



# Monthly and annual totals of **RAINFALL 1975** for the United Kingdom

0805  
03

DATA UKMO Duplicate

**National Meteorological Library**  
FitzRoy Road, Exeter, Devon. EX1 3PB



**Met Office**  
National Meteorological Library & Archive  
FitzRoy Road, Exeter, Devon, EX1 3PB UK  
Tel: +44(0)1392 88 4838 Fax: 5681  
email: [metlib@metoffice.gov.uk](mailto:metlib@metoffice.gov.uk)  
[www.metoffice.gov.uk](http://www.metoffice.gov.uk)

This publication must be returned or renewed by the last date shown below. Renewal depends on reservations. Extended loans must be authorised by the Librarian. Publications must **NOT** be passed to other readers

**21 AUG 2003**


#### Cover illustration

After the 'Dee Weather Radar Project' revealed that radar could be used to produce pictures of precipitation patterns and intensities, the Meteorological Office established an operational development team at the Royal Signals and Radar Establishment, Malvern. By December 1975 development of the system had reached a stage where intensities could be displayed in coloured ranges on a visual display unit not only from the radar based at Malvern itself but overlapped with data from a temporary radar site in South Wales linked to Malvern by land-line. On the cover is shown a simulated copy of one of the first colour displays, that of the rainfall pattern at 0805 hours associated with a cold front on 12 December 1975, with the highest rainfall intensity shown as white. The rainfall-radar data displayed on the screen are computer processed to show the mean rate of rainfall over 5 km squares, hence the squared nature of the pattern.

**Met Office**  
National Meteorological Library & Archive  
FitzRoy Road, Exeter, Devon, EX1 3PB  
Tel: +44(0)1392 88 4838 Fax: 5681  
email: [metlib@metoffice.gov.uk](mailto:metlib@metoffice.gov.uk)  
[www.metoffice.gov.uk](http://www.metoffice.gov.uk)



**DUPLICATE**



**Met . 0 . 949**

**Monthly and annual totals of  
RAINFALL 1975  
for the United Kingdom**

© *Crown copyright 1981*



**Published by the Meteorological Office ,  
London Road , Bracknell , Berkshire RG12 2SZ**

UDC 551.506.1 (41-4)

ISBN 0 86180 067 2







# INTRODUCTION

## This publication

1. The present publication is the seventh in the new paper-back series which provides the information on rainfall over the United Kingdom that was formerly given in Part I of *British Rainfall*. It gives monthly and annual totals of rainfall and, where available, the rainfall on the wettest day of the year by amount and date(s).

## Station details

2. The publication includes for each station its 'Rainfall Station Number' (previously known as its 'Hydrometric Station Number'): this is the reference number used by the Meteorological Office to identify the station's rainfall data.

3. The county in which the rain-gauge is located is given by the 'County Number'. The counties in this volume are those which came into existence after the 1974 reorganization of Local Government in England and Wales, and after the 1975 reorganization in Scotland. The new county number, Ccc, comprises C the country and cc the county within the country. In Wales the county of Powys has been divided into two parts, north and south, each given a separate county number: this is to maintain a link with the 'districts' adopted by the Meteorological Office in its *Monthly Weather Report*. In the London area, all stations within administrative authorities bearing the name 'London Borough of ...' are shown within the county of Greater London. In Scotland the reorganization introduced Regional Council areas but, as the former county names are still largely used, the county numbering system adopted by the Meteorological Office serves the dual purpose of identifying both Regional Council and old county areas, and the three-figure county number may be regarded as being CRc, where C is the country number, R is the Regional Council number and c is the county number within the Region. (Where c is 6 or greater, the old county has been divided between two Regional Councils and the two parts are separately identified.) A complete decode of the system is given on pages x-xi.

4. The location of the rain-gauge sites is given by National Grid Reference to the nearest 100 metres, and the altitude of the rain-gauge site above mean sea level is given to the nearest metre.

5. The name of the rainfall station is that used by the Meteorological Office under rules which require that the primary name should normally appear on the 1-inch Ordnance Survey map and/or its 1:50 000 metric successor. Where stations exist on islands, the island name is given in capital letters as the first part of the name. Where it is desirable to identify the location beyond the name of the town, village, etc., a supplementary part of the name appears after a comma. In a decreasing number of cases it is desirable to retain the name under which data were published in *British Rainfall* (prior to 1969): thus there will remain some instances where longer-term station names do not adhere to these rules and the names may not in fact appear on current Ordnance Survey maps. Abbreviations or initials are used only in forms that are readily identifiable, although there are rules applicable to certain standard abbreviations, such as S. Wks = Sewage Works (or Sewage Treatment Works), P. Sta. = Pumping Station, Res. = Reservoir, Met. Office = Meteorological Office (where the term applies only to sites manned by personnel of the Meteorological Office or at Royal Naval Air Stations by personnel of the Directorate of Naval Oceanography and Meteorology).

\*Where a station name is prefixed by an asterisk, the rain-gauge is set with its rim at ground level, surrounded by a pattern of antisplash grid which is acceptable to the Meteorological Office.



#Where a station name is prefixed by a hatch symbol, the station is located in England although it is shown within the Hydrometric Areas associated with Scottish River Purification Boards; such stations fall within the data areas of the Northumbrian River Authority if in the north-east and of the North West Water Authority if in the north-west.

>Where a station name is prefixed by a 'greater than' sign, the data originated from a rain-gauge of a tipping-bucket type which provides data acceptable to Meteorological Office standards for data archiving purposes.

6. The average annual rainfall at stations for the latest reference period, 1941–70, is given in as many cases as possible. Estimated averages are not included. The ability to include values for this latest reference period arises solely from the delay in publication of the 1975 data; it is not usually possible to introduce new averages until a few years after the end of the reference period. Thus, values of percentage of annual average now printed will be somewhat different from those published for selected stations at an earlier data (e.g. the *Monthly Weather Report* for 1975), for which the averages relating to the 1916–50 period were in operational use. Representative figures (Table B) for the monthly and annual rainfall of 1975 in England, Wales, Scotland, Northern Ireland and the Isle of Man are given as percentages of the longer-period averages (1941–70) in Tables C and D.

#### **Rivers and streams**

7. The publication follows earlier practice in that it endeavours to associate rain-gauges with particular catchments and accordingly names the associated rivers and streams.

8. It is not practicable to identify every stream in the country and some minor features have necessarily been ignored. However, in general, a stream is separately identified if it is more than four miles long and has, or has had, a number of rainfall stations within its catchment.

9. As with station names, a number of subjective decisions have had to be taken. The name of the river or stream not uncommonly changes throughout its course: a stream which enters and leaves a lake may thereby acquire a new name. In general, such rivers are identified by the name in use at the lowest reaches, that at the mouth or that at the confluence with a larger river to which it is a tributary.

#### **Water authorities and hydrometric areas**

10. The water industry was also reorganized in England and Wales in April 1974 when the many 'River Authorities' were replaced by ten larger regional 'Water Authorities'; similarly, in 1975 there were changes in Scotland resulting in fewer 'River Purification Boards' each covering larger geographical areas. This volume adopts all these changes.

11. As the administrative structure within Water Authorities does not necessarily follow hydrological boundaries, and is in any case subject to revision from time to time, it is not practicable to publish the rainfall data under sub-headings related to (say) Water Authority Divisions. Accordingly, the data are now published within 'Hydrometric Area' groupings and maps showing the relationship between these Hydrometric Areas and the various water authorities across the United Kingdom are included in pages viii and ix. The Hydrometric Area numbers used in this volume are those in use at the date of printing, and are not necessarily those in use in 1975.



## Data

12. Rainfall data are still published in strict numerical order of Rainfall Station Number. The 1974/75 reorganization of the water authorities cut across the hydrologically determined station numbering system adopted by the Meteorological Office in 1961 and to maintain the publication of data in numerical order it has been necessary in some instances to subdivide water authority headings into Part 1, Part 2, and so on.

13. The unit of rainfall amount that is used is the millimetre (mm). Monthly and annual totals are the summation of daily and monthly totals in that unit. If for any station or any period the unit of measurement was the inch, the daily data have been converted to millimetres; the monthly totals now reported for such stations are the sums of the rainfall measured.

14. The data from each station have been subjected to the routine quality-control procedure in operation by the Meteorological Office at the time of data receipt. Any corrections or adjustments have been incorporated in the figures now presented.

15. Certain practices operating during the period of publication of *British Rainfall* have been kept, namely the retention in archives of all data as originally submitted, and the omission from the published information of data from stations which appear too unrepresentative of the rainfall regime indicated by the bulk of rainfall stations in the area.

16. The present publication continues the practice commenced with the first new paper-back edition, that for 1969, in that reports from stations from which data for the year are incomplete are included. Some stations opened or closed during the year and for others a local shift of site occurred which is thought to have been sufficient to raise doubts about the homogeneity of the old and new observations. New rainfall station numbers have been allocated in the latter instance.

17. When data are missing in a random manner from the Meteorological Office data set for 1975, then the station in question will not, in general, be included in the lists of published data. In a certain limited number of cases, missing monthly totals are estimated and such estimated values are shown in the table by brackets around the totals. Where totals have been subject to substantial amendment during the quality-control process, this too is indicated by the presence of brackets around the rainfall totals. Such amendments, in addition to the treatment accorded to suspect daily values, could arise for example from the reapportionment of rainfall reported when the observation on the first day of the month has been missed, or because of adjustments arising from snowfall.

18. The maximum amount of rainfall in a rainfall-day is given in the last column together with the date of its occurrence. Should the amount be equalled on other dates within the year, those other dates are included, subject to a maximum of three date entries, shown in date order. For stations which commenced or terminated within the year (i.e. with some months' entries shown as dashes) the maximum daily amount is shown related to the period of available data. The maximum daily fall is not shown for stations whose data were received only as monthly totals or for which, for one reason or another, daily data are incomplete for the relevant period of record within the year.

## Availability

19. This series of booklets has been introduced to meet the needs within the Meteorological Office. Further, it provides the opportunity to acknowledge the contribution of many enthusiastic, private rainfall observers and co-operating rainfall station authorities who may receive a free copy for the period during which the data from their station(s) are published.



20. Whilst the booklets are not produced for sale, the Meteorological Office is prepared to release surplus copies, on repayment, to libraries, universities and other educational establishments, and indeed to individuals, particularly if they wish to maintain a series of publications of rainfall data as a continuation of the former *British Rainfall* series.

21. The publications are available only from the Meteorological Office: they will *not* be available through Her Majesty's Stationery Office. Applications should be made to one of the addresses given below:

The Director-General  
Meteorological Office (Met O 8)  
London Road  
BRACKNELL  
Berkshire RG12 2SZ

The Superintendent  
Meteorological Office  
231 Corstorphine Road  
EDINBURGH EH12 7BB

The Principal Meteorological  
Officer  
Meteorological Office  
Tyrone House  
Ormeau Avenue  
BELFAST  
Northern Ireland BT2 8HH



Index to areal grouping of stations by Hydrometric area (HHHh)

Hydro-metric area	Page	Hydro-metric area	Page	Hydro-metric area	Page
0010	88	0402	34	0820	80
0020	88	0410	36	0830	80
0030	88	0420	39	0840	81
0040	88	0430	41	0850	83
0050	89	0441	42	0860	83
0060	89	0442	43	0870	83
0071	90	0450	43	0880	84
0072	90	0460	44	0890	84
0080	90	0470	45	0901	84*
0090	91	0480	46	0902	85
0100	91	0490	47	0910	85
0110	92	0500	48	0920	85
0120	92	0511	49	0930	85
0131	93	0512	49	0940	86
0132	93	0520	50	0950	87
0141	93	0530	51	0960	87
0142	95	0541	52	0970	87
0150	93	0542	52		
0160	95	0550	57	1010	40
0171	96	0560	60	1020	65
0172	97	0570	62	1030	77
0180	96	0581	62	1040	84
0190	97	0582	62	1051	86
0200	98	0590	63	1052	86
0210	99	0601	63	1060	86
0220	1	0602	63	1070	88
0230	1	0610	63	1080	87
0240	2	0620	64		
0250	3	0630	64	1170	106
0260	4	0640	64	1180	106
0271	4	0651	65	1190	106
0272	5	0652	66	1200	106
0280	10	0661	66		
0290	16	0662	66	2010	101
0300	17	0670	66	2020	101
0310	18	0680	67	2030	102
0320	19	0690	68	2040	103
0330	20	0700	71	2050	103
0340	22	0710	71	2060	104
0350	23	0720	73	2260	104*
0360	24	0730	73	2350	104
0371	24	0740	74	2360	104
0372	26	0750	75	2390	101*
0380	26	0760	76	2400	101*
0391	27	0770	78		
0392	28	0780	78		
0393	31	0790	78		
0394	33	0800	79		
0401	34	0810	79		

\*No stations in this area at present



The WATER AUTHORITY BOUNDARIES are those related to river divisions, which are somewhat different from water supply, etc. boundaries, and which are related to the re-organization of 1974 in England and Wales, and of 1975 in Scotland. Parts of Wales were revised in April 1979

The HYDROMETRIC AREA NUMBERS are now in the HHHh format, where HHH is the original number allocated in the 1930s and h is a subdivision resulting from water authority re-organizations. Thus, when h = 0 the boundary remains that originally defined in the 1930s.

The WATER AUTHORITY BOUNDARIES are those related to river divisions, which are somewhat different from water supply, etc. boundaries, and which are related to the re-organization of 1974 in England and Wales, and of 1975 in Scotland. Parts of Wales were revised in April 1979.

The HYDROMETRIC AREA NUMBERS are now in the HHHH format, where HHH is the original number allocated in the 1930s and h is a subdivision resulting from water authority re-organizations. Thus, when h = 0 the boundary remains that originally defined in the 1930s.

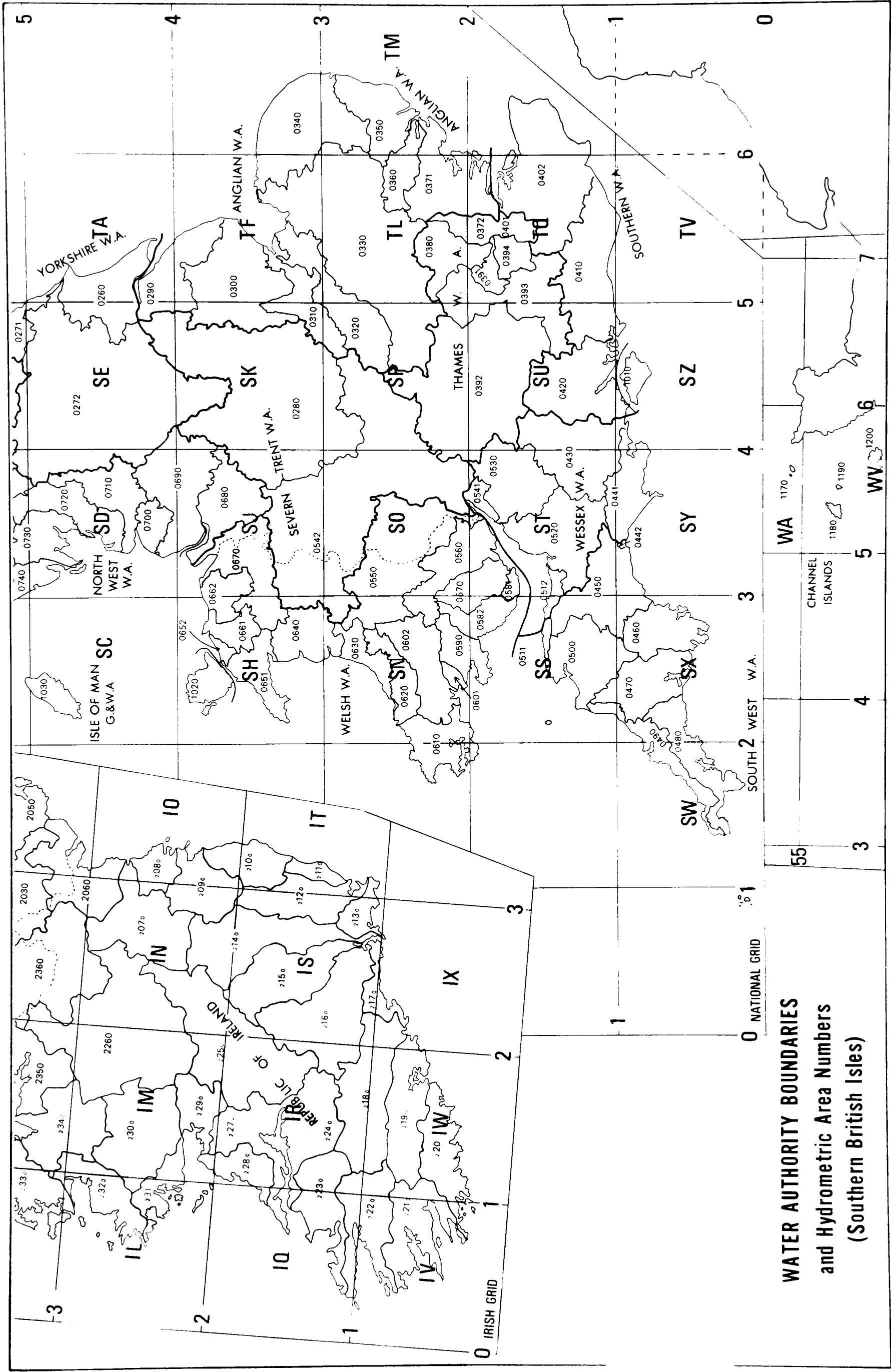
Over IRELAND agreement has been reached with relevant authorities in the North and South for the adoption of a single system: the format adopted by the Meteorological Office to integrate this system with the HH-H system in use for the U.K. is 2HH0, where HH is the Irish Hydrometric Number, to which 200 is added, and the h component is always 0. Hydrometric Station Numbers are allocated only for those catchments or parts of catchments within Northern Ireland.

For the CHANNEL ISLANDS the Hydrometric Area numbers previously allocated by the Meteorological Office only, are maintained but converted to the HHHh format.

Hydrometric Area boundaries  
Water Authority boundaries }  
(R.P.B. boundaries in Scotland)  
Country boundaries









**Index to County Numbers**  
**following Local Government reorganizations 1974/75**

*(See Introduction, para. 3)*

**SCOTLAND**

CRc

*Islands*

- 001 Shetland Islands
- 002 Orkney Islands
- 003 Western Isles

*Highland Region*

- 011 Caithness
- 012 Sutherland
- 013 Ross and Cromarty
- 014 Inverness-shire
- 015 Nairnshire
- 016 Moray (in Highland)\*
- 017 Argyll (in Highland)\*

*Grampian Region*

- 021 Banffshire
- 022 Aberdeenshire
- 023 Kincardineshire
- 026 Moray (in Grampian)\*

*Tayside Region*

- 031 Angus
- 032 Kinross-shire
- 036 Perthshire (in Tayside)\*

*Fife Region*

- 041 Fife

*Lothian Region*

- 051 East Lothian
- 056 Midlothian (in Lothian)\*
- 057 West Lothian (in Lothian)\*

*Borders Region*

- 061 Berwickshire
- 062 Peebleshire
- 063 Selkirkshire
- 064 Roxburghshire
- 066 Midlothian (in Borders)\*

*Central Region*

- 071 Clackmannanshire
- 076 Perthshire (in Central)\*
- 077 Stirling (in Central)\*
- 078 West Lothian (in Central)\*

\* See Introduction, para. 3, for explanation.

**SCOTLAND** *(contd)*

CRc

*Strathclyde Region*

- 081 Dunbartonshire
- 082 Renfrewshire
- 083 Buteshire
- 084 Lanarkshire
- 085 Ayrshire
- 086 Stirlingshire (in Strathclyde)\*
- 087 Argyll (in Strathclyde)\*

*Dumfries and Galloway Region*

- 091 Wigtownshire
- 092 Kirkcudbrightshire
- 093 Dumfriesshire

**ENGLAND**

Ccc

- 101 Northumberland
- 102 Tyne and Wear
- 103 Durham
- 104 Cleveland
- 105 North Yorkshire
- 106 Humberside
- 107 Lincolnshire
- 108 West Yorkshire
- 109 South Yorkshire
- 110 Nottinghamshire
- 111 Leicestershire
- 112 Northamptonshire
- 113 Derbyshire
- 114 Warwickshire
- 115 Staffordshire
- 116 West Midlands
- 117 Shropshire †
- 118 Hereford and Worcester
- 119 Gloucestershire
- 120 Buckinghamshire
- 121 Oxfordshire
- 122 Norfolk
- 123 Suffolk
- 124 Essex
- 125 Cambridgeshire
- 126 Bedfordshire
- 127 Hertfordshire

† for a time known as Salop



**ENGLAND *(contd)***

Ccc

- 128 Wiltshire
- 129 Berkshire
- 130 Surrey
- 131 Greater London
- 132 Kent
- 133 East Sussex
- 134 West Sussex
- 135 Hampshire
- 136 Isle of Wight
- 137 Dorset
- 138 Somerset
- 139 Avon
- 140 Devon
- 141 Cornwall
- 142 Sci lly
- 143 Cheshire
- 144 Greater Manchester
- 145 Merseyside
- 146 Lancashire
- 147 Cumbria

148 Isle of Man

**WALES**

Ccc

- 201 Powys (South)\*
- 202 Gwent
- 203 Mid Glamorgan
- 204 South Glamorgan
- 205 West Glamorgan
- 206 Dyfed
- 207 Powys (North)\*
- 208 Gwynedd
- 209 Clwyd

**NORTHERN IRELAND**

Ccc

- 301 Londonderry
- 302 Antrim
- 303 Down
- 304 Armagh
- 305 Tyrone
- 306 Fermanagh

**CHANNEL ISLANDS**

Ccc

- 401 Alderney
- 402 Guernsey
- 403 Sark
- 404 Jersey

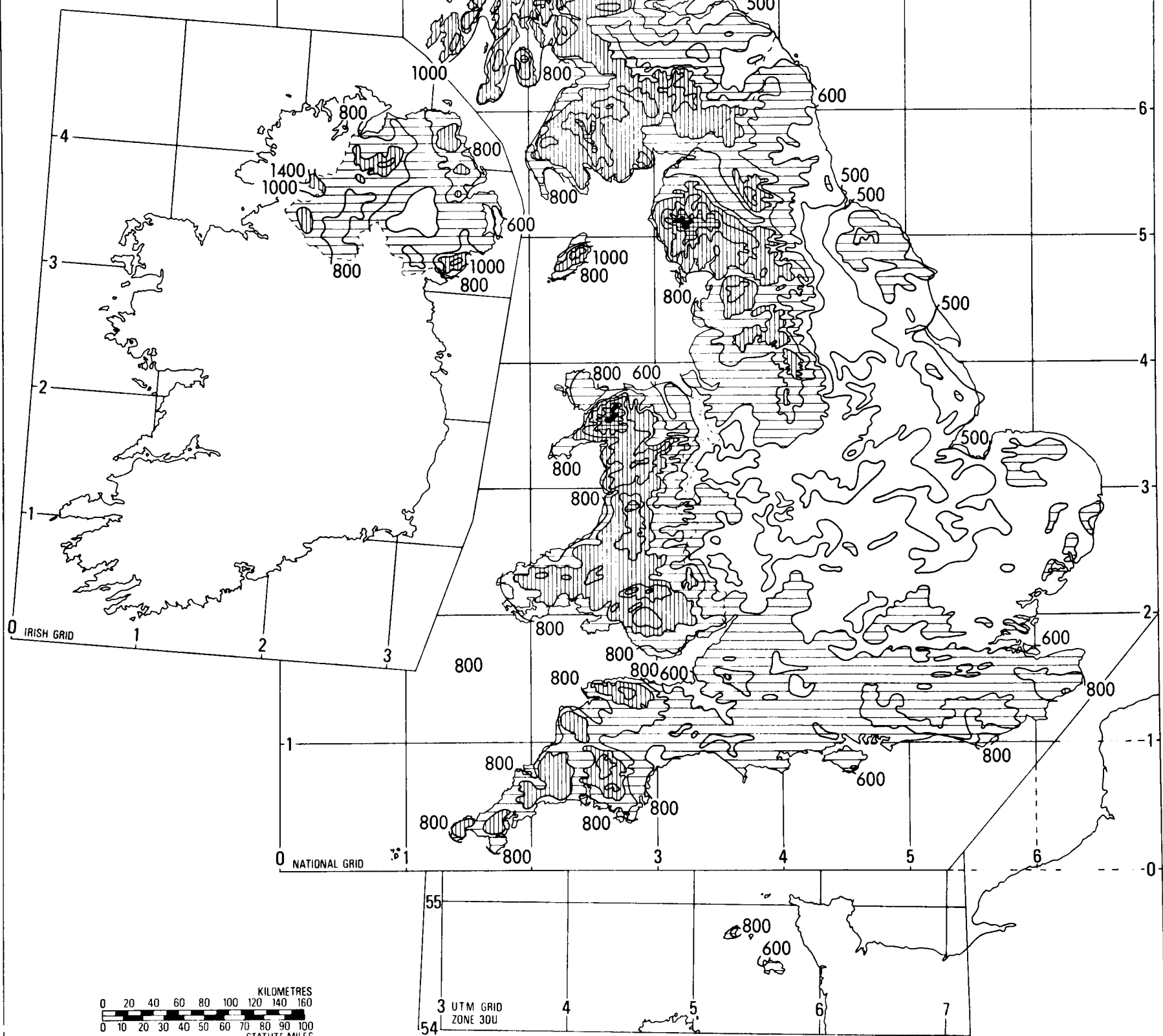
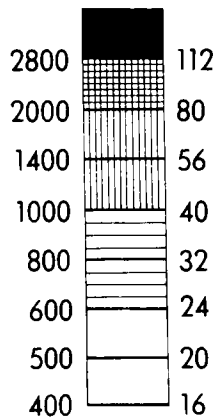
\* See Introduction, para. 3, for explanation.



# ANNUAL RAINFALL 1975

Millimetres

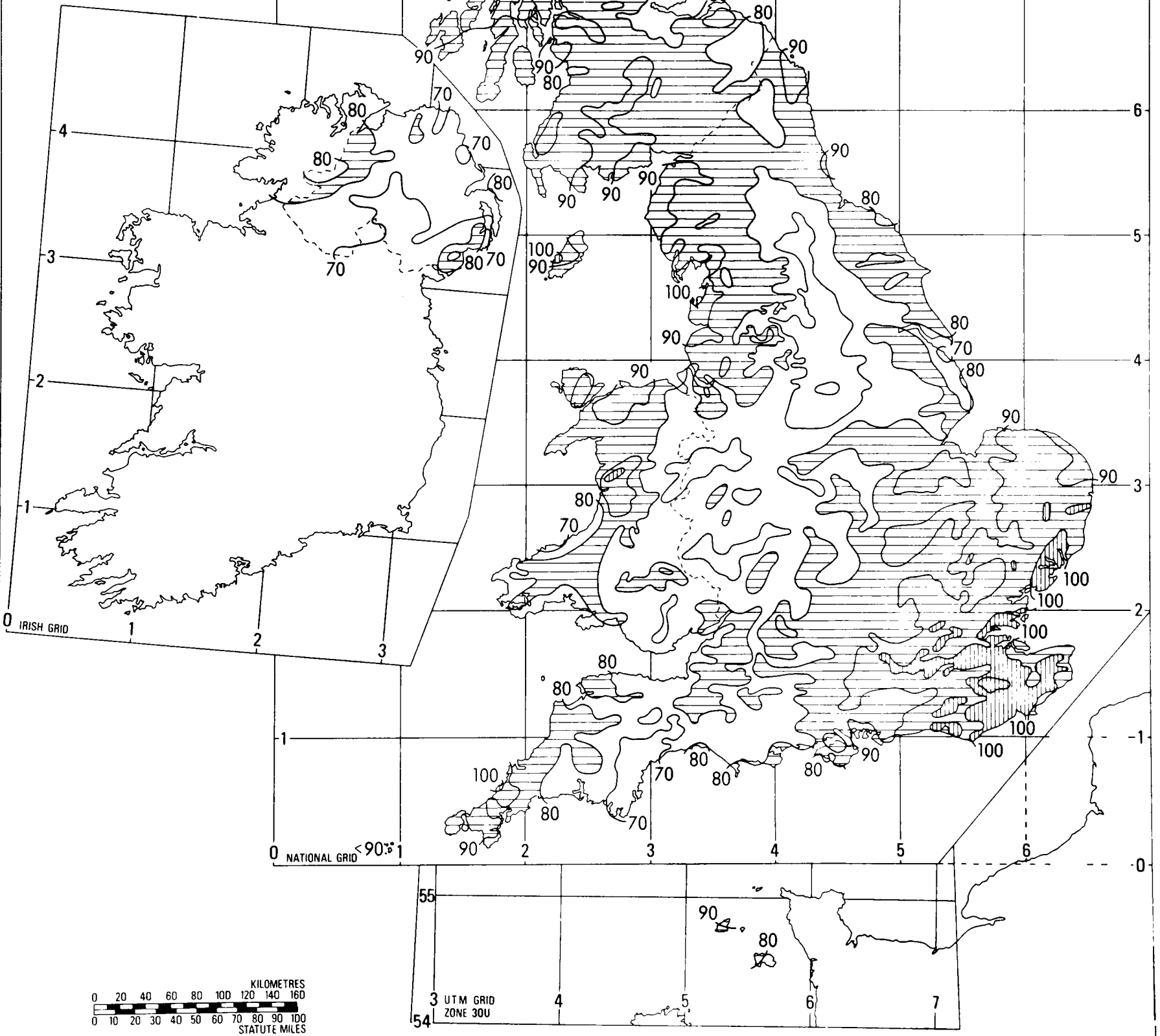
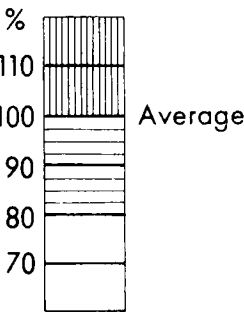
The approximate values  
in inches are given. The exact  
relationship is 254 mm=10 in.





# ANNUAL RAINFALL 1975

As a percentage of annual  
average 1941-70





Estimated areal rainfall, monthly, annual and seasonal for parts of the United Kingdom

A Averages for 1941–70 in millimetres\*

	Jan	Feb	Mar	Apr	May	June	July	Aug	Sept	Oct	Nov	Dec	Year	Winter half-year Oct-Mar	Summer half-year Apr-Sept	Area † <i>km</i> <sup>2</sup>
England	77	59	54	53	63	57	69	85	76	75	89	80	837	434	403	130 297
Wales	142	101	91	88	94	84	97	122	130	134	149	153	1385	770	615	20 756
England and Wales	86	65	59	58	67	61	73	90	83	83	97	90	912	480	432	151 053
Scotland	137	104	92	90	91	92	112	129	137	149	142	156	1431	780	651	78 734
Great Britain	103	78	70	69	75	72	86	103	102	106	112	113	1089	582	507	229 787
Northern Ireland	104	75	70	68	73	79	93	103	107	107	102	114	1095	572	523	14 133
Isle of Man	123	82	82	73	79	72	82	108	119	124	127	131	1202	669	533	572

B Values for 1975 in millimetres

	Jan	Feb	Mar	Apr	May	June	July	Aug	Sept	Oct	Nov	Dec	Year	Winter half-year Oct 1974- Mar 1975	Summer half-year Apr-Sept 1975	Seasonal year Oct 1974- Sept 1975
England	104	28	81	64	48	20	60	48	100	32	67	45	697	487	340	827
Wales	207	53	84	111	43	24	104	73	135	68	117	83	1102	777	490	1267
England and Wales	117	31	81	71	47	21	66	52	107	36	73	50	752	525	364	889
Scotland	245	48	58	100	48	67	112	86	184	78	128	90	1244	873	597	1470
Great Britain	161	37	73	81	47	37	82	64	133	50	92	64	921	644	444	1088
Northern Ireland	149	31	57	60	21	31	72	54	133	88	79	36	811	527	371	898
Isle of Man	205	73	54	62	34	26	62	68	146	98	135	67	1030	638	398	1036

C Values for 1975 percentage of monthly average, 1941–70\*

	Jan	Feb	Mar	Apr	May	June	July	Aug	Sept	Oct	Nov	Dec	Year	Winter half-year Oct 1974- Mar 1975	Summer half-year Apr-Sept 1975	Seasonal year Oct 1974- Sept 1975
England	135	47	150	121	76	35	87	56	132	43	75	56	83	112	84	99
Wales	146	52	92	126	46	29	107	60	104	51	79	54	80	101	80	91
England and Wales	136	48	137	122	70	34	90	58	129	43	75	56	82	109	84	97
Scotland	179	46	63	111	53	73	100	67	134	52	90	58	87	112	92	103
Great Britain	156	47	104	117	63	51	95	62	130	47	82	57	85	111	88	100
Northern Ireland	143	41	81	88	29	39	77	52	124	82	77	32	74	92	71	82
Isle of Man	167	89	66	85	43	36	76	63	123	79	106	51	86	95	75	86

D Values for 1975 percentage of annual average, 1941–70\*

	Jan	Feb	Mar	Apr	May	June	July	Aug	Sept	Oct	Nov	Dec	Year	Winter half-year Oct 1974- Mar 1975	Summer half-year Apr-Sept 1975	Seasonal year Oct 1974- Sept 1975
England	12.4	3.3	9.7	7.6	5.7	2.4	7.2	5.7	11.9	3.8	8.0	5.4	83	58	41	99
Wales	15.0	3.8	6.1	8.0	3.1	1.7	7.5	5.3	9.7	4.9	8.4	6.0	80	56	35	91
England and Wales	12.8	3.4	8.9	7.8	5.2	2.3	7.2	5.7	11.7	3.9	8.0	5.5	82	57	40	97
Scotland	17.1	3.4	4.1	7.0	3.4	4.7	7.8	6.0	12.9	5.5	8.9	6.3	87	61	42	103
Great Britain	14.8	3.4	6.7	7.4	4.3	3.4	7.5	5.9	12.2	4.6	8.4	5.9	85	59	41	100
Northern Ireland	13.6	2.8	5.2	5.5	1.9	2.8	6.6	4.9	12.1	8.0	7.2	3.3	74	48	34	82
Isle of Man	17.1	6.1	4.5	5.2	2.8	2.2	5.2	5.7	12.1	8.2	11.2	5.6	86	53	33	86

\* See Introduction, para 6, regarding introduction of averages over the new period, 1941–70.

† Values derived from: London, Central Office of Information. *Britain — an official handbook*, 1964. London, HMSO, 1964.



Number	Station	Co no	Grid reference	Av Alti- tude 1947 -1970	Rainfall in millimetres												Highest daily fall
					Jan	Feb	Mar	Apr	May	Jun	Jul	Aug	Sep	Oct	Nov	Dec	Year

# NORTHUMBRIAN WATER AUTHORITY AREA

Coastal		101 NU 46	003436	61	48	13	33 ( 57)	80	46	--	--	--	--	--	--	28 29Aug
000089	Berrington, Backhill	101 NU 46	025466	30	47	16	33 56	67	41	56	49	91	26	25	20	527
000249	Cheswick	101 NU 46	066402	40	48	22	33 56	81	75	53	47 ( 94)	20	36	21	586	
000505	Fenwick	101 NU 46	116324	58	53	23	33 67	92	81	76	53 85	31	37	18	649	
000898	Newlands	101 NU 46	158349	38	45	23	32 61	67	50	52	58 80	20	36	17	541	
000952	Bamburgh	101 NU 46	219322	11	52	24	38 68	58	38	47	67 85	32	40	16	565	
000989	Seahouses	101 NU 46	178293	37	54	22	41 70	82	65	40	59 82	50	46	21	632	
001045	Newham Hall	101 NU 46	187243	46	53	26 ( 50)	67	80	58	44	63 ( 85) ( 37)	45	25	633		
001145	Doxford Hall	101 NU 46	242243	8	59	25	42 ( 63)	59	43	38	44 ( 79)	23	39	20	534	
001358	Newton Seahouses	101 NU 46	242167	43	84	34	62 71	72	75 ( 40)	55	92	24	47	23	679	
001545	Howick Grange															
Aln (Coastal)																
001616	Alnham, The School House	101 NT 36	993106	171	80	38	61 77	85	62	64	57 75	61	62	42	764	
001721	Callaly Castle	101 NU 46	051099	104	78	33	57 83	65	59	43	71 86	24	52	29	680	
001757	Whittingham	101 NU 46	069117	76	78	28 ( 56)	74	59	70	38 ( 73)	85	24	44	28	657	
001910	Broome Park	101 NU 46	109130	76	66	25	42 64	50	52	44	53 68	19	46	16	545	
002183	Hagdon Farm	101 NU 46	119226	186	65	23	46 73	93	87	49	67 103	35	45	19	705	
002392	Alnwick	101 NU 46	199129	56	71	31	66 62	66	57	47	63 85	21	53	25	647	
Coquet																
002739	Blindburn	101 NT 36	829109	307 1014	(145)	30	69 82	45	62	83	72 ( 87)	32	57	42	806	
Usway (Coquet)																
002929	Uswayford	101 NT 36	887145	373	(112)	38 ( 88) ( 81)	63	67	74	68	115	39	68	45	858	
Alvin (Coquet)																
003300	Alwinton	101 NT 36	921063	158	104	31 ( 50)	65	37	40	65 ( 59) ( 92)	17	48	27	635		
Coquet																
003552	Swindon	101 NY 35	974996	122	107	30	61 68	45	40	45	82 92	27	46	39	682	
003966	Rothbury Cemetery	101 NU 46	055013	91	92	26	71 ( 73)	60	44	39	69 87	23	46	30	660	
004489	Embleton Hall	101 NU 46	131012	152	82	32	69 ( 73)	62 ( 61)	54	70	83	22	48 ( 26)	682		
004560	Longhornsley, Acres Cottage	101 NZ 45	143940	113	68	30	67 65	64	39	51	76 77	20	44	17	618	
004802	Newton-on-the-Moor P.O.	101 NU 46	171053	137	74	31	72 75	76 ( 57)	51	68	89 ( 23)	50	27	693		
Coastal																
005057	Amble	101 NU 46	276042	8	77	38	77 88									



RAINFALL 1975

Number	Station	Co no	Grid reference	Alti- tude m	Av 1941- 1970 mm	Rainfall in millimetres												Highest daily fall		
						Jan	Feb	Mar	Apr	May	Jun	Jul	Aug	Sep	Oct	Nov	Dec	Year	mm	date
NORTHUMBRIAN, 0230-- (contd)																				
010589	Hopehead	101	NT	36	733066	359	192	32	59	76	62	53	80	109	111	37	49	36	896	
010615	Upper Chattlehope Burn	101	NT	36	714012	381	218	39	60	95	53	55	109	142	152	55	61	50	1089	
010649	Chattlehope	101	NT	36	735021	366	204	39	63	84	55	61	95	118	140	51	56	49	1015	
010659	Catcleugh Nursery	101	NT	36	749031	229	195	29	70	75	51	59	72	99	111	( 43)	51	41	896	45 29Aug
010741	Cottonshope	101	NT	36	791048	297	(170)	37	53	64	43	46	72	105	110	39	57	37	833	37 14Aug
011070	Redesdale	101	NY	35	834955	235	123	37	45	59	63	32	62	84	110	( 35)	47	36	733	39 29Aug
011172	Horsley	101	NY	35	845969	213	91	33	( 44)	51	( 60)	41	79	77	98	28	42	28	672	( 31 29Aug)
011384	Elsdon	101	NY	35	937932	162	107	26	55	57	52	41	61	96	89	33	47	31	695	28 29Aug
011706	West Woodburn	101	NY	35	897872	131	92	25	52	( 49)	59	39	62	177	102	31	38	31	757	81 29Aug
North Tyne (Tyne)																				
012213	Stonehaugh	101	NY	35	792760	201	128	34	41	53	62	29	75	144	113	35	41	35	790	82 29Aug
012304	Park End	101	NY	35	872758	84	( 83)	26	50	53	47	28	49	178	93	30	32	29	698	64 14Aug
012536	Barrasford	101	NY	35	920732	64	62	25	52	54	52	35	59	(123)	74	27	35	29	627	36 29Aug
012547	Green Crag	101	NY	35	913805	256	63	31	55	57	50	30	46	130	77	24	37	29	629	
012594	Colt Crag Res.	101	NY	35	942781	200	60	30	53	56	49	28	44	128	75	23	34	29	609	48 29Aug
Hallington (North Tyne)																				
012714	Fawcett	101	NY	35	967766	160	51	24	41	52	45	23	43	97	71	23	35	16	521	
012716	Hallington Res.	101	NY	35	973762	152	52	25	42	52	46	23	43	97	72	23	36	16	527	38 29Aug
012718	Hallington	101	NY	35	978761	142	51	24	42	52	46	23	43	97	72	23	36	16	525	
012804	Ryal Cottage	101	NY	35	995740	141	52	25	43	53	47	24	44	99	72	23	36	16	534	
012836	Bingfield Combe	101	NY	35	982728	146	48	27	51	54	57	32	60	107	71	17	41	20	585	51 29Aug
South Tyne (North Tyne)																				
013131	Garrigill	147	NY	35	732402	555	314	38	76	110	36	57	145	137	245	29	142	66	1395	
013335	Hartside	147	NY	35	668423	503	218	28	70	121	54	72	165	124	196	47	103	73	1271	
013469	Wenthead, Fairhill	147	NY	35	785436	503	(164)	29	91	74	55	51	112	144	160	47	87	55	1069	53 29Aug
013545	Alston	147	NY	35	718473	320	182	23	56	63	( 50)	41	132	144	138	54	69	39	991	48 29Aug
014177	Tindale	147	NY	35	621593	191	(186)	33	61	69	58	39	(115)	90	(136)	44	55	45	931	36 27Sep
014284	Wolf Hills	101	NY	35	728588	311	140	33	41	44	70	29	101	124	109	46	43	26	806	39 29Aug
014554	Haltwhistle	101	NY	35	681640	122	(158)	34	31	72	64	32	85	98	100	44	47	37	802	39 29Aug
014638	West Hotbank	101	NY	35	769692	274	106	35	41	63	68	38	( 86)	127	107	39	42	36	788	72 29Aug
West Allen (South Tyne)																				
015131	Ninebanks	101	NY	35	777528	253	(140)	27	52	63	68	( 32)	109	146	135	46	62	39	919	
015339	Allenheads	101	NY	35	860453	411	157	33	77	84	( 53)	43	91	132	138	44	80	62	994	51 27Sep
015609	Catton	101	NY	35	830580	251	48	27	43	37	39	( 37)	91	166	94	32	33	( 26)	673	
South Tyne (North Tyne)																				
015812	Haydon Bridge	101	NY	35	838645	79	76	25	35	53	62	34	50	156	67	26	34	20	638	64 29Aug
Tyne																				
016168	Hexham Res.	101	NY	35	932632	99	69	25	29	57	57	33	59	125	64	22	38	20	598	45 29Aug
Devils Water (Tyne)																				
016362	Ladle Wells	101	NY	35	875525	381	79	23	36	51	71	32	69	120	98	32	44	29	684	
Tyne																				
016764	Corbridge	101	NY	35	988651	49	47	22	40	53	51	30	50	(105)	56	19	( 37)	22	532	
016958	Riding Mill	101	NZ	45	012615	58	51	27	30	61	54	36	54	102	59	18	36	19	547	41 29Aug
016973	Broomhaugh S.Wks	101	NZ	45	028617	24	48	26	32	58	( 56)	37	53	107	61	( 20)	41	17	556	30 29Aug
016991	Bywell	101	NZ	45	047616	18	( 50)	26	32	57	56	34	47	105	55	16	36	18	532	27Sep
017041	Minsteracres	101	NZ	45	025556	259	83	30	( 42)	55	75	35	55	(111)	( 66)	23	34	20	629	36 29Aug
017112	Broomley	101	NZ	45	037600	99	( 53)	26	30	57	63	32	( 50)	113	61	15	30	18	548	34 29Aug
017213	Whittledean Res.	101	NZ	45	064679	116	39	30	44	56	60	31	52	99	62	16	39	14	542	33 30Aug
017260	Whittledean Filters	101	NZ	45	076673	108	43	35	46	64	70	32	58	112	75	20	45	20	620	41 30Aug
017341	Prudhoe	101	NZ	45	087635	15	58	36	39	61	62	29	42	93	66	15	42	23	566	32 30Aug
017499	Throckley Filters	101	NZ	45	152669	91	41	28	38	52	59	34	68	137	60	14	42	17	590	48 30Aug
Derwent (Tyne)																				
017701	Quickcleugh	101	NY	35	889479	421	156	37	76	64	81	27	72	118	116	38	88	43	916	
017832	Boltshope	103	NY	35	948468	381	118	34	49	61	63	35	95	113	99	34	77	( 41)	819	46 27Sep
017842	Presser Villa	103	NY	35	959478	397	106	36	58	69	68	39	80	122	97	28	58	37	798	( 45 27Sep)
017857	Birkside	101	NY	35	949506	332	( 95)	27	62	64	68	42	73	102	83	31	61	39	747	45 27Sep
017936	Acton Burn	101	NY	35	979537	259	83	28	48	52	86	38	53	117	81	28	46	20	680	
018027	Derwent Bridge	103	NZ	45	032513	189	80	24	47	56	63	45	64	90	77	21	44	26	637	( 41 27Sep)
Burnhope (Derwent)																				
018085	Feldon Burn	103	NY	35	999461	375	102	34	55	62	82	25	91	126	89	25	45	29	765	
Derwent (Tyne)																				
018178	Hisehope Res.	103	NZ	45	024461	349	96	31	( 55)	57	69	42	86	(107)	80	26	44	31	724	
018196	Smiddy Shaw Res.	103	NZ	45	039462	332	97	32	51	59	62	41	78	100	82	26	41	31	700	42 27Sep
018402	Ebchester, Westwood S.Wks	103	NZ	45	095548	78	59	28	( 34)	60	66	56	56	86	60	19	42	19	585	29 27Sep
018536	Chopwellwood	102	NZ	45	136580	136	50	30	43	64	69	50	44	110	71	16	40	21	608	27 30Aug
Team (Tyne)																				
018848	Coppy Farm	103	NZ	45	213551	122	50	( 27)	53	64	66	46	50	89	74	17	54	26	616	
018927	Birtley S.Wks	102	NZ	45	263563	23	( 42)	25												



RAINFALL 1975

Number	Station	Co no	Grid reference	Av Altitude -1970 m mm	Rainfall in millimetres												Highest daily fall	
					Jan	Feb	Mar	Apr	May	Jun	Jul	Aug	Sep	Oct	Nov	Dec	Year	mm
NORTHUMBRIAN, 0240-- (contd)																		
021817	Stanhope, Castle School	103	NY 35 996393	214	108	24	47	49	48	35	74	95	76	22	40	34	652	( 33 27Sep)
021862	Parson Byers Quarry	103	NZ 45 001375	245	118	31	50	53	50	41	82	104	91	23	46	32	721	43 13Aug
Waskerley (Wear)																		
022065	Waskerley No.3	103	NZ 45 004433	436	98	33	57	62	67	40	88	105	85	26	42	31	734	43 27Sep
022085	Waskerley	103	NZ 45 022444	359	99	30	63	63	72	39	92	108	91	28	46	33	764	
022094	Waskerley No.1	103	NZ 45 026451	401	116	32	64	69	80	35	98	114	91	28	53	34	814	
022114	Waskerley No.6	103	NZ 45 042430	375	94	32	54	62	69	39	88	103	78	27	43	26	715	35 27Sep
022164	Tunstall Res.	103	NZ 45 063407	221	97	26	57	60	57	55	72	103	74	21	41	26	689	
Wear																		
022349	Low Harperley	103	NZ 45 120348	123	( 74)	23	52	41	( 40)	27	64	89	64	18	31	24	547	( 26 13Aug)
Bedburn (Wear)																		
022528	Hamsterley	103	NZ 45 072306	192	90	( 26)	( 44)	41	42	35	( 83)	110	76	28	31	23	629	( 53 13Aug)
022655	Dryderdale	103	NZ 45 087331	209	96	26	52	42	47	29	71	107	75	23	35	27	630	49 13Aug
Wear																		
022817	Low Etherley	103	NZ 45 169289	158	64	28	51	49	48	22	71	72	71	24	35	26	561	24 29Aug
022909	Low Wadsworth S.Wks	103	NZ 45 177310	78	50	24	50	47	41	20	61	82	63	18	30	24	510	29 15Aug
Gaunless (Wear)																		
022955	Woolly Hill	103	NZ 45 044249	358	80	30	38	55	57	20	100	101	73	31	31	32	648	37 13Aug
023042	Butterknowle	103	NZ 45 109257	192	66	27	35	50	46	18	75	102	67	26	30	25	567	30 13Aug
Wear																		
023309	Vinovia S.Wks	103	NZ 45 206317	69	( 49)	( 22)	( 43)	48	36	29	59	78	79	21	33	29	526	31 27Sep
023391	Willington S.Wks	103	NZ 45 208346	55	54	24	53	55	40	( 24)	61	77	73	19	33	27	540	
Browney (Wear)																		
023690	Satley	103	NZ 45 117437	226	69	25	50	57	67	49	85	104	76	23	39	19	663	32 27Sep
023838	Knitsley S.Wks	103	NZ 45 124484	175	--	--	61	( 60)	62	36	69	57	90	( 29)	43	( 20)	---	30 27Sep
023942	Lanchester, Moor Leazes Farm	103	NZ 45 174483	207	58	26	54	65	66	44	59	89	65	17	42	21	606	
024143	Waterhouses	103	NZ 45 183407	137	72	23	63	60	56	28	83	90	--	--	--	--	---	( 22 14Jul)
Wear																		
024338	Quarrington Hill	103	NZ 45 338374	152	( 43)	24	51	--	--	--	--	--	--	--	--	--	---	30 27Sep
024513	Houghall, Durham Agric.College	103	NZ 45 283412	37	48	23	52	58	53	22	71	85	76	22	39	( 23)	572	
024724	Durham	103	NZ 45 267416	102	44	22	45	( 60)	50	25	62	85	79	21	34	23	550	36 27Sep
024734	Durham, Barkers Haugh S.Wks	103	NZ 45 278433	30	--	23	48	64	47	26	47	68	( 71)	( 19)	36	( 26)	---	31 27Sep
024954	East Rainton	102	NZ 45 336481	85	42	22	54	56	59	29	63	62	77	24	51	26	565	
025384	Washington, Patfield Road	102	NZ 45 310558	55	37	20	( 47)	55	63	35	55	--	--	--	--	--	---	48 27Sep
025395	Washington S.Wks	102	NZ 45 328557	29	36	18	48	54	63	32	47	81	83	22	54	25	563	
025412	Washington No.3	102	NZ 45 317575	56	36	18	42	( 58)	63	37	45	( 84)	74	25	( 45)	27	554	
Coastal																		
025767	Ryhope P.Sta.	102	NZ 45 404524	69	43	18	53	61	63	25	54	69	67	25	65	27	570	30 27Sep
025861	Dalton P.Sta.	103	NZ 45 411468	105	41	23	50	67	66	22	61	77	70	24	60	28	589	35 27Sep
HYDROMETRIC AREA 0250																		
Coastal																		
025979	Mill Hill Res.	103	NZ 45 413425	154	47	23	54	63	66	20	53	63	73	26	57	34	579	32 27Sep
026018	New Winning P.Sta.	103	NZ 45 406384	123	47	24	55	66	60	36	68	64	61	24	62	35	602	28 15Aug
026302	Hart Res.	104	NZ 45 484343	52	39	25	53	52	68	19	44	47	( 46)	27	46	29	495	25 13May
026323	West Hartlepool W.Wks	104	NZ 45 508334	11	38	26	( 54)	60	70	28	53	44	48	30	54	32	537	27 13May
026336	Hartlepool	104	NZ 45 510327	9	34	( 26)	( 57)	( 51)	73	28	49	44	47	24	51	28	512	27 13May
Trout (Tees)																		
026530	Moor House	147	NY 35 757328	556	341	32	97	141	43	69	179	120	236	65	150	112	1585	47 27Sep
Tees																		
026638	Widdybank Fell	103	NY 35 818298	513	266	35	61	98	36	51	119	78	188	70	105	75	1182	40 24Sep
026645	Cow Green Res. No.1	103	NY 35 816291	494	228	32	( 67)	92	39	42	113	78	160	68	96	69	1084	42 27Sep
Harwood (Tees)																		
026957	Greenhills Farm	103	NY 35 838320	444	238	31	66	90	43	46	98	90	153	65	92	87	1099	37 27Sep
Tees																		
027035	Forest-in-Teesdale	103	NY 35 872295	372	205	28	( 56)	85	34	36	91	87	129	56	76	54	937	36 27Sep
027216	Newbiggin	103	NY 35 915276	271	184	33	57	78	31	39	105	89	121	55	68	50	910	38 13Aug
Lune (Tees)																		
027510	Fishlake	103	NY 35 851228	458	226	32	70	( 112)	43	46	166	91	161	( 75)	106	82	1210	( 38 27Sep)
027653	Selset	103	NY 35 918217	329	138	27	41	71	32	36	141	90	106	62	67	49	860	37 27Sep
027684	Grassholme Res.	103	NY 35 946224	285	138	28	34	59	33	26	126	91	110	54	58	47	804	
Tees																		
027882	Eggleson, Gate House Farm	103	NZ 45 004236	253	84	26	41	51	38	21	86	98	69	31	36	32	613	41 13Aug
Balder (Tees)																		
028019	Balderhead Embankment	103	NY 35 928187	343	( 122)	23	36	70	42	31	121	87	102	56	62	58	810	36 27Sep
028106	Hury Res.	103	NY 35 967192	263	121	28	31	58	45	25	86	91	92	50	49	44	720	31 27Sep
Tees																		
028206	Lartington Filters	103	NZ 45 012179	224	94	27	32	52	40	20	103	103	66	30	39	38	644	39 13Aug
028408	Barnard Castle, Bowes Museum	103	NZ 45 056164	171	87	27	33	62	51	14	64	113	62	26	37	31	607	34 13Aug
Greta (Tees)																		
028501	Old Spittal Farm	103	NY 35 910122	423	190	28	53	53	51	14	85	70	102	40	60	80	826	31 1Dec
028529	Spittal Lodge	103	NY 35 927123	393	147	27	46	73	46	15	( 88)	70	102	39	65	63	787	
028636	Tan Hill	103	NY 35 900066	539	( 212)	29	49	( 82)	46	15	( 110)	94	137	51	63	76	964	41 24Sep
028677	Bar Gap Farm	103	NY 35 960107	374	176	28	39	65	47	9	80	88	( 84)	45	60	73	794	41 1Dec
028850	Arkengarthdale, Stang Forest	103	NZ 45 024090	325	144	28	39	80	55	17	78	109	89	36	52	49	776	34 13Aug
028904	Brignall	103	NZ 45 071122	201	( 102)	25	30	66	62	13	78	99	( 60)	( 22)	41	32	630	



RAINFALL 1975

Number	Station	Co no	Grid reference	Alti- tude	Av 1941-1970 mm	Rainfall in millimetres												Highest daily fall	
						Jan	Feb	Mar	Apr	May	Jun	Jul	Aug	Sep	Oct	Nov	Dec	Year	mm
NORTHUMBRIAN, 0250-- (contd)																			
Tees																			
029447	East Selaby	103	NZ 45	158184	107	( 58)	28	31	62	42	11	59	81	58	16	35	26	507	26 29Aug
029581	Darlington, Broken Scar	103	NZ 45	256141	48 629	( 60)	23	36	56	31	18	34	66	41	18	40	31	454	22 29Aug
Skerne (Tees)																			
029668	Hurworth Burn Res.	103	NZ 45	408333	109 669	45	23	58	67	60	22	66	67	62	25	58	34	587	25 27Sep
029807	Thrislington Quarry	103	NZ 45	308325	122	40	22	42	57	39	22	62	79	76	19	32	26	516	( 26 15Aug)
029908	Kirk Merrington	103	NZ 45	259314	189	50	25	41	57	41	23	63	79	75	21	37	( 22)	534	27 15Aug
029938	Windlestone, Well Cottages	103	NZ 45	265292	122	52	24	53	54	42 ( 28)	69	63 ( 75)	24	38	24	546		23 27Sep	
030018	Shildon S.Wks	103	NZ 45	243253	117 714	44	23	47	60	41 ( 22)	74	69 ( 70) ( 21)	--	--	---				
030036	Redworth, Todd Fall Farm	103	NZ 45	229239	139	46	22	37	59	34	18	73	74	66	18	37	18	502	23 15Aug
030313	Newton Ketton, Ketton Farm	103	NZ 45	314206	73	43	20	48	50 ( 42)	17	62	75	50	18 ( 42)	29	496		29 29Aug	
030469	Walworth	103	NZ 45	231189	85 662	( 48)	22	39	60	31	16 ( 57)	72	47	17	43	27	479	25 29Aug	
030578	Darlington, Coniscliffe Road	103	NZ 45	280141	53 631	59	19	38	56	41	--	--	--	--	--	--	---	13 13May	
030581	Darlington, South Park	103	NZ 45	285134	30 644	68	21	43	56	45	24	42	70	50	17	43	34	513	26 29Aug
Clow (Tees)																			
030701	Forcett Park	105	NZ 45	174125	110	73	24	33	64	34	11 ( 54)	74	46	22	36	32	503		
030908	Monk End Farm	105	NZ 45	281099	34	54	19	35	51	43	20	41	76	47	19	42	30	477	29 29Aug
Tees																			
031072	Fighting Cocks Res.	103	NZ 45	342138	52 587	( 38)	16	37	51	41	17	47	60	45	19	42	32	445	25 29Aug
Leven (Tees)																			
031505	Kildale, East Green Beck	105	NZ 45	620098	168	61	17	98	55	62	36	113	51	60	38	72	57	720	47 14Jul
031554	Easby	105	NZ 45	584087	102	59	16	79	54	55	37	111	70	50	37	68	55	691	47 14Jul
031795	Pinchinthorpe House	104	NZ 45	580148	104 745	35	21	77	51	70	29	88	65 ( 38)	31	54	44	603	48 14Jul	
032099	Whorlton	105	NZ 45	477021	85	55	17	66	51	47	24 ( 88)	56	48	27	50	53	582	45 14Jul	
032189	Crathorne Hall	105	NZ 45	444086	56 619	53	24	61	57	52	27	88	43	40	20	39	48	552	40 14Jul
Tees																			
032389	Stainton	104	NZ 45	479142	47	49	23	69	74 ( 47)	18	84	44 ( 45)	25	41	33	552		37 14Jul	
032474	Long Newton Res.	104	NZ 45	364166	56 629	43	19	47	52	37	21	58	65	41	18	47	29	477	27 29Aug
032597	Stockton-on- Tees, Ropner Park	104	NZ 45	432185	9 608	( 48)	23	63	60	49	25	58	47	43	22	41	39	518	19 14Jul
Billingham (Tees)																			
032817	Sedgefield Racecourse	103	NZ 45	347273	104	48	28	59	64	50 ( 20)	70 ( 58)	58	17	55	28	555		20 27Sep	
Tees																			
033120	Middlesbrough, St Mary's College	104	NZ 45	498169	18	39	22	61	64	55	24 ( 73)	37	32	25	44	32	508		37 14Jul
033148	Middlesbrough, Albert Park	104	NZ 45	494189	9 591	39	22	57	58	59	26	74	45	31	20	42	29	502	36 14Jul
033227	Stapylton Secondary School	104	NZ 45	545194	17	25 ( 23) ( 55)	--	--	--	--	--	--	--	--	--	--	---		
033443	Crookfoot Res.	104	NZ 45	430309	89 630	39	22	59	55	56	27	48	65	54	25	52	38	540	21 27Sep
Coastal																			
034310	Guisborough W.Wks	104	NZ 45	638155	158 737	49 ( 18)	67	49	67	36	89	54	52	36	59 ( 44)	620		40 14Jul	
034458	Lockwood Res.	104	NZ 45	668141	193 818	49	19	80	51	74	44	89	59	61	46	73	53	698	36 14Jul
034648	Skinningrove Iron Works	104	NZ 45	707201	61 618	35	18	43	39	58	23	--	--	--	--	--	---	23 7May	

YORKSHIRE WATER AUTHORITY AREA

HYDROMETRIC AREA 0271

Coastal																			
035020	Scaling Res. No. 2	104	NZ 45	739124	187	68	21	79	66	77	45	75	51	50	43	79	53	707	
035300	Mulgrave Castle	105	NZ 45	845125	125 738	56	17	52	49	57	40	60	37	47	32	58	36	541	22 16Jun
Esk																			
035487	Westerdale	105	NZ 45	664052	232 930	74	18	95	65	47	37	93	42	63	33	75	66	708	27 1Dec
035817	Danby Lodge	105	NZ 45	717084	122 908	65	24	103	61	63	44	82	45	53	37	87	64	728	30 7May
036347	Randymere Res.	105	NZ 45	809019	174	( 67)	26	99	70	87	39 ( 71)	31	72	39 ( 87)	60	748			
036374	Pylingdales, Snod Hill	105	SE 44	867975	232	--	--	--	--	--	--	--	--	--	--	( 61)	---	25 1Dec	
036702	Ruswarp	105	NZ 45	892088	30	57	15	53	51	72	35	51	26	58	27	70	46	561	24 7May
036813	Whitby School	105	NZ 45	892104	41	51	14	50	46	72	36	53	29	55	25	64	43	538	22 7May
Coastal																			
037182	Cloughton	105	TA 54	010937	46 745	( 50) ( 20)	89	76	67 ( 24)	87	18	58	27	75	50	641			
037225	Scarborough, Manor Road Nurseries	105	TA 54	031883	52	41	20	86	77	65	18	81	23	48	29	57	50	595	25 7May
037282	Filey P.Sta.	105	TA 54	114807	37 638	46	20	73	67	47	12	66	26	50	26	47	40	520	21 1Dec
037286	Filey	105	TA 54	113801	37 658	( 45)	19	57	--	--	--	--	--	--	--	--	--	---	

HYDROMETRIC AREA 0260

Gypsey Race (Coastal)																					
038178	High Mowthorpe	105	SE 44	888685	175	771	64	16	52	67	46	29	120	17	51	41	61	63	627	32	20Oct
038290	Sledmere House	106	SE 44	933648	121	807	73	18	65	73	40	29	75	15	69	43	64	64	628	34	20Oct
039164	Bridlington, Mill Lane P.Sta.	106	TA 54	172687	48	728	56 ( 23)	104	80	57	15	78	26	58	38	52	54	641	46	14Jul	
Coastal																					
039266	Burton Agnes P.Sta.	106	TA 54	110634	16	707	54	12	80 ( 78)	56	14	78	24	56	36	48 ( 53)	589	47	14Jul		
039684	Hornsea, Eastgate Nursery	106	TA 54	201478	8		( 51)	17	83	64	58	30	55	24	53	41 ( 43)	( 53)	572			
039737	Rolston, Braemar Farm	106	TA 54	214451	17		55	20	81	60	56	23 ( 52)	24	--	--	--	---				
040154	Withernsea High School	106	TA 54	336281	9	622	49	21	74	70	42	12 ( 25)	( 25)	( 28)	25	48	--	---			
040326	Kilnsea	106	TA 54	417161	12	592	50	12	76 ( 75)	35 ( 17)	28	9 ( 28)	27	40	63	460	29	1Dec			
Holderness Drain (Coastal)																					
041237	Tickton P.Sta.	106	TA 54	073425	3		45	16	72	63	47	15	54	19	49	38	54	57	529	32	20Oct
041412	Brandesburton Hall	106	TA 54	112478	8	674	44	21	90	60	47 ( 18)	62	30	46	45	51 ( 56)	570	35	20Oct		
041777	Westlands Farm	106	TA 54	181411	14		51	25	82	57	56	18	31	16	33	40 ( 46)	( 56)	511			
041915	Bransholme S.Wks	106	TA 54	088339	2		53	24	68	55	57	14	41	22	30	33	51	58	506	27	1Dec



RAINFALL 1975

Number	Station	Co no	Grid reference	Alti- tude	Av 1941 -1970	Rainfall in millimetres												Highest daily fall	
						Jan	Feb	Mar	Apr	May	Jun	Jul	Aug	Sep	Oct	Nov	Dec	Year	mm
YORKSHIRE, 0260-- (contd)																			
Hull																			
042356	Wetwang	106 SE 44	933592	74		55	16	56	70	33	( 25)	62	( 18)	70	29	( 64)	68	566	
042945	Corps Landing Farm	106 TA 54	048528	7		( 41)	16	69	65	46	25	( 53)	20	52	36	( 48)	57	528	
Kelk (Hull)																			
042991	Langtoft Vicarage	106 TA 54	009670	79	731	60	15	61	70	28	21	57	20	54	32	49	50	517	
043255	Lowthorpe, The Elms	106 TA 54	074611	21		--	13	85	69	49	19	54	25	74	49	( 49)	( 41)	---	
043265	Lowthorpe, The Elms	106 TA 54	084608	19	664	63	--	--	--	--	--	--	--	--	--	--	---	10 26Jan	
Driffield Canal (Kelk)																			
043524	Driffield, The Avenue	106 TA 54	028582	21		( 45)	20	(101)	78	48	22	52	22	58	37	53	64	600	
Hull																			
043672	Hempholme Lock	106 TA 54	079499	2		43	22	73	64	43	( 20)	( 54)	20	42	40	38	( 51)	510	
043681	Tophill Low P.Sta.	106 TA 54	071482	2	621	50	20	81	61	55	18	57	20	42	27	43	60	534	
043941	Dalton Holme	106 SE 44	965452	34	722	48	18	74	59	56	26	50	18	44	35	55	68	551	
044573	Dunswell P.Sta.	106 TA 54	067350	2	630	50	21	80	56	49	11	49	22	( 36)	38	45	55	512	
Coastal																			
044841	Hull, Pearson Park	106 TA 54	083301	2	645	54	15	81	56	57	13	40	26	27	25	56	63	513	
044932	Springhead P.Sta.	106 TA 54	040294	4	629	50	16	83	58	50	13	54	19	27	25	49	64	508	
044973	Hessle, Sandford	106 TA 54	027261	24	654	50	15	84	60	45	12	48	19	28	25	46	69	501	
045105	Welton, The Crescent	106 SE 44	957270	21		44	21	86	( 59)	37	13	77	24	41	30	( 53)	68	553	
Foulness (Coastal)																			
046220	North Cave	106 SE 44	893323	15		46	18	75	64	45	15	78	16	45	35	61	60	558	
HYDROMETRIC AREA 0272																			
Ure (Ouse)																			
047060	Moorland Cottage	105 SD 34	807923	343	1832	418	48	63	130	21	40	202	105	217	90	158	84	1576	
Widdale (Ure)																			
047196	Top Widdale	105 SD 34	796842	434		268	42	46	132	24	48	176	168	231	91	143	90	1459	
047257	Top Snaizeholme	105 SD 34	830834	579		379	48	62	105	21	31	198	125	212	90	(131)	(100)	1502	
047282	Snaizeholme, Tow Hill	105 SD 34	830867	290		291	40	63	109	37	42	154	123	190	79	131	94	1353	
047286	Mirk Pot Farm	105 SD 34	828870	312		332	46	66	120	37	45	152	127	214	87	145	104	1475	
047292	Snaizeholme, Low Houses	105 SD 34	832878	274		311	38	60	112	28	40	146	117	195	76	130	93	1346	
Ure (Ouse)																			
047393	Haves S.Wks	105 SD 34	874902	227	1364	289	32	47	77	20	29	114	88	108	77	110	68	1059	
047462	Sedbusk	105 SD 34	883912	297		(261)	29	48	89	26	25	107	92	132	70	93	66	1038	
047474	Burtersett	105 SD 34	891893	291		297	33	( 51)	86	24	27	(106)	78	154	78	98	69	1101	
047609	Stalling Busk	105 SD 34	914857	335		243	33	55	92	39	27	96	102	147	84	93	73	1084	
048001	Bishopsdale, Long Ridge	105 SD 34	960831	247		230	30	42	83	( 30)	29	83	108	123	75	( 80)	( 71)	984	
048217	Carperby	105 SE 44	007898	223		(165)	28	34	59	29	18	60	105	83	40	( 56)	50	727	
048417	Bolton Hall	105 SE 44	075897	128	884	109	21	33	49	31	17	34	125	60	( 28)	( 43)	( 40)	590	
048738	Carlton	105 SE 44	064846	271		155	28	38	60	46	( 35)	53	102	95	29	55	54	750	
Burn (Ure)																			
049132	Low Houses	105 SE 44	137813	211	984	120	27	( 43)	( 68)	34	28	62	88	84	( 35)	47	48	684	
049210	Healey Pasture	105 SE 44	157808	189	960	(110)	25	32	58	27	39	64	81	69	27	42	40	614	
049212	Breary Bank	105 SE 44	157804	183	963	138	29	42	70	36	( 34)	74	94	83	31	51	48	730	
049214	Towler Hill	105 SE 44	153798	250	983	143	33	43	73	34	31	73	91	87	32	54	49	743	
Agill (Burn)																			
049219	Agill Head	105 SE 44	114766	421	1197	206	37	56	90	34	22	84	90	126	38	83	39	907	
049224	Grey Ridge	105 SE 44	120756	405	1113	189	38	53	86	31	15	76	91	119	36	108	33	875	
049240	Low Ash Head	105 SE 44	140763	258	1136	178	37	51	48	32	33	75	99	84	32	93	38	800	
049247	Summerside	105 SE 44	143773	283	1013	135	28	42	71	35	30	61	103	(100)	( 32)	( 61)	51	749	
049250	Arnagill Beck West	105 SE 44	145746	369	1114	168	33	53	80	38	25	89	98	123	33	95	34	869	
049259	Arnagill Beck East	105 SE 44	162756	351	1070	161	36	43	76	29	20	88	93	91	28	91	32	788	
049268	Roundhill Res.	105 SE 44	151777	241	975	136	32	49	73	( 38)	27	69	92	89	32	53	48	738	
049299	High Sourmire	105 SE 44	143790	269	995	133	32	44	70	34	25	68	90	85	38	52	48	719	
049308	Leighton Res.	105 SE 44	161790	193	947	129	31	40	67	38	35	72	87	80	28	50	46	703	
Laver (Ure)																			
049753	Hambleton Hill	105 SE 44	160730	337	1022	(139)	25	59	71	38	15	(114)	93	103	35	58	55	805	
049825	Hawsett	105 SE 44	184729	250	963	146	29	45	66	28	14	113	98	95	30	59	49	772	
049829	Stone and Ears Wham	105 SE 44	168751	341	1019	(124)	( 34)	42	67	34	( 16)	113	98	94	32	46	49	749	
049840	Bagwith Brae	105 SE 44	195746	214	962	(117)	30	43	67	33	18	96	83	84	23	46	45	685	
049857	Drovers Inn	105 SE 44	213722	176	966	128	26	45	63	27	13	101	66	88	26	49	41	673	
049901	Lumley Moor Res.	105 SE 44	224706	172	911	119	28	46	62	26	( 14)	103	58	72	( 28)	46	45	647	
050079	Harper Hill	105 SE 44	197702	250	977	136	28	49	63	( 26)	13	126	88	92	( 31)	52	50	754	
Ure (Ouse)																			
050209	Bipon S.Wks	105 SE 44	324707	21	653	70	24	42	47	24	14	95	27	68	19	( 34)	48	512	
050282	Burton Leonard	105 SE 44	318642	88		64	23	33	49	24	10	78	30	71	25	34	( 43)	484	
Swale (Ure)																			
051065	Keld	105 NY 35	893011	320	1411	257	27	64	98	42	31	107	95	148	64	87	68	1088	
051263	Gunnarside	105 SD 34	937983	293		207	25	53	93	30	27	93	115	(122)	54	( 68)	67	954	
051684	Arkengarthdale	105 NY 35	999030	294		159	29	53	91	48	26	94	99	95	44	65	58	861	
051814	Grinton Lodge	105 SE 44	049976	259	1019	143	24	42	( 63)	( 35)	8	70	115	82	( 35)	51	47	715	
052286	Richmond, Green Howard Road	105 NZ 45	172016	189	819	( 78)	24	33	61	38	16	( 61)	69						



RAINFALL 1975

Number	Station	Co no	Grid reference	Alti- tude m	Av 1941- 1970 mm	Rainfall in millimetres												Highest daily fall	
						Jan	Feb	Mar	Apr	May	Jun	Jul	Aug	Sep	Oct	Nov	Dec	Year	mm
YORKSHIRE, 0272-- (contd)																			
Willow (Cod)																			
055743	Boltby	105 SE 44	491866	140	773	62	28	75	68	38	25	89	61	67	26	63	69 671		
055812	Mount St John	105 SE 44	474848	165	709	46	27	61	64	31	19	84	43	62	22 ( 54)	( 61)	574		
Swale (Ure)																			
056043	Cundall	105 SE 44	420729	30		41 ( 25)	--	--	--	--	--	--	--	--	--	--	( 7 13Feb)		
Ure (Ouse)																			
056507	Lower Dunsforth	105 SE 44	435643	15		51	21	35	45	26	9 ( 77)	25	46	23	38	53 449	36 1Dec		
Ouse																			
056590	Little Ouseburn	105 SE 44	443605	33		41 ( 21)	35	45	30	13	61	22 ( 47)	20	33	47	415 ( 31 1Dec)			
056814	Easingwold	105 SE 44	528692	29	625	59	21 ( 36)	41	33	12	62	22	50	27	40	60 463	33 1Dec		
057293	Linton upon Ouse Met. Office	105 SE 44	492613	14	623	53	19	35	44	26	28	77	33	52	24	34 56 481	36 1Dec		
Nidd (Ouse)																			
057403	West Houses	105 SE 44	043766	355	1487	242	39	74	100	--	--	--	--	--	--	--	33 24Jan		
057427	Scar House Res.	105 SE 44	065766	331	1314	226	39	69	96	42 ( 24)	97	123	143	56	81	76 1072	52 1Dec		
057463	New Houses	105 SE 44	094768	230	1149	131	38	55	98	37 ( 23)	72	100	118 ( 41)	65	56	834			
How Stean (Nidd)																			
057501	Cross Gill	105 SE 44	039709	533	1554	242	40	56	115	--	--	--	--	--	--	--			
057508	Great Blowing Gill	105 SE 44	032721	555	1700	278	48	64	122	49	22	127	112	236	85	134 104 1381			
057511	Bain Grain Beck	105 SE 44	032728	533	1679	218	62	59	128	--	--	--	--	--	--	--			
057514	Howstean	105 SE 44	046726	427	1699	270	37	68	126	--	--	--	--	--	--	--			
057518	East Gill Head	105 SE 44	037738	527		166	37	53	121	--	--	--	--	--	--	--			
057524	Meugher Dike	105 SE 44	043699	533	1565	165	33	65	80	43	22	145	125	223	79	128 50 1158			
057526	Calside Dyke	105 SE 44	051699	518	1591	209	52	69	114	--	--	--	--	--	--	--			
057533	Little Stangate	105 SE 44	059716	465	1628	235	41	70	120	47	23	136	146	210	68	166 63 1325			
057535	Backstean Gill	105 SE 44	058723	373	1590	232	35	66	124	41	19	135	148	191	61	101 73 1226			
057544	Aygill Beck	105 SE 44	050744	472	1546	182	48	61	110	--	--	--	--	--	--	--			
057547	Low West Moor	105 SE 44	057739	396	1576	233	35	68	132	--	--	--	--	--	--	--			
057551	Busker Beck	105 SE 44	068741	343	1496	(232)	34	65	113	38	20	123	138 (158)	49	91	72 1133			
057576	Rain Stang	105 SE 44	079758	451	1313	211	42	52	106	--	--	--	--	--	--	--			
Nidd (Ouse)																			
057682	Raygill House	105 SE 44	110704	283	1234	186	32	62	85	--	--	--	--	--	--	--	24 22Jan		
057712	Ramsgill	105 SE 44	120709	137	1148	168	28	60	82	31	21	96	113 (114)	46	70	56 885	41 1Dec		
057750	Holme House	105 SE 44	128699	141	1029	133	23	60	72	--	--	--	--	--	--	--			
057788	*Gouthwaite Res.	105 SE 44	139680	140		(137)	24	58	63	39	17	96	86	102	45	57 46 770	41 14Jul		
058261	Birstwith Hall	105 SE 44	241583	99	919	89	23	54	60	38	16	130	53	76	32	45 45 661			
058279	Knabbs Moor	105 SE 44	237557	213	906	81	24	60	67	29	13	110	61	72	34	43 49 643			
Oak (Nidd)																			
058436	John o' Gaunts	105 SE 44	215544	183	894	85	23	61	73	32	14	113	61	75	36	39 43 655			
058439	Long Stoop	105 SE 44	212552	213	921	88	24	60	76	32	14	106	68	74	36	42 45 665			
058447	Beaverdike Res.	105 SE 44	229547	183	899	86	24	58	58	46	16	100	70	76	37	45 44 660	56 14Jul		
058448	Ling Cottage	105 SE 44	228521	233	910	80	24	56	72	36	15	81	58	72	37	41 48 620			
058460	Scargill Res.	105 SE 44	235533	206	890	76	24	56	61	45	15	90	66	72	37	47 46 635	45 14Jul		
058483	Cobblers Cottage	105 SE 44	239525	223	896	72	22	53	69	34	14	81	57	69	37	40 46 594			
058487	Ten Acres Res.	105 SE 44	249533	189	878	86	24	55	61	44	18	83	69	74	37	48 47 646	37 14Jul		
058519	Irongatebridge Res.	105 SE 44	287548	139	830	75	23	46	52	33	12	62	41	59	32	36 38 509	29 14Jul		
058527	Harlow Hill Res.	105 SE 44	289542	167	798	69	22	45	54	35	16	65	48	60	31	33 39 517	32 14Jul		
058569	Harrogate	105 SE 44	303579	63	757	68	22	44	46	30	9	71	36	53	26	31 37 473	37 14Jul		
Ouse																			
059559	Long Marston, South Park	105 SE 44	508502	23		44	18	32	47	36	16	81	18	59	29	37 57 474	32 17Jul		
059790	York, Poppleton	105 SE 44	575529	15	642	( 49)	16	35	48	29	12	92	17	49	34	44 50 475	41 17Jul		
059792	York, Acomb Landing	105 SE 44	581527	9	610	42	14	32	45	27	11 ( 89)	14 ( 48)	35	43	60	460	42 17Jul		
Poss (Ouse)																			
060528	York, Heslington	105 SE 44	631512	19	597	45	12	39	51	32	12	146	12	51	32	40 57 529	70 17Jul		
Ouse																			
060548	York, The Retreat	105 SE 44	615508	18		47	15	38	54 ( 35)	15 (145)	13 ( 57)	32	42	60	553				
Wharfe (Ouse)																			



RAINFALL 1975

Number	Station	Co no	Grid reference	Av Alti- tude -1970	Rainfall in millimetres													Highest daily fall	date
					Jan	Feb	Mar	Apr	May	Jun	Jul	Aug	Sep	Oct	Nov	Dec	Year		
YORKSHIRE, 0272-- (contd)																			
Wharfe (Ouse)																			
063381 Arthington	108 SE 44 261452	42	772	61	18	39	59	33	20	53	29	62	51	34	36	495	38	20Oct	
063515 Eccup	108 SE 44 309418	114	784	60	21	44 ( 55)	40	17	54	28	62	43	32	44	500	26	20Oct		
064281 Bramham	108 SE 44 441412	54	663	52	21	34	49	37	13	39	28	66	30	32	43	444	25	1Dec	
064425 Cavood, Stockbridge House																			
Exp.Hort.Sta.	105 SE 44 561372	6	592	39	20	45	47	33											



RAINFALL 1975

Number	Station	Co no	Grid reference	Av Alti- tude -1970 m	Av 1941 mm	Rainfall in millimetres												Highest daily fall			
						Jan	Feb	Mar	Apr	May	Jun	Jul	Aug	Sep	Oct	Nov	Dec	Year	mm	date	
YORKSHIRE, 0272--(contd)																					
Aire (Ouse)																					
075349	Gilstead Filters	108	SE 44	118393	174	897	98	20	44	56	35	19	104	63	82	45	48	48	662	32	14Jul
075401	Graincliffe Res.	108	SE 44	120422	259	915	91	20	40	62	34	26	( 97)	( 64)	68	49	( 42)	47	640	36	14Jul
Clayton (Aire)																					
075451	Thornton Cemetery	108	SE 44	088330	306	988	100	27	52	80	27	22	107	88	96	58	52	56	765	30	1Dec
075509	Brayshaw Res.	108	SE 44	122306	299	998	115	27	45	--	--	--	--	--	--	--	--	--	--	( 18	17Jan)
075518	Chellow Heights Res.	108	SE 44	116352	258	955	101	22	41	52	--	--	--	--	--	--	--	--	--	22	22Jan
075542	Horton Park	108	SE 44	146316	182		100	23	41	61	33	23	84	62	88	56	35	44	650	27	14Jul
075559	Bowling Cemetery	108	SE 44	174308	183	916	88	20	40	64	37	30	101	70	77	52	33	39	651	29	20Oct
075614	Bradford, Peel Park	108	SE 44	168348	137	855	77	25	38	53	27	17	( 75)	64	85	42	32	41	576	28	14Jul
075632	Bradford, Lister Park	108	SE 44	149352	134	867	98	24	42	56	30	18	99	67	92	42	38	39	645	29	14Jul
075635	Bradford, Heaton Res.	108	SE 44	145354	162	864	94	23	40	49	33	17	100	59	92	42	36	41	626	29	14Jul
Aire (Ouse)																					
075811	Rawdon, Micklefield House	108	SE 44	207397	162	738	66	23	45	51	33	22	68	46	67	34	33	41	529	30	14Jul
075986	Horsforth W.Wks	108	SE 44	234402	190		64	19	42	53	31	21	47	30	66	36	29	42	480	23	1Dec
076077	Leeds, Wortley Res.	108	SE 44	267326	94	699	64	22	42	47	32	( 25)	52	38	81	38	26	32	499	26	20Oct
076178	Pudsey S.Wks	108	SE 44	234330	101	735	69	22	43	48	29	23	53	54	81	37	33	32	524	25	20Oct
076203	Farnley Hall	108	SE 44	248323	123	723	67	22	41	49	33	23	53	55	86	39	28	31	527	26	20Oct
076398	Lawnwood Cemetery	108	SE 44	267391	143	782	64	24	39	55	29	17	53	21	74	41	30	43	490	26	1Dec
076410	Leeds, Hollies Park	108	SE 44	277377	93		62	21	38	50	34	20	57	21	73	42	28	42	488	29	20Oct
076414	Westwood Filters	108	SE 44	272372	100	738	59	21	36	47	38	17	54	18	72	41	30	41	474	28	20Oct
076438	Woodhouse Moor	108	SE 44	292350	94	701	60	24	39	50	39	21	53	20	79	40	26	41	492	26	20Oct
076455	Allerton, Grange Rise	108	SE 44	305379	137	744	60	22	43	54	36	19	50	26	76	45	27	42	500	30	20Oct
076549	Leeds, Knostrop	108	SE 44	324313	23	652	51	19	38	41	26	18	42	26	64	( 28)	24	34	411	19	1Dec
076593	Leeds, Roundhay Park	108	SE 44	330383	130	747	61	20	37	57	36	( 16)	48	29	76	46	26	46	498	30	20Oct
076650	Seacroft Hospital	108	SE 44	348345	72	706	51	18	38	51	32	19	40	23	61	35	23	39	430	20	1Dec
Calder (Aire)																					
076962	Todmorden Grammar School	108	ST 30	933425	16		204	37	60	84	24	25	126	104	162	57	88	101	1072	57	1Dec
Walsden (Calder)																					
076982	Calf Lee	144	SD 34	953201	288	1339	223	43	93	122	29	39	163	120	177	78	121	113	1321	56	1Dec
076997	Warland Res.	108	SD 34	954215	379	1334	214	46	89	109	37	36	163	119	171	75	113	109	1281	55	1Dec
077009	Ramsden Res.	108	SD 34	915214	303	1450	232	44	93	102	40	40	142	94	193	63	120	117	1280	59	1Dec
077010	Ramsden Hill	108	SD 34	917208	404	1487	226	44	93	103	41	43	(147)	( 99)	(196)	65	122	119	1298		
077064	Gorpley Res.	108	SD 34	907229	274	1518	249	47	84	93	35	31	158	85	198	65	118	122	1285	63	1Dec
Calder (Aire)																					
077087	Todmorden, Lower Laith	108	SD 34	943244	152	1274	191	35	59	( 85)	19	21	113	101	147	48	82	87	988	( 52	1Dec)
077137	Eastwood S.Wks	108	SD 34	970260	112	1231	199	34	53	67	29	21	139	86	(158)	( 60)	78	90	1014		
Hebden (Calder)																					
077255	Walshaw Dean Lodge	108	SD 34	962335	317	1362	168	36	63	87	43	26	159	105	142	63	113	112	1117	57	1Dec
Graining (Hebden)																					
077277	Widdop Res. No.2	108	SD 34	931331	325	1375	(150)	36	59	83	36	( 27)	(119)	109	104	47	89	97	956	55	1Dec
077335	Gorple Res.	108	SD 34	945311	313	1416	(157)	32	48	( 66)	23	21	131	100	108	38	118	141	983	79	1Dec
Calder (Aire)																					
077468	Mytholmroyd, Redacre	108	SE 44	008263	96	1103	163	27	51	62	28	19	130	86	129	51	65	77	888	( 45	14Jul)
077474	Whiteholme	108	SD 34	975203	377	1308	214	46	88	123	36	40	161	94	177	82	124	109	1294	51	1Dec
077483	Turvin No.1	108	SD 34	984197	366	1320	167	40	70	117	29	34	127	83	(147)	68	111	( 97)	1090		
077501	Turvin No.2	108	SD 34	998214	304	1239	189	35	68	93	24	29	138	76	139	70	83	( 95)	1039	( 50	1Dec)
077534	Withens Clough Res.	108	SD 34	981233	305		(200)	35	75	83	36	22	146	87	161	69	86	90	1090		
Ryburn (Calder)																					
077716	Rishworth Drain	108	SD 34	981176	397	1303	203	44	( 74)	122	37	39	124	80	184	80	123	112	1222		
077717	Soyland Moor	108	SD 34	982179	371	1333	130	36	71	102	29	30	(126)	71	139	64	93	82	973		
077735	Baitings	108	SE 44	004190	287	1299	184	37	80	115	30	34	171	81	155	72	104	(112)	1175		
077737	Manshead	108	SE 44	004198	373	1349	168	35	71	109	30	33	148	82	150	73	101	( 99)	1099	( 47	22Jul)
077749	Greystones	108	SE 44	002179	363	1346	159	40	71	118	28	35	167	73	146	70	100	99	1106		
077750	Round Ing	108	SE 44	014178	267	1365	213	36	75	127	32	43	146	66	154	71	118	107	1188		
077758	Stansfield Hey	108	SE 44	024189	213	1124	148	28	67	86	36	29	96	62	113	59	70	83	877	43	1Dec
Booth Dean (Ryburn)																					
077767	Linsgreave	108	SD 34	986143	385	1396	173	40	83	105	44	42	124	74	123	57	111	(104)	1080	( 47	1Dec)
077776	Waystone Drain	108	SD 34	998148	366	1439	220	42	94	120	40	46	119	71	127	59	130	108	1176		
077790	Green Withens Res.	108	SD 34	990166	367	1330	134	( 40)	75	104	41	39	(130)	66	136	62	99	97	1023	48	1Dec
077797	Great Walden Edge No.1	108	SD 34	996156	346	1373	139	37	77	100	47	40	(115)	66	132	64	97	100	1014	50	1Dec
077798	Great Walden Edge No.2	108	SD 34	996156	346	1395	191	39	88	105	49	43	123	66	130	55	108	111			



RAINFALL 1975

Number	Station	Co no	Grid reference	Av Alti- tude -1970 m mm	Rainfall in millimetres												Highest daily fall			
					Jan	Feb	Mar	Apr	May	Jun	Jul	Aug	Sep	Oct	Nov	Dec	Year	mm date		
YORKSHIRE, 0272-- (contd)																				
078717	Hey Springs	108	SE 44	117046	335	1632	213	42	94	134	73	31	127	89	122	59	109	115	1208	62 1Dec
	Holme (Colne)																			
078722	Far Naze End	108	SE 44	098048	457	1729	229	51	96	173	37	23	163	118	151	61	144	128	1374	
078764	Bilberry Res.	108	SE 44	102068	265	1343	207	44	81	( 85)	59	32	91	97	139	55	108	102	1100	
078770	Holmbridge, Digley Cottages	108	SE 44	112071	253		163	( 39)	85	99	61	26	84	75	111	47	76	97	903	
078809	Holmfirth, Holme Styes Res.	108	SE 44	141057	276		132	( 33)	82	83	53	25	87	42	90	45	66	86	824	52 1Dec
078850	Bosshaw Whams Res.	108	SE 44	153057	283	1170	150	35	80	82	66	24	102	48	101	49	61	83	881	
078985	Harden Moss	108	SE 44	098086	369	1415	203	44	72	( 88)	( 55)	31	104	91	139	57	109	96	1089	
	Colne (Calder)																			
079333	Huddersfield, Ravensknowle	108	SE 44	163165	99	806	89	( 28)	38	50	33	23	57	40	67	34	34	47	540	26 1Dec
	Calder (Aire)																			
079491	Bradford, Harold Park	108	SE 44	150292	213	862	78	20	38	53	26	21	86	71	84	52	32	38	599	( 27 14Jul)
079620	Heckmondwike, The Bottoms	108	SE 44	220224	50	709	62	21	37	46	38	17	58	45	53	( 30)	23	50	480	20 1Dec
079639	Dewsbury, Crow Nest Park	108	SE 44	234213	94	719	67	24	36	51	38	18	67	54	54	28	( 27)	42	506	20 1Dec
079700	Wilton Park	108	SE 44	235258	130	735	63	24	--	--	--	--	--	--	--	--	--	--	---	11 17Jan
079769	Dewsbury, Mitchell Laithes S.Wks	108	SE 44	263200	46		55	25	39	52	41	( 19)	74	64	45	20	23	41	498	
079950	Horbury, Carr Lodge	108	SE 44	297186	76	678	61	25	36	54	61	14	( 51)	36	( 42)	19	22	39	460	22 13May
080185	Ardley Res., Upper	108	SE 44	287248	120	659	52	23	35	49	39	23	54	34	52	29	24	38	452	20 1Dec
080192	Jaw Hill Filters	108	SE 44	292233	96	661	46	22	35	59	( 40)	24	66	30	46	29	26	35	458	26 9Jul
080281	Wakefield S.Wks	108	SE 44	346202	24	633	( 43)	21	36	47	42	( 15)	53	33	49	19	19	35	412	
080494	Normanton S.Wks	108	SE 44	395241	16	607	43	18	39	53	33	10	78	32	47	18	22	35	428	43 9Jul
	Aire (Ouse)																			
081073	Kellington, Roall W.Wks	105	SE 44	567243	13	603	33	16	45	54	45	14	( 41)	26	47	20	34	43	418	20 1Dec
	Don (Ouse)																			
081523	Swiner Clough Moss	109	SE 44	126028	458	1682	214	47	99	138	70	27	164	65	131	67	110	124	1256	
081527	End Springs	109	SE 44	130022	442	1636	203	43	110	142	56	27	155	56	117	63	133	109	1214	
081534	Grains Plantation	109	SE 44	143025	351	1510	219	43	94	140	50	27	143	50	99	60	121	100	1146	
081536	Dearden Moss	109	SE 44	137015	457	1600	211	43	101	130	64	28	140	56	124	65	123	106	1191	
081540	Dunford Bridge Res.	109	SE 44	151023	329	1451	204	--	--	--	--	--	--	--	--	--	--	--	---	27 22Jan
081542	Reaps Slack	109	SE 44	130037	454	1599	176	42	94	128	71	26	139	56	121	63	106	110	1132	
081548	Harden	109	SE 44	150035	367	1390	185	37	89	110	74	31	123	53	113	62	96	90	1063	39 1Dec
081558	Brown's Clough No.10	109	SE 44	145004	428	1635	217	39	97	129	68	27	127	58	124	61	118	125	1190	
081563	Woodland Clough No.11	109	SE 44	153002	438	1580	169	36	91	120	68	25	123	59	116	53	118	105	1083	
081567	Dunford Bridge, Stoney Gate	109	SE 44	157021	332	1438	208	39	105	114	68	28	111	55	108	63	103	108	1110	54 1Dec
081572	Long Grain	109	SE 44	168019	343	1377	177	41	95	119	63	26	84	47	78	42	70	82	924	
081583	Thurlstone Moors, Cat Clough	109	SE 44	182025	271	1279	160	30	98	97	54	26	( 89)	58	86	46	66	92	902	45 1Dec
081596	Town Brook Intake	109	SE 44	177037	315	1280	165	36	90	102	58	24	109	48	89	41	70	91	923	
	Scout Dike (Don)																			
081694	Spicer House	109	SE 44	204056	300	1036	121	34	67	69	49	20	80	56	72	37	49	66	720	
081698	Ingbirchworth Res.	109	SE 44	213056	260	980	(121)	34	59	64	55	20	76	47	66	34	44	65	685	35 1Dec
081710	Royd Moor	109	SE 44	222045	255	977	113	30	55	61	61	18	62	40	67	32	42	68	649	38 1Dec
	Little Don (Don)																			
081816	Fiddlers Green No.1	109	SK 43	152999	455	1373	130	30	91	(110)	51	20	75	50	81	50	76	91	855	
081823	Laund Clough	109	SK 43	157990	462	1465	180	30	90	(131)	71	10	82	54	75	44	74	167	1008	
081830	Harden Moor, Catclough	109	SK 43	172984	462	1420	180	30	90	(110)	50	20	73	49	83	49	78	217	1029	
081850	Mickleden Edge No.37	109	SK 43	190985	338	1344	176	36	91	84	97	26	89	61	86	48	96	96	986	
081853	Mickleden No.2	109	SK 43	195989	366	1307	154	34	89	93	85	21	93	70	81	40	73	86	919	



RAINFALL 1975

Number	Station	Co no	Grid reference	Alti- tude m	Av 1941 -1970 mm	Rainfall in millimetres													Highest daily fall	
						Jan	Feb	Mar	Apr	May	Jun	Jul	Aug	Sep	Oct	Nov	Dec	Year	mm	date
YORKSHIRE, 0272-- (contd)																				
082759	Norton Lees	109	SK 43 348838	90	799	79	15	65 ( 47)	57	11	65	41	35	30	29	51	525	34	1Dec	
	Rother (Don)																			
083257	Stone Edge	113	SK 43 341670	282		109	24	64	54	47	11	65	59	59	28	50	60	630		
083271	Bolehill	113	SK 43 366659	215		96	20	63	51	42	15	72	65	57	25	44	57	607		
083279	Wingerworth	113	SK 43 378665	116		85	16	61	48	42	16	74	58	49	21	41	57			



RAINFALL 1975

Number	Station	Co no	Grid reference	Alti- tude -1970 m	Av 1941 mm	Rainfall in millimetres												Highest daily fall		
						Jan	Feb	Mar	Apr	May	Jun	Jul	Aug	Sep	Oct	Nov	Dec	Year	mm date	
TRENT, 0280-- (contd)																				
091773	Belvide Res.	115	SJ 33	861103	112	733	71	22	49	74	35	13	49	24	61	29 ( 54)	41	522	23 1Dec	
091860	Hollies P.Sta.	115	SJ 33	816224	110	687	61	21	39	85	35	15	62	31	58	19	46	520	25 1Dec	
092233	Penkridge, Staffs	115	SJ 33	920116	101	689	69	22	45	72	34	14	47	36	64	24	55	44	526	
092373	Dunston Hall						66	23	32 ( 81)	50	13	52	41	62	22	61	51	554	25 1Dec	
Sow (Trent)																				
092593	Milford W.Wks	115	SJ 33	975212	75	737	66	23	47	70	36	11	49	30	49	23	52	51	507	30 1Dec
Trent																				
092732	Rugeley, Brindley Bank	115	SK 43	037195	77	708	64	27												



RAINFALL 1975

Number	Station	Co no	Grid reference	Alti- tude	Av 1941-1970	Rainfall in millimetres												Highest daily fall						
						Jan	Feb	Mar	Apr	May	Jun	Jul	Aug	Sep	Oct	Nov	Dec	Year	mm date					
TRENT, 0280-- (contd)																								
Black (Tame)																								
097616	Bourne Vale	116	SP 42	074997	128	706	63	22	82	56	25	15	44	29	47	30	54	38	505	25 1Nov				
097758	Cannock Res.	116	SK 43	049066	146		75	25	72	68	22	11	37	25	53	22	65	42	517	27 1Dec				
097793	Sandhills	115	SK 43	067048	124	718	79	25	79	66	23	11 ( 32)	26	61	25	62	46	535	30 1Dec					
097900	Little Hay	115	SK 43	123030	91	726	63	21	93	58	26	10	40	29	43	30	63	37	513	34 1Nov				
Anker (Tame)																								
098200	Hinckley, Bowling Green Road	111	SP 42	434941	122	675	72	19	66	61	24	9	42	30	58	24	43	33	481	22 1Dec				
098210	Hinckley S.Wks	111	SP 42	420927	99	655	75	19	73	61	26	11	27	31	51									



RAINFALL 1975

Number	Station	Co no	Grid reference	Alti- tude	Av 1941 -1970	Rainfall in millimetres												Highest daily fall						
						Jan	Feb	Mar	Apr	May	Jun	Jul	Aug	Sep	Oct	Nov	Dec	Year	mm date					
TRENT, 0280-- (contd)																								
Sutton (Dove)																								
104873	Shirley House	113	SK 43	215419	137 801	80	21	60	65	41	11	69	48	45	27	78 ( 51)	596	33	1Dec					
104885	Rodsley P.Sta.	113	SK 43	197413	126 814	78	20	53	65	39	13	72	47	50	25	74	49	585	34 13Jul					
105051	Tutbury	113	SK 43	219310	54 711	( 68)	21	56	57	41	10	53	24	48	28	69	42	517	27 1Dec					
Trent																								
105132	Longlane School	113	SK 43	252380	107	73	21	60	67 ( 39)		6 ( 51)	40	37	31 ( 72)	44	541								
105291	Etwell S.Wks	113	SK 43	278298	61 668	61	21	62	54	42	8 ( 46)	23	61	26	63	39	506	26	1Dec					
105428	Repton	113	SK 43	302267	70 658	67	22	70	60 ( 45)	11	43	31	55	27	63	43	537	28	1Dec					
105608	Derby, Brayfield Road	113	SK 43	335338	69 653	63	21	60	51	41	14	46	30	55	28	54	48	511	34 1Dec					
105715	Stanton-by-Bridge W.Wks	113	SK 43	374271	44	66	26	73	48	38	18	42	35	56	32	55	50	539	37 1Dec					
105837	Staunton Harold Res.	113	SK 43	383239	85 636	66	18	80	54	43	21	38	32	62	37 ( 55)	( 47)	553							
106070	Shardlow Hall	113	SK 4																					







RAINFALL 1975

Number	Station	Co no	Grid reference	Alti- tude	Av 1941-1970	Rainfall in millimetres												Highest daily fall						
						Jan	Feb	Mar	Apr	May	Jun	Jul	Aug	Sep	Oct	Nov	Dec	Year	mm date					
TRENT, 0280-- (contd)																								
Erewash (Trent)																								
116094	Kirkby S.Wks	110	SK 43 484548	108		63	21	63	48	44	6 (32)	36	54	27	47	51	492	35	1Dec					
116211	Codnor Park	113	SK 43 442517	74	757	70	19	54	55	33 (8)	62	36 (55)	26	56 (52)	526									
116429	Newthorpe S.Wks	110	SK 43 477449	58		61	22	65	45 (43)	8 (47)	41	54	34 (53)	44	517	30	1Dec							
116527	Ilkeston S.Wks	113	SK 43 482395	41	631	64	19	64	50	65	11	31	40	58	33	53	44	532	30 1Dec					
116561	Morley Hall	113	SK 43 394410	136	654	(54)	22	62	46	45	--	--	--	--	--	--	--	13	19Jan					
116770	Long Eaton, Rossignol	113	SK 43 501340	28		62	19	62	54	41	13	60	29	57	34	53	46	530	35 1Dec					
116813	Long Eaton Nurseries	113	SK 43 477334	30		59	22	62	51	41	12	50 (32)	55	33	56 (44)	517	(33)	1Dec						
Trent																								
116959	Beeston S.Wks	110	SK 43 541365	30	592	54	17	62	52	54	14	50	40 (56)	(33)	56	46	534							
Fairham (Trent)																								
117018	Broughton Lodge	110	SK 43 650253	113	618	64	14	87	70	34	19	42	33	46	18	43	49	519						
Leen (Trent)																								
117430	Papplewick P.Sta.	110	SK 43 583521	97	706	63	26	69 (55)	(40)	6	28	32	59	29	49	55	511							
117561	Bulwell Hall	110	SK 43 532468	77	705	69	25	74	58	42	8	68	27	64	30	43	53	561						
117626	Watnall Met. Office	110	SK 43 503456	117	716	65	23	72	45	42	8	49	34	57	28	52	47	522	30 1Dec					
117804	Nottingham Castle	110	SK 43 569395	59	602	58	19	71	55	43	11	44	33	55	35	55	43	522	30 1Dec					
Trent																								
117848	Sneinton P.Sta.	110	SK 43 592393	25	615	55	19	70	51	57	10	61	24	47	29	57	41	521	28 1Dec					
117867	Holme Sluice No. 2	110	SK 43 615393	23	591	56	19	80	53	53	10	49	25	53	29	59	44	530	29 1Dec					
117917	Colwick	110	SK 43 617401	21	590	54	19	71	47	50	10 (54)	23	51	29	53	49	510	31 1Dec						
118171	Stoke Bardolph, S.Wks Offices	110	SK 43 635417	22		50	18 (78)	50	45	11	38	18	51	31 (57)	37	484	26	1Dec						
118217	Burton Joyce W.Wks	110	SK 43 654443	20	637	58	22	88 (51)	42	16	52	23	56	30	49	51	538							
118241	Lambley P.Sta.	110	SK 43 627451	62	636	66	23	79 (52)	(50)	15 (44)	22	53	37	50	53	544								
Dover (Trent)																								
118317	Blidworth, Ravenshead	110	SK 43 562553	122	734	(70)	27 (74)	56	46	9	37	28	64	25	56	51	543	33 1Dec						
118578	Hoveringham	110	SK 43 684466	18		(57)	19	86	44	43	14	26	31	48	21	37	50	476	(30) 1Dec					
Greet (Trent)																								
118731	Parnsfield	110	SK 43 639561	58		(69)	25	81	45	46	5	43	35	56	30	42	58	535	37 1Dec					
118899	Southwell, The Nurseries	110	SK 43 697542	38	663	70	24	78	44	40	10	32	40	47	31	40	53	509	33 1Dec					
118920	Southwell, Notts. College Of Agriculture	110	SK 43 696524	70		69	26	83	46	44	9	33	37	46	30	40	51	514	31 1Dec					
Devon (Trent)																								
119273	Branston, Main Street	111	SK 43 808297	110		71 (20)	(85)	61	31	11	27	--	--	--	--	--	--							
119386	Woolsthorpe Grange	107	SK 43 838351	57	574	64	19	89	63	31	21	72	21	40	23	37	58	538	38 1Dec					
119422	Cox's Walk Farm	107	SK 43 837384	49		54	22	85	59	34	16	71	25	40	14	38	51	509	31 1Dec					
119486	Bottesford, Belvoir High School	111	SK 43 803384	30		52	20	78	51	43	15	47	16	37	11	35	50	455	32 1Dec					
Smite (Devon)																								
119628	Nether Broughton	111	SK 43 689252	67		66	14	105	66	34	18	53	33	42	18	41	52	542	37 1Dec					
119729	Kinoulton	110	SK 43 684315	43		64	16	85 (55)	26	19	81	27	53 (17)	(51)	53	547								
119838	Hose	111	SK 43 746287	61		59	14	113	62	46	17	41	24	44	18	40	58	536	39 1Dec					
119914	Barnstone	110	SK 43 736349	32	545	54	12	81	50	26	17	75	23	44	12	38	46	478	30 1Dec					
119943	Cropwell Bishop	110	SK 43 681356	35		60	14	87	54	40	21	86	24	51	19	50	49	555	34 1Dec					
120039	Wharton	110	SK 43 747395	23		(59)	19	81 (54)	42	23	58	17	47	12	49	48	509	32 1Dec						
120066	Barkestone	111	SK 43 778348	61		59	16 (86)	58	41	20	75	19	47	11	39	53	524	34 1Dec						
Devon (Trent)																								
120361	Cotham	110	SK 43 794476	24		51	21	88	46	35	7	39	34	43	14	38	36	452	23 9Mar					
120536	Flintham	110	SK 43 741459	34		50	22	96	46	37	8	69	24 (47)	15	38	43	495							
120611	Balderton	110	SK 43 823516	17	549	52	25	77	51	33	4	27	20	42	14	36	41	422	21 1Dec					
120620	Balderton S.Wks	110	SK 43 813509	12	558	54	25	82	52	35	8 (32)	22	41	16	35	45	447	22 1Dec						
120713	Kelham	110	SK 43 792553	12		--	--	--	--	38	10	42	26	41	16	36	40	---	20 1Dec					
120714	Kelham	110	SK 43 793553	12	575	52	24	82	49	--	--	--	--	--	--	--	---	21 9Mar						
120718	Newark S.Wks	110	SK 43 802558	10	553	53	23	76	50	36	9	34	21	41	15	37	45	440	26 1Dec					
Trent																								
120801	Eakring	110	SK 43 673614	86	641	60	24	71	43	47	8	60	37	47 (27)	34	53	511	(39)	18Jul					
120887	Caunton P.Sta.	110	SK 43 741600	29		68	25	74	45	46	6	45	47	43	32 (29)	35	495							
121013	Carlton-on-Trent	110	SK 43 802642	8		58	22	70	58	59	13	42	31	45	30	27	58	513	34 1Dec					
121173	Collingham S.Wks	110	SK 43 828629	9		52	21	78	53	56	9	20	38	36	28	35	54	480						
121297	Ossington	110	SK 43 754646	44		53	22	80	54	50	17 (20)	43	47	37	33	53	509	32 20Oct						
121620	Normanton	110	SK 43 790693	14		46	21	70	64	38	20	18 (31)	41	38	37	50	474	32 20Oct						
121862	Tuxford, Westwood	110	SK 43 714707	73		--	--	--	--	--	--	24	41	20	34	50	---	29 1Dec						
121894	East Markham	110	SK 43 753727	26		46	20	70	62	35	14	47	31	40	22	39	46	472						
121920	Grove, Nurseries	110	SK 43 739797	79		41	20	63	56 (34)	(14)	25	27 (44)	19	38	44	425								
122024	Rampton Hospital	110	SK 43 770773	26		39	23	62	61	32	13	33	51	38	22	43	53	470	35 13Aug					
122084	Torksey P.Sta.	107	SK 43 836780	5	578	38	19	60	66	29	11	26	47	40	23	39	50	448	29 13Aug					
122348	Gate Burton Hall	107	SK 43 838831	30	594	37	19	60	65	29	8	20	35	44	18	37	49	421	27 1Dec					
122452	Wheatley S.Wks	110	SK 43 768859	17		38	18	55	68	29	16	27	40 (43)	16	27	49	426	(27)	1Dec					
Idle (Trent)																								
122707	Sutton-in-Ashfield S.Wks	110	SK 43 510595	139	715	69	18	62	48	37	9	37	30	52	23	47	51	483	35 1Dec					
122775	Mansfield S.Wks	110	SK 43 548622	85		72	22	62	46	37	6	61	34	50	21	44	49	504	39 18Jul					
122777	Mansfield	110	SK 43 537622	113		63	21	65	45	39	7	60	37	51	20	42	50	500	34 1Dec					
122891	Clipstone W.Wks	110	SK 43 603643	69	657	55	12	62	41	35	4	21	41	38 (15)	34	38	396							
122928</																								



RAINFALL 1975

Number	Station	Co no	Grid reference	Alti- tude	Av 1941 -1970 mm	Rainfall in millimetres												Highest daily fall		
						Jan	Feb	Mar	Apr	May	Jun	Jul	Aug	Sep	Oct	Nov	Dec	Year	mm	date
TRENT,0280-- (contd)																				
Poulter (Meden)																				
124013	Whitwell	110	SK 43 523761	112		49	19	( 54)	50	35	9	47	34	33	16	( 33)	42	421	27	1Dec
124138	Carburton P.Sta.	110	SK 43 594721	43	640	44	19	60	40	37	6	52	28	35	17	33	47	418	27	1Dec
124227	Clumber Park	110	SK 43 627746	47		46	21	54	49	( 40)	11	48	23	39	15	35	51	432	28	13Jul
124270	Elkesley P.Sta.	110	SK 43 664759	37	598</															

ANGLIAN WATER AUTHORITY AREA

HYDROMETRIC AREA 0290

Coastal																					
130069	Normanby	106	SE 44 881167	53	44	16	70	64	49	13	71	15	37	28	( 51)	56	514				
130146	Alkborough	106	SE 44 879209	59	( 44)	16	77	57	52	--	--	--	--	--	--	--	---				
Ancholme																					
130404	Bully Hill	107	TF 53 173921	146	68	25	119	74	49	19	24	34	36	21	( 61)	( 70)	600	37 1Dec			
130426	North Willingham	107	TF 53 148895	46	62	23	118	76	60	16	24	18	33	21	55	65	571	35 1Dec			
130506	Market Rasen	107	TF 53 121884	30	55	21	86	71	44	19	28	19	31	21	49	( 60)	504	34 1Dec			
130736	Osgodby	107	TF 53 077922	21 6																	



RAINFALL 1975

Number	Station	Co no	Grid reference	Alti- tude	Av 1941-1970	Rainfall in millimetres													Highest daily fall	
						Jan	Feb	Mar	Apr	May	Jun	Jul	Aug	Sep	Oct	Nov	Dec	Year	mm	date
ANGLIAN, 0290-- (contd)																				
Skitter (Coastal)																				
132917	Brocklesby Park	107 TA 54	140113	34	629	56	19	94	67	49	14	31	27	43	25	47	69	541	32	1Dec
132954	Somerby Top	107 TA 54	077074	79		( 51 )	( 20 )	88	69	43	17	34	33	38	22	45	66	526		
133220	Thornton Hall	106 TA 54	095181	21		56	17	84	60	39	11	34	21	36	18	41	64	481	33	1Dec
Coastal																				
133654	Riby	107 TA 54	191082	21		63	15	101	( 61 )	42	15	18	21	40	20	48	72	516		
Freshney (Coastal)																				
134069	Little Coates P.Sta. No.2	106 TA 54	252086	4	622	59	14	81	55	53	17	17	14	31	27	33	67	468	30	1Dec
Coastal																				
134172	Cleethorpes, Kingsway	106 TA 54	314080	7	601	54	13	72	57	41	13	17	7	23	20	( 34 )	62	413	32	1Dec
134175	Cle																			



RAINFALL 1975

Number	Station	Co no	Grid reference	Alti- tude	Av 1941 -1970	Rainfall in millimetres												Highest daily fall	
						Jan	Feb	Mar	Apr	May	Jun	Jul	Aug	Sep	Oct	Nov	Dec	Year	mm date
ANGLIAN,0300-- (contd)																			
Witham																			
143760	Waneham Bridge	107	TF 53	058622	15	55	25 ( 68)	61	29	12	39	24	38	13	41	51	456	29 1Dec	
143783	Potterhanworth, Old Hall	107	TF 53	053662	18 641	52	25 ( 77)	62	42	15	23	24	35	17	43	54	469	31 1Dec	
143880	Southrey	107	TF 53	140664	6 591	55	20	82	63	29	15	27 ( 18)	38	13	38	53	451	28 1Dec	
144141	Baumber	107	TF 53	222740	64 653	66	22	87	75	47	10	21	23	37	13	47	56 504	31 1Dec	
144272	Thimbleby	107	TF 53	237699	52	62	22	74	71	52	23	25	25	47	15	45	52 513	28 1Dec	
144555	Timberland Pen, Bridge Pn	107	TF 53	173600	2	52	14 ( 71)	60 ( 28)	27	38	19	40	18	41	42	450	26 1Dec		
144575	Woodhall Spa W.Wks	107	TF 53	223617	14 611	55 ( 25)	73	66	33	28	36	18	43	19	49	51	496	29 1Dec	
144779	Ruskington	107	TF 53	079512	11	49	24	80	65	30	16	45	19	39	18	41 ( 46)	472	27 1Dec	
144827	Wellingore	107	TF 53	004556	61	46	23	73 ( 64)	31	13	40	27	42	15	35	50	459		
144853	Navenby, Crop Factory	107	TF 53	030578	38	48	28	69	62	27	13	32	16	44	16				



RAINFALL 1975

Number	Station	Co no	Grid reference	Alti- tude	Av 1941 -1970	Rainfall in millimetres													Highest daily fall	
						Jan	Feb	Mar	Apr	May	Jun	Jul	Aug	Sep	Oct	Nov	Dec	Year	mm	date
ANGLIAN, 0310-- (contd)																				
Welland																				
156504	Aspertown Farm	107	TF 53 260377	3	545	55 ( 34)	54	58	50	22	19	18	51	15	44	38	458	25 1Dec		
156635	Irby Hall Farm	107	TF 53 323224	3	571	48	22	75	68	49	14	59	35	50	15	36	32 503	29 14Aug		
156677	Holbeach	107	TF 53 355241	3	570	52	28	75	78	57	14	53	38	57	14	45	33 544	( 24 14Aug)		
156836	Majors Farm	107	TF 53 345309	4	616	50	37	69	79	53	16	48	37	54	16 ( 41)	28	528			
156940	Hovenden House	107	TF 53 397261	5	601	58	34	68	77	57	12	46 ( 31)	( 63)	7	43 ( 29)	525				
157045	Bingham Lodge Farm	107	TF 53 392321	3	545	49	36	59	75 ( 45)	11	44	29	48	16	41	35	488	22 18Apr		
HYDROMETRIC AREA 0320																				
Kislingbury (Nene)																				
158443	Norton Junction	112	SP 42 605656	109	699	77	24	112	53	26	17	44	38	75	23	37	41 567	28 8Mar		
Nene																				
158618	Flore	112	SP 42 649601	87	606	70	23	115	51	31	18	70	27	67	15	35	34 556	25 8Mar		
158711	Litchborough Hall Park	112	SP 42 629543	143		--	--	--	--	--	--	--	--	--	16	39	36 ---	23 1Dec		
158713	Litchborough Rectory	112	SP 42 633543	148		73	32	101 ( 52)	34 ( 17)	71	35	75	--	--	--	---	---			
158802	Bugbrooke Mill	112	SP 42 681586	76	611	70	24	104	48	25	16	93	21 ( 64)	16	38	30 549	31 17Jul			



## RAINFALL 1975

Number	Station	Co no	Grid reference	Alti- tude	Av 1941 -1970	Rainfall in millimetres													Highest daily fal.		
						Jan	Feb	Mar	Apr	May	Jun	Jul	Aug	Sep	Oct	Nov	Dec	Year	mm	date	
HYDROMETRIC AREA 0330																					
Coastal																					
168168	Terrington St Clement Exp.Husb.Farm	122	TF 53	547187	4	577	62	24	62	61	53	10	19	28	66	--	--	--	---	25	13Sep
168169	Terrington St Clement Exp.Husb.Farm	122	TF 53	546187	2		--	--	--	--	--	--	--	--	--	9	47	31	---	16	1Dec
168196	Terrington St Clement, Manor Farm	122	TF 53	551203	4	613	62	24	( 65)	( 70)	55	10	43	30	72	9	46	31	517		
168268	Clenchwarton	122	TF 53	602206	3	632	52	29	63	77	57	30	25	26	68	11	42	31	511		
Ouse																					
168400	Hazelborough Woods	112	SP 42	654427	140	689	68	( 31)	107	57	50	17	57	22	( 74)	( 14)	39	19	555		
168908	Gawcott P.Sta.	120	SP 42	684322	116		75	30	94	46	60	22	40	( 20)	97	13	35	25	557	31	8Mar
168912	Buckingham, Gawcott Fields	120	SP 42	689330	107		76	30	94	48	54	23	39	20	79	12	35	25	535	( 30	13Sep)
Twyford (Ouse)																					
169279	Middle Claydon, Catherine Farm	120	SP 42	714250	93	648	72	31	76	45	42	13	93	20	79	12	34	22	539	66	17Jul
169305	Calvert	120	SP 42	688247	90	617	70	29	79	43	40	12	89	16	71	11	37	22	519	( 62	17Jul)
169328	Botolph Claydon, Bernwood Farm	120																			



RAINFALL 1975

Number	Station	Co no	Grid reference	Alti- tude	Av 1941 -1970	Rainfall in millimetres												Highest daily fall	
						Jan	Feb	Mar	Apr	May	Jun	Jul	Aug	Sep	Oct	Nov	Dec	Year	mm
ANGLIAN, 0330-- (contd)																			
183703	Cambridge, Sherlock Close	125	TL 52 435599	20		47	23	88	73	51	20	23	19	75	9	39	26	493	( 33 13Sep)
183723	Cambridge P.Sta.	125	TL 52 465594	7	542	46	23	93	74	49	22	22	26	74	7	40	26	502	30 13Sep
183799	Cambridge, Nat.Inst. Agricultural Botany	125	TL 52 434604	24	553	52	25	92	80	49	18	27	26	70	6	38	28	511	23 13Sep
183891	Bottisham Lock	125	TL 52 507657	3	536	47	21	78	70	46	19	29	19	80	7	35	29	480	34 13Sep
	Bottisham Lode (Cam)																		
183928	Fulbourn, Fleam Dyke P.Sta.No.1	125	TL 52 539549	30	539	56	19	87	72	52	25	19	11	87	6	40	28	502	37 13Sep
183969	Balsham, Lower Farm	125	TL 52 582509	99		59	24	81	77	57	27	30	10	110	15	51	21	562	48 14Sep
184209	Quy Hall	125	TL 52 515611	5	602	( 53)	15	( 89)	72	49	29	22	18	83	7	( 41)	31	509	
	New River (Cam)																		
184649	Southfields	125	TL 52 620639	23	556	52	20	69	61	63	30	29	17	102	2	41	( 28)	514	( 34 13Sep)
	Soham (Ouse)																		
184972	Stetchworth Park	125	TL 52 642591	96	589	63	18	( 82)	63	59	27	29	8	107	10	47	33	546	44 13Sep
185060	Newmarket S.Wks	123	TL 52 635648	25	573	56	--	--	--	--	--	--	--	--	--	--	--	--	11 20Jan
185087	Newmarket, New S.Wks	125	TL 52 633672	24		--	--	--	--	--	--	--	10	98	7	43	29	--	35 13Sep
185144	Isleham P.Sta.	125	TL 52 640728	7	597	51	16	71	52	43	24	37	7	91	4	44	( 28)	468	29 13Sep
	Ouse																		
185351	Ely, Roswell Pits	125	TL 52 558805	4	567	50	16	81	55	42	20	40	( 13)	( 81)	6	42	30	476	
	Lark (Ouse)																		
185551	Rushbrooke P.Sta.	123	TL 52 873624	37		74	19	73	56	45	25	29	8	85	17	66	34	531	27 13Sep
185565	Rushbrooke Hall	123	TL 52 893613	76		77	20	69	58	56	25	33	9	87	12	61	33	540	( 24 13Sep)
185735	Bury St Edmunds, Abbey Gardens	123	TL 52 858643	37		76	19	65	60	43	27	39	11	8					



Number	Station	Co no	Grid reference	Alti- tude	Av 1941 -1970	Rainfall in millimetres												Highest daily fall		
						Jan	Feb	Mar	Apr	May	Jun	Jul	Aug	Sep	Oct	Nov	Dec	Year	mm	date
ANGLIAN,0330-- (contd)																				
198019	Crabb's Abbey	122	TF 53	600078	2	577	55	20	72	83	50	22	23	14	67	3	46	35	490	( 22 13Sep)
198093	Watlington	122	TF 53	620104	9	636	62	21	( 66)	90	54	17	( 38)	30	( 75)	--	--	--	---	( 23 13Sep)
198139	Wiggenhall St German	122	TF 53	602143	3		62	23	65	75	46	25	39	21	68	11	47	( 34)	516	( 23 13Sep)
198172	Outwell	122	TF 53	530029	5	536	55	18	78	70	47	23	32	23	67	4	40	27	484	( 23 13Sep)
198523	Wiggenhall St Germans Sluice	122	TF 53	588141	3	585	61	21	66	76	54	13	18	22	70	7	45	35	488	( 23 13Sep)
198565	King's Lynn, Freebridge	122	TF 53	614186	7	623	59	24	67	78	63	18	31	27	66	9	48	34	524	25 13Sep
Nar (Ouse)																				
199124	Marham Met.Office	122	TF 53	726094	23		68	20	64	84	48	33	14	13	70	5	69	43	531	23 15Jun
199425	Marham P.Sta.	122	TF 53	717107	6	632	66	22	74	85	49	( 24)	15	12	67	6	67	41	528	
199616	West Winch	122	TF 53	630149	8		55	21	71	83	52	14	38	26	64	7	48	32	511	22 13Sep
199654	Gayton	122	TF 53	729193	20	647	73	31	75	( 79)	61	32	18	18	80	11	72	44	594	29 13Sep
199735	North Runcton Lodge	122	TF 53	644163	18	615	62	21	67	77	52	14	32	28	69	8	54	35	519	24 13Sep
Gaywood (Ouse)																				
199778	Gayton P.Sta.	122	TF 53	733206	40	613	70	22	68	81	53	33	24	20	79	11	62	( 40)	563	28 13Sep
Babingley (Coastal)																				
201056	Sandringham House	122	TF 53	697289	37	709	70	26	( 82)	74	65	18	40	22	72	12	60	43	584	22 13Sep
HYDROMETRIC AREA 0340																				
Coastal																				
202037	Holme-next-Sea	122	TF 53	703435	6		61	26	67	( 71)	54	21	31	25	52	9	42			



RAINFALL 1975

Number	Station	Co no	Grid reference	Alti- tude m	Av 1941-1970 mm	Rainfall in millimetres													Highest daily fall	
						Jan	Feb	Mar	Apr	May	Jun	Jul	Aug	Sep	Oct	Nov	Dec	Year	mm	date
ANGLIAN, 0340-- (contd)																				
209968	Scole	122	TM 62 151788	27		72	17	69	53	55	50	43	44	97	15	96	35	646	36	21Aug
209976	Brome	123	TM 62 153766	40	596	73	17	69	52	49	36	48	33	101	13	96	34	621	26	21Aug
Dove (Waveney)																				
210150	Gislingham	123	TM 62 075713	62		71	17	82	62	49	18	28	30	85	13	76	37	568	22	16Nov
210216	Brockford, Buces Farm	123	TM 62 116659	58	595	( 78)	14	82	54	53	27	37	12	85	9	84	30	565		
210270	Thwaite, The Grange	123	TM 62 114681	47		76	16	86	57	48	34	43	16	90	11	86	38	601	21	9Jul
16Nov																				
210405	Occold	123	TM 62 156708	49	589	73	18	71	47	55	28	42	7	94	12	84	34	565	21	16Nov
210468	Eye	123	TM 62 154736	42		--	--	--	--	--	--	45	13	90	12	( 90)	31	---	( 21	9Jul)
Waveney (Yare)																				
210903	Stradbroke	123	TM 62 231736	54		78	20	63	49	59	23	38	15	89	12	76	31	553	21	30Sep
211012	Wingfield	123	TM 62 235782	49	638	81	19	62	46	49	24	50	25	95	15	69	31	566	20	30Sep
211233 St Margaret, South Elmham																				
211272	St Cross, South Elmham	123	TM 62 313837	37	618	76	18	62	43	55	15	39	36	82	22	61	30	539	23	21Aug
211436	Starston	123	TM 62 297845	35		83	21	61	46	58	15	35	29	84	18	54	38	542	19	7May
211668	Ditchingham	122	TM 62 234842	30	616	82	20	70	48	49	16	36	31	84	16	79	( 36)	567	20	21Aug
212059	Barsham W.Wks	122	TM 62 340906	5	627	88	17	59	45	46	23	( 50)	26	84	31	66	33	568		
212524	Hopton	123	TM 62 406896	11	641	84	15	56	41	43	21	65	27	81	30	62	30	555	28	17Jul
212557	Lound P.Sta.	122	TM 62 530999	7	631	88	20	62	41	42	13	39	29	91	41	70	30	566	21	30Sep
212598	Fritton Warren	122	TG 63 501008	10	599	76	15	61	43	48	14	55	19	( 80)	( 37)	( 66)	39	553		
		122	TM 62 463998	13	638	77	16	55	41	41	26	53	26	87	38	71	35	566		
Bure (Yare)																				
212884	Hope House	122	TG 63 038295	64	733	84	22	86	78	69	45	40	6	100	37	70	51	688	29	14Sep
213038	Cropton Hall	122	TG 63 107284	43	669	76	23	86	--	--	--	--	--	--	--	--	--	---	12	20Jan
213200	Wolterton Park	122	TG 63 165318	35	712	74	24	99	73	54	43	41	11	95	29	80				



## RAINFALL 1975

Number	Station	Co no	Grid reference	Av Altitude - 1970	Rainfall in millimetres												Year	Highest daily fall	
					Jan	Feb	Mar	Apr	May	Jun	Jul	Aug	Sep	Oct	Nov	Dec		mm	date
ANGLIAN, 0350-- (contd)																			
Coastal																			
220808	Otley	123	TM 62 203540	59		90	19	73	47	54	28	33	25	94	11	83	29	586	( 19 13Sep)
220917	Grundisburgh	123	TM 62 230502	15 619		85	20	83	50	55	27	56	29	99	19	104	48	675	
220968	Martlesham	123	TM 62 245472	15 608		70	16	84	47	49	23	35	18	116	13	78	31	580	
221131	Brightwell	123	TM 62 251431	8		80	18	79	47	62	37	29	16	120	17	75	28	608	44 13Sep
221295	Langward Point	123	TM 62 282316	3		72	15	68	33	51	18	14	41	103	24	63	26	528	27 13Sep
221370	Levington Res.Sta.	123	TM 62 242398	24		75	20	75	43	61	23	18	25	114	18	68	29	569	33 13Sep
Gipping																			
221558	New Bells Farm	123	TM 62 037640	61		66	14	85	45	50	27	34	19	84	8	67	29	528	19 25Sep
221583	Haughley Green, Pye Research Centre	123	TM 62 031639	62		77	14	55	48	53	27	33	19	86	8	73	34	527	20 25Sep
221741	Rattlesden School	123	TL 52 976588	61 608		69	15	87	59	46	27	42	12	85	7	69	31	549	22 18Apr
221945	Stowmarket, Imp.Chem. Industries	123	TM 62 060578	30		80	14	75	45	47	25	40	13	82	10	78	( 26)	535	20 17Nov
221992	Wattisham Met																		



RAINFALL 1975

Number	Station	Co no	Grid reference	Alti- tude m	Av 1941 -1970 mm	Rainfall in millimetres												Highest daily fall	
						Jan	Feb	Mar	Apr	May	Jun	Jul	Aug	Sep	Oct	Nov	Dec	Year	mm
ANGLIAN,0371-- (contd)																			
228562	Halstead, Ramsey Comp.Sch.	124	TL 52 819309	70		--	--	--	--	--	--	--	--	--	--	59	21	---	14 28Nov
228687	Halstead, Martlet's Hall	124	TL 52 800298	78	628	72	22	( 70)	54	51	25	46	10	103	7	58	22	540	30 13Sep
228827	Earls Colne	124	TL 52 858288	51	589	76	23	79	55	57	29	30	11	99	10	( 65)	( 24)	558	
229029	Great Horkesley	124	TL 52 975290	46		76	25	76	53	55	14	42	15	99	13	71	23	562	28 13Sep
229112	Colchester W.Wks	124	TL 52 991254	12	562	79	25	85	48	55	15	25	23	93	9	67	22	546	25 13Sep
229115	Colchester, Shrub End	124	TL 52 981235	37	559	75	26	( 84)	48	58	15	22	21	88	12	( 66)	( 24)	539	23 16May
229121	Colchester, Castle Park	124	TL 52 999255	27	565	77	25	75	45	54	16	24	27	96	11	71	24	545	25 13Sep
229247	Ardleigh, Hull Farm	124	TM 62 043276	37	590	77	22	81	53	58	24	37	27	102	11	74	24	590	28 13Sep
229260	Colchester, Bromley Road	124	TM 62 024264	30		79	22	81	48	62	22	26	20	96	13	71	21	561	26 13Sep
Roman (Colne)																			
229460	Stanway	124	TL 52 961237	37	561	75	25	73	49	57	15	( 23)	17	95	7	68	21	525	( 26 13Sep)
229686	Layer-de-la-Haye	124	TL 52 965196	44	565	78	25	82	53	60	19	15	14	99	15	65	24	549	30 13Sep
Coastal																			
230196	Tolleshunt Major	124	TL 52 897110	21	552	75	29	66	48	47	20	24	16	114	13	59	35	546	( 43 13Sep)
Blackwater																			
230374	Will's Ayley Farm	124	TL 52 578388	113		72	20	89	60	60	23	41	14	116	12	55	27	589	46 13Sep
230425	Radwinter	124	TL 52 618372	99	609	69	19	86	( 60)	51	24	27	16	103	11	54	27	547	37 13Sep
230535	Little Sampford	124	TL 52 659335	67		68	21	84	57	54	26	30	6	103	9	53	28	539	37 13Sep
230659	Wethersfield, Petches Bridge P.Sta.	124	TL 52 699312	58		--	--	--	--	--	--	26	8	108	7	49	22	---	
230742	Beazley End	124	TL 52 745289	88		69	24	70	59	52	23	37	8	105	6	49	23	525	29 13Sep
230784	Bocking Churchstreet	124	TL 52 754256	46	584	69	26	73	51	52	18	17	7	100	6	( 59)	( 24)	502	( 26 13Sep)
230843	Braintree, Coggeshall Road	124	TL 52 772235	68	625	68	28	( 72)	( 49)	53	15	11	8	94	7	( 62)	24	491	28 13Sep
230996	Coggeshall	124	TL 52 841238	54		74	23	70	49	46	24	25	10	95	8	65	22	511	26 13Sep
231108	Harboro Hall	124	TL 52 900186	55	570	75	27	84	54	63	18	21	13	(110)	8	61	24	558	
231149	Tiptree W.Wks	124	TL 52 885167	73	564	78	27	82	49	59	22	20	18	103	13	60	27	558	31 13Sep
231232	Rivenhall	124	TL 52 823191	44	543	76	26	82	46	55	21	( 21)	8	98	10	61	25	529	30 16May
Brain (Blackwater)																			
231342	Great Lodge	124	TL 52 693291	79	562	69	25	79	56	52	17	29	7	106	7	57	26	530	28 13Sep
231433	Braintree Green	124	TL 52 734222	70		77	29	81	54	57	14	7	9	104	4	62	25	523	27 13Sep
231538	Faulkbourne Hall	124	TL 52 803164	24	566	78	26	79	51	56	18	18	12	102	9	56	26	531	28 16May
231581	Witham S.Wks	124	TL 52 826140	15		74	26	80	57	55	31	15	12	102	10	52	24	538	30 13Sep
Blackwater																			
231625	Wickham Hall	124	TL 52 830105	21	557	75	29	80	47	55	20	10	16	105	10	52	25	524	35 13Sep
231636	Langford	124	TL 52 830090	6	546	( 77)	( 26)	72	42	53	19	12	12	107	13	50	24	507	
Chelmer (Blackwater)																			
231720	Thaxted P.Sta.	124	TL 52 606307	76	586	65	23	77	51	52	26	37	6	97	10	56	23	523	31 13Sep
231783	Chickney Hall	124	TL 52 576280	91	605	69	27	80	60	60	24	26	6	108	10	58	( 27)	555	38 12Sep
231829	Great Easton, Gallow Green	124	TL 52 631272	96		71	28	79	55	51	15	14	6	107	9	52	27	514	32 13Sep
231853	Great Easton, Foxholes	124	TL 52 594253	82		62	28	75	54	54	17	18	6	(108)	( 12)	48	24	506	30 16May
232106	Little Dunmow	124	TL 52 657224	85	591	68	25	73	51	60	( 22)	11	6	100	11	53	( 20)	500	( 35 16May)
232137	Felsted School	124	TL 52 676205	73	617	73	28	81	50	63	18	17	7	118	17	60	31	563	33 16May
232140	Felsted Sugar Factory	124	TL 52 664211	61	599	63	26	69	53	65	16	10	6	108	9	52	26	503	
232212	Hove Street	124	TL 52 695149	37	597	77	24	78	51	63	12	9	8	104	9	58	22	515	
232304	Little Waltham, Birchfield	124	TL 52 712124	39		69	23	78	42	61	17	12	7	109	12	56	22	50	



RAINFALL 1975

Number	Station	Co no	Grid reference	Av 1941 -1970 m mm	Rainfall in millimetres													Highest daily fall		
					Jan	Feb	Mar	Apr	May	Jun	Jul	Aug	Sep	Oct	Nov	Dec	Year	mm	date	
ANGLIAN, 0371-- (contd)																				
236279	POTTON: Potton Island Farm	124	TQ 51	956898	2	564	76	21	82	39	63	24	17	25	123	28	( 62) ( 21)	581		
236466	Shoeburyness Met. Office	124	TQ 51	948857	2	539	73	22	84	36	66	33	17	24	119	20	61	20	575	44 13Sep
236498	Thorpe Bay	124	TQ 51	916861	8	581	71	22	87	45	68	25	20	23	132	26	60	20	599	58 13Sep
236514	Southend, Southchurch Park	124	TQ 51	900850	2		72	22	84	36	65	27	16	17	123	25	56	18	561	54 13Sep
236524	Southend W.Wks	124	TQ 51	874853	37	537	78	24	96	36	67	26	16	16	133	14	46	( 17)	569	
236632	CANVEY: Canvey Island P.Sta.	124	TQ 51	792823	1	556	70	22	89	34	73	23	16	16	148	15	54	17	577	76 13Sep
236762	Vange P.Sta.	124	TQ 51	709860	13	564	65	24	79	40	68	17	15	16	154	13	52	20	563	( 75 13Sep)
236864	Stanford-le-Hope S.Wks	124	TQ 51	685816	6	583	76	26	92	36	58	13	34	18	(156)	17	55	21	602	97 13Sep
236974	Marsh Farm S.Wks	124	TQ 51	654756	3	572	82	28	76	38	( 71)	19	20	16	120	12	58	( 21)	561	
	Mar (Coastal)																			
237084	Upminster, Howard Road	124	TQ 51	562868	23	597	78	30	72	40	68	17	15	10	116	14	54	30	544	42 16May
237162	Bury Farm S.Wks	131	TQ 51	606867	7	559	77	28	71	37	64	20	21	10	116	13	55	26	538	42 16May
237449	Grays, Connaught Avenue	124	TQ 51	620796	24	546	( 77)	29	74	33	66	22	33	12	(130) ( 11)	56	23	566		
237466	Stifford P.Sta.	124	TQ 51	590802	5	596	74	28	78	39	73	15	29	15	(143)	13	63	24	594	57 13Sep

THAMES WATER AUTHORITY AREA

HYDROMETRIC AREA 0372

Coastal																			
237611	Rainham Recreation Ground	131	TQ 51	540824	7	590	70	29	75	39	71	30	( 25) ( 10)	134	16	57	23	579	42 13Sep
Inglebourne (Coastal)																			
237774	Harold Wood	131	TQ 51	549901	28	607	82	33	75	39	64	19	8	8	107	13	54	( 29)	531
237834	Upminster, Roxburgh Avenue	131	TQ 51	567858	20	621	87	29	79	45	68	18	16	11	116	15	58	( 31)	573
237868	Hornchurch Marshes, Riverside S. Wks	131	TQ 51	515822	4		69	28	75	41	64	16	21	11	120	17	55	26	543
Beam (Coastal)																			
237995	Romford, Raphael Park	131	TQ 51	519901	33	575	84	32	75	46	63	14	13	9	125	13	58	33	565
238013	Romford, Danes Road	131	TQ 51	502879	17	596	85	36	( 75)	45	68	13	12	10	(119) ( 18)	54	29	564	( 40 16May)
238031	Harold Hill	124	TQ 51	543910	40		81	29	73	37	62	18	12	9	121	11	54	30	537
238055	Hornchurch, Langtons Gardens	131	TQ 51	537875	27	577	78	( 34)	73	40	66	15	14	11	120	13	( 55)	31	550
238097	Dagenham, Central Park Nursery	131	TQ 51	499863	16	577	83	36	65	46	61	12	12	12	(119)	15	48	28	537
Roding																			
238515	Pyfield	124	TL 52	573078	51	635	75	( 31)	82	48	61	15	17	9	(118)	11	60	30	557
238943	Little End S. Wks	124	TQ 51	546999	38	632	94	( 30)	76	36	66	20	14	17	117	11	47	( 37)	565
239172	Theydon Bois	124	TQ 51	457987	75	595	85	28	74	54	66	20	14	13	102	9	53	( 31)	549
239183	Chigwell Row	124	TQ 51	458935	78		95	30	79	51	71	11	13	13	122	11	58	33	587
239259	High Beach Res.	124	TQ 51	410980	115	671	100	33	81	53	71	9	21	17	119	9	56	34	603
239374	Wanstead, Redbridge	131	TQ 51	415882	8	575	90	31	( 80)	49	65	( 17)	17	20	130	6	54	( 29)	588
239397	Manor Park, City Of London Cemetery	131	TQ 51	418863	18	584	85	33	82	49	70	15	17	12	(142)	9	55	( 31)	600
239437	Valentines Park	131	TQ 51	434872	13	585	81	30	70	46	66	12	( 13)	12	136	12	( 55)	28	561
239519	Seven Kings Park	131	TQ 51	455881	17	649	86	31	80	51	68	14	14	12	(164)	9	( 55)	32	616
239534	Loxford Park	131	TQ 51	442852	9	604	83	34	79	( 45)	68	19	19	18	159	13	( 57) ( 31)	625	
239541	East Ham Well	131	TQ 51	438842	5	565	79	41	70	46	71	13	11	20	139	9	57	( 36)	592
239551	East Ham, Folkestone Road P. Sta.	131	TQ 51	434831	6	565	82	36	74	44	65	19	21	9	129	13	53	29	574
239578	Barking, Gascoigne Road P. Sta.	131	TQ 51	447830	2	571	78	35	74	43	68	18	19	9	125	14	51	27	561
239593	Goodmayes Park	131	TQ 51	468868	12	590	90	35	80	54	68	6	18	( 16) (130)	10	( 55)	30	592	
239626	Barking, Beckton S. Wks	131	TQ 51	452822	7	550	72	( 39) ( 72)	47	67	18	25	9	118	15	54	27	563	

HYDROMETRIC AREA 0380

Lea																			
240011	Dunstable Cement Wks	126	TL 52	015233	131	648	66	29	78	64	55	10	23	19	( 97)	16	43	33	533
240021	Dunstable W. Wks	126	TL 52	024211	160	687	78	31	89	79	50	10	25	18	98	13	49	35	575
240202	Luton, Runley Wood P. Sta.	126	TL 52	064217	137	642	82	34	91	78	55	17	28	14	106	15	48	36	604
240280	Luton S. Wks	126	TL 52	121179	101	657	( 87)	39	94	61	60	23	15	( 17)	109	16	47	38	606
240434	Hatfield, Clarke's Road	127	TL 52	229090	82	651	88	35	81	46	59	36	31	12	94	19	54	32	587
Mimram (Lea)																			
240782	Preston Hill Farm	127	TL 52	180240	148	622	77	31	81	51	( 60)	36	--	--	--	--	--	--	---
241091	Digswell P. Sta.	127	TL 52	239153	65	647	87	34	81	54	64	35	35	9	93	21	50	( 33)	596
241148	Bulls Green	127	TL 52	272171	122		87	30	87	53	66	41	34	13	100	19	54	37	621
Beane (Lea)																			
241385	Walkern Bury	127	TL 52	305262	122	653	( 79)	25	79	54	55	28	38	13	( 97)	13	45	39	565
241458	Whitehall P. Sta.	127	TL 52	284220	70	632	84	29	82	52	64	31	25	16	102	8	48	34	575
241497	Broomin Green	127	TL 52	229241	94	620	77	( 29)	73	66	56	50	14	10	102	13	41	38	569
241656	Watton-at-Stone	127	TL 52	311194	76		84	( 29) ( 81)	42	60	44	23	18	97	17	47	36	578	
Rib (Lea)																			
241960	Chipping P. Sta.	127	TL 52	357323	104		74	24	86	66	64	23	38	14	89	14	47	33	572
242199	Anstey	127	TL 52	405329	125	618	77	23	90	70	58	29	26	23	89	18	44	41	588
242313	Braughing, Friars	127	TL 52	420245	116	659	81	23	84	64	58	28	30	13	90	24	52	39	586
242335	Standon P. Sta.	127	TL 52	382226	81	659	81	24	75	57	52	30	40	11	85	13	46	34	548
242409	Barwick	127	TL 52	385194	58	624	74	27	78	58	56	18	27	7	( 89)	9	51	36	530
Lea																			
242501	Hertford S. Wks	127	TL 52	338134	37	620	78	35	82	53	56	24	23	22	98	12	53	32	568
242523	Ware, Chadwell Spring	127	TL 52	350137	43	589	81	35	79	53	51	25	17	27	89	10	50	29	546
242547	Anwell End P. Sta.	127	TL 52	360139	32	611	80	34	74	53	51	25	17	21	89	11	50	29	534
Ash (Lea)																			
242787	Moor Place	127	TL 52	422187	82	647	( 79)	27	83	63	59	20	23	8	96	12	50	32	552
242809	Hadham P. Sta.	127	TL 52	420166	52	598	74	28	77	56	56	26	39	9	88	9	49	29	540



RAINFALL 1975

Number	Station	Co no	Grid reference	Alti- tude	Av 1941-1970	Rainfall in millimetres												Highest daily fall		
						Jan	Feb	Mar	Apr	May	Jun	Jul	Aug	Sep	Oct	Nov	Dec	Year	mm	date
THAMES, 0380-- (contd)																				
Lea																				
242938	Hoddesdon	127	TL 52 369106	43	641	79	34	75	55	59	17 ( 50)	23	99	14	50	34	589	40 18Jul		
Stort (Lea)																				
243051	Clavering Hall	124	TL 52 477307	91	628	82	23	87 ( 63)	56	29	19	9	94	11	49	30	552			
243230	Stansted Mountfitchet	124	TL 52 512244	76	646	73	29	92	72	65	24	17	10	109	12	53	32	588 30 16May		
243303	Maze Green P.Sta.	127	TL 52 474214	102	628	73	28	82	61	61	21	24	10	94	11	50	31	546 30 16May		
243350	Stansted Met.Office	124	TL 52 531226	101	621	72	31	90	60	62	21	32	11	108	14	53	29	583 33 13Sep		
243486	Sheering Mill Lock	124	TL 52 488144	47	621	71	27	85	62	61	20	34	10	110	15	51	30	576 30 16May		
243759	Sawbridgeworth P.Sta.	127	TL 52 464130	55	586	68	28	72	48	58	17	43	3	93	14	43	27	514 31 18Jul		
243887	Harlow	124	TL 52 470101	79	602	57	29	74	55	56	21	32	8	102	11	51	27	523 30 16May		
244015	Roydon P.Sta.	124	TL 52 412102	37	590	72	32	76	53	56	14	37	13 ( 95)	16	45	29	538 28 16May			
244027	Stanstead Abbots, Rye Heads S.Wks	127	TL 52 394105	30	596	73	38	74	52	50 ( 15) ( 49)	15	93	15	47	23	544 ( 32 18Jul)				
Lea																				
244035	Rye House Power Sta.	127	TL 52 385088	30		76	32	71	53	49	19	45	25	95	26	48 ( 31)	570 29 18Jul			
244114	Broxbournebury	127	TL 52 364073	53	633	71	34	78	51	60	21	31	18	101	23	50	29	567 29 13Sep		
244266	Cheshunt Yard	127	TL 52 353035	35	620	82	30	74	46	56	14	26	14	112	16	55	37	562 35 13Sep		
244284	Cheshunt Cemetery	127	TL 52 346021	38	640	94	33	82	53	60	17 ( 27)	13	117	15 ( 66) ( 34)	611 33 13Sep					
244299	Waltham Abbey																			
	Gunpowder Factory	127	TL 52 375013	20	611	87	30	76	46	63	10	22	20	112	11	53	32	562 31 13Sep		
244309	Waltham Abbey P.Sta.	127	TL 52 375003	19	598	83	28	73	45	60	11	25	19	106	9	50	29	538 32 13Sep		
244321	Epping Upland	124	TL 52 437049	94	631	82	34	81	51	62	16	30	18	105	10	59	32	580 32 13Sep		
244568	Darnicle Hill P.Sta.	127	TL 52 309048	73	670	90	32	87	52	60	27	21	9	112	17	49 ( 35)	591 ( 34 13Sep)			
244606	Northav	127	TL 52 283024	91	682	86	31	75	42	55	28	32	20	112	12	51	32	576 36 13Sep		
244645	Whiteebbs Park	131	TQ 51 326989	37	643	94 ( 31)	73	44	58	19	33	12	119	14	58	34	589			
244758	Chingford South P.Sta.	131	TQ 51 374949	13	608	95	32	72	44	67	13	6	6	110	9	53	29	536		
244778	Enfield, Southbury Road	131	TQ 51 332965	32	626	90	29	69	44	63	16 ( 18)	20	118	11	56	32	566 34 16May			
244790	Enfield, Middlesex Polytechnic	131	TQ 51 352959	17		95	29	72	46	65	13	12	22	123	10	55	33	575 37 13Sep		
244803	Chingford Mill	131	TQ 51 363925	12	587	89	28	71	48	62 ( 15) ( 8)	7	(120)	8	52	29	537				
244833	Buckhurst Hill Res.	124	TQ 51 407938	84	643	98	29	79	47	72	15	12	13	119	13	58	34	589 40 16May		
Pymmes Brook (Lea)																				
244909	East Barnet, Tudor Sports Ground	131	TQ 51 262968	70	669	95	36	87	51	64	23	4 ( 53)	130	20	59	37	659			
245011	Broomfield Park	131	TQ 51 304925	41	667	95	31	82	46	68	15	16	38	128	13	60	36	628 ( 40 13Sep)		
245074	Hadley Road P.Sta.	131	TQ 51 303980	49	646	93	33	77	45	60	17	42	12	117	19	60	35	610 36 13Sep		
245117	Southgate, Oakwood Park	131	TQ 51 299952	67	650	( 88)	33	76	42	63	16	21	20	120	15	59	33	586 38 13Sep		
245153	Edmonton, Deephams S.Wks	131	TQ 51 356935	13		91	30	69	45	66	17	9	31	115	9	52	29	563 36 13Sep		
245166	Crouch End, Priory Park	131	TQ 51 300891	36	653	89	29	76	44	66	22	12	87	128	14	58	33	658 74 14Aug		
245176	Hornsey, High Street P.Sta.	131	TQ 51 307894	33	633	94	30	79	47	65	19	12	77	129	15	61	34	662 63 14Aug		
245190	Wood Green, Wolves Lane	131	TQ 51 313912	30		88	30	77	42 ( 68)	12	10	45	125	13	55	33	598			
Lea																				
245223	Woodford, Haggard Lane P.Sta	131	TQ 51 392901	54	632	( 97)	28	80	50	67	16	14	9	126	14	57	33	591 37 16May		
245270	Walthamstow, Coppermills Wks	131	TQ 51 354882	6		89	31	77	46	67	18	17	9	124	11	53	28	570 41 16May		
245291	Stoke Newington Filters	131	TQ 51 319868	31	616	90	30	80	44	71	25	17	31	127	13	57	31	616 43 13Sep		
245294	Stoke Newington, Green Lanes Res.	131	TQ 51 325874	32	604	89	29	70	45	66	25	17	30	118	14	57	30	590 40 16May		
245310	Hackney, Clapton Pond	131	TQ 51 349860	21	631	94	29	73	43	68 ( 14)	15	11	156	11	49	29	592 77 13Sep			
245345	Leyton, Auckland Road P.Sta.	131	TQ 51 376862	8	617	94	29	77	45	67	17	14	8	119	12	49	27	558 43 16May		
245400	Old Ford, Penstock House	131	TQ 51 369839	12	575	92	31	73	48	70	14	18 ( 10) (132)	--	--	--	---	---	( 45 16May)		
245401	Old Ford, Penstock House	131	TQ 51 369839	12		--	--	--	--	--	--	--	--	--	12	53	30	---		
245430	West Ham, Abbey Mills	131	TQ 51 387832	5	611	83	32	66	45	69	15	25	9	139	13	55	28	579 44 16May		
HYDROMETRIC AREA 0391																				
Coastal																				
246020	Newham, Lyle Park	131	TQ 51 406800	6		71	29	72	46	68	15	24	11	129	11	50	26	552		
246051	Bethnal Green, Victoria Park	131	TQ 51 355835	13	639	91	32	78	52	73	15	22	11	133	14	53	29	603 44 16May		
246213	Islington, Thames W.A. HQ	131	TQ 51 314828	26	601	93	27	76	44	69	23	22	17	126	15	54 ( 30)	596 ( 44 13Sep)			
246261	Buckingham Palace	131	TQ 51 287793	11	624	89	23	69	44	61	15	23	22	137	18	59	33	593 47 13Sep		
246263	St James's Park	131	TQ 51 298800	8	612	88	26	68	44	63	17	25	22	136	17	58	34	598 48 13Sep		
246277	Westminster, Western P.Sta.	131	TQ 51 286781	5	578	80	24	68	43	61	16	24	14	136	17	57	31	571 48 13Sep		
246327	Kensington Palace	131	TQ 51 259801	25	640	85	24	76	43	71	21	23	17	137	15	63	34	609 51 13Sep		
246356	Chelsea Physic Garden	131	TQ 51 277778	6	599	83	24	70	44	64	17 ( 25)	13	138	19	59	32	588 47 13Sep			
246411	Kensington, St Helen's Gdns	131	TQ 51 236816	37		86	26	72	42	69	17	17	33	127						



RAINFALL 1975

Number	Station	Co no	Grid reference	Alti- tude	Av 1941- 1970	Rainfall in millimetres													Highest daily fall	
						Jan	Feb	Mar	Apr	May	Jun	Jul	Aug	Sep	Oct	Nov	Dec	Year	mm	date
THAMES, 0391-- (contd)																				
247077	Hanwell, Brentside School	131	TQ 51	151821	16 602	( 85)	--	--	--	--	--	--	--	--	--	--	---	13 20Jan		
247101	South Harrow, Roxeth Recreation Ground	131	TQ 51	144860	65 672	92	40	76	42	64	17	21	( 14)	122	22	60	30 600	43 13Sep		
247119	Greenford Park Cemetery	131	TQ 51	141815	23	--	--	--	--	--	18	21	12	109	22	62 ( 29)	---	40 13Sep		
Crane																				
247281	Pinner Cemetery	131	TQ 51	130893	57 675	96	41	82	44	55	29	26	17	124	19	57	32 622	( 43 13Sep)		
247302	Eastcote	131	TQ 51	110881	53 684	96	40	83	45	54	24	36	13	125	22	61	31 630	41 13Sep		
247334	Hillingdon	131	TQ 51	084842	37	97	33	74	45	59	19	30	11	112	20	57 ( 29)	586	41 13Sep		
247344	Northolt Met.Office	131	TQ 51	099846	34 635	87	32	67	43	59	18	28	12	115	22	54	27 564	40 13Sep		
247536	Heathrow Met.Office	131	TQ 51	077767	25 617	92	23	70	44	63	23	36	13	111	23	58	29 585	41 13Sep		
247570	Longford, Perry Oaks	131	TQ 51	060759	23 619	100	23	71	45	60	21	39	18	117	24	60	35 613	41 13Sep		
247600	Bedfont, Hatton Nursery	131	TQ 51	101748	22	91	28	71	42 ( 64)	21	37	10	125	25	62	29	605	47 13Sep		
247669	Isleworth, Mogden S.Wks	131	TQ 51	154753	10 597	84	25	72	37	70	18	26	15	118	22	65	29 581	44 13Sep		
HYDROMETRIC AREA 0392																				
Thames																				
248113	Cirencester, Royal Agricultural College	119	SP 42	005013	135 801	107	50	101	43	23	10	51	45	92	15	53 ( 37)	627	27 13Sep		
248216	Kemble Met.Office	119	ST 31	962967	131	113	52	88	42	21	7	55	37	88 ( 16)	54 ( 43)	616	( 26 13Sep)			
248331	Shorncliffe S.Wks	119	SU 41	034971	94 751	121	54	(105)	41	29	9	77 ( 36)	102	16	55	41 686	31 17Jul			
Churn (Thames)																				
249022	Baunton W.Wks	119	SP 42	019048	121 815	118	48	111	45	21	9	59	46	92	19	58	46 672	29 1Dec		
249145	Cirencester, Chesterton Grove	119	SP 42	022009	123 799	117	52	107 ( 43)	34	10	63 ( 39)	96	14	52	38	665				
249221	Latton W.Wks	128	SU 41	080968	84 703	104	47	82	37	29	7	62	30	88	19	49	36 590	40 7Jul		
Ray (Thames)																				
249642	Wroughton W.Wks	128	SU 41	151802	137 725	113	39	92	48	41	7	55	35	112	15	66	29 652	( 39 13Sep)		
249685	Swindon, Town Gardens	128	SU 41	151834	146 694	107	44	92	39	41	7	59	31	105	17	56 ( 30)	628	37 13Sep		
249805	Lydiard Park	128	SU 41	102849	107	101	42	86	55	48	9	51	37	125	17	52	36 659			
Thames																				
250123	Kempsford	119	SU 41	148972	79 698	94	41 ( 74)	33	27	8	55	20 ( 98)	15	44	33	542	29 13Sep			
250198	Fairford Met.Office	119	SU 41	158990	82	91	40	74 ( 37)	25	7	56	27	95	10	42	32 536				
Coln (Thames)																				
250372	Brockhampton Park	119	SP 42	034225	186 832	113	41 (123)	48	22	10	70	49	68	19	62	40 665	24 13Sep			
250469	Shipton Oliffe	119	SP 42	040186	168	127	40	132	49	23	11	64	51	78	20	61	55 711	31 1Dec		
250742	Bibury W.Wks	119	SP 42	111072	119 798	101	41 (102)	38	25	7	105	28	90	14	49	40 640	56 17Jul			
Cole (Thames)																				
251368	Shrivenham	121	SU 41	252893	91	--	--	--	--	--	--	--	--	--	--	48 ( 22)	---	( 18 15Nov)		
251422	Great Coxwell	121	SU 41	269939	116 690	95	36 ( 99)	39	39	2	--	--	--	--	--	--	---	25 8Mar		
Thames																				
251529	Lechlade, St Johns Lock	119	SU 41	222990	72 686	80	38	74	31	30	11	56	26	87	13	39	23 508	28 13Sep		
252448	Brize Norton Met.Office	121	SP 42	292067	81	71	41	81	33	32	13	68	26	94	12	35	27 533	32 13Sep		
252473	Bampton	121	SP 42	310028	70 614	80	37	81	34	34	7	51	36 ( 97)	( 10)	38	22 527				
252556	Buckland	121	SU 41	342981	92 642	78	32	90	31	38	6	44	25	93	11	43	25 516	35 13Sep		
Dickler (Windrush)																				
253147	Upper Swell W.Wks	119	SP 42	175270	146 782	106	43	131	52	46	10	64	34	64	15	45	39 649	29 8Mar		
Windrush (Thames)																				
253731	Little Rissington Met.Office	119	SP 42	209191	226 742	89	43	114	38	33	10	72	26	78	16	38	33 590	23 8Mar 13Sep		
253860	Minster Lovell Source Wks	121	SP 42	301106	99	75	45	88	34	42	8	72	22	95	14	38	28 561	36 13Sep		
253968	Witney	121	SP 42	354110	98	68	47	89	35	42	9	52	24 ( 98)	13	33	25 535	36 13Sep			
Thames																				
254258	Far Moor Res.	121	SP 42	452064	63 611	( 73)	36	93	37	46	9 ( 42)	27	91	12	34	19 519	37 13Sep			
254334	Swinford P.Sta.	121	SP 42	446085	62 639	79	36	93	40	41	15	44	28	82	14	37	21 530	40 13Sep		
Evenlode (Thames)																				
254428	Moreton in Marsh P.Sta.	119	SP 42	208323	126	82 ( 30)	116	39	42	9	36 ( 35)	56 ( 13)	38	25	521		29 8Mar			
255069	Milton under Wychwood, Frogmore House	121	SP 42	269182	122	90	38	101	35	37	12	59	24	74	18	38	33 559	23 13Sep		
255298	Charlbury	121	SP 42	362196	126	84	45	100	39	36	12	58	33	86	13	31	29 566	29 13Sep		
Glyme (Evenlode)																				
255554	Heythrop College	121	SP 42	364264	183 749	83	37	115	48	38	7	53	30	73	16	44	30 574	29 8Mar		
255837	Barton Abbey	121	SP 42	452251	114	85	37	112	49	39	9	47	29	77	15	39	28 566	27 8Mar		
Thames																				
256225	Oxford, Radcliffe Lawns	121	SP 42	509072	63 659	69	30	95	47	49	18	34	30	95	11	38	22 538	40 13Sep		
256229	Osney Lock	121	SP 42	503059	57 630	64	31	99	48	48	13	38	36	96	14	40	22 549	39 13Sep		
Cherwell (Thames)																				
256571	Chipping Warden	112	SP 42	493492	137 701	74	32	109	56	33	19	48	26	69	15	42	41 564	29 8Mar		
257038	Grimsbury P.Sta.	121	SP 42	458418	91 627	79	23	107	50	36	14	36	19	61	16	46	34 521	28 8Mar		
257272	Kings Sutton	112	SP 42	505361	99	82	26	115	50	36	12	33	19	69	18	43	28 531	29 8Mar		
Sor (Cherwell)																				
257480	Shenlow Hill Res.	121	SP 42	355426	213	79	32	122	48	33	15	30 ( 28)	71	15	51	32 556				
257658	Bodicote P.Sta.	121	SP 42	460371	91 645	81	25	103	47	31	10	26	19	68	14	48	30 502	25 8Mar		
Cherwell (Thames)																				
257846	Wigginton Res.	121	SP 42	385345	186	77	32	120	47	32	14	31	27	67	13	47 ( 32)	539			
258035	Aynho Grounds	112	SP 42	509323	101	81	31	108 ( 45)	32	11	41	26	72	13	38	29 527	28 13Sep			
258410	Shipton on Cherwell	121	SP 42	481174	76 610	68	37	97	41	40	8	81	24	92	11					



RAINFALL 1975

Number	Station	Co no	Grid reference	Alti- tude -1970	Av 1941 mm	Rainfall in millimetres													Highest daily fall	
						Jan	Feb	Mar	Apr	May	Jun	Jul	Aug	Sep	Oct	Nov	Dec	Year	mm	date
THAMES, 0392-- (contd)																				
Woodham (Ray)																				
258519	Shipton Lee, Hill Farm	120	SP 42 733211	107		78	33	98	53	46	16	31	32 ( 85)	16	36	27	551	33 13Sep		
258521	Shipton Lee, Middle Farm	120	SP 42 728211	93	628	68	31	92	50	41	9 ( 26)	29	84	11	36	24	501	( 35 13Sep)		
258528	Doddershall, Lower South Farm	120	SP 42 725194	82	644	79	35	95	53	41	13	27	20	91	14	39	28	535 33 13Sep		
Shipton Lee (Woodham)																				
258636	Kingswood	120	SP 42 689191	78	641	78	33	85	41	37	13	26	28	82	10	40	24	497 28 13Sep		
258673	Shipton Lee, Dry Leys Farm	120	SP 42 731218	96	651	66	32	93	47	40	10	40	30	80	11	38	24	511 28 13Sep		
258695	Middle Claydon, Knowlhill Farm	120	SP 42 707238	91	654	70 ( 32)		85	48	40	9	74	23	78	11	39	22	531 ( 48 17Jul)		
258709	Grendon Underwood, Lower Greatmoor Farm	120	SP 42 705222	76	647	66	29	89	47	41	9	62	27	78	11	38	21	518 ( 34 17Jul)		
258712	Pinemerehill House	120	SP 42 715224	128	647	66	29	84	45	41	8	55	23	78	11	39	23	502 ( 29 13Sep)		
258723	Edgcott, Prune Farm	120	SP 42 692223	76	641	61	29	83	42	38	11	73	22	72	11	37	24	503 51 17Jul		
258740	Edgcott, Lawn House	120	SP 42 681222	76	629	69	30	92	44	39	12	78	29	83	11	36	24	547 49 17Jul		
258745	Grendon Underwood	120	SP 42 678216	67	629	71	31	94	45	42	11	81	29	83	13	38	26	564 52 17Jul		
258746	*Grendon Underwood No.2	120	SP 42 678216	67		74	32	97	47	45	12	83	31	86	14	40	26	587 52 17Jul		
Ray (Cherwell)																				
258885	Ambrosden	121	SP 42 603191	62		75	33 ( 94)		45	41	12	73	17	85	12 ( 38)	( 22)	547	39 17Jul		
259489	Middleton Stoney, Park Fm	121	SP 42 522243	105		79	34	109	45	36	7	48	19	101	15	37	24	554		
Cherwell (Thames)																				
259707	Headington	121	SP 42 557071	101	714	66	35	87	49	52	14	33	29	89	16	45	22	537 33 13Sep		
Thames																				
259778	Brasenose Res.	121	SP 42 557061	111	639	65	35	125	47	51	11	30	28 ( 87)	10	43	20	552			
259798	Littlemore P.Sta.	121	SP 42 525028	59	659	63	30	87	48	51	9	34	28	96	14 ( 43)	19	522	42 13Sep		
Ock (Thames)																				
260481	Sudbury Farm	121	SU 41 393994	85		70	32	81	42	41	6	44	34	100	13	43	25	531 40 13Sep		
260648	Letcombe Regis	121	SU 41 380863	107	705	102	33	102	35	54	9	36	29	104	13	53	24	594 35 13Sep		
260878	Frilford Heath	121	SU 41 447983	73	616	62	30	89	42	44	8	39	38	101	13	43	20	529 44 13Sep		
260991	Abingdon Met.Office	121	SU 41 479991	69		63	31	88	48	47	9	35	38	89	12	44	19	523 36 13Sep		
261005	Abingdon, Albert Park	121	SU 41 491973	58	617	64	31	84 ( 41)		48	7 ( 32)	31	89	13	44	15	499			
Thames																				
261020	Abingdon S.Wks	121	SU 41 493952	50	586	74	29	79	39	46	6	31	36	87	13	48	18	506 36 13Sep		
261041	Wantage, Kitford Gardens	121	SU 41 428867	122	706	103	32	117	42	58	12	33	30	103	13	57	23	623 37 13Sep		
261191	Drayton S.Wks	121	SU 41 482933	58	559	74	30	89	36	44	5	31	33	86	9	48	20	505 39 13Sep		
261316	Didcot S.Wks	121	SU 41 520916	51		82	32	81	36	51	7	27	29	93	12	45	20	515 39 13Sep		
Thistle (Thame)																				
261604	Dancersend P.Sta.	120	SP 42 906089	198	738	102	39	87	67	61	19	17	25	106	20	59	36	638 34 13Sep		
261666	Bulbourne	120	SP 42 931136	122	698	89	32	93	73	65	10	18	22	100	14 ( 49)	( 30)	595			
261698	Mentmore Gardens	120	SP 42 907196	125	673	70	31	93	67	55	12	26	15	100	16 ( 49)		29	563 40 13Sep		
Thame (Thames)																				
261990	Aylesbury	120	SP 42 841115	96	627	69	27	77	52	51	16	23	13 ( 99)	8 ( 48)		26	509	37 13Sep		
262173	Aylesbury S.Wks	120	SP 42 791145	76		70	31	83	50	41	14	24	11	92	15	47	24	502 36 13Sep		
262226	Quainton	120	SP 42 748202	102	688	75	31	103	62	49	16	26	21	98	16	41	27	565 34 13Sep		
262607	Princes Risborough, Summerleys Rd S.Wks	120	SP 42 799037	96		94	28	93	49	52 ( 13)	19	16	100	12	51	24	551			
262613	Monks Risborough W.Wks	120	SP 42 814046	111	706	98	36	96	53	56	11	20	14	95	15	50	28	572 33 13Sep		
263279	Oakley	120	SP 42 639124	85		79	38	84	43	48	18	24	19	82	8	42	17	502 29 13Sep		
263791	Aston Rowant	121	SU 41 727972	244		82	29	107	40	61	11	32	18	99	14	53	24	570 37 13Sep		
263853	Shirburn, Model Farm	121	SU 41 695971	107		76	28	93	36	55	13	24	21	94	13	52	24	529 36 13Sep		
263914	Britwell Salome	121	SU 41 673934	113	701	82	27	85	39	56	11	29	28	103	20	57	26	563 40 13Sep		
263938	Cuxham	121	SU 41 664953	84	660	80	25	82	43	56	14 ( 25)	28	95	20	53	24	545 38 13Sep			
Thames																				
264270	Benson Met.Office	121	SU 41 631909	67	607	80	22	72	39	43	11	38	21	91	12	49	20	498 36 13Sep		
264271	*Benson Met.Office No.2	121	SU 41 633909	67		82	23	76	42	45	12	40	22	94	12	51	21	520 37 13Sep		
264282	Wallingford	121	SU 41 618898	48	570	77	21	67	37	43	8	40	24	88	11	49	19	484 35 13Sep		
264283	*Wallingford No.2	121	SU 41 618898	48		83	22	71	40	45	8	43	26	94	12	51	21	516 37 13Sep		
264643	Cholsey S.Wks	121	SU 41 590872	46	617	80	26	76	34	45	8	32	28	87	15 ( 48)	20	499	30 13Sep		
264898	Goring	121	SU 41 599806	48	691	104	28	80	39	48	13	36	34	104 ( 19)	57	30	592			
Pang (Thames)																				
265135	Compton P.Sta.	129	SU 41 514801	105		--	--	--	--	--	12	46	27	110	13	51	23	---	44 13Sep	
265414	Yattendon Court	129	SU 41 558743	104	699	106	25	72	46	48	11	44	26 (111)	14	58	33	594			
265462	Bradfield P.Sta.	129	SU 41 599731	67	654	100 ( 26)		73	39	48	10	42	26	108	25	53	26	576 38 13Sep		
265605	Upper Basildon	129	SU 41 594763	125		97	27	74	40	50	10 ( 29)	26	107	22	55	30	567			
265628	Pangbourne P.Sta.	129	SU 41 635763	43	639	104	25	68	39	52	11	30	29	107	20	55	25	565 37 13Sep		
Thames																				
265632	Pangbourne S.Wks	129	SU 41 643767	41		100	28	77	45	53	12	41	31	121	19	60	25	612 43 13Sep		
265647	Englefield	129	SU 41 625720	53	694	88	22	68	38	43	11 ( 43)	( 31)	109	25	53	23	554			
265808	Reading Highways Depot	129	SU 41 708739	40	644	98	26	73	42	48	9	53	33	86	23	58	23	572 31 13Sep		
265922	Caversham Lock	129	SU 41 720740	37	635	96	26	67	41	46	7	52 ( 32)	90	24	55	22	558 38 13Sep			
Kennet (Thames)																				
265981	Broad Hinton	128	SU 41 102768	192		115	38	91	55	43	5	67	48	130	22	66	30	710 35 13Sep		
266337	Overton Down	128	SU 41 130706	232	833	111	32	90	50	38	5	67 ( 46)	(115)	17	74 ( 29)			674		
266475	Marlborough	128	SU 41 185686	129	822	116	30	83	45	31	4	67	44	112	16	59	29	636 39 13Sep		



RAINFALL 1975

Number	Station	Co no	Grid reference	Alti- tude m	Av 1941 -1970 mm	Rainfall in millimetres													Highest daily fall	
						Jan	Feb	Mar	Apr	May	Jun	Jul	Aug	Sep	Oct	Nov	Dec	Year	mm	date
THAMES, 0392-- (contd)																				
Lambourn (Kennet)																				
268184	Pognam Down P.Sta. No.1	129	SU 41	296802	145	744	103	32	85	35	50	8	48	31	114 ( 16)	68	31	621 ( 43 13Sep)		
268398	Lambourn, Warren Farm	129	SU 41	355817	192		104	33	96	48	60	8	32	31	107	12	60	27 618 36 13Sep		
268637	East Shefford	129	SU 41	385737	119	732	103	25	80	40	36	10	48	33	112	13	58	29 587 42 13Sep		
268698	Boxford	129	SU 41	425713	98		113	24	72	36	37	9	53	39	109	15	61	29 597 45 13Sep		
268812	Peasemore House	129	SU 41	461770	145	701	112	27	80	46	44	12	46	36	124	18	60	30 635 49 13Sep		
268991	Priors Court	129	SU 41	487738	116	710	108	22	75	40	41	17	53	34	114	13	56 ( 29)	602 49 13Sep		
Kennet (Thames)																				
269091	Newbury S.Wks	129	SU 41	501672	76	729	112	19 ( 77)	( 35)	42	14 ( 51)	27	118	19	58	30	602			
Enborne (Kennet)																				
269311	Woolton Hill	135	SU 41	425622	116		141	27	94	40	48	14	73	27	116	19	60	39 698 40 13Sep		
269554	Kingsclere	135	SU 41	504580	162	866	(142)	21	83	--	--	--	--	--	--	--	--	23 19Jan		
269756	Wolverton Common	135	SU 41	560596	94		153	26	85	51	50	19	44	34	133 ( 22)	67	38	722 47 13Sep		
Kennet (Thames)																				
270355	Tilehurst Res.	129	SU 41	662729	91	679	99	26	71	46	52	11	47	33	107	25 ( 58)	21	596 38 13Sep		
270379	Reading, Bath Road P.Sta.	129	SU 41	702727	66	668	103	26	75	43	50	8	45	35	99	25	58	24 591 42 13Sep		
270381	Fobney P.Sta.	129	SU 41	705712	40	611	103	28	72	43	48	8	37	33	94	26	59	25 576 42 13Sep		
Thames																				
270398	Reading University, Whiteknights	129	SU 41	739719	66		97	29	68	42	48	8	64	26	99	21	55	26 583 43 13Sep		
270399	*Reading University, Whiteknights No.2	129	SU 41	739719	66		100	29	71	45	50	8	66	26	102	21	56	27 601 44 13Sep		
270400	Reading University, Whiteknights No.3	129	SU 41	739719	66		96	28	68	42	48	8	65	26	98	22	54	26 581 42 13Sep		
270467	Sonning, University Farm	129	SU 41	767764	36		102	25	73	45	47	9	49	27	92	23	59	27 578 36 13Sep		
Loddon (Thames)																				
270549	West Ham P.Sta.	135	SU 41	625523	98	725	154	18	81	48	44	3	45	38	133	24	57	35 680 50 13Sep		
270550	Basingstoke Cemetery	135	SU 41	625518	93	767	156	19	82	49	46	2	42	36	132	20	57	34 675 52 13Sep		
271095	Heckfield	135	SU 41	714626	78	695	115	23	68	47	47	11	71	35	115	22	58	30 642 46 13Sep		
Blackwater (Loddon)																				
271144	Aldershot Res.	135	SU 41	859502	120	727	143	28	96	55	48	7	39	29	136	19 ( 69)	( 30)	699 ( 43 13Sep)		
271148	Aldershot W.Wks	135	SU 41	863493	77	722	127	25	93	59	45	9	37	27	127	21	64	29 663 40 13Sep		
271264	Camp Farm S.Wks	135	SU 41	882528	69		--	--	--	57	49	8 ( 29)	( 25)	132 ( 22)	65	31	---	43 13Sep		
271300	Frimley P.Sta.	130	SU 41	887562	65	694	115	26	88	55	52	7	28	20	134	27	59	29 640 53 13Sep		
271432	South Farnborough Met.Office	135	SU 41	867544	69	669	117	26	91	56	48	11	33	20	126	22	59	27 636 ( 50 13Sep)		
271490	Camberley S.Wks	130	SU 41	862598	60	662	103	31	90	62	56	10	33	21	120	20	59	28 633 47 13Sep		
271492	Camberley, Woodlands Road	130	SU 41	867600	66	704	109	29	91	65	58	11	36	23	125	20	63	31 661 50 13Sep		
271567	Broadmoor	129	SU 41	852640	91	657	100	32	85	69	69	9	43	29	123	18	64	27 668 ( 52 13Sep)		
Whitewater (Blackwater)																				
271774	Upton Grey	135	SU 41	696480	94		154	22	87	57	51	6	59	38	136	27	65	36 738 48 13Sep		
271827	Swaineshill Res.	135	SU 41	720441	183	837	158	24	95	52	53	10	76	49	155	30	79	37 818 ( 48 13Sep)		
271868	Long Sutton, Lord Wandsworth College	135	SU 41	749467	145	795	141	23	93	52	51	8	49	30	(142)	30	63	36 718 48 13Sep		
271911	Greywell P.Sta.	135	SU 41	722513	80	710	141	22	83	57	47	0	32	29	131	23	57	34 656		
271922	North Warnborough	135	SU 41	733519	76		(137) ( 21)	92	61	58	3	39	29	141	25	60 ( 34)	700			
271975	Odiham Met.Office	135	SU 41	737494	118	722	143	21 ( 89)	53	50	4	42	28	141	24	61	34	690 ( 49 13Sep)		
Hart (Whitewater)																				
272150	Bourley W.Wks	135	SU 41	830507	122		--	--	--	59	51	6	47	33	(137)	18	42	44 ---		
272464	Hartley Wintney S.Wks	135	SU 41	768580	55	680	121 ( 20)	80	60	48	6	45	29	125	20	63	29	646 45 13Sep		
Loddon (Thames)																				
272578	Shinfield, Dept Agric.Botany	129	SU 41	734686	61	640	99	26	65	41	49	10	50	27	99 ( 23)	( 59)	( 25)	573		
Emm (Loddon)																				
272733	Bracknell, Great Hollands	129	SU 41	858668	82		--	--	--	--	--	--	--	--	-- ( 20)	61	30	--- 22 28Nov		
272734	Easthampstead Met.Office	129	SU 41	846664	77		99	30	79	59	57	12	44	34	114	18	58	29 633 48 13Sep		
272852	Wokingham, Reading Road	129	SU 41	794697	55	678	99	27	74	46	56	12	42	35	106	21	62	27 607 41 13Sep		
272860	Wokingham, Ashridge S.Wks	129	SU 41	813700	47		98	31	75	53	58	11	34	31	107	19 ( 60)	29	606 42 13Sep		
Loddon (Thames)																				
272940	Beenham's Heath	129	SU 41	850750	42	655	96	34	81	50	57	9	37	26	105	24	63	29 611 43 13Sep		
273129	Hare Hatch	129	SU 41	798779	55	724	103	27	78	46	45	13	40	24	--	--	--	--- 19 8Mar		
Thames																				
273280	Stoke Row	121	SU 41	677840	176	774	115	30	81	56	62	9	45	31	112	19	65	28 653 39 13Sep		
273407	Henley on Thames, Greys Road P.Sta.	121	SU 41	757822	37	691	107	27	88	46	50	17	52	32	103	20	64	28 634 36 13Sep		
273411	Henley on Thames, Longlands	121	SU 41	762827	46	695	(102) ( 28)	88	47	49	14	52	33	(104)	19	64	28	628		
273609	Greenlands	120	SU 41	774855	37	690	107	30	87	48	60	12	32	31 ( 98)	14	63	28	610 30 13Sep		
273622	Hambleton Lock	129	SU 41	782851	32	708	106 ( 29)	83	41	49	10	27	29	90	16	59	26	565		
Hamble Brook (Thames)																				
273627	Stokenchurch, Mill Lane	120	SU 41	752962	235		112	44	111	54	61	11 ( 47)	31	104	21	74	33	703		
273711	Cholsey Grange	120	SU 41	754938	213	806	117	33	102	54	52	12	42	24	100	17	60	31 644		
Thames																				
273824	Medmenham, Water Res.Centre	120	SU 41	805839	30	702	105	30	87	42	50	10 ( 52)	33	100	11	60	26	606 31 13Sep		
273906	Widdenton Park Res.	120	SU 41	817917	203		98 ( 35)	88	46	51	10	44	18	96	14 ( 66)	35	601			
273992	Hurley, Grass.Res.Inst.	129	SU 41	823829	43	697	103	29	80	43	48	10	50	33	93	18	56	25 588 28 13Sep		
274100	Little Marlow S.Wks	120	SU 41	875876	28		101	34	68	46	51	9	45	24	99	21	63	24 585 34 13Sep		
274134	Bourne End P.Sta.	120	SU 41	892881	38	676	94	33	87	47	47	7	34	19	102	12	64	26 572 34 13Sep		
Wye (Thames)																				
274179	Gurdons Farm	120	SU 41	749974	236	800	95	30	106	37	62	10	33	19	102	17	65	29 605		
274267	Badnage	120	SU 41	791963	191		116	34	109	57	58	15	46	22	105	15	66	31 674 37 13Sep		
274434	North Dean House	120	SU 41	854982	113		120	36	107	68	52	9 ( 35)	17	85	10	77 ( 36)	652			



RAINFALL 1975

Number	Station	Co no	Grid reference	Alti- tude	Av 1941 -1970	Rainfall in millimetres												Highest daily fall	
						Jan	Feb	Mar	Apr	May	Jun	Jul	Aug	Sep	Oct	Nov	Dec	Year	mm
THAMES, 0392-- (contd)																			
274490	Hughenden P.Sta.	120	SU 41 864964	92	783	115	39	96	58	53	14	32	26	105	13	63	32	651	( 35 13Sep)
Thames																			
274705	Boulter's Lock	129	SU 41 903824	25	655	90	27	72	45	45	9	26	21	92	16	54	25	522	34 13Sep
274706	Taplow Court	120	SU 41 907821	65	655	92	30	79	47	48	10	27	22	96	18	55	26	550	36 13Sep
The Cut (Thames)																			
274917	Bracknell S.Wks	129	SU 41 858718	49	668	94	32	82	53	57	15	32	27	114	17	60	27	610	45 13Sep
275166	Maidenhead W.Wks	129	SU 41 882813	38	659	98	28	81	52	45	9	28	28	92	19	58	25	563	34 13Sep
275169	Maidenhead S.Wks	129	SU 41 891805	25	644	95	27	81	49	45	10	26	24	97	21	57	26	558	36 13Sep
Thames																			
275289	Burnham W.Wks	120	SU 41 929829	55	658	95	42	86	50	49 ( 11)	32	16	109	14	54	25	583		
275329	Dedworth	129	SU 41 946766	23		--	--	--	--	--	--	--	--	--	--	--	30	---	16 1Dec
275348	Eton, Tangier Island P.Sta.	129	SU 41 968777	20	636	92	31	77	42	47 ( 12)	21	16	105	17	52	28	540		
275443	Cippenham S.Wks	129	SU 41 948794	22	614	94	33	75	42	48	13	22	18	106	18	54	24	547	39 13Sep
275500	Slough, Stoke Road Cemetery	129	SU 41 976812	29	639	96	33	70	41	50	13	15	--	--	--	--	---		20 16May
275515	Slough, Ragstone Road	129	SU 41 969793	20	648	100	31	81	43	57	13	25 ( 20)	112	20	59 ( 29)	590			41 13Sep
275529	Datchet P.Sta.	129	SU 41 977782	20		92 ( 30)		80	42	51 ( 12)	23	15	107	18	51	26	547		
275591	Old Windsor, Clayhall Lane	129	SU 41 978748	21		91	27	78	45	54	10	24	17	102	17	55 ( 24)	544		40 13Sep
275660	Ditton Park	129	TQ 51 001778	21	652	93	27	73	45	57	12	35	16	104	19	51 ( 27)	559		( 38 13Sep)
275699	Old Windsor	129	SU 41 987741	18	639	99	28	81	68	57	11	24	27	116	19	60	41	631	43 13Sep
Colne Brook (Thames)																			
275774	Penn	120	SU 41 905934	167	788	113	36	95	69	67	11	40	21	108	20	75	35	690	( 36 13Sep)
275973	Hedgerley Hill	120	SU 41 967864	91	716	103	39	82	50	49	9	30	16	107	15	64	29	593	38 13Sep
Thames																			
276156	Egham W.Wks, West	130	TQ 51 023717	15	648	98	26 ( 79)	44	56	19	31	13	111	22	54	26	579		41 13Sep
HYDROMETRIC AREA 0393																			
Colne (Thames)																			
276315	North Myms P.Sta.	127	TL 52 232036	77	651	92	34	81	41	66	20	39	13	116	25	54	31	612	46 13Sep
276394	Tyttenhanger P.Sta.	127	TL 52 198057	77	631	93	39	80	43	58	25	54	13	97	21	55	33	611	( 37 13Sep)
Sandridge (Colne)																			
276431	Hatfield P.Sta.	127	TL 52 220077	104	647	87	37	83	49	65	27	39	14	99	18	53	31	602	39 13Sep
276539	Rothamsted No.4	127	TL 52 132134	128	697	98	34	89	53	66	24	19	19	104	18	52	37	613	49 13Sep
276540	Rothamsted No.2	127	TL 52 132134	128	712	101	35	90	54	68	25	21	20	108	20	56	39	637	49 13Sep
276649	St Albans, Oaklands	127	TL 52 182076	83	629	90	37	69	40	64	30	32	15	94	20	52	29	572	40 13Sep
276662	St Albans, Hill End Hospital	127	TL 52 176068	90	658	96	40	78	44	67	34	33	14	101	23	57	33	620	42 13Sep
Colne (Thames)																			
276801	Boreham Wood, Furzehill Road	127	TQ 51 193964	92	720	110	39	94	48	67	26	31	16	131	21	63	40	686	48 13Sep
Ver (Colne)																			
276955	Markyate S.Wks	127	TL 52 071155	119	678	97	32 ( 89)	63 ( 66)	21	14	20	109	21	50	41	623			46 13Sep
277003	Flemstead, Friars Wash P.Sta.	127	TL 52 090149	114	669	93	31	92	71	63	15	14	22	104	16	49	33	603	45 13Sep
277021	Studham Hall	126	TL 52 012153	194	702	95	33	99	76	58	20	24	24 (109)	21	55	41	655		( 42 13Sep)
277326	Stonecross P.Sta.	127	TL 52 151081	128	659	94	35	81	48	66	34	23	19	103 ( 26)	( 53)	35	617		
277331	St Albans, Holywell Hill P.Sta.	127	TL 52 146066	76	678	98	42	77	44	67	35	25	17	100 ( 28)	( 55)	35	623		( 39 13Sep)
Colne (Thames)																			
277490	Garston, Building Res.Sta.	127	TL 52 123017	78	668	104	40	75	44	58	25	33	20	103	27	58	32	619	41 13Sep
277523	Watford, Callowland	127	TQ 51 112993	76	649	91	36	--	--	--	--	--	--	--	--	--	---		15 14Feb
277551	Hilfield Park Res.	127	TQ 51 153960	85	662	100	38	79	45	57	18	29	22	118 ( 15)	( 55)	29	605		
277568	Aldenhall School	127	TQ 51 157972	91	688	102	40	86	48	63	19	30	26	121 ( 16)	61	35	647		52 13Sep
277604	Watford, Aldenhall Road P.Sta.	127	TQ 51 120958	62	662	93	34	72	39	49	18	34	21	108	19	54	31	572	38 13Sep
277610	Watford Fields P.Sta.	127	TQ 51 114958	52	683	100	36	79	41	54	17	33	15	107 ( 22)	( 57)	30	591		( 39 13Sep)
Gade (Colne)																			
277777	Water End	127	TL 52 036106	104		112	36 ( 95)	( 56)	60	19 ( 22)	16 (111)	21	59	38	645				42 13Sep
277862	Picott's End P.Sta.	127	TL 52 048092	91	704	105	39	91	49	56	25	15	18	100	18	60	38	614	40 13Sep
277924	New Ground P.Sta.	127	SP 42 951107	130	721	90	35	83	63	56	17	21	30	105	16	54	35	605	40 13Sep
277928	Tring, Cowroast Lock	127	SP 42 957104	119	722	99	37	92	63	58	17	22	32	97	16	60	38	631	31 13Sep
277975	Berkhamsted, Bridgewater Road	127	SP 42 989085	122		114	36	101	65	53	17 ( 25)	32	106	16	68	39	672		40 13Sep
277981	Berkhamsted P.Sta.	127	SP 42 992078	149	697	118	34	100	63	54	21	25 ( 33)	104	13	68	39	672		
278222	Hunton Bridge P.Sta.	127	TL 52 083007	66	731	106	39	80	44	56	23	38 ( 11)	98 ( 18)	61	33	607			38 13Sep
278237	The Grove P.Sta.	127	TQ 51 087990	58	720	107	41	80	44	56	19	30	11	98	25	60	37	608	38 13Sep
Chess (Colne)																			
278440	Hawridge P.Sta.	120	SP 42 956055	127	780	119	37	96	65	54	20	19	26	111	16	71	42	676	39 13Sep
278766	Chorleywood P.Sta.	127	TQ 51 035977	67	727	102	42	84	50	53	19	34	15	98	29	56	28	610	35 13Sep
Colne (Thames)																			
278796	Batchworth P.Sta.	127	TQ 51 063940	48	705	101	33	83	53	50	24	23	15 (103)	18	60	29	592		38 13Sep
278932	Maple Lodge S.Wks	127	TQ 51 037922	42	663	103	34	74	49	48	21	35 ( 12)	97	20	60	33	586		33 13Sep
Misbourne (Colne)																			
279031	Wendover P.Sta.	120	SP 42 879039	148	797	116	41	110	74	70	22	26	17	108	14	62	40	700	39 13Sep
279140	Great Missenden P.Sta.	120	SU 41 910995	113	763	114	37	101 ( 58)	54	14	25	14	111	16	71	38	653		39 13Sep
279251	Amersham P.Sta.	120	SU 41 961971	89	759	104	42	96	55	57	9	31	12	109	15	70	34	634	40 13Sep
279271	Little Chalfont	120	SU 41 988968	130	756	113	41	96	58	56	13	35	16	105	24	65	35	657	36 13Sep
279314	Chalfont St Peter	127	TQ 51 004925	104	736	114	44 ( 84)	62	59	16	32 ( 16)	97	23	66	34	647			
Fray (Colne)																			
279436	Cowley	131	TQ 51 053818	29	655	97	31	70	37	58</									



RAINFALL 1975

Number	Station	Co no	Grid reference	Av Alti- tude -1970 m mm	Rainfall in millimetres														Highest daily fall	
					Jan	Feb	Mar	Apr	May	Jun	Jul	Aug	Sep	Oct	Nov	Dec	Year	mm	date	
THAMES, 0393-- (contd)																				
Bourne (Thames)																				
279744	Sunninghill	129	SU 41 932679	76		102	32	89	57	65	20	44	30	134	20	( 58)	( 31)	682		
279811	Blacknest P.Sta.	129	SU 41 959687	40	682	103	31	85	58	62	21	44	28	128	21	66	32	679	53 13Sep	
279906	Virginia Water	130	SU 41 990671	43		105	32	82	54	62	14	34	25	128	19	61	31	647	49 13Sep	
279940	Chertsey, Lyne Farm S.Wks	130	TQ 51 016674	28	627	106	29	78	49	56	12	32	19	127	19	59	29	615	44 13Sep	
Thames																				
280037	Shepperton Lock	130	TQ 51 074659	12	641	101	23	74	43	62	10	31	14	125	26	60	25	594	43 13Sep	
Wey (Thames)																				
280124	Lasham P.Sta.	135	SU 41 681412	124	877	162	24	99	59	55	13	90	47	155	33	77	42	856	57 31Jul	
280214	Alton W.Wks	135	SU 41 722389	134	853	174	26	( 95)	59	48	8	83	33	151	31	78	37	823	54 31Jul	
280369	Rotherfield Park	135	SU 41 693322	169	956	155	25	97	53	( 48)	11	108	48	164	39	79	33	860	68 31Jul	
280512	Alton, Lord Mayor Treloar Hospital	135	SU 41 703382	137	867	163	27	90	60	50	8	118	40	154	36	72	38	856	85 31Jul	
280576	Alton S.Wks	135	SU 41 730395	102	866	163	27	85	54	47	5	97	31	(150)	35	72	( 36)	802	68 31Jul	
280825	Farnham S.Wks	130	SU 41 856481	75	752	135	26	91	57	46	8	44	27	129	23	65	30	681	40 13Sep	
Upper Bourne (Wey)																				
280838	Alice Holt Lodge	135	SU 41 805427	115	802	137	27	90	54	47	9	37	30	151	26	71	33	712	51 13Sep	
280839	*Alice Holt Lodge No.2	135	SU 41 805427	115		143	28	94	56	48	9	39	30	154	27	73	35	736	52 13Sep	
280848	Boundstone	130	SU 41 835441	113	756	135	31	93	62	49	7	46	30	146	26	68	32	725	48 13Sep	
South Wey (Wey)																				
280957	Shottermill S.Wks	130	SU 41 879325	117	905	170	30	108	64	60	7	35	36	163	25	70	45	813	46 13Sep	
281278	Selborne, Temple Manor	135	SU 41 761331	140	901	151	26	86	53	34	15	58	34	152	27	72	50	758	52 25Sep	
Wey (Thames)																				
281629	Hindhead W.Wks	130	SU 41 889359	256	932	178	33	101	60	63	( 11)	40	34	174	28	72	42	836	50 13Sep	
281827	Milford	130	SU 41 935422	55	765	151	31	97	46	55	8	30	27	152	( 24)	63	34	718	41 13Sep	
281873	Godalming, Borough Road P.Sta.	130	SU 41 967444	37	729	(128)	26	89	46	56	8	21	27	148	26	61	33	669	42 13Sep	
Ewhurst (Wey)																				
282289	Cranleigh S.Wks	130	TQ 51 041392	47	753	134	24	84	53	60	7	18	30	149	26	65	38	688	( 42 13Sep)	
282449	Godalming, Munstead Rough	130	SU 41 988426	125	807	145	28	110	51	61	14	30	36	143	25	68	37	748	37 13Sep	
Tilling (Wey)																				
282535	Holmbury St Mary	130	TQ 51 113441	155	876	157	33	104	56	62	9	31	35	190	( 29)	( 79)	42	827		
282587	Gomshall, Netley Mill P.Sta.	130	TQ 51 079478	76	781	130	29	108	58	( 62)	11	( 22)	23	151	18	59	31	702	38 13Sep	
282596	Shere	130	TQ 51 069479	90	794	136	30	113	59	71	12	25	31	(162)	23	86	36	784	47 13Sep	
Wey (Thames)																				
282739	Guildford, Wodeland Avenue	130	SU 41 989492	68	731	117	27	93	54	67	9	35	26	144	26	61	30	689	( 40 13Sep)	
282770	Guildford, Ladymead P.Sta.	130	SU 41 994509	30	667	(109)	( 26)	90	59	48	8	26	( 22)	150	23	57	28	646	( 43 13Sep)	
282777	Guildford, Woking Road S.Wks	130	TQ 51 000515	30	668	111	24	88	57	63	8	( 31)	25	155	24	60	26	672	46 13Sep	
282787	Marrow	130	TQ 51 017507	67	696	108	25	91	56	69	9	31	25	146	27	59	26	672	42 13Sep	
282804	Guildford, Stoughton	130	SU 41 982521	55		113	24	93	55	60	10	27	24	149	24	60	28	667	45 13Sep	
Stanford (Wey)																				
282940	Pirbright, Bakersgate	130	SU 41 951544	37	669	112	24	93	52	60	7	38	23	144	23	62	28	666	57 13Sep	
282942	Pirbright Institute	130	SU 41 952542	37	638	109	23	( 88)	51	58	7	33	21	(137)	21	58	26	632	56 13Sep	
282960	Merrist Wood Agric.College	130	SU 41 965537	45		102	23	85	52	47	8	30	20	143	19	57	24	610	54 13Sep	
283172	Woking Council Offices	130	TQ 51 004582	40	660	100	24	82	58	60	12	28	21	133	( 21)	63	( 25)	627	38 13Sep	
283183	Old Woking S.Wks	130	TQ 51 026573	23	634	102	24	79	59	59	14	25	21	135	21	62	25	626	43 13Sep	
West Clondan (Wey)																				
283249	West Clondan P.Sta.	130	TQ 51 047506	97	742	128	( 27)	95	58	71	12	28	29	158	28	67	32	733	47 13Sep	
283305	Horsley P.Sta.	130	TQ 51 080523	87	724	130	24	105	57	73	12	27	23	169	26	69	30	745	54 13Sep	
Wey (Thames)																				
283424	Wisley, Royal Hort.Soc.Gdns	130	TQ 51 063583	32	648	99	24	85	59	65	19	19	28	154	20	64	26	662	45 13Sep	
283429	Wisley S.Wks	130	TQ 51 059597	16	642	93	23	78	47	61	17	22	25	131	19	59	23	598	39 13Sep	
283523	Addlestone P.Sta.	130	TQ 51 061643	14	643	97	25	71	47	64	11	( 36)	16	122	21	64	25	599		
Bourne (Wey)																				
283833	Woking, Monument Way	130	TQ 51 017597	30		91	25	87	54	67	11	28	21	132	17	63	20	616	( 42 13Sep)	
283875	West Byfleet, New Zealand Golf Club	130	TQ 51 031613	27	657	102	24	84	55	69	12	34	24	138	( 23)	59	26	650	41 13Sep	
Thames																				
283926	Walton on Thames W.Wks	130	TQ 51 085663	10	613	( 96)	22	( 70)	40	60	12	31	12	125	23	58	24	573	44 13Sep	
283958	Staines P.Sta.	130	TQ 51 042721	14	621	101	29	76	44	63	23	44	14	118	21	56	29	618	39 13Sep	
283965	Staines Res.	130	TQ 51 046730	16	632	102	29	76	43	62	22	44	14	117	21	55	29	614	39 13Sep	
284058	Ashford Common P.Sta.	130	TQ 51 087698	15		94	29	( 74)	36	64	19	31	11	117	16	59	25	575	45 13Sep	
284089	Walton W.Wks	130	TQ 51 117684	11	596	95	25	71	44	65	15	26	9	125	24	59	23	581	41 13Sep	
284128	Kempton W.Wks	131	TQ 51 111710	12	599	91	28	70	38	62	17	( 32)	12	120	24	61	26	581	48 13Sep	
284152	Hampton	131	TQ 51 131695	12	607	92	27	75	46	68	15	31	11	141	24	67	24	621	56 13Sep	
Mole (Thames)																				
284231	Broadfield	134	TQ 51 263345	91	869	162	27	91	48	63	16	28	39	(154)	( 44)	( 68)	41	781	41 13Sep	
284324	Gatwick Met.Office	133	TQ 51 265407	59	771	139	23	84	43	60	18	28	27	140	29	62	36	689	39 13Sep	
284374	Crawley, The Beeches	134	TQ 51 271361	76	841	156	26	90	49	63	13	28	41	(146)	38	68	40	758	39 13Sep	
Stanford Brook (Mole)																				
284517	Tinsley S.Wks	133	TQ 51 289402	64	779	145	29	89	46	62	14	23	33	140	( 37)	( 66)	42	726	39 13Sep	
Mole (Thames)																				
284702	Burstow S.Wks	130	TQ 51 305437	58	747	(143)	27	( 69)	52	59	29	25	34	147	31	58	44	718		
Redhill (Mole)																				
284868	Brewer Street	130	TQ 51 325526	125	757	129	27	73	60	68	13	30	24	147	32	87	42	732		
284951	Redhill, London Road	130	TQ 51 281512	82	752	140	20	90	53	63	19	30	20	145	30	84	44	744	37 13Sep	
Mole (Thames)																				
285056	Newdigate	130	TQ 51 217422	76		142	25	94	45	59	21	23	24	130	34	72	41	710	( 37 13Sep)	
285213	Reigate, Wray Park Road	130																		



RAINFALL 1975

Number	Station	Co no	Grid reference	Alti- tude m	Av 1941 -1970 mm	Rainfall in millimetres												Highest daily fall	
						Jan	Feb	Mar	Apr	May	Jun	Jul	Aug	Sep	Oct	Nov	Dec	Year	mm date
THAMES, 0393-- (contd)																			
285313	Headley Res.	130	TQ 51	207527	192 808	159	25	105	67 ( 69)	11	25	30	180	26	78	39	814	49 13Sep	
285411	Pixham Lane S.Wks	130	TQ 51	177506	42 766	153	27	104	62	62	12	20	30	168	31	77	34 780		
285532	Great Bookham Res.	130	TQ 51	145526	141 778	143	26	108	64	70	13	21	23	167	26	70	35 766		
285587	Mickleham, Juniper Hall	130	TQ 51	173527	55 745	141	25	100	56	66	11	17	23	166	29	74	36 744	45 13Sep	
285629	Leatherhead, Elmer Wks	130	TQ 51	160557	51 704	139	22	91	51	52	12	28	17	158	27	72	31 700	38 13Sep	
285720	Leatherhead S.Wks	130	TQ 51	149578	32 663	108	24 ( 98)	( 55)	65	15	19	23	153	23	67	29 679	44 13Sep		
285764	Effingham Res.	130	TQ 51	119526	115 733	139	25	110	62	70	13	24	24	167	26	69	34 763		
285794	Effingham	130	TQ 51	125531	102 773	143	28	115	60	71	14	25	24	168	26	73	31 778	46 13Sep	
285895	Cobham P.Sta.	130	TQ 51	100608	22 633	101	24	83	51	59	15	36	17 (130)	23	66 ( 26)	631			
285960	Weylands S.Wks	130	TQ 51	125656	15 589	86	25	70	44	65	17	27	11 (124)	23	50	27 569	42 13Sep		
285964	Esher S.Wks	130	TQ 51	135661	13 610	93	27	75	45	69	15	32	12	136	25	60	25 614	48 13Sep	
Thames																			
286113	Surbiton, Seething Wells	130	TQ 51	172671	10 610	95	27	77	43	62	15	37	9	140	19	62	24 610	49 13Sep	
Hogsmill (Thames)																			
286160	Tadworth Depot	130	TQ 51	232561	177 774	142	24	103	52 ( 64)	12	--	--	--	--	--	--	---	32 16May	
286162	Tadworth P.Sta.	130	TQ 51	223568	123 743	138	25	112	51	66	13	--	--	--	--	--	---	( 30 16May)	
286196	Epsom College	130	TQ 51	223601	82 673	109	23	89	46	68	18	31	19	163	23	69	27 685	49 13Sep	
286352	Chessington, Bolton Road	131	TQ 51	180638	45 696	100	25	84	51	63	16	33	14	147	20 ( 59)	27	639	48 13Sep	
286392	Hogsmill Valley S.Wks	131	TQ 51	194682	12 599	94	26	73	42	61	15	33	10	137	18	66	26 601	49 13Sep	
Thames																			
286405	Kingston, Canbury Gardens	131	TQ 51	179700	7 600	90	26	72	43	64	13	36	14	136	18	68	27 607	48 13Sep	
HYDROMETRIC AREA 0394																			
Coastal																			
287012	Park Gate House	131	TQ 51	187716	9 636	97	31	73	42	57	15	33	15	137	16	72	30 618	45 13Sep	
287048	*Kew Observatory No.2	131	TQ 51	171757	5	87	27	76	37	69	18	26	13	122	21	65	29 590	44 13Sep	
287049	Kew Observatory	131	TQ 51	171757	5 599	84	26	72	37	67	17	26	13	120	22	64	28 576	43 13Sep	
287052	Kew Gardens	131	TQ 51	184773	6 625	79	24	66	36	66	15	14	12	115	20 ( 60)	( 29)	536	42 13Sep	
287059	Kew S.Wks	131	TQ 51	197766	6	82	24	67	38	61	18	19	13	118	18	58	29 545	42 13Sep	
287078	Barn Elms W.Wks	131	TQ 51	230775	5 591	82	24	73	40	72	20	24	15	130	16	63	30 589	48 13Sep	
Beverley																			
287098	Worcester Park S.Wks	131	TQ 51	228667	21 626	94 ( 21)	72	42	58	10	29	9	144 ( 18)	63 ( 27)	587				
287111	Banstead, Sutton Lane	130	TQ 51	258601	149 773	144	22 ( 10)	56	83	12	--	--	--	--	--	--	---		
287126	Sutton W.Wks	131	TQ 51	263642	49 642	110	20	80	43	67	11	24	10	163	20	66	29 643	51 13Sep	
287140	Cheam P.Sta.	131	TQ 51	249642	44	112	23	81	39	62	10	19	7	155	17	65	27 617	51 13Sep	
287144	Sutton S.Wks	131	TQ 51	249655	26 616	97	19	79	43	66	8	22	8	137 ( 18)	61 ( 28)	586			
287180	Morden, Glenthorpe Road	131	TQ 51	238676	15	98	19	77	45	62	11	31 ( 9)	147	18	64	29 610			
287196	Merton, Joseph Hood Rec.Grnd	131	TQ 51	240688	15 614	90	22	71	39	56	12	30	9	144	21	63	27 584	48 13Sep	
287203	Raynes Park P.Sta.	131	TQ 51	237695	15 611	93	26	74	40	63	13	31	8	146	20	66	28 608	51 13Sep	
287283	Putney Heath Res.	131	TQ 51	234737	56 621	86	25	75	38	70	19	27	11	136	16	63	31 597	49 13Sep	
Wandle																			
287362	Margery Hall Res.	130	TQ 51	252526	207	156	30	105	67	76	19	31	29	184	32	88	52 869	48 13Sep	
287403	Burgh Heath Res.	130	TQ 51	237581	177 776	149	25	107	53	72	20	33	23	157	26	75	40 780	38 13Sep	
287426	Banstead, The Council House	130	TQ 51	248588	168 763	149	23	105	50	77	12	--	--	--	--	--	---	32 16May	
287451	How Green Res.	130	TQ 51	283581	161 775	149	20	112	51	67	12	24	32	155	28	77	44 771	30 13Sep	
287567	Purley P.Sta.	131	TQ 51	312614	65 725	138	20	86	48	71	13	23	15	157	22	74	36 703	47 13Sep	
Woldingham (Wandle)																			
287601	Woldingham Water Tower	130	TQ 51	386552	267	154	25	130	84	82 ( 15)	41	31	162	35	87	55 901			
287620	Woldingham W.Wks	130	TQ 51	375572	146 795	149	25	95	63	87	9	26	24	141	29 ( 73)	31	752		
287642	Caterham Res.	130	TQ 51	331545	215 811	137	22	116	65	66	12	30	27	147	30	88	44 784		
287648	Caterham, Whiteknobs Way	130	TQ 51	345547	152 850	155	26	102	69	74	15	34	37	162	38	85	45 842		
287682	Kenley Refuse Wks	132	TQ 51	335592	87 765	143 ( 25)	( 95)	52	76	--	--	--	--	--	--	--	---		
287687	Kenley P.Sta.	131	TQ 51	325601	84 708	140	23	90	49	71	12	21	24	162	23	73	39 727	49 13Sep	
Wandle																			
287722	Purley, Oaks Depot	131	TQ 51	322624	58 702	123	26	86	50 ( 71)	15	22	19	165	21	69	31 698	55 13Sep		
287734	Selsdon	131	TQ 51	350625	152	143	25	96	53 ( 83)	18	18	20	152	23	77	39 747	49 13Sep		
287767	Waddon	131	TQ 51	314639	59 670	122	22	79	48	69	12	20	14	148	21 ( 64)	33 652	53 13Sep		
287815	Banstead Hospital	131	TQ 51	261611	125 685	122	18	83	38	79	13	22	16	157	20	71 ( 35)	674	52 13Sep	
287864	Beddington, New S.Wks	131	TQ 51	299661	35	105 ( 19)	( 77)	43	66	14	20	10	151	18	60	27 610			
287909	Morden Hall	131	TQ 51	261685	16 634	95	21	79	44	67	14	28	11	153	17	62	29 620	49 13Sep	
287946	Mitcham, London Road	131	TQ 51	278701	19 609	86	20	76	46	68	12	26	10	155	18	61	34 612	53 13Sep	
287969	Merton, Gap Road Cemetery	131	TQ 51	255715	18	94	26	75	43	69	15	32	10	139	14	62	31 610	42 13Sep	
288020	Streatham, Furzedown Recreation Ground	131	TQ 51	286712	40 618	91	26	79	43	69	11	27	16	166	17	61	32 638	59 13Sep	
288065	Wandsworth, King Georges Pk	131	TQ 51	254742	9	78	25	72	40	66	13	29	14	146	19	62	32 596	53 13Sep	
Coastal																			
288147	Battersea Park	131	TQ 51	275773	4 624	88	26	69	46	66	15	27	14	144	20	63	33 611	51 13Sep	
Effra (Coastal)																			
288156	Rock Hill Res.	131	TQ 51	339718	111 612	100 ( 29)	78	45	78	10	27	15							



RAINFALL 1975

Number	Station	Co no	Grid reference	Alti- tude m	Av 1941 -1970 mm	Rainfall in millimetres													Highest daily fall	
						Jan	Feb	Mar	Apr	May	Jun	Jul	Aug	Sep	Oct	Nov	Dec	Year	mm	date
THAMES, 0394-- (contd)																				
Ravensbourne																				
288687	Bromley, Church House	131	TQ 51 401691	65	649	99	24	76	54	78	14	21 ( 18)	(143)	22	68	30	647	49 13Sep		
Pool (Ravensbourne)																				
288749	Beckenham, Kelsey Park	131	TQ 51 374692	33	633	93	25	76	50	75	18	20	19	140	26	58	28	628	51 13Sep	
288800	Croydon, Northampton Road	131	TQ 51 342658	64	640	102	20	73	40	66	10	20	13	140	19	60	29	592	51 13Sep	
Ravensbourne																				
288963	Lewisham, Grove Park Cemetery	131	TQ 51 415715	70		96	25	72	52	70	12	22	16	145	21 ( 60)	( 30)	621			
288971	Eltham College	131	TQ 51 417730	38		77	29	77	50	67	12	23	12	130	16	52	23	568		
289022	Eltham, High Street	131	TQ 51 433745	75	628	( 85)	27	86	52	75	14	25	17	138	16	59	27	621	( 50 13Sep)	
289088	Deptford W.Wks	131	TQ 51 375766	6	592	78	25	70	50	59	12	21	15	152	13	53	30	578	53 13Sep	
289101	Deptford P.Sta.	131	TQ 51 377771	5	577	80	25	72	51	68	14	21	19	152	15	56	31	604	52 13Sep	
Coastal																				
289129	Greenwich Maritime Museum	131	TQ 51 387776	7	595	77	26	73	49	69	15	19	18	146	16	56	28	592	48 13Sep	
HYDROMETRIC AREA 0401																				
Coastal																				
290007	Cross Ness S.Wks	131	TQ 51 486805	8	531	66	28	65	41	61	15	17	14	(116)	10	54	24	511	38 16May 13Sep	
290060	Erith, Manor Road P.Sta.	124	TQ 51 523777	4	557	72 ( 28)		71	40	65	9	28	18	(130)	( 15)	53	25	554	42 13Sep	
Darent																				
290070	Westwood P.Sta.	130	TQ 51 425541	127	797	156	26	101 ( 70)		79	14	33	22	148	36	84	48	817	39 13Sep	
290115	Westerham Hill P.Sta.	132	TQ 51 429558	174	831	129	26	105	72	83	16	30	22	150	36	70	48	787	41 13Sep	
290184	Knockholt W.Wks	132	TQ 51 466583	239	862	166	31	122	69	88	18	30	22	163	30	85	54	878	( 43 16May)	
290200	Sundridge P.Sta.	132	TQ 51 489556	82	753	138	30	115	63	77	20	24	21	138	36	76	42	780	35 16May	
290241	Chevening Gardens	132	TQ 51 484577	107	793	147	33	123	61	80	19	26	21	(135)	33 ( 64)	46	788			
290319	Sevenoaks, Cramptons Road P.Sta.	132	TQ 51 530570	68	738	129	29	116	57	75	9	27	20	138	31	65	43	739	37 13Sep	
290349	Kensington P.Sta.	132	TQ 51 569576	89	754	(133)	30	117	51	77	17	22	19	169 ( 33)	68 ( 42)	778				
290578	Eynsford P.Sta.	132	TQ 51 535655	40	673	128	28	91	44	84	31	23	17	127	25	60	38	696	38 16May	
290681	Horton Kirby	132	TQ 51 561685	15	602	106	27	84	39	74	31	17	16	117	24	56	32	623	37 16May	
290701	Sutton-at-Hone	132	TQ 51 559703	18	632	100	31	81	39	73	27	27	16	116	17	58	29	614	39 16May	
290866	Hartley P.Sta.	132	TQ 51 617664	82	687	119	23	104	45	83	19	28	20	134	21	62	32	690	38 16May	
291033	Wilmington W.Wks	132	TQ 51 543728	8	597	89	31	67	39	74	21	37	14	131	15	54	27	599	42 16May	
Cray (Darent)																				
291110	Colgates Farm	132	TQ 51 495617	152		141	30	119	62 ( 87)	( 20)	26	18	(153)	25	69	40	790	( 51 13Sep)		
291187	Luxted, Flora Nursery	131	TQ 51 435603	149		154	26	111	62	96	21	16	22	(159)	( 41)	( 84)	46	838		
291210	Holwood	131	TQ 51 422636	172		141	24	101	66	88	19	26	24	157	28	74	42	790	51 13Sep	
291241	Orpington P.Sta.	131	TQ 51 459652	67	691	123	27	95	51	79	18	19	19	152	27	65	35	710	60 13Sep	
291253	Orpington, Priory Gardens	131	TQ 51 465666	52		122	29	91	55	77	12	19	19	135	24	62 ( 36)	681		47 13Sep	
291345	Prognal, Bygraves Nursery	131	TQ 51 456710	69		(120)	( 25)	52	53	73	14	27	17	135	--	--	--	---		
291467	Danson Park	131	TQ 51 468754	50	597	73	25	79	50	70	17	29	15	128	19	52	19	576	43 13Sep	
291537	Dartford, Christchurch Road	132	TQ 51 531740	30	629	79	30	69	40	69	20	33	13	124	14	55	26	572	40 13Sep	
Darent																				
Coastal																				
291627	Dartford, Long Reach S.Wks	132	TQ 51 552765	4	558	71	26	62	33	66	12	29	12	121	15	53	21	521	( 40 13Sep)	
SOUTHERN WATER AUTHORITY AREA																				
HYDROMETRIC AREA 0402																				
Coastal																				
291746	Northfleet P.Sta.	132	TQ 51 635691	49	644	111	24	106	42	85	18	37	20	124	28	63	34	698	40 16May 13Sep	
291787	Southfleet	132	TQ 51 611705	30	577	82	32	76	34	70	17	22	14	109	15	59 ( 35)	565	( 35 13Sep)		
291802	Southfleet P.Sta.	132	TQ 51 610724	25	574	94	29	80	37	80	15	35	10	(131)	16 ( 62)	26	615	49 13Sep		
291809	Meopham	132	TQ 51 643669	107		117	24	106	53	83 ( 14)	23	16	127	20	60	32	675			
291919	Gravesend S.Wks	132	TQ 51 666739	4	581	84	25	73	38	75	18	20	15	108	10	53	22	541	41 16May	
Medway																				
292475	Turner's Hill	134	TQ 51 335361	137	864	161	26	95	57	68	11	30	31	163 ( 39)	( 70)	39	790	( 34 13Sep)		
292516	Whillett's Bridge	134	TQ 51 376344	76	865	160	23	83	57	65	13	20	33	168 ( 39)	( 65)	40	766	( 39 13Sep)		
292553	Weir Wood Res.	134	TQ 51 406354	69	822	(165)	29	83	68	75	15	18	36	160	48	72	48	817	55 13Sep	
292896	Camp Hill Radio Sta.	133	TQ 51 473289	189	865	180	33	112	49	64	15	27	47	166	49	80	48	870	35 13Sep	
293010	Jarvis Brook	133	TQ 51 540297	104	948	185	29	115	56	53	15	27 ( 37)	167	53	92 ( 62)	891		40 1Dec		
293239	Tunbridge Wells S.Wks	133	TQ 51 548378	63	843	164	28	(110)	40	74	15	18	22	165	44	61	48	789	38 13Sep	
293313	Dry Hill Res.	130	TQ 51 431417	168		132	32	77	53	75	18	33	33	153	34	70	37	747		
293375	Falconhurst	132	TQ 51 470426	110	805	150	29	88	56	84	15	28	31	149	42	73	44	789	53 13Sep	
293437	Saints Hill	132	TQ 51 523414	38																



RAINFALL 1975

Number	Station	Co no	Grid reference	Alti- tude m	Av 1941 -1970 mm	Rainfall in millimetres													Highest daily fall	
						Jan	Feb	Mar	Apr	May	Jun	Jul	Aug	Sep	Oct	Nov	Dec	Year	mm	date
SOUTHERN, 0402-- (contd)																				
Bourne (Medway)																				
294879	Borough Green P.Sta.	132	TQ 51 611573	85	720	133	30	115	52	75	9	18	31	152	30	77	44	766	42	13Sep
295005	Hadlow College	132	TQ 51 628497	27		112	25	101	44	66	10	17	35	131	( 37)	66	34	678	39	13Sep
Medway																				
295038	Pembury W.Wks	132	TQ 51 627425	60	725	137	27	112	45	85	12	22	25	166	53	71	43	798	42	13Sep
Teise (Medway)																				
295295	Bayham Abbey	132	TQ 51 640371	104	852	155	30	116	50	108	17	16	23	150	57	83	47	852	42	16May
295524	Wadhurst	133	TQ 51 643320	134	902	160	29	116	45	82	( 19)	25	27	158	61	91	48	861		
295563	Scotney Castle	132	TQ 51 685354	64	757	163	27	115	51	88	15	22	24	142	61	87	49	844	50	16May
295604	Goudhurst, Bedgebury Pinetum	132	TQ 51 722333	85	840	161	24	125	44	92	15	20	30	142	63	94	45	855	52	16May
295609	Bedgebury Park	132	TQ 51 719341	79	845	162	25	(118)	46	98	25	23	--	--	--	--	--	---	51	16May
295668	Goudhurst P.Sta.	132	TQ 51 711367	37	753	155	24	(114)	41	95	16	( 17)	24	125	62	78	41	792	55	16May
295929	Paddock Wood S.Wks	132	TQ 51 677453	16	649	128	( 26)	100	44	83	17	14	18	(147)	52	60	32	721	45	16May
Medway																				
295945	Yalding	132	TQ 51 690498	12	647	108	27	93	44	77	7	17	21	(127)	53	60	35	669	41	16May
Beult (Medway)																				
296491	Ulcombe	132	TQ 51 843475	47		105	25	131	53	76	17	21	23	110	61	83	36	741		
296525	Cranbrook S.Wks	132	TQ 51 784361	69	754	136	25	119	53	83	22	14	26	134	61	100	( 44)	817	52	16May
296706	Headcorn S.Wks	132	TQ 51 817443	20	660	118	25	124	( 53)	77	20	21	27	(119)	53	80	37	754	40	16May
296843	Great Tong	132	TQ 51 831465	34	658	105	25	123	52	74	16	21	22	99	58	83	33	711	38	16May
297078	Coxheath, Clock House Farm	132	TQ 51 745508	126		103	28	98	49	92	14	17	25	150	58	62	32	728	46	16May
Medway																				
297340	East Farleigh Lock	132	TQ 51 735535	9	660	99	28	102	47	78	20	15	24	152	( 41)	64	( 29)	699	45	16May
297347	Barming W.Wks	132	TQ 51 735548	75	670	98	23	104	50	78	16	13	30	157	39	65	29	702	40	16May
297361	Sutton Valence, Herriard Farm	132	TQ 51 826508	119		108	25	120	52	80	19	16	32	126	65	81	38	762	35	16May
297390	Langley	132	TQ 51 799523	108	712	102	24	(107)	47	92	11	12	31	129	69	75	35	734	39	16May
297455	Maidstone, College Road	132	TQ 51 757549	9	667	101	23	110	48	81	( 15)	13	22	(132)	42	56	29	672	( 38	16May)
Len (Medway)																				
297470	Lenham Court	132	TQ 51 884519	116	768	113	34	(143)	61	( 88)	22	12	38	123	61	( 86)	36	817		
297572	Hollingbourne House	132	TQ 51 855560	192		104	30	126	57	103	16	40	28	141	52	77	38	812	47	16May
297640	Thornham P.Sta.	132	TQ 51 816559	69	743	102	27	132	61	98	19	18	32	129	58	83	33	792	44	16May
297707	Hockers Lane P.Sta.	132	TQ 51 788571	65	705	105	27	124	54	92	21	30	33	145	45	84	34	794	39	16May
Medway																				
297727	Maidstone, Brenchley Gdns	132	TQ 51 759561	15	661	96	24	109	45	78	8	14	24	129	38	( 65)	27	657	36	16May
297751	Borley W.Wks	132	TQ 51 774594	97	685	104	28	113	51	85	36	26	33	151	33	81	30	771	43	16May
297785	Allington Lock	132	TQ 51 746581	6	640	102	24	106	42	72	12	19	31	129	34	74	29	674	37	16May
297790	Forstal P.Sta.	132	TQ 51 739587	6	648	103	24	109	( 46)	73	13	21	26	142	31	69	28	685	38	16May
297880	East Malling Research Sta.	132	TQ 51 708571	33	671	100	21	95	41	68	12	17	25	139	30	61	30	639	37	16May
297930	Trottscliffe P.Sta.	132	TQ 51 640594	76	720	133	28	115	48	82	17	28	20	152	33	74	43	773	41	16May
297962	Malling S.Wks	132	TQ 51 675588	32		120	23	110	42	82	14	23	24	167	25	72	38	740	48	13Sep
298160	Halling P.Sta.	132	TQ 51 697643	23	664	126	22	101	48	85	13	18	19	146	27	74	38	717	41	13Sep
298209	Luddesdown P.Sta.	132	TQ 51 662661	70	684	130	21	110	45	87	13	21	18	136	23	63	34	701	43	13Sep
298273	Cuxton P.Sta.	132	TQ 51 689669	27	678	114	18	100	45	89	15	20	17	123	20	62	33	656	38	16May
298305	Woolmans Wood	132	TQ 51 746635	143	698	110	26	98	54	93	24	22	23	139	32	67	35	723	41	16May
298319	Nashenden P.Sta.	132	TQ 51 733655	38	671	112	26	94	47	88	18	18	17	122	26	69	36	673	41	16May
298359	Strood W.Wks	132	TQ 51 729693	34	614	106	20	94	43	85	15	32	22	114	22	( 62)	( 31)	646		
298464	Luton W.Wks	132	TQ 51 775662	27	646	104	27	98	45	87	17	35	( 28)	127	29	63	29	689	43	16May
298531	Shorne Res.	132	TQ 51 703706	109	615	112	22	97	45	79	14	23	22	115	22	61	33	645	37	16May
Coastal																				
298762	Gillingham P.Sta.	132	TQ 51 785692	3	611	112	25	93	38	78	17	45	18	116	21	63	31	657	41	16May
298963	Matts Hill P.Sta.	132	TQ 51 820625	69	731	104	26	101	40	86	23	15	28	136	41	80	29	709	41	16May
299194	SHEPPEY: Barnland	132	TR 61 009720	49	541	85	27	85	32	83	23	26	40	107	29	59	21	617	42	16May
299411	SHEPPEY: Wallend P.Sta.	132	TQ 51 930710	5		88	25	83	39	82	14	26	36	97	33	56	25	604	48	16May
299657	Church Marshes S.Wks	132	TQ 51 912648	2	573	108	25	93	32	76	17	54	38	107	35	61	( 27)	673	42	18Jul
299705	Highsted W.Wks	132	TQ 51 910607	42	702	122	26	120	43	85	17	22	36	144	47	72	33	767	41	16May
Oare Creek																				
300116	Bastling P.Sta.	132	TQ 51 965572	91		134	31	134	52	87	17	38	31	118	41	73	36	792	40	16May
300129	Newnham P.Sta.	132	TQ 51 975597	33	685	128	29	119	52	85	18	35	47	120	37	72	40	782	43	16May
300225	Throwley	132	TQ 51 983518	150	817	134	36	131	44	85	19	27	( 46)	123	55	90	38	828		
300362	Faversham	132	TR 61 007593	48	671	129	30	106	44	79	14	55	39	119	42	71	34	762	43	16May
300386	Faversham W.Wks	132	TR 61 013595	40	622	122	28	94	44	70	14	52	47	114	43	64	31	723	39	16May
300396	Faversham S.Wks	132	TR 61 023617	7	651	118	25	106	45	74	14	( 50)	36	(121)	41	66	34	730	38	16May
Coastal																				
300551	Selling, Oversland Farm	132	TR 61 056571	58		142	36													



RAINFALL 1975

Number	Station	Co no	Grid reference	Av Alti- tude -1970 m mm	Rainfall in millimetres														Highest daily fall	
					Jan	Feb	Mar	Apr	May	Jun	Jul	Aug	Sep	Oct	Nov	Dec	Year	mm	date	
SOUTHERN, 0402-- (contd)																				
Little Stour (Stour)																				
303116	Lyminge, Farthing Common	132	TR 61 138405	182		146	31	164	66	62	20	30	39	166	62	130	40	956	50 19Mar	
303401	Barham P.Sta.	132	TR 61 198509	53	767	145	32	123	69	63	19	24	31	140	53	105	35	839	31 16May	
303549	Garrington Watercress Beds	132	TR 61 203566	12		130	27	106	58	59	16	27	27	138	47	89	30	754	38 13Sep	
303807	Wingham W.Wks	132	TR 61 244553	42	714	138	26	106	39	63	18	26	31	130	53	97	32	759		
303874	West Stourmouth P.Sta.	132	TR 61 250629	2	668	95	22	99	58	56	18	21	28	130	40	86	26	679	35 13Sep	
Stour																				
303886	Nash Court Farm	132	TR 61 268590	23	640	97	20	101	73	61	15	( 24)	29	129	48	88	26	711		
303908	Elmstone, Court Farm	132	TR 61 263606	5		110	( 22)	90	61	59	17	24	27	128	45	86	24	693	41 13Sep	
303927	Ash, Corking Farm	132	TR 61 277599	15	620	108	24	88	61	59	15	18	28	124	54	85	26	690	35 13Sep	
303998	Minster	132	TR 61 309650	23		90	18	100	54	53	14	28	26	157	55	87	25	707	( 55 13Sep)	
304174	Martin Mill P.Sta.	132	TR 61 337471	87	816	149	34	109	51	64	26	63	39	155	( 81)	(109)	( 33)	913		
304249	Northbourne Court	132	TR 61 337524	27		137	25	118	61	66	21	54	40	149	65	93	28	857		
304358	Waldershare Park	132	TR 61 291482	76	852	160	30	130	58	67	17	69	42	167	64	117	31	952	46 18Jul	
304404	Eastry S.Wks	132	TR 61 319555	6		111	20	104	46	63	17	36	28	142	51	92	21	731	37 13Sep	
Coastal																				
304664	Walmer W.Wks	132	TR 61 364509	34	699	142	27	102	33	65	15	30	31	137	( 87)	104	32	805		
304679	Dover, Royal Military School	132	TR 61 327439	123	851	130	39	145	66	70	35	65	46	154	84	(125)	( 35)	994	44 19Mar	
304739	St Margarets	132	TR 61 373452	83		118	33	121	55	69	17	53	39	(138)	( 76)	(102)	28	849		
304819	Lower Standen	132	TR 61 240404	76	811	157	38	165	78	64	20	28	39	223	88	138	37	1075	77 13Sep	
305050	Dover W.Wks	132	TR 61 322420	61	733	103	34	123	50	60	28	39	43	131	77	(103)	( 24)	815	33 19Mar	
305053	Dover	132	TR 61 320410	6	778	119	38	140	59	63	28	31	47	138	73	116	35	887	48 19Mar	
305106	Folkestone	132	TR 61 214369	31		103	29	146	57	58	17	26	40	183	77	122	28	886	67 13Sep	
305109	Folkestone, Cherry Garden	132	TR 61 210380	70	791	98	27	141	47	54	18	23	37	174	75	105	22	821		
305210	Sandling Park	132	TR 61 142368	79	833	124	32	158	61	56	15	28	43	174	( 62)	126	30	909	56 19Mar	
305733	Dymchurch	132	TR 61 102296	2	689	100	28	121	39	49	16	27	39	148	58	104	20	749	47 13Sep	
305835	Denge P.Sta.	132	TR 61 068201	4	685	103	30	122	( 36)	58	24	28	41	144	63	108	23	780		
305856	Dungeness	132	TR 61 090168	6	675	103	30	121	41	60	22	27	47	156	( 55)	100	21	783	40 16May	
Rother																				
306007	Cranesden	133	TQ 51 586262	91	866	168	30	124	( 46)	83	15	( 18)	( 26)	169	51	97	48	875	38 16May	
306250	Stonegate	133	TQ 51 652288	70	858	183	27	109	43	74	17	21	28	170	70	98	50	890	35 16May	
306312	Crowhurst Bridge	133	TQ 51 682265	30	801	174	27	118	39	77	19	19	27	151	63	97	44	855	45 16May	
306414	Little Tottlingworth	133	TQ 51 603218	157		164	32	111	47	74	32	24	38	185	72	102	41	922		
306448	Dallington, Quoins	133	TQ 51 662184	122		148	30	97	41	71	19	21	48	171	63	97	36	842	40 16May	
306517	Woodmans	133	TQ 51 684227	98	905	178	30	100	42	93	15	24	42	164	59	91	40	878	55 16May	
Darwell (Rother)																				
306642	Darwell Res.	133	TQ 51 722213	24	856	187	27	110	44	80	17	24	49	152	76	111	39	916	49 16May	
Rother																				
306766	Bodiam	133	TQ 51 785249	22	815	178	26	122	41	81	20	23	42	138	45	107	32	855	52 16May	
306947	Great Dixter	133	TQ 51 820251	64	758	153	23	117	39	81	23	27	47	131	49	( 95)	31	816	52 16May	
307355	Tenterden, Tophill	132	TQ 51 891344	64	716	134	27	127	48	67	24	26	39	109	40	(103)	31	775	40 16May	
307530	Biddenden	132	TQ 51 850362	59	710	113	29	117	48	80	9	18	24	128	41	77	32	716		
307727	Iden	132	TQ 51 917241	46	719	141	27	118	41	71	14	40	34	121	48	100	30	785	47 16May	
307815	Playden, Scots Float	132	TQ 51 932226	4	728	135	25	126	40	68	15	25	30	138	55	100	31	788	43 16May	
307819	Playden, Oakfield	132	TQ 51 925232	44	716	132	26	114	39	68	14	29	29	123	42	93	25	734	45 16May	
Powdermill (Brede)																				
308324	Staplecross	133	TQ 51 781213	108	865	167	27	122	43	85	20	23	42	139	59	113	37	877	52 16May	
308329	Great Sanders	133	TQ 51 783208	76	847	165	28	128	43	75	19	24	42	137	53	111	40	865		
308341	Powder Mill Res.	133	TQ 51 799192	18	871	156	29	130	43	83	20	24	39	133	51	110	39	857	53 16May	
Brede (Rother)																				
308361	Brede P.Sta.	133	TQ 51 814178	8	779	140	30	131	37	79	15	24	35	128	47	106	33	805	53 16May	
308467	Fairlight Res.	133	TQ 51 842121	157	782	129	36	123	( 40)	75	15	34	49	141	33	112	29	816	46 16May	
308550	Icklesham	133	TQ 51 879165	38	774	142	28	113	37	72	10	30	37	140	39	(107)	30	785		
308631	Pickham Farm	133	TQ 51 868148	27	807	144	31	125	41	78	12	33	42	153	41	109	38	847	52 16May	
308684	Brede Sluice	133	TQ 51 919199	5	764	142	26	115	35	65	12	( 30)	35	(145)	47	109	31	792		
308815	Udimore	133	TQ 51 886194	28	776	169	29	114	42	68	12	31	31	140	50	109	35	830	46 16May	
Coastal																				
308990	Fairlight	133	TQ 51 878121	30	755	140	31	122	--	--	--	--	--	--	--	--	--	---	24 19Mar	
HYDROMETRIC AREA 0410																				
Coastal																				
309016	Halton Res.	133	TQ 51 826104	76	763	127	33	116	41	71	16	33	46	128	35	108	29	783	46 16May	
309032	Hastings, Wykeham Road	133	TQ 51 813098	40	715	125	28	121	45	63	15	33	41	134	33	113	27	778	38 16May	
309038	Hastings	133	TQ 51 809094	45	731	126	27	(117)	38	63	13	35	41	132	34	114	27	767	38 16May	
309040	Hastings, Newgate	133	TQ 51 807102	74	755	140	33	119	42	72	14	38	45	142	35	114	32	826	41 16May	
Combe (Coastal)																				
309071	Catsfield Manor	133	TQ 51 729133	70	839	142	35	117	42	70	19	22	47	(134)	51	123	37	839		
30913																				



RAINFALL 1975

Number	Station	Co no	Grid reference	Alti- tude m	Av 1941 -1970 mm	Rainfall in millimetres												Highest daily fall	
						Jan	Feb	Mar	Apr	May	Jun	Jul	Aug	Sep	Oct	Nov	Dec	Year	mm
SOUTHERN, 0410-- (contd)																			
Pevensey																			
309718	Hellingly Hospital	133	TQ 51	597124	43 814	147	32	98	35	60	12	22	34	157	58	88	29	772	36 16May
309720	Amberstone	133	TQ 51	598113	9 760	146	33	97	34	55	8	25	39	148	54	86	23	748	29 16May
309756	Flowers Green	133	TQ 51	638115	31	137	34	103	41	64	12	22	47	147	57	92	34	790	35 16May
309876	Horse Eye	133	TQ 51	627083	6	145	31	101	42	55	8	34	44	145	54	99	33	791	31 16May
New Stream (Pevensey)																			
309951	Crane Down	133	TQ 51	567032	98	157	44	112	59	58	3	29	67	168	58	121	41	917	
309983	Polegate S.Wks	133	TQ 51	593046	8 842	151	40	108	43	58	13	29	55	151	51	107	31	837	28 28Nov
310007	Eastbourne	133	TV 50	611980	7 794	131	33	106	47	56	19	37	52	160	35	112	29	817	33 28Nov
310020	Eastbourne, Gildredge Hospital	133	TV 50	590993	49	149	37	104	50	57	14	35	56	175	46	125	31	879	34 26Sep
310075	Eastbourne Coastguard, Wartling Road	133	TQ 51	629006	3 768	137	31	105	43	58	27	28	54 (146)	--	--	--	---		
Coastal																			
310125	Pevensey Bay	133	TQ 51	661042	5 724	153	31	106 (41)	63	7	29	48	159	40	118	33	828	35 16May	
310154	Ringwood Bottom	133	TV 50	578989	110	140	37	108	50	56	14	32	65	172	51	108	30	863	
Cuckmere (Coastal)																			
310262	Birchford Farm	133	TQ 51	622198	109 881	166	33	117	43	69	29	25	41	161	63	97	41	885	36 25Sep
310287	Cowbeech P.Sta.	133	TQ 51	610149	30 768	145	28	102	37	61	16	21	39	167	57	86	30	789	33 25Sep
310367	Heathfield, Little Cummings	133	TQ 51	558215	145	156	33	104	52	78 (24)	23	38	162	57	86	42	855	33 16May	
310372	Heathfield, Danswood	133	TQ 51	564202	93	157	33	104	41	73	21	23	41 (161) (59)	89	42	844	32 16May		
310432	Waldron	133	TQ 51	537185	61	150	31	113	40	70	18	23	42 (149)	55	86	41	818	30 16May	
310468	East Hoathly, Hesmonds	133	TQ 51	526162	61 799	143	29	98	36	60	14	19	41	155	43	84	30	752	
310507	Swansbrook Nursery	133	TQ 51	573150	44 775	157	31	113	36	62	14	23	45	187	50	93	33	844	
310677	Arlington Res.	133	TQ 51	535069	5	147	33	107	47	59	10	20	51	149	56	91	39	809	34 25Sep
310738	Milton Street	133	TQ 51	537048	30 840	125	33	101	53	53	8	24	82	131	38	98 (30)	776		
310790	Litlington, Church Farm	133	TQ 51	523020	5	134	38	96	60	60	8	31	66	135	56	108	30	822	28 15Nov
310796	Bopeep	133	TQ 51	492052	186	102	32	126	51	64	1	27	85	135	43	81	32	779	
310823	Winchester's Pond	133	TQ 51	545021	134	129	40	115	63	55	9	29	71	142	59	111	31	854	
310834	Charleston Bottom	133	TQ 51	537002	53	139	35	106	58	56	6	28	68	152	58	114	30	850	
310855	Jevington	133	TQ 51	563013	84 871	149	41	113	59	61	11	33	73 (158)	65	126	32	921 (33 28Nov)		
310875	Friston Water Tower	133	TV 50	553984	119 853	139	35	97	52	54	7	30	61	163	53	109	29	829	32 26Sep
310881	Friston P.Sta.	133	TV 50	545986	32 813	129	29	101	51	54	7	28	61	164	53	101	25	803 (33 26Sep)	
Coastal																			
311001	Poverty Bottom W.Wks	133	TQ 51	467022	18 768	136	34	95	59	61	11	42	58	134	45 (85)	39	799	34 25Sep	
Ouse																			
311053	Slaugham	134	TQ 51	253286	107	142	29	96	48	61	14	37	40	151	44	80	41	783	38 13Sep
311123	Balcombe W.Wks	134	TQ 51	290312	142 871	153	30	102	48	65	18	44	42	161	47	74	46	830 (45 13Sep)	
Shell Brook (Ouse)																			
311253	Wakehurst Place	134	TQ 51	338314	125 868	(159)	29	94	51	70	17	32	36	164	52	75	48	827	53 13Sep
311269	Shell Brook W.Wks	134	TQ 51	334284	39 841	146	26	99	47	62	15	33	46	176	45	83	44	822	57 13Sep
Cockhaise Brook (Ouse)																			
311390	Cinder Hill	134	TQ 51	379297	88 827	151	29	87	56	69	13	27	44	182	51	74	49	832	58 13Sep
311465	Holy Well P.Sta.	134	TQ 51	369276	38 837	151	28	104	60	66	15	37	51	196	48	84	50	890	60 13Sep
311495	Horsted Keynes, Lewes Road	134	TQ 51	382278	91	145	27	97	58	65	12	32	44	172	51	78	48	829	48 13Sep
Ouse																			
311512	Scaynes Hill	134	TQ 51	376245	27	150 (30)	109	57	65	11	34	60	181	50	71	49	867		
311533	Furners Green	133	TQ 51	406263	64 793	143	31	107	62	64	12	32	43 (165)	50	74	48	831	38 13Sep	
311574	North Chailey	134	TQ 51	372212	46 803	154	32	96	54	61	14	34	54	150	69	77	40	835	45 13Sep
311741	Oxbottom, Sheepgate Farm	133	TQ 51	412202	46	163	35	89	58	61 (19)	32	50	146	48	81	43	825		
311790	Horney Common	133	TQ 51	449252	52 802	141	36	113	55	65	15	15 (47)	131	43	79	43	783	33 17May	
Uck (Ouse)																			
311873	Rotherfield, Linney Farm	133	TQ 51	543271	99	(160)	33	120	50	72	23	26	41	161	47	93	51	877	
311940	Burnt Oak	133	TQ 51	510269	58 879	162	33	108	50	69	14	23	41	151	43	99	48	841	
312049	Hadlow Down	133	TQ 51	526241	130 840	148	32	104	41	76	14	22	41	132	33	88	32	763	
312156	Uckfield S.Wks	133	TQ 51	465205	18	151	32 (88)	45	53	18	17	38	139	47	69	32	729	25 13Sep	
312216	East Hoathly	133	TQ 51	509144	38 773	152	30	93	38	59	15	20	45	143	47	73	29	744	30 25Sep
Ditchling (Ouse)																			
312502	Plumpton	133	TQ 51	356135	76 1016	191	40	112	61	68 (30)	20	66	163	63	88	52	954	45 13Sep	
312533	South Chailey, Bevern Bridge Farm	133	TQ 51	395164	23	175	34	90	53	57	17	37	54	142	49	73	45	826	33 13Sep
312569	Barcombe No.3	133	TQ 51	428153	21	162	41	93	63	66	19	36	59	153	55	74	34	855	37 18Apr
312574	Barcombe W.Wks	133	TQ 51	440147	10	168	36	75	56	62	15	32	70	159	45 (69)	35	822	32 18Apr	
Ouse																			
312621	Cooksbridge, Shelley's Folly	133	TQ 51	404148	53	162	36	89	58	65	18	35	54	138	45	75	44	819	
312680	Offham P.Sta.	133	TQ 51	402120	6 861	179	44	97	64	68	23	33	70	143	51	82 (39)	893	32 18Apr	
312705	Housedean Farm	133	TQ 51	369093	53	166	52	113	69	67	22	36	69	145	62	80	36	917	32 13Sep
312780	Kingston W.Wks	133	TQ 51	408092	4 878	150	46	98	72	60	24	23	59	147	50	70 (28)	827	33 18Apr	
312785	Lewes S.Wks	133	TQ 51	422093	4	164	43	99	69	59	17	20	66	155	49	74	29	844	28 16Jan
312809	Ringmer S.Wks	133	TQ 51	464125	9	153	35	83	54	61	15	25	56	142	51 (73)	36	784	30 16May	
312842	Chalvington	133	TQ 51	519095	20	154	33	100											



RAINFALL 1975

Number	Station	Co no	Grid reference	Altitude -1970 m mm	Av 1941 -1970 mm	Rainfall in millimetres												Highest daily fall	
						Jan	Feb	Mar	Apr	May	Jun	Jul	Aug	Sep	Oct	Nov	Dec	Year	mm date
SOUTHERN, 0410-- (contd)																			
313630	Brighton	133	TQ 51 313040	10		132	34	76	56	49	10	21	76	115	( 42)	( 73)	30	714	30 16Jan
Coastal																			
314009	Hove, Shirley Road	133	TQ 51 294059	52		147	38	95	60	53	19	34	72	142	44	72	30	806	42 13Sep
314021	Hove, Goldstone Bottom	133	TQ 51 285065	53	794	143	36	100	63	53	26	28	71	140	42	74	31	807	42 13Sep
314073	Mile Oak	133	TQ 51 243079	51	836	169	39	116	64	56	17	26	63	156	( 37)	( 70)	32	845	39 13Sep
Adur West (Coastal)																			
314200	Barns Green	134	TQ 51 124265	30		164	30	109	45	57	27	19	37	140	37	79	41	785	43 13Sep
314304	Knepp Castle	134	TQ 51 155218	20	801	146	30	80	52	55	20	27	48	(135)	43	71	41	748	46 13Sep
314319	Shipley	134	TQ 51 133195	17		159	36	83	49	53	( 16)	45	52	171	42	71	38	815	68 13Sep
314435	Lower Beeding	134	TQ 51 213271	97		132	27	92	46	56	19	26	40	146	36	78	33	731	44 13Sep
314590	Washington, Warren Hill Lodge	134	TQ 51 118135	53	912	181	30	98	59	50	23	46	62	162	50	75	45	881	49 13Sep
Adur East (Adur West)																			
314703	Clayton P.Sta.	134	TQ 51 304137	79	976	195	37	104	57	59	17	22	63	154	49	82	42	881	( 40 13Sep)
314734	Hassocks	134	TQ 51 305162	40		179	35	100	45	54	25	16	70	147	47	82	40	840	38 13Sep
314765	Hurstpierpoint College	134	TQ 51 292174	29	823	166	33	87	46	52	20	17	69	161	45	89	43	828	41 13Sep
314819	Burgess Hill, Wellhouse Lane	134	TQ 51 321175	62		162	34	99	48	57	21	18	61	149	48	82	37	816	40 13Sep
314859	Haywards Heath, Wood Ride	134	TQ 51 330233	64		133	( 32)	( 90)	38	60	16	30	55	--	--	--	--	---	---
314887	Burgess Hill S.Wks	134	TQ 51 311204	27	772	154	28	91	42	49	18	22	54	176	43	78	44	799	48 13Sep
314908	Bolney	134	TQ 51 275240	85		139	27	94	47	56	18	29	41	167	( 42)	81	43	784	45 13Sep
315143	South Lodge	134	TQ 51 219254	69	819	142	27	93	49	57	19	27	41	157	38	81	39	770	43 13Sep
315236	Shermanbury Grange Orchard	134	TQ 51 203192	12	787	147	33	68	46	52	13	23	42	154	48	( 68)	39	733	( 38 13Sep)
Adur																			
315481	Wappingthorn	134	TQ 51 171135	38		150	34	94	48	53	14	46	( 63)	129	39	( 65)	26	761	
315558	Upper Beeding, Sele Gdns	134	TQ 51 195105	5	881	169	38	92	55	53	15	25	54	170	41	72	38	822	44 25Sep
315577	Beeding, Henfield Road	134	TQ 51 196102	6	873	169	38	96	56	56	15	27	52	172	( 40)	75	39	835	( 43 13Sep)
315621	Applesham Farm	134	TQ 51 194071	35	845	159	32	91	61	55	19	33	67	154	40	73	37	821	35 13Sep
315626	Shoreham W.Wks	134	TQ 51 210068	3	814	161	43	104	62	63	21	28	85	200	49	79	( 28)	923	54 13Sep
315680	Tottington Barn	134	TQ 51 220105	183		178	35	107	57	60	12	18	53	150	42	68	45	825	38 13Sep
Coastal																			
315787	Findon	134	TQ 51 120100	74		174	37	84	69	58	21	41	58	(173)	45	( 78)	41	879	46 13Sep
315925	Worthing	134	TQ 51 160035	2		130	33	85	59	40	14	23	44	133	( 38)	58	26	683	32 13Sep
315996	Worthing Corporation Nurseries	134	TQ 51 105045	15		(131)	31	( 91)	65	48	7	34	43	155	30	65	30	730	38 13Sep
316058	Littlehampton	134	TQ 51 033019	5	730	125	34	83	57	44	4	23	58	130	35	62	28	683	36 13Sep
Arun East (Coastal)																			
316153	Colgate	134	TQ 51 228326	130		133	27	76	51	( 48)	19	51	46	135	34	69	43	732	
316220	Horsham, Pondtail	134	TQ 51 167304	46	783	134	25	83	43	50	17	23	34	131	36	( 66)	43	685	
316233	Horsham S.Wks	134	TQ 51 160302	37	750	129	26	72	46	53	19	20	31	135	38	69	40	678	37 13Sep
316239	Ockley, Chapel	130	TQ 51 174387	91		129	29	93	46	58	25	18	35	142	( 28)	76	33	712	( 45 13Sep)
316261	Rusper	134	TQ 51 190363	79	834	143	32	89	52	64	16	25	36	145	29	70	41	742	39 13Sep
316524	Ockley No.2	130	TQ 51 146397	79		149	31	93	51	59	19	20	40	(147)	35	77	41	762	43 13Sep
Dunsfold (Arun East)																			
316897	Chiddingfold	130	SU 41 964355	70	796	150	24	93	51	58	( 9)	31	29	147	26	( 66)	( 36)	720	
316944	Dunsfold, Windways	130	TQ 51 008371	58		141	24	90	56	63	10	24	33	156	( 26)	64	38	725	44 13Sep
317084	Loxwood	134	TQ 51 040315	23		126	20	78	49	54	26	43	42	140	27	64	39	708	38 13Sep
Arun East (Coastal)																			
317165	Wisborough Green	134	TQ 51 067265	23		131	26	79	51	57	23	( 22)	( 38)	144	27	( 71)	39	708	
Arun																			
317238	Fisher Street	134	SU 41 949315	62		139	24	84	51	64	9	43	37	151	26	67	( 31)	726	45 13Sep
317241	Roundhurst	134	SU 41 927298	137		155	27	80	57	67	9	40	35	176	28	77	43	794	54 13Sep
317458	Kirdford, Pound Common	134	TQ 51 015270	24	803	141	21	70	49	52	36	33	28	104	32	70	( 37)	673	29 1Dec
317586	North Heath	134	TQ 51 069227	21		147	30	85	53	59	15	23	36	155	36	74	47	760	57 13Sep
Rother (Arun)																			
317800	Liss, Bowyers Nurseries	135	SU 41 768265	64		178	27	95	62	56	5	33	41	165	32	77	47	818	43 13Sep
317834	Petersfield Res.	135	SU 41 749245	91	957	169	29	110	65	62	6								



RAINFALL 1975

Number	Station	Co no	Grid reference	Alti- tude m	Av 1941 -1970 mm	Rainfall in millimetres												Highest daily fall	
						Jan	Feb	Mar	Apr	May	Jun	Jul	Aug	Sep	Oct	Nov	Dec	Year	mm
SOUTHERN, 0410-- (contd)																			
319770	Binsted	134	SU 41 993052	8		127	28	85	57	42	7	31	--	--	--	--	--	13 18Apr	
Ryebank (Coastal)																			
319994	Westergate Wood	134	SU 41 941070	28	819	137	29	91	58	40	7	20	61	148	33	72	35	731 46 13Sep	
320008	Lidsey S.Wks	134	SU 41 945033	4	752	119	25	83	49	33	12	21	55	144 ( 34)	64 ( 30)	669	37 13Sep		
320014	West Walberton	134	SU 41 960064	20	802	143	28	90	55	44	11	23	56	160	36	72	34	752 49 13Sep	
320038	Barnham, Lake Lane	134	SU 41 968046	9	777	125	27	73	58	39	16	23	53 (168)	38	55	33	708		
320074	Upwaltham No.2	134	SU 41 940120	155		164	36	114	66	47	13	27	64 ( 19)	32	83	48	713		
320188	Eartham	134	SU 41 938093	73	885	147	29	96	62	36	9	26	57	144	34	75	39	754 44 13Sep	
320221	Halnaker	134	SU 41 901089	55		143	31	94 ( 63)	34	11	26	59	136	35	72	38	742 47 13Sep		
Coastal																			
320345	Bognor Regis	134	SZ 40 934989	7	738	120	30	88	51	32	4	25	46	102	37	59	28	622 24 13Sep	
320380	Portfield Depot	134	SU 41 878051	14	787	114	33	85	54	32	8	21	61	127	27	72	25	659 ( 42 13Sep)	
320391	North Mundham	134	SU 41 875021	6	763	117	34	80	55	28	11	27	62	132	48	63	23	680	
320401	South Mundham	134	SU 41 880003	3		111	37	87	55	31	5	22	64	132	27	64	27	662 30 13Sep	
320468	Pagham S.Wks	134	SZ 40 884988	6		112	33	87	57	29	4	20	60	108	29	62 ( 29)	630	23 17Sep	
Lavant (Coastal)																			
320766	Upwaltham, Littleton Farm	134	SU 41 950145	120		174 ( 37)	108	68	51	9	26	64	173	36	76	46	868		
320794	Droke	134	SU 41 924128	67		164	39 (115)	63	45	9	23 ( 52)	213	34 ( 77)	49	883	( 61 13Sep)			
320875	Singleton	134	SU 41 874144	73		176	40	117	75	59	16	24	57 (207)	44 ( 80)	57	952	( 58 13Sep)		
320922	West Dean Park	134	SU 41 864127	58	965	150	33	109	68	44	12	29	65	172	33	85	45	845 50 13Sep	
320994	Chilgrove House	134	SU 41 834144	81	976	153	45	104	70	52	11	32 ( 48)	162	35	77	51	840 49 13Sep		
321064	Lavant Res.	134	SU 41 867095	72	822	125	31	105	59	42	11	24 ( 58)	161 ( 26)	71	33	746			
Coastal																			
321220	Funtington P.Sta.	134	SU 41 811081	34	824	121	29	111	60	36	4	18	61	159 ( 26)	( 71)	34	730	43 13Sep	
321311	Chidham	134	SU 41 791036	4	745	106	28	94	73	35	6	22	64	142	23	65	28	686 48 13Sep	
321314	Cobnor House	134	SU 41 792024	4	768	107	31	101	69	33	9	22	66	138	21	61	26	684 46 13Sep	
321324	Hambrook	134	SU 41 787068	12		119	26	101	73	40	4	17	60 (167)	( 25)	72	31	735 51 13Sep		
321377	THORNEY: Met.Office	134	SU 41 758026	4	706	96	29	99	74	38	6	23	62	144	20	59	24	674 47 13Sep	
Ems (Coastal)																			
321396	North Marden	134	SU 41 810175	185		181	37 (103)	80	63	19	29	48	172	37	79	51	899	51 13Sep	
321469	Up Park	134	SU 41 780176	168		165	38	104	72	61	6	22	46	162	28	69	48	821	
321522	Upwarden	134	SU 41 796141	150		153	35	113	77	53 ( 11)	( 27)	52	171	33	80	46	851		
321551	Walderton	134	SU 41 786103	32		116	26	105	72	45	8	21	54	161	27	71	32	738 57 13Sep	
321597	Stansted Park	134	SU 41 760101	49	873	136	27	109	79	49	7	22	57	171	30	78	38	803 60 13Sep	
HYDROMETRIC AREA 0420																			
Coastal																			
322224	Idsworth, Woodhouse Ashes	135	SU 41 729114	62	875	139	30	109	65	52	6	22	57	166	27	77	44	794	
322299	HAYLING: Beachlands Office	135	SZ 40 716988	4	683	104	23	105	59	27	6	20 ( 77)	143	26	59	27	676	45 13Sep	
322335	Havant W.Wks	135	SU 41 711063	8	748	107	24	101	62	42	3	18	74	158	29	64	32	714 65 13Sep	
322421	Farlington Res.	135	SU 41 679060	36	776	112	29	108	67	51	2	17	94	156	29	67	30	762 60 13Sep	
322423	Farlington P.Sta.	135	SU 41 678058	24	767	110	29	105	65	49	2	16	94	147	29	67	30	743 51 13Sep	
322433	Mainland P.Sta.	135	SU 41 675048	3		100	29	99	59	50	3	16 ( 82)	150	30	59	26	703		
322485	PORTSEA: Eastney	135	SZ 40 684993	4	663	111	22	100	55	30	5	18	79	147	23	58	27	675 46 13Sep	
322500	PORTSEA: Southsea Common	135	SZ 40 637991	2	702	111	23	102	52	37	5	18	67	143	21	61	27	667 47 13Sep	
Wallington (Coastal)																			
322609	Catherington Res.	135	SU 41 696146	130	932	146	32	108	60	50	6	23	63	166	27	85	39	805	
322786	Southwick	135	SU 41 637076	46	817	126	27	99	65	55	18	19	91	152	27	80	33	792	
322846	H.M.S. Mercury	135	SU 41 680190	206	1049	153	36	117	53	48	3	25	57	166 ( 29)	79 ( 46)	812			
322883	Hambleton	135	SU 41 652155	68	868	131	30	100	55 ( 54)	( 8)	( 21)	70	153	26	80	35	763		
322932	Worlds End P.Sta.	135	SU 41 629118	35	836	124	29	99	57	53	8	15	95	152	25	72	39	768 40 13Sep	
322939	Upper Beckford Farm	135	SU 41 632110	34	836	122	29	104	59	55	8	19	85	164	28	81	41	795	
323041	Pareham W.Wks	135	SU 41 589071	12	817	122	22	94	47	47	3	23	57	149	27	66	39	696 43 13Sep	
323073	Pareham S.Wks	135	SU 41 579051	3		108	19	91	42	46	4	20	59 (153)	( 25)	( 73)	36	676		
Coastal																			
323135	Stubbington	135	SU 41 556034	9	755	110	18	93	41	47	5	16	57	156	22	68	30	663 46 13Sep	
323185	Gosport, Westfield Road	135	SU 41 599000	9	755	111													



## RAINFALL 1975

Number	Station	Co no	Grid reference	Av Alti- tude -1970 m	1941 mm	Rainfall in millimetres												Highest daily fall	
						Jan	Feb	Mar	Apr	May	Jun	Jul	Aug	Sep	Oct	Nov	Dec	Year	mm
SOUTHERN, 0420-- (contd)																			
325867	Eastleigh S.Wks	135	SU 41	466182	9	121	23	87	35	44	15	25	42	166	42	65	32	637	64 13Sep
326140	Bitterne Park	135	SU 41	441130	11 802	125	26	99	32	42	27	31	40	157	37	58	29	703	54 13Sep
Coastal																			
326216	Southampton, Mayflower Park	135	SU 41	416112	3	130	25	98	32	41	17	25	36	164	31	59	33	691	54 13Sep
Test																			
326384	Wootton House	135	SU 41	592530	123 798	156	21	77	48	45	4	60	37 (139)	23	63	33	706	54 13Sep	
326500	North Waltham	135	SU 41	563462	116	157	17	89	56 ( 48)	5	56	48	149	25	69	35	754	55 13Sep	
326523	Oakley, Bulls Bushes Farm	135	SU 41	573486	146	151	19	85	53	49	5	51	45	134	28 ( 63)	32	715	50 13Sep	
326674	Overton	135	SU 41	519508	104 789	133	18	79	45	48	5	44	45	130	22	62	29	660	48 13Sep
326868	Litchfield, Manor Gardens	135	SU 41	463537	119	152	23	88	60 ( 56)	19	58	44	129	19	72	36	756	39 13Sep	
326985	Whitchurch, Evingar Road	135	SU 41	461485	94	138	17	77	43	49	4	61	39	135	22	67	33	685	43 13Sep
Bourne (Test)																			
327022	Fosbury Manor	135	SU 41	306585	177 956	137	27	106	52	45	14	89 ( 45)	126	22	68	41	772	39 13Sep	
327138	Linkenholt Manor	135	SU 41	362581	204 893	139	30	(116)	56	48	28	80 ( 32)	114 ( 18)	68	42	771	37 13Sep		
327305	Hurstbourne Tarrant	135	SU 41	382532	98	128	20	85	58	47	20	63	37	125	19	73	34	709	38 13Sep
Test																			
327581	Middleton House	135	SU 41	421441	64	131	18	73	45	42	4	47 ( 39)	119	19	65	30	632		
Bullington (Test)																			
327725	East Stratton	135	SU 41	542396	98	150	21	77	48	44	7	73	45	124 ( 27)	68	34	718	41 13Sep	
327846	West Stoke Farm	135	SU 41	477372	84 826	153	23	77 ( 48)	42	3	83	45	129	23	73	29	728	( 43 13Sep)	
327975	Cranbourne, Upper Norton Pm	135	SU 41	478427	85	(139)	18	74	41	41	4	57	52	122 ( 31)	64	29	672		
Anton (Test)																			
328291	Appleshaw	135	SU 41	305490	104	124	20	84	47	36	12	61	37	111	13	65	25	635	34 13Sep
328519	Andover W.Wks	135	SU 41	368467	63 749	129	21	79	42	34	6	54	36	120	21	60	30	632	31 13Sep
328572	Andover, Clarendon Avenue	135	SU 41	354448	58 782	139	19	82	45	34	5	53	34	120	19	63	32	645	26 13Sep
328814	Andover Met. Office	135	SU 41	330454	80	134	20	82	44	37	6	63	36	119	17	61	28	647	27 7Jul
328910	Goodworth Clatford, Fullerton S.Wks	135	SU 41	366413	46	134	19	76	40	37	2	53	33	118	23	67	26	628	27 13Sep
Test																			
328989	Leckford	135	SU 41	393362	117 803	150	22	88	43	44	5	60	45	116	22	68	33	696	31 13Sep
329084	Houghton Lodge	135	SU 41	344332	34 800	144	21	88	44	50	4	73	47	117	24	67	30	709	( 28 7Jul)
329190	Sparsholt	135	SU 41	427319	113 848	148	24	96	41	43	6	80	40	111	26	63 ( 33)	711		
Wallop (Test)																			
329351	Isle of Wight Hill	135	SU 41	250375	152 837	146	24	92	45	48	4 ( 52)	53	109	20	68	33	694		
329462	Middle Wallop	135	SU 41	303390	90	140 ( 23)	72	39	54	3	54	49	123	27	57	32	673		
329487	Garlogs	135	SU 41	305355	52 785	135	18	80	35	34	3	75	47	104	23 ( 67)	33	654	32 31Jul	
329516	Broughton P.Sta.	135	SU 41	307338	43 813	155	21	69	42 ( 44)	3	39	46	(111) ( 22)	66	32	650	( 28 13Sep)		
Test																			
329903	Winterslow	128	SU 41	246327	125	138	20	98	48	41	3 ( 48)	39	124	20	65	32	676		
330081	Lockerley	135	SU 41	301262	30	127	23	88	43	41	7	37	41	126	24	67	27	651	35 13Sep
330113	Tisbury P.Sta.	135	SU 41	346255	30 797	136	27	87	40	35	5	46	41	117	29	68	26	657	32 13Sep
330251	Homey, Southern Wtr.Auth.Stores	135	SU 41	357216	20	144	22	95	39	30	9	47	42	139	27	69	34	697	40 13Sep
Blackwater (Test)																			
330609	No Man's Land, Tanglewood	135	SU 41	251170	84	157	30	106	43	41	18	46	67	154	27	71	37	797	48 13Sep
330777	Wellow Primary School	135	SU 41	297194	20	153	29	99	40	40	21	51	52	135	31	73	34	758	( 36 13Sep)
Coastal																			
331250	Woodlands, Bourne Road	135	SU 41	315126	21	147	32	105 ( 41)	41	30	49	49	141	37	69	33	774	32 13Sep	
331543	Exbury, Walled Garden	135	SU 41	424000	18 793	96	23 (103)	44	43	6	20	70	188 ( 34)	63	22	712			
331552	Lindhurst	135	SU 41	296086	43 932	140	30	111	41	43	20	41	64	191	27	67	37	812	64 13Sep
331716	Beaulieu, Rings Nursery	135	SU 41	393044	37	146	29	116	46	52	6	23	66	196	38	74	41	833	( 71 13Sep)
Lymington																			
332365	Butts Lawn	135	SU 41	293026	14	122	34	113	41	47	4	20	56	205	33	75	33	783	79 13Sep
332379	Brockenhurst S.Wks	135	SU 41	311028	12	106	28	(114)	40	45	2	19	56	198	38	68	27	741	75 13Sep
Coastal																			
332525	Lymington	135	SZ 40	313945	13 844	111	26	97	40	34	3	13	43	174 ( 38)	72 ( 27)	678			
Avon Water (Coastal)																			
332594	Holmsley	135	SZ 40	227998	65 930	113	31	97	45	48	11	18	55	144	37	71	30	700	43 13Sep
332708	Everton	135	SZ 40	302937	16 782	115	28	95	40	31	4	13	43	167	26	71	24	657	50 13Sep
Coastal																			
332822	Barton-on-Sea S.Wks	135	SZ 40	245930	28	--	--	--	--	33	4	13	52	142	23	74	21	---	40 13Sep
HYDROMETRIC AREA 1010																			
Medina																			
333055	WIGHT: Chillerton W.Wks	136	SZ 40	490844	41 942	136	30	119	60	53	3	22	75	143	26	82	35	784	36 13Sep
Lukely (Medina)																			
333194	WIGHT: Carisbrooke W.Wks	136	SZ 40	487881	17 876	142	32	121	51	41	4	24	71	150	37 ( 75)	38	786	37 8Mar	
Medina																			
333286	WIGHT: Osborne House	136	SZ 40	513947	55	143	31	104	42	44	4	24	79	153	33	70	31	758	47 13Sep
Coastal																			
333471	WIGHT: Ryde Esplanade	136	SZ 40	597928	4 781	125	25	101	46	36	5	27	61	148	22	63	32	691	42 13Sep
Yar, East																			
333746	WIGHT: Newchurch, Knighton W.Wks	136	SZ 40	567868	18 893	130	28	117	51	47	4	21	72	147	27	70	34	748	38 13Sep
333812	WIGHT: Sandown P.Sta.	136	SZ 40	589849	6 825	136	26	(116)	52	41	3	16	61	143	24	73	36	727	



RAINFALL 1975

Number	Station	Co no	Grid reference	Alti- tude	Av 1941 -1970	Rainfall in millimetres													Highest daily fall	
						Jan	Feb	Mar	Apr	May	Jun	Jul	Aug	Sep	Oct	Nov	Dec	Year	mm	date
SOUTHERN, 1010-- (contd)																				
Coastal																				
333914	WIGHT: Sandown, Sandham Gardens	136	SZ 40 604846	4	771	144	24	113	56	40	2	20	60	136	18	60	34	707	32	8Mar
333919	WIGHT: Shanklin, Big Meade	136	SZ 40 581808	55	917	146	34	121	63	55	3	25	71	144	28	78	33	801	29	13Sep
333939	WIGHT: Ventnor Cemetery	136	SZ 40 556777	135	846	132	31	111	62	54	3	19	71	137	23 ( 80)	25	748	( 27	15Nov)	
333958	WIGHT: St Catherine's Point Lighthouse	136	SZ 40 498753	16	765	112	27	91	44	44	3	8	59	97	20	64	21	590	23	8Mar
334090	WIGHT: Mottistone	136	SZ 40 411835	52	755	108	27	87	43	44 ( 3)	11	53	124	25	66	26	617	29	13Sep	
334147	WIGHT: Freshwater W.Wks	136	SZ 40 347858	3	808	97	26	96	44	39	3	9	50	131	34	69	23	621	39	13Sep
334164	WIGHT: Freshwater P.Sta.	136	SZ 40 341871	3	784	117	28	118	51	38	7	12	53	156	34	81	28	723	( 44	13Sep)
334266	WIGHT: Calbourne	136	SZ 40 425859	70	882	124	30 ( 82)	48	46	4	18	56	142	38	79	32	699			
334509	WIGHT: Cowes W.Wks	136	SZ 40 490952	49	807	135	28	96	47	44	4	36	62	155	26	75	32	740	46	13Sep

WESSEX WATER AUTHORITY AREA (Part 1)

HYDROMETRIC AREA 0430

Avon		128	SU 41 035643	136	745	98	25	80	43	29	4	62	51	105	17	61	26	601	44	13Sep
335128	Bishops Cannings	128	SU 41 154625	152	765	122	27	84	47	31	3	64	50	105	13	64	24	634	33	13Sep
335545	Oare	128	SU 41 109624	134	781	116	26 ( 82)	43	30	4	53	52	104	14	63	29	616			
335663	Alton Priors	128	SU 41 157548	179	764	121	24	79	40	46	3	65	49	96	15	61	26	625	31	13Sep
335783	Upavon Met.Office	128	SU 41 140518	106		119	20	79	43	38	3	63	49	89 ( 15)	59	25	602	26	7Jul	
335893	Enford, Manor Cottage	128	SU 41 066500	168		112	23	81	47	26	0 ( 46)	41	102	18	61	24	581			
335968	Larkhill, Obs.Post 'G'																			
336376	Boscombe Down																			
	Met.Office	128	SU 41 172403	126	724	127	20	82	40	36	6	43	39	101	16	55	23	588	34	13Sep
336402	Larkhill Met.Office	128	SU 41 137447	132	746	129	19	74	34	34	4	36	43	99	13	57	26	568	35	13Sep
Nadder (Avon)																				
336662	Donhead St Mary	128	ST 31 900228	122		138	26	103	45	31	5	42	75	123	23	83	25	719	45	13Sep
337039	Ponthill House	128	ST 31 927322	110	988	154	23	100	43	33	7	86	86	109	19	76	35	771	36	13Sep
337068	Swallowcliffe	128	ST 31 973267	125	895	141	22	90	43	32	6	43	62	104	19	72	19	653	40	13Sep
337202	Teffont	128	ST 31 997345	149		144	22	79	40	30	7	52	64	113	23	65	30	669		
337399	Netton Down	128	SU 41 063290	180		154	18	95	38	47	6	36	68	107	25	75	23	692		
Wylve (Nadder)																				
337630	Lower Pertwood	128	ST 31 883366	183	1003	161	28	112	52	32	4	81	78	135	24	73	42	822	60	13Sep
337858	Warminster, St Johns Road	128	ST 31 884445	122		150	21	100	50	28	3	65	69	128	19	69	43	745	52	13Sep
338349	Chitterne Farm	128	ST 31 995444	104		132	19	81	40	23	7	60	66	108	20	63	31	650		
338487	Bapton Manor	128	ST 31 994381	79	796	148	21	84 ( 39)	29	3	61	54	100 ( 20)	( 62)	34	655				
338488	Fisherton de la Mere	128	ST 31 998387	104	811	127	19	73 ( 34)	26	5	50	60	101	19	48	26	588	40	13Sep	
338605	Hanging Langford	128	SU 41 032371	69		151	20	87	40	28 ( 7)	52	57	106	25	63 ( 33)	669			35	13Sep
Till (Wylve)																				
338751	Tilshead	128	SU 41 033479	98		127	20	89	38	24	1	44	48	105	22	64	26	608		
338940	Maddington	128	SU 41 068443	87	748	134	19	78	37	26	2	33	48	102	20	61	27	587	39	13Sep
Wylve (Nadder)																				
339216	Newton Barrow	128	SU 41 103351	140		134	18	--	--	--	--	--	--	--	--	--	--	---		
Nadder (Avon)																				
339296	Salisbury, Folkestone Road	128	SU 41 139288	58	809	145	19	87	36 ( 44)	( 5)	33	71	96	16	62	28	642			
Bourne (Avon)																				
339608	South Tidworth S.Wks	135	SU 41 231468	104	773	133	21	83	41	32	3	40	38	91	16	61	28	587	29	13Sep
339816	Porton Met.Office	128	SU 41 210366	111	761	128	20	88	40	37	2	48	39	104	14	59	23	602	33	13Sep
339942	Salisbury, Atherton House	128	SU 41 150307	76	773	136	18	85	38	44	2	28	59	113	15	58	25	621	39	13Sep
339981	Peters Finger S.Wks	128	SU 41 159288	43	745	139	18	85	36	39	10	33	63	109	15	57	26	630	39	13Sep
Ebbble (Avon)																				
340164	Mead End	128	SU 41 026240	93		--	--	--	--	--	--	--	--	--	--	72	31	---	23	28Nov
340174	Broad Chalke	128	SU 41 039253	82	912	153	25	107	38	--	--	--	--	--	--	--	---	---		
Avon																				
340465	Odstock Down	128	SU 41 140234	111		160	20	93	45	55	9	95	39	121	27	80	18	762		
340755	East Martin	135	SU 41 070203	78		(159) ( 28)	( 89)	42	44	8	44	50	112	25	73	27	701			
341381	Linwood, Appleslade	135	SU 41 179095	40	882	131	30	111	47	54	13	29	53	146	22	66	26	728	40	13Sep
341501	Ringwood, Hightown Road	135	SU 41 156048	20	854	130	35	96	41	33	9	18	49	116	22	66	28	643	32	13Sep
341580	Bisterne	135	SU 41 151006	13	872	141	34	93	46	41	9	15	45	144	22	70	33	693	35	13Sep
341732	Christchurch	135	SZ 40 155936	3	784	115	25	82	40	33	1	17	41	146	17	73	33	623	41	13Sep
341737	Stony Lane S.Wks	135	SZ 40 164935	2		101	25	83	40	31	2	11	34 (134)	18	65 ( 29)	573				
Stour (Avon)																				
341743	Stourton	128	ST 31 776340	162		118	24	117	60	30	4	69	83	121	24 ( 76)	40	766	51	13Sep	
341782	Penselwood P.Sta.	138	ST 31 771314	119	901	138	22	105	56	36	5	47	86	109 ( 29)	76	36	745			
341874	Mere P.Sta.	128	ST 31 820326	107	921	137	24	109	50	33	6	59	79	124	23	70	34	748		
342152	Gillingham	137	ST 31 818261	75		(131)	24	86	40	26	4	50	89	105	19	71	26	671	48	13Sep
342282	Pifehead Magdalen	137	ST 31 779214	91		120	21	90	46	40	9	54	72	104	25	72	18	671	36	13Sep
342375	Wincanton	138	ST 31 704286	113	917	126	20	83	53	30	4	56	59	102	25	70	25	653	43	13Sep
342534	Horsington	138	ST 31 686233	140	860	116	22	87	50	41	5	50	68	110 ( 25)	75	22	671			
Lydden (Stour)																				
343207	Little Westrov	137	ST 31 697107	77	916	144	22	85	48	28	9	45	47	106	27	87	29	677	33	19Jan
Stour (Avon)																				
343447	Sturminster Newton, Rosecroft	137	ST 31 786147	67		120	19	81	37 ( 23)	4	39	67	95	28	76	16	605	29	13Sep	
343690	Boyne Hollow W.Wks	137	ST 31 875217	162	916	131	31	96	45 ( 33)	4	43	72	122	25	92	27	721			
343704	Shaftesbury	137	ST 31 861228	207	868	137	29	95	50	36	6	--	--	--	--	--	---	21	8Mar	
343842	Okeford Manor	137	ST 31 838127	79	894	135	22	91	45	23	11	50	75	112	19	72	21	676	33	13Sep
343854	Okeford, Fitzpaine P.Sta.	137	ST 31 809109	70	908	140	20	100	43	24	23	54	55	112	15	75	22	683	35	13Sep
343878	Shillingstone, Green Hills	137	ST 31 829104	58	896	143	24	94	42	23	17	52	72	104	21	77	18	687	35	4Aug
344052	Bryanston	137	ST 31 872067	82	949	150	24	91	42	23	4	49	62	117	30	83	24	699	37	13Sep



RAINFALL 1975

Number	Station	Co no	Grid reference	Alti- tude m	Av 1941-1970 mm	Rainfall in millimetres												Highest daily fall		
						Jan	Feb	Mar	Apr	May	Jun	Jul	Aug	Sep	Oct	Nov	Dec	Year	mm	date
WESSEX, 0430-- (contd)																				
Tarrant (Stour)																				
344184	Compton Abbas Airfield	137 ST	31	890186	244	145	31	92	39	28	4	47	73	119	23	83	21	705	( 38 13Sep) 46 13Sep 47 13Sep	
344240	Harbin's Park Farm	137 ST	31	909133	122	142	23	96	47	28	13	54	69	112	26	87	21	718		
344314	Tarrant Launceston	137 ST	31	945092	58	139	25	99	40	27	11	67	75	123	31	72	23	732		
344382	Tarrant Keynston	137 ST	31	929043	35	122	25	86	39	26	5	( 43)	65	130	32	76	25	674		
Stour (Avon)																				
344671	Winterborne Whitchurch	137 SY	30	834998	98 976	153	24	89	56	25	15	40	67	131	32	96	37	765	43 13Sep	
344939	Corfe Mullen W.Wks	137 SY	30	973981	25 841	135	24	86	41	33	6	24	64	132	22	74	30	671	36 26Sep	
Allen (Stour)																				
345017	Handley, West Chase Farm	137 ST	31	985203	175	160	31	101	50	40	8	52	65	119	28	85	29	768	37 13Sep 35 13Sep	
345089	Sixpenny Handley	137 ST	31	993174	91	135	29	93	47	37	9	37	62	102	26	76	24	677		
345126	Down Farm	137 ST	31	999149	76	134	26	97	42	35	12	52	63	104	27	69	18	679		
345167	Nine Yews	137 SU	41	036137	98	138	31	106	43	43	15	40	60	121	28	66	26	717		
345274	Parnham	137 ST	31	957153	76	142	25	94	42	28	4	51	73	113	24	82	24	702		
345379	Stanbridge Mill P.Sta.	137 SU	41	011089	40 915	130	25	( 92)	36	28	8	30	56	122	25	61	27	640		
345394	Chettle House	137 ST	31	952132	72	141	23	91	45	26	12	69	79	122	27	81	23	739		
345498	Tarrant Rushton Airfield	137 ST	31	947060	76	137	27	93	41	27	3	43	68	135	26	83	23	706		
345678	Wimborne P.Sta.	137 SU	41	006009	21 856	135	26	84	45	32	18	33	66	126	25	73	29	692	33 13Sep	
345683	Wimborne, Clevedon Lodge	137 SU	41	014001	34 953	141	29	( 86)	48	37	18	35	60	136	27	76	31	724		
Stour (Avon)																				
345717	Little Canford	137 SZ	40	048994	15 888	138	30	88	43	35	18	32	59	140	21	70	21	695	48 13Sep	
345721	Stapehill	137 SU	41	057000	34 845	139	32	89	45	33	17	30	54	141	( 19)	73	30	702	45 13Sep	
Moors (Stour)																				
345906	Pentridge	137 SU	41	034178	91	161	30	104	50	37	11	( 42)	56	122	25	77	22	737	42 13Sep 40 13Sep	
346085	Potterne House	137 SU	41	095074	24 858	125	27	87	47	42	11	27	46	140	24	65	24	665		
346481	Hurnbridge	137 SZ	40	126967	6 834	125	25	88	40	40	6	16	50	153	24	74	26	667		
HYDROMETRIC AREA 0441																				
Bourne (Coastal)																				
346847	Alderney Res.	137 SZ	40	045950	69 838	133	25	82	43	33	2	29	62	149	22	74	26	680	42 13Sep	
346876	Branksme, Bourne Valley Gas Wks	137 SZ	40	060924	24 858	124	27	97	46	35	2	24	59	175	17	77	32	715	53 13Sep	
346881	Bournemouth, Rothesay Road	137 SZ	40	074923	41 839	121	27	91	45	35	3	23	52	181	17	77	32	704	55 13Sep	
346882	Bournemouth	137 SZ	40	082919	40 802	112	26	89	43	37	2	21	49	177	15	76	31	678	56 13Sep	
Coastal																				
346975	Poole Gasworks	137 SZ	40	016903	2 813	127	23	83	41	30	2	27	54	156	( 28)	76	31	678	( 49 13Sep)	
347013	Poole S.Wks	137 SZ	40	006937	5 778	128	21	84	46	33	0	26	60	141	19	68	31	657	38 13Sep	
347110	Bloxworth Heath	137 SY	30	876928	32 895	140	22	77	41	24	1	26	40	133	28	96	34	662	40 13Sep	
347111	*Bloxworth Heath No.2	137 SY	30	876928	32	147	24	81	44	26	2	29	42	137	25	105	36	698	43 27Sep	
Piddle																				
347355	Piddletrenthide	137 SY	30	690999	192	181	24	76	49	15	0	76	49	116	29	99	30	744	40 13Sep	
347496	Piddlehinton Camp	137 SY	30	734964	88	156	22	77	47	23	2	57	49	125	( 34)	( 97)	( 35)	724		
Milborne (Piddle)																				
347748	Bulbarrow Hill	137 ST	31	779057	268	165	27	101	( 53)	20	2	60	55	132	30	113	( 29)	787	50 13Sep 40 13Sep 38 13Sep	
347766	Milton Abbas, Gatehouse	137 ST	31	805030	210 1027	152	31	100	51	20	2	( 72)	72	131	36	88	30	785		
347819	Milborne St Andrew P.Sta.	137 SY	30	804983	78	(150)	( 25)	87	( 49)	23	6	25	48	133	30	92	38	706		
347927	Bere Regis, Doddings Farm	137 SY	30	851939	30 859	131	19	( 80)	45	23	2	29	( 49)	133	26	( 97)	26	660		
Piddle																				
347973	Trigon	137 SY	30	886889	18 857	133	29	73	41	31	0	25	43	135	27	91	29	657	40 13Sep	
Frome																				
348294	Hooke P.Sta.	137 ST	31	534006	150 1051	164	27	112	70	16	3	74	81	126	( 30)	103	29	835	50 13Sep 40 13Sep 38 13Sep	
348461	Compton Valence	137 SY	30	584934	198	146	42	100	69	26	2	61	59	144	29	117	32	827		
348586	Magiston Farm	137 SY	30	635966	91	153	31	86	59	17	1	45	54	114	38	95	28	721		
348684	Minterne House	137 ST	31	659040	174 1068	168	29	91	60	18	6	62	58	160	36	95	37	820		
348792	Forston P.Sta.	137 SY	30	667949	76	171	24	85	61	22	2	40	44	119	36	86	36	726		
348847	Dorchester W.Wks	137 SY	30	684905	95 1045	155	25	92	69	23	1	54	54	123	25	107	37	765		
348903	Dorchester, Little Cheam	137 SY	30	716928	73 985	161	22	77	47	--	--	--	--	--	--	--	--	---		24 26Jan
348909	Birkin House	137 SY	30	712917	70 986	(168)	32	99	66	21	1	37	50	128	30	99	38	769		
South Winterbourne (Frome)																				
349024	Martinstown, The Chantry Cottage	137 SY	30	648888	82 1030	150	29	102	74	34	1	52	39	135	( 26)	82	44	768	38 13Sep 37 13Sep	
349122	Dorchester, Queens Avenue	137 SY	30	688898	79 994	170	31	102	74	29	1	51	47	129	28	109	46	817		
349125	Dorchester, Alfred Road	137 SY	30	693899	69 1034	165	28	97	67	25	2	45	46	127	30	104	43	779		
Frome																				
349326	Empool P.Sta.	137 SY	30	741878	52	143	25	89	54	26	3	35	44	144	34	96	31	724	51 13Sep	
349353	Broadmayne	137 SY	30	735865	53	137	29	86	57	26	1	30	40	127	40	100	29	702	41 13Sep	
349492	Winfrith	137 SY	30	820870	26 876	137	29	72	39	22	1	23	46	140	31	88	33	661		
349695	East Stoke, Freshwater River Lab.	137 SY	30	870866	9	140	30	75	40	28	1	28	48	136	30	97	35	688		
349784	Creech Grange	137 SY	30	911823	69 947	(138)	32	81	54	--	--	--	--	--	--	--	--	---	23 26Jan	
Coastal																				
350079	Corfe Castle W.Wks	137 SY	30	960825	11 907	148	33	98	51	39	1	31	42	134	19	100	41	737	29 8Mar	
350278	Swanage	137 SZ	40	030794	11 809	126	29	103	47	39	3	18	50	128	17	87	30	677	26Sep	
350531	Sutton Poyntz	137 SY	30	707839	24	116	26	89	56	27	2	24	34	123	36	96	28	657	32 13Sep	
350570	Weymouth, Cranford Ave	137 SY	30	681805	12	--	--	--	--	--	2	23	40	104	37	93	29	---	43 13Sep	
350593	Friar Waddon P.Sta.	137 SY	30	652857	65 906	121	29	97	59	31	2	36	48	122	37	104	27	713	35 13Sep	
350749	Weymouth, Westham	137 SY	30	661795	23	114	23	74	50	18	1	29	46	99	35	97	25	611	42 13Sep	
350776	Portland Bill Coastguard	137 SY	30	677692	53	127	17	82	40	21	1	16	54	126	30	86	32	632	33 13Sep	
350790	Portland Sec.School	137 SY	30	687717	94 779	1														



RAINFALL 1975

Number	Station	Co no	Grid reference	Av Alti- tude -1970 m mm	Rainfall in millimetres													Highest daily fall		
					Jan	Feb	Mar	Apr	May	Jun	Jul	Aug	Sep	Oct	Nov	Dec	Year	mm	date	
WESSEX, 0441-- (contd)																				
350918	The Grey Mare	137 SY 30	592866	198		107	35	95	64	33	2	45	60	114	24	104	25	708		
350921	Abbotsbury, East Cottage	137 SY 30	578852	43 838		97	25	94	55	29	1	38	51	110	21	89	21	631	38	13Sep
351047	Litton Cheney, Baglake Farm	137 SY 30	556908	88		118	35	109	63 ( 24)		2	47	57	127 ( 31)		97	25	735		
351053	Litton Cheney Primary School	137 SY 30	550902	58 948		113	21	97	58	25	1	48	60	119	29 ( 87)		22	680	46	13Sep
Brit (Coastal)																				
351190	Beaminster, East Street	137 ST 31	482011	56 1016		102	23	115	46	12	6	56	78	117	28	87	30	760	40	13Sep
351256	Netherbury	137 SY 30	469993	47 971		140	24	101	45	14	6	63	75	116	28	84	27	723	37	13Sep
351273	Melplash	137 SY 30	485984	53		134	23	93	48	16	5	60	84	99	23	79	30	694	30	13Sep
Asker (Brit)																				
351463	Loders, The Old Mill	137 SY 30	498940	30		117	22	99	45	19	4	54	67	104	26	79	18	654	35	13Sep
351523	Powerstock	137 SY 30	531971	87		137	25	108	58	17	2	58	79	135	24	93	21	757		
Coastal																				
351827	Charmouth S.Wks	137 SY 30	371937	10 811		112	25	98	38	15	6	81	64 (114) ( 24)		86	17	680	43	13Sep	

SOUTH WEST WATER AUTHORITY AREA

HYDROMETRIC AREA 0442

Coastal																				
351986	Pinhay	140 SY 30	315913	137	913	121	35	107	45	23	4	98	48	96	29	98	25	729	43	7Jul

HYDROMETRIC AREA 0450

Axe																					
352115	Drimpton, Hillcrest	137 ST 31	418050	107		167	26	103	46	21	20	78	70	132	50	85	26	824	54	13Sep	
352316	Forde Abbey	137 ST 31	359051	70	972	140	26	107	37	17	15	82	53	128	40	80	24	749	54	13Sep	
352342	Chard Junction	138 ST 31	340047	55		133	25	102	47	26	18	95 ( 64)	(123)	( 36)		77	27	773	47	13Sep	
352461	Hawkchurch	140 ST 31	358006	81	1065	164	34	101	48	15	14	70	66	128	42	92	27	801	51	13Sep	
352519	Wambrook	138 ST 31	291073	200		162	28	100	57	35	33	90	56	101	36	86	31	815	38	13Sep	
352634	Twist	140 ST 31	290037	183		147	22	90	50	16	15	88	51	102	34	82	29	726			
352686	Axminster, Lyme Road	140 SY 30	307977	107	1030	141	33	88	43	19	10	79	55	109	37	86	28	728	39	7Jul	
Yarty (Axe)																					
352746	Buckland St Mary	138 ST 31	271133	218		146	28 ( 98)		60	24	37	82	59	124	34 ( 71)		36	799	54	13Sep	
352856	Yarcombe Welton	140 ST 31	244082	154		137	23	89	58	25	25	60	56	112	34	82	30	731	48	13Sep	
353056	Kilmington	140 SY 30	267986	67	994	152	26	84	42	21	15	69	52	107	34	83	26	711	34	19Jan	
Axe																					
353175	Axe Fish Trap	140 SY 30	259926	2	824	113	27	89	40	21	8	69	48	80	31	85	24	635	29	7Jul	
Coly (Axe)																					
353231	Northleigh, Elmside	140 SY 30	196960	85		164	30	93	50	30	12	60	45	108	39	84	28	743	38	13Sep	
353253	Offwell	140 SY 30	196997	191		150	28	93	49	40	23	83	51 (115)	( 37)		82	31	782	41	13Sep	
353419	Wilmington P.Sta.	140 ST 31	214004	91		157	27	94	48	31	22	77	49	112	41	79	30	767	38	19Jan	
353472	Seaton Junction	140 SY 30	248966	35	935	146	28	79	40	16	8	66	45	103	32	83	23	669	33	19Jan	
Axe																					
353510	Holyford	140 SY 30	236922	46		124	29	95 ( 44)		23	12	76	44	95	31 ( 91)		27	691			
353518	Colyford	140 SY 30	244923	27	946	129	29	97	48	16 ( 8)		83	47	96	33 ( 90)	( 20)	696		31	12Jul	
353529	Axmouth	140 SY 30	259913	29		104	26	96	40	23	5	73	40	83	29	83	19	621 ( 30		7Jul)	
Coastal																					
353608	Beer, Windyridge	140 SY 30	230894	67	869	98	24	103	42	26	6	66	35	87	27	81	16	611	27	13Sep	
Sid (Coastal)																					
353831	Sidmouth, Primley Gardens	140 SY 30	132890	26		112	24	85	45	--	--	--	--	--	--	--	--	---	25	19Jan	
Coastal																					
353863	Sidmouth	140 SY 30	124873	10	789	109	25	76	38	29	10	55	33	88	30	67 ( 17)		577			
Otter																					
353894	Otterhead	138 ST 31	224141	247	1139	152	26	102	61	23	22	84	62	130	34	81	38	815			
353911	Churchingford	138 ST 31	220122	198		168	25	96	62	20	27	94	61	132	34	87	45	851	56	13Sep	
353967	Up-Ottery, Cleve	140 ST 31	203088	235		138	25	93	64	25	15	67	62	110	31	84	38	752	41	13Sep	
354170	Honiton, Copper Castle	140 ST 31	171004	162	1078	144	28	88	52	28	17	76	53	116	42	75	28	747	43	13Sep	
354295	Feniton Court	140 SY 30	108994	73	925	125	24	82	49	35	7	62	46	110	44 ( 66)		25	675	45	13Sep	
354352	Broadhembury	140 ST 31	101048	134	1004	133	26	86	55	28	7	67	46	100	42	72	30	692	29	13Sep	
354492	Greatwell, Ottery St Mary	140 SY 30	110954	85	987	131	24	77	45	30	12	54	43	111	39	68	20	654	42	13Sep	
354497	Ottery St Mary	140 SY 30	088952	52	934	123	24	70	46	44	10	52	42	105 ( 37)		75	19	647	39	13Sep	
354568	Higher Metcombe	140 SY 30	067921	91		102	24	71	44	41	14 ( 53)		37	104	43	64	19	616	48	13Sep	
354658	Dotton P.Sta.	140 SY 30	082882	24	874	108	24	80	40	30	12	53	30	122	38	62	18	617	51	13Sep	
354778	Kersbrook	140 SY 30	064830	12		98	26	64	42	30	5 ( 49)		31	97 ( 29)		61	26	558	38	13Sep	
Coastal																					
354860	Woodbury, The Firs	140 SY 30	031840	120		107	30	70 ( 38)	( 36)	--	--	--	--	--	--	--	--	---			
354861	Woodbury, Homeleigh	140 SY 30	030839	116		--	--	--	--	--	6	48	29 ( 92)	( 34)		62	31	---			
354864	Exmouth, Capel Lane	140 SY 30	026819	73	792	95	27	60	38	33	5	47	29	88	33	58	25	538	30	13Sep	
354880	Exmouth W.Wks	140 SY 30	015813	59	783	96	29	56	39	35	5	55	27	89	33	55	24	543	29	13Sep	
354895	Exmouth, The Marles	140 SY 30	013825	61		92	27	57	36	35	6	51	27	86	35	54	21	527	29	13Sep	
354952	Woodbury, The Grange	140 SY 30	014867	61		98	26	57	40	35	12	51	27	93	38	53	20	550	32	13Sep	
Clyst (Coastal)																					
355052	Clyst St Lawrence	140 ST 31	021005	79	911	102	25	73	56	38	7	62	32	103	38	63	21	620	41	13Sep	
355279	Rockbeare Manor	140 SY 30	031939	53		104	23	71	50	38	10	54	30	85 ( 40)		58	16	579	32	13Sep	
355348	Pinhoe	140 SX 20	964940	30	839	107	23	68	52	33	4	53	27	82	36	58	19	562	29	13Sep	
355363	Exeter Met.Office	140 SY 30	001933	32	774	96	22	64	48	31	8	50	25	83	32	51	14	524	32	13Sep	
355436	Redhayes	140 SX 20	970934	43	806	100	24	67	52	36	6	57	27	86 ( 32)		56	16	559	29	13Sep	
355459	Stallcombe	140 SY 30	039892	110		108	28	73	46	36	16	62	29	100	42	60	20	620	34	13Sep	
355540	Topsham, Red Rock	140 SX 20	970880	15	866	104	28	67	40	35	9	49	26	87	42	46	21	554 ( 30		13Sep)	
Exe																					
355568	Blackpits Gate	138 SS 21	763417	427		302	46	126	100	102	9	105	98 (204)		60 (188)	(120)	1460				
355612	Wellshead	138 SS 21	824417	422		318	44	93	93	68	5	109	99	193	56	173	111	1362			
355639	Lower Thorne	138 SS 21	843383	290	1627	267	37	103	97	61	12 ( 88)		83	175	45	145	114	1227	63	1Dec	
355650	Exford Rectory	138 SS 21	857384	287	1511	223	29 (102)		87	54	10	101	77	186	44	135 ( 94)	1142 ( 66			13Sep)	



RAINFALL 1975

Number	Station	Co no	Grid reference	Av Alti- tude -1970 m mm	Rainfall in millimetres													Highest daily fall		
					Jan	Feb	Mar	Apr	May	Jun	Jul	Aug	Sep	Oct	Nov	Dec	Year	mm	date	
SOUTH WEST, 0450-- (contd)																				
355735 Winsford		138	SS 21 906348	189 1357	228	35	115	83	44	9	97	62	190	46	125	92	1126	62	13Sep	
355871 Brompton Regis, Gutterhole		138	SS 21 940322	329	201	35	96	66	43	3	80	51	173	40	105	74	967			
Haddeo (Exe)																				
355946 Upton Farm		138	SS 21 980295	297	169	28	108 ( 77)	28	11	87	59	165	46 (103)	61	942		83	13Sep		
356081 Exton, Leigh Farm		138	SS 21 961338	329	205	38	114	80	38	9	80	69	182	43	115	83	1056	68	13Sep	
Barle (Exe)																				
356172 Great Vintcombe, Lower		138	SS 21 732395	379 1972	294	35	118	142	99	2	116	111	205	52	198	126	1498			
356232 Winstitchen		138	SS 21 784389	369	313	43	129	129	82	10	115	104	200	60	192	130	1507	73	1Dec	
356262 Honeyhead		138	SS 21 797392	378 1645	257	35	116	106	80	10	113	89	182	54	143	112	1297	61	1Dec	
356283 Kinsford Gate		138	SS 21 744365	457 2070	311	40	130	143	81	8	128	129	175	55	214	121	1535			
356466 Hawkridge, Liscombe Exp. Husb. Farm		138	SS 21 877327	314 1526	218	41	127	86	49	10	105	74	182	46	134	92	1164	59	13Sep	
356475 Hawkridge, Withyfool Cross		138	SS 21 849313	341	212	37	109	93	43	8	109	76	160	38	140	74	1099			
356499 Sportsman's Inn		138	SS 21 793333	390	230	41	109	116	58	9	121	88	160	46	173	91	1242			
356616 Dulverton, Exmoor House		138	SS 21 912280	134 1330	193	30	104	86	40	12	74	54	149 ( 38)	129	64	973				
Exe																				
356650 Exebridge		138	SS 21 930243	113	164	27	104	73 ( 41)	8	78	41	142	38	102	55	873				
Iron Mill (Exe)																				
356768 Roachill		140	SS 21 854226	247	185	34	111	94	36	22	76	53	135	37	131	68	982	41	15Nov	
Bathern (Exe)																				
356984 Clayhanger		140	ST 31 022230	165 1118	146	28	97	63	22	9	59	41	132	48	95	45	785	51	13Sep	
357055 Morebath, Little Timewell		140	SS 21 964256	168 1131	153	27	99	70	26	11	67	43	155	42	99	53	845	63	13Sep	
Exe																				
357205 Pylemore		140	SS 21 928171	213	169	29	98	79	47	16	76	48	135	36	106	55	894	40	13Sep	
Loman (Exe)																				
357435 Huntshan		140	SS 21 990180	241 1114	144	25	88	64	30	9	71	37	125	43	91	44	771	47	13Sep	
Exe																				
357703 Cadeleigh, Clee House		140	SS 21 914080	183	111	25	86	66	44	6	83	46	102	33	85	30	717	33	13Sep	
357958 Bramford Speke		140	SX 20 925984	34	112	29	74	59	36	12	77	47	85	38	59	24	652	32	13Sep	
357960 Stoke Canon, Oakhay Barton		140	SX 20 936981	21	107	28	67	49	36	7	72	32	84	36	58	19	595	35	13Sep	
Culm (Exe)																				
358100 Dunkeswell		140	ST 31 136076	253 1113	161	29	89	65	27	11	74	56	136	49	83	33	813	( 55	13Sep)	
358233 Hemyock, Windward Edge		140	ST 31 138128	173 1024	129	22	85	58	21	7	66	51	120	44	74	36	713	50	13Sep	
358263 Culm Davy, New Barn		140	ST 31 122147	171	124	21	95	56	28	7	93	58	114	41	78	39	754	49	12Sep	
358300 Woodgate Farm		140	ST 31 102152	165 918	124	22	87	58	35	8	65	52	115	39	74	38	717	49	13Sep	
358511 Kentisbeare		140	ST 31 065075	119 939	131	23	73	63	40	5	68	44	125	45	70	30	717	55	13Sep	
358549 Hockworthy		140	ST 31 039194	191 1094	151	30	99	67	34 ( 10)	28 ( 48)	101	48	66 ( 41)	723						
358674 Willand, Losinga		140	ST 31 035103	79	123	22	71	58	46	9	82	38	116	47	70	32	714	48	13Sep	
358942 Bradninch		140	SS 21 994033	67 931	123	29	77	66	30	4	83	40	105	43	70	21	691	42	13Sep	
Creedy (Exe)																				
359171 Kennerleigh		140	SS 21 819074	117 1065	119	28	84	81	45	11	85	49	99	37	96	39	773	29	28Nov	
359288 Cheriton Fitzpaine		140	SS 21 877064	137	105	26	78	70	39	8	81	43	93	34	80	28	685	32	13Sep	
Yeo (Creedy)																				
359424 Hittisleigh, Higher Hill		140	SX 20 726943	213	135	34	69	57	22	7	86	32	87	32 ( 80)	38	679	59	7Jul		
359600 Horwell Barton		140	SS 21 760003	91 901	108	28	73	62	35	7	62	29	88 ( 28)	70	29	619	27	7Jul		
359725 Barnstaple Cross		140	SS 21 805014	139 888	95	27	68	63	36	6	67	30	89	31	72	23	607	( 25	7Jul)	
359793 Tedburn St Mary, Little Pairwood		140	SX 20 827948	137	93	29	70	58	36	8	66	27	85	28	58	25	583	38	7Jul	
359869 Crediton, Okefield		140	SS 21 832006	91 903	99	31	77	69	39	7	56	38	87	33	76	24	636	25	13Sep	
Creedy (Exe)																				
359974 Newton St Cyres		140	SX 20 878982	37	--	--	66	53	54	7	63	28	76	36	59	23	---	24	7Jul	
359975 Newton St Cyres		140	SX 20 878981	41 868	104	31	--	--	--	--	--	--	--	--	--	---	22	19Jan		
Exe																				
360143 Exeter Institution		140	SX 20 921926	41	108	27	73	49 ( 28)	6	55	td									



## RAINFALL 1975

		Co	Grid	Av	Rainfall in millimetres																	Highest	
Number	Station	no	reference	Alti- tude -1970 m mm	1941	Jan	Feb	Mar	Apr	May	Jun	Jul	Aug	Sep	Oct	Nov	Dec	Year	mm	date			
SOUTH WEST, 0460-- (contd)																							
Teign																							
361185	Yellam	140	SX 20	714870	207 1252	204	34	85	70	39	11	90	31	(113)	44	107	55	883	55	7Jul			
361212	Purlong	140	SX 20	707896	155	182	31	80	62	46	13	81	33	101	37	94	52	812	44	7Jul			
361321	Cheriton Cross	140	SX 20	770932	184	137	36	68	60	32	8	65	26	80	36	71	37	656	38	7Jul			
361361	Woodbrooke Cottage	140	SX 20	775908	107	139	37	73	58	30	8	76	24	88	33	77	37	680	48	7Jul			
Trenchford (Teign)																							
361697	Smithacott	140	SX 20	799850	251 1161	181	35	89	63	29	5	76	20	100	32	100	44	774					
361701	Lafloyd	140	SX 20	807849	333 1181	175	34	( 86)	65	33	6	76	21	98	33	93	41	761					
361706	Kennick Res. No. 1	140	SX 20	808838	256 1157	173	38	88	66	34	6	79	42	99	37	97	44	803	37	19Jan			
361710	Tottiford	140	SX 20	807823	215 1144	141	31	82	61	30	5	71	38	99	33	90	43	724	33	7Jul			
Teign																							
361732	Trusham	140	SX 20	855821	98 1002	130	28	66	44	29	7	69	36	94	30	68	28	629	33	7Jul			
361753	Haldon	140	SX 20	884847	250	140	37	77	60	40	9	98	48	117	38	81	33	778	37	17Jul			
361850	Chudleigh	140	SX 20	866793	70	141	33	68	46	37	3	54	33	105	31	68	30	649	33	13Sep			
Bovey (Teign)																							
361997	Pursdon	140	SX 20	752841	226	178	37	87	64	26	7	79	37	105	40	93	49	802	39	7Jul			
362061	Heatree	140	SX 20	727807	337	251	45	99	77	31	10	88	51	146	45	133	69	1045	44	13Sep			
362187	Yarner Wood	140	SX 20	786783	198 1286	195	35	91	56	29	5	78	40	115	38	99	43	824	35	7Jul			
362248	Bovey Tracey, Brimley	140	SX 20	800770	91	183	35	81	52	33	5	71	41	117	36	92	43	789	35	19Jan			
Teign																							
362452	Newton Abbot, Seale Hayne College	140	SX 20	828729	83 1006	142	34	64	43	34	4	51	33	91	28	79	( 32)	635	28	19Jan			
362732	Compton	140	SX 20	862652	64 1026	153	38	63	47	43	3	45	40	99	35	82	35	683	( 33)	13Sep			
362836	Ashwell Corner	140	SX 20	899744	143	--	--	--	--	--	--	--	--	--	32	70	30	--	( 22)	28Nov			
362879	Bishopsteignton	140	SX 20	910733	24	126	27	65	41	29	4	51	32	97	34	66	31	603	( 39)	13Sep			
Coastal																							
363036	Torquay, Abbey Park	140	SX 20	909638	8 898	128	30	55	40	26	3	37	31	91	33	59	27	560	32	13Sep			
363147	Laywell Res.	140	SX 20	917549	32	167	41	63	51	30	5	50	47	109	36	75	( 36)	710					
363157	Brixham, Rea Barn Road	140	SX 20	927556	50 950	143	35	55	36	28	4	41	42	98	31	69	31	613	40	13Sep			
Dart																							
363294	Postbridge	140	SX 20	653787	361 1724	300	49	117	101	43	12	117	72	176	53	160	73	1273	53	13Sep			
West Dart (Dart)																							
363407	Beardown Hill	140	SX 20	605767	475 2109	395	65	144	168	58	12	171	142	193	69	231	96	1744					
363433	Cowsic Valley	140	SX 20	595767	403 1997	362	59	145	149	( 46)	13	194	141	180	68	199	82	1638					
363469	Princetown	140	SX 20	587748	394 1924	310	51	129	123	52	17	151	127	160	56	201	64	1441					
363474	Princetown Prison	140	SX 20	586741	414 2136	359	62	153	145	58	20	188	123	166	64	228	80	1646	64	12Jul			
363534	Cherrybrook Hotel	140	SX 20	622760	381	302	52	133	117	43	14	139	104	180	65	189	73	1411	( 53)	13Sep			
363579	Strane Valley	140	SX 20	616715	360 1823	274	55	124	108	50	14	155	118	165	62	170	54	1349					
363595	Fox Tor	140	SX 20	620704	354 1877	295	56	132	101	41	15	146	117	162	64	184	52	1365					
363624	Swincombe	140	SX 20	633719	317 1918	319	65	128	104	36	14	133	120	180	57	201	58	1415	58	19Jan			
Dart																							
363697	Venford Res.	140	SX 20	684707	290 1773	354	77	122	87	35	13	94	90	190	63	188	60	1373	72	19Jan			
363700	Venford Dam	140	SX 20	688711	290 1664	325	74	115	76	32	15	88	82	170	57	172	54	1260	72	19Jan			
363824	Ponsworthy	140	SX 20	699738	250	294	48	119	78	32	14	71	58	148	53	142	52	1109					
363871	Widecombe	140	SX 20	718767	244 1437	243	37	110	78	34	12	73	47	129	44	127	49	983	42	19Jan			
364054	Ashburton, Vicarage Bench	140	SX 20	748695	101	225	44	85	55	43	11	63	52	(111)	31	112	40	872	47	19Jan			
364119	Deancombe, Keeper's Cottage	140	SX 20	723643	91	272	67	85	68	36	4	78	68	136	43	144	67	1068	46	12Jul			
364177	Buckfastleigh S. Wks	140	SX 20	749659	27 1297	225	49	72	54	39	3	59	49	113	34	113	52	862	40	19Jan			
364266	Totnes, Dartington Hall	140	SX 20	797629	82	(186)	48	67	48	45	1	44	48	93	33	(103)	( 40)	756					
364283	Rattery	140	SX 20	744605	129	209	50	79	70	48	5	73	62	123	( 43)	135	39	936					
364796	Stanborough House	140	SX 20	770527	152	208	51	81	75	34	4	70	( 59)	109	44	129	( 37)	901	39	12Jul			
365046	Dartmouth Public Gardens	140	SX 20	879515	3 1071	165	40	73	52	31	6	48	60	116	41	86	34	752	46	13Sep			
365060	Dartmouth, Dean's Lodge	140	SX 20	880505	24 1046	146	38	69	52	24	6	54	55	114	37	85	28	708	48	13Sep			
Coastal																							
365364	Slapton Ley Field Centre	140	SX 20	824449	32 1065	144	39	66	48	55	3	47	51	128	34	96	25	736	46	13Sep			
365789	Kingsbridge, Easton	140	SX 20	725427	38	120	40	66	54	27	7	49	59	107	41	97	20	687	37	13Sep			
Avon Water (Coastal)																							
365962	Avon Dam	140	SX 20	679649	311 2005	373	72	130	119	48	6	150	125	170	( 58)	229	85	1565	70	12Jul			
365974	Yalland	140	SX 20	691628	265 1837	316	74	114	96	49	8	105	97	143	52	179	66	1299	62	12Jul			
365999	Bala Brook	140	SX 20	675627	232 2068	347	76	128	113	53	7	132	131	168	58	221	75	1509	67	12Jul			
366105	Avonwick, Black Hall	140	SX 20	712576	99 1485	209	52	87	85	48	6	72	68	112	39	144	43	965	39	12Jul			
366134	Holsome	140	SX 20	732558	105 1366	192	50	89	73	36	7	69	64	112	42	123	46	903	38	12Jul			
366223	Hazelwood House	140	SX 20	727522	85 1283	186	46	83	80	33	5	81	69	111	41	128	31	894	45	12Jul			
Coastal																							
366467	Mount Polly	140	SX 20	661446	94 987	123	36	62	65	22	5	40	69	106	42	92	19	681	( 38)	13Sep			
Erme (Coastal)																							
366571	Stall Moor	140	SX 20	634646	378	--	--	--	--	--	--	--	--	--	--	234	88	---					
366619	Harford, Tor Cottage	140	SX 20	638590	198	209	56	109	104	48	13	98	100	(115)	42	159	37	1090	52	12Jul			
366656	Ivybridge	140	SX 20	625559	55	160	47	84	76	33	0	61	90	91	39	132	27	840					
366705	Wragaton	140	SX 20	666575	183 1602	204	54	108	107	43	6	93	86	119	42	153	37	1052	45	12Jul			
366873	Modbury, Whympton Farm	140	SX 20	667502	76	139	38	75	71	27	4	63	64	82	39	115	24	741	36	12Jul			
366903	Kingston	140	SX 20	643490	91 1165	159	36	93	81	32	3	62	77	98	46	131	24	842	36	12Jul			
HYDROMETRIC AREA 0470																							
Yealm (Coastal)																							
368119	Lutton W. Wks	140	SX 20	588590	168	183	57	101	104	51	10	112	102	104	44	151	43	1062	58	12Jul			
368124	Slade	140	SX 20	598585	84 1391	193	59	99	102	44	8	95	100	98	41	148	42	1029	46	12Jul			
368235	Yealmlton, Ashcombe Farm	140	SX 20	574504	52	148	40	( 86)	( 86)	39	4	57	61	91	43	117	26	798	36	12Jul			
Coastal																							
368487	Mount Batten Met. Office	140	SX 20	492529	27 990	124	35	83	70	41	5	63	52	98	46	99	24	740	49	13Sep			
Meavy (Plym)																							
368633	Dartmoor, North Hessary Tor	140	SX 20	585735	427	297	55	138	137	57	20	176	133	152	65	207	60	1497	56	12Jul			



## RAINFALL 1975

Number	Station	Co no	Grid reference	Av Altitude -1970 m mm	Rainfall in millimetres												Highest daily fall				
					Jan	Feb	Mar	Apr	May	Jun	Jul	Aug	Sep	Oct	Nov	Dec	Year	mm	date		
SOUTH WEST, 0470-- (contd)																					
368641	Double Waters	140	SX 20	575723	355	1680	269	53	121	120	40	12	143	116	200	42	183	53	1352		
368668	Leather Tor Farm	140	SX 20	566698	268	1678	268	56	128	115	47	21	143	105	136	54	188	45	1306		
368675	Seward's Cross	140	SX 20	595699	360	1972	318	63	143	121	51	15	163	131	173	69	219	55	1521		
368699	Deancombe Farm	140	SX 20	578687	246	1733	275	59	127	113	49	20	159	110	155	61	192	45	1365		
368710	Lowery	140	SX 20	557695	274	1524	246	53	121	112	41	15	150	107	128	53	172	37	1235		
368714	Sheepstor, Head Weir	140	SX 20	553687	223	1561	221	46	113	108	41	24	150	103	131	53	161	43	1194	56	7Jul
368715	Burrator Lawn	140	SX 20	552685	221	1555	233	47	115	111	40	23	146	105	111	54	163	44	1212	51	7Jul
368717	Sheepstor, Redstone	140	SX 20	558682	232	1588	237	57	120	112	43	23	147	107	132	55	163	36	1237		
368718	Burrator	140	SX 20	553680	230	1557	241	57	118	110	40	25	144	107	134	58	172	40	1246		
Plym																					
368923	Lee Moor House	140	SX 20	573627	268	1596	218	61	114	118	60	13	145	124	124	55	181	49	1262	61	12Jul
369021	Little Woodford	140	SX 20	531571	24	1186	155	45	88	86 (46)	8	76	74	92	40	121	30	861	41	12Jul	
369051	Hartley Res.	140	SX 20	486569	98	1080	151	43	81	83	51	5	95	73	92	48	118	22	862	43	12Jul
Coastal																					
369122	Plymouth, The Hoe	140	SX 20	478537	36	971	109	34	75	63	50	5	70	51	91	42	91	20	701	44	13Sep
369124	Drakes Res.	140	SX 20	481551	45	985	126	38	75	74	52	3	85 (61)	94	42	104	22	776			
369296	Maristow Gardens	140	SX 20	474640	30	1334	164	48	89	80	51	12	112	85	94	53	124	31	943	41	12Jul
Tavy																					
369365	Rattle, Brook Head	140	SX 20	559872	534		323	44	136	127	59	16	135	141	186	67	204	87	1525		
369483	Blackdown, Wheal Jewell Res.	140	SX 20	522813	320		249	41	116	113	48	16	162	99	150	60	184	69	1307	61	7Jul
369503	Marytavy	140	SX 20	509784	154		205	38	102	102	53	12	159	88	125	57	167	51	1159	76	7Jul
369680	Tavistock, Kilworthy Res.	140	SX 20	482748	139	1257	192	34	88	85	68	14	134	76	111	59 (141)	37	1039	66	7Jul	
369744	Hurlditch Court	140	SX 20	441777	165		(196)	36	93	82	42	25	118	82	130	72	136	45	1057	59	7Jul
Walkham (Tavy)																					
369919	North Hessary Tor	140	SX 20	577742	510	1862	252	44	130 (136)	58	22	164	131	150	60	192	65	1404	54	7Jul	
370007	Horrabridge	140	SX 20	512701	88	1379	202 (41)		100	88	38	18	138	80	109	64	142	34	1054	54	12Jul
Tavy																					
370042	Bere Alston	140	SX 20	462679	131		200	51	99	88	52	11	124	94	105	58 (133)	36	1051	51	7Jul	
370096	Yelverton	140	SX 20	513675	190		195	47	107	95	39	18	120	84	113	62	139	31	1050	44	12Jul
370099	Crapstone	140	SX 20	504675	166		197	44	97	89	40	13	113	79	103	54	129	28	986	42	12Jul
Tamar																					
370258	Tamar Lake	141	SS 21	294109	131		178	31	88	115	32	7	81	92	156	54	179	63	1076	41	13Sep
370464	Bridgerule	140	SS 21	276028	91		152	28	81	75	22	15	59 (69)	110	47 (128)	(52)	838				
370542	Pyworthy Rectory	140	SS 21	311021	131	1126	160	37	79	86	24	16	85	74	114	44	136	52	907	34	13Sep
370579	Davies	141	SS 20	314982	114	998	171	33	83	90	36	21	97	76	109	42	132 (60)	950			
370612	Chilsworthy	140	SS 21	327066	146		164	35	83	91	36	6	80	80	143	44	166	66	994	44	13Sep
370670	Holsworthy, Blagdon	140	SS 21	365058	146		188	33	87	94	42	6	91 (77)	139	53	168	59	1037	41	13Sep	
370934	Ditchen	141	SX 20	309947	139	1162	167	36	75	76	28	12	105	82	109	47	145 (48)	930			
Ottery (Tamar)																					
371160	Otterham	141	SX 20	169916	203		176	32	82	86	28	11	89	102	116	67	127	58	974	38	13Sep
371322	Canworthy Water	141	SX 20	227916	104		216	29	83	78	23	7 (98)	92	134	53	135	58	1006			
371460	Winnacott	141	SX 20	259901	117		187	29	73	66	21	7	114	81 (114)	51	129	50	922	44	13Sep	
371600	Werrington Park	141	SX 20	332872	91	1132	152	32	71 (69)	36	5	107	73	123	45	127	48	888	40	7Jul	
Carey (Tamar)																					
371622	Halwill, Barn Park	140	SX 20	429996	171		171	34	79	75	52	14	95	64	132	41	138	48	943	40	13Sep
371634	Halwill Forest	141	SS 21	413013	183		211	40	89	96	66	14	112	71	134	44	154	59	1090	40	13Sep
371724	Ashwater	140	SX 20	388952	152		167	37	70	75	37	11	101	66	128	49	131	48	920	38	13Sep
Kensley (Tamar)																					
371899	Tresmeer	141	SX 20	230869	152		223	36	82	85	27	12	121	104	138 (63)	137	66	1094	46	13Sep	
372003	Launceston, St Johns	141	SX 20	327839	128	1196	195	33	70	65	37	12	111	78	133	53	126	52	965	42	7Jul
372004	Launceston College	141	SX 20	333838	160		182	30	74	64	34	14	110	124	119	56	124	51	982		
Lyd (Tamar)																					
372159	Prewley	140	SX 20	548910	322	1570	311	37	140	101	54	12	132	122	150	58	161	77	1355	55	19Jan
372318	Coryton Manor	140	SX 20	473848	140	1267	(188)	25	91	87	28 (11)	--	--	--	--	--	--	--			
372437	Lifton	140	SX 20	397849	61		155	24 (55)	62	28	4	97	65	111	50	120	36	807	49	7Jul	
Thrushel (Lyd)																					
372592	Bratton Clovelly	140	SX 20	474907	129		187	26	88	84	30	8	104	64	126	40 (123)	48	928	41	7Jul	
Tamar																					
372920	Kelly	140	SX 20	396819	128		178	23	66	65	25	9	118	73 (120)	49	118	36	880	49	7Jul	
373078	Landue	141	SX 20	349797	76	1118	168	33	68	61	27	9	110	78	119	52	119	45	889	52	7Jul
Penpont Water (Tamar)																					
373165	Altarnun	141	SX 20	222812	177		267	42 (102)	94	38	7	136	106	172	67	169	80	1280	50	13Sep	
373392	Lewannick	141	SX 20	286803	149		283	32	79	59	34	9	120	87	134	54	134	64	1089		
Tamar																					
373695	Horsebridge	140	SX 20	397736	50		202	32	72 (64)	20	13	115	72 (113)	72	123	32	930				
373864	Harrowbarrow	141	SX 20	400698	104		199	42	87	79	49	14	151	88	121	77	141	40	1088	88	7Jul
373953	Pentillie Castle	141	SX 20	406647	46	1262	188	54	84	79	29	10	136	81	119	59	126	33	998	70	7Jul
Coastal																					
374086	Ellbridge, Rosewarne Exp.Hort.Sta.	141	SX 20	401632	69	1153	156	48	73	71	31	11	127	79	94	50	113	24	877	64	7Jul
374093	Cargreen	141	SX 20	435626	8		134	59	71	75	44	15	121	75 (85)	(49)	109	28	865	53	7Jul	
Lynher (Coastal)																					
374322	North Hill, Bastreet W.Wks	141	SX 20	244765	233	1706	294	44	94	102	42	7	158	113	174	66	178	73	1345	47	13Sep
374360	Coads Green	141	SX 20	295770	186		224	40	81	78	32	8	132	85	133	63	133	54	1063	43	13Sep
374385	Bathpool	141	SX 20	289743	107		232	37	83	86	36	7	127	88	138	64	136 (52)	1086			
374499	Caradon Hill	141	SX 20	273707	369	1824	286	60	99 (111)	64	10	130	116	146	78	189	69	1358	49	7Jul	
374561	Callington	141	SX 20	358702	137		164	47	63	64	38	7	116	84	85 (54)	(114)	41	877			
374661	Bray Shop	141	SX 20	323741	154		217	47	80	74	39	8	122	86	131	59	124	51	1038	57	7Jul
HYDROMETRIC AREA 0480																					
Seaton (Coastal)																					
375292	St Cleer Down S.Wks	141	SX 20	253675	183	1521	231	53	78	81	65	11	109	95	132	68	138	43	1104	45	7Jul
375396	Tregastick	141	SX 20	283596	107		182	51	64	70	44	10	134	87	134	68	127	30	1001	61	7Jul



RAINFALL 1975

Number	Station	Co no	Grid reference	Av Alti- tude -1970 m mm	Rainfall in millimetres													Highest daily fall	
					Jan	Feb	Mar	Apr	May	Jun	Jul	Aug	Sep	Oct	Nov	Dec	Year	mm	date
SOUTH WEST, 0480-- (contd)																			
Looe (Coastal)																			
375746 Liskeard, Middle Bodrane	141 SX 20 209613 137				206	48	84	80	73	16	118	100	139	72	141	38	1115	54 7Jul	
Powey (Coastal)																			
376240 Trekeivesteps	141 SX 20 231703 198				(263)	(58)	(109)	95	56	9	154	104	152	83	177	53	1313		
Warleggan (Powey)																			
376494 Warleggan	141 SX 20 157690 198				204	42	106	75	36	0	124	105	125	83	162	50	1112		
376507 St Neot	141 SX 20 167707 221				210	44	108	95	39	11	157	117	141	78	169	45	1214	42 7Jul	
Powey (Coastal)																			
376661 Cardinham, Bodmin Airfield	141 SX 20 110702 198				198	38	91	83	28	7	116	108	132	77	149	(39)	1066	(42 13Sep)	
376747 Restormel	141 SX 20 096624 21				195	45	72	(71)	33	12	94	95	123	70	159	40	1009	38 12Jul	
376770 Lostwithiel	141 SX 20 107600 4				194	50	79	77	46	15	99	109	145	71	148	41	1074	46 12Jul	
376965 Lerryn, Meadow Cottage	141 SX 20 140572 15				--	--	--	--	--	--	--	96	108	64	141	38	--	44 13Sep	
377089 Powey, Lavhyre	141 SX 20 121520 74				149	39	62	65	30	8	67	105	92	58	113	35	823	34 13Sep	
Coastal																			
377162 Roche	141 SW 10 989606 183				198	47	117	94	32	9	110	123	153	69	171	48	1171	64 13Sep	
377222 Bugle	141 SX 20 015587 160				--	--	--	--	--	--	--	149	145	84	167	51	--	47 13Sep	
377449 St Austell, Bethel	141 SX 20 041532 55				(179)	(45)	(86)	72	27	15	80	112	114	63	124	39	956		
377504 Carthew	141 SX 20 002559 221				213	51	107	91	41	10	105	145	(155)	81	171	45	1215		
377557 St Austell, Poltair	141 SX 20 018525 94 1218				175	44	96	75	30	9	82	118	121	73	136	38	997	48 13Sep	
377795 Trelewack	141 SW 10 974468 70				(151)	(37)	(83)	66	25	8	71	116	116	74	115	39	901		
378025 St Maves, Trevennel Farm	141 SX 20 851350 66				153	30	70	66	25	6	68	119	95	58	117	33	840		
Pal																			
378159 St Dennis S.Wks	141 SW 10 943576 122				156	38	96	66	25	6	100	151	162	52	129	29	1010		
378296 High Street Res.	141 SW 10 966527 137				168	44	98	80	41	9	80	165	167	80	131	34	1097	79 13Sep	
Kenwyn (Truro)																			
378608 Three Mile Stone	141 SW 10 780452 101				173	35	86	70	23	8	58	153	142	60	151	43	1002	65 13Sep	
378760 Truro, Broad Street	141 SW 10 834456 72				159	39	100	73	19	6	66	133	122	(63)	133	42	955		
Tresillian (Truro)																			
378965 Ladock P.Sta.	141 SW 10 891511 30 1115				162	40	90	81	28	8	69	136	129	75	136	42	996	59 13Sep	
379134 Truro W.Wks	141 SW 10 847464 18 1093				170	42	98	70	20	4	66	158	117	57	143	46	991	65 8Aug	
Devoran (Coastal)																			
379372 Trevince	141 SW 10 736402 73 1219				181	32	81	68	24	5	79	168	122	59	181	45	1045	64 8Aug	
Kennall (Devoran)																			
379495 Stithians	141 SW 10 722365 175				227	46	97	95	39	6	113	171	123	73	221	48	1259	50 12Jul	
379566 Ponsanooth	141 SW 10 754377 40				211	40	83	80	46	7	87	147	118	74	200	56	1149		
Coastal																			
379706 Penryn Res.	141 SW 10 778336 55 1159				191	44	74	76	26	12	104	139	106	67	170	37	1046	45 12Jul	
379710 Penryn, College Farm	141 SW 10 784341 23				178	40	66	68	26	9	98	130	99	64	161	33	972	45 12Jul	
379758 Falmouth	141 SW 10 802325 51 1098				169	26	66	64	34	11	88	119	94	58	131	36	896	33 12Jul	
Helford (Coastal)																			
379919 Wendron	141 SW 10 677307 140 1149				179	35	97	77	28	3	76	157	112	62	197	47	1070	43 12Jul	
379988 Carwythenack	141 SW 10 715275 66				144	27	86	65	28	4	79	144	93	44	173	27	914	39 12Jul	
380002 Goonhilly Down	141 SW 10 722214 110				145	34	96	72	38	4	64	141	111	52	171	26	954	(35 12Jul)	
Coastal																			
380312 St Keverne	141 SW 10 789200 91				142	36	82	65	31	3	67	118	89	53	(169)	28	883		
380483 Lizard	141 SW 10 700119 73 880				109	22	71	58	34	2	40	96	89	39	(141)	23	724	23 8Aug	
The Loe (Coastal)																			
380837 Culdrose RNAS Met.Office	141 SW 10 676253 80 942				143	31	92	75	32	4	69	142	94	58	160	27	927	41 12Jul	
Coastal																			
380967 St Michael's Mount	141 SW 10 516300 5 925				150	47	94	74	32	2	66	112	116	(53)	142	49	937	56 13Sep	
381117 Gulval	141 SW 10 486317 15 1025				166	52	82	73	33	2	63	119	137	57	158	56	998	58 13Sep	
381210 Penzance, Penlee Gardens	141 SW 10 473300 19 1098				177	60	89	81	39	6	71	119	143	66	169	59	1079	60 13Sep	
381232 Trengwainton House	141 SW 10 450313 116 1184				178	58	90	82	40	4	73	131	157	76	163	69	1121	63 13Sep	
381316 Drift W.Wks	141 SW 10 437286 76 1191				170	57	83	87	42	3	64	139	139	62	172	63	1081	53 13Sep	
381319 Trewidden	141 SW 10 442295 82 1188				176	58	86	91	40	4	66								



## RAINFALL 1975

Number	Station	Co no	Grid reference	Alti- tude	Av 1941 -1970	Rainfall in millimetres													Highest daily fall	
						Jan	Feb	Mar	Apr	May	Jun	Jul	Aug	Sep	Oct	Nov	Dec	Year	mm	date
SOUTH WEST, 0490-- (contd)																				
383902	Padstow, Barry's Lane	141	SW 10	917754	24 955	133	20	54	69	21	4	54	119	123	46	114	47	804	52 8Aug	
Camel																				
384073	Camelford, Roughtor View	141	SX 20	104832	213 1493	214	40	123	124	37	9	117	145	163	71	167	80	1290	53 13Sep	
384074	Davidstow	141	SX 20	135862	296	212	39	89	119	41	11	( 99)	153	150	76	157	73	1219	38 13Sep	
384101	Lower Moor S.Wks	141	SX 20	128831	267 1585	221	42	112	117	41	7	131	155	165	66	172	79	1308	45 13Sep	
384158	Stannon Wks	141	SX 20	125805	232 1510	219	35	(100)	(109)	37	4	123	150	166	63	172	( 73)	1251		
384342	De Lank Filters	141	SX 20	132765	221 1529	199	39	108	102	37	9	144	133	146	91	164	64	1236	48 13Sep	
384432	Blisland, Newton House	141	SX 20	101732	122	--	--	--	--	29	( 11)	136	112	115	( 91)	151	45	---	51 16Jul	
384776	Withiel	141	SW 10	996654	99	--	--	--	--	--	--	--	119	138	( 60)	157	45	---		
Allen (Camel)																				
384902	Delabole No.3	141	SX 20	073835	201	160	33	100	106	30	6	90	108	137	56	125	59	1010	51 13Sep	
384966	Michaelstow	141	SX 20	075785	114	165	34	91	103	28	9	107	125	136	66	131	53	1048	50 13Sep	
385079	St Mabyn	141	SX 20	038731	101	140	25	66	71	19	0	75	110	90	50	110	40	796		
Camel																				
385207	Wadebridge, Trevanson Road	141	SW 10	982727	43	158	23	86	77	25	6	67	117	115	48	121	45	888	39 8Aug	
Coastal																				
385422	St Minver, Pityme	141	SW 10	952766	61	(127)	( 22)	72	82	19	6	59	(132)	119	49	114	50	851		
385633	Bossiney	141	SX 20	064889	88 1003	116	28	80	88	27	11	( 54)	93	112	51	105	40	805	40 13Sep	
385637	Condolden Farm	141	SX 20	092866	280 1299	187	40	100	115	34	10	92	134	145	64	148	64	1133	53 13Sep	
385701	Lesnewth	141	SX 20	130902	183	200	36	91	97	35	9	95	132	119	70	124	67	1075	40 13Sep	
385927	Widemouth Bay, Windows	141	SS 21	203025	15	--	--	--	--	--	--	--	67	119	53	114	41	---	34 13Sep	
386255	Bude	141	SS 21	208063	15 869	116	30	56	72	17	9	59	71	123	52	107	46	758	35 13Sep	
HYDROMETRIC AREA 0500																				
Coastal																				
387198	Hartland Point	140	SS 21	231276	95 866	102	28	62	86	17	17	70	60	( 77)	57	116	29	721	24 28Nov	
387253	Clovelly Court	140	SS 21	310250	107 1268	196	33	79	88	35	20	94	68	138	( 61)	(150)	58	1020	( 36 13Sep)	
387321	Westward Ho	140	SS 21	443297	9 872	131	20	49	55	17	12	46	61	85	43	108	( 51)	678		
Torridge																				
387362	West Country Inn	140	SS 21	271193	201	192	47	109	89	( 28)	24	82	( 86)	160	66	165	( 88)	1136		
387585	Bradworthy, Jasmine Cottage	140	SS 21	337163	198	234	33	( 88)	107	37	19	102	( 83)	158	59	(192)	83	1195	41 13Sep	
387598	East Putford	140	SS 21	367163	152	199	30	77	( 89)	45	18	64	68	(142)	51	169	87	1039	( 41 13Sep)	
387698	Milton Damerel	140	SS 21	394118	168	229	38	86	100	36	9	95	82	156	48	184	81	1144	36 15Nov	
387787	Shebbear	140	SS 21	447094	165 1126	188	40	80	( 89)	30	7	82	76	142	32	150	68	984		
Lew (Torridge)																				
388371	Ashbury Sta.	140	SX 20	483962	253 1334	213	33	99	85	49	11	116	78	150	52	147	64	1097	35 13Sep	
388514	Chilla	140	SS 21	445016	181 1197	164	34	71	70	47	11	90	61	129	43	148	49	917	40 13Sep	
388667	Inwardleigh, Waytown	140	SX 20	547978	189	186	32	85	68	33	( 12)	82	61	99	34	105	39	836	31 13Sep	
388728	Hatherleigh	140	SS 21	540042	67	162	32	70	59	26	11	68	63	123	36	(113)	( 43)	806		
388772	Highampton	140	SS 21	499048	126 1133	177	36	77	69	29	8	79	72	128	50	138	56	919	30 13Sep	
Okement (Torridge)																				
388826	Okement Hill	140	SX 20	601875	558	224	40	136	109	54	17	116	116	195	55	194	98	1354		
388933	Okehampton, Battle Camp	140	SX 20	585928	372 1553	283	34	123	85	48	8	103	92	156	47	147	73	1199	47 13Sep	
East Okement (Okement)																				
388964	High Willhays	140	SX 20	585890	571	391	48	145	122	60	13	164	148	216	71	210	128	1716		
389005	Belstone Res.	140	SX 20	615934	338	293	41	109	87	41	7	109	66	145	53	133	73	1157	45 19Jan	
389018	Okehampton Pleasure Gdns	140	SX 20	591946	162 1358	221	33	102	74	40	7	89	69	135	38	119	61	988	42 13Sep	
Okement (Torridge)																				
389191	Exbourne	140	SS 21	610015	130 943	134	34	58	55	36	10	69	51	98	33	96	36	710	27 28Nov	
389284	Hawksland	140	SS 21	612069	125 1035	155	38	66	66	36	6	68	69	122	38	110	54	828	( 31 13Sep)	
Torridge																				
389623	Petrockstow	140	SS 21	507102	96	167	28	72	82	36	9	( 87)	79	121	41	141	( 68)	931	32 1Dec	
389646	Merton, Greatwood	140	SS 21	548129	61	145	33	73	76	38	12	75	59	118	38	117	60	844	32 1Dec	
389716	Roborough	140	SS 21	579171	171 1062	127	32	74	83	39	14	65	58	108	41	116	55	812	29 15Nov	
389888	Torrington, Littleton	140	SS 21	490191	102	120	26	65	73	28	12	71	58	107	41	123	48	772	27 28Nov	
389897	Torridge Vale S.Wks	140	SS 21	482191	13 1022	154	23	64	74	27	14	82	64	121	43	130	58	854	27 1Dec	
390167	Melbury Res.	140	SS 21	388202	143 1353	224	33	83	90	35	16	81	77	137	55	167	89	1087	40 1Dec	
390388	Jennett's Res.	140	SS 21	444247	19 962	150	24	59	68	19	15	48	59	109	44	123	63	781	29 28Nov	
390468	Gammaton Res.	140	SS 21	483253	91 960	139	25	57	70	18	11	57	57	113	40	121	59	767	28 28Nov	
390480	Bideford, King George's Fields	140	SS 21	454271	4 912	153	23	58	64	17	14	48	57	88	37	118	61	738	30 1Dec	
390516	Northam, Phayre House	140	SS 21	448277	15 911	152	24	60	66	19	13	49	61	96	39	117	59	755	29 28Nov	
Taw																				
390782	Belstone, Irishman's Wall	140	SX 20	618918	363	268	55	81	77	31	6	90	76	165	60	150	56	1115		
390858	South Tawton	140	SX 20	654944	200 1226	205	37	89	68	36	7	67	39	112	40	105	61	866	40 7Jul	
390881	North Wyke	140	SX 20	658983	177	159	36	83	66	41	7	( 64)	43	94	33	100	48	774	29 28Nov	
390883	Sampford Courtenay	140	SX 20	630988	180	157	35	74	63	35	9	66	51	106	29	104	46	775	30 13Sep	
390937	North Tawton	140	SS 21	672022	164 1011	135	35	71	65	41	8	70	55	96	32	93	44	745	27 7Jul	
Yeo (Taw)																				
391164	Spreyton, Homedale	140	SX 20	700969	216	162	33	75	63	34	7	82	37	86	30	90	40	739	52 7Jul	
Dalch (Yeo)																				
391497	Washford Pyne, Henceford	140	SS 21	822116	183	126	26	92	( 82)	60	7	93	53	94	41	92	( 45)	811		
Yeo (Taw)																				
391605	Lapford Cross	140	SS 21	729075	82 1065	126	30	74	71	49	7	68	58	89	36	98	52	758	27 1Dec	
Taw																				
391695	Eggesford	140	SS 21	680118	64 1038	134	30	76	75	69	11	87	52	97	38	106	57	832	31 1Dec	
Little Dart (Taw)																				
391867	North Backstone	140	SS 21	835200	232	172	31	98	78	34	11	78	46	119	36	118	54	875	34 15Nov	
391998	Horseford Lodge	140	SS 21	773161	187 1155	151	31	88	94	64	12	83	64	106	50	110	58	911	29 1Dec	
392106	Cheldon Barton	140	SS 21	734134	163	126	27	77	85	56	9	79	77	89	38	101	55	819	31 9Aug	
392196	Middle Garland	140	SS 21	711184	198	139	30	78	80	74	12	71	59	118	42	106	56	865	38 22May	



RAINFALL 1975

Number	Station	Co no	Grid reference	Av Alti- tude -1970	Rainfall in millimetres													Highest daily fall	
					Jan	Feb	Mar	Apr	May	Jun	Jul	Aug	Sep	Oct	Nov	Dec	Year	mm	date
SOUTH WEST,0500-- (contd)																			
Taw																			
392373	Burrington, Common Head	140	SS 21 606168	199	--	--	--	80	72	14	73	69	117	46	126	64	---	35 15Nov	
392465	Burrington, Hayne View	140	SS 21 639166	162	--	--	--	--	--	--	--	--	--	--	--	65	---	( 31 1Dec)	
392466	Burrington, Hayne Farm	140	SS 21 643165	145	153	37	81	81	52	13	( 74)	68	109	46	116	( 65)	895		
Mole (Taw)																			
392686	South Molton	140	SS 21 716256	131 1167	159	27	83	102	58	13	80	65	129	39	111	56	922	31 1Dec	
Yeo (Mole)																			
392694	East Anstey	140	SS 21 869261	215	190	33	106	96	49	( 9)	63	52	145	( 31)	128	66	968		
392809	Molland	140	SS 21 807284	194	185	32	107	106	43	13	81	62	158	( 32)	152	67	1038	43 15Nov	
392927	North Molton, Ley	140	SS 21 760287	219	171	31	104	103	50	15	99	56	137	39	155	69	1029	45 15Nov	
392970	Bish Mill	140	SS 21 739254	94 1111	147	31	85	101	68	13	64	60	(116)	38	116	65	904	38 1Dec	
Mole (Taw)																			
393059	Ash Mill	140	SS 21 792230	146 1252	170	34	96	102	58	14	77	48	134	45	125	66	969	38 15Nov	
Bray (Mole)																			
393315	Challacombe	140	SS 21 692411	256 1702	255	37	(118)	123	72	5	100	104	(202)	56	175	112	1359		
393386	Pullaford	140	SS 21 682380	245 1558	226	32	114	123	79	12	101	104	188	52	160	84	1275	70 13Sep	
393432	Brayford	140	SS 21 685347	146 1441	226	26	106	(119)	59	12	115	84	(164)	( 45)	177	84	1217	55 13Sep	
393619	Pilleigh	140	SS 21 672283	98 1214	158	27	82	114	50	( 10)	94	65	119	45	135	58	957		
Mole (Taw)																			
393812	Kings Nympton	140	SS 21 690190	158	126	34	70	77	73	13	69	57	(108)	38	(104)	49	818	27 15Nov	
Taw																			
393921	Warkleigh	140	SS 21 639239	143	135	28	70	84	29	11	71	66	108	35	100	51	788	27 1Dec	
394149	Yarnscombe, Buck's Mill	140	SS 21 565247	46	144	25	70	87	30	12	74	58	107	37	110	55	809	29 15Nov	
394299	Bishops Tawton	140	SS 21 568298	23	119	22	71	80	21	11	75	( 70)	100	33	(124)	44	770	31 15Nov	
394318	Gunn, Furze	140	SS 21 648332	186	175	26	88	99	43	11	98	81	137	35	157	61	1011	44 15Nov	
394351	Swimbridge, Yarnacott Corner	140	SS 21 623305	73 1062	142	22	79	84	33	( 10)	83	63	(120)	30	130	49	845		
394514	Willesleigh	140	SS 21 600334	110	138	21	76	87	34	8	74	72	109	33	126	47	825	32 15Nov	
Coastal																			
394659	Barnstaple Athenaeum	140	SS 21 558330	8 889	122	23	73	85	22	10	63	67	109	36	115	42	767	31 15Nov	
Yeo (Coastal)																			
394703	Kentisbury, Preston House	140	SS 21 626431	219	172	28	( 93)	( 94)	34	3	79	89	150	40	(141)	80	1003		
394784	Loxhore, Cott Bridge	140	SS 21 609384	79	184	26	90	114	36	12	96	93	156	41	150	78	1076	43 15Nov	
394855	Bratton Fleming	140	SS 21 642386	145	203	26	98	108	40	10	90	113	159	46	148	82	1123	49 13Sep	
Coastal																			
395034	Bittadon	140	SS 21 541422	210	169	32	83	98	43	4	93	91	148	60	141	75	1037	40 13Sep	
395063	Okevill Cross	140	SS 21 586400	244	193	34	92	85	37	6	101	( 98)	162	49	152	51	1060		
Caen (Coastal)																			
395219	Spreacombe	140	SS 21 482419	125 1129	138	32	71	84	40	4	73	75	143	72	123	58	913	43 13Sep	
395348	Marwood, Springwood	140	SS 21 550375	122	--	30	82	99	29	8	98	86	117	47	144	66	---	37 15Nov	
395349	Marwood Post Office	140	SS 21 550375	122	(148)	--	--	--	--	--	--	--	--	--	--	--	---		
HYDROMETRIC AREA 0511																			
Coastal																			
395601	Ilfracombe Res.	140	SS 21 505453	120 1198	160	32	78	92	49	2	81	90	157	68	135	( 57)	1001	40 13Sep	
395622	Ilfracombe	140	SS 21 520478	8 1047	161	29	69	66	30	4	68	70	145	59	120	( 47)	868		
395829	Parracombe	140	SS 21 660448	227 1368	234	28	127	84	51	4	93	100	168	47	(135)	( 96)	1167		
395952	Lynton, Lee Abbey	140	SS 21 698493	91	171	30	59	48	41	3	51	55	155	36	111	67	827	57 13Sep	
Lyn (Coastal)																			
396041	Withycombe Ridge	140	SS 21 771451	408	301	46	113	69	69	4	86	83	195	39	179	90	1274		
396127	Oare, Stovey Ridge	138	SS 21 809453	377	248	35	107	59	82	3	84	74	165	32	138	91	1118		
396164	Brendon, Little Lee	140	SS 21 768482	192	208	37	82	63	57	4	60	58	154	39	116	89	967	46 1Dec	
396192	Chains Barrow	138	SS 21 734420	484 2028	302	47	114	120	82	5	116	115	207	60	191	136	1495		
396300	Longstone Barrow	140	SS 21 708428	472 1909	293	48	99	115	65	3	110	116	211	52	180	118	1410		
396325	Woolhanger	140	SS 21 698454	312	246	38	89	94	49	6	94	93	198	57	165	107	1236	59 13Sep	
Coastal																			
396384	LUNDY: Stoneycroft	140	SS 21 133442	139	116	38	63	84	18	11	51	63	( 80)	( 59)	( 95)	26	704	23 13Sep	
WESSEX WATER AUTHORITY AREA (Part 2)																			
HYDROMETRIC AREA 0512																			
Coastal																			
397135	Nutscale Res.	138	SS 21 862432	305 1474	269	45	102	88	56	8	82	90	175	50	119	120	1204		
397169	West Dunkery	138	SS 21 874417	500	244	31	111	81	51	4	91	74	164	42	121	113	1127		
Avill																			
397532	Minehead Recreation Ground	138	SS 21 972460	9 807	123	25	59	51	21	3	43	50	110	27	67	48	627	40 13Sep	
Washford (Coastal)																			
397752	Sminhayes Farm	138	ST 31 014349	351 1359	201	40	102	69	29	( 13)	64	52	185	41	110	( 62)	968		
397758	Brendon Hill	138	ST 31 022343	381	(191)	39	113	70	30	9	67	54	(186)	44	111	( 60)	974		
Coastal																			
398022	Sampford Brett	138	ST 31 085404	55	108	23	74	43	21	5	34	29	113	26	50	39	565	55 13Sep	
398063	Monksilver	138	ST 31 073374	88	155	28	89	52	18	8	48	34	143	39	68	49	731	65 13Sep	
398074	Nettlecombe, Bird's Hill	138	ST 31 056362	280	167	31	84	54	25	7	58	39	158	39	84	55	801	62 13Sep	
398081	Nettlecombe	138	ST 31 057377	96	148	29	80	49	16	9	51	36	158	32	64	54	726	72 13Sep	
398202	Holford, Glengate	138	ST 31 157413	110	--	--	--	--	--	--	41	35	101	39	49	37	---	38 13Sep	



## RAINFALL 1975

Number	Station	Co no	Grid reference	Alti- tude m	Av -1970 mm	Rainfall in millimetres												Year	Highest daily fall		
						Jan	Feb	Mar	Apr	May	Jun	Jul	Aug	Sep	Oct	Nov	Dec		mm	date	
HYDROMETRIC AREA 0520																					
Coastal																					
398276	Dodington	138	ST 31	175404	101	914	106	30	89	71	45	7	49	48	106	38	54	45	688	35	13Sep
398348	Fairfield House	138	ST 31	186429	46	808	83	24	88	--	--	--	--	--	--	--	--	--	---	20	19Jan
398383	Whitewick Farm	138	ST 31	236453	3	771	75	23	74	53	40	1	57	48	86	27	48	27	559	29	13Sep
Parrett																					
398505	Misterton	138	ST 31	458083	61	921	131	22	87	39	14	17	60	63	90	39	( 84)	21	667	( 39	13Sep)
398512	Henley	138	ST 31	438076	145	915	127	21	86	40	13	19	65	61	107	40	78	21	678	( 48	13Sep)
398528	Crewkerne, Wadham School	138	ST 31	448103	101		143	22	77	39	13	21	44	66	107	( 39)	77	23	671	40	13Sep
398631	Haselbury Plucknett	138	ST 31	466109	52		139	20	77	44	16	17	40	67	(110)	38	75	23	666	( 41	13Sep)
398680	Bincombe House	138	ST 31	436098	89	882	124	23	88	38	13	29	53	60	109	42	75	22	676	( 46	13Sep)
398829	Little Norton	138	ST 31	480157	52	770	119	19	81	--	--	--	--	--	--	--	--	--	---	32	19Jan
398842	Chiselborough	138	ST 31	468148	46		125	21	84	47	21	14	47	70	108	23	64	20	644	40	13Sep
398892	Compton Durville W.Wks	138	ST 31	417170	61	788	117	23	80	40	13	9	52	63	101	25	61	18	602		
398896	New Cross Farm	138	ST 31	416191	49	736	94	22	87	43	27	11	50	71	102	23	57	17	604	48	13Sep
Isle (Parrett)																					
399190	Chard S.Wks	138	ST 31	332095	79		(141)	22	( 92)	47	36	25	73	57	115	28	80	28	744		
399307	Donyatt	138	ST 31	338140	43	895	134	25	94	39	28	31	60	64	128	28	71	25	727		
399569	Hatch Beauchamp	138	ST 31	299198	55		--	--	--	42	21	13	63	( 57)	102	29	54	27	---	50	13Sep
399748	Drayton	138	ST 31	406240	14	712	94	19	88	49	53	8	50	67	87	32	55	18	620	40	13Sep
Parrett																					
399758	Muchelney	138	ST 31	428249	8	701	90	19	91	47	55	8	55	68	86	29	58	19	625	35	13Sep
399762	Curry Rivel	138	ST 31	387250	55	734	106	20	87	46	37	5	63	74	96	( 25)	( 55)	20	634		
Yeo (Parrett)																					
399863	Milborne Port	138	ST 31	668194	122		121	( 17)	93	47	34	3	50	62	92	24	( 76)	16	635		
399988	Sherborne, Manor House	137	ST 31	639170	75	874	112	16	68	47	33	10	--	--	--	--	--	---	---		
400158	Yetminster	137	ST 31	595106	61	913	128	19	80	43	24	5	71	53	108	23	75	22	651	37	13Sep
400174	Hilfield Manor	137	ST 31	633068	131		129	22	79	47	24	3	66	59	124	36	79	23	691	51	13Sep
Halstock (Yeo)																					
400347	Corscombe	137	ST 31	517055	134		165	25	100	56	17	5	59	81	119	31	96	31	785	40	13Sep
400381	Halstock	137	ST 31	539079	73		149	--	--	--	--	--	--	--	--	--	--	--	---	37	19Jan
400408	Sutton Bingham Res.	138	ST 31	556116	46	863	134	18	91	47	19	10	52	51	95	22	72	21	632	35	19Jan
400418	Melbury Sampford	137	ST 31	576060	140		166	22	90	57	15	0	52	64	110	29	90	26	721	( 37	13Sep)
400434	Melbury Osmond, Manor Pn	137	ST 31	573077	99		140	23	85	52	18	2	54	58	101	27	84	21	665	31	13Sep
Yeo (Parrett)																					
400597	Yeovil, Parcroft School	138	ST 31	547162	49	770	116	16	77	--	--	--	--	--	--	--	--	--	---		
400616	Pen Mill S.Wks	138	ST 31	573162	30	827	115	15	86	39	19	10	52	57	92	21	63	21	590	32	13Sep
401005	Yeovilton RNAS Met.Office	138	ST 31	551237	18	763	( 95)	16	82	43	31	5	100	58	84	22	59	16	611	42	31Jul
Parrett																					
401444	West Sedgemoor P.Sta.	138	ST 31	376286	8	680	74	19	69	49	36	8	73	65	85	25	49	16	568	32	13Sep
Tone (Parrett)																					
401577	Sedgeborough Farm	138	ST 31	054327	329	1199	159	28	88	65	24	7	47	38	(140)	39	85	47	767		
401620	Syndercombe No.1	138	ST 31	041308	244	1171	173	34	114	69	23	8	56	46	148	42	84	53	850	65	13Sep
401622	Milltown	138	ST 31	046311	201	1209	177	30	105	63	22	6	50	35	140	43	95	56	822		
401668	Bulland Lodge	138	ST 31	054273	229	1138	168	33	108	71	31	9	63	48	137	50	98	54	870	54	13Sep
401899	Sampford Arundel, Rose Cottage	138	ST 31	113179	140	987	135	23	90	53	35	9	66	55	119	42	76	36	739	49	13Sep
402073	Wiveliscombe, Maundown	138	ST 31	065291	198		177	28	98	66	26	7	56	41	138	47	83	51	818	56	13Sep
402190	Langford Budville	138	ST 31	114235	76	907	129	23	85	49	27	8	90	41	111	36	76	37	712	48	17Jul
402252	Blagdon Res.	138	ST 31	202172	175	1092	120	22	85	58	24	10	68	53	128	34	73	34	709		
402255	Luxhay Res.	138	ST 31	200178	142	1043	142	30	88	47	29	11	69	50	123	( 39)	69	37	734		
Halse Water (Tone)																					
402447	Halse	138	ST 31	145273	61		124	23	77	51	15	8	48	35	118	29	65	36	629	54	13Sep
402542	Bagborough	138	ST 31	166334	137	914	123	32	94	60	30	9	55	39	121	35	65	43	706	53	13Sep
402553	Combe Florey, Yard Farm	138	ST 31	157325	94		129	25	90	58	25	8	52	34	(118)	35	65	43	682	56	13Sep
402606	Yarford	138	ST 31	201298	61	791	97	21	88	55	28	3	68	39	110	28	68	31	636		
Tone (Parrett)																					
402769	Taunton, Vivary Park	138	ST 31	229238	22	725	99	19	( 79)	42	28	10	63	53	105	25	58	26	607	53	13Sep
402819	Taunton, Cheddon Road	138	ST 31	228265	32	769	94	17	90	45	24	15	57	48	103	27	59	33	612	52	13Sep
403115	West Newton Farm	138	ST 31	286291	37	726	83	22	74	62	43	11	54	57	89	22	54	23	594	39	13Sep
403138	East Lyng	138	ST 31	333289	13	732	88	23	83	54	36	( 7)	55	65	108	( 24)	57	21	621	51	13Sep
403143	Currymoor P.Sta.	138	ST 31	344288	6	694	80	19	( 75)	46	32	8	55	61	98	21	49	19	563	46	13Sep
Parrett																					
403146	Allermoor P.Sta.	138	ST 31	357305	7	690	81	19	74	53	35	5	65	65	92	27	47	20	583	38	13Sep
403169	Middlezoy	138	ST 31	374329	15		72	21	74	52	37	3	52	71	99	29	52	24	586	39	13Sep
403219	Northmoor P.Sta.	138	ST 31	331330	7	695	69	23	78	51	30	5	59	55	91	27	46	25	559	41	13Sep
403426	Bridgwater, Blake Gardens	138	ST 31	300368	8	768	85	24	76	54	32	5	62	56	86	21	56	34	591	34	13Sep
403490	Durleigh	138	ST 31	274363	14	764	76	24	75	53	22	3	51	50	78	20	50	31	533	28	13Sep
403543	Wembdon	138	ST 31	283377	14	737	76	24	73	52	23	4	60	54	94	19	52	31	562	36	13Sep
Cary (Parrett)																					
403664	Babcary	138	ST 31	573288	46	729	84	14	67	( 54)	( 30)	4	54	69	81	24	58	21	560		
403899	Somerton	138	ST 31	475286	46		--	--	--	51	49	4	66	72	95	24	62	( 15)	---	36	13Sep
404124	Ashcott, Bradley Cottage	138	ST 31	439365	35	735	66	17	79	54	52	3	58	71	98	21	65	32	616	37	13Sep
Cannington (Parrett)																					
404552	Hawkridge Res.	138	ST 31	213362	114	903	121	26	76	74	27	6	50	47	105	32	57	44	665	37	13Sep
404564	Ashford W.Wks	138	ST 31	236385	31	786	91	25	78	57	25	7	41	44	95	27	47	33	570	34	13Sep
404580	Brymore School	138	ST 31	244394	23	757	87	25	80	( 53)	25	6	43	47	91	26	45	31	559	33	13Sep
404585	Cannington, Somerset Farm Institute	138	ST 31	255399	23	737	78	23	75	48	23	5	44	47	92	21	47	30	533	35	13Sep
Huntspill (Coastal)																					
404979	Leigholt	138	ST 31	485352	43	738	76	17	75	57	34	2	72	63	94	22	63	33	608	38	7Jul
404988	Millfield	138	ST 31	492362	30	766	68	16	73	56	32	1	68	58	86	20	58	31	567	38	7Jul
404994	Street, Hindhayes	138	ST 31	485364	24	735	74	17	78	54	33	2	72	60	85	21	62	32	590	39	7Jul
405141	Ashcott	138	ST 31	434373	67		72	20	88	( 62)	53	2	65	74	101	21	66	31	655	37	13Sep
405279	Gold Corner	138	ST 31	367431	4	716	66	23	87	62	47	1	71	62	89	27	59	30	624	( 33	13Sep)



## RAINFALL 1975

Number	Station	Co no	Grid reference	Alti- tude m	Av -1970 mm	Rainfall in millimetres												Highest daily fall			
						Jan	Feb	Mar	Apr	May	Jun	Jul	Aug	Sep	Oct	Nov	Dec	Year	mm	date	
WESSEX, 0520-- (contd)																					
Brue																					
405455	Folly Farm	138	ST 31	704385	186	984	128	25	97	66	40	5	97	79	120	25	82	39	803	52	13Sep
405669	Ansford, Castle Cary	138	ST 31	638329	84		92	19	69	51	35	13	52	70	89	22 ( 64)	30	606	33	13Sep	
405817	Evercreech	138	ST 31	647390	86		106	22	96	67	45	5	76	70	103	23	79	37	729	43	13Sep
406028	Barton St David	138	ST 31	541331	15	794	92	18	76	54	48	4	88	60 ( 95)	28	63 ( 26)	652				
Sheppey (Brue)																					
406177	Shepton Mallet, Whitstone School	138	ST 31	623435	140	1003	118	22	111	66	40	4	137	87	121	24	93	41	864	52	7Jul
Whitelake (Sheppey)																					
406525	North Wootton	138	ST 31	562417	15		84	19	89	68	37	4	75	78	115	20	80	36	705	( 53	13Sep)
Brue																					
406797	North Drain P.Sta.	138	ST 31	399448	3	752	69	20	81	56	40	4	80	63	83	28	68	27	619	32	7Jul
407021	Bason Bridge	138	ST 31	349458	5	759	70	20	78	56	38	4	55	54	87	22	67	28	579	( 29	13Sep)
Coastal																					
407156	Burnham-on-Sea	138	ST 31	305505	5		72	24	82	60	33	5	54	61	94	25	59	28	597	36	13Sep
Axe																					
407234	Ebbor Gorge	138	ST 31	531488	238		114	25	111	82	56	5	95	88	154	34	114	47	925		
407236	Wookey Hcle	138	ST 31	528477	69	918	111	22	114	81	56	5	79	85	138	32	111	41	875	59	13Sep
407260	Wookey P.Sta.	138	ST 31	527459	30	859	88	23	100	64	50	4	77	85	133	24	95	37	780		
407349	Rodney Stoke	138	ST 31	488501	40	907	105	22	92	76	38	4	69	69	141	25	89	36	766	63	13Sep
407368	Rodney Stoke, Stoke Woods	138	ST 31	486509	186	974	113	24	95	81	42	3	93	83	142	27	99	44	846		
407398	Wedmore	138	ST 31	437487	30	820	90	24	73	68	36	7	69	62	113	23 ( 83)	31	679	44	13Sep	
407572	Charterhouse	138	ST 31	488549	189	1096	127	24	101	83	42	7	90 ( 83)	144 ( 29)	(109)	49	888				
407635	Cheddar P.Sta.	138	ST 31	452534	15	879	95	26	89	77	39	2	75	73	106	29	83	39	733	34	7Jul
407733	Winscombe, Mendip View	139	ST 31	415572	30	898	100	30	74	71	37	8	79	70	129	26	76	41	741	36	13Sep
407743	Winscombe, Bore Hole	139	ST 31	407577	17	907	101	35	76	71	41	4	84	68	122	30	83 ( 41)	756			
407865	Bleadon	138	ST 31	340563	8	781	( 87)	25	78	66	32 ( 10)	64	62	107	23 ( 75)	29	658	32	13Sep		
407924	Brent Knoll	138	ST 31	327514	5	770	79	21	71	60	36	7	60	48	117	22	62	28	611	39	13Sep
Yeo (Coastal)																					
408323	Blagdon, Street End	139	ST 31	498586	168	1087	101 ( 28)	88	77	48	7	97	80	170	27	98	61	882			
408346	Blagdon P.Sta.	139	ST 31	505604	52	953	95	23	64	50	44	4	70	52	124	20	68	43	657	( 52	13Sep)
408414	Barley Wood	139	ST 31	479629	61	896	113	27	70	64	27	7	60	68	130	17	72	43	698	44	13Sep
408549	Shipham	138	ST 31	447577	149	991	126	32	77	74	42	7	81	73	147	23	85	46	813	47	13Sep
Kenn (Coastal)																					
408723	Chelvey P.Sta.	139	ST 31	473680	18	860	118	30	60	54	31	12	52	61	140	16	61	47	682		
408772	Brockley Court Farm	139	ST 31	466670	15	887	(117) ( 31)	60	63	35	9	51	66 (153)	21	59	45	710				
408896	Kingston Seymour S.Wks	139	ST 31	392684	6		--	--	--	-- ( 35)	6	49	66	140 ( 17)	( 60)	( 46)	---				
Coastal																					
409013	Wraxall Court	139	ST 31	489721	61	868	121	33	68	58	28	11	51	77	129	16	63	50	705	34	13Sep
409085	Clevedon P.Sta.	139	ST 31	427715	15	838	120	34	67	55	24	16	54	62	126	19	68	45	690		
409224	Portishead, Bristol Road	139	ST 31	472754	6	833	120	38	60	48	22	8	61	56	106	18	63	41	641		
HYDROMETRIC AREA 0530																					
Tetbury Avon																					
410324	Shipton Moyne P.Sta.	119	ST 31	899887	95	840	109	45	82	56	19	4	59 ( 48)	103	23	55	42	645			
Sherston Avon (Tetbury Avon)																					
410444	Petty France Hotel	139	ST 31	786855	158	888	(135)	52	86	61	28	5	53	51	112	16	63	48	710		
410524	Badminton House	139	ST 31	807829	124	960	119	50	82	54	22	3	75	50	120	19	57	45	696	40	13Sep
410598	Pinkney Park	128	ST 31	863864	101	813	126	51	86	57	19	3	55	54	103	23	62	46	685	33	13Sep
Gauze (Avon)																					
Avon																					
411524	Seagry Mill	128	ST 31	955804	54	733	108	39	84	44	23	5	65	40	110	20 ( 55)	41	634	36	13Sep	
411686	Lynham Met.Office	128	SU 41	006784	145		98	35	75	48	31	4	57	39	108	19	57	30	601	35	13Sep
Marden (Avon)																					
411950	Bowood House	128	ST 31	974699	93	784	107	27	88	55	29	5	56	48	110	23	67	33	648	44	13Sep
Avon																					
412205	Hardenhuish Res.	128	ST 31	912751	105	761	106	41	74	45	22	2	84	49	111	18	50	35	637	41	17Jul
412209	Chippenham W.Wks	128	ST 31	919727	44	749	(109)	34	76	53	27	2	66	48	94	20 ( 50)	34	613			
412297	Lacock	128	ST 31	921702	49	718	99	28	78	49	26	5	58	46 ( 80)	20 ( 55)	32	576	35	13Sep		
412386	Corsham, Dicketts Road	128	ST 31	874694	93		104	30	79	63	27	5	85	49	102	28	53	33	658		
412392	Thingley S.Wks	128	ST 31	885694	66	786	107	26	75	57	21 ( 4)	( 62)	41 (114)	22	54	35	618				
412507	Melksham, Forest Road	128	ST 31	909647	37	725	104	22	83	52	20	6	39	41	99	21	61	32	580	( 44	13Sep)
412728	Great Chalfield	128	ST 31	858633	50	780	103	28	76	52	22	8	52	71	112	23	68	36	651	48	13Sep
Biss (Avon)																					
413479	Upton Scudamore P.Sta.	128	ST 31	862483	93	821	134	19	87	44	26	2	45	63	117	21	53	40	651	55	13Sep
413787	Trowbridge, Upper Studley	128	ST 31	843562	55	720	101	22	82 ( 51)	26	3	43	66	114	21	62	41	632	( 46	13Sep)	
413825	Trowbridge, Cockhill House	128	ST 31	845583	37		104	23	82	49	24	6	38	72	110	23	62	37	630	42	13Sep
Avon																					
413886	Bradford-on-Avon, Frome Rd	128	ST 31	825606	33	801	100	27	85	51	24	9	42	59	106	26	70	38	637	44	13Sep
Frome (Avon)																					
414050	Maiden Bradley	128	ST 31	802398	152	993	128	21	110	49	31	8	72	70 (125)	( 23)	67	43	747			
414290	Frome S.Wks	138	ST 31	774486	63	829	119	18	84	50	27	3	61	72	115	27	62	42	680	50	13Sep
Wadbury (Frome)																					
414372	Gurney Slade	138	ST 31	631494	179	1164	143	26	131 ( 73)	47	3	88	79	140	21	109	56	916			
414415	Stoke Bottom	138	ST 31	657481	142		162	22	127	72	40	3	109	85	128	24	95 ( 58)	925	44	13Sep	
414654	Wanstrow	138	ST 31	714418	136	999	109	23	103	60	50	2	75	84	118	24	85	37	770		
414744	Egford P.Sta.	138	ST 31	756480	82	883	130	20 ( 86)	51	28	3	61	61	110	28	75	42	695			
Frome (Avon)																					
414829	Orchardleigh Park	138	ST 31	774514	94	932	117	20	93	44	26	3	67	91	119	30	68	45	723	48	13Sep
Wellow Brook (Avon)																					
415086	Chilcompton	138	ST 31	647524	125	1140	150	26	107	62	36	4	72	75	123	22	100	55	832	43	13Sep
415125	Downside Abbey	138	ST 31	655508	183	1078	144	23	116	65	39	3	96	82	138	24	105	51	886	44	13Sep



RAINFALL 1975

Number	Station	Co no	Grid reference	Alti- tude	Av 1941-1970 m mm	Rainfall in millimetres												Highest daily fall		
						Jan	Feb	Mar	Apr	May	Jun	Jul	Aug	Sep	Oct	Nov	Dec	Year	mm	date
WESSEX, 0530-- (contd)																				
415161	Midsomer Norton, Charlton Road	139	ST 31 668535	128		152	24	103	56	31	5	78	75	118	20	98	53	813	41	13Sep
415176	Ammerdown House	138	ST 31 712527	149	1083	171	32	126	65	33	6	76	100	146	34	(101)	55	945	47	13Sep
	Cam (Wellow Brook)																			
415375	Hinton Blewett Manor	139	ST 31 594570	152	1028	154	22	92	58	34	6	64	71	135	20	93	56	805	48	13Sep
	Wellow Brook (Avon)																			
415583	Southstoke	139	ST 31 750617	155	858	103	26	89	55	23	4	69	91	105	20	70	42	697	( 40	8Aug)
415588	Tucking Mill P.Sta.	139	ST 31 763616	41	854	108	26	99	49	26	4	61	88	118	21	69	46	715	45	13Sep
	By (Avon)																			
415725	Marshfield, Castle Farm	139	ST 31 772744	175		117	39	94	64	30	3	57	78	142	18	60	40	742	44	13Sep
416056	Bathford	139	ST 31 794669	63		104	27	87	54	23	8	53	66	120	21	57	38	658	50	13Sep
	Avon																			
416081	Monkswood Res.	139	ST 31 755711	111	827	105	36	92	64	30	8	56	63	124	15	59	40	692	45	13Sep
416128	Batheaston Res.	139	ST 31 769685	76	812	104	27	91	64	30	6	58	66	126	20	59	42	693	48	13Sep
416213	Charlcombe	139	ST 31 750668	88	815	100	26	83	56	27	7	49	80	109	17	63	33	650	46	13Sep
416242	Bath, Beechen Cliff School	139	ST 31 751638	118	801	102	26	83	58	28	7	56	80	118	19	63	40	680	46	13Sep
416247	Bath, Widcome Hill	139	ST 31 767632	168		110	28	94	54	27	7	69	79	(123)	21	( 67)	41	720	( 50	13Sep)
416263	Bath Domestic Science College	139	ST 31 743662	123		99	27	87	( 60)	30	10	50	85	114	14	61	37	674	49	13Sep
416282	Weston Res.	139	ST 31 718676	112	820	106	27	92	60	29	7	58	69	117	12	59	37	673	46	13Sep
416742	Bitton	139	ST 31 667699	30	768	103	24	78	54	24	4	60	74	117	17	52	37	644	43	13Sep
416743	Keynsham S.Wks	139	ST 31 664692	14		107	26	75	51	23	5	64	82	109	16	51	39	648	41	13Sep
	Chew (Avon)																			
416771	Chewton Mendip, Chewton House	138	ST 31 597528	161		161	25	113	71	58	4	77	91	141	25	109	59	934	46	13Sep
416807	Sherborne Res.	138	ST 31 589554	99	1035	156	24	100	58	43	5	65	75	135	27	89	65	842		
416832	Pitt Farm	138	ST 31 561544	215	1229	179	28	100	78	59	12	88	91	160	( 22)	125	61	1003		
416849	North Widcombe	139	ST 31 580577	66	953	140	23	87	55	29	6	57	68	145	19	88	50	767		
416895	Harpintree Hill	138	ST 31 543559	239	1151	165	25	94	79	44	7	85	79	155	27	123	62	945		
416914	Heron's Green	139	ST 31 557591	55	940	(150)	23	79	56	33	5	57	68	137	21	85	59	773		
416994	Ridgehill	139	ST 31 541625	122	939	126	27	79	57	34	7	54	70	137	23	80	55	749		
417005	Chew Stoke P.Sta.	139	ST 31 570617	43	907	152	24	83	60	32	6	47	74	136	21	83	67	785	46	1Dec
417017	Upper Town	139	ST 31 525660	168	961	152	31	58	60	35	14	66	79	147	24	77	52	795		
417127	Chew Magna	139	ST 31 580656	104	923	144	30	84	56	44	17	62	72	142	24	77	51	803		
	Avon																			
417634	Barrow Gurney Res.	139	ST 31 537679	91	883	135	31	80	54	54	15	56	81	142	25	65	58	796	35	1Dec
417640	Long Ashton	139	ST 31 535699	51	876	123	29	76	47	37	13	54	79	138	20	62	53	731	33	1Dec
	Frome (Avon)																			
417899	Tytherington	139	ST 31 667886	73	866	127	62	76	53	29	7	49	70	98	21	57	50	699	30	13Sep
418120	Pilton Met.Office	139	ST 31 600805	59	783	117	42	68	46	21	9	45	65	118	16	51	47	645	35	13Sep
418288	Bristol, Hopewell Hill	139	ST 31 645746	118	809	122	41	82	56	28	5	59	84	115	16	62	52	722	36	13Sep
418317	Horfield	139	ST 31 589763	76	814	122	41	77	52	21	3	64	90	123	19	54	50	716	37	13Sep
418367	Clifton, Oakfield Road	139	ST 31 577737	61	851	130	35	76	44	29	7	50	93	125	17	60	49	715		
	Avon																			
418545	Failand House	139	ST 31 516732	131	942	129	38	67	51	33	8	57	( 81)	138	19	58	52	731	35	13Sep
HYDROMETRIC AREA 0541																				
	Coastal																			
419131	Lower Hazel	139	ST 31 623873	61	784	106	55	68	46	16	7	50	58	95	18	50	46	615	30	13Sep
419364	Thornbury, Castle School	139	ST 31 636906	34		116	60	69	( 45)	27	5	42	108	93	( 23)	47	60	695		
	Little Avon (Coastal)																			
419746	Alderley P.Sta.	119	ST 31 773914	63	855	123	49	89	46	35	11	51	( 44)	103	16	60	49	676		
419751	Hawkesbury Upton	139	ST 31 780870	191		139	56	91	62	26	5	59	56	117	19	64	53	747	37	13Sep
419869	Kingswood S.Wks	119	ST 31 743929	42	800	131	49	83	47	22	11	70	46	95	( 18)	53	52	677	29	13Sep
420216	Berkeley	119	ST 31 674995	8		102	59	81	35	16	12	60	64	90	20	45	38	622	29	1Dec
	Coastal																			
420259	Sharpness	119	SO 32 670022	11	800	102	50	68	34	22	13	80	57	95	22	41	41	625		
SEVERN-TRENT WATER AUTHORITY AREA (Part 2)																				
Severn area																				
HYDROMETRIC AREA 054																				



RAINFALL 1975

Number	Station	Co no	Grid reference	Av Alti- tude -1970	Rainfall in millimetres												Highest daily fall				
					Jan	Feb	Mar	Apr	May	Jun	Jul	Aug	Sep	Oct	Nov	Dec	Year	mm date			
SEVERN, 0542-- (contd)																					
421169	Cwm Biga	207	SN 22	859891	309	1985	396	65	101	162	71	36	126	70	243	101	203	210	1784		
421192	Banc-y-groes, Gronwen	207	SN 22	884892	297		335	57	83	127	47	23	86	57	183	74	178	135	1385		
421222	Pen-y-banc Farm	207	SN 22	895875	366		341	56	87	138	42	24	88	68	176	76	187	167	1450		
Severn																					
421484	Llandinam	207	SO 32	021894	131		147	31	56	66	43	10	59	48	66	34	59	61	680	34	1Dec
421645	Trefeglwys	207	SN 22	972909	146	1043	199	40	70	79	44	24	82	57	88 ( 45)	79	81	888	( 47	1Dec)	
421953	Carno	207	SN 22	960964	191	1281	227	40	74	76	55	21	102	64	104	65	89	98	1015	51	1Dec
422073	Llanwnnog	207	SO 32	024937	137		130	32	55	62	36	14	52	52	59	37	54	59	642	35	1Dec
422089	Caersws	207	SO 32	036924	122	911	149	34	55	66	44	15	76 ( 55)	64	52	61	54	725			
422365	Mochdre	207	SO 32	085895	130		137	28	59	77 ( 48)	10	52	73	80	37	73	62	736			
422493	Gregynog Hall	207	SO 32	085976	192		130	35	58	64 ( 46)	13	76	58	73	45	60	55	713			
422694	Kerry	207	SO 32	131894	213	922	125	28	50	55	25	9	49	57	77	29	57	55	616	34	1Dec
422899	Llandyssil, Coed-y-wig	207	SO 32	193961	163		103	29	48	57	35	13	45	64 ( 58)	29	54	48	583	28	1Dec	
423007	Garthwyl Hall	207	SO 32	190990	101		111	33	49	59	35	16	56	54	63	32	49	51	608	31	1Dec
Rhiw (Severn)																					
423142	Cefn Coch	207	SJ 33	023007	261	1273	202	41	71	75	62	17	61	58	109	61	94	77	928		
423292	Manafon	207	SJ 33	112024	134		126	31	61	63	44	26	51	51	82	45 ( 54)	59	693	33	1Dec	
Camlad (Severn)																					
423510	Church Stoke	207	SO 32	291933	140	772	95	25	48	52	36	13	41	55	62	28	49	41	545	21	1Dec
423667	Brompton	117	SO 32	242930	148		107	25	52	59	32	8	64	58	51	23	60	44	583		
423880	Chirbury	207	SO 32	263985	113		88	24	49	50	34	13	52	55	46	24	46	38	519	27	8Aug
Severn																					
424053	Brithdir Hall	207	SJ 33	194026	107	850	105	31	63	56	39	20	45	51	56	32	46	54	598	33	1Dec
Sylfaen (Severn)																					
424162	Castle Caereinion	207	SJ 33	164055	175		--	--	--	--	46	14	47	57	84	33	55	56	---	32	1Dec
424189	Fron Llwyd	207	SJ 33	215077	152	854	105	28	62	61	44	18	49	52	81 ( 29)	44	50	623	27	1Dec	
424199	Welshpocl, Bryn Frochas	207	SJ 33	195081	213		109	28	62	61	38 ( 16)	41	51	80	32	52	54	624			
424210	Powis Castle	207	SJ 33	218065	102	866	103	27	59	51	46	16	49	46	70	31	44	52	594	27	1Dec
424216	Welshpocl S.Wks	207	SJ 33	233073	70		94	25	55	51	37	18	44	44	68	29	40	47	552	25	1Dec
Severn																					
424574	Wern Farm	207	SJ 33	249137	69		95	22	46	45	37	9	37	48	59	35	52	45	530	25	1Dec
Vyrnwy (Severn)																					
424744	Rhiwargor	207	SH 23	963244	262	1828	312	55	95	127	49	30	138	78	216	67	166	127	1460		
424749	Nant Madroedd Fawr, Stone	207	SH 23	940263	475	1962	362	50	100	151	50	30	147	85	236	88	188	174	1661		
424813	Gadfa	207	SH 23	928232	464	2273	428	62	97	219	37	55	203	106	290	87	236	175	1995		
424842	Eunant Bridge	207	SH 23	962224	253	1970	320	63	98	131	45	33	154	89	215	64	179	134	1525		
Hirddu Fawr (Vyrnwy)																					
424860	Cefn Glas, Nant Cawell	207	SH 23	936208	491	2236	427	74	87	166	52	47	246	118	247	81	240	153	1938		
424886	Mynydd St John, Lluest-Wen No.2	207	SH 23	971202	494	2175	424	73	94	138	56	31	192	95	225	76	177	165	1746		
424891	Mynydd St John, Heol-y-Pfridd No.2	207	SH 23	976213	268	1894	240	62	99	126	49	34	150	83	206	64	178	148	1439		
424892	Mynydd St John, Llwynrhwi	207	SH 23	975207	435	2157	235	75	96	141	59	36	176	94	230	76 (192)	170	1580			
Vyrnwy (Severn)																					
424907	Ty Uchaf	207	SH 23	998215	262	1673	295	65	98	115	41	36	120	74	156	58	153	128	1339		
424917	Cefn Gwyntog, Erw Berfedd	207	SH 23	978264	549	2037	339	88	113	161	63	38	137	84	237	88	201	153	1702		
424927	Afon Cedig, Hen Eglwys	207	SH 23	993253	433	1867	302	59	111	124	59	34	123	69	184	76	167	131	1439		
424954	Fron Goch	207	SJ 33	000213	255	1669	286	65	98	116	41	36	144	75	164	61	152	129	1367		
424961	Bryn Gwyn	207	SH 23	999196	400	1739	330	70	91	90	79	30	146	76	166	77	138	125	1418		
424988	Pwll Brwyn, Fawnog	207	SJ 33	014219	413	1646	272	62	100	100	52	39	130	73	152	58	100	100	1238		
425001	Lake Vyrnwy	207	SJ 33	017188	303	1633	291	62	86	106	54	36	158	71	149	72	135	120	1340	64	1Dec
425002	Lake Vyrnwy, Bank Cynon Isaf	207	SJ 33	018191	229	1529	264	59	89	92	56	35	149	67	147	68	127	112	1265	58	1Dec
425034	Glasgwm, Tyn-y-Pfridd	207	SJ 33	040213	308	1531	209	58	94	90	45	33	110	64	136	67	121	92	1119		
425071	Hen Gerrig	207	SH 23	968188	375	2094	430	74	102	150	59	39	178	104	203	82	190	152	1763		
425107	Cownwy Dam	207	SJ 33	000181	283	1649	304	62	91	125	43	38	181	73	140	77	152	107	1393		
425445	Llangyniew	207	SJ 33	127103	137		128	33	61	50	44	14	49	55	67	49	61	58	669	33	1Dec
Banwy (Vyrnwy)																					
425497	Foel Rhiwfelen	207	SH 23	956129	274		268 ( 54)	146	(123) ( 40)	25	150	97	140	71	138	128	1380				
425619	Pennant Twrch, Bryniau	207	SH 23	966154	297		303	74	84 (130) ( 48)	34	129	66	118	84	188	158	1416				
425725	Cwm Derven	207	SH 23	955055	267	1651	238	54	69 (115) ( 63)	23	119	95	113	72	143	113	1217				
425785	Abercannon Farm	207	SH 23	962069	244	1771	262	55	80	108	71	29	124	97 (117)	77	150	128	1298	61	1Dec	
425911	Llanerfyl	207	SJ 33	014094	223	1408	225	43	77	91	55	29	93	77	110	67	116	107	1090	51	1Dec
426145	Llanfair Caereinion S.Wks	207	SJ 33	109071	113	1029	142	32	54	56	47	12	51 ( 49)	91	53	64	71	722			
Vyrnwy (Severn)																					
426279	Meifod	207	SJ 33	143118	87		126	33	59	44	43	15									



RAINFALL 1975

Number	Station	Co no	Grid reference	Alti- tude	Av 1941 -1970	Rainfall in millimetres												Highest daily fall			
						Jan	Feb	Mar	Apr	May	Jun	Jul	Aug	Sep	Oct	Nov	Dec	Year	mm	date	
SEVERN, 0542-- (contd)																					
Vyrnwy (Severn)																					
428086	Four Crosses	207	SJ 33	272180	64	736	102	23	46	40	34	8	44	39	60	32	51	45	524		
Severn																					
428328	Melverley	117	SJ 33	328175	61		78	21	45	35	27	5	36	35	44	28 ( 44)	48	446	25	1Dec	
428378	Wilcott	117	SJ 33	386173	70		71	25	36	32	29	17	21	31	42	21	47	40	412	20	1Dec
Perry (Severn)																					
428661	Goboven	117	SJ 33	299329	114		114	26	65	51	38	17	61	54	85	53	60	57	681	32	24Sep
428738	Hindford	117	SJ 33	334324	91		90	19	61	49	39	14	50	37	69	45	45	49	567	22	1Dec
428808	West Felton	117	SJ 33	348258	78		( 60)	23	59	61 ( 33)	16	27	41	60	35	54	42	511			
428858	Welsh Frankton	117	SJ 33	371317	91		73	19	62	51	36	11	54	41	69	33	39	52	540	22	1Dec
428890	Dudleston Heath	117	SJ 33	366357	99		78	19	70	47	40	15	64	45	68	38	40	48	572 ( 27 17Jul)		
428938	Ellesmere Dairy	117	SJ 33	399343	91	747	71	20	59	48	38	11	84	43	72	28	43	46	563	22	1Dec
429029	Lower Hordley	117	SJ 33	394293	84		76	22	46	41	31	14	55	51	58	25	42	57	518	23	1Dec
429053	Haughton	117	SJ 33	374269	87		77	21	52	42	30	17	35	46	61	33	45	47	506	21	1Dec
429157	Wykey	117	SJ 33	392243	91		75	19	45	41 ( 31)	16	30	43 ( 42)	( 27)		43	47	459	22	1Dec	
429166	Ruyton-Eleven-Towns	117	SJ 33	392224	76	709	67	22	48	39	35	14	43	41	42	27	43	46	467	22	1Dec
429250	Myddlewood	117	SJ 33	449238	84		68	22	41	44	34	16	57	42	50	24	45	43	486	20	1Dec
429292	Baschurch School	117	SJ 33	426222	84		61	19	40	36	43	12	41	43	41 ( 28)	49	40	453	20	1Dec	
429303	Walford	117	SJ 33	434205	82		93	20	41	41	48	13	31	40	41	26	37	42	473	26	7May
429332	Mytton	117	SJ 33	435169	43		( 70) ( 22) ( 42)		37	34	13	50	36	52	18	40	39	453			
Severn																					
429413	Shelton	117	SJ 33	465135	87		61	21	45	40	36	14	58	35	44 ( 21)	35	37	447	34	17Jul	
429468	Onslow	117	SJ 33	437129	94	691	64	22	48	38	38	17	41	33	43	20	37	40	441	24	1Dec
Rea (Severn)																					
429642	Worthen	117	SJ 33	322046	122		76	26	57	56	31	16	32	43 ( 52)	( 25)	48	40	502			
429811	Snailbeach	117	SJ 33	373024	213		--	--	--	60	40	15	39	50	63	20	54	41	---	22	1Dec
429987	Hanwood	117	SJ 33	432095	79		77	25	49	42	38	16	38	35	45	24	39	42	470	22	1Dec
430038	Westbury	117	SJ 33	355095	130		90	27	59	48	36	13	28	37	63	27	44	52	524	27	1Dec
Severn																					
430296	Shrewsbury, Monkmoor S.Wks	117	SJ 33	517136	55	627	61	20	44	53	34	16	57	45	36	17	39	37	459	26	17Jul
Tern (Severn)																					
430630	Willoughbridge	115	SJ 33	753399	129		68	19 ( 42)	78	24	12	60	75	45 ( 23)	44	56	546	25	8Aug		
430726	Norton-in-Hales	115	SJ 33	700385	107		70	21	49	72	30	15	49	49	48	22	42	57	524	23	1Dec
430910	Market Drayton, Devon House	117	SJ 33	675341	98	730	66	18 ( 45)	63	39	17	43	45	44	22	46 ( 54)	502				
430916	Market Drayton S.Wks	117	SJ 33	670333	76	723	65	18	44	61	48	13	46	44	45	23	45	57	509	25	1Dec
431004	Sandford	117	SJ 33	583340	84		64	24	55	48 ( 47)	11 ( 72)	65	39	16	56	41	538				
431086	Ternhill Met.Office	117	SJ 33	642309	82	692	62	19	38	55	37	20	28	40	33 ( 20)	42	49	443	22	1Dec	
431102	Hawkstone Park	117	SJ 33	583301	131	733	71	20	49	56	56	20	57	55	48	18	51	52	553	25	1Dec
431165	Hodnet	117	SJ 33	615284	79		70	24	49	57	45	32	44	44	38	22	44	66	535	36	1Dec
431171	Stoke-on-Tern	117	SJ 33	639285	69		64	21	48	58	37	26	43	49	35	24	40	52	497	25	1Dec
431255	Shakeford	117	SJ 33	677284	87		76	18	53	70	32	19	47	38	45	31	45	51	525	24	1Dec
431310	Peplow	117	SJ 33	634249	69		72	20	47	64	33	20	39	55	41	26	42	48	507	25	1Dec
431318	Child's Ercall	117	SJ 33	666254	91		67	21	50	48	29	16	45	38	40	37	44	52	487	25	1Dec
431461	Ellerdine Heath	117	SJ 33	619219	70		69	23	57	57	25	17	35	45	40	31	44 ( 48)	491	25	1Dec	
Meese (Tern)																					
431584	Moreton	117	SJ 33	797170	88		66	23	41	79	33	12	48	30	56	19	46	48	501	26	1Dec
431663	Norbury Junction	115	SJ 33	794228	101	713	64	24	41	84	28	12	37	35	46	17	46	51	485	25	18Apr
431822	Adbaston	115	SJ 33	764276	104		68	21	39	75	22	17	42	32	39	26	46	45	472		
431892	Chetwynd Park	117	SJ 33	737215	70	724	66	24	41	78 ( 26)	13	43	30	34	17	43	47	462			
431951	Cheswardine	117	SJ 33	721295	125		68	20	42	70	26	20	44	34	44	31	39	60	498	27	1Dec
432068	Sambrook 11	117	SJ 33	712246	76		62	21	44	75	26	20	39	36	47	25	46	52	493	24	1Dec
Tern (Severn)																					
432226	Crudgington	117	SJ 33	629181	55	613	55	18													



RAINFALL 1975

Number	Station	Co no	Grid reference	Alti- tude m	Av 1941 -1970 mm	Rainfall in millimetres												Highest daily fall	
						Jan	Feb	Mar	Apr	May	Jun	Jul	Aug	Sep	Oct	Nov	Dec	Year	mm
SEVERN, 0542-- (contd)																			
Nun Brook (Worfe)																			
435970	Pattingham	115	SO 32 826992	122		70	22	46	65	39	16	68	33	70	21	52	37	539	23 13Jul
436035	Hilton P.Sta.	117	SO 32 776959	51	640	58	26	40	56	27	13	55	25	57	19	46	28	450	22 24Sep
436070	Halfpenny Green	115	SO 32 818914	76		54	24	53	61	26	15	40	36	64	28	49	30	480	20 30Aug
436134	Claverley	117	SO 32 797935	70		65	--	--	--	--	--	--	--	--	--	--	--	--	11 19Jan
Severn																			
436314	Bridgnorth	117	SO 32 709932	75	698	71	30	49	53	27	15	65	34	46	22	38	37	487	23 1Dec
436532	Morville Hall	117	SO 32 667940	91	696	66	30	51	51 ( 29)	16	60	28	50	22	44	37	484	23 1Dec	
436697	Hampton Loade P.Sta.	117	SO 32 752869	70		69	30	58	53	31	14	81	38	53	22	29	28	506	38 4Jul
436900	Deuxhill	117	SO 32 697871	131		70 ( 30)	62	--	--	--	--	--	--	--	--	--	--	--	
437138	Trimpley W.Wks	118	SO 32 772789	41		62	28	65	42	28	11	80	32	48	28	30	34	488	42 4Jul
437142	Elan Aqueduct	118	SO 32 776784	28	734	69	31	72	44	33	15	88	39	51	28	37	39	546	41 4Jul
Dowles Brook (Severn)																			
437158	Bayton Common	118	SO 32 710729	198		66	30	67	55	47	11	75 ( 46) ( 48)			32	32	41	550	25 1Dec
Severn																			
437342	Ribbesford	118	SO 32 768737	157	713	65	29	59	48	34	7	73	--	--	--	--	--	--	28 4Jul
Stour (Severn)																			
437487	Hayley Green P.Sta.	118	SO 32 941815	180	815	75	24	84	71	28	12	43	38	67	30	56	51	579	33 1Dec
437548	Halesowen	116	SO 32 972834	122		( 74) ( 22) ( 79)			71	25	11	27	45	61	30	51	51	547	
437694	Lye S.Wks	116	SO 32 918849	75	705	62	19	59	65	15	18 ( 28)		30	49	20	46	36	447	24 1Dec
437769	Coalbournbrook P.Sta.	116	SO 32 894855	69	694	70	21	63	56	28	15	60	34	52	25	45	40	509	24 1Dec
Smestow (Stour)																			
437852	Wolverhampton, Nursery Gardens	116	SO 32 904993	125		74	23 ( 53)		72	28	9	54	38	65	28	61	40	545	26 1Dec
437866	Tettenhall W.Wks	116	SJ 33 885001	143	708	65	23	46	71	29	10	55	47	67	24	63	41	541	25 1Dec
438093	Dimmingsdale W.Wks	115	SO 32 859961	98	672	61	22	40	65	22	14	46	35	58	26	48	35	472	23 1Dec
438109	The Bratch W.Wks	115	SO 32 868937	82	664	65	20	39	55	30	12	43	34	61 ( 29)		50	29	467 ( 25 14Aug)	
438146	Himley	115	SO 32 878913	79		67	24	63	62	27	18	43	48	56	29	46	32	515	20 13Mar
438154	London Fields	116	SO 32 929910	198		60	24	69	61	32	17	73	33	56	24	51	40	540	28 17Jul
438251	Ashwood P.Sta.	115	SO 32 866878	63	656	62	23	57	54	26	17	52	37	48	28	43	35	482	21 1Dec
438304	Enville	115	SO 32 824864	99	727	80	26	53	62	26	24	83	41	56	30	44	33	558	21 4Jul
438344	Prestwood	115	SO 32 859858	55	638	68	23	54	56	31	17	59	38	49	27	43	35	500	21 1Dec
Stour (Severn)																			
438409	Kinver	115	SO 32 848835	46	679	68	25	54	58	32	26	66	39	46	26	38	37	515	22 1Dec
438492	Wolverley	118	SO 32 830798	62		( 69) ( 26) ( 59)			59	27	21	78	34	51	25	42	37	528	
438795	Drayton	118	SO 32 906759	94		65	22	73	60	28	13	55	24	52	35	42	40	509	27 1Dec
438886	Oldington S.Wks	118	SO 32 822739	44		64	24	57	46	28	8	77	40	50 ( 28) ( 36)		35	493	31 17Jul	
Severn																			
438932	Hartlebury, R.A.P. Maintenance Unit	118	SO 32 853706	65	617	60	23	59 ( 40)		24	9	73	31	52 ( 38)		37	39	485	27 17Jul
438993	Lincombe Lock	118	SO 32 821693	19	673	70	31	64	47	24	12	65	35	58	39	36	41	522	28 1Dec
439202	Abberley	118	SO 32 746662	168	730	75	26	71	44	24	14	73	45	54	35	36	46	543	33 1Dec
439253	Holt Lock	118	SO 32 821634	17	644	56	29	74	49	20	15 ( 37)		42 ( 52)		27	33	40	474	
Salwarpe (Severn)																			
439375	Wildmoor	118	SO 32 955751	137		67	19	73 ( 62)		23	12	55	40	76 ( 30)		49	42	548	25 13Mar
439399	Catshill	118	SO 32 958732	113		--	--	--	63 ( 23)		12	43	33	58	26	43	41	--	
439451	Burcot P.Sta.	118	SO 32 984716	132	723	67	26	94	58	22	13	45	37	61	31	43	41	538	24 1Dec
439482	Brmsgrove S.Wks	118	SO 32 959685	67	683	58	19	75	48	18	8	37	30	52	31	36	35	447	22 1Dec
439484	Tardebigge Res.	118	SO 32 995693	139	737	70	28	93	43	18	6	56	34	64	39	44	40	535	23 20Oct
439672	Droitwich, Petersfield Dr.	118	SO 32 906629	55		62	21	65	43	20	9	39	26	44 ( 36)		28	35	428 ( 22 20Oct)	
439706	Randan Wood	118	SO 32 921727	128	728	60	21	76	62	23	9	41	38	71	30	40	38	509	22 1Dec
439790	Elmbridge	118	SO 32 901678	56		57	19	64	46	23	9	28	28	51	26	32	35	418	21 1Dec
Severn																			
440112	Bevere Lock	118	SO 32 836594	16	642	68	27	71	40	20	18	56	26	49	27	28	31	461	22 1Dec
440193	Worcester, Samuel Southall School	118	SO 32 853564	45	626	( 60)	19	59 ( 41) ( 20)			12 ( 33)		31	41 ( 34)		31 ( 33)		414	
440198	Worcester W.Wks	118	SO 32 841565	17	651	61	21	70	39	17	16	33	30	45	36	26	33	427	24 1Dec
440222	Worcester, Port Royal Hill	118	SO 32 855543	41	630	55	21	67	37	21	12	33	33	49	33	19	35	415	24 1Dec
440227	Worcester Water Recl.Wks	118	SO 32 844536	15		65	20	70	40	17	12	37	37	45	27	37	35	442	25 1Dec
440229	Diglis Lock	118	SO 32 847533	15	633	54	20	64	35	19	11	34	37	49	28	41	34	426	24 1Dec
Teme (Severn)																			
440293	Anchor	207	SO 32 172857	381	1154	141	35	87	78	81	11	63 ( 77)		96	42	117	70	898	
440386	Warren Hill	201	SO 32 150777	392		160	34	88	92 ( 40)		13	87	92	100	54	85	66	911 ( 37 1Dec)	
440452	Beguildy	201	SO 32 195798	244		165	37	98	82	47	13	67	64	90	41	75	72	851	40 1Dec
440707	Knighton, Victoria Road	201	SO 32 287725	183	1009	139	42	88	55	45	14	89	66	81	36	65	56	776	34 1Dec
440885	Brampton Bryan	118	SO 32 371726	131	869	124	36	84	53	47	7	70	59	86	32	40	35	673	23 1Dec
Clun (Teme)																			
441059	Two Crosses	117	SO 32 238866	434	1072	133	34	78	69	41	16	57	84	97	43	64	70	786	34 1Dec
441305	Clun	117	SO 32 309801	262		143	34	73	56	41	17	77	67	70	32	62	56	728	35 1Dec
441373	Clunbury	117	SO 32 372805	158	825	( 115)	30	73	58	30	13	52	66	70 ( 24)		59	42	632	
441430	Bishops Castle	117	SO 32 315894	247		89	26	52	56	34	16	50							



RAINFALL 1975

Number	Station	Co no	Grid reference	Av Alt- tude -1970 m mm	Rainfall in millimetres													Highest daily fall		
					Jan	Feb	Mar	Apr	May	Jun	Jul	Aug	Sep	Oct	Nov	Dec	Year	mm	date	
SEVERN, 0542-- (contd)																				
Teme (Severn)																				
443944	Ashford Carbonell	117	SO 32	520713	72	95	30	63	51	28	15	100	63	64	33	34	39	615	31	8Aug
444266	Stoke St Milborough	117	SO 32	568807	189 857	95	34	86	68	43	23	63	51	63	33	44	41	644	23	1Dec
444643	Kyre	118	SO 32	638620	99 747	81	25	72	47	25	17	93	57	51	27	28	38	561	30	7Jul
444754	Tenbury, Belle Vue	118	SO 32	592666	96 694	78	31	65	56	25	19	74	62	51	31	30	32	554	27	7Jul
Rea (Teme)																				
445049	Dingle Leys	117	SO 32	623850	223 878	92	32	72	63	41	22	79	42	59 ( 31)	46	42	621			
445113	Clee Hill	117	SO 32	599779	504	116	40	86	86	41	16	92	65	97	37	33	42	751		
445380	Hopton Court	117	SO 32	642766	183 875	85	33	66	57	61	14	88	49	71	29	39	46	638	31	1Dec
Teme (Severn)																				
445778	Kingswood	118	SO 32	743598	53 690	71	29	71	51	24	22	81	52	66	38	31	44	580	29	1Dec
445799	Whitbourne Treatment Wks	118	SO 32	728573	30	69	28	69	51	24	17	80	52	73	35	32	44	574	31	1Dec
446186	Mathon	118	SO 32	734458	85	69	30	84	43	16	12	55	52	74 ( 25)	27	35	522	21	1Dec	
446330	Old Storridge	118	SO 32	750514	84 751	68	30	76	42	14	10	56	46	72	31	26	40	511	28	1Dec
Severn																				
446802	Malvern Link	118	SO 32	791470	44	84	29	80	39	15	10	48	43	63	32	25	34	502	21	1Dec
446823	Malvern	118	SO 32	790461	62 747	82	29	82	39	13	11	49	46	66	34	28	34	513	21	1Dec
446827	Malvern, Hall Green	118	SO 32	800457	38 699	84	29	81	39	16	15	56	41	75	32	24	33	525	( 20	1Dec)
446964	Malvern Met. Office	118	SO 32	784445	76	77	30	79	41	12	16	66	45	67	30	28	32	523	19	1Dec
447331	British Camp Res.	118	SO 32	764399	206 698	70	33	84	40	15	11	59	46	76	27	21	35	517	20	1Dec
447413	Longdon Water Recl. Wks	118	SO 32	837363	23	( 73 ) ( 33 ) ( 77 )	37	22	13	53	31	71	26	33	28	497				
447467	Pirton	118	SO 32	885475	30	67	23	77	43	17	9	87	36	61	32	31	28	511	25	17Jul
447570	Tewkesbury P.Sta.	119	SO 32	890337	14 612	65	30	73	41	12	16	43	27	86	23	33 ( 28)	477	27	25Sep	
447576	Tewkesbury, Upper Lode	119	SO 32	881328	12 626	73	31	70	40	14	18	50	27	86	24 ( 32)	28	493	28	25Sep	
Avon (Severn)																				
447588	Naseby Village School	112	SP 42	688780	189	68	24	104	52	33	16	38	35	62	15	34	32	513	21	1Dec
447688	Welford, School House	114	SP 42	641804	137	70	18	102	53	33	22	35	46	56	17	39	39	530	25	1Dec
447738	Kilworth Wharf	111	SP 42	627836	128	73	22	108	60	37	24 ( 36)	41	61	15	42	36	555	( 23	8Mar)	
447787	Stanford Res.	111	SP 42	596804	112 686	70	18	93	56	41	24	52	37	60	18	39	38	546	23	1Dec
448210	Avon W.Wks	114	SP 42	512763	87 664	67	17	91	56	33	19	45	24	65	20	39	33	509	24	1Dec
448545	Rugby	114	SP 42	507749	117 652	52	19	80	56	33	21	51	25	65	17	42	35	496	23	1Dec
448595	Long Lawford	114	SP 42	473759	87	65	20	88	60	36	32	59	30	58	18	34	36	536	26	1Dec
448835	Ryton-on-Dunsmore S.Wks	114	SP 42	378750	76	81	22	83	57	29	10	38	33 ( 66 ) ( 18)	39	30	506	23	1Dec		
448880	Coventry Airport	114	SP 42	348743	81	73	21	79	54 ( 22)	8	42	42	65	16	37	32	491	22	5Aug	
Sowe (Avon)																				
448982	Bedworth W.Wks	114	SP 42	354866	105 673	66	20	75	57	27	7	82	44	56	23	42	38	537	28	17Jul
449133	Walsgrave	116	SP 42	376819	84	84	22 ( 87)	64	25	22	68	--	--	--	--	--	--	---	19	18Jul
449325	Stretton-under-Fosse	114	SP 42	444810	91	77	23	88	71	38 ( 48)	57	31	73	23	48	39	616	31	15Jun	
449587	Doe Bank P.Sta.	116	SP 42	323792	84 676	74	23	80	53	25	14	61	40 ( 71)	22	43	38	544	26	1Dec	
449825	Kenilworth	114	SP 42	289721	90 672	73	25	80	45	19	11	28	30 ( 73)	28	36	34	482	21	1Dec	
449958	Finham Water Recl. Wks	114	SP 42	334740	61 644	72	24	75	50	23	11	47 ( 36)	67	16	37	32	490	22	1Dec	
Leam (Avon)																				
450183	Staverton	112	SP 42	537611	168 709	77	27	98	50	26	14	58	38	70	18	40	40	556	24	1Dec
450261	Braunston	112	SP 42	540661	122 658	74	25	90	51	30 ( 14)	45	39	67	18	36 ( 35)	524				
450489	Draycote Res.	114	SP 42	469693	98	69	20	88	54	26	15	65	29	65	16	37	35	519	( 30	17Jul)
450575	Broadwell	114	SP 42	457659	76	63	23	85	58	25	14	59	25	61	18	36	33	500	20	1Dec
Itchen (Leam)																				
450732	Penny Compton School	114	SP 42	418524	116	( 77 )	30	107 ( 49)	29	16	80	24	66	18	33	29	558			
450777	Knightcote Farm	114	SP 42	398545	94	69	27	90	45	33	24	50	23	58	16	34	30	499	( 20	17Jul)
451118	Southam, Banbury Road	114	SP 42	416612	76 634	60	25	89	47	28	16	33	31	58	17	40	34	478	18	1Dec
Leam (Avon)																				
451502	Campion Hills P.Sta.	114	SP 42	331665	95	68	25	83	48	26	10	39	29	69	13	43	33	486		
Avon (Severn)																				
451552	Warwick, St Nicholas Park	114	SP 42	287649	47 652	72	27	79	58	27	18	59	41	78	16	39	35	549	22	8Jul
451664	Heathcote S.Wks	114	SP 42	309627	67 680	64	28	79	50	31	17	44	45 ( 74)	12	33	28	505			
451683	Hatton	114	SP 42	243669	98 678	77	28	90	54	21	14	38	53	76	20	44	34	549	20	1Dec
452001	Moreton Morrell	114	SP 42	306553	85 622	65	30	93	47	31	11	78	61	76	13	44	29	578	33	5Aug
452036	Wellesbourne	114	SP 42	271565	47 599	55	25	78	42	29	9	44	33	65	11	34	28	453	17	13Mar
Dene (Avon)																				
452056	Kineton, Central Arm. Depot	114	SP 42	365501	88	64	24	92	49	32	9	62	21	64	13	36	32	498	22	8Mar
452176	Kineton High School	114	SP 42	341510	87 616	65	26	104	49	35	13	56	25	58	13	36	31	511	25	8Mar
452319	Pillerton Hersey	114	SP 42	301487	84	72	23	109	43	36	9	70	35	59	14	41	28	539	25	8Mar
Avon (Severn)																				
452537	Snitterfield Res.	114	SP 42	207584	84 630	56	25	78	47	26	13	36	33	68	16	33	29	460	18	13Mar
452606	Stratford-upon-Avon, Thurlaston	114	SP 42	206540	41 633	58	26	81	41	28	9	57	32	79	14	29	30	484	16	25Sep
Stour (Avon)																				
452679	Swalcliffe	121	SP 42	372369	175 700	57	27	104	42	28	14	33	26	55	15	41	30	472	26	8Mar
452840	Lower Brailles Primary School	121	SP 42	309393	128	69	23	107	40	40	15	20	35	60	16	42	32	499	29	8Mar
452873	Weston Park	114	SP 42	287345	155 671	77	31	105	41	42	17	54	34							



RAINFALL 1975

Number	Station	Co no	Grid reference	Alti- tude m	Av 1941 -1970 mm	Rainfall in millimetres													Highest daily fall	
						Jan	Feb	Mar	Apr	May	Jun	Jul	Aug	Sep	Oct	Nov	Dec	Year	mm	date
SEVERN, 0542-- (contd)																				
Arrow (Avon)																				
454380	Lower Bittell Res.	118	SP 42 021743	139	791	77	27	107	63	27	12	53	38	( 60)	( 33)	46	39	582		
454694	Studley, Wickham Road	114	SP 42 075637	62		70	25	85	53	22	11	53	33	( 70)	( 25)	41	36	524	21	1Dec
454739	Studley Water Recl.Wks	114	SP 42 080625	61		63	23	81	44	21	8	48	34	62	19	36	31	470	18	1Dec
454813	Alcester, The Pleck	114	SP 42 078589	76	661	67	22	83	47	26	( 14)	46	40	69	24	( 38)	32	508		
Alne (Arrow)																				
454894	Henley-in-Arden P.Sta.	114	SP 42 154679	78	708	68	28	93	55	20	21	50	37	76	23	55	36	562	20	13Mar
455098	Wroxall	114	SP 42 220708	122	730	70	26	86	47	21	21	55	35	75	21	43	33	533	22	8Jul
Bretforton (Avon)																				
455775	Bretforton Manor	118	SP 42 092438	40	655	70	23	107	44	28	8	57	41	77	15	42	30	542	22	13Mar
Avon (Severn)																				
456161	Abbey Road P.Sta.	118	SP 42 033433	26	621	70	( 24)	96	38	23	15	52	37	( 83)	19	34	( 35)	526		
Isbourne (Avon)																				
Avon (Severn)																				
456523	Hampton Park Water Recl.Wks	118	SP 42 030446	30	620	69	23	98	42	19	16	44	32	75	20	32	30	500	20	8Mar
Piddle (Avon)																				
457100	Pershore Met.Office	118	SO 32 973495	35	595	59	20	73	42	18	11	39	35	66	20	27	26	436	16	1Dec
Avon (Severn)																				
457134	Pershore College of Horticulture	118	SO 32 959447	40	641	62	22	95	46	19	13	37	41	79	27	32	27	500	17	25Sep
457212	Bredon Hill Res.	118	SO 32 954405	216		82	33	79	54	22	14	61	41	83	( 31)	39	( 31)	570		
Bow (Avon)																				
457580	Huddington Court	118	SO 32 941572	38		75	20	73	( 45)	19	18	56	35	53	35	33	35	497	23	1Dec
457761	Worcester, Redhill	118	SO 32 873535	58	648	57	79	33	36	23	5	38	34	50	44	37	31	467		
Avon (Severn)																				
458282	Overbury Court	118	SO 32 956373	65	662	76	33	117	46	21	14	55	35	80	24	41	34	576	31	8Mar
458331	Hewletts Res.	119	SO 32 973222	128	707	91	40	99	37	20	8	59	39	67	17	49	36	562	23	13Sep
458337	Cheltenham Cemetery	119	SO 32 971233	82	683	87	39	100	40	22	10	57	40	66	18	49	38	566	21	13Sep
458505	Teddington	119	SO 32 965329	43		71	33	89	43	21	10	55	37	76	21	39	33	528	27	25Sep
Severn																				
458706	Porthampton Court	119	SO 32 870318	15	649	78	33	81	44	16	20	56	31	89	25	37	32	542	30	25Sep
Chelt (Severn)																				
458844	Dowdeswell Res.No.1	119	SO 32 982198	100	739	102	39	105	38	18	8	55	44	66	20	49	41	585	23	19Jan
458896	Cheltenham, Sandford Mead	119	SO 32 953216	64	679	88	30	78	37	17	7	68	36	62	20	47	35	525	( 21	13Sep)
458905	Cheltenham, Montpellier Gdns	119	SO 32 946218	65	665	87	26	82	37	19	11	53	38	67	22	48	37	527	20	19Jan 13Sep
Severn																				
459378	Witcombe Res.	119	SO 32 903151	84	732	100	39	101	44	15	6	59	41	66	24	46	44	585	30	7Jul
459464	Gloucester Met.Office	119	SO 32 851177	23	640	90	30	81	41	13	4	56	34	78	16	32	32	507		
Leadon (Severn)																				
459628	Bosbury, Temple Court	118	SO 32 691433	69	705	72	29	74	47	14	9	--	--	--	--	--	--	---	18	13Mar
459694	Bosbury, The Farm	118	SO 32 692423	70		--	--	--	--	--	--	83	54	78	27	21	35	---	23	1Dec
459851	Putley, The Sladd	118	SO 32 646382	110	753	( 79)	34	61	( 45)	14	15	57	51	68	31	31	36	522		
459978	Wallers Green	118	SO 32 678387	91		--	--	--	--	--	--	65	56	69	24	22	35	---	21	1Dec
460039	Upton Bishop	118	SO 32 653285	91		91	37	70	37	17	9	64	51	82	28	34	31	551	20	1Dec
460147	Bromsberrow Heath P.Sta.	119	SO 32 738332	55	717	76	29	79	36	24	19	51	62	72	25	27	28	528	23	8Aug
460303	Eastnor, Bronsil House	118	SO 32 748372	114	714	77	38	98	44	13	13	66	48	84	22	29	33	565		
460411	Staunton	119	SO 32 791292	21	673	85	34	68	36	18	18	58	38	71	29	30	26	511	20	7Jul
460576	Newent	119	SO 32 711254	62		103	36	80	34	27	19	54	44	80	34	41	31	583	21	19Jan
460748	Taynton	119	SO 32 742216	24	755	105	42	80	35	17	12	57	41	81	36	38	36	580	24	1Dec
Severn																				
460921	Harescombe Grange	119	SO 32 843105	170	770	97	37	92	45	19	10	54	52	76	24	43	39	588	27	1Dec
Frome (Severn)																				
461415	Brimpsfield	119	SO 32 940124	259		114	52	132	48	25	10	66	45	76	26	56	( 45)	695		
461467	Miserden Park	119	SO 32 938088	232	941	126	43	112	47	25	10	63	42	78	24	60	43	673	34	7Jul
461510	Sapperton	119	SO 32 947033	162		118	54	106	48	24	( 9)	53	42	86	20	62	40	662	27	1Dec
461610	Chalford	119	SO 32 906033	175	904	112	51	109	47	26	10	53	48	91	28	67	43	685	26	1Dec
461626	Chalford W.Wks	119	SO 32 892024	67	803	122	50	92	41	23	6	56	42	90	22	59	43	646	28	19Jan
461777	Sheepscombe	119	SO 32 897104	134		103	44	105	48	21	10	68	51	73	23	51	45	642	31	7Jul
461863	Pitchcombe	119	SO 32 854084	91	807	98	39	89	43	17	7	55	49	76	( 18)	50	( 41)	582	27	13Sep
461940	Avening	119	ST 31 885982	130		116	53	98	48	27	6	46	36	80	27	61	41	639	29	13Sep
461994	Minchinhampton, Rectory Cottage	119	SO 32 873008	186	847	123	54	90	45	35	7	55	42	95	24	64	46	680	29	13Sep
462022	Kingscote	119	ST 31 829963	175		129	54	91	55	32	7	70	48	98	23	69	52	728	28	7Jul
462130	Woodchester	119	SO 32 839029	76		114	49	81	38	21	7	47	37	84	17	49	41	585	28	13Sep
462180	Stonehouse	119	SO 32 808051	41	736	104	33	81	41	13	6	46	( 35)	76	22	( 40)	39	536		
462252	Whitminster	119	SO 32 756093	10	776	105	41	94	56	15	0	48	( 41)	69	( 22)	33	36	560		
Coastal																				
463196	Blaisdon	119	SO 32 699168	55		118	46	92	37	19	8	62	44	89	34	43	49	641	30	1Dec
463587	Sling, Marsh Lane	119	SO 32 585076	183		147	54	84	40	20	11	66	75	117	( 42)	57	48	761	30	1Dec

WELSH WATER AUTHORITY AREA\*



## RAINFALL 1975

Number	Station	Co no	Grid reference	Altitude m	Av 1941 -1970 mm	Rainfall in millimetres												Highest daily fall			
						Jan	Feb	Mar	Apr	May	Jun	Jul	Aug	Sep	Oct	Nov	Dec	Year	mm	date	
WELSH, 0550-- (contd)																					
464501	St Harmon	201	SN 22	990726	280	1184	204	37	74	70	33	14	85	53	86	54	78	80	868	45	1Dec
464563	Marteg	201	SN 22	947711	226	1372	(237)	45	79	89	43	18	99	52	109	62	110	83	1026		
464675	Rhayader S.Wks	201	SN 22	978674	197		207	38	67	65	25	16	75	(48)	95	51	89	67	843		
Elan (Wye)																					
464712	Glan Pedwen	207	SN 22	871759	419	1891	341	63	109	163	48	21	145	59	186	97	188	194	1614		
464720	Bod-Talog	207	SN 22	868749	381	1863	321	62	108	163	48	21	144	69	186	97	(194)	(190)	1603	85	1Dec
464729	Gwngu	206	SN 22	839732	454	1719	280	58	99	151	(45)	14	109	58	(138)	88	230	98	1368		
464761	Abergwngu	206	SN 22	870734	351	1874	387	65	118	161	55	26	151	66	205	94	(216)	178	1722	80	1Dec
464822	Aberhenllan	201	SN 22	898717	326	1749	305	51	93	131	36	13	(109)	51	(165)	(83)	205	76	1318		
464858	Calettwr	201	SN 22	875701	454	1894	357	64	96	167	40	21	118	79	(156)	96	231	99	1524		
464882	Abercaethon	201	SN 22	870690	360	1793	332	55	95	170	37	16	100	67	(152)	90	225	81	1420		
464923	Tynant	201	SN 22	899673	311	1761	357	52	104	120	39	23	107	61	164	76	163	108	1374		
464939	Pen-y-garreg	201	SN 22	925681	466	1527	237	53	76	95	31	10	101	45	(136)	68	105	126	1083		
464940	Pen-y-garreg No.2	201	SN 22	926677	469	1524	249	55	71	98	33	13	98	47	(141)	71	107	129	1112		
464952	Ty'n-y-llidiart	201	SN 22	907659	307	1716	310	50	90	110	35	20	115	45	160	98	150	91	1274		
464991	Garreg Ddu Res., Nantgwillt Church	201	SN 22	909639	256	1602	297	51	117	109	34	18	117	62	163	66	(146)	92	1272		
Claerwen (Elan)																					
465044	Claerwen	201	SN 22	820673	381	1725	321	60	121	148	55	27	(102)	(69)	125	105	214	128	1475		
465219	Esqair Garthen	201	SN 22	842643	485	1928	330	61	122	150	50	20	120	70	(157)	100	210	130	1520		
465259	Ciloerwynt	201	SN 22	882629	319	1672	298	51	130	117	37	22	113	65	168	76	163	102	1342		
465262	Nant-y-car	201	SN 22	877617	475	1914	356	50	101	113	94	19	125	73	(193)	100	187	149	1560		
465276	Cors yr Hwch	201	SN 22	853600	550	2146	350	50	129	150	72	25	150	75	(226)	110	213	125	1675		
465293	Llyn Carw	201	SN 22	851614	541	2021	363	50	113	107	70	25	125	57	(200)	105	200	100	1515		
465347	Esqair Ceiliog	201	SN 22	898601	475	2003	350	70	130	122	25	5	105	(71)	216	75	250	(130)	1549		
Elan (Wye)																					
465380	Tyn-y-pant	201	SN 22	926626	402	1647	(294)	66	96	111	23	19	118	51	(140)	(58)	143	108	1227		
465396	Elan Village	201	SN 22	934651	213	1412	261	48	100	89	31	18	87	52	130	62	116	74	1068		
Wye																					
465635	Llysdiham, Garden Cottage	201	SO 32	007586	206	1221	194	44	70	75	32	15	91	53	98	40	97	71	880		
Ithon (Wye)																					
465927	Llanbadarn-Pynydd	201	SO 32	097777	297	1149	178	34	94	85	48	16	78	82	86	53	78	68	900	(39	1Dec)
466126	Llanddewi-Ystradenny	201	SO 32	107685	234	1009	150	35	66	66	34	17	64	82	92	50	68	54	778	(34	1Dec)
466194	Brynmelyn	201	SO 32	154742	314		152	31	91	(72)	43	13	78	92	100	52	78	47	849		
466400	Penybont Hall	201	SO 32	111643	244		139	33	80	69	26	17	99	73	83	37	74	51	781	33	1Dec
466433	Great Trevern	201	SO 32	150624	277		143	34	84	63	43	14	131	79	74	(43)	(67)	(52)	827		
466560	Bwlch-y-sarnau	201	SO 32	031747	393	1171	175	39	90	80	37	14	78	75	94	56	78	66	882		
466586	Abbeycwmhir, Foresters House, No.2	201	SO 32	044719	290	1169	185	43	84	75	50	24	103	(76)	93	(55)	(72)	72	932		
466845	Rhayader, New Inn Farm	201	SO 32	024688	247		171	36	70	61	31	17	75	57	76	51	76	61	782	37	1Dec
466956	Llandrindod Wells High School	201	SO 32	056616	195		147	34	68	60	(30)	19	74	59	78	--	--	--	---		
Irfon (Wye)																					
467281	Llanerch-Yrfa	201	SN 22	836555	326	1946	356	50	106	134	39	22	133	73	204	97	232	126	1572		
467349	Nant-y-brain	201	SN 22	849518	251	1854	343	53	112	122	32	31	134	87	209	99	204	129	1555		
467487	Abernant	201	SN 22	888465	195	1448	233	53	100	93	26	18	111	78	175	61	118	100	1166		
467562	Cefn Gorwydd	201	SN 22	909462	198		238	47	88	78	28	15	98	65	153	60	(102)	110	1082		
467625	Tirabad	201	SN 22	875415	278		--	--	--	--	--	21	154	78	170	67	121	112	---	52	1Dec
467633	Llandulas	201	SN 22	879421	251		250	58	92	96	34	21	150	85	190	69	121	119	1285		
467654	Ffynon Bevan	201	SN 22	924432	445		244	69	91	(94)	39	19	158	83	175	49	130	133	1274		
467853	Llwyn Madoc	201	SN 22	903524	223	1534	282	54	77	96	(36)	15	99	58	167	74	149	87	1194	61	1Dec
468075	Garth	201	SN 22	954498	165	1276	213	46	75	70	32	14	89	57	140	56	97	95	984	55	1Dec
Chwefru (Irfon)																					
468280	Lletherddu	201	SN 22	965545	232		210	44	70	63	34	13	89	65	121	58	97	81	945	49	1Dec
Wye																					
468344	Builth Wells, Cefndyrys	201	SO 32	038530	229	1020	176	37	58	60	36	8	86	50	106	43	73	68	801	43	1Dec
468456	Builth Wells, Cilarddu	201	SO 32	018476	253		191	47	77	57	34	13	137	53	119	43	74	85	930	56	4Jul
Edw (Wye)																					
468634	Garn Fawr	201	SO 32	114570	232		126	35	71	64	32	15	71	(69)	81	39	(70)	49	722	27	1Dec
Wye																					
469156	Llettypeod	201	SO 32	165487	274		159	48	90	61	30	9	73	94	116	48	67	61	856	45	4Aug
469334	Llaneglwys School	201	SO 32	063395	280		182	50	92	60	38	13	113	66	126	47	77	72	936		
469380	Erwood, Stockley Cottage	201	SO 32	114411	130		139	44	77	61	25	18	(102)	56	(113)	(47)	63	54	799	(36	1Dec)
469381	Llanstephan	201	SO 32	123418	191		143	46	100	55	22	17	111	57	108	43	56	54	812	34	17Jul
Afon Llynfi (Wye)																					
469540	Trehelford	201	SO 32	147253	219		174	51	65	58	18	13	82	55	107	52	57	54	786	37	1Dec
469618	Llanfihangel, Tal-y- lyn	201	SO 32	121282	174		173	49	68	56	(25)	11	103	56	113	43	49	(51)	797	38	1Dec
469778	Felin-fach	201	SO 32	088333	162	931	(151)	40	66	(56)	35	17	116	91	158	45	60	50	885		
469900	Talgarth, Bronllys Hosp.	201	SO 32	136354	183	911	123	45	100	52	31	23	108	61	106	47	52	57	805	34	1Dec
470080	Tregoyd	201	SO 32	190379	160		--	--	--	--	--	--	--	--	--	33	49	45	---	27	1Dec
Wye																					
470226	Gwernalwe	201	SO 32	183437	282		127	53	79	49	23	13	83	89	111	(50)	51	59	787		
470356	Clifford	118	SO 32	268445	146	883	97	40	72	43	37	11	48	79	74	30	35	26	592		
470554	Llanerch-y-coed	118	SO 32	275426	283		140	52	91	41	41	20	72	67	98	34	38	49	743	33	1Dec
470699	Lemore	118	SO 32	311516	138		101	44	80	46	34	10	68	63	78	28	31	41	624	26	1Dec
470814	Sarnesfield	118	SO 32	368509	122	754	78	39	75	38	24	7	45	59	62	24	24	36	511	25	1Dec
471018	Garnons	118	SO 32	398438	107		91	43	72	47	25	7	53	53	62	27	29	34	543	21	1Dec
471133	Madley, Swinmoor House	118	SO 32	427399	67		87	40	71	40	17	9	45	51	61	25	22	24	492	18	13Mar
471316	Broomey Hill	118	SO 32	496																	



## RAINFALL 1975

Number	Station	Co no	Grid reference	Alti- tude m	Av -1970 mm	Rainfall in millimetres												Highest daily fall	
						Jan	Feb	Mar	Apr	May	Jun	Jul	Aug	Sep	Oct	Nov	Dec	Year	mm
WELSH, 0550-- (contd)																			
Summergill (Lugg)																			
472164	The Folly	201	SO 32	185583	305	136	35	77	56	24	11	57	66	66	41	53	39	661	
472248	New Radnor	201	SO 32	213606	300 1056	146	40	69	61	39	15	(106)	76	( 98)	( 37)	56	55	798	
472364	Evancoyd	201	SO 32	261630	227 930	117	39	68	41	46	12	77	62	( 73)	32	50	46	663	
Lugg (Wye)																			
472500	Hicks Farm	118	SO 32	338698	244	135	42	83	55	47	8	( 97)	66	102	31	47	49	762	
472800	Ox House Farm	118	SO 32	408616	113	101	37	74	52	33	7	49	( 53)	69	25	34	27	561	
472866	Bircher	118	SO 32	477657	122	92	34	63	( 48)	34	16	73	49	64	30	31	33	567	
473145	Leominster	118	SO 32	501587	72 710	76	31	66	53	21	20	64	59	59	26	30	32	537	
Arrow (Lugg)																			
473261	Newchurch	201	SO 32	217508	244 1001	158	50	86	( 50)	46	12	79	72	117	( 41)	69	59	839	
473337	Huntington	118	SO 32	236527	338	130	56	84	56	58	10	77	60	104	( 45)	37	50	767	
473469	Kington, Cemetery	118	SO 32	303554	178	110	44	78	40	35	12	83	63	81	33	41	39	659	
473579	Wern Farm	118	SO 32	241559	278	125	47	95	52	32	12	82	74	99	( 20)	( 45)	57	740	
473822	Lyonshall	118	SO 32	339576	155 865	104	43	77	44	34	11	56	64	85	30	34	35	617	
474155	Monkland	118	SO 32	449573	88 726	78	36	62	40	19	9	48	50	70	31	32	29	504	
Lugg (Wye)																			
474296	Hope Under Dinmore, Marlbroke Milk Lab.	118	SO 32	513538	75 703	72	33	64	49	30	13	81	55	55	41	24	25	542	
474336	Tenbury Wells, Bockleton Old School	118	SO 32	598616	226	79	29	68	53	27	16	71	57	53	( 29)	( 31)	( 38)	551	
474576	Bodenham Moor	118	SO 32	545506	63	--	--	--	--	--	--	48	39	58	24	( 23)	33	---	
474606	Bodenham	118	SO 32	520515	90	71	37	64	49	30	21	--	--	--	--	--	--	---	
474800	Sutton St Nicholas	118	SO 32	536457	64	--	--	--	--	--	--	--	--	58	20	20	30	---	
474851	Wellington	118	SO 32	500475	56	69	48	79	53	28	10	69	49	--	--	--	--	---	
474940	Preston Wynne	118	SO 32	564475	84 670	69	41	68	57	24	16	61	46	60	22	22	33	519	
475125	Lugwardine, White Rose Cott.*	118	SO 32	553410	76	76	35	59	41	27	10	54	47	61	( 23)	( 23)	( 25)	481	
Frome (Lugg)																			
475148	Batchley	118	SO 32	600575	247	79	32	70	57	34	16	77	51	60	32	28	41	577	
475211	Bredenbury, Grendon Bishop Sch.	118	SO 32	611564	229	74	33	70	65	32	13	68	48	59	26	35	41	564	
475284	Wolverlow, Heath Farm	118	SO 32	670622	185	80	26	73	52	27	( 19)	61	91	52	28	( 32)	( 43)	584	
475361	Down House	118	SO 32	671545	156 738	70	30	87	54	21	12	80	47	62	24	33	50	570	
475468	Bishops Frome School	118	SO 32	662483	79	68	30	( 78)	( 45)	17	8	67	48	49	31	24	38	503	
475623	Stoke Lacy	118	SO 32	618498	94	( 70)	34	84	44	19	13	63	58	58	( 24)	33	37	537	
475706	Ashperton	118	SO 32	644418	91	67	32	73	56	17	9	61	50	69	29	33	36	532	
Lugg (Wye)																			
475849	Haugh Wood	118	SO 32	584366	112	75	32	72	41	20	16	57	51	69	29	29	29	520	
Wye																			
476182	Sollers Hope, Hurstans	118	SO 32	611329	73	71	33	61	36	4	0	47	40	51	27	18	27	415	
476224	Perrystone Court	118	SO 32	625295	158 737	79	36	71	40	14	10	65	49	59	( 30)	( 22)	22	497	
Rudhall Brock (Wye)																			
476307	Eccleswall Court	118	SO 32	653233	107	80	36	76	30	19	11	46	53	( 70)	( 27)	25	30	503	
476375	Ross-on-Wye, Ledbury Road	118	SO 32	605250	59	--	--	--	--	--	--	--	--	72	39	31	26	---	
476390	Ross-on-Wye	118	SO 32	598237	68 708	92	35	71	37	32	15	53	--	--	--	--	--	---	
476391	Alton Court P.Sta.	118	SO 32	606235	50 725	93	36	73	( 36)	29	13	52	58	60	29	34	26	539	
Wye																			
476545	Hope Mansell, Sutton House	118	SO 32	625199	88	106	41	87	( 35)	29	6	47	79	80	33	40	37	620	
Garren (Wye)																			
476799	Carwendy, Tomlinsfield Farm	118	SO 32	475249	134	115	46	67	42	13	20	62	47	82	35	40	17	586	
476882	Much Birch	118	SO 32	503304	158	102	39	72	50	12	12	( 59)	60	76	30	31	28	571	
476966	Trelasdee Farm	118	SO 32	505238	75	91	41	66	40	15	11	46	49	79	25	26	27	516	
Wye																			
477172	Coleford, Marions Lodge	119	SO 32	571127	198 1000	136	53	93	46	19	12	64	73	104	34	( 67)	27	728	
Monnow (Wye)																			
477348	Longtown Youth Adventure Centre	118	SO 32	323291	172 1113	158	57	(101)	49	25	15	86	91	100	42	47	49	820	
477363	Llanrosser	118	SO 32	287380	343 1096	141	59	102	62	33	23	106	94	111	41	49	56	877	
477481	Blackhill Farm	118	SO 32	291319	305	142	63	110	45	31	13	91	85	119	42	45	44	830	
Honidu (Monnow)																			
477579	Cnapiau	201	SO 32	240344	512 1399	199	58	147	84	41	20	92	110	143	( 60)	( 70)	( 59)	1083	
477622	Blaen-Bwch	201	SO 32	241322	411 1504	222	65	165	91	42	21	103	120	169	( 66)	( 78)	( 61)	1203	
477662	Tafolog	202	SO 32	277297	274 1319	179	60	143	68	23	17	104	124	129	( 57)	( 65)	( 56)	1025	
Dore (Monnow)																			
478228	Allensmore	118	SO 32	454356	91	103	38	73	48	24	12	63	54	76	23	26	26	566	
478524	Tremorithic Farm	118	SO 32	359317	198	133	55	94	38	22	13	47	( 58)	85	34	31	38	648	
478535	Lower Maes-coed	118	SO 32	348308	198	144	52	93	42	19	10	99	71	85	35	33	46	729	
Monnow (Wye)																			
478625	Kentchurch Court	118	SO 32	423258	72 820	115	46	86	43	18	23	59	52	82	29	34	27	614	
478785	Skenfrith	202	SO 32	459204	46 870	124	57	( 66)	( 37)	13	32	49	54	91	41	32	27	623	
478925	Monmouth, Cornwall House	202	SO 32	507126	16 796	102	44	69	33	19	7	42	59	75	31	39	31	551	
Troddi (Wye)																			
479029	Llantilio Crossenny	202	SO 32	393172	162 911	141	42	74	( 37)	17	13	52	66	97	( 41)	31	34	645	
479356	Tregare, West House	202	SO 32	432109	89	126	50	58	38	24	7	46	55	87	46	39	37	613	
Wye																			
479538	Redbrook P.Sta.	119	SO 32	539108	67 921	138	61	84	39	21	7	60	72	105	38	55	48	728	
479588	Newland	119	SO 32	554094	107	125	--	--	--	--	--	--	--	--	--	--	--	---	
479951	Chepstow, Moon Street W.Wks	202	ST 31	527936	94 1009	154	66	67	60	16	8	76	82	113	( 39)	78	69	828	
( 28 19Jan)																			
48 1Dec																			

\* 475125 Previously known as Lugwardine, Good Rest



## RAINFALL 1975

Number	Station	Co no	Grid reference	Av Alti- tude -1970 m mm	Rainfall in millimetres													Highest daily fall			
					Jan	Feb	Mar	Apr	May	Jun	Jul	Aug	Sep	Oct	Nov	Dec	Year	mm	date		
WELSH,0550-- (contd)																					
Coastal																					
480512	Shirenewton Filters	202	ST 31	484944	84	1089	162	65	71	59	19	9	72	90	141 ( 45)	80	71	884	50	1Dec	
480638	Sudbrook	202	ST 31	508874	16	859	129	62	55	49	26	11	40	75	121	20	51	47	686	34	1Dec
HYDROMETRIC AREA 0560																					
Coastal																					
481021	Newchurch	202	ST 31	437964	149	1122	174	69	73	53	34	11	70	90	140	50	82	61	907		
481043	Nantypriidd	202	ST 31	436944	152	1104	175	65	70	51	43	15	68	89	150	52	78	64	920		
481096	Llanvaches	202	ST 31	428929	139	1019	160	63	64	55	42	11	63	90	124	49	75	58	854	40	1Dec
481137	Caerwent, Ten Elms Farm	202	ST 31	464906	24		133	57	63	53	42	6	59	83	123	38	63	51	771		
481380	Redwick	202	ST 31	413842	6	904	142	49	57	57	22	7	63	72	123	31	66	46	735	36	25Sep
481394	Llanwern	202	ST 31	389871	8		139	55	63	53	28	6	49	67	112	40	67	50	729	35	1Dec
Monks Ditch (Coastal)																					
481452	Parc Seymour	202	ST 31	405922	84		161	61	65	48	48	11	62	84	117	48	69	52	826		
481469	Llanmartin	202	ST 31	385900	21		164	60	59	46	51	11	72	59	116	46	69	50	803		
Coastal																					
481542	Nash	202	ST 31	352837	6		127	48	47	47	25	5	45	69	130	45	66	39	693		
Usk																					
481619	Upper Usk 6	206	SN 22	812249	393	1891	316	65	88	87 ( 45)	21	113	66	182 ( 74)	211	118	1386				
481646	Upper Usk 3	206	SN 22	799291	408	1372	308	63	74	81 ( 40)	21	145	63	188	54	128	115	1280			
481666	Upper Usk 1	206	SN 22	834289	282	1644	313	64	82	79	25	19	140	66 (175)	60	137	111	1271	53	1Dec	
481667	*Upper Usk No.1G	206	SN 22	834289	282		--	--	--	85	27	20	143	68	180	65	133	121	---		
481672	Upper Usk 2	206	SN 22	808299	418	1415	301	60	76	78 ( 40)	20	(117)	61	182	51	128	115	1229			
481718	Trinant Intake	201	SN 22	836244	361		393	83	144	106	38	24	181	78	286	77 (226)	138	1774			
481742	Blaenau-Isaf	201	SN 22	845258	287	1660	395	70	111	86	29 ( 16)	124	63	209 ( 68)	162	45	1378				
481776	Trecastle, Portis S.Wks	201	SN 22	871276	251		369	60	93	74	30	14	94	57	211	58	130	95	1285	67	24Sep
Cray Res (Usk)																					
481831	Cray Res. No.3	201	SN 22	880209	320	2150	426	71	130	136	34	28	185	95	284	80	191	154	1814		
481832	Cray Res. No.2	201	SN 22	880210	311		421	71	131	141	33	28	180	93	282	73	186	145	1784		
481855	Cray Res. No.1	201	SN 22	887220	305	2064	395	68	119	113	33	23	158	81	281	72	175 (130)	1648	78	1Dec	
481856	*Cray Res.No.1G	201	SN 22	887220	305		--	--	--	--	34	24	162	84	285	76	188	134	---		
481880	Ffynnon-y-Gwyddau	201	SN 22	863247	366		530	79	131	105	31	19	161	75	210	82	210	47	1680		
481912	Cray, Dclwar	201	SN 22	896249	267		283	57	95	70	29	10	94	51	208	54	106	87	1144		
481925	Nantyrharn	201	SN 22	894264	230		318	59	100	63	24	16	90	50	221	51	116	102	1210		
Usk																					
481951	Ddalfa	201	SN 22	898321	366		279	58	86	64	35	20	163	74	125	58	130	115	1207		
481976	Sennybridge	201	SN 22	918285	189	1469	299	56	86	67	34	20	86	57	199	48	108	87	1147	55	24Sep
Afon Senni (Usk)																					
481987	Llwyn Llydan Farm	201	SN 22	923197	434	2280	544	84	122	131	41	27	211	104	312	97	208	193	2074		
482009	Garn Wen Farm	201	SN 22	927216	256	1962	398	70 (140)	100	35	16	156	81	263	74	177	74	1584			
482045	Bailea Farm	201	SN 22	929242	259	1483	296	56	124	63	32	14	108	57	210	51	115	102	1228		
Cilient (Usk)																					
482190	Tir-Bach	201	SN 22	909368	305		(291)	57	81	57	26	17	117	79	126	51	111	101	1114		
482196	Llwyn-Teg-Isaf	201	SN 22	923361	384		242	51	95	62	31	18	116	75	138	55	115	110	1108		
482216	Garn Wen, Dixies Corner	201	SN 22	873362	419		279	65	82	76	34	21	150	100 (164)	46	133	117	1267			
482275	Berth Ddu Farm	201	SN 22	917322	259	1343	254	50	84	54	24	16	107	53	156	50	119	97	1064		
Usk																					
482332	Pen-y-bryn	201	SN 22	961306	305		228	48	98	60	23	14	103	65	153	45	87	75	999		
482348	Forest Lodge	201	SN 22	961243	354		(515)	71	141	105	40	16	150	55	270	58	118	135	1674		
482381	Cwm-Camlais-Isaf	201	SN 22	957285	195		279	55	81	58	20	11	71	53	183	35	88	83	1017		
482410	Aberbran, Fach Farm	202	SN 22	986292	152		197	41	71	47	21	9	70	57	131	39	74	55	812	30	1Dec
482454	Twyn-Cerrig-Cadern	201	SN 22	948386	411		251	51	94	64	30	18	160	74	159 ( 60)	132	94	1187			
482519	Llanfihangel Nant Bran School	201	SN 22	943342	213	1291	226	52	84	64	26	22	98	65	145	49	85	96	1012	48	1Dec
482760	Merthyr Cynog	201	SN 22	978368	251		198	55	62	50	25	15	115	62	145	58	192	57	1034		
482788	Pontfaen	201	SN 22	996341	206		214	48	86	60	28	12	91	64	138	43	78	83	945	49	1Dec
482824	Mynydd Aberyscir	201	SN 22	990322	347		223	48	90	51	31	15	113	69	141	50	95	86	1012		
482954	Tairbull	201	SN 22	996261	198	1302	288	53	103	63	22	13	83	52	172	42	92	79	1062	46	1Dec
483039	Brecon W.Wks	201	SO 32	037276	168	1090	261	57	102	55	25	13	165	61	194	54	73	76	1136	59	4Jul
483041	Brecon, North Road	201	SO 32	042289	148	1089	192	44	80	49	23	9	172	54	125	38	55	62	903	78	17Jul
Honddu (Usk)																					
483042	Drovers Arms	201	SN 22	986452	439	1432	(222) ( 56)	115	67 ( 35)	( 15)	(149) ( 65)	149	47	108 ( 98)	1126						
483066	Pant-y-celyn Farm	201	SN 22	998416	320		210	47	90	62	36	10	122	47	133	62	105	95	1019		
483097	Ty-Mavr	201	SO 32	010410	293		163	46	95	65	33	15	196	65	155	49	90	74	1046		
483107	Ty'n-y-waun	201	SO 32	000397	335		227	48	98	73	18	15	135	68	160 ( 58)	119 ( 79)	1098				
483157	Castle Madoc	201	SO 32	025369	244	1169	(185)	47	96	59	38	18	94 ( 62)	138	43	76	75	931			
483223	Cefn Sarnau	201	SO 32	011334	366		189	44	88	52	30	15	110	69	140	50	86	78	951		
483242	Pytin Gwyn Farm	201	SO 32	042314	198	1065	163	42	61	48	25	10	109 ( 64)	123 ( 42)	49	68	804				
Usk																					
483325	Bailea	201	SO 32	040240	305		338	69 ( 92)	( 64)	( 20)	13	151	77	208	74	160	72	1338			
483364	Abercynrig Fish Hatchery	201	SO 32	067264	136		234	52	82	55	24	17	139	57	149	40	70	72	991	53	4Jul
483372	Llwyn Rhydaf	201	SO 32	084298	262		159	48	68	41	23	7 (121) ( 58)	122	44	54	51	796				
483500	Manest Court	201	SO 32	099259	175		217	50	71	47	19	15	140	50	118	35	52	62	876		
Caerfanell (Usk)																					
483583	Talybont Res., Ffynon-Wen	201	SO 32	091179	192	1553	337	79	123	88	42	20	169	86	209	83	141	110	1487	62	1Dec
483584	Darren Fawr No.3	201	SO 32	085167	357	1850	291	83	107	73	42	2	127	82	190	54	133	88	1272		
483617	Talybont Res., Rhyd-y-bine	201	SO 32	091195	373	1770	349	85	88	78	36	2	193	89	201	75	126	114	1436		
483625	Talybont Filters	201	SO 32	106207	169	1447	289	79	85	74	24	15	121	60	156	50	96	98	1147	58	1Dec
483643	Craig Pwllifa	201	SO 32	074205	533	1892	378	86	101	99	45	3	199	104	230	84	157	143	1629		
483645	Cefnbach	201	SO 32	080210	385	1743	288	82	79	88	39	3	197	80	213	78	141	125	1413		
483647	Nant-y-llanerch	201	SO 32	085212	307	1749	332	74	93	85	47	1	184	73	206	75	126	124	1420		
483653	Tyle-Clydach	201	SO 32	099212	216	1483	307	63	91	83	26	13	128	67	176	68	97	108	1227	67	1Dec
483674	Talybont-on-Usk	201	SO 32	119229	116	1197	244	49	73	58	17	17	105	56	129	51	68	80	947	49	1Dec
Usk																					
483713	Buckland Mill	201	SO 32	134201	108		247	53	79	56	19	10	92	58	124	52	74	65	929	43	1Dec
483727	Llangynidr, Pyrgad Farm	201	SO 32	100160	259		322 ( 79)	198	84	35	14</										



RAINFALL 1975

Number	Station	Co no	Grid reference	Alti- tude m	Av 1941- 1970 mm	Rainfall in millimetres												Highest daily fall		
						Jan	Feb	Mar	Apr	May	Jun	Jul	Aug	Sep	Oct	Nov	Dec	Year	mm	date
WELSH, 0560-- (contd)																				
483881	Grafog	201	SO 32	191302	355	147	41	101	60	34	20	86	93	134	48	65	45	874		
483914	Twyn Ffrwd	201	SO 32	187273	221	155	41	81	67	28	14	72	75	122	49	61	51	816		
483922	Mynydd Troed	201	SO 32	162287	427	138	43	75	63	33	11	82	61	118	52	64	54	794		
484042	Tretower House	201	SO 32	185213	88	1078	189	50	74	50	16	15	84	60	112	44	54	56	804	36 1Dec
484059	Cerig-Calch	201	SO 32	217224	698	234	( 52)	104	68	32	14	( 90)	80	137	( 57)	81	69	1018		
484086	Llangattock	202	SO 32	211184	107	181	46	88	51	35	13	94	69	111	60	56	52	856		
484105	Blaen Onneu	201	SO 32	172178	338	261	63	90	53	29	10	80	69	141	69	79	73	1017		
Grwyne Fawr (Usk)																				
484221	Grwyne Fawr	201	SO 32	233307	545	1434	216	70	161	100	47	26	118	96	153	77	84	( 63)	1211	44 4Aug
484235	Grwyne Fawr, The Bungalow	201	SO 32	246295	434	1394	212	69	159	98	45	23	118	112	147	77	83	( 62)	1205	60 4Aug
484246	Bwlch-Bach	202	SO 32	254287	480	179	63	154	85	40	19	116	112	142	57	82	68	1117		
484264	Nant-y-bedd	201	SO 32	256267	320	186	59	126	72	37	20	115	94	136	61	71	64	1041		
484295	Disgwylfa	201	SO 32	261232	488	(179)	61	138	76	( 34)	( 18)	97	90	135	61	88	75	1052		
484323	Maesmawr	202	SO 32	290201	259	164	52	75	55	48	20	80	84	111	44	( 59)	( 56)	848		
484399	Tal-y-maes	201	SO 32	225259	381	1205	283	46	90	70	25	10	80	( 71)	(136)	60	80	( 63)	1014	
484449	Llanbedr, Pentwyn	201	SO 32	239232	267	194	50	85	69	35	20	90	70	122	56	65	60	916		
484501	Llangenny, Moor Park	202	SO 32	239197	146	171	52	78	57	50	23	81	68	110	55	55	51	851		
484512	Llangenny	202	SO 32	241184	122	154	51	81	48	46	11	78	70	115	50	45	51	800	32 1Dec	
Usk																				
484555	Brynmawr, Craig Dhu	202	SO 32	208125	301	--	--	--	--	--	--	--	--	--	--	( 81)	87	---	55 1Dec	
484600	Gilwern	202	SO 32	231144	221	226	51	( 96)	62	40	8	49	77	133	63	78	60	943		
484791	Llantilic Pertholey	202	SO 32	324161	158	139	50	75	39	35	( 8)	( 66)	84	102	34	40	38	710		
484818	Abergavenny, Park Lodge	202	SO 32	282181	305	170	51	74	50	49	9	68	74	100	41	54	38	778		
484842	Llanfoist S.Wks	202	SO 32	299131	67	(161)	64	98	( 43)	42	8	99	65	144	43	69	44	880		
484933	Llanover	202	SO 32	318092	47	173	( 57)	78	42	37	2	( 83)	61	101	43	61	30	768		
485036	Llanarth	202	SO 32	375109	55	140	47	55	35	17	6	65	81	96	45	( 46)	26	659		
485330	Glasgoed, Royal Ordnance Factory	202	SO 32	346023	61	183	64	68	38	39	21	66	62	107	44	54	51	797	34 1Dec	
485331	*Glasgoed, Royal Ordnance Factory No.2	202	SO 32	345023	62	194	65	70	41	40	21	70	64	112	45	56	57	835	39 1Dec	
485337	Usk	202	SO 32	370018	21	1030	154	64	85	48	50	13	85	88	123	58	55	51	874	
485450	Crumblant Plantation	202	SO 32	474024	245	1032	161	56	72	41	49	6	54	69	123	39	60	54	784	33 19Jan 1Dec
485451	*Crumblant Plantation No.2	202	SO 32	474024	245	165	58	76	45	51	7	57	72	128	41	63	55	818	33 19Jan 1Dec	
485553	Raglan	202	SO 32	407073	46	136	52	52	32	20	10	48	56	89	44	53	36	628		
485658	Llangwm	202	SO 32	428005	46	157	62	63	37	31	5	60	66	(113)	44	69	48	755		
485844	Llangibby	202	ST 31	374968	15	178	62	63	37	44	5	60	70	117	47	59	58	800		
485984	Sluad Treatment Wks	202	ST 31	318992	143	1094	198	68	70	42	37	8	73	64	116	53	64	57	850	40 1Dec
486014	Ty-Capten	202	ST 31	334955	53	177	64	68	40	47	6	65	65	109	51	72	49	813		
Lwyd (Usk)																				
486062	Waun Afon, Llanelly Hill	202	SO 32	225106	427	270	82	124	65	56	17	94	101	202	85	84	81	1261		
486097	Blaenavon, Bunkers Hill	202	SO 32	252101	457	228	61	108	65	42	6	117	90	155	58	81	73	1084		
486128	Cwmavon Res.	202	SO 32	269071	256	236	70	111	63	44	20	102	82	137	65	75	82	1087	47 1Dec	
486158	Nantymailor Res.	202	SO 32	277045	259	181	65	103	53	43	13	97	77	125	68	62	54	941	29 4Aug 1Dec	
486258	Trevethin Golf Course	202	SO 32	281028	285	--	--	--	--	--	--	--	--	--	--	--	71	---		
486274	Trevethin, Garwen Farm	202	SO 32	286023	241	229	69	91	53	43	15	104	85	127	77	74	--	---		
486311	Pen-yr-heol Res.	202	ST 31	276992	223	254	76	84	51	40	13	116	99	148	76	79	65	1101	39 19Jan	
486357	Upper Cwmbran	202	ST 31	273968	194	1528	260	81	85	61	36	12	118	100	152	74	90	70	1139	43 1Dec
486406	Mynydd Henllys	202	ST 31	260941	302	279	82	70	62	18	10	126	93	142	75	108	72	1137		
486418	Cwmbran, Maes-y-rhiw	202	ST 31	271948	156	1319	255	76	83	58	16	9	99	83	134	74	85	71	1043	
486440	Ponthir S.Wks	202	ST 31	331926	15	162	61	62	42	56	10	56	66	113	48	69	52	797	36 1Dec	
Usk																				
486524	Pant-yr-eos Res.	202	ST 31	254915	146	1373	232	70	72	61	28	9	90	91	132	69	96	69	1019	45 1Dec
486600	Ynys-y-fro Res. No.2	202	ST 31	285892	43	1126	174	60	72	51	19	8	68	83	121	51	( 79)	59	845	39 1Dec
486644	Newport, Prohisher Road	202	ST 31	336875	11	1001	146	55	65	54	22	4	52	72	102	( 53)	( 71)	54	750	33 1Dec
Ebbw																				
486841	Llangynidr No.2	201	SO 32	151143	448	1687	305	66	107	89	41	11	115	80	168	84	108	102	1276	56 1Dec
486845	Llangynidr No.3	201	SO 32	150141	447	1721	312	76	113	96	41	11	118	80	175	81	111	109	1323	56 1Dec
486847	Llangynidr No.1	201	SO 32	155140	418	1663	303	73	110	91	40	10	122	77	169	80	105	109	1289	



RAINFALL 1975

Number	Station	Co no	Grid reference	Av Alti- tude -1941 -1970 m mm	Rainfall in millimetres													Highest daily fall			
					Jan	Feb	Mar	Apr	May	Jun	Jul	Aug	Sep	Oct	Nov	Dec	Year	mm	date		
HYDROMETRIC AREA 0570																					
Rhymney																					
488027	Rhymney Bridge Res.	203	SO 32	104099	332	1542	255	63	87	74	35	14	109	63	143	78	119	87	1127	45	1Dec
488262	Blackwood, Pengam	202	ST 31	157970	158		259	66	73	60	25	8	103	( 72)	145	69	85	65	1030	40	19Jan
488534	Trethomas	203	ST 31	181893	107	1359	214	56	76	58	19	11	113	83	118	( 66)	116	40	970		
488800	Llanishen Res.	204	ST 31	188815	47	1133	177	43	68	58	21	10	80	76	153	56	86	51	879	33	1Dec
Taff																					
488945	Beacons Res.	201	SN 22	987192	414	2189	393	86	123	110	33	23	210	109	246	89	156	131	1709	72	1Dec
488988	Cantref Res.	203	SN 22	995155	341	1895	315	80	108	104	51	20	183	96	213	70	147	118	1505	63	1Dec
489091	Llwynon	203	SO 32	011113	241	1690	315	72	80	82	34	18	130	74	179	70	123	107	1284	59	1Dec
Taf Pechan (Taff)																					
489150	Neuadd Res. No.8	201	SO 32	019202	525	2275	377	95	132	124	45	25	242	118	183	91	258	115	1805		
489151	Neuadd Res. No.7	201	SO 32	015200	612		397	95	138	125	50	24	263	89	190	86	248	139	1844		
489155	Neuadd Res. No.5	201	SO 32	026195	470	2237	338	95	138	124	45	20	219	118	218	92	180	149	1736		
489168	Neuadd Res. No.2	201	SO 32	020192	604	2276	408	95	172	132	50	22	258	127	237	91	268	149	2009		
489170	Neuadd Res. No.11A	201	SO 32	032185	463	2132	380	94	144	131	55	22	223	126	234	84	177	134	1804	65	1Dec
489174	Neuadd Res. No.1A	201	SO 32	028181	437	2308	394	95	135	130	65	24	229	128	239	83	181	147	1850	72	1Dec
489203	Pentwyn Res. No.16	201	SO 32	049158	332	1827	324	75	113	89	60	16	173	95	190	75	150	107	1467		
489213	Pentwyn Res. No.15	201	SO 32	056145	341	1865	294	71	106	93	49	17	170	91	173	74	139	105	1382	59	1Dec
Taff																					
489341	Merthyr Tydfil, Bronygarth	203	SO 32	048071	235	1441	252	58	81	68	41	12	101	( 67)	153	56	97	85	1071		
489384	Dowlais, Gwernllwyn	203	SO 32	068081	328	1421	253	79	76	60	37	13	101	66	142	65	116	70	1078	40	1Dec
Cynon (Taff)																					
489796	Nanthir Res.	203	SN 22	988068	262	1544	332	65	81	73	23	19	110	52	170	60	118	102	1205	65	1Dec
489851	Aberdare	203	SN 22	991032	174		360	67	75	65	30	13	108	58	192	63	125	117	1273	77	1Dec
Taff																					
490203	Cilfynydd	203	ST 31	099939	194		240	69	72	58	19	12	97	86	145	46	102	( 78)	1024	( 49	1Dec)
490228	Pontypridd, Coed-y-lan Comp. School	203	ST 31	072906	101	1573	265	76	80	( 75)	18	14	93	( 78)	143	65	115	99	1121	47	1Dec
Rhondda (Taff)																					
490261	Treherbert, Tyn-y-waun No.2	203	SS 21	931993	244	2398	462	92	117	116	40	21	181	111	254	80	216	143	1833	84	1Dec
490295	Treherbert Park	203	SS 21	938983	183	2335	465	88	112	118	38	18	173	111	247	89	203	144	1806	84	1Dec
490361	Treorchy P.Sta.	203	SS 21	963964	157	2237	440	84	108	105	32	13	167	98	234	93	196	151	1721	90	1Dec
490408	Gelli-Galed	203	SS 21	990947	145	1956	391	77	95	86	29	8	147	92	217	99	172	131	1544	80	1Dec
Rhondda Fach (Rhondda)																					
490519	Maerdy	203	SS 21	973989	293		500	86	102	120	35	28	172	95	236	83	182	152	1791	85	1Dec
490566	Penrhys Cemetery	203	ST 31	003947	287	1990	398	70	100	90	29	13	145	93	206	104	170	128	1546	77	1Dec
Rhondda (Taff)																					
490594	Porth Park	203	ST 31	024911	122	1850	374	77	86	84	25	14	135	( 89)	204	93	145	121	1447	73	1Dec
Taff																					
490735	Nantgarw	203	ST 31	118856	36	1386	214	43	77	63	16	17	81	66	138	59	103	60	937	39	1Dec
490887	Cardiff, Bute Park	204	ST 31	176773	9		155	46	67	61	18	13	60	70	148	49	84	46	817	34	11Sep
Ely (Coastal)																					
491053	Llantrisant	203	ST 31	028849	85	1582	240	52	83	82	33	19	93	87	147	54	140	71	1101	40	1Dec
491534	St Fagans Castle	204	ST 31	119773	30	1233	202	55	91	75	19	11	104	77	162	56	102	49	1003	36	11Sep
491614	Cogan P.Sta.	204	ST 31	171729	37	1057	148	39	69	67	( 28)	6	75	56	149	62	89	47	835	32	1Dec
Coastal																					
491644	Penarth, Alexandra Park	204	ST 31	187714	37	972	(140)	39	( 65)	58	44	6	56	51	119	46	78	( 40)	742		
HYDROMETRIC AREA 0581																					
Coastal																					
Thaw (Coastal)																					
491918	Cowbridge, Pwllwy	204	SS 21	991766	28	1227	173	39	74	75	24	8	70	66	131	44	107	50	861	29	1Dec
491959	Tair Onen	204	ST 31	033743	122	1200	155	44	74	64	36	6	70	64	132	( 46)	( 46)	(106)	843		
492010	Cowbridge, Lake Hill	204	SS 21	997737	23		148	41	86	71	26	4	64	54	129	46	114	47	830	26	1Dec
492325	Rhoose Met.Office	204	ST 31	064679	67		128	40	69	67	24	5	63	49	126	45	81	39	736	32	13Sep
HYDROMETRIC AREA 0582																					
Coastal																					
492423	Llantwit Major	204	SS 21	971689	50		(170)	( 40)	75	63	30	4	58	53	125	39	83	( 40)	780		
Ogmore																					
492559	Ogmore Vale	203	SS 21	933936	260	2361	411	88	112	125	45	17	178	129	247	97	237	139	1825	81	1Dec
Ewenny (Ogmore)																					
493212	Llanilid No.1	203	SS 21	996824	79		214	45	82	( 75)	32	11	68	64	125	47	131	56	950	31	19Jan
Ogmore																					
Ewenny (Ogmore)																					
493227	Llanharan S.Wks	203	SS 21	974821	46	1336	211	47	87	86	( 30)	14	84	67	133	( 52)	135	54	1000		
493439	Bridgend, Tremains House	203	SS 21	919796	40		179	40	81	82	30	7	77	66	129	56	123	49	919	27	6Mar
493600	Merthyr Mawr, Schwyll	203	SS 21	887770	14	1097	137	37	70	73	26	14	79	62	123	51	98	38	808	28	13Sep
Coastal																					
493716	Porthcawl, Griffin Park	203	SS 21	822771	6	1014	137	37	77	81	35	5	78	54	130	67	87	40	828	30	20Oct
494002	Port Talbot Steel Wks	205	SS 21	789867	7	1132	172	52	74	105	30	13	68	64	117	33	91	51	870	33	12Jul
Avan (Coastal)																					
494099	Cymmer	205	SS 21	871958	220	2137	392	82	96	128	31	16	138	(105)	274	96	(187)	111	1656		
Neath																					
494696	Maesgwyn Coal Site No.6	205	SN 22	873088	300		--	--	--	--	--	--	--	--	--	--	--	318	---	42	21Dec
494759	Ystradfellte Res.	201	SN 22	945173	343	2066	378	70	97	115	45	31	192	94	247	77	167	125	1638	62	1Dec



## RAINFALL 1975

Number	Station	Co no	Grid reference	Av Altitude -1970 m mm	Rainfall in millimetres												Highest daily fall	
					Jan	Feb	Mar	Apr	May	Jun	Jul	Aug	Sep	Oct	Nov	Dec	Year	mm
WELSH, 0582-- (contd)																		
495039	Llyn Fawr Res. No.2	203	SN 22 919035	341 2514	408	92	110	126	41	26	212	109	286	79	211	147	1847	
495094	Maesgwyn Coal Site No.5	205	SN 22 869079	287 1685	318	61	64	109	29	21	153	79	204	72	140	72	1322	
495430	Crynant, Treforgan Colliery	205	SN 22 791054	98	323	66	90	(123)	37	34	157	98	187	( 59)	169	( 72)	1415	
495545	Gnoll Res.	205	SS 21 764975	62 1387	215	60	87	116	28	14	123	72	152	44	122	73	1106	46 1Dec
495559	Cinla Res.	205	SS 21 767962	110 1445	216	62	88	130	39	16	131	72	154	45	128	78	1159	47 1Dec
495690	Neath, B.P. Refinery	205	SS 21 715958	62 1301	207	65	78	112	27	10	(124)	71	130	45	118	63	1050	40 1Dec
495709	Briton Ferry	205	SS 21 753940	153 1374	222	66	86	127	31	20	126	80	157	47	130	73	1171	43 1Dec
HYDROMETRIC AREA 0590																		
Tawe																		
496138	Nantyrwydd	201	SN 22 859181	277 2076	379	78	95	140	38	32	191	99	247	66	201	129	1695	62 1Dec
496230	Penycae, Tawe	201	SN 22 847138	183	339	69	86	(139)	( 29)	16	151	83	208	( 70)	191	113	1494	66 1Dec
496428	Ynyscedwyn House	201	SN 22 778096	72 1728	296	62	79	114	23	13	160	83	184	58	168	85	1325	49 1Dec
496828	Trebanos S.Wks	205	SN 22 711022	23 1541	228	64	95	123	25	15	123	68	136	48	126	70	1121	42 1Dec
496959	Wernfadog	205	SN 22 672001	122 1469	231	66	97	122	31	19	113	68	156	58	119	59	1139	
Coastal																		
497134	Swansea, Victoria Park	205	SS 21 642923	10 1158	188	49	81	103	34	10	85	66	128	47	109	60	960	38 1Dec
497412	Penmaen	205	SS 21 531889	87 1219	178	40	69	86	31	11	102	55	127	63	104	57	923	34 12Jul
497731	Whiteford Burrows	205	SS 21 438941	5	147	42	67	(100)	24	( 13)	83	36	84	69	93	47	805	
Lliw (Coastal)																		
497879	Upper Lliw Res.	205	SN 22 662058	183 1694	285	69	111	172	38	25	149	83	164	70	163	88	1417	50 1Dec
497893	Lower Lliw Res.	205	SN 22 649034	127 1545	252	57	96	145	33	26	122	65	156	59	135	72	1218	41 1Dec
Loughor																		
498483	Brynamman	206	SN 22 718143	183	264	61	69	113	26	21	109	62	168	60	140	83	1176	45 1Dec
498721	Garnswilt S.Wks	206	SN 22 621100	21 1558	(184)	72	86	85	33	( 23)	98	44	91	64	123	66	969	
Coastal																		
499301	Upper Lliedi Res.	206	SN 22 514043	88 1393	230	62	88	151	37	27	120	74	120	82	137	61	1189	45 12Jul
499320	Cwmlliedi W.Wks	206	SN 22 519031	73 1369	209	54	86	140	33	28	98	69	111	85	125	64	1102	38 12Jul
499324	Llanelli Filters	206	SN 22 516024	72 1319	209	53	83	135	29	22	94	67	119	84	126	58	1079	34 12Jul
499359	Penyfaï House	206	SN 22 497015	52 1157	173	49	76	104	26	16	(100)	51	98	73	104	45	915	
499478	Pembrey	206	SN 22 415022	6 1082	161	47	75	104	25	12	79	40	82	76	105	43	849	25 1Dec
HYDROMETRIC AREA 0601																		
Gwendraeth Fawr (Coastal)																		
499581	Gorslas Res.	206	SN 22 563146	229 1605	307	87	88	145	28	24	126	63	156	84	152	94	1354	
Gwendraeth Fach (Coastal)																		
500190	Kidwelly P.Sta.	206	SN 22 420087	18 1249	156	51	85	125	( 27)	13	96	60	97	81	108	46	945	27 12Jul
HYDROMETRIC AREA 0602																		
Tywi																		
500542	Nant-y-maen	206	SN 22 760583	418 1807	450	69	157	149	27	23	104	65	218	76	174	88	1600	
500779	Llanddewi-Brefi	206	SN 22 714537	396	302	58	89	154	22	28	104	92	194	98	(233)	122	1496	
501089	Cilycwm	206	SN 22 753401	110	279	50	71	105	28	31	(127)	47	185	71	144	92	1230	
Bran (Tywi)																		
501296	Cynghordy S.Wks	206	SN 22 803399	122 1345	(266)	33	79	82	17	6	116	44	(151)	( 75)	112	59	1040	
501474	Llywel	206	SN 22 870301	229	323	68	88	72	29	19	109	55	179	40	108	105	1195	50 1Dec
501684	Llandovery P.Sta.	206	SN 22 765353	69	229	53	56	85	29	24	122	51	166	68	110	86	1079	45 1Dec
Tywi																		
501837	Troedyrhiw Res.	206	SN 22 686367	256 1509	(261)	62	60	108	20	24	111	56	170	102	131	( 79)	1184	
501962	Llangadog	206	SN 22 698286	44 1260	223	47	87	( 92)	( 23)	34	86	30	143	65	100	72	1002	
Sawdde (Tywi)																		
502167	Maen Sychlwch	206	SN 22 804220	502 2632	568	97	129	174	39	32	241	115	310	93	261	160	2219	91 24Sep
502187	Troed-y-foel	206	SN 22 798238	264 1832	411	74	118	107	27	15	131	78	220	71	178	104	1534	58 19Jan
Tywi																		
503057	Golden Grove Farm Inst.	206	SN 22 596203	30 1414	267	63	79	101	29	16	97	44	157	69	128	66	1116	40 19Jan
Cothi (Tywi)																		
504116	Abergorllech	206	SN 22 585336	76 1600	271	60	78	142	29	33	107	53	149	83	178	76	1259	
504384	Brechfa	206	SN 22 523299	88 1727	302	63	90	175	36	50	156	63	182	96	215	84	1512	46 24Sep
Tywi																		
505386	Carmarthen	206	SN 22 412183	15 1267	212	59	82	130	20	21	(106)	( 47)	104	52	135	56	1024	33 1Dec
Taf																		
505788	Tegryn, 5 Council Houses	206	SN 22 229331	244	(298)	48	63	101	20	43	105	77	133	80	158	94	1220	
506422	Llanboidy	206	SN 22 215233	104 1436	214	( 60)	53	103	21	24	116	45	95	90	161	71	1053	
506478	Whitland	206	SN 22 201166	18 1329	222	68	74	125	17	23	97	48	116	74	170	82	1116	58 23Nov
506487	Willow Glyn	206	SN 22 222143	128 1380	187	58	78	113	11	( 19)	62	37	66	65	(148)	31	875	
Asen (Taf)																		
506760	Trelech	206	SN 22 282302	198	283	55	92	165	39	60	109	93	129	81	213	101	1420	63 23Nov
Dewi Fawr (Asen)																		
507019	Meidrim	206	SN 22 302221	58	(242)	57	84	144	19	14	128	56	100	79	143	59	1125	
507065	St Clears, Pelinfach	206	SN 22 290188	23	174	51	66	66	5	18	104	37	96	95	141	74	927	44 23Nov
HYDROMETRIC AREA 0610																		
Coastal																		
507617	Pendine Met.Office	206	SN 22 262085	5 1118	157	57	65	101	21	10	85	48	77	72	113	45	851	28 1Dec
507963	St Florence	206	SN 22 085009	15	--	--	--	--	--	12	64	51	89	68	125	53	---	27 23Nov
508024	CALDEY: Monastery	206	SS 21 141966	30	118	64	56	121	15	9	63	52	71	69	105	42	785	46 13Apr
508167	St Twynnells	206	SR 11 955969	30	106	66	64	102	15	9	60	54	77	68	138	46	805	35 23Nov
508283	Orielton Field Centre	206	SR 11 953992	61 1102	128	70	64	119	19	14	73	54	70	69	138	48	866	40 23Nov



RAINFALL 1975

Number	Station	Co no	Grid reference	Av Altitude -1970 m mm	Rainfall in millimetres												Highest daily fall	
					Jan	Feb	Mar	Apr	May	Jun	Jul	Aug	Sep	Oct	Nov	Dec	Year	mm
WELSH,0610-- (contd)																		
Cresswell (Coastal)																		
508738	Cresselly, Moor Farm	206 SN 22 070080	34		169	64	68	131	20	14	65 ( 43)	86 ( 65)	160	71	956			
Eastern Cleddau																		
509012	Mynachlog-Ddu, Penybont	206 SN 22 144306	192		--	--	--	--	--	59	118	83	151	89	201	120	---	46 1Dec
509038	Allt-y-gcoj	206 SN 22 141287	163 1636		289	56	--	--	--	--	--	--	--	--	--	--	---	
Syfni (Eastern Cleddau)																		
509325	Maenclochog	206 SN 22 069300	226 1614		265	55	77	206	35	57	122	75	141	95	185	131	1444	45 20Apr
509436	Clarbeston	206 SN 22 035219	96 1338		194	53	63	141	17	28	77	55	95	77	146	85	1031	34 1Dec
Eastern Cleddau																		
509587	Llandyssilio	206 SN 22 122213	101 1262		199	50	54 (128)	18	23	101	61	99	83	166	74	1056		
509813	Blackpool	206 SN 22 058137	64 1238		176	67	60	136	17	21	79 ( 45)	(102)	79	147	75	1004		
Western Cleddau																		
509909	Mathry, Llain Farm	206 SM 12 890302	140		177	41	64	166	26	30	80	43	129	76	128	80	1040	
510089	Letterston	206 SM 12 936298	101 1281		180	52	60	145	23	27	80	50	121 ( 80)	143 ( 86)	1047			32 1Dec
510136	Hayscastle Cross	206 SM 12 914254	119		168	50	60	147	21	25	74	54	117	79	132	92	1019	
510264	Little Newcastle, Hotwells Res.	206 SM 12 977305	187 1350		180	37	57	142	24	34	89	53 (114) ( 83)	(127) ( 97)	1037				
Coastal																		
511464	Milford Haven	206 SM 12 892054	37 995		118	59	71	111	27	11	66	64	79	59	127	49	841	26 18Apr
Conservancy Board																		
511622	Dale, Anchor Cottage	206 SM 12 808065	20		116	65	65	97	13	9	51	74	66	53	103	56	768	32 8Aug
511627	Dale Port	206 SM 12 823052	33		75	48	69	83	12	6	43	58	61	54	94	42	645	25 8Aug
511668	SKOKHOLM: Nature Reserve*	206 SM 12 739051	34		--	--	--	97	14	6 ( 62)	82	76	56	--	--	---	47 8Aug	
511956	Brawdy Met.Office	206 SM 12 851248	111 1166		127	41	62	133	21	20 ( 60)	66	85	64	134	73	886	37 16Nov	
511973	Roch, Pontpren	206 SM 12 863222	38		116	35	58	112	16	12	53	54	89	64	109	62	780	33 16Nov
512607	Fishguard Secondary School	206 SM 12 951374	52 1069		173	32	56	97	18	20	61	33	124	80	123	66	883	
Gwaun (Coastal)																		
512694	Pontfaen, Ty Gwyn	206 SN 22 023343	91		220	44 ( 66)	154	19	48	90	48	137	83 (157)	84	1150			
Nefern (Coastal)																		
512987	Whitechurch, Felin Tygwyn	206 SN 22 162356	129		(252) ( 49)	63	114	17	37	84	53	112	73	157	82	1093		
513216	Nevern	206 SN 22 093426	152		191	35	44 ( 92)	53	16	61	40	105	65	112	81	895		
HYDROMETRIC AREA 0620																		
Teifi																		
513530	Teifi Res.	206 SN 22 784679	415 1840		253	55	83	159	38	12	112	86	180	80	203	136	1397	
513564	Egnant Res.	206 SN 22 790672	436 1678		277	48	82	142	33	8	93	77	157	73	185	115	1290	
513603	Strata Florida S.Wks	206 SN 22 755659	223 1505		267	44	79	120	31 ( 19)	84	65 (149)	76	135	112	1181		( 55 1Dec)	
513981	Tregaron, Fullbrook Mill	206 SN 22 669625	178		218	32	55	125	29	21	82	74	130	67	115	93	1041	47 1Dec
514484	Cellan, Brooklands	206 SN 22 608490	137		217	33	66	118	29	16	88	68	123	77	123	70	1028	35 1Dec
514524	Esgair-Wen	206 SN 22 609453	332		264	45	83	124	29	22	92	68	130	87	153	77	1174	36 23Nov
515035	Llanybyther, Highmead School	206 SN 22 501432	130		239	45	70	112	42	17	97	74	130	74	143	67	1110	33 8Aug
515741	New Inn	206 SN 22 469365	197		(263) ( 51)	72	117	38	32	129	63	135	92	185	65	1242		
516250	Newcastle Emlyn, Cawdor Garage	206 SN 22 308405	38		217	38	70	91	28	18	65	53	98	52	139	58	927	28 23Nov
516678	Blaennanthir	206 SN 22 311327	191		262	51	98	127	28	36	92	74	120	81	176	74	1219	56 23Nov
517220	Llangoedmor	206 SN 22 194455	21		155	27	42	77	34	3	54	44	85	57	90	62	730	29 9Oct
HYDROMETRIC AREA 0630																		
Coastal																		
517546	Aberporth Met.Office	206 SN 22 242521	133 946		132	32	42	71	24	4	48	47	67	60	69	60	656	26 9Oct
Aeron																		
518193	Bwlch-y-graig	206 SN 22 579595	241 1275		203	40	57	121	41	1	135	65	152	68	126 ( 86)	1095	( 39 1Dec)	
Ystwyth																		
519357	Cwmystwyth, Pwllpeiran	206 SN 22 773749	301 1743		293	45	90	154	49	21	117	87	192	86	189	165	1488	66 1Dec
519580	Trawscoed	206 SN 22 674736	61 1165		217	53	58	105	28	14	74	64	139	58	109	100	1019	46 1Dec
Rheidol (Ystwyth)																		
520454	Cwmrheidol	206 SN 22 709792	53 1313		228	62	61	114	31	40	108	67	155 ( 63)	141	109	1179	45 1Dec	
520631	Aberystwyth, Corporation Yard	206 SN 22 584814	4 982		147	56	44	86	14	4	61	33 (110)	43	84	54	736	28 1Dec	
Coastal																		
520725	Bontgoch, Lletty-Evan-hen	206 SN 22 693851	290 1300		231	65	58	122	28	25	110	69	148	73	155	122	1206	45 1Dec
520726	*Bontgoch, Lletty-Evan-hen No.2	206 SN 22 693851	290		238	71	77	139	32	28	101	77	160	81	168	103	1275	46 1Dec
520756	Gogerddan	206 SN 22 627835	31 987		168	53	51	100	18	7	84	52	108	51	98	66	856	25 1Dec
520757	*Gogerddan No.2	206 SN 22 627835	31		184	56	55	108	20	9	90	58	122	59	117	84	962	35 1Dec
HYDROMETRIC AREA 0640																		
Dovey																		
521437	Llanymawddwy, Troed-y-Poel	208 SH 23 910195	171		350	63	110	146	69	49	186	121	208	75	226	155	1758	68 1Dec
521661	Dinas Mawddwy	208 SH 23 859143	87		356	61	86	138	59	41	162	83	195	85	202	135	1603	70 24Sep
521775	Tafolog, Glanyrafon	207 SH 23 893104	177		318	72	95	144	61	50	216	100	185 ( 75)	156	163	1635	80 1Dec	
Twymyn (Dovey)																		
522086	Cwm Mawr, Pennant	207 SN 22 893958	366		244	49	84	92										

\* 511668 Reports during March-September only



RAINFALL 1975

Number	Station	Co no	Grid reference	Av Alti- tude -1970 m mm	Rainfall in millimetres													Highest daily fall mm date
					Jan	Feb	Mar	Apr	May	Jun	Jul	Aug	Sep	Oct	Nov	Dec	Year	
WELSH, 0640-- (contd)																		
523113 Ceinws	207 SH 23 759061	61 2114	421	79	106	205	59	61	186	52	230	111	307	180	1997	50 24Sep		
523417 Glasgwall	207 SN 22 733978	128	273	53	62	146	33	25	(118)	( 70)	178	83	192	125	1358			
Coastal																		
523653 Aberdovey	208 SN 22 605960	3	159	34	56	96	17	15	80	60	126	78	102	69	892	32 24Sep		
Dysynni																		
523889 Abergynolwyn	208 SH 23 675069	36 1733	421	75	97	193	38	50	177	71	186	98	290	(148)	1844	60 1Dec		
524033 Llanegryn, Cwm Uchaf	208 SH 23 626076	152	179	41	54	142	13	14	93	78	163	( 72)	174	104	1127			
524060 Llanegryn, Peniarth	208 SH 23 612054	9	198	34	91	117	16	44	90	72	172	84	168	74	1160			
Mawddach																		
524853 Cefn Gallt-y-cwm	208 SH 23 705345	203 1822	281	38	70	142	60	31	155	70	241	86	210	200	1584	60 1Dec		
524943 Graig Ddu Ganol	208 SH 23 685292	247 2349	390	64	80	180	55	42	160	94	267	84	297	218	1931			
525123 Buarthre Newydd	208 SH 23 745259	198	(351)	43	97	176	58	38	155	77	231	95	167	178	1666			
Wnlon (Mawddach)																		
525352 Rhydymain	208 SH 23 798216	110	434	( 45)	( 83)	128	( 62)	37	166	62	213	64	185	127	1606	60 1Dec		
525370 Cae'r Defaid	208 SH 23 797238	366	310	51	80	17	63	41	188	71	204	74	204	225	1528			
525651 Dolgellau	208 SH 23 728187	84	306	40	68	130	47	19	171	72	209	88	174	154	1478			
Coastal																		
525850 Barmouth, Llwynon	208 SH 23 628178	207	(205)	43	49	169	27	25	122	80	198	84	164	130	1296	60 1Dec		
525957 Llyn Bodlyn	208 SH 23 645238	378	278	42	66	190	31	--	--	--	197	108	(241)	118	---			
526124 Llyn Riddew Bach	208 SH 23 645344	375	302	48	57	245	39	70	182	103	247	98	(206)	136	1733			
HYDROMETRIC AREA 0651																		
Coastal																		
526357 Harlech, Ysgol Ardudwy	208 SH 23 581315	5	187	35	40	148	29	29	146	68	126	64	144	78	1094	38 20Apr		
526460 Talsarnau	208 SH 23 610361	3	180	37	52	139	30	11	152	62	(130)	( 66)	96	75	1030			
Goedol (Dwyrdd)																		
526645 Blaenau Ffestiniog, Doppog	208 SH 23 679444	190	360	62	83	(262)	64	81	(277)	104	231	101	255	159	2039	84 21Jan		
526648 Llyn Stwlan	208 SH 23 665442	505 2631	385	50	75	226	67	134	305	127	276	102	304	180	2231			
Dwyrdd																		
526727 Cynfal	208 SH 23 751416	378 2328	290	58	107	191	65	50	226	85	239	77	258	223	1869	52 16Jul		
526770 Pont Newydd	208 SH 23 713408	186 1842	265	45	85	153	56	35	197	70	189	76	189	135	1495			
526796 Trawsfynydd Power Sta., Utica Lab.	208 SH 23 695390	193 1697	270	43	68	149	53	30	159	59	189	66	169	101	1356	42 24Sep		
526904 Darn Gae	208 SH 23 762368	290 1959	346	46	76	180	62	34	160	72	220	117	220	120	1653			
527071 Trawsfynydd Dam	208 SH 23 677377	198 1739	294	59	67	(174)	52	39	163	58	204	72	199	129	1510	48 21Jan		
Glaslyn																		
527192 Crib Goch	208 SH 23 623550	713 4282	859	169	175	299	38	(196)	394	224	417	343	426	457	3997	85 1Dec		
527193 Delta	208 SH 23 624544	437 4279	879	180	191	362	45	198	356	193	394	318	426	489	4031			
527199 Llydaw Mine	208 SH 23 628547	518	813	159	197	394	66	176	343	216	406	197	(600)	(221)	3788			
527200 Llyn Llydaw	208 SH 23 638550	488 3308	519	104	163	326	23	132	258	166	315	208	307	215	2736			
527201 Llydaw Intake	208 SH 23 636547	451 3714	702	124	151	373	60	191	321	182	380	211	526	293	3514			
527223 Cwm Dyli	208 SH 23 654542	94 3266	--	--	--	--	--	--	--	--	--	--	165	406	230		---	
527408 Beddgelert, Hafod Wydr	208 SH 23 575498	130	428	92	131	266	54	113	223	143	238	128	306	180	2302			
527653 Rhyd	208 SH 23 636424	134	248	52	64	218	44	72	221	90	170	82	188	114	1563			
527672 Llanfrothen	208 SH 23 603416	4	237	57	( 68)	208	38	61	196	95	140	74	181	97	1452		55 20Apr	
Dwyfor (Coastal)																		
527882 Braich Dinas	208 SH 23 534485	152	425	93	138	342	48	132	212	173	177	144	317	191	2392	114 20Apr		
527996 Cwmystadllyn, Lower	208 SH 23 557442	204	323	69	100	292	40	109	249	135	186	129	252	126	2010	94 20Apr		
528160 Pant Glas, Ger-y-nant	208 SH 23 473474	140	236	57	96	231	44	74	140	135	135	113	225	144	1630	80 20Apr		
Coastal																		
529038 Botwnnog School	208 SH 23 263313	34 1099	164	40	58	120	18	24	62	89	92	93	112	82	954	37 15Aug		
529305 Rhydllys	208 SH 23 192303	70	140	48	45	( 95)	20	16	53	115	( 85)	76	116	50	859			
529362 BARDSEY: Lighthouse	208 SH 23 112206	15 886	138	40	44	70	16	11	42	76	78	55	96	53	719	35 15Aug		
529570 Ederon Primary School	208 SH 23 277393	34	213	35	57	95	( 19)	22	56	96	95	( 73)	123	66	950			
530007 Glynllifon Park	208 SH 23 455554	30 1179	217	41	58	118	43	15	52	73	113	84	137	( 85)	1036	34 23Nov		
Gwyrfa (Coastal)																		
530158 Rhyd Ddu, Bron Eifion	208 SH 23 569530	191	429	88	134	259	49	108	213	176	(252)	138	297	167	2310	85 21Jan		
Seiont (Coastal)																		
530420 Nant Peris	208 SH 23 612578	117	519	79	160	200	52	70	255	155	300	160	317	195	2462	92 21Jan		
530507 Cwm Dwythych	208 SH 23 568575	290	554	78	121	215	64	46	168	133	243	144	345	165	2276			
530533 Llanberis Youth Hostel	208 SH 23 574597	157	454	65	104	175	51	39	140	103	198	(114)	284	140	1867	92 21Jan		
530584 Marchlyn Bach	208 SH 23 608627	472	473	90	114	185	59	40	173	123	230	(117)	432	(182)	2218			
Coastal																		
530791 Vaynol Park	208 SH 23 538693	43 1085	158	26	54	(103)	50	20	( 78)	63	124	74	110	( 93)	953			
HYDROMETRIC AREA 1020																		
Braint																		
530981 ANGLESEY: Treffos	208 SH 23 547753	88 1116	121	27	47	90	34	23	76	58	107	75	86	86	830	( 28 1Dec)		
531046 ANGLESEY: Brynsiencyn	208 SH 23 480673	43	154	27	53	122	56	24	( 97)	66	122	75	(117)	89	1002			
Cefni																		
531385 ANGLESEY: Cefni Res.	208 SH 23 444772	27 1031	183	26	58	113	32	19	72	80	(115)	( 73)	(123)	74	968	31 20Apr		
531670 ANGLESEY: Newborough Forest	208 SH 23 414669	6 954	150	29	54	113	43	16	67	91	118	73	116	60	930			
Coastal																		
532207 ANGLESEY: Valley Met.Office	208 SH 23 309757	10 871	128	21	48	76	25	11	48	78	76	58	95	54	718	24 30Jan		
532550 ANGLESEY: Llyn Alaw	208 SH 23 376853	44	170	25	53	99	25	15	61	71	102	79	138	64	902			
532918 ANGLESEY: Wylfa Nuclear Power Sta.	208 SH 23 351940	8	140	23	44	83	26	11	47	61	77	63	106	67	748	27 1Dec		
533087 ANGLESEY: Amlwch Compr.Sch.	208 SH 23 438921	55	197	26	37	102	25	21	84	61	100	71	128	73	925			
533211 ANGLESEY: Llywdiarth Esgob	208 SH 23 436843	61 1016	164	27	51	103	26	19	78	77	99	77	121	74	916	31 20Apr		
533319 ANGLESEY: Moelfre, Ger y Mor	208 SH 23 511868	27	192	32	47	89	20	21	73	58	105	51	100	69	857			
533495 ANGLESEY: Llanddona	208 SH 23 583810	140	141	22	43	88	33	18	49	66	103	54	88	58	763	33 20Apr		
533657 ANGLESEY: Plas Cadnant	208 SH 23 557731	37 1113	174	28	51	103	44	23	75									



RAINFALL 1975

Number	Station	Co no	Grid reference	Av Alti- tude -1970 m mm	Rainfall in millimetres													Highest daily fall			
					Jan	Feb	Mar	Apr	May	Jun	Jul	Aug	Sep	Oct	Nov	Dec	Year	mm	date		
WELSH, 1020-- (contd)																					
HYDROMETRIC AREA 0652																					
Coastal																					
533663	Pen-y-ffridd Research Sta.	208	SH 23	563705	84	1109	163	28	53	107	39	19	73	55	132	76	107	102	954	33	1Dec
533949	Gerlan	208	SH 23	638658	250	1709	474	53	167	235	101	26	106	124	294	226	266	327	2399		
534166	Aber, College Farm	208	SH 23	650728	18	1078	189	25	61	82	39	11	74	65	127	58	(107)	100	938		
HYDROMETRIC AREA 0661																					
Conway																					
534546	Ysppytty-Ifan Treatment Wks	208	SH 23	811455	390	2158	375	42	105	193	66	58	197	76	256	91	234	169	1862	66	24Sep
534716	Glasfryn	208	SH 23	927509	305		194	28	90	97	56	24	157	46	(142)	(42)	102	93	1071		
534901	Voelas Hall	209	SH 23	851516	195	1419	236	25	83	100	51	27	109	56	156	56	119	103	1121	35	1Dec
535049	Afon Machno	208	SH 23	750474	213	2430	335	15	131	245	75	62	202	155	220	118	265	290	2113		
535139	Penmachno	208	SH 23	789504	158		381	46	103	194	71	59	178	78	241	103	209	157	1820	65	21Jan
535500	Rhyd-y-creuau	209	SH 23	801570	15		282	41	85	104	51	40	108	57	175	63	(149)	100	1255		
Llugwy (Conway)																					
535511	Pfynnon Llugwy	208	SH 23	693622	536	2643	510	70	172	(193)	100	25	191	102	230	165	395	330	2483		
535523	Tryfan	208	SH 23	684600	335		622	100	153	313	44	77	226	90	361	148	(315)	(320)	2769		
535572	Llwyn Cowlyd	208	SH 23	715608	408	2473	495	89	152	178	119	76	174	110	308	188	371	299	2559		
Conway																					
536110	Cowlyd	208	SH 23	737637	366	2303	463	64	129	149	84	54	176	79	293	124	290	144	2049		
536179	Llyn Eigiau	208	SH 23	724647	379	2074	375	57	123	124	87	37	147	79	240	116	294	145	1824		
536213	Penstock	208	SH 23	756668	274	1830	389	40	115	126	53	27	116	93	200	120	189	130	1598	52	24Sep
536247	Melynlllyn	208	SH 23	703657	629	3003	430	(125)	350	200	137	39	300	124	333	198	340	(251)	2827		
536248	Llyndulyn	208	SH 23	706663	497	2670	438	(122)	320	192	126	42	285	98	265	165	305	(223)	2581		
536351	Hafotty-Gwyn	208	SH 23	737709	293		387	45	140	(88)	119	8	108	91	211	97	(222)	(218)	1734		
536376	Llanbedr-y-cennin	208	SH 23	754698	155	1344	(238)	28	(128)	48	(56)	22	92	64	166	107	181	139	1269		
536506	Bodnant	208	SH 23	800725	52	990	205	26	81	60	44	12	51	75	112	66	94	78	904	35	90Oct
Coastal																					
536845	Colwyn Bay, Nursery Gdns	209	SH 23	860787	24		113	23	56	44	34	10	38	66	84	40	(65)	74	647	30	8Aug
536899	Pen-y-fron, Trofarth	209	SH 23	838717	299		171	30	79	66	44	15	116	84	124	62	104	87	982	29	15Aug
HYDROMETRIC AREA 0662																					
Clwyd																					
538133	Clawdd-Newydd	209	SJ 33	078521	300	1014	145	25	63	64	48	26	70	83	102	56	73	87	842	30	8Aug
538286	Llysfasi College Of Agric.	209	SJ 33	147523	125	856	91	24	70	52	48	18	41	44	82	52	51	69	642	21	20Oct
538321	Ruthin, Corwen Road	209	SJ 33	125556	71	800	101	20	68	50	41	29	60	54	80	38	51	70	662		
538454	Bwlch Tunnel	209	SJ 33	163581	277		65	21	63	42	38	23	43	55	68	39	43	65	565	16	20Oct
538481	Ruthin, Brynhyfiyd Co.Sec.Sch.	209	SJ 33	133584	76	765	87	17	66	47	35	27	49	43	75	30	45	65	586	16	24Sep
538502	Ruthin, Caerfallen Farm	209	SJ 33	127596	62		86	17	62	44	37	17	47	46	69	33	43	61	562	16	8Aug
Clywedog (Clwyd)																					
538838	Llanynys Vicarage	209	SJ 33	103627	53		86	16	50	40	46	7	51	61	51	24	31	(62)	525		
Clwyd																					
538965	Llangwyfan	209	SJ 33	122661	140	773	67	20	64	41	42	5	38	63	73	34	51	68	566	24	1Nov
539067	Nantglyn	209	SJ 33	000620	198		149	25	59	73	42	21	62	54	99	28	63	78	753		
539198	Denbigh Hospital	209	SJ 33	051653	96	771	119	20	72	49	46	15	41	61	81	33	57	70	664	23	8Aug
Wheeler (Clwyd)																					
539350	Nannerch, Gwrychbedw	209	SJ 33	147684	210		69	28	70	54	44	12	33	59	74	44	65	77	629	(22	1Nov)
539417	Babell, Black Lion	209	SJ 33	155735	195		82	26	78	73	48	18	43	67	73	45	73	85	711		
539516	Bodfari, Waen Bodyn	209	SJ 33	108718	73		71	27	62	52	51	11	39	62	66	37	58	74	610	21	1Nov
Aled (Elwy)																					
539982	Hafotty Bennett, Roadside	209	SH 23	834692	336	1146	223	37	84	86	43	15	75	86	140	(62)	118	92	1061	37	21Jan
540153	Bronheulog	209	SH 23	933714	122		137	30	63	62	(48)	13	41	74	99	32	80	100	779	28	15Aug
540189	Cesyg Aled	209	SH 23	914586	363		201	38	100	107	39	(21)	(74)	57	187	64	127	101	1116		
540345	Bylchau, Churchyard	209	SH 23	970627	302		169	25	67	76	42	18	57	53	115	40	70	99	831		
540359	Llansannan, Pwll Mawr	209	SH 23	949644	274		168	23	72	67	44	18	74	46	116	33	78	90	829	25	30Sep
Elwy (Clwyd)																					
540462	Dolwen Res. South	209	SH 23	972702	177	856	125	26	52	54	48	9	40	73	96	34	95	114	766		
540465	Llannefydd	209	SH 23	974706	177	853	125	26	51	53	48	9	38	72	95	38	94	113	762		
540469	Plas Uchaf Res.	209	SH 23	968712	148	809	124	26	51	57	47	9	40	70	93	(34)	95	(102)	748	25	1Dec
540546	St Asaph, Dolben	209	SJ 33	017705	61		122	24	56	56	42	10	49	59	82	31	54	81	666	24	8Aug
Clwyd																					
540927	Abergele Sanatorium	209	SH 23	946757	91		115	27	57	55	46	8	38	70	94	(28)	64	82	684	31	8Aug
541007	Glascoed Filters	209	SH 23	996736	110	736	112	23	58	51	42	9	43	66	85	29	60	82	660	25	8Aug
HYDROMETRIC AREA 0670																					
Coastal																					
541510	Bagillt	209	SJ 33	219753	14		82	29	68	57	(36)	17	46	69	82	43	49	(65)	643		
541658	Northop	209	SJ 33	243686	99		(78)	29	65	56	39	23	39	61	76	47	53	64	630		
Dee																					
541734	Blaen Lliw, Pffidd Fach	208	SH 23	806337	428		274	46	86	165	68	51	160	86	254	122	229	254	1795		
541918	Llanuwchllyn	208	SH 23	877299	173	1503	242	28	67	117	61	25	146	71	145	55	115	132	1204	63	1Dec
Tryweryn (Dee)																					
542393	Arenig	208	SH 23	839391	411	2041	370	48	92	151	72	23	186	84	295	91	212	187	1811		
542520	*Tryweryn Dam No.1	208	SH 23	881402	277	1561	289	44	82	133	72	37	156	62	188	86	150	133	1432	53	1Dec
542719	Bala Sluices	208	SH 23	935356	163	1262	209	25	58	88	47	21	97	63	145	47	95	87	982	44	24Sep
542722	*Bala Sluices No.2	208	SH 23	935356	163		235	27	63	92	51	23	103	67	158	52	104	96	1071	48	24Sep



RAINFALL 1975

Number	Station	Co no	Grid reference	Av Alti- tude -1970	Rainfall in millimetres													Highest daily fall	
					Jan	Feb	Mar	Apr	May	Jun	Jul	Aug	Sep	Oct	Nov	Dec	Year	mm	date
WELSH, 0670-- (contd)																			
Hirnant (Dee)																			
542776	Maesafallen	208	SH 23	948308 292 1692	401	29	99	150	48	13	(110)	( 65)	226	99	201	226	1667		
Dee																			
543072	Crogen	208	SJ 33	008367 168 1150	175	29	75	68	51	17	104	63	116	45	94	( 99)	936	46 17Jul	
543107	Blaen-y-cwm, Llandrillo	209	SJ 33	022326 251 1530	264	52	86	85	61	( 23)	100	71	170	132	110	(103)	1257		
543331	Corwen	209	SJ 33	048398 144 1051	173	28	61	65	42	15	70	54	105	40	79	86	818	30 1Dec	
Alwen (Dee)																			
543427	Pen Bwlch	209	SH 23	910555 415	--	--	--	--	--	--	--	51	174	63	125	101	---		
543509	Hafod-y-llan-isaf	209	SH 23	958529 360 1253	202	29	92	88	( 52)	22	115	51	140	44	114	105	1054		
543510	Alwen Res.	209	SH 23	957529 335 1249	198	29	93	86	52	21	116	49	137	( 44)	111	102	1038		
543691	Llanfihangel Glyn Myffyr	209	SH 23	992492 259	184	26	78	72	63	17	108	44	122	53	92	85	944	29 1Dec	
543758	Minffordd	209	SJ 33	030483 296 1027	150	25	73	71	55	25	94	61	109	47	85	72	867		
544156	Glan-yr-afon	208	SJ 33	025425 183	159	26	56	79	78	17	70	56	113	51	80	87	872	31 1May	
Dee																			
544383	Bryneglwys	209	SJ 33	152476 242	114	32	67	65	46	27	70	64	--	--	--	--	---	22 10Mar	
544392	Bryneglwys, Min-y-Rhos	209	SJ 33	147473 247	--	--	--	--	--	--	--	--	95	( 55)	56	88	---	25 24Sep	
544636	Vivod	209	SJ 33	191424 195 1013	148	28	69	52	41	11	55	64	79	36	64	72	719	23 8Aug	
544842	Ruabon Mountain	209	SJ 33	237457 498 1091	136	37	85	82	39	15	64	71	79	59	63	( 88)	818		
544877	Cefn Mawr, Monsanto	209	SJ 33	275423 79	120	26	( 70)	49	( 36)	( 16)	66	56	73	38	52	52	654		
544957	Mountain Lodge	209	SJ 33	258474 335 1074	130	35	86	83	33	17	56	69	81	46	78	86	800		
544980	Bryn Adda Flat	209	SJ 33	250453 370 1064	133	35	83	78	32	16	70	70	84	61	69	( 81)	812		
544987	Penycae	209	SJ 33	268453 207 996	122	28	78	59	36	17	65	61	73	40	58	76	713	25 10Mar	
545612	Manley Hall	209	SJ 33	350415 38	( 87)	18	73	47	( 36)	16	49	42	( 70)	33	35	44	550		
Clywedog (Dee)																			
545870	Aber Sychnant	209	SJ 33	232498 418 1083	116	39	81	91	20	15	58	78	82	37	72	90	779		
545904	Minera	209	SJ 33	262508 427 1034	116	37	67	74	36	( 14)	57	71	82	55	56	88	753		
Black (Clywedog)																			
546008	Gwter Siani	209	SJ 33	248494 458 1119	125	38	79	95	41	12	63	65	( 80)	41	( 65)	89	793		
546014	Erwau	209	SJ 33	262488 354 1107	128	38	80	77	17	12	56	67	70	36	79	86	746		
546023	Cae Llwyd Res.	209	SJ 33	270480 280 993	120	33	79	70	44	17	56	67	75	43	69	82	755	24 10Mar	
546027	Ty-Mawr Res.	209	SJ 33	274480 245 974	128	32	80	71	46	17	59	65	75	42	66	82	763	25 10Mar	
546042	Pack Saddle Res.	209	SJ 33	305479 113 870	111	27	75	57	51	25	62	51	73	42	50	63	687	22 10Mar	
Clywedog (Dee)																			
546173	Wrexham, Camberley Drive	209	SJ 33	342512 82 746	86	23	83	45	31	32	41	( 42)	58	32	( 42)	49	564		
Northenbury (Dee)																			
546433	Gredington	209	SJ 33	445385 91 751	70	( 20)	61	41	35	10	83	( 43)	74	26	36	47	546		
546579	Whitchurch, Rising Sun S.Wks	117	SJ 33	515413 80	65	22	54	48	37	16	36	40	67	23	47	43	498	17 30Aug	
546866	Threapwood, Topwood Farm	143	SJ 33	447456 47	68	19	73	45	36	14	70	37	72	23	39	( 58)	554	27 4Jul	
546893	Shocklach	143	SJ 33	437488 37	67	14	70	53	34	19	43	25	75	27	38	47	512	16 10Mar	
Alyn (Dee)																			
547053	Pendinas Res.	209	SJ 33	232518 381 1087	104	39	89	80	46	16	71	69	89	42	69	83	797	23 24Sep	
547250	Loggerheads, Colcmeny Centre	209	SJ 33	201622 210 889	85	28	67	51	39	32	50	66	87	41	63	85	694	24 1Dec	
547291	Cilcain Res. No.4	209	SJ 33	154640 287 907	100	31	67	63	( 38)	26	60	72	76	38	59	( 79)	709	( 18 20Oct)	
547300	Cilcain Res. No.2	209	SJ 33	162645 241 915	114	24	80	54	42	19	61	63	( 92)	52	86	91	778	26 20Oct	
547369	Glan-yr-afon Lead Mine	209	SJ 33	202677 134 905	82	26	75	65	42	17	45	67	78	46	59	( 72)	674	20 20Oct	
547516	Llyn Cyfynwy	209	SJ 33	222544 345 1037	100	31	86	73	52	16	50	64	81	39	80	79	751		
547598	Leeswood Farm	209	SJ 33	254605 168 816	78	29	60	51	37	26	37	62	72	36	51	66	605	23 1Dec	
547789	Bwlchgwyn	209	SJ 33	236520 386 1111	115	42	96	87	52	18	77	64	85	46	52	91	825	( 25 1Dec)	
547796	Nantyfrith Res.	209	SJ 33	243534 317 1062	110	40	89	85	47	20	61	68	88	45	78	89	820	21 24Sep	
Dee																			
548018	Higher Kinnerton	209	SJ 33	327612 46	83	23	63	51	39	18	38	49	( 61)	38	41	60	564		
548023	Dodleston	143	SJ 33	361609 20	68	21	63	51	30	21	46	41	61	32	40	45	519	16 24Sep	
548312	Clutton	143	SJ 33	465545 53	68	16	67	58	( 36)	26	67	34	72	29	37	49	559		
548377	Tower Wood P.Sta.	143	SJ 33	503540 99 772	76	18	76	70	35	38	67	35	79	31	40	60	625	23 17Jul	
548574	Eaton Hall	143	SJ 33	414609 18 748	72	25	73	73	38	21	99	35	70	32	56	52	646	39 4Jul	
548681	Chester W.Wks	143	SJ 33	418666 26 667	64	25	56	68	34	23	66	29	50	32	44	44	535	29 4Jul	
548798	Chester, Dicksons Drive	143	SJ 33	409677 20	70	( 29)	( 72)	78	( 40)	21	55	33	66	34	52	52	602		
548814	Chester S.Wks	143	SJ 33	393667 5 673	62	25	63	65	29	23	( 58)	32	( 59)	28	47	47	538		
549114	Aston Park	209	SJ 33	306675 30 737	55	30	55	48	27	22	32	--	--	--	--	--	---	15 23Feb	
549218	Hawarden Bridge	209	SJ 33	314694 5 706	60	32	63	63	36	26	36	45	56	37	43	54	551	15 21Mar	
549265	Mold	209	SJ 33	256663 153 834	76	28	61	48	34	19	39	69	79	53	48	60	614	22 20Oct	
Coastal																			
549553	Sealand W.Wks	143	SJ 33	312721 5	63	28	51	64	38	15	( 36)	40	67	38	58	63	561		
549620	Ness Gardens	143	SJ 33	303754 30 718	62	29	52	63	38	16	34	48	57	34	52	57	542	16 1Dec	
549669	Heswall	145	SJ 33	271812 76	74	32	59	76	29	21	42	51	64	31	66	70	615	21 1Dec	
549714	West Kirby, Ashton Park	145	SJ 33	216865 7 740	79	28	63	68	29	16	35	47	60	35	67	83	610	31 1Dec	

NORTH WEST WATER AUTHORITY AREA

HYDROMETRIC AREA 0680

Coastal																					
550167	Crosshill Res.	145	SJ 33	280842	65	790	70	32	62	74	29	21	49	54	71	31	68	71	632	24	1Dec
550391	Hooton W.Wks	143	SJ 33	351779	30	760	76	38	51	--	--	--	--	--	--	--	--	---			
550578	Port Sunlight, Estate Nursery	145	SJ 33	336842	15	835	83	29	67	80	31	20	52	45	77	38	78	70	670	25	1Dec
550660	Sutton Hall P.Sta.	143	SJ 33	371757	38	734	73	37	61	75	43	15	( 57)	48	58	37	58	65	627		
Gowy (Coastal)																					
551010	Waverton, Greenfield Road	143	SJ 33	458646	34		72	25	66	79	45	23	49	36	68	36	45	51	595	22	20Apr
551123	Barrowmore	143	SJ 33	474691	35	694	72	27	69	75	45	21	53	45	68	37	52	54	618	23	20Apr
551163	Delamere, Linnere	143	SJ 33	548704	85	832	80	27	60	84	33	20	73	42	73	37	66	62	657	25	24Sep
551169	Eddisbury Fruit Farm	143	SJ 33	534702	99	795	78	26	64	85	36	19	71	42	69	41	57	61	649	26	20Apr
551208	Mouldsworth P.Sta.	143	SJ 33	503704	40	739	74	25	69	80	41	18	49	45	69	34	48	55	607	25	20Apr
551371	Stoak Pollutn Control Wks	143	SJ 33	421743	8		65	33	( 62)	76	( 32)	18	56	38	62	29	48	57	576		
551401	Ellesmere Port Refinery	143	SJ 33	428756	5	679	66	32	74	86	38	23	66	37	61	28	52	60	623	24	1Dec



RAINFALL 1975

Number	Station	Co no	Grid reference	Alti- tude m	Av -1970 mm	Rainfall in millimetres												Highest daily fall	
						Jan	Feb	Mar	Apr	May	Jun	Jul	Aug	Sep	Oct	Nov	Dec	Year	mm
NORTH WEST, 0680-- (contd)																			
Weaver																			
551658 Peckforton P.Sta.	143 SJ 33 530553	99	785	82	19	74	70	37	36	( 60)	34	86	35	42	63	638	22 1Dec		
551705 Chclmondeley, Weaver Farm	143 SJ 33 552511	91		68	17	61	62	39	( 29)	46	34	67	26	35	54	538	26 24Sep		
552375 Mere Farm	143 SJ 33 692410	126	700	67	18	40	68	40	16	45	47	39	23	41	55	499	24 1Dec		
Checkley (Weaver)																			
552702 Madeley School	143 SJ 33 772443	107	773	76	22	42	75	40	13	76	46	46	22	44	62	564	27 1Dec		
Weaver																			
552965 Dorfold Hall	143 SJ 33 634524	58	747	68	21	--	--	--	--	--	--	--	--	--	--	---	8 6Jan		
552981 Reaseheath Hall	143 SJ 33 648542	40	710	78	22	52	70	36	19	33	31	56	21	36	52	506			
552989 Nantwich, Weaverdane S.Wks	143 SJ 33 659542	34		64	18	47	68	35	17	32	36	53	22	35	52	479	25 1Dec		
553154 Hurleston	143 SJ 33 621552	61	742	69	18	55	67	42	17	39	31	60	19	( 30)	54	501	25 1Dec		
553563 Worleston	143 SJ 33 665574	34		78	21	53	67	37	19	38	43	58	19	31	55	519	25 1Dec		
Ash Brook (Weaver)																			
553671 Delamere P.Sta.	143 SJ 33 562677	91		87	24	71	87	37	24	64	43	67	33	53	74	664	26 1Dec		
553821 Tiresford	143 SJ 33 557612	74	728	76	22	76	80	40	14	54	30	87	34	40	73	626	32 1Dec		
553849 Eaton P.Sta.	143 SJ 33 569635	87	820	87	28	78	80	35	26	71	32	111	38	44	74	704	28 10Sep		
Weaver																			
554163 Northwich, Hunts Lock	143 SJ 33 656729	14	802	89	23	51	68	33	17	102	50	66	33	53	61	646	34 1Dec		
Dane (Weaver)																			
554411 Wincle, Gighall	143 SJ 33 955641	168	1023	122	32	54	86	51	21	58	54	63	32	79	( 98)	750	42 1Dec		
554503 Bosley Res.	143 SJ 33 927654	180	896	108	30	( 50)	79	50	21	77	( 48)	56	31	77	82	709	31 1Dec		
554568 Bosley Lock	143 SJ 33 905670	160	919	113	32	55	82	54	21	69	51	59	34	65	80	715	33 1Dec		
554637 Biddulph Grange	143 SJ 33 892592	160	936	111	32	62	86	42	20	88	64	64	34	71	82	756	36 1Dec		
554723 Congleton S.Wks	143 SJ 33 853635	75	801	90	25	40	64	44	18	63	( 55)	55	33	61	( 67)	615			
554941 Cranage, Hall Hospital	143 SJ 33 749682	55	750	78	25	52	67	55	20	74	59	76	29	51	60	646	28 1Dec		
555134 Elworth	143 SJ 33 732628	47		70	20	53	71	55	21	49	56	59	25	45	53	577	25 1Dec		
Wheelock (Dane)																			
555208 Mow Cop P.Sta.	143 SJ 33 843577	140	836	90	25	48	71	35	16	73	48	( 56)	35	( 68)	67	632			
555309 Red Bull S.Wks	143 SJ 33 829551	114	802	78	23	51	77	38	21	( 65)	57	55	25	53	60	603	29 1Dec		
Wade (Wincham)																			
556423 Windyharbour	143 SJ 33 829701	91		99	30	47	65	43	22	81	61	63	( 36)	55	66	668	37 4Jul		
556432 Brode Hall Farm	143 SJ 33 817696	79		86	27	48	63	43	12	87	64	60	35	53	66	644	40 4Jul		
556550 Lostock Gralam	143 SJ 33 682743	23	752	89	31	45	65	31	20	110	81	73	39	55	65	704	32 1Dec		
Weaver																			
556720 Winnington	143 SJ 33 643747	20	773	90	25	47	73	33	14	94	37	62	28	54	61	618	30 1Dec		
556735 Weaverham Grange	143 SJ 33 634727	43	821	90	27	54	70	35	24	75	39	66	35	56	64	635	31 1Dec		
556848 Crabtree Green	143 SJ 33 584711	50	847	94	25	71	76	36	20	65	50	67	29	52	54	639	24 20Apr		
Coastal																			
557285 Weston Point	143 SJ 33 495814	6	792	81	34	60	77	32	17	79	50	64	25	62	62	643	23 1Dec		
557448 Appleton Res.	143 SJ 33 602845	30	817	98	35	49	77	33	19	80	63	85	36	65	63	703			
HYDROMETRIC AREA 0690																			
Goyt (Mersey)																			
558013 Berry Clough	113 SK 43 029727	472	1399	186	41	78	126	78	17	110	58	100	( 50)	110	114	1068			
558021 Goytsclough	113 SK 43 011733	358	1434	196	51	94	127	80	25	124	83	109	51	120	144	1204			
558030 Goytshead	113 SK 43 012748	282	1340	187	44	87	118	73	22	128	73	( 77)	37	106	130	1082	60 1Dec		
558047 Embridge	143 SJ 33 999764	436	1318	195	39	84	105	70	21	72	66	86	41	85	122	986			
558059 Longhill	113 SK 43 031752	424	1330	176	30	75	84	49	14	134	43	80	36	(100)	100	921			
558082 Oldfield	113 SK 43 012777	250	1242	185	43	97	106	70	20	88	59	85	37	96	121	1007	54 1Dec		
558092 Blackhillgate	143 SJ 33 997787	363	1158	163	34	74	90	67	16	63	59	68	( 35)	83	106	858			
558285 Sparrow Pit No. 102	113 SK 43 091804	366	1127	130	51	73	90	38	6	72	49	84	32	65	114	804			
Sett (Goyt)																			
558429 Upper Sett	113 SK 43 074855	433	1287	153	32	93	115	54	16	108	49	80	31	70	91	892			
558446 Oaken Clough	113 SK 43 064860	381	1141	117	29	88	100	48	15	64	47	( 73)	35	75	81	772			
558451 Tunstead Clough	113 SK 43 064867	411	1174	148	30	90	85	46	14	86	44	72	37	80	99	831			
558471 Hollin Head	113 SK 43 064883	290	1277	136	37	106	110	54	21	103	38	85	38	96	102	926			
558486 Upper Moor	113 SK 43 067879	415	1289	143	33	99	106	46	13	100	47	73	33	93					



RAINFALL 1975

Number	Station	Co no	Grid reference	Av Alti- tude -1970 m mm	Rainfall in millimetres														Highest daily fall	
					Jan	Feb	Mar	Apr	May	Jun	Jul	Aug	Sep	Oct	Nov	Dec	Year	mm	date	
NORTH WEST, 0690-- (contd)																				
559210	Glossop S.Wks	144	SK 43 003946	117	1065	123	36	74	98	45	23	71	54	68	33	79	95	799		
Tame (Goyt)																				
559444	Ox Hey	144	SD 34 986104	311	1445	174	39	99	122	54	50	107	84	131	62	106	107	1135	55	1Dec
559483	Broadhead Noddle	144	SD 34 996102	261	1392	161	35	97	121	58	49	98	71	122	63	104	107	1086	52	1Dec
559561	Saddleworth	144	SD 34 998067	175	1279	139	42	81	107	48	43	111	81	91	38	103	89	973		
559585	Greenfield S.Wks	144	SD 34 992042	152	1190	126	38	92	100	46	27	122	80	110	44	83	88	956		
Greenfield (Tame)																				
559619	Greenfield Res.	144	SE 44 031054	297		144	43	110	124	53	39	143	83	104	52	100	99	1094		
559622	Upperwood Moor	144	SE 44 031043	463	1501	147	45	112	126	54	40	151	85	108	53	102	102	1125	( 46	1Dec)
559630	Yeoman Hey	144	SE 44 022046	239	1436	143	43	105	121	52	39	140 ( 73)	106	53	102	96	1073		44	1Dec
559637	Ashway Moss	144	SE 44 032046	482	1515	146	43	112	125	54	40	146	84	107	54	102	101	1114		
Chew (Greenfield)																				
559644	Chew Res.	144	SE 44 046020	502	1591	149	46	115	126	55	41	153	86	109	54	103	102	1139	( 45	1Dec)
559652	Chew, Blindstones	144	SE 44 038014	532	1574	(157)	45	115	125	55	40	152	86	116	55	102	100	1148		
559653	Chew Sluice	144	SE 44 037029	509	1551	157	45	117	126	56	40	154	87	109	55	103	102	1151	( 46	1Dec)
Tame (Goyt)																				
559756	Swineshaw Moor	144	SE 44 010008	408	1275	123	38	94	115	55	31	103	79	131	54	84	87	994	( 47	24Sep)
559760	Higher Swineshaw	144	SK 43 006996	294	1187	122	38	94	109	55	31	97	79	130	44	83	87	969	( 50	24Sep)
559762	Lower Swineshaw Res.	144	SK 43 004994	270	1161	122	38	95	109	54	30	97	78	129	44	82	86	964		50 24Sep
559769	Brushes Filters	144	SJ 33 993990	188	1141	121	38	93	108	54	30	96	87	129	44	82	85	967		50 24Sep
559831	Ashton-under-Lynde, Henrietta Street	144	SJ 33 940995	120	1017	108	30	61	81	53	25	101	60	97	39	69	83	807	38	1May
559865	Dukinfield Res.	144	SJ 33 955972	143	909	79	25	62	79	42	22	89	57	71	24 ( 49)	( 66)	665	( 36	1Dec)	
559891	Godley Res.	144	SJ 33 967954	145	965	100	27	62	81	39	18	88	57	76	36	58	69	711		
559968	Denton Res.	144	SJ 33 913956	93	944	96	25	49	78	50	21	92	44	87	39	58	72	711		
Micker (Mersey)																				
560038	Disley, Higher Stoneridge	143	SJ 33 975837	229	960	121	29	62	81	46	19	73	50	79	34	71	93	758	44	1Dec
560039	Lyme Park	143	SJ 33 971837	205	942	130	31	61	84	46	21	77	46	82	33	71	94	776	41	1Dec
Mersey																				
560377	Audenshaw Res.	144	SJ 33 913973	91	985	100	27	53	78	51	23	118	44	81	38	62	77	752		
560423	Fallowfield, Platt Fields Park	144	SJ 33 852943	36	853	87	23	39	73	40	21	85	43	78 ( 36)	62	63	650			
560547	Sale S.Wks	144	SJ 33 768930	18	859	97	28	36	71	32 ( 21)	93	55	83	31	64	63	674			
560556	Sale, Carrington Lane	144	SJ 33 765928	22	823	95	30	38	70	37	21	96	56	83	33	63	67	689	28	1Dec
Irwell (Mersey)																				
560630	Stake Brook	146	SD 34 872247	343	1370	182	38	67	77	31	32	168	62	163	53	88	112	1073	63	17Jul
560670	Sheephouse Res.	146	SD 34 876219	297	1521	225	43	87	93	32	29	134	71	189	57	106	108	1174	58	1Dec
560705	Cragg Res.	146	SD 34 847198	404	1543	201	42	81	104	31	25	133	69	184	65	104	111	1150		
560711	Cowpe Res.	146	SD 34 843204	282	1546	195	35	80	88	34	24	150	66	192	64	101	107	1136	58	1Dec
560727	Clough Bottom Res.	146	SD 34 845269	312	1298	186	33	56	75	36	31	113	53	149	46	103	106	987	51	1Dec
560731	Clough Bottom Res. No. 2	146	SD 34 837271	328	1290	176	33	55	70	31	31	116	52	134	39 (100)	109	946			
Limy (Irwell)																				
560823	Clowbridge Res. No. 1	146	SD 34 824281	283	1314	189	36	50	75	29	29	113	54	132	38	108	118	971		
560852	Greenfold Res. No. 2	146	SD 34 829264	312	1311	207	37	60	77	31	25	117	57	148	44	107	111	1021		
560854	Greenfold Res. No. 1	146	SD 34 823261	305	1338	196	37	60	80	31	26	126	63	156	49	120	122	1066	62	1Dec
Ogden (Irwell)																				
560919	Calf Hey	146	SD 34 742225	335		229	50	72	83	45	24	133	59	146	57	124	123	1145		
560932	Haslingden, Ogden Res. No. 1	146	SD 34 754234	299	1396	227	47	71	82	42	23	131	57	143	50	121	121	1115		
560942	Holden Wood No. 2	146	SD 34 767224	195	1427	237	46	76	88	34	30	131	67	181	50	126	139	1205	67	1Dec
Musbury (Ogden)								</												



RAINFALL 1975

				Av		Rainfall in millimetres														Highest	
Number	Station	Co no	Grid reference	Alti- tude	1941 -1970 mm	Jan	Feb	Mar	Apr	May	Jun	Jul	Aug	Sep	Oct	Nov	Dec	Year	daily fall		
																			mm	date	
NORTH WEST, 0690-- (contd)																					
562149	Wayoh	146	SD 34	734162	185 1414	210	43	71	100	36	34	149	94	172	62	143	119	1233	57	1Dec	
562176	Turton Tower	146	SD 34	730151	178 1355	183	39	67	99	36	35	157	( 89)	175	62	128	112	1182			
	Eagley (Bradshaw)																				
562255	Hulton Pasture	146	SD 34	672183	332 1405	148	39	62	96	28	20	103	76	159	51	114	135	1031			
562262	Brcmley Heys	146	SD 34	665174	282 1450	190	46	72	100	30	26	105	84	187	53	142	112	1147			
562276	Hordern	146	SD 34	661153	354 1457	180	59	76	95	35	29	132	93	177	58	147	145	1226			
562302	Eagley	146	SD 34	700148	166 1472	187	39	70	105	27	32	115	87	154	52	146	123	1137			
562308	Holden's Farm	146	SD 34	686171	291 1421	183	43	74	102	22	28	108	81	147	55	132	110	1085			
562319	Longworth	146	SD 34	692161	235 1447	188	46	75	103	24	29	118	97	166	56	145	123	1170			
562322	Delph	146	SD 34	704156	216 1459	(209)	49	79	113	40	38	131	103	172	61	148	147	1290	63	1Dec	
562340	Springs	146	SD 34	692142	247 1536	207	49	73	111	35	37	138	92	177	62	159	167	1307	66	1Dec	
562400	Smithills Hall	144	SD 34	699118	157 1264	177	47	61	(104)	27	30	126	85	159	62	124	122	1124	49	1Dec	
	Bradshaw (Irwell)																				
562505	Bolton, Heaton Res.	144	SD 34	687096	152 1201	155	40	59	90	31	32	158	83	169	52	107	99	1075	49	4Jul	
562576	Bolton, Leverhulme Avenue	144	SD 34	724070	99 1158	135	30	55	81	35	26	133	82	128	54	103	87	949	41	13Jul	
	Irwell (Mersey)																				
562655	Ringley S.Wks	144	SD 34	768048	46 1004	113	27	48	83	35	27	124	62	110	59	88	74	850	38	1Dec	
562697	Prestwich S.Wks	144	SD 34	801032	46 1037	109	27	45	77	30	28	79	65	116	53	85	69	783	35	1Dec	
562719	Prestwich Res.	144	SD 34	812032	104 1067	115	29	47	75	39	23	71	64	119	59	85	77	803			
	Irk (Irwell)																				
562810	Royton S.Wks	144	SD 34	907072	131 1057	100	25 ( 51)	74	33	30	30	91	53 ( 96)	44	72	64	733	30	1Dec		
562871	Trub S.Wks	144	SD 34	880095	134 1067	120	28	50	77	39	30 ( 93)	53	120 ( 47)	87	76	820					
562989	Heaton Park Res.	144	SD 34	824047	108 1039	123	26	51	79	43	26	73	67	125	67	92	78	850			
	Irwell (Mersey)																				
	Medlock (Irwell)																				
563104	Strine Dale Res.No.4	144	SD 34	955062	213	--	--	-- (116)	30	39	107	97	116	52	100	84	---	41	1Dec		
563154	Oldham, Glodwick	144	SD 34	939046	194 1121	120	30	59	88	43 ( 32)	--	--	--	--	--	--	---				
563162	Oldham, Alexandra Park	144	SD 34	931039	167 1142	122	32	70	84	37	29	96	80	109	45 ( 93)	79	876	( 38	1Dec)		
563200	Knott Hill Res.	144	SD 34	958014	184 1097	(112) ( 32)	67	91	43	24	102 ( 78)	104	43	84	78	858					
	Irwell (Mersey)																				
563381	Weaste S.Wks	144	SJ 33	795980	21 891	96	26	36	67	29	20	135	54 ( 89)	36	68	62	718	64	4Jul		
563420	Eccles S.Wks	144	SJ 33	759974	22 866	102	29	38	76	23	23	92	60	90	37	70	65	705	30	1Dec	
	Worsley (Irwell)																				
563503	Swinton S.Wks	144	SD 34	773003	44 913	109	27	39	70	27	29	128	57	101 ( 38)	75	64	764	47	4Jul		
	Irwell (Mersey)																				
563598	Davyhulme S.Wks	144	SJ 33	756962	22 844	111	28	37 ( 71)	24	22	111	62	89 ( 37)	72	58	722	27	17Jul			
	Glaze (Mersey)																				
563740	Platt Bridge S.Wks	144	SD 34	609025	28 983	127	39	54	79 ( 25) ( 22)	119	95 (107)	46	93	82	888						
563935	Leigh S.Wks	144	SJ 33	661992	20 873	93	30	42 ( 66)	18 ( 23)	89	63	102 ( 53)	88	71	738						
564153	Leigh, Bedford P.Sta.	144	SD 34	668000	22 911	101	29	40	70	21	28	92	62	108	51	82	69	753	31	24Sep	
	Sinderland (Mersey)																				
564419	Ringway Met.Office	144	SJ 33	821849	75 819	103	32	45	68	34	22	55	38	99	31	58	62	647	31	24Sep	
	Bollin (Mersey)																				
564565	Standing Stone	143	SJ 33	976715	372 1196	134	42	64	101	71	18 ( 80) ( 45)	75	34	80	111	855					
564568	Twelve Ashes	143	SJ 33	967712	275 1102	122	35	58	90	61	19	74	68	73	37	86	103	826	44	1Dec	
564572	Trentabank Res.	143	SJ 33	962712	263 1088	132	36	63	94	65	19	75	67	73	37	81	99	841	44	1Dec	
564594	Bottoms Res.	143	SJ 33	944715	201 979	119	30	70	83	61	18	77	61	63	33	75	95	785	40	1Dec	
564708	Macclesfield	143	SJ 33	911741	152 915	113	35	53	80	48	22	61	47	75	33	66	82	715	35	1Dec	
564768	Prestbury S.Wks	143	SJ 33	897783	98 849	117	36	58	78												



RAINFALL 1975

Number	Station	Co no	Grid reference	Alti- tude	Av 1941 -1970	Rainfall in millimetres												Highest daily fall	
						Jan	Feb	Mar	Apr	May	Jun	Jul	Aug	Sep	Oct	Nov	Dec	Year	mm
NORTH WEST, 0690-- (contd)																			
567674	Litherland, Hatton Hill Park	145	SJ 33 335976	18	806	78	22	56	--	--	--	--	--	--	--	--	--		
	Alt (Coastal)																		
567802	Liverpool, Knotty Ash	145	SJ 33 411915	32	915	103	38	64	74	33	17	90	49	81	36	74	86	745	32 1Dec
567921	Knowsley Water Treatment Wks	145	SJ 33 440970	44		101	35	54	61	32	18	59	66	91	38	86	84	725	( 31 1Dec)
568071	Kirkby	145	SJ 33 399980	15	881	103	29	57	60	22	14	57 ( 77)	98	36 ( 76)	( 82)	711			
568146	Melling P.Sta.	145	SD 34 393009	24	804	91	27	50	53	28	15	61	74	100	31	83	79	692	30 1Dec
	Downholland (Alt)																		
568364	Fine Jane P.Sta.	146	SD 34 329088	3		113	26	50	57	21	8	65	85	96	30	77	85	713	43 1Dec
568445	Springfield P.Sta.	146	SD 34 388046	21	894	112	29	52	58	29	12	65	81	124	30	85	86	763	38 1Dec
	Alt (Coastal)																		
568594	Formby, Hightown	145	SD 34 294044	8	818	(116)	27	54	60	24	8	75	75	101	32	75	82	729	37 1Dec
	Coastal																		
568653	Formby Golf Club	145	SD 34 289084	3	851	122 ( 26)	53	61	32	6	63	80	114 ( 30)	( 76)	71	734			
HYDROMETRIC AREA 0700																			
	Fine Janes (Coastal)																		
569112	Southport, York Road	145	SD 34 331161	7		125	24	50	58	33	5	72	93	102	43	84	83	772	
569198	Scarisbrick Hall	146	SD 34 391125	13		130	30	50	71	26	10	62 ( 89)	(104)	37 ( 95)	85	789			
569322	Crossens P.Sta.	146	SD 34 378206	5	824	126	25	40	55	28	11	67	93	115	31	89	80	760	41 1Dec
569399	Rufford	146	SD 34 456164	12	903	132	29	40	57	19	11 ( 61)	113 (123)	45	97	91	818			( 47 1Dec)
569469	Hesketh Bank	146	SD 34 447229	15		143	27	44	64	16	19	71	73	120	33	87	85	782	46 1Dec
569585	Southport	145	SD 34 371208	5	836	134	24	39	49	24	10 ( 63)	89	112	33	88	75	740		41 1Dec
	Douglas																		
569698	Scotchmans Post	146	SD 34 660146	434	1378	190	51	78	118	24	27	124	98	169	64	142	146	1231	
569708	Lower Rivington Res.	146	SD 34 631126	134	1122	148	38	59	84	26	22	91	117	140	44	105	102	976	44 1Dec
569846	Worthington W.Wks	144	SD 34 580102	69	1014	135	34	52	65	24	21	88	101	109	36 (110)	90	865		38 1Dec
570027	Wigan, Mesnes Park	144	SD 34 577066	39	963	123	36	52	69	25	25	80	94	111	44	89	88	836	38 1Dec
570175	Wrightington	146	SD 34 520110	111		114	32	43	64	18	19	78	91	124	33	91	87	794	38 1Dec
570385	Mawdesley, Hall Lane	146	SD 34 494150	18		(116)	25	42	57 ( 21)	18	73	99	124	31 ( 97)	86	789			41 1Dec
570438	Dark Lane P.Sta.	146	SD 34 428088	41	929	118	28	50	60	21	12	63	92	109	32	96	97	778	46 1Dec
	Yarrow (Douglas)																		
570580	Stones House	146	SD 34 621163	195	1167	156	33	61	83	24	19	97	113	144	42	118	111	1001	
570584	Horden Stoops	146	SD 34 650154	325	1278	221	41	75	94	22	23	105	95	154	55	121	135	1141	
570587	Brown Hill	146	SD 34 635157	222	1197	158	35	64	88	19	20	99	110	139	43	101	111	987	
570612	Chorley Filters	146	SD 34 604171	131	1144	156	36	62	80	25	25	96	110	141	43	110	103	987	50 1Dec
570619	Great Hill	146	SD 34 646190	378	1331	164	33	59	90	28	26	127	96	176	55	150	125	1129	
570625	Round Loaf	146	SD 34 632184	296	1226	168	32	53	90	26	21	117	98	166	49	110	114	1044	
570626	Coppice Stile	146	SD 34 627191	268	1185	155	31	57	78	26	19	113	97	153	44	109	96	978	
570787	Common Bank S.Wks	146	SD 34 567176	53	982	130	31	46	68	19	19	93	112	144	32	93	90	877	47 1Dec
	Lostok (Yarrow)																		
570982	Brindle, Brook Vale	146	SD 34 584232	96		(161)	39	49	81	24	18	82	93	137	42	100	94	920	49 1Dec
	Coastal																		
571399	Hutton Grammar School	146	SD 34 497265	20		142	31	37	62	19	15	74	90	145	33	78	85	811	46 1Dec
571405	Longton	146	SD 34 484258	17		138	27	36	58	20	13	83	76	145	28	72	85	781	46 1Dec
HYDROMETRIC AREA 0710																			
	Ribble																		
571897	Stainforth	105	SD 34 820673	197		197	36	41	87	32	27	137	114	182	70	90	83	1096	50 1Dec
571954	Giggleswick	105	SD 34 786641	179		192	36	41	51	28 ( 20)	118	101	174	72 ( 79)	76	988			
572093	Holden Moor No.27	146	SD 34 765589	316	1429	230	41	51	82	24	22	161	102	256	84	113	92	1258	
572147	Long Preston	105	SD 34 835583	155		173	31	40	60	30	21	118	69	161	84 ( 71)	71	929		
572394	Barnoldswick	146	SD 34 878458	223	1193	161	43	55	89	39	28	108	85	150	62	90	83	993	50 1Dec
572437	Greenber Field	146	SD 34 887483	145	1023	147	37	44	73	39	24	124	84	128	56	66	65	887	
572468	Horton-in-Craven, Horton Hall	146	SD 34 852504	134		132	33	37	71	24	23	158	85	134	53	75	70	895	42 1Dec
572588	Tosside No.33	146	SD 34 766563	268	1313	195	37	44	80	23	21	139	99	183	75	111	80	1087	
572643	Lower Flass	146	SD 34 795530	174		176	36	49	79	21	20	121	75						



RAINFALL 1975

Number	Station	Co no	Grid reference	Av Alti- tude -1970 m mm	Rainfall in millimetres												Highest daily fall	
					Jan	Feb	Mar	Apr	May	Jun	Jul	Aug	Sep	Oct	Nov	Dec	Year	mm
NORTH WEST, 0710-- (contd)																		
Croasdale (Hodder)																		
573387	Croasdale Top No.29	146	SD 34	668574 399 2054	317	61	63	140	28	39	239	137	275	113	188	114	1714	
573399	Upper Croasdale No.37	146	SD 34	684569 265 1891	298	55	63	121	29	39	206	134	250	124	167	109	1595	
573411	Baxton Fell	146	SD 34	673561 465 2022	347	63	66	148	27	40	220	115	289	166	200	111	1792	
573417	Croasdale Valley No.15	146	SD 34	694557 219 1653	307	53	57	116	26	35	213	106	252	119	173	116	1573	
573426	Croasdale House No.14	146	SD 34	704550 183 1508	259	48	53	99	30	33	180	98	227	94	131	99	1351	66 22Jul
Hodder (Ribble)																		
573480	Swallow Scars	146	SD 34	747518 281	200	42	49	80	24	19	124	110	182	74	95	80	1079	
573551	Newton Fells	146	SD 34	718479 367	(313)	44	49	108	16	22	157	109	193	71	112	82	1276	
Dunsop (Hodder)																		
573625	Hornby Gate No.45	146	SD 34	650587 389 2164	333	64	62	153	28	42	231	148	283	112	205	112	1773	
573650	Whitendale No.4	146	SD 34	653559 253 1814	287	52	61	134	28	38	181	105	246	76	192	99	1499	
573662	Whitendale Bridge	146	SD 34	660547 207 1763	303	62	76	133	28	39	189	103	262	81	205	103	1584	
573673	Pootholme No.2	146	SD 34	653533 171 1771	315	65	68	115	32	31	186	106	238	95	147	123	1521	74 22Jul
573691	Brennand, Cabin Hill	146	SD 34	621563 475 1797	270	71	76	130	37	38	233	127	276	133	196	128	1715	
573695	Brennand No.2	146	SD 34	631551 251	270	59	62	108	39	35	207	118	246	149	162	119	1574	
573709	Swine Clough No.2	146	SD 34	644543 219	329 (64)	72	128	26	36	189	105	248	110	160	126	1593		
573716	Middle Knoll	146	SD 34	654543 393 1777	318	68	63	142	27	39	191	118	271	99	206	104	1646	
573730	Dunsop House No.1	146	SD 34	655515 136 1707	293	59	72	114	36	32	184	118	237	92	160	117	1514	70 22Jul
Hodder (Ribble)																		
573781	Holdron Moss	146	SD 34	606511 396 1939	299	69	73	153	25	33	226	126	286	101	184	131	1706	
573791	Hareden Fell, Birch Bank	146	SD 34	618493 396 1984	289	73	89	144	27	33	251	130	289	95	194	132	1746	
573796	Langden Brook	146	SD 34	628510 170 1906	317	71	84	136	32	34	206	123	260	101	164	129	1657	84 22Jul
573830	Hareden Valley	146	SD 34	636502 172 1853	310	61	87	129	31	34	203	114	253	95	163	119	1599	85 22Jul
574005	Chipping	146	SD 34	614440 166	213	52	51	113	19	28	143	100	212	62	125	104	1222	48 9Sep
Calder (Ribble)																		
574217	Causeway Side	146	SD 34	890292 338 1367	191	35	65	89	29	23	123	81	175	43	93	117	1064	(67 1Dec)
574272	Habergham Eaves	146	SD 34	838308 238 1205	176	41	57	80	37	29	115	63	123	42	102	98	963	
Don (Calder)																		
574306	Red Spa Moor	146	SD 34	910353 358 1268	136	34	49	77	37	27	145	91	124	52	104	89	965	
574332	Entwistle Moor Top	146	SD 34	907335 379 1305	186	41	55	89	30	20	113	79	145	48	124	96	1026	(44 1Dec)
574333	Rams Clough Head	146	SD 34	903326 377 1310	183	38	58	94	31	21	117	88	147	49	111	91	1028	(43 1Dec)
574336	Swinden Upper	146	SD 34	893331 247 1243	168	36	53	75	34	18	120	82	124	45	98	102	955	55 1Dec
574339	Swinden Lower	146	SD 34	885334 227 1197	162	35	51	71	33	18	121	83	124	45	96	101	940	56 1Dec
574364	Shedden	146	SD 34	893301 293 1343	196	35	63	90	28	23	117	78	179	44	102	112	1067	(62 1Dec)
574384	Cant Clough, South	146	SD 34	894306 275 1326	182	37	57	84	27	21	116	70	140	44 (105)	119	1002	72 1Dec	
574389	Cant Clough, North	146	SD 34	890313 273 1292	180	36	55	78	30	23	112	71	141	45	103	112	986	66 1Dec
Pendle (Calder)																		
574467	Nelson, Ogden Res.	146	SD 34	817398 277 1450	198	44	45	112	35	36	161	139	151	76	127	122	1246	65 1Dec
574478	Blackmoss Res.	146	SD 34	826414 251 1387	192	55	52	124	28	32	156	132	162	69	128	95	1225	
574487	Buttock	146	SD 34	807401 358 1509	208	51	50	120	40	40	181	141	169	76	131	135	1342	68 22Jul 1Dec
574530	Brogden, Admergill	146	SD 34	854423 210	172	40	54	92	44	28	128	98	146	64	107	89	1062	
Colne (Pendle)																		
574611	Laneshaw Res.	105	SD 34	943414 242 1113	119	31	46	82	40	30	126	73	119 (57)	80	67	870	34 1Dec	
574719	Colne S.Wks	146	SD 34	871394 129 1122	165	32	42 (78)	32	31	115	83	130	50	94	79	931	44 1Dec	
574743	Foulridge, Lower Res.	146	SD 34	880418 160 1198	164	41	50	87	40	30	119	94	131	62 (102)	89	1009	48 1Dec	
574762	Barrowford Res.	146	SD 34	868403 144 1187	(153)	38	43	90	31	29	114	88	121	54	98	84	943	
574767	Nelson	146	SD 34	872384 165 1138	156	33	41	90	30	30	125	86	121	49	94	78	933	41 1Dec
Pendle (Calder)																		
574785	Coldwell Res. No.2	146	SD 34	900362 293 1272	135	33	49	78	37	27	149 (88)	121	54	104	92	967	47 1Dec	
Calder (Ribble)																		
574889	Burnley, Wood End Wks	146	SD 34	827355 92	154	40	35	62 (25)	25	127	58	135 (57)	86 (94)	898				
574999	Padiham Park	146	SD 34	789337 93 1109	143	37	41	70	23	28	124	70	112	42	94	90	874	42 1Dec
575068	Burnley Road Res.	146	SD 34	773296 187 1237	198	40	53	74	25	23	117	62	125	46	106	102	971	50 1Dec
Hyndburn (Calder)																		
575091	Mitchell's House Res.	146	SD 34	787274 283 1219	198	39	62 (86)	29	49	115	63	139	50 (114)	117	1061			57 1Dec
575108	Accrington, Oak Hill Park	146	SD 34	764277 197 1178	172	36	50 (69)	24	23	107	64	82	--	--	--	--		
575167	Jackhouse Res.	146	SD 34	742262 183	212	40	64	65	32	25	118	61	130	45	105	110	1007	57 1Dec
Calder (Ribble)																		
575330	Churn Clough Res.	146	SD 34	785382 241 1233	178	44	49	95	36	37 (147)	111	135	46	107	114	1099	(66 1Dec)	
575383	Great Harwood, Kebb Farm	146	SD 34	722327 204	161	39	42	77	34	23	97	69	140	47	114	111	954	
575436	Billington	146	SD 34	720354 67	166	38	44	62	33	17	122 (75)	130	39	92 (101)	919			
Ribble																		
575483	Parsonage Res.	146	SD 34	699321 192 1054	(152)	38	35	63	33	22	114	64	127	40	98	107	893	
575514	Copster Green	146	SD 34	675338 94	168	38	43	74	22	21	112	77	143	39	100	102	939	55 1Dec
575548	Stonyhurst College	146	SD 34	692388 115 1216	186	44	37	90	20	22	145	87	146	46	102	105	1030	57 1Dec
575647	Jeffrey Hill	146	SD 34	647402 283 1377	202	48	46	99	33	27	148	104	194	59	117	109	1186	(54 1Dec)
575649	Cowley Brook	146	SD 34	641392 188 1274	196	47	42	91	29	25	143	99	177	55	112	110	1126	59 1Dec
575662	Longridge, Spade Mill Res.	146	SD 34	620372 110 1														



RAINFALL 1975

Number	Station	Co no	Grid reference	Av Alti- tude -1970 m mm	Rainfall in millimetres												Highest daily fall	
					Jan	Feb	Mar	Apr	May	Jun	Jul	Aug	Sep	Oct	Nov	Dec	Year	mm date
NORTH WEST, 0710-- (contd)																		
Darwen (Ribble)																		
576272	Pleasington Golf Course	146	SD 34 632259	107	(168)	( 38)	52	81	20	20	97	80	128	43	103	(122)	952	52 1Dec
576342	Samlesbury, Smithfold S.Wks	146	SD 34 602300	58	146	34	38	65	20	13	89	77	141	34	( 89)	92	838	
Ribble																		
576470	Preston, West Cliff	146	SD 34 532288	8 986	147	32	41	68	17	17	77	( 68)	147	34	92	( 84)	824	50 1Dec
576577	Haighton Res.	146	SD 34 573352	80 1072	182	36	48	97	21	21	112	65	209	60	101	101	1053	59 1Dec
576634	Preston, Moor Park	146	SD 34 537311	33 1005	144	32	40	72	14	19	76	70	144	35	91	92	829	51 1Dec
HYDROMETRIC AREA 0720																		
Coastal																		
577048	Warton	146	SD 34 403292	15	149	28	41	62	19	12	86	83	128	35	76	81	800	45 1Dec
577267	Squires Gate Met.Office	146	SD 34 316316	10 862	131	28	39	64	24	13	63	87	127	46	77	84	783	47 1Dec
577440	Thornton	146	SD 34 336421	5 966	130	26	39	59	25	27	69	84	165	47	78	( 70)	819	41 1Dec
Wyre																		
577658	Hare Syke	146	SD 34 598576	494 1838	252	55	49	134	22	33	244	121	214	71	174	95	1464	
577793	Abbeystead Gardens	146	SD 34 566545	146 1323	202	40	56	91	20	23	159	(100)	196	80	134	96	1197	55 22Jul
577880	High Cross Moor, Old Gauge Basin	146	SD 34 541576	294 1409	171	44	42	94	19	33	(155)	106	234	58	149	86	1191	
577881	Damas Ghyll Res.	146	SD 34 527573	175 1250	168	39	42	81	20	30	138	97	204	74	(123)	75	1091	48 1Dec
577975	Scorton	146	SD 34 502487	28 1077	167	41	49	70	18	21	117	87	179	54	95	81	979	46 1Dec
578000	Grizedale Intake	146	SD 34 541496	196 1199	168	41	47	72	( 21)	21	136	98	202	59	108	93	1066	
578008	Barnacre Res.	146	SD 34 528481	188 1258	194	49	49	85	23	24	129	103	190	76	108	95	1125	50 1Dec
Brock (Wyre)																		
578225	Bleasdale	146	SD 34 572445	143	198	44	57	( 99)	23	29	153	91	207	62	121	98	1182	
578321	Myerscough Ccll. of Agric.	146	SD 34 494401	14	167	32	( 41)	73	16	( 18)	96	67	172	( 45)	85	79	891	
578378	Barnsfold Res.	146	SD 34 577416	155 1242	187	43	48	91	20	19	106	99	192	( 52)	113	94	1064	
578566	Catforth	146	SD 34 481354	18	156	32	41	71	15	15	101	71	156	43	75	91	867	52 1Dec
578611	Inglewhite	146	SD 34 535402	74	(173)	33	41	76	19	--	--	--	--	--	--	--	---	
Wyre																		
578682	St Michaels-on-Wyre	146	SD 34 465411	8 972	164	32	43	61	17	17	90	74	170	45	87	84	884	46 1Dec
578833	Kirkham	146	SD 34 414346	24 942	153	32	43	72	17	15	90	97	162	45	84	86	896	52 1Dec
578978	Hambleton	146	SD 34 382415	10	137	34	43	65	23	22	78	90	181	51	81	80	885	
Coastal																		
579082	Preesall P.Sta.	146	SD 34 365465	9 913	158	32	45	64	23	18	80	88	(171)	( 70)	89	82	920	( 50 1Dec)
579149	Pilling, Myrtle Bank	146	SD 34 400473	5	149	31	42	64	22	18	109	86	166	64	100	79	930	47 1Dec
579215	Nateby	146	SD 34 450462	10	144	34	43	58	24	15	92	88	178	49	93	83	901	47 1Dec
Conder (Coastal)																		
579611	Blea Tarn Res.	146	SD 34 495583	101 1157	152	35	48	70	21	23	147	80	173	( 52)	114	73	988	47 1Dec
579633	Bailrigg, Brandrigg	146	SD 34 484568	52	160	34	47	66	18	23	119	81	176	49	106	75	954	43 1Dec
Lune																		
579863	Kelleth Rigg	147	NY 35 664057	305	(335)	33	42	81	21	42	105	122	241	62	92	43	1219	
579867	Langdale Fell	147	NY 35 659032	314	335	45	59	124	32	66	170	130	316	88	133	67	1565	
580037	Tebay, Weather Hill	147	NY 35 624035	285	298	45	58	118	26	64	156	120	271	87	129	62	1434	
580048	Orton	147	NY 35 623085	235	279	39	54	101	27	42	106	103	244	65	86	57	1203	75 24Sep
580352	Borrowdale, Crookdale Bridge	147	NY 35 549056	347	362	53	76	169	25	81	170	115	317	98	151	66	1683	
580361	High Borrowdale	147	NY 35 569028	238	297	52	70	143	23	75	180	(120)	276	85	155	69	1545	
580538	Sedbergh, Arant Haw	147	SD 34 664947	593	261	43	43	129	22	51	196	122	284	91	145	86	1473	
Rawthey (Lune)																		
580664	Ravenstonedale, Fell End	147	SD 34 728969	283	296	37	( 57)	(119)	30	51	207	95	(247)	98	139	82	1458	
580712	Ravenstonedale, Adamthwaite	147	SD 34 701998	394	306	43	68	165	32	65	192	104	310	95	147	76	1603	
580884	East Baugh Fell	147	SD 34 774925	338	353	36	47	144	18	47	215	103	250	92	177	102	1584	
580919	Shaking Moss	147	SD 34 783895	532	220	58	33	98	( 30)	31	150	102	260	35	(150)	85	1252	
581057	Sedbergh, Kelton	147	SD 34 656921	137	235	43	47	109	22	40	137	112	222	80	119	74	1240	54 24Sep
581059	Sedbergh School	147	SD 34 653919	123 1327	221	43	44	104	23	37	131	107	214	78	113	68	1183	53 24Sep
581234	Dent, Whernside Manor	147	SD 34 724858	172	327	53	67	149	25	37	205	121	216	96	146	93	1535	
Lune																		
581658	Casterton Fell	147	SD 34 649810	414	229	51	49	133	13	29	199	119	221	84	137	74	1338	
Greta (Lune)																		
582190	Ingleton, High Leys	105	SD 34 717721	296	138	40	32	98	28	29	189	134	172	60	118	75	1113	
582262	Burton-in-Lonsdale	105	SD 34 653724	94	147	37	27	73	24	19	142	110	161	78	99	72	989	49 22Jul
Lune																		
582388	Arkholme	146	SD 34 586723	35	143	39	27	68	13	21	(128)	93	171	57	99	75	934	
Wenning (Lune)																		
582569	Clapham, Crummock	105	SD 34 770719	360	160	46	15	130	( 20)	( 24)	232	170	197	50	160	81	1285	
582777	Great Harlow	105	SD 34 696612	454 1864	341	60	55	117	30	30	216	128	286	100	217	( 85)	1665	
582795	Clapham Common	105	SD 34 729615	360 1685	294	51	60	104	23	28	184	123	258	87	146	85	1443	
582903	High Bentham, Gale House	105	SD 34 675676	160	163	37	27	60	22	13	116	103	187	65	99	76	968	44 1Dec
582925	Bentham, Summerhill	105	SD 34 666682	116 1168	169	36	27	59	25	17	121	97	188	71	96	81	987	50 1Dec
582968	Wennington, Lower Perries	146	SD 34 626694	89	165	36	28	65	18	14	114	110	170	( 67)	107	90	984	59 1Dec
583044	Whiteray No.44	146	SD 34 678613	355 1682	274	53	60	95	25	27	174	108	250	120	165	68	1419	
Lune																		



RAINFALL 1975

Number	Station	Co no	Grid reference	Av Alti- tude -1941 -1970 m mm	Rainfall in millimetres												Highest daily fall		
					Jan	Feb	Mar	Apr	May	Jun	Jul	Aug	Sep	Oct	Nov	Dec	Year	mm date	
NORTH WEST, 0730-- (contd)																			
584444	Storth	147	SD 34	474798	48	213	42	44	93	23	43	115	84	214	55	(102)	61	1089	
	Beela (Coastal)																		
584480	Killington Res.	147	SD 34	592908	204	184	(45)	36	99	15	34	124	94	(225)	67	110	73	1106	64 24Sep
584589	Crooklands	147	SD 34	534835	48	208	41	47	97	23	34	120	114	198	61	104	66	1113	44 24Sep
584635	Lupton Res.	147	SD 34	574834	168	223	44	41	110	18	32	139	122	208	74	119	72	1202	52 22Jul
584771	Fisher Tarn Res.	147	SD 34	549927	226	241	46	50	120	20	50	157	107	235	(67)	108	64	1265	60 24Sep
584916	Beetham Hall	147	SD 34	499790	24	236	(40)	40	92	(23)	38	(116)	81	190	58	106	69	1089	
	Coastal																		
584955	Heversham Grammar Sch.	147	SD 34	498832	30	211	43	44	93	26	41	(128)	(98)	209	57	100	62	1112	
	Kent																		
584969	Kentmere Common	147	NY 35	439090	367	485	67	59	200	40	117	214	120	348	155	185	113	2103	
585021	Kentmere, Hallow Bank	147	NY 35	465053	258	378	56	(73)	168	32	81	176	92	298	117	140	95	1706	68 24Sep
585053	Kentmere	147	NY 35	453023	155	358	53	67	154	27	64	(175)	(86)	274	80	122	86	1546	
585121	Dubbs Res.	147	NY 35	421018	227	349	53	61	139	28	59	152	87	233	81	129	65	1436	56 24Sep
585185	Staveley, Ashes Farm	147	SD 34	469968	122	286	44	59	129	20	62	144	92	245	68	114	69	1332	
585222	Potter Fell	147	SD 34	496987	236	322	50	55	113	44	59	147	86	(229)	(73)	(150)	72	1400	
	Sprint (Kent)																		
585298	Longsleddale, Stockdale	147	NY 35	490053	184	387	62	87	197	30	88	170	115	324	117	205	88	1870	
585311	Longsleddale, Swinklebank	147	NY 35	493043	177	374	52	79	155	25	74	156	91	243	97	130	87	1563	53 22Jul
	Mint (Kent)																		
585441	Bannisdale Head	147	NY 35	518035	244	381	59	75	162	23	91	180	108	331	99	157	77	1743	
585461	Bannisdale, Muddy Brow	147	NY 35	546015	271	310	49	62	141	24	70	174	117	273	80	147	65	1512	
585583	Grayrigg	147	SD 34	580971	174	(216)	40	46	99	16	44	128	101	(227)	71	(105)	67	1160	67 24Sep
	Kent																		
585665	Kendal, Mintsfeet	147	SD 34	516941	47	--	--	--	119	25	48	138	95	236	69	101	66	---	65 24Sep
585693	Kendal Grammar School	147	SD 34	518915	41	230	46	50	104	28	50	(142)	94	225	(63)	103	61	1196	62 24Sep
585915	Crook	147	SD 34	461948	79	271	(43)	52	110	--	--	--	--	--	--	--	--	---	
585938	Underbarrow Vicarage	147	SD 34	463926	35	289	46	49	115	(25)	51	141	99	211	72	107	71	1276	
586055	Levens, Bridge End	147	SD 34	474857	7	211	41	43	106	22	50	131	107	197	62	105	61	1136	51 24Sep
	Coastal																		
586163	Meathop, Ulpha Farm	147	SD 34	453813	12	197	38	43	89	23	41	120	83	184	60	107	66	1051	40 1Dec
	Winster (Coastal)																		
586281	Pool Bank	147	SD 34	431877	38	275	47	41	129	23	57	136	85	178	59	126	77	1233	
	Coastal																		
586415	Merlewood	147	SD 34	409796	91	185	41	41	108	15	47	117	78	189	(59)	125	65	1070	
586467	Flookburgh	147	SD 34	365758	18	189	39	43	104	16	(46)	99	89	166	45	112	62	1010	35 1Dec
586492	High Newton Res.	147	SD 34	399839	178	222	41	50	124	15	60	131	91	203	66	(127)	69	1199	42 22Jul
586507	High Newton	147	SD 34	401829	123	237	44	55	134	18	55	146	76	221	71	131	77	1265	47 24Sep
586567	Cartmel	147	SD 34	381783	35	199	42	44	108	14	43	112	89	179	49	123	65	1067	34 30Sep
	Brathay (Leven)																		
586841	Long House	147	NY 35	306067	108	630	69	84	213	32	82	276	112	330	163	188	146	2325	86 24Sep
586897	Brathay Hall	147	NY 35	366032	49	465	58	63	136	27	61	175	124	270	110	140	83	1712	
	Rothay (Brathay)																		
586932	Grasmere, Tongue Gill	147	NY 35	351114	536	560	113	108	20	44	81	270	110	348	108	160	225	2147	
586967	Grasmere, Easedale Tarn	147	NY 35	311084	318	662	111	82	216	24	88	286	95	356	184	236	154	2494	
586983	Grasmere	147	NY 35	330083	84	570	66	82	172	30	66	234	112	298	123	147	115	2015	89 24Sep
587085	Ambleside, Scandale Fell	147	NY 35	380080	337	528	115	69	167	61	73	227	121	329	197	158	120	2165	
	Leven																		
587200	Briery Close	147	NY 35	391019	107	400	56	(66)	136	23	51	153	104	238	92	127	82	1528	59 24Sep
	Trout (Leven)																		
587253	Kirkstone Pass	147	NY 35	408088	547	526	121	85	18	65	118	241	120	353	158	190	158	2153	
587328	Holebird	147	NY 35	411007	149	339	47	53	124	23	52	133	130	222	73	119	64	1379	57 24Sep
	Leven																		
587359	Windermere, Whasdyke	147	SD 34	434979	175	340	52	60	132	25	70	146	82	261	72	111			



RAINFALL 1975

Number	Station	Co no	Grid reference	Av Alti- tude -1970 m mm	Rainfall in millimetres												Highest daily fall	
					Jan	Feb	Mar	Apr	May	Jun	Jul	Aug	Sep	Oct	Nov	Dec	Year	mm
NORTH WEST, 0740-- (contd)																		
Duddon																		
589225	Hardknott Pass	147	NY 35	232012	349	(507)	71	80	245	27	84	228	114	284 (126)	202	160	2128	
589358	Ulpha	147	SD 34	209947	78 2020	554	76 ( 80)	177	21	65	194	86 (241)	91	180 (129)	1894			
589499	Duddon Hall	147	SD 34	194895	18	370	69	81	226	21	56	194	122	241	78	184	98	1740
Coastal																		
589766	Baystone Bank Res.	147	SD 34	171859	88 1616	290	75	68	179	22	54	192	106	175	77	140	96	1474
589776	Lanthwaite	147	SD 34	165851	44 1399	284 ( 61)	67	168	21	50	180 (115)	166	69	142	104	1427	39	22Jul
590101	Fellside	147	SD 34	117882	81 1259	236	38	50	94	10	27	135 ( 80)	128	55 (121)	80	1054		
Esk																		
590309	Boot	147	NY 35	195011	85	450	56	63	172	32	49	175	79	210	108	146	202	1742
590602	Eskmeals Met.Office	147	SD 34	085931	8 1094	249	38	42	105	11	30	91	54	124	58	98	65	965
Irt (Esk)																		
590690	Wastwater Hotel	147	NY 35	187087	79 2576	449	68	85	288	49	73	273	95	256	199	192 (132)	2159	
590860	Peagill	147	NY 35	106045	41	306 ( 56)	54	176	14	63	141	78	147	82	147	95	1359	49 26Jan
591103	Low Place Farm	147	NY 35	154017	91	291	46	51	162	23	45	147	79	191	117	122	180	1454
Calder (Coastal)																		
591420	Sellafield, Windscale Wks	147	NY 35	027032	13 1084	246	45	53	105	12	36	94 ( 71)	125	65	111	67	1030	45 26Jan
591421	*Sellafield, Windscale Wks No.2	147	NY 35	027032	13	(254) ( 47)	54 (120)	14	34	99 ( 75)	132	68 (120)	( 71)	1088	( 45 26Jan)			
Ehen (Coastal)																		
591565	Gillertthwaite	147	NY 35	145141	129 2344	505	78	102	230	39	84	217	80	328	133	217	115	2128
591641	Ennerdale	147	NY 35	085153	117 1795	417	64	82	197	30	63	169	64 (268)	94	183	89	1720	
591877	Summergrove	147	NY 25	999159	86 1218	287	51	60	125	26	38	106	39	172	95	140 ( 63)	1202	57 26Jan
591973	Cleator, Low Cock How Farm	147	NY 35	057143	198	287	55	68	138	42	39	121	50	173	128	117 ( 90)	1308	
592066	Braystones	147	NY 35	008058	11 1037	215	42	51	87	36	16	95	47	119	72	116	61	957
Coastal																		
592199	St Bees Head	147	NY 25	941143	94 953	211	53	48	77	24	28	78	51	124	83 (112)	52	941	47 26Jan
HYDROMETRIC AREA 0750																		
Derwent																		
592428	Styhead No.1	147	NY 35	231106	335 3947	980	137	158	399	53	160	455	152	531	302	406	231	3964
592429	Stockley Bridge	147	NY 35	233110	178 3552	749	84	119	290	28	114	338	107	414	246	310	147	2946
592430	Sprinkling Tarn	147	NY 35	228090	601 4298	673	114	114	348	43	122	391	140	478	249	300 (210)	3182	
592431	Styhead Tarn	147	NY 35	221097	449 4129	729	119	119	427	51	135	384	147	447	267	323	183	3331
592439	Styhead No.2	147	NY 35	229107	326 4306	841	109	137	220	43	137	394	132	457	272	343	198	3283
592446	Seathwaite	147	NY 35	235121	129 3120	744	79	143	239	25	99	343	86	368	195	287	140	2748
592465	Honister Pass	147	NY 35	225135	358	830	80	98 (258)	41	115	374	101	459	219	276	209	3060	155 22Jul
592488	Borrowdale, The Moraine	147	NY 35	256143	101 2469	634	58	81	153	38	69	240	94	309	169	173	145	2163
592727	Keswick, Braeside	147	NY 35	274230	123 1529	392	33	46	--	--	--	--	--	--	--	--	--	51 26Jan
Greta (Derwent)																		
592762	Hill Top Gill	147	NY 35	317120	290 2571	591	63	91	226	40	71	239	103	319	148	165	171	2227
592764	Thirlmere, The Nook	147	NY 35	319129	189 2476	574	66	99	211	40	69	217	93	313	139	172	122	2115
592775	Birkside	147	NY 35	338133	655 2474	553	65	100	134	81	83	254	79	319	157	156	161	2142
592787	Wythburn	147	NY 35	318139	186 2580	591	59	98	193	43	68	217	89	331	142	171	125	2127
592790	Ullscarf	147	NY 35	295121	690 3130	666	69	89	241	40	87	275	109	446	184	186	179	2571
592806	Brown Rigg	147	NY 35	309148	427 2939	649	68	78	239	39	75	237	92	413	176	176	149	2391
592840	Armboth Fells	147	NY 35	292154	457 2576	646	69	87	237	37	83	261	94	367	179	184	166	2410
592849	Dale Head Hall	147	NY 35	313175	189 2259	509	58	79	127	37	53	196	70	279	102	164	109	1783
592864	Brown Cove	147	NY 35	331162	640 2431	542	57	77	130	64	53	216	70	299	139	144	149	1940
592871	White Side	147	NY 35	324173	480	559	78	85	101	39	47	191	72	308	109	137	179	1905
Glenderamackin (Greta)																		
592999	Redwire Farm	147	NY 35	374298	223	(333)	24	39	66	35 ( 43)	148	67	183	80	94	85	1197	55 24Sep
593179	Threlkeld, New S.Wks	147	NY 35	324253	142	--	--	--	--	--	-- (120)	83	198	41	145 ( 78)	---	---	---
Greta (Derwent)																		
593238	Causeway Foot	147	NY 35	293218	160	413	36	51	85	36	44	136	62	225	83	136	77	1384
Derwent																		
593351	Millbeck	147	NY 35	252262	101	--	--	--	--	--	46	132	87	161	84	119	78	---
593510	Braithwaite, Greenways	147	NY 35	232238	85 1691	425	30	57	94	34	49	150	109	208	95	127	104	1482
593676	Hause Gill W.Wks	147	NY 35	263324	267 1561	320	24	51	61	53	22	158	105 (174)	86	109	73	1236	59 24Sep
593711	Bassenthwaite, Fell Garth	147	NY 35	222326	155	224	17	33	65	42	31 (119)	78	142	65	87	52	955	41 8Aug
Cocker (Derwent)																		
593988	Fleetwith Pike	147	NY 35	205142	610	--	--	--	--	--	-- (350)	102	577	150	249	318	---	
594022	Bleaberry Tarn	147	NY 35	167154	506 2839	732	77	102	220	40	101	240	79	393	183	273	165	2605
594051	Buttermere W.Wks	147	NY 35	179172	183 2126	593	63	70	144	33	74	178	66	285	110 (171)	124	1911	
594200	Cornhow Treatment Wks	147	NY 35	150222	98	360	33	51	99	43	47	141	57	203	71	129	78	1312
594203	Casgale Gill	147	NY 35	187210	604 2487	508	53	64	152	52	101	253	95	331	142	159	162	2072
594308	High Lorton	147	NY 35	163257	122	309	29	43	82	44	39 (137)	88	180	60	119	66	1196	45 26Jan
594442	Cockermouth Moor Res.	147	NY 35	117300	79 1101	250	22	38	63	49	26	118 ( 57)	173	61 ( 90)	( 54)	1001		
Derwent																		
594971	Stainburn Res.	147	NY 35	022293	56 1044	242	28	47	78	50 ( 23)	105	48	151 ( 69)	96	45	982	39 26Jan	
Ellen (Coastal)																		
595248	Sandale, B.B.C. Transmitting Sta.	147	NY 35	266398	363	237	29	38	66	61	46 (160)	106	162 ( 76)	84	72	1137	37 27Sep	
595272	Quarry Hill Filter Wks	147	NY 35	219412	143 1093	209	27	42	56	65	27	125	78	157 ( 69)	66	40	961	47 27Sep
595496	Oughterside	147	NY 35	122406	64	201	22	32	66	68	25	105	55	161	64	72	33	904
Coastal																		
595717	Allonby, Mealo House	147	NY 35	078416	3	193 ( 25)	23	63	59	22	88	50	124	66	68	32	813	
Waver (Coastal)																		
596475	Bromfield	147	NY 35	172466	21 941	181	25	25	53	61	20	97	94	134	76	59	30	855
Wampool (Coastal)																		
596864	Westward Park Farm	147	NY 35	289449	93	197	2											



RAINFALL 1975

RAINFALL 1975																			
Number	Station	Co no	Grid reference	Alti- tude m	Av 1941 -1970 mm	Rainfall in millimetres												Highest daily fall	
						Jan	Feb	Mar	Apr	May	Jun	Jul	Aug	Sep	Oct	Nov	Dec	Year	mm
HYDROMETRIC AREA 0760																			
Eden																			
597518	Aisgill Moor	147	SD 34	778963	360	315	40	59	135	42	32	117	110	226	107	128	139	1450	
597608	Castlethwaite	147	NY 35	785027	253	269	36	47	88	41	23	116	90	234	71	88	117	1220	
597684	Kirkby Stephen, South Road	147	NY 35	771077	191	204	24	31	67	35	26	( 81)	84	160	47	64	56	879	59 24Sep
598146	Barras Sta.	147	NY 35	844120	343	142	22	35	51	34	8	73	65	119	38	66	77	730	
598267	Swindale Head House	147	NY 35	817176	396	(220) ( 25)	47	63	36	29	125	82	122	44	( 68)	59	920		38 24Sep
598384	Warcop	147	NY 35	749156	152	151	21	( 36)	69	27	28	75	94	139	34	53	41	768	
598690	Brackenber	147	NY 35	722196	174	--	--	--	--	--	--	--	61	168	32	65	( 45)	---	
598806	Appleby Castle	147	NY 35	684198	146	157	21	40	55	33	18	( 70)	92	138	45	56	33	758	39 24Sep
598807	Appleby, Bongate	147	NY 35	688202	151	153	21	40	59	32	21	76	85	135	42	54	36	754	37 24Sep
598927	Scalebeck Farm	147	NY 35	672143	183	197	33	42	60	49	16	75	101	178	53	57	( 44)	905	
Lyvennet (Eden)																			
599673	Shap S.Wks	147	NY 35	558158	244	361	42	52	76	31	23	94	93	186	85	76	40	1159	
Eden																			
600054	Temple Sowerby	147	NY 35	609273	108	151	15	38	43	29	33	( 70)	( 77)	113	42	59	( 31)	701	( 24 24Sep)
Eamont (Eden)																			
600137	Brotherswater	147	NY 35	403118	183	546	83	78	193	52	64	203	86	326	194	159	109	2093	90 24Sep
600286	Grisedale Bridge	147	NY 35	391163	146	541	44	83	152	46	64	166	83	287	106	144	89	1805	43 24Sep
600670	Soulby	147	NY 35	466257	183	290	28	36	52	32	30	97	( 82)	145	55	75	( 45)	967	37 24Sep
600836	Penrith, Tirril	147	NY 35	497259	191	237	24	35	48	24	49	99	89	134	46	64	39	888	
Lowther (Eamont)																			
600961	Wasdale Pike	147	NY 35	537085	564	437	49	51	158	29	100	164	117	339	114	130	89	1777	
600990	Shap Fell, Birbeck	147	NY 35	565115	282	360	35	69	105	24	49	104	105	267	71	97	56	1342	
Swindale (Lowther)																			
601077	Mosedale Cottage	147	NY 35	496095	440	601	64	90	217	35	98	211	106	381	153	183	122	2261	
Haweswater (Lowther)																			
601184	Blea Water	147	NY 35	456108	427	711	79	108	276	45	136	231	105	449	168	239	103	2650	
601258	Guerness	147	NY 35	482135	275	564	47	84	176	27	67	154	61	376	110	156	84	1906	
601303	Burn Banks	147	NY 35	503159	213	484	46	64	114	31	62	110	82	291	( 80)	113	61	1538	98 24Sep
Lowther (Eamont)																			
601404	Kidmoor	147	NY 35	479193	335	481	37	67	104	33	35	129	63	243	80	119	63	1454	
601494	Askham Hall	147	NY 35	515239	186	272	29	43	60	26	29	96	96	145	53	63	42	954	42 24Sep
Eamont (Eden)																			
601580	Penrith S.Wks	147	NY 35	547294	101	181	21	40	42	20	34	96	92	122	40	59	31	778	28 14Jul
Eden																			
601786	Blencarn	147	NY 35	637312	170	129	22	54	57	26	35	95	79	(101)	( 41)	66	( 26)	731	24 15Aug
602252	Haresceugh Castle	147	NY 35	610428	244	152	21	55	61	42	35	125	95	112	65	38	41	842	
602274	Benwick	147	NY 35	598433	217	160	20	64	64	28	22	(118)	--	--	--	--	--	---	26 21Jul
602644	Low House	147	NY 35	514481	61	143	19	35	43	32	26	114	100	(105)	38	46	39	740	29 27Sep
Irthing (Eden)																			
603741	Walton, Hillfield Farm	147	NY 35	540660	79	155	42	33	56	45	25	103	( 95)	146	58	( 43)	( 32)	833	
Gelt (Irthing)																			
604022	New Water	147	NY 35	580513	299	(185)	22	50	52	39	42	144	91	122	42	67	43	899	
604039	Geltsdale	147	NY 35	575537	229	203	24	57	62	54	40	(123)	94	132	46	63	39	937	
604074	Old Water	147	NY 35	590533	302	192	28	63	62	57	50	147	96	124	50	67	40	976	
604141	Castle Carrock	147	NY 35	545551	146	174	29	50	57	55	26	(123)	94	115	43	49	34	849	32 29Aug
Eden																			
604312	Warathwaite Head	147	NY 35	472497	119	149	24	32	44	44	26	105	81	100	44	42	31	722	25 27Sep
604470	Scaleby Hall Farm	147	NY 35	451631	31	147	39	37	( 48)	36	28	97	77	137	66	43	27	782	31 14Jul
Petteril (Eden)																			
604740	Newton Rigg	147	NY 35	493310	171	180	23	33	44	26	33	75	79	115	( 44)	65	35	752	26 24Sep
604741	*Newton Rigg No.2	147	NY 35	493310	171	187	23	35	48	27	34	( 89)	83	119	( 48)	67	36	796	28 24Sep
605014	Calthwaite, Thieveside	147	NY 35	489411	130	161	18	34	42	37	19	97	76	114	42	51	27	718	28 27Sep
605050	Broadfield House	147	NY 35	440443	155	(154)	19	26	40	43	21	94	118	102	46	41	34	738	58 15Aug
Caldew (Eden)																			
605336	Carrock Mine	147	NY 35	323329	359	418	32	70	116	60	56	161	86	183	151	142	123	1598	
605473	Carrock Beck	147	NY 35	347352	308	360	29	61	76	50	44	143	74	158	118	112	92	1317	
605571	Hesket Newmarket	147	NY 35	337390	194	272	26	48	59	48	38	123	63	118	89	71	50	1005	
605806	Welton	147	NY 35	357440	131	194	22	25	44	49	27	106	113	102	60	50	42	834	58 15Aug
605962	Skelton	147	NY 35	440374	186	168	25	33	39	37	14	(106)	58	129	( 46)	59	79	793	
606194	Durdar, Stoneraise School	147	NY 35	403499	81	142	23	23	35	41	34	( 96)	73	88	55	34	28	672	26 14Jul
606270	Carlisle Cemetery	147	NY 35	390544	35	134	25	30	46	48	46	96	57	90	66	32	24	694	24 14Jul
Eden																			
606298	Carlisle, Willow Holme S.Wks	147	NY 35	388566	12	(134)	27	35	53	48	49	87	69	114	( 65)	37	( 25)	743	
606336	Carlisle Met.Office	147	NY 35	384603	26	142	31	35	42	39	35	102	79	130	65	42	22	764	27 14Jul



Number	Station	Co no	Grid reference	Av Alti- tude -1941 m mm	Rainfall in millimetres													Highest daily fall mm date
					Jan	Feb	Mar	Apr	May	Jun	Jul	Aug	Sep	Oct	Nov	Dec	Year	

Isle of Man

ISLE OF MAN GAS AND WATER AUTHORITY

HYDROMETRIC AREA 1030

Coastal																																																																																																																																																																																																																																																																																																																																																																																																																																																																																																																																																																																																																																																																																																																																																																																																																																																																																																																																																																																																																																																																																																																																																																																																																																																																																																																																																																																																																				
---------	--	--	--	--	--	--	--	--	--	--	--	--	--	--	--	--	--	--	--	--	--	--	--	--	--	--	--	--	--	--	--	--	--	--	--	--	--	--	--	--	--	--	--	--	--	--	--	--	--	--	--	--	--	--	--	--	--	--	--	--	--	--	--	--	--	--	--	--	--	--	--	--	--	--	--	--	--	--	--	--	--	--	--	--	--	--	--	--	--	--	--	--	--	--	--	--	--	--	--	--	--	--	--	--	--	--	--	--	--	--	--	--	--	--	--	--	--	--	--	--	--	--	--	--	--	--	--	--	--	--	--	--	--	--	--	--	--	--	--	--	--	--	--	--	--	--	--	--	--	--	--	--	--	--	--	--	--	--	--	--	--	--	--	--	--	--	--	--	--	--	--	--	--	--	--	--	--	--	--	--	--	--	--	--	--	--	--	--	--	--	--	--	--	--	--	--	--	--	--	--	--	--	--	--	--	--	--	--	--	--	--	--	--	--	--	--	--	--	--	--	--	--	--	--	--	--	--	--	--	--	--	--	--	--	--	--	--	--	--	--	--	--	--	--	--	--	--	--	--	--	--	--	--	--	--	--	--	--	--	--	--	--	--	--	--	--	--	--	--	--	--	--	--	--	--	--	--	--	--	--	--	--	--	--	--	--	--	--	--	--	--	--	--	--	--	--	--	--	--	--	--	--	--	--	--	--	--	--	--	--	--	--	--	--	--	--	--	--	--	--	--	--	--	--	--	--	--	--	--	--	--	--	--	--	--	--	--	--	--	--	--	--	--	--	--	--	--	--	--	--	--	--	--	--	--	--	--	--	--	--	--	--	--	--	--	--	--	--	--	--	--	--	--	--	--	--	--	--	--	--	--	--	--	--	--	--	--	--	--	--	--	--	--	--	--	--	--	--	--	--	--	--	--	--	--	--	--	--	--	--	--	--	--	--	--	--	--	--	--	--	--	--	--	--	--	--	--	--	--	--	--	--	--	--	--	--	--	--	--	--	--	--	--	--	--	--	--	--	--	--	--	--	--	--	--	--	--	--	--	--	--	--	--	--	--	--	--	--	--	--	--	--	--	--	--	--	--	--	--	--	--	--	--	--	--	--	--	--	--	--	--	--	--	--	--	--	--	--	--	--	--	--	--	--	--	--	--	--	--	--	--	--	--	--	--	--	--	--	--	--	--	--	--	--	--	--	--	--	--	--	--	--	--	--	--	--	--	--	--	--	--	--	--	--	--	--	--	--	--	--	--	--	--	--	--	--	--	--	--	--	--	--	--	--	--	--	--	--	--	--	--	--	--	--	--	--	--	--	--	--	--	--	--	--	--	--	--	--	--	--	--	--	--	--	--	--	--	--	--	--	--	--	--	--	--	--	--	--	--	--	--	--	--	--	--	--	--	--	--	--	--	--	--	--	--	--	--	--	--	--	--	--	--	--	--	--	--	--	--	--	--	--	--	--	--	--	--	--	--	--	--	--	--	--	--	--	--	--	--	--	--	--	--	--	--	--	--	--	--	--	--	--	--	--	--	--	--	--	--	--	--	--	--	--	--	--	--	--	--	--	--	--	--	--	--	--	--	--	--	--	--	--	--	--	--	--	--	--	--	--	--	--	--	--	--	--	--	--	--	--	--	--	--	--	--	--	--	--	--	--	--	--	--	--	--	--	--	--	--	--	--	--	--	--	--	--	--	--	--	--	--	--	--	--	--	--	--	--	--	--	--	--	--	--	--	--	--	--	--	--	--	--	--	--	--	--	--	--	--	--	--	--	--	--	--	--	--	--	--	--	--	--	--	--	--	--	--	--	--	--	--	--	--	--	--	--	--	--	--	--	--	--	--	--	--	--	--	--	--	--	--	--	--	--	--	--	--	--	--	--	--	--	--	--	--	--	--	--	--	--	--	--	--	--	--	--	--	--	--	--	--	--	--	--	--	--	--	--	--	--	--	--	--	--	--	--	--	--	--	--	--	--	--	--	--	--	--	--	--	--	--	--	--	--	--	--	--	--	--	--	--	--	--	--	--	--	--	--	--	--	--	--	--	--	--	--	--	--	--	--	--	--	--	--	--	--	--	--	--	--	--	--	--	--	--	--	--	--	--	--	--	--	--	--	--	--	--	--	--	--	--	--	--	--	--	--	--	--	--	--	--	--	--	--	--	--	--	--	--	--	--	--	--	--	--	--	--	--	--	--	--	--	--	--	--	--	--	--	--	--	--	--	--	--	--	--	--	--	--	--	--	--	--	--	--	--	--	--	--	--	--	--	--	--	--	--	--	--	--	--	--	--	--	--	--	--	--	--	--	--	--	--	--	--	--	--	--	--	--	--	--	--	--	--	--	--	--	--	--	--	--	--	--	--	--	--	--	--	--	--	--	--	--	--	--	--	--	--	--	--	--	--	--	--	--	--	--	--	--	--	--	--	--	--	--	--	--	--	--	--	--	--	--	--	--	--	--	--	--	--	--	--	--	--	--	--	--	--	--	--	--	--	--	--	--	--	--	--	--	--	--	--	--	--	--	--	--	--	--	--	--	--	--	--	--	--	--	--	--	--	--	--	--	--	--	--	--	--	--	--	--	--	--	--	--	--	--	--	--	--	--	--	--	--	--	--	--	--	--	--	--	--	--	--	--	--	--	--	--	--	--	--	--	--	--	--	--	--	--	--	--	--	--	--	--	--	--	--	--	--	--	--	--	--	--	--	--	--	--	--	--	--	--	--	--	--	--	--	--	--	--	--	--	--	--	--	--	--	--	--	--	--	--	--	--	--	--	--	--	--	--	--	--	--	--	--	--	--	--	--	--	--	--	--	--	--	--	--	--	--	--	--	--	--	--	--	--	--	--	--	--	--	--	--	--	--	--	--	--	--	--	--	--	--	--	--	--	--	--	--	--	--	--	--	--	--	--	--	--	--	--	--	--	--	--	--	--	--	--	--	--	--	--	--	--	--	--	--	--	--	--	--	--	--	--	--	--	--	--	--	--	--	--	--	--	--	--	--	--	--	--	--	--	--	--	--	--	--	--	--	--	--	--	--	--	--	--	--	--	--	--	--	--	--	--	--	--	--	--	--	--	--	--	--



Number	Station	Co no	Grid reference	Alti- tude	Av 1941-1970	Rainfall in millimetres												Highest daily fall	
						Jan	Feb	Mar	Apr	May	Jun	Jul	Aug	Sep	Oct	Nov	Dec	Year	mm date

Scotland

SOLWAY RIVER PURIFICATION BOARD AREA

HYDROMETRIC AREA 0770

Esk 610122 Eskdalemuir Observatory	093 NT 36 235026 242 1506	340	67	66	112	48	57	116	58	228	89	114	45	1340				54	24Sep
Black Esk (Esk) 610504 Mid Height	093 NT 36 183012 335	329	80	66	109	46	61	148	67	252	100	126	45	1429				38	24Sep
610584 Sandyford	093 NY 35 205939 204 1366	257	49	46	110	29	48	121	68	208	98	93	43	1170					
610606 Fauldbrae	093 NY 35 230959 283 1498	298	60	53	116	31	51	127	66	210	94	106	48	1260					
Esk 610755 Bentpath, Westerkirk Mains	093 NY 35 293916 122	296	46	61	82	29	38	124	60	171	75	89	35	1106				33	24Sep
610851 Megdale	093 NY 35 300954 166	321	44	61	78	38	41	131	66	196	80	105	41	1202				36	19Jan
611820 Irvine House	093 NY 35 374806 61 1223	252	47	46	102	35	41	145	81	150	68	76	38	1081				42	26Jan
Liddel (Esk) 612720 Newcastleton	064 NY 35 479870 105	301	57	58	99	49	49	150	88	168	89	81	45	1234					
Lyne (Esk) 613904 #Crew Fell Filter House	147 NY 35 558774 164	195	55	44	( 76)	43	30	158	100	141	61	75	43	1021					
614101 #Shankbridge End Farm	147 NY 35 470700 77	189	51	( 37)	( 58)	41	29	106	114	134	67	51	34	911					
614461 #Longtown, Cent.Arm.Depot	147 NY 35 347673 15 857	142	30	34	56	38	( 29)	81	( 59)	132	56	42	26	725					
Coastal 614581 Solway Bank	093 NY 35 308774 139 1206	227	49	44	105	31	38	120	66	141	58	64	36	979				35	26Jan
Kirtle (Coastal) 614844 Winterhope	093 NY 35 273823 174 1370	268	52	54	121	37	40	148	68	182	68	77	43	1158				31	26Jan
614983 Springkell	093 NY 35 255751 91 1142	213	44	40	115	39	36	137	53	148	73	57	39	994				39	20Apr
Coastal 615317 Annan	093 NY 35 193651 11 966	178	35	28	73	42	( 31)	110	63	143	55	51	( 25)	834					

HYDROMETRIC AREA 0780

Evan (Annan) 615794 Moffat, Auchen Castle	093 NT 36 061049 184	350	66	( 41)	82	26	40	101	( 59)	219	78	118	43	1223					
Moffat (Annan) 616028 Roundstonefoot	093 NT 36 140086 143	303	56	47	90	43	44	105	54	245	71	130	45	1233				51	24Sep
616122 Cornal Burn	093 NT 36 130036 335	325	54	51	111	40	51	132	59	243	83	138	( 50)	1337					
Ae (Kinnel) 616995 Cran Loch	093 NY 35 005938 335 1556	323	76	54	95	40	58	140	58	225	116	159	37	1381					
Annan 617949 Lochmaben Hospital	093 NY 35 074827 65 1119	197	49	30	75	38	45	108	57	188	77	83	38	985				28	16Sep
618140 Kirkwood	093 NY 35 120752 79 1108	173	32	30	77	39	36	111	72	165	75	58	37	905				( 28	8Aug)

HYDROMETRIC AREA 0790

Coastal 619154 Kinmount House	093 NY 35 136693 46	172	35	25	82	42	35	87	83	150	72	51	25	859				36	8Aug
Afton (Nith) 620142 Afton Water	085 NS 26 637024 462 2250	545	106	82	109	74	107	173	98	294	189	251	144	2172					
620146 Alwhat Burn	085 NS 26 642029 437 2224	497	98	92	102	72	100	152	95	262	182	239	125	2016					
620148 Montraw	085 NS 26 639035 418 2058	480	86	87	96	61	87	133	84	258	166	238	121	1897					
620155 Montraw Burn	085 NS 26 649032 474 2215	527	102	78	90	59	92	128	81	298	169	278	127	2029					
620161 Green Burn	085 NS 26 633035 431 2257	502	91	78	102	69	108	155	90	300	175	261	132	2063					
620168 Afton Filters No.4	085 NS 26 630050 389 2051	537	65	69	100	52	79	169	83	274	153	210	126	1917				67	13Jan
Nith 621150 Eucharhead	093 NS 26 683058 418 2017	480	88	70	103	45	92	130	100	278	137	228	105	1856					
621202 Benzien Craig	093 NS 26 723067 302 1632	406	65	50	75	39	68	90	65	215	( 90)	173	92	1428					
621206 Euchar Filters	093 NS 26 729070 280 1574	400	60	49	66	40	53	82	66	202	84	157	83	1342				49	13Jan
621335 Eliock	093 NS 26 797074 162 1240	333	55	47	56	40	44	66	54	176	73	137	60	1141				36	19Jan
621736 Drumlanrig Castle No.1	093 NX 25 852992 90 1253	265	44	39	73	31	( 46)	90	58	193	95	115	52	1101				29	17Sep
621983 Kettleton Filters	093 NX 25 901995 195	233	44	37	73	27	47	90	57	202	91	112	41	1054				35	17Sep
Scar (Nith) 622644 Capenoch	093 NX 25 845940 52	275	50	39	54	37	38	80	61	195	90	110	47	1076				34	19Jan
Nith 622885 Blackwood	093 NX 25 907870 30 1155	252	46	35	52	33	32	82	60	180	89	108	30	999				37	16Sep
Cluden (Nith) 623619 Maxwellton House	093 NX 25 820896 107	295	55	35	55	42	48	73	73	183	85	120	35	1099				37	19Jan
623954 Glenkiln Res.	092 NX 25 849776 137 1426	307	74	49	78	49	67	127	67	217	103	131	56	1325				36	16Sep
624032 Newtonairds	093 NX 25 889799 37	288	62	38	60	37	42	87	65	202	100	122	39	1142				37	16Sep
Nith 624179 Dumfries	093 NX 25 982747 49 1052	231	42	27	44	35	42	129	70	168	83	84	32	987				31	24Sep
624349 Lochrutton W.Wks	092 NX 25 901743 83 1215	258	60	34	59	43	42	105	66	182	90	103	45	1087				31	24Sep
624573 Glencaple	093 NX 25 995682 9 1020	208	34	24	54	42	27	85	52	145	83	60	19	833				33	24Jan
624621 West Glen Filters	092 NX 25 957654 49	317	72	66	90	53	62	145	62	238	100	148	42	1395					



RAINFALL 1975

Number	Station	Co no	Grid reference	Av Alti- tude -1941 -1970 m mm	Rainfall in millimetres													Highest daily fall		
					Jan	Feb	Mar	Apr	May	Jun	Jul	Aug	Sep	Oct	Nov	Dec	Year	mm	date	
HYDROMETRIC AREA 0800																				
Coastal																				
625190	Fairgirth	092	NX 25	879565	43 1244	228	60	43	83	40	44	120	56	169	96	106	29	1074	40 20Oct	
Urr (Coastal)																				
625486	Corsock	092	NX 25	758755	154 1405	304	66	44	80	41	63	128	73	208	95	129	53	1284	42 19Jan	
625769	Chipperkyle	092	NX 25	784688	94 1227	259	76	41	71	43	57	94	60	197	77	107	41	1123	43 16Sep	
626420	Dalbeattie S.Wks	092	NX 25	832603	8	284	69	51	69	40	43	91	56	174	83	115	37	1112	42 19Jan	
Coastal																				
626657	Auchencairn, Daltamie	092	NX 25	802518	12	225	63	48	78	36	43	116	85	176	72	99	41	1082	30 21Jul	
Dee																				
627090	Loch Dee	092	NX 25	480791	238 2232	515	155	100	152	57	100	165	86	311	154	245	157	2197		
627258	Craigencallie	092	NX 25	504779	226 2147	464	135	80	137	51	101	189	92	265	146	244	120	2024		
627371	Clatteringshaws	092	NX 25	554780	178 1953	455	93	70	117	48	77	172	89	265	149	191	113	1839	54 21Jan	
Pullaugh (Dee)																				
627410	Loch Grennoch No.1	092	NX 25	542681	218 2164	483	118	85	170	61	79	169	101	269	140	228	113	2016		
627422	Loch Grennoch No.2	092	NX 25	514692	480 2680	540	195	96	174	69	87	188	103	275	156	241	120	2244		
627438	Loch Grennoch No.3	092	NX 25	537698	213 2176	478	145	83	169	61	74	170	99	266	158	234	104	2041		
627450	Loch Grennoch No.4	092	NX 25	531712	315 2221	473	143	87	171	60	81	165	97	268	151	234	104	2034		
627466	Loch Grennoch No.5	092	NX 25	548718	213 2137	524	101	82	128	58	( 80)	(165)	97	272	165	213	114	1999		
627477	Loch Grennoch No.6	092	NX 25	543736	216 2119	470	130	80	159	58	74	170	91	257	156	214	94	1953		
627478	Pullaugh Burn	092	NX 25	544741	183 2099	507	118	83	127	59	91	161	94	261	168	210	111	1990	76 19Jan	
Dee																				
627518	Laggan of Dee	092	NX 25	572745	168 1860	435	115	72	87	38	69	153	77	239	150	192	73	1700	58 19Jan	
627526	White Burn	092	NX 25	564713	399 2254	490	140	84	169	57	91	179	105	278	142	231	105	2071		
Ken (Dee)																				
628177	Cornharrow	092	NX 25	667928	247 1511	339	64	47	77	37	60	99	65	231	108	128	59	1314	44 19Jan	
628309	Fingland	092	NX 25	670902	287	294	61	43	70	44	55	108	59	(224)	108	139	55	1260	37 17Sep	
628345	Kendoon	092	NX 25	615884	158 1338	326	68	42	61	49	46	77	59	230	109	122	53	1242	47 17Sep	
Deugh (Ken)																				
628433	Moor	092	NS 26	570036	241 1715	404	43	43	74	34	( 60)	94	82	(250)	100	192	97	1473		
628634	Bow Burn	092	NX 25	557979	244	354	56	42	65	34	43	118	81	234	135	171	77	1410		
628718	Drumjohn	092	NX 25	524976	224 1483	350	59	49	64	41	35	133	81	233	125	143	78	1391	52 13Jan	
628837	Carsphairn	092	NX 25	562931	177	387	67	40	67	41	51	108	74	224	143	153	78	1433	17Sep	
628980	Blaree Burn	092	NX 25	511897	384	--	--	--	--	--	--	--	--	--	216	190	91	---	64 13Jan	
629077	Dundeugh	092	NX 25	598879	119 1424	322	63	38	63	44	44	91	64	225	119	127	47	1247	48 17Sep	
Ken (Dee)																				
629160	Loch Dungeon	092	NX 25	515850	343	542	87	81	112	60	86	195	90	302	225	238	117	2135		
629210	Forrest Lodge	092	NX 25	555866	152 1795	394	88	56	82	51	62	125	65	245	149	168	78	1563	45 19Jan	
629341	Creaganfois	092	NX 25	629817	125 1291	324	64	42	67	49	47	87	54	213	108	122	46	1223	( 48 13Jan)	
629433	Glenlee	092	NX 25	606805	55 1507	372	78	48	74	42	53	99	60	207	117	139	58	1347	46 13Jan	
629506	Lochinvar Filter Sta.	092	NX 25	655826	183	292	60	40	59	57	50	108	64	231	104	117	( 41)	1223	41 19Jan	
Dee																				
630056	Barwhillanty House	092	NX 25	721703	98	282	73	41	67	42	49	80	63	187	97	112	47	1140	41 19Jan	
630143	Glenlocharr Barrage	092	NX 25	732646	47 1231	273	83	46	69	38	46	76	57	202	80	118	43	1131	52 16Sep	
630345	Threave	092	NX 25	751607	73 1243	272	76	51	71	38	46	83	56	188	77	108	40	1106	36 16Sep	
630525	Glengap Filters	092	NX 25	653594	159	302	107	61	129	50	65	128	61	243	138	131	82	1497		
630769	Kirkcudbright	092	NX 25	683509	12	235	69	44	89	32	40	106	56	187	76	103	50	1087	36 16Sep	
HYDROMETRIC AREA 0810																				
Coastal																				
630990	Roberton	092	NX 25	600486	15 999	198	( 61)	44	69	40	45	85	70	162	83	93	45	995	34 16Sep	
Water Of Fleet (Coastal)																				
631267	Loch Fleet	092	NX 25	556698	358 2153	496	135	88	162	59	89	181	99	271	146	224	108	2058		
631507	Cally Market Gardens	092	NX 25	604550	32 1301	253	71	48	107	43	64	88	77	197	119	108	65	1240	43 17Sep	
Cree																				
632190	Corrafeckloch	092	NX 25	328806	183	265	82	48	88	( 45)	61	93	71	176	92	157	88	1266		
632320	Bargrennan	092	NX 25	361789	110 1517	279	81	53	91	41	59	93	86	206	104	147	92	1332	54 17Sep	
Water Of Minnoch (Cree)																				
632460	Tarfessock	085	NX 25	362882	226	387	97	60	106	59	78	129	91	205	137	226	122	1697		
632654	Bennan	092	NX 25	396818	312	310	( 92)	51	93	51	( 75)	125	84	232	111	183	104	1511		
Cree																				
633029	Penninghame Prison	091	NX 25	382699	46 1364	252	76	52	88	42	51	76	( 50)	192	107	110	66	1162	45 17Sep	
633157	Minnigaff	092	NX 25	401674	50 1195	230	76	50	84	44	51	72	47	172	83	107	53	1069	36 17Sep	
633235	Drigmorn	092	NX 25	461722	148	303	104	66	131	54	76	144	93	248	115	166	98	1598		
633352	Newton Stewart S.Wks	091	NX 25	414647	8	(215)	59	49	78	45	47	67	49	175	92	112	48	1036		
633631	Palnure	092	NX 25	452646	15 1289	219	67	50	91	52	60	95	67	189	85	101	66	1142	47 16Sep	
Bladnoch (Coastal)																				
634009	Derry	091	NX 25	261735	152	309	103	55	82	55	50	79	71	199	118	188	75	1384		
Tarf (Bladnoch)																				
634588	Balminnoch	091	NX 25	268654	125	247	91	50	78	50	54	71	73	176	110	144	64	1208		
Bladnoch (Coastal)																				
635212	Torhouse Mill Fishery	091	NX 25	397554	9	195	73	48	65	42	40	66	73	148	97	101	59	1007	35 16Sep	
Coastal																				



RAINFALL 1975

RAINFALL 1975																			
Number	Station	Co no	Grid reference	Alti- tude -1970 a mm	Av 1941-1970 mm	Rainfall in millimetres													Highest daily fall
						Jan	Feb	Mar	Apr	May	Jun	Jul	Aug	Sep	Oct	Nov	Dec	Year	mm date
SOLWAY, 0810-- (contd)																			
Coastal																			
637507	West Preugh Met. Office	091 NX 25	109546	15	962	160	55	35	45	42	32	59	68	114	90	84	39	823	27 17Sep
637800	Logan Botanic Garden	091 NX 25	096426	15		133	48	43	38	48	30	53	51	127	69	69	44	753	27 17Sep
638434	Stranraer Filters	091 NX 25	037619	64	1167	196	75	41	54	52	46	73	59	143	103	127	57	1026	30 17Sep
638546	Castle Kennedy	091 NX 25	112609	21	1132	200	61	39	68	45	( 41)	69	74	137	100	101	51	986	

CLYDE RIVER PURIFICATION BOARD AREA (Part 1)

HYDROMETRIC AREA 0820

Stinchar (Coastal)	085 NX 25 286941 122 1441	266	69	50	61	47	48	102	90	180	78	176	102	1269	
639299 Barr															
Ouisk (Stinchar)	085 NX 25 244814 76	300	84	47	68	48	40	85	71	178	119	152	83	1275	40 19Jan
639746 Barrhill, Wauk Mill															
Girvan	085 NX 25 437978 308	398	62	56	78	40 ( 47)	119	71	192	108	191	92	1454		
640591 Loch Bradan	085 NX 25 401982 267	365	68	52	76	50	63	118	76	200	92	199	125	1484	43 17Sep
640634 Tallaminnock	085 NS 26 326064 43	214	40	34	48	30	47	98	56	142	61	138	65	973	35 17Sep
641098 Crosshill	085 NS 26 334047 114 1160	211	48	35	52	36	45	102	65	149	66	140	74	1023	38 17Sep
641169 Kirkbride House	085 NS 26 278031 75	174	49	38	58	31	41	86	73	142	60	151	75	978	
641270 Wallacetown	085 NS 25 257969 202 1308	236	58	40	68	46	52	111	88	165	78	157	91	1190	30 17Sep
641443 Penwhapple Res.	085 NX 25 184979 8 958	167	50	31	42	39	36	89	38	122	62	108	51	835	26 17Sep
641540 Girvan															
Coastal	085 NS 26 231098 42 1048	170	41	33	55	32	40	72	83	120	62	101	51	860	31 8Aug
641733 Culzean Castle															
Doon	085 NX 25 481936 244 1583	372	65	50	64	37	58	86	70	213	108	175	87	1385	
641982 Starr	085 NX 25 441938 284 1858	399	65	57	79	56	34	111	68	205	131	216	106	1527	
642141 Loch Recawr	085 NX 25 482985 216 1440	321	52	43	65	39	38	89	71	184	94	150	76	1222	44 17Sep
642340 Garpel Burn	085 NS 26 495043 229	262	39 ( 32)	55	40	38	90	70	185	79	127	83	1100	46 17Sep	
642525 Mossdale Filters	085 NS 26 441086 209 1218	233	26	28	55	38	42	101	63	154	72	124	96	1032	34 15Jul
642674 Ardoon	085 NS 26 425131 226 1305	265	33	31	64	38	50	104	76	173	79	136	98	1147	41 17Sep
642750 Kerse Filters	085 NS 26 353150 84 1083	203	34	28	52	39	45	90	54	129	68	117	68	927	36 17Sep
642992 Knockjarder W.Wks	085 NS 26 307146 107 1086	188	36	30	62	36	39	87	57	129	70	119	65	918	30 17Sep
643034 Otterden House	085 NS 26 338175 27 1055	194	33	27	58	42	37	85	46	128	68	106	60	884	30 17Sep
643087 Doonholm	085 NS 26 331180 23 991	182	35	29	55	39	34	75	48	126	66	98	53	840	30 17Sep
643095 Alloway, Doonbrae															

HYDROMETRIC AREA 0830

Ayr	085 NS 26 751295 274	275	40	37	63	35	53	81	51	190	68 (154)	91	1138	
643247 Glenbuck	085 NS 26 575285 256 1191	222	32	29	75	32	63	107	50	127	68 120	70	995	
643795 Blackside Water Tank														
Lugar (Ayr)	085 NS 26 589215 177	229	33	26	54	24	33	94	56	154	60 115	65	943	
644290 Lugar	085 NS 26 563200 99	237	33	29	54	20	31	66	53	147	50 127	64	911	40 17Sep
644410 Cumnock	085 NS 26 558204 104 1053	232	35	25	50	25 ( 30)	( 70)		52	130	51 123	53	876	
644415 Cumnock, Holmhead														
Ayr	085 NS 26 476245 67	192	29	21	56	19	28	87	57	144	51 109	65	858	44 17Sep
644812 Barskimming, Burnbrae Lodge	085 NS 26 494283 172 1093	190	34	22	65	26	42	119	53	150	66 98	59	924	35 17Sep
644825 Hillhead Water Tank	085 NS 26 479203 152	211	31	24	52	19	32	82	54	149	58 108	75	895	38 17Sep
645244 Killoch Colliery	085 NS 26 389236 45 918	169	31	20	58	23	39	72	47	129	59 97	58	802	33 17Sep
645404 Auchincruive	085 NS 26 348211 12 858	164	33	24	47	27	26	61	43	116	57 97	47	742	36 17Sep
645445 Ayr Cemetery	085 NS 26 347223 14	177	33	25	50	27	28	65	44	129	62 99	48	787	32 17Sep
645455 Ayr Racecourse														
Coastal	085 NS 26 369261 16 912	162	27	20	55	21	36	68	42	121	57 85	47	741	28 17Sep
645590 Prestwick Met.Office	085 NS 26 335312 12	164	24	23	53	18	32 ( 62)		61	128	-- --	-- --		30 17Sep
645746 Troon, Marr College	085 NS 26 349330 46 993	168	30	25	55	16	37	70	71	122	72 81	40	787	32 17Sep
645776 Collenan Res.	085 NS 26 323354 4 916	167	31	24	61	18	34	67	67	124	84 85	29	791	27 17Sep
645804 Gailes														
Irvine	085 NS 26 563376 106 1270	221	40	36	68	28	55	113	49	157	91 128	55	1041	37 17Sep
646054 Darvel, Burgh Yard	085 NS 26 551365 137	221	37	33	72	28	58	118	56	153	89 131	49	1045	30 17Sep
646069 Lanfine	085 NS 26 543427 265	234	41	32	75	32	70	121	70	171	105 123	56	1130	
646227 Whiteleehill	085 NS 26 467322 76 1107	185	38	28	61	20	39	86	54	124	75 97	49	856	
646459 Carnell														
Fenwick (Irvine)	085 NS 26 510479 256 1413	264	50	41	89	34	77	101	75	203	114 145	63	1256	
646676 Moor Farm	085 NS 26 482468 195 1364	251	49	41	92	35	73	109	77	188	109 138	57	1219	
646688 Raithill	085 NS 26 438412 97 1187	221	41	28	71	25	56	106	69	149	90 120	50	1026	34 17Sep
646765 North Craig Res.	085 NS 26 534474 264 1513	278	51	40	95	32	84	123	75 (200)	120 127	61	1286		
646792 Lochgoin Res.	085 NS 26 522455 245 1429	284 ( 47)	39	96	33	78	122	87 (199)	121 119	65	1290			
646807 Craigendunton Res.	085 NS 26 537440 221	245	43	39	81	30	72	111	76	168	103 126	61	1155	
646843 Croilburn														
Irvine	085 NS 26 414378 34 1016	193	37	27	58 ( 20)	( 48)	85	60	134	77 111	40	890		
646960 Kilmarnock														
Annick (Irvine)	085 NS 26 439478 162 1320	249	47	36	87	35	76	97	70	147	117 134	53	1148	33 4Jan
647317 Stewarton Filters	082 NS 26 470518 235 1537	--	--	--	--	--	101	109	63	191	113 178	71	---	
647388 Long Loch Res., South	085 NS 26 412489 146 1317	248	47	32	82	35	57	94	56	142	124 129	51	1097	30 4Jan
647479 Dunlop														
Garnock (Irvine)	085 NS 26 294577 276 1985	370	86	56	116	42	96	--	--	--	-- --	-- --		
647742 Pundeavon Res.	085 NS 26 309560 115 1742	303	59	43	100	29	90	131	71	212	170 190	98	1496	33 14Jul
647750 Hole House Filters	085 NS 26 371538 126 1410	270	56	33	87	32	71	94	62	180	146 155	63	1249	34 4Jan
647782 Beith Filters														
Rye (Garnock)	085 NS 26 252585 315	298	80	52	87	32	70	148	95	199	169 196	93	1519	
647895 Rye Water	085 NS 26 248574 220 1703	295	76	50	84	30	68	145	93	197	167 198	89	1492	
647903 Blairpark	085 NS 26 255559 309 1776	289	73	53	90	34	73	150	100	202	172 199	96	1531	
647917 Catburn	085 NS 26 263563 191 1751	301	72	51	93	35	75	152	93	204	174 203	94	1547	
647920 Whitehill	085 NS 26 266573 318	291	76	49	91	31	72	178	91	210	171 201	95	1556	
647938 Routdane Burn	085 NS 26 275549 186 1733	272	52	44	87	25	77	156	91	203	165 176	88	1436	48 14Jul
647948 Camphill Res.	085 NS 26 264545 273 1772	288	74	53	92	33	72	147	95	200	174 198	93	1519	
647962 Haining														
Garnock (Irvine)	085 NS 26 264506 171	227	48	34	92	26	70	126	124 (213)	141 153	46	1300		
648002 Thirdpart	085 NS 26 277501 98 1298	234	45	35	95	26	74	134	103	220	145 157	45	1313	39 14Jul
648007 Dalry Filters														



RAINFALL 1975

Number	Station	Co no	Grid reference	Av Alti- tude -1970 m mm	Rainfall in millimetres												Highest daily fall	
					Jan	Feb	Mar	Apr	May	Jun	Jul	Aug	Sep	Oct	Nov	Dec	Year	mm
CLYDE,0830-- (contd)																		
Caaf (Garnock)																		
648019	Bradshaw	085	NS 26	239539 323	275	56	41	95	29	64	143	119	216	161	181	59	1439	
648029	Knockendon	085	NS 26	238526 229 1524	250	51	35	87	25	59	137	131	213	153	172	50	1363	
648031	South Bradshaw	085	NS 26	247527 284	249	50	37	95	27	62	125	116	190	146	154	51	1302	
648039	South Knockendon	085	NS 26	246519 216 1531	258	52	38	96	28	61	126	124	192	155	170	55	1355	
648049	Drum Burn	085	NS 26	237513 208 1408	226	49	32	82	23	56	121	133	194	149	166	48	1279	
648053	Birkheadsteel	085	NS 26	245503 158	244	51	33	93	28	67	124	130	210	142	177	47	1346	41 4Jun
648057	Caaf Res.	085	NS 26	255500 168 1407	241	50	33	96	27	68	122	121	218	144	179	49	1348	42 4Jun
648096	Munnoch Res.	085	NS 26	254481 99 1380	240	48	31	88	25	71	123	116	214	132	174	41	1303	45 4Jun
Lugton (Garnock)																		
648517	Montgreenan	085	NS 26	344443 55 1190	208	39	30	82	25	50	107	67	171	105	127	50	1061	30 16Sep
Coastal																		
648680	Greenhead Filters	085	NS 26	273437 56 1116	208	36	26	77	21	49	97	74	166	101	116	48	1019	35 16Sep
648746	Ardrossan Filters	085	NS 26	235444 51 1088	203	43	29	74	22	49	99	78	159	96	115	44	1011	36 14Jul
648763	Busbie Res.	085	NS 26	240463 113 1200	216	45	22	78	22	53	112	93	174	112	122	52	1101	
648861	Crosbie Res.	085	NS 26	218507 114 1203	192	39	29	69	23	50	117	119	166 (128)	133	38	1103	46 14Jul	
648876	Hunterston Power Sta.	085	NS 26	183514 8	176	32	27	55	17 ( 50)	( 95)	101	165	98	124	29	969		
648926	Fairlie W.Wks	085	NS 26	214555 82 1314	260	45	34	65	22	50	122	96	183	124	164	39	1204	
649050	Largs	085	NS 26	204599 6 1248	226	46	28	59	16 ( 55)	--	--	--	--	--	--	---	---	
649106	Castlehill Filters	085	NS 26	221634 76	264	48	41	83	23	92	146	74	158	104	186	86	1305	48 14Jul
HYDROMETRIC AREA 0840																		
Coastal																		
649500	Largs, Woodbank	085	NS 26	199607 8 1236	222	52	29	59	18	55	96	73	158	93	139	52	1046	34 29Aug
649530	Millburn Cottage	085	NS 26	194657 6	223	47	34	69	20	53	98	65	163	88	147	48	1055	
649597	Kelly Dam	082	NS 26	223693 190 1640	317	67	42	86	22	88	144	75	236	135	218	76	1506	
Kip (Coastal)																		
649638	Knockencorsan	085	NS 26	246676 317 1860	375	75	57	93	20	93	176	87	284	140	255	89	1744	
649646	Largs Road	085	NS 26	249685 277 1790	328	69	52	82	21	86	158	77	254	132	231	76	1566	
649661	Loch Thom	082	NS 26	256725 196 1751	369	83	50	88	18	101	129	77	248	138	204	74	1579	47 24Sep
649677	Compensation Res.	082	NS 26	248725 183	298	68	42	84	18	100	125	72	207	135	167	71	1387	37 14Jul
649684	Shielhill	082	NS 26	241727 278 1709	310	64	42	85	16	95	122	66	195	130	158 ( 62)	1345		
649697	Larkfield Filters	082	NS 26	245761 103 1603	313	76	42	78	19	97	117	81	229	128	167	72	1419	46 24Sep
649713	Spango Burn	082	NS 26	243736 231 1773	318	67	44	89	16	96	135	73	214	138	173 ( 65)	1428		
649753	Daff Burn Res.	082	NS 26	227712 155 1726	308	68	40	84	18	80	142	67	181	127	200	63	1378	
Coastal																		
649817	Greenock, Newton Street	082	NS 26	264771 53	285	72	40	77	20	94	93	69	194	124	149	44	1261	40 24Sep
649827	Hole Glen	082	NS 26	259745 189 1739	332	74	46	87	18	96	122	86	227	144	173	67	1472	43 24Sep
649836	Greenock	082	NS 26	274757 61 1508	339	74	46	78	16	89	97	62	222	130	175	46	1374	42 24Sep
649842	New Yetts Dam	082	NS 26	264738 241 1769	332	77	47	84	17	108	123	88	238	138	181	67	1500	44 24Sep
649890	Dougliehill Filters	082	NS 26	317738 169 1569	381	77	47	76	25	94	127	77	236	131	202 ( 63)	1536		
Clyde																		
649919	Thick Cleuch	084	NS 26	952021 457 2045	375	86	62	148	30	69	161	80	295	130	208	60	1704	
649926	Daerhead	084	NS 26	964030 397 2140	390	93	63 (137)	31	68	167	73	265	117	198	65	1667		
649941	Lower Carsehope	084	NS 26	963048 373 2013	397	85	69	121	26	61	138	71	265	110	195	57	1595	
649952	Upper Carsehope	084	NS 26	939040 518 2083	385	78	69	128	43	70	153	67	283	115	204	69	1664	
649970	New Kirkhope	084	NS 26	963055 357 2002	431	79	65	111	33	52	128	62	262	128	192	72	1615	45 10Jan
649972	New Crookburn	084	NS 26	966056 354 2022	403	82	72	115	35	61	127	71	265	106	167	75	1579	41 24Sep
649994	Whiteholm	093	NS 26	984036 427 2093	430	98	62	118	30	63	143	65	255	99	172	60	1595	
650002	Lamb Sike	084	NS 26	977043 408 2063	470	100	76	145	31	65	157	65	286	114	200	60	1769	
650022	Kirkhope Cleuch	084	NS 26	954069 427 2102	425	81	80	135	32	66	125	73	276	121	208	69	1691	
650048	White Burn	084	NS 26	997060 381 1886	450	92	71	105	34	60	104	65	268	103	196	63	1611	
650123	Hitteril	084	NS 26	963099 297 1659	380	67	54	80	40	43	104	66	210	85	160	58	1347	
650251	Potrenick Burn	084	NS 26	934101 306 1624	422	69	54	88	37	51	124	61 (225)	75	175	67	1448		
650291	Peden Res.	084	NS 26	942123 294 1616	415	65	51	83	31 ( 50)	130	78	230	74	174	66	1447		
Camps (Clyde)																		
650597	Risingclaw	084	NT 36	036200 480 1569	324	53	46	84	34	49	116	50 (235)	75	128	46	1240		
650606	Peat Rig	084	NT 36	013209 427 1472	282	53	40	66	29	40	108	42	230	60	107	38	1095	
650630	Whitcamp	084	NT 36	029214 358 1331	262	52	50	72	35	44	111	47	200	54	107	38	1072	
650638	Kneesend	084	NT 36	013225 366 1261	228	51	43	64	34	39	94	48	182	61	104	36	984	
650656	Linnburn	084	NT 36	022253 381 1323	268	48	43	73	55	39	102	48	193	50	121	41	1081	
650696	Camps Res.	084	NS 26	997226 295 1184	244	44	41	59	32	42	100	43	190	51	107	38	991	33 17Sep
Clyde																		
650782	Leadhills	084	NS 26	888151 388 1574	400	50	60	82	32	73	135	60	224	99	195	80	1490	47 13Jan
650872	Abington	084	NS 26	932230 247 1084	282	43	35	56	33	50	73	50	188	57	114	42	1023	44 13Jan
Duneaton (Clyde)																		
650930	Cairn Table No.2	084	NS 26	743235 358	306	32	50	66	40	56	100	56	176	82	145 ( 93)	1202		
650993	Auchandaff	084	NS 26	782236 358 1437	302	29	48	65	37	55	9							



RAINFALL 1975

Number	Station	Co no	Grid reference	Av Alti- tude -1970 m mm	Rainfall in millimetres													Highest daily fall	
					Jan	Feb	Mar	Apr	May	Jun	Jul	Aug	Sep	Oct	Nov	Dec	Year	mm	date
CLYDE, 0840-- (contd)																			
654468	Nethertown	084	NS 26 813432	177	195	39	29	48	19	41	58 ( 46)	128	49	71	36	759			
Clyde																			
654629	Mauldslie	084	NS 26 808502	44 826	171	28	22	39	21	45	54	49	107	49	55	22	662	33 17Sep	
654646	Gair Res.	084	NS 26 853535	200	157	29	25	50	25	57	68	41	119	54	60	23	708	34 17Sep	
Avon (Clyde)																			
655036	Glengavel Res.	084	NS 26 663351	256 1405	246	31	43	78	36	64	114	60	171	80	129	55	1107	33 21Jan	
655240	West Browncastle	084	NS 26 622432	238 1410	269	44	35	69	32	64	119	41	172	101	115	76	1137	32 17Sep	
655462	Kype Res.	084	NS 26 735387	287 1320	256	38	44	74	31	60	93	62	188	88	117	58	1109	35 17Sep	
655838	Glassford Filters	084	NS 26 709478	236 1160	251	42	33	54	19	50	90	51	145	77	85	51	948	26 17Sep	
655895	Larkhall Academy	084	NS 26 763506	107	213	35	27	40	20	38	62	55	131	60	75	33	789	29 17Sep	
South Calder (Clyde)																			
656041	Shotts Res.	084	NS 26 880613	247 1066	212	38	33	71	27	39	113	41	137	74	71	40	896	39 17Sep	
Clyde																			
656426	Bothwell, Strathclyde Park	084	NS 26 716584	23	211	36	25	45	24	50	73	46	99 ( 65)	65 ( 28)	767				
656475	Townhill Filters	084	NS 26 694546	131 960	223	45	34	44	22	58	71	45	118	71	90	35	856	29 16Jun	
North Calder (Clyde)																			
656740	Roughrigg Res.	084	NS 26 804639	202 947	166	37	25	63	25	37	107	37	117	85	73	33	805		
Luggie (North Calder)																			
657000	Coatbridge	084	NS 26 714643	66 852	155	31	17	53	28	40	61	49	108	71	69	32	714	25 17Sep	
Clyde																			
657356	Tollcross Park	084	NS 26 639638	26 947	193	34	29	55	27	42	69	36	135	65	82 ( 36)	803			
657446	Alexandra Park	084	NS 26 618657	43 970	178	43	25	47	24	55	65	41	139	56	87 ( 38)	798			
657519	Glasgow Green	084	NS 26 599645	11 957	183	38	24	54	27	65	58	47	149	68	86	37	836	( 34 17Sep)	
657587	Bellahouston Park	084	NS 26 553637	24 1010	206	47	25	54	22	48	49 ( 48)	150	76 ( 88)	45	858				
Kelvin (Clyde)																			
657706	Kilsyth, Colzium House	086	NS 26 728787	93 1345	232	59	29	69	28	68	72	31	168	118 (110)	( 54)	1038			
657711	Kilsyth S.Wks	084	NS 26 711773	41 1331	228	53	30	73	40	62	85	43	150	107	108	50	1029	35 17Sep	
657842	Kirkintilloch	081	NS 26 665743	60	172	57	30	71	33	57	89	55	151	93	95	46	949		
Luggie (Kelvin)																			
658294	Gartloch Hospital	084	NS 26 680669	89 983	172	37	21	66	34	62	73	71	116	71	81	36	840	30 5Aug	
Kelvin (Clyde)																			
658562	Bishopbriggs	084	NS 26 617700	91 1035	186	39	24	69	30	58	70	47	163	79	92	45	902	34 17Sep	
Allander (Kelvin)																			
658669	Burncrooks Filters	077	NS 26 501793	216 1593	320	71	56	87	31	95	99	68	209	135	146	68	1385	33 21Jan	
658765	Mugdock Res.	081	NS 26 558755	98 1278	241	49	28	80	26	81	103	53	152	96	111	53	1073	27 17Sep	
Kelvin (Clyde)																			
658904	Glasgow, Springburn	084	NS 26 608686	107 1044	173	38	23	65	29	56	75	47	154	78	86	42	866	30 17Sep	
658929	Ruchill Park	084	NS 26 578680	69 996	189	41	21	66	24	58	80	45	161	74	96	43	898	29 11Jul	
658932	Glasgow Botanic Gardens	084	NS 26 568675	40 989	187	39	22	60	25	64	72	60	162	74	97	34	896	30 17Sep	
658950	Kelvingrove Park	084	NS 26 572666	15 958	197	38 ( 22)	59	30	63	58 ( 53)	154	72	99	39	884			32 17Sep	
Clyde																			
658988	Victoria Park	084	NS 26 541673	9 984	197	44	21	60	32	62	66	55	150	75	93	32	887	27 17Sep	
Black Cart (Clyde)																			
659123	Upper Calder	082	NS 26 265647	408 2333	456	88	59	121	30	111	171 (100)	291	186	278	114	2005			
659140	Calder Water, Barytes Mine	082	NS 26 283650	307 2319	495	97	65	123	29	125	194	101	298	190	300	146	2163	58 21Jan	
659150	Calder Dam	082	NS 26 295653	280 2335	520	106	66	112	25	115	177	102	291	195	292	120	2121		
659155	Queenside Loch	082	NS 26 294643	384 2395	496	97	63	114 ( 30)	(113)	(176)	95	284	183	273	113	2037			
659169	Muirshiel Mill	082	NS 26 310633	238 2113	417	92	62	105	32	100	155	84	263	191	260	98	1859	46 21Jan	
659172	White Grain Burn	082	NS 26 279633	438 2355	452	87	59	124	29 (112)	(174)	110	280	194	290	120	2031			
659231	Kaim Dam	082	NS 26 346622	188 1945	365	80	46	92	28	112	105	75	239	188	199	93	1622	44 21Jan	
659336	Springside	082	NS 26 404578	162 1447	246	82	37	82	26	68	90	51	207	142	156	63	1250		
659347	Muirhead	082	NS 26 390576	147 1415	277	66	41	81	26	72	85	51	202	127	161	53	1242	32 2Nov	
Gryfe (Black Cart)																			
659724	Gryfe Res.	082	NS 26 287711	195 1769	388	83	55	83	18	113	136	79	259	149	217	75	1655	44 24Sep	
659728	Darndaff Moor	082	NS 26 276731	259 1716	320	74	45	81	19 (105)	116	86	242	139	198 ( 60)	1485				
659736	Mansfield	082	NS 26 295715	175 1681	384	80	53	78	17	112	132	75	252	147	212	71	1613	44 24Sep	
659817	Creuch Hill	082	NS 26 267688	411 2049	381	84	52	92	22	99	163	93	312	173	235	130	1836		
659828	Green Water	082	NS 26 288700	240 1853	340	78	48	85	21	90	150	82	267	159	222	98	1640		
659888	Kilmacclm W.Wks	082	NS 26 317674	183 1966	482	86	52 ( 90)	28 (102)	(140)	108	256	200	223	130	1897				
659916	Duchal Moor	082	NS 26 282667	351 2081	400	92	65	105	30	112	173	125	336	193	245	141	2017		
659973	Quarriers Homes	082	NS 26 361669	61	362	88	41	74	32	91	79	61	207	159	166	77	1437	31 29Jan	
660006	Lochend	082	NS 26 373648	134	354	91	41	71	29	81	91	77	229	157	190	95	1506		
660067	Barochan	082	NS 26 401694	79	293	72	34	61	25	67	61	58	203	122	128	69	1193		
Black Cart (Clyde)																			
660285	Abbotsinch Met. Office	082	NS 26 480667	5	200	49	25	52	16	65	54	44	163	94	111	39	912	31 16Sep	
White Cart (Black Cart)																			
660363	Dunwan Res. No. 3	082	NS 26 552486	247	(310) ( 63)	40	103	35	92	127	65	183	137	140	66	1361			
660367	Dunwan Res. No. 4	082	NS 26 542494	253	300 ( 63)	40	103	35	93	114	75	188	139	135	60	1345			
660377	Dunwan Res. No. 2	082	NS 26 554496	250	(320) ( 62) ( 43)	103	35	93	122	67	175	145	147	61	1373				
660468	Picketlaw Res. No. 1	082	NS 26 567516	210 1428	292	62	40	69	34	76	92	58	182	109	122	65	1201	35 17Sep	
660552	South Moorhouse W.Wks	082	NS 26 524511	227	292	58	43	104	33	106	104	58	195	111	127 ( 64)	1295		36 17Sep	
660628	East Kilbride	084	NS 26 638535	178	264	52	50	48	27	43	72	60	142	85	110	47	1000	26 17Sep	
660723	Queen's Park	084	NS 26 581619	45 978	197	43	25	52	22	47	53	57	145	75	91	34	841	36 17Sep	
660824	Rouken Glen Park	082	NS 26 547585	47 1087	253	57	36	52 ( 23)	66	66	49	163	104	113	41	1023		32 30Oct	
Levern (White Cart)																			
660928	Neilston Filters	082	NS 26 475564	171	304	75	48	86	29	73	107	55	179	140	144	59	1299	32 21Jan	
661011	Barrhead	082	NS 26 511601	30 1123	247	60	39	60	19	56	61	51	159	107	123	49	1031	24 21Jan	
661054	Waulk Glen	082	NS 26 523580																



Number	Station	Co no	Grid reference	Av Alti- tude -1970 m mm	Rainfall in millimetres												Highest daily fall	
					Jan	Feb	Mar	Apr	May	Jun	Jul	Aug	Sep	Oct	Nov	Dec	Year	mm
CLYDE,0840-- (contd)																		
Clyde																		
661400	Fyn Loch	081	NS 26 453765	329 1442	281	57	44	64	31	( 80)	( 90)	( 61)	191	102	132	86	1219	
661440	Greenland Dam	081	NS 26 441757	259 1352	311	57	45	63	21	64	69	51	170	94	122	45	1112	
661462	Whitemoss Res.	082	NS 26 414719	58 1181	298	71	36	60	25	69	64	63	209	126	121	67	1209	
661472	Dumbarton S.Wks	081	NS 26 407745	3 1131	273	54	37	( 60)	--	--	--	--	--	--	--	--	23 13Jan	
661506	Garshake Filters	081	NS 26 415762	70 1192	285	53	38	61	21	76	68	52	171	97	122	36	1080	29 17Sep
HYDROMETRIC AREA 0850																		
Falloch (Leven)																		
661562	Keilator	076	NN 27 368244	229	520	99	72	97	24	117	191	101	320	145	253	131	2070	64 24Sep
661778	Allt nan Caorunn	076	NN 27 277220	341	575	137	95	130	23	137	184	121	367	215	(285)	213	2482	
661883	Lairig, Arnan	076	NN 27 295182	340 3114	699	158	107	165	28	161	204	127	368	260	297	263	2837	
661901	Inverarnan	081	NN 27 317185	18	562	101	86	108	34	110	186	89	356	177	283	145	2237	63 24Sep
662014	Ardvorlich	081	NN 27 315116	342 3142	688	130	87	150	38	105	216	96	374	260	290	288	2722	
662042	Sloy Power Sta.	081	NN 27 321098	12	538	118	83	116	36	116	189	75	361	171	267	136	2206	79 24Sep
Inveruglas (Falloch)																		
662077	Allt a' Chnoic	081	NN 27 255140	411 3198	627	124	117	153	37	175	214	122	422	217	341	(250)	2799	
662119	Sloy Main Adit	081	NN 27 293104	204	679	148	104	159	46	130	203	93	393	205	339	195	2694	80 24Sep
662130	Beinn Iae, South	087	NN 27 270080	381 3696	772	197	135	189	66	176	211	96	400	270	340	286	3138	
Falloch (Leven)																		
662214	Corrieichan	077	NN 27 376085	198 2262	532	107	90	106	26	80	175	70	302	182	250	129	2049	
662454	Ardess	077	NS 26 360994	18 2047	450	115	74	95	34	73	152	63	277	145	225	101	1804	
662588	Inverbeg	081	NS 26 344981	46	494	106	87	111	38	81	174	76	282	152	232	108	1941	105 14Jul
662838	Sallochy	077	NS 26 387955	47 1858	417	109	70	91	29	70	153	62	260	136	215	90	1702	
662851	Cashell Burn	077	NS 26 418954	334 2037	449	120	73	105	39	74	174	86	288	165	219	92	1884	
662984	Arrochymore	077	NS 26 415918	30	302	71	40	71	23	71	126	57	204	127	154	49	1295	37 19Jan



RAINFALL 1975

Number	Station	Co no	Grid reference	Av Alti- tude -1970 m mm	Rainfall in millimetres												Highest daily fall			
					Jan	Feb	Mar	Apr	May	Jun	Jul	Aug	Sep	Oct	Nov	Dec	Year	mm	date	
CLYDE,0870-- (contd)																				
Shira (Coastal)																				
669732	Shira Main Dam	087	NN 27	161203	351	2437	493	96	75	116	54	128	182	114	318	134	314	191	2215	
669813	Brannie Burn	087	NN 27	173161	274		453	107	73	121	42	137	183	114	315	156	292	181	2174	
669869	Ellerigbeg	087	NN 27	135145	9	2122	380	79	69	96	45	121	155	91	267	126	254	125	1808	
Coastal																				
670207	Inveraray Castle	087	NN 27	093093	12		416	75	59	127	46	111	143	105	272	151	239	128	1872	54 24Sep
670265	Beinn Bhreac	087	NN 27	021104	427	2471	494	100	85	130	65	117	160	121	322	206	310	240	2350	
670463	Brenchoillie	087	NN 27	009015	159		440	75	70	150	45	140	165	90	280	(175)	(235)	152	2017	
670516	Crarae Lodge	087	NR 16	986973	6	1870	312	58	54	98	40	103	142	78	203	142	235	143	1608	42 4Jan
670599	Glashan Dam	087	NR 16	921927	101	1762	337	67	57	118	41	96	130	99	226	152	240	145	1708	
670626	Loch Gair	087	NR 16	924908	9	1760	319	61	49	114	44	96	129	90	217	142	232	152	1645	
670960	Stronachullin	087	NR 16	851795	2		352	65	51	100	30	68	97	65	225	189	247	116	1605	58 24Sep
671200	Skipness House	087	NR 16	908576	24	1343	222	49	32	69	18	60	77	59	124	103	161	74	1048	32 4Jun
HYDROMETRIC AREA 1040																				
Coastal																				
671650	ARRAN: Maol Donn	083	NS 26	011405	320	2266	424	97	70	100	27	82	122	113	(230)	186	272	118	1841	
671684	ARRAN: Brodick Castle	083	NS 26	013377	15	1818	373	85	62	89	22	74	106	85	201	149	251	93	1590	32 15Jul
672070	PLADDA: Lighthouse	083	NS 26	028190	16	1134	177	49	32	79	28	51	( 72)	67	147	( 90)	80	( 45)	917	40 28Sep
672465	ARRAN: Shiskine	083	NR 16	914302	30		218	45	39	85	30	59	75	74	134	120	170	33	1082	32 4Jun
672904	ARRAN: Dougarie Lodge	083	NR 16	884373	15	1253	209	45	28	77	( 20)	48	76	56	137	114	154	( 42)	1006	
672958	ARRAN: Pirnmill	083	NR 16	872442	6		266	68	40	69	22	49	72	77	144	134	195	49	1185	30 2Nov
673530	Loch a' Chuirn	087	NR 16	788461	122		342	82	48	101	26	73	119	80	195	163	257	94	1580	
673800	Carradale Manse	087	NR 16	798380	9	1637	327	59	46	100	20	76	104	70	145	141	179	65	1332	
674033	Colluska	087	NR 16	718320	148		275	30	50	90	25	87	133	101	173	125	214	84	1387	
674085	Corrylach	087	NR 16	707300	137	1488	225	38	53	78	15	60	115	72	140	113	175	83	1167	
674177	Lussa Power Sta.	087	NR 16	735261	26		198	44	45	85	13	51	92	70	127	103	165	63	1056	
674500	Glen Kerran	087	NR 16	733143	143		214	40	47	97	26	56	88	82	161	109	170	70	1160	
674813	Carskief	087	NR 16	655079	15		167	23	51	96	23	49	96	59	111	83	149	88	995	( 23 4Jun)
675177	Machrihanish																			
	Met.Office	087	NR 16	663226	10	1164	215	40	56	58	19	45	75	44	135	89	157	45	978	24 30Nov
675710	Largie Castle	087	NR 16	699461	26	1311	211	43	46	69	19	40	90	57	155	120	151	46	1047	26 30Nov
676202	GIGHA: Achamore House	087	NR 16	642478	20	1088	188	39	41	58	16	43	69	55	130	96	132	39	906	20 30Nov
677028	ISLAY: Port Ellen																			
	Airfield	087	NR 16	329516	18		208	38	51	64	18	52	100	70	176	132	129	64	1102	
677678	ISLAY: Eallabus	087	NR 16	335634	21	1287	213	36	56	65	17	52	100	64	188	147	159	72	1169	34 24Sep
678598	ISLAY: Rhuvaal	087	NR 16	425791	20	1322	268	54	60	75	16	51	96	60	181	158	160	75	1254	32 26Nov
678670	JURA: Ardlussa	087	NR 16	651879	30	1553	281	65	59	101	31	89	109	70	193	137	216	104	1455	37 4Jun
680110	COLONSAY: Torr-an-Tuirc																			
		087	NR 16	383959	35		185	33	57	86	23	50	109	56	(165)	(130)	137	94	1125	
680422	Seil, An Cala	087	NM 17	748173	9	1504	271	31	61	106	36	50	109	87	194	120	152	73	1290	31 4Jan
HYDROMETRIC AREA 0880																				
Coastal																				
680648	Achaglachgach	087	NR 16	813643	12	1645	276	40	42	112	17	92	116	81	170	124	192	113	1375	38 4Jun
681072	Ormsary House	087	NR 16	740718	15	1371	247	41	45	81	25	71	109	78	172	147	171	62	1249	48 24Sep
681680	Knapdale Forest	087	NR 16	789909	40		271	44	55	85	39	71	132	82	205	140	198	111	1433	31 21Jan
Add (Coastal)																				
681880	Tunn's Farm	087	NR 16	921952	104		336	67	68	125	44	96	136	109	224	155	261	135	1756	
682150	Kilmartin	087	NR 16	829981	27		--	--	--	--	--	--	--	--	211	121	215	98	---	24 16Sep
Coastal																				
682291	Duntrune Castle	087	NR 16	795959	15	1409	242	39	49	78	41	( 69)	114	74	190	124	179	83	1282	30 21Jan
682776	Blaran	087	NM 17	859172	123	2195	426	64	82	143	45	120	208	138	288	171	277	163	2125	
683539	Gleann a Bhearraidh Res.	087	NM 17	846272	122		313	68	73	114	49	84	138	93	181	125	235	192	1665	
683628	Dunstaffnage	087	NM 17	881340	3		295	46	69	97	38	70	116	82	205	113	186	129	1446	36 24Sep
683896	Midnair Aqueduct	087	NM 17	947232	259	2283	495	90	108	134	62	106	146	102	304	190	(275)	186	2198	
683990	Nant Dam	087	NN 27	004250	201	2188	475	79	91	129	51	112	154	85	303	149	269	181	2078	
HYDROMETRIC AREA 0890																				
Ave																				
684168	Ford	087	NM 17	870035	46	1942	342	48	71	108	43	125	144	--	--	--	--	--	---	32 21Jan
684431	Abhainn a' Bhealach	087	NM 17	976055	251	2463	490	85	92	122	51	111	162	110	322	189	339	139	2212	
684535	Eredine	087	NM 17	971093	79		501	81	97	112	48	90	140	98	259	190	317	119	2052	53 26Nov
684661	Dalavich	087	NM 17	968133	49		459	77	94	113	57	87	166	131	281	171	259	180	2075	56 24Sep
685041	Inverinan	087	NM 17	998176	46	2089	422	61	74	112	56	92	167	129	262	148	238	178	1939	49 24Sep
Orchy (Ave)																				
685650	Tulla Cottage	087	NN 27	314447	189		485	87	67	124	19	67	155	121	296	157	257	159	1994	
685933	Inveroran Hotel	087	NN 27	273413	177		526	93	83	147	23	98	161	108	326	145	264	164	2138	</



Number	Station	Co no	Grid reference	Alti- tude	Av -1941 -1970	Rainfall in millimetres												Highest daily fall	
						Jan	Feb	Mar	Apr	May	Jun	Jul	Aug	Sep	Oct	Nov	Dec	Year	mm date
HIGHLAND RIVER PURIFICATION BOARD AREA (Part 1)																			
HYDROMETRIC AREA 0902																			
Coastal																			
690155	Achindarroch	017	NN 27	002554	52	425	61	84	135	37	77	152	98	219	149	236	145 1818		
690255	Glenachulish	017	NN 27	045589	61	600	83	137	164	36	103	159	134	249	151	269	190 2275		
690287	Glenduror Forest	017	NN 27	048544	296 2850	672	89	123	214	67	129	203	152	393	265	325	323 2955		
Coe (Coastal)																			
690535	Lower Glencoe	017	NN 27	112574	27	611	80	118	142	40	102	176	115	(345)	182	283	194 2388		
690560	Glencoe	017	NN 27	104591	12	482	74	90	119	34	91	155	104	316	143	242	159 2009 63 24Sep		
Leven																			
690948	Glenleven, Invercan	014	NN 27	322608	326 1980	560	68	79	140	40	75	159	105	269	148	(250) (140)	2033		
691055	Loch Chiaran	014	NN 27	291634	366 2189	479	80	102	127	50 ( 90)	152	116	273	142	284	131	2026		
691184	Blackwater Dam, South	017	NN 27	245601	335 2502	571	92	115	145	45	92	163	119	357	166	238	206 2309		
691280	Loch Eilde Beg	014	NN 27	251653	343 2727	658	91	(120)	156	60	80	156	119	323	172	375	296 2606		
691327	Loch Eilde Mhor	014	NN 27	217633	344 2666	587	86	(125)	165	53 ( 77)	154	121	348	157	375	293	2541		
Coastal																			
691569	Upper Glenrigh	014	NN 27	076647	146 2231	466	52	100	153	45	91	168	98	260	153	284	178 2048		
691599	Lower Glenrigh	014	NN 27	061630	128 2121	451	61	93	142	37	86	167	116	258	143	317	166 2037		
691637	Onich	014	NN 27	028633	15 2029	375	50	83	146	33	84	168	126	238	125	245	146 1819		
691872	Port William, Glasdrum	014	NN 27	101735	66 1930	414	72	84	118	38	85	144	98	258	134	202	193 1840 47 24Sep		
Nevis (Coastal)																			
691900	Allt Coire a' Bhinnean	014	NN 27	238689	405	707	132	122	188	69	83	157	136	359	168	403	307 2831		
HYDROMETRIC AREA 0910																			
Lochy																			
692554	Kilmallie	014	NN 27	186896	314 1939	373	66	62	133	42	89	145	89	247	89	238	157 1730		
692560	Clunes Forest	014	NN 27	202886	46	382	60	63	134	32	97	138	78	248	95	219	180 1726 57 24Sep		
Arkaig (Lochy)																			
693557	Achnacarry House	014	NN 27	179879	39 1944	433	67	85	161	38	110	122	100	264	87	251	176 1894		
Lochy																			
693643	Mucomir Generating Sta.	014	NN 27	182839	24 1767	397	51	69	130	40	78	141	87	234	112	212	146 1697 43 40Oct		
Spean (Lochy)																			
693827	Loch Pattack	014	NN 27	542798	433 1519	311	76	63	111	37	45	117	89	247	89	152	110 1447		
694088	Ardverikie	014	NN 27	507874	251 1402	301	46	56	81	32	42	97	73	171	76	169	97 1241		
694911	Craigbeg	014	NN 27	406817	262 1484	295	61	56	71	45	75	105	61	191	61	155	105 1281		
Treig (Spean)																			
695368	Corrour	014	NN 27	353668	411 2036	583	88	89	114	60	80	105	94	277	149	231	118 1988		
695547	Persit	014	NN 27	351782	259 1751	494	83	90	108	55	63	143	82	195	81	178	140 1712 55 13Jan		
Spean (Lochy)																			
695676	Allt Laire	014	NN 27	328776	320 1967	517	117	112	121	60	69	(150) ( 85)	231	84	204	(150)	1900		
Roy (Spean)																			
696146	Braeroy Lodge	014	NN 27	336914	223	400	47	61	115	36	70	114	80	268	103	(200)	120 1614		
Spean (Lochy)																			
696461	Lairig Road	014	NN 27	279753	503 2486	700	141	112	140	67	104	154	(107)	332	125	239	(200) 2421		
696486	Allt Leachdach	014	NN 27	256789	198 1642	472	92	79	89	40	60	110	51	221	( 88)	185	125 1612		
696553	The Cour	014	NN 27	222758	320 2558	763	119	110	140	60	102	129	105	307	142	285	238 2500		
696749	Spean Bridge	014	NN 27	221816	61 1594	365	56	65	100	39	68	122	84	196	89	160	148 1492 36 4Jan		
Lochy																			
697081	Sgurr Finisgaig	014	NN 27	188757	564 2400	(500)	140	107	110	72	103	128	70	309	130	238	240 2147		
697267	Allt a' Mhuilinn	014	NN 27	149746	305 2320	470	93	104	123	66	103	156	125	281	106	218	194 2039		
697286	Port William, The Factory	014	NN 27	130751	23 1702	334	44	66	101	34	82	143	97	222	126	179	162 1590 45 30Oct		
Coastal																			
697365	Corpach	014	NN 27	080764	8	441	68	85	138	35	71	132	80	227	111	256	179 1823		
698513	Keil	017	NN 27	008650	6	481	64	96	177	38	120	188	119	320	156	261	216 2236		
698532	Ardgour House	017	NN 17	994639	18 2464	474	68	96	184	37	123	195	130	334	161	258	206 2266		
698993	Kingairloch House	017	NN 17	836531	12 2618	630	93	130	192	38	115	171	102	375	174	361	210 2591		
HYDROMETRIC AREA 0920																			
Coastal																			
700300	Drimnin House	017	NN 17	553550	69	346	47	83	123	26	83	161	99	232	111	219	154 1684		
701623	Ardnamurchan Lighthouse	017	NN 17	417673	6	246	31	49	107	24	76	115	86	178	102	154	110 1278 36 24Sep		
Shiel (Coastal)																			
702369	Glenfinnan	014	NN 17	898802	6	625	74	100	224	44	124	202	152	366	185	340	372 2808 72 40Oct		
Coastal																			
703556	Inverailort	014	NN 17	763815	2	468	70	130	207	46	96	167	112	261	116	299	227 2199		
703923	Arisaig House	014	NN 17	692848	12 1596	289	43	71	152	42	81	194	101	185	101	235	166 1660 49 18Nov 34 18Nov		
HYDROMETRIC AREA 0930																			
Coastal																			
704083	Traigh House	014	NN 17	657906	6 1501	311	52	83	148	35	66	169	107	198	104	207	130 1610		
Morar (Coastal)																			
704746	Rhubana	014	NN 17	688922	16 1718	359	59	98	188	40	71	180	103	223	113	228	164 1826 46 24Sep		
Coastal																			
705062	Camusrory	014	NN 17	857957	9	476	53	111	231	59	140	191	138	--	--	--	100 4Jan		
705296	Inverie House	014	NN 17	774994	5 2043	325 ( 55)	91	147 ( 48)	(100)	187	91	211	145	--	--	--			
705855	Kinloch Hourn	014	NG 18	951066	5 2629	553	83	119	237	56	139	153	115	376	159	338	301 2629		
706405	Eilanreach	014	NG 18	808179	8	349	42	107	177	43	90	140	115	250	127	239	202 1881		
706438	Bealach a' Chasain	014	NG 18	894148	305	617	70	136	240	65	122	187	122	386	176	335	382 2438		
706728	Ratagan	013	NG 18	919197	4 2062	445	58	103	188	51	85	140	117	261	117	292	293 2150		



RAINFALL 1975

Number	Station	Co no	Grid reference	Av Alti- tude -1970 m mm	Rainfall in millimetres												Highest daily fall	
					Jan	Feb	Mar	Apr	May	Jun	Jul	Aug	Sep	Oct	Nov	Dec	Year	mm
HIGHLAND, 0930-- (contd)																		
706788	Glenshiel Forest	013	NH 28 017132	183	674	95	136	252	70	138	168	125	394	190	370	374	2986	74 24Sep 62 29Dec
706884	Achnangart	013	NG 18 961151	15	595	83	117	196	50	119	155	101	353	156	339	342	2606	
707367	Bundalloch	013	NG 18 896276	9	320	46	113	179	43	102	109	93	207	92	239	278	1821	
Elchaig (Coastal)																		
707412	Loch Mhoicean	013	NH 28 076319	436 2350	490	50	95	195	80	110	144	135	266	130	275	295	2265	
Ling (Coastal)																		
707886	Loch na Maoile Buidhe	013	NH 28 046344	363 2471	579	58	130	200	94	108	145	136	255	145	300	360	2510	
Coastal																		
708438	Nostie	013	NG 18 853272	7 1831	347	50	117	136	39	104	125	97	275	112	220	290	1912	62 24Sep 52 24Sep
708499	Balmacara	013	NG 18 800276	4 1620	364	59	117	153	31	95	106	89	236	93	217	200	1760	
708615	Plockton	013	NG 18 802332	12 1361	272	38	76	139	32	61	98	85	170	78	172	146	1367	
708685	Achmore, Dailfearn	013	NG 18 854337	18 1616	349	49	113	198	39	81	110	101	197	89	197	(175) 1698		
708709	Am Meallan	013	NG 18 879341	229 1744	325	56	112	186	45 ( 90)	121	112	233	96	249	252	1877		
Carron (Coastal)																		
709076	Achnashellach	013	NH 28 038492	67 2161	452	51	117	227	56	124	137	92	253	116	250	327	2202	67 24Sep
Coastal																		
709764	Couldoran	013	NG 18 843441	15 2353	424	51	139	222	62	129	174	138	267	170	295	327	2398	69 29Dec
709804	Tornapress	013	NG 18 846431	98 2188	(395)	49	117	200	50	97	165 (130)	238	134	256	274	2105		
709887	Bealach na Ba	013	NG 18 787411	384	531	82	218	411	84	154	286	197	382	200	483	400	3428	
710338	Applecross House	013	NG 18 723456	21 1598	296	38	107	152	47	80	135	110	233	93	205	168	1664	

HYDROMETRIC AREA 0940

Coastal																		
712235	Loch Bad na Sgalaig	013	NG 18 848719	108 1847	340	42	124	171	65	79	178	95	243	86	238	259	1920	30 24Sep
712608	Rudh Re Lighthouse	013	NG 18 739918	16 1121	221	31	78	126	38	68	122	63	186	68	183	128	1312	
Ewe																		
713041	Carn Anthony	013	NG 18 977579	107 2690	510	65	170	246	( 75)	137	185	135	248	126	292	462	2651	( 67 29Dec) 91 29Dec
713433	Loch Gleann na Muice	013	NH 28 063681	316 2380	418	55	150	265	70	122	136	103	235	104	275	465	2398	
713474	Heights of Kinlochewe	013	NH 28 069638	91	(400)	57	100	166	55	84	121	94	195	78	207	365	1922	
713544	Kinlochewe, Estate Manager's House	013	NH 28 032623	27	409	46	109	169	54	92	114	98	194	116	205	340	1946	
713571	Kinlochewe	013	NH 28 024630	23 2008	427	44	123	194	58	103	114	96	217	123	239	381	2119	
713820	Grudie Bridge	013	NG 18 977672	27	380	52	112	157	53	80	115	95	213	108	222	308	1895	
Coastal																		
714597	Poolewe	013	NG 18 861818	6 1584	273	34	85	138	58	86	136	77	200	65	211	194	1557	47 22Dec

CLYDE RIVER PURIFICATION BOARD AREA (Part 2)

HYDROMETRIC AREA 1051

Coastal																		
715176	MULL: Aros	087	NM 17 553453	37	365	46	87	120	35	88	116	78	211 (133)	231	161	1671	37	14Jan
716403	IONA: Cnocma	087	NM 17 277237	21	234	33	64	80	19	45	100	48	140	107	136	65	1071	25 24Jan
717570	MULL: Gruline	087	NM 17 552393	17 1923	485	60	87	140	26	79	117	95	228	166	283	138	1904	45 24Sep
717685	ULVA: Ulva House	087	NM 17 442389	15 1565	321	56	91	122	27	70	150	85	205	118	219	134	1598	29 24Sep
718348	MULL: Glengorm Castle	087	NM 17 440572	76	298	47	79	111	28	80	159	96	196	115	206	135	1550	
718445	MULL: Tobermory	087	NM 17 501550	69	329	43	93	137	26	99	131	96	205	123	237	209	1728	44 24Sep
718584	MULL: White House of Aros	087	NM 17 564455	3	373	41	84	114	29	90	123	79	213	134	234	158	1672	43 40Oct
719008	TIREE: Met.Office	087	NL 7 999446	9 1129	230	38	54	90	15	44	100	56	164	100	152	66	1109	42 24Sep

HIGHLAND RIVER PURIFICATION BOARD AREA (Part 2)

HYDROMETRIC AREA 1052

Coastal																		
719208	MUCK: Gallanach	014	NM 17 403799	15	237	36	61	104	21	64	147	73	195	78	158	95	1269	46 24Sep
719256	EIGG: Galmisdale	014	NM 17 479836	37 1540	284	41	60	144	29	78	170	90	228	98	185	155	1562	51 24Sep
719358	RHUM: Kinloch Glen	014	NG 18 370001	107 2472	506	74	129	245	41	119	247	138	398	186	345	220	2648	
719395	RHUM: Kinloch	014	NM 17 402996	5 2517	537	90	146	219	49	114	179	102	326	169	335	194	2460	64 22Nov
719416	RHUM: Coire Dubh	014	NM 17 387977	320 3195	575	68	175	265	63	168	317	145	384	255	425	264	3104	
719428	RHUM: Slugan Burn	014	NM 17 393983	152 3165	628	84	179	275	60	145	272	144	414	232	431	275	3139	
719560	RHUM: Harris	014	NM 17 337958	21 1435	320	38	70	144	23	79	171	100	229	100	213	110	1597	
719696	RHUM: Ard Nev	014	NM 17 354987	274	467	53	111	234	49	156	301	159	388	182	337	243	2680	
719741	RHUM: Kilmory	014	NG 18 362038	15 1939	436	71	102	147	26	73	141	89	268	152	287	119	1911	
720133	SKYE: Elishader	014	NG 18 499650	70	334	64	92	124	39	114	124	76	205	105	230	204	1711	
720285	SKYE: Storr Lochs No. 1	014	NG 18 513523	140 2163	387	56	126	191	40	127	138	97	241	126	252	283	2064	
720446	SKYE: Portree	014	NG 18 479440	27 1776	382	62	77	132	40	75	116	73	241	126	213	177	1714	65 24Sep
721138	SKYE: Alltdearg House	014	NG 18 477293	55 3023	747 (103)	164	263	57	148	174	138	362	241	416	260	3073		
721600	SKYE: Broadford	014	NG 18 649228	30 2358	502	68	125	147	39	107	179	120	347	151	277	208	2270	71 24Sep
721805	SKYE: Kyle House	014	NG 18 745265	9	367	55	126	146	25	90	128	86	255	110	213	164	1765	76 24Sep
722777	SKYE: Torrin	014	NG 18 559225	9	588	79	123	246	55	162	241	125	305	259	374	308	2865	
725418	SKYE: Edinbane	014	NG 18 347509	30	302	61	81	126	26	84	125	78	235	125	236	148	1627	53 24Sep
726532	SKYE: Duntulm Coastguard	014	NG 18 417740	61	251	44	68	103	30	67	156	74	178	78	204	105	1358	65 14Jul

WESTERN ISLANDS AREA (Part 1)

HYDROMETRIC AREA 1060

Coastal																				
726940	LEWIS: Back Filters	003	NB 19 466425	69 1161	154	24	67	110	20	62	72	68	155	86	152	140	1110			
727288	LEWIS: Stornoway Met. Office	003	NB 19 464332	15 1094	194	25	58	104	20	57	75	43	132	69	129	116	1022	30 14Jul		
727819	LEWIS: Loch Oichean	003	NB 19 389271	55 1156	156	29	69	109	20	61	66	64	160	85	146	148	1113			
730180	LEWIS: Finsbay	003	NG 18 073872	11	223	41	59	142	17	93	176	53	166	93	134	(120) 1317				
730470	LEWIS: Borve Lodge	003	NG 18 033948	15	238	37	68	139	18	86	146	54	203	134	191	143	1457	40 22Sep		
730976	LEWIS: Lag Garbh Aqueduct	003	NB 19 074095	178 2015	275	33	94	220	44	154	199	88	279	158	262	275	2081			
731009	LEWIS: Chliostair Power Sta.	003	NB 19 058092	47 1839	244	32	85	202	38	141	179	80	246	129	241	247	1864	46 13Apr		
732183	LEWIS: Gisla Power Sta.	003	NB 19 131258	7 1756	300	51	82	188	44	112	163	95	307	152	261	208	1963			



RAINFALL 1975

Number	Station	Co no	Grid reference	Av Alti- tude -1941 -1970 m mm	Rainfall in millimetres													Highest daily fall	
					Jan	Feb	Mar	Apr	May	Jun	Jul	Aug	Sep	Oct	Nov	Dec	Year	mm	date
WESTERN ISLANDS,1060-- (contd)																			
732214	LEWIS: Loch Grunavat Weir	003	NB 19 102262	111 1866	305	60	110	210	68	113	195	127	339	185	253	219	2184		
733716	LEWIS: Shawbost Filters	003	NB 19 261436	73 1178	163	27	58	111	20	62	74	62	161	89	152	140	1119		
734989	LEWIS: Butt of Lewis Lighthouse	003	NB 19 519665	16	140	14	39	95	11	60	62	39	117	63	143	114	897		
735022	LEWIS: Ness Treatment Wks	003	NB 19 532605	94	162	25	58	108	20	60	72	62	158	88	146	139	1098		
735212	ST KILDA: Village Bay	003	NF 8 104991	30	179	51	51	137	42	35	105	93	184	85	162	166	1290		
736633	BENBECULA: Met.Office	003	NF 8 782555	5 1204	185	41	57	104	27	51	101	53	162	82	157	87	1107	26 22Nov	
737050	S.UIST: Loch Carnan Power Sta.	003	NF 8 833427	7	253	46	64	104	18	57	119	55	173	94	153	105	1241	30 24Sep	

HIGHLAND RIVER PURIFICATION BOARD AREA (Part 3)

HYDROMETRIC AREA 0950

Broom (Coastal)																		
740848	Loch Droma	013	NH 28 258755	282	299	45	115	143 ( 70)	82	107	108	180 ( 85)	179	281	1694			
741028	Strathlael	013	NH 28 195809	30	281	23	95	157	59	64	126	105	153	59	169	219	1510	
Coastal																		
741221	Strone Nea	013	NH 28 204843	366 1688	298	24	81	116	71	75	136	95	170	69	161	226	1522	
741369	Ullapool	013	NH 28 126940	12 1384	205	26	73	122	48	56	109	78	145	60	154	222	1298	33 22Dec
741899	Strath Kanaird Power Sta.	013	NC 29 149013	14 1565	181	23	98	161	50	90	109	78	160	72	200	280	1502	
741962	Knockanrock	013	NC 29 187087	244 2138	306	32	113 (208)	78	121	135	97	246	114	242	390	2082		51 18Nov
742759	Lochan Gainnheich	013	NC 29 136116	84 1697	(280)	33	104	160	68	107	121	98	214	87	234	300	1806	
742883	Inverpccly	013	NC 29 074134	14 1345	176	27	86	120	53	79	117	66	183	90	169	167	1333	
744475	Stoer	012	NC 29 040284	21 1167	192	24	85	107	34	64	120	57	146	56	140	159	1184	36 14Jul
Laxford (Coastal)																		
745861	Kinloch	012	NC 29 346346	61	353	34	118	223	86	111	171	133	222	130	242	442	2265	60 5Jan
745951	Lochmore Lodge	012	NC 29 300386	46 2121	324	40	109	218	80	107	185	116	212	100	248	474	2213	63 18Nov
Coastal																		
747140	Cape Wrath	012	NC 29 259747	112 1156	186	20	59	123	28	68	92	58	141	68	173	163	1179	31 27Dec

HYDROMETRIC AREA 0960

Coastal																		
747731	Inshore	012	NC 29 327692	94	(215)	26 ( 63)	150	54	96	129	104	193	89	252	346	1717		
Hope (Coastal)																		
749017	Ben Hee	012	NC 29 409368	523 2951	619 ( 55)	170	305	140	133	130	134	280	143	350	653	3112		
Coastal																		
750432	Tongue	012	NC 29 593588	6 1033	145	15	52	80	68	35	67	51	114	39	115	147	928	31 9May
Naver (Coastal)																		
751597	Loch Staing	012	NC 29 574405	229	166	23	61	120	65	38	63	65	120	47	125	170	1063	
751751	Vagastie Aqueduct	012	NC 29 518271	228 1357	194	29	83	94	57	55	60	60	153	38	119	166	1108	
752676	Dalvina Lodge	012	NC 29 696438	46 1075	134	16	84	117	85	27	54	66	92 ( 35)	(110)	(150)	970		
Coastal																		
753292	Bettyhill	012	NC 29 709622	24	108	14	47	70	51	42	65	56	76	32	90	131	782	29 9May
Strathy (Coastal)																		
753642	Lochstrathy	012	NC 29 797493	160 1115	130	17	70	130	73	37	49	66	100	31	126	147	976	
753922	Strathy	012	NC 29 830609	38 1018	118	14	54	91	62	40	50	45	84	24	111	129	822	30 15Nov
Halladale (Coastal)																		
754770	Croick	012	NC 29 894543	30 961	101	8	58	83	43	36	53	42	75	17	103	137	756	27 15Nov

HYDROMETRIC AREA 0970

Coastal																		
755424	Shebster	011	ND 39 006644	70	110	14	53	83	39	28	46	45	72	23	111	141	765	29 15Nov
755482	Dounreay	011	NC 29 990670	21 898	120	17	55	67	37	28	40	34	64	23	73	124	682	23 27Aug
Forss (Coastal)																		
755800	Loch Shurrery	011	ND 39 041568	100	118	15	69	100	43	44	53 ( 59)	76	36	125	139	877		
Thurso																		
757718	Loch Calder	011	ND 39 092597	58	108	9	71	84	44	35	44	57	80	25	102	137	796	
757883	Hoy P.Sta.	011	ND 39 137607	23 923	107	12	51	76	35	33	39	60	87	21	84	126	731	22 15Nov

SHETLAND AREA

HYDROMETRIC AREA 1080

Coastal																		
759234	UNST: Baltasound	001	HP412 607089	24 1144	205	29	98	89	35	45	52	41	159 ( 60)	133	126	1072		24 16Sep
760734	SHETLAND: Collafirth Pump House	001	HU411 339841	135	226	25	98	102	53	73	81	79	214	79	165	165	1360	
760759	SHETLAND: Collafirth Hill No.1	001	HU411 336833	225	242	29	103	104	55	82	90	91	232	84	169	184	1465	34 16Sep
761851	WHALESAY: Bu Water	001	HU411 548623	66	177	13	54	89 ( 35)	57	43	45	164	58	130	131	996		25 29Dec
762449	SHETLAND: Vementry	001	HU411 309597	8 999	185	19	53	96	29	55	39	56	140	72	134	120	998	33 16Sep
762628	SHETLAND: Sandness	001	HU411 208559	61	201	28	62	85	28	68	59	67	142	59	160	132	1091	36 16Sep
763886	SHETLAND: Lerwick Observatory No.2	001	HU411 453397	82 1172	183	21	74	108	42	68	47	78	138	59	116	157	1091	36 15Aug
764671	PAIR ISLE: Field	001	HZ410 210712	57	112	13	42	73	25	44	35	50	117	41	107	100	759	26 29Nov



RAINFALL 1975																				
Number	Station	Co no	Grid reference	Av Alti- tude -1970 m mm	Rainfall in millimetres												Highest daily fall			
					Jan	Feb	Mar	Apr	May	Jun	Jul	Aug	Sep	Oct	Nov	Dec	Year	mm	date	

ORKNEY AREA

HYDROMETRIC AREA 1070

Coastal																				
764721 NORTH RONALDSHAY: Lighthouse	002	HY310	784559	7	911	133	29	40	102	39	36	37	49	126	39	119	97	846	( 40	16Sep)
765745 SHAPINSAY: Balfour Castle	002	HY310	476165	15	1019	128	19	62	94	36	34	31	40	110	44	99	131	828	32	16Sep
766881 ORKNEY: Weyland	002	HY310	455115	24		--	--	--	--	--	--	( 38)	( 45)	95	36	101	125	---		
767313 ORKNEY: Kirbister P.Sta.	002	HY310	367071	11	1091	126	17	58	90	28	48	42	49	97	40	105	149	849	24	16Sep
767475 ORKNEY: Kirkwall Met.Office	002	HY310	483076	26	1026	127	19	53	90	45	42	43	48	100	34	112	124	837	32	16Sep
768054 GRAEMSAY: High Lighthouse	002	HY310	268061	9		109	13	59	136	26	48	29	41	91	46	88	142	828	31	13Apr
768688 SULE SKERRY: Lighthouse	002	HX210	623241	13		207	27	47	93	31	56	52	48	121	88	143	129	1042		

HIGHLAND RIVER PURIFICATION BOARD AREA (Part 4)

HYDROMETRIC AREA 0010

Coastal																				
769137 Keiss	011	ND	39	355621	30	75	13	34	53	32	24	39	42	92	20	70	101	595	36	16Sep
Wick (Coastal)																				
769952 Acharole	011	ND	39	221510	55	922	103	19	63	68	37	29	43	89	96	25	79	97	748	
770765 Wick Met.Office	011	ND	39	364522	36	788	81	15	40	59	33	22	46	59	92	22	71	83	623	35 16Sep
Coastal																				
771037 Osclay	011	ND	39	228389	116	125	19	( 65)	( 80)	46	30	55	78	97	29	95	78	797		
Berriedale (Coastal)																				
771850 Gobernuisgeach	011	NC	29	983312	253	189	17	85	100	60	34	74	64	106	31	122	115	997		
771978 Braemore Lodge	011	ND	39	069304	154	159	15	83	86	54	32	67	65	88	31	101	89	870	28	28Jan
772241 Altnabea	011	ND	39	032249	149	173	20	87	95	56	50	74	72	( 95)	30	95	99	946		

HYDROMETRIC AREA 0020

Helmsdale (Coastal)																				
772638 Rimsdale	012	NC	29	751388	168	1032	120	19	73	(120)	83	20	58	72	99	( 32)	(111)	156	963	
773050 Badanloch	012	NC	29	798333	143	122	14	80	99	64	34	55	65	86	29	92	111	851	24	15Nov
774058 Suisgill Lodge	012	NC	29	901231	69	1024	134	14	59	85	53	44	51	77	85	35	95	106	838	22 16Sep
Brora (Coastal)																				
775273 Dalnessie	012	NC	29	631152	177	1109	148	32	69	174	48	60	85	80	76	52	88	135	1047	
Coastal																				
776817 Uppat	012	NC	29	870025	67	863	115	13	47	87	45	32	65	65	65	31	80	78	723	20 15Aug
Fleet (Coastal)																				
777192 Preas Nan Sgiathanach	012	NC	29	687096	213	(140)	24	58	156	76	71	79	104	81	34	84	122	1029		

HYDROMETRIC AREA 0030

Coastal																				
778266 Ospisdale House	012	NH	28	714897	30	814	112	27	43	70	49	30	107	81	57	27	61	80	744	47 15Jul
Oykel																				
778574 Benmore Lodge	012	NC	29	324121	162	203	35	70	150	67	76	123	110	210	60	210	433	1747		
779750 Oykel Bridge, Amat	013	NC	29	390000	46	181	26	51	107	49	54	85	74	89	57	138	198	1109		
Cassley (Oykel)																				
780149 Cassley Diversion Weir	012	NC	29	365204	209	486	75	129	244	99	104	110	127	246	157	267	432	2476		
780183 Ben More	012	NC	29	346194	386	3269	600	85	171	280	114	151	248	175	320	209	340	570	3263	
780686 Rosehall	012	NC	29	469022	15	1088	139	18	53	92	50	56	93	58	92	45	113	155	964	26 14Jul
Shin (Oykel)																				
781161 Loch Merkland	012	NC	29	401297	118	1899	319	33	122	209	86	83	111	90	187	100	213	332	1885	56 5Jan
781338 Cassley Power Sta.	012	NC	29	396232	99	1918	319	42	97	159	60	72	90	93	214	117	178	355	1796	51 29Dec
781720 Fiag Bridge	012	NC	29	466207	104	--	--	--	(105)	55	54	88	70	130	66	120	188	---		
781779 Cnoc an Laoigh	012	NC	29	487199	137	1221	187	28	65	( 88)	--	--	--	--	--	--	--	---		
Tirry (Shin)																				
782401 Cnoc na Doire	012	NC	29	548199	207	1193	162	39	80	145	--	--	--	--	--	--	--	---		
782554 Rhian Bridge	012	NC	29	565166	154	--	--	--	( 97)	53	43	59	65	87	41	84	120	---		
Shin (Oykel)																				
782882 Lairg Dam	012	NC	29	576071	94	1099	136	21	53	94	61	51	72	74	92	44	96	130	924	25 23Jan
782930 Lairg	012	NC	29	579058	91	141	18	47	83	55	55	69	65	90	48	95	133	899	26 22Dec	
Carron (Oykel)																				
783481 Gleann Beag	013	NH	28	337836	335	2254	352	36	121	230	84	94	93	90	189	99	228	330	1946	
784021 Amat Lodge	013	NH	28	472905	107	167	41	57	97	58	56	74	73	94	52	100	109	978		
Coastal																				
784827 Struie, Mid Fearn	013	NH	28	627869	113	159	29	62	71	( 43)	39	127	114	78	33	68	76	899		
785146 Lochan Uaine	013	NH	28	740817	244	115	( 23)	48	67	( 38)	32	104	93	64	27	55	63	729		
785171 Morangie	013	NH	28	760832	46	734	113	22	42	64	34	30	96	86	59	25	52	58	681	28 28Aug

HYDROMETRIC AREA 0040

Coastal																				
785449 Tarbatness	013	NH	28	947875	18	76	10	37	50	25	26	80	79	70	26	43	39	561	38	16Sep
785489 Geanies House	013	NH	28	895793	61	613	64	11	27	50	32	26	62	69	69	25	48	39	522	25 16Sep
786245 Invergordon	013	NH	28	715702	15	87	13	25	58	42	34	74	63	54	33	57	33	573	26 15Nov	
786309 Rosskeen	013	NH	28	684695	17	717	97	17	28	56	35	43	96	64	55	39	65	33	628	35 14Jul
Alness (Coastal)																				
786533 Gleann Mhuire	013	NH	28	493786	251	1531	241	47	84	135	75	( 80)	77	59	116	55	125	105	1199	
786884 Loch Bad a' Bhathaich	013	NH	28	542791	317	1309	215	32	110	127	72	( 75)	96	65	88	44	98	89	1111	



RAINFALL 1975

Number	Station	Co no	Grid reference	Av Alti- tude -1970 m	1941 mm	Rainfall in millimetres													Highest daily fall	
						Jan	Feb	Mar	Apr	May	Jun	Jul	Aug	Sep	Oct	Nov	Dec	Year	mm	date
HIGHLAND, 0040-- (contd)																				
787077	Ardrross, Glensax	013	NH 28 629738	180	936	142	27	54	76	47	54	91	66	70	46	77	68	818	35	15Nov
	Glass (Coastal)																			
787488	Loch Glass	013	NH 28 534701	219	1267	248	40	70	105	54	68	104	62	124	61	127	120	1183		
787680	Assynt Filters	013	NH 28 586669	152	866	151	30	38	80	44	69	102	58	69	47	89	67	844	34	15Nov
	Conon																			
788255	Allt na Feithe Baine	013	NH 28 086585	253	1977	400	66	120	208	53	115	101	110	230	99	222	338	2062		
788507	Achnasheen	013	NH 28 162586	154		292	54	94	149	44	91	98	111	173	74	198	306	1684		
788551	Druimdhù	013	NH 28 189592	146	1551	285	49	88	152	47	78	98	141	165	77	184	312	1676		
	Grudie (Conon)																			
789084	Loch Fannich South	013	NH 28 178647	293	2039	430	49	108	186	62	95	138	122	210	106	230	394	2130		
789210	Fannich Lodge	013	NH 28 219660	268	1872	290	48	94	172	62	63	89	128	(187)	76	183	304	1696	( 38	23Sep)
789397	Aultdearg	013	NH 28 288652	221	1417	267	38	77	129	( 52)	79	74	67	175	70	163	211	1402		
	Conon																			
789438	Loch Luichart Manse	013	NH 28 317625	94	1202	222	33	71	118	55	76	61	68	123	50	136	150	1163		
789696	Loch Luichart, East	013	NH 28 390575	50	1115	207	38	55	86	49	64	65	64	99	34	99	119	979	33	24Sep
	Meig (Conon)																			
789852	Gleann Fhiodhaig	013	NH 28 175490	223	1836	520	43	142	183	60	83	(102)	114	183	(100)	195	170	1895		
789962	Scardroy Lodge	013	NH 28 216519	152		266	51	71	104	54	62	76	123	161	44	137	146	1295	42	24Sep
790311	Strathconon	013	NH 28 329551	107		256	46	68	107	58	59	65	69	127	40	122	127	1144	38	24Sep
	Black (Conon)																			
791047	Luibachlaggan	013	NH 28 350782	259		260	39	105	180	71	88	77	( 61)	173	62	163	204	1483		
791136	Vaich Dam	013	NH 28 347747	230		227	31	73	119	59	79	86	46	143	49	143	203	1258		
791188	Blackbridge	013	NH 28 374710	210	1267	200	28	67	113	55	80	93	53	132	64	115	167	1167		
791319	Strathrannoch	013	NH 28 386745	282	1433	165	22	70	120	54	79	90	50	116	61	136	150	1113		
791320	Strathrannoch Garve	013	NH 28 386744	274		168	23	74	121	61	74	90	51	117	63	131	148	1121	33	24Sep
791392	Dubh Choille	013	NH 28 397684	351	1312	229	23	63	122	60	73	74	67	141	70	115	145	1182		
791808	Craigdarroch	013	NH 28 442572	38		151	27	31	67	40	56	64	59	67	30	78	82	752	27	28Aug
791814	Contin	013	NH 28 454568	29		155	31	33	67	41	55	53	56	68	28	76	( 75)	738		
	Orrin (Conon)																			
792337	Orrin Dam	013	NH 28 401504	221	1183	249	48	54	90	( 55)	55	69	66	110	32	108	99	1035		
792393	Fairburn House	013	NH 28 455528	152	955	213	38	41	77	52	58	74	68	92	36	78	75	902	34	23Jan
	Conon																			
792552	Brahan	013	NH 28 515548	53	844	135	21	29	65	40	47	75	67	63	29	68	63	702	22	28Aug
	Coastal																			
793157	Cromarty Lighthouse	013	NH 28 786677	6	679	95	8	27	44	40	28	57	51	52	27	43	40	512		
793255	Blackstand	013	NH 28 716612	158	805	102	24	32	54	55	33	67	60	68	37	69	43	644	( 24	15Nov)
793280	Fortrose	013	NH 28 749557	5	649	95	13	19	44	46	37	56	62	57	41	53	36	559	27	15Nov
793629	Allangrange House	013	NH 28 625516	21	750	115	21	20	57	52	46	88	59	60	42	64	44	668	28	15Nov
793780	Muir of Ord	013	NH 28 527500	46	764	155	22	28	70	48	50	100	61	63	29	59	50	735	24	23Jan
HYDROMETRIC AREA 0050																				
	Beaully																			
794452	Creag na Calman	014	NH 28 185218	320	2144	362	64	99	200	75	80	113	77	192	78	240	186	1766		
794463	Affric Lodge	014	NH 28 185230	233	1796	344	50	77	159	58	63	95	61	164	64	197	149	1481	37	24Sep
794564	Glen Fiadh	014	NH 28 180257	472	2534	382	74	121	240	61	94	125	87	204	91	262	192	1933		
794727	Benevean Dam	014	NH 28 275280	232	1399	281	59	68	130	48	69	86	81	141	53	146	97	1259		
795076	Fasnakyle	014	NH 28 314288	80	1115	254	46	52	103	40	53	85	70	116	36	122	69	1046	27	13Jan
	Cannich (Beaully)																			
795184	Upper Mullardoch	013	NH 28 063286	320	2458	510	55	105	230	80	115	139	125	291	135	265	337	2387		
795625	Mullardoch Dam	014	NH 28 223310	245	1807	447	76	91	167	59	79	89	89	188	69	222	206	1782		
795635	Lower Mullardoch	014	NH 28 228316	213		406	63	96	151	61	76	78	85	170	51	180	183	1600		
	Beaully																			
795917	Glassburn	014	NH 28 370344	52	1118	215	39	42	88	45	51	76	75	1066						



RAINFALL 1975

Number	Station	Co no	Grid reference	Av Alti- tude -1970 m mm	Rainfall in millimetres												Highest daily fall	
					Jan	Feb	Mar	Apr	May	Jun	Jul	Aug	Sep	Oct	Nov	Dec	Year	mm
HIGHLAND, 0060-- (contd)																		
801025	Cluanie Dam	014	NH 28 185096	218	462	87	93	167	71	113	129	59	277	88	225	217	1988	
	Loyne (Moriston)																	
801339	Loyne Dam	014	NH 28 204078	229 1975	428	72	74	144	68	86	124	61	250	101	208	205	1821	
	Moriston (Ness)																	
801386	Ceannacroc	014	NH 28 226110	152	406	82	71	133	68	92	106	54	237	83	180	190	1702	
801525	Dho Intake	014	NH 28 210126	233	(425)	106	73	129	78	87	(105)	65	240	88	177	208	1781	
802045	Dundreggan Dam	014	NH 28 358157	104	273	63	47	111	40	53	60	50	126	47	117	80	1067	
802141	Bhlaraidh Headpond	014	NH 28 355184	375 1408	(270)	102	70	161	53	52	98	66	131	55	153	111	1322	
802190	Bhlaraidh	014	NH 28 382165	70 1136	269	61	47	94	39	( 50)	59	55	125	45	114	78	1036	30 12Jan
802245	Invermoriston	014	NH 28 417170	21 1117	260	60	61	109	40	58	65	66	144	37	127	89	1116	39 12Jan
802248	Invermoriston, Sian Drochit	014	NH 28 418167	55	262	65	52	106	52	59	61	71	154	40	126	90	1138	36 24Sep
	Foyers (Ness)																	
802812	Sronlairig Lodge	014	NH 28 535070	358 1462	320	66	90	81	31	47	74	62	165	57	130	100	1223	
803321	Aberchalder	014	NH 28 552201	195 1053	170	40	56	80	45	48	66	65	113	39	80	74	876	34 15Nov
803404	River E	014	NH 28 555136	533	205	55	88	79	34	48	74	78	140	42	109	97	1049	
803461	Garthbeg	014	NH 28 518170	198	190	50	46	83	44	41	64	62	131	42	77	79	909	29 15Nov
803539	Foyers	014	NH 28 497211	40 994	177	51	42	82	39	( 43)	48	54	121	42	92	68	859	
	Enrick (Ness)																	
804373	Glenurquhart Forest	014	NH 28 426284	305 1217	250	70	58	108	47	67	86	91	122	44	118	62	1123	
804431	Balnain	014	NH 28 447302	122 1010	221	61	53	98	44	63	88	64	94	32	99	60	977	
	Ness																	
805389	Inverness	014	NH 28 668462	4 663	116	13	12	47	50	45	71	59	54	39	53	38	597	26 15Nov
	Coastal																	
805591	Culloden	014	NH 28 746450	152	95	18	26	57	60	46	57	70	77	43	56	43	648	31 15Nov
805708	Dalcross Met.Office	014	NH 28 766520	11 646	90	14	15	35	54	46	64	66	66	41	52	42	585	30 15Nov
805932	Nairn	015	NH 28 867568	6 613	88	12	15	40	45	29	52	86	56	26	43	38	530	27 15Nov
805939	Achareidh	015	NH 28 868565	18 644	87	12	17	--	--	--	--	--	--	--	--	--	--	18 23Jan
805943	Balblair	015	NH 28 873553	29 690	95	13	20	44	48	38	56	89	67	27	46	46	589	29 15Nov
HYDROMETRIC AREA 0071																		
	Nairn (Coastal)																	
806285	Loch Duntelchaig	014	NH 28 627328	223	133	36	27	80	( 54)	52	68	73	111	44	73	52	803	
806486	Farr	014	NH 28 682332	198 996	142	32	( 33)	82	58	( 52)	51	74	97	43	69	62	795	
807076	Cawdor Castle	015	NH 28 847498	69 762	119	15	26	46	55	47	42	81	84	32	58	44	649	38 15Nov
807219	Craggie	015	NH 28 910537	61	92	12	22	44	50	38	50	72	65	25	44	43	557	28 15Nov
	Coastal																	
807438	Kintessack	026	NJ 38 001602	9 676	86	9	37	46	51	45	52	79	73	21	38	46	583	25 28Aug
	Muckle (Coastal)																	
807610	Clunas Dam	015	NH 28 864460	223	155	17	49	55	68	57	54	90	94	35	67	53	794	
807696	Lethen House	015	NH 28 937518	101 741	104	13	31	54	57	41	52	70	74	27	50	48	621	
	Findhorn																	
808899	Glen Kyllachy	014	NH 28 742253	433 1310	(160)	( 32)	65	( 80)	52	55	50	102	107	52	89	83	927	
809027	Kyllachy	014	NH 28 790264	328	141	27	61	83	55	55	46	75	100	41	81	72	837	( 39 16Sep)
809281	Tomatin	014	NH 28 793294	311	143	30	49	83	61	54	66	71	88	47	77	66	835	35 16Sep
809439	Moy	014	NH 28 765341	305 1137	153	28	59	91	60	53	57	69	109	54	70	78	881	31 15Nov
809668	Drynachan Lodge	015	NH 28 864397	229 1104	116	26	60	89	62	57	64	94	107	36	92	84	887	52 15Nov
810085	Glenferness House	015	NH 28 947424	221	95	21	52	74	55	58	69	72	86	25	67	50	724	40 15Nov
	Dorback (Divie)																	
810576	Duthil Road	016	NH 28 944332	351 935	(100)	28	( 70)	( 90)	42	47	68	67	102	35	74	63	786	
810604	Lochindorb Lodge	016	NH 28 969354	305 872	82	20	65	76	44	50	71	71	96	30	79	53	737	49 15Nov
	Findhorn																	
810891	Logie House	026	NJ 38 006507	98	104	12	41	52	48	42	60	84	77	22	51	51	644	29 15Nov
	Coastal																	
811212	Forres	026	NJ 38 047587	50	92	11	38	51	51	35	77	98	65	21	44	52	635	23 15Nov
811394	Kinloss Met.Office	026	NJ 38 067627	5 638	85	8	30	44	46	29	58	94	63	21	34	46	558	25 16Sep
NORTH EAST RIVER PURIFICATION BOARD AREA																		
HYDROMETRIC AREA 0072																		
	Coastal																	
811540	Lossiemouth Met.Office	026	NJ 38 213699	6 655	73	10	32	55	49	27	57	78	64	25	39	48	557	23 15Nov
	Lossie																	
811784	Dallas Lodge	026	NJ 38 108526	168 891	110	11	50	75	60	55	80	95	87	26	63	58	770	
811847	Kellas House	026	NJ 38 165539	136 905	109	11	52	86	65	55	74	114	64	29				



## RAINFALL 1975

Number	Station	Co no	Grid reference	Av tude -1970 m	1941 mm	Rainfall in millimetres												Highest daily fall	
						Jan	Feb	Mar	Apr	May	Jun	Jul	Aug	Sep	Oct	Nov	Dec	Year	mm
NORTH EAST, 0080-- (contd)																			
Truim (Spey)																			
814281	Dalwhinnie Stores	014	NN	27	634841	361	290	42	55	96	32	44	92	83	169	48	80		
814336	Dalwhinnie	014	NN	27	639855	351	292	38	46	75	34	39	107	75	167	51	87		
814585	Crubenmore	014	NN	27	681922	305	(200)	39	43	81	37	35	108	91	132	39	77		
																	59		
																	1090		
Spey																			
815116	Kingussie	014	NH	28	755007	244	(145)	30	29	83	25	46	99	63	113	31	72		
																	57		
																	793		
Tromie (Spey)																			
815521	Tromie Dam	014	NN	27	763883	436	344	41	59	121	44	46	126	79	153	60	105		
																	91		
																	1269		
Peshie (Spey)																			
816474	Glenfeshie Lodge, Carnachuin	014	NN	27	846940	357	(185)	20	46	(100)	50	44	103	70	112	48	(84)		
816916	Lagganlia	014	NH	28	856038	250	155	23	30	86	33	35	100	74	95	32	62		
																	71		
																	933		
Spey																			
816958	Inshriach	014	NH	28	873074	213	138	24	28	106	36	46	90	88	106	37	68		
817138	Achnagoichan	014	NH	28	913082	305	149	20	53	94	(39)	46	91	96	94	38	57		
																	(40)		
																	817		
Druie (Spey)																			
817296	Glen Einich	014	NH	28	926029	475	279	29	71	152	64	107	135	104	140	43	135		
817539	Glenmore Lodge	014	NH	28	986095	341	(192)	23	69	135	58	59	95	115	126	55	97		
																	74		
																	1333		
Nethy (Spey)																			
818447	Nethybridge S.Wks	014	NH	28	999208	204	88	14	38	(96)	38	49	91	95	85	44	52		
																	41		
																	731		
Dulnain (Spey)																			
819344	Carrbridge	014	NH	28	906227	259	93	24	49	99	50	44	52	75	94	(35)	(63)		
																	59		
																	737		
Spey																			
819892	Grantown-on-Spey, Heathfield	016	NJ	38	039285	229	83	13	62	130	41	49	83	94	88	30	60		
819990	Leth-Allt Beag	014	NJ	38	088229	503	104	51	(78)	(155)	54	50	112	95	87	39	80		
820390	Tulchan Lodge	016	NJ	38	129356	174	85	17	70	148	50	48	99	85	93	26	72		
																	48		
																	781		
Conglass (Avon)																			
821501	Tomintoul	021	NJ	38	171185	347	83	21	72	134	48	53	95	95	89	35	91		
																	59		
																	875		
Livet (Avon)																			
822199	Clashnoir	021	NJ	38	225220	338	--	--	--	--	--	--	--	87	34	74	60		
822203	The Bochel	021	NJ	38	228231	305	86	22	75	(130)	43	60	75	111	88	34	77		
822472	Glenlivet	021	NJ	38	188303	215	(83)	12	51	116	49	73	72	120	87	34	76		
																	56		
																	857		
Spey																			
822712	Ballindalloch	021	NJ	38	185369	192	85	9	49	109	51	52	75	110	90	35	67		
																	56		
																	788		
Fiddich (Spey)																			
823726	Dufftown S.Wks	021	NJ	38	321408	152	83	11	62	112	53	71	68	142	99	33	72		
																	62		
																	868		
Spey																			
824454	Gordon Castle	021	NJ	38	350595	32	73	10	37	79	55	35	--	--	--	--	--		
																	--		
																	17		
																	15May		
HYDROMETRIC AREA 0090																			
Coastal																			
824978	Rochomie Res.	021	NJ	38	441633	94	77	16	(35)	55	42	32	56	94	72	33	46		
825269	Cullen House	021	NJ	38	503656	46	60	16	21	55	37	35	65	95	79	25	48		
825808	Banff	021	NJ	38	689647	24	60	18	37	62	31	27	65	120	80	28	53		
																	44		
																	625		
Deveron																			
825946	Gauch Burn	021	NJ	38	345248	457	128	25	104	155	57	63	73	89	90	40	97		
826190	Black Water	021	NJ	38	326287	457	168	24	95	175	56	68	78	(117)	108	40	110		
826410	Beldorney Castle	022	NJ	38	421370	229	81	14	76	114	46	63	57	112	(95)	25	97		
																	68		
																	989		
Bogie (Deveron)																			
826874	Newseat	022	NJ	38	489281	229	64	18	80	115	41	62	68	70	79	23	100		
827023	Gartly	022	NJ	38	523323	146	71	17	50	138	33	60	59	81	73	27	88		
827251	Clashindarroch Forest	022	NJ	38	459357	309	90	19	75	148	42	91	62	102	100	32	94		
827441	Huntly S.Wks	022	NJ	38	535403	110	80	13	57	113	34	58	68	108	88	25	69		
																	44		
																	757		
Deveron																			
827515	Avochie House	022	NJ	38	533465	91	87	16	53	96	32	56	63	112	95	28	81		
																	50		
																	769		
Isla (Deveron)																			
827555	Drummuir Castle	021	NJ	38	372441	189	77	10	78	118	47	71	52	138	88	30	76		
827757	Keith, Isla Bank Mill	021	NJ	38	428514	110	86	13	63	102	52	53	45	139	89	33	71		
827901	Keith S.Wks	021	NJ	38	433518	106	78	12	56	100	49	50	42	134	80	32	62		
828010	Coralbrae	021	NJ	38	431557	210	79	13	52	95	61	42	52	148	79	35	66		
																	70		
																	792		
Deveron																			
829182	Auchaber	022	NJ	38	625398	180	77	20	49	(125)	29	57	72	130	84	28	72		
829253	Inverkeithny	021	NJ	38	629470	55	83	18	54	97	37	52	93	106	95	31	71		
829495	Muiesk House	022	NJ	38	704496	40	--	--	53	84	35	54	63	93	91	27	77		
830001	Black Law	021	NJ	38	642547	183	76	17	49	75	40	47	73	124	99	32	76		
																	58		
																	766		
HYDROMETRIC AREA 0100																			
Coastal																			
831162	Kinnaird Head Lighthouse	022	NJ	38	998675	19	59	12	32	86	24	40	70	60	109	24	53		
																	56		
																	625		
Ugie (Coastal)																			
832075	Strichen	022	NJ	38	946551	53	80	12	40	92	42	45	70	95	112	33	81		
																	61		
																	763		
South Ugie (Ugie)																			
832359	Pedderate Res.No.1	022	NJ	38	865526	130	75	12	48	116	43	62	62	69	129	35	107		
																	60		
																	818		
Ugie (Coastal)																			
833150	Forehill W.Wks	022	NK	48	095463														



## RAINFALL 1975

Number	Station	Co no	Grid reference	Av Alti- tude -1970 m mm	Rainfall in millimetres													Highest daily fall	
					Jan	Feb	Mar	Apr	May	Jun	Jul	Aug	Sep	Oct	Nov	Dec	Year	mm	date
NORTH EAST,0100--(contd)																			
836097	Culterty	022	NJ 38 999260	3 697	71	15	42	103	23	42	73	75	85	31	78	42	680	45 17Sep	
HYDROMETRIC AREA 0110																			
Don																			
836570	Culchavie	022	NJ 38 192084	478	151	56	85	160	45	60	96	91	105	31	150	75	1105		
836716	Cock Bridge	022	NJ 38 258087	410	123 ( 28)	59	137	40	61	95	78	99	31 (105) ( 59)	915					
836931	Ernan Shiel	022	NJ 38 271128	486	(130)	31	110 (160)	48	65 (100)	98	110	38	127	87	1104				
836996	Edinglassie House	022	NJ 38 328123	358 1057	90	23	60	109	33	68	87	92	87	27	82	54	812		
837376	Deskryshiel	022	NJ 38 406104	353	76	25	42 (100)	31	60	77	91	83	27	69	37	718			
837483	Glenbuchat Lodge	022	NJ 38 333188	381 1204	103	17	84	169	40	74	72	92	95	37	93	77	953	( 45 7Apr)	
838080	Littlewood Park	022	NJ 38 516185	229 1025	65	28	78	121	42	49	82	82	79	37	109	46	818	44 15Nov	
838226	Cushnie, Westfield	022	NJ 38 528072	280	49	23	43	82	31	69	83	77	67	27	76	28	655	36 17Sep	
838306	Craigievar	022	NJ 38 565095	274	47	16	40	83	29	63	83	74	67	28	71	32	633	35 17Sep	
838559	Tullynessle	022	NJ 38 561184	160	56	16	52	107	30	48	80	63	66	25	84	36	663		
838584	Alford	022	NJ 38 584158	146	56	14	39	92	23	53	66	57	66	23	70	30	589	35 17Sep	
839082	House of Monymusk	022	NJ 38 689154	91 876	60	15	43	92	23	56	71	62	62	26	76	35	621	35 17Sep	
839457	Bennachie	022	NJ 38 693220	180	67	30	55	120	35	74	80	74	71	32	82	40	760		
839564	Inverurie S.Wks	022	NJ 38 779204	54 805	67	17	42	104	26	62	65	87	66	28	81	34	679	39 17Sep	
Urie (Don)																			
839586	Glens of Foudland, North Broomhill	022	NJ 38 580356	278	92	18	56	156	45	48	75	114	88	31	87	40	850		
839966	Insch	022	NJ 38 630282	128 821	56	19	46	126	22	55	75	74	77	26	73	44	693	52 7Apr	
Gudie (Urie)																			
840043	Knockspock	022	NJ 38 549244	238	65	23	61	120	29	60	93	67	69	28	93	41	749	38 15Nov	
Urie (Don)																			
840573	Old Meldrum	022	NJ 38 809275	110 866	74	14	41	120	30	60	60	57	63	28	83	46	676		
Don																			
841490	Dyce Met.Office No.2	022	NJ 38 883125	58 827	73	14	31	101	33	51	73	75	88	31	85	43	698	40 17Sep	
841537	Craibstone No.1	022	NJ 38 871107	102 847	71	17	33	91	27	42	74	91	93	33	80	38	690	41 17Sep	
841597	Persley S.Wks	022	NJ 38 908097	24	74	17	36	111	32	45	83	78	87	32	82	35	712	41 17Sep	
841628	Aberdeen, Grandholm Wks	022	NJ 38 928096	9 841	80	16 ( 38)	107	30	45	69	77	99	28	84	34	707			
HYDROMETRIC AREA 0120																			
Dee																			
842466	Derry Lodge	022	NO 37 036932	427 1072	(190)	46	29	102	52	54	90	91	95	48	80	53	930		
842553	Meall an Lundain	022	NO 37 054957	686	235	57 ( 35)	(125)	56	59	109	108	112	50	83	55	1084			
Clunie (Dee)																			
843623	Braemar	022	NO 37 152914	339 879	173	36	32	72	39	43	73	68	88	31	72	31	758	32 14Aug	
843627	Braemar Irrigation Farm	022	NO 37 148921	323 932	176	37	41	89	42	46	73	66	80	31	76	54	811		
Dee																			
843860	Danzig Shiel	022	NO 37 202904	320	168	43	30	70	35	45	70	63	98	29	63	30	744	33 13Jan	
844215	Balmoral	022	NO 37 260946	283 834	125	23	35 ( 72)	36	49	66	74	76	31	72	40	699	33 14Aug		
Gairn (Dee)																			
844663	Corndavon Lodge	022	NJ 38 228021	427 947	(110)	27	42 ( 85)	43	59	76	73	94	27	79	53	768			
844847	Gairnshiel Lodge	022	NJ 38 294007	335 890	98	24 ( 45)	( 97)	46	61	64	70	78	25	74	50	732	33 14Aug		
Muick (Dee)																			
845284	Alltnaguibhsaich	022	NO 37 298857	418 1127	221	34	46	93	58	61	78	69	120	30	89	31	930		
845460	Birkhall, Woodstock	022	NO 37 350942	226	93	30	23	84	31	50	58	56	75	21	61	23	605	31 17Sep	
Dee																			
845513	Ballater Irrigation Farm	022	NO 37 380965	193 866	93	36	29	100	29	53	65	61	74	20	61	33	654	34 17Sep	
845790	Morven	022	NJ 38 393055	522	89	38	50	142	41	90	85	67	70	27	83	48	830		
845859	Dinnet	022	NJ 38 446024	177 822	53	28 ( 26)	67	22	57	--	--	--	--	--	--	--	16 15Jun		
845860	Dinnet, Balnastraid	022	NJ 38 446025	182	31	--	--	--	--	--	85	63	70	26	59	26	---		
Tanar (Dee)																			
846334	Glen Tanar House	022	NO 37 474958	169 947	137	37	32	73	25	56	81	92	82	36	66	27	744	29 15Aug	
Tarland (Dee)																			
846542	Tarland	022	NJ 38 488040	142 810	57	18	37	88	29	62	77	62	70	26	76	35	637	42 17Sep	
846697	Aboyne	022	NO 37 542982	116 800	81	23	30	71	27	52	88	82	70	24	67	26	641	37 17Sep	
Dee																			
846840	Lumphanan	022	NJ 38 575036	145 887	65	16	38	81	24	57	86	79	56	27	82	39	650		
847422	Invercannie W.Wks No.2	023	NO 37 666964	64 858	97	24	32	84	24	54	124	55	71	25	68	28	686	56 14Jul	
847454	Banchory	023	NO 37 700957	77	96	24	25	73	18	48	101	54	72	25	70	31	637	30 17Sep	
Feugh (Dee)																			
847462	Cock Hill	023	NO 37 535875	594	196	49 ( 55)	( 85)	36	73	120	101	129	39	102	44	1029			
847550	Burnfoot	023	NO 37 541906	215	171	33	45	72	32	57	86	84	110	29	86	39	844	33 17Sep	
847657	Bogmore	023	NO 37 607903	177	177	30	42	56	26	58	104	96	80	33	72	34	808	34 13Jan	
Dye (Feugh)																			
847961	Lochnawean	023	NO 37 580843	381	(215)	78	64	88	43	71	115	72	120	44	96	40	1046		
848007	Charr	023	NO 37 616830	251	195	38	58	78	35	63	119	46	100	36	107	45	920		
848194	Bridge of Dye	023	NO 37 652862	169 1184	177	31	49	75	36	63	119	62	117	38	77	40	884	39 14Jul	
Feugh (Dee)																			
848376	Invery House	023	NO 37 698940	69 921	117	26	31	63	24	56	118	63	86	27	71	32	714	38 17Sep	
Leuchar (Dee)																			
849056	Dunecht House	022	NJ 38 754084	107	49	16	30	85	24	54	78	74	67	29	66	30	602		
849490	Drum Castle	022	NJ 38 796005	98 881	104	20	39	86	29	46	75	72	107	31	--	--	---	46 17Sep	
Dee																			
849707	Bielside, Kerrera	022	NJ 38 872036	122 915	67 ( 19)	37	99	30	53	80	68	114	30	75	40	712			
849814	Aberdeen, Mannofield Res.	022	NJ 38 915042	52 806	87	17	39	90	34	50	75	72	102	29	85	34	714	40 17Sep	
849881	Craigiebuckler	022	NJ 38 903045	67 893	99	20	47	122	37	50	81 ( 80)	109	31	89	45	810	42 17Sep		



Number	Station	Co no	Grid reference	Av Alti- 1941 tude -1970 m m	Rainfall in millimetres												Highest daily fall	
					Jan	Feb	Mar	Apr	May	Jun	Jul	Aug	Sep	Oct	Nov	Dec	Year	m m

Coastal																					
850001 Girdleness Lighthouse	023	NJ	38	972054	12	684	79	12	36	90	26	51	72	63	77	28	71	27	632	28	17Sep
850201 Netherley	023	NO	37	855928	152		102	20	36	79	30	61	98	80	107	31	70	39	753		
Cowie (Coastal)																					
850563 Stonehaven	023	NO	37	875864	4	792	93	24	49	82	19	49	91	52	94	27	72	29	681	43	17Sep
Bervie (Coastal)																					
850940 Goyle Hill	023	NO	37	687823	427		194	45	65	87	38	( 75)	135	54	127	41	91	42	994		

Lee (North Esk)	031	NO	37	374815	471	1458	(240)	61	51	122	57	63	84	81	151	40	106	43	1099	
851867 Glen Lee	031	NO	37	395803	280	1317	236	( 57)	50	89	51	61	95	77	127	36	100	41	1020	
851892 Bridge of Lee	031	NO	37	410793	270	1288	241	58	53	95	49	58	93	68	130	38	101	37	1021	
852030 Inchgrundle	031	NO	37	431803	273	1217	226	49	51	92	55	56	91	67	120	33	84	38	962	
852058 Invermark Lodge	031	NO	37	448800	258	1187	230	47	47	87	38	57	90	65	117	32	84	46	940	43 13Jan
852068 Whitehillocks																				
Cruick (North Esk)																				
853721 Stracathro Hospital	031	NO	37	622654	37		106	35	26	51	13	29	104	47	85	32	48	30	606	35 17Sep
North Esk																				
853845 Edzell	023	NO	37	623690	49	804	102	33	22	64	15	29	114	28	75	31	44	28	585	
Luther (North Esk)																				
853887 Luther Water	023	NO	37	715797	122		124	37	46	81	19	68	132	38	95	35	57	27	759	
853920 Auchenblae, Netherton	023	NO	37	728786	101		98	26	32	75	15	46	113	29	93	32	62	27	648	36 17Sep
House	023	NO	37	649757	98	937	141	31	44	( 70)	22	55	106	33	89	43	69	30	733	
854310 Pasque																				
North Esk																				
854576 Kinnaber W.Wks	031	NO	37	713621	9	700	84	24	19	46	18	30	76	30	95	29	40	19	510	38 17Sep
Coastal																				
854648 Montrose, Wellington	031	NO	37	722582	5	681	91	18	21	46	13	33	61	34	104	30	44	19	514	41 17Sep
Park																				
Prosen (South Esk)																				
855473 Cornmuir	031	NO	37	306667	265	1187	172	48	45	60	25	44	99	35	119	49	94	27	817	
Moran (South Esk)																				
856348 Den of Ogil	031	NO	37	439620	202	977	156	40	28	47	13	40	92	57	119	43	50	24	709	44 17Sep
856352 Glenogil W.Wks	031	NO	37	445625	210	969	140	36	29	42	14	41	91	51	120	43	49	23	679	44 17Sep
South Esk																				
856975 Montrose	031	NO	37	707617	57	726	82	23	19	45	16	30	77	( 35)	93	29	41	19	509	37 17Sep
Coastal																				
857037 Usan	031	NO	37	724544	30		80	15	20	37	14	36	58	49	103	25	32	19	488	47 17Sep
857708 Arbroath	031	NO	37	649411	29	648	71	27	21</											

Coastal																					
858300	Fallaws	031	NO 37 503405	177	865	116	34	29	45	14	31	74	42	108	36	33	14	576			
858310	Crombie Res.No.1	031	NO 37 522404	161	860	121	39	32	43	16	30	73	42	113	36	35	15	595	30	17Sep	
858392	Monikie Res.No.1	031	NO 37 502383	151	852	113	37	26	44	15	29	77	37	111	38	34	14	575	29	17Sep	
858453	Carnoustie	031	NO 37 555352	27		77	31	22	40	13	23	76	35	83	33	26	11	470	33	17Sep	
Dighty (Coastal)																					
858611	Lundie Castle Farm	031	NO 37 310357	165		98	( 40)	26	31	15	37	88	35	99	37	32	12	550	35	17Sep	
858673	Kirkton of Auchterhouse	031	NO 37 344383	190		120	40	22	32	13	37	( 90)	34	104	39	37	16	584	35	17Sep	
858786	Clatto Res.	031	NO 37 368344	152	799	96	43	22	36	13	35	74	34	98	40	36	15	542	37	17Sep	
858874	Tealing School	031	NO 37 404384	155		115	32	24	38	13	32	82	41	115	39	34	19	584	34	17Sep	
859024	Tealing, Drum	031	NO 37 432383	142		110	31	26	38	14	32	82	51	95	36	35	16	566			
859059	West Hall Farm	031	NO 37 453351	91		96	41	22	44	15	32	85	50	94	38	33	13	563	30	17Sep	
Coastal																					
859107	Dundee	031	NO 37 422313	45	755	90	48	14	41	15	25	78	51	92	35	31	17	537	33	17Sep	
859117	Stobsmuir Res.	031	NO 37 414321	87	755	84	51	14	39	14	22	85	48	88	38	27	12	522	30	17Sep	
859312	Stylnfield	031	NO 37 339301	31	707	79	41	13	35	12	31	73	24	92	37	27	10	474	37	17Sep	
859325	Dundriven	036	NO 37 251343	213	817	121	--	--	--	--	--	--	--	--	--	--	--	---	13	13Jan	
859596	Pingask	036	NO 37 223294	166	802	103	46	15	38	14	33	83	39	105	43	35	10	564			
859717	Errol Park	036	NO 37 247226	41	667	84	39	12	30	15	26	67	23	102	31	30	9	468			

Tay																						
859814 Cononish	076 NN 27 301285	287	646	111	131	157	42	161	207	111	351	160	342	214	2633						73	13Jan
860141 Benmore	076 NN 27 412253	229	574	119	83	86	23	84	152	78	325	145	241	121	2031							
860481 Auchlyne West	076 NN 27 485306	427 2333	505	(140)	87	99	42	71	146	90	280	131	200	152	1943							
860623 Glenoglehead	076 NN 27 558281	287 1874	474	113	83	87	23	66	98	92	255	107	161	69	1628							
Lochay (Tay)																						
860742 Ben Challum	076 NN 27 396334	457 3067	(575)	120	93	190	35	137	171	116	374	183	240	192	2426							
860873 Innisdaimh	076 NN 27 468346	523 2416	496	140	85	115	30	84	155	108	373	153	220	250	2209							
860882 Lairig nan Lunn	076 NN 27 447390	524 2501	472	130	(85)	125	47	107	146	98	341	155	206	174	2086							
861125 Lochay Power Sta.	076 NN 27 546350	116 1721	378	75	67	74	23	67	120	73	232	109	134	86	1438						47	24Sep
Tay																						
861203 Achmore Burn	076 NN 27 587296	430 1878	457	115	59	78	19	58	100	77	269	103	150	73	1558							
861244 Finlarig Power Sta.	036 NN 27 584345	111	307	51	(45)	56	16	43	103	69	201	85	116	54	1146							
861263 Meall Liath	036 NN 27 583368	539	289	62	(55)	70	19	(65)	124	--	--	--	--	--	--							
861305 Lochan Breachlaich	076 NN 27 618316	427 1880	399	112	58	74	22	56	104	68	267	109	144	68	1481							
861357 Lavers Dam	036 NN 27 597391	515 1973	347	68	60	89	26	75	153	71	256	110	144	73	1472							
861364 Allt a' Mhoirneas	036 NN 27 604383	457 1924	349	80	56	90	29	69	146	69	265	106	158	103	1520							
861501 Allt Meall nan Dambh	076 NN 27 663317	457 1717	439	74	58	65	20	52	173	72	233	90	120	63	1459							



RAINFALL 1975

Number	Station	Co no	Grid reference	Alti- tude -1970 m mm	Av 1941- 1970 mm	Rainfall in millimetres												Highest daily fall		
						Jan	Feb	Mar	Apr	May	Jun	Jul	Aug	Sep	Oct	Nov	Dec	Year	mm	date
TAY, 0150-- (contd)																				
861535	Braentrian No.2	076	NN 27	662342	259	1596	388	71	57	62	20	52	153	72	225	90	118	55	1363	48 14Jul
861812	Ardtalnaig	036	NN 27	702394	130	1277	293	50	34	54	16	35	114	57	170	61	94	35	1013	43 13Jan
861824	Beinn Bhreac	036	NN 27	716398	518	1540	341	63	40	60	18	36	113	74	188	77	(108)	61	1179	
862053	Kenmore	036	NN 27	761452	116	1086	302	52	25	43	19	63	107	73	(170)	70	( 75)	30	1029	
Lyon (Tay)																				
862169	Allt Tarabhan	036	NN 27	371396	366	2906	499	100	85	130	33	120	216	103	361	175	264	224	2310	
862411	Lubrooch Dam	036	NN 27	457417	312	2050	518	83	83	107	26	104	131	90	302	135	202	127	1908	
862523	Stronuich Dam	036	NN 27	508422	287	1754	431	65	72	71	21	68	103	71	259	86	147	68	1462	
862675	Giorra Dam	036	NN 27	510465	419	1849	411	80	71	96	17	96	118	61	248	104	159	102	1563	
862778	Meggernie Castle	036	NN 27	552462	229	1640	396	59	71	76	24	75	117	75	227	87	122	82	1411	44 13Jan
862801	Coire Riadhailt	036	NN 27	576399	610	2249	(425)	115	70	110	34	72	155	79	310	123	201	131	1825	
863065	Chobhair	036	NN 27	626425	594	2179	413	110	64	80	23	85	143	74	285	130	140	92	1639	
863081	Pinglen No.2	036	NN 27	627445	436	1860	430	105	59	66	25	54	140	60	245	96	118	77	1475	
863336	Glenlyon House	036	NN 27	734472	130	1268	257	49	36	61	20	71	128	69	189	83	101	45	1109	
Tay																				
863761	Aberfeldy	036	NN 27	854489	103	958	227	40	23	42	13	46	101	48	155	40	66	34	835	33 17Sep
864097	Derculich	036	NN 27	891526	107	957	192	40	25	48	14	49	108	43	125	38	51	28	761	34 9Jul
Rannoch (Tay)																				
865045	Gaur Power Sta.	036	NN 27	464572	242	1382	306	49	39	72	20	48	107	73	175	62	132	76	1159	
Ericht (Rannoch)																				
865921	Ericht Dam No.2	036	NN 27	507627	358		--	--	--	--	--	--	(130)	( 66)	187	86	154	127	---	
866007	Ericht Dam No.1	036	NN 27	511629	365	1428	266	64	47	84	25	70	120	61	176	81	143	111	1248	
Rannoch (Tay)																				
866079	Loch Rannoch Power House	036	NN 27	531582	206	1124	271	42	32	61	20	54	104	67	138	63	114	64	1030	27 13Jan
866475	Dall	036	NN 27	593562	232	1134	259	45	45	60	18	46	97	84	144	45	103	53	999	31 24Sep
866546	Allt a' Chreagain Odhair	036	NN 27	619634	427		--	--	--	--	--	--	117	93	157	76	105	78	---	
866547	Allt a' Chreagain Odhair	036	NN 27	619633	427		(330)	40	40	89	34	64	--	--	--	--	--	--	---	
866625	Allt na Bogair	036	NN 27	595538	390	1527	346	52	58	71	20	51	115	98	182	65	124	60	1242	
Tummel (Tay)																				
867133	Errochty Switching Sta.	036	NN 27	770590	148	955	221	37	33	51	19	52	96	66	127	42	67	37	848	26 13Jan
867488	Fincastle House	036	NN 27	871622	299	925	208	30	27	49	19	49	129	67	123	39	76	30	846	25 28Sep
Garry (Tummel)																				
867739	Garry Tunnel Intake	036	NN 27	624701	421		377	65	74	134	( 38)	71	118	99	210	95	129	152	1562	
867886	Allt Dubhaig	036	NN 27	641727	416	1563	328	58	59	(125)	32	51	92	94	184	86	100	105	1314	
868055	Sronphadruig Lodge	036	NN 27	714791	497	1686	292	110	72	145	25	95	187	91	240	72	140	129	1598	
868237	Dalnacardoch	036	NN 27	727672	434	1238	230	67	39	71	30	68	113	84	162	59	87	71	1081	
Errochty (Garry)																				
868847	Trinafour	036	NN 27	725649	262	1197	246	50	37	73	30	67	111	91	163	61	83	56	1068	27 24Sep
Bruar (Garry)																				
869222	Bruar Intake	036	NN 27	823726	381	1070	248	48	38	86	26	59	135	86	174	57	75	59	1091	
Garry (Tummel)																				
869364	Blair Castle	036	NN 27	864658	137	868	177	25	29	57	18	54	108	63	(120)	58	67	( 33)	809	
Tilt (Garry)																				
870020	Forest Lodge	036	NN 27	932742	305		230	35	49	87	27	78	135	63	146	40	89	48	1027	33 24Sep
Garry (Tummel)																				
870596	Allt Girnaig	036	NN 27	923627	259	892	175	28	33	61	23	52	135	59	110	42	63	25	806	
Tummel (Tay)																				
870622	Faskally	036	NN 27	918599	94	879	177	25	25	58	22	82	128	53	109	43	55	24	801	26 17Sep
870690	Pitlochry	036	NN 27	945588	144	872	157	25	22	60	--	--	--	--	--	--	--	--	---	15 13Jan
870928	Ballinluig	036	NN 27	979532	107		170	22	22	42	16	37	112	55	105	39	52	27	699	31 9Jul
Tay																				
871092	Lochan Oisinn each Mor	036	NO 37	026543	427	1027	211	34	32	78	21	47	123	55	139	38	66	29	873	
871106	Capel Hill West	036	NO 37	029519	354	962	203	40	32	77	21	43	125	41	137	31	70	26	846	
871122	Loch Ordie	036	NO 37	029501	299	945	204	46	30	71	20	44	119	43	138	33	68	28	844	
871211	Craigvinean Forest	036	NN 27	992429	351		210	47	26	50	20	37	127	57	150	64	68	33	889	
871225	Inver	036	NO 37	019423	50		236	44	23	44	17	32	102	( 40)	(120)	48	64	26	796	
Braan (Tay)																				
871302	Garrows	036	NN 27	821403	299		365	104	48	52	18	49	73	72	215	69	93	48	1206	52 13Jan
871438	Glenquach Lodge	036	NN 27	866368	274	1460	355	88	46	46	13	54	83	71	221	54	74	42	1147	
871731	Tomnagrew	036	NN 27	943392	229		236	58	33	35	15	35	92	49	163	50	68	33	867	47 13Jan
Isla (Tay)																				
872432	Sheilin'	031	NO 37	196756	466	1551	243	75	( 50)	124	32	74	116	55	(180)	46	110	47	1152	
872501	Tulchan Lodge	031	NO 37	185723	442	1403	(210)	64	( 45)	118	25	70	114	54	(170)	38	105	41	1054	
872568	The Linns	031	NO 37	199704	396	1284	202	50	38	107	22	59	97	37	161	36	102	25	936	
872577	Auchavan	031	NO 37	191697	366	1206	205	51	39	98	20	51	95	49	157	33	94	22	914	
872643	Dalvanie	031	NO 37	186657	311	1133	204	44	36	74	19	44	99	52	129	35	91	17	844	
Melgam (Isla)																				
873112	Glenhead	031	NO 37	273648	366	1180	183	48	45	68	29	38	89	45	116	51	73	26	811	
873151	Clintlaw	031	NO 37	258616	317	1114	201	43	38	58	19	38	98	46	124	51	69	21	806	
873180	Backwater Control House	031	NO 37	256592	259		184	45	31	46	17	36	84	41	117	52	62	24	739	( 28 17Sep)
873181	Backwater	031	NO 37	255589	259	1029	183	39	32	56	15	39	92	42	111	52	62	21	744	
873195	Dykends	031	NO 37	253569	229	991	189	44	32	55	19	39	110	43	135	54	64	16	800	
Quharily (Melgam)																				
873233	Glendye	031	NO 37	296621	320	1192	194	53	44	75	17	39	96	50	130	50	73	37	858	
873246	Longdrum	031	NO 37	278619	319	1114	180	44	37	73	15	38	92	43	123	49	65	29	788	



RAINFALL 1975

Number	Station	Co no	Grid reference	Av 1941 -1970 m	Alti- tude m	Rainfall in millimetres													Highest daily fall	
						Jan	Feb	Mar	Apr	May	Jun	Jul	Aug	Sep	Oct	Nov	Dec	Year	mm	date
TAY, 0150-- (contd)																				
874259	Glamis Castle	031	NO 37 383486	61	867	141	40	24	40	11	48	77	39	96	33	43	23	615	33 17Sep	
Ericht (Isle)																				
875142	Glenshee Lodge	036	NO 37 132683	332		242	38	36	81	21	64	96	72	125	57	72	33	937	43 14Aug	
Ardle (Ericht)																				
875920	Kindrogan	036	NO 37 054629	259		193	36	23	67	16	51	123	58	104	45	61	27	804	27 17Sep	
876153	Ashintully Castle	036	NO 37 101613	341		173	33	17	60	10	47	118	52	113	43	69	34	769	31 17Sep	
876208	Pitcarmick	036	NO 37 087568	198	984	198	37	22	61	13	40	118	40	121	42	60	26	778	38 17Sep	
Lornaty (Ericht)																				
876485	Craigsheal Burn	036	NO 37 058532	451	1106	239	46	23	70	18	41	134	40	129	45	91	34	910		
876492	Craig Wood South	036	NO 37 060518	344	1045	229	48	26	66	20	51	128	39	134	46	80	34	901		
876513	Loch Benachally	036	NO 37 078497	308	987	214	46	28	54	17	36	102	39	129	43	65	24	797		
876516	Loch Benachally South	036	NO 37 078491	323	960	213	43	26	46	14	36	105	39	127	36	66	25	776		
876531	Meall Dubh	036	NO 37 074533	381	1120	229	52	26	70	18	48	135	37	132	44	88	35	914		
Ericht (Isle)																				
876633	Blairgowrie, Burnhead	036	NO 37 174459	134	801	128	34	20	45	10	32	122	33	113	35	36	14	622	33 17Sep	
Lunan (Isle)																				
876839	Cardney House	036	NO 37 051452	107	961	189	37	25	45	14	32	101	34	129	41	49	24	720	39 17Sep	
876858	Capel Hill North	036	NO 37 038532	411	1058	219	41	34	82	23	46	118	44	133	40	75	32	887		
877083	Blairgowrie	036	NO 37 175438	70	757	130 ( 32)		22	40	10	31	125	37	118	36	45	14	640	37 17Sep	
Isle (Tay)																				
877408	Burrelton	036	NO 37 207378	52	741	132	33	16	37	9	43	80	39	114 ( 38)		40	13	594		
Tay																				
877464	Ballathie House	036	NO 37 147369	34		131	37	21	36	11	52	92	43	145	39	39	16	662	42 17Sep	
Almond (Tay)																				
878230	Almond Intake	036	NN 27 758332	375	1732	371	89	49	64	17	70	97	55	235	85	127	60	1319		
878339	Auchnafree Lodge	036	NN 27 819337	320		322	67	53	60	19	56	81	67	203	81	109	35	1153	50 13Jan	
878499	Newton Bridge	036	NN 27 893312	213		334	78	53	61	18	63	94	50	229	88	99	49	1216	43 13Jan	
878553	Glenalmond House	036	NN 27 931290	189		220	64	44	56	19	51	81	48	161	74	63	30	911	33 17Sep	
878561	Pendoch Burn	036	NN 27 888288	396		271	72	46	61	20	48	90	55	208	91	85	39	1086		
878629	Tulchan House	036	NN 27 950285	152	1203	218	63	41	49	18	48	72	41	159	67	59	31	866		
878757	Millhaugh, North	036	NO 37 001295	99		191	68	34	44	24	53	69	51	143	57	48	27	809	32 17Sep	
878841	Methven W. Wks	036	NN 27 992267	137	968	160	60	30 ( 40)		23	47	70	45	135	60	40 ( 25)		735		
Tay																				
879049	Montague Res.	036	NO 37 191281	162	827	113	55	19	36	21	36	71	32	112	40	42	11	588		
879168	Perth	036	NO 37 101239	23	778	108	41	14	39	20	39	62	31	109	38	38	7	546	38 17Sep	
879174	Perth, Muirend	036	NO 37 096233	91		119	43	17	42	23	37	67	40	129	42	34	16	609	40 17Sep	
879211	Perth, Craigie Haugh	036	NO 37 113226	4		117	49	12	39	19	42	64 ( 39)	112	37	32	13	575	39 17Sep		
HYDROMETRIC AREA 0160																				
Earn																				
879429	Lochearnhead	076	NN 27 592239	113	1545	319	77	51	61	26	56	90	78	236	92	--	--	---	50 24Sep	
879471	Edinchip	076	NN 27 575224	171	1683	369	78	59	63	29	68	82	91	260	110	161	63	1433	53 24Sep	
879825	Glen Tarken	036	NN 27 655283	357	1659	327	71	52	68	23 ( 55)	140	63	244	88	100	54	1285			
879920	St Fillans	036	NN 27 702242	119		374	88	53	54	20	56	123	39	218	90 (111)	46	1272			
Ruchill (Earn)																				
880114	Ben Vorlich	036	NN 27 648166	433	2181	520	195	87	86	30	93	148	72	316	144	213	93	1997		
880275	Auchinner No.2	036	NN 27 693158	225		426	123	63	75	24	79	142	44	254	120	149	73	1572	65 13Jan	
880486	The Ross	036	NN 27 765215	64		308	74	44	51	21	47	77	44	190	89	99	37	1081	47 13Jan	
Earn																				
880488	Comrie, Riverside	036	NN 27 776221	55		282	71	37	47	18	42	67	40	177	81	84	39	985	45 17Sep	
880560	Lednock Dam	036	NN 27 730286	347	1493	317	67	50	63	20	48	129 ( 58)	219	84	113	41	1209			
880730	Monzievairst	036	NN 27 787262	369		286	69	36	59 ( 19)	54	96	47 (229)	84	87	32	1098				
880817	Strovan	036	NN 27 812253	372		271	63	36	59	16	57	86	58	193	77	89	35	1040		
Turret (Earn)																				
881005	Loch Turret Treatment Wks	036	NN 27 835248	232		227	59	35	52	20	45	82	49	174	66	68	31	908	43 17Sep	
881029	Barwick Burn	036	NN 27 839268	378		316	74	47	68	22	53	99	56	213	87	97	44	1176		
881069	Cnoc Beithe	036	NN 27 867270	393		272 ( 63)		40	67	22	44	79	51	187	81	91	33	1030		
Earn																				
881185	Strathearn Hydro	036	NN 27 867223	122	1023	217	50	34	44	17	46	70	56	170	62	53	25	844	42 17Sep	
881231	Drummond Castle	036	NN 27 841177	113		275	73	41	56	19	54	97	45	225	68	85	44	1082	59 17Sep	
881656	Kinkell Bridge	036	NN 27 931166	20		175	53	24	42	11	46	51	32	150	44	48 ( 30)	706	47 17Sep		
881669	Craigneich Farm	036	NN 27 7																	



RAINFALL 1975

Number	Station	Co no	Grid reference	Alti- tude m	Av 1941-1970 mm	Rainfall in millimetres												Year	Highest daily fall	
						Jan	Feb	Mar	Apr	May	Jun	Jul	Aug	Sep	Oct	Nov	Dec		mm	date
TAY,0142--(contd)																				
884790	Clatto Res.	041	NO 37 366078	154	840	106	34	31	44	27	25	63	30	118	36	33	11	558	43	17Sep
885313	Leuchars Met.Office	041	NO 37 468209	10	661	88	50	19	35	16	32	75	53	88	25	28	14	523	36	17Sep
Coastal																				
885379	St Andrews	041	NO 37 503167	18	682	103	42	29	29	17	26	63	44	116	25	36	9	539	42	17Sep
885472	St Andrews W.Wks	041	NO 37 507148	66	755	122	52	34	34	23	26	69	46	120	25	35	15	601	43	17Sep
885544	Cameron W.Wks	041	NO 37 478114	146	829	111	61	38	40	27	28	83	55	137	29	33	13	655	37	17Sep

FORTH RIVER PURIFICATION BOARD AREA

HYDROMETRIC AREA 0171

Coastal																				
886121	MAY: Lighthouse	041	NT 36 654994	55	558	54	16	29	30	33	20	63	45	126	20	( 17)	( 7)	460	41	17Sep
886152	Belliston	041	NO 37 500055	82	762	83	43	34	36	34	33	80	36	125	33	22	12	571		
886207	Ovenstone W.Wks	041	NO 37 538051	51	722	87	43	36	36	25	33	68	50	156	29	25	15	603		
886589	Leven, Silverburn	041	NO 37 393019	9	744	97	30	31	39	26	31	56	41	(118)	34	25	7	535	41	17Sep
Leven																				
886693	Carnbo	032	NO 37 056032	175		206	67	38	59	22	61	73	35	153	79	56	35	884	39	17Sep
886703	Balado House	032	NO 37 083026	134		188	59	36	51	19	54	61	29	142	67	57	31	794	37	17Sep
886916	Ochil Hills Hospital	032	NO 37 098074	235	1117	183	57	35	52	19	43	80	46	166	52	51	27	811	43	17Sep
886931	Milnathort	032	NO 37 124047	145	909	156	43	33	41	21	36	54	22	120	55	53	21	655		
886981	Kinross	032	NO 37 125033	116		150	43	32	50	19	35	55	21	118	51	48	22	644		
887155	Lochglow Res.	041	NT 36 094961	277	1065	160	65	35	56	31	50	77	45	150	64	76	18	827	44	17Sep
887238	Loch Leven Sluices	032	NT 36 171994	110	935	143	46	34	49	20	32	65	32	117	49	44	15	646		
887337	Glenrothes, Glenwood	041	NO 37 250011	117		122	46	28	48	18	33	63	42	128	43	37	13	621		
887360	Lothrie Res.	041	NO 37 222038	206	991	134	44	29	50	17	35	70	38	132	49	39	16	653	47	17Sep
887423	Balsillie	041	NO 37 245024	137		116	47	32	46	18	37	64	38	128	45	43	10	624	44	17Sep
887445	Markinch, Rothes	041	NO 37 283015	60	830	114	41	30	47	23	36	56	37	126	40	34	13	597		
Ore (Leven)																				
887615	Craigaveral	041	NT 36 087940	232	1005	130	63	21	56	37	44	76	44	144	55	67	12	749	43	17Sep
887618	Roscobie Res.	041	NT 36 090934	201	990	120	57	23	55	37	40	67	40	145	50	66	10	710		
887777	Cowdenbeath S.Wks	041	NT 36 170917	119	932	130	57	21	62	35	48	65	39	120	35	45	19	676		
Leven																				
888156	Carriston Res.	041	NO 37 327035	88	833	119	42	31	48	11	29	62	31	128	34	39	11	585	45	17Sep
888195	Coul Res.	041	NO 37 271037	131	901	131	49	32	49	18	35	55	35	127	43	33	14	621	49	17Sep
Coastal																				
888360	Kirkcaldy, Carberry	041	NT 36 284948	99	776	98	51	32	44	28	29	54	50	129	37	30	14	596	44	17Sep
888647	Cullaloe Res.	041	NT 36 186872	90	798	87	49	15	56	31	41	58	36	118	30	34	14	569	45	17Sep
888816	Pitreavie Met.Office	041	NT 36 117848	40	709	95	40	12	53	32	38	48	35	97	31	30	12	523	46	17Sep
889213	Craigluscar Res.	041	NT 36 067906	146		110	56	19	53	35	41	71	29	143	42	45	13	657	44	17Sep
889242	Comrie Mine	041	NT 36 006910	91		125	45	12	57	28	50	77	19	119	48	39	29	648		
889281	Culross Cemetery	041	NS 26 994874	61		134	42	14	61	24	30	53	27	115	42	39	26	607		
889360	Tulliallan	041	NS 26 936881	27	821	139	48	18	53	24	35	66	29	128	48	47	21	656	38	17Sep

HYDROMETRIC AREA 0180

Forth																						
889369	Achaidh Burn	077	NN	27	369043	366	2515	535	126	( 95)	117	37	94	153	83	302	183	296	105	2126	49	24Sep
889384	Comer	077	NN	27	384041	183	2360	530	123	97	118	36	95	155	82	298	182	283	98	2097		
889413	Beinn Uamha	077	NN	27	388062	274		540	125	88	116	36	93	156	80	303	184	291	92	2104		
889440	Glen Dhu	077	NN	27	400035	152	2148	495	123	86	111	37	75	164	87	292	176	293	103	2042		
889447	Beinn a'Bhan	077	NN	27	400017	457	2530	540	127	( 90)	118	37	95	174	106	312	183	285	106	2173		
889702	Loch Dhu	076	NN	27	429037	99	2022	483	92	72	99	35	71	163	72	265	151	211	98	1812		
889737	Couligartan	076	NN	27	454007	49		454	110	72	90	( 31)	71	123	66	265	146	169	82	1679		
889918	Gartmore House	076	NS	26	528976	56		300	78	54	75	32	67	81	56	186	118	(115)	( 60)	1222		
889984	High Corrie	077	NS	26	481954	110		351	92	53	96	30	89	117	62	219	138	197	75	1519		
890119	Auchentroig	077	NS	26	544935	46		254	67	38	73	19	61	63	62	186	123	108	( 50)	1104		
890154	Flanders Moss	077	NS	26	562959	15		277	64	39	69	19	62	65	57	199	109	94	49	1103		
890532	Gargunnock, Watson House	077	NS	26	692945	30		248	74	45	53	20	36	74	31	161	86	94	27	949	( 35	17Sep)
Goodie (Forth)																						
890774	Thornhill	076	NN	27	664002	38	1119	223	60	28	46	18	50	61	44	168	93	76	45	912	44	17Sep
890781	Thornhill, Main Street	076	NS	26	667999	38		229	55	31	55	17	55	77	47	178	89	75	47	955		
890834	Craighead House	076	NS	26	689981	18		198	65	29	49	14	39	70	43	152	71	68	24	822	40	17Sep
Forth																						
890911	Meiklewood	077	NS	26	727957	12	1080	239	67	43	57	17	41	73	43	186	79	82	28	955	44	13Jan
891007	Touch Res. No.3	077	NS	26	732917	231	1478	331	89	50	68	20	64	75	48	200	110	119	47	1221		
891008	Touch Res. No.2	077	NS	26	735918	215	1442	313	87	48	65	18	61	73	46	171	103	114	42	1141		
891026	Touch Res. No.1	077	NS	26	746917	139	1348	314	84	44	60	16	60	62	44	181	97	106	40	1108		
Teith (Forth)																						
891178	Blaircreach	076	NN	27	441178	140		503	(110)	81	89	40	99	136	58	303	146	251	117	1933	57	24Sep
891223	Inverlochlarig	076	NN	27	441184	137		531	108	93	100	38	98	137	64	305	135	259	94	1962		
891520	Ballimore	077	NN	27	531176	196		477	116	80	81	28	77	119	65	283	123	178	87	1714		
891608	Balquhiddier	076	NN	27	553207	149		373	95	60	64	26	66	75	72	251	103	154	56	1395		
891684	Strathyre	076	NN	27	561167	130	1964	432	87	68	94	24	63	81	80	258	116	184	69	1556		
891750	Ardchullarie	076	NN	27	586136	152		492	119	80	84	24	82	86	89	287	145	215	( 80)	1783		
Vennachar (Teith)																						
891871	Upper Glengyle	077	NN	27	360147	213	2473	523	130	89	118	30	113	200	91	380	184	262	124	2244	64	24Sep
891909	Glengyle	076	NN	27	388133	122	2359	484	111	84	100	29	93	181	65	320	147	237	93	1944		
891950	Allt a' Choin	076	NN	27	414143	381	2280	495	116	74	107	27	91	174	73	340	153	233	110	1993		
891986	Stronachlachar	077	NN	27	401103	117	2149	500	98	87	102	32	71	158	66	271	149	232	109	1875		
892006	Loch Katrine, Tunnel Hill Top	076	NN	27	417088	253	2132	518	90	85	100	25	68	150	63	286	168	225	100	1878	46	24Sep
892102	Strome Bridge	076	NN	27	454106	128	1841	439	88	70	81	25	70	122	55	243	129	188	86	1596		
892184	Ben Venue	076	NN	27	473077	274	1936	493	120	75	( 95)	25	( 70)	140	60	275	150	225	100	1828		
892310	Glen Finglas	076	NN	27	491126	335	1998	467	99	73	96	27	66	135	80	274	137	203	101	1758		
892375	Glen Meann	076	NN	27	522125	244	1962	449	94	70	90	20	64	117	65	284	131	191	95	1670		
892404	Achnahard	076	NN	27	529094	198	1750	425	97	71	79	27	71	95	62	266	120	186	92	1591		
892450	Glen Finglas Dam	076	NN	27	529080	148		412	96	68	86	31	71	98	60	262	122	175	87	1568		
892523	Loch Drunkie	076	NN	27	549041	122		348	98	59	69	26	63	96	64	254	119	152	70	1418		
892556	Ben Ledi	076	NN	27	561085	396		406	107	64	83	21	70	110	83	274	124	177	63	1582		
892604	Loch Vennachar	076	NN	27	598063	84	1490	321	90	66	77	25	57	81	56	240	107	138	68	1326		



## RAINFALL 1975

Number	Station	Co no	Grid reference	Alti- tude	Av 1941 -1970 mm	Rainfall in millimetres												Year	Highest daily fall			
						Jan	Feb	Mar	Apr	May	Jun	Jul	Aug	Sep	Oct	Nov	Dec		mm	date		
FORTH, 0180-- (contd)																						
Teith (Forth)																						
892634	Callander	076	NN	27	634080	107	1504	350	70	57	78	22	64	80	58	238	100	122	77	1316	48	17Sep
892722	Arivurichardich	076	NN	27	643135	309		420	116	67	82	35	85	140	64	285	130	(160)	92	1676	(44)	24Sep
892787	Braeleny	076	NN	27	636110	223		358	89	56	79	26	79	107	57	231	113	150	71	1416	58	17Sep
893087	Coldhome	076	NN	27	705075	215		261	68	41	67	19	80	102	28	196	84	118	54	1118	39	17Sep
893230	Argaty	076	NN	27	739032	76		186	59	26	64	19	69	92	31	151	78	77	37	889		
Allan Water (Forth)																						
893381	Blackford	036	NN	27	898080	158	1222	260	80	51	55	22	40	65	42	200	75	86	(40)	1016		
893583	Tighnablair	036	NN	27	771165	240		339	105	49	58	21	66	86	43	242	98	120	45	1272	56	24Sep
893607	Pindhu Glen Watershed	036	NN	27	740134	299		380	133	75	86	31	74	135	47	281	125	156	70	1593		
893956	Cromlix House	076	NN	27	780059	122		191	51	30	65	21	56	96	35	163	71	81	39	899	41	17Sep
894053	Dunblane Secondary School	076	NN	27	774014	80		159	--	--	--	--	--	--	--	--	--	--	--	---		
894148	Bridge of Allan	077	NS	26	792974	12	978	176	48	28	61	21	(41)	116	34	156	61	68	28	838	76	11Jul
Forth																						
894182	Stirling, Batterflats	077	NS	26	786925	38		228	53	32	48	14	42	56	26	152	77	72	26	826	35	13Jan
894223	Parkhead, Stirling University	077	NS	26	815969	35		176	40	25	57	14	44	82	35	159	58	61	19	770	37	17Sep
Bannockburn (Forth)																						
894269	North Third Res. No.3	077	NS	26	733886	301	1525	350	96	50	68	28	81	78	46	210	121	126	57	1311		
894285	North Third Res.No.2	077	NS	26	741890	256		334	95	50	72	24	(75)	74	46	210	118	127	61	1286		
894299	North Third Filters	077	NS	26	758900	132		305	82	46	57	21	61	52	43	185	105	106	45	1108	34	13Jan
894318	Howietoun Fishery	077	NS	26	786884	79		251	72	40	57	24	57	85	30	177	96	94	32	1015	33	17Sep
Devon (Forth)																						
894510	Burnfoot Burn	071	NN	27	908037	401	1807	331	108	81	88	28	86	109	54	251	127	107	30	1400		
894541	Frandy Burn	036	NN	27	933032	319	1800	334	119	80	87	30	91	96	55	246	127	108	28	1401		
894601	Glensherup Res. No.2	036	NN	27	959038	287	1659	307	117	74	79	27	81	74	38	220	(98)	114	36	1265		
894608	Glensherup Res. No.1	036	NN	27	964048	257	1622	316	88	81	(83)	26	79	66	34	228	96	107	45	1249	40	21Jan
894666	Glenquey Res.	036	NN	27	982029	277	1588	255	73	59	84	27	79	87	32	213	101	90	42	1142	32	17Sep
894783	Moreland House	041	NT	36	046967	152		154	60	33	64	26	42	69	34	139	58	60	26	765		
894838	Yetts of Muckhart	076	NO	37	005012	171	1362	202	65	42	85	18	72	88	34	174	88	85	39	992		
894986	Tillicoultry Cemetery	071	NS	26	925970	24	924	141	55	29	70	17	47	70	26	154	60	57	20	746	38	17Sep
895192	Lipney Filters	071	NS	26	847973	100		153	(45)	25	59	14	42	(75)	27	160	59	53	25	737		
Forth																						
895223	Arnbrae	071	NS	26	868940	24		161	51	26	53	18	37	78	34	151	57	56	21	743	39	17Sep
Black Devon (Forth)																						
895451	Solsgirth Mine	041	NS	26	980950	73		139	42	25	61	25	47	71	24	133	53	54	33	707		
HYDROMETRIC AREA 0172																						
Coastal																						
895739	Glenbervie Golf Course	077	NS	26	849843	30		188	51	23	59	21	43	46	25	139	72	67	34	768	35	17Sep
Carron																						
895940	Waterhead	086	NS	26	651836	259	1665	357	107	66	84	25	102	123	63	241	141	159	66	1534		
896032	Kirkburn	077	NS	26	701839	226	1533	364	114	59	82	29	96	108	42	237	133	139	65	1468		
896059	Carisannet No.2	077	NS	26	717839	221		331	100	52	76	32	97	90	41	195	122	145	67	1348	42	21Jan
896078	Earlsburn Res.	077	NS	26	702893	366	1608	352	85	50	68	26	71	81	46	261	114	122	(59)	1335		
896149	Faughlin Res.No.2	086	NS	26	738833	225		326	109	50	86	31	96	102	42	233	136	(135)	58	1404		
896183	Buckieburn Res.	077	NS	26	742856	251	1524	363	114	54	77	31	83	83	41	217	123	132	51	1369	50	21Jan
896185	Buckieburn Filters	077	NS	26	751851	232	1537	340	118	57	75	32	82	94	39	227	124	138	53	1379	49	21Jan
896255	Loch Coulter	077	NS	26	757858	217		264	84	46	62	26	73	78	40	172	97	109	46	1097		
896366	Little Denny Res.	077	NS	26	799816	99	1215	252	65	30	76	30	57	77	37	153	115	88	57	1037	32	17Sep
896368	Little Denny Filters	077	NS	26	805820	74	1184	227	64	(28)	65	24	62	73	33	(148)	98	77	50	949		
896457	Cumbernauld, Dunns Wood S.Wks	081	NS	26	782772	55		219	49	23	74	34	54	72	34	168	102	94	43	966	30	17Sep
896522	Tippetcraig	077	NS	26	827773	125		198	47	25	65	29	45	56	30	117	87	73	38	810	27	17Sep
896602	Bonnybridge S.Wks	077	NS	26	836811	26		179	44	25	60	27	43	43	33	123	83	70	43	773	30	17Sep
896710	Palkirk S.Wks	077	NS	26	902820	3		158	43	28	52	19	35	40	32	105	56	51	20	639	29	17Sep
Coastal																						
896751	Grangemouth	077	NS	26	929819	4		152	45	28	51	25	37	33	34	105	51	47	20	628	34	17Sep
896758	Gardrum Moss	077	NS	26	885757	201	1082	218	52	26	69	35	35	58	37	140	(62)	78	38	848		
896894	Grangemouth Refinery	077	NS	26	943813	2		134	37	29	50	25	(35)	34	31	(105)	45	42	18	585		
Avon																						
896912	Longriggend Remand Unit	084	NS	26	807711	183		179	43	29	63	28	47	80	29	113	74	78	38	801	24	17Sep
897038	Balguhatstone House	077	NS	26	858726	168		186	50	32	66	31	44	73	31	139	69	77	33	831	32	17Sep
897213	Forrestburn Res.	084	NS	26	874651	213	1069	190	40	30	(68)	26	42	82	28	121	87	72	33	819	33	17Sep
897286	Armadale S.Wks	057	NS	26	938696	127	961	187	42	27	64	28	34	62	32	125	59	63	35	758	35	17Sep
897461	Linchcote	057	NS	26	974737	168	918	146	35	23	56	39	31	51	33	121	49	53	22	659	38	17Sep
897607	Linlithgow, Craigenroan	057	NT	36	001766	88	863	148	30	25	50	34	26	51	48	118	44	48	20	642		
897650	Polmonthill S.Wks	077	NS	26	954796	7		153	38	31	50	33	24	48	35	106	51	45	24	638	37	17Sep
Coastal																						
897795	Beecraigs	057	NT	36	013743	145	983	157	36	(25)	56	34	24	60	41	136	44	52	24	689	46	17Sep
897984	Dalmeny House	057	NT	36	163779	6	706	81	32	--	--	--	--	--	--	--	--	--	--	---	14	13Feb
HYDROMETRIC AREA 0190																						
Almond																						
898078	Harthill S.Wks	084	NS	26	907649	171		184	41	28	66	25	35	78	32	132	72	68	32	793	32	17Sep
898119	Whitburn S.Wks	057	NS	26	950655	160	969	166	43	28	56	26	39	75	46	129	65	65	31	769	27	17Sep
898219	Blackburn S.Wks	057	NT	36	005653	131		145	35	30	62	29	37	53	35	124	55	56	24	685	33	17Sep
Breich (Almond)																						
898326	Pauldhouse S.Wks	057	NS	26	940603	201	1023	201	45	37	65	34	35	79	49	149	52	68	33	847	30	17Sep
Almond																						
898471	Pateshill Res.	056	NS	26	984595	280	1083	184	34	36	74	35	40	89	48	158	57	55	24	834	35	17Sep
898567	Livingston	057	NT	36	035659	125		135	34	28	51	31	35	47	37	132	40	46	22	638	39	17Sep
Linthouse (Almond)																						
898652	Crosswood	056	NT	36	056575	290		167	30	40	72	33	38	97	39	157	52	59	23	807	34	17Sep
898730	Harburn	056	NT	36	045607	244	980	153	34	37	58	32	34	73	32	155	48	47	22	725		
898753	Morton	056	NT	36	076631	229	950	160	38	43	61	32	34	63	36	155	42	50	30	744	35	17Sep



RAINFALL 1975

Number	Station	Co no	Grid reference	Alti- tude	Av 1941 -1970	Rainfall in millimetres												Highest daily fall	
						Jan	Feb	Mar	Apr	May	Jun	Jul	Aug	Sep	Oct	Nov	Dec	Year	mm
FORTH, 0190-- (contd)																			
Almond																			
898872	Pumpherston	056	NT 36	072695	131 746	114	31	20	48	29	23	44	34	135	38	35	13	564	38 17Sep
898965	Uphall No.7	057	NT 36	018712	195	140	38	22	52	31	23	56	51	142	43	49	24	671	
898966	Uphall No.8	057	NT 36	024708	176 853	135	35	17	57	28	22	53	47	138	37	46	15	630	
899093	Newliston	057	NT 36	110735	46 743	111	30	21	( 48)	36	27	47	51	132	30	33	14	580	
899149	Ecclesmachan, The Manse	057	NT 36	059737	102	127	38	20	54	35	30	56	42	135	33	43	15	628	43 17Sep
899283	Linburn	056	NT 36	121683	107	121	31	27	45	32	( 25)	( 42)	36	128	38	41	11	577	36 17Sep
899295	Kirknewton	056	NT 36	116653	207 867	(138)	32	32	46	34	29	46	36	131	34	( 46)	16	620	
899372	Gogar Bank, Suntrap	056	NT 36	170716	52	99	22	22	50	37	21	47	54	123	30	33	9	547	
899407	Turnhouse Met.Office	056	NT 36	159739	35 677	83	26	18	46	37	21	47	66	126	30	27	8	535	43 17Sep
899431	Edinburgh, East Craigs	056	NT 36	185735	61	86	27	17	48	38	21	47	70	127	29	27	9	546	48 17Sep
899452	Edinburgh, Essex Road	056	NT 36	180758	26 719	84	30	17	46	36	22	61	75	127	31	26	8	563	
Coastal																			
899481	Edinburgh, Silverknowes	056	NT 36	211760	40 675	79	29	16	46	38	23	54	67	127	28	25	8	540	48 17Sep
Leith (Coastal)																			
899577	Harperrig	056	NT 36	101616	277	164	36	45	58	36	34	62	48	153	41	50	23	750	34 17Sep
899806	Colinton, Firhill Tank	056	NT 36	226699	126 737	103	31	31	55	48	19	46	79	152	27	34	11	636	45 29Aug
899871	Craiglockhart	056	NT 36	227706	91	104	29	27	54	48	20	47	81	152	29	33	12	636	49 29Aug
899894	Edinburgh, Hillview Road	056	NT 36	194734	73 686	89	27	17	47	39	21	47	81	129	28	27	9	561	48 29Aug
899924	Edinburgh, Bavelston	056	NT 36	222736	66	82	26	17	44	38	19	49	85	128	28	26	9	551	
899979	Edinburgh, Royal Botanic Garden	056	NT 36	245755	26 661	75	28	17	42	41	22	50	55	130	27	23	7	517	51 17Sep
Figgate (Coastal)																			
900048	Clubbiadean Res.	056	NT 36	203670	236 804	118	37	37	45	47	27	56	70	165	34	37	22	695	39 17Sep
900093	Edinburgh, Blackford Hill	056	NT 36	258706	134 673	88	28	28	50	48	20	42	82	156	29	25	10	606	51 29Aug
900109	Liberton, The Inch	056	NT 36	277708	46 721	102	28	29	47	45	19	43	72	158	29	( 24)	11	607	47 29Aug
900117	Edinburgh, Astley Ainslie Hospital	056	NT 36	251713	82 717	97	28	27	49	48	21	45	88	149	31	27	9	619	53 29Aug
900146	Portobello, Milton Rd West	056	NT 36	296728	30 653	82	27	23	46	47	24	48	79	146	29	23	9	583	43 17Sep
Brunstane (Coastal)																			
900171	Swanston	056	NT 36	237675	177	102	30	37	( 60)	( 50)	( 24)	58	80	179	30	26	10	686	
900176	Fairmilehead W.Wks	056	NT 36	248683	180 738	112	34	37	60	50	24	55	83	183	30	28	11	707	56 17Sep
900222	Liberton, Alnwick Hill	056	NT 36	273690	124 697	93	30	28	45	41	21	42	73	160	31	26	9	599	41 17Sep
North Esk (Esk)																			
900315	Newhall House	056	NT 36	175566	268 1013	165	37	37	61	39	47	86	35	176	49	47	20	799	36 17Sep
900454	Penicuik	056	NT 36	233599	189 901	139	27	40	50	43	34	56	43	176	33	34	13	688	41 11Sep
Glencorse (North Esk)																			
900600	Harehill	056	NT 36	184615	373 1102	234	50	51	77	43	40	89	59	196	57	47	22	965	
900613	Loganlea	056	NT 36	199626	247 958	155	38	51	59	46	38	65	66	186	44	36	16	800	34 11Sep
900648	Glen Cottage	056	NT 36	223635	225 921	155	39	45	60	47	34	58	57	198	40	33	14	780	43 11Sep
900649	Glencorse Filters	056	NT 36	225631	194 881	151	39	44	60	48	33	58	59	194	40	32	14	772	42 11Sep
900662	Bush House	056	NT 36	245633	184 866	127	35	39	55	44	26	49	60	177	32	30	13	687	43 11Sep
North Esk (Esk)																			
900762	Roslin	056	NT 36	273636	152	110	31	33	43	44	26	45	62	162	28	23	10	617	43 17Sep
900805	Dalkeith House	056	NT 36	334679	46 650	88	19	26	46	49	21	37	78	162	27	19	7	579	
South Esk (North Esk)																			
900845	Bowbate	056	NT 36	297484	384 1062	151	30	55	78	( 60)	52	102	65	182	28	68	30	901	
900930	Gladhouse Res.	056	NT 36	299544	279 857	140	25	42	46	43	31	55	71	177	34	34	20	718	37 17Sep
900959	Rosebery	056	NT 36	308570	229 832	128	23	39	49	46	32	50	75	169	35	33	15	694	38 17Sep
901029	Portmore Res.	062	NT 36	261506	317	140	23	39	64	51	39	74	51	177	38	40	22	758	37 17Sep
901314	Gourlaw Filters	056	NT 36	283612	181 743	102	28	38	46	42	26	46	58	155	28	24	11	604	35 17Sep
901323	St Joseph's	056	NT 36	295620	146 736	123	29	( 36)	52	46	22	46	67	152	35	30	8	646	
Esk																			
901522	Inveresk Lodge	056	NT 36	348718	14	( 75)	( 23)	23	39	54	24	37	75	153	28	22	7	560	
HYDROMETRIC AREA 0200																			
Coastal																			
901606	Prestonpans, Burnside	051	NT 36	390744	17 600	62	18	22	39	49	25	41	57	144	27	19	4	507	
901671	Greendykes	051	NT 36	436736	76 624	68	23	24	46	62	32	45	71	157	28	20	5	581	45 17Sep
901705	Elvingston	051	NT 36	461742	85 645	71	21	25	48	68	36	57	79	165	26	23	4	623	42 17Sep
901783	Gosford House	051	NT 36	454786	8 589	56	19	20	39	56	35	53	( 48)	137	28	21	5	517	
Peffer (Coastal)																			
901812	East Fortune Hospital	051	NT 36	553793	31 612	62	19	22	44	70	44	69	46	144	25	23	6	574	37 17Sep
901885	Drem, New Mains	051	NT 36	505813	18	62	20	22	38	62	38	64	45	148	26	22	6	553	
901968	Gullane	051	NT 36	480827	27 646	61	22	16	37	56	33	78	55	148	26	20	3	555	43 14Jul
Coastal																			
902100	Tantallon	051	NT 36	593852	34	56	21	25	37	68	31	61	43	147	31	17	8	545	
902116	Scoughall	051	NT 36	615832	8 608	54	17	26	43	54	31	56	57	129	26	22	( 8)	523	
Tyne																			
902365	Ford	056	NT 36	387644	128 686	96	20	31	44	47	29	44	--	--	--	--	--	---	21 8May
902394	Fordel Dean	056	NT 36	385665	122	85	24	27	41	46	30	40	71	165	28	20	7	584	47 17Sep
902427	Ormiston S.Wks	051	NT 36	422691	79 666	75	23	28	42	57	37	49	63	168	26	20	6	594	44 17Sep
902485	Winton Castle	051	NT 36	438698	90 644	69	20	27	45	63	37	55	73	161	25	19	3	597	43 17Sep
902504	Pathhead	051	NT 36	413662	131	81	23	29	40	50	32	68	60	155	25	20	10	593	44 17Sep
Humble (Tyne)																			
902610	Humble House	051	NT 36	469640	165 719	82	11	33	46	58	34	71	75	161	--	--	--	---	
902725	Old Crichton Dean	056	NT 36	419620	190	104	14	31	45	48	31	87	54	176					



RAINFALL 1975

Number	Station	Co no	Grid reference	Av Alti- tude m	1941 -1970 mm	Rainfall in millimetres													Highest daily fall	
						Jan	Feb	Mar	Apr	May	Jun	Jul	Aug	Sep	Oct	Nov	Dec	Year	mm	date
FORTH,0200-- (contd)																				
903212	Lennoxlove	051	NT 36 510713	64	630	64	15	27	44	71	33	52	55	142	22	22	9	556		
	Tyne																			
903308	Haddington	051	NT 36 513736	49	612	66	15	23	46	72	34	66	51	151	21	22	6	573	39	17Sep
903479	East Linton, Smeaton	051	NT 36 594786	30	611	61	15	20	50	75	41	63	51	135	20	25	6	562		
	Biel (Coastal)																			
903588	Donolly Res.	051	NT 36 580690	162	750	82	13	38	54	105	38	61	78	166	27	33	15	710		
903625	Thorters Res.	051	NT 36 607695	221	795	84	14	34	63	113	39	64	84	171	43	33	15	757		
903637	Nunraw Abbey	051	NT 36 594700	195		90	13	35	60	116	39	70	105	171	28	32	15	774	60	29Aug
903760	Belton House	051	NT 36 645766	30	651	66	14	24	45	83	36	58	74	121 ( 21)	26	10	578	36	8May	
	Coastal																			
903797	Dunbar	051	NT 36 672791	23	571	56	15	22	44	65	36	57	52	113	24	21	8	513	30	8May
903853	Halls	051	NT 36 652728	159	741	81	16	33	51	121	40	48	110	146	23	27	11	707		
903890	Broxmouth	051	NT 36 699774	15	586	56	15	22	41	75	35	58	51	101	20	18	7	499	39	8May
903909	Barns Ness Lighthouse	051	NT 36 723772	8	572	55	14	24	42	60	30	62	46	88	20	21	7	469	29	8May
903955	The Brunt	051	NT 36 687738	135		72	20	27	55	113	48	64	81	136	24	27	14	681	57	8May

TWEED RIVER PURIFICATION BOARD AREA

HYDROMETRIC AREA 0210

Coastal																				
904055	Crowhill	051	NT 36 737741	47		71	15	27	44	83	33	53	62	92	19	24	10	533		
904085	Dunglass	051	NT 36 763720	67 668		69	13	26	44	86	34	44	64	89	20	24	9	522	38	8May
904278	Redheugh	061	NT 36 822699	88 694		70	20	28	49	86	31 ( 49)	50	98	23	20	11	535	43	8May	
Eye (Coastal)																				
904605	Houndwood House	061	NT 36 854630	116		87	19	37	56	95	40	58	57	118	22	28 ( 15)	632			
904751	Ayton Castle	061	NT 36 929615	63		71	27	38	50	77	32	91	52	100	25	24	19	606	38	8May
Tweed																				
905119	Hawkshaw	062	NT 36 083204	335		332	42	52	66	35 ( 58)	97	46	215	61	124	47	1175			
Fruid (Tweed)																				
905184	Fruid Farm	062	NT 36 107183	314		336	51	61	72	42	67	107	56	267	69	111	39	1278		
905214	Brawn's Dod	062	NT 36 103195	472 1521		343	56	68	79	47	71	124	57	272	81	136	50	1384		
905216	Shiel Hope	062	NT 36 095187	381 1445		372	50	59	81	36	52	118	52	241	75	127	49	1312		
905228	Fruid Dam	062	NT 36 089205	312 1436		382	50	62	78	41	60	103	52	225	68	125	49	1295	51	13Jan
Tweed																				
905238	Menzion Burn	062	NT 36 116192	436		439	54	69	92	41	76	129	60	258	76	131	62	1487		
905250	Upper Menzion	062	NT 36 102207	311 1348		354	35	50	75	38	57	102	52	219	60	111	40	1193		
905258	The Rig	062	NT 36 090223	344		350	37	46	71	34	44	93	49	204	59	127	48	1162		
905267	Quarter Hill	062	NT 36 097235	365 1297		330	34	48	66	41	50	94	48	188	51	110	44	1104		
Talla (Tweed)																				
905276	Loch Craig Head	062	NT 36 162173	709 2261		590 ( 73) ( 90)	173	63	87	163	81 (310)	125	211	94	2060					
905304	Ravenscraig	062	NT 36 142140	671		600 ( 75)	98	198	75	112	203	83	302	147	217	96	2206			
905319	Gameshope Loch	062	NT 36 132162	579 2119		459	63	76	175	53	86	162	76	301	132	178	78	1839		
905334	Gameshope Farm	062	NT 36 139176	466 1939		455	60	71	125	51	81	129	71	283	87	138	68	1619		
905350	Talla Linns Foot	062	NT 36 134204	294 1527		387	43	48	75	42	60	124	62	237 ( 57)	122	44	1301			
905374	Victoria Lodge No.2	062	NT 36 106230	283 1206		318	36	47	66	43	55	90	47	200	49	106	41	1098	37	13Jan
905375	Victoria Lodge	062	NT 36 106231	274 1203		311	35	47	63	42	52	89	46	194	48	103	38	1068	38	13Jan
Tweed																				
905620	Stanhope Farm	062	NT 36 123296	226 1096		236	27	37	57	51	41	84	45	179	39	85	33	914	30	27Sep
Biggar (Tweed)																				
905902	Skirling	062	NT 36 077390	226		163	35	30	38	31 ( 40) ( 70)	40	136	41	54	--	---				
Tweed																				
906268	Stobo Castle	062	NT 36 173363	183		172	31	30	42	49	43	72	69	135	26	73	27	769	36	29Aug
Lyne (Tweed)																				
906424	Baddinsgill Res.	062	NT 36 126554	335 1125		175	36	49	82	33	47	99	45	175	57	51	29	878	38	17Sep
906478	West Linton	062	NT 36 150520	244 939		146	27	34	61	37	37	82	37	139	46	49	23	718	34	17Sep
906521	West Linton, Woodlea Cott.	062	NT 36 159507	244 883		158	23	35	54	32	32	82	37	162	41	52	24	732	35	17Sep
906548	West Water Res.	062	NT 36 123519	290 949		142	31	39	72	32	41	85	34	162	53	51	24	766	41	17Sep
906889	Blyth Bridge	062	NT 36 141463	253 896		162	30	35	61	32	47	83	42	143	38	50	26	749	30	11Sep
Tweed																				
907264	Hallmanor House	062	NT 36 210351	238		190	20	33	54	47	39	79	65	154	26	71	27	805	40	29Aug
907793	Glentress Forest	062	NT 36 283397	165 841		139	23	41	63	45	46	70	40	143	27	55	12	704	32	17Sep
907960	Glen House No.2	062	NT 36 296330	229 1106		202	17	48	56	57	53	78	60	157	34	94	18	874		
908081	Traguir School	062	NT 36 331344	168 848		152	22 ( 28)	43	45	45	63	47	139	23	50	14	671	34	11Sep	
908483	Elibank	063	NT 36 396367	134 862		144	26	36	65	50	56	73	46	146	28	61	19	750	30	11Sep
908521	Peel Hospital	063	NT 36 431351	137 902		134	21	37	66	54	58	57	56	144	24	60	17	728	35	29Aug
908612	Caddonhead	063	NT 36 401411	320 1019		157	23	40	85	59 ( 65)	86	71	151	39	76	17	869			
908628	Craig Head	063	NT 36 417403	274 967		153	21	38	80	56 ( 60)	74	62	143	33	68	15	803			
Ettrick (Tweed)																				
908969	Ettrick School	063	NT 36 266145	232 1446		369	55	51	80	57	53	113	68	209	71	117	42	1285	53	24Sep
Yarrow (Ettrick)																				
909767	Megget Head	063	NT 36 152200	451 1688		476	64	75	123	49	62	161	74	275	65	139	67	1630		
909975	Cappercleuch	063	NT 36 239232	250		301	47	46	67	66	64	95	59	202	43	90	32	1112	44	24Sep
910235	Gordon Arms	063	NT 36 308249	229 1035		255	34	41	53	65	41	77	74	172	36	62	20	930	33	13Jan
910529	Bowhill	063	NT 36 428278	168 878		161	22	31	54	68	42	62	70	152	31	52	16	761	43	29Aug
Ettrick (Tweed)																				
910673	Selkirk, Byethorn	063	NT 36 475286	184 798		138	19	30	52	65	35	65	76	129	29	45	13	696	46	29Aug
Gala (Tweed)																				
911047	Brothershiels	056	NT 36 420558	294		146	19	52	56	42	33	97	51	188	31	37	17	769	45	14Jul
911462	Knowsdean Res.	063	NT 36 436393	272 920		151	20	36	76	54 ( 55) ( 70)	57	150	29	67	12	777				
911541	Galashiels	063	NT 36 479367	198		117	16	29	55	50	39	56	49	136	24	50	13	634	27	29Aug
Tweed																				
911772	Dingleton Hospital	064	NT 36 542332	146		108	17	31	57	63	33	44	77	113	27	34	14	618	25	13Aug



## RAINFALL 1975

Number	Station	Co no	Grid reference	Av Altitude -1970 m mm	Rainfall in millimetres												Highest daily fall		
					Jan	Feb	Mar	Apr	May	Jun	Jul	Aug	Sep	Oct	Nov	Dec	Year	mm	date
TWEED, 0210-- (contd)																			
Leader (Tweed)																			
912505	Scoured Rig	061	NT 36 584519	354	875	95	19	55	62	40	32	50	54	146	24	45	20	642	28 12Sep
912526	Blythe	061	NT 36 585495	262	859	101	19	47	61	42	32	49	48	138	25	41	18	621	
912529	Cambridge Smithy	061	NT 36 583483	197		(100)	16	42	57	41	31	45	46	119	22	37	18	574	
912708	Carolside	061	NT 36 561399	107	759	101	13	31	58	44	33	46	51	130	( 24)	40	11	582	26 11Sep
Tweed																			
912964	Newtown St Boswells S.Wks	064	NT 36 581317	88	700	105	14	30	56	66	58	40	56	101	24	33	13	596	21 11Sep
913045	Greycrook	064	NT 36 599305	76		89	17	29	53	70	43	41	57	97	21	27	12	556	19 13Aug
913320	Floors Castle	064	NT 36 707345	59	698	73	11	30	58	72	36	49	62	81	24	30	11	537	23 8May
Teviot (Tweed)																			
913439	Braehead	064	NT 36 406007	267	1406	331	50	66	88	67	48	130	89	191	66	97	31	1254	
Borthwick (Teviot)																			
914002	Craik	064	NT 36 349082	212	1338	308	52	50	74	52	42	116	74	190	77	96	34	1165	46 24Sep
914180	Roberton Filters	064	NT 36 428151	259	1012	197	35	41	48	57	51	90	73	150	49	52	21	864	41 29Aug
Teviot (Tweed)																			
914568	Hawick S.Wks	064	NT 36 512156	96	792	141	24	33	40	64	36	55	64	95	27	37	19	635	42 29Aug
Rule (Teviot)																			
915054	Wauchope	064	NT 36 587097	155	885	190	35	48	53	49	49	89	88	104	26	47	20	798	52 29Aug
915251	Spital Tower	064	NT 36 585177	134	753	(120)	18	38	46	64	49	61	74	85	28	--	--	---	
Ale (Teviot)																			
915365	Kingside Loch	064	NT 36 344133	360		307	49	51	79	79	53	99	85	205	76	89	30	1202	
915371	Byreleehaugh	064	NT 36 369135	302		282	44	48	72	83	51	99	78	200	77	85	28	1147	
915383	Shiringscleuch	064	NT 36 358151	317		285	43	48	66	66	52	91	82	189	63	83	25	1093	
915425	Ale Moor Hill	064	NT 36 389157	335		256	37	37	59	59	54	94	77	185	61	71	23	1013	
915436	Ale Moor Loch	064	NT 36 406156	274	1161	241	43	40	61	58	54	86	83	173	56	71	19	985	
Teviot (Tweed)																			
916030	Monteviot House	064	NT 36 643250	64	687	( 88)	13	33	48	67	32	52	73	70	26	31	11	544	
Jed (Teviot)																			
916382	Edgerston Tofts	064	NT 36 700109	241		137	17	43	54	56	41	60	96	84	22	33	24	667	43 29Aug
916604	Jedburgh, Jedneuk	064	NT 36 656234	82	655	91	16	32	52	66	34	44	67	73	20	32	14	541	
Oxnam (Teviot)																			
916935	Crailling House	064	NT 36 687244	58	655	84	13	35	50	57	37	48	61	75	23	28	11	522	
Kale (Teviot)																			
917613	Eckford	064	NT 36 711271	61		81	12	36	50	77	35	51	72	64	20	27	12	537	
Tweed																			
917746	Kelso S.Wks	064	NT 36 736346	34		64	11	29	53	78	40	42	76	72	20	26	10	521	35 14Aug
Eden (Tweed)																			
917955	East Gordon Hospital	061	NT 36 658434	157	750	84	17	39	46	52	37	54	55	112	25	28	14	563	
Tweed																			
918357	Lochton	061	NT 36 776389	37	640	60	13	29	53	70	38	38	42	81	20	26	9	479	23 8May
Leet Water (Tweed)																			
918872	Leitholm	061	NT 36 788453	64		64	18	30	67	63	31	52	48	118	22	23	12	548	30 11Sep
Tweed																			
919101	Coldstream S.Wks	061	NT 36 858412	37		56	14	29	53	72	45	48	51 ( 77)	( 20)	24	10	499		
Till (Tweed)																			
919172	#Low Bleakhope	101	NT 36 934153	305		128	31	77	93	79	80 ( 77)	59	131	39	67	47	908		
919393	#Brandon	101	NU 46 042171	99		91	29	52	68	63	70	41	70	91	31	40	26	672	26 27Sep
919743	#Lilburn Tower	101	NU 46 026243	70	779	93	24	40	62 ( 83)	96 ( 46)	62	76	28	43	33	686	58 16Jun		
919808	#Chillingham Barns	101	NU 46 052262	70	685	62	17	39	60	88	103	41	58	83	24	41	18	634	58 16Jun
920314	#North Middleton	101	NU 46 001242	122		92	18	35 ( 57)	94	97	46	50	78	23	36	28	654	56 16Jun	
Wooler (Till)																			
920329	#Haugh Head	101	NU 46 002263	76		87	22	36	64	94	114	53	62	78	25	36	31	702	70 16Jun
Till (Tweed)																			
920410	#Doddington	101	NT 36 998326	47		( 67)	17 ( 36)	72	105	107	55	47	86	30	33	26	681	56 16Jun	
Glen (Till)																			
920561	Sourhope	064	NT 36 845202	221		122	15	70	73	97	66	57	80	82	28	47	25	762	35 29Aug
920784	Yetholm S.Wks	064	NT 36 818284	99		72	11	41	58	97	56	66	69	93	22	37	19	641	34 8May
920886	#Mindrum	101	NT 36 842327	76	731	64	12	41	58	102	38 ( 57)	65 ( 90)	21	30	15	593	34 8May		
921082	#Goldscleugh	101	NT 36 914233	305	1175	111	19	60	68	129	69	67	84	115	25	59	30	836	
921163	#Hethpool	101	NT 36 895283	128	885	81	11	38	64	110	88	57	69	110	20	46	30	724	44 29Aug
Till (Tweed)																			
921334	#Fenton, East Fenton Farm	101	NT 36 972338	38		53	11	30	57	99	79 ( 57)	49	100	26	30	25	616	31 8May	
921548	#Pallinsburn	101	NT 36 911382	41	627	45	13 ( 30)	54	96	55	46	52	81	22	22	19	535	( 30 8May)	
Tweed																			
921829	#Grievestead	101	NT 36 929451	69		--	--	--	--	--	41	65 ( 43)	100	27	20	14	---	24 11Sep	
922038	Tweedhill	061	NT 36 929513	15	696	54	18	42	63	85	40	89	45	107	28	24 ( 17)	612	30 11Jul	
Whiteadder (Tweed)																			
922310	Hungry Snout	051	NT 36 665633	218		110	21	57	55	109	54	56	73	138	22	39	18	752	36 14May
Dye (Whiteadder)																			
922639	Horseupcleugh	061	NT 36 665586	282		102	21	51	60	62	44	68	67	142	22	43	18	700	36 14Aug
Watchwater (Dye)																			
922709	Rawburn Filters	061	NT 36 677563	248		86	18	49	61	56	36	69	58	134	27	42	18	654	26 14Aug
Whiteadder (Tweed)																			
922829	Whitchester	061	NT 36 721589	255	920	88	24	41	60	80	43	64	55	134	21	34	21	665	25 29Aug
923206	Manderston House	061	NT 36 809547	108	772	72	16	30	57	70	27	56	42	110	21	23 ( 15)	539		
Blackadder (Whiteadder)																			
923753	Marchmont House	061	NT 36 743484	152	766	79	21	39	66	61	27	55	59	120	24	30	14	595	26 11Sep
923842	Kimmerghame House	061	NT 36 815513	76	760	76	15	36	70	76	28	58	52	101	22	26	14	574	
923939	Duns Castle	061	NT 36 775538	137	759	78	21	34	63	61	29	55	47	111	21	27	21	568	21 27Sep
Whiteadder (Tweed)																			
924064	Chirnside	061	NT 36 875566	126		54	16	29	56	78 ( 31)	67	47	101	24	20	12	535	30 8May	



RAINFALL 1975

Number	Station	Co no	Grid reference	Alti- tude m	Av -1970 mm	Rainfall in millimetres													Highest daily fall	
						Jan	Feb	Mar	Apr	May	Jun	Jul	Aug	Sep	Oct	Nov	Dec	Year	mm	date
Northern Ireland																				
HYDROMETRIC AREA 2390																				
No stations in this area for this year																				
HYDROMETRIC AREA 2400																				
No stations in this area for this year																				
HYDROMETRIC AREA 2010																				
Foyle																				
925726	Lough Fingrean	305	IH 23	573774	186	168	30	67	95	22	33	91	66	95	93	103	46 909	22 21Jan 22Oct		
926108	Beragh Police Sta.	305	IH 23	546672	102 1117	157	34	63	70	21	28	63	56	89	80 ( 83)	38 782				
926409	Killyclogher Filter House	305	IH 23	473746	113 1110	142	26	61	78	17	30	119	61	87	90	94 44 849	35 14Jul			
Drumragh (Foyle)																				
926613	Drumlish Forest	305	IH 23	353665	110 1197	(165) ( 37)		50	81 ( 19)	47	65	63	92	111	104	47 881				
927560	Seskinore Forest	305	IH 23	490640	110 1124	155	33	55	62	20	28	58	64	88	76 84	37 760				
927679	Edenfel	305	IH 23	466719	88 1062	--	--	--	--	--	--	--	58	71	91 83	38 ---	26 20Oct			
927736	Omagh S.Wks	305	IH 23	441737	66	145	23	51	63	13	26	76	41	73	72 80	36 699	27 21Jan			
Fairy Water (Foyle)																				
928050	Lough Bradan	305	IH 23	259725	169 1408	244	42	72	107	23	57	113	72	130	121	164 71 1216	42 21Jan			
Foyle																				
928585	Lislap Forest	305	IH 23	485823	209 1295	198	37	76	102	26	38	131	67	119	102	115 53 1064				
928670	Carrigans	305	IH 23	435810	113 1130	186	32	65	86	24	36	133	55	99	93 100	48 957	38 10Jul			
Ovenkillew (Foyle)																				
928804	Davagh Forest	305	IH 23	695862	183 1255	180	55	73	78	22	27	88	59	106	100	104 40 932				
Ovenreagh (Ovenkillew)																				
929468	Bauck Hill	305	IH 23	592782	209	156	30	65	88	23	32	93	--	--	--	-- ---	22 21Jan			
Glenelly (Ovenkillew)																				
929878	Goles Forest	305	IH 23	682941	241 1611	230	60	112	95	27	38	94	75	142	133	147 62 1215				
930293	Plumbridge Police Sta.	305	IH 23	485912	91	171	36	72	107	28	36	97	53	105	80	94 51 930				
Derg (Foyle)																				
930994	Glenderg Forest	305	IH 23	090819	180 1730	341	47	113	127	17	70	131	79	181	158	189 105 1558	48 21Jan			
931158	Killeter	305	IH 23	176796	119 1216	288	52	92	87	14	37	96	62	114	117	156 56 1171	( 40 21Jan)			
931562	Cross Hill	305	IH 23	090845	305 1918	371	67	110	134	18	73	156	89	202	175	193 153 1741				
931911	Castlederg S.Wks	305	IH 23	272846	49 983	(190) ( 35) ( 65)		73	14	30	76	66	128	91	109	45 922				
932164	Tievenny	305	IH 23	325863	41	175	32	58	63	17	26	75	46	113	80	102 44 831	( 24 24Sep)			
932222	Baron's Court	305	IH 23	364825	90	182	35	62	69	20	31	75	58	93	96	108 47 876	23 22Oct			
932237	Baronscourt Forest	305	IH 23	361843	88 1010	189	36	73	61	18	31	83	59	97	87	111 44 889				
Foyle																				
932324	Ligfordrum Forest	305	IH 23	418935	161 1089	179	34	60	100	23	29	111	61	122	92	100 56 967				
932600	Strabane Convent	305	IH 23	352974	44 961	151	28	62	76	16	29	81	44	101	69	95 51 803	19 20Oct			
Burn Dennet (Foyle)																				
935583	Dunnamanagh Police Sta.	305	IC 24	442032	62 1016	167	34	68	103	16	33	81	42	100	69	89 68 870				
HYDROMETRIC AREA 2020																				
Faughan (Coastal)																				
937148	Learmount Forest	301	IC 24	578022	140 1245	180	50	96	66 ( 20)	33	93	53	103	95	132 ( 74)	995				
937355	Claudy	301	IC 24	540076	131	123	27	67	75	14	36	85	46	108	90	91 68 830	25 14Jul			
937699	Loughermore Forest	301	IC 24	584128	174 1161	149	27	93	91	20	47	91	59	105	99	97 86 964	24 20Oct			
937886	Slievekirk	301	IC 24	455088	296 1210	150	35	75	96	15	51	146	50	116	99	106 78 1017				
937968	Drumahoe	301	IC 24	465146	25 972	150	24	60	78	11 ( 35)	(123)	42	101	76	91	50 841				
938051	Altnagelvin Cemetery	301	IC 24	453151	55 951	144	24	66	87	15	41	118	43	117	76	95 58 884	36 14Jul			
938112	Cloghole P.Sta.	301	IC 24	489200	9 959	137 ( 21)		64	78	14	40	103	32	100	70 ( 81)	55 795				
Coastal																				
938187	Campsey Forest	301	IC 24	507218	14	121	20	60	77	14	36	88	35	87	81	74 54 747	( 26 14Jul)			
938308	Carmoney W.Wks	301	IC 24	503197	73	131	20	63	76	16	45	99	38	93	82	80 54 797	27 14Jul			
Altnaheglish (Owenrigh)																				
938963	Labbyheige	301	IC 24	723021	347 1522	244	60	100	94	41	48	117	56	151	132	114 79 1236				
938982	Glack Burn	301	IC 24	707040	292 1430	230	56	92	93	34	46	105 ( 59)	151	123	98	93 1180				
938986	Altabroggy Burn	301	IC 24	701033	292 1483	218	62	100	100	30 ( 34)	170	62	167	127	(105) ( 92)	1267				
Glenedra (Altnaheglish)																				
939010	Spelhoagh Mountain	301	IH 23	704985	404 1669	278	67	100	105	29	40	221	68	(168)	160	(126) (118) 1480				
939012	Glenedra Hill	301	IH 23	696992	404 1680	258	65	116	125	29	51	136	81	182	145	134 121 1443				
939026	Glenedra Lodge	301	IC 24	705005	287 1550	245	59	105	89 ( 31)	46	110	67	151	139	112	109 1263				
939028	Altagarran Mountain	301	IC 24	711012	372 1489	213	54	110	97	31 ( 47)	104	59	149	130	110 ( 97)	1201				
939052	Glenedra Intake	301	IC 24	682024	223 1470	218	51	104	79	24	44	155	63	144	117	108 74 1181				
Altnaheglish (Owenrigh)																				
939061	Banagher Filters	301	IC 24	670046	111 1306	188	43	74	73	16	26	83	58	108	104	97 66 936	25 22Oct			
Owenrigh (Roe)																				
939063	Banagher, Caugh Hill	301	IC 24	663047	216 1314	199	43	86	80	18	29	78	63	113	108	98 68 983	( 27 22Oct)			
Owenbeg (Roe)																				
939208	Umrycam	301	IC 24	612038	232	211	44	86	75	20	47	82	58	118	99	105 72 1017				
Roe																				
939574	Gortnamoyagh Forest	301	IC 24	740153	137 1152	137	28	88	89	33	36	92	51	109	94	83 51 891				
939721	Limavady	301	IC 24	674218	21	118	18	63	59	21	27	59	34	87	76	59 51 672	18 20Oct			



RAINFALL 1975

Number	Station	Co no	Grid reference	Alti- tude	Av 1941- 1970 mm	Rainfall in millimetres												Highest daily fall	
						Jan	Feb	Mar	Apr	May	Jun	Jul	Aug	Sep	Oct	Nov	Dec	Year	mm
N.IRELAND, 2020-- (contd)																			
940130	Aghanloo	301	IC 24 673256	18		102	18 ( 66)	69	25	29	77	33	89 ( 62) ( 66)	66	702		18 16Nov		
	Coastal																		
940333	Ballymulholland	301	IC 24 676336	3		99 ( 17)	61	72	13	34	60	39	85	62	63	44	649		
HYDROMETRIC AREA 2030																			
	Bann																		
940609	Deer's Meadow	303	IJ 33 260257	378	1753	310	125	120	85	22 ( 20)	90	65	259	240	155	65	1556		
940621	Ott Mountain	303	IJ 33 280272	454	1757	330	120	110	90	20	55	83	61	297	235	145	60 1606		
940628	Spelga Dam	303	IJ 33 263273	317	1659	273	107	117	71	19	17	62	59	273	209	143	51 1401		
940903	Lough Islandreavy	303	IJ 33 294337	132		181	40 ( 90)	36	16 ( 22)	46	40	190	66 (102)	14	843				
941654	Huntly S.Wks	303	IJ 33 118467	55	823	109	18	32	39	15	17	30	50	127	72	51	13 573		
	Cusher (Bann)																		
942065	Whitecross	304	IH 23 987314	125	1054	170	41	56	51	18	13	51	49	147	89	71	24 780		
942279	Ballylane W.Wks	304	IH 23 965352	143	1042	169	37	56	56	18	14	29	42	124	85	68	28 726		
942351	Gosford Poultry Sta.	304	IH 23 967406	84		154	25	52	41	17	16	22	38	125 ( 76)	65	26	657		
942478	Tandragee S.Wks	304	IJ 33 038457	18	852	120	24	41	41	18	20	20	38	137	71	50	19 599 ( 22 16Sep)		
942568	Tandragee, Ballylisk N.I.Elect.Serv.	304	IJ 33 023478	43		115	26	45	41	24	20	20	36	135	67	50	16 595		
	Bann																		
942932	Portadown S.Wks No.2	304	IJ 33 019555	16	843	81	18	41	46	22	29	31	40	125	65 ( 42) ( 15)	555			
	Blackwater North Branch																		
944389	Aghintaine Castle	305	IH 23 459511	110	1119	168	31	49	78	25	29	75	54	102	95	96	44 846		
944549	Pardross Forest	305	IH 23 522484	125	1188	193	43	64	65	22	25	77	39	95	98	89	57 867		
944782	Knockmany Forest	305	IH 23 537546	73	1096	157	23	58	64	22	25	88	45	89	96	80	29 776 ( 27 22Oct)		
945033	Favor Royal Forest	305	IH 23 615532	50	981	(143)	23 ( 43)	61 ( 18)	18	64	43	95	74	80	28	690			
945424	Auchnacloy S.Wks	305	IH 23 664519	45	953	140	25	46	62 ( 18)	13	38	39 (105)	65	63	25	639			
	Tynan (Blackwater)																		
946254	Tynan Abbey	304	IH 23 759422	48	877	124	27	49	51	17	20	33	45	136	64	50	26 642		
	Blackwater (Lough Neagh)																		
946947	Benburb Priory	305	IH 23 816522	53	832	112	24	46	40	16	22	33	38	118	63	54	14 580		
	Callan (Blackwater)																		
947356	Clay Lake	304	IH 23 836326	184	1097	150	38	54	61	21	17	43	37	151	88	69	27 756		
947599	Seagahan Filters	304	IH 23 897382	122		163	32	55	47	18	13	30	36	138	87	63	27 709		
947811	Armagh	304	IH 23 878458	62	864	110	20	42	39	15	15	34	48	144	60	41	18 586		
	Blackwater (Lough Neagh)																		
947988	Dungannon Park	305	IH 23 802606	73	1027	120	27	52	62	16	27	39	46	114	73	61	23 660		
	Tall (Blackwater)																		
948521	Loughgall	304	IH 23 907519	25	803	103	20	40	37	15	23	28	46	138	55	45	13 563		
	Torrent (Blackwater)																		
948633	Cappagh Res.	305	IH 23 684675	173	1302	165	38	66	71 ( 17)	24	91	50 (105)	91	84	36	838			
	Lough Neagh (Bann)																		
949135	Washing Bay P.Sta.	305	IH 23 902668	18	886	106	21	43	44	17	20	54	44	110	67	47	14 587		
949451	Lurgan Cemetery	304	IJ 33 073569	55	820	94	18	43	41	15	22	33	51	129	65	43	18 572		
949674	Castor Bay W.Wks	304	IJ 33 075625	23		97	16	42	44	12	23	47	45	121	68	44	11 570		
	Crumlin (Lough Neagh)																		
950578	Stoneyford Res. No.1	302	IJ 33 221701	135	1034	111	23	44	62	23	27	73	43	167	78	62	27 740		
950586	Stoneyford Res. No.2	302	IJ 33 218701	135	1021	120	25	48	67	23	28	74	43	168	78	62	26 762		
950648	Leathemstown Res.	302	IJ 33 214723	164	1071	128	28	52	77	27	36	74	56	176	74	72	28 828		
	Main (Lough Neagh)																		
951818	Cloughmills	302	ID 34 070183	119		--	--	--	--	--	--	--	67	136	63	79	64 ---		
	Clogh (Main)																		
951947	Collin Top	302	ID 34 207162	381	1668	210	55	90	120	38	60	115	79	190	110	138	85 1290		
951962	Dungonnell Filters	302	ID 34 183174	244	1509	188	35	83	106	26	47	98	71	167	93	98	93 1105		
	Main (Lough Neagh)																		
952616	Lisnafillan	302	ID 34 075023	38	993	135	30	58	60	17	40	94	61	122	96	82	21 816		
	Braid (Main)																		
952984	Quolie Res.	302	ID 34 178128	252	1335	153	34	70	87	29	49	107	82	146	87	93	70 1007		
953020	Broughshane Filters	302	ID 34 164089	113		149	30	65	67	20	41	102	65	146	89	89	46 909		
	Kells (Main)																		
953554	Carninard Mountain	302	IJ 33 313983	347	1397	184	43	70	70	40	49	80	77	140	100	110	50 1013		



RAINFALL 1975

Number	Station	Co no	Grid reference	Av Alti- tude -1970 m mm	Rainfall in millimetres														Highest daily fall	
					Jan	Feb	Mar	Apr	May	Jun	Jul	Aug	Sep	Oct	Nov	Dec	Year	mm	date	
N.IRELAND, 2030-- (contd)																				
Moyola (Lough Neagh)																				
958499	Derrynoyd Forest	301	IH 23 770956	88 1219	188	35	71	77	12	35	65	42	113	106	90	38	872	28 22Oct		
958546	Moydamlaght P.Sta.	301	IH 23 741990	178 1453	215	46	105	90	27	40	102	53	139	135	109	82	1143	38 14Jul		
959004	Iniscarn Forest	301	IH 23 828904	162 1326	188	58	58	80	( 16)	43	109	57	118	109	96	32	964			
Bann																				
959461	Toomebridge	302	IH 23 988905	15 880	111	25	56	51	25	35	79	37	119	72	51	15	676	39 14Jul		
959996	Portglenone Monastery	302	IC 24 977037	20 941	104	28	68	53	15	39	62	48	95	84	61	21	678	24 22Oct		
Claudy (Bann)																				
960137	Upperlands	301	IC 24 874047	73 1069	147	27	70	73	25	38	66	37	96	100	75	26	780	24 14Jul		
Bann																				
960858	Craigs Forest	302	IC 24 984158	180 1281	141	( 29)	91	81	20	( 44)	91	( 50)	141	101	90	81	960			
Agivey (Bann)																				
961384	Garvagh Forest No.1	301	IC 24 836159	88 1206	168	29	83	74	20	46	93	32	98	105	93	58	899	25 22Oct		
961613	Moneydig	301	IC 24 890170	34 1034	153	30	( 72)	( 62)	( 20)	44	108	52	106	100	79	35	861			
961648	Cam Forest	301	IC 24 765221	226 1309	147	26	84	87	26	58	122	62	120	90	87	87	996	21 25Sep		
Macosquin (Bann)																				
961930	Springwell Forest	301	IC 24 771275	177 1314	156	18	83	84	( 22)	36	110	( 57)	101	( 82)	108	116	973			
962013	Coleraine, Carthall Filters	301	IC 24 829324	51 984	120	19	74	67	22	35	89	59	81	80	67	52	765	( 20 22Jul)		
962115	Killeague	301	IC 24 831246	78	135	16	62	74	21	29	81	54	99	79	84	46	780	20 10Jul		
Bann																				
962391	Ballymoney S.Wks	302	IC 24 943251	34	123	17	57	64	17	43	98	61	112	71	58	35	756	30 14Jul		
962647	Coleraine, The Cutts	302	IC 24 854302	4 1017	143	21	75	70	25	34	77	52	92	84	77	47	797	( 19 20Oct)		
962655	Somerset Forest	301	IC 24 840301	43	138	23	65	68	( 24)	34	85	57	93	69	74	56	786			
962813	Coleraine University	301	IC 24 843349	23	120	19	60	58	20	32	75	50	( 88)	73	73	48	716	17 22Jul		
HYDROMETRIC AREA 2040																				
Bush (Coastal)																				
963646	Slievenamaddy	302	ID 34 145213	378 1737	200	43	83	121	25	65	115	86	162	112	120	103	1235			
963652	Skerry Hill, North	302	ID 34 133216	329 1725	221	44	86	122	26	70	120	91	164	116	127	109	1296	26 22Oct		
963670	Altnahinch Dam	302	ID 34 123230	249 1497	193	38	78	105	22	60	109	( 93)	146	110	109	90	1153			
963676	Altnahinch Filters	302	ID 34 117236	226 1537	174	39	77	93	24	60	115	92	142	104	106	83	1109	30 14Jul		
963711	Orra More, Ballybraddin	302	ID 34 125261	396 1639	171	41	75	100	25	63	102	80	150	103	120	110	1140			
963860	Breen Forest	302	ID 34 122338	131 1305	152	( 32)	( 70)	65	36	32	80	65	105	73	79	80	869			
964168	Legavarra	302	ID 34 045427	183	134	24	53	78	32	35	( 89)	61	105	84	90	88	873			
964241	Croaghmore	302	ID 34 009407	152	129	27	55	79	32	37	( 94)	57	108	77	91	89	875			
964572	Dervock	302	IC 24 972317	38	117	21	58	( 65)	21	31	87	63	( 111)	( 75)	75	55	779			
964892	Bushmills Police Sta.	302	IC 24 942407	12 970	121	21	60	62	22	27	91	( 54)	107	71	78	56	770			
Coastal																				
965367	Ballycastle, Glenowen	302	ID 34 125405	30	136	18	56	84	30	27	87	56	100	66	85	66	811	21 25Sep		
965444	Ballypatrick Forest	302	ID 34 176387	152 1282	146	19	69	61	30	30	81	64	152	92	88	89	921	29 25Sep		
965631	Ballycastle Forest	302	ID 34 117400	73	137	21	62	82	32	32	( 89)	60	89	68	87	75	834			
Glendun (Coastal)																				
965788	Bush Head	302	ID 34 159229	363 1804	220	42	97	148	26	66	130	( 84)	175	114	136	142	1380			
965797	Orra More, South	302	ID 34 142244	375	193	40	80	116	26	64	122	85	156	113	125	126	1246			
965851	Orra Beg	302	ID 34 143277	335 1729	218	41	78	111	25	63	122	81	160	113	118	138	1268			
Coastal																				
966207	Parkmore Forest	302	ID 34 203207	235 1655	227	38	105	108	26	52	( 96)	67	166	102	136	114	1237	26 25Sep		
966217	Crockravav No.1	302	ID 34 240200	351	148	50	76	81	35	50	73	( 70)	185	110	115	55	1048			
966218	Crockravav No.2	302	ID 34 240199	347 1539	201	58	83	99	34	45	78	( 69)	170	105	105	75	1122			
966239	Loughgarve	302	ID 34 214184	305 1574	200	56	84	110	27	55	83	79	190	110	130	80	1204			
966481	Carnlough	302	ID 34 285170	12	--	--	--	--	--	--	--	--	--	79	72	30	---	14 15Nov		
966894	Glenarn Forest	302	ID 34 301123	27 1207	157	27	59	44	22	31	60	44	123	82	80	31	760			
967033	Sallagh Spring	302	ID 34 348049	173	185	45	73	40	31	31	55	40	117	85	80	( 30)	812			
HYDROMETRIC AREA 2050																				
Coastal																				
967260	Kilwaughter	302	ID 34 354007	143 1288	195	44	71	69	33	37	60	47	133	87	98	32	906	23 17Sep		
967342	Larne	302	ID 34 393026	43 1079	180	36	54	43	32	28	48	51	117	87	79	17	772	25 13Jan		
967345	Larne, Greenland Cemetery	302	ID 34 392036	98	182	31	51	39	31	23	46	43	122	86	79	( 19)	752			
967535	Ballycarry	302	IJ 33 459949	61 1003	157	42	52	45	33	41	47	44	120	81	76	16	754	24 17Sep		
967589	Ballylumford Power Sta.	302	ID 34 424017	24	154	37	46	32	32	23	50	44	112	95	81	17	723	21 19Jan		
967724	Kilroot Power Sta.	302	IJ 33 433887	12	--	--	--	--	--	--	--	42	( 110)	76	68	( 16)	---	22 17Sep		
967744	Lough Mourne Res.	302	IJ 33 418923	186 1166	155	45	61	57	37	42	53	54	137	98	84	27	850	27 17Sep		
967764	Copeland Res.	302	IJ 33 429916	128 1083	150	39	56	53	36	37	51	52	131	91	83	20	799	27 17Sep		
967770	Belmont	302	IJ 33 432908	82 965	136	33	53	50	33	35	43	50	117	81	75	18	724	24 17Sep		
967821	Carrickfergus	302	IJ 33 414876	7 954	144	33	49	50	23	30	42	42	111	74	78	19	695	22 17Sep		
Woodburn (Coastal)																				
967847	Woodburn, North	302	IJ 33 367905	217 1210	173	41	64	66	36	42	73	58	140	114	104	38	949	28 17Sep		
967848	Woodburn No.2	302	IJ 33 362900	255 1208	179	39	68	67	34	42	73	62	138	121	110	40	973			
Boydstown (Woodburn)																				
967862	Woodburn No.4	302	IJ 33 354883	223 1140	166	38	68	58	28	37	66	59	118	114	101	32	885			
967865	Woodburn No.1	302	IJ 33 353896	259 1167	168	40	68	60	31	39	72	58	116	113	99	41	905			
967872	Knockagh	302	IJ 33 365881	218 1122	160	40	61	57	29	37	61	52	123	107	95	31	853			
967877	Woodburn No.3	302	IJ 33 361896	233 1194	170	38	65	( 62)	31	( 40)	71	57	134	99	107	36	910			
967882	Woodburn, South	302	IJ 33 370893	186 1179	158	38	54	60	32	37	66	53	134	103	98	30	863	26 17Sep		
Coastal																				
967918	Dorisland Res.	302	IJ 33 386879	77 1075	164	38	57	58	28	36	51	53	120	89	85	28	807	24 17Sep		
968027	Monkstown, Upper	302	IJ 33 344872	239 1103	142	40	62	52	27	3										



RAINFALL 1975

Number	Station	Co no	Grid reference	Av Alti- tude -1970	Rainfall in millimetres												Highest daily fall			
					Jan	Feb	Mar	Apr	May	Jun	Jul	Aug	Sep	Oct	Nov	Dec	Year	mm	date	
N.IRELAND,2050--(contd)																				
969394	Blaris Cemetery	303	IJ 33	255626	42	871	117	21	42	55	17	21	68	35	133	71	52 ( 20)	652		
969739	Lisburn W.Wks	302	IJ 33	254663	88		110	22	43	63	17	26	70	38	135	72	51	27	674	26 17Sep
969771	Tullynacross S.Wks	303	IJ 33	282655	23	907	115	23	41	54	18	29	69	41	119	76	52	19	656	20 17Sep
969822	Lagmore Res.	302	IJ 33	265690	115	1092	126	27	47	61	22	32	80	44	142	77	68	30	756	24 17Sep
969911	Dunmurry S.Wks	302	IJ 33	298679	12		116	21	44	61	18	35	72	48	125	74	51	19	684	23 16Sep
970018	Knockbreckan Res.	303	IJ 33	364661	116	981	127	28	46	47	27	30	58	40	142	102	58	19	724	30 17Sep
970079	Belfast, Milltown	303	IJ 33	332687	37		114	22	46	50	21	29	66	41	134	86	63	18	690	24 17Sep
970119	Rosetta	303	IJ 33	346712	24	935	122	25	47	47	16	29	57	39	140	91	67	15	695	26 16Sep
970170	Belfast, Malone	302	IJ 33	315691	35		120	22	39	53	16	34	68	44	140	80	61	18	695	24 16Sep
970250	Oldpark Filters	302	IJ 33	322772	58	1107	164	42	55	65	24	35	64	52	146	87	83	27	844	27 16Sep
970314	Divis Mountain	302	IJ 33	287751	363	1221	169	45	73	82	35	41	103	67	161	102	102	45	1025	28 16Sep
Coastal																				
970396	Knockbreda	303	IJ 33	359708	50		124	25	47	44	21	28	62	38	137	92	67	19	704	25 17Sep
970486	Stormont, Veterinary Research Lab.	303	IJ 33	406746	45		130	26	41	38	28	25	45	41	138	95	78	20	705	25 17Sep
970488	Stormont Castle	303	IJ 33	402749	56	933	127	25	40	38	26	26	44	48	146	92	82	18	712	26 6Sep
970569	Creighton's Green	303	IJ 33	431789	119	988	131	32	42	38	24	24	40	40	126	87	71	17	672	30 17Sep
970620	Ballysallagh Res.	303	IJ 33	455785	72	981	140	33	40	40	29	25	35	40	127	83	75	18	685	28 17Sep
970634	Helen's Bay	303	IJ 33	453825	43	859	129	28	46	35	20	19	37	44	111	76	74	14	633	24 17Sep
970700	Bangor, Seacourt	303	IJ 33	497825	15		--	--	--	34	21	18	32	37	114	67	65	16	---	24 17Sep
970720	Conlig Res.	303	IJ 33	499786	61	952	144	34	40	43	30	25	37	38	139	70	76	20	696	31 28Sep
970858	Orlock Res.	303	IJ 33	561827	4	803	127	30	45	33	24	18	43	66	121	72	71	16	666	29 17Sep
971049	Lough Covey Res.	303	IJ 33	597546	10	824	120	29	34	26	19	17	29	40	137	79	53	13	596	33 17Sep
971337	Ballywalter Park	303	IJ 33	623681	11	849	108	34	39	34	29	30	39	64	127	66	69	13	652	
971462	Woburn House	303	IJ 33	604746	5	774	117	31 ( 35)	( 34)	25	25	34	41	123	59	69 ( 14)	607			
971602	Donaghadee, New Road	303	IJ 33	585803	18	829	122	31	41	35	29	19	38	56	117	67	68	16	639	
971699	Ballywatticock	303	IJ 33	516719	6	788	117	24	29	32	28	30	37	41	127	55	75	13	608	30 17Sep
971754	Whitespots Res.	303	IJ 33	487753	55	894	128	26	40	39	28	25	34	44	143	65	69	16	657	28 17Sep
Comber (Coastal)																				
971918	Dundonald P.Sta.	303	IJ 33	422732	20	892	128	29	38	38	22	26	36	42	131	79	77	18	664	24 10Nov
971965	Crossnacreevy Plant Testing Sta.	303	IJ 33	392690	114		131	30	44	46	38	33	66	46	129	95	61 ( 22)	741		
972110	Tullyhubbert P.Sta.	303	IJ 33	417662	85	967	131	29	43	45	27	33	52	41	129	81	57	18	686	26 17Sep
972153	Comber Cemetery	303	IJ 33	467694	11	903	130	26	35	33	17	31	40	44	138	78	67 ( 16)	655		
Coastal																				
972743	Killyleagh Primary School	303	IJ 33	522531	9	836	118	32	50	25	26	19 ( 46)	52	141	101	63 ( 15)	688			
972756	Moore's Point	303	IJ 33	524507	12	796	119	32	40	24	25	19	46	38	123	86	54	14	620	
972770	Hare Island	303	IJ 33	506494	3	861	141	32	44	28	27	22	48	43	140	94	61	13	693	33 17Sep
Quoile (Coastal)																				
973017	Timpany	303	IJ 33	375481	98		160	33	54	45	30	27	59	43	155	106	63	20	795	
973713	Downpatrick, La Salle	303	IJ 33	489443	26		126	22	40	30	25	27	42	39	139	106	55	10	661	32 17Sep
Coastal																				
974419	Tievenadarragh	303	IJ 33	406459	78		125	21	50	35	24	22	55	40	143	93	53	17	678	32 17Sep
974984	Murlough	303	IJ 33	407352	9		192	52	62	22	15	17	37	43	178	109	80	12	819	47 19Jan
HYDROMETRIC AREA 2060																				
Coastal																				
975115	Poffany Res. No.1	303	IJ 33	285292	283		278	89	109	53 ( 23)	17	65	56	271	187	138	51	1337		
975142	Trassey	303	IJ 33	311305	207		328	60	104	42	12	10 ( 54)	( 40)	265	174	135	24	1248		
975208	Tollymore Park	303	IJ 33	358322	26		296	72	96	38	16	26	57	39	220	156	107	17	1140	73 19Jan
975304	Newcastle, Slievenamaddy Avenue	303	IJ 33	368309	23	1335	302	95	98	41	18	27	49	36	216	154	122	19	1177	69 19Jan
975415	Glasdrumman	303	IJ 33	371221	46	1051	176	61	57	60	25	34	55	45	185	95	108	13	914	40 17Sep
975449	Slieve Lamagan	303	IJ 33	322255	399	1787	256	96	106	100 ( 58)	44	121	59 (285)	(183)	132	52	1492			
975486	Annalong Valley	303	IJ 33	355225	130	1240	(180) ( 64)	( 60)	85	46	48	87	62	225	123	138	25	1143		
Kilkeel (Coastal)																				
975629	Slieve Bearnagh	303	IJ 33	314279	593	1770	330	120	120	108	52	51	95	64	310	188	150	57	1645	
975654	Lough Shannagh	303	IJ 33	298259	387	1808	286	100	107	112	54	46	97	61	277	216	137	57	1550	
975691	Silent Valley W.Wks	303	IJ 33	305216	129	1420	198	75	84	81	40	40	71	52	245	119	128	24	1157	51 16Sep
Coastal																				
976177	Rostrevor Forest	303	IJ 33	185179	43	1194	200	72	50 ( 60)	33	23	73	45	175	128	88	35	982		
Newry (Coastal)																				
976778	Rathfriland S.Wks	303	IJ 33	186324	94		147	41	42	51	21	22	53	57	159	89	55	16	753	
977342	Bessbrook No.1	304	IJ 33	051284	76	1035	187	40	55	49	16	18	42	43	138	115	68	23	794	42 22Oct
977434	Newry, Bridge Street P.Sta.	303	IJ 33	083258	5		159	40	45	48	16	21	36	34	149	96	59	17	720	31 22Oct
977464	Newry Urban S.Wks	304	IJ 33	091247	1	952	160	40	45	49	18	24	38	34	154	98	64	17	741	34 22Oct
Kilcurry (Castletown)																				
978646	Slieve Gullion Forest	304	IJ 33	012165	94	1051	139	66 ( 65)	57	26	12	41	32	157	93	65	19	772		
HYDROMETRIC AREA 2260																				
No stations in this area for this year																				
HYDROMETRIC AREA 2350																				
Drowes (Coastal)																				
980759	Knockarevan	306	IG 13	944526	53		218	40	50	63	8	21	81	61	109	97	116	56	920	29 21Jan
980788	Corgary	306	IG 13	965546	156		193	38	52	67	12	22	90	72	118	88	110	69	931	26 14Jan
HYDROMETRIC AREA 2360																				
Finn (Erne)																				
987818	Rosslea Forest	306	IH 23	541313	70	1027	(148)	36	53 ( 60											



RAINFALL 1975

Number	Station	Co no	Grid reference	Av Alti- tude -1970 m mm	Rainfall in millimetres												Highest daily fall	
					Jan	Feb	Mar	Apr	May	Jun	Jul	Aug	Sep	Oct	Nov	Dec	Year	mm
N. IRELAND, 2360-- (contd)																		
990973	Gortgranagh	306	IH 23 365293	52	156	41	53	49	17	22	60	47	89	83	78	35	730	( 26 20Oct)
	Colebrooke (Erne)																	
991273	Mullaghfad Forest	305	IH 23 497423	162 1266	208	58	66	62	22	33	77	53	105	96	99	41	920	
991853	Clabby W.Wks	306	IH 23 408508	138 1144	168	35	41	70	23	28	( 71)	72	112	( 95)	91	51	857	
	Tempo (Colebrooke)																	
992339	Pubble Forest	306	IH 23 335465	91 1134	188	35	58	88	14	35	72	73	101	(106)	( 82)	( 39)	891	
	Colebrooke (Erne)																	
992442	Lisnaskea Creamery	306	IH 23 341351	49 974	161	46	49	44	18	20	66	53	88	88	75	29	737	24 22Oct
992522	Bunlougher Forest	306	IH 23 405350	157 1093	204	44	60	59	18	25	62	51	84	92	86	37	822	
992556	Glasdrumman Res.	306	IH 23 390340	107 1061	154	47	55	50	( 16)	28	65	43	84	90	88	30	750	
	Claddagh (Erne)																	
993047	Moher	306	IH 23 217302	59 1199	208	62	52	62	14	22	85	52	118	116	114	41	946	31 24Sep
	Arney (Erne)																	
993833	Ballintempo Forest	306	IH 23 054413	119 1312	207	57	58	79	13	24	82	61	100	111	94	47	933	
994251	Marble Arch P.Sta.	306	IH 23 124356	87 1271	215	49	51	58	17	19	96	56	95	148	80	47	931	46 22Oct
994391	Florence Court	306	IH 23 175344	84	228	64	60	62	16	24	62	64	126	140	90	39	975	( 44 22Oct)
994399	Florencecourt Primary School	306	IH 23 186352	62	220	62	57	56	13	24	61	67	109	134	78	36	917	40 22Oct
	Erne																	
994655	Bellanaleck W.Wks	306	IH 23 244390	28 1085	163	46	42	53	18	16	67	51	106	111	73	32	778	33 22Oct
	Sillees (Erne)																	
994761	Lough Navar Forest	306	IH 23 062546	148 1494	239	42	64	92	12	34	107	91	109	114	149	89	1142	29 14Jan
	Erne																	
995503	Portora Royal School	306	IH 23 224448	75 1081	165	36	45	57	16	35	65	57	99	121	89	33	818	
995505	Portora Sluice	306	IH 23 222453	46 1140	172	39	45	67	18	32	71	60	104	123	79	38	848	( 39 20Oct)
995576	Breagho Bridge	306	IH 23 265475	103 1060	152	37	42	61	16	28	57	55	88	110	79	39	764	40 20Oct
	Ballinamallard (Erne)																	
996082	Ballinamallard S.Wks	306	IH 23 261528	53 1074	167	39	51	59	14	26	63	66	94	120	73	55	827	38 20Oct
996134	Irvinestown S.Wks	306	IH 23 241581	87	165	40	55	60	18	26	64	69	97	103	96	56	849	27 20Oct
996140	Irvinestown Police Sta.	306	IH 23 236582	90 1077	158	39	55	55	( 18)	28	64	68	91	101	100	56	833	
	Erne																	
996613	Castle Archdale Forest	306	IH 23 189593	66 1149	172	38	52	59	14	28	67	70	95	91	111	49	846	24 14Jan
	Kesh (Erne)																	
997029	Kesh Forest	306	IH 23 181664	82	184	37	58	87	14	47	78	79	102	102	127	54	969	
	Erne																	
998294	Roscor	306	IG 13 971551	143 1268	177	39	( 51)	73	14	22	95	71	117	91	126	80	956	
998318	Belleek	306	IG 13 940590	47 1217	190	36	54	71	14	20	147	78	107	75	112	79	983	28 10Jul
998328	Belleek Police Sta.	306	IG 13 939591	50 1273	184	37	55	65	( 13)	18	141	( 75)	107	77	(112)	83	967	



Number	Station	Co no	Grid reference	Alti- tude m	Av 1941-1970 mm	Rainfall in millimetres												Highest daily fall mm	date
						Jan	Feb	Mar	Apr	May	Jun	Jul	Aug	Sep	Oct	Nov	Dec	Year	

Channel Islands

ALDERNEY (Hydrometric Area 1170)

Coastal																			
999007 Alderney Airport	401	WA555	564065	88	730	97	14	79	48	27	0	22	58	101	33	104	28	611	26 15Nov

GUERNSEY (Hydrometric Area 1180)

Coastal																			
999059 Guernsey, L'ancresse	402	WV554	337829	5	782	124	19	88	51	29	6	42	41	112	49	135	25	721	36 15Nov
999108 Les Quartiers	402	WV554	323804	12	823	130	26	118	47	31	9	54	36	120	58	147	29	805	45 15Nov
999192 Guernsey Airport	402	WV554	294760	101	868	117	28	107	44	27	5	56	47	104	51	135	30	751	39 15Nov

SARK (Hydrometric Area 1190)

Coastal																			
999296 Le Carrefour	403	WV554	468763	96		111	16	85	53	17	3	29	39	95	45	107	28	628	29 15Nov
999301 Le Manoir	403	WV554	465758	105		121	17	92	55	19	3	29	39	101	47	110	31	664	29 15Nov

JERSEY (Hydrometric Area 1200)

Coastal																			
999327 St Ouen, La Brecquette	404	WV554	558542	17	827	( 99)	12	110	47	23	2	32	( 51)	52	48	(100)	27	603	28 15Nov
999365 St Brelade, La Sergente	404	WV554	566486	58	814	102	12	106	51	33	3	27	54	63	50	115	36	652	29 15Nov
999374 Val de la Mare	404	WV554	576517	23	847	115	15	121	48	29	3	28	46	66	46	105	36	658	28 15Nov
999407 Jersey Airport	404	WV554	587508	83	844	118	13	123	52	32	2	25	49	69	47	114	38	682	31 15Nov
999427 St Peters Rectory	404	WV554	595515	86	884	111	13	123	54	32	3	28	58	68	45	120	37	692	32 15Nov
999531 Handois Res.	404	WV554	631536	76	949	131	15	(129)	56	31	6	32	69	74	62	136	33	774	35 15Nov
999541 Millbrook Res.	404	WV554	631507	16	882	120	13	128	55	34	4	28	64	73	50	145	34	748	36 15Nov
999589 Augres Filtration Sta.	404	WV554	649516	84	908	119	12	125	59	33	5	31	71	78	53	141	27	754	38 15Nov
999600 Trinity	404	WV554	659539	104	922	(120)	17	131	56	34	8	34	67	75	53	147	30	772	
999627 St Helier, St Louis Observatory	404	WV554	662493	54	880	117	12	123	54	32	3	36	57	94	63	144	28	763	32 25Sep
999631 Grands Vaux Res.	404	WV554	664507	18	878	119	13	127	60	33	4	31	67	84	65	147	33	783	42 15Nov
999637 St Saviour, Petit Menage	404	WV554	662481	9	853	118	12	114	54	28	2	32	56	88	59	(122)	19	704	31 25Sep 15Nov