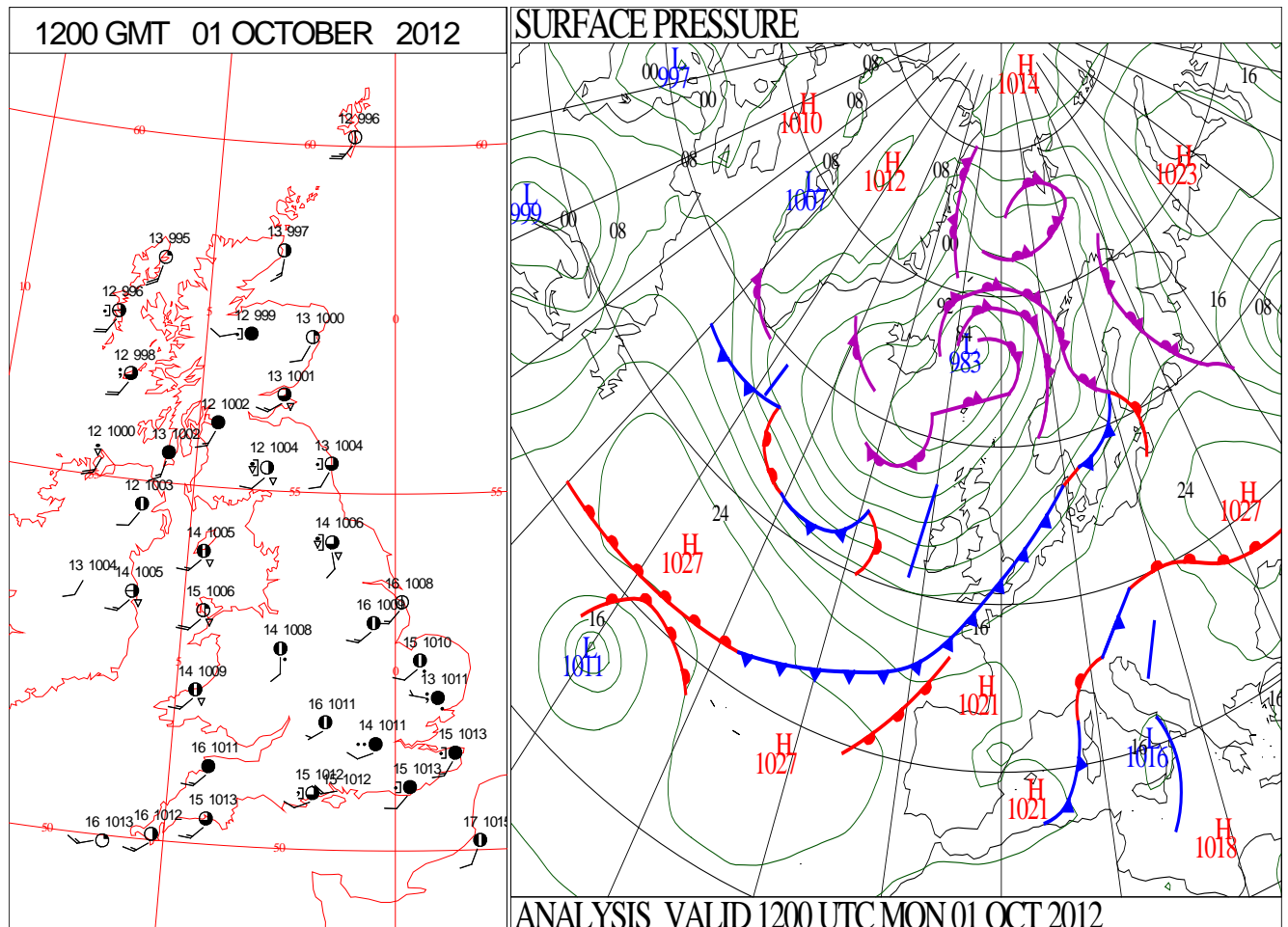
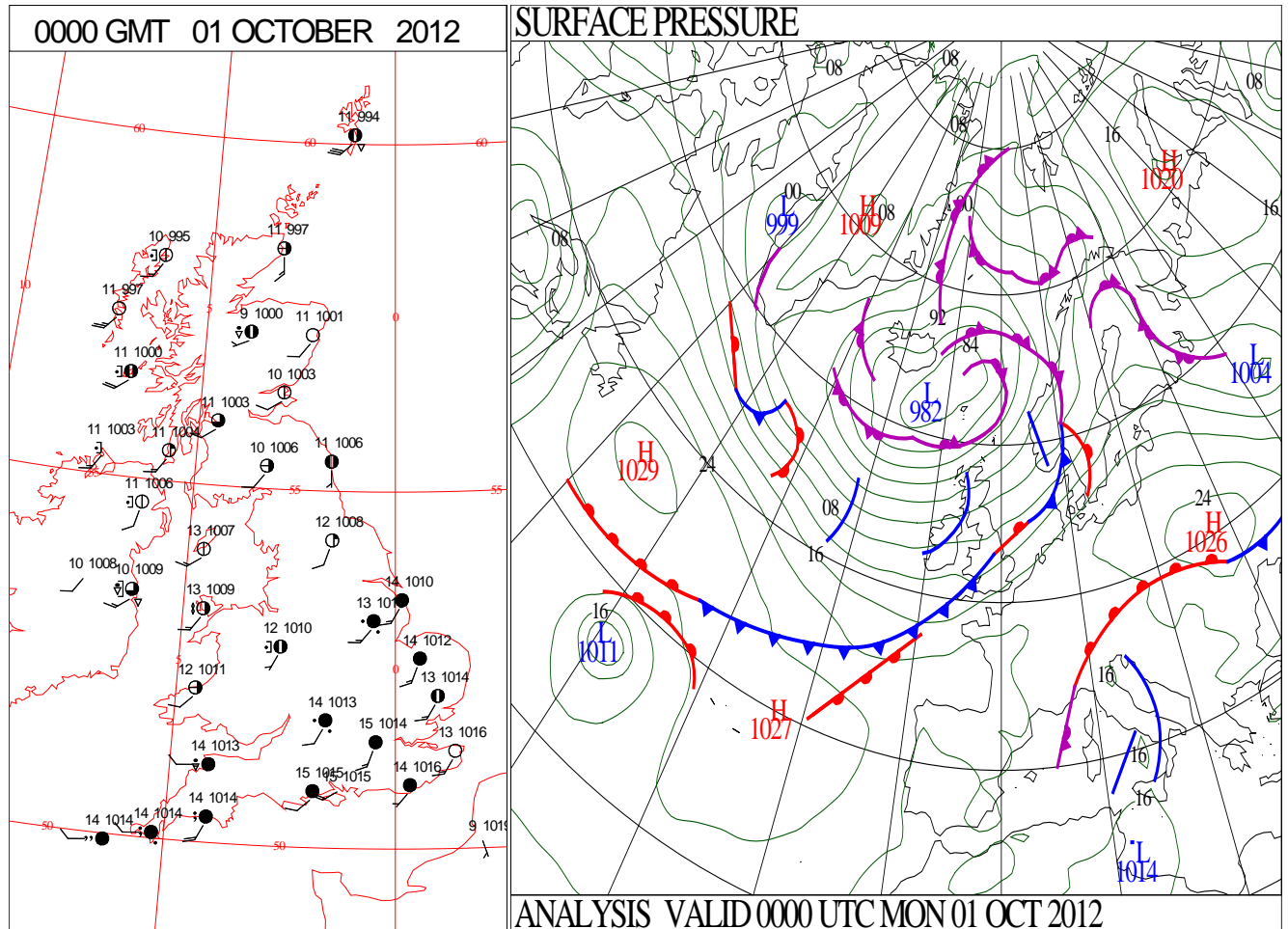
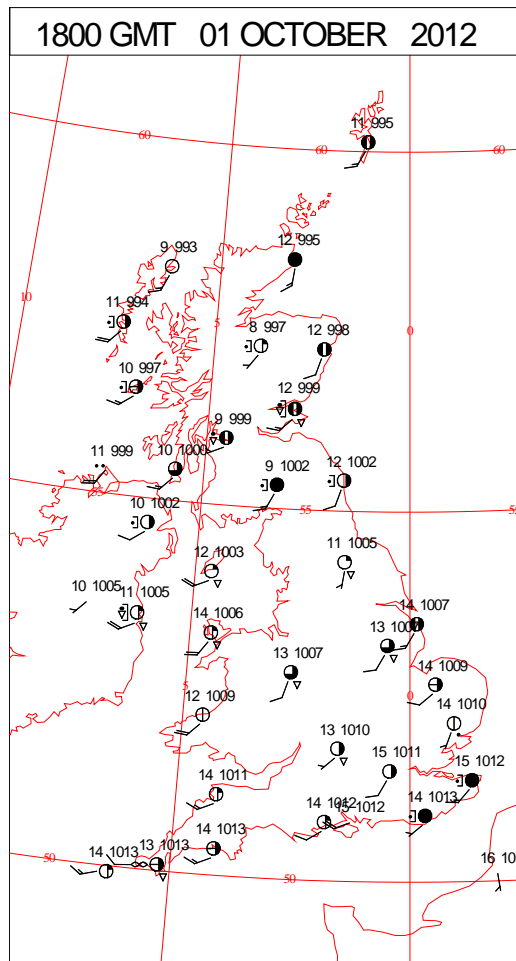
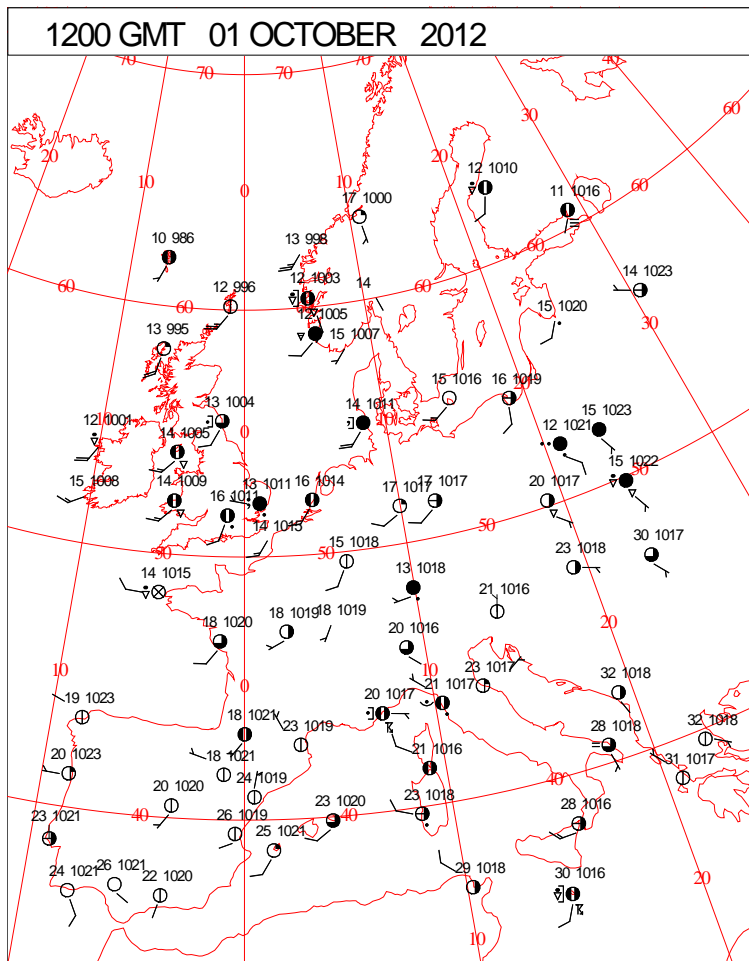
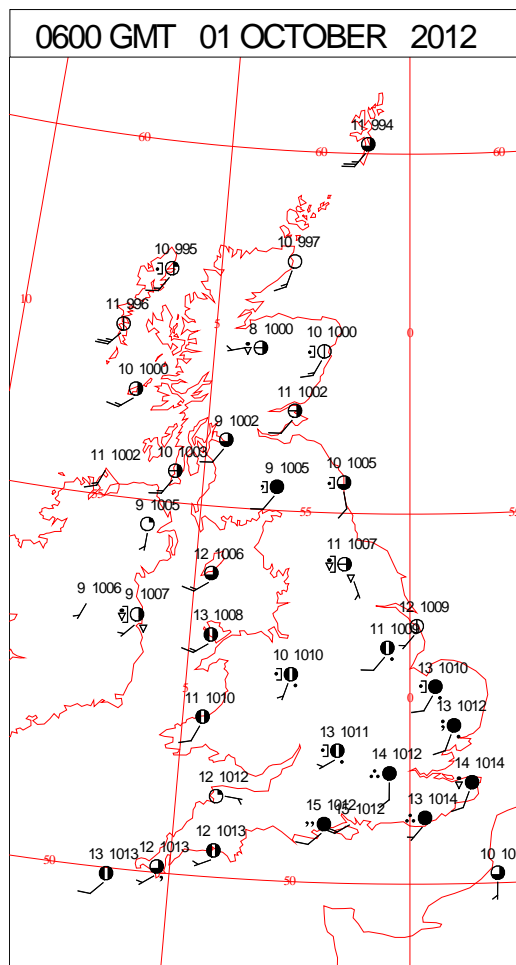
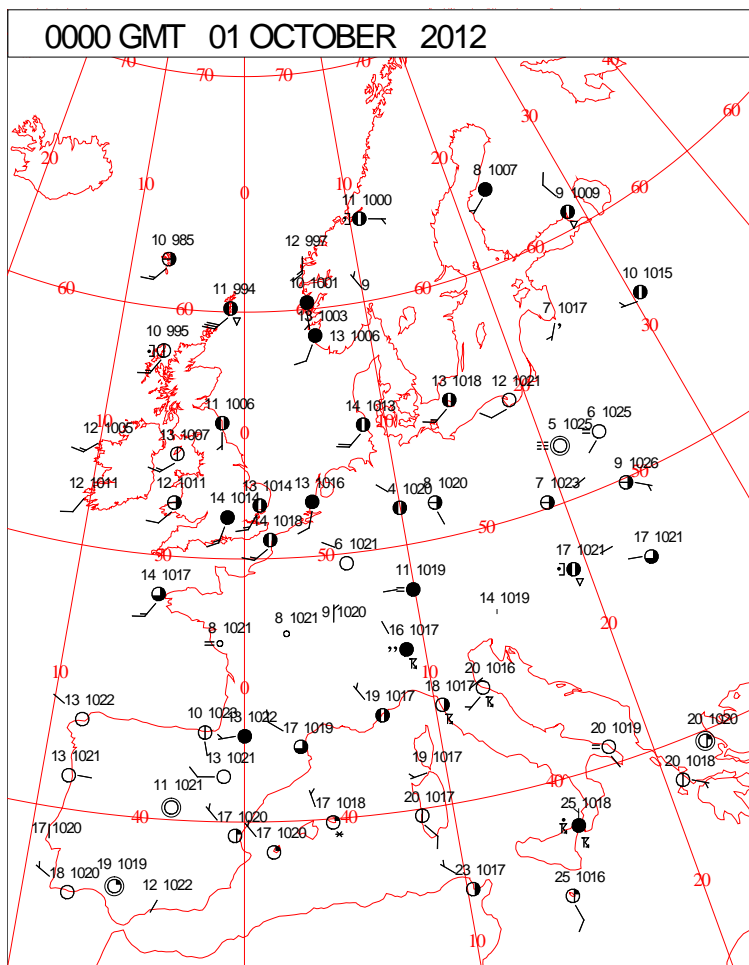


# DAILY WEATHER SUMMARY



Monday 1 October 2012

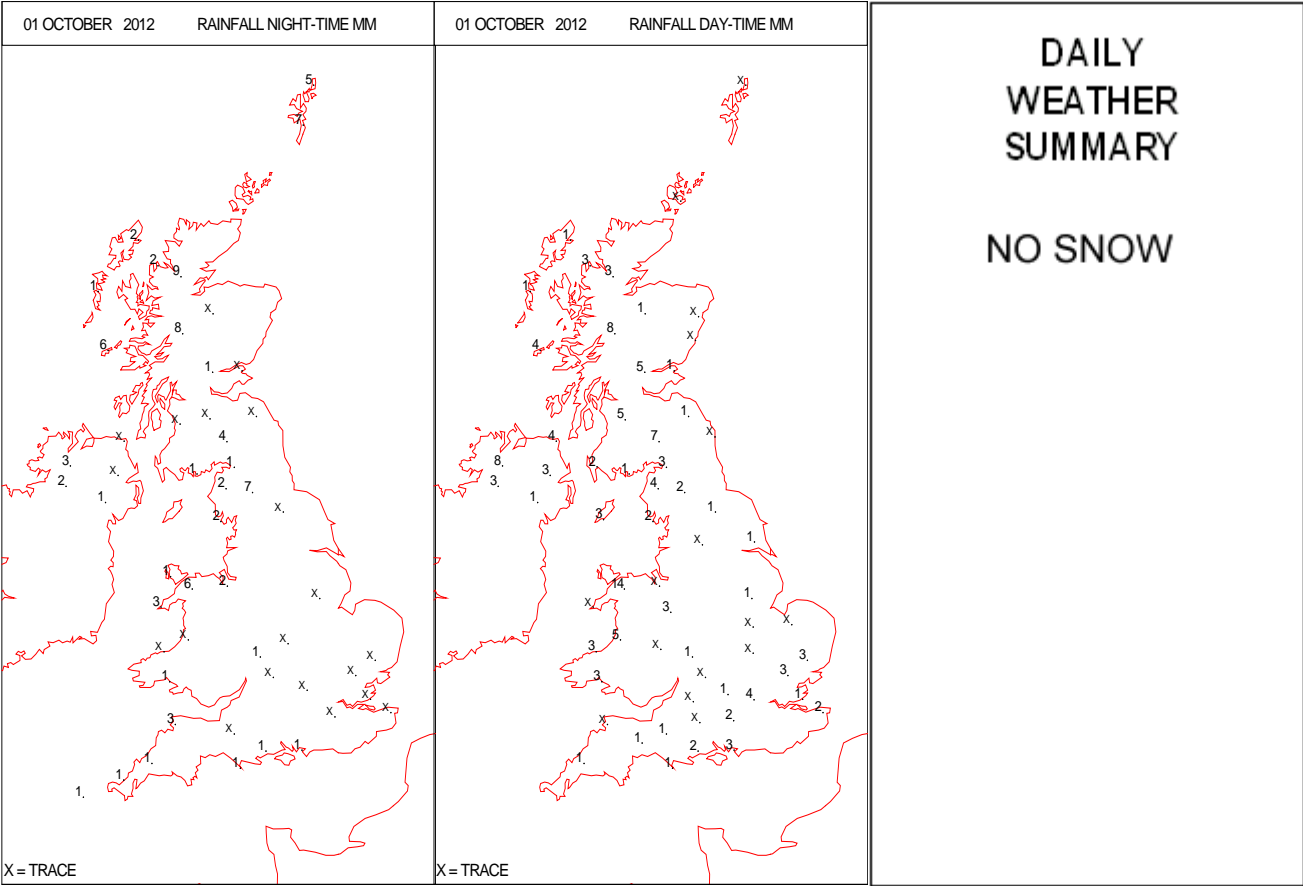
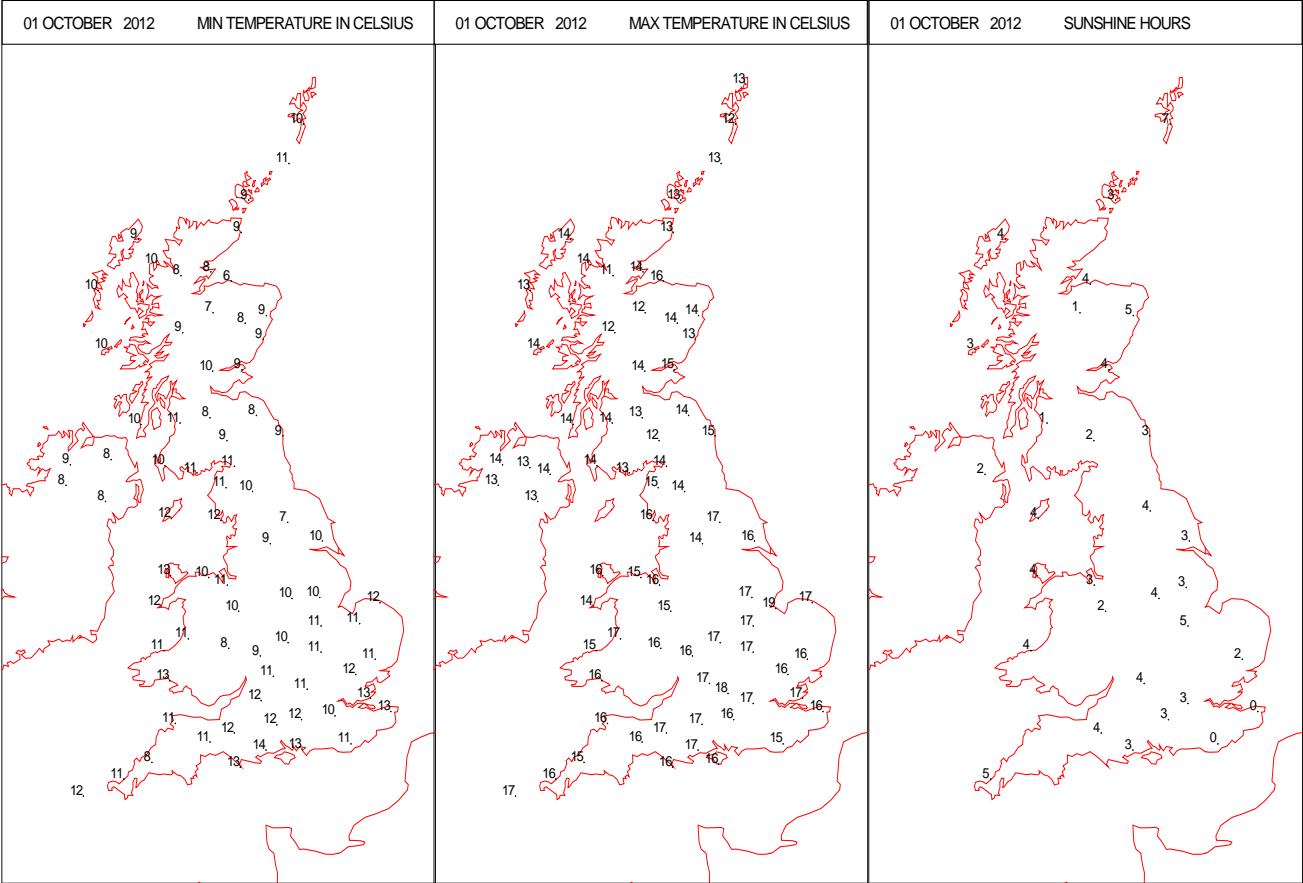
## SURFACE REPORTS



# SIGNIFICANT WEATHER

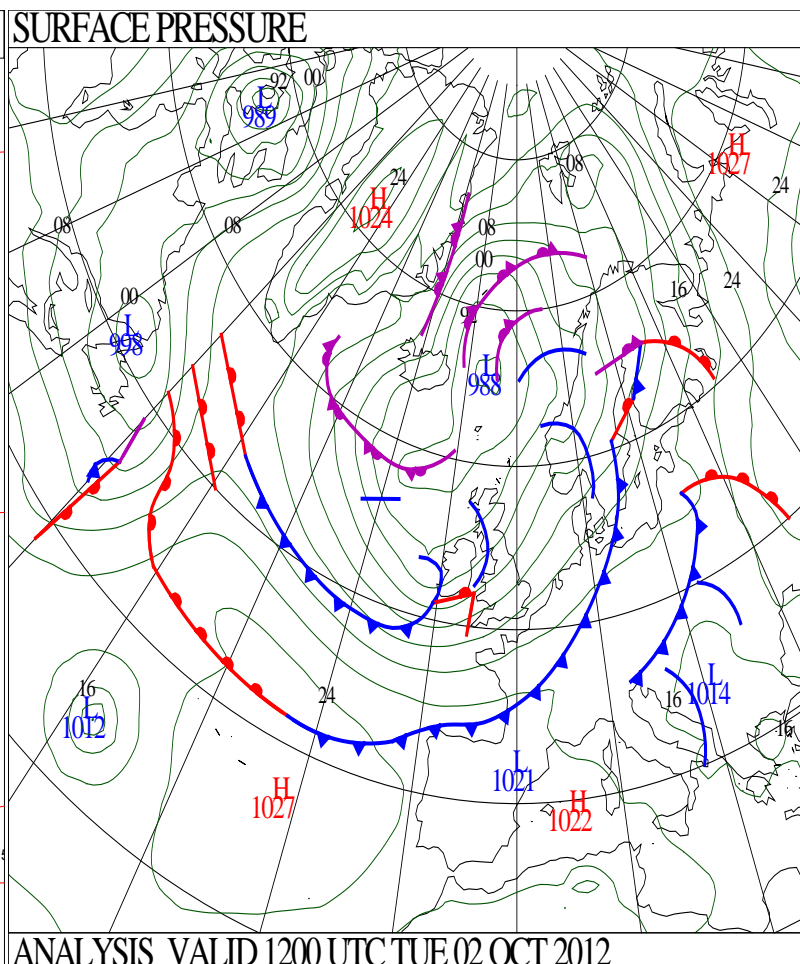
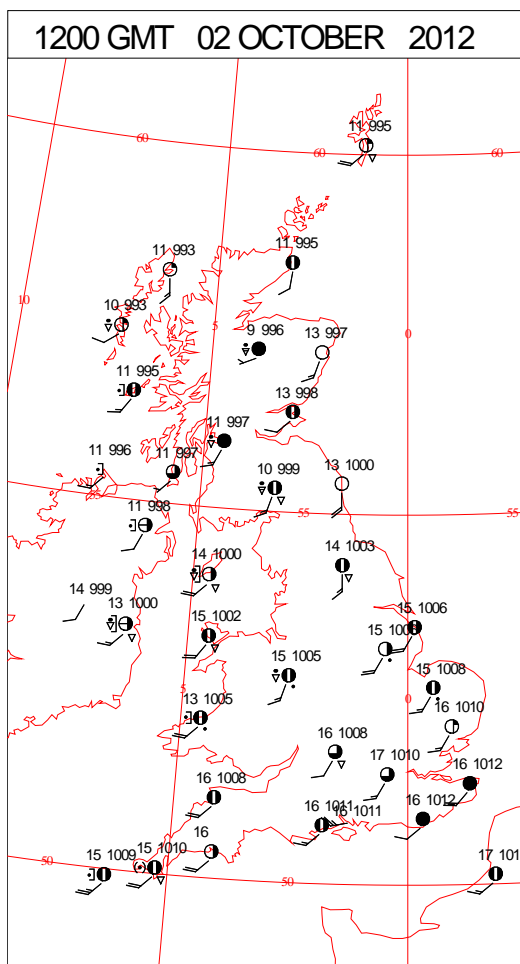
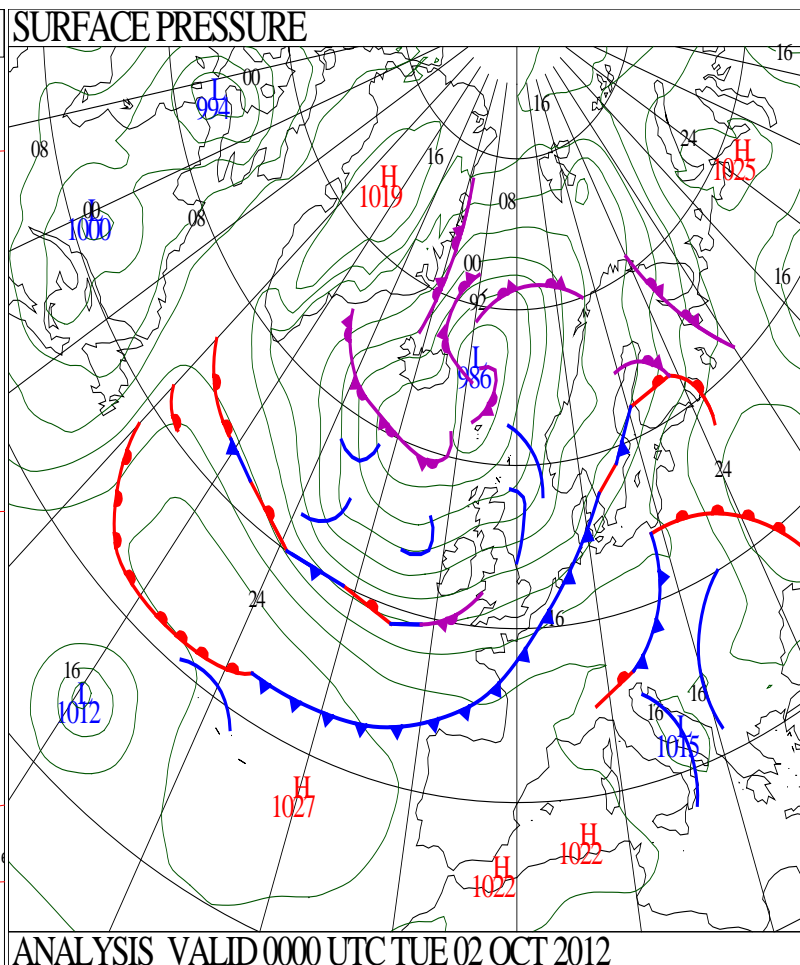
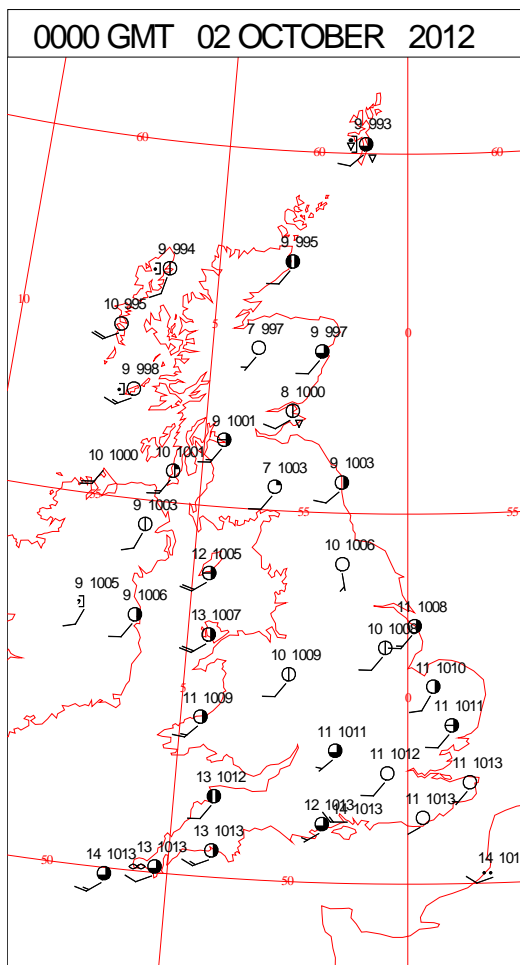
0600 GMT 01 OCTOBER 2012	SIG WEATHER	1200 GMT 01 OCTOBER 2012	SIG WEATHER	<p><b>Summary of UK Weather for Monday 01 October 2012.</b></p> <p>A band of rain continued to move south-east across southern England during the early hours, bringing patchy rain to most places, but also some heavier bursts.</p> <p>Elsewhere, there were clear spells and scattered showers, these heaviest over north-west Scotland.</p> <p>Through the day, the band of rain continued to slowly push south-east, only clearing Kent and East Sussex during the evening.</p> <p>Behind the rain some sunny spells developed, but with scattered showers. These became heavy in the north and west, banding together at times, with some turning thundery by the evening.</p> <p>It was a breezy day, particularly on coasts and high ground, but temperatures still peaked above the average for October. The highest values were recorded in the south and east of the U.K., where sunny spells were most prolonged.</p>
1800 GMT 01 OCTOBER 2012	SIG WEATHER	0000 GMT 02 OCTOBER 2012	SIG WEATHER	<p><b>EXTREMES</b></p> <p><b>Highest Maximum:</b> 18.8 Holbeach No2, Lincolnshire</p> <p><b>Lowest Maximum:</b> 11.6 Tulloch Bridge, Inverness-Shire</p> <p><b>Lowest Minimum:</b> 6.4 Lossiemouth, Moray</p> <p><b>Lowest Grass Minimum:</b> 1.2 Kinloss, Moray</p> <p><b>Most Rain:</b> 19.8 Capel Curig No3, Gwynedd</p> <p><b>Most Sun:</b> 5.2 Camborne, Cornwall</p>

DAILY CLIMATE DATA



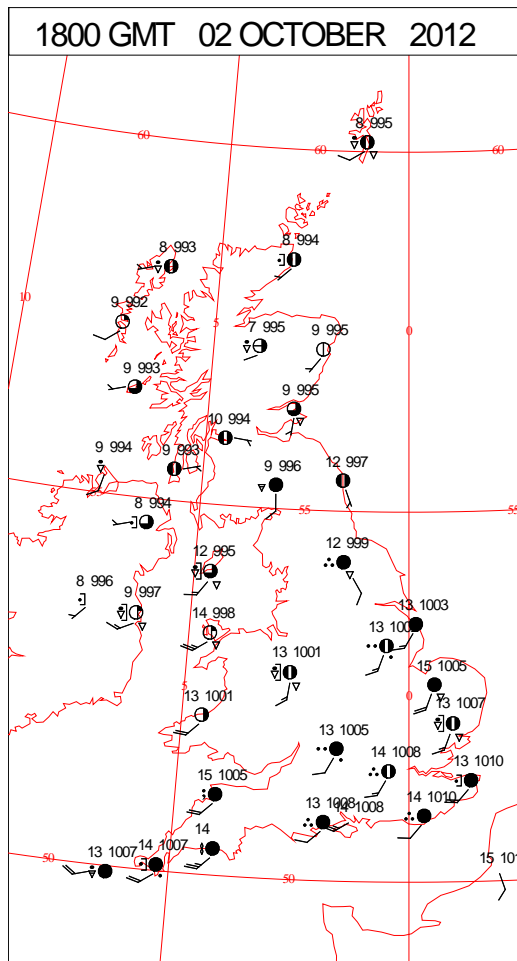
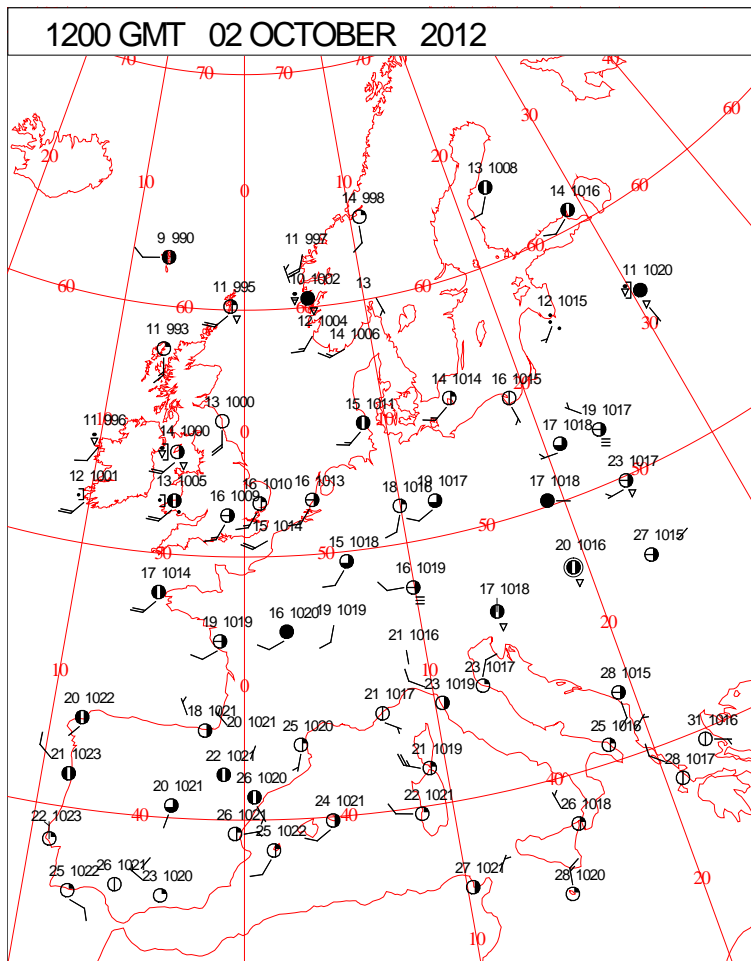
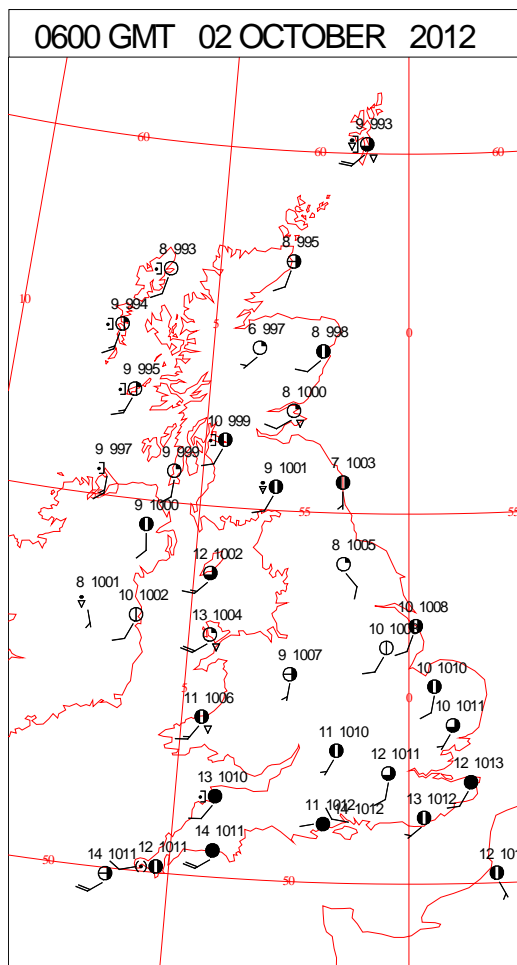
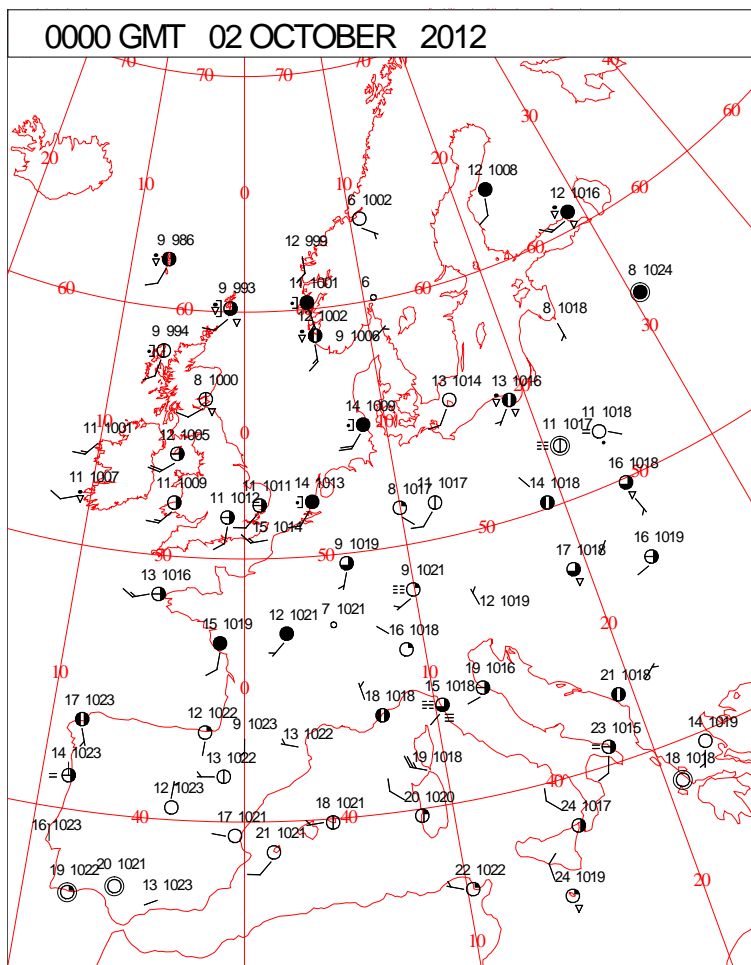


# DAILY WEATHER SUMMARY



Tuesday 2 October 2012

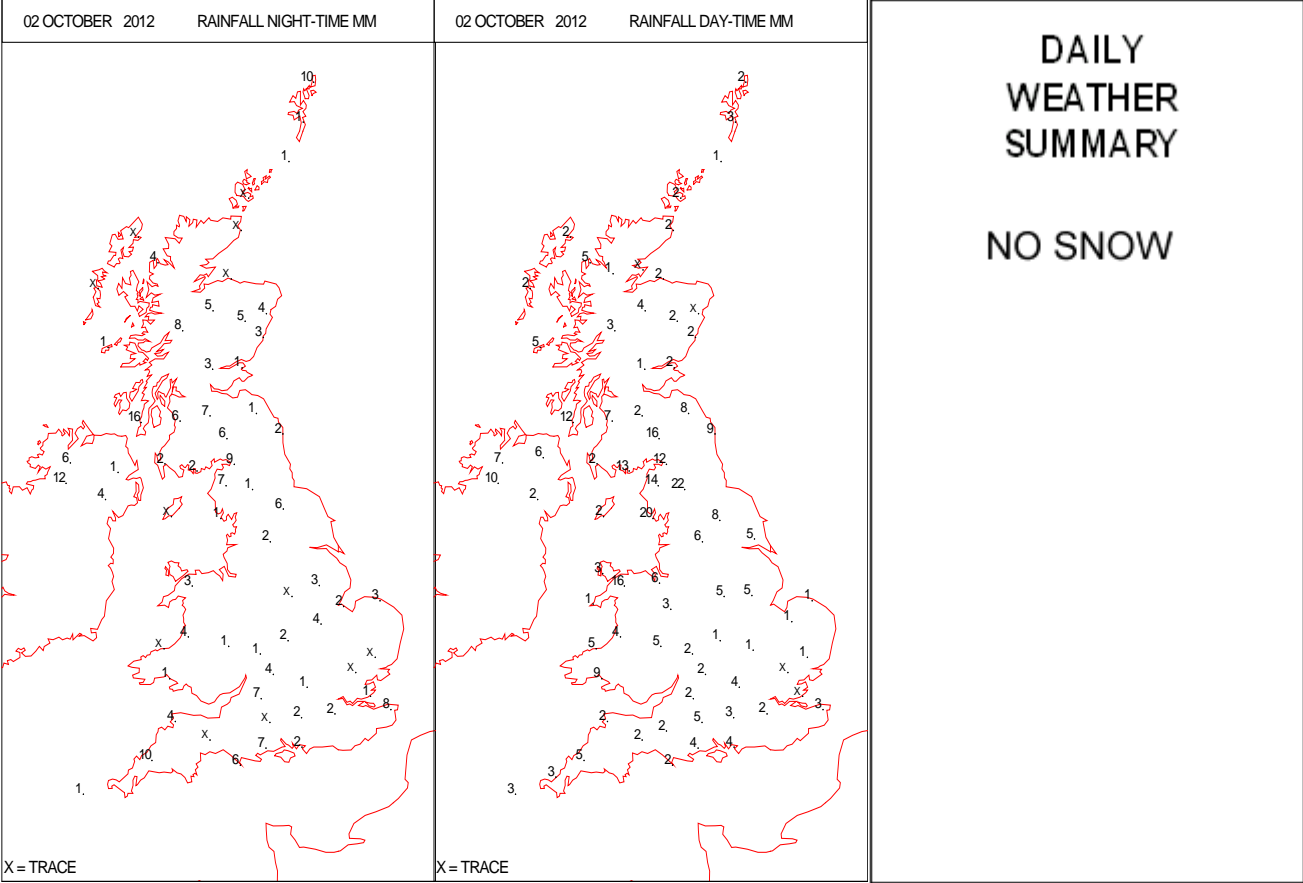
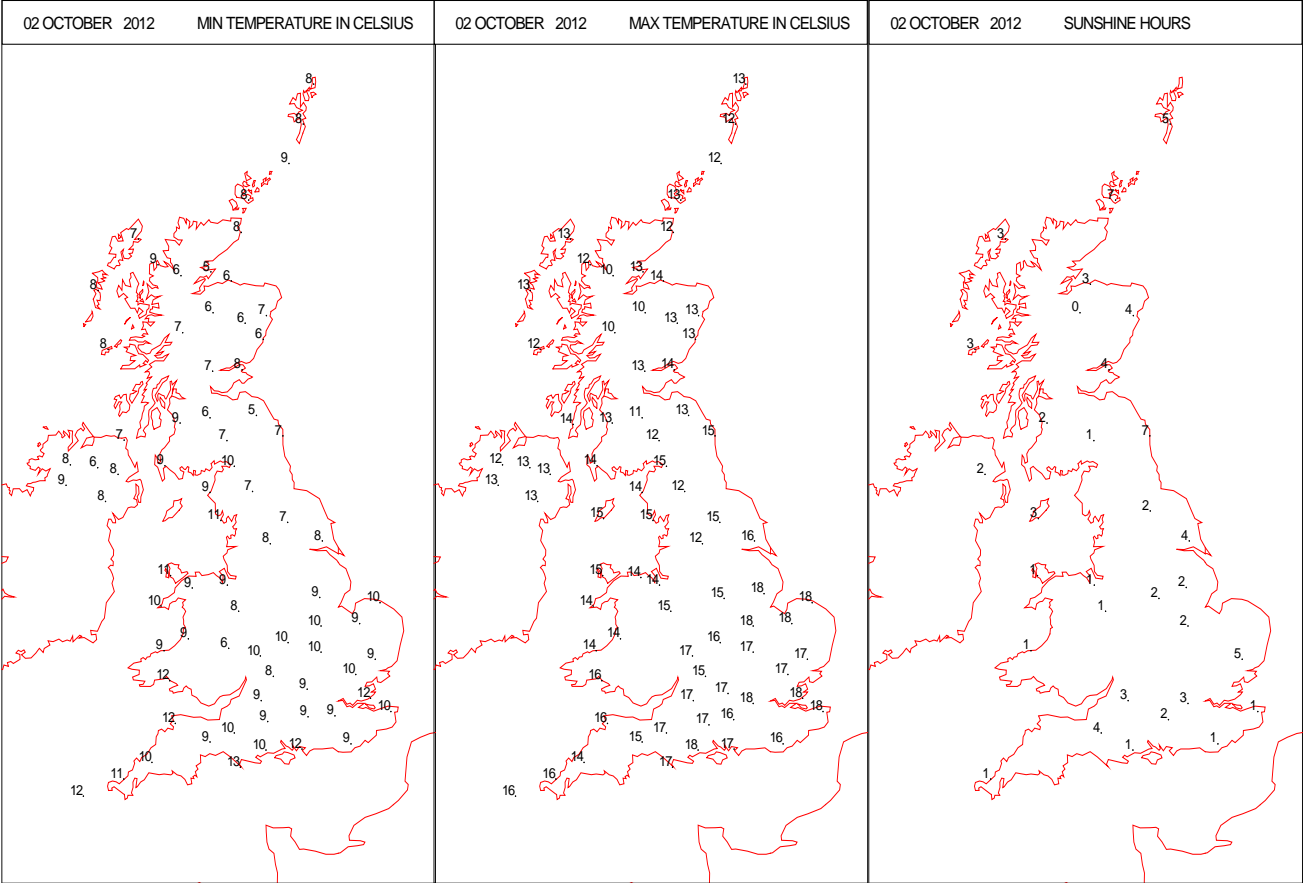
## SURFACE REPORTS



SIGNIFICANT WEATHER

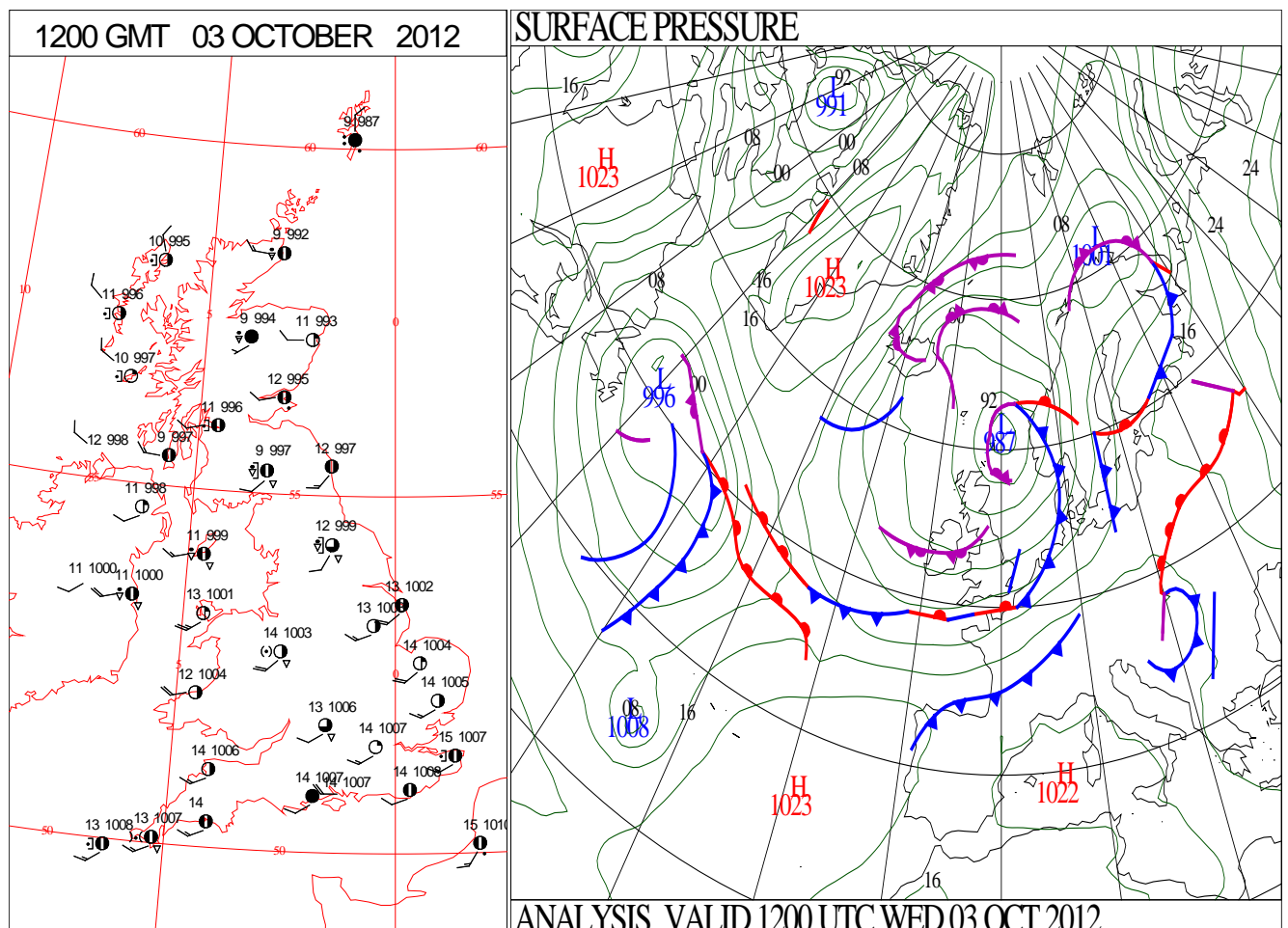
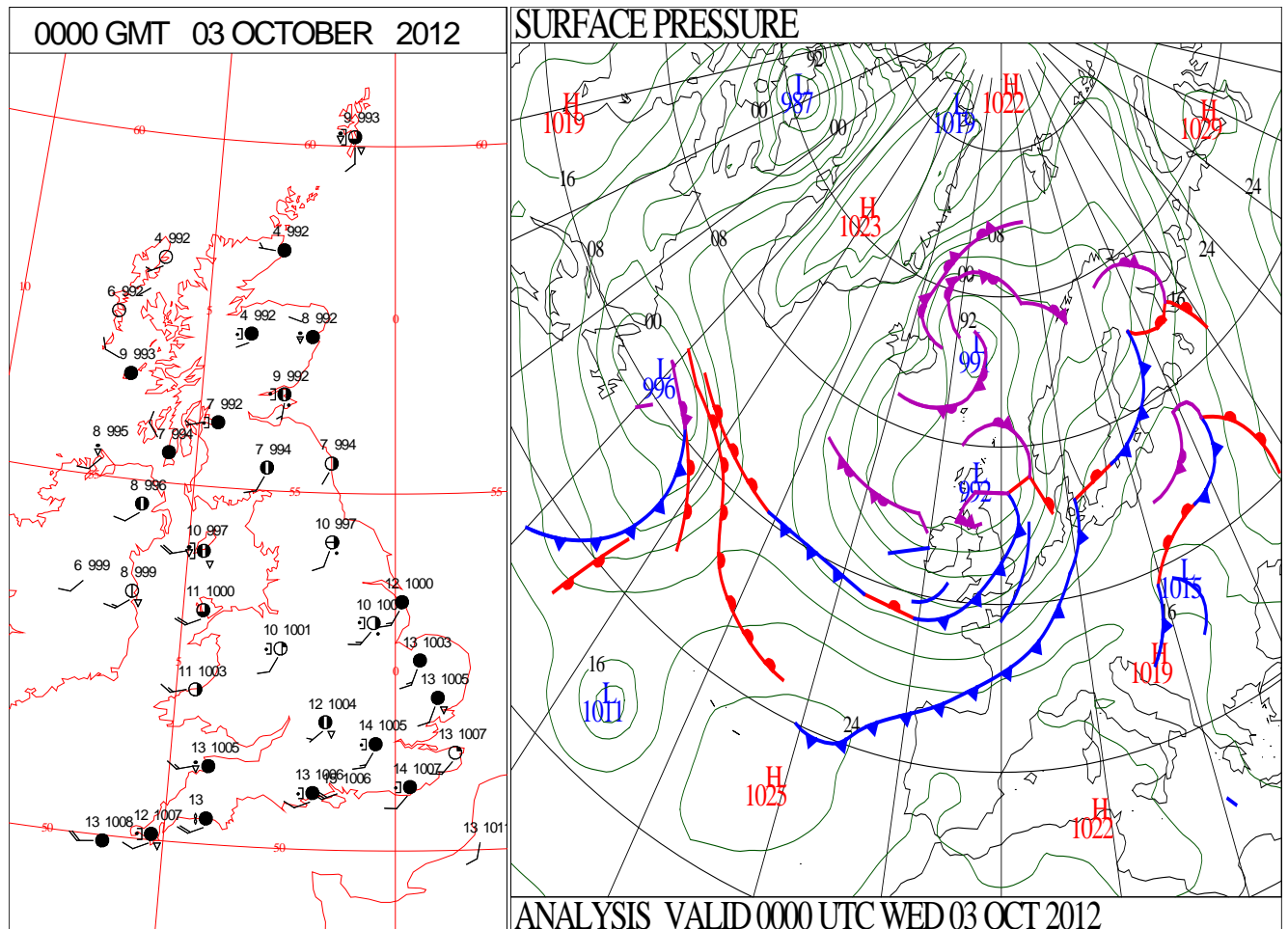
0600 GMT 02 OCTOBER 2012 SIG WEATHER	1200 GMT 02 OCTOBER 2012 SIG WEATHER	<p><b>Summary of UK Weather for Tuesday 02 October 2012.</b></p> <p>During the early hours, bands of showers moved into western parts of the U.K., becoming heavy in places, particularly over Wales and north-west England.</p> <p>Further east it was drier with some clear spells, but also isolated showers.</p> <p>South-westerly winds increased through the day, with showers becoming widespread and spreading east across central and northern parts. These were heavy at times, with some turning thundery. A funnel cloud was reported in association with these showers close to Hawarden airport.</p> <p>Meanwhile a band of showery rain spread across Wales and western England, edging slowly east, bringing several hours of more persistent and at times, heavy rain, with some gusty winds.</p> <p>The south-east of England escaped most of the showers until evening.</p> <p>It was a cloudy day for most, the best of any brightness was in the east of the country, where maximum temperatures in south-east England climbed a few degrees above the average for October, in spite of the blustery conditions.</p>
1800 GMT 02 OCTOBER 2012 SIG WEATHER	0000 GMT 03 OCTOBER 2012 SIG WEATHER	
		<p><b>EXTREMES</b></p> <p><b>Highest Maximum:</b> 18.3 Coningsby, Lincolnshire</p> <p><b>Lowest Maximum:</b> 9.9 Loch Glascarnoch, Ross-Shire</p> <p><b>Lowest Minimum:</b> 4.9 Charterhall, Berwickshire</p> <p><b>Lowest Grass Minimum:</b> 0.0 Tain Range, Ross-Shire</p> <p><b>Most Rain:</b> 40.6 Shap, Cumbria</p> <p><b>Most Sun:</b> 6.5 Kirkwall, Orkney 6.5 Boulmer, Northumberland</p>

DAILY CLIMATE DATA



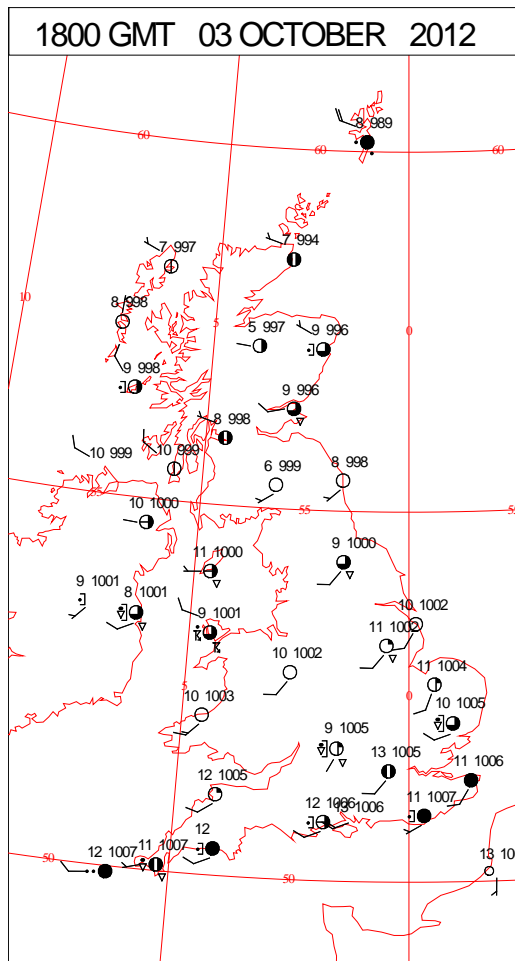
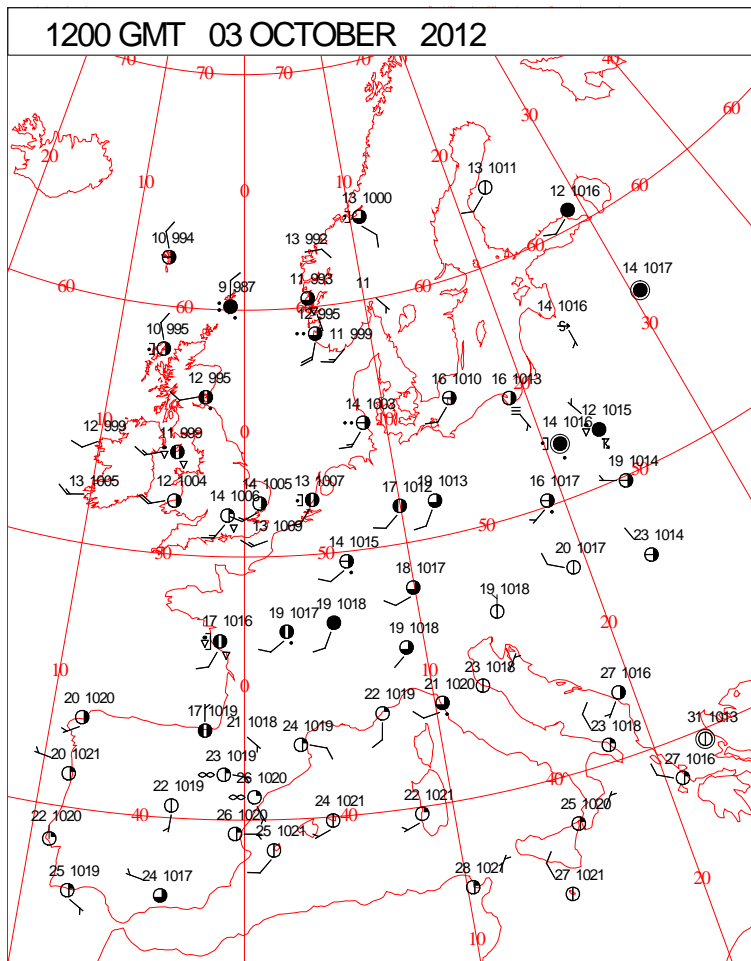
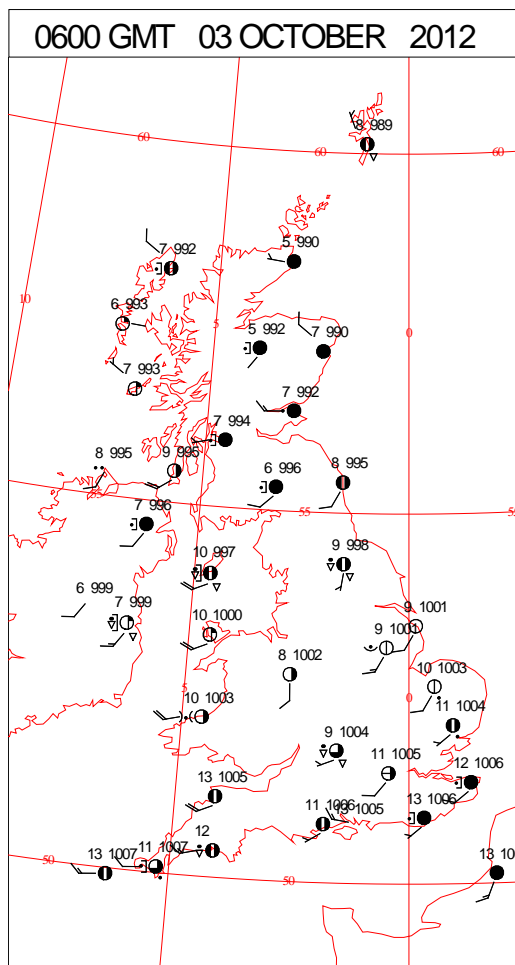
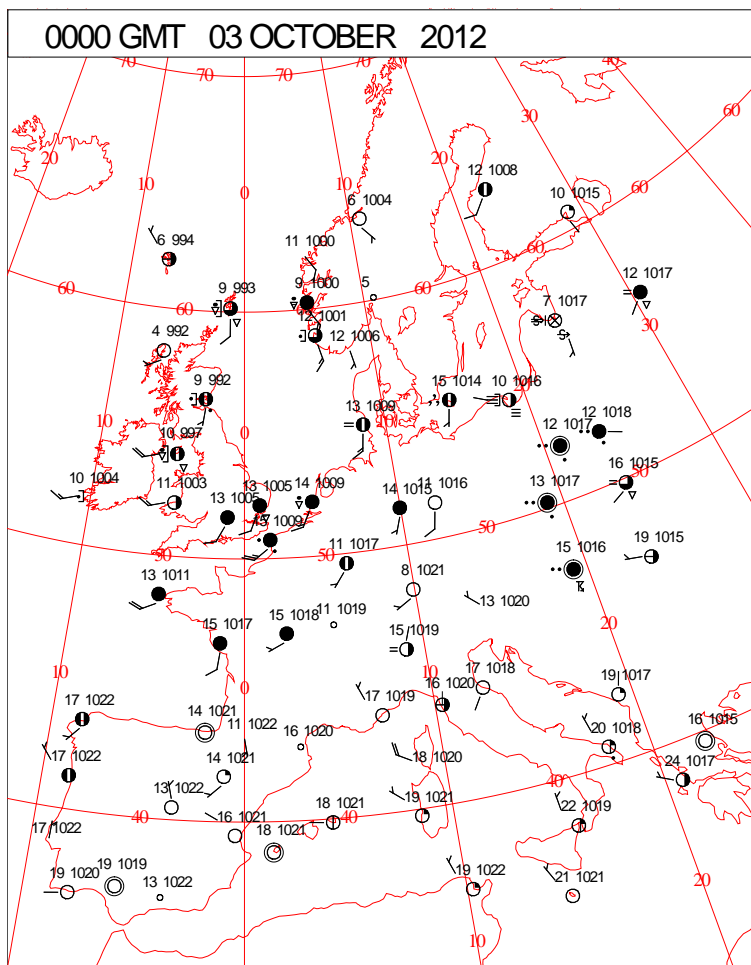


# DAILY WEATHER SUMMARY





# SURFACE REPORTS



# SIGNIFICANT WEATHER

0600 GMT 03 OCTOBER 2012	SIG WEATHER	1200 GMT 03 OCTOBER 2012	SIG WEATHER	<p><b>Summary of UK Weather for Wednesday 03 October 2012.</b>            Bands of showers, some heavy and thundery, continued to cross the country overnight, most notably across the south-east, and also over Scotland and northern England.</p> <p>A showery band of rain spread across Northern Ireland through the early hours, spreading across the Irish Sea towards dawn.</p> <p>It was a chilly night under clear spells, with a grass frost in rural parts of northern England, and an air frost for northern Scotland.</p> <p>During the day, most areas saw sunshine and showers, with some of these turning thundery at times.</p> <p>There were also three separate areas of more persistent rain. The first was associated with increased cloud around an area of low pressure in the north-east of Scotland, that gradually cleared later in the day.</p> <p>The second area of more persistent rain remained near to the south coasts of English Channel counties, while the third was situated through Ireland and into north-western England.</p> <p>It was the third of these that produced the heaviest rain, with some localised flooding issues, which continued into the evening.</p> <p>Temperatures were around average for the time of year.</p>
1800 GMT 03 OCTOBER 2012	SIG WEATHER	0000 GMT 04 OCTOBER 2012	SIG WEATHER	

## EXTREMES

### Highest Maximum:

15.8 Herstmonceux,  
East Sussex

### Lowest Maximum:

8.9 Loch Glascarnoch,  
Ross-Shire

### Lowest Minimum:

2.9 Wick, Caithness  
2.9 Loch Glascarnoch,  
Ross-Shire

### Lowest Grass Minimum:

-0.2 Stornoway Airport,  
Western Isles

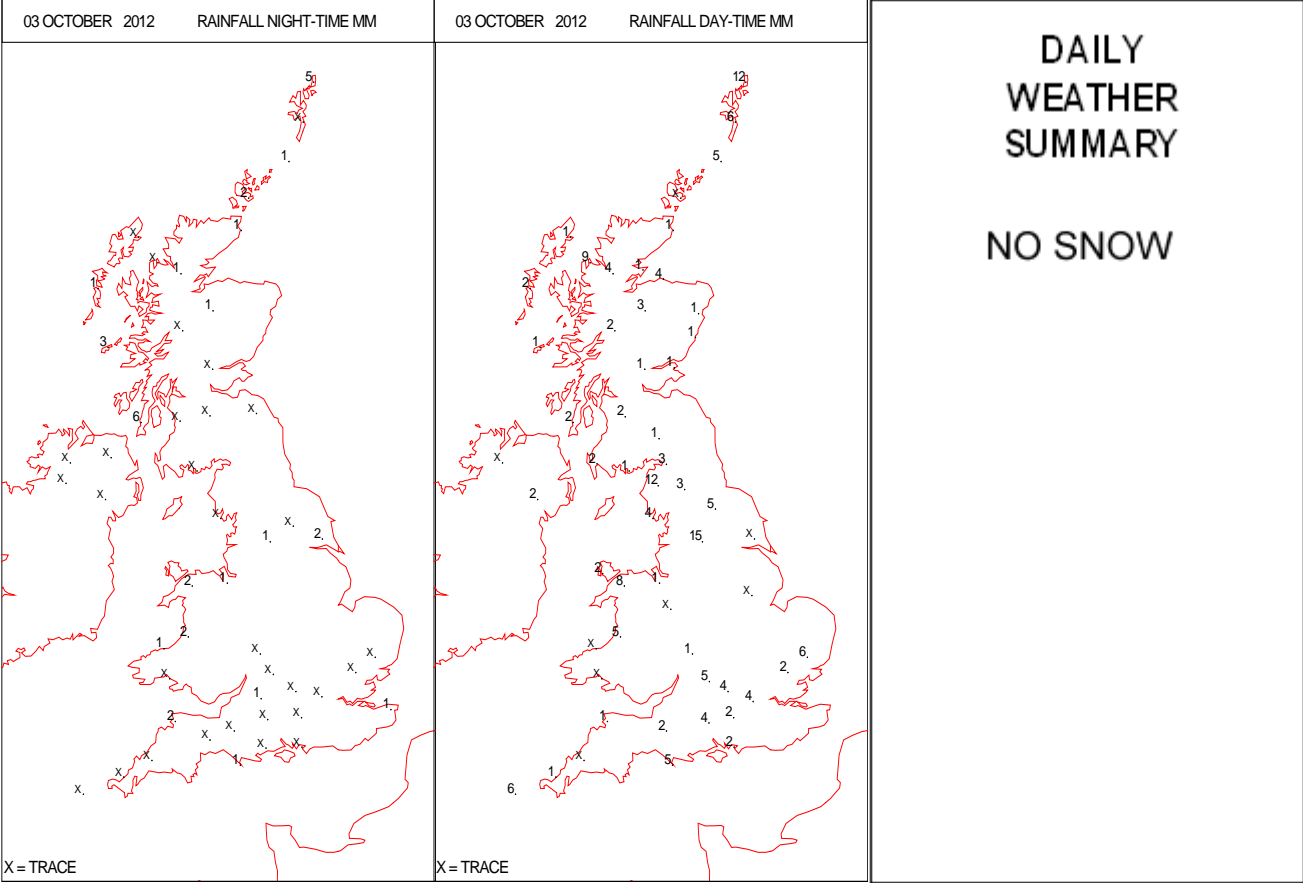
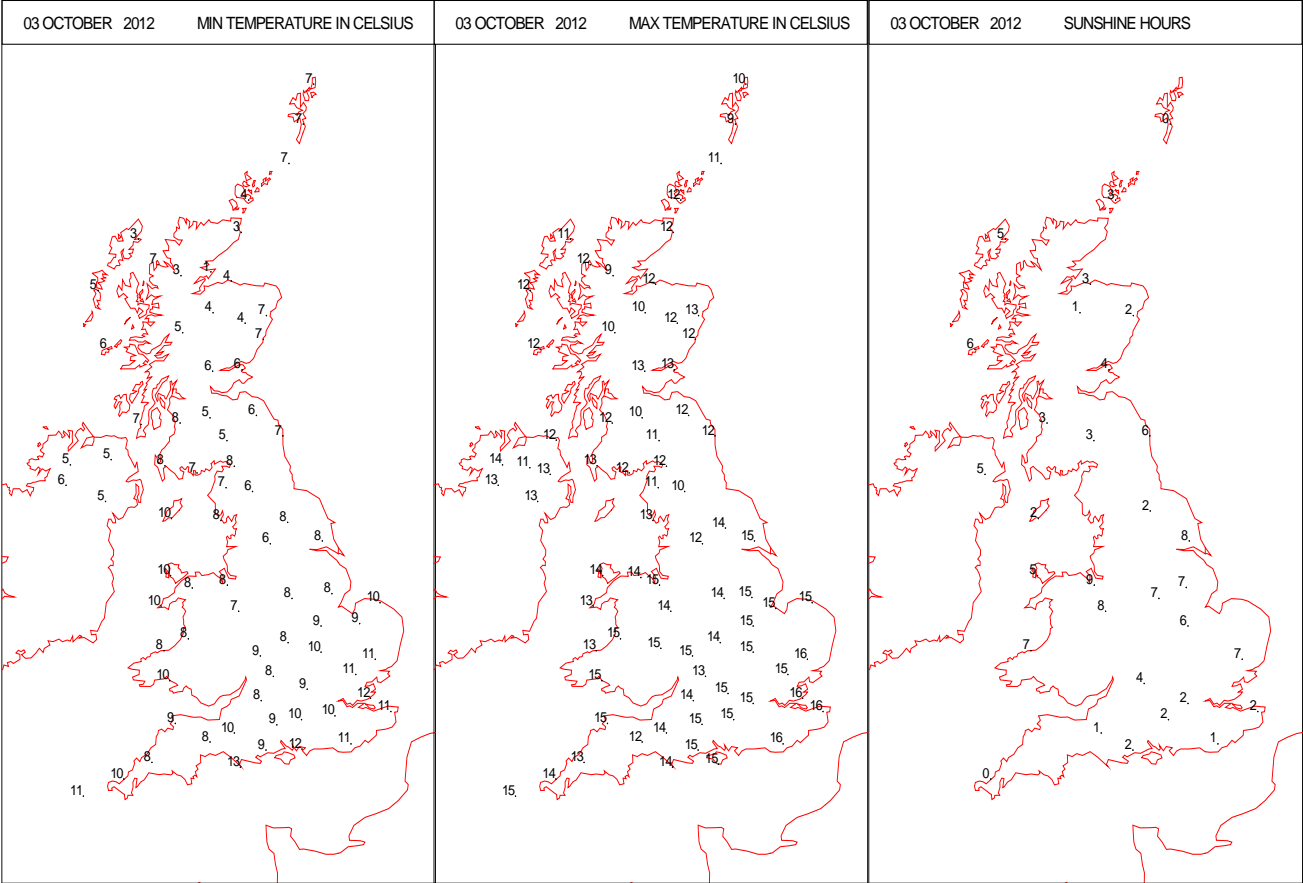
### Most Rain:

17.4 Baltasound No2, Shetland

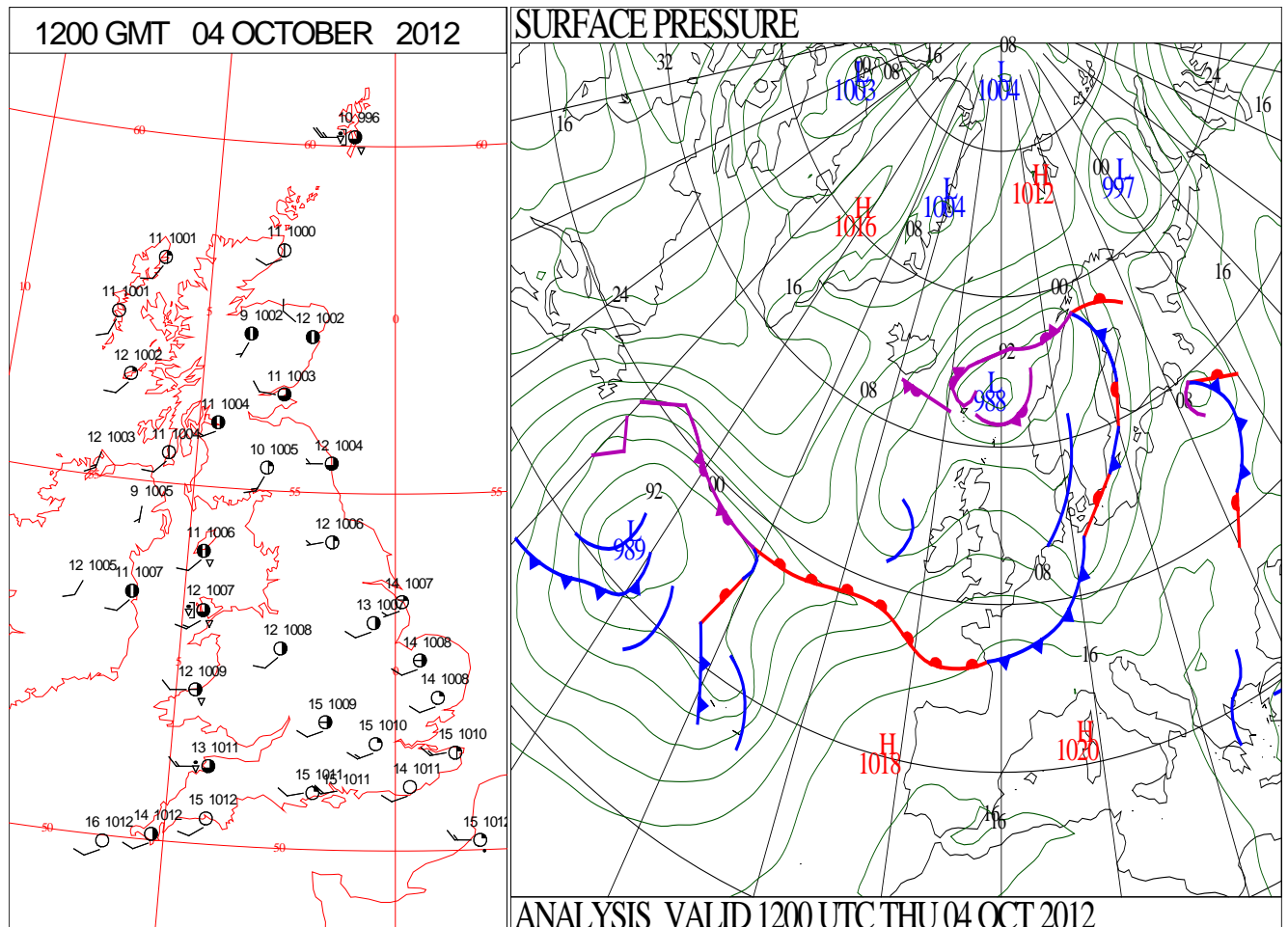
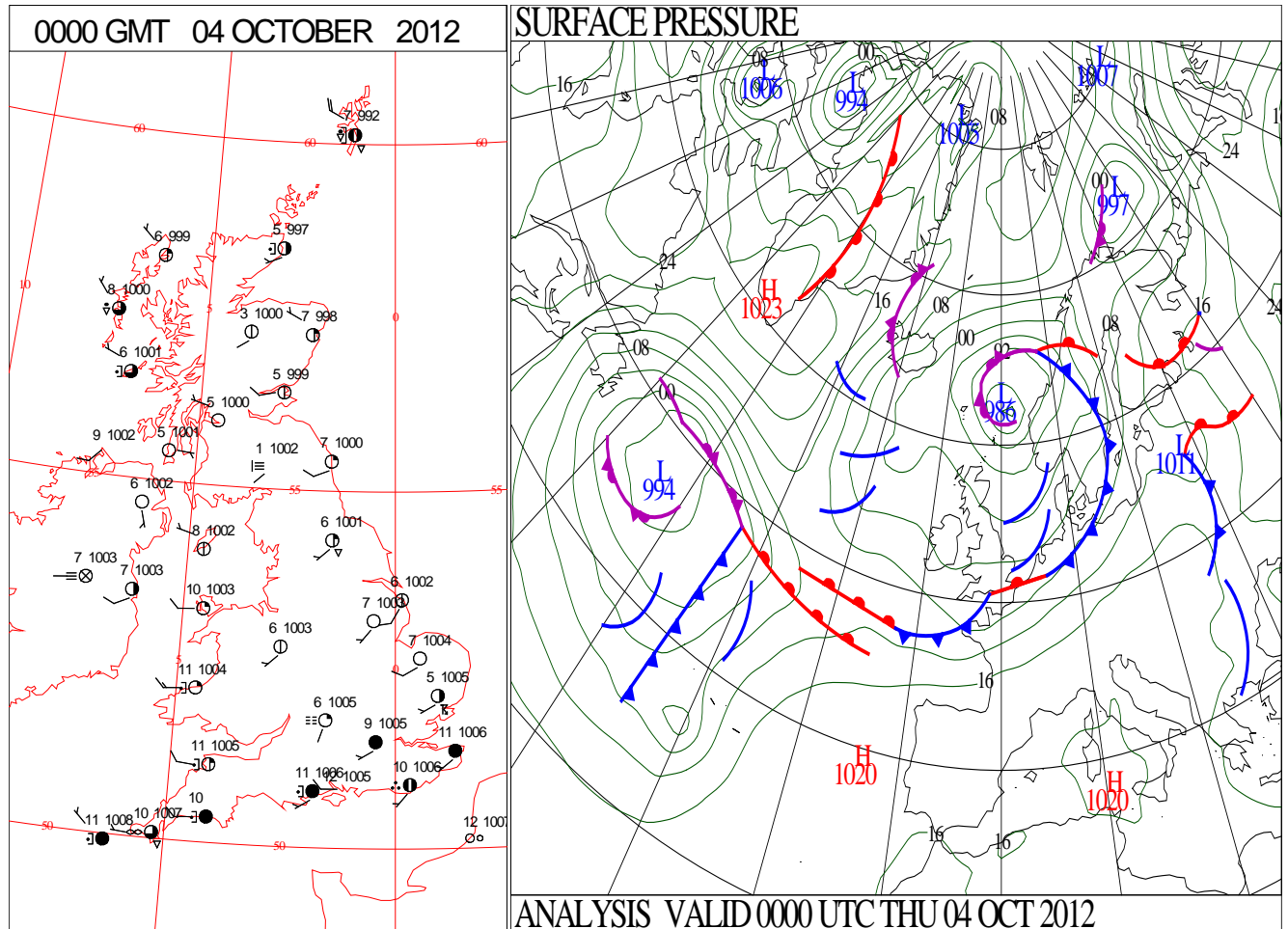
### Most Sun:

8.3 Shawbury, Shropshire

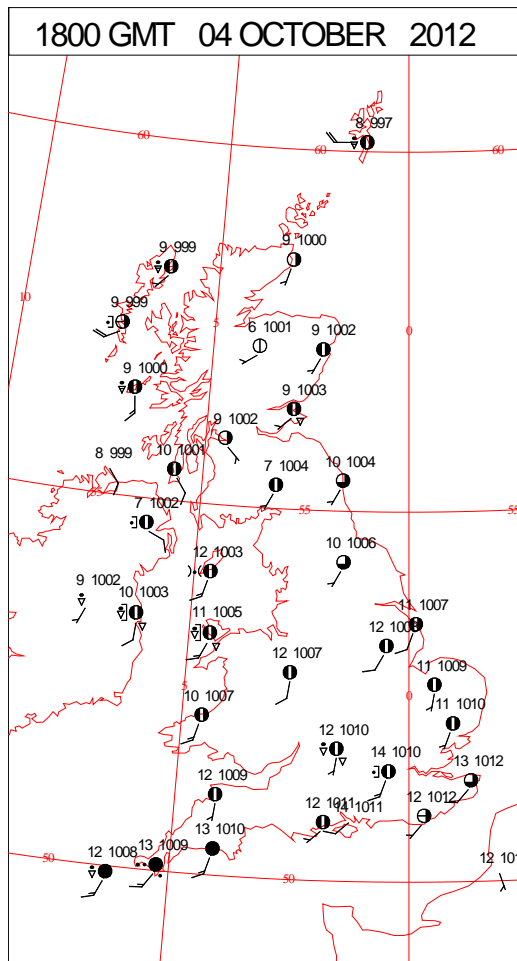
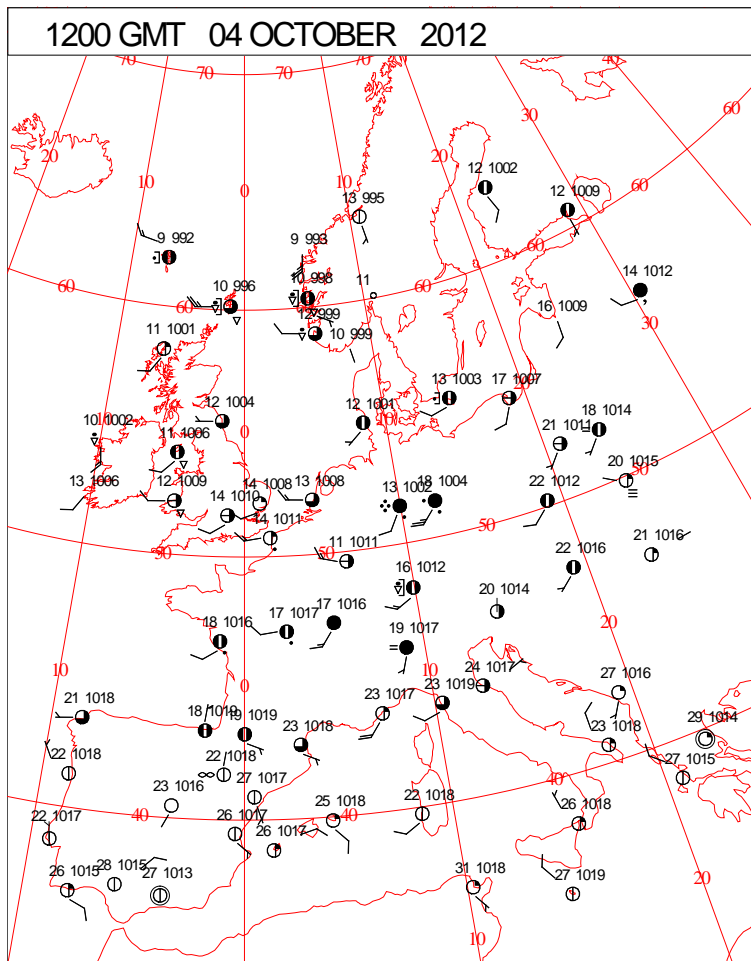
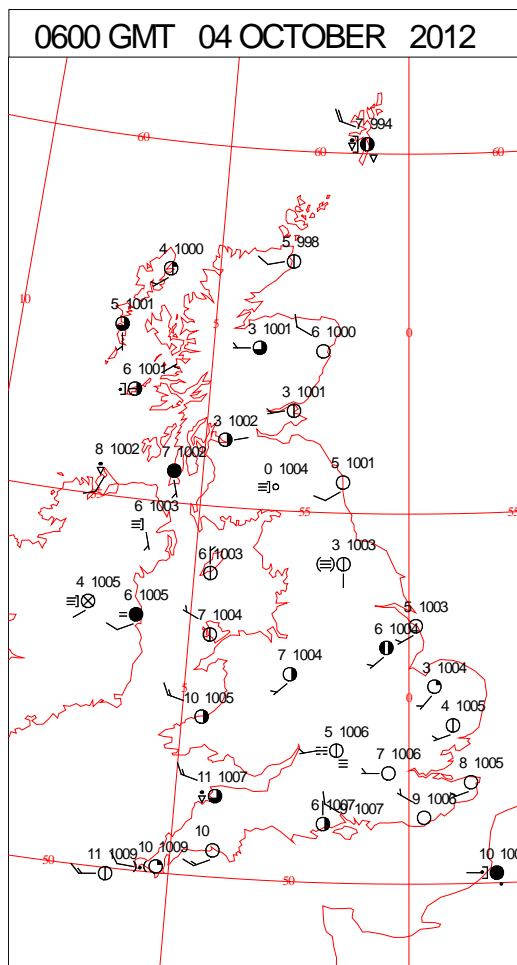
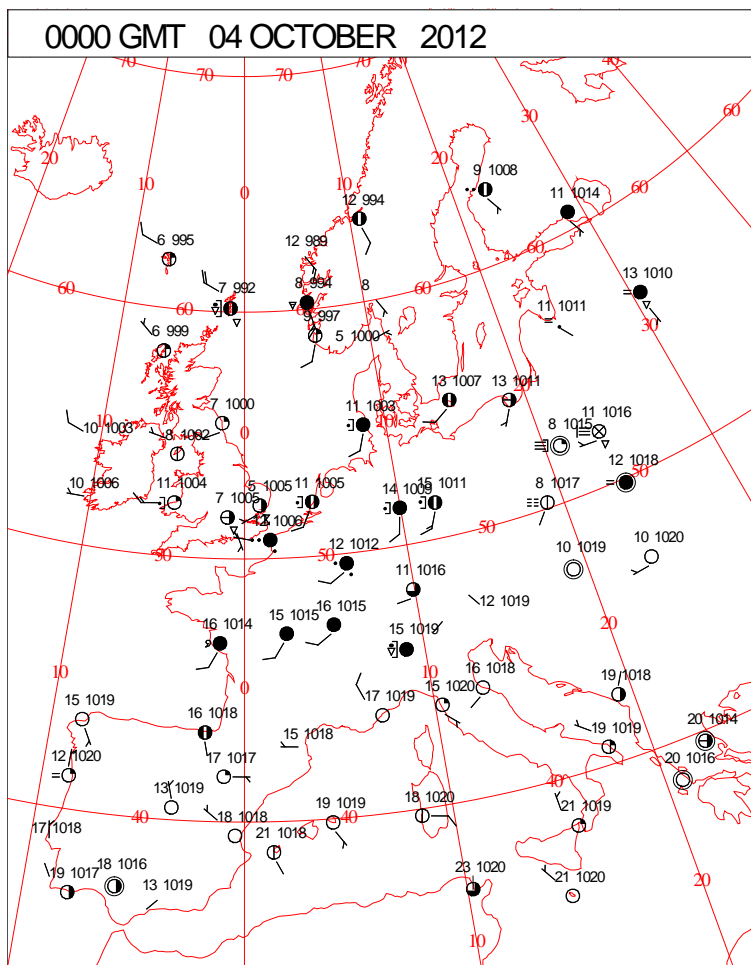
DAILY CLIMATE DATA



# DAILY WEATHER SUMMARY



# SURFACE REPORTS

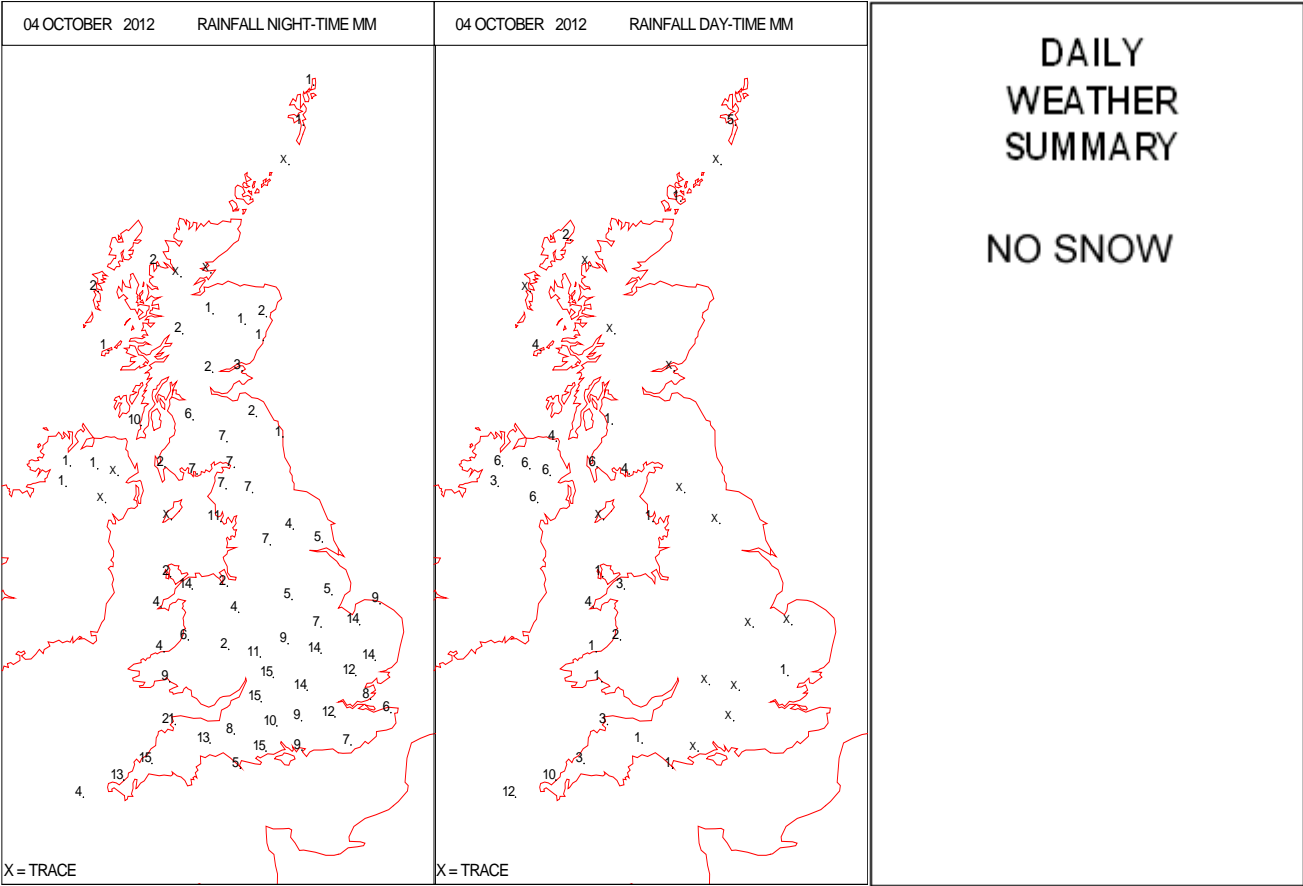
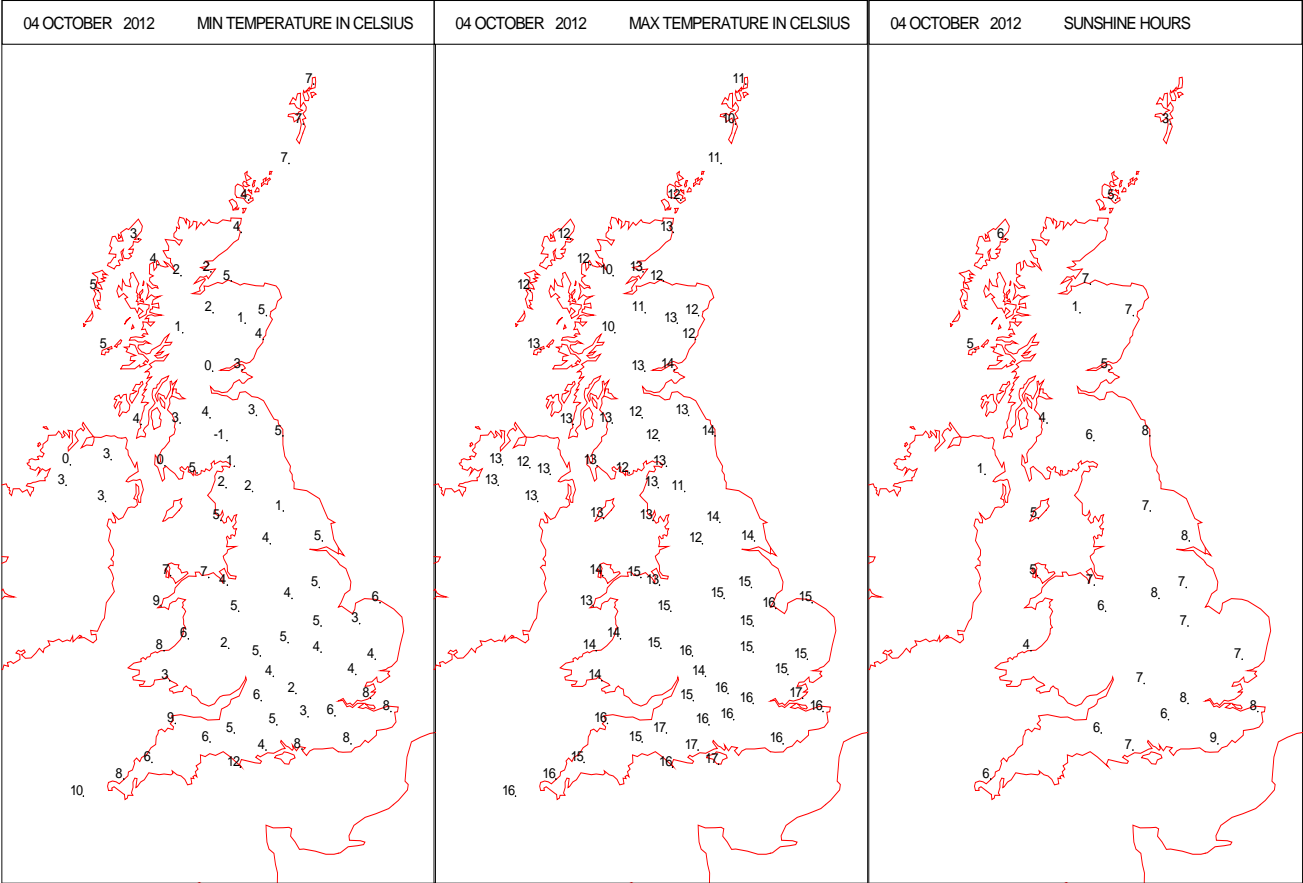




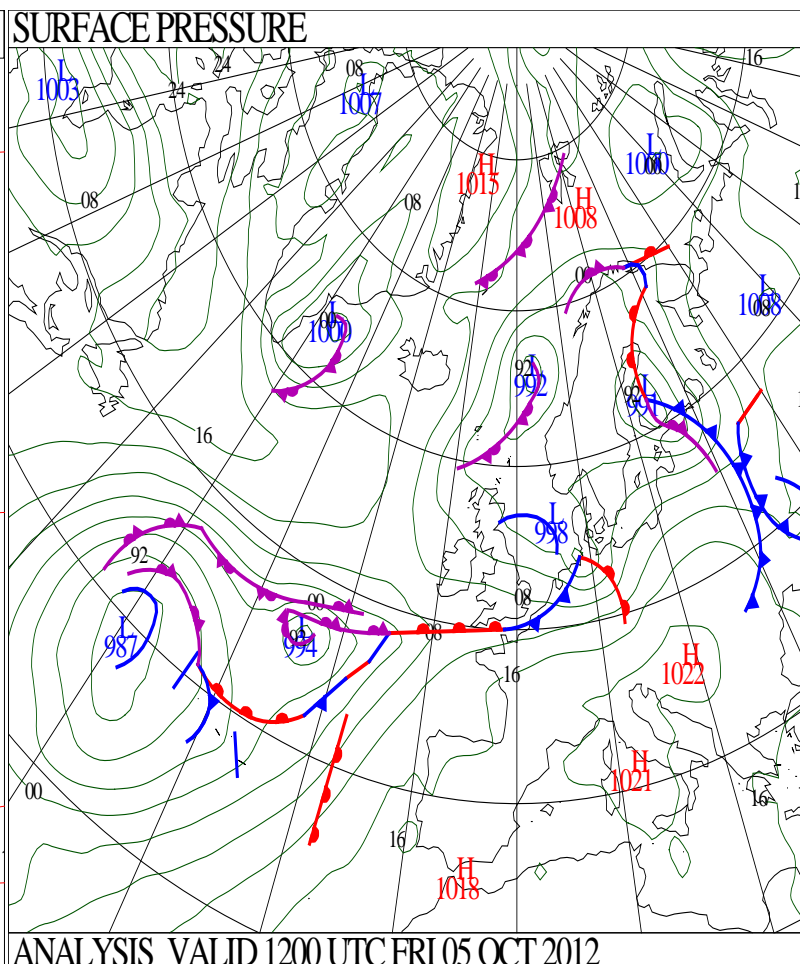
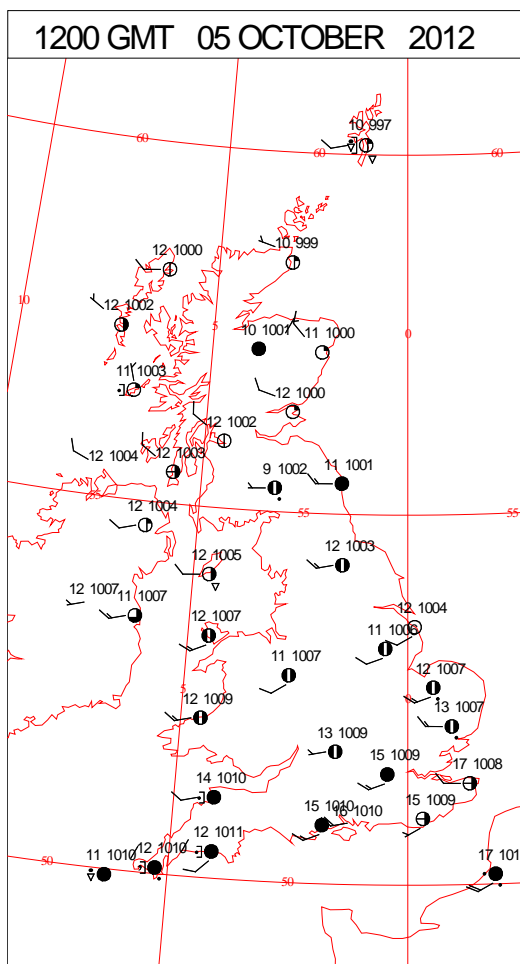
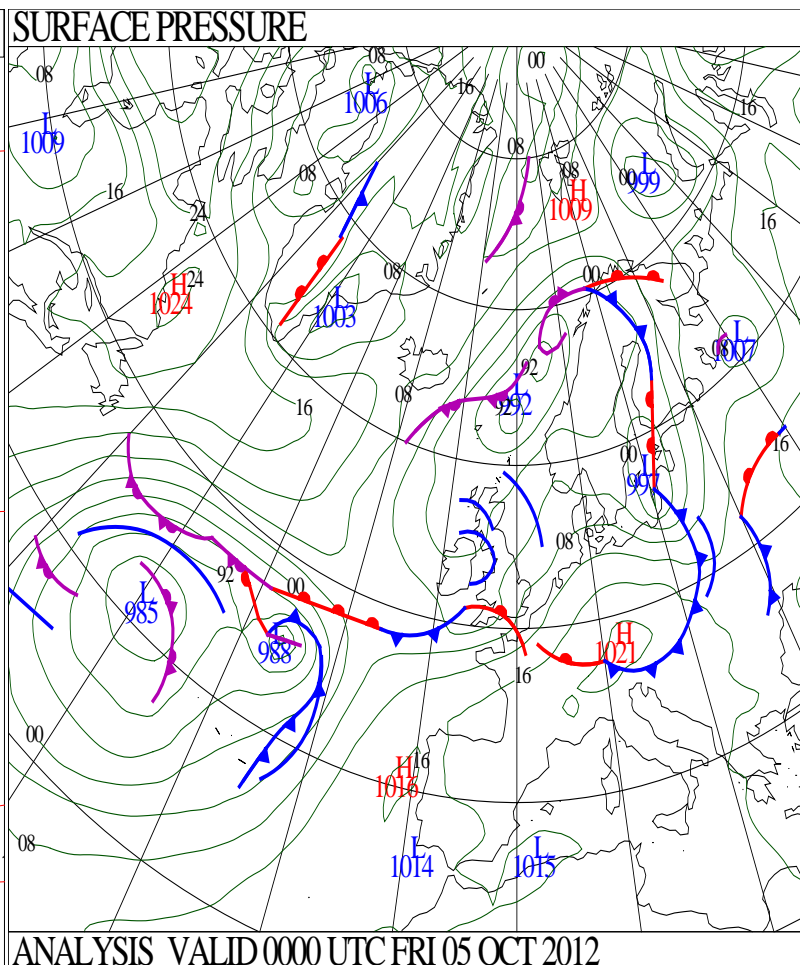
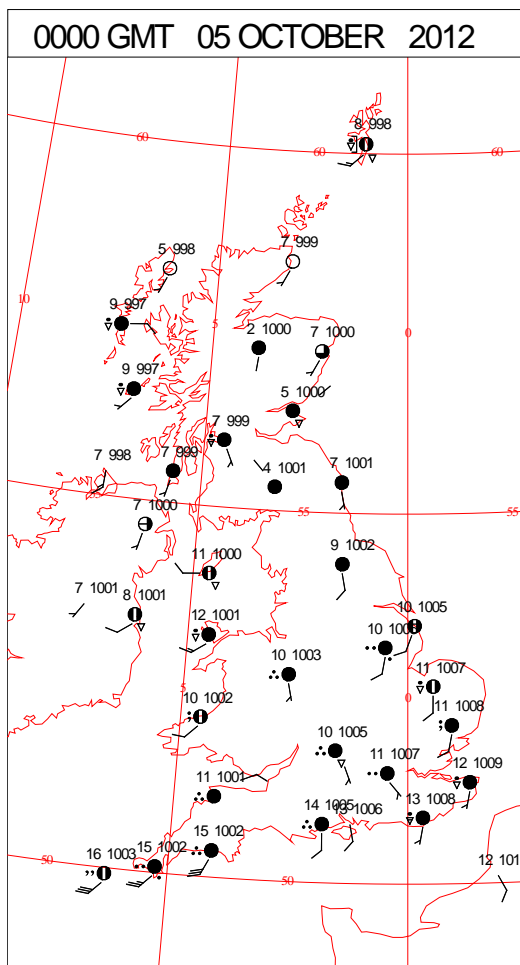
# SIGNIFICANT WEATHER

0600 GMT 04 OCTOBER 2012	SIG WEATHER	1200 GMT 04 OCTOBER 2012	SIG WEATHER	<p><b>Summary of UK Weather for Thursday 04 October 2012.</b>  Rain, heavy at times, slowly cleared south-east England overnight.</p> <p>Elsewhere generally saw a cold night under prolonged clear spells. This allowed temperatures to fall close to freezing in some rural parts, and just below freezing across parts of Scotland.</p> <p>Some mist and fog patches formed across central and northern England as well as parts of Northern Ireland.</p> <p>Showers, heavy at times, also continued to feed into western parts of the U.K., especially across north-west England and through the Bristol Channel.</p> <p>Mist and fog patches slowly cleared through the morning.</p> <p>Most places saw a dry day with sunny spells. There were, however, a few showers still around, particularly in western areas, with these turning heavy and frequent in western Scotland, north-west England and Northern Ireland through the afternoon.</p> <p>Through the evening, strong winds and heavy, persistent rain spread in from the south-west across Wales and most of England. The heavy showers affecting the north-west became thundery during the evening.</p> <p>Temperatures were once again around average for the time of year.</p>
1800 GMT 04 OCTOBER 2012	SIG WEATHER	0000 GMT 05 OCTOBER 2012	SIG WEATHER	<p><b>EXTREMES</b></p> <p><b>Highest Maximum:</b>  16.6 Hurn, Dorset  16.6 Shoeburyness, Essex</p> <p><b>Lowest Maximum:</b>  10.1 Loch Glascarnoch, Ross-Shire</p> <p><b>Lowest Minimum:</b>  -1.0 Eskdalemuir, Dumfries-Shire</p> <p><b>Lowest Grass Minimum:</b>  -2.1 Strathallan Airfield, Perthshire</p> <p><b>Most Rain:</b>  23.8 Chivenor, Devon</p> <p><b>Most Sun:</b>  9.9 Guernsey Airport, Guernsey</p>

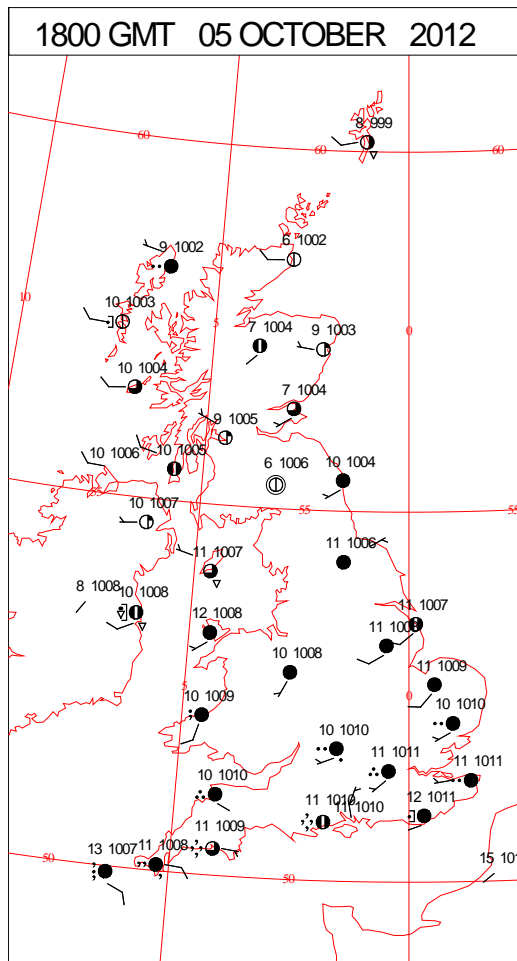
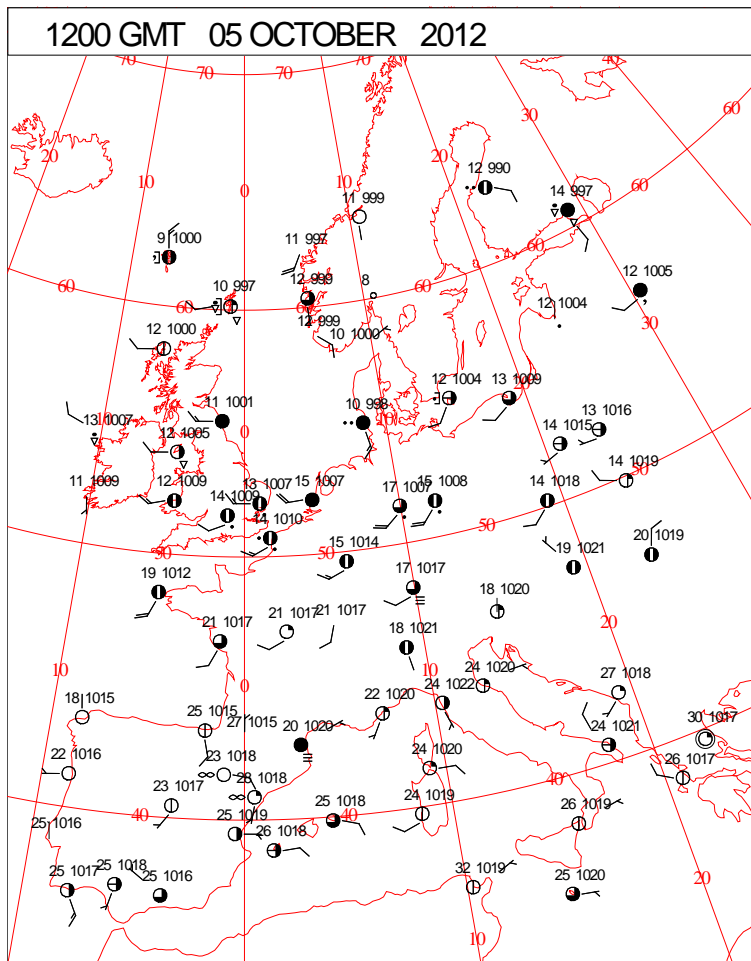
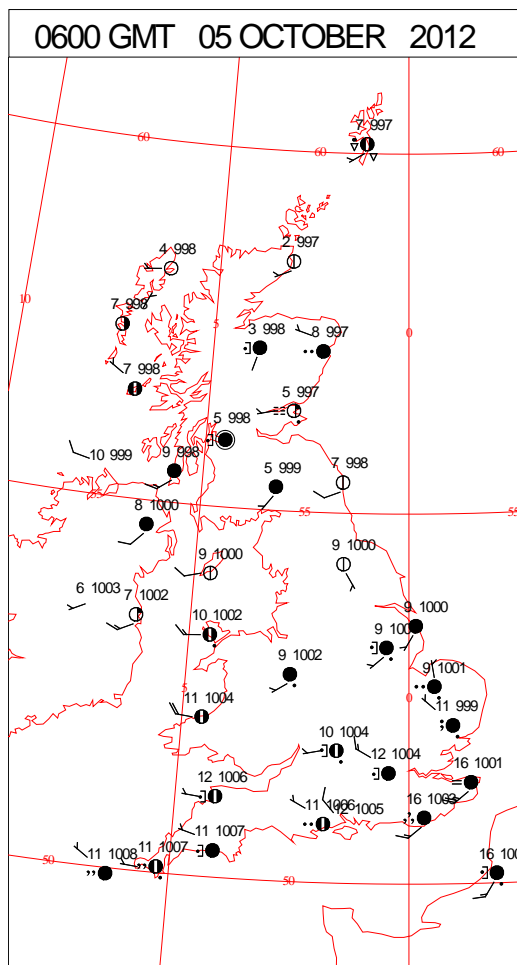
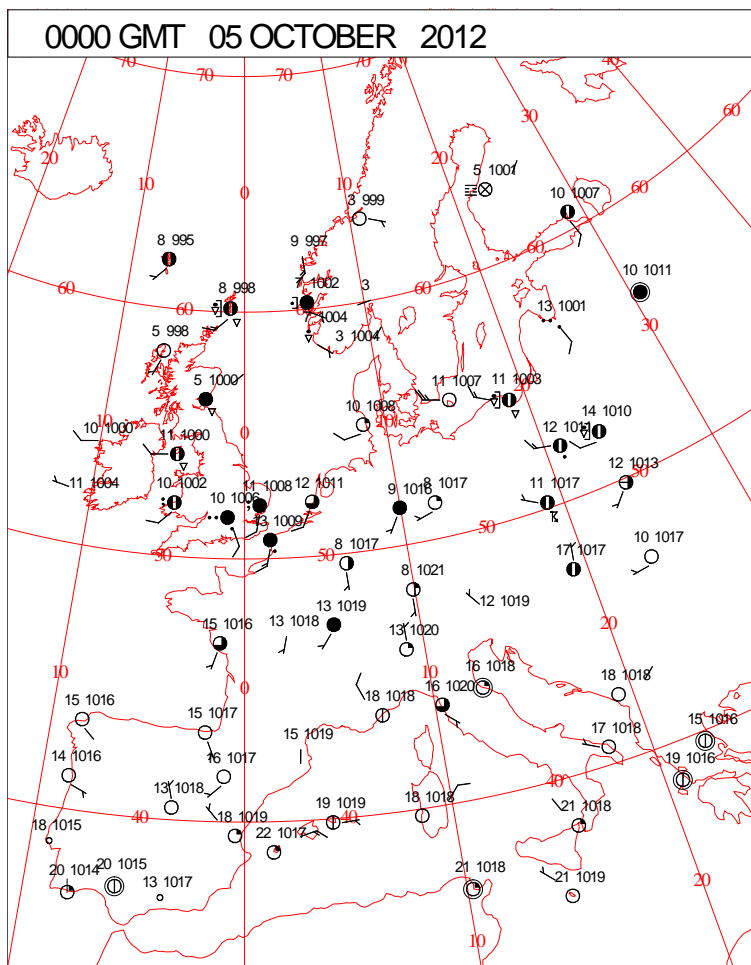
DAILY CLIMATE DATA



# DAILY WEATHER SUMMARY



# SURFACE REPORTS

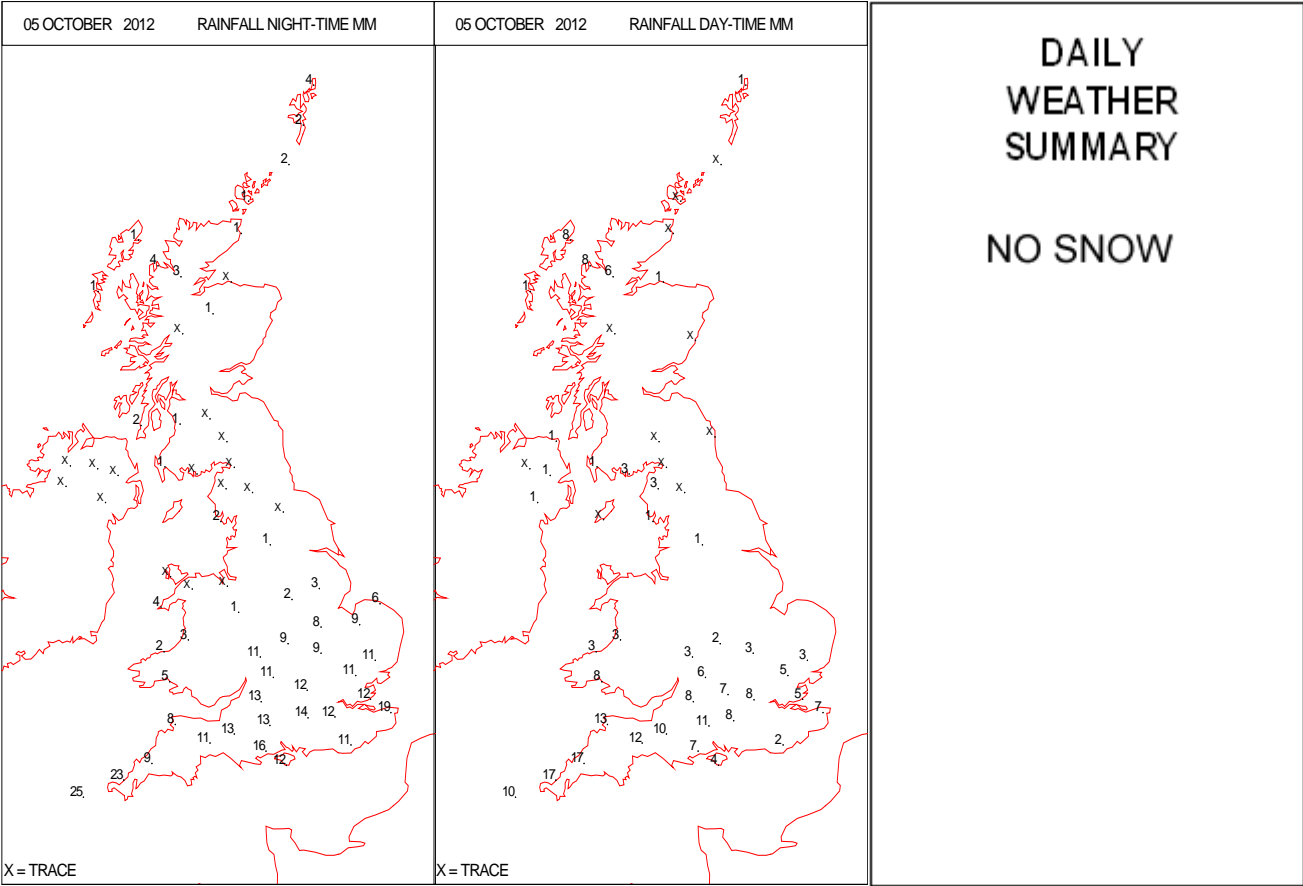
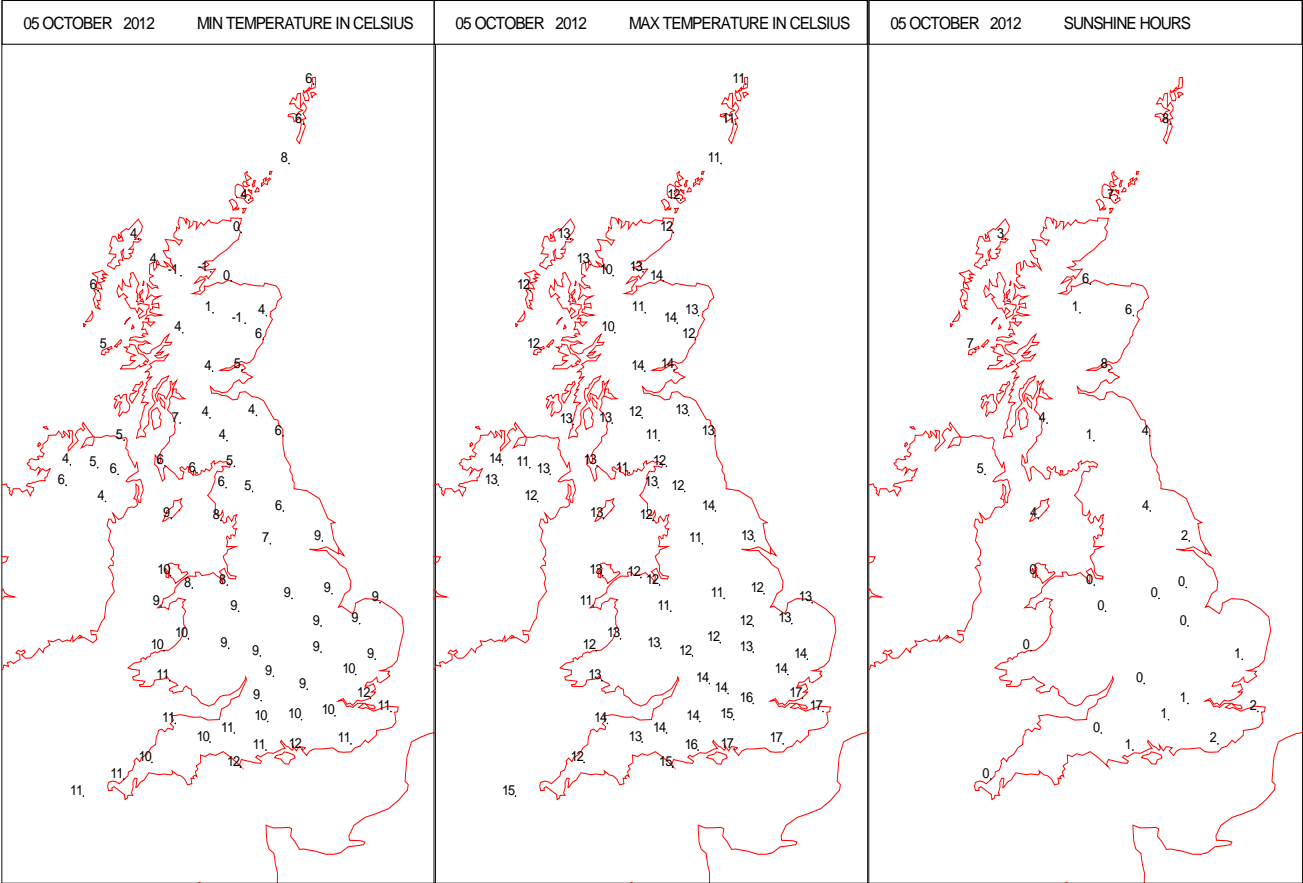


# SIGNIFICANT WEATHER

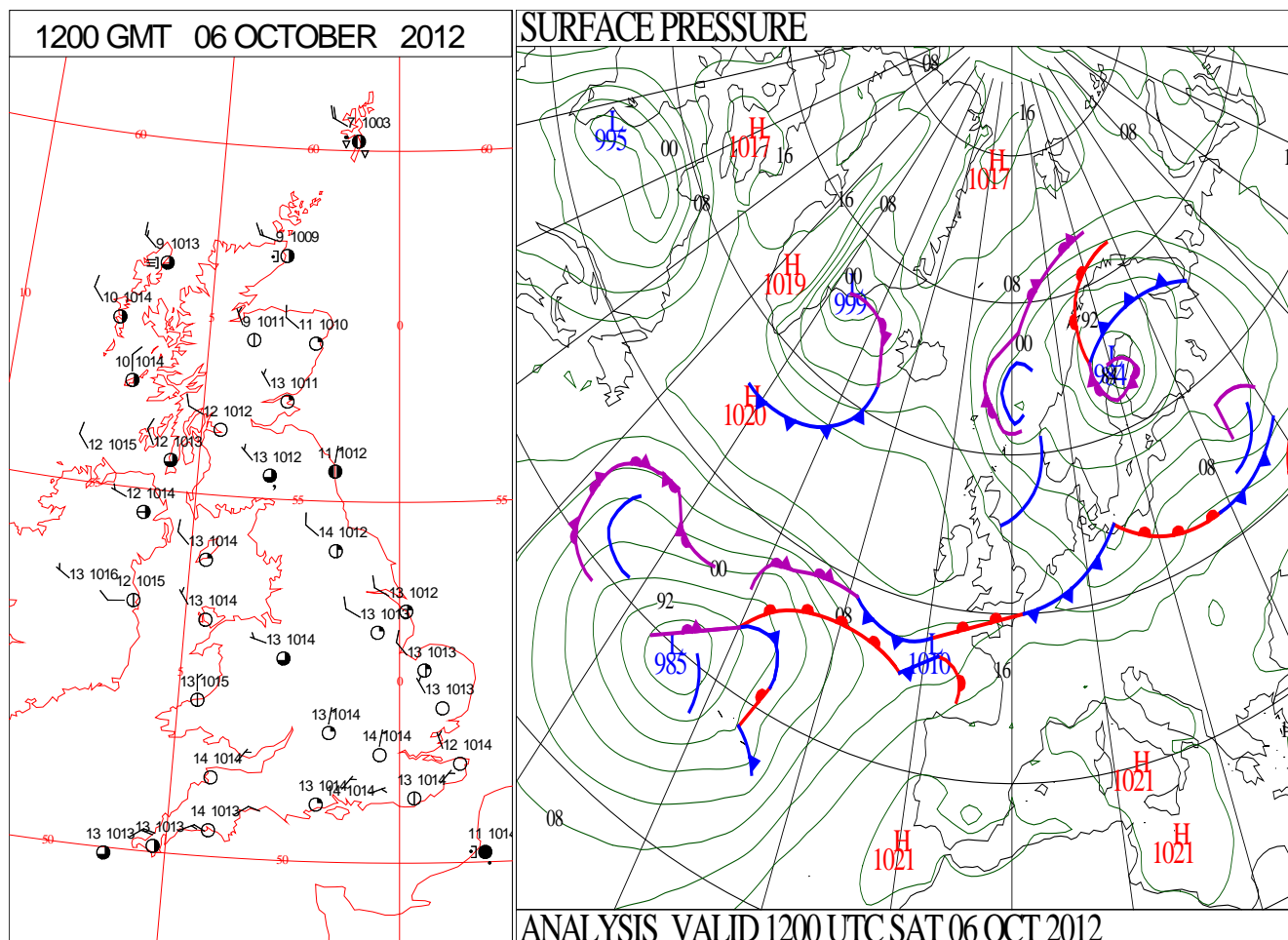
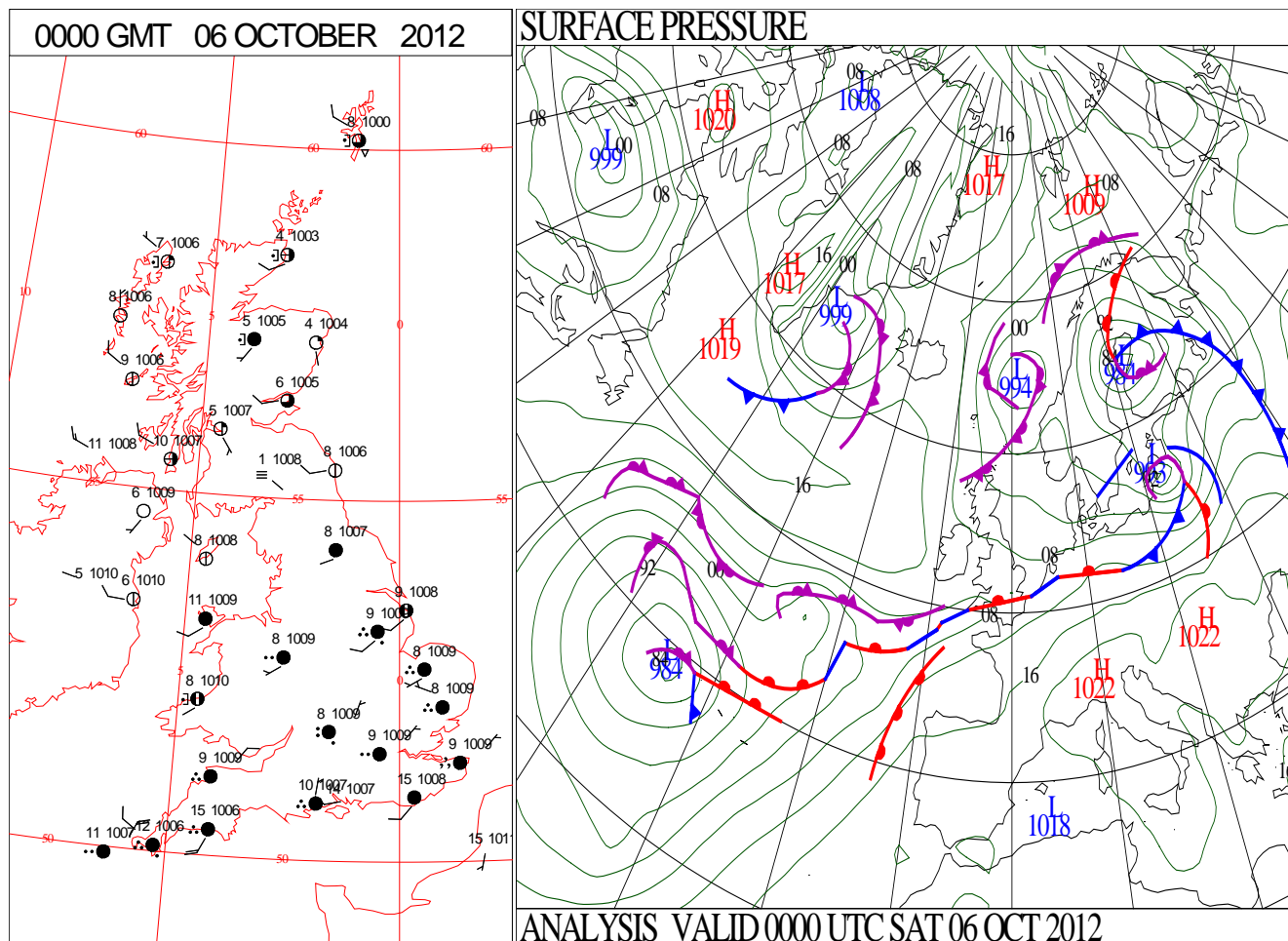
0600 GMT 05 OCTOBER 2012	SIG WEATHER	1200 GMT 05 OCTOBER 2012	SIG WEATHER	<p><b>Summary of UK Weather for Friday 05 October 2012.</b>  Heavy rain continued to push east across southern parts of England during the early hours, with coastal gales funnelling along the English Channel. Despite the wind it was rather mild under the cloud cover in many parts of the south.  Further north it was a drier, clearer but colder picture, with a few showers moving in on lighter winds. The clearer skies there led to an air frost in some more sheltered parts of the far north by dawn.  Early in the morning, the rain and strong wind in the south eased, although it remained rather cloudy.  Further north, much of Northern Ireland, Scotland and Northern England continued to see brighter conditions, with a mixture of sunshine and scattered showers throughout much of the day.  As some of the showers across the north-west turned thundery into the afternoon, further rain began to push into the south, with the heaviest and most persistent periods in the south-west.  The north-south split would last out the day, with the south remaining mild, cloudy and wet into the evening, while the north was clearer and colder, with a few showers continuing.</p>
1800 GMT 05 OCTOBER 2012	SIG WEATHER	0000 GMT 06 OCTOBER 2012	SIG WEATHER	<p><b>EXTREMES</b>  <b>Highest Maximum:</b>  17.4 Shoeburyness, Essex  <b>Lowest Maximum:</b>  9.8 Loch Glascarnoch, Ross-Shire  <b>Lowest Minimum:</b>  -0.9 Aboyne No 2, Aberdeenshire  <b>Lowest Grass Minimum:</b>  -3.8 Tain Range, Ross-Shire  <b>Most Rain:</b>  40.2 Camborne, Cornwall  <b>Most Sun:</b>  8.4 Leuchars, Fife</p>



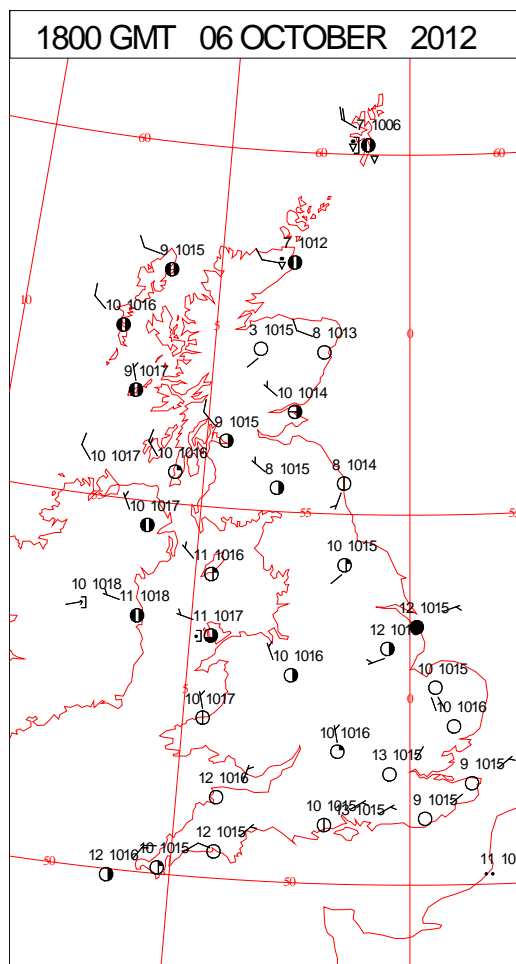
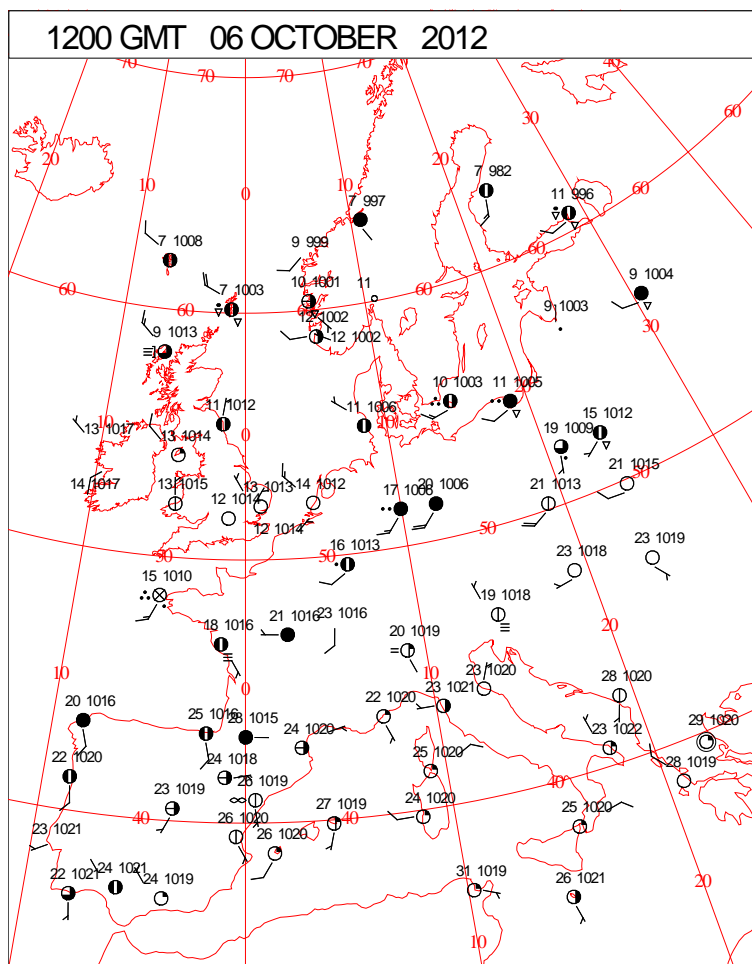
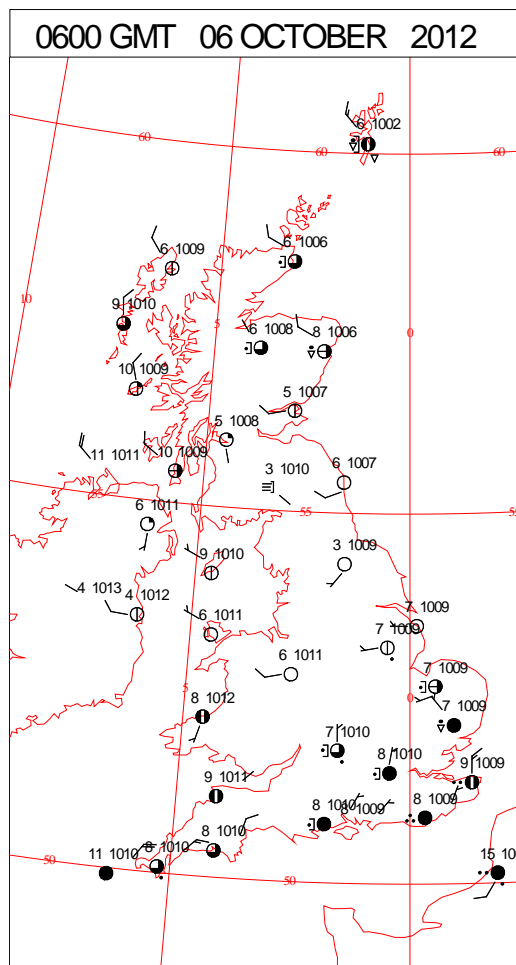
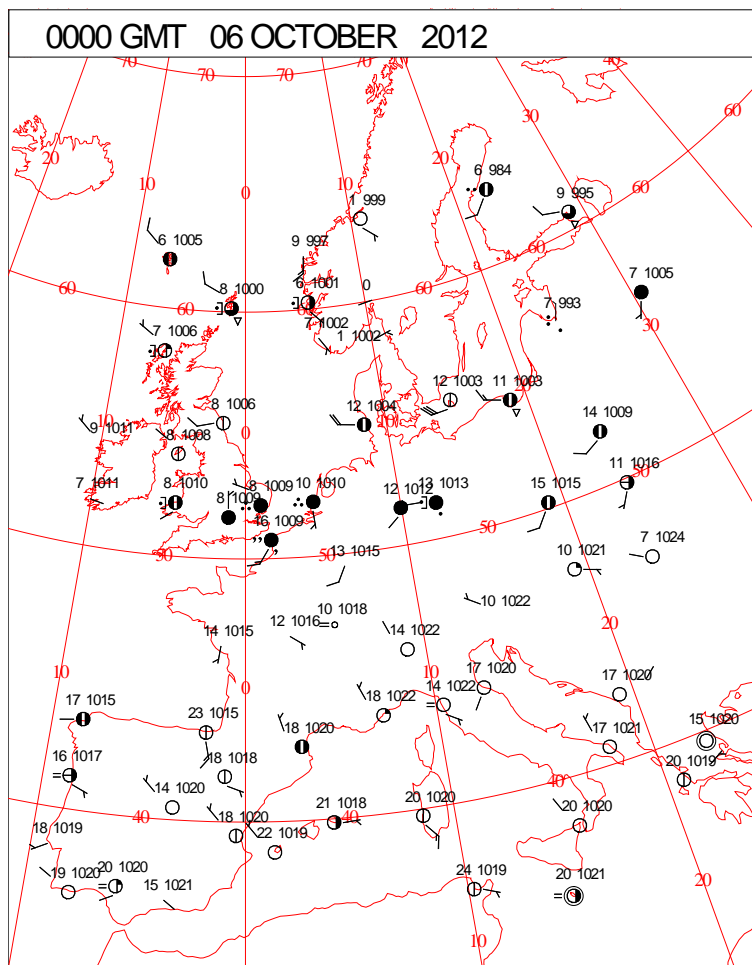
DAILY CLIMATE DATA



# DAILY WEATHER SUMMARY



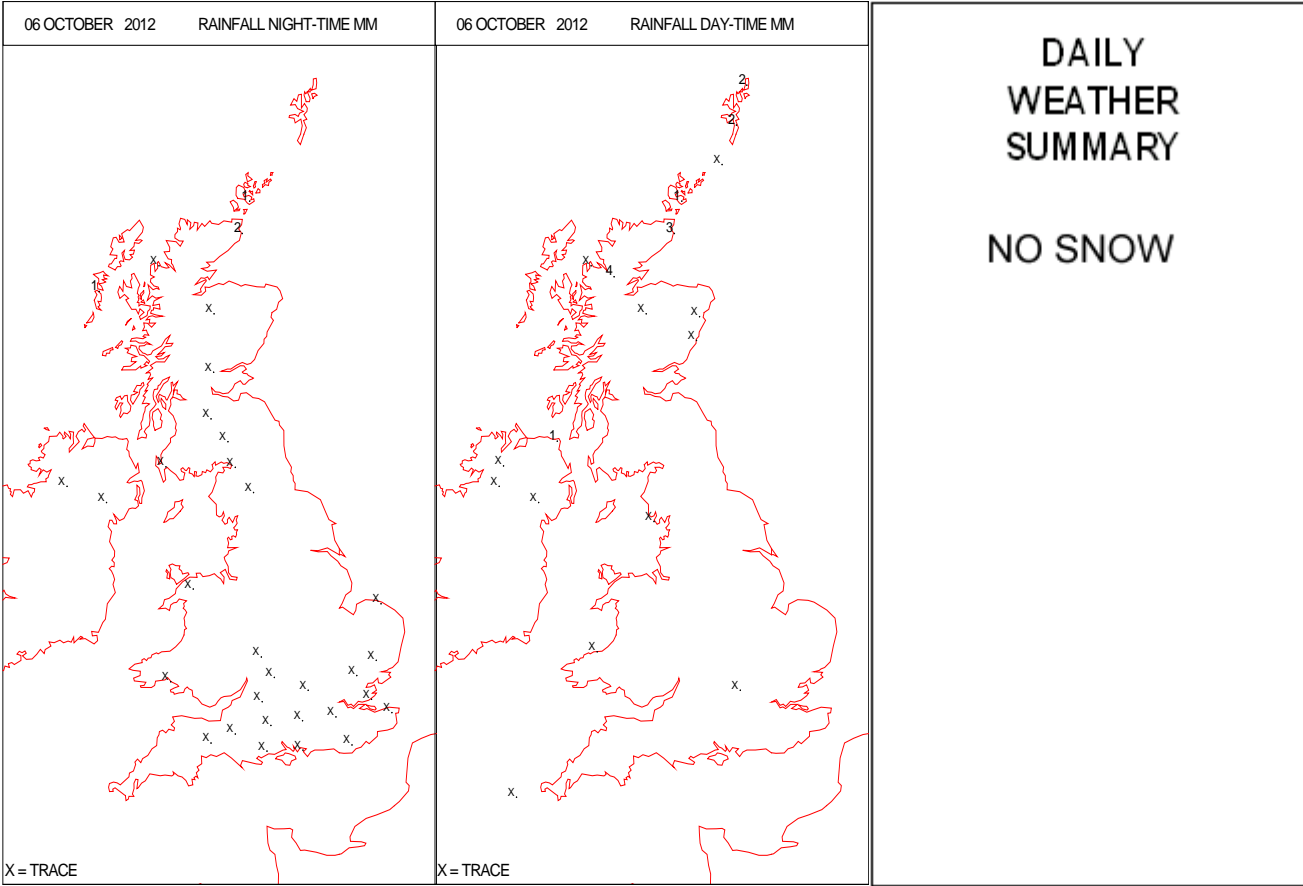
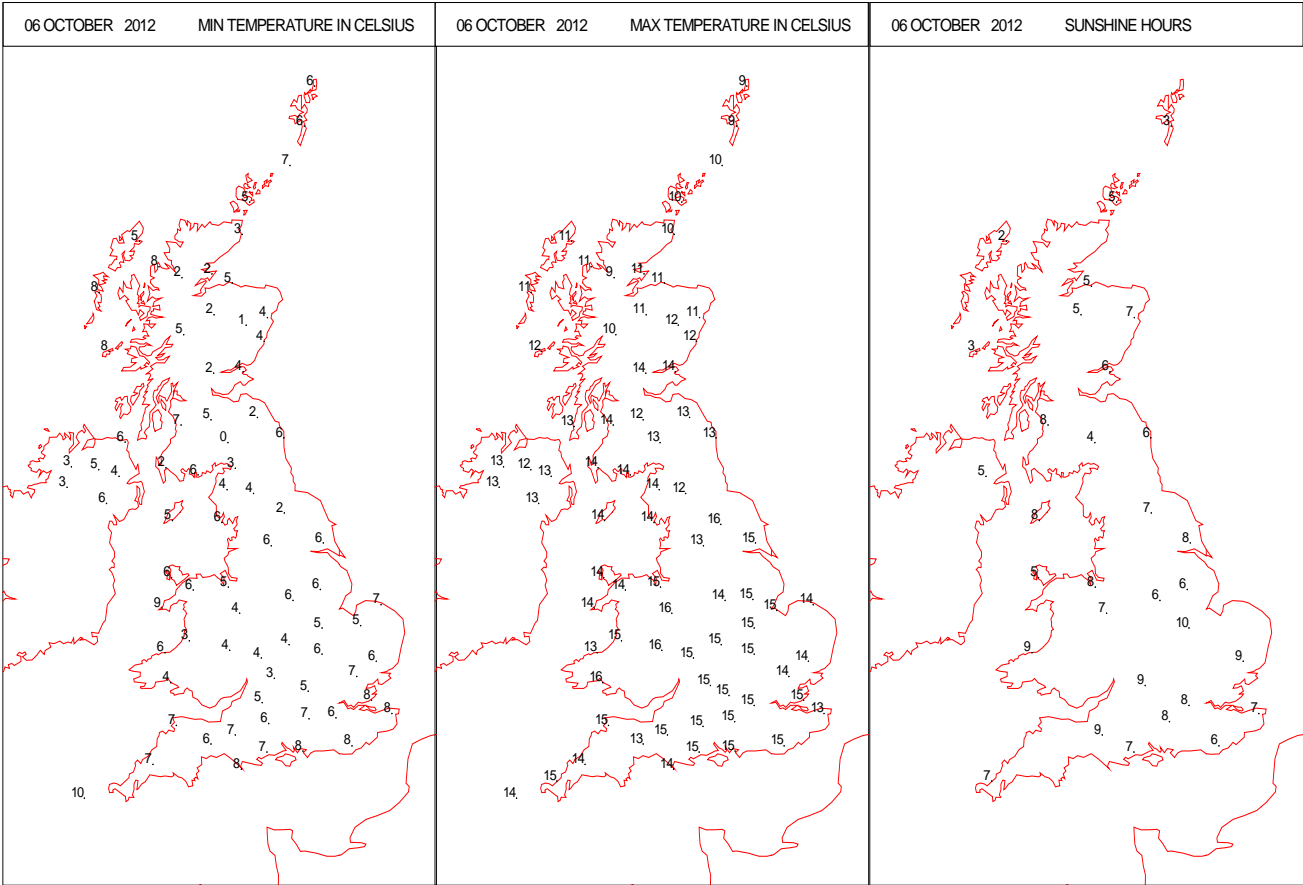
# SURFACE REPORTS



# SIGNIFICANT WEATHER

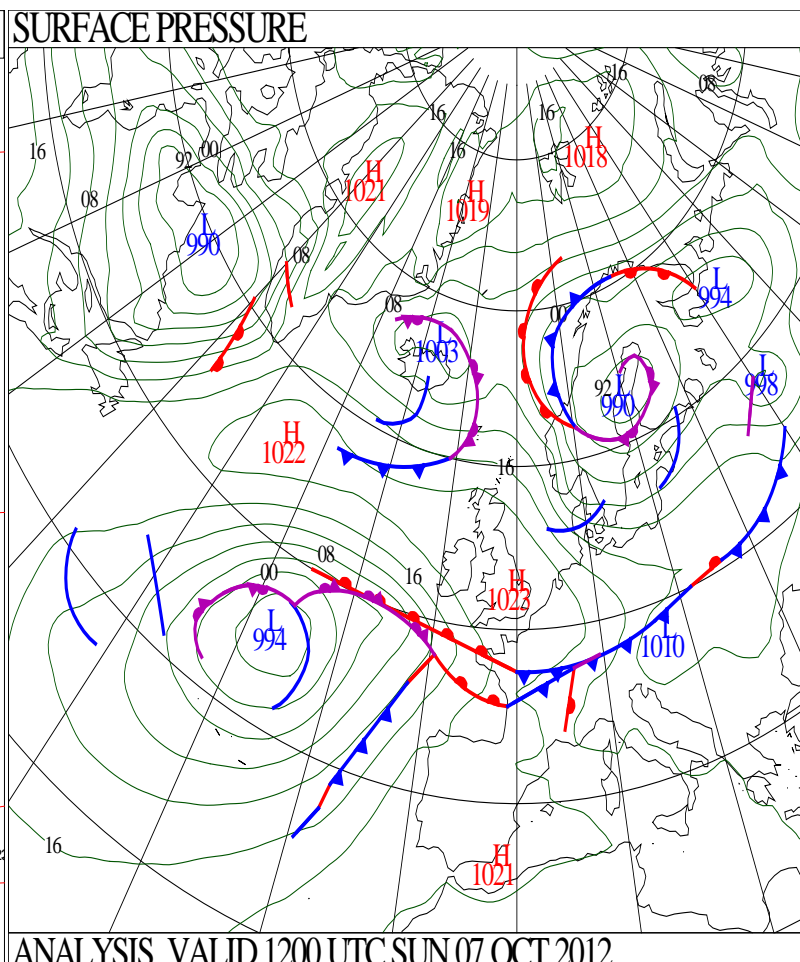
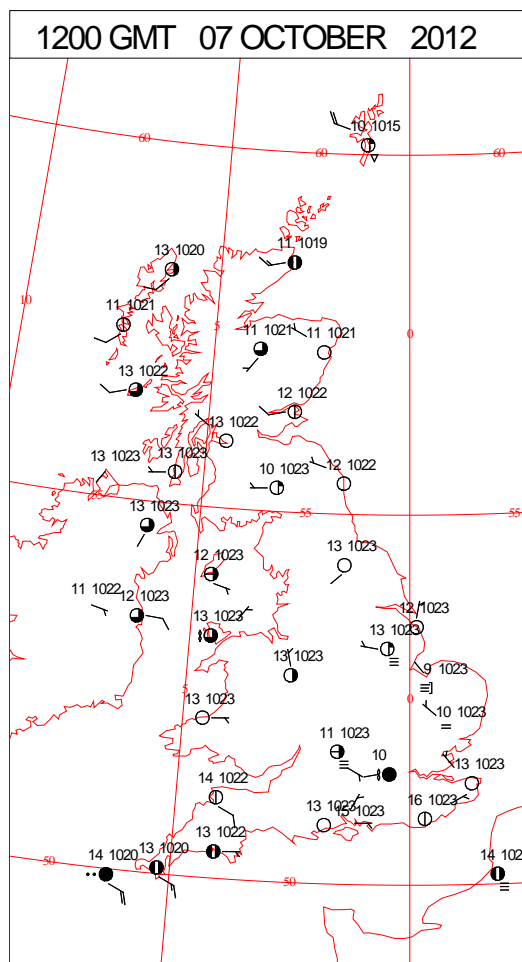
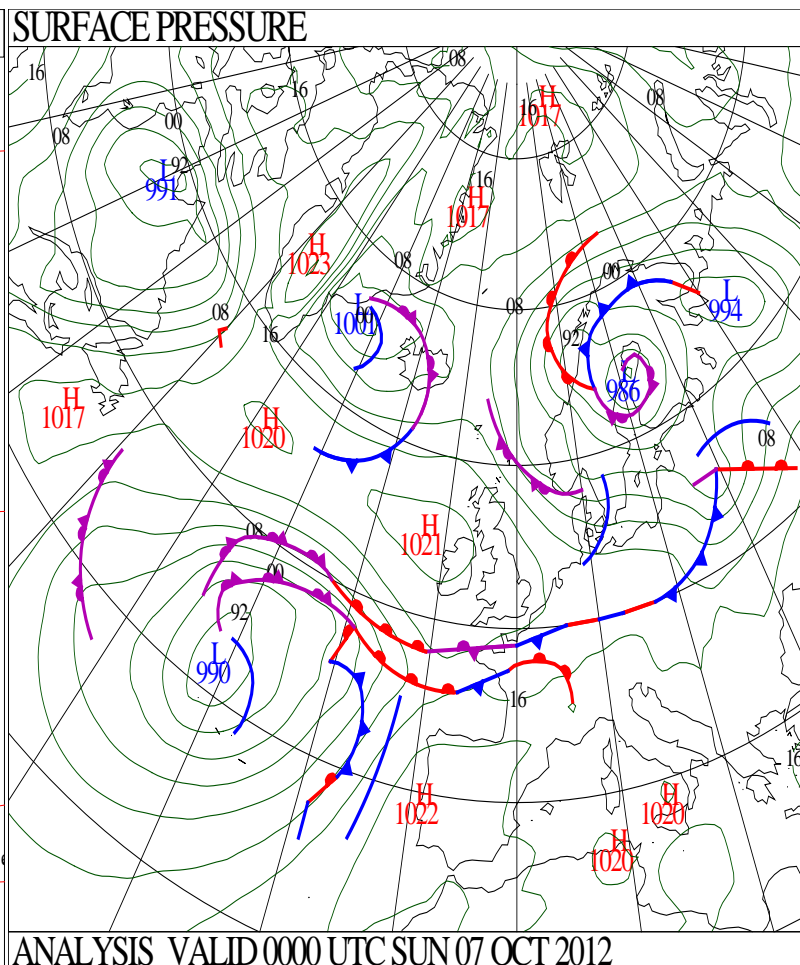
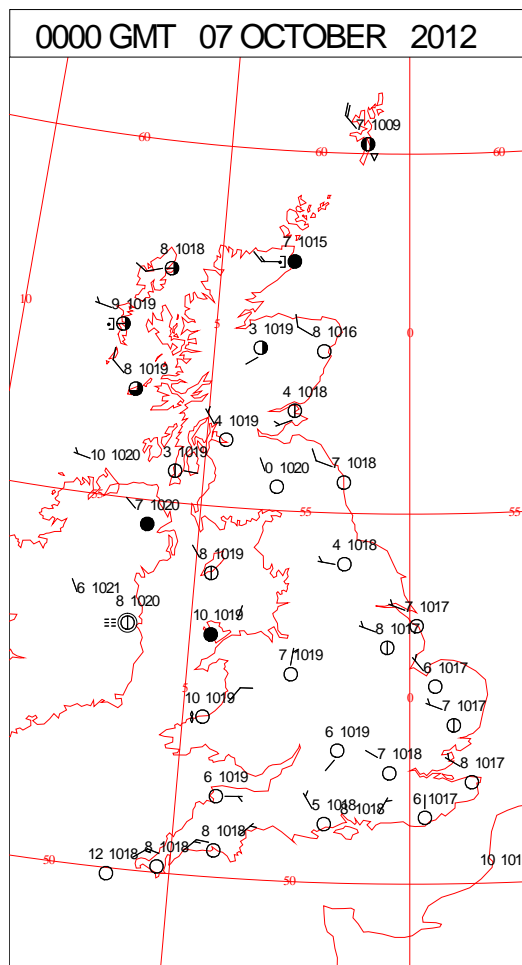
0600 GMT 06 OCTOBER 2012	SIG WEATHER	1200 GMT 06 OCTOBER 2012	SIG WEATHER	<p><b>Summary of UK Weather for Saturday 06 October 2012.</b></p> <p>The north of the U.K. was largely dry overnight aside from a few showers in the far north. Otherwise it was clear and cold there, with parts of Northern Ireland and Scotland seeing a frost develop by dawn.</p> <p>Meanwhile, in the south, it was milder but cloudier under a band of persistent and occasionally heavy rain, which reached as far north as north Wales and the north Midlands. This rain was heaviest in the south-west during the early hours, but began to ease across most parts by dawn.</p> <p>This band of cloud and rain cleared the extreme south of England by mid-morning, giving much of the country a fine and dry day with plenty of sunshine.</p> <p>A few showers did develop across parts of Scotland, Northern Ireland and northern England, but many places remained dry throughout the day.</p> <p>During the evening, remaining showers became restricted to the far north of Scotland, leaving a dry and clear night across the bulk of the country.</p> <p>Daytime temperatures were around average for the time of year.</p>
1800 GMT 06 OCTOBER 2012	SIG WEATHER	0000 GMT 07 OCTOBER 2012	SIG WEATHER	<p><b>EXTREMES</b></p> <p><b>Highest Maximum:</b> 16.1 Shobdon Airfield, Hereford &amp; Worcester</p> <p><b>Lowest Maximum:</b> 8.5 Loch Glascarnoch, Ross-Shire</p> <p><b>Lowest Minimum:</b> -0.1 Eskdalemuir, Dumfries-Shire</p> <p><b>Lowest Grass Minimum:</b> -2.0 Aboyne No 2, Aberdeenshire</p> <p><b>Most Rain:</b> 4.2 Wick Airport, Caithness</p> <p><b>Most Sun:</b> 9.5 Wittering, Cambridgeshire</p>

DAILY CLIMATE DATA

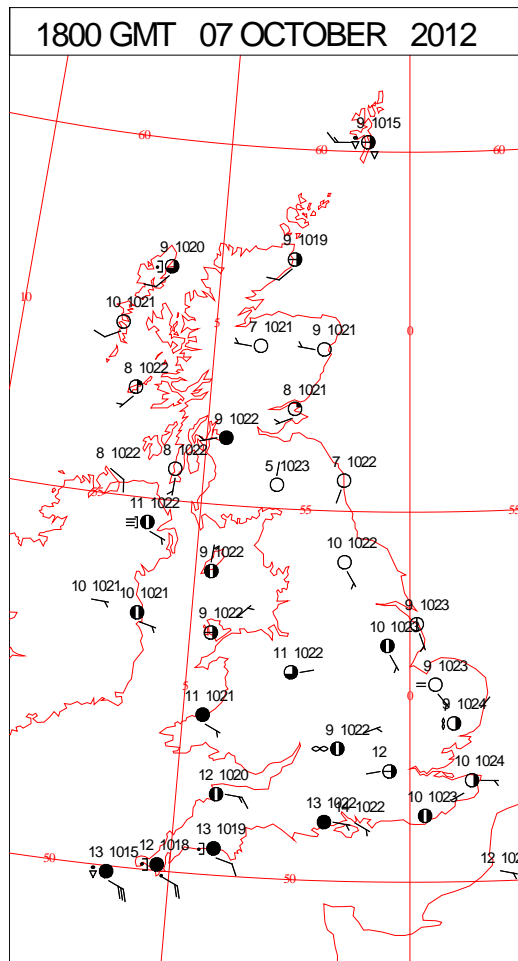
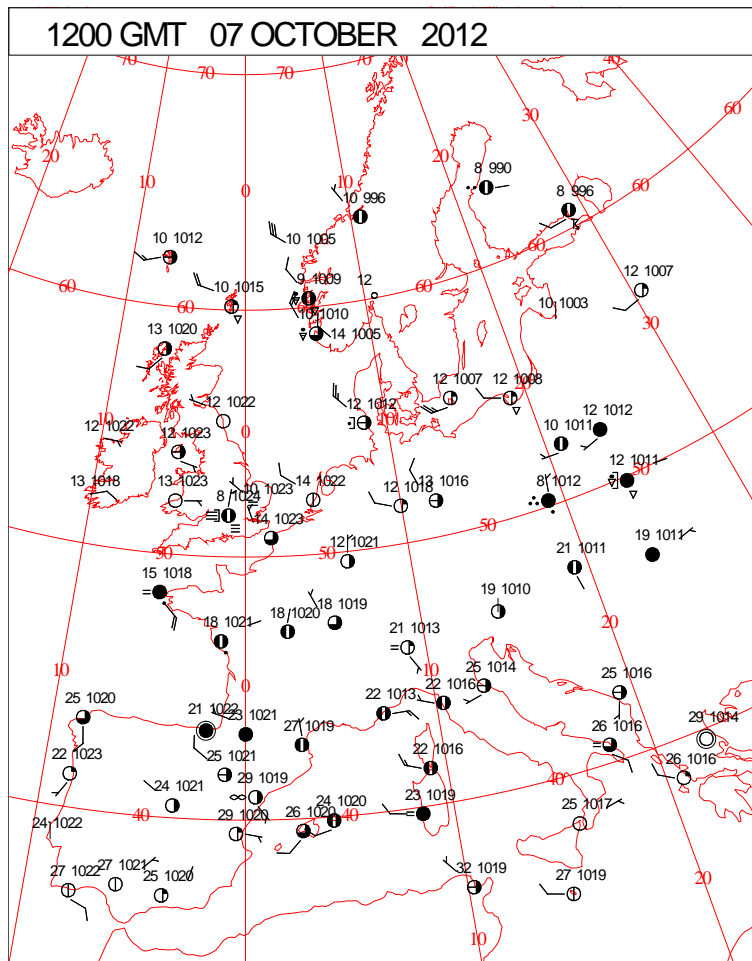
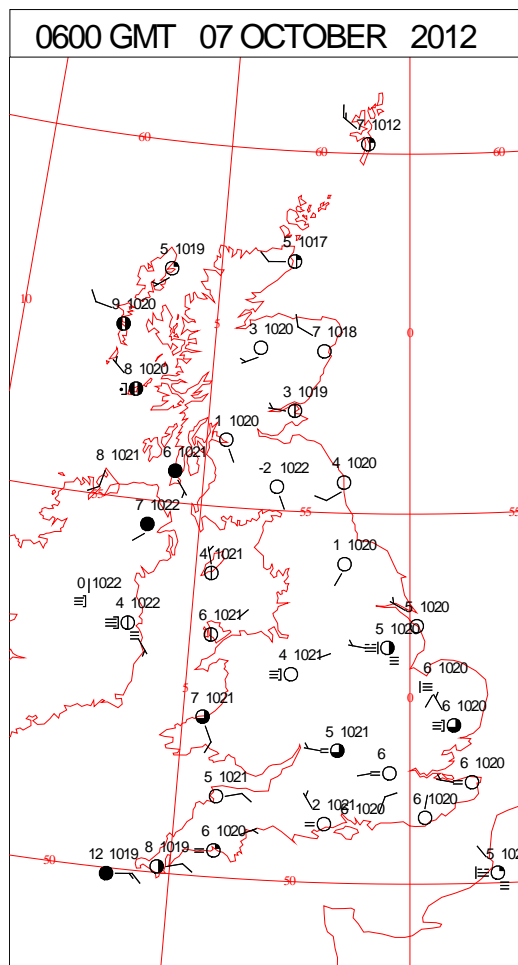
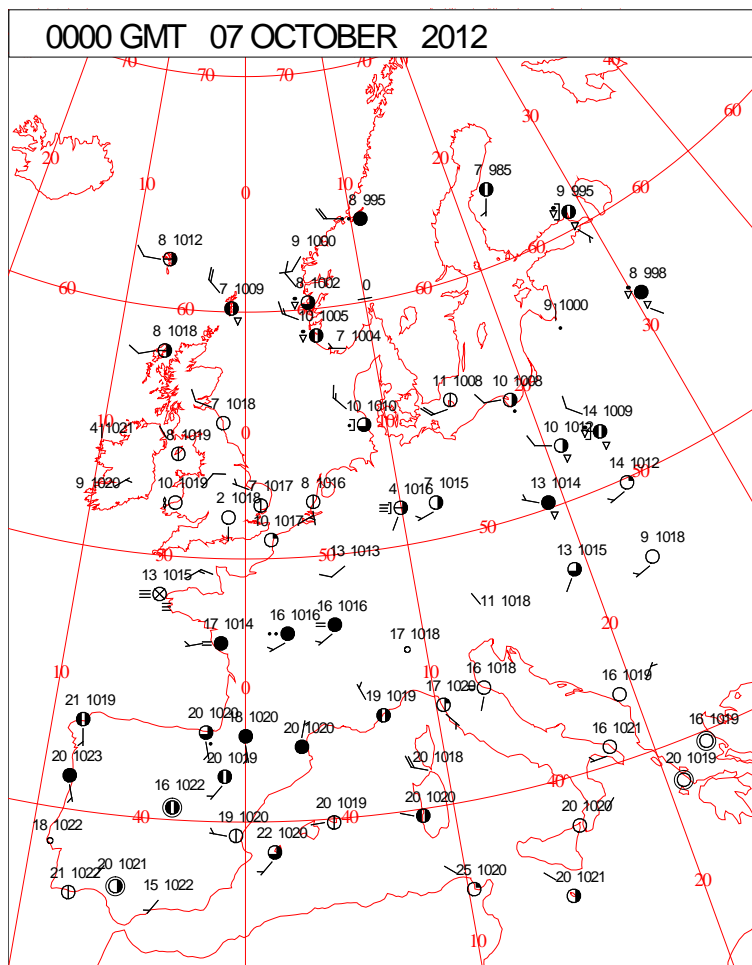




# DAILY WEATHER SUMMARY



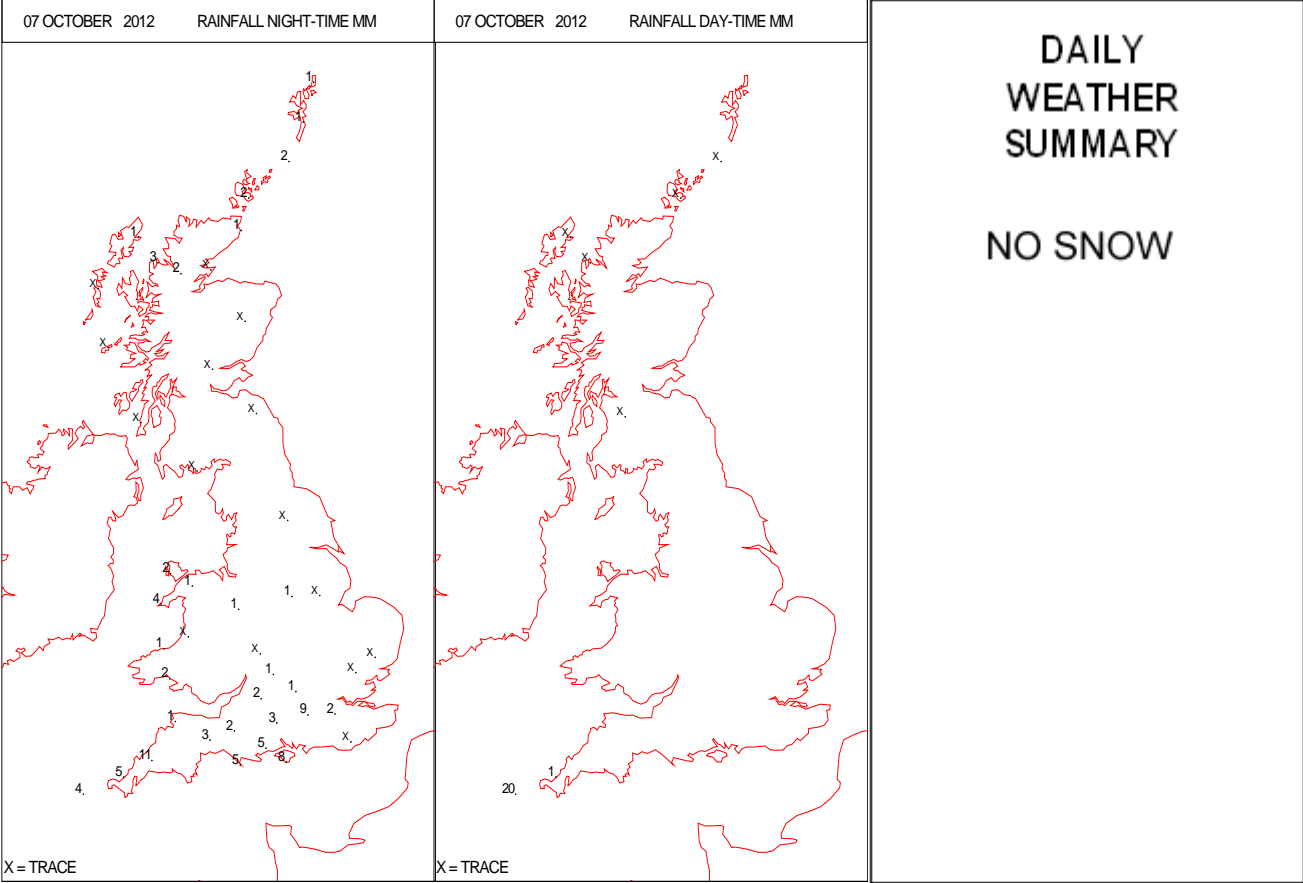
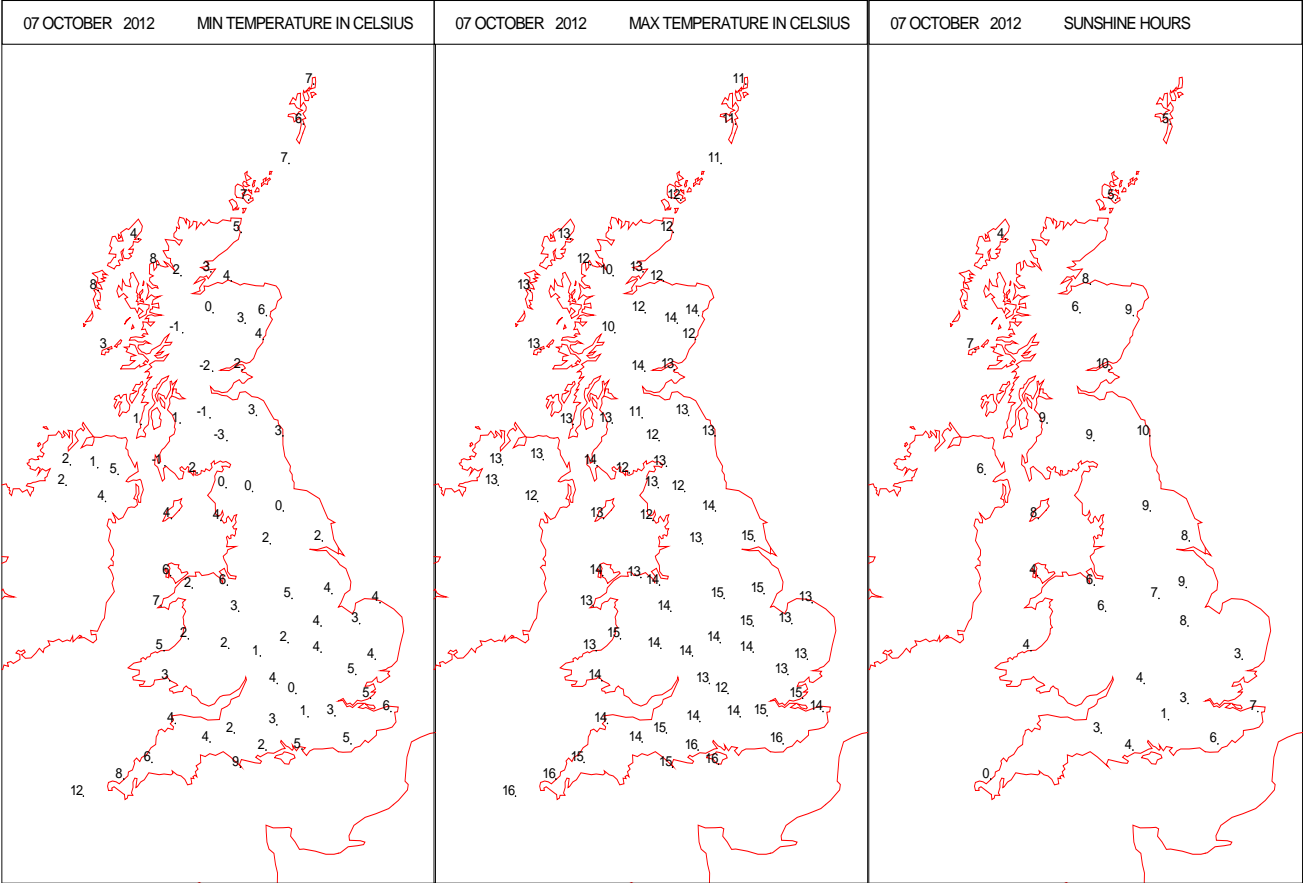
# SURFACE REPORTS



# SIGNIFICANT WEATHER

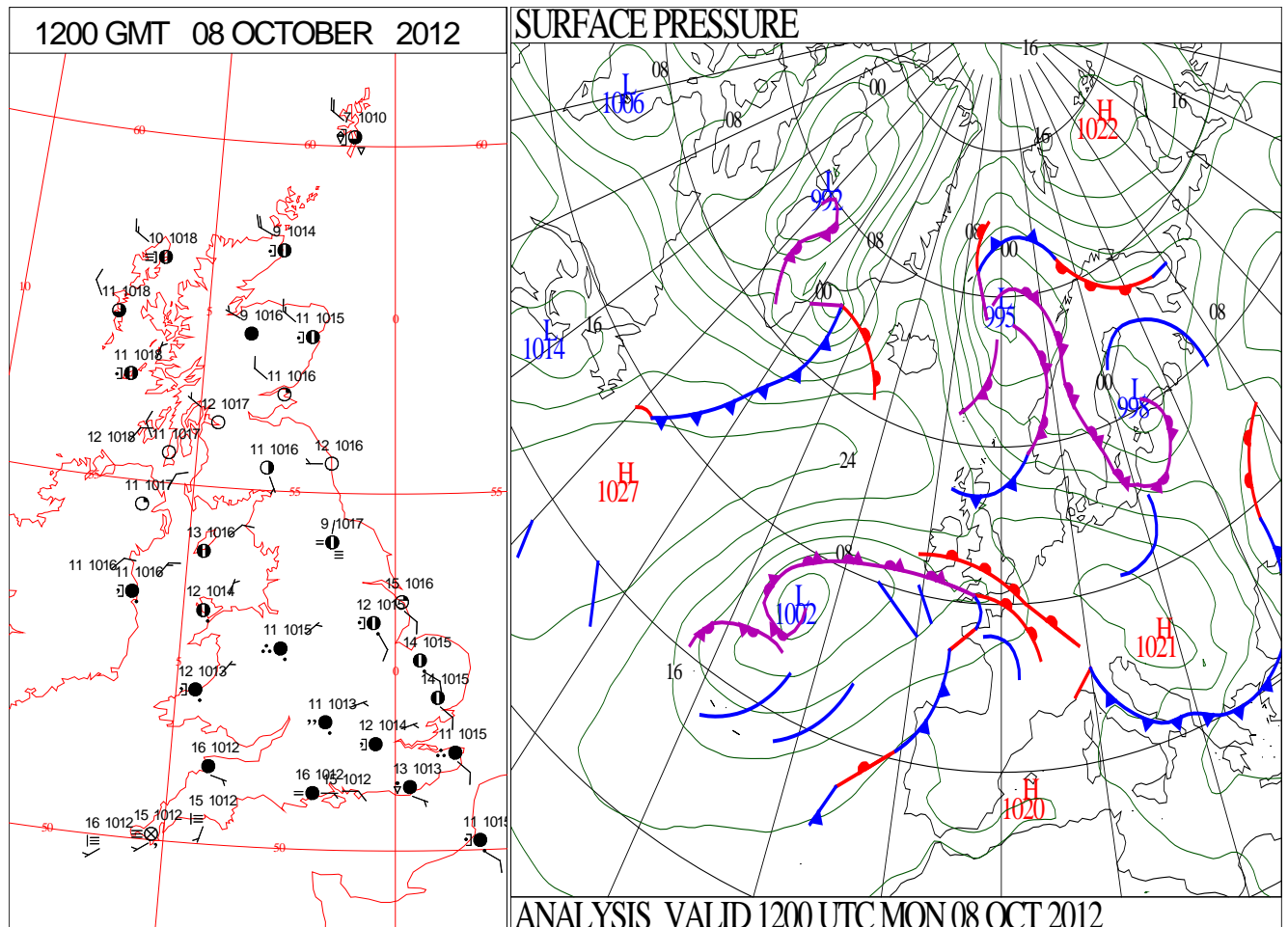
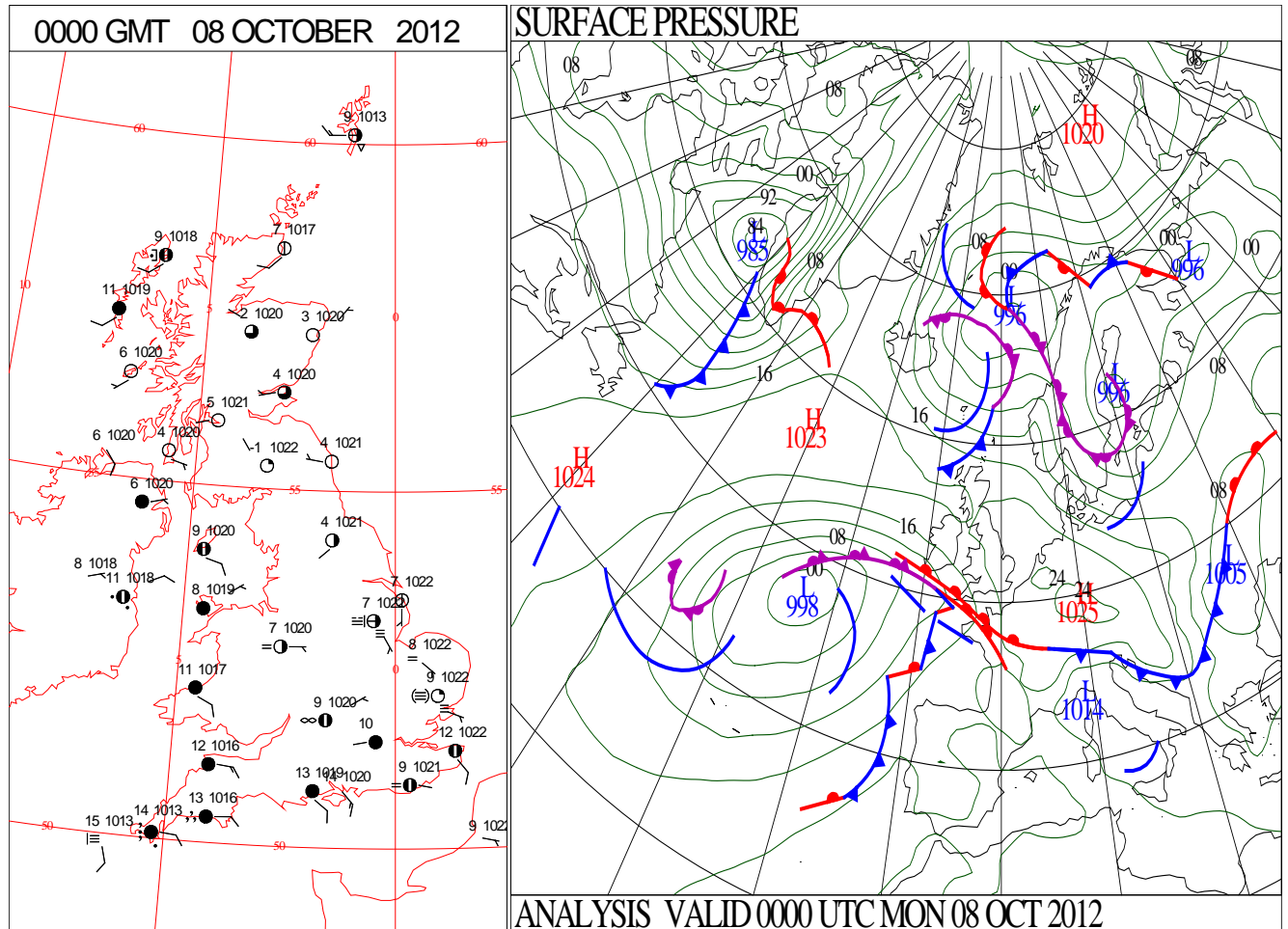
0600 GMT 07 OCTOBER 2012	SIG WEATHER	1200 GMT 07 OCTOBER 2012	SIG WEATHER	<p><b>Summary of UK Weather for Sunday 07 October 2012.</b>            Aside from a few showers in the far north, it was a dry but cold night across the U.K., with a touch of frost across parts of northern England and southern Scotland.</p> <p>Towards dawn some mist and fog also formed, particularly towards central and eastern England, where it was slow to clear during the morning.</p> <p>Other areas started the day chilly but sunny, with again just the far north seeing a few showers at times.</p> <p>Throughout the day, many places remained largely dry and sunny, but towards the south-west, cloud slowly increased throughout the afternoon. Some outbreaks of rain arrived there during the evening.</p> <p>Temperatures were around average for the time of year, despite the chilly start.</p>
1800 GMT 07 OCTOBER 2012	SIG WEATHER	0000 GMT 08 OCTOBER 2012	SIG WEATHER	<p><b>EXTREMES</b>  <b>Highest Maximum:</b>            16.3 Herstmonceux, East Sussex  <b>Lowest Maximum:</b>            10.1 Tulloch Bridge, Inverness-Shire  <b>Lowest Minimum:</b>            -1.6 Strathallan Airfield, Perthshire  <b>Lowest Grass Minimum:</b>            -5.8 Strathallan Airfield, Perthshire  <b>Most Rain:</b>            24.6 St. Mary's Airport, Scilly Isles  <b>Most Sun:</b>            10.2 Boulmer, Northumberland</p>

DAILY CLIMATE DATA



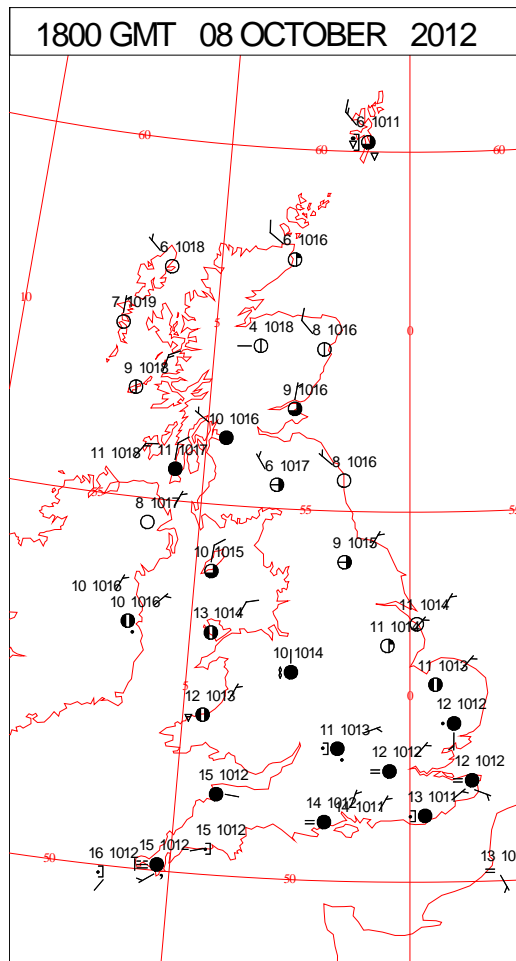
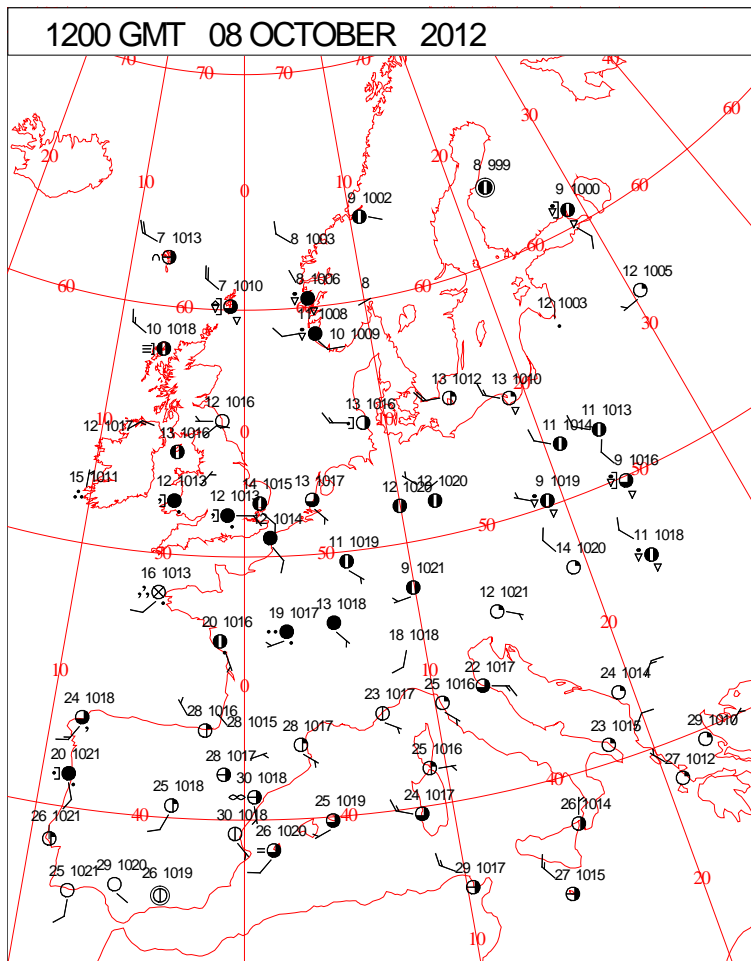
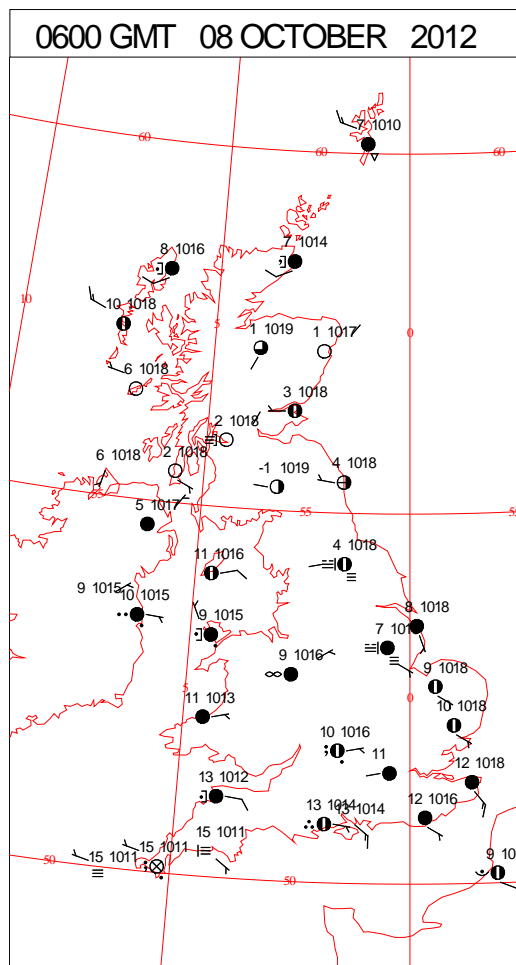
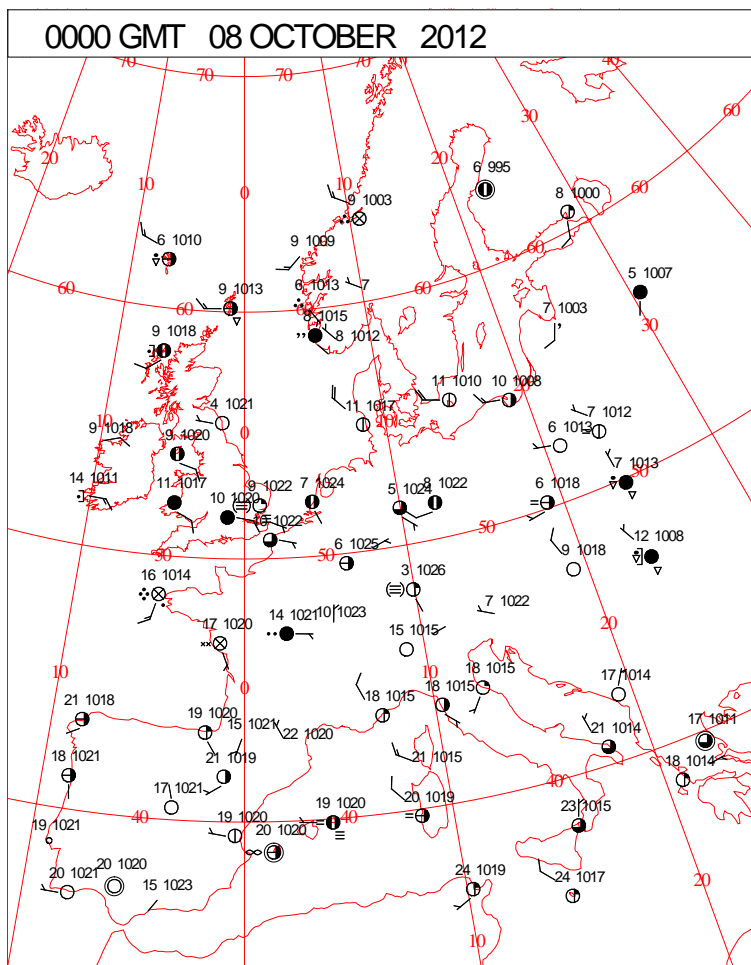


# DAILY WEATHER SUMMARY





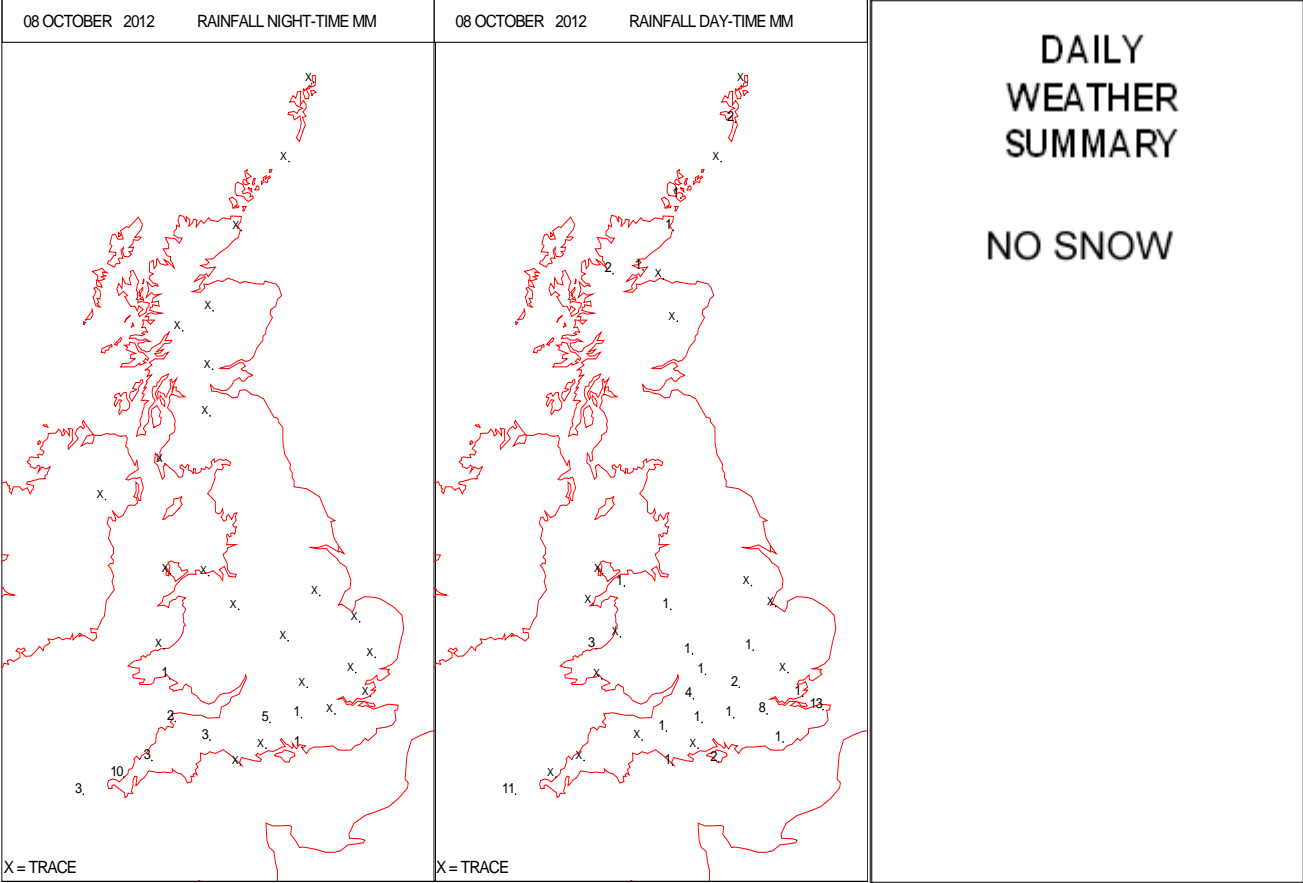
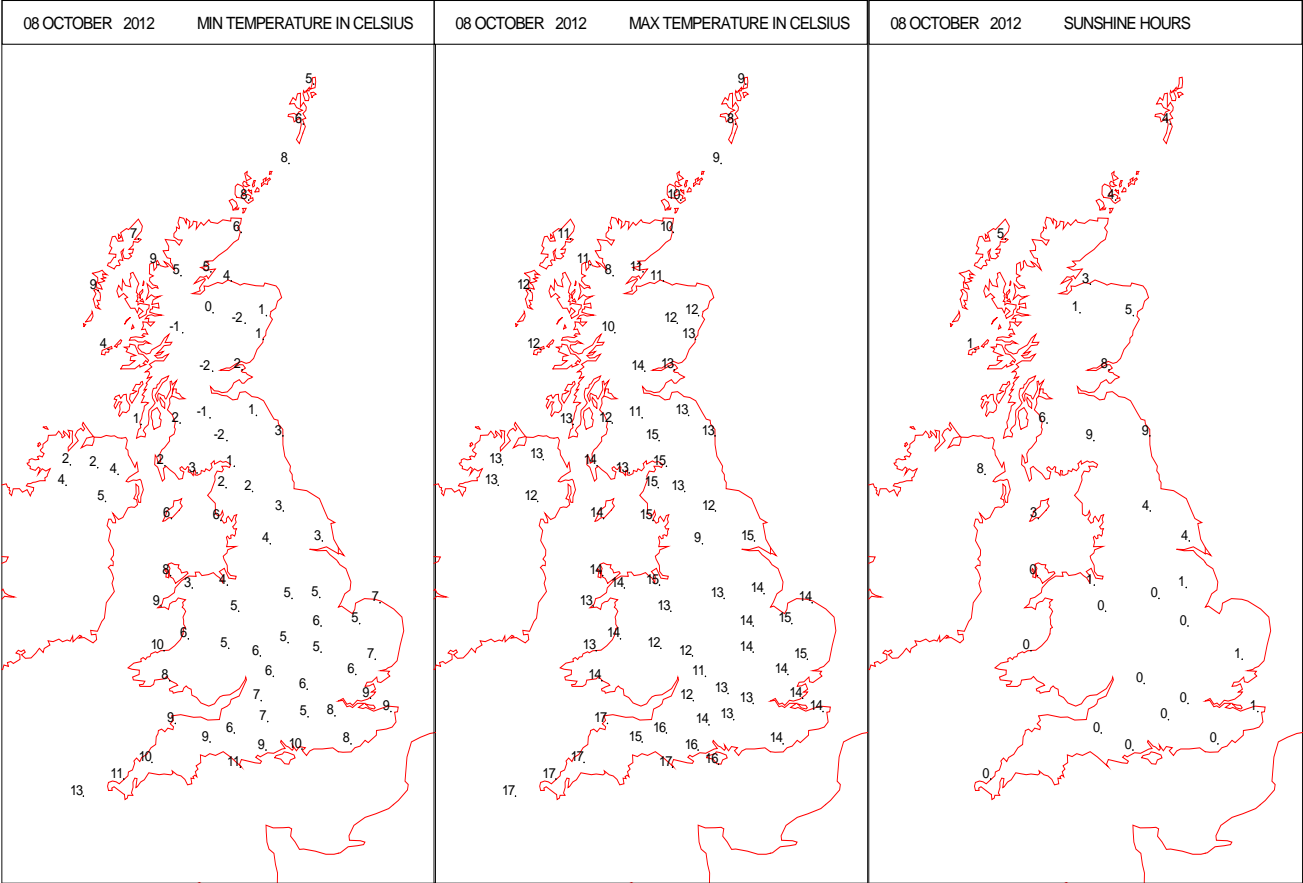
# SURFACE REPORTS



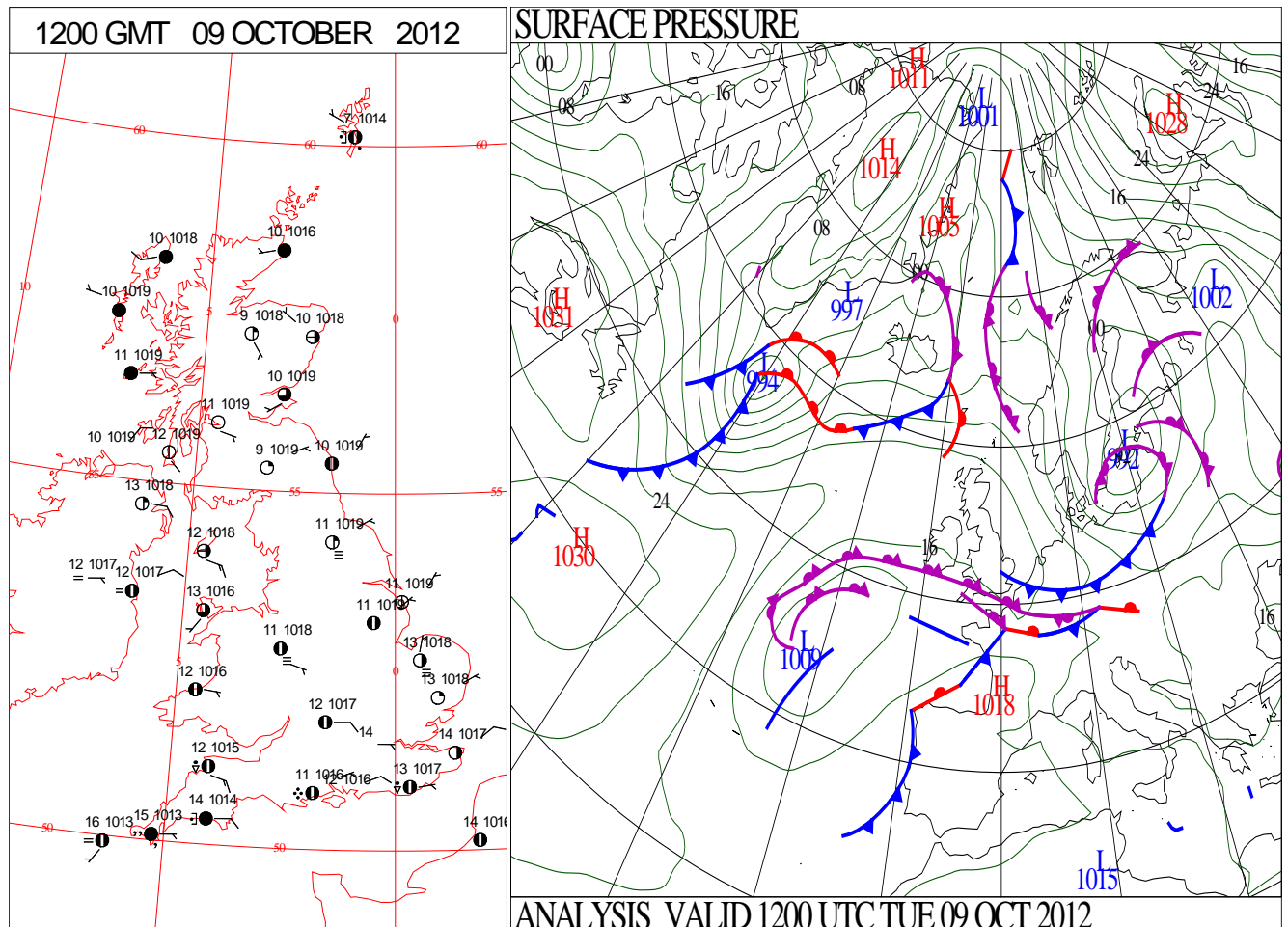
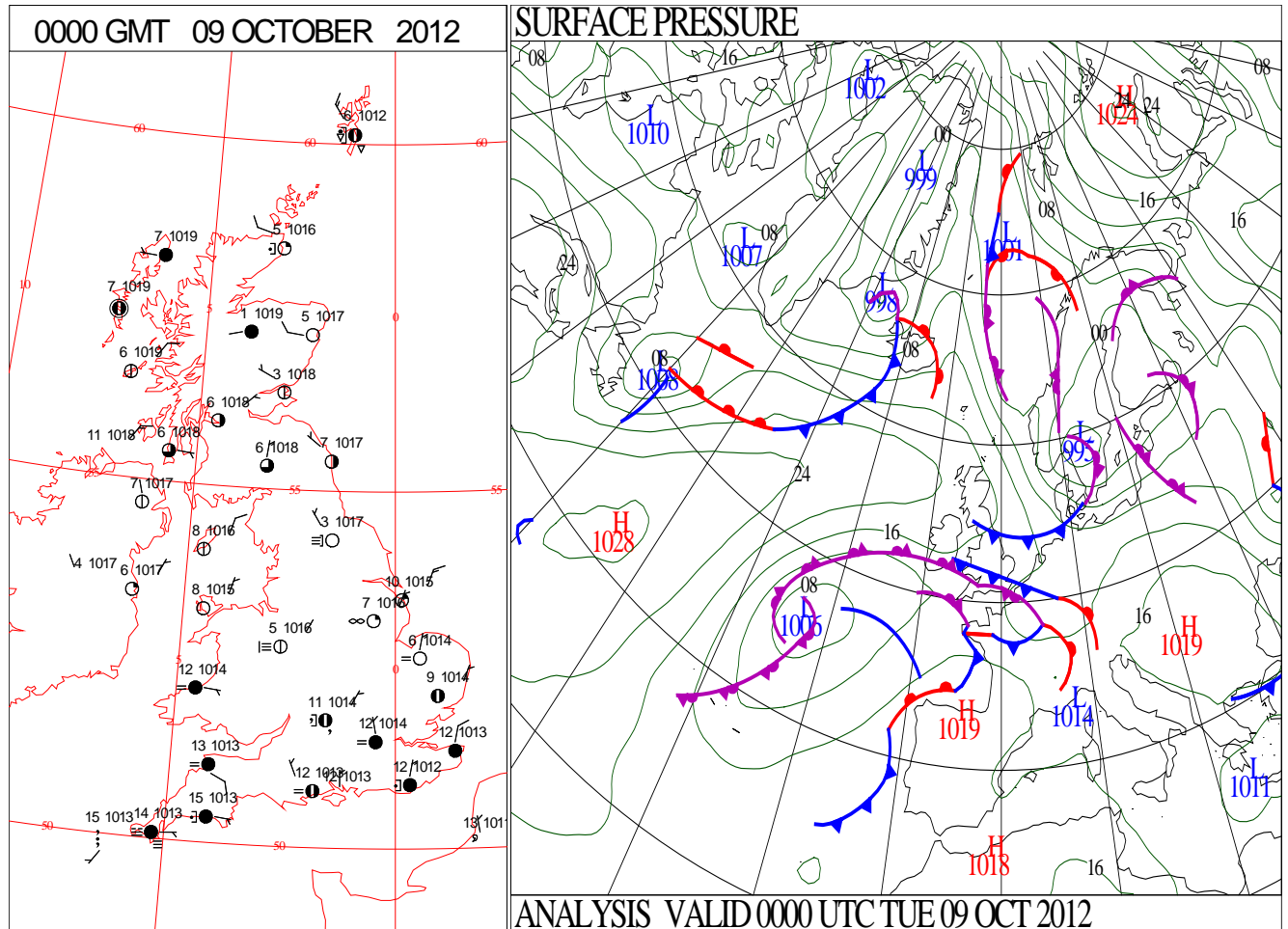
# SIGNIFICANT WEATHER

0600 GMT 08 OCTOBER 2012	SIG WEATHER	1200 GMT 08 OCTOBER 2012	SIG WEATHER	<p><b>Summary of UK Weather for Monday 08 October 2012.</b></p> <p>It was a day of contrasts across the U.K., with northern and eastern areas mainly dry and bright, whilst southern and western parts were rather cloudy with rain and drizzle.</p> <p>The north and east were under a ridge of high pressure, which brought cold, clear conditions overnight. This allowed some frost and fog to develop.</p> <p>Through the day, aside from a few showers in the far north of Scotland, it was a dry day with some sunshine.</p> <p>The south, and especially the south-west, had a cloudy night with outbreaks of rain and drizzle throughout. There were some heavier bursts of rain in Devon and Cornwall overnight, and these transferred eastwards, reaching Kent and Sussex during the morning. As a result, it was a mild night, with temperatures barely falling into single figures Celsius in southern counties.</p> <p>There was little change during the day, which was rather dull and damp, especially in south-west England and south Wales.</p> <p>Daytime temperatures were generally close to the average for the time of year in the north and east, but were suppressed by cloud cover in the south.</p>
1800 GMT 08 OCTOBER 2012	SIG WEATHER	0000 GMT 09 OCTOBER 2012	SIG WEATHER	<p><b>EXTREMES</b></p> <p><b>Highest Maximum:</b> 17.3 St. Mary's Airport, Isles of Scilly 17.3 Chivenor, Devon</p> <p><b>Lowest Maximum:</b> 7.8 Loch Glascarnoch, Ross-Shire</p> <p><b>Lowest Minimum:</b> -1.8 Aboyne No2, Aberdeenshire</p> <p><b>Lowest Grass Minimum:</b> -6.9 Aboyne No2, Aberdeenshire</p> <p><b>Most Rain:</b> 14.0 St. Mary's Airport, Isles of Scilly</p> <p><b>Most Sun:</b> 8.9 Boulmer, Northumberland</p>

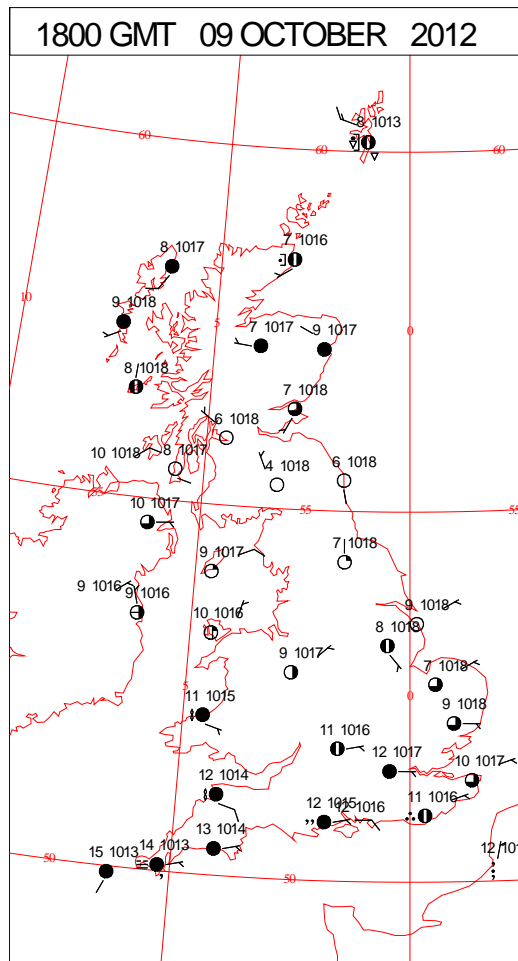
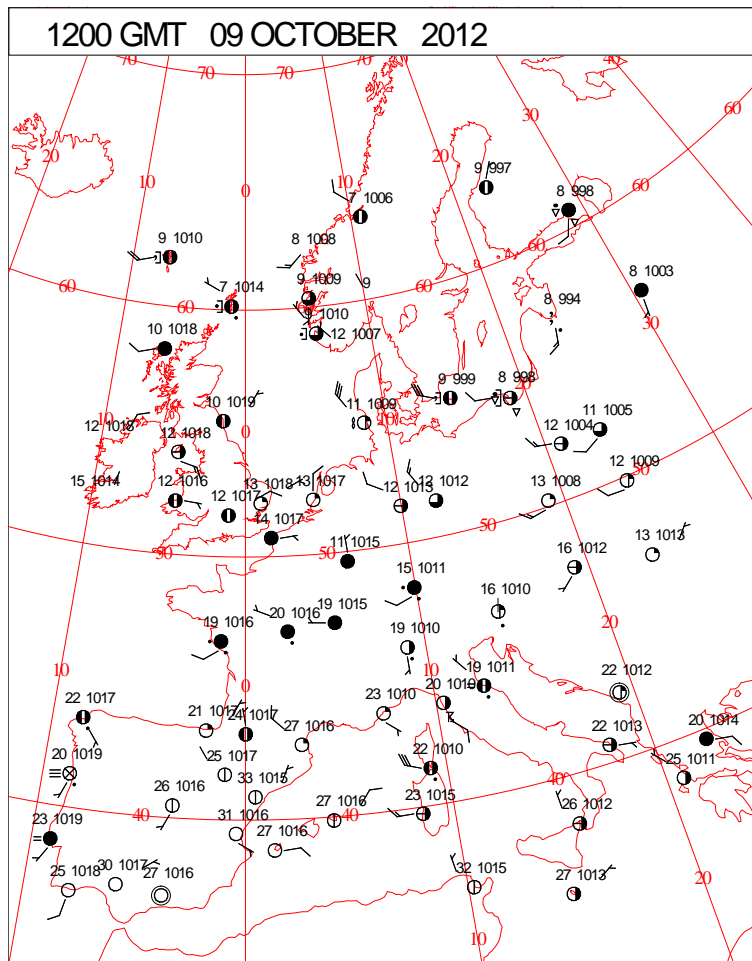
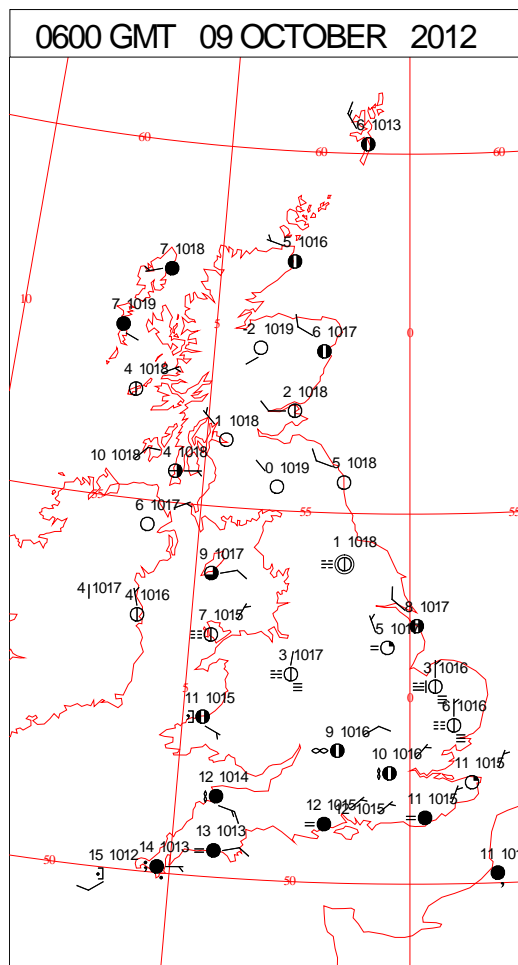
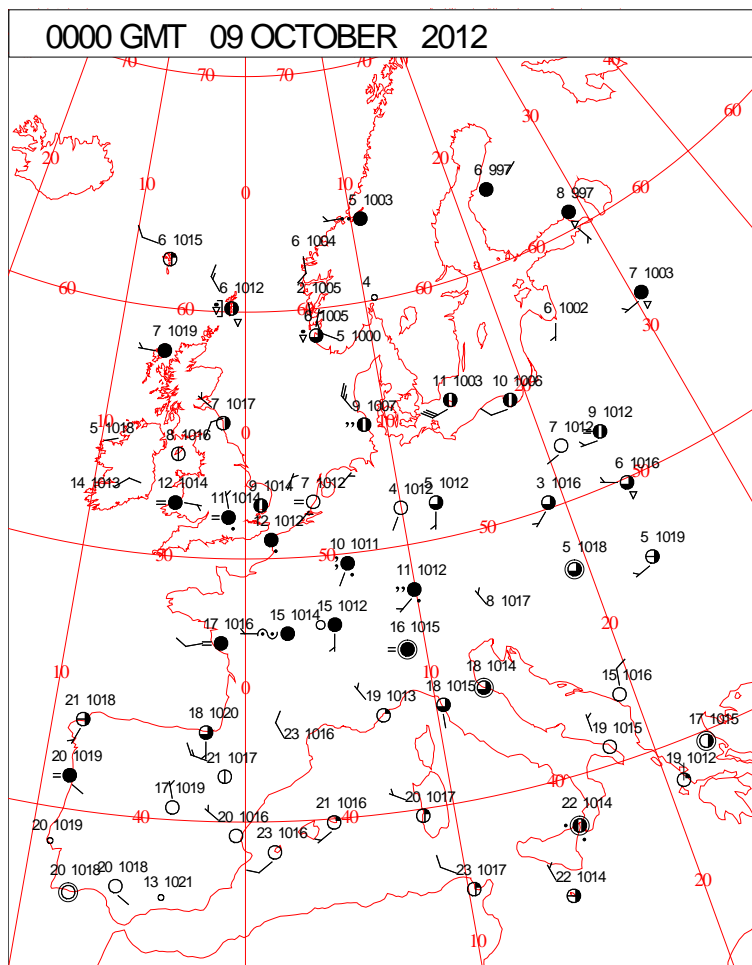
DAILY CLIMATE DATA



# DAILY WEATHER SUMMARY



# **SURFACE REPORTS**

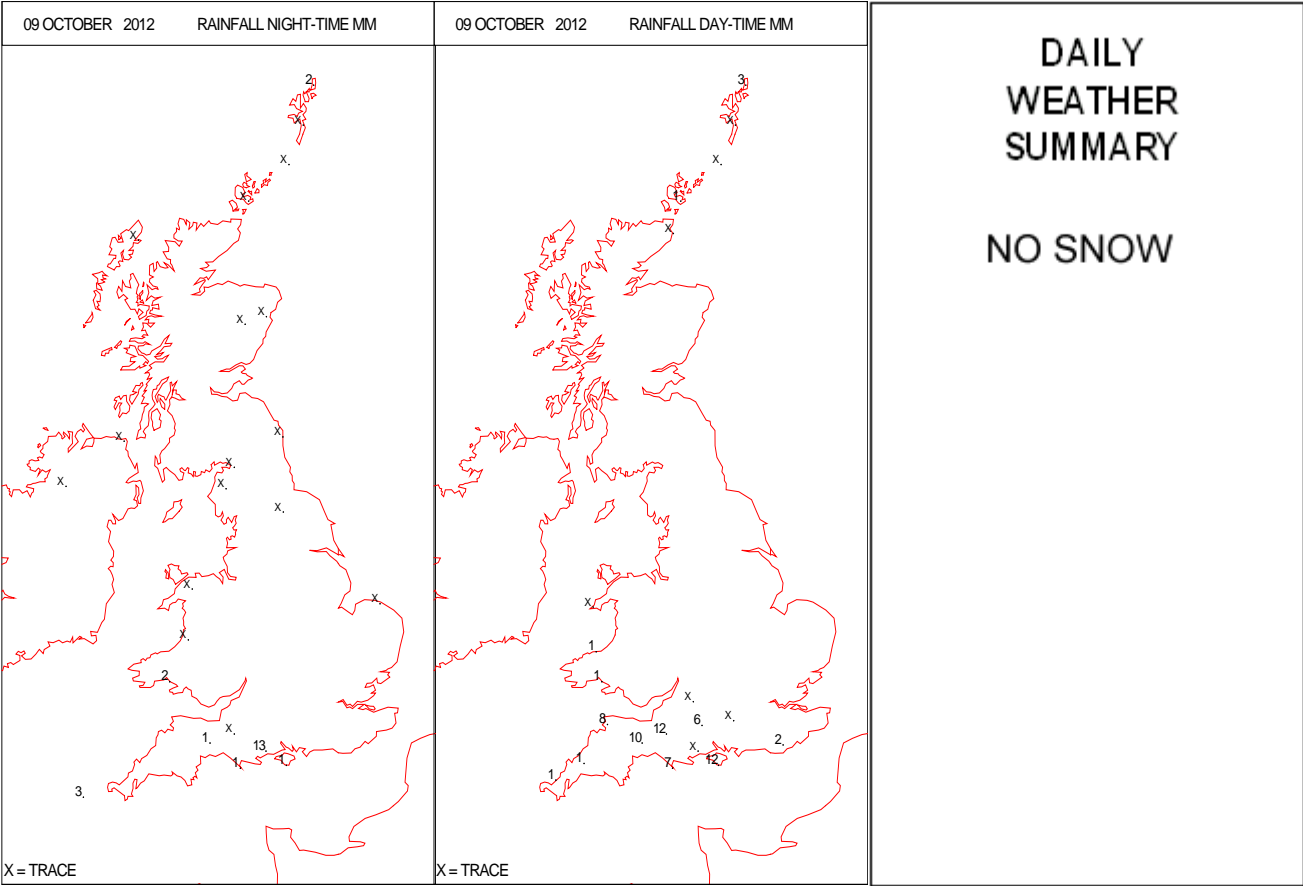
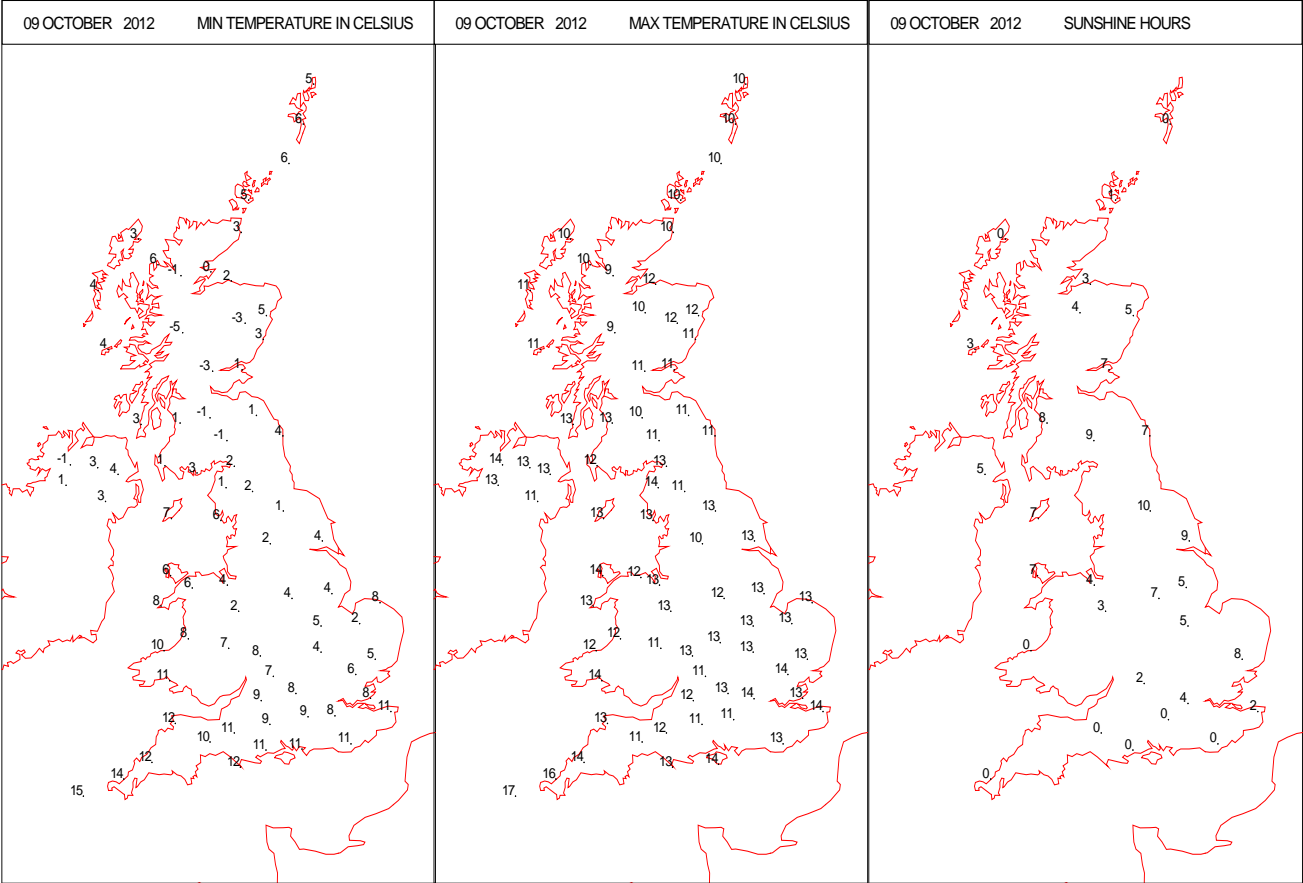




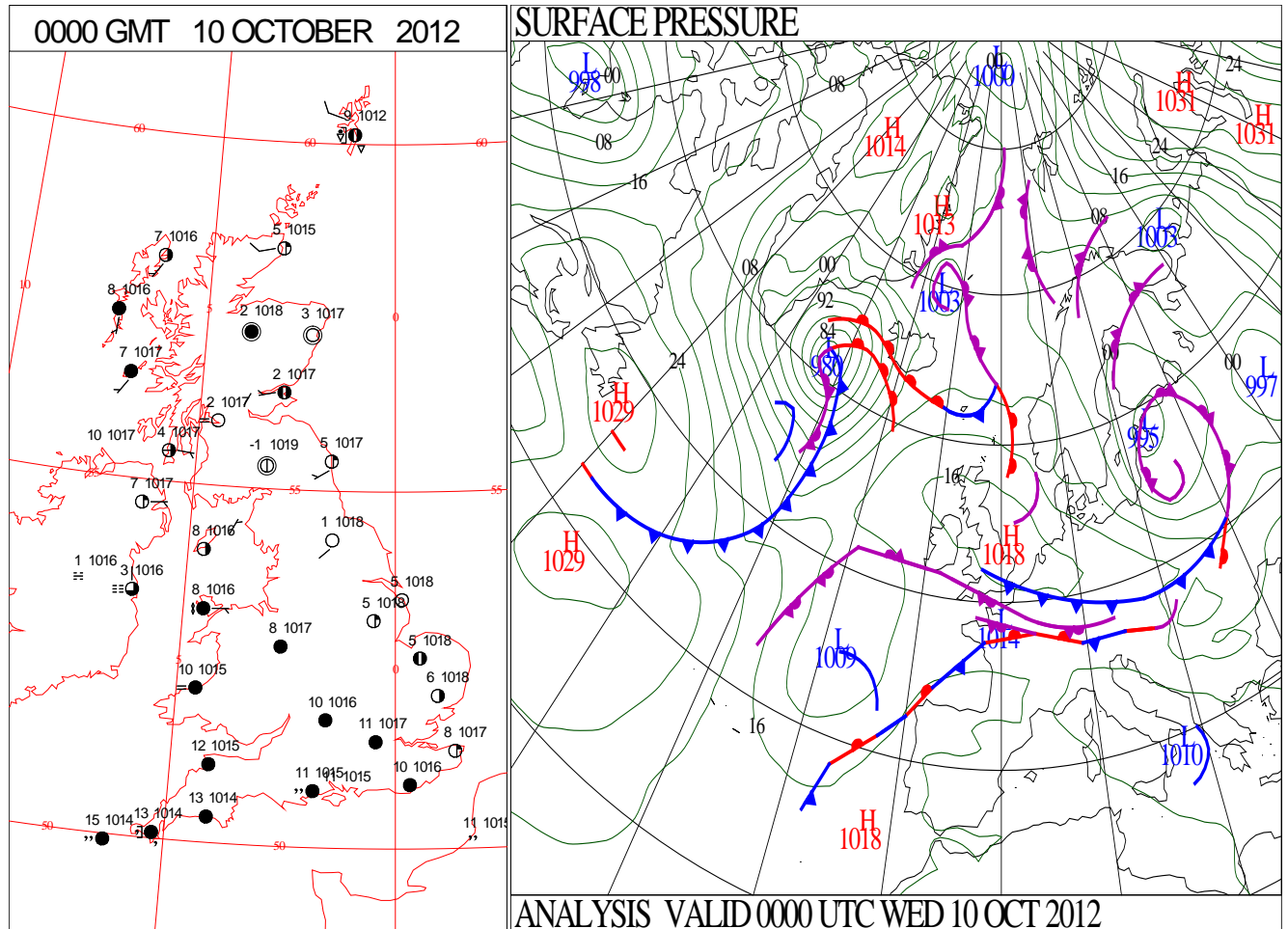
# SIGNIFICANT WEATHER

0600 GMT 09 OCTOBER 2012	SIG WEATHER	1200 GMT 09 OCTOBER 2012	SIG WEATHER	<p><b>Summary of UK Weather for Tuesday 09 October 2012.</b></p> <p>There was very little change to the weather seen over the previous few days, with northern, central and eastern areas dry with some sunshine, and southern and south-western areas cloudy with rain.</p> <p>Much of Scotland, northern and eastern England had a dry, clear night, and it became cold, with a ground frost forming in northern areas.</p> <p>It remained dry into the day, with plenty of sunshine for most areas, although northern Scotland saw cloud spreading in from the north-west with outbreaks of rain during the morning. This continued intermittently during the afternoon and evening.</p> <p>It was much cloudier in southern England, and especially so over south-west England, where it was also rather misty. Outbreaks of rain continued overnight and into the morning, becoming heavy and persistent at times during the day. There was fog around south-western coasts, with this extending south to affect the Channel Islands.</p> <p>Daytime temperatures were generally a little lower than average for the time of year, except in the far south where it was close to, or a little above average for early October.</p>
1800 GMT 09 OCTOBER 2012	SIG WEATHER	0000 GMT 10 OCTOBER 2012	SIG WEATHER	<p><b>EXTREMES</b></p> <p><b>Highest Maximum:</b> 17.0 St. Mary's Airport, Isles of Scilly</p> <p><b>Lowest Maximum:</b> 9.0 Loch Glascarnoch, Ross-Shire</p> <p><b>Lowest Minimum:</b> -4.9 Tulloch Bridge, Inverness-Shire</p> <p><b>Lowest Grass Minimum:</b> -8.0 Tulloch Bridge, Inverness-Shire</p> <p><b>Most Rain:</b> 13.4 St. Catherine's Point, Isle of Wight</p> <p><b>Most Sun:</b> 9.8 Leeming, North Yorkshire</p>

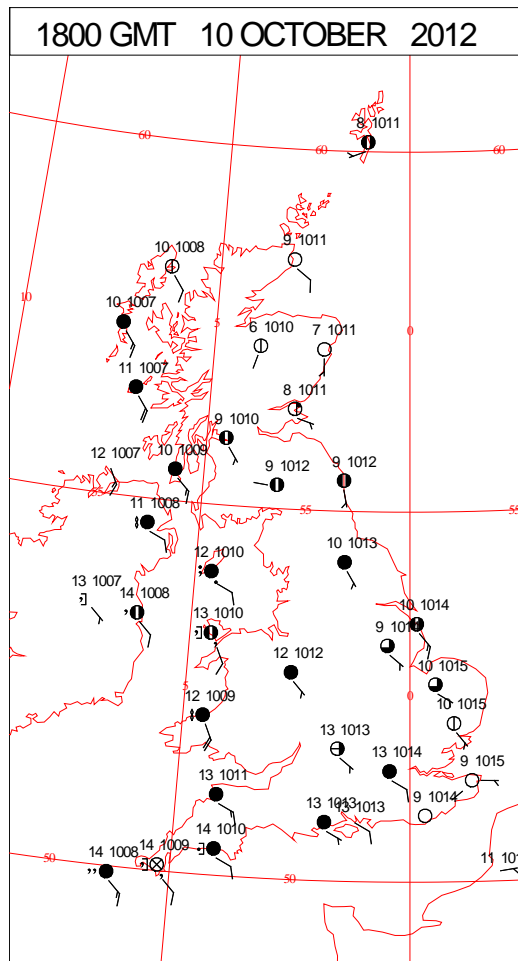
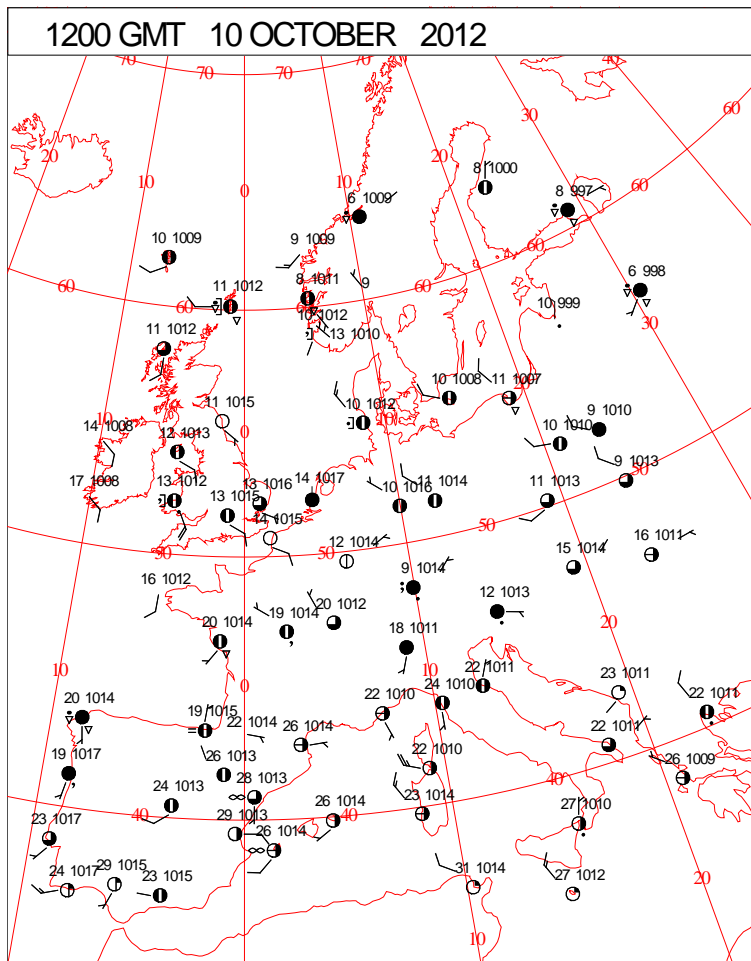
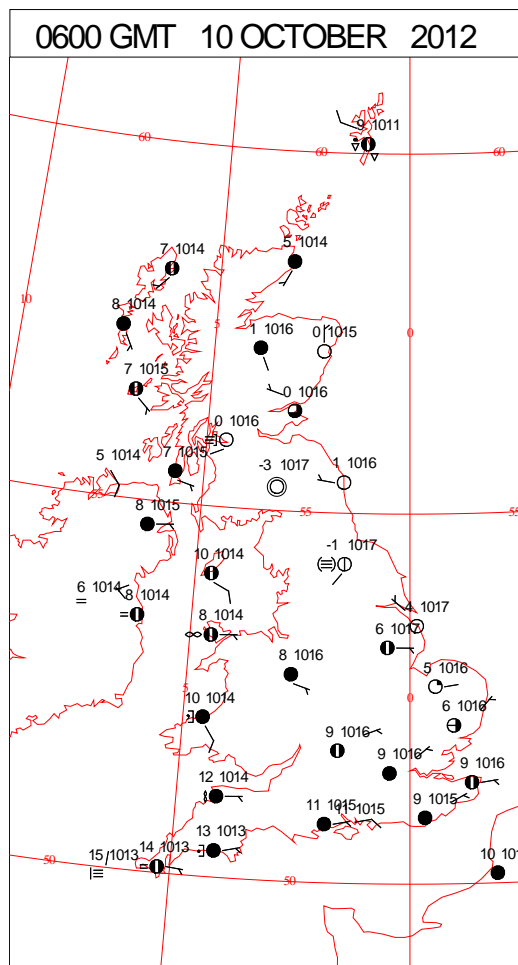
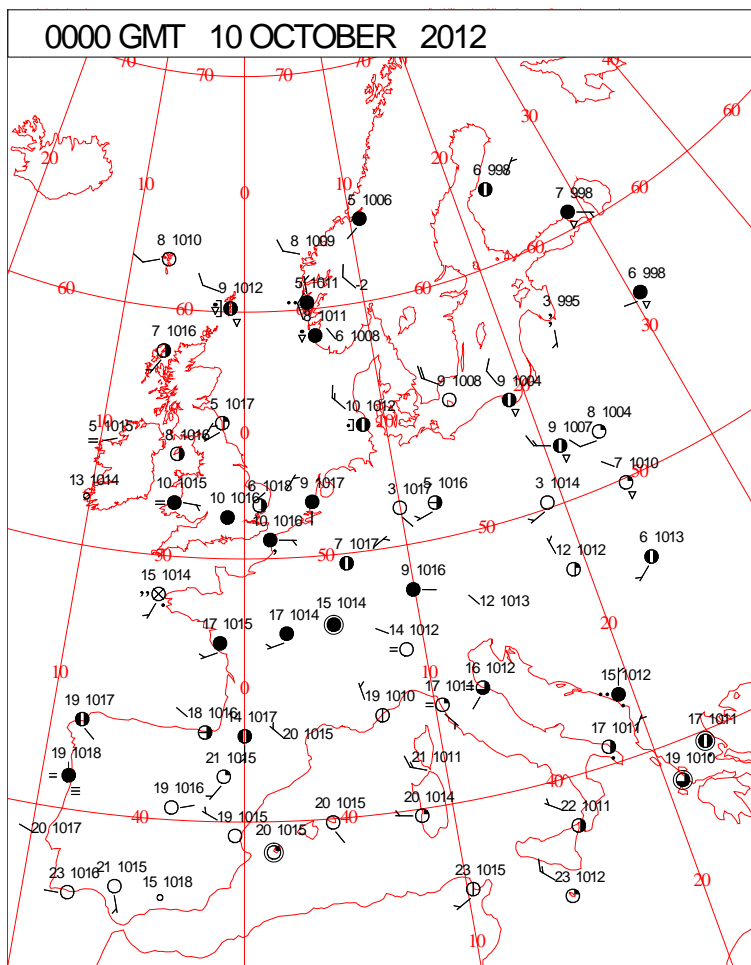
DAILY CLIMATE DATA



# DAILY WEATHER SUMMARY



# SURFACE REPORTS

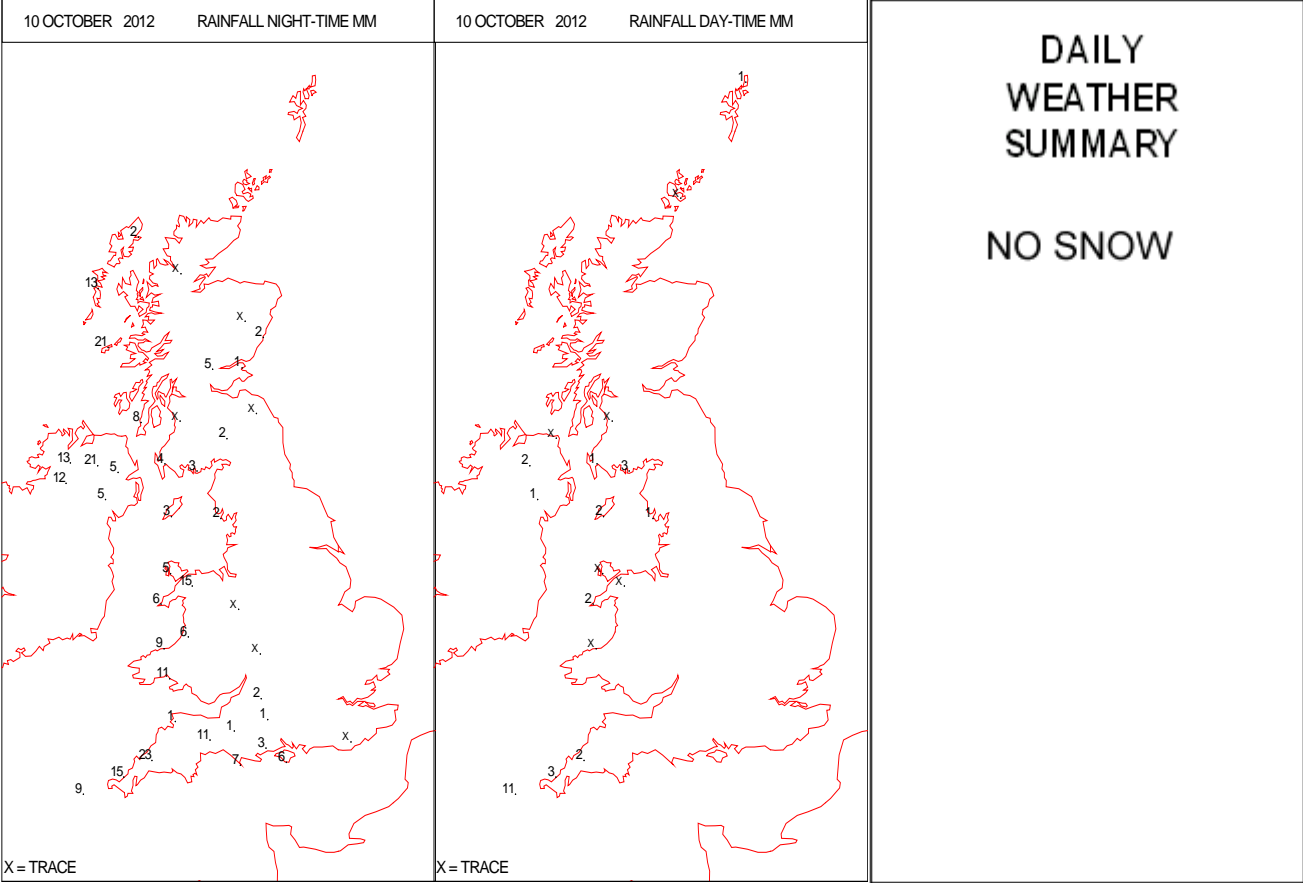
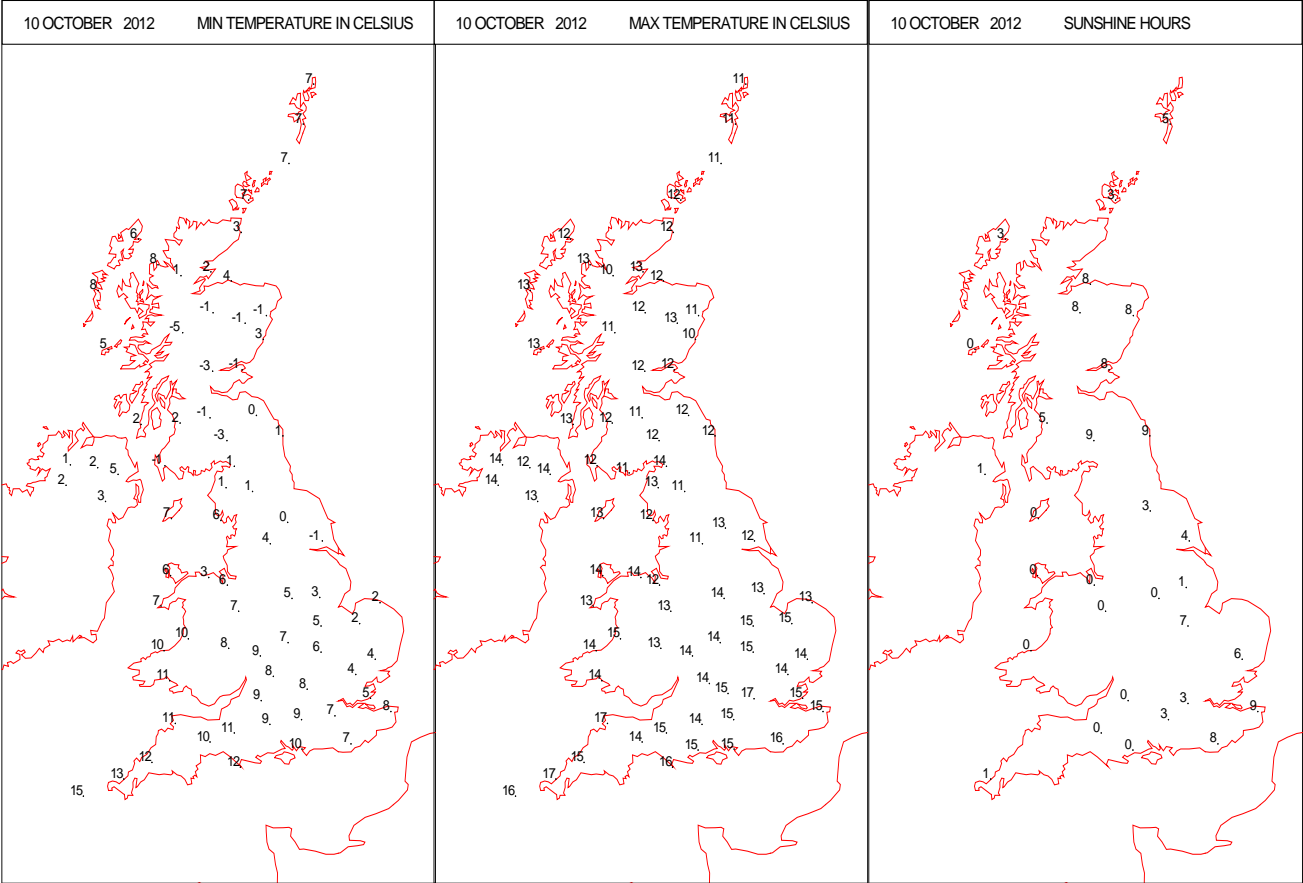


# SIGNIFICANT WEATHER

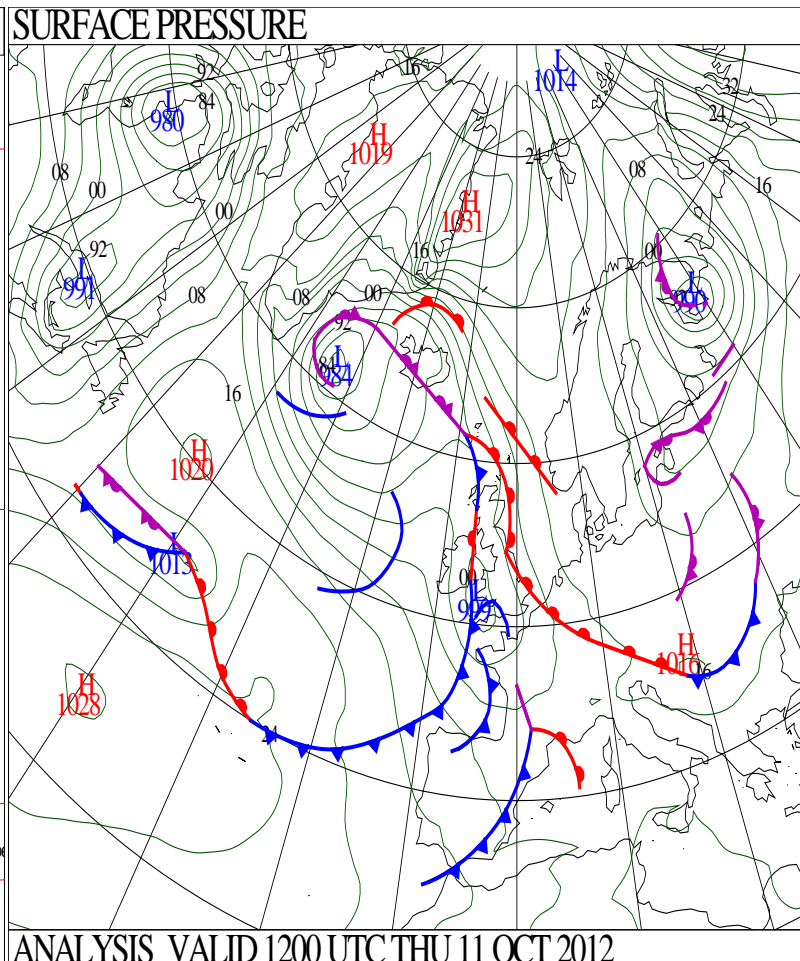
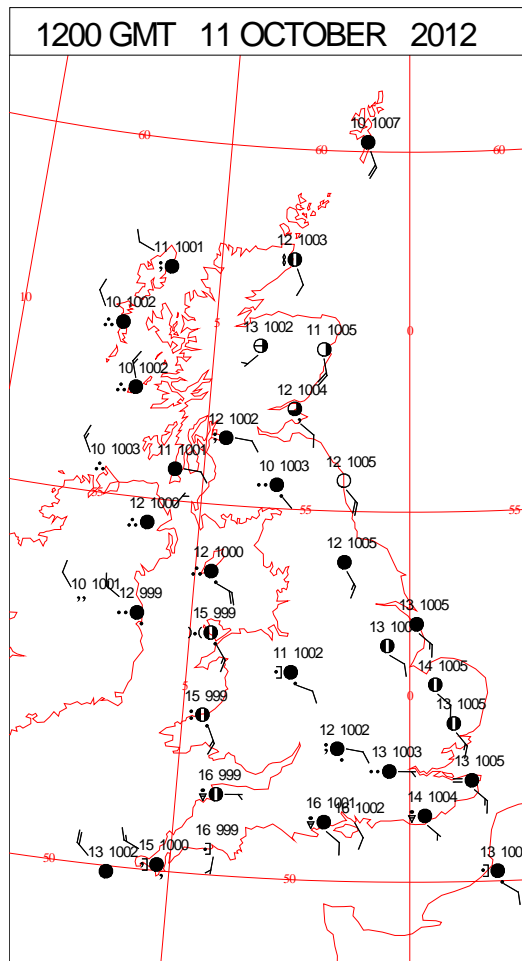
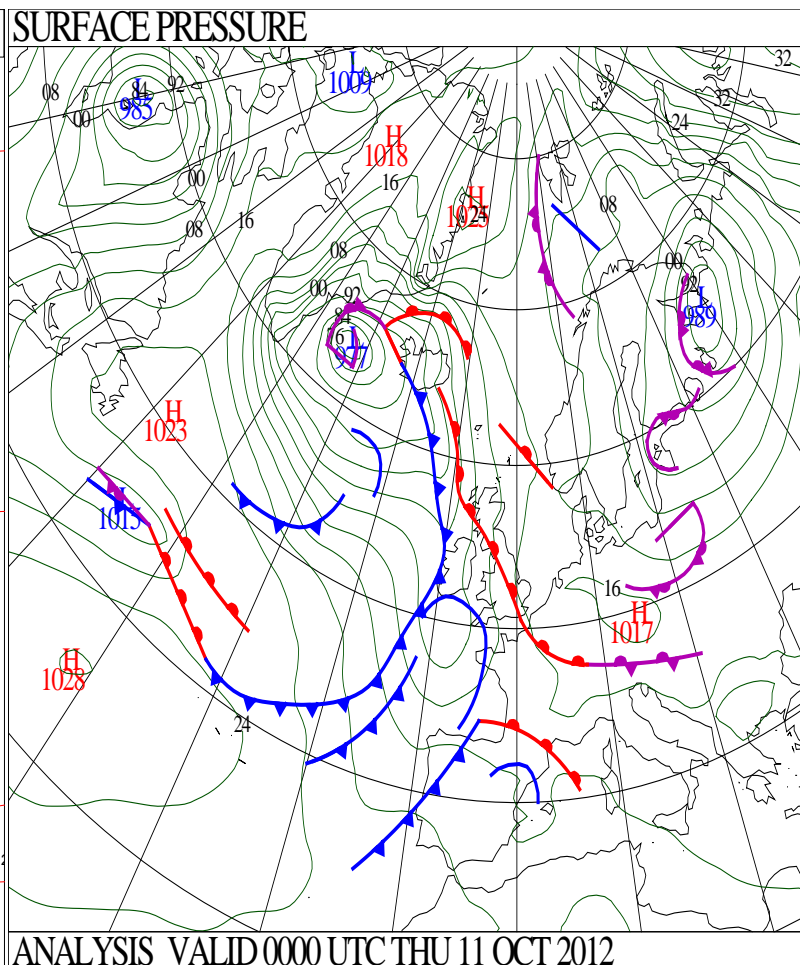
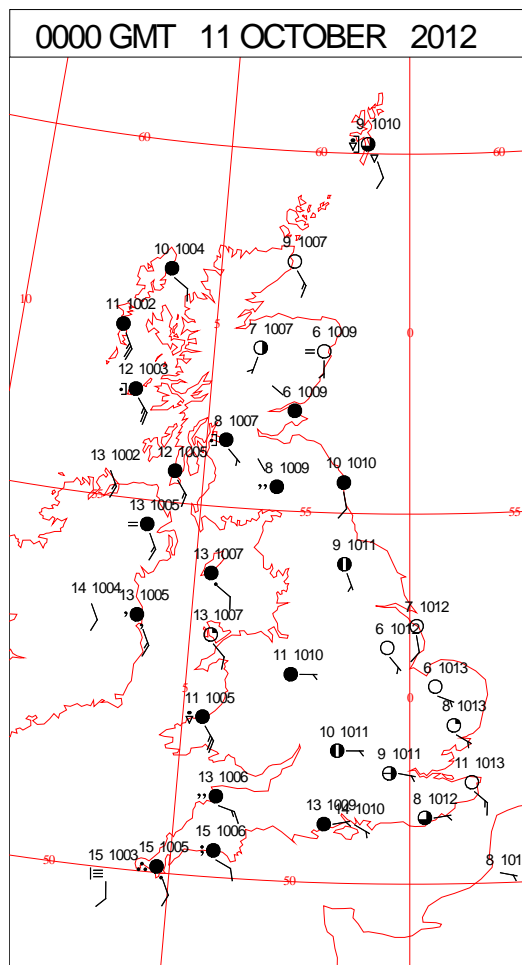
0600 GMT 10 OCTOBER 2012	SIG WEATHER	1200 GMT 10 OCTOBER 2012	SIG WEATHER	<p><b>Summary of UK Weather for Wednesday 10 October 2012.</b>            Southern and south-western parts of the U.K. were cloudy overnight, with outbreaks of light rain and drizzle.</p> <p>It was dry elsewhere, with some cloud, but enough gaps in the cloud for temperatures to dip below freezing in the north, and to low single figures Celsius in the east.</p> <p>During the day, sunny skies prevailed across most of northern England and Scotland, and also the east Midlands and Kent.</p> <p>There were large sheets of stratocumulus cloud elsewhere, with low cloud and mist in the south-west.</p> <p>During the evening, heavy convective rain approached south-west England and southern Ireland.</p> <p>Temperatures were generally close to the seasonal average.</p>
1800 GMT 10 OCTOBER 2012	SIG WEATHER	0000 GMT 11 OCTOBER 2012	SIG WEATHER	<p><b>EXTREMES</b></p> <p><b>Highest Maximum:</b>            17.1 Chivenor, Devon</p> <p><b>Lowest Maximum:</b>            9.9 Inverbervie No2, Kincardineshire</p> <p><b>Lowest Minimum:</b>            -5.3 Tulloch Bridge, Inverness-Shire</p> <p><b>Lowest Grass Minimum:</b>            -7.4 Tulloch Bridge, Inverness-Shire</p> <p><b>Most Rain:</b>            24.8 Cardinham Bodmin, Cornwall</p> <p><b>Most Sun:</b>            9.3 Manston, Kent</p>



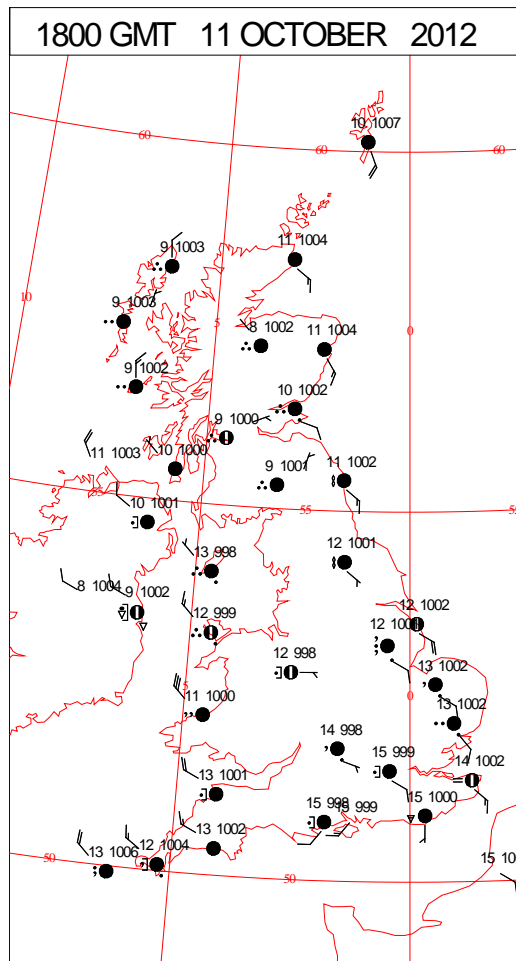
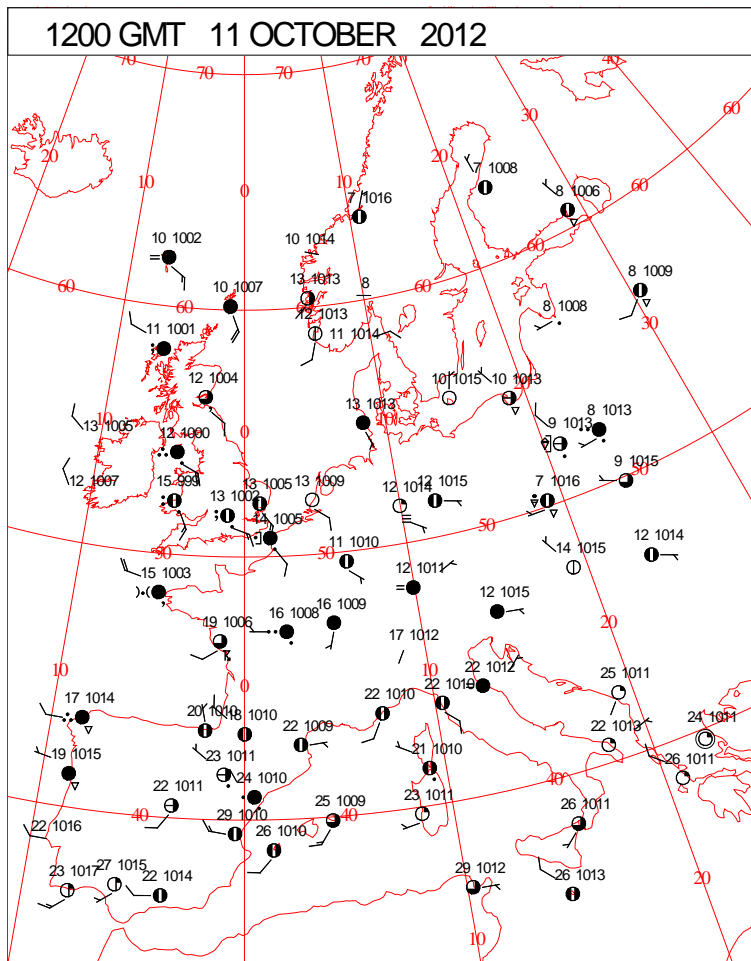
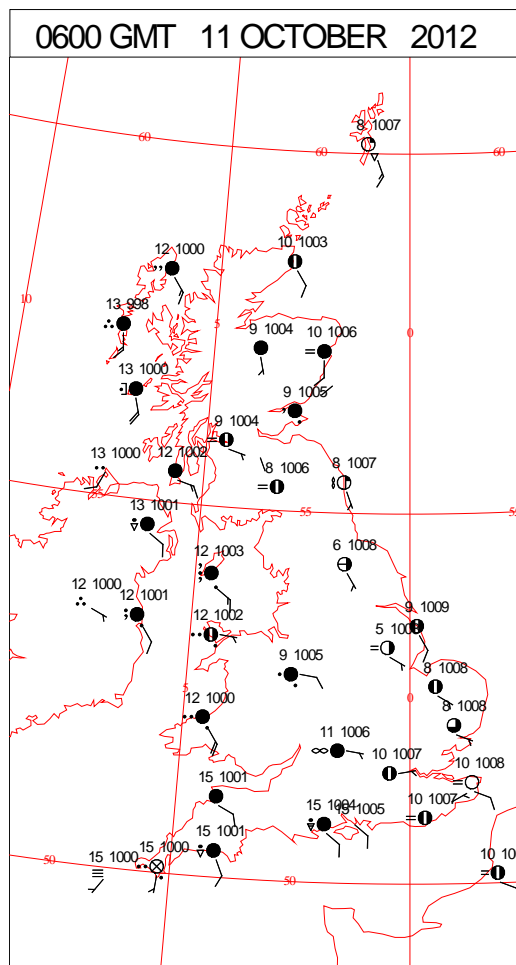
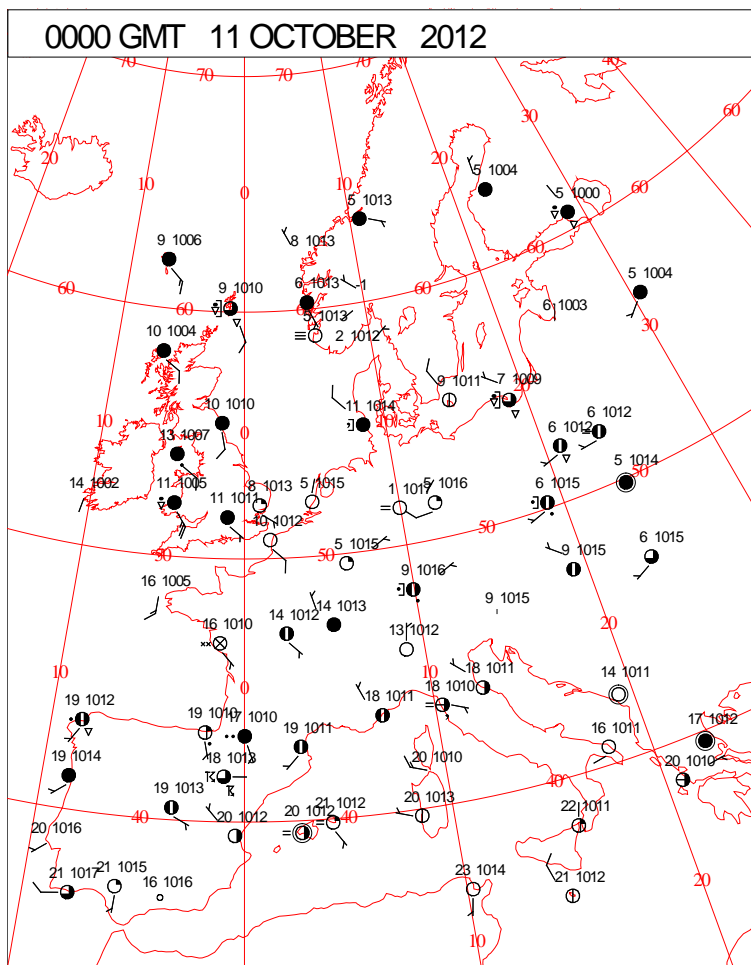
DAILY CLIMATE DATA



# DAILY WEATHER SUMMARY



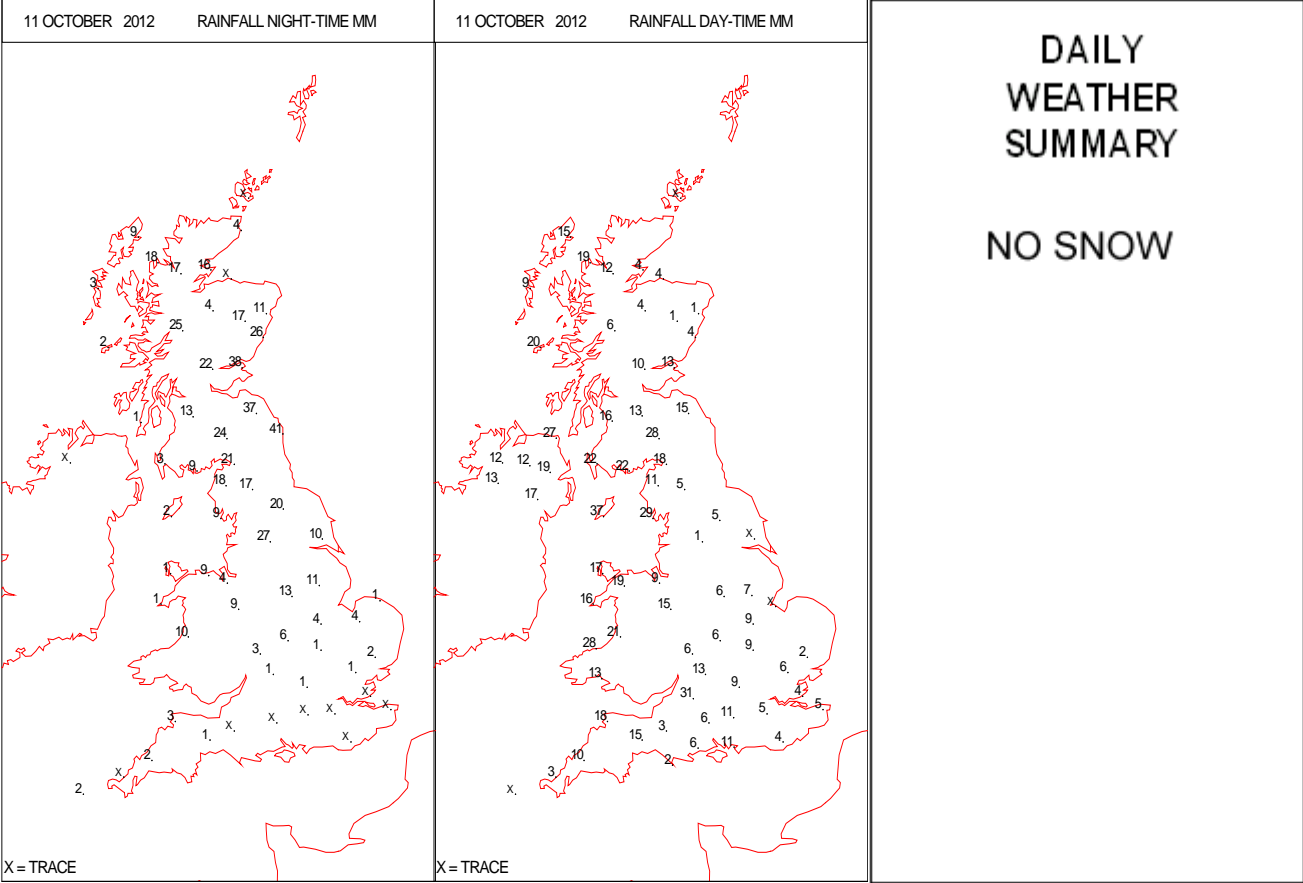
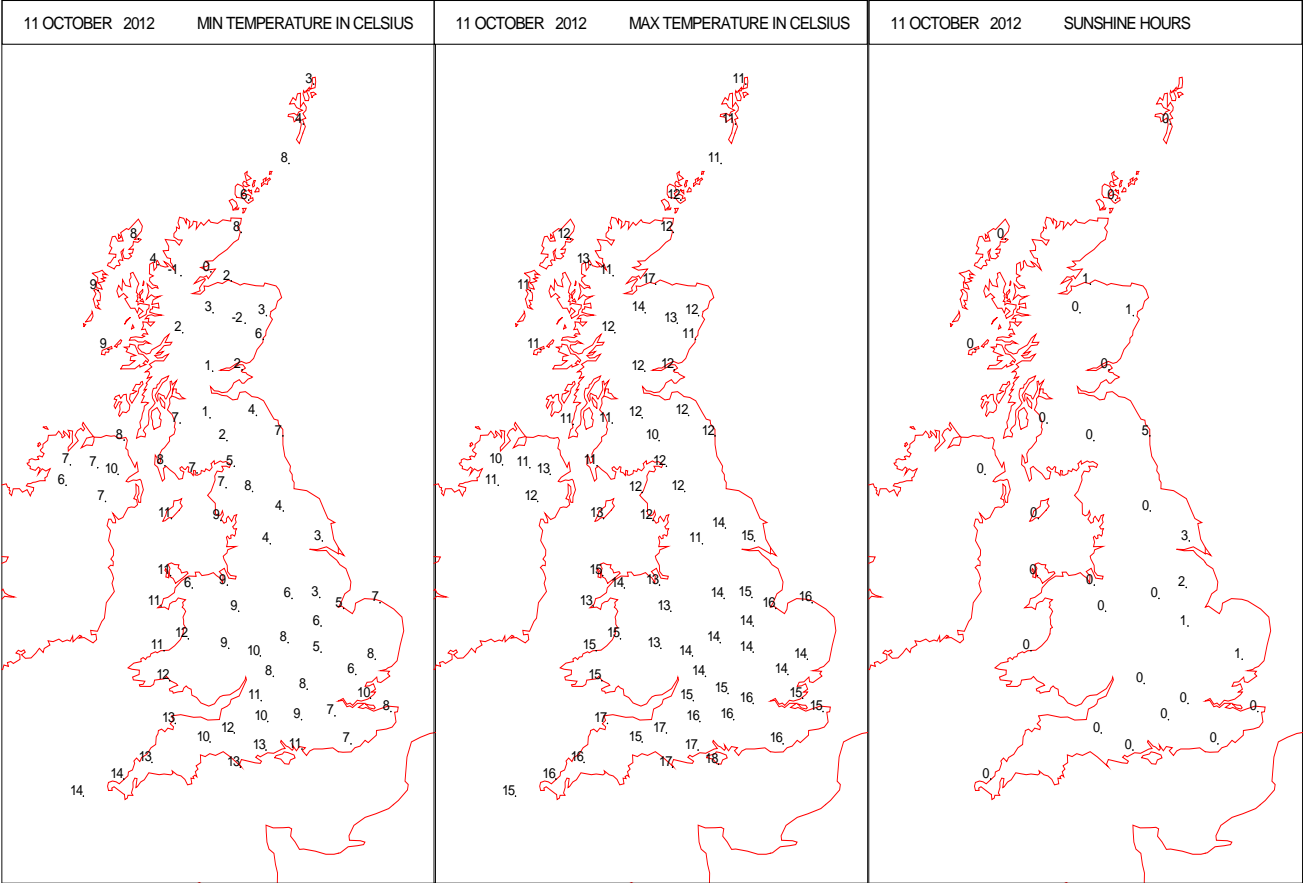
# SURFACE REPORTS



# SIGNIFICANT WEATHER

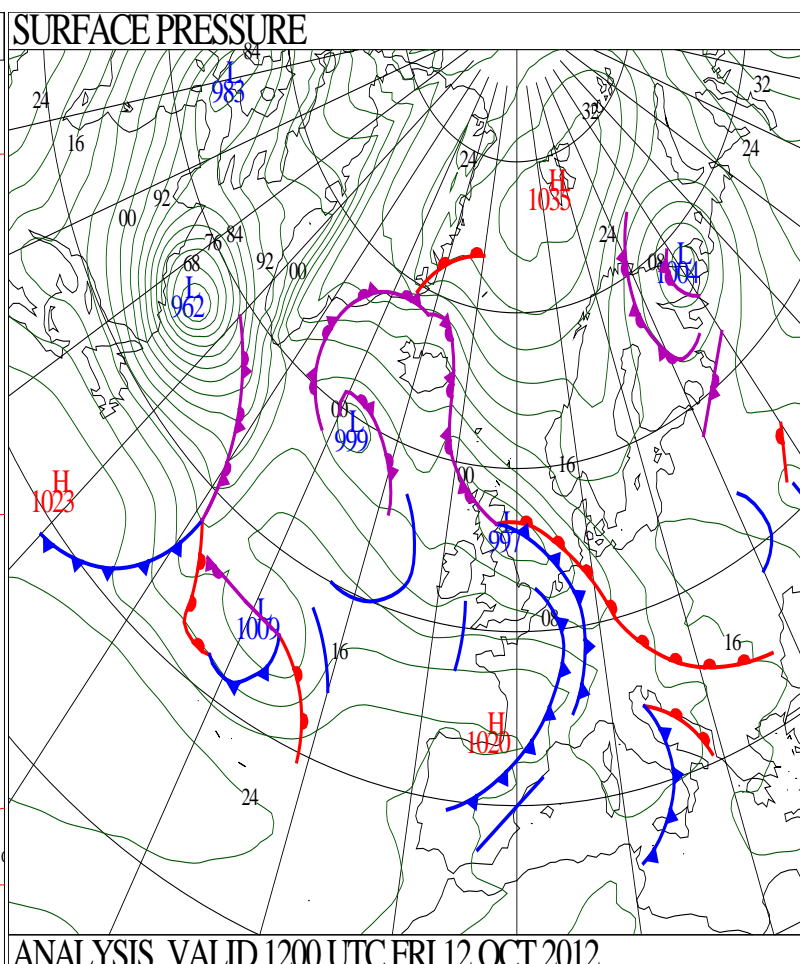
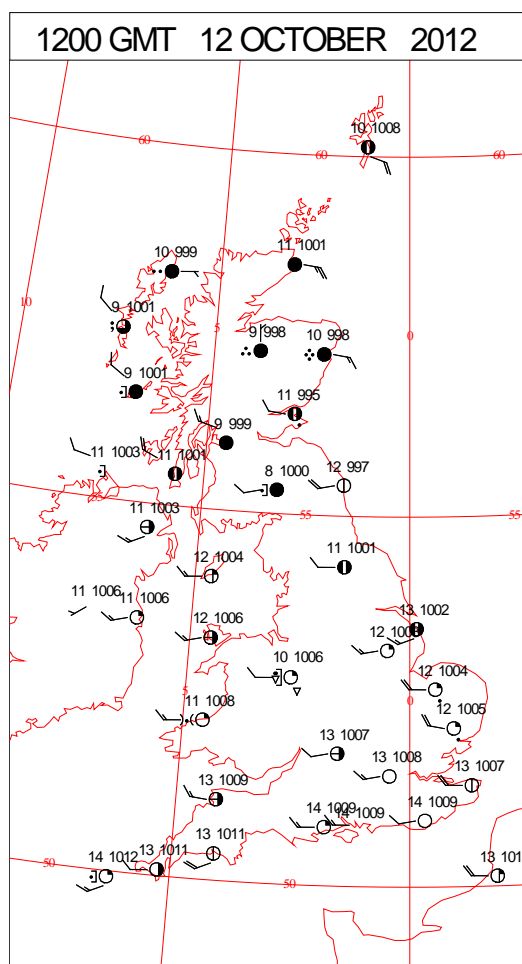
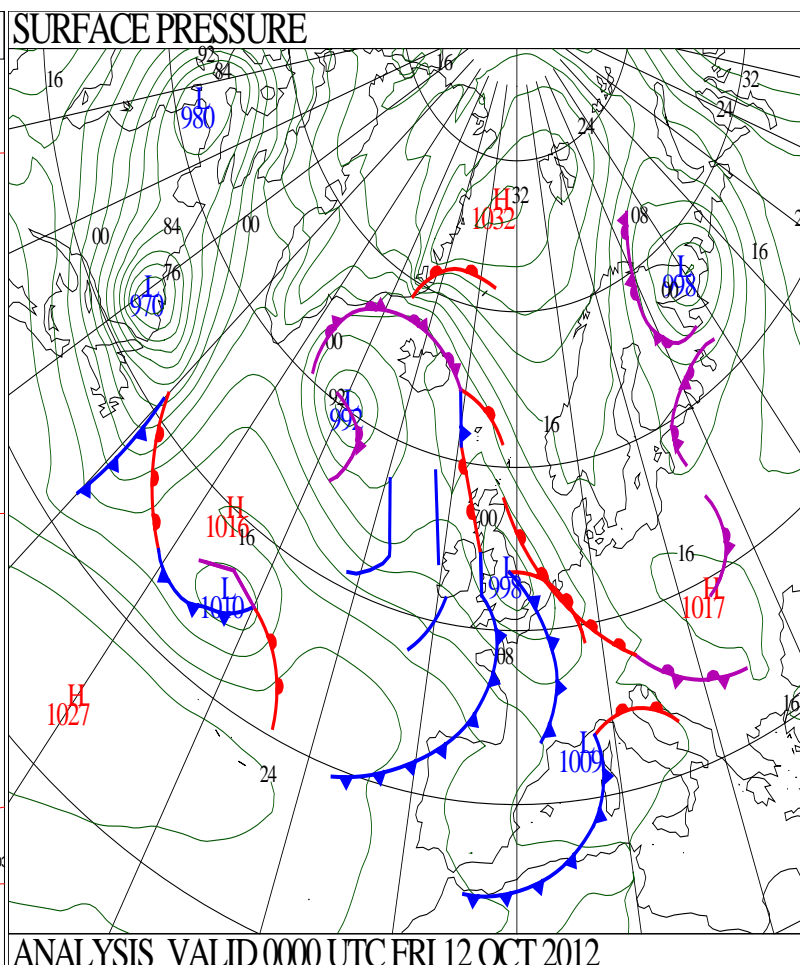
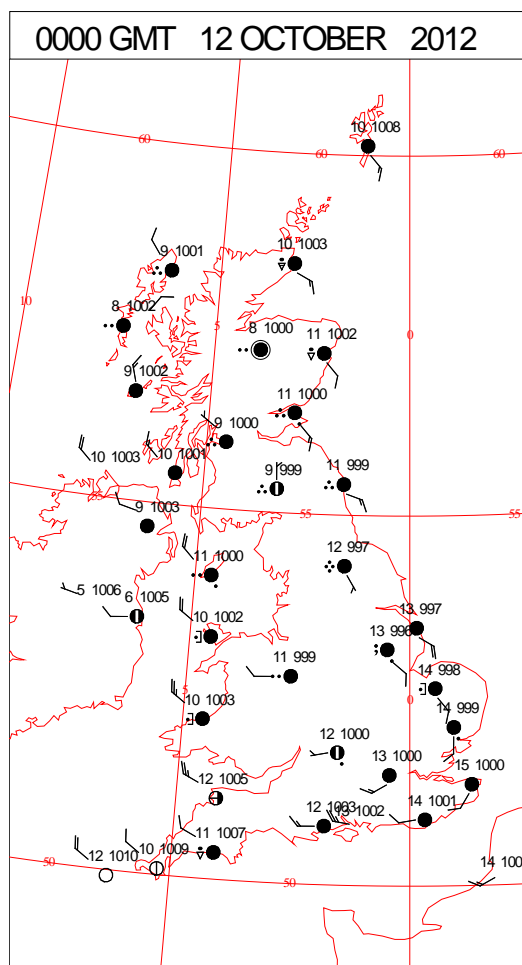
0600 GMT 11 OCTOBER 2012	SIG WEATHER	1200 GMT 11 OCTOBER 2012	SIG WEATHER	<p><b>Summary of UK Weather for Thursday 11 October 2012.</b></p> <p>The east of the U.K. remained essentially dry overnight with clear spells throughout. Although still chilly across the north, frost was less widespread than of late.</p> <p>Elsewhere, cloud encroached from the west with heavy, showery rain soon following.</p> <p>The band of heavy, sometimes torrential outbreaks of rain moved very slowly north-eastwards through the day, into Scotland, and across southern and western England with isolated thunderstorms. There were reports of localised flash flooding and a tornado was observed in Hampshire.</p> <p>North-eastern England and eastern Scotland stayed drier until the evening.</p> <p>Some clearer spells developed across Cornwall later in the day, as the rain eased.</p> <p>Winds were breezy around coasts throughout, particularly across Wales and south-west England towards evening.</p> <p>It was a warm day across the south despite the cloud and rain, whilst further north temperatures were closer to average for the time of year.</p>
1800 GMT 11 OCTOBER 2012	SIG WEATHER	0000 GMT 12 OCTOBER 2012	SIG WEATHER	<p><b>EXTREMES</b></p> <p><b>Highest Maximum:</b> 17.6 St. Catherine's Point, Isle of Wight</p> <p><b>Lowest Maximum:</b> 10.1 Eskdalemuir, Dumfries-Shire</p> <p><b>Lowest Minimum:</b> -2.2 Aboyne No2, Aberdeenshire</p> <p><b>Lowest Grass Minimum:</b> -4.8 Aboyne No2, Aberdeenshire</p> <p><b>Most Rain:</b> 52.0 Charterhall, Berwickshire 52.0 Eskdalemuir, Dumfries-Shire</p> <p><b>Most Sun:</b> 4.5 Boulmer, Northumberland</p>

DAILY CLIMATE DATA



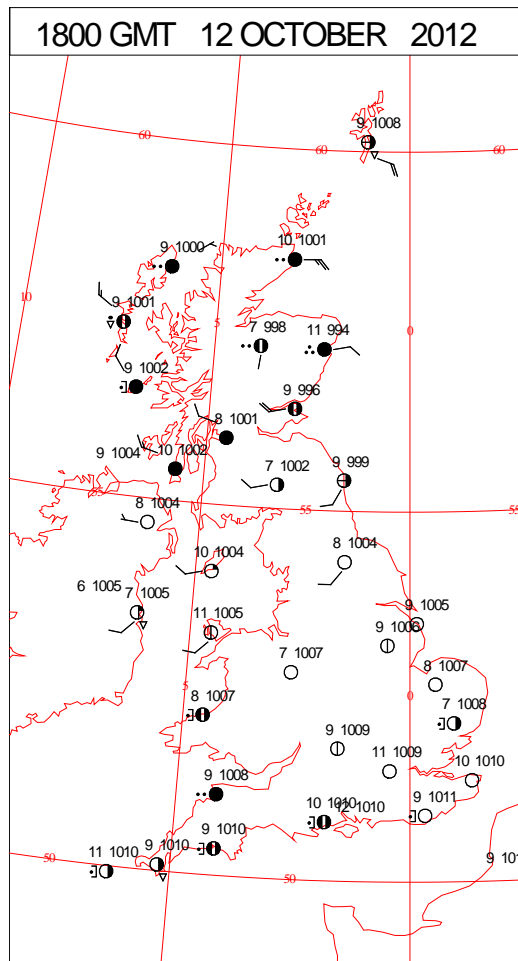
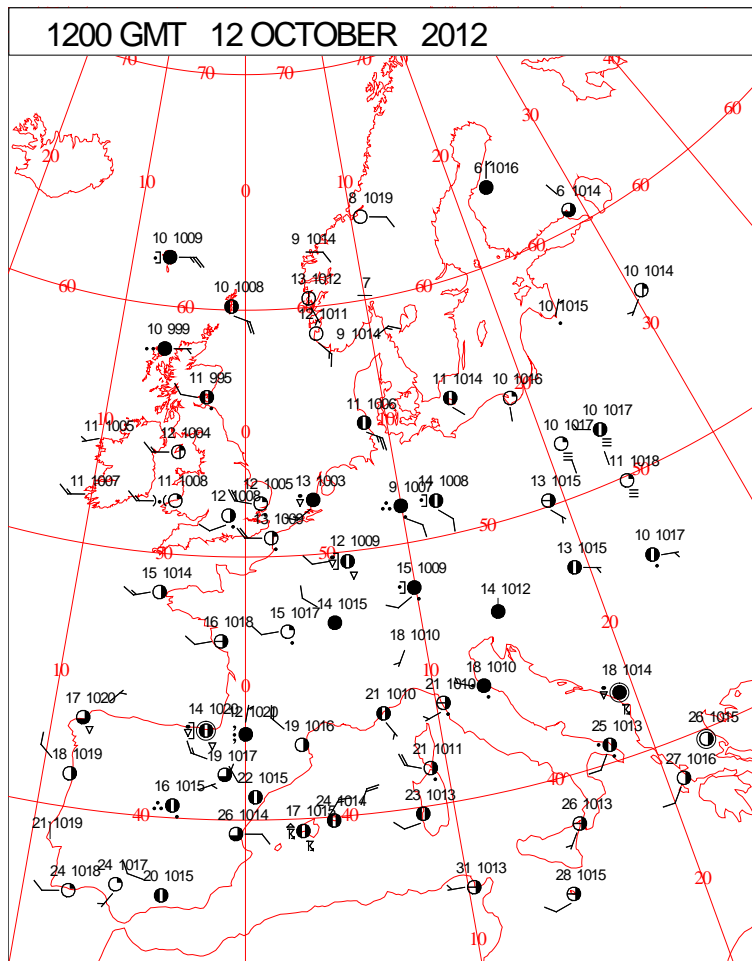
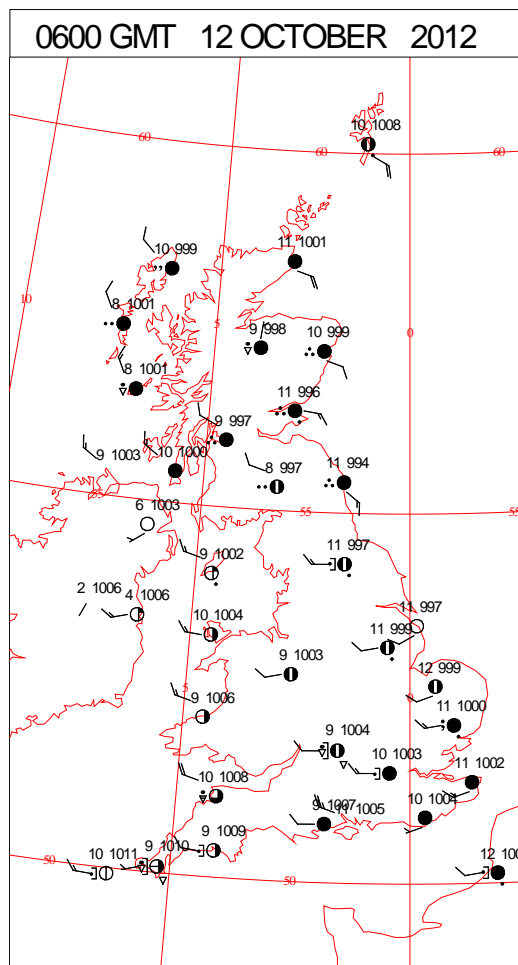
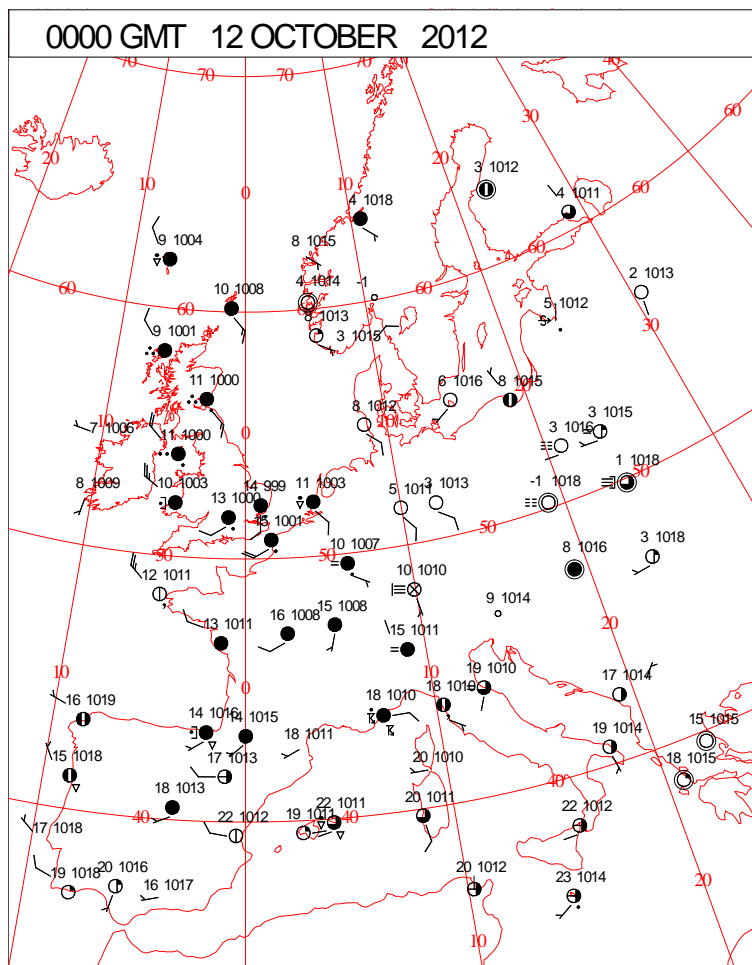


# DAILY WEATHER SUMMARY



Friday 12 October 2012

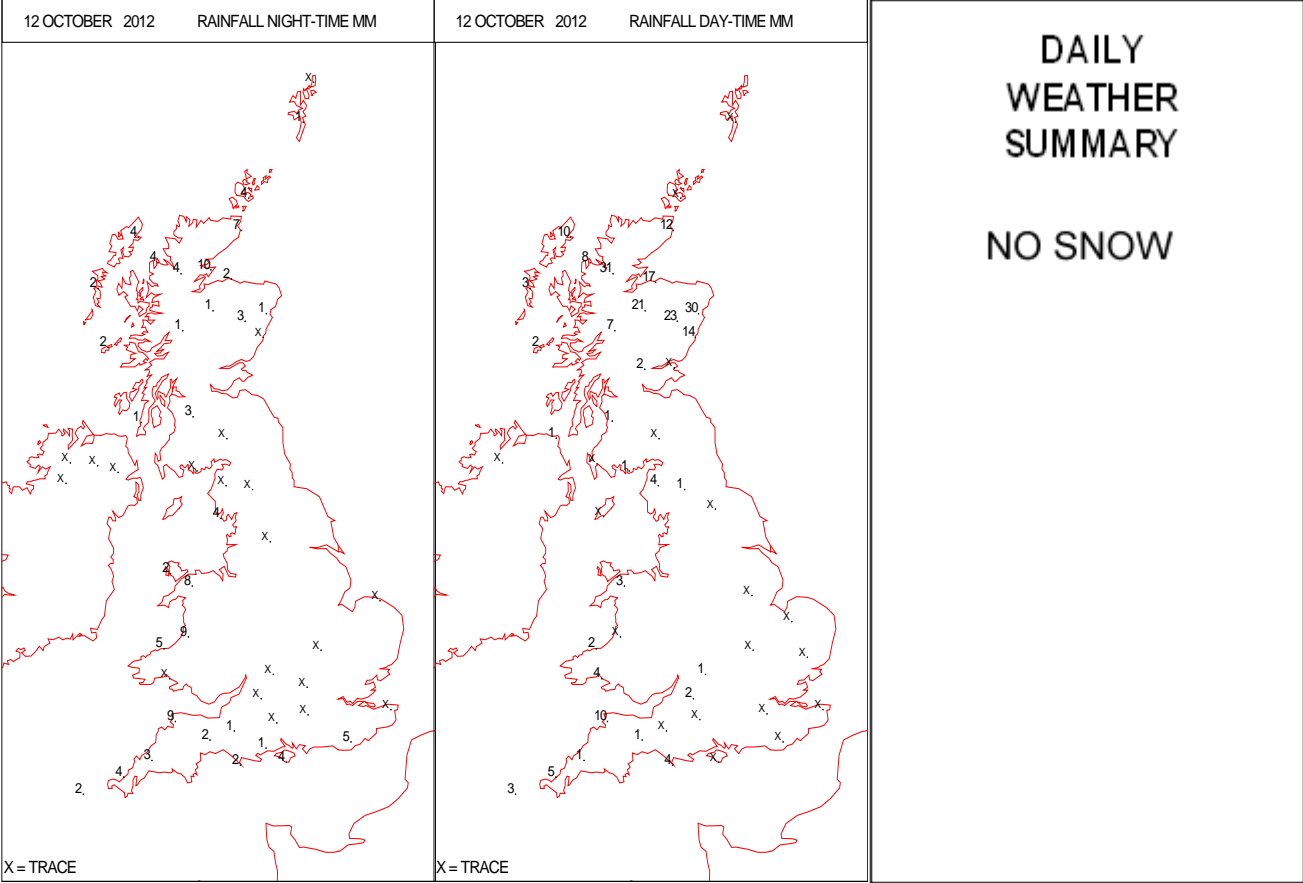
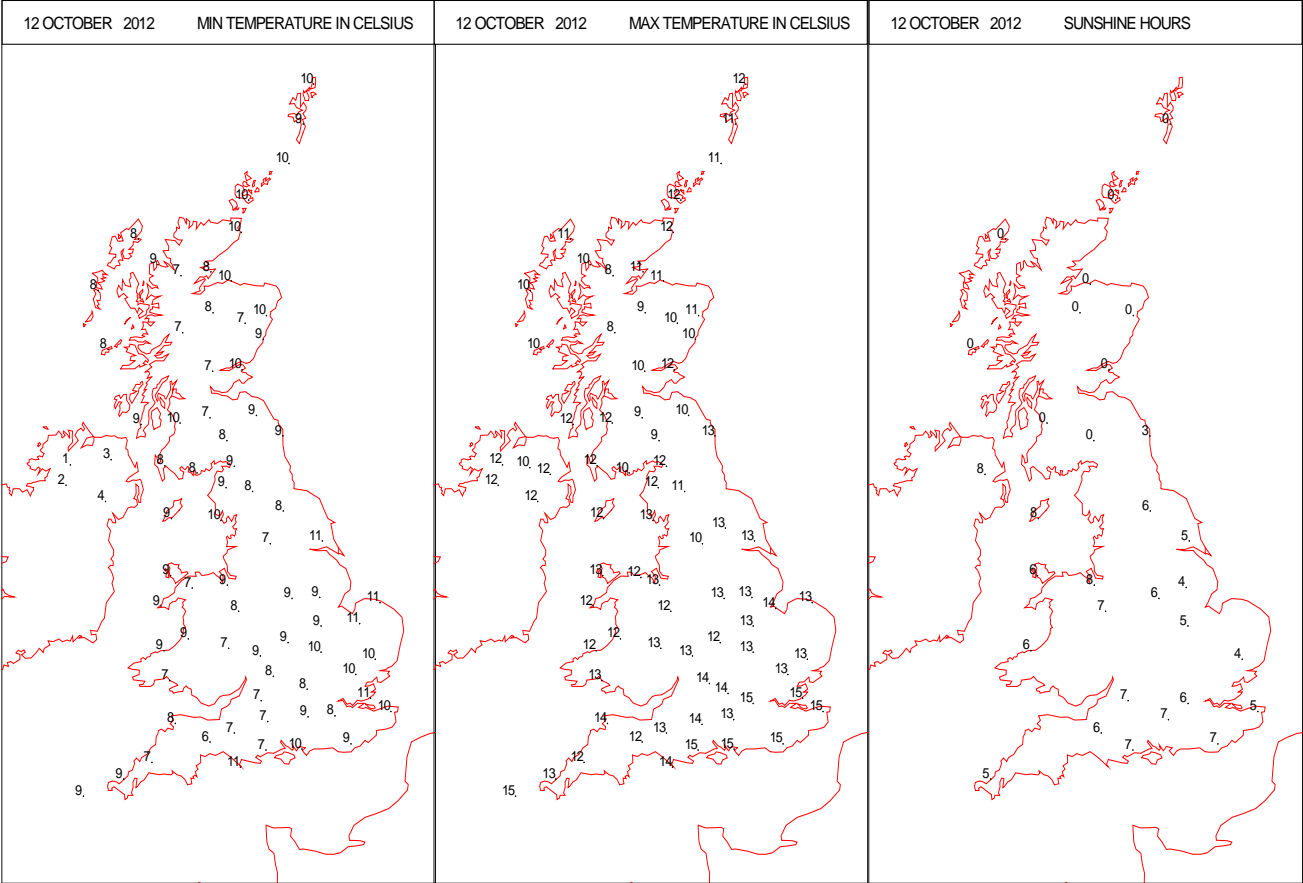
## SURFACE REPORTS



# SIGNIFICANT WEATHER

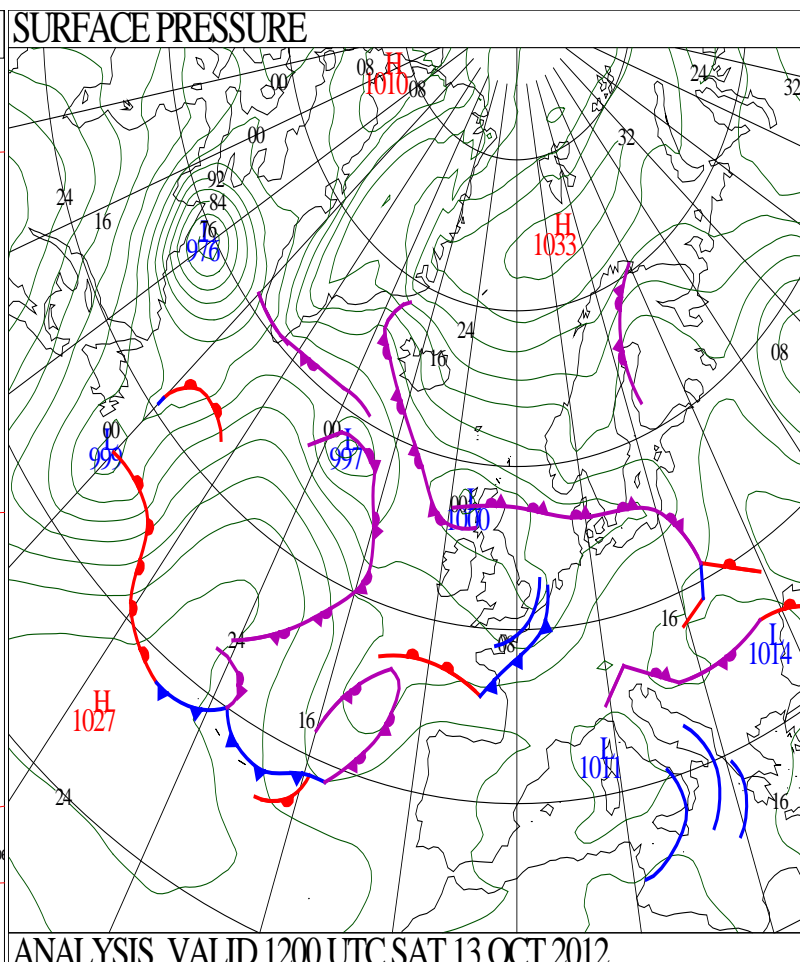
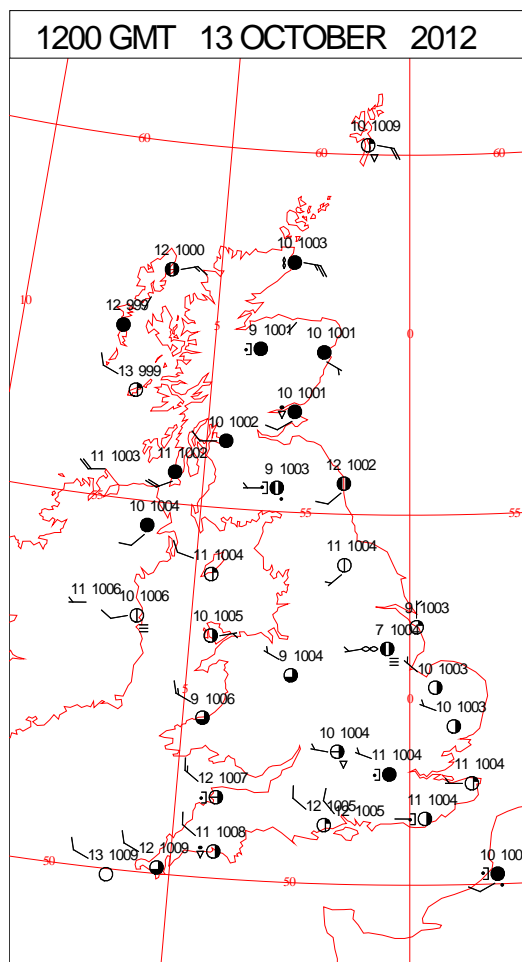
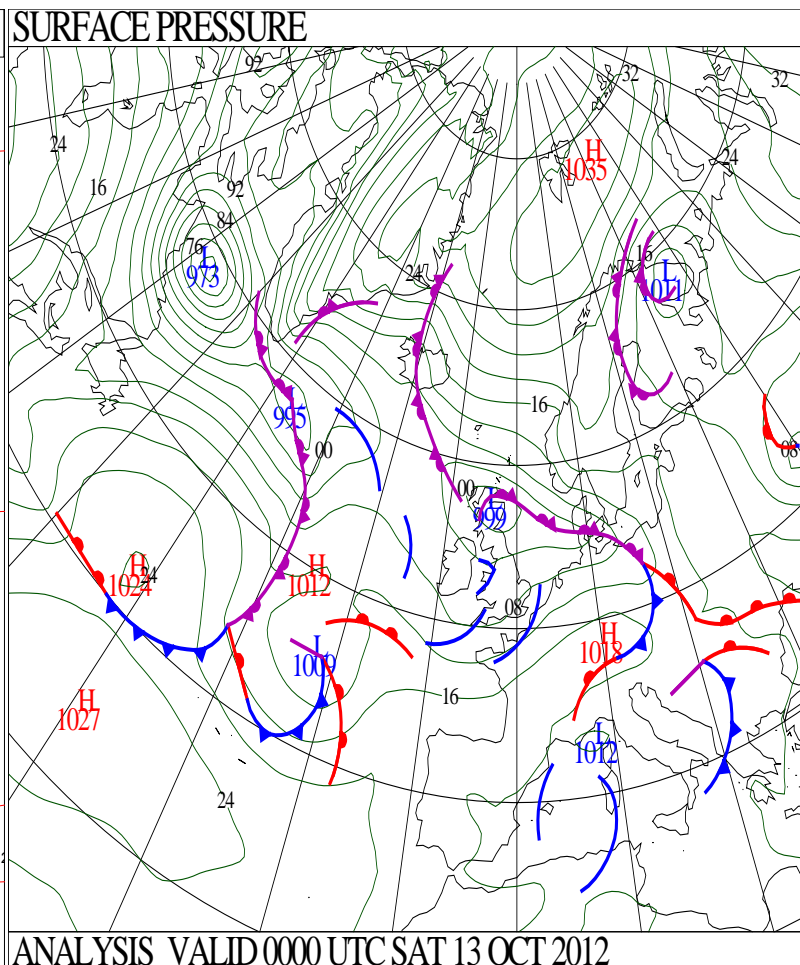
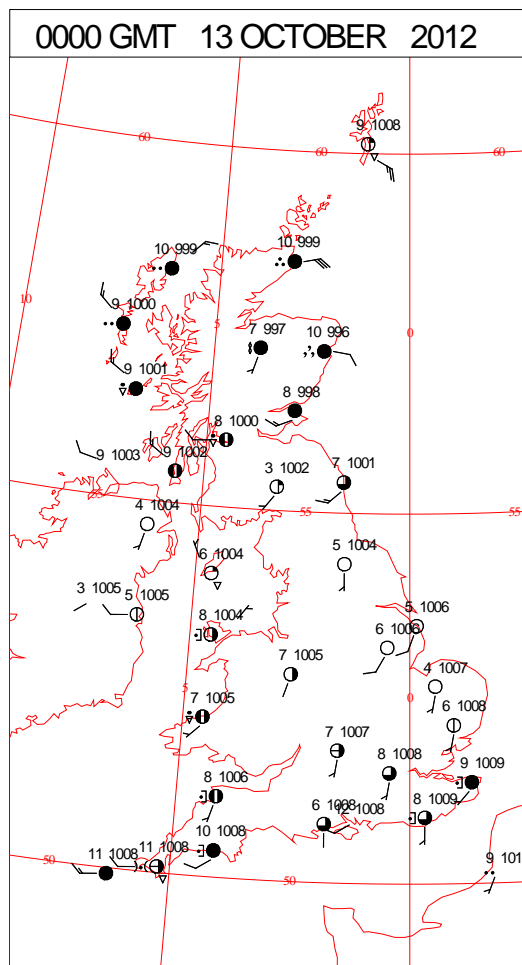
0600 GMT 12 OCTOBER 2012	SIG WEATHER	1200 GMT 12 OCTOBER 2012	SIG WEATHER	<p><b>Summary of UK Weather for Friday 12 October 2012.</b></p> <p>It was a very wet night across northern England and later, Scotland, as a band of heavy, locally torrential rain continued to spread north-east across the U.K., causing localised flooding.</p> <p>Clearer, fresher conditions followed from the south and west, but with showers and gusty winds along coasts.</p> <p>It was generally a mild night, but it turned chilly in Northern Ireland under clearer skies.</p> <p>During the day, rain persisted across northern Scotland, adding to the rain from overnight, whilst elsewhere there were sunny spells and scattered showers. The showers were heavy at times, most frequent in the west where they turned thundery during the afternoon.</p> <p>During the evening, showers continued to move across south-west England, Wales and along the English Channel, where they were heaviest.</p> <p>Temperatures were around Average, but felt cold in the rain and brisk winds in the north.</p>
1800 GMT 12 OCTOBER 2012	SIG WEATHER	0000 GMT 13 OCTOBER 2012	SIG WEATHER	<p><b>EXTREMES</b></p> <p><b>Highest Maximum:</b> 15.0 Thorney Island, West Sussex</p> <p><b>Lowest Maximum:</b> 8.1 Tulloch Bridge, Inverness-Shire</p> <p><b>Lowest Minimum:</b> 1.1 Castlederg, Tyrone</p> <p><b>Lowest Grass Minimum:</b> -1.2 Castlederg, Tyrone -1.2 St. Angelo, Fermanagh</p> <p><b>Most Rain:</b> 34.8 Loch Glascarnoch, Ross-Shire</p> <p><b>Most Sun:</b> 8.1 Ronaldsway, Isle of Man</p>

DAILY CLIMATE DATA



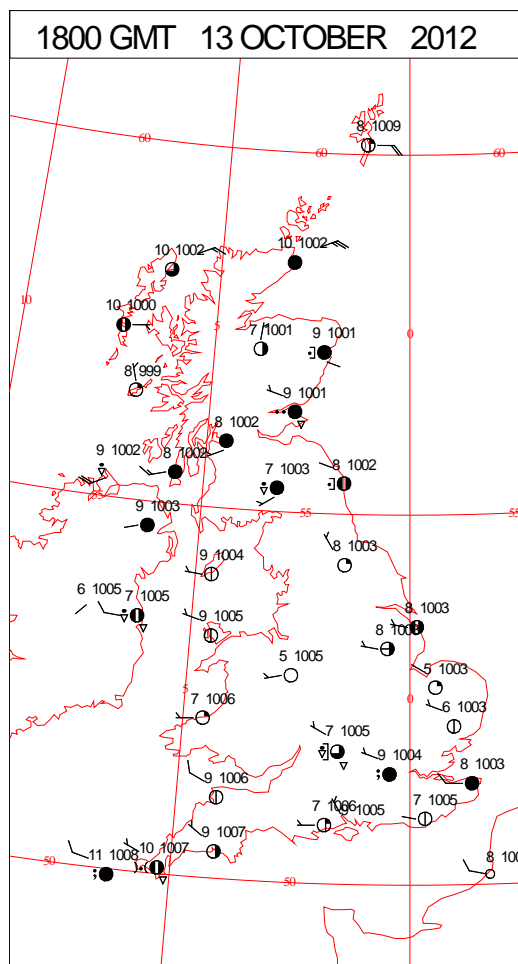
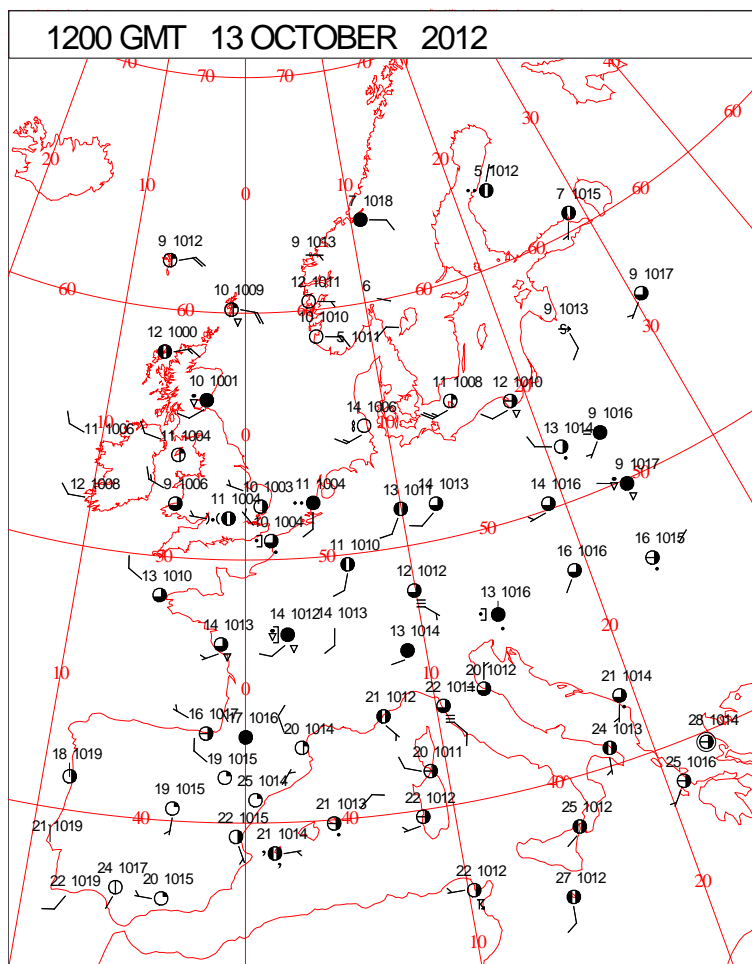
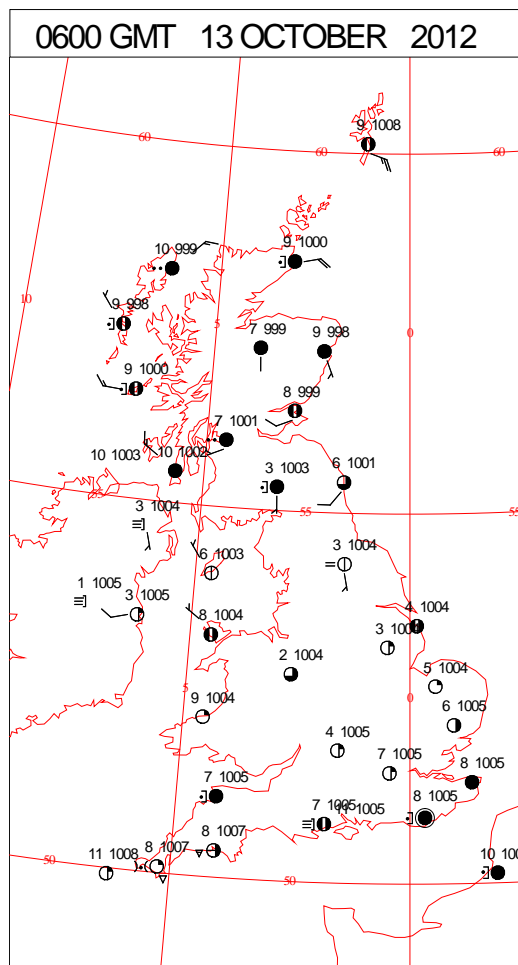
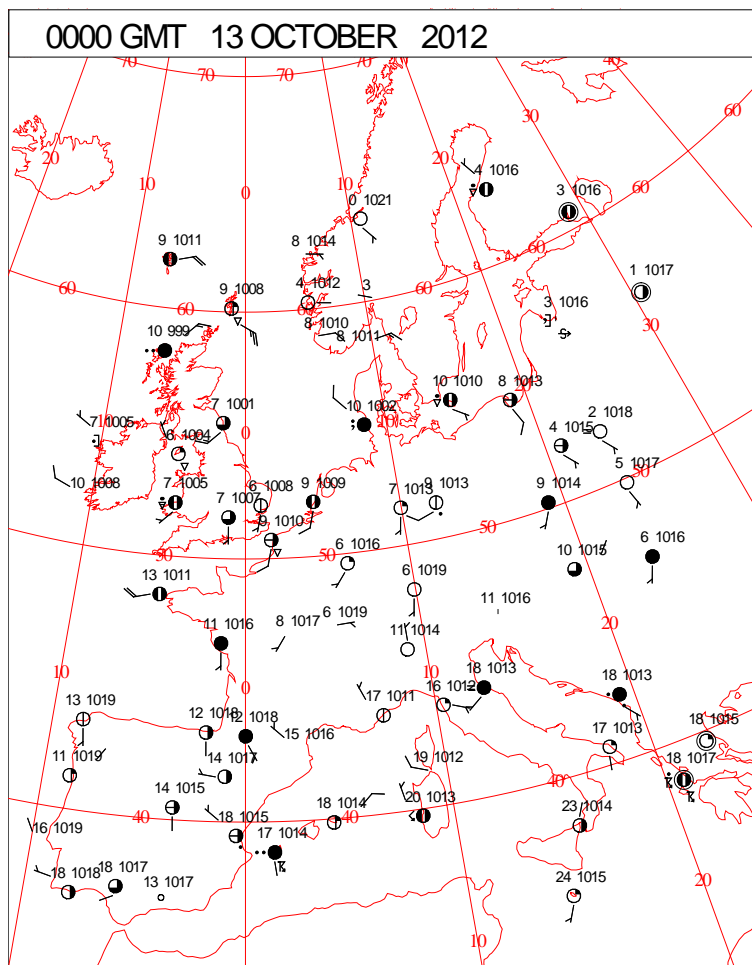


# DAILY WEATHER SUMMARY





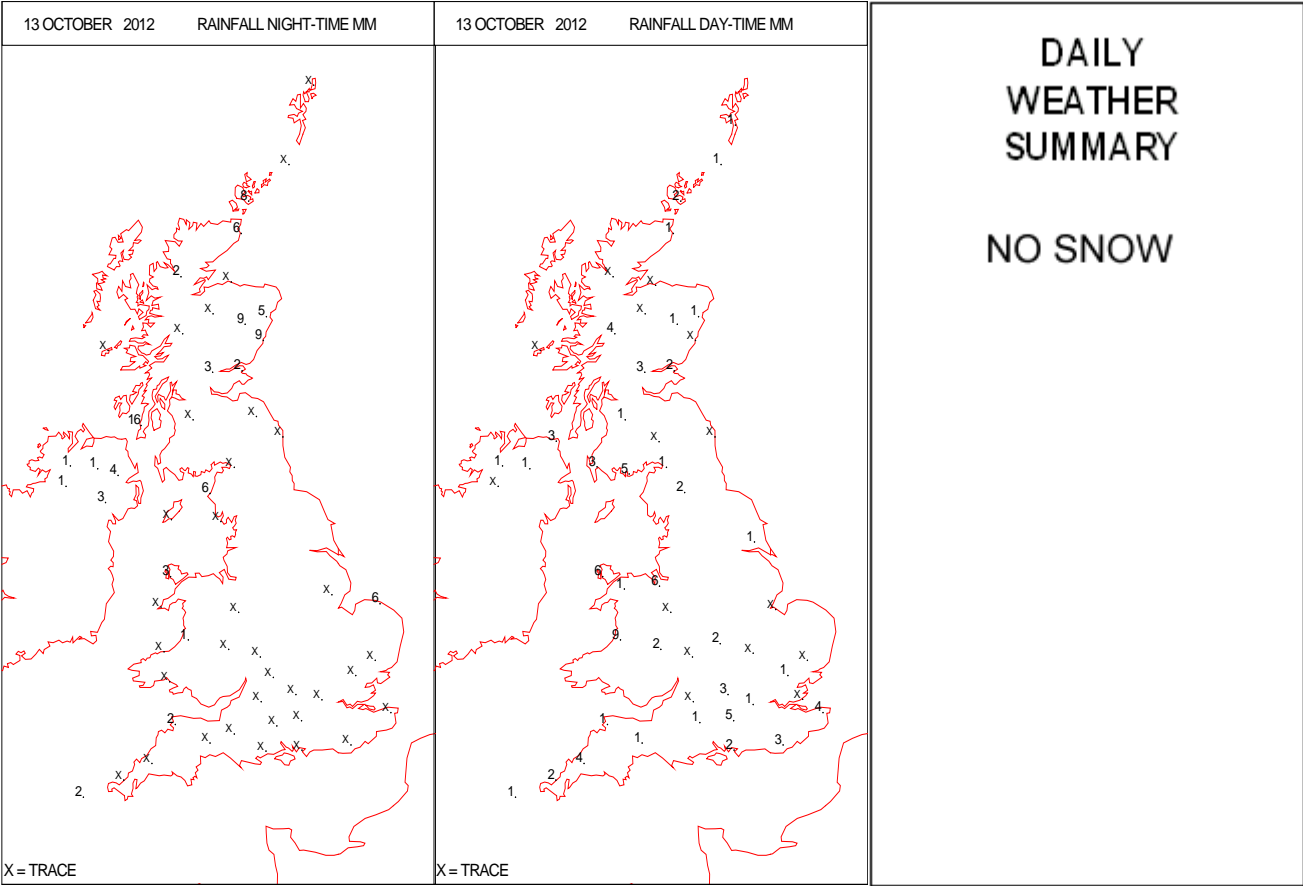
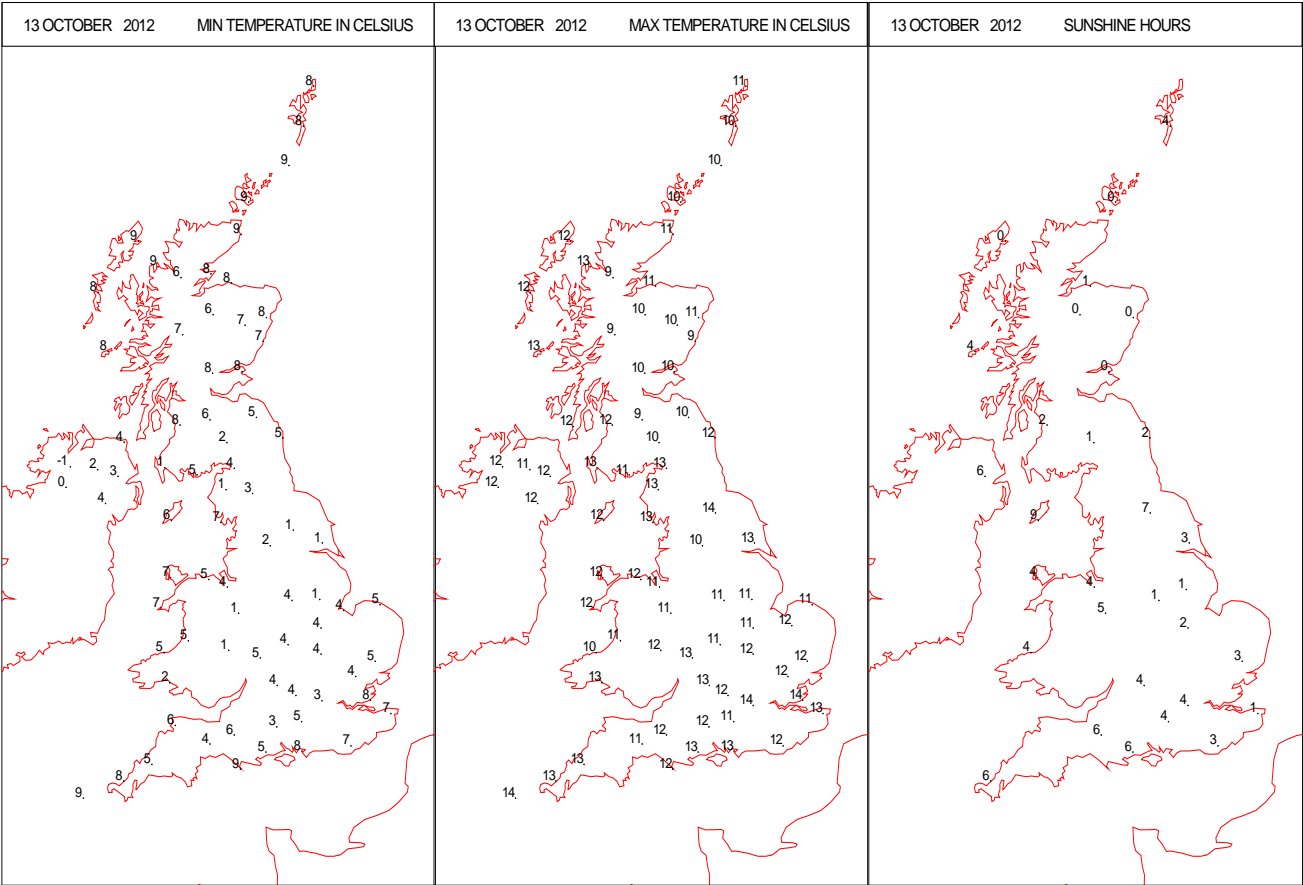
# SURFACE REPORTS



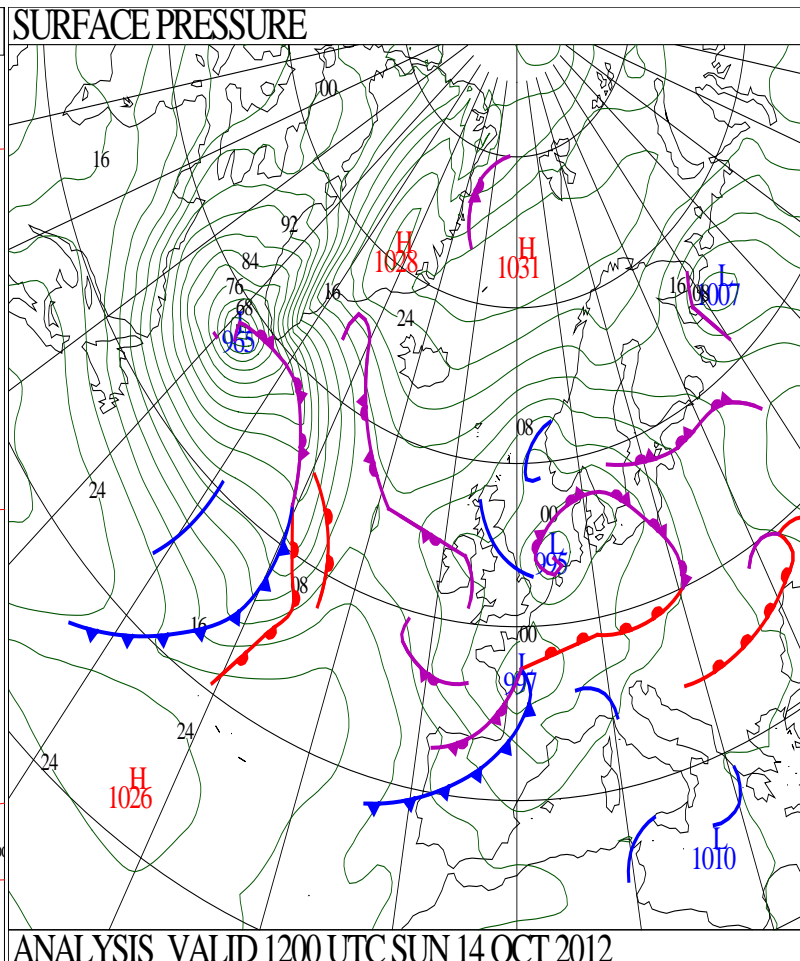
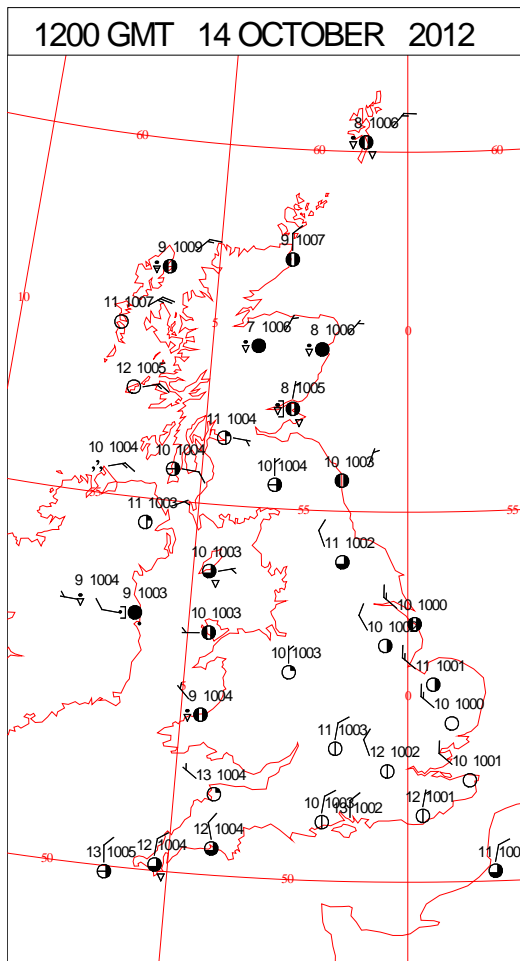
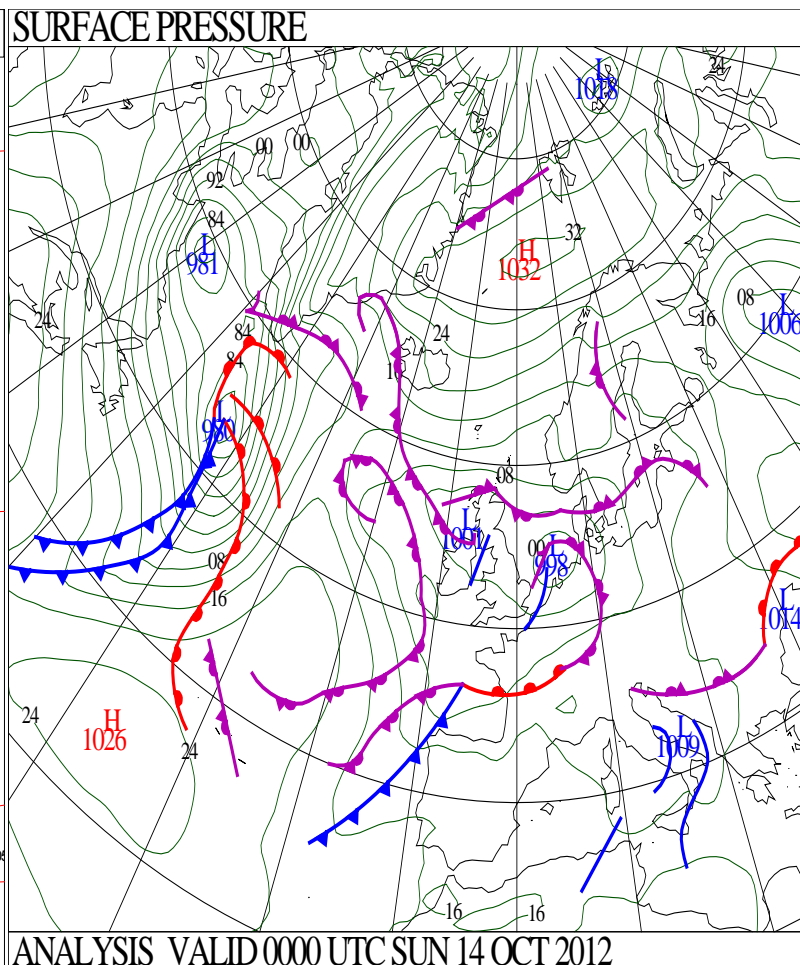
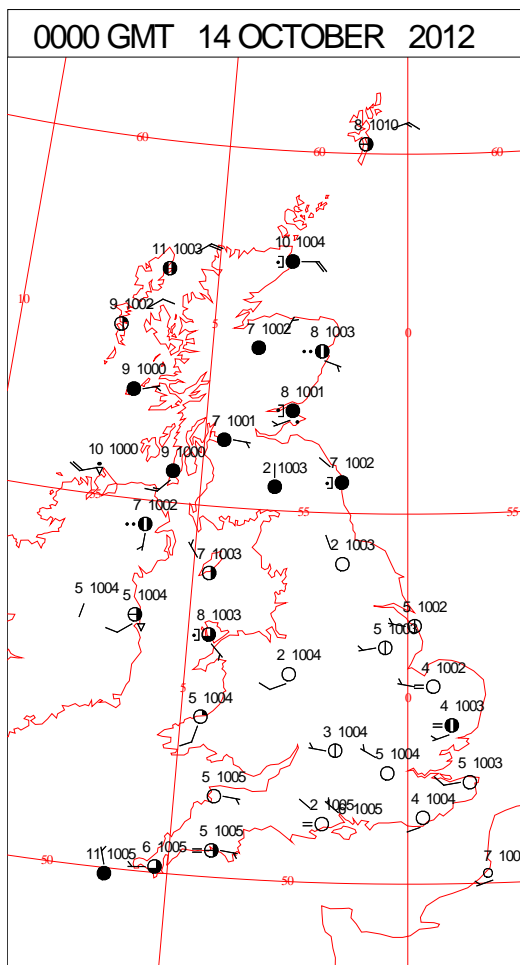
# SIGNIFICANT WEATHER

0600 GMT 13 OCTOBER 2012	SIG WEATHER	1200 GMT 13 OCTOBER 2012	SIG WEATHER	<p><b>Summary of UK Weather for Saturday 13 October 2012.</b>  Rain over Scotland continued to ease overnight as it slowly transferred further north and west.</p> <p>Elsewhere, scattered showers continued to affect western and southern coasts, heavy and thundery at times.</p> <p>Inland areas saw the showers ease and winds fall light, allowing some mist and fog to form towards dawn, especially across central, southern England and eastern Wales.</p> <p>It was a cold night, with temperatures falling into low single figures Celsius away from coasts, except Scotland. A touch of air frost developed across parts of Northern Ireland.</p> <p>The mist and fog across inland areas slowly cleared during the morning, but did take until midday to clear across some parts of eastern England.</p> <p>Elsewhere showers slowly developed across many areas, and during the afternoon some turned heavy and thundery, especially across parts of England and Wales. There were reports of hail in Reading. The showers slowly eased during the evening, and became restricted to parts of Northern Ireland, northern Scotland and coastal fringes of England and Wales.</p> <p>Maximum temperatures were around average for the time of year.</p>
1800 GMT 13 OCTOBER 2012	SIG WEATHER	0000 GMT 14 OCTOBER 2012	SIG WEATHER	<p><b>EXTREMES</b>  <b>Highest Maximum:</b>  13.8 Shoeburyness, Essex  <b>Lowest Maximum:</b>  9.4 Inverbervie No2, Kincardineshire  <b>Lowest Minimum:</b>  -1.4 Castlederg, Tyrone  <b>Lowest Grass Minimum:</b>  -2.9 St. Angelo, Fermanagh  <b>Most Rain:</b>  18.6 Machrihanish, Argyll  <b>Most Sun:</b>  8.5 Ronaldsway, Isle of Man</p>

DAILY CLIMATE DATA

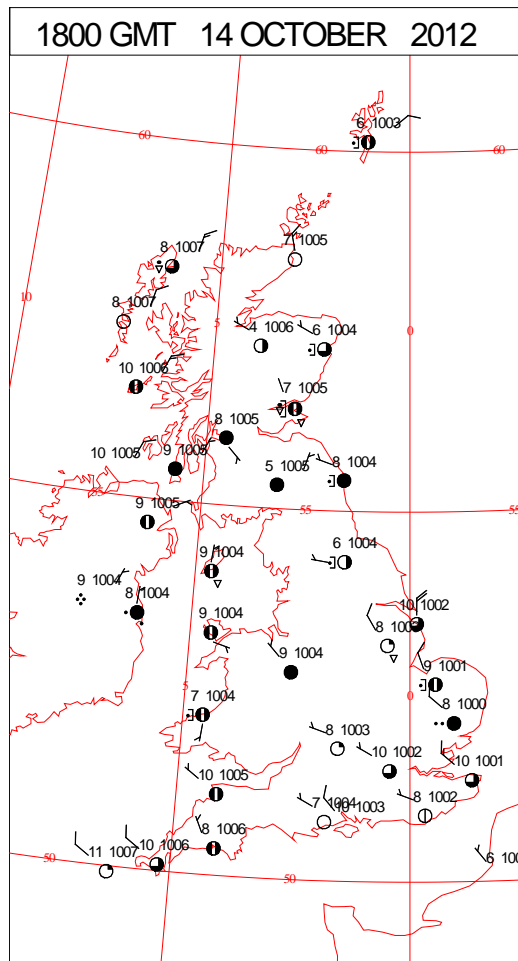
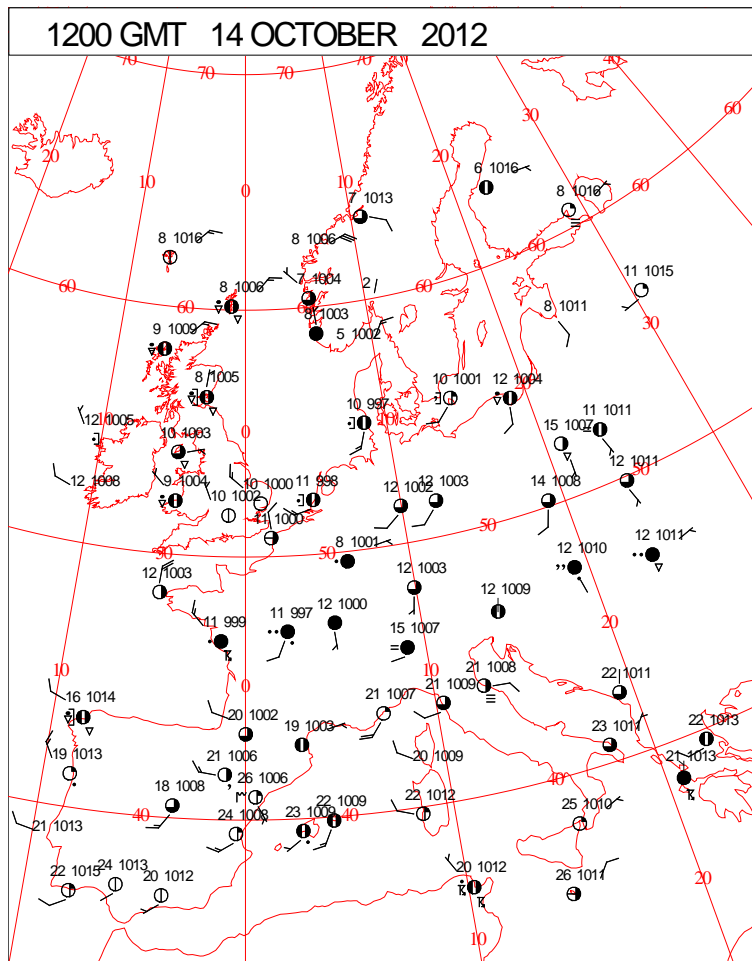
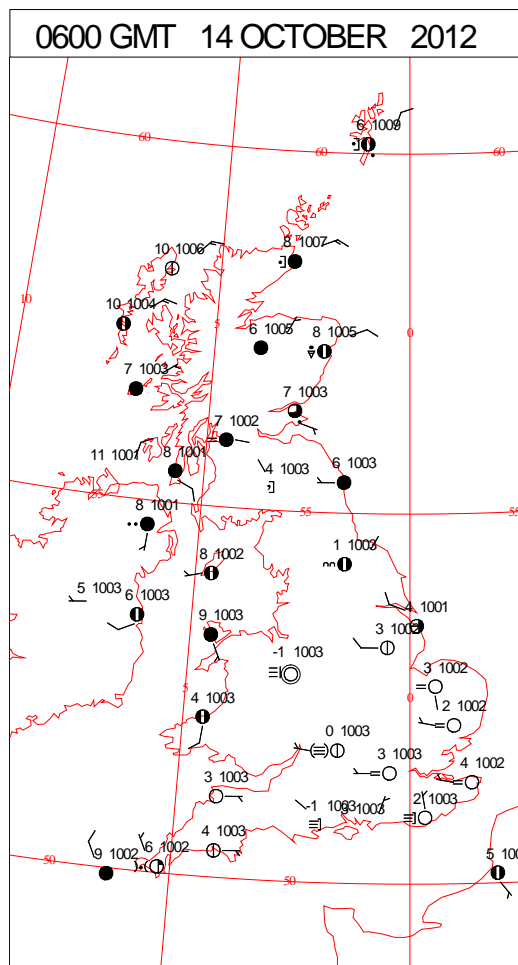
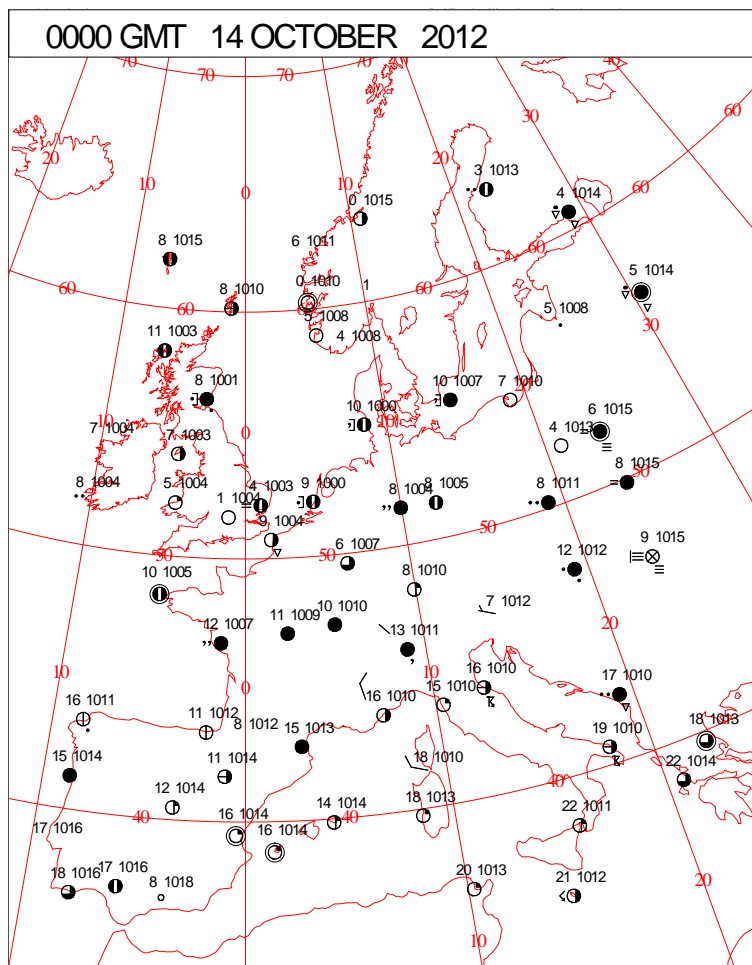


# DAILY WEATHER SUMMARY



Sunday 14 October 2012

## SURFACE REPORTS

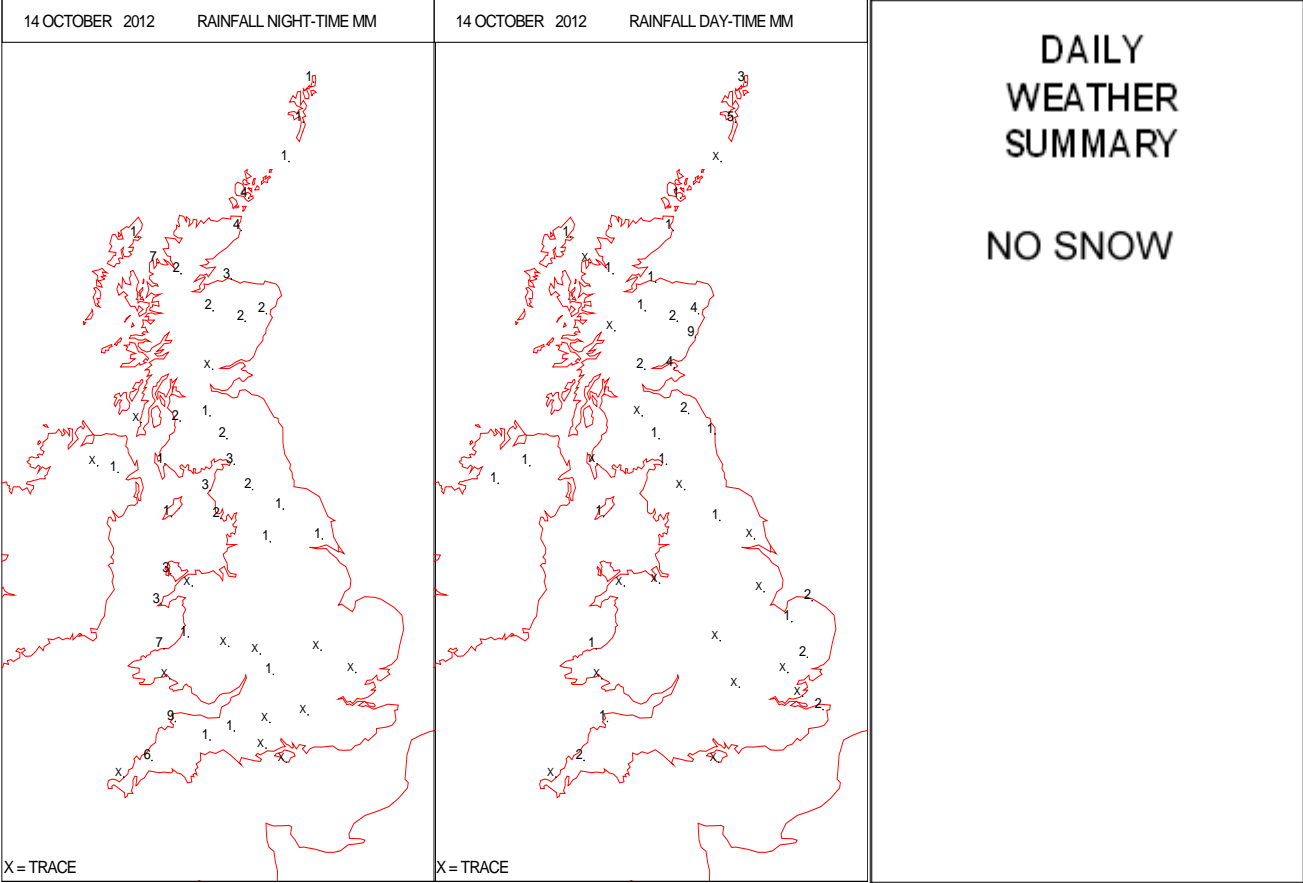
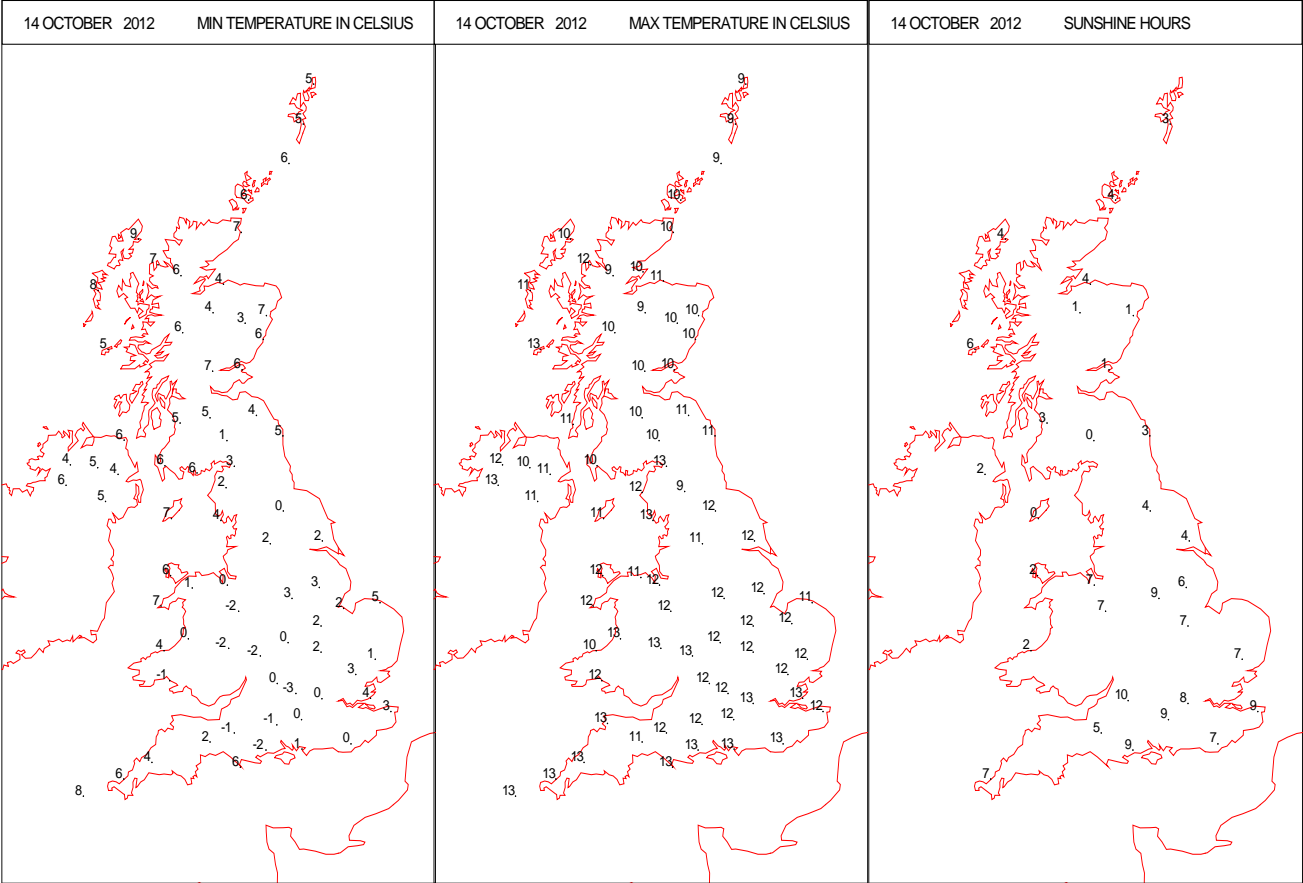




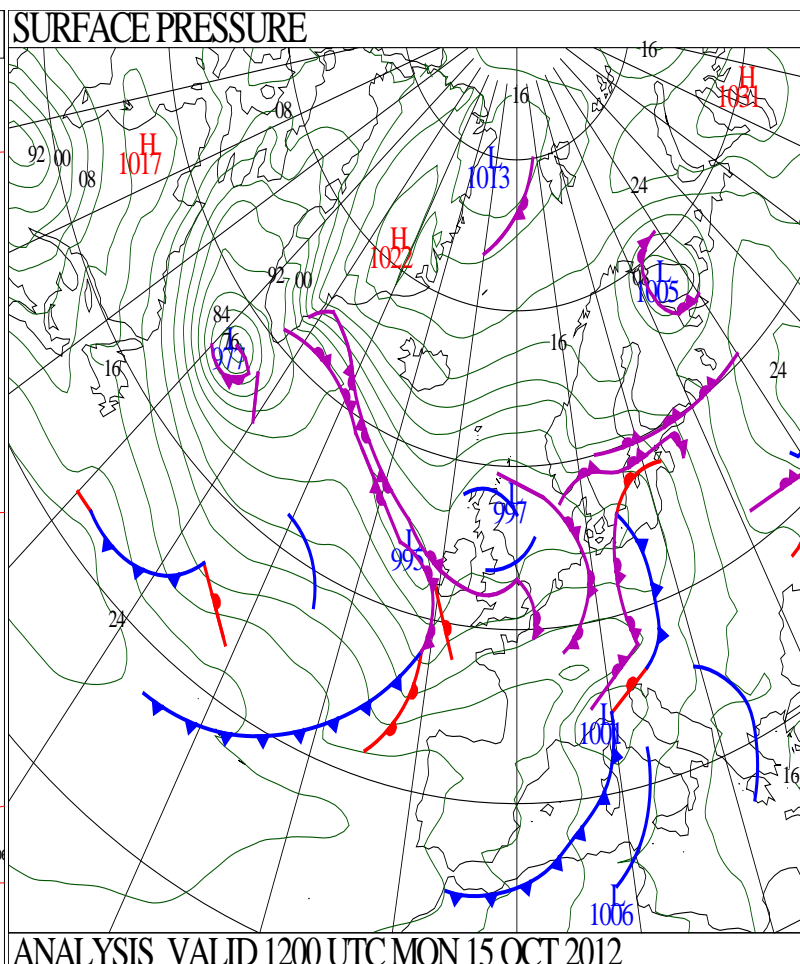
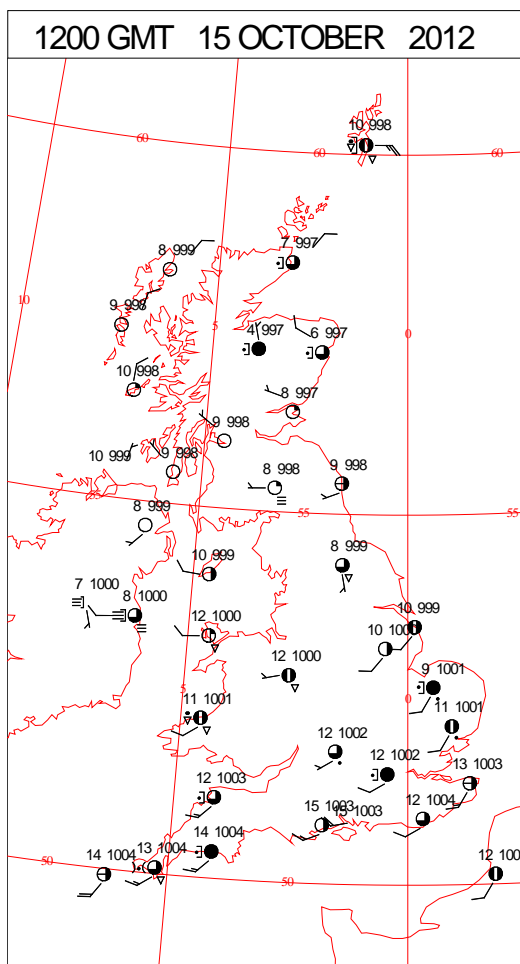
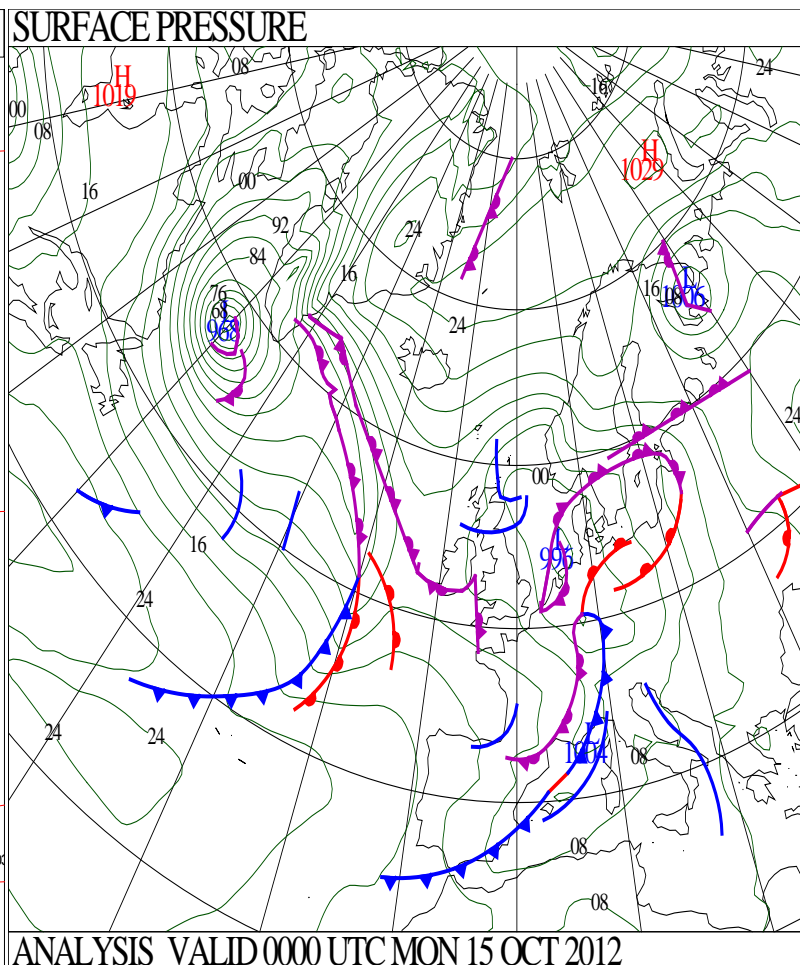
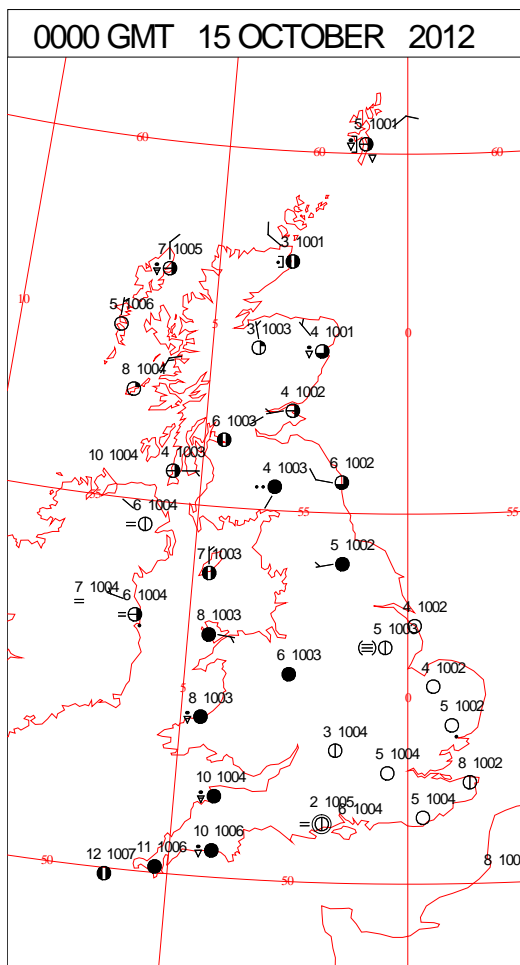
# SIGNIFICANT WEATHER

0600 GMT 14 OCTOBER 2012	SIG WEATHER	1200 GMT 14 OCTOBER 2012	SIG WEATHER	<p><b>Summary of UK Weather for Sunday 14 October 2012.</b>  Most parts of England and Wales saw long clear spells overnight, allowing temperatures to fall close to or just below freezing quite widely. As temperatures dropped, mist and fog formed, mainly across southern parts of England and Wales.</p> <p>Across Scotland and Northern Ireland showery rain continued, with some heavier bursts at times. The cloud and showery rain meant temperatures remained well above freezing.</p> <p>There were also some heavy and thundery showers affecting coastal stretches of Wales and East Anglia.</p> <p>Overnight fog was slow to clear in some parts of southern and south-western England through the morning.</p> <p>Otherwise, showers continued over Wales, and pushed into parts of Devon and Cornwall during the day.</p> <p>Further showers spread across Scotland, northern and eastern England, though these were generally quite light in nature.</p> <p>Most other places had a dry day with some sunshine.</p> <p>Through the evening, clear spells across central and southern parts of England allowed temperatures to fall once again, whilst showers continued across the north and around coastal stretches.</p> <p>Temperatures were around average for the time of year, with generally light winds.</p>
1800 GMT 14 OCTOBER 2012	SIG WEATHER	0000 GMT 15 OCTOBER 2012	SIG WEATHER	<p><b>EXTREMES</b>  <b>Highest Maximum:</b>  13.2 Chivenor, Devon  <b>Lowest Maximum:</b>  8.9 Aviemore, Inverness-Shire  <b>Lowest Minimum:</b>  -2.5 Benson, Oxfordshire  <b>Lowest Grass Minimum:</b>  -5.7 Shawbury, Shropshire  <b>Most Rain:</b>  10.2 Chivenor, Devon  <b>Most Sun:</b>  10.1 Lyneham, Wiltshire</p>

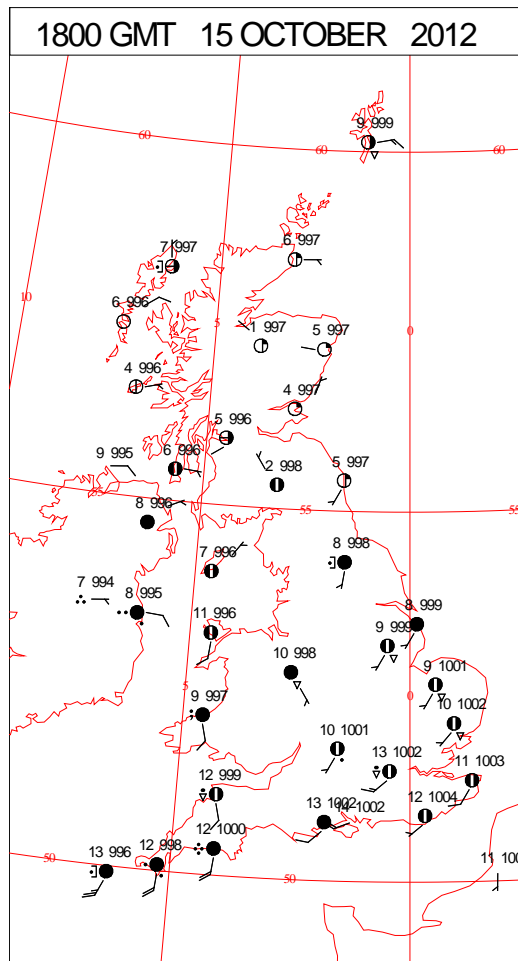
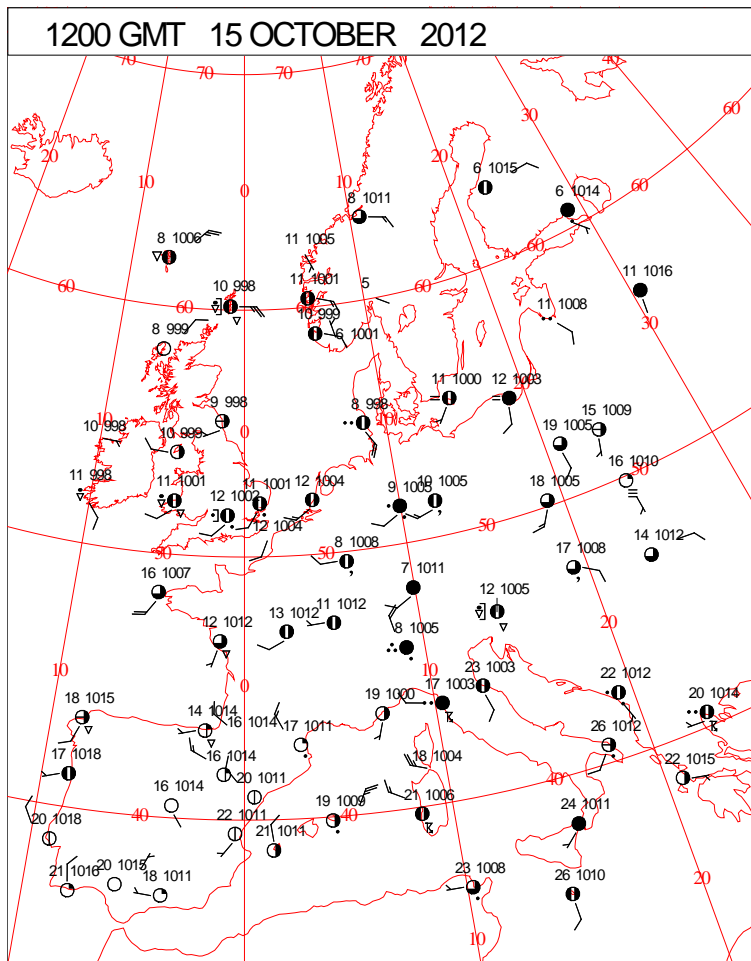
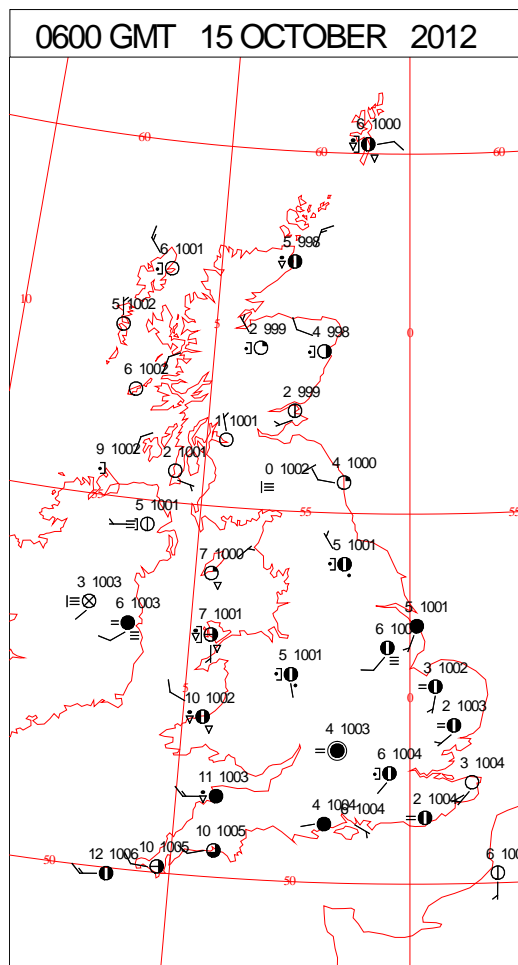
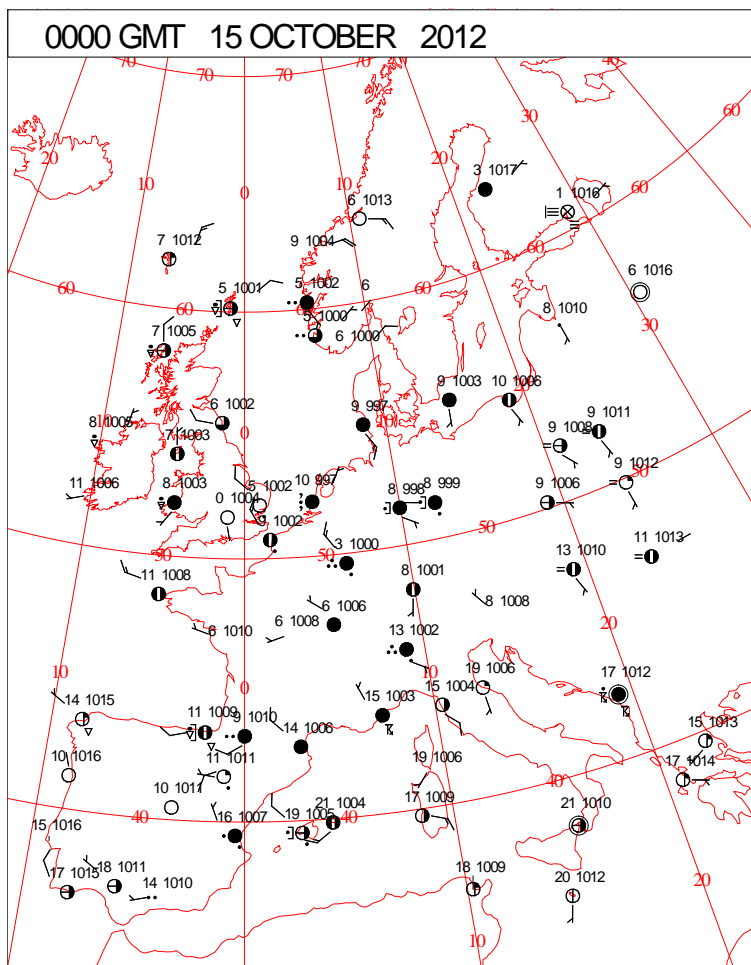
DAILY CLIMATE DATA



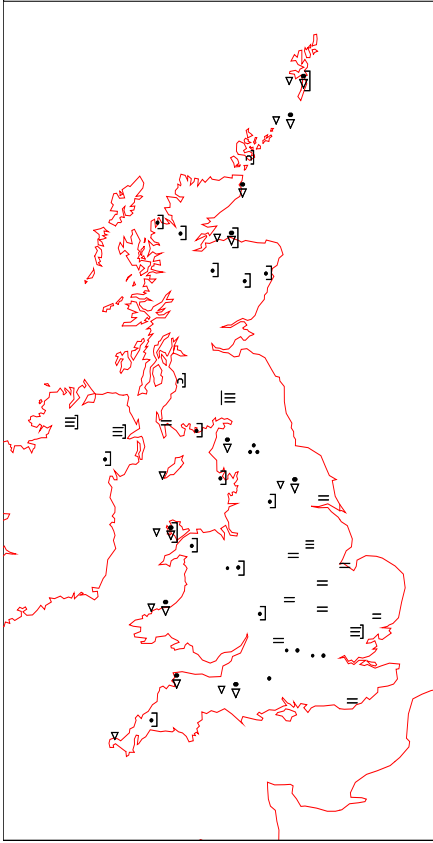
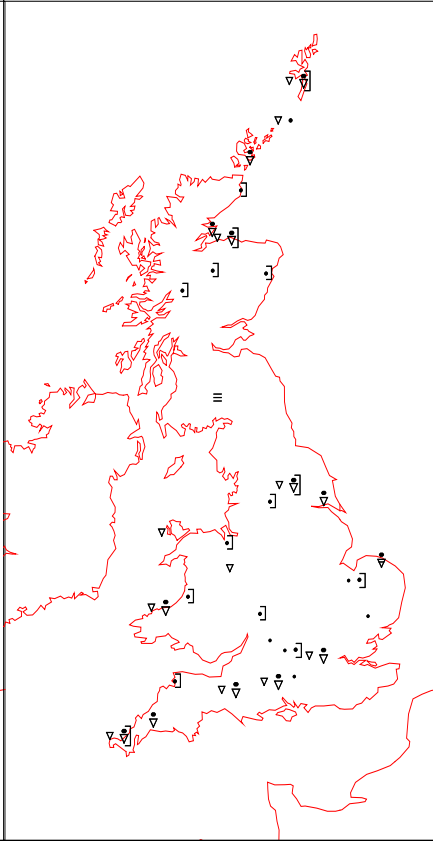
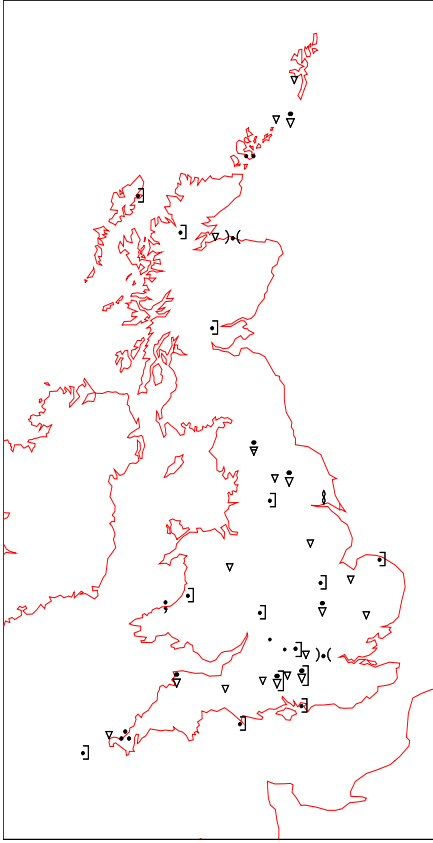
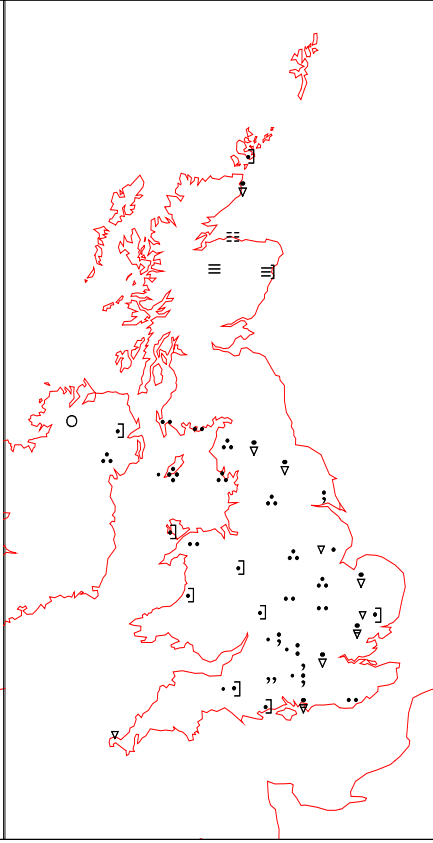
# DAILY WEATHER SUMMARY



# SURFACE REPORTS

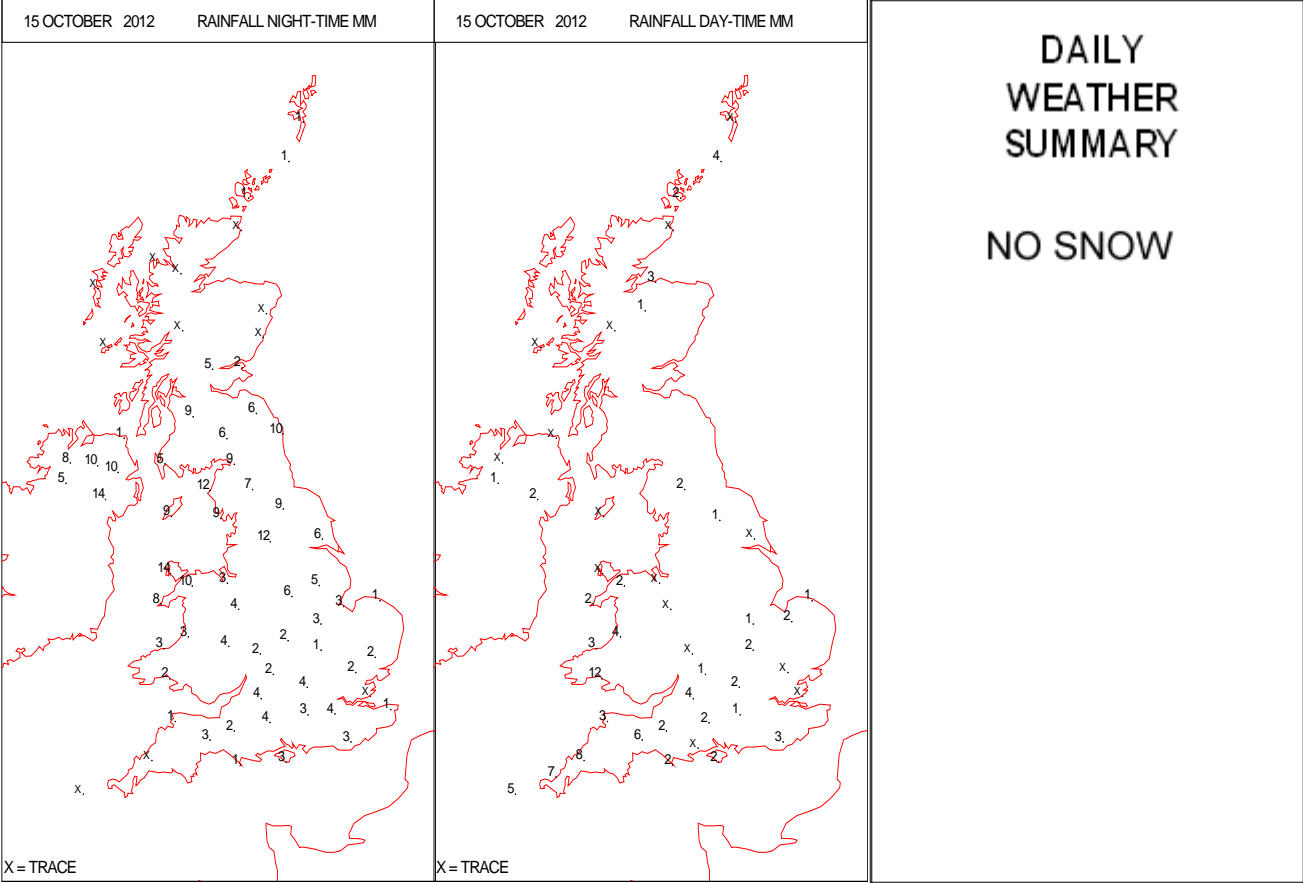
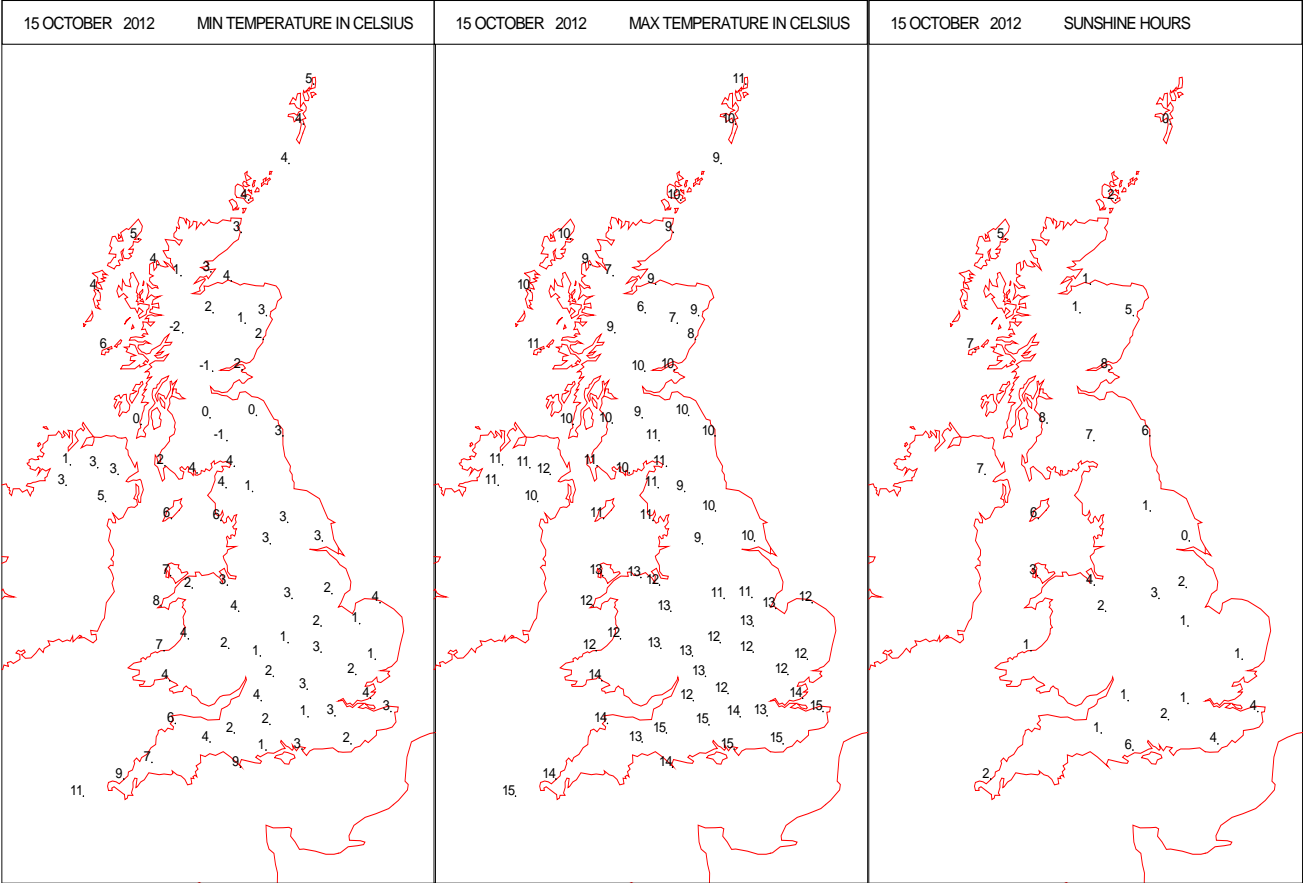


# SIGNIFICANT WEATHER

0600 GMT 15 OCTOBER 2012	SIG WEATHER	1200 GMT 15 OCTOBER 2012	SIG WEATHER	<p><b>Summary of UK Weather for Monday 15 October 2012.</b></p> <p>There were some showers overnight, these mainly in northern and western parts of the U.K. Cloud cover associated with these showers kept temperatures higher than recent nights.</p> <p>However, it was a cooler night in those parts of the country where it remained dry and clear, with an air frost forming in rural parts of south-east England.</p> <p>Some mist and fog also developed by dawn, but this soon cleared once the sun had risen.</p> <p>Many places saw sunny spells during the day, the best of these across northern England and southern Scotland.</p> <p>There were some showers though, these most widespread in central and southern England and Wales. Scattered showers also affected some northern parts of Scotland.</p> <p>A band of rain pushed into Cornwall during the second half of the afternoon. It continued northwards and eastwards across south-west England and Wales, into the Midlands and Northern Ireland during the evening, and then into northern England and southern Scotland overnight. This rain was fairly heavy in places.</p> <p>Daytime temperatures were generally around average for mid-October. Southern England was warmest, with temperatures peaking in the mid-teens Celsius during the afternoon.</p>
				
1800 GMT 15 OCTOBER 2012	SIG WEATHER	0000 GMT 16 OCTOBER 2012	SIG WEATHER	<p><b>EXTREMES</b></p> <p><b>Highest Maximum:</b> 15.1 Yeovilton, Somerset</p> <p><b>Lowest Maximum:</b> 6.3 Aviemore, Inverness-Shire</p> <p><b>Lowest Minimum:</b> -2.2 Tulloch Bridge, Inverness-Shire</p> <p><b>Lowest Grass Minimum:</b> -5.0 Tulloch Bridge, Inverness-Shire</p> <p><b>Most Rain:</b> 16.2 Glenanne No2, Armagh</p> <p><b>Most Sun:</b> 7.7 Prestwick Gannet, Ayrshire</p>
				

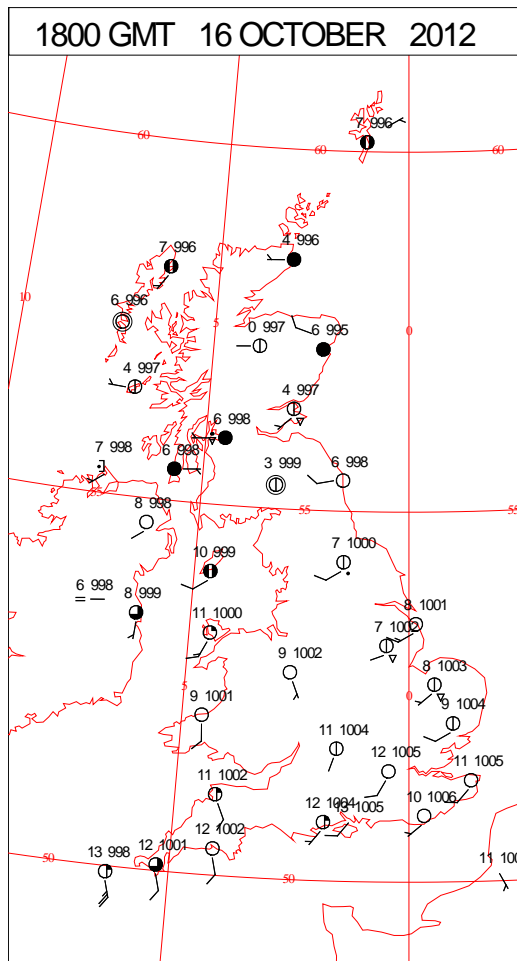
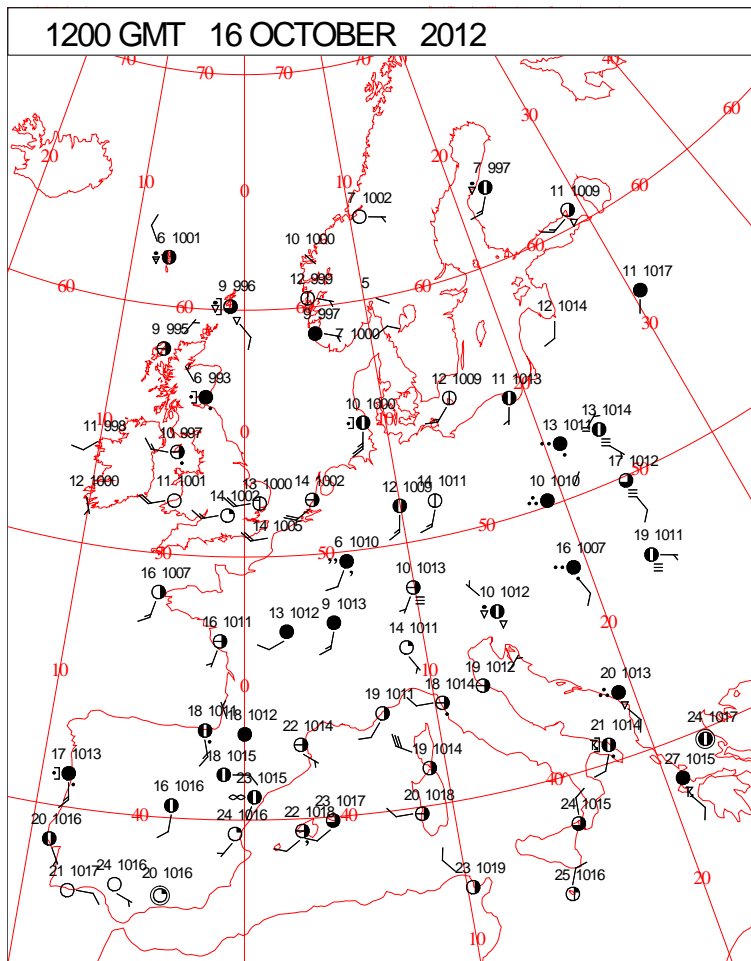
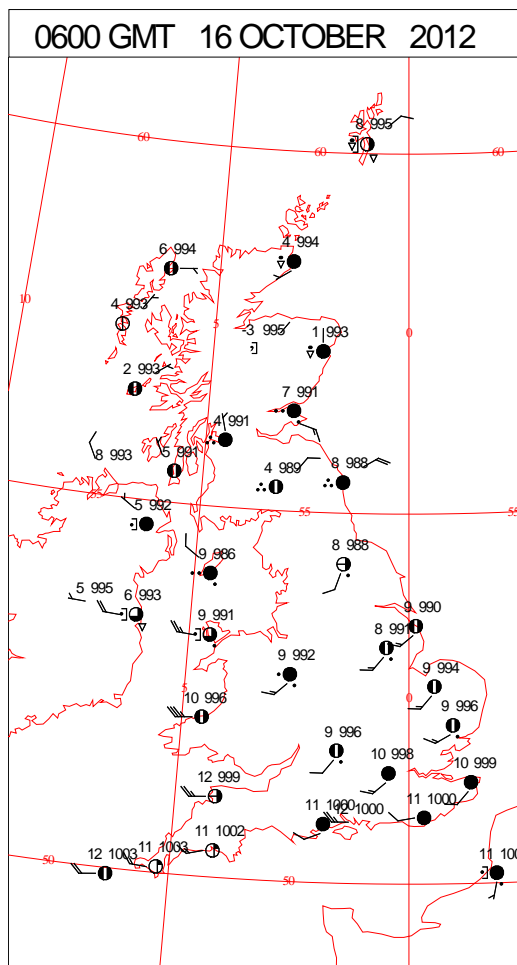
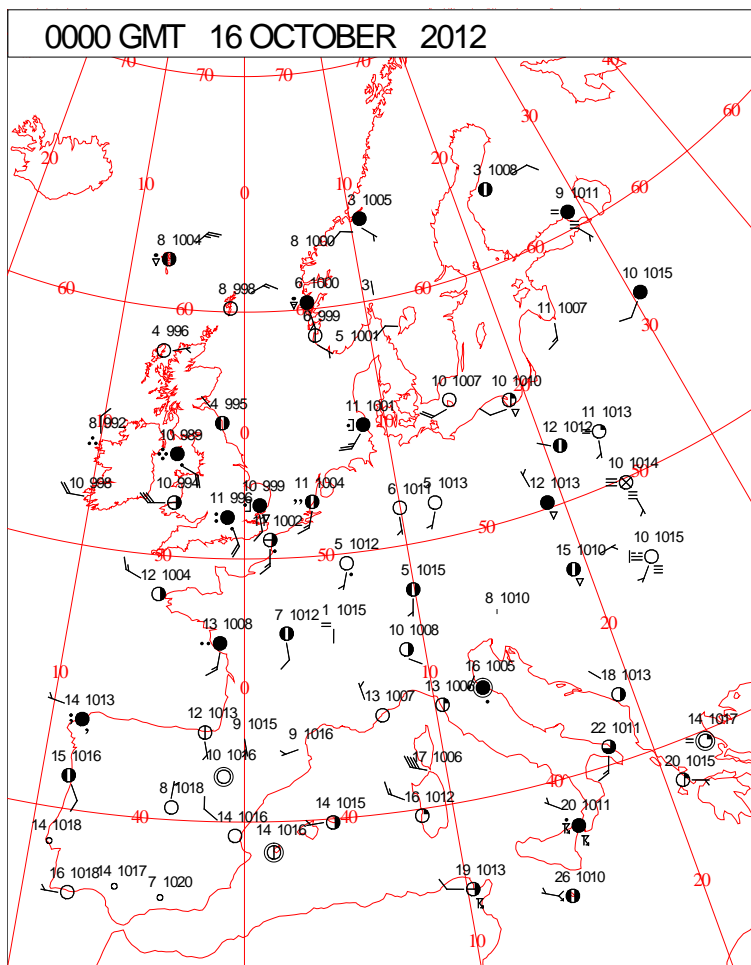


DAILY CLIMATE DATA



Crown Copyright 2012, All Rights Reserved

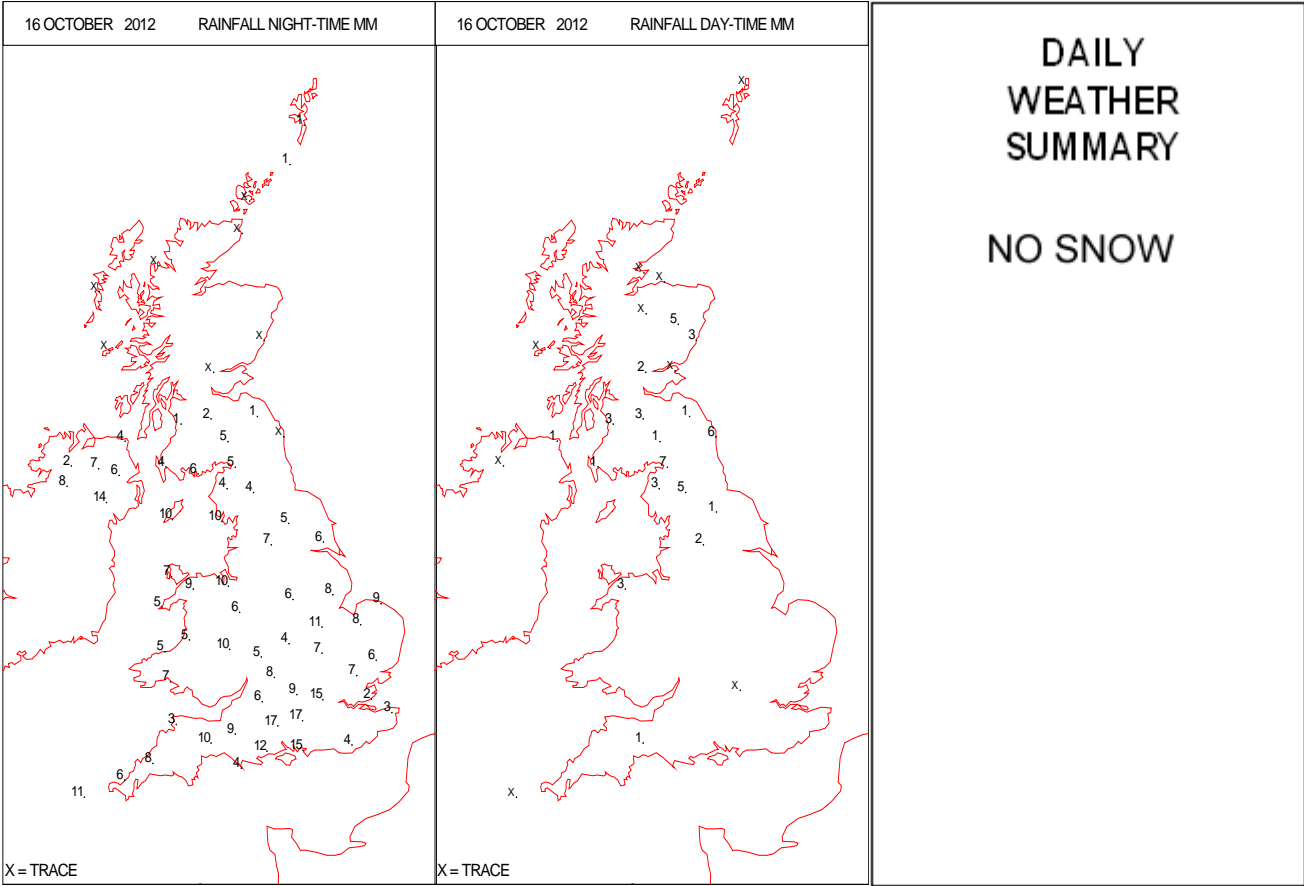
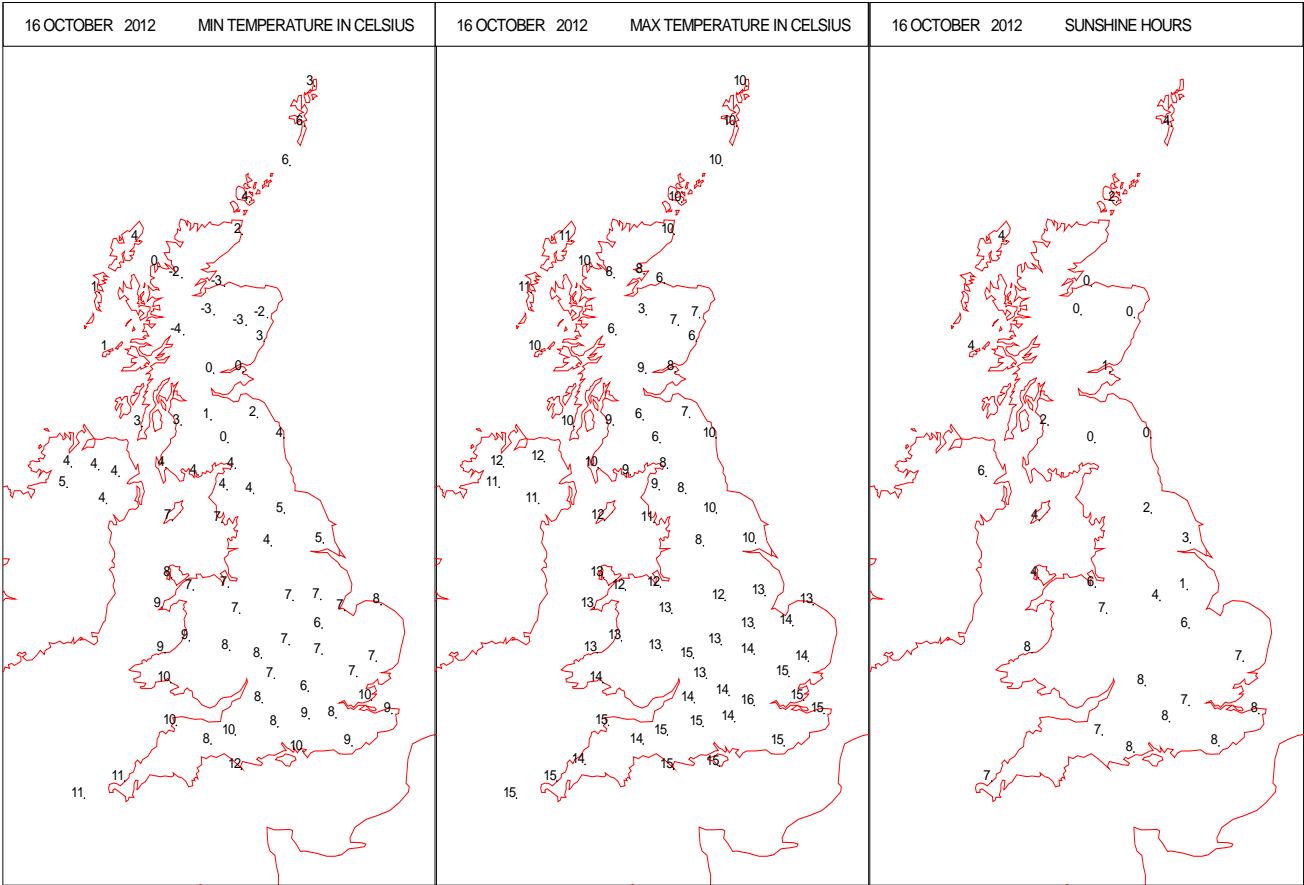
# SURFACE REPORTS



# SIGNIFICANT WEATHER

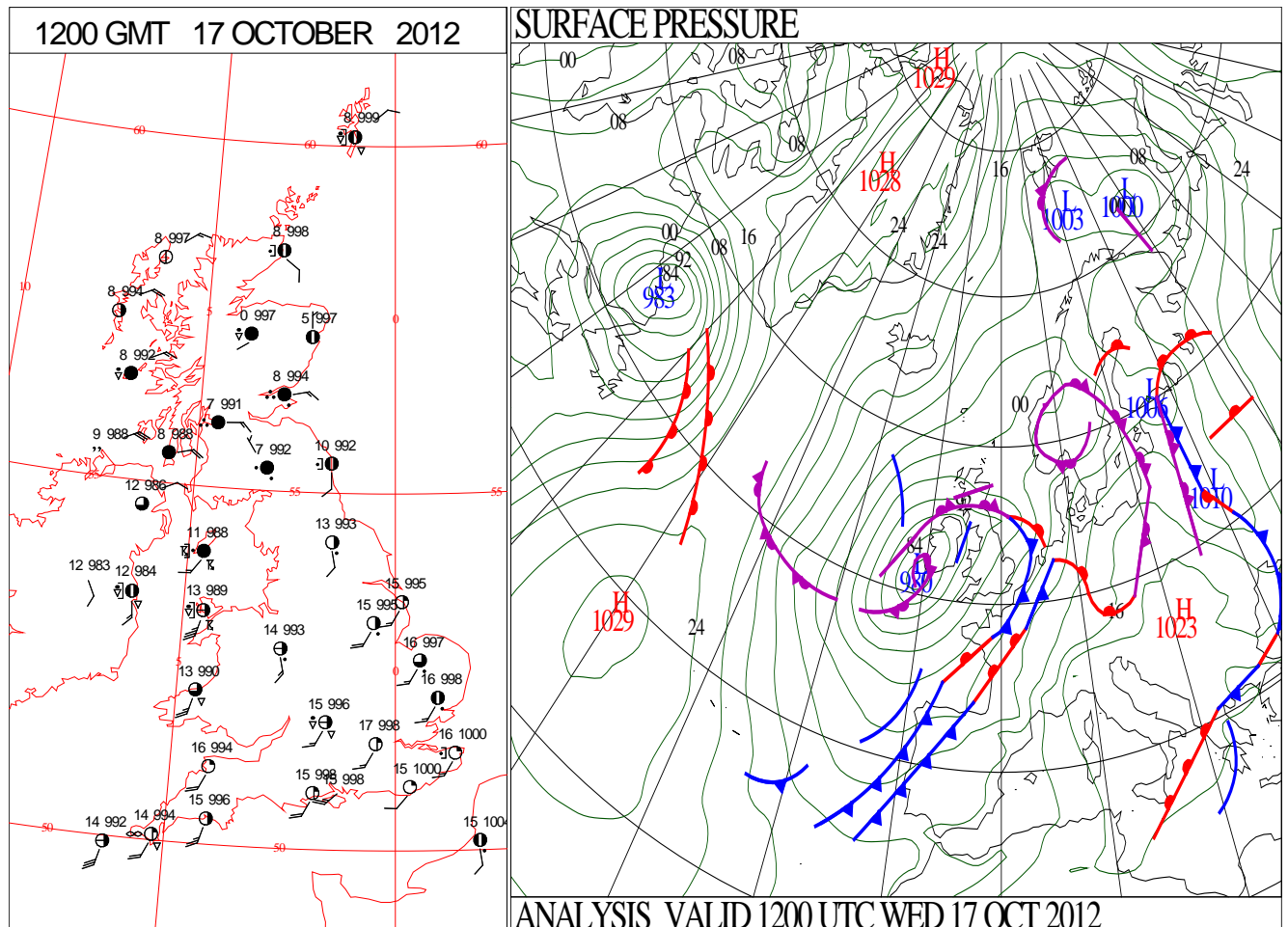
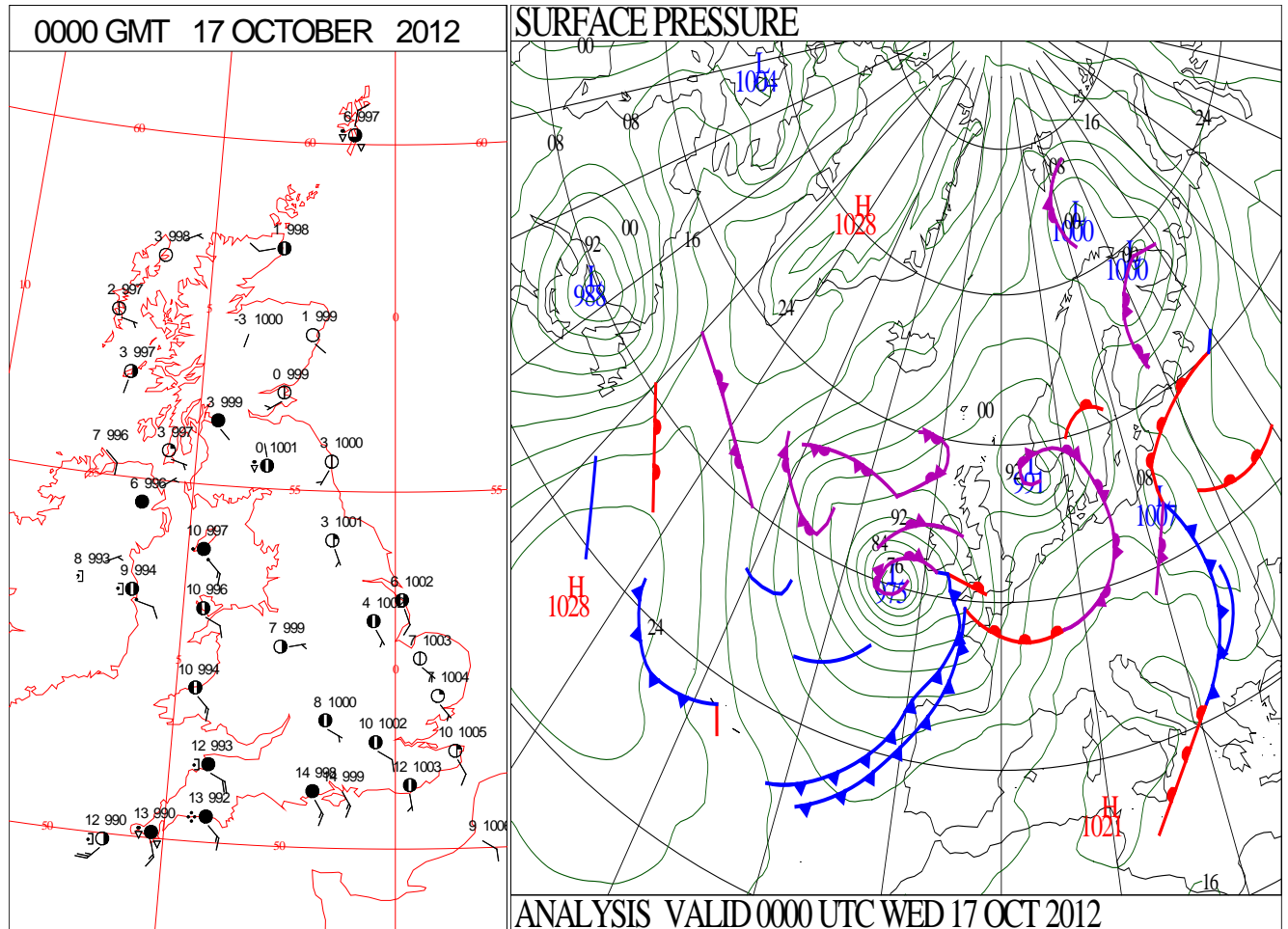
0600 GMT 16 OCTOBER 2012	SIG WEATHER	1200 GMT 16 OCTOBER 2012	SIG WEATHER	<p><b>Summary of UK Weather for Tuesday 16 October 2012.</b></p> <p>A low pressure system moved north-eastwards across the U.K., bringing strong winds and heavy rain to some places.</p> <p>Rain affected south-west England and the Midlands overnight, and had arrived over northern England and southern Scotland by morning.</p> <p>It lingered in these areas during the morning, occasionally spreading into north Wales and Northern Ireland at times. As a result, many places saw heavy rain for a time, with the greatest rainfall accumulations seen in parts of Cumbria, Northumberland, the Scottish Borders and over the Lothians.</p> <p>This rain slowly cleared in the afternoon, with some sunny spells developing.</p> <p>Southern England and Wales were generally dry during daylight hours, as was northern Scotland. These areas saw some sunshine through the day, and only a few scattered showers.</p> <p>It was a windy day across the country, especially in the north and east where gale force gusts were reported. There were also some strong winds along English Channel coasts.</p> <p>Temperatures were close to average for mid-October in the south, but below average in the north, especially in the cloud and rain.</p>
1800 GMT 16 OCTOBER 2012	SIG WEATHER	0000 GMT 17 OCTOBER 2012	SIG WEATHER	
				<p><b>EXTREMES</b></p> <p><b>Highest Maximum:</b> 15.9 Heathrow, Greater London</p> <p><b>Lowest Maximum:</b> 3.2 Aviemore, Inverness-Shire</p> <p><b>Lowest Minimum:</b> -4.1 Tulloch Bridge, Inverness-Shire</p> <p><b>Lowest Grass Minimum:</b> -7.0 Tulloch Bridge, Inverness-Shire</p> <p><b>Most Rain:</b> 17.4 Odiham, Hampshire</p> <p><b>Most Sun:</b> 8.3 Lyneham, Wiltshire</p>

DAILY CLIMATE DATA

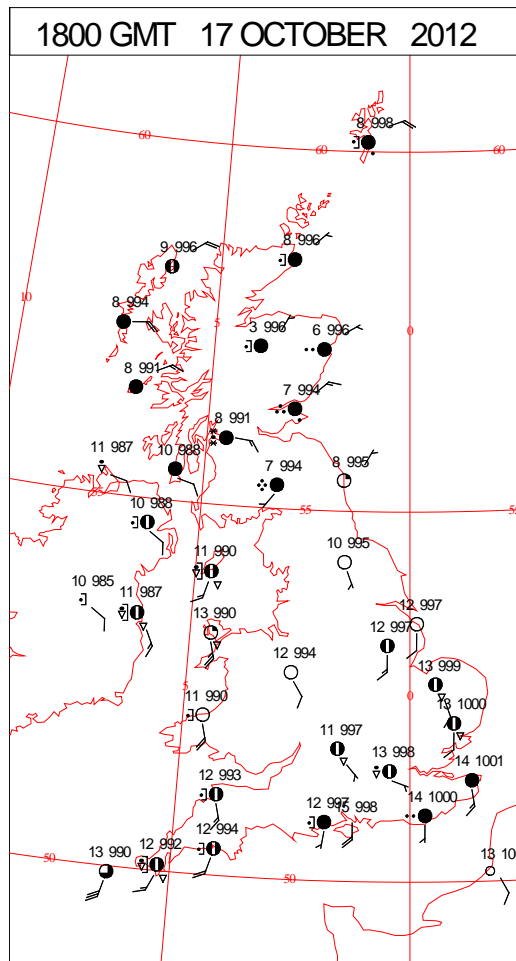
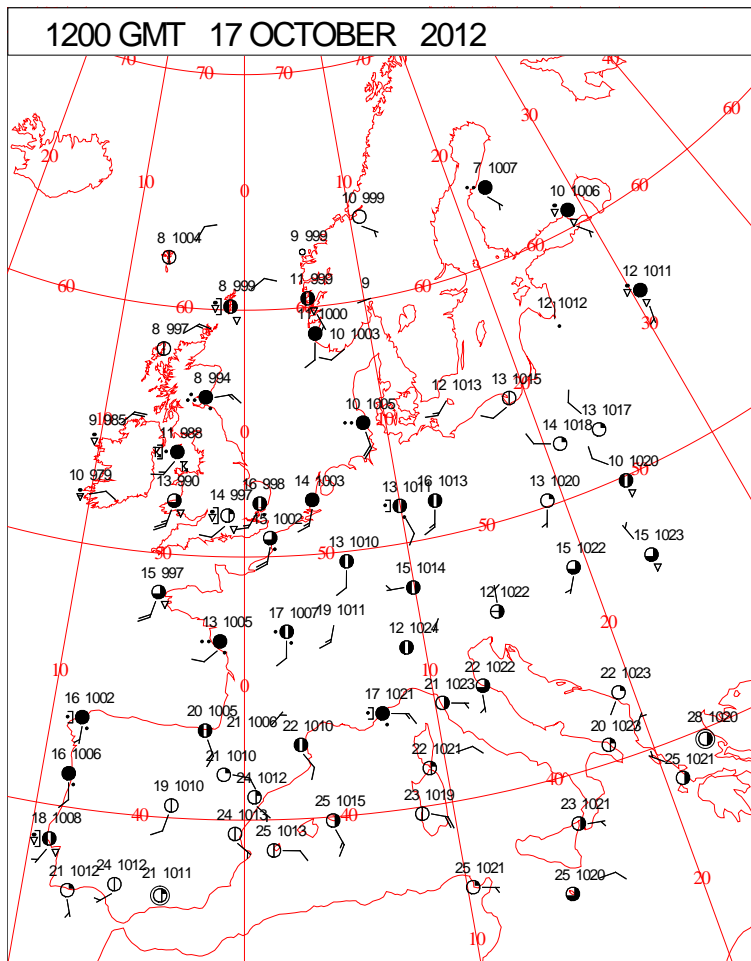
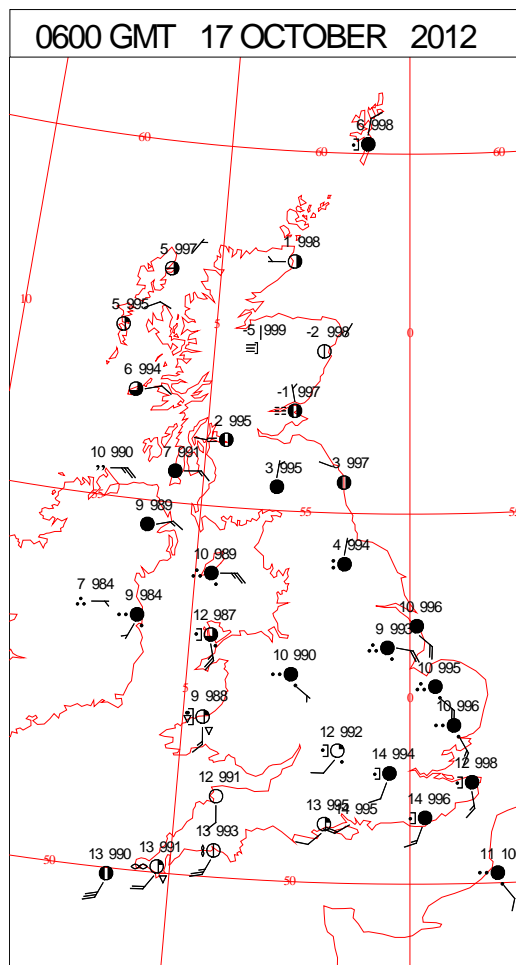
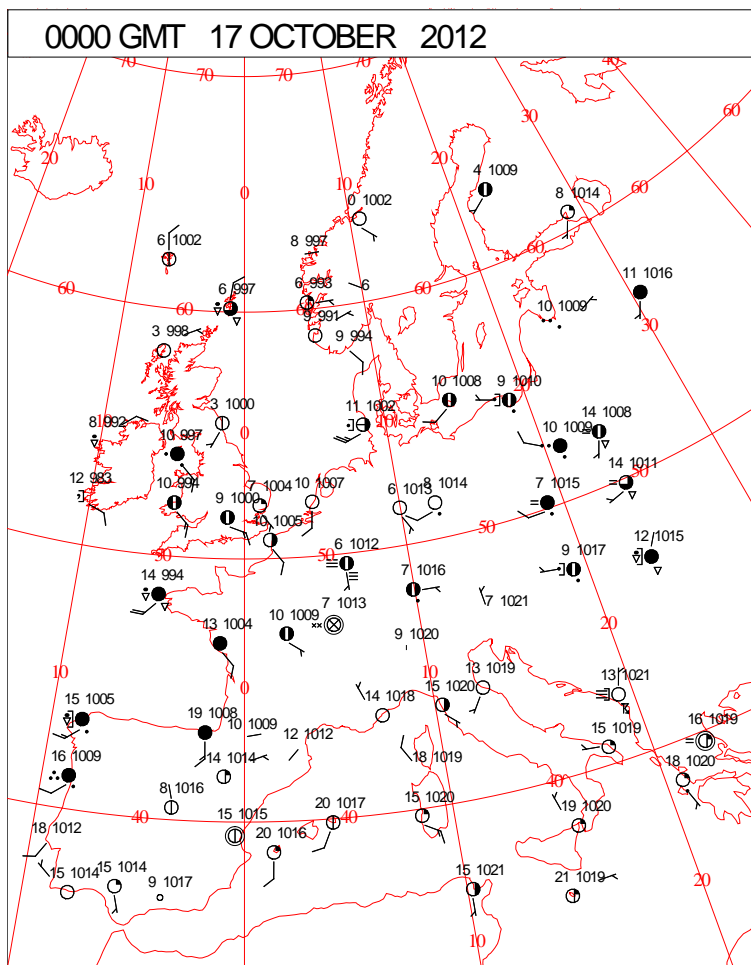




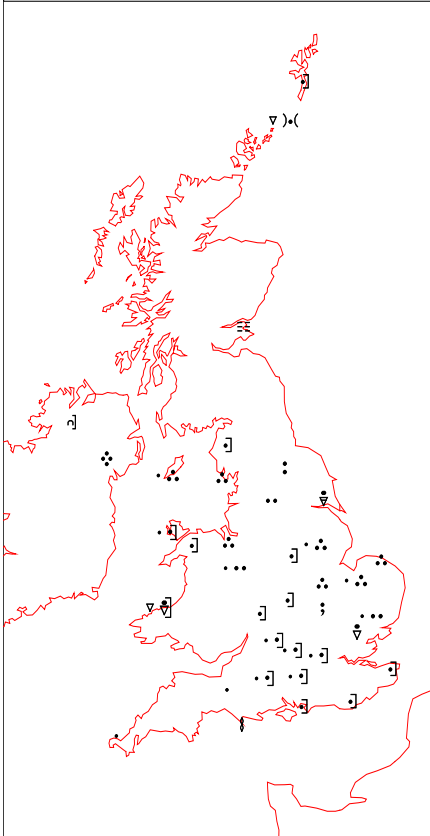
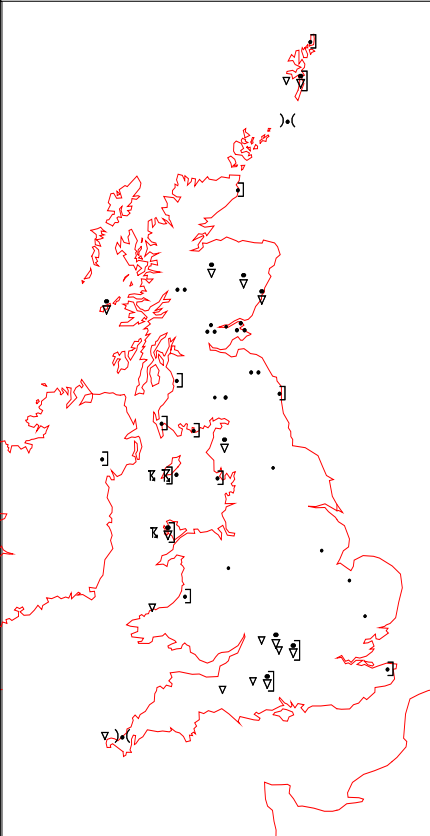
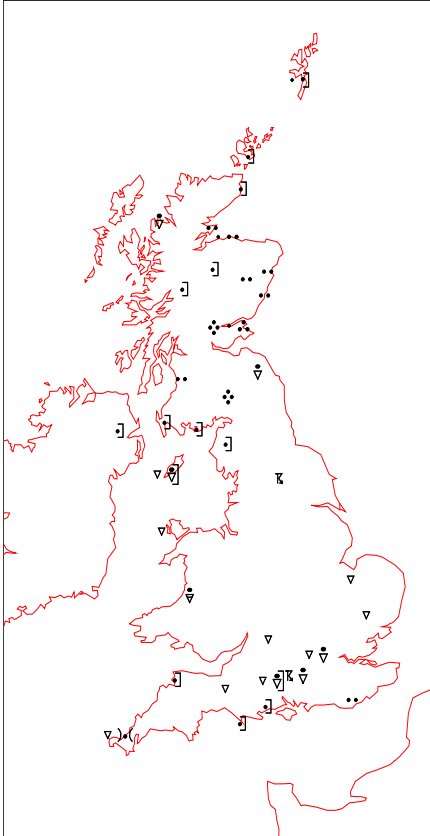
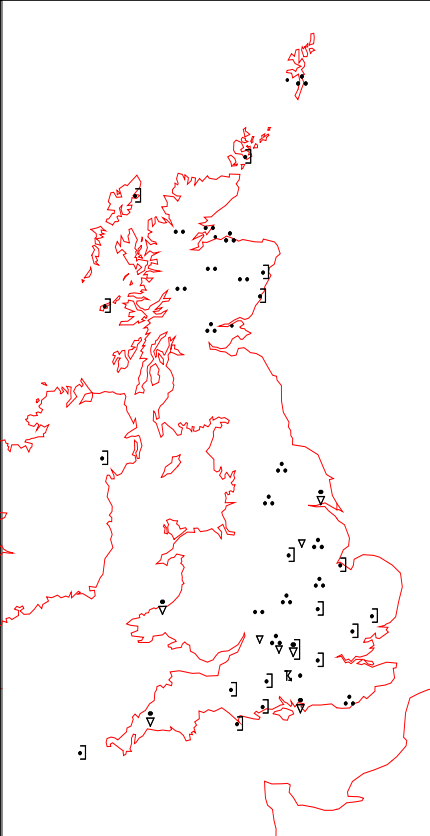
# DAILY WEATHER SUMMARY



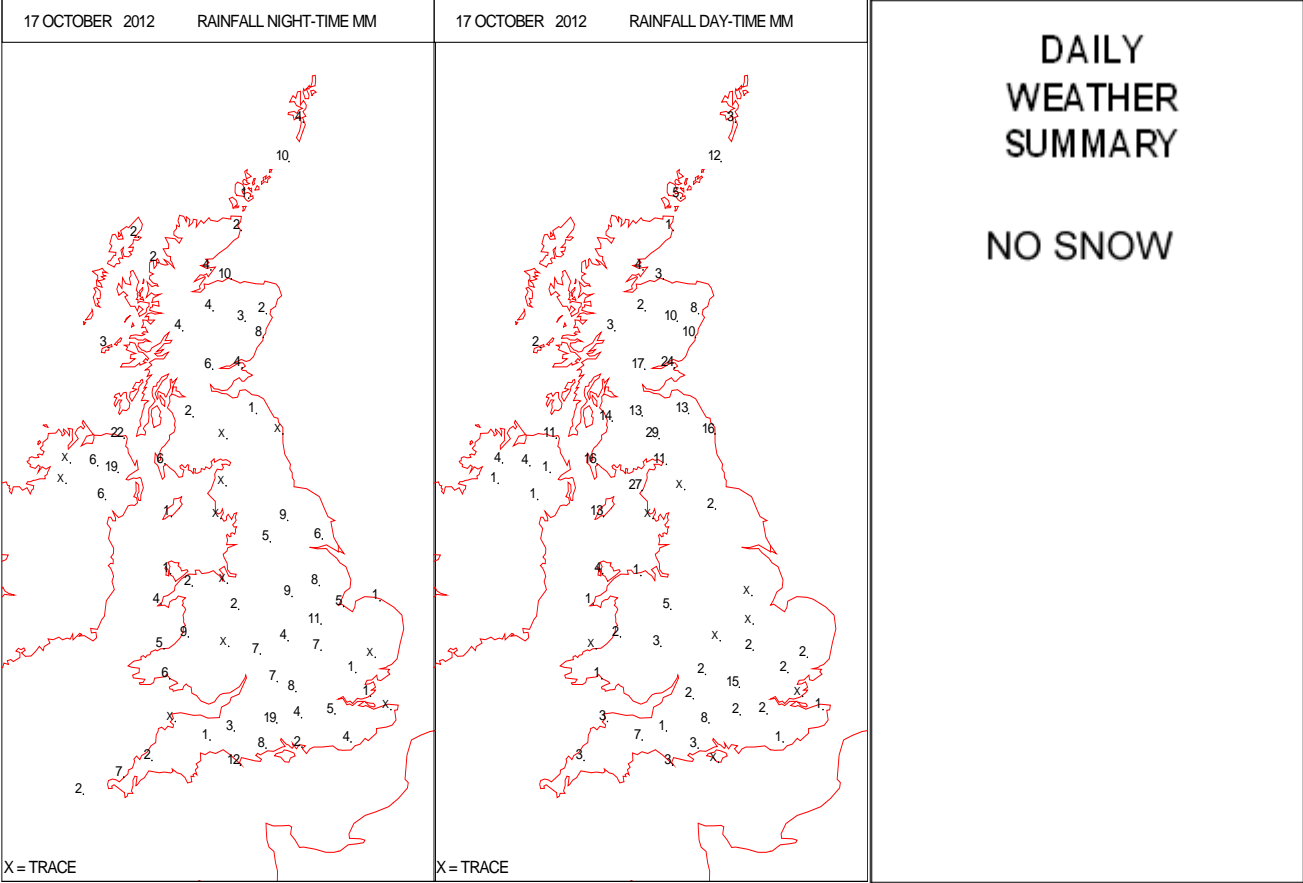
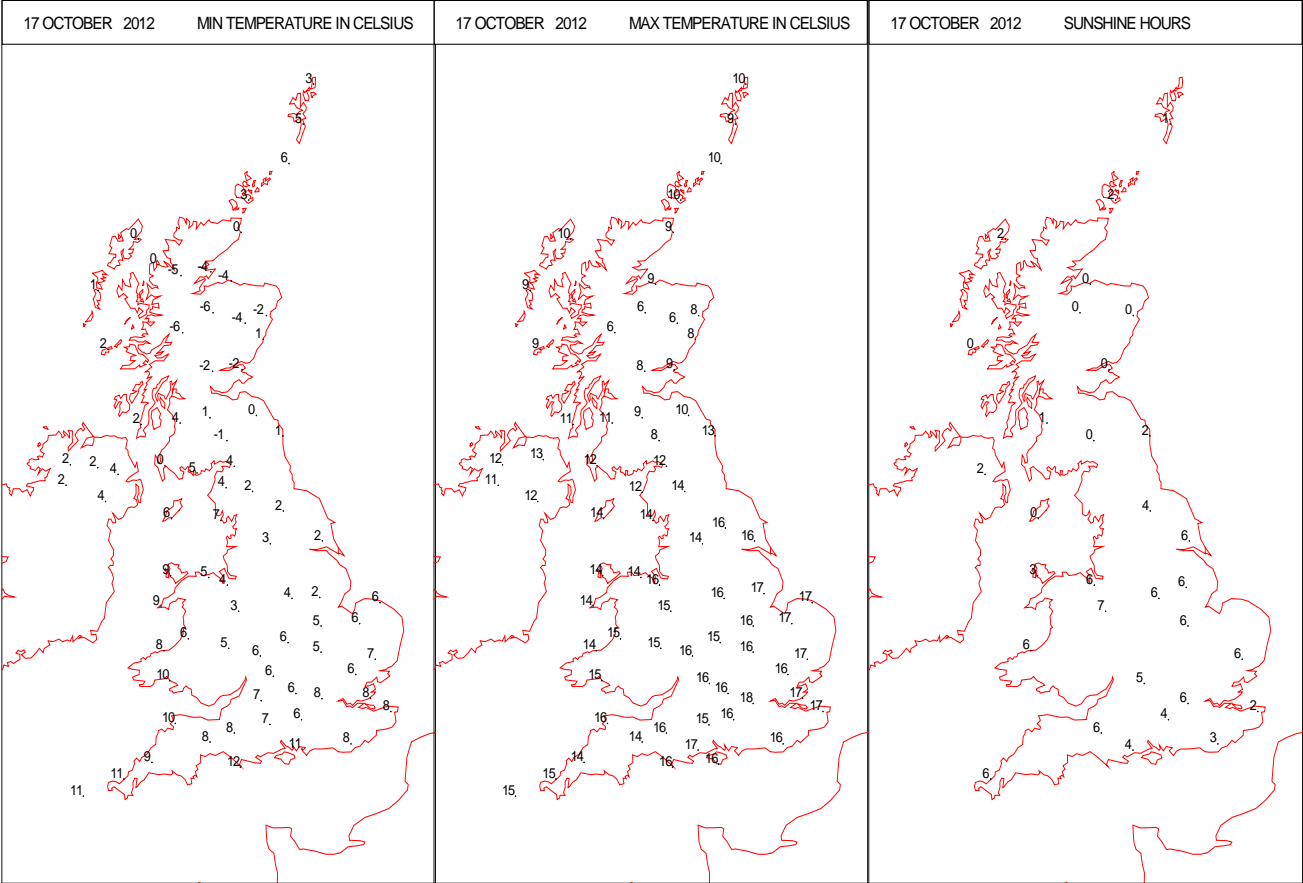
# SURFACE REPORTS



# SIGNIFICANT WEATHER

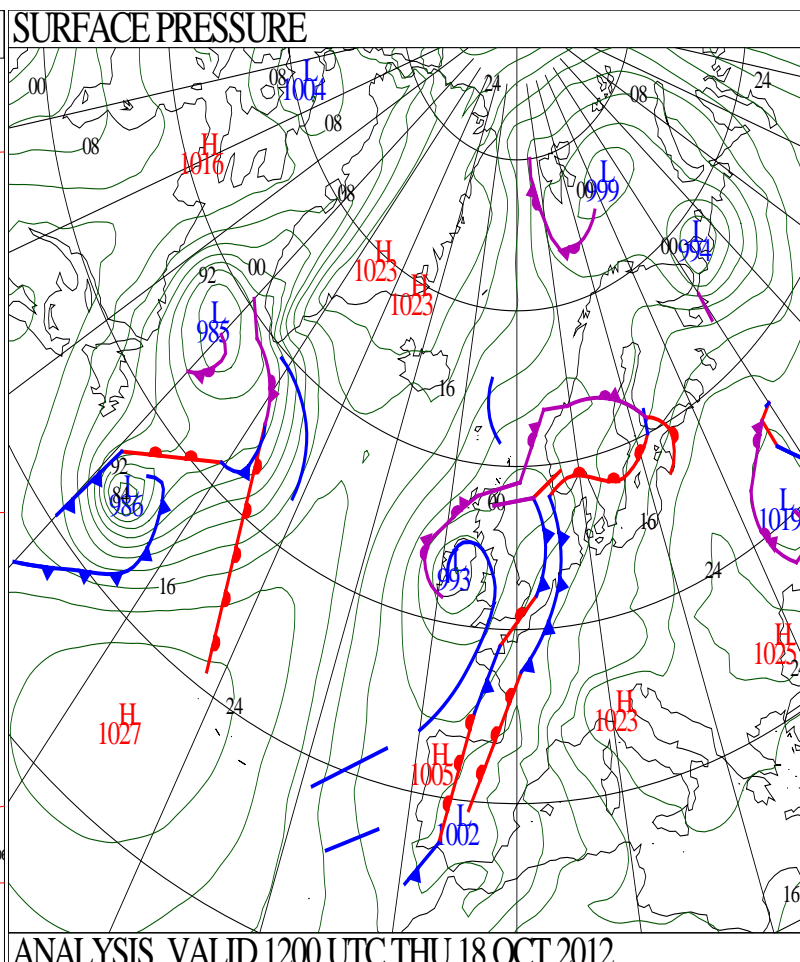
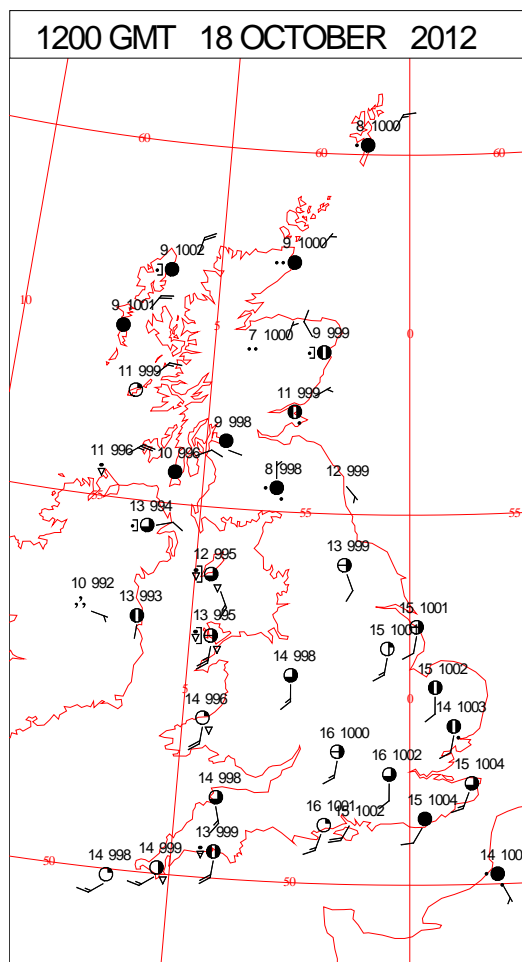
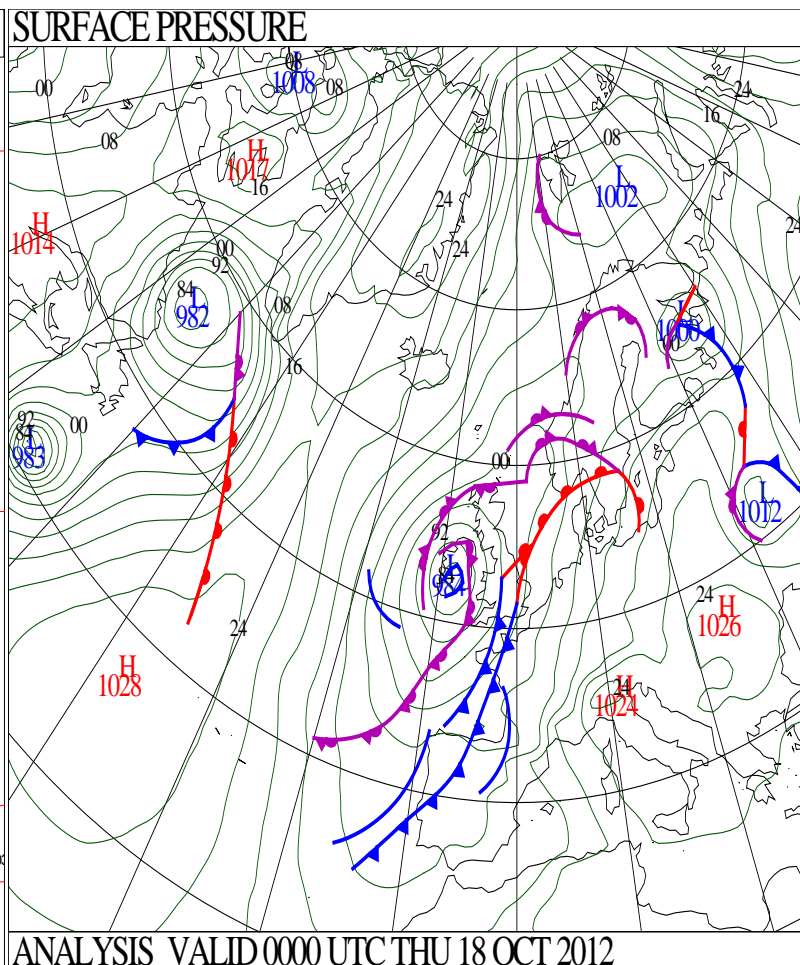
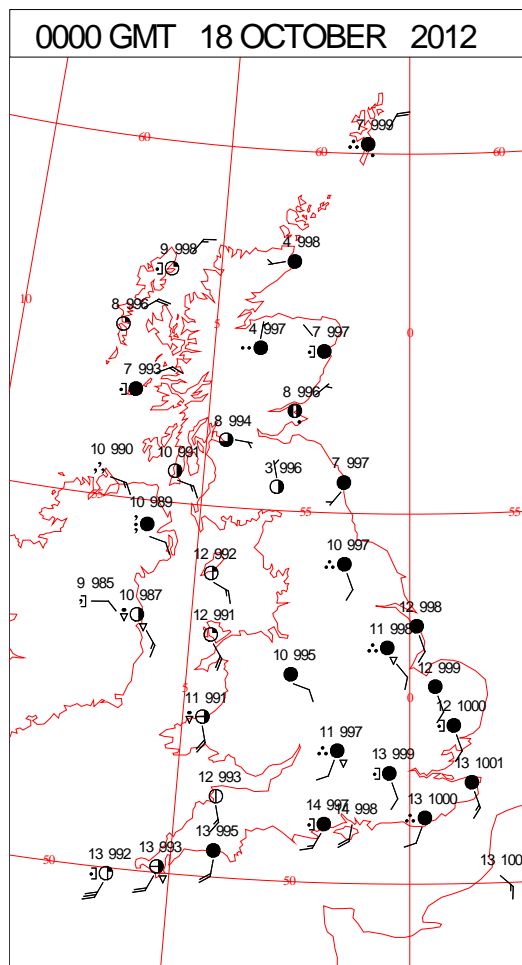
0600 GMT 17 OCTOBER 2012	SIG WEATHER	1200 GMT 17 OCTOBER 2012	SIG WEATHER	<p><b>Summary of UK Weather for Wednesday 17 October 2012.</b></p> <p>During the early hours, an active band of cloud and locally heavy rain moved northwards across England and Wales, with some gusty winds in the north-east.</p> <p>This rain arrived across northern England and Northern Ireland before dawn, with clearer conditions following behind further south.</p> <p>Meanwhile it was a cold and dry night further north, with a widespread frost across Scotland.</p> <p>During the day, the band of rain progressed further northwards into Scotland, becoming slow-moving there, and across Northern Ireland.</p> <p>Frequent heavy, locally thundery showers and strong winds ran through the Irish Sea, affecting the Isle of Man and parts of south-west Scotland and north-west England. The strong winds were being felt around other western and south-western coasts, too.</p> <p>Elsewhere, it was a breezy but mainly dry day, with the exception of a few scattered showers in the south.</p> <p>The rain in the north continued through the evening, whilst heavy showers became more widespread in the south, and later through the Midlands and northern England.</p> <p>Temperatures were mainly around average for the time of year, but below average across parts of Scotland.</p>
				
1800 GMT 17 OCTOBER 2012	SIG WEATHER	0000 GMT 18 OCTOBER 2012	SIG WEATHER	<p><b>EXTREMES</b></p> <p><b>Highest Maximum:</b> 17.5 Heathrow, Greater London</p> <p><b>Lowest Maximum:</b> 5.5 Aviemore, Inverness-Shire</p> <p><b>Lowest Minimum:</b> -6.3 Tulloch Bridge, Inverness-Shire</p> <p><b>Lowest Grass Minimum:</b> -10.2 Loch Glascarnoch, Ross-Shire</p> <p><b>Most Rain:</b> 33.4 Ballypatrick Forest, Antrim</p> <p><b>Most Sun:</b> 6.9 Shawbury, Shropshire</p>
				

DAILY CLIMATE DATA



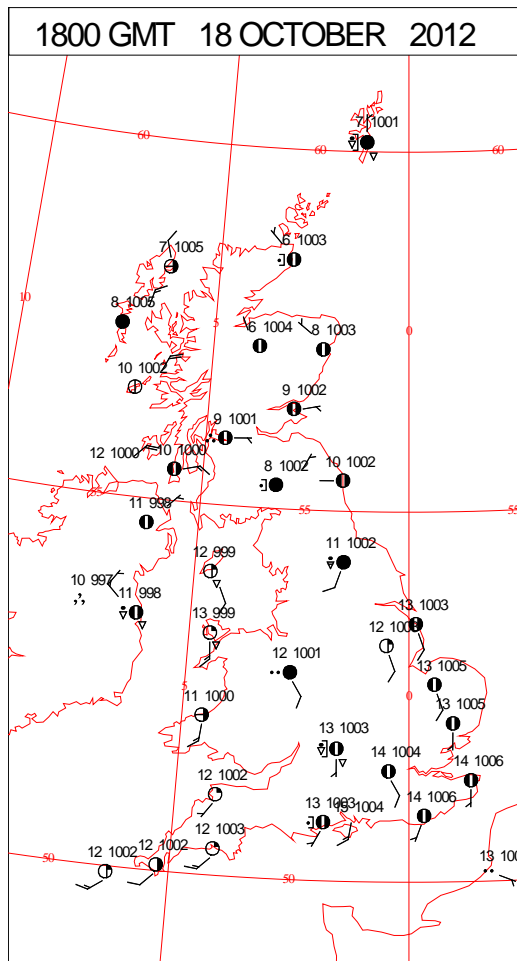
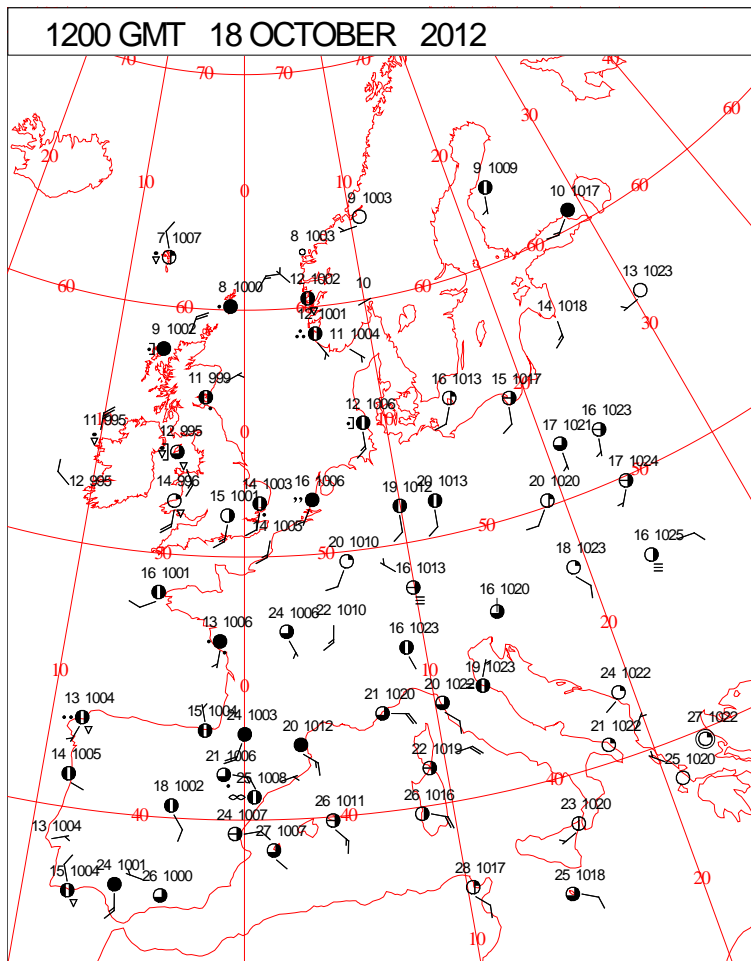
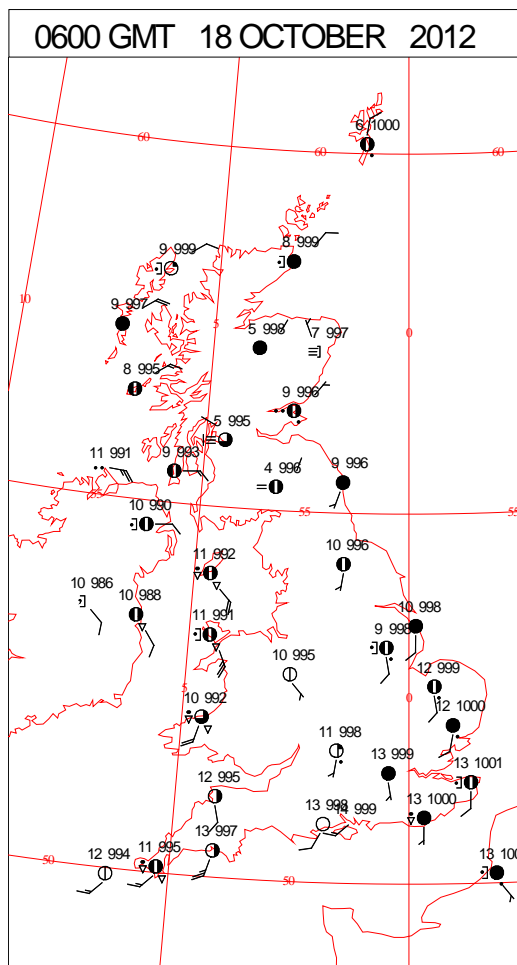
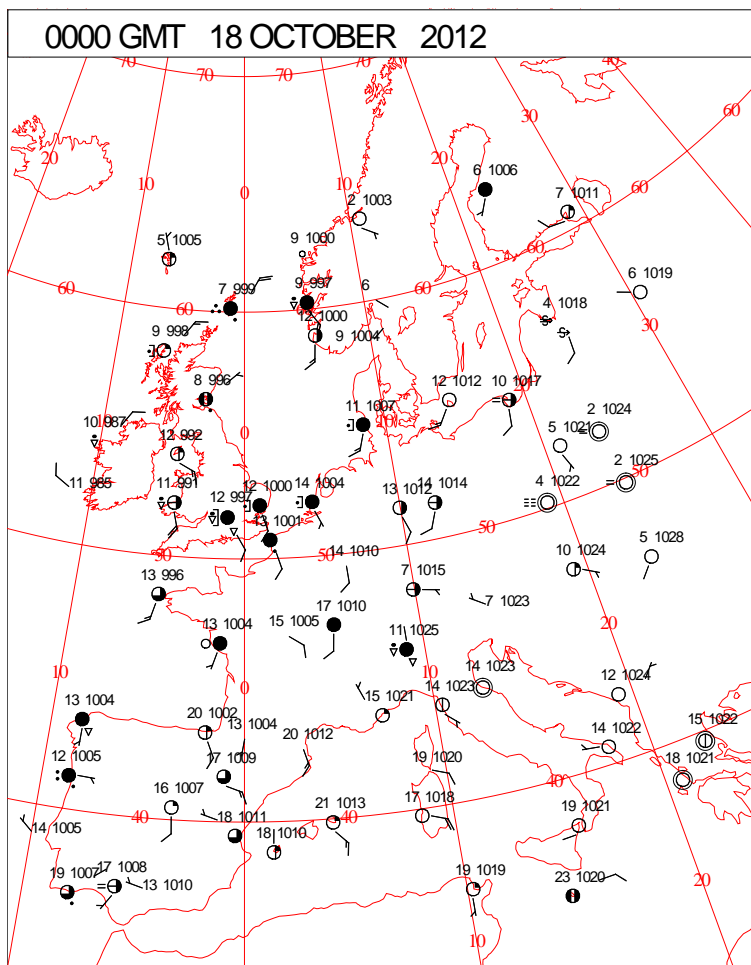


# DAILY WEATHER SUMMARY





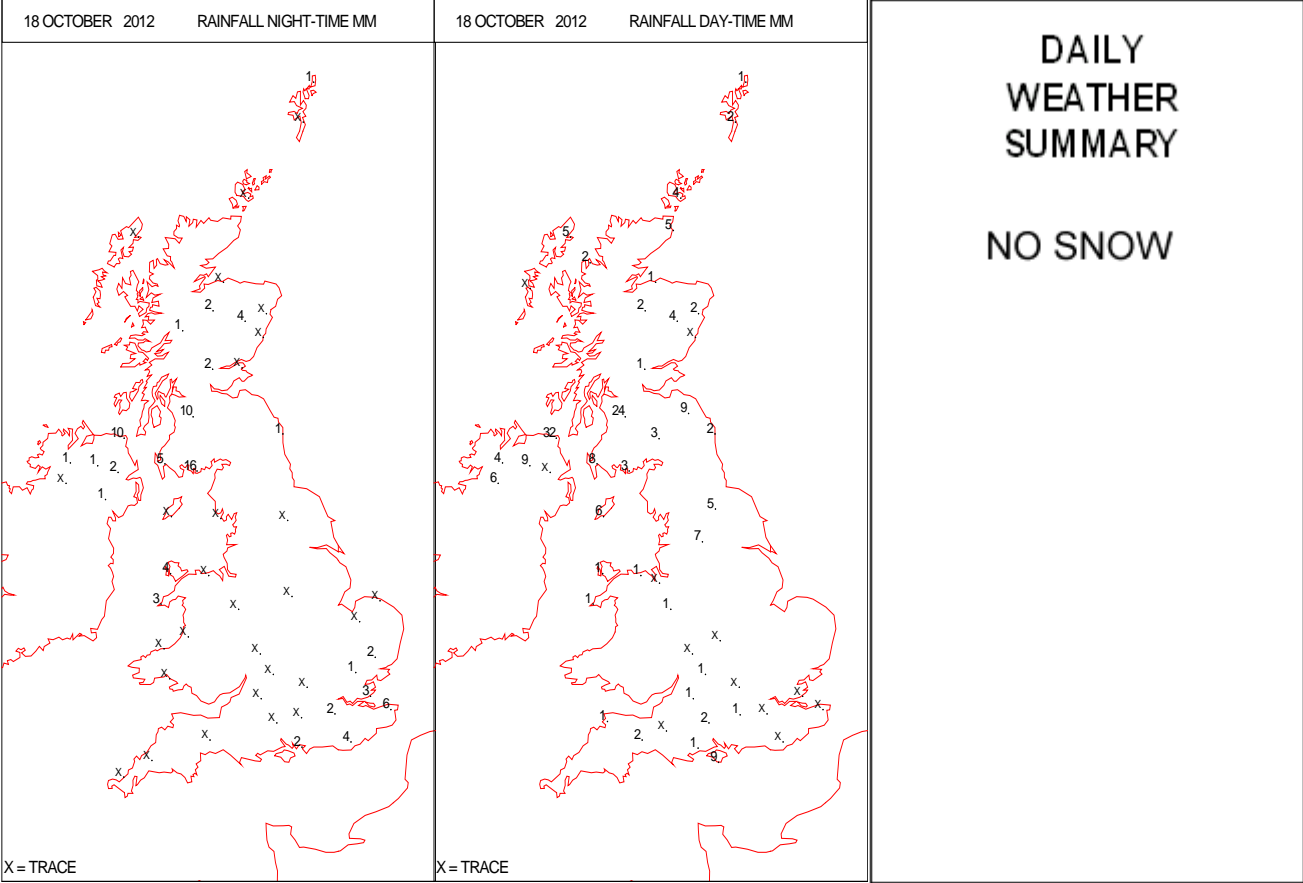
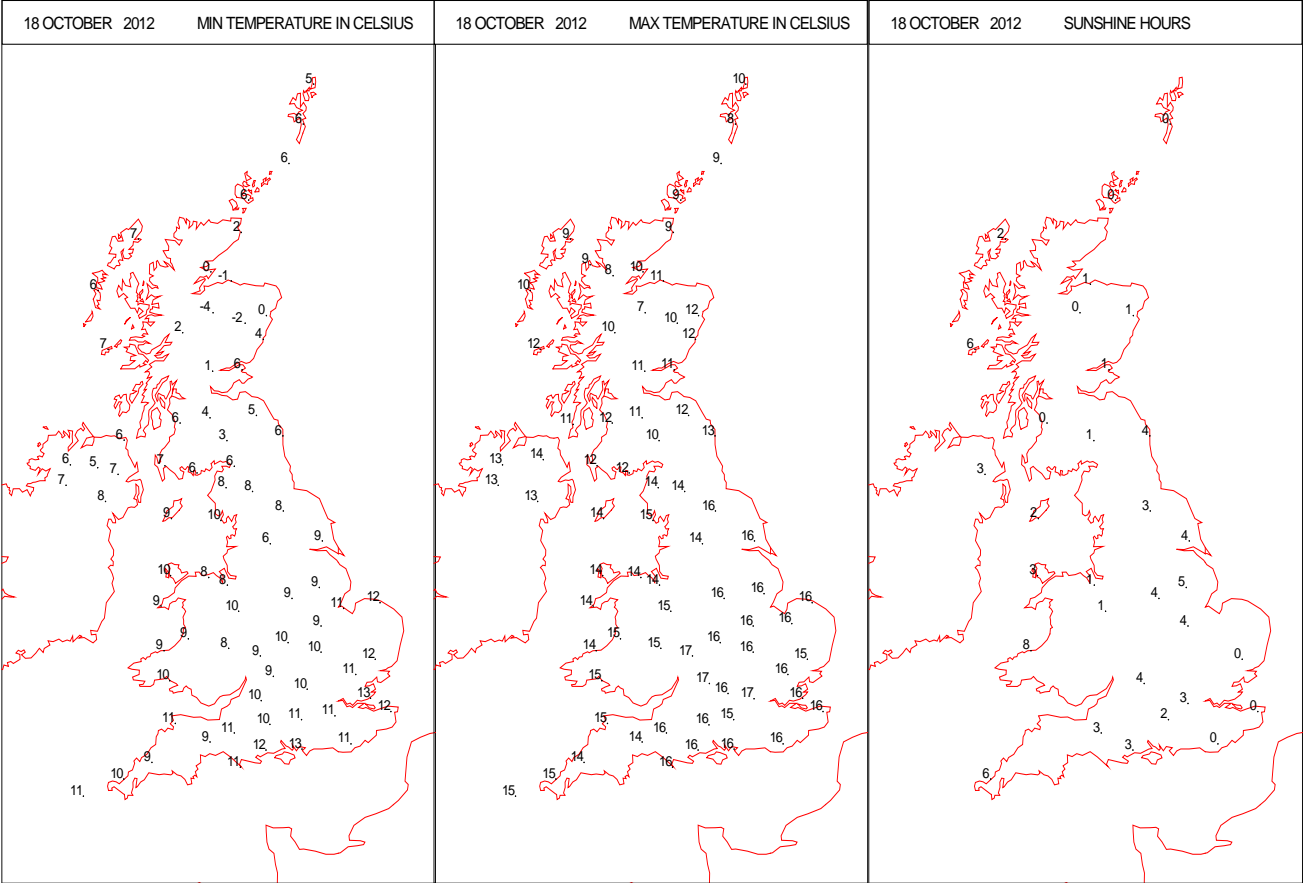
# SURFACE REPORTS



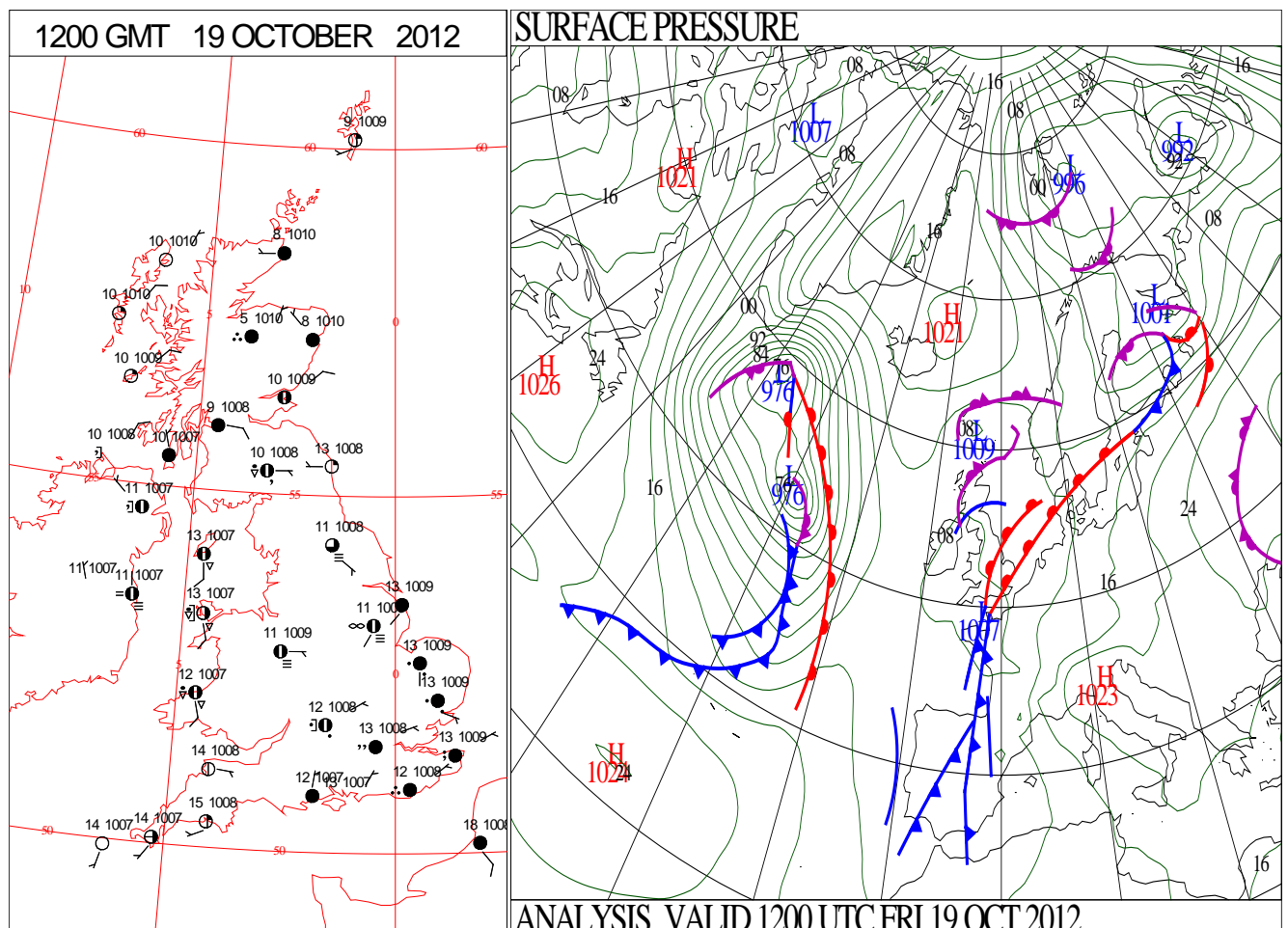
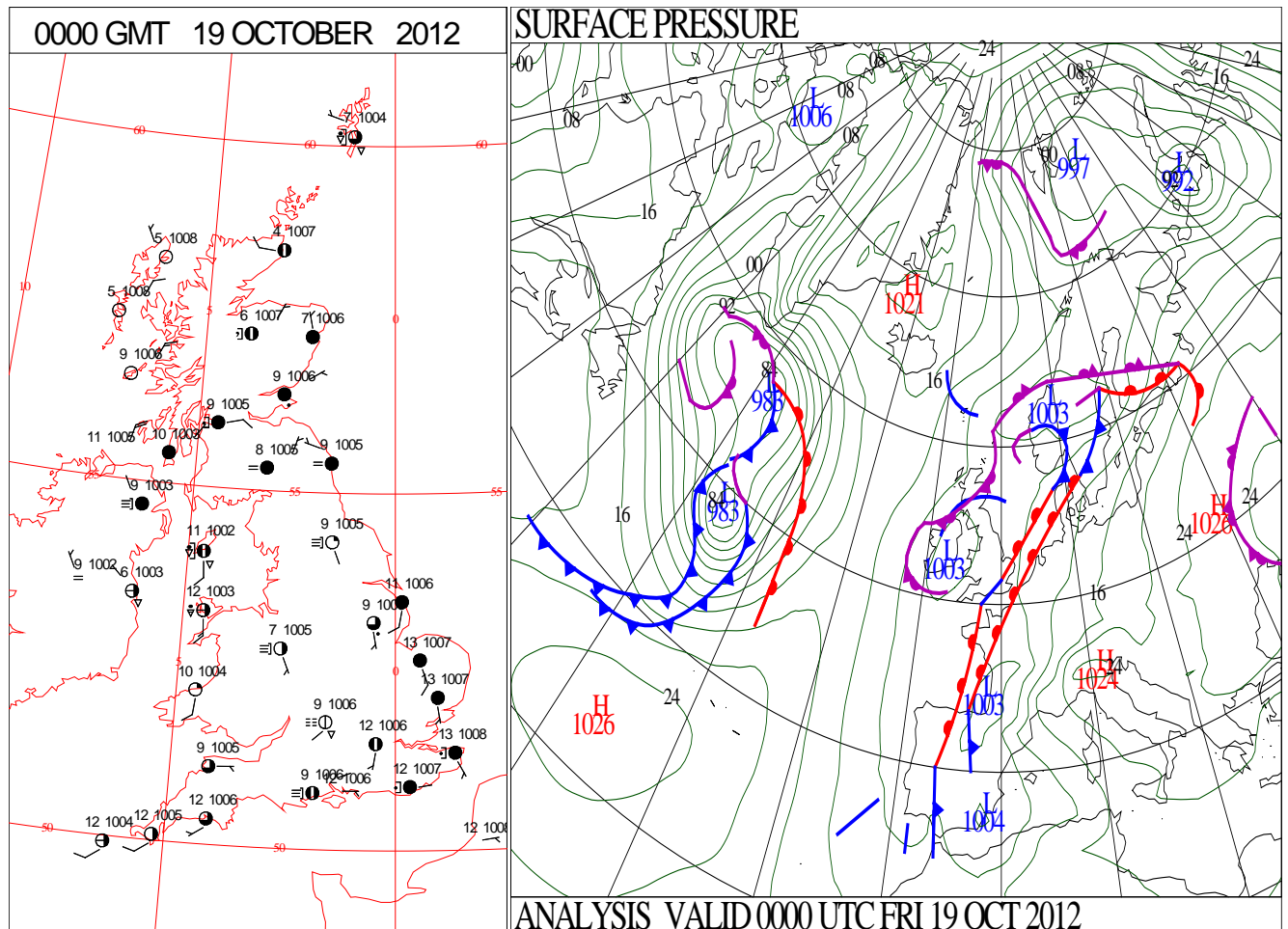
# SIGNIFICANT WEATHER

0600 GMT 18 OCTOBER 2012	SIG WEATHER	1200 GMT 18 OCTOBER 2012	SIG WEATHER	<p><b>Summary of UK Weather for Thursday 18 October 2012.</b>  Heavy and persistent rain affected much of the country during the early hours, especially the Midlands and eastern England, as an active cold front developed over the south and moved north-eastwards.</p> <p>A separate rainband across north-west Scotland, and an area of rain in Aberdeenshire moved away during the morning. Heavy showers also affected Northern Ireland.</p> <p>Through the day, heavy and prolonged showers continued across Northern Ireland and spread into southern Scotland.</p> <p>Heavy, slow moving showers also affected parts of south-west England and Wales.</p> <p>Elsewhere there were bright spells across much of the country.</p> <p>Into the evening, showers moved eastwards into the midlands and central southern England.</p> <p>Temperatures were generally close to average for the time of year, perhaps a little above in the south-east.</p>
1800 GMT 18 OCTOBER 2012	SIG WEATHER	0000 GMT 19 OCTOBER 2012	SIG WEATHER	<p><b>EXTREMES</b>  <b>Highest Maximum:</b>  17.0 Heathrow, Greater London  <b>Lowest Maximum:</b>  7.4 Aviemore, Inverness-Shire  <b>Lowest Minimum:</b>  -4.2 Aviemore, Inverness-Shire  <b>Lowest Grass Minimum:</b>  2.3 Aviemore, Inverness-Shire  <b>Most Rain:</b>  41.4 Aviemore, Inverness-Shire  <b>Most Sun:</b>  7.7 Aberporth, Dyfed</p>

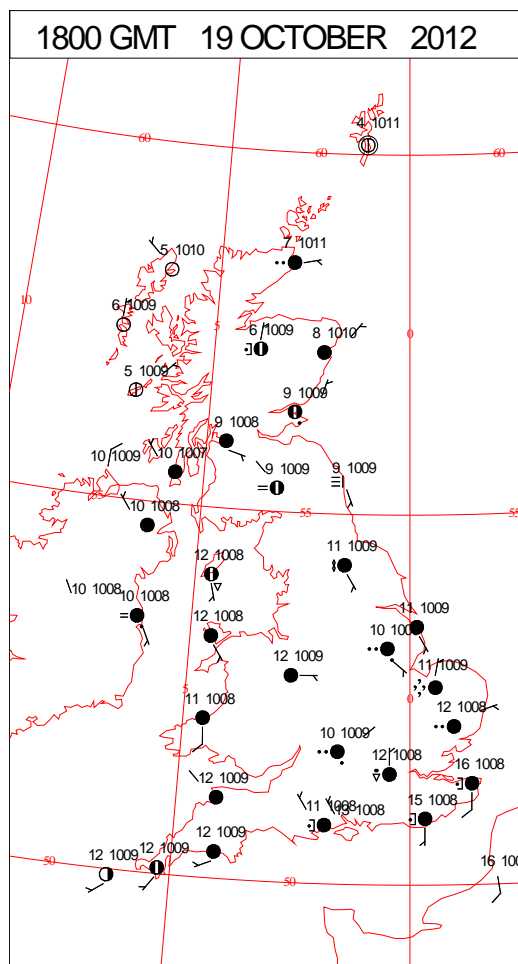
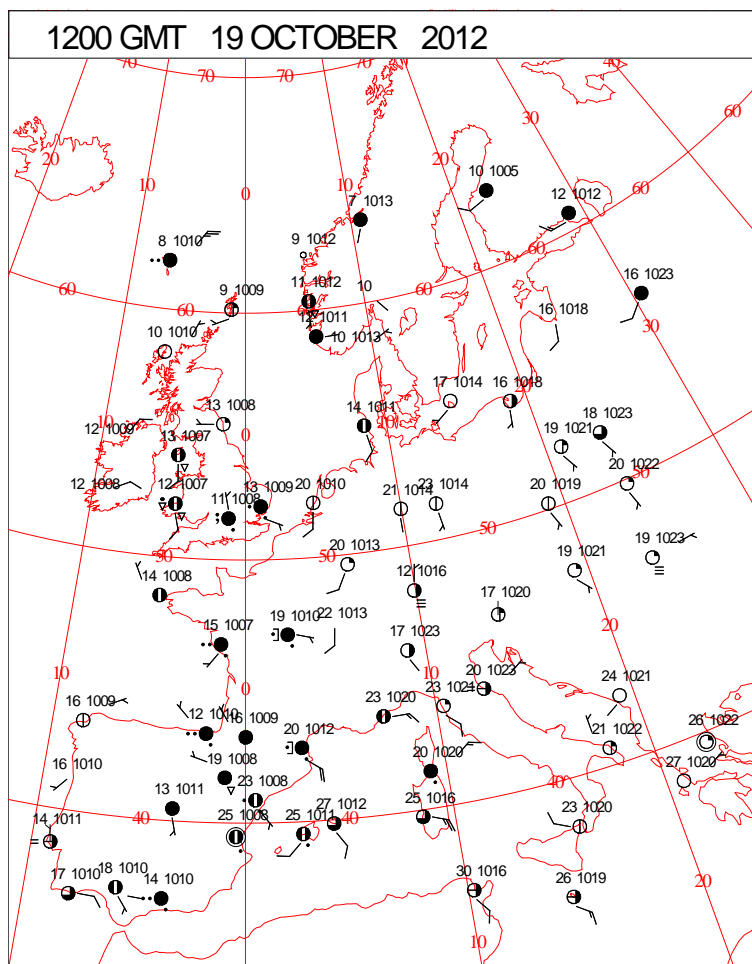
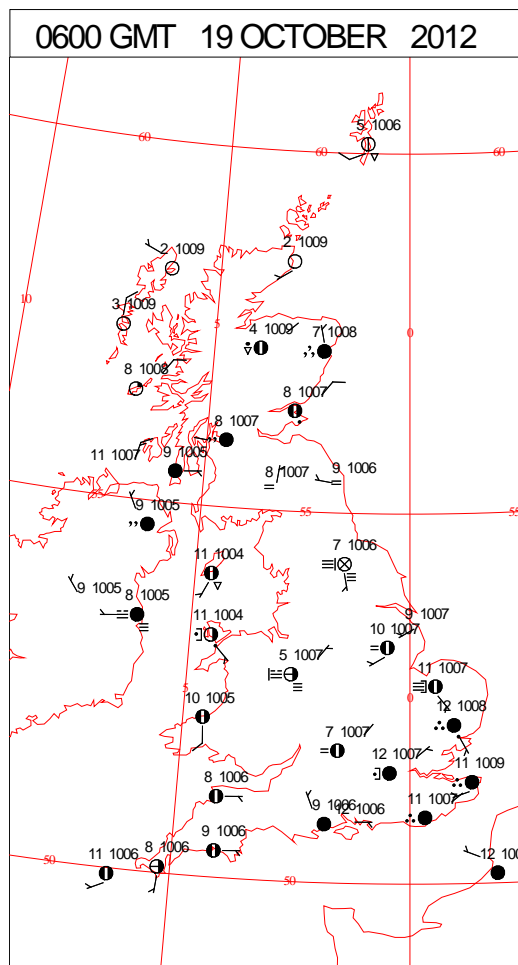
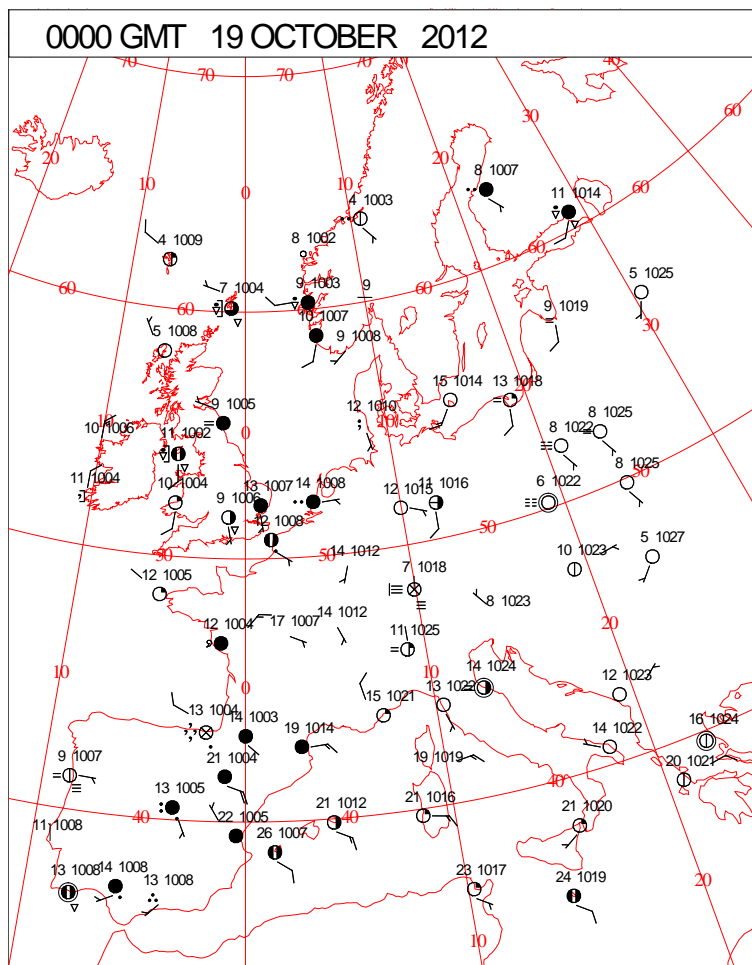
DAILY CLIMATE DATA



# DAILY WEATHER SUMMARY



# SURFACE REPORTS

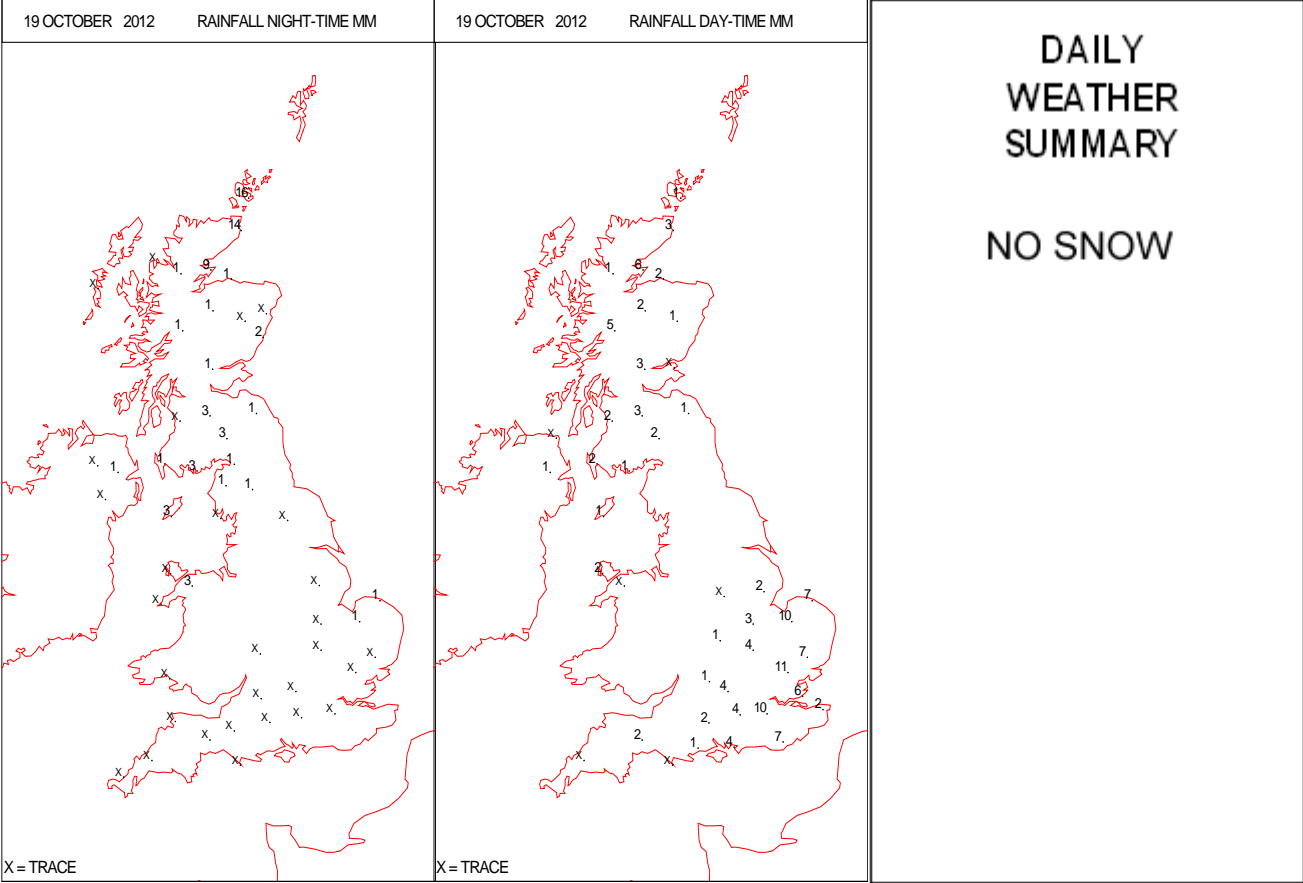
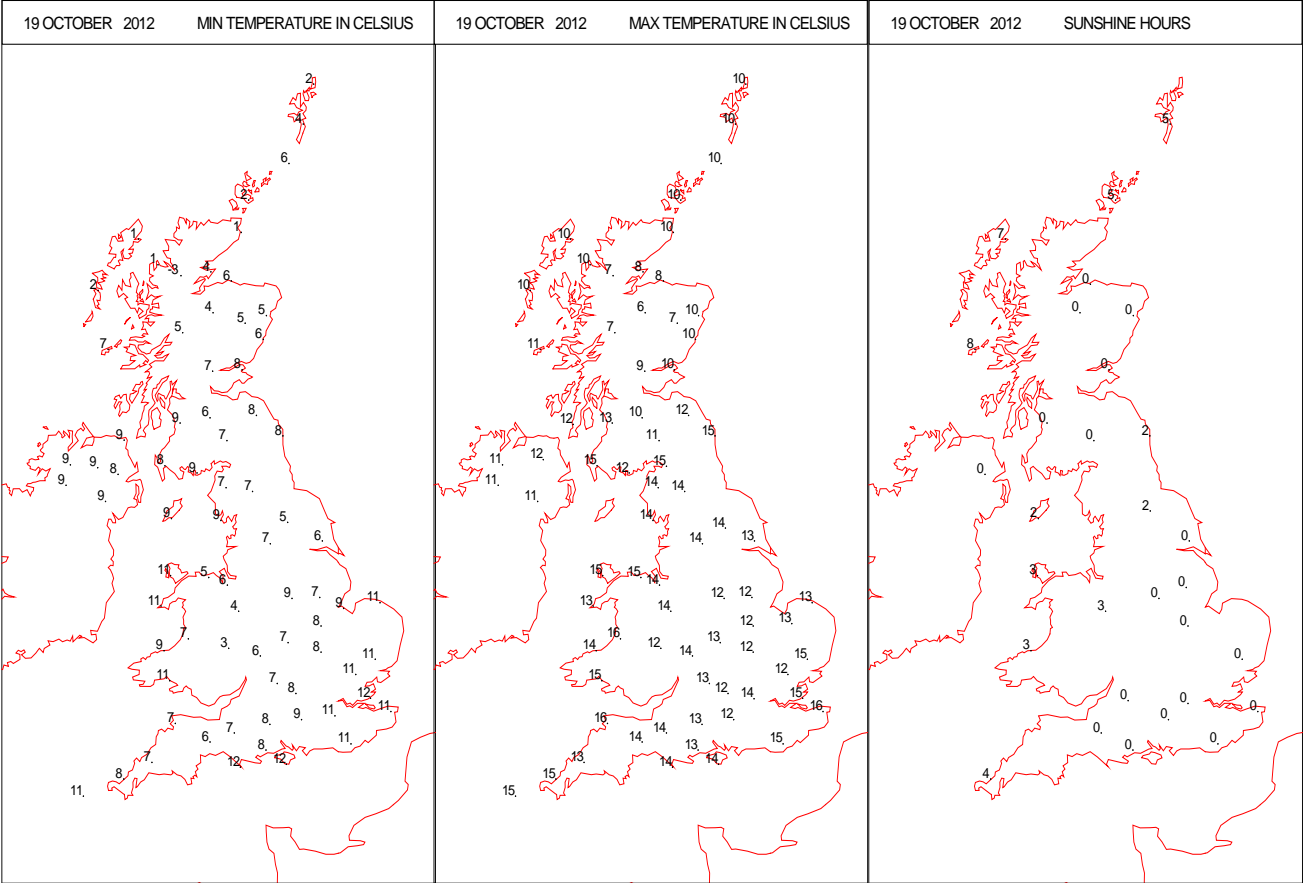




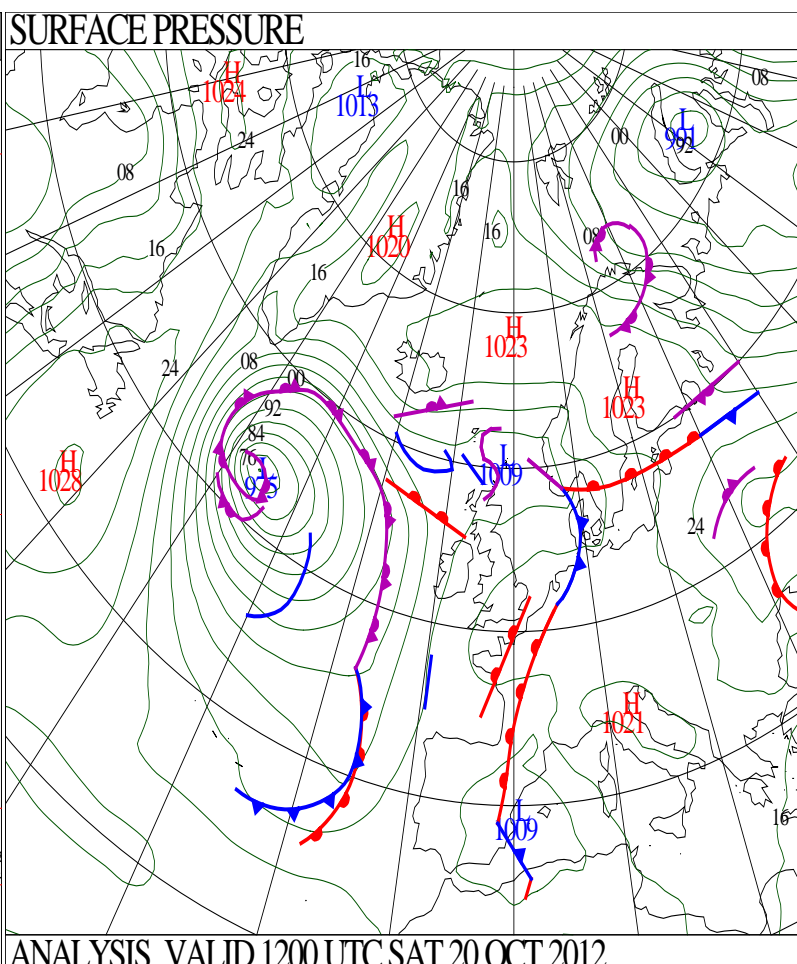
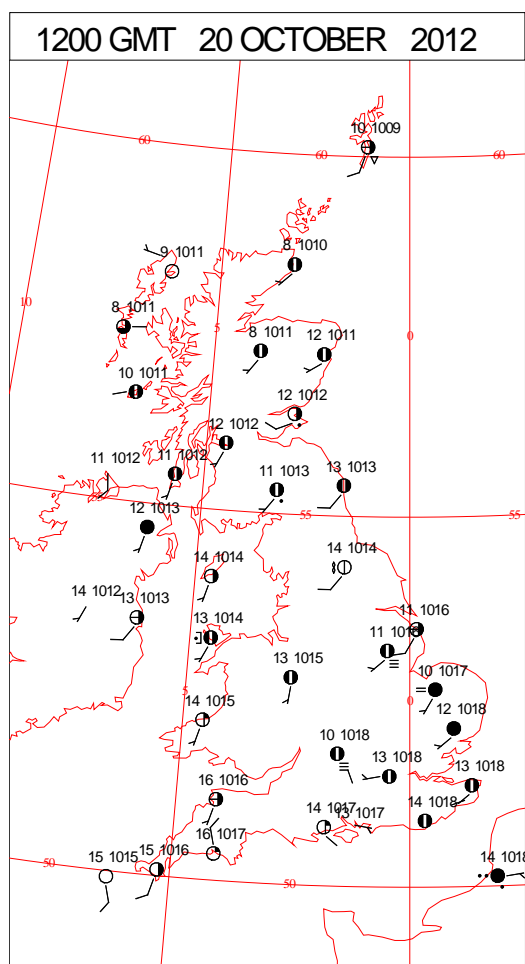
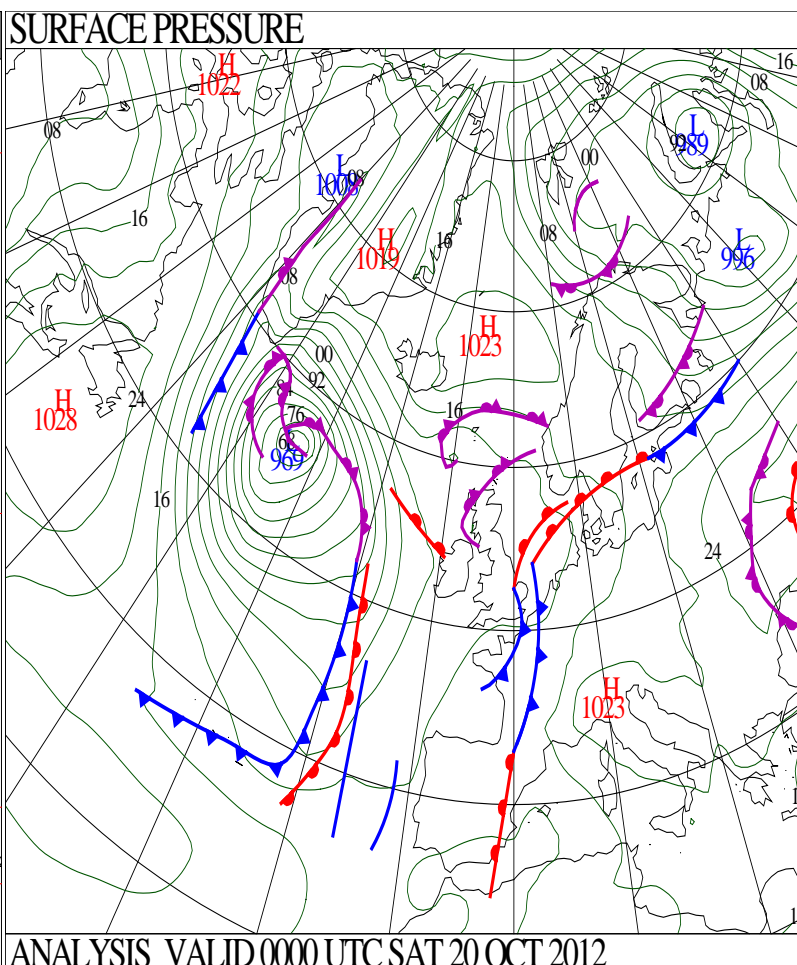
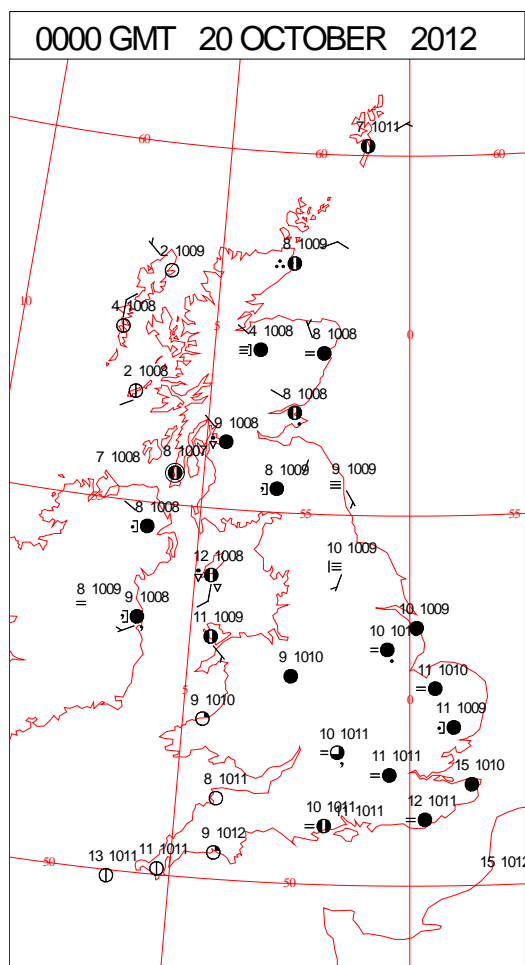
# SIGNIFICANT WEATHER

0600 GMT 19 OCTOBER 2012	SIG WEATHER	1200 GMT 19 OCTOBER 2012	SIG WEATHER	<p><b>Summary of UK Weather for Friday 19 October 2012.</b></p> <p>Through the early hours, showers affected parts of Scotland and Northern Ireland, heavy and quite persistent in places, County Antrim in particular.</p> <p>Meanwhile, cloud and outbreaks of rain affected the south-east corner of England.</p> <p>In between these two areas, there was a good deal of dry weather with some clear spells.</p> <p>Mist and fog patches formed under clear skies and with light winds.</p> <p>It was coldest in the far north of Scotland, but also chilly for parts of England and Wales.</p> <p>Through the morning fog gradually cleared, leaving sunny spells across central parts of the U.K.</p> <p>Across Northern Ireland and much of Scotland, outbreaks of showery rain continued throughout the day. There were also outbreaks of rain in south-east England, which became heavier through the afternoon. This spread north-westwards into parts of the Midlands, as far west as Dorset, and as far north as Yorkshire.</p> <p>Temperatures were widely close to average for the time of year, but a little below for northern and eastern Scotland.</p>
1800 GMT 19 OCTOBER 2012	SIG WEATHER	0000 GMT 20 OCTOBER 2012	SIG WEATHER	<p><b>EXTREMES</b></p> <p><b>Highest Maximum:</b> 16.1 Manston, Kent</p> <p><b>Lowest Maximum:</b> 6.0 Aviemore</p> <p><b>Lowest Minimum:</b> -2.6 Loch Glascarnoch, Ross-Shire</p> <p><b>Lowest Grass Minimum:</b> -5.4 Loch Glascarnoch, Ross-Shire</p> <p><b>Most Rain:</b> 17.0 Kirkwall, Orkney</p> <p><b>Most Sun:</b> 8.1 Tiree, Argyll</p>

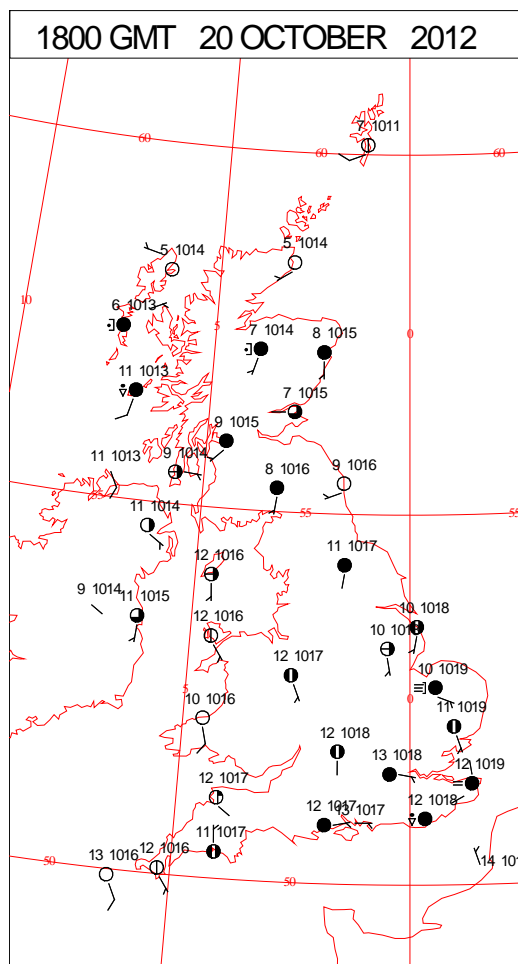
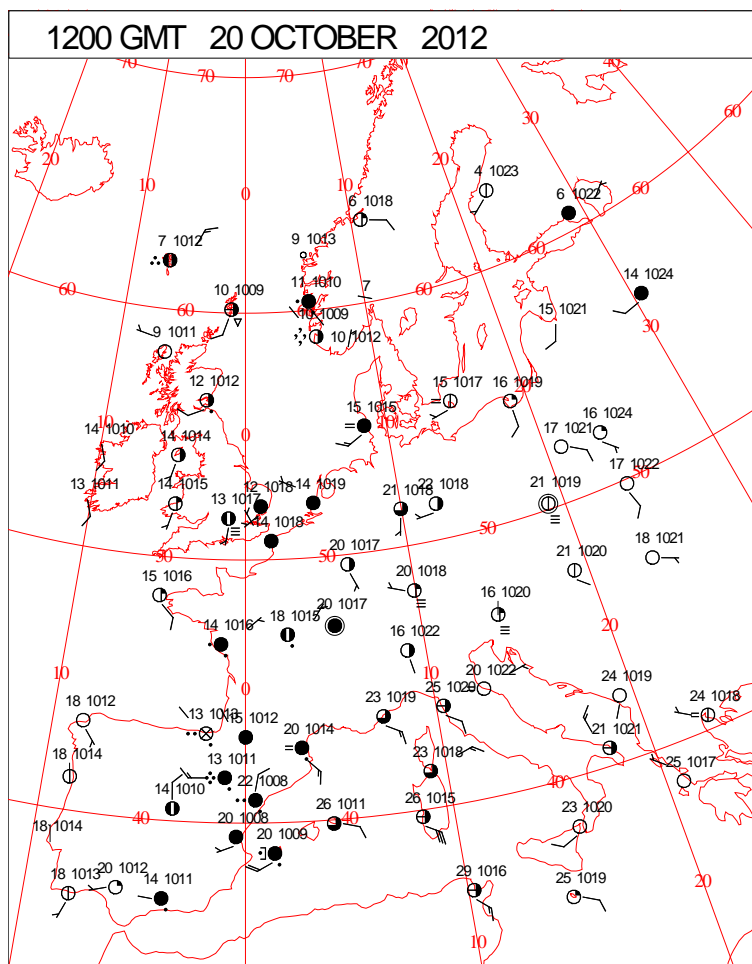
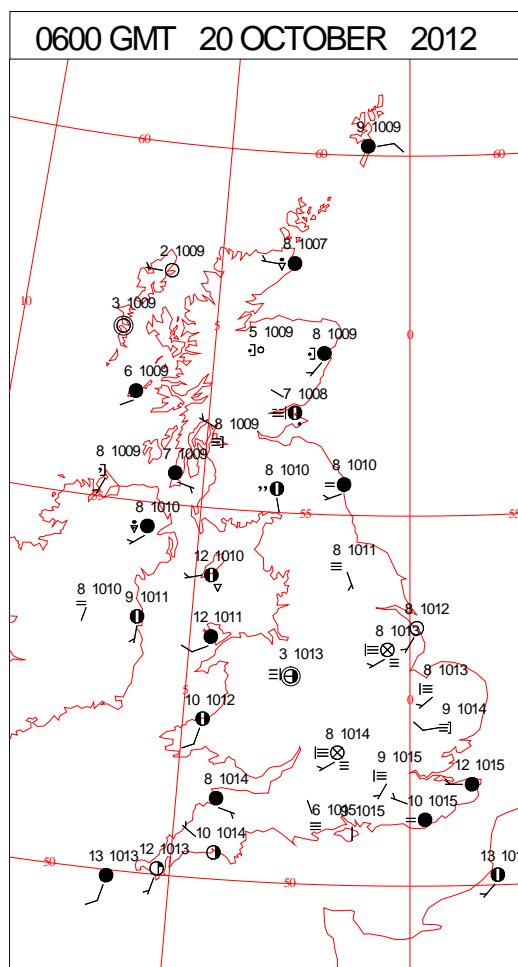
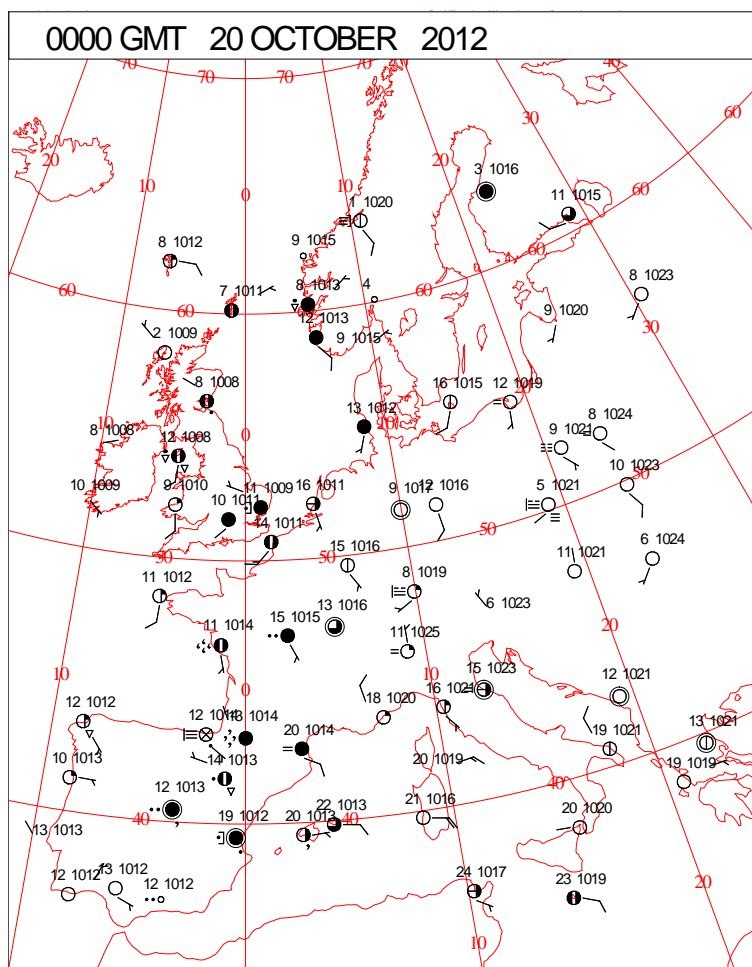
DAILY CLIMATE DATA



# DAILY WEATHER SUMMARY



# SURFACE REPORTS

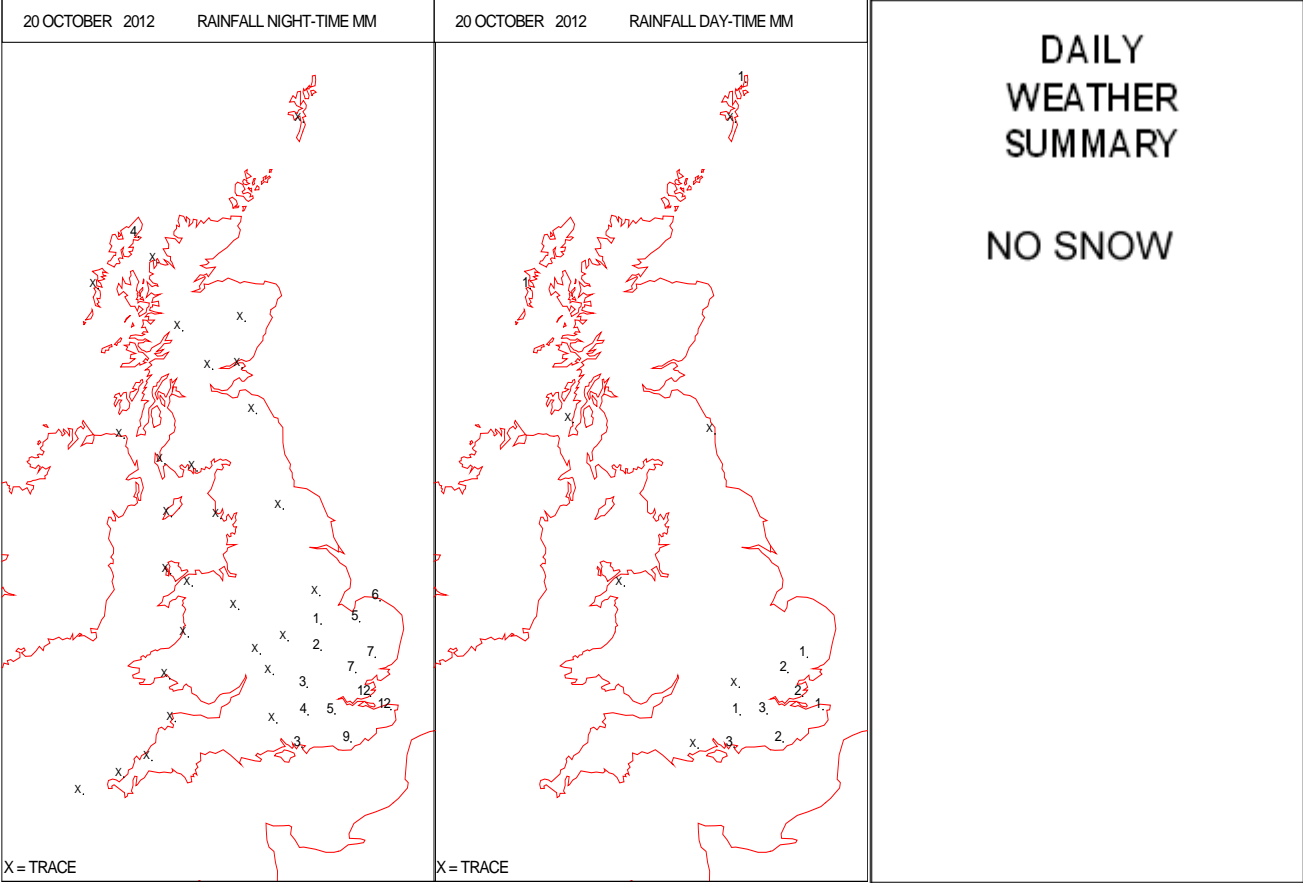
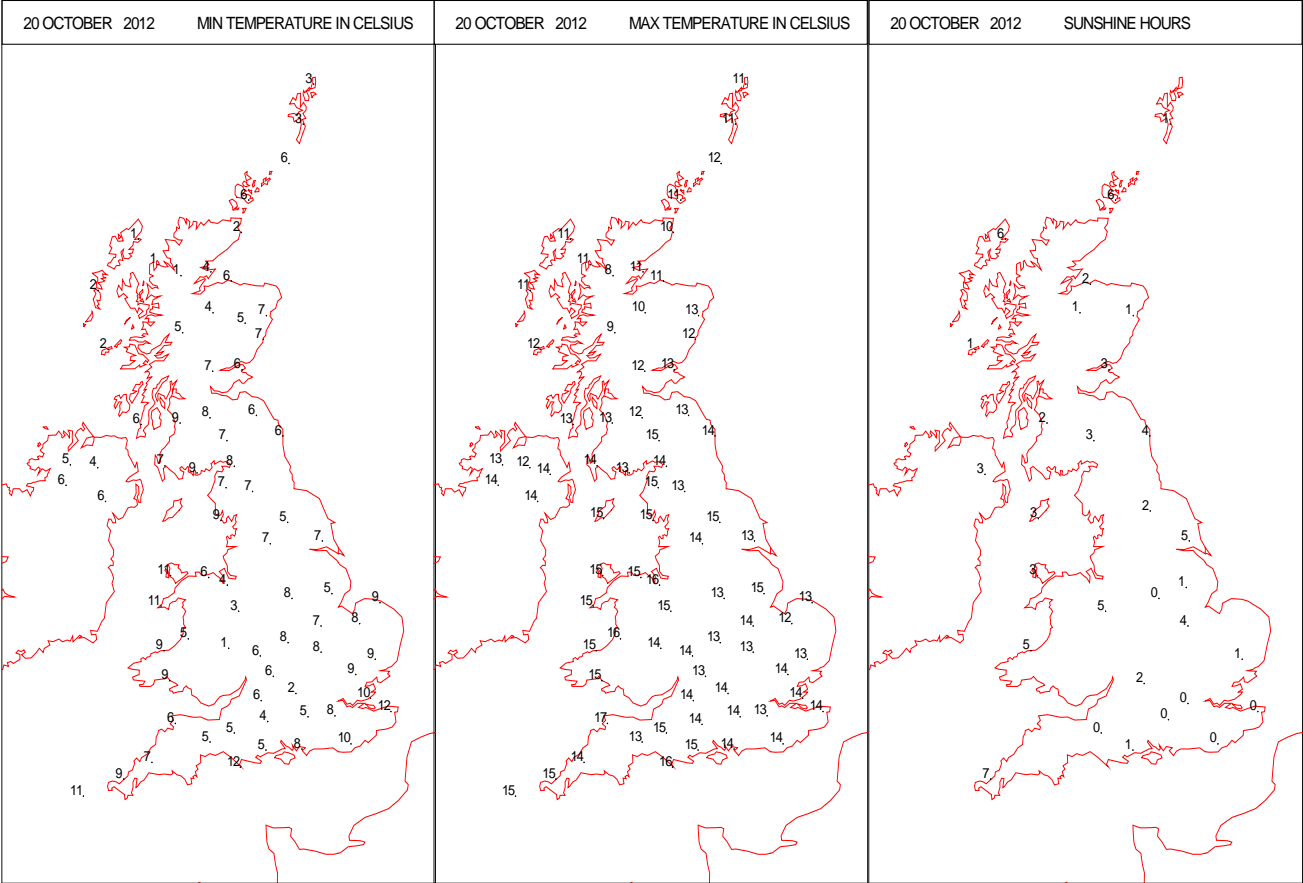


# SIGNIFICANT WEATHER

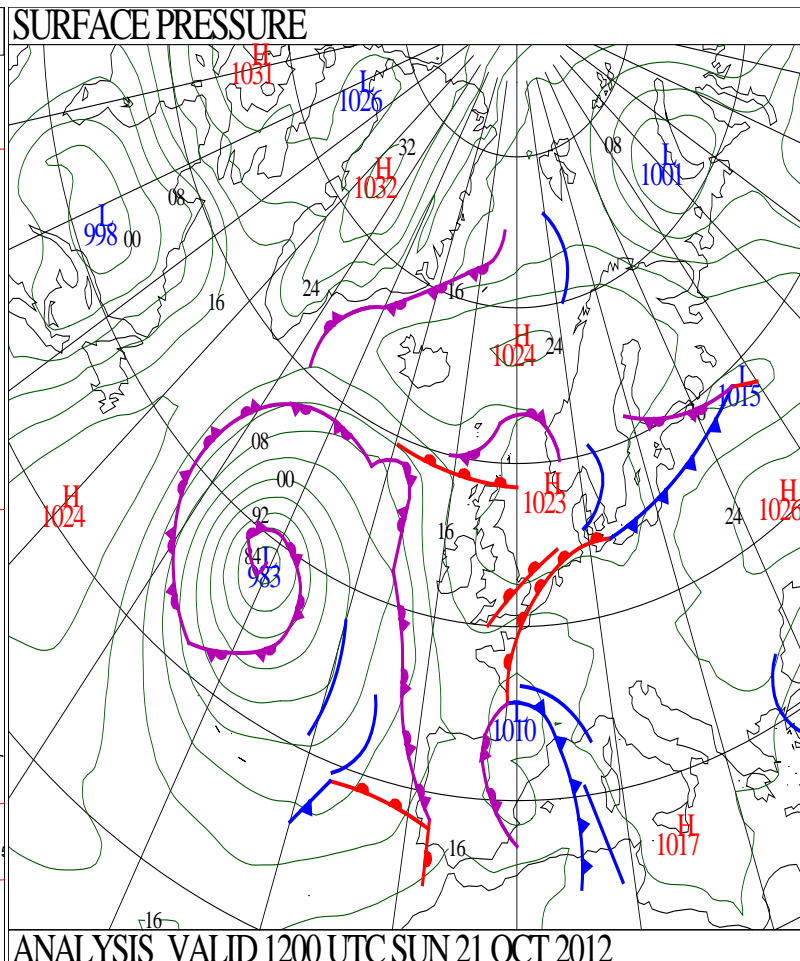
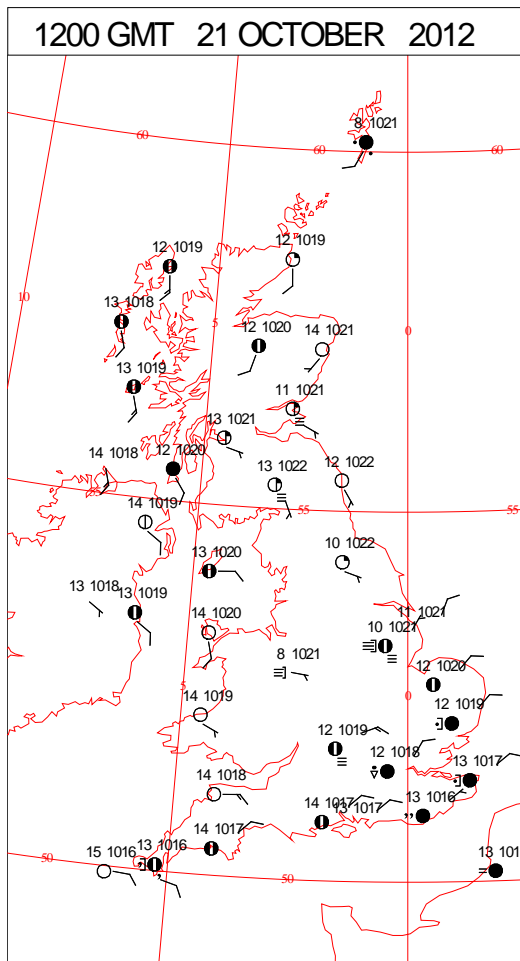
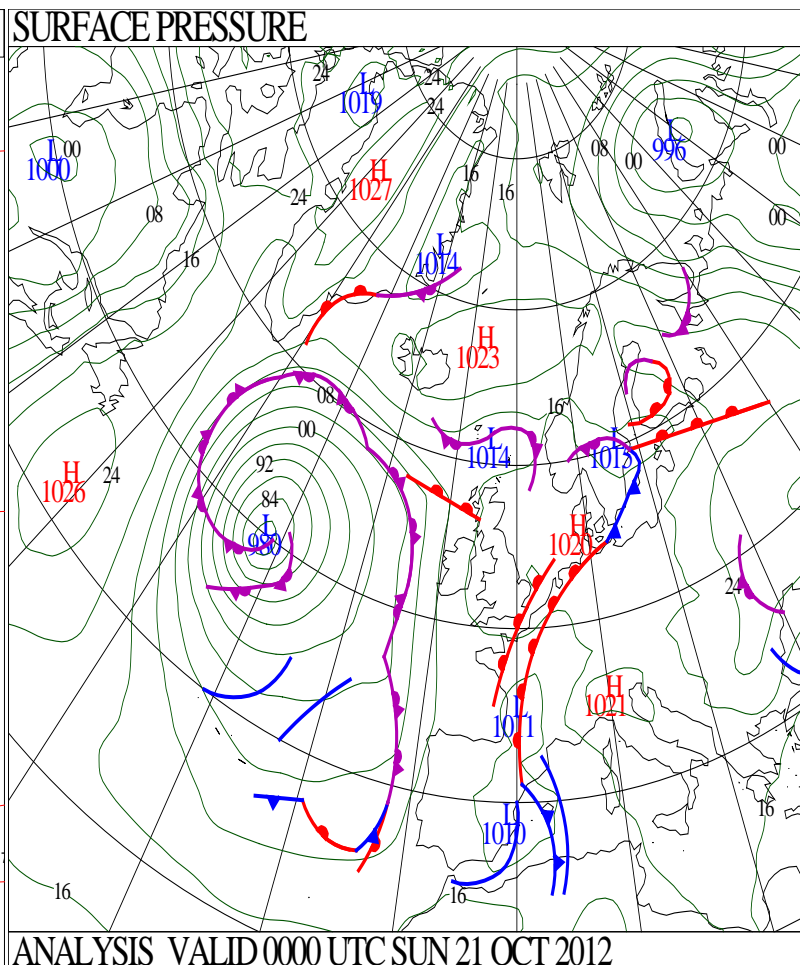
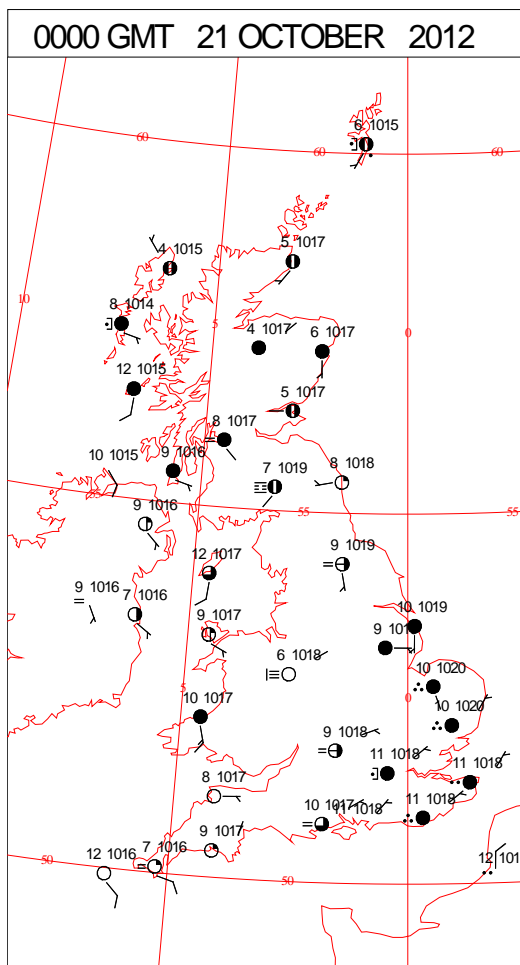
0600 GMT 20 OCTOBER 2012	SIG WEATHER	1200 GMT 20 OCTOBER 2012	SIG WEATHER	<p><b>Summary of UK Weather for Saturday 20 October 2012.</b>            It was largely dry across the U.K. overnight, with clear spells in many parts allowing the temperature to drop to give a touch of frost, with areas of mist and fog also forming widely.            Meanwhile, a few showers affected parts of the west, particularly in Scotland, while the far north-east and the Northern Isles experienced thicker cloud and more persistent rain.            The persistent rain in the far north-east moved away to the north by dawn, with showers in parts of Scotland and western U.K. also easing during the morning.            It was a dry start for most however, with areas of mist and fog gradually clearing. Sunny spells developed for most later in the morning and into the afternoon, with the best of these developing in the west of the U.K., with the day's highest temperatures also recorded there.            Meanwhile, south-eastern England stayed cloudier throughout, with this cloud thickening later in the afternoon, ahead of outbreaks of rain arriving from the south by evening. Much of the rest of the country stayed dry with further clear spells.</p>
1800 GMT 20 OCTOBER 2012	SIG WEATHER	0000 GMT 21 OCTOBER 2012	SIG WEATHER	<p><b>EXTREMES</b>  <b>Highest Maximum:</b>            17.0 Chivenor, Devon  <b>Lowest Maximum:</b>            8.0 Loch Glascarnoch  <b>Lowest Minimum:</b>            0.8 Shobdon Airfield, Hereford &amp; Worcester  <b>Lowest Grass Minimum:</b>            -3.6 Aultbea, Ross-Shire  <b>Most Rain:</b>            13.4 Shoeburyness, Essex  <b>Most Sun:</b>            7.1 Camborne, Cornwall</p>



DAILY CLIMATE DATA

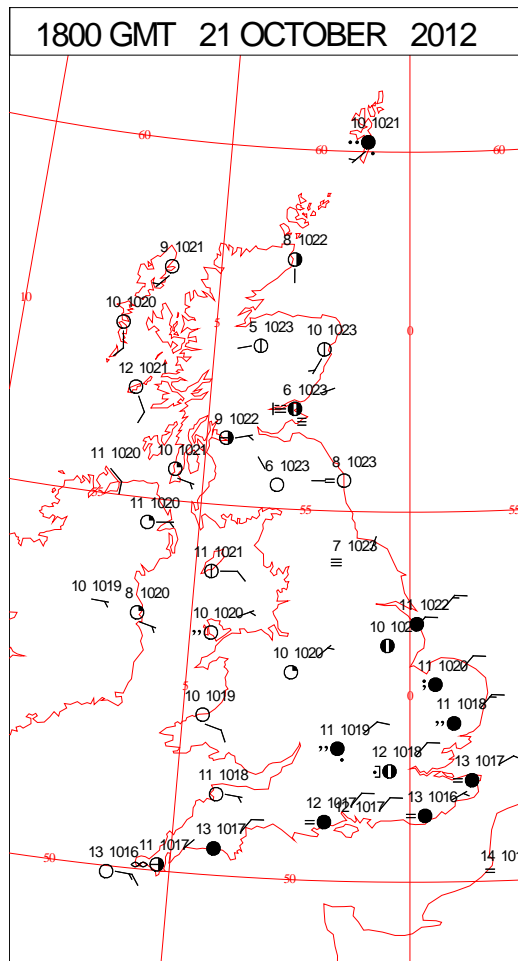
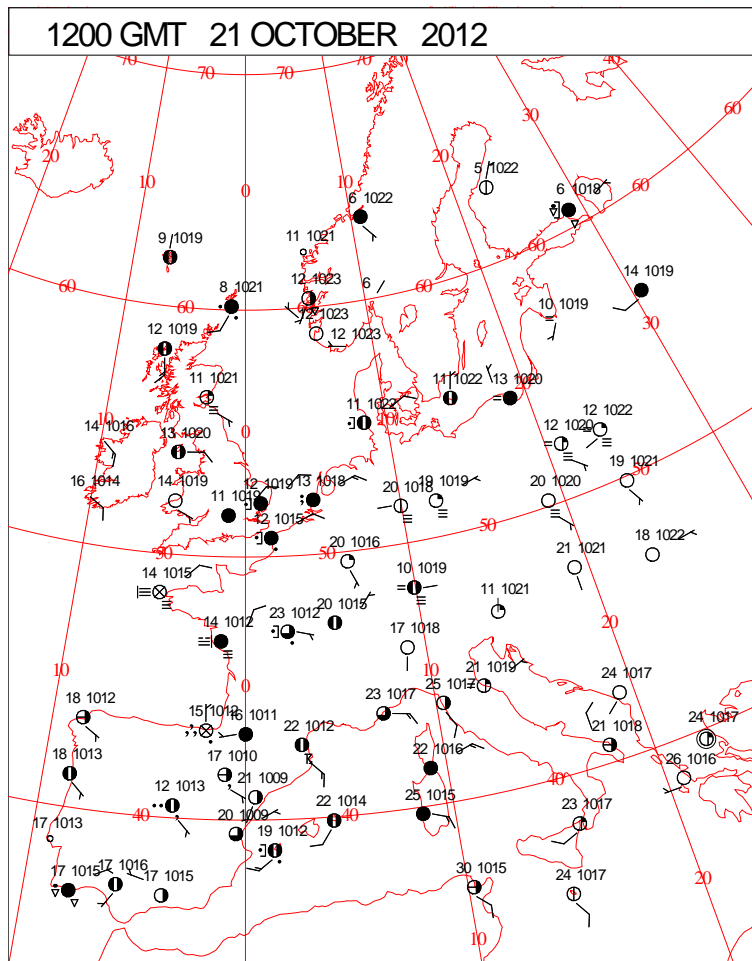
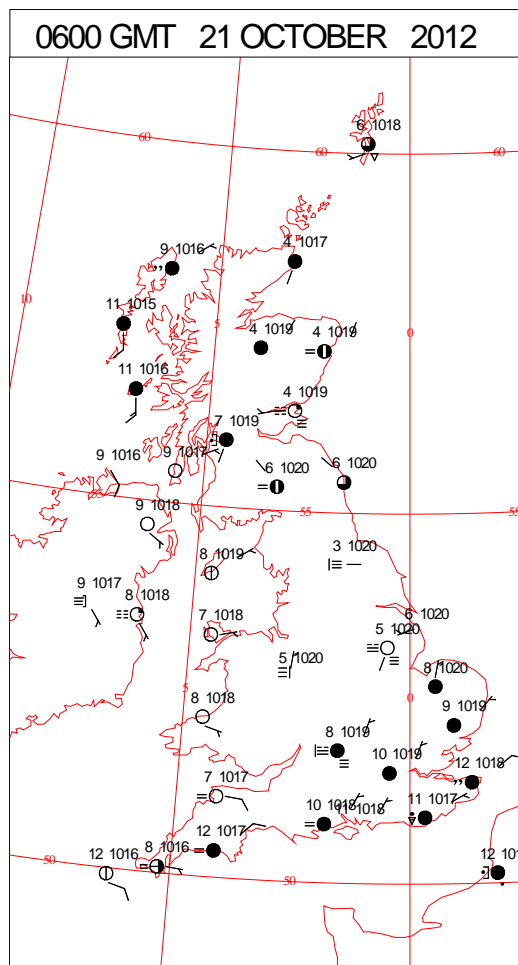
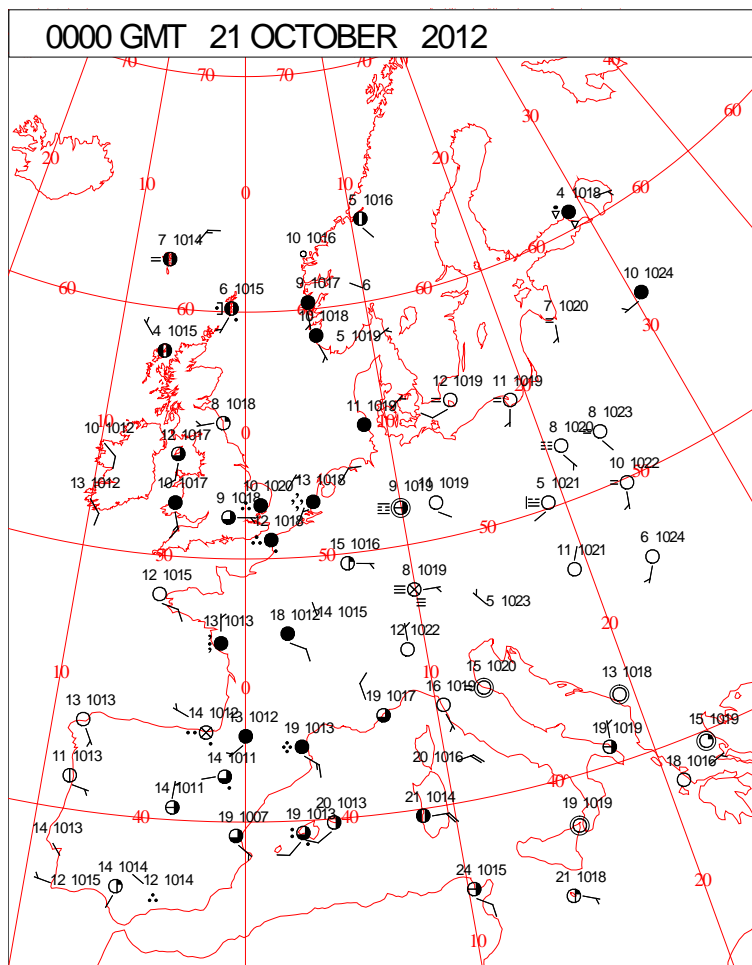


# DAILY WEATHER SUMMARY



Sunday 21 October 2012

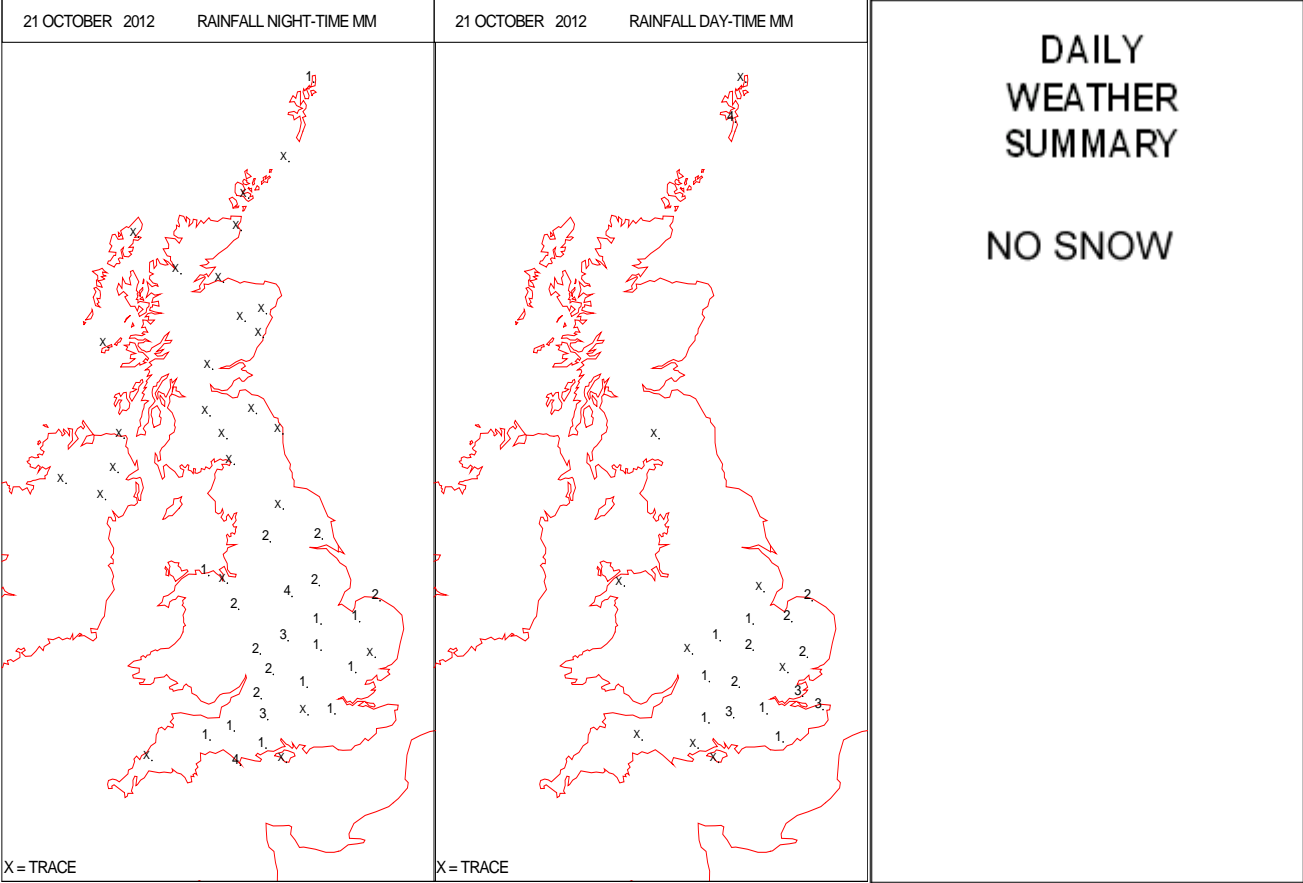
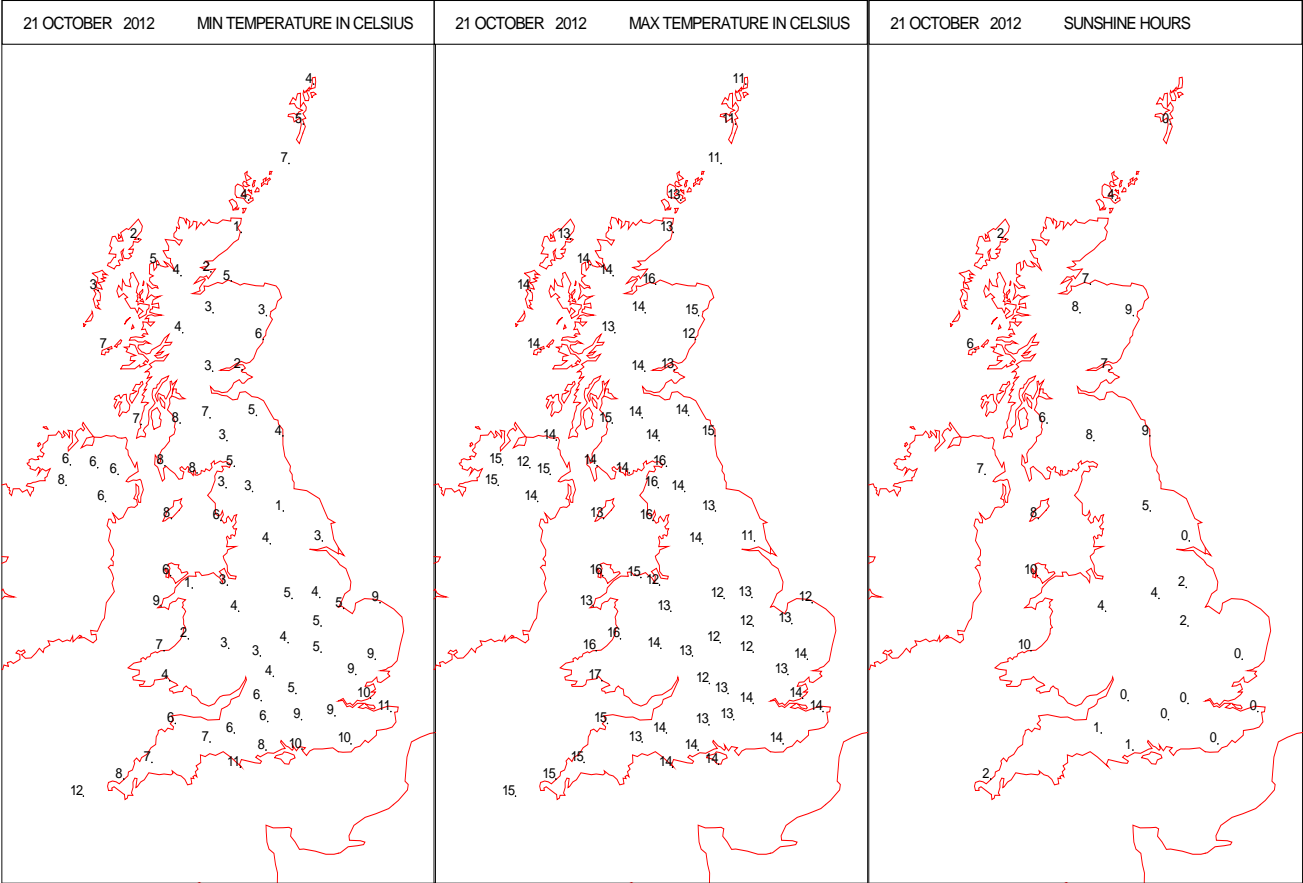
## SURFACE REPORTS



# SIGNIFICANT WEATHER

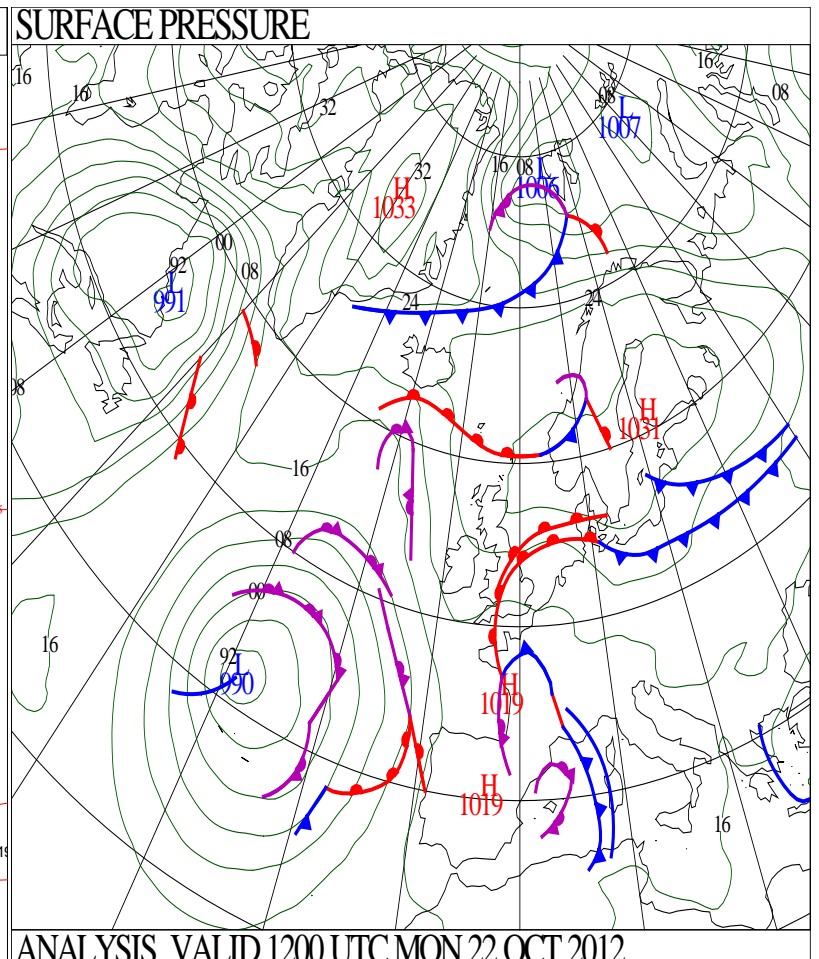
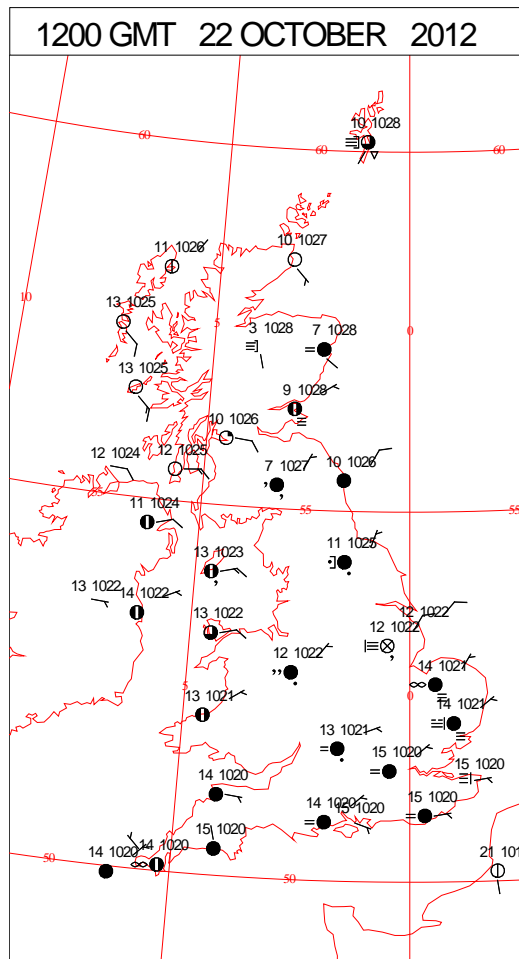
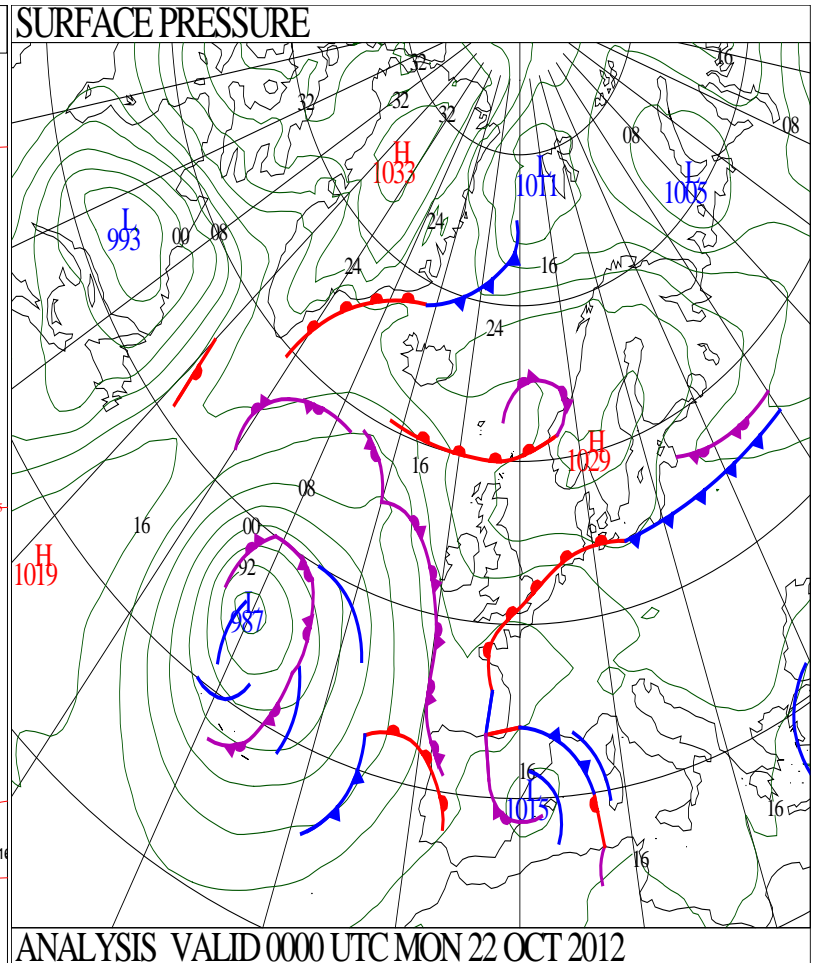
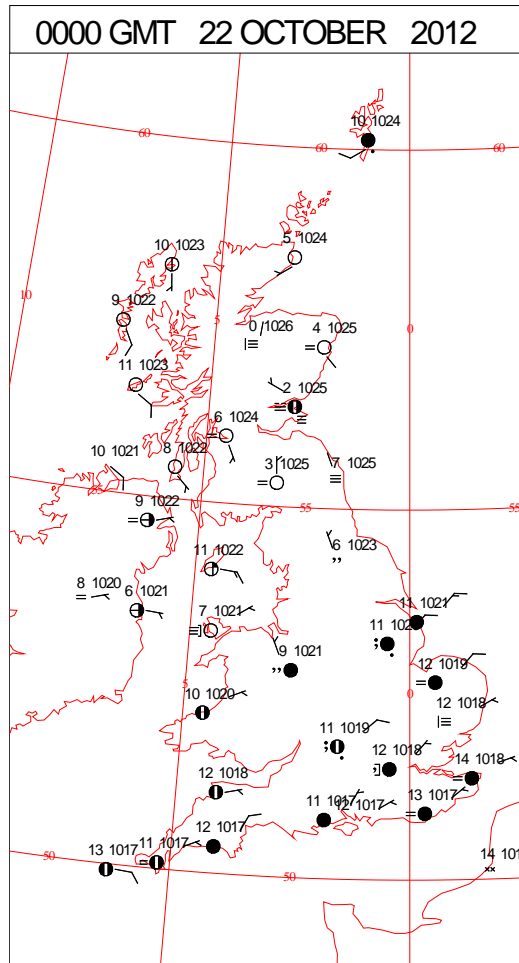
0600 GMT 21 OCTOBER 2012	SIG WEATHER	1200 GMT 21 OCTOBER 2012	SIG WEATHER	<p><b>Summary of UK Weather for Sunday 21 October 2012.</b>  Much of the U.K. was dry with clear spells overnight, with light winds leading to widespread areas of mist and fog, particularly in Yorkshire and around the border of England and Wales.</p> <p>It was cloudier and milder with occasional rain in both south-eastern England, and to a lesser extent the far north-west of Scotland.</p> <p>Although many areas saw mist and fog to start, this gradually lifted and fragmented through the morning, to allow many to see sunny spells into the afternoon, particularly in the north and west of the U.K.</p> <p>Fog was more reluctant to clear parts of the Midlands, lasting into the afternoon in places, with parts of north-eastern England staying dull throughout.</p> <p>The main exception to the improving picture was the south-east of England, with early rain clearing, but the cloud and rather misty conditions persisting through the day. These conditions slowly spread to much of southern England, the east Midlands, East Anglia and south-east Wales by dusk, with further light rain and drizzle developing into the evening.</p> <p>Meanwhile the rest of the country saw a dry and bright end to the day with sunny spells, with the south-west having the highest temperatures.</p>
1800 GMT 21 OCTOBER 2012	SIG WEATHER	0000 GMT 22 OCTOBER 2012	SIG WEATHER	<p><b>EXTREMES</b>  <b>Highest Maximum:</b>  16.6 Pembrey Sands, Dyfed  <b>Lowest Maximum:</b>  10.5 Baltasound No2, Shetland  <b>Lowest Minimum:</b>  0.5 Capel Curig No3, Gwynedd  <b>Lowest Grass Minimum:</b>  -2.1 Wick Airport, Caithness  <b>Most Rain:</b>  4.4 Weybourne, Norfolk  4.4 Isle of Portland, Dorset  4.4 Nottingham Watnall, Nottinghamshire  <b>Most Sun:</b>  9.8 Aberporth, Dyfed</p>

DAILY CLIMATE DATA

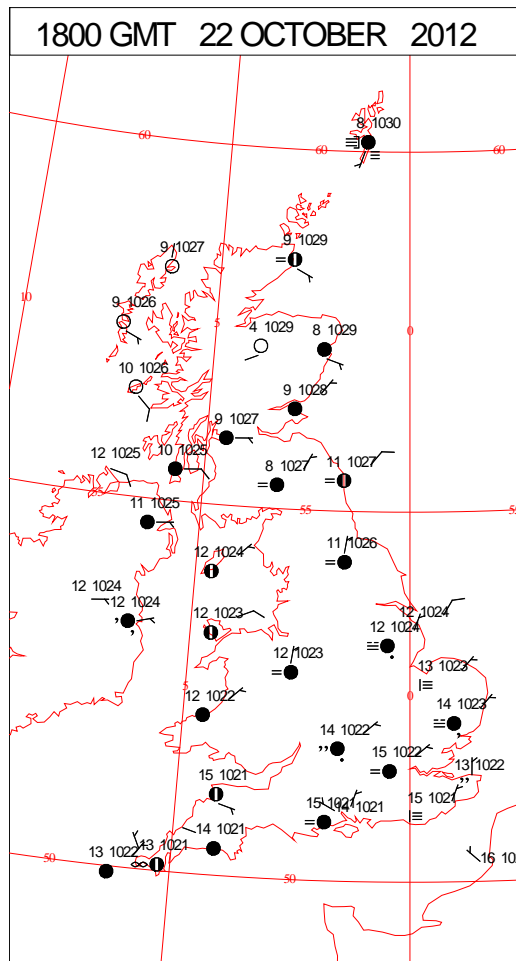
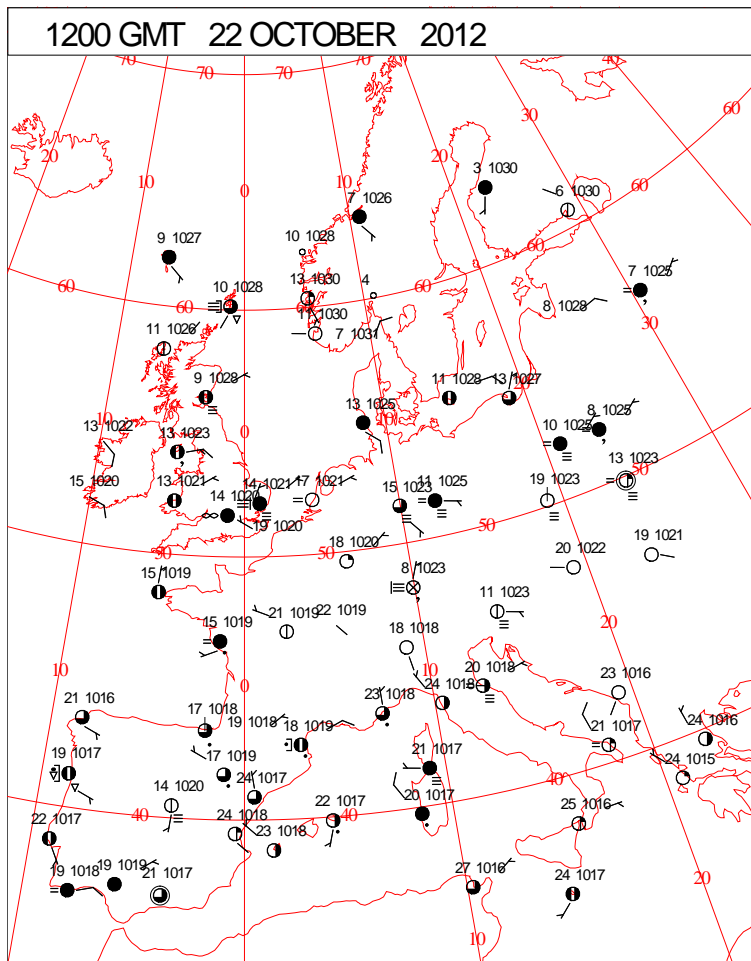
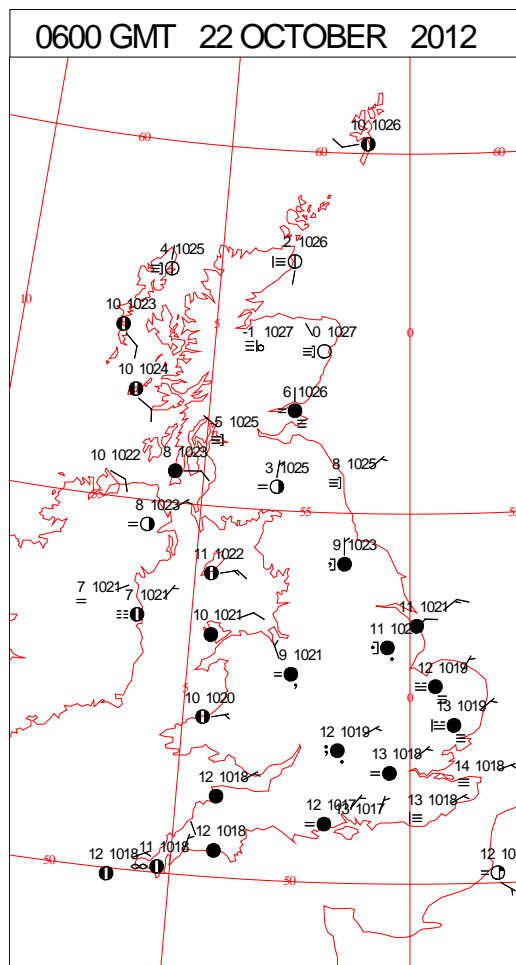
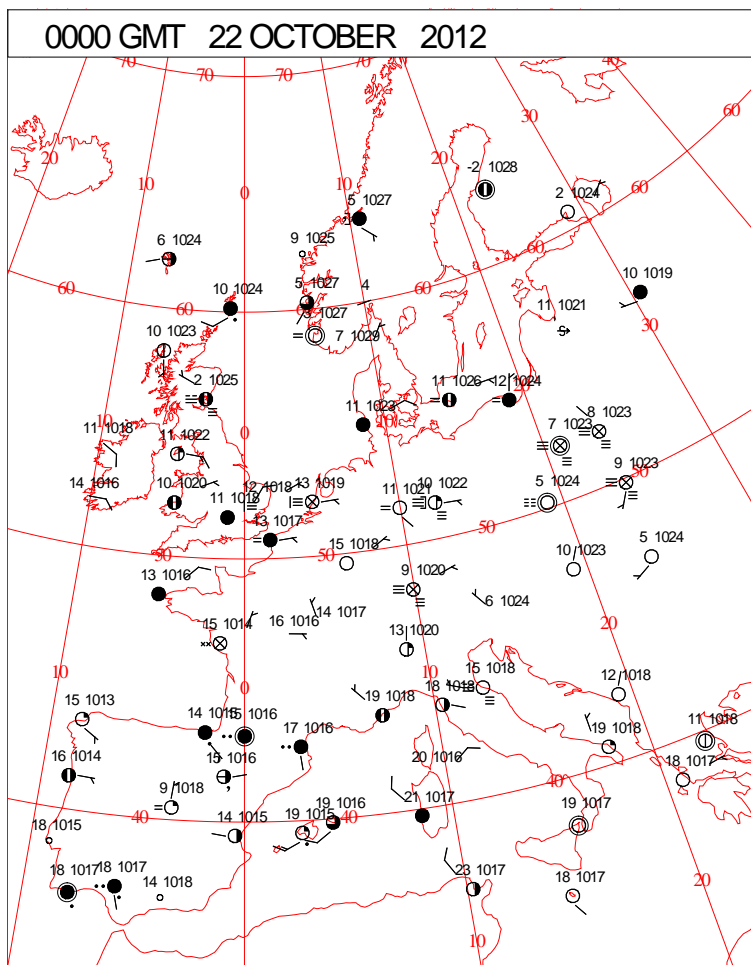




# DAILY WEATHER SUMMARY



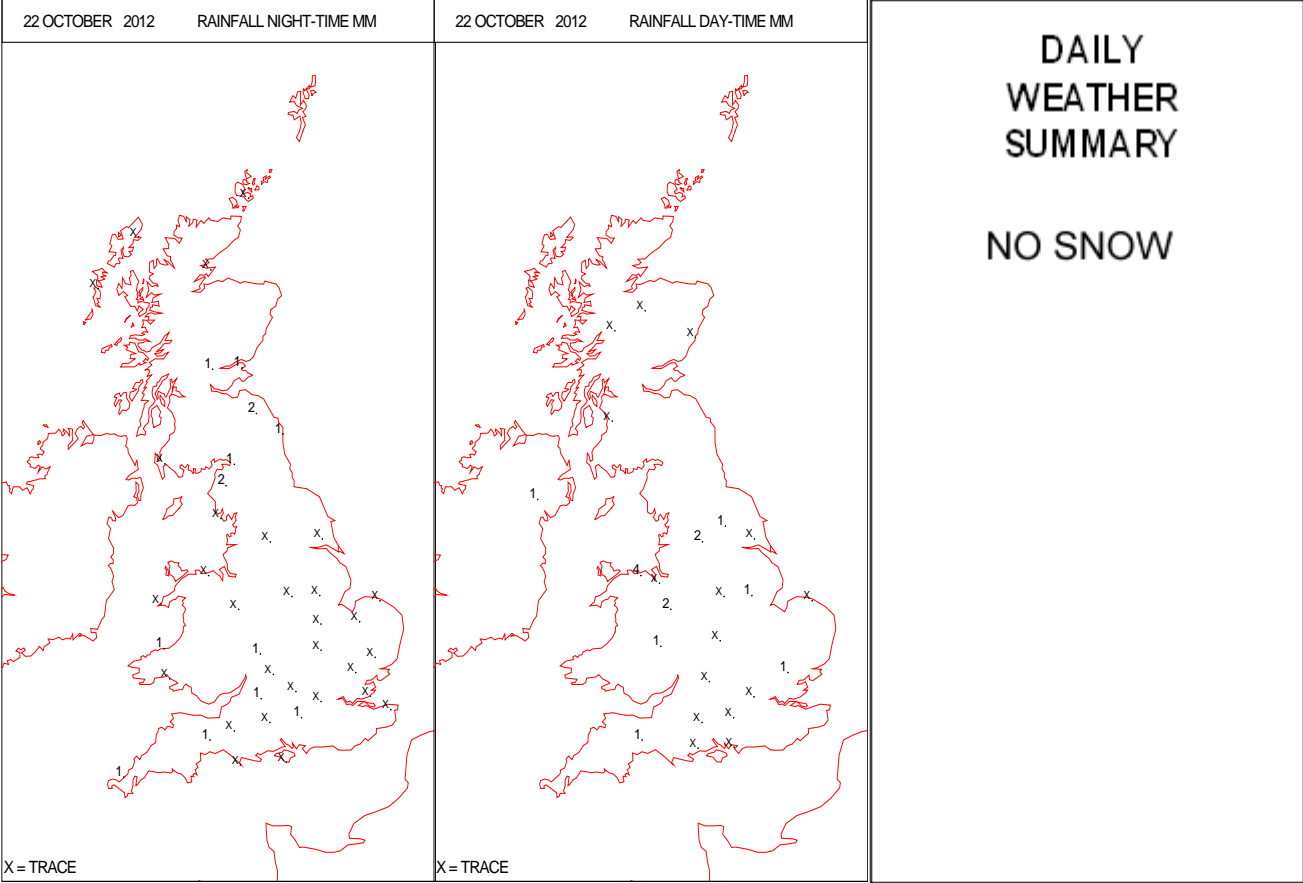
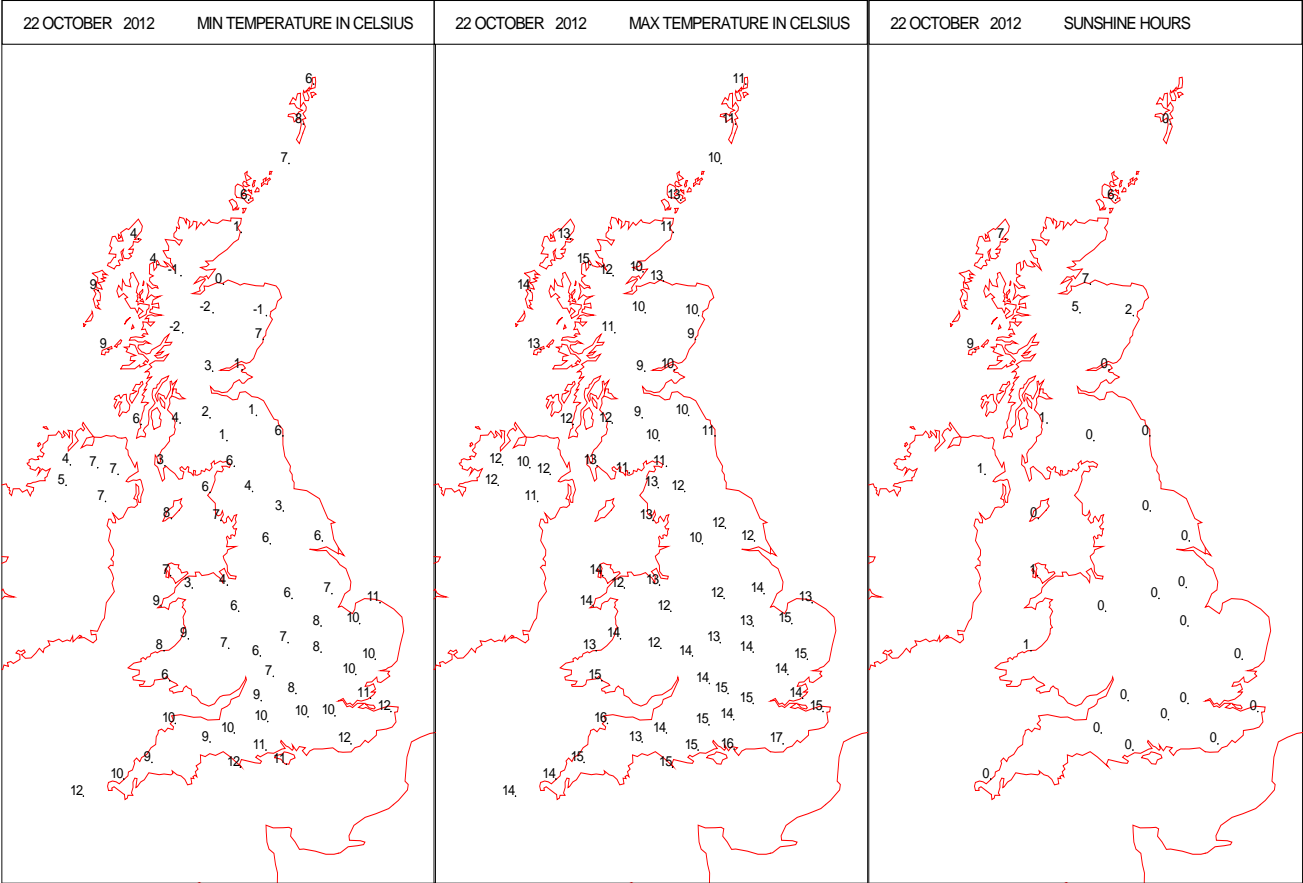
# SURFACE REPORTS



# SIGNIFICANT WEATHER

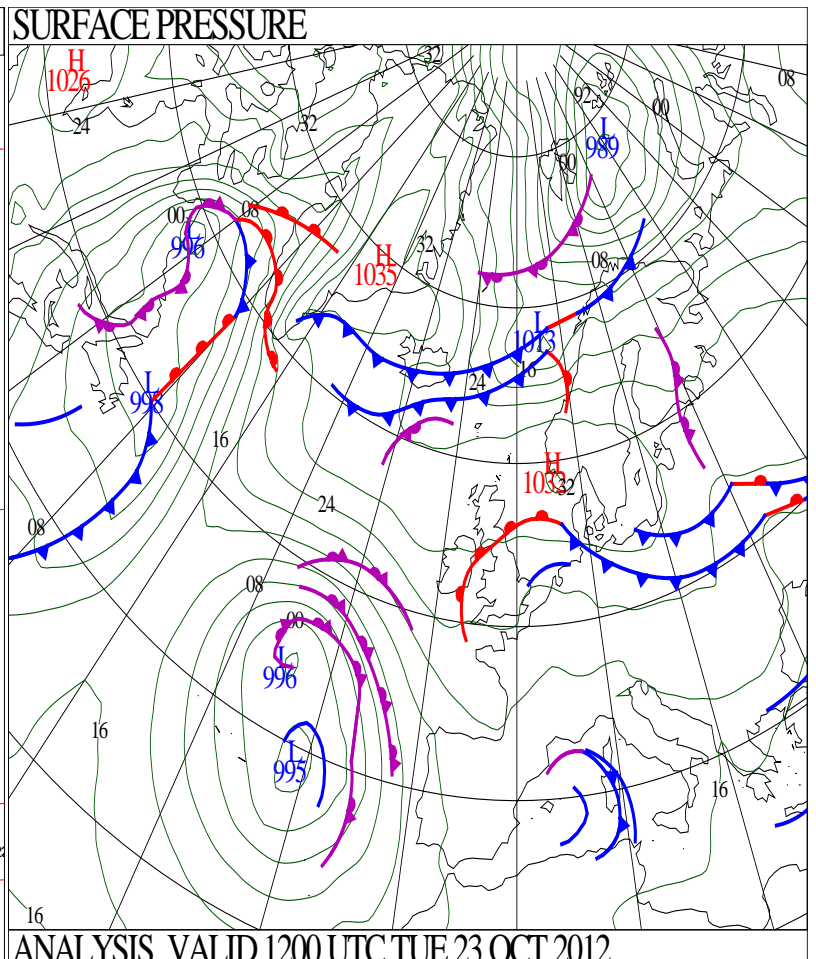
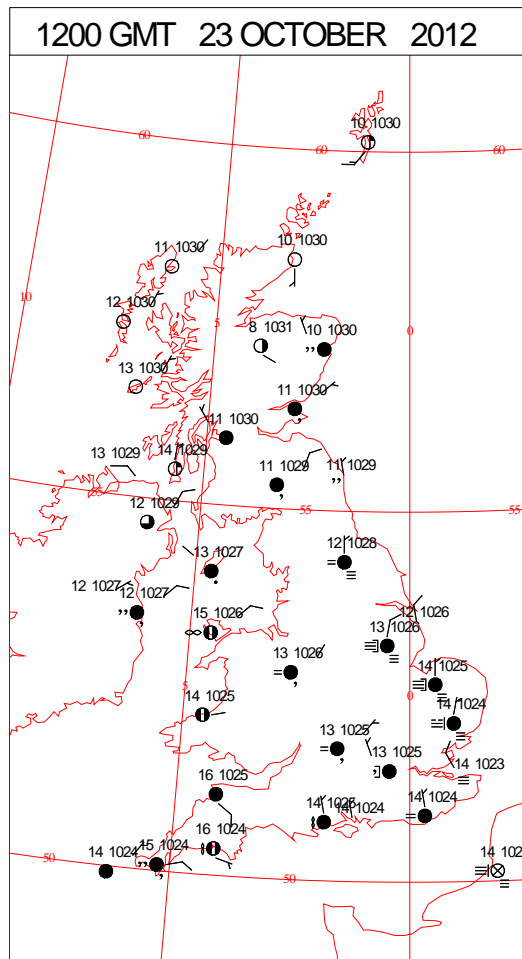
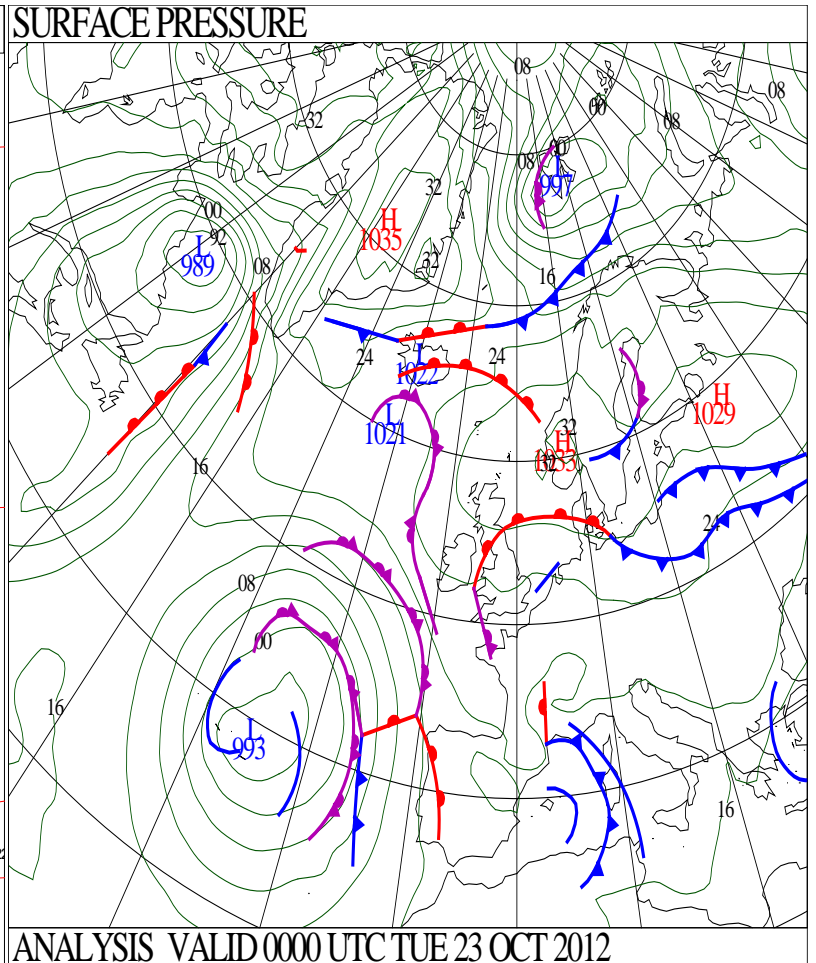
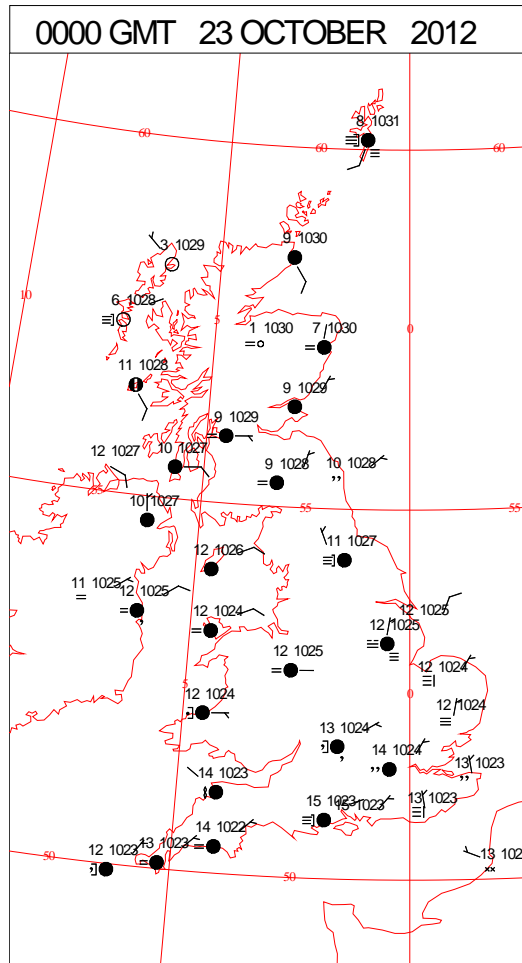
0600 GMT 22 OCTOBER 2012	SIG WEATHER	1200 GMT 22 OCTOBER 2012	SIG WEATHER	<p><b>Summary of UK Weather for Monday 22 October 2012.</b>            It was a mild night across many parts of the U.K., with a good deal of fog around.            The mist and fog slowly burned away across the far north of Scotland during the morning, allowing spells of sunshine to develop there throughout the afternoon.            However for the majority elsewhere, the mist, fog and low cloud remained for most of the day, giving a very dull autumn day.            The far south-east of England though, did see some brighter and sunnier intervals develop during the afternoon, and where these occurred it became rather warm.            Temperatures elsewhere, despite the mist and low cloud, still managed to reach around average for the time of year.</p>
1800 GMT 22 OCTOBER 2012	SIG WEATHER	0000 GMT 23 OCTOBER 2012	SIG WEATHER	<p><b>EXTREMES</b>  <b>Highest Maximum:</b>            16.9 Herstmonceux, East Sussex  <b>Lowest Maximum:</b>            9.0 Strathallan Airfield, Perthshire  <b>Lowest Minimum:</b>            -1.8 Aviemore, Inverness-Shire  <b>Lowest Grass Minimum:</b>            -5.7 Loch Glascarnoch, Ross-Shire  <b>Most Rain:</b>            3.8 Rhyl No2, Gwynedd  <b>Most Sun:</b>            8.5 Tiree, Argyll</p>

DAILY CLIMATE DATA





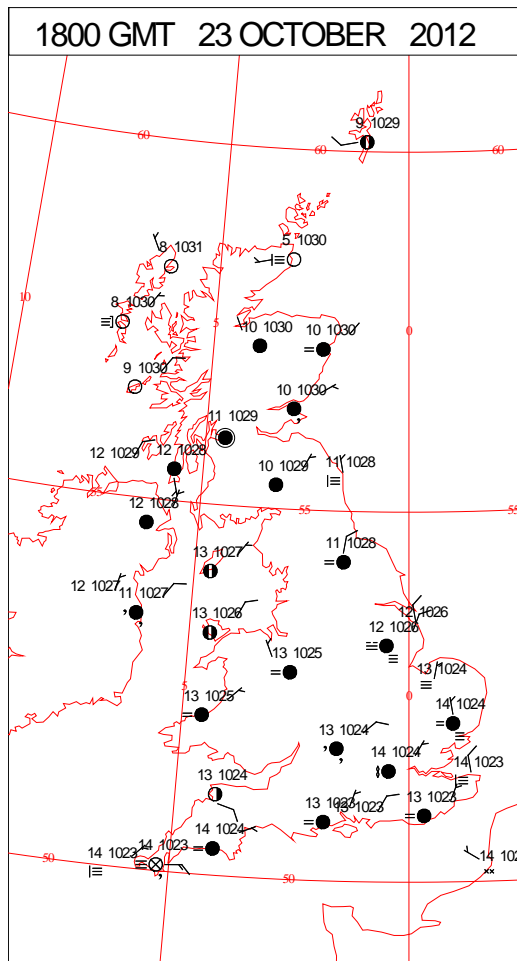
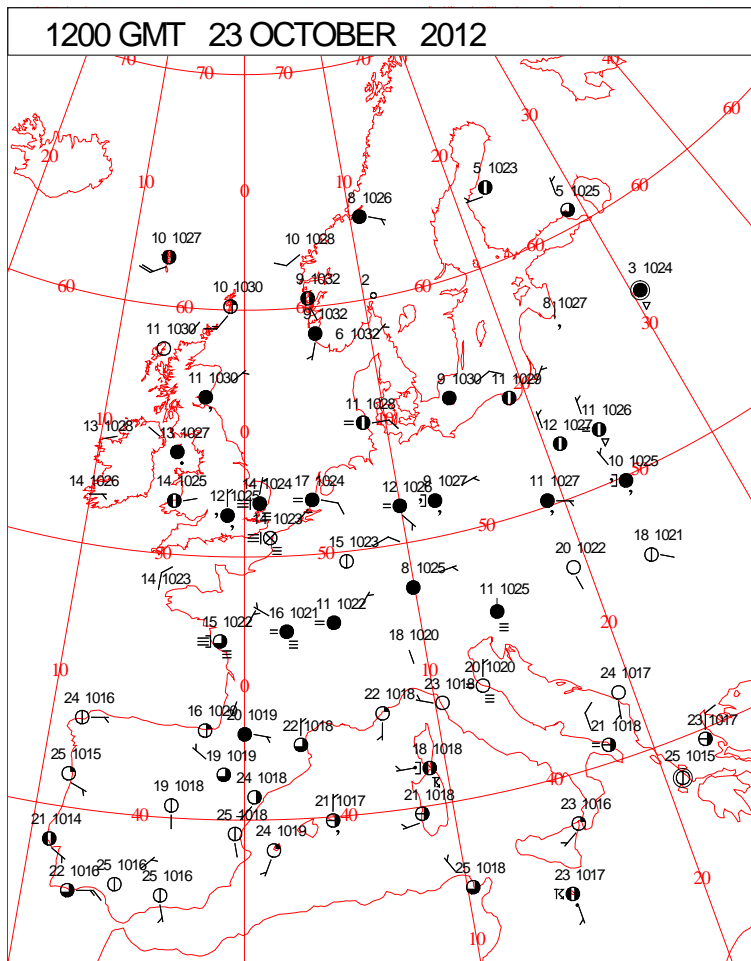
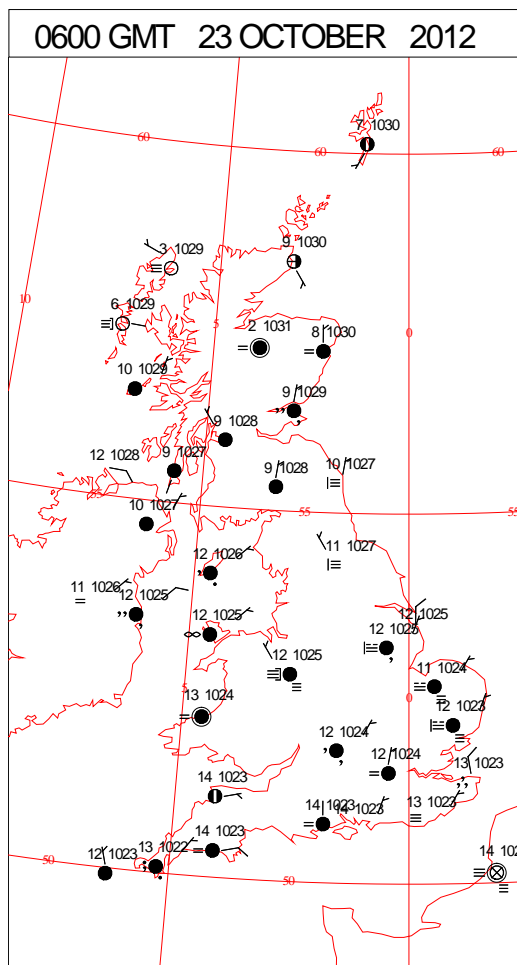
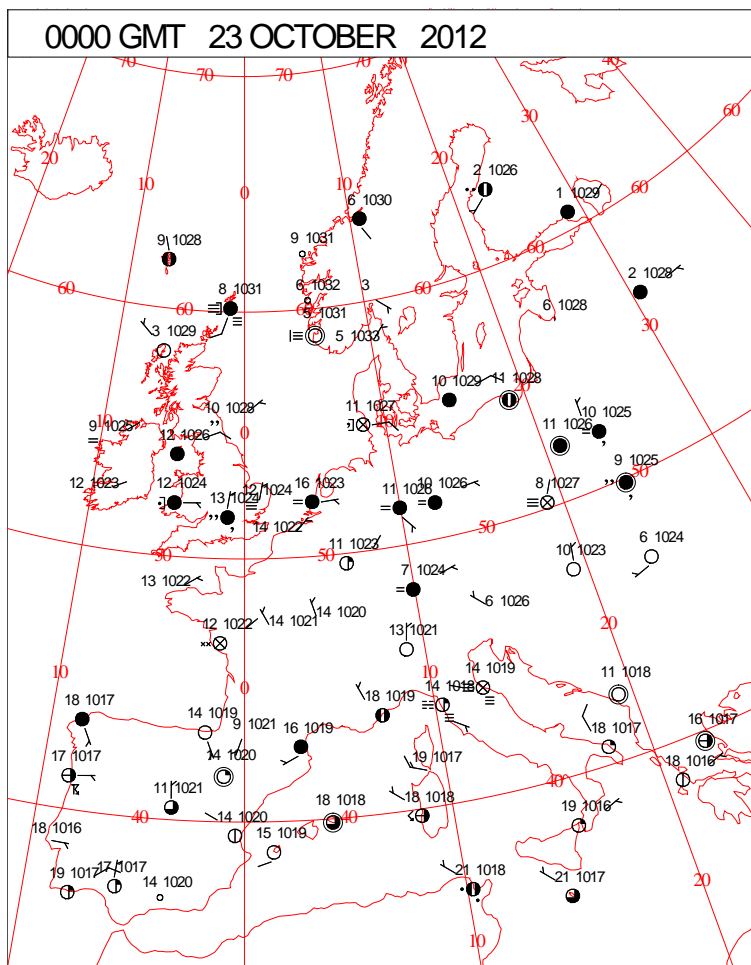
# DAILY WEATHER SUMMARY





Tuesday 23 October 2012

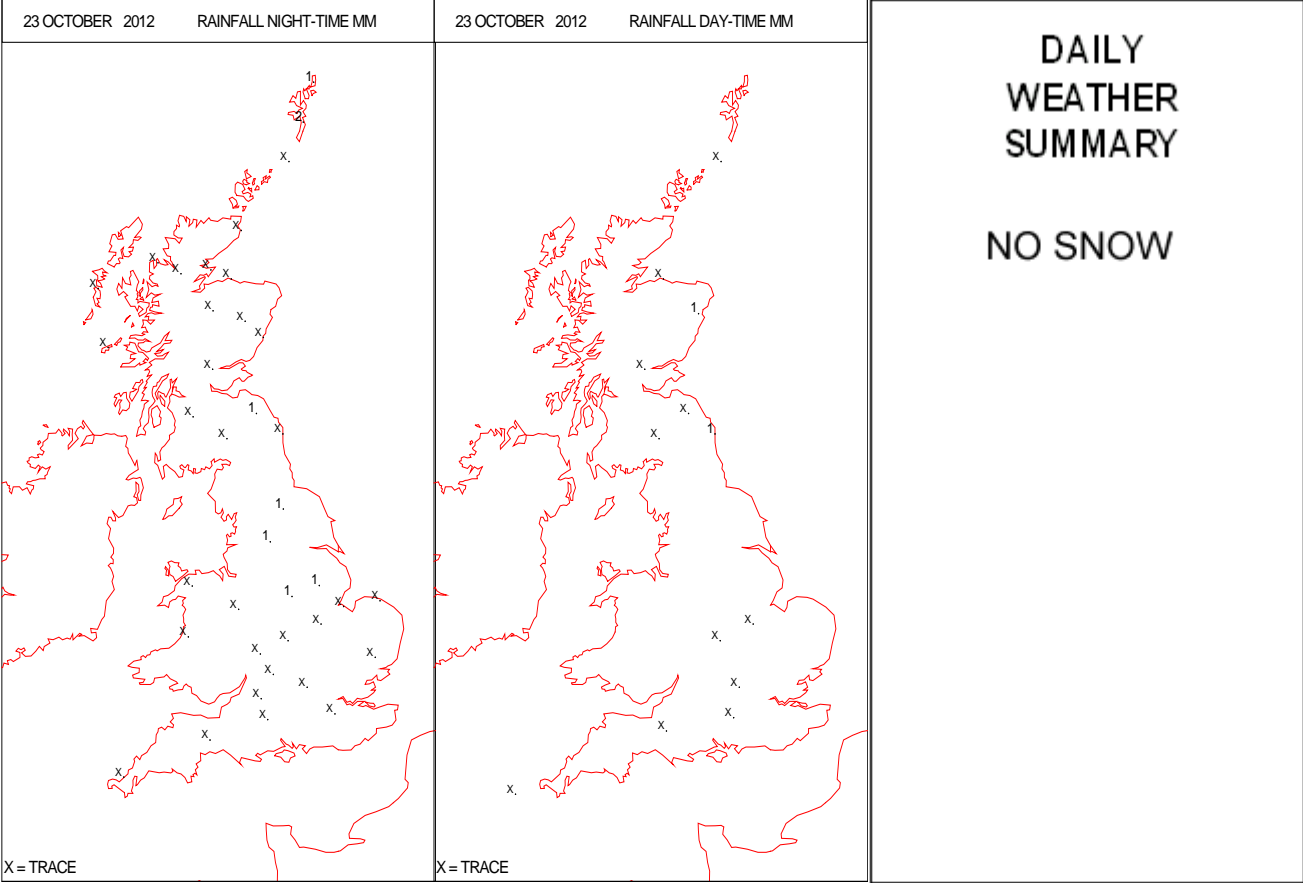
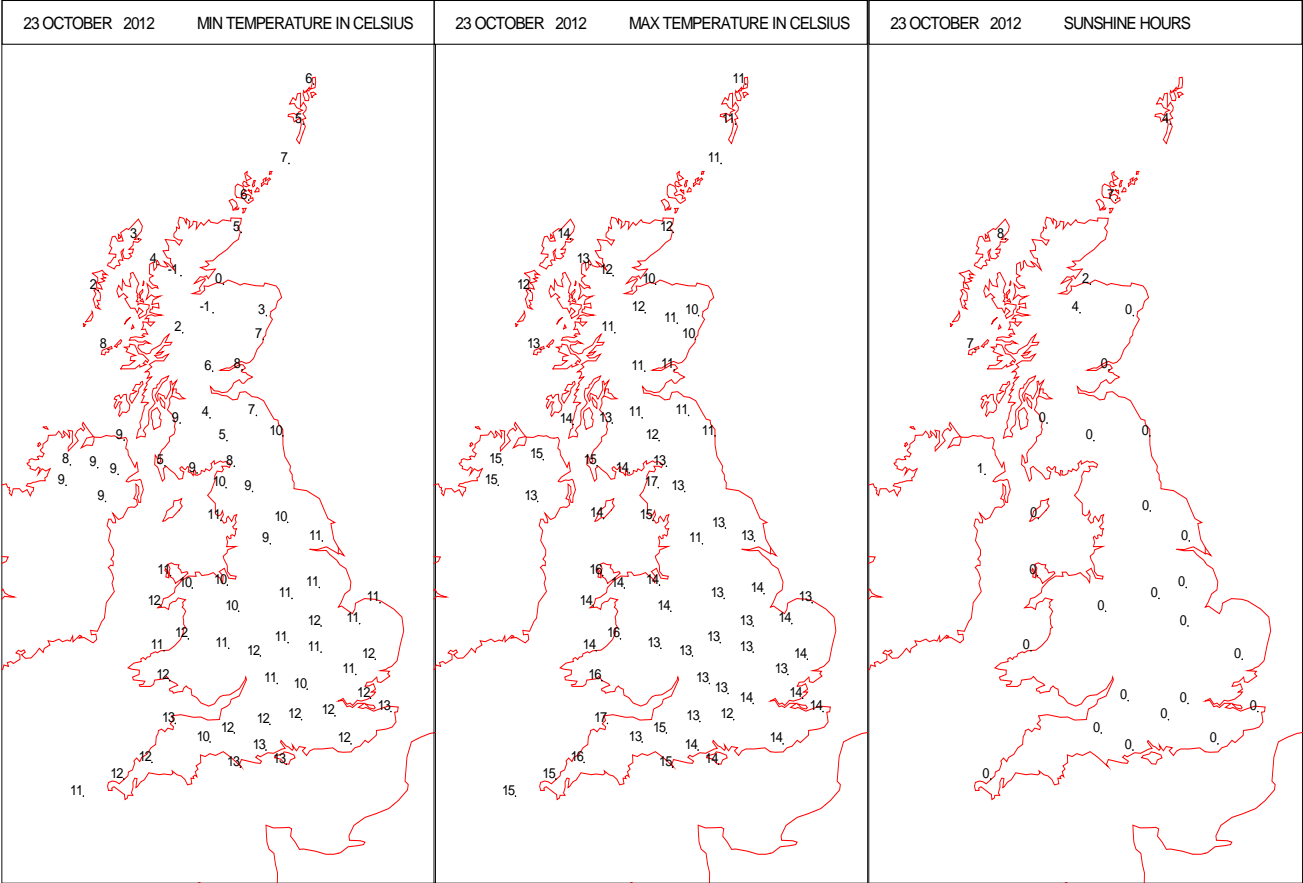
## SURFACE REPORTS



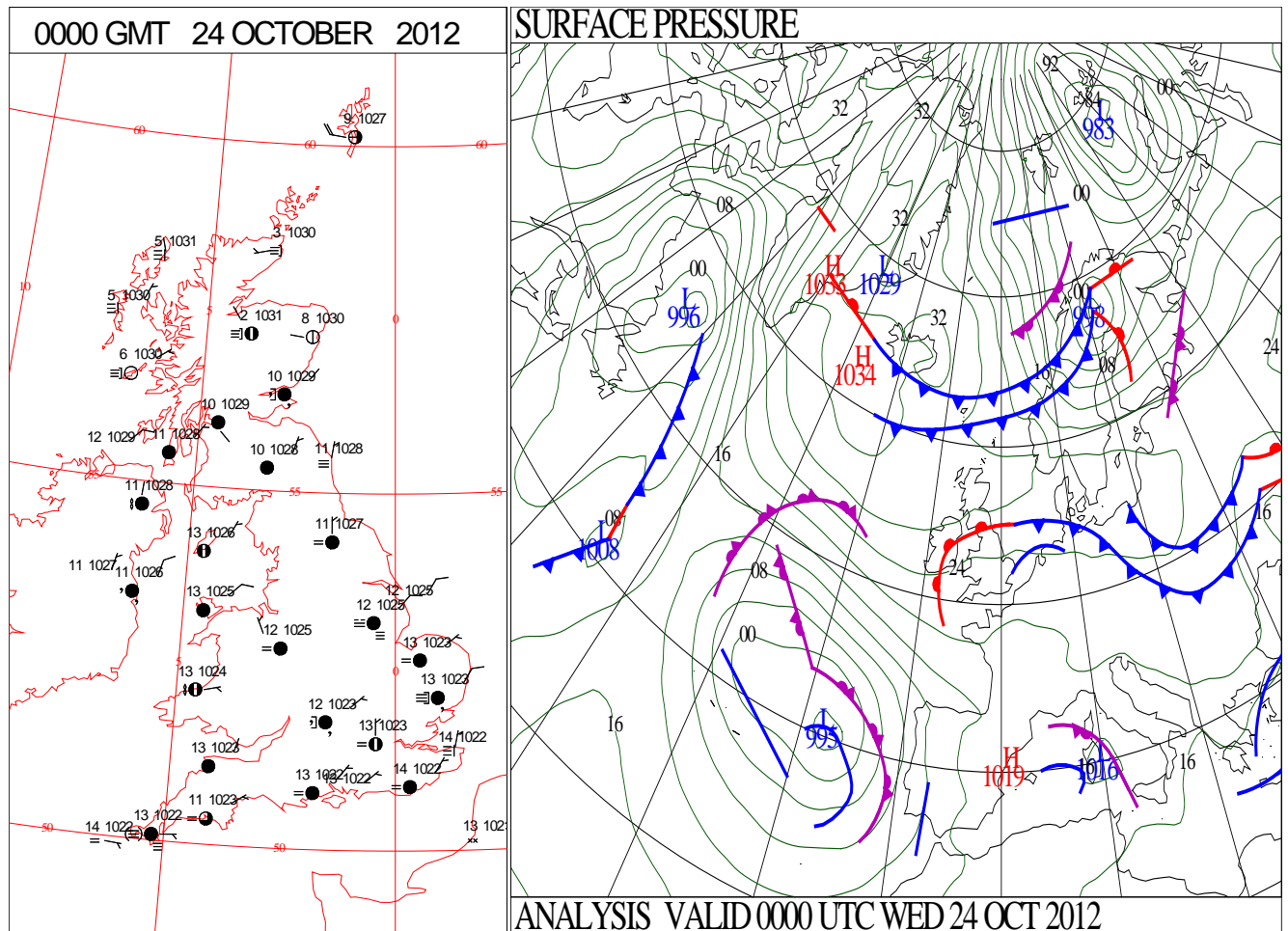
# SIGNIFICANT WEATHER

0600 GMT 23 OCTOBER 2012	SIG WEATHER	1200 GMT 23 OCTOBER 2012	SIG WEATHER	<p><b>Summary of UK Weather for Tuesday 23 October 2012.</b>            It was another cloudy, damp night across many parts of the U.K., with mist and fog becoming quite extensive across England and Wales.</p> <p>However, northern parts of Scotland did see clearer spells develop at times, allowing a touch of frost there.</p> <p>During the day, the low cloud, mist and hill fog persisted widely, bringing intermittent light drizzle to some places, with a light north-easterly wind.</p> <p>Northern Scotland fared best overall, with some decent periods of sunshine away from the Moray Firth coast, but cloud breaks developed in a few other western areas during the afternoon.</p> <p>Where the cloud thinned, temperatures responded accordingly, becoming warm for the time of year.</p>
1800 GMT 23 OCTOBER 2012	SIG WEATHER	0000 GMT 24 OCTOBER 2012	SIG WEATHER	<p><b>EXTREMES</b>  <b>Highest Maximum:</b>            17.0 Chivenor, Devon  <b>Lowest Maximum:</b>            9.4 Lossiemouth, Moray  <b>Lowest Minimum:</b>            -1.2 Loch Glascarnoch, Ross-Shire  <b>Lowest Grass Minimum:</b>            -4.7 Loch Glascarnoch, Ross-Shire  <b>Most Rain:</b>            2.0 Lerwick, Shetland  <b>Most Sun:</b>            7.7 Stornoway Airport, Western Isles</p>

DAILY CLIMATE DATA



# DAILY WEATHER SUMMARY



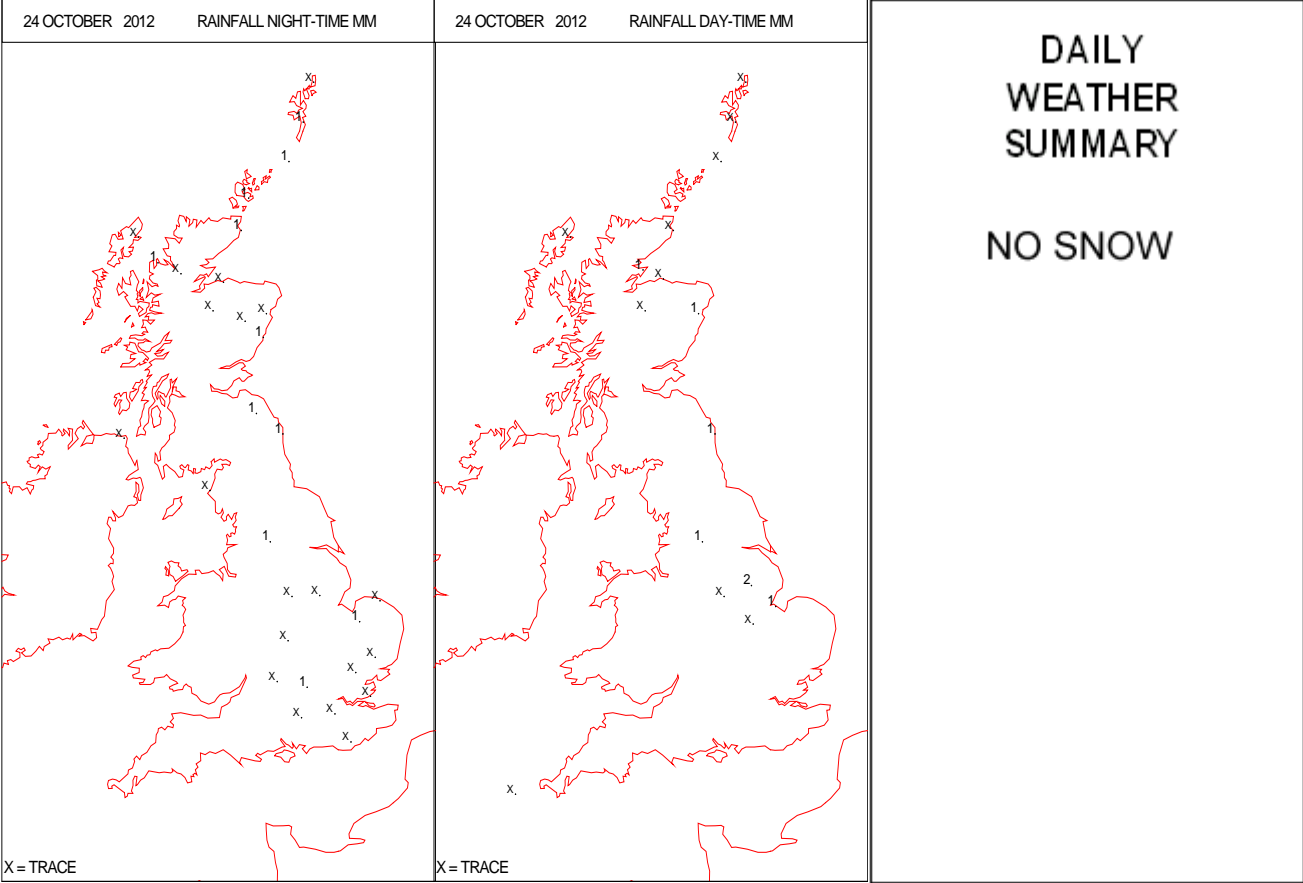
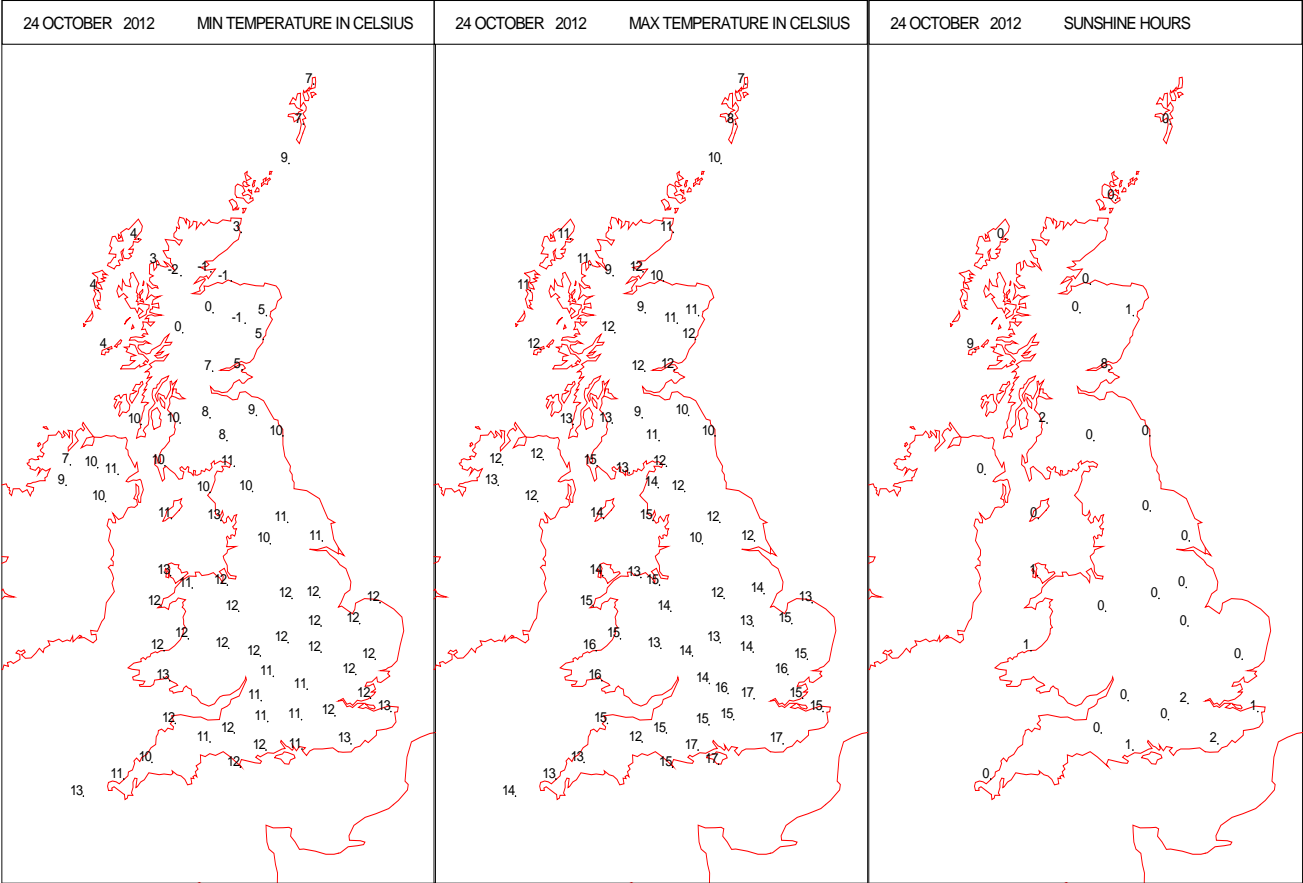




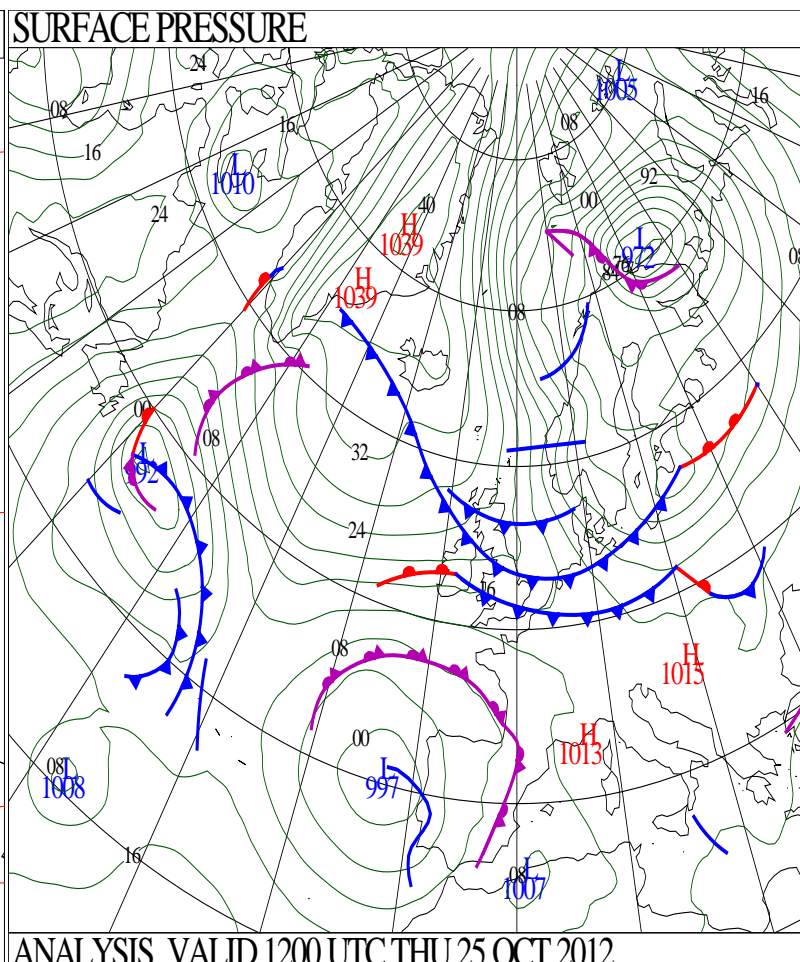
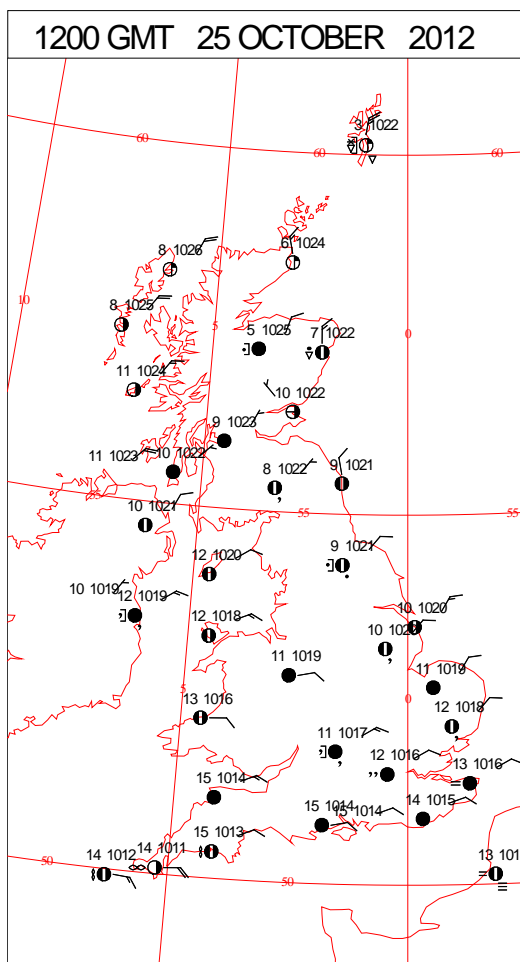
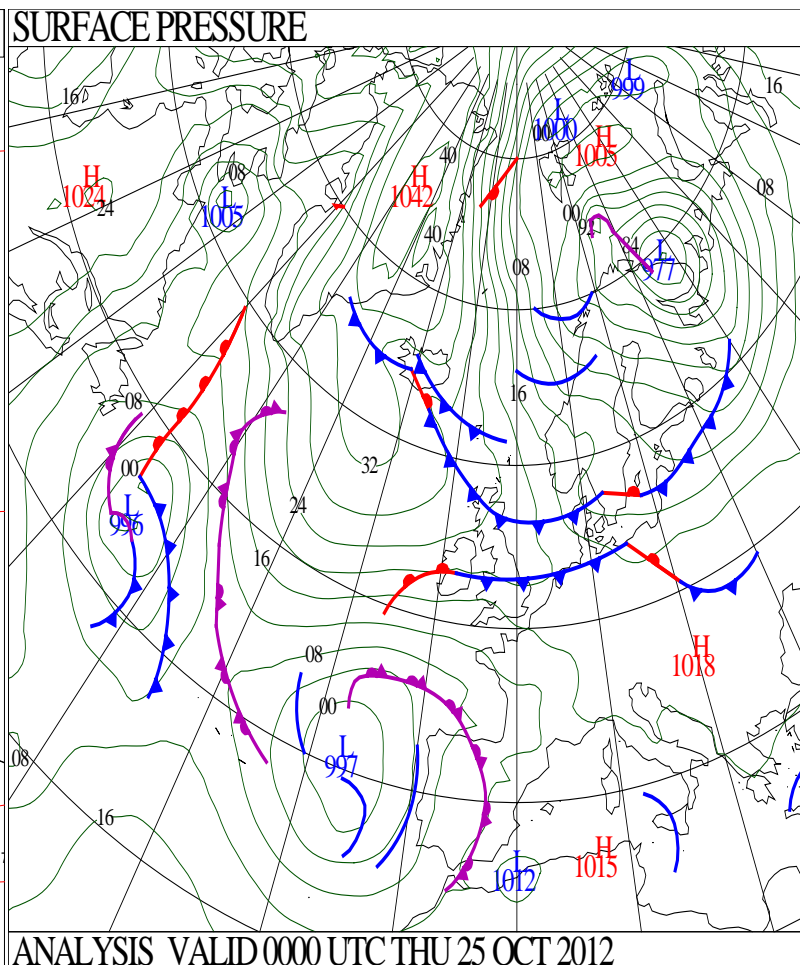
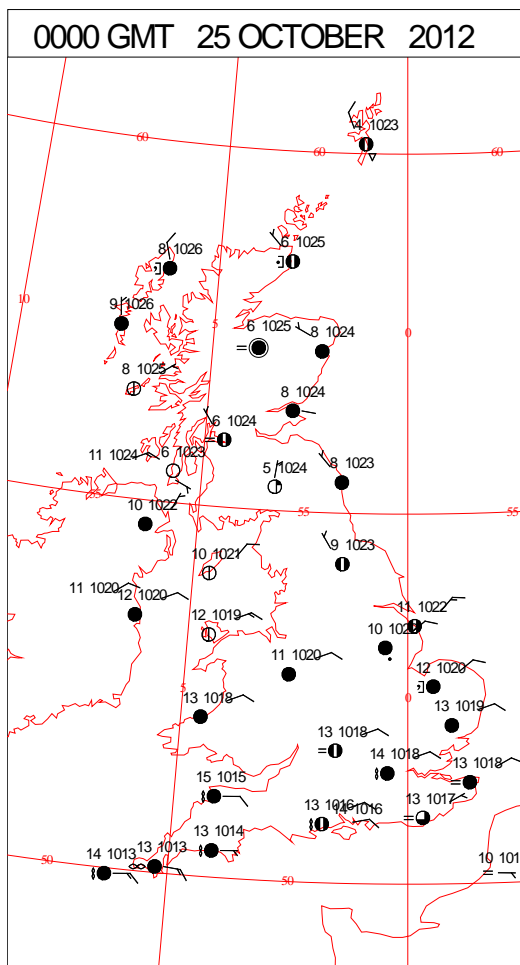
# SIGNIFICANT WEATHER

0600 GMT 24 OCTOBER 2012	SIG WEATHER	1200 GMT 24 OCTOBER 2012	SIG WEATHER	<p><b>Summary of UK Weather for Wednesday 24 October 2012.</b>  Largely cloudy conditions prevailed for another day, giving widespread mist, hill fog and patchy drizzle, with fog also fairly prevalent in some eastern parts of the U.K. overnight.</p> <p>There were some clear periods in Scotland overnight, leading to a chilly night with frost in places. This was in stark contrast to the very mild night-time temperatures in southern areas.</p> <p>During the day, the clearer conditions persisted over central Scotland, leading to a fairly sunny day there.</p> <p>Cloud also thinned and broke to give some sunshine in south-east England in the afternoon, and also in some areas directly to the west of high ground.</p> <p>Aside from intermittent drizzle, Lincolnshire and East Anglia also saw outbreaks of more noticeable rain at times, though it was still mainly light.</p> <p>Daytime temperatures were mainly around average or rather warm.</p>
1800 GMT 24 OCTOBER 2012	SIG WEATHER	0000 GMT 25 OCTOBER 2012	SIG WEATHER	<p><b>EXTREMES</b>  <b>Highest Maximum:</b>  16.9 Heathrow, Greater London  <b>Lowest Maximum:</b>  7.4 Baltasound, Shetland  <b>Lowest Minimum:</b>  -2.1 Loch Glascarnoch, Ross-Shire  <b>Lowest Grass Minimum:</b>  -5.6 Loch Glascarnoch, Ross-Shire  <b>Most Rain:</b>  1.6 Waddington, Lincolnshire  <b>Most Sun:</b>  9.1 Tiree, Argyll</p>

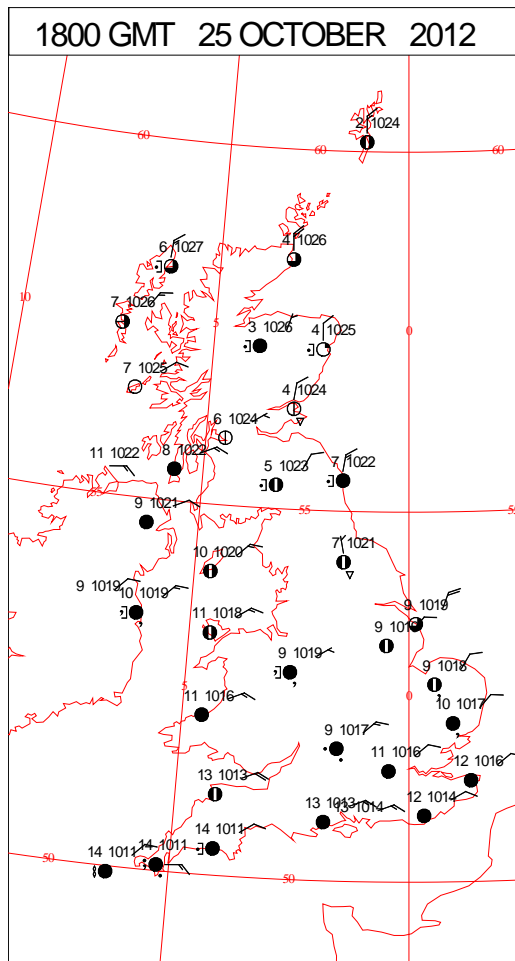
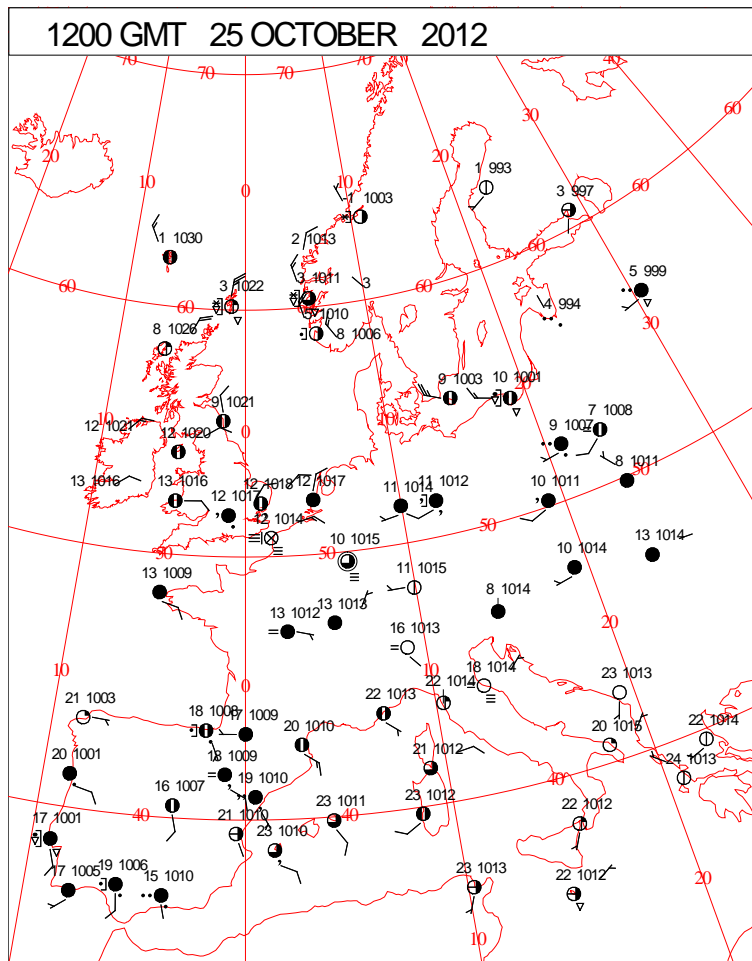
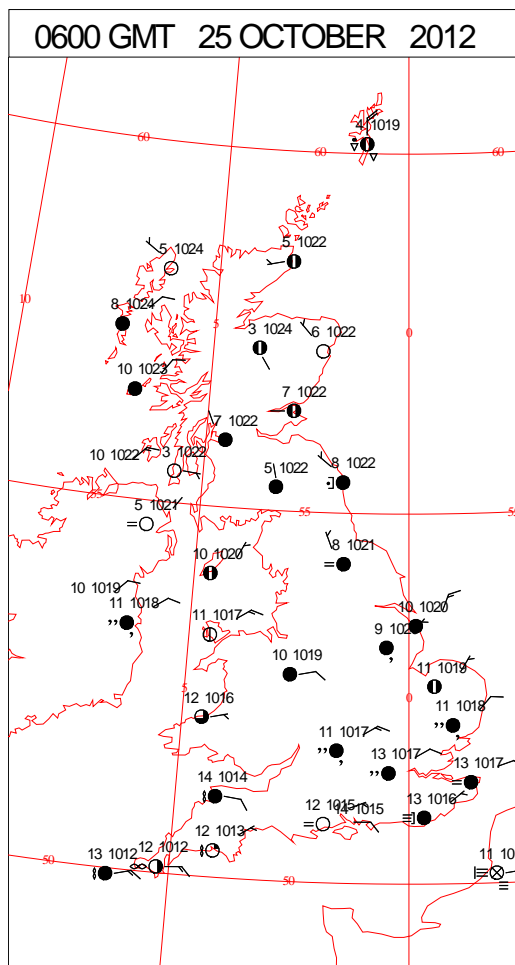
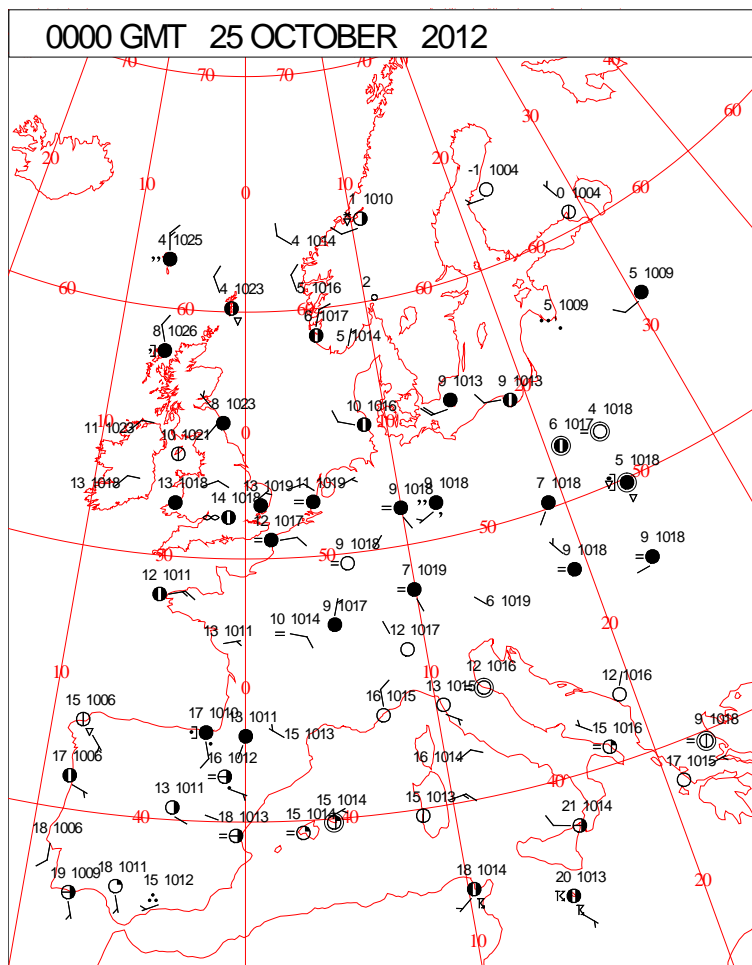
DAILY CLIMATE DATA



# DAILY WEATHER SUMMARY



# SURFACE REPORTS

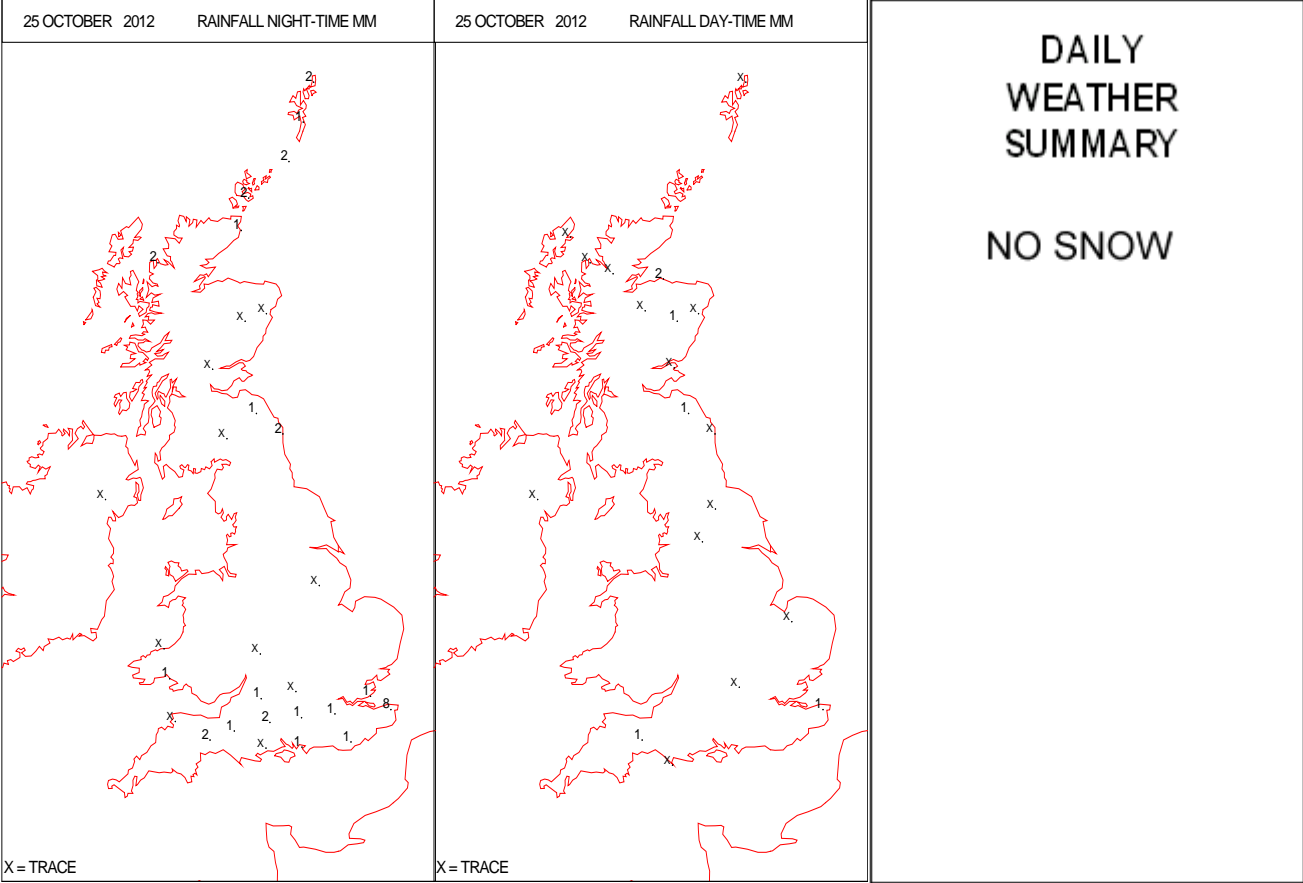
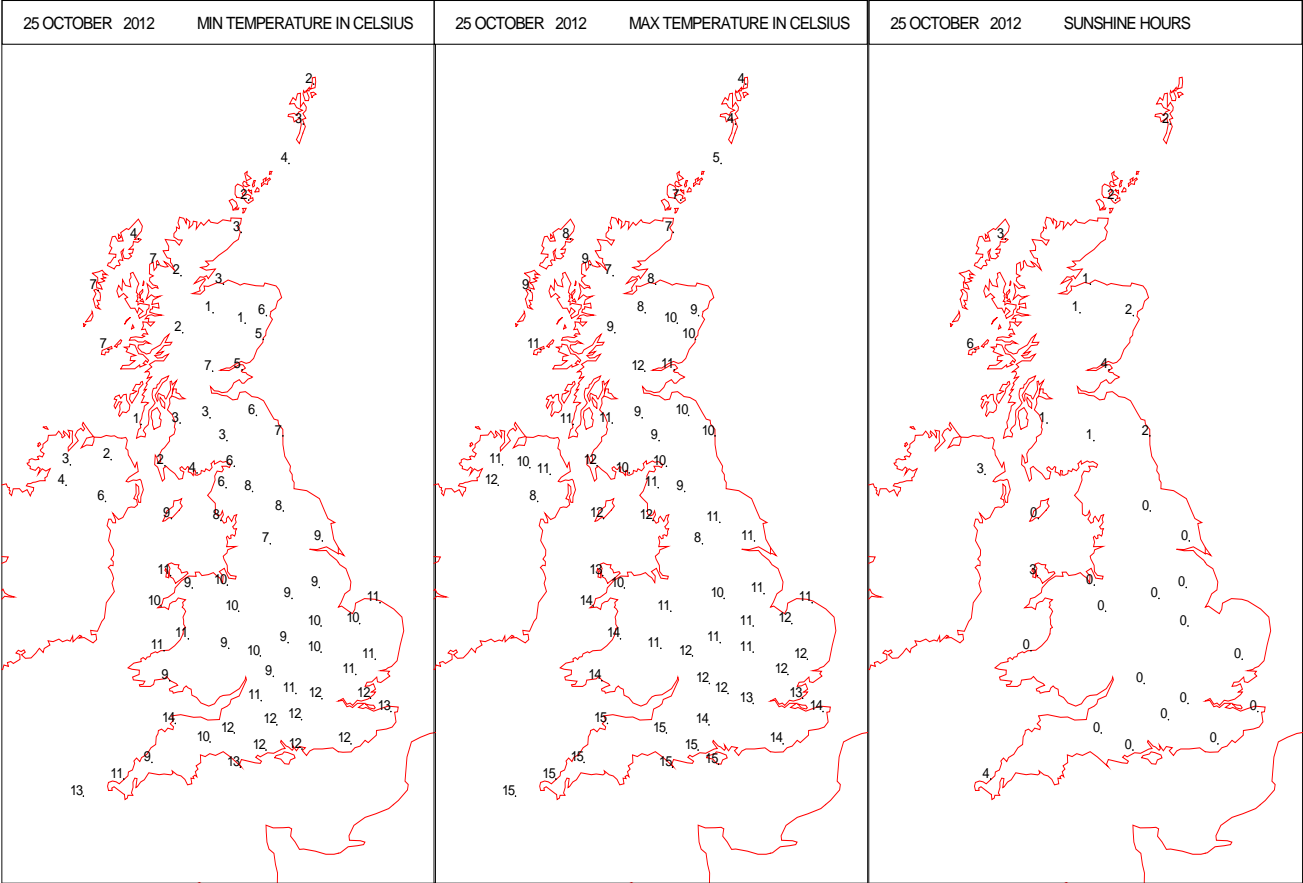


# SIGNIFICANT WEATHER

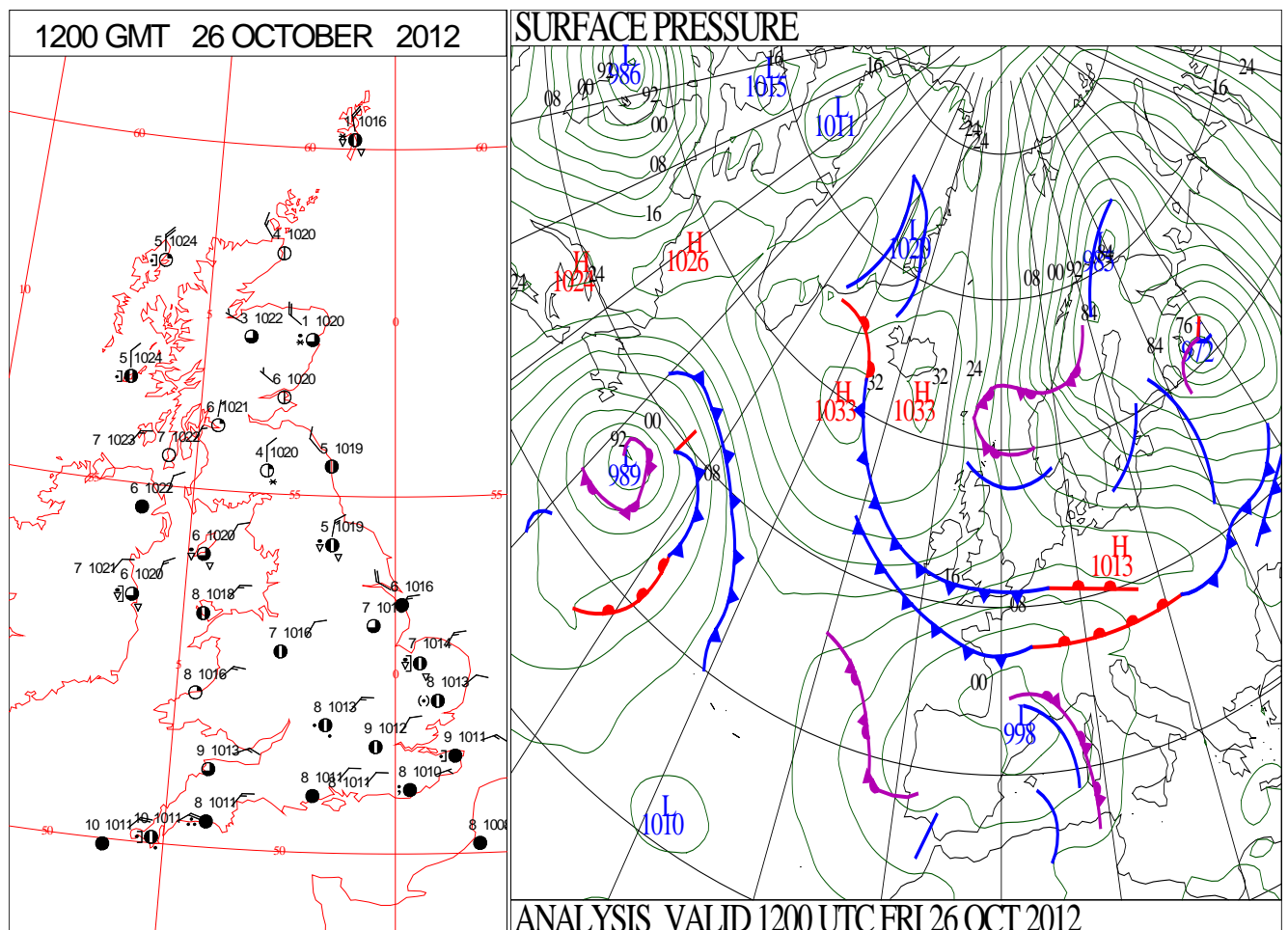
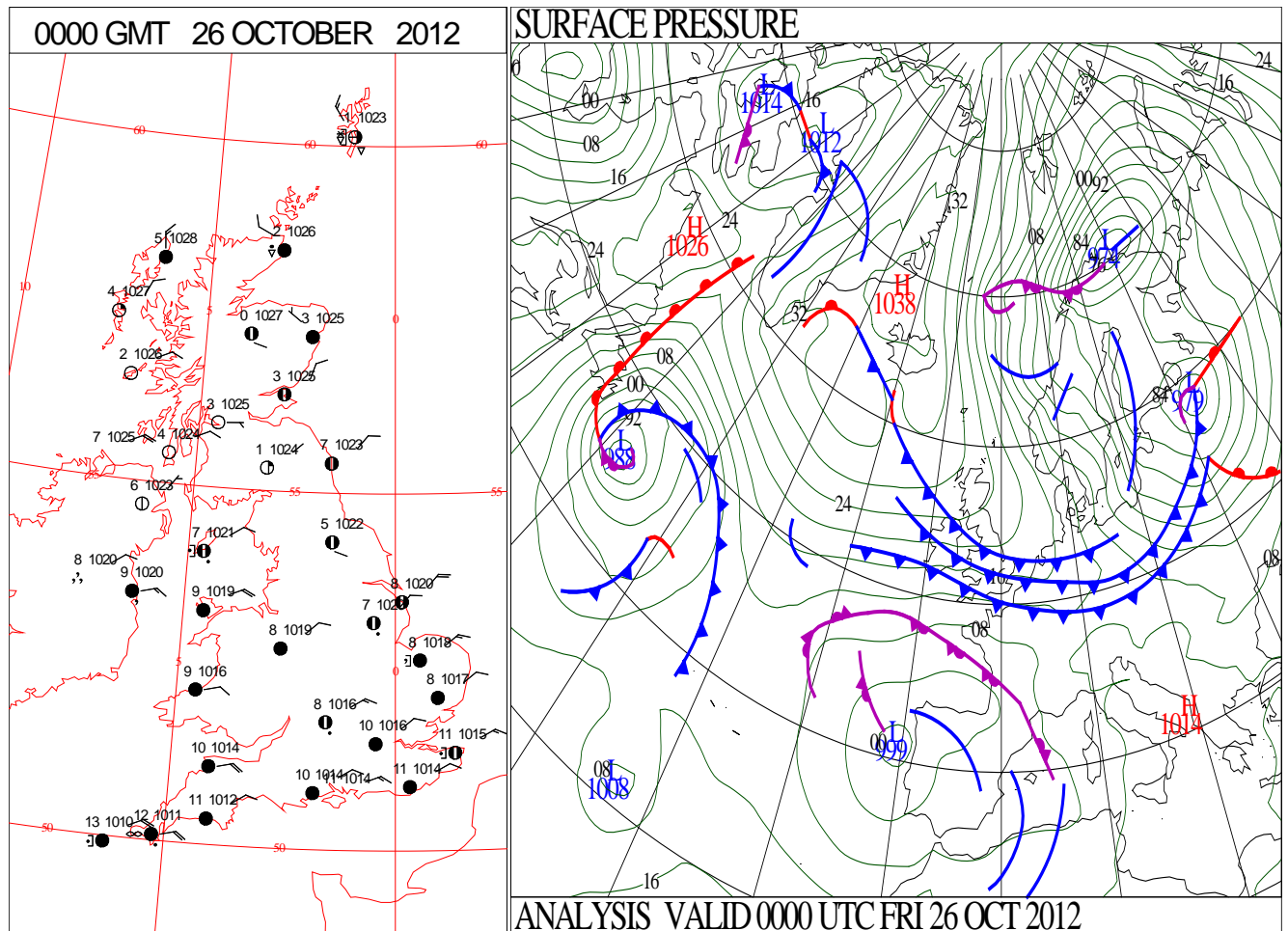
0600 GMT 25 OCTOBER 2012	SIG WEATHER	1200 GMT 25 OCTOBER 2012	SIG WEATHER	<p><b>Summary of UK Weather for Thursday 25 October 2012.</b></p> <p>It was largely cloudy again overnight, but mist and fog were generally less widespread than on many previous nights, and there were a few clear spells, mainly over Scotland and Northern Ireland.</p> <p>It was another very mild night in the south.</p> <p>During the day, clearer, cooler conditions spread southwards across the northern half of the U.K., bringing not only more in the way of sunny spells, but also a few wintry showers over Shetland and north-east Scotland.</p> <p>The southern half of the U.K. stayed generally cloudy with outbreaks of light rain and drizzle, although Cornwall and north-west Wales saw some good sunny periods.</p> <p>The north-easterly breeze generally picked up through the day, especially towards the south and west, although winds remained light across much of Scotland.</p> <p>It was rather cold in Scotland, but maximum temperatures were generally around average elsewhere, and locally a little above in the south-west.</p>
1800 GMT 25 OCTOBER 2012	SIG WEATHER	0000 GMT 26 OCTOBER 2012	SIG WEATHER	<p><b>EXTREMES</b></p> <p><b>Highest Maximum:</b> 15.3 Hurn, Dorset</p> <p><b>Lowest Maximum:</b> 4.2 Baltasound No2, Shetland 4.2 Lerwick, Shetland</p> <p><b>Lowest Minimum:</b> 0.8 Aviemore, Inverness-Shire</p> <p><b>Lowest Grass Minimum:</b> -3.9 Machrihanish, Argyll</p> <p><b>Most Rain:</b> 9.2 Manston, Kent</p> <p><b>Most Sun:</b> 6.2 Tiree, Argyll</p>



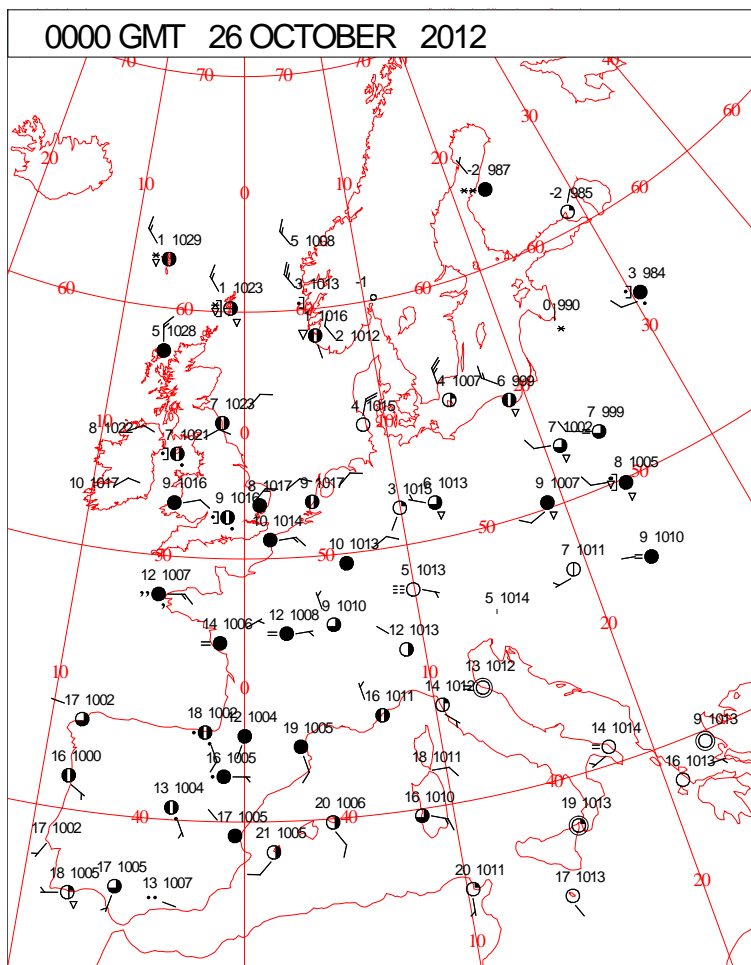
DAILY CLIMATE DATA



# DAILY WEATHER SUMMARY



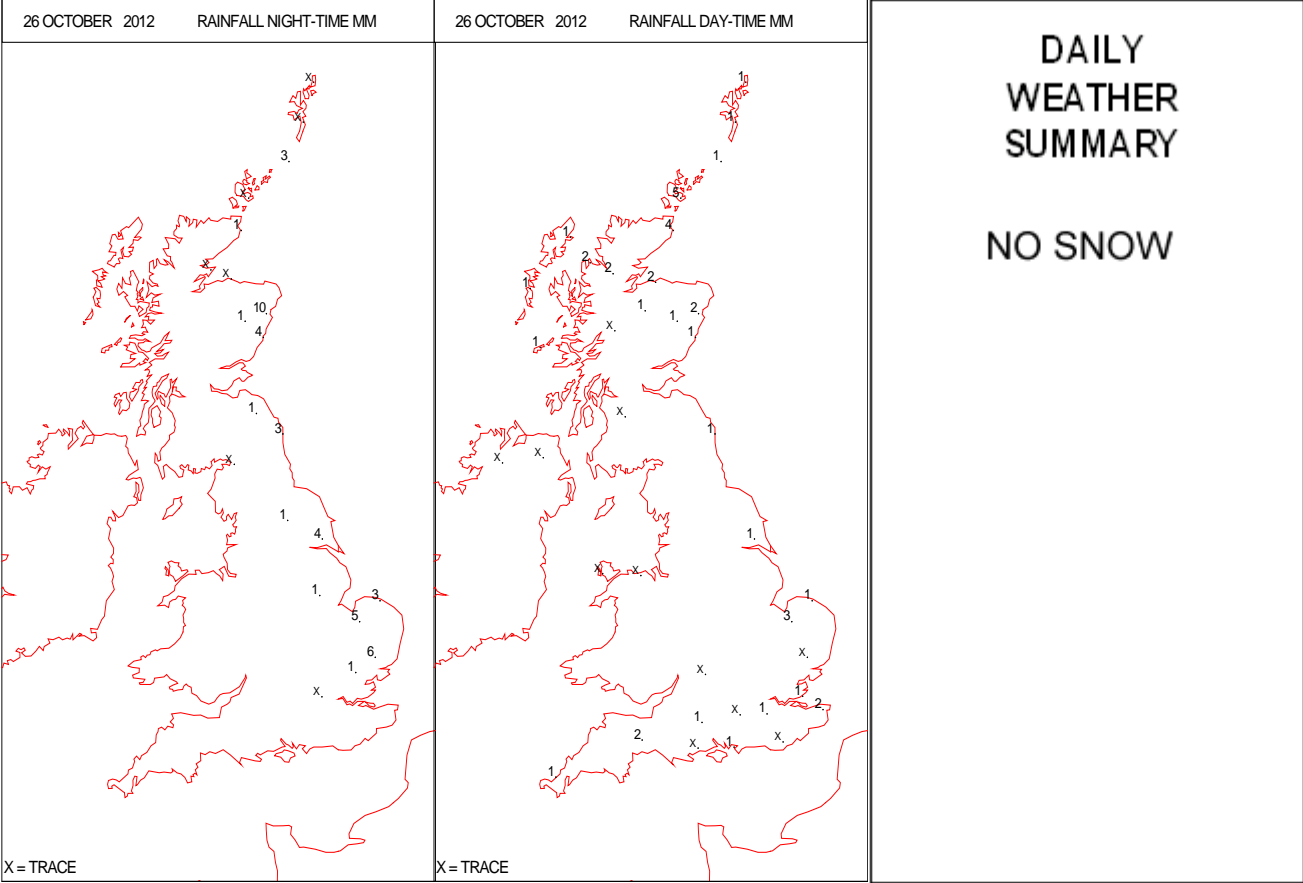
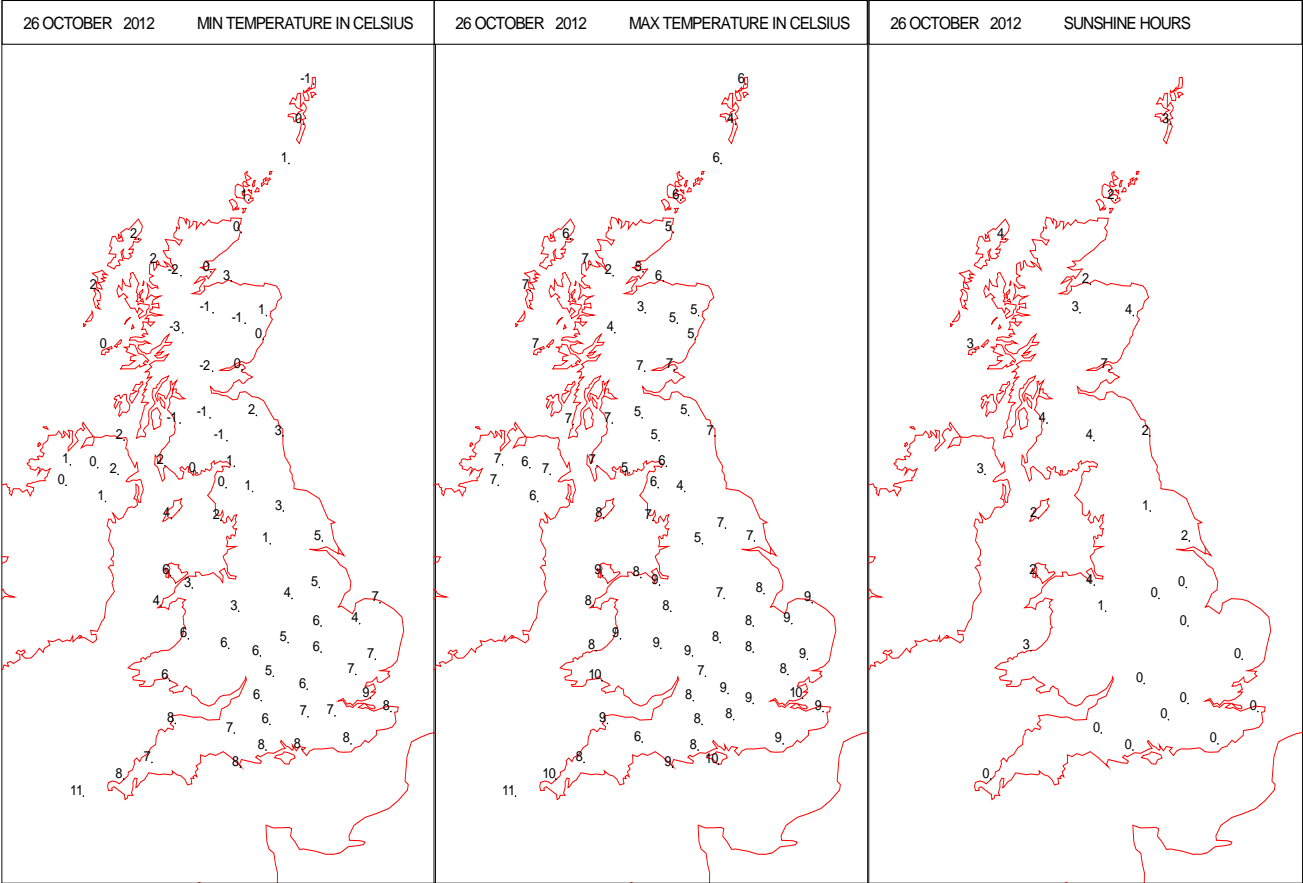
# SURFACE REPORTS



# SIGNIFICANT WEATHER

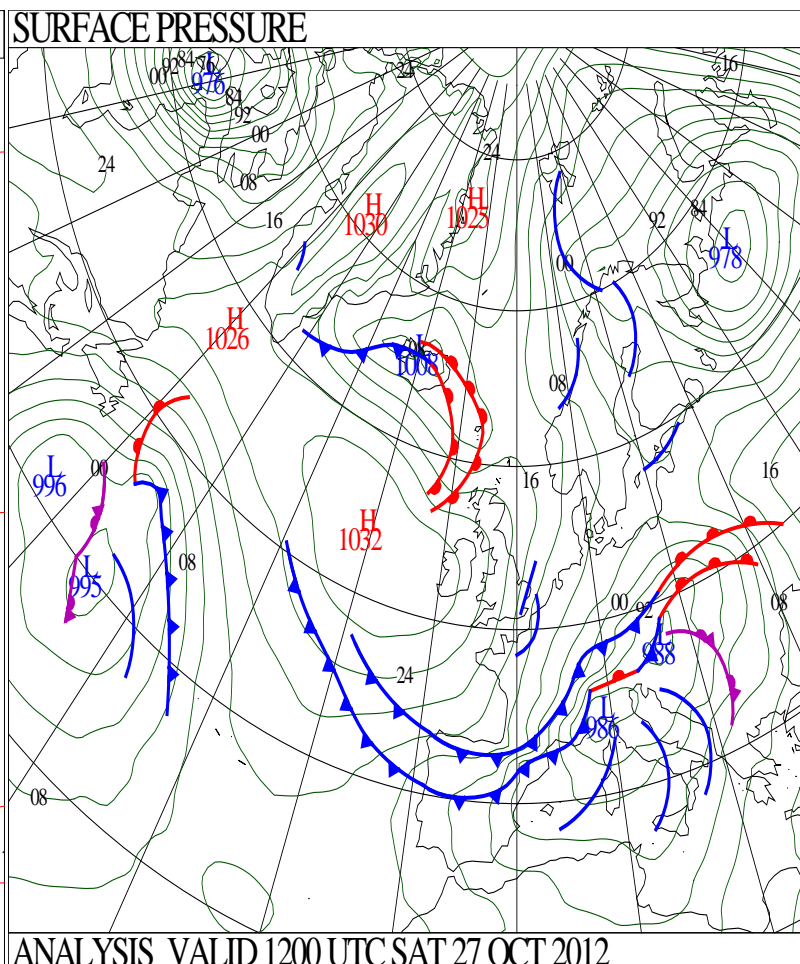
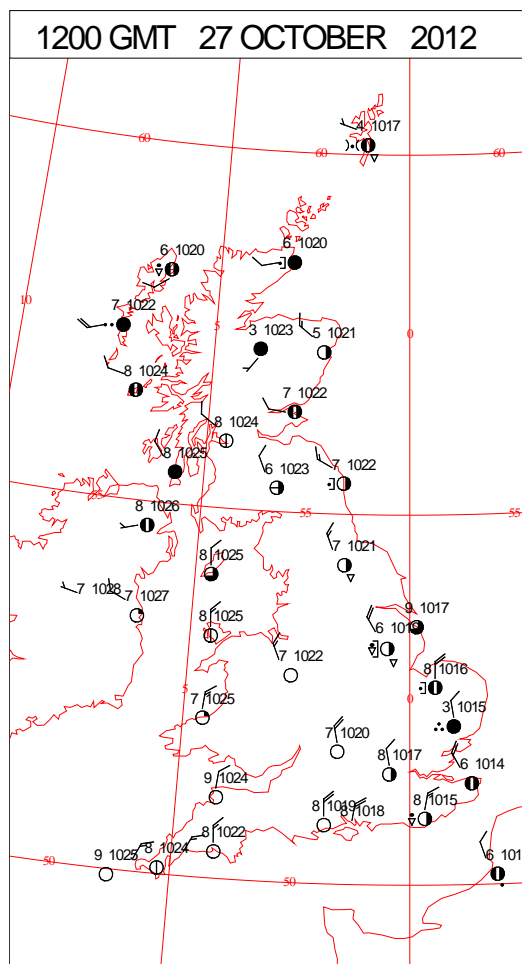
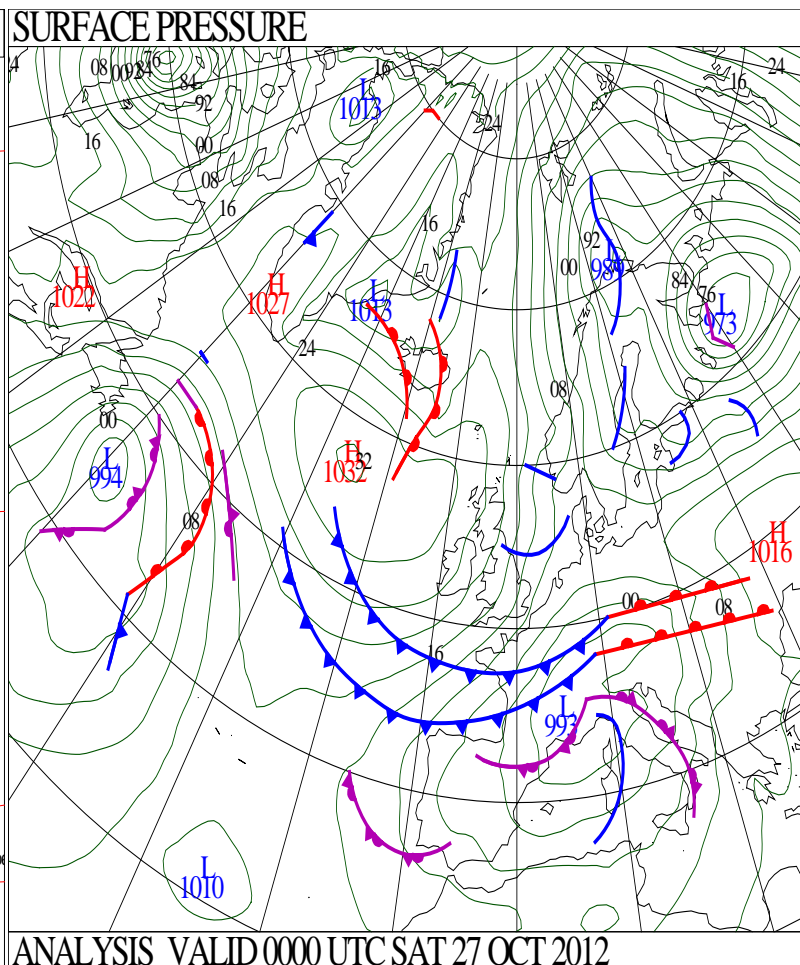
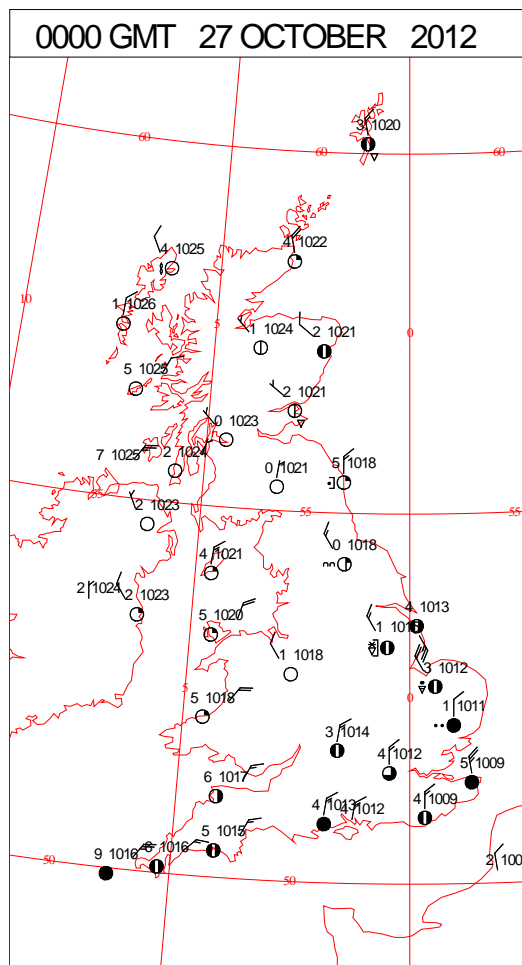
0600 GMT 26 OCTOBER 2012	SIG WEATHER	1200 GMT 26 OCTOBER 2012	SIG WEATHER	<p><b>Summary of UK Weather for Friday 26 October 2012.</b></p> <p>It was a cloudy night in the south with outbreaks of mainly light rain.</p> <p>There were clearer spells further north, but colder, with a few snow and hail showers in northern Scotland.</p> <p>It was windy in places, especially around Shetland and along English Channel coasts.</p> <p>Through the day, cloud and patchy rain persisted across southern areas of the country, only slowly clearing southwards through the day.</p> <p>Heavy showers affected many northern and eastern areas, turning increasingly wintry from the north, even to low levels. There were some snow accumulations for parts of Scotland and north-east England into the evening.</p> <p>Temperatures were widely below average. South-west England held on to the mildest weather for longest, with a high of 11 degrees Celsius in the Isles of Scilly. Elsewhere, temperatures were generally only in single figures.</p>
1800 GMT 26 OCTOBER 2012	SIG WEATHER	0000 GMT 27 OCTOBER 2012	SIG WEATHER	<p><b>EXTREMES</b></p> <p><b>Highest Maximum:</b> 10.8 St. Mary's Airport, Scilly Isles</p> <p><b>Lowest Maximum:</b> 2.3 Loch Glascarnoch, Ross-Shire</p> <p><b>Lowest Minimum:</b> -2.7 Tulloch Bridge, Inverness-Shire</p> <p><b>Lowest Grass Minimum:</b> -5.0 Tulloch Bridge, Inverness-Shire</p> <p><b>Most Rain:</b> 12.0 Dyce, Aberdeenshire</p> <p><b>Most Sun:</b> 6.6 Leuchars, Fife</p>

DAILY CLIMATE DATA

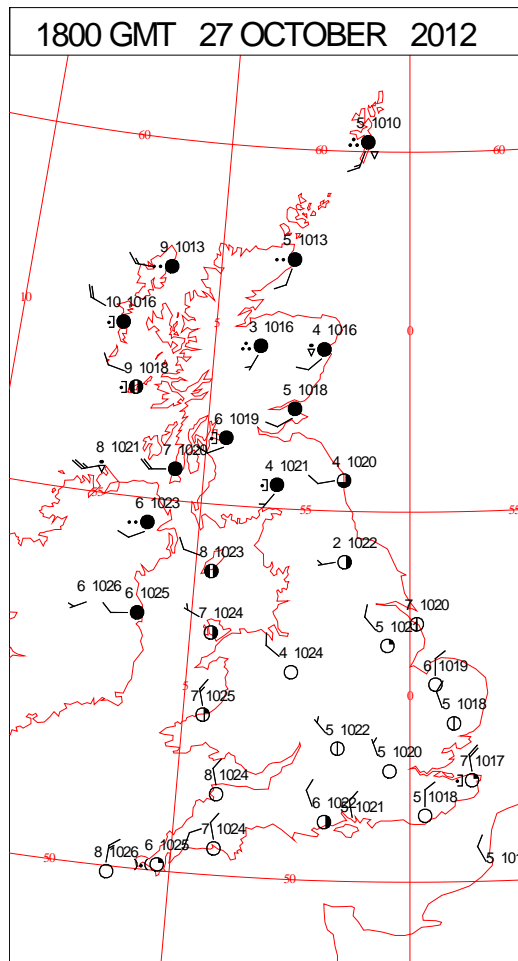
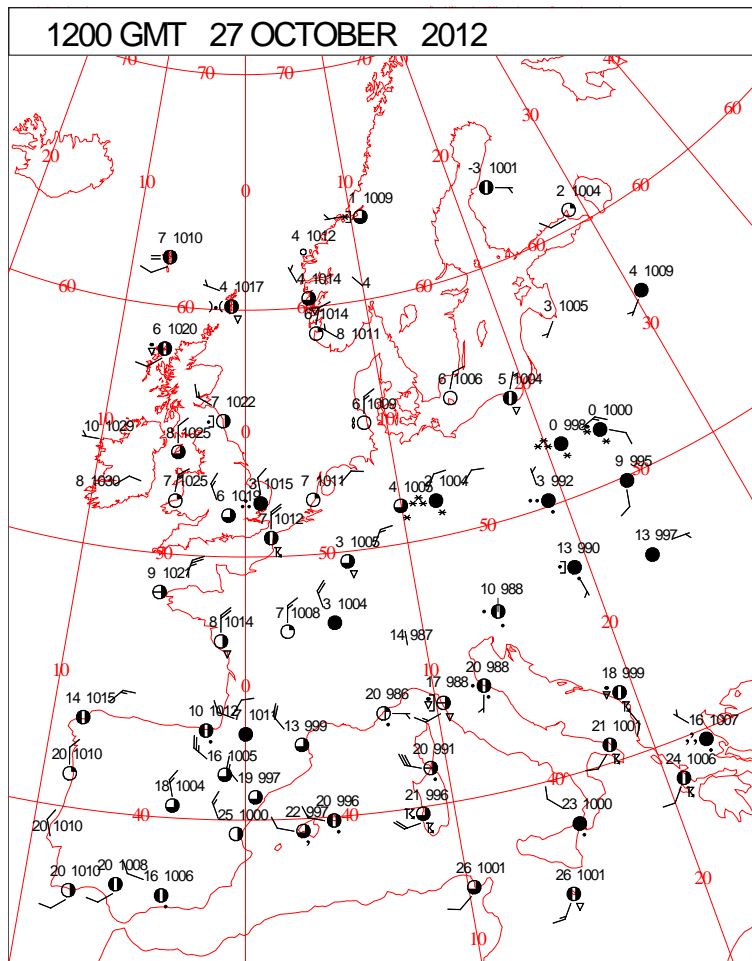
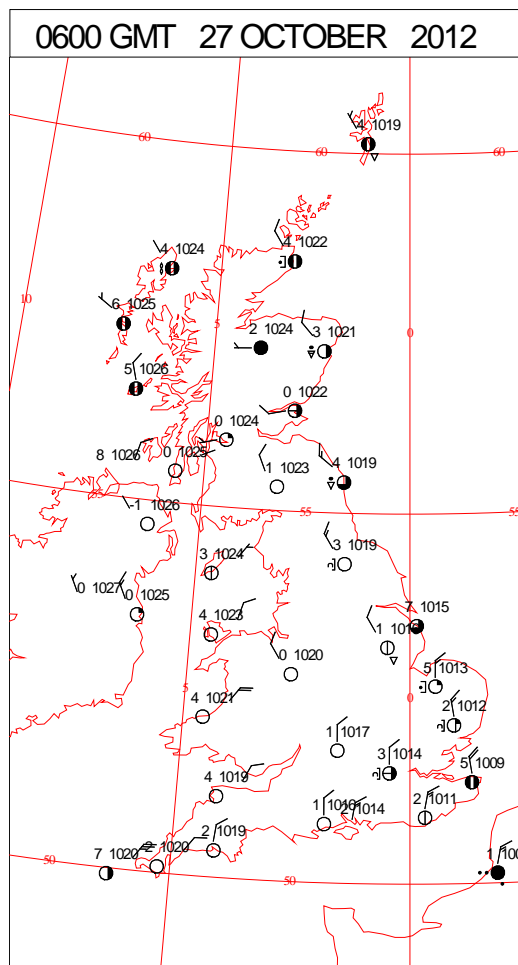
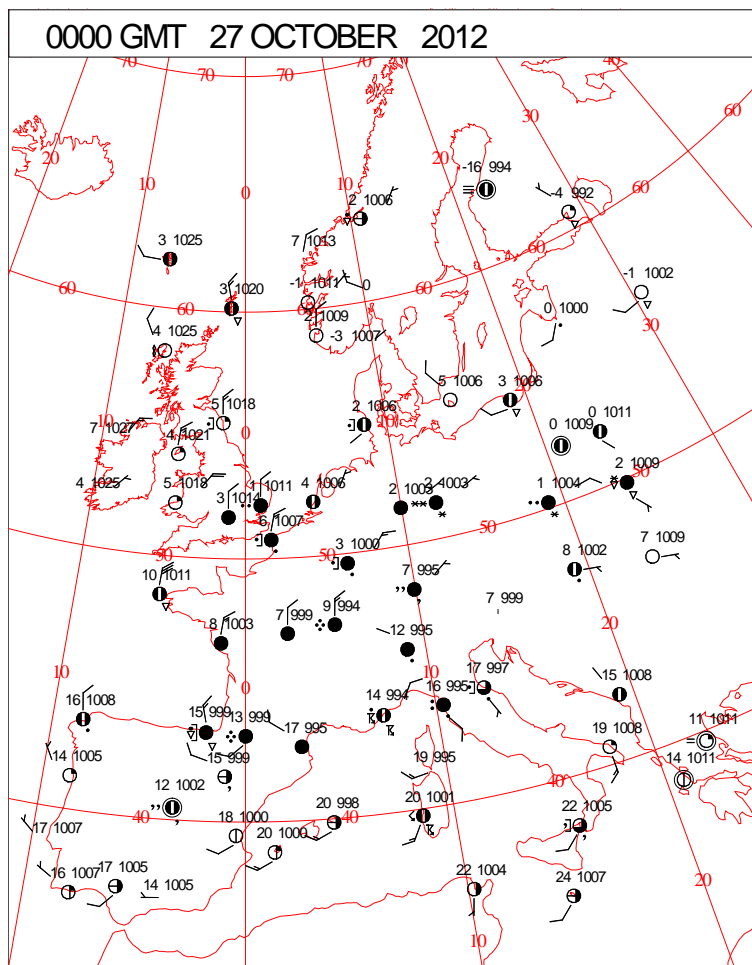




# DAILY WEATHER SUMMARY



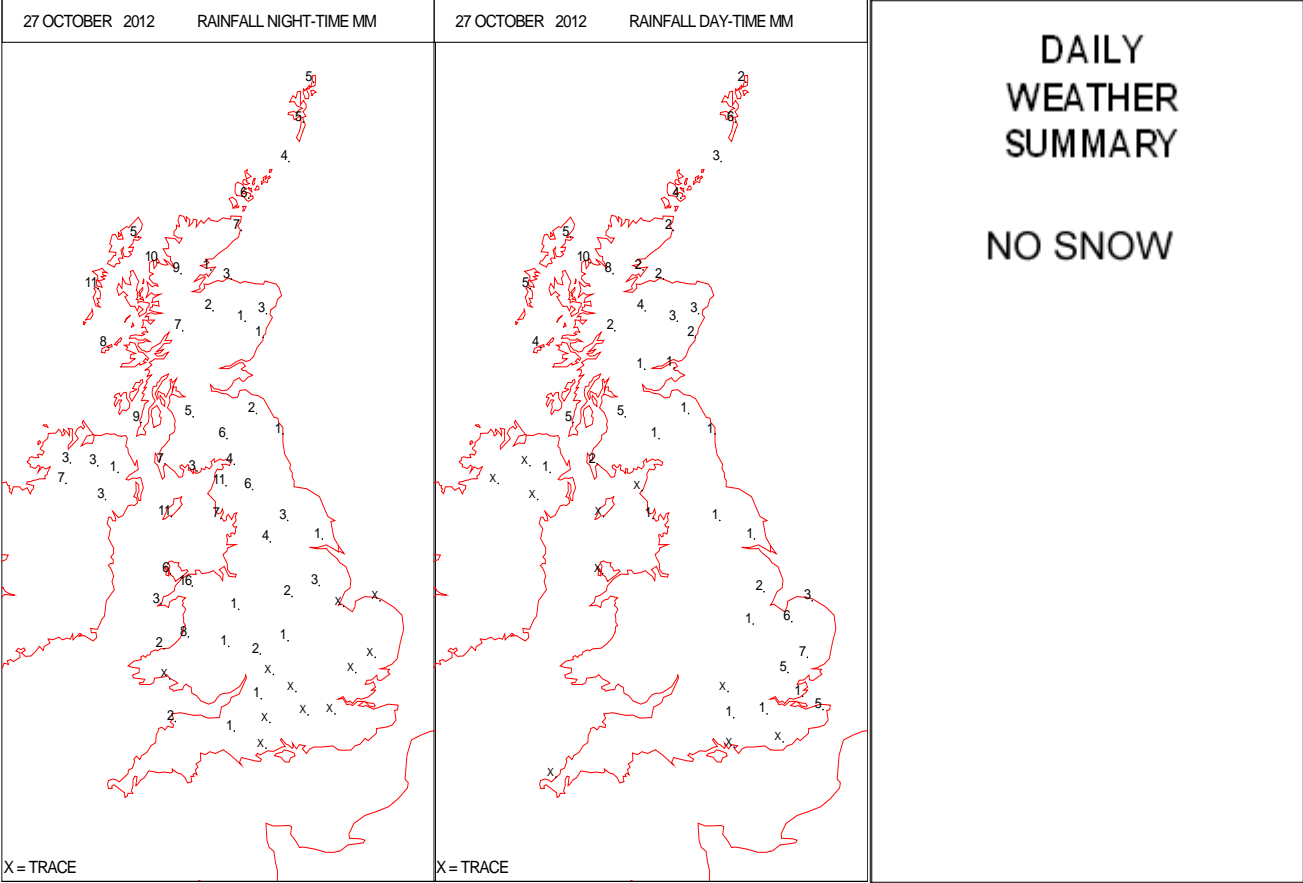
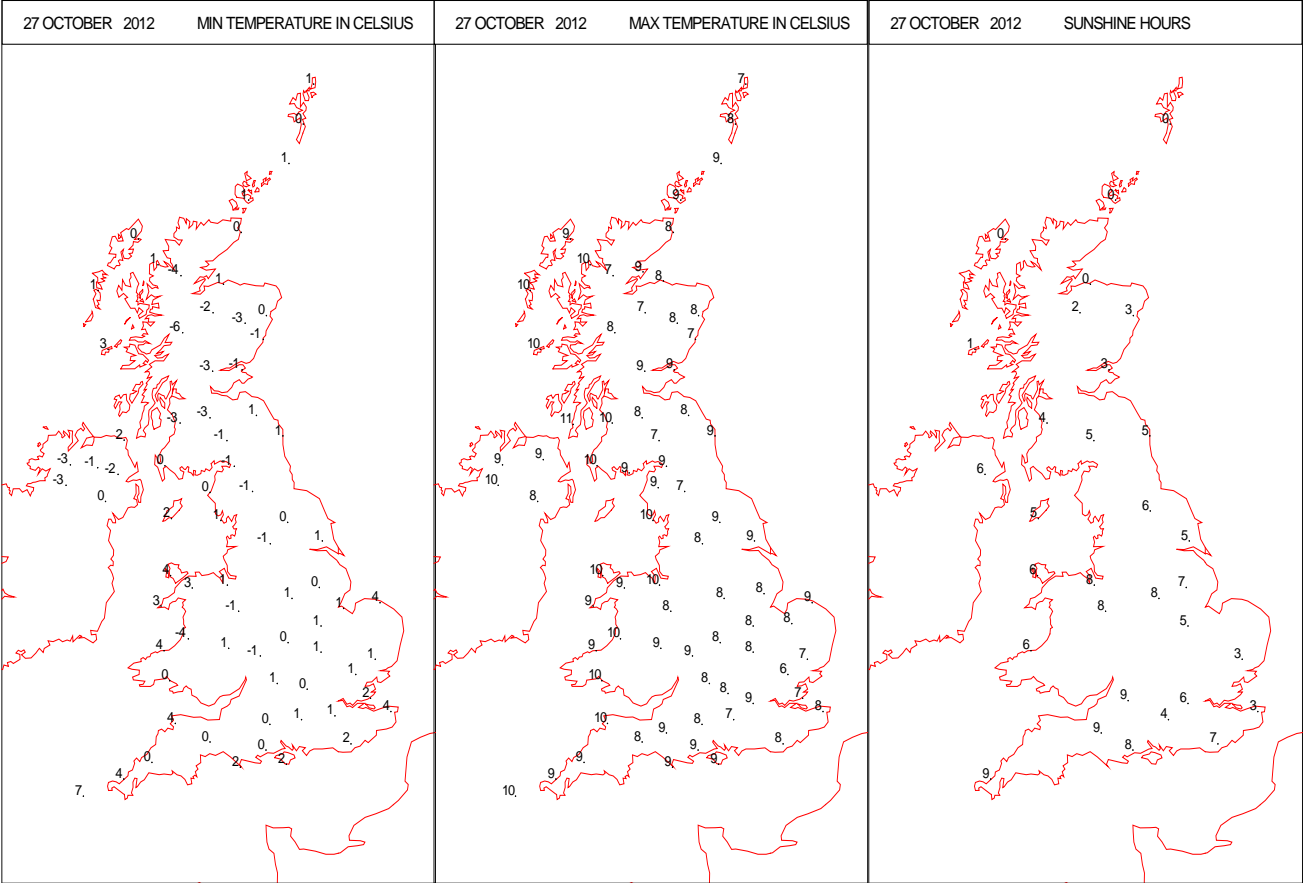
# SURFACE REPORTS



# SIGNIFICANT WEATHER

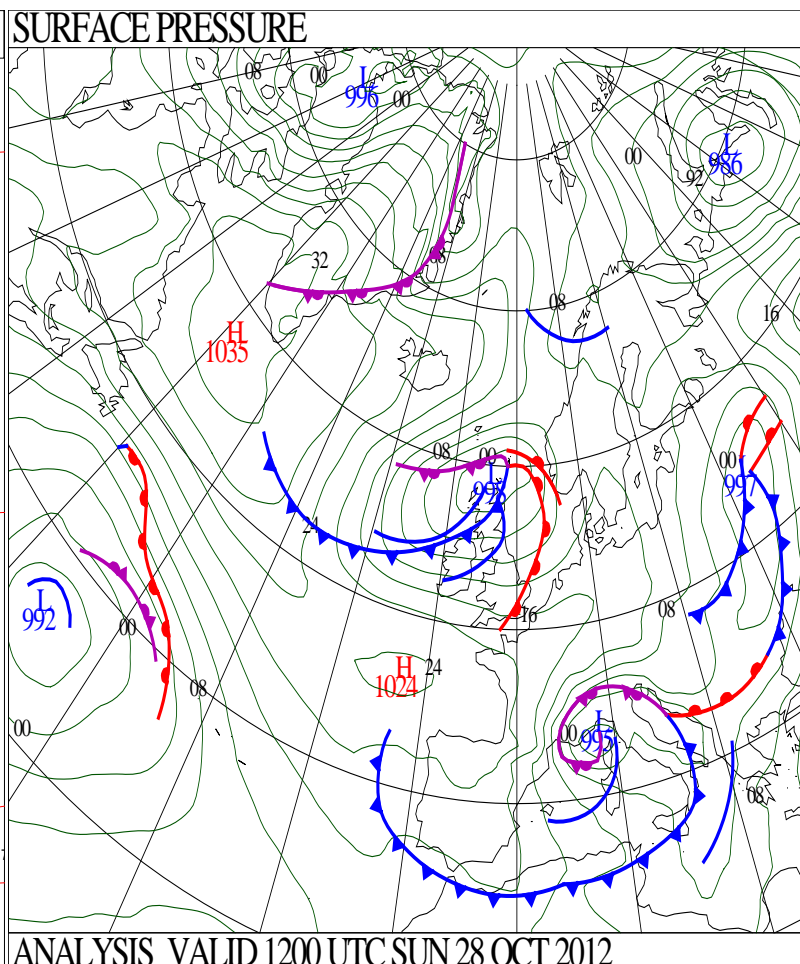
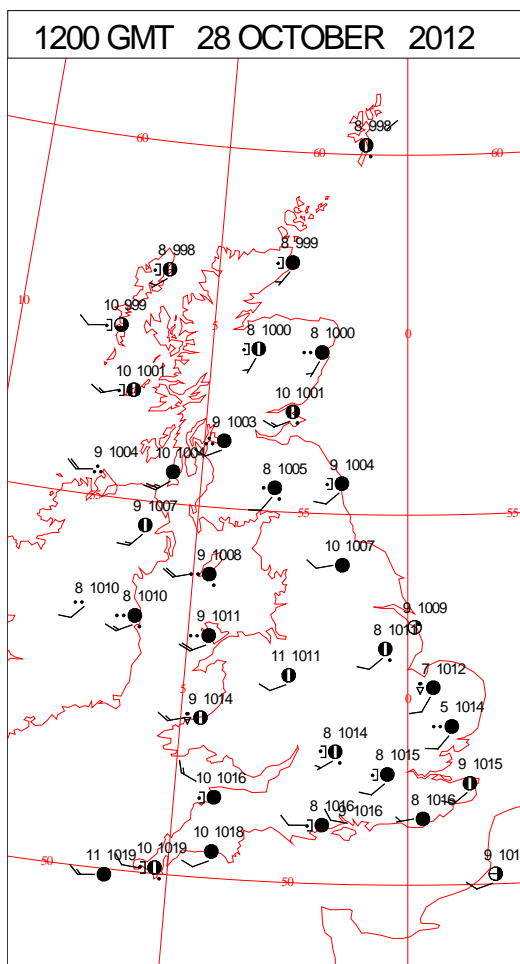
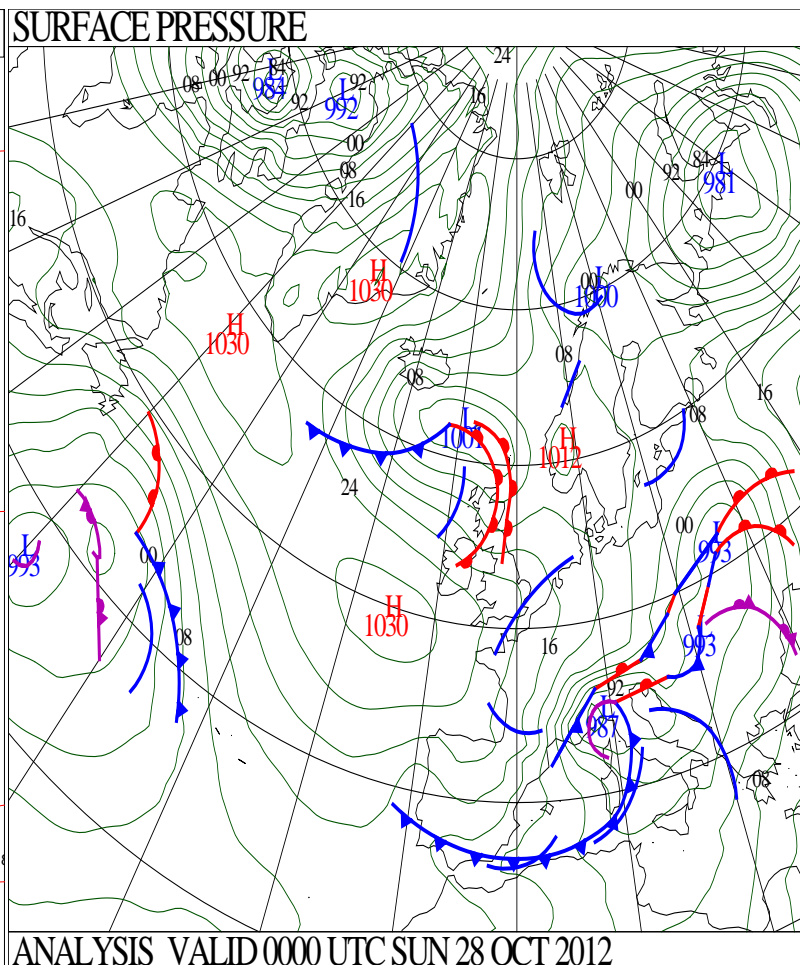
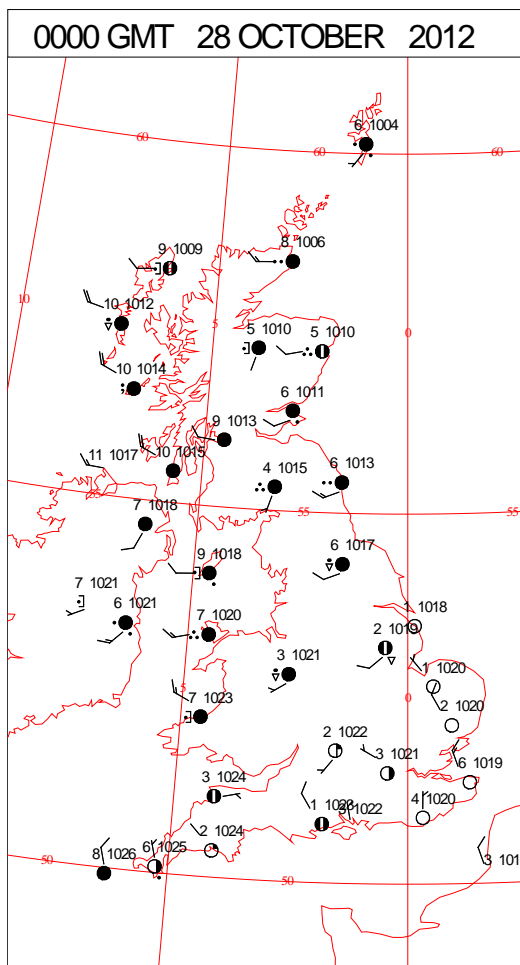
0600 GMT 27 OCTOBER 2012 SIG WEATHER	1200 GMT 27 OCTOBER 2012 SIG WEATHER	<p><b>Summary of UK Weather for Saturday 27 October 2012.</b> Heavy showers affected eastern parts of the U.K. overnight, with hail in places, and many falling as sleet or snow. Small accumulations resulted, with a few centimetres for some north-eastern parts of England, particularly the Newcastle area and the North York Moors.</p> <p>Further south, into Lincolnshire and East Anglia, any snow showers generally gave slight accumulations over grassy verges, if anything at all.</p> <p>Northern Scotland remained fairly cloudy with a scattering of showers.</p> <p>Elsewhere across the U.K., it was largely dry, clear and cold, with a widespread frost in the north and west.</p> <p>In many western areas, skies were completely clear, leading to a sunny day, and for much of Wales and south-west England, it remained this way all day.</p> <p>The showers kept on feeding into eastern counties of England, initially still with a wintry element to them. Snow was reported as far west as Odiham in Hampshire.</p> <p>By the middle of the day, the showers had turned back to rain, although there were still some heavy downpours around as night fell.</p> <p>It was also a very windy day across eastern England, accentuating the cold feel.</p> <p>Across Scotland and Northern Ireland, after a mainly dry, bright start to the day, cloud spilled in from the north-west, with rain following into most parts by dusk.</p> <p>Temperatures were widely below average across the country.</p> <p><b>EXTREMES</b> <b>Highest Maximum:</b> 10.7 Machrihanish, Argyll <b>Lowest Maximum:</b> 5.9 Andrewsfield, Essex <b>Lowest Minimum:</b> -6.2 Tulloch Bridge, Inverness-Shire <b>Lowest Grass Minimum:</b> -9.3 Tulloch Bridge, Inverness-Shire <b>Most Rain:</b> 19.4 Aultbea No 2, Ross-Shire <b>Most Sun:</b> 8.7 Yeovilton, Somerset 8.7 Camborne, Cornwall</p>
1800 GMT 27 OCTOBER 2012 SIG WEATHER	0000 GMT 28 OCTOBER 2012 SIG WEATHER	

DAILY CLIMATE DATA





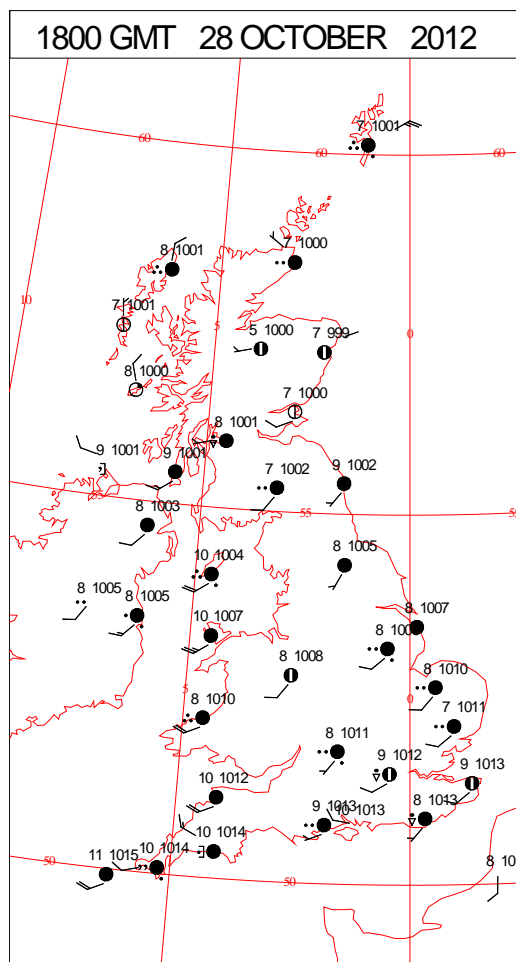
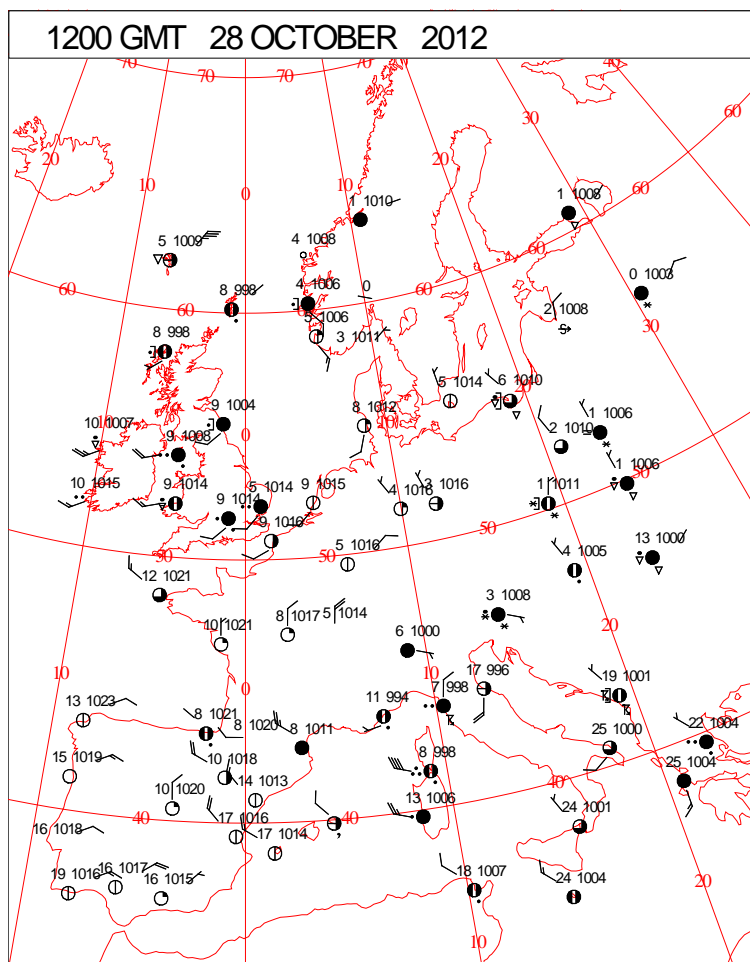
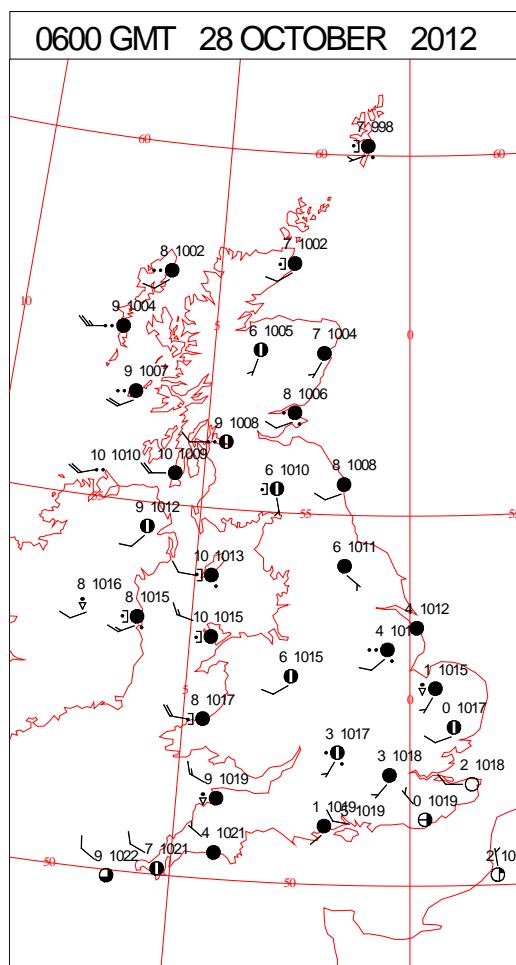
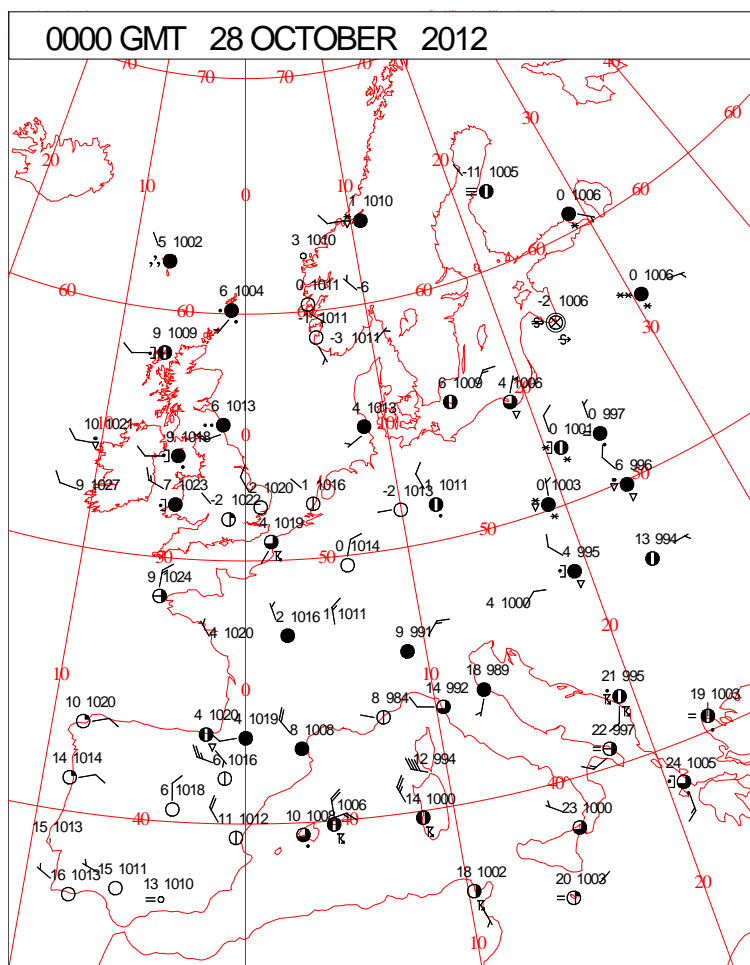
# DAILY WEATHER SUMMARY





Sunday 28 October 2012

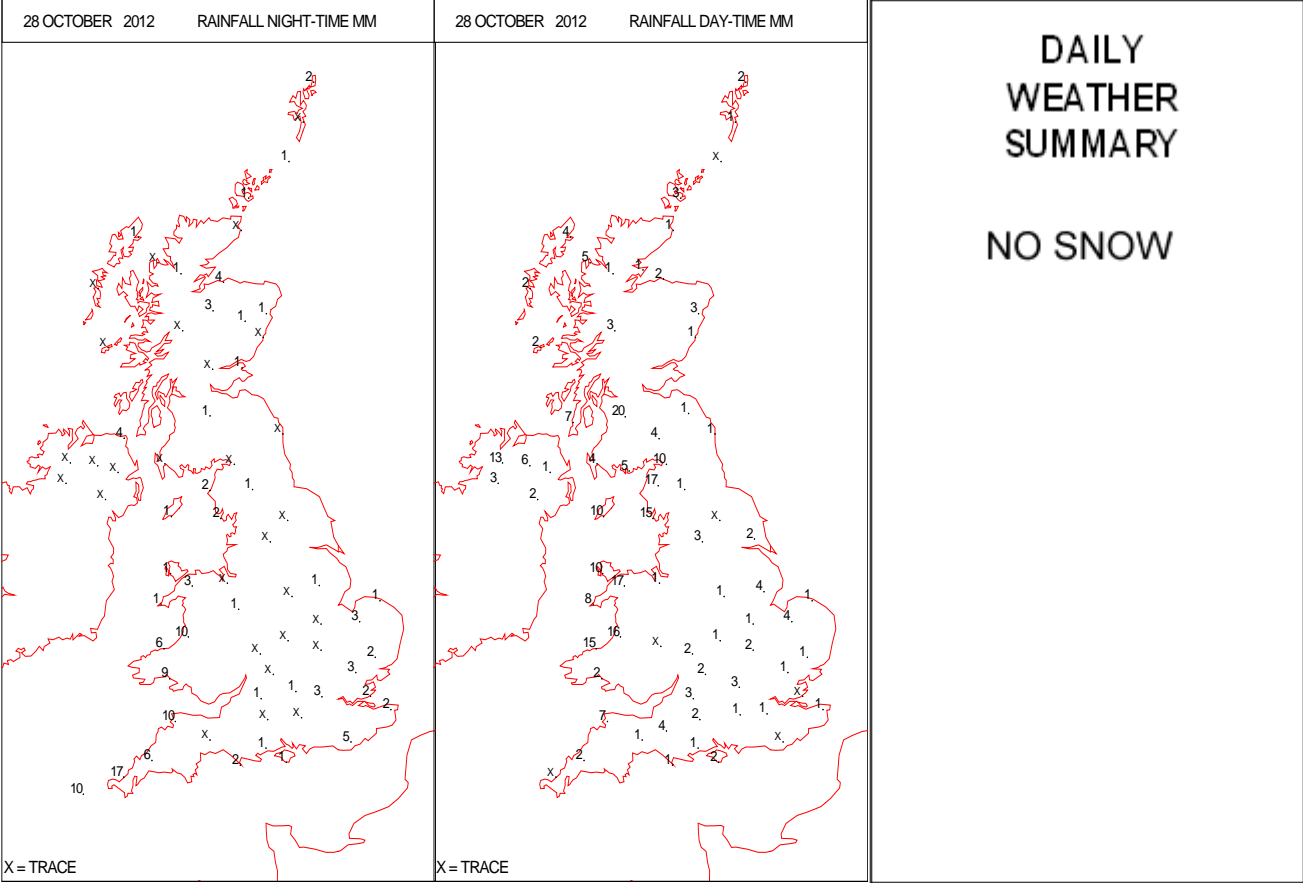
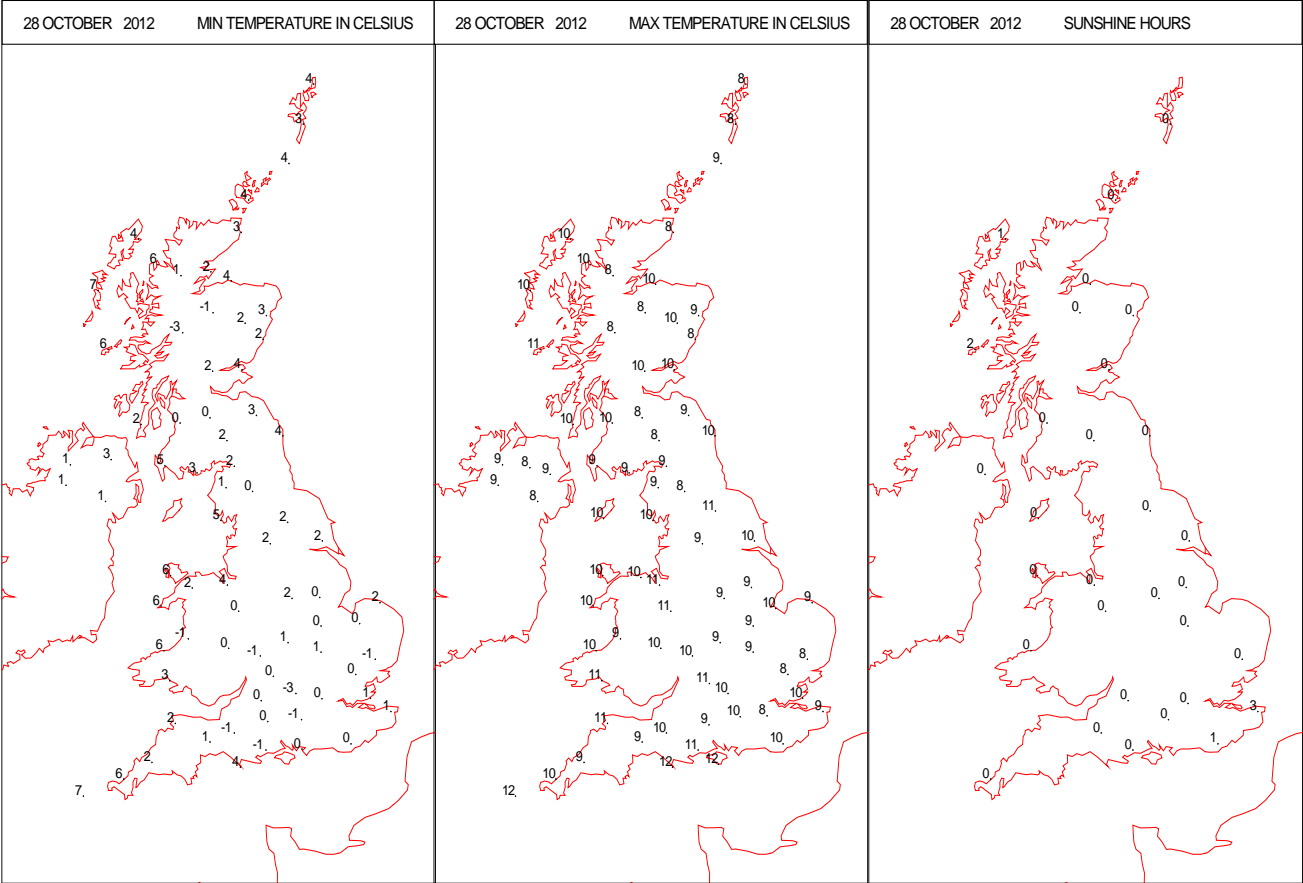
## SURFACE REPORTS



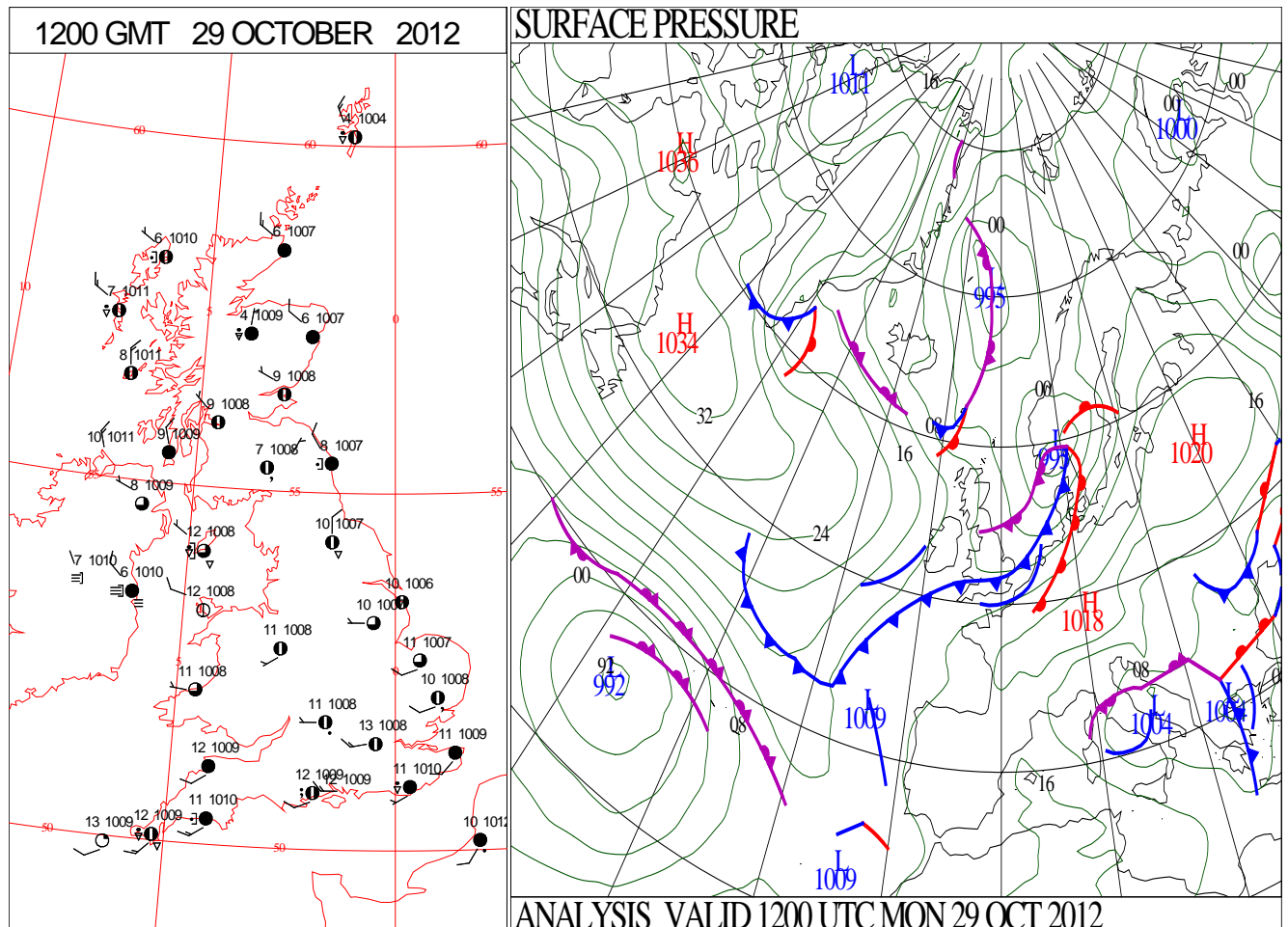
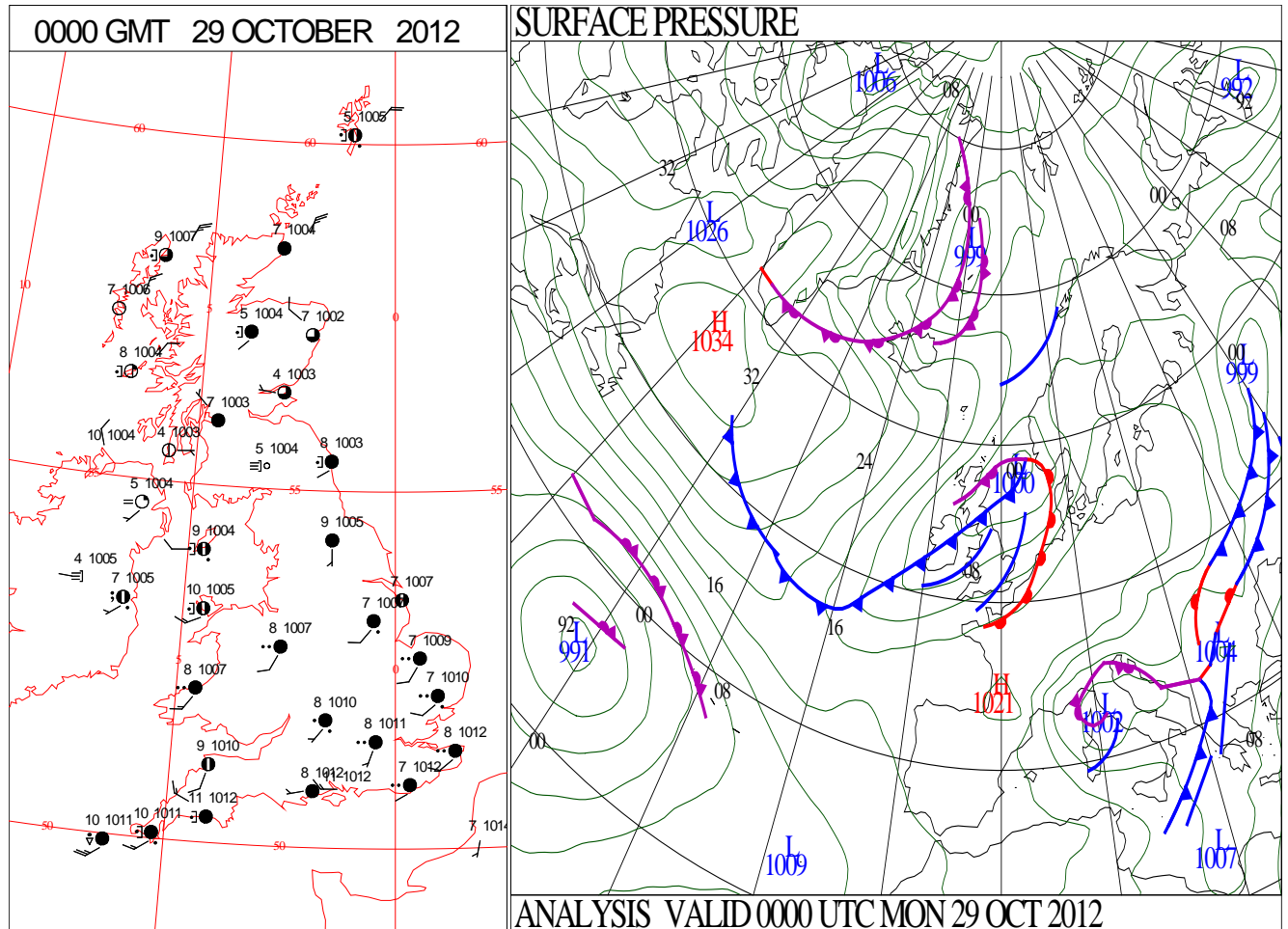
# SIGNIFICANT WEATHER

0600 GMT 28 OCTOBER 2012	SIG WEATHER	1200 GMT 28 OCTOBER 2012	SIG WEATHER	<p><b>Summary of UK Weather for Sunday 28 October 2012.</b></p> <p>Overnight, cloud moved in from the north-west of the U.K., bringing temporary falls of snow over Scottish mountains.</p> <p>In general however, this cloud brought with it less cold conditions and spells of rain. The rain was mostly light and intermittent, with some heavier outbreaks affecting the upland west, while the south-east of England remained dry, clear and cold throughout, with a touch of frost.</p> <p>Although the far south-east started bright with some sunshine, the cloudy conditions across much of the north and west came to dominate, with spells of rain soon spreading to all parts.</p> <p>Conditions remained largely unchanged into the afternoon, with the rain heaviest across the north-west of England later in the day. Scotland and Northern Ireland had more showery conditions with clear spells late on.</p> <p>Temperatures were a little down on typical values for the time of year in the south, with very little variation from the far north of Scotland to the English Channel coast.</p> <p>Much of the country saw a milder evening than of late, with the rain and cloud-cover, while temperatures in the north dipped again under the clearer skies.</p>
1800 GMT 28 OCTOBER 2012	SIG WEATHER	0000 GMT 29 OCTOBER 2012	SIG WEATHER	<p><b>EXTREMES</b></p> <p><b>Highest Maximum:</b> 12.3 St. Catherine's Point, Isle of Wight</p> <p><b>Lowest Maximum:</b> 7.7 Eskdalemuir, Dumfries-Shire</p> <p><b>Lowest Minimum:</b> -2.5 Tulloch Bridge, Inverness-Shire</p> <p><b>Lowest Grass Minimum:</b> 3.0 Tulloch Bridge, Inverness-Shire</p> <p><b>Most Rain:</b> 26.2 Trawsgoed, Dyfed</p> <p><b>Most Sun:</b> 2.9 Manston, Kent</p>

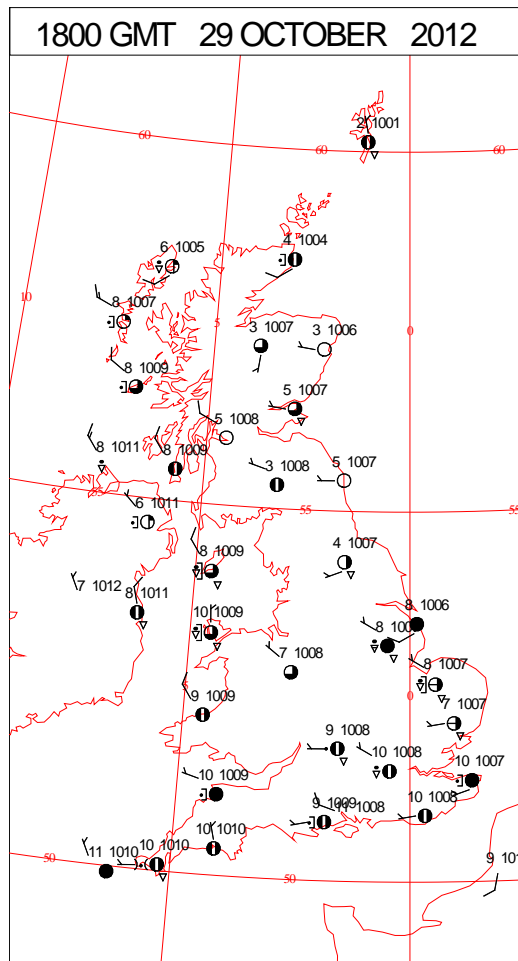
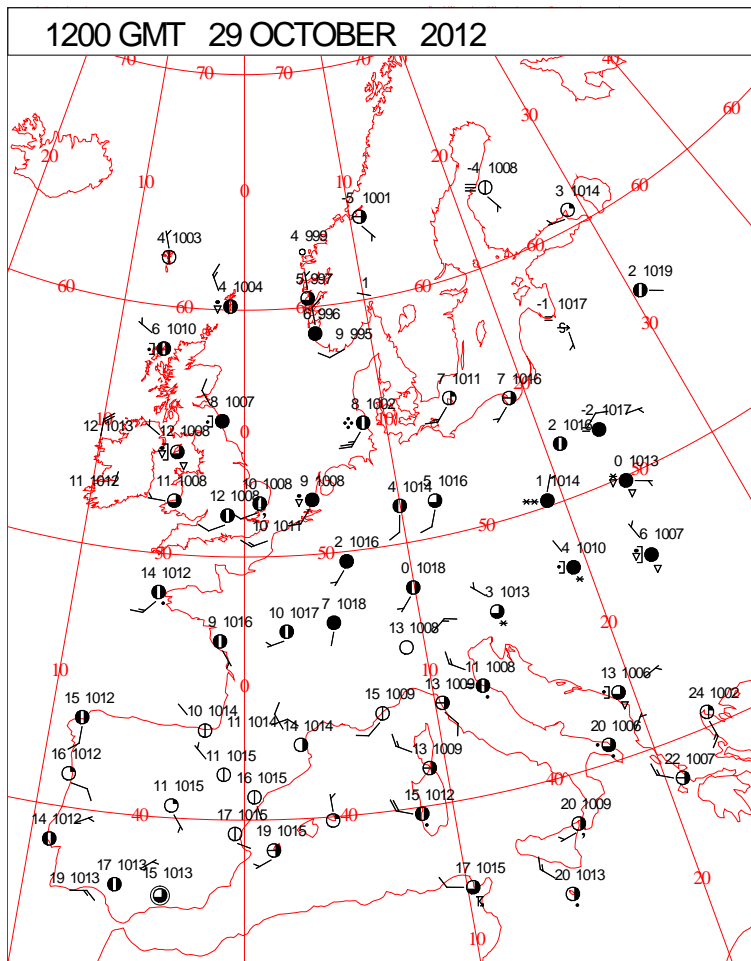
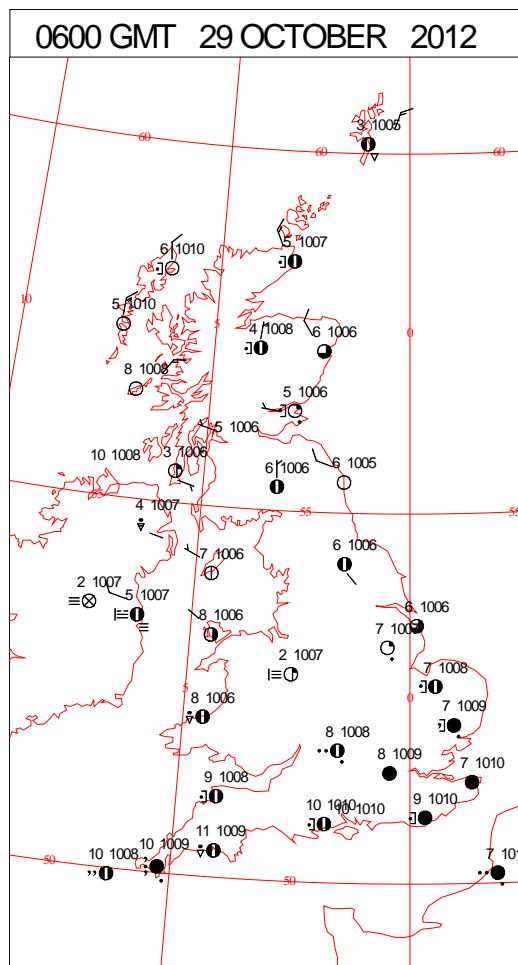
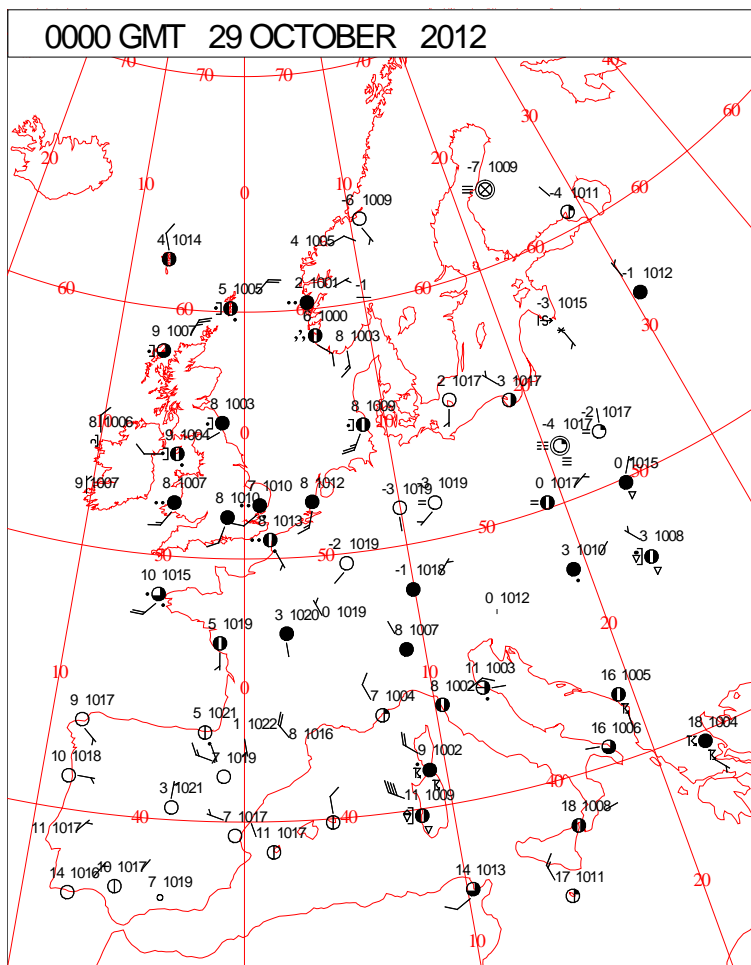
DAILY CLIMATE DATA



# DAILY WEATHER SUMMARY



# SURFACE REPORTS

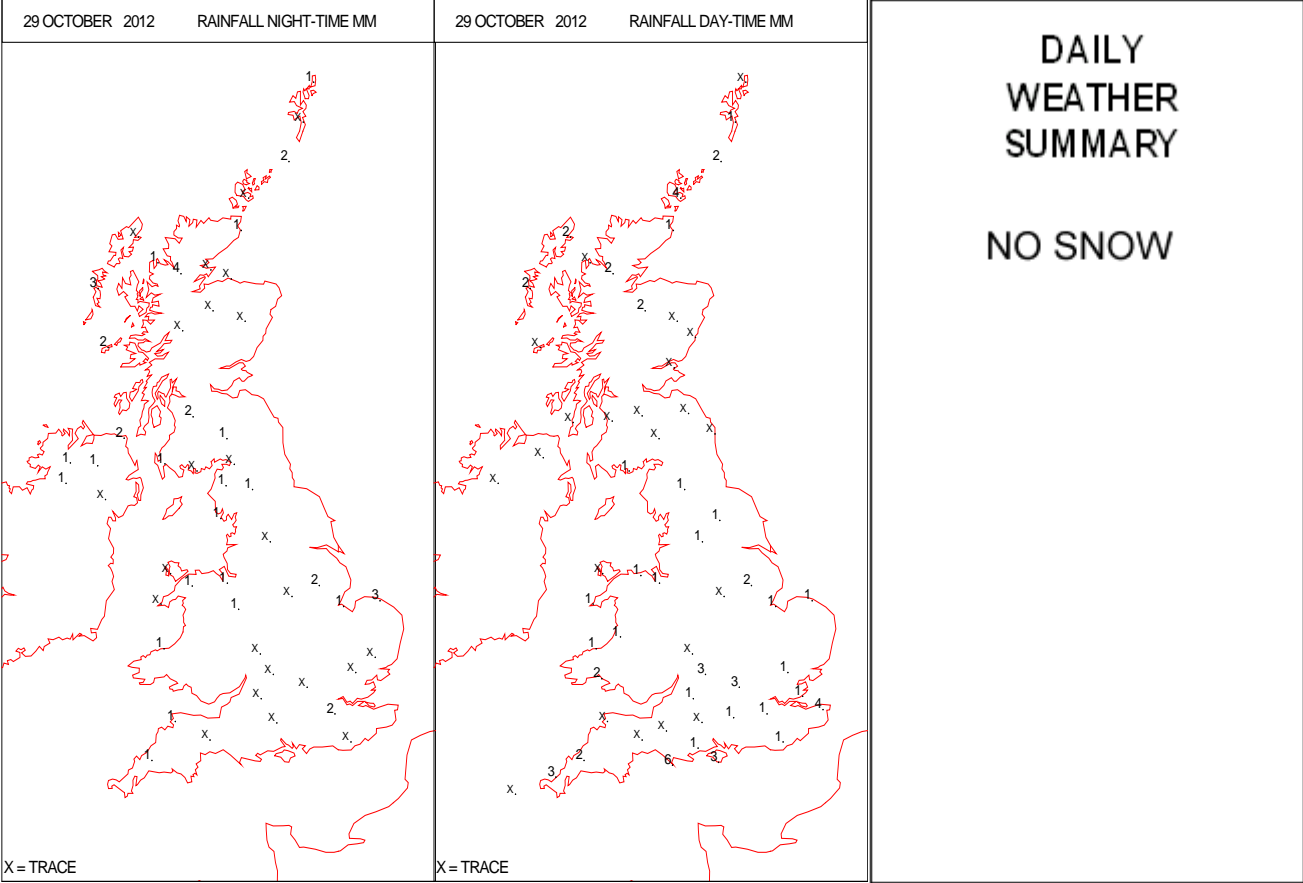
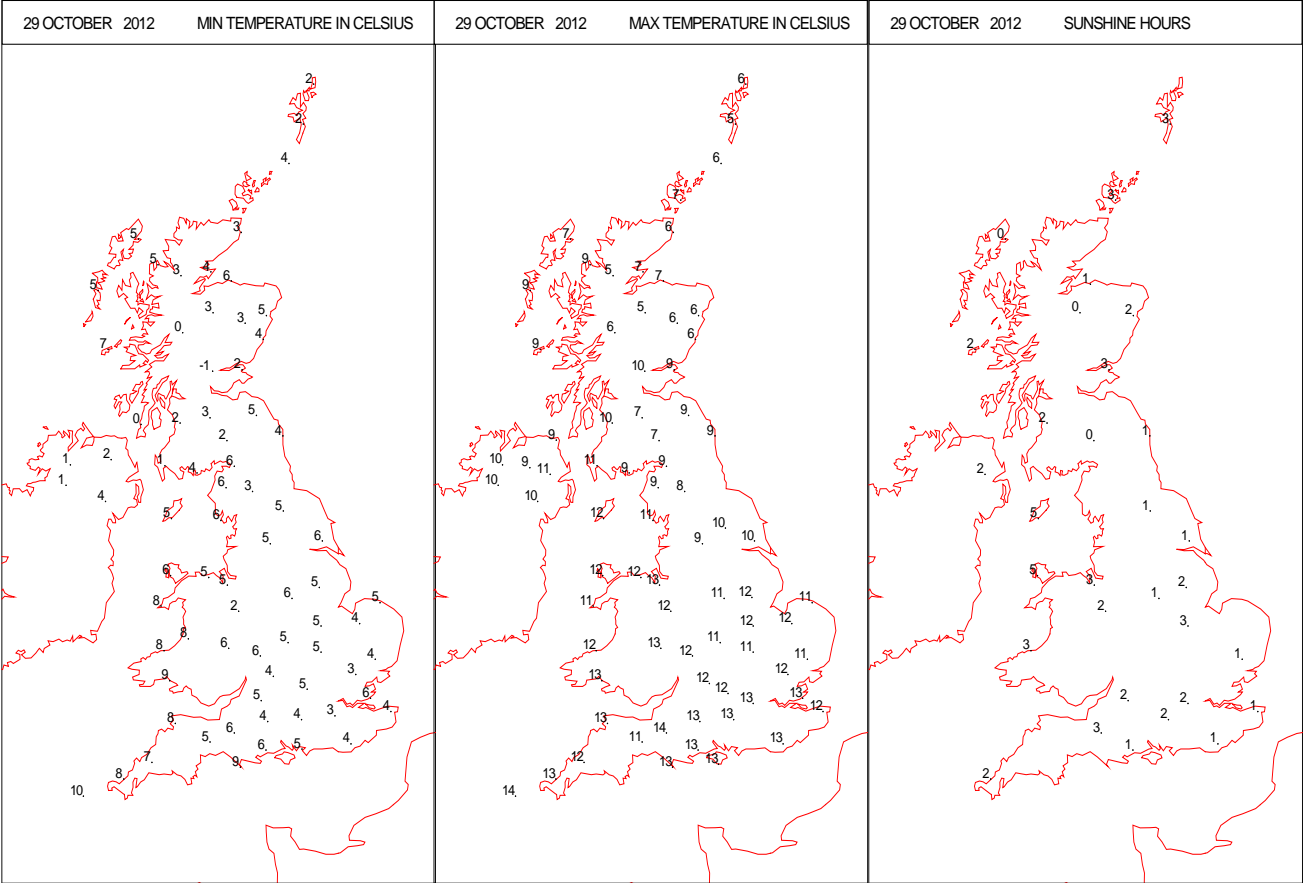




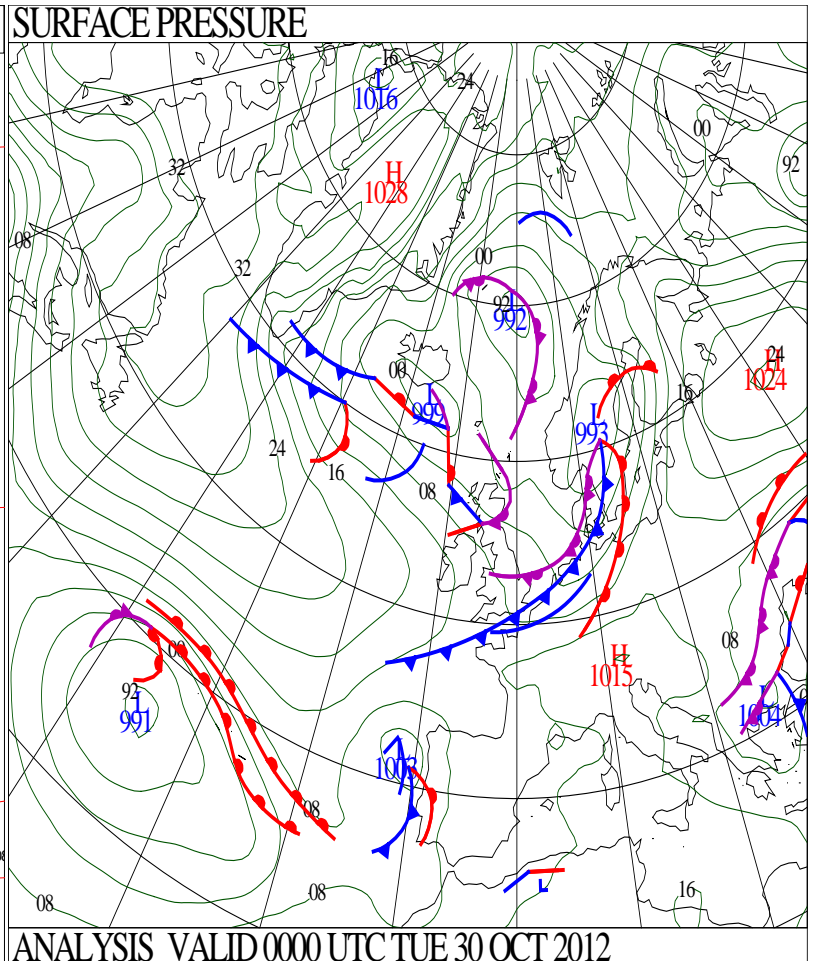
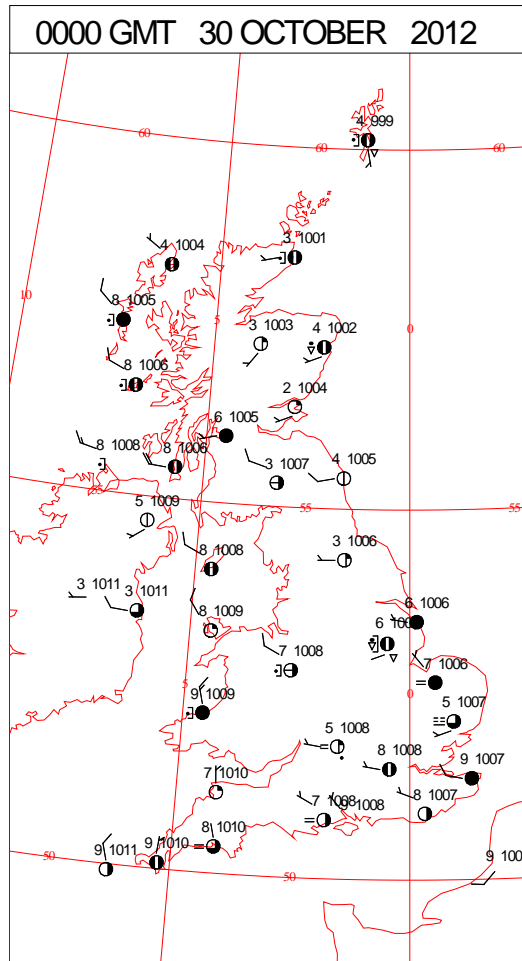
# SIGNIFICANT WEATHER

0600 GMT 29 OCTOBER 2012	SIG WEATHER	1200 GMT 29 OCTOBER 2012	SIG WEATHER	<p><b>Summary of UK Weather for Monday 29 October 2012.</b></p> <p>It was a cloudy night across a good part of England and Wales, with outbreaks of showery rain. The rain was heavy at times across parts of west Wales and south-west England.</p> <p>Further to the north, some clear spells developed, especially across parts of Northern Ireland and central Scotland. There it turned cold enough for a touch of frost in a few places, and some patches of mist and fog also developed.</p> <p>It was cloudier again across northern Scotland, with some showery rain there.</p> <p>Through the day, the rain across northern Scotland drifted southwards, running across northern and eastern England, and the rain further south across the U.K. became largely confined to southern coastal counties.</p> <p>Elsewhere, there were some bright or sunny spells, although windward coasts were always prone to catching a few showers.</p> <p>Temperatures were generally a little higher than the previous day, reaching around average values for most places.</p> <p>After a windy night across the far north of Scotland, winds were generally light across the country.</p>
1800 GMT 29 OCTOBER 2012	SIG WEATHER	0000 GMT 30 OCTOBER 2012	SIG WEATHER	<p><b>EXTREMES</b></p> <p><b>Highest Maximum:</b> 13.7 Yeovilton, Somerset</p> <p><b>Lowest Maximum:</b> 4.9 Aviemore, Inverness-Shire</p> <p><b>Lowest Minimum:</b> -0.6 Strathallan Airfield, Perthshire</p> <p><b>Lowest Grass Minimum:</b> -3.6 Strathallan Airfield, Perthshire</p> <p><b>Most Rain:</b> 6.0 Loch Glascarnoch, Ross-Shire</p> <p><b>Most Sun:</b> 5.1 Ronaldsway, Isle of Man 5.1 Valley, Gwynedd</p>

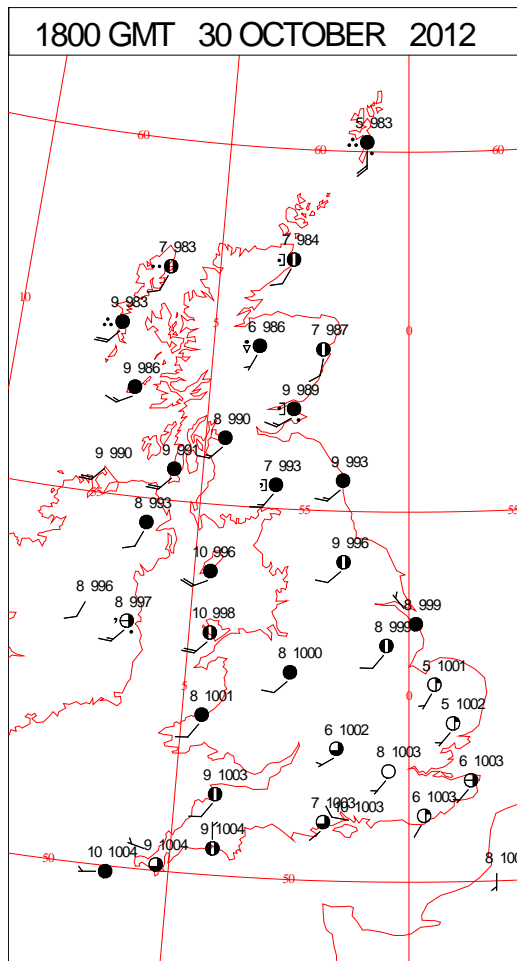
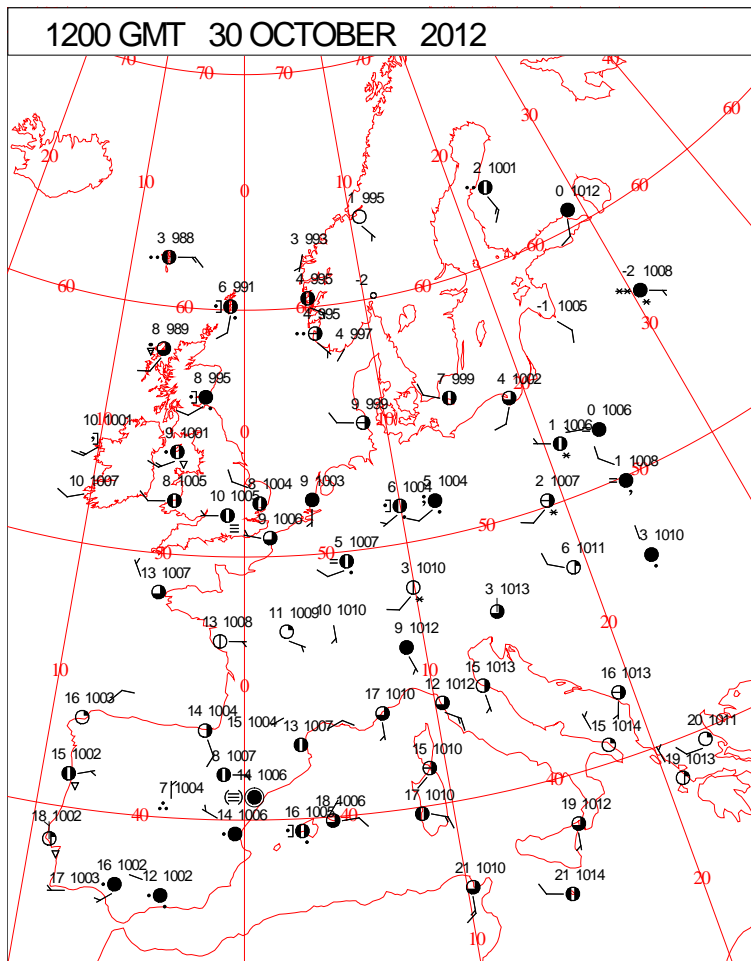
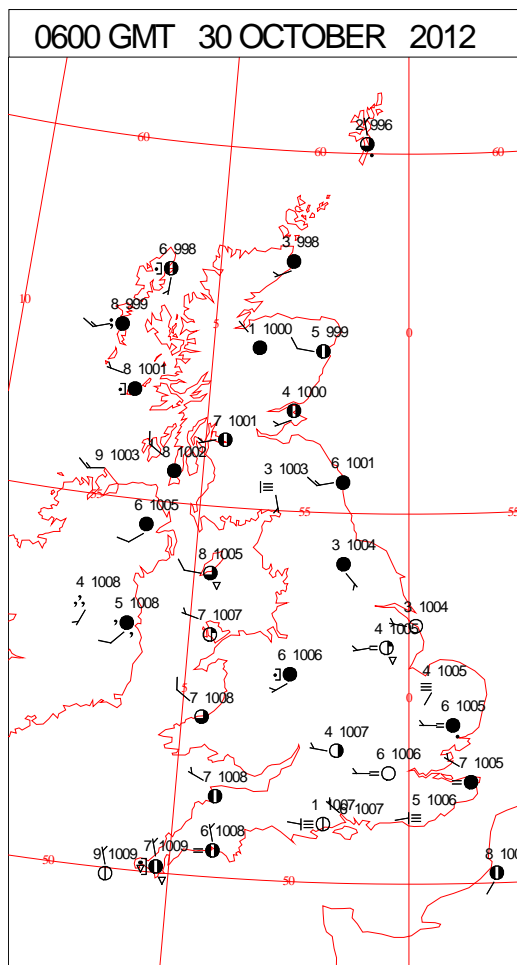
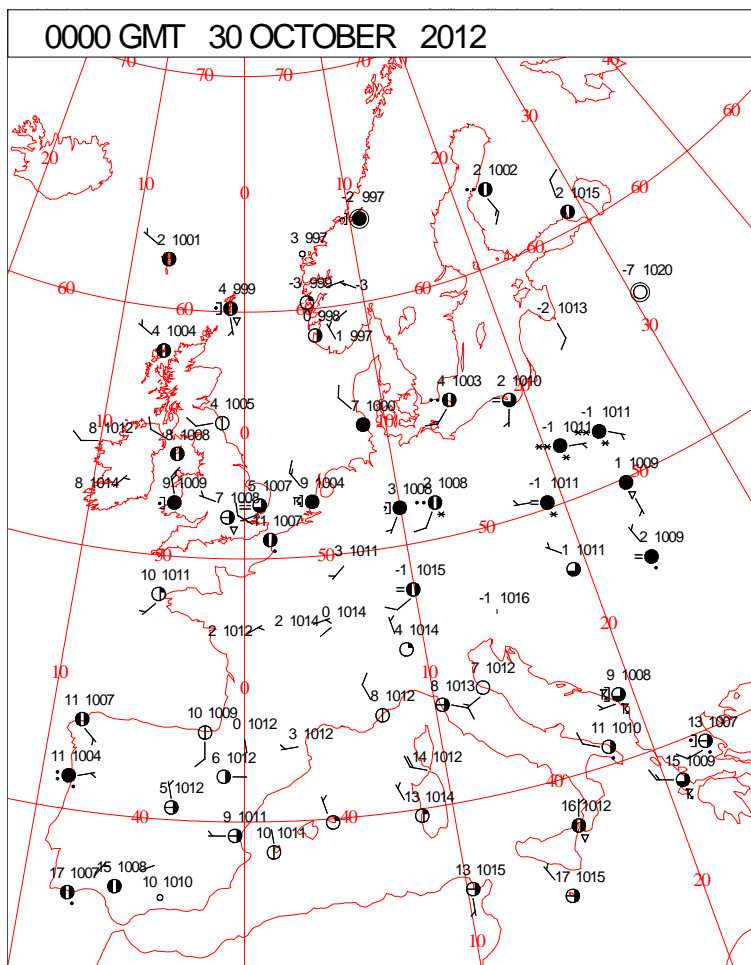
DAILY CLIMATE DATA



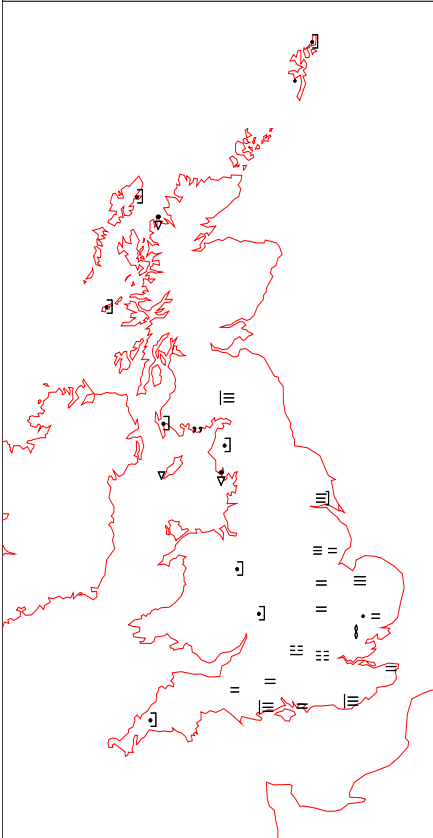
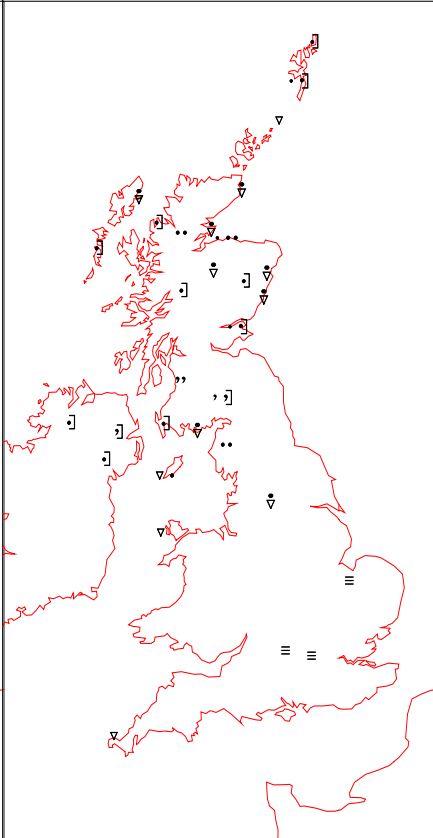
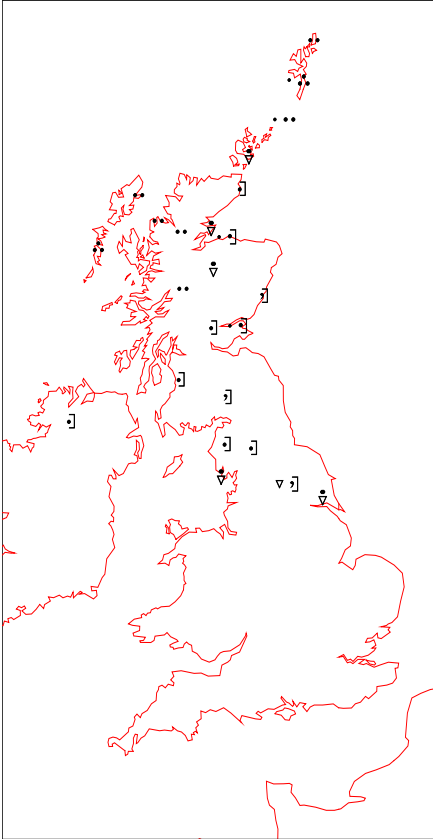
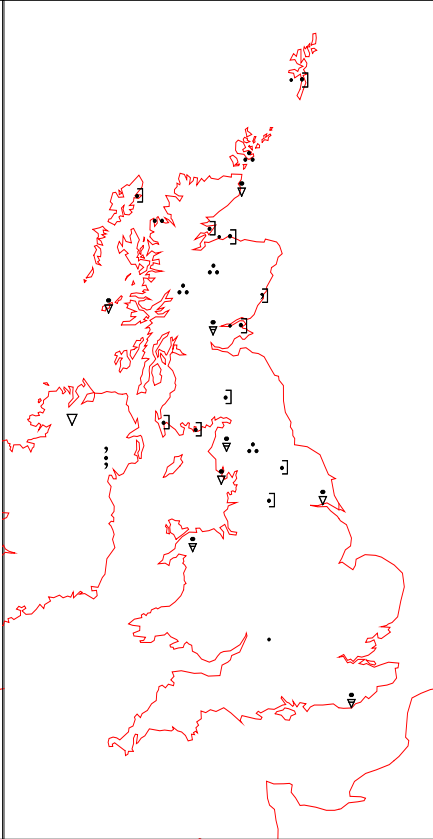
# DAILY WEATHER SUMMARY



# SURFACE REPORTS

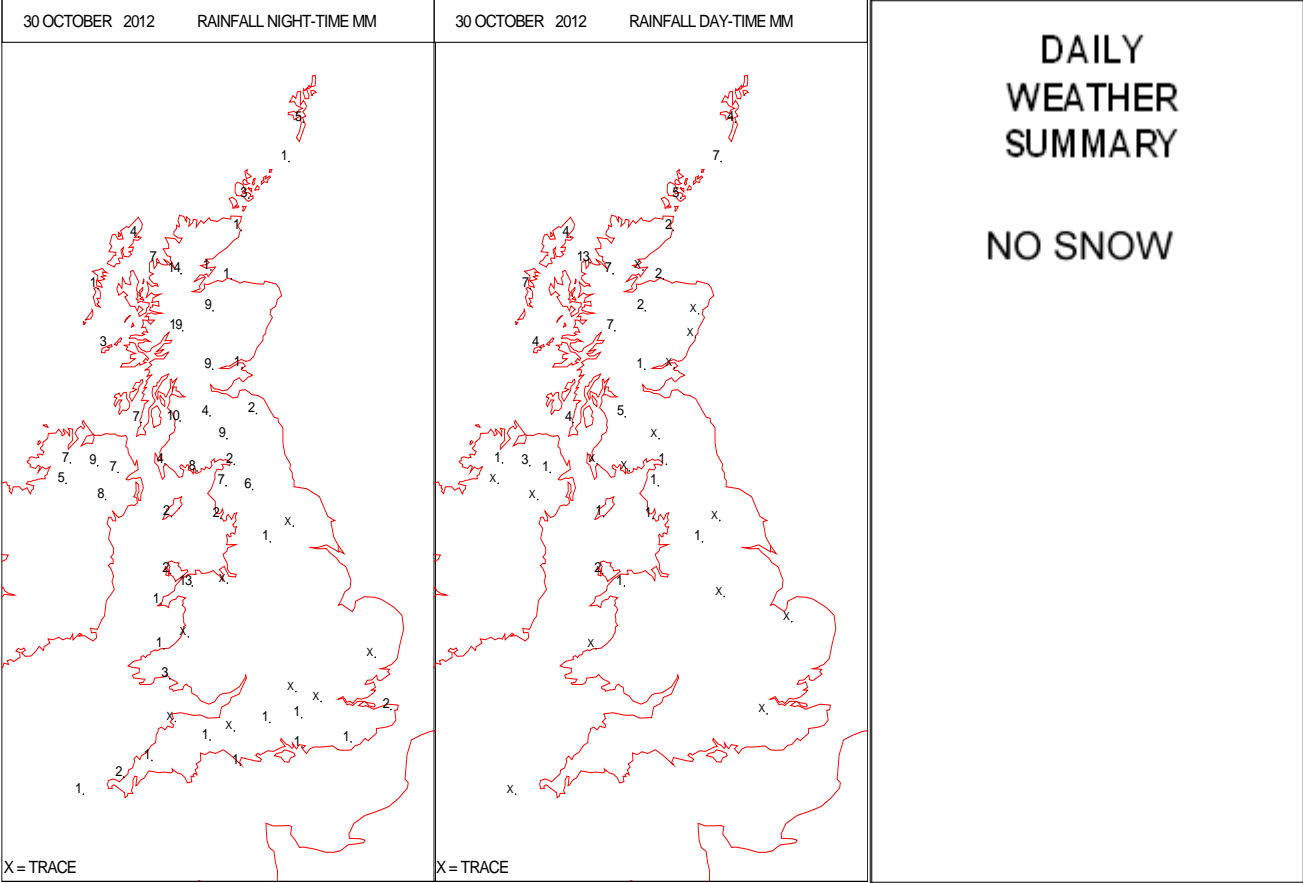
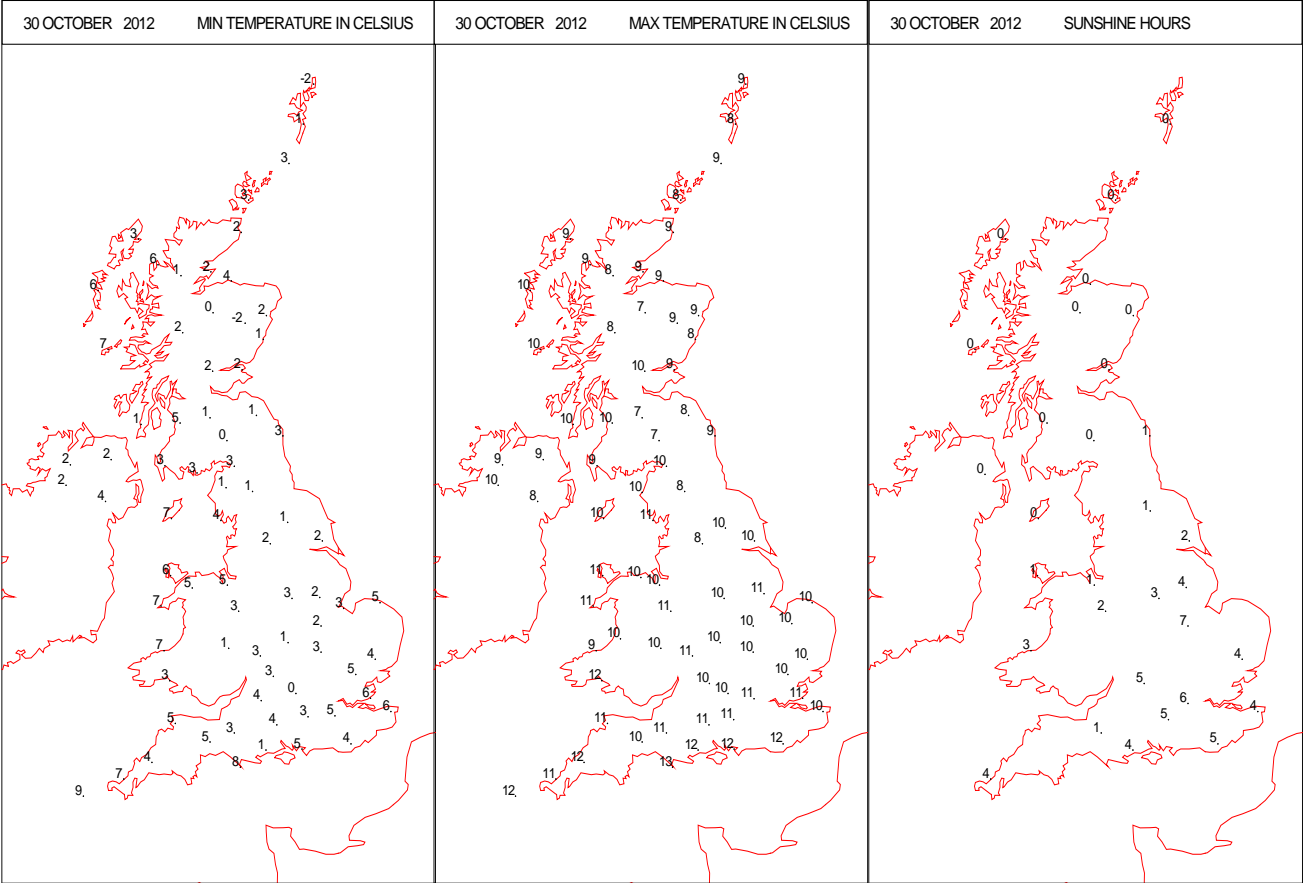


# SIGNIFICANT WEATHER

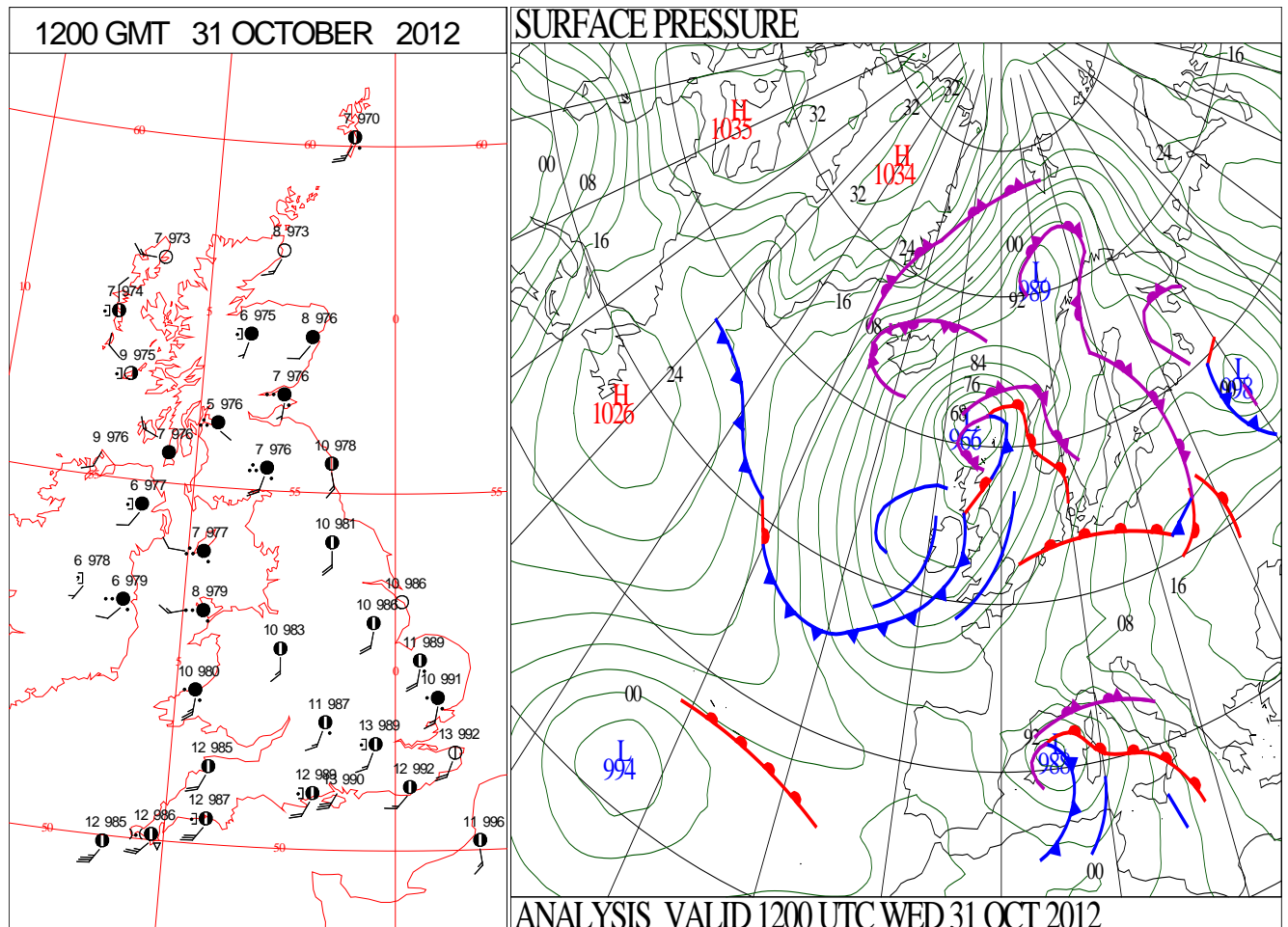
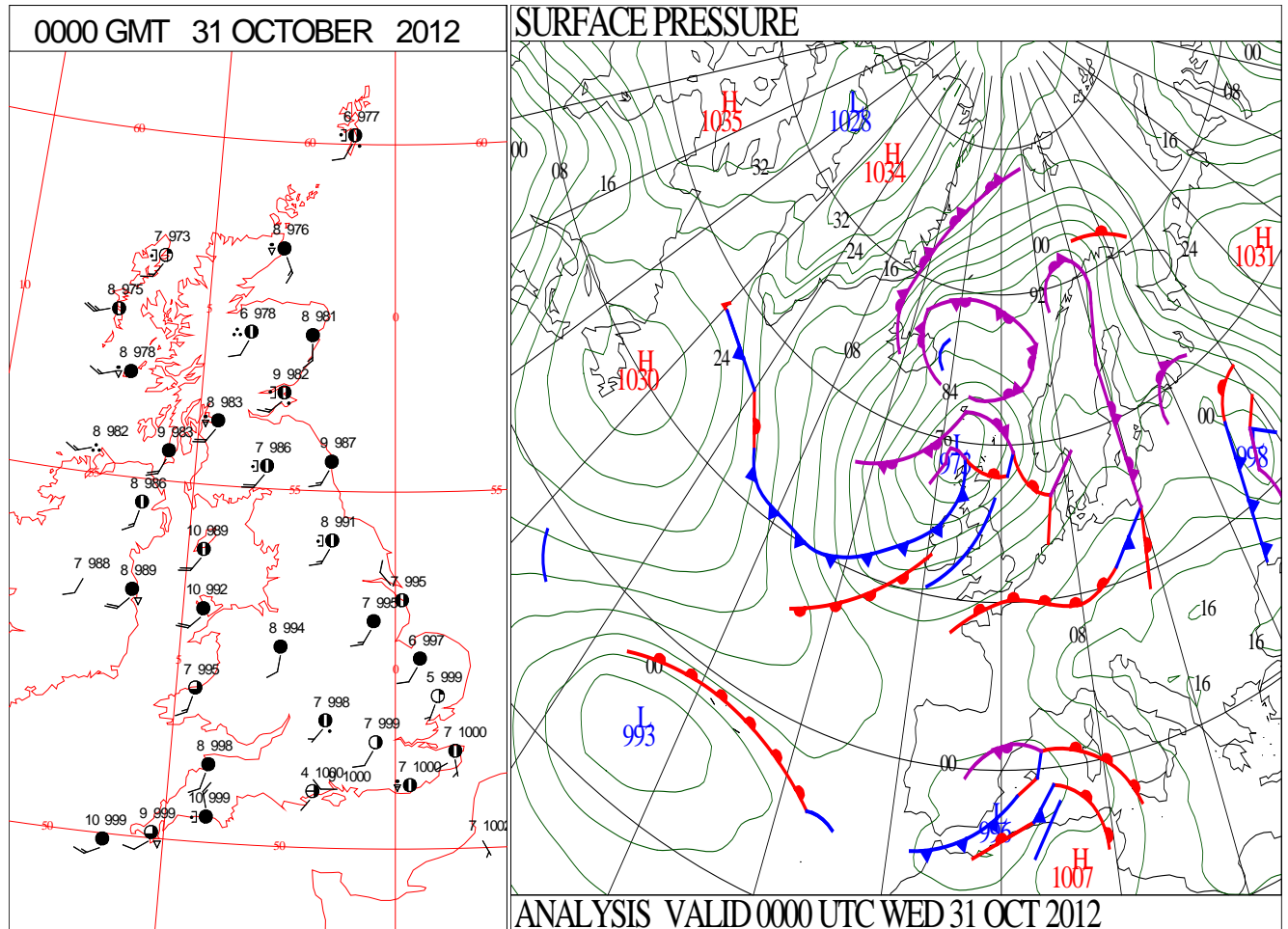
0600 GMT 30 OCTOBER 2012	SIG WEATHER	1200 GMT 30 OCTOBER 2012	SIG WEATHER	<p><b>Summary of UK Weather for Tuesday 30 October 2012.</b></p> <p>Much of England, Wales and eastern Scotland were dry overnight with clear spells, allowing a touch of frost and some patches of mist and fog to form.</p> <p>Showers affected north-west England, with a few isolated ones around western coasts of Wales and southern England.</p> <p>North-western Scotland saw the bulk of the showers, with these becoming more frequent and heavier by the end of the night, and also moving into Northern Ireland.</p> <p>During the day, the showers continued over north-western parts of the U.K., merging to longer spells of rain at times, with some heavy bursts.</p> <p>By evening more persistent rain set in across north-west Scotland, and showers edged south across northern England, reaching North Wales.</p> <p>Elsewhere it was largely dry with lengthy spells of sunshine across central and eastern England.</p> <p>Westerly winds strengthened steadily across the north of the country through the day, keeping temperatures around average, locally a little above average in the south, in the sunshine.</p>
				
1800 GMT 30 OCTOBER 2012	SIG WEATHER	0000 GMT 31 OCTOBER 2012	SIG WEATHER	<p><b>EXTREMES</b></p> <p><b>Highest Maximum:</b> 12.9 Isle of Portland, Dorset</p> <p><b>Lowest Maximum:</b> 6.8 Aviemore, Inverness-Shire</p> <p><b>Lowest Minimum:</b> -2.2 Baltasound No2, Shetland</p> <p><b>Lowest Grass Minimum:</b> -4.8 Baltasound No2, Shetland</p> <p><b>Most Rain:</b> 25.6 Tulloch Bridge, Inverness-Shire</p> <p><b>Most Sun:</b> 7.2 Wittering, Cambridgeshire</p>
				



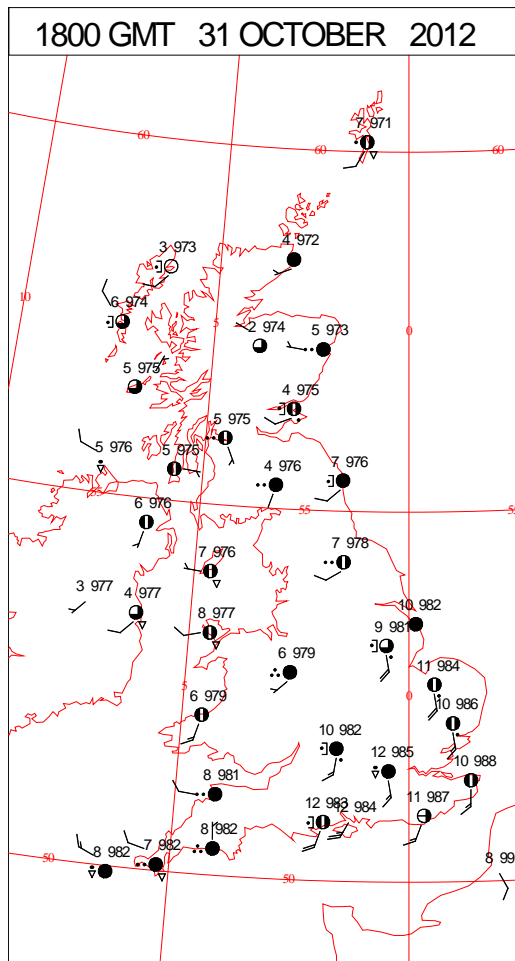
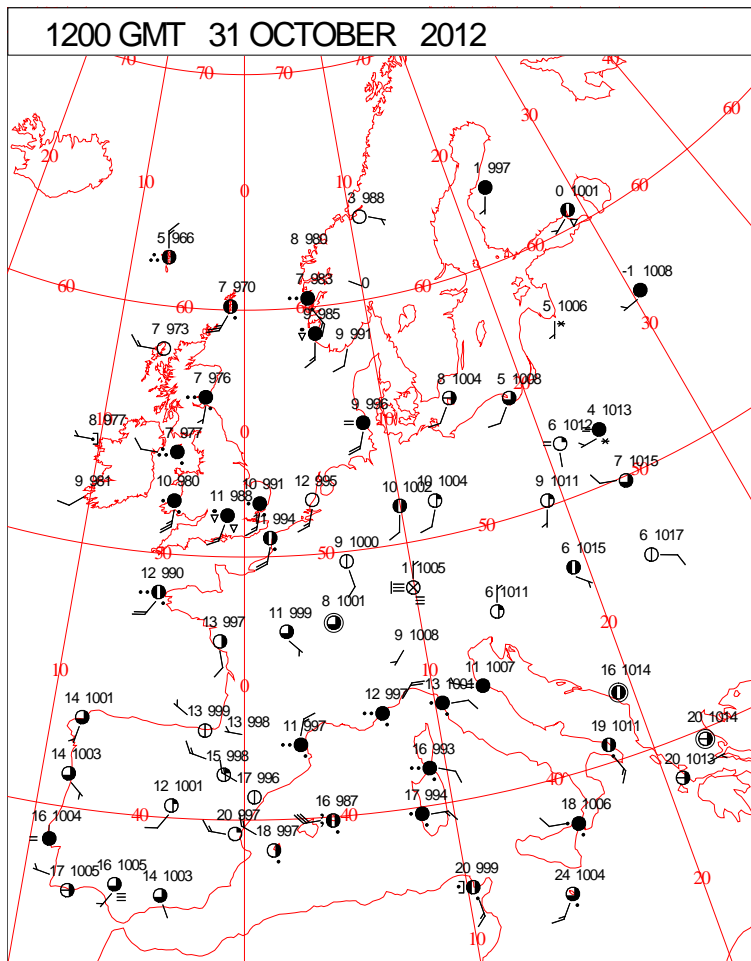
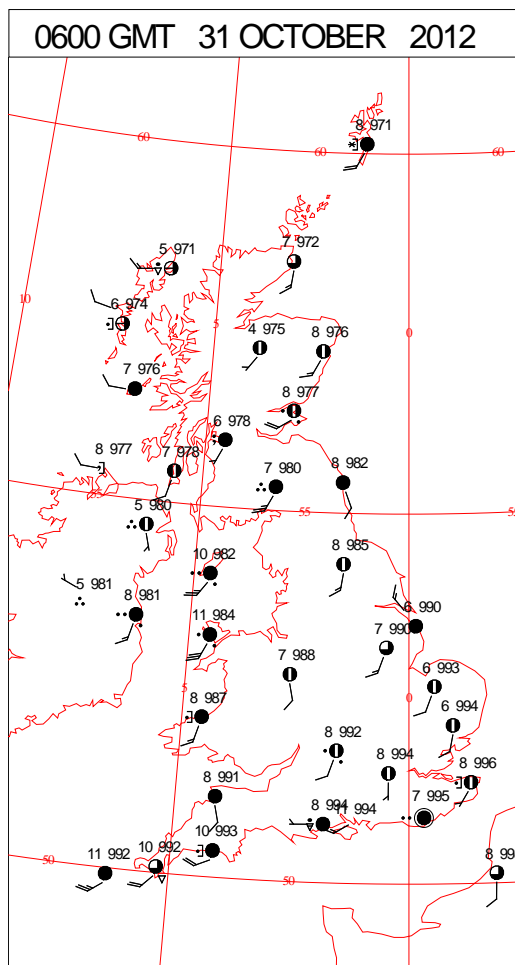
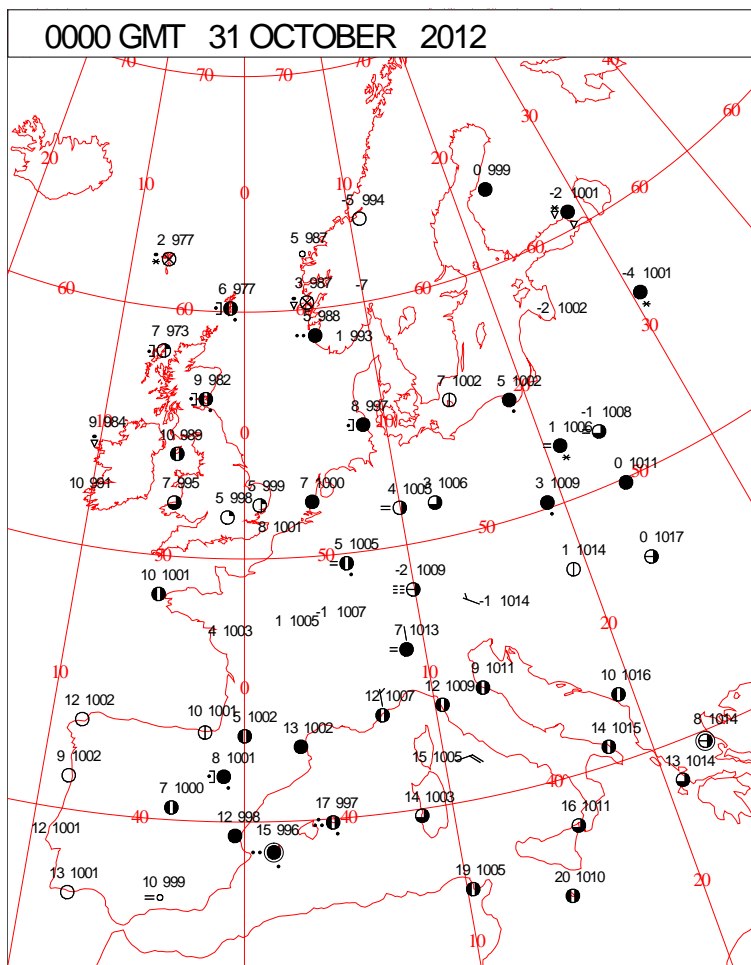
DAILY CLIMATE DATA



# DAILY WEATHER SUMMARY



# SURFACE REPORTS



# SIGNIFICANT WEATHER

0600 GMT 31 OCTOBER 2012	SIG WEATHER	1200 GMT 31 OCTOBER 2012	SIG WEATHER	<p><b>Summary of UK Weather for Wednesday 31 October 2012.</b></p> <p>It was a wet night across Scotland, and increasingly Northern Ireland, as a band of rain spread southwards. Some heavy rain was reported at times, with winds also increasing and becoming gusty.</p> <p>The band of rain reached north-west England and north Wales by dawn, with showers following across Scotland.</p> <p>The rest of England and Wales saw some clear spells, allowing it to turn chilly, but there were some showers, especially near western and southern coasts.</p> <p>The rain pushed south-eastwards through the day, lying from central southern England to the Humber by evening. The band of rain tended to narrow with time, and become more concentrated, with elements of line convection developing, to give locally heavy rain and squally conditions.</p> <p>There was a little brightness ahead of the front, in the south-east in particular, but also a few showers.</p> <p>Behind the front, frequent showers arrived across Northern Ireland and western Scotland, heavy in places.</p> <p>It was a blustery day with strong winds, particularly through the English Channel.</p> <p>Temperatures rose above average in the brightness in the south, but were closer to average elsewhere.</p>
1800 GMT 31 OCTOBER 2012	SIG WEATHER	0000 GMT 01 NOVEMBER 2012	SIG WEATHER	
				<p><b>EXTREMES</b></p> <p><b>Highest Maximum:</b> 13.2 Heathrow, Greater London</p> <p><b>Lowest Maximum:</b> 5.7 Loch Glascarnoch, Ross-Shire</p> <p><b>Lowest Minimum:</b> 1.8 Lerwick, Shetland</p> <p><b>Lowest Grass Minimum:</b> -0.1 Aboyne No2, Aberdeenshire</p> <p><b>Most Rain:</b> 32.0 High Wycombe HQAir, Buckinghamshire</p> <p><b>Most Sun:</b> 5.1 Stornoway Airport, Western Isles</p>

DAILY CLIMATE DATA

