



Monthly weather summary collated 12 October 2021 at 10:03 am

Product designed by the Met Office National Climate Information Centre (NCIC) in collaboration with The National Meteorological Library and Archive (NMLA).

Met Office and the Met Office logo are registered trademarks. © Crown copyright 2020

Daily Weather Summaries for September 2021

If you have any questions or feedback about this product or wish to obtain further data please contact the Met Office.

This document contains daily weather summaries for each day of September 2021. The Met Office National Meteorological Library and Archive holds a continuous record of daily weather summaries or daily weather reports from 1860, and these daily weather summaries form a continuation of that series.

The purpose of each summary is to provide an overview of the weather conditions across the UK on that day, with the historical emphasis mainly based on observations from surface network of weather stations, although the format has varied over the decades. While the emphasis remains on observations from the surface network, the current daily weather summaries supplement these by including satellite and rain-radar imagery to provide a more complete overview. The current format of the daily weather summaries is as follows:

1. Text summary of the main characteristics of the weather during the day, written by an operational meteorologist in the Met Office operations centre.
2. Table of daily extremes for the UK for key climate variables including temperature, rainfall, sunshine and gust speeds.
3. Overview of the synoptic situation at 00 and 12 UTC comprising: analysis charts showing the surface pressure pattern and associated weather fronts; North Atlantic and European infra-red satellite images showing cloud-cover; combined infra-red and rain-radar images of the UK; maps of wind speed and direction at 00 and 12 UTC; observations of pressure, wind speed and direction, cloud cover, air and dewpoint temperature at selected UK and European stations in data tables.
4. UK maps of key climate variables from observing stations including maximum, minimum and grass minimum temperature, rainfall, sunshine, gust speed and snow.
5. Further guidance notes

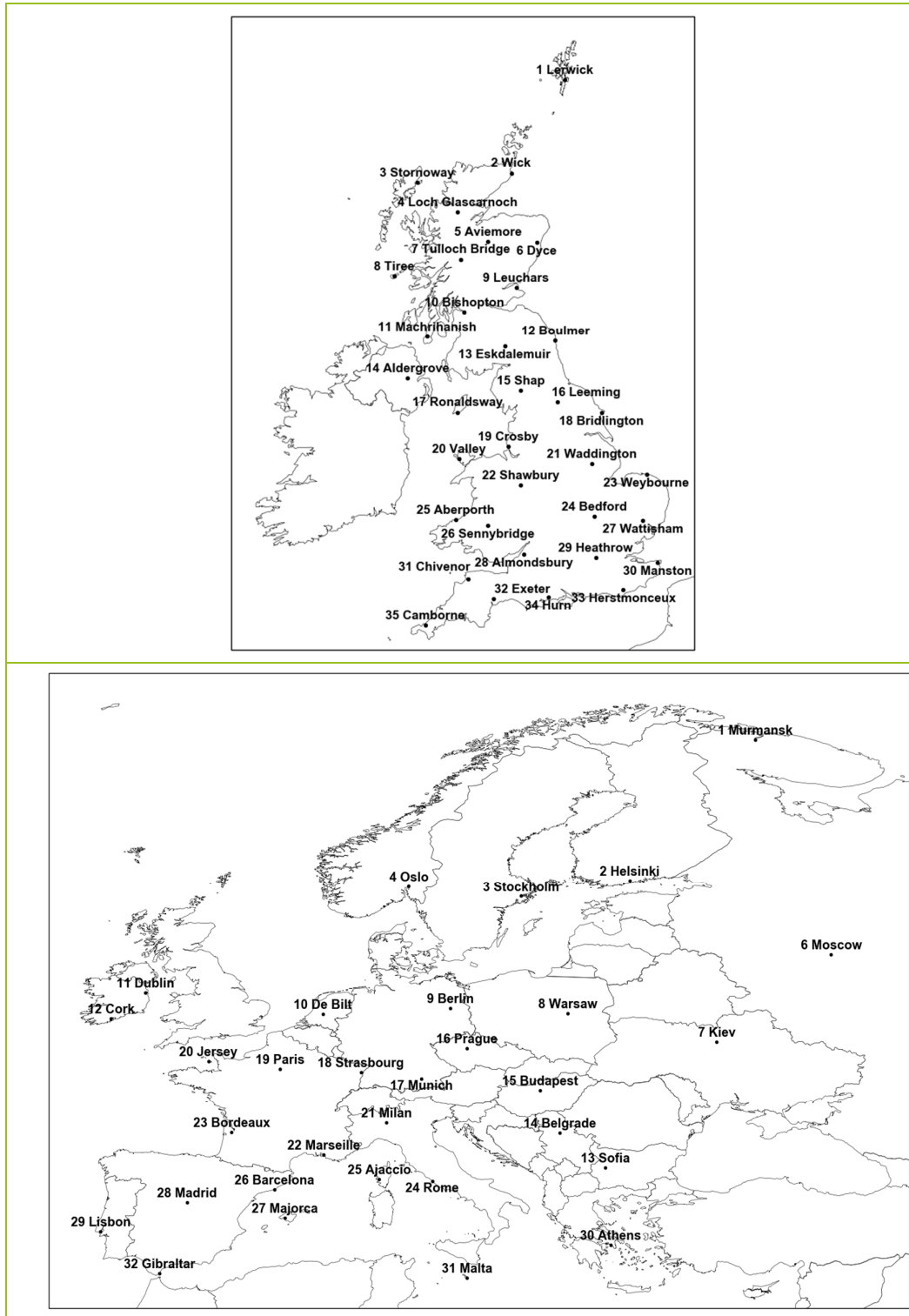
If you spot any data errors or omissions in this product please contact the Met Office.

Monthly summary collated 12/10/2021 10:03 Product designed by the Met Office National Climate Information Centre working with the Library and Archive.

Met Office Crown Copyright

Station Network Maps

This issue of the daily weather summary provides data for the following UK and European locations (Reykjavic (5) also included):



Daily Weather Summary for Wednesday 01 September 2021

This day's summary created 08/09/2021 03:03

Summary of the UK Weather for Wednesday 01 September 2021

It was a dry start to the day for most of the country, with just the odd patch light rain or isolated shower moving off the North Sea and into northeastern England. It was quite cloudy for most however, especially North Sea coasts, with widespread mid-level cloud covering the country. Winds were generally light, but breezy at times along Channel coasts. It was a fairly mild night nationwide due to the prevalent cloud, but markedly cooler under any breaks. After some early fog burnt off, largely sunny conditions across Scotland lead to a warm and dry day there. Northern Ireland also stayed dry though patchy cloud only permitted sunny spells through the afternoon. It remained cloudy through the day for much of England and Wales causing suppressed temperatures, and outbreaks light rain affected eastern England and northern Midlands. Into the evening, cloud moved into southern and eastern Scotland, and fog patches formed under the otherwise clear skies of Northern Ireland and western Scotland.

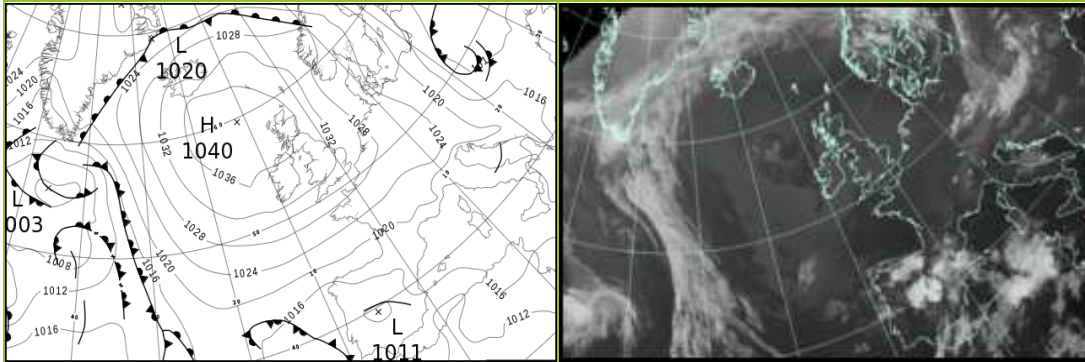
Daily Extremes

<i>Highest Maximum</i>	24.6°C Tyndrum No 3 (Perthshire (in Central Region), 168mAMSL)
<i>Lowest Maximum</i>	13.4°C Kirkwall (Orkney, 26mAMSL)
<i>Highest Minimum</i>	15.5°C Scilly: St Marys Airport (Isles Of Scilly, 31mAMSL)
<i>Lowest Minimum</i>	2.2°C Braemar No 2 (Aberdeenshire, 327mAMSL)
<i>Lowest Grass Minimum</i>	0.6°C Tyndrum No 3 (Perthshire (in Central Region), 168mAMSL) also Drummond Castle (Perthshire (in Tayside Region), 113mAMSL)
<i>Most Rainfall</i>	0.6mm Monks Wood (Cambridgeshire, 41mAMSL)
<i>Most Sunshine</i>	13.1hr Tiree (Argyll (in Strathclyde Region), 9mAMSL)
<i>Highest Gust</i>	28Kt 32mph Berry Head (Devon, 58mAMSL)
<i>Highest Gust (mountain)</i>	43Kt 49mph Great Dun Fell No 2 (Cumbria, 847mAMSL)
<i>Greatest Snow Depth at 0900 UTC</i>	No non-zero values.

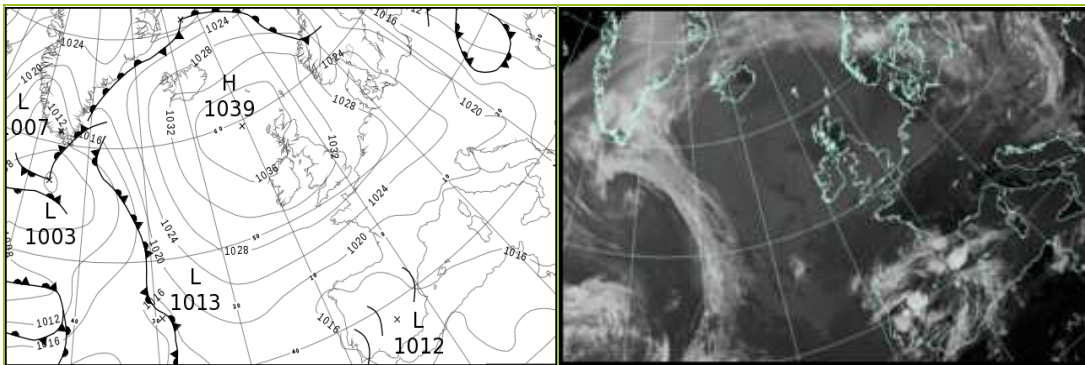
mAMSL refers to station elevation in metres above mean sea level

Daily Weather Summary for Wednesday 01 September 2021

North Atlantic and Europe analysis charts and satellite images at 0000 UTC



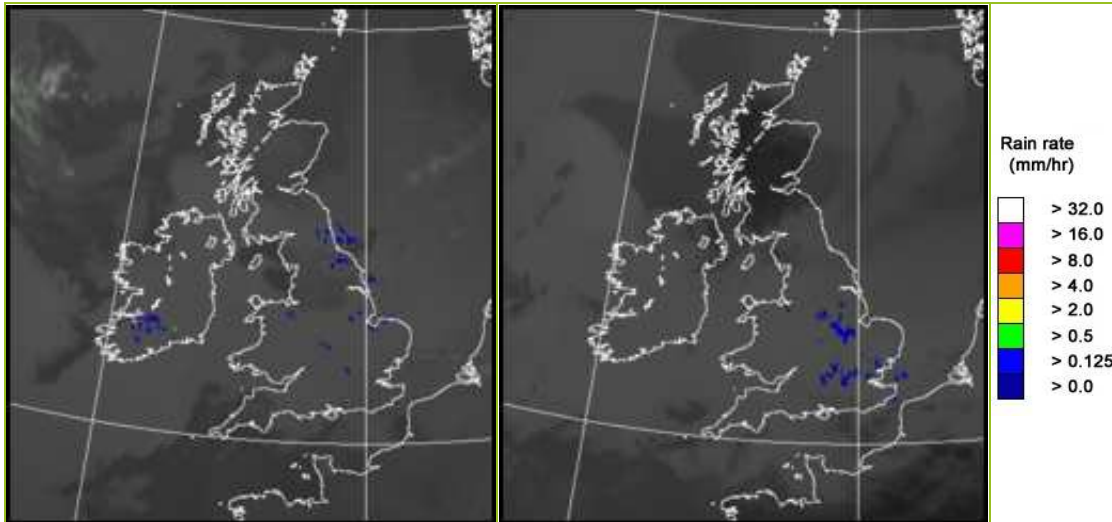
North Atlantic and Europe analysis charts and satellite images at 1200 UTC



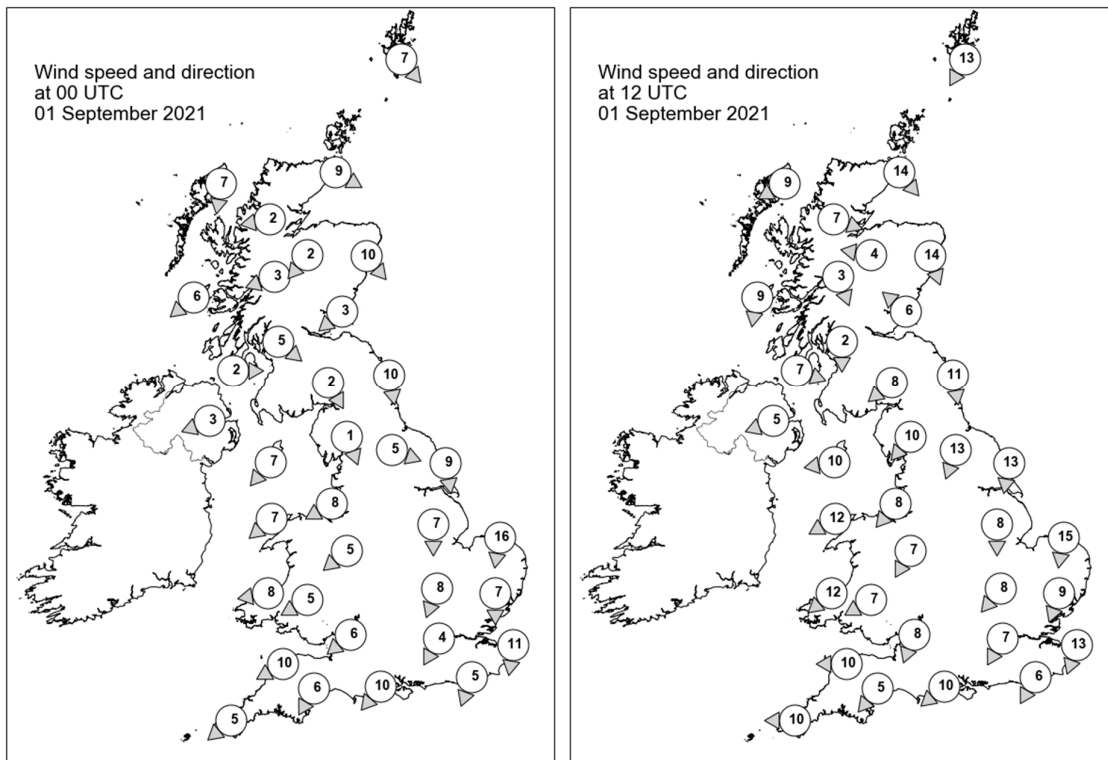
All satellite imagery copyright Met Office and EUMETSAT (European Organisation for the Exploitation of Meteorological Satellites). These show infra-red images from the geostationary MSG satellite. The rainfall rates are derived from both rain-radar and satellite data.

Daily Weather Summary for Wednesday 01 September 2021

UK satellite and rain-radar precipitation rates at (L) 0000 and (R) 1200 UTC



UK wind speed and direction at (L) 0000 and (R) 1200 UTC



Daily Weather Summary for Wednesday 01 September 2021

Selected UK readings at (L) 0000 and (R) 1200 UTC

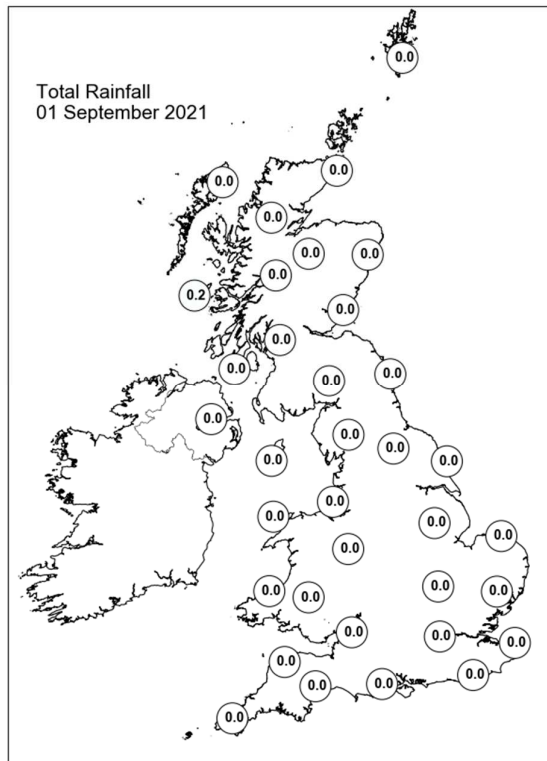
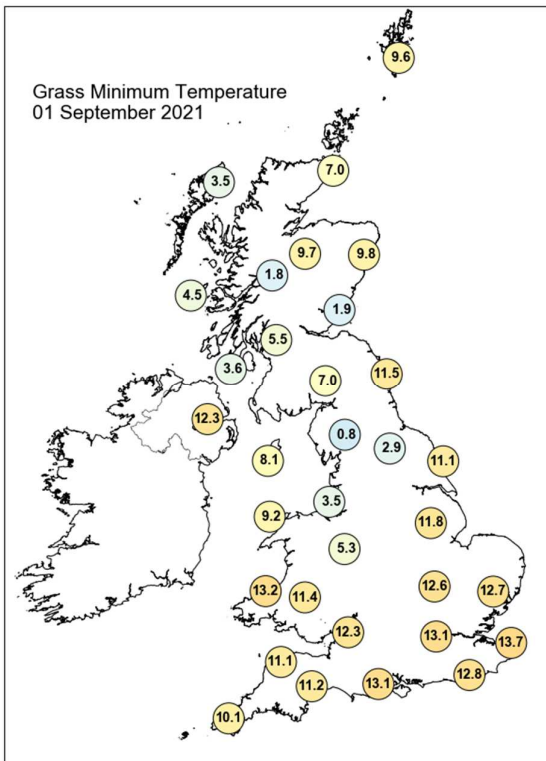
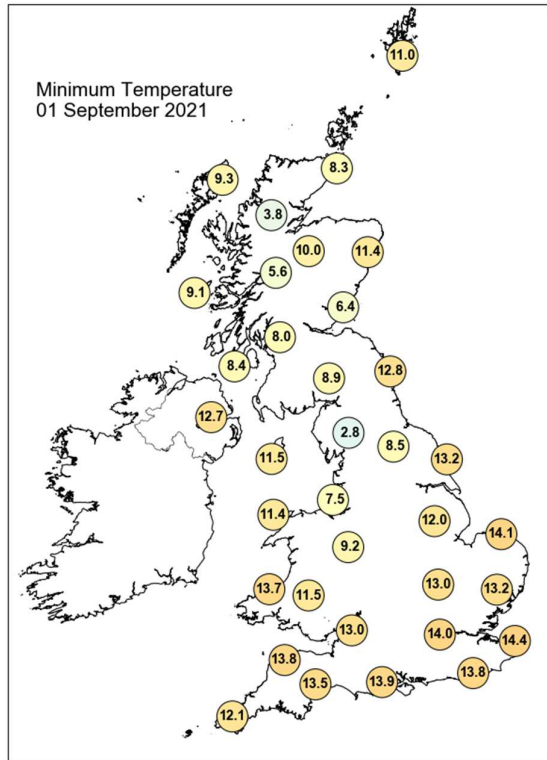
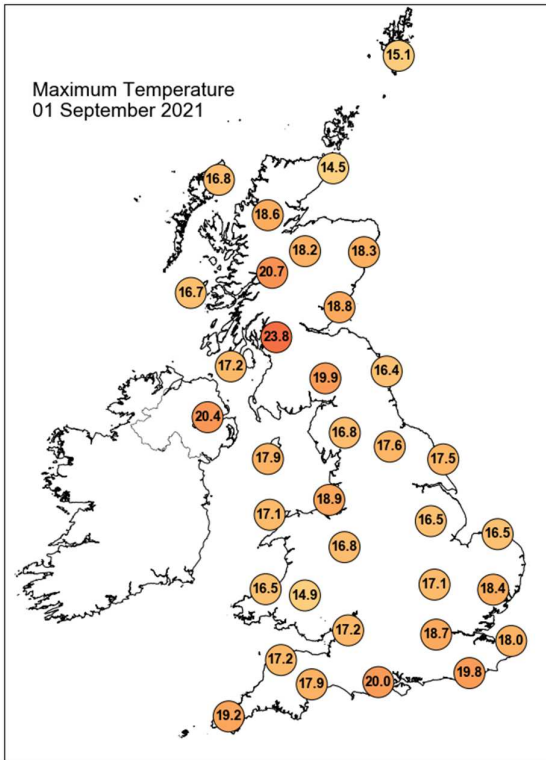
STATIONS		0000 UTC						1200 UTC					
NO	SITE	PRESS	WDIR	WSPD	CLOUD	TEMP	TDEW	PRESS	WDIR	WSPD	CLOUD	TEMP	TDEW
1	Lerwick	1034.6	NW	7	0	11.4	10.7	1035.1	NNE	13	7	14.2	12.6
2	Wick	1036.7	WNW	9	0	10.5	10.5	1036.4	NW	14	8	14.2	11.3
3	Stornoway	1038.5	N	7	0	11.8	10.9	1037.8	ENE	9	3	16.3	11.4
4	Loch Glascarnoch	-	E	2	8	10.4	8.4	-	WNW	7	0	16.4	10.2
5	Aviemore	1037.8	NE	2	8	11.5	9.8	1036.7	E	4	1	15.1	9.6
6	Dyce	1036.0	NW	10	1	12.5	10.7	1035.4	NNW	14	1	17.5	9.7
7	Tulloch Bridge	1038.0	ENE	3	7	12.8	9.5	1036.4	NNW	3	0	17.5	10.2
8	Tiree	1036.7	NE	6	8	13.4	12.1	1036.7	N	9	0	16.2	12.0
9	Leuchars	1036.0	NE	3	0	11.0	9.3	1035.8	SE	6	0	17.6	10.7
10	Bishopton	1036.0	NW	5	4	11.1	9.0	1035.4	N	2	0	19.7	10.0
11	Machrihanish	1036.0	W	2	8	13.3	11.7	1036.1	WNW	7	0	16.0	12.3
12	Boulmer	1034.7	N	10	8	13.5	10.9	1035.5	N	11	8	14.8	11.0
13	Eskdalemuir	1035.9	NNW	2	8	10.2	9.6	1035.9	NE	8	6	15.1	10.1
14	Aldergrove	1035.9	ENE	3	8	13.7	10.5	1035.7	ENE	5	0	18.3	10.4
15	Shap	1036.2	NNW	1	0	4.5	4.1	1035.0	NE	10	8	15.0	9.7
16	Leeming	1034.4	WNW	5	7	11.6	11.6	1034.4	NNE	13	7	16.0	11.3
17	Ronaldsway	1035.1	NE	7	7	14.4	10.8	1035.5	E	10	7	15.8	10.9
18	Bridlington	1032.4	N	9	8	14.4	12.1	1033.0	N	13	8	16.6	11.7
19	Crosby	1034.5	ENE	8	6	12.8	10.1	1034.4	NE	8	8	16.2	11.6
20	Valley	1034.0	NE	7	8	15.6	12.5	1034.2	ENE	12	8	16.4	10.6
21	Waddington	1033.1	N	7	7	13.5	11.6	1033.0	N	8	8	15.4	12.5
22	Shawbury	1033.7	NE	5	8	14.3	11.2	1033.4	NNE	7	8	16.2	10.9
23	Weybourne	1031.3	N	16	7	15.4	12.9	1031.6	N	15	8	16.2	13.2
24	Bedford	1032.4	NNE	8	8	13.4	11.5	1032.2	NE	8	8	15.8	11.5
25	Aberporth	1033.1	E	8	8	14.4	9.5	1033.2	NE	12	7	15.0	10.2
26	Sennybridge	1032.9	ENE	5	8	12.4	8.7	1032.9	ENE	7	8	13.7	9.0
27	Wattisham	1031.0	N	7	8	13.9	12.2	1031.1	NNE	9	8	16.7	11.6
28	Almondsbury	1032.4	NE	6	8	14.0	9.9	1032.2	NNE	8	8	15.7	11.6
29	Heathrow	1031.5	NNE	4	8	14.7	10.6	1031.5	NNE	7	8	16.8	12.1
30	Manston	1030.3	N	11	7	14.4	13.6	1030.5	NNE	13	8	17.3	13.0
31	Chivenor	1031.2	ENE	10	2	15.1	11.1	1031.4	E	10	8	16.5	10.9
32	Exeter	1030.7	NNE	6	8	14.3	11.4	1030.9	NE	5	8	16.5	10.5
33	Herstmonceux	1030.0	NNE	5	8	14.6	11.3	1029.8	NNE	6	7	18.9	11.6
34	Hurn	1030.8	NE	10	8	15.0	10.9	1030.5	NE	10	7	18.3	10.3
35	Camborne	1030.4	NE	5	0	12.6	10.9	1030.3	E	10	6	18.2	8.7

Daily Weather Summary for Wednesday 01 September 2021

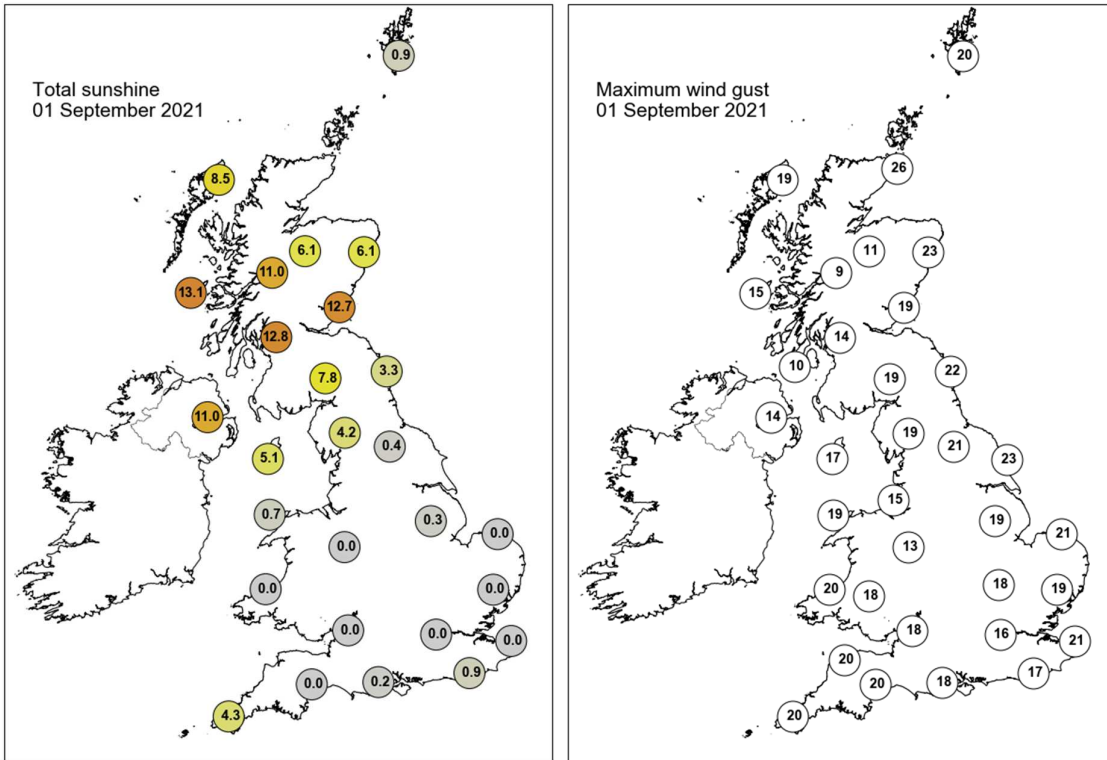
Selected European readings at (L) 0000 and (R) 1200 UTC

STATIONS		0000 UTC						1200 UTC					
NO	SITE	PRESS	WDIR	WSPD	CLOUD	TEMP	TDEW	PRESS	WDIR	WSPD	CLOUD	TEMP	TDEW
1	Murmansk	1004.4	N	6	7	7.4	5.6	1003.2	N	10	7	8.9	5.9
2	Helsinki	1013.2	NW	8	0	9.3	7.7	1011.2	NNW	12	7	13.9	5.2
3	Stockholm	1020.6	NNW	6	-	12.5	8.2	1020.0	W	8	-	15.4	6.2
4	Oslo	1025.6	N	1	-	14.3	8.3	1023.6	SSW	6	5	22.0	10.2
5	Reykjavik	1033.8	S	6	8	12.1	10.5	-	-	-	8	-	-
6	Moscow	1006.4	N	2	7	16.8	15.8	999.8	W	2	8	18.9	15.3
7	Kiev	1011.1	-	0	0	13.3	11.6	1008.9	-	0	7	20.2	11.2
8	Warsaw	1012.7	NW	10	8	14.4	13.8	1017.5	NNW	16	5	19.4	12.4
9	Berlin	1023.0	W	2	-	12.0	10.0	1025.6	WNW	10	-	17.3	13.2
10	De Bilt	1028.2	NNW	4	8	15.8	11.7	1029.2	N	6	8	17.4	13.2
11	Dublin	1034.7	NE	8	7	13.7	12.1	1035.1	E	10	7	16.0	11.2
12	Cork	1033.0	NE	10	7	13.0	8.5	1033.3	ENE	8	8	14.1	11.5
13	Sofia	1016.7	-	0	0	13.0	10.6	1016.4	WNW	8	6	21.6	9.2
14	Belgrade	1017.9	W	2	0	15.8	14.1	1018.9	W	6	5	22.5	10.2
15	Budapest	1015.5	WNW	12	-	16.9	12.0	1019.0	NW	12	-	19.9	10.9
16	Prague	1022.7	NW	4	-	12.5	8.9	1024.7	NW	6	7	18.7	10.3
17	Munich	1024.8	WNW	4	8	13.2	12.0	1025.2	NNW	6	6	18.5	9.2
18	Strasbourg	1025.7	NNW	3	-	11.9	11.0	1025.3	NE	10	-	22.3	13.1
19	Paris	1026.7	NE	12	0	16.0	12.9	1026.3	NE	11	-	21.9	12.7
20	Jersey	1027.9	ENE	14	0	15.5	13.2	1028.0	ENE	13	8	17.6	13.8
21	Milan	1019.5	NE	3	0	17.9	13.8	1020.9	N	3	1	26.0	14.1
22	Marseille	1018.0	ESE	5	-	16.9	11.4	1019.4	W	8	-	27.8	16.7
23	Bordeaux	1019.9	NE	6	-	17.8	12.3	1018.4	ENE	7	-	25.7	11.8
24	Rome	1017.3	N	2	-	18.2	14.6	1018.6	W	10	2	27.1	15.9
25	Ajaccio	1018.8	NE	2	-	17.3	15.1	1019.1	SW	8	-	27.8	17.6
26	Barcelona	1018.7	NE	8	7	24.2	19.7	1019.0	E	10	7	23.8	18.6
27	Majorca	1016.5	NE	4	3	23.9	19.6	1015.8	ESE	14	7	28.6	19.4
28	Madrid	1012.8	SSE	13	7	23.2	17.0	1014.2	SSW	2	7	24.2	15.1
29	Lisbon	1014.7	N	2	-	20.5	17.1	1015.3	S	4	5	25.8	17.4
30	Athens	1012.4	N	2	-	25.3	13.4	1012.2	SSW	6	3	32.4	16.0
31	Malta	1016.1	WNW	3	0	25.7	21.8	1018.1	N	5	5	28.1	22.9
32	Gibraltar	1015.1	ENE	3	0	22.5	20.2	1014.8	S	12	3	27.4	18.1

Daily Weather Summary for Wednesday 01 September 2021



Daily Weather Summary for Wednesday 01 September 2021



None of the selected stations observed a day of sleet or snow falling or non-zero snow depth at 0900 UTC.

Daily Weather Summary for Thursday 02 September 2021

This day's summary created 09/09/2021 03:03

Summary of the UK Weather for Thursday 02 September 2021

The day began with widespread mid-level cloud across the UK. Conditions remained settled nationwide. Some low-level cloud brought patchy drizzle to parts of central England towards dawn, but elsewhere remained dry. Northwesternmost areas saw some clear spells in the early hours, leading to a chillier night in these parts, with the lowest temperatures generally recorded across Northern Ireland and Scotland. Most areas remained cloudy through the morning. Skies gradually cleared through the day, starting with Scotland and northern England, then followed by Wales and Central England. Eastern England and much of Northern Ireland stayed cloudy throughout. A few light showers occurred over the southeast of England through the day, but otherwise it was a dry day. It was a little breezy along the south coast through the day, but winds were lighter farther north. Through the evening, low cloud moved in from the east and brought patchy drizzle to the Midlands and eastern Scotland. Northern Ireland, southern England and western parts of Scotland experienced clear spells though into Friday.

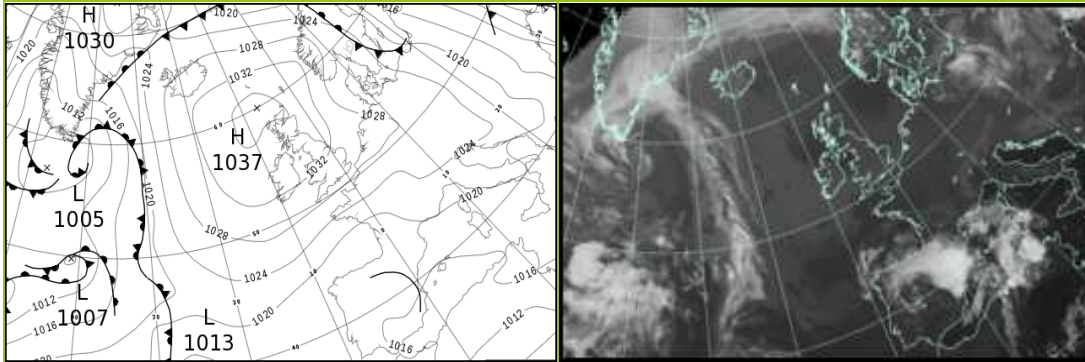
Daily Extremes

<i>Highest Maximum</i>	22.1°C Ringmer, Bishops Lane (East Sussex, 23mAMSL)
<i>Lowest Maximum</i>	12.5°C Wick Airport (Caithness, 36mAMSL)
<i>Highest Minimum</i>	15.5°C Swanage (Dorset, 10mAMSL) also Manston (Kent, 49mAMSL)
<i>Lowest Minimum</i>	3.4°C Katesbridge (Down, 91mAMSL)
<i>Lowest Grass Minimum</i>	0.5°C Drummond Castle (Perthshire (in Tayside Region), 113mAMSL)
<i>Most Rainfall</i>	2.4mm Wet Sledale Resr (Cumbria, 270mAMSL)
<i>Most Sunshine</i>	9.3hr Brampton No 3 (Cumbria, 117mAMSL)
<i>Highest Gust</i>	28Kt 32mph Langdon Bay (Kent, 117mAMSL)
<i>Highest Gust (mountain)</i>	37Kt 43mph Great Dun Fell No 2 (Cumbria, 847mAMSL)
<i>Greatest Snow Depth at 0900 UTC</i>	No non-zero values.

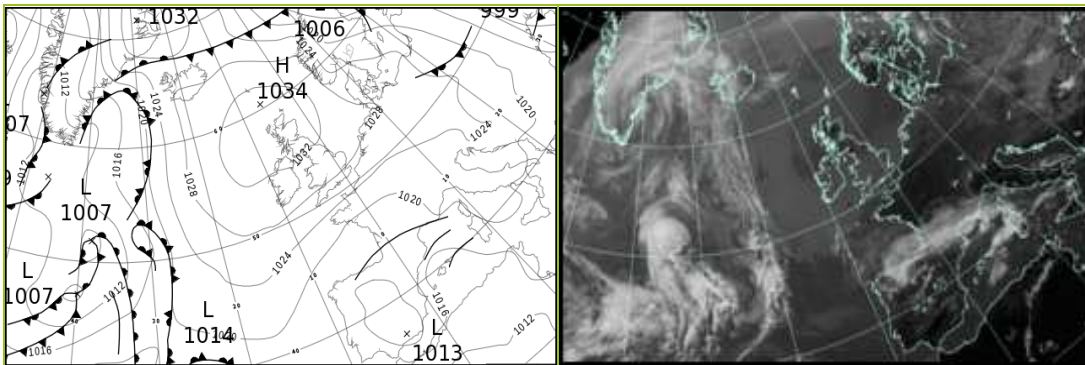
mAMSL refers to station elevation in metres above mean sea level

Daily Weather Summary for Thursday 02 September 2021

North Atlantic and Europe analysis charts and satellite images at 0000 UTC



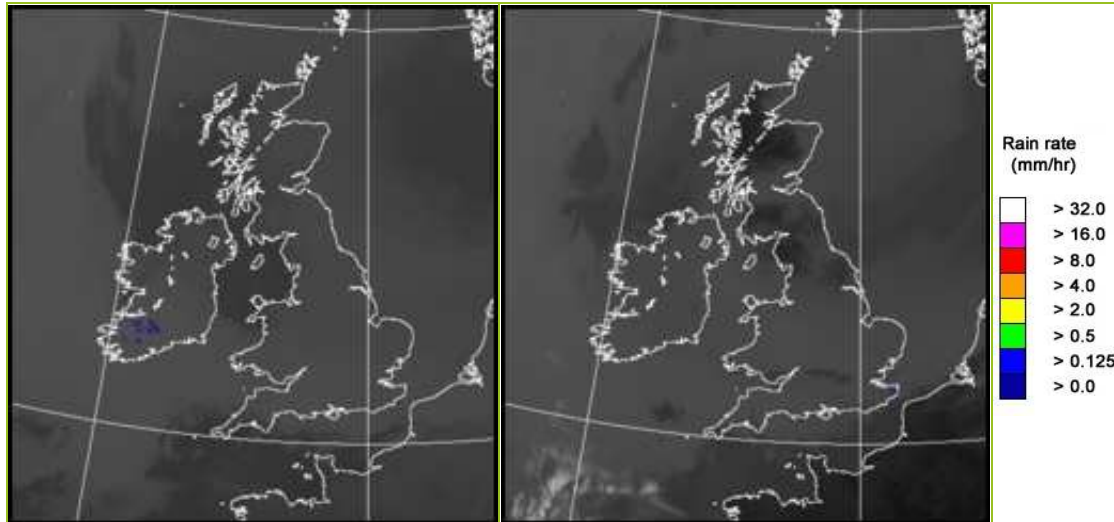
North Atlantic and Europe analysis charts and satellite images at 1200 UTC



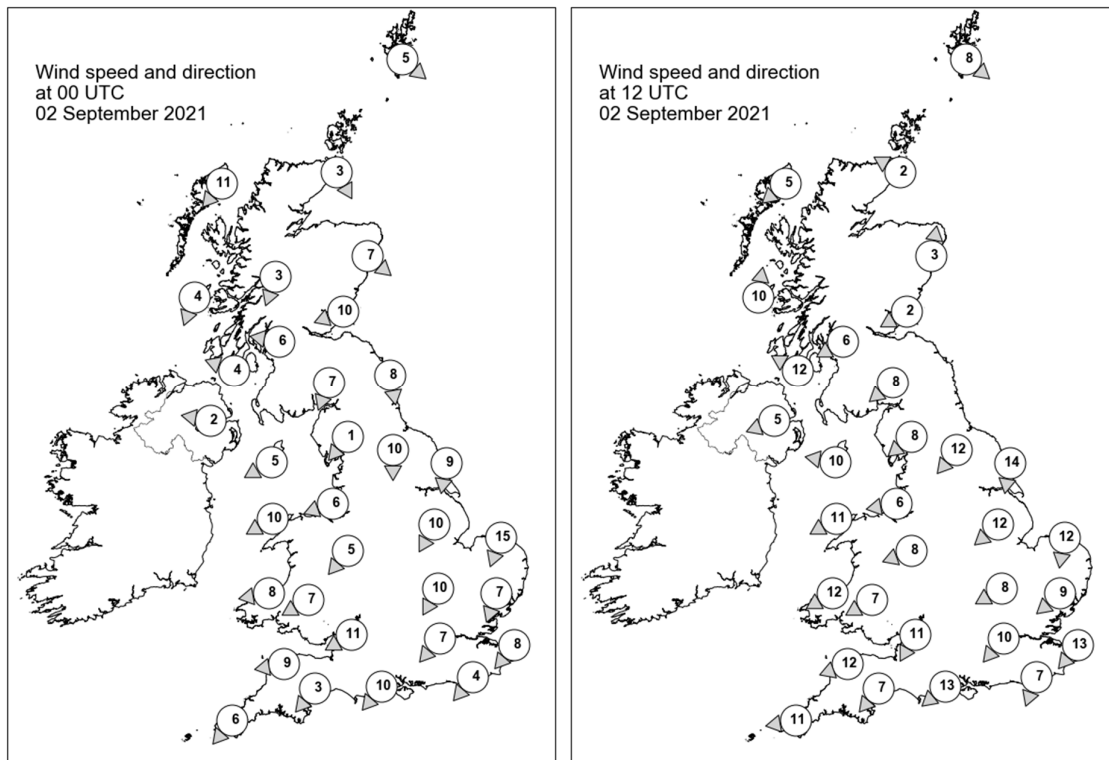
All satellite imagery copyright Met Office and EUMETSAT (European Organisation for the Exploitation of Meteorological Satellites). These show infra-red images from the geostationary MSG satellite. The rainfall rates are derived from both rain-radar and satellite data.

Daily Weather Summary for Thursday 02 September 2021

UK satellite and rain-radar precipitation rates at (L) 0000 and (R) 1200 UTC



UK wind speed and direction at (L) 0000 and (R) 1200 UTC



Daily Weather Summary for Thursday 02 September 2021

Selected UK readings at (L) 0000 and (R) 1200 UTC

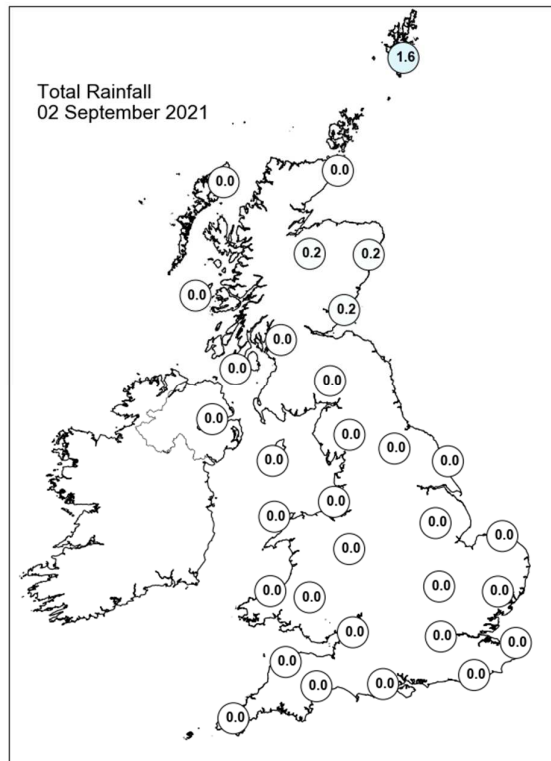
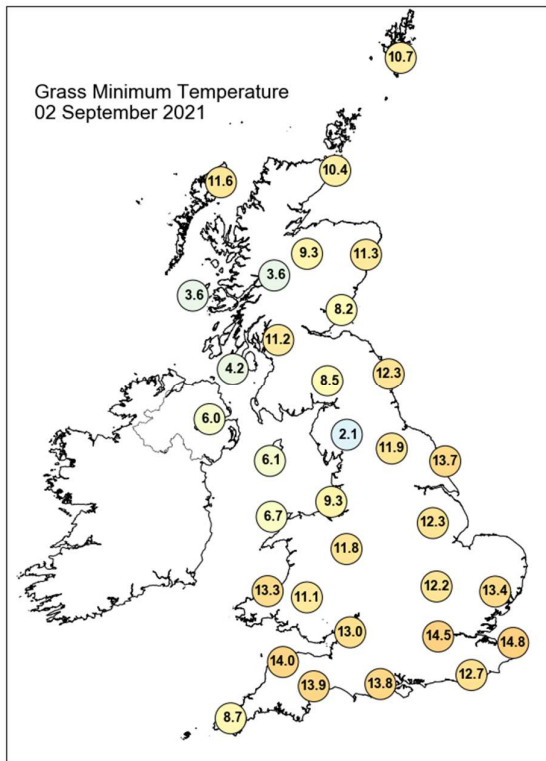
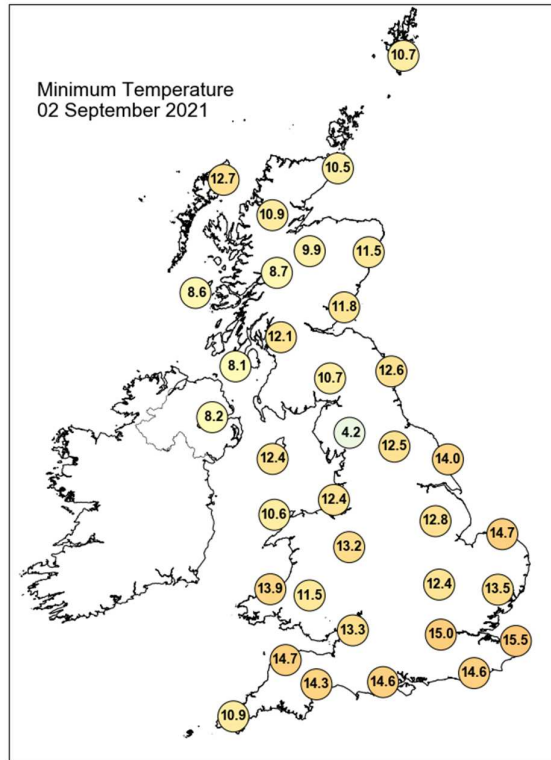
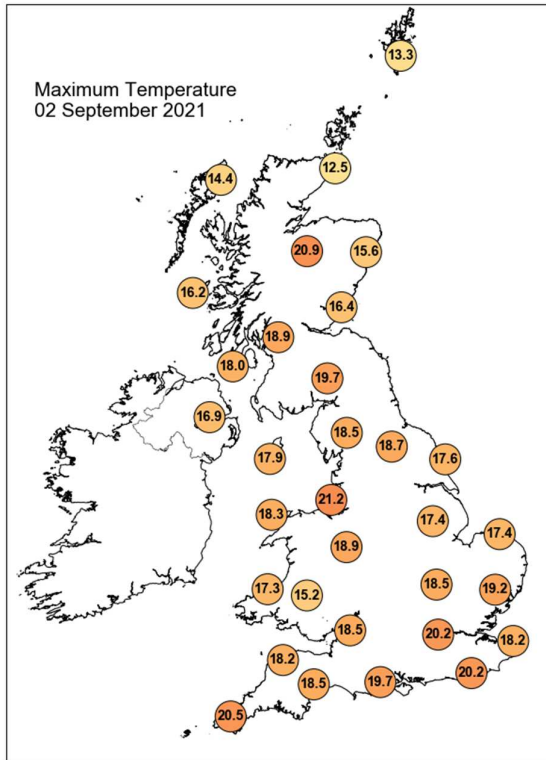
STATIONS		0000 UTC						1200 UTC					
NO	SITE	PRESS	WDIR	WSPD	CLOUD	TEMP	TDEW	PRESS	WDIR	WSPD	CLOUD	TEMP	TDEW
1	Lerwick	1035.1	NW	5	8	11.0	10.4	1032.6	NW	8	8	12.9	11.0
2	Wick	1036.2	NNW	3	8	11.3	10.2	1033.8	ESE	2	8	11.5	9.7
3	Stornoway	1035.6	NE	11	8	13.2	11.7	1033.6	NE	5	8	14.1	11.2
4	Loch Glascarnoch	-	-	-	8	-	-	-	-	-	-	-	-
5	Aviemore	1036.2	-	-	8	11.8	9.7	1032.3	-	-	0	17.8	12.0
6	Dyce	1035.7	NW	7	8	12.4	10.3	1033.9	S	3	8	13.3	10.3
7	Tulloch Bridge	1036.3	NNE	3	0	10.7	9.6	-	-	-	0	-	-
8	Tiree	1034.1	NNE	4	0	11.2	11.1	1033.3	S	10	8	15.3	12.6
9	Leuchars	1035.6	ENE	10	8	13.0	10.8	1034.0	ENE	2	8	14.0	10.0
10	Bishopton	1035.2	E	6	1	12.6	10.7	1033.4	ENE	6	8	15.1	10.6
11	Machrihanish	1033.9	ESE	4	1	9.6	9.5	1033.1	ESE	12	8	15.1	10.1
12	Boulmer	1034.4	N	8	8	13.2	11.1	-	-	-	4	-	-
13	Eskdalemuir	1034.8	NNE	7	8	12.1	10.6	1032.7	NE	8	7	16.0	10.8
14	Aldergrove	1034.1	E	2	0	9.5	8.1	1032.8	ENE	5	8	13.6	12.4
15	Shap	1034.8	NE	1	4	5.2	4.4	1031.6	NE	8	3	16.6	11.1
16	Leeming	1033.6	N	10	8	13.6	11.4	1032.0	NE	12	7	17.5	11.5
17	Ronaldsway	1033.4	ENE	5	4	12.5	11.0	1032.0	E	10	6	17.0	11.0
18	Bridlington	1032.1	N	9	8	14.3	10.9	1030.7	N	14	7	17.5	12.7
19	Crosby	1033.2	ENE	6	8	13.6	9.9	1031.3	E	6	8	17.2	11.0
20	Valley	1032.3	ENE	10	0	13.7	10.5	1030.9	ENE	11	7	16.0	10.2
21	Waddington	1032.3	NNE	10	8	13.8	10.1	1030.6	NE	12	7	17.1	11.1
22	Shawbury	1032.4	NE	5	8	14.3	10.4	1030.8	ENE	8	8	15.7	9.8
23	Weybourne	1030.9	NNE	15	8	15.5	13.2	1029.7	N	12	8	16.7	14.0
24	Bedford	1031.0	NNE	10	8	14.2	11.6	1029.6	ENE	8	8	16.3	11.0
25	Aberporth	1031.5	E	8	8	15.1	10.6	1030.0	ENE	12	8	14.6	9.8
26	Sennybridge	1031.4	ENE	7	8	13.2	9.6	1029.9	ENE	7	8	12.6	9.5
27	Wattisham	1030.1	NNE	7	8	14.4	12.6	1028.8	NE	9	7	17.3	10.4
28	Almondsbury	1031.2	ENE	11	8	14.4	9.4	1028.7	NNE	11	8	16.1	11.4
29	Heathrow	1030.1	NE	7	8	15.5	10.4	1028.2	NE	10	8	18.5	11.4
30	Manston	1029.0	NE	8	8	16.4	11.5	1027.8	NE	13	7	16.6	12.9
31	Chivenor	1029.7	E	9	8	16.3	10.1	1027.7	ENE	12	7	16.9	10.8
32	Exeter	1029.3	NE	3	8	15.6	11.2	1027.1	NE	7	8	17.2	11.6
33	Herstmonceux	1028.8	NE	4	8	15.2	12.5	1026.6	NNE	7	8	18.9	14.2
34	Hurn	1029.4	NE	10	8	15.7	11.3	1027.0	NE	13	8	18.0	12.2
35	Camborne	1029.0	NE	6	1	11.8	9.7	1026.1	E	11	7	18.2	9.1

Daily Weather Summary for Thursday 02 September 2021

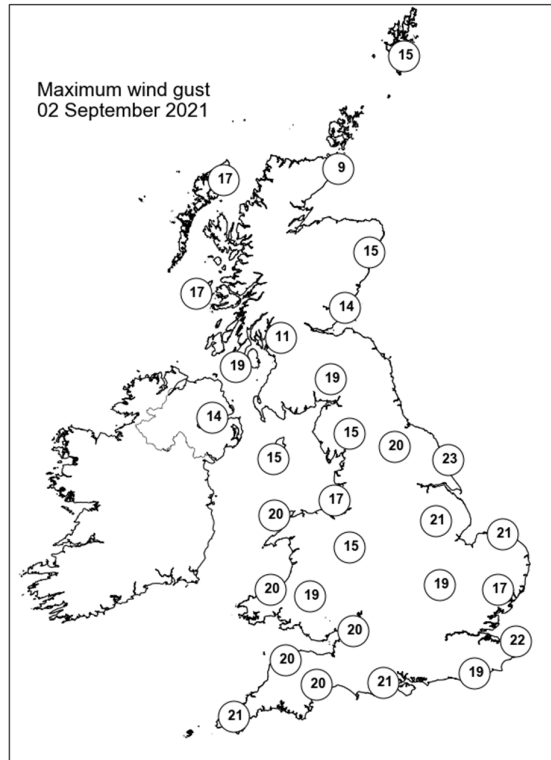
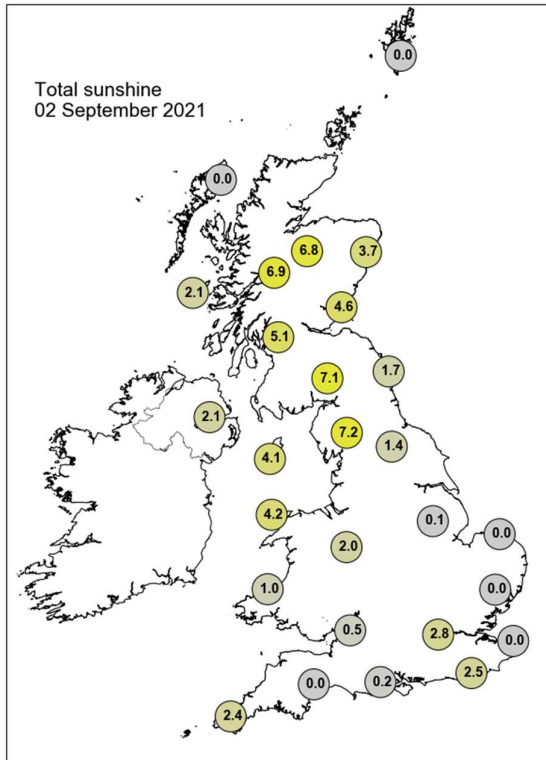
Selected European readings at (L) 0000 and (R) 1200 UTC

STATIONS		0000 UTC						1200 UTC					
NO	SITE	PRESS	WDIR	WSPD	CLOUD	TEMP	TDEW	PRESS	WDIR	WSPD	CLOUD	TEMP	TDEW
1	Murmansk	1003.2	NNW	10	7	6.1	4.1	1000.4	N	10	7	7.8	3.8
2	Helsinki	1013.8	NW	8	0	6.4	4.5	1012.1	WNW	16	4	14.8	2.2
3	Stockholm	1021.5	NW	6	-	9.9	3.7	1019.2	W	14	-	17.9	9.0
4	Oslo	1026.0	ENE	1	-	13.2	7.0	1021.1	SSW	6	2	22.2	8.0
5	Reykjavik	-	-	-	8	-	-	-	-	-	-	-	-
6	Moscow	1003.1	NNW	4	6	11.3	9.2	1005.8	NNE	4	6	11.8	8.4
7	Kiev	1009.1	NNW	6	3	14.7	11.2	1011.8	NNW	8	7	14.4	4.3
8	Warsaw	1021.2	WNW	8	7	12.1	9.3	1022.2	NNW	12	5	18.6	9.1
9	Berlin	1025.7	W	2	-	13.7	12.2	1027.4	NW	8	-	18.8	13.3
10	De Bilt	1028.6	N	2	8	15.0	13.1	1027.7	WNW	2	4	18.4	11.1
11	Dublin	1033.5	N	4	1	9.4	8.9	1031.8	E	10	7	14.6	11.3
12	Cork	1031.5	NE	12	7	13.7	10.4	1029.5	E	14	7	15.3	9.5
13	Sofia	1020.0	W	6	0	14.1	7.8	1019.1	W	8	4	20.8	8.8
14	Belgrade	1021.7	W	2	7	15.5	10.8	1023.6	WNW	2	5	22.1	10.0
15	Budapest	1022.4	N	2	-	13.1	8.6	1023.1	NW	6	-	22.1	9.3
16	Prague	1026.8	WSW	2	-	11.2	9.8	1026.1	N	4	3	21.0	9.7
17	Munich	1027.0	SE	2	0	9.5	8.4	1023.6	NE	8	0	21.4	9.4
18	Strasbourg	1025.5	N	6	-	13.0	11.6	1023.3	NE	6	-	23.9	11.2
19	Paris	1025.5	NNE	9	0	14.0	10.8	1022.9	NE	11	0	23.3	12.6
20	Jersey	1026.2	ENE	15	0	15.3	13.1	1023.1	ENE	19	0	19.8	12.4
21	Milan	1022.3	NE	2	0	18.5	14.4	1023.2	S	3	0	26.6	12.0
22	Marseille	1019.8	NNE	5	-	19.7	16.5	1019.2	ESE	5	8	28.4	11.0
23	Bordeaux	1017.7	NE	4	-	20.1	13.8	1018.0	S	3	8	22.4	16.2
24	Rome	1019.5	ENE	1	-	17.8	13.3	1020.7	SSW	12	3	28.2	15.2
25	Ajaccio	1019.2	NE	6	7	19.0	14.7	1019.6	ENE	4	7	26.1	18.5
26	Barcelona	1018.5	NE	2	7	22.2	15.5	1016.9	ENE	14	8	26.0	19.2
27	Majorca	1014.5	ENE	12	7	24.9	20.8	1014.3	WSW	7	5	30.4	22.6
28	Madrid	1016.8	ENE	3	4	16.0	13.9	1015.5	S	4	1	23.4	14.4
29	Lisbon	1016.7	N	2	-	19.9	16.5	1017.6	SW	8	2	26.4	16.0
30	Athens	1014.2	N	2	-	25.3	15.4	1015.6	E	8	3	29.0	14.0
31	Malta	1017.9	E	2	0	23.4	20.7	1019.5	ESE	12	2	29.3	21.1
32	Gibraltar	1016.5	W	15	0	22.1	18.2	1016.4	SSW	14	1	27.0	17.5

Daily Weather Summary for Thursday 02 September 2021



Daily Weather Summary for Thursday 02 September 2021



None of the selected stations observed a day of sleet or snow falling or non-zero snow depth at 0900 UTC.

Daily Weather Summary for Friday 03 September 2021

This day's summary created 12/10/2021 10:01

Summary of the UK Weather for Friday 03 September 2021

The night commenced with a layer of cloud enveloping much of the UK, similar to recently. However, there was an exception to this across much of Northern Ireland and western Scotland, which saw clear skies. This led to a chilly night across these areas under starry skies, and the lowest temperatures were recorded there. Cloud prevented temperatures from dropping as much elsewhere, but it was still a cool night for most. Conditions remained dry and settled for all. The UK remained largely cloudy throughout the day, suppressing temperatures for many. This led to some patchy light rain and drizzle across parts of central England and Wales, as well as some areas of Scotland and northern England. However, cloud gradually cleared northwards across southern areas of the UK during the morning and into the afternoon, bringing spells of sunshine, with many areas feeling warm. During the evening, central and northern UK remained largely cloudy, and some light rain and drizzle broke out over northeastern areas.

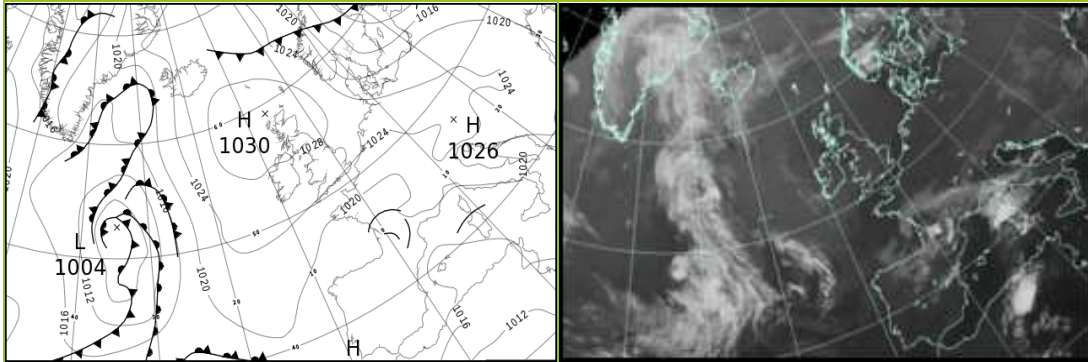
Daily Extremes

<i>Highest Maximum</i>	24.3°C Gosport, Fleetlands (Hampshire, 1mAMSL)
<i>Lowest Maximum</i>	12.0°C Inverbervie No 2 (Kincardineshire, 134mAMSL)
<i>Highest Minimum</i>	15.8°C Weybourne (Norfolk, 21mAMSL) also Cromer (Norfolk, 37mAMSL)
<i>Lowest Minimum</i>	4.2°C Katesbridge (Down, 91mAMSL)
<i>Lowest Grass Minimum</i>	0.0°C Blencathra (Cumbria, 250mAMSL)
<i>Most Rainfall</i>	5.8mm Leuchars (Fife, 10mAMSL)
<i>Most Sunshine</i>	9.0hr Preston, Cove House (Dorset, 44mAMSL)
<i>Highest Gust</i>	25Kt 29mph Langdon Bay (Kent, 117mAMSL)
<i>Highest Gust (mountain)</i>	25Kt 29mph Great Dun Fell No 2 (Cumbria, 847mAMSL)
<i>Greatest Snow Depth at 0900 UTC</i>	No non-zero values.

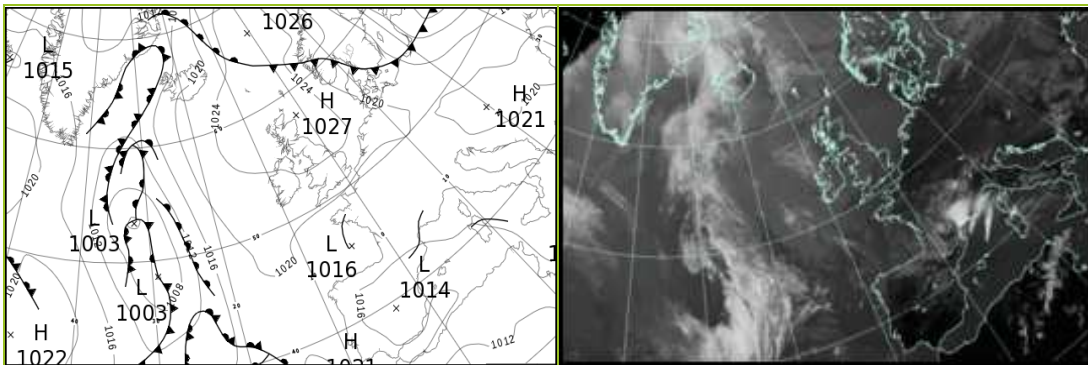
mAMSL refers to station elevation in metres above mean sea level

Daily Weather Summary for Friday 03 September 2021

North Atlantic and Europe analysis charts and satellite images at 0000 UTC



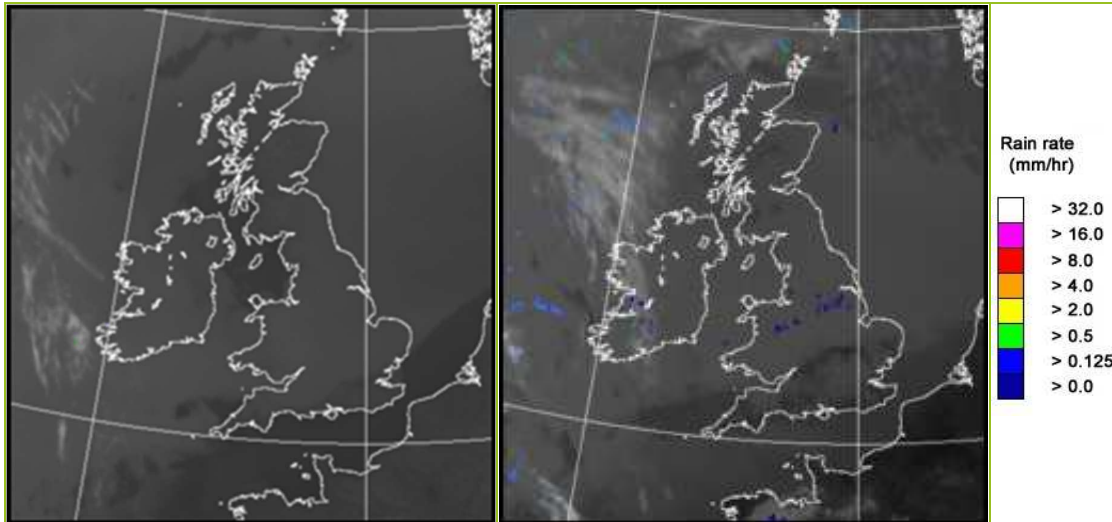
North Atlantic and Europe analysis charts and satellite images at 1200 UTC



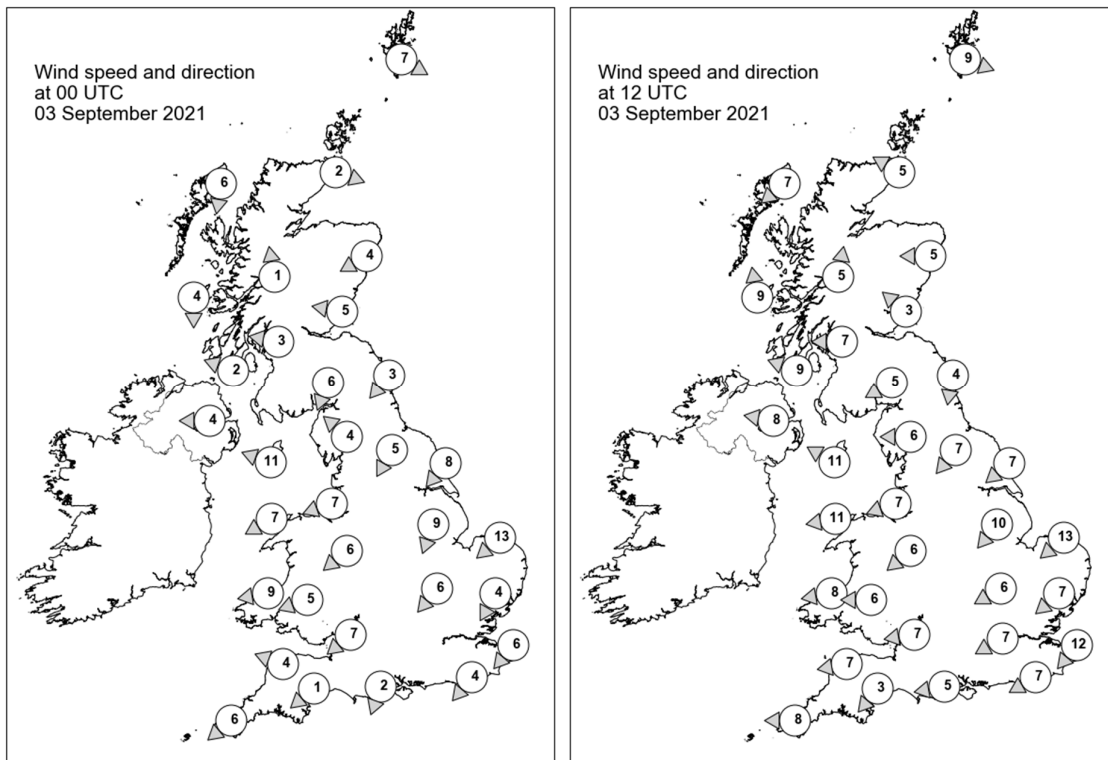
All satellite imagery copyright Met Office and EUMETSAT (European Organisation for the Exploitation of Meteorological Satellites). These show infra-red images from the geostationary MSG satellite. The rainfall rates are derived from both rain-radar and satellite data.

Daily Weather Summary for Friday 03 September 2021

UK satellite and rain-radar precipitation rates at (L) 0000 and (R) 1200 UTC



UK wind speed and direction at (L) 0000 and (R) 1200 UTC



Daily Weather Summary for Friday 03 September 2021

Selected UK readings at (L) 0000 and (R) 1200 UTC

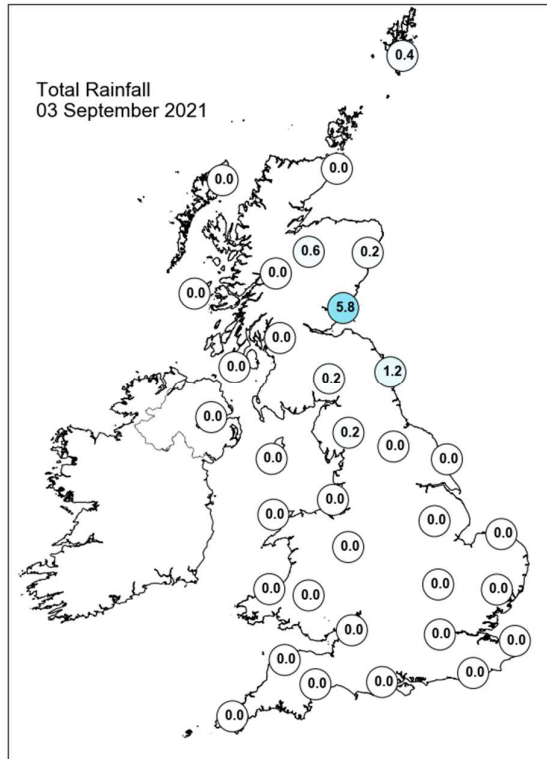
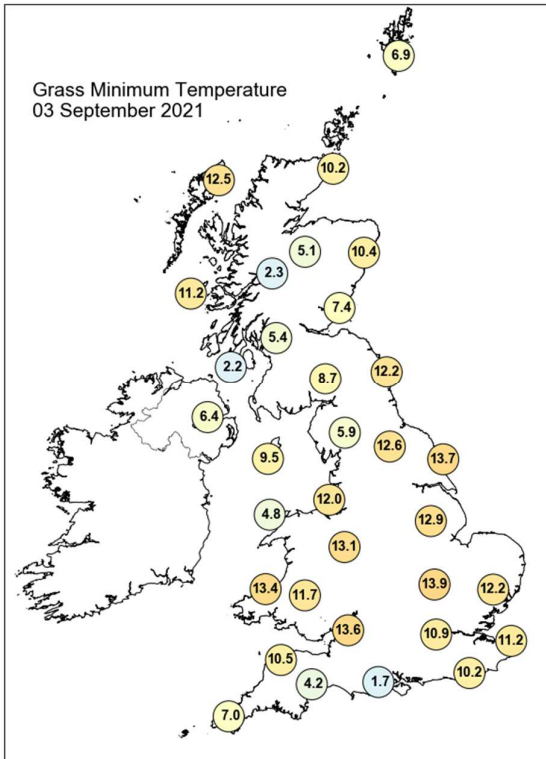
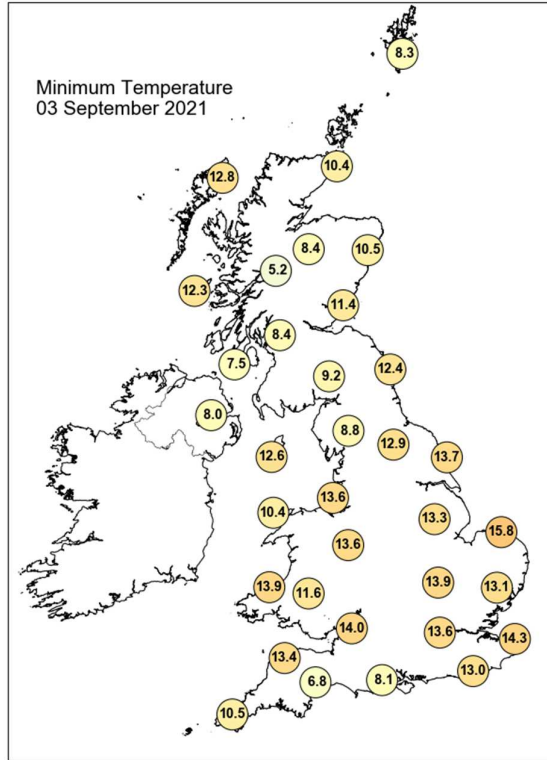
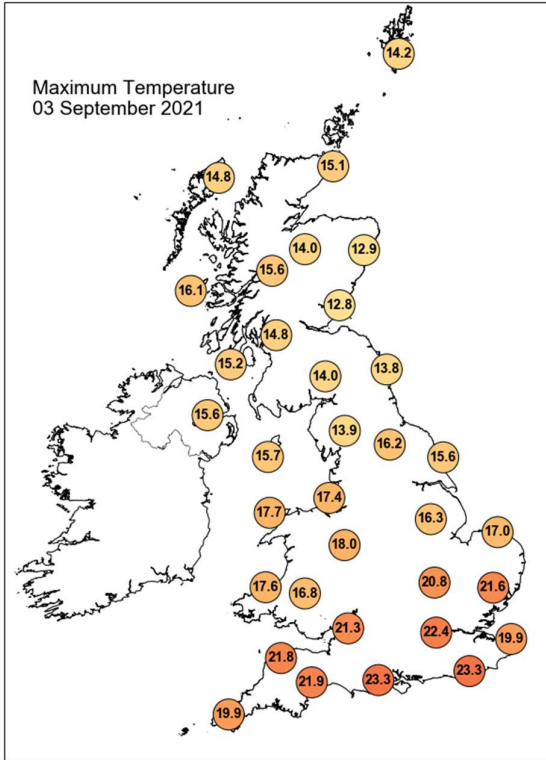
STATIONS		0000 UTC						1200 UTC					
NO	SITE	PRESS	WDIR	WSPD	CLOUD	TEMP	TDEW	PRESS	WDIR	WSPD	CLOUD	TEMP	TDEW
1	Lerwick	1028.7	WNW	7	8	10.2	9.8	1025.4	WNW	9	8	12.9	11.1
2	Wick	1029.8	WNW	2	8	10.9	10.0	1026.5	ESE	5	0	14.8	7.7
3	Stornoway	1029.8	N	6	8	13.0	10.6	1026.0	NE	7	8	13.7	11.8
4	Loch Glascarnoch	-	-	-	-	-	-	-	-	-	8	-	-
5	Aviemore	1029.8	-	-	8	9.4	9.3	1025.9	-	-	8	12.7	10.5
6	Dyce	1029.9	ENE	4	8	11.0	10.4	1026.6	E	5	8	12.3	9.7
7	Tulloch Bridge	1029.9	S	1	5	7.0	7.0	1026.2	S	5	8	13.5	11.1
8	Tiree	1029.1	N	4	8	12.9	12.1	1025.3	S	9	7	15.2	13.3
9	Leuchars	1029.6	E	5	8	12.6	10.9	1026.6	SE	3	8	12.3	10.6
10	Bishopton	1028.9	E	3	0	10.5	9.5	1025.9	E	7	8	13.5	10.1
11	Machrihanish	1028.2	ESE	2	0	8.6	8.5	1025.2	ESE	9	8	14.1	11.4
12	Boulmer	1029.2	NE	3	8	13.1	10.8	1026.2	N	4	8	13.6	10.9
13	Eskdalemuir	1029.5	NNE	6	8	10.2	9.8	1026.2	ENE	5	8	12.8	10.4
14	Aldergrove	1028.2	E	4	0	10.1	9.6	1024.8	E	8	7	15.5	11.9
15	Shap	1029.2	SE	4	0	8.8	7.9	1025.7	E	6	8	12.9	9.9
16	Leeming	1028.9	NNE	5	8	13.4	11.2	1025.6	NE	7	8	15.4	11.0
17	Ronaldsway	1027.9	ESE	11	3	14.5	12.0	1025.0	ESE	11	7	15.2	11.1
18	Bridlington	1027.6	NE	8	8	14.1	11.4	1025.1	NE	7	8	15.0	11.2
19	Crosby	1027.6	ENE	7	8	14.8	10.7	1024.7	ENE	7	8	15.3	11.7
20	Valley	1026.6	ENE	7	0	14.3	12.9	1023.9	E	11	7	16.2	11.2
21	Waddington	1027.1	NNE	9	7	14.2	11.6	1024.3	NE	10	8	15.2	12.4
22	Shawbury	1027.0	NE	6	8	14.9	10.4	1023.7	NE	6	7	15.4	12.4
23	Weybourne	1025.7	NE	13	8	16.0	13.2	1023.6	NE	13	8	16.6	14.0
24	Bedford	1025.9	NE	6	8	14.7	12.8	1022.8	ENE	6	7	19.2	11.0
25	Aberporth	1025.9	E	9	8	15.4	10.6	1022.6	E	8	8	16.1	10.8
26	Sennybridge	1026.1	ENE	5	8	13.1	10.3	1022.8	E	6	8	14.0	10.5
27	Wattisham	1025.2	NNE	4	8	14.9	11.7	1022.3	NE	7	7	18.7	11.6
28	Almondsbury	1025.6	NE	7	8	15.3	10.7	1022.0	E	7	7	19.1	10.6
29	Heathrow	1024.9	-	-	8	16.5	10.4	1021.8	ENE	7	8	19.9	12.9
30	Manston	1024.5	NE	6	2	14.4	12.8	1021.3	NE	12	3	19.2	15.1
31	Chivenor	1024.5	ESE	4	8	15.1	12.0	1021.2	E	7	8	18.7	9.7
32	Exeter	1024.3	NE	1	8	12.3	11.2	1021.0	NE	3	8	19.7	13.1
33	Herstmonceux	1024.0	NE	4	0	13.4	11.3	1020.4	ENE	7	2	21.9	14.7
34	Hurn	1024.3	NNE	2	1	10.5	8.8	1020.7	E	5	7	21.2	13.3
35	Camborne	1024.0	NE	6	7	13.9	11.1	1020.8	E	8	5	17.4	12.5

Daily Weather Summary for Friday 03 September 2021

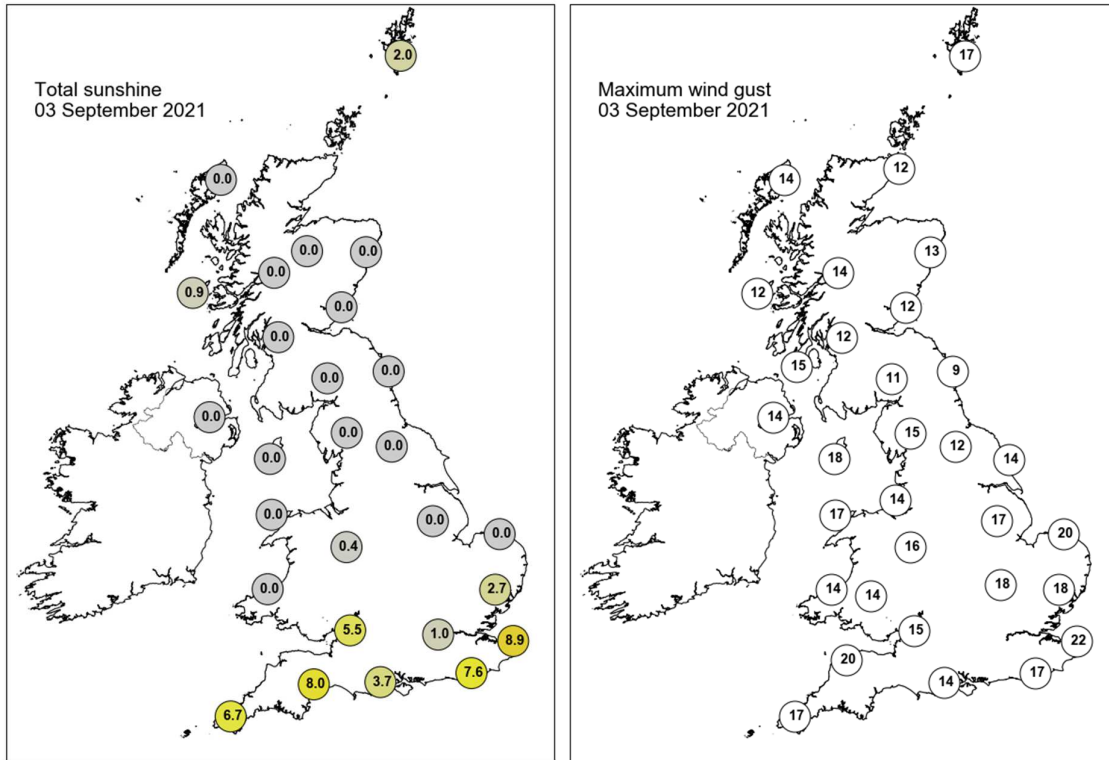
Selected European readings at (L) 0000 and (R) 1200 UTC

STATIONS		0000 UTC						1200 UTC					
NO	SITE	PRESS	WDIR	WSPD	CLOUD	TEMP	TDEW	PRESS	WDIR	WSPD	CLOUD	TEMP	TDEW
1	Murmansk	994.6	NNW	12	7	6.2	4.5	998.6	N	16	7	7.0	4.4
2	Helsinki	1001.9	WNW	14	7	11.4	8.4	1008.2	N	12	4	11.6	4.8
3	Stockholm	1012.1	WNW	8	-	14.4	5.9	1016.0	N	10	-	14.0	1.4
4	Oslo	1017.5	NW	2	-	13.3	5.2	1018.6	ENE	6	5	17.8	5.1
5	Reykjavik	-	-	-	8	-	-	1019.8	SSE	11	8	14.0	10.5
6	Moscow	1007.1	-	0	0	5.7	4.7	997.8	S	2	8	11.6	8.2
7	Kiev	1017.1	NW	4	0	9.9	4.8	1014.2	W	8	4	17.8	6.0
8	Warsaw	1022.6	WSW	4	0	9.6	7.5	1015.9	W	10	3	21.2	10.9
9	Berlin	1024.2	SW	2	-	11.8	11.0	1019.4	WSW	10	-	22.1	12.9
10	De Bilt	1024.6	NNE	4	0	12.2	11.5	1021.4	NE	6	1	21.0	14.9
11	Dublin	1027.6	NE	6	5	8.7	8.7	1024.1	E	10	8	14.9	11.2
12	Cork	1026.7	ENE	6	7	12.8	9.6	1022.4	E	6	8	16.1	11.4
13	Sofia	1023.7	W	4	3	13.4	7.9	1018.8	NNE	4	3	21.5	9.1
14	Belgrade	1023.1	SE	2	0	15.0	12.1	1020.9	SSE	4	2	24.6	7.4
15	Budapest	1023.9	NE	2	-	15.1	10.3	1020.8	SSW	4	-	22.3	9.1
16	Prague	1024.9	WSW	2	-	11.2	9.6	1020.0	WSW	4	3	22.2	10.4
17	Munich	1023.1	ENE	4	0	11.0	9.7	1018.9	NE	4	0	21.2	12.2
18	Strasbourg	1021.5	NW	2	-	11.9	10.5	1019.2	ENE	5	-	23.9	11.9
19	Paris	1020.3	NNE	5	0	16.6	11.5	1017.6	E	5	1	26.3	14.7
20	Jersey	1021.2	ENE	16	0	15.7	14.4	1018.6	ENE	13	0	21.0	15.1
21	Milan	1022.3	ESE	5	-	19.7	12.5	1019.8	N	3	-	25.9	10.4
22	Marseille	1018.9	SW	2	8	19.6	12.6	1017.0	ESE	18	-	28.9	13.6
23	Bordeaux	1017.9	-	0	-	17.5	16.9	1017.1	SSW	6	6	25.3	17.2
24	Rome	1019.3	-	0	4	21.0	19.2	1018.5	S	5	-	27.0	18.1
25	Ajaccio	1020.0	NE	4	8	20.4	18.5	1016.5	SSW	9	-	29.8	19.5
26	Barcelona	-	-	-	-	-	-	-	-	-	-	-	-
27	Majorca	-	-	-	-	-	-	1015.0	WSW	13	2	29.3	21.3
28	Madrid	-	-	-	-	-	-	-	-	-	-	-	-
29	Lisbon	-	-	-	-	-	-	1018.2	WSW	8	3	25.5	16.4
30	Athens	1017.3	N	4	-	22.9	11.4	1017.4	N	7	3	29.2	9.6
31	Malta	1019.2	SE	6	0	24.5	20.4	1018.6	SSE	12	1	29.2	20.2
32	Gibraltar	1017.3	WSW	8	0	22.4	15.8	1016.6	SSW	9	1	26.0	17.5

Daily Weather Summary for Friday 03 September 2021



Daily Weather Summary for Friday 03 September 2021



None of the selected stations observed a day of sleet or snow falling or non-zero snow depth at 0900 UTC.

Daily Weather Summary for Saturday 04 September 2021

This day's summary created 11/09/2021 03:03

Summary of the UK Weather for Saturday 04 September 2021

It was a cloudy night across much of the UK, with only southern parts of England and Wales, and the far north of Scotland and Orkney receiving clear spells. Under these clearer skies, temperatures dropped allowing mist to form in places. Thick low-lying cloud along the east of the country produced patchy drizzle and caused hill fog, but otherwise it was dry. It remained cloudy for many across the UK throughout the day. This led to some spells of light rain and showers over northern England, as well as southern, central and eastern Scotland. Southwestern areas saw the brightest skies, with many sunny spells. The evening saw variable cloud amounts across the UK, and many areas remained dry, although a few showers broke out over Northern Ireland and parts of Scotland.

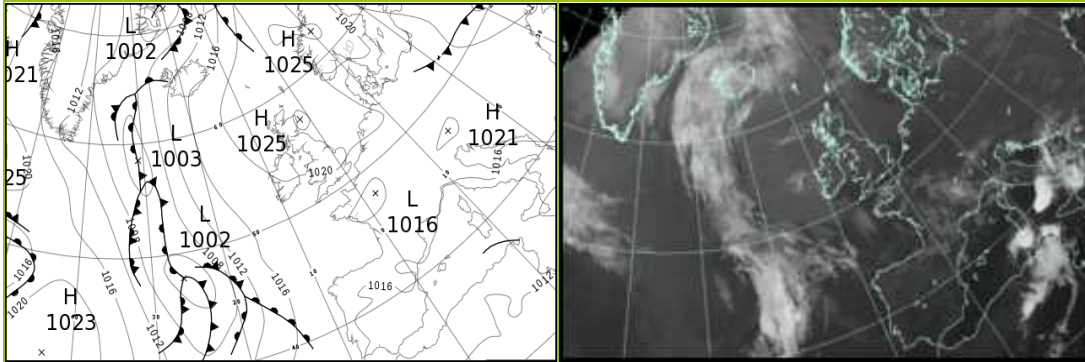
Daily Extremes

<i>Highest Maximum</i>	24.1°C Bude (Cornwall, 15mAMSL) also Virginstow, Beaworthy (Devon, 147mAMSL)
<i>Lowest Maximum</i>	13.3°C Fettercairn, Glensaugh No 2 (Kincardineshire, 171mAMSL)
<i>Highest Minimum</i>	15.9°C Scilly: St Marys Airport (Isles Of Scilly, 31mAMSL)
<i>Lowest Minimum</i>	2.7°C Kinbrace, Hatchery (Sutherland, 103mAMSL)
<i>Lowest Grass Minimum</i>	-0.2°C Kinbrace, Hatchery (Sutherland, 103mAMSL)
<i>Most Rainfall</i>	1.5mm Mylnefield (Angus, 26mAMSL)
<i>Most Sunshine</i>	10.1hr Liscombe (Somerset, 348mAMSL) also St Athan (South Glamorgan, 49mAMSL)
<i>Highest Gust</i>	27Kt 31mph Camborne (Cornwall, 87mAMSL)
<i>Highest Gust (mountain)</i>	27Kt 31mph Cairnwell (Aberdeenshire, 928mAMSL)
<i>Greatest Snow Depth at 0900 UTC</i>	No non-zero values.

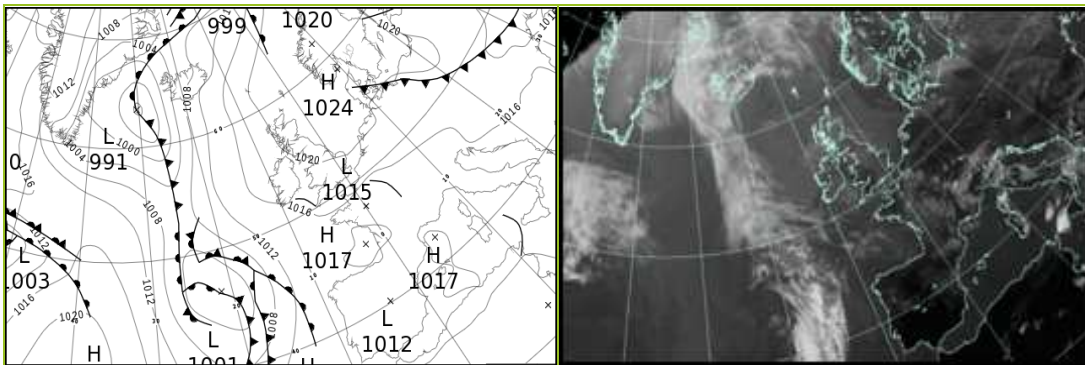
mAMSL refers to station elevation in metres above mean sea level

Daily Weather Summary for Saturday 04 September 2021

North Atlantic and Europe analysis charts and satellite images at 0000 UTC



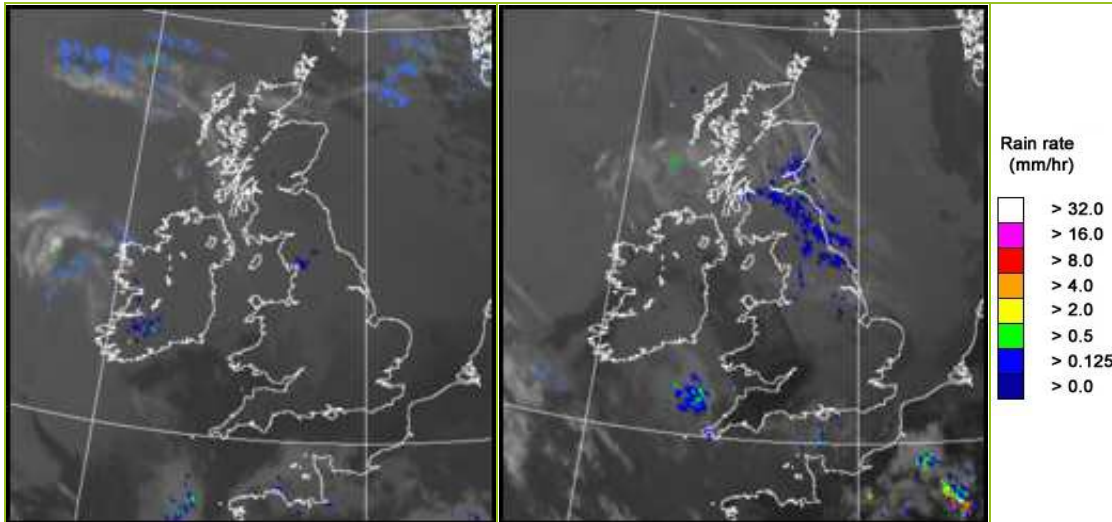
North Atlantic and Europe analysis charts and satellite images at 1200 UTC



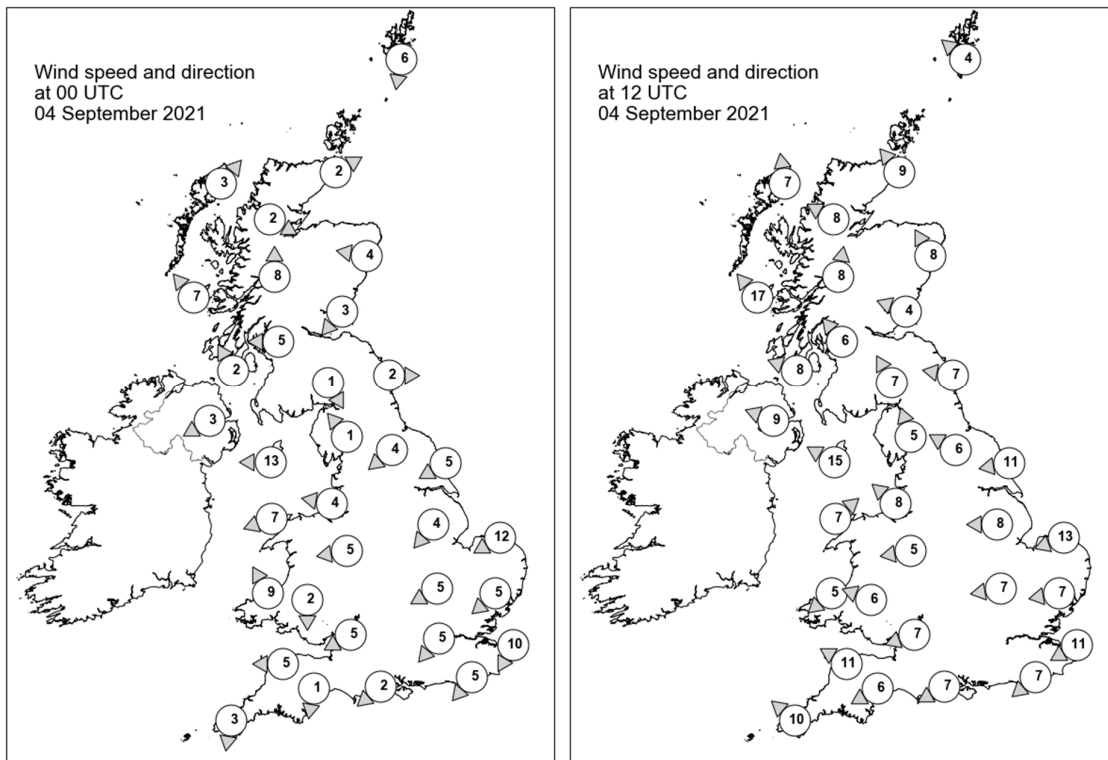
All satellite imagery copyright Met Office and EUMETSAT (European Organisation for the Exploitation of Meteorological Satellites). These show infra-red images from the geostationary MSG satellite. The rainfall rates are derived from both rain-radar and satellite data.

Daily Weather Summary for Saturday 04 September 2021

UK satellite and rain-radar precipitation rates at (L) 0000 and (R) 1200 UTC



UK wind speed and direction at (L) 0000 and (R) 1200 UTC



Daily Weather Summary for Saturday 04 September 2021

Selected UK readings at (L) 0000 and (R) 1200 UTC

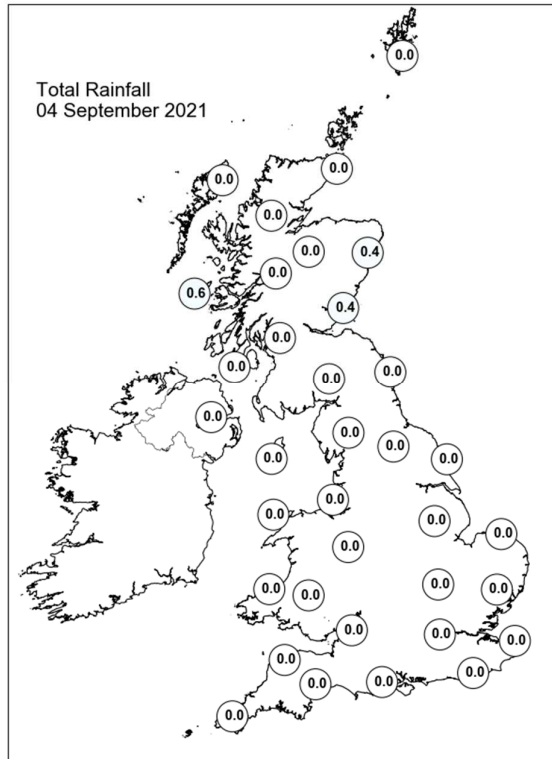
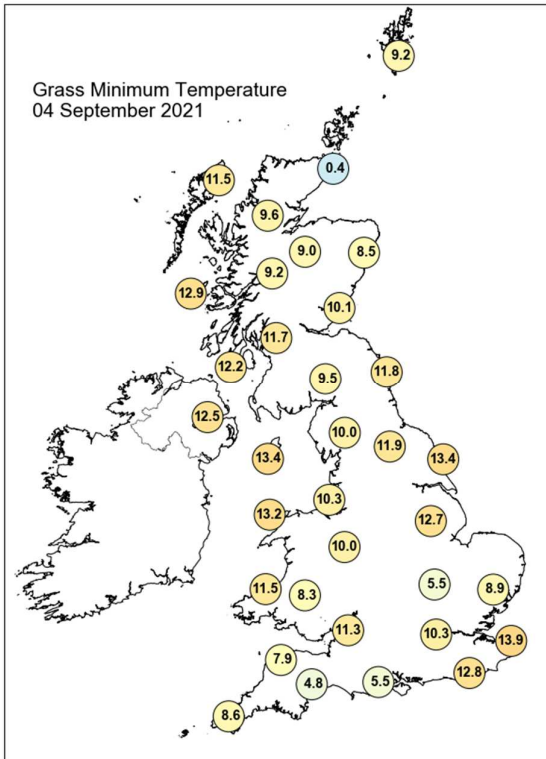
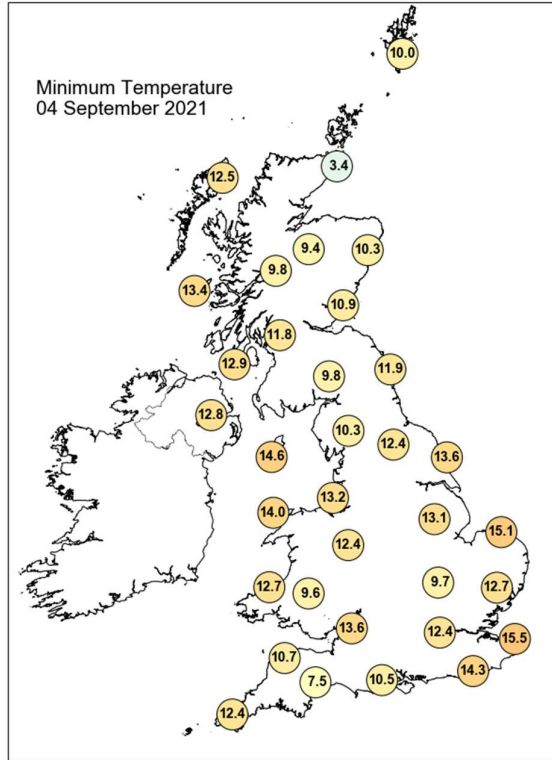
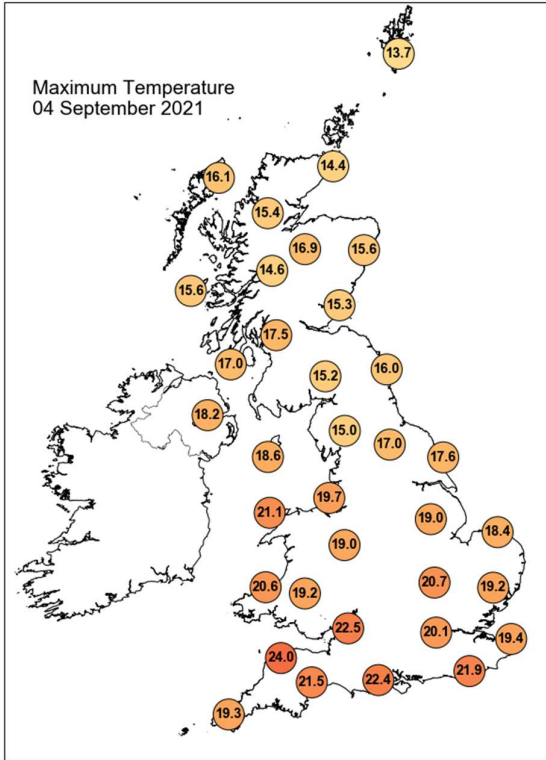
STATIONS		0000 UTC						1200 UTC					
NO	SITE	PRESS	WDIR	WSPD	CLOUD	TEMP	TDEW	PRESS	WDIR	WSPD	CLOUD	TEMP	TDEW
1	Lerwick	1023.3	N	6	7	10.6	10.0	1022.2	SE	4	7	13.3	11.8
2	Wick	1023.6	WSW	2	0	5.2	4.6	1021.7	SE	9	7	12.2	9.3
3	Stornoway	1022.2	SW	3	8	13.2	11.1	1020.0	S	7	8	15.0	12.3
4	Loch Glascarnoch	1023.2	WNW	2	8	10.8	9.1	1020.6	ESE	8	8	14.1	9.3
5	Aviemore	1023.1	-	-	7	10.7	10.6	1020.4	-	-	7	15.5	9.6
6	Dyce	1023.8	E	4	8	10.5	10.1	1022.1	SSE	8	8	13.2	10.0
7	Tulloch Bridge	1023.3	S	8	8	11.9	9.5	1021.6	S	8	7	13.2	7.6
8	Tiree	1022.1	SE	7	7	14.0	11.4	1019.9	SE	17	7	13.7	12.1
9	Leuchars	1023.8	NE	3	8	11.4	11.0	1021.8	ESE	4	8	13.9	11.9
10	Bishopton	1023.0	E	5	8	12.5	10.0	1021.0	SE	6	7	14.9	10.1
11	Machrihanish	1021.9	SSE	2	8	13.3	11.6	1019.9	ESE	8	8	15.6	10.7
12	Boulmer	1023.5	W	2	8	12.0	11.6	1022.0	E	7	8	14.7	12.3
13	Eskdalemuir	1023.6	NNW	1	8	10.2	9.7	1021.5	SSE	7	8	13.2	9.0
14	Aldergrove	1021.5	ENE	3	8	12.8	11.6	1018.6	ESE	9	8	17.4	11.0
15	Shap	1023.0	SE	1	8	11.0	9.3	1021.1	SSE	5	8	13.0	9.9
16	Leeming	1022.9	NE	4	8	13.0	10.6	1021.3	ESE	6	7	16.1	10.0
17	Ronaldsway	1021.0	E	13	7	15.5	11.2	1019.5	ESE	15	7	16.9	12.6
18	Bridlington	1022.3	ENE	5	7	14.2	10.5	1021.2	E	11	8	15.5	12.1
19	Crosby	1021.2	E	4	8	14.9	10.6	1019.8	SE	8	8	18.3	9.6
20	Valley	1020.1	ENE	7	8	15.2	11.9	1018.9	SW	7	8	18.5	11.6
21	Waddington	1021.9	NE	4	8	13.8	10.6	1020.4	E	8	8	17.0	11.0
22	Shawbury	1021.0	E	5	8	14.2	11.7	1019.6	E	5	8	17.6	10.6
23	Weybourne	1021.0	ENE	12	8	15.5	12.5	1020.3	ENE	13	4	17.2	12.7
24	Bedford	1021.0	ENE	5	5	12.4	10.7	1019.3	E	7	6	18.8	13.0
25	Aberporth	1019.3	SSE	9	1	14.2	10.6	1018.0	NE	5	8	18.7	13.4
26	Sennybridge	1020.9	N	2	7	10.6	10.3	1018.5	ESE	6	2	17.9	12.3
27	Wattisham	1020.4	NE	5	7	13.8	11.1	1019.4	E	7	8	17.5	12.7
28	Almondsbury	1019.7	ENE	5	5	15.0	12.9	1018.4	ENE	7	0	20.2	11.1
29	Heathrow	1020.1	NE	5	7	15.3	11.7	1018.9	-	-	8	18.7	13.6
30	Manston	1019.4	NNE	10	8	16.1	14.5	1018.8	ENE	11	8	17.0	14.5
31	Chivenor	1018.7	E	5	0	13.3	11.0	1017.3	ESE	11	0	22.2	12.2
32	Exeter	1018.9	N	1	5	9.4	9.1	1017.6	ENE	6	0	20.1	13.1
33	Herstmonceux	1018.7	NE	5	6	14.7	13.3	1017.9	NE	7	7	19.4	14.9
34	Hurn	1019.0	NE	2	0	12.1	11.0	1017.8	ENE	7	7	20.0	14.7
35	Camborne	1018.2	N	3	2	13.2	12.8	1017.2	SE	10	7	17.2	14.5

Daily Weather Summary for Saturday 04 September 2021

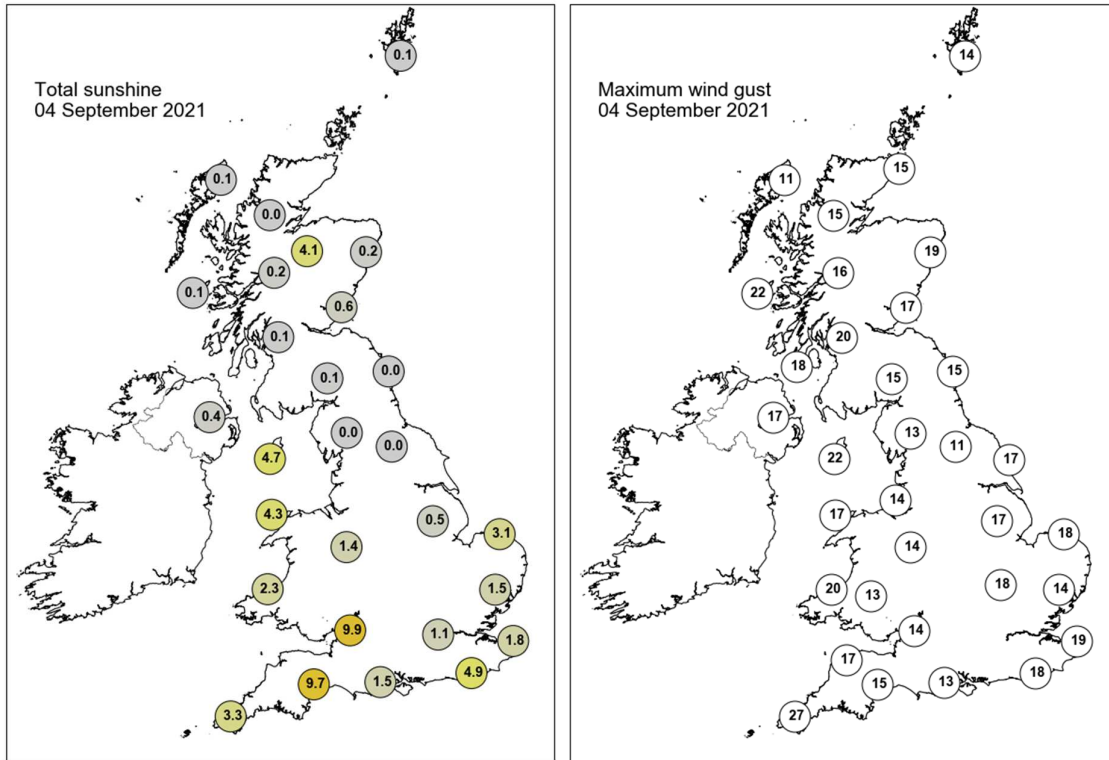
Selected European readings at (L) 0000 and (R) 1200 UTC

STATIONS		0000 UTC						1200 UTC					
NO	SITE	PRESS	WDIR	WSPD	CLOUD	TEMP	TDEW	PRESS	WDIR	WSPD	CLOUD	TEMP	TDEW
1	Murmansk	1002.8	N	16	8	5.1	3.3	1009.0	NNW	17	8	5.7	1.3
2	Helsinki	1012.3	WNW	10	0	5.3	3.9	1015.5	NNW	12	4	12.0	0.1
3	Stockholm	1018.6	WNW	4	-	4.7	3.9	1021.6	NNW	8	-	14.0	1.7
4	Oslo	1021.8	NNE	9	-	11.8	1.7	1023.5	S	6	3	16.0	3.1
5	Reykjavik	-	-	-	8	-	-	1005.7	SSE	17	8	13.1	9.4
6	Moscow	1001.8	NW	4	7	7.2	4.1	1006.3	WNW	4	5	10.6	6.1
7	Kiev	1011.1	W	4	8	14.0	9.5	1015.7	NNW	2	5	15.9	4.1
8	Warsaw	1017.6	NNW	6	1	10.6	9.0	1020.3	NNW	8	3	16.8	4.5
9	Berlin	1017.9	W	2	-	13.4	11.6	1019.3	W	4	-	16.1	13.4
10	De Bilt	1019.9	NE	6	0	13.0	11.9	1019.2	ENE	6	0	18.8	12.4
11	Dublin	1020.6	NE	6	8	13.3	12.3	1018.3	SE	10	3	18.3	13.4
12	Cork	1019.5	NE	4	7	13.1	11.0	1016.6	E	10	7	17.0	13.9
13	Sofia	1019.4	-	0	0	10.0	8.2	1014.7	ENE	2	6	22.6	10.1
14	Belgrade	1018.6	SSE	2	0	16.0	9.7	1016.5	N	4	1	24.3	9.7
15	Budapest	1018.5	N	2	-	12.3	9.9	1017.1	N	4	-	24.9	8.0
16	Prague	1018.9	W	2	-	12.0	10.4	1017.3	E	4	3	22.7	9.1
17	Munich	1018.9	SSW	2	0	11.3	10.1	1015.6	ENE	6	0	22.9	10.6
18	Strasbourg	1017.6	NW	1	-	12.9	11.3	1016.1	NNE	3	-	24.8	14.6
19	Paris	1015.7	S	2	6	20.0	15.4	1015.6	SE	5	6	27.2	16.8
20	Jersey	1017.1	ENE	9	8	17.1	16.0	1015.9	ENE	7	1	21.7	16.5
21	Milan	1017.1	ENE	3	-	18.7	13.5	1016.1	S	4	-	26.5	11.9
22	Marseille	1016.5	S	2	7	18.8	17.5	1015.4	W	8	-	26.4	15.1
23	Bordeaux	1016.7	NE	3	-	17.8	17.0	1016.2	ESE	3	7	25.8	16.9
24	Rome	1015.0	ENE	1	-	19.2	16.9	1013.7	WSW	9	2	28.2	17.3
25	Ajaccio	1014.9	NE	7	-	20.2	15.6	1014.1	SW	11	-	28.2	20.7
26	Barcelona	1016.2	N	7	1	22.3	17.6	1016.2	S	7	1	26.6	20.3
27	Majorca	1014.9	NE	2	1	23.2	21.3	1015.5	WSW	12	3	29.3	20.0
28	Madrid	1015.3	W	4	0	19.1	13.8	1012.8	SW	4	1	28.4	10.3
29	Lisbon	1016.7	N	8	-	19.6	15.3	1015.0	SSW	2	-	25.0	15.0
30	Athens	1015.5	N	5	-	23.0	12.9	1014.3	SW	7	3	30.0	15.1
31	Malta	1015.3	SSE	8	1	26.2	21.8	1013.9	SSE	18	2	29.2	23.0
32	Gibraltar	1015.0	SSW	11	0	23.9	18.1	1015.1	E	9	0	24.0	18.8

Daily Weather Summary for Saturday 04 September 2021



Daily Weather Summary for Saturday 04 September 2021



None of the selected stations observed a day of sleet or snow falling or non-zero snow depth at 0900 UTC.

Daily Weather Summary for Sunday 05 September 2021

This day's summary created 12/09/2021 03:03

Summary of the UK Weather for Sunday 05 September 2021

Sunday started off cloudy for many, but central and southern England, Wales and the southwest of Scotland experienced clear spells. Skies over Scotland and northwest England gradually cleared through the early hours, but Northern Ireland and eastern areas of the UK remained cloudy. It was a mostly dry night apart from a few light showers over eastern Scotland and the Home Counties. Light winds allowed some mist and fog patches to form in the south. Most of England and Wales saw a dry, clear day, though there was heavy cloud cover over the southwest during the morning. In Scotland and Northern Ireland, a morning of scattered, light rain gave way to a large band of rain, occasionally heavy, which came from the east during the early afternoon. This continued travelling eastwards and southeastwards through the afternoon and into the night.

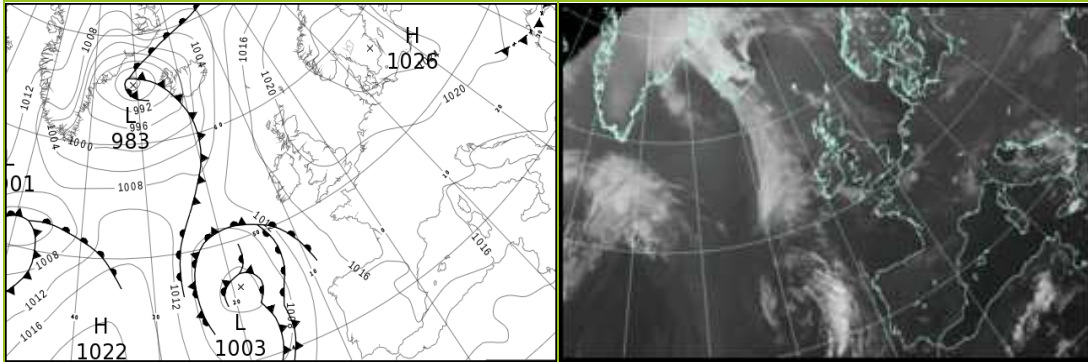
Daily Extremes

<i>Highest Maximum</i>	27.1°C Wiggonholt (West Sussex, 28mAMSL)
<i>Lowest Maximum</i>	15.0°C Lerwick (Shetland, 82mAMSL)
<i>Highest Minimum</i>	15.7°C Killowen (Down, 4mAMSL)
<i>Lowest Minimum</i>	4.1°C St Harmon No 2 (Powys, 291mAMSL)
<i>Lowest Grass Minimum</i>	1.1°C Tain Range (Ross & Cromarty, 4mAMSL)
<i>Most Rainfall</i>	20.5mm Cholmondeley, Weaver Farm (Cheshire, 91mAMSL)
<i>Most Sunshine</i>	11.4hr Manston (Kent, 49mAMSL)
<i>Highest Gust</i>	30Kt 35mph South Uist Range (Western Isles, 4mAMSL)
<i>Highest Gust (mountain)</i>	24Kt 28mph Cairnwell (Aberdeenshire, 928mAMSL)
<i>Greatest Snow Depth at 0900 UTC</i>	No non-zero values.

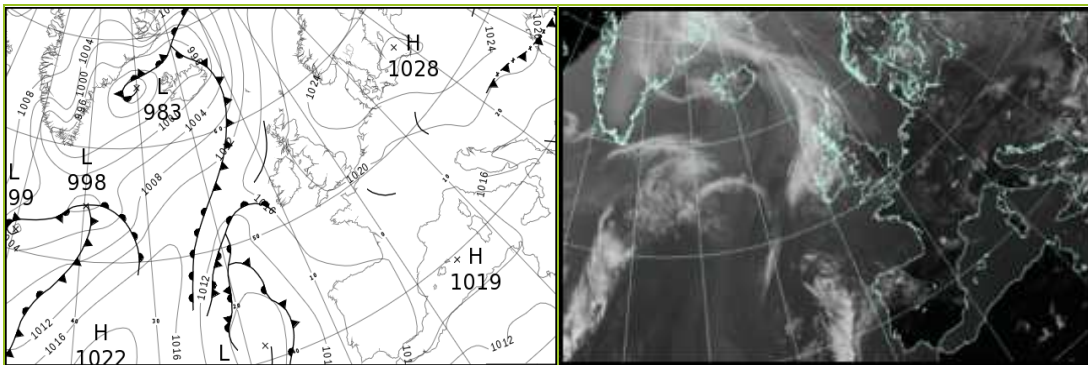
mAMSL refers to station elevation in metres above mean sea level

Daily Weather Summary for Sunday 05 September 2021

North Atlantic and Europe analysis charts and satellite images at 0000 UTC



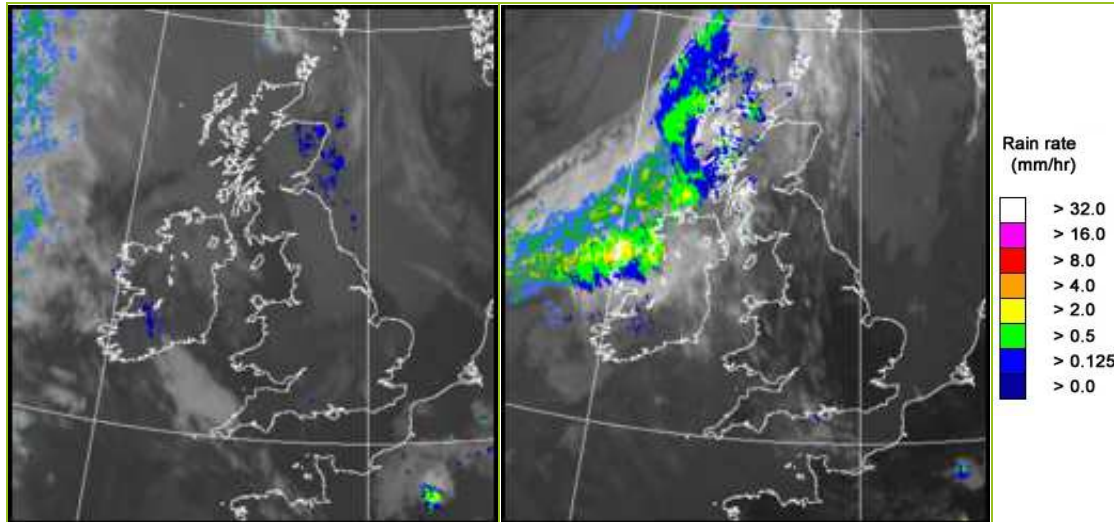
North Atlantic and Europe analysis charts and satellite images at 1200 UTC



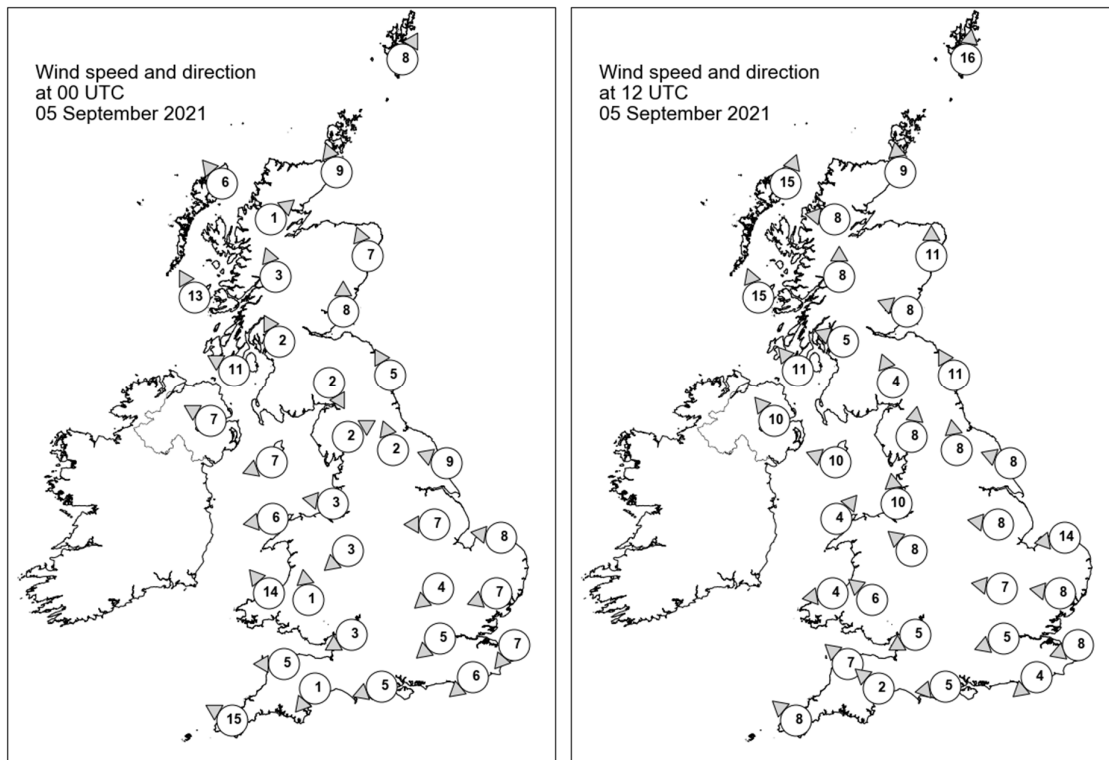
All satellite imagery copyright Met Office and EUMETSAT (European Organisation for the Exploitation of Meteorological Satellites). These show infra-red images from the geostationary MSG satellite. The rainfall rates are derived from both rain-radar and satellite data.

Daily Weather Summary for Sunday 05 September 2021

UK satellite and rain-radar precipitation rates at (L) 0000 and (R) 1200 UTC



UK wind speed and direction at (L) 0000 and (R) 1200 UTC



Daily Weather Summary for Sunday 05 September 2021

Selected UK readings at (L) 0000 and (R) 1200 UTC

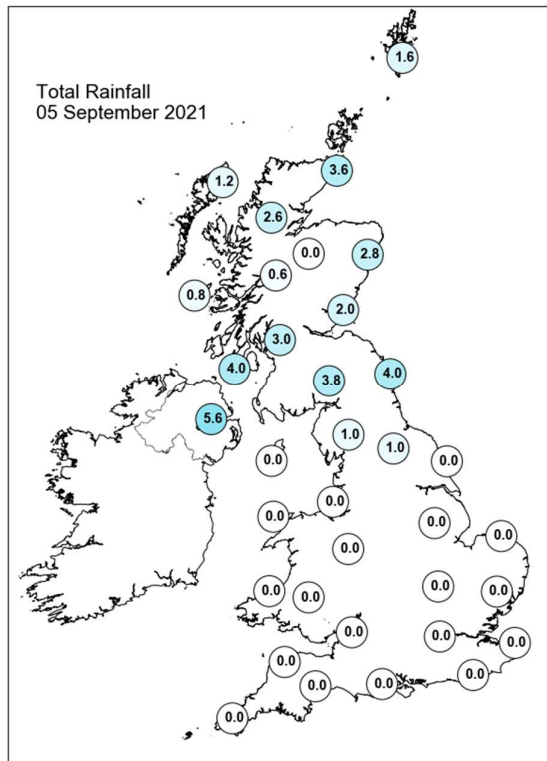
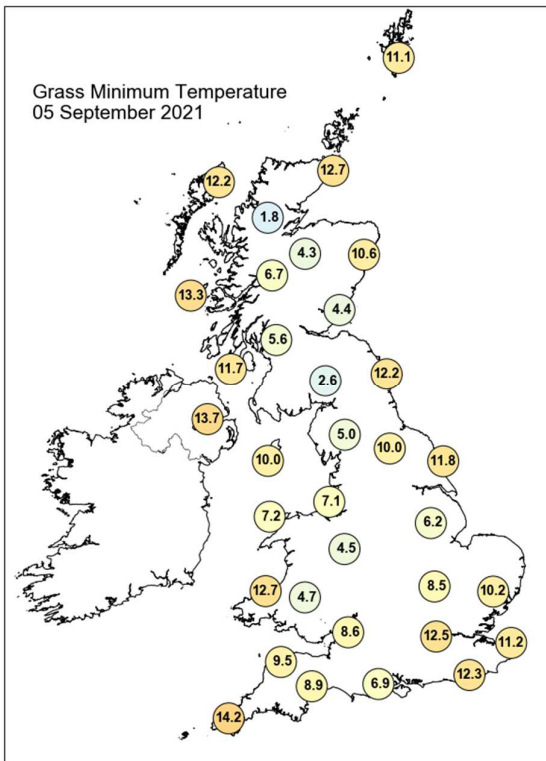
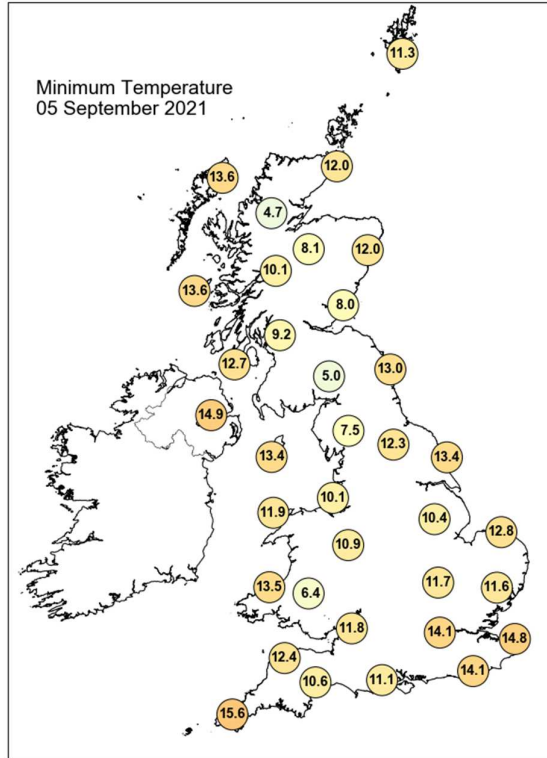
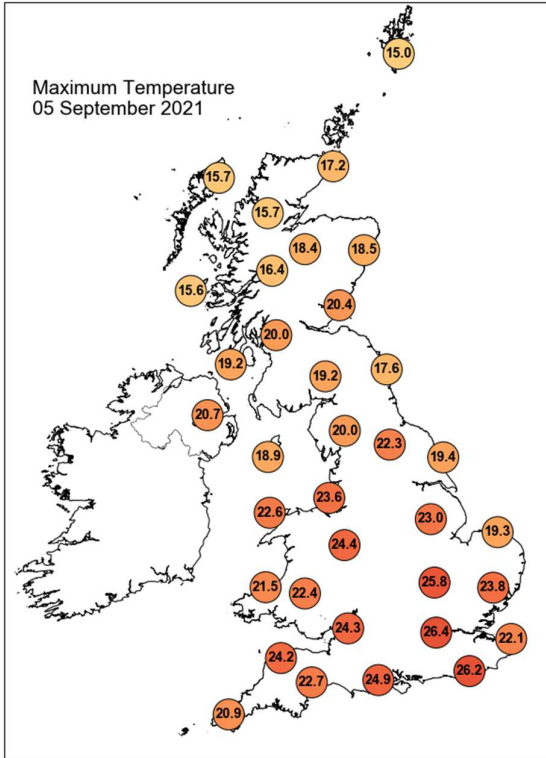
STATIONS		0000 UTC						1200 UTC					
NO	SITE	PRESS	WDIR	WSPD	CLOUD	TEMP	TDEW	PRESS	WDIR	WSPD	CLOUD	TEMP	TDEW
1	Lerwick	1021.3	SSW	8	8	11.5	10.5	1020.1	S	16	8	13.8	12.9
2	Wick	1020.0	SSE	9	8	13.7	11.7	1019.4	S	9	8	14.5	11.1
3	Stornoway	1018.5	SE	6	8	14.1	11.8	1017.2	SSW	15	7	15.3	12.2
4	Loch Glascarnoch	1020.1	SW	1	8	11.1	8.4	1019.0	E	8	8	14.6	10.1
5	Aviemore	1020.6	-	-	8	12.1	8.5	1019.7	-	-	8	16.1	9.9
6	Dyce	1021.6	SSE	7	8	12.9	11.9	1020.7	S	11	1	18.1	12.0
7	Tulloch Bridge	1020.9	SSE	3	7	12.7	9.1	1020.6	S	8	7	15.6	9.7
8	Tiree	1018.2	SSE	13	8	14.6	12.5	1018.2	SSE	15	7	15.4	13.8
9	Leuchars	1021.4	S	8	8	13.6	10.8	1021.3	ESE	8	0	16.8	11.9
10	Bishopton	1020.3	SSE	2	0	11.6	9.5	1020.6	ESE	5	4	18.8	12.1
11	Machrihanish	1019.1	ESE	11	8	14.8	11.9	1020.2	SE	11	8	16.9	13.8
12	Boulmer	1021.8	SSE	5	8	14.0	12.6	1022.3	SSE	11	7	16.0	12.9
13	Eskdalemuir	1021.7	NNW	2	8	11.4	10.3	1021.5	SSE	4	5	16.7	11.5
14	Aldergrove	1018.8	ESE	7	8	15.9	11.0	1019.2	SE	10	4	20.1	13.8
15	Shap	1021.5	WSW	2	8	11.4	10.3	1021.5	S	8	4	17.4	11.9
16	Leeming	1021.8	SSE	2	8	13.4	11.8	1022.2	S	8	5	19.8	11.4
17	Ronaldsway	1019.8	ENE	7	2	14.9	13.8	1020.7	ESE	10	6	17.9	14.7
18	Bridlington	1021.3	ESE	9	5	14.2	12.3	1022.4	ESE	8	0	19.2	14.3
19	Crosby	1020.2	E	3	0	10.6	9.9	1020.8	S	10	1	20.7	13.9
20	Valley	1019.0	E	6	7	13.4	10.0	1020.1	SW	4	0	20.1	12.3
21	Waddington	1021.1	E	7	5	13.3	11.2	1021.8	E	8	2	20.6	11.4
22	Shawbury	1020.1	NE	3	3	11.9	10.6	1020.7	SE	8	0	21.5	12.1
23	Weybourne	1020.8	E	8	2	14.2	12.3	1021.9	E	14	0	18.7	15.8
24	Bedford	1020.5	NE	4	0	12.1	10.6	1020.8	E	7	0	22.7	14.1
25	Aberporth	1018.5	SE	14	0	15.2	9.2	1019.6	E	4	3	21.3	14.0
26	Sennybridge	1020.4	S	1	0	7.4	6.6	1019.9	SE	6	1	20.4	14.3
27	Wattisham	1020.2	ENE	7	5	12.9	11.6	1020.9	E	8	0	22.8	13.9
28	Almondsbury	1019.3	ENE	3	0	13.4	12.7	1021.0	ENE	5	8	17.5	15.2
29	Heathrow	1019.5	NE	5	0	14.7	12.1	1020.5	ENE	5	0	23.5	15.3
30	Manston	1019.2	NE	7	0	15.8	14.9	1020.8	ENE	8	0	21.3	15.2
31	Chivenor	1018.0	E	5	0	13.0	11.3	1019.7	SE	7	5	21.5	16.2
32	Exeter	1018.1	NE	1	8	14.9	14.6	1020.2	SE	2	8	18.8	16.4
33	Herstmonceux	1018.5	NE	6	0	14.7	13.6	1019.7	NE	4	0	24.1	17.6
34	Hurn	1018.4	ENE	5	8	15.6	13.4	1019.8	E	5	7	23.7	16.8
35	Camborne	1016.6	ESE	15	8	16.2	14.7	1019.3	SE	8	6	18.5	15.5

Daily Weather Summary for Sunday 05 September 2021

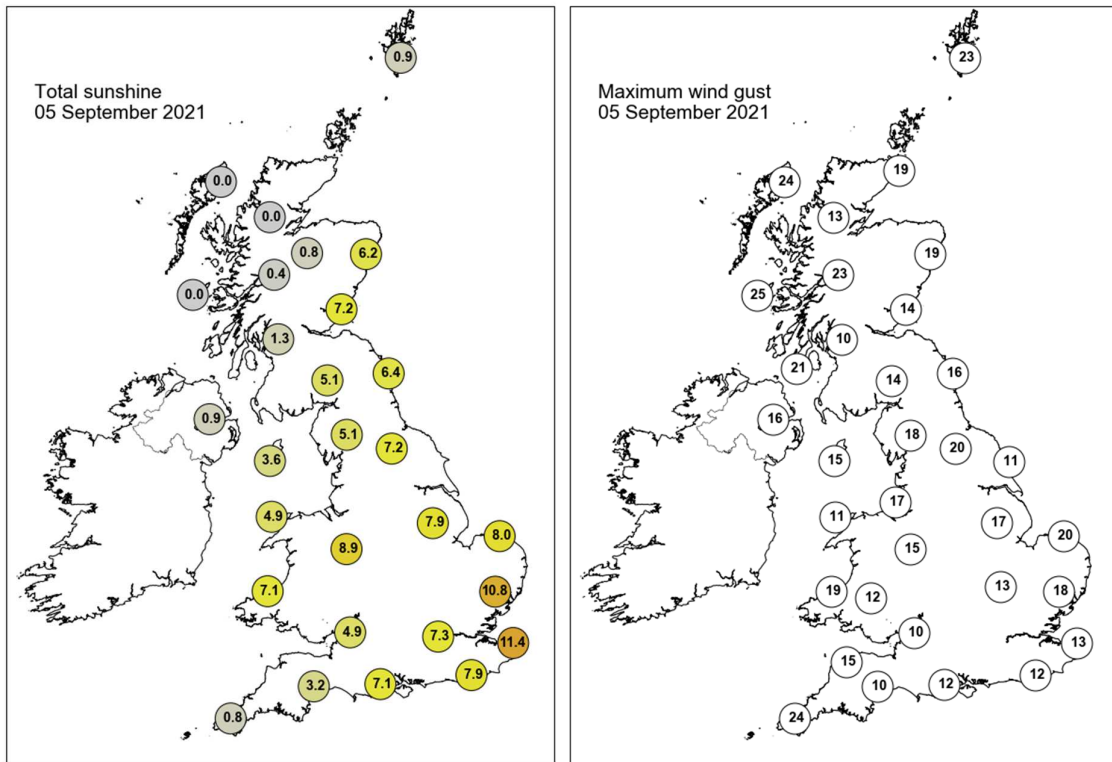
Selected European readings at (L) 0000 and (R) 1200 UTC

STATIONS		0000 UTC						1200 UTC					
NO	SITE	PRESS	WDIR	WSPD	CLOUD	TEMP	TDEW	PRESS	WDIR	WSPD	CLOUD	TEMP	TDEW
1	Murmansk	1012.6	N	12	7	3.9	1.5	1015.0	NNW	12	7	6.4	1.1
2	Helsinki	1021.9	NW	8	0	2.2	0.6	1023.8	NW	10	5	13.1	3.4
3	Stockholm	1025.9	-	0	-	2.7	2.0	1025.7	W	8	-	16.6	2.7
4	Oslo	1024.1	NNE	4	-	9.3	5.9	1024.0	SSW	4	2	18.1	9.2
5	Reykjavik	-	-	-	8	-	-	997.0	SSW	8	7	9.3	7.8
6	Moscow	1012.2	WNW	2	6	6.3	4.5	1018.2	NW	2	8	9.9	3.9
7	Kiev	1020.3	-	0	0	9.0	4.7	1023.9	ENE	2	4	11.0	6.5
8	Warsaw	1023.9	ENE	2	2	10.0	6.0	1027.4	NNE	4	3	16.3	4.3
9	Berlin	1020.9	NW	2	-	11.4	9.7	1023.6	E	6	-	20.3	12.2
10	De Bilt	1020.3	NE	4	8	12.4	11.2	1021.7	NNE	6	2	21.5	11.6
11	Dublin	1018.5	ESE	6	7	15.0	13.0	1019.3	SE	10	5	20.2	14.1
12	Cork	1016.6	SSE	10	7	15.3	15.0	1018.7	SSE	10	7	16.4	15.3
13	Sofia	1017.2	SSE	4	0	13.0	9.0	1016.1	N	4	6	22.5	8.8
14	Belgrade	1011.5	SSE	2	0	16.2	11.4	1018.5	NNE	4	2	26.1	9.5
15	Budapest	1018.5	NE	4	-	15.1	9.9	1021.3	ESE	6	-	24.7	8.2
16	Prague	1019.8	NNE	2	-	14.2	10.7	1021.5	E	4	4	22.6	10.7
17	Munich	1019.0	SW	2	0	11.6	10.4	1018.8	NE	6	0	23.1	11.6
18	Strasbourg	1017.7	N	2	-	13.6	12.0	1019.3	ENE	4	-	24.9	14.7
19	Paris	1016.8	N	5	7	20.3	17.5	1018.6	SE	3	-	28.8	15.7
20	Jersey	1016.5	ENE	10	6	16.9	16.2	1019.0	W	4	1	20.9	18.0
21	Milan	1016.8	ENE	3	0	19.7	14.0	1018.7	SE	4	0	27.4	13.4
22	Marseille	1016.8	SE	3	-	18.6	17.1	1017.6	W	5	-	28.9	15.4
23	Bordeaux	1016.9	NE	3	-	18.2	17.0	1017.5	E	7	-	27.9	15.5
24	Rome	1014.4	N	2	0	18.7	14.8	1015.2	W	12	1	27.7	17.7
25	Ajaccio	1015.7	NE	6	-	19.3	16.5	1017.1	SSW	8	-	29.5	17.7
26	Barcelona	1016.8	N	3	6	23.3	20.4	1017.5	SW	17	1	28.3	22.0
27	Majorca	1016.7	E	3	1	22.8	21.1	1018.3	WSW	13	2	28.8	22.4
28	Madrid	1015.2	N	6	0	18.9	11.3	1014.5	SSE	3	-	29.2	15.9
29	Lisbon	-	-	-	-	-	-	1013.4	SW	2	-	29.3	14.3
30	Athens	1013.7	N	3	-	24.2	12.3	1014.1	S	5	6	30.2	13.8
31	Malta	1013.7	S	4	1	25.4	23.1	1014.0	NNE	9	3	29.2	22.7
32	Gibraltar	1015.6	E	4	0	21.5	19.1	1017.4	E	12	2	24.3	20.1

Daily Weather Summary for Sunday 05 September 2021



Daily Weather Summary for Sunday 05 September 2021



None of the selected stations observed a day of sleet or snow falling or non-zero snow depth at 0900 UTC.

Daily Weather Summary for Monday 06 September 2021

This day's summary created 14/09/2021 09:37

Summary of the UK Weather for Monday 06 September 2021

Monday began with an area of rain moving eastwards over Northern Ireland, southern Scotland and northern England. This also brought some patchy outbreaks of light rain that extended into other parts of Scotland and the far north of Wales. Elsewhere was largely dry with clear spells in places. Through the early hours, mist and fog patches formed over many parts of the UK. This was most notable over the South West and the far south of Wales, where dense fog drastically reduced visibility. Later, the rain continued to clear eastwards into the North Sea by the break of dawn. The rest of the day saw the rain, cloud and fog clear leaving most of the UK with a dry, sunny day by the afternoon. Southeast England and west Scotland saw cloud and a bit of rain continuing longer; across the southeast this cleared by the evening and in west Scotland it lasted through the night.

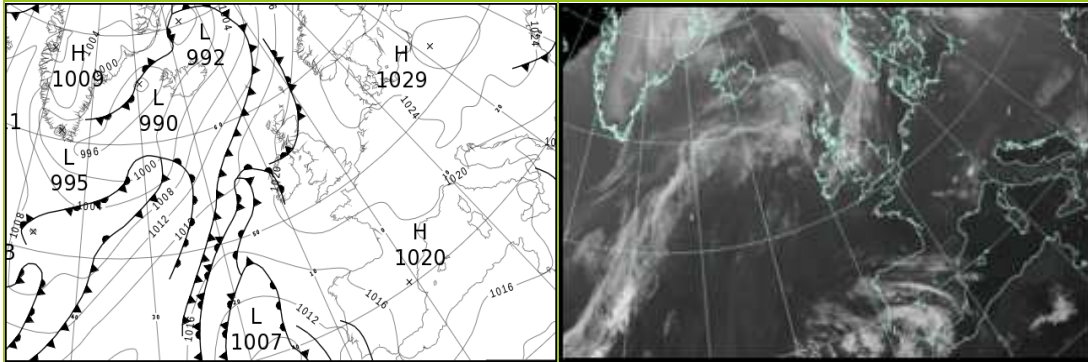
Daily Extremes

<i>Highest Maximum</i>	29.7°C Ringmer, Bishops Lane (East Sussex, 23mAMSL)
<i>Lowest Maximum</i>	15.7°C Lerwick (Shetland, 82mAMSL)
<i>Highest Minimum</i>	17.2°C Wight: St Catherines Point (Isle Of Wight, 20mAMSL)
<i>Lowest Minimum</i>	6.0°C Strathy East (Sutherland, 68mAMSL)
<i>Lowest Grass Minimum</i>	4.4°C Kinross (Kinross-shire, 116mAMSL)
<i>Most Rainfall</i>	2.8mm Drumalbin (Lanarkshire, 245mAMSL)
<i>Most Sunshine</i>	11.9hr Camborne (Cornwall, 87mAMSL)
<i>Highest Gust</i>	31Kt 36mph Lerwick (Shetland, 82mAMSL)
<i>Highest Gust (mountain)</i>	30Kt 35mph Cairnwell (Aberdeenshire, 928mAMSL)
<i>Greatest Snow Depth at 0900 UTC</i>	No non-zero values.

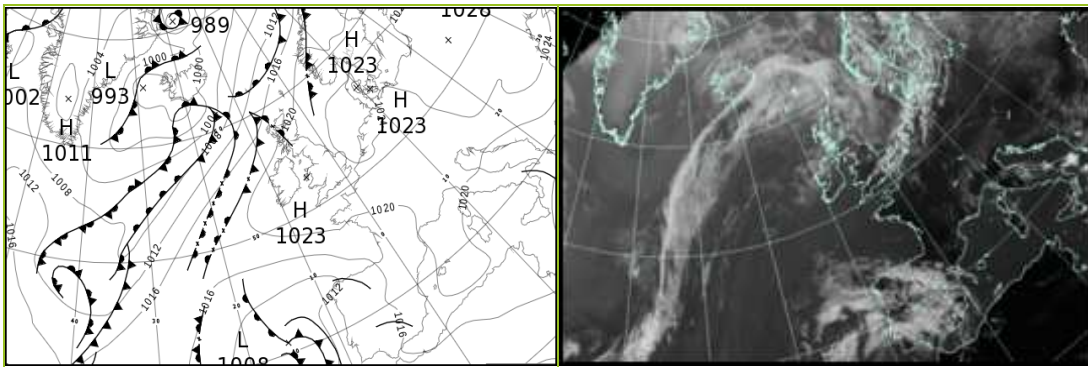
mAMSL refers to station elevation in metres above mean sea level

Daily Weather Summary for Monday 06 September 2021

North Atlantic and Europe analysis charts and satellite images at 0000 UTC



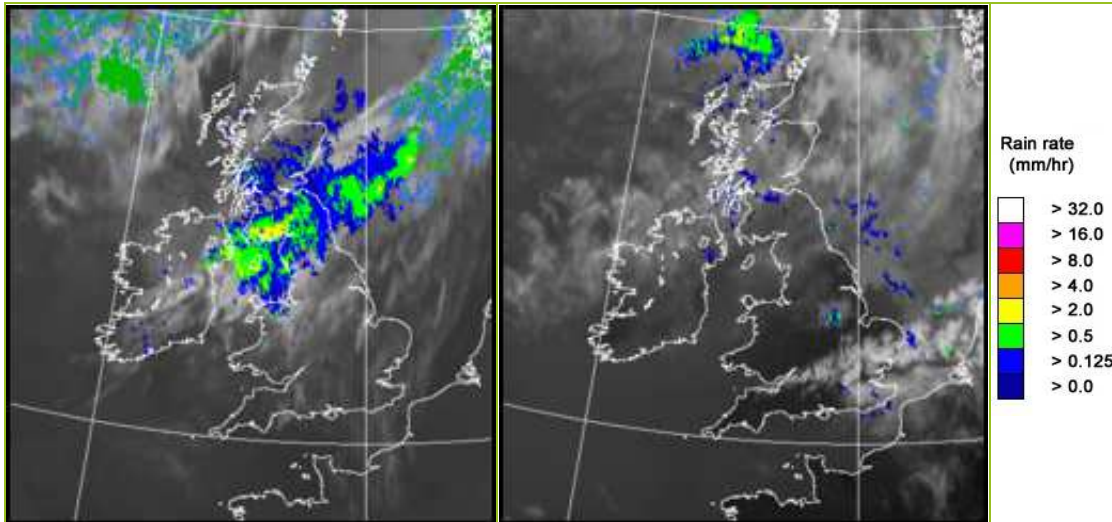
North Atlantic and Europe analysis charts and satellite images at 1200 UTC



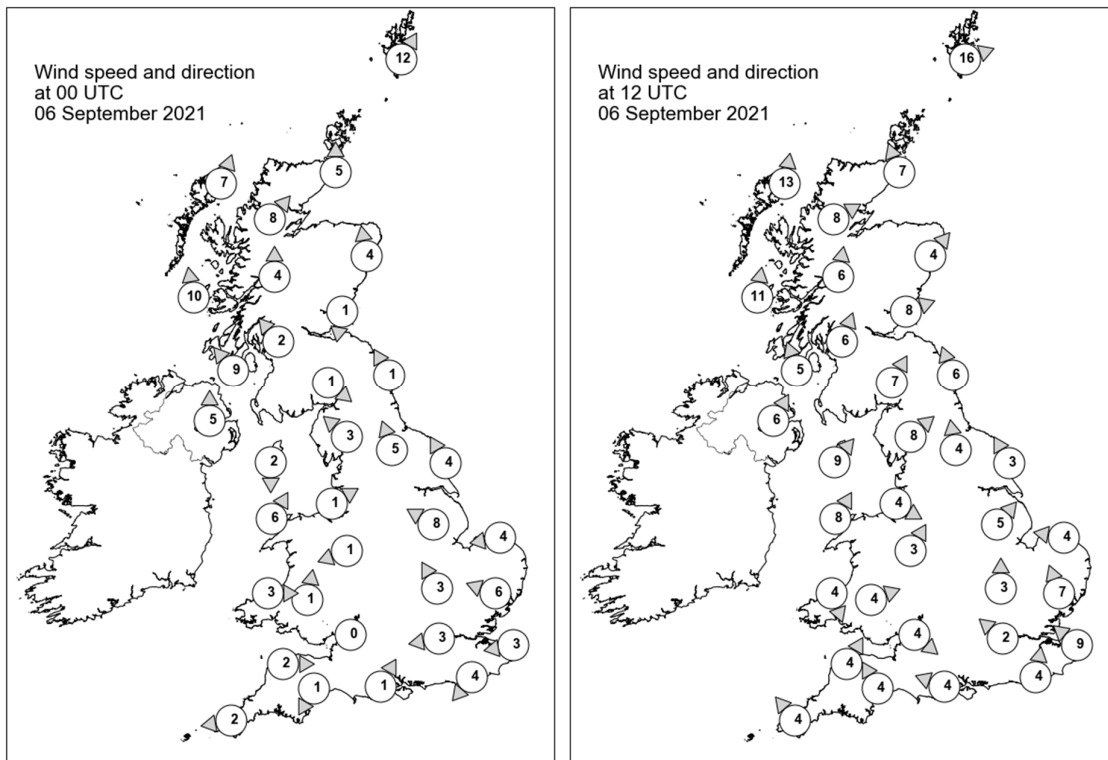
All satellite imagery copyright Met Office and EUMETSAT (European Organisation for the Exploitation of Meteorological Satellites). These show infra-red images from the geostationary MSG satellite. The rainfall rates are derived from both rain-radar and satellite data.

Daily Weather Summary for Monday 06 September 2021

UK satellite and rain-radar precipitation rates at (L) 0000 and (R) 1200 UTC



UK wind speed and direction at (L) 0000 and (R) 1200 UTC



Daily Weather Summary for Monday 06 September 2021

Selected UK readings at (L) 0000 and (R) 1200 UTC

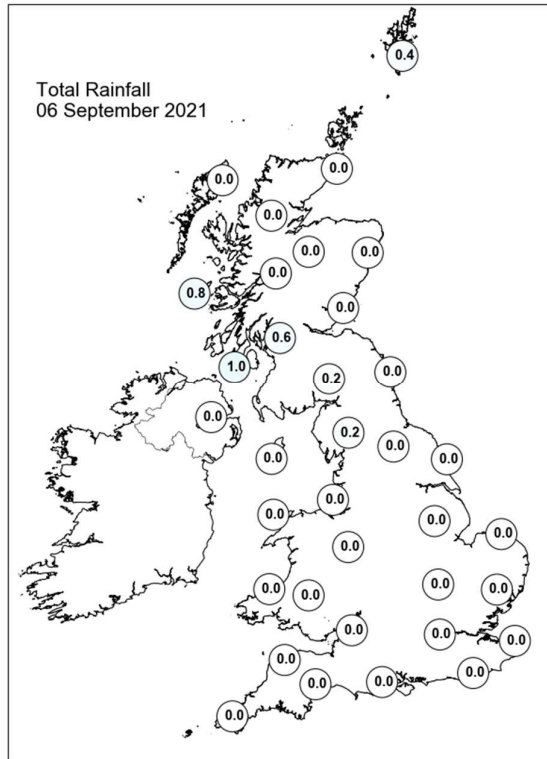
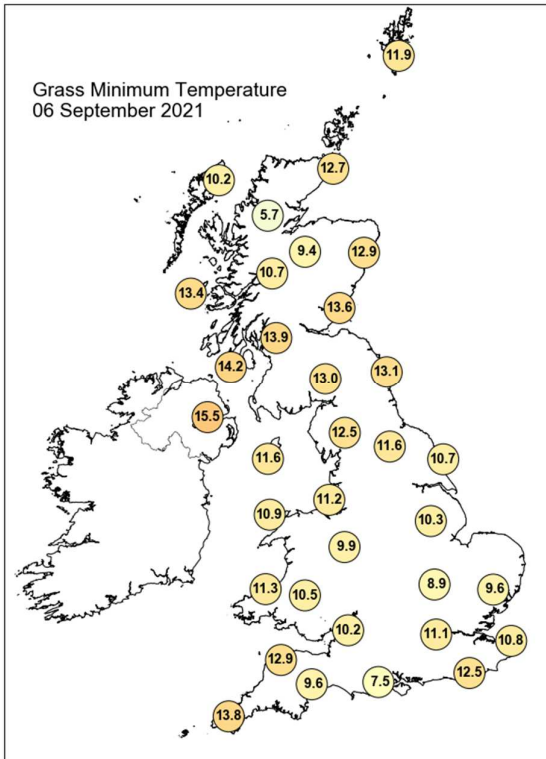
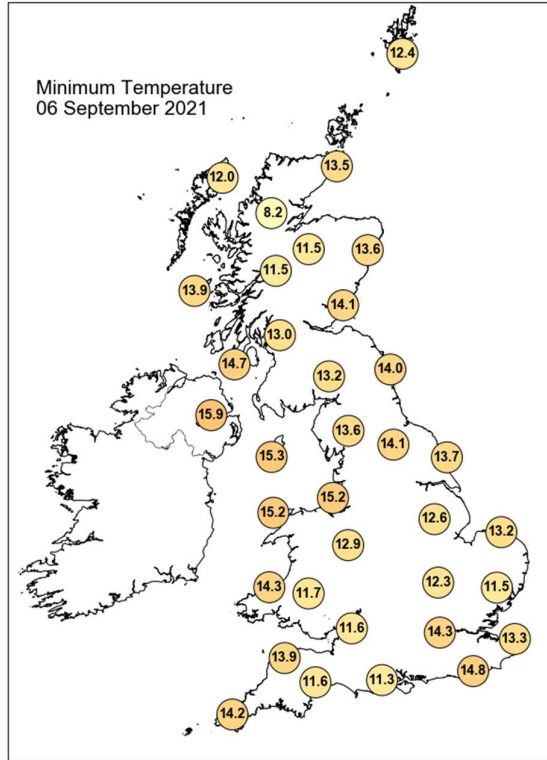
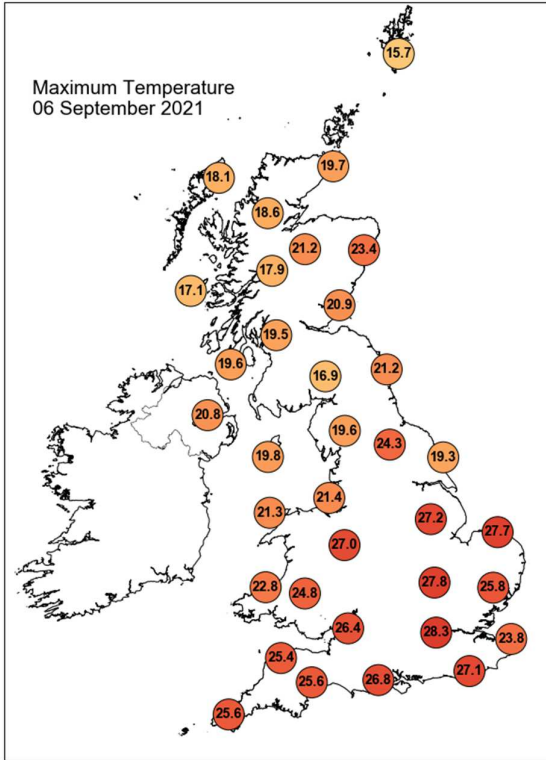
STATIONS		0000 UTC						1200 UTC					
NO	SITE	PRESS	WDIR	WSPD	CLOUD	TEMP	TDEW	PRESS	WDIR	WSPD	CLOUD	TEMP	TDEW
1	Lerwick	1018.5	SSW	12	8	13.1	12.4	1018.4	WSW	16	7	15.3	13.8
2	Wick	1019.4	S	5	8	14.2	13.5	1018.8	SSE	7	5	19.1	14.2
3	Stornoway	1018.7	SSW	7	6	13.6	12.5	1018.1	S	13	8	14.7	13.9
4	Loch Glascarnoch	1020.0	SW	8	8	14.0	11.1	1019.4	WSW	8	8	16.6	13.1
5	Aviemore	1020.0	-	-	8	14.5	11.6	1019.9	-	-	7	18.1	13.3
6	Dyce	1021.0	S	4	8	13.7	13.1	1019.7	SW	4	0	20.9	13.8
7	Tulloch Bridge	1021.6	S	4	8	13.0	12.5	1021.0	S	6	8	16.5	14.5
8	Tiree	1020.2	S	10	8	14.2	13.5	1019.8	S	11	8	16.1	16.0
9	Leuchars	1021.5	N	1	8	14.2	13.8	1021.1	WSW	8	8	19.4	16.0
10	Bishopton	1021.0	SE	2	7	14.5	14.0	1021.7	SSW	6	7	17.4	16.3
11	Machrihanish	1020.4	SE	9	8	14.8	14.5	1021.4	SSE	5	8	18.5	17.6
12	Boulmer	1022.0	SSE	1	8	14.3	13.6	1022.2	SSE	6	8	18.0	17.1
13	Eskdalemuir	1022.2	NW	1	8	13.3	13.0	1022.9	SSW	7	8	15.9	15.4
14	Aldergrove	1020.7	S	5	8	16.0	16.0	1022.1	SSW	6	8	19.0	17.2
15	Shap	1021.7	SE	3	8	16.4	13.4	1023.0	SW	8	8	17.9	14.4
16	Leeming	1022.8	SSE	5	7	14.5	13.0	1022.5	S	4	3	22.8	17.1
17	Ronaldsway	1021.8	N	2	8	15.8	14.2	1023.3	SW	9	3	18.7	15.9
18	Bridlington	1022.9	SSE	4	3	14.6	13.9	1022.7	SSE	3	0	18.3	15.2
19	Crosby	1021.9	WSW	1	8	17.2	15.9	1023.5	WNW	4	3	19.6	15.8
20	Valley	1022.3	SSW	6	6	16.0	15.0	1023.8	SSW	8	7	17.7	15.2
21	Waddington	1022.7	ESE	8	5	14.5	12.7	1023.0	SW	5	6	25.0	15.3
22	Shawbury	1022.1	ENE	1	0	14.6	13.8	1022.9	SSW	3	3	23.5	17.0
23	Weybourne	1023.1	E	4	0	14.2	13.4	1023.7	E	4	0	21.7	16.8
24	Bedford	1023.0	SSE	3	0	14.1	12.0	1023.5	S	3	0	25.2	15.9
25	Aberporth	1022.9	W	3	8	15.1	14.9	1023.8	NNW	4	1	18.0	14.3
26	Sennybridge	1023.1	S	1	1	12.9	12.5	1022.9	WSW	4	0	22.8	17.6
27	Wattisham	1023.1	ESE	6	0	14.8	14.2	1023.4	SSE	7	5	24.5	14.1
28	Almondsbury	1022.4	-	0	0	14.1	14.1	1023.4	NW	4	0	22.3	18.8
29	Heathrow	1022.8	E	3	0	16.9	14.7	1023.5	SE	2	0	24.8	15.0
30	Manston	1022.7	E	3	0	15.3	14.3	1023.6	SE	9	0	22.9	14.6
31	Chivenor	1022.5	W	2	9	16.4	15.9	1022.9	SSW	4	0	24.0	18.4
32	Exeter	1022.1	NNE	1	1	11.7	11.4	1023.1	SSE	4	0	24.9	16.9
33	Herstmonceux	1022.0	NE	4	0	16.6	13.9	1023.2	S	4	0	25.3	18.6
34	Hurn	1022.4	SSW	1	0	13.6	12.8	1023.2	ESE	4	0	26.2	17.4
35	Camborne	1022.3	E	2	9	15.6	15.5	1022.5	SE	4	1	25.2	17.4

Daily Weather Summary for Monday 06 September 2021

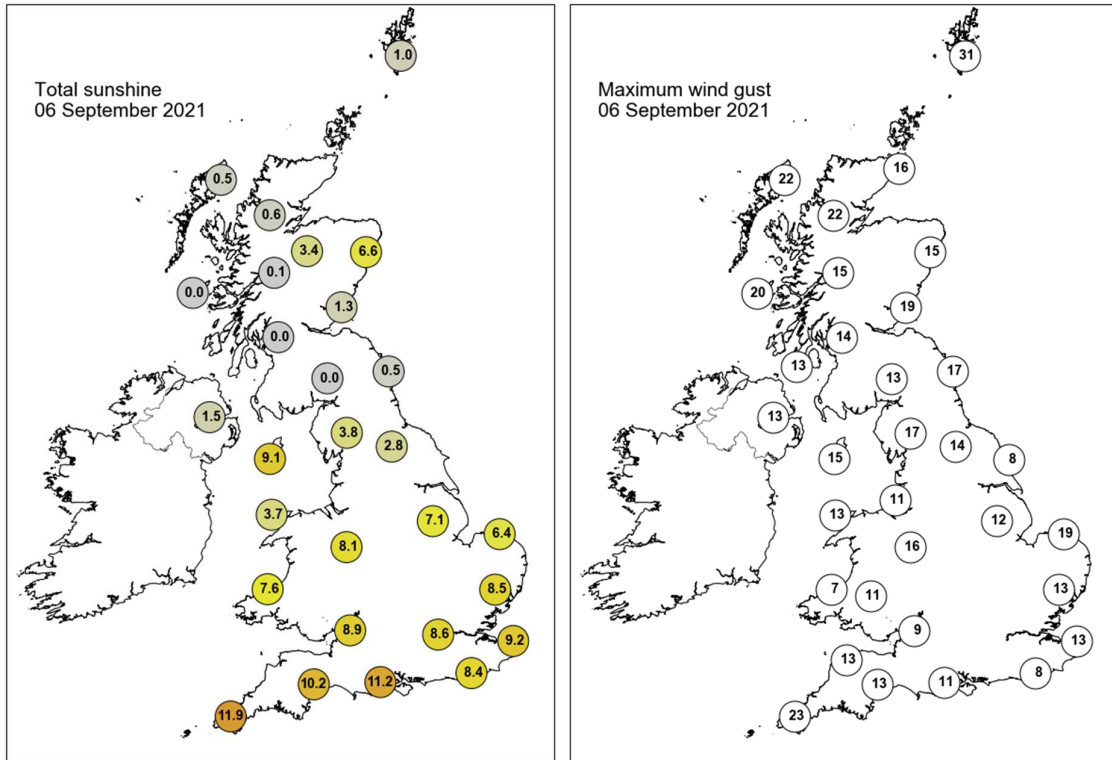
Selected European readings at (L) 0000 and (R) 1200 UTC

STATIONS		0000 UTC						1200 UTC					
NO	SITE	PRESS	WDIR	WSPD	CLOUD	TEMP	TDEW	PRESS	WDIR	WSPD	CLOUD	TEMP	TDEW
1	Murmansk	1014.2	NW	4	6	2.8	-0.3	1011.8	N	10	7	6.7	0.6
2	Helsinki	1021.6	SW	6	8	9.3	6.6	1019.2	W	4	7	16.3	7.5
3	Stockholm	1022.9	-	0	-	8.3	7.1	1021.8	WSW	8	-	16.4	11.0
4	Oslo	1022.5	NNW	1	-	10.4	10.0	1020.8	SSW	2	7	17.3	10.4
5	Reykjavik	-	-	-	8	-	-	996.6	SE	3	8	10.4	8.7
6	Moscow	1021.5	-	0	8	6.4	4.0	1021.9	SW	2	6	12.9	1.4
7	Kiev	1027.2	-	0	0	6.8	4.7	1027.9	W	2	7	14.7	3.7
8	Warsaw	1028.3	-	0	0	6.9	4.9	1027.8	S	2	3	16.9	3.9
9	Berlin	1023.9	E	4	-	13.4	8.7	1023.8	W	4	-	22.3	11.6
10	De Bilt	1023.2	NE	2	0	9.4	9.3	1024.7	-	0	8	22.8	11.4
11	Dublin	1021.5	SSW	4	5	16.6	13.5	1023.1	W	4	4	20.5	15.6
12	Cork	1021.8	S	4	8	15.3	15.1	1023.2	S	6	7	18.1	14.7
13	Sofia	1022.1	ESE	2	0	11.8	8.9	1021.6	ESE	6	5	20.9	10.7
14	Belgrade	1021.0	NE	4	7	17.3	11.3	1023.8	SE	6	2	24.9	12.1
15	Budapest	1024.9	NE	2	-	13.0	4.7	1024.9	SW	4	-	23.1	6.0
16	Prague	1024.5	WSW	2	-	12.2	8.7	1023.6	S	4	1	23.6	9.9
17	Munich	1023.1	E	2	0	11.4	9.8	1022.2	NE	6	0	22.8	13.5
18	Strasbourg	1021.4	W	2	-	14.6	12.3	1022.4	NE	4	-	26.5	13.3
19	Paris	1021.3	ENE	3	0	19.7	13.8	1022.8	ENE	9	5	28.7	13.8
20	Jersey	1021.4	E	8	0	17.6	15.2	1021.9	ESE	7	0	28.0	17.2
21	Milan	1021.1	ENE	4	0	20.6	13.7	1022.8	SSE	4	0	27.0	9.8
22	Marseille	1019.6	E	4	-	21.4	19.5	1021.0	S	10	-	28.8	17.7
23	Bordeaux	1018.5	-	0	-	18.9	16.3	1018.6	E	6	-	30.9	13.7
24	Rome	1017.3	N	2	-	19.0	14.2	1018.9	WSW	11	3	27.4	17.8
25	Ajaccio	1019.3	NE	6	-	18.9	15.8	1020.3	SSW	10	-	28.0	18.1
26	Barcelona	1019.2	N	3	-	23.9	21.0	1019.7	SW	13	1	28.5	23.2
27	Majorca	1019.3	E	3	1	22.1	20.6	1020.2	SW	14	1	30.1	20.1
28	Madrid	1017.7	N	4	7	20.8	12.7	1017.0	S	4	8	28.5	15.1
29	Lisbon	1012.3	E	2	-	20.4	16.8	1014.1	S	6	-	25.3	16.4
30	Athens	1015.4	N	2	-	22.2	12.5	1016.5	NNE	12	5	26.8	11.1
31	Malta	1014.1	NNE	5	2	24.3	22.1	1016.2	NE	10	2	28.8	20.9
32	Gibraltar	1018.1	E	14	5	23.9	20.9	1017.6	ENE	16	7	24.9	20.6

Daily Weather Summary for Monday 06 September 2021



Daily Weather Summary for Monday 06 September 2021



None of the selected stations observed a day of sleet or snow falling or non-zero snow depth at 0900 UTC.

Daily Weather Summary for Tuesday 07 September 2021

This day's summary created 14/09/2021 03:03

Summary of the UK Weather for Tuesday 07 September 2021

Through the small hours, many areas across the UK were dry and settled with light winds. Skies were mostly clear, although some areas of cloud brought patchy light rain to areas of central and northwestern Scotland. Some patches of mist, fog and low cloud to formed by dawn, particularly across north Wales, the West Midlands and the Hebrides. It was a humid night for many. The day was predominantly fine and dry, feeling hot in the sunshine with some locations in England and Wales reaching over 30 degrees Celsius. The exception to this was in the far northwest of Scotland where it felt much cooler under cloudy skies and with isolated showers of light rain. Through the late afternoon cloud pushed into the southwest and then moved northwards to bring patchy cloud cover across Wales.

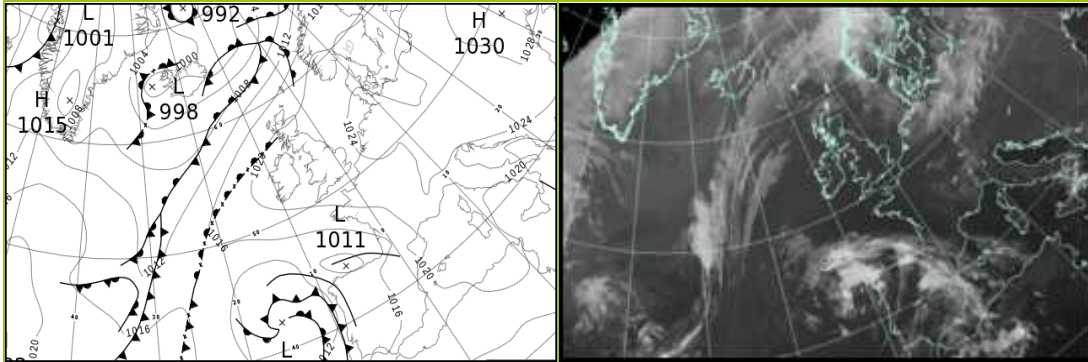
Daily Extremes

<i>Highest Maximum</i>	30.7°C Gogerddan (Dyfed, 31mAMSL)
<i>Lowest Maximum</i>	16.0°C Harris: Quidnish (Western Isles, 13mAMSL)
<i>Highest Minimum</i>	18.3°C Kenley Airfield (Greater London, 170mAMSL)
<i>Lowest Minimum</i>	7.1°C Shap (Cumbria, 252mAMSL)
<i>Lowest Grass Minimum</i>	5.2°C Copley (Durham, 253mAMSL)
<i>Most Rainfall</i>	24.4mm Davey Park Farm (Devon, 90mAMSL)
<i>Most Sunshine</i>	12.1hr Lyneham (Wiltshire, 145mAMSL) also Almondsbury (Avon, 75mAMSL)
<i>Highest Gust</i>	36Kt 41mph Camborne (Cornwall, 87mAMSL)
<i>Highest Gust (mountain)</i>	25Kt 29mph Cairnwell (Aberdeenshire, 928mAMSL)
<i>Greatest Snow Depth at 0900 UTC</i>	No non-zero values.

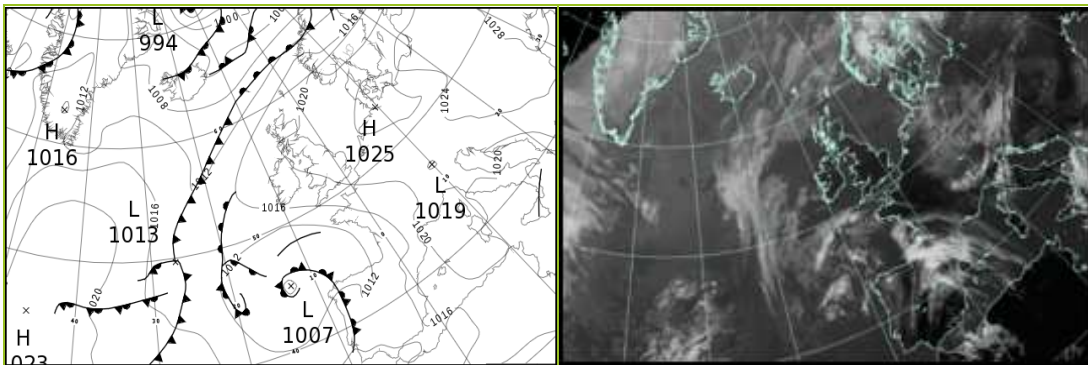
mAMSL refers to station elevation in metres above mean sea level

Daily Weather Summary for Tuesday 07 September 2021

North Atlantic and Europe analysis charts and satellite images at 0000 UTC



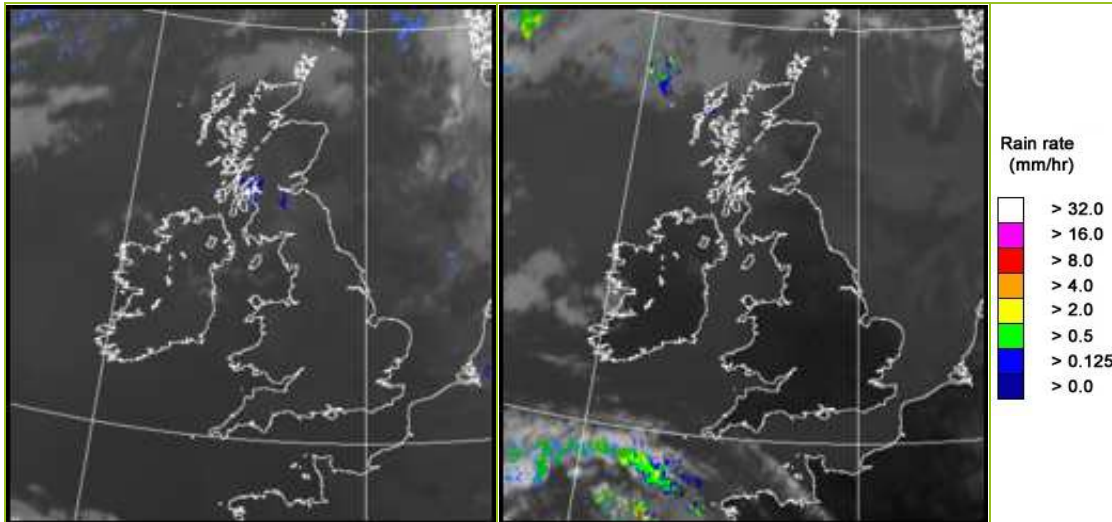
North Atlantic and Europe analysis charts and satellite images at 1200 UTC



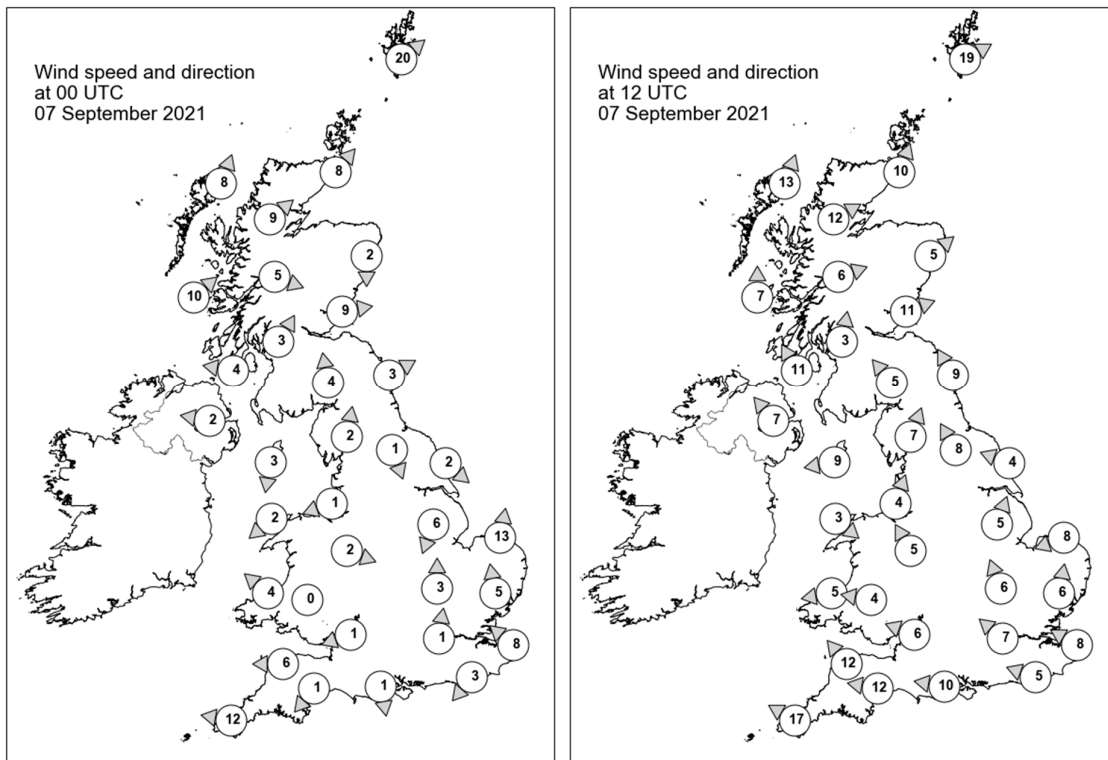
All satellite imagery copyright Met Office and EUMETSAT (European Organisation for the Exploitation of Meteorological Satellites). These show infra-red images from the geostationary MSG satellite. The rainfall rates are derived from both rain-radar and satellite data.

Daily Weather Summary for Tuesday 07 September 2021

UK satellite and rain-radar precipitation rates at (L) 0000 and (R) 1200 UTC



UK wind speed and direction at (L) 0000 and (R) 1200 UTC



Daily Weather Summary for Tuesday 07 September 2021

Selected UK readings at (L) 0000 and (R) 1200 UTC

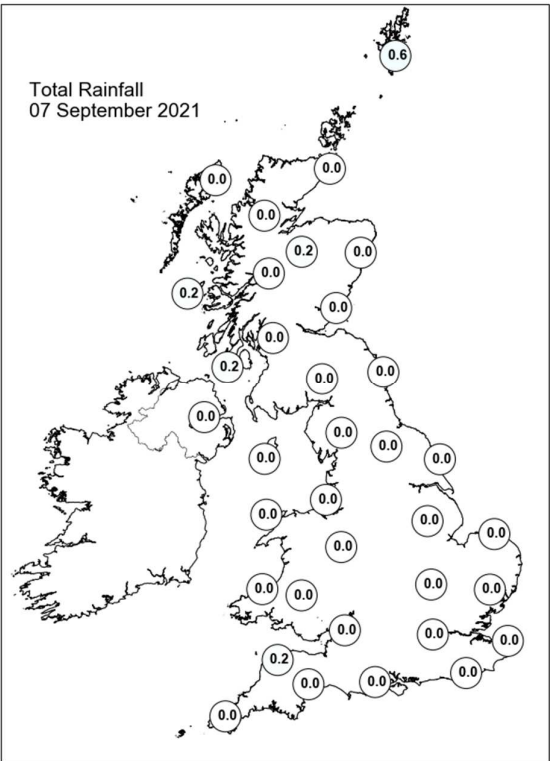
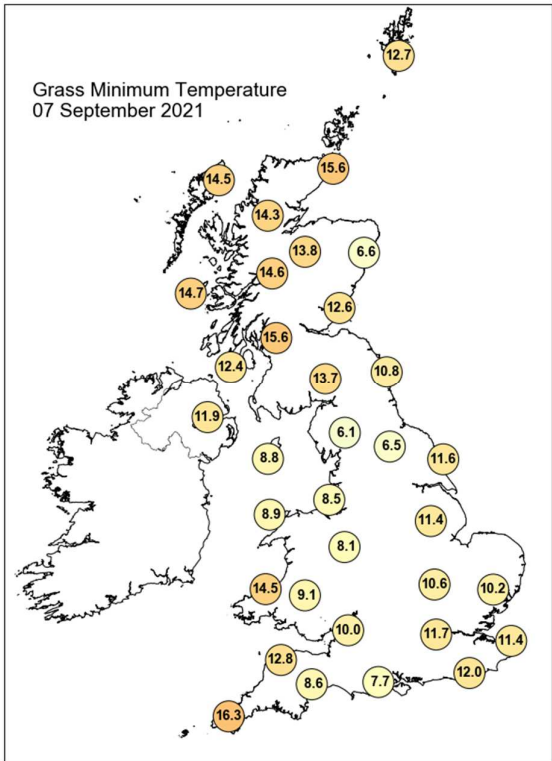
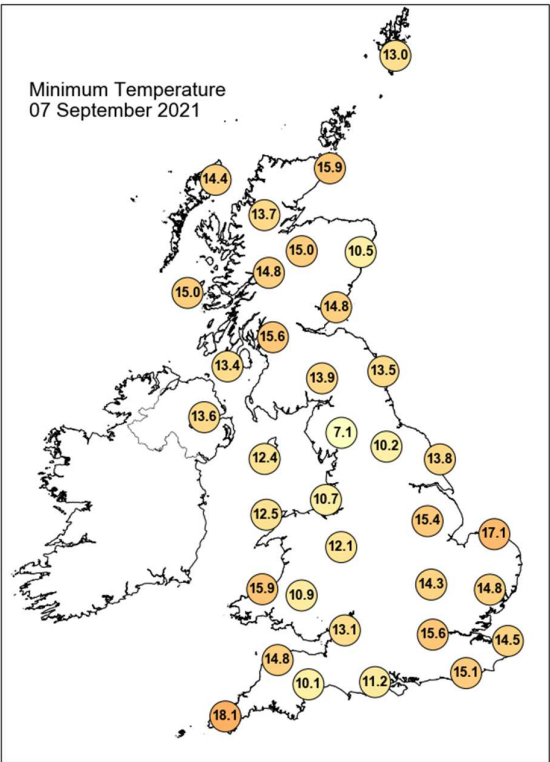
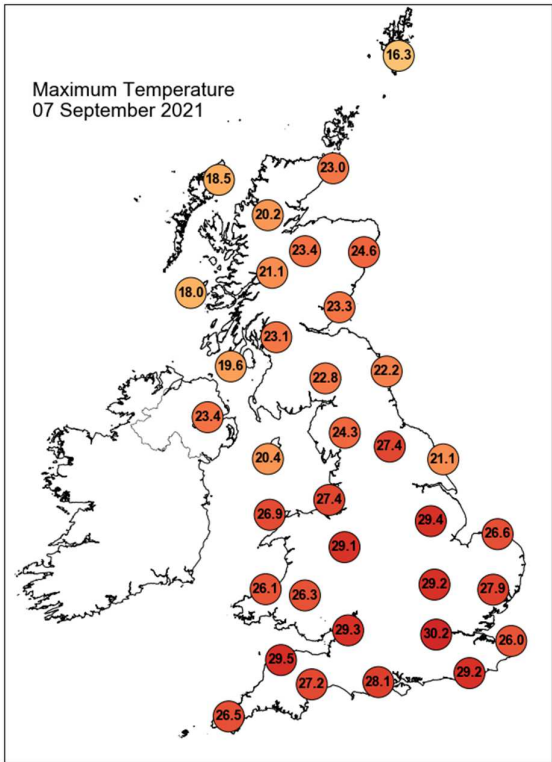
STATIONS		0000 UTC						1200 UTC					
NO	SITE	PRESS	WDIR	WSPD	CLOUD	TEMP	TDEW	PRESS	WDIR	WSPD	CLOUD	TEMP	TDEW
1	Lerwick	1016.2	SW	20	8	13.8	13.7	1017.2	WSW	19	8	14.4	13.8
2	Wick	1018.4	SW	8	8	17.1	14.8	1017.9	SSW	10	6	21.3	14.5
3	Stornoway	1018.1	SSW	8	8	15.4	14.3	1018.0	SSW	13	7	16.4	14.6
4	Loch Glascarnoch	1019.4	SW	9	7	16.3	13.9	1019.3	WSW	12	8	17.7	13.7
5	Aviemore	1020.1	-	-	8	16.3	14.4	1018.9	-	-	4	22.0	14.3
6	Dyce	1020.1	N	2	0	14.9	13.2	1018.8	SW	5	4	23.5	14.8
7	Tulloch Bridge	1021.6	WNW	5	8	14.9	14.9	1020.8	WSW	6	7	18.2	15.8
8	Tiree	1020.8	SW	10	8	15.2	15.1	1019.9	S	7	8	16.1	15.8
9	Leuchars	1021.2	W	9	6	16.9	16.0	1020.3	WSW	11	7	21.1	15.6
10	Bishopton	1021.9	SSW	3	8	16.7	15.7	1020.7	S	3	8	20.6	16.8
11	Machrihanish	1021.8	E	4	7	15.8	15.6	1020.6	SSE	11	6	17.8	15.8
12	Boulmer	1022.1	WSW	3	8	16.6	14.8	1020.8	SSE	9	0	20.1	15.8
13	Eskdalemuir	1023.3	S	4	8	14.9	14.6	1021.2	SE	5	3	19.0	15.9
14	Aldergrove	1022.4	E	2	0	15.2	14.9	1019.8	SE	7	1	21.6	16.2
15	Shap	1023.3	S	2	0	12.2	11.9	1020.5	SSW	7	0	23.1	16.2
16	Leeming	1022.9	NNW	1	0	13.1	12.6	1020.9	SSE	8	1	24.8	17.0
17	Ronaldsway	1023.0	N	3	1	13.4	12.7	1020.8	E	9	0	19.3	15.4
18	Bridlington	1022.3	NW	2	1	15.9	14.1	1021.5	ESE	4	0	19.1	14.8
19	Crosby	1022.8	ENE	1	0	13.1	12.6	1020.5	SSW	4	0	23.7	17.6
20	Valley	1022.7	NE	2	0	14.3	13.7	1019.8	NW	3	1	25.4	17.0
21	Waddington	1022.8	NNE	6	0	18.5	14.8	1021.1	SSW	5	1	27.6	16.0
22	Shawbury	1023.2	WNW	2	0	14.2	13.3	1020.3	SSE	5	0	25.9	16.5
23	Weybourne	1022.6	S	13	1	18.3	12.5	1021.8	ENE	8	1	20.4	16.8
24	Bedford	1022.9	S	3	0	17.7	15.5	1021.0	SSE	6	0	28.1	14.8
25	Aberporth	1022.3	SE	4	0	18.0	16.3	1019.0	E	5	0	24.5	16.9
26	Sennybridge	1023.8	-	0	0	11.4	11.2	1019.5	E	4	0	24.8	17.0
27	Wattisham	1023.3	S	5	0	17.2	14.5	1021.6	S	6	0	26.7	15.1
28	Almondsbury	1022.6	ENE	1	0	14.6	14.2	1019.8	ESE	6	0	27.8	16.0
29	Heathrow	1023.0	S	1	0	19.0	16.9	1021.0	SE	7	0	28.6	14.3
30	Manston	1023.2	SE	8	0	18.0	15.7	1022.1	ESE	8	0	24.7	14.7
31	Chivenor	1021.8	E	6	0	16.6	14.9	1018.1	SE	12	0	28.2	16.3
32	Exeter	1022.3	NE	1	0	12.2	11.7	1018.7	E	12	0	26.7	13.5
33	Herstmonceux	1022.8	NE	3	0	16.7	14.4	1021.1	ESE	5	0	28.1	13.0
34	Hurn	1022.7	N	1	0	13.8	12.6	1019.7	E	10	0	27.7	14.8
35	Camborne	1020.2	E	12	0	19.9	14.2	1016.1	ESE	17	4	25.7	11.5

Daily Weather Summary for Tuesday 07 September 2021

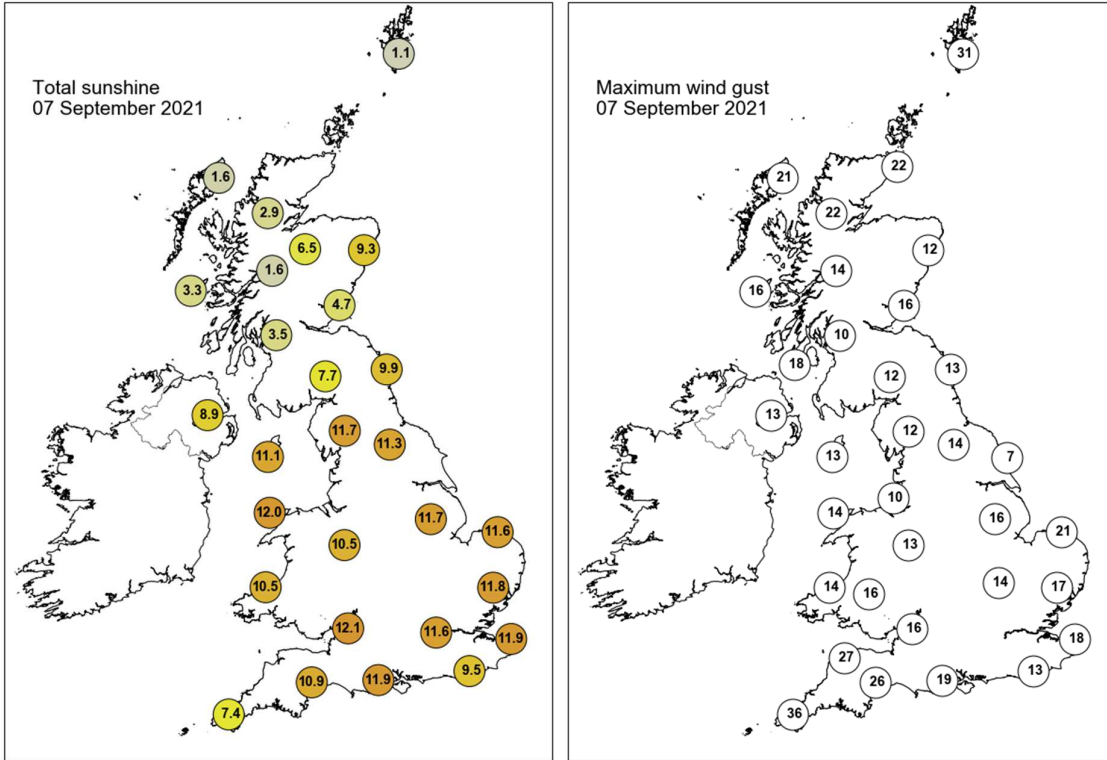
Selected European readings at (L) 0000 and (R) 1200 UTC

STATIONS		0000 UTC						1200 UTC					
NO	SITE	PRESS	WDIR	WSPD	CLOUD	TEMP	TDEW	PRESS	WDIR	WSPD	CLOUD	TEMP	TDEW
1	Murmansk	1010.2	NNW	8	7	3.3	-1.0	1005.5	W	6	1	8.3	-1.8
2	Helsinki	1019.0	WNW	4	0	6.0	5.1	1017.1	SW	10	6	15.5	11.2
3	Stockholm	1020.3	WSW	6	-	12.8	9.1	1018.1	SW	8	-	17.8	11.3
4	Oslo	1020.0	SSE	1	-	12.7	11.8	1017.7	WSW	2	7	17.8	12.0
5	Reykjavik	-	-	-	8	-	-	1005.8	WSW	7	5	11.5	8.5
6	Moscow	1023.4	W	2	8	7.6	5.2	1022.2	W	2	8	12.3	8.4
7	Kiev	1029.4	-	0	0	7.6	2.3	1028.6	SW	4	3	19.2	2.8
8	Warsaw	1026.5	ESE	4	6	9.5	7.6	1025.2	SE	6	1	19.7	7.7
9	Berlin	1023.6	WNW	4	-	16.3	12.0	1024.4	NW	4	-	20.6	12.4
10	De Bilt	1024.5	-	0	8	14.1	13.5	1023.6	SE	6	8	24.5	14.5
11	Dublin	1022.7	E	4	1	12.7	12.4	1020.0	E	8	1	20.1	16.1
12	Cork	1021.9	ESE	6	8	15.1	14.9	1017.6	E	12	1	22.2	16.6
13	Sofia	1025.5	-	0	2	11.6	8.9	1023.1	ESE	10	2	20.5	6.9
14	Belgrade	1024.7	ESE	4	0	16.7	8.8	1024.2	ESE	6	2	26.1	10.3
15	Budapest	1025.5	NE	2	-	11.4	8.1	1024.8	W	4	-	24.4	9.9
16	Prague	1024.0	SW	2	-	14.2	10.0	1023.4	N	2	6	22.0	12.3
17	Munich	1025.2	SE	2	8	11.5	10.0	1021.9	NE	6	8	23.2	11.0
18	Strasbourg	1023.6	W	2	-	14.1	11.4	1022.4	NNE	4	-	25.6	14.1
19	Paris	1022.7	N	1	0	19.5	11.8	1020.1	E	14	1	29.2	10.8
20	Jersey	1020.7	E	10	0	19.7	14.8	1016.4	E	16	0	29.3	13.7
21	Milan	1023.6	N	3	0	17.7	13.4	1021.9	S	3	4	27.9	11.3
22	Marseille	-	-	-	-	-	-	1020.9	S	11	-	29.3	11.4
23	Bordeaux	1016.5	E	4	-	23.8	15.8	1014.1	SE	9	-	31.2	20.2
24	Rome	1019.9	E	3	0	18.8	15.2	1019.7	SSW	8	3	28.9	14.4
25	Ajaccio	1021.2	NE	8	-	18.3	13.4	1020.7	SSW	14	-	27.8	19.6
26	Barcelona	1020.3	WSW	5	2	25.0	22.9	1019.6	SSW	7	7	27.5	22.3
27	Majorca	1020.1	NE	4	1	21.6	20.2	1019.0	ESE	4	6	32.8	18.6
28	Madrid	1015.8	ESE	2	8	24.0	10.7	1013.7	SSE	4	7	29.4	10.9
29	Lisbon	1013.9	SSW	10	-	22.4	19.6	1015.7	SW	6	-	24.4	19.7
30	Athens	1016.4	NNE	11	-	22.1	13.9	1016.9	N	10	3	26.2	13.0
31	Malta	1017.6	NE	5	1	24.9	19.4	1017.6	NNE	11	2	27.8	17.5
32	Gibraltar	1018.8	E	10	8	23.8	19.9	1017.2	E	7	1	27.3	19.7

Daily Weather Summary for Tuesday 07 September 2021



Daily Weather Summary for Tuesday 07 September 2021



None of the selected stations observed a day of sleet or snow falling or non-zero snow depth at 0900 UTC.

Daily Weather Summary for Wednesday 08 September 2021

This day's summary created 15/09/2021 03:03

Summary of the UK Weather for Wednesday 08 September 2021

Wednesday started mostly dry and clear, though there was a bit of cloud around the far southwest. Through the early hours, cloud continued building along the west coast and Northern Ireland, occasionally producing scattered showers in the south. Through the morning this turned to a band of rain, heavy at times, over southwest England and southern Wales, with some lightning observed along the south coast of Devon. There were some scattered light showers over Northern Ireland too. This setup largely persisted throughout the day however showers cleared over Northern Ireland to give the occasional brighter spell. The sunniest areas were England (other than in the north) and eastern Scotland, which was rather hot for the time of year. It felt cooler in comparison for those cloudier regions, especially northwestern Scotland which also saw showers develop during the afternoon. Through the evening cloud became widespread across the UK with some heavy showers moving northwards into England and Wales. A band of heavy, occasionally thundery, rain reached south-central England in the evening and headed northeast through the night.

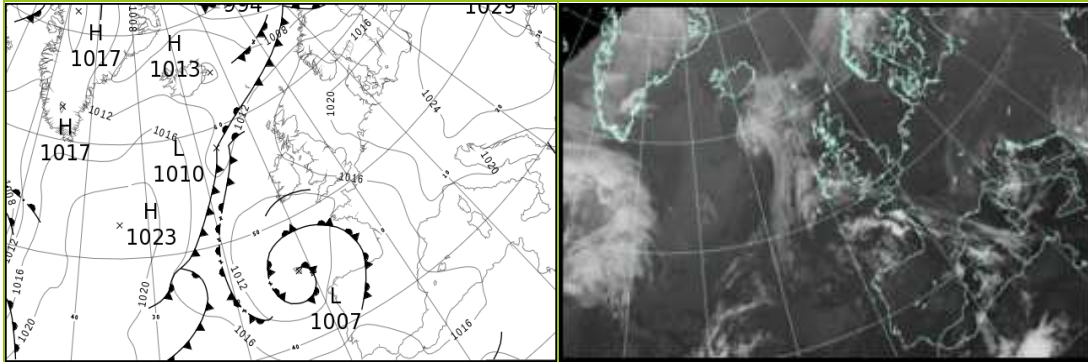
Daily Extremes

<i>Highest Maximum</i>	30.3°C Heathrow (Greater London, 25mAMSL) also Northolt (Greater London, 33mAMSL)
<i>Lowest Maximum</i>	16.8°C Fair Isle (Shetland, 57mAMSL) also Lerwick (Shetland, 82mAMSL)
<i>Highest Minimum</i>	20.5°C Aberporth (Dyfed, 133mAMSL)
<i>Lowest Minimum</i>	7.9°C Dalwhinnie No 2 (Inverness-shire, 351mAMSL) also Braemar No 2 (Aberdeenshire, 327mAMSL)
<i>Lowest Grass Minimum</i>	4.5°C Dalwhinnie No 2 (Inverness-shire, 351mAMSL)
<i>Most Rainfall</i>	35.3mm Lee Moor, Clay Wks (Devon, 230mAMSL)
<i>Most Sunshine</i>	12.1hr Weybourne (Norfolk, 21mAMSL)
<i>Highest Gust</i>	40Kt 46mph Wight: Needles Old Battery (Isle Of Wight, 80mAMSL)
<i>Highest Gust (mountain)</i>	33Kt 38mph Aonach Mor (Inverness-shire, 1130mAMSL)
<i>Greatest Snow Depth at 0900 UTC</i>	No non-zero values.

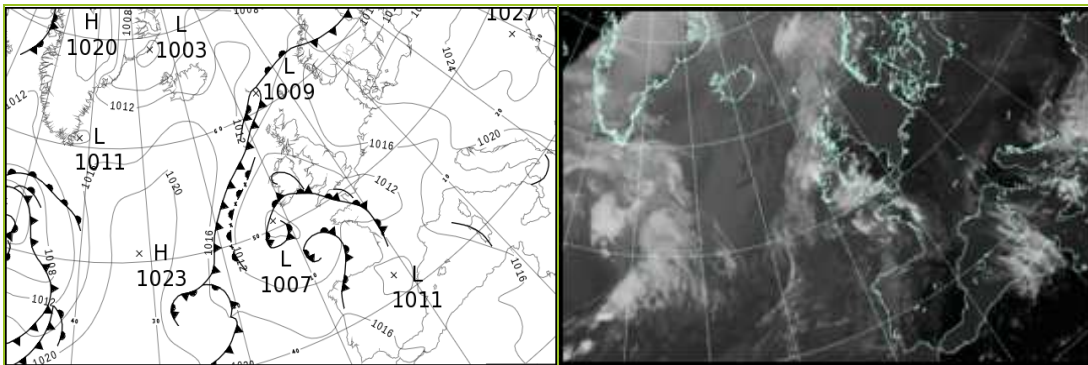
mAMSL refers to station elevation in metres above mean sea level

Daily Weather Summary for Wednesday 08 September 2021

North Atlantic and Europe analysis charts and satellite images at 0000 UTC



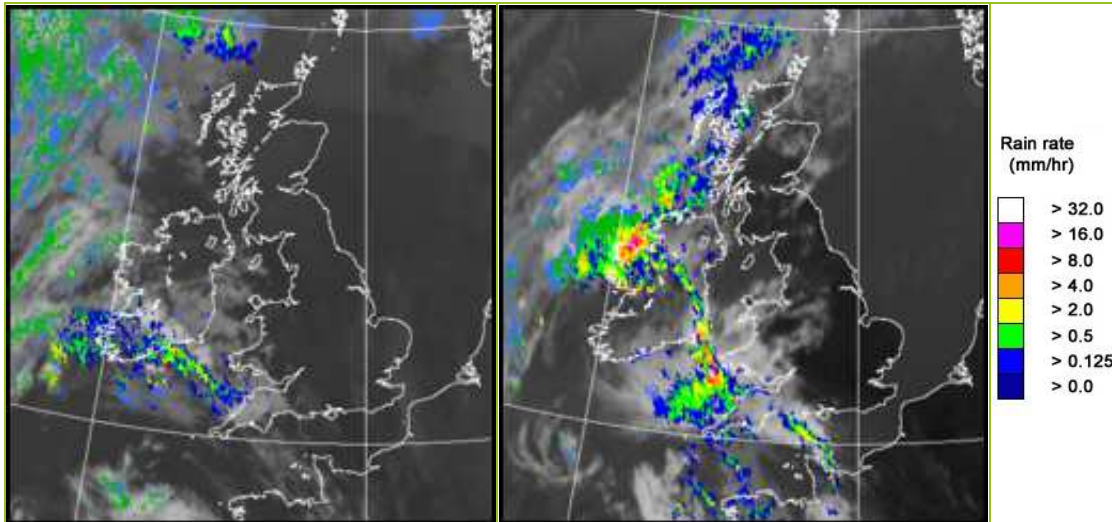
North Atlantic and Europe analysis charts and satellite images at 1200 UTC



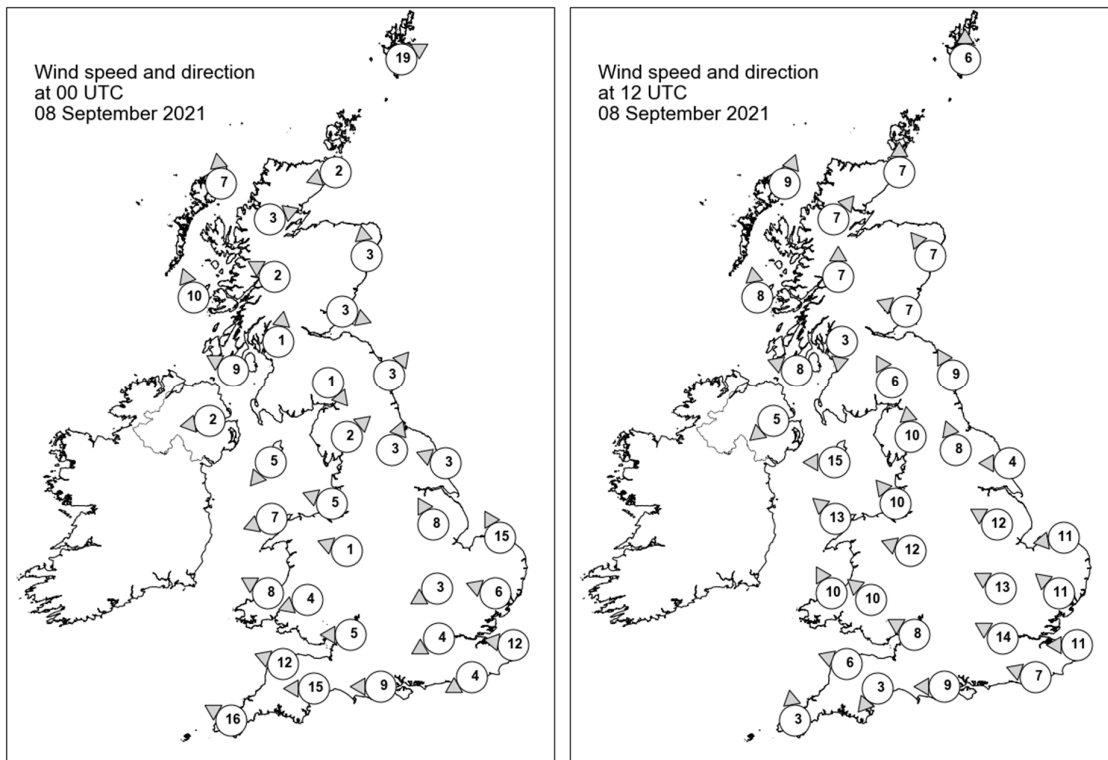
All satellite imagery copyright Met Office and EUMETSAT (European Organisation for the Exploitation of Meteorological Satellites). These show infra-red images from the geostationary MSG satellite. The rainfall rates are derived from both rain-radar and satellite data.

Daily Weather Summary for Wednesday 08 September 2021

UK satellite and rain-radar precipitation rates at (L) 0000 and (R) 1200 UTC



UK wind speed and direction at (L) 0000 and (R) 1200 UTC



Daily Weather Summary for Wednesday 08 September 2021

Selected UK readings at (L) 0000 and (R) 1200 UTC

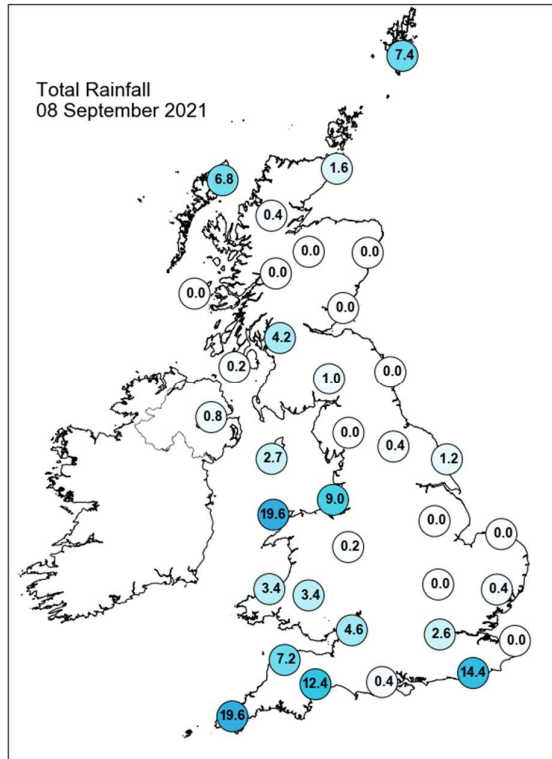
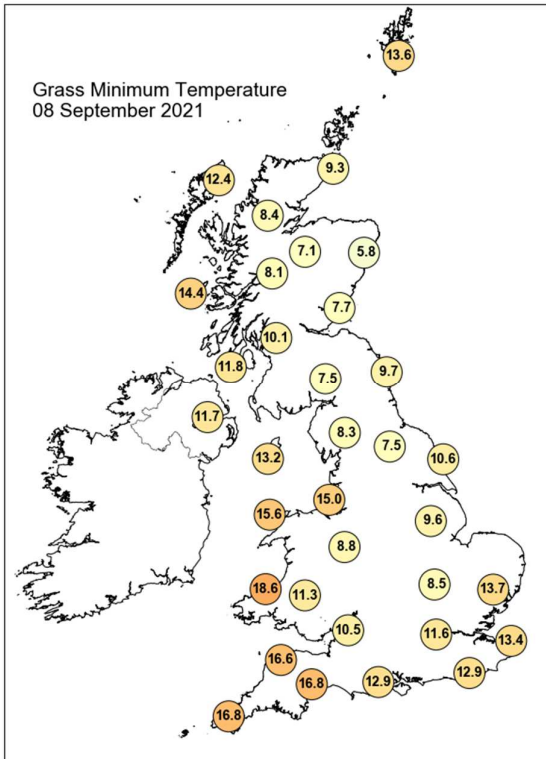
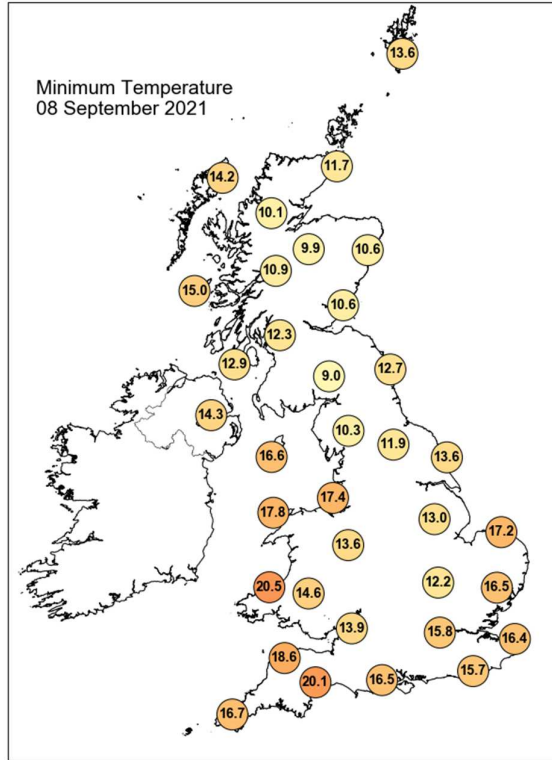
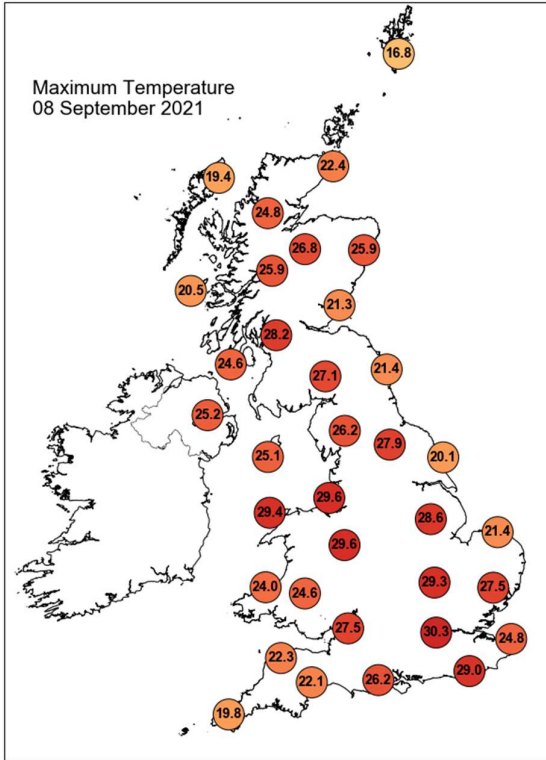
STATIONS		0000 UTC						1200 UTC					
NO	SITE	PRESS	WDIR	WSPD	CLOUD	TEMP	TDEW	PRESS	WDIR	WSPD	CLOUD	TEMP	TDEW
1	Lerwick	1015.4	WSW	19	8	14.1	14.0	1012.7	S	6	7	16.1	15.1
2	Wick	1016.2	ENE	2	8	15.1	13.9	1012.5	S	7	8	21.8	16.4
3	Stornoway	1015.6	S	7	7	15.4	14.6	1012.3	SSW	9	8	18.2	15.3
4	Loch Glascarnoch	1017.2	WSW	3	3	12.6	12.2	1012.3	SW	7	3	22.4	15.3
5	Aviemore	1017.1	-	-	0	13.3	12.8	1012.3	-	-	0	23.8	16.6
6	Dyce	1016.8	S	3	0	16.1	14.7	1012.8	SE	7	4	24.9	16.8
7	Tulloch Bridge	1018.5	ESE	2	0	11.9	11.7	1013.1	S	7	0	23.5	15.5
8	Tiree	1015.7	SSE	10	0	15.6	14.7	1012.2	S	8	7	18.4	15.6
9	Leuchars	1017.3	WNW	3	0	13.9	13.4	1013.6	ESE	7	1	19.6	15.6
10	Bishopton	1017.5	S	1	1	13.2	12.4	1012.8	N	3	0	22.2	17.1
11	Machrihanish	1016.6	ESE	9	6	13.7	13.7	1012.2	ESE	8	6	22.5	16.0
12	Boulmer	1017.6	SW	3	0	14.4	14.2	1013.9	SSE	9	0	19.9	14.9
13	Eskdalemuir	1018.7	NW	1	2	11.1	10.7	1013.1	SSE	6	5	23.5	15.3
14	Aldergrove	1016.6	E	2	1	14.4	14.2	1011.3	NE	5	0	23.5	16.9
15	Shap	1018.3	SW	2	0	11.0	9.8	1012.6	S	10	0	26.0	14.8
16	Leeming	1017.9	SSW	3	0	17.2	15.0	1013.7	SSE	8	1	26.3	14.5
17	Ronaldsway	1016.1	NE	5	5	17.7	13.4	1011.7	E	15	4	21.8	14.4
18	Bridlington	1018.2	ESE	3	0	15.6	13.5	1014.8	E	4	0	19.7	15.0
19	Crosby	1016.4	ESE	5	0	20.4	15.7	1011.9	SE	10	0	27.4	13.3
20	Valley	1015.5	ENE	7	1	18.3	14.9	1010.4	SE	13	5	29.0	9.2
21	Waddington	1018.4	SSE	8	0	17.3	11.3	1013.7	ESE	12	1	27.1	12.9
22	Shawbury	1016.9	ESE	1	0	17.3	13.8	1011.5	ESE	12	3	27.3	10.5
23	Weybourne	1018.6	SSE	15	0	18.7	12.6	1014.4	E	11	0	21.4	16.3
24	Bedford	1018.3	ENE	3	0	15.2	8.2	1012.8	ESE	13	0	28.4	13.2
25	Aberporth	1014.9	ESE	8	8	21.3	13.5	1010.0	SSE	10	5	22.5	14.1
26	Sennybridge	1016.5	ENE	4	1	17.1	12.6	1010.5	SE	10	1	22.0	14.2
27	Wattisham	1018.5	ESE	6	0	17.3	13.8	1013.6	SE	11	1	26.4	12.8
28	Almondsbury	1015.9	E	5	0	18.9	12.9	1010.6	ESE	8	0	25.2	16.2
29	Heathrow	1017.4	ENE	4	0	19.0	12.3	1012.2	ESE	14	0	29.5	10.1
30	Manston	1018.0	E	12	0	19.3	15.4	1013.3	E	11	0	23.4	15.1
31	Chivenor	1013.6	ESE	12	8	21.0	12.8	1010.0	ESE	6	3	19.6	17.0
32	Exeter	1013.6	E	15	8	23.0	13.3	1010.1	NE	3	8	20.1	17.2
33	Herstmonceux	1017.0	ENE	4	0	17.2	14.3	1012.1	ESE	7	0	27.4	13.4
34	Hurn	1015.3	E	9	0	20.6	14.1	1010.8	E	9	6	25.5	15.5
35	Camborne	1011.0	ESE	16	7	19.6	13.7	1010.1	S	3	7	19.3	18.7

Daily Weather Summary for Wednesday 08 September 2021

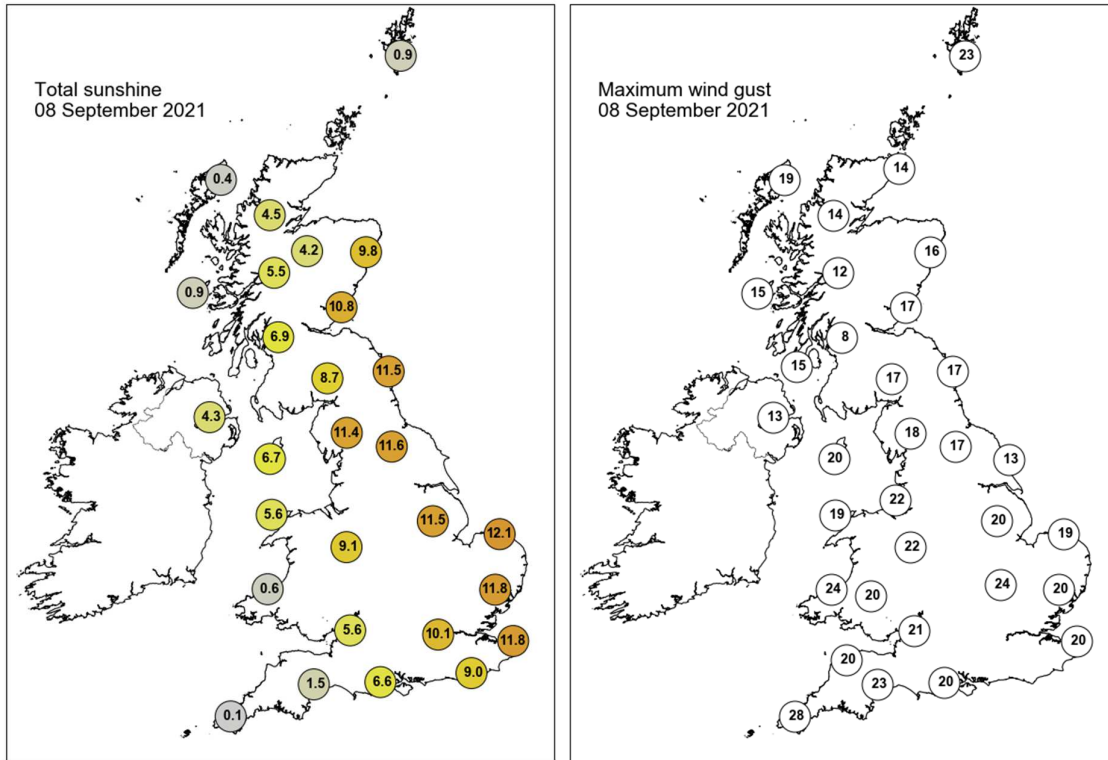
Selected European readings at (L) 0000 and (R) 1200 UTC

STATIONS		0000 UTC						1200 UTC					
NO	SITE	PRESS	WDIR	WSPD	CLOUD	TEMP	TDEW	PRESS	WDIR	WSPD	CLOUD	TEMP	TDEW
1	Murmansk	999.3	NE	4	8	5.5	2.7	995.5	N	4	7	7.7	1.8
2	Helsinki	1012.1	SW	4	3	11.3	11.1	1009.5	WSW	12	7	18.7	14.2
3	Stockholm	1015.6	WSW	6	-	14.9	12.6	1012.4	W	12	-	20.4	13.4
4	Oslo	1014.9	SW	2	-	14.8	14.2	1012.6	S	5	1	24.1	12.1
5	Reykjavik	-	-	-	8	-	-	1012.8	WSW	8	7	10.9	5.2
6	Moscow	1020.7	W	2	8	11.6	9.7	1017.3	WSW	2	8	14.5	8.9
7	Kiev	1027.7	SSW	2	0	11.0	3.5	1024.9	WSW	6	5	22.7	8.6
8	Warsaw	1024.9	-	0	0	10.7	9.3	1023.5	SSW	4	6	23.0	12.6
9	Berlin	1023.5	-	0	-	12.2	10.7	1020.6	S	6	-	24.1	12.3
10	De Bilt	1020.2	E	4	8	14.1	13.3	1015.9	SE	8	0	26.1	13.3
11	Dublin	1016.2	NNW	4	1	12.9	12.7	1010.2	ESE	10	7	20.8	13.4
12	Cork	1012.7	ENE	12	7	18.2	14.6	1008.8	SSW	4	7	17.6	17.2
13	Sofia	1024.7	E	4	2	13.1	8.8	1022.3	ENE	8	6	19.5	8.0
14	Belgrade	1024.3	ESE	4	0	16.4	8.6	1022.7	ESE	8	6	24.4	9.6
15	Budapest	1024.9	N	2	-	14.5	9.1	1024.0	SE	6	-	25.2	6.9
16	Prague	1023.7	-	0	-	12.8	11.0	1019.3	SSE	8	3	24.4	7.0
17	Munich	1021.9	E	4	7	11.9	10.0	1015.4	E	4	3	24.1	13.4
18	Strasbourg	1019.5	NW	3	-	13.5	11.5	1015.1	NE	4	-	25.6	12.4
19	Paris	1016.2	ESE	1	0	19.8	10.5	1011.4	ESE	6	2	28.7	15.6
20	Jersey	1012.4	E	14	7	22.6	11.6	1011.5	SW	11	7	18.8	17.4
21	Milan	1020.8	E	5	0	21.0	11.5	1020.2	SE	6	0	26.9	11.1
22	Marseille	1018.5	E	2	-	20.3	14.9	1015.9	SSE	13	-	30.6	12.0
23	Bordeaux	1012.2	SSE	7	-	24.1	19.4	1013.4	W	5	8	22.2	21.0
24	Rome	1018.5	ENE	3	-	20.0	16.9	1017.9	SW	10	3	28.1	17.1
25	Ajaccio	1019.1	NE	5	-	19.7	14.7	1017.5	SW	10	-	29.0	15.9
26	Barcelona	1016.6	N	5	1	23.3	18.6	1013.7	SE	7	4	28.5	23.1
27	Majorca	1016.5	NE	4	6	22.1	19.1	1012.7	SSE	10	4	33.5	13.5
28	Madrid	1012.5	WSW	4	0	24.0	13.0	1012.6	SSW	14	1	26.2	9.1
29	Lisbon	1016.6	SW	6	-	20.8	19.6	1017.8	SW	7	-	25.2	18.9
30	Athens	1016.5	NNE	7	-	21.4	12.8	1017.1	N	7	6	23.8	14.6
31	Malta	1018.4	ENE	4	1	23.0	16.5	1018.4	SSW	8	2	26.7	17.3
32	Gibraltar	1017.0	W	15	0	22.7	19.1	1017.1	W	17	2	26.5	17.4

Daily Weather Summary for Wednesday 08 September 2021



Daily Weather Summary for Wednesday 08 September 2021



None of the selected stations observed a day of sleet or snow falling or non-zero snow depth at 0900 UTC.

Daily Weather Summary for Thursday 09 September 2021

This day's summary created 16/09/2021 03:03

Summary of the UK Weather for Thursday 09 September 2021

The early hours of Thursday morning saw four main areas of rainfall over the UK. The heaviest rain fell over Northern Ireland and northwest Wales. More scattered but still heavy rain fell over southwest England and south Wales and lighter, but more organised rain fell in the southeast. The far north of Scotland saw continuing persistent rain. As dawn broke, the rain other than that in Scotland moved slowly northeast, growing in frequency and intensity, especially in the south. Thunderstorms were seen in northeastern Scotland and southeast England. Heavy showers continued spreading northeast across the country through morning, becoming more scattered as they did so, while rain over Scotland cleared to the northwest. The odd sunny spell developed into the afternoon, accompanied by widespread thunderstorms, these focussed over northern England and Wales. It was another quite warm and muggy day for most of the country, with generally light winds. Storms, and the heaviest showers, largely died off going into the evening, although the odd well-scattered, occasionally thundery, shower lingered in places.

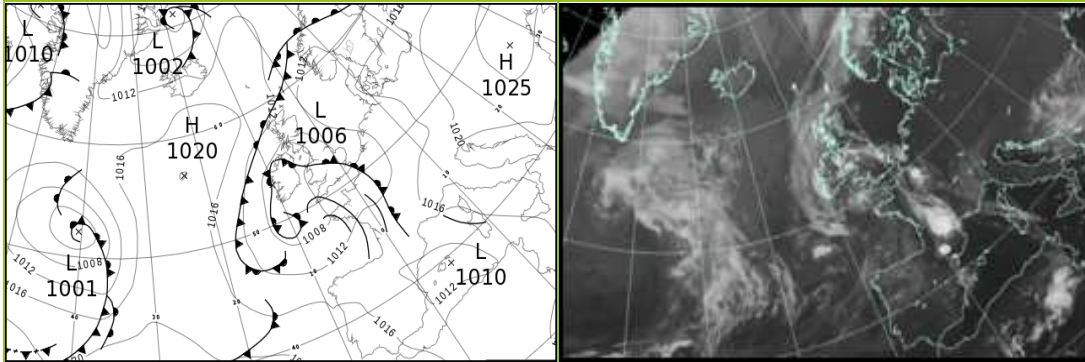
Daily Extremes

<i>Highest Maximum</i>	26.9°C Lingwood, Strumpshaw Hill (Norfolk, 33mAMSL)
<i>Lowest Maximum</i>	13.4°C Lerwick (Shetland, 82mAMSL)
<i>Highest Minimum</i>	17.6°C Cromer (Norfolk, 37mAMSL)
<i>Lowest Minimum</i>	10.0°C Redesdale Camp (Northumberland, 211mAMSL)
<i>Lowest Grass Minimum</i>	7.9°C Copley (Durham, 253mAMSL)
<i>Most Rainfall</i>	48.6mm Banagher, Caugh Hill (Londonderry, 214mAMSL)
<i>Most Sunshine</i>	8.9hr Manston (Kent, 49mAMSL)
<i>Highest Gust</i>	32Kt 37mph Wight: Needles Old Battery (Isle Of Wight, 80mAMSL) also South Uist Range (Western Isles, 4mAMSL)
<i>Highest Gust (mountain)</i>	24Kt 28mph Great Dun Fell No 2 (Cumbria, 847mAMSL)
<i>Greatest Snow Depth at 0900 UTC</i>	No non-zero values.

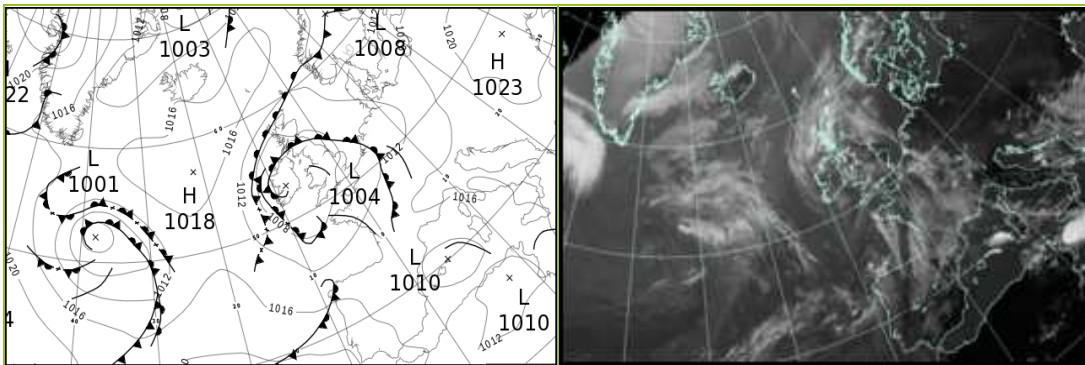
mAMSL refers to station elevation in metres above mean sea level

Daily Weather Summary for Thursday 09 September 2021

North Atlantic and Europe analysis charts and satellite images at 0000 UTC



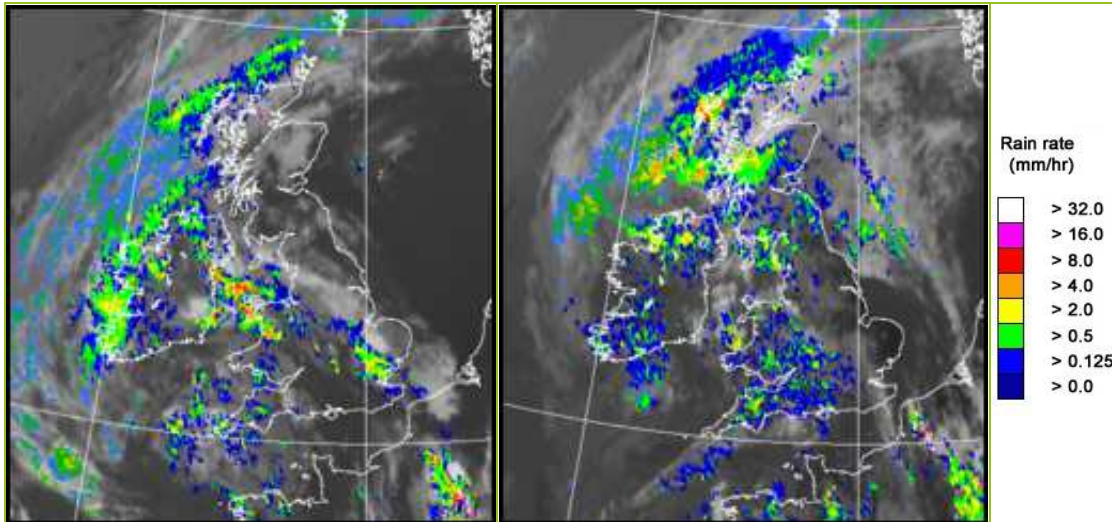
North Atlantic and Europe analysis charts and satellite images at 1200 UTC



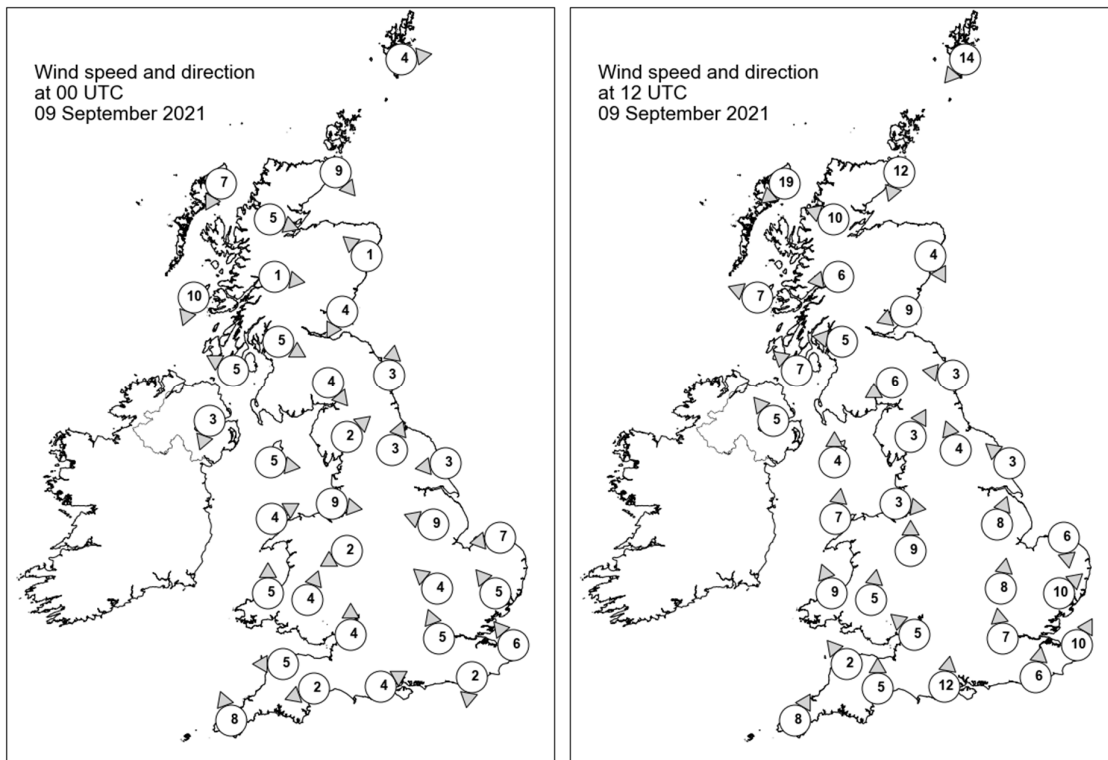
All satellite imagery copyright Met Office and EUMETSAT (European Organisation for the Exploitation of Meteorological Satellites). These show infra-red images from the geostationary MSG satellite. The rainfall rates are derived from both rain-radar and satellite data.

Daily Weather Summary for Thursday 09 September 2021

UK satellite and rain-radar precipitation rates at (L) 0000 and (R) 1200 UTC



UK wind speed and direction at (L) 0000 and (R) 1200 UTC



Daily Weather Summary for Thursday 09 September 2021

Selected UK readings at (L) 0000 and (R) 1200 UTC

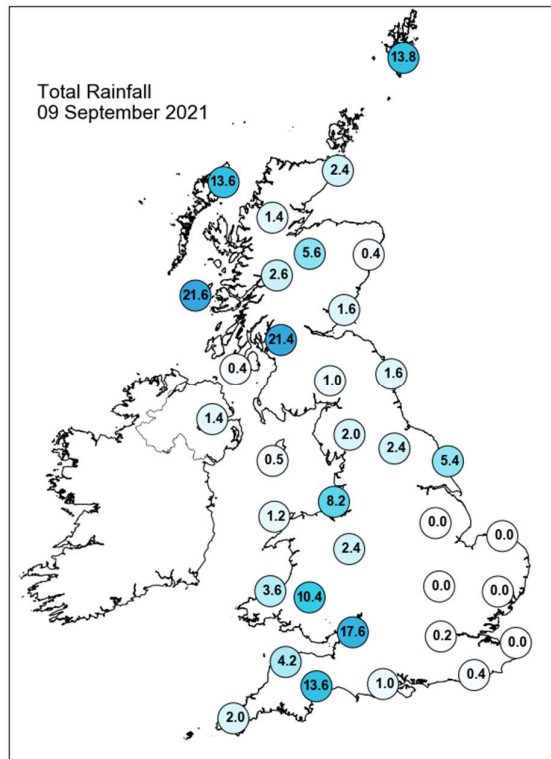
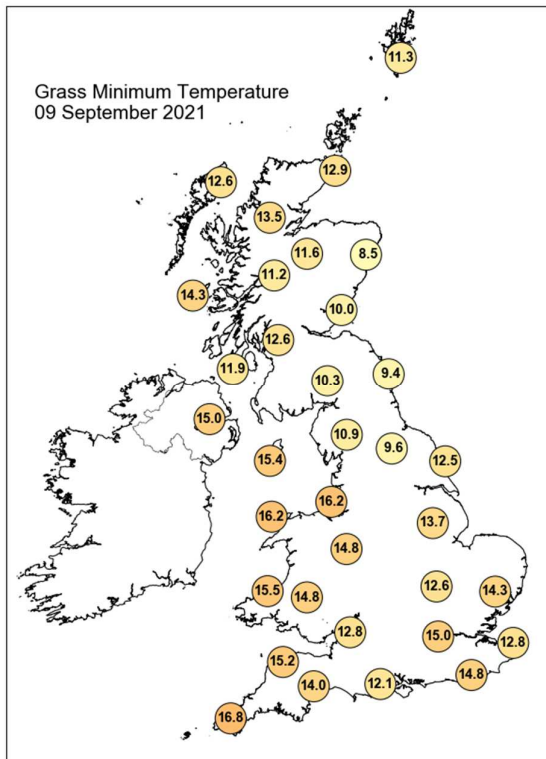
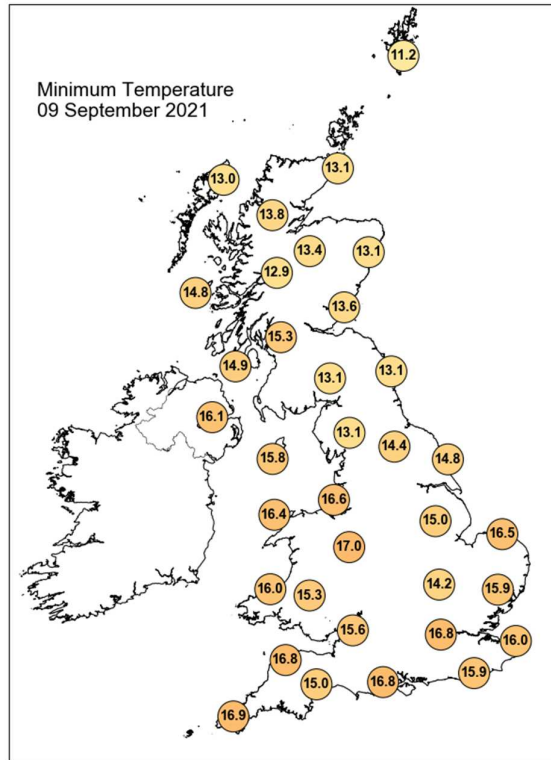
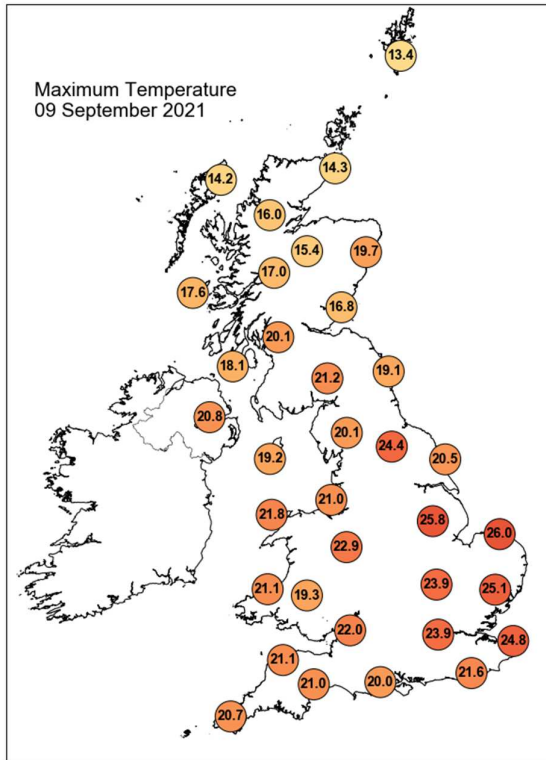
STATIONS		0000 UTC						1200 UTC					
NO	SITE	PRESS	WDIR	WSPD	CLOUD	TEMP	TDEW	PRESS	WDIR	WSPD	CLOUD	TEMP	TDEW
1	Lerwick	1011.2	W	4	9	13.3	13.3	1012.0	NE	14	8	12.1	12.1
2	Wick	1011.5	NW	9	8	13.9	13.9	1010.2	NNE	12	8	13.4	13.4
3	Stornoway	1011.9	NNE	7	8	14.5	14.1	1010.2	NE	19	8	13.2	12.3
4	Loch Glascarnoch	1011.3	WNW	5	7	14.7	14.3	1009.3	ESE	10	8	15.4	13.3
5	Aviemore	1010.6	-	-	8	14.3	14.1	1009.2	-	-	8	14.5	13.6
6	Dyce	1010.4	SE	1	5	14.3	13.5	1008.7	NNW	4	7	18.0	14.6
7	Tulloch Bridge	1010.8	W	1	7	13.7	13.7	1008.7	E	6	8	15.3	14.4
8	Tiree	1008.7	NNE	10	8	14.9	14.7	1006.7	ESE	7	7	16.7	16.5
9	Leuchars	1009.5	NNE	4	8	14.8	13.7	1008.2	ENE	9	8	15.7	14.9
10	Bishopton	1008.3	WNW	5	2	17.6	15.5	1007.1	E	5	7	17.0	15.6
11	Machrihanish	1007.3	ESE	5	7	15.3	13.4	1005.9	SE	7	8	17.7	16.8
12	Boulmer	1009.7	S	3	0	14.0	13.6	1007.0	E	3	8	18.1	16.8
13	Eskdalemuir	1009.5	NW	4	1	13.6	12.4	1006.5	ENE	6	7	20.7	15.8
14	Aldergrove	1007.4	NNE	3	8	17.7	15.4	1005.4	SE	5	8	19.0	18.3
15	Shap	1009.1	SW	2	6	14.1	12.2	1006.3	SSW	3	7	19.1	16.3
16	Leeming	1009.4	SSW	3	0	15.3	12.7	1006.5	SSE	4	7	22.3	16.2
17	Ronaldsway	1007.7	W	5	7	17.5	14.5	1006.4	S	4	9	16.8	16.8
18	Bridlington	1009.6	E	3	0	15.2	14.2	1006.7	SE	3	4	18.5	15.7
19	Crosby	1008.2	W	9	8	17.9	16.1	1006.4	W	3	8	20.0	17.2
20	Valley	1008.1	WSW	4	8	16.6	16.3	1006.0	S	7	6	20.1	16.7
21	Waddington	1009.2	ESE	9	7	17.7	13.3	1006.6	SSW	8	6	23.8	15.8
22	Shawbury	1007.9	ENE	2	8	19.8	16.4	1006.4	S	9	7	20.8	18.0
23	Weybourne	1009.5	E	7	0	16.8	16.0	1007.4	N	6	1	25.1	17.7
24	Bedford	1009.3	SE	4	0	17.1	14.3	1007.9	S	8	4	22.2	16.1
25	Aberporth	1008.3	S	5	8	16.3	16.1	1005.7	SSE	9	8	20.1	17.8
26	Sennybridge	1008.8	SSW	4	8	16.1	15.3	1006.3	S	5	7	17.7	16.3
27	Wattisham	1009.7	SE	5	7	18.4	14.5	1008.4	SW	10	1	23.5	17.2
28	Almondsbury	1008.8	S	4	6	18.3	16.4	1006.6	SE	5	8	20.3	18.8
29	Heathrow	1009.4	SSE	5	7	18.7	16.6	1008.7	S	7	8	20.2	17.1
30	Manston	1008.8	SE	6	8	18.8	15.3	1009.2	SSW	10	7	24.2	17.7
31	Chivenor	1008.6	E	5	8	17.5	16.8	1006.0	SE	2	8	19.9	17.2
32	Exeter	1009.0	ENE	2	8	16.0	15.6	1005.9	S	5	8	19.1	18.4
33	Herstmonceux	1009.3	N	2	7	16.7	16.1	1009.5	S	6	8	19.9	18.1
34	Hurn	1009.8	WSW	4	8	17.1	16.1	1007.7	S	12	8	19.3	17.2
35	Camborne	1008.1	SSE	8	8	17.2	17.0	1006.3	SSW	8	7	20.3	17.4

Daily Weather Summary for Thursday 09 September 2021

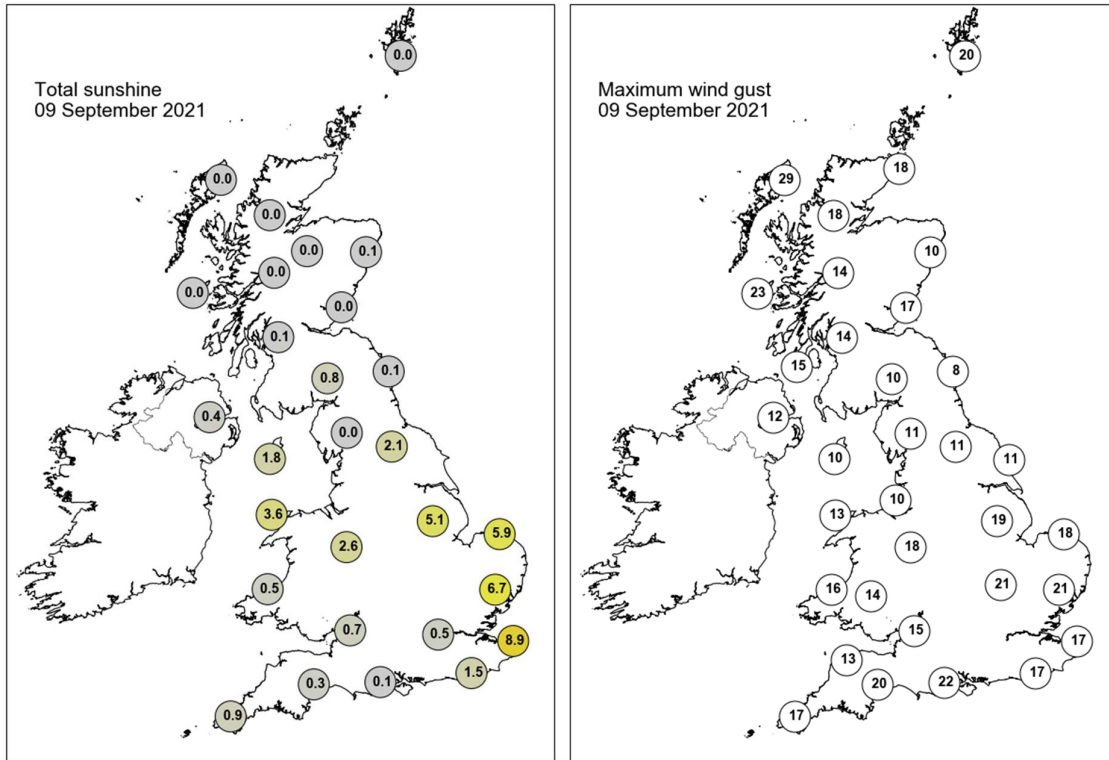
Selected European readings at (L) 0000 and (R) 1200 UTC

STATIONS		0000 UTC						1200 UTC					
NO	SITE	PRESS	WDIR	WSPD	CLOUD	TEMP	TDEW	PRESS	WDIR	WSPD	CLOUD	TEMP	TDEW
1	Murmansk	998.4	NW	8	4	3.5	-0.4	1002.6	NNW	8	7	7.0	2.9
2	Helsinki	1011.5	W	6	0	11.9	11.6	1009.4	SW	12	6	20.6	14.7
3	Stockholm	1012.9	SW	4	-	13.8	12.4	1010.6	W	10	-	22.4	14.3
4	Oslo	1012.1	NE	3	-	13.6	12.3	1010.6	S	4	4	21.5	14.4
5	Reykjavik	-	-	-	6	-	-	-	-	-	7	-	-
6	Moscow	1013.7	NW	2	8	14.1	11.8	1014.3	W	2	8	17.7	13.5
7	Kiev	1024.1	W	2	0	14.6	8.7	1021.8	W	4	0	24.4	8.3
8	Warsaw	1021.3	ESE	4	0	12.8	12.2	1018.6	SSE	6	1	24.5	12.1
9	Berlin	1016.3	ESE	6	-	16.0	12.5	1013.3	SSE	6	-	25.3	11.5
10	De Bilt	1011.4	E	4	2	15.5	14.1	1009.7	S	8	7	25.3	17.9
11	Dublin	1007.5	N	4	7	16.1	15.7	1005.3	SE	8	7	19.5	16.2
12	Cork	1006.9	S	2	8	16.5	16.3	1004.8	SW	6	8	17.4	17.2
13	Sofia	1022.7	E	2	6	13.6	9.2	1020.2	ESE	4	6	17.2	10.9
14	Belgrade	1021.3	S	2	0	16.4	8.1	1018.8	E	6	2	25.3	8.5
15	Budapest	1022.1	ENE	4	-	14.4	7.7	1019.8	SSW	4	-	25.4	7.5
16	Prague	1017.1	-	0	-	13.9	6.2	1014.3	N	4	0	25.4	8.4
17	Munich	1015.0	W	2	0	14.0	12.7	1013.0	WNW	8	3	26.2	12.4
18	Strasbourg	1013.5	SW	3	8	16.2	13.5	1014.1	S	3	8	21.6	16.8
19	Paris	1011.3	SSW	9	7	20.9	19.6	1011.4	WSW	13	6	26.9	15.3
20	Jersey	1010.2	ESE	7	8	17.2	17.0	1008.9	S	13	7	21.8	17.1
21	Milan	1018.8	ENE	4	0	21.2	11.0	1017.6	ENE	3	0	25.8	8.9
22	Marseille	1014.9	SSE	3	-	22.4	10.2	1014.1	S	9	6	31.9	11.7
23	Bordeaux	1013.6	W	3	-	19.0	17.3	1014.9	SW	2	8	20.6	18.2
24	Rome	1017.2	ENE	1	0	17.5	13.5	1016.0	WSW	9	2	27.7	12.3
25	Ajaccio	1015.7	NNE	6	6	19.1	10.4	1013.9	W	4	7	28.2	10.4
26	Barcelona	1012.0	E	10	4	25.6	22.7	1012.4	E	16	1	28.6	20.1
27	Majorca	1010.7	NNW	3	4	24.8	20.3	1009.6	NW	12	3	31.9	20.5
28	Madrid	1013.9	W	2	5	20.2	11.9	1013.1	WSW	7	6	24.9	11.8
29	Lisbon	1017.9	W	6	-	20.2	18.5	1019.0	WNW	3	-	25.8	15.8
30	Athens	1016.3	N	4	-	19.7	14.3	1016.4	N	5	-	24.2	13.7
31	Malta	1016.4	SE	2	3	22.2	16.2	1016.4	SSW	8	7	26.8	16.6
32	Gibraltar	1017.1	W	16	0	21.9	18.2	1017.6	W	16	4	26.1	17.2

Daily Weather Summary for Thursday 09 September 2021



Daily Weather Summary for Thursday 09 September 2021



None of the selected stations observed a day of sleet or snow falling or non-zero snow depth at 0900 UTC.

Daily Weather Summary for Friday 10 September 2021

This day's summary created 17/09/2021 03:03

Summary of the UK Weather for Friday 10 September 2021

It was a varied start to Friday with patchy low cloud and scattered showers travelling northeastwards across much of the UK. Despite this, most areas missed these showers to remain dry. The driest areas were found in East Anglia and the south east of England, whereas the heaviest showers were found over Scotland and Northern Ireland with showers elsewhere being quite light. As the morning progressed, cloud bases started to lift and break up, allowing for sunny spells to begin to develop; correspondingly, heavier showers began to form into the afternoon. The heaviest showers were over eastern areas, forming storms over East Anglia and northeast England. Winds were light on the whole, although breezy through the channel, and temperatures around average for the time of year. Into the evening, showers died out for most, except for over western hills and coasts. Scotland, especially northern and western parts, also saw heavy rain and showers into the night.

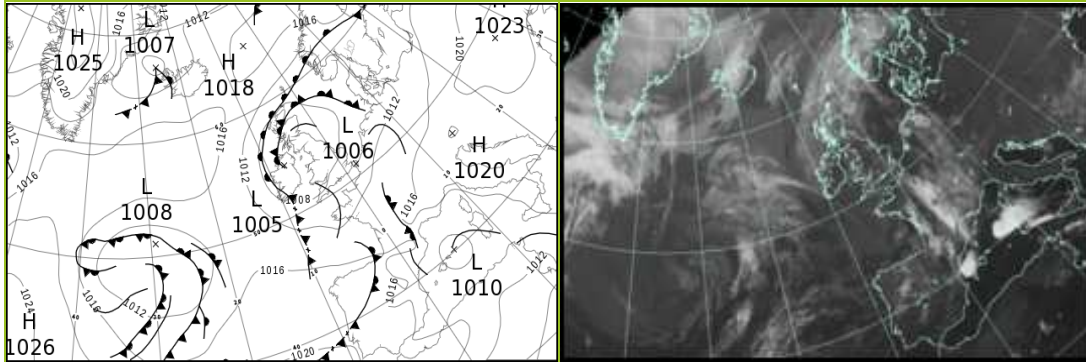
Daily Extremes

<i>Highest Maximum</i>	25.0°C Cranwell (Lincolnshire, 63mAMSL)
<i>Lowest Maximum</i>	13.5°C Baltasound No 2 (Shetland, 15mAMSL)
<i>Highest Minimum</i>	17.5°C Sutton Bonington (Nottinghamshire, 43mAMSL)
<i>Lowest Minimum</i>	11.3°C Ravensworth (North Yorkshire, 120mAMSL)
<i>Lowest Grass Minimum</i>	9.1°C Lingwood, Strumpshaw Hill (Norfolk, 33mAMSL)
<i>Most Rainfall</i>	35.6mm Stornoway Airport (Western Isles, 15mAMSL)
<i>Most Sunshine</i>	4.9hr Copley (Durham, 253mAMSL)
<i>Highest Gust</i>	37Kt 43mph Wight: Needles Old Battery (Isle Of Wight, 80mAMSL)
<i>Highest Gust (mountain)</i>	21Kt 24mph Great Dun Fell No 2 (Cumbria, 847mAMSL)
<i>Greatest Snow Depth at 0900 UTC</i>	No non-zero values.

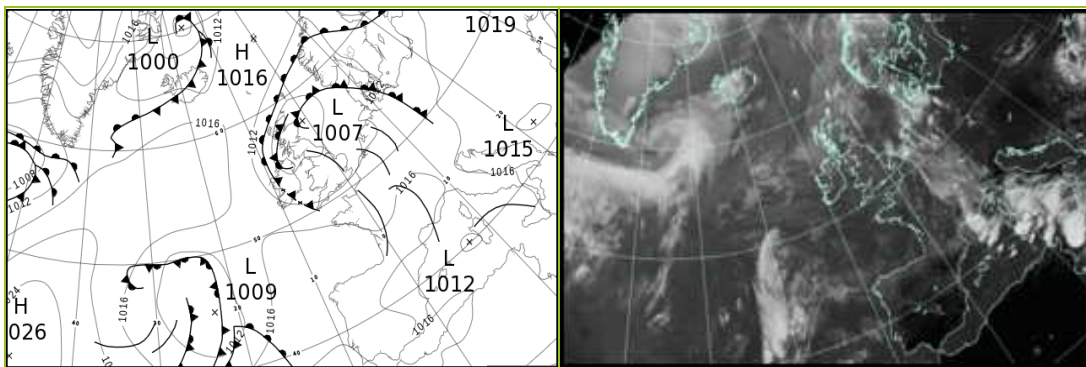
mAMSL refers to station elevation in metres above mean sea level

Daily Weather Summary for Friday 10 September 2021

North Atlantic and Europe analysis charts and satellite images at 0000 UTC



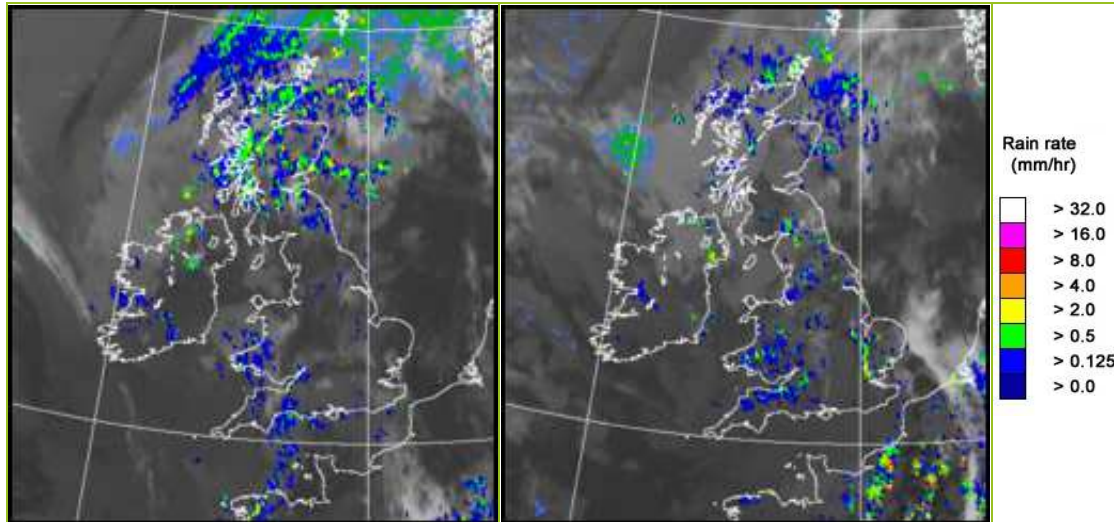
North Atlantic and Europe analysis charts and satellite images at 1200 UTC



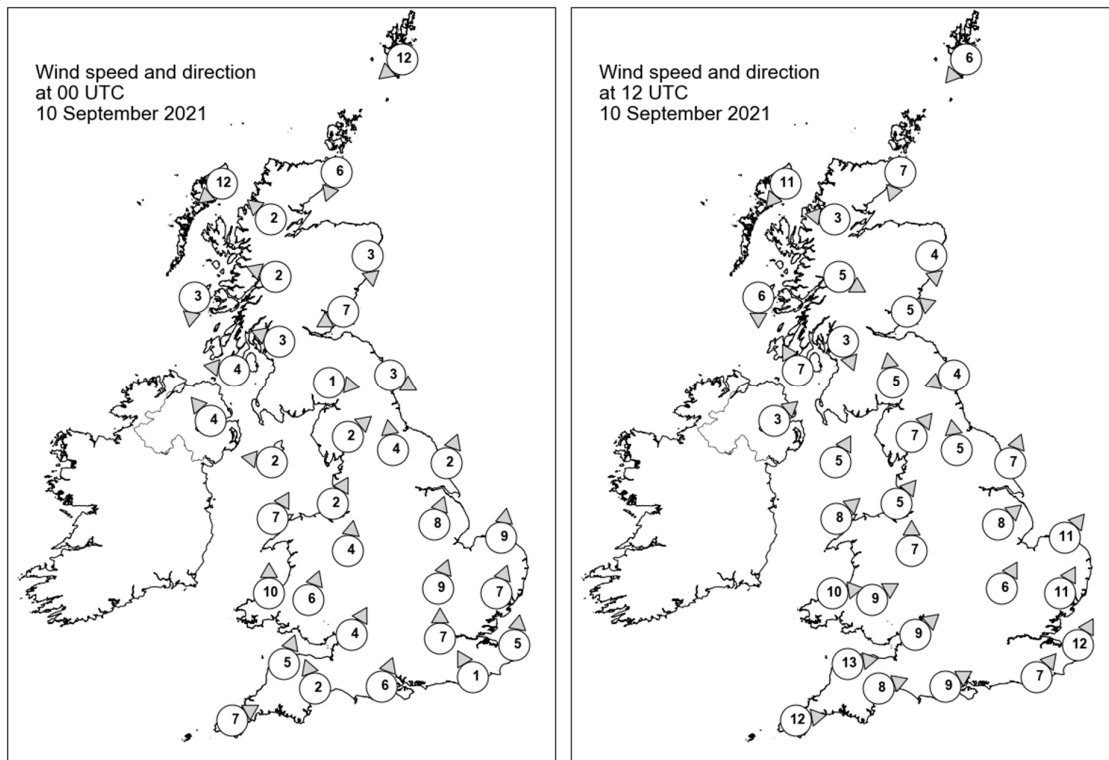
All satellite imagery copyright Met Office and EUMETSAT (European Organisation for the Exploitation of Meteorological Satellites). These show infra-red images from the geostationary MSG satellite. The rainfall rates are derived from both rain-radar and satellite data.

Daily Weather Summary for Friday 10 September 2021

UK satellite and rain-radar precipitation rates at (L) 0000 and (R) 1200 UTC



UK wind speed and direction at (L) 0000 and (R) 1200 UTC



Daily Weather Summary for Friday 10 September 2021

Selected UK readings at (L) 0000 and (R) 1200 UTC

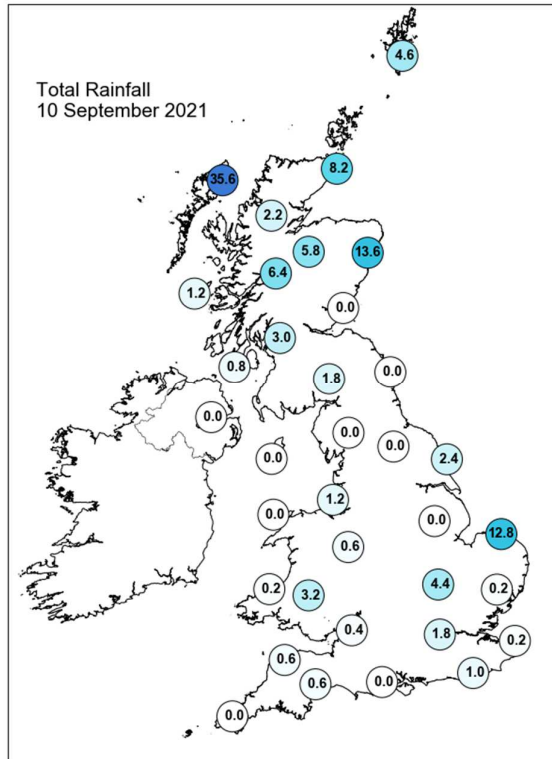
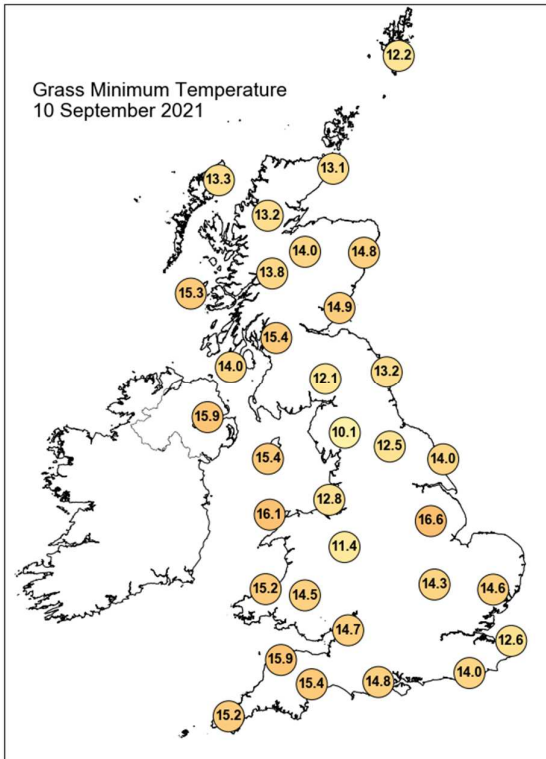
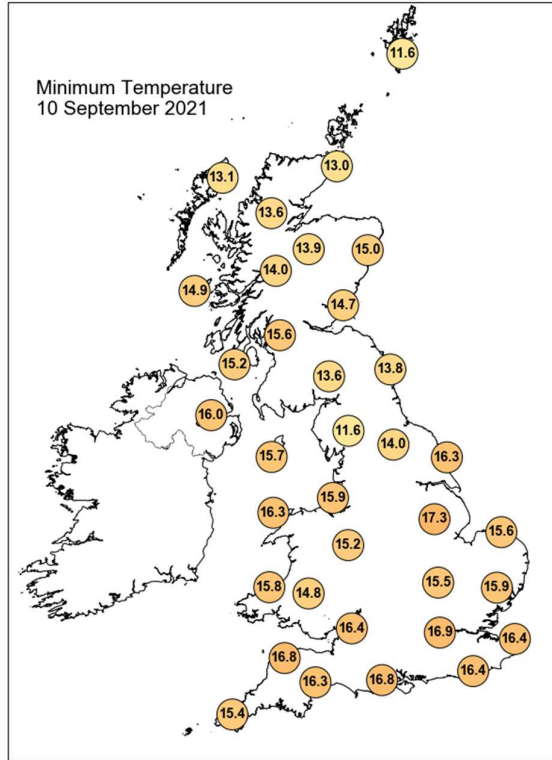
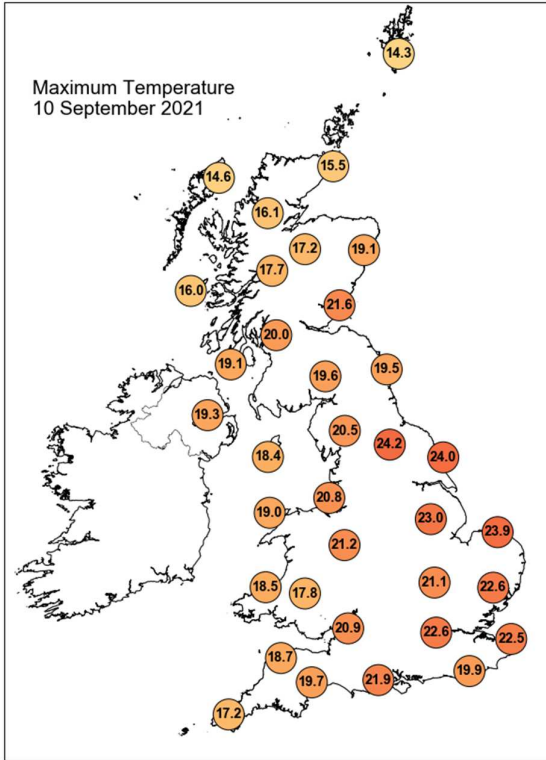
STATIONS		0000 UTC						1200 UTC					
NO	SITE	PRESS	WDIR	WSPD	CLOUD	TEMP	TDEW	PRESS	WDIR	WSPD	CLOUD	TEMP	TDEW
1	Lerwick	1009.9	NE	12	9	12.7	12.7	1008.6	NE	6	9	13.9	13.9
2	Wick	1007.6	NNE	6	9	13.3	13.3	1007.4	NNE	7	8	14.8	14.8
3	Stornoway	1007.4	NE	12	8	14.0	13.6	1008.2	NE	11	8	14.2	14.0
4	Loch Glascarnoch	1007.4	SE	2	8	13.9	13.0	1007.6	E	3	8	15.9	14.3
5	Aviemore	1006.7	-	-	8	14.4	14.2	1007.2	-	-	8	16.3	14.9
6	Dyce	1006.6	N	3	8	15.2	15.1	1006.7	N	4	8	17.5	16.1
7	Tulloch Bridge	1007.0	ESE	2	8	14.9	14.2	1007.8	WNW	5	8	16.6	15.0
8	Tiree	1005.9	N	3	8	15.0	14.9	1007.7	N	6	8	15.6	15.3
9	Leuchars	1006.0	ENE	7	8	15.3	15.1	1006.9	WSW	5	8	18.8	16.5
10	Bishopton	1005.9	ESE	3	8	16.0	15.0	1007.5	NNW	3	8	17.4	16.3
11	Machrihanish	1005.5	E	4	8	16.4	15.8	1007.3	SSE	7	8	18.6	16.2
12	Boulmer	1005.4	WNW	3	8	15.2	15.2	1007.6	ENE	4	8	16.2	15.2
13	Eskdalemuir	1006.0	W	1	7	15.9	15.2	1007.9	S	5	8	16.8	16.1
14	Aldergrove	1005.5	SE	4	8	17.1	16.5	1007.4	SW	3	8	19.1	17.1
15	Shap	1006.3	SW	2	6	13.3	13.1	1007.9	SW	7	8	18.8	16.0
16	Leeming	1005.9	S	4	8	17.2	17.1	1007.6	S	5	7	21.7	17.0
17	Ronaldsway	1006.0	E	2	8	16.3	16.1	1008.1	SSW	5	8	16.8	16.6
18	Bridlington	1005.7	SSW	2	1	16.4	15.6	1007.6	SSW	7	2	21.6	16.2
19	Crosby	1006.2	SSW	2	7	17.6	17.3	1008.5	SW	5	7	18.6	17.3
20	Valley	1006.2	SSW	7	8	16.9	15.5	1008.7	SW	8	8	18.1	16.5
21	Waddington	1006.6	SSW	8	7	17.9	15.6	1008.6	SW	8	6	21.4	14.8
22	Shawbury	1006.6	S	4	5	15.7	15.1	1008.4	S	7	6	20.2	15.1
23	Weybourne	1007.6	S	9	0	17.0	14.7	1009.0	SW	11	7	23.0	15.7
24	Bedford	1008.0	SSW	9	8	17.9	15.7	1009.5	SSW	6	5	20.2	16.8
25	Aberporth	1006.4	S	10	8	16.6	16.2	1009.6	W	10	8	16.6	16.6
26	Sennybridge	1007.3	SSW	6	8	15.4	15.2	1009.3	WSW	9	8	17.3	16.6
27	Wattisham	1008.7	SSW	7	0	16.8	15.2	1009.7	SSW	11	7	21.7	15.5
28	Almondsbury	1008.0	SSW	4	8	16.9	16.9	1010.2	SW	9	8	18.7	16.7
29	Heathrow	1009.0	S	7	7	17.2	15.6	1010.5	-	-	8	20.9	16.9
30	Manston	1009.6	S	5	5	16.5	16.0	1011.2	SSW	12	8	20.6	18.5
31	Chivenor	1007.7	SSW	5	8	17.4	16.2	1011.0	W	13	8	18.2	17.2
32	Exeter	1007.9	SSE	2	8	17.1	16.7	1011.2	WSW	8	8	19.1	15.2
33	Herstmonceux	1009.6	SSE	1	8	16.8	16.3	1011.6	SW	7	8	19.8	17.0
34	Hurn	1008.7	SSW	6	8	18.0	16.7	1011.3	WSW	9	8	20.2	16.1
35	Camborne	1008.8	WSW	7	7	16.4	15.6	1013.0	W	12	8	16.8	15.5

Daily Weather Summary for Friday 10 September 2021

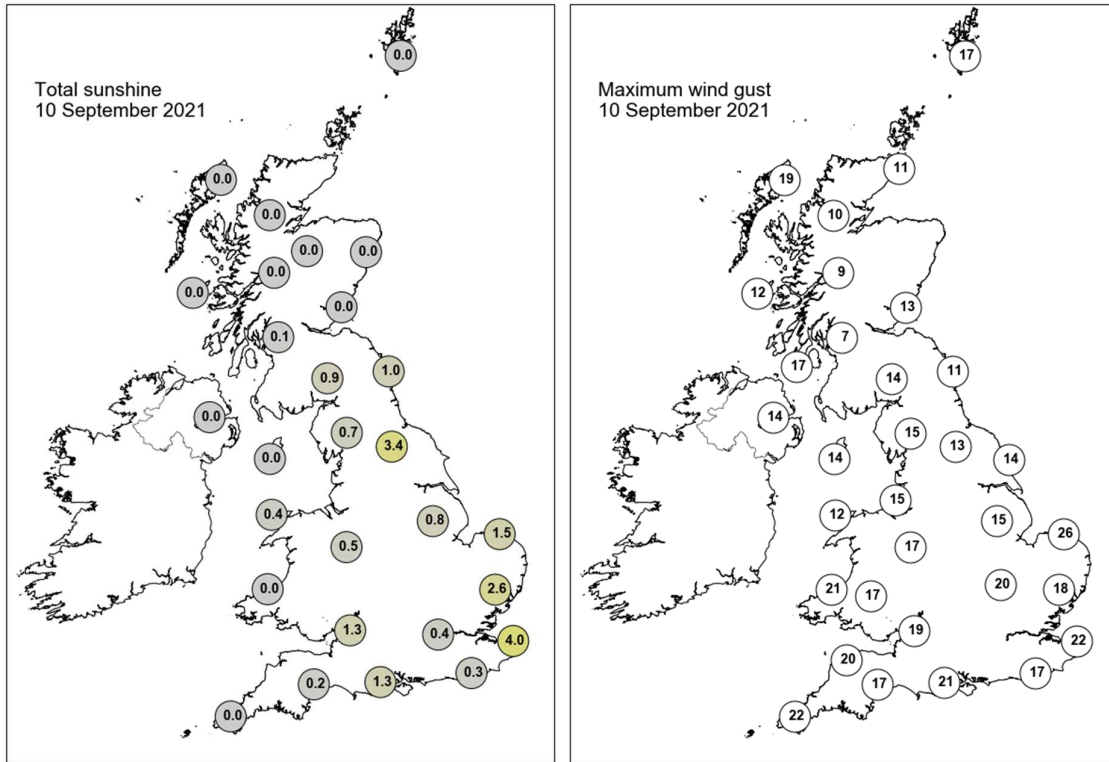
Selected European readings at (L) 0000 and (R) 1200 UTC

STATIONS		0000 UTC						1200 UTC					
NO	SITE	PRESS	WDIR	WSPD	CLOUD	TEMP	TDEW	PRESS	WDIR	WSPD	CLOUD	TEMP	TDEW
1	Murmansk	1008.2	W	8	3	4.6	1.4	1010.3	W	8	5	10.3	2.7
2	Helsinki	1014.4	N	8	8	12.4	11.1	1017.7	SSE	8	1	16.4	9.6
3	Stockholm	1013.7	NNE	4	-	13.3	13.1	1015.2	E	4	-	15.3	13.2
4	Oslo	1012.4	ENE	1	-	15.2	13.6	1012.0	SW	3	7	21.5	14.7
5	Reykjavik	-	-	-	6	-	-	1013.2	SW	6	8	9.3	8.2
6	Moscow	1013.9	W	2	0	13.6	12.7	1015.4	NW	2	7	19.6	13.9
7	Kiev	1020.7	WNW	2	0	15.6	9.6	1018.8	W	2	0	25.3	6.5
8	Warsaw	1017.8	ESE	2	0	11.7	10.1	1016.9	SW	6	3	25.8	10.4
9	Berlin	1012.3	SE	4	-	18.7	12.3	1013.3	SSW	6	-	27.5	16.8
10	De Bilt	1010.9	S	4	7	18.2	17.8	1012.1	SSW	6	8	23.0	18.4
11	Dublin	1005.6	N	2	7	15.3	15.2	1008.6	W	10	7	18.9	16.0
12	Cork	1006.2	W	8	7	15.2	14.3	1011.3	WNW	14	7	18.4	13.8
13	Sofia	1019.7	-	0	6	12.9	11.4	1016.1	E	2	4	22.5	9.0
14	Belgrade	1017.7	SE	4	3	17.3	10.2	1016.8	SSE	4	0	28.4	9.8
15	Budapest	1019.5	NE	4	-	13.7	7.7	1018.0	S	4	-	26.4	7.4
16	Prague	1015.4	N	2	-	15.9	7.4	1015.1	N	2	6	25.0	13.8
17	Munich	1015.9	SW	4	7	16.8	13.0	1014.5	NE	4	3	23.6	12.7
18	Strasbourg	1015.1	S	4	8	17.5	14.4	1016.0	S	7	8	22.1	16.1
19	Paris	1012.4	SSW	4	8	18.3	17.3	1014.1	SW	3	6	20.9	19.0
20	Jersey	1010.3	SSW	11	6	17.7	16.6	1014.4	W	14	7	17.4	15.9
21	Milan	1016.9	NNE	2	-	19.3	13.2	1017.1	N	2	-	26.9	12.0
22	Marseille	1014.4	NE	4	8	23.7	13.0	1017.2	WNW	6	8	20.1	18.2
23	Bordeaux	1015.5	SSW	5	8	17.7	17.2	1017.5	W	12	6	23.4	16.9
24	Rome	1016.6	ENE	2	0	17.3	14.8	1016.4	S	8	7	26.4	17.3
25	Ajaccio	1013.9	NE	6	8	20.7	12.7	1013.7	SW	10	-	28.6	19.2
26	Barcelona	1013.7	N	8	2	22.5	18.1	1015.6	SSW	8	6	26.0	20.6
27	Majorca	1012.3	NW	5	2	24.8	20.1	1014.5	WNW	9	4	30.9	18.3
28	Madrid	1014.8	WNW	5	7	22.4	11.4	1015.1	SW	8	4	24.8	12.5
29	Lisbon	1019.6	-	-	-	19.8	17.0	1019.5	WSW	5	-	26.7	16.3
30	Athens	1016.6	N	3	-	19.6	13.2	1016.4	SSW	6	3	28.0	14.3
31	Malta	1014.7	ESE	10	5	24.1	19.9	1014.7	SSE	16	3	29.2	23.6
32	Gibraltar	1018.0	W	11	0	22.7	17.2	1018.1	SSW	16	1	26.2	17.9

Daily Weather Summary for Friday 10 September 2021



Daily Weather Summary for Friday 10 September 2021



None of the selected stations observed a day of sleet or snow falling or non-zero snow depth at 0900 UTC.

Daily Weather Summary for Saturday 11 September 2021

This day's summary created 18/09/2021 03:03

Summary of the UK Weather for Saturday 11 September 2021

Saturday started off mostly dry but rather cloudy. However, scattered light showers occurred over Wales and the West Midlands which generally eased through the night, but with a few showers breaking out into East Anglia later. Over northwestern Scotland, more persistent rain occurred, heavy in places. Through the early hours this precipitation generally pivoted and moved eastwards into central Scotland as well as Aberdeenshire, continuing heavily in places. It was a generally mild night. The day began largely cloudy across the UK but sunny spells soon emerged across many areas of England and Wales through the morning. Areas of cloud however persisted in western areas with outbreaks of rain continuing over northern and eastern Scotland. Through the day convective patchy cloud arose widely, with a few showers occurring, most notably across parts of north Wales, northwest England and Northern Ireland, along with a few isolated showers over East Anglia and southwest England for a time. It was quite a warm day for many. Into the evening, cloud increased from the west, particularly over Wales, whilst rain over northeastern Scotland fragmented.

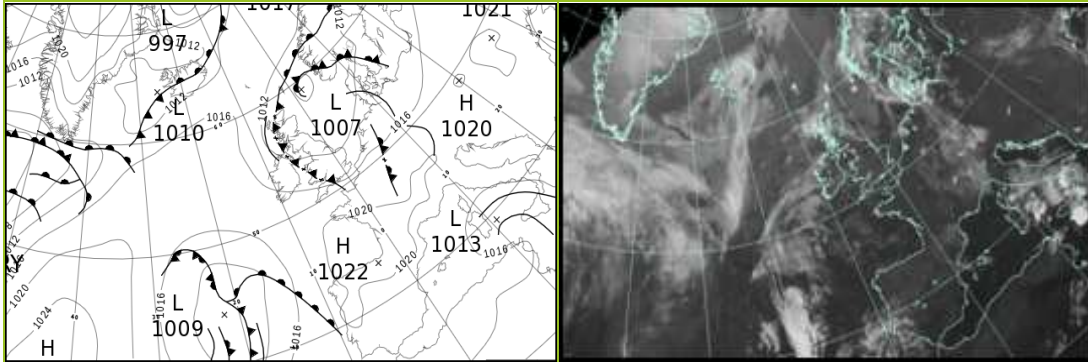
Daily Extremes

<i>Highest Maximum</i>	24.6°C Cavendish (Suffolk, 55mAMSL)
<i>Lowest Maximum</i>	11.9°C Lerwick (Shetland, 82mAMSL)
<i>Highest Minimum</i>	17.8°C Shoeburyness, Landwick (Essex, 2mAMSL)
<i>Lowest Minimum</i>	9.9°C Exeter Airport No 2 (Devon, 27mAMSL)
<i>Lowest Grass Minimum</i>	6.0°C Exeter Airport No 2 (Devon, 27mAMSL) also Slapton (Devon, 32mAMSL)
<i>Most Rainfall</i>	30.5mm Orkney: Loch Of Hundland (Orkney, 28mAMSL)
<i>Most Sunshine</i>	9.7hr Camborne (Cornwall, 87mAMSL) also Slapton (Devon, 32mAMSL)
<i>Highest Gust</i>	32Kt 37mph Inverbervie No 2 (Kincardineshire, 134mAMSL)
<i>Highest Gust (mountain)</i>	45Kt 52mph Cairnwell (Aberdeenshire, 928mAMSL)
<i>Greatest Snow Depth at 0900 UTC</i>	No non-zero values.

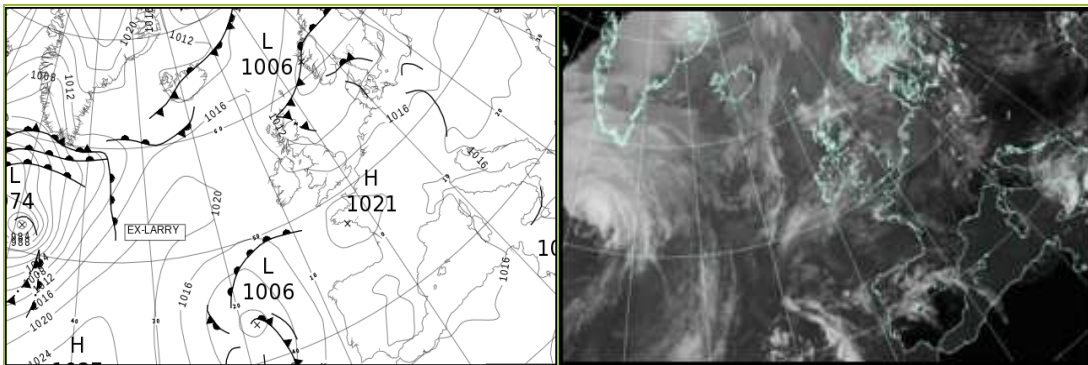
mAMSL refers to station elevation in metres above mean sea level

Daily Weather Summary for Saturday 11 September 2021

North Atlantic and Europe analysis charts and satellite images at 0000 UTC




North Atlantic and Europe analysis charts and satellite images at 1200 UTC



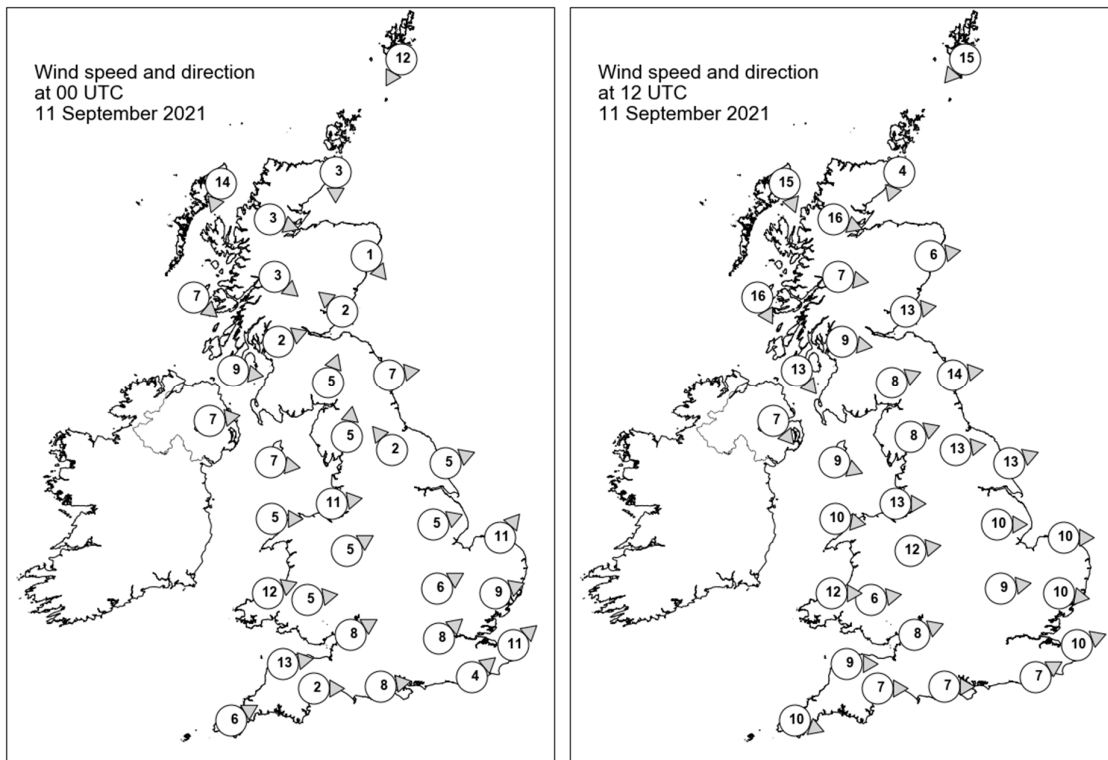
All satellite imagery copyright Met Office and EUMETSAT (European Organisation for the Exploitation of Meteorological Satellites). These show infra-red images from the geostationary MSG satellite. The rainfall rates are derived from both rain-radar and satellite data.

Daily Weather Summary for Saturday 11 September 2021

UK satellite and rain-radar precipitation rates at (L) 0000 and (R) 1200 UTC



UK wind speed and direction at (L) 0000 and (R) 1200 UTC



Daily Weather Summary for Saturday 11 September 2021

Selected UK readings at (L) 0000 and (R) 1200 UTC

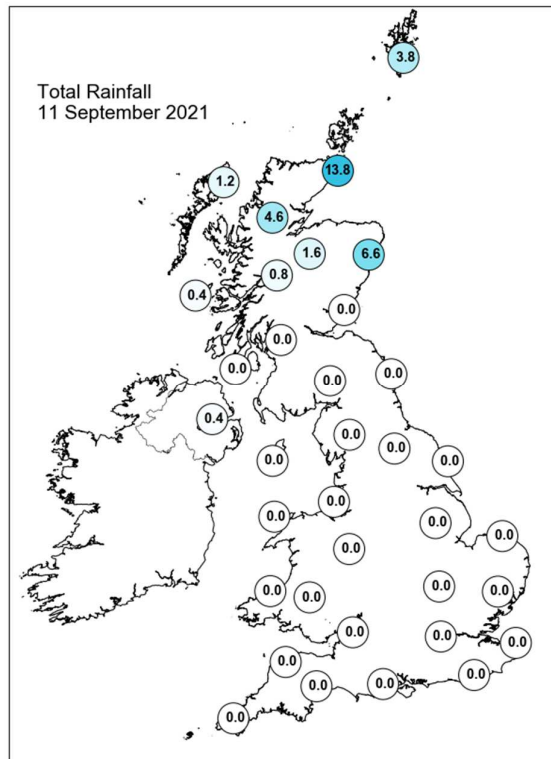
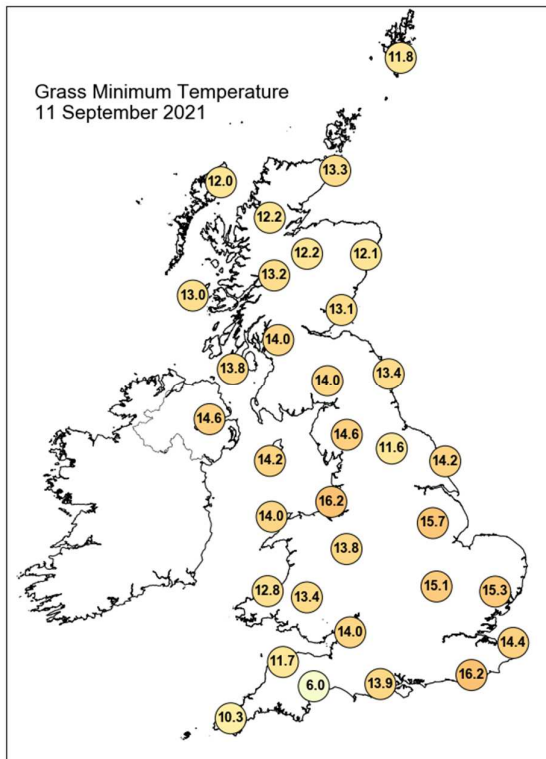
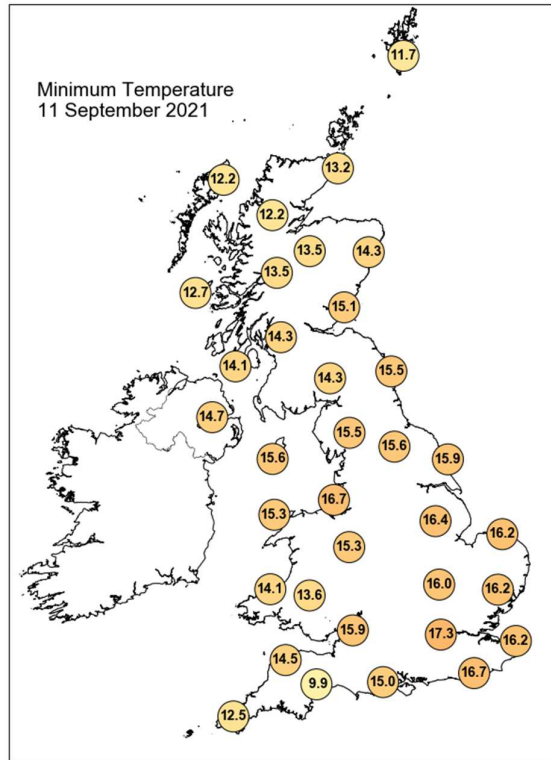
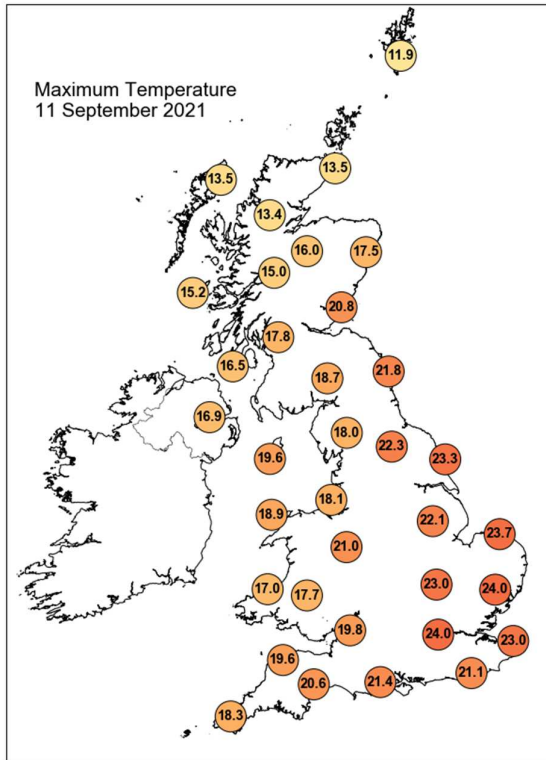
STATIONS		0000 UTC						1200 UTC					
NO	SITE	PRESS	WDIR	WSPD	CLOUD	TEMP	TDEW	PRESS	WDIR	WSPD	CLOUD	TEMP	TDEW
1	Lerwick	1008.9	NNE	12	9	13.1	13.1	1010.0	NE	15	8	11.8	11.6
2	Wick	1008.9	N	3	7	13.8	13.8	1009.1	NNE	4	8	13.3	13.3
3	Stornoway	1010.1	NNE	14	8	13.4	13.0	1013.5	NNW	15	7	12.8	11.8
4	Loch Glascarnoch	1009.4	WNW	3	8	13.8	13.8	1011.6	WNW	16	8	12.6	12.2
5	Aviemore	1009.0	-	-	8	14.0	13.8	1010.6	-	-	8	15.4	11.2
6	Dyce	1008.8	NW	1	8	15.7	14.2	1009.1	W	6	8	16.2	15.1
7	Tulloch Bridge	1009.8	NW	3	8	14.9	14.9	1012.8	W	7	7	13.7	11.9
8	Tiree	1010.2	NW	7	8	14.3	14.2	1015.1	NNW	16	1	14.5	11.4
9	Leuchars	1008.8	SE	2	8	15.4	14.8	1009.8	W	13	7	18.7	14.0
10	Bishopton	1009.4	WSW	2	8	16.2	15.5	1012.2	W	9	8	16.6	12.6
11	Machrihanish	1010.6	W	9	8	14.5	14.5	1014.5	NW	13	8	15.5	13.4
12	Boulmer	1009.4	W	7	8	16.7	15.2	1010.6	W	14	1	21.8	13.7
13	Eskdalemuir	1010.3	SSW	5	8	15.5	15.2	1012.2	WSW	8	7	17.2	11.9
14	Aldergrove	1011.9	W	7	8	15.8	14.9	1015.5	NW	7	8	15.1	14.3
15	Shap	1011.1	S	5	8	15.5	15.2	1013.4	WSW	8	8	17.6	13.4
16	Leeming	1010.8	SE	2	8	17.9	15.7	1013.0	W	13	7	20.0	13.4
17	Ronaldsway	1012.0	W	7	7	16.5	15.0	1015.2	WNW	9	7	17.2	12.8
18	Bridlington	1010.4	WSW	5	8	17.1	16.0	1012.5	WSW	13	2	21.8	12.9
19	Crosby	1012.4	W	11	7	18.2	16.1	1015.6	W	13	8	17.2	14.5
20	Valley	1013.2	W	5	8	16.6	15.4	1016.2	W	10	8	17.3	13.3
21	Waddington	1011.9	WSW	5	7	17.5	15.5	1014.4	W	10	6	21.4	12.8
22	Shawbury	1013.0	WSW	5	8	17.0	15.9	1015.6	W	12	7	19.8	12.0
23	Weybourne	1011.7	SW	11	0	16.5	15.8	1014.4	W	10	6	21.5	16.0
24	Bedford	1013.2	WSW	6	3	16.5	15.8	1015.7	W	9	5	21.1	13.2
25	Aberporth	1014.4	WSW	12	7	15.7	14.6	1017.3	W	12	6	15.5	12.9
26	Sennybridge	1014.5	W	5	8	15.2	15.1	1016.8	W	6	7	16.8	12.1
27	Wattisham	1013.1	WSW	9	8	17.0	15.5	1015.4	W	10	8	21.6	15.2
28	Almondsbury	1014.9	WSW	8	8	17.2	16.3	1017.3	WSW	8	8	17.9	14.0
29	Heathrow	1014.2	SW	8	8	17.8	15.8	1017.0	-	-	6	21.2	13.3
30	Manston	1014.1	SW	11	8	17.0	15.4	1016.8	WSW	10	8	19.3	15.7
31	Chivenor	1015.9	W	13	8	16.9	14.8	1018.4	W	9	2	18.6	12.7
32	Exeter	1016.3	W	2	0	14.0	12.3	1018.3	W	7	8	18.1	12.8
33	Herstmonceux	1014.9	SW	4	8	17.1	16.5	1017.5	WSW	7	6	20.0	13.4
34	Hurn	1015.7	W	8	8	17.2	15.2	1017.8	W	7	8	19.5	11.3
35	Camborne	1017.8	WSW	6	3	13.6	12.3	1019.3	WNW	10	5	18.1	12.8

Daily Weather Summary for Saturday 11 September 2021

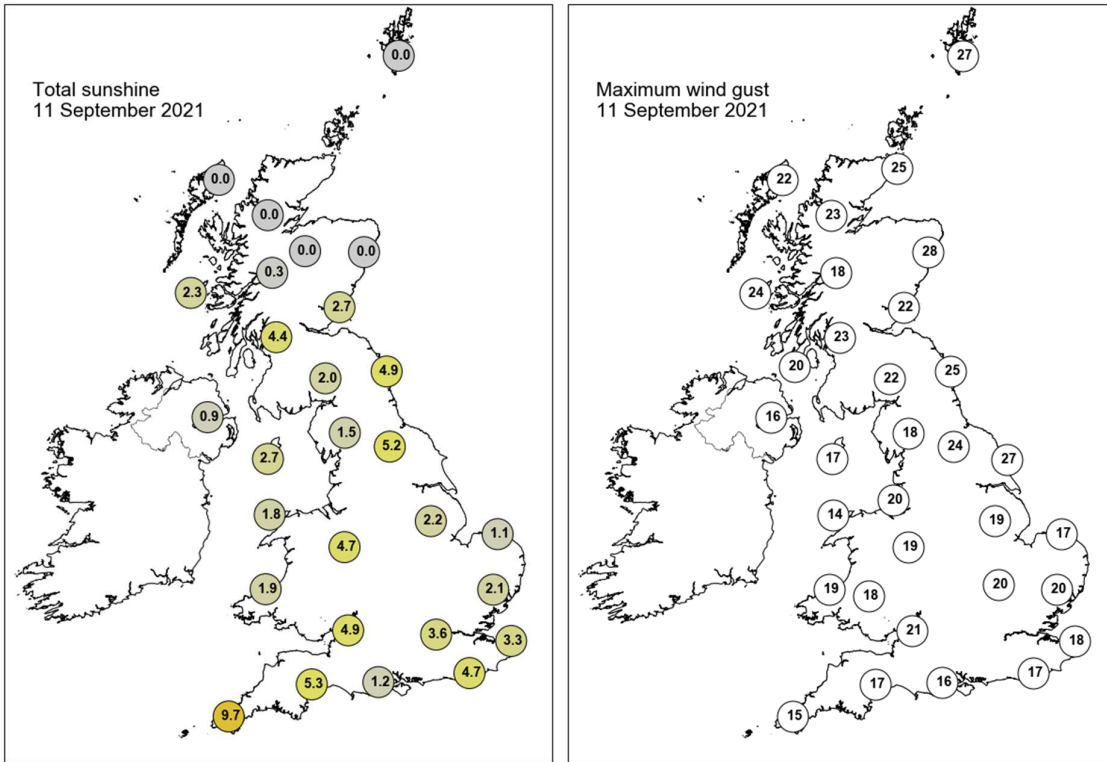
Selected European readings at (L) 0000 and (R) 1200 UTC

STATIONS		0000 UTC						1200 UTC					
NO	SITE	PRESS	WDIR	WSPD	CLOUD	TEMP	TDEW	PRESS	WDIR	WSPD	CLOUD	TEMP	TDEW
1	Murmansk	1010.2	NW	8	2	4.7	1.2	1015.5	NNW	8	7	7.7	1.6
2	Helsinki	1014.9	ENE	4	8	11.7	10.2	1012.7	W	2	8	17.0	14.4
3	Stockholm	1012.9	ESE	2	-	13.6	13.4	1011.5	SE	2	-	18.7	13.7
4	Oslo	1011.0	NE	4	-	14.4	11.0	1009.5	SW	3	8	16.6	15.5
5	Reykjavik	-	-	-	8	-	-	1012.0	W	6	7	10.7	7.9
6	Moscow	1020.3	-	0	8	11.4	9.9	1017.8	SSE	2	8	17.0	12.0
7	Kiev	1018.9	-	0	1	14.2	9.5	1016.6	N	2	2	25.0	11.2
8	Warsaw	1017.7	ESE	2	0	10.3	9.2	1015.9	S	6	7	24.9	11.8
9	Berlin	1014.1	S	2	-	17.4	16.6	1015.4	NW	8	-	23.2	17.6
10	De Bilt	1014.4	SW	6	5	17.3	15.8	1015.8	WSW	8	8	20.6	16.8
11	Dublin	1013.8	W	10	6	15.1	13.6	1016.3	WSW	8	6	18.4	13.1
12	Cork	1016.6	W	6	1	11.8	10.2	1018.0	W	6	7	15.6	11.4
13	Sofia	1019.1	S	2	0	11.7	6.6	1015.6	NE	4	2	23.4	4.9
14	Belgrade	1017.0	S	2	0	18.6	8.5	1015.7	N	6	0	28.4	10.8
15	Budapest	1018.2	N	2	-	14.4	9.4	1016.9	SE	2	-	27.3	7.2
16	Prague	1016.8	WSW	2	-	15.4	13.5	1017.5	W	4	7	21.3	14.2
17	Munich	1017.9	WSW	6	8	18.2	13.6	1018.0	WNW	8	7	19.6	13.4
18	Strasbourg	1018.6	S	3	8	17.0	15.3	1018.8	S	3	8	20.7	17.5
19	Paris	1018.7	W	5	5	16.5	15.4	1019.8	WSW	9	6	21.3	12.4
20	Jersey	1018.5	W	11	3	15.6	13.7	1020.3	W	10	7	17.6	13.3
21	Milan	1017.5	N	2	0	20.6	14.8	1016.5	N	4	0	27.5	13.1
22	Marseille	1018.0	SE	5	-	16.8	15.3	1016.6	W	9	-	27.7	15.4
23	Bordeaux	1021.0	-	0	-	15.6	14.5	1019.8	NNE	4	-	24.7	14.2
24	Rome	-	-	-	-	-	-	1014.4	W	11	2	27.3	17.6
25	Ajaccio	1016.1	NE	6	-	19.9	16.5	1016.1	SW	11	-	27.5	20.8
26	Barcelona	1019.2	N	8	1	20.2	17.8	1018.3	SSW	10	3	27.4	20.1
27	Majorca	1018.5	ENE	3	1	22.1	18.9	1018.5	WSW	11	4	28.6	20.1
28	Madrid	1017.8	SW	4	0	19.3	10.0	-	-	-	-	-	-
29	Lisbon	1019.1	N	4	-	21.4	18.0	1016.8	WSW	2	-	28.7	15.6
30	Athens	1016.8	N	1	-	20.5	15.9	1015.4	S	7	1	28.2	16.1
31	Malta	1014.4	E	8	5	26.2	24.3	1012.6	NNW	12	2	29.6	20.9
32	Gibraltar	1017.7	SW	10	0	24.4	15.6	1017.5	E	8	0	22.7	19.6

Daily Weather Summary for Saturday 11 September 2021



Daily Weather Summary for Saturday 11 September 2021



None of the selected stations observed a day of sleet or snow falling or non-zero snow depth at 0900 UTC.

Daily Weather Summary for Sunday 12 September 2021

This day's summary created 19/09/2021 03:03

Summary of the UK Weather for Sunday 12 September 2021

It was a dry start to Sunday for the majority of the UK, however some patchy rain lingered over northern and eastern Scotland, along with outbreaks of rain over Northern Ireland. Through the early hours cloud thickened over northwest England and Wales, with some light showery outbreaks spreading eastwards from Northern Ireland. Cloud was prevalent with the best of any clear spells towards the southeast. Winds were light throughout and temperatures rather mild, although cooler in the north. Through the morning cloud spread eastwards across Wales and into the central swathe of England, with outbreaks of rain soon encroaching into Wales. Towards East Anglia and the southeast it remained dry with sunny spells. During the afternoon rain spread northeastwards across Wales, with some outbreaks over the West Midlands and northwest England. Further north it remained rather cloudy with the odd spot of rain. Through the evening some clear spells emerged over Scotland and Northern Ireland but outbreaks of rain continued over Wales and western parts of England.

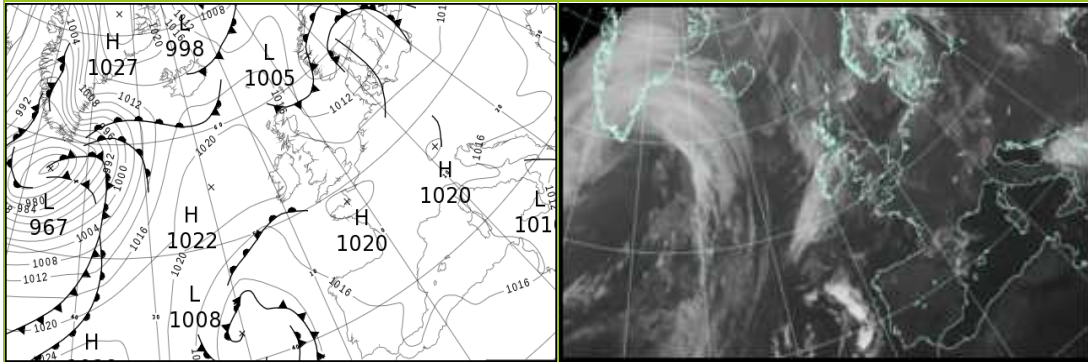
Daily Extremes

<i>Highest Maximum</i>	23.2°C Cavendish (Suffolk, 55mAMSL)
<i>Lowest Maximum</i>	12.2°C Balmoral (Aberdeenshire, 283mAMSL)
<i>Highest Minimum</i>	15.3°C Scilly: St Marys Airport (Isles Of Scilly, 31mAMSL)
<i>Lowest Minimum</i>	5.6°C St Harmon No 2 (Powys, 291mAMSL)
<i>Lowest Grass Minimum</i>	1.3°C Glastonbury, Gipsy Lane (Somerset, 61mAMSL)
<i>Most Rainfall</i>	21.3mm Cholmondeley, Weaver Farm (Cheshire, 91mAMSL)
<i>Most Sunshine</i>	9.9hr Preston, Cove House (Dorset, 44mAMSL)
<i>Highest Gust</i>	25Kt 29mph Dundrennan (Kirkcudbrightshire, 113mAMSL)
<i>Highest Gust (mountain)</i>	34Kt 39mph Cairnwell (Aberdeenshire, 928mAMSL)
<i>Greatest Snow Depth at 0900 UTC</i>	No non-zero values.

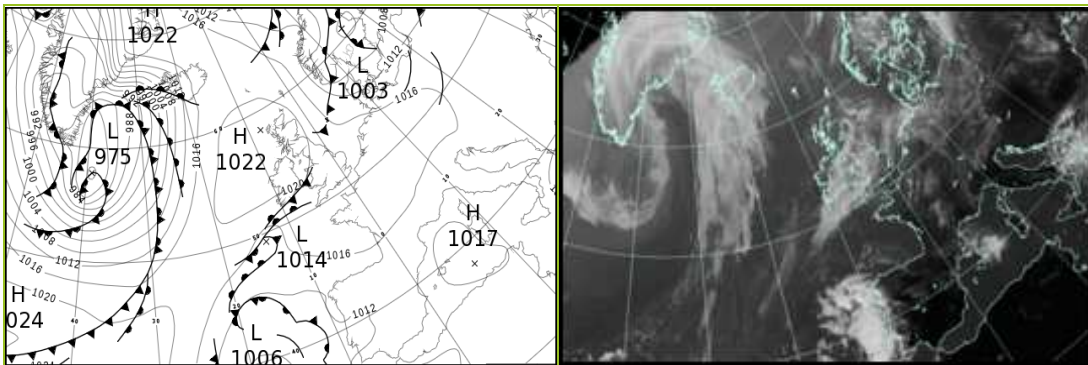
mAMSL refers to station elevation in metres above mean sea level

Daily Weather Summary for Sunday 12 September 2021

North Atlantic and Europe analysis charts and satellite images at 0000 UTC




North Atlantic and Europe analysis charts and satellite images at 1200 UTC



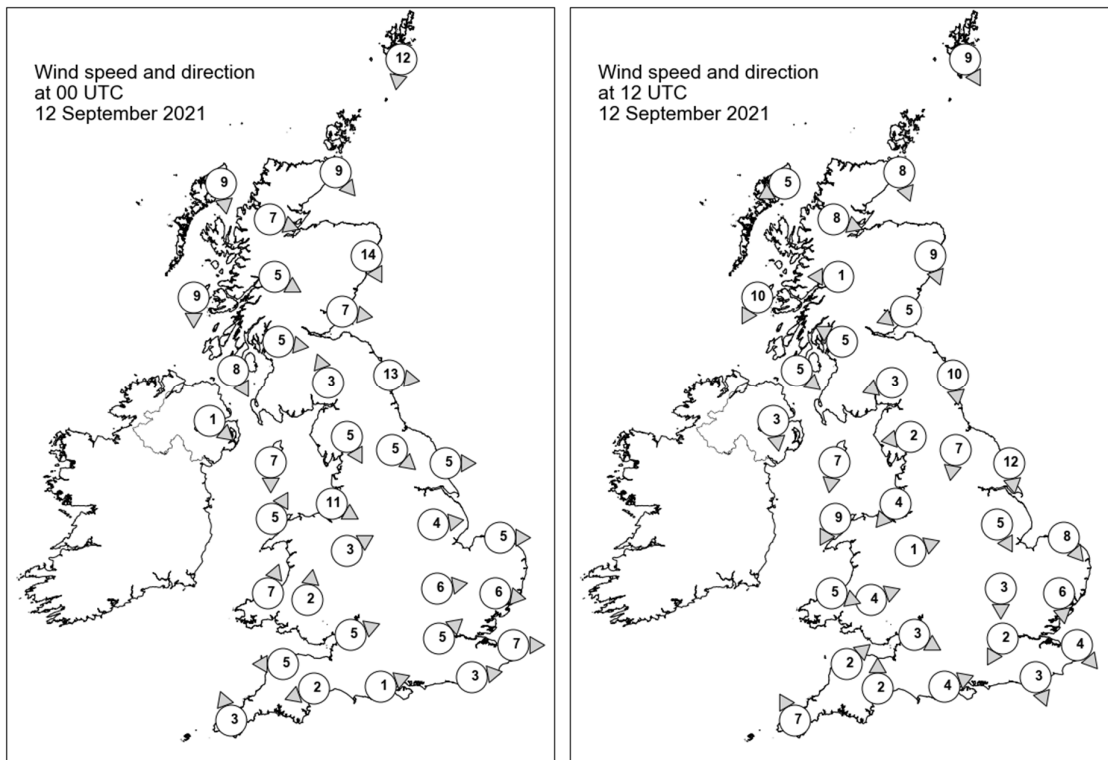
All satellite imagery copyright Met Office and EUMETSAT (European Organisation for the Exploitation of Meteorological Satellites). These show infra-red images from the geostationary MSG satellite. The rainfall rates are derived from both rain-radar and satellite data.

Daily Weather Summary for Sunday 12 September 2021

UK satellite and rain-radar precipitation rates at (L) 0000 and (R) 1200 UTC



UK wind speed and direction at (L) 0000 and (R) 1200 UTC



Daily Weather Summary for Sunday 12 September 2021

Selected UK readings at (L) 0000 and (R) 1200 UTC

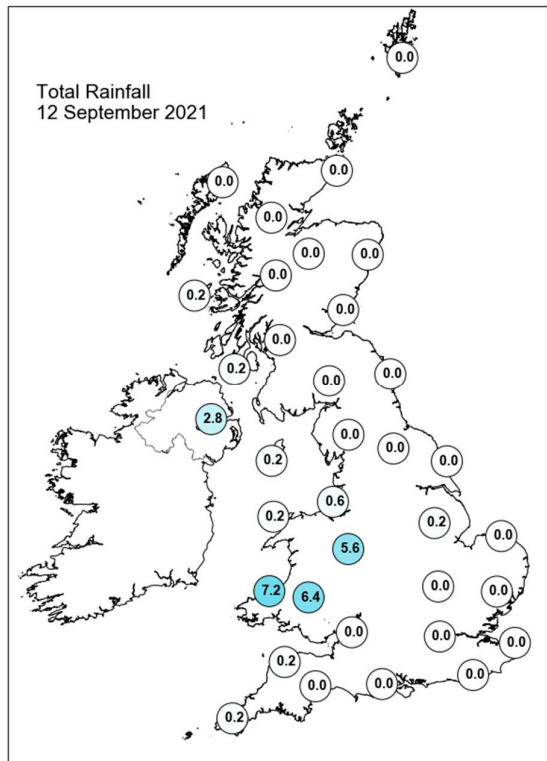
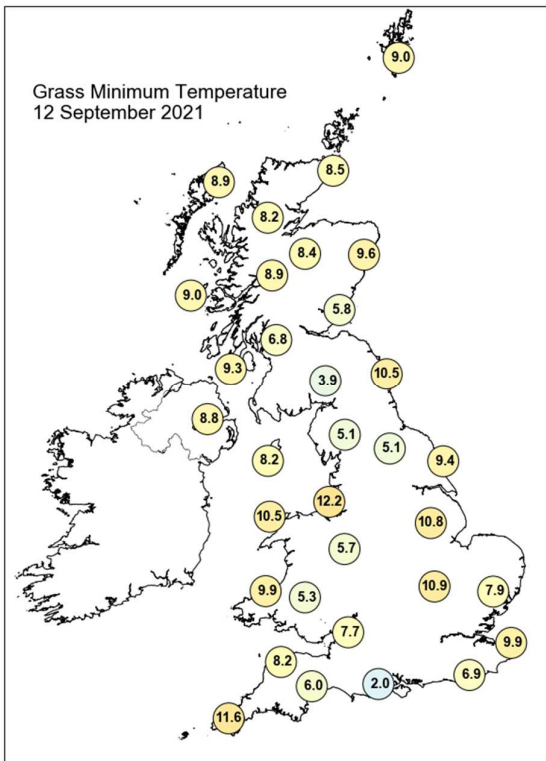
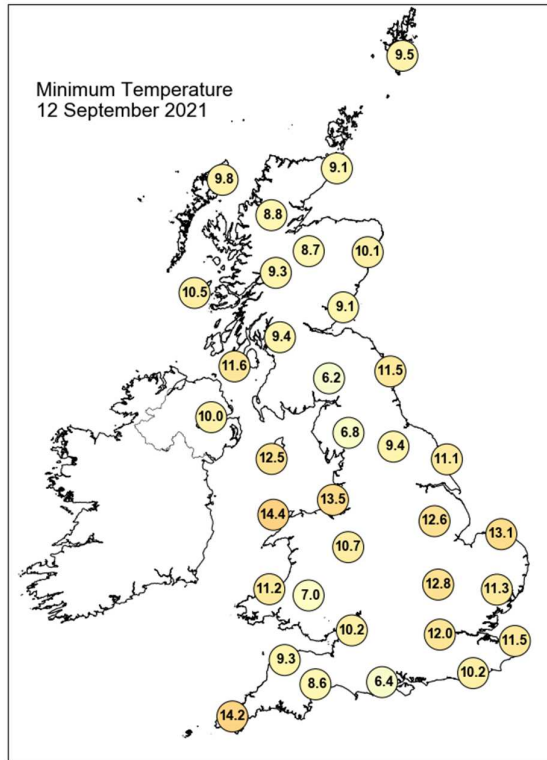
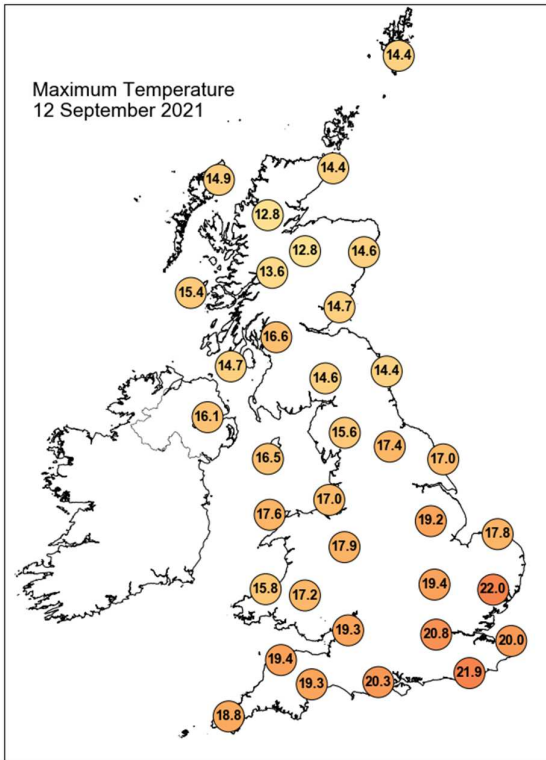
STATIONS		0000 UTC						1200 UTC					
NO	SITE	PRESS	WDIR	WSPD	CLOUD	TEMP	TDEW	PRESS	WDIR	WSPD	CLOUD	TEMP	TDEW
1	Lerwick	1014.5	N	12	8	10.1	8.7	1018.7	NNW	9	7	12.6	11.2
2	Wick	1016.0	NW	9	7	10.5	10.1	1020.6	NNW	8	8	12.9	9.8
3	Stornoway	1018.2	N	9	8	10.9	9.8	1021.6	ENE	5	0	14.5	8.0
4	Loch Glascarnoch	1017.6	WNW	7	8	9.7	8.6	1021.2	WNW	8	8	11.7	7.5
5	Aviemore	1016.6	-	-	8	10.5	9.9	1021.0	-	-	8	11.5	7.4
6	Dyce	1014.7	NNW	14	8	12.1	10.7	1020.3	NNW	9	7	13.2	8.8
7	Tulloch Bridge	1017.7	WNW	5	8	11.4	9.1	1021.5	E	1	8	12.4	7.5
8	Tiree	1018.6	N	9	7	12.1	7.8	1020.8	NNE	10	7	14.1	10.4
9	Leuchars	1015.6	W	7	0	13.1	9.7	1020.7	ENE	5	8	14.0	8.6
10	Bishopton	1017.2	W	5	1	9.7	7.3	1020.3	ESE	5	8	15.0	8.9
11	Machrihanish	1018.2	NNW	8	0	11.7	8.9	1020.2	NW	5	8	14.2	8.9
12	Boulmer	1015.0	W	13	0	12.9	9.1	1020.2	N	10	8	14.0	9.1
13	Eskdalemuir	1017.6	SSE	3	2	8.0	6.8	1020.6	ENE	3	8	12.5	9.4
14	Aldergrove	1019.0	NW	1	7	11.5	10.5	1020.5	N	3	6	14.5	8.8
15	Shap	1017.7	NNW	5	0	9.5	7.7	1019.9	E	2	7	13.9	8.7
16	Leeming	1016.7	NW	5	0	11.5	10.4	1019.9	N	7	7	16.6	10.7
17	Ronaldsway	1018.1	N	7	7	13.6	9.0	1020.1	N	7	7	15.7	10.0
18	Bridlington	1015.9	W	5	0	12.8	11.0	1019.1	N	12	6	15.6	10.5
19	Crosby	1017.8	WNW	11	8	16.0	13.9	1019.9	NE	4	8	16.0	9.8
20	Valley	1018.0	SSW	5	7	14.9	13.7	1019.9	NNE	9	7	16.0	11.7
21	Waddington	1017.3	W	4	7	14.5	11.4	1019.3	NNW	5	7	18.6	8.2
22	Shawbury	1018.3	WSW	3	4	13.2	12.0	1019.5	WSW	1	8	16.6	12.9
23	Weybourne	1016.6	W	5	1	14.2	12.9	1019.3	NW	8	0	17.3	12.7
24	Bedford	1017.8	W	6	1	12.9	10.6	1019.2	N	3	7	18.6	11.5
25	Aberporth	1019.1	SSW	7	8	12.1	11.0	1019.7	WNW	5	8	15.6	14.5
26	Sennybridge	1019.4	S	2	7	11.2	11.2	1019.6	WSW	4	6	15.6	12.2
27	Wattisham	1017.3	W	6	0	12.5	9.9	1018.4	N	6	1	20.3	9.8
28	Almondsbury	1018.9	WSW	5	8	14.4	13.0	1019.4	WNW	3	2	18.5	14.0
29	Heathrow	1018.4	SW	5	0	13.3	10.0	1018.9	NNE	2	5	20.0	11.4
30	Manston	1017.6	W	7	5	14.8	12.7	1018.8	NW	4	6	18.1	13.2
31	Chivenor	1019.6	E	5	8	13.0	11.7	1019.4	SW	2	7	18.8	11.0
32	Exeter	1019.7	ENE	2	8	10.7	10.4	1019.3	S	2	7	18.4	12.3
33	Herstmonceux	1018.3	W	3	7	13.4	12.4	1018.8	NNW	3	7	18.5	12.8
34	Hurn	1019.3	WSW	1	7	11.2	10.1	1019.2	WSW	4	8	19.7	11.6
35	Camborne	1019.8	SSE	3	7	14.4	12.4	1019.0	SSE	7	7	18.3	15.6

Daily Weather Summary for Sunday 12 September 2021

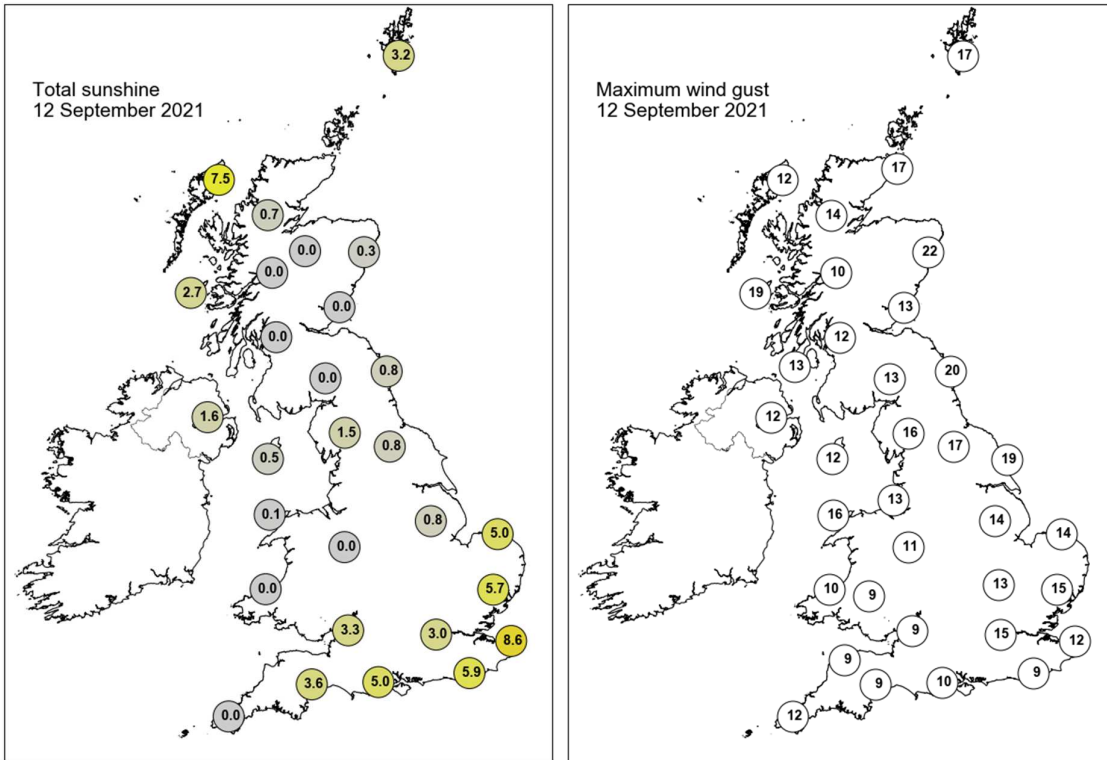
Selected European readings at (L) 0000 and (R) 1200 UTC

STATIONS		0000 UTC						1200 UTC					
NO	SITE	PRESS	WDIR	WSPD	CLOUD	TEMP	TDEW	PRESS	WDIR	WSPD	CLOUD	TEMP	TDEW
1	Murmansk	1014.5	SE	2	7	4.1	0.8	1011.1	N	4	5	10.2	2.2
2	Helsinki	1012.2	ESE	6	9	13.0	13.0	1006.2	S	8	8	15.1	14.9
3	Stockholm	1008.2	-	0	-	14.8	14.5	1005.2	SW	8	-	19.2	15.0
4	Oslo	1005.7	S	5	-	16.1	15.6	1005.2	N	6	6	18.4	14.7
5	Reykjavik	-	-	-	8	-	-	-	-	-	8	-	-
6	Moscow	1015.0	-	0	3	13.3	13.2	1013.0	-	0	8	19.6	13.1
7	Kiev	1016.3	-	0	2	15.2	10.5	1014.4	NW	2	5	25.2	10.1
8	Warsaw	1015.6	W	4	0	16.4	14.8	1015.2	W	6	6	20.7	17.5
9	Berlin	1016.5	WSW	4	-	17.6	16.0	1016.5	W	8	-	21.2	15.6
10	De Bilt	1017.2	SW	8	8	17.6	14.6	1017.9	SSW	4	8	19.1	15.8
11	Dublin	1019.0	WNW	8	5	11.8	10.4	1020.9	N	6	8	12.2	10.6
12	Cork	1019.8	NW	8	7	12.0	9.2	1020.1	NE	6	7	11.6	11.2
13	Sofia	1016.9	SSE	4	0	12.4	5.8	1013.5	E	4	4	24.2	8.6
14	Belgrade	1015.8	NW	2	0	16.7	9.8	1014.9	NNE	4	0	28.7	7.9
15	Budapest	1017.3	N	2	-	14.0	9.2	1015.5	W	4	-	27.7	7.0
16	Prague	1018.0	S	4	-	16.6	13.2	1016.4	SSW	6	7	21.8	15.6
17	Munich	1019.5	WSW	4	2	14.0	13.1	1016.4	N	4	5	22.8	13.9
18	Strasbourg	1019.9	S	1	-	12.5	11.7	1018.1	S	2	-	24.3	13.2
19	Paris	1020.1	W	2	7	13.9	11.2	1018.9	SE	2	7	22.3	11.1
20	Jersey	1020.2	WNW	5	8	15.6	14.6	1019.4	SSW	5	8	18.7	15.1
21	Milan	1016.8	N	2	-	19.4	14.3	1016.4	N	2	0	28.4	14.4
22	Marseille	1016.4	WNW	4	-	20.2	16.6	1015.6	W	8	-	29.3	15.4
23	Bordeaux	1018.2	NE	4	-	17.9	15.2	1016.6	NE	7	-	26.0	13.1
24	Rome	-	-	-	-	-	-	1014.5	WSW	9	2	28.1	16.0
25	Ajaccio	1016.5	NE	6	-	18.4	15.1	1016.0	SW	12	-	27.3	20.6
26	Barcelona	1016.6	N	5	3	22.9	19.7	1016.1	SSW	7	-	28.4	22.0
27	Majorca	1016.9	NE	2	2	22.3	20.4	1016.3	WSW	8	2	29.3	19.8
28	Madrid	1016.6	SW	2	0	16.9	9.4	1012.8	SE	5	0	28.3	11.9
29	Lisbon	1014.7	WSW	4	-	19.9	17.7	1012.1	NE	2	-	25.4	16.5
30	Athens	1013.0	N	3	-	20.8	12.2	1011.1	N	7	7	27.4	8.1
31	Malta	1012.2	NW	11	1	24.2	21.2	1013.8	NNE	10	4	27.6	18.8
32	Gibraltar	1016.1	W	1	0	20.2	16.7	1015.0	E	10	1	23.8	18.1

Daily Weather Summary for Sunday 12 September 2021



Daily Weather Summary for Sunday 12 September 2021



None of the selected stations observed a day of sleet or snow falling or non-zero snow depth at 0900 UTC.

Daily Weather Summary for Monday 13 September 2021

This day's summary created 21/09/2021 11:42

Summary of the UK Weather for Monday 13 September 2021

The day began with a widespread layer of mid-level cloud across much of the country, and higher-level cloud encroaching in from the south. This cloud was accompanied by a broad area of rain that progressed northeastwards, over Wales and parts of southwest England through the morning; elsewhere it was largely dry. Winds were light through the early hours and temperatures mild for most, but cooler in the north where a few clear spells occurred. Into the morning the rain over Wales and southwest England progressed northeast bringing showery rain over Northwest England as it weakened. The occasional sferic activity was associated with these showers. However, during the afternoon further organized rain moved in again from the southwest, and by midnight there was rather persistent rainfall over Wales and parts of Southwest England. Elsewhere it remained largely cloudy. A rather mild day.

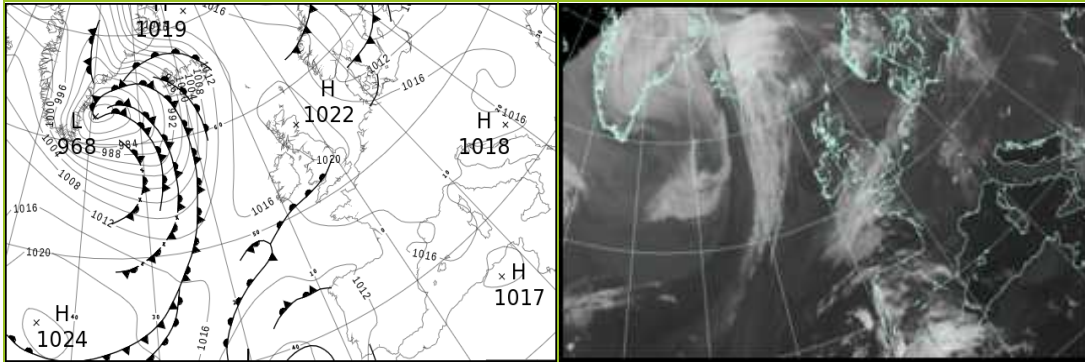
Daily Extremes

<i>Highest Maximum</i>	21.9°C Santon Downham (Suffolk, 6mAMSL) also Wiggonholt (West Sussex, 28mAMSL)
<i>Lowest Maximum</i>	12.6°C Spadeadam No 2 (Cumbria, 285mAMSL)
<i>Highest Minimum</i>	15.9°C Scilly: St Marys Airport (Isles Of Scilly, 31mAMSL)
<i>Lowest Minimum</i>	1.7°C Redesdale Camp (Northumberland, 211mAMSL)
<i>Lowest Grass Minimum</i>	-2.1°C Wallington (Northumberland, 150mAMSL)
<i>Most Rainfall</i>	15.0mm London, St James's Park (Greater London, 5mAMSL)
<i>Most Sunshine</i>	8.4hr Kirkwall (Orkney, 26mAMSL)
<i>Highest Gust</i>	27Kt 31mph Tiree (Argyll (in Strathclyde Region), 9mAMSL)
<i>Highest Gust (mountain)</i>	29Kt 33mph Aonach Mor (Inverness-shire, 1130mAMSL)
<i>Greatest Snow Depth at 0900 UTC</i>	No non-zero values.

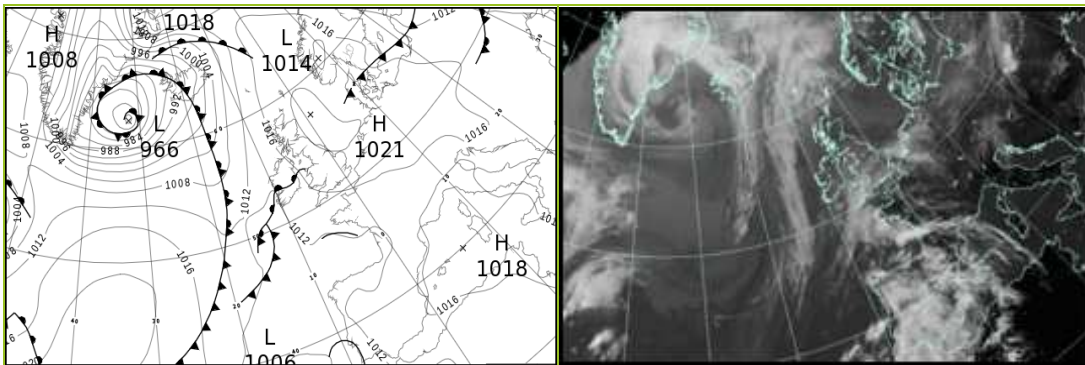
mAMSL refers to station elevation in metres above mean sea level

Daily Weather Summary for Monday 13 September 2021

North Atlantic and Europe analysis charts and satellite images at 0000 UTC



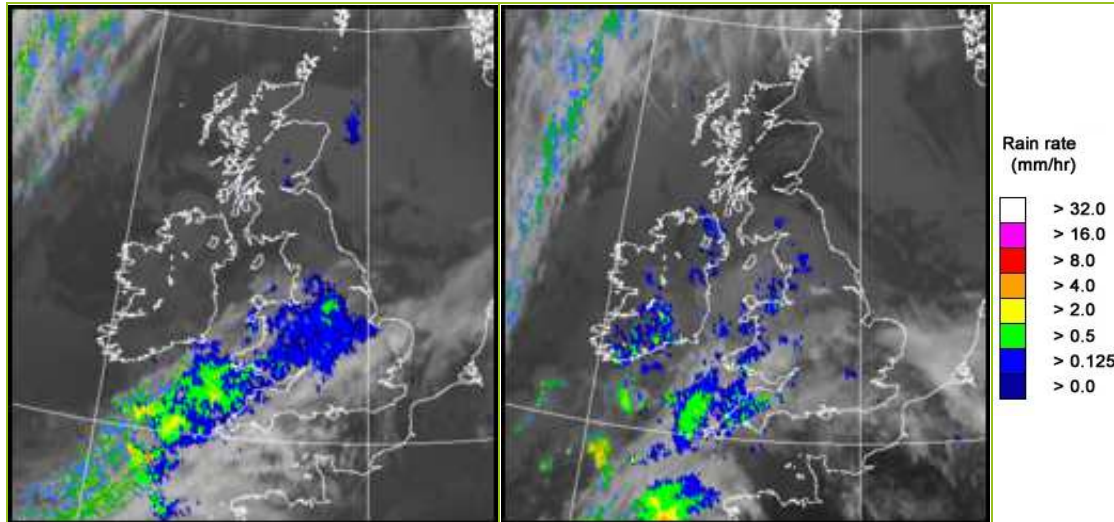
North Atlantic and Europe analysis charts and satellite images at 1200 UTC



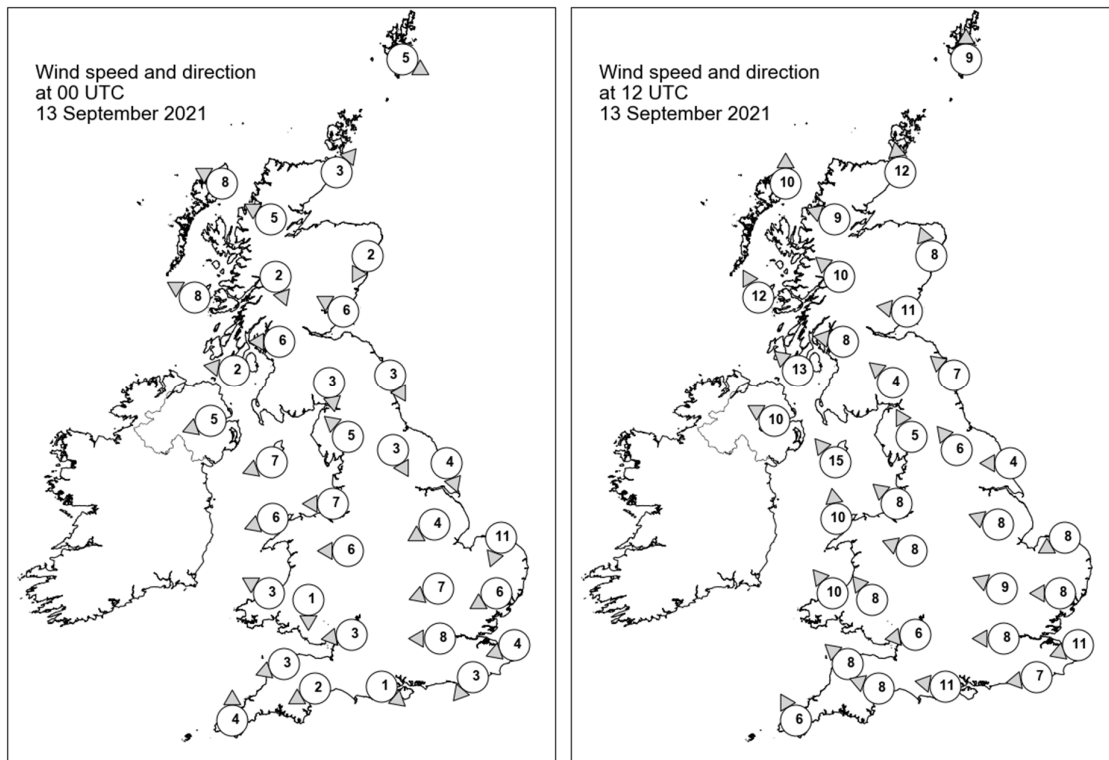
All satellite imagery copyright Met Office and EUMETSAT (European Organisation for the Exploitation of Meteorological Satellites). These show infra-red images from the geostationary MSG satellite. The rainfall rates are derived from both rain-radar and satellite data.

Daily Weather Summary for Monday 13 September 2021

UK satellite and rain-radar precipitation rates at (L) 0000 and (R) 1200 UTC



UK wind speed and direction at (L) 0000 and (R) 1200 UTC



Daily Weather Summary for Monday 13 September 2021

Selected UK readings at (L) 0000 and (R) 1200 UTC

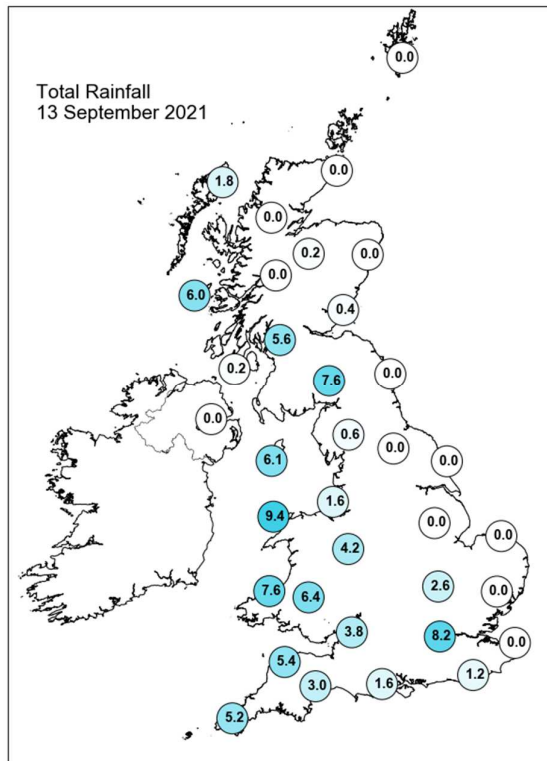
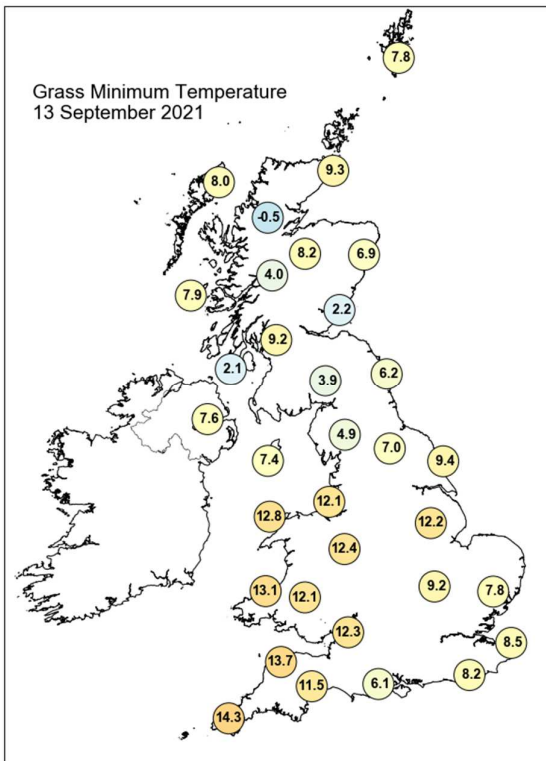
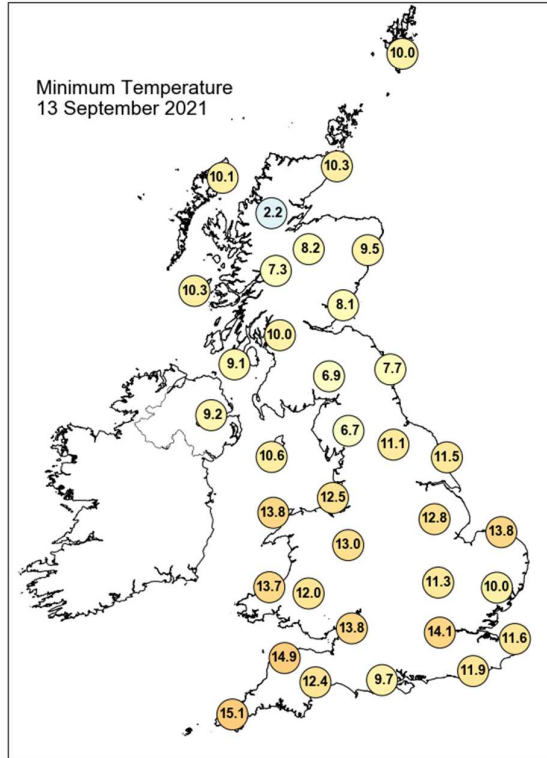
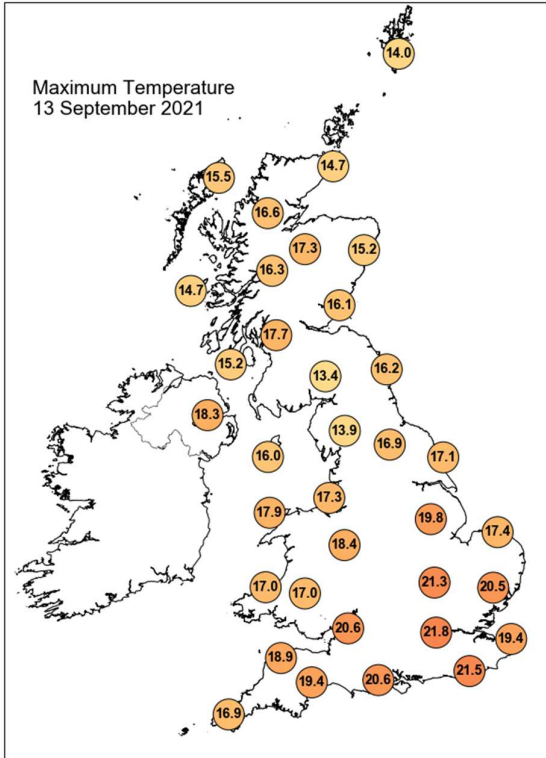
STATIONS		0000 UTC						1200 UTC					
NO	SITE	PRESS	WDIR	WSPD	CLOUD	TEMP	TDEW	PRESS	WDIR	WSPD	CLOUD	TEMP	TDEW
1	Lerwick	1020.4	WNW	5	6	10.6	10.0	1019.2	S	9	6	13.1	12.2
2	Wick	1021.2	SW	3	8	11.0	10.0	1018.5	S	12	0	14.1	5.7
3	Stornoway	1020.3	ESE	8	8	12.2	9.8	1016.3	S	10	8	14.4	9.5
4	Loch Glascarnoch	1021.4	ESE	5	8	9.1	6.6	1017.4	ESE	9	8	14.1	7.9
5	Aviemore	1021.8	-	-	8	9.2	7.1	1017.6	-	-	3	14.5	6.6
6	Dyce	1022.1	NNE	2	8	10.5	8.6	1019.6	SSE	8	8	13.8	6.6
7	Tulloch Bridge	1021.9	NNW	2	8	9.8	7.1	1017.6	SE	10	0	15.1	8.3
8	Tiree	1019.5	ESE	8	4	12.2	11.2	1016.3	SSE	12	8	12.9	11.6
9	Leuchars	1021.9	ESE	6	7	12.7	8.5	1019.2	E	11	1	15.0	8.8
10	Bishopton	1021.1	E	6	8	11.6	7.8	1017.7	E	8	7	16.3	8.8
11	Machrihanish	1019.9	E	2	7	10.4	9.6	1016.7	SE	13	8	14.5	11.7
12	Boulmer	1021.4	NNW	3	8	11.8	8.9	1020.0	SE	7	8	15.0	11.1
13	Eskdalemuir	1022.0	N	3	5	7.6	6.3	1019.3	SE	4	8	12.3	9.6
14	Aldergrove	1019.6	ENE	5	5	10.0	8.8	1015.8	ESE	10	8	16.2	14.3
15	Shap	1021.3	SE	5	8	10.7	8.4	1019.4	SSE	5	8	11.5	10.7
16	Leeming	1021.6	NNW	3	8	12.1	9.9	1019.8	SE	6	7	16.0	9.3
17	Ronaldsway	1019.0	ENE	7	7	14.4	12.0	1016.6	SE	15	8	15.2	13.9
18	Bridlington	1020.8	NNW	4	8	12.7	9.3	1019.8	E	4	8	17.0	11.0
19	Crosby	1020.0	E	7	7	13.8	12.2	1018.0	SE	8	8	15.9	11.6
20	Valley	1018.7	ENE	6	8	14.4	12.8	1016.6	S	10	7	16.1	14.6
21	Waddington	1021.0	ENE	4	8	13.1	11.0	1019.3	ESE	8	7	17.3	10.1
22	Shawbury	1019.9	E	6	8	13.5	12.8	1017.9	ESE	8	8	16.5	13.4
23	Weybourne	1020.4	NNE	11	8	14.8	11.7	1019.7	ENE	8	5	17.4	13.2
24	Bedford	1020.4	ENE	7	5	14.0	10.9	1018.4	ESE	9	1	19.9	12.2
25	Aberporth	1018.4	ESE	3	7	13.9	13.5	1016.2	SE	10	8	16.0	14.2
26	Sennybridge	1018.9	N	1	8	13.0	13.0	1016.9	SE	8	8	15.5	13.2
27	Wattisham	1020.2	ENE	6	5	12.9	11.2	1018.8	E	8	5	18.8	11.0
28	Almondsbury	1018.7	E	3	8	15.4	13.2	1017.1	E	6	8	17.5	14.4
29	Heathrow	1019.3	E	8	7	15.7	13.4	1017.9	E	8	8	20.6	12.2
30	Manston	1019.7	ENE	4	7	13.5	12.7	1018.7	ENE	11	5	19.2	13.9
31	Chivenor	1018.1	ENE	3	8	16.0	13.7	1016.0	SE	8	7	18.7	14.1
32	Exeter	1018.0	ENE	2	8	14.9	14.2	1016.0	ESE	8	8	18.5	13.3
33	Herstmonceux	1019.1	NE	3	3	12.0	11.4	1017.5	E	7	4	20.5	12.3
34	Hurn	1018.4	NW	1	5	10.8	9.9	1016.8	E	11	8	19.4	14.2
35	Camborne	1017.8	S	4	7	15.2	14.8	1015.5	SSE	6	8	16.6	14.2

Daily Weather Summary for Monday 13 September 2021

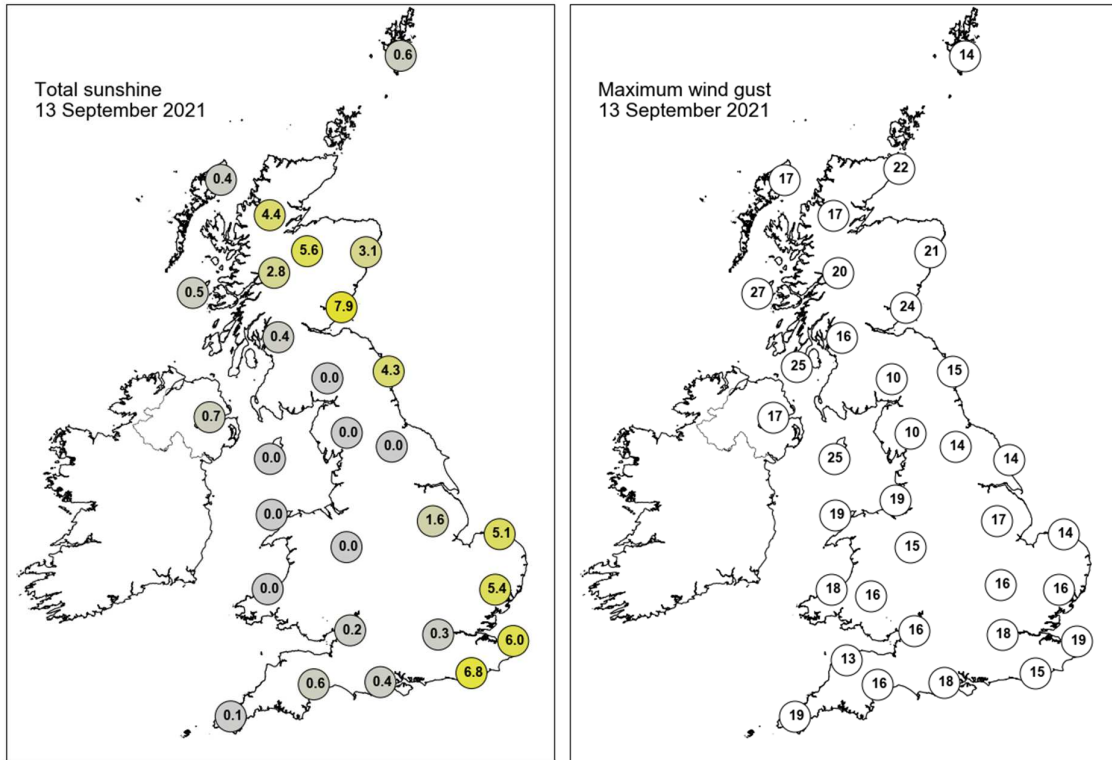
Selected European readings at (L) 0000 and (R) 1200 UTC

STATIONS		0000 UTC						1200 UTC					
NO	SITE	PRESS	WDIR	WSPD	CLOUD	TEMP	TDEW	PRESS	WDIR	WSPD	CLOUD	TEMP	TDEW
1	Murmansk	1007.0	NE	4	2	1.4	0.5	1002.3	E	8	8	9.1	2.8
2	Helsinki	1001.5	SSW	8	8	14.8	14.7	1005.3	NW	21	2	14.4	5.1
3	Stockholm	1006.4	NNW	8	-	14.0	13.0	1014.6	WNW	8	-	14.3	5.5
4	Oslo	1013.7	NE	3	-	10.2	5.4	1017.0	S	4	4	17.4	5.0
5	Reykjavik	-	-	-	8	-	-	990.8	S	12	8	9.1	7.1
6	Moscow	1010.6	-	0	5	14.0	13.8	1005.7	WSW	2	8	21.7	11.9
7	Kiev	1013.7	W	2	0	16.2	10.4	1011.7	W	6	2	26.6	10.7
8	Warsaw	1015.0	WSW	4	3	16.2	14.6	1015.7	W	10	5	21.8	14.2
9	Berlin	1016.6	W	4	-	16.2	14.1	1019.0	WNW	8	-	19.2	13.4
10	De Bilt	1019.4	-	0	8	10.2	10.1	1019.5	NNE	4	8	18.2	13.6
11	Dublin	1019.1	E	4	4	7.4	6.0	1015.4	SE	6	8	16.1	14.1
12	Cork	1016.9	E	10	7	13.2	12.5	1013.6	SSE	12	7	16.3	14.5
13	Sofia	1016.5	SSW	2	0	10.3	7.5	1013.3	-	0	2	24.8	9.5
14	Belgrade	1015.6	W	2	0	16.8	10.5	1015.4	W	2	0	28.6	9.2
15	Budapest	1015.9	-	0	-	14.5	7.8	1015.7	NW	2	-	27.3	12.5
16	Prague	1017.8	N	2	-	14.2	13.0	1017.1	N	2	3	23.7	12.0
17	Munich	1017.9	NW	2	8	15.4	13.7	1016.4	E	6	3	22.9	13.5
18	Strasbourg	1018.2	NNW	4	7	14.6	12.5	1016.9	NE	4	-	23.9	14.6
19	Paris	1018.0	NE	3	6	15.9	11.1	1015.1	ENE	8	6	25.8	14.3
20	Jersey	1017.8	E	7	8	14.6	13.4	1014.6	E	6	1	21.5	12.2
21	Milan	1016.0	NNE	2	-	16.7	13.6	1016.8	ENE	3	0	29.2	12.5
22	Marseille	1016.2	SE	5	-	18.3	14.4	1017.2	SSW	10	-	28.1	19.1
23	Bordeaux	1014.4	NE	4	-	20.1	13.3	1011.7	ESE	8	-	27.5	17.4
24	Rome	1014.9	E	5	-	19.0	17.3	1016.5	W	8	0	26.8	17.8
25	Ajaccio	1016.5	NNE	7	-	17.8	14.5	1017.8	SW	14	-	27.0	20.6
26	Barcelona	1016.1	N	5	4	23.6	20.9	1016.4	SW	14	6	28.6	22.5
27	Majorca	1016.1	NE	3	1	21.1	19.4	1017.3	SW	11	7	28.5	20.3
28	Madrid	1013.3	N	3	6	19.2	8.7	1012.9	SSE	4	8	26.7	10.3
29	Lisbon	1011.1	-	-	-	21.4	18.8	1010.0	SSE	6	7	25.5	18.2
30	Athens	1010.7	N	4	-	22.7	11.6	1010.7	N	9	6	29.4	8.7
31	Malta	1014.6	NE	9	1	23.9	17.7	1016.3	N	11	1	28.9	15.7
32	Gibraltar	1016.0	E	9	7	23.6	20.9	1014.7	ENE	11	8	22.3	18.8

Daily Weather Summary for Monday 13 September 2021



Daily Weather Summary for Monday 13 September 2021



None of the selected stations observed a day of sleet or snow falling or non-zero snow depth at 0900 UTC.

Daily Weather Summary for Tuesday 14 September 2021

This day's summary created 21/09/2021 03:05

Summary of the UK Weather for Tuesday 14 September 2021

Cloud was widespread across the UK through the early hours bringing outbreaks of rain to Wales, Northern Ireland and western parts of England, then later spreading into southern Scotland. Rain was particularly heavy for a time across Wales. Further east it remained largely cloudy but dry. Around dawn showery outbreaks, locally very heavy, pushed northwards over southern areas and later into central areas, originating from across the English Channel. Ahead of this moderate showery outbreaks developed over central areas. Through the day the area of heavy rain continued to spread northeastwards, giving intense downpours at times over eastern England which gave localized flooding in places. Into the afternoon this rain continued northeast, and progressed over the North Sea into the evening. Further north, showery outbreaks of rain advanced across southern Scotland, moderately heavy at times but weakening through afternoon. Through the day Wales and southwest England was largely fine and dry, with sunny spells. As the area of rain cleared, clear spells occurred in the west, with a legacy of cloud over central and eastern areas.

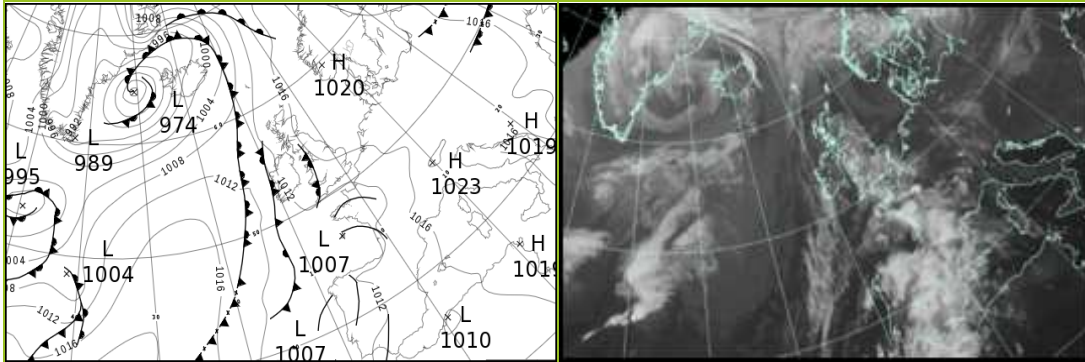
Daily Extremes

<i>Highest Maximum</i>	23.8°C Gosport, Fleetlands (Hampshire, 1mAMSL)
<i>Lowest Maximum</i>	13.4°C Emley Moor No 2 (West Yorkshire, 267mAMSL) also Bingley, No 2 (West Yorkshire, 262mAMSL)
<i>Highest Minimum</i>	16.3°C London, St James's Park (Greater London, 5mAMSL)
<i>Lowest Minimum</i>	6.8°C Kinbrace, Hatchery (Sutherland, 103mAMSL)
<i>Lowest Grass Minimum</i>	3.1°C Houghton Hall (Norfolk, 65mAMSL)
<i>Most Rainfall</i>	44.0mm Heacham S Wks No2 (Norfolk, 32mAMSL)
<i>Most Sunshine</i>	10.6hr Aberporth (Dyfed, 133mAMSL)
<i>Highest Gust</i>	32Kt 37mph Donna Nook No 2 (Lincolnshire, 8mAMSL)
<i>Highest Gust (mountain)</i>	26Kt 30mph Great Dun Fell No 2 (Cumbria, 847mAMSL)
<i>Greatest Snow Depth at 0900 UTC</i>	No non-zero values.

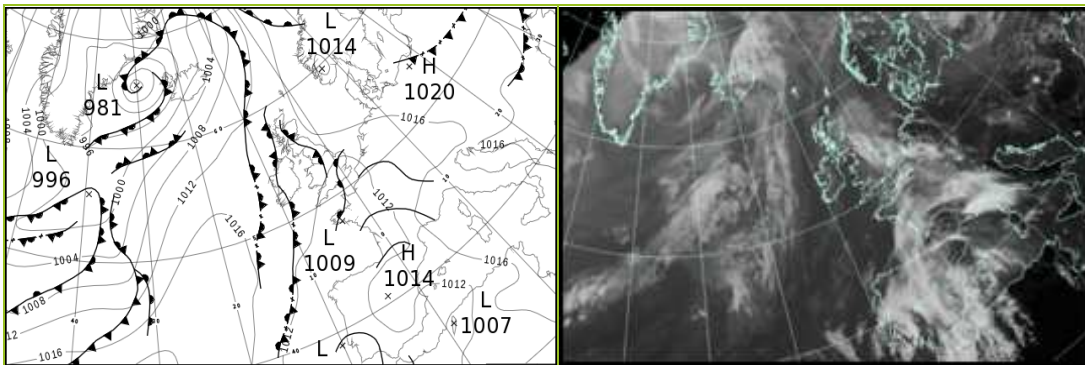
mAMSL refers to station elevation in metres above mean sea level

Daily Weather Summary for Tuesday 14 September 2021

North Atlantic and Europe analysis charts and satellite images at 0000 UTC



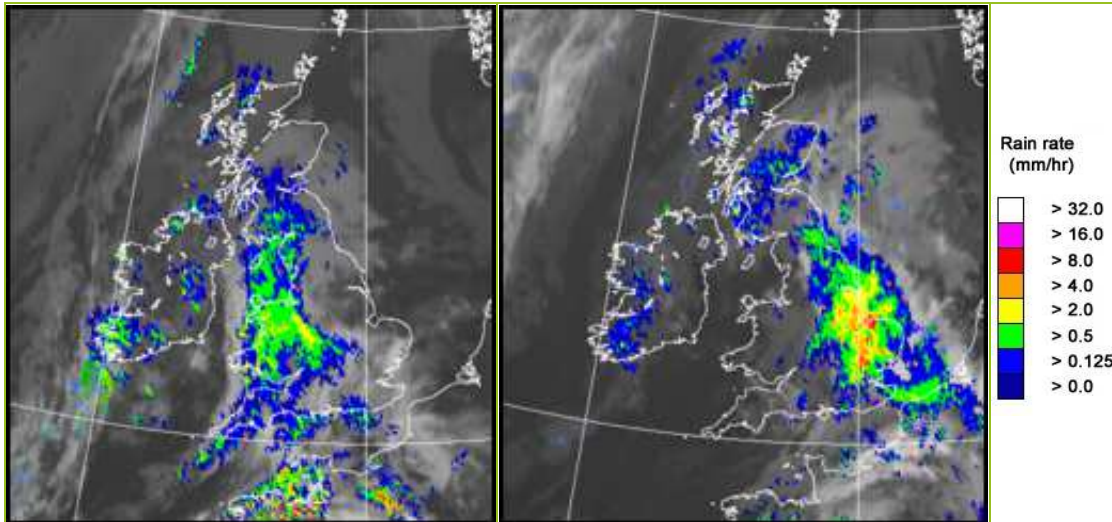
North Atlantic and Europe analysis charts and satellite images at 1200 UTC



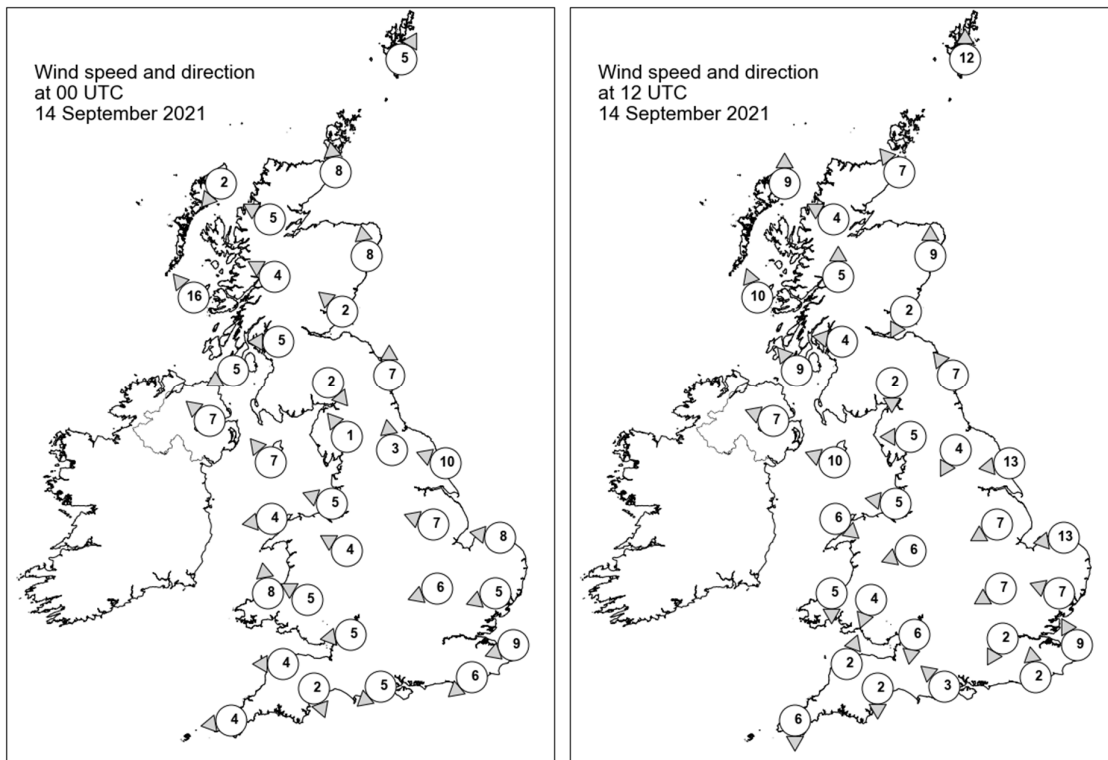
All satellite imagery copyright Met Office and EUMETSAT (European Organisation for the Exploitation of Meteorological Satellites). These show infra-red images from the geostationary MSG satellite. The rainfall rates are derived from both rain-radar and satellite data.

Daily Weather Summary for Tuesday 14 September 2021

UK satellite and rain-radar precipitation rates at (L) 0000 and (R) 1200 UTC



UK wind speed and direction at (L) 0000 and (R) 1200 UTC



Daily Weather Summary for Tuesday 14 September 2021

Selected UK readings at (L) 0000 and (R) 1200 UTC

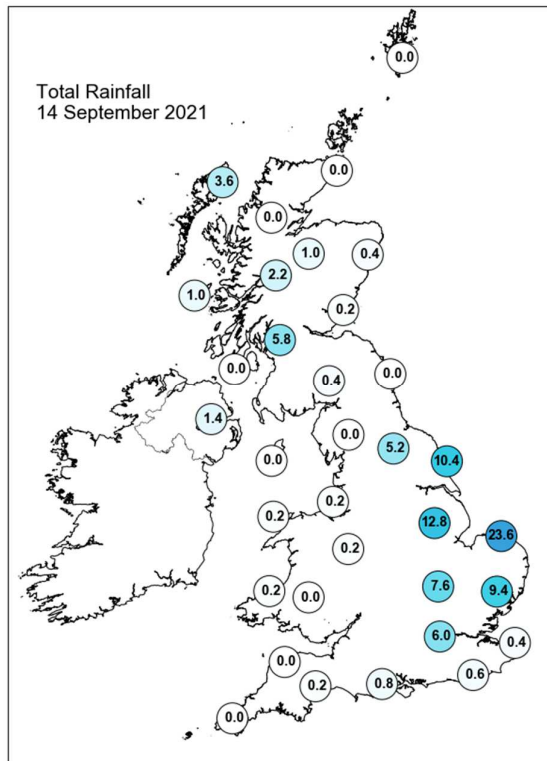
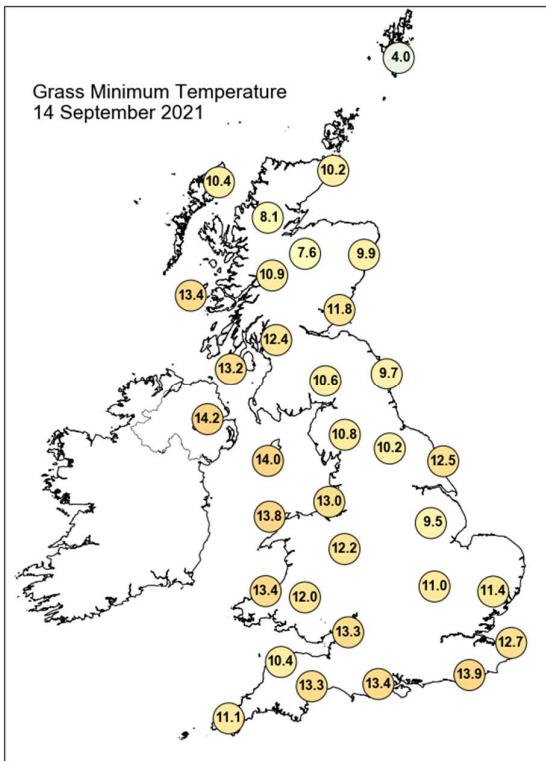
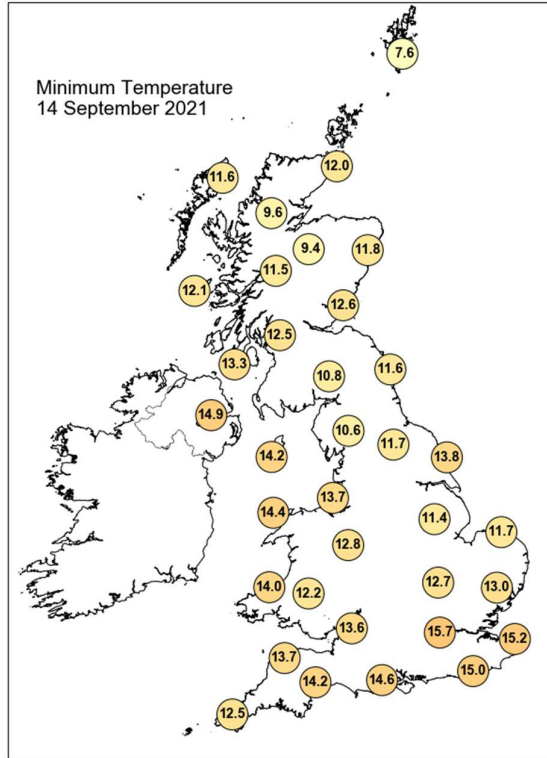
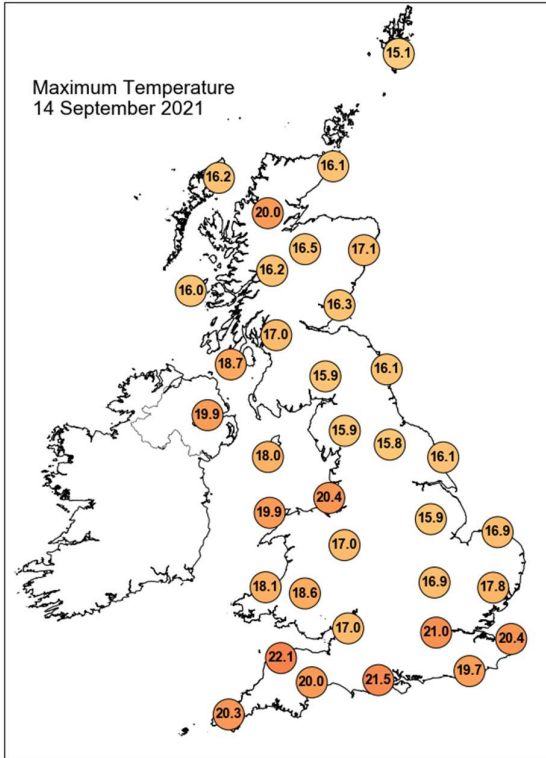
STATIONS		0000 UTC						1200 UTC					
NO	SITE	PRESS	WDIR	WSPD	CLOUD	TEMP	TDEW	PRESS	WDIR	WSPD	CLOUD	TEMP	TDEW
1	Lerwick	1016.2	SSW	5	3	9.0	8.1	1015.4	S	12	7	13.9	13.1
2	Wick	1014.9	S	8	0	12.6	11.1	1013.9	SE	7	0	15.4	12.3
3	Stornoway	1013.7	NE	2	8	12.1	11.4	1013.0	S	9	7	14.0	13.5
4	Loch Glascarnoch	1014.9	ESE	5	8	12.2	8.6	1012.9	ESE	4	8	18.9	11.3
5	Aviemore	1015.6	-	-	8	9.7	8.9	1013.8	-	-	8	15.9	11.7
6	Dyce	1016.4	S	8	8	12.8	11.6	1014.7	S	9	6	16.1	13.8
7	Tulloch Bridge	1015.9	ESE	4	8	12.6	9.9	1014.7	S	5	8	15.3	11.8
8	Tiree	1013.1	SE	16	8	14.1	13.1	1013.4	SSE	10	8	14.9	14.4
9	Leuchars	1016.2	SE	2	8	13.2	12.1	1014.8	NNE	2	8	15.3	12.9
10	Bishopton	1015.4	E	5	8	12.6	12.1	1014.6	E	4	8	15.4	14.1
11	Machrihanish	1014.0	ENE	5	8	14.9	13.8	1013.6	SE	9	8	16.3	14.8
12	Boulmer	1016.9	S	7	8	13.4	11.7	1015.8	SE	7	8	15.1	12.4
13	Eskdalemuir	1016.6	NW	2	7	11.3	11.0	1015.0	N	2	7	14.6	12.1
14	Aldergrove	1013.6	SE	7	8	15.2	14.4	1013.0	ESE	7	7	18.1	13.5
15	Shap	1016.5	SE	1	8	11.7	10.7	1014.7	E	5	8	14.7	11.4
16	Leeming	1017.3	S	3	7	12.5	10.8	1015.0	NNE	4	8	15.1	13.2
17	Ronaldsway	1014.8	SE	7	8	15.1	14.5	1013.8	ESE	10	4	17.0	13.5
18	Bridlington	1017.1	ESE	10	8	14.2	11.9	1014.2	E	13	8	14.8	13.7
19	Crosby	1015.2	ESE	5	8	15.0	11.9	1013.6	E	5	7	18.4	12.3
20	Valley	1014.4	E	4	8	14.4	13.8	1013.0	NW	6	5	19.6	13.9
21	Waddington	1016.7	ESE	7	7	12.1	10.5	1013.3	ENE	7	8	15.6	14.7
22	Shawbury	1015.5	ESE	4	7	14.6	12.9	1013.3	ENE	6	7	15.8	13.6
23	Weybourne	1016.8	E	8	2	13.6	11.3	1012.3	E	13	8	16.7	15.9
24	Bedford	1015.9	ENE	6	1	13.1	11.4	1011.9	ENE	7	7	15.6	15.1
25	Aberporth	1013.9	S	8	7	14.5	13.9	1012.7	N	5	4	17.4	14.2
26	Sennybridge	1014.8	ESE	5	8	13.5	12.8	1012.7	NNE	4	8	16.1	13.3
27	Wattisham	1015.8	ENE	5	7	13.6	12.0	1011.0	ESE	7	8	17.0	16.3
28	Almondsbury	1014.5	E	5	8	14.4	13.8	1012.1	N	6	8	16.0	14.5
29	Heathrow	1014.6	-	-	7	16.1	13.1	1011.4	NNE	2	8	17.7	16.9
30	Manston	1014.6	ENE	9	3	16.7	15.1	1011.0	SSE	9	7	17.8	16.3
31	Chivenor	1013.5	E	4	7	15.6	14.8	1011.8	SSW	2	7	20.9	14.2
32	Exeter	1013.2	NNW	2	8	15.2	14.6	1011.7	N	2	8	17.9	15.1
33	Herstmonceux	1013.7	NE	6	8	15.8	14.1	1010.7	S	2	7	18.4	17.2
34	Hurn	1013.2	NE	5	8	15.9	12.7	1011.1	SE	3	8	20.0	16.4
35	Camborne	1012.7	E	4	8	14.7	14.1	1012.2	N	6	2	17.4	15.6

Daily Weather Summary for Tuesday 14 September 2021

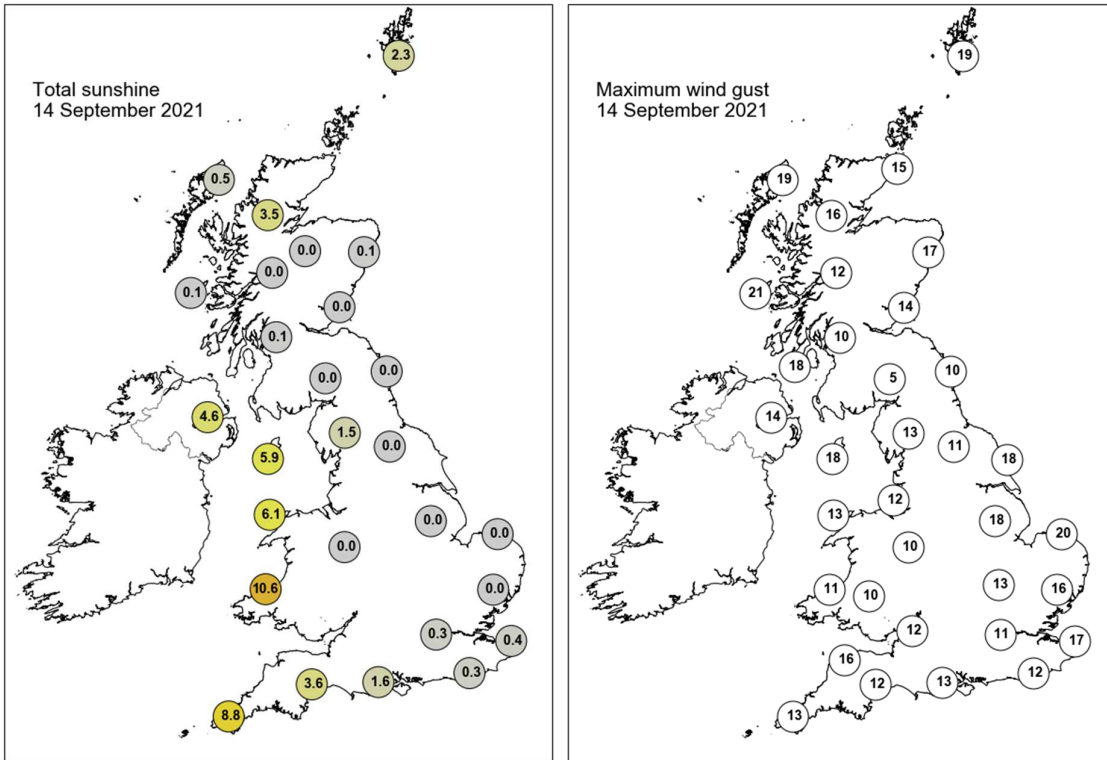
Selected European readings at (L) 0000 and (R) 1200 UTC

STATIONS		0000 UTC						1200 UTC					
NO	SITE	PRESS	WDIR	WSPD	CLOUD	TEMP	TDEW	PRESS	WDIR	WSPD	CLOUD	TEMP	TDEW
1	Murmansk	1007.4	NE	10	8	4.5	1.2	1014.6	NE	12	8	6.4	1.4
2	Helsinki	1009.5	WNW	12	8	8.2	4.0	1012.6	WNW	16	0	11.4	1.2
3	Stockholm	1016.7	W	2	-	6.2	5.8	1018.9	W	8	-	14.6	2.4
4	Oslo	1016.6	NNE	4	-	9.5	6.9	1017.4	E	4	1	16.4	8.9
5	Reykjavik	993.3	S	15	6	7.4	4.0	997.4	SSW	14	6	9.8	5.1
6	Moscow	1005.0	WNW	4	6	15.0	11.1	1008.0	WSW	4	6	12.4	1.8
7	Kiev	1014.5	NW	2	0	16.6	13.6	1015.5	N	6	6	22.3	10.5
8	Warsaw	1018.5	W	4	7	13.7	12.1	1019.3	NNW	6	7	18.9	13.3
9	Berlin	1019.9	-	0	-	11.2	9.8	1018.4	SE	4	-	21.8	12.7
10	De Bilt	1016.8	ENE	4	8	13.3	12.4	1013.6	E	8	8	22.0	15.4
11	Dublin	1013.8	SE	4	7	14.3	12.7	1012.9	ESE	6	3	18.8	13.3
12	Cork	1012.2	SSE	8	7	14.7	14.5	1012.6	SSE	10	7	15.9	15.3
13	Sofia	1018.9	-	0	2	11.1	7.9	1014.7	SE	2	2	25.6	8.2
14	Belgrade	1016.3	-	0	0	17.7	10.6	1016.7	NE	2	2	29.3	13.4
15	Budapest	1017.1	NE	2	-	17.0	12.7	1017.2	WNW	4	-	27.1	12.3
16	Prague	1018.8	WNW	2	-	13.3	11.9	1016.6	N	4	1	24.2	11.2
17	Munich	1017.1	SSE	2	8	15.0	13.8	1014.0	ENE	6	4	26.3	13.8
18	Strasbourg	1015.8	NW	3	-	14.8	12.7	1014.7	SSE	4	7	26.1	17.5
19	Paris	1012.2	E	3	7	18.8	14.7	1012.1	SSW	7	7	24.1	19.2
20	Jersey	1010.5	ENE	7	8	17.7	16.3	1010.1	ESE	6	7	21.1	17.9
21	Milan	1016.8	N	1	0	18.5	13.5	1017.7	WSW	3	0	26.7	17.9
22	Marseille	1017.0	ESE	5	-	21.9	19.3	1016.8	SSE	16	-	28.8	19.7
23	Bordeaux	1012.4	S	4	8	21.1	16.5	1011.3	W	15	8	22.3	18.7
24	Rome	1017.3	NE	4	-	18.3	16.1	1018.4	W	8	6	26.9	17.7
25	Ajaccio	1018.6	ENE	5	-	18.1	16.3	1018.2	SW	8	-	27.0	20.1
26	Barcelona	1014.9	WSW	7	7	25.9	23.4	1014.1	SW	8	2	29.4	24.3
27	Majorca	1016.1	NE	2	8	23.4	20.7	1013.6	SSE	8	7	32.7	16.3
28	Madrid	1013.8	N	6	8	17.5	15.2	1014.8	SE	2	8	17.7	16.1
29	Lisbon	1009.7	SW	4	-	20.4	18.7	1008.6	E	4	7	23.7	15.7
30	Athens	1011.8	N	4	-	23.4	10.4	1013.2	N	9	2	30.2	6.7
31	Malta	1017.5	SSW	3	2	23.5	19.6	1018.3	ENE	8	4	27.1	20.7
32	Gibraltar	1014.7	E	3	8	22.2	19.7	1011.4	ESE	6	6	24.5	17.7

Daily Weather Summary for Tuesday 14 September 2021



Daily Weather Summary for Tuesday 14 September 2021



None of the selected stations observed a day of sleet or snow falling or non-zero snow depth at 0900 UTC.

Daily Weather Summary for Wednesday 15 September 2021

This day's summary created 22/09/2021 03:03

Summary of the UK Weather for Wednesday 15 September 2021

During the early hours it was largely cloudy across the UK with the best of any clear spells over Wales and parts of far western England. A few showery patches of light rain occurred across Scotland and Northern Ireland, with some fragmented outbreaks lingering over Northwest England. Low cloud became fairly extensive with mist and fog patches reported fairly widely across the UK around dawn. Throughout the daytime, the cloud retreated eastwards and clear and sunny skies developed from the west. By the late morning and afternoon, most of Wales and England were cloudless, with a few rows of high cloud lingering in the east and over Kent and south East Anglia. Northern Ireland and most of Scotland remained shrouded, with the odd light shower continuing throughout the day here. The winds were quite light, and temperatures a bit above average for the time of year. Later into the evening, the showery rain continued crossing northwest over northern Scotland, with other scattered showers filtering into some western coastal areas. The rest of the UK remained dry, with variable cloud. With clear spells and light winds, further patchy fog developed beyond midnight.

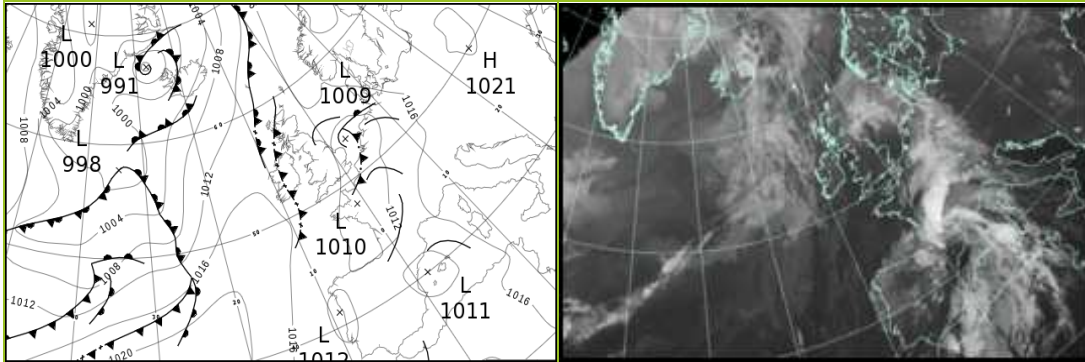
Daily Extremes

<i>Highest Maximum</i>	23.1°C Usk No 2 (Monmouthshire, 25mAMSL)
<i>Lowest Maximum</i>	13.3°C Fair Isle (Shetland, 57mAMSL)
<i>Highest Minimum</i>	15.9°C Thorney Island (West Sussex, 4mAMSL) also Bognor Regis (West Sussex, 7mAMSL)
<i>Lowest Minimum</i>	2.3°C Shap (Cumbria, 252mAMSL)
<i>Lowest Grass Minimum</i>	0.8°C Shap (Cumbria, 252mAMSL)
<i>Most Rainfall</i>	10.4mm Kinbrace, Hatchery (Sutherland, 103mAMSL)
<i>Most Sunshine</i>	10.7hr Morecambe No 2 (Lancashire, 7mAMSL)
<i>Highest Gust</i>	26Kt 30mph Dyce (Aberdeenshire, 65mAMSL)
<i>Highest Gust (mountain)</i>	25Kt 29mph Aonach Mor (Inverness-shire, 1130mAMSL)
<i>Greatest Snow Depth at 0900 UTC</i>	No non-zero values.

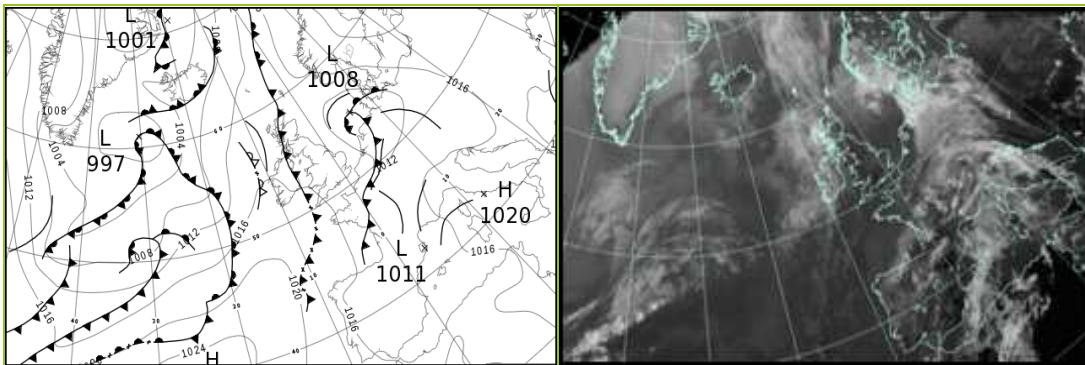
mAMSL refers to station elevation in metres above mean sea level

Daily Weather Summary for Wednesday 15 September 2021

North Atlantic and Europe analysis charts and satellite images at 0000 UTC




North Atlantic and Europe analysis charts and satellite images at 1200 UTC



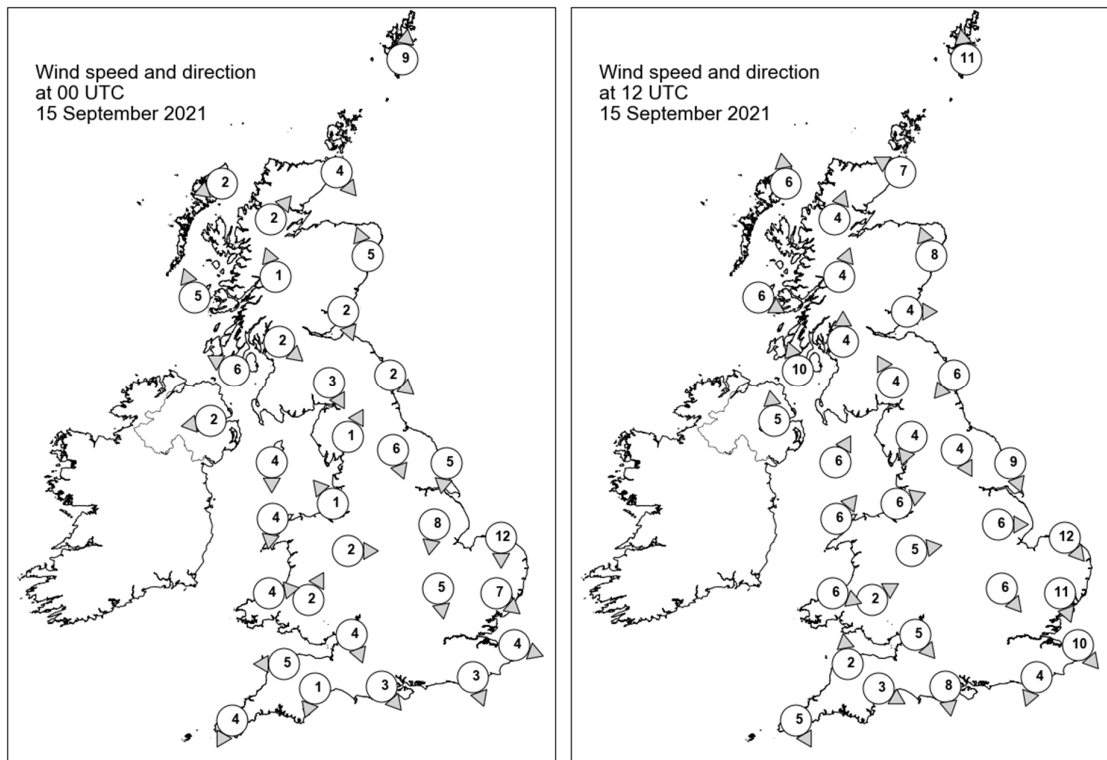
All satellite imagery copyright Met Office and EUMETSAT (European Organisation for the Exploitation of Meteorological Satellites). These show infra-red images from the geostationary MSG satellite. The rainfall rates are derived from both rain-radar and satellite data.

Daily Weather Summary for Wednesday 15 September 2021

UK satellite and rain-radar precipitation rates at (L) 0000 and (R) 1200 UTC



UK wind speed and direction at (L) 0000 and (R) 1200 UTC



Daily Weather Summary for Wednesday 15 September 2021

Selected UK readings at (L) 0000 and (R) 1200 UTC

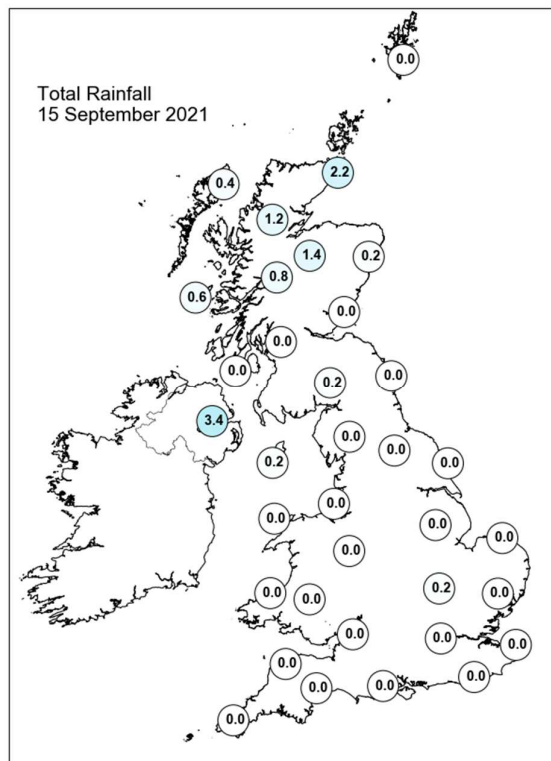
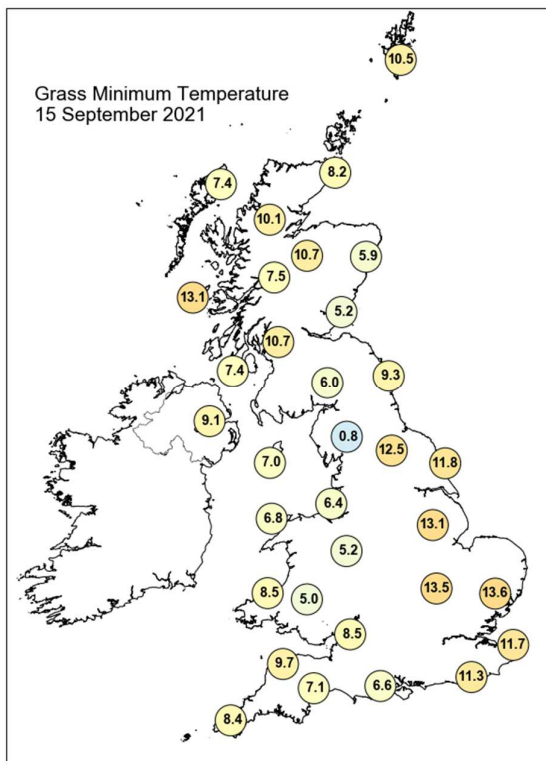
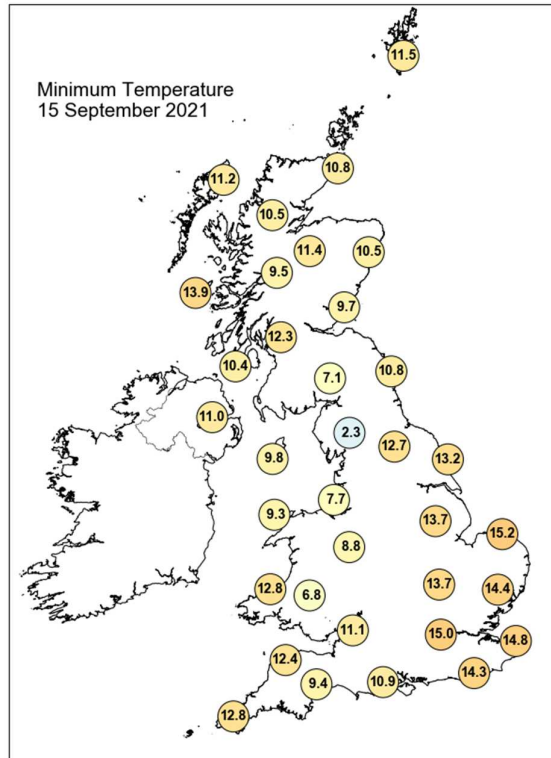
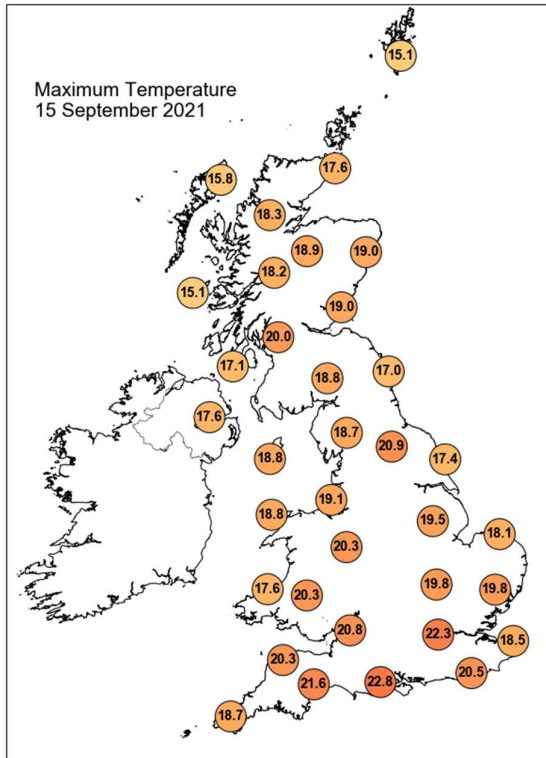
STATIONS		0000 UTC						1200 UTC					
NO	SITE	PRESS	WDIR	WSPD	CLOUD	TEMP	TDEW	PRESS	WDIR	WSPD	CLOUD	TEMP	TDEW
1	Lerwick	1015.1	S	9	8	12.8	12.4	1014.6	S	11	8	14.0	13.4
2	Wick	1013.8	NW	4	8	11.3	11.3	1013.3	ESE	7	5	15.0	13.7
3	Stornoway	1013.6	ENE	2	4	12.0	11.4	1013.0	S	6	7	14.3	14.0
4	Loch Glascarnoch	1014.5	SW	2	8	12.2	11.9	1013.0	SSW	4	7	17.3	10.7
5	Aviemore	1014.3	-	-	8	13.0	12.6	1013.2	-	-	7	17.4	12.4
6	Dyce	1014.6	SSE	5	8	12.5	11.8	1013.7	SSE	8	7	17.3	13.8
7	Tulloch Bridge	1015.3	SSE	1	8	12.3	12.2	1014.2	SSW	4	7	16.5	13.2
8	Tiree	1013.9	SSE	5	8	14.2	13.8	1014.2	WNW	6	8	14.3	13.2
9	Leuchars	1014.5	NNW	2	8	13.1	12.7	1014.2	W	4	8	17.4	13.6
10	Bishopton	1014.6	NW	2	8	13.7	13.2	1014.5	S	4	0	18.0	12.8
11	Machrihanish	1014.4	ESE	6	8	13.9	12.7	1014.4	SSE	10	8	15.9	13.8
12	Boulmer	1014.5	NW	2	8	13.2	12.2	1014.4	NE	6	7	16.1	12.2
13	Eskdalemuir	1014.9	NNW	3	8	11.2	11.0	1014.8	SSE	4	7	15.9	12.1
14	Aldergrove	1014.6	E	2	7	12.1	11.1	1014.9	S	5	8	16.3	15.9
15	Shap	1014.8	SSW	1	8	8.8	8.1	1014.4	NNE	4	1	17.7	11.1
16	Leeming	1013.7	NNW	6	8	12.8	12.7	1014.4	NNW	4	3	18.2	11.2
17	Ronaldsway	1014.3	N	4	1	11.4	9.9	1015.4	SSW	6	6	18.6	13.2
18	Bridlington	1012.6	N	5	7	13.8	13.1	1013.5	NNW	9	7	16.6	12.0
19	Crosby	1014.0	SE	1	0	10.3	9.9	1015.4	WSW	6	1	18.5	14.0
20	Valley	1014.0	N	4	0	12.1	11.3	1015.6	SW	6	5	18.3	12.4
21	Waddington	1012.5	N	8	8	14.3	13.3	1014.5	W	6	7	16.1	12.7
22	Shawbury	1013.8	W	2	4	11.0	10.7	1015.6	W	5	3	16.5	12.3
23	Weybourne	1010.5	N	12	7	16.0	15.6	1013.8	NW	12	0	17.8	13.5
24	Bedford	1012.3	N	5	7	15.2	14.1	1014.5	NW	6	0	17.4	13.5
25	Aberporth	1014.2	W	4	7	14.2	13.8	1016.1	WNW	6	1	16.9	13.2
26	Sennybridge	1015.0	SSW	2	7	8.3	8.3	1015.6	WSW	2	5	16.7	11.8
27	Wattisham	1011.0	NW	7	7	15.6	14.9	1013.5	NNW	11	6	17.0	12.4
28	Almondsbury	1013.6	NNW	4	8	14.4	13.6	1015.5	NW	5	2	17.7	13.2
29	Heathrow	1012.2	-	-	8	16.3	14.6	1013.9	-	-	6	19.6	12.5
30	Manston	1011.3	WNW	4	0	14.9	14.5	1013.8	NW	10	8	17.3	12.7
31	Chivenor	1013.7	E	5	7	14.1	13.5	1015.9	S	2	4	19.3	13.4
32	Exeter	1013.6	NNE	1	4	9.6	9.2	1015.5	WNW	3	3	18.6	15.1
33	Herstmonceux	1011.5	NNW	3	0	15.4	15.0	1013.9	NNE	4	5	19.1	13.2
34	Hurn	1012.4	NW	3	0	12.3	11.8	1014.4	N	8	1	21.1	11.9
35	Camborne	1014.1	NNE	4	1	14.1	13.8	1016.6	NNW	5	3	17.8	14.3

Daily Weather Summary for Wednesday 15 September 2021

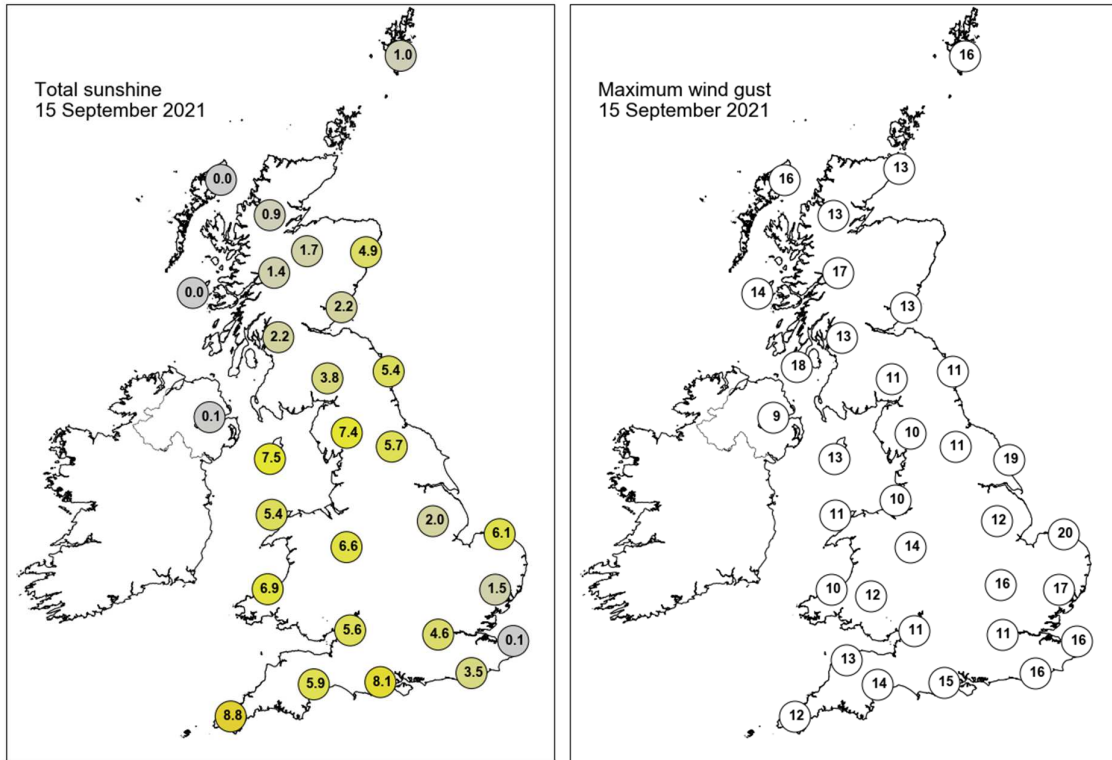
Selected European readings at (L) 0000 and (R) 1200 UTC

STATIONS		0000 UTC						1200 UTC					
NO	SITE	PRESS	WDIR	WSPD	CLOUD	TEMP	TDEW	PRESS	WDIR	WSPD	CLOUD	TEMP	TDEW
1	Murmansk	1019.2	N	4	7	3.0	1.4	1022.0	NNE	6	7	5.5	2.1
2	Helsinki	1015.8	W	10	0	4.3	2.5	1020.1	N	8	7	9.0	1.8
3	Stockholm	1018.8	WSW	2	-	11.3	9.0	1021.0	ENE	6	-	14.9	4.5
4	Oslo	1018.5	NE	3	-	10.2	8.1	1018.7	ENE	5	7	15.8	9.2
5	Reykjavik	-	-	-	7	-	-	1005.3	E	4	7	10.7	5.7
6	Moscow	1008.4	WNW	2	8	8.7	2.8	1012.4	NW	4	6	12.0	2.6
7	Kiev	1019.2	NNE	2	2	12.5	7.4	1019.0	NW	4	2	20.4	3.1
8	Warsaw	1019.6	SE	2	0	11.1	10.6	1017.4	SE	4	5	22.1	12.9
9	Berlin	1015.9	E	4	-	14.5	11.9	1011.7	SSE	8	-	24.0	15.7
10	De Bilt	1010.6	S	2	8	16.1	16.1	1010.8	WSW	6	8	19.4	15.2
11	Dublin	1014.5	S	4	7	14.5	13.6	1015.5	WSW	6	8	17.3	14.9
12	Cork	1015.0	NW	8	7	14.2	13.8	1016.3	NW	4	7	17.5	11.9
13	Sofia	1018.5	-	0	0	14.3	8.1	1015.9	NE	2	3	26.4	8.9
14	Belgrade	1017.6	-	0	0	19.1	13.1	1016.1	NNE	4	1	29.8	13.2
15	Budapest	1018.1	ENE	2	-	16.8	12.3	1015.8	SSE	6	-	29.3	13.1
16	Prague	1017.3	W	2	-	13.6	11.6	1013.4	S	4	7	24.4	14.4
17	Munich	1015.5	SE	2	8	16.6	14.6	1013.8	NW	6	8	21.4	15.1
18	Strasbourg	1014.0	-	0	8	18.7	17.4	1013.5	S	6	7	21.8	17.8
19	Paris	1011.0	SSW	4	7	19.2	18.2	1012.3	NW	3	8	21.8	18.6
20	Jersey	1011.5	N	10	8	16.7	16.3	1015.0	N	10	8	17.8	15.0
21	Milan	1017.3	WNW	2	0	21.5	17.4	1017.0	S	3	-	27.3	17.1
22	Marseille	1015.1	E	11	7	24.1	15.8	1013.7	SE	19	8	28.2	20.0
23	Bordeaux	1011.4	WNW	2	8	20.6	16.6	1014.2	NW	1	8	25.4	17.3
24	Rome	1018.8	E	1	0	17.8	16.8	1019.9	WSW	9	7	27.7	14.7
25	Ajaccio	1018.2	NNE	5	-	19.7	13.4	1017.0	SSW	3	-	29.5	14.9
26	Barcelona	1011.7	ENE	13	4	25.9	23.0	1013.3	SW	14	6	28.6	21.5
27	Majorca	1010.8	E	8	7	26.8	20.4	-	-	-	-	-	-
28	Madrid	1014.0	-	0	8	15.1	14.6	1014.0	SW	6	-	21.6	14.7
29	Lisbon	1012.4	NE	4	-	19.0	17.1	1016.4	WSW	2	7	20.7	18.8
30	Athens	1015.6	N	3	-	21.7	7.7	1015.9	SSW	6	3	31.2	9.5
31	Malta	1019.1	WNW	4	1	21.6	18.7	1019.5	SSW	9	2	28.5	18.4
32	Gibraltar	1013.9	SSW	8	0	22.3	19.1	1016.1	SSW	7	6	24.8	19.9

Daily Weather Summary for Wednesday 15 September 2021



Daily Weather Summary for Wednesday 15 September 2021



None of the selected stations observed a day of sleet or snow falling or non-zero snow depth at 0900 UTC.

Daily Weather Summary for Thursday 16 September 2021

This day's summary created 23/09/2021 03:03

Summary of the UK Weather for Thursday 16 September 2021

Thursday began a mostly clear and dry night throughout the entirety of the UK, though the odd bit of low cloud lingered here and there and the occasional light shower was seen in north of England and through Scotland. Fog also developed quite widely, being seen in the southeast of England most prominently but also in southern Wales, central England and parts of the south west. Fronts moving in from the west kept Northern Ireland cloudy with light showers throughout the day, this blanket and its drizzly following drifted slowly across Scotland too by the afternoon. East Scotland stayed largely sunny, as did most of England and Wales outside of the fair-weather clouds, until the evening. With light winds, except in the far northwest and over mountains, the sun felt warm and many places saw slightly above seasonal average temperatures. Into the evening and overnight, it remained unsettled, cloudy, wet and windy, in the northwest across Northern Ireland and Scotland. Further south and west saw plenty of clear skies, with some patchy low cloud, mist or fog.

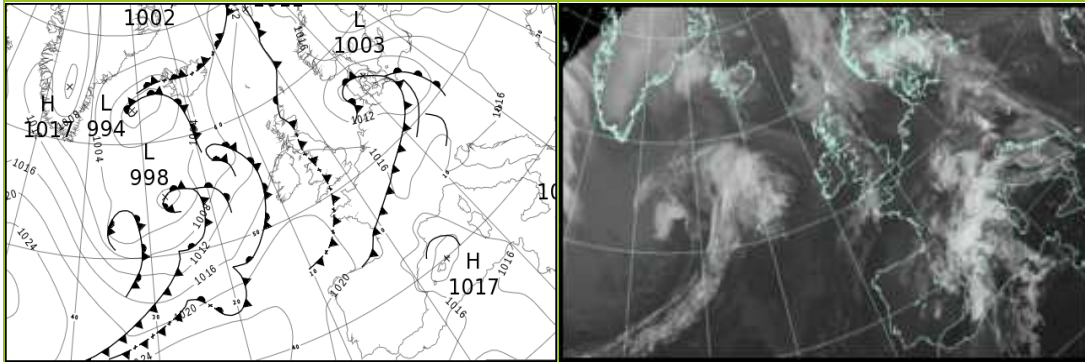
Daily Extremes

<i>Highest Maximum</i>	23.7°C Heathrow (Greater London, 25mAMSL) also Kew Gardens (Greater London, 6mAMSL) also Frittenden (Kent, 38mAMSL) also Shoeburyness, Landwick (Essex, 2mAMSL)
<i>Lowest Maximum</i>	14.2°C Fair Isle (Shetland, 57mAMSL)
<i>Highest Minimum</i>	14.8°C Mumbles Head (West Glamorgan, 44mAMSL)
<i>Lowest Minimum</i>	4.2°C Katesbridge (Down, 91mAMSL)
<i>Lowest Grass Minimum</i>	2.2°C Belfast Newforge (Down, 36mAMSL)
<i>Most Rainfall</i>	10.8mm Killowen (Down, 4mAMSL)
<i>Most Sunshine</i>	10.4hr Shoeburyness, Landwick (Essex, 2mAMSL)
<i>Highest Gust</i>	34Kt 39mph South Uist Range (Western Isles, 4mAMSL)
<i>Highest Gust (mountain)</i>	31Kt 36mph Glen Ogle (Perthshire (in Central Region), 564mAMSL)
<i>Greatest Snow Depth at 0900 UTC</i>	No non-zero values.

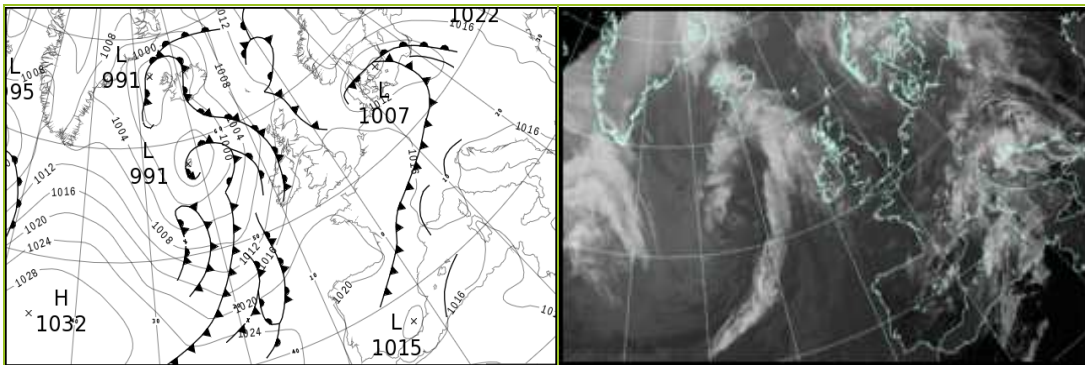
mAMSL refers to station elevation in metres above mean sea level

Daily Weather Summary for Thursday 16 September 2021

North Atlantic and Europe analysis charts and satellite images at 0000 UTC



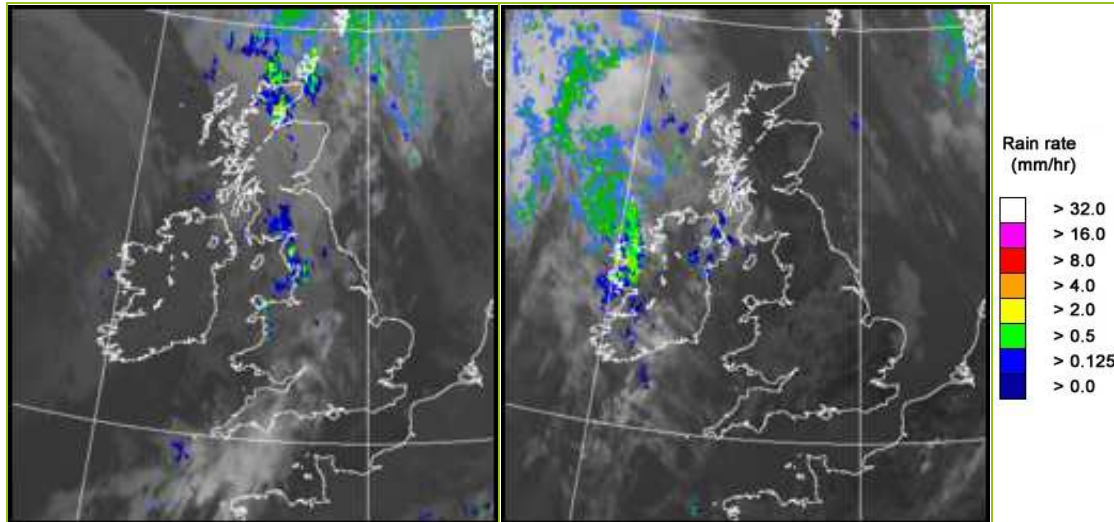
North Atlantic and Europe analysis charts and satellite images at 1200 UTC



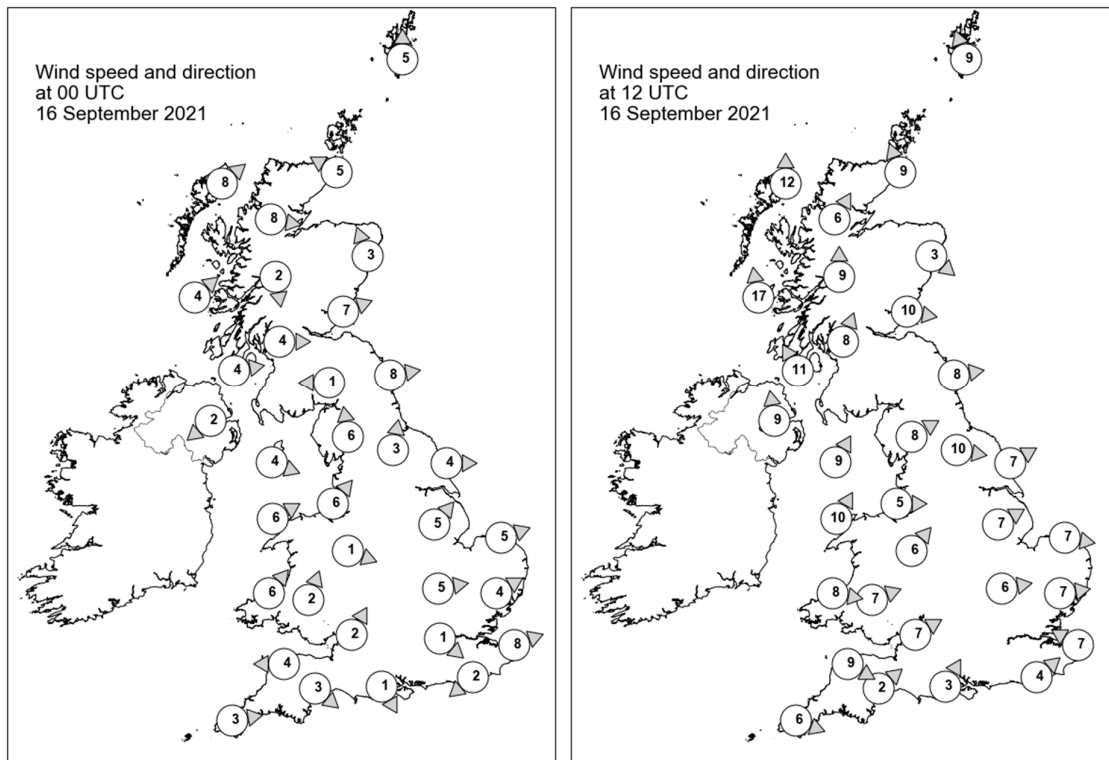
All satellite imagery copyright Met Office and EUMETSAT (European Organisation for the Exploitation of Meteorological Satellites). These show infra-red images from the geostationary MSG satellite. The rainfall rates are derived from both rain-radar and satellite data.

Daily Weather Summary for Thursday 16 September 2021

UK satellite and rain-radar precipitation rates at (L) 0000 and (R) 1200 UTC



UK wind speed and direction at (L) 0000 and (R) 1200 UTC



Daily Weather Summary for Thursday 16 September 2021

Selected UK readings at (L) 0000 and (R) 1200 UTC

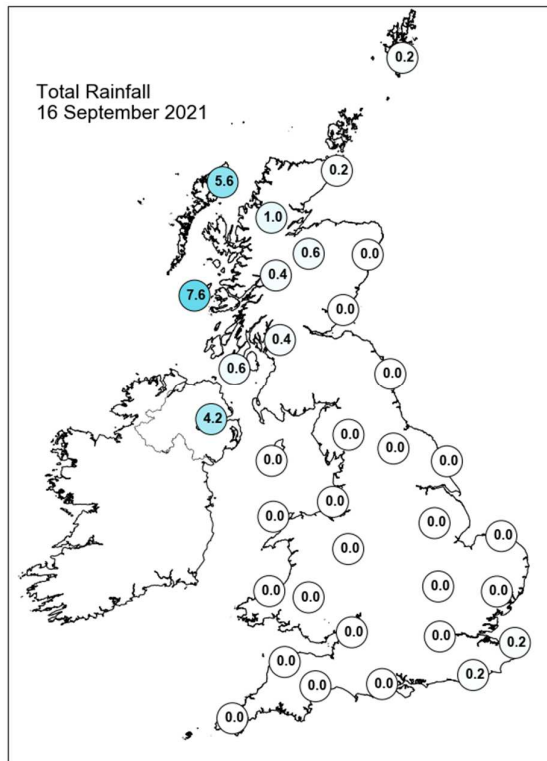
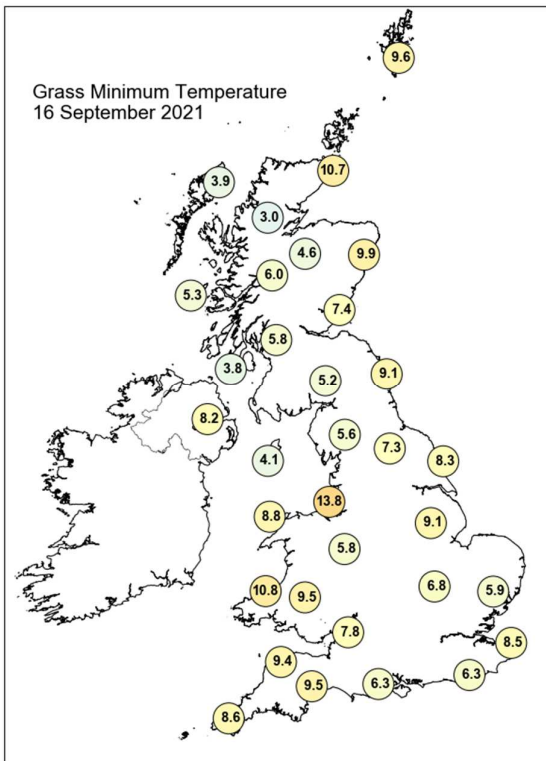
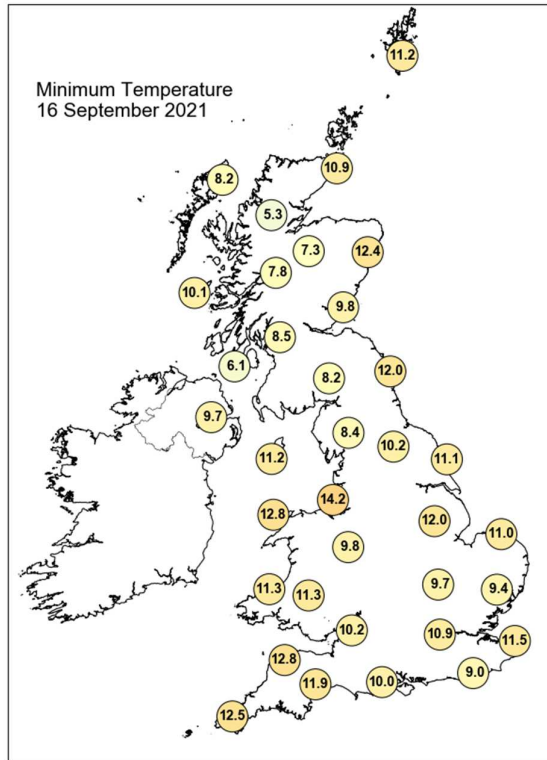
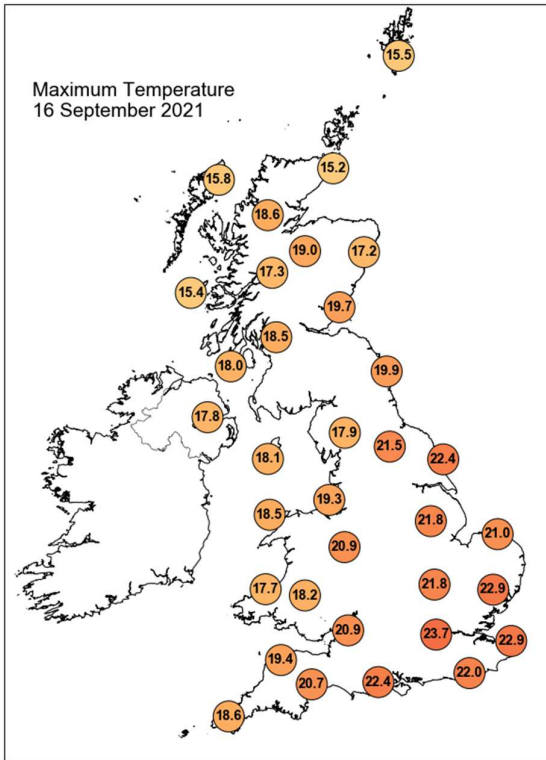
STATIONS		0000 UTC						1200 UTC					
NO	SITE	PRESS	WDIR	WSPD	CLOUD	TEMP	TDEW	PRESS	WDIR	WSPD	CLOUD	TEMP	TDEW
1	Lerwick	1014.1	S	5	8	12.4	12.3	1012.9	SSE	9	2	15.2	12.3
2	Wick	1012.7	ESE	5	8	12.9	12.9	1013.1	SSE	9	1	14.7	10.9
3	Stornoway	1013.7	SW	8	8	11.5	10.2	1011.7	S	12	8	14.7	12.5
4	Loch Glascarnoch	1014.4	W	8	8	10.7	10.1	1012.6	SSW	6	3	15.9	9.2
5	Aviemore	1014.0	-	-	8	12.0	10.8	1013.4	-	-	2	16.5	9.1
6	Dyce	1013.3	SSE	3	8	13.5	13.1	1014.0	NW	3	1	16.4	8.9
7	Tulloch Bridge	1015.9	N	2	8	10.5	9.8	1013.9	S	9	1	15.9	9.9
8	Tiree	1015.3	SW	4	7	10.7	10.1	1012.4	S	17	8	14.1	13.0
9	Leuchars	1013.8	WSW	7	8	14.0	12.6	1014.5	W	10	1	18.4	9.5
10	Bishopton	1015.4	W	4	8	12.5	9.6	1014.9	SSW	8	0	17.2	11.2
11	Machrihanish	1015.9	W	4	8	13.3	11.3	1014.3	SSE	11	8	15.4	12.8
12	Boulmer	1014.4	W	8	6	13.5	11.7	1015.3	W	8	6	17.6	8.5
13	Eskdalemuir	1015.6	E	1	8	12.4	11.9	-	-	-	-	-	-
14	Aldergrove	1016.7	NE	2	7	12.2	12.2	1014.6	S	9	7	15.9	13.7
15	Shap	1015.9	S	6	8	13.0	11.4	1015.9	WSW	8	3	17.4	9.6
16	Leeming	1015.7	S	3	8	13.6	13.0	1015.9	W	10	2	19.8	11.3
17	Ronaldsway	1016.4	WNW	4	8	14.4	13.5	1016.7	SSW	9	4	16.9	12.0
18	Bridlington	1015.2	W	4	1	11.6	10.0	1015.6	WSW	7	5	21.2	12.3
19	Crosby	1016.4	SW	6	8	16.6	14.0	1017.2	W	5	0	18.4	13.4
20	Valley	1016.9	WSW	6	8	16.1	15.3	1017.3	SSW	10	2	17.4	12.9
21	Waddington	1016.0	SW	5	0	14.1	11.9	1016.5	WSW	7	2	21.5	12.7
22	Shawbury	1017.0	WNW	1	8	14.5	12.7	1017.1	SW	6	5	19.0	12.8
23	Weybourne	1015.9	WSW	5	3	12.0	11.4	1017.0	W	7	5	18.8	14.1
24	Bedford	1016.8	W	5	0	12.5	10.8	1017.4	W	6	0	20.7	13.4
25	Aberporth	1017.7	SW	6	7	14.2	13.8	1018.2	W	8	0	16.3	14.1
26	Sennybridge	1018.0	SSW	2	8	12.9	12.8	1018.1	WSW	7	7	16.3	12.3
27	Wattisham	1016.6	WSW	4	0	10.7	10.2	1017.4	W	7	1	20.9	12.3
28	Almondsbury	1017.2	SSW	2	8	14.7	13.9	1018.0	WSW	7	1	19.4	12.4
29	Heathrow	1017.1	NW	1	0	12.5	10.6	1018.1	-	-	0	20.5	12.5
30	Manston	1017.0	WSW	8	0	12.4	11.7	1017.8	ESE	7	3	20.5	12.8
31	Chivenor	1018.0	E	4	4	13.6	12.9	1018.9	WNW	9	8	17.7	13.7
32	Exeter	1018.2	NW	3	8	13.0	12.7	1018.6	SW	2	8	18.5	13.7
33	Herstmonceux	1017.1	NE	2	2	11.6	11.0	1018.1	SW	4	2	20.7	13.7
34	Hurn	1017.6	NNW	1	6	10.8	10.0	1018.2	SSW	3	7	20.3	14.9
35	Camborne	1018.9	W	3	6	13.8	12.9	1019.5	WNW	6	7	18.0	11.6

Daily Weather Summary for Thursday 16 September 2021

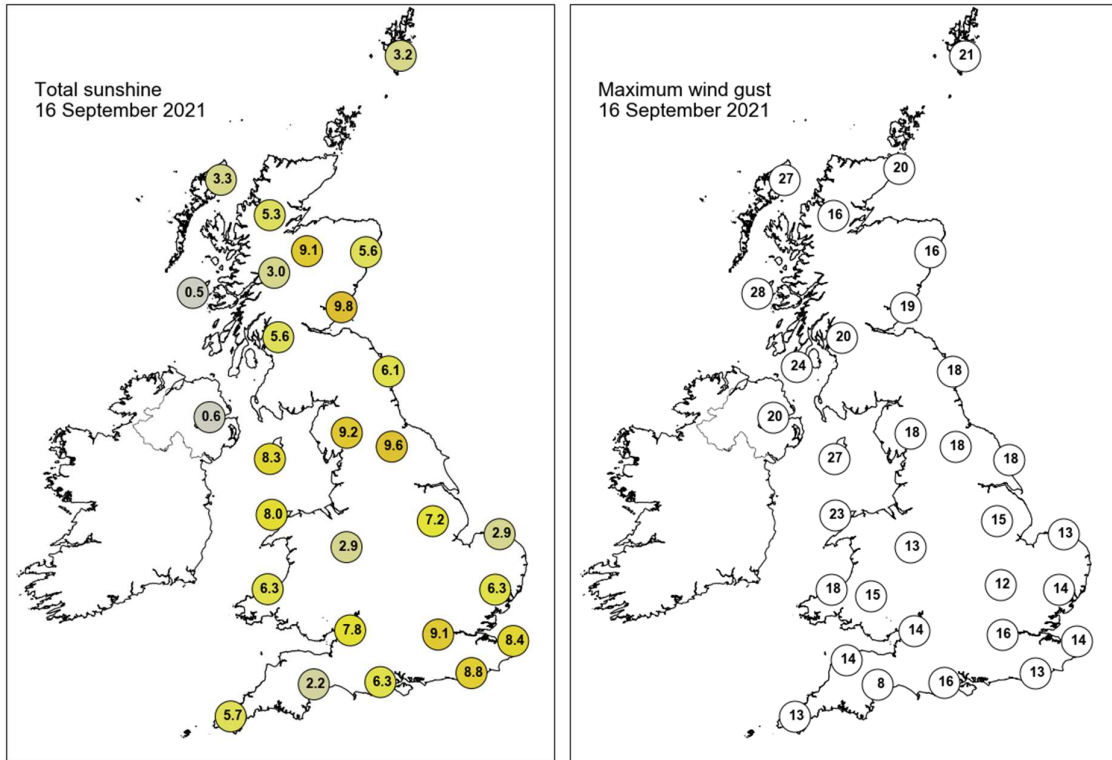
Selected European readings at (L) 0000 and (R) 1200 UTC

STATIONS		0000 UTC						1200 UTC					
NO	SITE	PRESS	WDIR	WSPD	CLOUD	TEMP	TDEW	PRESS	WDIR	WSPD	CLOUD	TEMP	TDEW
1	Murmansk	1023.5	N	4	6	2.8	1.1	1025.0	N	8	7	5.0	2.1
2	Helsinki	1022.5	NNE	2	8	6.6	4.4	1022.5	ENE	6	6	8.7	0.4
3	Stockholm	1021.1	-	0	-	5.1	4.3	1018.6	E	10	-	11.8	5.0
4	Oslo	1017.4	NNE	6	-	13.1	8.4	1018.0	NNE	8	8	11.1	5.9
5	Reykjavik	-	-	-	8	-	-	996.8	SSE	6	8	11.7	9.3
6	Moscow	1015.7	NNW	4	7	7.0	3.7	1019.4	N	4	8	9.3	3.5
7	Kiev	1019.1	-	0	0	12.3	6.9	1018.2	-	0	5	20.8	5.8
8	Warsaw	1014.6	ESE	6	5	14.2	12.1	1011.4	SSE	4	6	21.0	16.8
9	Berlin	1009.9	WSW	6	-	18.9	18.1	1013.4	WNW	10	-	17.9	11.3
10	De Bilt	1014.9	W	4	8	14.8	12.3	1017.3	NW	6	7	19.1	13.5
11	Dublin	1017.7	W	8	7	13.2	11.0	1016.0	SSW	8	7	17.9	12.1
12	Cork	1018.8	SSW	2	1	12.3	10.0	1016.3	SW	12	7	16.9	14.5
13	Sofia	1019.6	SSE	2	0	11.4	9.5	1014.5	NNE	2	6	27.5	11.5
14	Belgrade	1015.1	SE	2	0	22.2	12.3	1014.6	W	4	4	30.9	14.3
15	Budapest	1013.9	ESE	2	-	17.4	12.1	1012.7	NNW	4	-	26.9	13.6
16	Prague	1012.9	SW	4	-	18.7	14.7	1012.5	SW	4	7	22.7	16.2
17	Munich	1015.2	SSW	6	8	17.1	15.8	1014.1	SSW	6	8	19.3	16.6
18	Strasbourg	1014.7	SSW	4	8	17.7	16.7	1017.6	NE	7	8	18.9	15.2
19	Paris	1016.9	NNE	3	4	16.6	14.1	1019.0	NE	4	-	22.0	11.7
20	Jersey	1018.4	NNW	3	0	13.0	12.6	1019.7	W	7	4	18.0	14.5
21	Milan	1016.2	E	3	4	22.1	18.5	1014.5	N	4	5	26.2	18.0
22	Marseille	1014.8	E	11	-	21.9	18.3	1015.2	SSW	9	8	23.4	20.0
23	Bordeaux	1017.9	WSW	2	8	18.5	17.2	1019.0	NNW	7	-	23.4	15.7
24	Rome	1018.5	-	0	-	21.5	18.9	1017.3	S	9	6	29.7	19.0
25	Ajaccio	1016.3	NE	7	6	24.0	13.5	1016.0	E	3	6	27.8	18.2
26	Barcelona	1014.8	SSE	10	8	24.3	20.5	1016.8	S	7	6	26.8	18.7
27	Majorca	1017.3	E	4	8	20.6	19.4	1016.3	NNW	7	4	29.3	18.8
28	Madrid	1017.1	WSW	2	5	16.4	13.7	1016.4	WSW	2	6	23.5	12.5
29	Lisbon	1018.3	-	-	-	19.7	17.4	1018.8	N	6	2	26.2	16.1
30	Athens	1017.2	N	3	-	21.6	7.2	1016.8	S	5	1	31.0	14.4
31	Malta	1020.1	WNW	1	0	21.6	18.9	1020.0	SSW	11	1	28.5	20.6
32	Gibraltar	1016.9	W	5	0	21.8	17.4	1017.1	SSW	12	1	24.4	17.8

Daily Weather Summary for Thursday 16 September 2021



Daily Weather Summary for Thursday 16 September 2021



None of the selected stations observed a day of sleet or snow falling or non-zero snow depth at 0900 UTC.

Daily Weather Summary for Friday 17 September 2021

This day's summary created 24/09/2021 03:03

Summary of the UK Weather for Friday 17 September 2021

It was a mostly dry night across the UK, with plenty of clear skies. To the west, however, some thicker cloud began to slowly move in covering Scotland, Northern Ireland and the west coasts of Wales and England. Under this thicker cloud there was patchy rainfall over Scotland and Northern Ireland, this turning heavy at times. Fog formed under the clear skies frequently in the south east. The band of rain continued to affect Northern Ireland through the morning, then shifted eastwards into western and northern Scotland, and the far west of Wales and Cornwall through the afternoon, where they continued into the evening. Breezy conditions accompanied the band of rain and cloud. Elsewhere, it was a rather warm and dry day, after the fog patches gradually cleared, with widespread sunny spells and patchy cloud. The band of rain, still stretching from eastern Scotland to southwest England, stalled through the evening and night, and brought further downpours and chillier conditions, gradually weakening over time. Clearer skies remained elsewhere, with the odd cloud of fog patch.

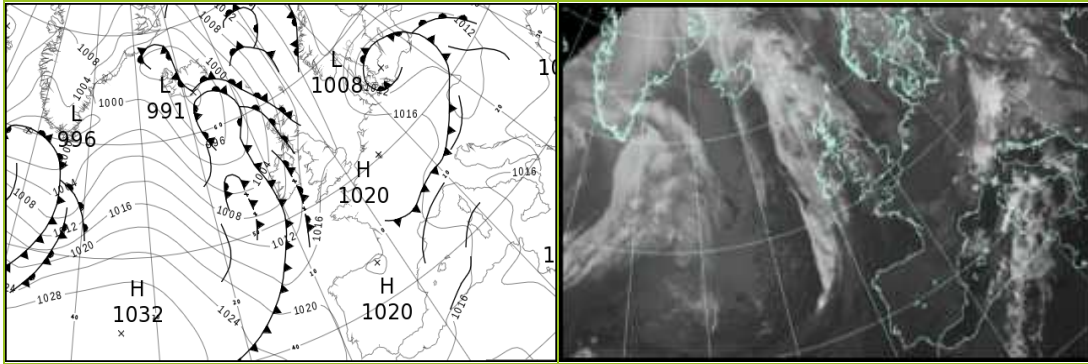
Daily Extremes

<i>Highest Maximum</i>	22.3°C Writtle (Essex, 32mAMSL) also Blackpool, Squires Gate (Lancashire, 10mAMSL) also Charlwood (Surrey, 67mAMSL) also Cavendish (Suffolk, 55mAMSL)
<i>Lowest Maximum</i>	14.2°C Fair Isle (Shetland, 57mAMSL)
<i>Highest Minimum</i>	16.0°C Scilly: St Marys Airport (Isles Of Scilly, 31mAMSL)
<i>Lowest Minimum</i>	6.0°C South Newington (Oxfordshire, 105mAMSL)
<i>Lowest Grass Minimum</i>	1.7°C South Newington (Oxfordshire, 105mAMSL)
<i>Most Rainfall</i>	17.0mm Newham S Wks (Cornwall, 12mAMSL)
<i>Most Sunshine</i>	10.3hr Whitby (North Yorkshire, 41mAMSL)
<i>Highest Gust</i>	35Kt 40mph Machrihanish (Argyll (in Strathclyde Region), 10mAMSL)
<i>Highest Gust (mountain)</i>	47Kt 54mph Cairnwell (Aberdeenshire, 928mAMSL)
<i>Greatest Snow Depth at 0900 UTC</i>	No non-zero values.

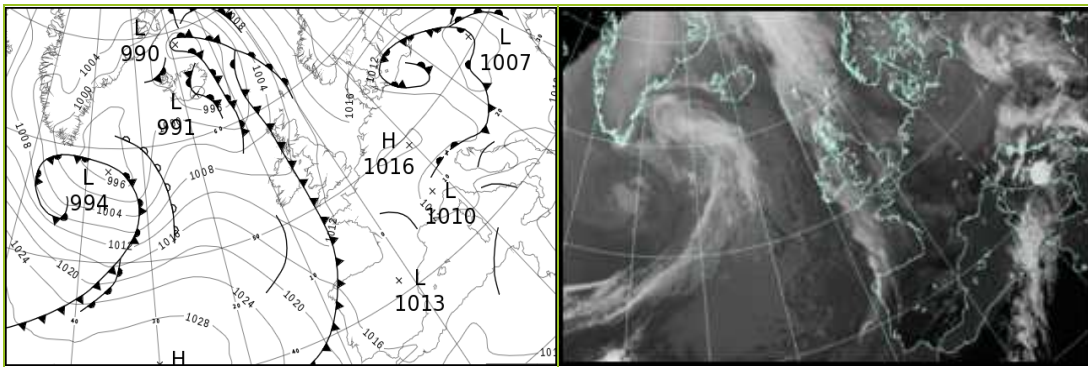
mAMSL refers to station elevation in metres above mean sea level

Daily Weather Summary for Friday 17 September 2021

North Atlantic and Europe analysis charts and satellite images at 0000 UTC




North Atlantic and Europe analysis charts and satellite images at 1200 UTC



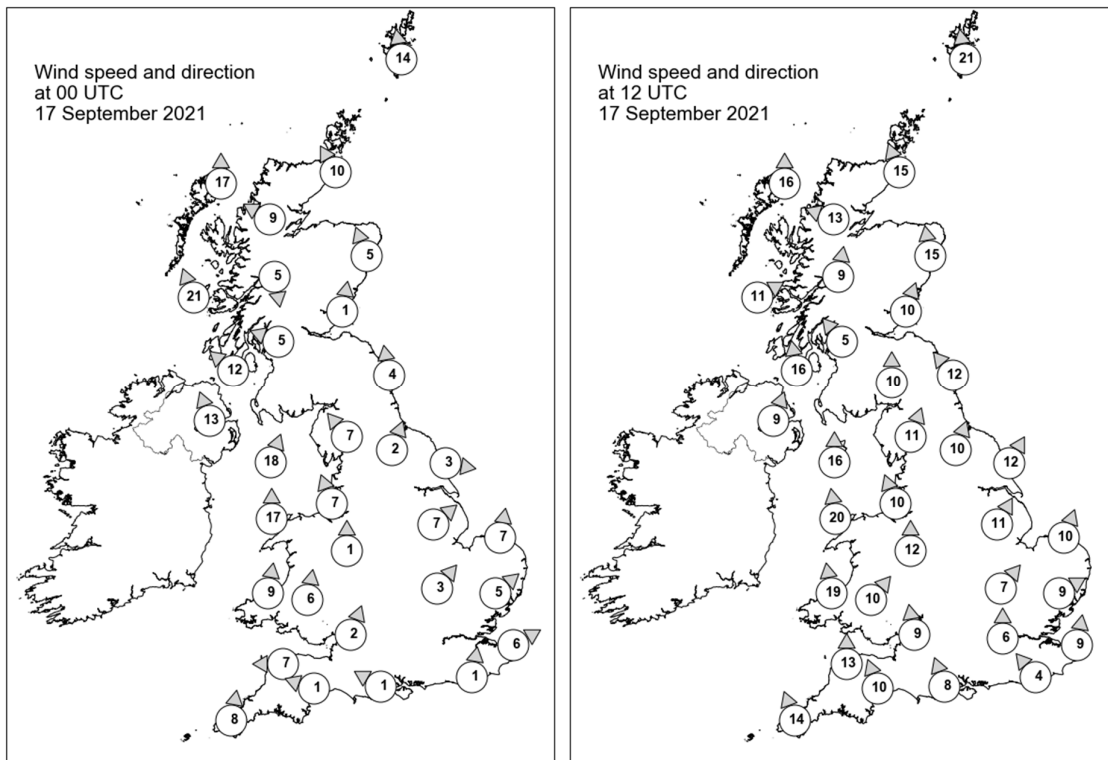
All satellite imagery copyright Met Office and EUMETSAT (European Organisation for the Exploitation of Meteorological Satellites). These show infra-red images from the geostationary MSG satellite. The rainfall rates are derived from both rain-radar and satellite data.

Daily Weather Summary for Friday 17 September 2021

UK satellite and rain-radar precipitation rates at (L) 0000 and (R) 1200 UTC



UK wind speed and direction at (L) 0000 and (R) 1200 UTC



Daily Weather Summary for Friday 17 September 2021

Selected UK readings at (L) 0000 and (R) 1200 UTC

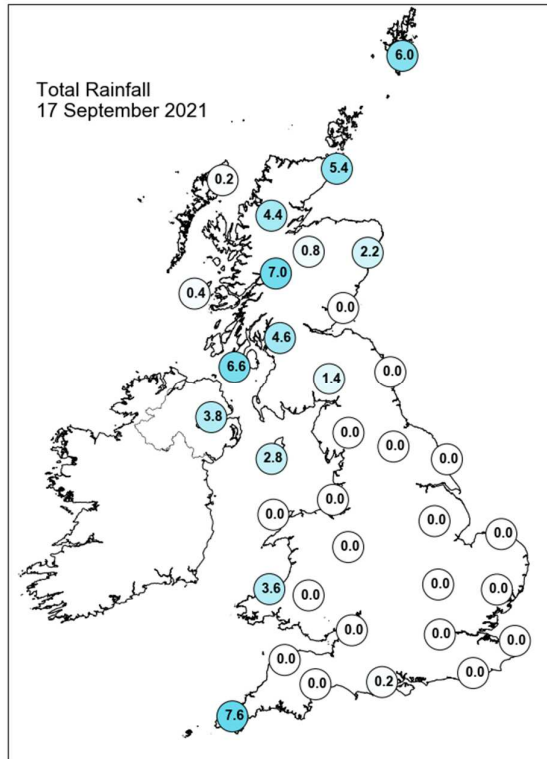
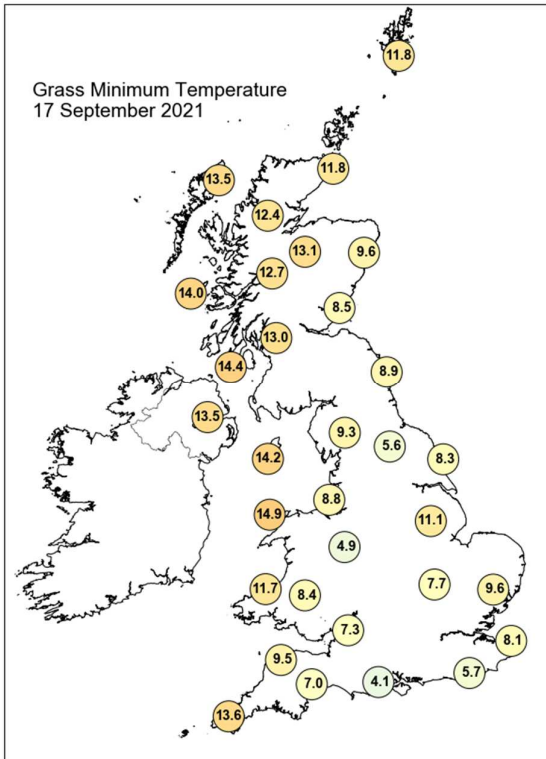
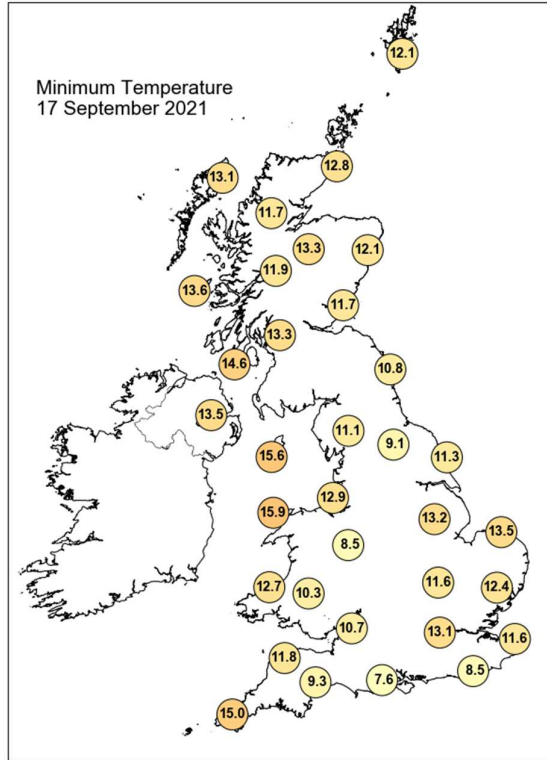
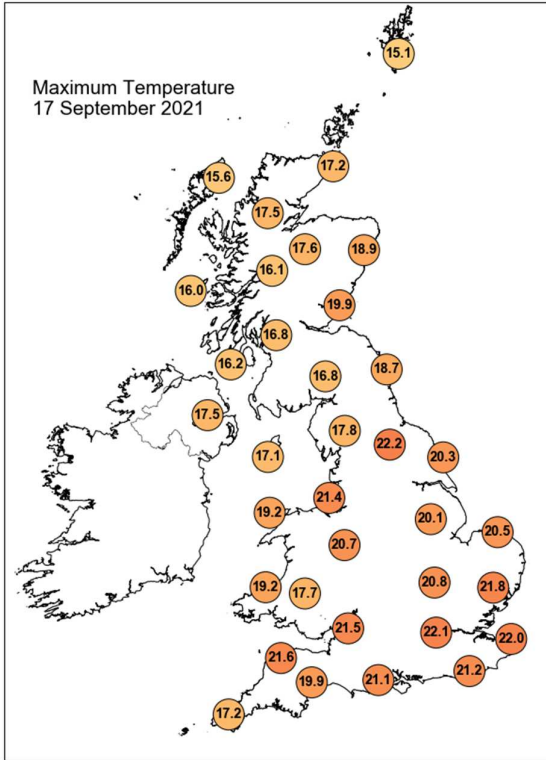
STATIONS		0000 UTC						1200 UTC					
NO	SITE	PRESS	WDIR	WSPD	CLOUD	TEMP	TDEW	PRESS	WDIR	WSPD	CLOUD	TEMP	TDEW
1	Lerwick	1011.4	S	14	8	12.8	12.4	1009.0	S	21	7	14.2	12.5
2	Wick	1009.0	SSE	10	8	13.7	12.4	1006.9	SSE	15	8	16.3	13.0
3	Stornoway	1005.4	S	17	8	14.6	14.1	1003.6	S	16	7	15.2	14.2
4	Loch Glascarnoch	1008.4	ESE	9	8	13.9	12.4	1005.6	ESE	13	7	16.7	13.2
5	Aviemore	1009.6	-	-	8	14.6	11.8	1007.5	-	-	7	16.4	11.8
6	Dyce	1011.4	SSE	5	8	13.2	11.4	1009.6	S	15	8	16.8	12.8
7	Tulloch Bridge	1010.4	N	5	8	14.6	12.2	1008.0	S	9	8	15.9	12.9
8	Tiree	1006.3	SSE	21	8	15.0	14.5	1006.9	WSW	11	8	14.4	14.0
9	Leuchars	1012.0	S	1	8	14.6	13.0	1009.9	SSW	10	7	18.1	12.4
10	Bishopton	1011.2	ESE	5	7	14.2	12.8	1008.5	SE	5	8	16.3	14.2
11	Machrihanish	1009.0	SE	12	8	15.3	14.3	1007.3	S	16	8	15.9	15.5
12	Boulmer	1013.7	S	4	8	12.5	10.9	1011.0	SE	12	5	16.6	13.3
13	Eskdalemuir	-	-	-	-	-	-	1010.6	S	10	8	16.0	12.2
14	Aldergrove	1009.4	SSE	13	7	15.0	12.7	1007.8	SSW	9	8	14.9	14.9
15	Shap	1014.5	SE	7	8	12.0	10.6	1011.2	SSW	11	6	16.2	12.4
16	Leeming	1014.9	SSW	2	0	10.4	9.5	1011.8	SSW	10	2	19.1	11.3
17	Ronaldsway	1012.6	SSW	18	7	16.0	13.9	1009.8	S	16	8	16.7	14.3
18	Bridlington	1014.7	W	3	0	12.2	10.8	1012.6	SSW	12	2	19.4	12.0
19	Crosby	1014.6	SSE	7	0	14.8	11.9	1011.3	SSE	10	7	20.4	14.2
20	Valley	1013.5	S	17	8	16.2	13.1	1010.2	S	20	7	17.9	13.4
21	Waddington	1015.3	SW	7	2	15.5	10.5	1013.6	SSW	11	7	18.8	11.7
22	Shawbury	1015.5	S	1	0	11.9	10.5	1012.2	S	12	5	18.3	12.1
23	Weybourne	1015.8	S	7	6	15.3	14.2	1014.2	SSW	10	2	19.0	14.6
24	Bedford	1016.4	SW	3	0	12.7	11.2	1014.1	SW	7	4	18.1	12.0
25	Aberporth	1014.5	S	9	7	14.7	13.3	1009.9	S	19	8	18.0	13.3
26	Sennybridge	1016.0	S	6	5	11.6	10.6	1011.7	SW	10	8	17.5	12.9
27	Wattisham	1016.6	SW	5	7	14.6	13.3	1014.4	WSW	9	5	19.4	11.8
28	Almondsbury	1016.6	SSW	2	7	12.5	11.4	1012.9	S	9	8	19.8	12.9
29	Heathrow	1016.9	-	-	0	14.1	12.8	1014.4	S	6	1	20.9	12.7
30	Manston	1017.5	WSW	6	1	13.5	13.0	1015.1	S	9	6	19.9	14.2
31	Chivenor	1016.2	E	7	7	13.1	11.9	1011.4	S	13	7	20.7	12.4
32	Exeter	1016.7	ESE	1	3	12.6	12.0	1012.5	SSE	10	0	19.0	12.0
33	Herstmonceux	1017.7	S	1	0	12.0	11.3	1014.8	SE	4	8	19.5	15.4
34	Hurn	1017.1	ESE	1	0	10.8	10.1	1013.9	SSE	8	7	19.9	12.9
35	Camborne	1015.9	S	8	6	15.4	14.2	1010.9	SSE	14	8	16.4	14.8

Daily Weather Summary for Friday 17 September 2021

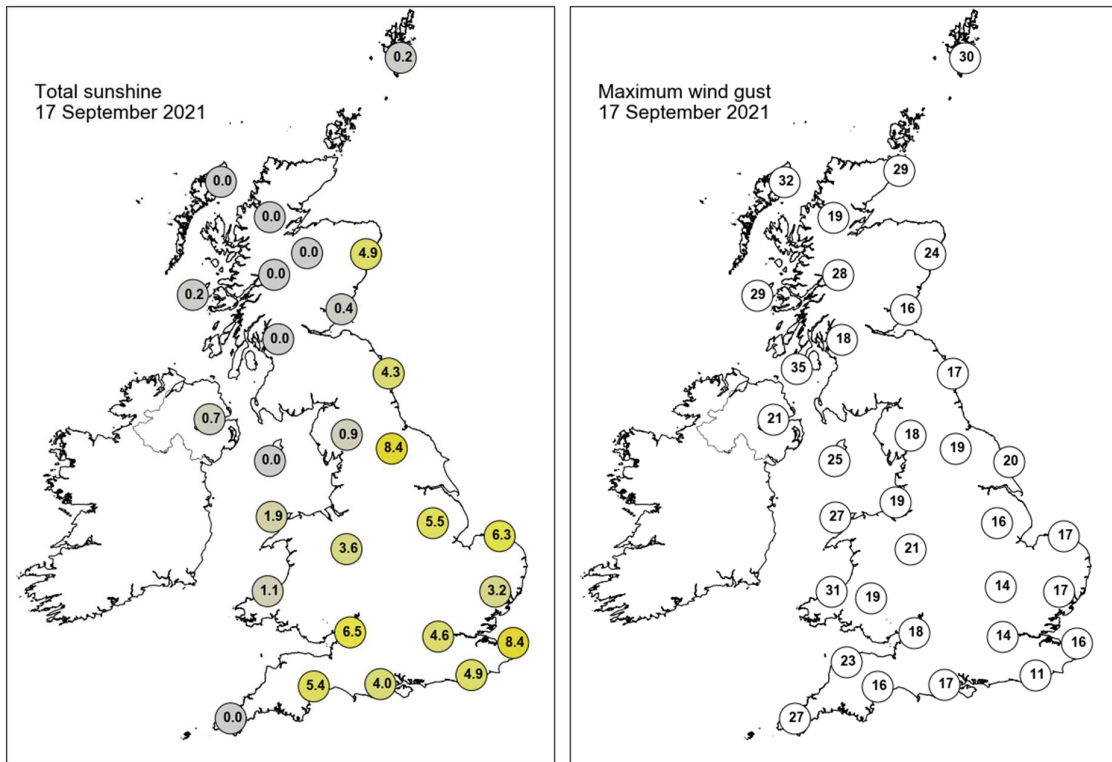
Selected European readings at (L) 0000 and (R) 1200 UTC

STATIONS		0000 UTC						1200 UTC					
NO	SITE	PRESS	WDIR	WSPD	CLOUD	TEMP	TDEW	PRESS	WDIR	WSPD	CLOUD	TEMP	TDEW
1	Murmansk	1028.0	N	4	7	4.1	1.2	1029.1	SSW	6	6	8.8	2.9
2	Helsinki	1022.1	ENE	6	8	6.3	2.8	1023.5	E	10	8	10.1	2.5
3	Stockholm	1017.6	ENE	10	-	11.0	5.8	1020.5	ENE	12	-	11.1	4.9
4	Oslo	1020.0	NNE	6	-	9.9	5.3	1021.7	NE	5	8	11.4	4.9
5	Reykjavik	-	-	-	8	-	-	996.8	NW	7	7	7.7	2.3
6	Moscow	1020.3	NNE	2	8	6.6	3.7	1020.6	NNE	2	8	7.7	0.9
7	Kiev	1016.2	SSE	4	5	13.1	6.9	1009.4	S	6	8	21.4	12.9
8	Warsaw	1011.0	W	6	6	16.8	16.5	1009.4	W	6	7	17.6	13.9
9	Berlin	1013.0	W	8	-	16.0	12.9	1012.9	WNW	10	-	16.3	10.3
10	De Bilt	1017.6	E	2	8	13.1	13.1	1015.7	SW	4	7	20.5	14.9
11	Dublin	1010.6	SSE	4	7	16.3	11.2	1008.7	W	4	7	16.8	15.2
12	Cork	1009.4	S	12	8	15.7	15.5	1010.0	NW	4	7	16.7	12.1
13	Sofia	1016.1	-	0	6	18.5	12.8	1010.9	ESE	4	7	28.0	13.6
14	Belgrade	1013.6	SSE	2	6	23.6	15.6	1009.4	W	4	7	28.5	14.0
15	Budapest	1011.2	SE	2	-	18.7	17.2	1010.3	WNW	8	-	19.3	13.5
16	Prague	1015.5	W	4	-	12.7	11.1	1014.1	WNW	8	7	16.4	10.0
17	Munich	1017.8	W	4	8	13.0	11.1	1016.1	NW	4	8	16.4	7.1
18	Strasbourg	1018.7	W	2	7	13.2	11.6	1016.0	ENE	5	7	21.4	9.3
19	Paris	1019.1	SSW	1	0	14.1	13.6	1015.9	SE	6	5	21.7	11.4
20	Jersey	1018.3	SSW	4	0	13.5	13.1	1013.6	S	9	0	18.1	13.3
21	Milan	1013.0	N	1	7	19.2	19.0	1010.9	N	2	-	24.8	17.2
22	Marseille	1015.3	W	9	-	20.0	18.0	1012.8	W	10	-	26.4	16.6
23	Bordeaux	1019.6	SW	3	-	14.2	13.4	1015.5	S	3	-	23.5	12.5
24	Rome	1015.9	SE	10	-	25.0	21.6	1012.4	S	8	4	26.9	22.0
25	Ajaccio	1015.7	NNE	7	8	20.7	16.3	1013.8	SW	12	-	27.5	20.6
26	Barcelona	1017.2	NNE	9	8	21.8	17.8	1014.3	SW	15	3	26.9	18.5
27	Majorca	1017.0	E	7	1	21.5	17.4	1015.0	WSW	13	2	27.8	19.8
28	Madrid	1018.3	N	3	0	16.6	13.9	1013.6	SW	7	0	25.4	13.0
29	Lisbon	1019.2	NNE	8	-	18.9	15.5	1018.2	N	6	2	24.5	13.8
30	Athens	1016.8	N	3	-	22.3	8.6	1014.8	S	5	0	30.6	13.6
31	Malta	1018.6	S	5	0	24.5	22.0	1016.8	SSW	12	0	29.4	23.2
32	Gibraltar	1017.0	SW	6	0	23.3	17.7	1016.8	E	7	1	22.9	19.0

Daily Weather Summary for Friday 17 September 2021



Daily Weather Summary for Friday 17 September 2021



None of the selected stations observed a day of sleet or snow falling or non-zero snow depth at 0900 UTC.

Daily Weather Summary for Saturday 18 September 2021

This day's summary created 25/09/2021 03:03

Summary of the UK Weather for Saturday 18 September 2021

Slow, easterly moving fronts snaked over the British Isles, and brought light showers over the Hebrides, Northern Isles, eastern Scotland, Northern Ireland, and the far west of Wales and southwest England. The slow-moving cloud cover kept the early morning quite mild, with many places staying above the low teens, but parts of Scotland and Northern Ireland saw mid-single digit temperatures. Light winds allowed fog to form across parts of Scotland and central and southern England. This fog persisted in places through much of the morning before it cleared to fair weather and sunny spells, however, some showers briefly developed in the afternoon along a line joining Cornwall and the Wash. The weather front straddling the Borders and down through Wales and southwestern England, stayed relatively stationary and brought cloud and light showers through the day. From the late afternoon onwards though, the outbreaks of rain along this band intensified and moved northwards, affecting northern England and Scotland, and meanwhile a second band of heavy rain moved eastwards into Northern Ireland. Northern Scotland and eastern England stayed dry into the evening.

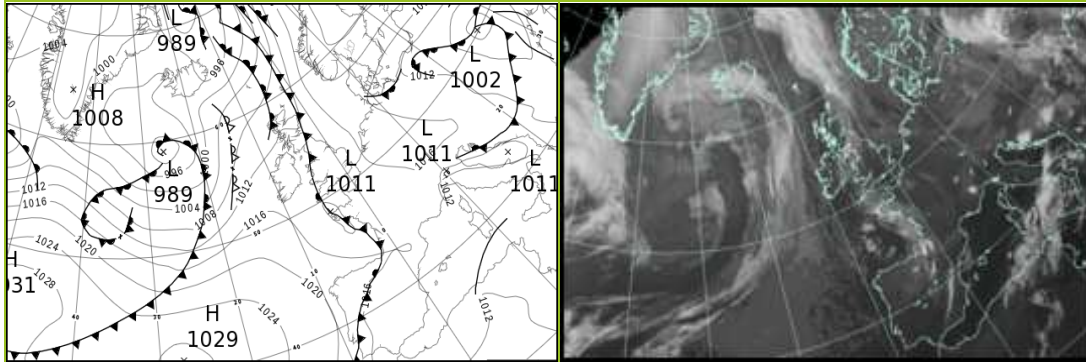
Daily Extremes

<i>Highest Maximum</i>	25.3°C Northolt (Greater London, 33mAMSL)
<i>Lowest Maximum</i>	13.5°C Fair Isle (Shetland, 57mAMSL)
<i>Highest Minimum</i>	17.4°C Portpatrick, Craigenlee Croft (Wigtownshire, 103mAMSL)
<i>Lowest Minimum</i>	3.2°C Braemar No 2 (Aberdeenshire, 327mAMSL)
<i>Lowest Grass Minimum</i>	-0.8°C Dalwhinnie No 2 (Inverness-shire, 351mAMSL)
<i>Most Rainfall</i>	20.8mm Dundrennan (Kirkcudbrightshire, 113mAMSL)
<i>Most Sunshine</i>	10.5hr Dale Fort (Dyfed, 33mAMSL)
<i>Highest Gust</i>	25Kt 29mph South Uist Range (Western Isles, 4mAMSL) also Crosby (Merseyside, 9mAMSL)
<i>Highest Gust (mountain)</i>	29Kt 33mph Great Dun Fell No 2 (Cumbria, 847mAMSL)
<i>Greatest Snow Depth at 0900 UTC</i>	No non-zero values.

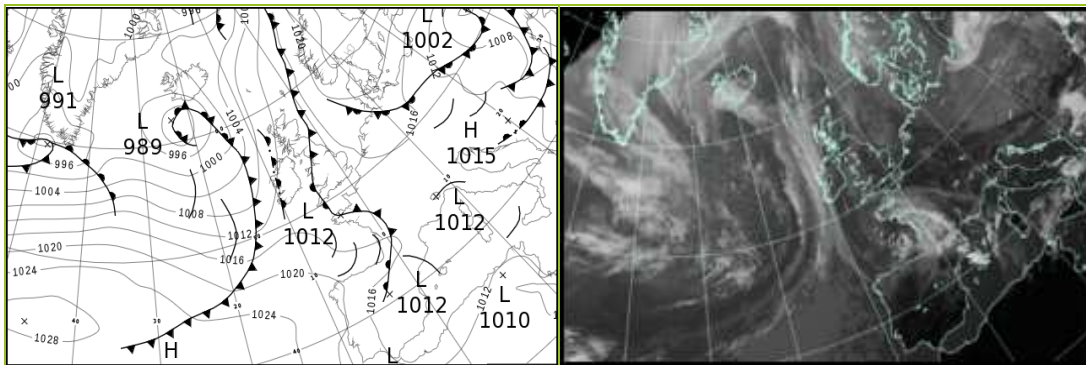
mAMSL refers to station elevation in metres above mean sea level

Daily Weather Summary for Saturday 18 September 2021

North Atlantic and Europe analysis charts and satellite images at 0000 UTC



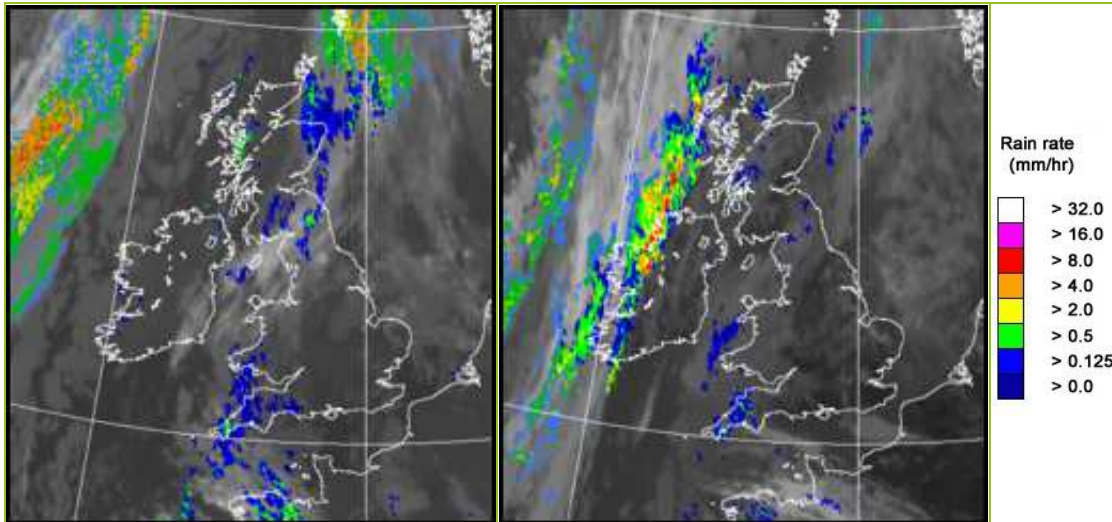
North Atlantic and Europe analysis charts and satellite images at 1200 UTC



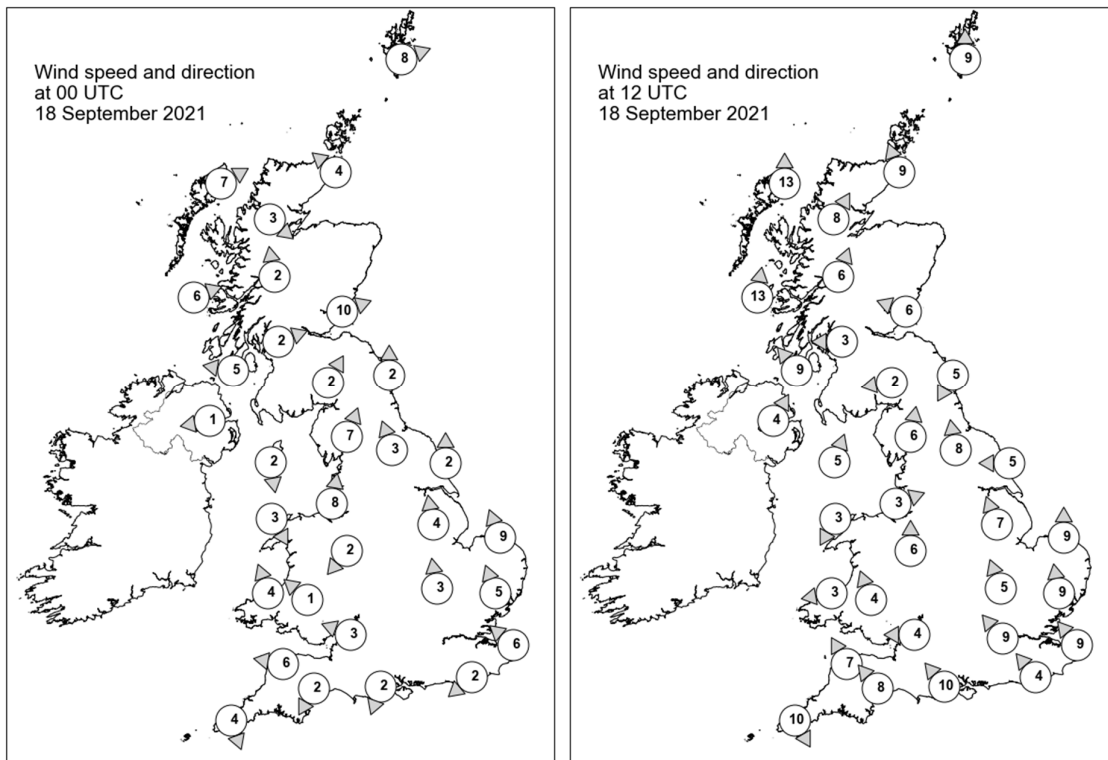
All satellite imagery copyright Met Office and EUMETSAT (European Organisation for the Exploitation of Meteorological Satellites). These show infra-red images from the geostationary MSG satellite. The rainfall rates are derived from both rain-radar and satellite data.

Daily Weather Summary for Saturday 18 September 2021

UK satellite and rain-radar precipitation rates at (L) 0000 and (R) 1200 UTC



UK wind speed and direction at (L) 0000 and (R) 1200 UTC



Daily Weather Summary for Saturday 18 September 2021

Selected UK readings at (L) 0000 and (R) 1200 UTC

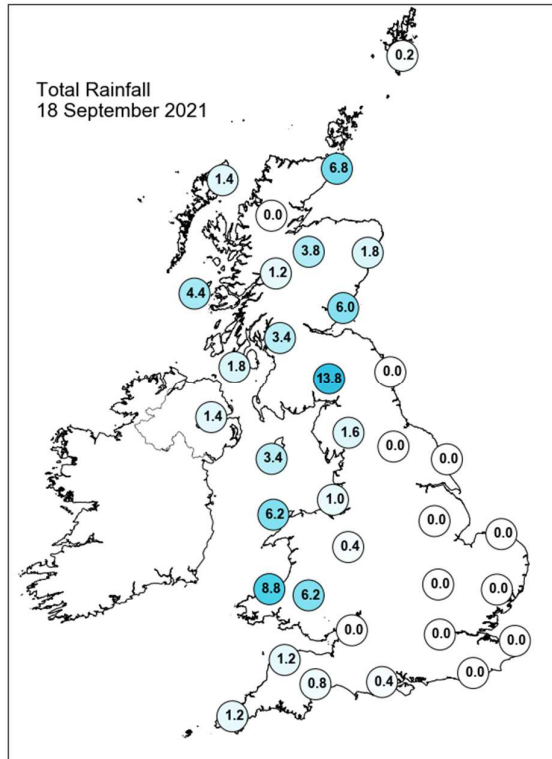
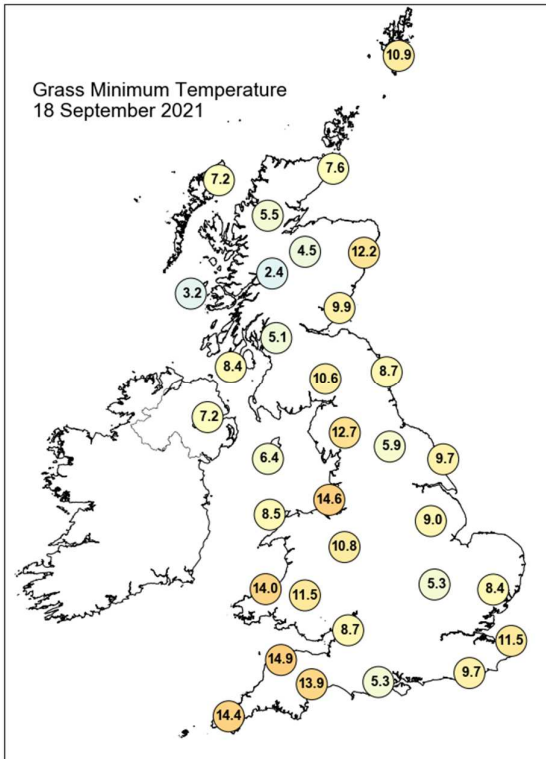
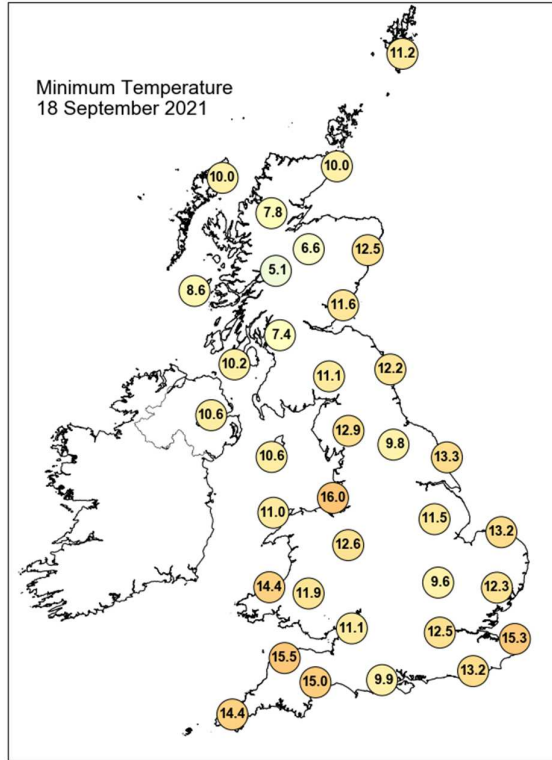
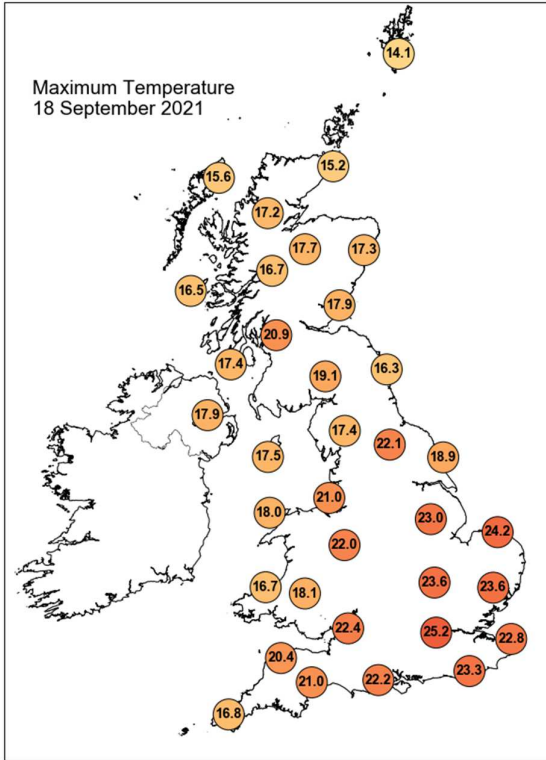
STATIONS		0000 UTC						1200 UTC					
NO	SITE	PRESS	WDIR	WSPD	CLOUD	TEMP	TDEW	PRESS	WDIR	WSPD	CLOUD	TEMP	TDEW
1	Lerwick	1010.7	WSW	8	8	11.6	11.4	1013.9	S	9	5	13.3	11.6
2	Wick	1011.0	SE	4	8	12.4	12.4	1013.1	SSE	9	0	14.7	11.6
3	Stornoway	1010.3	WSW	7	5	11.0	10.3	1011.5	S	13	4	13.9	10.6
4	Loch Glascarnoch	1011.8	NW	3	7	8.6	8.1	1012.8	SSW	8	3	14.5	8.0
5	Aviemore	1012.1	-	-	1	9.6	8.9	1012.6	-	-	7	16.3	9.4
6	Dyce	1011.3	-	-	7	15.3	13.8	1013.7	-	-	7	15.8	12.7
7	Tulloch Bridge	1013.7	S	2	6	6.7	6.7	1013.6	SSW	6	8	14.0	10.7
8	Tiree	1011.8	WSW	6	4	10.1	9.8	1012.3	S	13	8	15.5	12.9
9	Leuchars	1011.8	WSW	10	8	14.6	12.1	1013.6	ESE	6	0	16.7	11.0
10	Bishopton	1012.9	WSW	2	5	10.5	9.8	1013.5	E	3	8	16.0	12.9
11	Machrihanish	1013.0	E	5	2	10.5	10.5	1012.9	SE	9	4	16.7	13.2
12	Boulmer	1012.6	S	2	8	13.8	12.4	1014.2	NNE	5	8	14.7	12.9
13	Eskdalemuir	1013.0	SSW	2	7	13.2	12.6	1013.5	E	2	6	16.8	12.9
14	Aldergrove	1013.3	E	1	7	11.3	11.3	1013.3	SSW	4	7	15.7	10.6
15	Shap	1013.0	SSW	7	8	14.0	12.1	1013.4	S	6	8	16.4	13.9
16	Leeming	1013.3	SSE	3	0	11.0	10.1	1013.7	S	8	7	21.3	12.4
17	Ronaldsway	1013.0	N	2	7	12.8	12.4	1013.4	SSW	5	4	17.1	13.8
18	Bridlington	1013.6	S	2	6	14.7	13.9	1014.5	E	5	0	18.0	13.8
19	Crosby	1012.8	S	8	8	17.5	14.1	1013.6	WSW	3	8	18.6	14.8
20	Valley	1012.9	NNW	3	3	13.0	12.2	1013.3	NNE	3	7	17.5	14.0
21	Waddington	1014.0	S	4	8	15.4	12.2	1014.3	SSE	7	7	20.7	13.4
22	Shawbury	1013.5	NE	2	8	13.8	11.8	1013.5	S	6	5	20.5	13.0
23	Weybourne	1014.5	SSE	9	8	16.8	14.3	1014.7	S	9	1	23.1	15.7
24	Bedford	1014.5	S	3	0	11.9	10.6	1014.0	SSE	5	0	21.2	14.6
25	Aberporth	1013.2	SSE	4	8	14.8	14.4	1013.2	E	3	-	16.1	15.8
26	Sennybridge	1013.8	SE	1	8	13.3	13.2	1013.1	SSE	4	8	17.9	14.2
27	Wattisham	1014.8	SSE	5	4	15.2	14.0	1014.7	S	9	6	21.9	12.2
28	Almondsbury	1013.8	ESE	3	4	12.9	12.0	1013.2	E	4	6	21.0	15.8
29	Heathrow	1014.5	-	-	1	13.7	12.3	1014.1	SE	9	4	23.2	14.4
30	Manston	1014.7	SE	6	0	16.0	15.5	1015.1	SE	9	1	21.9	14.2
31	Chivenor	1012.9	E	6	8	16.2	14.4	1012.5	SSE	7	8	20.1	15.5
32	Exeter	1013.0	NNE	2	8	15.5	14.2	1012.9	SE	8	8	19.3	15.6
33	Herstmonceux	1014.2	NE	2	1	14.0	12.5	1014.4	SE	4	2	22.0	12.9
34	Hurn	1013.6	NNE	2	9	10.6	10.1	1013.2	SE	10	0	22.0	15.3
35	Camborne	1012.4	NNW	4	8	15.3	15.1	1013.9	NNW	10	8	14.5	14.2

Daily Weather Summary for Saturday 18 September 2021

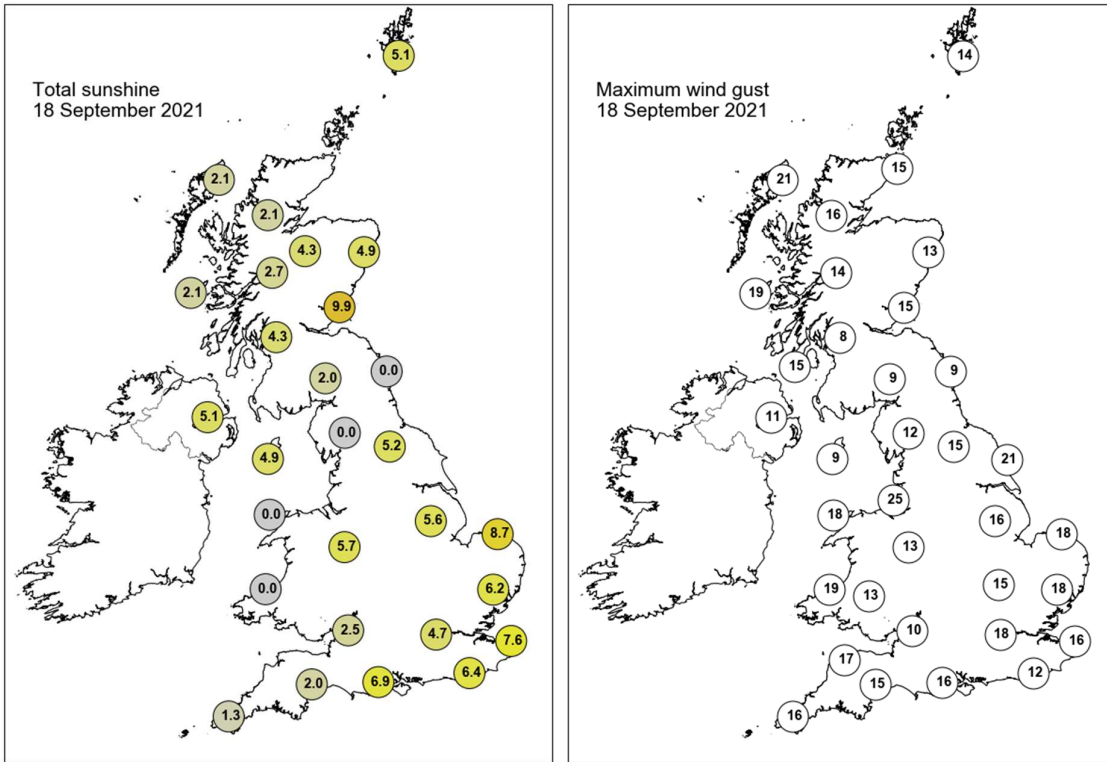
Selected European readings at (L) 0000 and (R) 1200 UTC

STATIONS		0000 UTC						1200 UTC					
NO	SITE	PRESS	WDIR	WSPD	CLOUD	TEMP	TDEW	PRESS	WDIR	WSPD	CLOUD	TEMP	TDEW
1	Murmansk	1030.5	SSW	2	7	3.4	2.0	1030.5	WSW	8	6	9.3	-0.6
2	Helsinki	1026.3	NE	8	8	7.1	3.0	1027.0	ENE	8	8	10.2	4.0
3	Stockholm	1022.9	N	4	-	9.7	5.5	1025.2	E	8	-	12.5	1.5
4	Oslo	1023.9	NNE	7	-	9.1	5.1	1025.0	ENE	5	8	12.1	3.6
5	Reykjavik	-	-	-	7	-	-	995.1	NE	8	7	8.6	2.8
6	Moscow	1023.4	-	0	0	2.1	1.9	1024.1	ENE	2	6	9.4	2.0
7	Kiev	1005.2	SSE	2	8	16.7	15.7	1004.9	W	8	8	15.4	11.3
8	Warsaw	1009.1	W	6	7	14.5	13.9	1011.1	N	10	8	11.1	8.3
9	Berlin	1014.0	WNW	10	-	13.3	9.5	1016.1	NE	14	-	15.0	11.9
10	De Bilt	1016.5	-	0	8	10.5	10.5	1017.0	SE	2	8	21.7	11.8
11	Dublin	1013.7	W	6	3	12.7	11.3	1013.6	NNE	2	5	16.2	12.3
12	Cork	1014.7	NNW	10	3	11.2	9.8	1013.9	WSW	8	1	16.7	8.0
13	Sofia	1011.3	SW	2	5	17.5	14.3	1013.5	WNW	4	7	14.8	14.1
14	Belgrade	1014.1	W	4	8	15.7	14.9	1014.3	W	6	4	23.0	12.7
15	Budapest	1012.5	NW	4	-	14.7	10.5	1013.4	W	8	-	19.0	10.0
16	Prague	1014.8	WSW	2	-	12.4	10.9	1015.1	WNW	6	7	16.3	8.8
17	Munich	1017.2	WSW	2	0	9.6	8.7	1015.1	NNE	6	1	19.0	7.5
18	Strasbourg	1016.5	NW	3	-	10.5	9.6	1015.4	NNE	3	-	23.1	10.8
19	Paris	1015.0	-	0	1	14.3	11.8	1014.0	SE	6	4	23.8	13.1
20	Jersey	1012.8	SE	6	8	16.6	15.5	1012.6	SE	8	8	20.7	16.0
21	Milan	1012.2	ENE	3	0	20.7	17.2	1013.0	E	5	2	24.1	18.1
22	Marseille	1013.2	ESE	5	-	19.3	16.9	1012.9	W	6	-	26.0	15.4
23	Bordeaux	1015.0	W	3	-	15.5	13.2	1016.0	SW	5	8	18.6	15.5
24	Rome	1013.1	N	1	-	20.1	19.5	1013.4	S	7	4	27.0	20.0
25	Ajaccio	1014.9	NE	5	-	18.6	15.3	1014.3	SW	13	-	27.4	19.7
26	Barcelona	1014.0	N	4	4	22.9	18.9	1013.8	ESE	13	-	25.7	19.8
27	Majorca	1014.6	NNE	3	-	21.0	19.6	1014.2	SW	15	5	27.7	21.7
28	Madrid	1013.4	N	2	6	18.4	12.6	1012.3	SW	8	3	25.1	11.6
29	Lisbon	1018.2	N	10	-	18.4	14.5	1019.0	N	7	-	23.6	9.0
30	Athens	1013.2	N	3	-	26.1	15.7	1012.2	W	6	0	33.6	14.2
31	Malta	1015.6	S	6	3	25.5	23.7	1015.2	S	5	1	31.8	21.5
32	Gibraltar	1014.5	SW	10	0	23.9	16.5	1015.5	S	10	1	26.0	17.4

Daily Weather Summary for Saturday 18 September 2021



Daily Weather Summary for Saturday 18 September 2021



None of the selected stations observed a day of sleet or snow falling or non-zero snow depth at 0900 UTC.

Daily Weather Summary for Sunday 19 September 2021

This day's summary created 26/09/2021 03:04

Summary of the UK Weather for Sunday 19 September 2021

Most areas were cloudy overnight, but some southern and eastern areas received clear spells. Two bands of rain, aligned from south to north, crossed eastwards over the UK. The first, and slower moving of the bands, brought rain to the centre of the UK, and the second crossed Northern Ireland and moved into western Wales and Cornwall by dawn. The highest rainfalls through the morning in a line from the Solway Firth to the Grampian Mountains. Winds were light, except over the Pennines and the far north. These two bands of rain continued to progress eastwards through the day, however the second band, weakened as it travelled. By midday the first band had reached eastern England giving heavy downpours especially over East Anglia which saw frequent lightning strikes. Conditions became mostly clear and dry over the southwest and Wales with just the odd isolated shower. Through the evening the majority of the UK became clear and dry, with the exceptions of: Northern Ireland which remained largely cloudy, and East Anglia and Kent which continued to experience heavy showers.

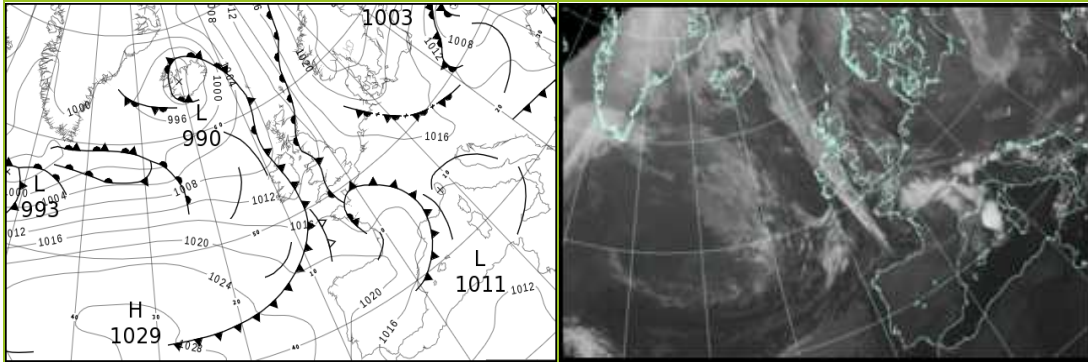
Daily Extremes

<i>Highest Maximum</i>	22.6°C Cavendish (Suffolk, 55mAMSL)
<i>Lowest Maximum</i>	13.6°C Fair Isle (Shetland, 57mAMSL)
<i>Highest Minimum</i>	16.2°C Cromer (Norfolk, 37mAMSL) also Wainfleet No 2 (Lincolnshire, 3mAMSL)
<i>Lowest Minimum</i>	7.2°C Braemar No 2 (Aberdeenshire, 327mAMSL)
<i>Lowest Grass Minimum</i>	4.0°C Libanus (Powys (south), 331mAMSL)
<i>Most Rainfall</i>	45.6mm Wixoe (Essex, 50mAMSL)
<i>Most Sunshine</i>	9.2hr Aberdaron (Gwynedd, 86mAMSL)
<i>Highest Gust</i>	29Kt 33mph Wight: Needles Old Battery (Isle Of Wight, 80mAMSL) also Berry Head (Devon, 58mAMSL)
<i>Highest Gust (mountain)</i>	35Kt 40mph Great Dun Fell No 2 (Cumbria, 847mAMSL)
<i>Greatest Snow Depth at 0900 UTC</i>	No non-zero values.

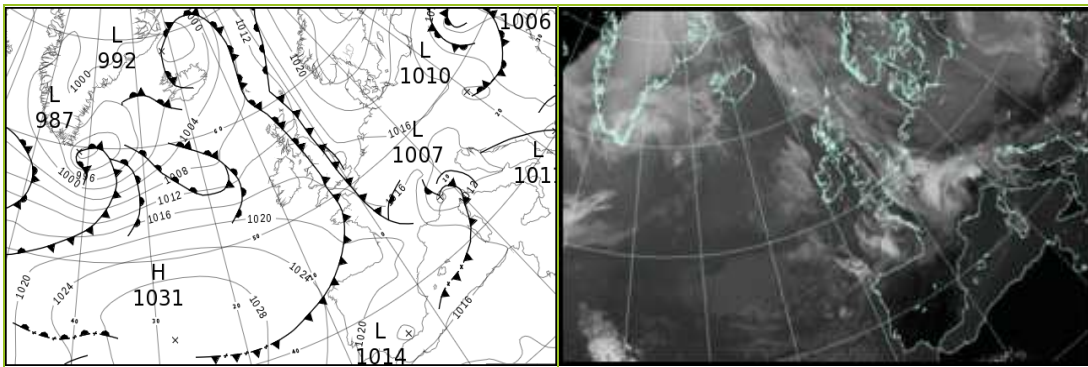
mAMSL refers to station elevation in metres above mean sea level

Daily Weather Summary for Sunday 19 September 2021

North Atlantic and Europe analysis charts and satellite images at 0000 UTC




North Atlantic and Europe analysis charts and satellite images at 1200 UTC



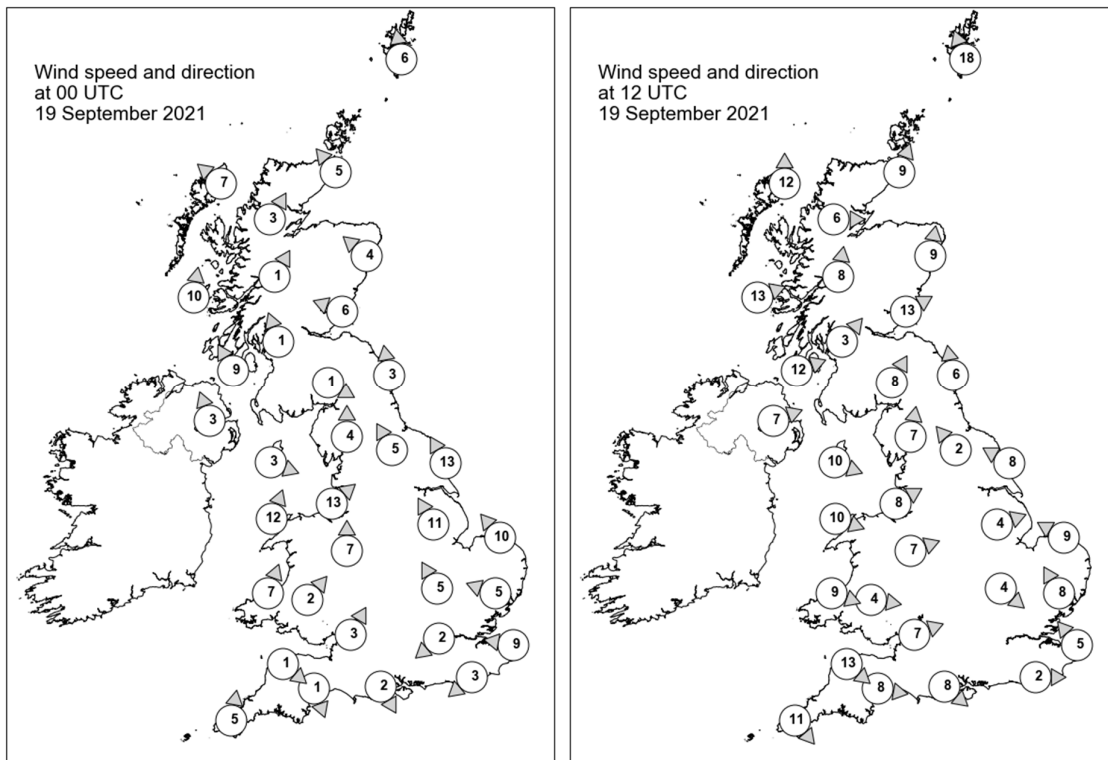
All satellite imagery copyright Met Office and EUMETSAT (European Organisation for the Exploitation of Meteorological Satellites). These show infra-red images from the geostationary MSG satellite. The rainfall rates are derived from both rain-radar and satellite data.

Daily Weather Summary for Sunday 19 September 2021

UK satellite and rain-radar precipitation rates at (L) 0000 and (R) 1200 UTC



UK wind speed and direction at (L) 0000 and (R) 1200 UTC



Daily Weather Summary for Sunday 19 September 2021

Selected UK readings at (L) 0000 and (R) 1200 UTC

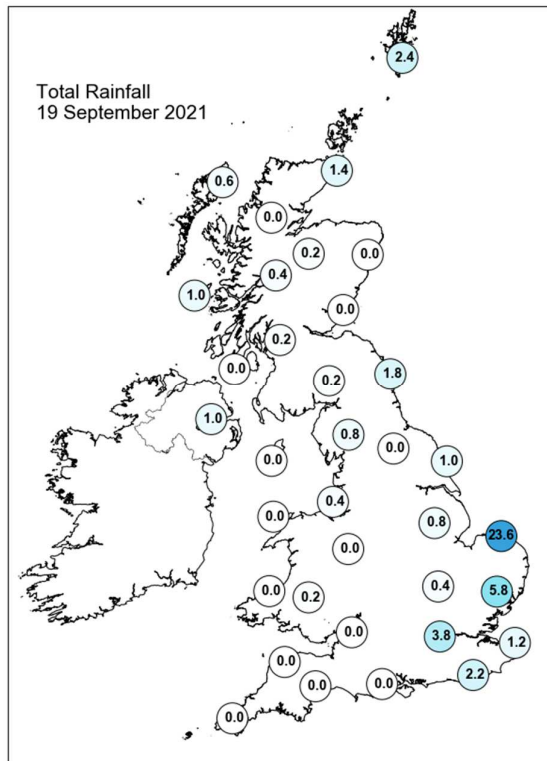
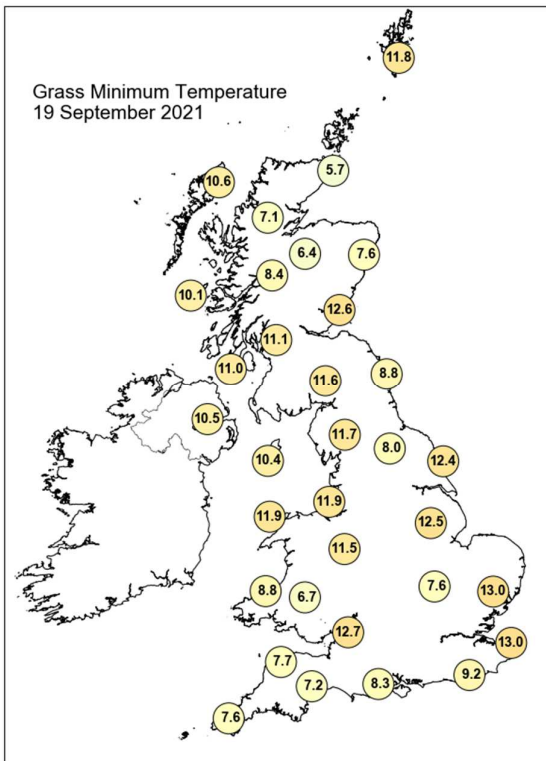
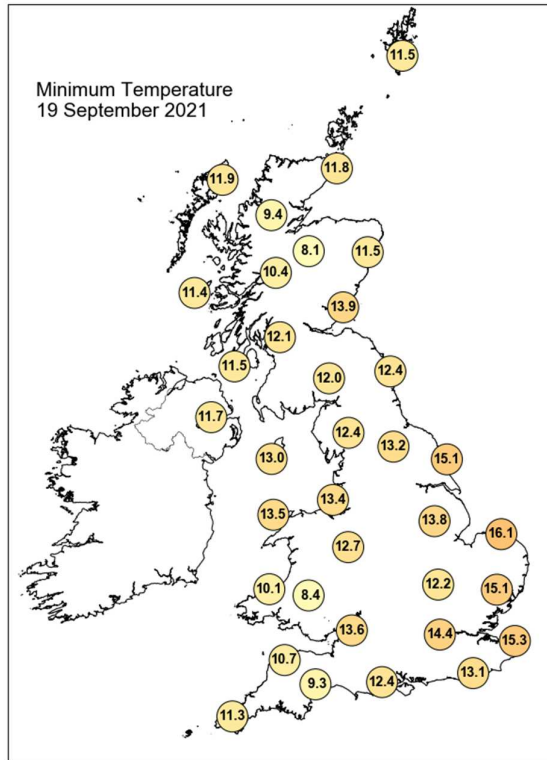
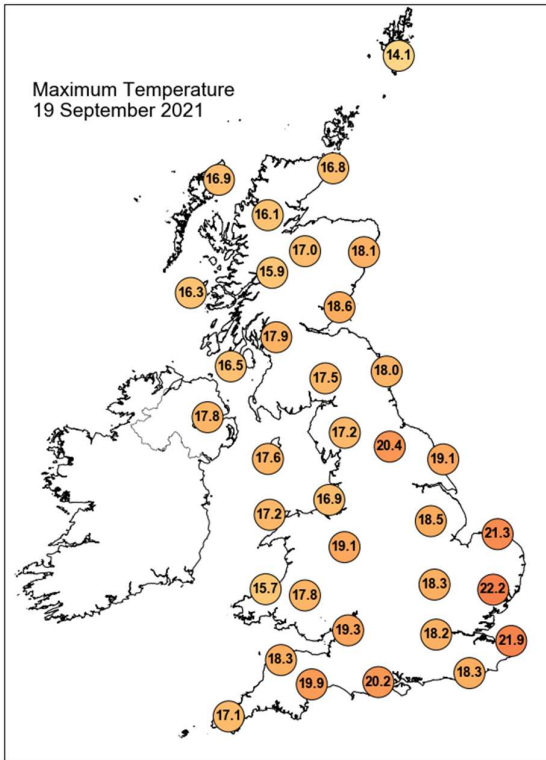
STATIONS		0000 UTC						1200 UTC					
NO	SITE	PRESS	WDIR	WSPD	CLOUD	TEMP	TDEW	PRESS	WDIR	WSPD	CLOUD	TEMP	TDEW
1	Lerwick	1012.8	S	6	8	12.6	12.5	1011.4	SSE	18	8	14.0	13.6
2	Wick	1010.8	SE	5	3	12.8	11.8	1010.4	SSW	9	8	14.9	13.2
3	Stornoway	1008.8	SE	7	8	11.9	10.4	1009.9	S	12	6	14.6	12.5
4	Loch Glascarnoch	1010.0	SSW	3	8	12.2	9.9	1011.1	W	6	8	14.3	9.1
5	Aviemore	1010.4	-	-	8	10.2	9.9	1011.4	-	-	8	15.2	11.5
6	Dyce	1011.5	SE	4	8	13.6	13.3	1011.8	S	9	7	16.5	12.3
7	Tulloch Bridge	1010.8	SSW	1	7	12.2	11.3	1012.9	S	8	8	14.0	11.0
8	Tiree	1008.7	S	10	8	13.3	11.5	1012.2	WSW	13	1	15.5	10.9
9	Leuchars	1010.8	ESE	6	8	14.8	14.2	1012.9	WSW	13	8	16.1	12.0
10	Bishopton	1010.4	SSE	1	8	13.6	12.8	1013.2	SW	3	7	15.3	11.9
11	Machrihanish	1009.9	SSE	9	8	13.8	13.2	1013.7	WSW	12	0	15.8	11.7
12	Boulmer	1011.5	S	3	7	13.3	13.0	1013.7	S	6	8	16.7	13.0
13	Eskdalemuir	1010.8	WNW	1	8	13.5	13.3	1014.1	SSW	8	8	13.5	12.3
14	Aldergrove	1010.2	SSE	3	7	12.8	12.4	1014.4	WSW	7	0	16.3	10.9
15	Shap	1010.6	S	4	8	15.7	12.7	1014.1	S	7	8	13.9	12.7
16	Leeming	1011.9	SSE	5	5	15.1	14.4	1014.2	SE	2	8	17.8	10.8
17	Ronaldsway	1010.9	WNW	3	8	13.9	13.4	1014.7	WNW	10	1	15.9	10.0
18	Bridlington	1012.9	SSE	13	8	16.3	14.5	1014.1	ESE	8	8	17.1	15.2
19	Crosby	1011.3	SW	13	8	16.1	14.9	1015.1	WSW	8	8	15.8	14.0
20	Valley	1011.6	SSW	12	3	14.7	13.3	1015.6	WNW	10	7	15.9	11.3
21	Waddington	1013.3	SSE	11	7	15.8	12.2	1014.7	WSW	4	7	16.8	14.5
22	Shawbury	1011.9	S	7	8	17.6	14.4	1014.8	WSW	7	8	17.3	12.0
23	Weybourne	1013.8	SE	10	5	16.8	14.6	1014.2	ESE	9	3	21.3	16.0
24	Bedford	1013.4	SSE	5	0	15.4	12.7	1015.0	NW	4	5	15.8	13.8
25	Aberporth	1013.3	SSW	7	-	11.0	10.6	1016.8	WNW	9	-	14.6	11.9
26	Sennybridge	1013.2	SW	2	8	12.0	11.8	1015.4	W	4	2	16.9	11.1
27	Wattisham	1013.7	ESE	5	0	16.5	14.5	1013.9	SSE	8	5	21.2	14.4
28	Almondsbury	1013.1	SSW	3	8	16.2	15.3	1015.4	WSW	7	5	19.0	13.3
29	Heathrow	1013.1	NE	2	0	16.4	11.5	1014.8	-	-	8	16.6	15.3
30	Manston	1013.4	E	9	6	17.3	15.1	1014.1	SE	5	0	20.8	15.6
31	Chivenor	1013.8	NW	1	6	13.1	11.5	1016.9	NW	13	3	17.9	12.3
32	Exeter	1013.8	NNW	1	8	15.0	13.7	1016.2	W	8	4	18.7	12.5
33	Herstmonceux	1012.6	NE	3	8	15.8	13.8	1014.4	W	2	7	16.9	15.8
34	Hurn	1013.1	NNW	2	8	13.4	12.9	1015.5	NW	8	3	19.1	11.8
35	Camborne	1014.7	S	5	6	11.3	9.8	1018.3	NW	11	6	16.6	10.5

Daily Weather Summary for Sunday 19 September 2021

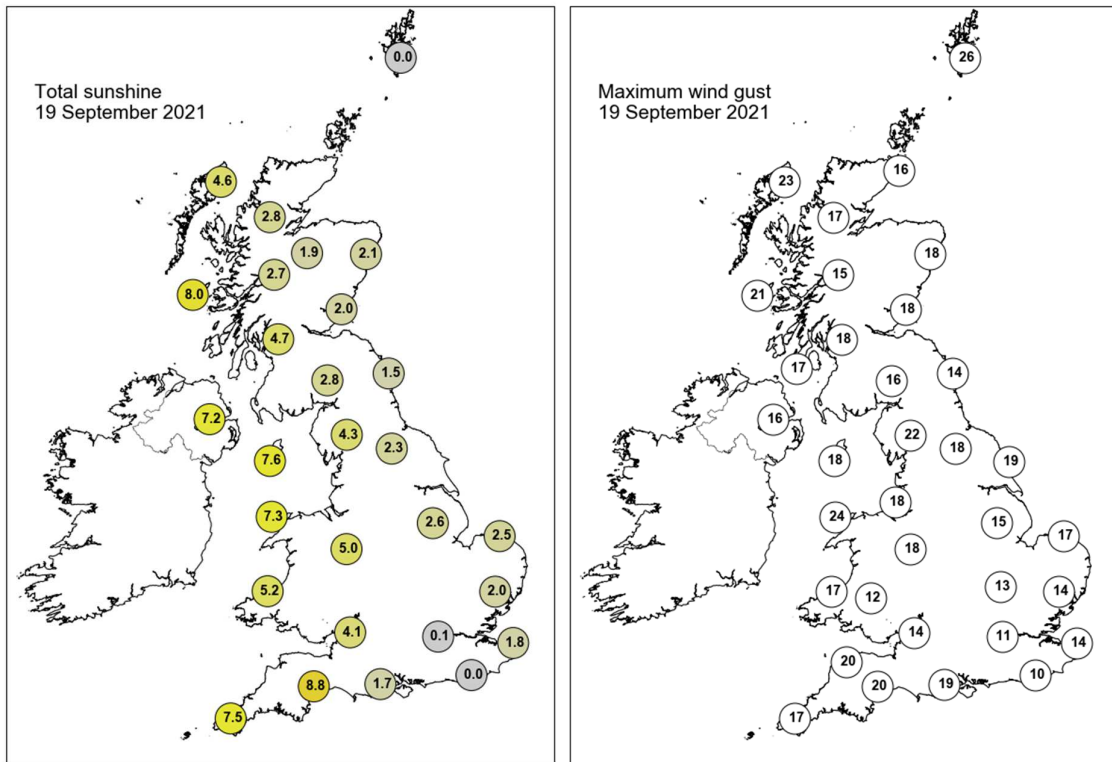
Selected European readings at (L) 0000 and (R) 1200 UTC

STATIONS		0000 UTC						1200 UTC					
NO	SITE	PRESS	WDIR	WSPD	CLOUD	TEMP	TDEW	PRESS	WDIR	WSPD	CLOUD	TEMP	TDEW
1	Murmansk	1031.6	SSW	6	3	2.5	1.2	1033.1	WSW	8	3	9.9	-1.8
2	Helsinki	1026.8	NE	10	8	7.3	2.9	1027.2	E	12	7	9.0	0.9
3	Stockholm	1025.8	NNE	4	-	8.5	5.4	1026.2	NNE	6	-	10.4	4.7
4	Oslo	1026.3	SE	2	-	9.8	4.4	1026.7	ENE	2	7	12.1	1.5
5	Reykjavik	990.6	SSW	2	6	8.1	7.0	1000.4	SW	5	3	9.5	5.2
6	Moscow	1023.8	E	2	8	4.8	0.6	1021.5	E	4	8	8.3	0.7
7	Kiev	1007.2	W	2	8	12.5	9.6	1006.7	WSW	6	8	13.4	10.3
8	Warsaw	1012.7	NW	10	8	7.7	6.8	1013.6	NNW	12	8	10.8	6.5
9	Berlin	1018.8	NNE	6	-	12.5	6.9	1018.4	ENE	6	-	14.9	5.9
10	De Bilt	1016.0	ENE	4	2	12.6	11.4	1015.4	E	10	7	19.8	13.0
11	Dublin	1011.1	SW	6	6	12.4	9.5	1015.7	WNW	12	5	16.7	10.4
12	Cork	1012.0	NW	6	1	11.7	9.8	1017.4	S	10	4	16.7	9.9
13	Sofia	1016.2	W	4	7	12.9	11.8	1013.0	-	0	6	18.4	14.2
14	Belgrade	1014.3	S	2	2	14.8	10.5	1012.9	WNW	2	2	24.9	10.0
15	Budapest	1013.4	WNW	4	-	13.4	9.1	1012.6	NW	10	-	19.4	9.0
16	Prague	1016.3	N	4	-	12.6	9.1	1016.5	N	6	7	12.3	4.8
17	Munich	1015.5	E	2	0	10.2	9.0	1012.0	NE	6	6	17.5	10.3
18	Strasbourg	1013.7	NNW	3	-	12.0	10.2	1014.0	N	2	8	18.3	12.3
19	Paris	1011.9	NNW	7	7	17.9	15.2	1013.8	N	6	7	21.8	13.4
20	Jersey	1013.3	NW	4	8	16.0	15.2	1017.0	W	12	6	17.6	14.3
21	Milan	1012.2	ENE	3	-	20.4	18.4	1008.2	ESE	16	5	19.8	17.4
22	Marseille	1013.8	WNW	18	8	21.2	16.2	1015.6	W	17	-	22.6	10.1
23	Bordeaux	1017.6	SSW	7	-	13.5	12.9	1020.2	W	16	-	21.8	11.8
24	Rome	1013.8	ESE	2	2	20.9	19.9	1014.2	SW	11	4	27.6	20.3
25	Ajaccio	1014.5	NNE	5	-	18.8	16.0	1015.5	NW	10	7	24.2	15.7
26	Barcelona	1015.0	NNE	3	7	21.5	19.1	1018.3	WSW	9	1	24.9	10.6
27	Majorca	1014.5	WSW	7	3	24.5	21.0	1017.6	E	8	2	27.3	15.1
28	Madrid	1018.7	NNE	3	0	14.4	3.4	1018.8	NE	4	0	22.6	5.4
29	Lisbon	1019.6	NNE	14	-	17.8	12.6	1020.1	N	5	-	24.6	10.3
30	Athens	1013.7	N	2	-	25.8	15.9	1014.1	S	5	4	31.4	19.5
31	Malta	1014.3	SSW	7	1	26.0	23.9	1014.4	SW	8	0	32.3	22.8
32	Gibraltar	1015.3	SW	12	0	22.1	12.1	1016.9	SSW	10	1	27.1	15.3

Daily Weather Summary for Sunday 19 September 2021



Daily Weather Summary for Sunday 19 September 2021



None of the selected stations observed a day of sleet or snow falling or non-zero snow depth at 0900 UTC.

Daily Weather Summary for Monday 20 September 2021

This day's summary created 28/09/2021 10:11

Summary of the UK Weather for Monday 20 September 2021

Most of the UK received clear skies through the early hours of Monday, which, coupled with generally light winds, allowed mist and fog patches to form quite widely across Scotland, northern England and Wales. An area of cloud and rain affected southeastern England, but the rain eased by dawn. Cloud moved southeastwards into Northern Ireland, western Scotland, and Cornwall, bringing a little patchy rain with it. It was a chilly night for many. Low cloud and fog soon lifted and cleared away as the morning progressed, leaving largely clear, sunny skies for many outside of the far southeast and northwest. Cloud and patchy light rain continued moving southeastwards into the UK throughout the day, accompanied by gusty winds in the far northwest. It was a mild day for most, warm in the sunnier central and southern areas. Into the evening, cloud continued its progression southeastwards, affecting most of the country by midnight, except for the southwest.

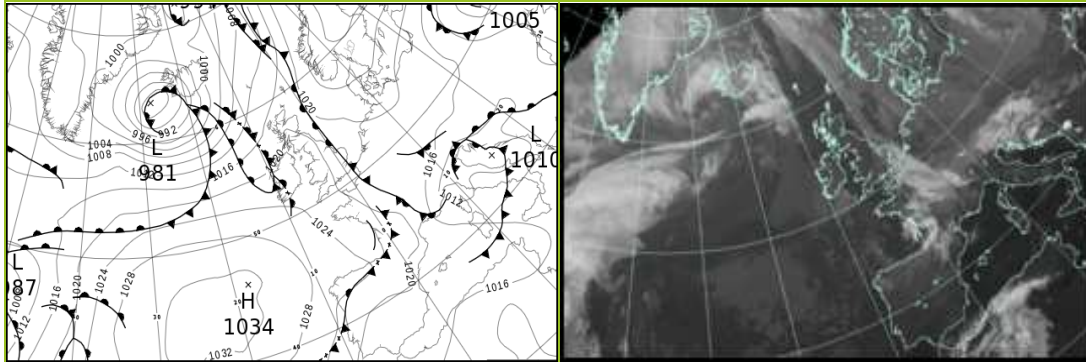
Daily Extremes

<i>Highest Maximum</i>	23.5°C Pitsford (Northamptonshire, 114mAMSL)
<i>Lowest Maximum</i>	13.8°C Fair Isle (Shetland, 57mAMSL)
<i>Highest Minimum</i>	15.3°C Cromer (Norfolk, 37mAMSL) also Manston (Kent, 49mAMSL) also Manston No 2 (Kent, 54mAMSL)
<i>Lowest Minimum</i>	0.2°C Braemar No 2 (Aberdeenshire, 327mAMSL)
<i>Lowest Grass Minimum</i>	-2.2°C Balmoral (Aberdeenshire, 283mAMSL)
<i>Most Rainfall</i>	10.4mm White Notley (Essex, 29mAMSL)
<i>Most Sunshine</i>	11.4hr Almondsbury (Avon, 75mAMSL)
<i>Highest Gust</i>	37Kt 43mph Lerwick (Shetland, 82mAMSL) also Baltasound No 2 (Shetland, 15mAMSL)
<i>Highest Gust (mountain)</i>	43Kt 49mph Cairnwell (Aberdeenshire, 928mAMSL)
<i>Greatest Snow Depth at 0900 UTC</i>	No non-zero values.

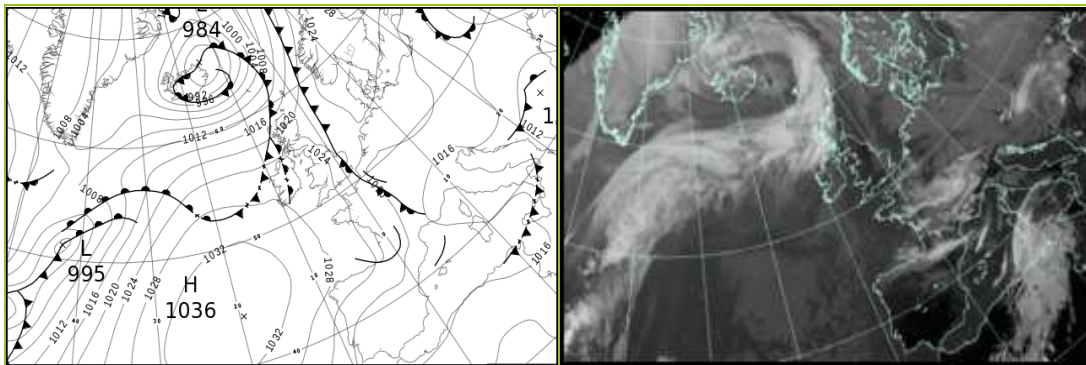
mAMSL refers to station elevation in metres above mean sea level

Daily Weather Summary for Monday 20 September 2021

North Atlantic and Europe analysis charts and satellite images at 0000 UTC



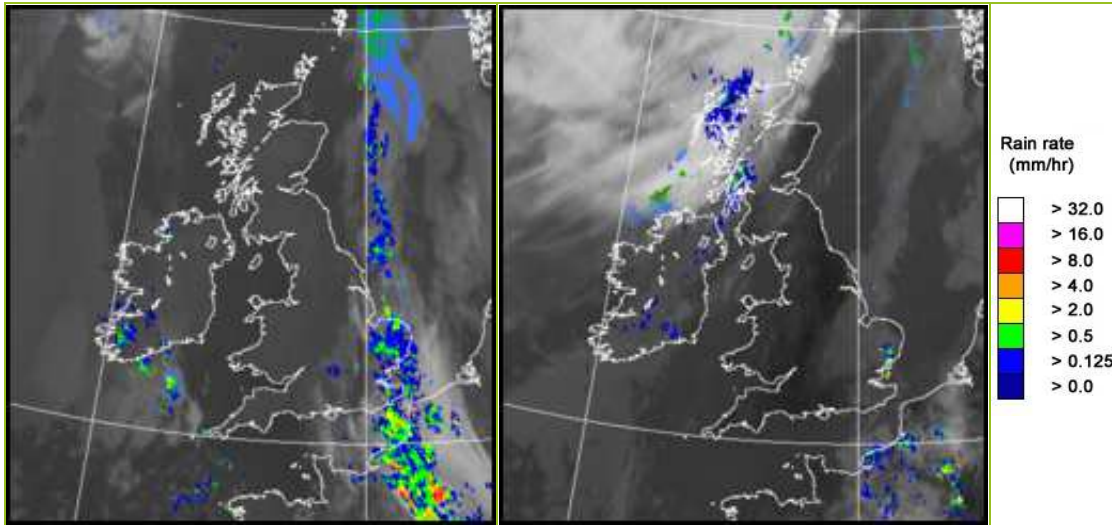
North Atlantic and Europe analysis charts and satellite images at 1200 UTC



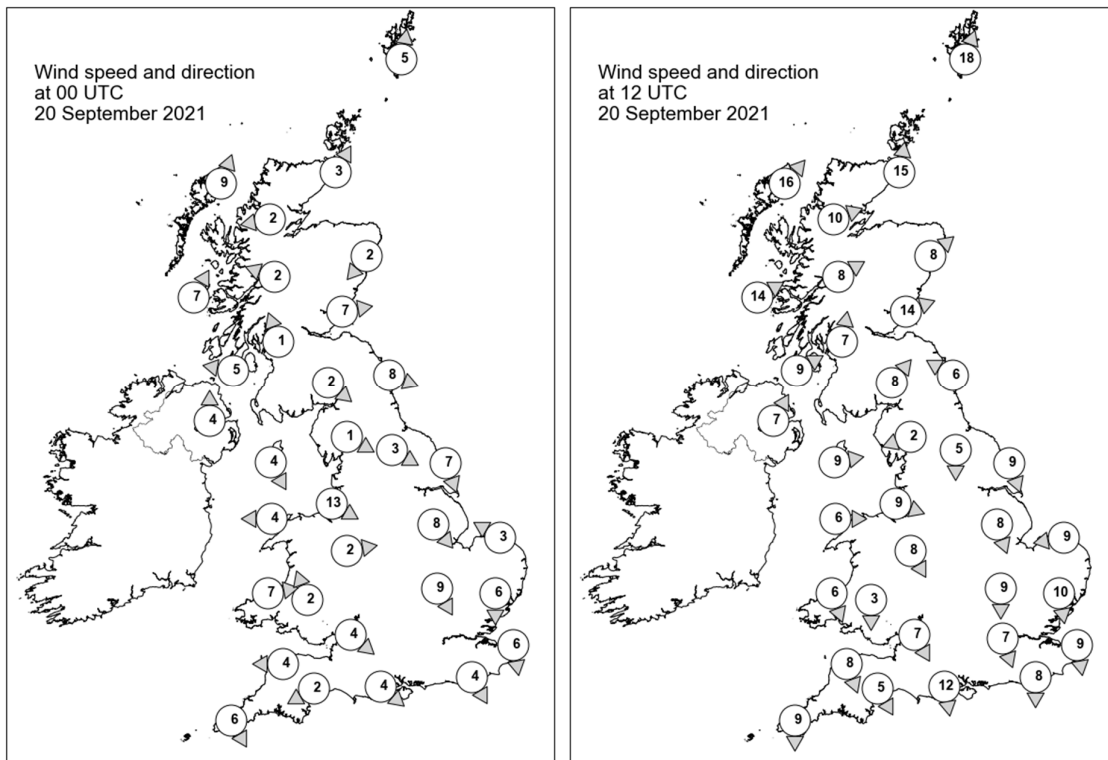
All satellite imagery copyright Met Office and EUMETSAT (European Organisation for the Exploitation of Meteorological Satellites). These show infra-red images from the geostationary MSG satellite. The rainfall rates are derived from both rain-radar and satellite data.

Daily Weather Summary for Monday 20 September 2021

UK satellite and rain-radar precipitation rates at (L) 0000 and (R) 1200 UTC



UK wind speed and direction at (L) 0000 and (R) 1200 UTC



Daily Weather Summary for Monday 20 September 2021

Selected UK readings at (L) 0000 and (R) 1200 UTC

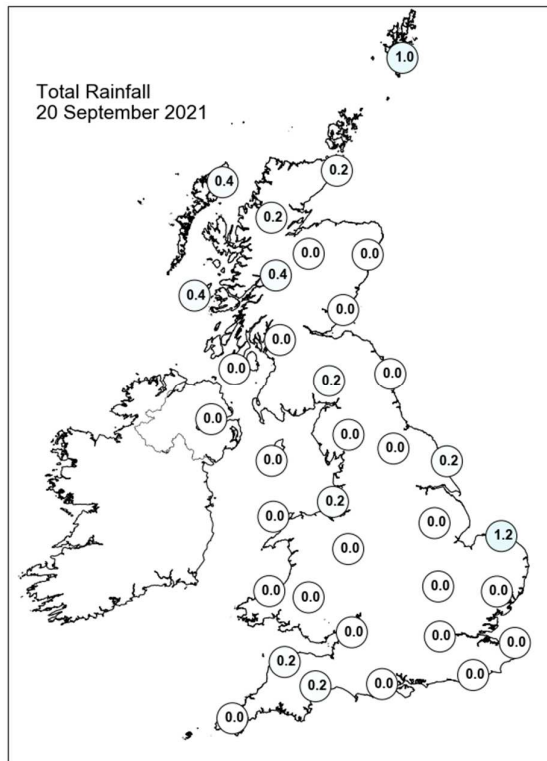
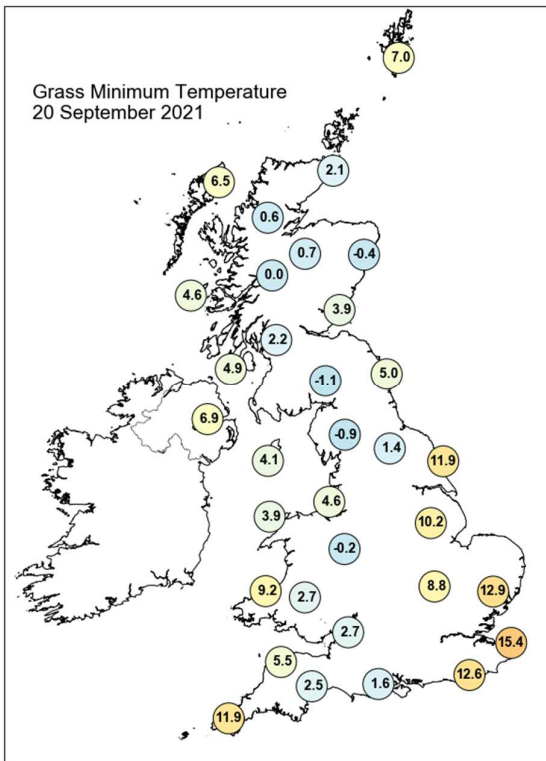
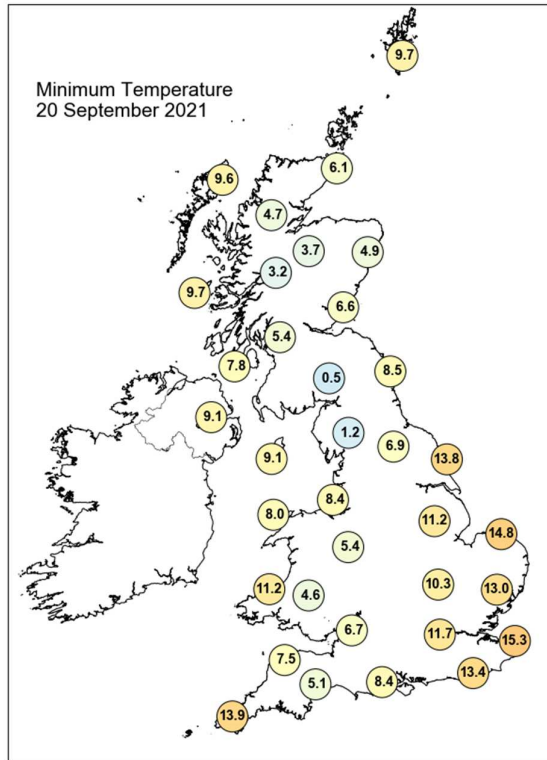
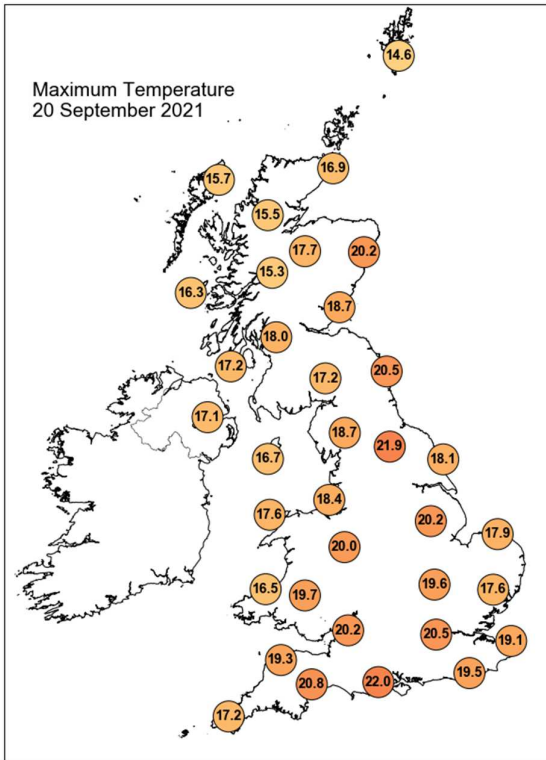
STATIONS		0000 UTC						1200 UTC					
NO	SITE	PRESS	WDIR	WSPD	CLOUD	TEMP	TDEW	PRESS	WDIR	WSPD	CLOUD	TEMP	TDEW
1	Lerwick	1017.2	S	5	7	11.1	10.4	1016.2	SSW	18	5	13.1	11.3
2	Wick	1018.1	SSW	3	0	8.9	8.9	1018.1	S	15	7	14.3	10.9
3	Stornoway	1016.8	SSW	9	1	12.2	11.2	1017.2	SW	16	8	14.8	13.4
4	Loch Glascarnoch	1019.5	E	2	2	5.2	4.6	1019.3	WSW	10	8	13.9	11.5
5	Aviemore	1020.3	-	-	0	5.1	4.9	1020.2	-	-	8	16.1	10.2
6	Dyce	1019.1	NE	2	0	8.3	7.3	1020.4	SW	8	0	17.9	8.7
7	Tulloch Bridge	1021.1	ESE	2	0	4.5	4.5	1022.1	WSW	8	8	14.5	11.3
8	Tiree	1018.7	SSW	7	0	10.8	9.9	1022.0	WSW	14	8	15.1	13.4
9	Leuchars	1019.5	W	7	0	9.9	8.2	1022.2	WSW	14	5	16.6	11.0
10	Bishopton	1020.5	SSE	1	0	7.0	6.5	1023.0	S	7	8	17.7	13.9
11	Machrihanish	1020.2	E	5	0	8.4	8.0	1024.0	WSW	9	7	16.1	12.9
12	Boulmer	1019.6	WNW	8	1	12.0	9.8	1023.6	ESE	6	0	16.2	10.5
13	Eskdalemuir	1021.8	NW	2	4	3.9	3.8	1024.3	SW	8	6	15.3	10.2
14	Aldergrove	1020.8	S	4	0	11.0	10.3	1025.1	SSW	7	8	14.6	13.3
15	Shap	1021.7	WNW	1	0	3.9	3.5	1024.3	ENE	2	2	17.6	9.0
16	Leeming	1019.8	WNW	3	0	8.6	7.1	1023.9	N	5	1	19.6	8.1
17	Ronaldsway	1020.6	NNW	4	0	12.7	11.3	1025.4	W	9	5	15.3	12.6
18	Bridlington	1018.1	NNW	7	1	13.9	12.0	1023.7	NNW	9	7	16.0	11.1
19	Crosby	1020.5	WNW	13	5	15.4	12.5	1025.6	WNW	9	0	18.1	12.7
20	Valley	1021.1	E	4	0	10.3	9.5	1026.2	W	6	2	17.0	11.7
21	Waddington	1018.9	NW	8	8	13.9	10.1	1023.9	NNW	8	6	18.2	10.5
22	Shawbury	1021.0	W	2	0	8.1	7.0	1025.2	NNW	8	2	17.9	10.3
23	Weybourne	1017.3	ESE	3	8	14.9	14.5	1023.0	E	9	2	17.3	13.7
24	Bedford	1018.7	NNW	9	1	14.5	10.9	1023.6	N	9	7	17.6	12.2
25	Aberporth	1021.5	W	7	-	13.4	12.8	1026.4	NNW	6	-	15.8	12.2
26	Sennybridge	1022.3	SSE	2	0	5.7	5.6	1025.2	N	3	4	18.1	11.9
27	Wattisham	1017.4	N	6	8	15.0	14.8	1022.4	N	10	7	16.5	15.0
28	Almondsbury	1020.9	NW	4	2	11.4	8.5	1025.0	NNW	7	0	18.1	10.3
29	Heathrow	1018.5	-	-	7	14.5	11.0	1023.1	NNW	7	6	18.5	12.0
30	Manston	1016.9	N	6	7	16.4	15.0	1021.7	N	9	6	19.0	15.7
31	Chivenor	1021.6	E	4	0	10.2	9.2	1026.1	NNW	8	4	18.4	11.8
32	Exeter	1021.2	ENE	2	0	8.2	7.8	1024.9	NNW	5	2	19.4	10.2
33	Herstmonceux	1017.6	NNW	4	8	15.2	12.9	1022.0	N	8	7	18.0	14.4
34	Hurn	1019.6	NW	4	3	10.9	9.0	1023.6	N	12	0	19.8	9.5
35	Camborne	1022.5	NNW	6	3	14.4	11.4	1026.8	N	9	2	16.7	12.0

Daily Weather Summary for Monday 20 September 2021

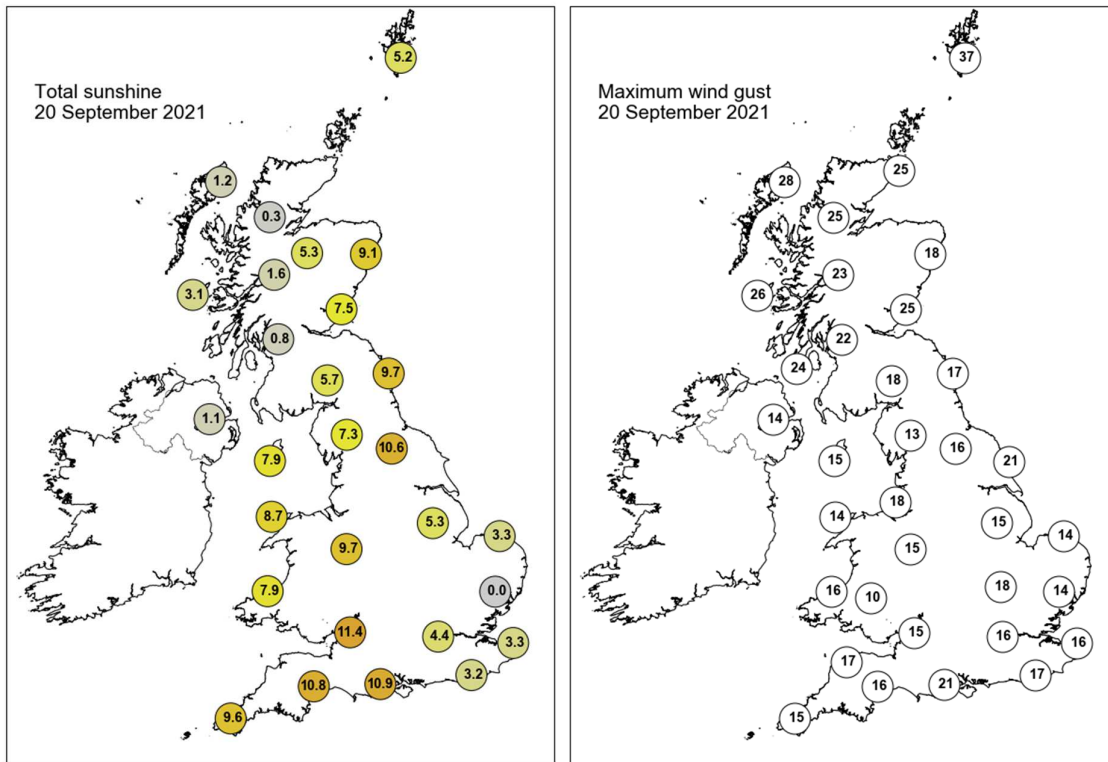
Selected European readings at (L) 0000 and (R) 1200 UTC

STATIONS		0000 UTC						1200 UTC					
NO	SITE	PRESS	WDIR	WSPD	CLOUD	TEMP	TDEW	PRESS	WDIR	WSPD	CLOUD	TEMP	TDEW
1	Murmansk	1035.6	SSW	8	0	1.3	-2.7	1033.2	SW	14	0	8.5	-0.8
2	Helsinki	1027.9	NNE	8	8	6.0	1.5	1027.0	ENE	14	3	9.2	1.1
3	Stockholm	1026.6	NNW	4	-	8.1	2.7	1026.7	ENE	10	-	10.1	3.9
4	Oslo	1027.6	NE	4	-	8.9	4.1	1026.8	S	4	8	10.5	2.6
5	Reykjavik	-	-	-	8	-	-	-	-	-	7	-	-
6	Moscow	1017.5	ENE	2	8	4.7	3.8	1016.8	E	2	8	6.3	5.5
7	Kiev	1006.1	WSW	6	8	8.3	7.0	1009.7	NW	4	8	11.4	8.2
8	Warsaw	1016.2	NW	8	8	7.8	4.7	1018.2	NW	12	7	8.3	3.7
9	Berlin	1019.7	NNE	4	-	11.1	7.0	1021.5	ENE	4	-	14.5	6.9
10	De Bilt	1018.1	E	6	7	12.0	9.0	1022.0	E	8	8	16.5	7.0
11	Dublin	1022.0	WSW	4	1	10.4	9.1	1025.8	W	8	5	16.6	12.0
12	Cork	1023.1	WSW	6	6	12.1	10.6	1027.4	NNW	10	7	15.9	12.3
13	Sofia	1013.8	S	2	2	13.7	12.8	1009.5	E	4	3	22.1	15.6
14	Belgrade	1011.1	SE	2	8	18.9	12.7	1015.7	W	4	8	14.0	11.4
15	Budapest	1014.5	E	2	-	9.9	8.2	1016.7	NW	4	-	15.4	8.2
16	Prague	1017.7	NNE	2	-	10.6	6.4	1020.2	WNW	6	7	14.4	0.8
17	Munich	1016.4	NNW	2	8	12.1	9.2	1019.0	NE	4	8	13.7	7.7
18	Strasbourg	1017.4	S	3	8	13.8	13.0	1019.0	N	4	8	18.0	12.4
19	Paris	1018.3	NNW	6	7	13.8	12.5	1020.2	NNW	5	7	18.0	14.5
20	Jersey	1020.4	NNW	10	1	13.7	10.5	1024.0	N	13	4	17.5	12.1
21	Milan	1011.6	N	1	1	13.9	10.5	1013.9	NNE	3	3	23.0	11.4
22	Marseille	1017.0	WNW	8	-	16.7	12.0	1016.0	WNW	17	-	23.3	12.6
23	Bordeaux	1021.2	S	2	-	15.0	14.4	1023.0	NNW	9	-	19.1	11.4
24	Rome	1012.7	W	10	2	22.1	16.0	1014.5	SW	9	2	25.8	16.5
25	Ajaccio	1015.0	NW	9	-	22.0	14.1	1016.2	WSW	17	8	25.1	16.3
26	Barcelona	1018.5	NNE	8	2	19.1	13.7	1018.4	SE	10	2	24.9	14.0
27	Majorca	1019.0	E	3	3	19.5	17.1	1017.9	WSW	8	4	27.8	15.0
28	Madrid	1020.0	-	0	0	14.0	7.2	1018.6	NNE	5	5	22.9	8.7
29	Lisbon	1020.6	N	12	-	18.1	14.3	1020.0	N	10	0	25.5	12.4
30	Athens	1013.2	N	3	-	26.7	11.9	1012.0	N	4	0	32.6	17.0
31	Malta	1015.6	W	5	0	24.3	22.8	1015.6	NNE	3	0	31.8	19.6
32	Gibraltar	1018.5	E	4	7	20.5	20.0	1018.4	E	7	1	24.4	20.0

Daily Weather Summary for Monday 20 September 2021



Daily Weather Summary for Monday 20 September 2021



None of the selected stations observed a day of sleet or snow falling or non-zero snow depth at 0900 UTC.

Daily Weather Summary for Tuesday 21 September 2021

This day's summary created 28/09/2021 03:04

Summary of the UK Weather for Tuesday 21 September 2021

Through the early hours of Tuesday, only a few light patches rain fell over northwestern England and northern Scotland; elsewhere stayed dry. Thin high-level cloud covered much of the UK and patchy low-level cloud affected Northern Ireland and western areas, from Wales up to Shetland. Under the relatively clear skies in the south and east, temperatures dropped, and light winds allowed fog patches to form rather widely. In contrast, the Northern Isles experienced brisk winds. It was a chilly start to the morning, with fog patches and low cloud across many western areas. As the morning progressed, fog cleared following by dry conditions and sunny spells for most parts of the country. Through the afternoon most areas remained dry, with an exception to this, northwestern Scotland and southeast England, which saw light rain. Elsewhere it was feeling warm with thin cirrus covering the majority of the UK. A fine and warm end of the day followed for most, with clear skies; in contrast, the far north of the country experienced strong winds with gales.

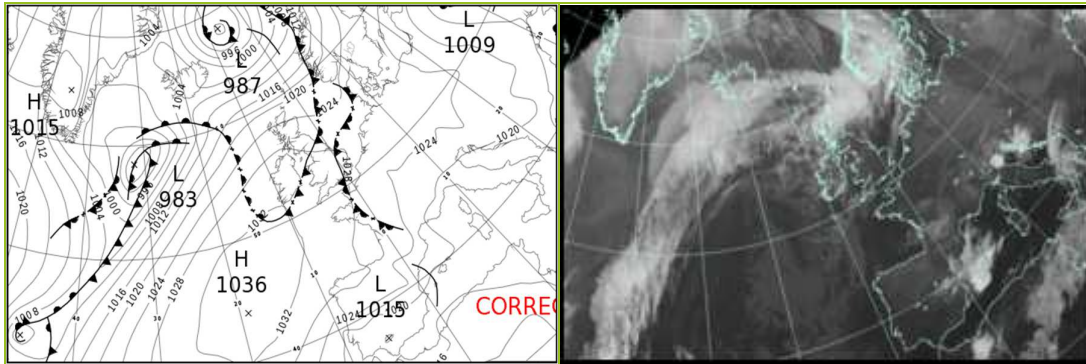
Daily Extremes

<i>Highest Maximum</i>	23.5°C Fyvie Castle (Aberdeenshire, 55mAMSL)
<i>Lowest Maximum</i>	14.2°C Baltasound No 2 (Shetland, 15mAMSL)
<i>Highest Minimum</i>	14.8°C Blackpool, Squires Gate (Lancashire, 10mAMSL)
<i>Lowest Minimum</i>	3.6°C St Harmon No 2 (Powys, 291mAMSL)
<i>Lowest Grass Minimum</i>	-0.2°C Hurn (Dorset, 10mAMSL)
<i>Most Rainfall</i>	22.2mm Achnagart (Ross & Cromarty, 15mAMSL)
<i>Most Sunshine</i>	10.4hr Bude (Cornwall, 15mAMSL)
<i>Highest Gust</i>	52Kt 60mph Lerwick (Shetland, 82mAMSL)
<i>Highest Gust (mountain)</i>	60Kt 69mph Cairnwell (Aberdeenshire, 928mAMSL)
<i>Greatest Snow Depth at 0900 UTC</i>	No non-zero values.

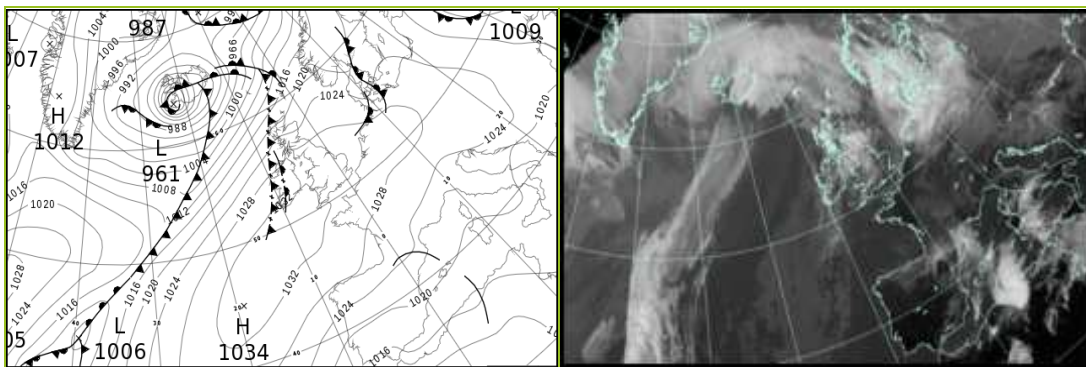
mAMSL refers to station elevation in metres above mean sea level

Daily Weather Summary for Tuesday 21 September 2021

North Atlantic and Europe analysis charts and satellite images at 0000 UTC



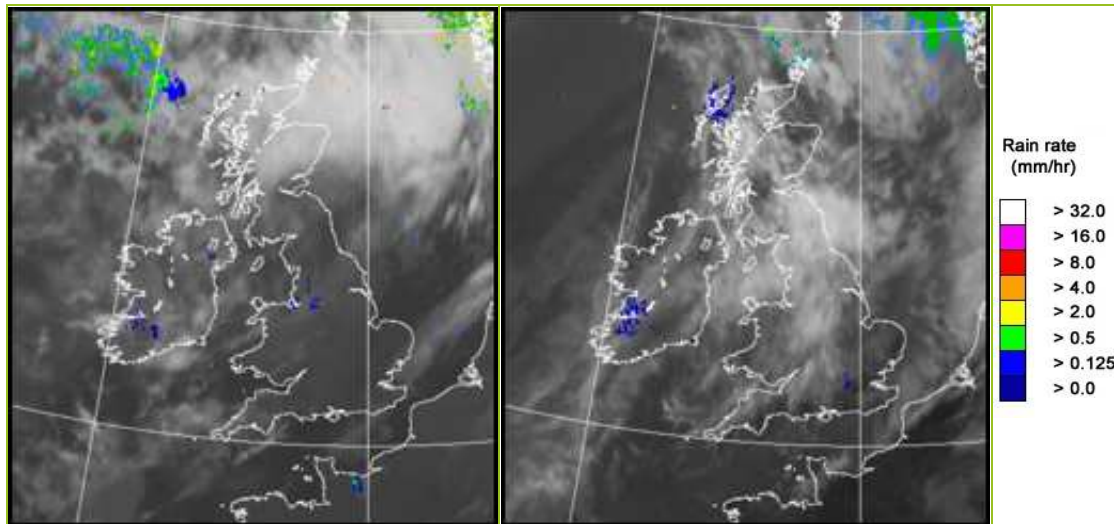
North Atlantic and Europe analysis charts and satellite images at 1200 UTC



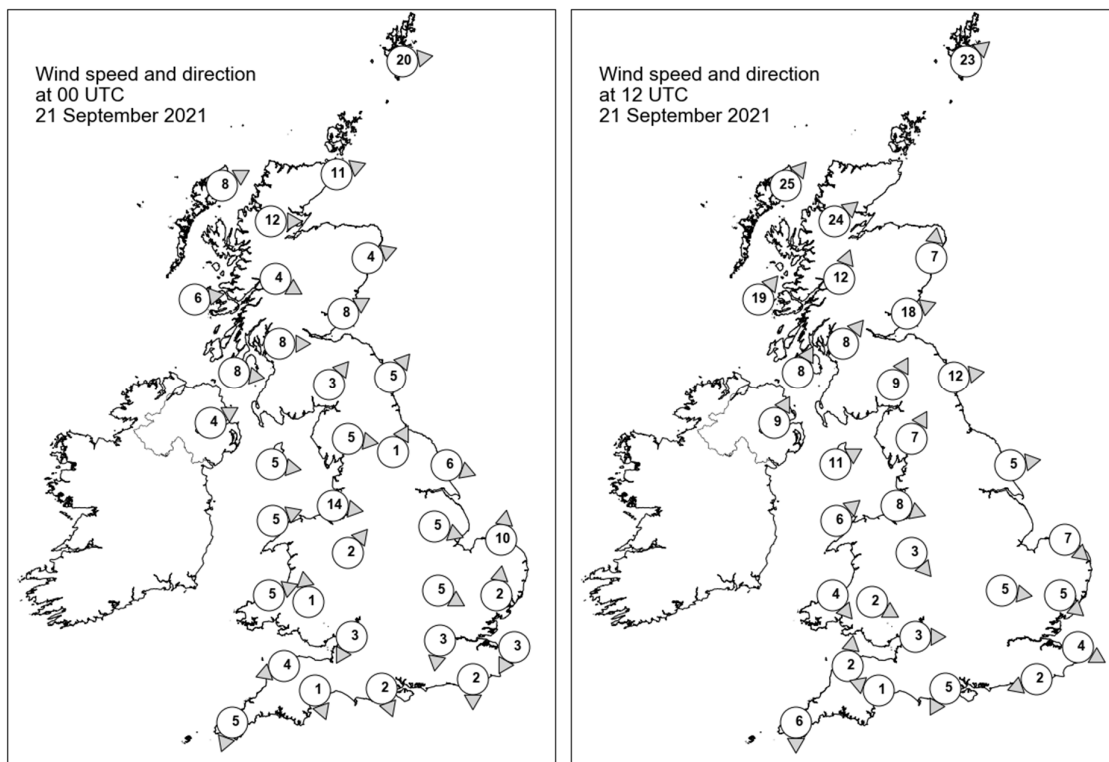
All satellite imagery copyright Met Office and EUMETSAT (European Organisation for the Exploitation of Meteorological Satellites). These show infra-red images from the geostationary MSG satellite. The rainfall rates are derived from both rain-radar and satellite data.

Daily Weather Summary for Tuesday 21 September 2021

UK satellite and rain-radar precipitation rates at (L) 0000 and (R) 1200 UTC



UK wind speed and direction at (L) 0000 and (R) 1200 UTC



Daily Weather Summary for Tuesday 21 September 2021

Selected UK readings at (L) 0000 and (R) 1200 UTC

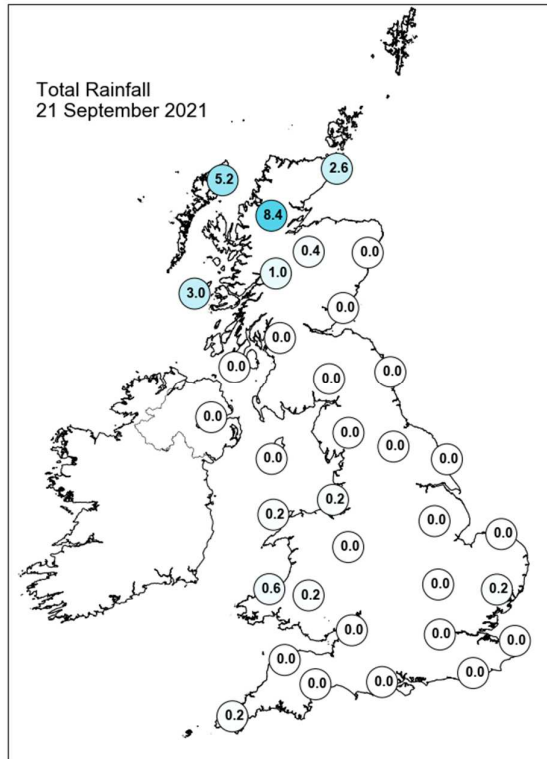
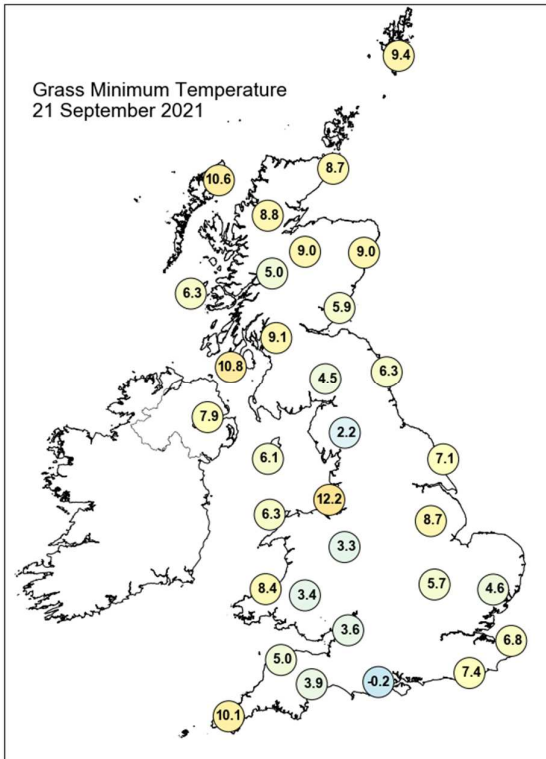
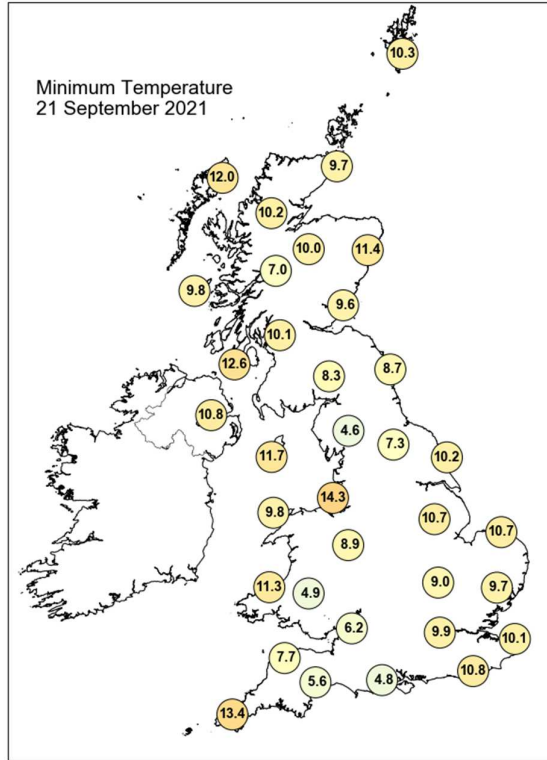
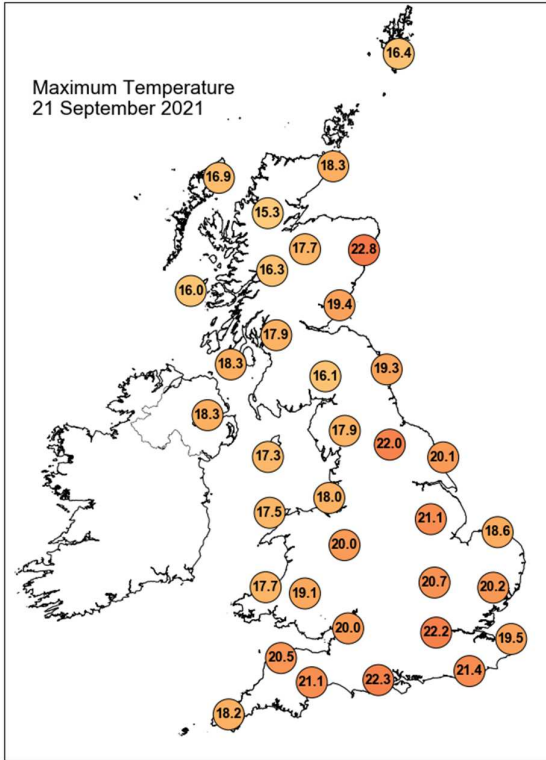
STATIONS		0000 UTC						1200 UTC					
NO	SITE	PRESS	WDIR	WSPD	CLOUD	TEMP	TDEW	PRESS	WDIR	WSPD	CLOUD	TEMP	TDEW
1	Lerwick	1017.4	W	20	7	10.6	9.3	1017.5	SW	23	8	12.7	10.8
2	Wick	1022.4	WSW	11	8	12.1	8.5	1019.5	-	-	0	17.2	11.6
3	Stornoway	1023.4	WSW	8	8	12.2	9.3	1019.9	SW	25	8	15.3	12.9
4	Loch Glascarnoch	1024.7	W	12	2	10.7	7.0	1021.6	SW	24	0	14.1	9.9
5	Aviemore	1025.2	-	-	7	10.5	7.7	1023.6	-	-	1	15.6	10.2
6	Dyce	1024.4	WSW	4	7	12.6	8.1	1022.4	S	7	0	19.5	9.9
7	Tulloch Bridge	1027.1	WNW	4	7	10.6	8.0	1026.7	SSW	12	1	14.4	10.0
8	Tiree	1026.9	W	6	7	10.6	9.7	1025.7	SW	19	8	15.4	13.1
9	Leuchars	1025.3	WSW	8	1	10.8	9.2	1025.9	WSW	18	0	17.5	11.6
10	Bishopton	1027.0	W	8	4	12.4	9.8	1027.8	SW	8	1	17.4	11.7
11	Machrihanish	1027.8	W	8	8	13.5	12.5	1028.0	SSW	8	2	16.4	12.0
12	Boulmer	1026.4	SW	5	0	10.2	9.2	1027.6	W	12	0	17.1	9.9
13	Eskdalemuir	1027.7	SW	3	6	11.1	9.8	1029.3	SSW	9	0	14.6	10.6
14	Aldergrove	1029.2	WSW	4	1	12.1	11.9	1029.0	SSW	9	8	17.0	13.5
15	Shap	1028.2	W	5	8	12.5	11.1	1029.9	SSW	7	0	15.7	10.7
16	Leeming	1027.7	SSW	1	8	13.8	10.8	-	-	-	-	-	9.0
17	Ronaldsway	1029.0	W	5	1	14.3	12.2	1030.5	WSW	11	7	16.2	12.9
18	Bridlington	1026.9	WNW	6	1	11.0	9.2	1029.0	W	5	0	19.6	10.2
19	Crosby	1029.0	W	14	8	15.9	14.6	1031.1	WNW	8	2	17.6	13.3
20	Valley	1029.6	WSW	5	7	15.3	13.5	1031.5	SW	6	8	16.4	12.8
21	Waddington	1028.5	WNW	5	0	12.9	9.2	-	-	-	-	-	10.0
22	Shawbury	1029.6	SW	2	0	9.3	8.7	1031.2	NW	3	7	17.7	11.2
23	Weybourne	1027.5	S	10	1	12.7	10.3	1030.1	NW	7	0	18.1	14.1
24	Bedford	1028.7	WNW	5	0	12.3	10.1	1030.6	W	5	4	19.0	10.7
25	Aberporth	1030.4	WSW	5	3	12.2	10.9	1031.8	NW	4	0	16.9	14.3
26	Sennybridge	1031.2	S	1	0	6.1	6.0	1031.4	WNW	2	3	16.8	11.3
27	Wattisham	1028.1	S	2	1	12.6	10.0	1030.4	NW	5	3	18.2	12.2
28	Almondsbury	1029.8	NNE	3	0	11.7	9.1	1031.5	W	3	1	17.9	11.8
29	Heathrow	1028.6	N	3	5	13.5	12.1	1030.9	-	-	0	20.6	11.6
30	Manston	1028.1	NNE	3	0	12.9	9.0	1030.7	WNW	4	4	17.7	13.0
31	Chivenor	1030.1	ENE	4	0	11.8	11.0	1031.8	S	2	0	18.7	12.4
32	Exeter	1029.9	NNW	1	0	9.0	8.5	1031.5	ESE	1	0	19.8	10.9
33	Herstmonceux	1028.1	N	2	7	13.0	12.3	1030.7	ENE	2	3	21.4	12.5
34	Hurn	1028.9	NNW	2	0	8.4	6.7	1031.1	NNE	5	0	20.8	9.5
35	Camborne	1030.6	NNE	5	6	14.4	13.6	1032.2	N	6	6	18.0	14.7

Daily Weather Summary for Tuesday 21 September 2021

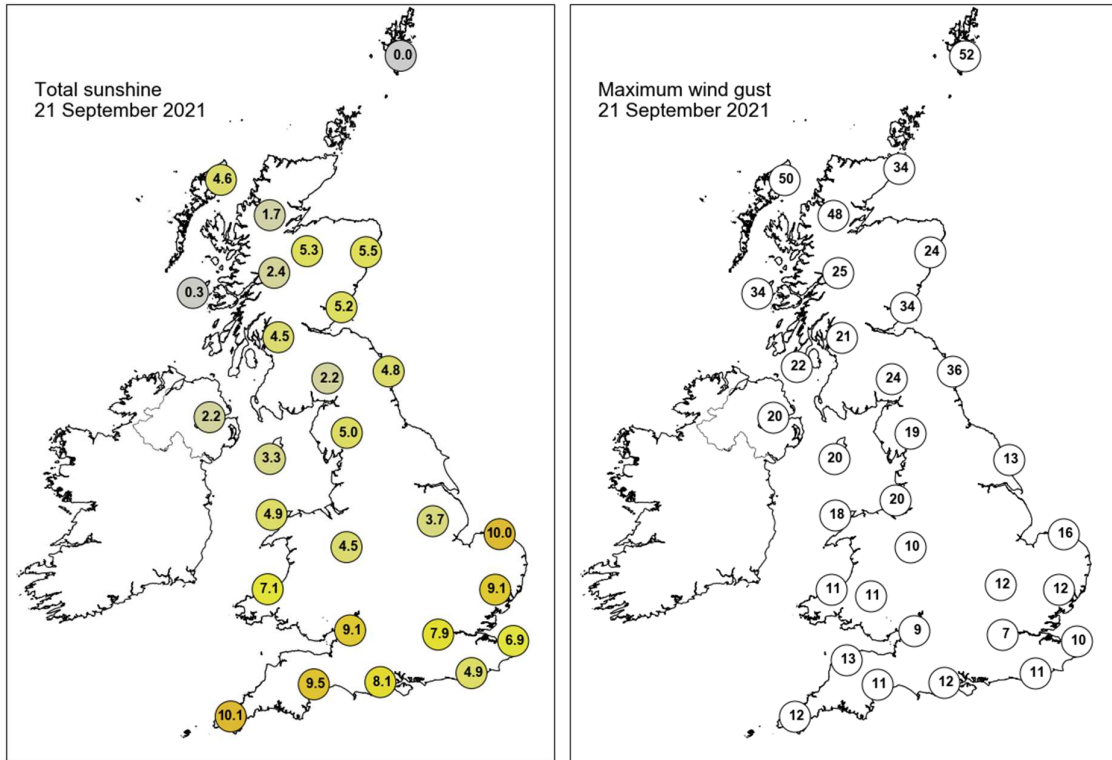
Selected European readings at (L) 0000 and (R) 1200 UTC

STATIONS		0000 UTC						1200 UTC					
NO	SITE	PRESS	WDIR	WSPD	CLOUD	TEMP	TDEW	PRESS	WDIR	WSPD	CLOUD	TEMP	TDEW
1	Murmansk	1030.7	SW	2	0	1.4	-0.7	1025.9	SSW	14	4	7.2	-1.3
2	Helsinki	1024.8	NNE	8	7	4.7	1.6	1022.4	NNE	6	8	7.6	3.2
3	Stockholm	1025.7	W	2	-	0.6	0.2	1022.4	S	4	-	10.9	5.4
4	Oslo	1022.5	S	5	-	9.1	5.7	1018.3	SW	5	7	14.4	10.2
5	Reykjavik	-	-	-	6	-	-	961.5	SSE	11	8	11.3	9.7
6	Moscow	1015.2	E	2	8	6.0	5.1	1013.9	E	2	8	6.8	6.1
7	Kiev	1013.4	WNW	6	8	7.1	5.8	1015.1	W	6	8	7.8	4.4
8	Warsaw	1021.6	W	8	2	6.0	4.6	1023.5	WNW	12	7	12.9	6.7
9	Berlin	1025.2	NNE	4	-	11.7	9.4	1027.5	WNW	12	-	15.1	6.7
10	De Bilt	1027.8	NNE	2	0	5.7	5.4	1030.5	WSW	4	8	18.2	4.6
11	Dublin	1030.5	W	6	2	12.5	11.2	1031.1	W	8	6	16.9	11.8
12	Cork	1031.6	NW	6	5	12.2	10.3	1032.7	SSE	6	7	14.7	11.7
13	Sofia	1019.5	NW	12	2	12.4	8.7	1022.3	W	6	3	16.7	7.8
14	Belgrade	1012.7	WSW	2	7	11.8	10.2	1024.6	W	2	7	16.3	9.7
15	Budapest	1022.3	N	2	-	8.5	5.1	1025.9	W	6	-	15.2	4.6
16	Prague	1025.2	W	2	-	10.0	7.3	1027.7	WNW	2	7	14.1	3.1
17	Munich	1024.5	ESE	2	0	8.3	7.0	1027.3	NE	2	8	14.3	5.3
18	Strasbourg	1024.4	NNW	4	7	11.7	10.3	1028.1	NNE	11	-	18.9	7.9
19	Paris	1025.5	N	5	3	13.7	11.6	1029.2	NNE	12	7	17.1	9.8
20	Jersey	1028.4	N	7	0	15.2	13.7	1030.7	NE	8	2	18.7	12.5
21	Milan	1019.7	NE	2	4	15.3	14.3	1024.3	SE	3	0	21.4	11.4
22	Marseille	1018.9	NNW	10	-	16.9	12.4	1021.5	W	10	-	24.4	14.2
23	Bordeaux	1025.9	W	2	7	14.1	12.8	1027.0	ENE	3	7	19.5	14.5
24	Rome	-	-	-	-	-	-	1020.8	SSW	7	7	24.6	17.0
25	Ajaccio	1019.1	NNE	7	-	16.0	12.9	1020.1	SW	11	-	26.0	16.5
26	Barcelona	1020.8	N	8	1	17.3	13.8	1022.5	N	5	7	21.5	12.8
27	Majorca	1019.6	E	14	6	19.1	17.1	1020.4	E	20	4	21.3	15.6
28	Madrid	1023.8	NE	9	0	12.7	5.8	1020.7	ENE	10	1	20.4	5.3
29	Lisbon	1018.9	N	10	-	20.4	11.3	1018.4	NE	6	0	24.3	6.2
30	Athens	1015.0	N	3	-	25.8	19.1	1016.1	N	3	1	32.4	15.3
31	Malta	1016.9	N	10	5	25.3	22.2	1017.9	NE	9	7	27.3	23.2
32	Gibraltar	1017.1	NE	3	8	21.0	20.2	1016.5	E	11	1	23.0	18.3

Daily Weather Summary for Tuesday 21 September 2021



Daily Weather Summary for Tuesday 21 September 2021



None of the selected stations observed a day of sleet or snow falling or non-zero snow depth at 0900 UTC.

Daily Weather Summary for Wednesday 22 September 2021

This day's summary created 29/09/2021 03:03

Summary of the UK Weather for Wednesday 22 September 2021

The day began with a large swathe of the country blanketed in medium level cloud, with this continuing to build as a band of rain approached from the northwest. Further south, fog was widespread across southern England and western Wales. Rain and lower cloud reached northwestern Scotland through the early hours, with strong, gusty winds and gales in exposure. Temperatures remained mild under the cloud but were much cooler under the clearer skies in the south. The fog lifted to low cloud as the morning progressed, eventually breaking up in the afternoon to give sunny spells. Much of the east and southwest England enjoyed clear skies and autumn sunshine all day long. Rain continued to push inland across Scotland and Northern Ireland, with the highest rain totals recorded near Aberdeen. Winds associated with the band of rain strengthened and advanced further south, bringing strong gusts to northern parts of Wales and England, as well as gales for Shetland. Overnight, the heavy showers continued for the far north, and fog patches developed for southern England.

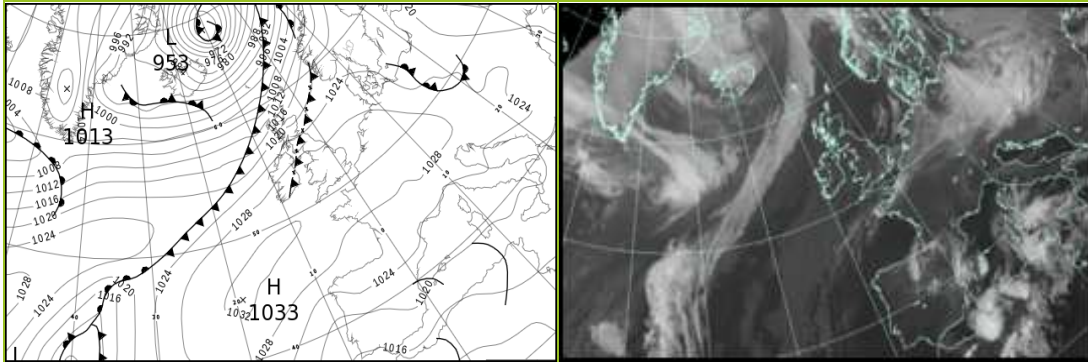
Daily Extremes

<i>Highest Maximum</i>	23.0°C Heathrow (Greater London, 25mAMSL)
<i>Lowest Maximum</i>	12.9°C Fair Isle (Shetland, 57mAMSL) also Loch Glascarnoch (Ross & Cromarty, 269mAMSL)
<i>Highest Minimum</i>	15.4°C Morecambe No 2 (Lancashire, 7mAMSL)
<i>Lowest Minimum</i>	4.4°C St Harmon No 2 (Powys, 291mAMSL)
<i>Lowest Grass Minimum</i>	0.8°C Hurn (Dorset, 10mAMSL)
<i>Most Rainfall</i>	31.2mm Cassley (Sutherland, 99mAMSL)
<i>Most Sunshine</i>	11.2hr Wittering (Cambridgeshire, 74mAMSL) also Shoeburyness, Landwick (Essex, 2mAMSL)
<i>Highest Gust</i>	54Kt 62mph Lerwick (Shetland, 82mAMSL)
<i>Highest Gust (mountain)</i>	78Kt 90mph Cairnwell (Aberdeenshire, 928mAMSL)
<i>Greatest Snow Depth at 0900 UTC</i>	No non-zero values.

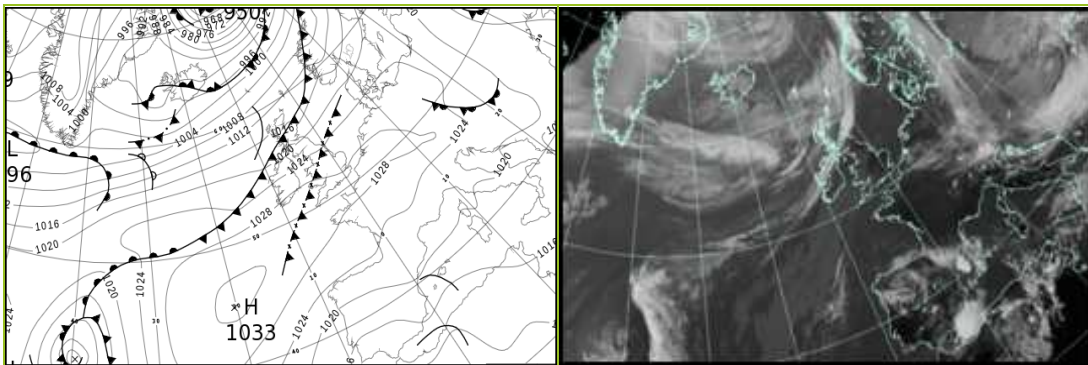
mAMSL refers to station elevation in metres above mean sea level

Daily Weather Summary for Wednesday 22 September 2021

North Atlantic and Europe analysis charts and satellite images at 0000 UTC



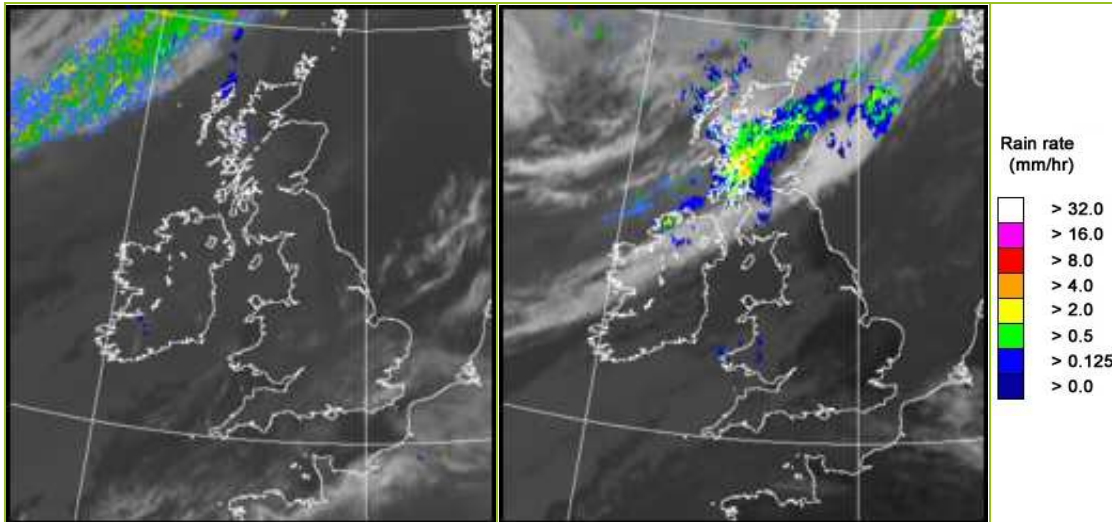
North Atlantic and Europe analysis charts and satellite images at 1200 UTC



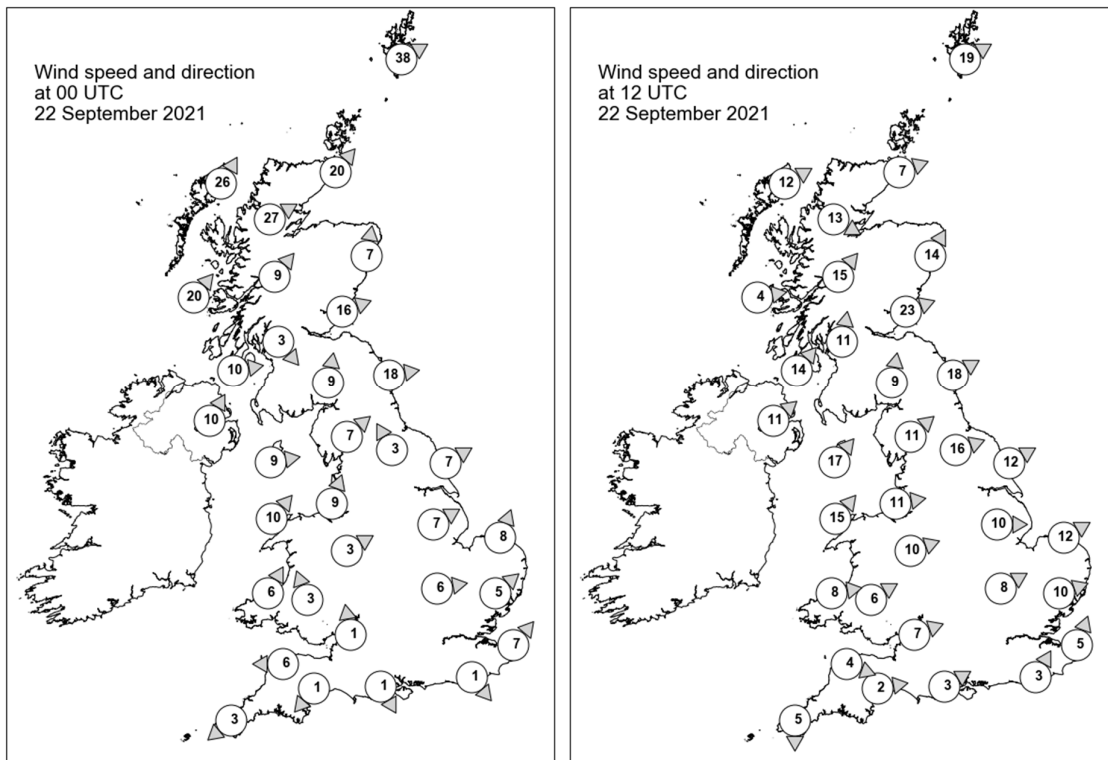
All satellite imagery copyright Met Office and EUMETSAT (European Organisation for the Exploitation of Meteorological Satellites). These show infra-red images from the geostationary MSG satellite. The rainfall rates are derived from both rain-radar and satellite data.

Daily Weather Summary for Wednesday 22 September 2021

UK satellite and rain-radar precipitation rates at (L) 0000 and (R) 1200 UTC



UK wind speed and direction at (L) 0000 and (R) 1200 UTC



Daily Weather Summary for Wednesday 22 September 2021

Selected UK readings at (L) 0000 and (R) 1200 UTC

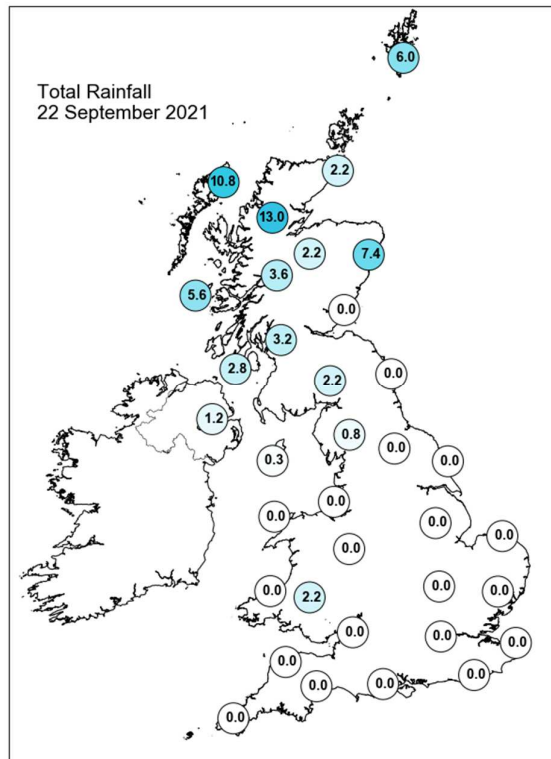
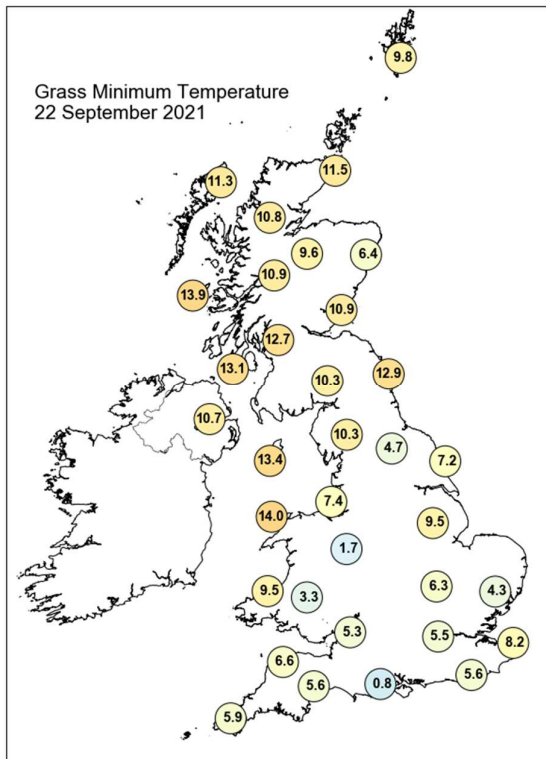
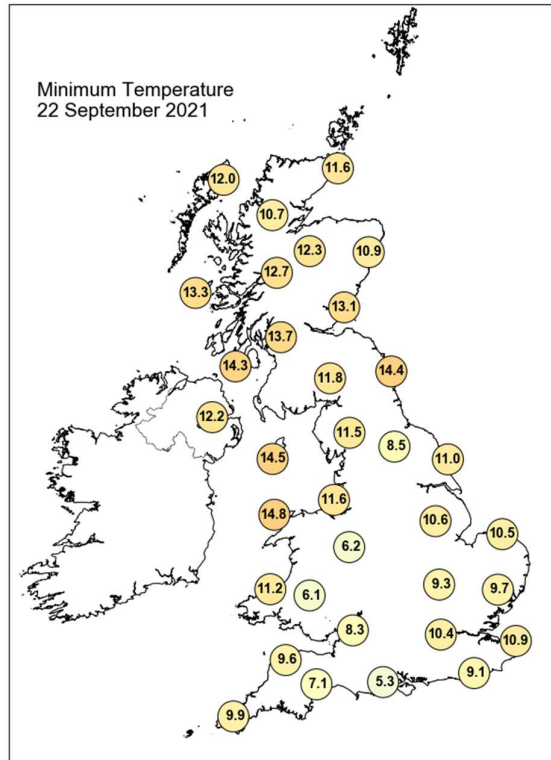
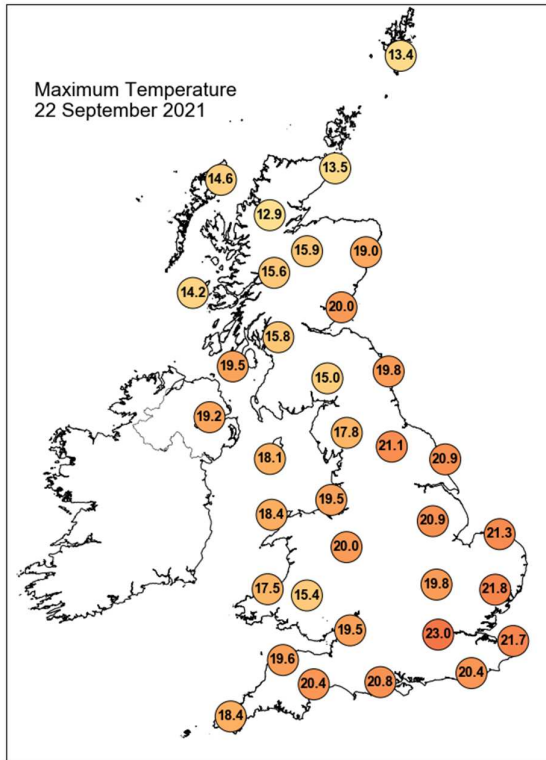
STATIONS		0000 UTC						1200 UTC					
NO	SITE	PRESS	WDIR	WSPD	CLOUD	TEMP	TDEW	PRESS	WDIR	WSPD	CLOUD	TEMP	TDEW
1	Lerwick	1010.4	WSW	38	8	13.5	10.5	1011.3	WSW	19	8	12.8	10.9
2	Wick	1015.3	SW	20	0	14.5	9.2	1014.5	WSW	7	8	12.9	11.2
3	Stornoway	1014.0	SSW	26	8	13.9	12.8	1014.9	WSW	12	7	13.4	9.5
4	Loch Glascarnoch	1016.6	WSW	27	2	13.7	9.1	1015.9	WNW	13	8	11.5	10.6
5	Aviemore	1020.0	-	-	3	12.3	7.2	1014.9	-	-	8	15.1	13.7
6	Dyce	1019.0	S	7	0	15.3	8.5	1015.0	SSW	14	7	17.3	12.5
7	Tulloch Bridge	1022.5	SW	9	7	13.9	7.9	1016.5	SW	15	8	15.5	13.9
8	Tiree	1021.5	SW	20	7	15.0	12.7	1017.8	W	4	8	13.5	13.4
9	Leuchars	1022.3	WSW	16	0	14.2	12.3	1017.4	WSW	23	6	17.4	12.4
10	Bishopton	1024.7	NW	3	8	14.4	11.0	1020.1	S	11	7	13.8	12.7
11	Machrihanish	1025.5	W	10	8	15.4	11.8	1020.4	SW	14	8	17.9	13.7
12	Boulmer	1024.5	W	18	0	15.2	11.1	1020.6	WSW	18	0	19.5	11.1
13	Eskdalemuir	1026.0	S	9	8	13.9	12.9	1022.4	S	9	8	14.5	11.7
14	Aldergrove	1026.6	SSW	10	8	14.5	12.7	1022.5	SW	11	7	17.6	13.7
15	Shap	1027.7	SW	7	7	13.4	11.2	1024.2	SW	11	6	16.1	10.1
16	Leeming	1027.3	SSE	3	0	10.9	8.6	1023.3	WSW	16	1	19.6	9.9
17	Ronaldsway	1028.2	W	9	7	15.6	13.7	1024.9	SW	17	1	17.5	11.8
18	Bridlington	1027.3	WSW	7	0	12.2	10.0	1023.5	WSW	12	6	20.2	12.1
19	Crosby	1029.1	SSW	9	7	15.4	12.9	1026.2	W	11	2	18.4	13.5
20	Valley	1029.2	SW	10	8	15.9	14.8	1026.5	SW	15	1	18.0	11.9
21	Waddington	1029.0	WSW	7	0	13.6	9.8	1026.0	W	10	2	19.2	11.5
22	Shawbury	1030.1	WSW	3	0	9.8	8.9	1026.6	WSW	10	7	18.6	12.1
23	Weybourne	1029.0	SSW	8	0	11.8	10.8	1026.3	WSW	12	0	19.7	13.8
24	Bedford	1029.9	W	6	0	11.9	10.2	1027.3	WSW	8	1	18.5	12.3
25	Aberporth	1030.7	SSW	6	0	11.7	11.4	1028.3	W	8	8	16.1	12.2
26	Sennybridge	1031.4	SSE	3	0	8.6	8.5	1028.2	WSW	6	8	14.5	13.1
27	Wattisham	1029.8	SW	5	4	12.5	11.5	1026.9	WSW	10	1	20.8	12.9
28	Almondsbury	1030.7	S	1	0	9.0	8.6	1028.4	WSW	7	4	18.4	12.3
29	Heathrow	1030.4	-	-	0	12.7	10.9	1027.9	-	-	0	20.9	11.8
30	Manston	1030.1	SW	7	0	12.4	11.1	1027.9	SSW	5	0	20.8	11.8
31	Chivenor	1031.3	E	6	0	10.8	10.0	1028.9	WNW	4	7	18.5	10.7
32	Exeter	1031.1	NE	1	3	8.9	8.6	1029.0	W	2	8	18.3	12.9
33	Herstmonceux	1030.5	NW	1	0	10.9	10.3	1028.4	SSW	3	6	18.4	13.7
34	Hurn	1030.6	NNW	1	0	9.2	8.4	1028.7	WSW	3	2	18.8	12.3
35	Camborne	1031.4	NE	3	6	13.1	13.0	1029.8	N	5	7	16.9	12.0

Daily Weather Summary for Wednesday 22 September 2021

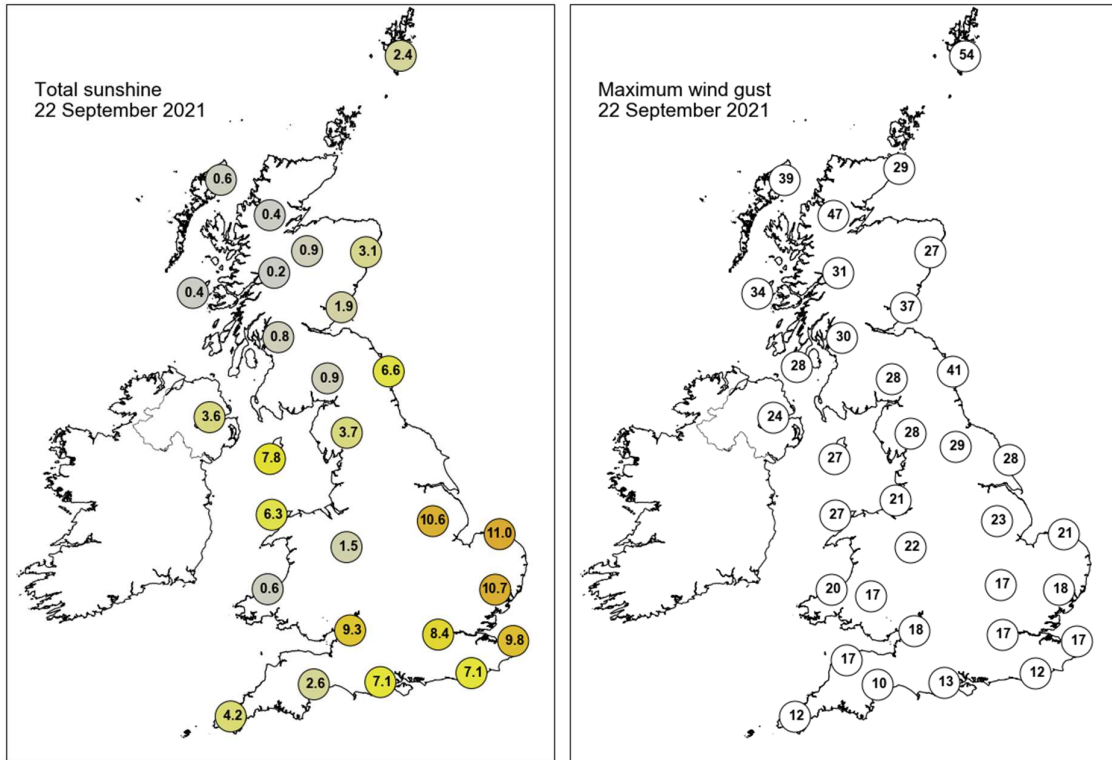
Selected European readings at (L) 0000 and (R) 1200 UTC

STATIONS		0000 UTC						1200 UTC					
NO	SITE	PRESS	WDIR	WSPD	CLOUD	TEMP	TDEW	PRESS	WDIR	WSPD	CLOUD	TEMP	TDEW
1	Murmansk	1024.9	SSW	12	0	2.2	-1.3	1017.5	SSW	17	7	7.7	-2.7
2	Helsinki	1023.3	NNE	4	0	1.9	0.8	1021.9	SE	2	7	11.0	3.0
3	Stockholm	1022.8	-	0	-	8.6	7.0	1020.3	SSE	8	-	12.7	5.4
4	Oslo	1020.6	E	2	-	9.2	7.2	1014.1	SSW	5	1	17.6	9.5
5	Reykjavik	990.6	WNW	10	8	4.6	2.3	994.1	W	9	8	2.1	0.0
6	Moscow	1011.9	NNE	2	8	5.9	5.2	1012.1	-	0	8	7.5	6.1
7	Kiev	1015.7	WNW	4	8	6.3	4.5	1014.8	NW	4	8	8.1	4.0
8	Warsaw	1022.2	W	4	8	8.6	7.8	1022.0	NNW	14	5	12.4	3.9
9	Berlin	1024.8	WNW	10	-	13.0	11.2	1026.4	NNW	6	-	15.8	10.5
10	De Bilt	1029.9	SW	2	6	7.8	7.8	1028.0	WSW	6	3	19.9	11.8
11	Dublin	1029.2	W	12	7	14.0	12.8	1025.2	W	10	7	18.8	12.2
12	Cork	1030.7	WSW	4	7	13.5	13.3	1028.3	W	8	7	15.4	12.7
13	Sofia	1022.7	WNW	4	6	11.4	6.5	1020.0	WNW	8	7	12.0	3.7
14	Belgrade	1025.0	WSW	2	5	12.0	9.2	1022.9	W	4	8	13.4	8.8
15	Budapest	1024.3	NW	4	-	13.0	4.2	1021.2	NNW	4	-	14.9	9.1
16	Prague	1026.4	WSW	4	-	10.9	5.2	1025.9	NW	8	7	14.8	6.0
17	Munich	1029.9	NW	2	8	8.5	6.6	1028.0	N	4	7	15.1	7.1
18	Strasbourg	1029.8	NNW	4	-	9.5	6.6	1027.9	N	5	-	19.3	7.1
19	Paris	1030.1	N	2	6	11.9	9.6	1028.0	ENE	7	4	19.6	7.7
20	Jersey	1030.9	NE	7	0	13.0	11.1	1028.4	ENE	7	0	19.7	9.3
21	Milan	1025.0	NNE	1	-	14.3	13.2	1022.2	N	3	4	21.5	13.5
22	Marseille	1023.3	ESE	3	-	16.4	12.7	1021.3	W	9	-	25.2	12.8
23	Bordeaux	1025.4	ENE	4	7	15.3	12.8	1024.4	NE	5	-	20.1	14.2
24	Rome	1021.7	NNE	3	-	17.9	13.5	1019.2	WSW	9	-	26.5	15.9
25	Ajaccio	1021.6	NE	5	-	17.2	13.9	1019.7	SW	13	-	27.1	19.2
26	Barcelona	1022.3	N	10	2	19.1	12.9	1020.7	E	20	6	24.6	13.9
27	Majorca	1019.9	NE	7	3	20.4	16.2	1016.9	ENE	16	5	25.6	18.3
28	Madrid	1022.0	NNE	6	7	15.2	6.9	1020.1	N	6	6	16.0	13.0
29	Lisbon	1017.3	NE	10	-	22.4	5.9	1015.8	ENE	10	3	25.0	10.0
30	Athens	1016.5	N	1	-	23.0	14.5	1014.1	ENE	7	4	27.6	14.7
31	Malta	1018.3	ESE	10	7	25.4	23.3	1017.0	E	15	7	27.0	22.6
32	Gibraltar	1016.7	ENE	13	7	20.6	17.6	1015.8	ENE	11	8	21.0	17.0

Daily Weather Summary for Wednesday 22 September 2021



Daily Weather Summary for Wednesday 22 September 2021



None of the selected stations observed a day of sleet or snow falling or non-zero snow depth at 0900 UTC.

Daily Weather Summary for Thursday 23 September 2021

This day's summary created 30/09/2021 03:04

Summary of the UK Weather for Thursday 23 September 2021

Thursday began with an area of cloud and showery rain pushing south across much of Scotland and into northern England. Further south, it was largely dry with clear spells apart from the southwest of England, where another front brought low cloud and fog over high ground. During the early hours, rain eased across northern Scotland, though light rain spotted over Wales and low clouds spread across Midlands. Strong winds were reported across northern parts of the country with severe coastal gales in the Northern Isles. Into the day it was mostly dry across the UK, with some patchy light rain, mainly across Scotland. Otherwise it was a somewhat cloudy day, especially in the west, although Wales and central and eastern England saw the best of the sunny spells. The evening and night saw winds strengthen across the north of the UK with further outbreaks of light rain. Further south it was a largely dry night with clear spells.

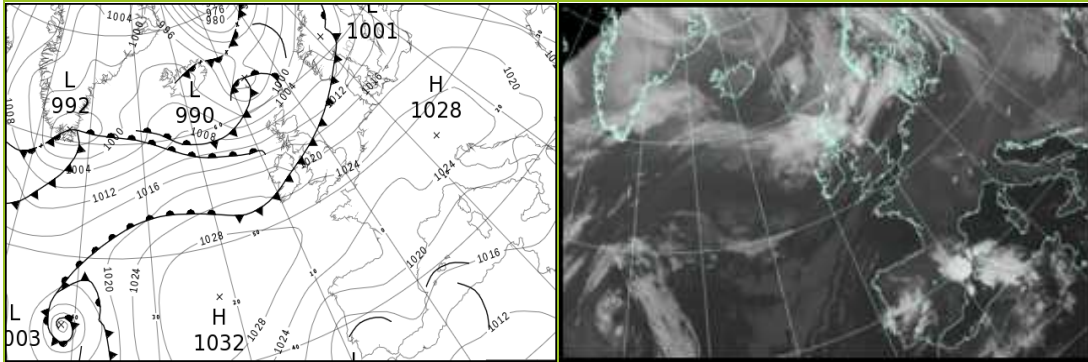
Daily Extremes

<i>Highest Maximum</i>	24.1°C Oxford (Oxfordshire, 63mAMSL)
<i>Lowest Maximum</i>	12.5°C Lerwick (Shetland, 82mAMSL)
<i>Highest Minimum</i>	15.6°C St Athan (South Glamorgan, 49mAMSL)
<i>Lowest Minimum</i>	6.4°C Fontmell Magna (Dorset, 90mAMSL)
<i>Lowest Grass Minimum</i>	1.9°C South Newington (Oxfordshire, 105mAMSL) also Fontmell Magna (Dorset, 90mAMSL)
<i>Most Rainfall</i>	15.0mm Baltasound No 2 (Shetland, 15mAMSL)
<i>Most Sunshine</i>	10.6hr Wattisham (Suffolk, 89mAMSL) also Tibenham Airfield (Norfolk, 52mAMSL)
<i>Highest Gust</i>	60Kt 69mph Fair Isle (Shetland, 57mAMSL)
<i>Highest Gust (mountain)</i>	77Kt 89mph Cairnwell (Aberdeenshire, 928mAMSL)
<i>Greatest Snow Depth at 0900 UTC</i>	No non-zero values.

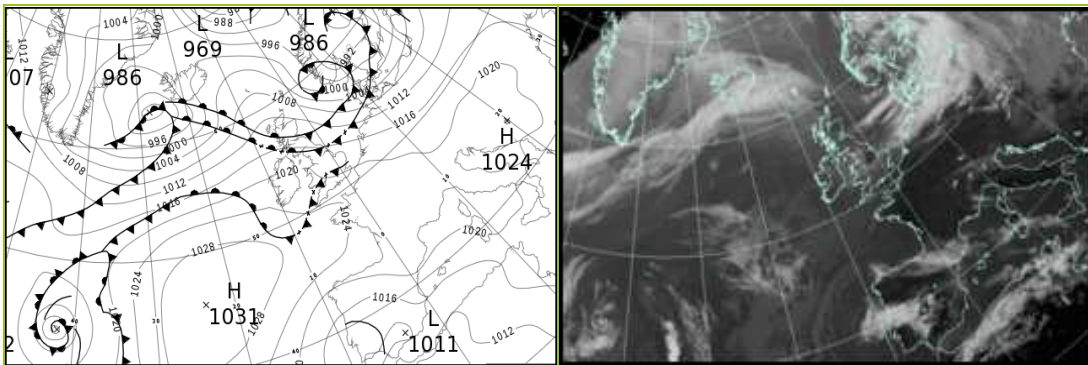
mAMSL refers to station elevation in metres above mean sea level

Daily Weather Summary for Thursday 23 September 2021

North Atlantic and Europe analysis charts and satellite images at 0000 UTC



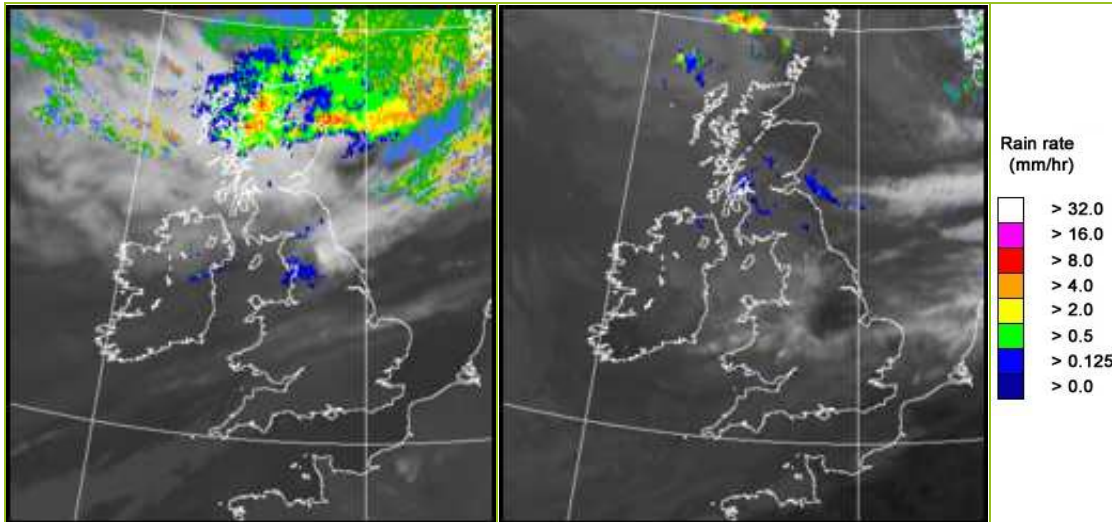
North Atlantic and Europe analysis charts and satellite images at 1200 UTC



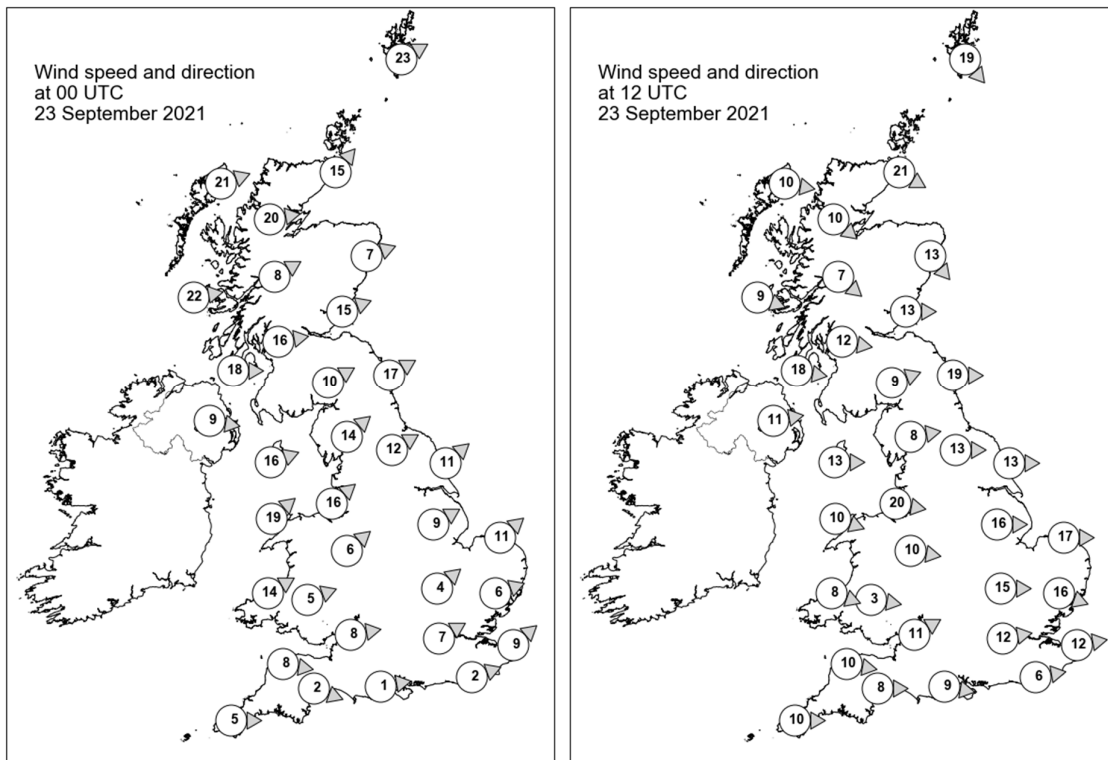
All satellite imagery copyright Met Office and EUMETSAT (European Organisation for the Exploitation of Meteorological Satellites). These show infra-red images from the geostationary MSG satellite. The rainfall rates are derived from both rain-radar and satellite data.

Daily Weather Summary for Thursday 23 September 2021

UK satellite and rain-radar precipitation rates at (L) 0000 and (R) 1200 UTC



UK wind speed and direction at (L) 0000 and (R) 1200 UTC



Daily Weather Summary for Thursday 23 September 2021

Selected UK readings at (L) 0000 and (R) 1200 UTC

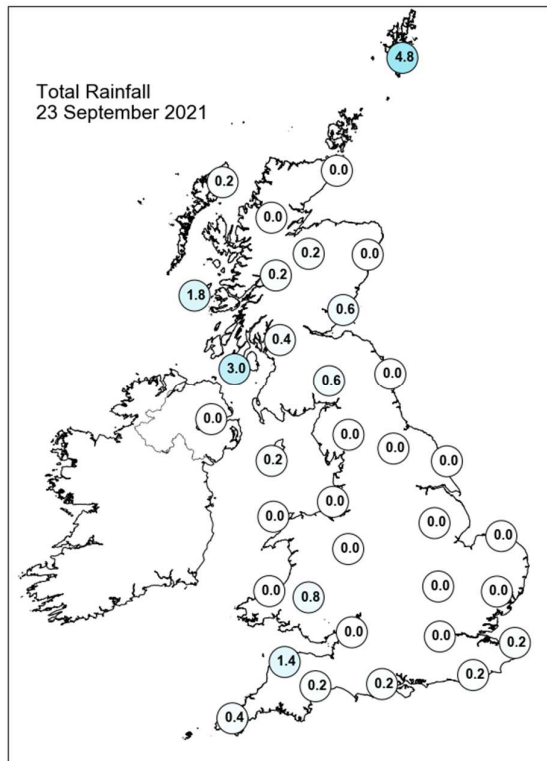
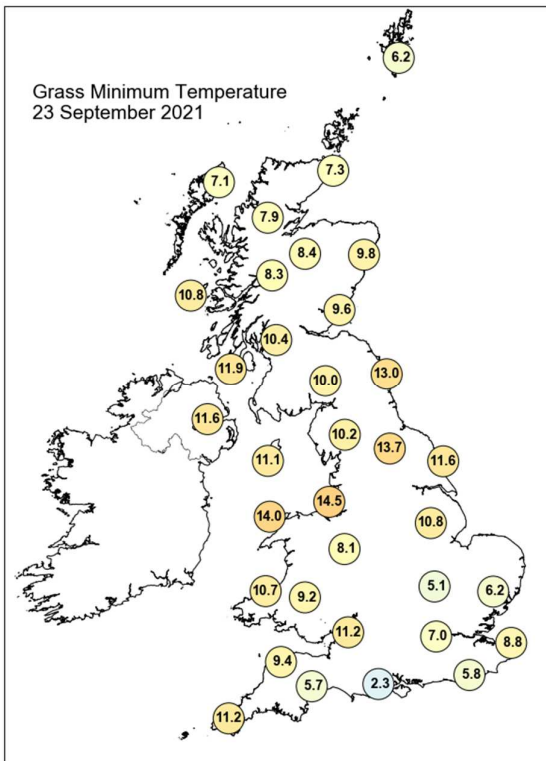
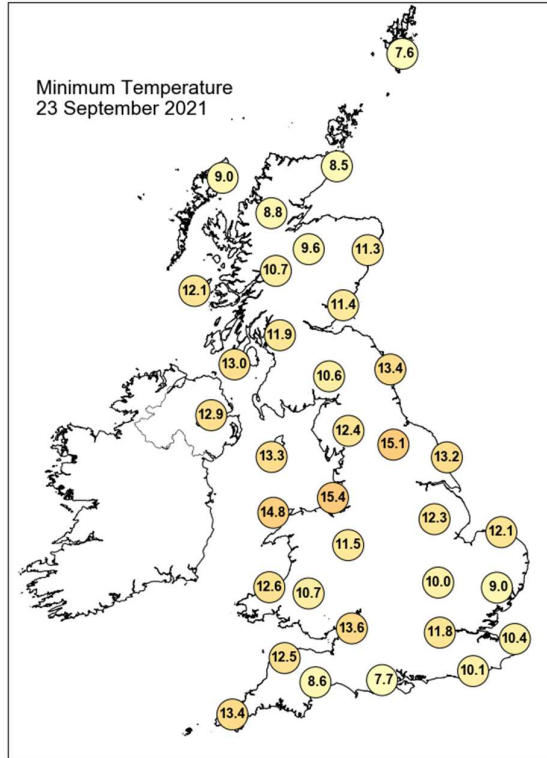
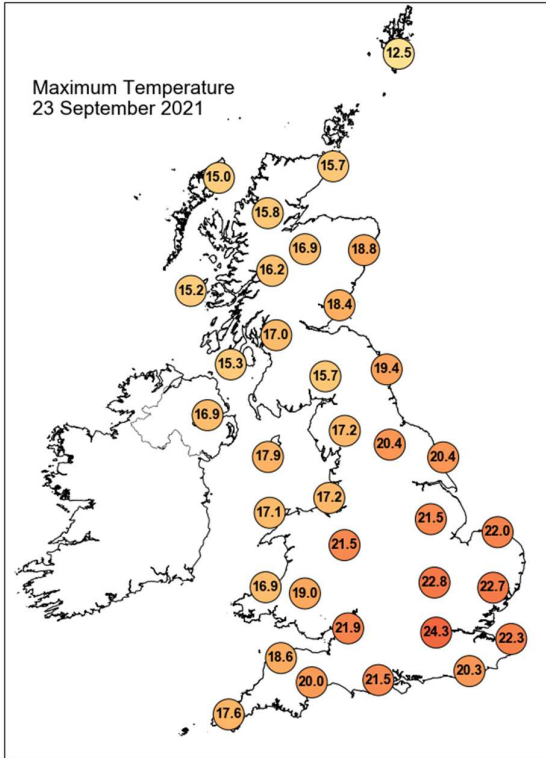
STATIONS		0000 UTC						1200 UTC					
NO	SITE	PRESS	WDIR	WSPD	CLOUD	TEMP	TDEW	PRESS	WDIR	WSPD	CLOUD	TEMP	TDEW
1	Lerwick	1001.6	WSW	23	8	9.8	9.2	1006.7	NW	19	7	10.1	3.8
2	Wick	1006.9	SW	15	8	10.7	8.7	1011.4	WNW	21	7	12.5	4.0
3	Stornoway	1007.4	WSW	21	7	11.3	10.3	1012.8	W	10	8	12.4	5.5
4	Loch Glascarnoch	1009.2	W	20	8	10.1	7.5	1013.5	NW	10	7	10.6	5.2
5	Aviemore	1010.6	-	-	7	10.6	7.8	1013.0	-	-	2	13.7	6.1
6	Dyce	1010.4	WSW	7	8	12.0	7.3	1012.8	NW	13	2	13.5	4.0
7	Tulloch Bridge	1012.7	WSW	8	8	12.2	6.9	1014.4	NW	7	8	12.6	10.4
8	Tiree	1014.1	W	22	8	13.3	9.9	1015.3	WNW	9	8	13.8	13.1
9	Leuchars	1012.4	WSW	15	0	11.5	9.0	1012.8	W	13	7	17.5	10.5
10	Bishopton	1014.5	W	16	2	12.6	9.6	1014.9	W	12	8	15.9	10.9
11	Machrihanish	1016.9	W	18	7	13.7	11.6	1016.9	W	18	8	14.2	13.5
12	Boulmer	1014.1	WSW	17	7	16.1	13.7	1014.2	W	19	7	18.6	10.9
13	Eskdalemuir	1015.8	WSW	10	8	13.4	11.8	1016.3	WSW	9	8	13.5	11.8
14	Aldergrove	1018.9	W	9	7	14.1	12.6	1018.7	W	11	8	14.8	12.7
15	Shap	1017.7	SW	14	8	14.4	13.2	1017.0	W	8	7	16.3	12.2
16	Leeming	1017.5	WSW	12	4	16.3	12.4	1016.5	W	13	4	18.9	11.9
17	Ronaldsway	1018.6	WSW	16	8	16.4	14.3	1019.3	W	13	7	15.9	11.2
18	Bridlington	1017.6	SW	11	0	14.0	10.3	1015.5	W	13	0	19.5	11.4
19	Crosby	1020.3	SW	16	7	16.9	12.8	1019.5	W	20	8	15.6	12.3
20	Valley	1020.9	SW	19	8	16.4	14.0	1020.9	WNW	10	7	15.1	11.1
21	Waddington	1020.6	WSW	9	0	13.1	9.8	1017.5	W	16	5	20.0	8.3
22	Shawbury	1021.8	SW	6	0	12.6	10.4	1019.1	W	10	7	20.0	10.4
23	Weybourne	1020.6	SW	11	0	13.4	10.9	1016.7	W	17	3	20.7	13.5
24	Bedford	1022.8	SW	4	3	11.5	10.6	1018.5	W	15	2	20.7	13.0
25	Aberporth	1023.7	WSW	14	0	13.7	12.8	1021.3	WNW	8	7	15.7	12.1
26	Sennybridge	1024.3	WSW	5	7	11.5	11.3	1020.1	W	3	6	18.7	14.9
27	Wattisham	1022.7	WSW	6	0	10.3	9.3	1018.0	WNW	16	4	19.7	13.1
28	Almondsbury	1024.2	W	8	8	14.9	10.8	1020.4	WSW	11	8	19.7	16.1
29	Heathrow	1023.8	WSW	7	0	12.4	10.1	1019.8	W	12	-	16.5	10.4
30	Manston	1023.3	SW	9	0	12.5	11.0	1019.3	W	12	2	21.2	14.2
31	Chivenor	1025.2	W	8	8	15.9	11.7	1021.8	W	10	8	17.8	16.9
32	Exeter	1025.4	WNW	2	7	12.1	11.5	1021.9	W	8	8	18.7	15.2
33	Herstmonceux	1023.9	WSW	2	0	12.0	11.6	1020.4	W	6	3	19.4	14.5
34	Hurn	1024.7	W	1	0	8.0	6.7	1021.4	W	9	7	20.5	14.8
35	Camborne	1026.4	W	5	8	15.0	10.5	1023.5	W	10	8	17.0	15.8

Daily Weather Summary for Thursday 23 September 2021

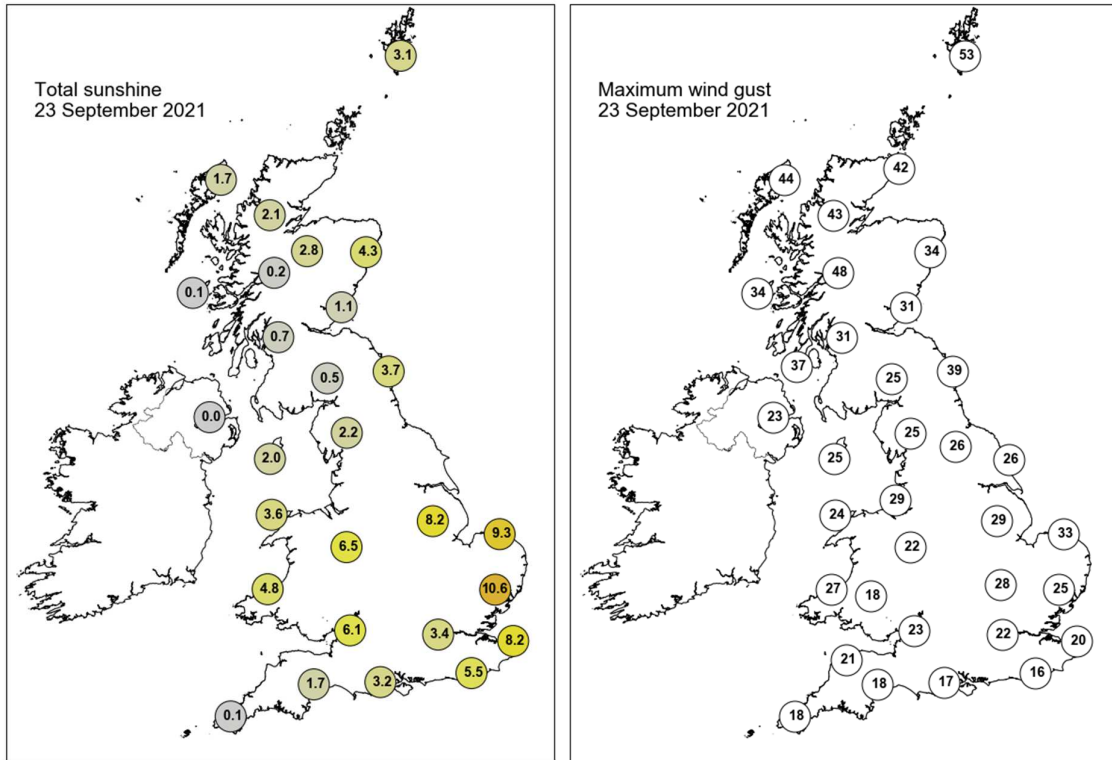
Selected European readings at (L) 0000 and (R) 1200 UTC

STATIONS		0000 UTC						1200 UTC					
NO	SITE	PRESS	WDIR	WSPD	CLOUD	TEMP	TDEW	PRESS	WDIR	WSPD	CLOUD	TEMP	TDEW
1	Murmansk	1012.7	S	12	2	4.7	1.2	1006.9	S	17	7	9.0	-1.6
2	Helsinki	1015.5	E	2	7	3.7	3.0	1002.7	SSE	14	7	8.5	4.2
3	Stockholm	1009.5	S	6	-	12.7	10.5	990.5	SW	10	-	12.8	11.1
4	Oslo	1003.5	SSE	6	-	12.7	11.8	990.1	SSW	5	7	12.7	6.5
5	Reykjavik	-	-	-	6	-	-	-	-	-	8	-	-
6	Moscow	1014.3	-	0	8	7.5	6.9	1011.6	-	0	8	11.0	10.0
7	Kiev	1014.7	NW	2	8	6.7	5.1	1014.4	W	2	8	8.2	4.8
8	Warsaw	1020.8	WSW	4	7	9.4	8.2	1012.4	WSW	6	7	15.7	10.7
9	Berlin	1022.0	WSW	4	-	10.9	9.4	1012.4	WSW	12	-	19.1	9.6
10	De Bilt	1022.4	SW	4	0	11.5	9.2	1017.0	WSW	10	8	19.1	12.5
11	Dublin	1020.3	WSW	8	7	15.5	14.4	1020.5	W	14	7	16.3	11.4
12	Cork	1023.9	WSW	10	7	14.9	14.5	1022.3	WNW	12	1	16.7	10.5
13	Sofia	1021.2	W	4	7	8.0	5.2	1019.6	NW	6	2	14.5	3.9
14	Belgrade	1023.0	W	2	7	10.6	9.7	1023.6	WNW	4	4	16.2	6.0
15	Budapest	1023.8	-	0	-	8.8	6.9	1021.2	WSW	8	-	18.1	7.2
16	Prague	1024.7	SW	4	-	10.8	7.0	1016.8	WSW	6	4	21.1	8.7
17	Munich	1027.2	SSE	2	2	7.4	6.3	1019.1	W	2	0	20.4	6.4
18	Strasbourg	1025.3	W	2	-	8.5	7.1	1020.8	SW	4	-	21.0	10.8
19	Paris	1025.0	N	2	1	12.7	9.3	1022.0	SW	4	1	20.9	9.8
20	Jersey	1025.6	ESE	4	0	12.8	12.3	1024.0	WNW	8	8	17.4	11.8
21	Milan	1023.8	ENE	3	0	16.8	12.9	1023.0	N	1	2	22.2	11.2
22	Marseille	1020.3	SSE	2	-	16.0	12.5	1021.3	WNW	8	-	25.9	14.7
23	Bordeaux	1022.8	N	4	-	15.0	12.9	1022.1	NW	3	-	22.8	13.0
24	Rome	1019.4	NNE	5	-	17.3	9.8	1020.8	SW	10	2	25.4	15.0
25	Ajaccio	1019.1	NNE	6	-	17.3	13.4	1019.9	SW	10	-	28.2	19.4
26	Barcelona	1019.3	NNE	8	6	19.5	13.0	1020.7	NE	6	6	22.7	16.7
27	Majorca	1015.9	E	5	5	23.0	21.4	1017.0	E	14	3	27.4	20.2
28	Madrid	1019.4	N	4	4	14.1	12.8	1015.6	ESE	4	4	23.4	12.7
29	Lisbon	1013.4	NE	7	-	20.1	10.2	1013.1	NNE	4	3	22.5	12.7
30	Athens	1012.6	NNW	9	-	20.8	14.0	1017.5	N	9	4	20.8	8.6
31	Malta	1016.3	ENE	9	6	24.5	21.4	1019.0	ESE	13	3	26.2	20.2
32	Gibraltar	1014.1	ENE	18	8	20.1	18.2	1013.6	E	13	7	22.2	18.9

Daily Weather Summary for Thursday 23 September 2021



Daily Weather Summary for Thursday 23 September 2021



None of the selected stations observed a day of sleet or snow falling or non-zero snow depth at 0900 UTC.

Daily Weather Summary for Friday 24 September 2021

This day's summary created 01/10/2021 03:04

Summary of the UK Weather for Friday 24 September 2021

Friday began with a mostly clear and dry night throughout the entirety of the UK, though the odd bit of low cloud lingered here and there, and occasional light rain was seen across western Scotland. Fog also developed quite widely, being seen in the south of England. During the early hours, the rain continued southwards across southern Scotland and northwestern England, while the rest of the country remained dry. It was a windy night for the northern areas with severe coastal gales in the Northern Isles. Patches of fog from overnight soon cleared, leaving the UK with variable cloud amounts and warm sunny spells for many. Light rain and drizzle broke out in some western areas throughout the day, where most of the cloud was situated. Across the northern half of the UK, windy conditions continued but then eased during the evening. The strongest winds were in Scotland, particularly across the far north where there were gales. It was a very mild night in the south.

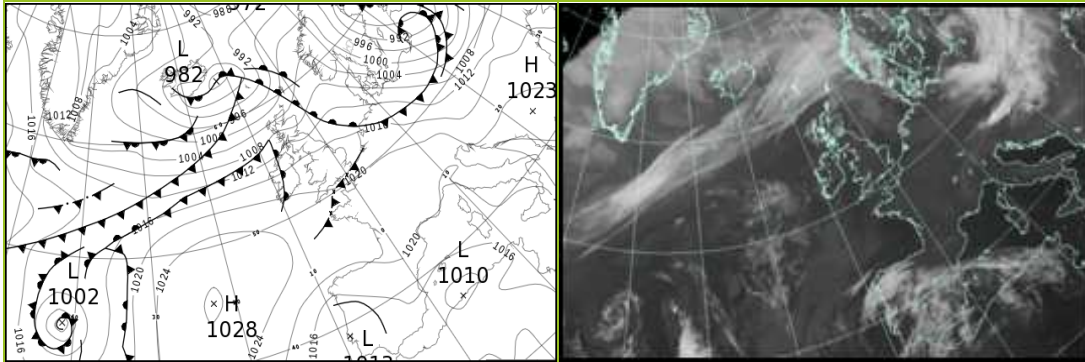
Daily Extremes

<i>Highest Maximum</i>	25.3°C Brize Norton (Oxfordshire, 82mAMSL)
<i>Lowest Maximum</i>	12.9°C Lerwick (Shetland, 82mAMSL) also Baltasound No 2 (Shetland, 15mAMSL)
<i>Highest Minimum</i>	15.4°C Bude (Cornwall, 15mAMSL)
<i>Lowest Minimum</i>	5.0°C Swyddffynnon (Dyfed, 178mAMSL) also St Harmon No 2 (Powys, 291mAMSL)
<i>Lowest Grass Minimum</i>	1.9°C Whitechurch (Dyfed, 129mAMSL)
<i>Most Rainfall</i>	14.4mm Honister Pass (Cumbria, 358mAMSL)
<i>Most Sunshine</i>	11.4hr Manston (Kent, 49mAMSL)
<i>Highest Gust</i>	44Kt 51mph Fair Isle (Shetland, 57mAMSL) also Kirkwall (Orkney, 26mAMSL)
<i>Highest Gust (mountain)</i>	67Kt 77mph Aonach Mor (Inverness-shire, 1130mAMSL)
<i>Greatest Snow Depth at 0900 UTC</i>	No non-zero values.

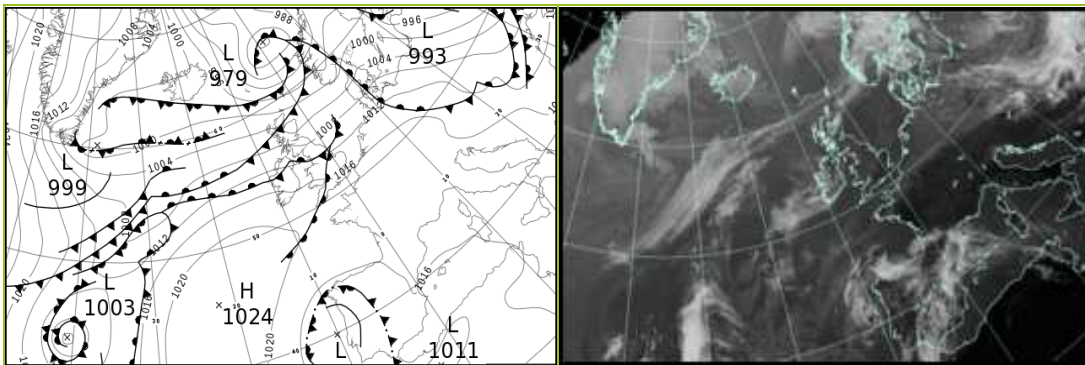
mAMSL refers to station elevation in metres above mean sea level

Daily Weather Summary for Friday 24 September 2021

North Atlantic and Europe analysis charts and satellite images at 0000 UTC




North Atlantic and Europe analysis charts and satellite images at 1200 UTC



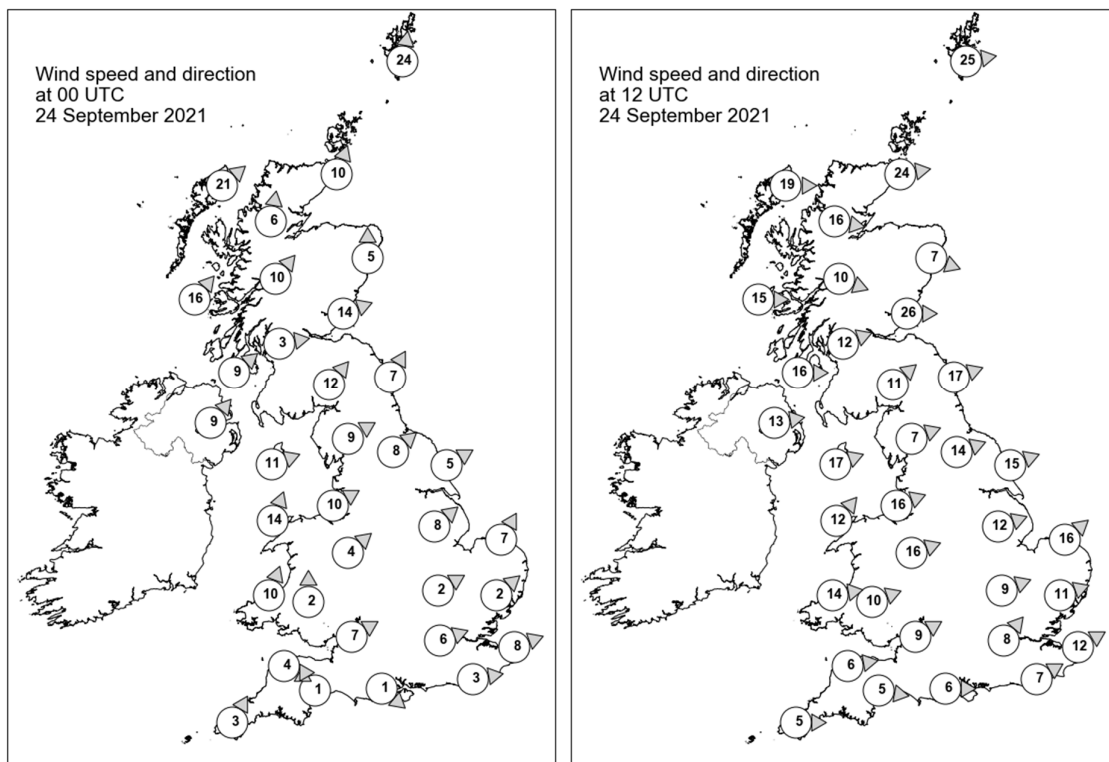
All satellite imagery copyright Met Office and EUMETSAT (European Organisation for the Exploitation of Meteorological Satellites). These show infra-red images from the geostationary MSG satellite. The rainfall rates are derived from both rain-radar and satellite data.

Daily Weather Summary for Friday 24 September 2021

UK satellite and rain-radar precipitation rates at (L) 0000 and (R) 1200 UTC



UK wind speed and direction at (L) 0000 and (R) 1200 UTC



Daily Weather Summary for Friday 24 September 2021

Selected UK readings at (L) 0000 and (R) 1200 UTC

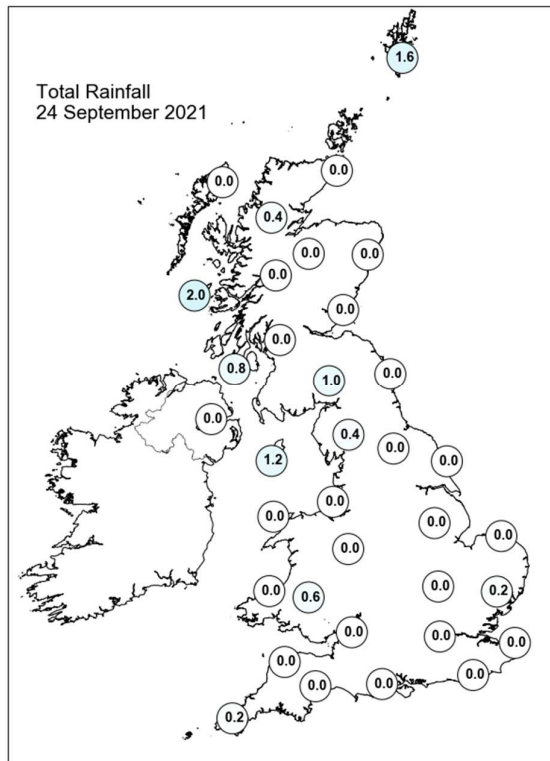
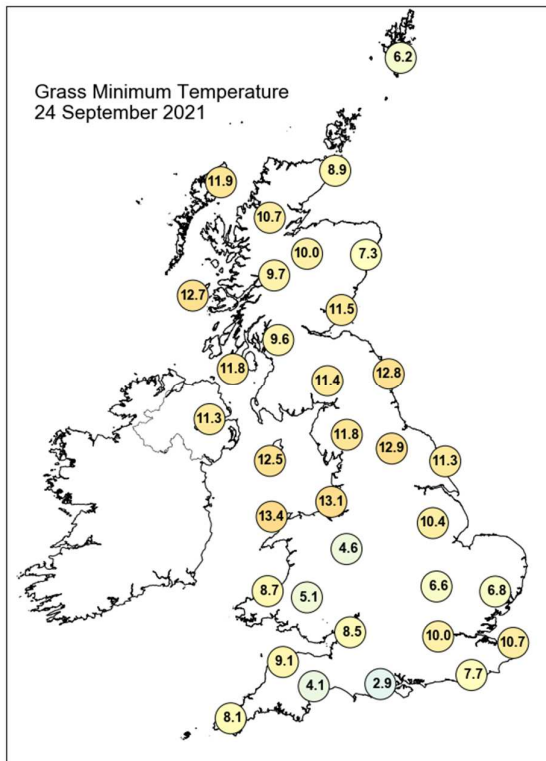
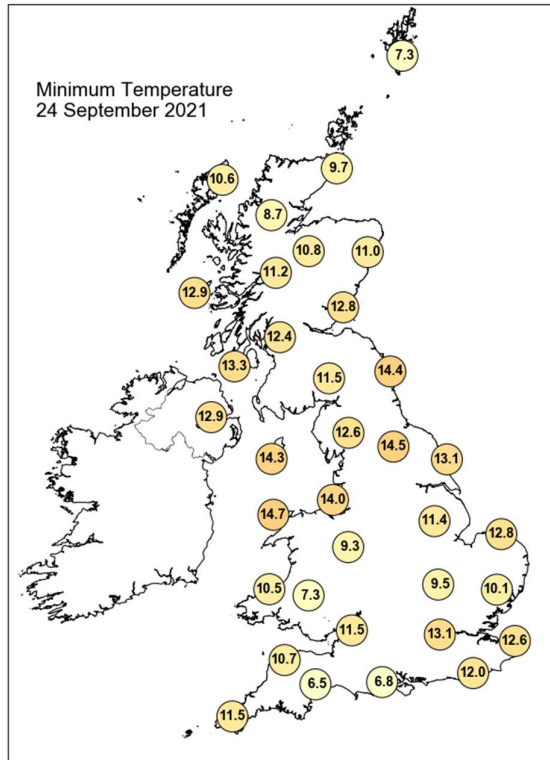
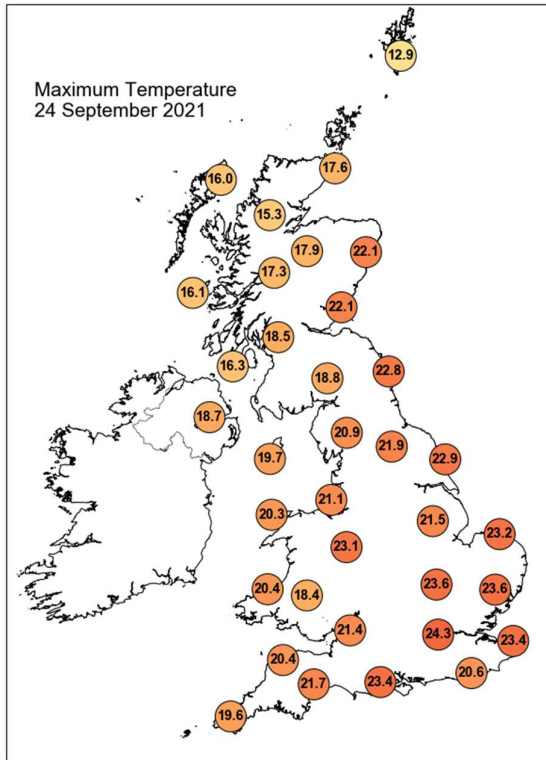
STATIONS		0000 UTC						1200 UTC					
NO	SITE	PRESS	WDIR	WSPD	CLOUD	TEMP	TDEW	PRESS	WDIR	WSPD	CLOUD	TEMP	TDEW
1	Lerwick	1000.9	S	24	8	8.9	8.7	995.1	W	25	7	12.6	8.9
2	Wick	1003.3	SSW	10	8	12.8	10.0	1000.7	W	24	3	16.2	11.9
3	Stornoway	1003.4	SW	21	8	13.9	12.5	1003.4	W	19	8	14.9	9.8
4	Loch Glascarnoch	1006.9	S	6	8	12.6	6.7	1003.8	W	16	7	14.6	9.9
5	Aviemore	1007.0	-	-	1	11.8	7.2	1003.1	-	-	1	17.7	10.6
6	Dyce	1006.3	S	5	2	12.7	10.7	1002.4	WNW	7	0	21.4	9.3
7	Tulloch Bridge	1010.5	SW	10	2	11.6	8.4	1006.5	WNW	10	6	15.1	12.1
8	Tiree	1009.4	SW	16	8	14.4	14.3	1007.7	W	15	8	15.2	13.5
9	Leuchars	1009.2	WSW	14	4	13.5	10.3	1004.3	W	26	3	19.7	12.2
10	Bishopton	1012.1	W	3	7	13.0	9.5	1007.9	WSW	12	8	17.3	15.3
11	Machrihanish	1012.9	SW	9	8	14.1	10.2	1009.6	W	16	7	15.9	15.9
12	Boulmer	1012.2	SSW	7	7	15.0	12.3	1006.7	WSW	17	7	21.0	14.8
13	Eskdalemuir	1013.2	SW	12	8	13.1	11.6	1008.9	SW	11	8	16.7	15.3
14	Aldergrove	1014.4	SW	9	8	13.7	11.5	1011.5	W	13	7	17.6	16.0
15	Shap	1015.1	WSW	9	8	13.8	12.1	1010.5	WSW	7	8	17.9	16.1
16	Leeming	1015.1	SW	8	8	15.6	12.4	1010.5	WSW	14	6	20.4	15.4
17	Ronaldsway	1016.0	WSW	11	6	14.9	12.2	1012.1	WSW	17	4	18.9	15.8
18	Bridlington	1014.9	WSW	5	0	13.5	11.4	1009.6	WSW	15	5	21.3	14.1
19	Crosby	1017.1	WSW	10	6	16.0	12.9	1013.4	WSW	16	6	19.4	16.2
20	Valley	1017.6	SSW	14	3	15.3	14.3	1014.2	SW	12	1	18.6	15.9
21	Waddington	1017.1	SW	8	7	13.8	11.0	1012.9	WSW	12	6	19.2	13.0
22	Shawbury	1018.2	SW	4	1	10.2	9.2	1013.8	WSW	16	3	20.8	14.9
23	Weybourne	1016.8	SSW	7	4	13.1	11.8	1012.4	SW	16	7	20.4	13.3
24	Bedford	1017.9	WSW	2	0	12.1	10.2	1014.3	WSW	9	0	21.8	12.7
25	Aberporth	1019.1	SSW	10	0	12.2	11.7	1016.1	W	14	8	18.3	16.4
26	Sennybridge	1019.8	S	2	6	9.0	8.9	1016.7	WSW	10	8	14.6	14.6
27	Wattisham	1017.7	SW	2	0	13.0	11.8	1014.4	WSW	11	1	19.5	11.9
28	Almondsbury	1018.9	WSW	7	3	13.8	12.6	1016.2	WSW	9	1	19.5	15.3
29	Heathrow	1018.4	WSW	6	0	14.3	13.0	1016.0	SW	8	0	20.4	12.3
30	Manston	1018.1	WSW	8	0	13.8	13.3	1015.6	WSW	12	0	21.0	11.0
31	Chivenor	1019.8	WNW	4	2	13.5	11.7	1017.2	W	6	8	19.3	16.1
32	Exeter	1019.9	SSE	1	8	11.5	11.2	1017.1	W	5	5	20.0	15.4
33	Herstmonceux	1018.8	W	3	0	14.3	13.9	1016.5	WSW	7	0	19.5	13.1
34	Hurn	1019.3	NW	1	3	10.4	10.0	1016.9	W	6	0	21.5	13.5
35	Camborne	1020.8	SSW	3	4	12.2	11.5	1018.0	W	5	7	19.0	16.7

Daily Weather Summary for Friday 24 September 2021

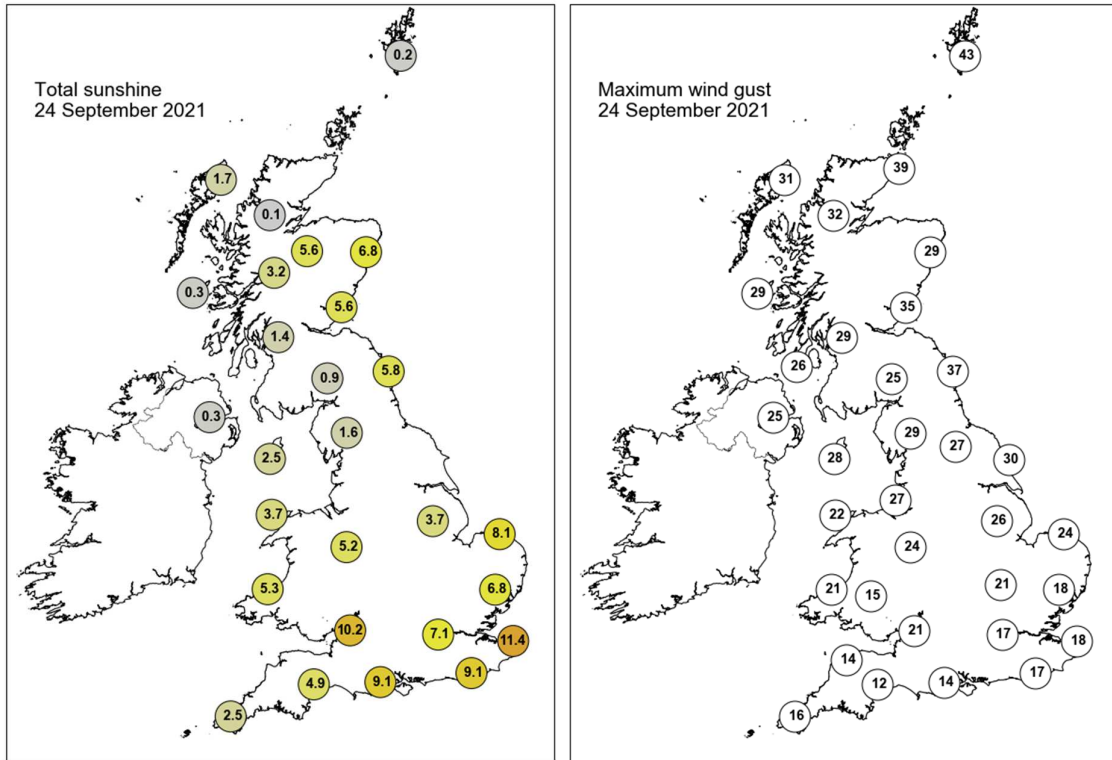
Selected European readings at (L) 0000 and (R) 1200 UTC

STATIONS		0000 UTC						1200 UTC					
NO	SITE	PRESS	WDIR	WSPD	CLOUD	TEMP	TDEW	PRESS	WDIR	WSPD	CLOUD	TEMP	TDEW
1	Murmansk	1007.0	S	10	7	8.0	3.0	1006.4	SSE	8	7	10.4	3.8
2	Helsinki	989.7	ESE	14	8	7.6	6.9	997.5	E	8	8	8.2	6.7
3	Stockholm	987.6	WNW	12	-	7.8	6.5	998.8	W	10	-	11.1	7.0
4	Oslo	1000.5	NNW	3	-	6.6	2.3	998.7	SSW	7	8	9.4	6.0
5	Reykjavik	-	-	-	3	-	-	996.7	ESE	5	4	8.1	2.4
6	Moscow	1006.8	S	2	8	8.5	7.8	1003.6	SSE	4	8	10.7	4.7
7	Kiev	1008.4	SSW	4	8	6.9	6.0	999.9	W	8	7	13.0	9.5
8	Warsaw	1000.1	W	16	7	14.0	11.2	1006.6	W	17	6	15.4	8.6
9	Berlin	1010.6	WNW	16	-	12.9	7.6	1013.4	W	12	-	16.6	11.2
10	De Bilt	1017.0	WSW	4	7	12.9	12.1	1014.9	WSW	12	8	20.3	14.4
11	Dublin	1017.0	WSW	8	5	13.7	10.2	1013.5	W	16	6	19.0	15.4
12	Cork	1019.7	W	8	7	14.3	13.4	1016.8	W	10	6	19.4	15.7
13	Sofia	1022.4	SSE	2	0	5.0	2.4	1015.0	NW	6	2	20.2	4.0
14	Belgrade	1019.4	SSE	4	0	11.0	6.6	1015.5	W	4	4	25.0	10.8
15	Budapest	1015.0	SW	4	-	12.4	8.3	1014.3	WNW	10	-	20.3	10.4
16	Prague	1012.5	W	6	-	16.1	8.1	1016.1	W	6	7	16.6	9.0
17	Munich	1019.6	W	6	7	12.9	8.8	1017.7	W	8	0	20.7	10.0
18	Strasbourg	1020.9	SSW	3	-	10.8	9.1	1018.8	S	4	-	22.6	12.2
19	Paris	1021.0	NW	1	3	13.6	11.5	1019.3	SSW	6	5	20.1	13.3
20	Jersey	1021.0	W	5	8	15.2	14.9	1019.2	W	8	8	15.3	14.3
21	Milan	1019.6	N	1	-	14.0	13.3	1018.3	W	5	0	24.2	12.5
22	Marseille	1019.7	SE	4	-	16.9	14.2	1017.8	WNW	4	-	26.3	11.6
23	Bordeaux	1020.5	-	0	-	13.9	12.5	1017.6	E	6	-	25.3	14.7
24	Rome	1020.0	NE	2	-	16.6	14.7	1019.9	SW	9	-	25.9	17.6
25	Ajaccio	1019.1	NE	8	-	17.4	15.0	1017.3	SW	7	-	26.9	17.9
26	Barcelona	1018.2	NNE	7	0	19.4	14.0	1017.2	E	12	8	25.0	16.3
27	Majorca	1014.8	ENE	13	8	24.3	21.6	1013.7	E	12	7	29.3	21.6
28	Madrid	1016.7	N	3	8	16.4	15.0	1013.1	SSE	12	8	23.5	15.8
29	Lisbon	1012.5	NE	6	-	19.5	15.6	1012.9	WSW	6	3	24.3	15.5
30	Athens	1019.5	N	3	-	16.5	6.7	1018.3	SW	4	0	23.8	7.3
31	Malta	1019.4	SE	5	1	22.5	19.7	1019.5	SSW	10	5	28.5	21.2
32	Gibraltar	1014.1	E	8	8	21.0	19.5	1015.3	SW	4	8	22.6	20.6

Daily Weather Summary for Friday 24 September 2021



Daily Weather Summary for Friday 24 September 2021



None of the selected stations observed a day of sleet or snow falling or non-zero snow depth at 0900 UTC.

Daily Weather Summary for Saturday 25 September 2021

This day's summary created 02/10/2021 03:03

Summary of the UK Weather for Saturday 25 September 2021

A band of cloud covered most of central and northern England and Wales through the night whilst the south and Scotland saw some clearer spells. Isolated showers affected the Midlands and central Wales. Patchy mist and fog developed throughout the night across many parts of the UK, particularly across Wales and the southwest. Winds remained light. It was another warm night, particularly in southern and central areas, with temperatures falling no lower than 15-17 Celsius. However, it was much cooler in Scotland. Through the day, some light rain moved northwards from the north Midlands, clearing from northeast England around 6pm. Light rain also affected southwestern areas of Scotland exposed to the moist southwesterly breeze, and parts of Devon remained quite misty with some drizzle. Some heavy showers affected Northern Ireland later in the afternoon and through the evening. It was a cloudy day for many, but some good sunny spells were evident through Northern Ireland, and eastern and southeastern England through the afternoon. Winds were light across much of England, but stronger further north and west, particularly in Scotland.

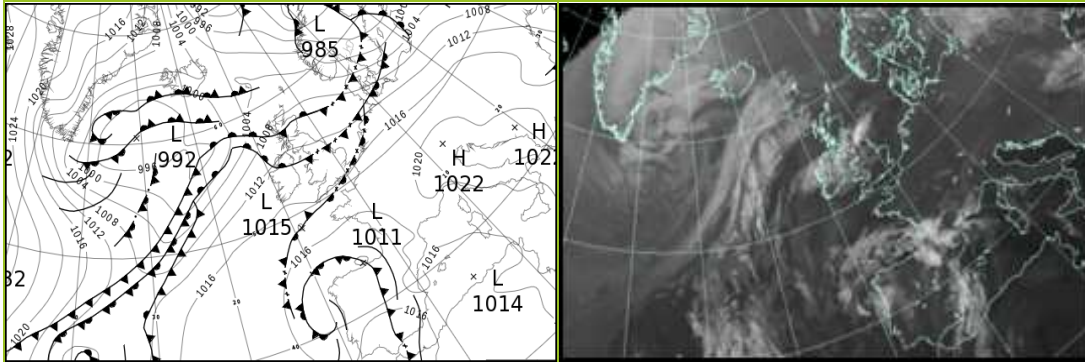
Daily Extremes

<i>Highest Maximum</i>	24.1°C Lingwood, Strumpshaw Hill (Norfolk, 33mAMSL)
<i>Lowest Maximum</i>	14.6°C Lerwick (Shetland, 82mAMSL) also Baltasound No 2 (Shetland, 15mAMSL)
<i>Highest Minimum</i>	17.1°C Crosby (Merseyside, 9mAMSL)
<i>Lowest Minimum</i>	3.0°C Aboyne No 2 (Aberdeenshire, 140mAMSL)
<i>Lowest Grass Minimum</i>	1.0°C Aboyne No 2 (Aberdeenshire, 140mAMSL)
<i>Most Rainfall</i>	8.4mm Cholmondeley, Weaver Farm (Cheshire, 91mAMSL)
<i>Most Sunshine</i>	5.2hr Hastings (East Sussex, 45mAMSL)
<i>Highest Gust</i>	35Kt 40mph South Uist Range (Western Isles, 4mAMSL)
<i>Highest Gust (mountain)</i>	57Kt 66mph Aonach Mor (Inverness-shire, 1130mAMSL)
<i>Greatest Snow Depth at 0900 UTC</i>	No non-zero values.

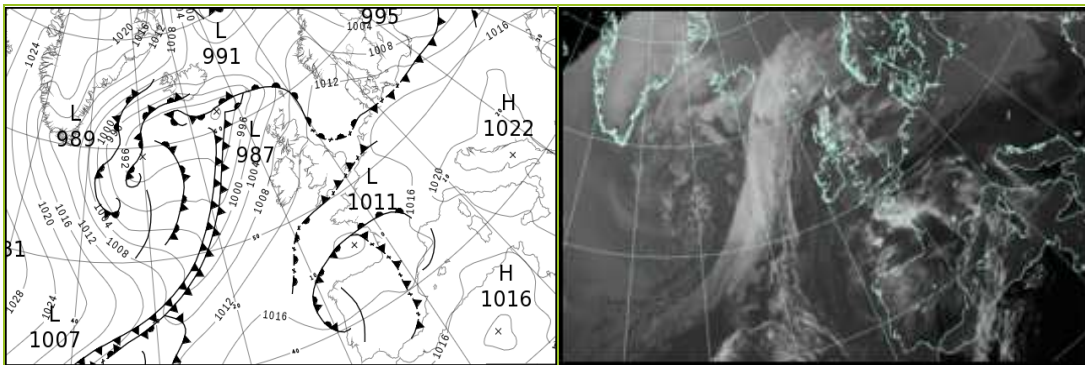
mAMSL refers to station elevation in metres above mean sea level

Daily Weather Summary for Saturday 25 September 2021

North Atlantic and Europe analysis charts and satellite images at 0000 UTC



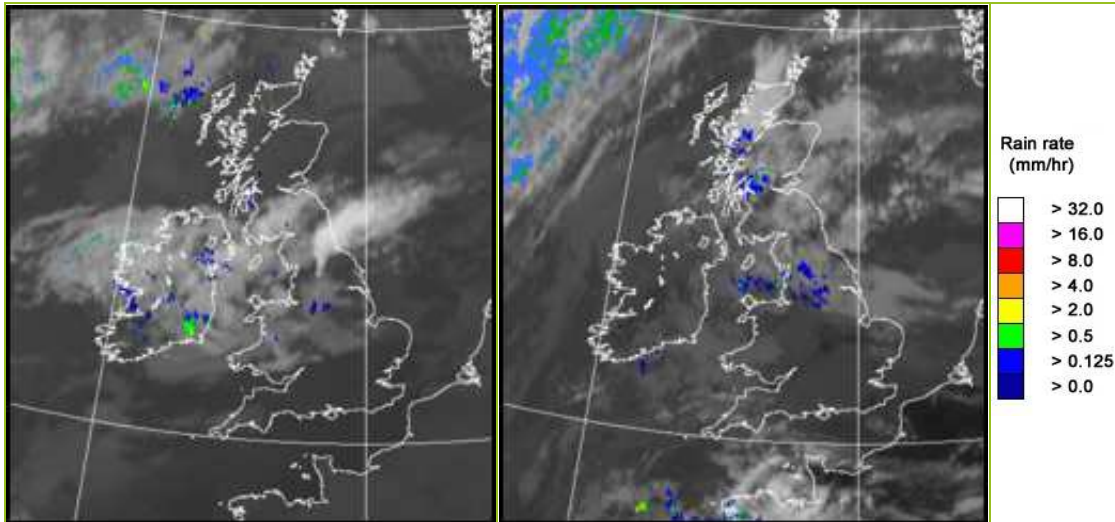
North Atlantic and Europe analysis charts and satellite images at 1200 UTC



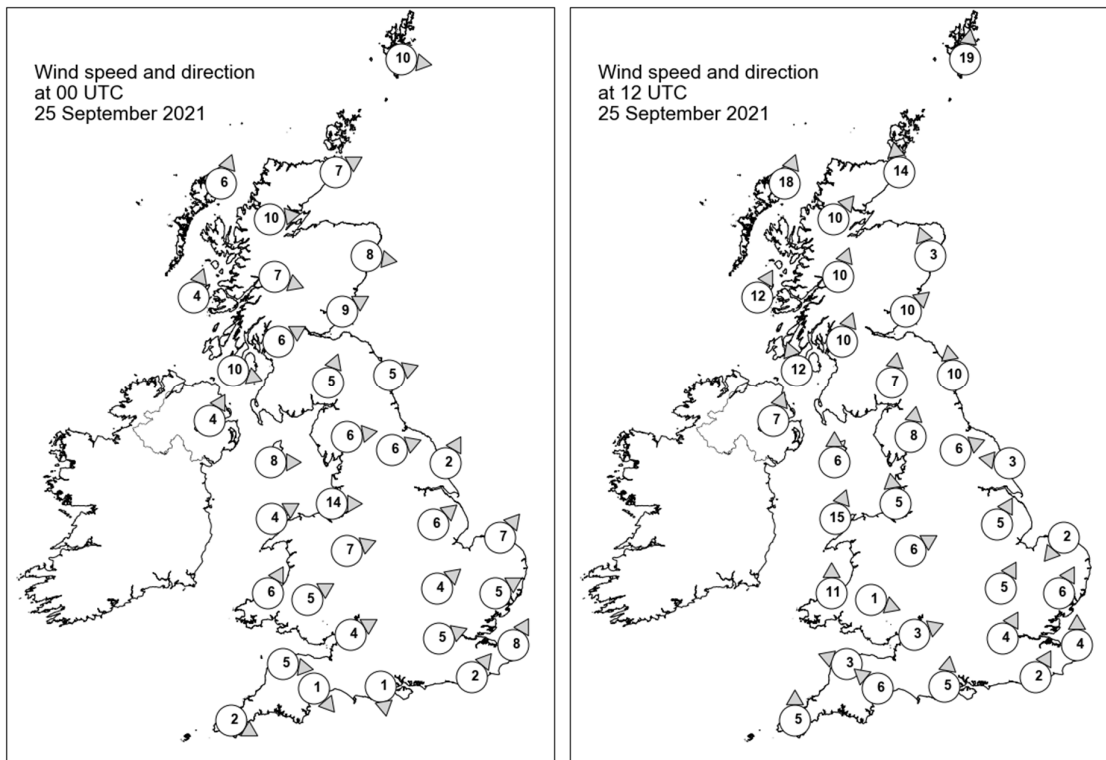
All satellite imagery copyright Met Office and EUMETSAT (European Organisation for the Exploitation of Meteorological Satellites). These show infra-red images from the geostationary MSG satellite. The rainfall rates are derived from both rain-radar and satellite data.

Daily Weather Summary for Saturday 25 September 2021

UK satellite and rain-radar precipitation rates at (L) 0000 and (R) 1200 UTC



UK wind speed and direction at (L) 0000 and (R) 1200 UTC



Daily Weather Summary for Saturday 25 September 2021

Selected UK readings at (L) 0000 and (R) 1200 UTC

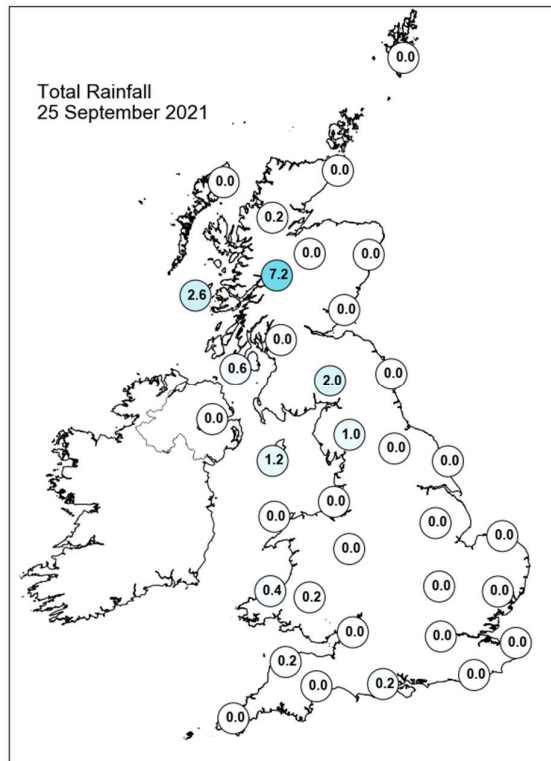
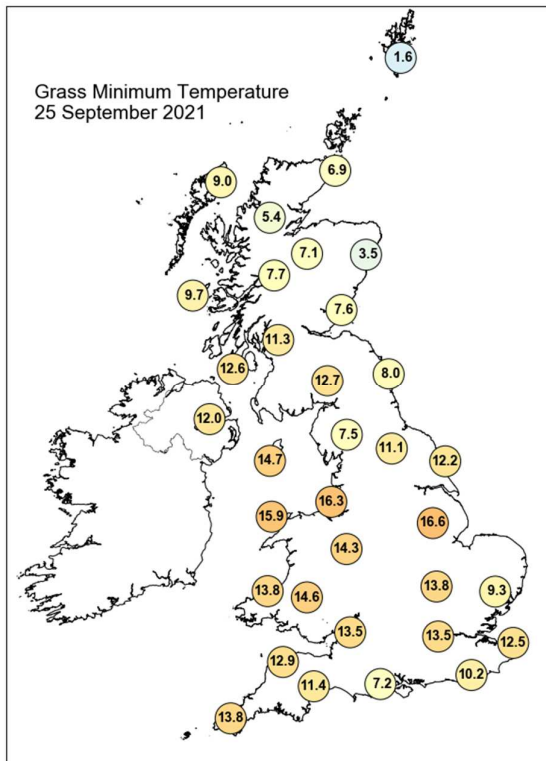
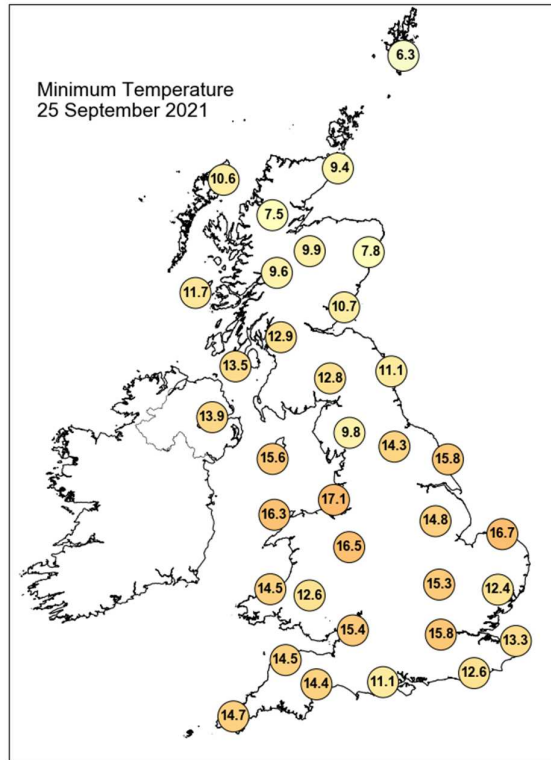
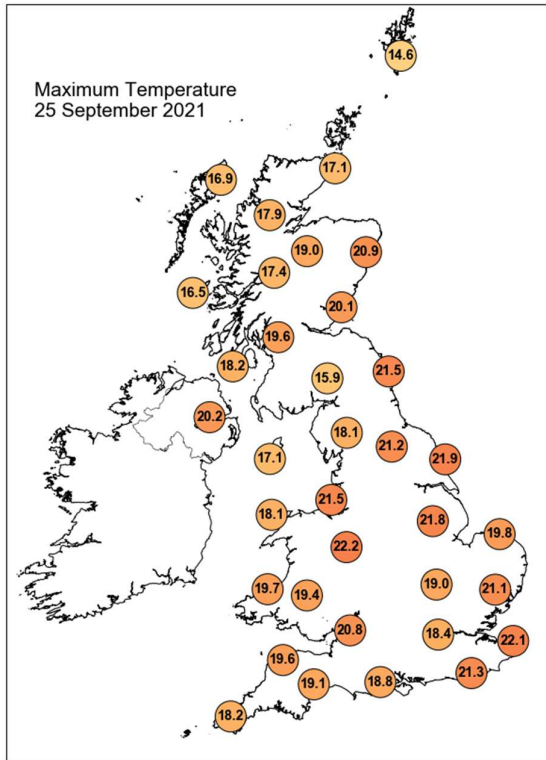
STATIONS		0000 UTC						1200 UTC					
NO	SITE	PRESS	WDIR	WSPD	CLOUD	TEMP	TDEW	PRESS	WDIR	WSPD	CLOUD	TEMP	TDEW
1	Lerwick	1005.1	W	10	2	9.0	7.1	1006.0	S	19	7	12.3	10.8
2	Wick	1007.6	WSW	7	6	11.0	8.2	1006.8	S	14	5	15.6	11.9
3	Stornoway	1007.9	SSW	6	7	11.9	10.0	1005.2	SSW	18	7	15.2	13.1
4	Loch Glascarnoch	1009.3	W	10	1	9.8	7.0	1007.3	SW	10	7	15.2	13.3
5	Aviemore	1009.5	-	-	7	11.2	9.2	1008.1	-	-	7	17.2	12.7
6	Dyce	1009.0	W	8	0	14.0	9.1	1008.7	SSE	3	8	18.2	12.7
7	Tulloch Bridge	1011.0	WNW	7	7	11.4	10.1	1009.4	SSW	10	8	16.4	14.1
8	Tiree	1010.3	SSW	4	5	11.8	11.6	1008.1	SSW	12	8	15.5	15.4
9	Leuchars	1010.0	WSW	9	1	12.4	10.5	1010.6	SW	10	8	17.5	13.9
10	Bishopton	1011.2	WSW	6	8	13.9	11.8	1010.3	SSW	10	8	17.2	15.7
11	Machrihanish	1012.0	WNW	10	7	14.3	13.7	1009.8	SSE	12	8	17.2	15.6
12	Boulmer	1010.9	WSW	5	1	15.2	11.4	1011.9	S	10	6	18.5	14.2
13	Eskdalemuir	1012.2	SSW	5	8	13.7	12.4	1012.3	S	7	8	15.3	14.7
14	Aldergrove	1012.9	SSW	4	6	14.3	14.3	1010.4	SSW	7	7	18.4	15.4
15	Shap	1012.3	W	6	8	16.1	12.7	1012.5	S	8	7	17.4	15.5
16	Leeming	1012.2	WSW	6	6	17.2	13.9	1012.6	WSW	6	3	20.5	14.7
17	Ronaldsway	1013.3	W	8	8	16.6	16.1	1012.2	S	6	8	16.5	15.9
18	Bridlington	1011.9	SSW	2	6	16.6	14.9	1012.8	E	3	8	19.0	15.6
19	Crosby	1013.5	W	14	8	18.0	16.3	1012.9	S	5	7	19.7	17.2
20	Valley	1014.3	WSW	4	7	16.8	15.9	1012.8	SSW	15	8	17.3	16.3
21	Waddington	1013.7	SW	6	8	17.8	14.7	1013.5	SSW	5	7	20.8	14.1
22	Shawbury	1014.3	WSW	7	8	17.5	15.6	1013.1	WSW	6	7	20.0	15.2
23	Weybourne	1013.5	SW	7	8	18.5	16.0	1014.2	NE	2	7	18.8	16.1
24	Bedford	1014.9	SW	4	0	15.9	15.2	1014.3	SSW	5	8	18.0	15.4
25	Aberporth	1015.2	SSW	6	8	15.7	15.2	1013.1	S	11	8	18.5	15.9
26	Sennybridge	1015.6	WSW	5	9	15.0	15.0	1013.6	WNW	1	8	17.4	16.2
27	Wattisham	1014.6	WSW	5	1	14.5	13.5	1014.5	SSW	6	7	18.7	16.2
28	Almondsbury	1015.7	WSW	4	7	15.5	15.2	1013.9	WSW	3	7	19.7	15.4
29	Heathrow	1015.4	WSW	5	0	16.2	15.2	1014.8	SSW	4	8	17.9	15.1
30	Manston	1015.4	SSW	8	0	14.6	13.8	1014.8	S	4	8	19.0	16.4
31	Chivenor	1016.0	W	5	8	16.6	15.7	1013.4	ESE	3	8	19.2	16.5
32	Exeter	1015.8	NW	1	8	16.4	15.7	1013.8	SE	6	8	18.6	16.9
33	Herstmonceux	1015.8	SW	2	8	14.3	13.8	1014.5	SSW	2	6	20.3	15.7
34	Hurn	1015.9	N	1	0	11.5	10.5	1014.3	S	5	8	17.9	16.7
35	Camborne	1016.0	WNW	2	8	15.4	15.3	1013.8	S	5	8	16.5	15.9

Daily Weather Summary for Saturday 25 September 2021

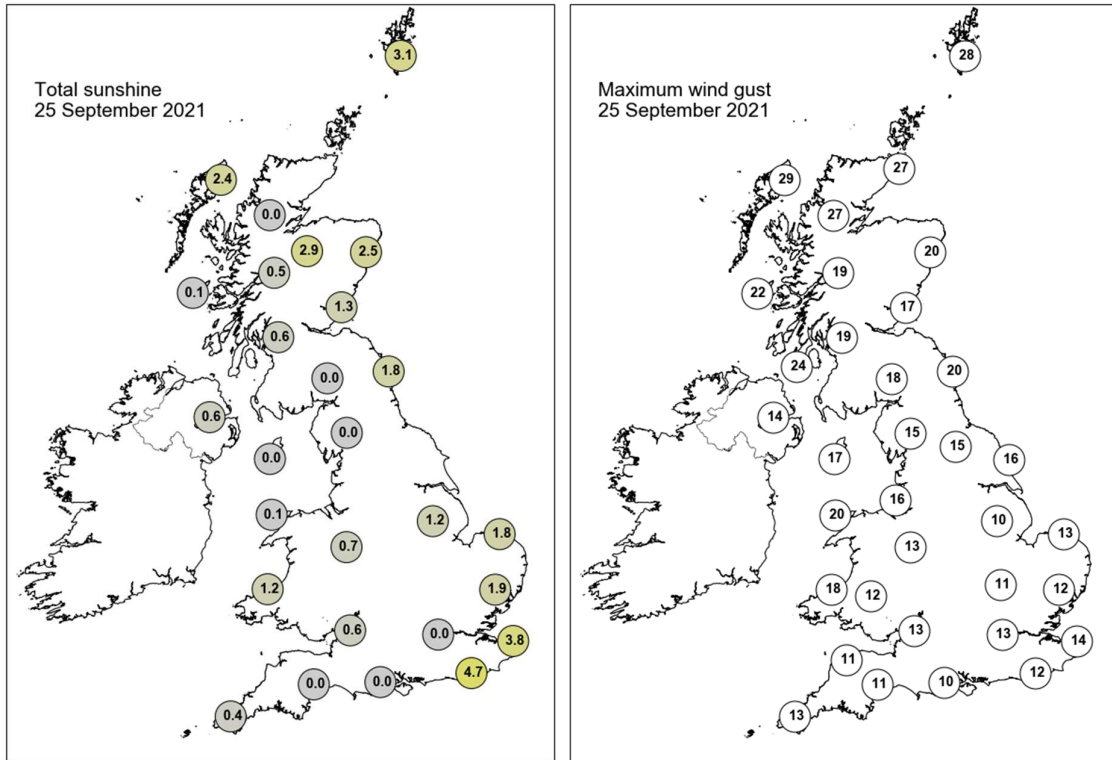
Selected European readings at (L) 0000 and (R) 1200 UTC

STATIONS		0000 UTC						1200 UTC					
NO	SITE	PRESS	WDIR	WSPD	CLOUD	TEMP	TDEW	PRESS	WDIR	WSPD	CLOUD	TEMP	TDEW
1	Murmansk	1000.6	S	6	8	7.7	6.2	1000.6	S	6	7	10.9	5.7
2	Helsinki	994.9	WSW	4	8	8.2	8.0	998.5	WNW	8	7	11.1	7.7
3	Stockholm	994.7	SW	4	-	10.4	9.9	1004.6	WNW	12	-	15.7	5.8
4	Oslo	997.5	W	3	-	9.8	3.8	1008.0	W	6	1	18.2	3.3
5	Reykjavik	-	-	-	7	-	-	995.9	E	8	7	6.8	-1.9
6	Moscow	1005.4	SE	2	8	8.2	6.3	1004.1	SE	2	8	10.3	7.7
7	Kiev	1006.5	WNW	4	8	9.8	7.9	1012.5	WSW	6	8	14.4	8.3
8	Warsaw	1012.0	W	6	7	12.1	9.7	1013.4	W	12	7	17.8	14.5
9	Berlin	1013.3	WSW	8	-	17.3	13.1	1016.1	W	10	-	20.0	15.2
10	De Bilt	1014.9	SW	8	8	17.2	13.6	1016.1	SSW	4	8	19.4	16.0
11	Dublin	1014.0	W	8	7	16.2	15.0	1011.4	SSE	6	7	19.2	15.4
12	Cork	1015.6	NW	6	5	14.7	14.2	1011.9	SW	8	7	17.3	15.4
13	Sofia	1019.8	-	0	0	8.4	5.1	1019.1	W	4	2	23.7	10.7
14	Belgrade	1019.3	SSE	2	0	13.8	10.5	1021.2	WSW	4	0	26.0	13.1
15	Budapest	1018.2	-	0	-	14.3	10.3	1019.9	WSW	6	-	24.0	11.7
16	Prague	1017.1	SW	4	-	15.7	11.6	1017.7	W	6	2	21.3	10.8
17	Munich	1019.4	SSW	4	0	12.8	9.6	1016.3	ENE	2	0	23.8	9.6
18	Strasbourg	1018.8	W	1	-	9.7	8.8	1016.5	S	3	-	23.7	13.3
19	Paris	1017.7	E	1	0	13.4	12.1	1014.3	E	4	7	22.8	13.3
20	Jersey	1016.9	S	2	0	11.6	11.1	1013.6	W	3	0	19.9	14.6
21	Milan	1020.1	N	2	-	15.6	14.5	1021.8	N	1	4	22.7	15.7
22	Marseille	1017.6	SSE	2	-	19.4	14.0	1016.6	ESE	8	-	29.5	17.0
23	Bordeaux	1014.7	ESE	3	-	17.9	15.0	1014.1	WSW	9	8	26.0	15.1
24	Rome	1020.0	ENE	2	-	17.0	15.0	1021.0	S	7	0	26.5	16.0
25	Ajaccio	1017.2	NE	7	-	18.4	13.3	1017.9	SSW	8	-	28.8	19.1
26	Barcelona	1015.9	NE	4	7	22.6	19.0	1016.6	S	7	3	27.1	21.7
27	Majorca	1015.0	E	2	7	23.0	22.3	1017.1	WSW	14	3	28.8	22.6
28	Madrid	1015.0	NNE	4	6	17.1	16.3	1017.3	SW	11	7	20.8	11.7
29	Lisbon	1014.9	SW	6	-	18.4	16.1	1018.1	WSW	7	-	23.0	15.7
30	Athens	1017.5	ENE	3	-	17.3	10.7	1019.6	SSW	5	0	28.6	10.0
31	Malta	1019.3	SSE	5	1	24.3	21.4	1020.8	S	11	1	28.6	21.6
32	Gibraltar	1017.3	W	13	2	20.3	16.4	1019.3	SSW	6	2	24.5	16.0

Daily Weather Summary for Saturday 25 September 2021



Daily Weather Summary for Saturday 25 September 2021



None of the selected stations observed a day of sleet or snow falling or non-zero snow depth at 0900 UTC.

Daily Weather Summary for Sunday 26 September 2021

This day's summary created 05/10/2021 13:57

Summary of the UK Weather for Sunday 26 September 2021

A largely settled start to the day with widespread low and mid-level cloud across the country, with some high-level cloud across northeast Scotland and a few clear spells. Low cloud and fog covered southern and eastern areas of England during the early hours. Fog was also present across the southwest and northeast of England. Some showers were observed across western Scotland and the Northwest. Further showers moved from the Southeast towards East Anglia through the early hours. A low pressure centre to the north of Scotland led to some scattered showers across Northern Ireland and parts of Scotland and northwest England through the morning, with the west coast of the UK experiencing an increase in wind speeds. Through the afternoon there were some good sunny spells in the east, where it was warm. However, a band of rain began to sweep across Northern Ireland and western Scotland, which continued to travel eastwards into the evening bringing a spell of heavy rain and strong winds, and a sharp drop in temperature.

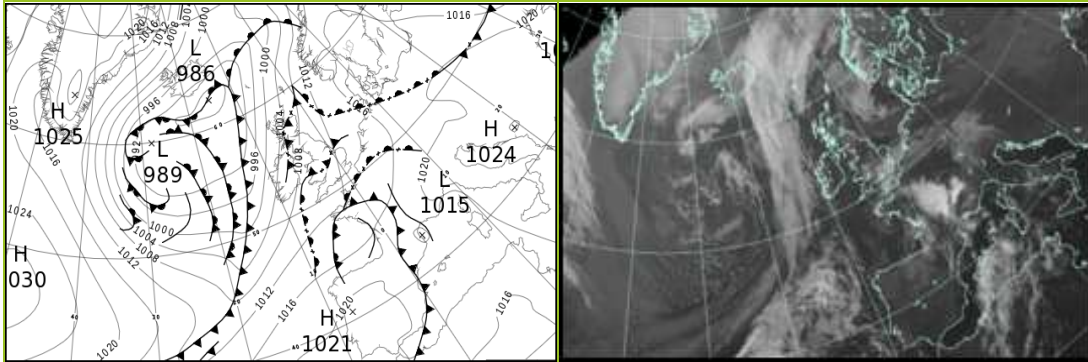
Daily Extremes

<i>Highest Maximum</i>	23.5°C Santon Downham (Suffolk, 6mAMSL) also Monks Wood (Cambridgeshire, 41mAMSL)
<i>Lowest Maximum</i>	13.9°C Lerwick (Shetland, 82mAMSL)
<i>Highest Minimum</i>	16.0°C Crosby (Merseyside, 9mAMSL)
<i>Lowest Minimum</i>	8.2°C North Wyke (Devon, 177mAMSL)
<i>Lowest Grass Minimum</i>	3.7°C Glastonbury, Gipsy Lane (Somerset, 61mAMSL)
<i>Most Rainfall</i>	57.8mm Ennerdale, Bleach Green W Wks (Cumbria, 117mAMSL)
<i>Most Sunshine</i>	7.5hr Oxford (Oxfordshire, 63mAMSL)
<i>Highest Gust</i>	44Kt 51mph Capel Curig No 3 (Gwynedd, 216mAMSL)
<i>Highest Gust (mountain)</i>	53Kt 61mph Cairnwell (Aberdeenshire, 928mAMSL)
<i>Greatest Snow Depth at 0900 UTC</i>	No non-zero values.

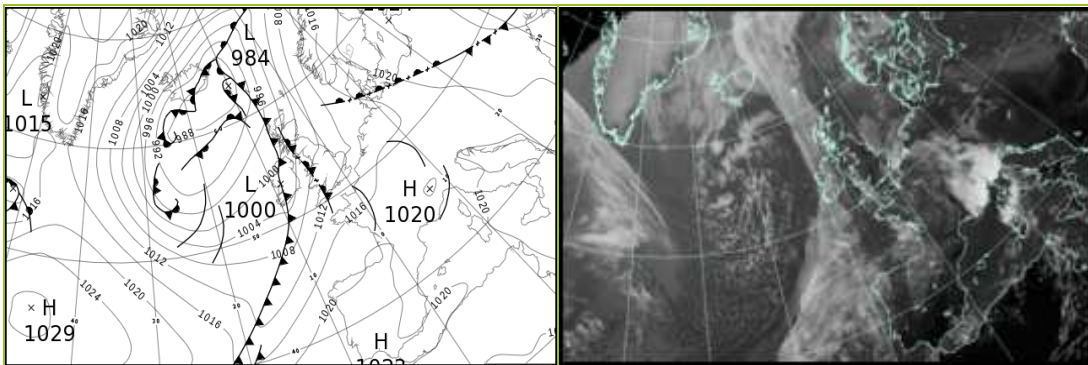
mAMSL refers to station elevation in metres above mean sea level

Daily Weather Summary for Sunday 26 September 2021

North Atlantic and Europe analysis charts and satellite images at 0000 UTC




North Atlantic and Europe analysis charts and satellite images at 1200 UTC



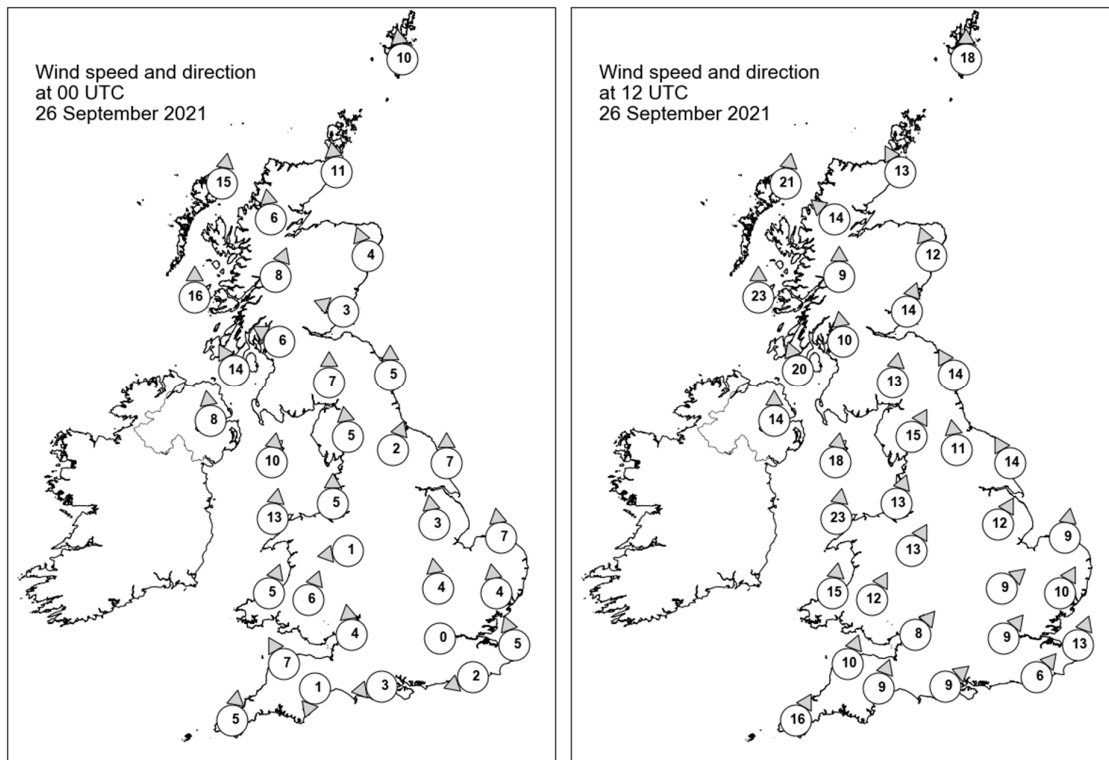
All satellite imagery copyright Met Office and EUMETSAT (European Organisation for the Exploitation of Meteorological Satellites). These show infra-red images from the geostationary MSG satellite. The rainfall rates are derived from both rain-radar and satellite data.

Daily Weather Summary for Sunday 26 September 2021

UK satellite and rain-radar precipitation rates at (L) 0000 and (R) 1200 UTC



UK wind speed and direction at (L) 0000 and (R) 1200 UTC



Daily Weather Summary for Sunday 26 September 2021

Selected UK readings at (L) 0000 and (R) 1200 UTC

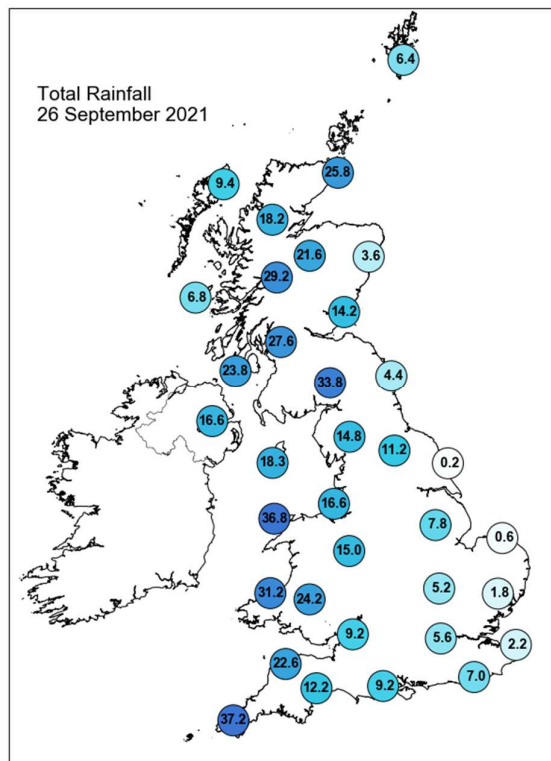
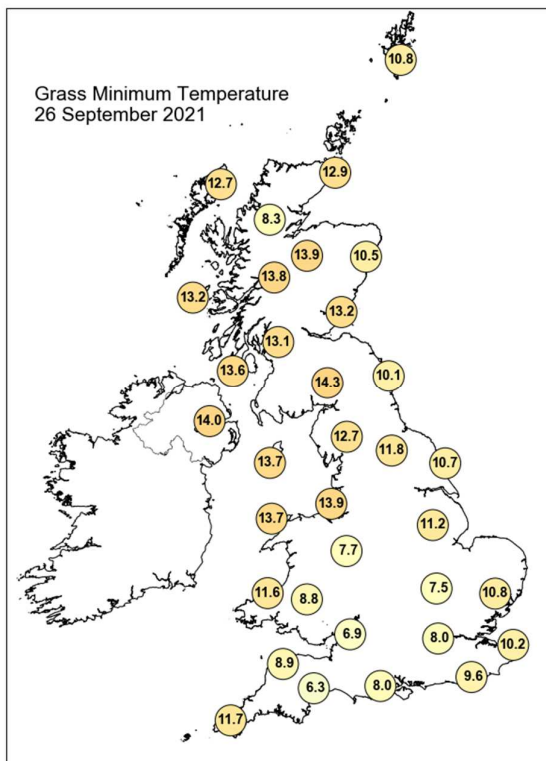
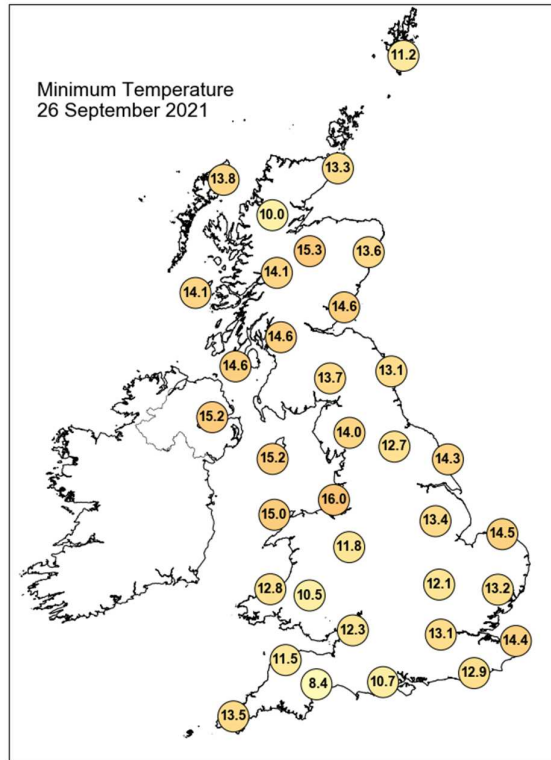
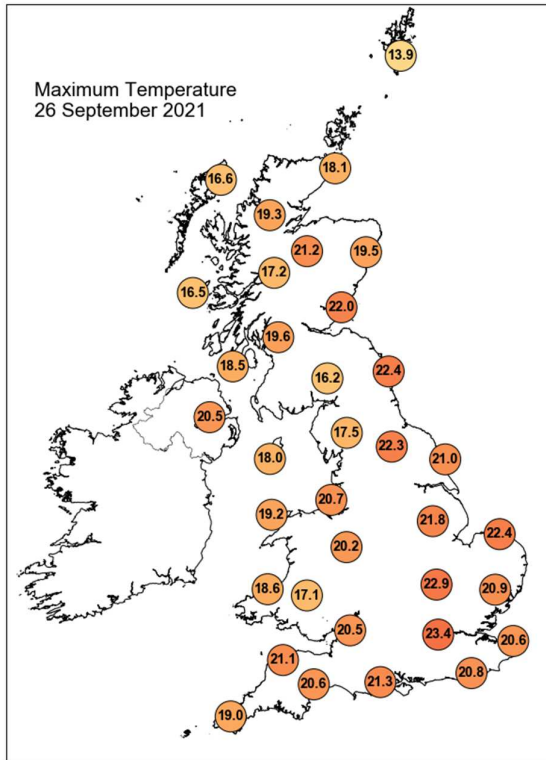
STATIONS		0000 UTC						1200 UTC					
NO	SITE	PRESS	WDIR	WSPD	CLOUD	TEMP	TDEW	PRESS	WDIR	WSPD	CLOUD	TEMP	TDEW
1	Lerwick	1005.3	S	10	8	11.9	11.8	1003.3	S	18	9	12.7	12.7
2	Wick	1004.6	S	11	0	14.8	13.0	1001.0	SSE	13	0	16.1	13.4
3	Stornoway	1001.2	S	15	7	14.9	13.1	997.0	S	21	8	15.4	13.1
4	Loch Glascarnoch	1004.1	S	6	6	13.8	11.4	999.4	SE	14	8	16.9	12.3
5	Aviemore	1005.1	-	-	4	16.0	12.7	1000.7	-	-	7	20.4	12.6
6	Dyce	1007.3	SSE	4	3	14.4	13.5	1003.9	SSE	12	7	18.2	14.6
7	Tulloch Bridge	1005.8	SSW	8	8	15.3	14.2	1001.9	S	9	8	16.0	13.0
8	Tiree	1003.2	S	16	7	14.9	13.9	998.2	S	23	8	15.9	14.1
9	Leuchars	1007.6	ESE	3	8	16.4	14.3	1004.4	SSW	14	7	19.9	13.8
10	Bishopton	1006.7	ESE	6	7	15.7	14.3	1003.5	S	10	7	16.7	13.8
11	Machrihanish	1005.9	SSE	14	8	15.2	15.1	1001.7	SSE	20	7	16.8	15.2
12	Boulmer	1009.3	S	5	8	14.3	13.6	1006.4	SSE	14	6	16.6	14.5
13	Eskdalemuir	1009.3	S	7	8	15.3	14.8	1006.3	S	13	7	15.2	13.6
14	Aldergrove	1006.0	S	8	8	17.0	16.0	1001.9	S	14	6	19.3	13.2
15	Shap	1009.3	S	5	8	16.0	14.9	1007.4	SSW	15	5	16.2	13.3
16	Leeming	1010.1	SSW	2	7	15.6	15.2	1007.4	S	11	3	20.6	12.9
17	Ronaldsway	1008.4	S	10	8	15.6	15.4	1005.7	S	18	7	16.9	15.6
18	Bridlington	1010.7	S	7	8	15.8	15.1	1008.6	SSE	14	1	17.8	14.5
19	Crosby	1009.6	S	5	5	16.7	15.3	1008.1	SSW	13	7	19.5	14.1
20	Valley	1009.0	S	13	7	16.2	15.3	1007.0	S	23	8	17.0	16.0
21	Waddington	1011.5	S	3	7	14.2	13.1	1009.8	SSW	12	6	19.0	12.4
22	Shawbury	1010.4	E	1	6	12.7	12.2	1009.0	SSW	13	7	19.8	12.3
23	Weybourne	1012.4	S	7	8	15.5	14.8	1010.8	S	9	6	19.7	16.0
24	Bedford	1012.0	S	4	5	13.0	12.8	1010.9	SW	9	0	20.6	13.2
25	Aberporth	1009.9	SSW	5	8	15.5	15.3	1008.7	S	15	8	16.2	15.4
26	Sennybridge	1010.5	SSW	6	7	15.0	14.6	1010.1	SSW	12	8	15.3	12.6
27	Wattisham	1012.5	S	4	0	13.5	13.0	1011.7	SSW	10	7	19.7	16.7
28	Almondsbury	1011.5	S	4	8	15.0	13.7	1011.1	SW	8	1	19.4	12.2
29	Heathrow	1012.4	-	0	8	14.1	13.5	1011.9	SW	9	7	21.1	14.8
30	Manston	1012.7	SSE	5	8	15.0	14.5	1013.0	SSW	13	7	19.5	16.1
31	Chivenor	1011.3	SSE	7	0	12.8	12.2	1011.0	SSW	10	8	18.3	14.2
32	Exeter	1011.4	NNE	1	1	10.1	9.7	1011.6	SSW	9	8	18.9	13.7
33	Herstmonceux	1012.5	ENE	2	8	13.0	12.5	1012.8	SW	6	8	19.0	16.6
34	Hurn	1011.8	E	3	8	13.5	12.8	1012.3	SW	9	4	20.9	13.3
35	Camborne	1011.1	S	5	8	14.1	12.9	1011.0	SSW	16	6	18.2	15.2

Daily Weather Summary for Sunday 26 September 2021

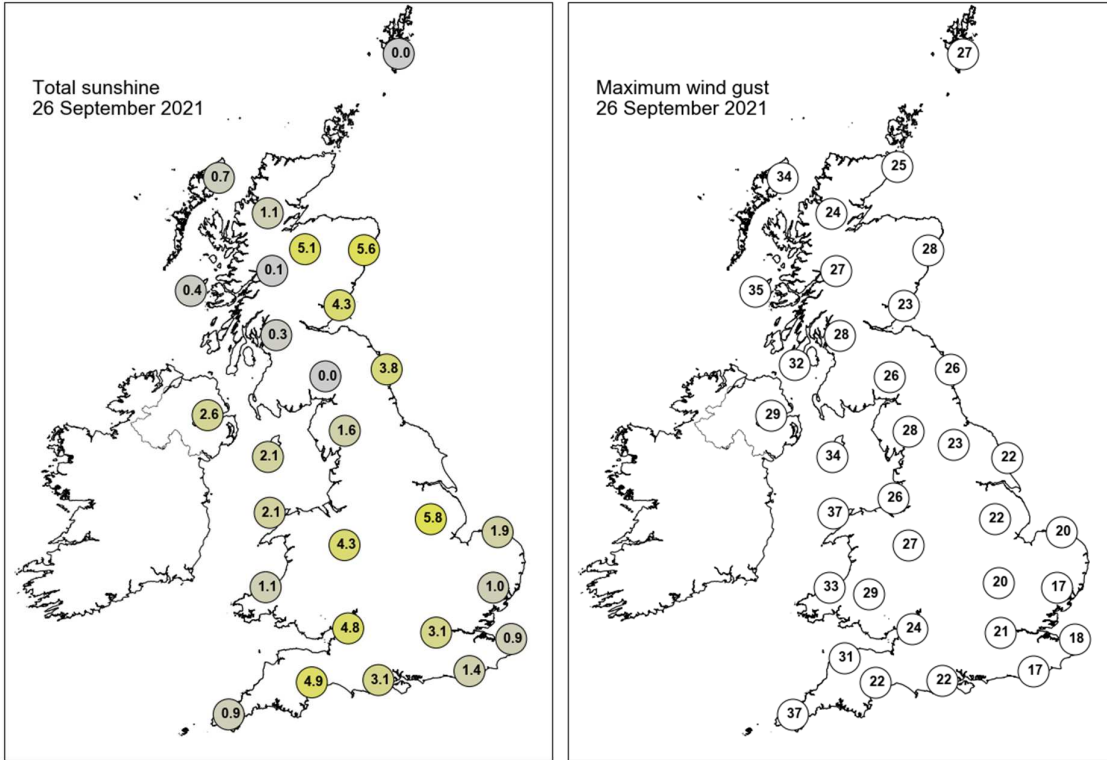
Selected European readings at (L) 0000 and (R) 1200 UTC

STATIONS		0000 UTC						1200 UTC					
NO	SITE	PRESS	WDIR	WSPD	CLOUD	TEMP	TDEW	PRESS	WDIR	WSPD	CLOUD	TEMP	TDEW
1	Murmansk	1007.7	SW	4	3	5.8	4.4	1015.8	SW	6	7	10.1	4.7
2	Helsinki	1010.8	NW	12	8	8.9	5.8	1021.8	NNW	8	0	14.1	5.2
3	Stockholm	1016.7	-	0	-	4.2	3.6	1022.3	SSW	6	-	18.3	5.7
4	Oslo	1015.9	NNE	4	-	6.9	4.0	1019.9	SSW	2	6	15.1	10.5
5	Reykjavik	994.0	NNE	10	1	4.3	-1.4	-	-	-	8	-	-
6	Moscow	1002.0	WNW	2	8	9.8	8.9	1008.3	NW	4	8	10.9	7.9
7	Kiev	1014.6	WNW	6	8	14.7	12.3	1018.0	NW	8	5	17.5	5.9
8	Warsaw	1019.3	W	4	7	15.4	14.1	1022.4	NW	2	6	18.6	11.9
9	Berlin	1018.5	-	0	-	13.1	11.9	1017.6	SSE	8	-	24.0	13.8
10	De Bilt	1013.9	ESE	4	8	12.3	12.1	1014.1	SW	8	5	23.0	15.1
11	Dublin	1007.4	S	6	7	16.3	13.4	1003.6	SSW	16	5	19.6	12.8
12	Cork	1007.5	SSW	8	7	14.9	14.6	1002.5	S	16	8	15.9	15.4
13	Sofia	1022.7	SSE	4	0	13.9	9.7	1018.8	W	2	1	25.3	10.9
14	Belgrade	1020.6	SE	4	0	17.8	12.5	1019.0	WNW	2	0	29.0	13.8
15	Budapest	1020.6	E	4	-	12.8	11.2	1019.9	SSE	4	-	25.8	13.0
16	Prague	1019.8	-	0	-	11.7	10.0	1018.0	E	4	4	23.0	11.5
17	Munich	1018.5	W	2	8	16.2	13.5	1015.9	NNW	2	6	24.9	11.6
18	Strasbourg	1016.7	SW	4	-	15.6	13.8	1017.8	WNW	5	8	20.7	17.3
19	Paris	1014.3	WSW	2	6	15.6	14.6	1015.7	S	8	-	18.9	16.5
20	Jersey	1011.8	SSE	7	8	16.8	15.8	1014.5	SW	11	1	19.3	15.2
21	Milan	-	-	-	-	-	-	1020.6	SSE	3	8	19.8	17.9
22	Marseille	1016.3	ESE	8	7	23.6	18.7	1017.6	E	15	-	21.4	16.8
23	Bordeaux	1016.7	SSW	3	7	17.9	16.8	1019.8	SW	12	-	23.3	16.1
24	Rome	1021.8	ENE	3	-	18.7	17.4	1021.8	S	5	6	26.3	21.0
25	Ajaccio	1017.4	NE	6	-	21.3	16.0	1017.7	WSW	7	7	29.9	19.0
26	Barcelona	1017.2	WSW	5	7	23.6	21.9	-	-	-	-	-	-
27	Majorca	1017.2	ESE	2	8	23.3	22.5	1018.5	SW	14	4	29.3	22.5
28	Madrid	1020.0	W	5	1	15.5	11.8	1020.6	WSW	4	4	21.0	12.0
29	Lisbon	1020.7	-	-	-	17.7	14.7	1022.5	WSW	4	-	23.8	15.5
30	Athens	1020.3	ENE	2	-	19.2	12.1	1019.5	SW	6	0	29.2	12.6
31	Malta	1021.2	SSE	4	2	23.7	20.5	1021.7	S	7	4	27.9	18.8
32	Gibraltar	1020.1	W	15	0	20.3	17.1	1020.9	SSW	11	4	24.7	17.1

Daily Weather Summary for Sunday 26 September 2021



Daily Weather Summary for Sunday 26 September 2021



None of the selected stations observed a day of sleet or snow falling or non-zero snow depth at 0900 UTC.

Daily Weather Summary for Monday 27 September 2021

This day's summary created 05/10/2021 13:55

Summary of the UK Weather for Monday 27 September 2021

An unsettled start across western areas of England, Scotland, and Wales, as an active cold front moved eastwards. Line convection developed from SW England, through the Midlands and into northern England, bringing a short but intense period of rain and strong winds. The temperature dropped from 17 to 11 Celsius as the front passed. It was a mild night in the east, but much cooler in the west. As the cold front and the line of convection continued to move east it brought heavy, short lived showers. By midmorning the convective line had cleared the east coast of England, but heavy rain remained across north and eastern Scotland, moving northwards through the day. As the rain cleared, clear skies appeared in most places, before more widespread but locally heavy and thundery showers followed from the west. Between these showers, there was plenty of sunshine. This continued into the evening and night, with showers moving in from the west but long clear spells between them, and the east remaining predominantly dry and clear.

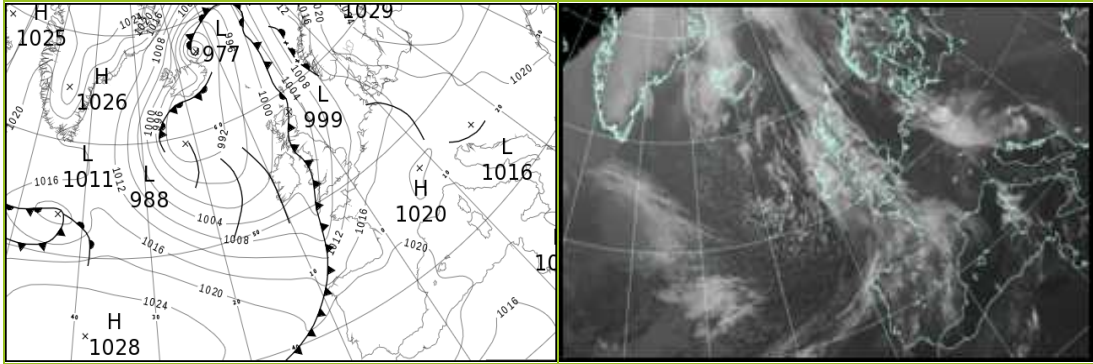
Daily Extremes

<i>Highest Maximum</i>	19.1°C Heathrow (Greater London, 25mAMSL)
<i>Lowest Maximum</i>	9.8°C Strathy East (Sutherland, 68mAMSL)
<i>Highest Minimum</i>	16.2°C Hastings (East Sussex, 45mAMSL)
<i>Lowest Minimum</i>	5.4°C Lough Navar Forest (Fermanagh, 126mAMSL)
<i>Lowest Grass Minimum</i>	3.3°C Castlederg (Tyrone, 49mAMSL)
<i>Most Rainfall</i>	43.0mm Ystradowen (Powys, 258mAMSL)
<i>Most Sunshine</i>	9.0hr Culdrose (Cornwall, 76mAMSL)
<i>Highest Gust</i>	64Kt 74mph Wight: Needles Old Battery (Isle Of Wight, 80mAMSL)
<i>Highest Gust (mountain)</i>	57Kt 66mph Aonach Mor (Inverness-shire, 1130mAMSL) also Great Dun Fell No 2 (Cumbria, 847mAMSL)
<i>Greatest Snow Depth at 0900 UTC</i>	No non-zero values.

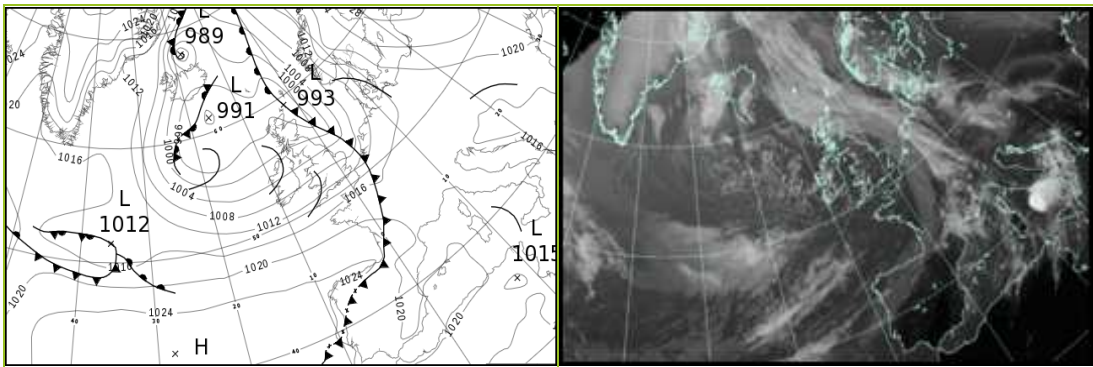
mAMSL refers to station elevation in metres above mean sea level

Daily Weather Summary for Monday 27 September 2021

North Atlantic and Europe analysis charts and satellite images at 0000 UTC



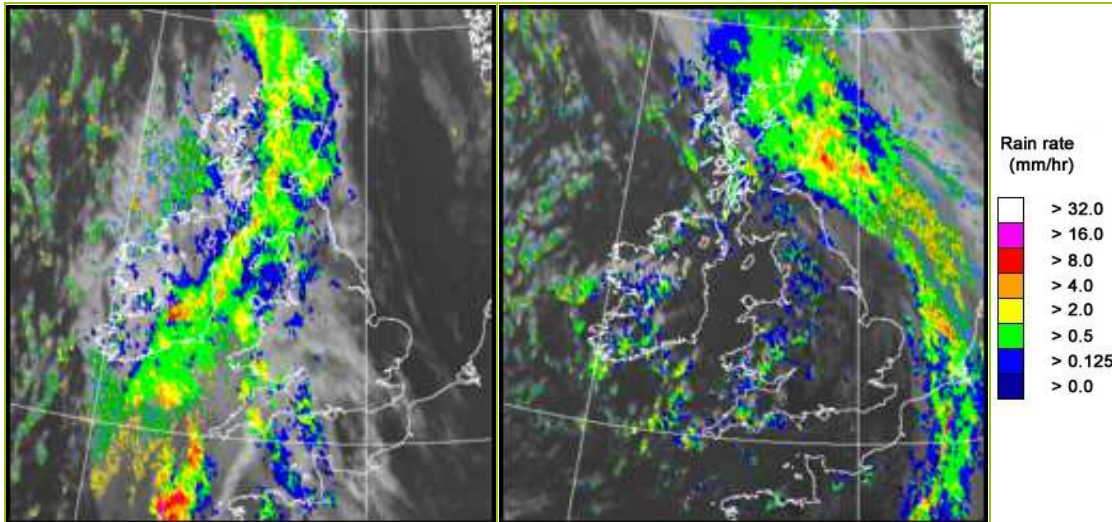
North Atlantic and Europe analysis charts and satellite images at 1200 UTC



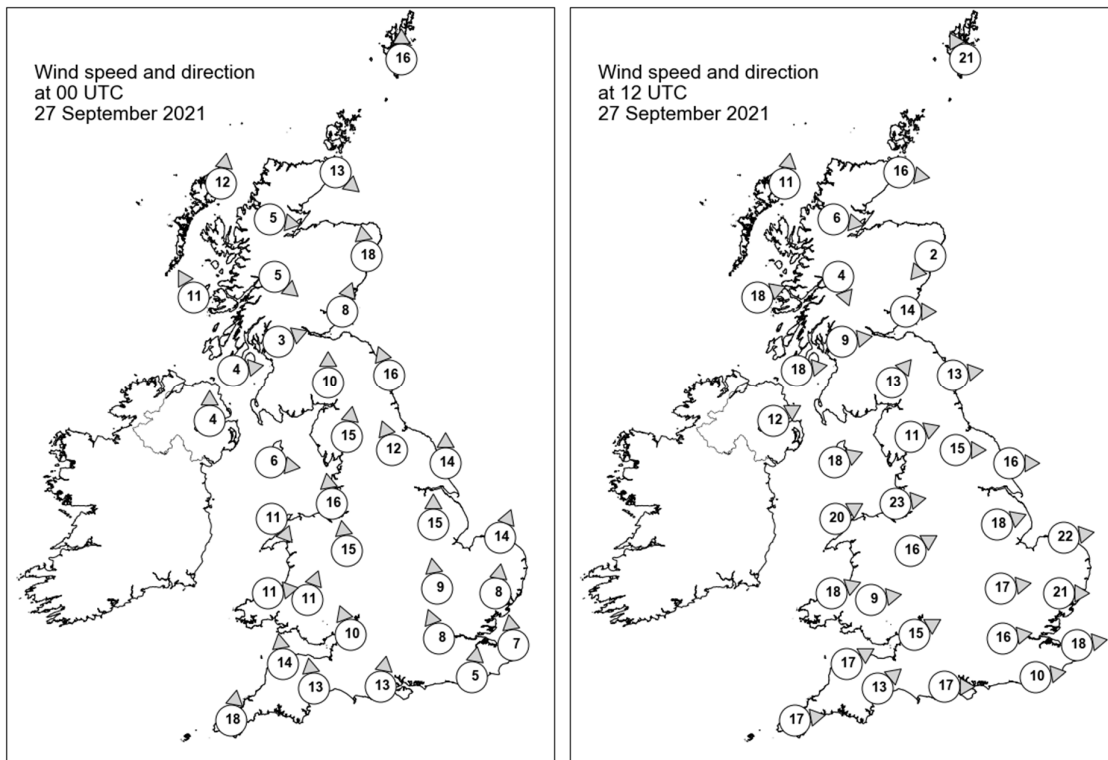
All satellite imagery copyright Met Office and EUMETSAT (European Organisation for the Exploitation of Meteorological Satellites). These show infra-red images from the geostationary MSG satellite. The rainfall rates are derived from both rain-radar and satellite data.

Daily Weather Summary for Monday 27 September 2021

UK satellite and rain-radar precipitation rates at (L) 0000 and (R) 1200 UTC



UK wind speed and direction at (L) 0000 and (R) 1200 UTC



Daily Weather Summary for Monday 27 September 2021

Selected UK readings at (L) 0000 and (R) 1200 UTC

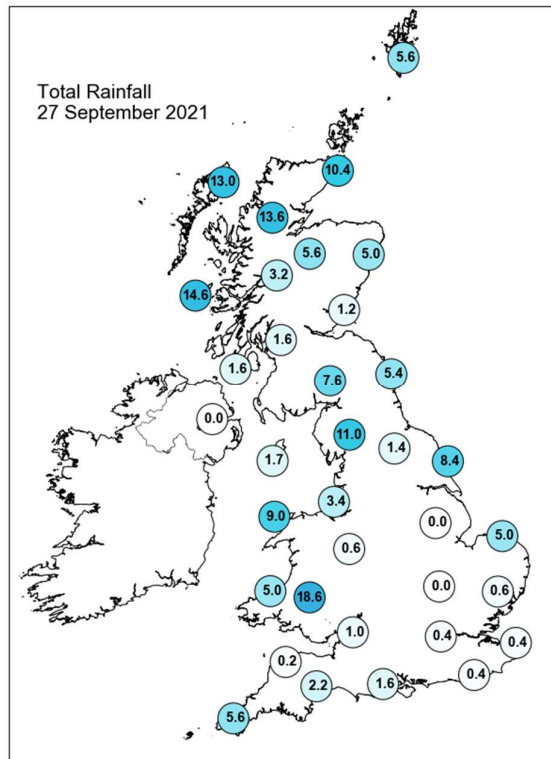
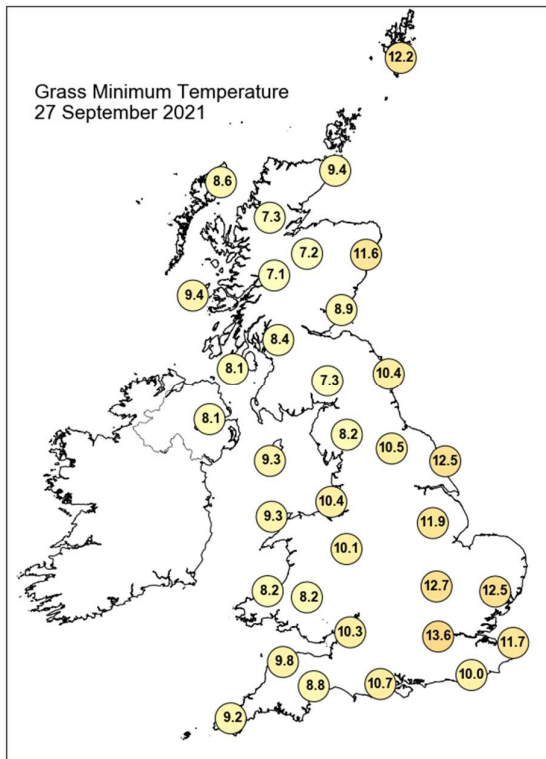
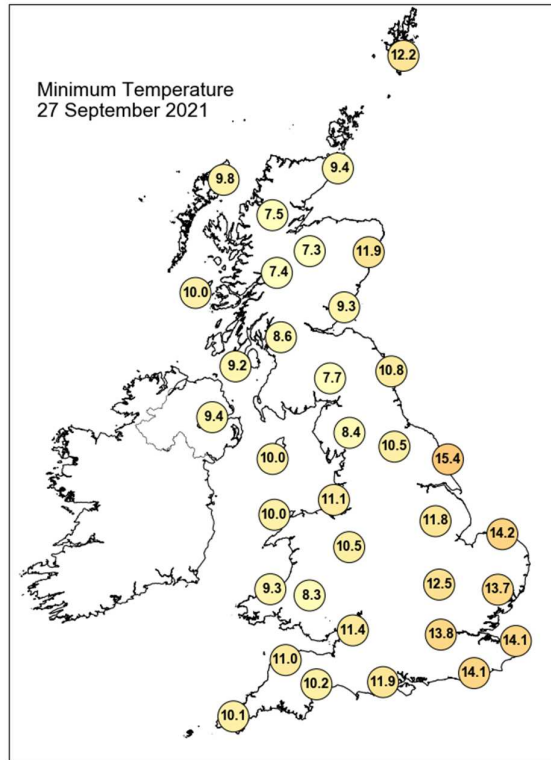
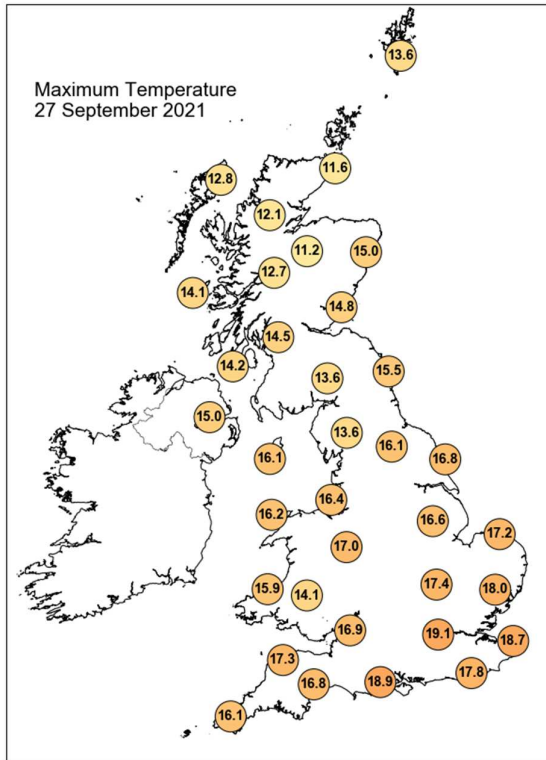
STATIONS		0000 UTC						1200 UTC					
NO	SITE	PRESS	WDIR	WSPD	CLOUD	TEMP	TDEW	PRESS	WDIR	WSPD	CLOUD	TEMP	TDEW
1	Lerwick	1001.5	S	16	9	12.3	12.3	994.8	SSE	21	8	13.1	12.8
2	Wick	1000.1	NW	13	8	10.1	10.1	994.6	W	16	8	9.2	8.9
3	Stornoway	999.9	S	12	7	10.8	9.7	996.0	S	11	8	11.1	8.3
4	Loch Glascarnoch	1000.5	W	5	8	9.0	8.5	997.1	W	6	7	8.2	6.7
5	Aviemore	1000.4	-	-	8	10.2	9.9	997.9	-	-	8	7.3	6.9
6	Dyce	1000.5	S	18	8	14.8	13.4	996.2	NE	2	7	8.5	6.6
7	Tulloch Bridge	1001.5	NW	5	8	9.3	8.9	999.0	NNW	4	8	9.1	7.6
8	Tiree	1000.6	SSE	11	8	11.3	10.0	998.0	WSW	18	4	13.9	7.5
9	Leuchars	1000.6	SSW	8	8	14.8	13.9	998.1	W	14	8	10.7	8.3
10	Bishopton	1001.4	WSW	3	8	11.4	10.8	999.3	W	9	7	12.6	8.7
11	Machrihanish	1001.7	W	4	8	11.6	10.5	1000.7	W	18	5	12.9	9.0
12	Boulmer	1002.8	SSE	16	7	15.2	12.8	999.7	W	13	7	12.3	9.4
13	Eskdalemuir	1001.7	S	10	8	13.5	13.1	1000.5	SW	13	7	11.9	8.9
14	Aldergrove	1001.9	S	4	8	11.2	11.2	1002.1	WSW	12	6	14.0	8.7
15	Shap	1002.6	S	15	8	14.6	13.7	1002.3	WSW	11	8	12.8	9.5
16	Leeming	1004.3	SSE	12	2	16.6	12.9	1003.0	W	15	2	14.2	8.8
17	Ronaldsway	1002.2	W	6	8	12.5	11.2	1003.5	WSW	18	1	14.3	8.7
18	Bridlington	1006.5	S	14	5	15.8	13.1	1002.9	W	16	7	14.3	8.5
19	Crosby	1002.4	S	16	8	17.2	14.3	1005.4	W	23	5	15.4	9.2
20	Valley	1002.3	NW	11	8	12.0	11.6	1006.0	WSW	20	1	15.5	9.6
21	Waddington	1007.6	S	15	8	16.0	12.5	1005.9	WSW	18	3	14.1	7.9
22	Shawbury	1004.0	S	15	7	17.7	13.7	1007.2	WSW	16	4	15.3	8.2
23	Weybourne	1009.9	SSW	14	0	14.9	12.7	1006.3	W	22	7	13.9	11.0
24	Bedford	1008.9	S	9	1	15.4	13.7	1008.6	W	17	0	15.1	7.1
25	Aberporth	1002.1	W	11	8	12.2	12.0	1008.5	WSW	18	1	14.5	8.2
26	Sennybridge	1003.7	SSW	11	8	14.7	13.7	1009.3	W	9	5	10.9	8.8
27	Wattisham	1011.1	S	8	0	14.0	13.2	1008.5	W	21	3	14.6	9.3
28	Almondsbury	1006.4	SSE	10	8	17.2	15.1	1010.3	WSW	15	1	16.2	8.7
29	Heathrow	1009.9	SSE	8	7	16.7	14.4	1010.6	W	16	7	15.7	8.3
30	Manston	1012.3	S	7	0	14.8	14.2	1010.4	W	18	6	15.5	9.1
31	Chivenor	1003.8	S	14	8	17.5	15.5	1011.4	WSW	17	2	15.1	9.1
32	Exeter	1006.1	S	13	8	17.1	16.2	1012.6	SW	13	8	13.6	9.2
33	Herstmonceux	1011.8	S	5	7	16.1	15.0	1011.6	W	10	1	17.1	9.3
34	Hurn	1008.8	S	13	8	18.3	15.4	1012.3	W	17	3	17.6	8.9
35	Camborne	1003.3	S	18	8	15.7	14.6	1013.1	W	17	3	15.7	7.4

Daily Weather Summary for Monday 27 September 2021

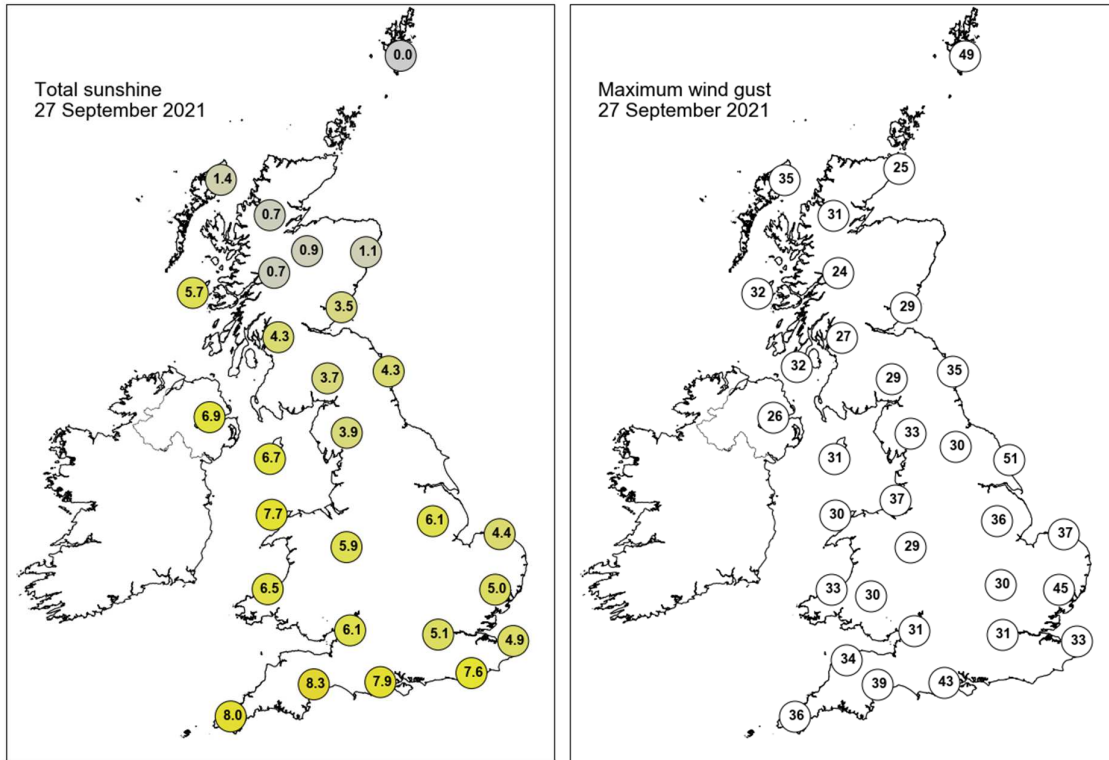
Selected European readings at (L) 0000 and (R) 1200 UTC

STATIONS		0000 UTC						1200 UTC					
NO	SITE	PRESS	WDIR	WSPD	CLOUD	TEMP	TDEW	PRESS	WDIR	WSPD	CLOUD	TEMP	TDEW
1	Murmansk	1019.2	SSW	14	6	7.4	3.2	1026.1	SSW	6	7	12.6	6.3
2	Helsinki	1028.4	NE	2	9	2.9	2.7	1031.3	SE	6	0	14.1	6.6
3	Stockholm	1025.6	SSE	2	-	9.0	7.4	1026.3	SE	14	-	16.0	7.5
4	Oslo	1020.7	NNE	4	-	11.7	9.6	1018.7	NE	8	8	13.2	9.8
5	Reykjavik	994.1	NNE	12	7	4.5	-0.2	1000.2	N	16	7	3.6	-2.1
6	Moscow	1017.7	N	4	8	9.6	8.0	1022.8	N	4	8	10.0	7.0
7	Kiev	1022.0	N	4	2	10.2	5.9	1023.5	N	4	7	12.3	6.2
8	Warsaw	1023.5	E	6	0	9.1	7.7	1021.8	E	14	1	18.3	8.8
9	Berlin	1017.0	ESE	4	-	15.7	13.3	1017.0	SSW	4	-	20.3	14.9
10	De Bilt	1014.5	S	6	8	16.5	15.1	1010.8	S	12	8	19.9	15.8
11	Dublin	1001.7	ESE	6	8	11.3	10.5	1005.0	W	12	4	13.6	7.4
12	Cork	1003.1	SSW	4	7	10.5	9.8	1008.5	WSW	8	4	13.6	9.0
13	Sofia	1020.6	S	2	0	12.7	9.4	1014.8	-	0	3	25.7	11.7
14	Belgrade	1016.5	ESE	2	5	18.4	12.1	1015.4	N	2	1	27.8	13.4
15	Budapest	1018.2	ENE	4	-	17.1	12.2	1016.9	E	4	-	20.4	14.7
16	Prague	1017.7	-	0	-	15.4	12.2	1017.0	N	2	8	19.8	14.2
17	Munich	1019.7	W	2	7	15.0	14.3	1017.1	NNW	4	6	21.1	13.0
18	Strasbourg	1019.0	SSW	2	8	15.0	13.7	1017.4	S	5	-	23.0	13.7
19	Paris	1016.3	SSW	6	6	15.8	15.3	1016.7	WNW	9	8	13.8	12.4
20	Jersey	1011.0	S	16	8	17.5	15.7	1016.1	W	19	1	16.4	9.5
21	Milan	1018.7	N	1	0	16.9	16.9	1017.9	N	3	4	21.8	16.7
22	Marseille	1018.5	SE	5	-	16.8	15.7	1019.0	WNW	6	-	23.7	17.2
23	Bordeaux	1018.8	SE	3	7	16.3	15.8	1022.4	NW	12	8	20.7	12.9
24	Rome	1018.7	SE	8	3	23.2	21.8	1016.7	S	8	6	26.6	22.2
25	Ajaccio	1018.2	ENE	3	-	21.5	19.4	1018.0	WSW	10	-	27.1	19.2
26	Barcelona	1020.3	N	3	0	20.3	17.5	1018.9	WSW	17	3	26.2	19.3
27	Majorca	-	-	-	-	-	-	1020.0	SSW	12	4	28.4	17.5
28	Madrid	1021.8	ESE	2	7	15.1	9.4	1021.2	W	3	3	22.0	11.1
29	Lisbon	1022.5	-	-	-	17.7	15.1	1023.6	SSW	4	4	23.9	16.0
30	Athens	1017.1	N	2	-	20.6	12.2	1015.3	SSW	4	0	30.8	13.2
31	Malta	1020.2	WSW	2	2	22.3	19.0	1018.7	WSW	10	1	28.5	21.0
32	Gibraltar	1021.0	SW	5	0	20.4	17.8	1021.6	E	5	1	23.6	16.6

Daily Weather Summary for Monday 27 September 2021



Daily Weather Summary for Monday 27 September 2021



None of the selected stations observed a day of sleet or snow falling or non-zero snow depth at 0900 UTC.

Daily Weather Summary for Tuesday 28 September 2021

This day's summary created 05/10/2021 13:54

Summary of the UK Weather for Tuesday 28 September 2021

Due to the low pressure centre residing to the north of the UK, conditions remained unsettled, with strengthening winds and outbreaks of rain, some locally heavy, across the west of the UK. Cloud thickened from the west and travelled northeastwards, however much of the rain persisted across western coastal areas and much of Wales, with eastern regions of the UK staying dry in addition to some clear spells. Large outbreaks of rain, heavy in places, persisted through the day, moving northeastwards across England and Wales, leaving thicker cloud behind it. In the east of England, more scattered showers moved in from the south coast, bringing locally heavy showers. Northern Ireland had widespread showers from midday, and in Scotland, showers affected the west coast, while the east remained predominantly dry until rain moved up from the south in the afternoon. Strong winds particularly affected the southwest, Welsh and Scottish coasts initially, before moving more into the North Sea. The line of heavy showers continued moving east into the evening, leaving clear spells behind it, before clearing the east coast around midnight.

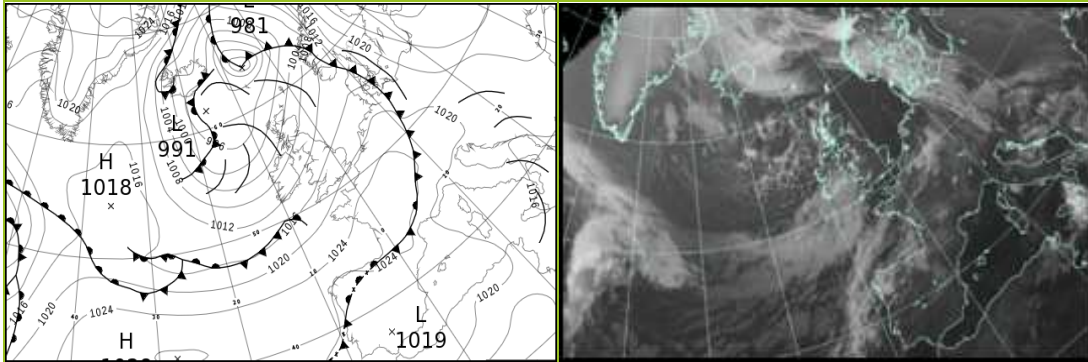
Daily Extremes

<i>Highest Maximum</i>	19.4°C Coningsby (Lincolnshire, 6mAMSL)
<i>Lowest Maximum</i>	9.9°C Eskdalemuir (Dumfriesshire, 236mAMSL)
<i>Highest Minimum</i>	14.6°C Bognor Regis (West Sussex, 7mAMSL)
<i>Lowest Minimum</i>	3.2°C Redesdale Camp (Northumberland, 211mAMSL)
<i>Lowest Grass Minimum</i>	-0.6°C Fettercairn, Glensaugh No 2 (Kincardineshire, 171mAMSL)
<i>Most Rainfall</i>	76.6mm White Barrow (Devon, 445mAMSL)
<i>Most Sunshine</i>	10.1hr Orkney: Loch Of Hundland (Orkney, 28mAMSL)
<i>Highest Gust</i>	55Kt 63mph Wight: Needles Old Battery (Isle Of Wight, 80mAMSL)
<i>Highest Gust (mountain)</i>	49Kt 56mph Aonach Mor (Inverness-shire, 1130mAMSL)
<i>Greatest Snow Depth at 0900 UTC</i>	No non-zero values.

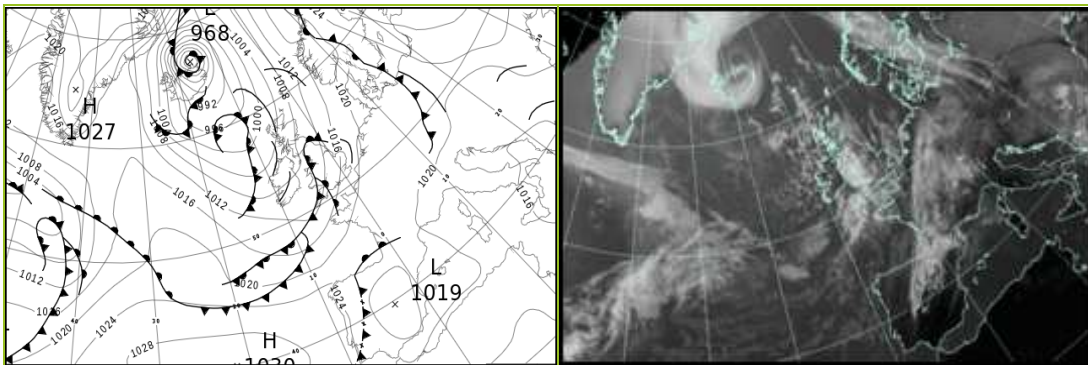
mAMSL refers to station elevation in metres above mean sea level

Daily Weather Summary for Tuesday 28 September 2021

North Atlantic and Europe analysis charts and satellite images at 0000 UTC



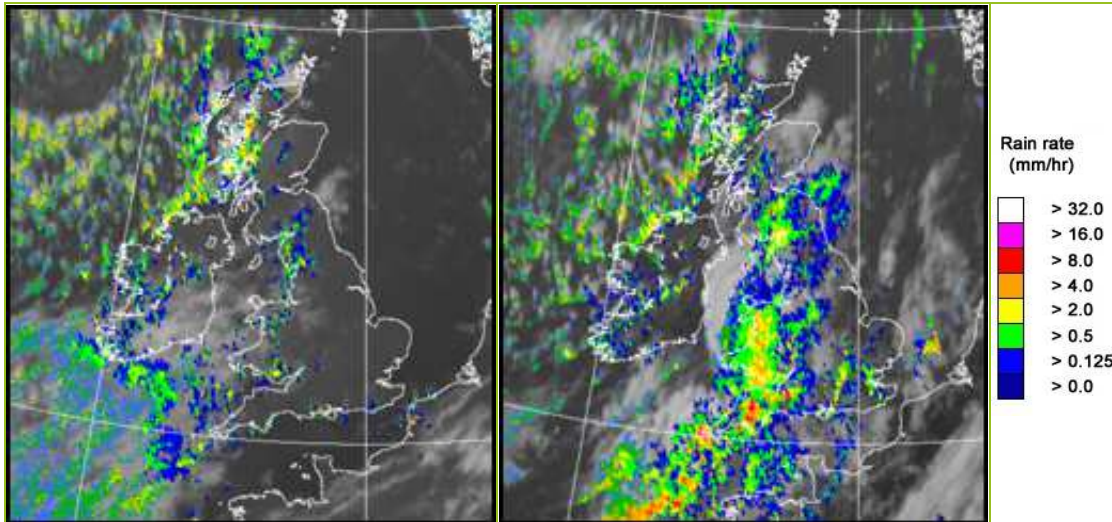
North Atlantic and Europe analysis charts and satellite images at 1200 UTC



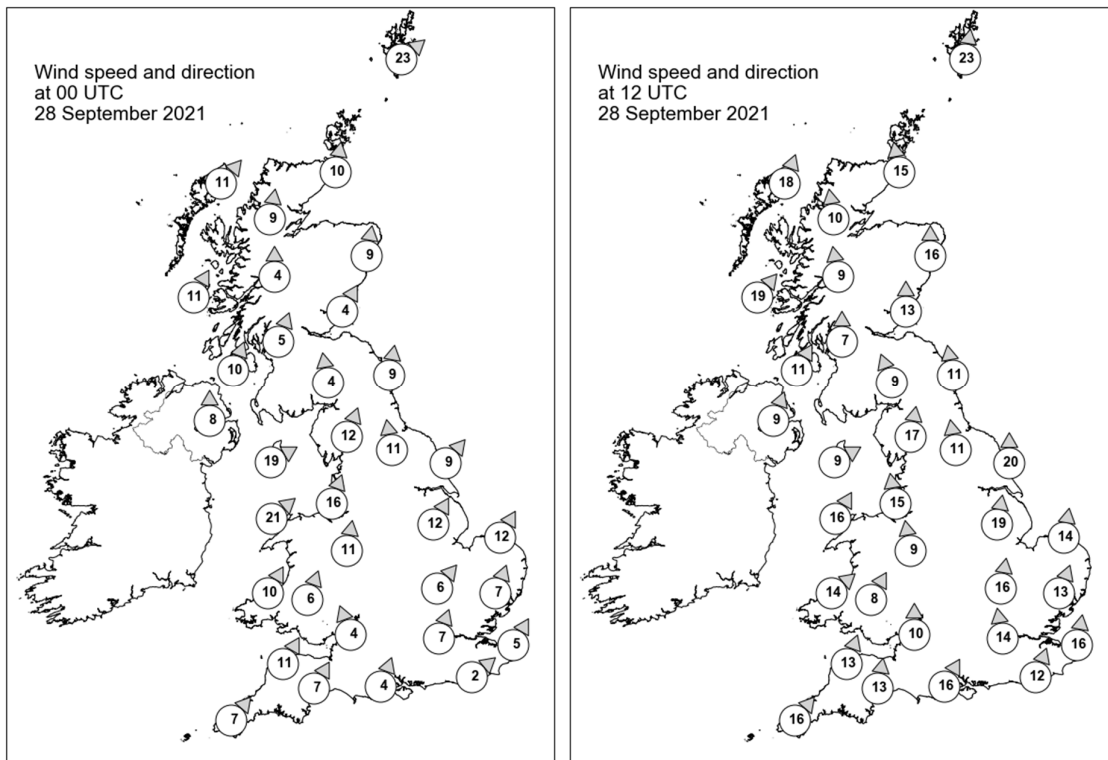
All satellite imagery copyright Met Office and EUMETSAT (European Organisation for the Exploitation of Meteorological Satellites). These show infra-red images from the geostationary MSG satellite. The rainfall rates are derived from both rain-radar and satellite data.

Daily Weather Summary for Tuesday 28 September 2021

UK satellite and rain-radar precipitation rates at (L) 0000 and (R) 1200 UTC



UK wind speed and direction at (L) 0000 and (R) 1200 UTC



Daily Weather Summary for Tuesday 28 September 2021

Selected UK readings at (L) 0000 and (R) 1200 UTC

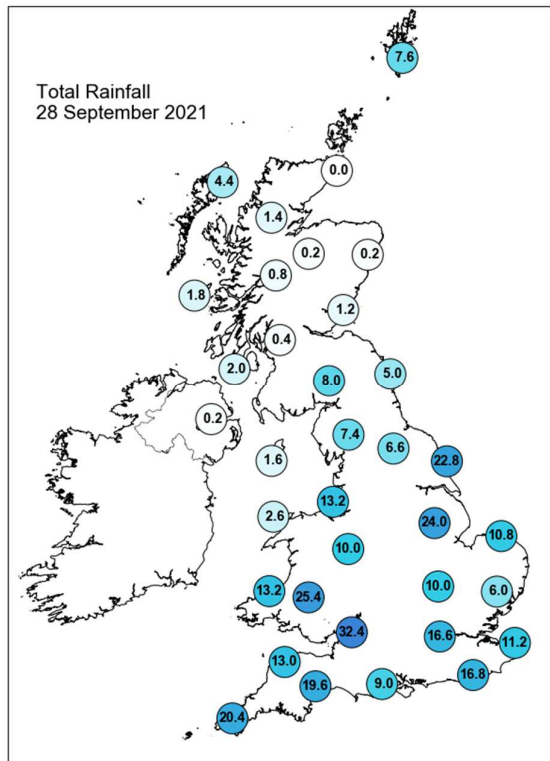
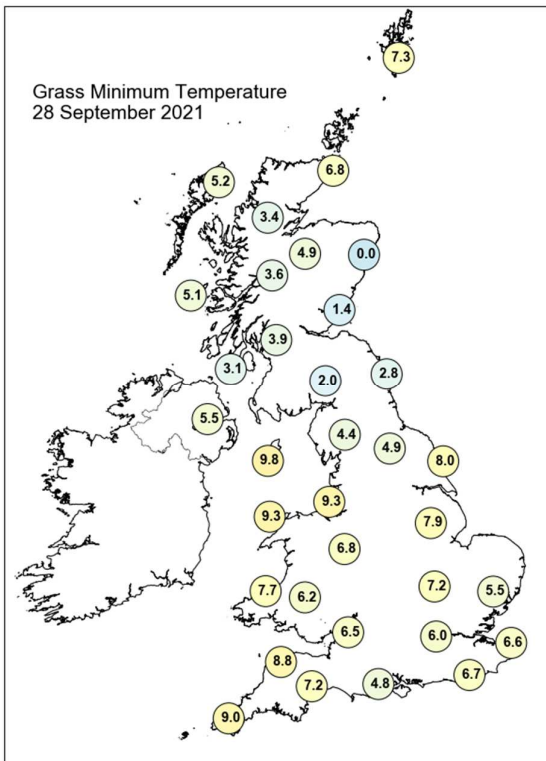
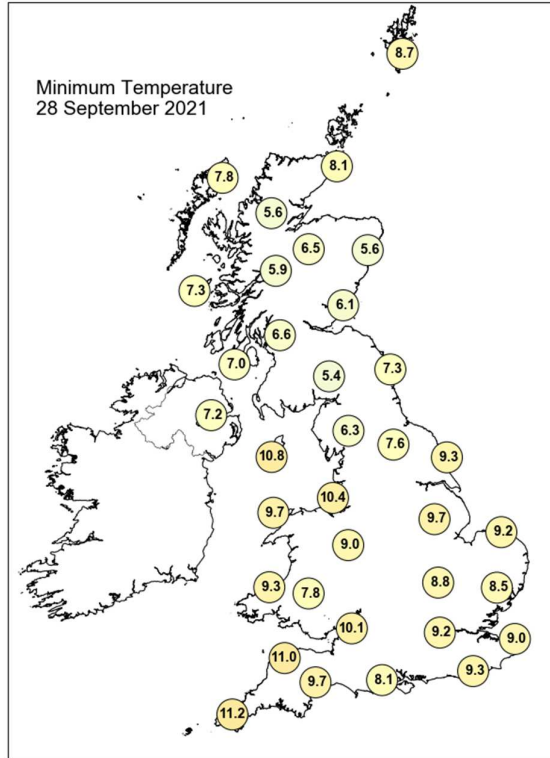
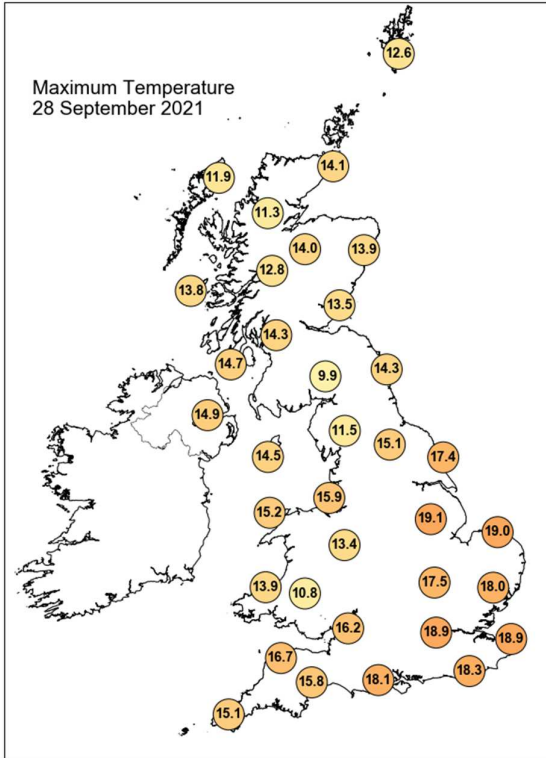
STATIONS		0000 UTC						1200 UTC					
NO	SITE	PRESS	WDIR	WSPD	CLOUD	TEMP	TDEW	PRESS	WDIR	WSPD	CLOUD	TEMP	TDEW
1	Lerwick	1001.9	SW	23	2	9.0	7.4	1007.1	S	23	4	12.1	9.3
2	Wick	1003.9	S	10	5	9.3	6.5	1005.7	S	15	0	13.4	6.5
3	Stornoway	1000.4	SW	11	8	9.6	7.5	1002.0	SSW	18	4	11.2	7.9
4	Loch Glascarnoch	1003.4	S	9	0	6.5	4.3	1004.7	S	10	7	10.0	6.2
5	Aviemore	1004.8	-	-	1	7.4	4.0	1005.5	-	-	2	11.5	5.0
6	Dyce	1007.2	S	9	0	8.0	5.4	1008.4	S	16	7	12.6	6.8
7	Tulloch Bridge	1005.7	S	4	8	8.0	5.5	1006.2	S	9	6	12.0	4.9
8	Tiree	1003.0	SSW	11	8	9.8	7.2	1004.1	SW	19	4	13.0	7.6
9	Leuchars	1007.7	SSW	4	0	8.7	5.8	1008.5	S	13	8	12.8	8.1
10	Bishopton	1007.2	SSW	5	5	9.0	7.2	1007.2	S	7	7	13.0	8.0
11	Machrihanish	1007.0	SSW	10	2	9.6	7.2	1006.7	SSW	11	8	13.4	8.2
12	Boulmer	1010.6	S	9	4	8.7	6.4	1010.1	S	11	8	13.8	9.2
13	Eskdalemuir	1009.8	S	4	8	7.9	7.1	1009.5	SSE	9	8	9.0	8.2
14	Aldergrove	1008.2	S	8	1	8.2	6.7	1007.1	SSW	9	5	13.4	8.0
15	Shap	1011.4	SSW	12	3	8.8	7.9	1009.1	S	17	8	11.1	10.0
16	Leeming	1012.5	S	11	0	9.7	6.9	1010.7	S	11	8	13.9	10.8
17	Ronaldsway	1010.5	WSW	19	3	12.6	5.5	1008.2	WSW	9	7	12.6	10.4
18	Bridlington	1013.8	SW	9	0	11.0	6.8	1012.3	S	20	3	16.0	10.3
19	Crosby	1012.9	SSW	16	0	11.6	8.3	1009.2	S	15	6	14.4	10.7
20	Valley	1012.2	SW	21	3	13.2	7.4	1008.9	SSW	16	8	13.4	10.4
21	Waddington	1015.7	SSW	12	0	10.5	6.9	1013.1	S	19	3	17.6	8.3
22	Shawbury	1014.9	S	11	2	10.2	7.3	1010.7	S	9	8	13.2	11.9
23	Weybourne	1017.1	SSW	12	0	10.8	7.5	1015.7	S	14	5	17.5	10.0
24	Bedford	1017.7	SW	6	0	10.2	7.3	1014.7	S	16	3	15.5	10.4
25	Aberporth	1014.8	SSW	10	7	9.8	8.2	1010.6	SW	14	8	11.0	10.4
26	Sennybridge	1015.8	SSW	6	-	9.3	8.2	1011.1	SSW	8	8	10.3	9.7
27	Wattisham	1018.7	SSW	7	0	9.8	7.8	1016.6	SSW	13	5	16.9	10.2
28	Almondsbury	1017.5	SSE	4	2	10.6	8.0	1012.9	S	10	7	14.4	12.5
29	Heathrow	1019.1	SSW	7	0	11.5	8.3	1015.7	S	14	7	17.9	11.8
30	Manston	1020.0	SSW	5	0	10.5	8.5	1018.2	S	16	4	18.6	10.7
31	Chivenor	1017.0	SSW	11	6	12.0	9.4	1011.6	SSW	13	7	13.6	11.9
32	Exeter	1018.1	SSW	7	0	9.8	8.2	1013.0	S	13	8	14.6	12.1
33	Herstmonceux	1020.2	SW	2	6	11.1	8.9	1017.8	SSW	12	7	18.3	12.3
34	Hurn	1019.2	SSW	4	4	12.6	9.8	1015.3	SSW	16	7	17.6	12.7
35	Camborne	1017.9	SW	7	7	12.7	9.4	1011.9	SW	16	8	14.9	13.2

Daily Weather Summary for Tuesday 28 September 2021

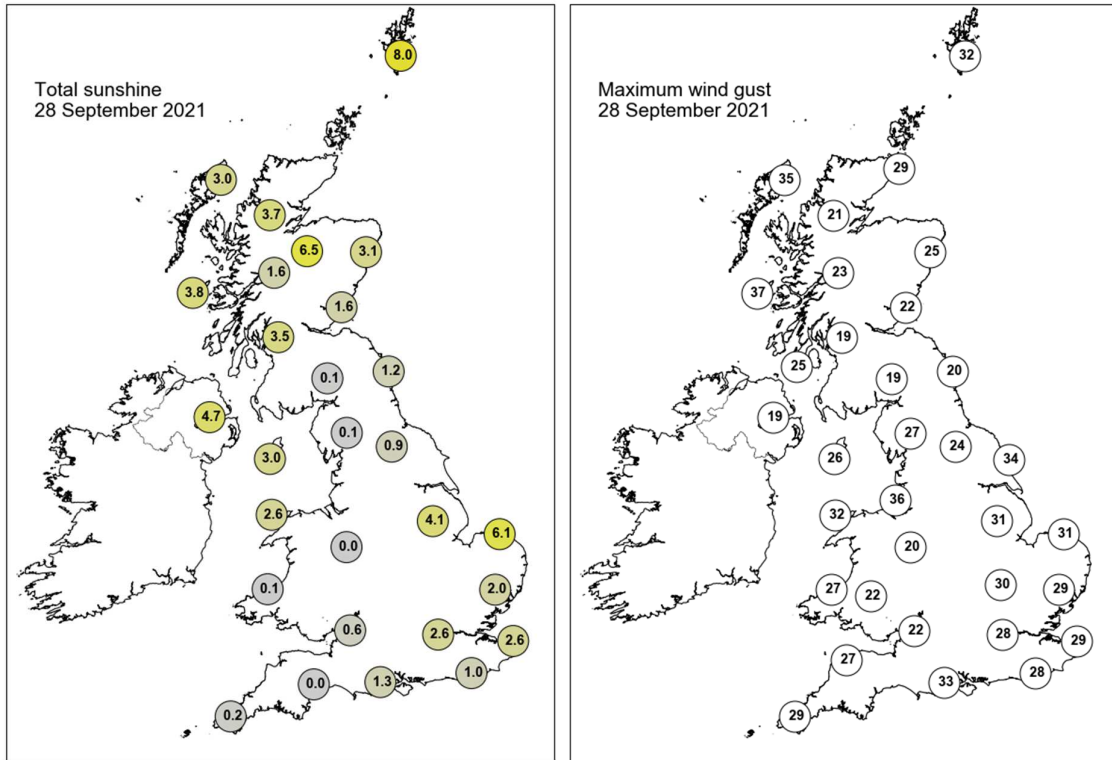
Selected European readings at (L) 0000 and (R) 1200 UTC

STATIONS		0000 UTC						1200 UTC					
NO	SITE	PRESS	WDIR	WSPD	CLOUD	TEMP	TDEW	PRESS	WDIR	WSPD	CLOUD	TEMP	TDEW
1	Murmansk	1029.5	S	8	6	5.4	4.3	1028.4	SSW	10	5	15.3	3.7
2	Helsinki	1031.9	ENE	4	0	3.9	3.7	1033.5	SE	10	8	10.8	6.9
3	Stockholm	1025.3	SE	10	-	11.7	8.9	1025.9	SE	16	-	13.2	7.5
4	Oslo	1014.7	E	4	-	11.9	10.3	1019.4	S	5	7	16.0	10.5
5	Reykjavik	-	-	-	3	-	-	997.6	NNW	13	8	2.4	-0.4
6	Moscow	1025.9	ENE	2	8	7.9	6.8	1031.4	NNE	4	5	9.4	3.3
7	Kiev	1024.3	-	0	0	8.2	7.1	1026.5	NNE	2	8	12.0	7.5
8	Warsaw	1023.4	E	6	0	7.5	6.0	1024.9	SE	8	6	15.3	6.8
9	Berlin	1018.4	S	2	-	16.9	15.4	1023.1	NNW	6	-	16.4	12.2
10	De Bilt	1020.4	SSW	6	0	12.3	10.6	1021.1	SSW	10	8	18.5	10.4
11	Dublin	1010.9	SW	8	6	9.4	5.7	1008.2	SW	8	5	13.2	7.2
12	Cork	1012.3	SW	8	7	9.4	7.4	1009.6	W	10	1	12.3	7.2
13	Sofia	1017.4	-	0	6	15.1	13.7	1017.1	ENE	4	7	19.6	13.3
14	Belgrade	1017.7	WSW	6	8	18.0	16.6	1018.8	W	6	6	20.2	15.8
15	Budapest	-	-	-	-	-	-	1017.7	E	2	-	23.4	14.7
16	Prague	1020.3	WSW	2	-	14.4	13.1	1020.7	N	4	6	20.4	12.9
17	Munich	1021.4	SW	4	3	15.4	12.9	1023.0	NNW	2	8	14.7	10.3
18	Strasbourg	1025.2	W	2	-	13.1	10.6	1022.7	NE	4	-	18.5	9.0
19	Paris	1024.1	S	2	6	11.5	10.1	1022.0	SW	5	7	17.6	10.0
20	Jersey	1021.7	WSW	14	0	14.1	10.2	1017.8	SSW	16	6	17.6	12.0
21	Milan	1019.9	SSW	1	-	14.7	14.7	1019.9	N	2	-	23.9	17.2
22	Marseille	1019.8	NNW	9	-	21.7	14.8	1019.5	WSW	10	-	23.9	14.6
23	Bordeaux	1025.7	-	0	-	12.5	11.4	1021.9	S	4	8	18.8	11.4
24	Rome	1017.6	N	2	-	19.0	17.4	1016.5	W	8	1	25.7	19.0
25	Ajaccio	1019.4	NE	5	-	17.3	13.4	1018.2	SW	10	-	26.5	19.9
26	Barcelona	1022.4	N	7	2	20.6	16.0	1021.0	WSW	12	3	25.8	19.0
27	Majorca	1022.1	E	2	2	19.5	18.3	1020.7	WSW	12	3	27.9	16.6
28	Madrid	1022.4	SW	4	0	14.1	11.3	1018.6	SSW	5	7	23.6	9.3
29	Lisbon	1022.9	N	6	-	18.9	16.0	1024.1	N	10	1	22.8	9.4
30	Athens	1015.1	N	2	-	22.6	10.2	1014.9	SSW	5	5	30.6	12.6
31	Malta	1017.5	WNW	8	5	25.1	22.2	1016.1	NW	14	2	29.7	19.3
32	Gibraltar	1020.6	N	2	0	21.0	17.3	1021.5	S	5	1	24.1	17.0

Daily Weather Summary for Tuesday 28 September 2021



Daily Weather Summary for Tuesday 28 September 2021



None of the selected stations observed a day of sleet or snow falling or non-zero snow depth at 0900 UTC.

Daily Weather Summary for Wednesday 29 September 2021

This day's summary created 06/10/2021 03:03

Summary of the UK Weather for Wednesday 29 September 2021

Unsettled conditions continued to dominate as the cold front lying to the east of the UK cleared towards the northeast, having brought heavy rain through the early hours of the morning to the far east of England and the southeast coast. Showers following the front were located across the west of Northern Ireland and parts of western Scotland and northwest England that proceeded to head some way inland. Winds remained rather breezy.

Throughout the day, unsettled conditions continued with scattered showers covering parts of Northern England and Scotland, specifically the Pennines. Clearer spells were experienced further south and in the southwest. Breezy conditions remained throughout the morning and into the early afternoon before wind speeds slightly reduced later in the afternoon.

Particularly gusty conditions were experienced in the south, along the coast. Some rumbles of thunder and lightning strikes were experienced just south of Manchester in Knutsford during the early afternoon.

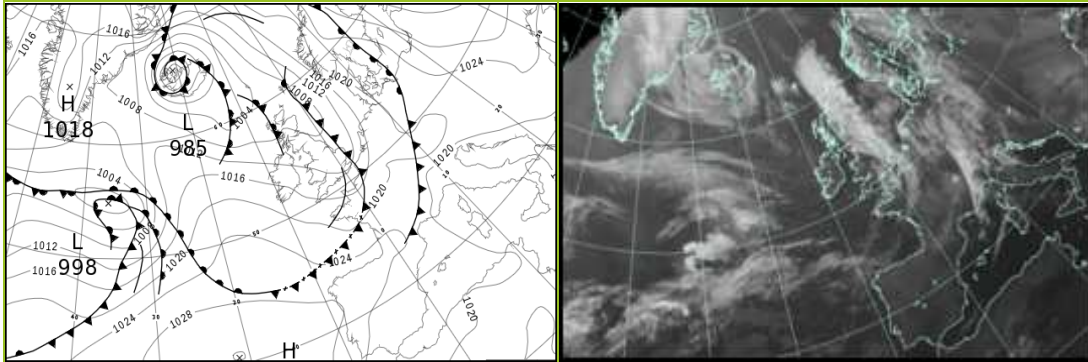
Daily Extremes

<i>Highest Maximum</i>	17.2°C Preston, Cove House (Dorset, 44mAMSL)
<i>Lowest Maximum</i>	10.5°C Dalwhinnie No 2 (Inverness-shire, 351mAMSL)
<i>Highest Minimum</i>	12.2°C Bude (Cornwall, 15mAMSL)
<i>Lowest Minimum</i>	-0.7°C Kinbrace, Hatchery (Sutherland, 103mAMSL)
<i>Lowest Grass Minimum</i>	-2.3°C Katesbridge (Down, 91mAMSL) also Killylane (Antrim, 250mAMSL)
<i>Most Rainfall</i>	42.0mm Honister Pass (Cumbria, 358mAMSL)
<i>Most Sunshine</i>	10.1hr Copley (Durham, 253mAMSL)
<i>Highest Gust</i>	38Kt 44mph St Bees Head No 2 (Cumbria, 124mAMSL)
<i>Highest Gust (mountain)</i>	40Kt 46mph Cairnwell (Aberdeenshire, 928mAMSL) also Aonach Mor (Inverness-shire, 1130mAMSL)
<i>Greatest Snow Depth at 0900 UTC</i>	No non-zero values.

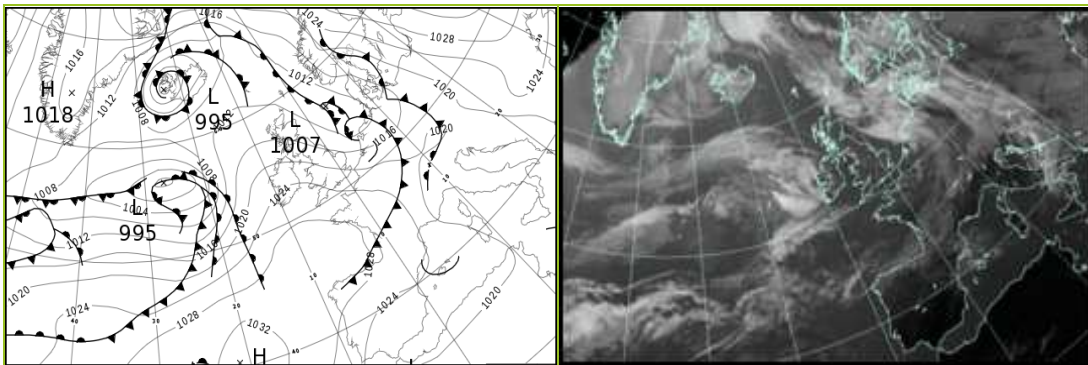
mAMSL refers to station elevation in metres above mean sea level

Daily Weather Summary for Wednesday 29 September 2021

North Atlantic and Europe analysis charts and satellite images at 0000 UTC




North Atlantic and Europe analysis charts and satellite images at 1200 UTC



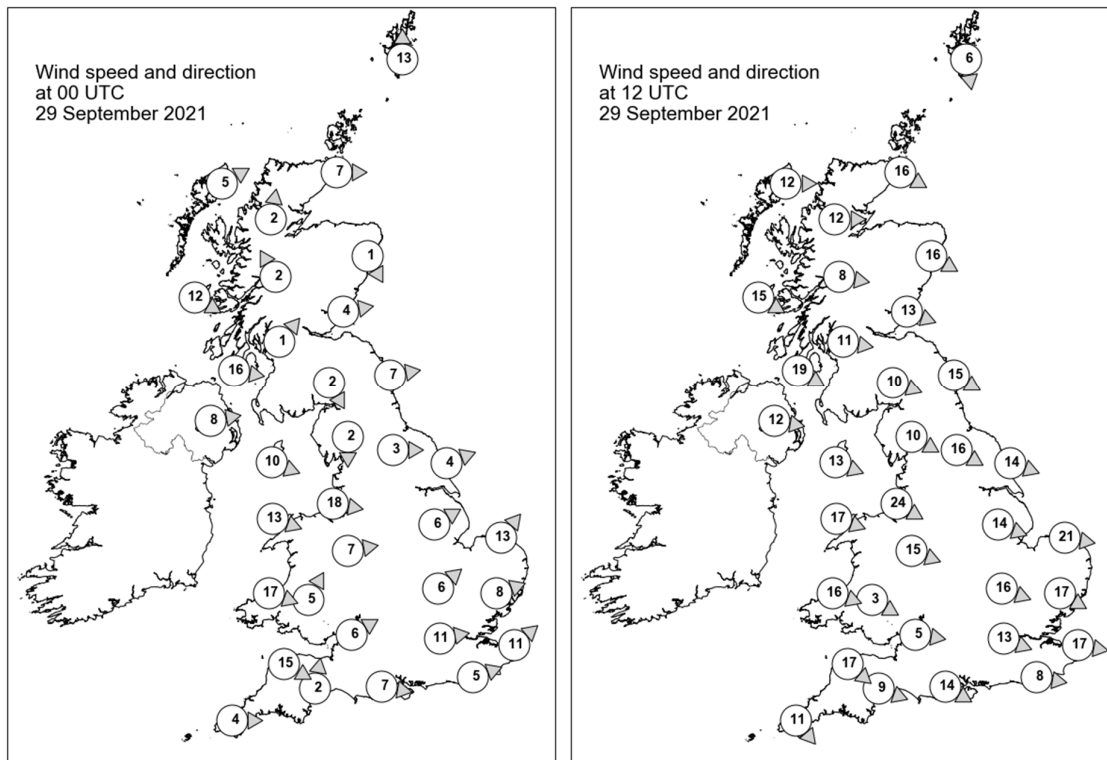
All satellite imagery copyright Met Office and EUMETSAT (European Organisation for the Exploitation of Meteorological Satellites). These show infra-red images from the geostationary MSG satellite. The rainfall rates are derived from both rain-radar and satellite data.

Daily Weather Summary for Wednesday 29 September 2021

UK satellite and rain-radar precipitation rates at (L) 0000 and (R) 1200 UTC



UK wind speed and direction at (L) 0000 and (R) 1200 UTC



Daily Weather Summary for Wednesday 29 September 2021

Selected UK readings at (L) 0000 and (R) 1200 UTC

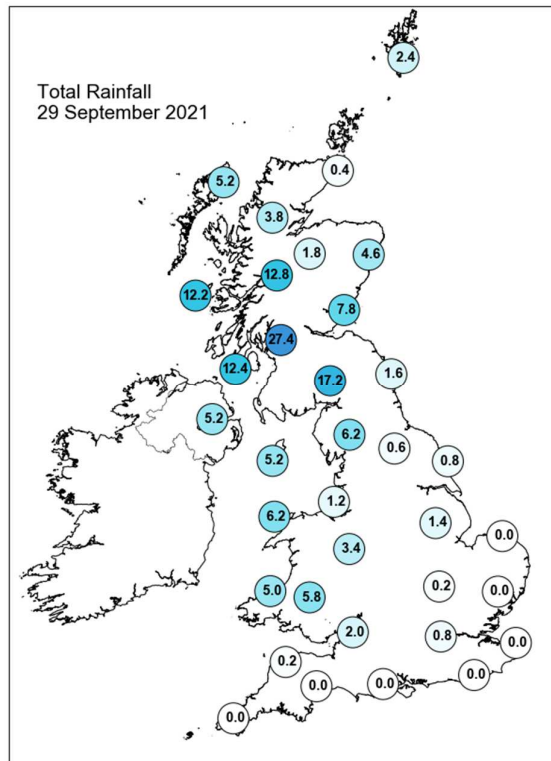
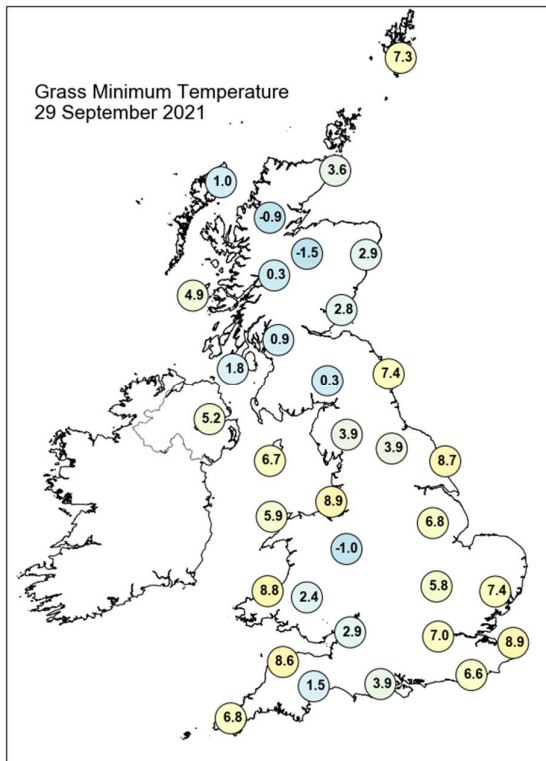
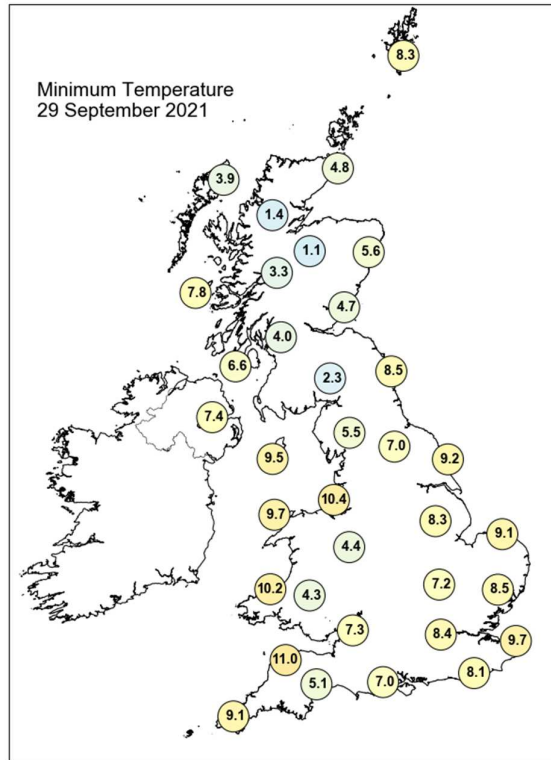
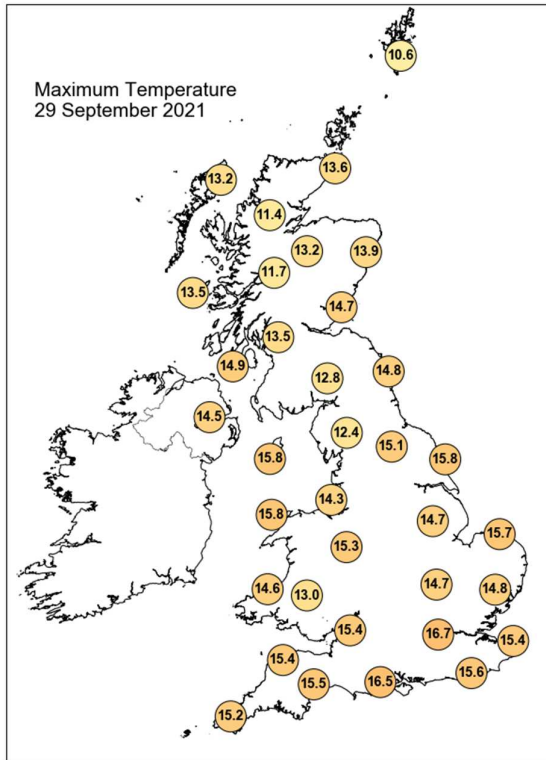
STATIONS		0000 UTC						1200 UTC					
NO	SITE	PRESS	WDIR	WSPD	CLOUD	TEMP	TDEW	PRESS	WDIR	WSPD	CLOUD	TEMP	TDEW
1	Lerwick	1006.9	S	13	8	9.7	9.2	1010.6	N	6	7	10.3	8.8
2	Wick	1006.3	W	7	8	6.9	5.1	1012.7	WNW	16	7	10.9	7.3
3	Stornoway	1006.2	WSW	5	7	6.6	5.5	1013.9	W	12	6	11.2	6.0
4	Loch Glascarnoch	1008.1	S	2	2	2.8	1.6	1014.3	W	12	2	9.9	4.7
5	Aviemore	1008.4	-	-	4	2.8	2.4	1014.3	-	-	1	11.4	2.1
6	Dyce	1007.3	NNW	1	8	7.6	6.9	1013.3	WNW	16	0	12.3	4.0
7	Tulloch Bridge	1008.8	SSE	2	7	6.9	5.1	1015.9	W	8	6	11.3	4.8
8	Tiree	1008.1	WNW	12	1	9.6	4.7	1017.2	WNW	15	6	12.1	7.7
9	Leuchars	1007.7	W	4	8	7.9	6.8	1014.7	WNW	13	0	13.2	5.1
10	Bishopton	1008.7	SW	1	1	4.7	3.7	1016.5	W	11	2	12.4	5.9
11	Machrihanish	1009.2	W	16	7	9.7	6.2	1018.3	WNW	19	4	12.9	7.2
12	Boulmer	1007.8	W	7	8	9.1	7.9	1014.7	WNW	15	4	13.1	5.3
13	Eskdalemuir	1009.7	NNW	2	8	4.8	4.5	1016.9	WNW	10	6	11.0	5.5
14	Aldergrove	1011.0	W	8	2	8.1	6.4	1020.1	W	12	4	12.9	6.7
15	Shap	1009.5	N	2	7	6.0	5.2	1017.6	WNW	10	5	11.3	5.7
16	Leeming	1008.5	W	3	8	9.7	9.2	1016.5	WNW	16	2	12.7	4.8
17	Ronaldsway	1010.4	WNW	10	1	10.7	6.0	1020.4	WNW	13	3	13.0	5.6
18	Bridlington	1007.7	WSW	4	7	10.7	10.0	1015.0	WNW	14	3	14.9	5.6
19	Crosby	1010.1	W	18	7	12.5	7.3	1019.8	WNW	24	6	13.0	7.2
20	Valley	1011.6	WNW	13	6	11.3	7.0	1022.1	WNW	17	2	13.3	6.0
21	Waddington	1009.1	WSW	6	8	11.1	10.4	1017.6	WNW	14	3	12.6	4.9
22	Shawbury	1011.2	W	7	2	7.7	7.2	1020.4	WNW	15	4	13.5	4.7
23	Weybourne	1009.1	SW	13	7	11.2	10.7	1016.1	W	21	7	13.6	7.8
24	Bedford	1010.7	SW	6	6	10.5	10.0	1019.4	WNW	16	6	13.5	5.3
25	Aberporth	1013.2	WNW	17	6	11.4	6.9	1023.9	WNW	16	3	11.7	5.7
26	Sennybridge	1013.4	SSW	5	1	5.7	5.5	1022.7	WNW	3	7	12.0	7.0
27	Wattisham	1010.4	WSW	8	8	11.3	10.8	1017.8	WNW	17	4	13.7	6.8
28	Almondsbury	1012.9	WSW	6	0	10.0	8.1	1022.7	W	5	5	12.9	7.0
29	Heathrow	1011.9	W	11	8	11.5	10.1	1020.6	WNW	13	7	15.1	6.1
30	Manston	1011.8	SW	11	7	12.0	11.0	1019.2	W	17	6	14.1	7.5
31	Chivenor	1014.3	WNW	15	4	12.2	6.3	1024.8	NW	17	3	13.8	4.4
32	Exeter	1014.5	S	2	0	7.2	6.3	1024.5	WNW	9	1	14.3	7.1
33	Herstmonceux	1012.2	WSW	5	7	12.2	11.6	1020.8	W	8	6	13.3	6.1
34	Hurn	1013.4	W	7	8	11.5	10.6	1023.1	WNW	14	1	14.7	4.6
35	Camborne	1016.8	W	4	4	9.8	7.4	1026.8	NW	11	3	13.6	5.2

Daily Weather Summary for Wednesday 29 September 2021

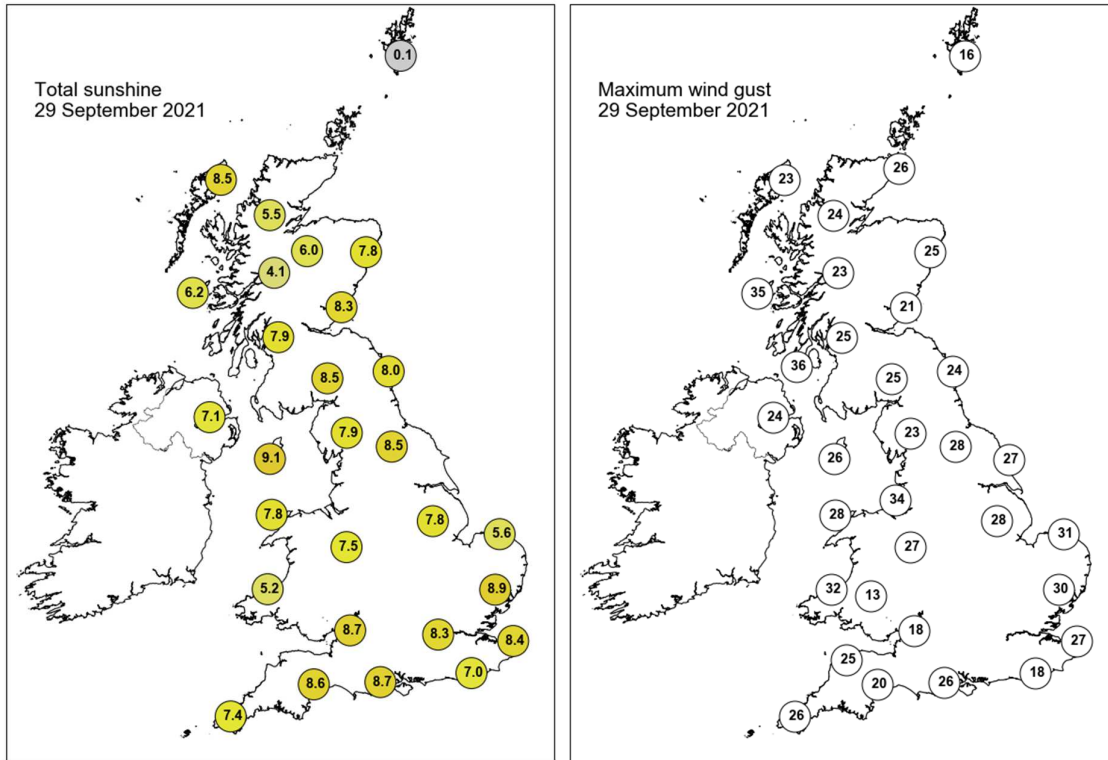
Selected European readings at (L) 0000 and (R) 1200 UTC

STATIONS		0000 UTC						1200 UTC					
NO	SITE	PRESS	WDIR	WSPD	CLOUD	TEMP	TDEW	PRESS	WDIR	WSPD	CLOUD	TEMP	TDEW
1	Murmansk	1029.3	SW	10	0	9.7	4.4	1030.2	WSW	10	2	11.6	4.0
2	Helsinki	1034.4	ENE	6	7	7.2	6.0	1033.5	SSE	10	8	10.6	7.7
3	Stockholm	1027.6	ESE	10	-	11.9	7.2	1026.2	SE	16	-	13.9	8.2
4	Oslo	1023.4	ENE	3	-	11.1	9.7	1019.2	ENE	4	8	12.7	9.9
5	Reykjavik	-	-	-	8	-	-	999.7	SSW	13	5	5.1	1.8
6	Moscow	1035.7	-	0	0	1.4	1.3	1035.1	N	4	6	9.4	3.6
7	Kiev	1030.1	ENE	2	7	8.6	6.9	1031.9	ENE	4	7	11.0	4.8
8	Warsaw	1026.9	E	6	0	6.9	5.5	1023.4	ESE	17	5	16.1	6.8
9	Berlin	1021.5	ENE	2	-	10.8	10.2	1016.4	S	4	-	15.7	14.9
10	De Bilt	1015.9	S	6	8	12.4	10.0	1014.5	W	4	8	12.9	11.2
11	Dublin	1013.2	W	10	1	6.4	4.8	1022.7	WNW	17	3	12.9	4.7
12	Cork	1017.3	W	10	3	7.2	4.5	1025.3	W	12	5	13.0	4.5
13	Sofia	1021.3	E	4	7	14.0	12.6	1022.1	ESE	6	7	14.8	10.9
14	Belgrade	1019.9	S	2	8	17.4	16.4	1020.7	ESE	6	6	18.3	11.5
15	Budapest	1020.6	E	4	-	14.1	10.3	1021.2	E	2	-	15.9	14.4
16	Prague	1020.4	SSE	2	-	12.6	11.0	1018.5	WSW	4	8	16.5	13.0
17	Munich	1018.5	N	4	8	14.0	12.2	1020.3	W	10	4	17.4	7.8
18	Strasbourg	1019.9	SSW	2	8	11.6	9.8	1020.3	SW	18	6	18.0	10.1
19	Paris	1018.1	SSW	6	7	14.0	8.8	1023.5	WNW	14	7	15.9	7.4
20	Jersey	1015.9	WNW	17	8	12.8	11.1	1025.7	NW	16	1	15.1	6.8
21	Milan	1018.2	N	1	6	19.0	17.1	1017.7	NE	3	0	24.6	13.4
22	Marseille	1020.1	ESE	1	-	16.0	12.7	1021.7	NW	19	-	24.5	10.4
23	Bordeaux	1023.9	SSW	6	-	13.4	12.0	1026.6	NW	7	8	20.9	15.4
24	Rome	1017.1	NE	2	-	17.5	15.5	1017.5	W	6	0	26.4	17.7
25	Ajaccio	1018.8	NE	2	-	20.9	17.9	1019.4	SSW	11	-	26.4	17.7
26	Barcelona	1020.1	-	0	1	22.1	19.1	1024.5	S	6	7	24.0	17.2
27	Majorca	1021.0	NE	2	2	17.7	16.3	1023.2	E	8	4	25.9	18.4
28	Madrid	1023.1	W	2	1	14.8	9.3	1024.0	NW	3	4	22.6	8.2
29	Lisbon	1025.5	NNE	12	-	17.0	11.1	1025.8	NNE	8	1	25.2	8.5
30	Athens	1016.8	N	2	-	22.0	11.7	1017.6	N	9	3	25.8	8.7
31	Malta	1016.7	SW	4	1	23.6	21.6	1017.5	ESE	9	6	26.9	21.4
32	Gibraltar	1021.6	SW	10	0	21.8	17.5	1022.8	ENE	9	1	22.5	18.9

Daily Weather Summary for Wednesday 29 September 2021



Daily Weather Summary for Wednesday 29 September 2021



None of the selected stations observed a day of sleet or snow falling or non-zero snow depth at 0900 UTC.

Daily Weather Summary for Thursday 30 September 2021

This day's summary created 07/10/2021 03:03

Summary of the UK Weather for Thursday 30 September 2021

More unsettled conditions dominated, with low pressure lying to the northeast of the UK. A band of rain moved across the country overnight, affecting all areas, but with the most intense rainfall in central Scotland and northwest England. The south coast and East Anglia were the least affected by the rain band. As the rain band crossed the country, strong winds followed, the strongest winds in the northwest of Scotland and northwest of England, down the Irish Sea. There were some clear skies, especially in the east to start the night, but thick cloud moved in with the rain. Unsettled conditions continued into the afternoon, making it a wet and windy day for most, though parts of northwest England and central areas were less affected by these conditions. An organised band of rain crossed eastwards covering the southwest of the country, whilst a more intense patch of rain persisted over north Wales, the southern Pennines and parts of the Midlands. Despite these conditions, there were no recordings of lightning, nor any weather warnings.

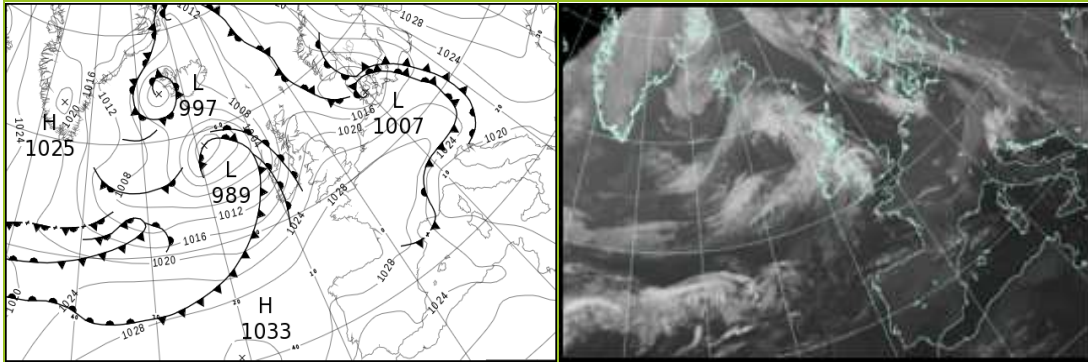
Daily Extremes

<i>Highest Maximum</i>	18.6°C Slapton (Devon, 32mAMSL)
<i>Lowest Maximum</i>	11.5°C Lerwick (Shetland, 82mAMSL)
<i>Highest Minimum</i>	13.6°C Scilly: St Marys Airport (Isles Of Scilly, 31mAMSL)
<i>Lowest Minimum</i>	-1.4°C Aboyne No 2 (Aberdeenshire, 140mAMSL)
<i>Lowest Grass Minimum</i>	-4.1°C Balmoral (Aberdeenshire, 283mAMSL)
<i>Most Rainfall</i>	70.8mm Treherbert, Tyn-y-waun (Mid Glamorgan, 259mAMSL)
<i>Most Sunshine</i>	5.5hr Dale Fort (Dyfed, 33mAMSL)
<i>Highest Gust</i>	63Kt 72mph Wight: Needles Old Battery (Isle Of Wight, 80mAMSL)
<i>Highest Gust (mountain)</i>	61Kt 70mph Aonach Mor (Inverness-shire, 1130mAMSL)
<i>Greatest Snow Depth at 0900 UTC</i>	No non-zero values.

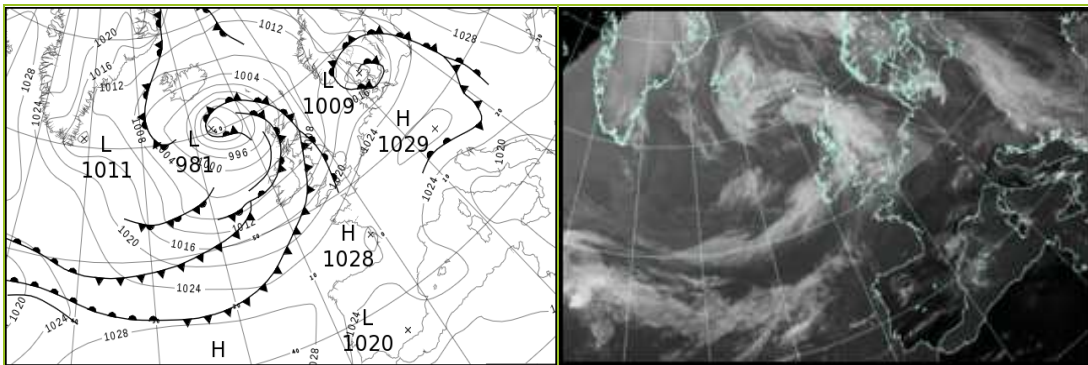
mAMSL refers to station elevation in metres above mean sea level

Daily Weather Summary for Thursday 30 September 2021

North Atlantic and Europe analysis charts and satellite images at 0000 UTC




North Atlantic and Europe analysis charts and satellite images at 1200 UTC



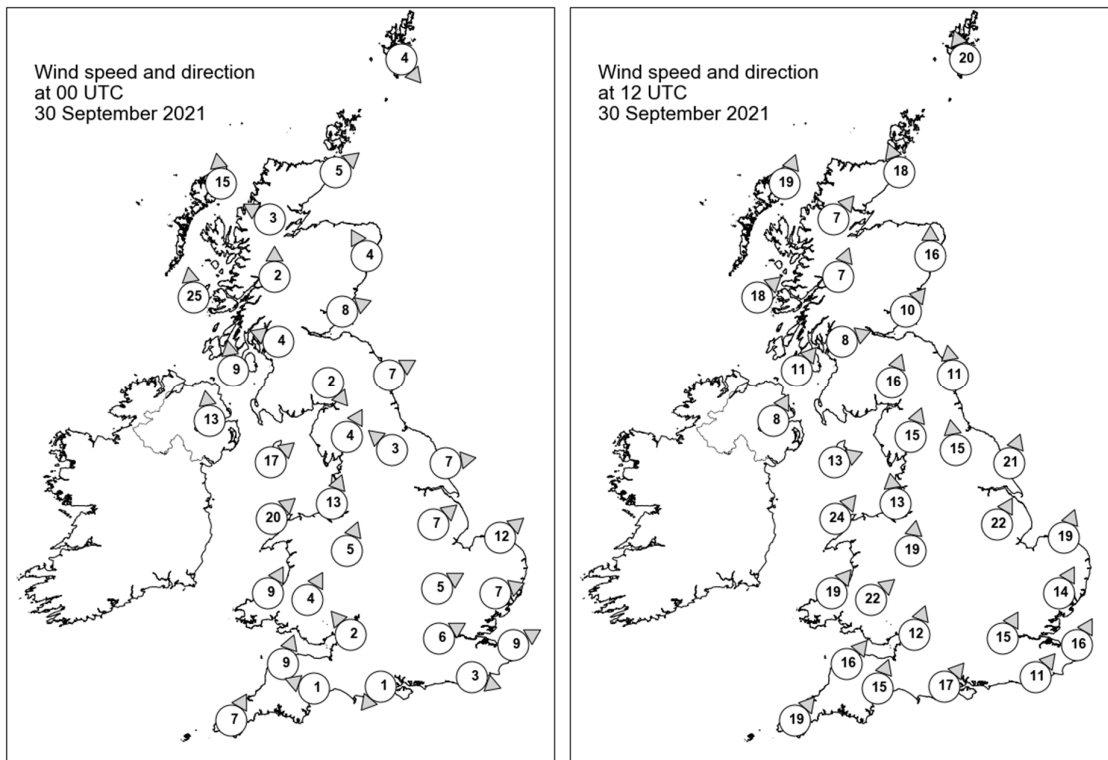
All satellite imagery copyright Met Office and EUMETSAT (European Organisation for the Exploitation of Meteorological Satellites). These show infra-red images from the geostationary MSG satellite. The rainfall rates are derived from both rain-radar and satellite data.

Daily Weather Summary for Thursday 30 September 2021

UK satellite and rain-radar precipitation rates at (L) 0000 and (R) 1200 UTC



UK wind speed and direction at (L) 0000 and (R) 1200 UTC



Daily Weather Summary for Thursday 30 September 2021

Selected UK readings at (L) 0000 and (R) 1200 UTC

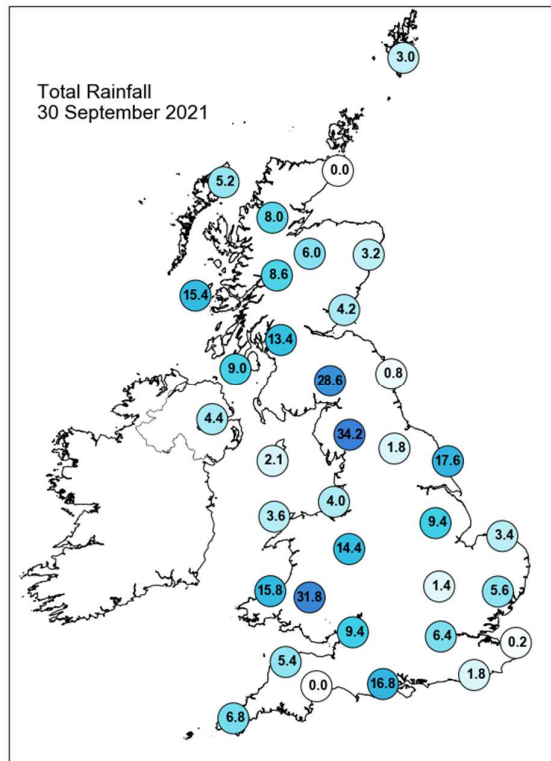
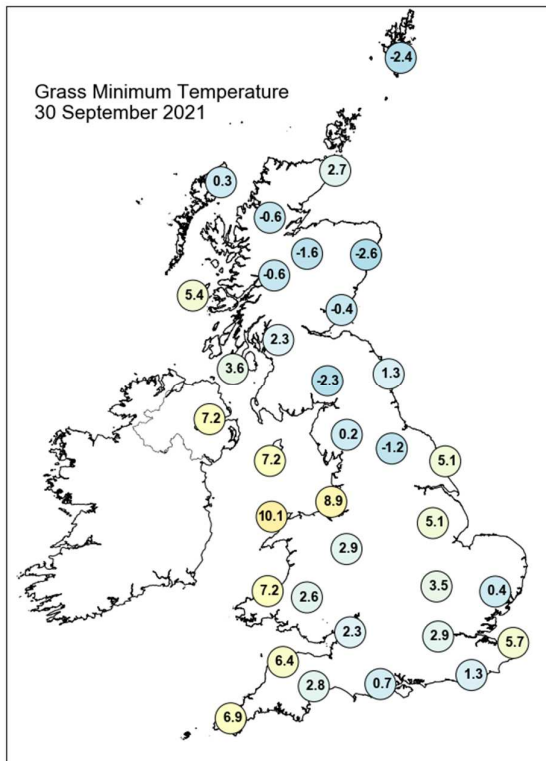
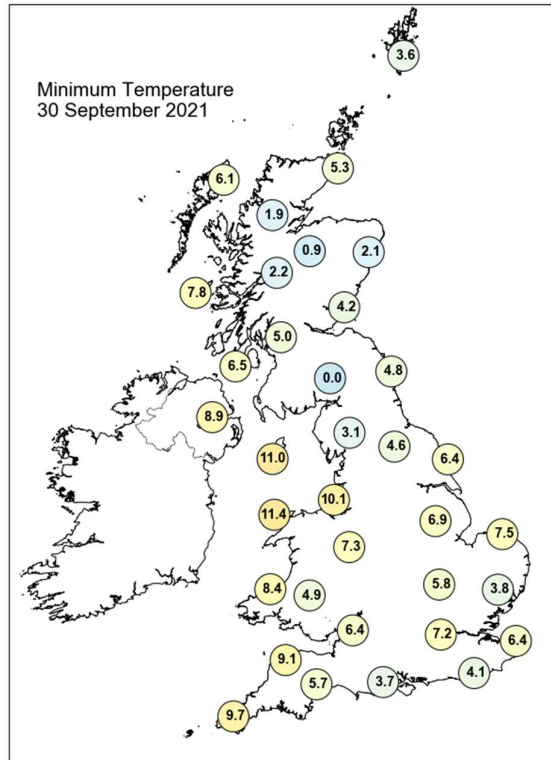
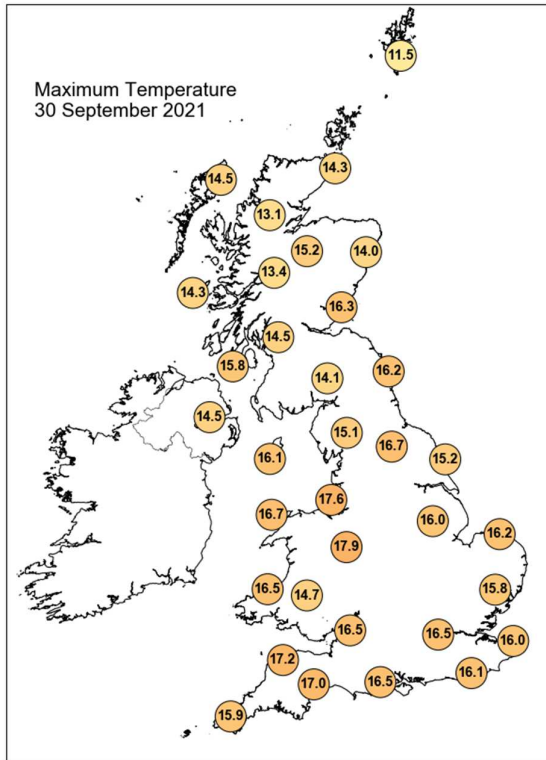
STATIONS		0000 UTC						1200 UTC					
NO	SITE	PRESS	WDIR	WSPD	CLOUD	TEMP	TDEW	PRESS	WDIR	WSPD	CLOUD	TEMP	TDEW
1	Lerwick	1014.0	NW	4	0	6.9	4.9	1004.6	SSE	20	7	10.6	8.7
2	Wick	1014.8	SW	5	0	6.1	4.2	1000.9	SSE	18	7	12.2	9.9
3	Stornoway	1011.4	S	15	7	10.7	6.5	997.4	SSW	19	7	12.7	11.5
4	Loch Glascarnoch	1015.2	ESE	3	5	3.4	3.0	1000.1	SW	7	6	12.8	8.7
5	Aviemore	1016.8	-	-	5	1.9	1.7	1001.5	-	-	7	12.2	8.8
6	Dyce	1016.9	SSE	4	0	4.0	2.3	1003.2	S	16	7	11.5	10.5
7	Tulloch Bridge	1016.9	S	2	6	5.1	4.4	1002.6	SSW	7	8	13.3	10.1
8	Tiree	1011.4	S	25	7	10.8	8.7	1001.2	SW	18	8	13.8	12.6
9	Leuchars	1017.7	WSW	8	1	6.9	4.6	1003.4	SW	10	7	14.3	12.8
10	Bishopton	1017.4	ESE	4	5	6.0	4.8	1004.7	WSW	8	7	12.8	10.8
11	Machrihanish	1015.8	S	9	8	10.2	7.7	1004.7	SW	11	8	13.4	11.4
12	Boulmer	1019.5	WSW	7	0	6.5	3.8	1006.6	S	11	8	12.5	11.0
13	Eskdalemuir	1020.3	NW	2	1	1.1	1.1	1005.8	SSW	16	8	13.5	12.3
14	Aldergrove	1016.1	S	13	7	10.7	7.1	1006.4	SSW	8	7	13.5	11.8
15	Shap	1021.1	SSW	4	3	5.7	5.0	1007.6	SSW	15	8	13.4	12.9
16	Leeming	1021.4	SE	3	0	4.9	3.1	1009.7	S	15	7	13.9	12.7
17	Ronaldsway	1019.4	SW	17	8	12.9	6.4	1008.2	WSW	13	8	15.4	13.4
18	Bridlington	1021.3	W	7	0	7.2	4.8	1011.5	SSW	21	8	12.6	11.0
19	Crosby	1021.8	SSW	13	3	10.8	6.8	1010.3	S	13	8	17.1	14.7
20	Valley	1020.8	SW	20	7	13.2	8.4	1009.8	SW	24	7	16.4	14.8
21	Waddington	1023.6	SW	7	0	7.0	4.1	1014.4	SSW	22	8	13.8	11.2
22	Shawbury	1023.6	SSW	5	7	9.2	5.8	1012.6	S	19	8	15.2	13.2
23	Weybourne	1023.2	SW	12	0	8.4	5.9	1016.9	SSW	19	7	13.7	10.5
24	Bedford	1025.1	WSW	5	0	7.1	4.3	-	-	-	-	-	-
25	Aberporth	1023.5	SSW	9	7	9.9	8.1	1012.7	SW	19	8	16.2	15.6
26	Sennybridge	1024.7	SSW	4	7	8.2	6.8	1013.9	SW	22	7	14.3	13.9
27	Wattisham	1025.2	WSW	7	0	4.6	3.2	1019.6	SSW	14	8	13.6	9.5
28	Almondsbury	1025.9	SE	2	6	7.8	6.4	1017.1	SSW	12	8	15.9	12.8
29	Heathrow	1026.3	WSW	6	2	8.1	4.7	1020.0	SSW	15	8	16.2	10.5
30	Manston	1026.3	WSW	9	0	7.5	5.0	1022.0	SSW	16	8	15.0	9.7
31	Chivenor	1025.8	SSW	9	8	11.2	7.2	1017.1	SW	16	8	16.0	14.7
32	Exeter	1026.7	ESE	1	8	8.6	7.5	1018.9	SSW	15	8	16.1	13.5
33	Herstmonceux	1026.9	WNW	3	0	7.6	4.8	1022.3	SW	11	8	15.0	10.4
34	Hurn	1027.0	NE	1	1	4.2	2.6	1020.7	SW	17	7	16.1	11.8
35	Camborne	1026.3	SSW	7	7	12.7	7.4	1018.4	SW	19	8	15.8	15.1

Daily Weather Summary for Thursday 30 September 2021

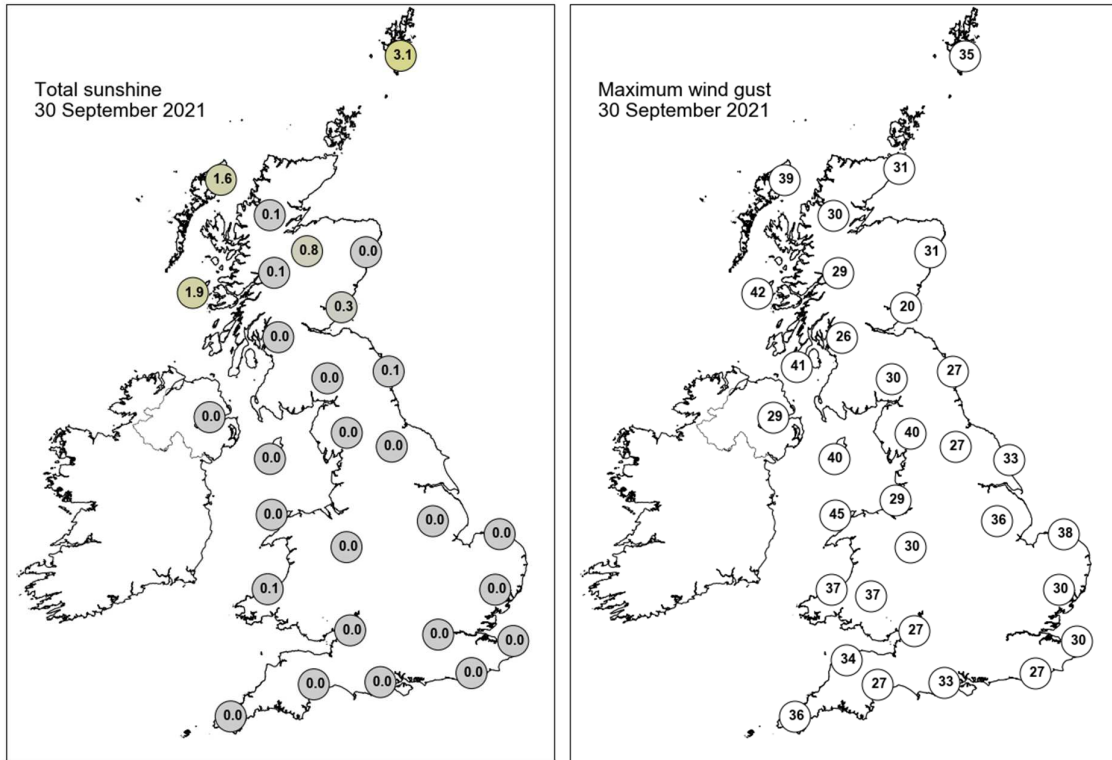
Selected European readings at (L) 0000 and (R) 1200 UTC

STATIONS		0000 UTC						1200 UTC					
NO	SITE	PRESS	WDIR	WSPD	CLOUD	TEMP	TDEW	PRESS	WDIR	WSPD	CLOUD	TEMP	TDEW
1	Murmansk	1030.4	SSW	6	5	4.5	2.7	1030.3	WSW	8	8	7.7	3.4
2	Helsinki	1031.9	ESE	6	8	9.2	7.7	1030.1	SE	12	8	9.7	3.4
3	Stockholm	1024.1	E	8	-	11.0	8.0	1021.3	ESE	14	-	11.7	7.8
4	Oslo	1016.8	E	5	-	11.2	10.1	1016.0	NE	8	8	10.5	9.4
5	Reykjavik	1002.8	S	13	8	4.0	1.7	1002.8	N	3	7	7.2	1.8
6	Moscow	1035.8	-	0	8	5.1	2.7	1036.3	-	0	8	6.5	3.2
7	Kiev	1033.4	-	0	2	4.9	3.2	1032.9	SE	4	1	12.3	3.5
8	Warsaw	1022.8	SE	8	7	11.3	7.2	1026.5	W	4	8	12.4	10.6
9	Berlin	1020.9	WSW	6	-	9.8	6.5	1025.0	WSW	8	-	14.8	6.7
10	De Bilt	1022.6	WSW	6	6	9.7	7.7	1024.0	SSW	12	8	13.7	6.7
11	Dublin	1018.8	SSW	12	7	10.6	8.9	1009.2	WSW	10	8	14.0	11.2
12	Cork	1018.5	SW	17	8	12.8	11.9	1012.1	W	14	7	15.1	10.8
13	Sofia	1023.9	ESE	4	8	12.3	9.6	1023.7	E	6	7	15.5	8.4
14	Belgrade	1022.3	SE	10	3	13.2	9.5	1025.5	WNW	4	8	14.8	12.4
15	Budapest	1023.2	SSE	2	-	14.5	13.0	1026.9	NNW	2	-	14.4	13.6
16	Prague	1024.5	W	6	-	12.4	7.0	1028.0	WNW	6	5	14.5	3.2
17	Munich	1027.8	W	4	7	11.4	7.2	1028.4	N	2	5	13.6	2.8
18	Strasbourg	1029.2	SW	6	-	7.6	4.7	1028.6	W	3	-	16.8	3.5
19	Paris	1029.7	W	5	1	8.8	6.2	1027.6	SW	11	4	16.6	5.8
20	Jersey	1028.8	W	6	3	11.0	6.3	1024.5	SSW	18	0	16.6	10.1
21	Milan	1019.3	N	1	-	14.3	13.6	1024.2	SE	5	0	22.5	13.8
22	Marseille	1023.3	WNW	21	-	18.4	11.0	1022.6	W	9	-	22.5	10.3
23	Bordeaux	1030.3	W	2	-	10.2	8.3	1028.1	E	4	-	19.7	6.1
24	Rome	1018.3	E	3	0	18.4	17.5	1019.3	W	8	0	25.8	17.4
25	Ajaccio	1020.2	NE	7	-	15.8	11.8	1020.8	SW	10	-	25.6	14.1
26	Barcelona	1025.9	N	5	1	20.0	17.0	1024.7	SSW	8	5	24.3	17.8
27	Majorca	1025.5	E	2	2	19.2	16.4	1024.5	WSW	9	8	25.1	15.8
28	Madrid	1026.3	N	5	0	15.5	8.3	1023.2	N	3	5	22.1	13.0
29	Lisbon	1024.8	N	10	-	18.3	13.1	1023.5	SW	2	5	27.7	13.6
30	Athens	1019.2	NNW	7	-	20.5	9.7	1019.2	NNE	9	2	24.4	8.1
31	Malta	1018.4	WNW	7	1	22.5	20.8	1018.8	NNW	7	2	28.0	16.8
32	Gibraltar	1023.0	E	12	0	21.0	19.6	1023.6	ENE	16	2	24.2	19.5

Daily Weather Summary for Thursday 30 September 2021



Daily Weather Summary for Thursday 30 September 2021



None of the selected stations observed a day of sleet or snow falling or non-zero snow depth at 0900 UTC.

Guidance Notes

UTC = Universal Coordinated Time. For the UK UTC is the same as GMT (Greenwich Mean Time).

National boundaries shown on the European station map are for illustrative purposes only.

Daily extremes

- Daily extremes have been manually confirmed by Met Office Observations Quality Management as valid observations from the live database at the time of checking. However, more extreme values may still be possible if they occur after the time of production.
- Mountain stations above 500 masl are excluded from lowest temperatures, highest gust speeds and greatest snow depths at 0900 UTC. This is because they are not considered representative of low level areas.
- Counties quoted against each station are based on historical county boundaries pre-1974 and may not reflect current administrative boundaries.

Analysis charts and satellite imagery

- The satellite imagery is infra-red imagery from the geostationary MSG satellite.
- The rainfall image is derived from satellite data from MSG and rain-radar data. This represents a snapshot of instantaneous rain-rates at 0000 UTC and 1200 UTC and so does not necessarily reflect daily accumulations in the rainfall station map.
- Any analysis charts or satellite images which are unavailable will be displayed as white space.

Station maps

- The UK maps show station data for the same set of stations presented UK data table. These stations are selected to provide good spatial coverage across the UK; they represent only a fraction of the overall UK observing network.
- Wind speed maps show wind speed in Kt and direction both averaged over the hour up to the time of observation. 1 Kt = 1.151 mph.

Hourly station data

- The data tables provide spot hourly observations from synoptic messages at 0000 and 1200 UTC. Missing data are denoted by '-'.

- Pressures are mean sea level pressure in hPa.
- For UK stations, Gibraltar and Jersey, the wind speeds and directions are both averaged over the hour up to the time of observation. However, for European stations wind speeds and directions are both averaged over a 10-minute period up to the time of observation.
- Wind speeds are in Kt. Wind directions are stored in the database every 10 degrees and have been converted to the nearest point of the compass. These give the direction the wind is blowing from, not to.
- Cloud amounts are in Oktas from 0 (clear) to 8 (overcast). 9 indicates sky obscured (eg by fog).
- Air temperature and dew point temperature are in Celsius.

Temperature maps

- Daily maximum, minimum and grass minimum temperatures are in Celsius.
- The period for the daily maximum temperature on day D is defined from 0900 UTC day D to 0900 UTC day D+1.
- The period for the daily minimum and grass minimum temperatures on day D is defined as 0900 UTC day D-1 to 0900 UTC day D.
- On any given day D the minimum will typically occur in the early hours of the morning and the maximum in early afternoon.

Rainfall, sunshine and max gust speed maps

- Daily rainfall is in mm from 0900 UTC day D to 0900 UTC day D+1.
- Daily sunshine is in hours from Kipp and Zonen CSD1 automatic sunshine records. Bright sunshine is defined as exceeding 120 W/m².
- Max gust speeds are the daily max gust in Kt from 0000-0000 UTC

Snow maps

- The day of snow falling map displays data from present weather sensors, showing stations which have recorded sleet or snow falling at any point in the day (0000-0000 UTC).
- The snow lying map shows level snow depth as recorded by the automatic snow depth sensors at 0900 UTC. These snow depth sensors do not record snow depth if this is less than 1 cm.
- Snow depth sensors are normally operational from October to April, in the event of snow falling outside this period data availability may be limited.
- Snow maps will only be displayed if one or more of the selected stations on that date have recorded either snow falling or non-zero snow depths. If snow maps are not

displayed it is still possible that other stations in the network have recorded a day of sleet or snow falling or non-zero snow depth.