
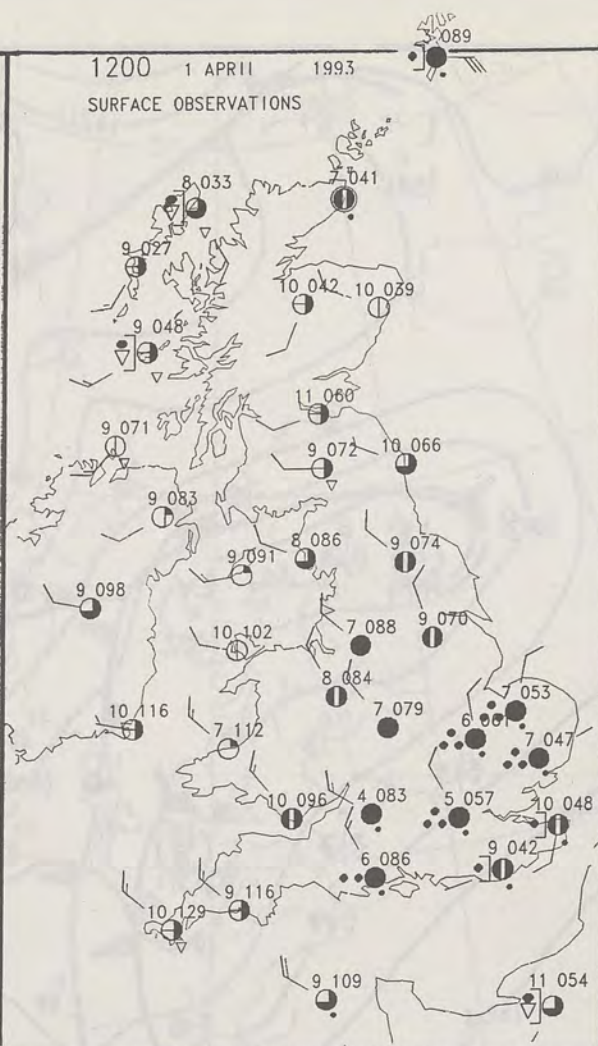
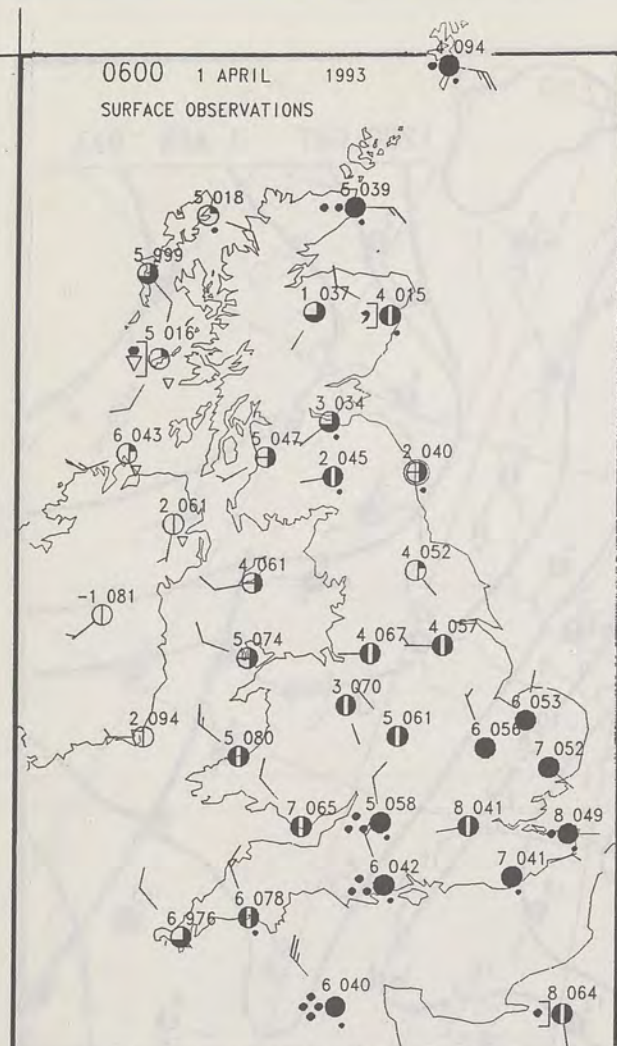


DUPLICATE ALSO
DAILY WEATHER SUMMARY
 NOT FOR LOAN
Thursday 1st April 1993

London Weather Centre
 Climat Department
 127 Clerkenwell Road
 London
 EC1R 5DB



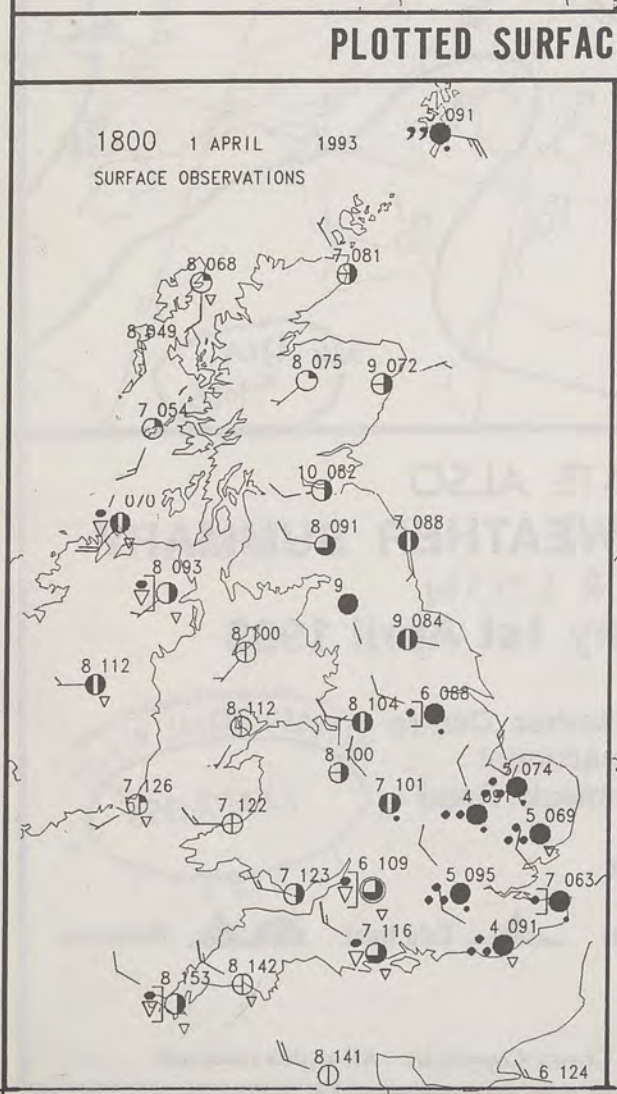
Warm front
 Cold front
 Occlusion



**SUMMARY OF UK WEATHER
THURSDAY 1st April 1993**

Outbreaks of rain over northern and eastern Scotland cleared away overnight, to leave much of the country dry with broken cloud. Later in the night, cloud and rain edged into southern counties of England.

During the day, East Anglia, the southeast and central southern England were cloudy and wet with some heavy rain. There was even some sleet mixed in as well. Elsewhere, apart from some scattered showers in the west, it was a dry and bright day with a good deal of sunshine. During the evening the rain cleared from central southern England but edged into parts of northeast England.

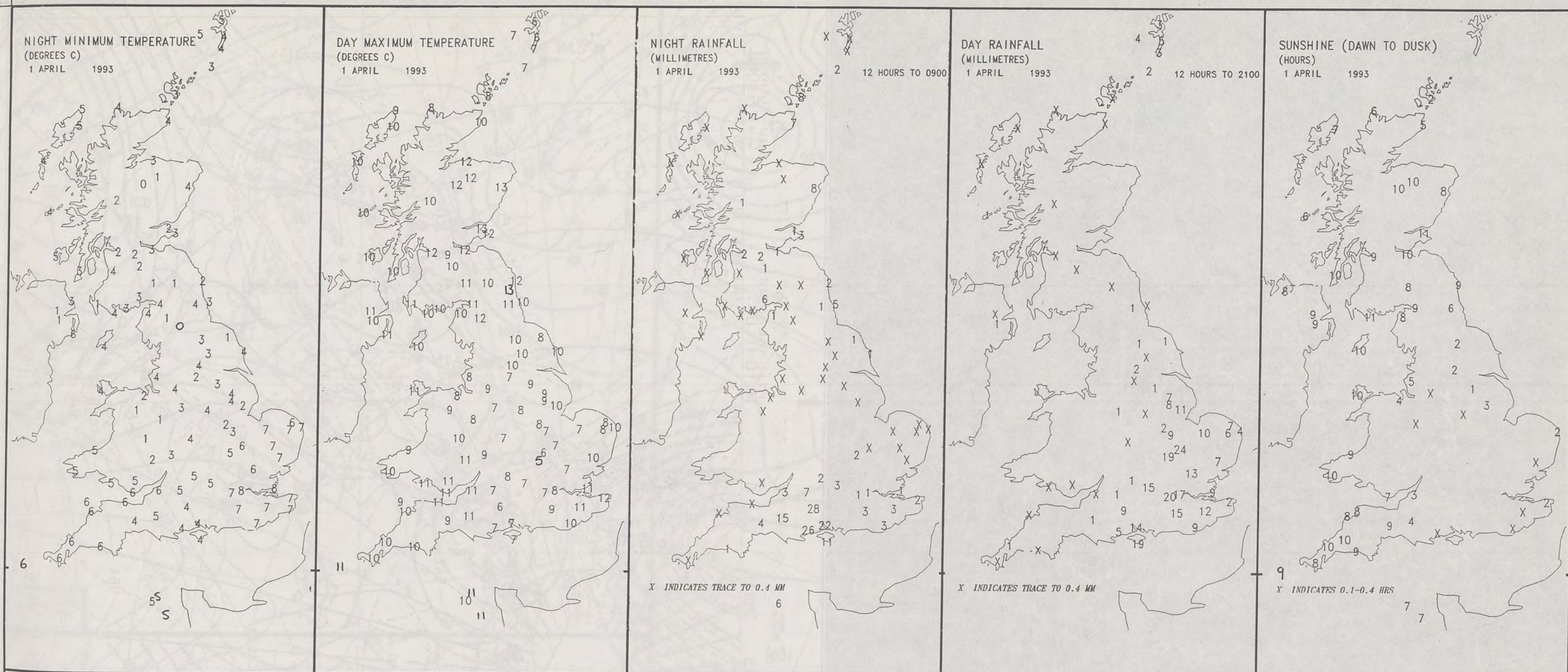


It was rather warm over eastern Scotland and northeast England, but rather cold or cold over the Midlands, the southeast and East Anglia. Elsewhere, the temperatures were mostly near normal.

London Weather Centre

All times are GMT
© Crown Copyright All rights reserved





EXTREMES FOR THURSDAY 1ST APRIL 1993

Highest Maximum	: 13.5C Long Framlington (Northumberland)
Lowest Maximum	: 5.3C Bedford
Lowest Minimum	: 0.1C Warcop (Cumbria)
Lowest Grass Minimum	: -4.5C Long Kesh (Co. Down)
Most Rain (24 hours from 0900 GMT)	: 28.5 mm Odiham (Hampshire)
Most Sun	: 10.9 hours Whithorn (Dumfries & Galloway)

DAILY WEATHER SUMMARY

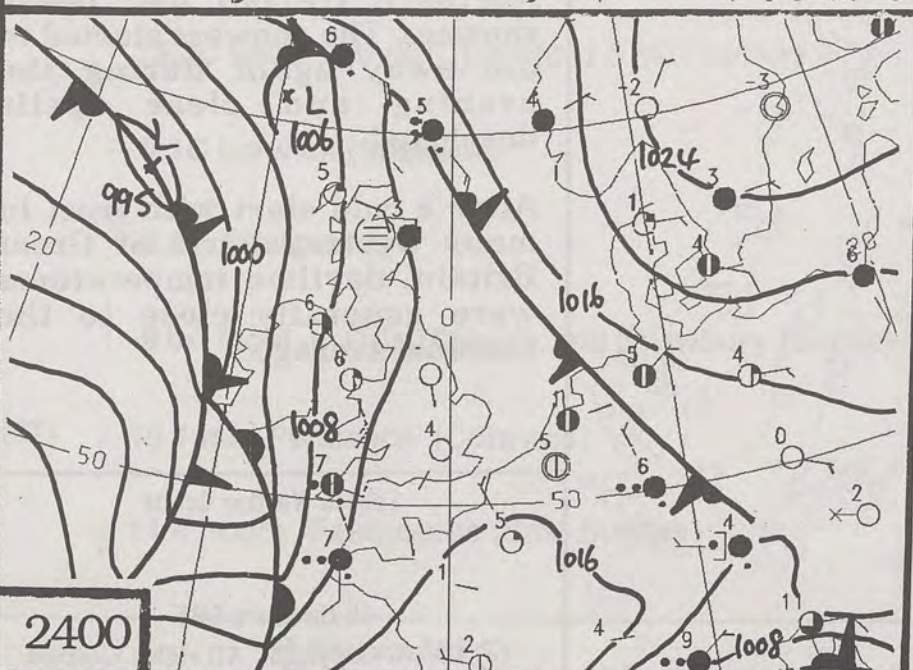
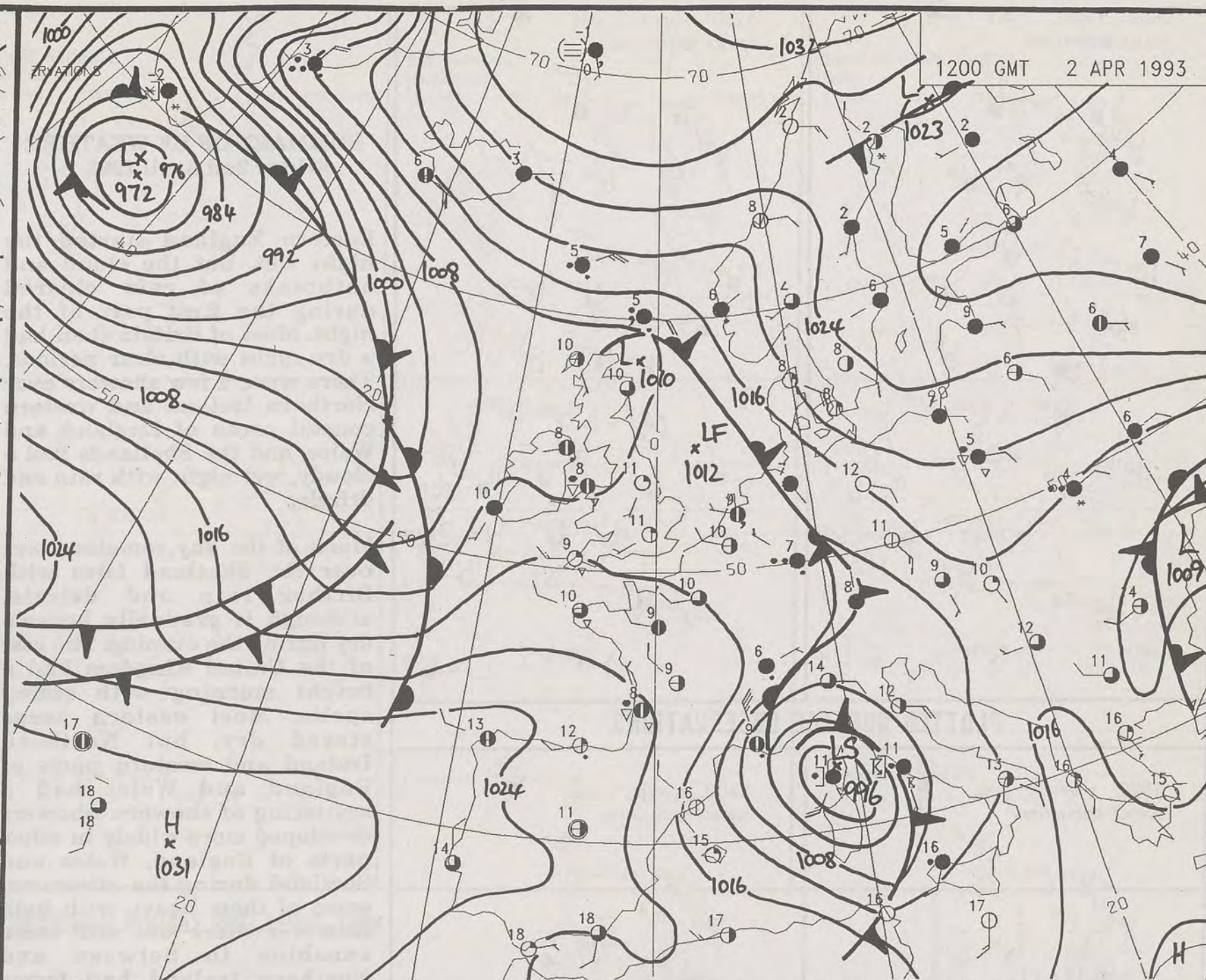
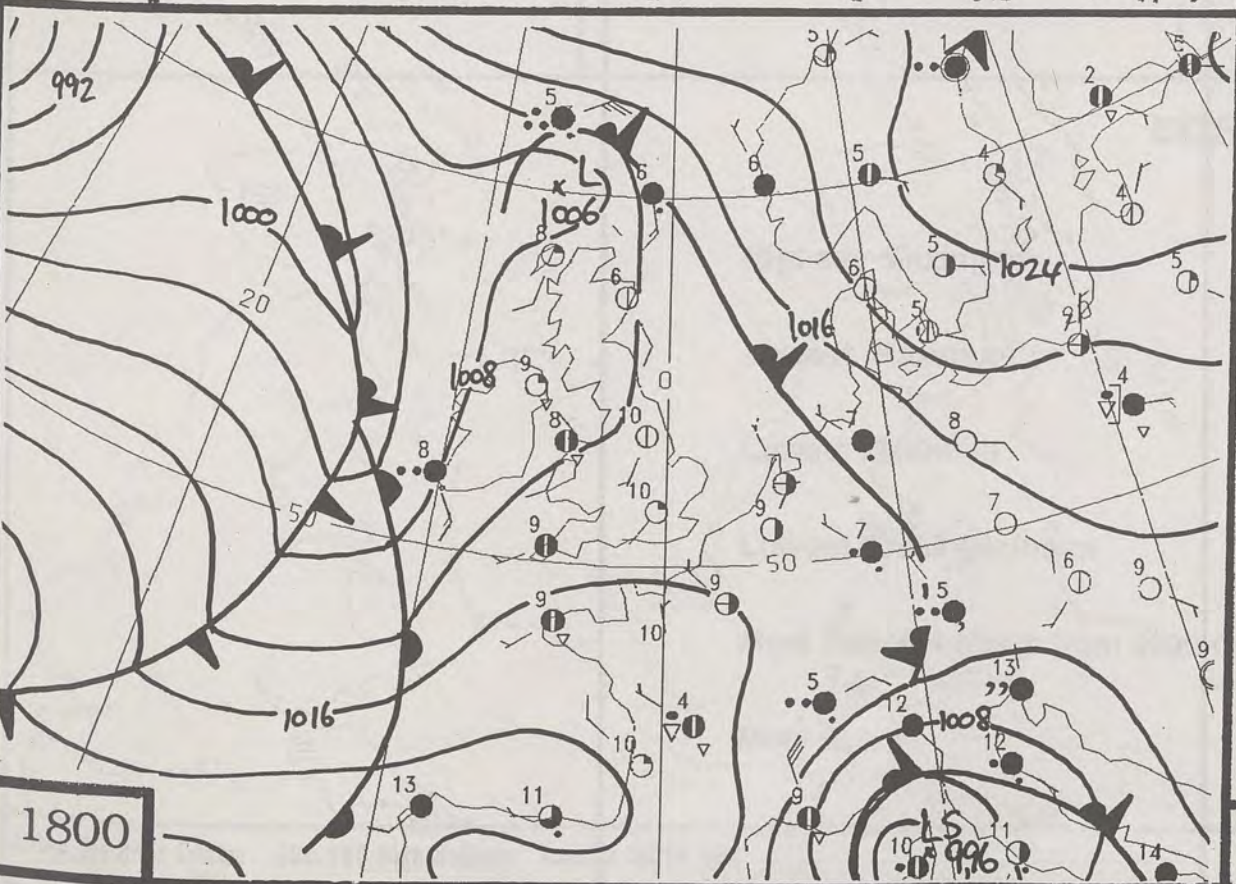
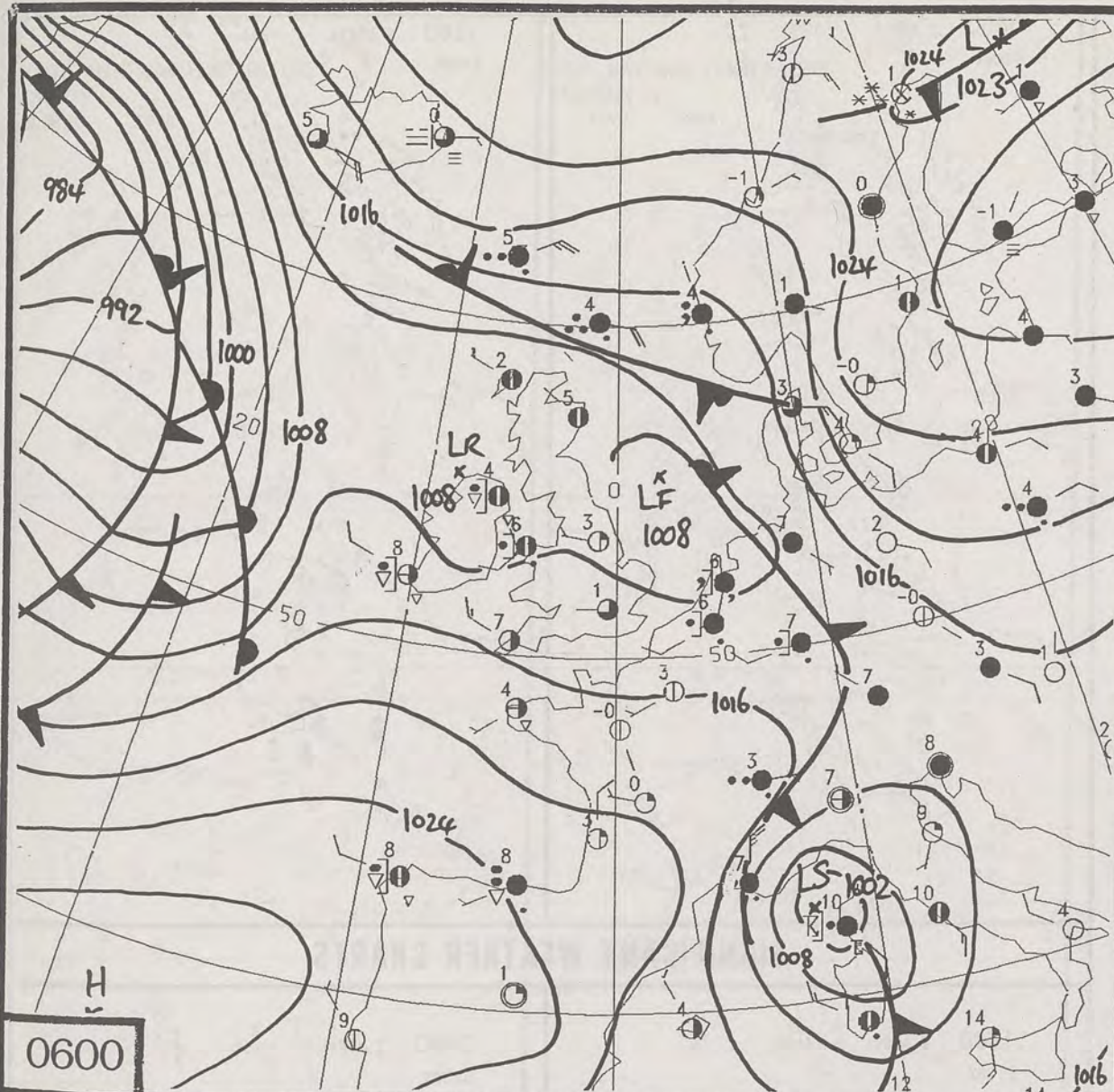


© Crown Copyright
All rights reserved

UNITED STATES
530MB


1/4/93 VT 12Z THUR 1/4/93 3MAIN T+0



534 532 530 528 526 524 522 520 518 516 514 512 510 508 506 504 502 500 498 496 494 492 490 488 486 484 482 480 478 476 474 472 470 468 466 464 462 460 458 456 454 452 450 448 446 444 442 440 438 436 434 432 430 428 426 424 422 420 418 416 414 412 410 408 406 404 402 400 398 396 394 392 390 388 386 384 382 380 378 376 374 372 370 368 366 364 362 360 358 356 354 352 350 348 346 344 342 340 338 336 334 332 330 328 326 324 322 320 318 316 314 312 310 308 306 304 302 300 298 296 294 292 290 288 286 284 282 280 278 276 274 272 270 268 266 264 262 260 258 256 254 252 250 248 246 244 242 240 238 236 234 232 230 228 226 224 222 220 218 216 214 212 210 208 206 204 202 200 198 196 194 192 190 188 186 184 182 180 178 176 174 172 170 168 166 164 162 160 158 156 154 152 150 148 146 144 142 140 138 136 134 132 130 128 126 124 122 120 118 116 114 112 110 108 106 104 102 100 98 96 94 92 90 88 86 84 82 80 78 76 74 72 70 68 66 64 62 60 58 56 54 52 50 48 46 44 42 40 38 36 34 32 30 28 26 24 22 20 18 16 14 12 10 8 6 4 2 0 -2 -4 -6 -8 -10 -12 -14 -16 -18 -20 -22 -24 -26 -28 -30 -32 -34 -36 -38 -40 -42 -44 -46 -48 -50 -52 -54 -56 -58 -60 -62 -64 -66 -68 -70 -72 -74 -76 -78 -80 -82 -84 -86 -88 -90 -92 -94 -96 -98 -100 -102 -104 -106 -108 -110 -112 -114 -116 -118 -120 -122 -124 -126 -128 -130 -132 -134 -136 -138 -140 -142 -144 -146 -148 -150 -152 -154 -156 -158 -160 -162 -164 -166 -168 -170 -172 -174 -176 -178 -180 -182 -184 -186 -188 -190 -192 -194 -196 -198 -200 -202 -204 -206 -208 -210 -212 -214 -216 -218 -220 -222 -224 -226 -228 -230 -232 -234 -236 -238 -240 -242 -244 -246 -248 -250 -252 -254 -256 -258 -260 -262 -264 -266 -268 -270 -272 -274 -276 -278 -280 -282 -284 -286 -288 -290 -292 -294 -296 -298 -300 -302 -304 -306 -308 -310 -312 -314 -316 -318 -320 -322 -324 -326 -328 -330 -332 -334 -336 -338 -340 -342 -344 -346 -348 -350 -352 -354 -356 -358 -360 -362 -364 -366 -368 -370 -372 -374 -376 -378 -380 -382 -384 -386 -388 -390 -392 -394 -396 -398 -400 -402 -404 -406 -408 -410 -412 -414 -416 -418 -420 -422 -424 -426 -428 -430 -432 -434 -436 -438 -440 -442 -444 -446 -448 -450 -452 -454 -456 -458 -460 -462 -464 -466 -468 -470 -472 -474 -476 -478 -480 -482 -484 -486 -488 -490 -492 -494 -496 -498 -500 -502 -504 -506 -508 -510 -512 -514 -516 -518 -520 -522 -524 -526 -528 -530 -532 -534 -536 -538 -540 -542 -544 -546 -548 -550 -552 -554 -556 -558 -560 -562 -564 -566 -568 -570 -572 -574 -576 -578 -580 -582 -584 -586 -588 -590 -592 -594 -596 -598 -600 -602 -604 -606 -608 -610 -612 -614 -616 -618 -620 -622 -624 -626 -628 -630 -632 -634 -636 -638 -640 -642 -644 -646 -648 -650 -652 -654 -656 -658 -660 -662 -664 -666 -668 -670 -672 -674 -676 -678 -680 -682 -684 -686 -688 -690 -692 -694 -696 -698 -700 -702 -704 -706 -708 -710 -712 -714 -716 -718 -720 -722 -724 -726 -728 -730 -732 -734 -736 -738 -740 -742 -744 -746 -748 -750 -752 -754 -756 -758 -760 -762 -764 -766 -768 -770 -772 -774 -776 -778 -780 -782 -784 -786 -788 -790 -792 -794 -796 -798 -800 -802 -804 -806 -808 -810 -812 -814 -816 -818 -820 -822 -824 -826 -828 -830 -832 -834 -836 -838 -840 -842 -844 -846 -848 -850 -852 -854 -856 -858 -860 -862 -864 -866 -868 -870 -872 -874 -876 -878 -880 -882 -884 -886 -888 -890 -892 -894 -896 -898 -900 -902 -904 -906 -908 -910 -912 -914 -916 -918 -920 -922 -924 -926 -928 -930 -932 -934 -936 -938 -940 -942 -944 -946 -948 -950 -952 -954 -956 -958 -960 -962 -964 -966 -968 -970 -972 -974 -976 -978 -980 -982 -984 -986 -988 -990 -992 -994 -996 -998 -1000 -1002 -1004 -1006 -1008 -1010 -1012 -1014 -1016 -1018 -1020 -1022 -1024 -1026 -1028 -1030 -1032 -1034 -1036 -1038 -1040 -1042 -1044 -1046 -1048 -1050 -1052 -1054 -1056 -1058 -1060 -1062 -1064 -1066 -1068 -1070 -1072 -1074 -1076 -1078 -1080 -1082 -1084 -1086 -1088 -1090 -1092 -1094 -1096 -1098 -1100 -1102 -1104 -1106 -1108 -1110 -1112 -1114 -1116 -1118 -1120 -1122 -1124 -1126 -1128 -1130 -1132 -1134 -1136 -1138 -1140 -1142 -1144 -1146 -1148 -1150 -1152 -1154 -1156 -1158 -1160 -1162 -1164 -1166 -1168 -1170 -1172 -1174 -1176 -1178 -1180 -1182 -1184 -1186 -1188 -1190 -1192 -1194 -1196 -1198 -1200 -1202 -1204 -1206 -1208 -1210 -1212 -1214 -1216 -1218 -1220 -1222 -1224 -1226 -1228 -1230 -1232 -1234 -1236 -1238 -1240 -1242 -1244 -1246 -1248 -1250 -1252 -1254 -1256 -1258 -1260 -1262 -1264 -1266 -1268 -1270 -1272 -1274 -1276 -1278 -1280 -1282 -1284 -1286 -1288 -1290 -1292 -1294 -1296 -1298 -1300 -1302 -1304 -1306 -1308 -1310 -1312 -1314 -1316 -1318 -1320 -1322 -1324 -1326 -1328 -1330 -1332 -1334 -1336 -1338 -1340 -1342 -1344 -1346 -1348 -1350 -1352 -1354 -1356 -1358 -1360 -1362 -1364 -1366 -1368 -1370 -1372 -1374 -1376 -1378 -1380 -1382 -1384 -1386 -1388 -1390



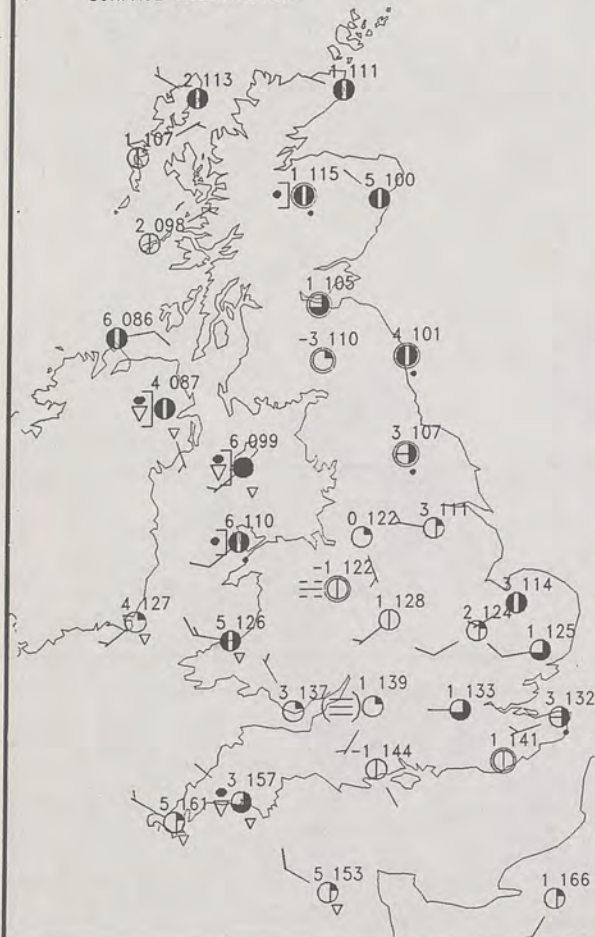
DUPLICATE ALSO
DAILY WEATHER SUMMARY
 NOT FOR LOAN
 Friday 2nd April 1993

London Weather Centre
 Climat Department
 127 Clerkenwell Road
 London
 EC1R 5DB

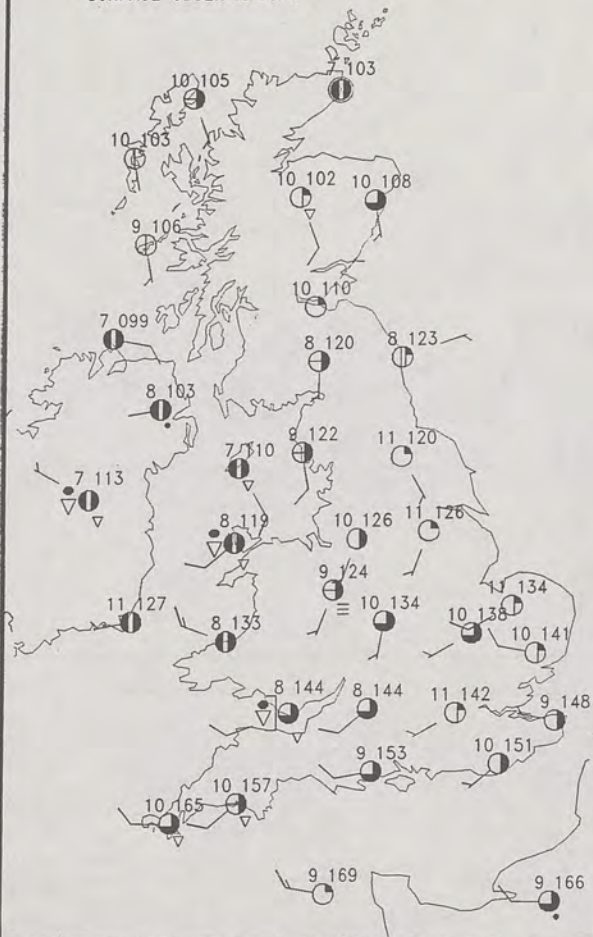


 Warm front
  Cold front
  Occlusion

0600 2 APRIL 1993
SURFACE OBSERVATIONS

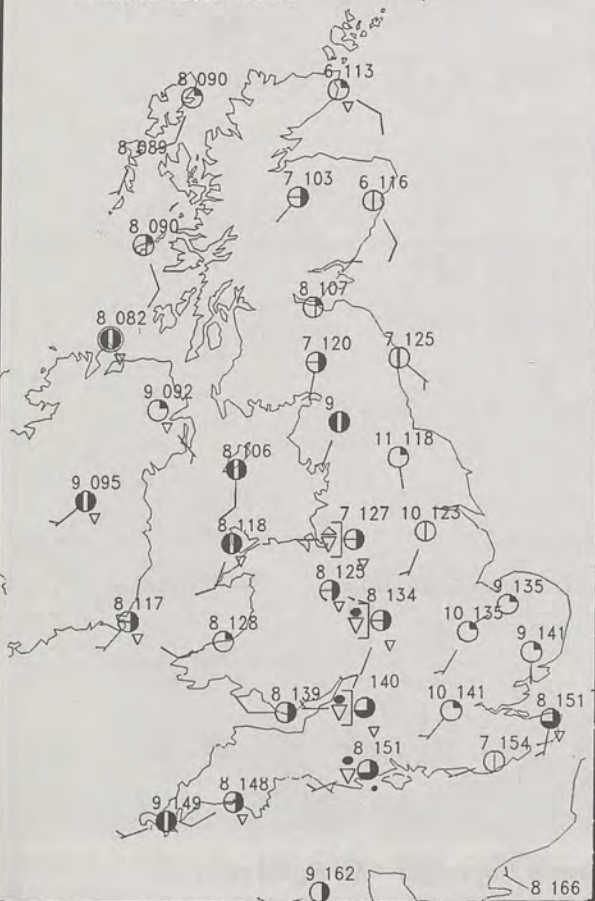


1200 2 APRIL 1993
SURFACE OBSERVATIONS

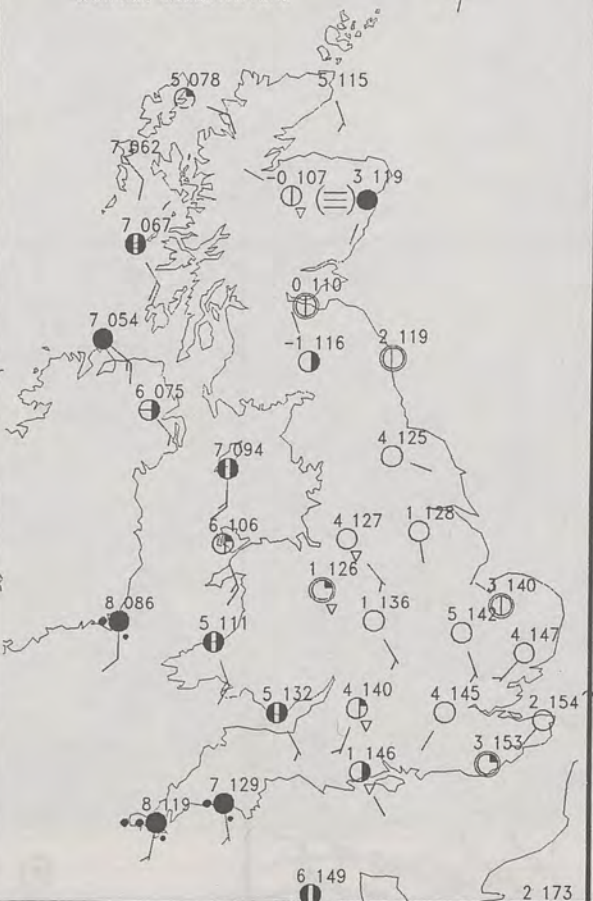


PLOTTED SURFACE OBSERVATIONS

1800 2 APRIL 1993
SURFACE OBSERVATIONS



2400 2 APRIL 1993
SURFACE OBSERVATIONS



SUMMARY OF UK WEATHER Friday 2nd April 1993

Eastern England started the night wet, but the cloud and outbreaks of rain cleared during the first part of the night. Most of Britain then had a dry night with clear periods. There were a few showers over Northern Ireland and western coastal areas of England and Wales, and the Shetlands had a cloudy, wet night with rain and drizzle.

Much of the day remained wet over the Shetland Isles with further rain and drizzle, although it gradually became dry during the evening. The rest of the United Kingdom had a bright morning with sunny spells. Most eastern areas stayed dry, but Northern Ireland and western parts of England and Wales had a scattering of showers. Showers developed more widely in other parts of England, Wales and Scotland during the afternoon, some of them heavy with hail. However there was still some sunshine in between and Northern Ireland had fewer showers. The showers started to die away again during the evening and clear spells developed.

After a cold start with frost in many western parts of Great Britain, daytime temperatures were generally close to the seasonal average.

London Weather Centre

All times are GMT

© Crown Copyright All rights reserved

0600 2 APRIL 1993
SIGWX



1200 2 APRIL 1993
SIGWX



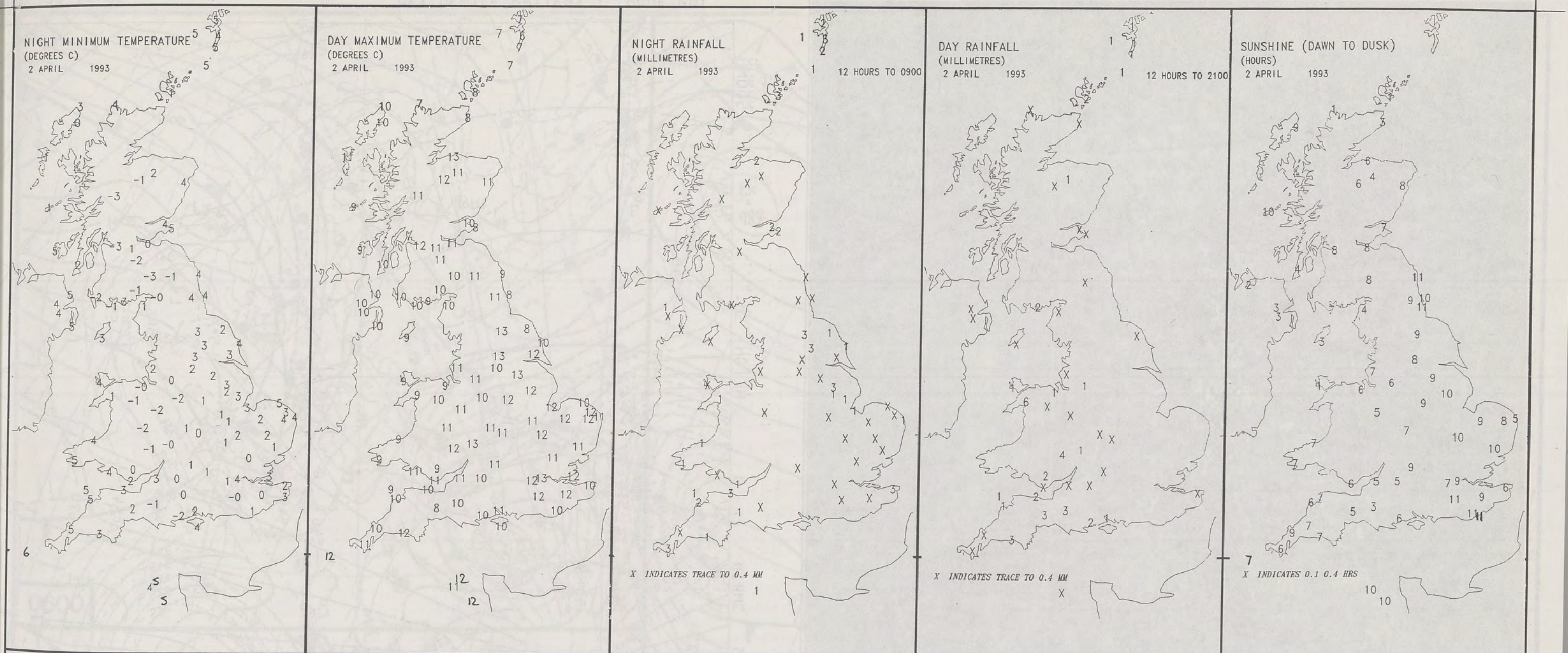
SIGNIFICANT WEATHER CHARTS

1800 2 APRIL 1993
SIGWX



2400 2 APRIL 1993
SIGWX





EXTREMES FOR FRIDAY 2ND APRIL 1993

Highest Maximum	: 13.3C Great Malvern (Hereford & Worcester)
Lowest Maximum	: 6.1C Lerwick (Shetland)
Lowest Minimum	: -3.3C Glasgow
Lowest Grass Minimum	: -8.0C Moel y Crio (Clwyd) and Shawbury (Shropshire)
Most Rain (24 hours from 0900 GMT)	: 18.1 mm Penzance (Cornwall)
Most Sun	: 11.4 hours Eastbourne (East Sussex)

DAILY WEATHER SUMMARY



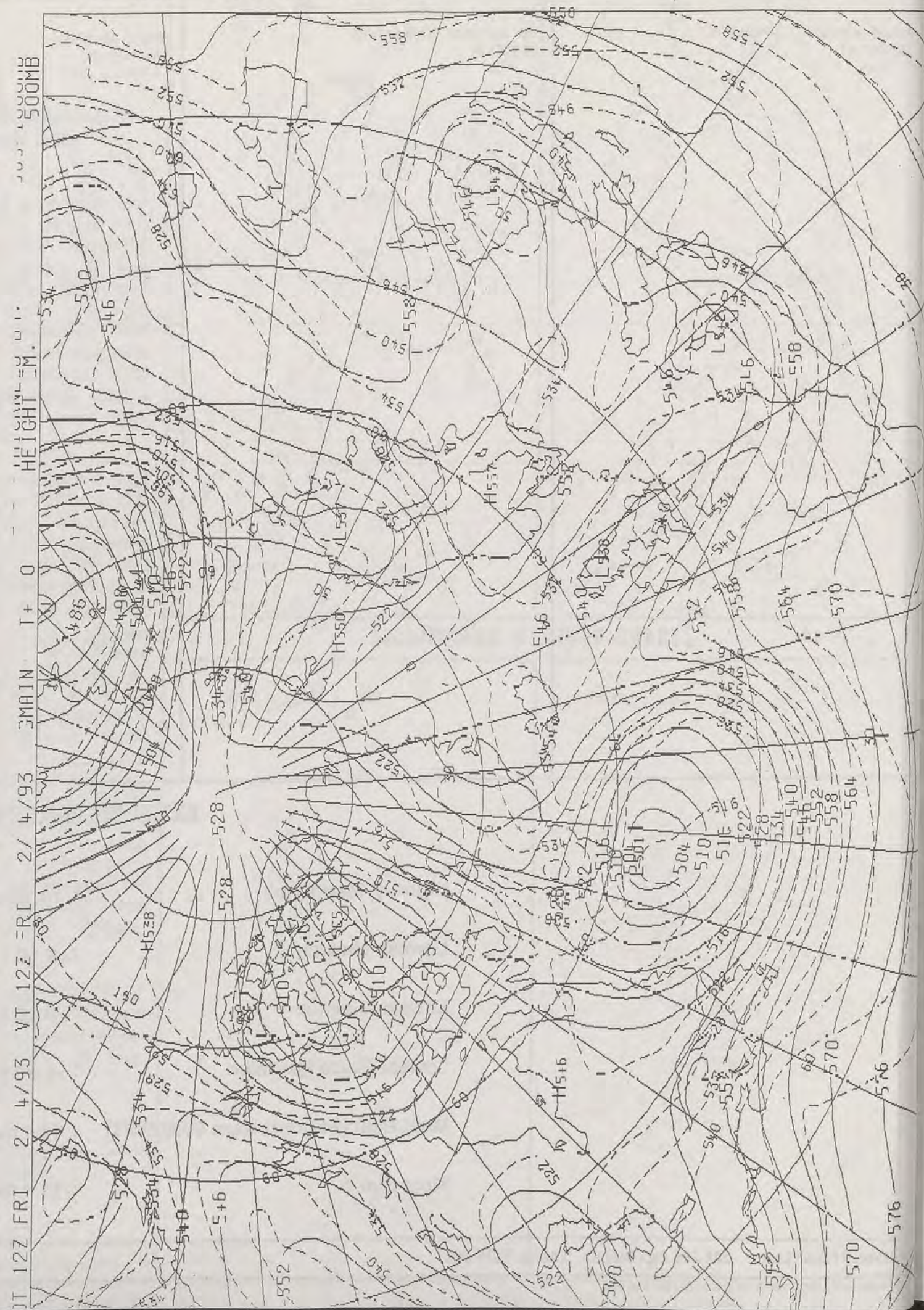
© Crown Copyright
All rights reserved

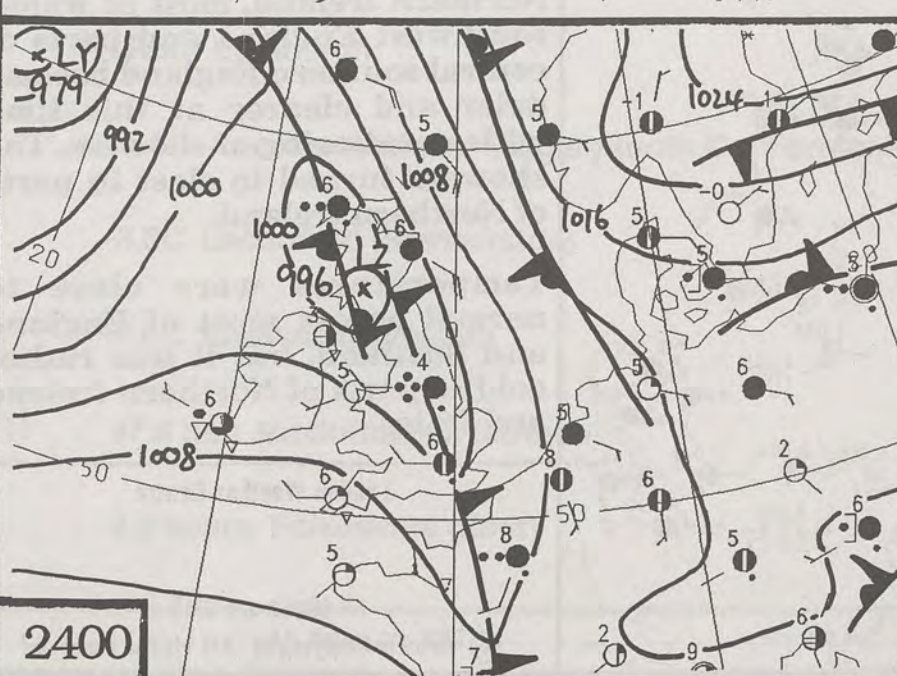
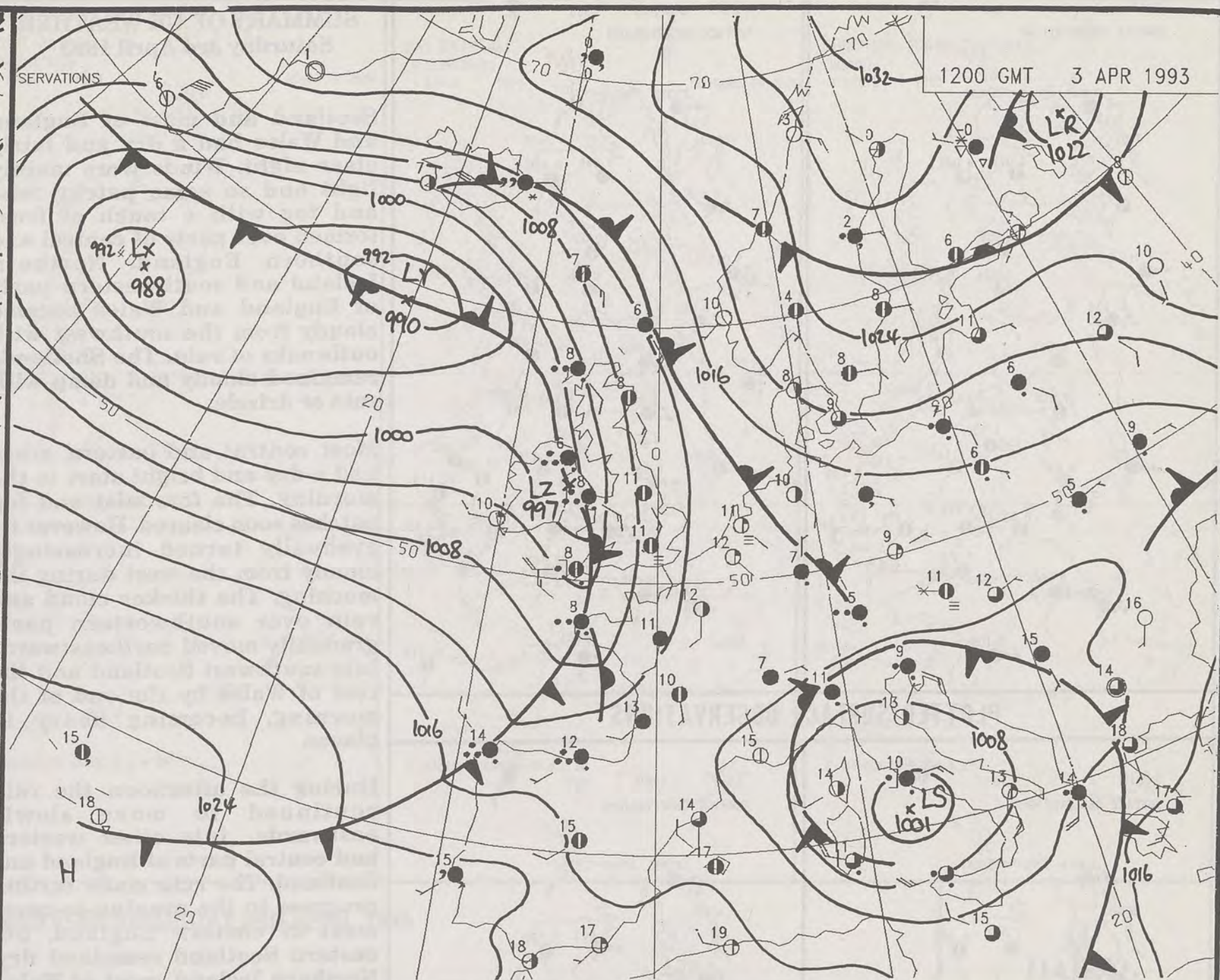
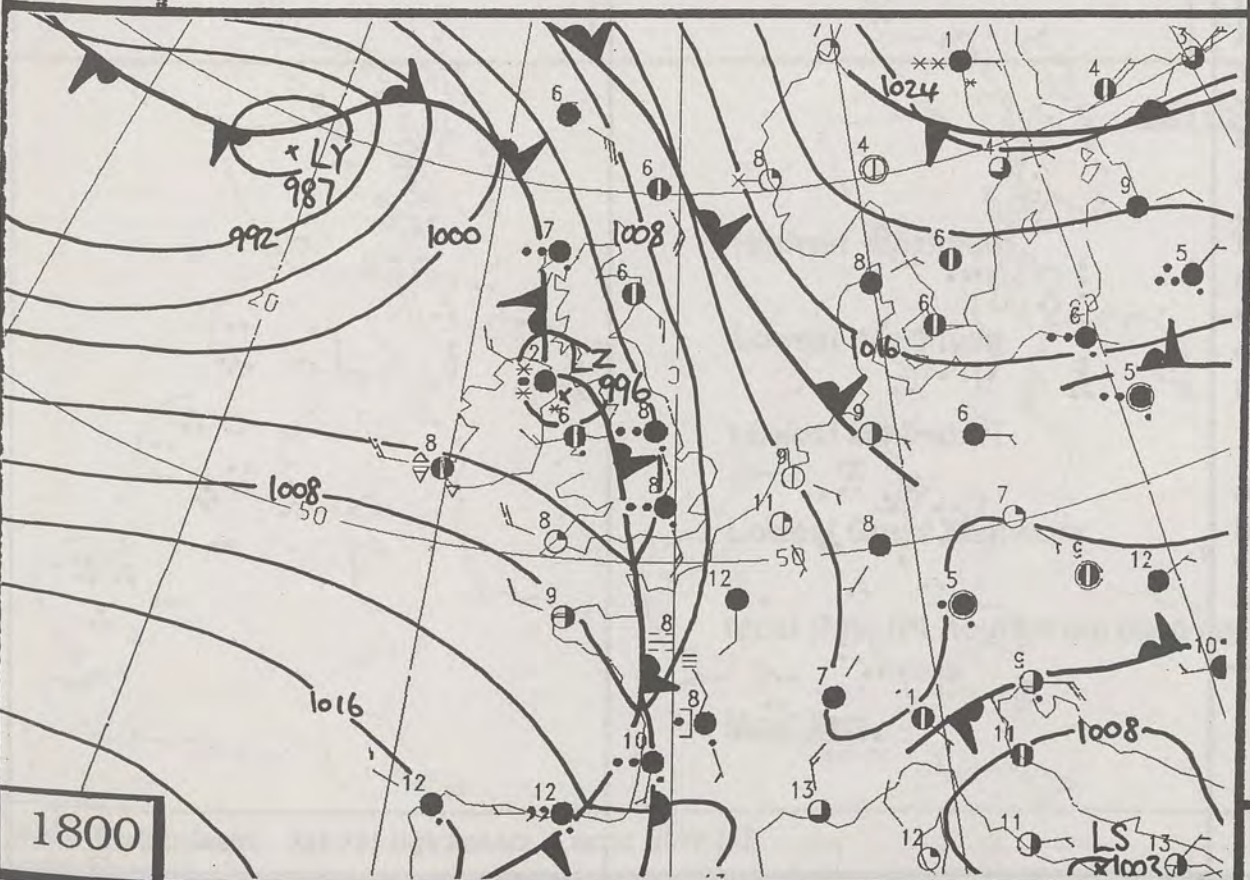
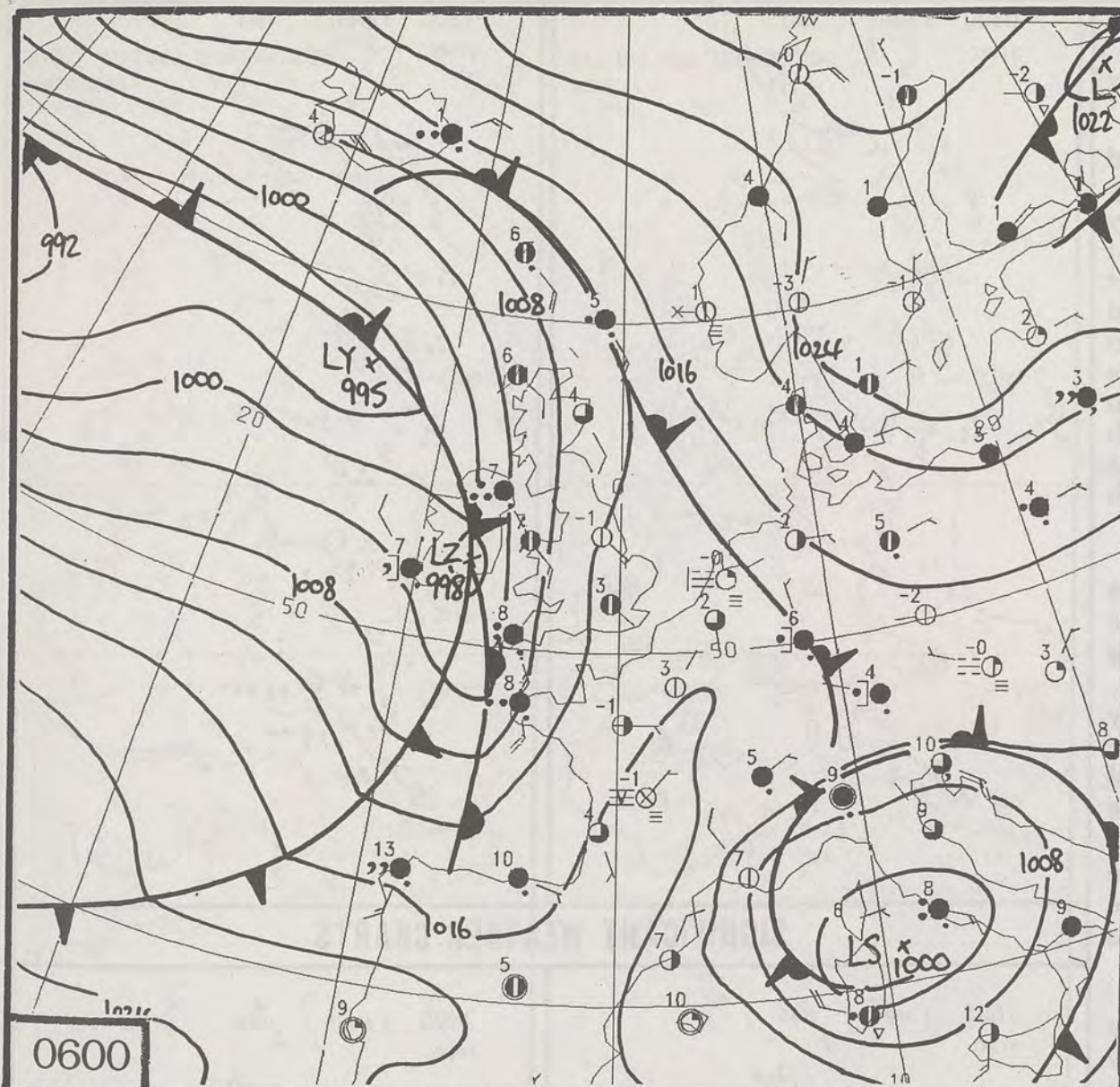
London Weather Centre 284-286 High Holborn London WC1V 7HX

All times are GMT




METEOSAT VISIBLE 2ND APRIL 1993 1200z








DUPLICATE ALSO
DAILY WEATHER SUMMARY
 NOT FOR LOAN
Saturday 3rd April 1993

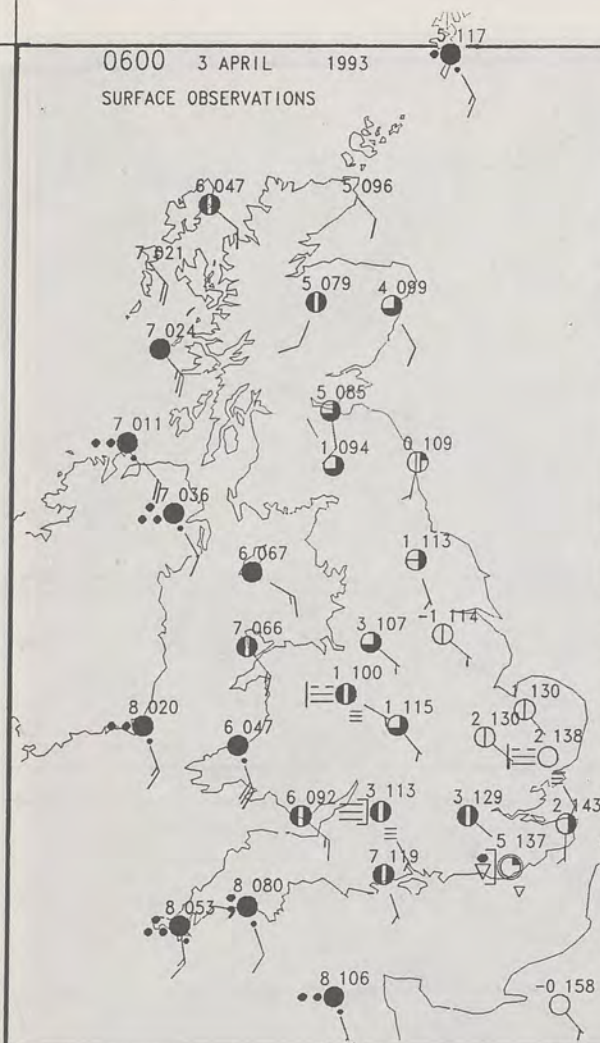
London Weather Centre
 Climat Department
 127 Clerkenwell Road
 London
 EC1R 5DB



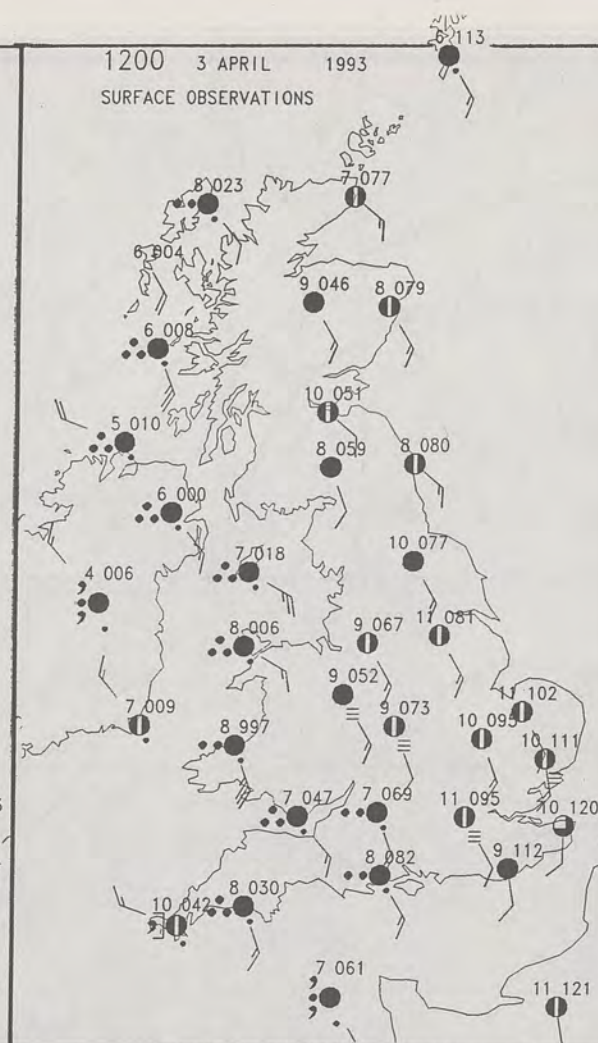
 Warm front
  Cold front
  Occlusion

© Crown Copyright All rights reserved

0600 3 APRIL 1993
SURFACE OBSERVATIONS



1200 3 APRIL 1993
SURFACE OBSERVATIONS



SUMMARY OF UK WEATHER **Saturday 3rd April 1993**

Scotland and most of England and Wales had a dry and fairly clear night. Winds were mainly light and so some patchy mist and fog with a touch of frost formed over parts of central and southern England. Northern Ireland and southwestern parts of England and Wales became cloudy from the southwest with outbreaks of rain. The Shetlands remained cloudy and damp with rain or drizzle.

Most central and eastern areas had a dry and bright start to the morning. The few mist and fog patches soon cleared. However it gradually turned increasingly cloudy from the west during the morning. The thicker cloud and rain over southwestern parts gradually moved northeastwards into southwest Scotland and the rest of Wales by the end of the morning, becoming heavy in places.

During the afternoon the rain continued to move slowly eastwards into other western and central parts of England and Scotland. The rain made further progress in the evening to cover most of eastern England, but eastern Scotland remained dry. Northern Ireland, most of Wales, southwest England and parts of central southern England became drier and clearer at this time with a scattering of showers. The showers turned to sleet in parts of Northern Ireland.

Temperatures were close to normal across most of England and Scotland, but it was rather cold in parts of Northern Ireland and Wales.

London Weather Centre

All times are GMT

© Crown Copyright All rights reserved

0600 3 APRIL 1993
SIGWX

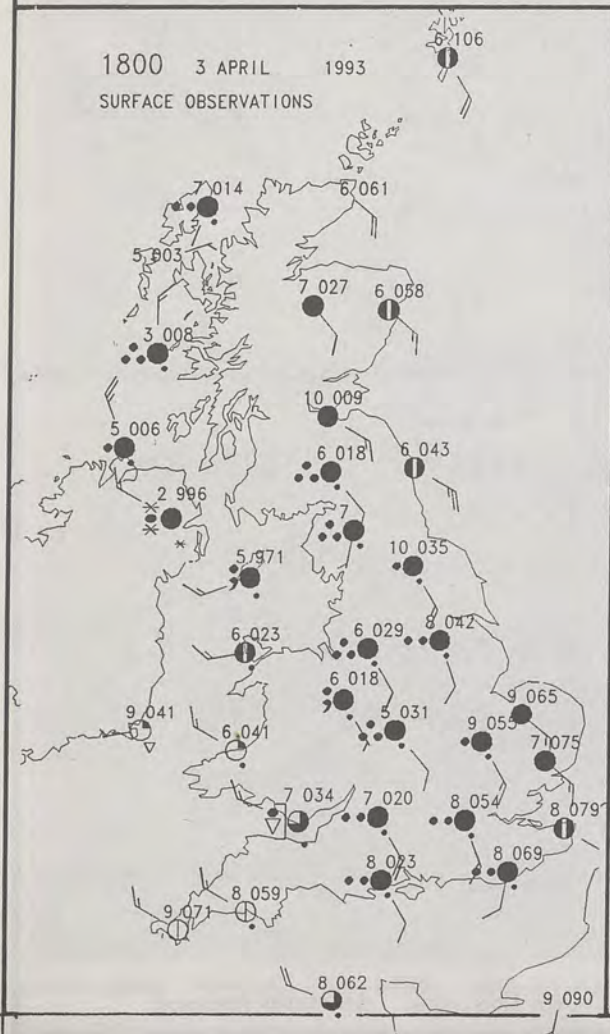


1200 3 APRIL 1993
SIGWX

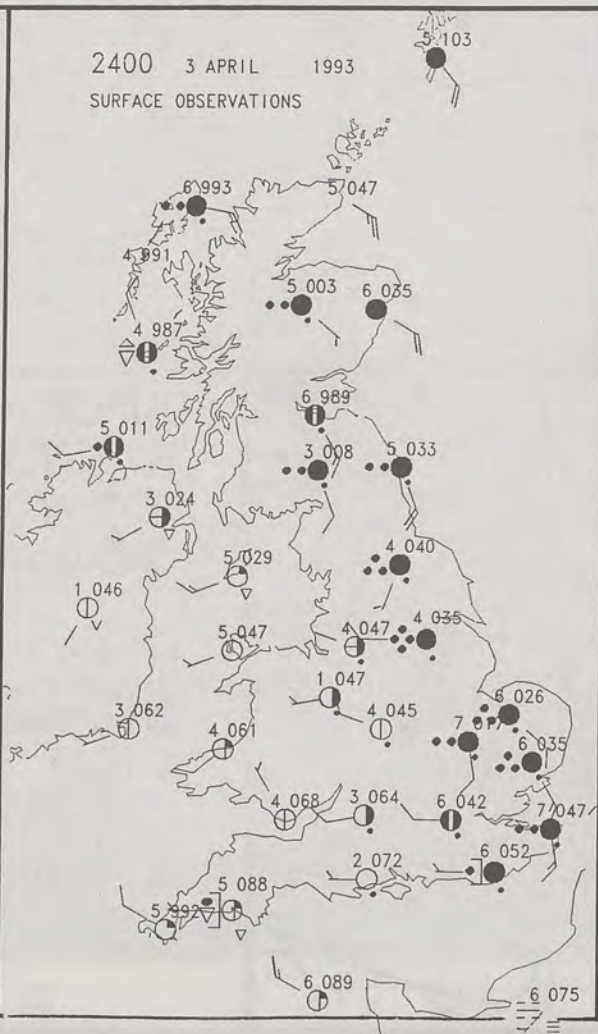


PLOTTED SURFACE OBSERVATIONS

1800 3 APRIL 1993
SURFACE OBSERVATIONS



2400 3 APRIL 1993
SURFACE OBSERVATIONS



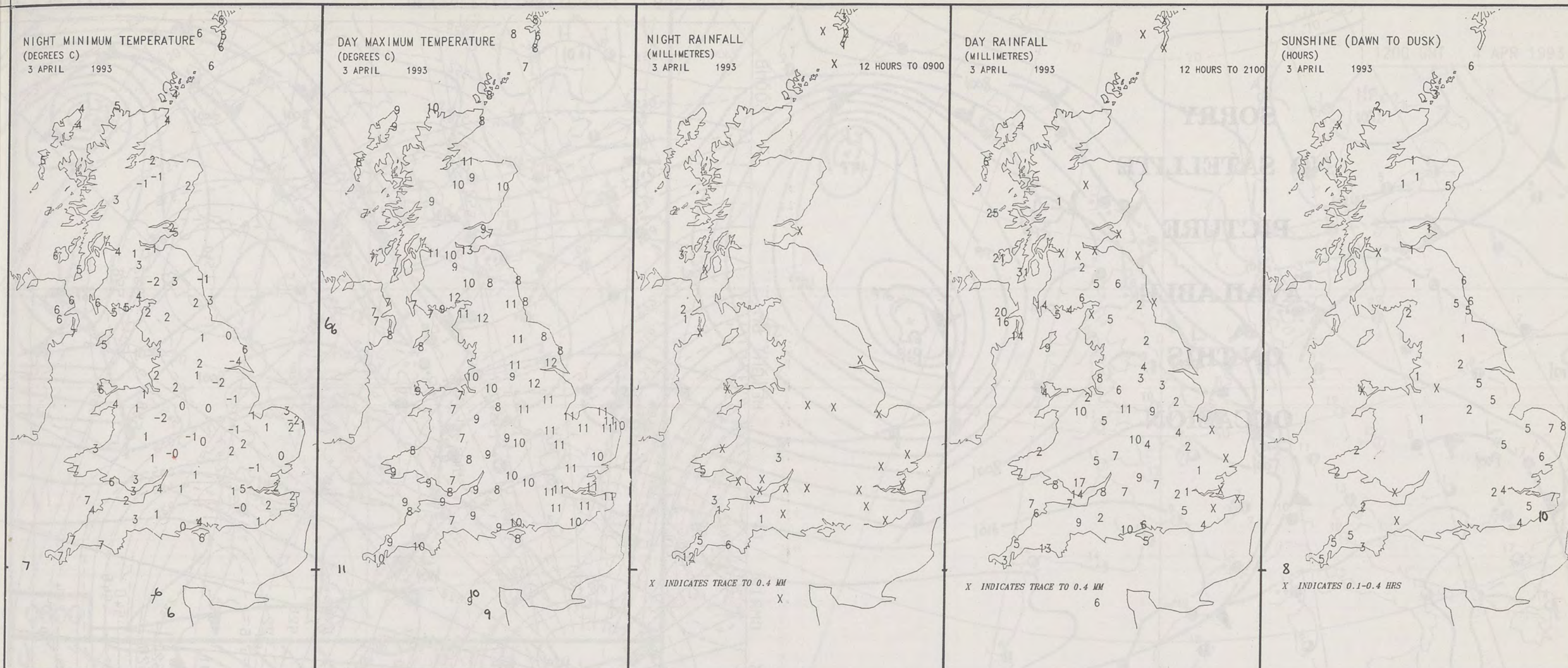
SIGNIFICANT WEATHER CHARTS

1800 3 APRIL 1993
SIGWX



2400 3 APRIL 1993
SIGWX





EXTREMES FOR SATURDAY 3RD APRIL 1993

Highest Maximum	: 12.8C Edinburgh
Lowest Maximum	: 5.8C Knockarevan and Corgary (both Co. Fermanagh)
Lowest Minimum	: -3.6C Leconfield (Humberside)
Lowest Grass Minimum	: -7.0C Aboyne (Grampian)
Most Rain (24 hours from 0900 GMT)	: 37.6 mm Machrihanish (Kintyre)
Most Sun	: 9.9 hours Folkestone (Kent)

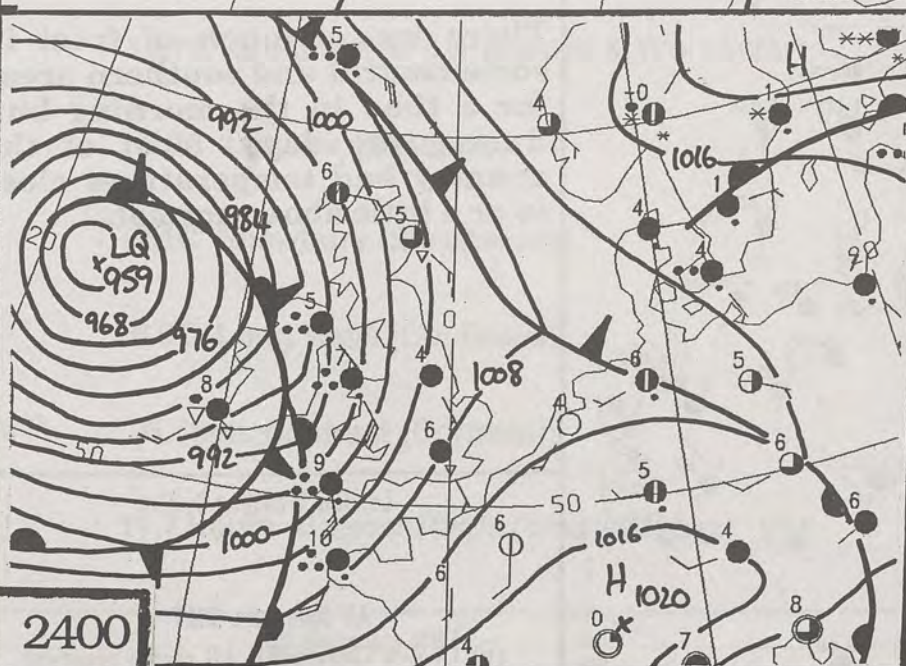
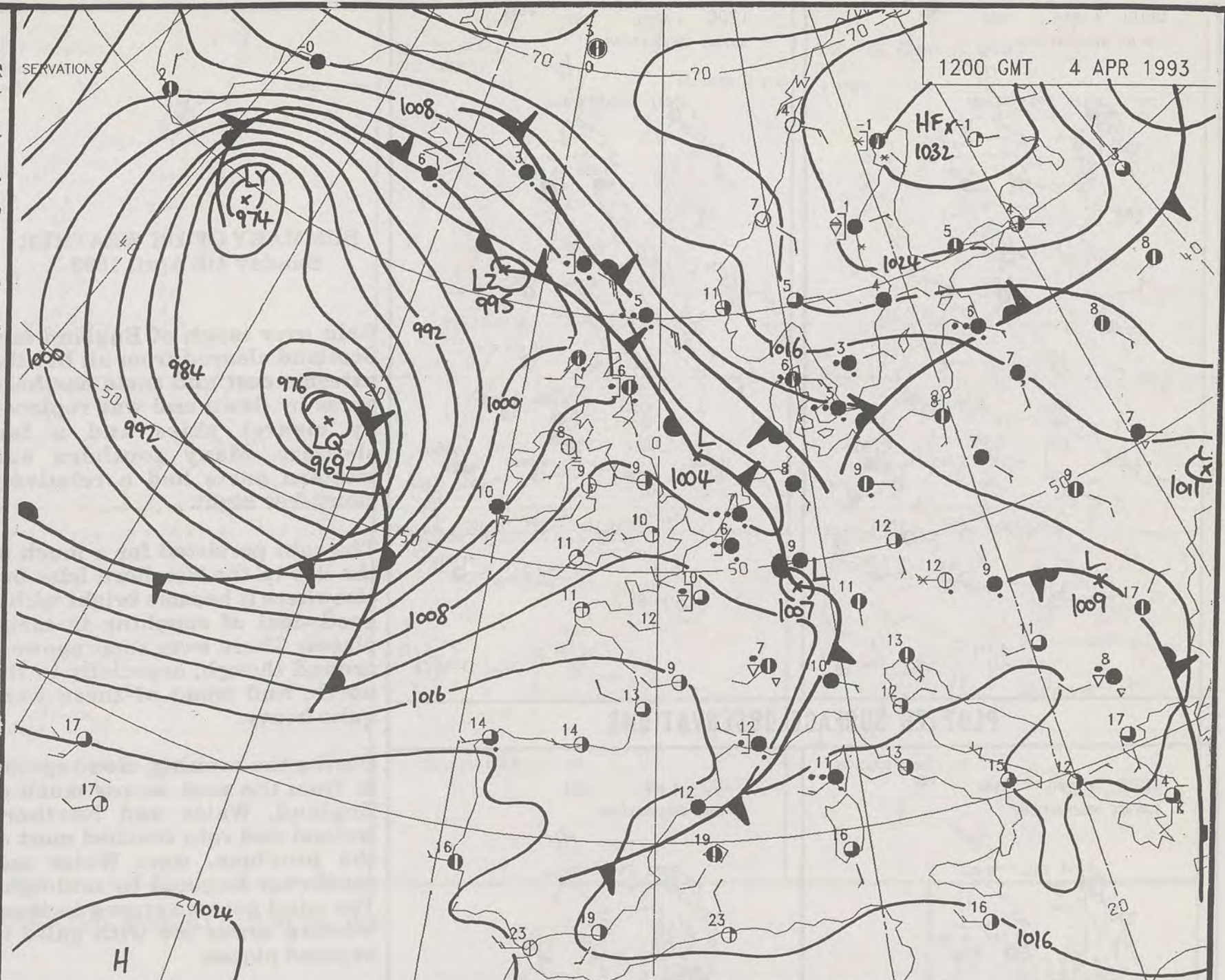
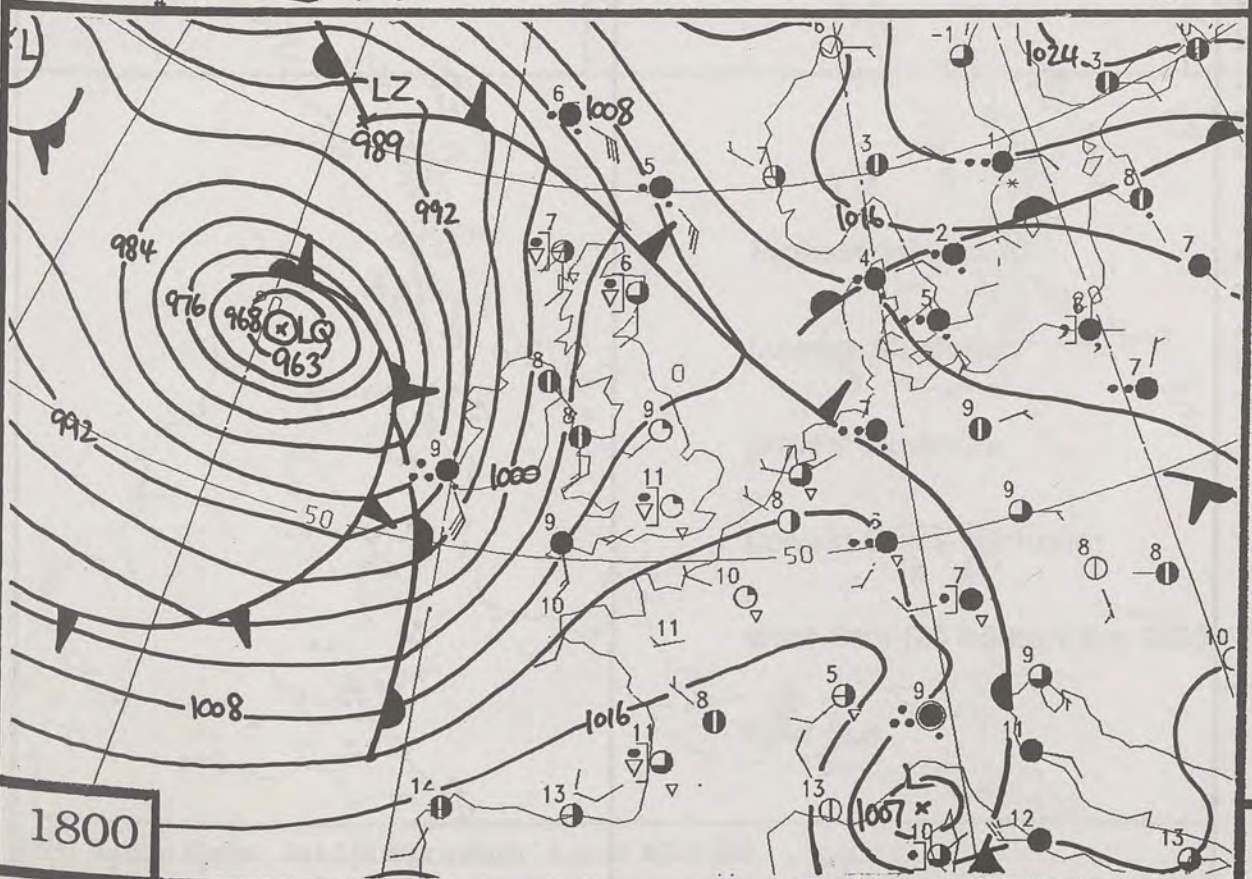
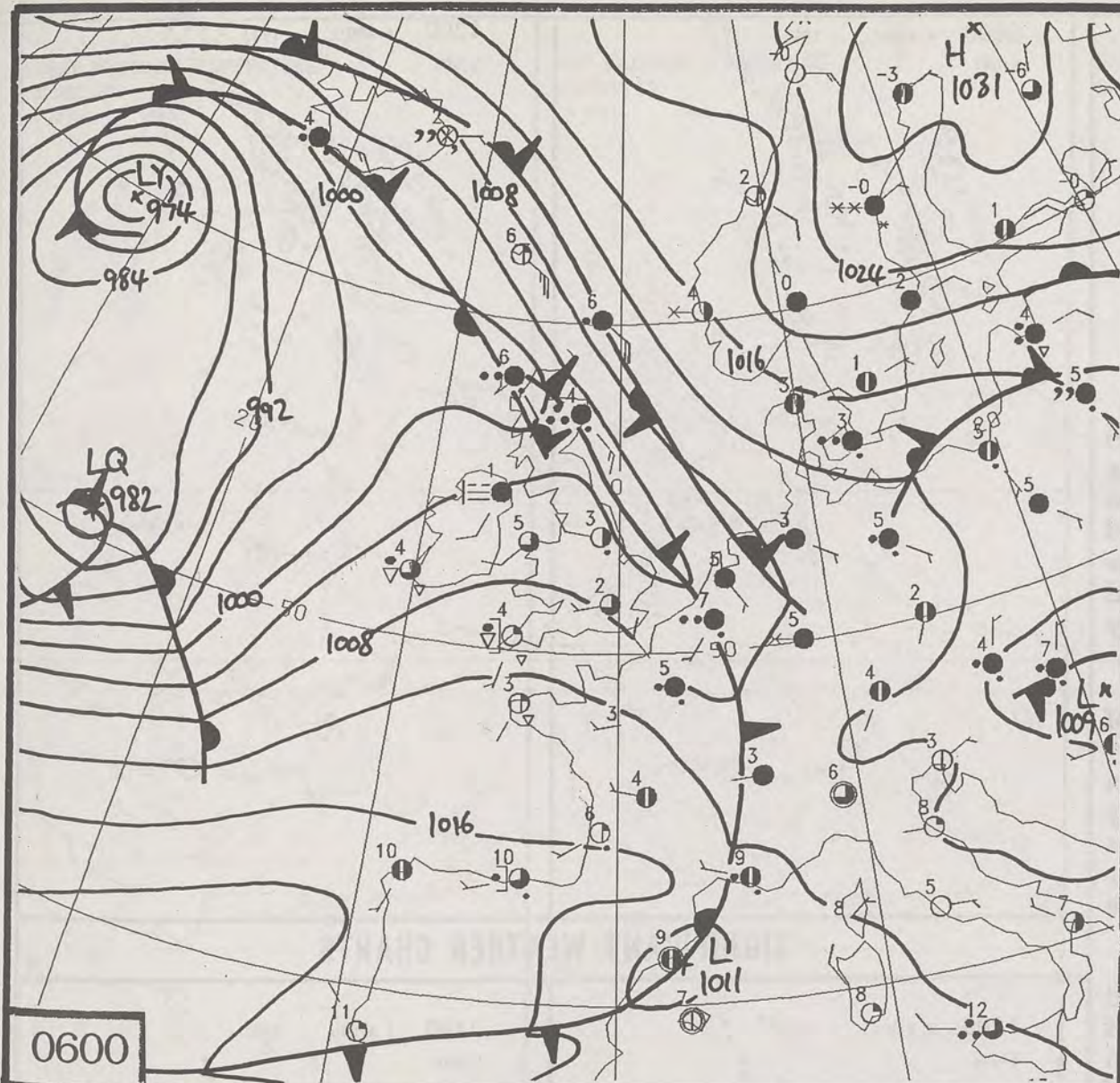
DAILY WEATHER SUMMARY



© Crown Copyright
All rights reserved


**SORRY
NO SATELLITE
PICTURE
AVAILABLE
ON THIS
OCCASION**



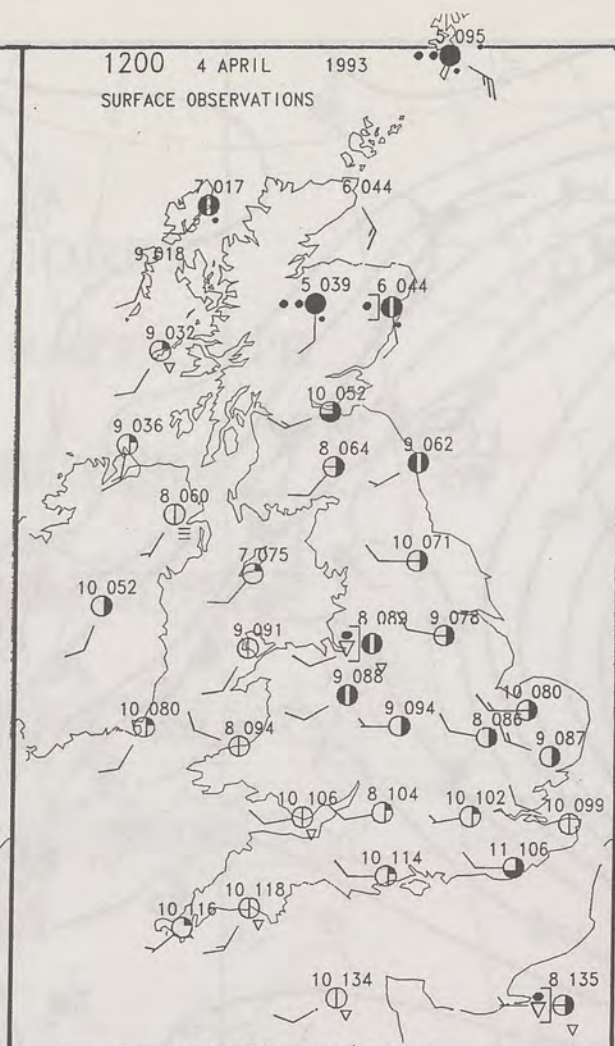
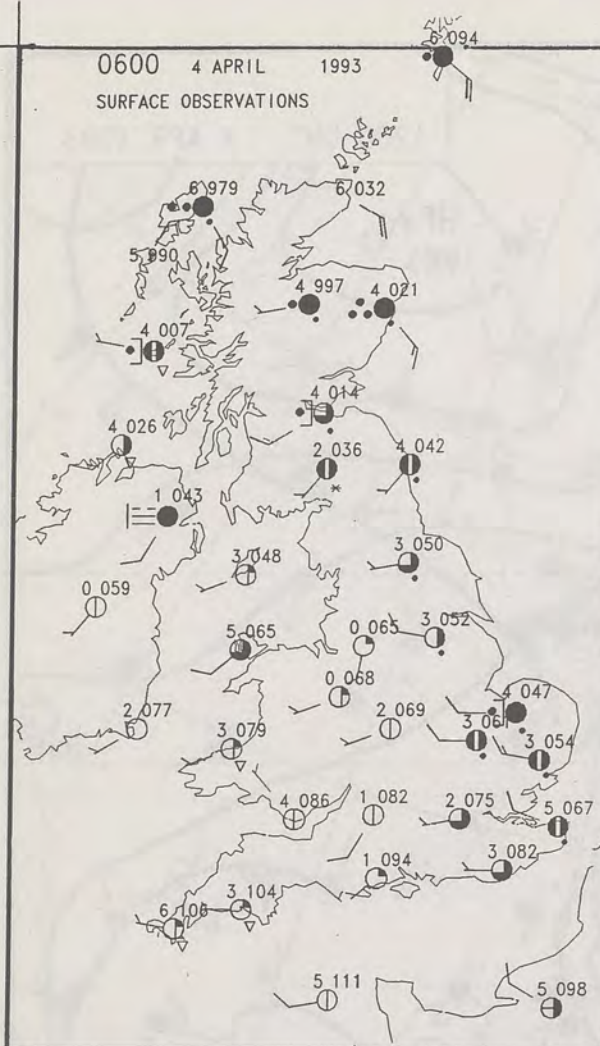


DUPLICATE ALSO
DAILY WEATHER SUMMARY
 NOT FOR LOAN
Sunday 4th April 1993

London Weather Centre
 Climat Department
 127 Clerkenwell Road
 London
 EC1R 5DB



Warm front
 Cold front
 Occlusion



SUMMARY OF UK WEATHER Sunday 4th April 1993

Rain over much of England and Scotland cleared from all but the extreme east and some northern areas by dawn and was replaced by clearer skies and a few showers. Many southern and western parts had a relatively cloud-free night.

The rain persisted for a much of the day in the Northern Isles but elsewhere it became bright with a good deal of sunshine in many places. There were some showers around though, especially in the north, and some of these were quite heavy.

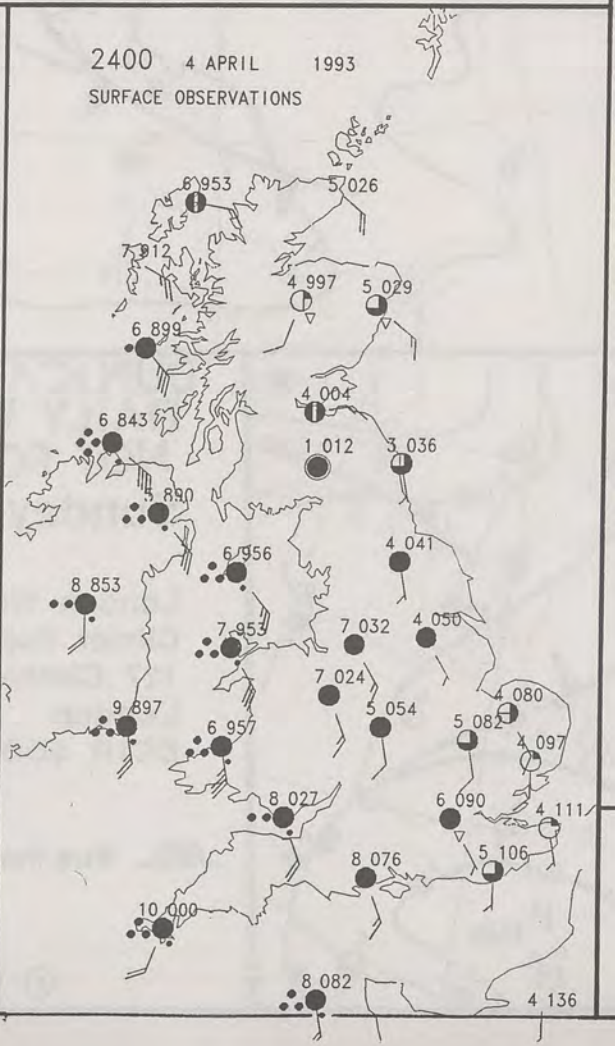
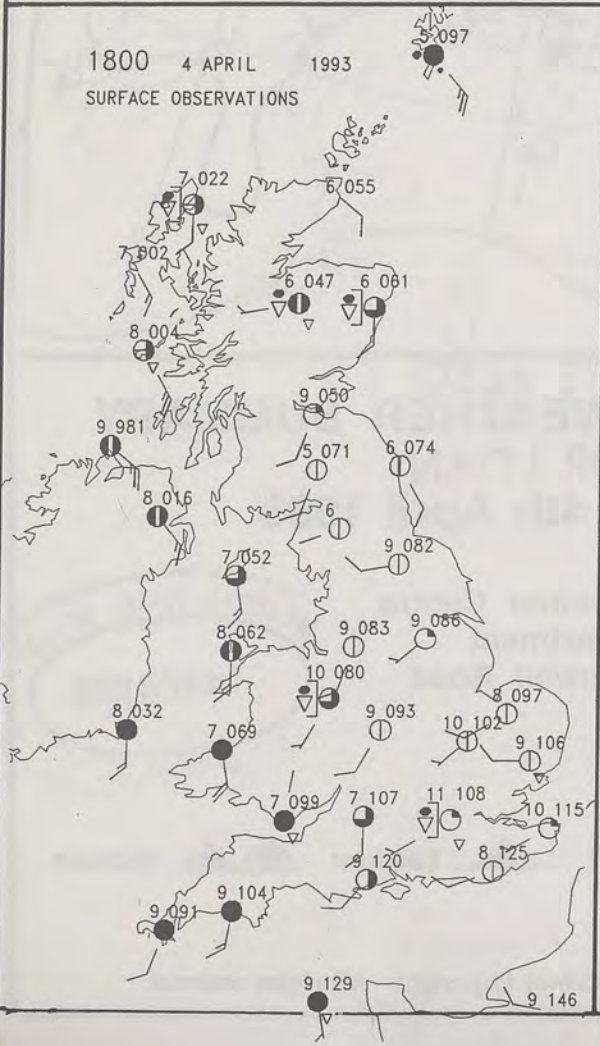
During the evening, cloud spread in from the west across much of England, Wales and Northern Ireland and rain reached most of the province, west Wales and southwest England by midnight. The wind became strong in those western areas too with gales in exposed places.

There was a touch of frost in some central and southern areas for a time in the morning but, during the day, most of the country had temperatures close to or a little above normal.

London Weather Centre

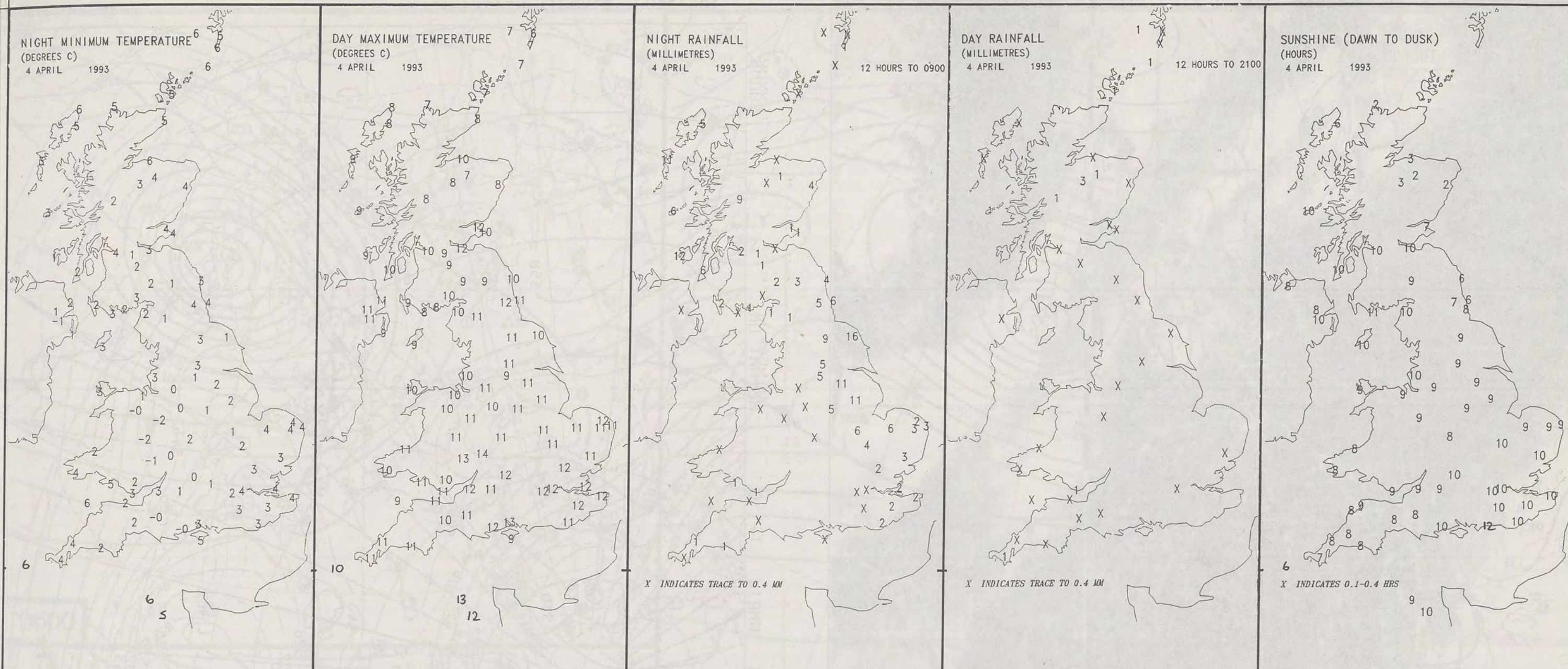
All times are GMT
© Crown Copyright All rights reserved

PLOTTED SURFACE OBSERVATIONS



SIGNIFICANT WEATHER CHARTS






EXTREMES FOR SUNDAY 4TH APRIL 1993

Highest Maximum	: 13.7C Great Malvern (Hereford & Worcester)
Lowest Maximum	: 5.9C Lerwick (Shetland)
Lowest Minimum	: -2.1C Shawbury (Shropshire)
Lowest Grass Minimum	: -6.9C Long Kesh (Co. Down)
Most Rain (24 hours from 0900 GMT)	: 25.5mm Bastreet (Cornwall)
Most Sun	: 11.7 hours Bognor Regis (West Sussex)

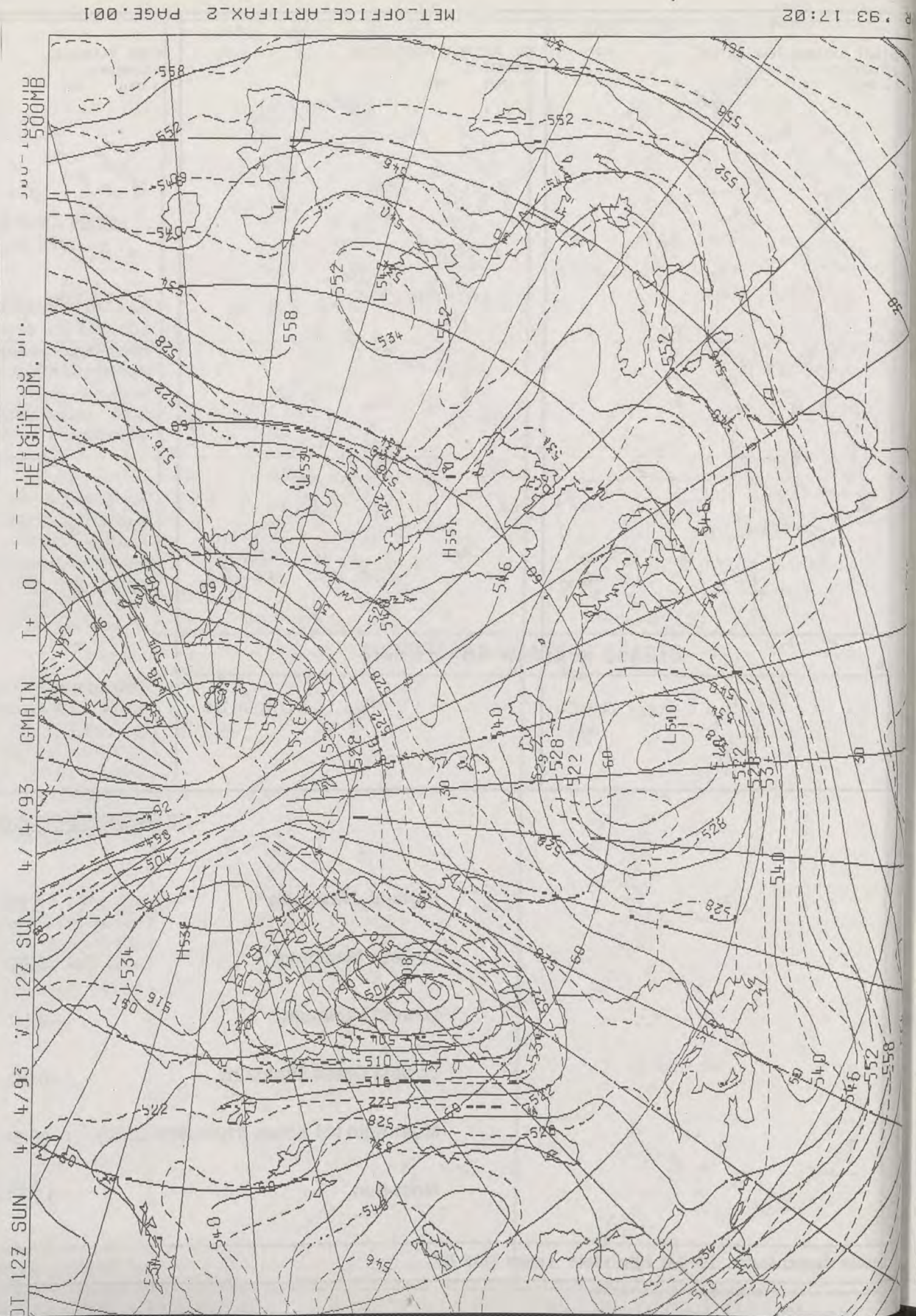
DAILY WEATHER SUMMARY

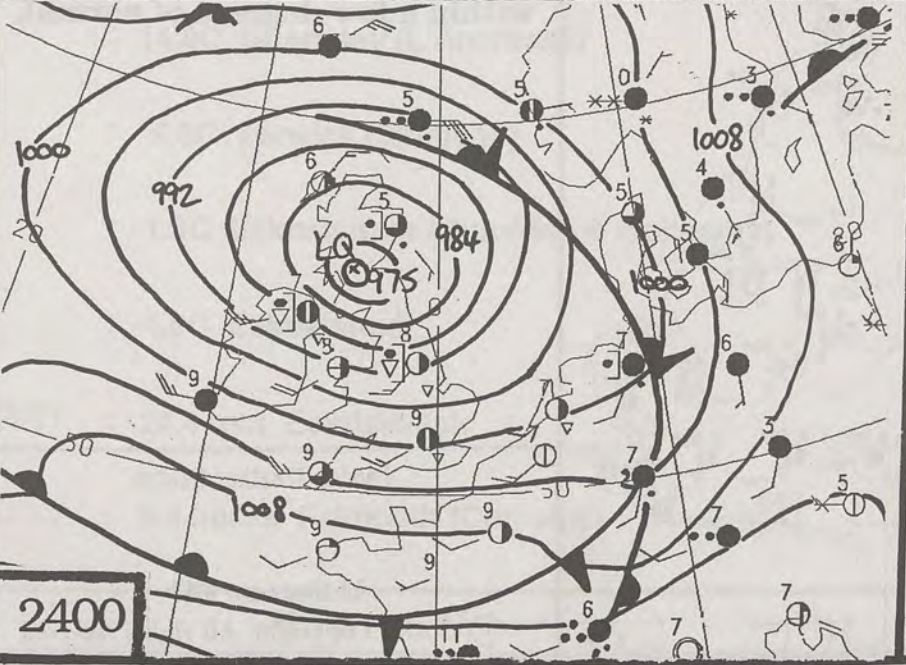
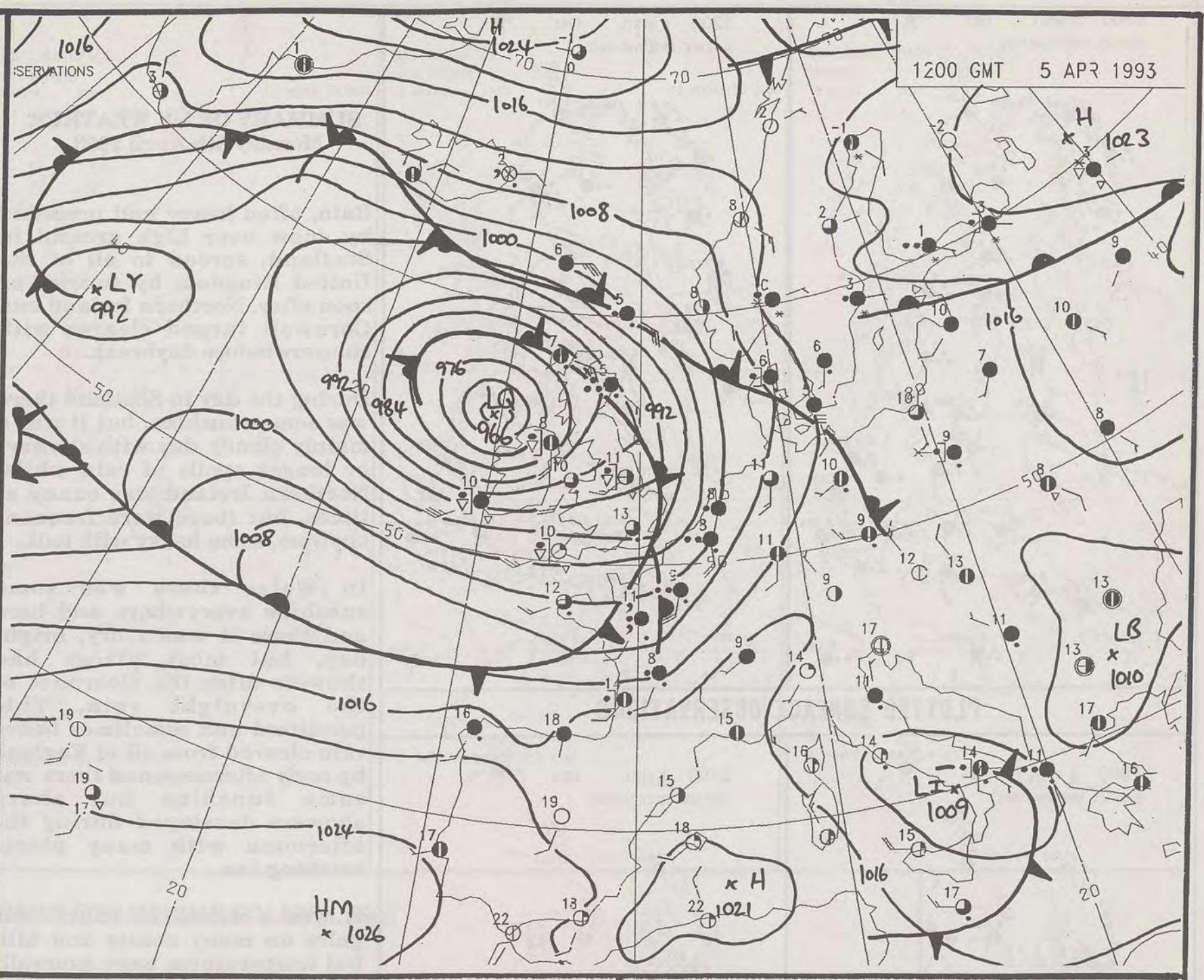
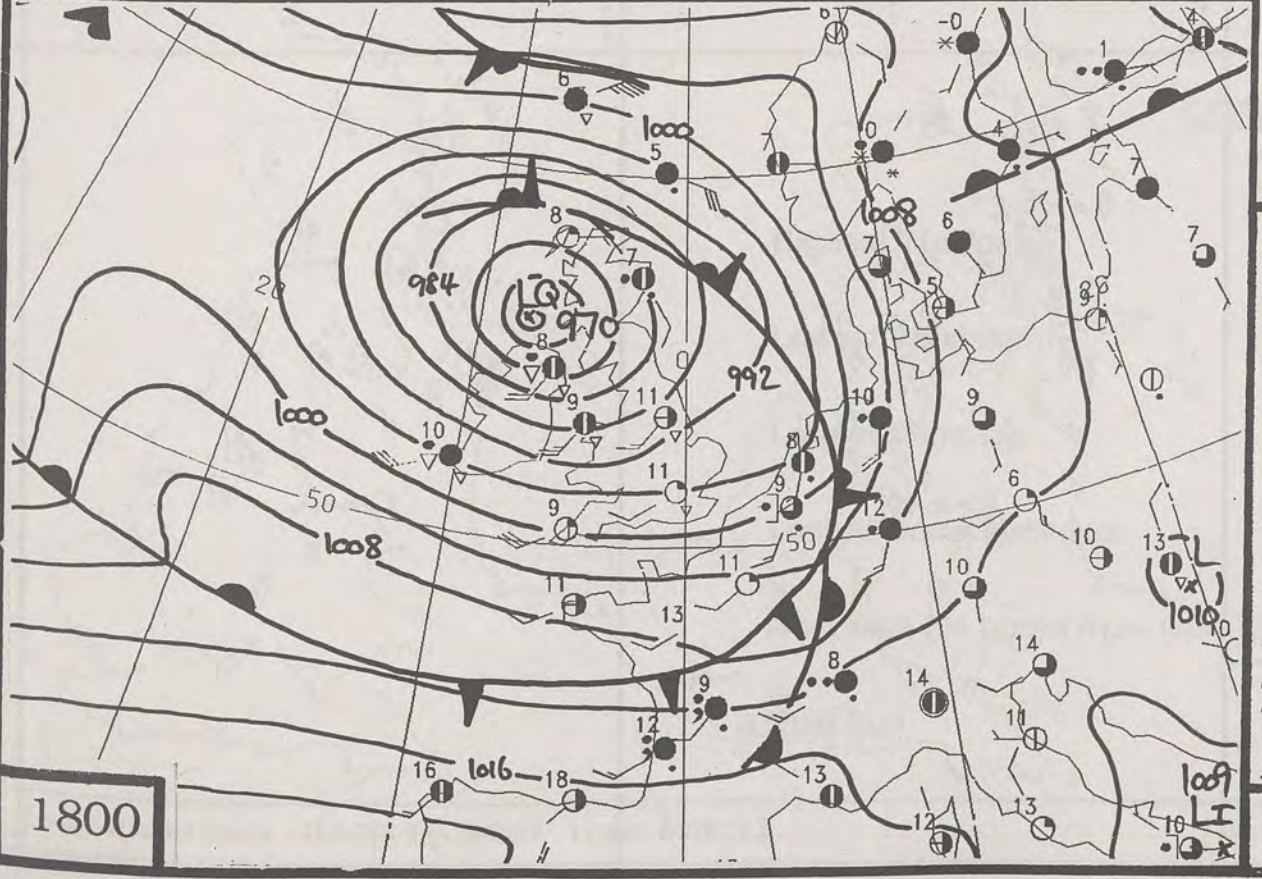
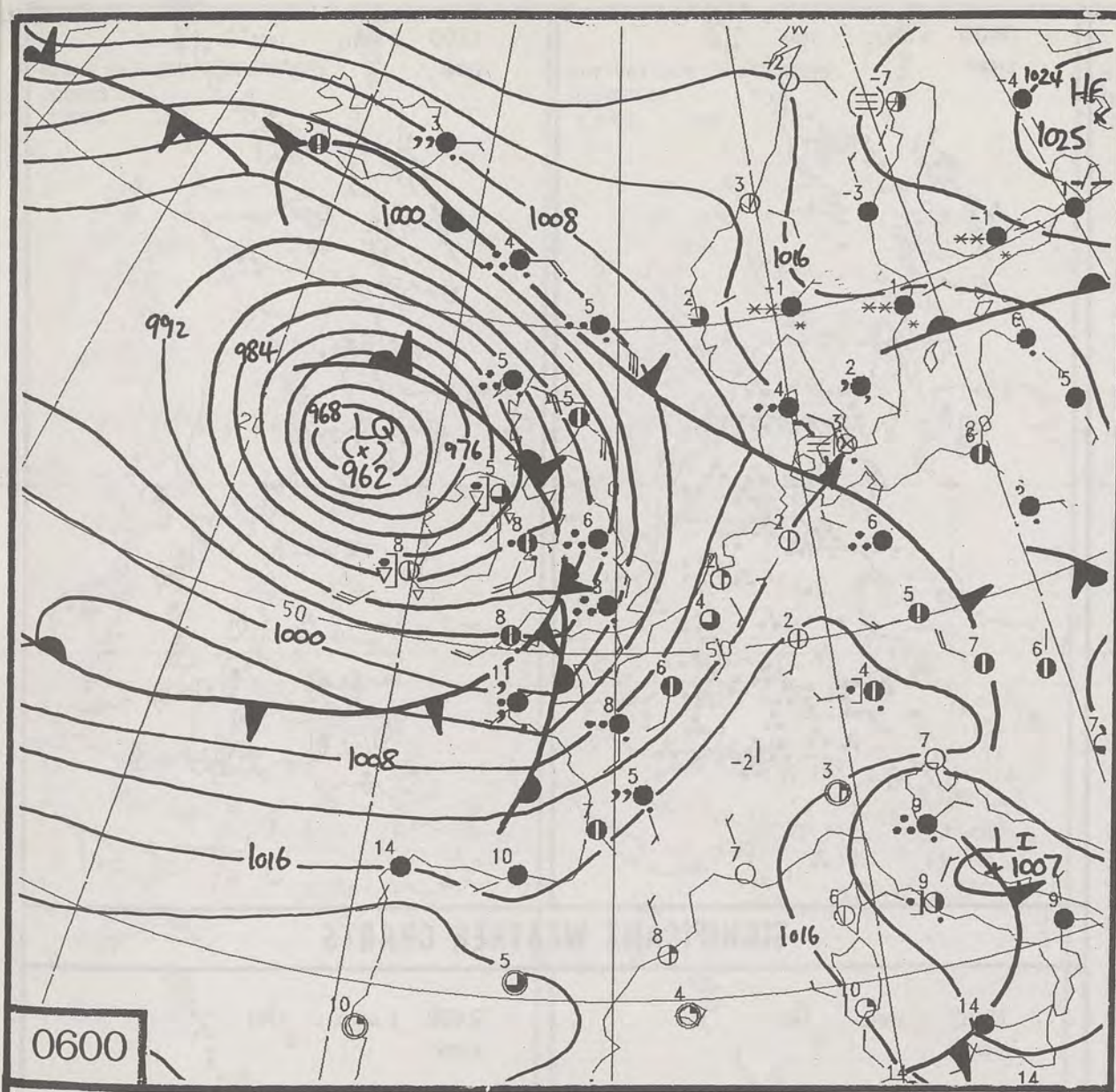


© Crown Copyright
All rights reserved



METEOSAT VISIBLE 4TH APRIL 1993 1200z





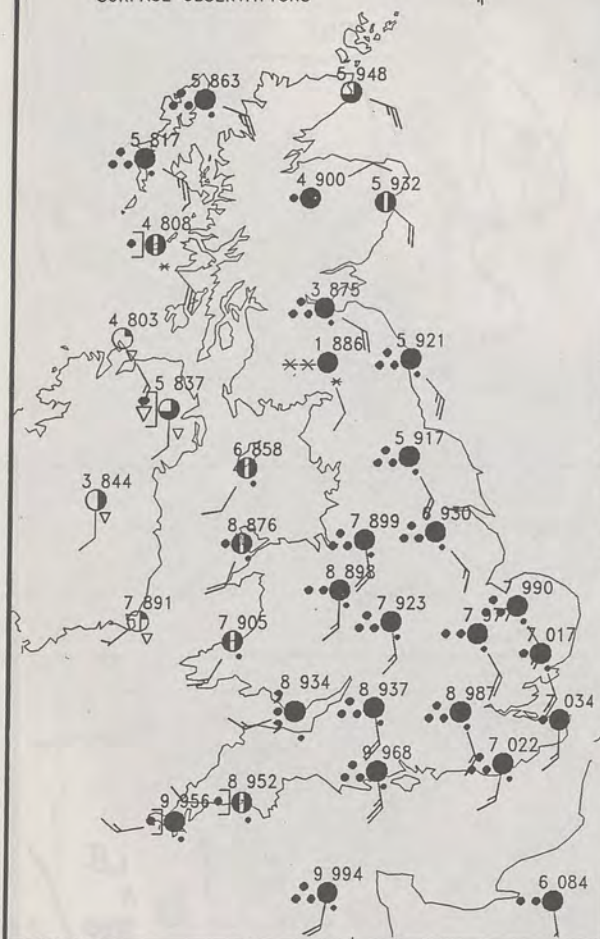
DUPLICATE ALSO
DAILY WEATHER SUMMARY
NOT FOR LOAN
Monday 5th April 1993

London Weather Centre
Climat Department
127 Clerkenwell Road
London
EC1R 5DB

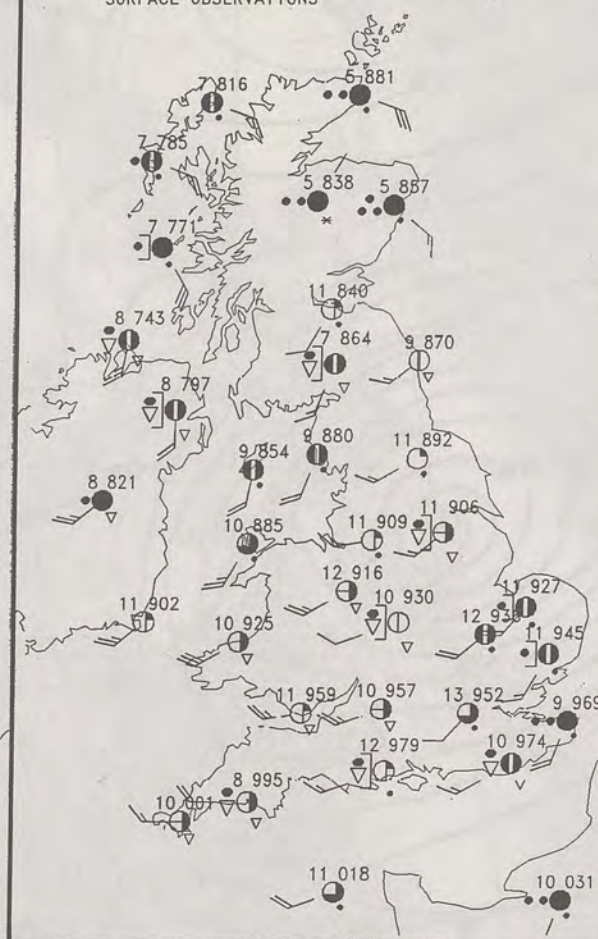


Warm front Cold front Occlusion

0600 5 APRIL 1993
SURFACE OBSERVATIONS

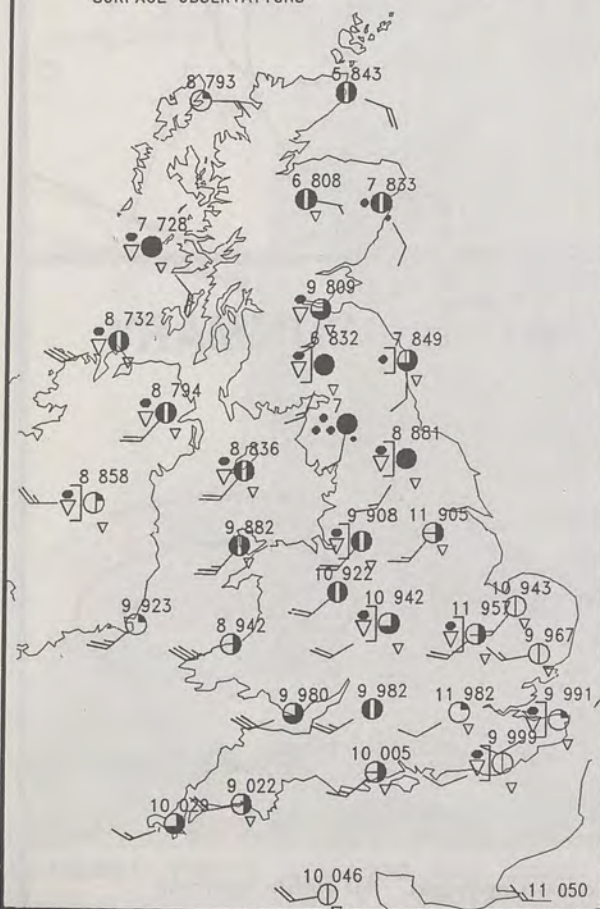


1200 5 APRIL 1993
SURFACE OBSERVATIONS

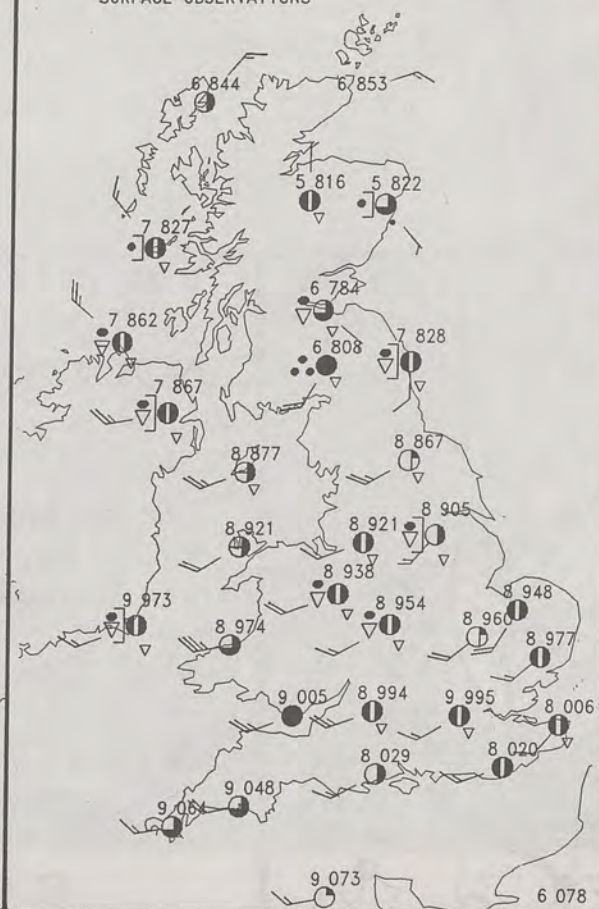


PLOTTED SURFACE OBSERVATIONS

1800 5 APRIL 1993
SURFACE OBSERVATIONS



2400 5 APRIL 1993
SURFACE OBSERVATIONS



SUMMARY OF UK WEATHER Monday 5th April 1993

Rain, often heavy and preceded by snow over high ground in Scotland, spread to all of the United Kingdom by sunrise or soon after. Northern Ireland and Cornwall turned clearer with showers before daybreak.

During the day in Scotland there was some sunshine, but it was a mainly cloudy day with showers or longer spells of rain whilst Northern Ireland was sunny at times, but there were frequent showers, some heavy with hail.

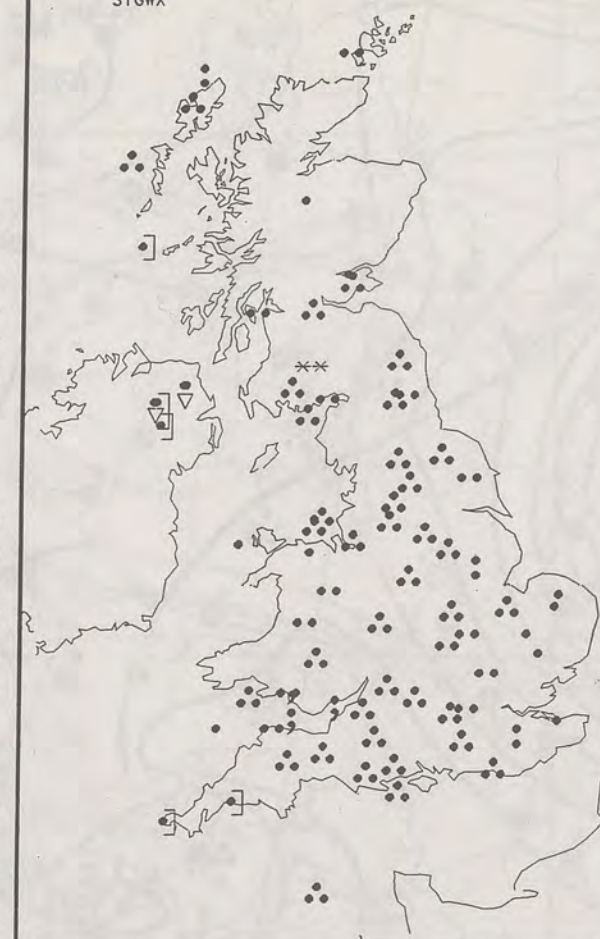
In Wales there was some sunshine everywhere and here and there it was a dry, bright day, but most places had showers after the clearance of the overnight rain. This persistent and sometimes heavy rain cleared from all of England by early afternoon and there was some sunshine but sharp showers developed during the afternoon with many places catching one.

It was a windy 24 hours with gales on many coasts and hills but temperatures were generally within a few degrees of normal.

London Weather Centre

All times are GMT
© Crown Copyright All rights reserved

0600 5 APRIL 1993
SIGWX



1200 5 APRIL 1993
SIGWX



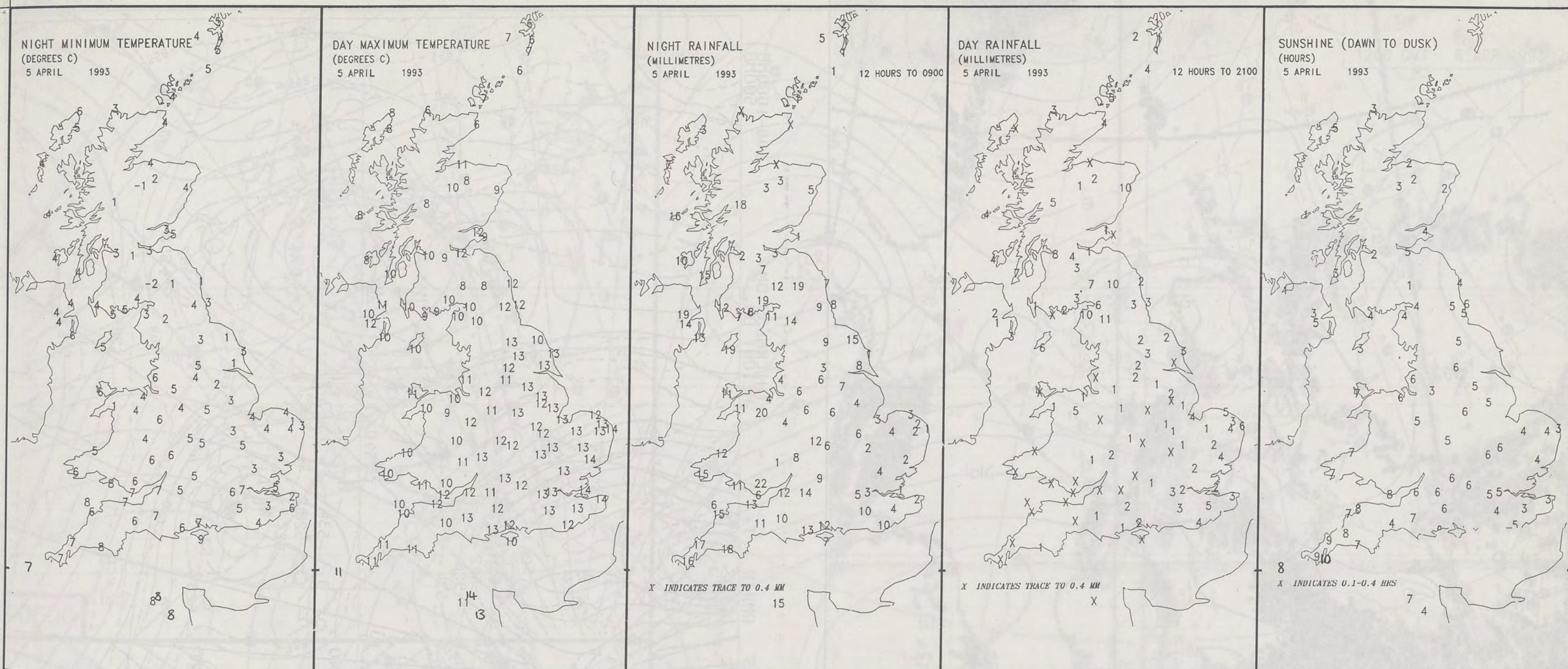
SIGNIFICANT WEATHER CHARTS

1800 5 APRIL 1993
SIGWX



2400 5 APRIL 1993
SIGWX





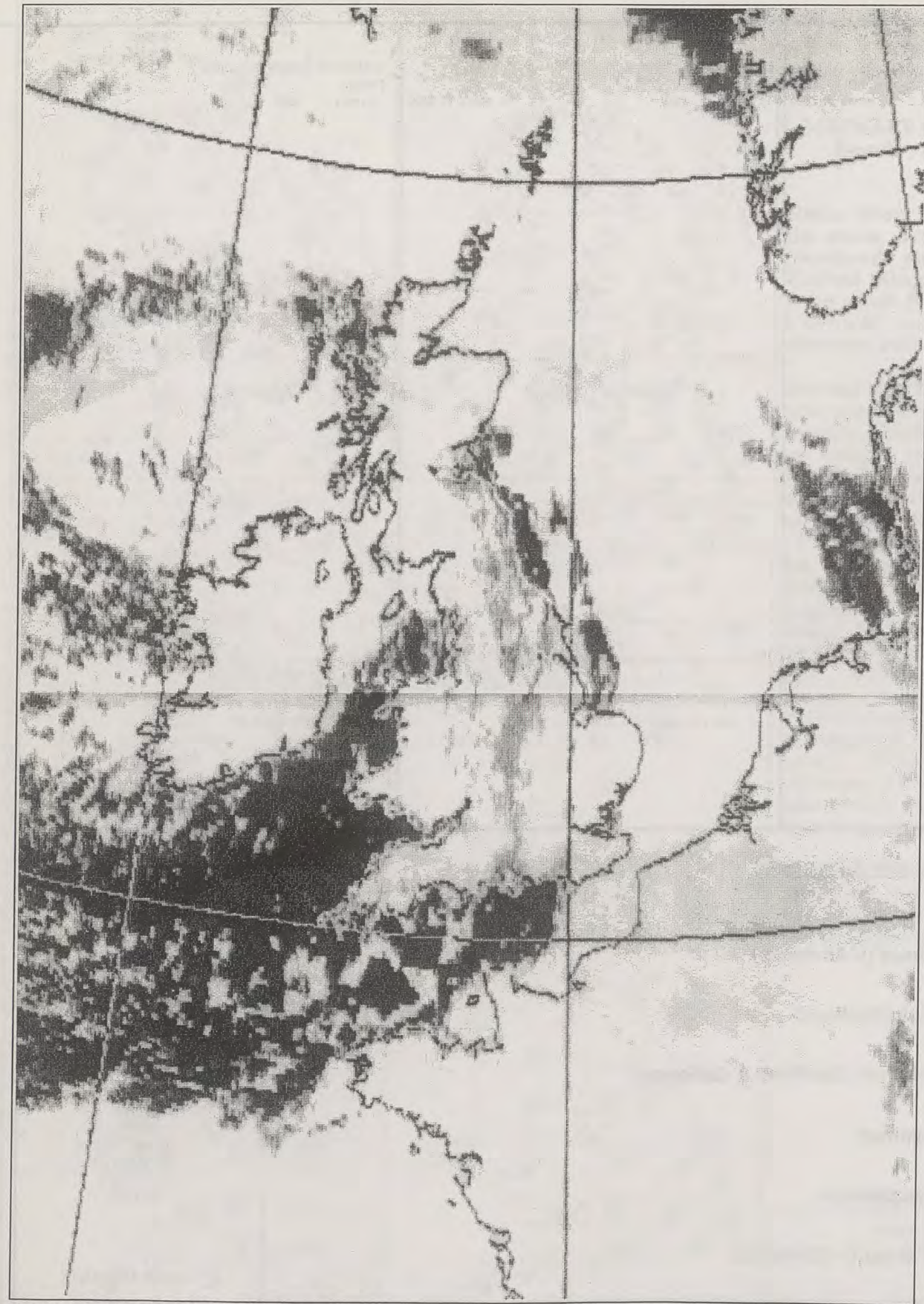
EXTREMES FOR MONDAY 5TH APRIL 1993

Highest Maximum	: 14.0C Guernsey (L'Ancrese)
Lowest Maximum	: 5.8C Lerwick (Shetland)
Lowest Minimum	: -1.9C Eskdalemuir (Dumfries & Galloway)
Lowest Grass Minimum	: -4.9C Eskdalemuir
Most Rain (24 hours from 0900 GMT)	: 24.4 mm Eskdalemuir
Most Sun	: 9.9 hours Falmouth (Cornwall)

DAILY WEATHER SUMMARY




© Crown Copyright
All rights reserved

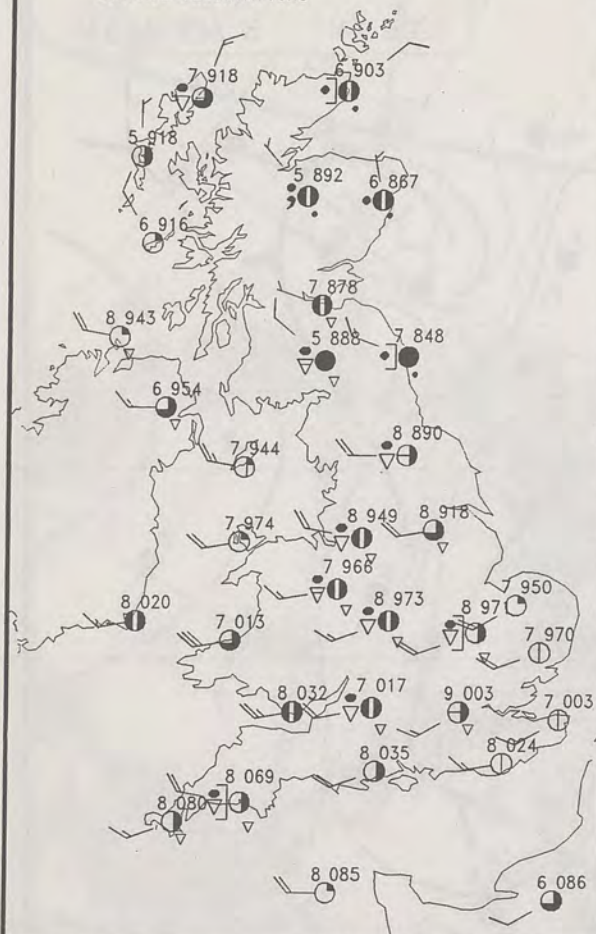


METEOSAT VISIBLE 5TH APRIL 1993 1200Z

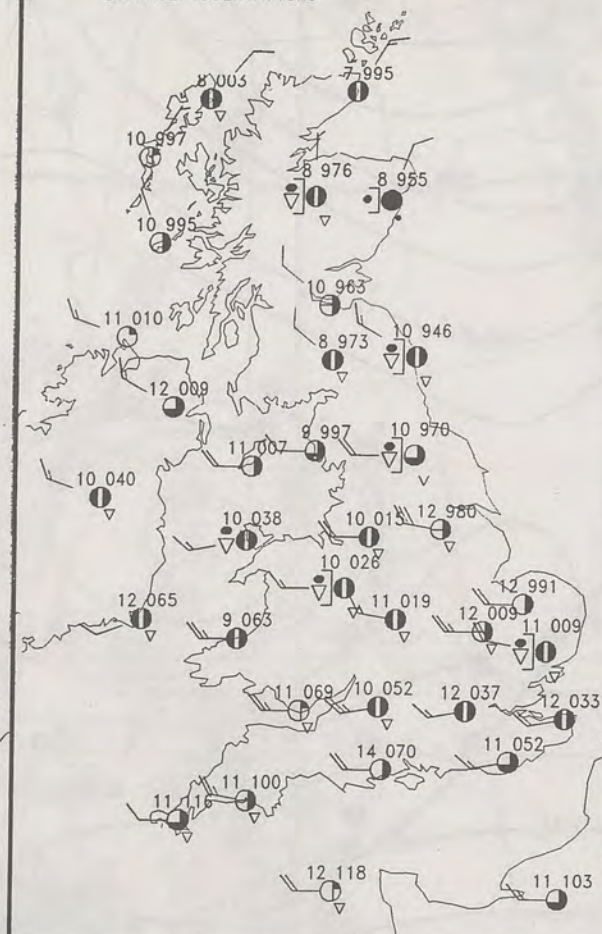
DT 12Z MON 5/ 4/93 VT 12Z FQN 5/ 4/93 GRAIN T+ 0 - - THICKNESS DM. 500-1000MB 500MB



0600 6 APRIL 1993
SURFACE OBSERVATIONS

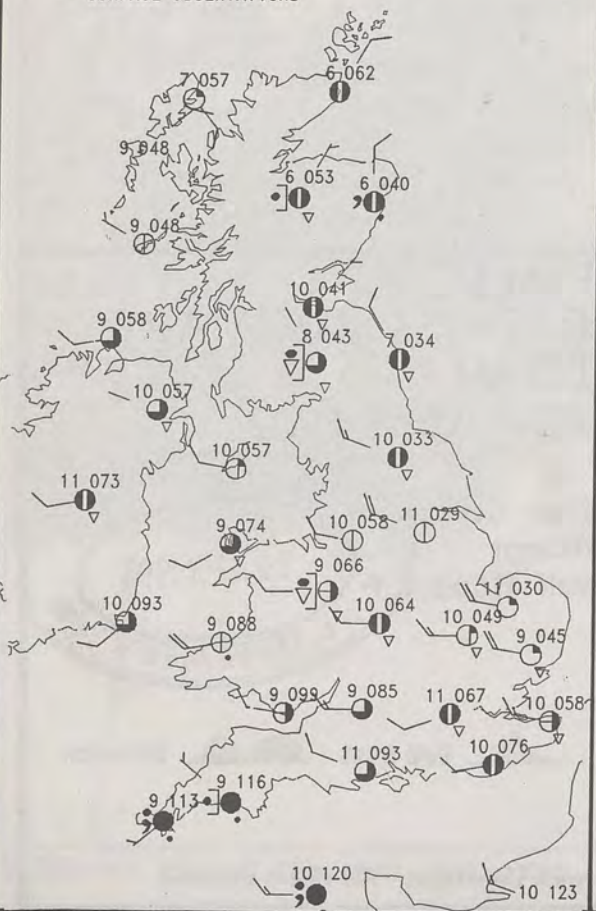


1200 6 APRIL 1993
SURFACE OBSERVATIONS

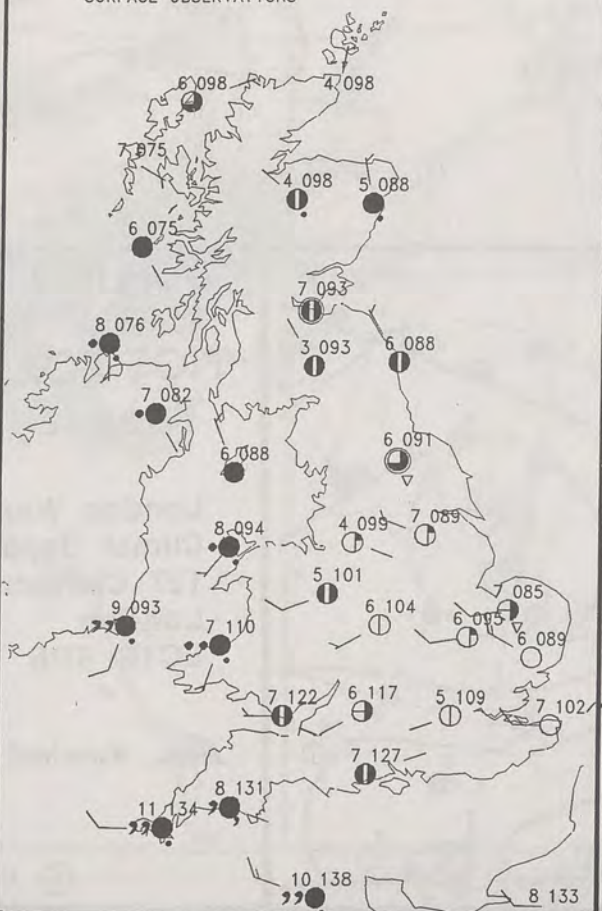


PLOTTED SURFACE OBSERVATIONS

1800 6 APRIL 1993
SURFACE OBSERVATIONS



2400 6 APRIL 1993
SURFACE OBSERVATIONS



SUMMARY OF UK WEATHER Tuesday 6th April 1993

In Scotland and Northern Ireland most places were cloudy overnight with showers or longer spells of rain, some of the rain heavy, particularly in southern Scotland. England and Wales meanwhile had clear spells, but there were showers in many places.

Much of Scotland had a cloudy morning with rain. The afternoon brightened up with some sunshine in most places although in the northeast there was still some rain and drizzle.

Northern Ireland was sunny at times, but there were a few showers and in Wales too, after a dry, bright morning most places had showers in the afternoon whilst the evening turned dry and fine again.

In England there was some sunshine nearly everywhere and many places stayed dry and bright all day, but there were quite a few showers. Eastern England in particular had a fairly windy day.

Temperatures were generally within a few degrees of normal.

London Weather Centre

All times are GMT

© Crown Copyright All rights reserved

0600 6 APRIL 1993
SIGWX



1200 6 APRIL 1993
SIGWX



SIGNIFICANT WEATHER CHARTS

1800 6 APRIL 1993
SIGWX



2400 6 APRIL 1993
SIGWX

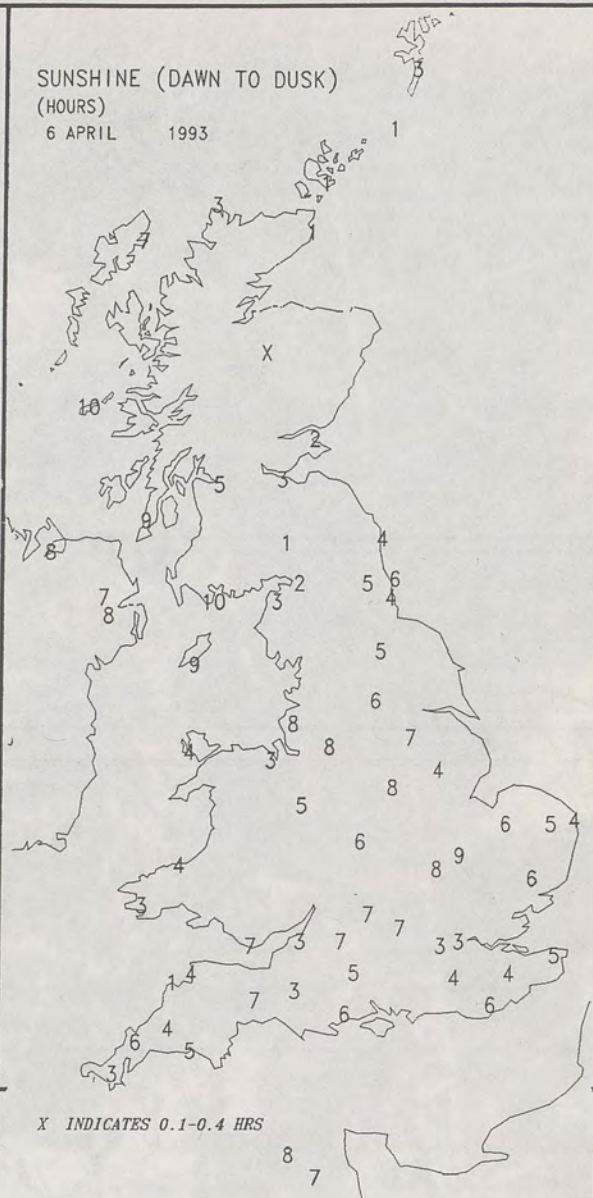
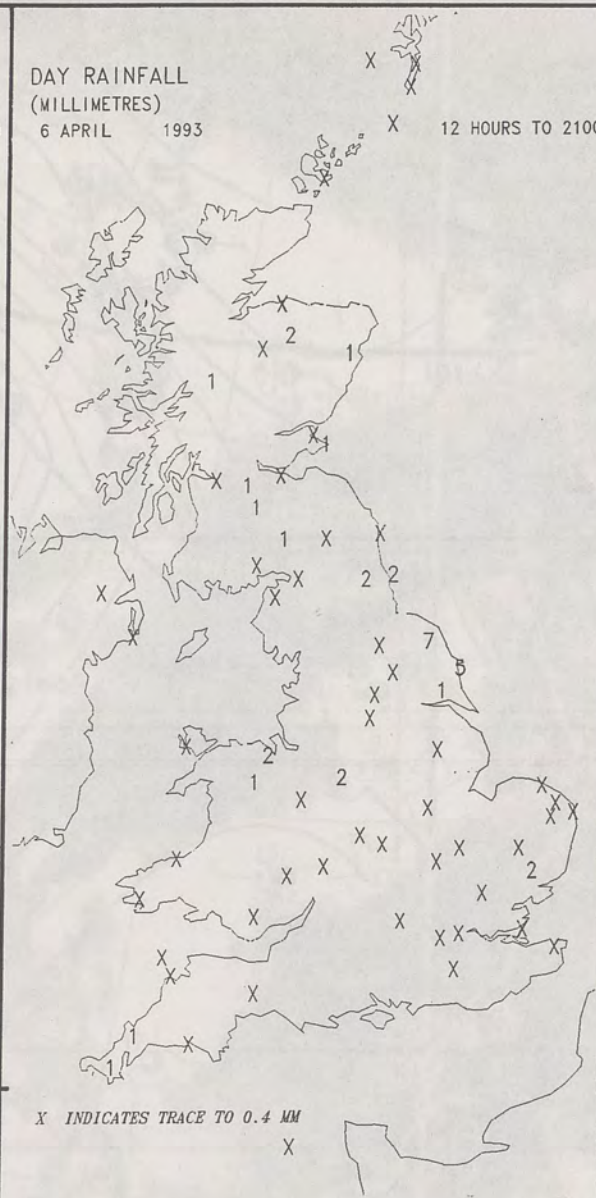
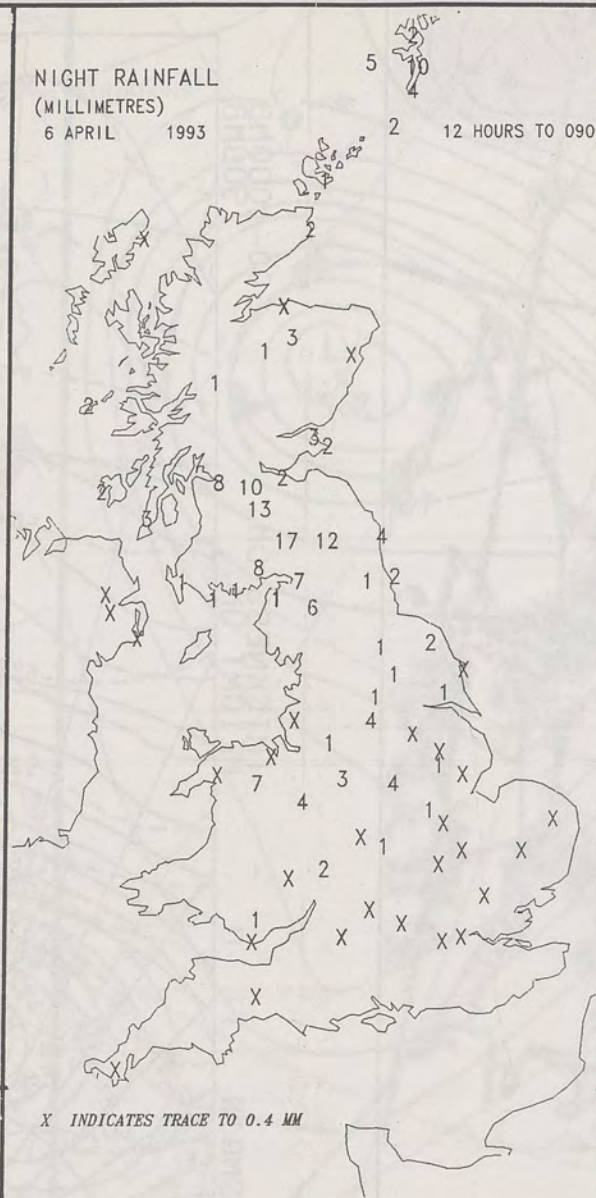
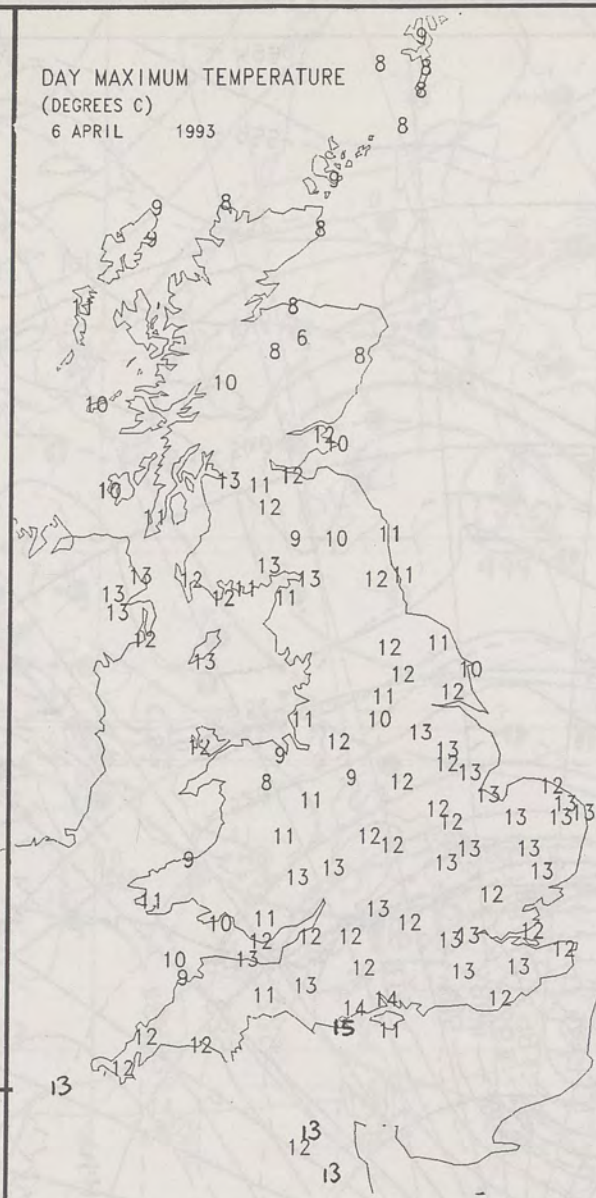
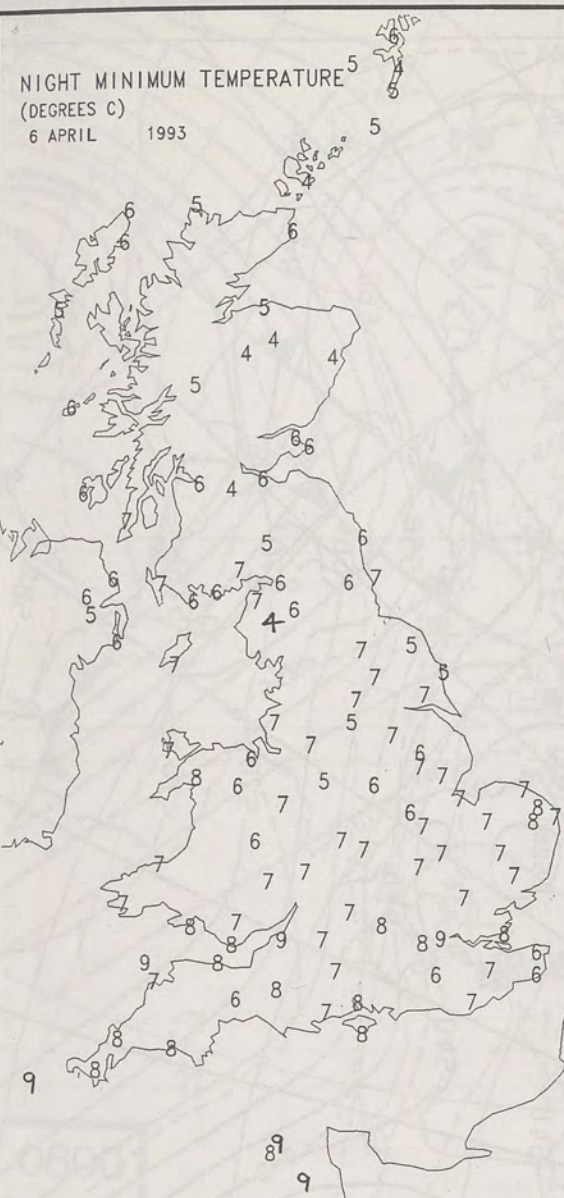


NIG
(DEG
6 A

9

London

Print




EXTREMES FOR TUESDAY 6TH APRIL 1993

Highest Maximum	: 15.0 C Poole [Dorset]
Lowest Maximum	: 6.4 C Glenlivet [Grampian]
Lowest Minimum	: 3.7 C Spadeadam / Berry Hill [Cumbria]
Lowest Grass Minimum	: 0.6 C Aviemore [Highland]
Most Rain (24 hours from 0900 GMT)	: 9.4 mm Madley
Most Sun	: 10.2 Hrs Whithorn [Dumfries and Galloway]


DAILY WEATHER SUMMARY

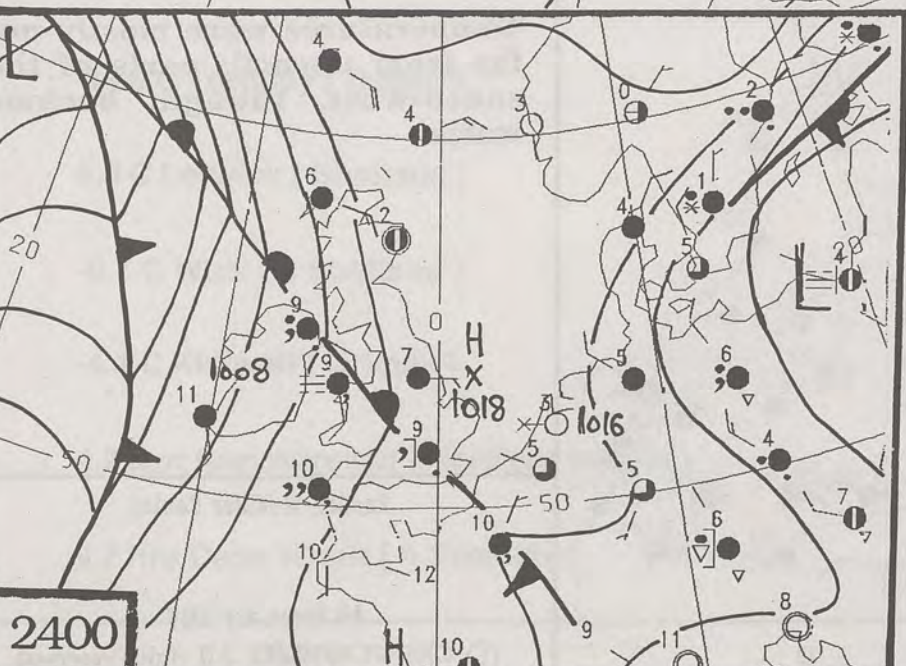
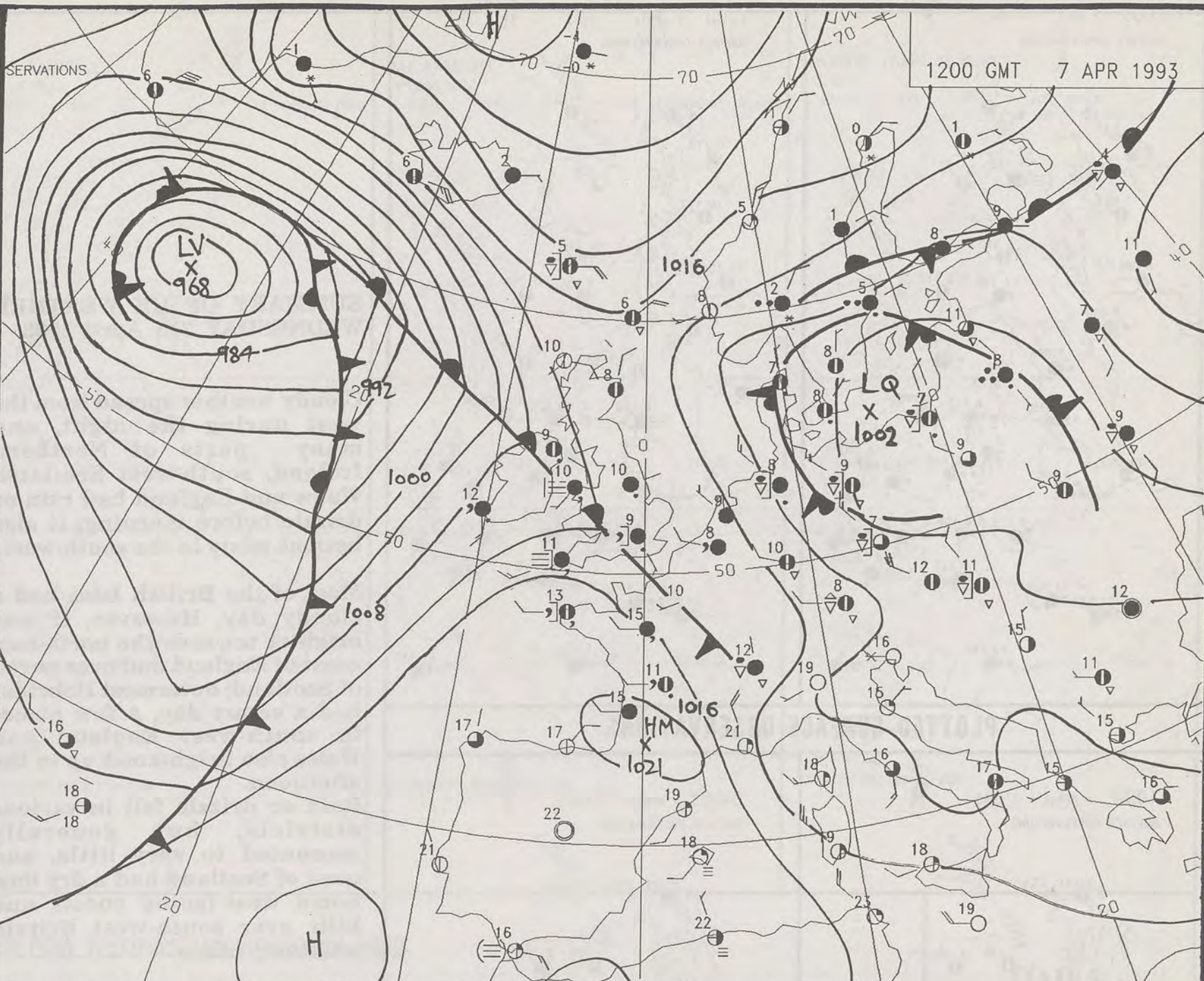
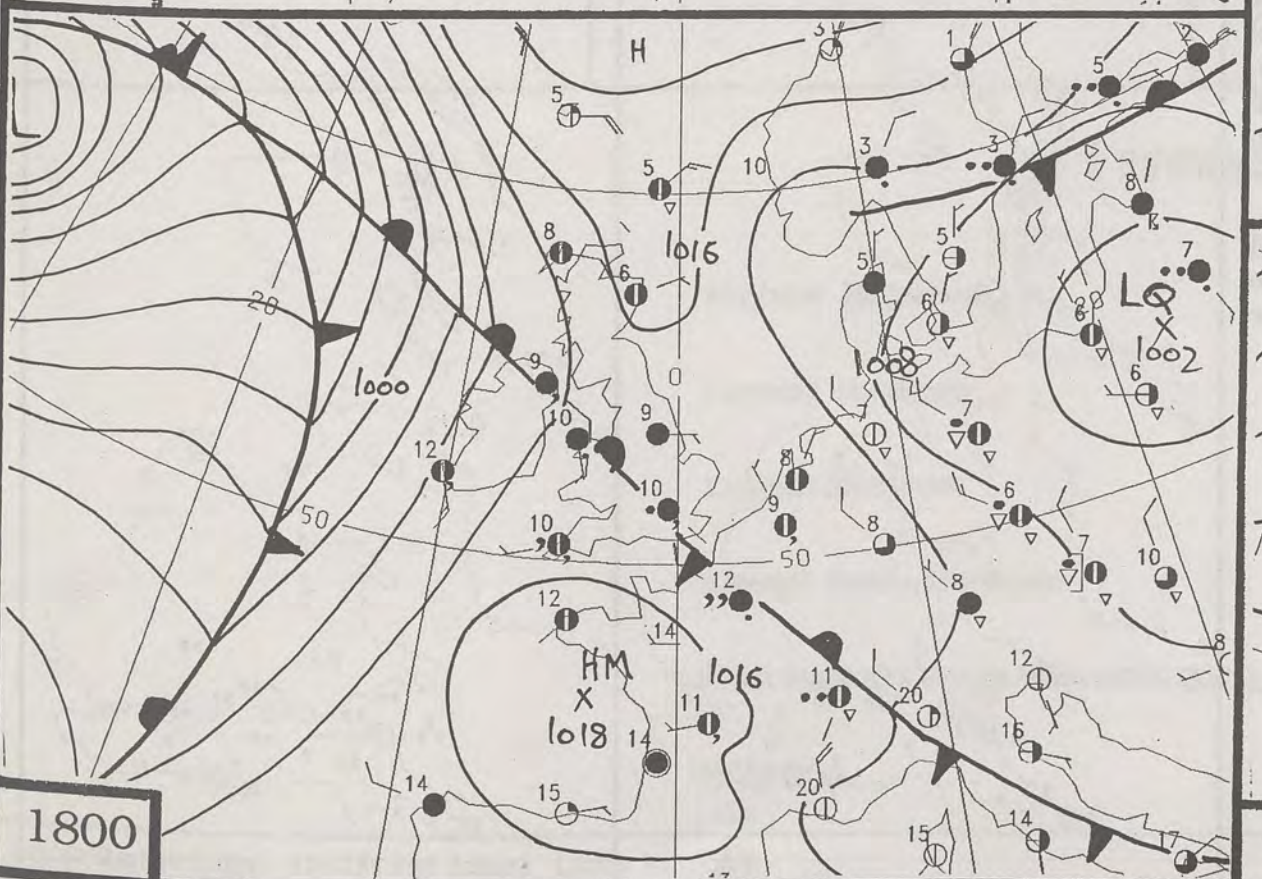
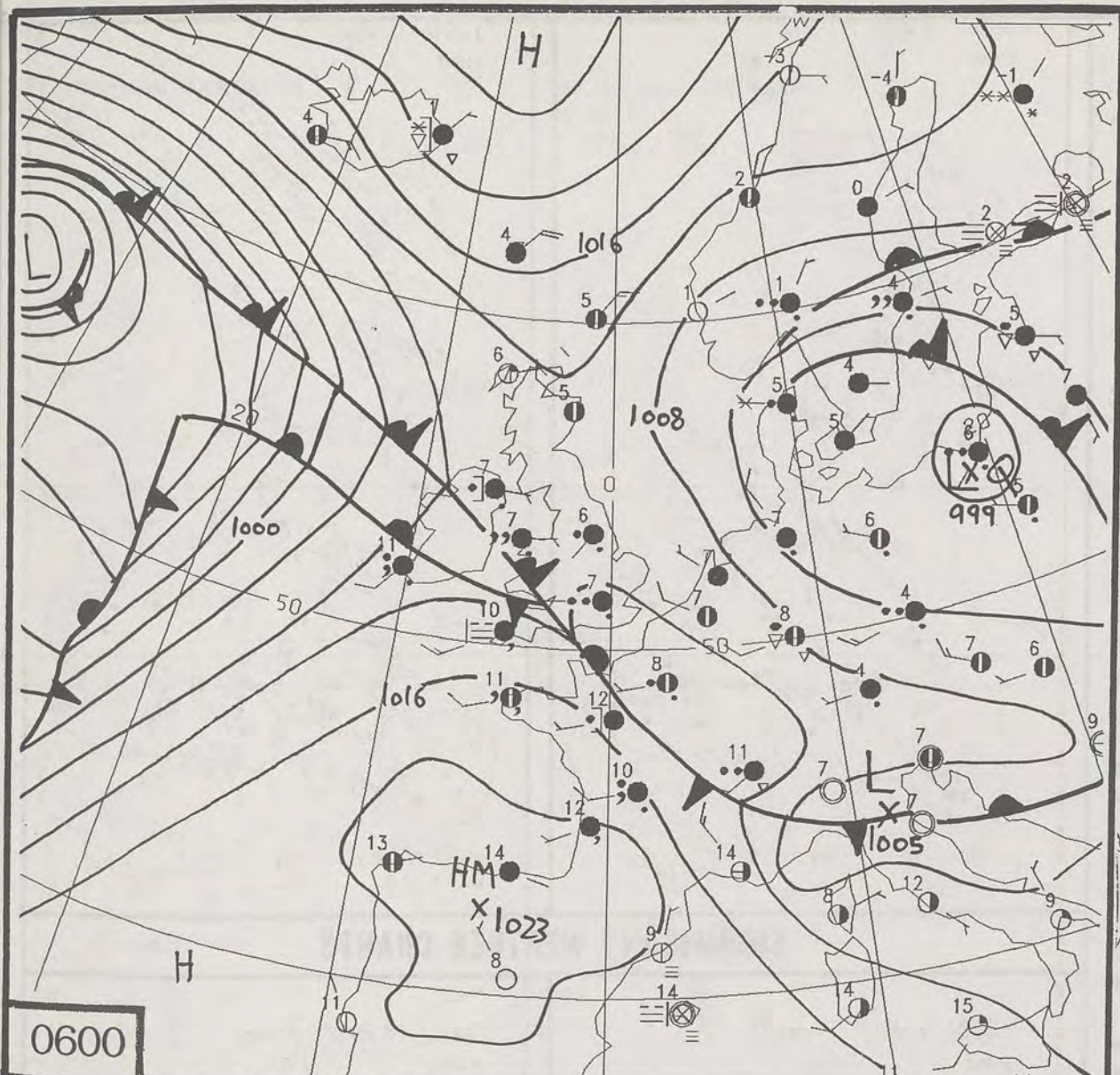


© Crown Copyright
All rights reserved



Meteosat Polar Stereo Infra Red 6th April 1993 1200Z





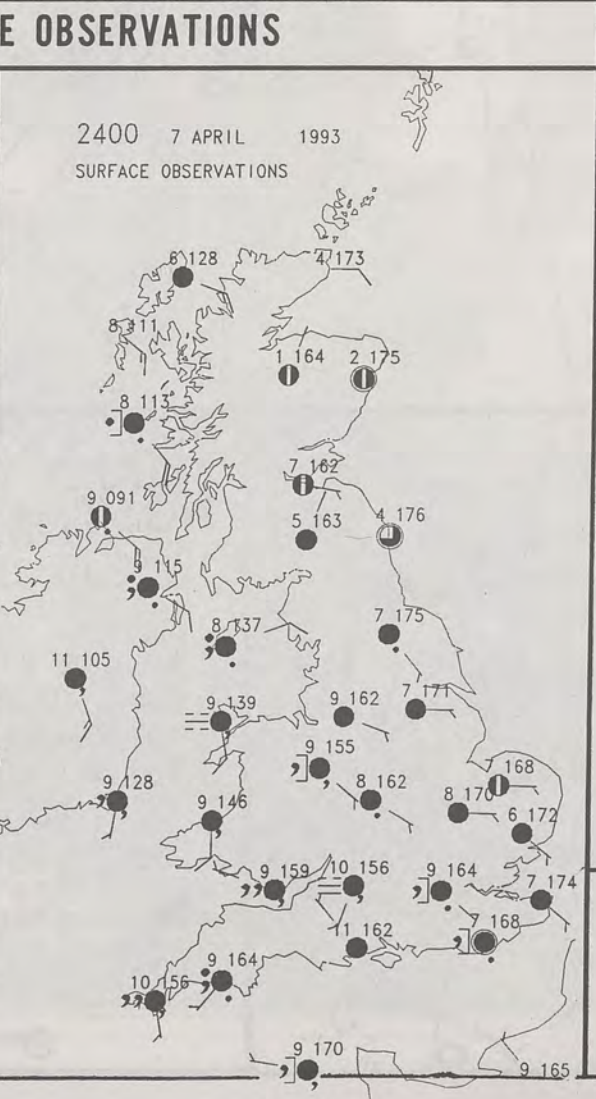
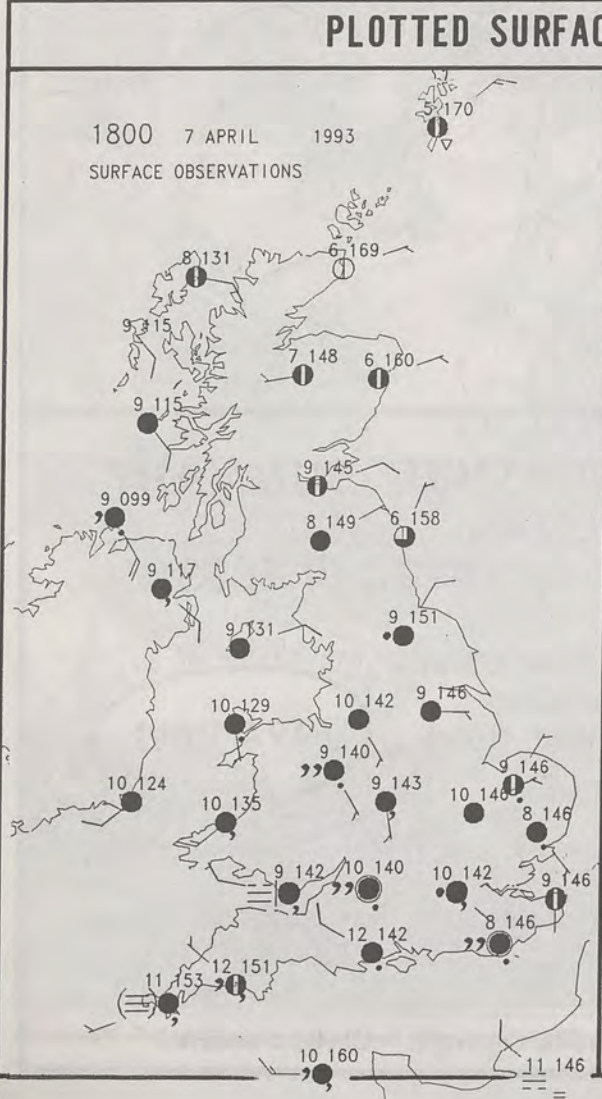
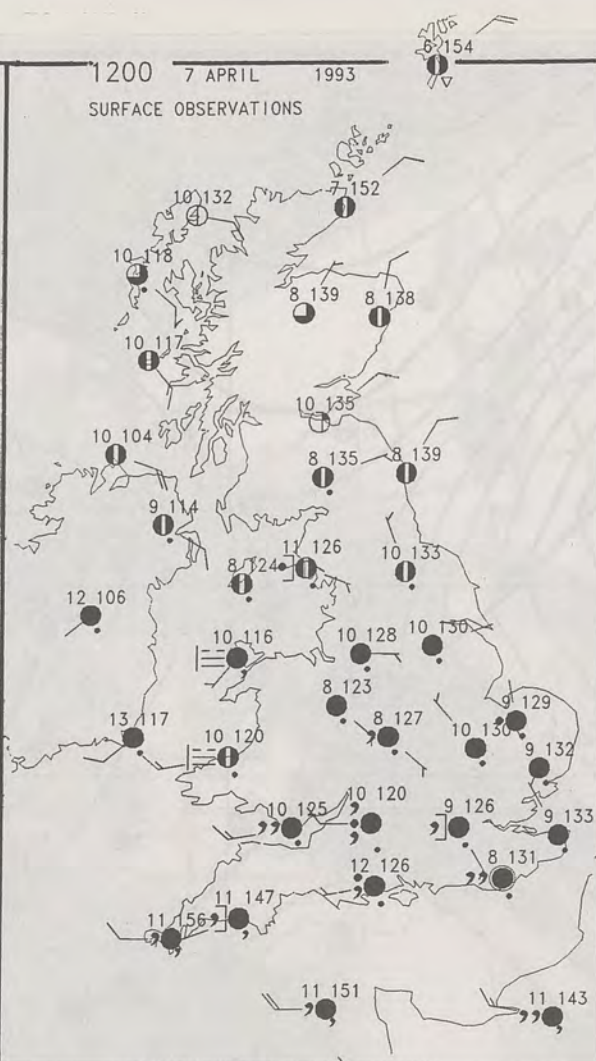
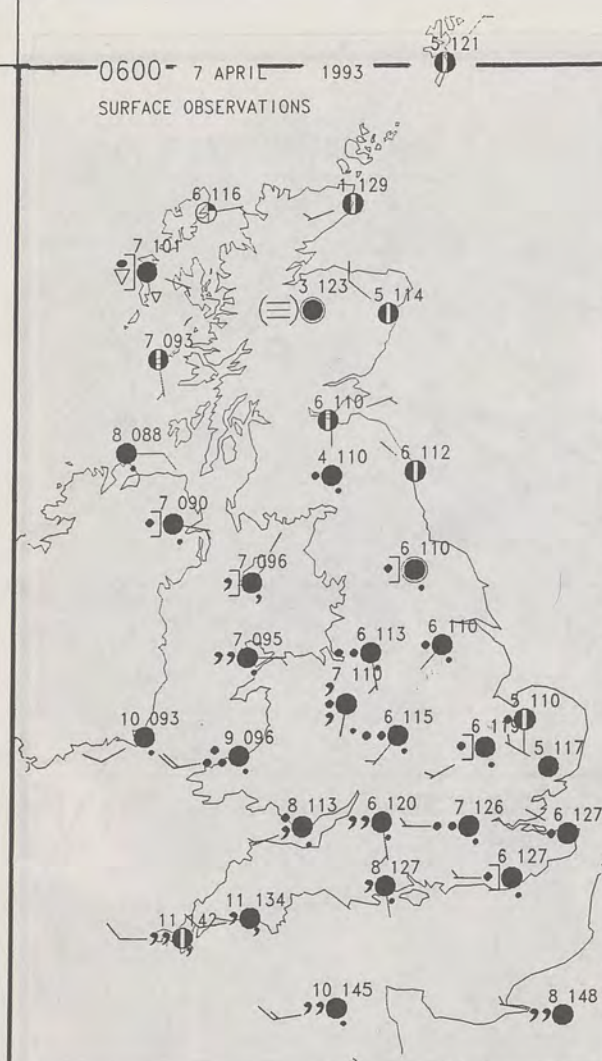
DUPLICATE ALSO
DAILY WEATHER SUMMARY
NOT FOR LOAN
Wednesday 7th April 1993

London Weather Centre
Climat Department
127 Clerkenwell Road
London
EC1R 5DB

METEOROLOGICAL OFFICE
19 APR 1993
LIBRARY

Warm front Cold front Occlusion

© Crown Copyright All rights reserved



SUMMARY OF UK WEATHER WEDNESDAY 7th April 1993

Cloudy weather spread from the west during the night, and many parts of Northern Ireland, south-west Scotland, Wales and England had rain or drizzle before morning; it also became misty in the south-west.

Most of the British Isles had a cloudy day. However, it was brighter towards the north-east coast of England and over parts of Scotland; outermost Hebrides had a sunny day. A few places in south-west England and Wales also brightened up in the afternoon.

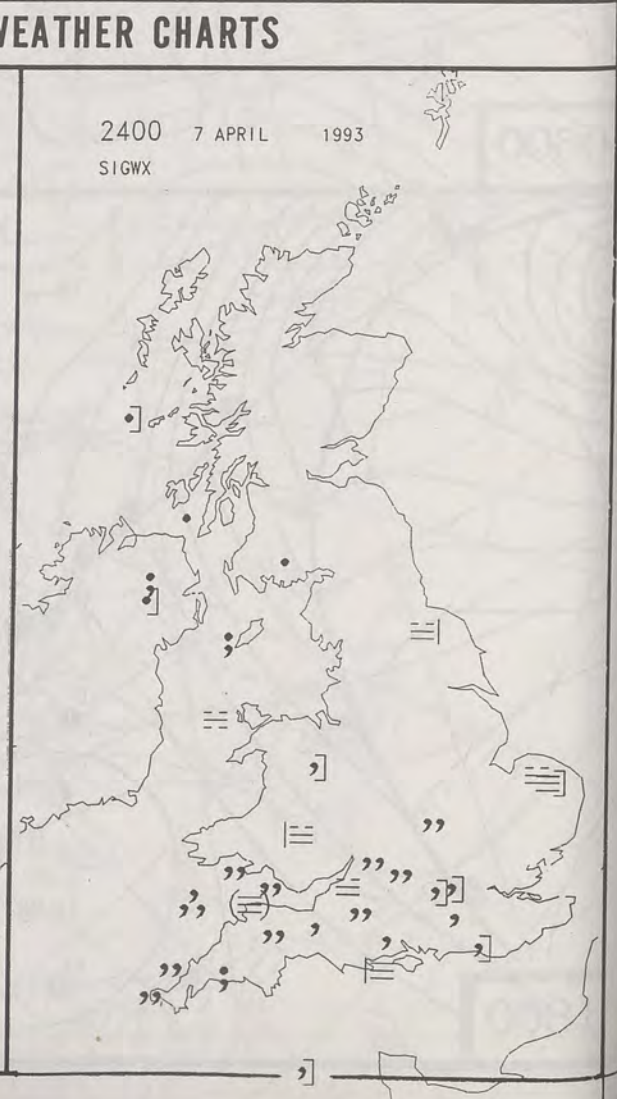
Rain or drizzle fell in various districts, but generally amounted to very little, and most of Scotland had a dry day. Some west-facing coasts and hills over south-west Britain were very misty.

Temperatures were mostly not far from normal; parts of the south-west, though, became warm.

London Weather Centre

All times are GMT

© Crown Copyright All rights reserved



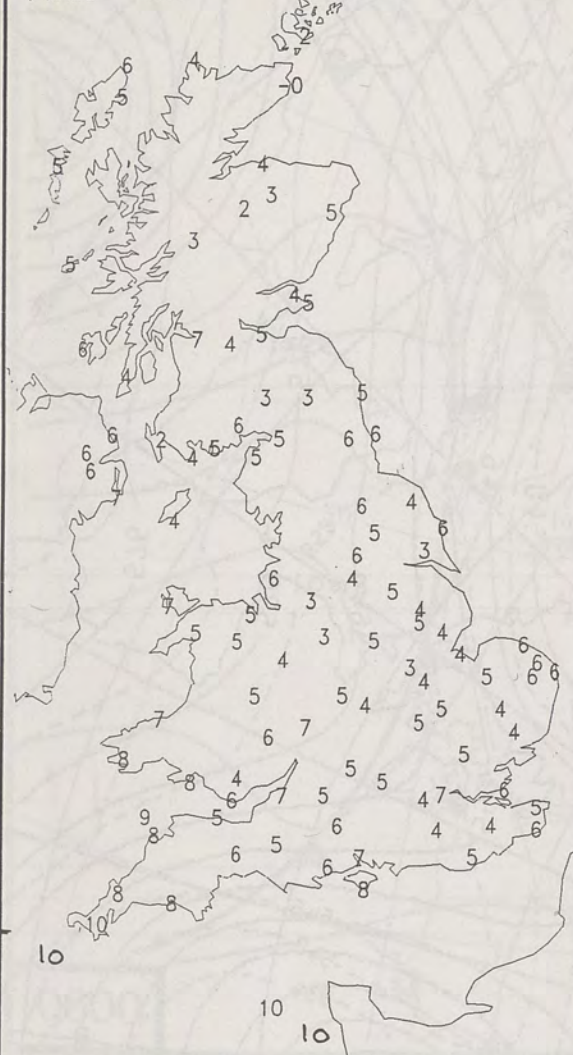
NIGHT
(DEGREES)
7 APRIL

10

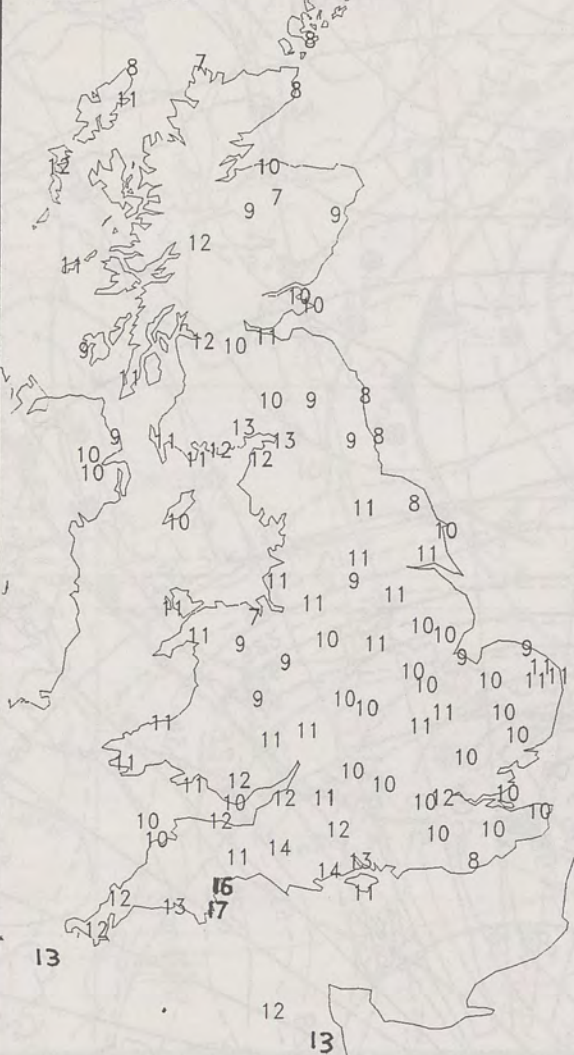
London

Print

NIGHT MINIMUM TEMPERATURE
(DEGREES C)
7 APRIL 1993



DAY MAXIMUM TEMPERATURE
(DEGREES C)
7 APRIL 1993



NIGHT RAINFALL
(MILLIMETRES)
7 APRIL 1993 12 HOURS TO 0900



DAY RAINFALL
(MILLIMETRES)
7 APRIL 1993 12 HOURS TO 2100



SUNSHINE (DAWN TO DUSK)
(HOURS)
7 APRIL 1993




EXTREMES FOR WEDNESDAY 7TH APRIL 1993

Highest Maximum	: 16.6 C Torquay [Devon]
Lowest Maximum	: 6.3 C Lerwick [Shetland]
Lowest Minimum	: -0.1 C Wick [n Scotland]
Lowest Grass Minimum	: -4.1 C Kirkwall [Orkney]
Most Rain (24 hours from 0900 GMT)	: 4.2 mm Knockarevan [Northern Ireland]
Most Sun	: 9.7 Hrs Cape Wrath [n Scotland]

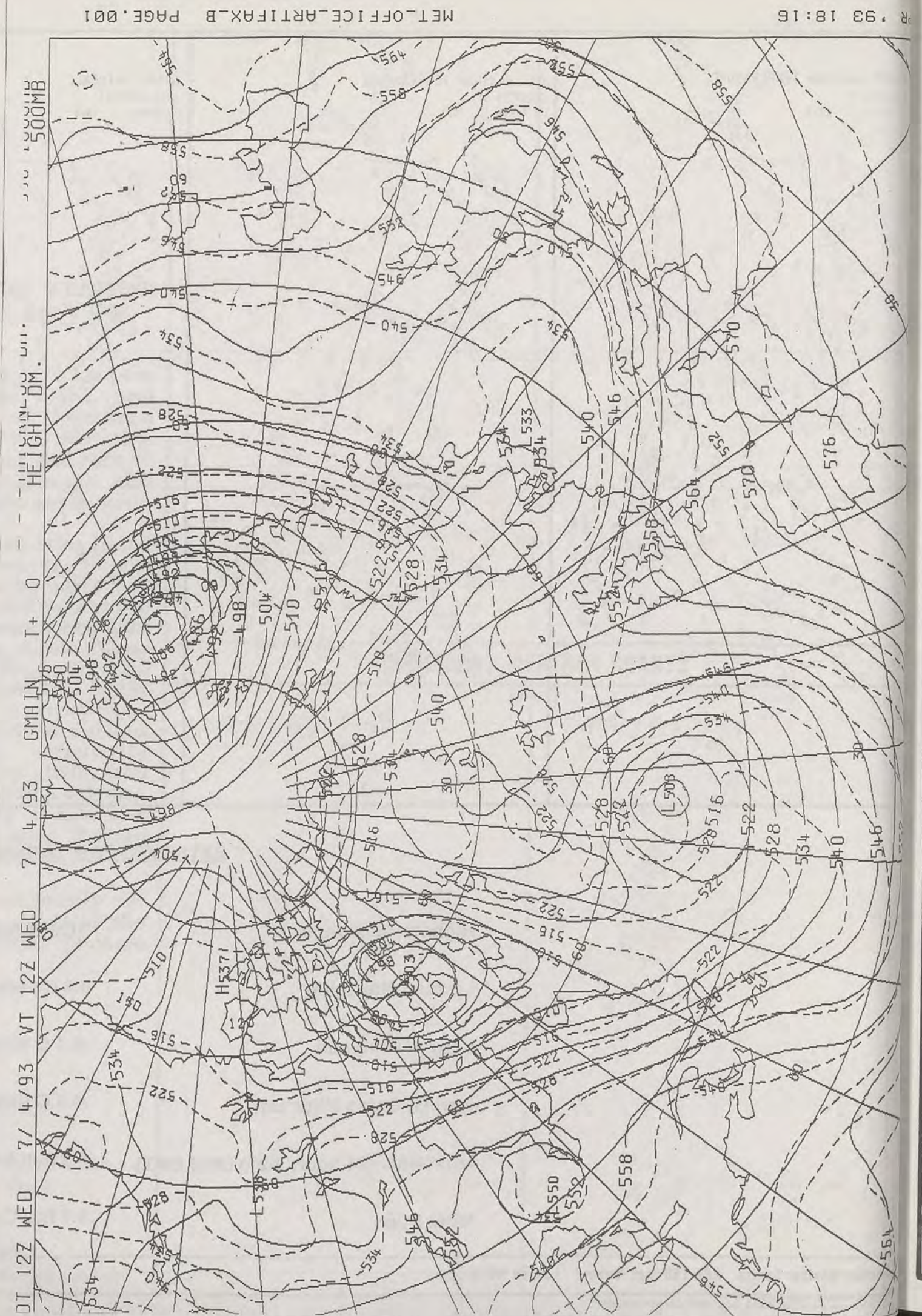
DAILY WEATHER SUMMARY

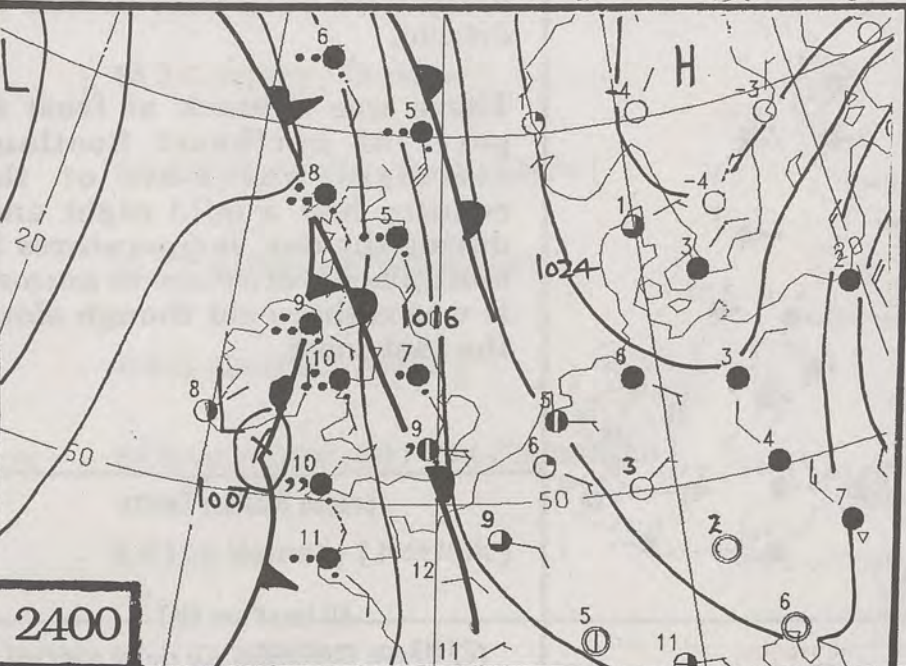
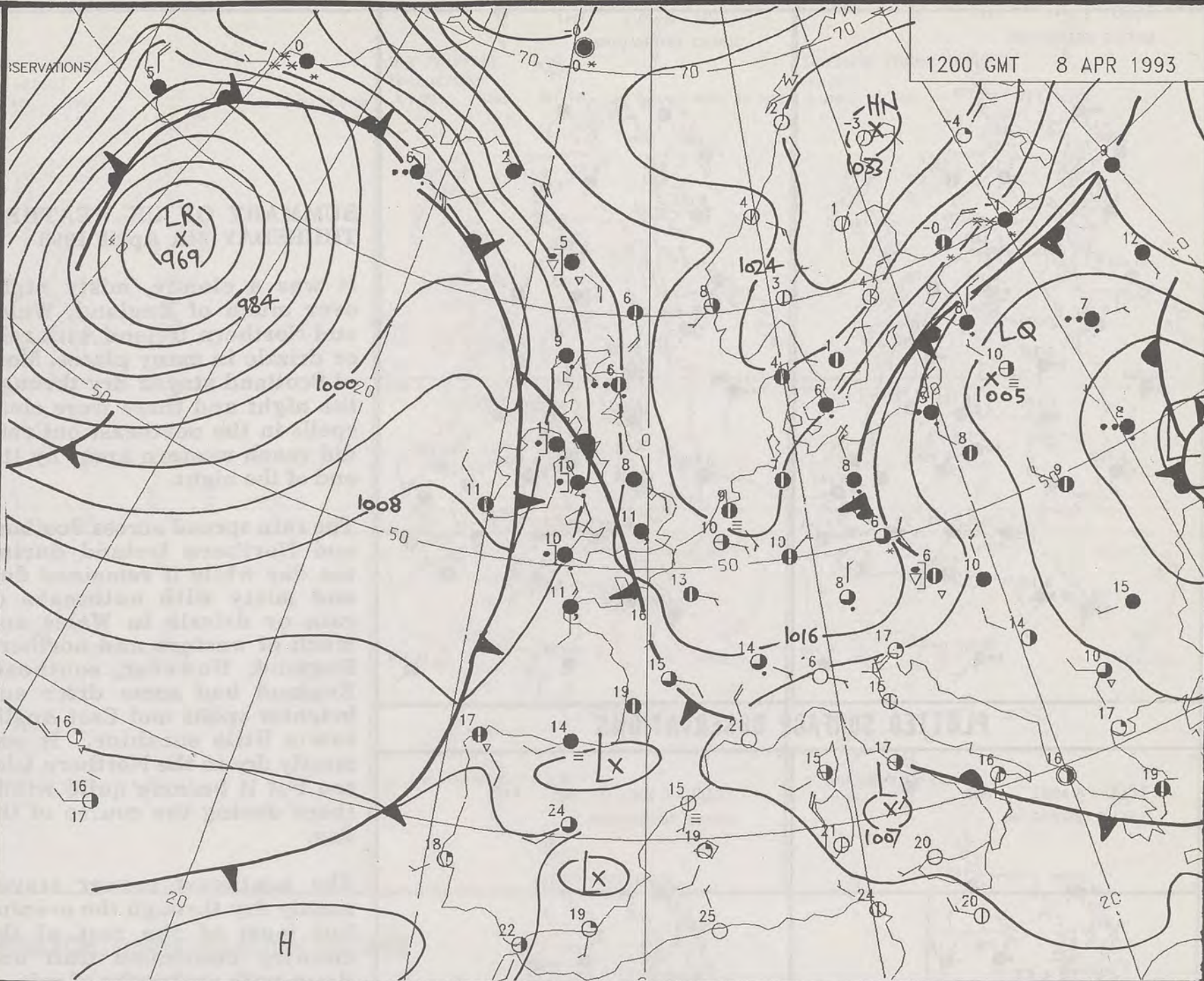
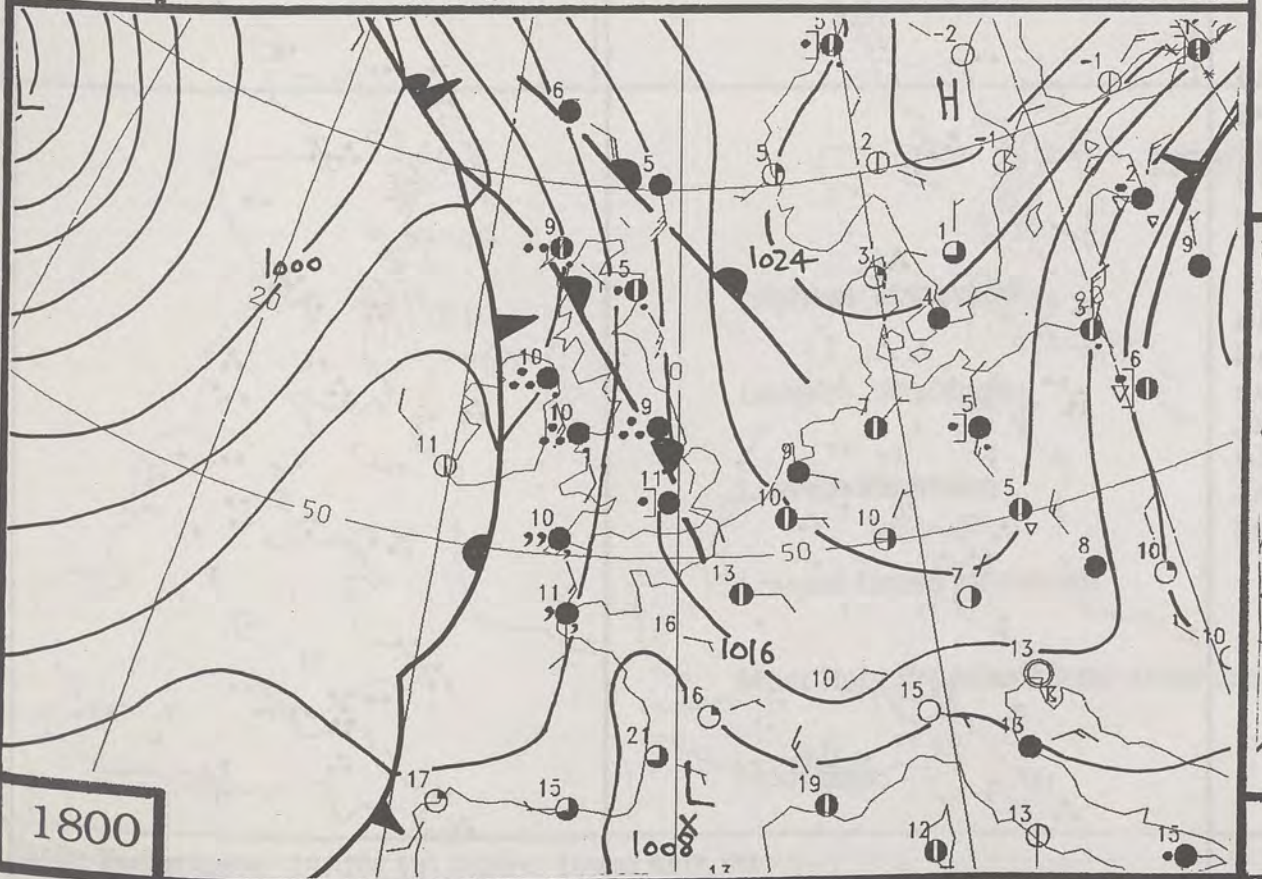
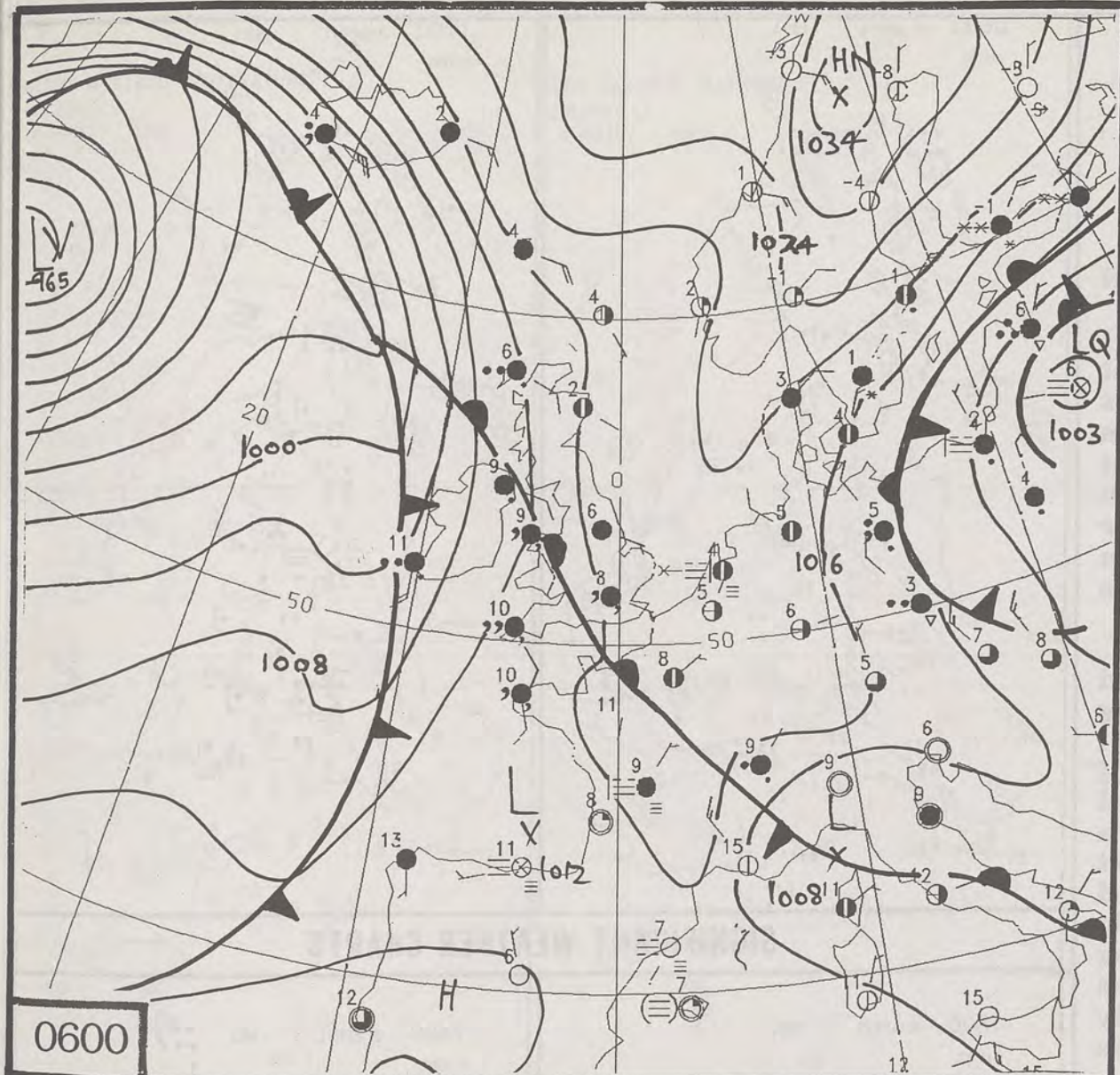


© Crown Copyright
All rights reserved




Meteosat Infra Red 7th April 1993 1200Z



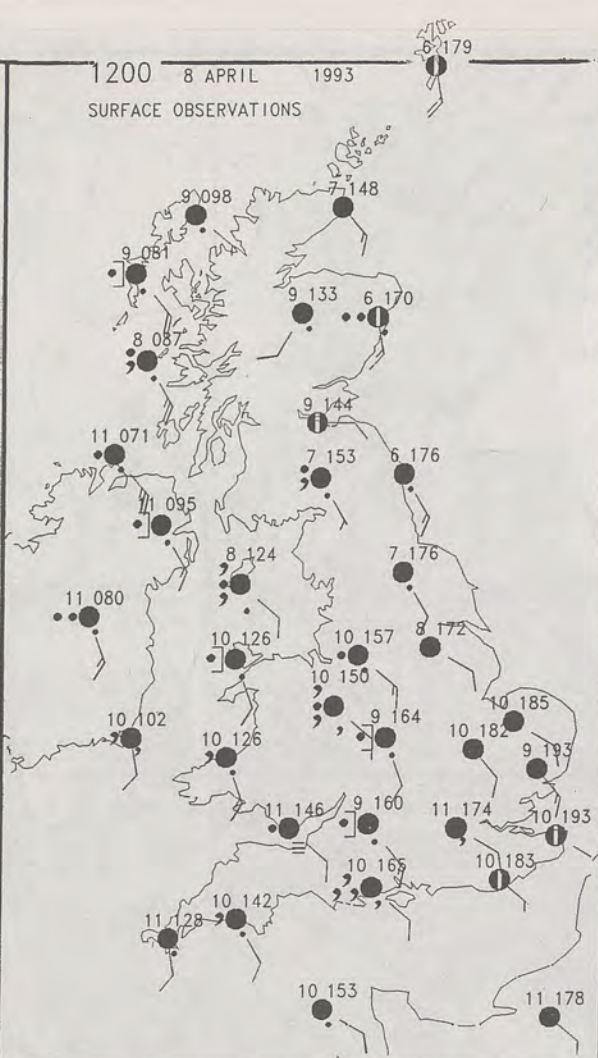
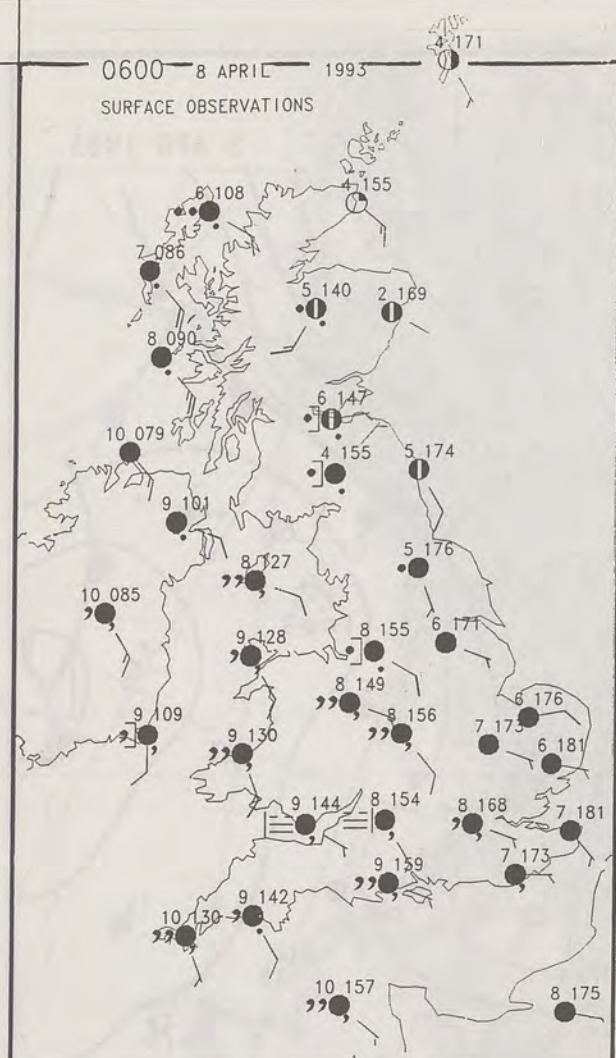


DUPLICATE ALSO
DAILY WEATHER SUMMARY
NOT FOR LOAN
Thursday 8th April 1993

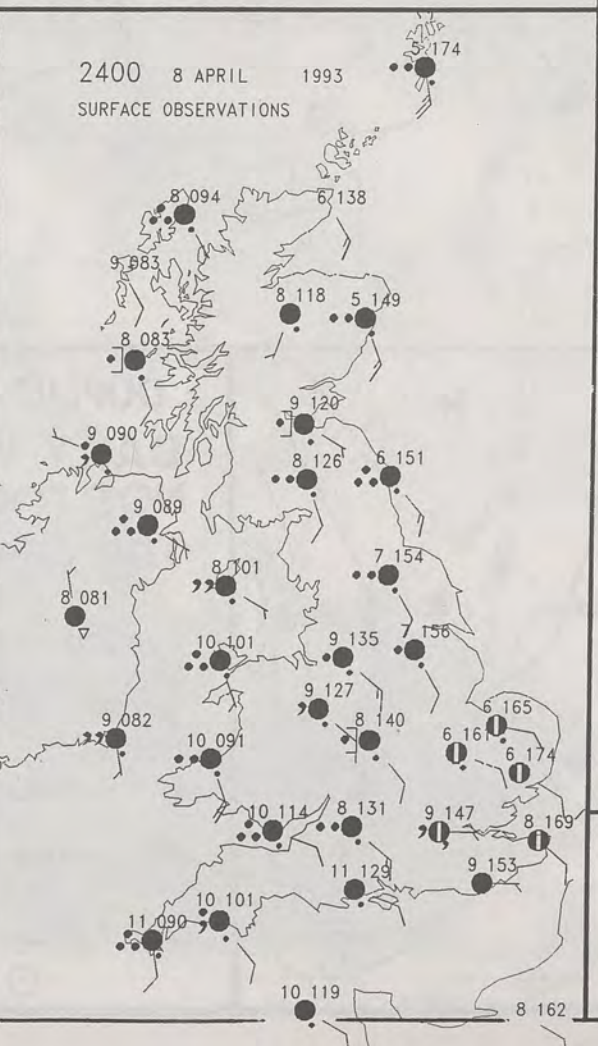
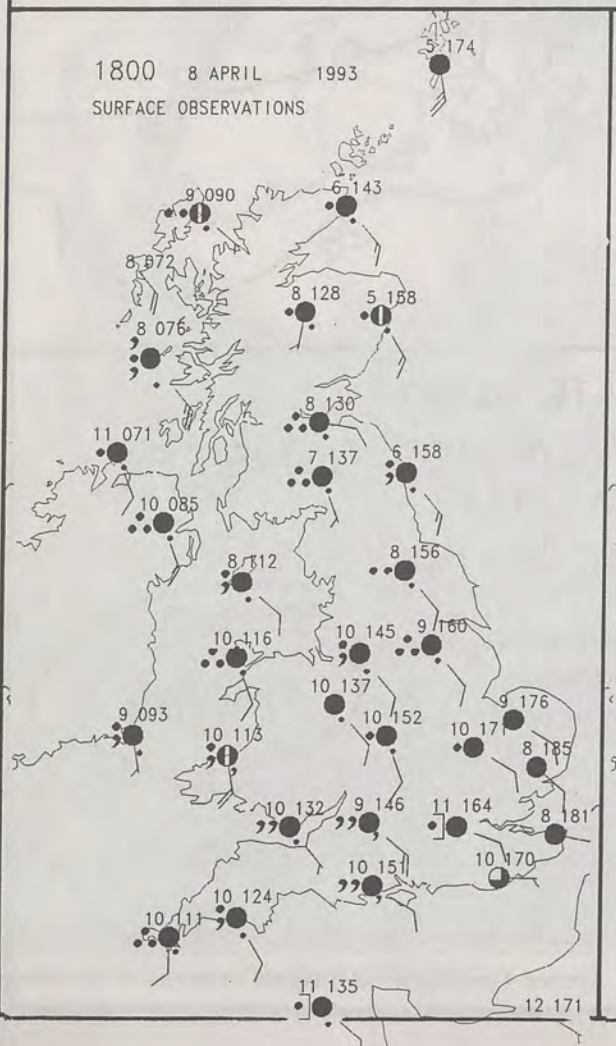
London Weather Centre
Climat Department
127 Clerkenwell Road
London
EC1R 5DB



Warm front Cold front Occlusion



PLOTTED SURFACE OBSERVATIONS



**SUMMARY OF UK WEATHER
THURSDAY 8th April 1993**

It was a cloudy, misty night over much of England, Wales and Northern Ireland with rain or drizzle in many places. Most of Scotland stayed dry through the night and there were clear spells in the northeast but rain did reach western areas by the end of the night.

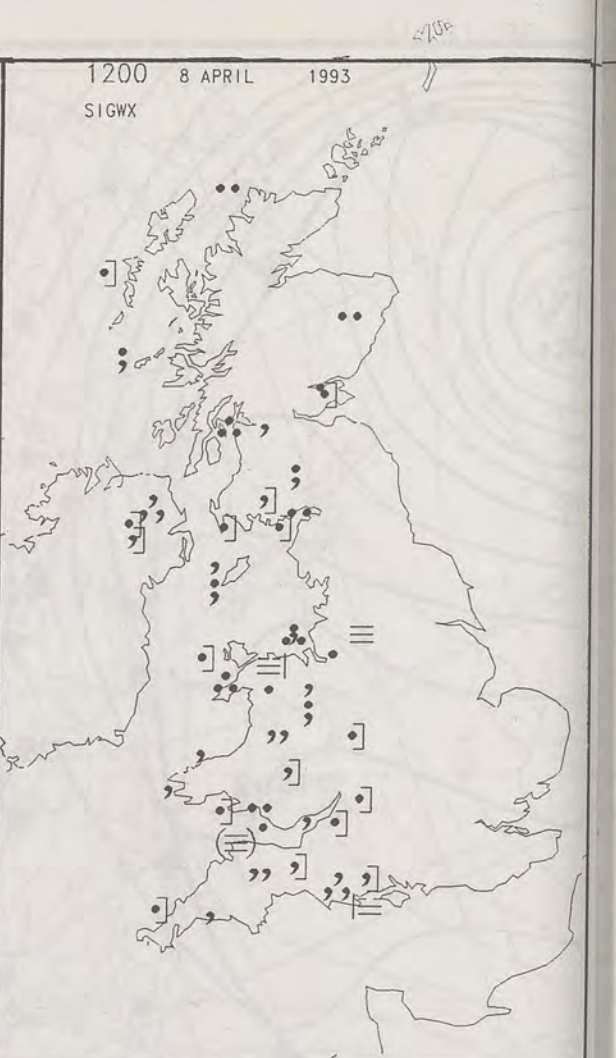
The rain spread across Scotland and Northern Ireland during the day while it remained dull and misty with outbreaks of rain or drizzle in Wales and much of western and northern England. However, southeast England had some drier and brighter spells and East Anglia saw a little sunshine. It was mostly dry in the Northern Isles too but it became quite windy there during the course of the day.

The southeast corner stayed mostly dry through the evening but most of the rest of the country continued dull and damp with outbreaks of rain or drizzle.

There was a touch of frost in parts of northeast Scotland overnight but most of the country had a mild night and, during the day, temperatures in most places were close to normal. It was rather cold though along the east coast.

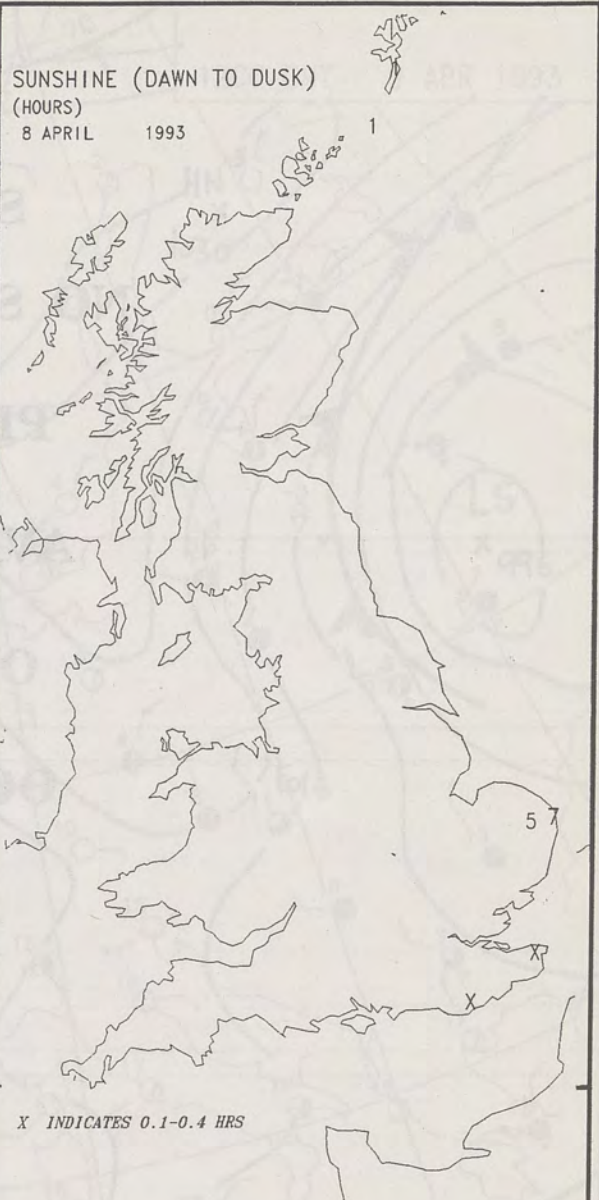
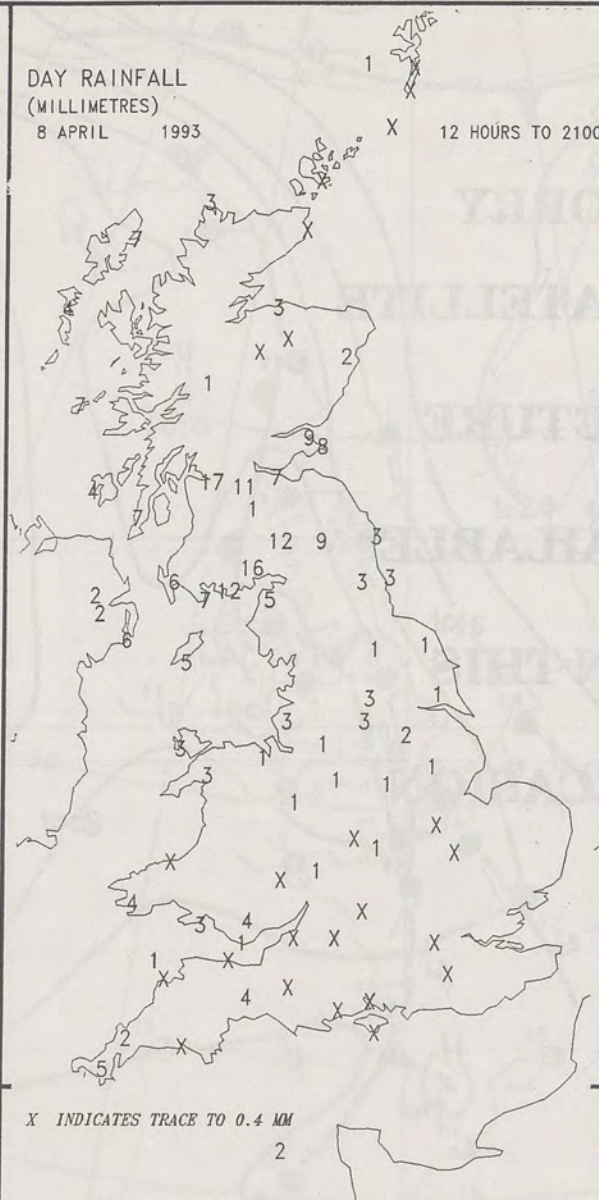
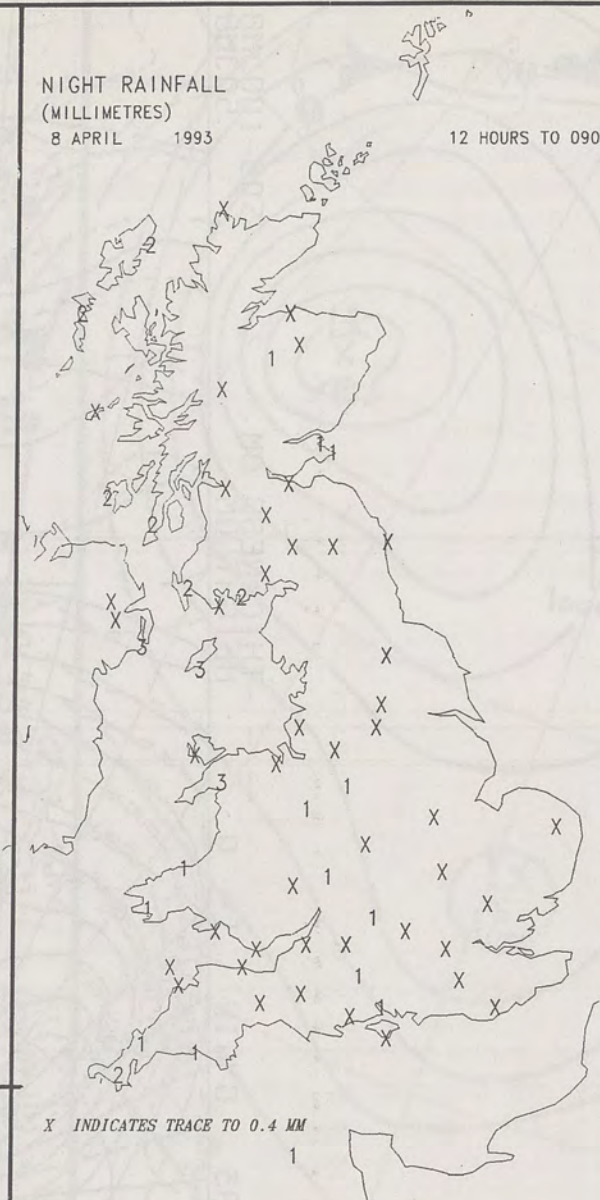
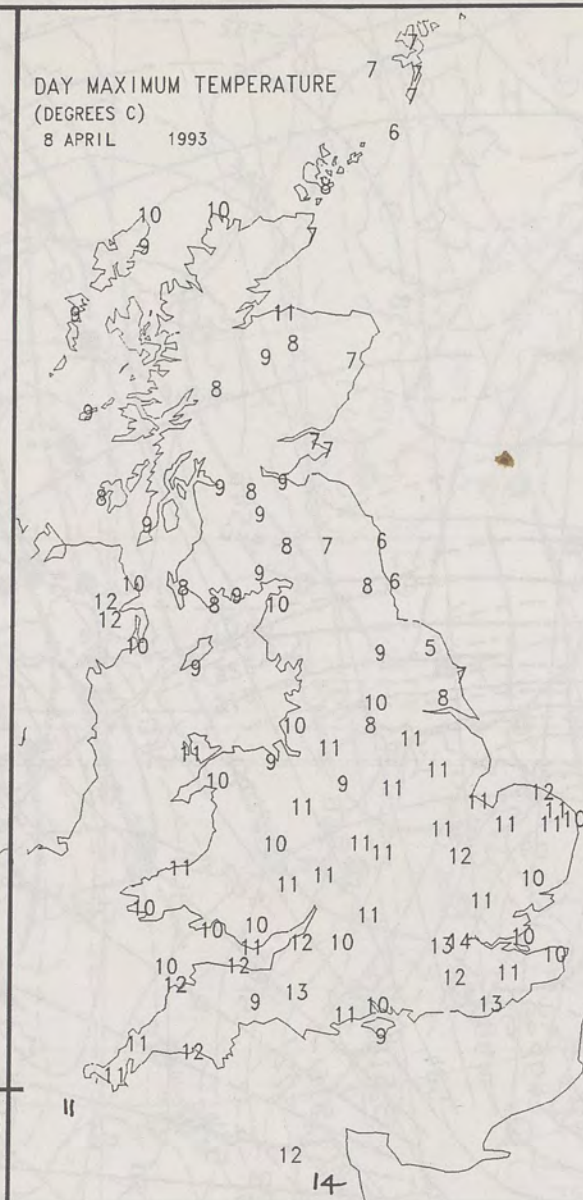
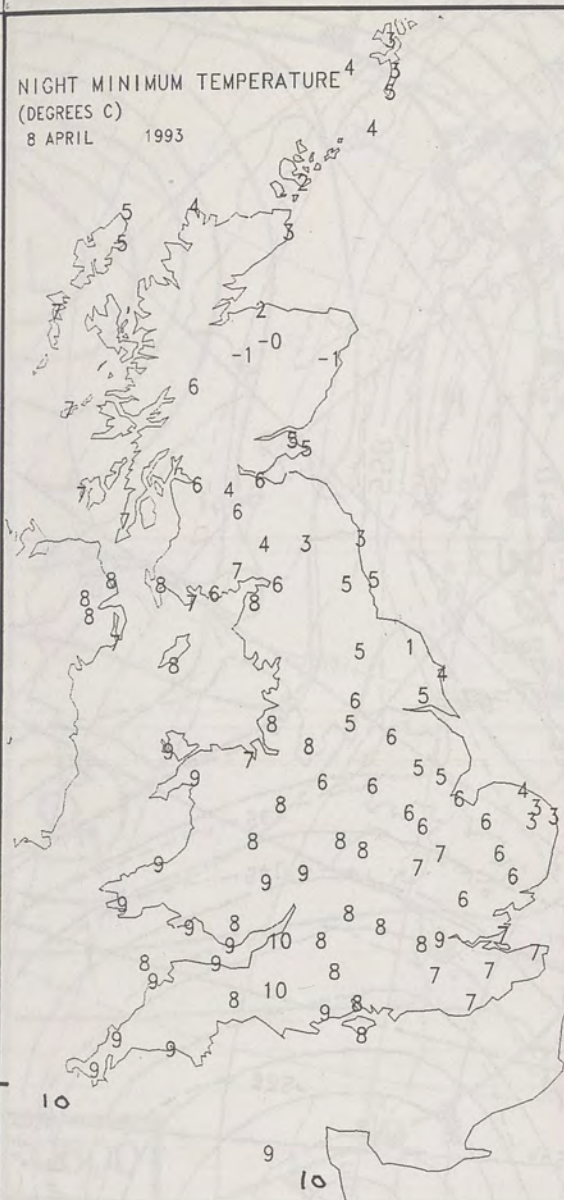
London Weather Centre

All times are GMT
© Crown Copyright All rights reserved



SIGNIFICANT WEATHER CHARTS





EXTREMES FOR THURSDAY 8TH APRIL 1993


Highest Maximum	: 14.2 C Jersey [St Helier]
Lowest Maximum	: 5.3 C Fylingdales [York Moors]
Lowest Minimum	: -0.8 C Aviemore [Highland]
Lowest Grass Minimum	: -6.6 C Aberdeen /Dyce]
Most Rain (24 hours from 0900 GMT)	: 33.0 mm Cilfynydd [Mid Glamorgan]
Most Sun	: 6.6 Hrs Hemsby [Norfolk]

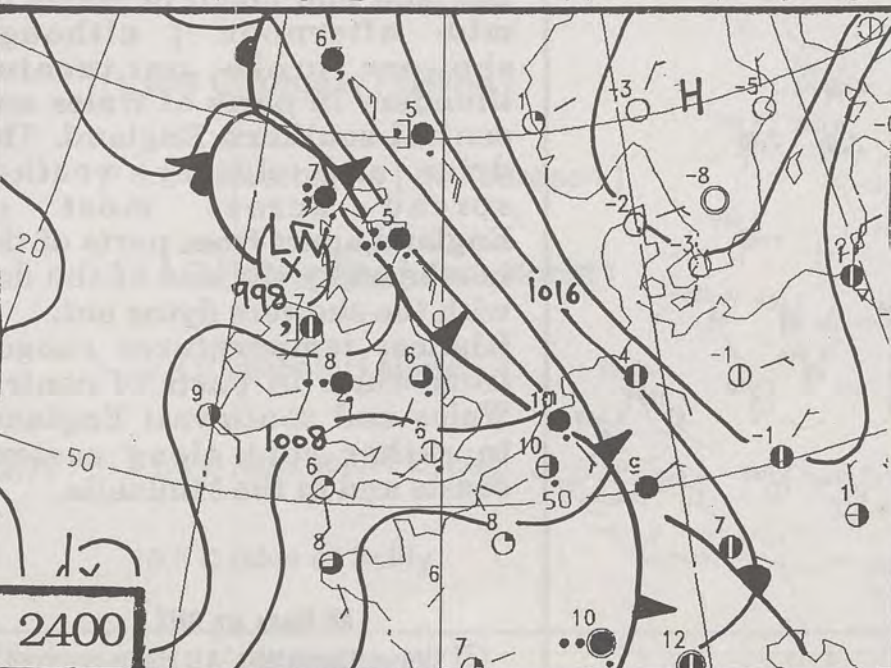
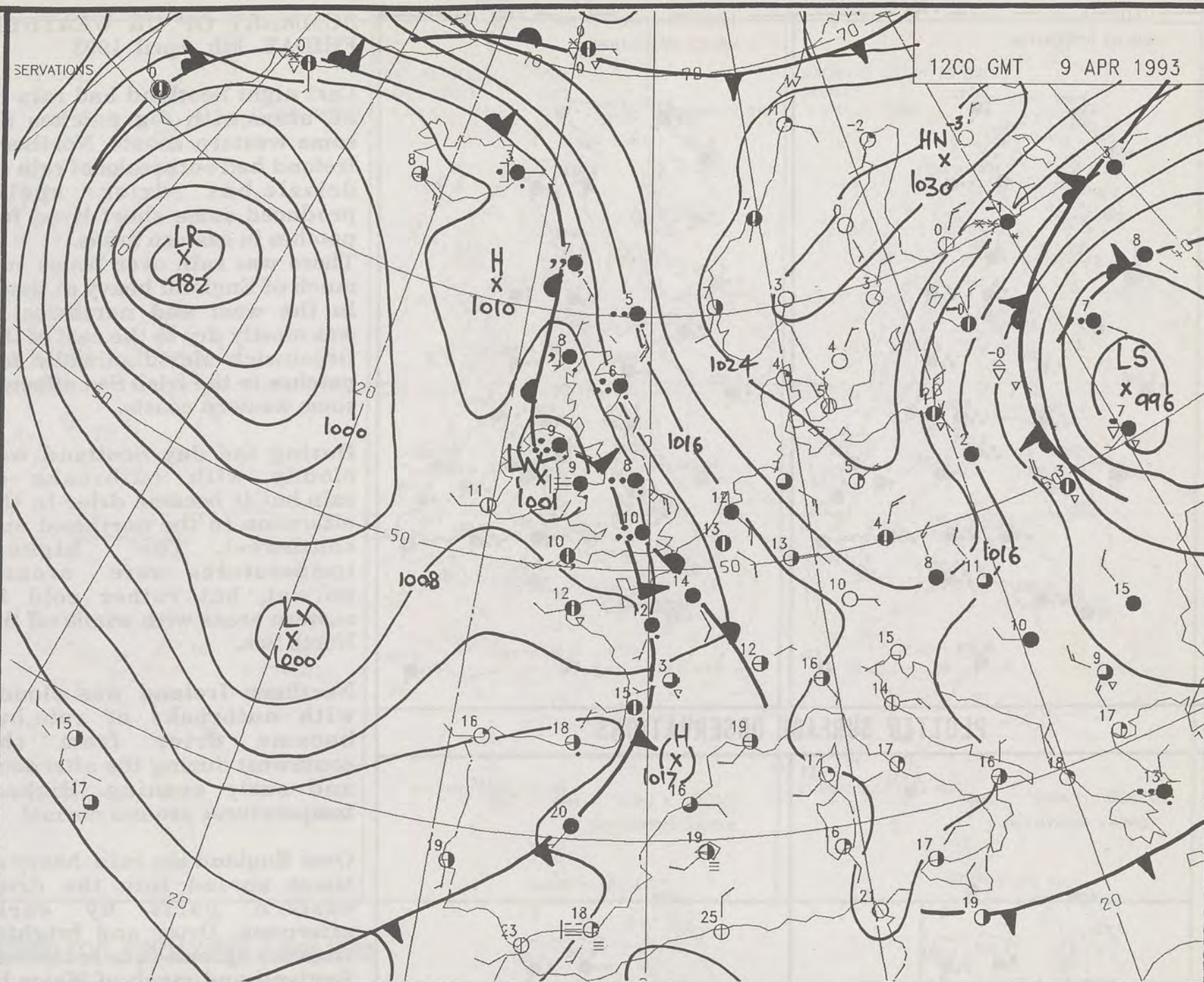
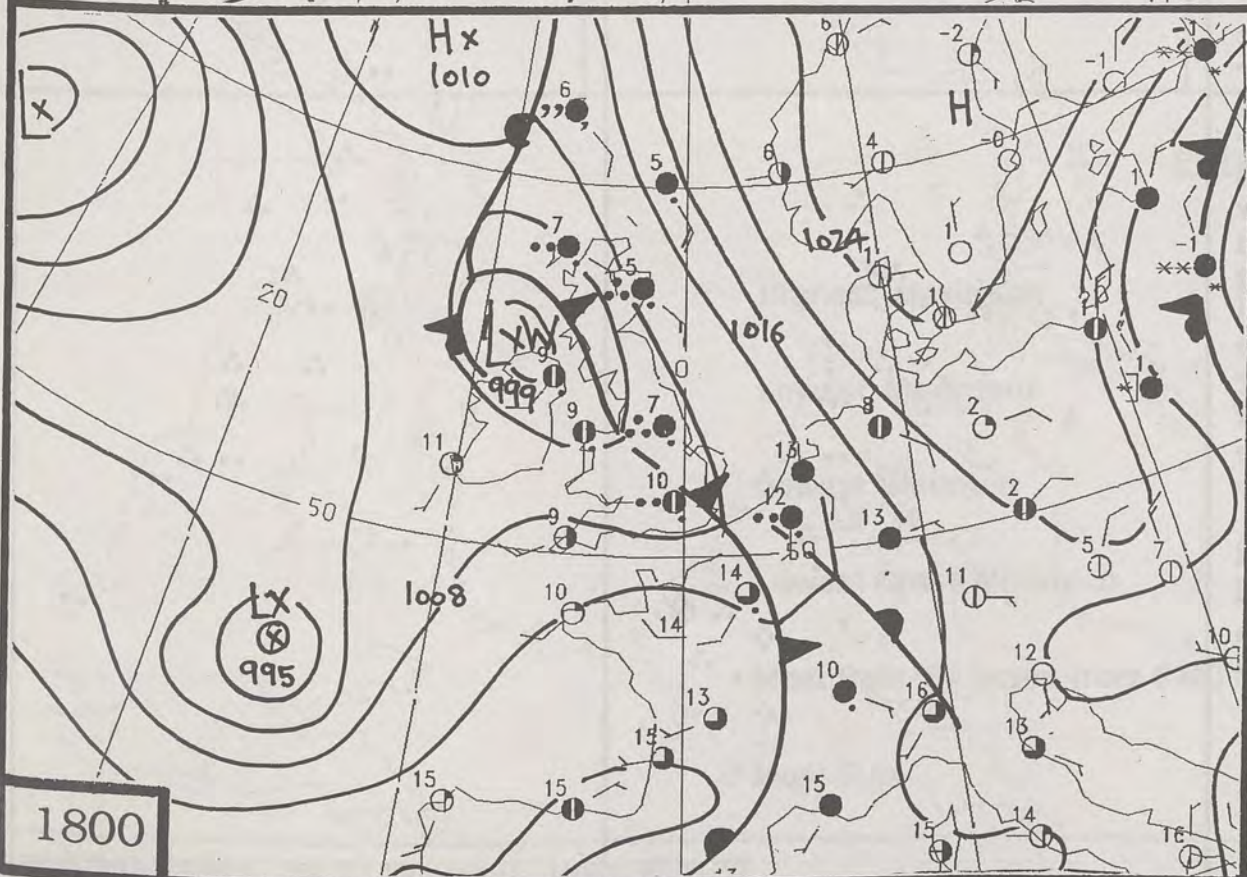
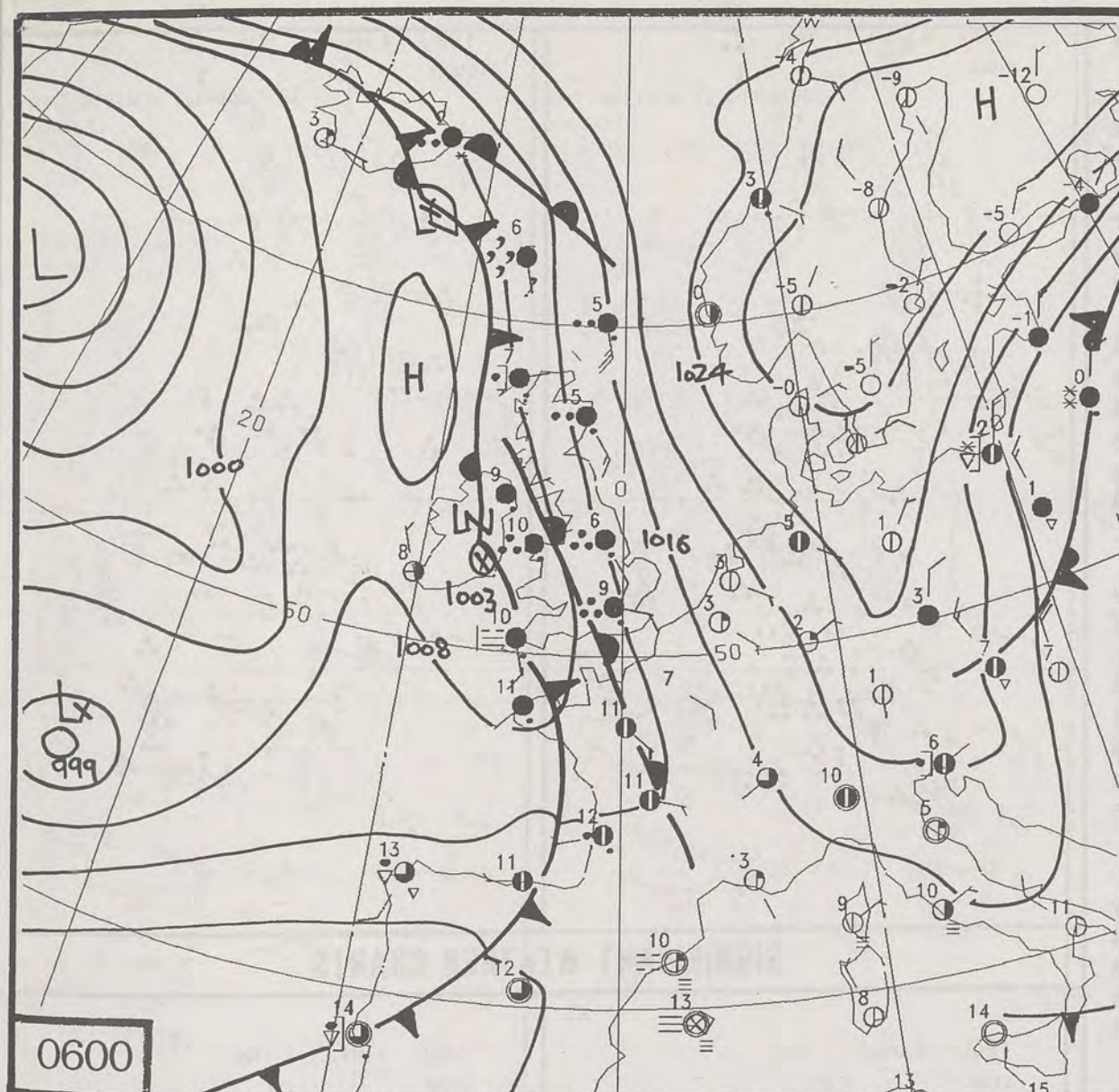
**DAILY
WEATHER
SUMMARY**



© Crown Copyright
All rights reserved

**SORRY
NO SATELLITE
PICTURE
AVAILABLE
ON THIS
OCCASION**





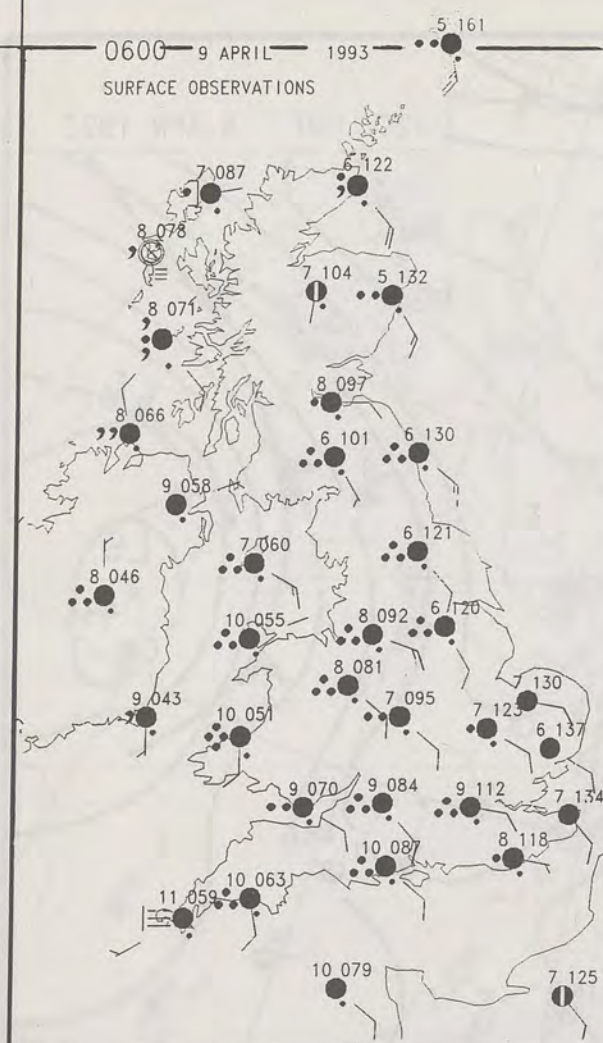
DUPLICATE ALSO
DAILY WEATHER SUMMARY
NOT FOR LOAN
Friday 9th April 1993

London Weather Centre
Climat Department
127 Clerkenwell Road
London
EC1R 5DB

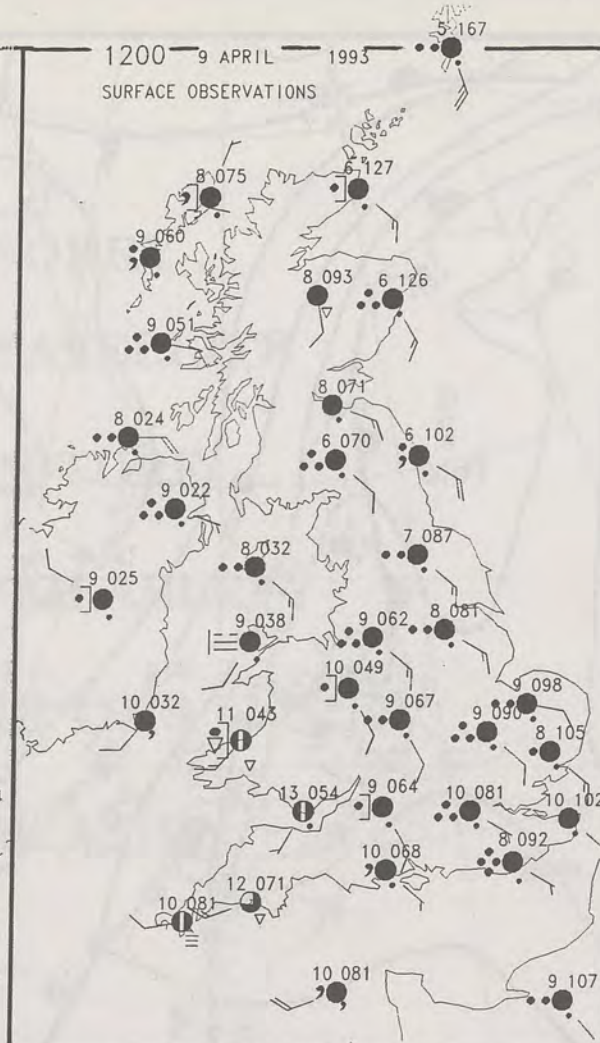


Warm front Cold front Occlusion

0600 9 APRIL 1993
SURFACE OBSERVATIONS

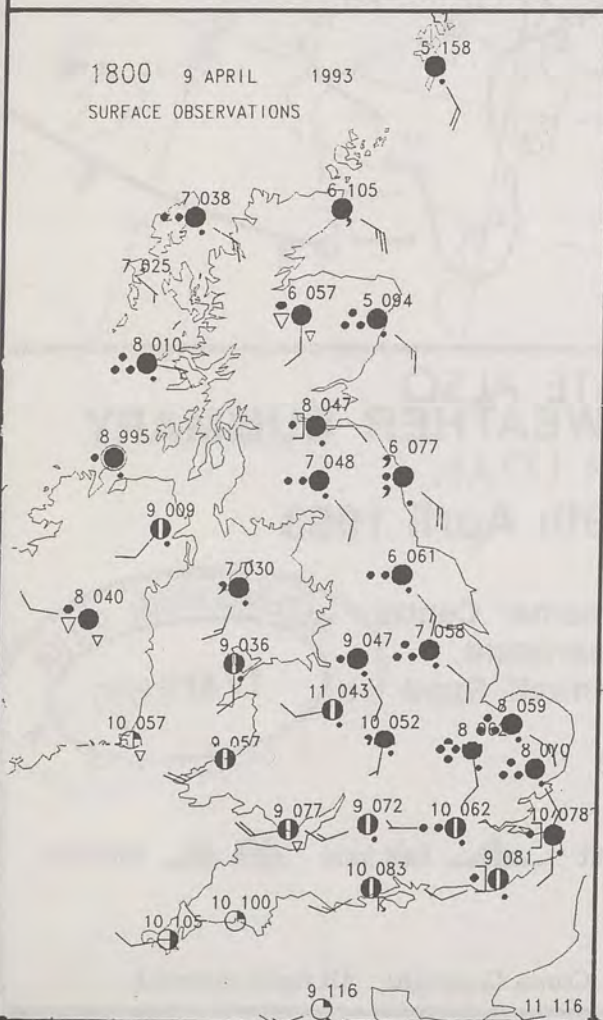


1200 9 APRIL 1993
SURFACE OBSERVATIONS

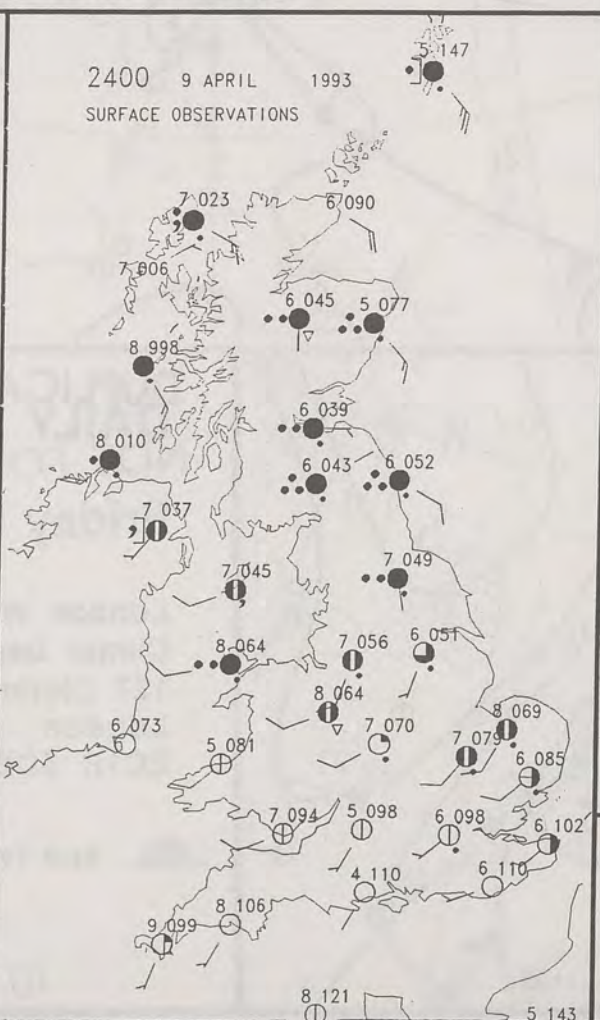


PLOTTED SURFACE OBSERVATIONS

1800 9 APRIL 1993
SURFACE OBSERVATIONS



2400 9 APRIL 1993
SURFACE OBSERVATIONS



SUMMARY OF UK WEATHER FRIDAY 9th April 1993

Last night Scotland had rain in all areas, with fog patches on some western coasts. Northern Ireland had outbreaks of rain or drizzle, but drier spells produced some short lived fog patches in eastern areas. There was rain over Wales and much of England heavy at times in the west and northwest. It was mostly dry to the east of the Greenwich Meridian, while fog patches in the Irish Sea affected some western coasts.

During the day Scotland was cloudy with outbreaks of rain, but it became drier in the afternoon in the northeast and southwest. The highest temperatures were around normal, but rather cold in eastern areas with winds off the North Sea.

Northern Ireland was cloudy with outbreaks of rain, but became drier from the southwest during the afternoon and early evening. Highest temperatures around normal.

Over England the rain heavy at times spread into the drier eastern parts by early afternoon. Drier and brighter weather spread into southwest England and much of Wales by mid-afternoon; although showers broke out, turning thundery in parts of Wales and central southern England. The drier and clearer weather spread across most of England, apart from parts of the northeast, by the end of the day with the showers dying out. Highest temperatures ranged from warm in parts of central Wales and southwest England, to rather cold along eastern coasts and in the Midlands.

All times are GMT

© Crown Copyright All rights reserved

0600 9 APRIL 1993
SIGWX



1200 9 APRIL 1993
SIGWX



SIGNIFICANT WEATHER CHARTS

1800 9 APRIL 1993
SIGWX



2400 9 APRIL 1993
SIGWX

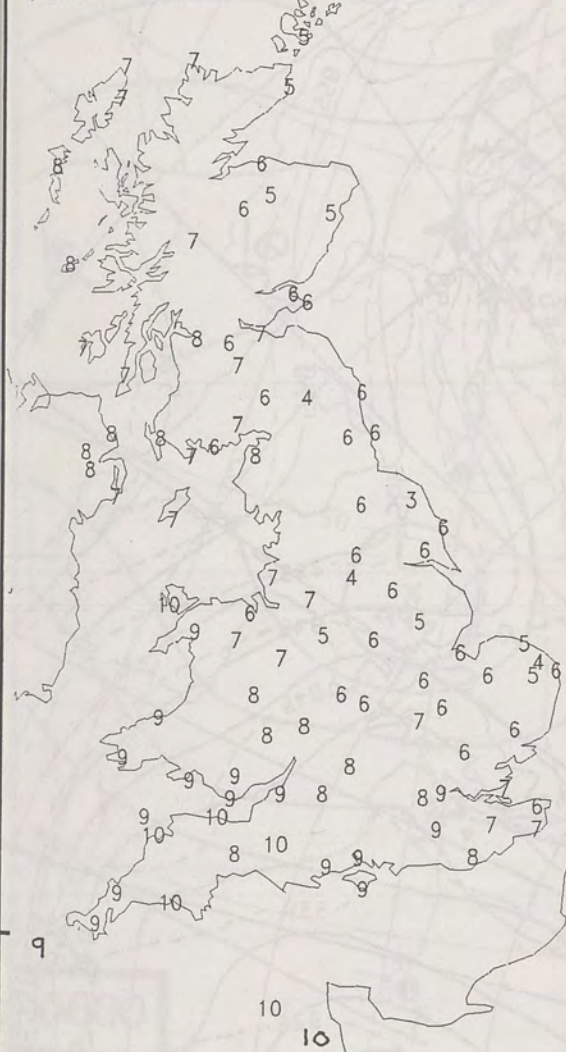


NIGHT
(DEGREES)
9 APR

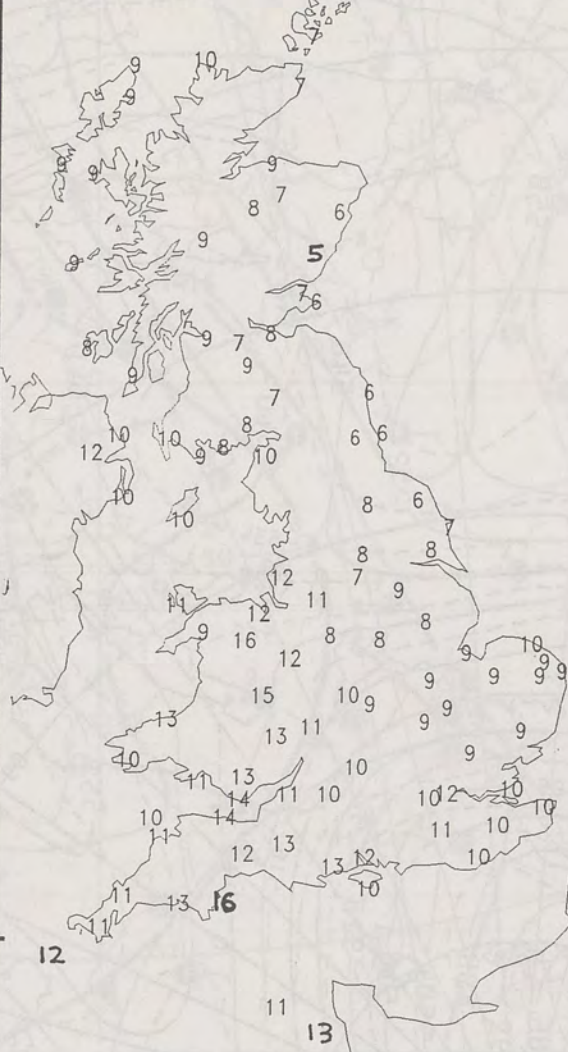
London

Printed

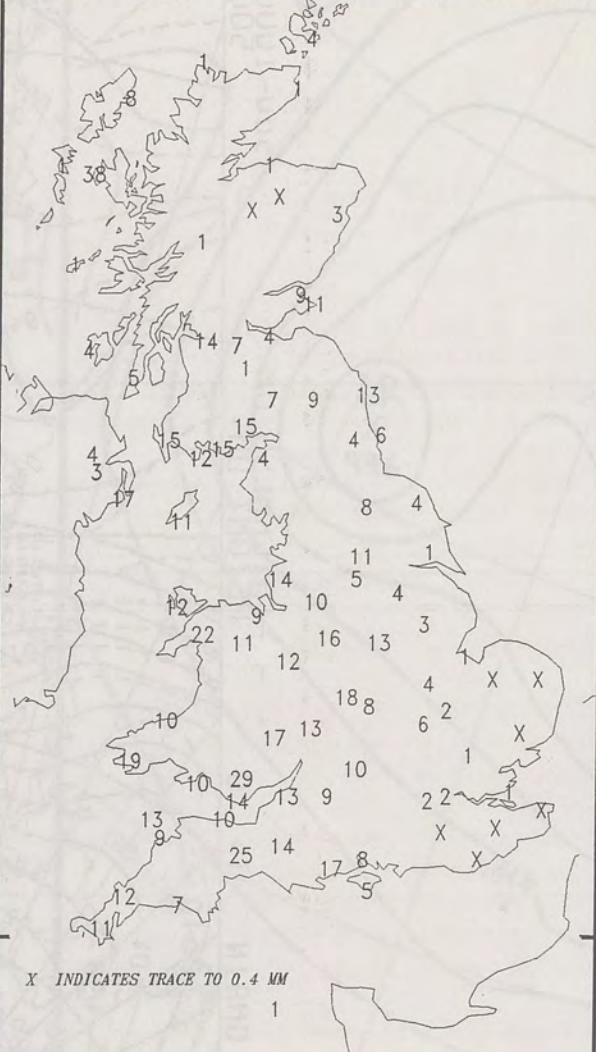
NIGHT MINIMUM TEMPERATURE
(DEGREES C)
9 APRIL 1993



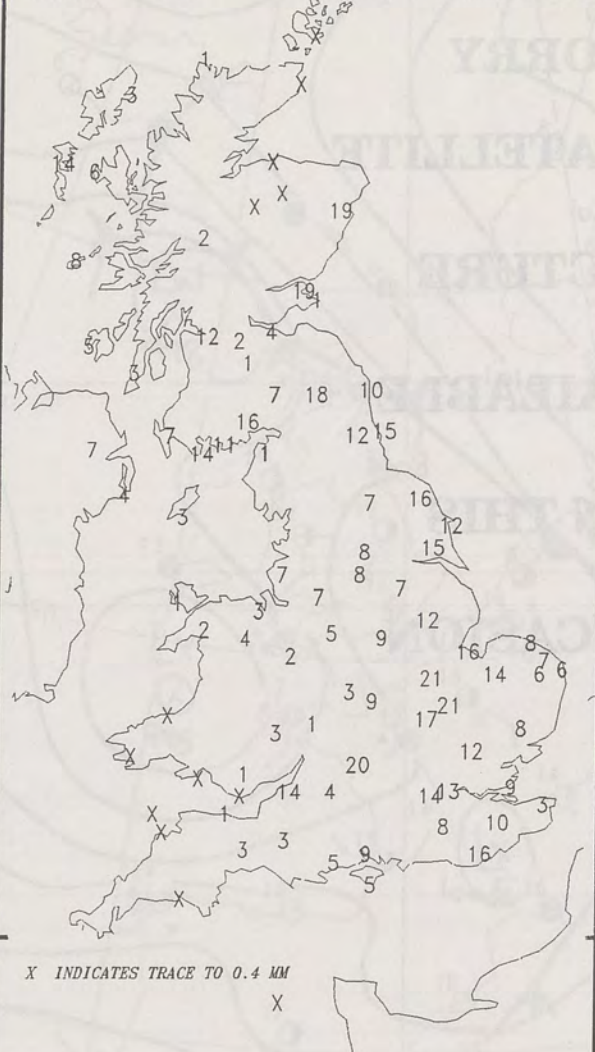
DAY MAXIMUM TEMPERATURE
(DEGREES C)
9 APRIL 1993



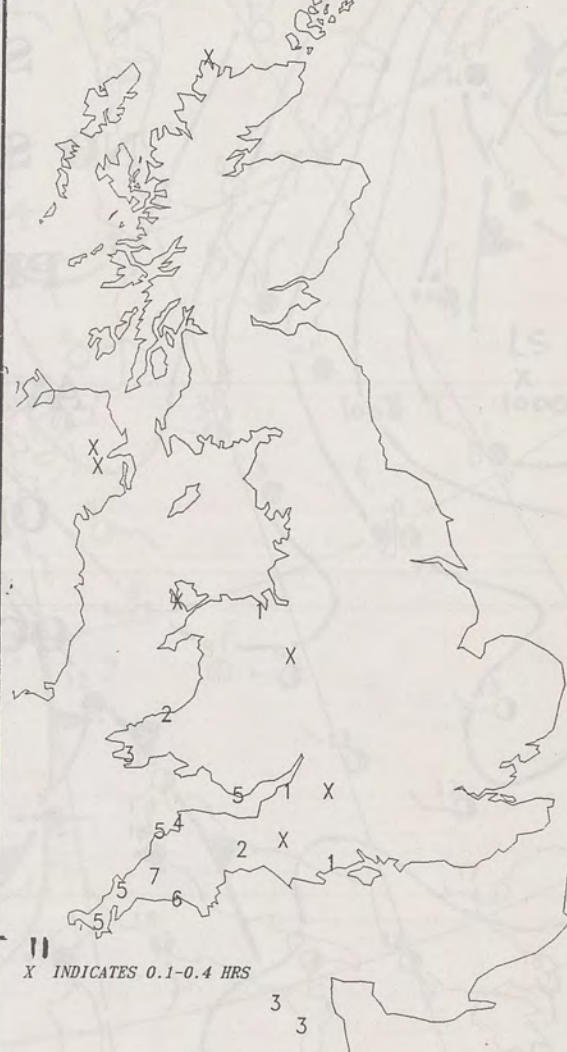
NIGHT RAINFALL
(MILLIMETRES)
9 APRIL 1993 12 HOURS TO 0900



DAY RAINFALL
(MILLIMETRES)
9 APRIL 1993 12 HOURS TO 2100



SUNSHINE (DAWN TO DUSK)
(HOURS)
9 APRIL 1993



EXTREMES FOR FRIDAY 9TH APRIL 1993


Highest Maximum	: 15.8 C Torquay [Devon]
Lowest Maximum	: 5.2 C Inverbervie [nr Aberdeen]
Lowest Minimum	: 3.4 C Fylingdales [York Moors]
Lowest Grass Minimum	: -0.3 C Hemsby [Norfolk]
Most Rain (24 hours from 0900 GMT)	: 41.3 C Aberdeen / Dyce]
Most Sun	: 10.8 C Isles of Scilly

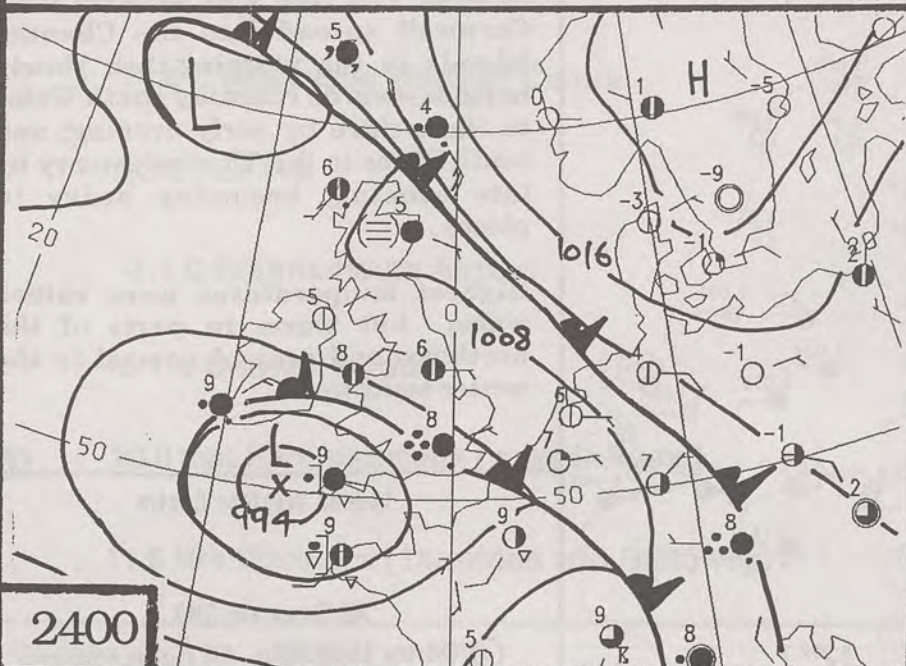
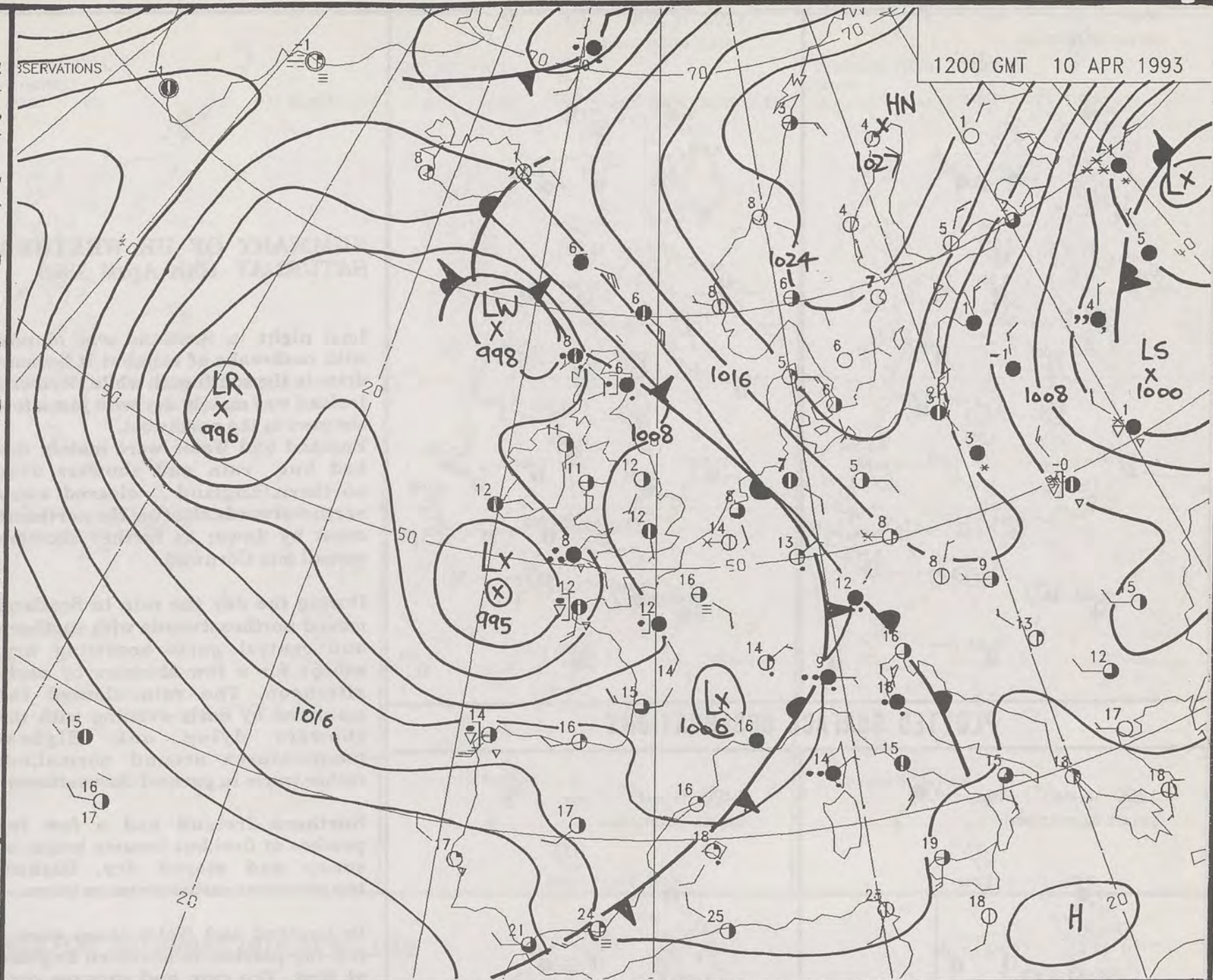
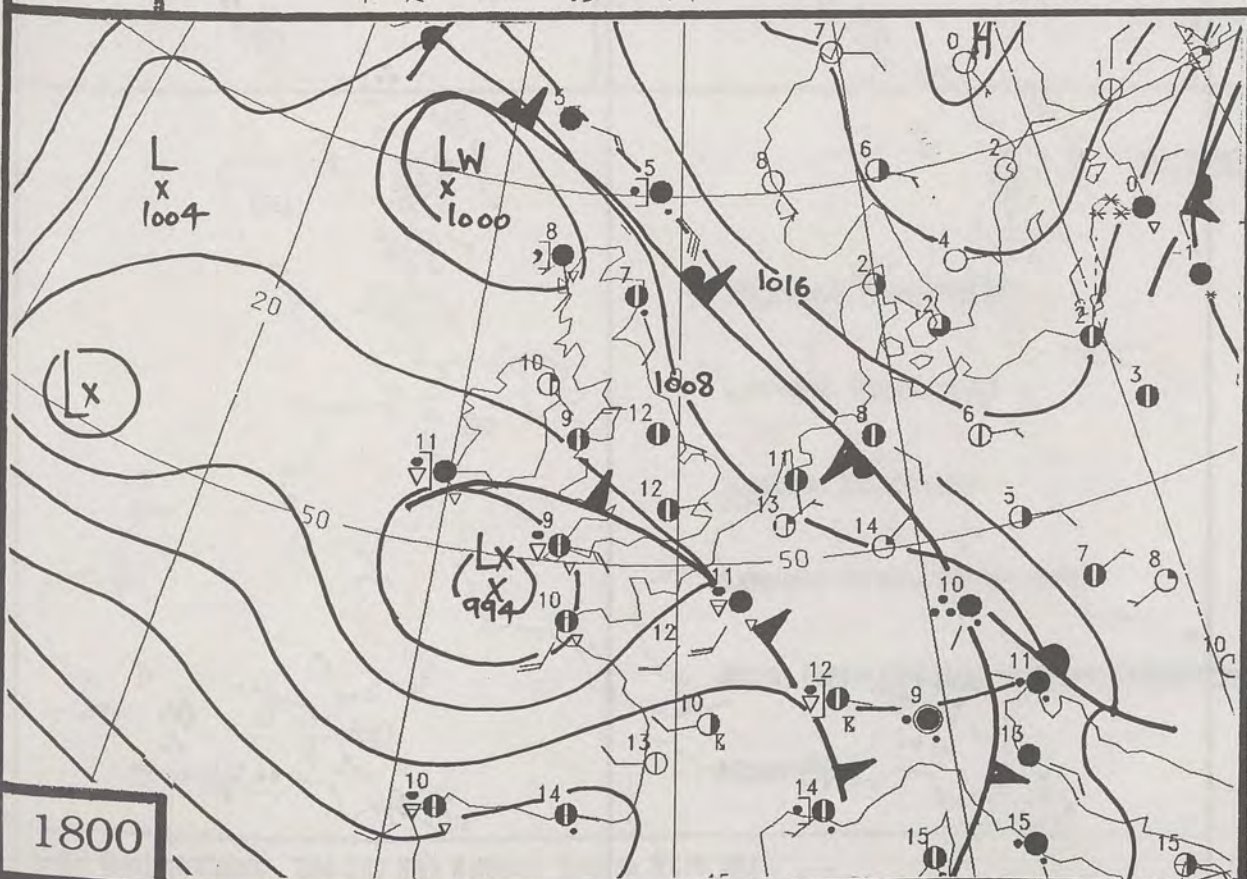
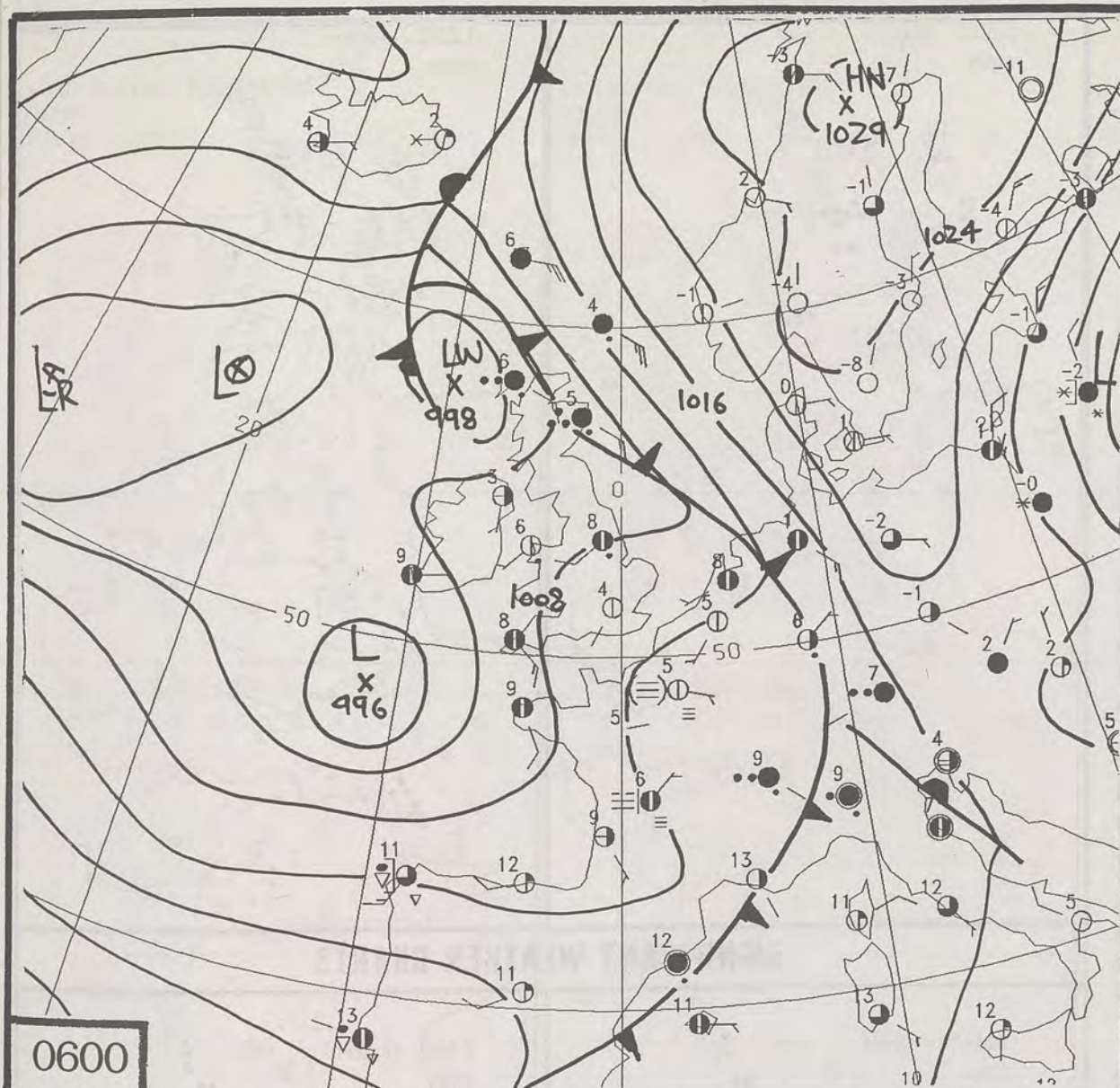
DAILY WEATHER SUMMARY



© Crown Copyright
All rights reserved

**SORRY
NO SATELLITE
PICTURE
AVAILABLE
ON THIS
OCCASION**



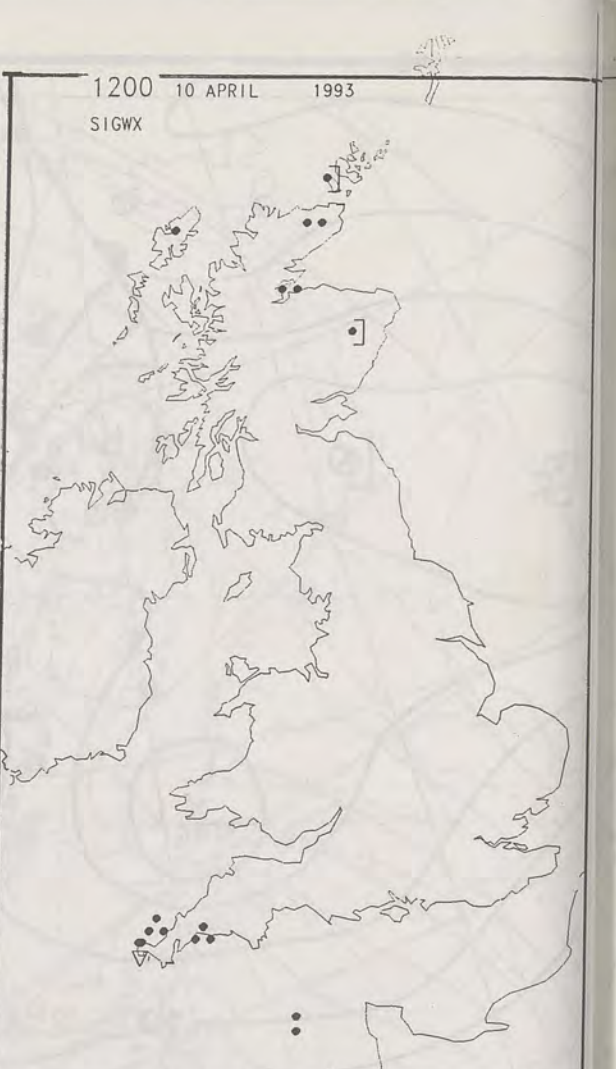
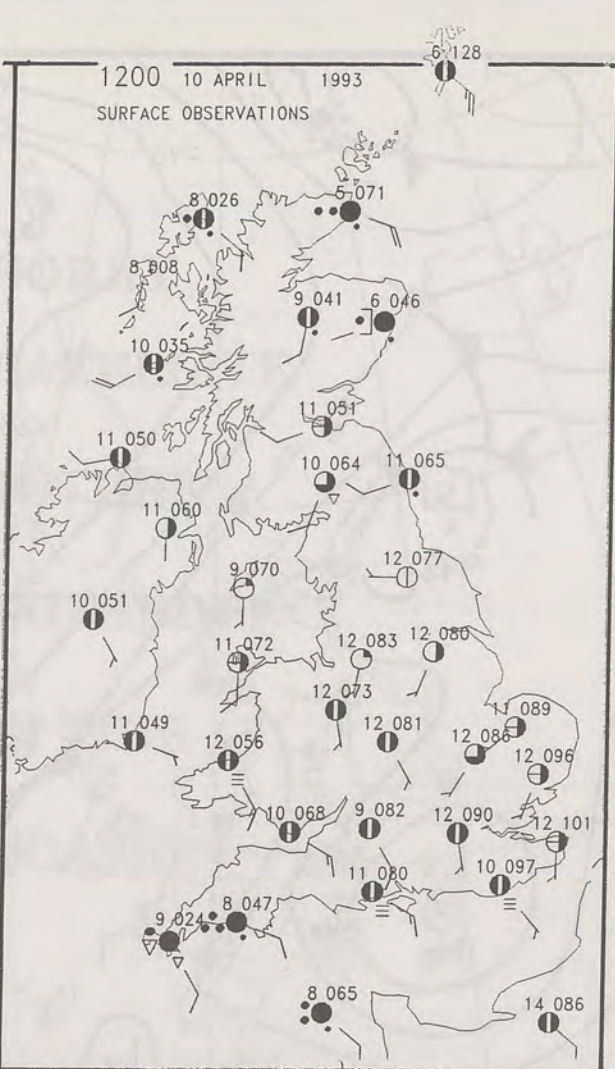
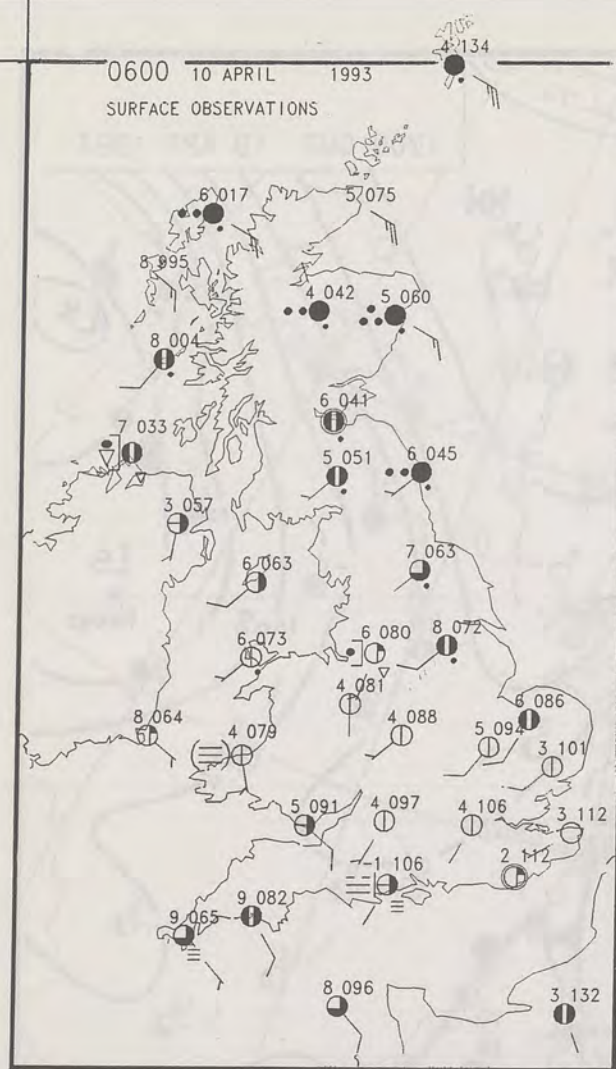


DUPLICATE ALSO
DAILY WEATHER SUMMARY
NOT FOR LOAN
Saturday 10th April 1993

London Weather Centre
Climat Department
127 Clerkenwell Road
London
EC1R 5DB



Warm front Cold front Occlusion



SUMMARY OF UK WEATHER SATURDAY 10th April 1993

Last night in Scotland was cloudy with outbreaks of rain, but it became drier in the southwest; while Northern Ireland was mainly dry with just a few showers in the northwest. England and Wales were mainly dry but rain and showers over northern England cleared away northeastwards, clearing the northeast coast by dawn; as further showers spread into Cornwall.

During the day the rain in Scotland moved northeastwards with southern and central parts becoming dry, except for a few showers by early afternoon. The rain cleared the mainland by early evening with the showers dying out. Highest temperatures around normal, but rather warm in parts of the southeast.

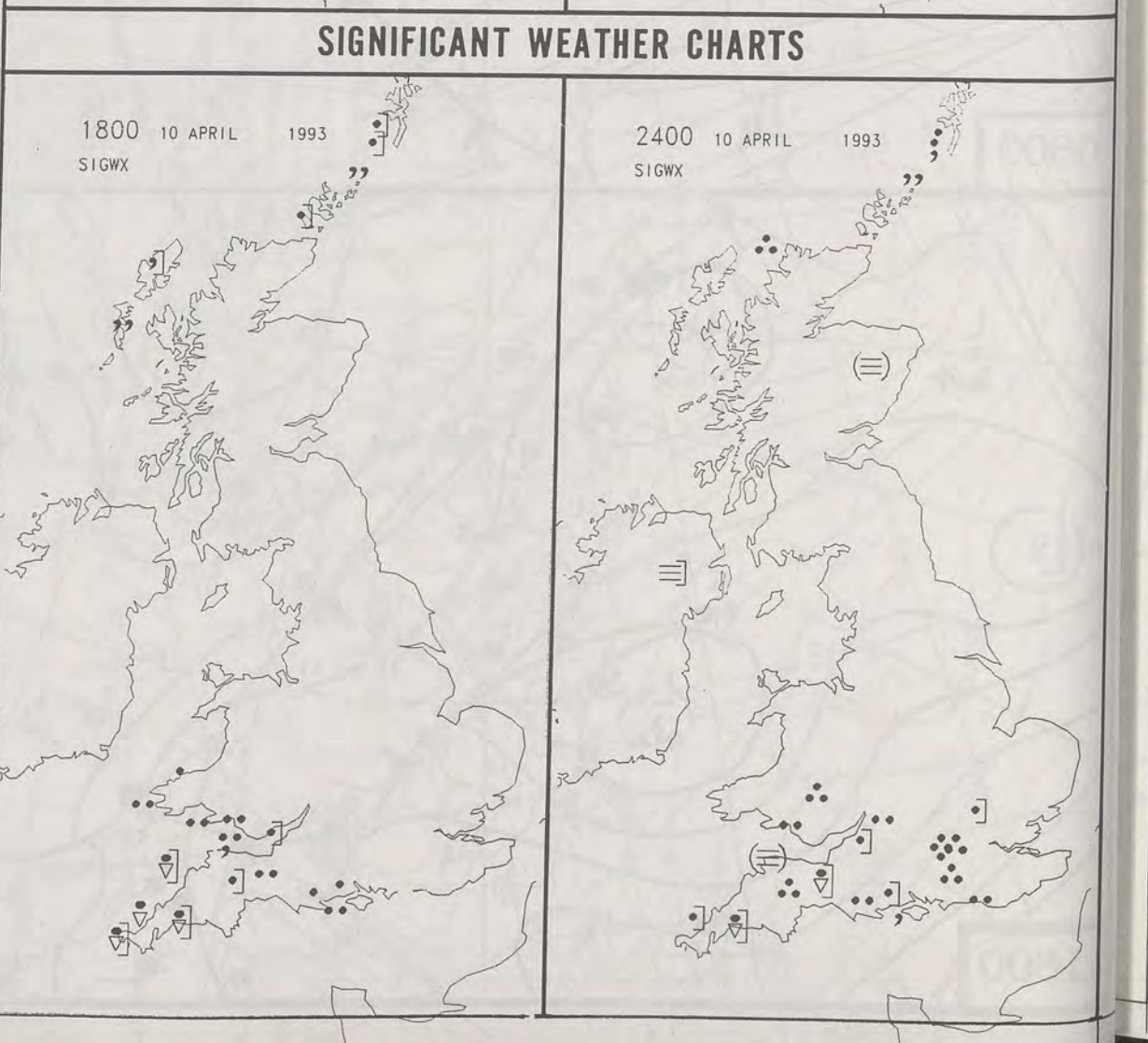
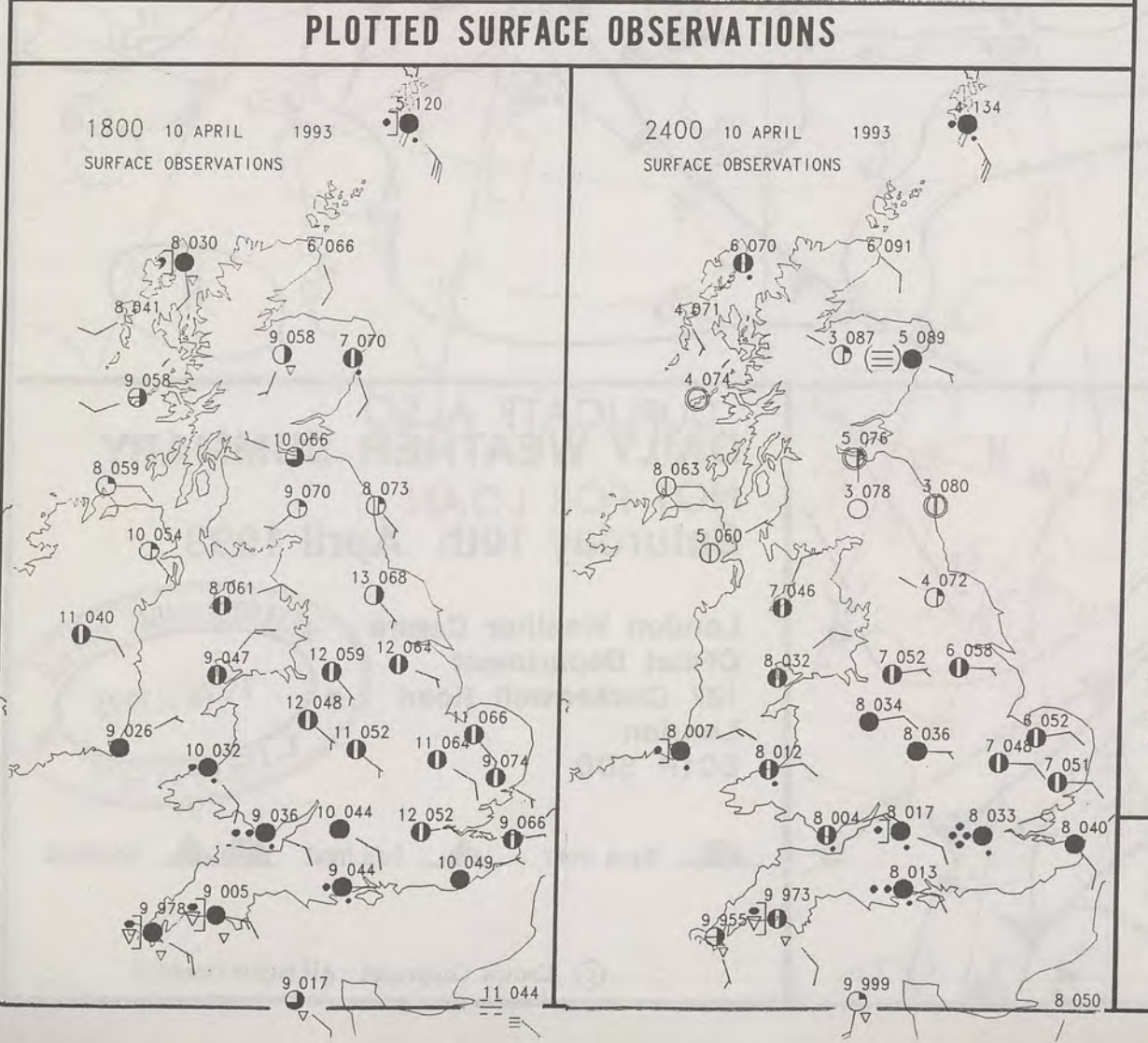
Northern Ireland had a few fog patches at first, but became bright or sunny and stayed dry. Highest temperatures rather warm to warm.

In England and Wales there were a few fog patches in southern England at first. The rain and showers over Cornwall spread into the Channel Islands in the morning, then slowly northeastwards reaching south Wales to Hampshire by early evening; and south Wales to the Thames estuary by late evening, becoming heavy in places.

Highest temperatures were rather warm but warm in parts of the northeast, and around normal in the wetter southwest.

London Weather Centre

All times are GMT
© Crown Copyright All rights reserved



NIGH
(DEGR
10 AP

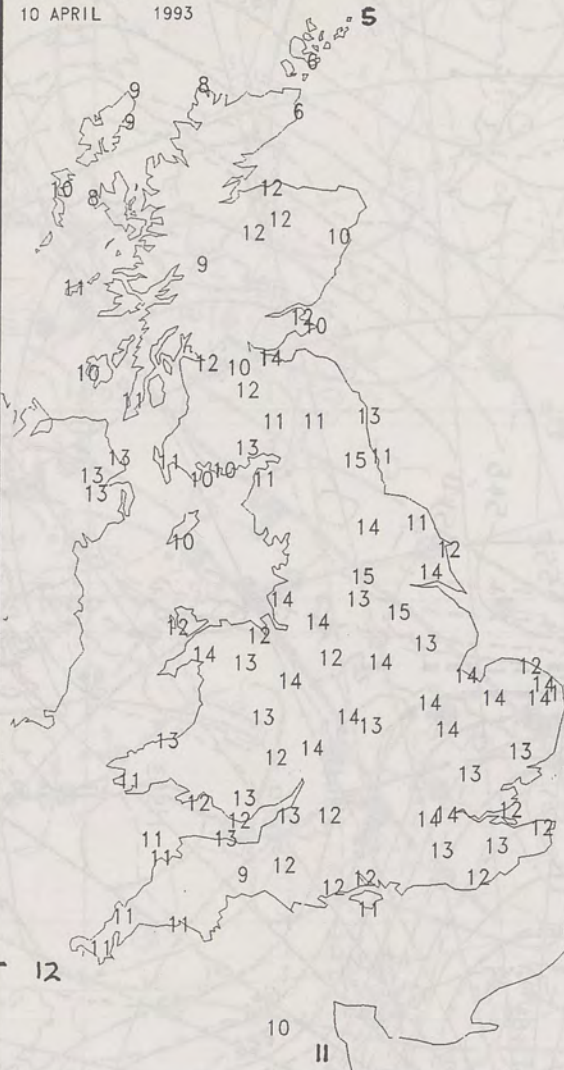
7

London
Prin

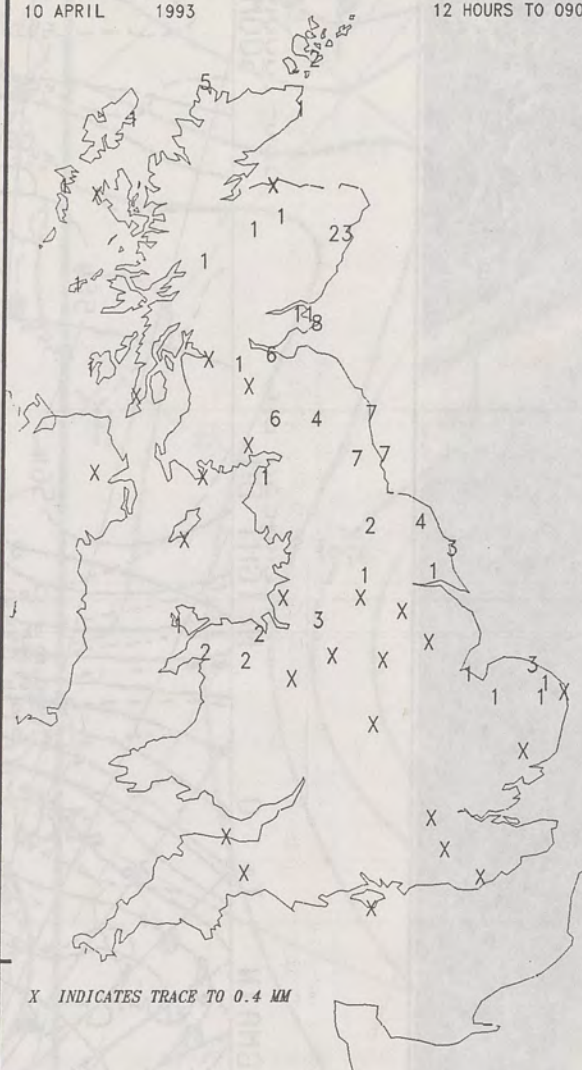
NIGHT MINIMUM TEMPERATURE
(DEGREES C)
10 APRIL 1993



DAY MAXIMUM TEMPERATURE
(DEGREES C)
10 APRIL 1993



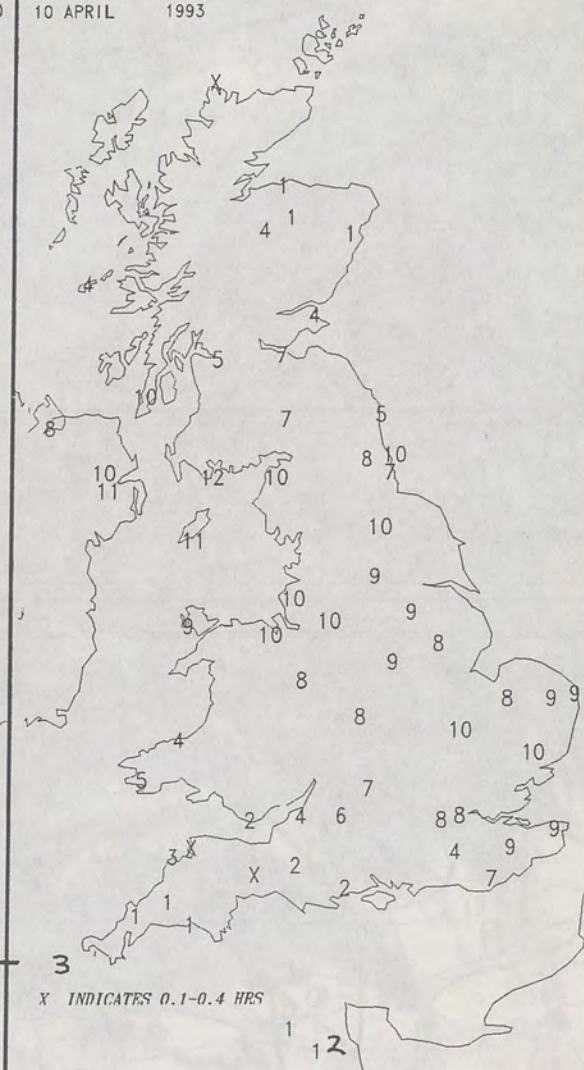
NIGHT RAINFALL
(MILLIMETRES)
10 APRIL 1993



DAY RAINFALL
(MILLIMETRES)
10 APRIL 1993



SUNSHINE (DAWN TO DUSK)
(HOURS)
10 APRIL 1993



EXTREMES FOR SATURDAY 10TH APRIL 1993

Highest Maximum	: 14.8 C Newcastle Weather Centre
Lowest Maximum	: 5.3 C Fair Isle
Lowest Minimum	: -1.1 C Bournemouth Airport
Lowest Grass Minimum	: -5.1 C Gatwick Airport
Most Rain (24 hours from 0900 GMT)	: 20.0 mm Herstmonceux [east Sussex]
Most Sun	: 11.6 Hrs Whithorn [Dumfries and Galloway]

DAILY WEATHER SUMMARY



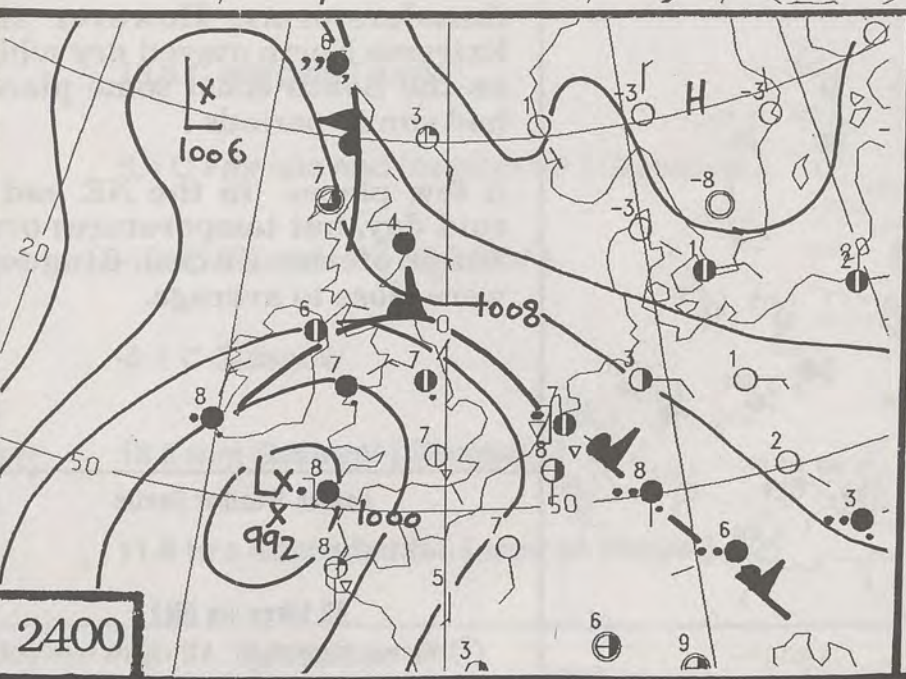
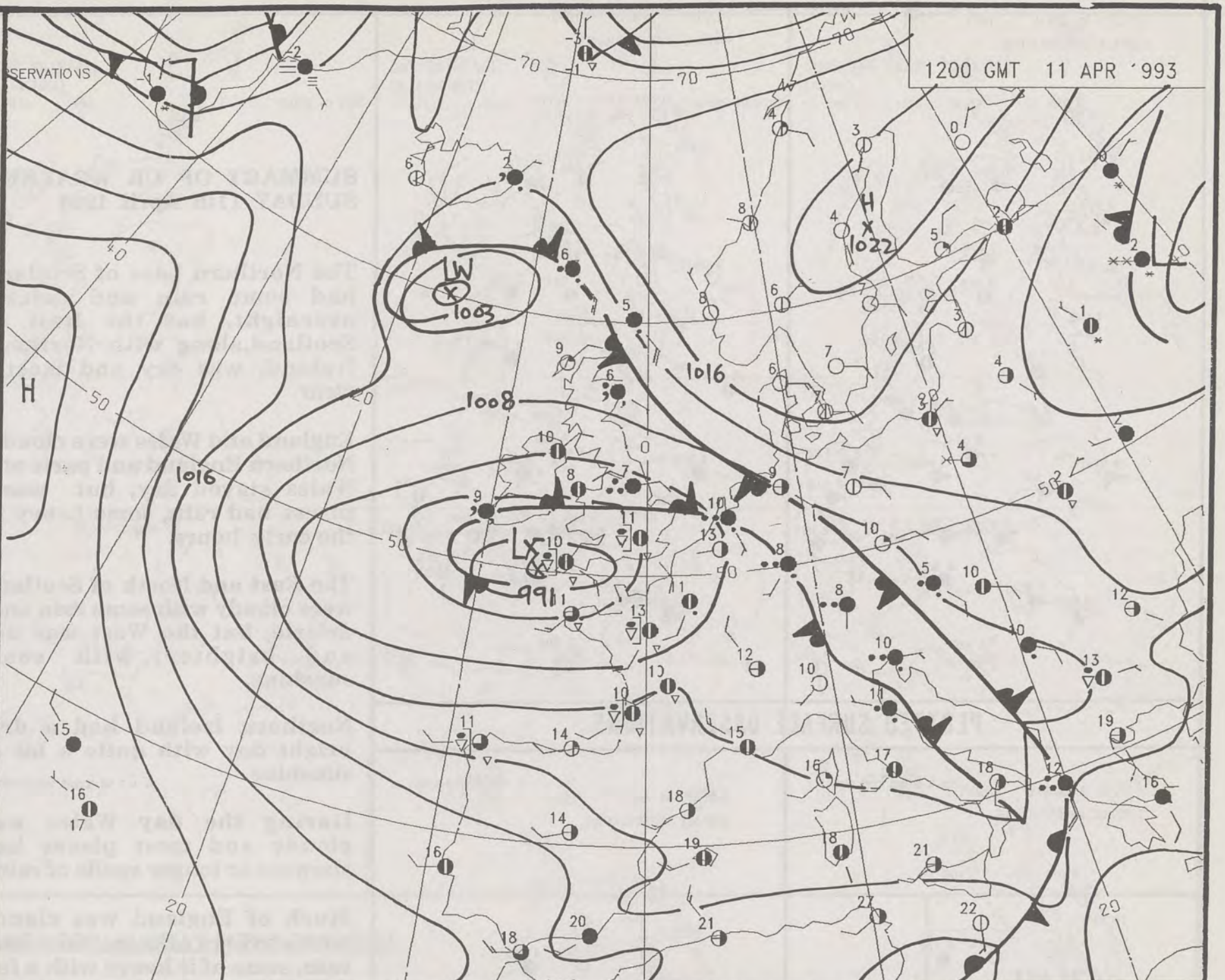
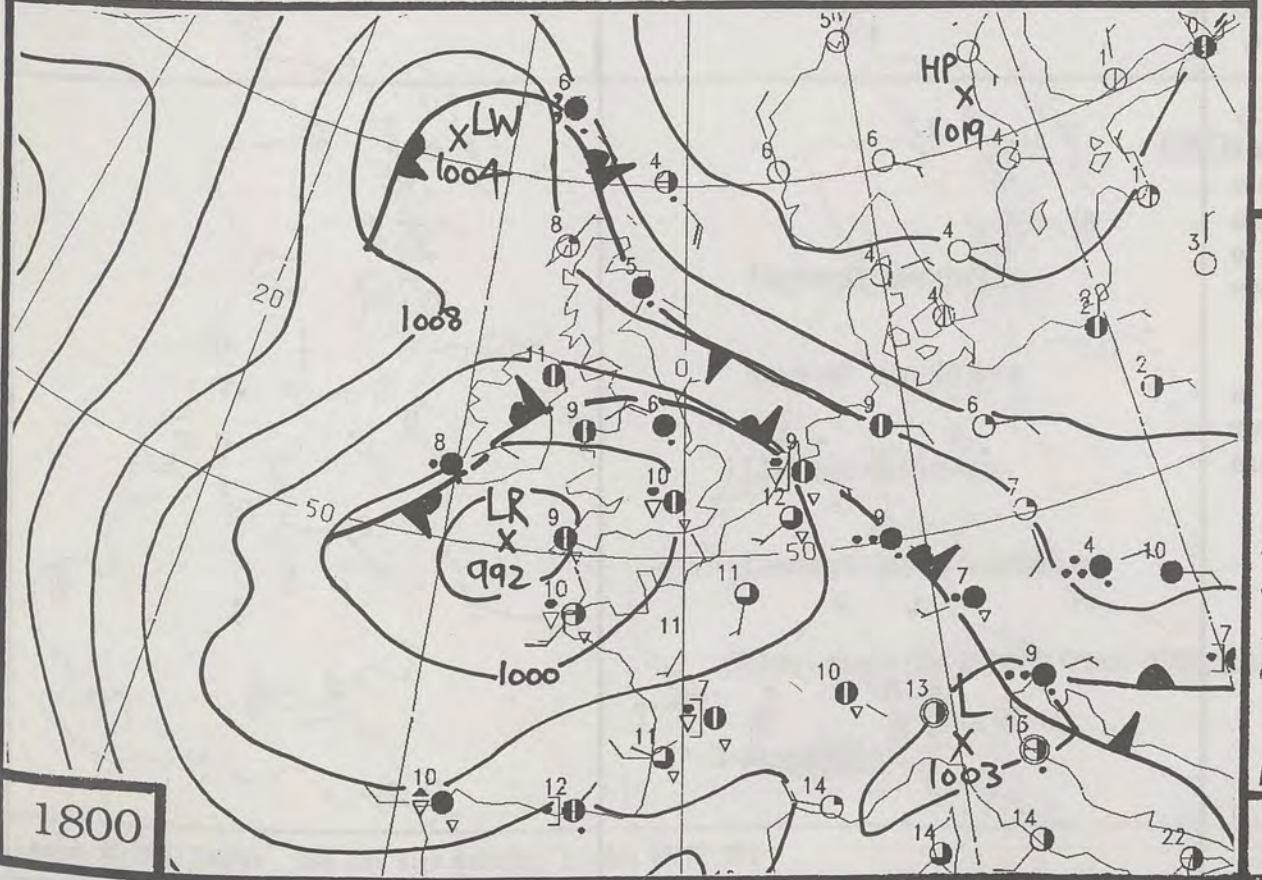
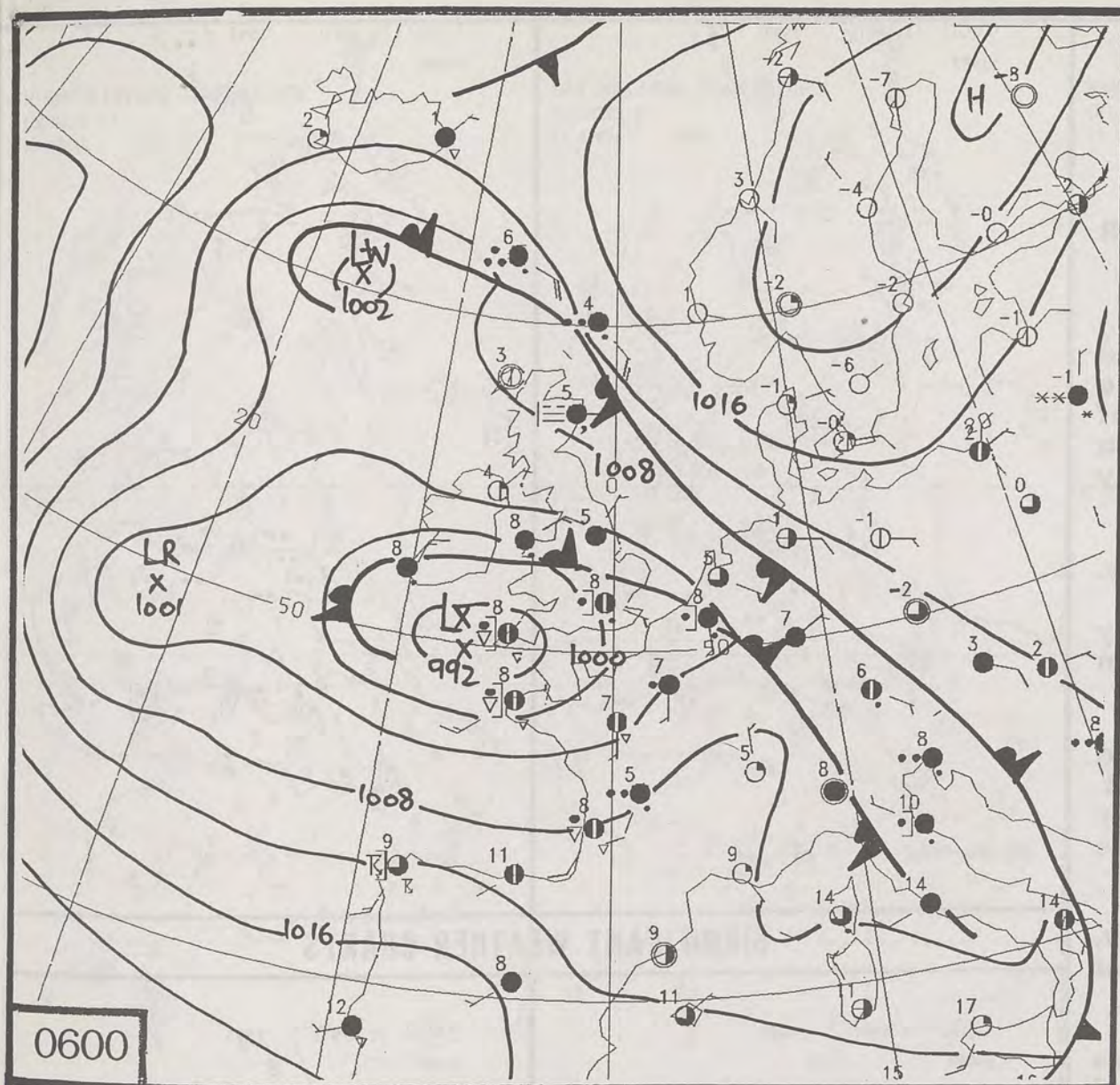
© Crown Copyright
All rights reserved

London Weather Centre 284-286 High Holborn London WC1V 7HX

All times are GMT


01:81 66, 93



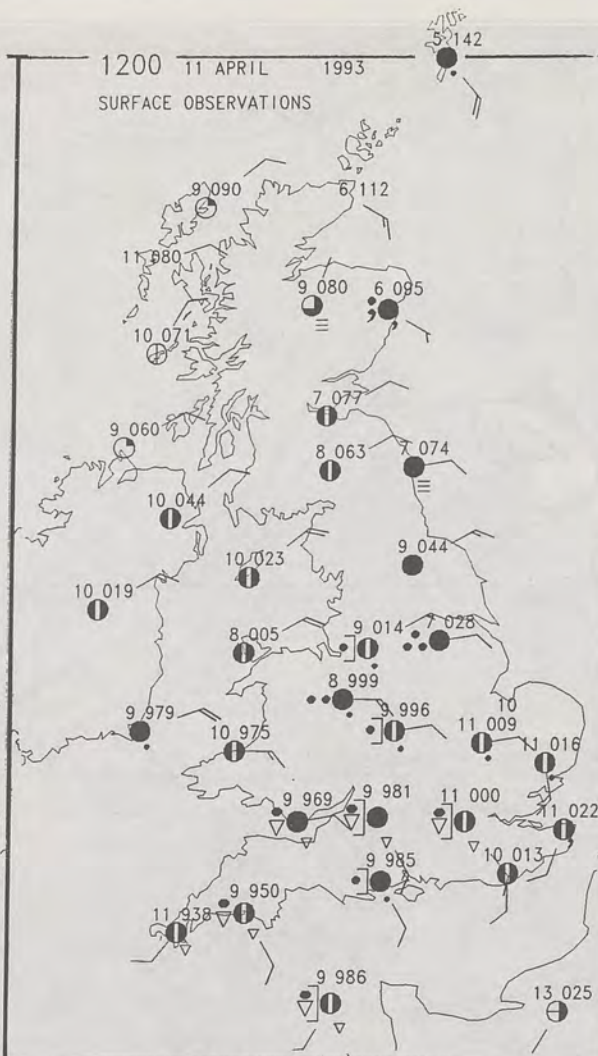
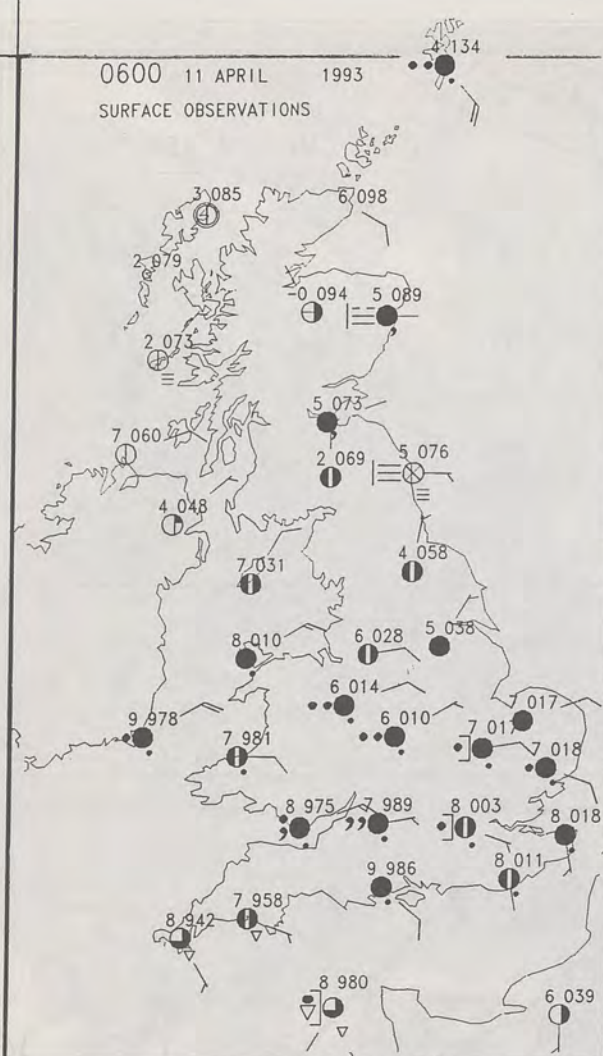


DUPLICATE ALSO
DAILY WEATHER SUMMARY
NOT FOR LOAN
Sunday 11th April 1993

London Weather Centre
Climat Department
127 Clerkenwell Road
London
EC1R 5DB



Warm front Cold front Occlusion



SUMMARY OF UK WEATHER SUNDAY 11th April 1993

The Northern Isles of Scotland had some rain and drizzle overnight, but the Rest of Scotland, along with Northern Ireland, was dry and mostly clear.

England and Wales were cloudy. Northern England and parts of Wales stayed dry, but many places had rain, some heavy in the early hours.

The East and North of Scotland were cloudy with some rain and drizzle, but the West was dry and brighter with some sunshine.

Northern Ireland had a dry, bright day with quite a lot of sunshine.

During the day Wales was cloudy and most places had showers or longer spells of rain.

Much of England was cloudy with showers or more persistent rain, some of it heavy with a few thunderstorms. However the Extreme North stayed dry while on the South coast some places had sunny periods.

A few places in the NE had a cold day, but temperatures over Much of the United Kingdom were close to average.

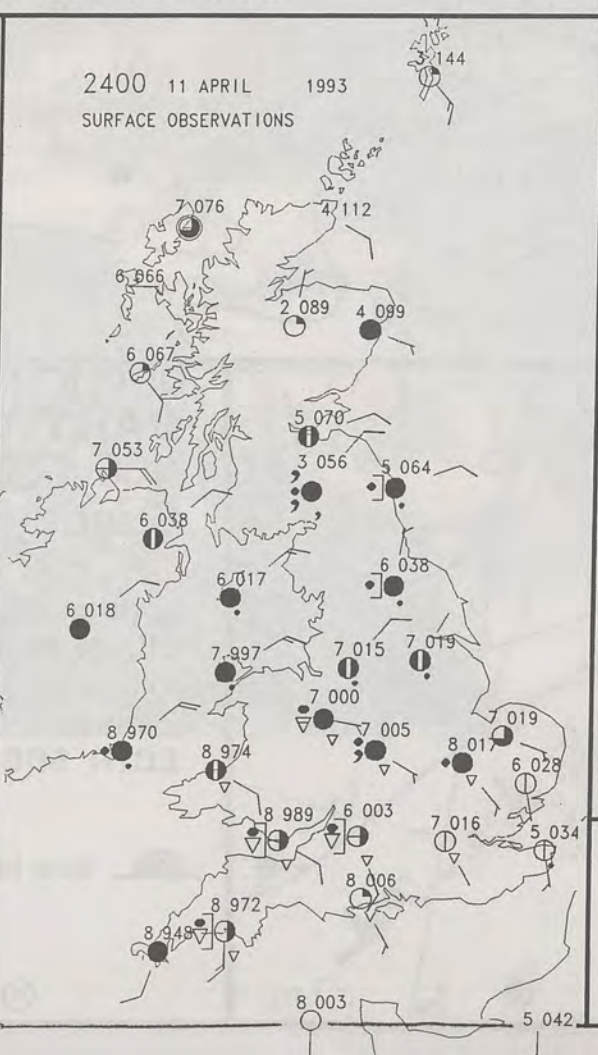
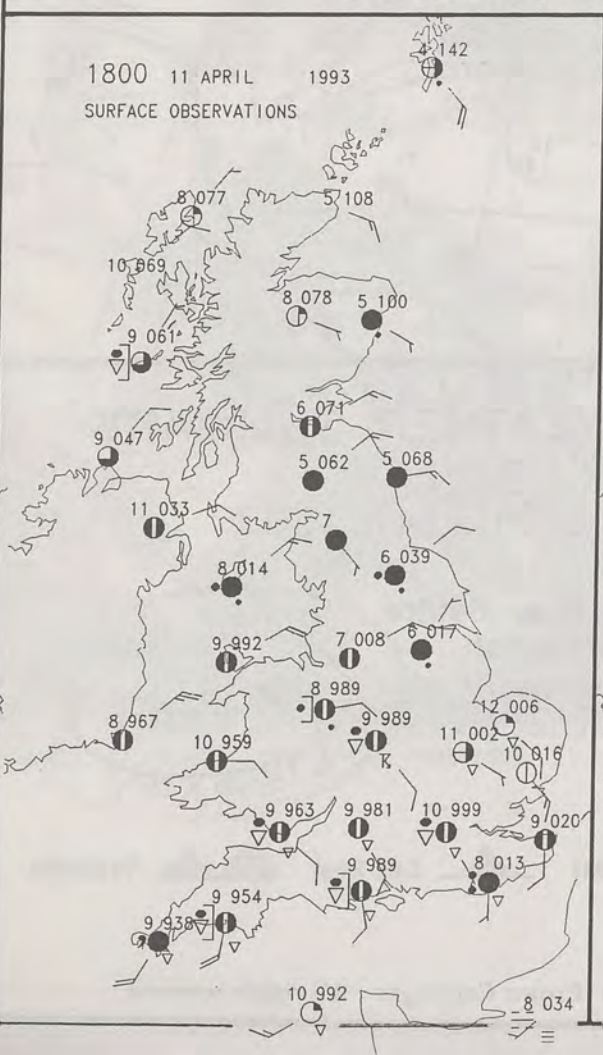
London Weather Centre

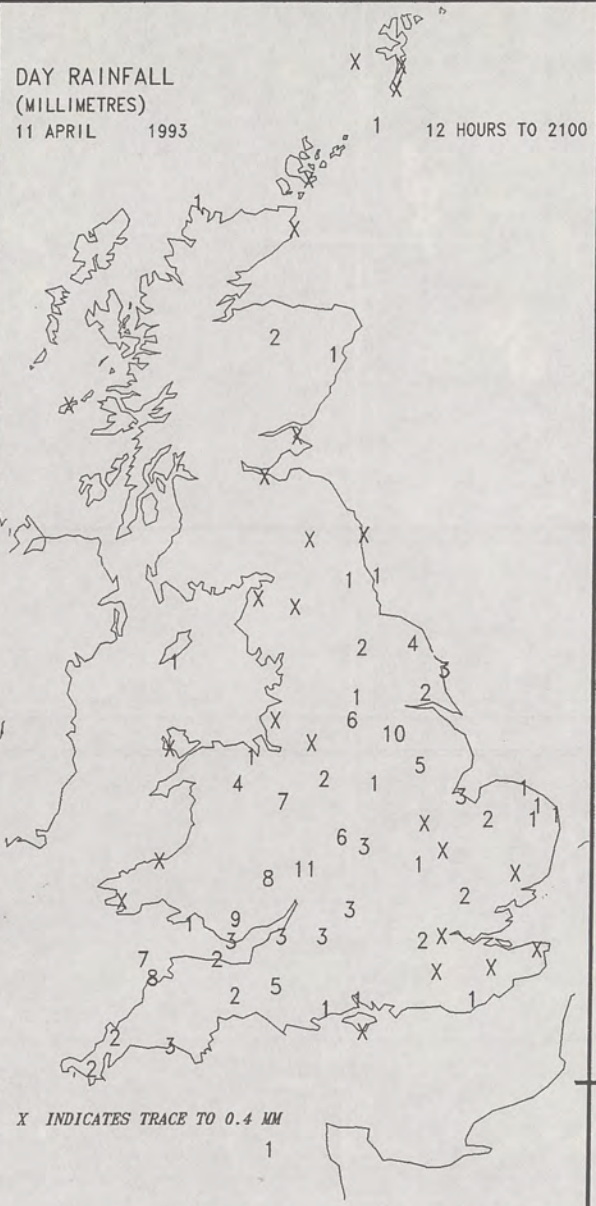
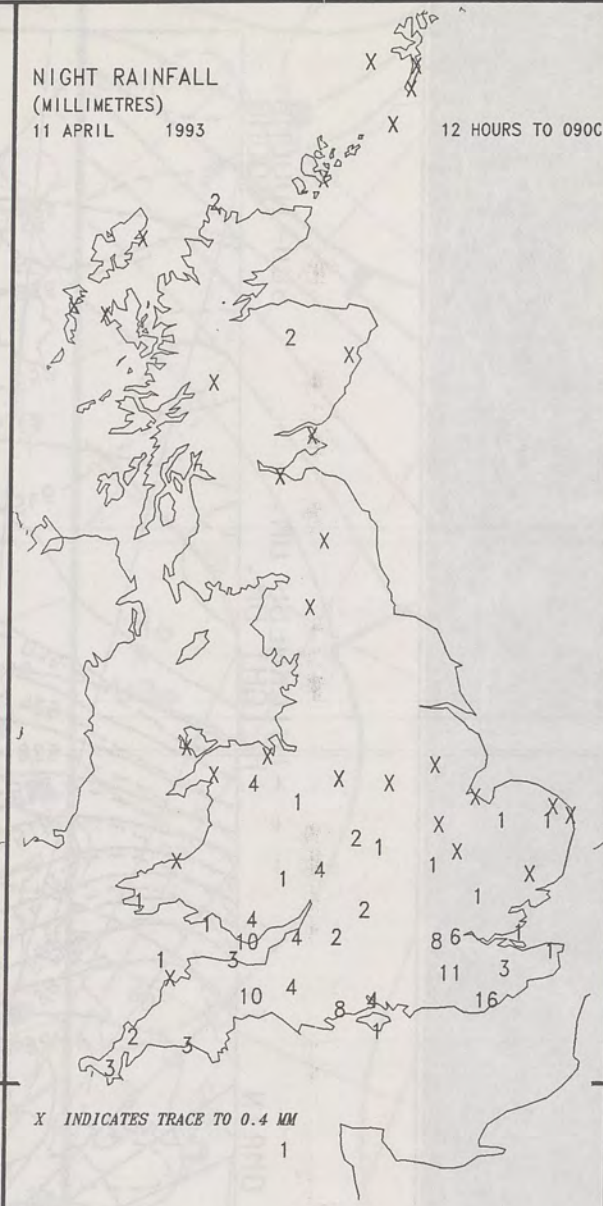
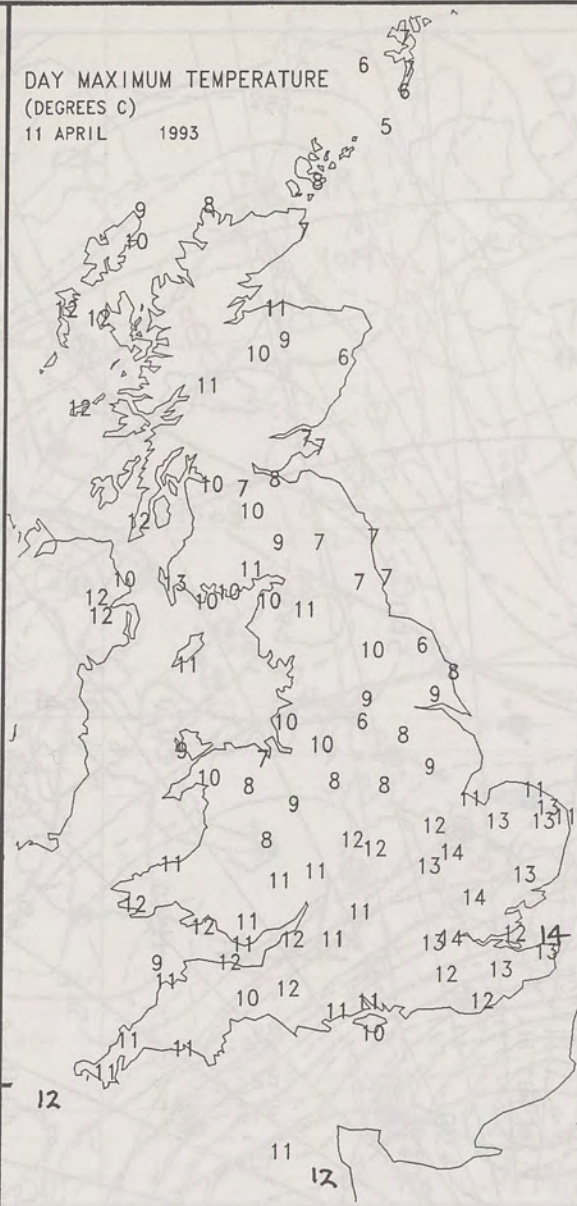
All times are GMT

© Crown Copyright All rights reserved



SIGNIFICANT WEATHER CHARTS





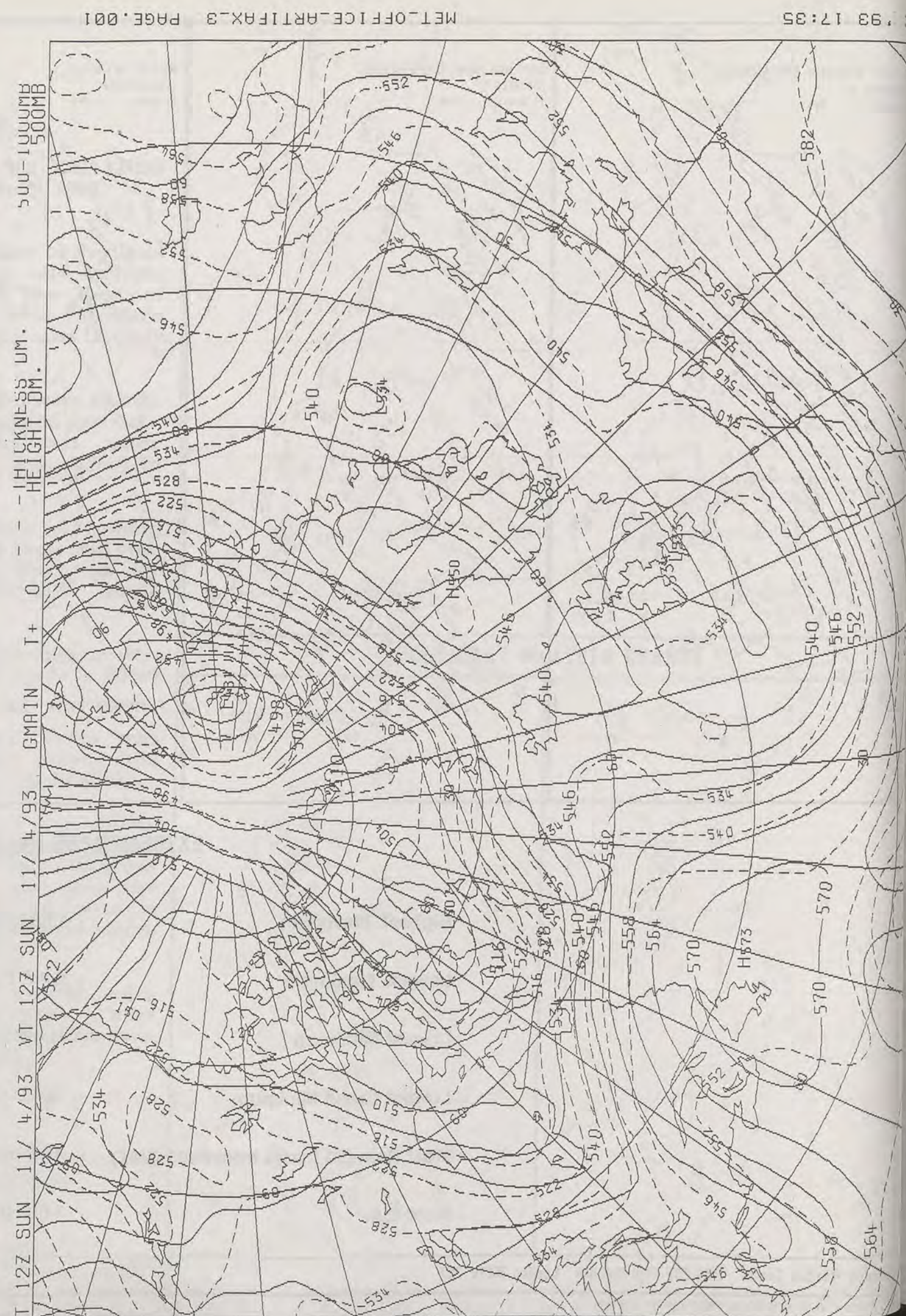
EXTREMES FOR SUNDAY 11TH APRIL 1993

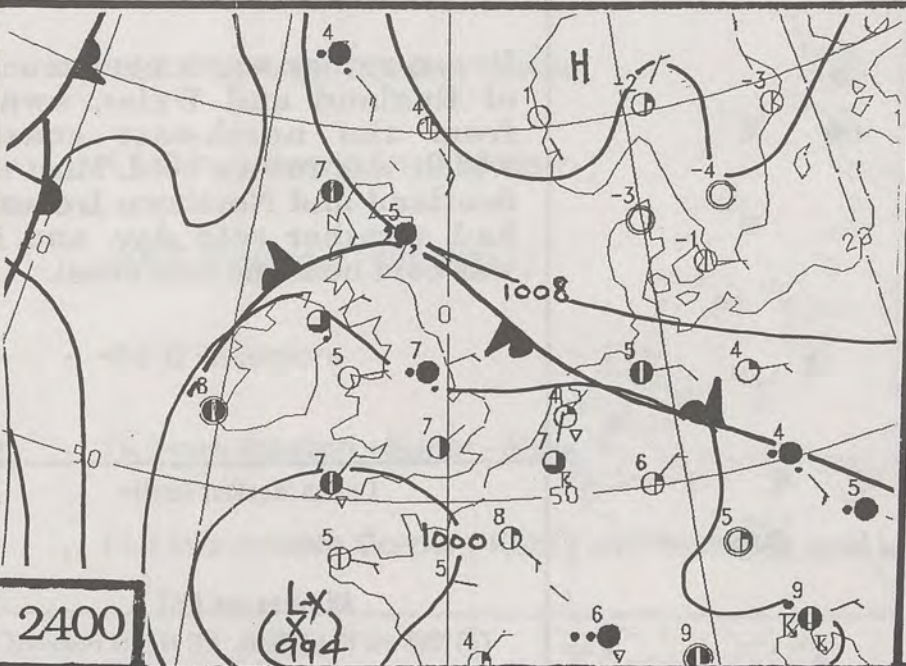
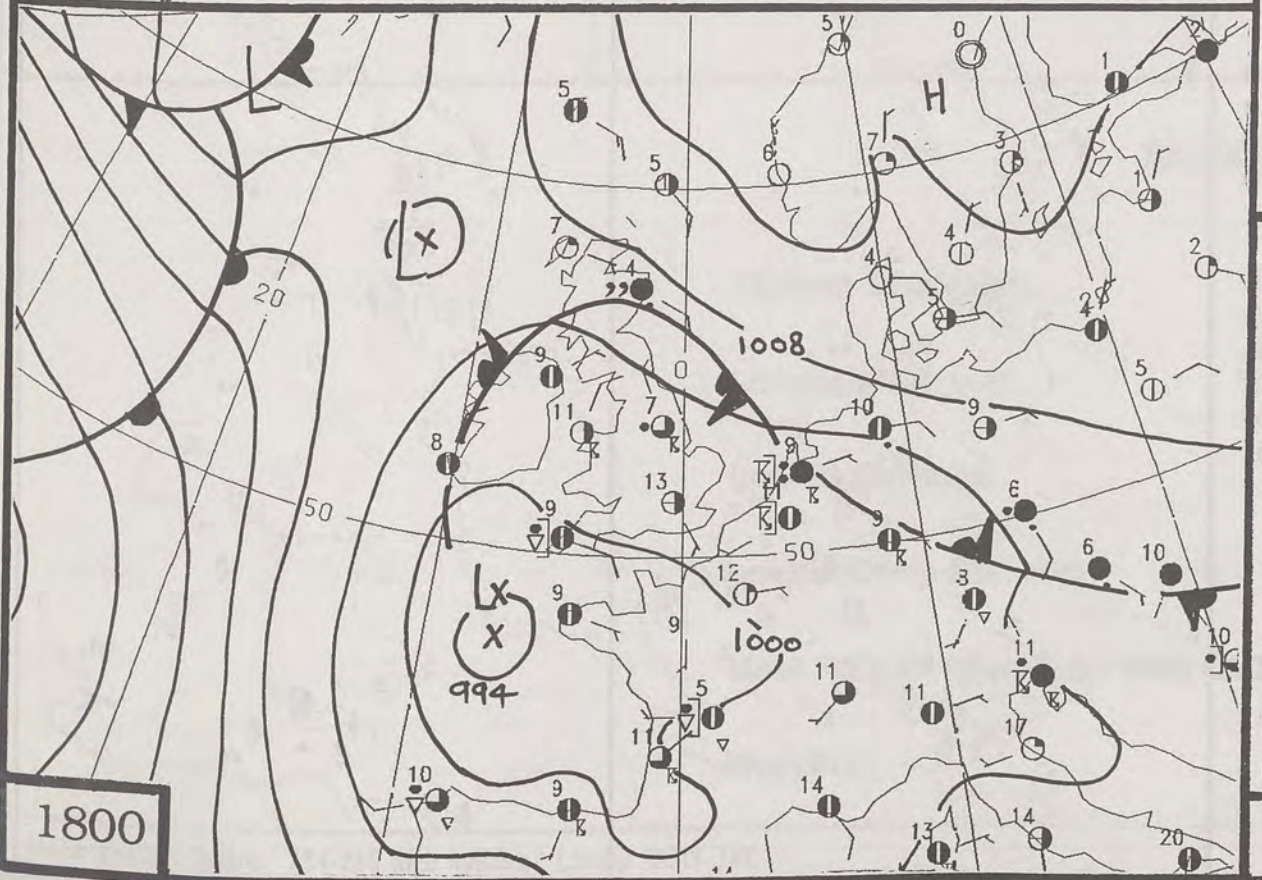
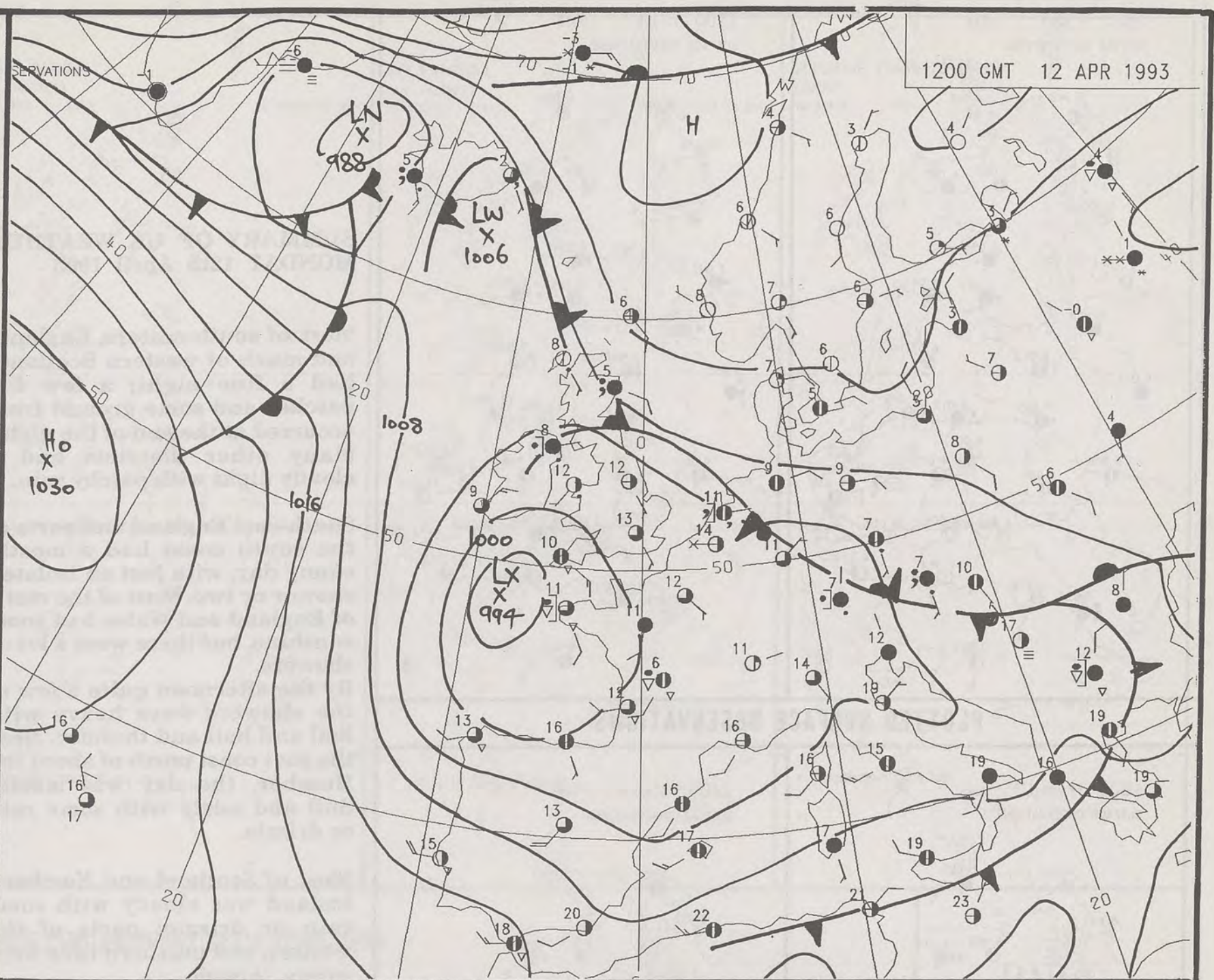
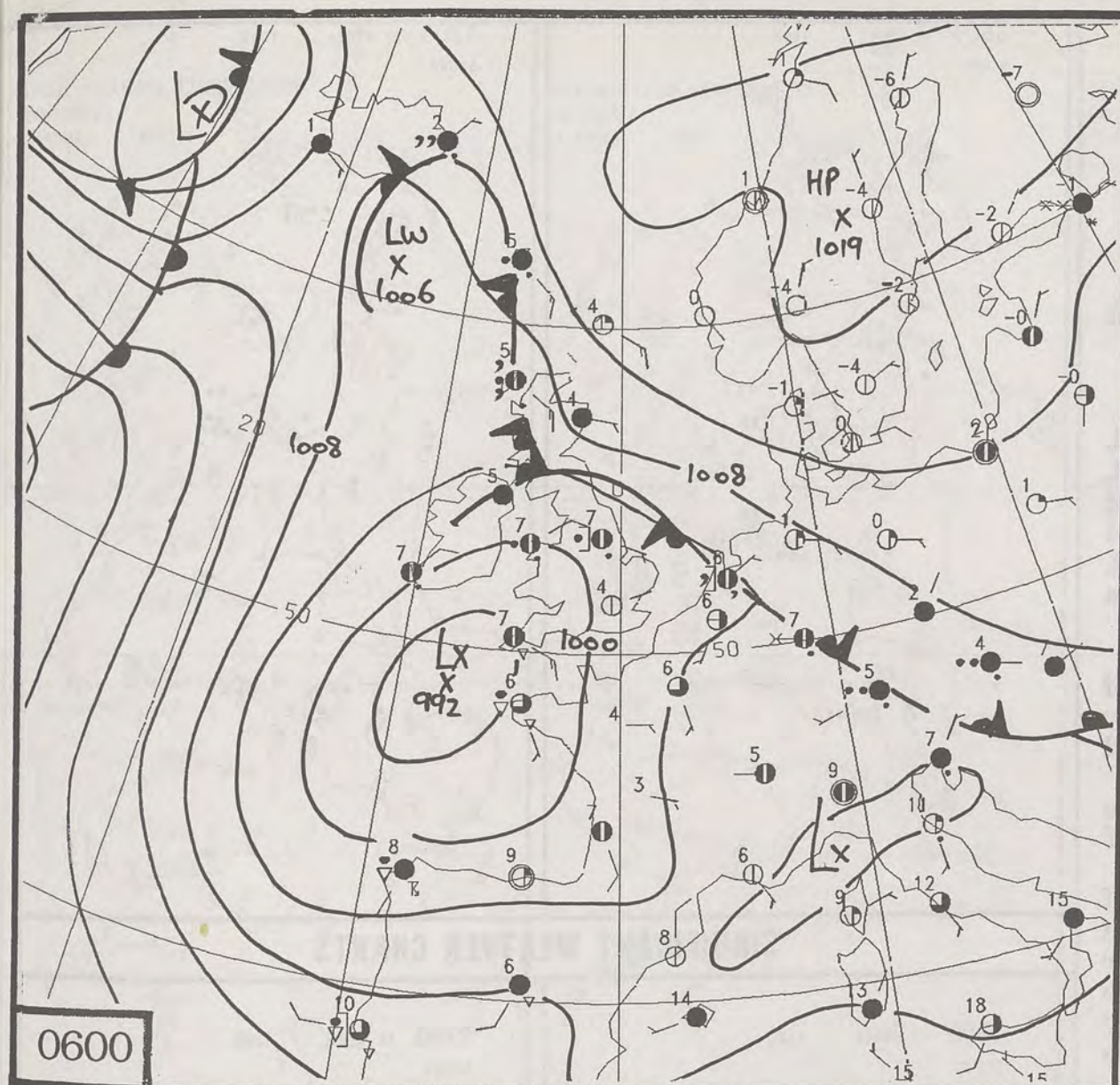
Highest Maximum	: 13.8 C Margate [Kent]
Lowest Maximum	: 5.4 C Fair Isle and Inverbervie [Grampian]
Lowest Minimum	: -1.4 C Aviemore [Highland]
Lowest Grass Minimum	: -5.6 C Glasgow
Most Rain (24 hours from 0900 GMT)	: 16.8 mm Bastreet [Cornwall]
Most Sun	: 11.0 Hrs Machrihanish [Mull of Kintye]

**DAILY
WEATHER
SUMMARY**



© Crown Copyright
All rights reserved



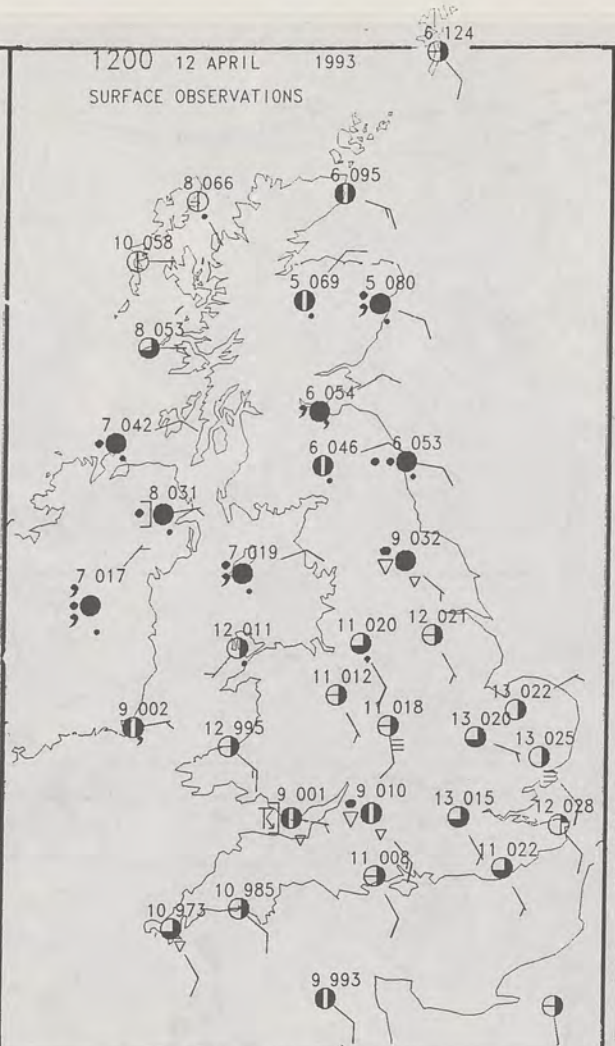
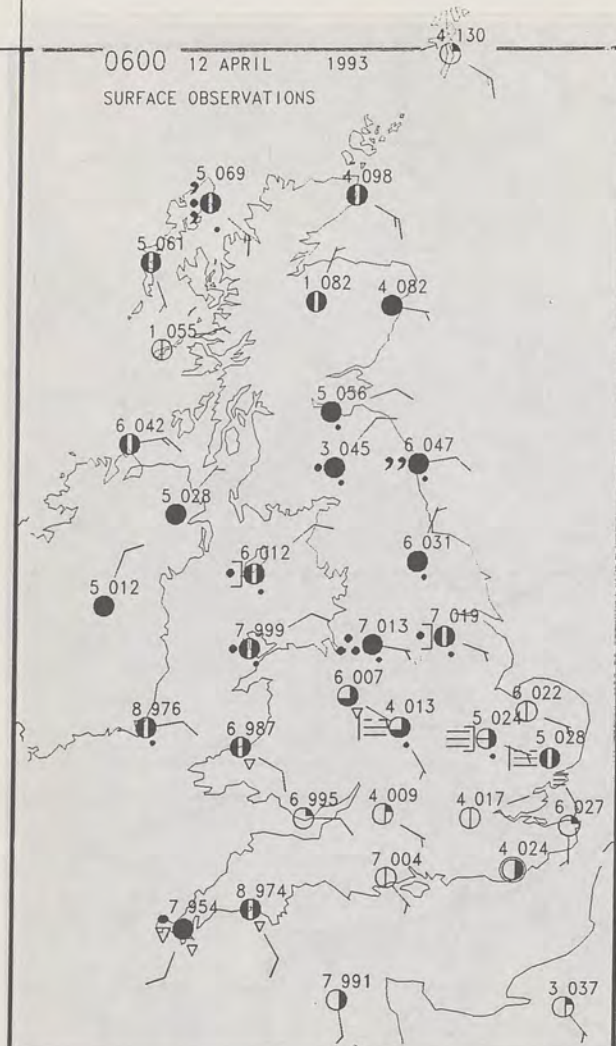


DUPLICATE ALSO
DAILY WEATHER SUMMARY
NOT FOR LOAN
Monday 12th April 1993

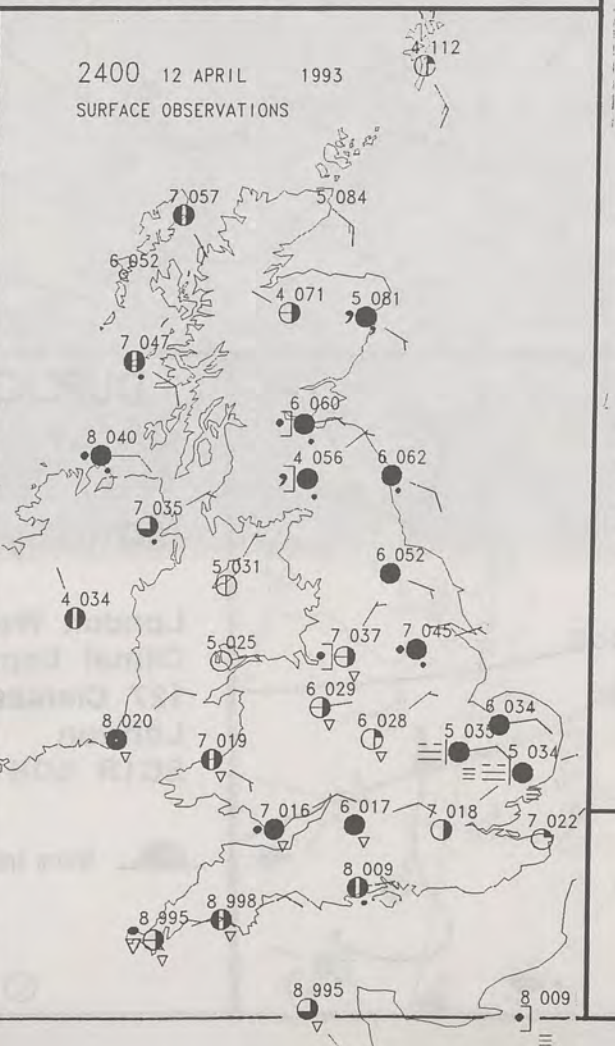
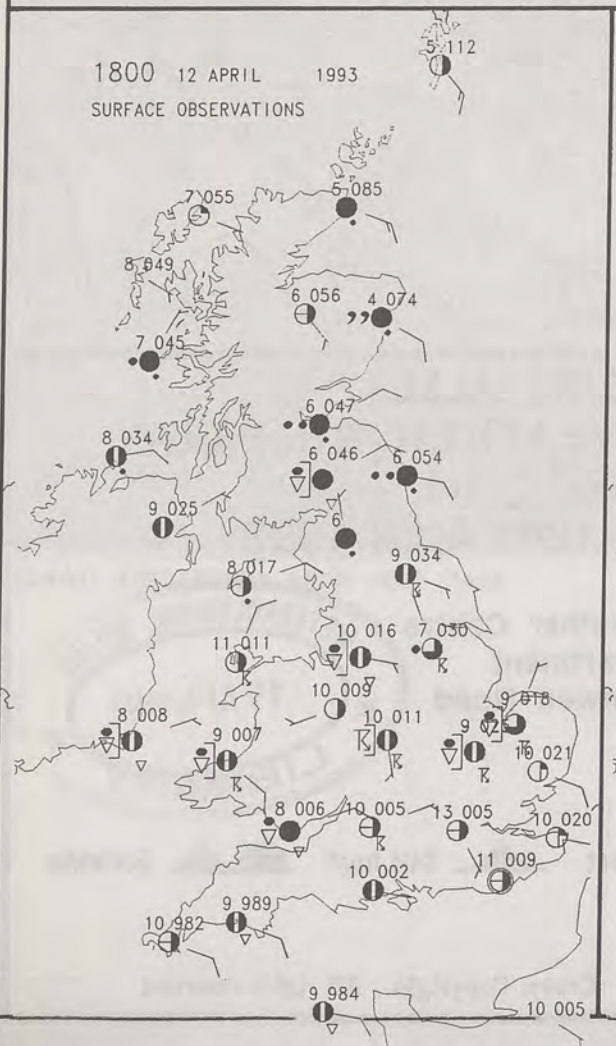
London Weather Centre
Climat Department
127 Clerkenwell Road
London
EC1R 5DB



Warm front Cold front Occlusion



PLOTTED SURFACE OBSERVATIONS



**SUMMARY OF UK WEATHER
MONDAY 12th April 1993**

Most of south-eastern England, and much of western Scotland, had a fine night; a few fog patches and some ground frost occurred at the end of the night. Many other districts had a cloudy night with patchy rain.

South-east England and parts of the south coast had a mostly sunny day, with just an isolated shower or two. Most of the rest of England and Wales had some sunshine, but there were a lot of showers.

By the afternoon quite a few of the showers were heavy with hail and hail and thunder. Near the east coast north of about the Humber, the day was mostly dull and misty with some rain or drizzle.

Most of Scotland and Northern Ireland was cloudy with some rain or drizzle; parts of the western and northern isles were sunny, though.

It was rather warm over much of England and Wales, away from the north-east coast, which was rather cold. Most of Scotland and Northern Ireland had a rather cold day, and it was cold near the east coast.

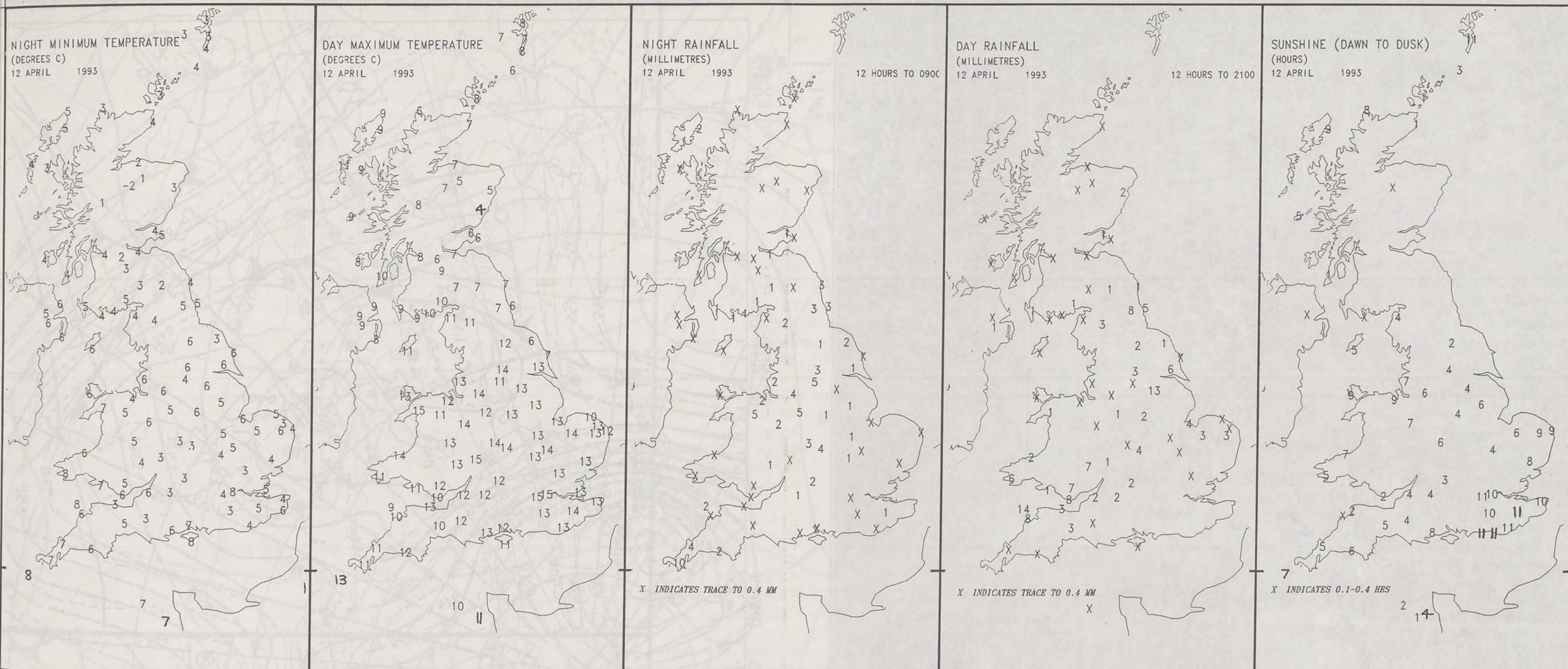
London Weather Centre

All times are GMT
© Crown Copyright All rights reserved



SIGNIFICANT WEATHER CHARTS





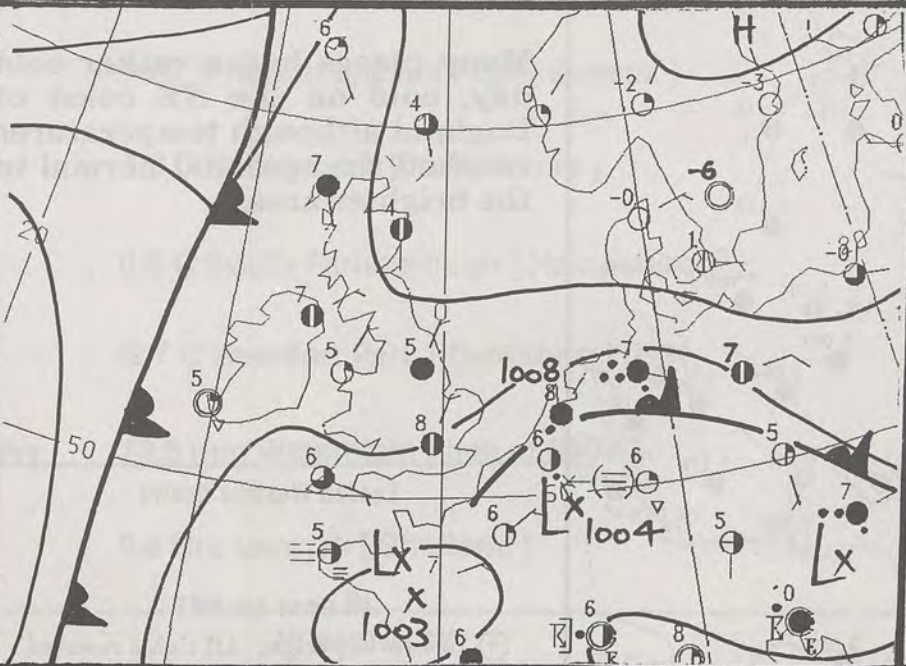
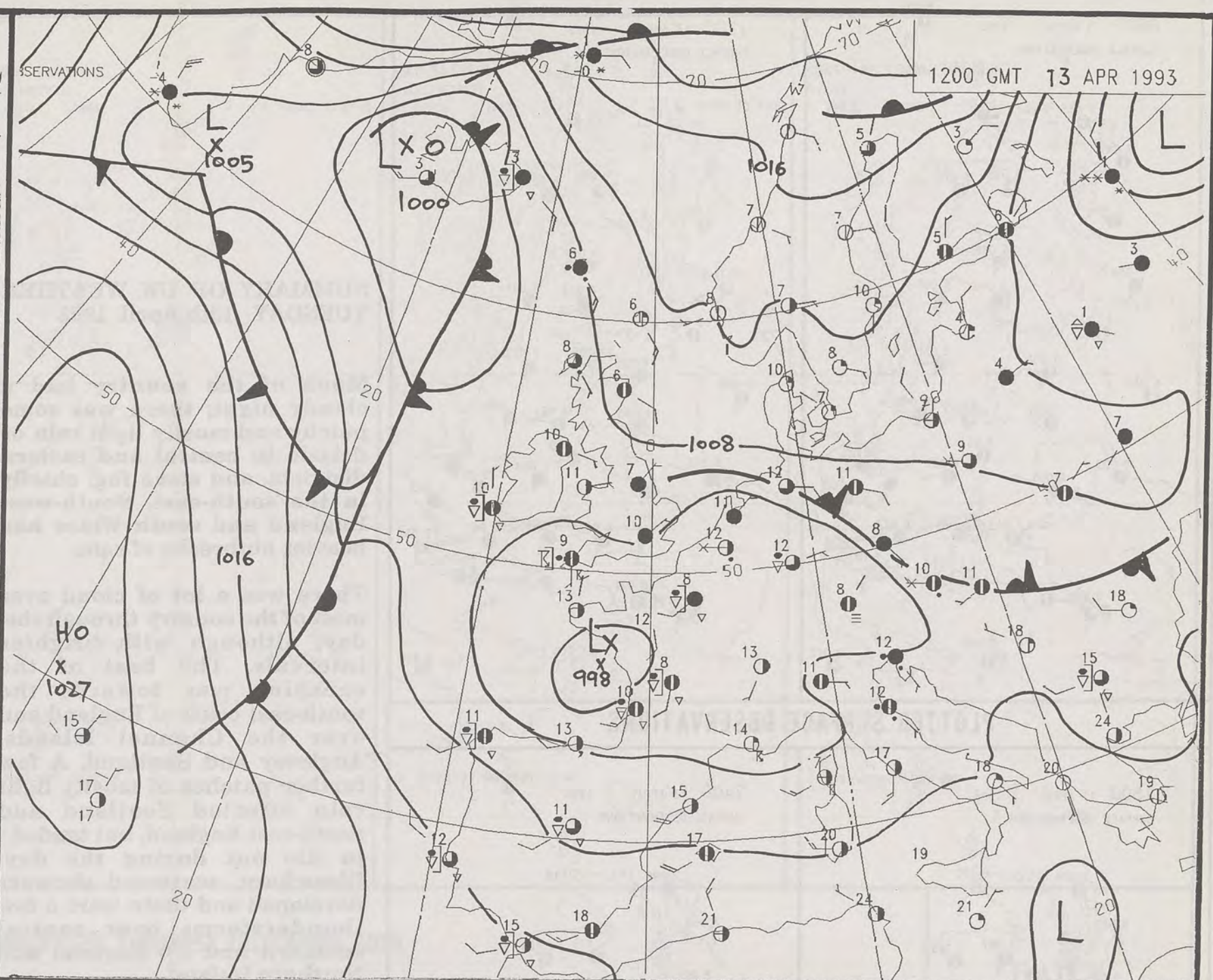
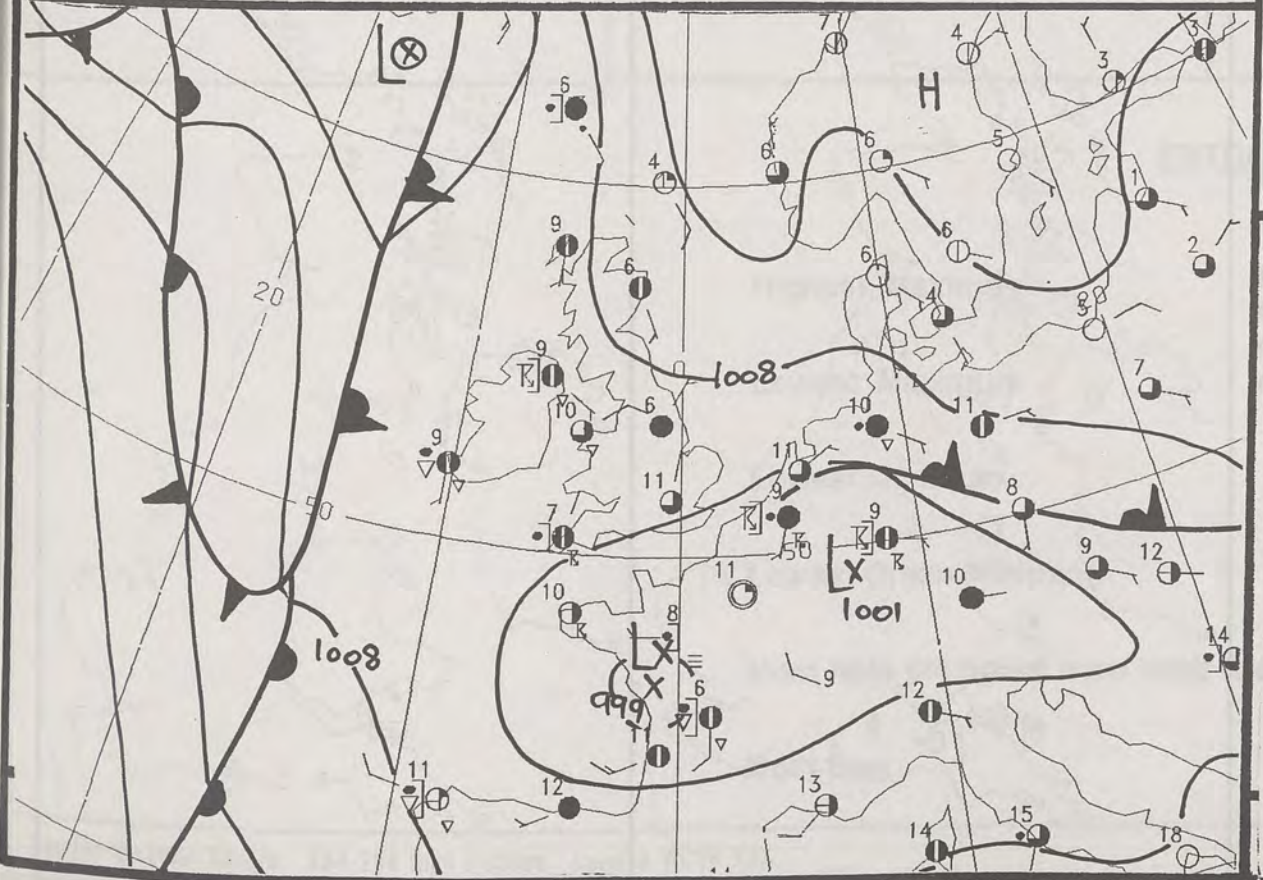
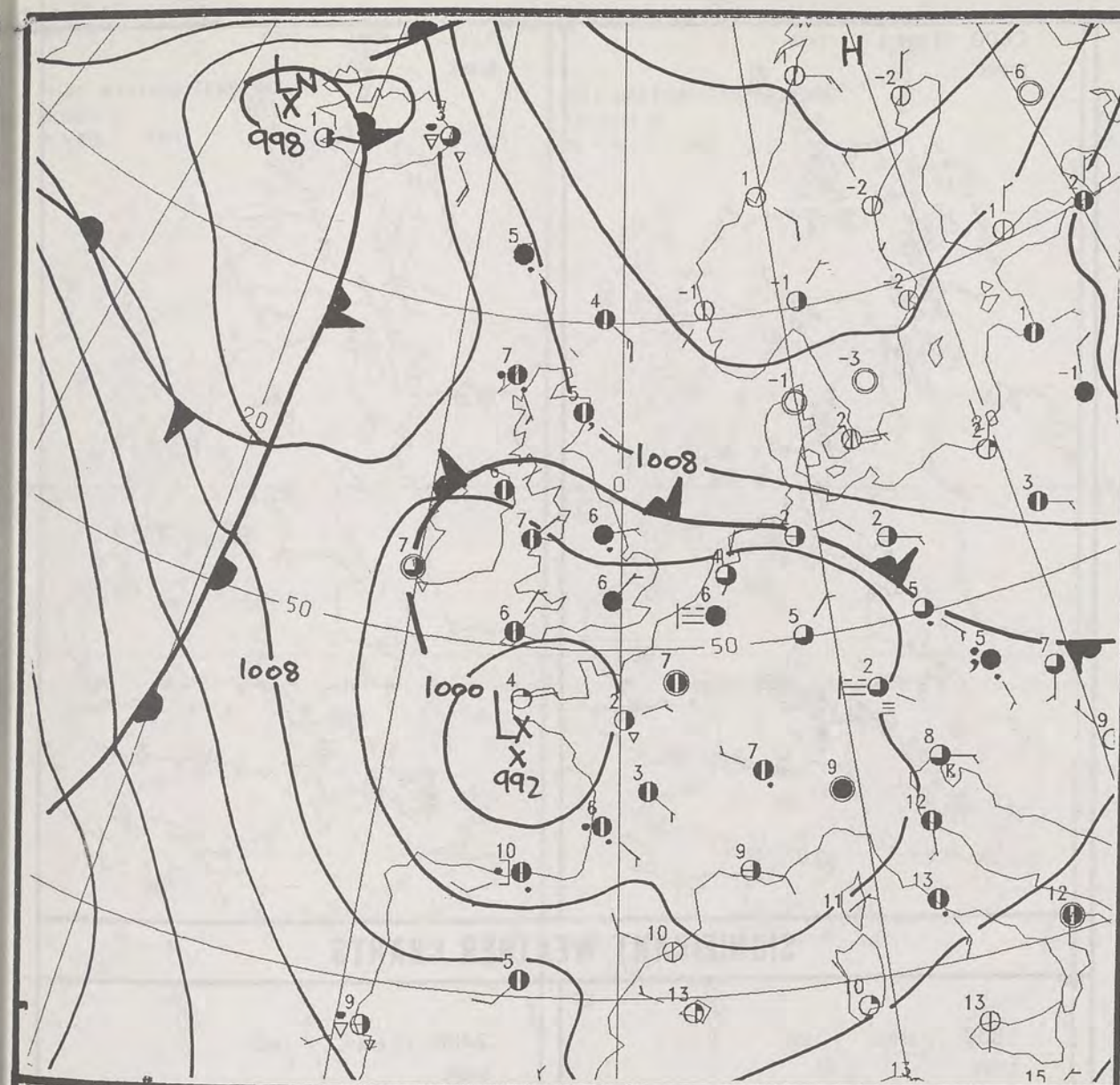
EXTREMES FOR MONDAY 12TH APRIL 1993

Highest Maximum	: 15.3 C London Weather Centre
Lowest Maximum	: 4.4 C Inverbervie [nr Aberdeen]
Lowest Minimum	: -2.0 C Aviemore [Highland]
Lowest Grass Minimum	: -5.5 C Aviemore
Most Rain (24 hours from 0900 GMT)	: 15.8 mm Weston - Super - Mare
Most Sun	: 11.5 Hrs Jubilee Corner [Kent] and Worthing and Littlehampton

DAILY WEATHER SUMMARY



© Crown Copyright
All rights reserved



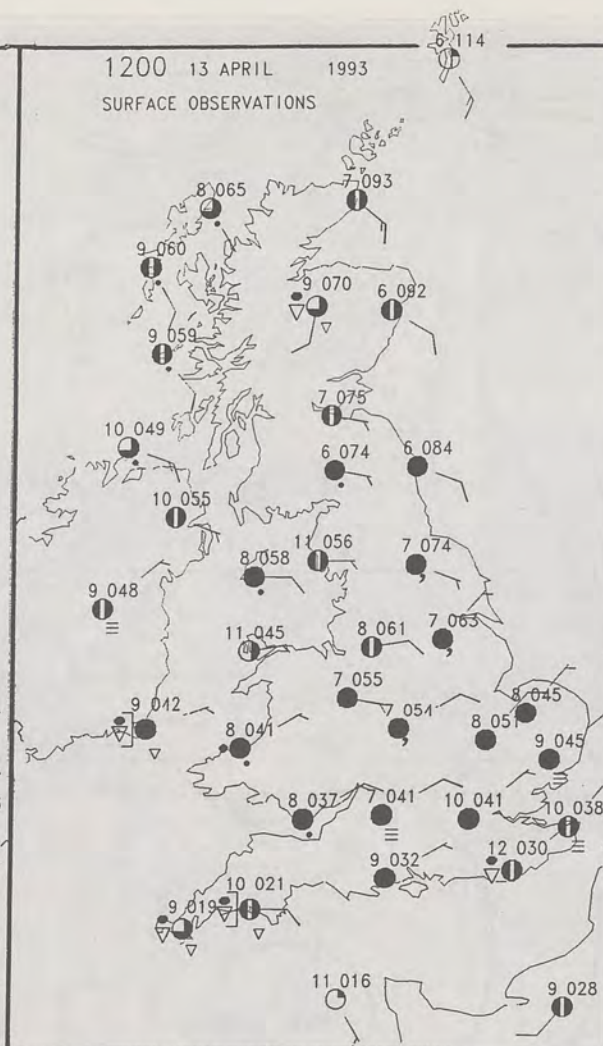
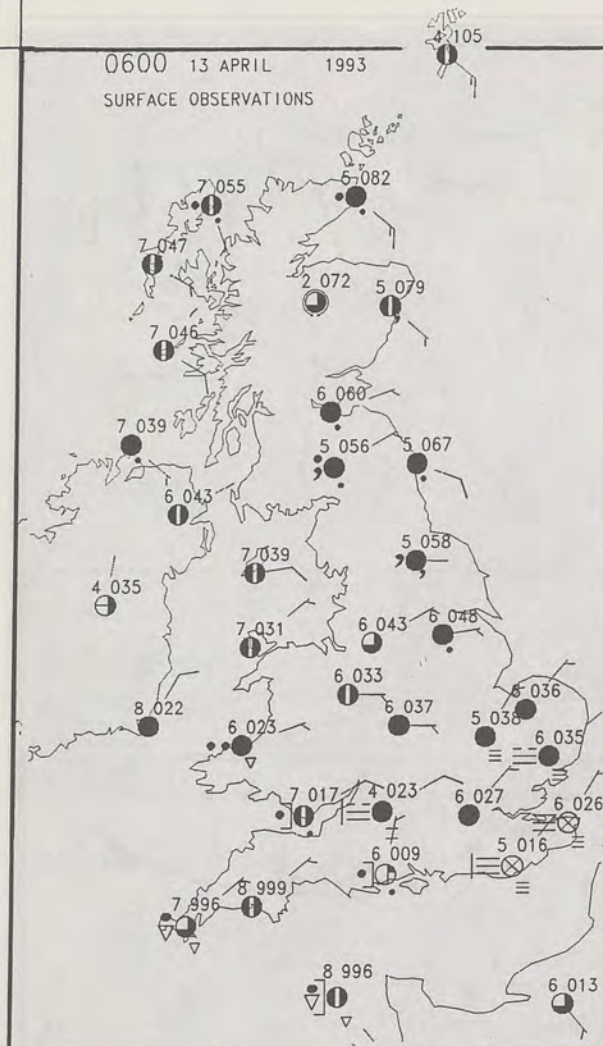
1200 GMT 13 APR 1993

DUPLICATE ALSO
DAILY WEATHER SUMMARY
NOT FOR LOAN
Tuesday 13th April 1993

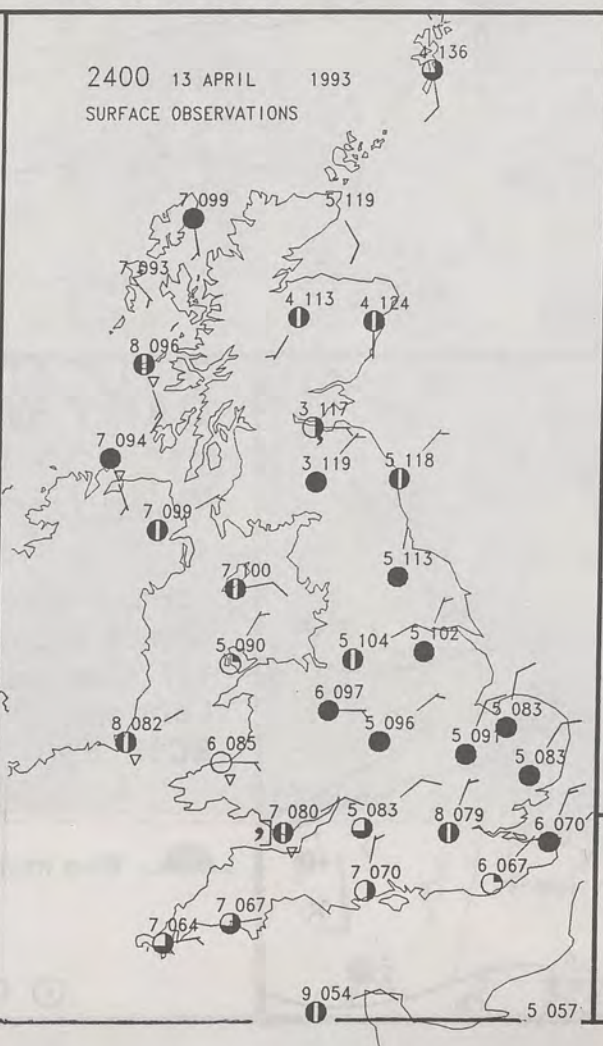
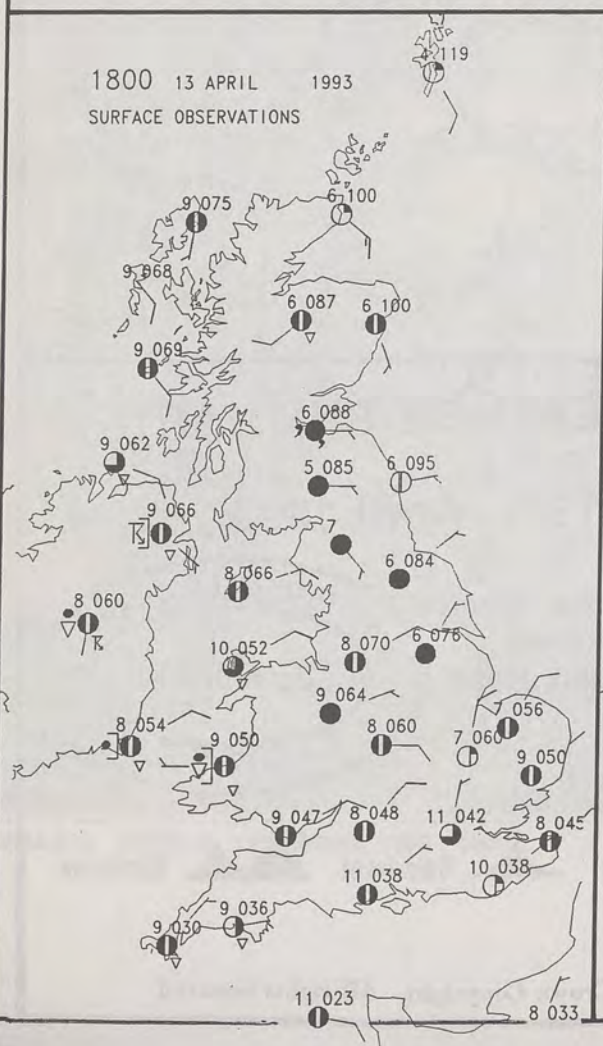
London Weather Centre
Climat Department
127 Clerkenwell Road
London
EC1R 5DB



Warm front Cold front Occlusion



PLOTTED SURFACE OBSERVATIONS



SUMMARY OF UK WEATHER TUESDAY 13th April 1993

Much of the country had a cloudy night; there was some patchy and mostly light rain or drizzle in central and eastern districts, and some fog, chiefly in the south-east. South-west England and south Wales had heavier outbreaks of rain.

There was a lot of cloud over most of the country through the day, although with brighter intervals. The best of the sunshine was towards the south-east coast of England and over the Channel Islands, Anglesey and Shetland. A few further patches of mostly light rain affected Scotland and north-east England, but tended to die out during the day. Elsewhere, scattered showers developed and there were a few thunderstorms over central southern and SW England and Northern Ireland.

Many places had a rather cold day, cold on the NE coast of England although temperatures reached the seasonal normal in the brighter areas.

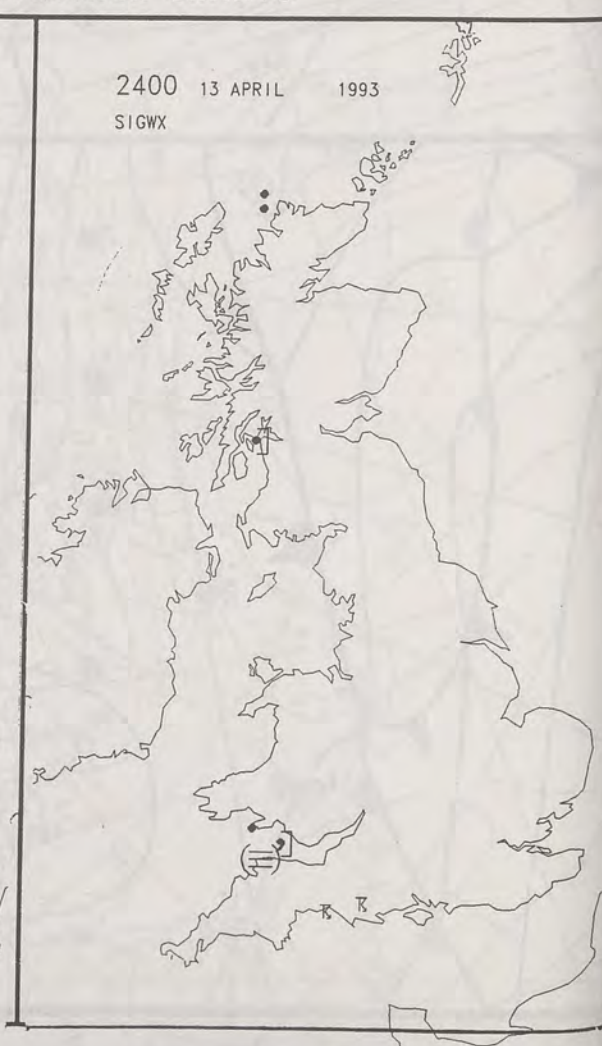
London Weather Centre

All times are GMT

© Crown Copyright All rights reserved



SIGNIFICANT WEATHER CHARTS

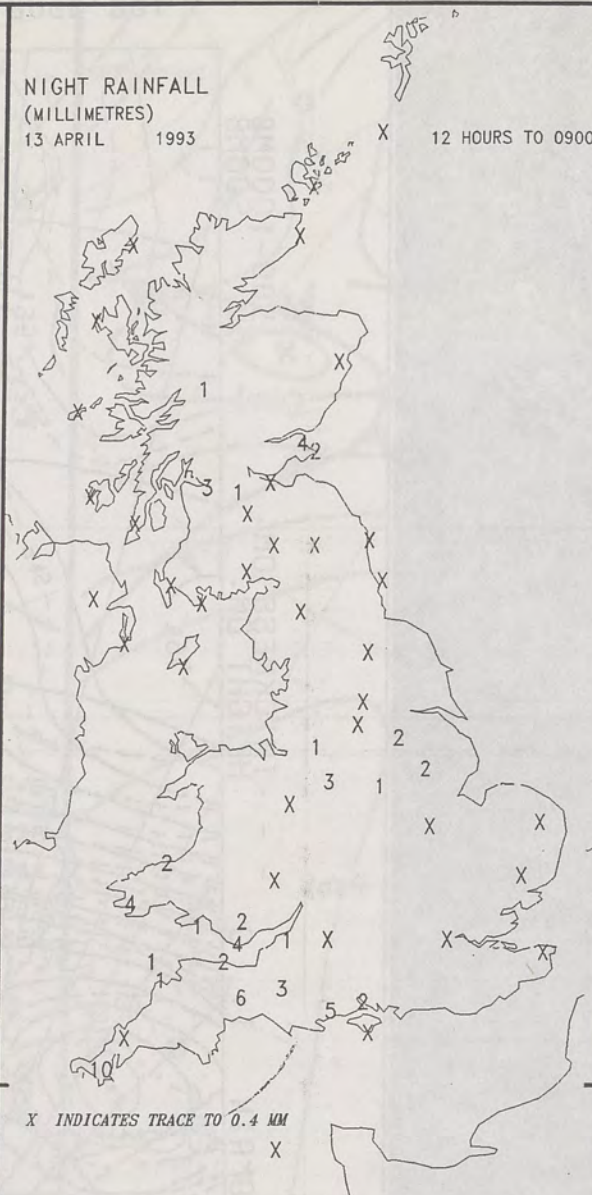
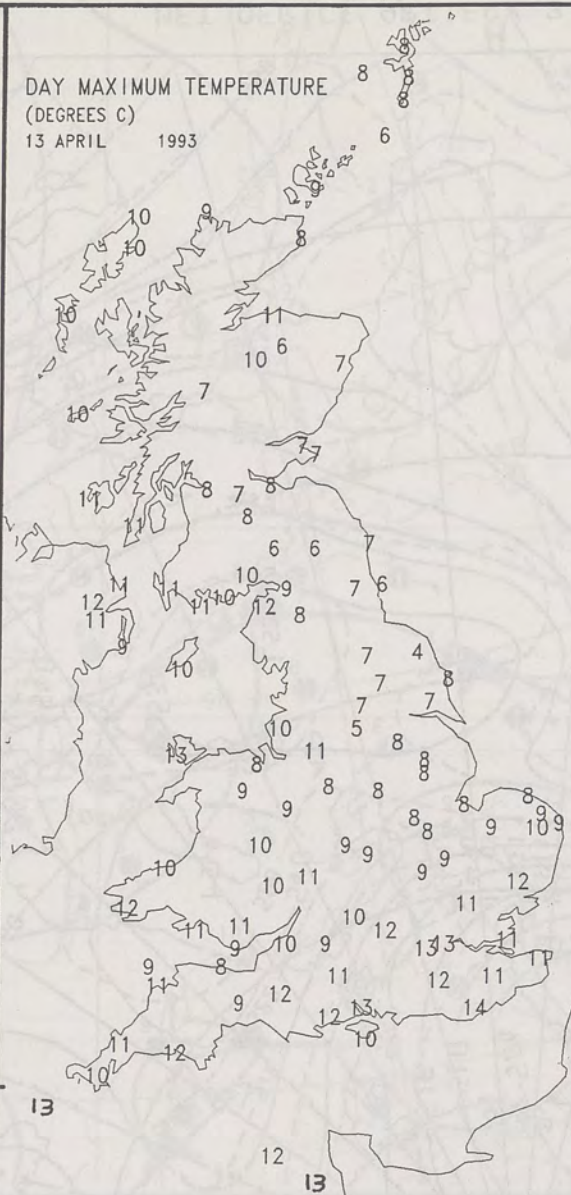
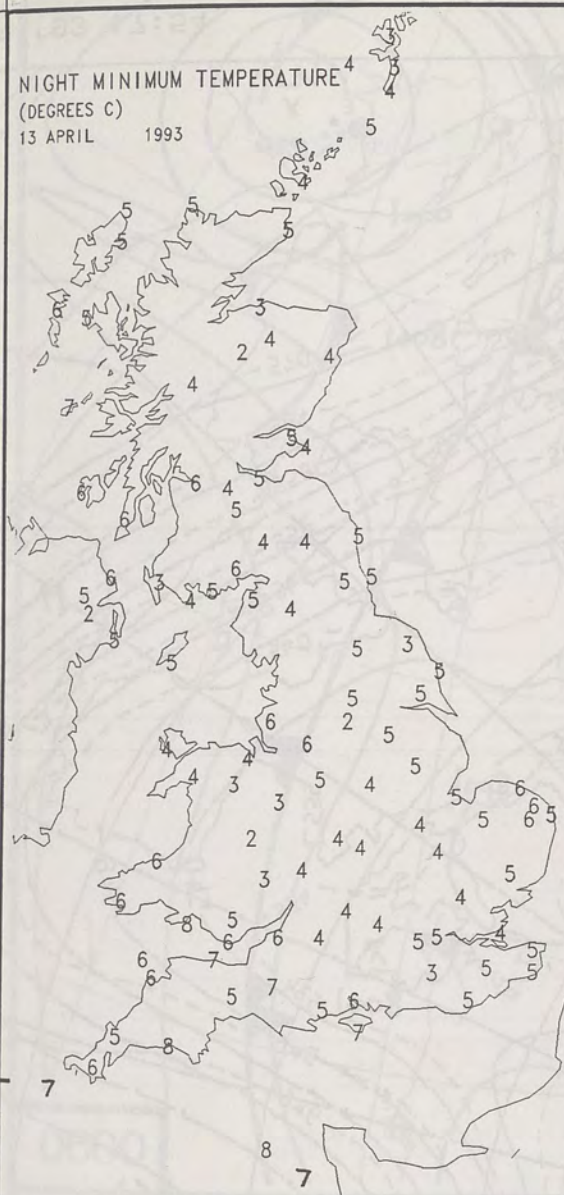


NIGH
(DEGR
13 AP

7

London

Print




EXTREMES FOR TUESDAY 13TH APRIL 1993

Highest Maximum	: 13.5 C Herstmonceux [East Sussex]
Lowest Maximum	: 4.3 C Fylingdales [York Moors]
Lowest Minimum	: 0.8 C South Farnborough [Hampshire]
Lowest Grass Minimum	: -2.7 C Beaufort Park [Berkshire]
Most Rain (24 hours from 0900 GMT)	: 13.6 mm Waterstein [Isle of Skye]
Most Sun	: 9.3 Hrs Lerwick [Shetland]

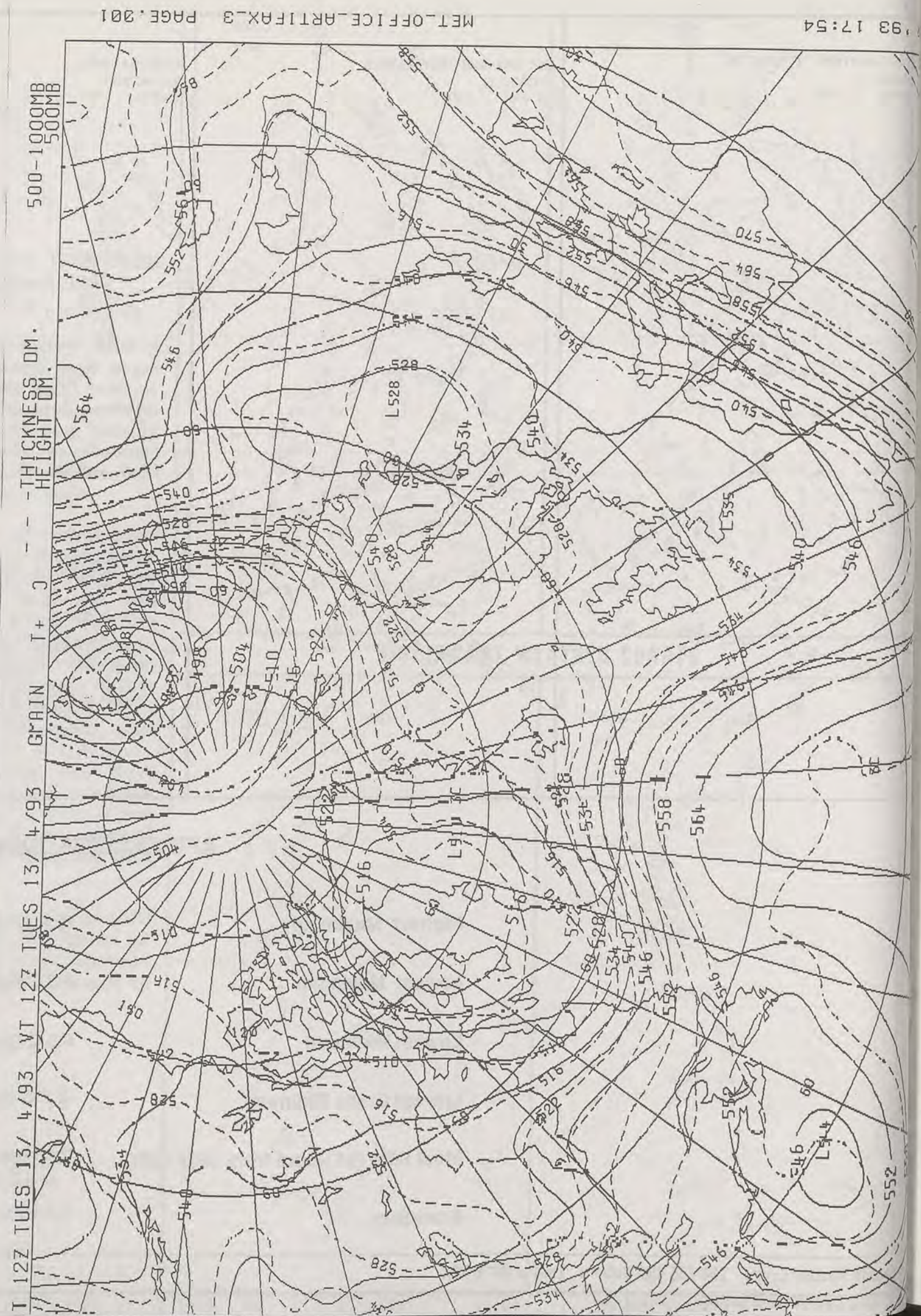
**DAILY
WEATHER
SUMMARY**

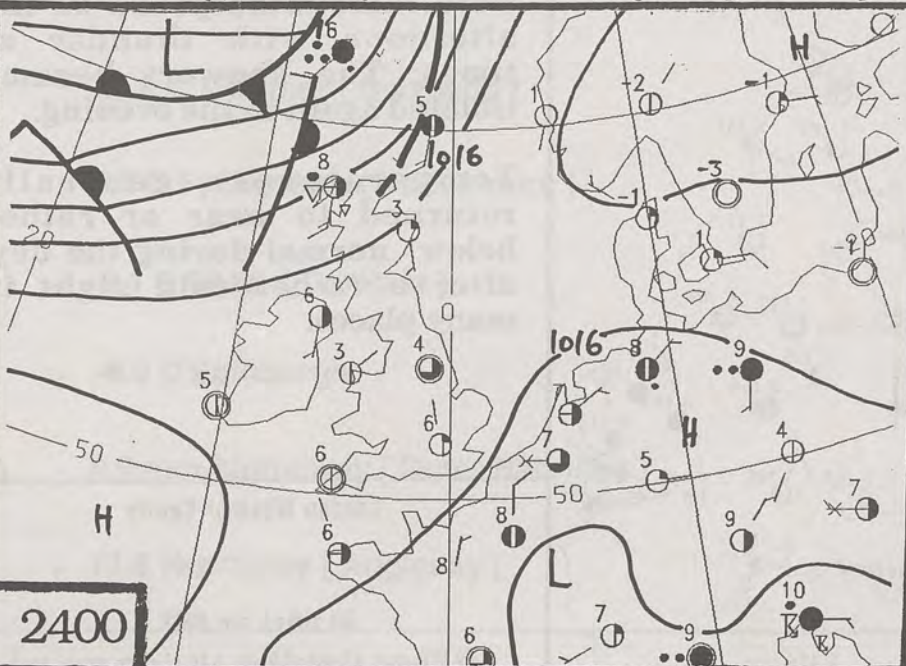
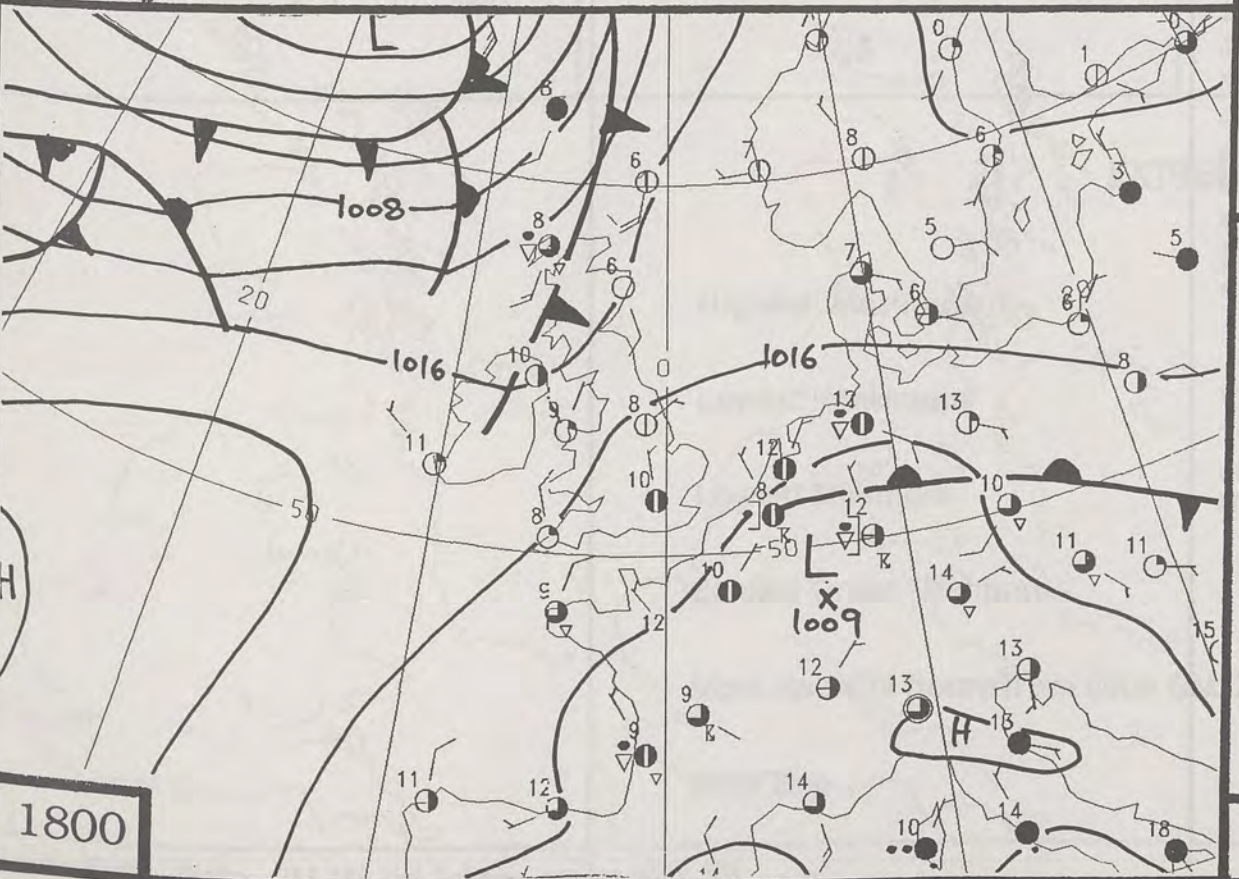
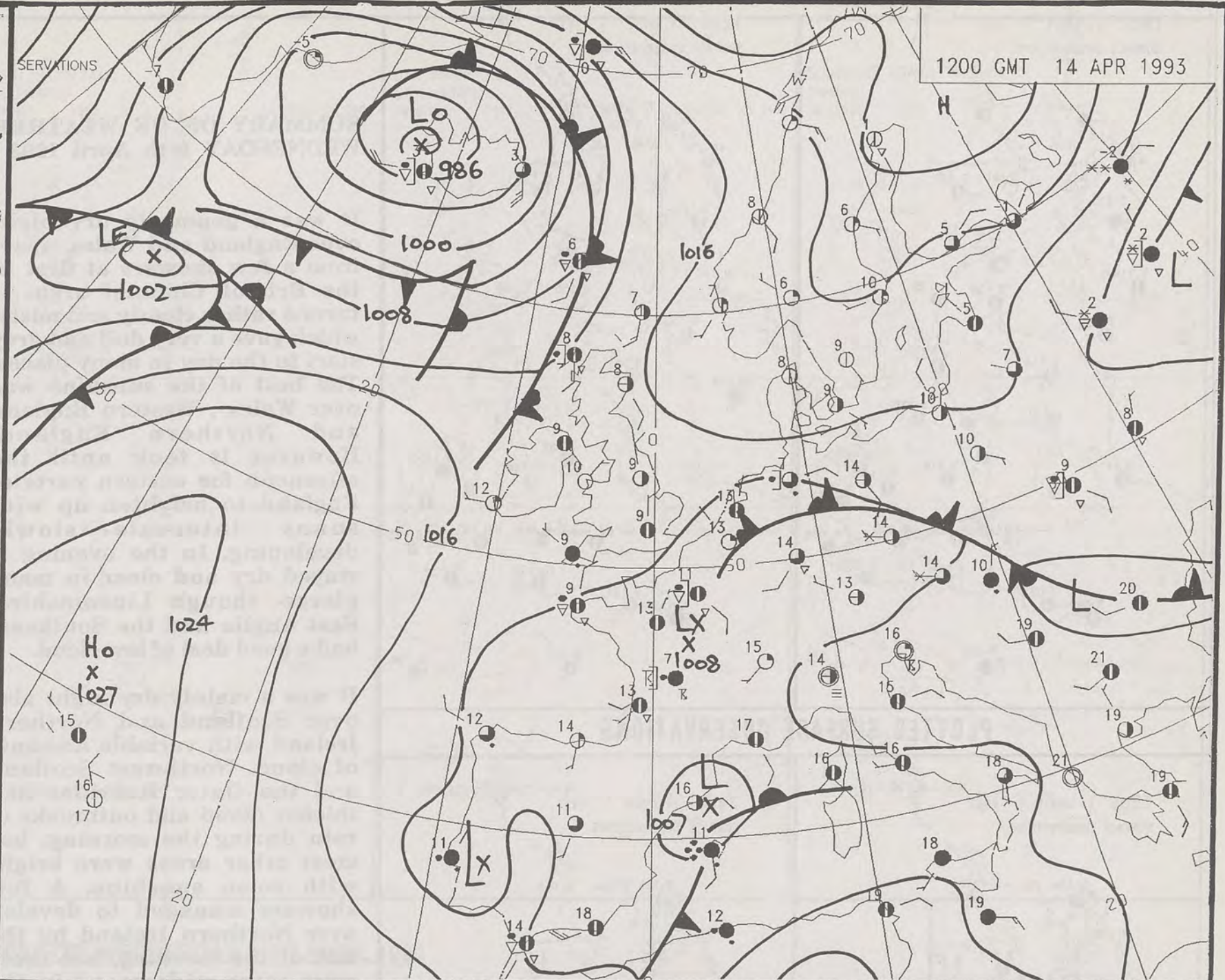
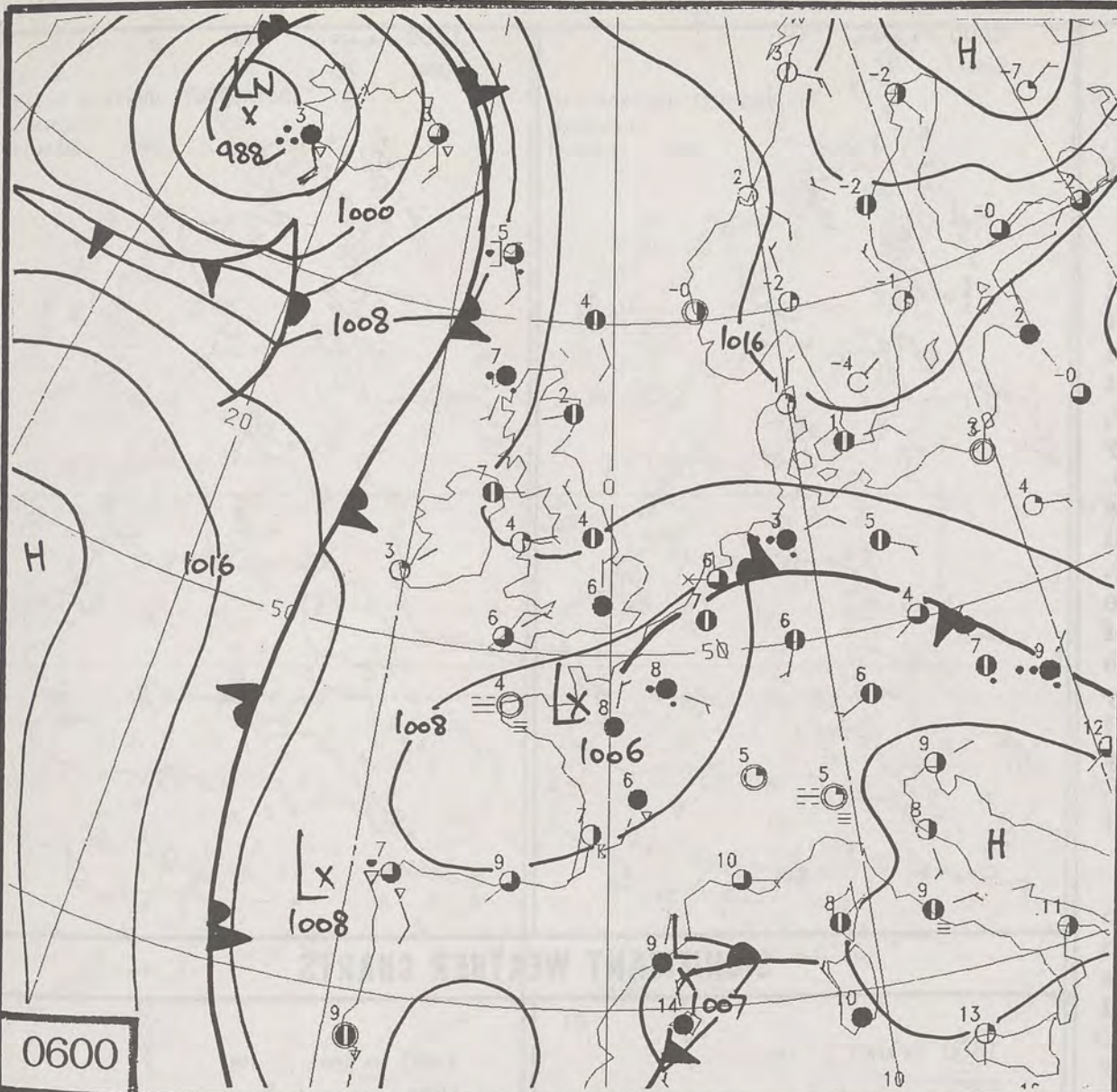


© Crown Copyright
All rights reserved



Threshold 9, Contrast 4, Brightness 9, Halftone Pattern Spiral, Dark Detail 20/4/93 9:55
 NOAA11 VISIBLE 13/4/93 1409Z



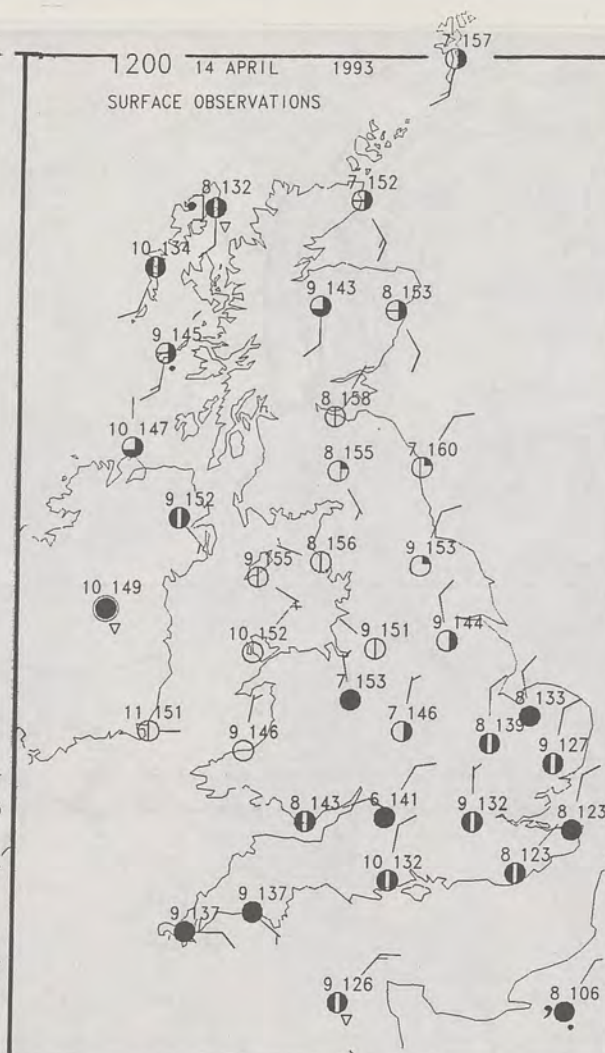
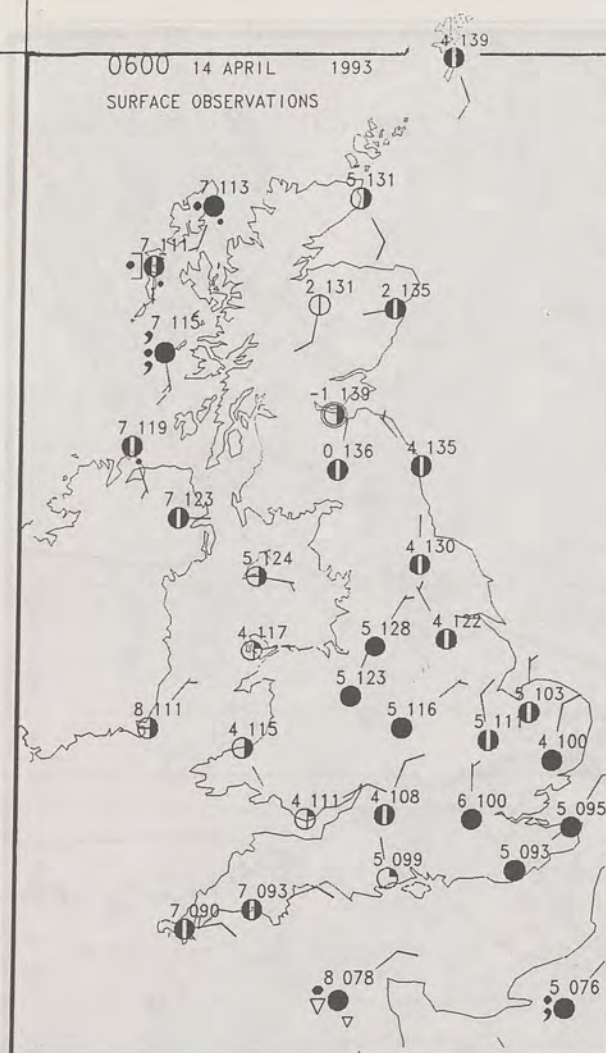


DUPLICATE ALSO
DAILY WEATHER SUMMARY
NOT FOR LOAN
Wednesday 14th April 1993

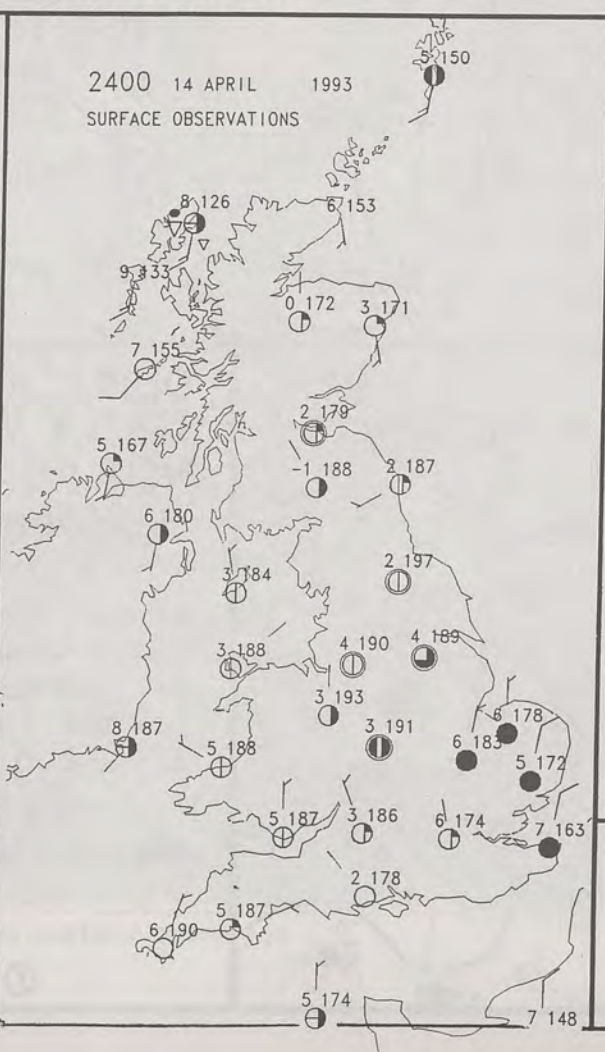
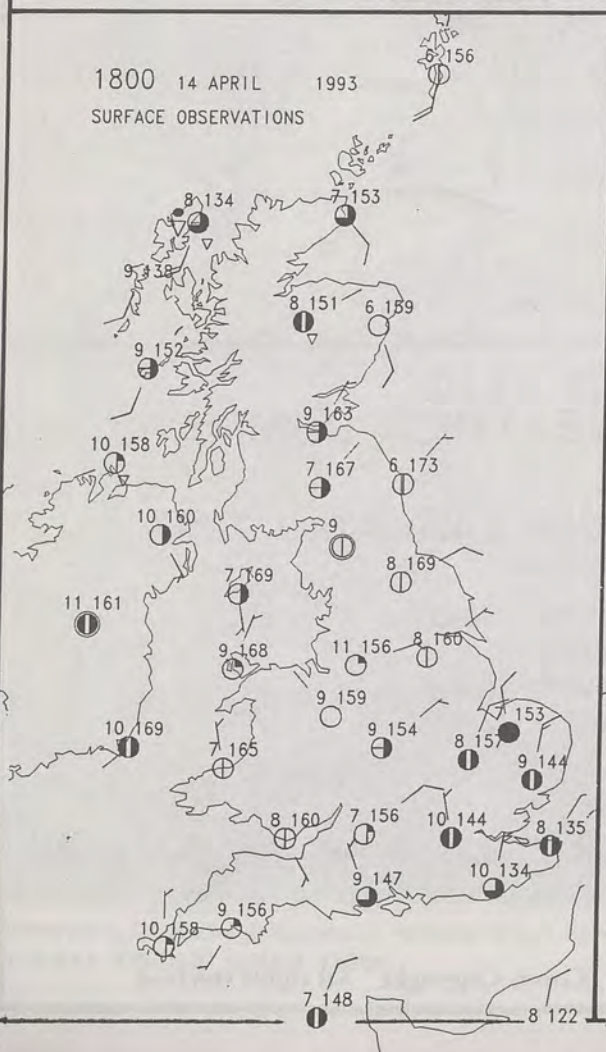
London Weather Centre
Climat Department
127 Clerkenwell Road
London
EC1R 5DB



Warm front Cold front Occlusion



PLOTTED SURFACE OBSERVATIONS



SUMMARY OF UK WEATHER WEDNESDAY 14th April 1993

It was a generally dry night over England and Wales, apart from a few showers at first in the Bristol Channel area. It turned rather cloudy and misty, which gave a very dull and grey start to the day in many places. The best of the sunshine was over Wales, Western England and Northern England. However it took until the afternoon for eastern parts of England to brighten up with sunny intervals slowly developing. In the evening it stayed dry and clear in many places- though Lincolnshire, East Anglia and the Southeast had a good deal of low cloud.

It was a mainly dry night also over Scotland and Northern Ireland with variable amounts of cloud. Northwest Scotland and the Outer Hebrides had thicker cloud and outbreaks of rain during the morning, but most other areas were bright with some sunshine. A few showers managed to develop over Northern Ireland by the end of the morning, but these were more widespread in the afternoon with thunder at times. The showers became isolated again in the evening.

Temperatures generally returned to near or rather below normal during the day, after a rather cold night in many places.

London Weather Centre

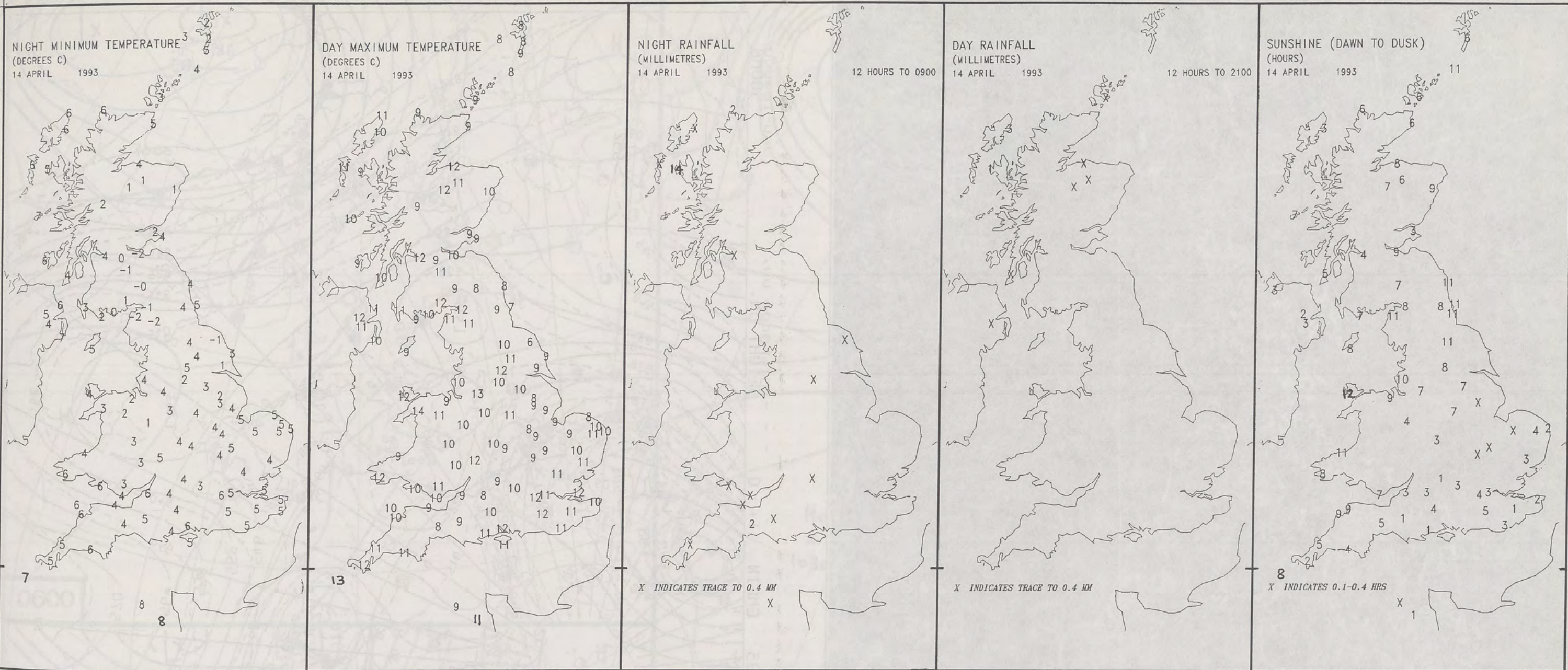
All times are GMT

© Crown Copyright All rights reserved



SIGNIFICANT WEATHER CHARTS





EXTREMES FOR WEDNESDAY 14TH APRIL 1993

Highest Maximum	: 13.6 C Nantmor [Gwynedd]
Lowest Maximum	: 6.1 C Fylingdales [York Moors]
Lowest Minimum	: -2.1 C Shap [Cumbria]
Lowest Grass Minimum	: -8.0 C Edinburgh
Most Rain (24 hours from 0900 GMT)	: 6.9 mm Stornoway [Outer Hebrides]
Most Sun	: 11.6 Hrs Valley [Anglesey]


DAILY WEATHER SUMMARY



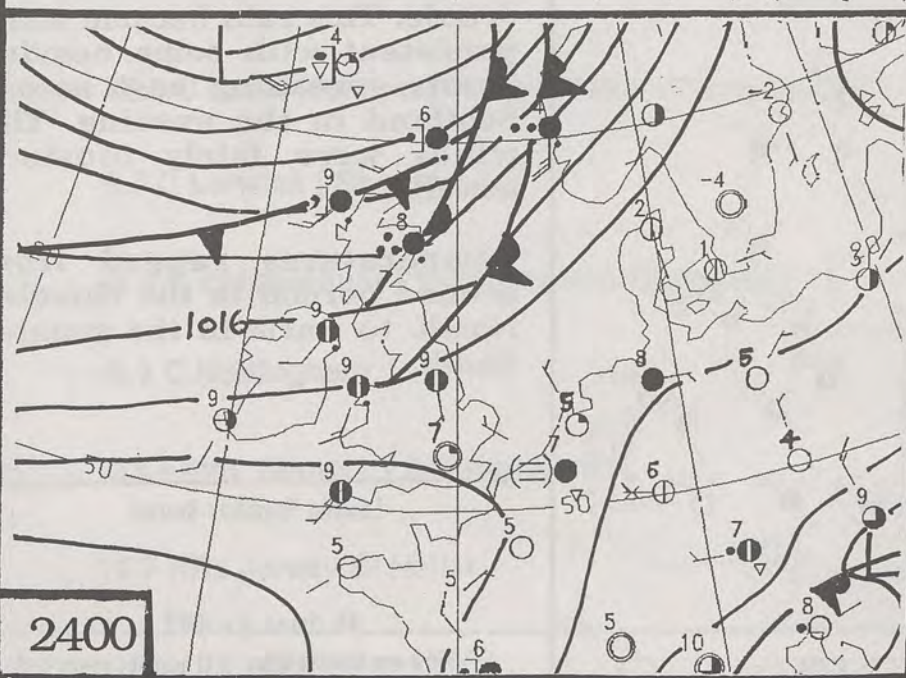
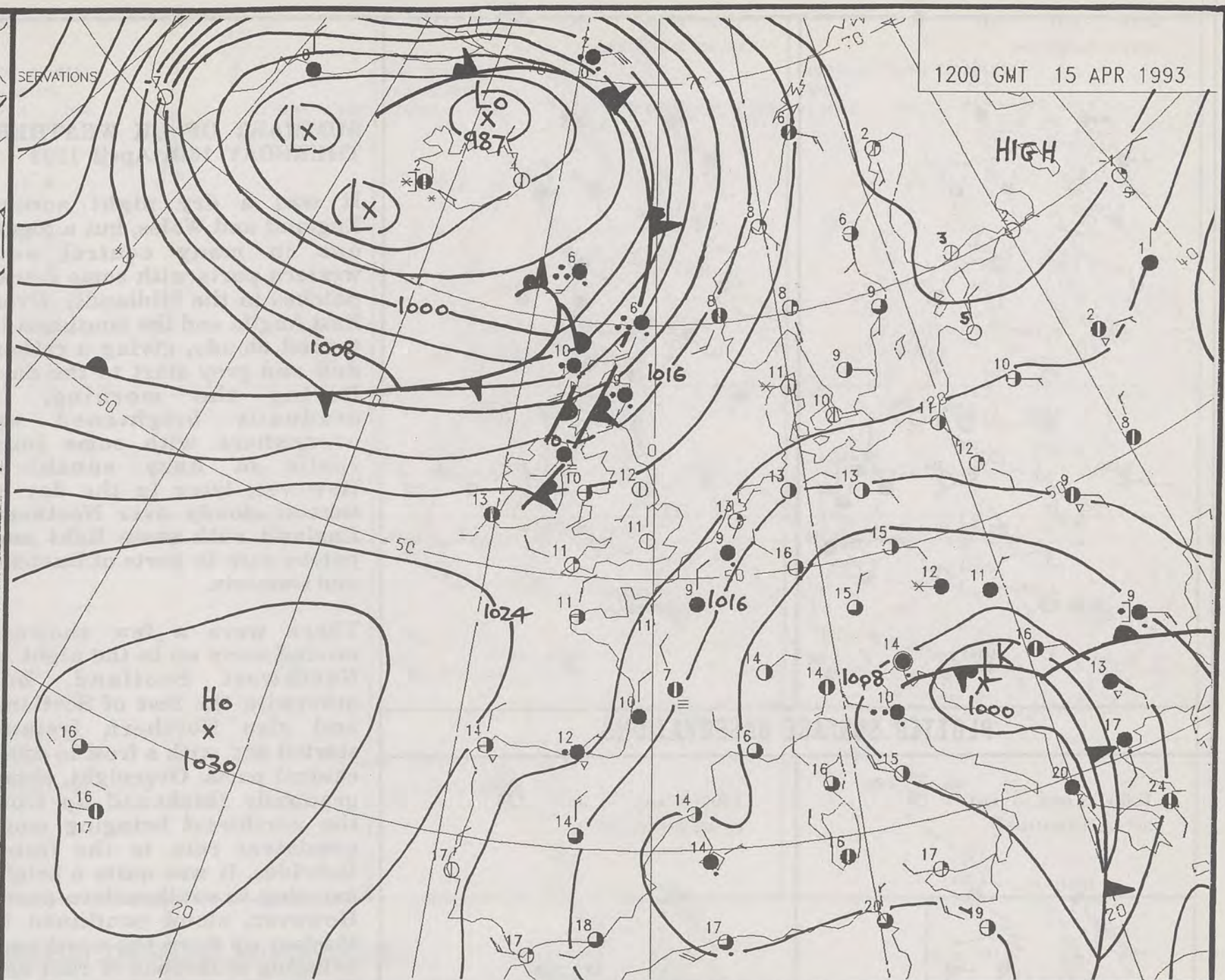
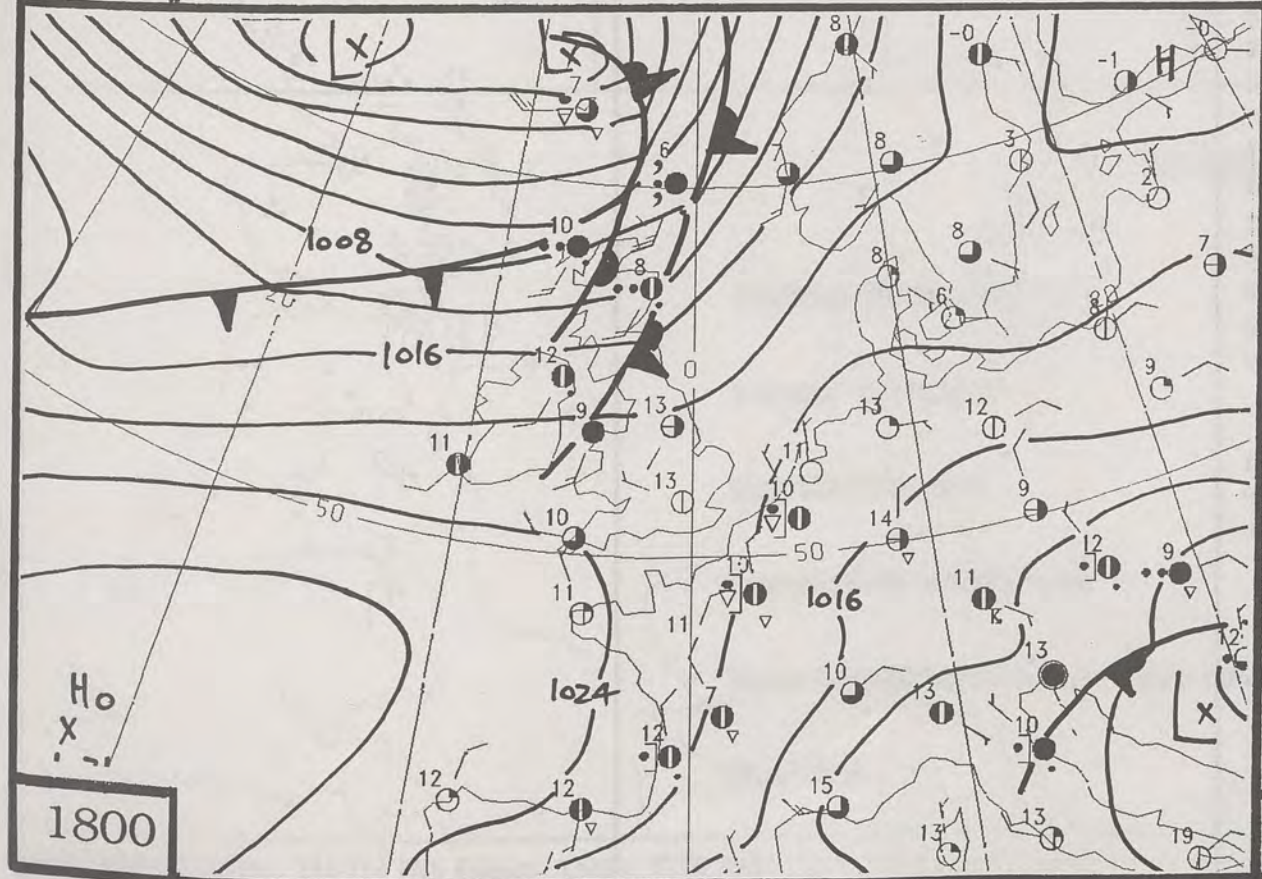
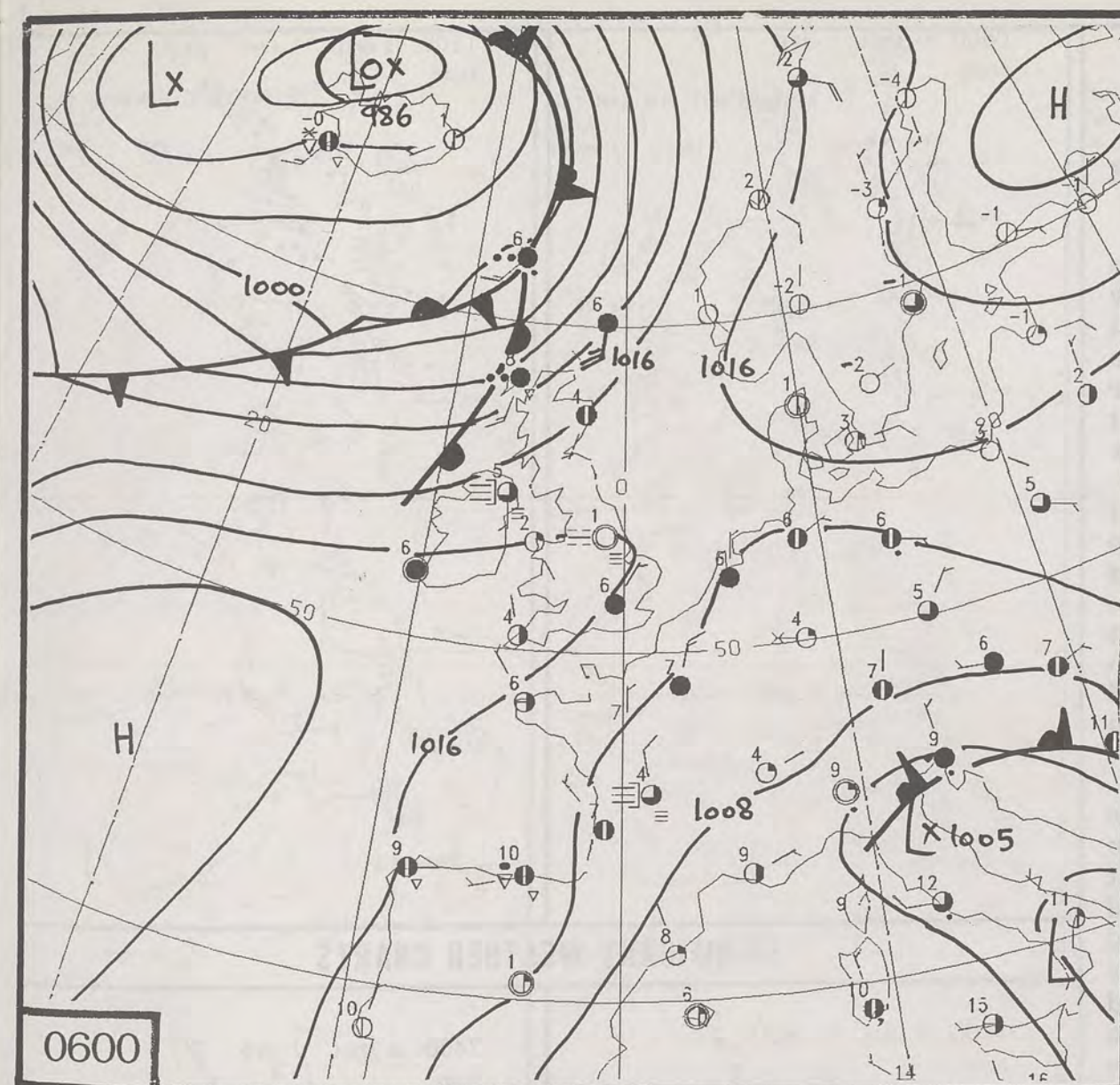
© Crown Copyright
All rights reserved



NOAA11 VISIBLE 14/4/93 1537z



26. 26



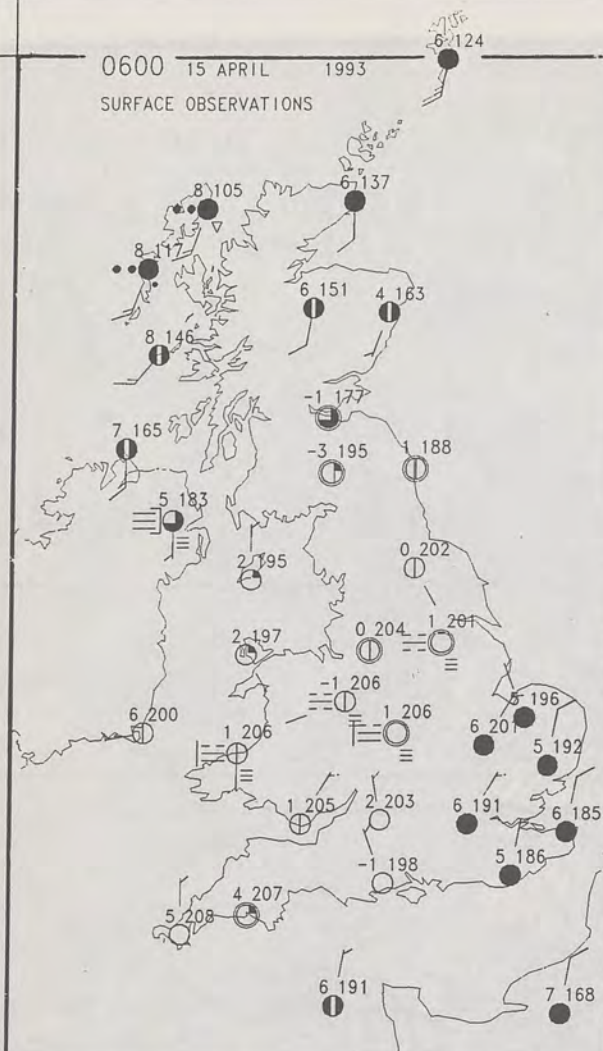
DUPLICATE ALSO
DAILY WEATHER SUMMARY
NOT FOR LOAN
Thursday 15th April 1993

London Weather Centre
Climat Department
127 Clerkenwell Road
London
EC1R 5DB

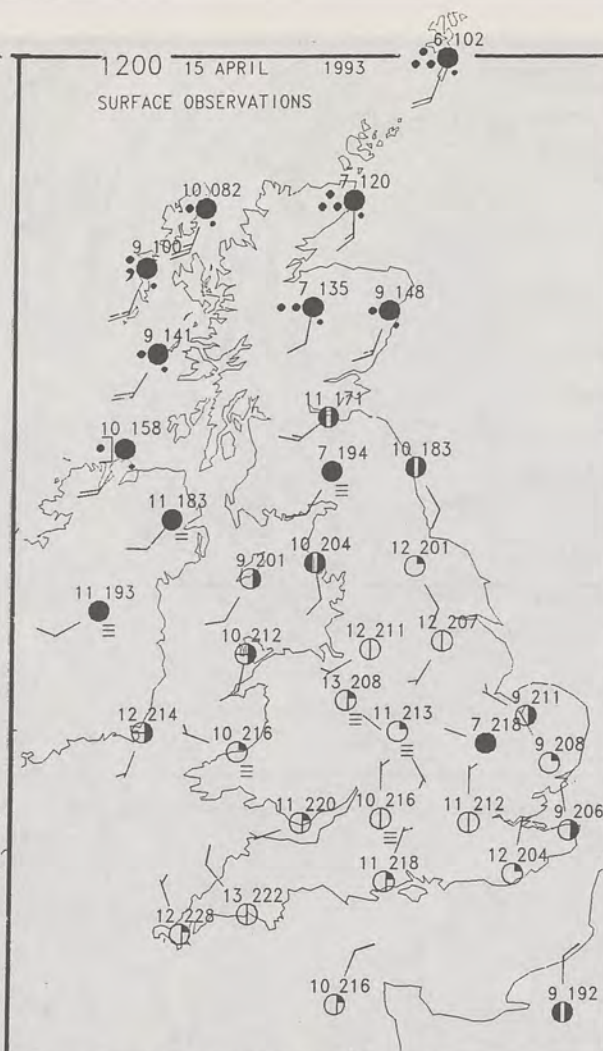


Warm front Cold front Occlusion

0600 15 APRIL 1993
SURFACE OBSERVATIONS

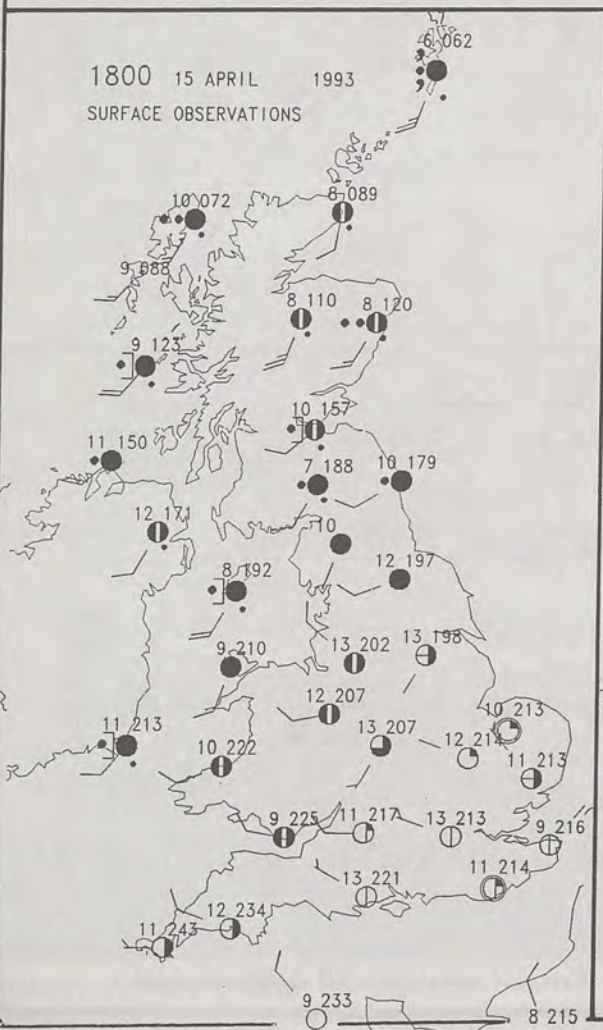


1200 15 APRIL 1993
SURFACE OBSERVATIONS

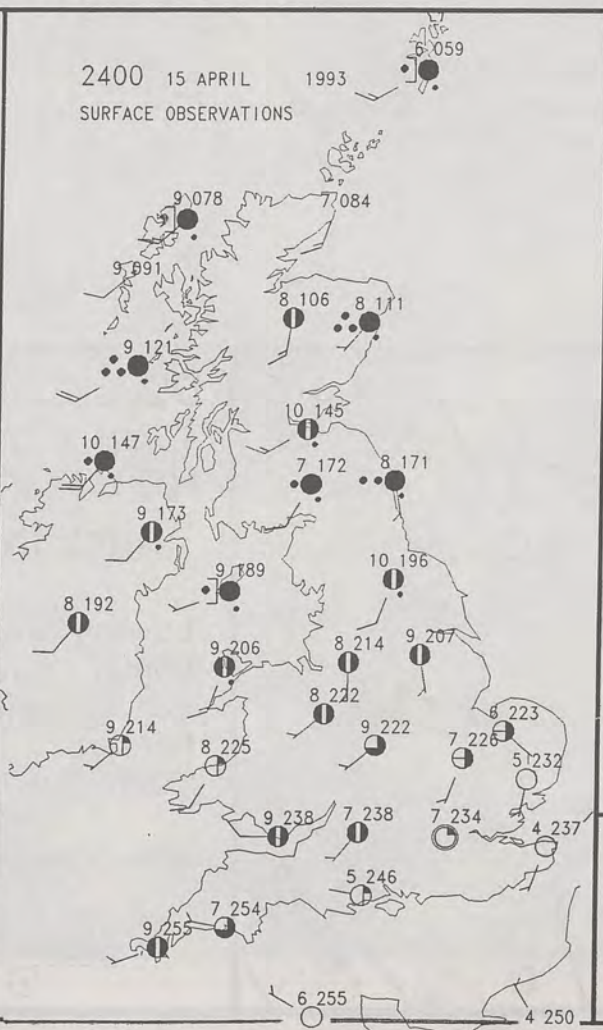


PLOTTED SURFACE OBSERVATIONS

1800 15 APRIL 1993
SURFACE OBSERVATIONS



2400 15 APRIL 1993
SURFACE OBSERVATIONS



SUMMARY OF UK WEATHER THURSDAY 15th April 1993

It was a dry night across England and Wales, but a foggy one in many central and western parts with some dense patches in the Midlands. Over East Anglia and the Southeast it turned cloudy, giving a rather dull and grey start to the day. During the morning, it gradually brightened up everywhere with some long spells of hazy sunshine. However, later in the day it turned cloudy over Northern England with some light and patchy rain in parts of Durham and Cumbria.

There were a few showers around early on in the night in Northwest Scotland, but otherwise the rest of Scotland and also Northern Ireland started dry, with a frost in some central parts. Overnight, cloud gradually thickened up from the northwest bringing more persistent rain to the Outer Hebrides. It was quite a bright morning in southeastern parts. However, cloud continued to thicken up from the northwest bringing outbreaks of rain and drizzle. This rain became more persistent with some heavier bursts spreading east across Scotland in the evening. The winds were fairly blustery as well.

Temperatures ranged from around normal in the cloudier North, to warm in the sunnier South.

London Weather Centre

All times are GMT
© Crown Copyright All rights reserved

0600 15 APRIL 1993
SIGWX



1200 15 APRIL 1993
SIGWX



SIGNIFICANT WEATHER CHARTS

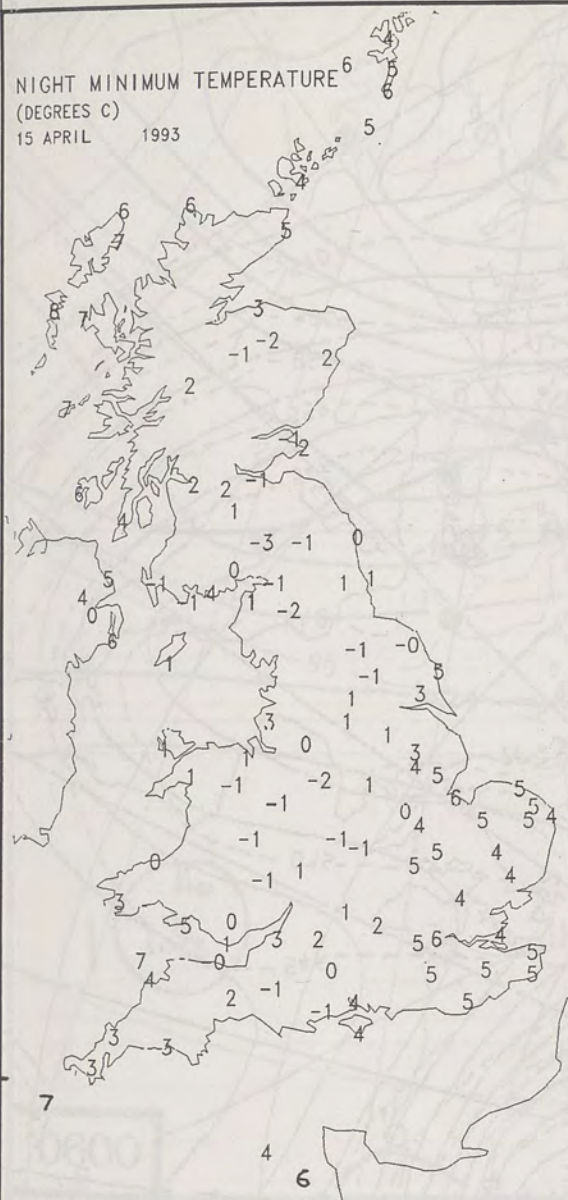
1800 15 APRIL 1993
SIGWX



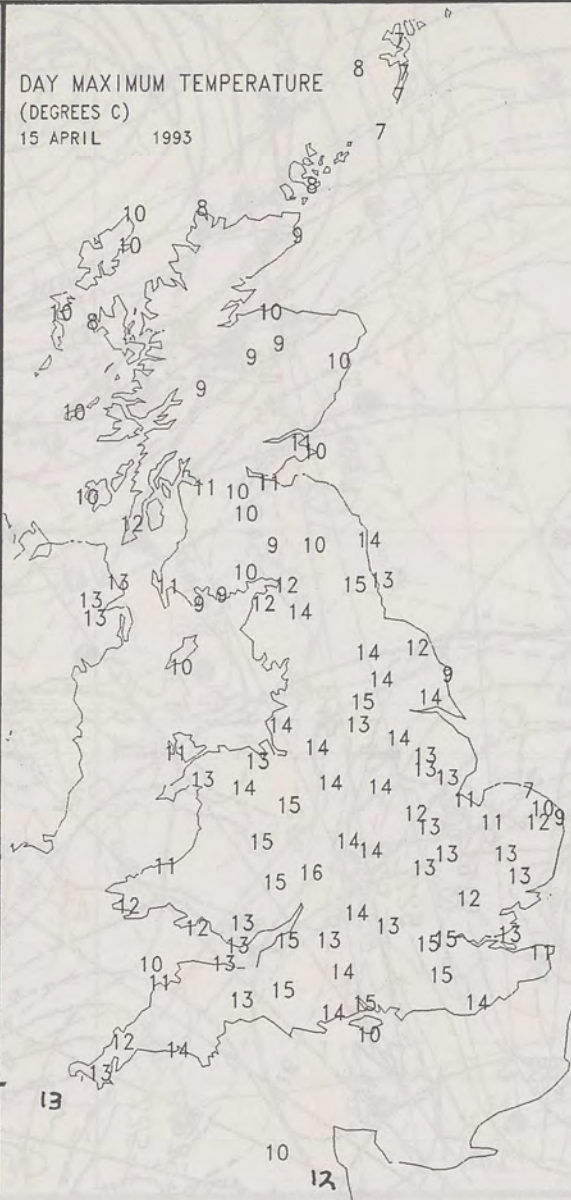
2400 15 APRIL 1993
SIGWX



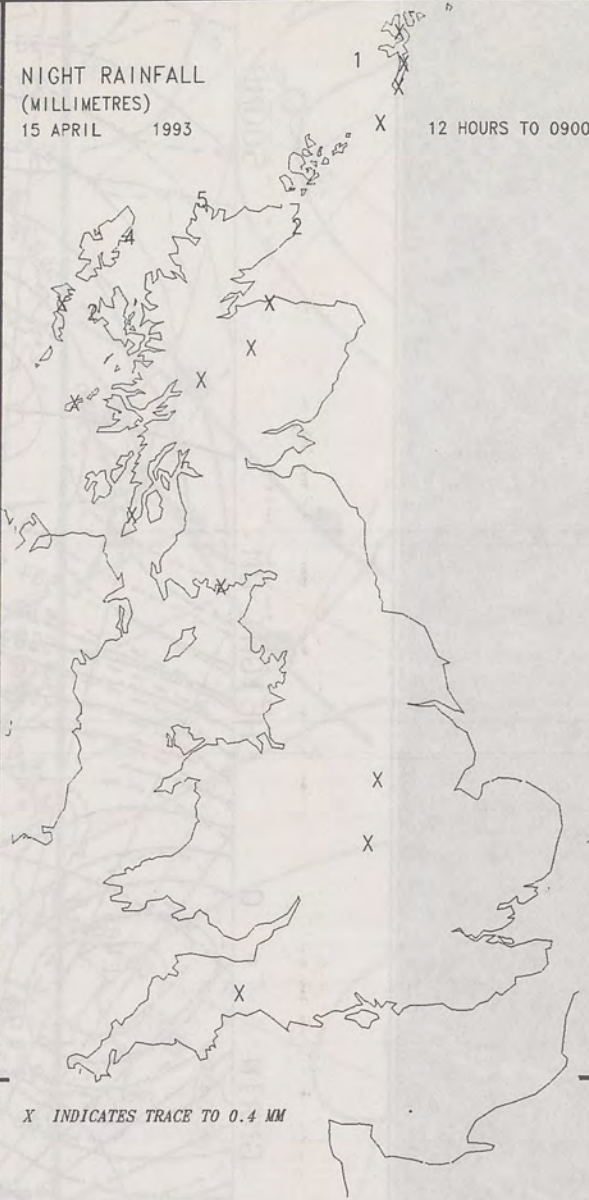
NIGHT MINIMUM TEMPERATURE
(DEGREES C)
15 APRIL 1993



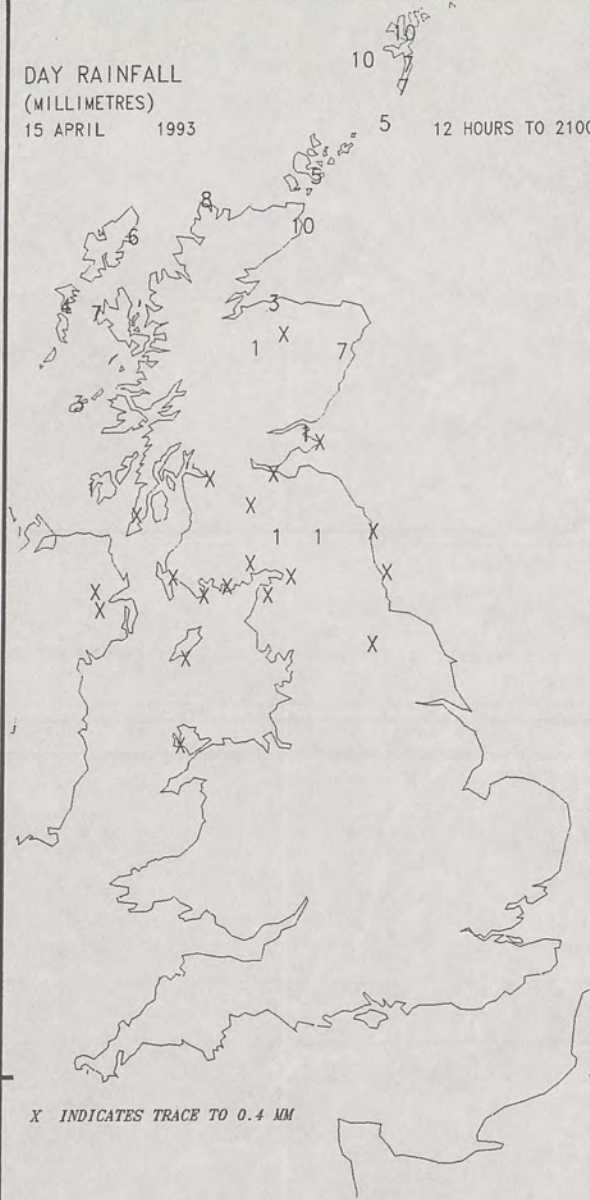
DAY MAXIMUM TEMPERATURE
(DEGREES C)
15 APRIL 1993



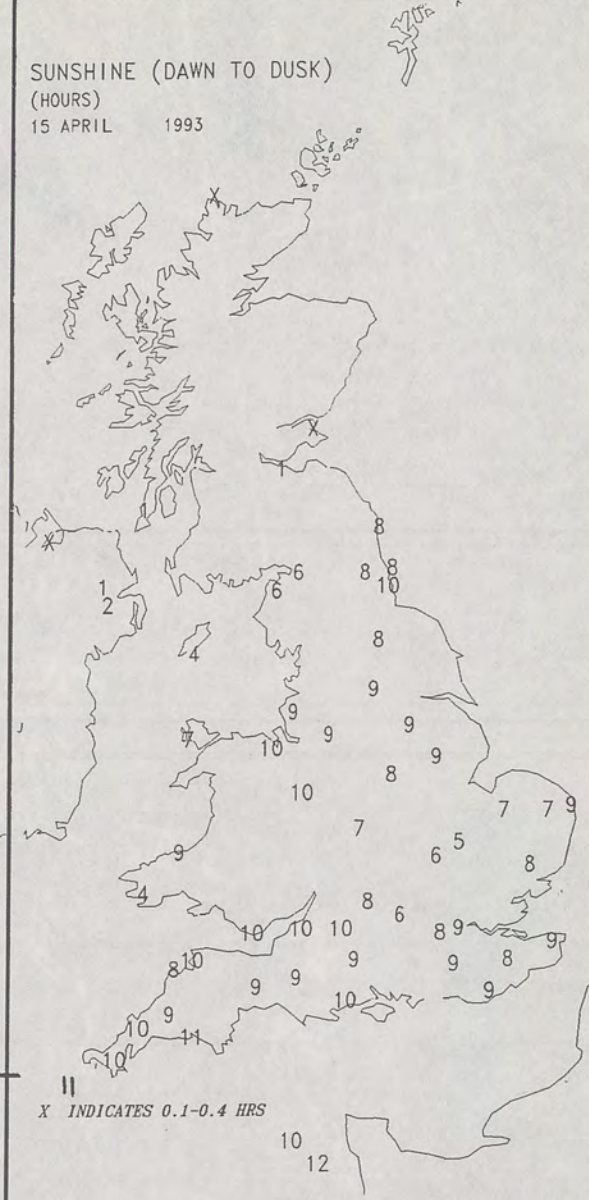
NIGHT RAINFALL
(MILLIMETRES)
15 APRIL 1993



DAY RAINFALL
(MILLIMETRES)
15 APRIL 1993



SUNSHINE (DAWN TO DUSK)
(HOURS)
15 APRIL 1993



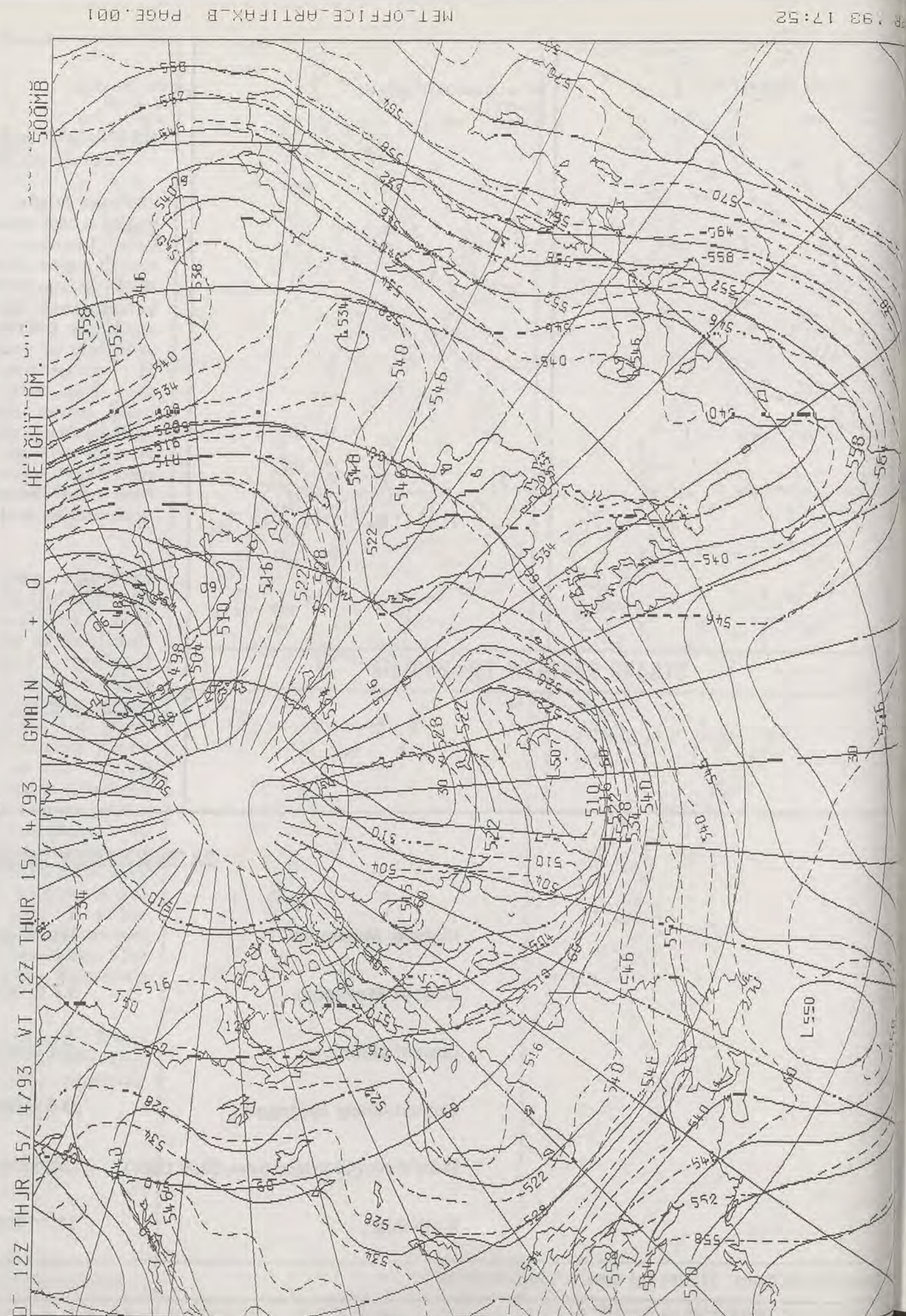

EXTREMES FOR THURSDAY 15TH APRIL 1993

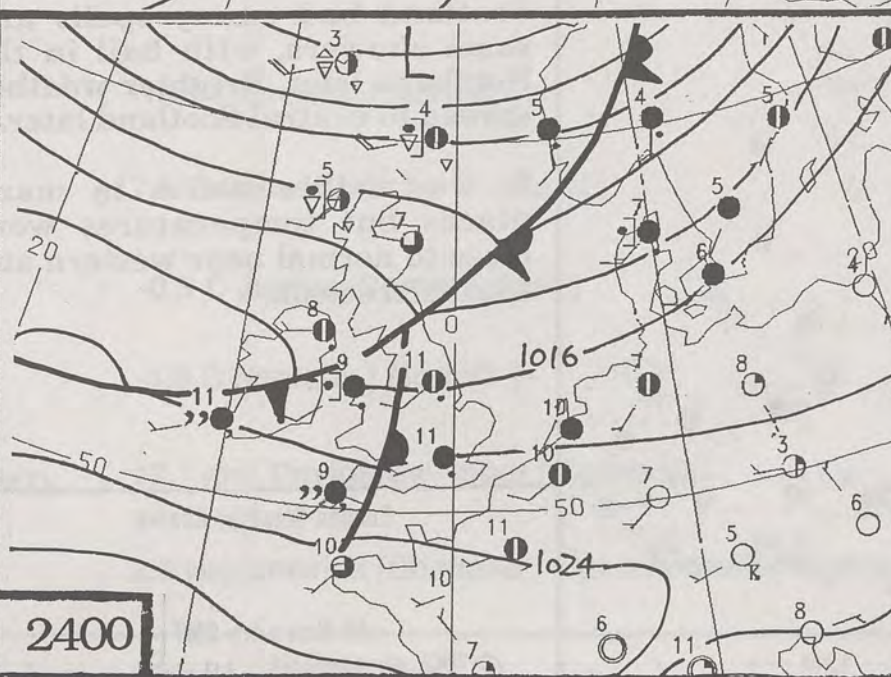
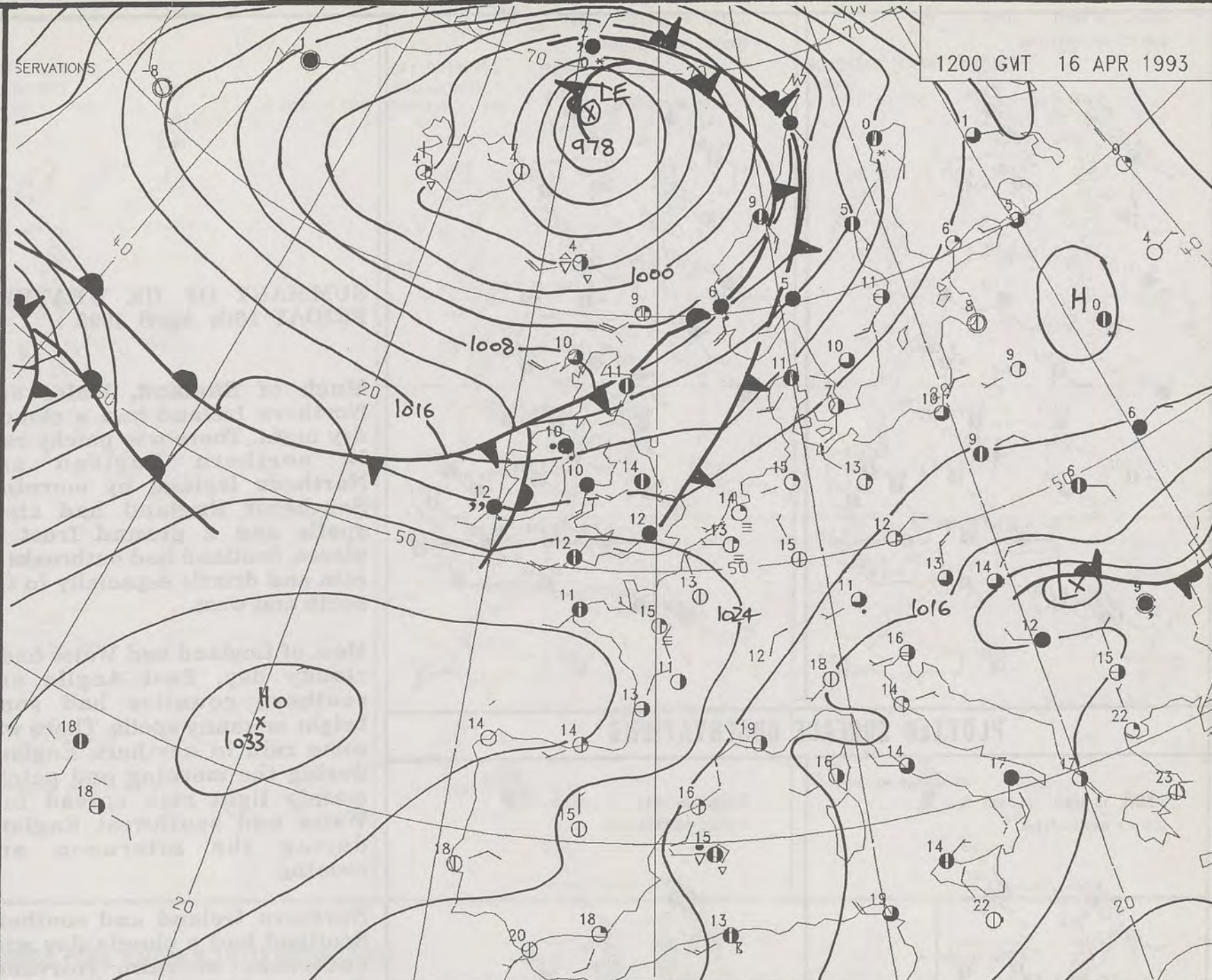
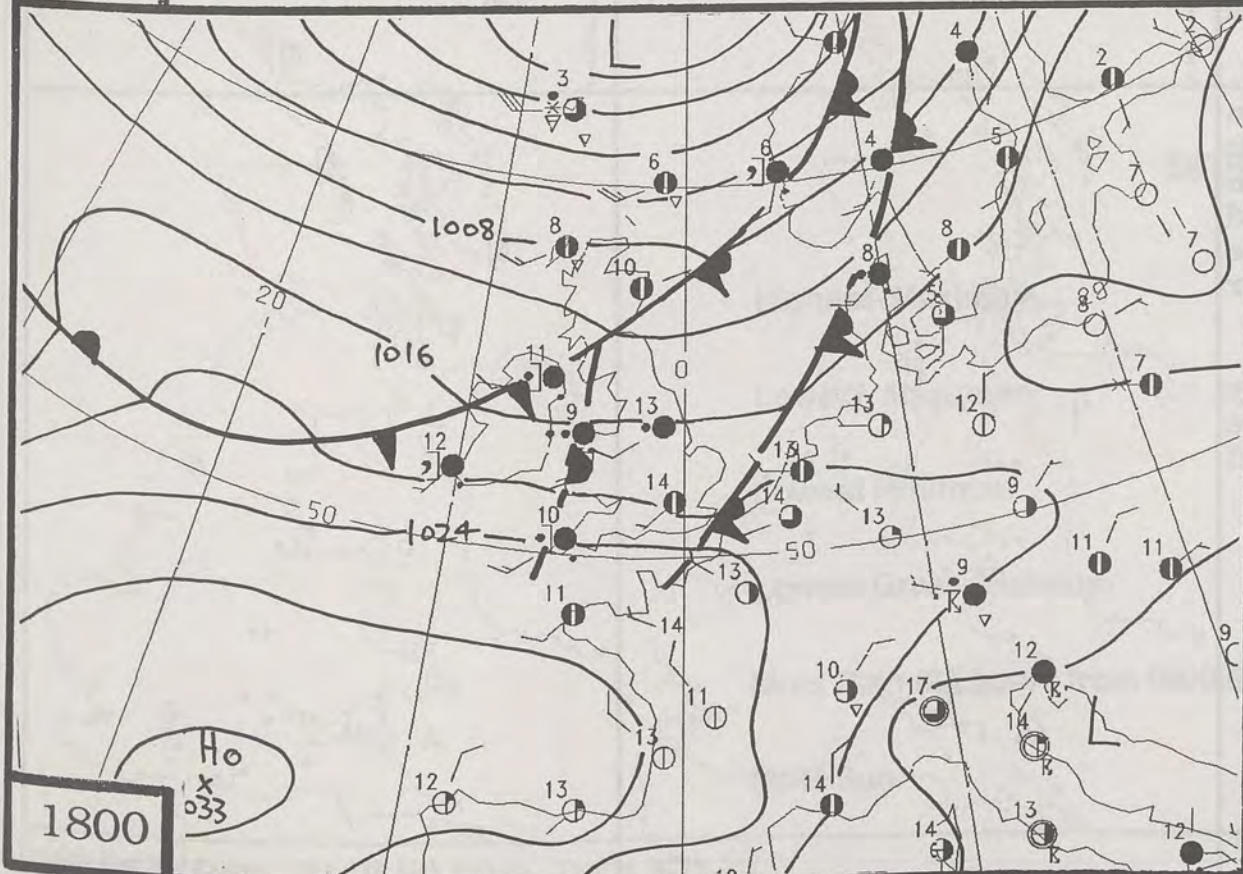
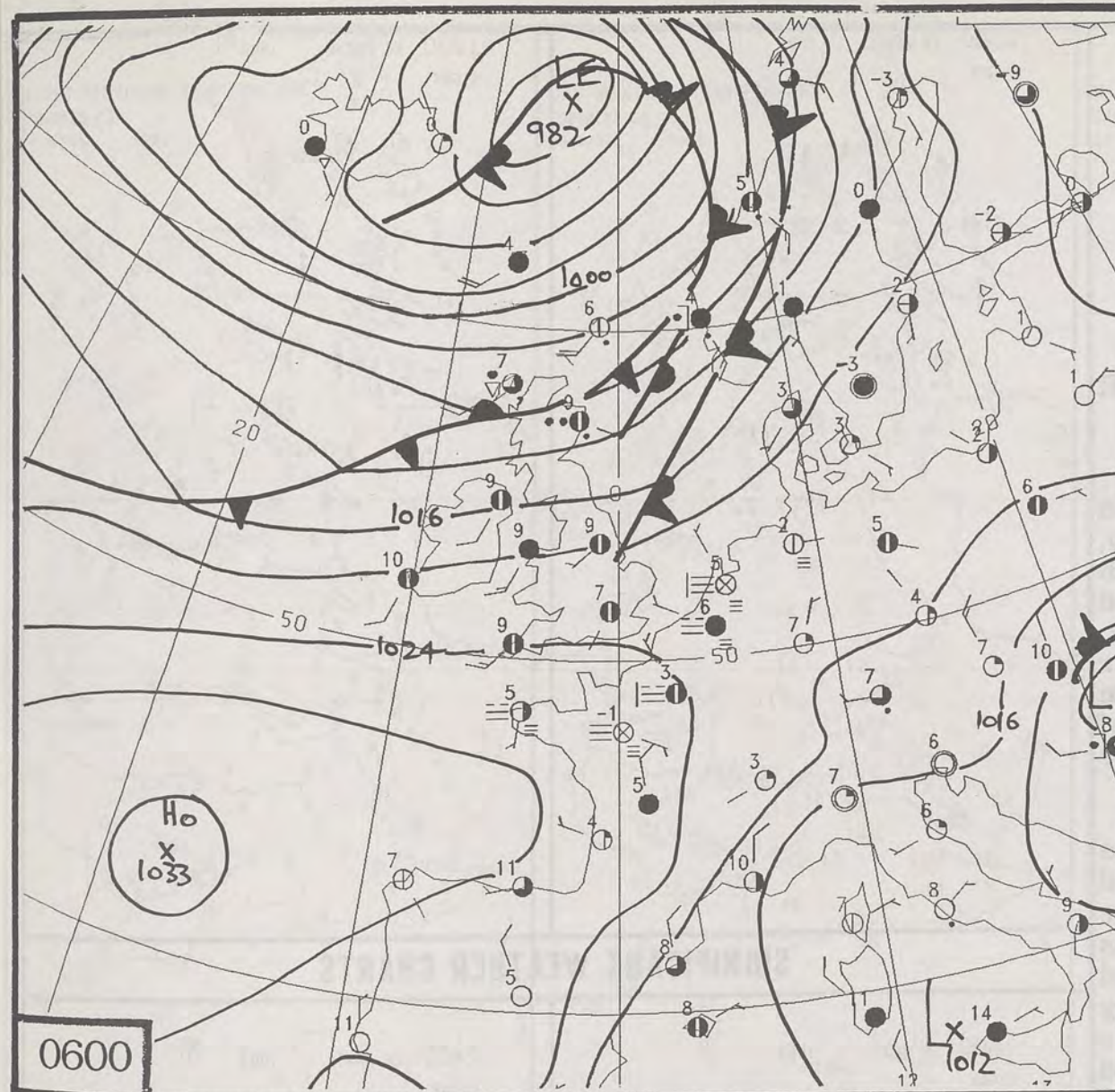
Highest Maximum	: 16.3 C Great Malvern [Hereford and Worcester]
Lowest Maximum	: 6.7 C Lerwick [Shetland]
Lowest Minimum	: -2.8 C Eskdalemuir [Dumfries and Galloway]
Lowest Grass Minimum	: -9.9 C Nottingham
Most Rain (24 hours from 0900 GMT)	: 23.4 mm Kilmory [SW Highland]
Most Sun	: 11.7 HRs Jersey St Helier

DAILY WEATHER SUMMARY



© Crown Copyright
All rights reserved





DUPLICATE ALSO
DAILY WEATHER SUMMARY
 NOT FOR LOAN
Friday 16th April 1993

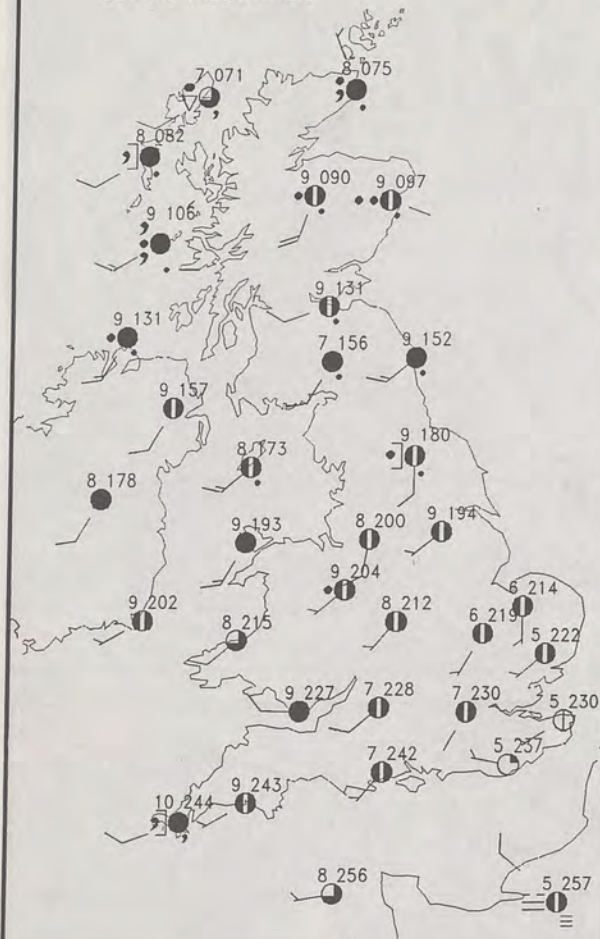
London Weather Centre
 Climat Department
 127 Clerkenwell Road
 London
 EC1R 5DB



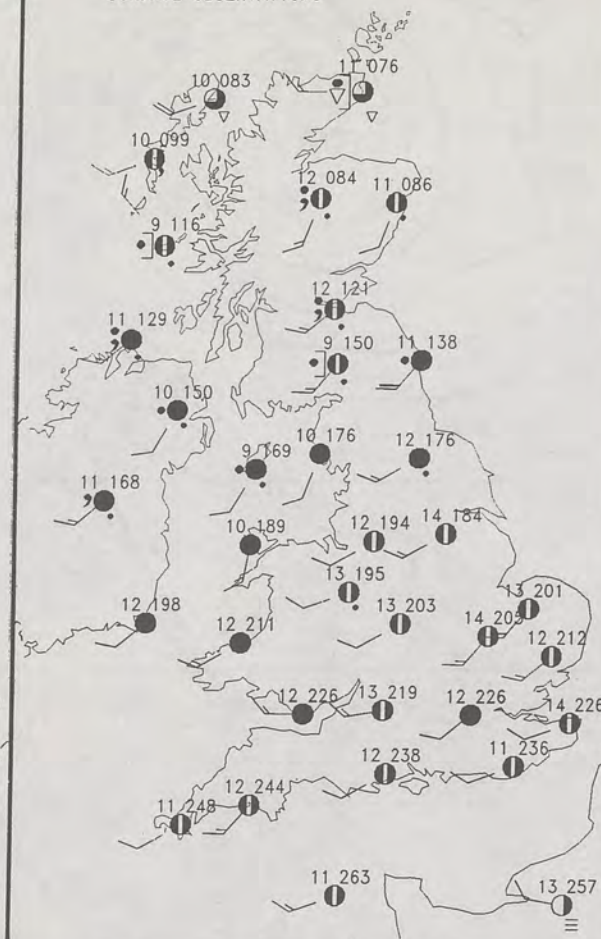
Warm front
 Cold front
 Occlusion

© Crown Copyright All rights reserved

0600 16 APRIL 1993
SURFACE OBSERVATIONS

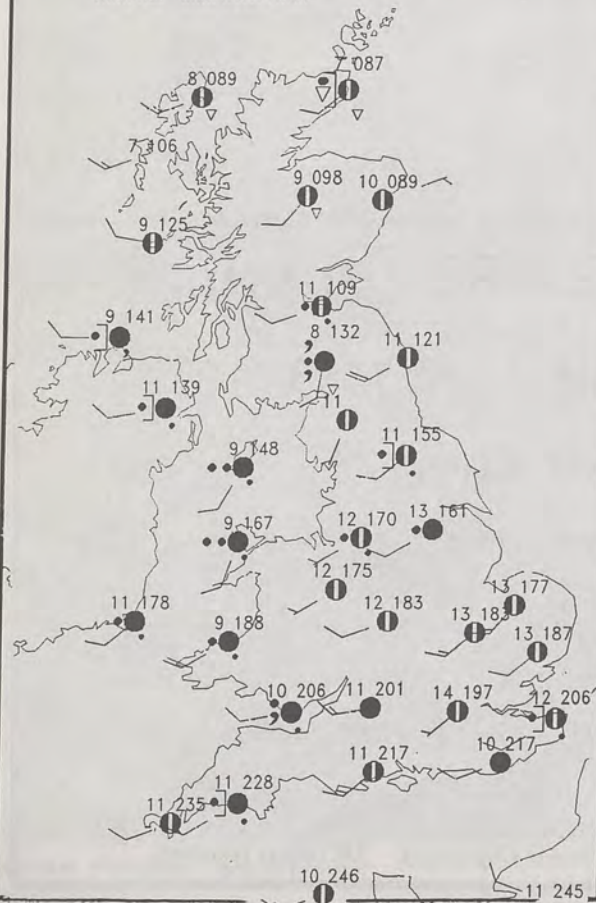


1200 16 APRIL 1993
SURFACE OBSERVATIONS

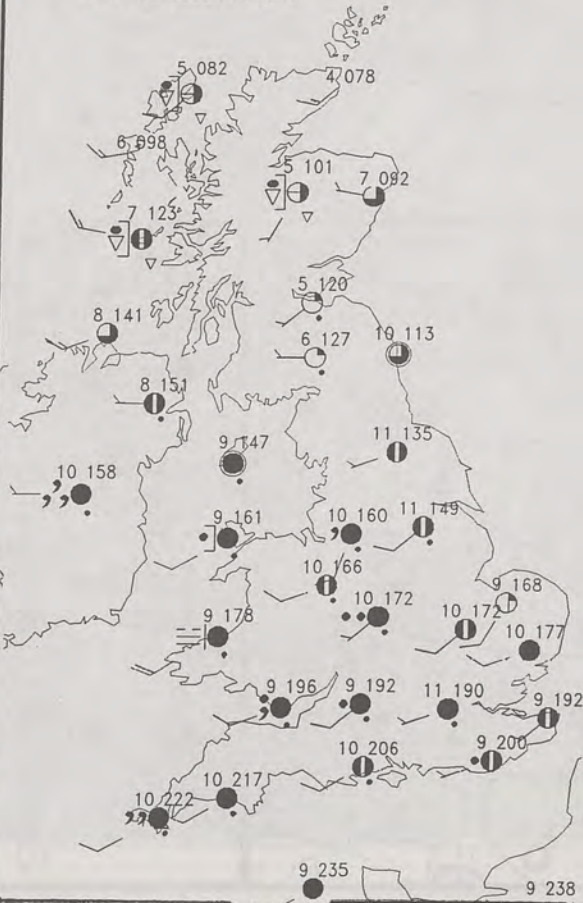


PLOTTED SURFACE OBSERVATIONS

1800 16 APRIL 1993
SURFACE OBSERVATIONS



2400 16 APRIL 1993
SURFACE OBSERVATIONS



SUMMARY OF UK WEATHER FRIDAY 16th April 1993

Much of England, Wales and Northern Ireland had a cloudy, dry night. There was patchy rain in northern England and Northern Ireland by morning. Southeast England had clear spells and a ground frost in places. Scotland had outbreaks of rain and drizzle especially in the north and west.

Most of England and Wales had a cloudy day. East Anglia and southern counties had some bright or sunny spells. There was some rain in northern England during the morning and patchy mainly light rain spread into Wales and southwest England during the afternoon and evening.

Northern Ireland and southern Scotland had a cloudy day with outbreaks of rain. Northern Scotland had sunny spells and some showers, with hail in the Northern Isles. Brighter weather spread to central Scotland later.

It was rather warm in many places but temperatures were close to normal near western and southern coasts.

London Weather Centre

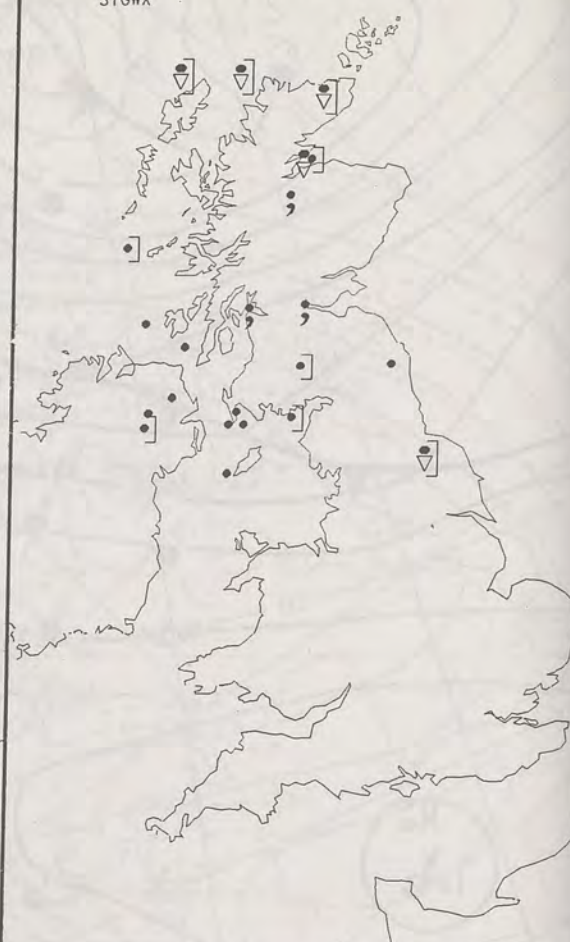
All times are GMT

© Crown Copyright All rights reserved

0600 16 APRIL 1993
SIGWX



1200 16 APRIL 1993
SIGWX

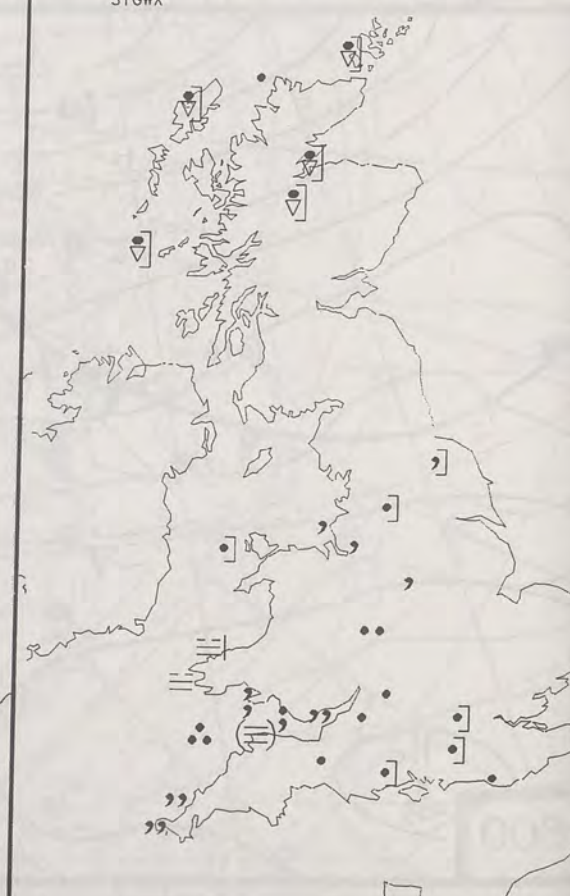


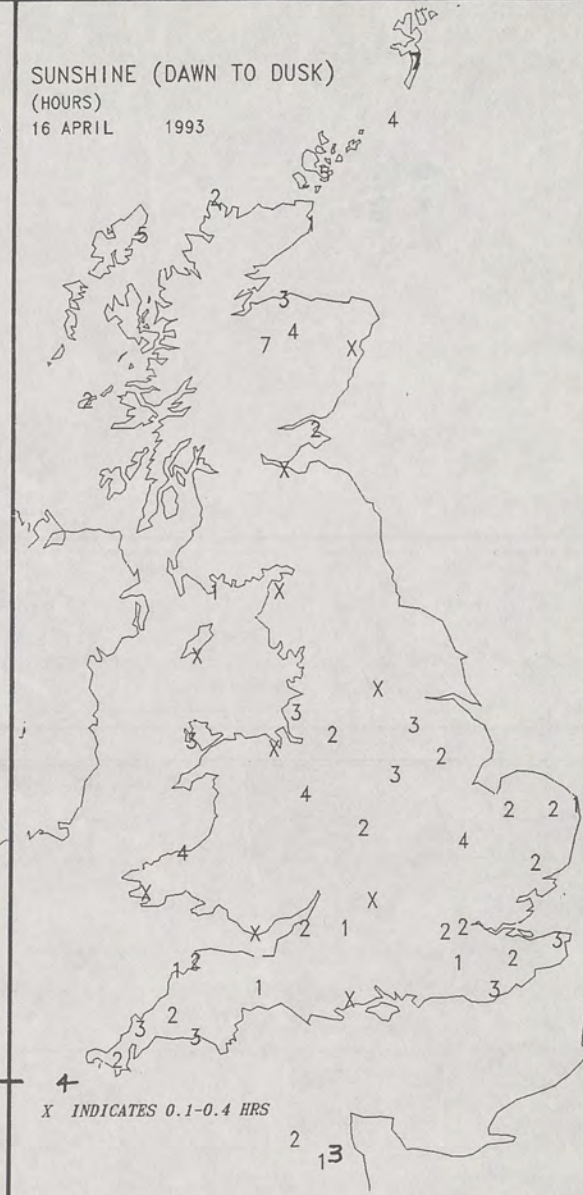
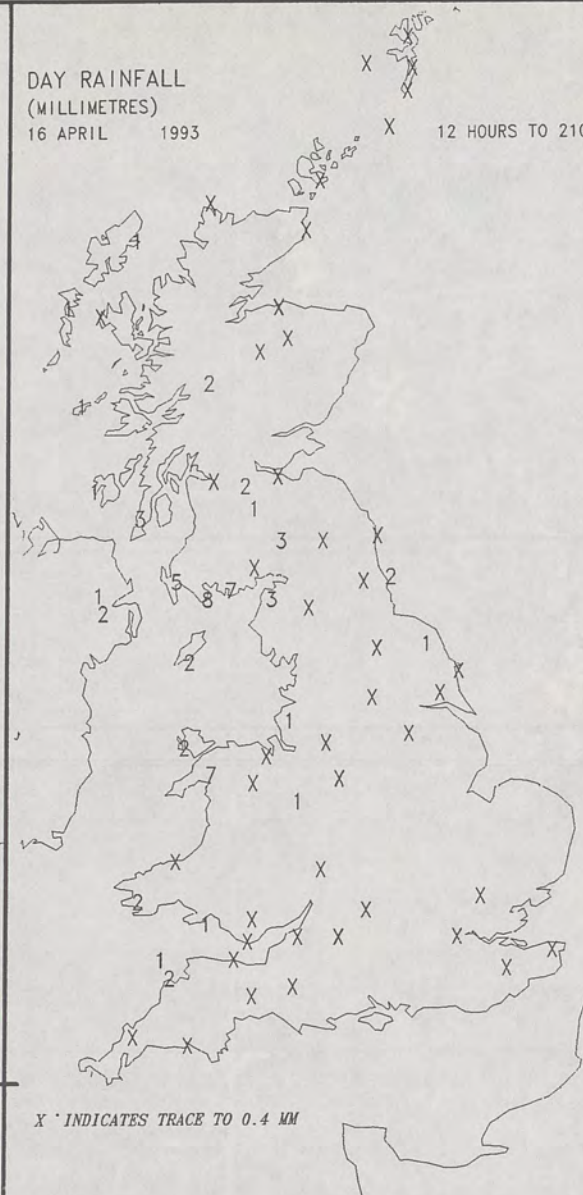
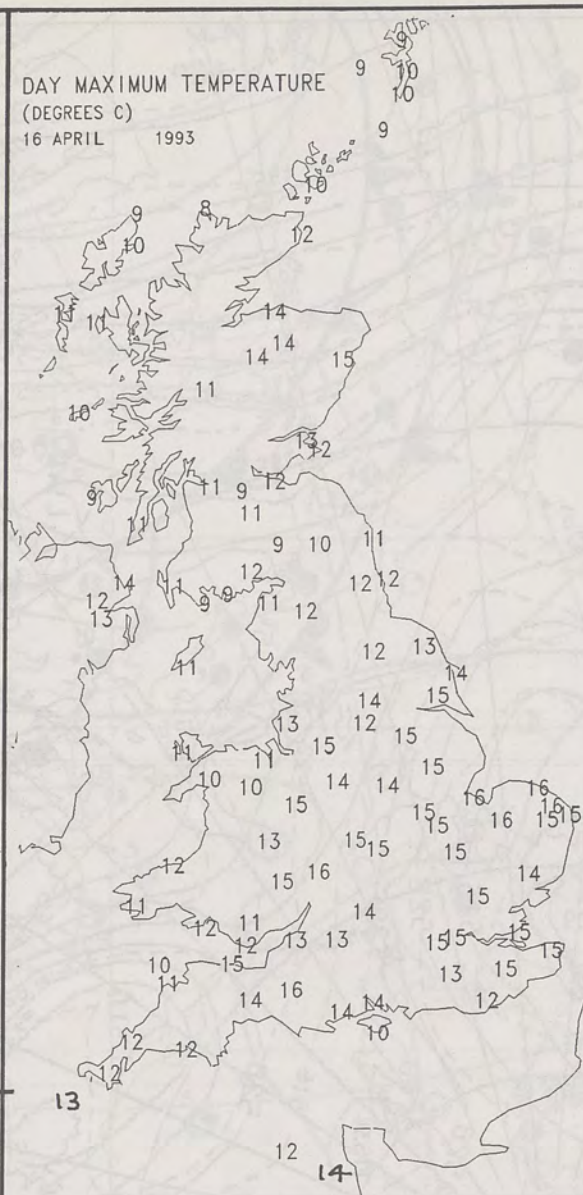
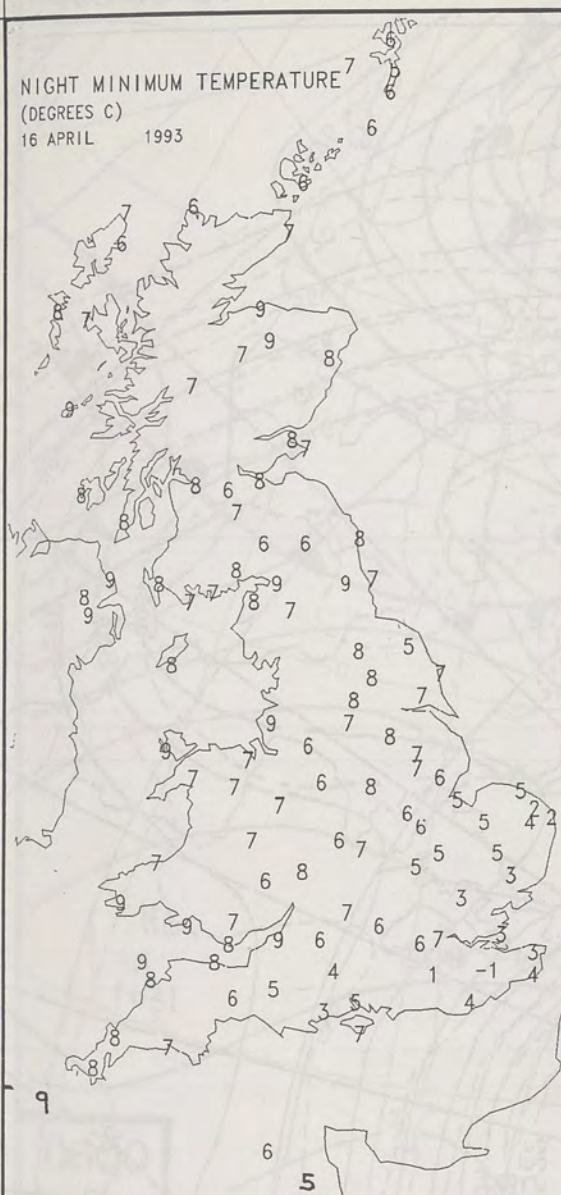
SIGNIFICANT WEATHER CHARTS

1800 16 APRIL 1993
SIGWX



2400 16 APRIL 1993
SIGWX





EXTREMES FOR FRIDAY 16TH APRIL 1993

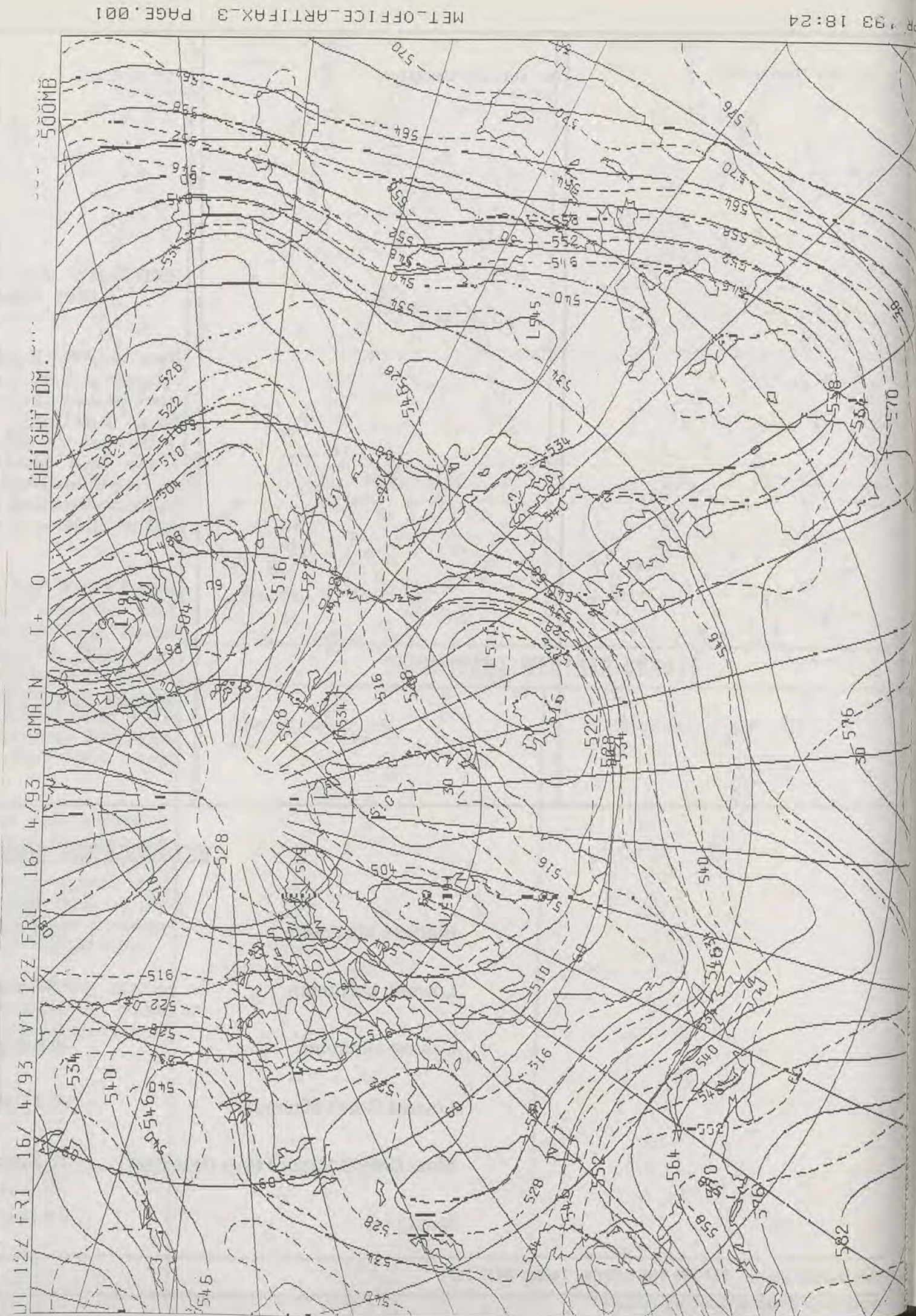

Highest Maximum	: 16.1 C Cromer [Norfolk]
Lowest Maximum	: 7.8 C Cape Wrath [n Scotland]
Lowest Minimum	: -0.5 C Jubilee Corner [Kent]
Lowest Grass Minimum	: -4.8 C Hemsby [Norfolk] -
Most Rain (24 hours from 0900 GMT)	: 17.1 mm Davidstow moor [Cornwall]
Most Sun	: 6.5 Hrs Lerwick [Shetland] and Aviemore [Highland]

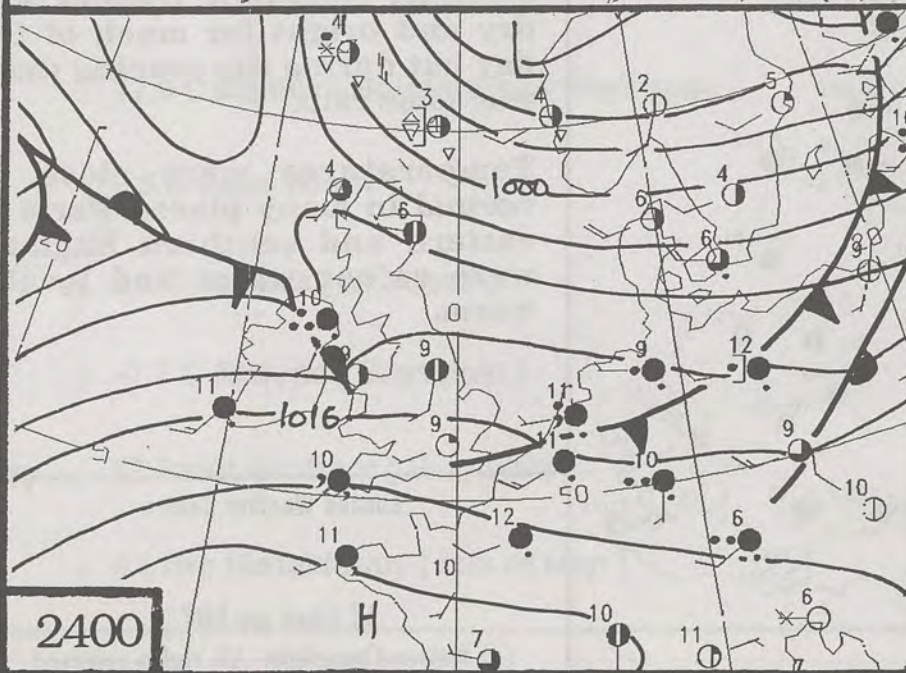
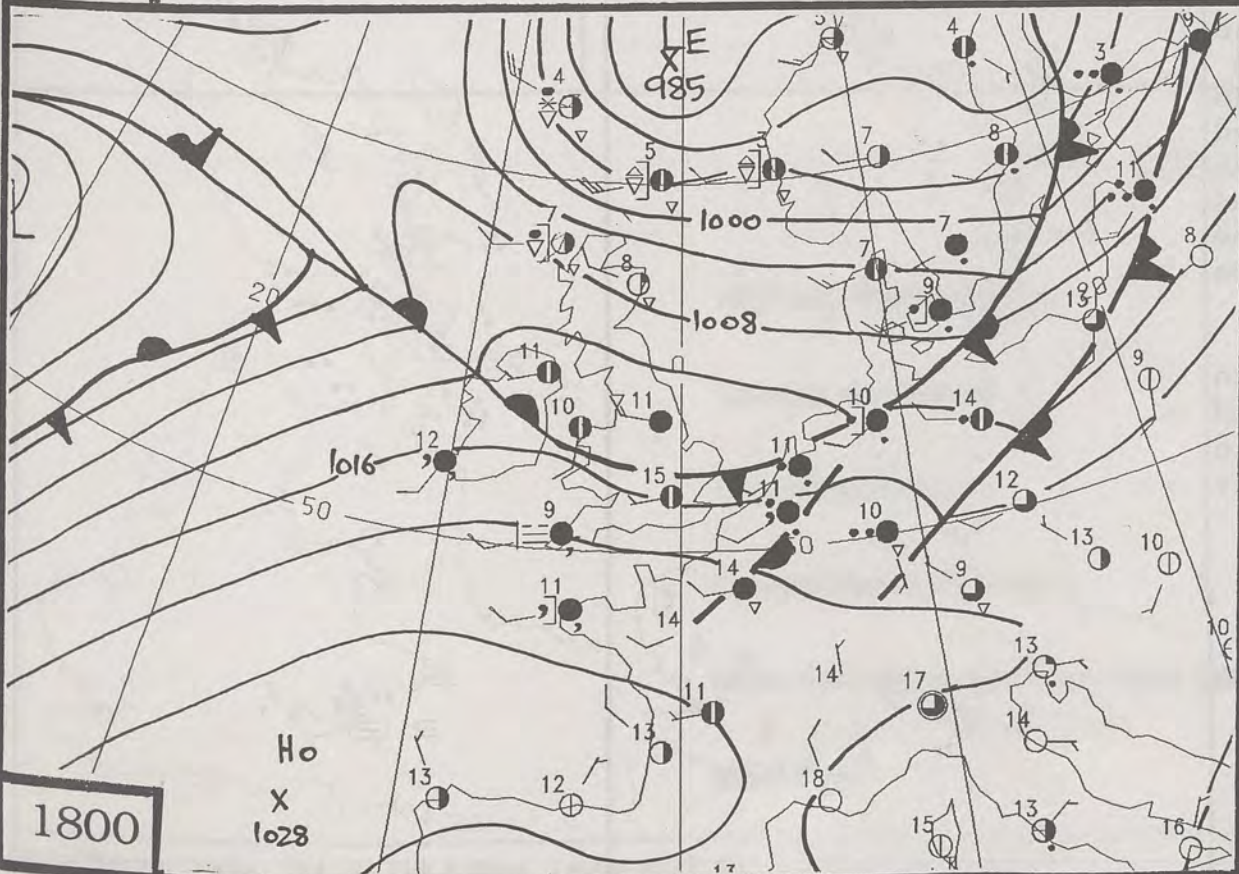
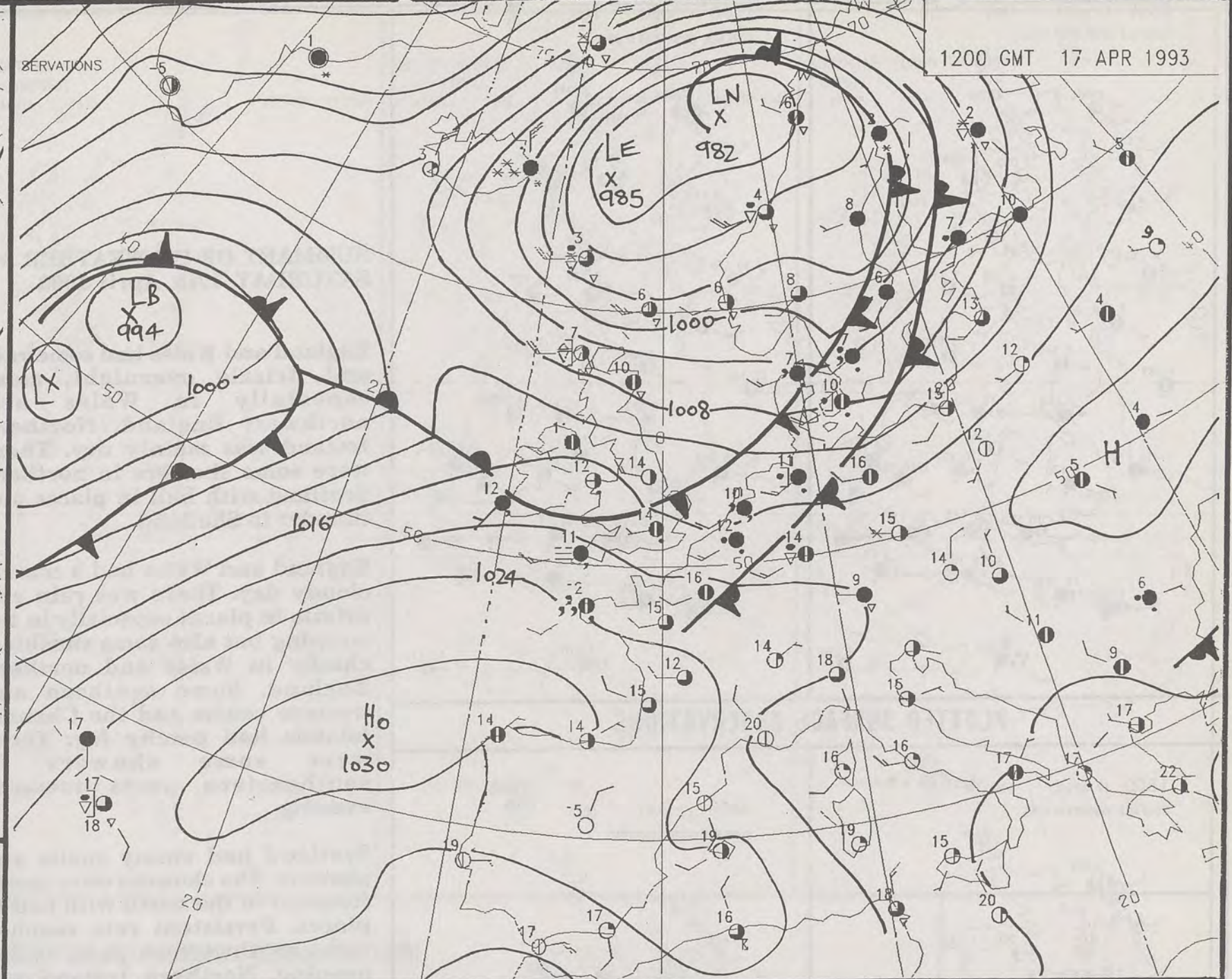
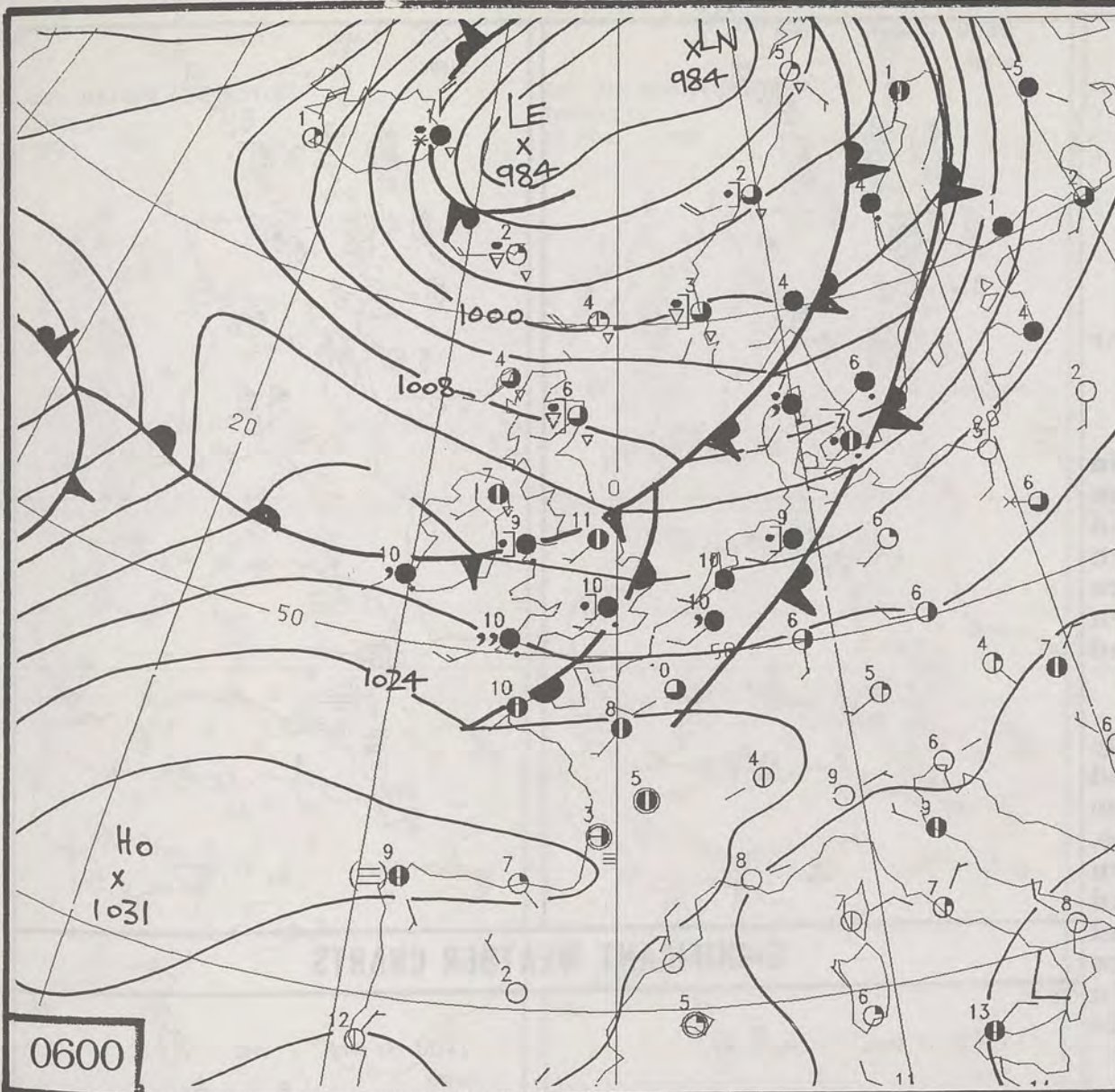
**DAILY
WEATHER
SUMMARY**



© Crown Copyright
All rights reserved

VISIBLE 16/4/93 1500z



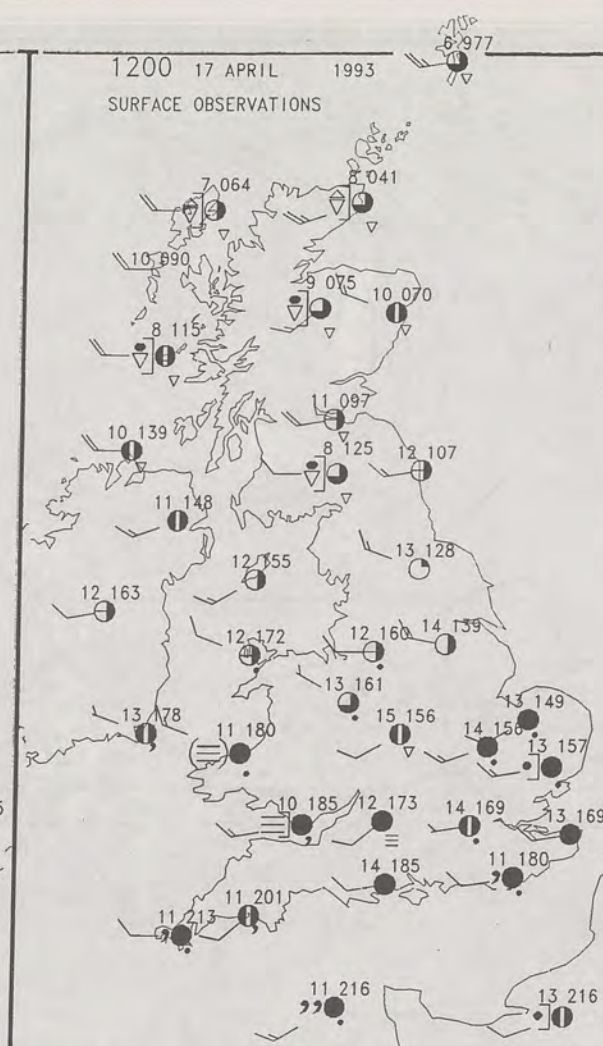
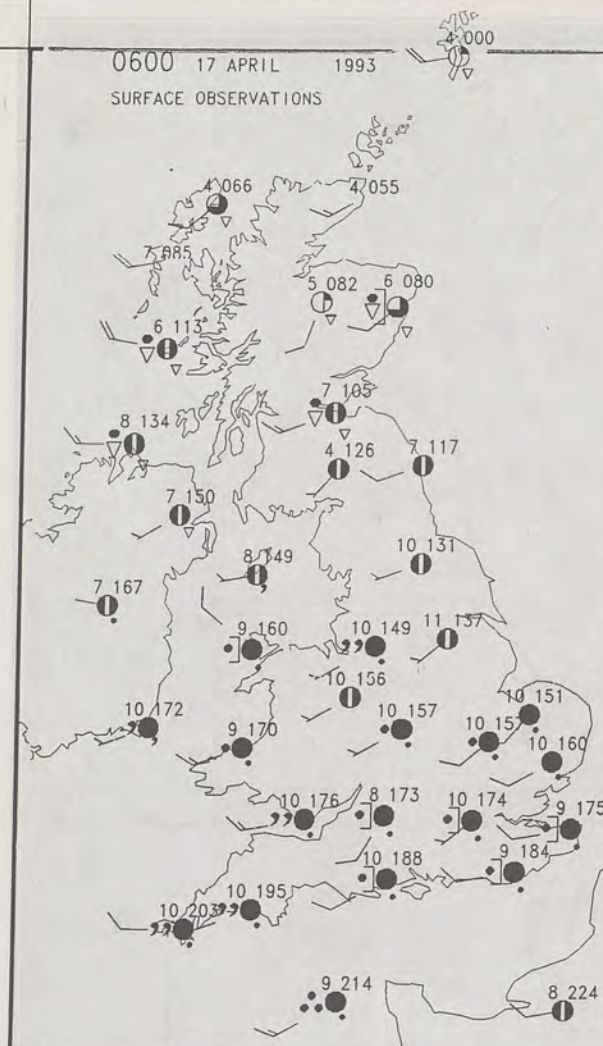


DUPLICATE ALSO
DAILY WEATHER SUMMARY
 NOT FOR LOAN
Saturday 17th April 1993

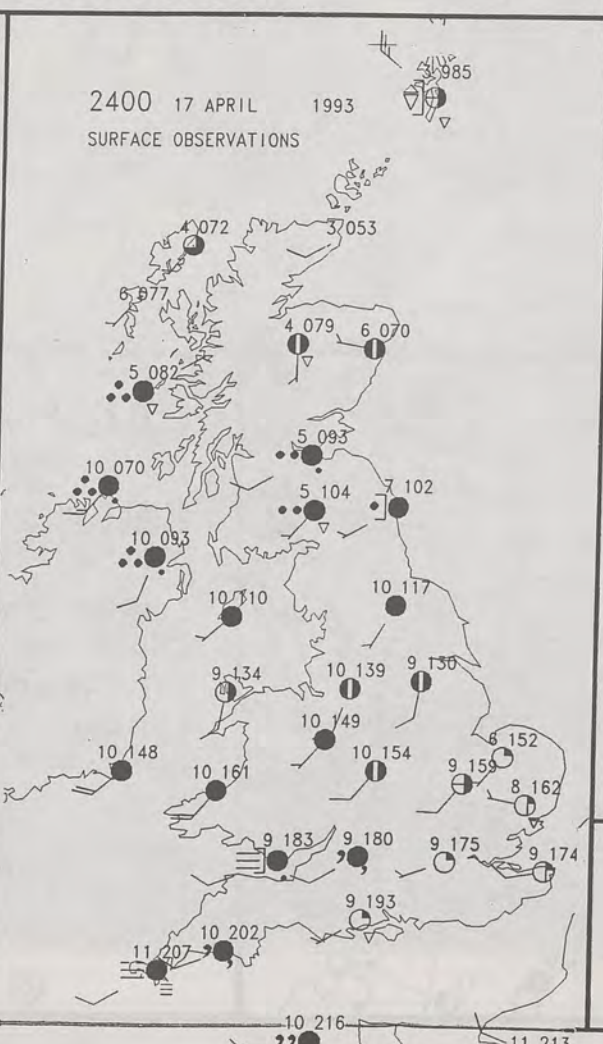
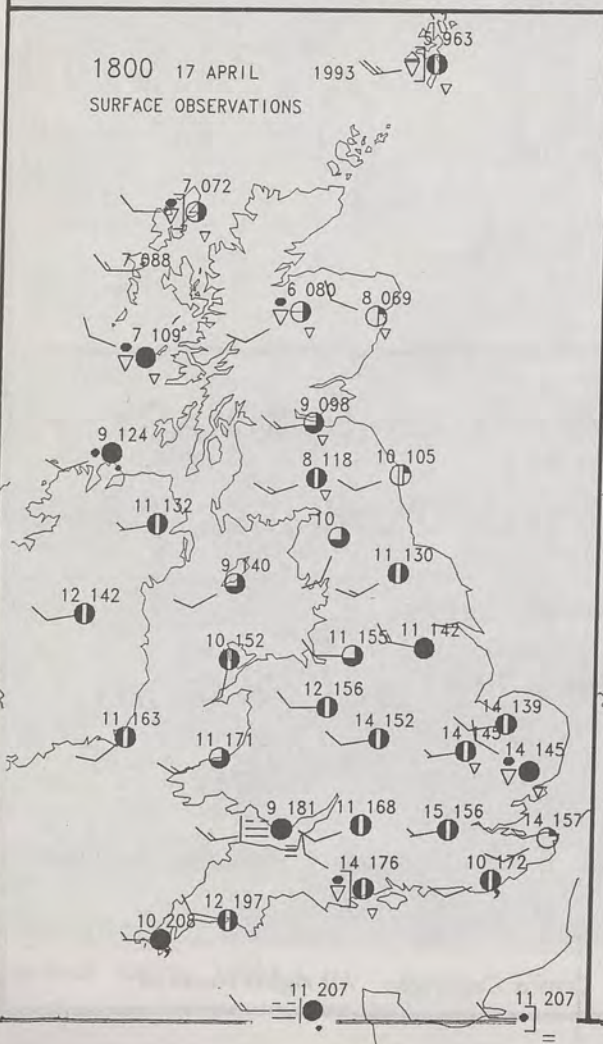
London Weather Centre
 Climat Department
 127 Clerkenwell Road
 London
 EC1R 5DB



Warm front
 Cold front
 Occlusion



PLOTTED SURFACE OBSERVATIONS



SUMMARY OF UK WEATHER for SATURDAY 17th April 1993

England and Wales had some rain and drizzle overnight, more especially in Wales and northwest England. Northern Ireland was mainly dry. There were some showers in northern Scotland with hail in places and thunder in Shetland.

England and Wales had a mainly cloudy day. There was rain and drizzle in places especially in the morning but also some sunshine, chiefly in Wales and northern England. Some southern and western coasts and the Channel Islands had patchy fog. There were some showers in southeastern parts towards evening.

Scotland had sunny spells and showers. The showers were most frequent in the north with hail in places. Persistent rain reached some southwestern parts in the evening. Northern Ireland was dry and bright for much of the day but during the evening there was some rain.

Temperatures were close to normal in many places. Parts of eastern and southern England were rather warm and locally warm.

London Weather Centre

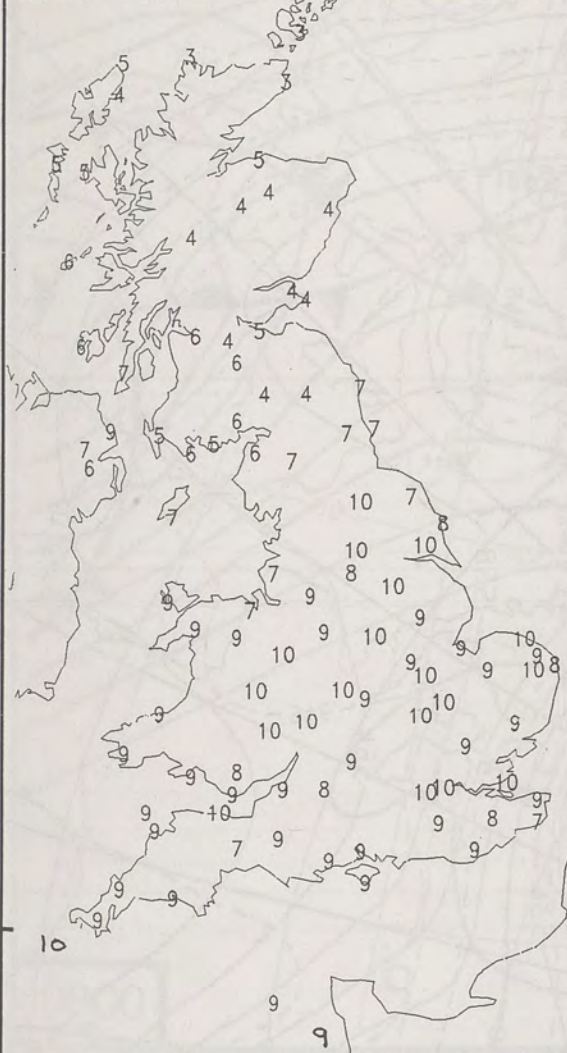
All times are GMT
© Crown Copyright All rights reserved



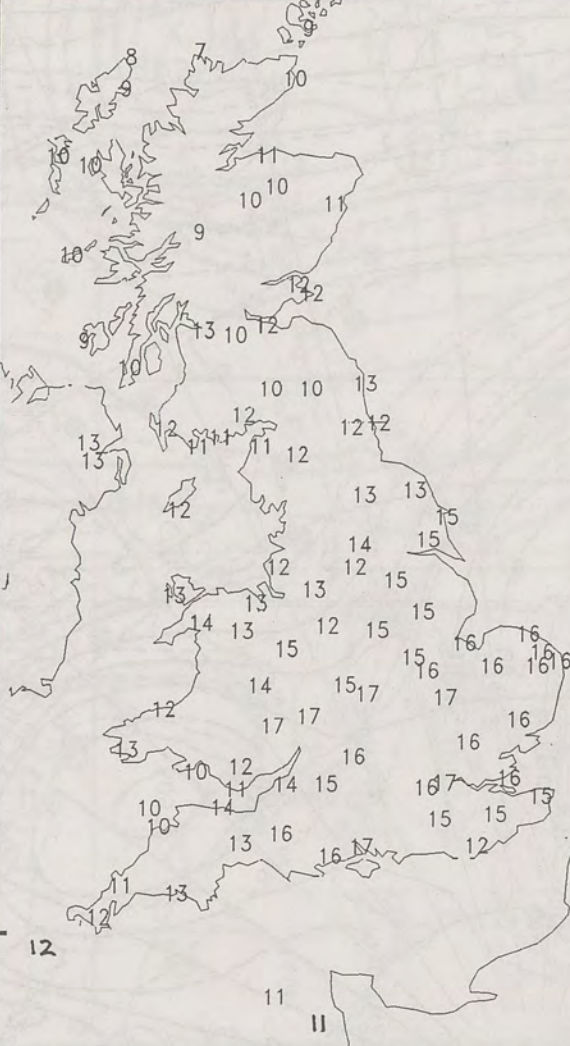
SIGNIFICANT WEATHER CHARTS



NIGHT MINIMUM TEMPERATURE
(DEGREES C)
17 APRIL 1993



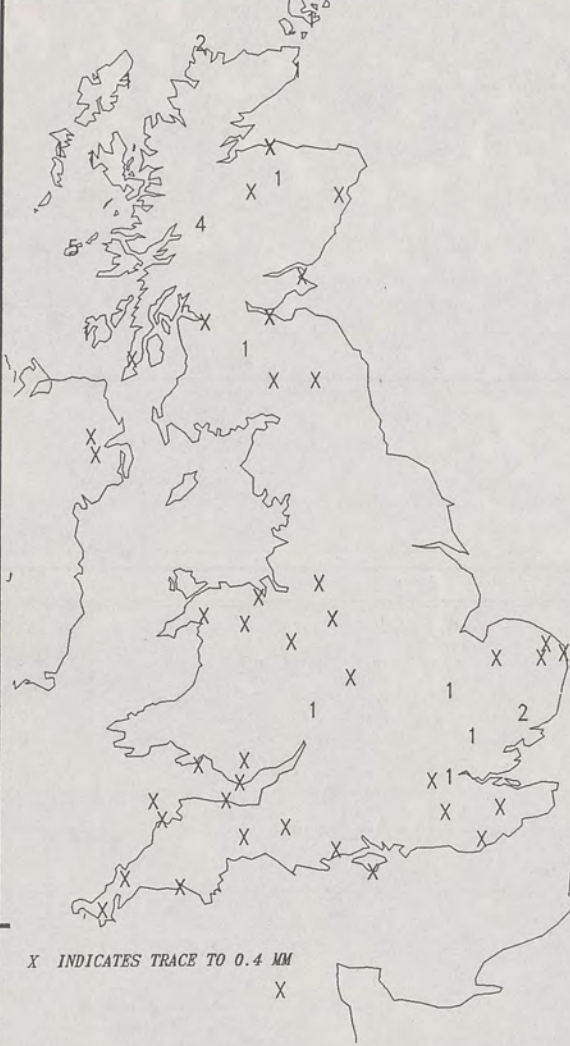
DAY MAXIMUM TEMPERATURE
(DEGREES C)
17 APRIL 1993



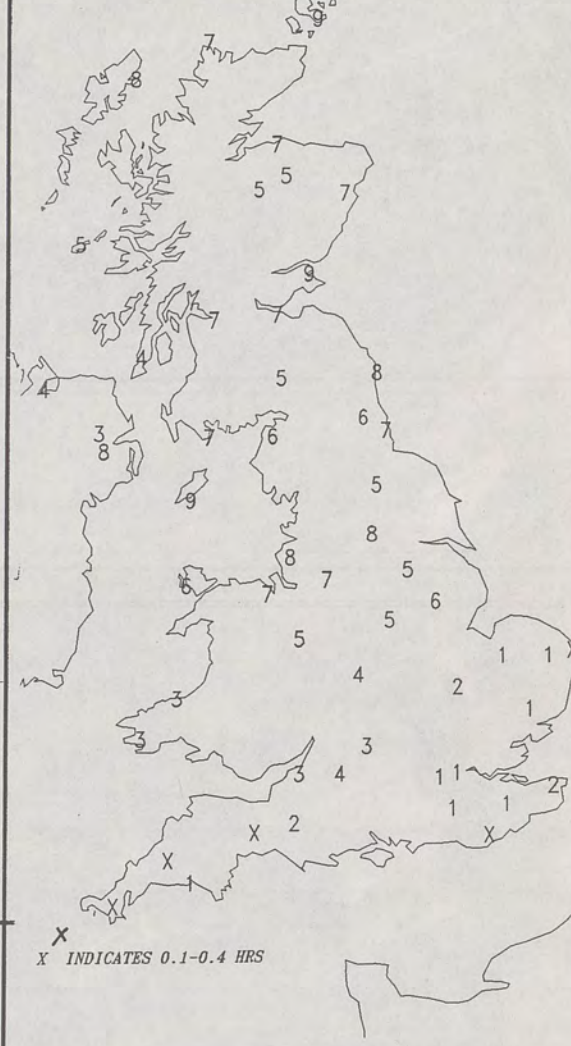
NIGHT RAINFALL
(MILLIMETRES)
17 APRIL 1993



DAY RAINFALL
(MILLIMETRES)
17 APRIL 1993



SUNSHINE (DAWN TO DUSK)
(HOURS)
17 APRIL 1993




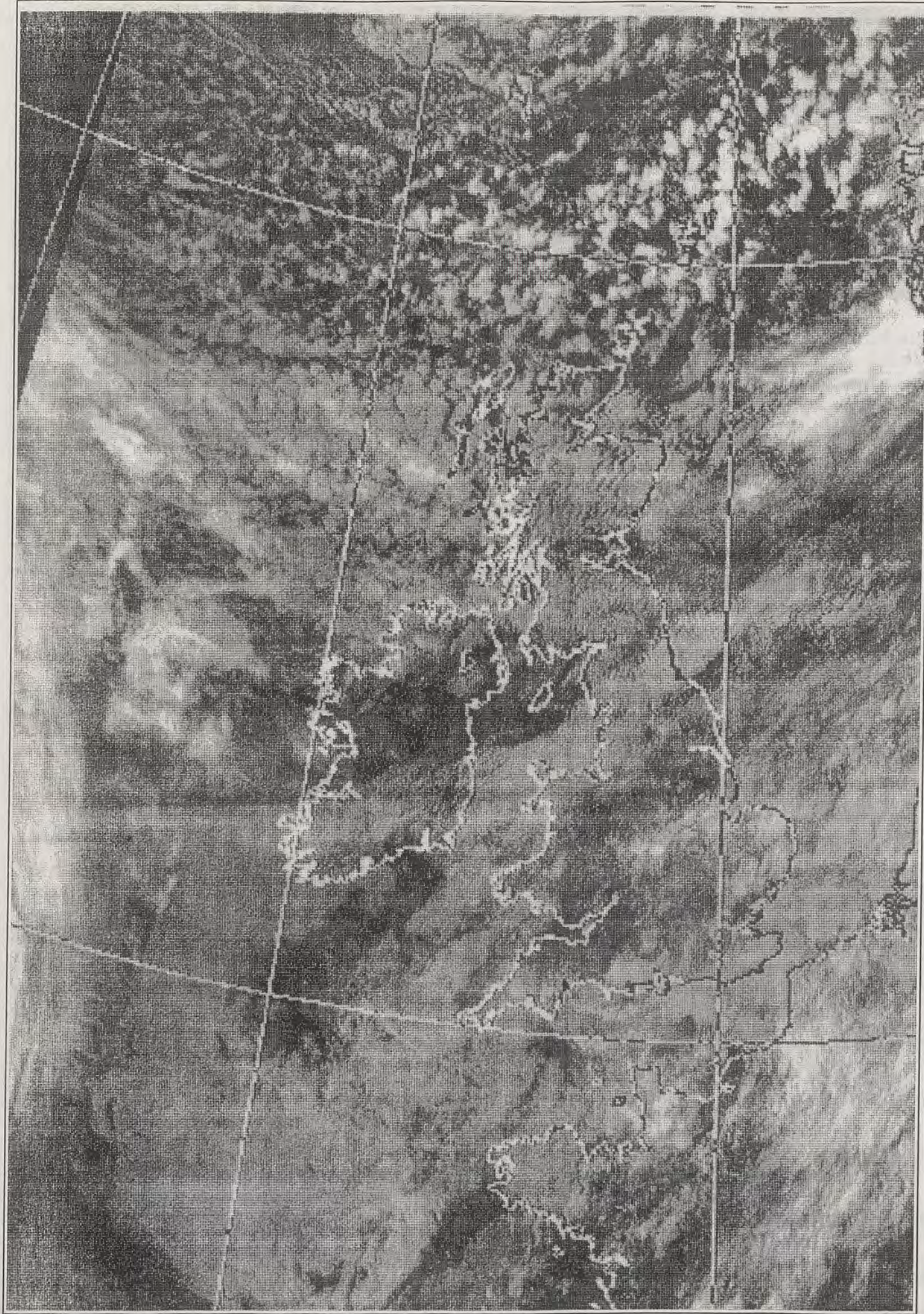
EXTREMES FOR SATURDAY 17TH APRIL 1993

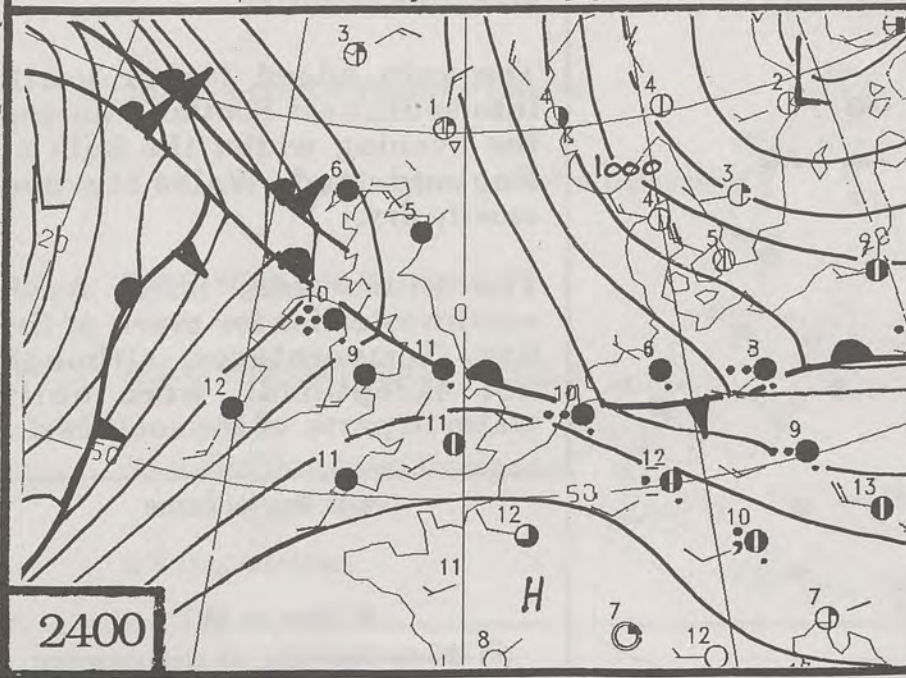
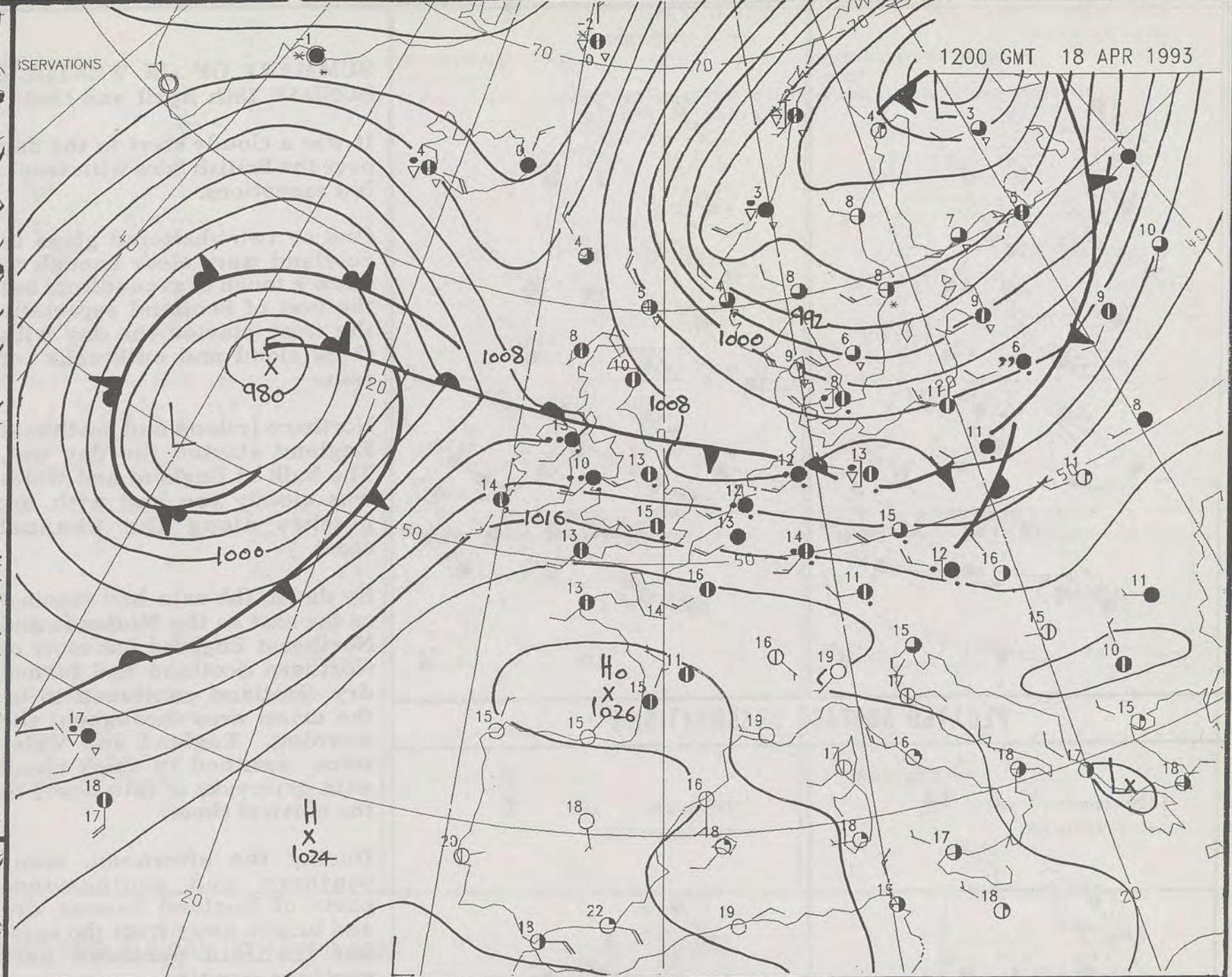
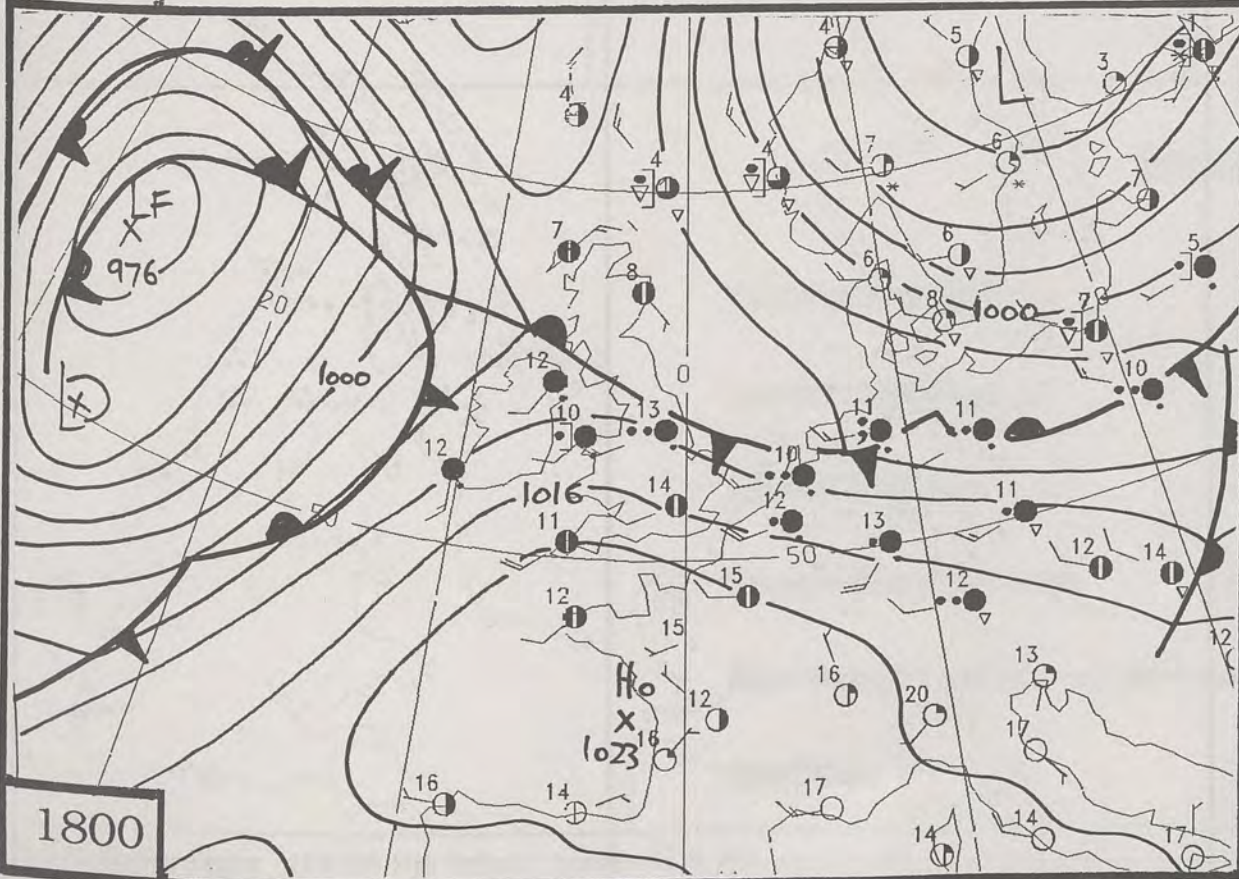
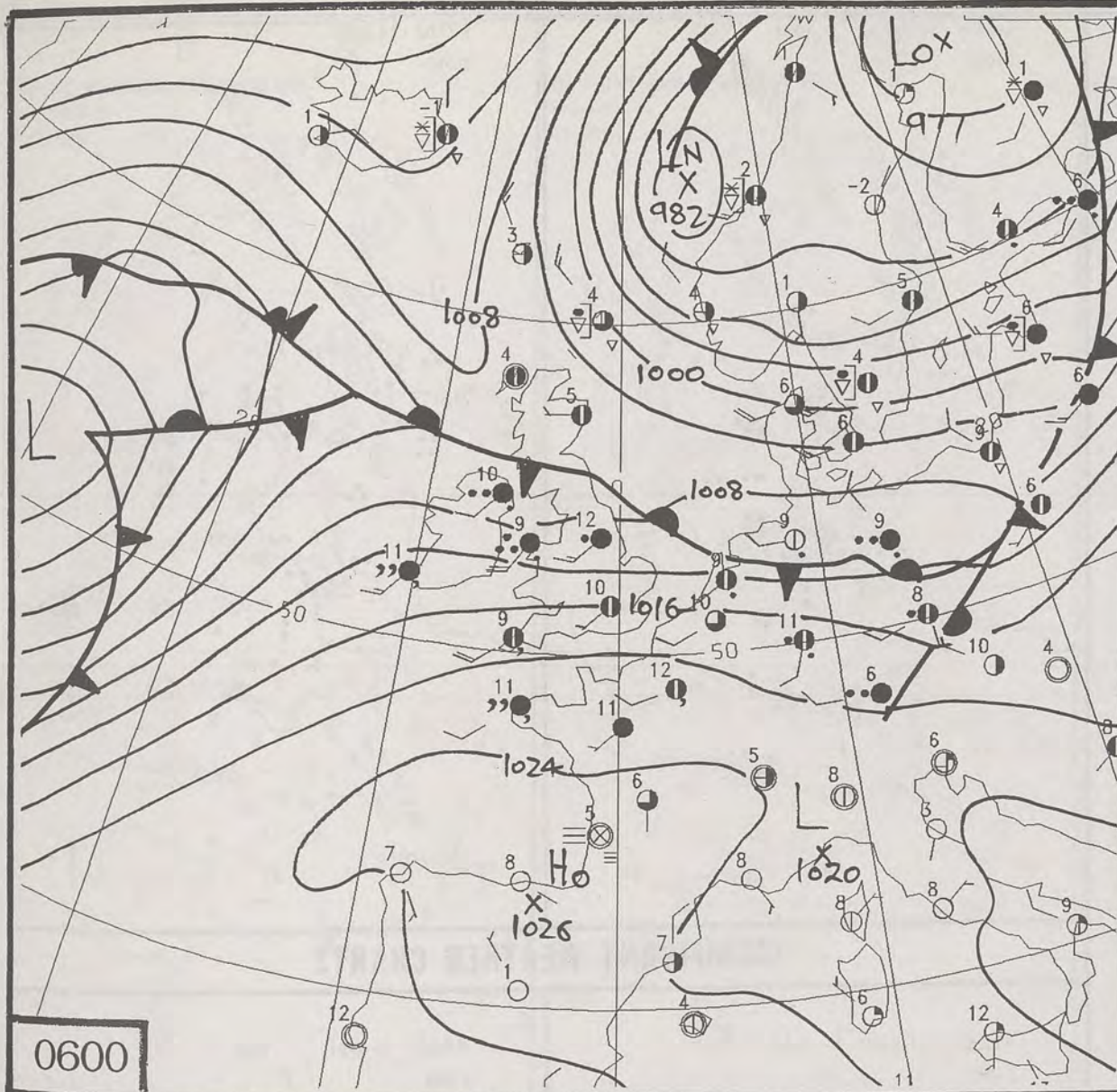
Highest Maximum	: 17.0 C Madley [Hereford and Worcester]
Lowest Maximum	: 6.5 C Cape Wrath
Lowest Minimum	: 2.1 C Lerwick [Shetland]
Lowest Grass Minimum	: -1.7 C Aboyne [Grampian] -
Most Rain (24 hours from 0900 GMT)	: 27.9 mm Nantmor [Gwynedd]
Most Sun	: 8.9 Hrs Ronaldsway [Isle of Man]

DAILY WEATHER SUMMARY



© Crown Copyright
All rights reserved





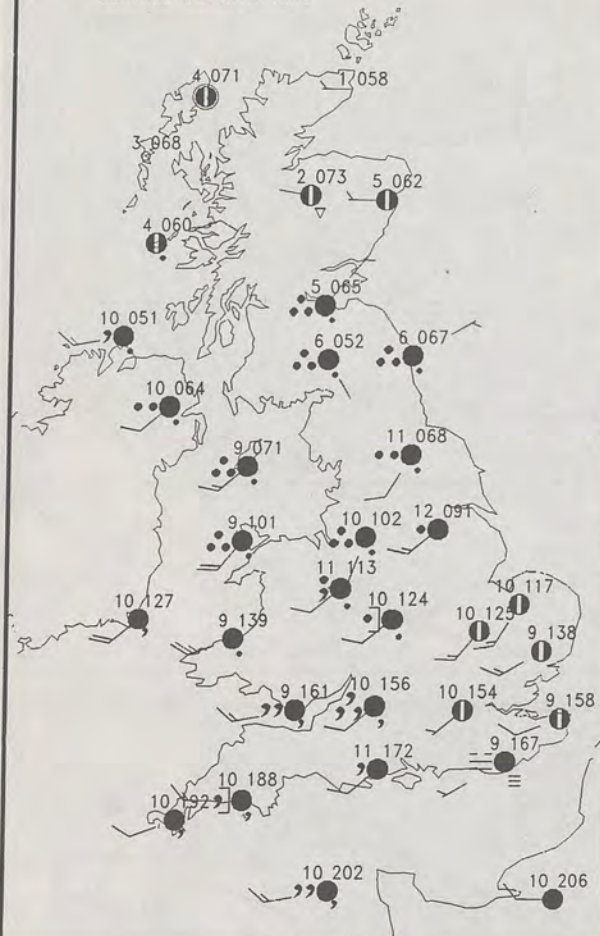
DUPLICATE ALSO
DAILY WEATHER SUMMARY
NOT FOR LOAN
Sunday 18th April 1993

London Weather Centre
Climat Department
127 Clerkenwell Road
London
EC1R 5DB

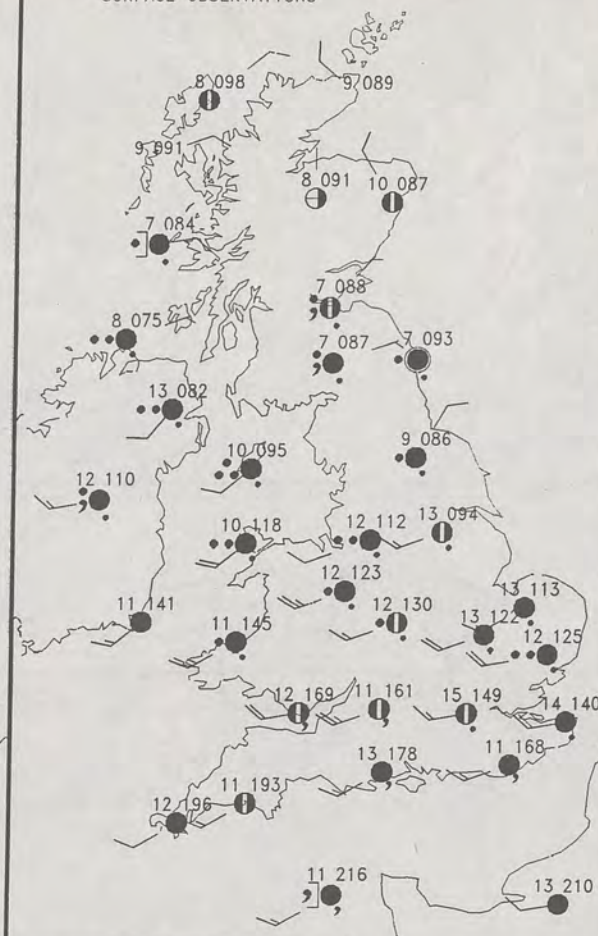


Warm front Cold front Occlusion

0600 18 APRIL 1993
SURFACE OBSERVATIONS

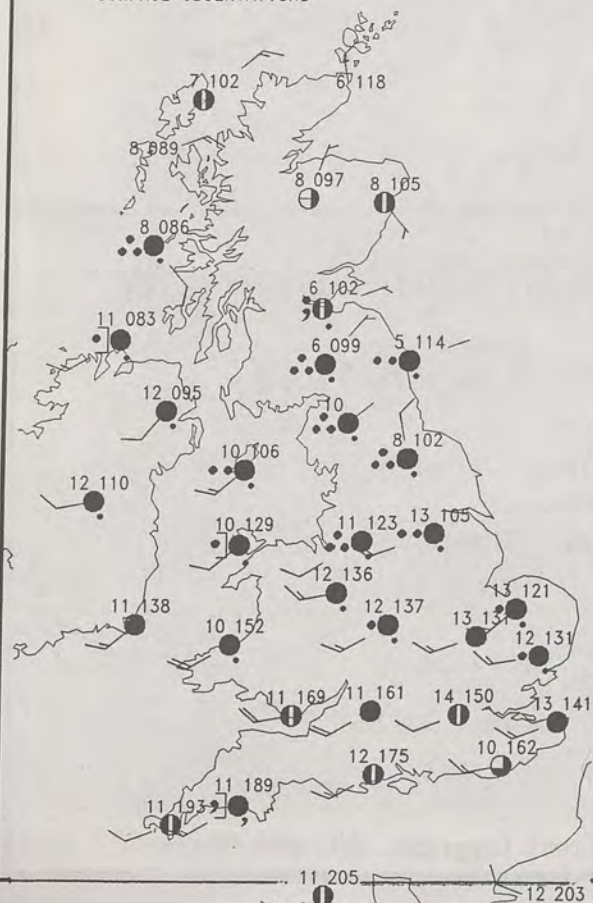


1200 18 APRIL 1993
SURFACE OBSERVATIONS

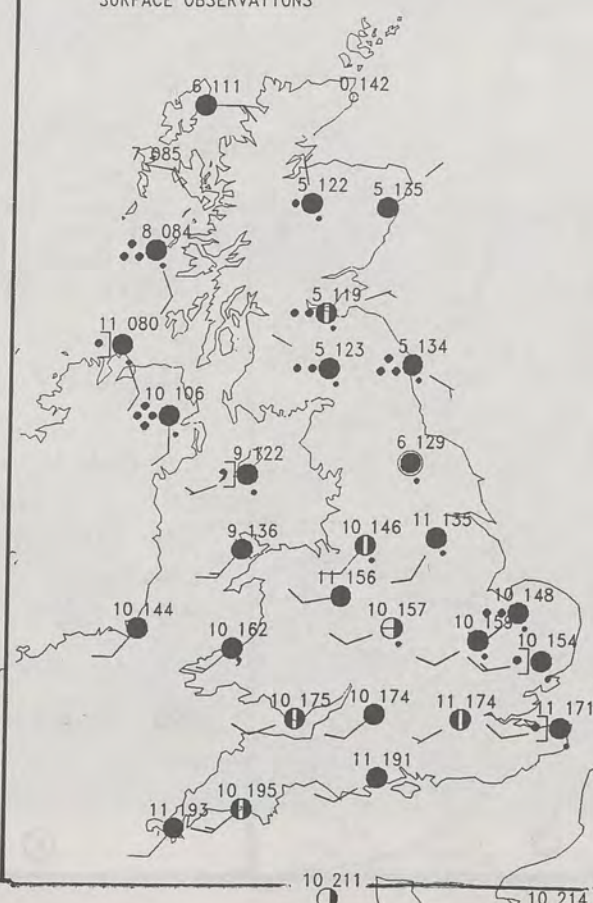


PLOTTED SURFACE OBSERVATIONS

1800 18 APRIL 1993
SURFACE OBSERVATIONS



2400 18 APRIL 1993
SURFACE OBSERVATIONS



SUMMARY OF UK WEATHER SUNDAY 18th April and 1993

It was a cloudy start to the day over the British Isles with very few exceptions.

One or two sheltered glens in Scotland were clear enough to allow a touch of groundfrost but the rest of Scotland especially the west, started the day with thick cloud and outbreaks of rain.

Northern Ireland and northwest England started the day wet. The bulk of England and Wales was cloudy too and with fog patches along the Channel coast.

By dawn, the rain had reached as far east as the Midlands and Northeast England but most of Northern Scotland had turned dry. Scotland continued to be the driest area throughout the morning. England and Wales were swathed in thick cloud with outbreaks of rain heavy in the north at times.

During the afternoon, many southern and southeastern parts of England became dry and bright, away from the coast but the rain persisted over northern counties.

The rain edged further north into southwest Scotland during the evening whilst the bulk of England and Wales turned mostly dry.

The winds were fairly fresh southwesterlies for much of the day. Temperatures, although not exceptional, were quite warm in parts of the southeast.

London Weather Centre

All times are GMT

© Crown Copyright All rights reserved

0600 18 APRIL 1993
SIGWX



1200 18 APRIL 1993
SIGWX



SIGNIFICANT WEATHER CHARTS

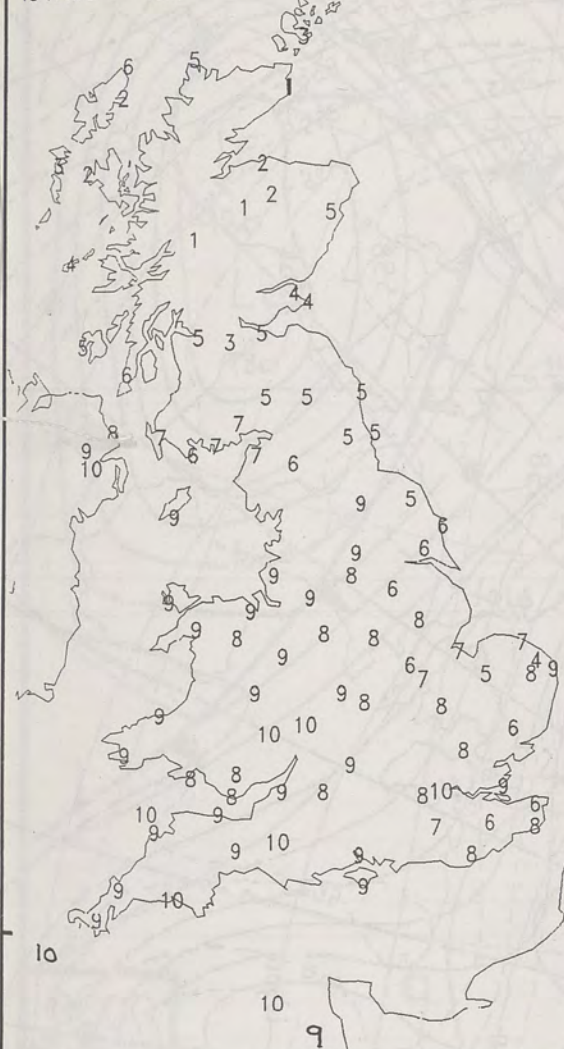
1800 18 APRIL 1993
SIGWX



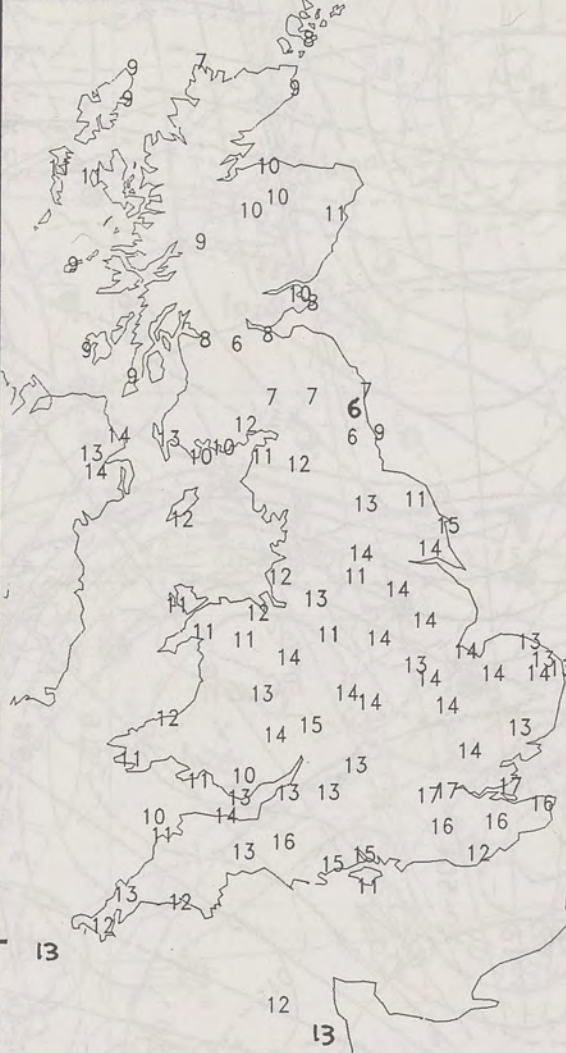
2400 18 APRIL 1993
SIGWX



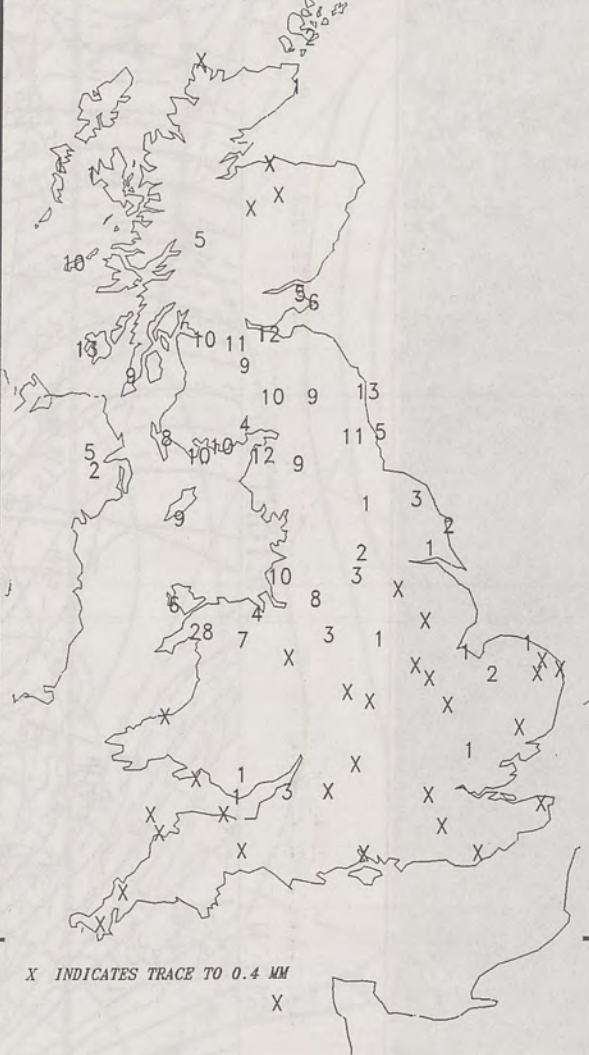
NIGHT MINIMUM TEMPERATURE
(DEGREES C)
18 APRIL 1993



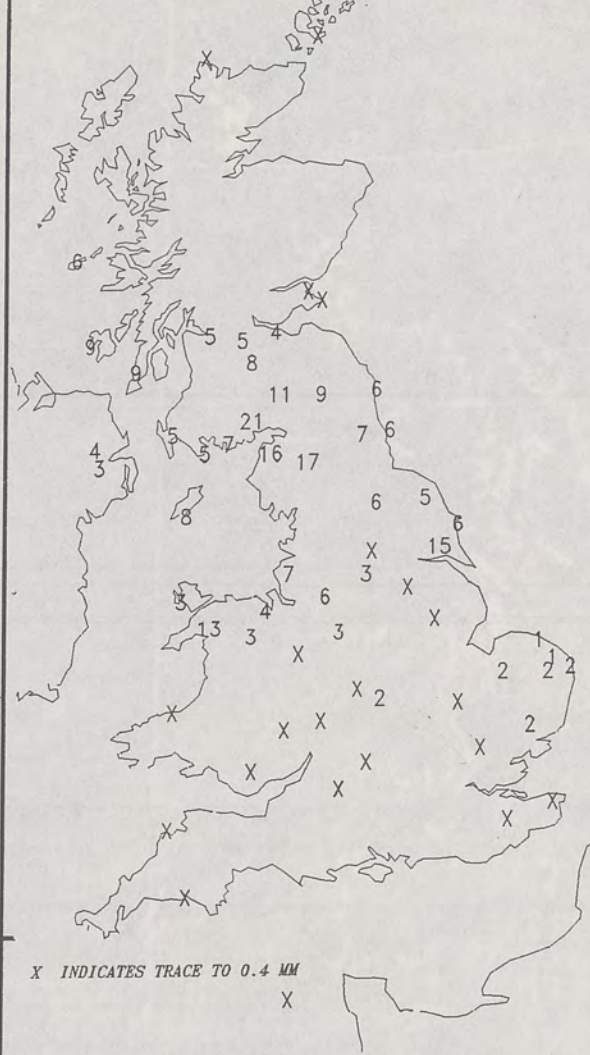
DAY MAXIMUM TEMPERATURE
(DEGREES C)
18 APRIL 1993



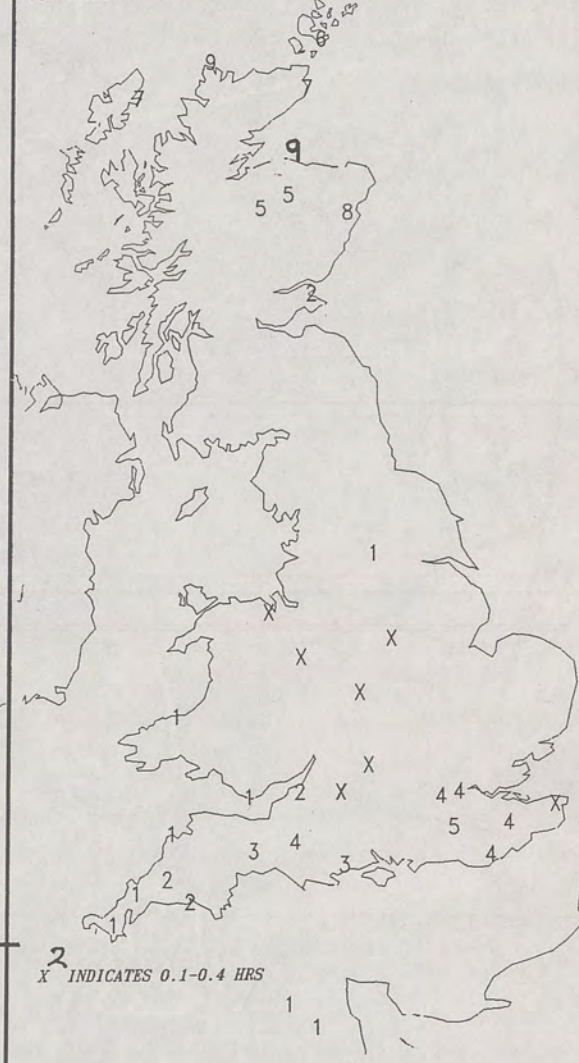
NIGHT RAINFALL
(MILLIMETRES)
18 APRIL 1993



DAY RAINFALL
(MILLIMETRES)
18 APRIL 1993



SUNSHINE (DAWN TO DUSK)
(HOURS)
18 APRIL 1993



EXTREMES FOR SUNDAY 18TH APRIL 1993

Highest Maximum	: 16.7 C London Weather Centre
Lowest Maximum	: 6.1 C Longframlington [Northumberland]
Lowest Minimum	: 0.8 C Wick [ne Scotland]
Lowest Grass Minimum	: -2.0 C Kinloss [Moray Firth] -
Most Rain (24 hours from 0900 GMT)	: 30.5 mm Dumfries/ Drungans
Most Sun	: 9.3 Hrs Kinloss


DAILY WEATHER SUMMARY




© Crown Copyright
All rights reserved

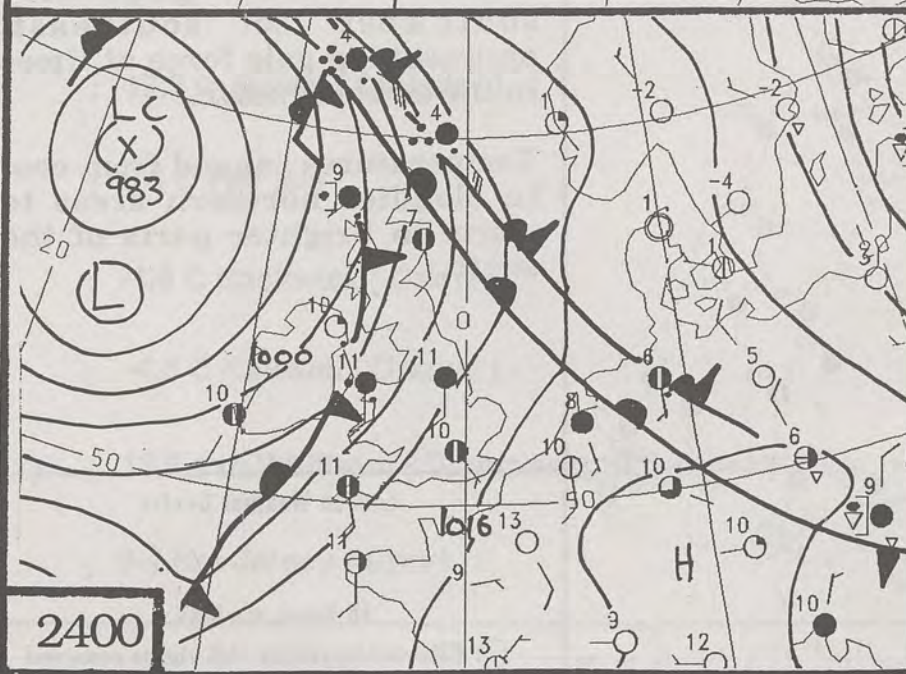
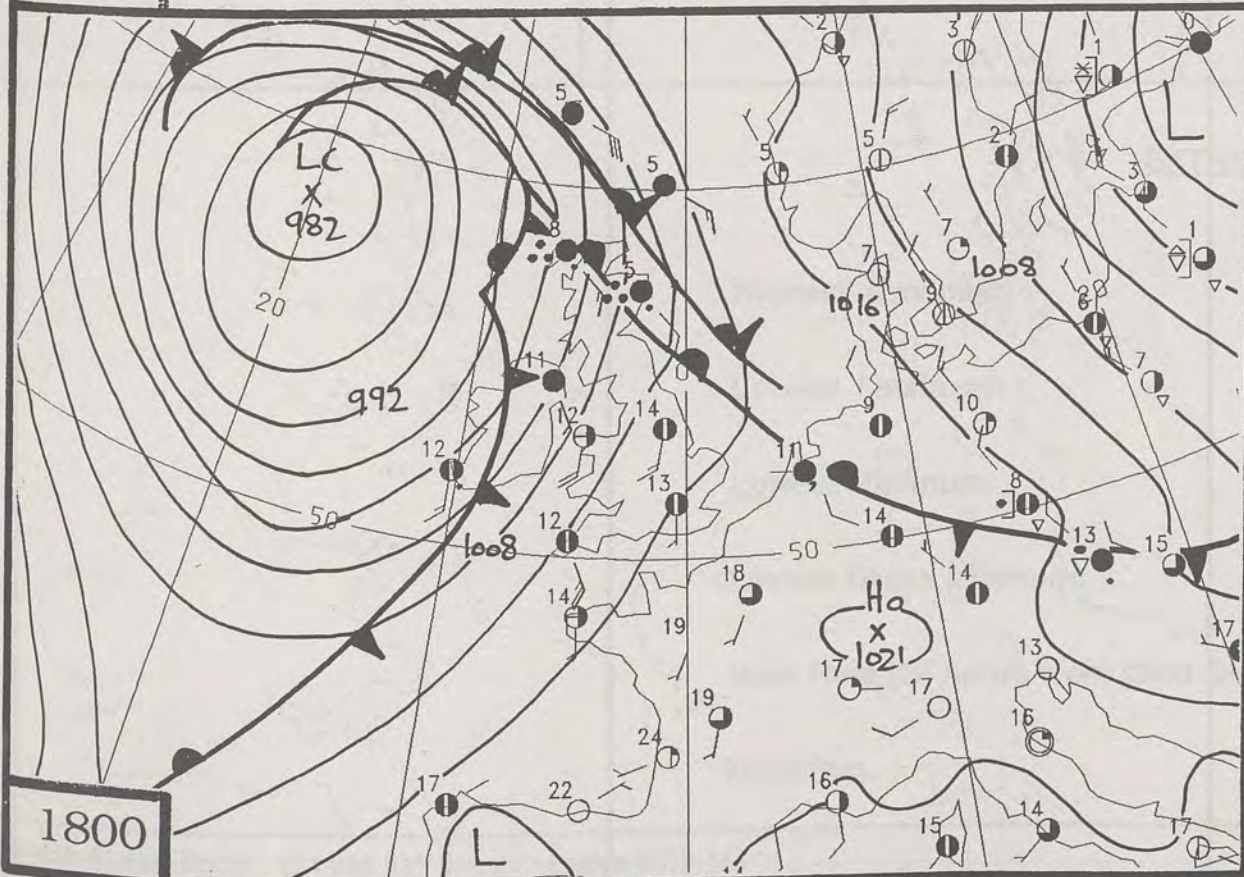
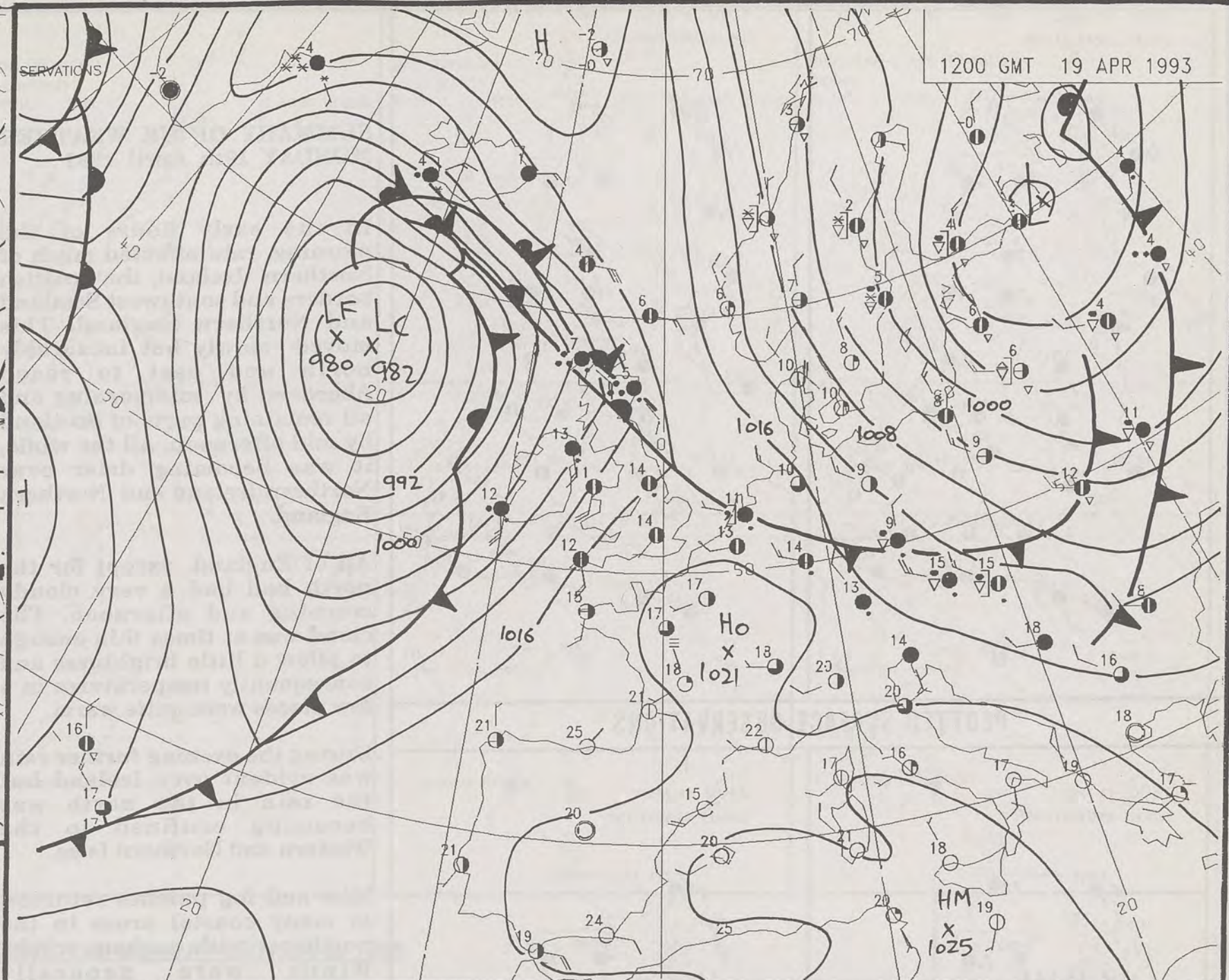
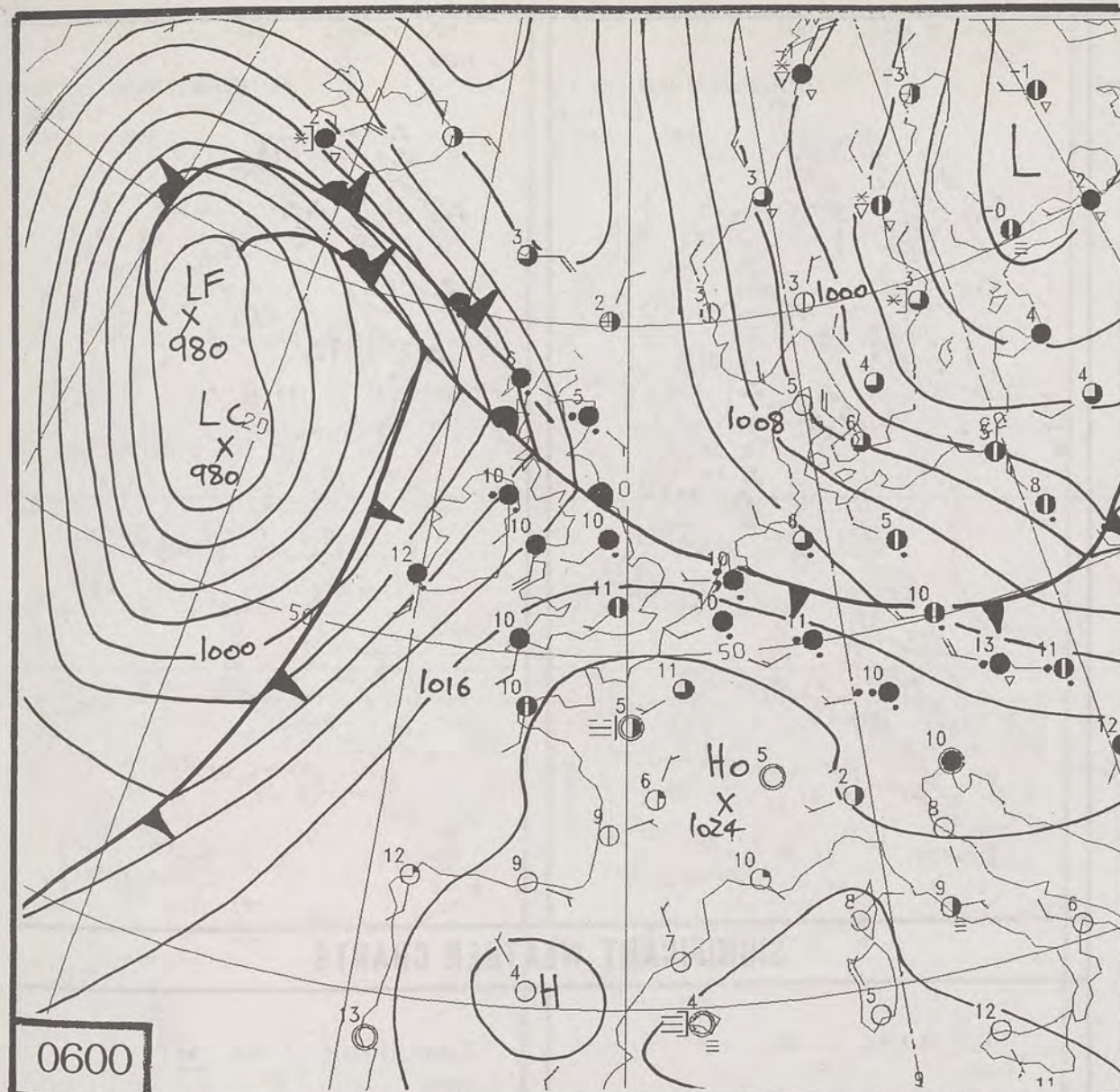
London Weather Centre 284-286 High Holborn London WC1V 7HX

All times are GMT




NOAA11 VISIBLE 18/4/93 1448z





DUPLICATE ALSO
DAILY WEATHER SUMMARY
NOT FOR LOAN
Monday 19th April 1993

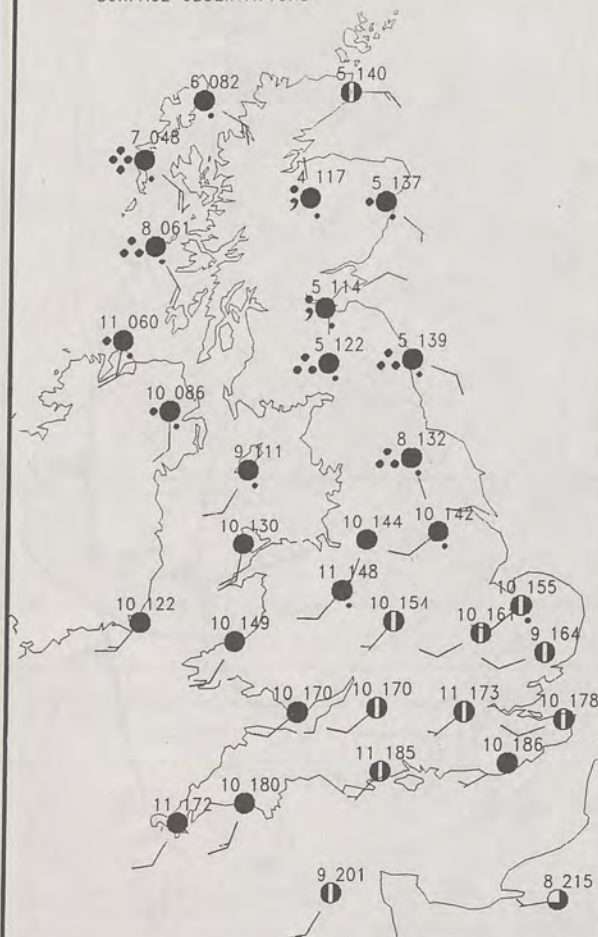
London Weather Centre
Climat Department
127 Clerkenwell Road
London
EC1R 5DB



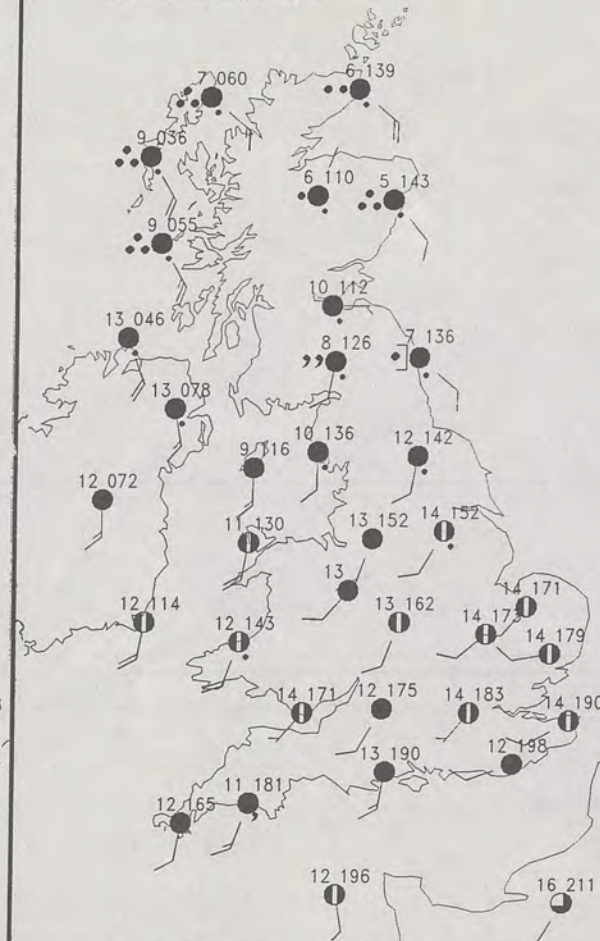
Warm front Cold front Occlusion

© Crown Copyright All rights reserved

0600 19 APRIL 1993
SURFACE OBSERVATIONS

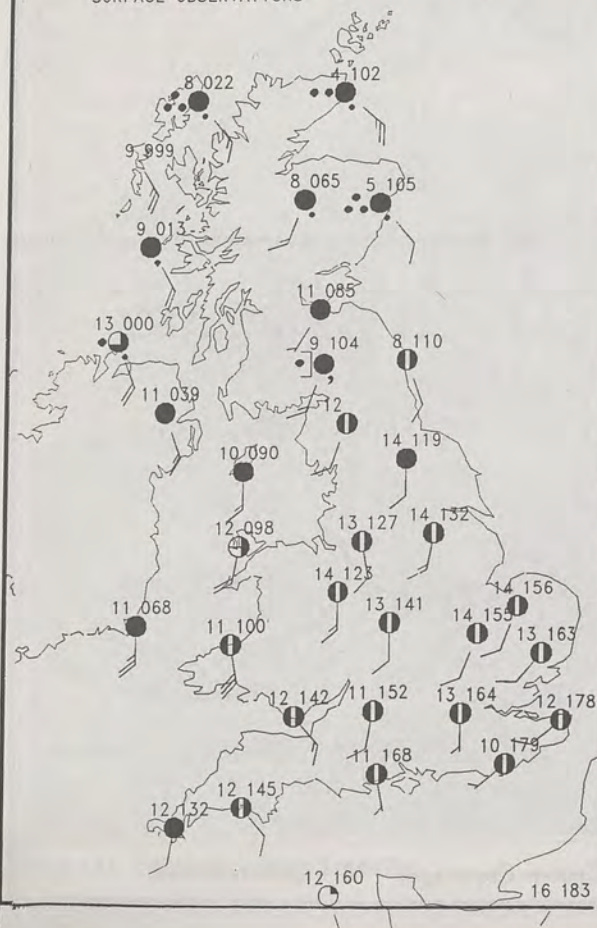


1200 19 APRIL 1993
SURFACE OBSERVATIONS

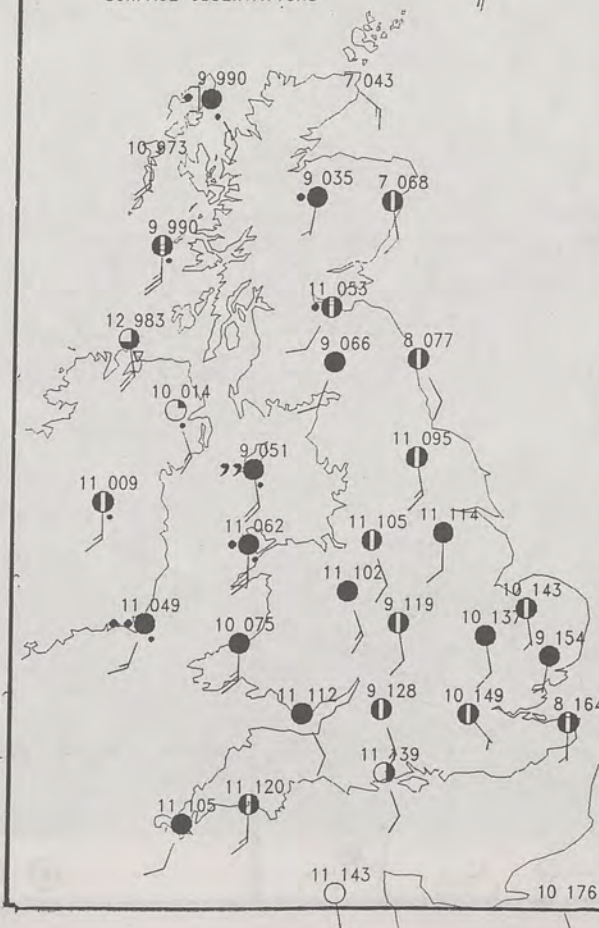


PLOTTED SURFACE OBSERVATIONS

1800 19 APRIL 1993
SURFACE OBSERVATIONS



2400 19 APRIL 1993
SURFACE OBSERVATIONS



SUMMARY OF UK WEATHER MONDAY 19th April 1993

In the early hours of the morning, rain affected much of Northern Ireland, the Scottish borders and southwest Scotland and Northern England. This moved slowly but inexorably north and east to reach Aberdeen by midmorning and all remaining parts of Scotland by mid afternoon. All the while, it was becoming drier over Northern Ireland and Northern England.

All of England, except for the north had had a very cloudy morning and afternoon. The cloud was at times thin enough to allow a little brightness and consequently temperatures in a few places were quite warm.

During the evening further rain was evident over Ireland but the rain in the north was becoming confined to the Western and Northern Isles.

Mist and fog patches returned to many coastal areas in the northeast with onshore winds. Winds were generally southwest to southeast, approaching gale force at times in the extreme north.

Temperatures ranged from cool in cloudier northern areas to warm in brighter parts of the south,

London Weather Centre

All times are GMT

© Crown Copyright All rights reserved

0600 19 APRIL 1993
SIGWX



1200 19 APRIL 1993
SIGWX



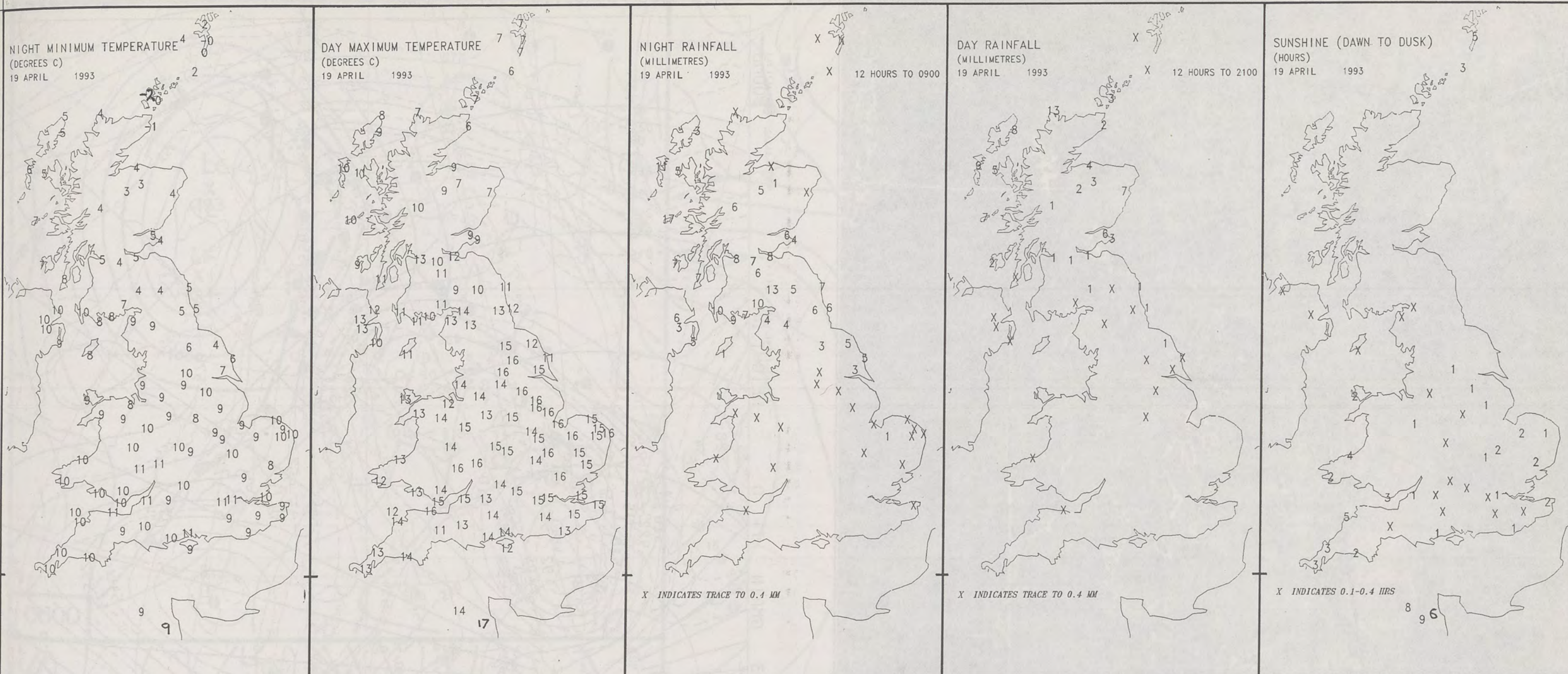
SIGNIFICANT WEATHER CHARTS

1800 19 APRIL 1993
SIGWX



2400 19 APRIL 1993
SIGWX






EXTREMES FOR MONDAY 19TH APRIL 1993

Highest Maximum	: 17.2 C Jersey [St Helier]
Lowest Maximum	: 5.8 C Fair Isle
Lowest Minimum	: -1.8 C Rackwick [Orkney]
Lowest Grass Minimum	: -4.6 C Kirkwall [Orkney] -
Most Rain (24 hours from 0900 GMT)	: 13.9 mm Whithorn [Dumfries and Galloway]
Most Sun	: 9.4 Hrs Jersey Airport

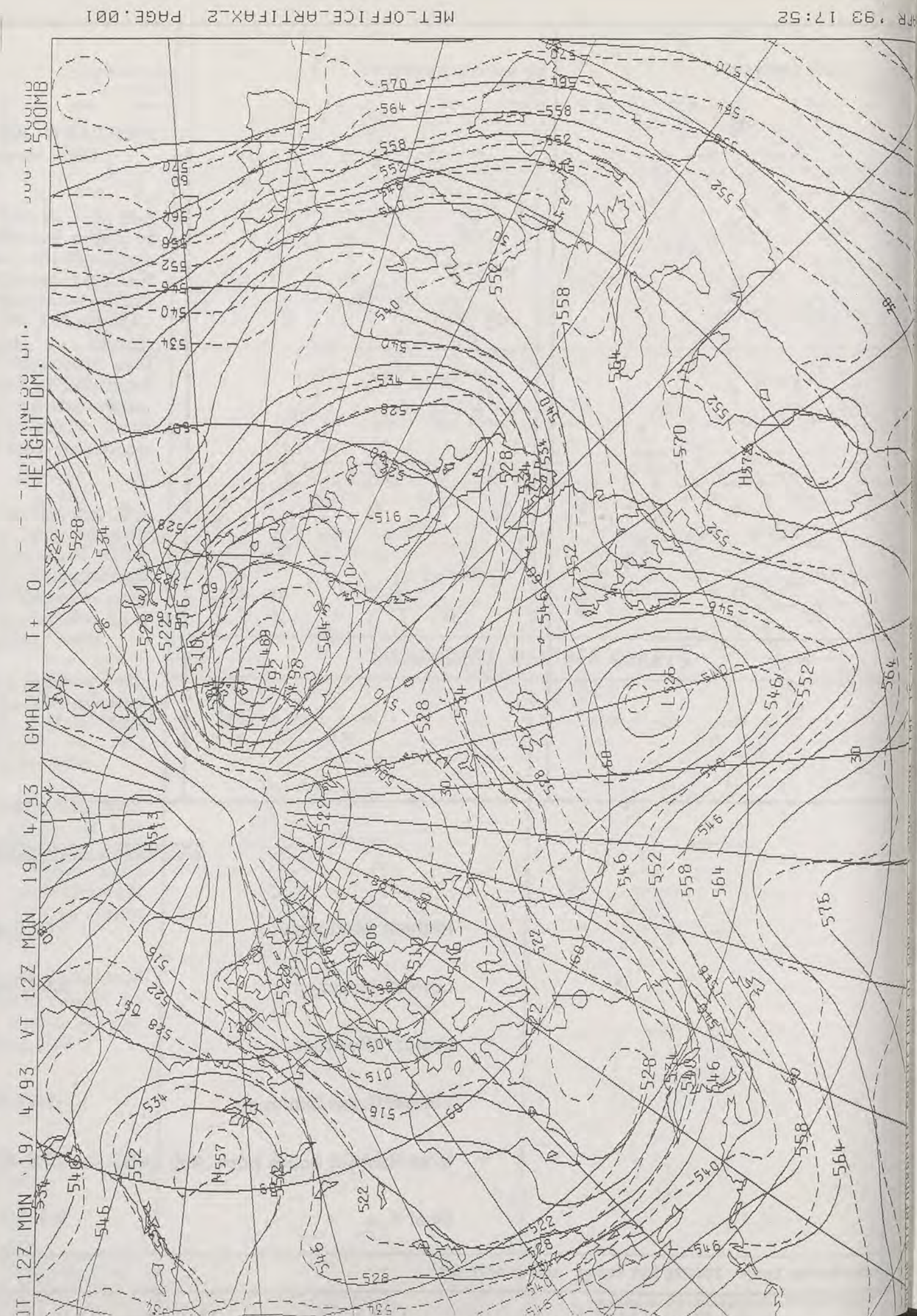
DAILY WEATHER SUMMARY

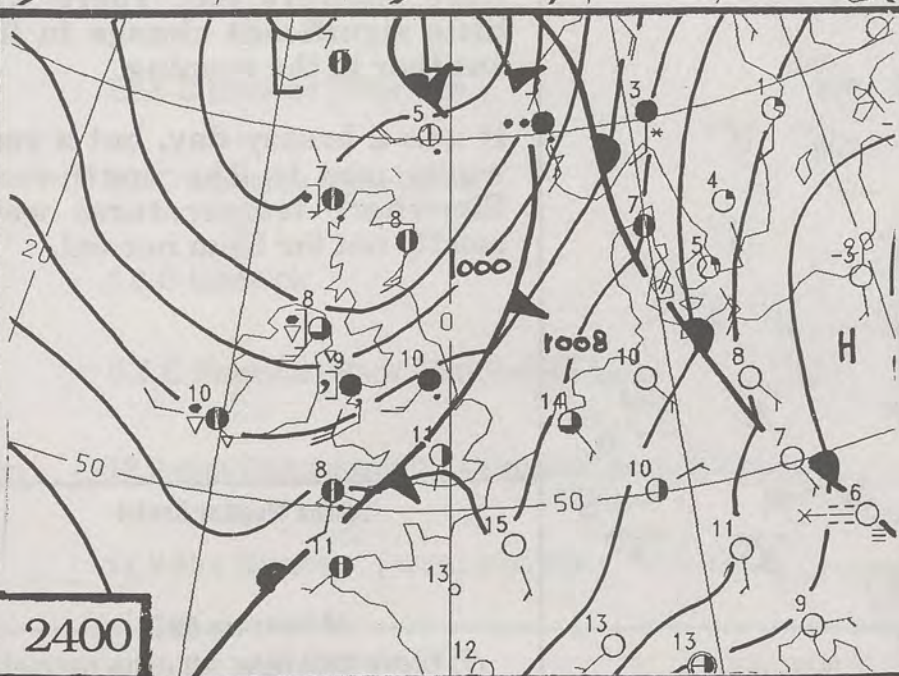
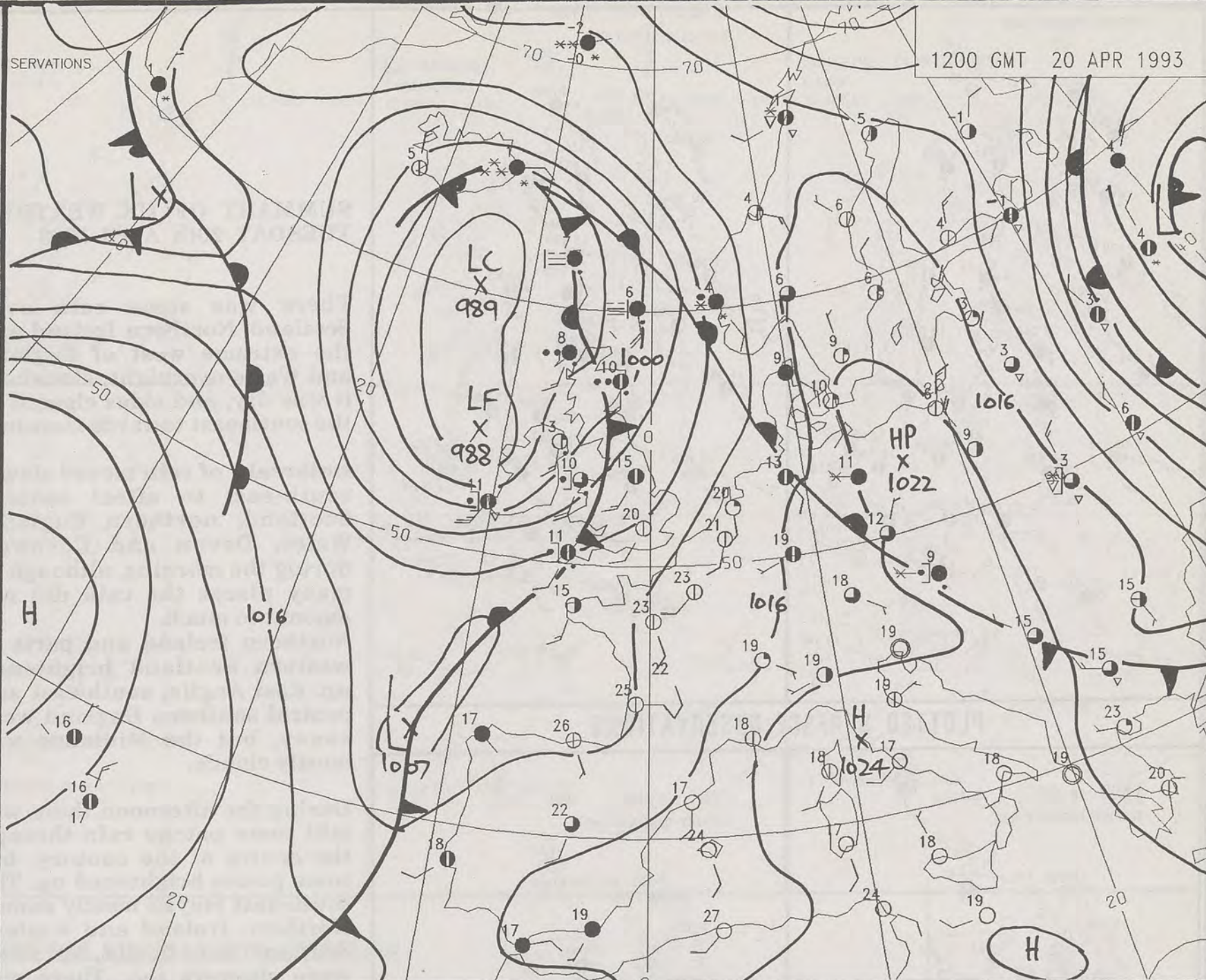
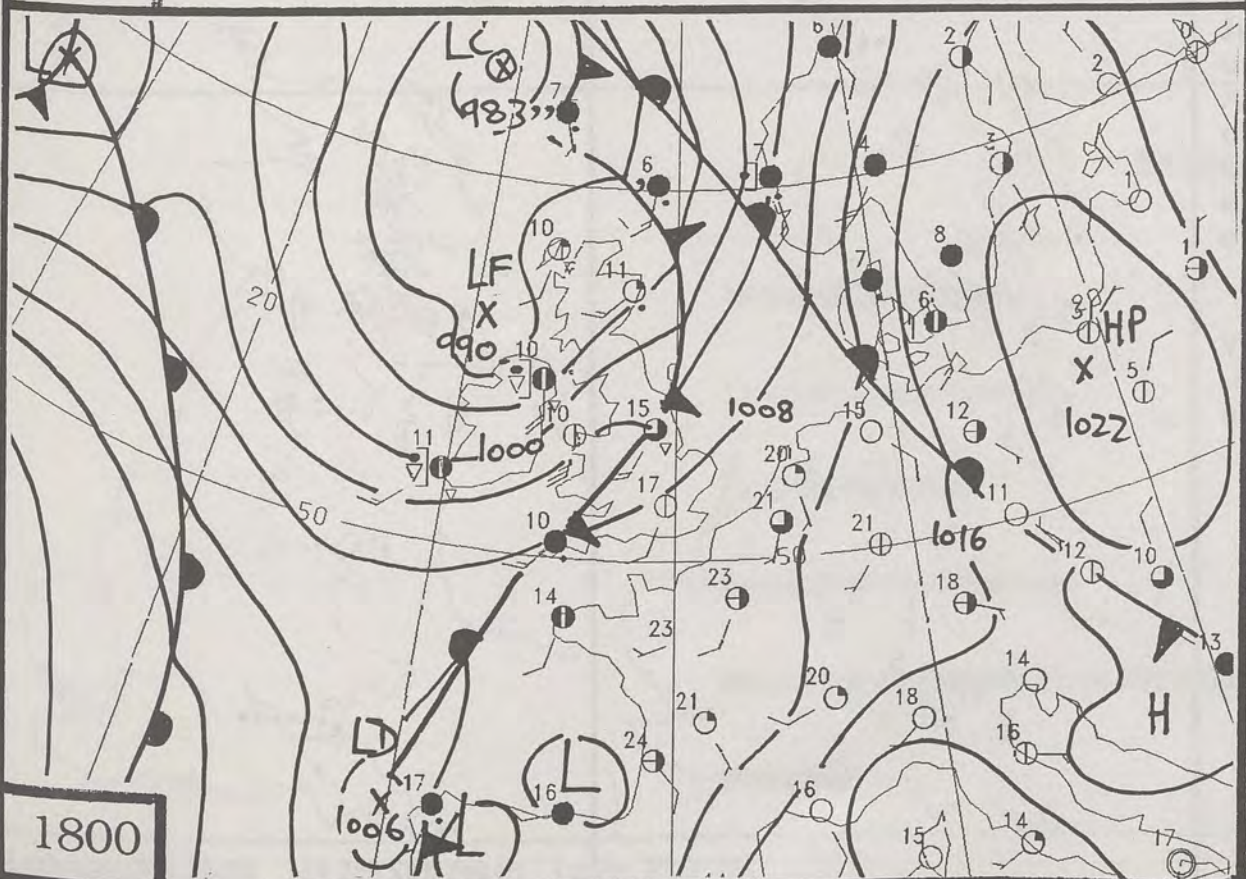
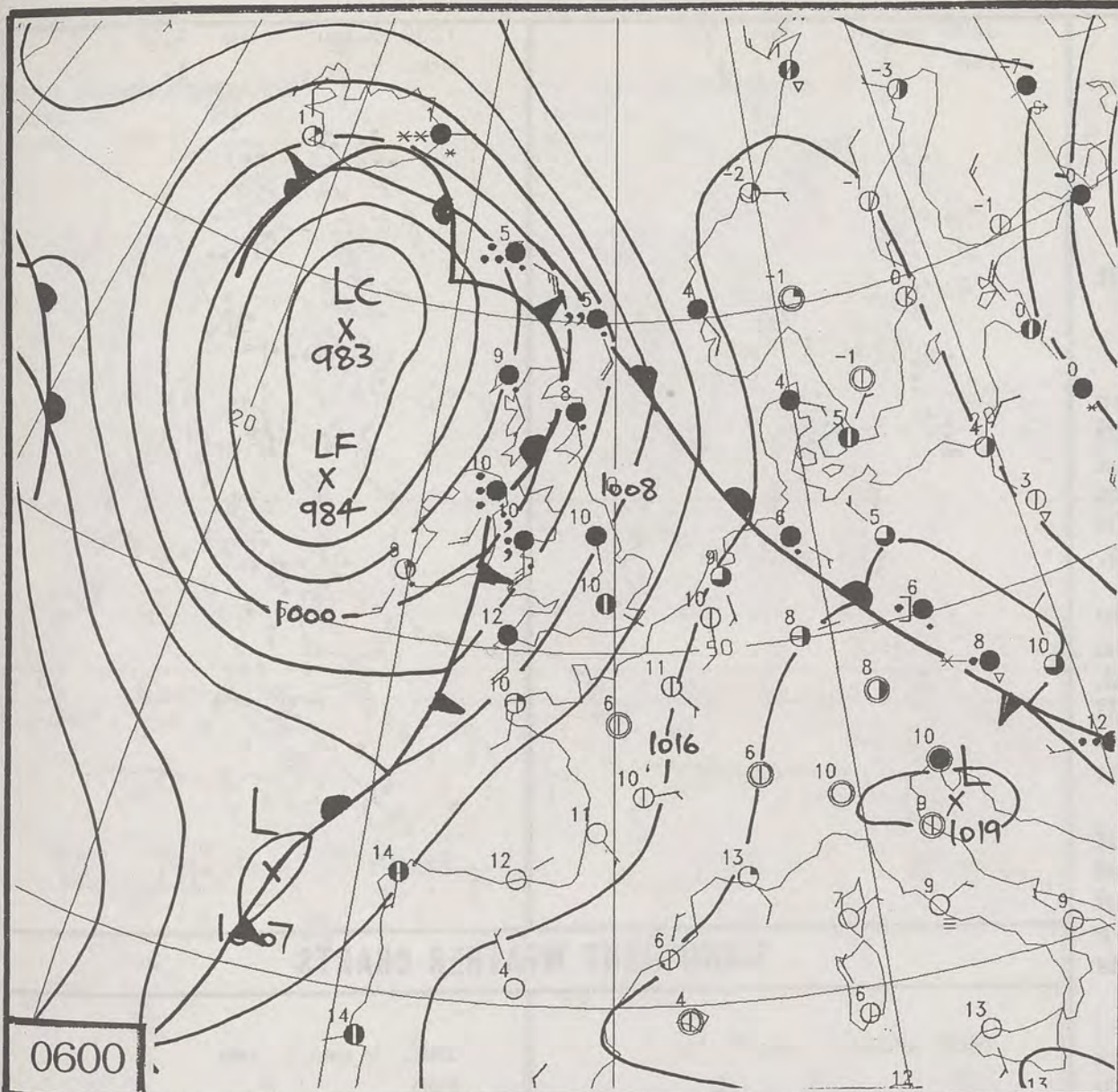


© Crown Copyright
All rights reserved



NOAA 11 Visible Light 19th April 1993 1436z



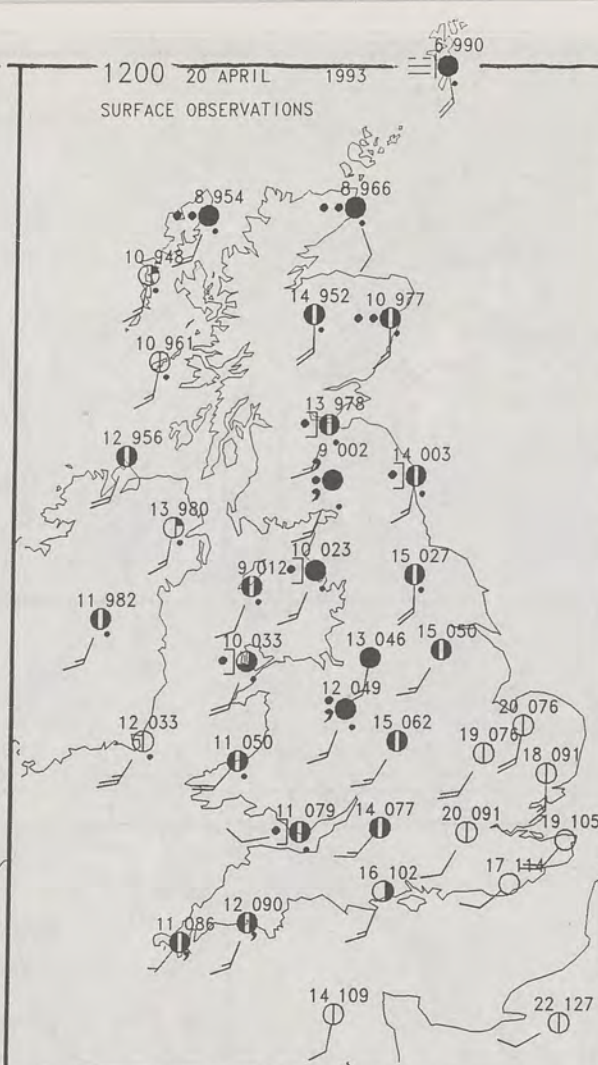
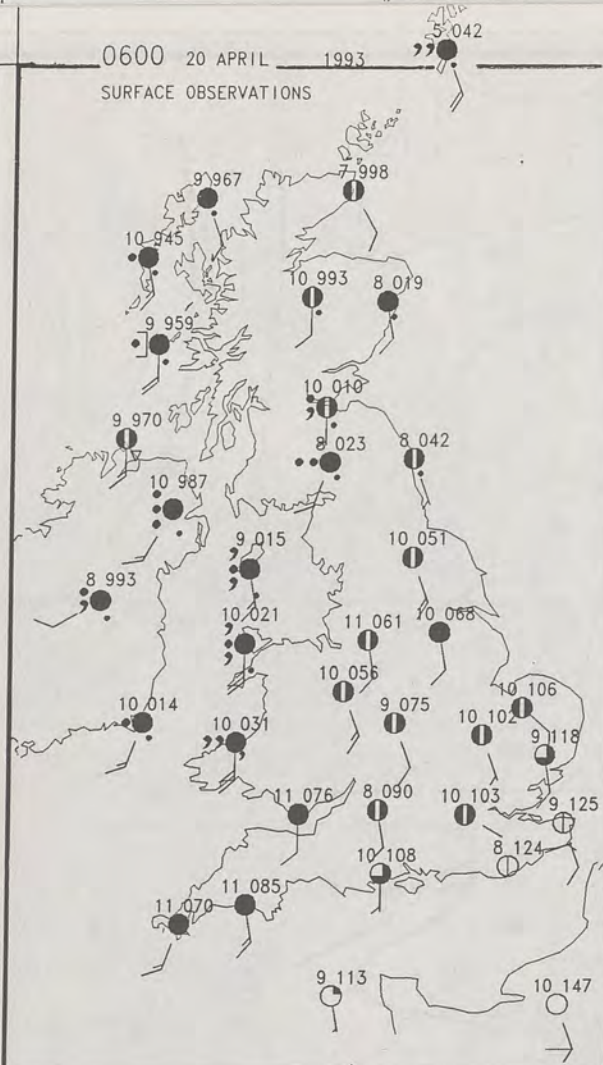


DUPLICATE ALSO
DAILY WEATHER SUMMARY
NOT FOR LOAN
Tuesday 20th April 1993

London Weather Centre
Climat Department
127 Clerkenwell Road
London
EC1R 5DB



Warm front Cold front Occlusion



SUMMARY OF UK WEATHER TUESDAY 20th April 1993

There was some rain over Scotland, Northern Ireland and the extreme west of England and Wales overnight; elsewhere it was dry, and skies cleared in the south-east towards morning.

Outbreaks of rain moved slowly south-east to affect eastern Scotland, northern England, Wales, Devon and Cornwall during the morning, although in many places the rain did not amount to much.

Northern Ireland and parts of western Scotland brightened up. East Anglia, south-east and central southern England were sunny, but the Midlands was mostly cloudy.

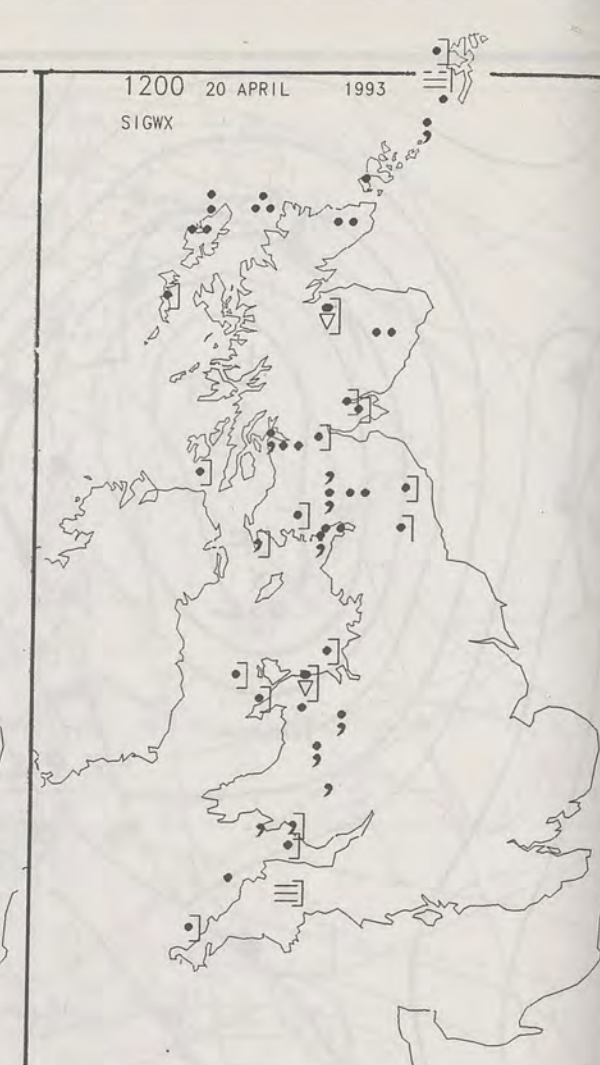
During the afternoon there was still some patchy rain through the centre of the country, but some places brightened up. The south-east stayed mostly sunny. Northern Ireland and western Scotland were bright, but there were showers too. There was little significant change in the weather in the evening.

It was a breezy day, but a very warm one in the south-east. Elsewhere temperatures were mostly not far from normal.

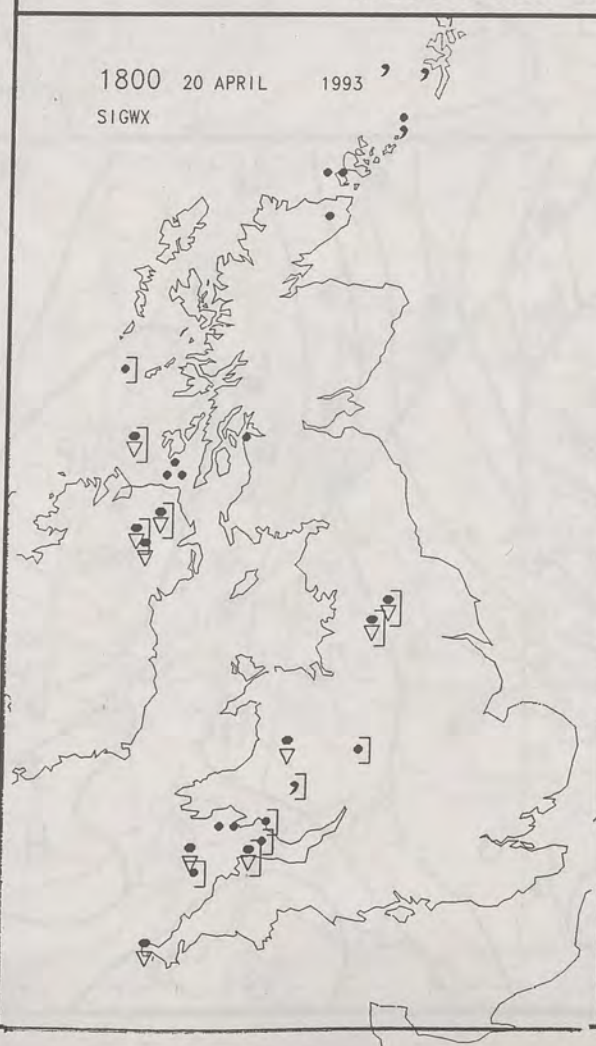
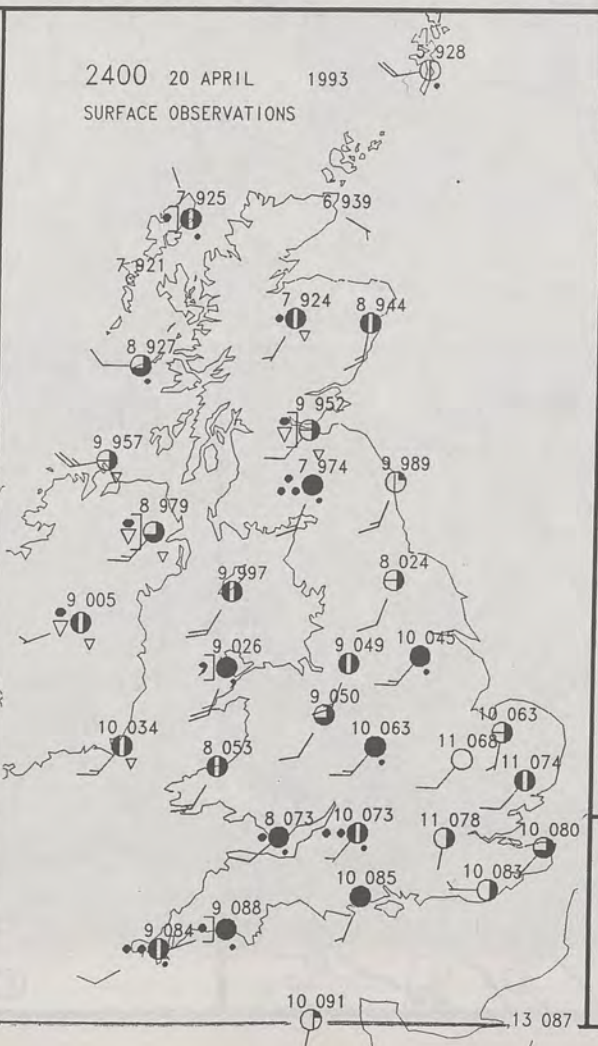
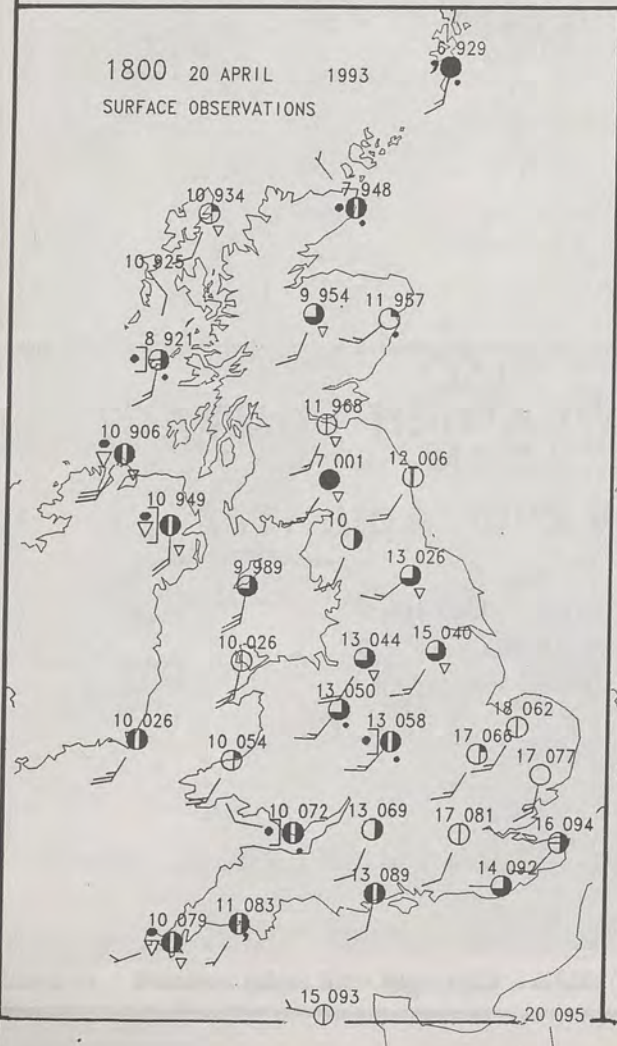
London Weather Centre

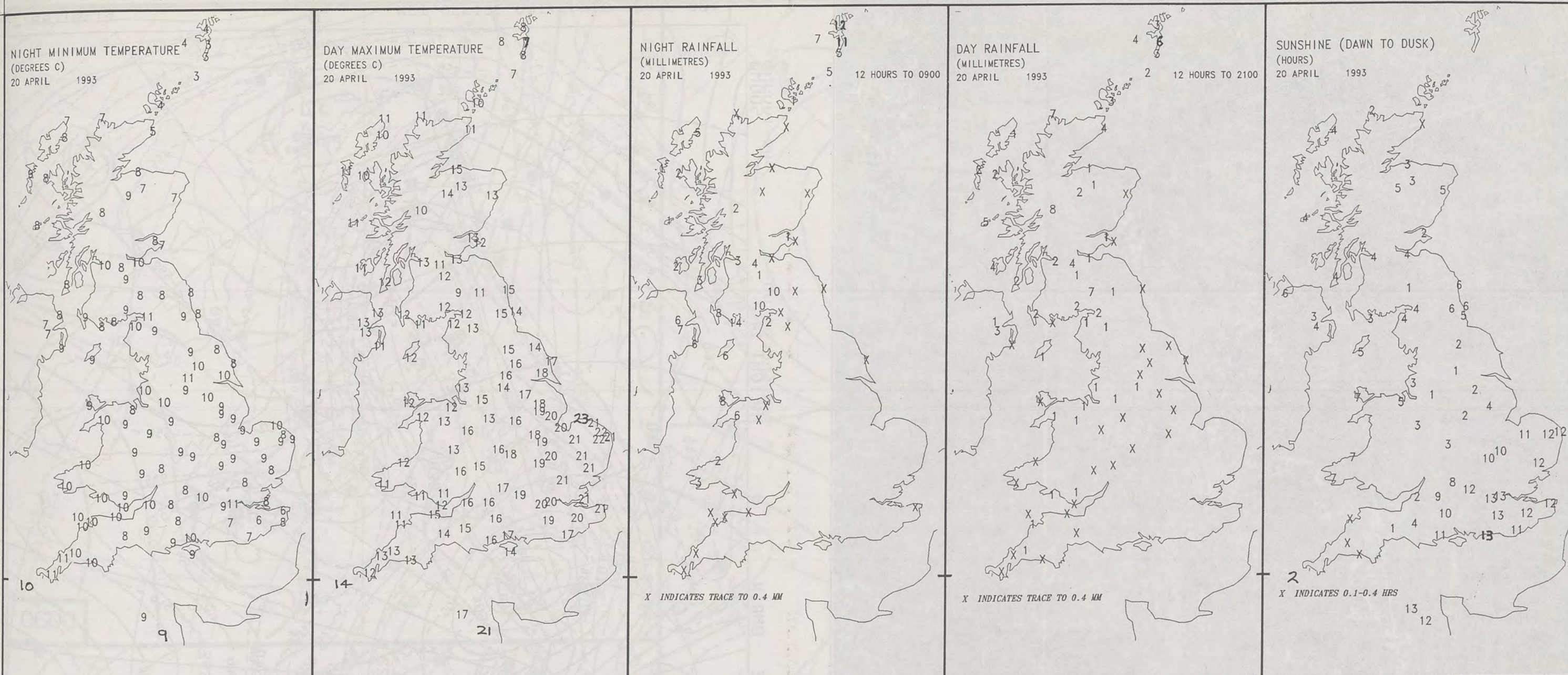
All times are GMT

© Crown Copyright All rights reserved



SIGNIFICANT WEATHER CHARTS





EXTREMES FOR TUESDAY 20TH APRIL 1993

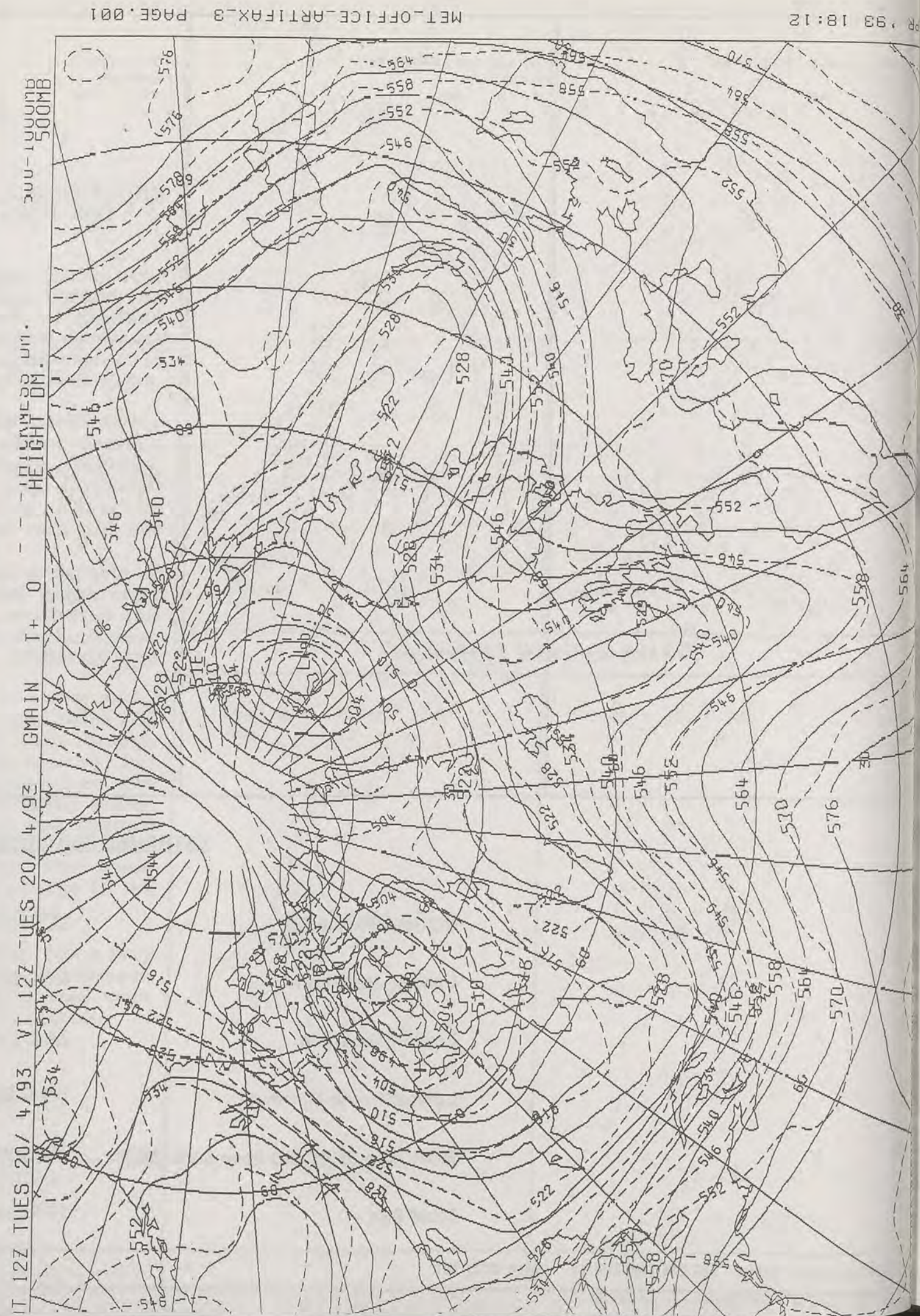

Highest Maximum	: 22.5 C Cromer [Norfolk]
Lowest Maximum	: 6.9 C Lerwick [Shetland]
Lowest Minimum	: 2.6 C Lerwick
Lowest Grass Minimum	: 0.3 C Beaufort Park [Berkshire] -
Most Rain (24 hours from 0900 GMT)	: 12.2 mm Eskdalemuir [Dumfries and Galloway]
Most Sun	: 12.9 Hrs Bognor [west Sussex]

DAILY WEATHER SUMMARY



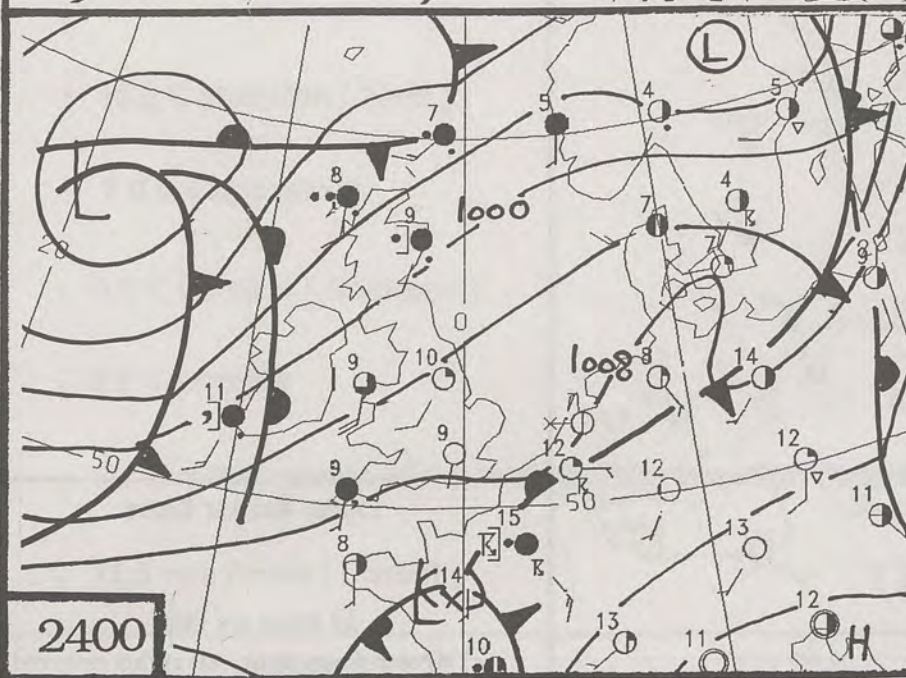
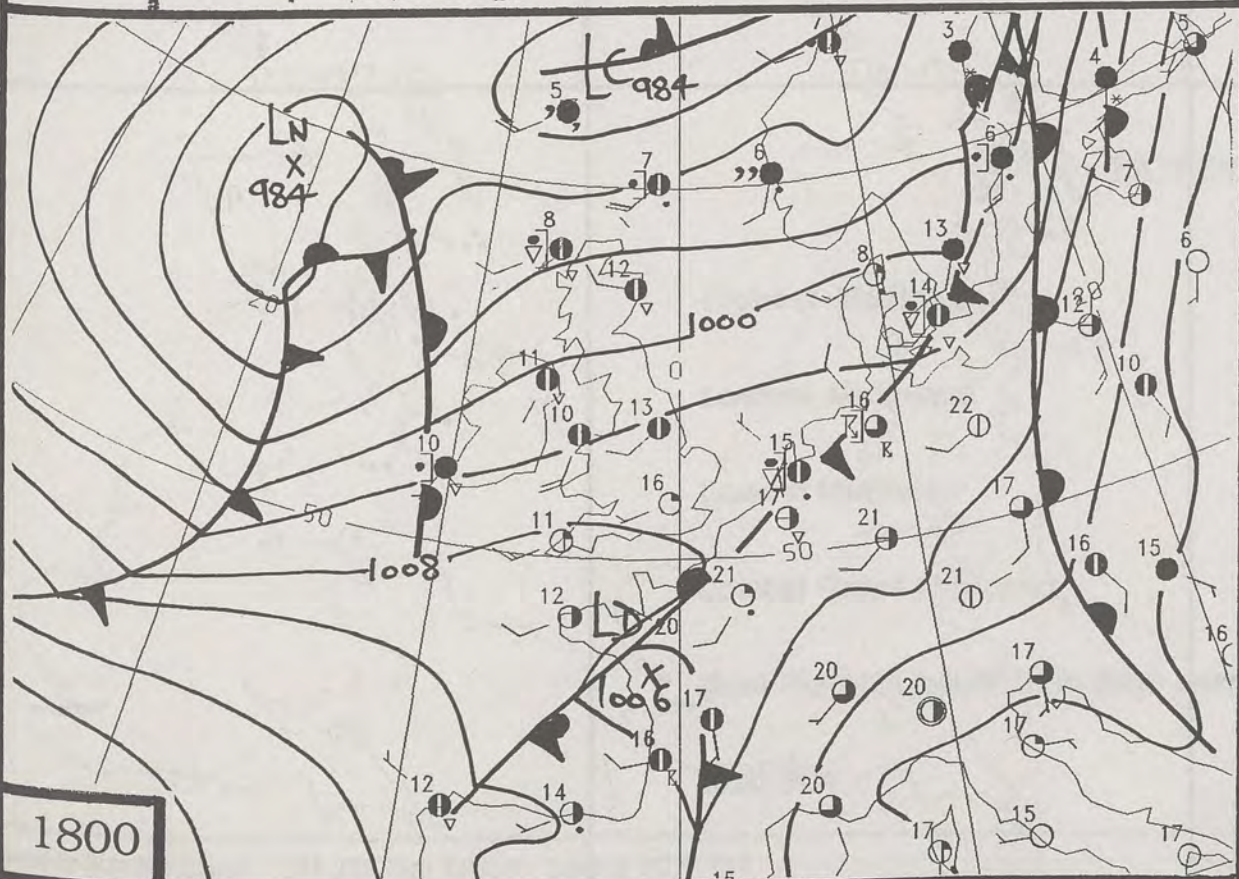
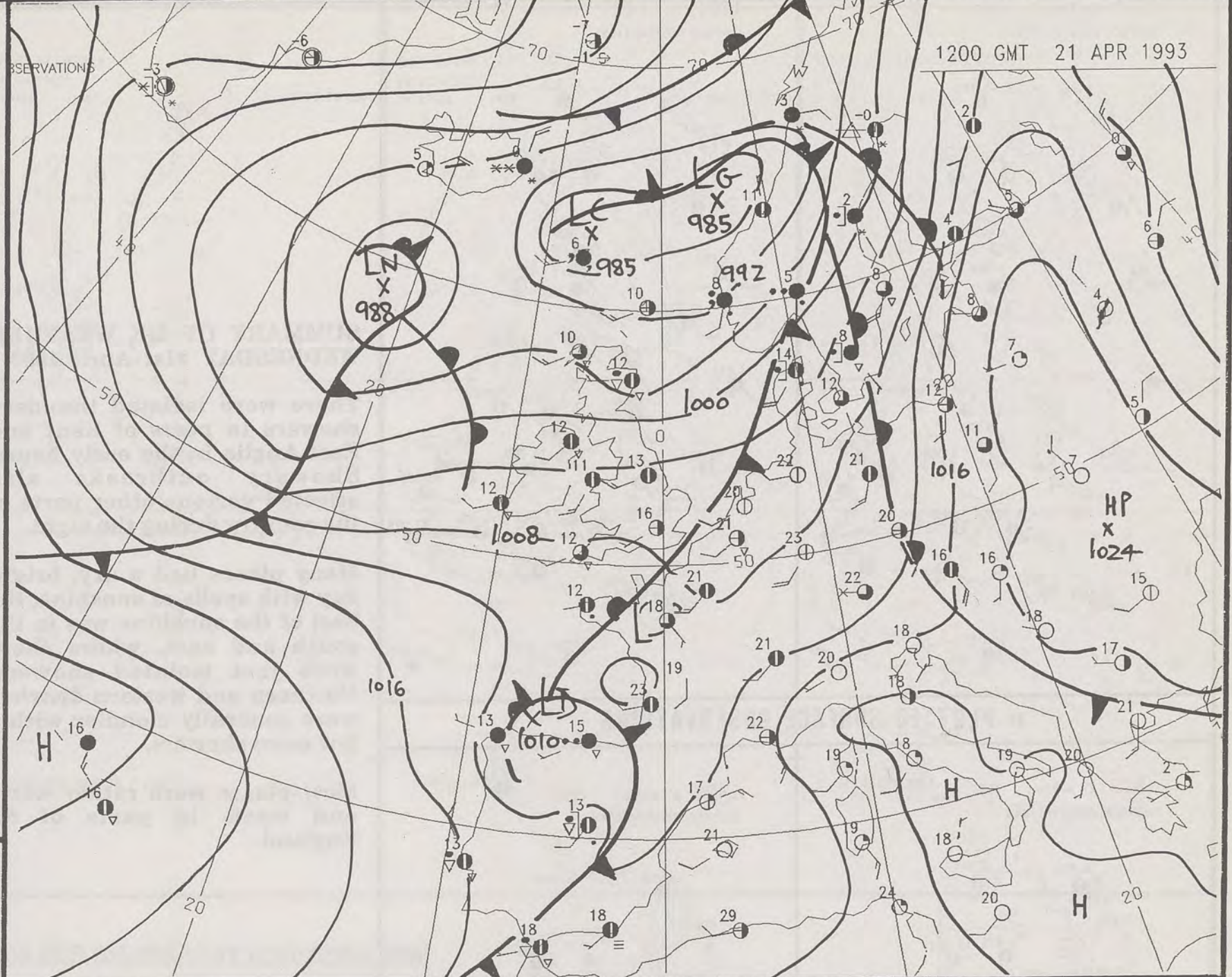
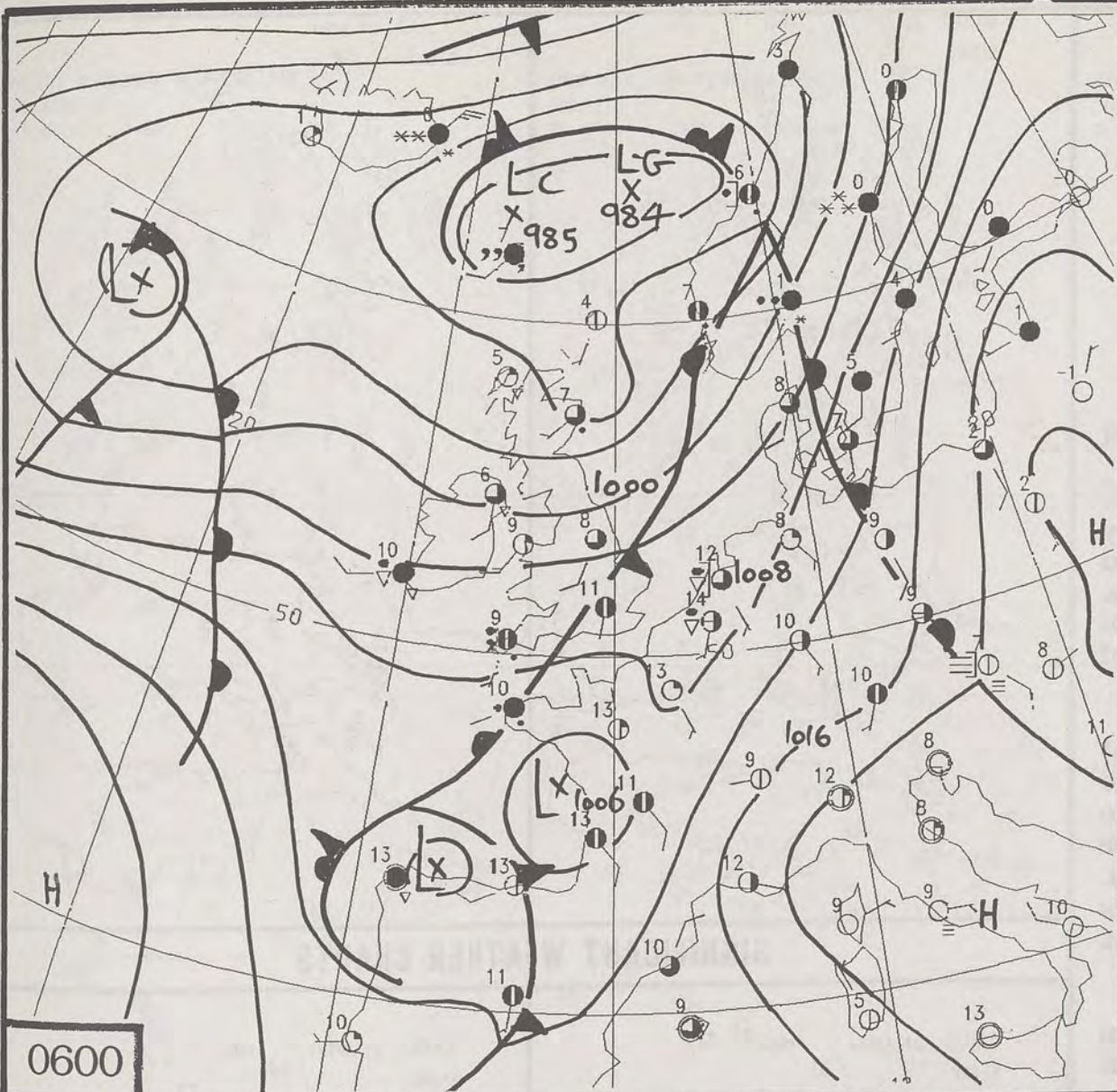
© Crown Copyright
All rights reserved

VISIBLE 20/4/93 0900Z



PR 93 18:12

86, 8c



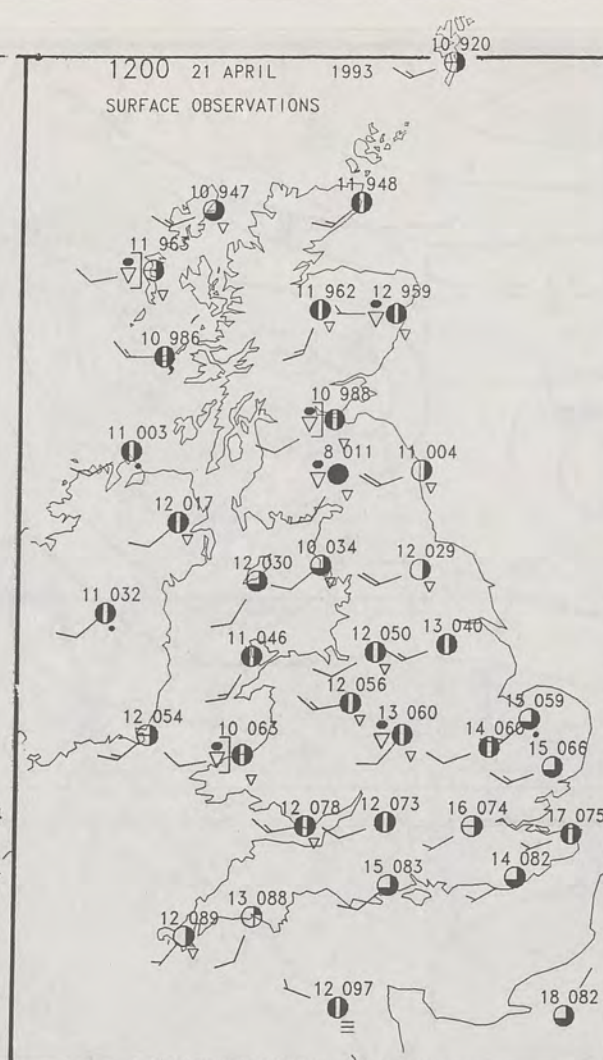
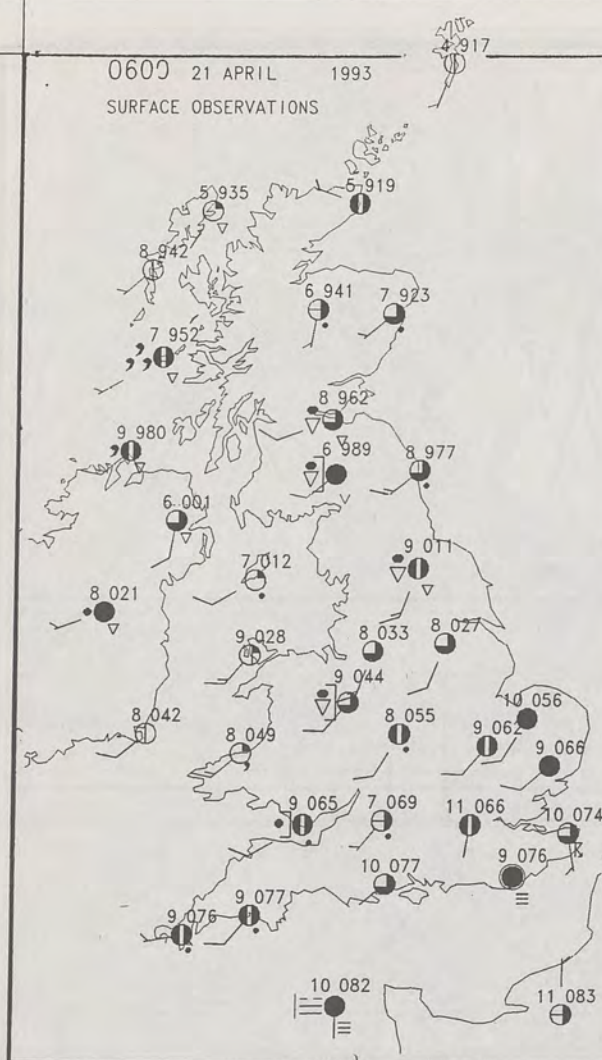
DUPLICATE ALSO
DAILY WEATHER SUMMARY
NOT FOR LOAN
Wednesday 21st April 1993

London Weather Centre
Climat Department
127 Clerkenwell Road
London
EC1R 5DB

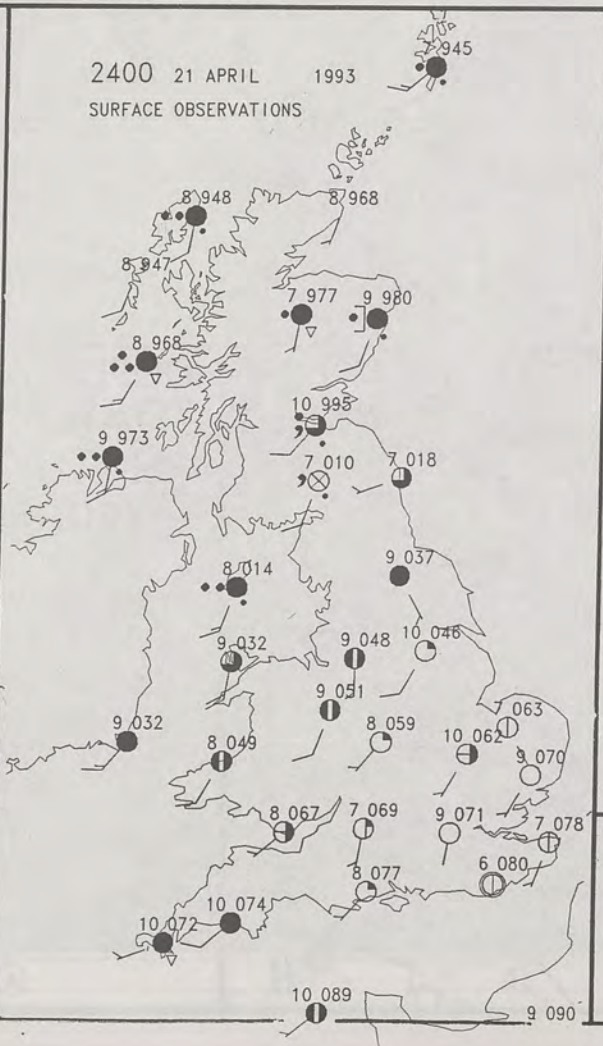
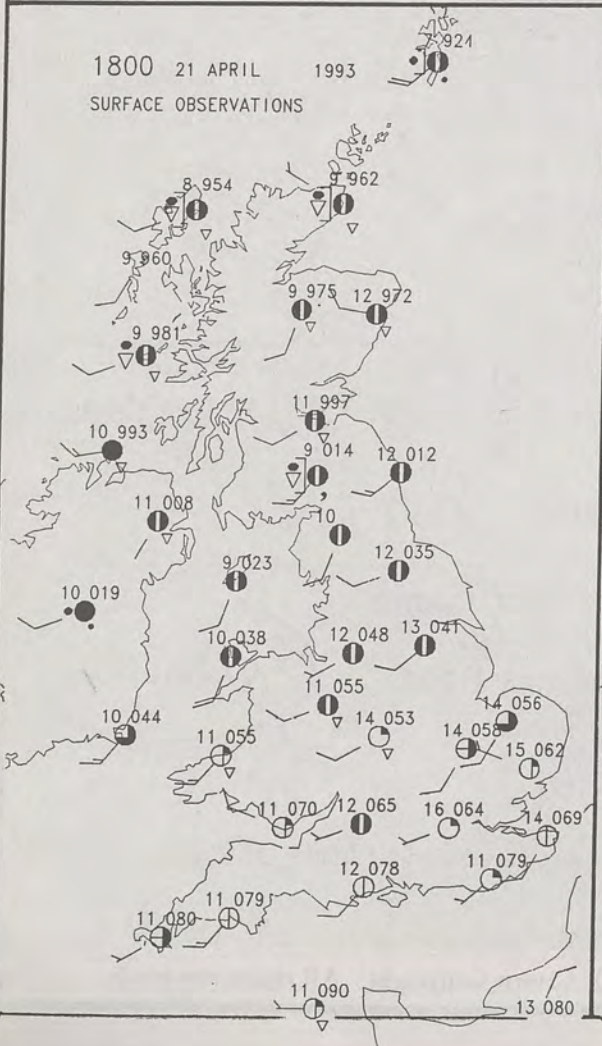


Warm front Cold front Occlusion

© Crown Copyright All rights reserved



PLOTTED SURFACE OBSERVATIONS



**SUMMARY OF UK WEATHER
WEDNESDAY 21st April 1993**

There were isolated thundery showers in parts of Kent and East Anglia in the early hours. Showery outbreaks also affected various other parts of the country during the night.

Many places had a dry, bright day with spells of sunshine; the best of the sunshine was in the south and east, where there were just isolated showers. Northern and western districts were generally cloudier with a few more showers.

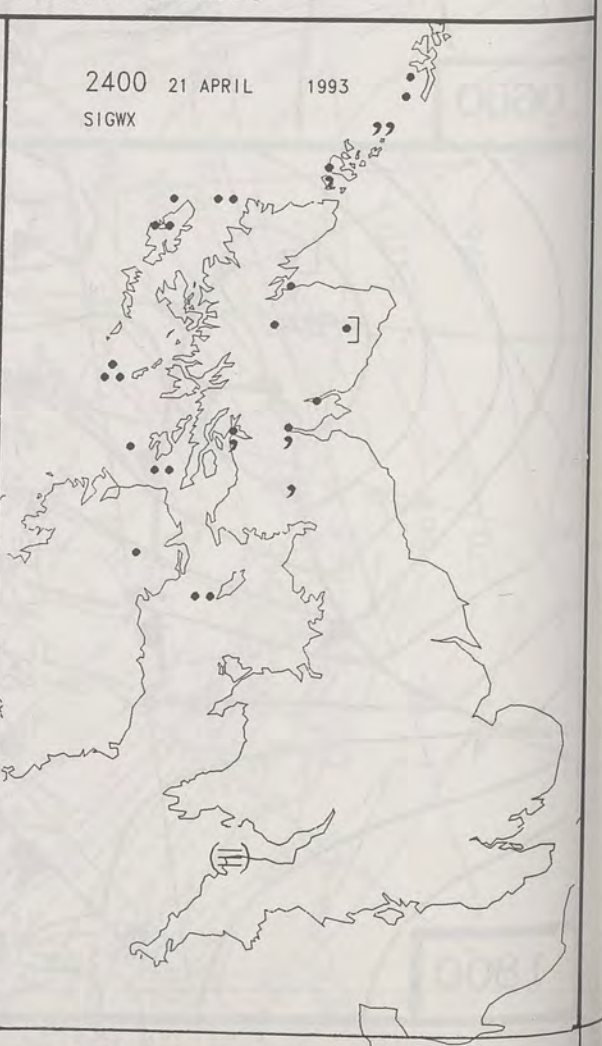
Most places were rather warm and warm in parts of SE England.

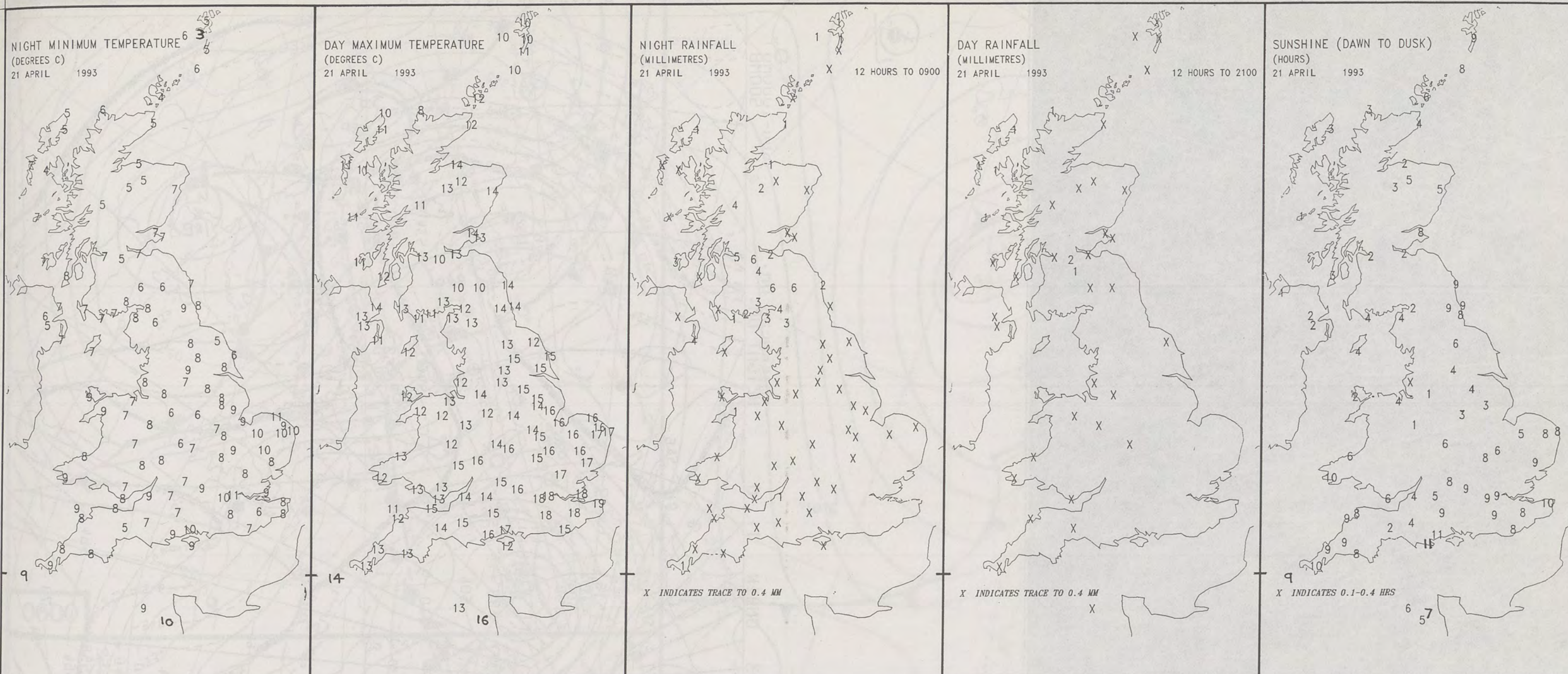
London Weather Centre

All times are GMT
© Crown Copyright All rights reserved



SIGNIFICANT WEATHER CHARTS





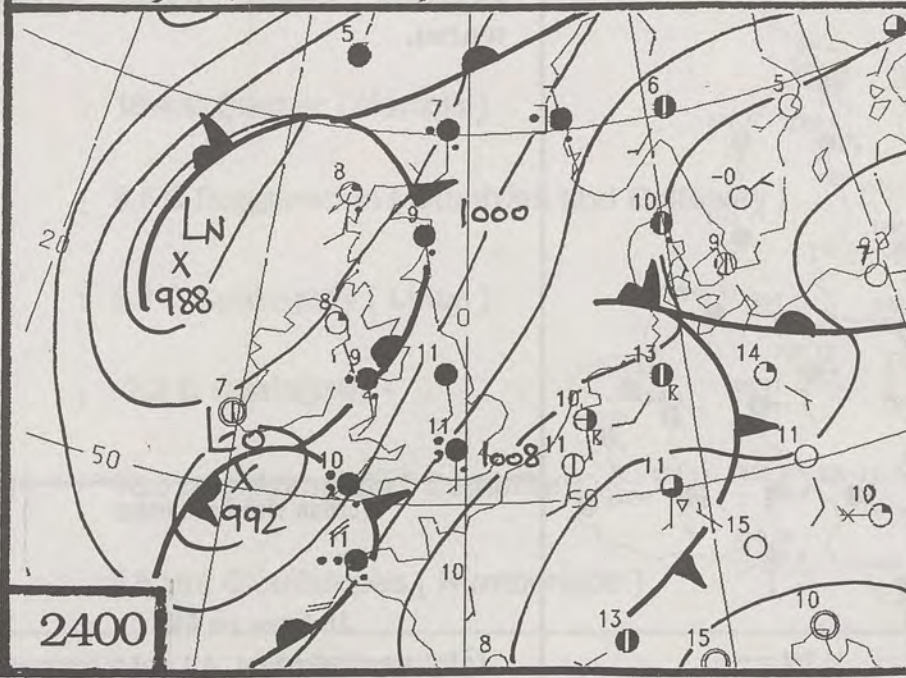
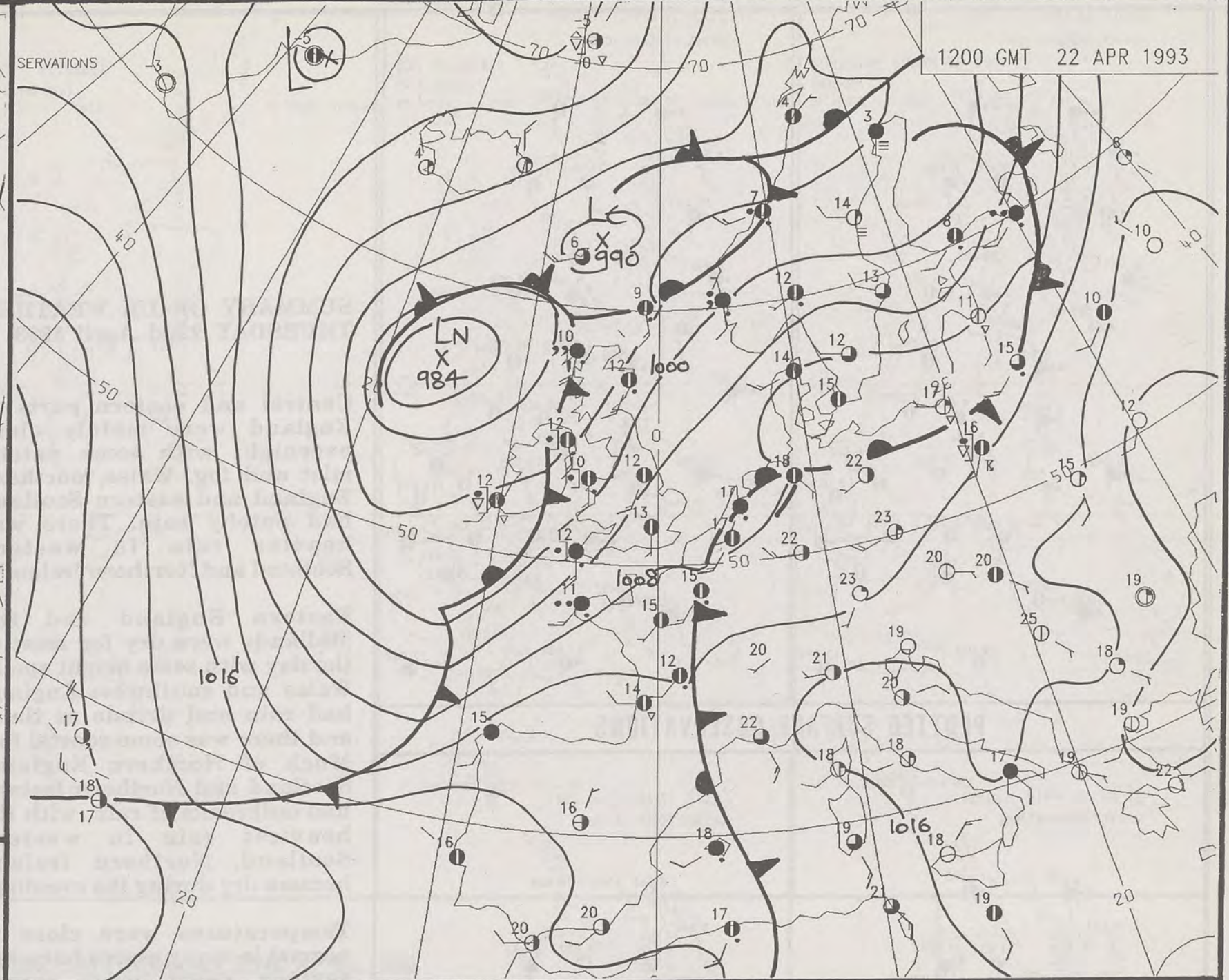
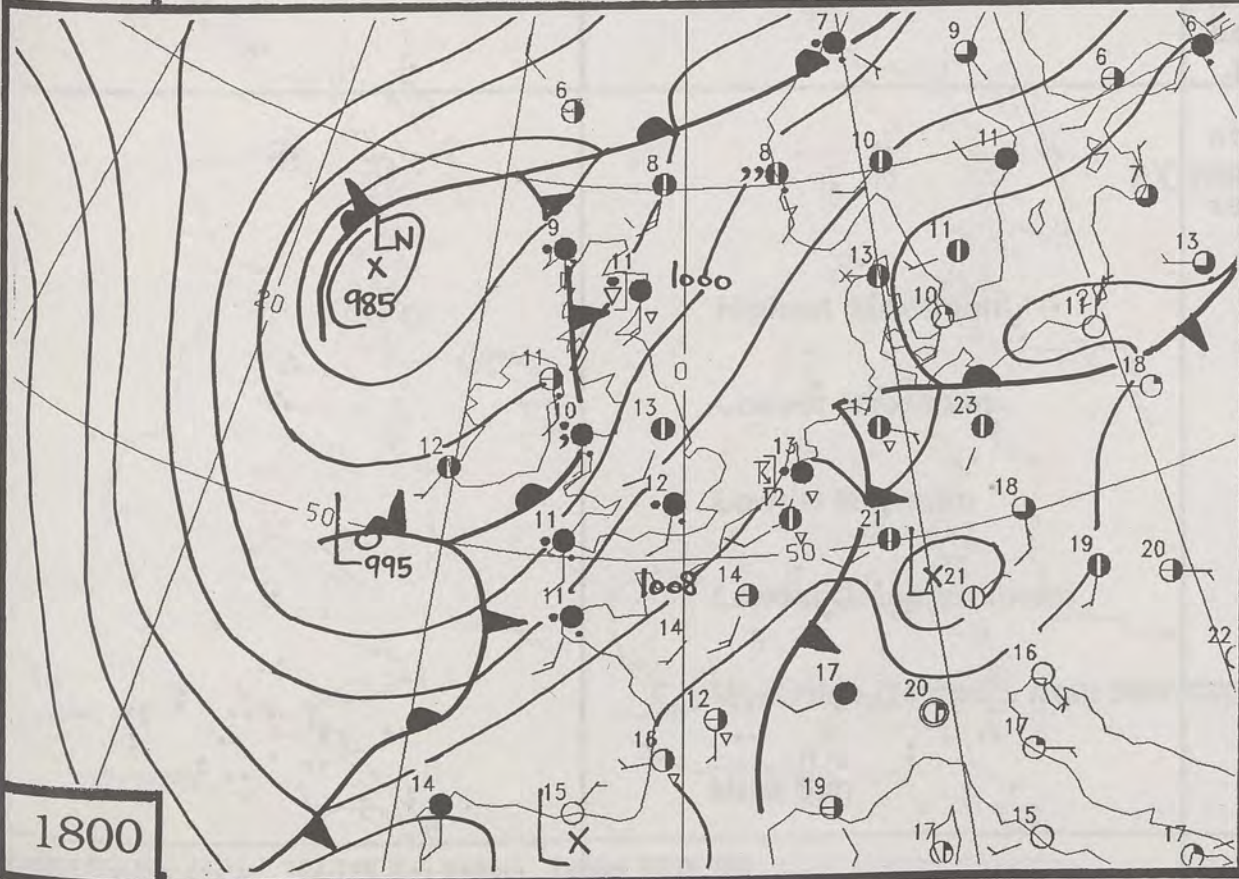
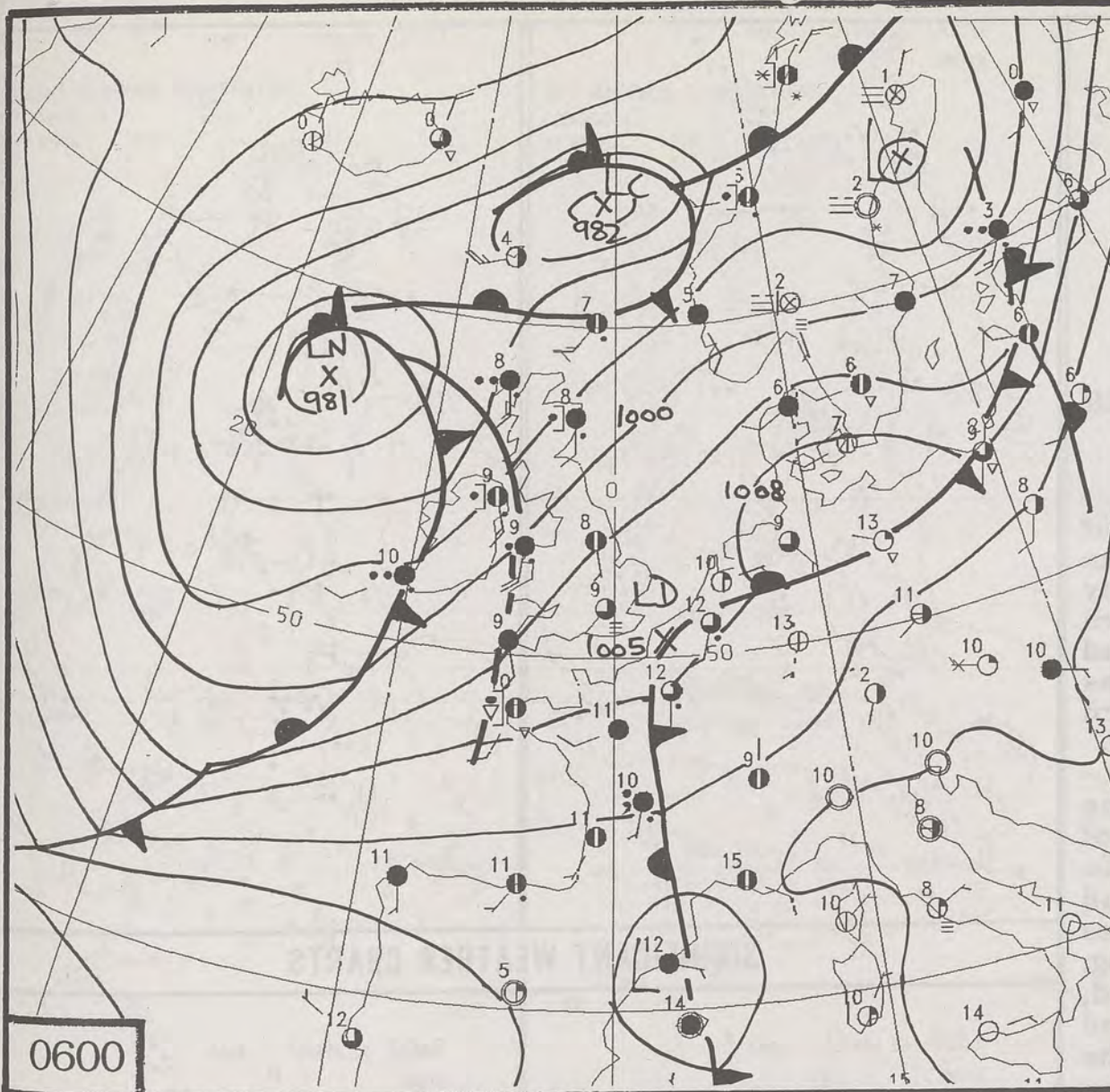
EXTREMES FOR WEDNESDAY 21ST APRIL 1993

Highest Maximum	: 18.9 C Manston [Kent]
Lowest Maximum	: 7.9 C Cape Wrath
Lowest Minimum	: 3.5 C Lerwick [Shetland]
Lowest Grass Minimum	: 0.1 C Lerwick -
Most Rain (24 hours from 0900 GMT)	: 6.8 mm Waterstein and Lochboisdale [western Scotland]
Most Sun	: 11.5 Hrs Poole [Dorset]

DAILY WEATHER SUMMARY



© Crown Copyright
All rights reserved



DUPLICATE ALSO
DAILY WEATHER SUMMARY
NOT FOR LOAN
Thursday 22nd April 1993

London Weather Centre
Climat Department
127 Clerkenwell Road
London
EC1R 5DB



Warm front Cold front Occlusion

0600 22 APRIL 1993

SURFACE OBSERVATIONS

The map shows the following observations (from north to south, west to east):

- 7 918 (top right, outside the main landmass)
- 8 924 (Scotland, north)
- 7 957 (Scotland, north)
- 9 916 (Scotland, west)
- 8 956 (Scotland, east)
- 8 968 (Scotland, east)
- 8 936 (Scotland, west)
- 9 981 (England, north)
- 7 997 (England, north)
- 8 006 (England, north)
- 10 941 (Wales, west)
- 9 967 (Wales, west)
- 8 998 (England, north)
- 9 022 (England, north)
- 9 009 (England, north)
- 9 032 (England, north)
- 8 037 (England, north)
- 8 034 (England, north)
- 10 002 (Wales, west)
- 8 025 (Wales, west)
- 7 045 (England, north)
- 8 055 (England, north)
- 7 056 (England, north)
- 8 060 (England, north)
- 9 046 (England, north)
- 6 056 (England, north)
- 9 061 (England, north)
- 9 066 (England, north)
- 10 045 (Wales, west)
- 10 051 (Wales, west)
- 9 062 (England, north)
- 9 074 (England, north)
- 10 075 (England, north)

1200 22 APRIL 1993 9:957

SURFACE OBSERVATIONS

Map showing surface observations (numerical values and symbols) across the British Isles and surrounding waters. The map includes the following data points (approximate coordinates):

- 10 930 (Ireland)
- 10 956 (Scotland)
- 11 923 (Ireland)
- 11 954 (Scotland)
- 12 977 (Scotland)
- 10 941 (Ireland)
- 12 938 (Ireland)
- 12 957 (Ireland)
- 11 961 (Ireland)
- 9 990 (Ireland)
- 8 001 (Scotland)
- 12 981 (Scotland)
- 12 003 (Scotland)
- 9 008 (Ireland)
- 13 018 (Ireland)
- 10 004 (Ireland)
- 12 026 (Ireland)
- 12 050 (Ireland)
- 12 027 (Ireland)
- 14 036 (Ireland)
- 12 050 (Ireland)
- 14 047 (Ireland)
- 12 059 (Ireland)
- 10 988 (Ireland)
- 10 012 (Ireland)
- 10 039 (Ireland)
- 11 045 (Ireland)
- 13 058 (Ireland)
- 12 070 (Ireland)
- 10 075 (Ireland)
- 13 061 (Ireland)
- 10 040 (Ireland)
- 11 030 (Ireland)
- 11 069 (Ireland)
- 12 098 (Ireland)

2400 22 APRIL 1993

SURFACE OBSERVATIONS

963

8948 8959

8947 5972 9974

7959 8982 7993 8996

7960 8971 11004

8981 9992 11008 11018

9977 8992 11006 11020 10046

11047 10061

11009 10026 11052 11073

11043 11046

11006 10994 11043 11101

Central and eastern parts of England were mainly clear overnight with some patchy mist and fog. Wales, northern England and eastern Scotland had patchy rain. There was heavier rain in western Scotland and Northern Ireland.

Eastern England and the Midlands were dry for most of the day with some bright spells. Wales and southwest England had rain and drizzle at times and there was some coastal fog. Much of Northern England, Scotland and Northern Ireland had outbreaks of rain, with the heaviest rain in western Scotland. Northern Ireland became dry during the evening.

Temperatures were close to normal in many places but some eastern areas were rather warm.

All times are GMT
© Crown Copyright All rights reserved

0600 22 APRIL 1993

SIGWX

1200 22 APRIL 1993

SIGWX

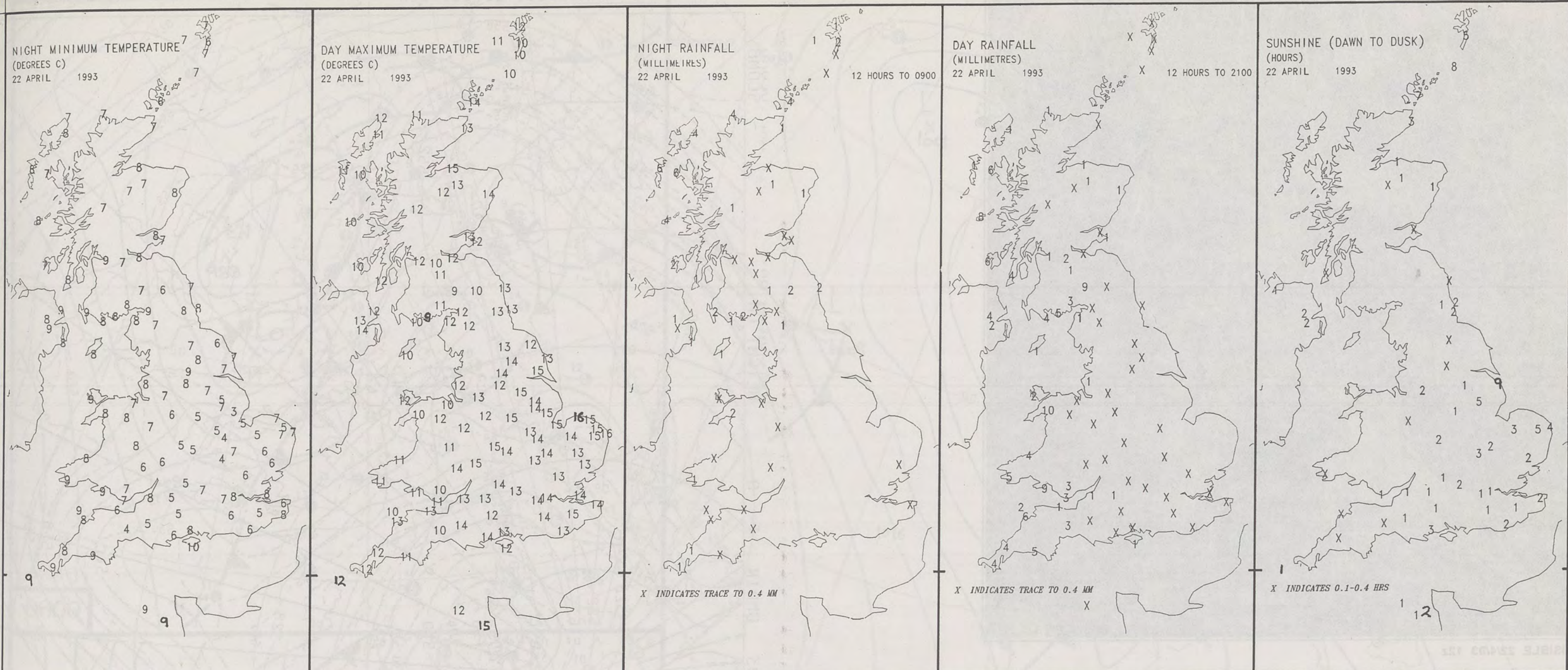
50°N

10°W

1800 22 APRIL 1993

SIGWX

2400 22 APRIL 1993
SIGWX



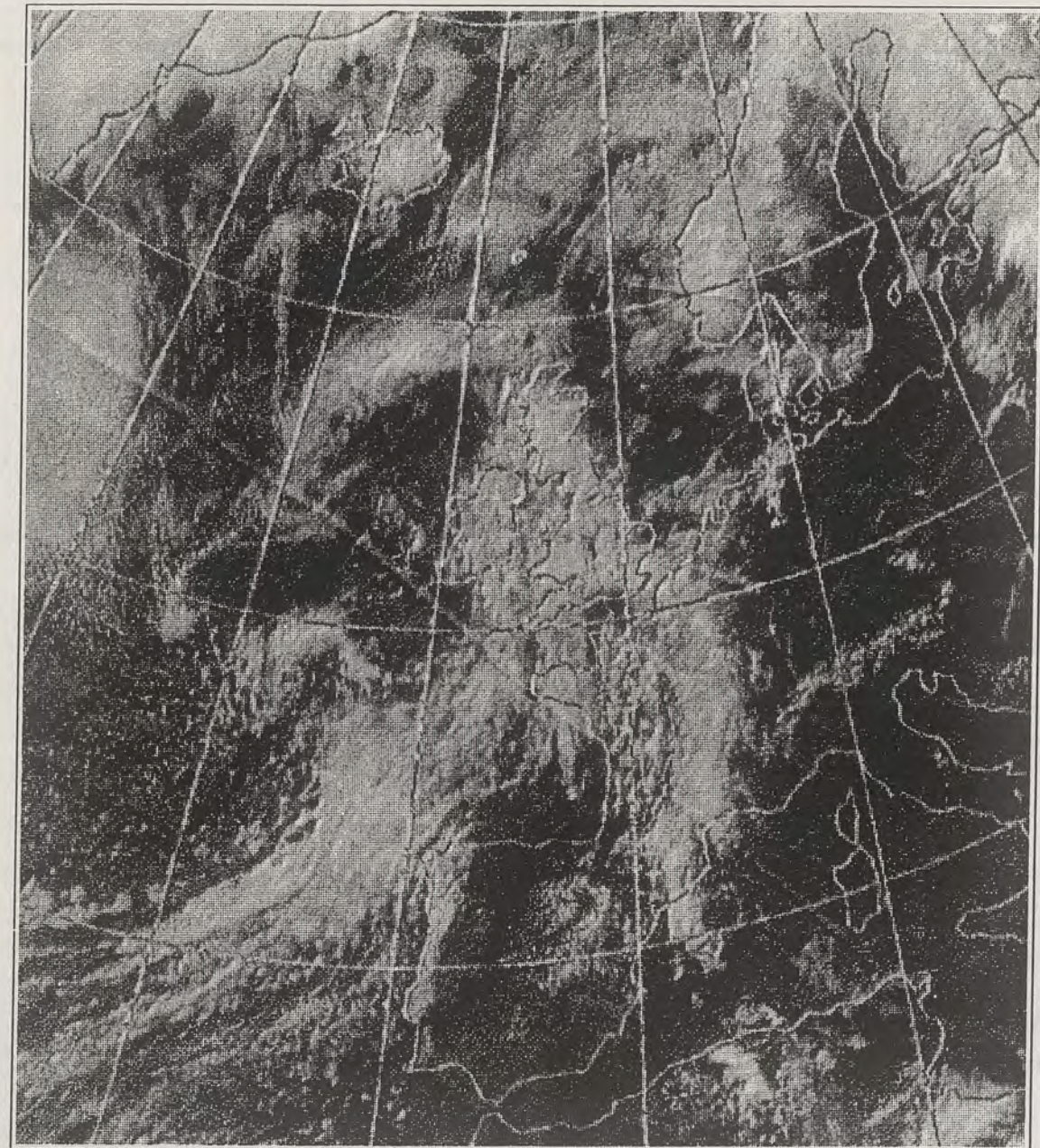
EXTREMES FOR THURSDAY 22ND APRIL 1993

Highest Maximum	: 16.4 C Cromer [Norfolk]
Lowest Maximum	: 8.6 C Dunderenan [Dumfries and Galloway]
Lowest Minimum	: 2.8 C Coningsby [Lincs]
Lowest Grass Minimum	: -2.3 C Coningsby -
Most Rain (24 hours from 0900 GMT)	: 16.6 mm Eskmeals [Cumbria]
Most Sun	: 8.5 Hrs Cleethorpes [Humberside]


DAILY WEATHER SUMMARY

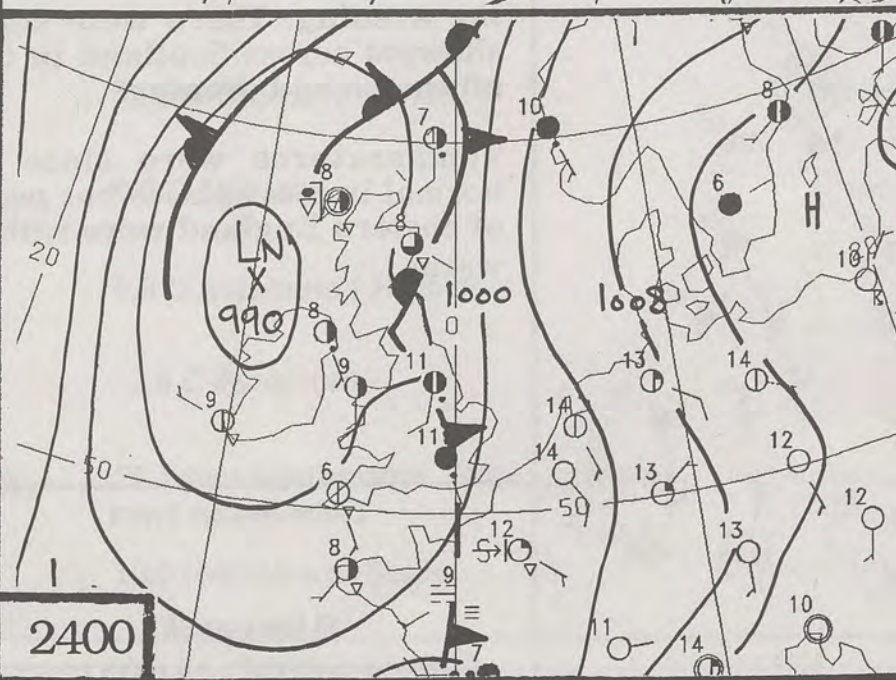
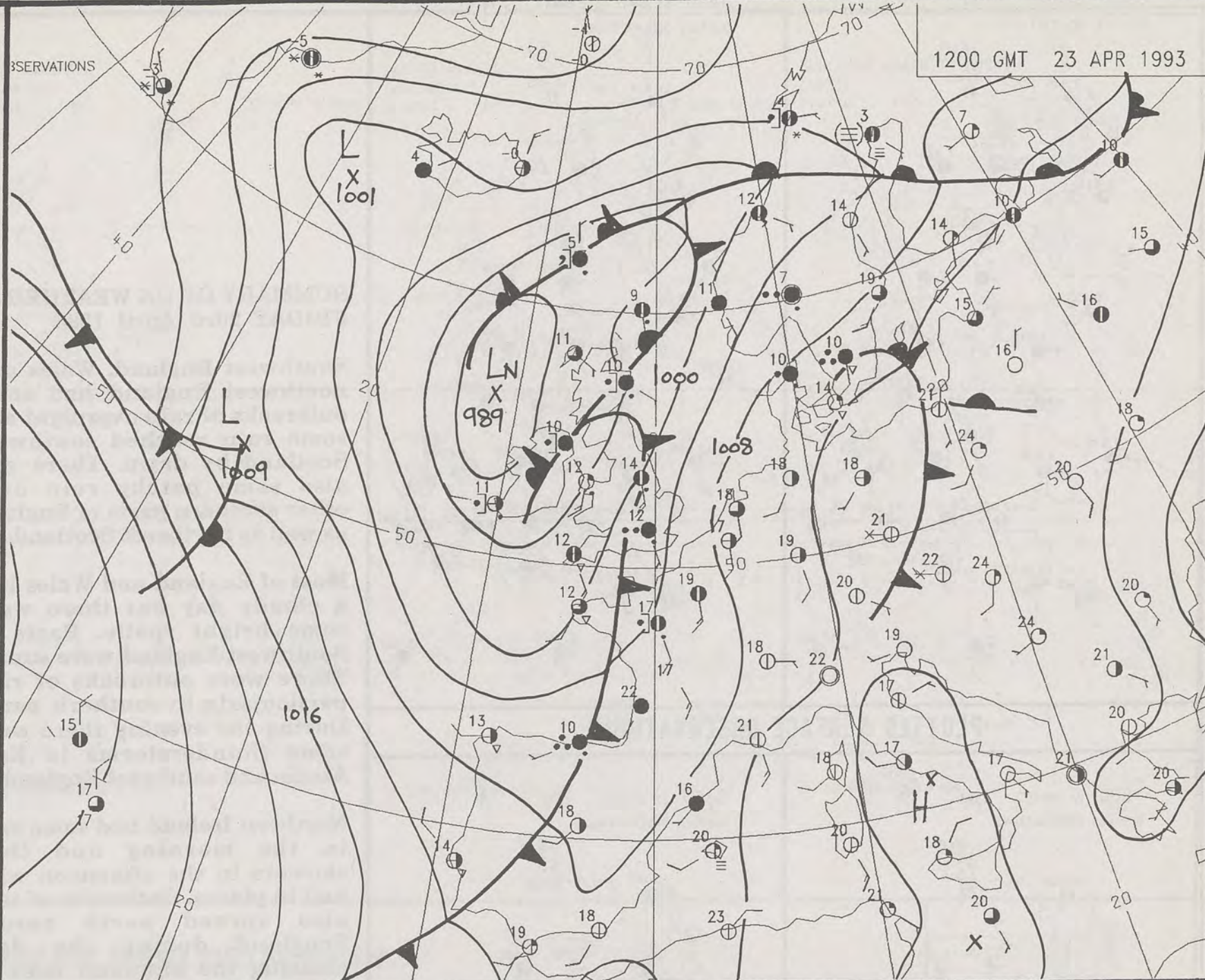
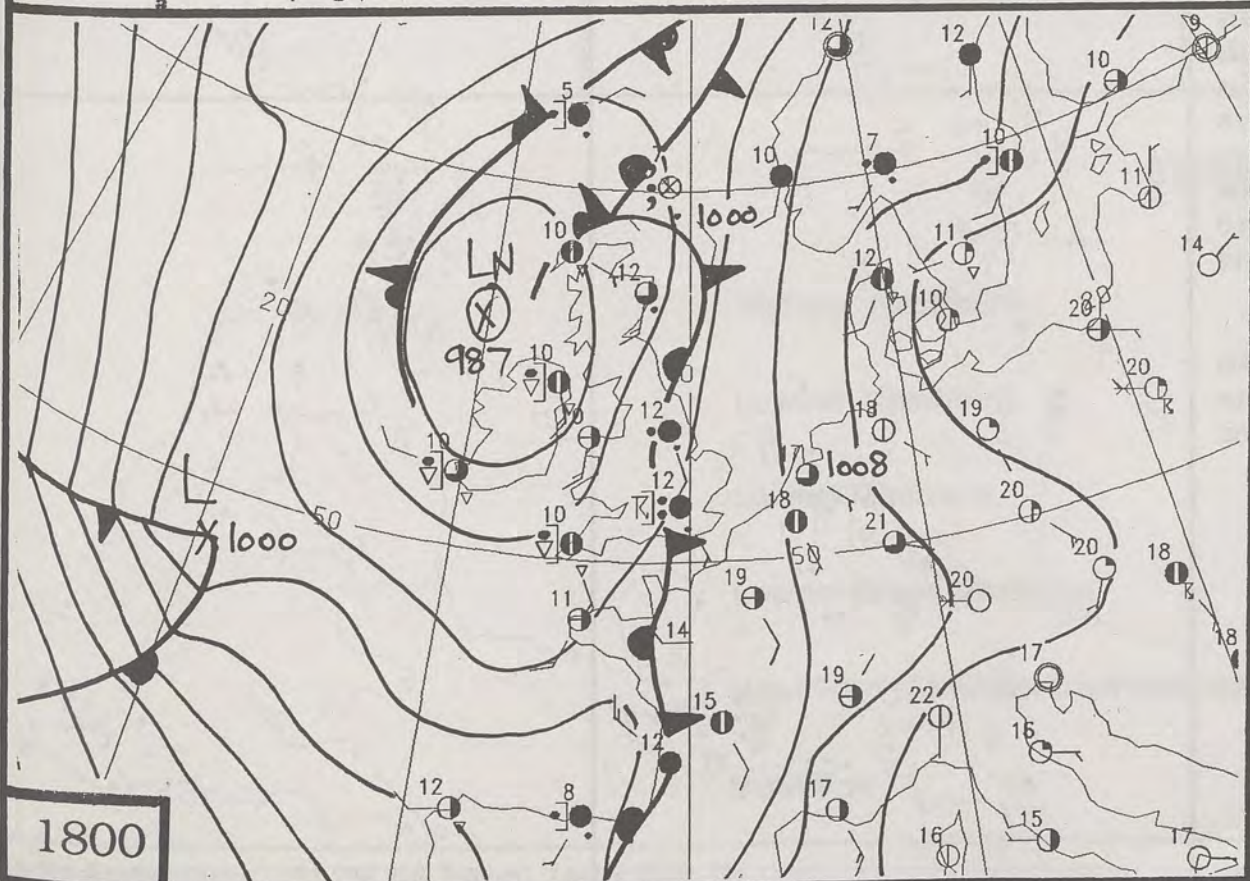
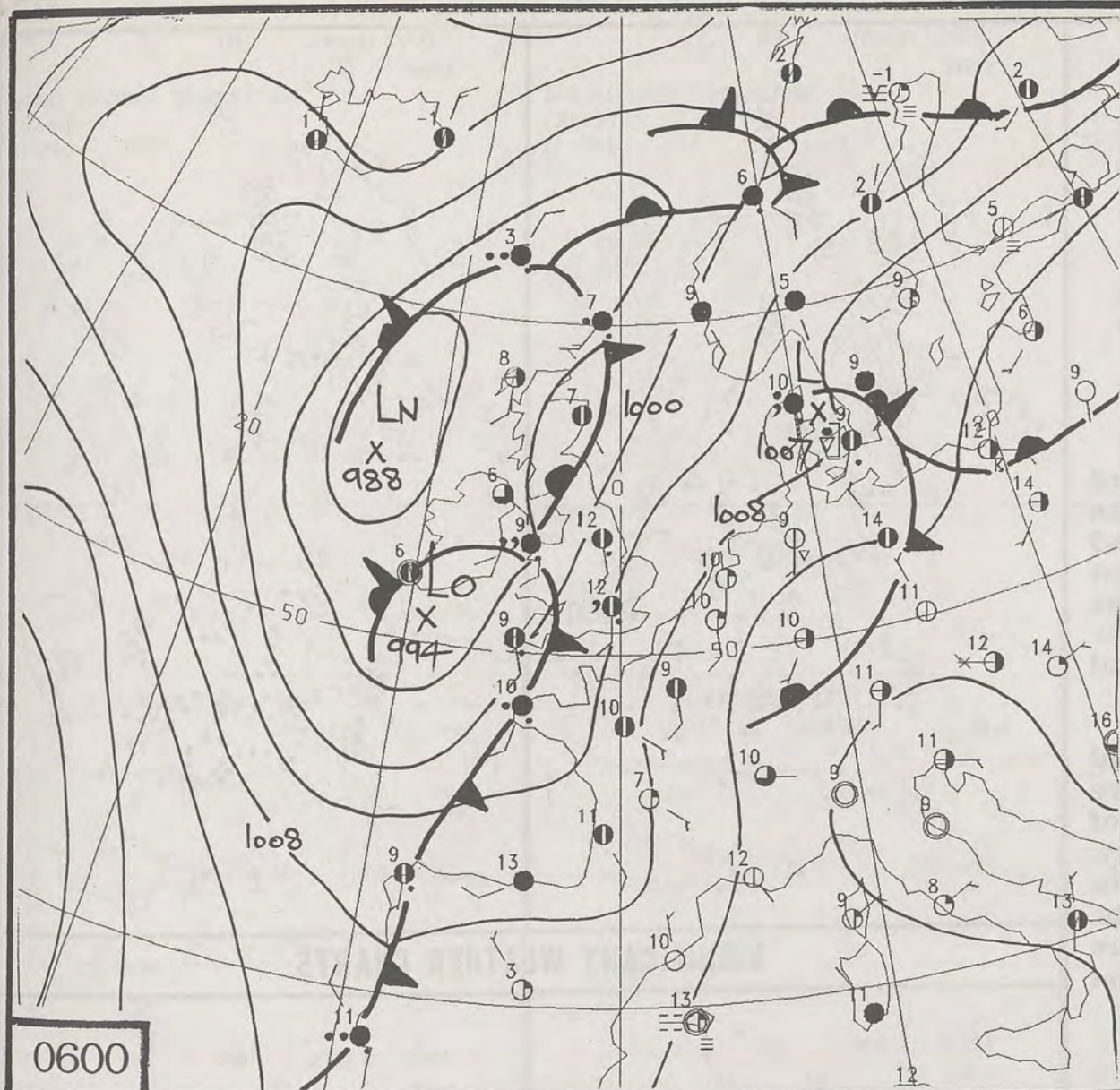


© Crown Copyright
All rights reserved



VISIBLE 22/4/93 12z





DUPLICATE ALSO
DAILY WEATHER SUMMARY
 NOT FOR LOAN
 Friday 23rd April 1993

London Weather Centre
 Climat Department
 127 Clerkenwell Road
 London
 EC1R 5DB

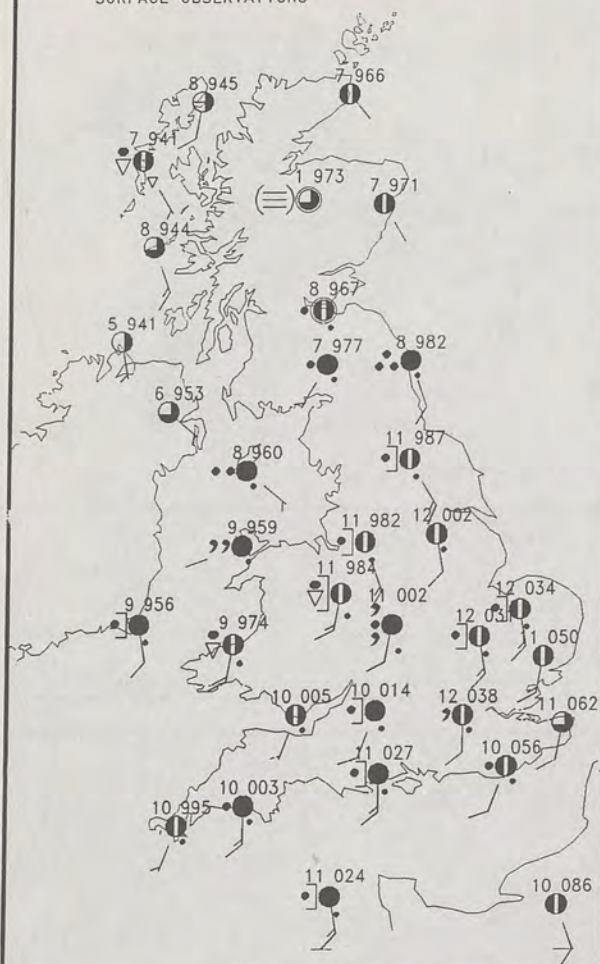


Warm front
 Cold front
 Occlusion

© Crown Copyright All rights reserved

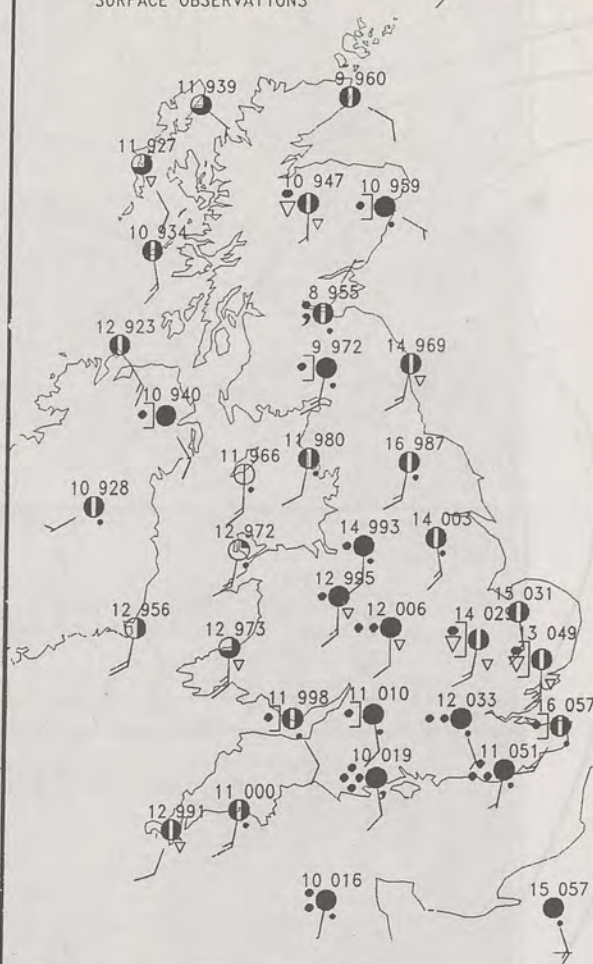
0600 23 APRIL 1993

SURFACE OBSERVATIONS

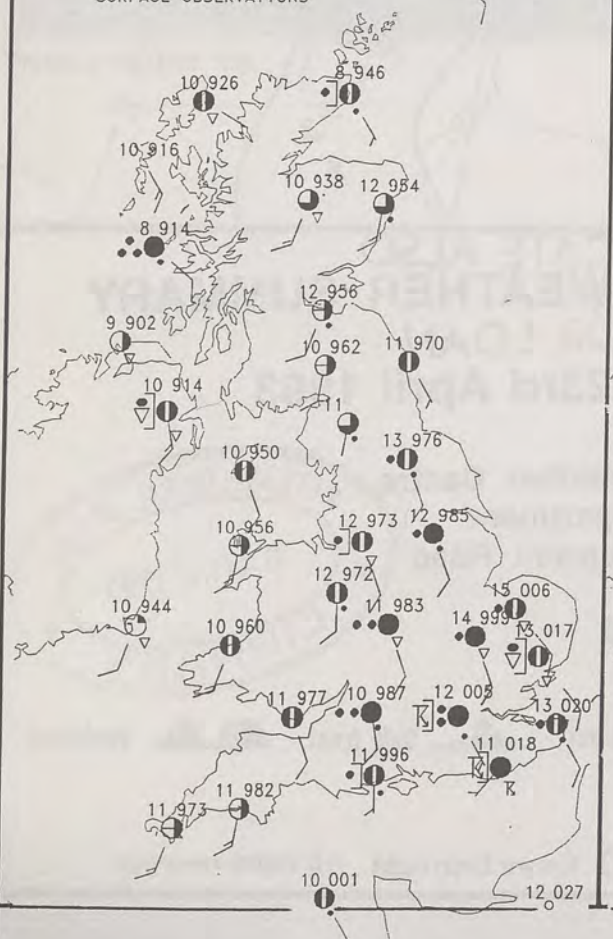
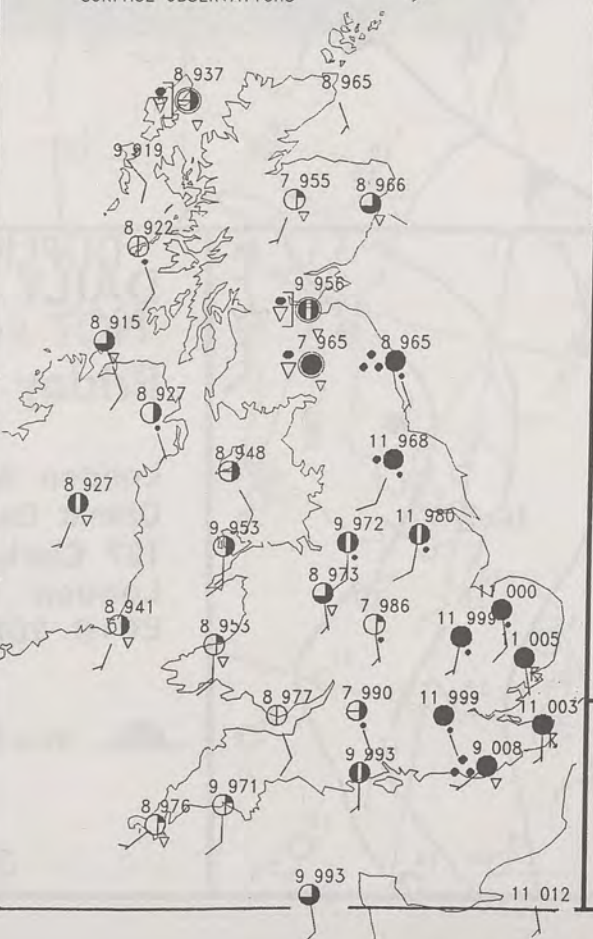


1200 23 APRIL 1993

SURFACE OBSERVATIONS



PLOTTED SURFACE OBSERVATIONS

1800 23 APRIL 1993
SURFACE OBSERVATIONS2400 23 APRIL 1993
SURFACE OBSERVATIONSSUMMARY OF UK WEATHER
FRIDAY 23rd April 1993

Southwest England, Wales and northwest England had some outbreaks of rain overnight and some rain reached southwest Scotland by dawn. There was also some patchy rain over other southern parts of England as well as northeast Scotland.

Most of England and Wales had a cloudy day but there were some bright spells. Parts of Southwest England were sunny. There were outbreaks of rain particularly in southern parts. During the evening there were some thunderstorms in East Anglia and southeast England.

Northern Ireland had some rain in the morning and then showers in the afternoon with hail in places. Outbreaks of rain also spread north across Scotland during the day, clearing the Shetland Isles in the evening. There were some showers across Scotland in the afternoon and evening.

Temperatures were close to normal in most places but parts of eastern England were rather warm.

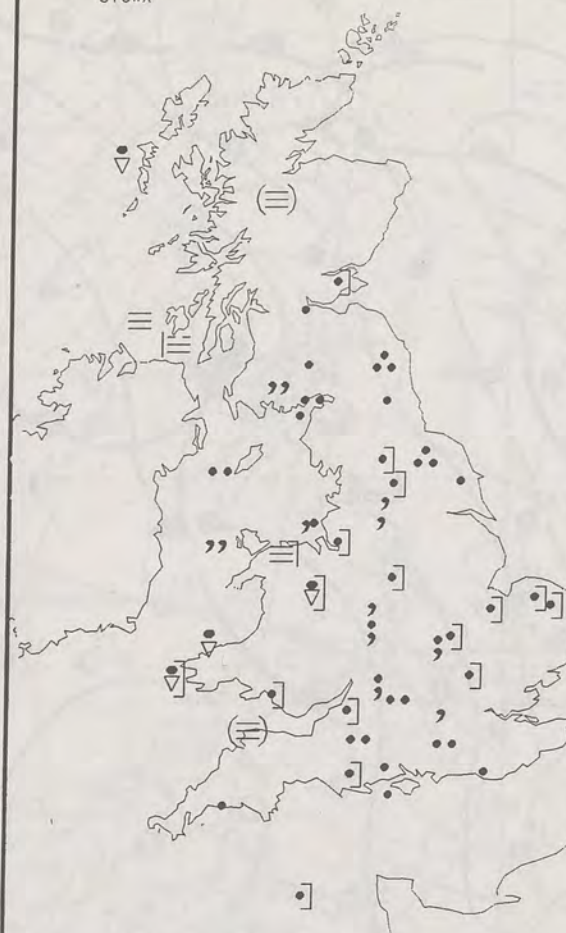
London Weather Centre

All times are GMT

© Crown Copyright All rights reserved

0600 23 APRIL 1993

SIGWX



1200 23 APRIL 1993

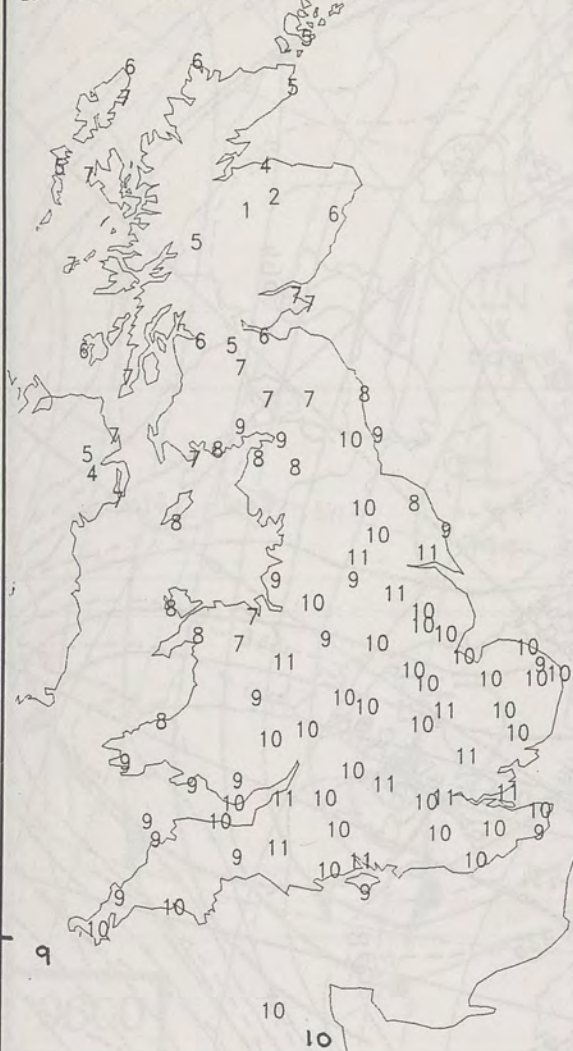
SIGWX



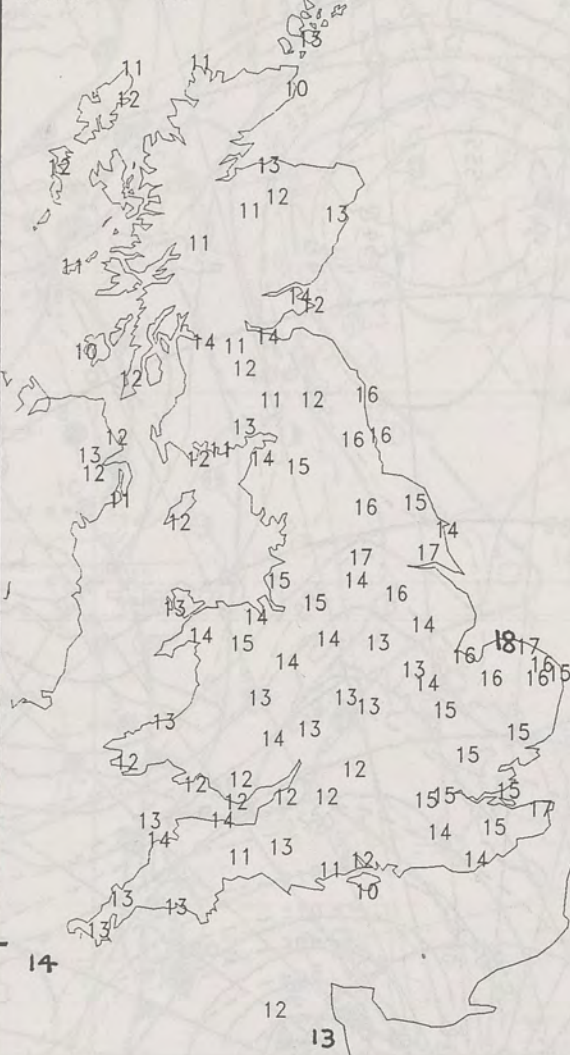
SIGNIFICANT WEATHER CHARTS

1800 23 APRIL 1993
SIGWX2400 23 APRIL 1993
SIGWX

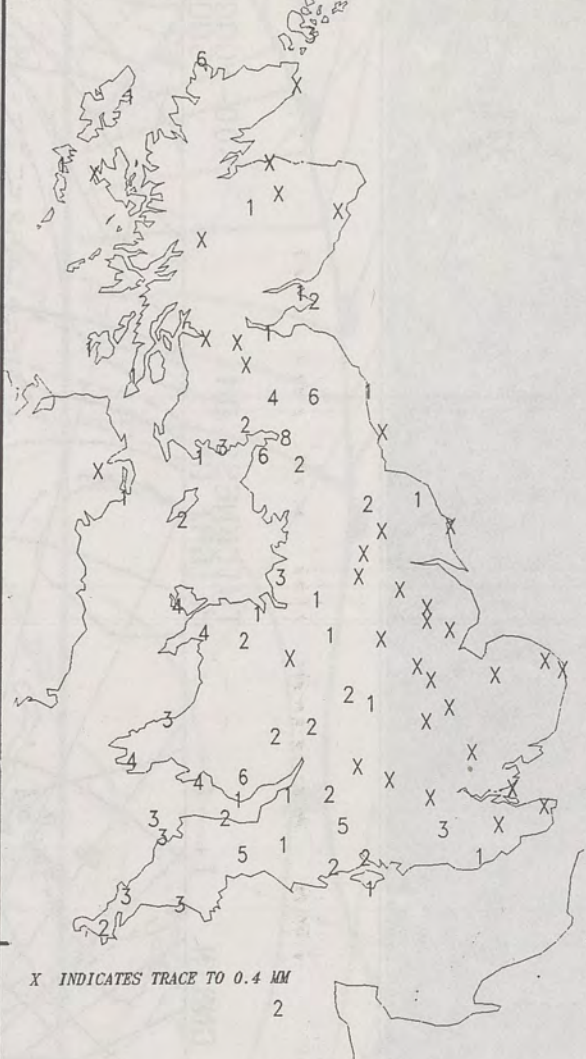
NIGHT MINIMUM TEMPERATURE
(DEGREES C)
23 APRIL 1993



DAY MAXIMUM TEMPERATURE
(DEGREES C)
23 APRIL 1993

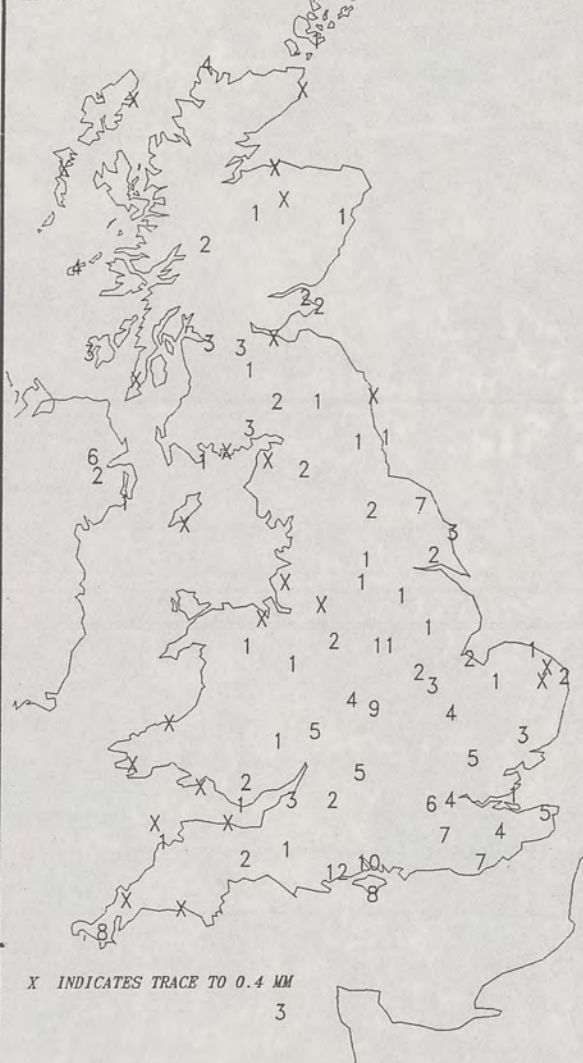


NIGHT RAINFALL
(MILLIMETRES)
23 APRIL 1993



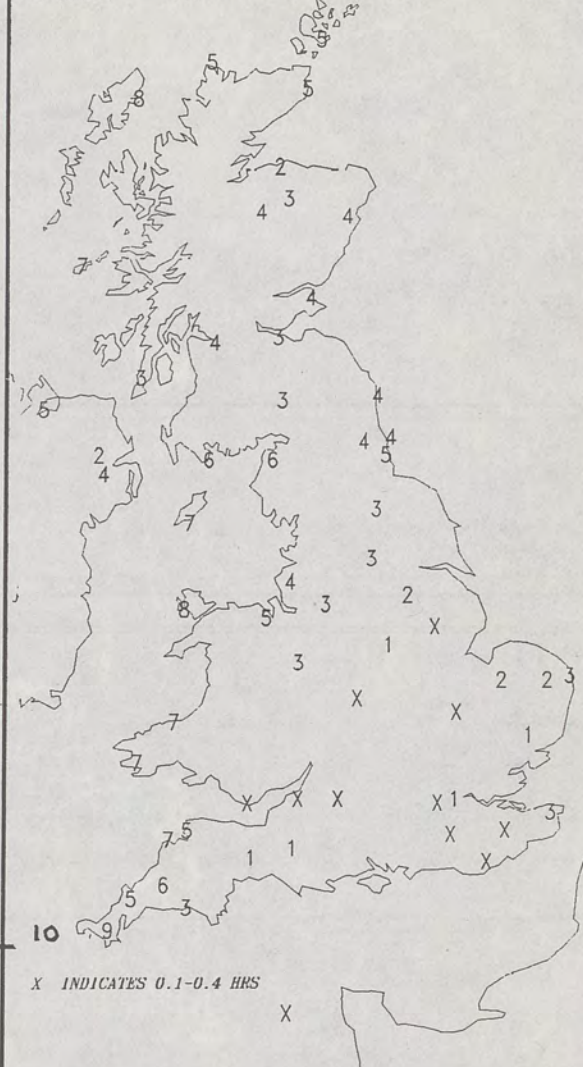
X INDICATES TRACE TO 0.4 MM
2

DAY RAINFALL
(MILLIMETRES)
23 APRIL 1993



X INDICATES TRACE TO 0.4 MM
3

SUNSHINE (DAWN TO DUSK)
(HOURS)
23 APRIL 1993



X INDICATES 0.1-0.4 HRS
X

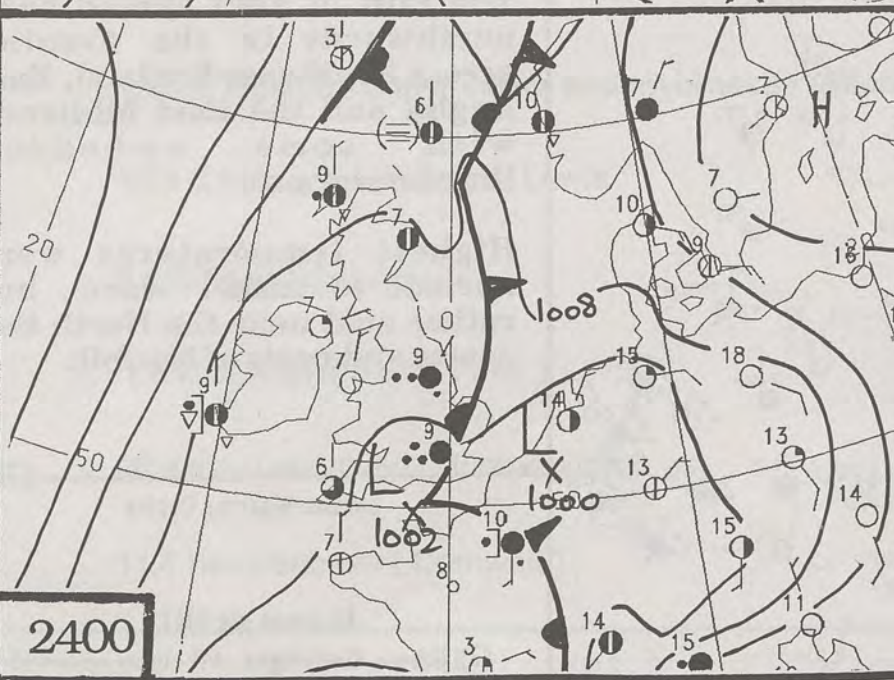
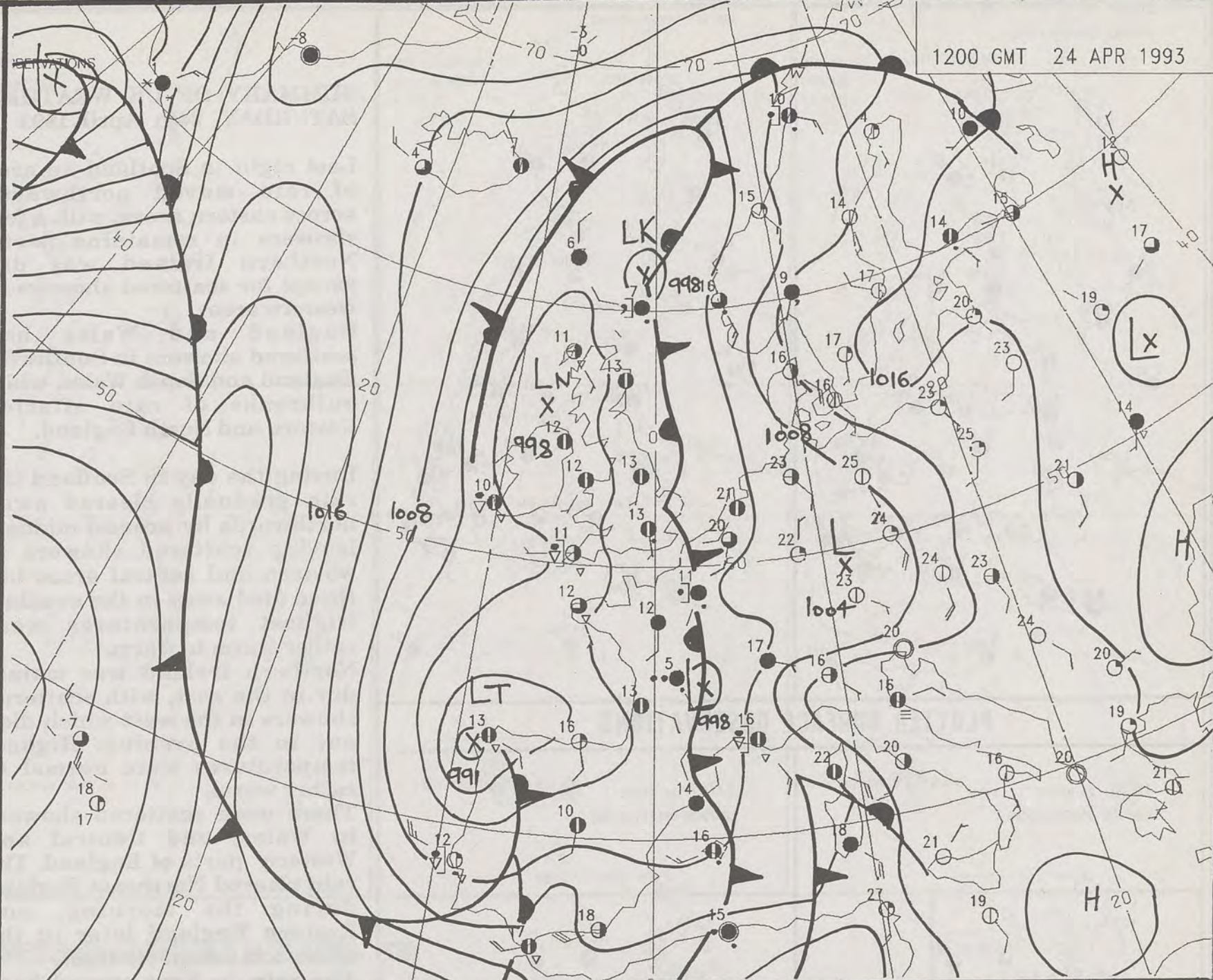
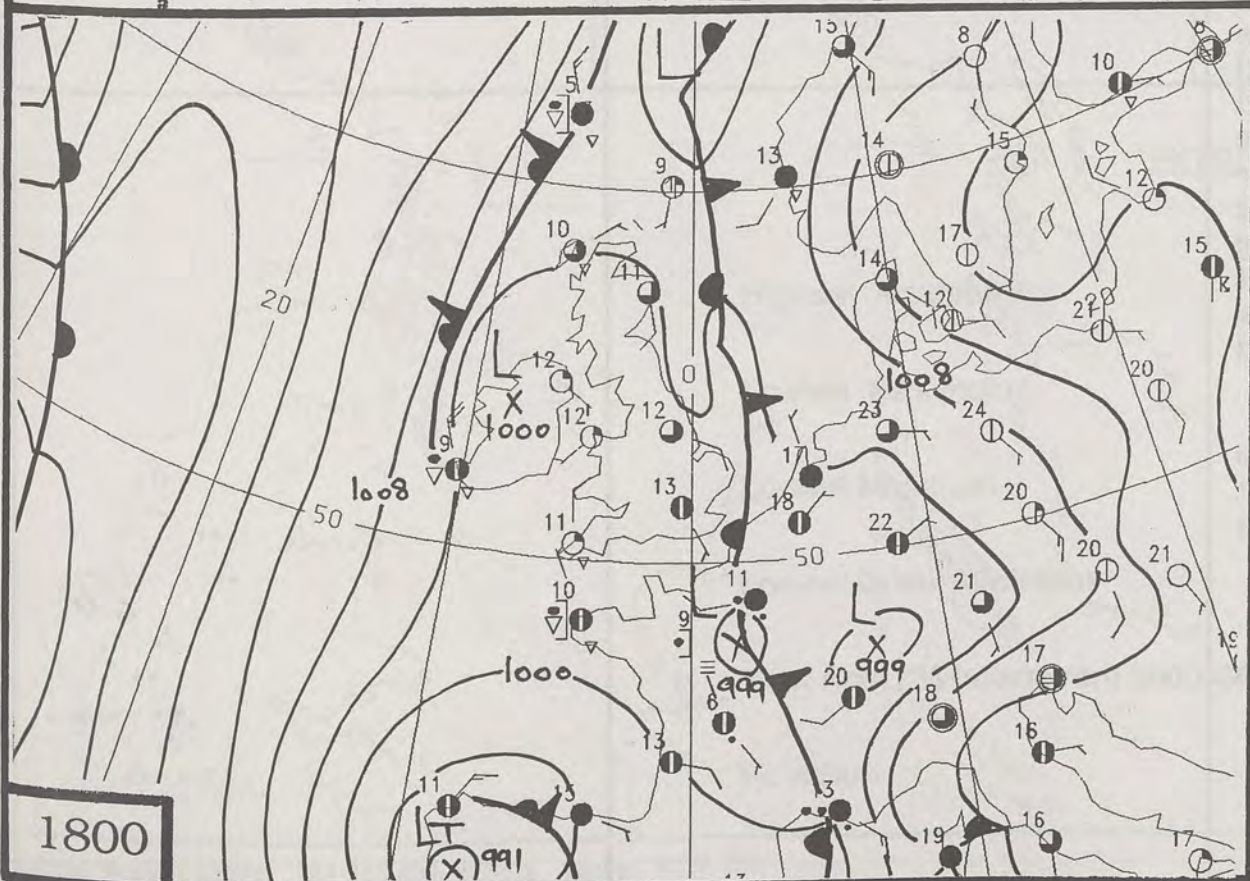
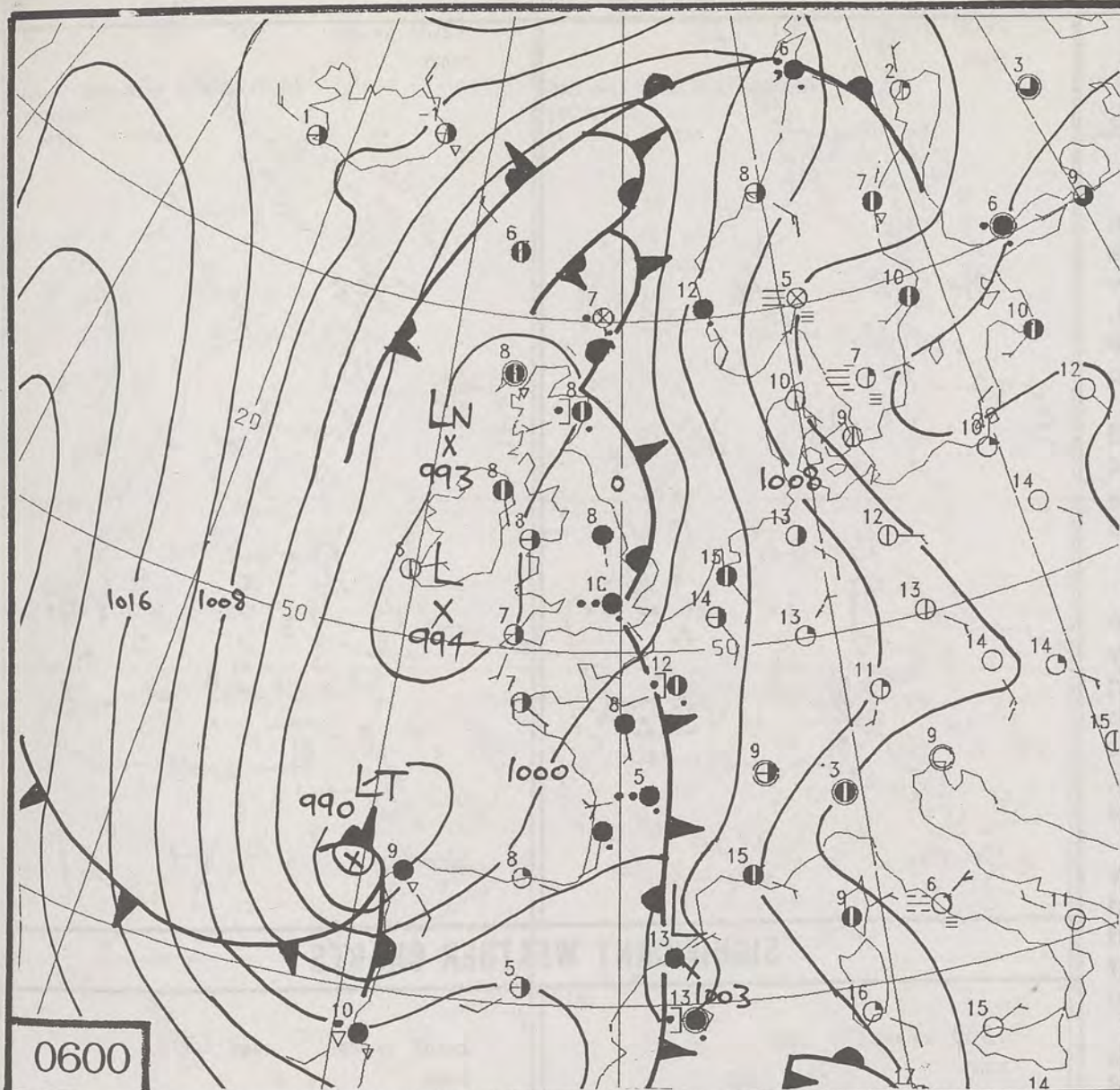
EXTREMES FOR FRIDAY 23RD APRIL 1993

Highest Maximum	: 17.6 C Cromer [Norfolk]
Lowest Maximum	: 9.0 C Fair Isle
Lowest Minimum	: 0.6 C Aviemore [Highland]
Lowest Grass Minimum	: -2.5 C Aviemore -
Most Rain (24 hours from 0900 GMT)	: 20.1 mm Eastbourne [West Sussex]
Most Sun	: 10.0 Hrs Isles of Scilly

DAILY WEATHER SUMMARY



© Crown Copyright
All rights reserved



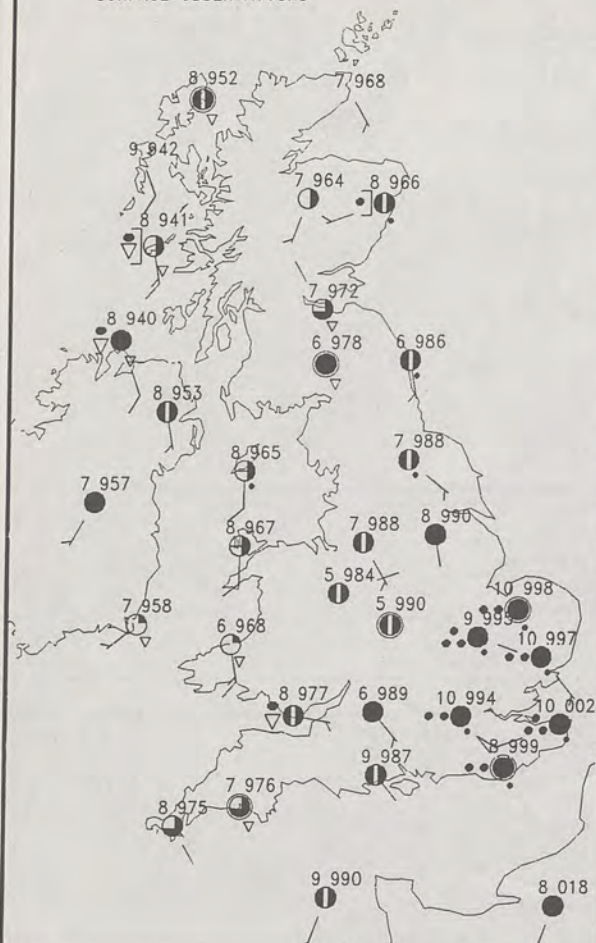
DUPLICATE ALSO
DAILY WEATHER SUMMARY
NOT FOR LOAN
Saturday 24th April 1993

London Weather Centre
Climat Department
127 Clerkenwell Road
London
EC1R 5DB

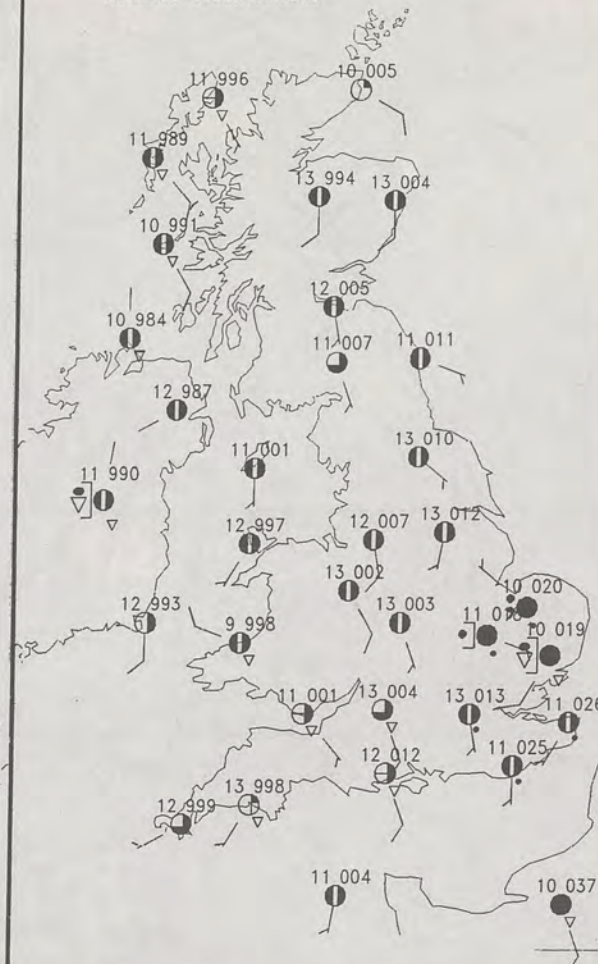


Warm front Cold front Occlusion

0600 24 APRIL 1993
SURFACE OBSERVATIONS

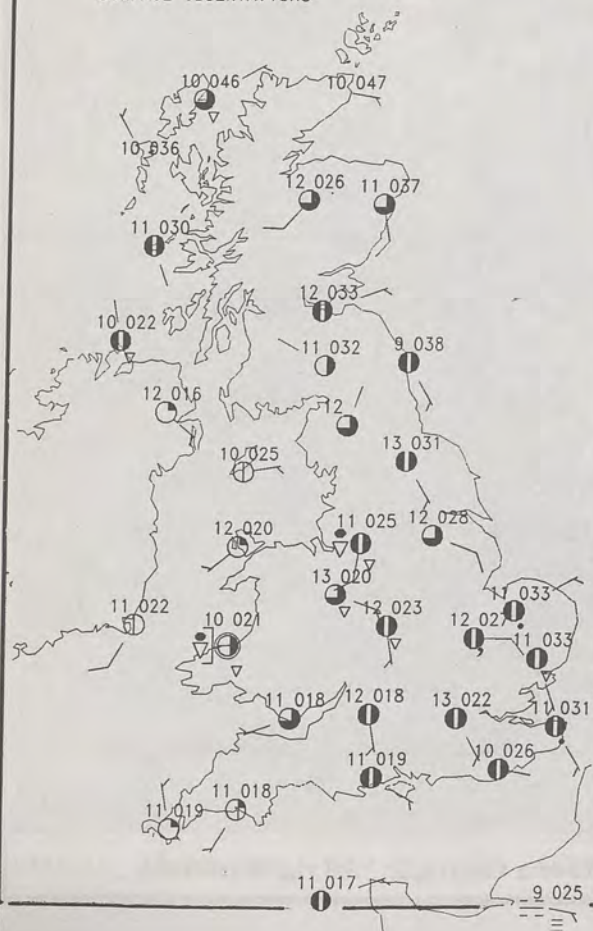


1200 24 APRIL 1993
SURFACE OBSERVATIONS

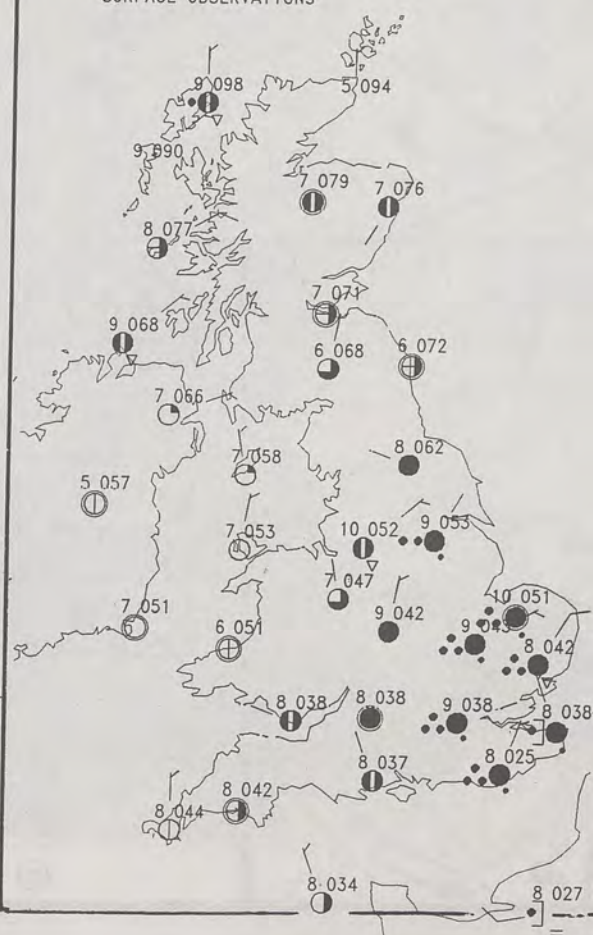


PLOTTED SURFACE OBSERVATIONS

1800 24 APRIL 1993
SURFACE OBSERVATIONS



2400 24 APRIL 1993
SURFACE OBSERVATIONS



SUMMARY OF UK WEATHER SATURDAY 24th April 1993

Last night in Scotland an area of rain moved northwards across eastern areas, with a few showers in remaining parts. Northern Ireland was dry except for scattered showers in western areas.

England and Wales had scattered showers in Southwest England and South Wales, while outbreaks of rain affected Eastern and North England.

During the day in Scotland the rain gradually cleared away northwards by around midday; leaving scattered showers in western and central areas but these died away in the evening. Highest temperatures were rather warm to warm.

Northern Ireland was mainly dry in the east, with scattered showers in the west which died out in the evening. Highest temperatures were normal to rather warm.

There were scattered showers in Wales, and Central and Western parts of England. The rain cleared Northeast England during the morning, and Eastern England later in the afternoon except for Kent.

The rain in Kent spread back northwards in the evening across Southeast England, East Anglia and the East Midlands with some embedded thunderstorms.

Highest temperatures were normal to rather warm, but rather cold near the North Sea coasts and parts of Norfolk.

London Weather Centre

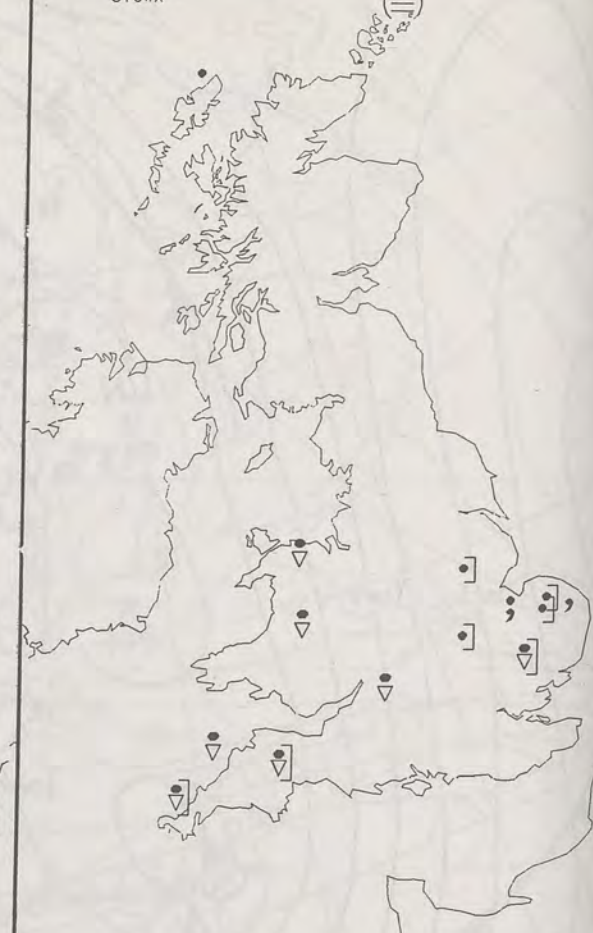
All times are GMT

© Crown Copyright All rights reserved

0600 24 APRIL 1993
SIGWX



1200 24 APRIL 1993
SIGWX

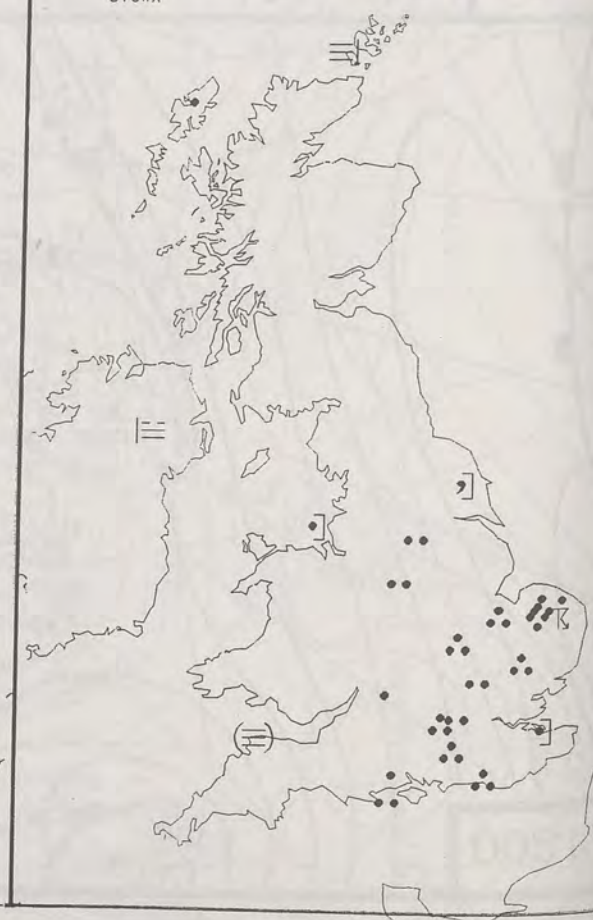


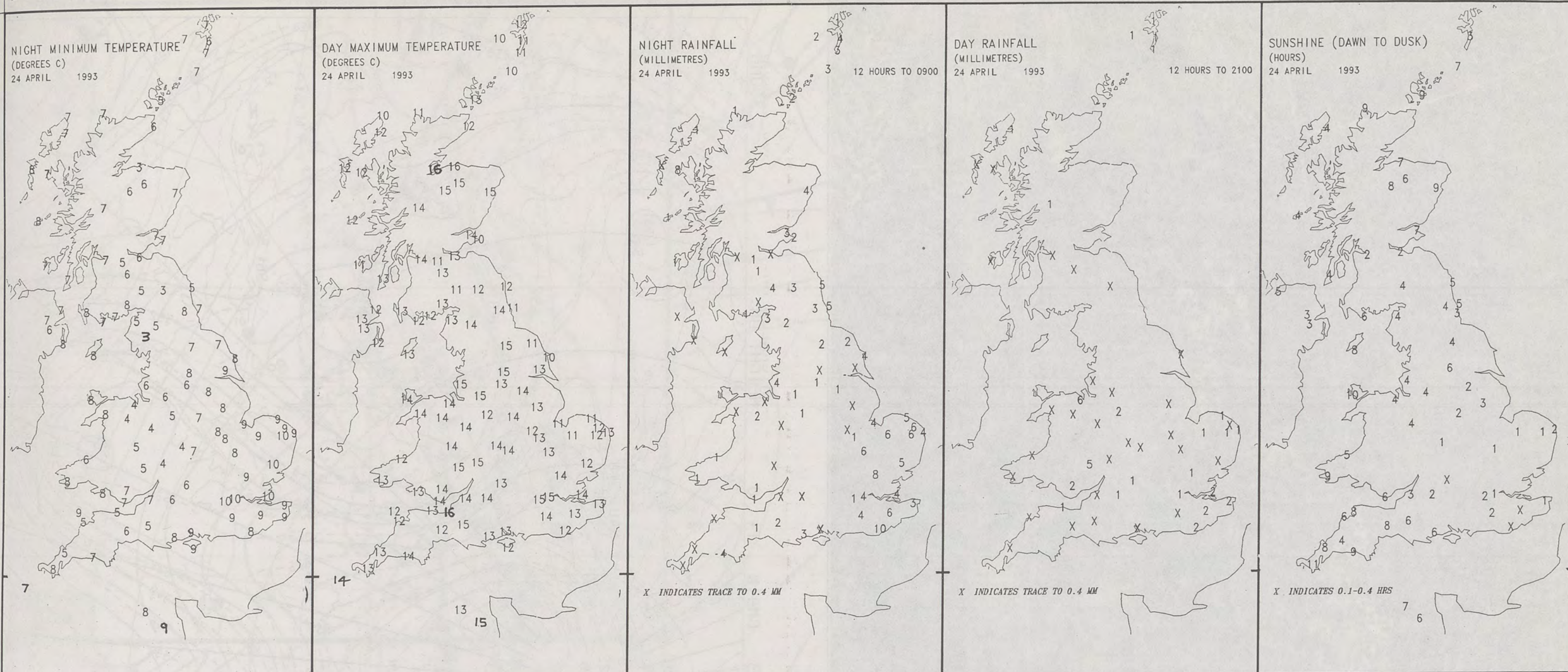
SIGNIFICANT WEATHER CHARTS

1800 24 APRIL 1993
SIGWX



2400 24 APRIL 1993
SIGWX





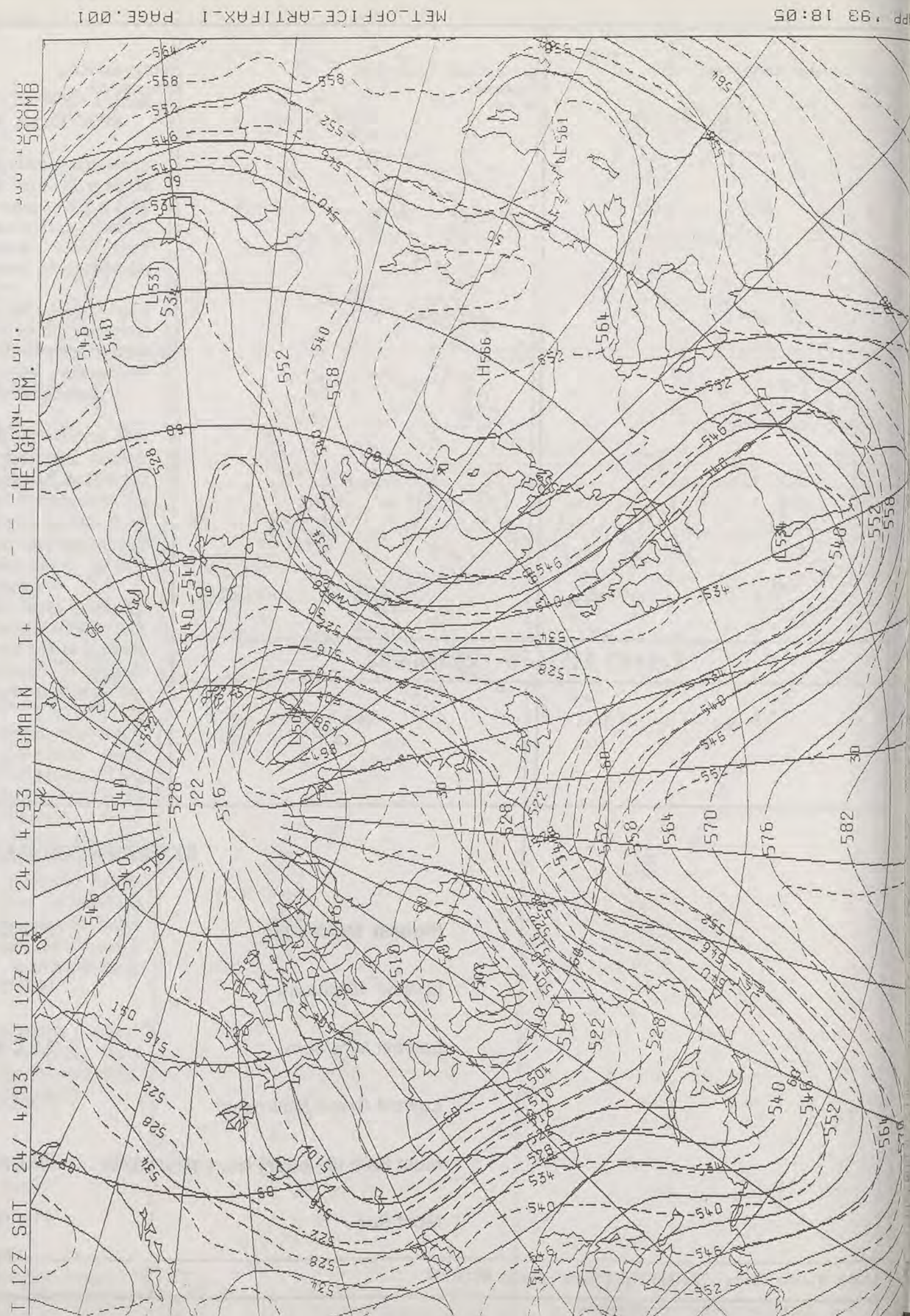

EXTREMES FOR SATURDAY 24TH APRIL 1993

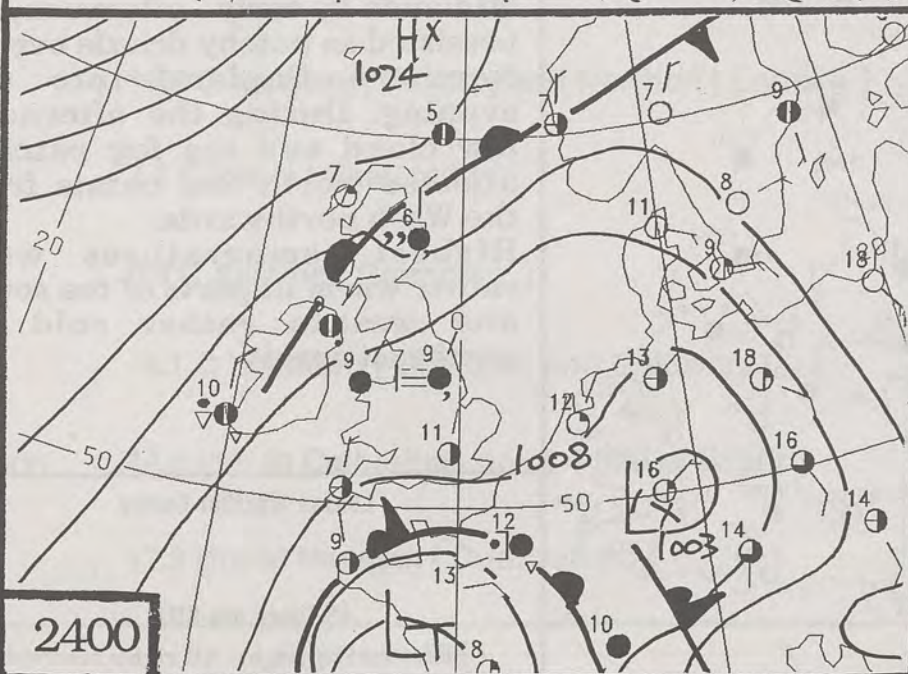
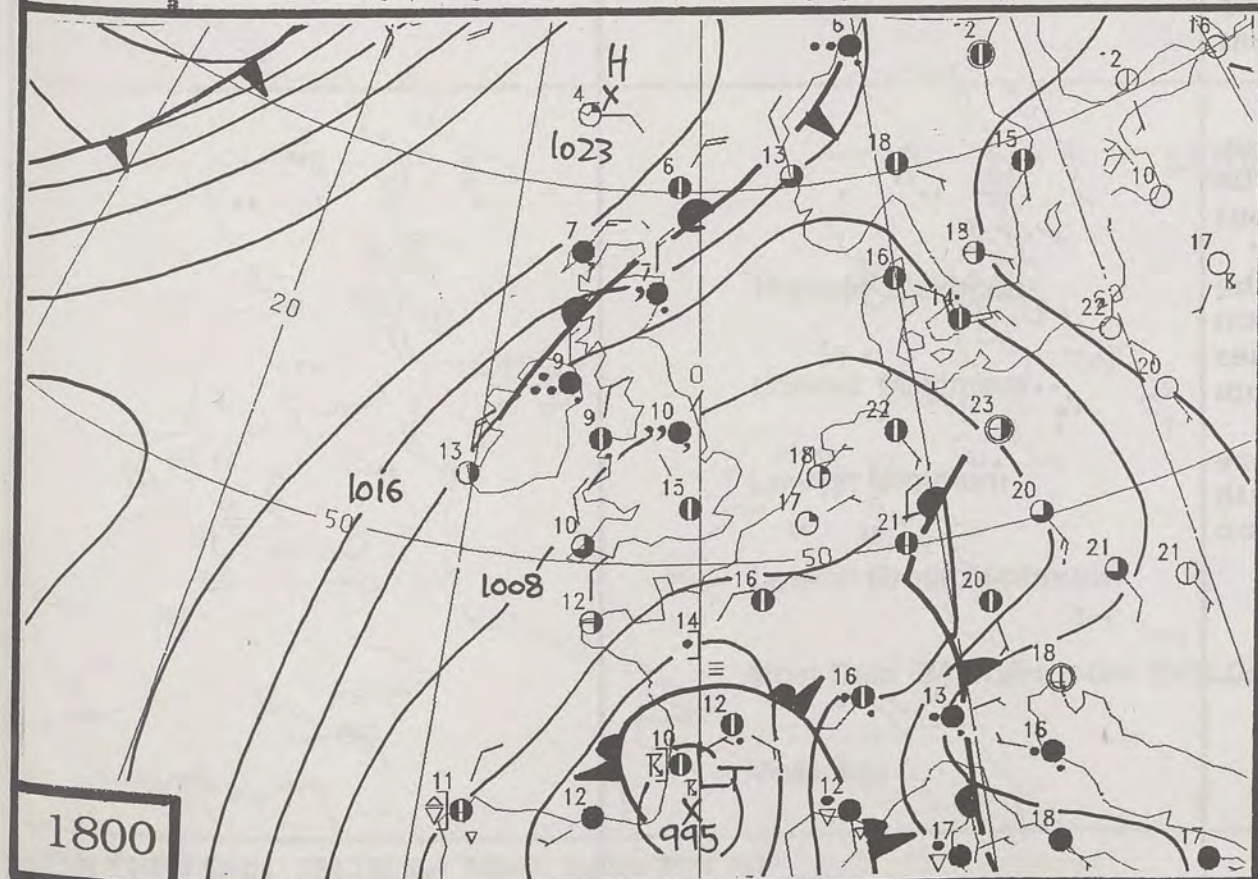
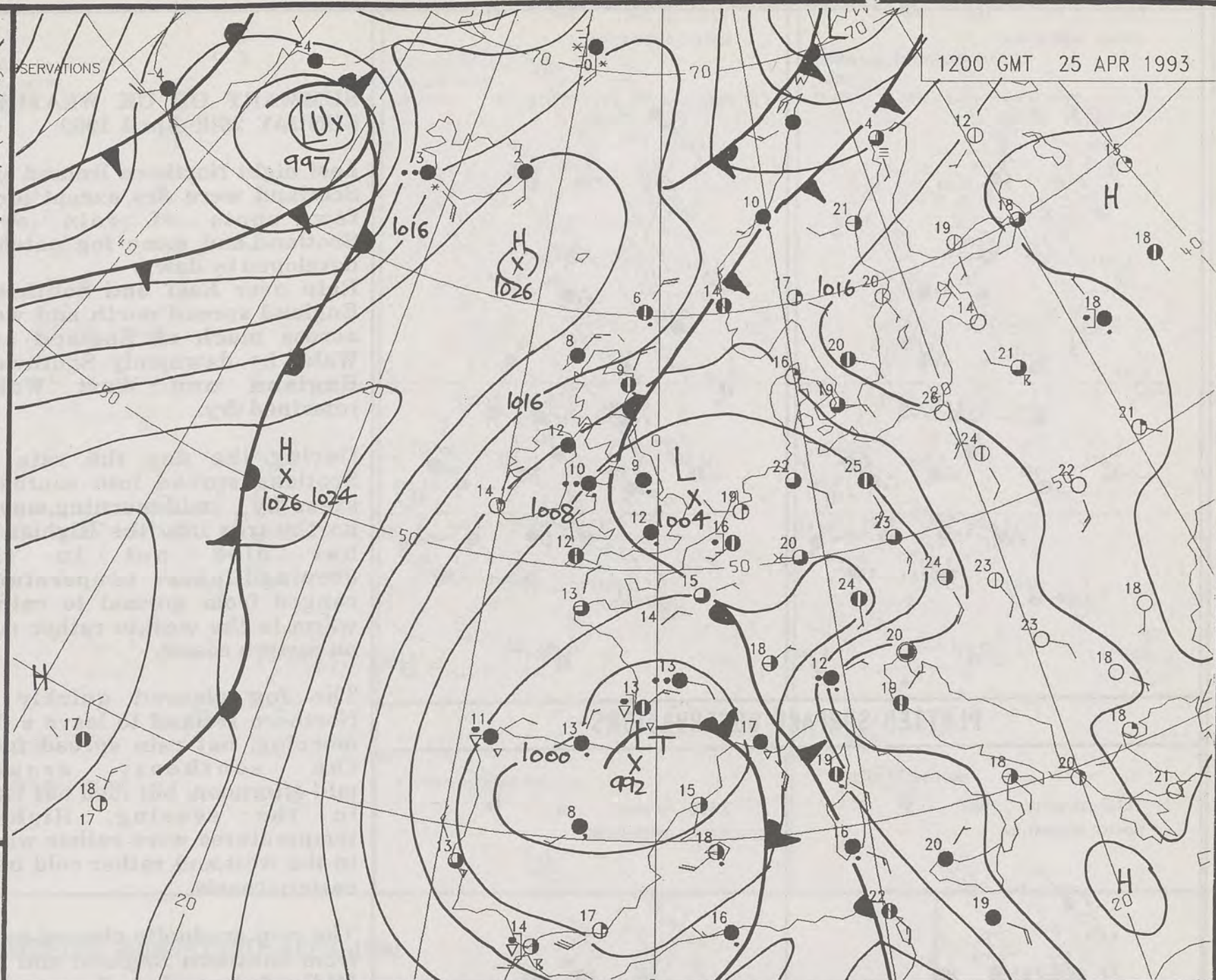
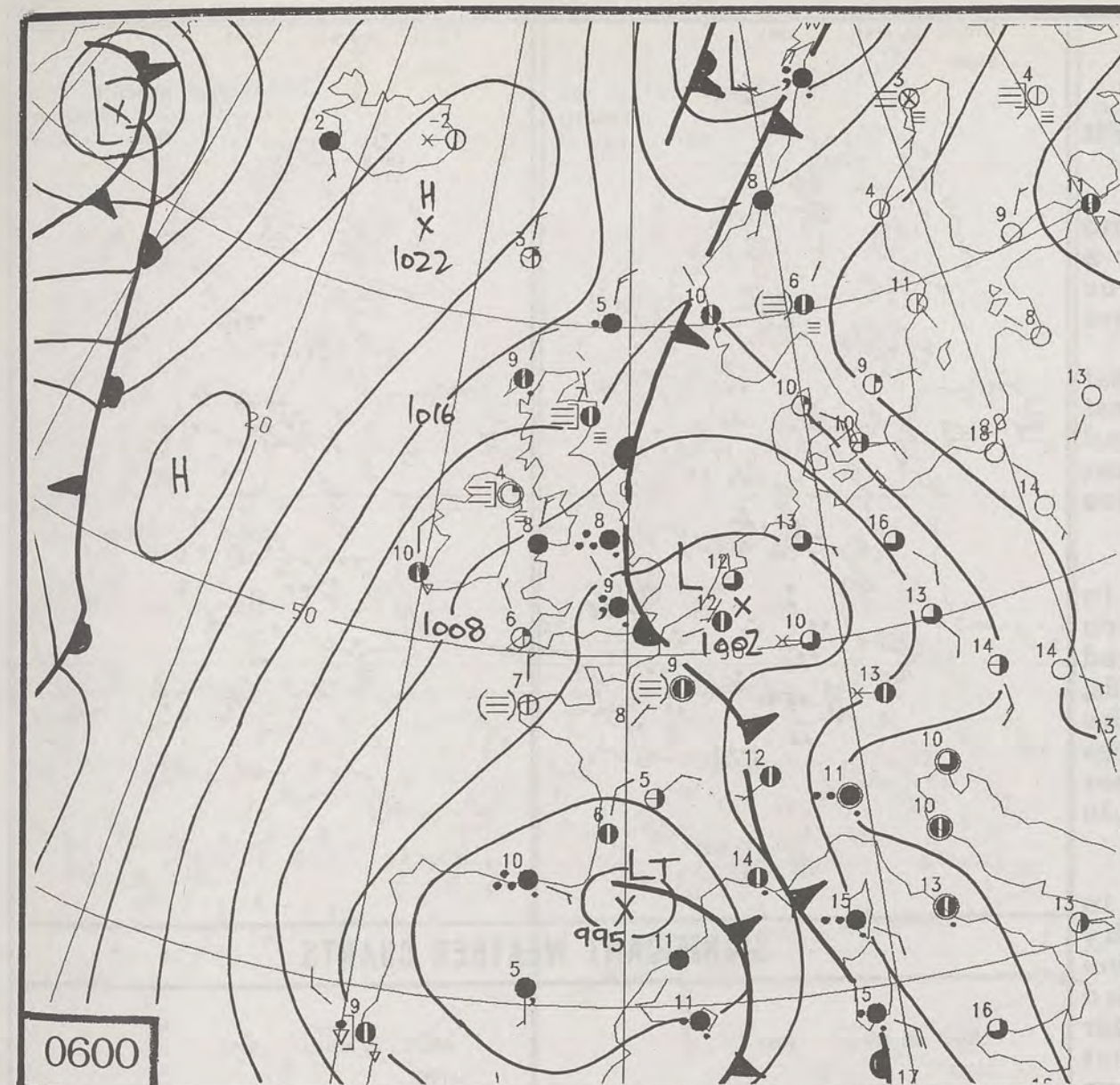
Highest Maximum	: 16.2 C Weston - Super - Mare and Inverness / Dalcross
Lowest Maximum	: 10.3 C Fair isle and Butt of Lewis
Lowest Minimum	: 2.9 C Shap [Cumbria]
Lowest Grass Minimum	: -1.0 C Kinloss [Moray Firth] -
Most Rain (24 hours from 0900 GMT)	: 20.8 mm Leconfield [Humberside]
Most Sun	: 11.4 Hrs Culdroze [Cornwall]

**DAILY
WEATHER
SUMMARY**



© Crown Copyright
All rights reserved

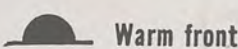
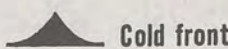





DUPLICATE ALSO
DAILY WEATHER SUMMARY
NOT FOR LOAN
Sunday 25th April 1993

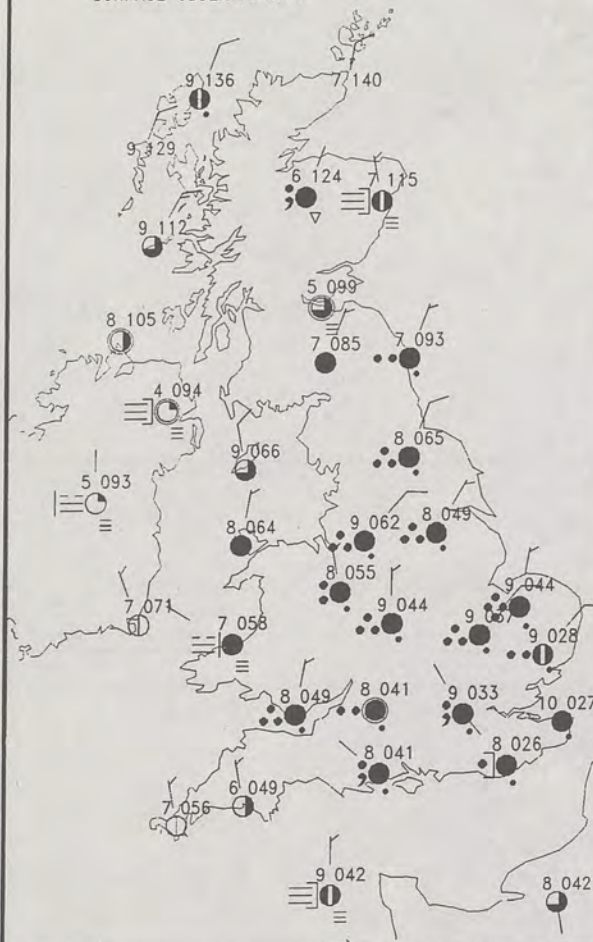
London Weather Centre
 Climat Department
 127 Clerkenwell Road
 London
 EC1R 5DB

METEOROLOGICAL OFFICE
 04 MAY 1993
 LIBRARY

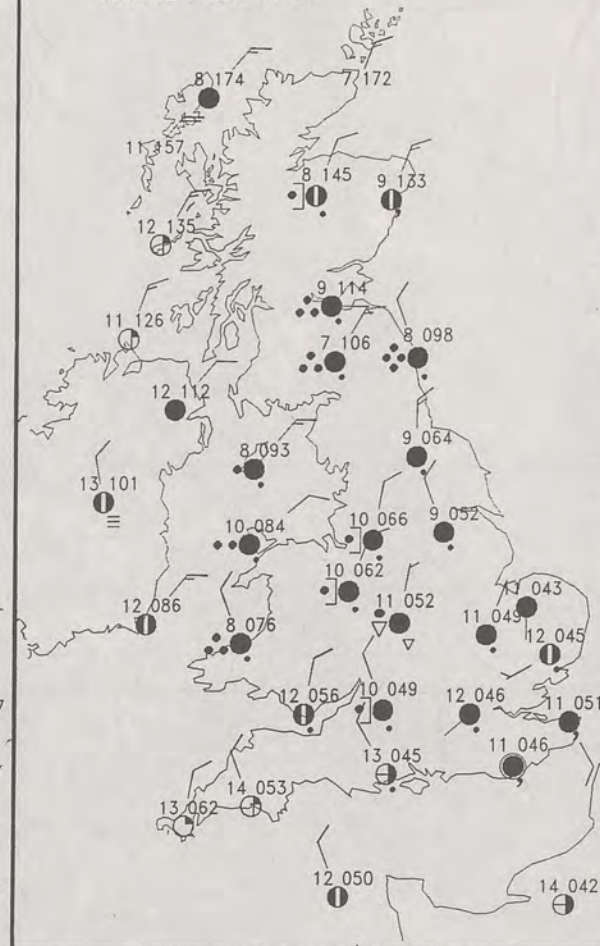
 Warm front
  Cold front
  Occlusion

© Crown Copyright All rights reserved

0600 25 APRIL 1993
SURFACE OBSERVATIONS

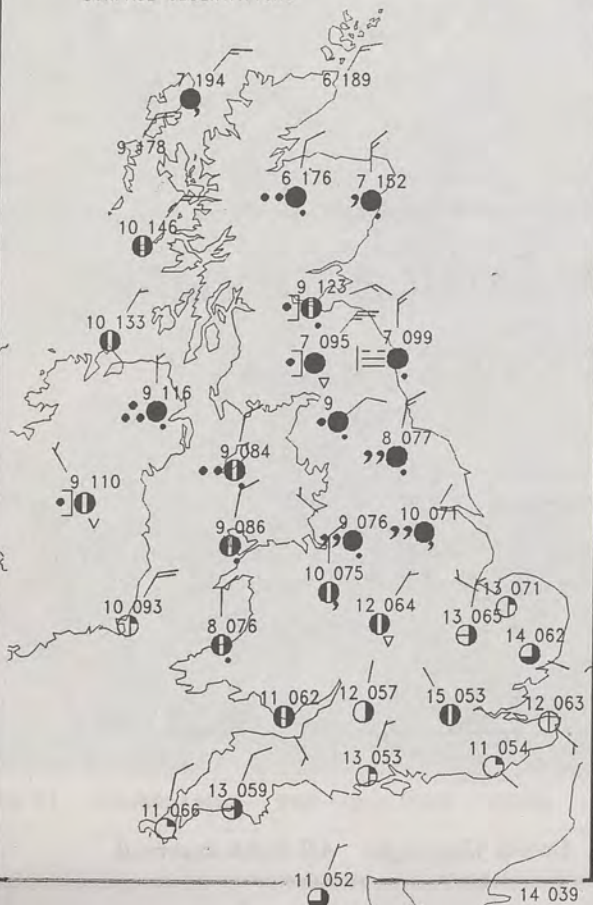


1200 25 APRIL 1993
SURFACE OBSERVATIONS

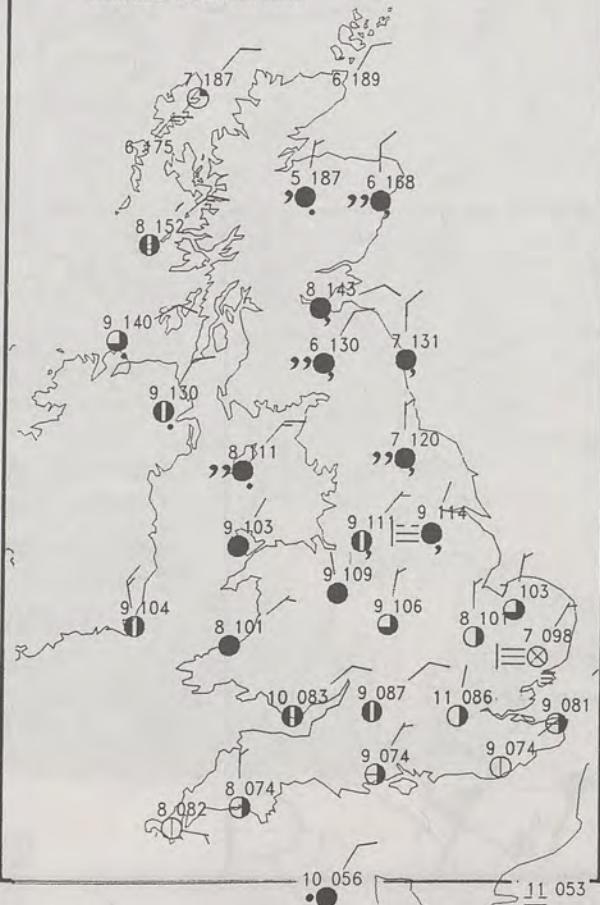


PLOTTED SURFACE OBSERVATIONS

1800 25 APRIL 1993
SURFACE OBSERVATIONS



2400 25 APRIL 1993
SURFACE OBSERVATIONS



SUMMARY OF UK WEATHER SUNDAY 25th April 1993

Last night Northern Ireland and Scotland were dry except for a few spots of rain over Scotland, and some fog patches developed by dawn.

Rain over East and Southeast England spread north and west across much of England and Wales by dawn; only Southwest England and West Wales remained dry.

During the day the rain in Scotland spread into southern areas by mid-morning, moved northwards into the Highlands, but died out in the evening. Highest temperatures ranged from normal to rather warm in the west, to rather cold on eastern coasts.

The fog cleared quickly in Northern Ireland to leave a dry morning, but rain spread from the southeast around mid-afternoon, but died out later in the evening. Highest temperatures were rather warm in the west, and rather cold near eastern coasts.

The rain gradually cleared away from Southern England and the Midlands by early afternoon, but persisted as patchy drizzle over Northern England into the evening. During the afternoon low cloud and sea fog patches affected North Sea coasts from the Wash northwards.

Highest temperatures were rather warm in parts of the south and west, to rather cold on northeast coasts.

London Weather Centre

All times are GMT

© Crown Copyright All rights reserved

0600 25 APRIL 1993
SIGWX



1200 25 APRIL 1993
SIGWX

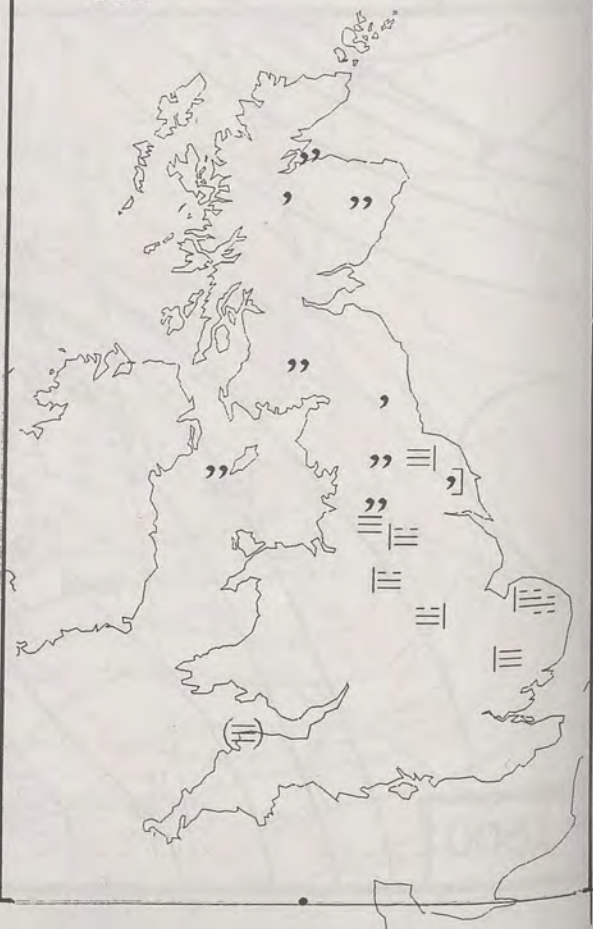


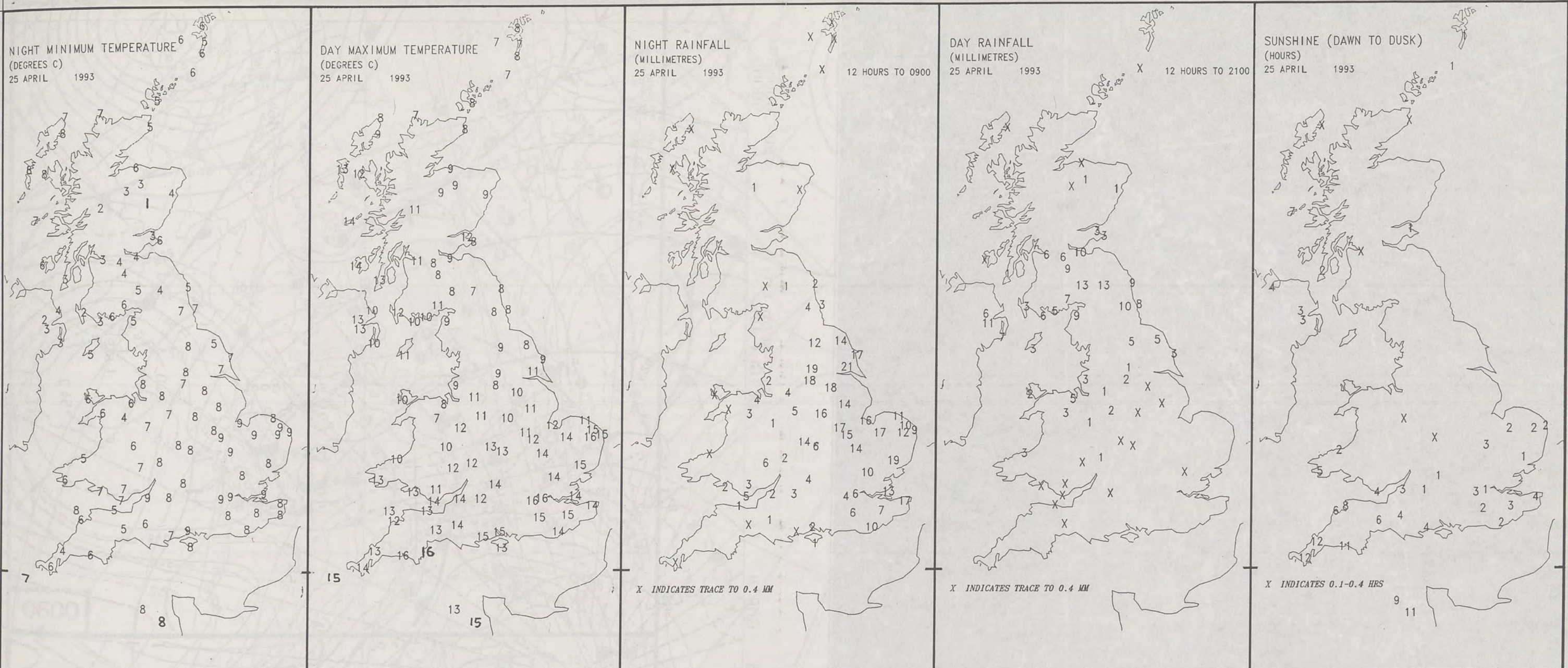
SIGNIFICANT WEATHER CHARTS

1800 25 APRIL 1993
SIGWX



2400 25 APRIL 1993
SIGWX





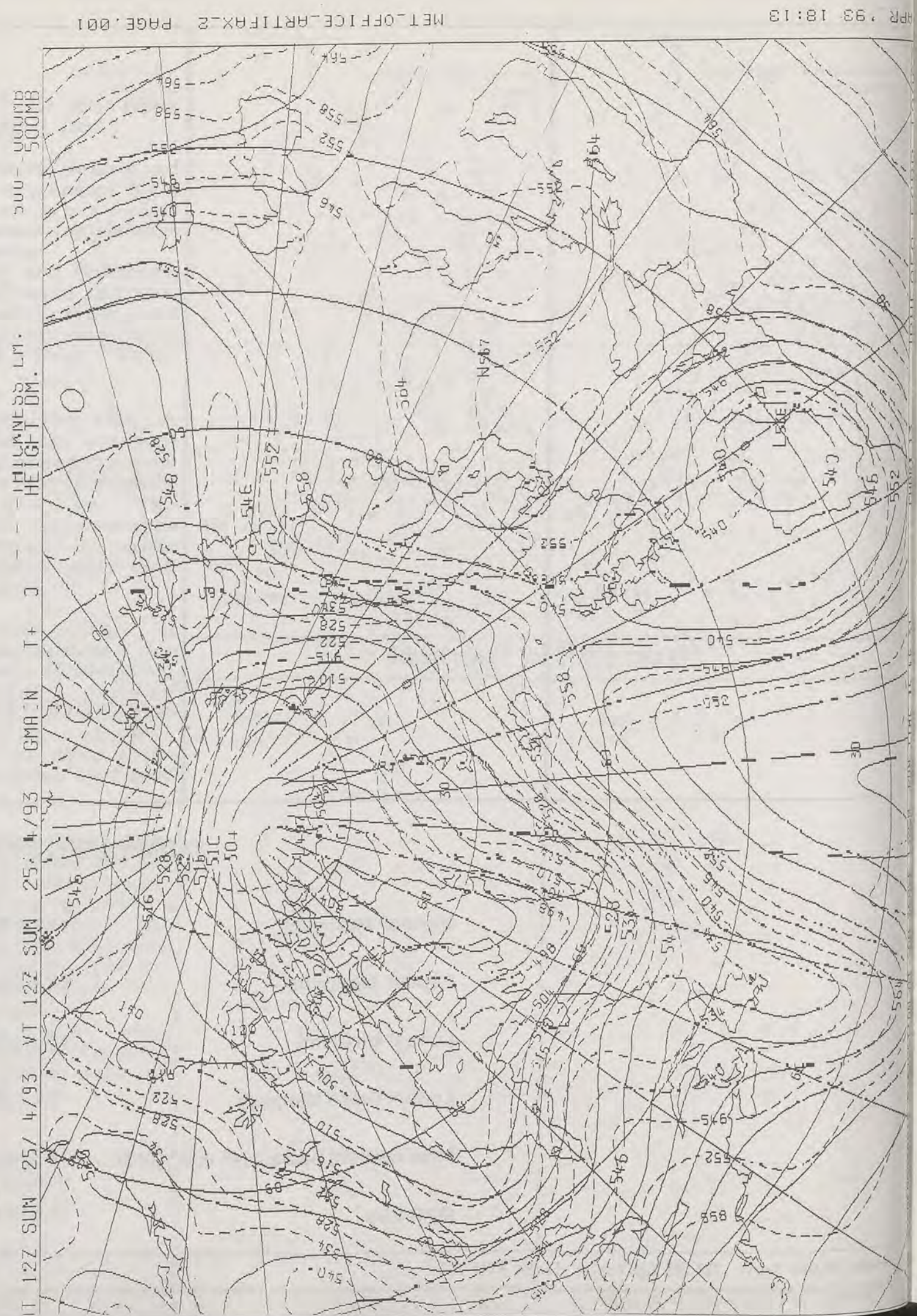
EXTREMES FOR SUNDAY 25TH APRIL 1993

Highest Maximum	: 16.2 C Torquay [Devon] and Northolt [London]
Lowest Maximum	: 7.1 C Foula [Shetland]
Lowest Minimum	: 0.9 C Aboyne [Grampian]
Lowest Grass Minimum	: -3.1 C Whithorn [Dumfries and Galloway]
Most Rain (24 hours from 0900 GMT)	: 14.4 mm St Catherines point [Isle of Wight]
Most Sun	: 11.9 Hrs St Mawgan [Cornwall]

**DAILY
WEATHER
SUMMARY**

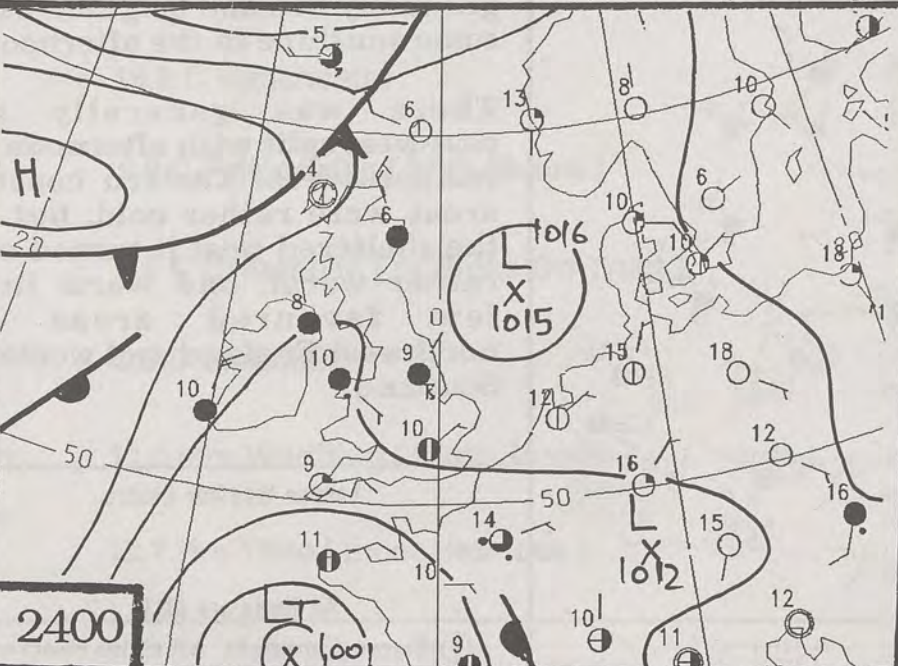
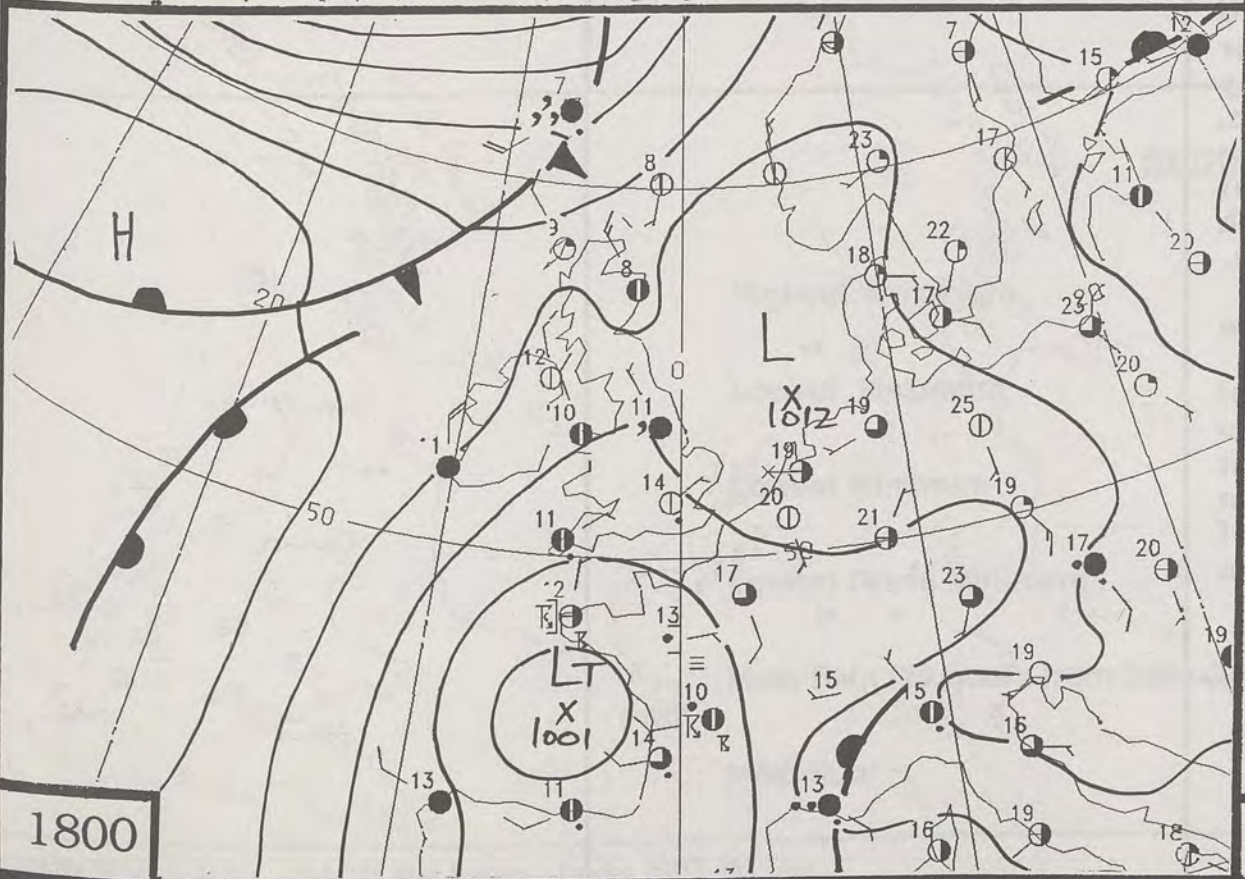
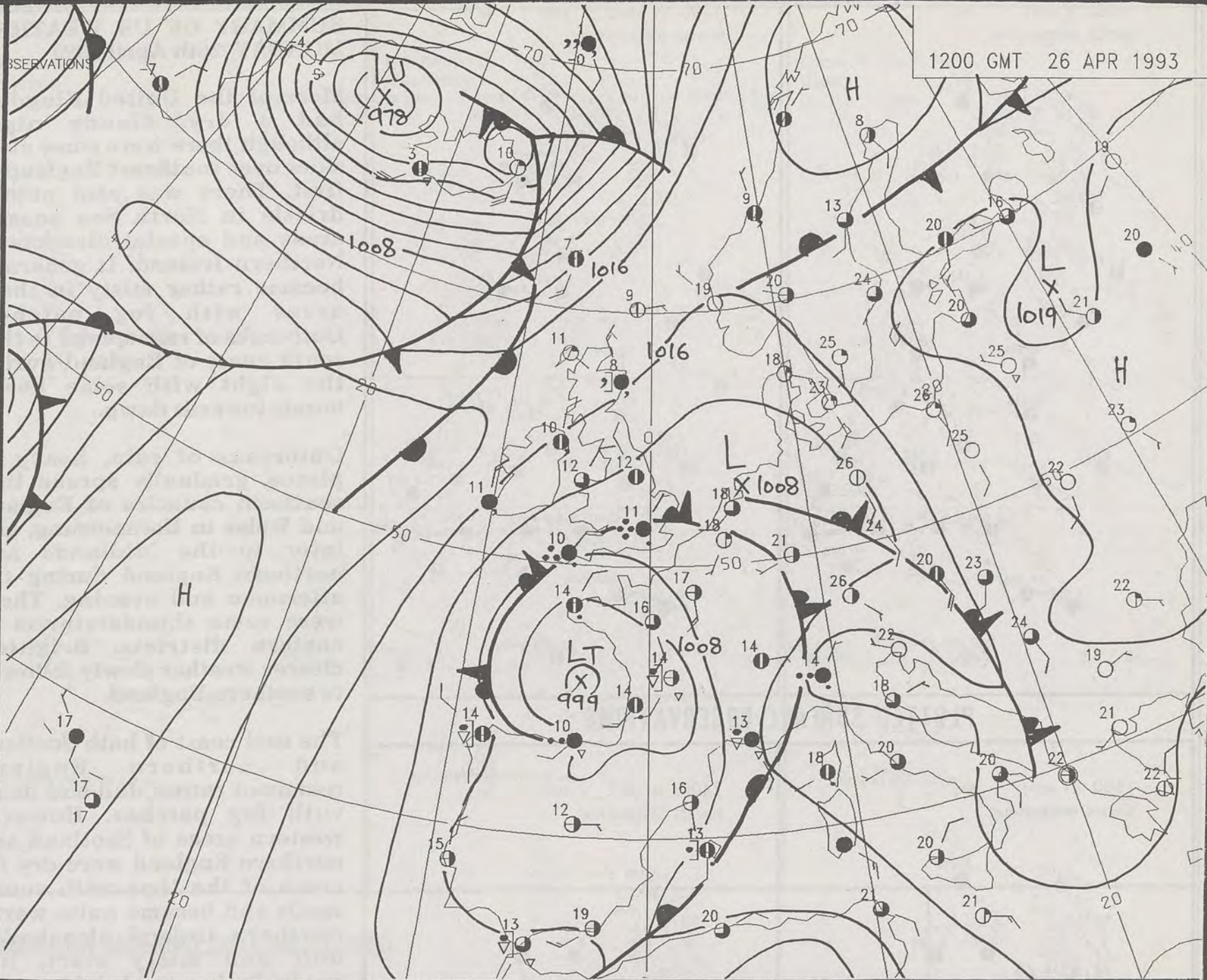
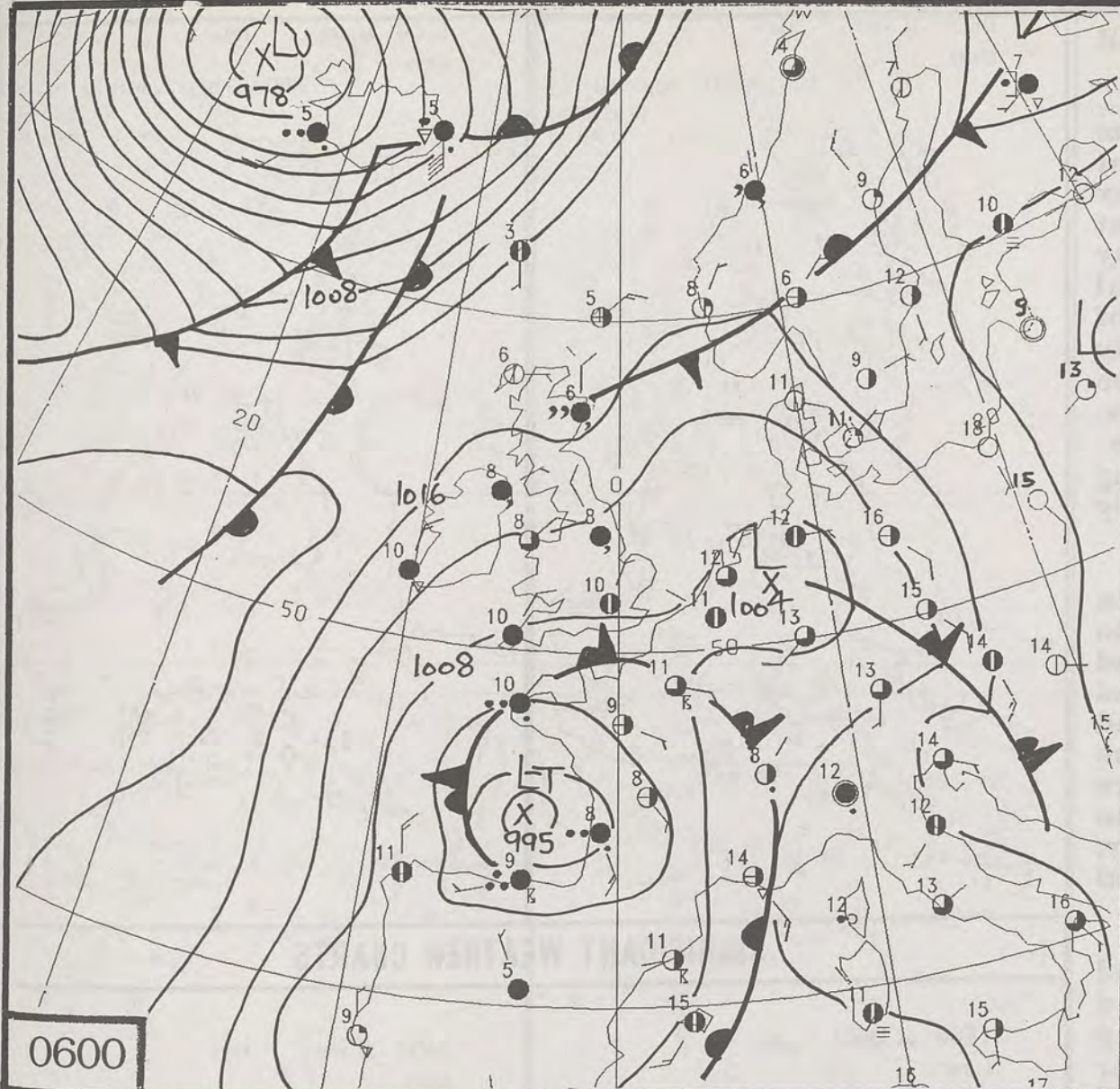


© Crown Copyright
All rights reserved



OBSERVATIONS

1200 GMT 26 APR 1993



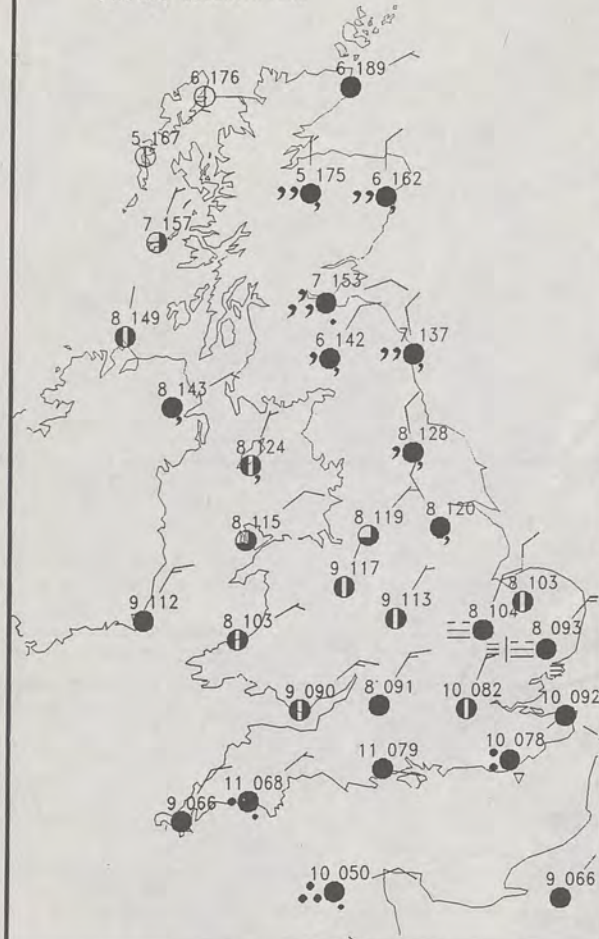
DUPLICATE ALSO
DAILY WEATHER SUMMARY
NOT FOR LOAN
Monday 26th April 1993

London Weather Centre
Climat Department
127 Clerkenwell Road
London
EC1R 5DB

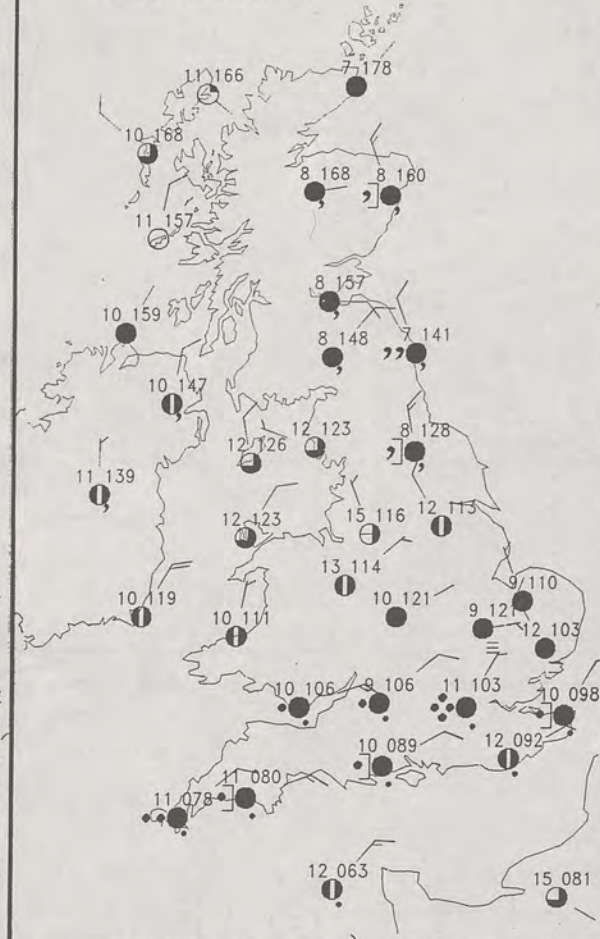


Warm front Cold front Occlusion

0600 26 APRIL 1993
SURFACE OBSERVATIONS

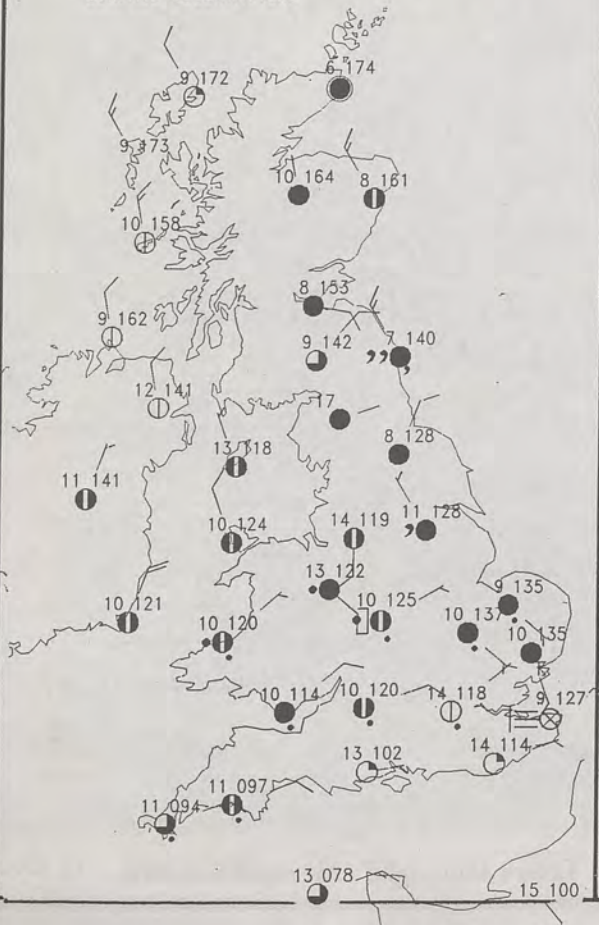


1200 26 APRIL 1993
SURFACE OBSERVATIONS

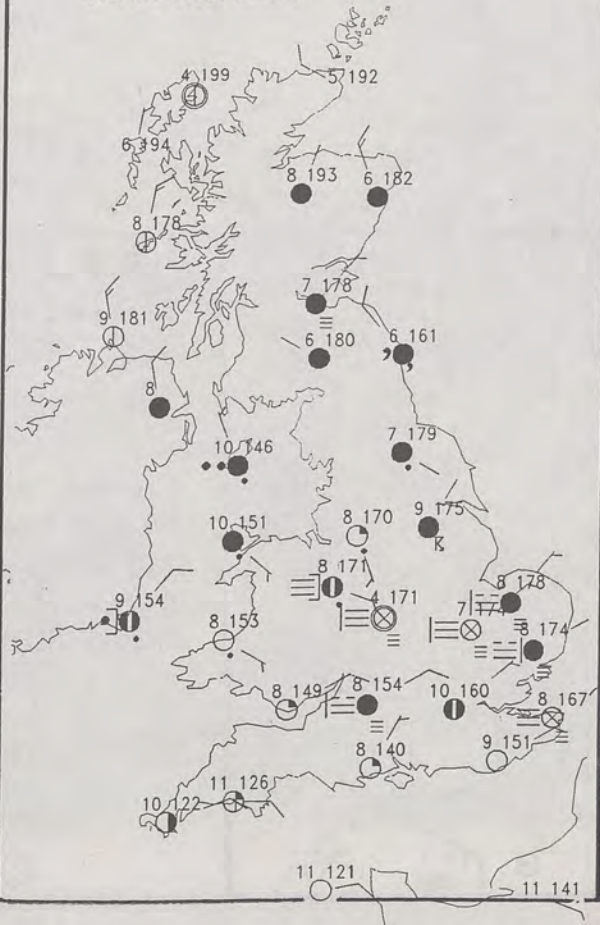


PLOTTED SURFACE OBSERVATIONS

1800 26 APRIL 1993
SURFACE OBSERVATIONS



2400 26 APRIL 1993
SURFACE OBSERVATIONS



SUMMARY OF UK WEATHER MONDAY 26th April 1993

Most of the United Kingdom had a dry, cloudy night although there were some clear skies over southeast England at first. There was also patchy drizzle in North Sea coastal areas and coastal districts of Northern Ireland. It generally became rather misty in these areas with fog patches. Outbreaks of rain spread to the south coast of England during the night with some heavy bursts towards dawn.

Outbreaks of rain, heavy in places, gradually spread into southern counties of England and Wales in the morning, and later to the Midlands and northern England during the afternoon and evening. There were some thunderstorms in eastern districts. Brighter, clearer weather slowly followed to southern England.

The east coast of both Scotland and northern England remained rather dull and damp with fog patches. However western areas of Scotland and northern England were dry for much of the time with sunny spells and became quite warm. Northern Ireland also had a dull and misty start, but gradually became brighter with some sunshine in the afternoon.

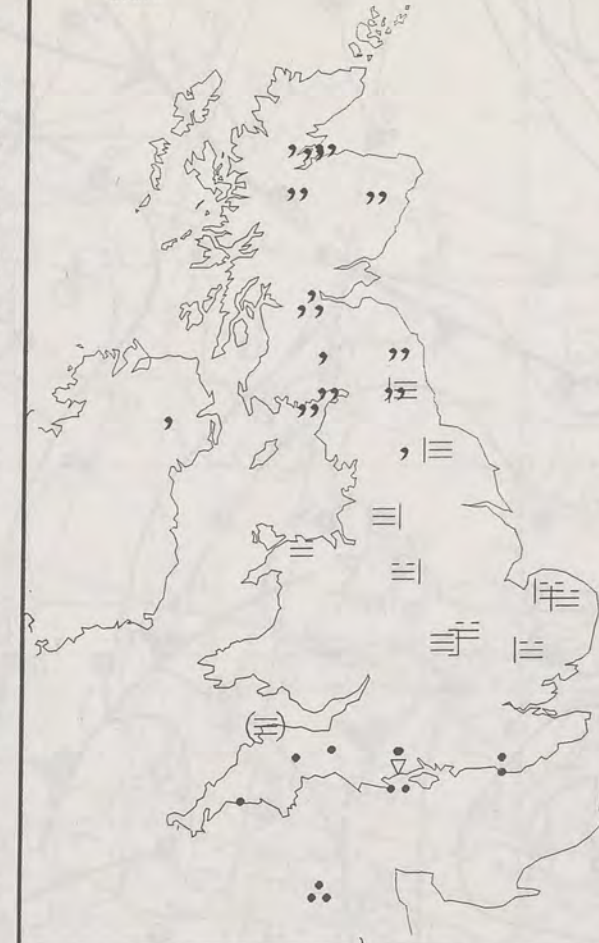
There was generally an east-west split with afternoon temperatures. Eastern coastal areas were rather cold, but in the sheltered west it turned out rather warm, and warm in a few favoured areas of northwest England and western Scotland.

London Weather Centre

All times are GMT

© Crown Copyright All rights reserved

0600 26 APRIL 1993
SIGWX



1200 26 APRIL 1993
SIGWX



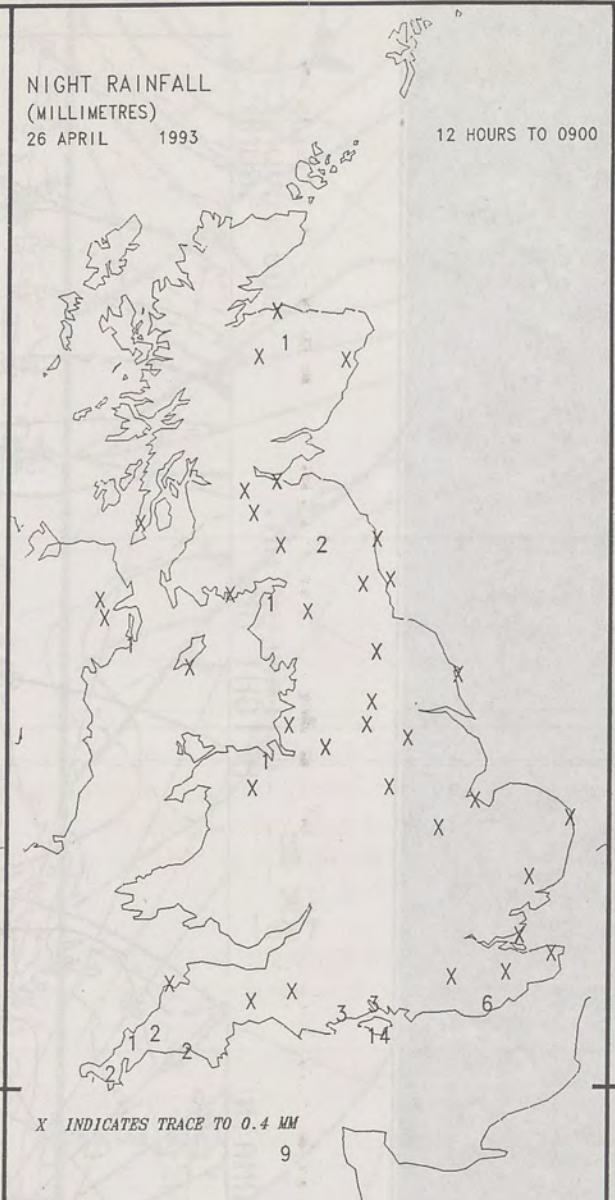
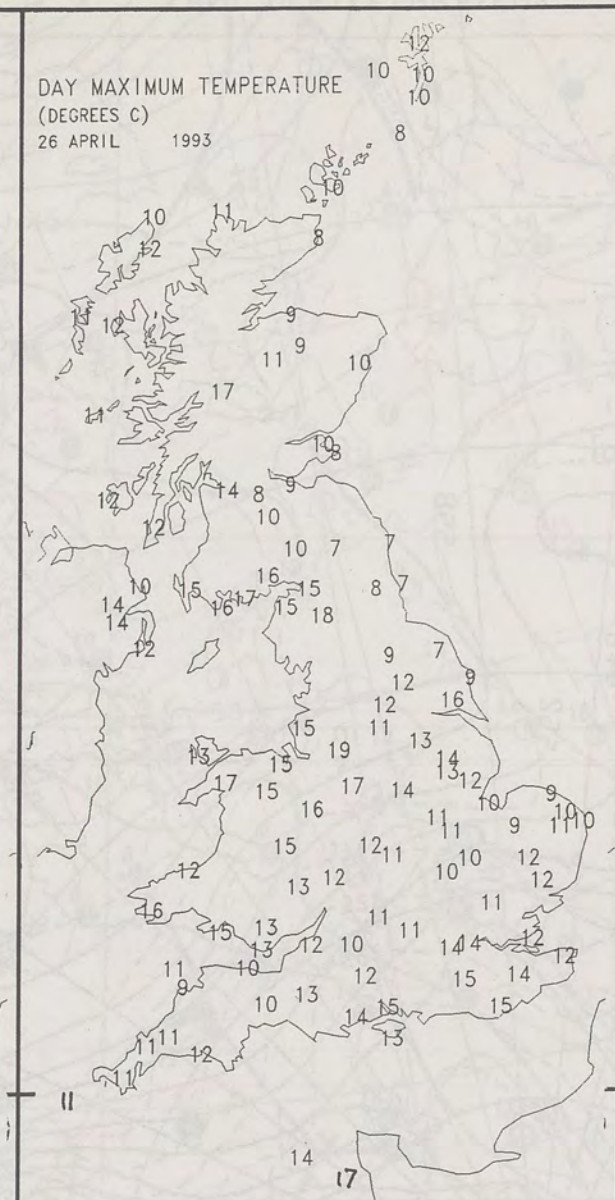
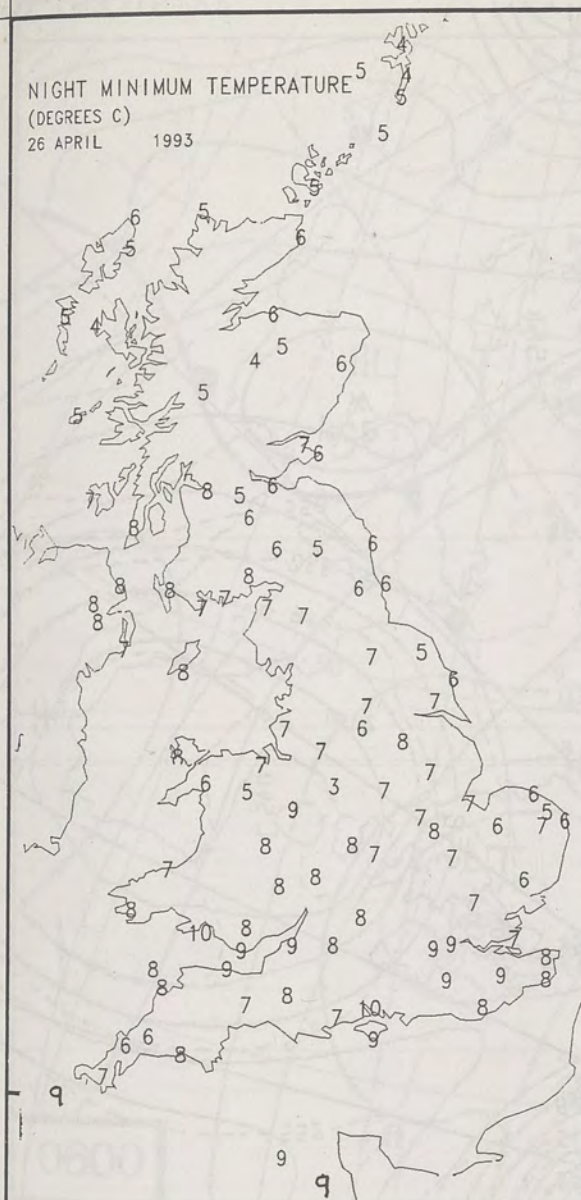
SIGNIFICANT WEATHER CHARTS

1800 26 APRIL 1993
SIGWX



2400 26 APRIL 1993
SIGWX





EXTREMES FOR MONDAY 26TH APRIL 1993

Highest Maximum	: 18.8 C Manchester
Lowest Maximum	: 6.9 C Fylingdales [York Moors]
Lowest Minimum	: 2.9 C Cellarhead [nr Stoke On Trent]
Lowest Grass Minimum	: -0.9 C Strathallen -
Most Rain (24 hours from 0900 GMT)	: 11.0 mm Worthing [West Sussex]
Most Sun	: 12.7 Hrs Tiree [Inner Hebrides]


DAILY WEATHER SUMMARY




© Crown Copyright
All rights reserved

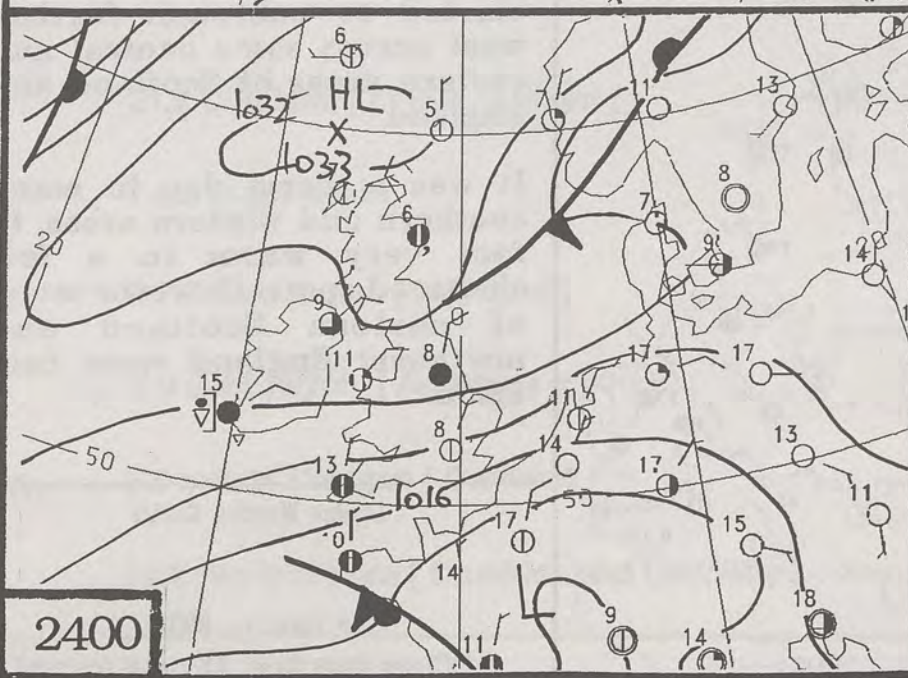
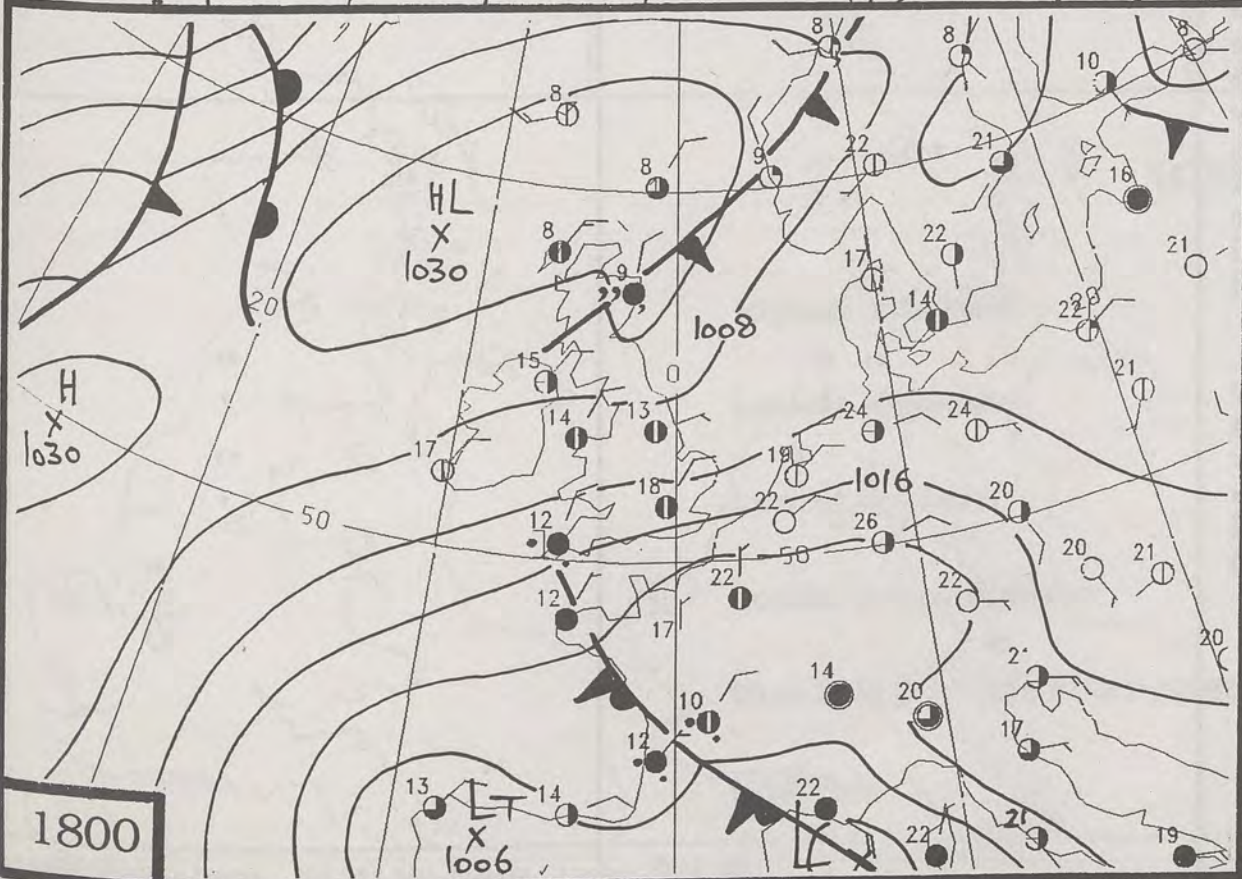
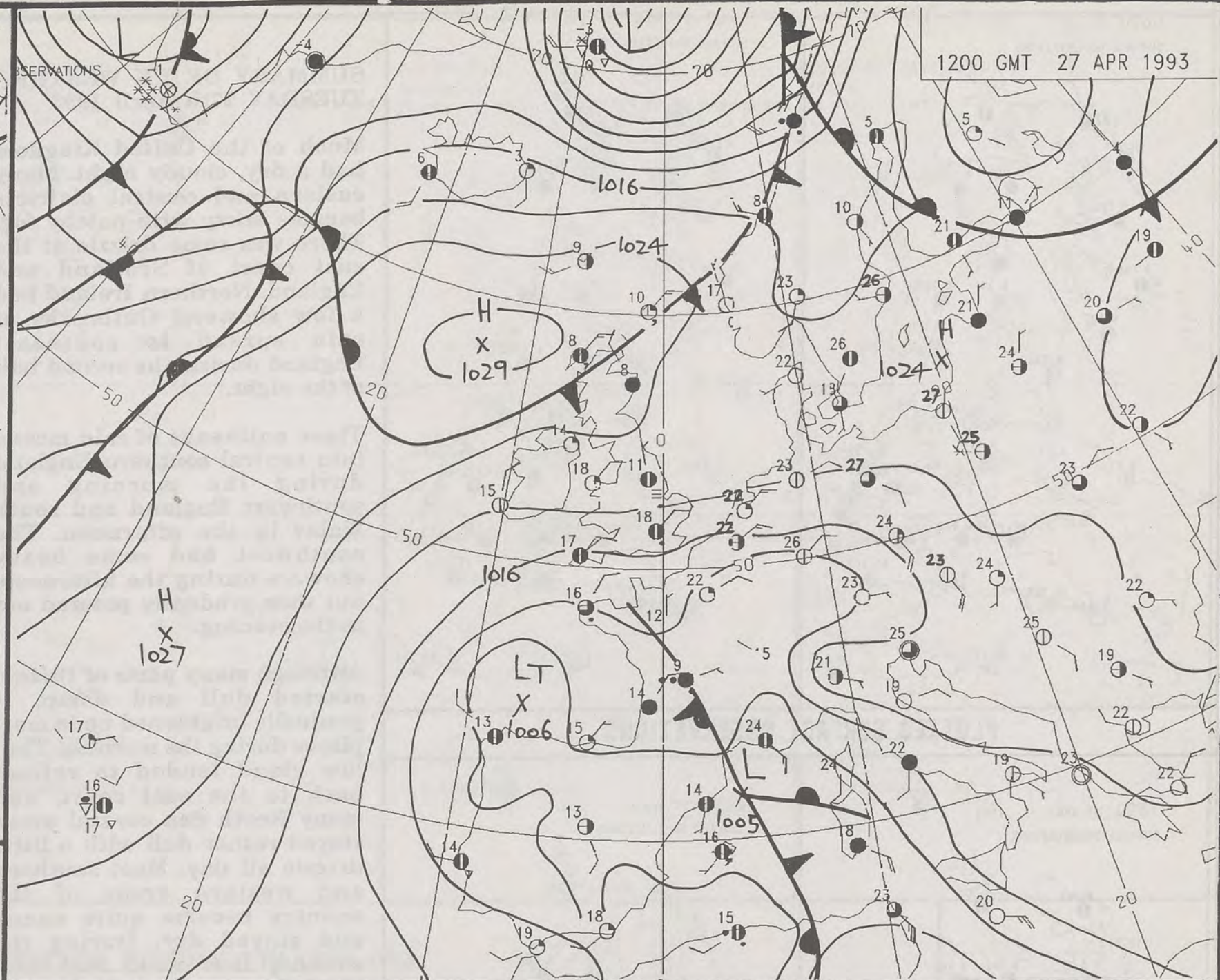
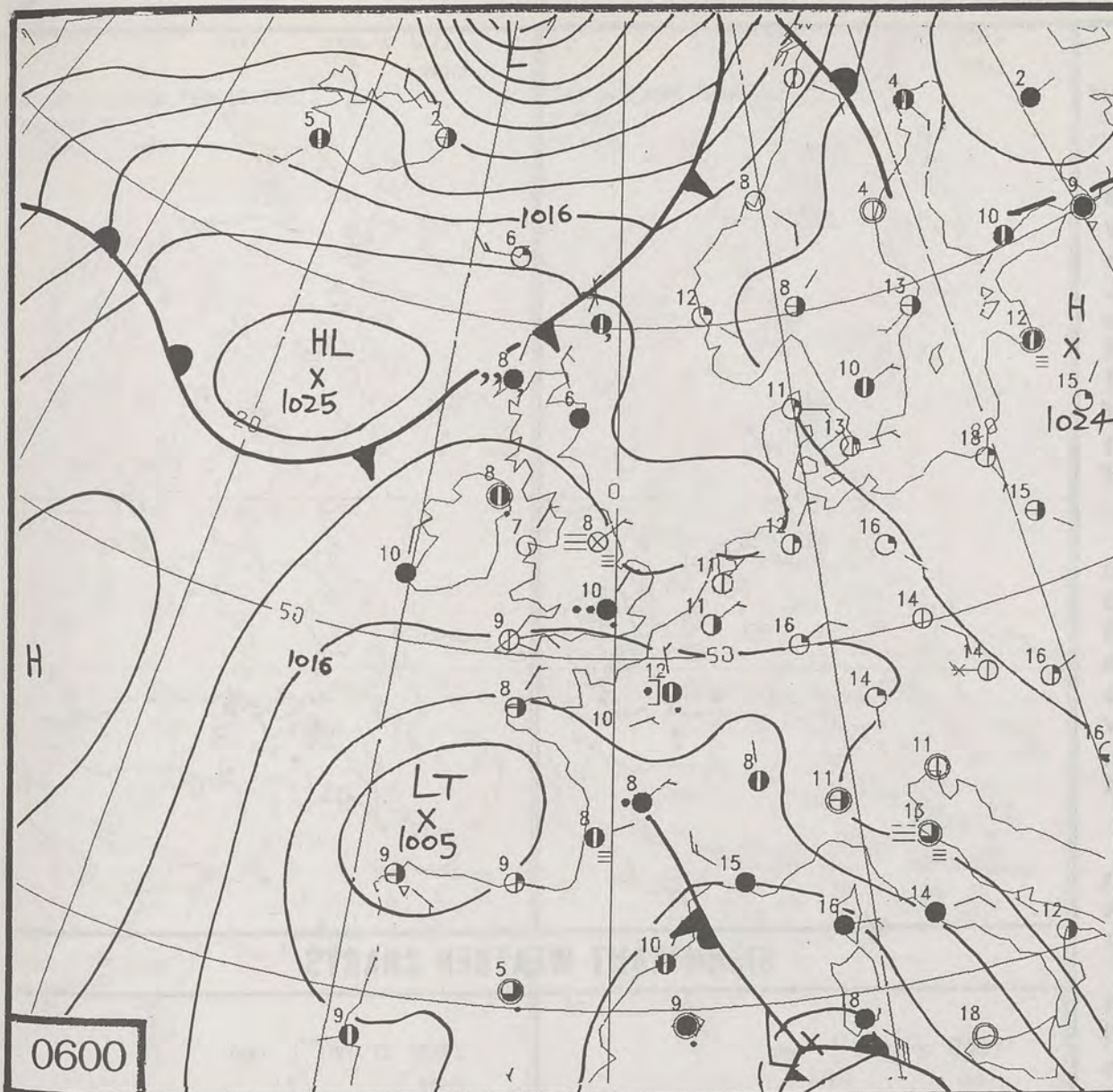
London Weather Centre 284-286 High Holborn London WC1V 7HX

All times are GMT




NOAA 11 Visible Light 26th April 1993 1452z





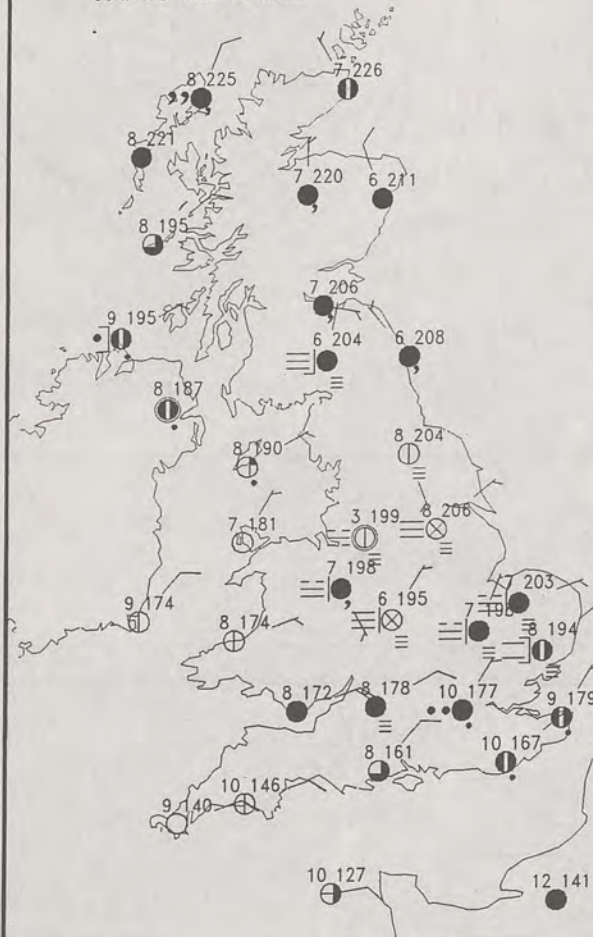
DUPLICATE ALSO
DAILY WEATHER SUMMARY
NOT FOR LOAN
Tuesday 27th April 1993

London Weather Centre
Climat Department
127 Clerkenwell Road
London
EC1R 5DB

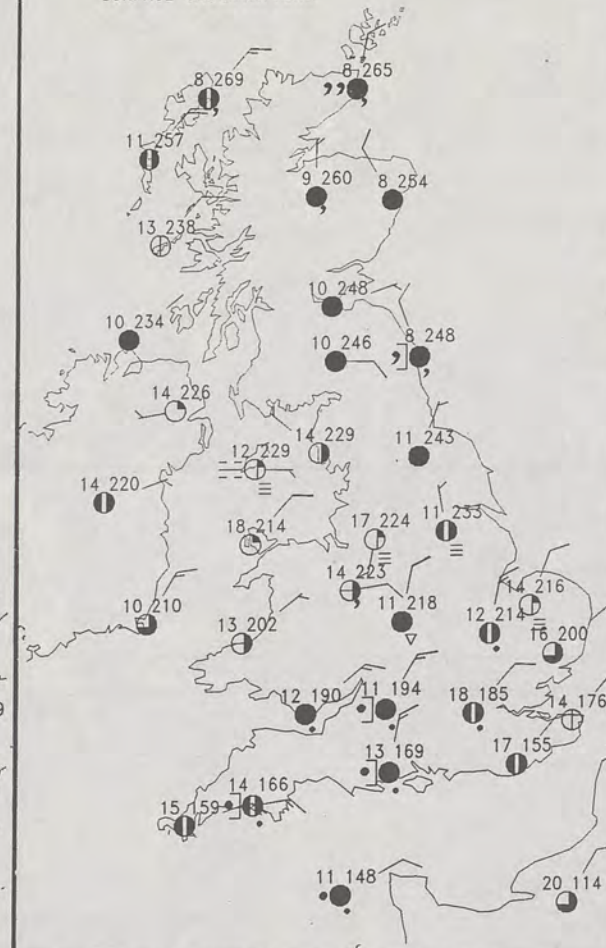


Warm front Cold front Occlusion

0600 27 APRIL 1993
SURFACE OBSERVATIONS

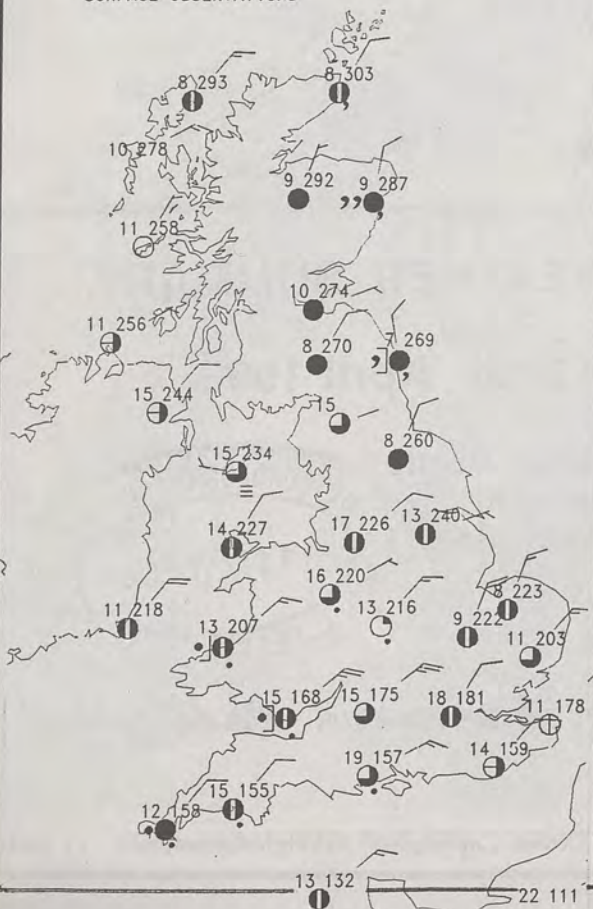


1200 27 APRIL 1993
SURFACE OBSERVATIONS

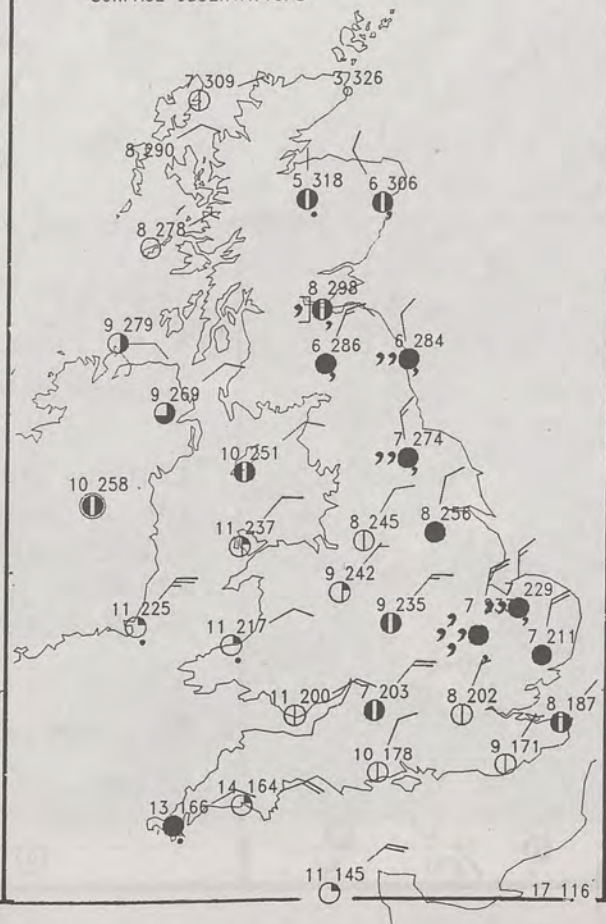


PLOTTED SURFACE OBSERVATIONS

1800 27 APRIL 1993
SURFACE OBSERVATIONS



2400 27 APRIL 1993
SURFACE OBSERVATIONS



SUMMARY OF UK WEATHER TUESDAY 27th April 1993

Much of the United Kingdom had a dry, cloudy night. Many eastern and central districts became misty with patchy fog. There was some drizzle at the east coast of Scotland and England. Northern Ireland had a few showers. Outbreaks of rain spread to southeast England during the second half of the night.

These outbreaks of rain moved into central southern England during the morning and southwest England and south Wales in the afternoon. The southwest had some heavy showers during the afternoon, but they gradually petered out in the evening.

Although many parts of Britain started dull and damp, it gradually brightened up in most places during the morning. The low cloud tended to retreat back to the east coast, and many North Sea coastal areas stayed rather dull with a little drizzle all day. Most southern and western areas of the country became quite sunny and stayed dry. During the evening low cloud and mist started to encroach further west across some central and eastern areas of Scotland and England.

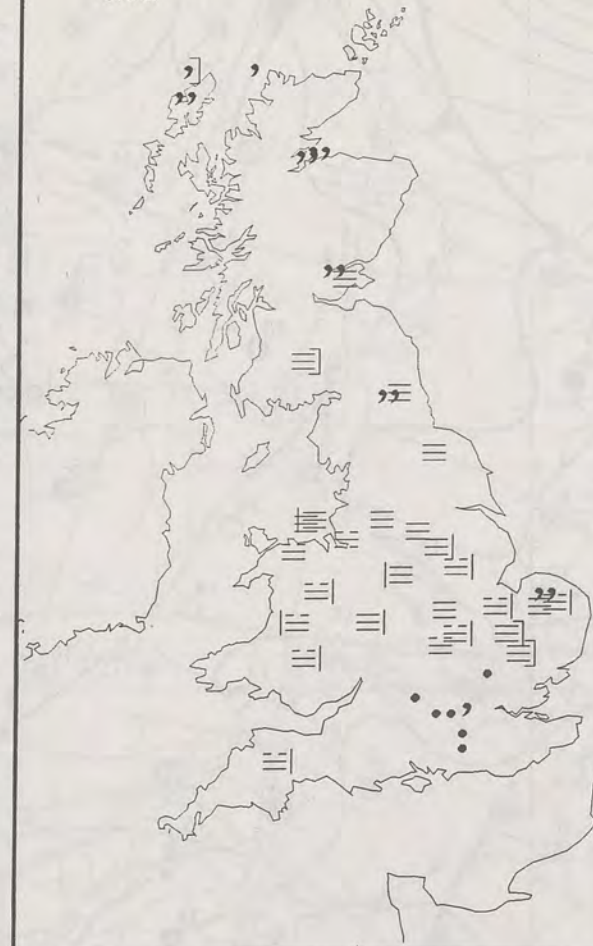
It was a warm day in many southern and western areas, in fact very warm in a few sheltered spots. However much of eastern Scotland and northeast England were cool again.

London Weather Centre

All times are GMT

© Crown Copyright All rights reserved

0600 27 APRIL 1993
SIGWX

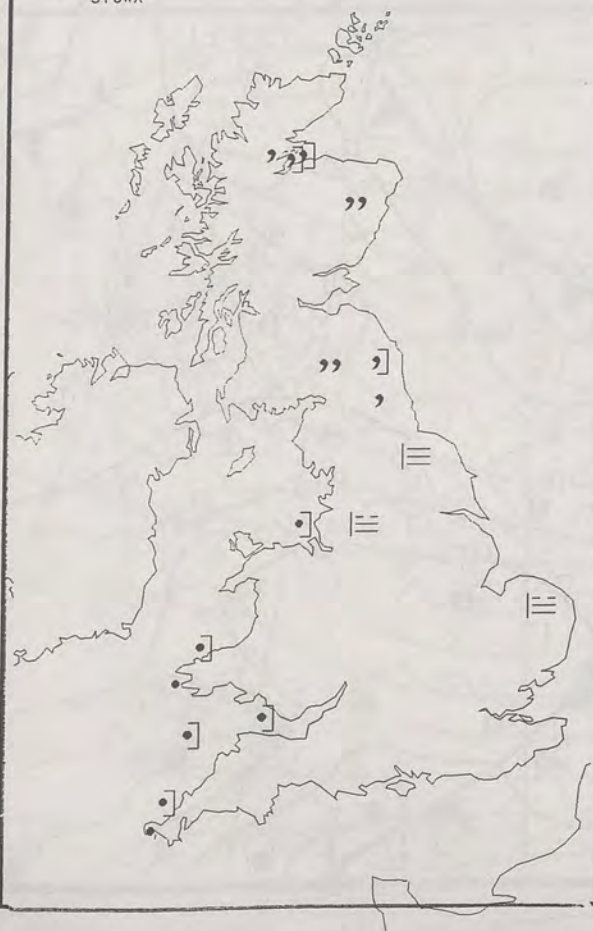


1200 27 APRIL 1993
SIGWX



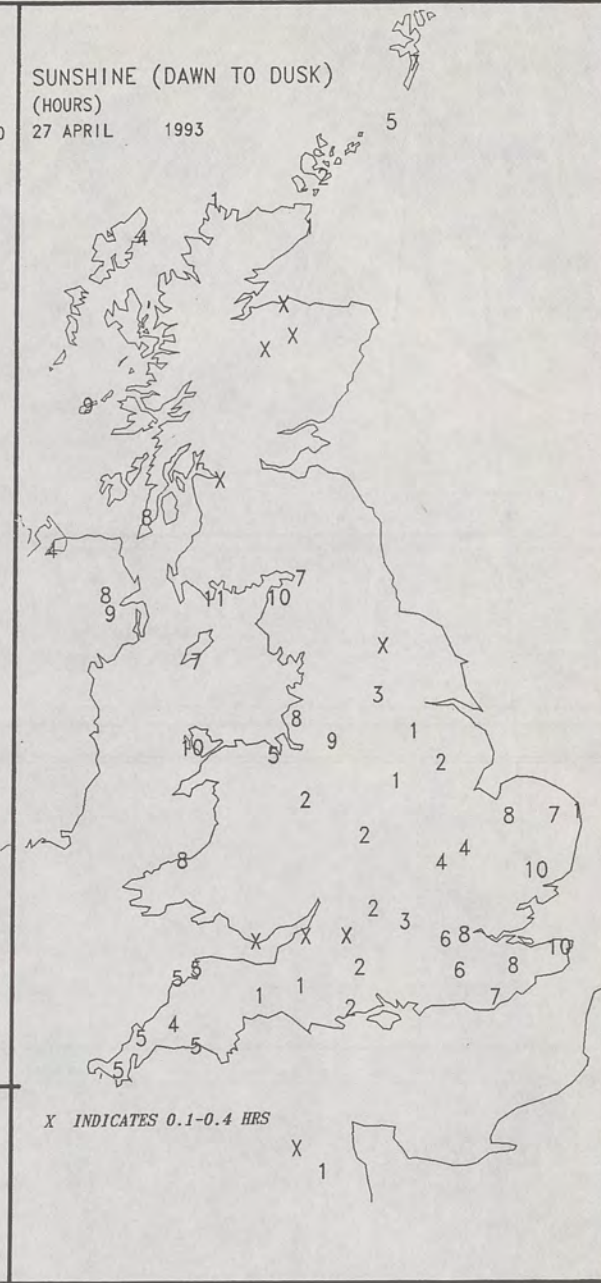
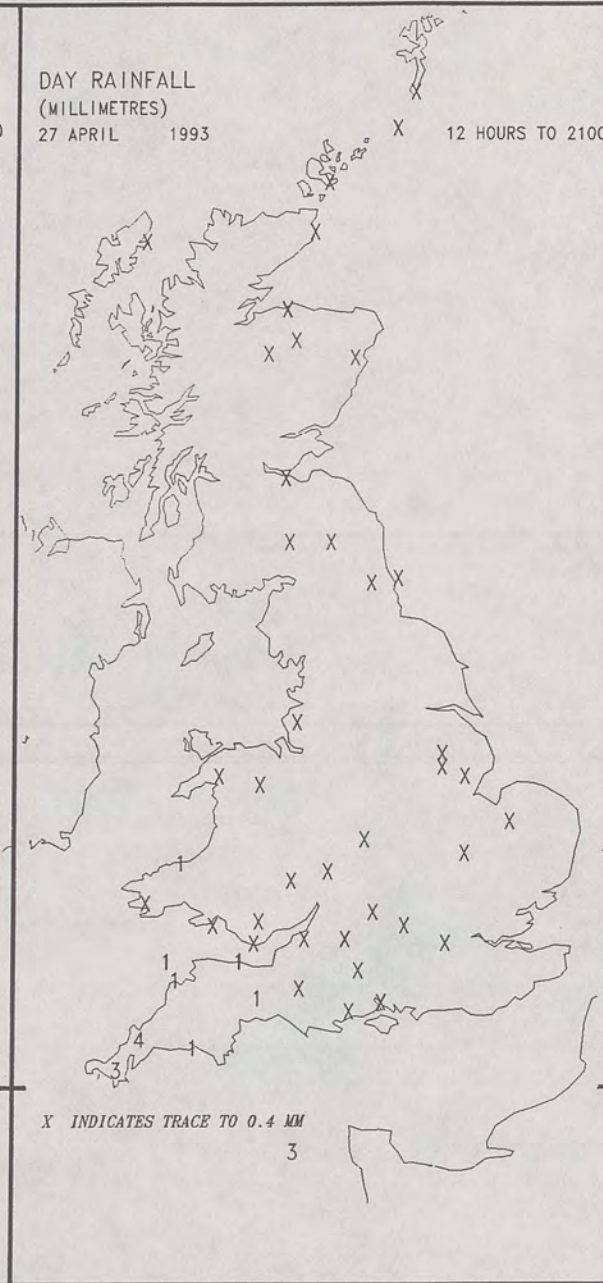
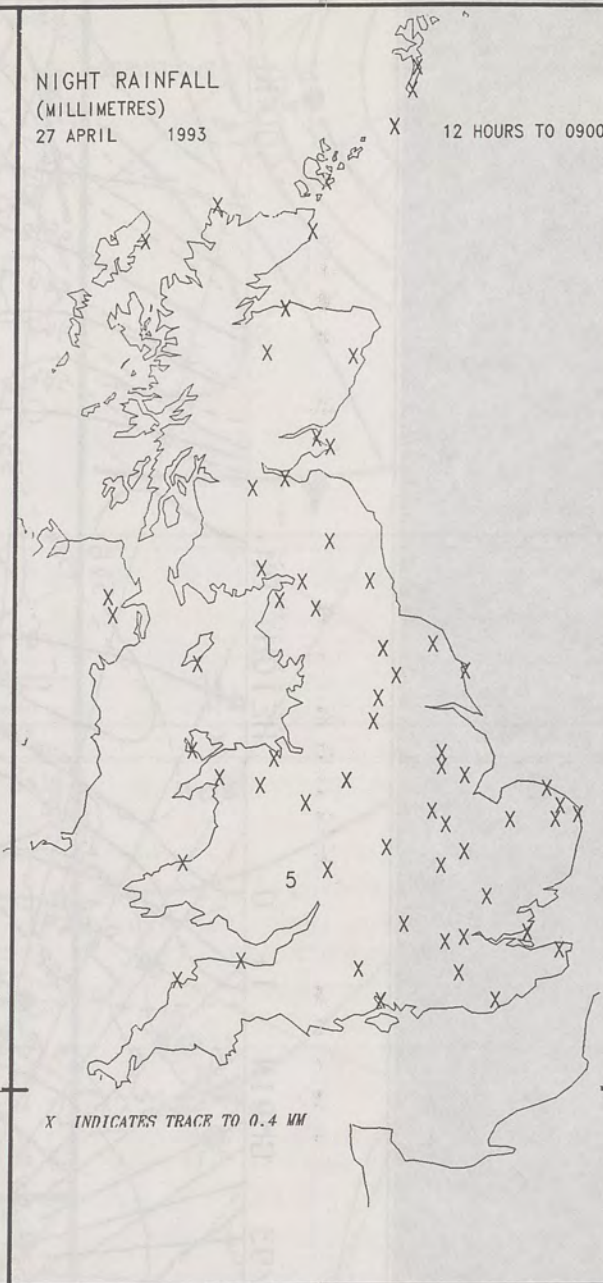
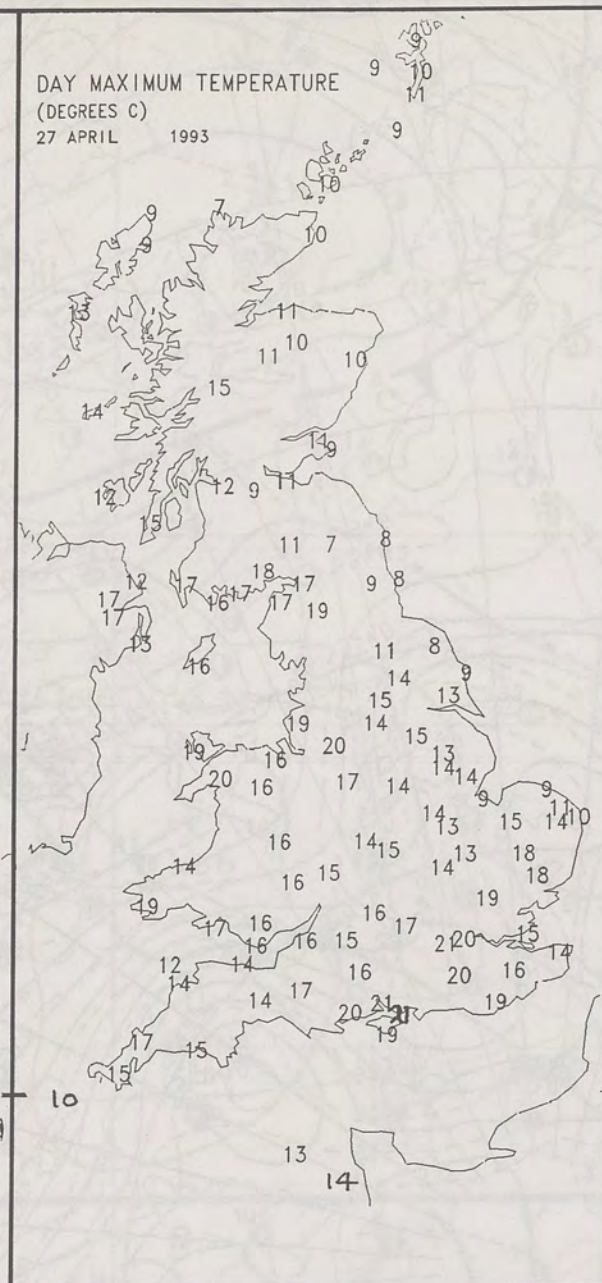
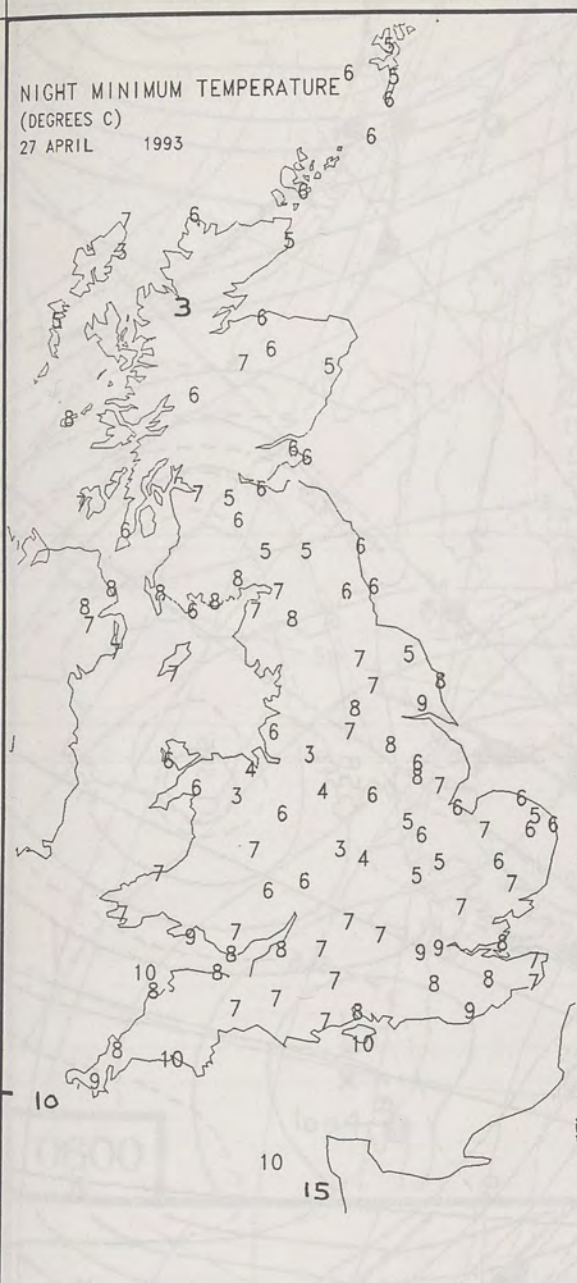
SIGNIFICANT WEATHER CHARTS

1800 27 APRIL 1993
SIGWX



2400 27 APRIL 1993
SIGWX





EXTREMES FOR TUESDAY 27TH APRIL 1993

Highest Maximum	: 21.2 C Solent [nr Isle of Wight]
Lowest Maximum	: 7.4 C Cape Wrath
Lowest Minimum	: 2.9 C Tain Range [Highland]
Lowest Grass Minimum	: -2.0 C Amlwch [Anglesey]-
Most Rain (24 hours from 0900 GMT)	: 3.5 mm St Mawgan [Cornwall]
Most Sun	: 11.2 Hrs Whithorn [Dumfries and Galloway]

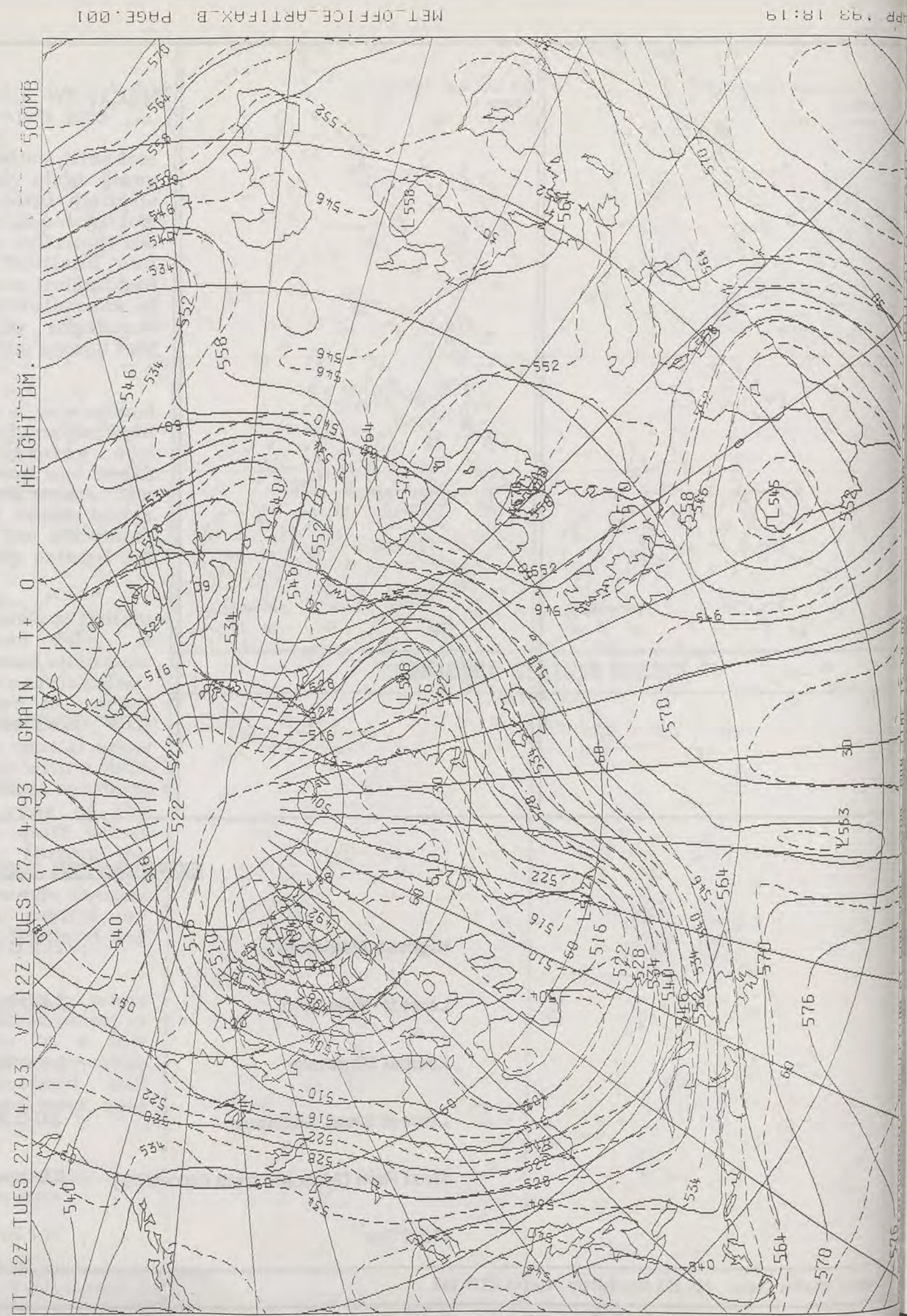
**DAILY
WEATHER
SUMMARY**



© Crown Copyright
All rights reserved

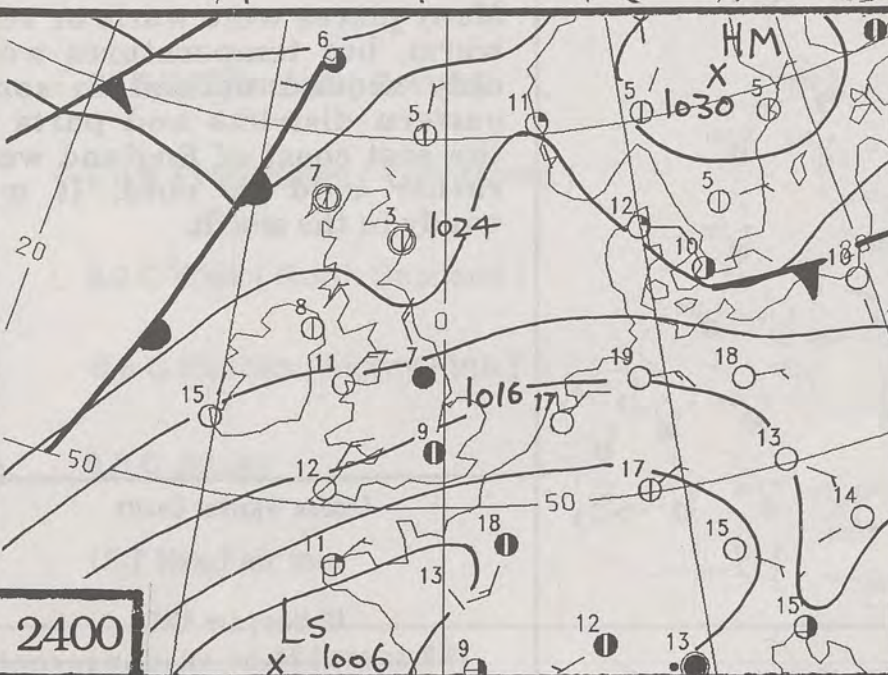
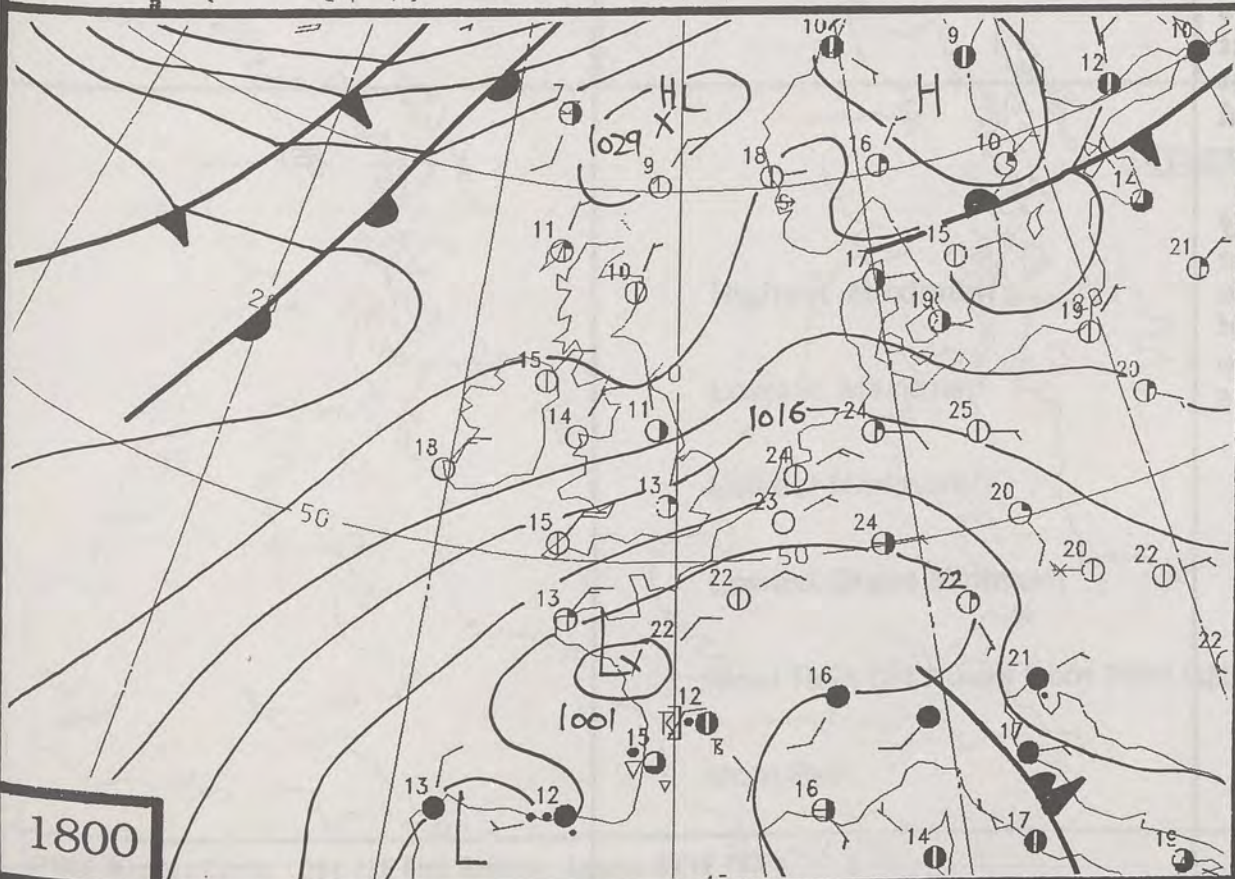
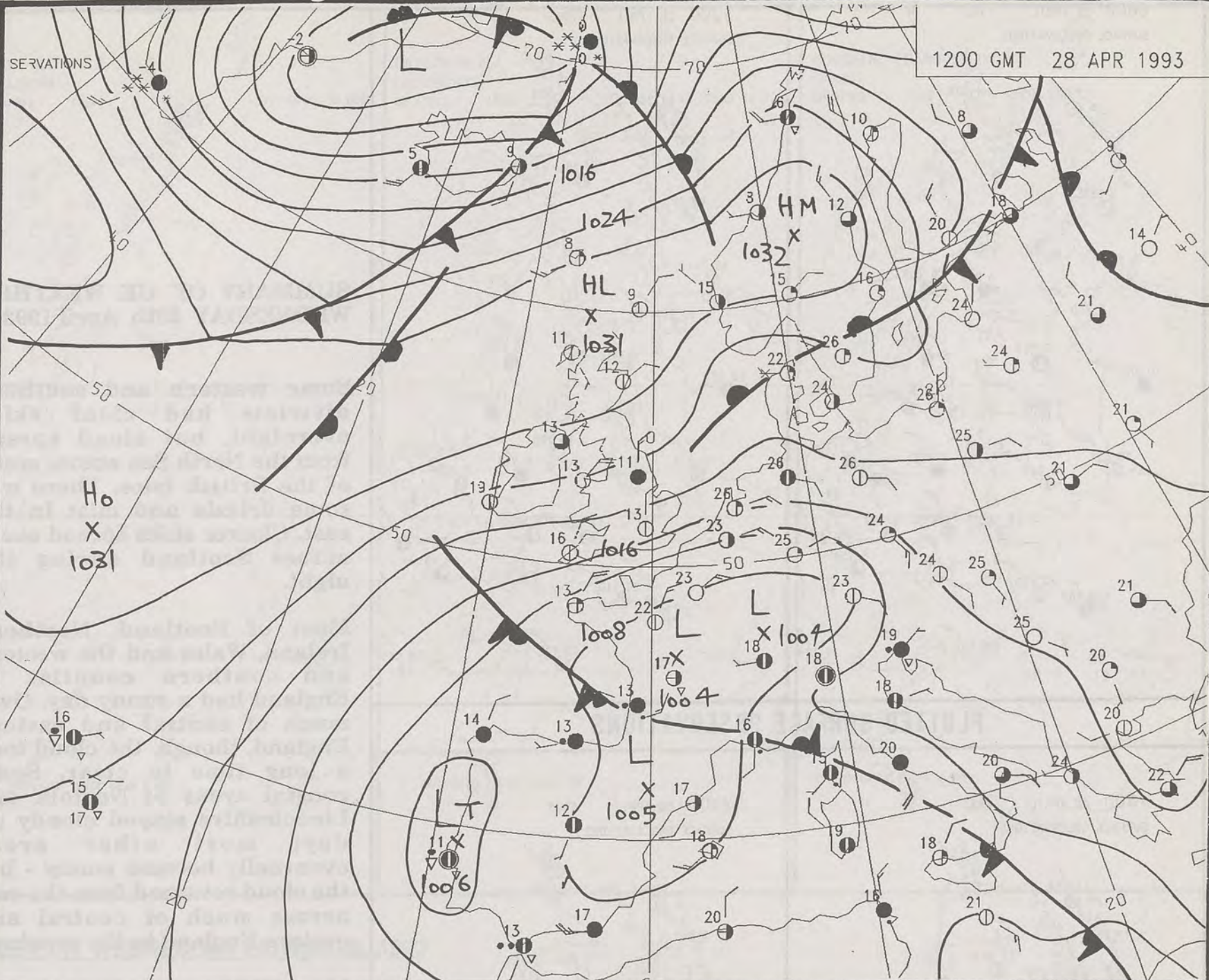
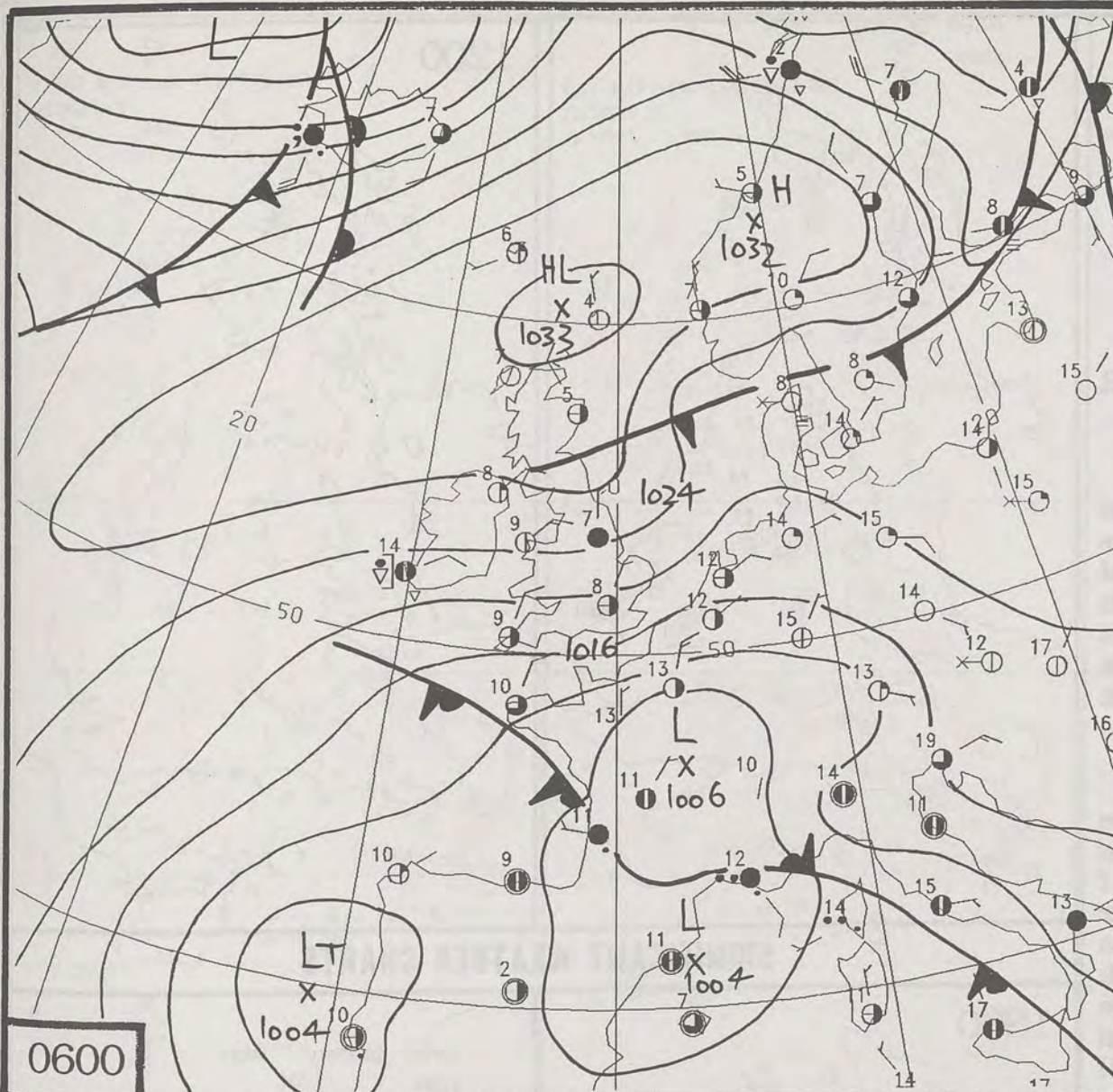


Meteosat Visible 27 April 1993 0900z.




SERVATIONS

1200 GMT 28 APR 1993



DUPLICATE ALSO
DAILY WEATHER SUMMARY
NOT FOR LOAN
Wednesday 28th April 1993

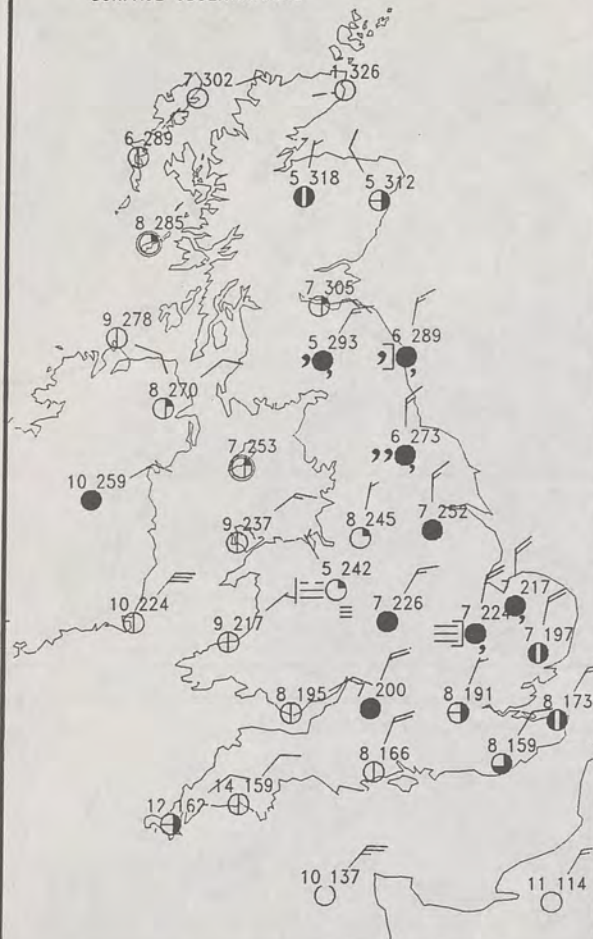
London Weather Centre
Climat Department
127 Clerkenwell Road
London
EC1R 5DB



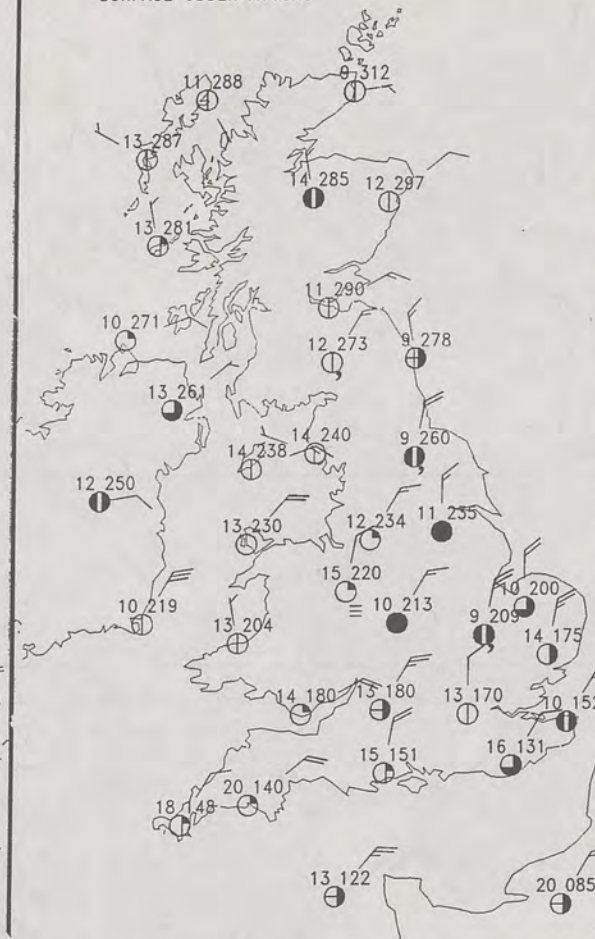
Warm front Cold front Occlusion

© Crown Copyright All rights reserved

0600 28 APRIL 1993
SURFACE OBSERVATIONS

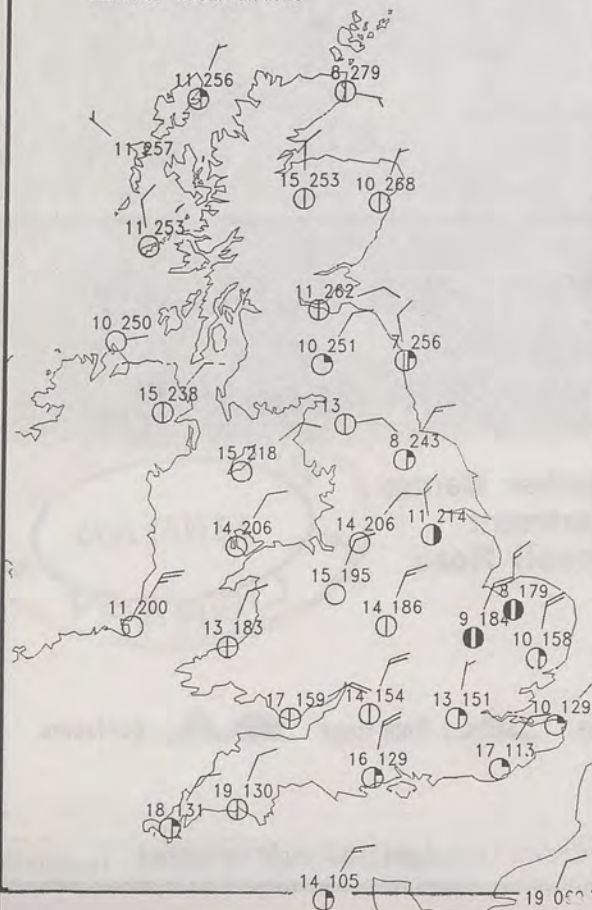


1200 28 APRIL 1993
SURFACE OBSERVATIONS

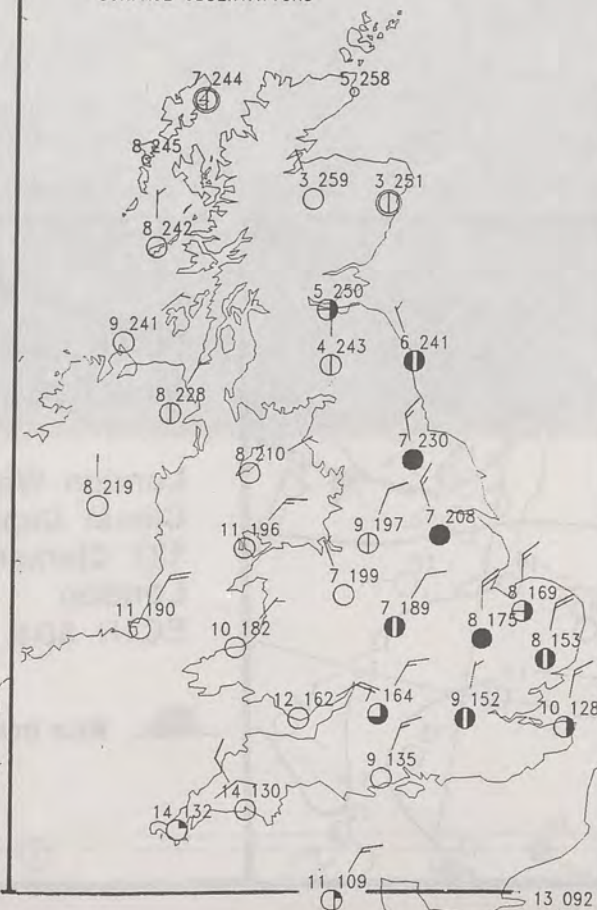


PLOTTED SURFACE OBSERVATIONS

1800 28 APRIL 1993
SURFACE OBSERVATIONS



2400 28 APRIL 1993
SURFACE OBSERVATIONS



SUMMARY OF UK WEATHER WEDNESDAY 28th April 1993

Some western and southern districts had clear skies overnight, but cloud spread from the North Sea across much of the British Isles. There was some drizzle and mist in the east. Clearer skies spread south across Scotland during the night.

Most of Scotland, Northern Ireland, Wales and the western and southern counties of England had a sunny day. Over much of central and eastern England, though, the cloud took a long time to clear. Some coastal areas of Norfolk and Lincolnshire stayed cloudy all day; most other areas eventually became sunny - but the cloud returned from the east across much of central and eastern England in the evening.

Many places were warm or very warm, but temperatures were only around normal in some eastern districts and parts of the east coast of England were rather cold or cold. It was windy in the south.

London Weather Centre

All times are GMT

© Crown Copyright All rights reserved

0600 28 APRIL 1993
SIGWX



1200

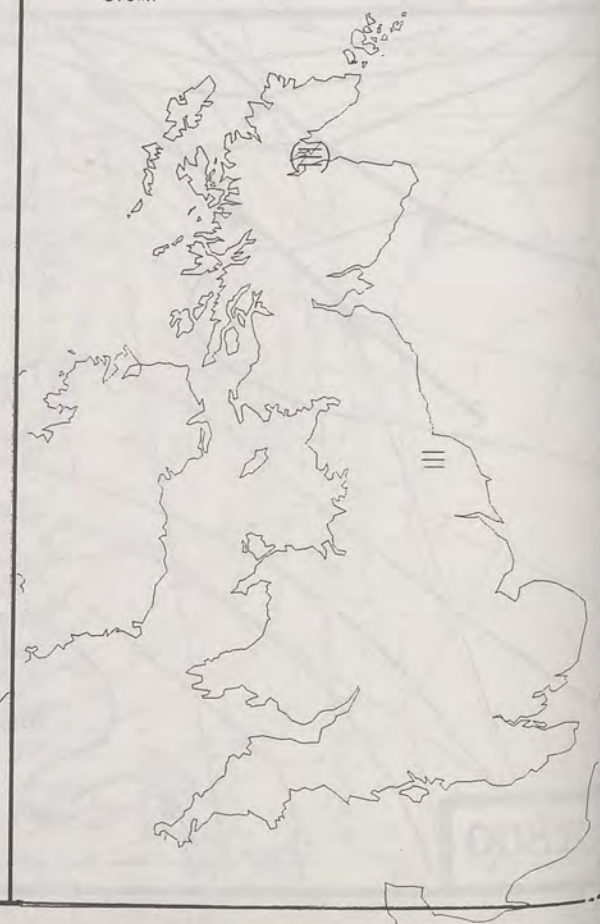


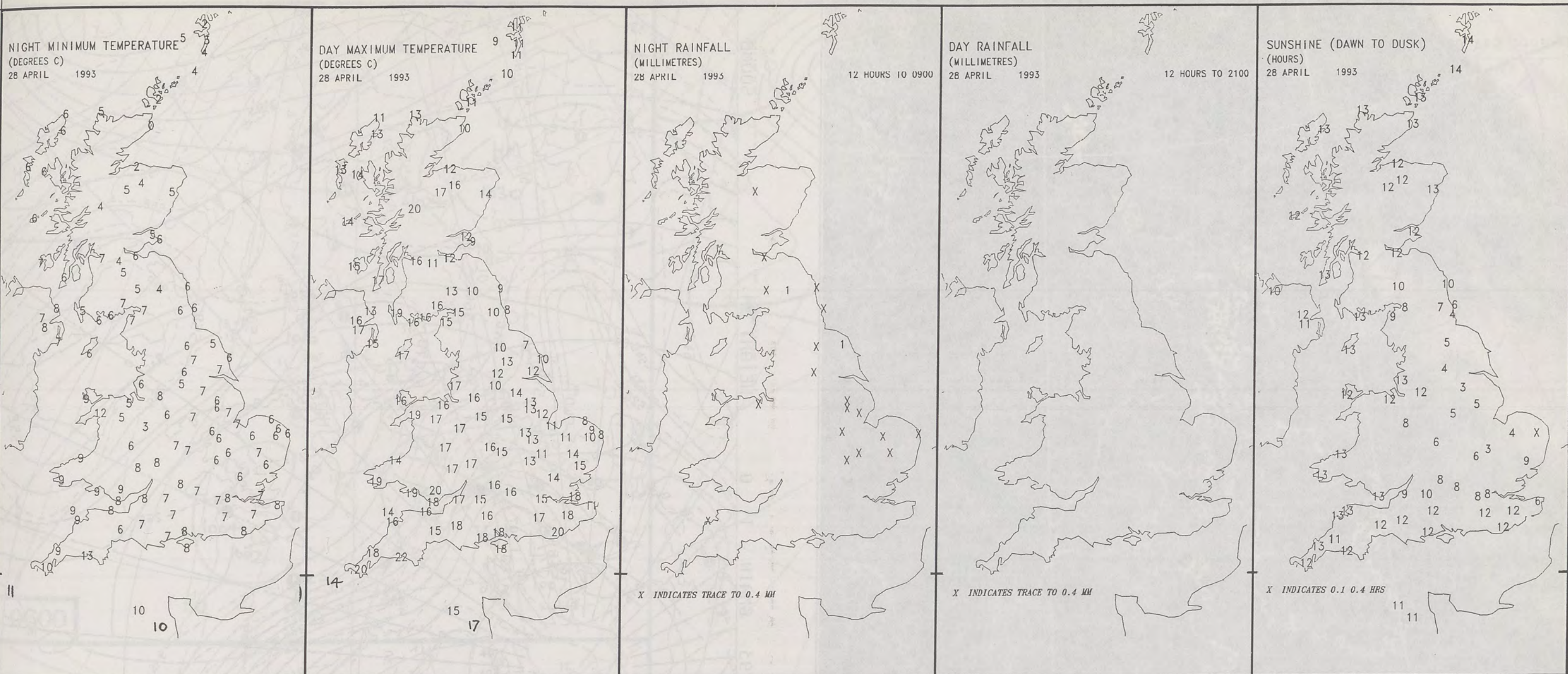
SIGNIFICANT WEATHER CHARTS

1800



2400 28 APRIL 1993
SIGWX





EXTREMES FOR WEDNESDAY 28TH APRIL 1993

Highest Maximum	: 21.5 C Plymouth [Devon]
Lowest Maximum	: 6.9 C Fylingdales [York Moors]
Lowest Minimum	: 0.3 C Wick [North Scotland]
Lowest Grass Minimum	: -3.8 C Kinloss [Moray Firth] -
Most Rain (24 hours from 0900 GMT)	: 0.3 C Jersey
Most Sun	: 13.7 Hrs Fair Isle

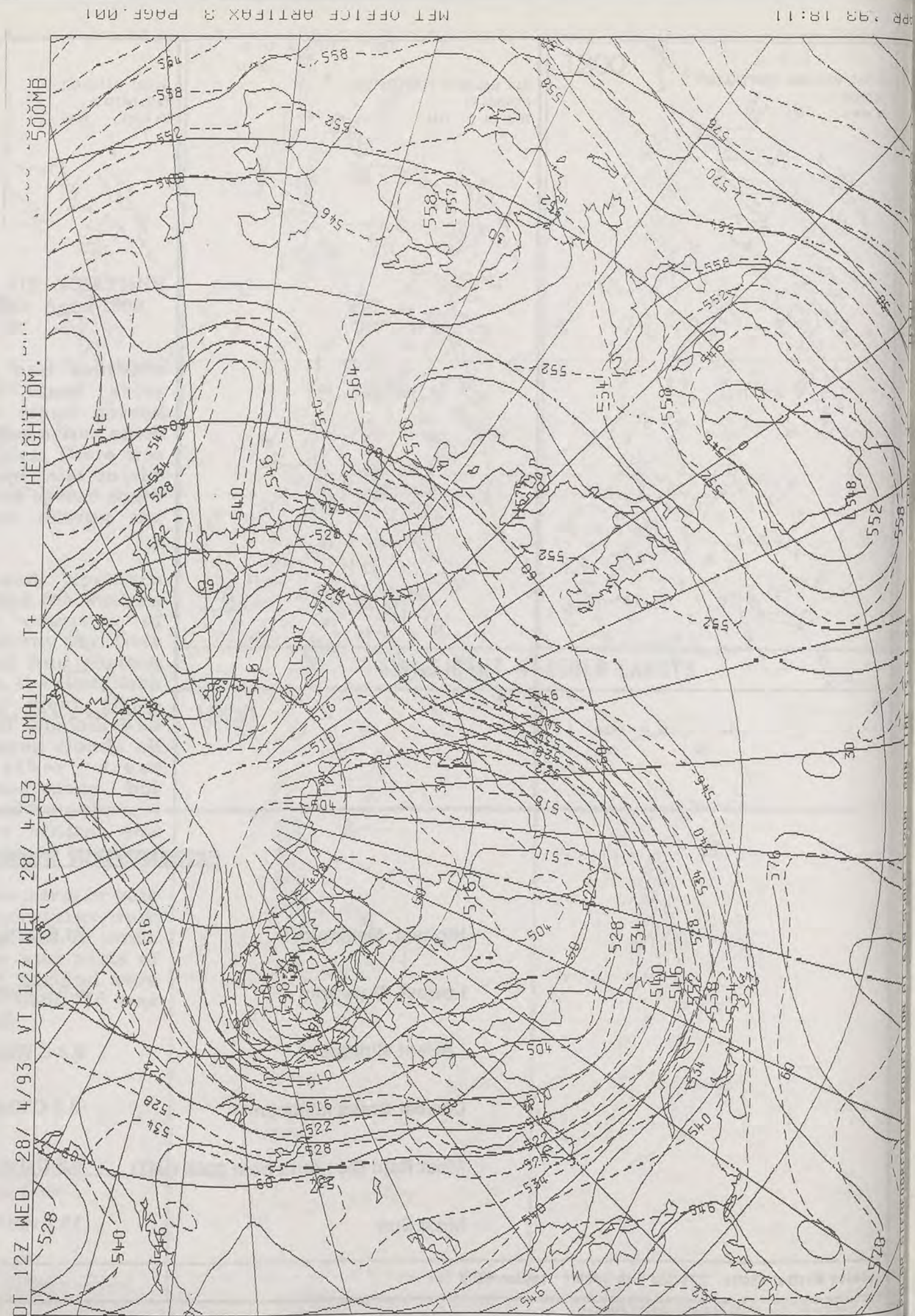
DAILY WEATHER SUMMARY

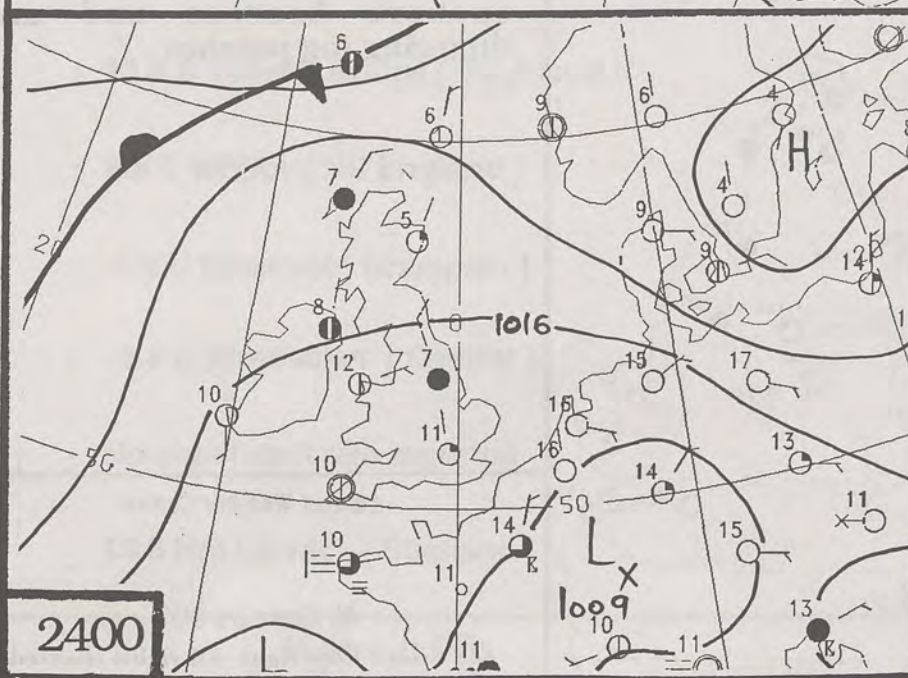
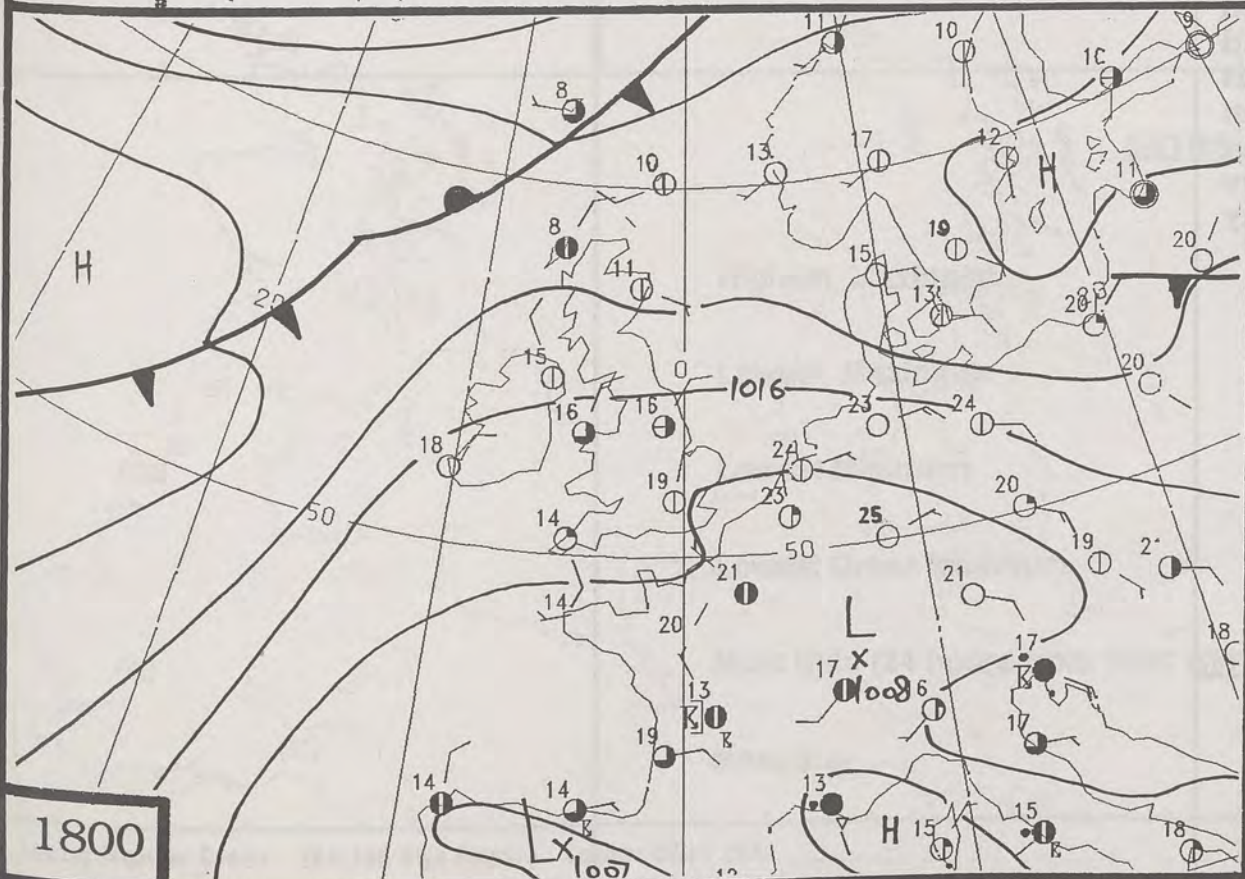
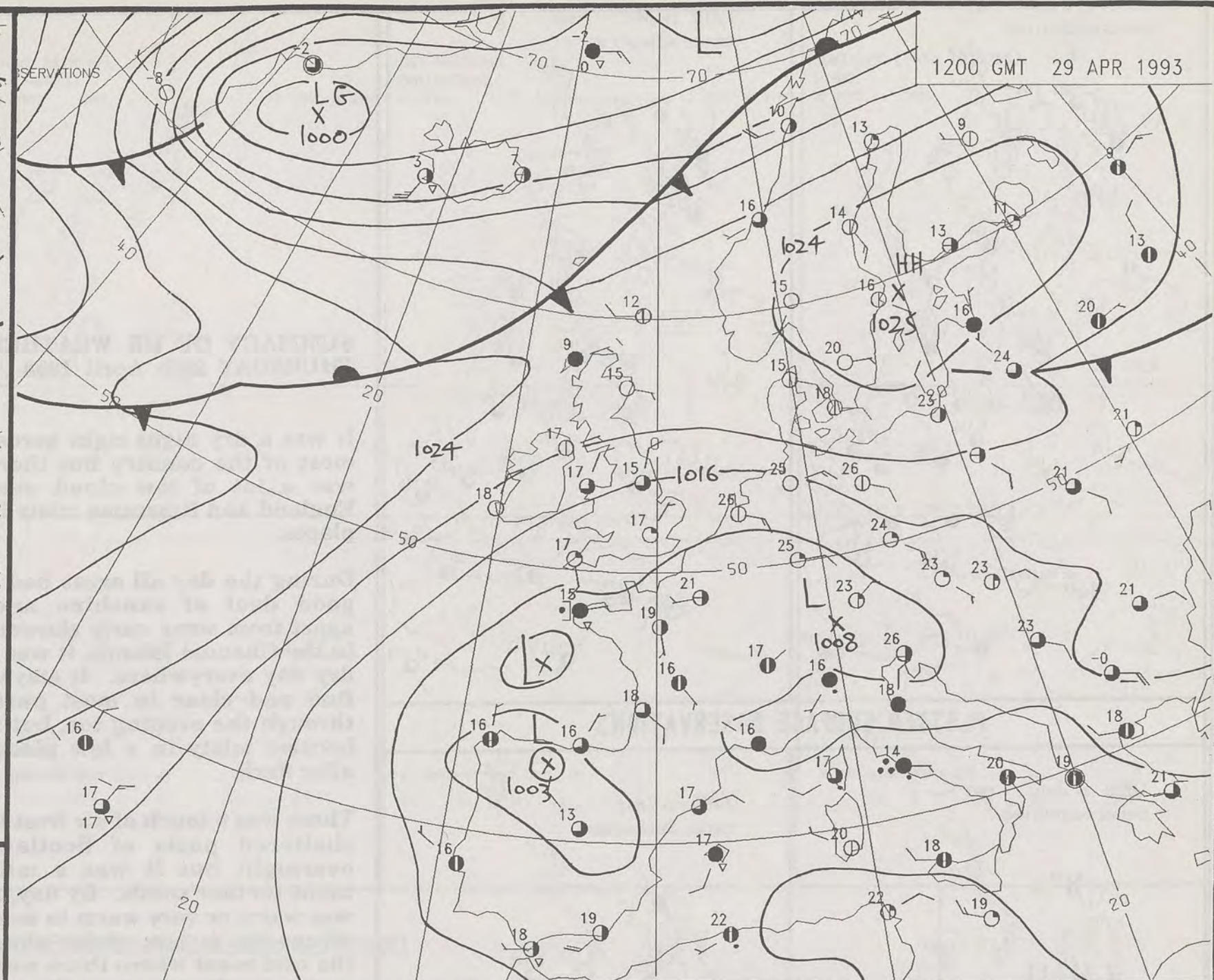
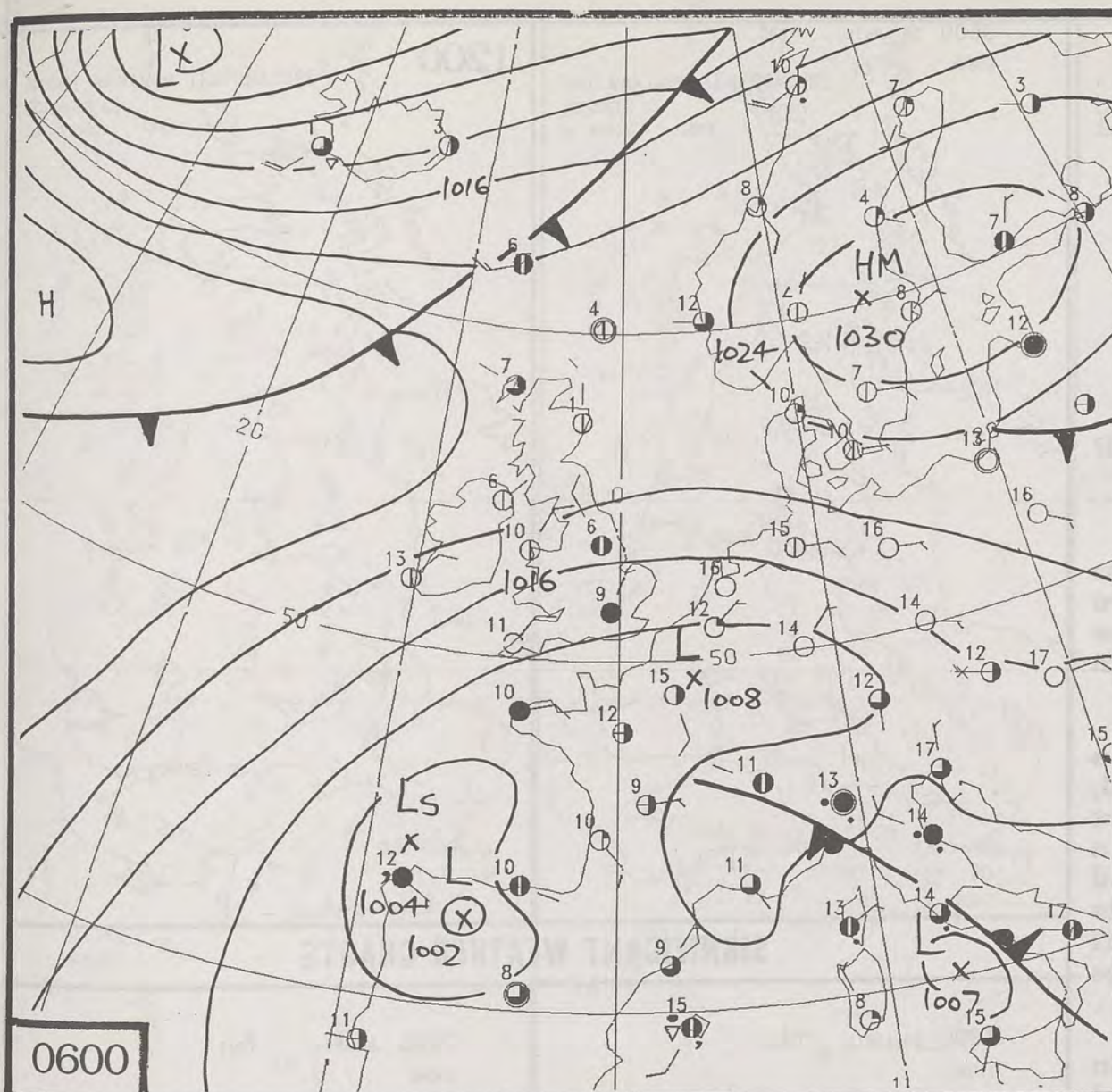


© Crown Copyright
All rights reserved



NOAA 11 Visible Light 28th April 1993 1428z





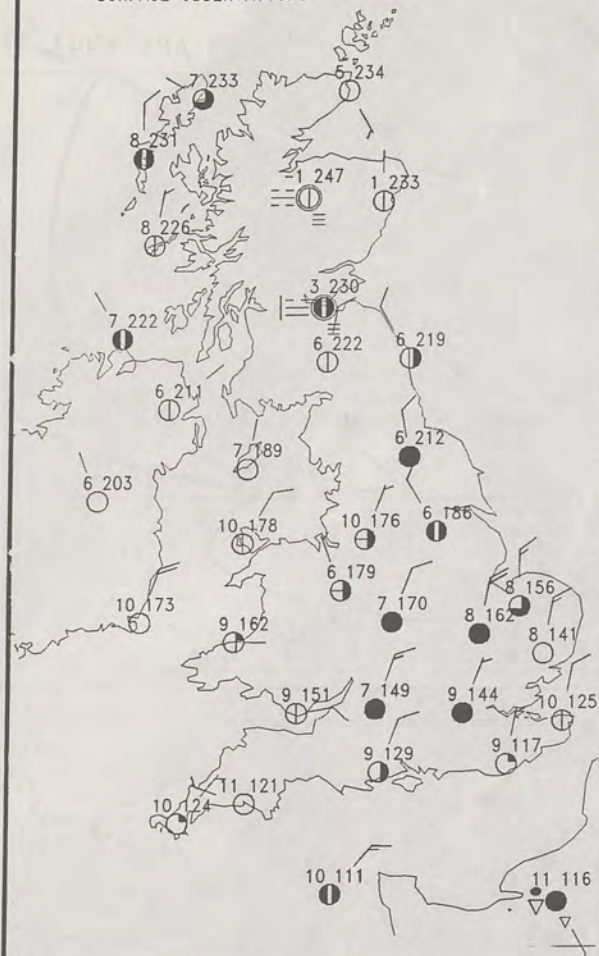
DUPLICATE ALSO
DAILY WEATHER SUMMARY
 NOT FOR LOAN
Thursday 29th April 1993

London Weather Centre
 Climat Department
 127 Clerkenwell Road
 London
 EC1R 5DB

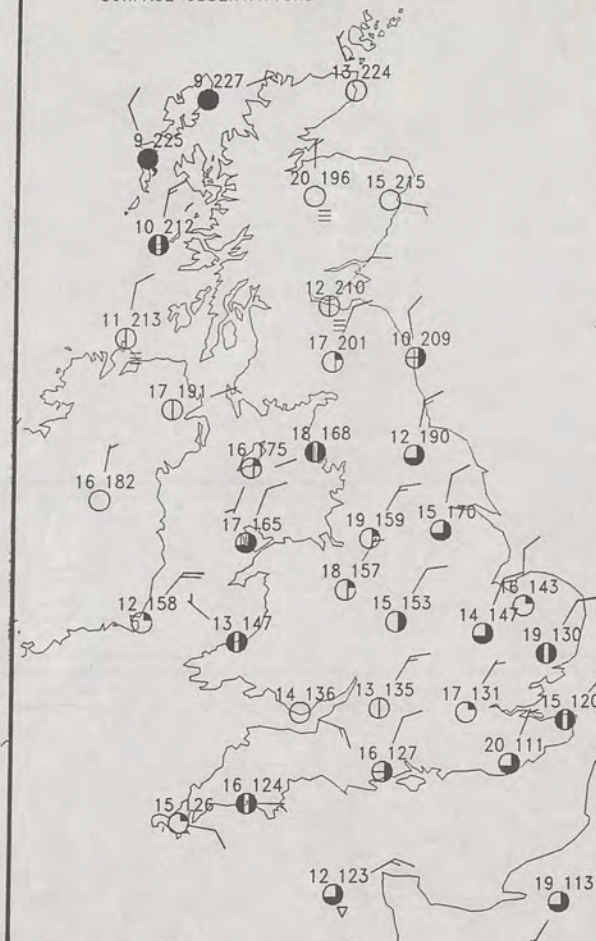


Warm front
 Cold front
 Occlusion

0600 29 APRIL 1993
SURFACE OBSERVATIONS



1200 29 APRIL 1993
SURFACE OBSERVATIONS



SUMMARY OF UK WEATHER THURSDAY 29th April 1993

It was a dry night right across most of the country but there was a lot of low cloud over England and it became misty in places.

During the day all areas had a good deal of sunshine and, apart from some early showers in the Channel Islands, it was a dry day everywhere. It stayed fine and clear in most parts through the evening too, but it became misty in a few places after dark.

There was a touch of air frost in sheltered parts of Scotland overnight but it was a mild night further south. By day, it was warm or very warm in most places but it was cooler along the east coast where there were onshore breezes and any lingering fog patches.

London Weather Centre

All times are GMT
© Crown Copyright All rights reserved

0600 29 APRIL 1993
SIGWX

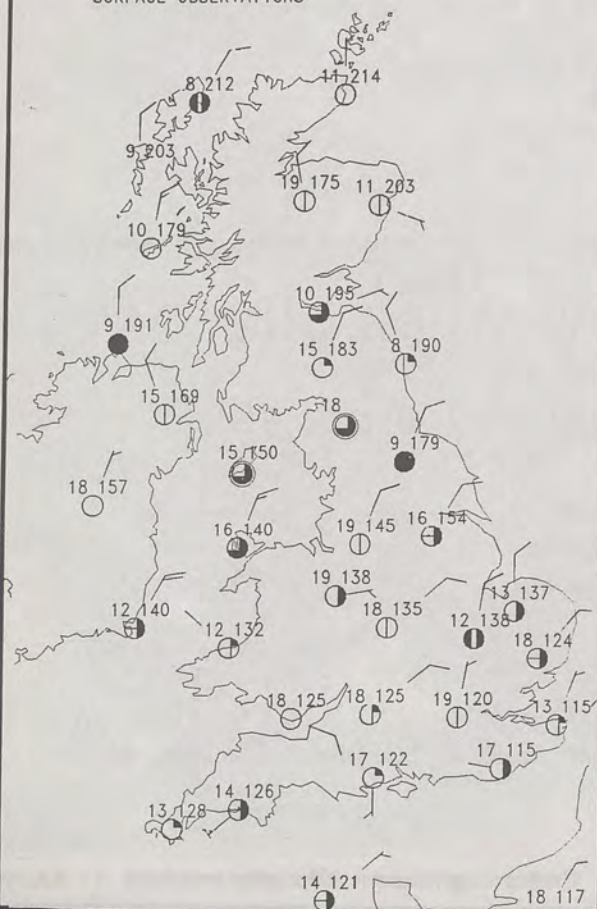


1200

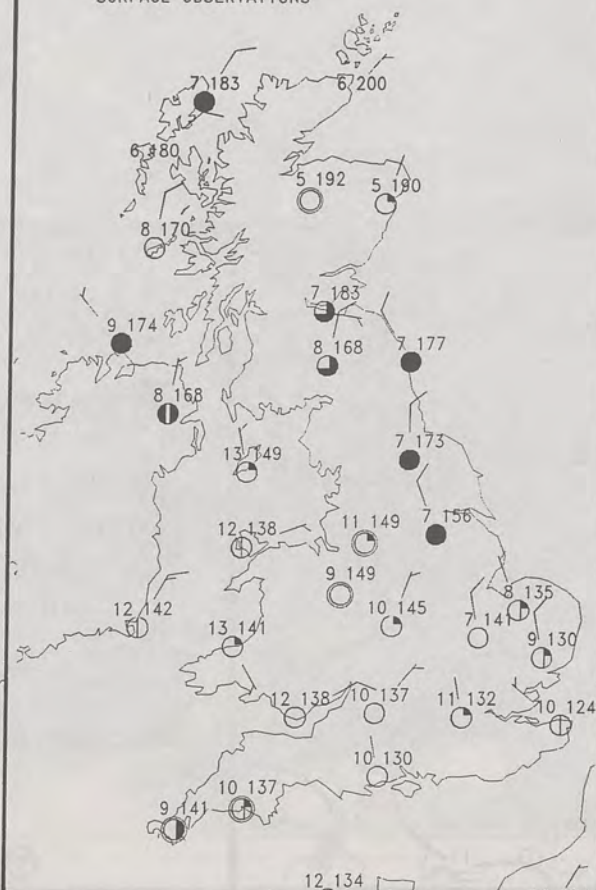


PLOTTED SURFACE OBSERVATIONS

1800 29 APRIL 1993
SURFACE OBSERVATIONS



2400 29 APRIL 1993
SURFACE OBSERVATIONS



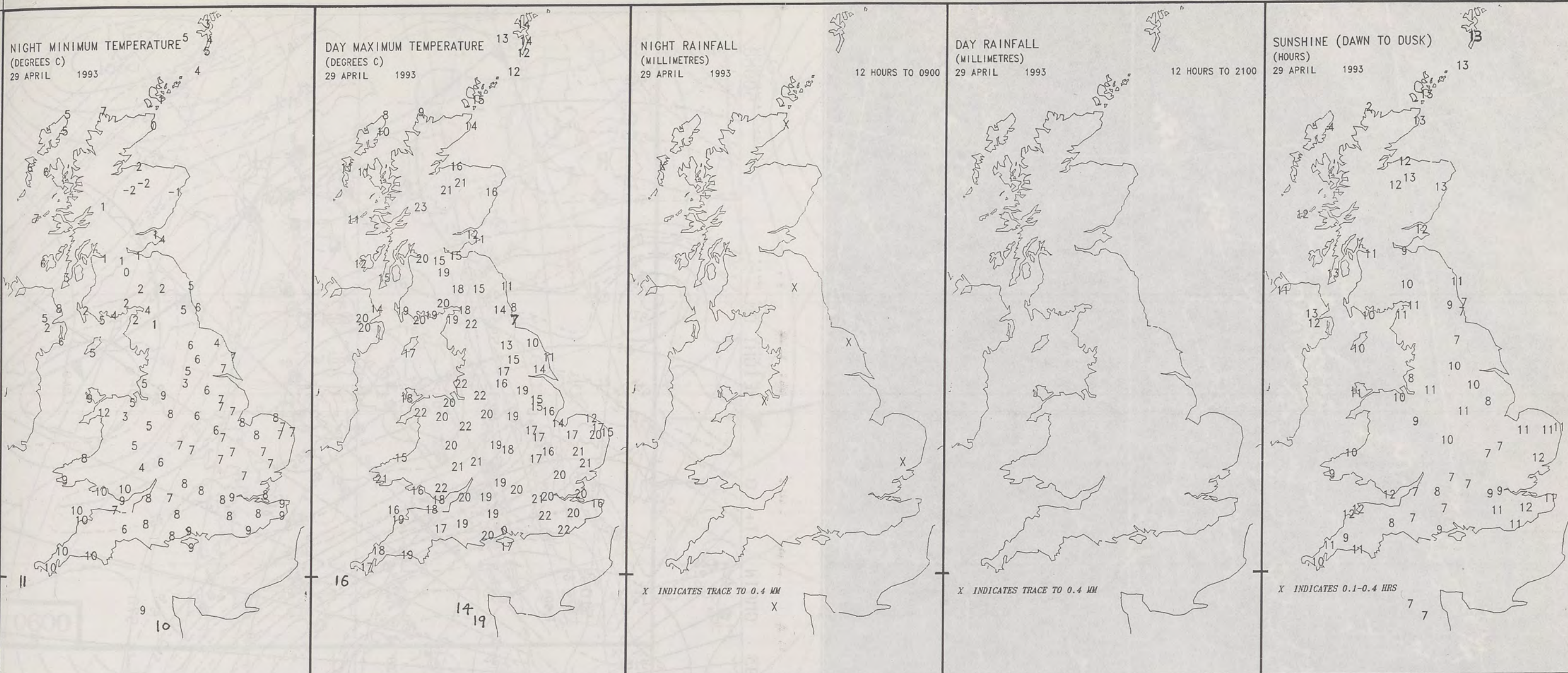
SIGNIFICANT WEATHER CHARTS

1800 29 APRIL 1993
SIGWX



2400 29 APRIL 1993
SIGWX






EXTREMES FOR THURSDAY 29TH APRIL 1993

Highest Maximum	: 23.4 C Tulloch Bridge [Highland]
Lowest Maximum	: 6.8 C Whitby [NE England]
Lowest Minimum	: -1.9 C Glenlivet [Grampian]
Lowest Grass Minimum	: -5.6 C Strathallen [Central]-
Most Rain (24 hours from 0900 GMT)	: No significant rain reported
Most Sun	: 13.5 Hrs Lerwick [Shetland]


DAILY WEATHER SUMMARY



© Crown Copyright
All rights reserved

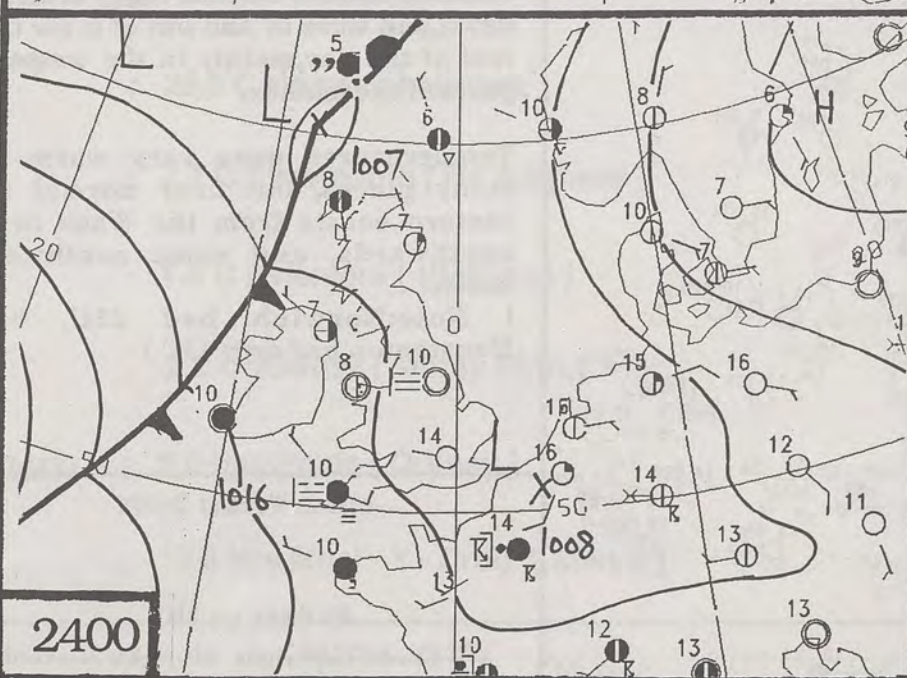
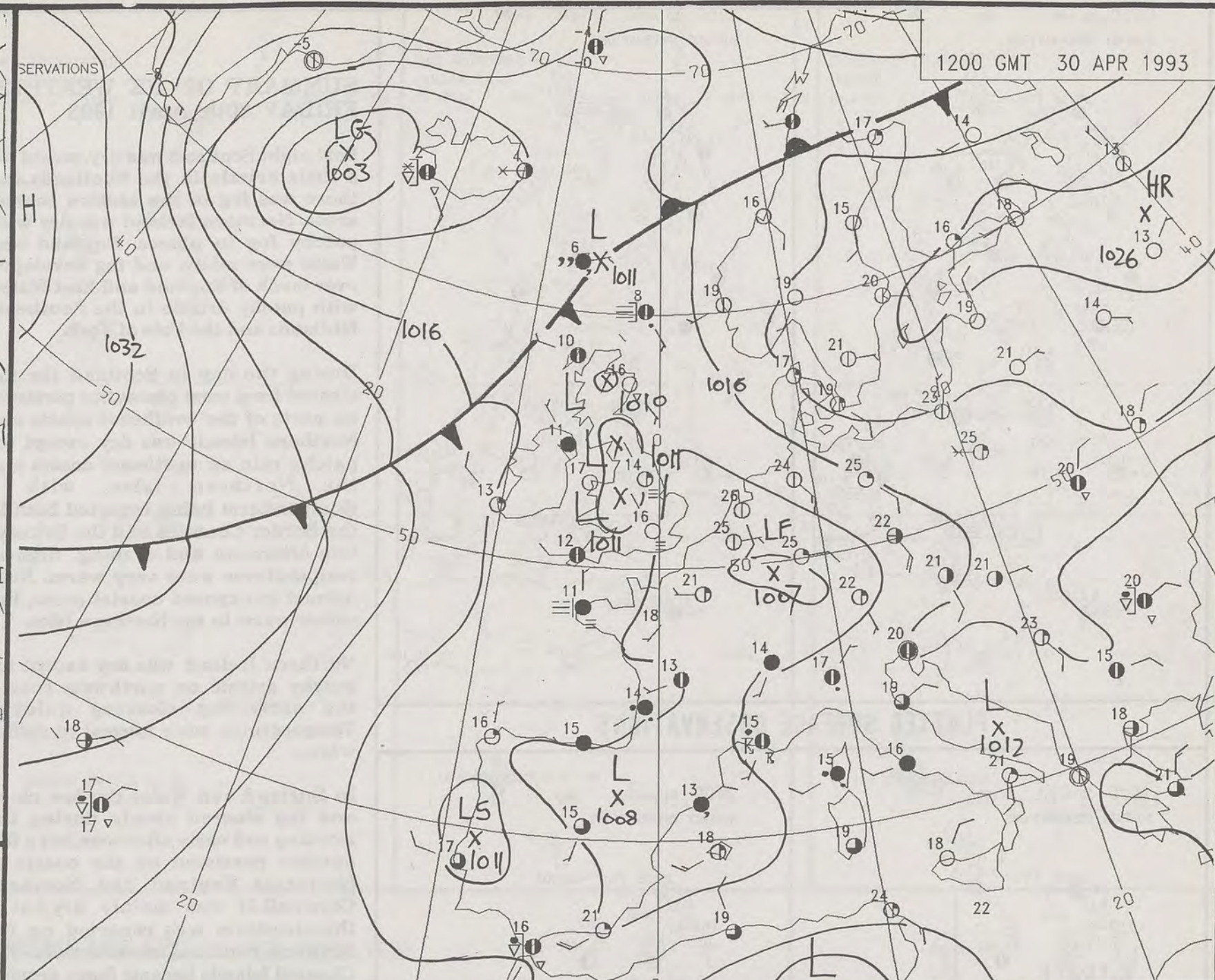
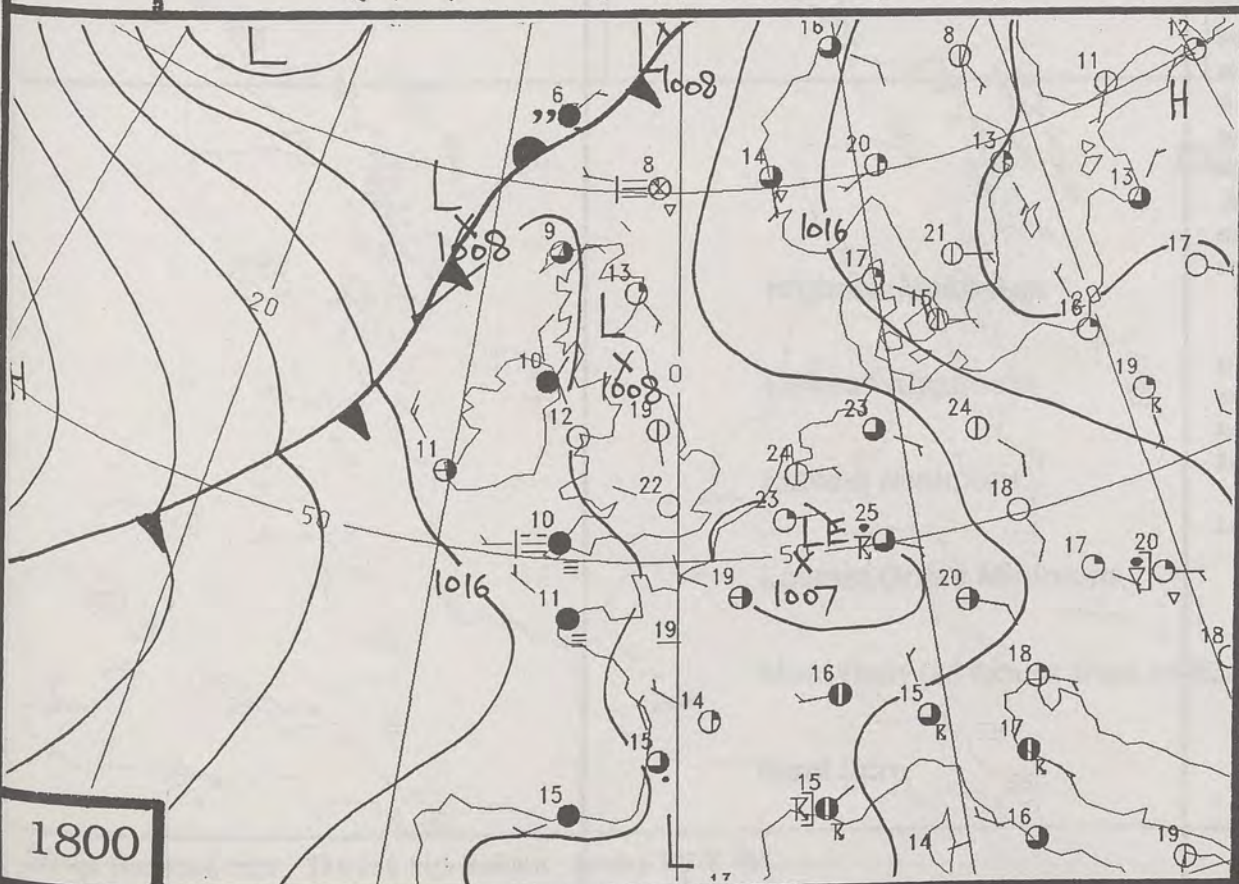
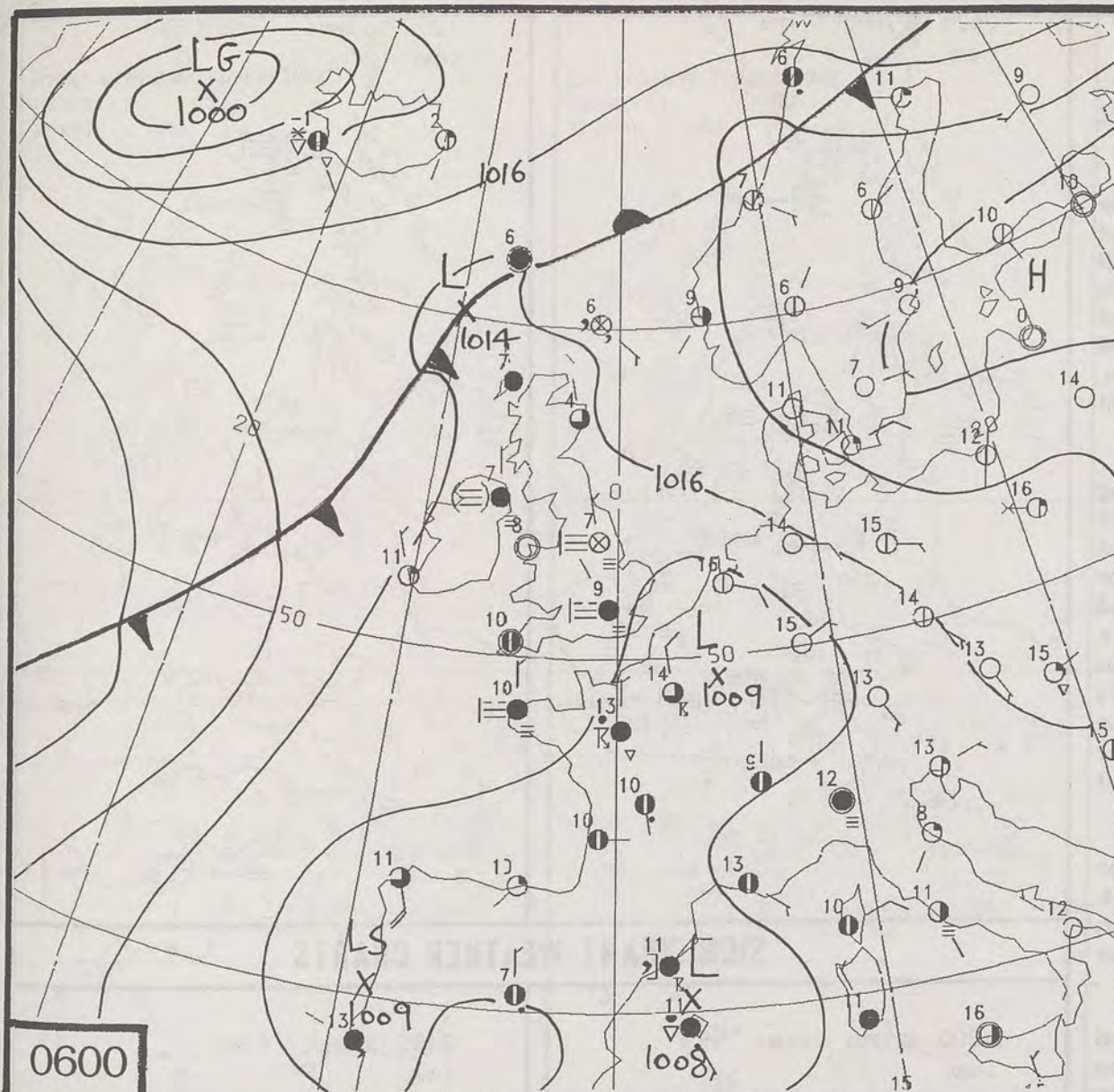


NOAA 12 Visible Light 29th April 1993 0843z



WET OFFICE OFFICE 2 PAGE 001




00 17.00 17.00



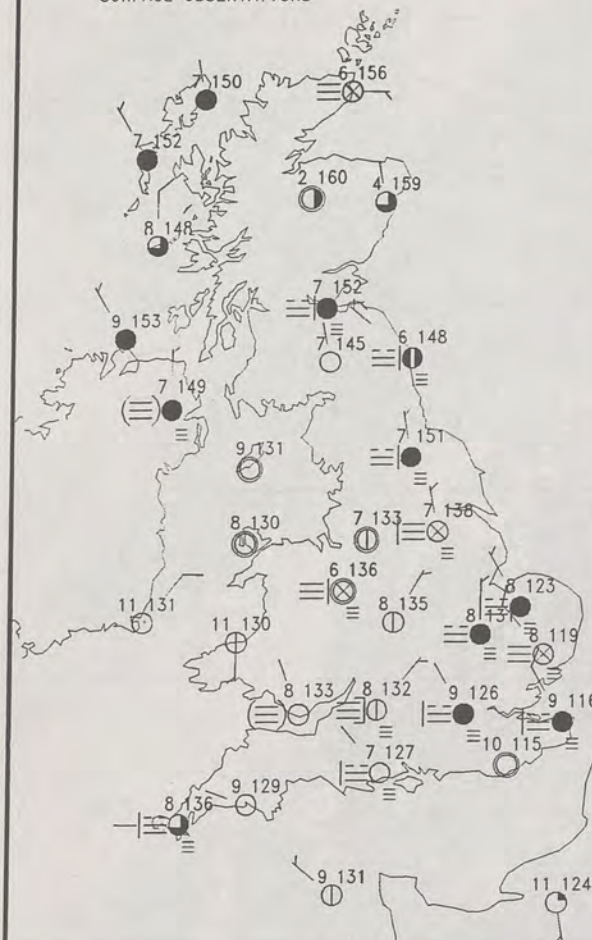
DUPLICATE ALSO
DAILY WEATHER SUMMARY
 NOT FOR LOAN
Friday 30th April 1993

London Weather Centre
 Climat Department
 127 Clerkenwell Road
 London
 EC1R 5DB

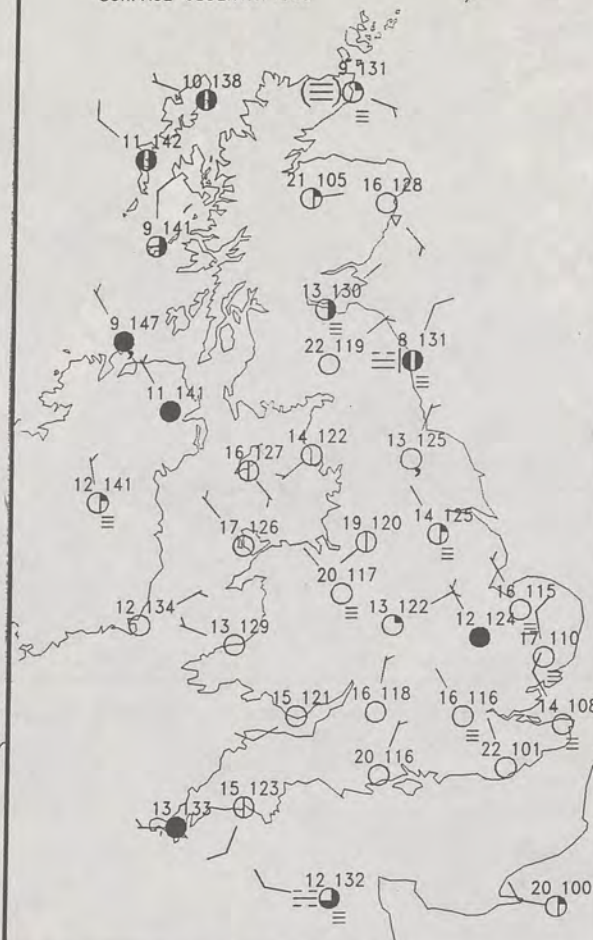


 Warm front
  Cold front
  Occlusion

0600 30 APRIL 1993
SURFACE OBSERVATIONS

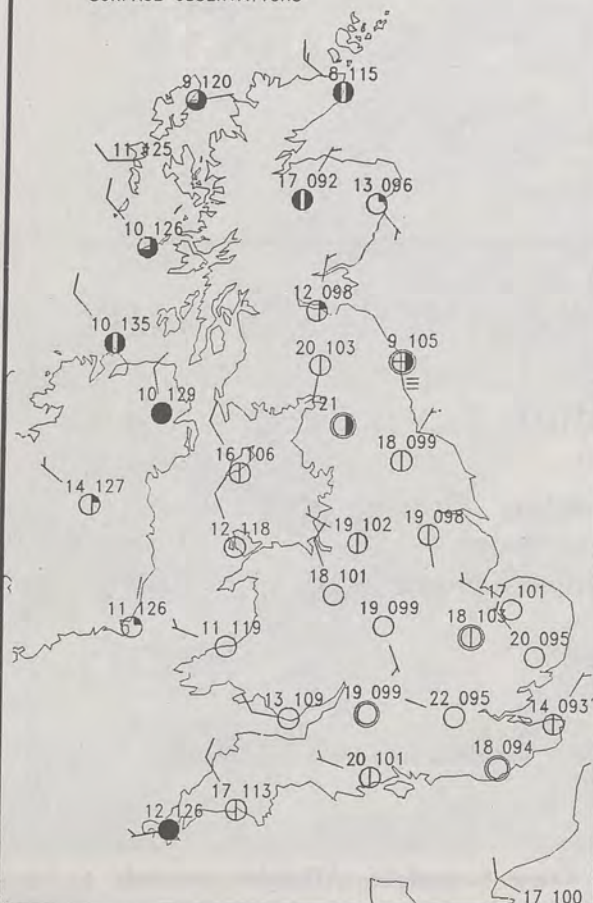


1200 30 APRIL 1993
SURFACE OBSERVATIONS

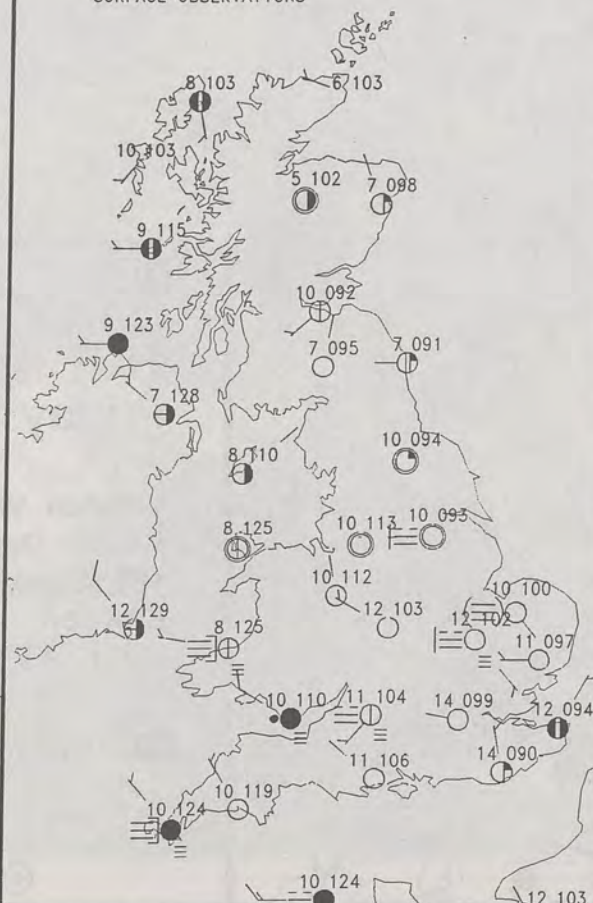


PLOTTED SURFACE OBSERVATIONS

1800 30 APRIL 1993
SURFACE OBSERVATIONS



2400 30 APRIL 1993
SURFACE OBSERVATIONS



SUMMARY OF UK WEATHER FRIDAY 30th April 1993

Last night Scotland was dry, except for a little drizzle in the Shetlands, and there was fog in the eastern coastal areas. Northern Ireland was dry with patchy fog in places. England and Wales were misty, and fog developed over much of England and East Wales, with patchy drizzle in the Southeast Midlands and the Vale of York.

During the day in Scotland the fog cleared from most places, but persisted on parts of the southeast coasts and Northern Isles. It was dry except for patchy rain on northeast coasts and the Northern Isles, with a thunderstorm being reported both in the Border Counties and the Orkneys late afternoon and evening. Highest temperatures were very warm. Near normal in exposed coastal areas, but rather warm in the Northern Isles.

Northern Ireland was dry except for patchy drizzle on northwest coasts; the early fog clearing quickly. Temperatures were normal to rather warm.

In England and Wales the low cloud and fog cleared slowly during the morning and early afternoon, but a few patches persisted on the coasts of Northeast England and Northern Cornwall. It was mainly dry, but a thunderstorm was reported on the Southern Pennines late afternoon. The Channel Islands became foggy around dawn, and were in and out of it for the rest of the day, mainly in the western parts of the islands.

Temperatures were very warm in many places, but near normal on eastern coasts from the Wash area northwards, and some southwest coasts.
(Note: Norwich had 25C, but Hunstanton had only 11C)

London Weather Centre

All times are GMT

© Crown Copyright All rights reserved

0600 30 APRIL 1993
SIGWX



1200 30 APRIL 1993
SIGWX



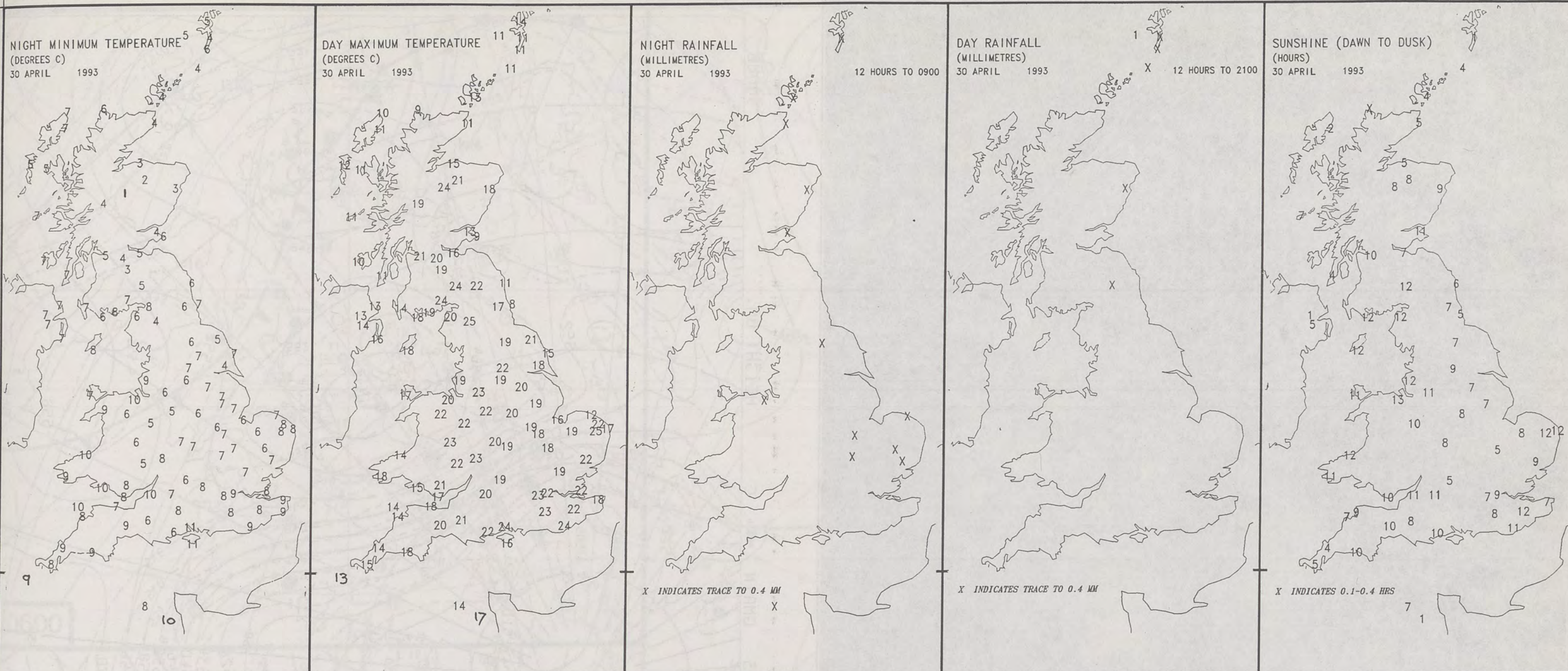
SIGNIFICANT WEATHER CHARTS

1800 30 APRIL 1993
SIGWX



2400 30 APRIL 1993
SIGWX





EXTREMES FOR FRIDAY 30TH APRIL 1993

Highest Maximum	: 25.0 C Norwich [Norfolk]
Lowest Maximum	: 7.7 C Tynemouth [NE England]
Lowest Minimum	: 1.5 C Aviemore [Highland]
Lowest Grass Minimum	: -2.2 C Kinloss [Moray Firth] -
Most Rain (24 hours from 0900 GMT)	: 5.0 mm Foula [Orkney]
Most Sun	: 12.6 Hrs Moel - Y - Creo [Clwyd]

DAILY WEATHER SUMMARY




© Crown Copyright
All rights reserved

London Weather Centre 284-286 High Holborn London WC1V 7HX

All times are GMT

VISIBLE 30/4/93 1200z



01 12Z FRI 30/ 4/93 VI 12Z FRI 30/ 4/93 GMAIN T+ C HEIGHT DM. 500MB

