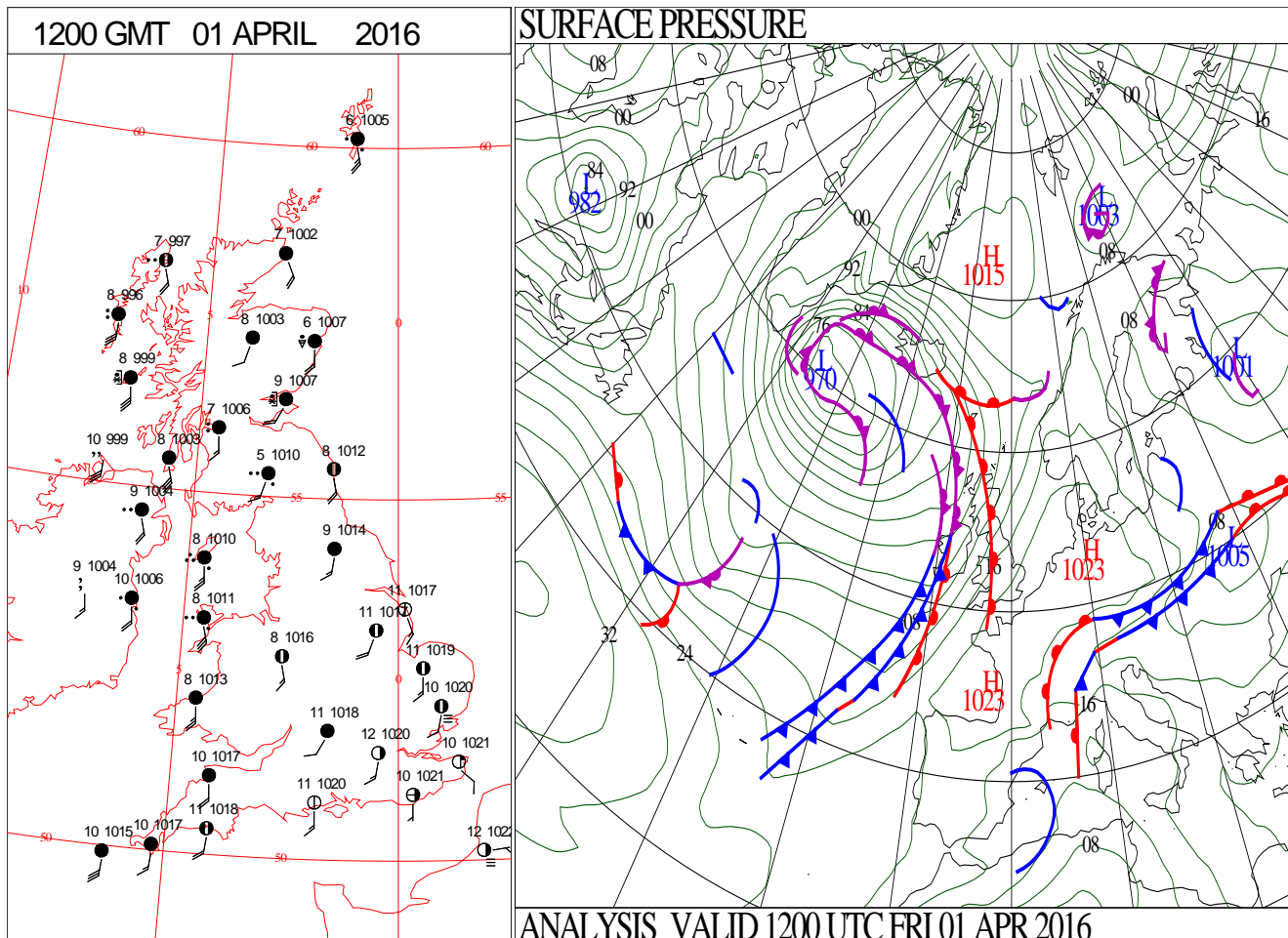
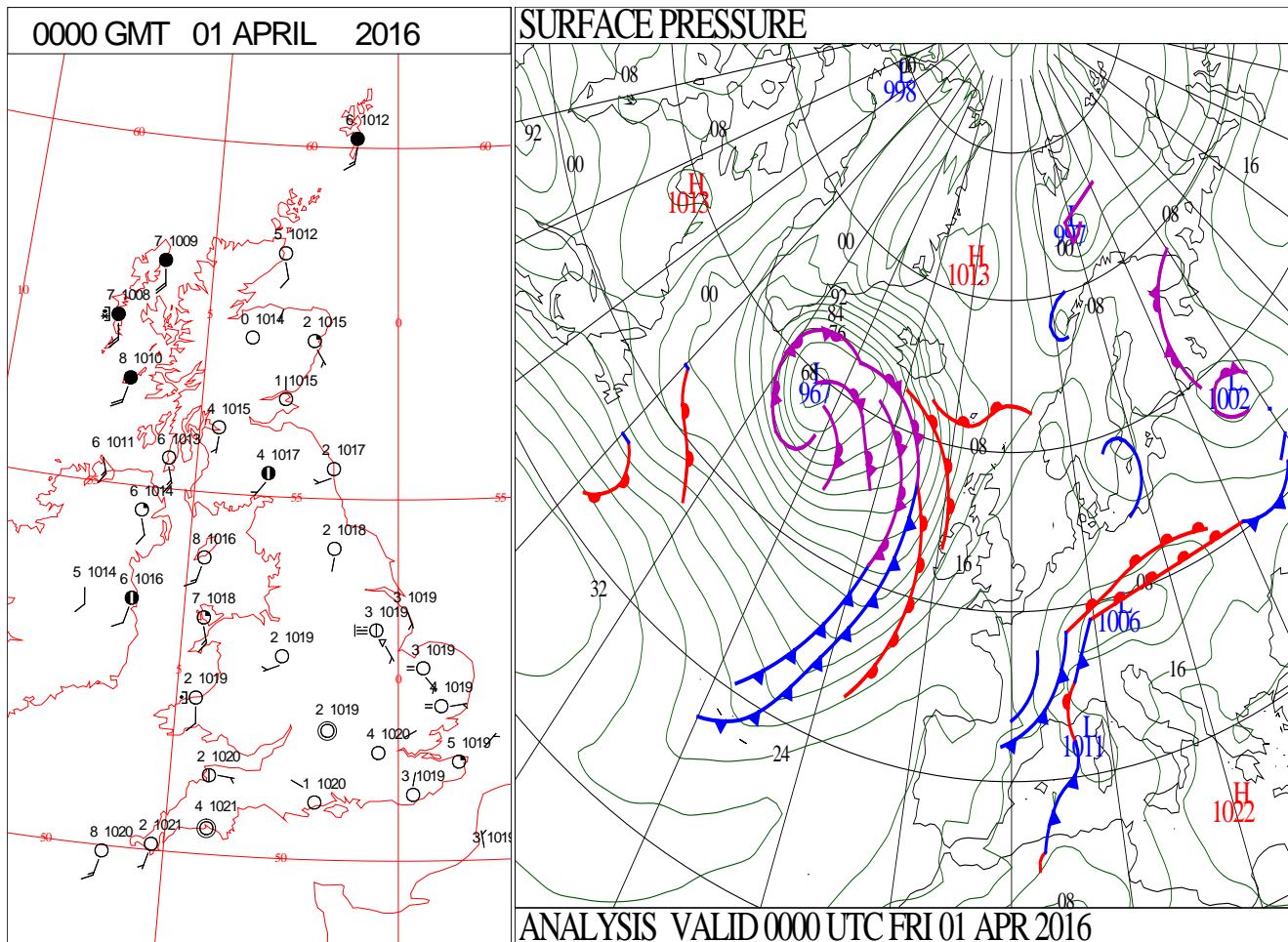
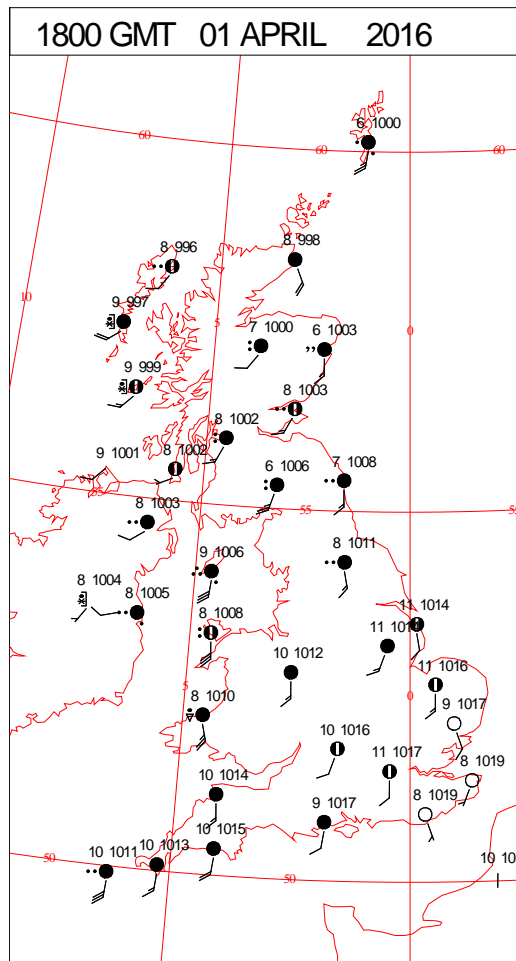
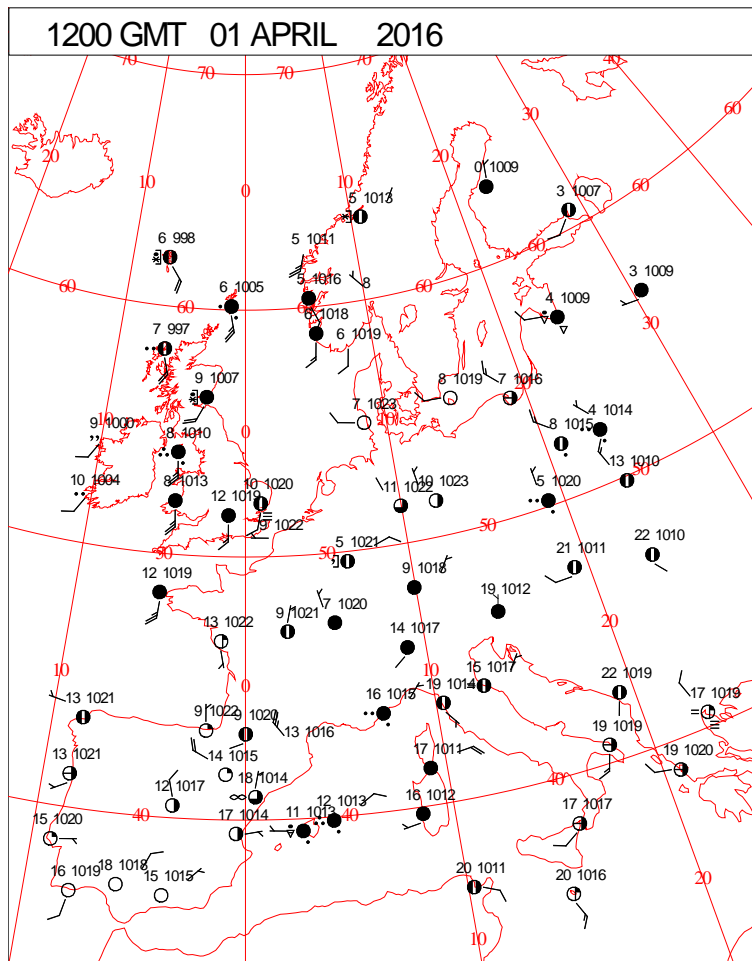
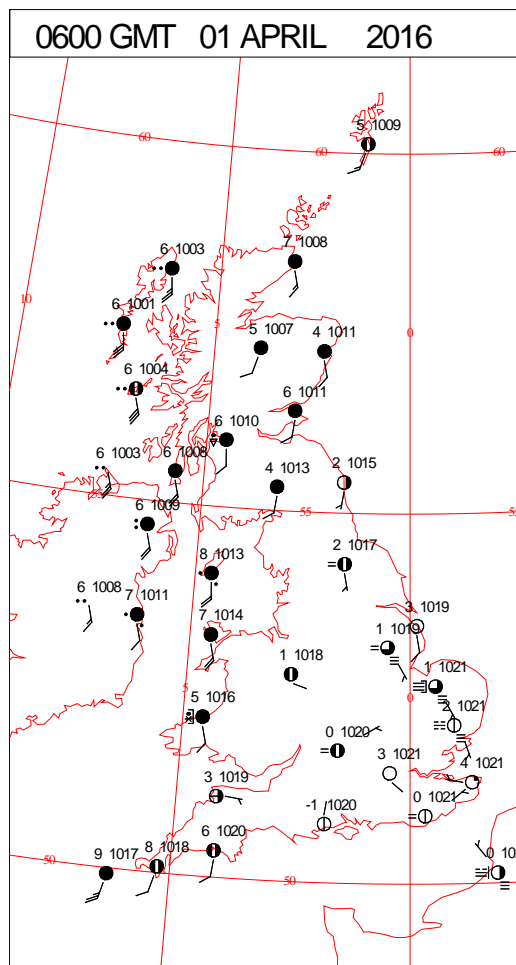
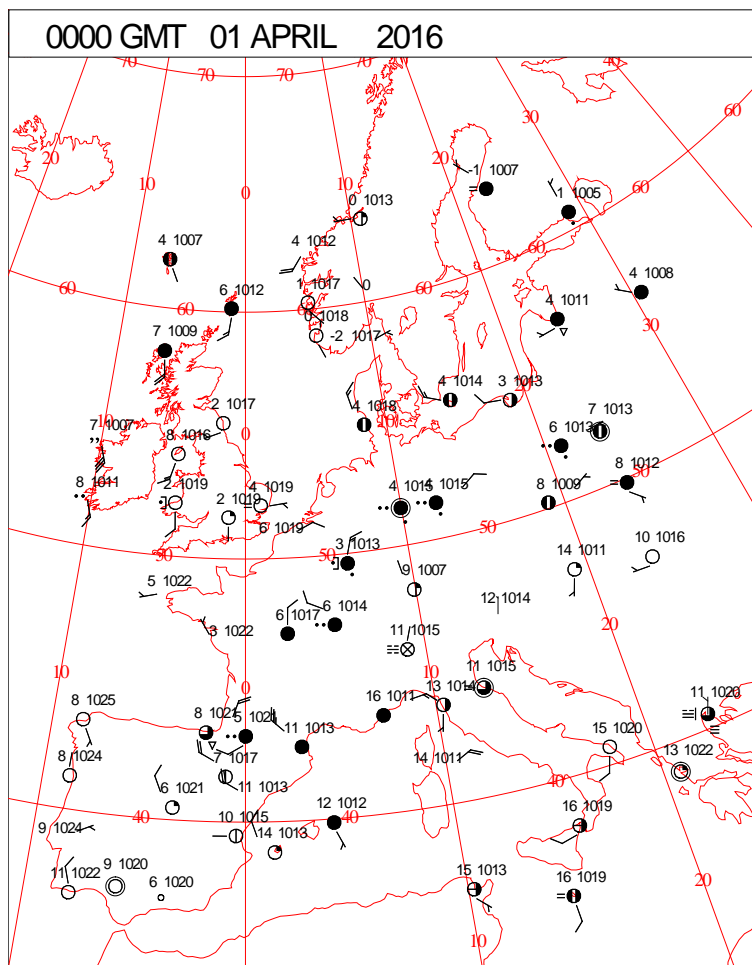


DAILY WEATHER SUMMARY



Friday 1 April 2016

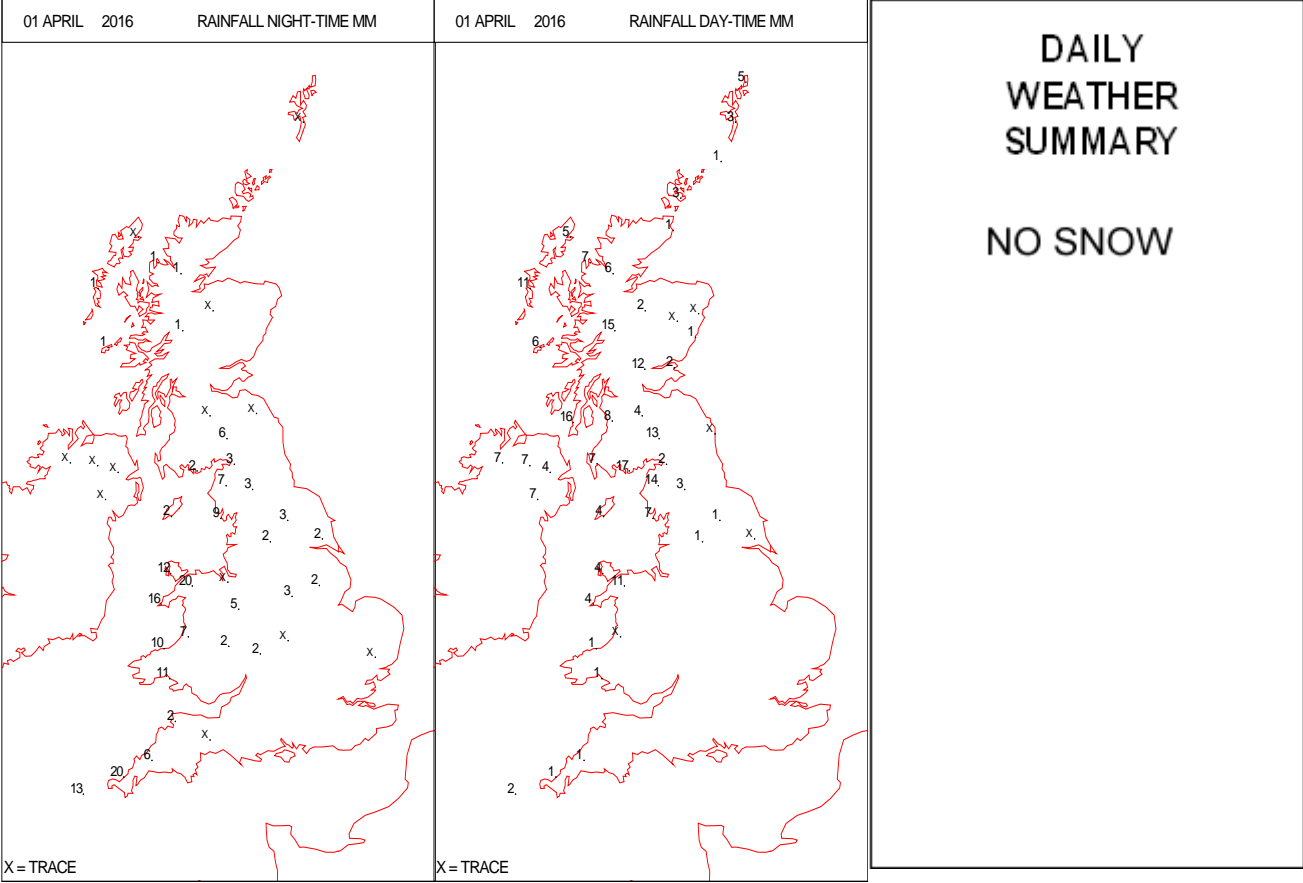
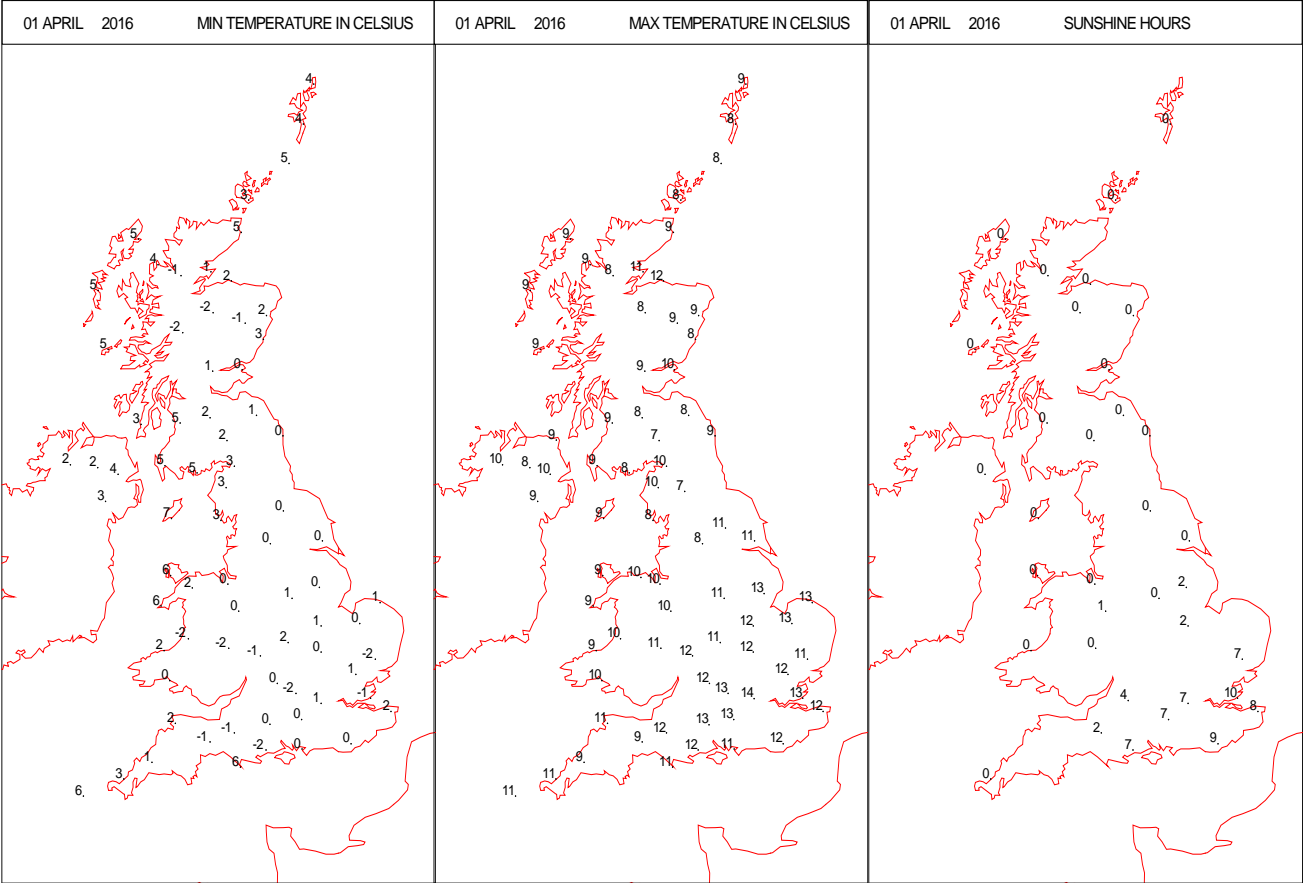
SURFACE REPORTS



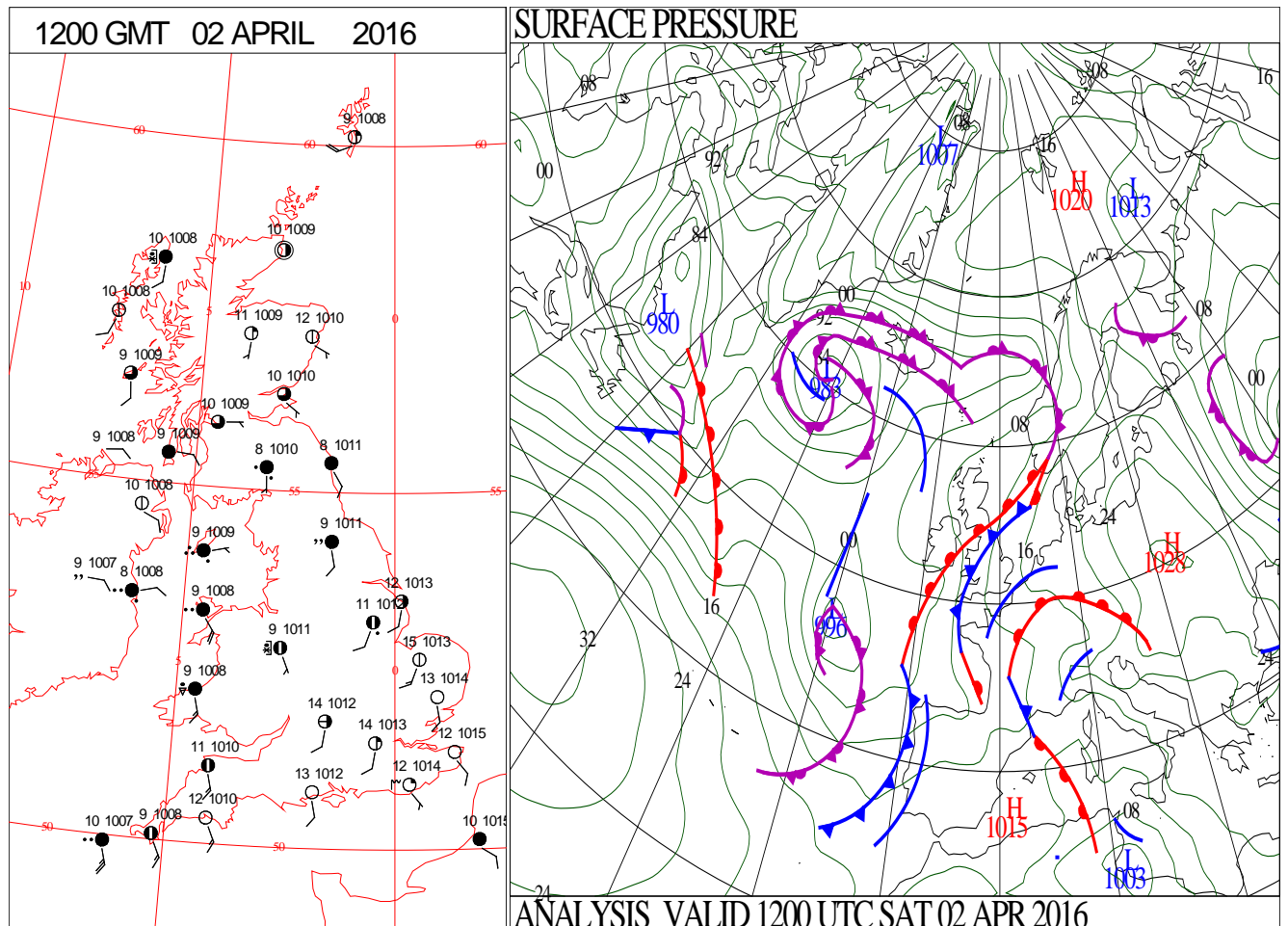
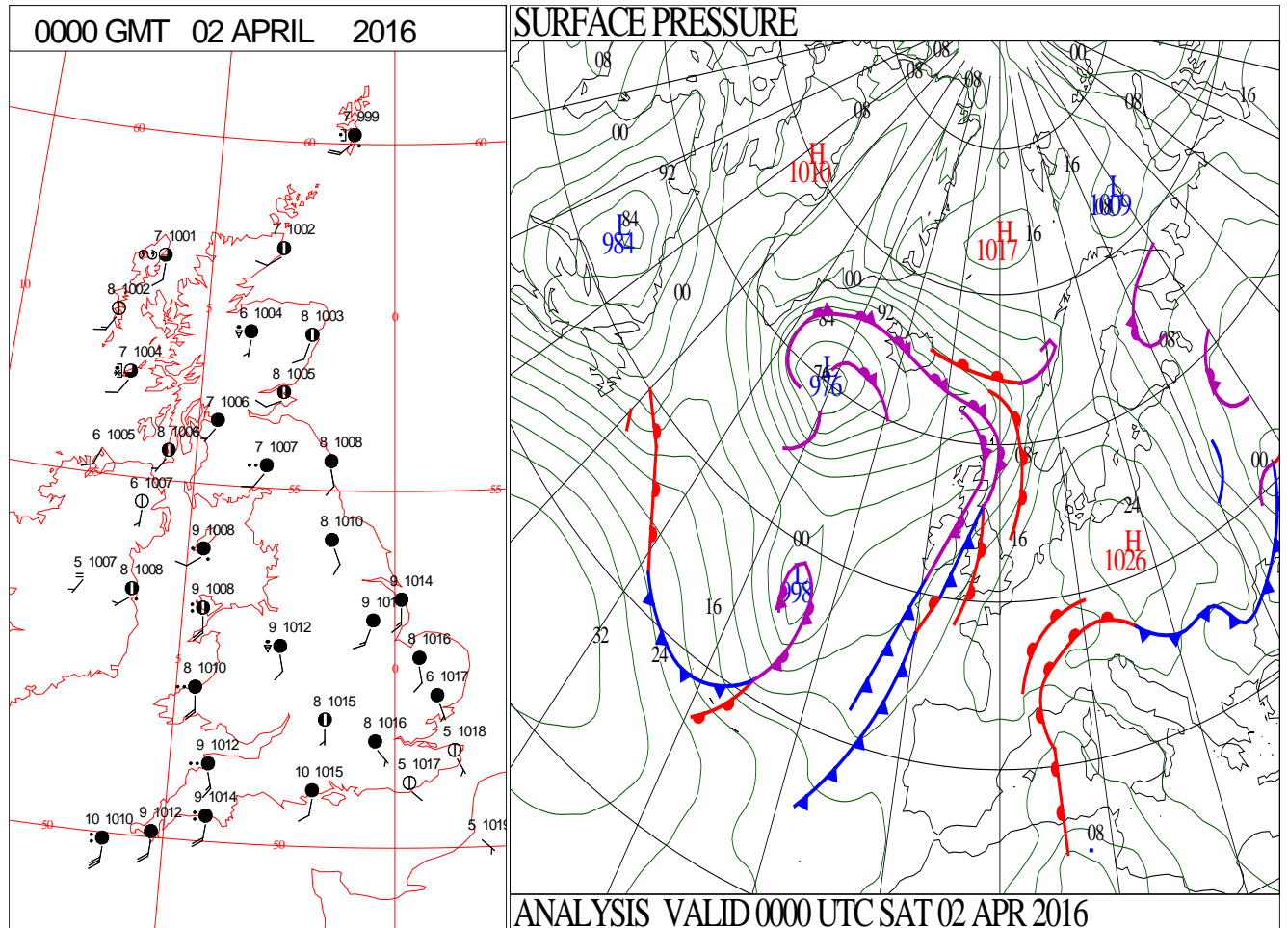
SIGNIFICANT WEATHER

0600 GMT 01 APRIL 2016	SIG WEATHER	1200 GMT 01 APRIL 2016	SIG WEATHER	<p>Summary of UK Weather for Friday 01 April 2016.</p> <p>Cloudy and windy conditions pushed across north-western parts during the early hours, with outbreaks of rain, heavy at times, following into Northern Ireland and parts of Scotland.</p> <p>Elsewhere, clear spells, the best of which were in the east, allowed temperatures to fall to just below freezing, and a frost formed. Patches of fog also developed, particularly across eastern, southern and central parts.</p> <p>Through the day the band of rain edged south-eastwards across Scotland, Northern Ireland and into western England and Wales. However, parts of north-east Scotland, as well as north-east England, in a rain shadow, saw little if any rain.</p> <p>It was also a windy day, especially around Irish Sea coasts, and to the lee of high ground in the north.</p> <p>Across the rest of England and Wales, after the chilly start, it remained dry, although the sunshine was replaced by rather hazy, and then cloudy conditions. The far north-west of Scotland turned a little brighter before sunset too.</p>
1800 GMT 01 APRIL 2016	SIG WEATHER	0000 GMT 02 APRIL 2016	SIG WEATHER	<p>EXTREMES</p> <p>Highest Maximum: 14.1 Gravesend Broadness, Kent</p> <p>Lowest Maximum: 6.7 Shap, Cumbria 6.7 Spadeadam No2, Cumbria</p> <p>Lowest Minimum: -3.4 Portpatrick, Craiglenlee Croft, Wigtonshire</p> <p>Lowest Grass Minimum: -9.0 Santon Downham, Suffolk</p> <p>Most Rain: 53.4 Glen Nevis, Inverness-Shire</p> <p>Most Sun: 10.5 Jersey Airport, Jersey</p>

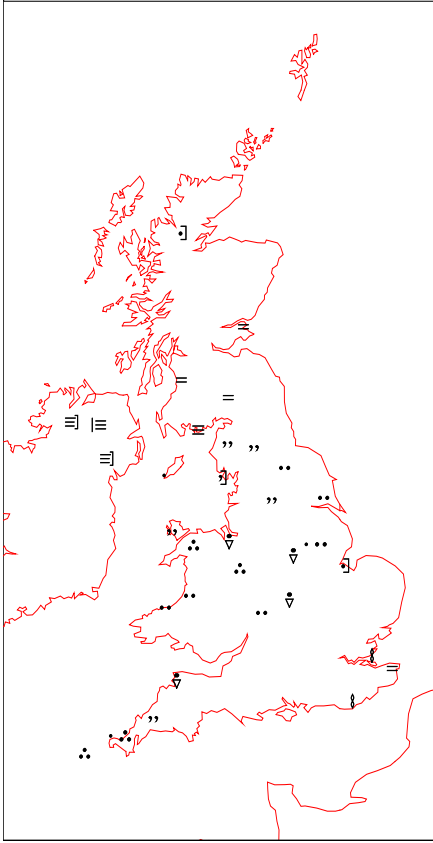
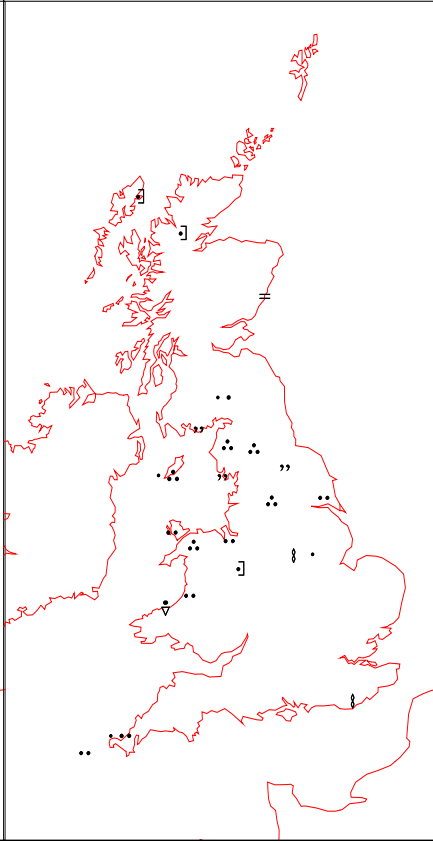
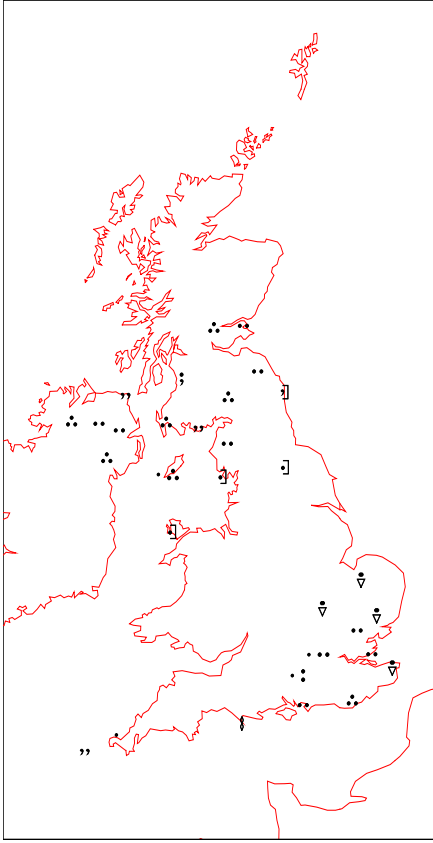
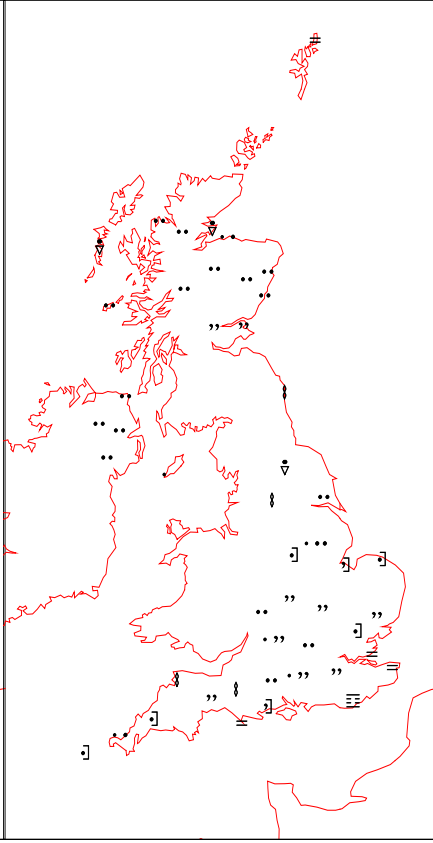
DAILY CLIMATE DATA



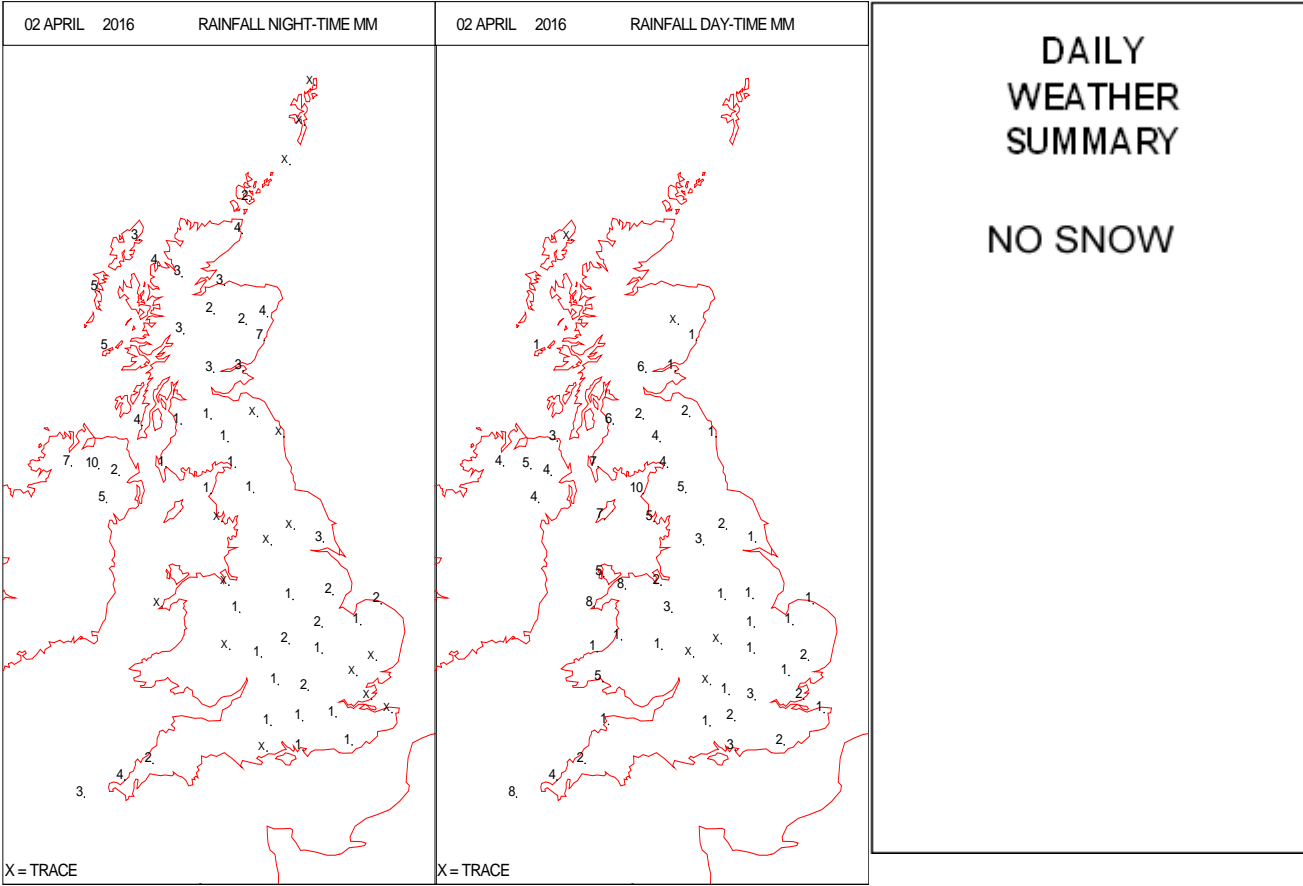
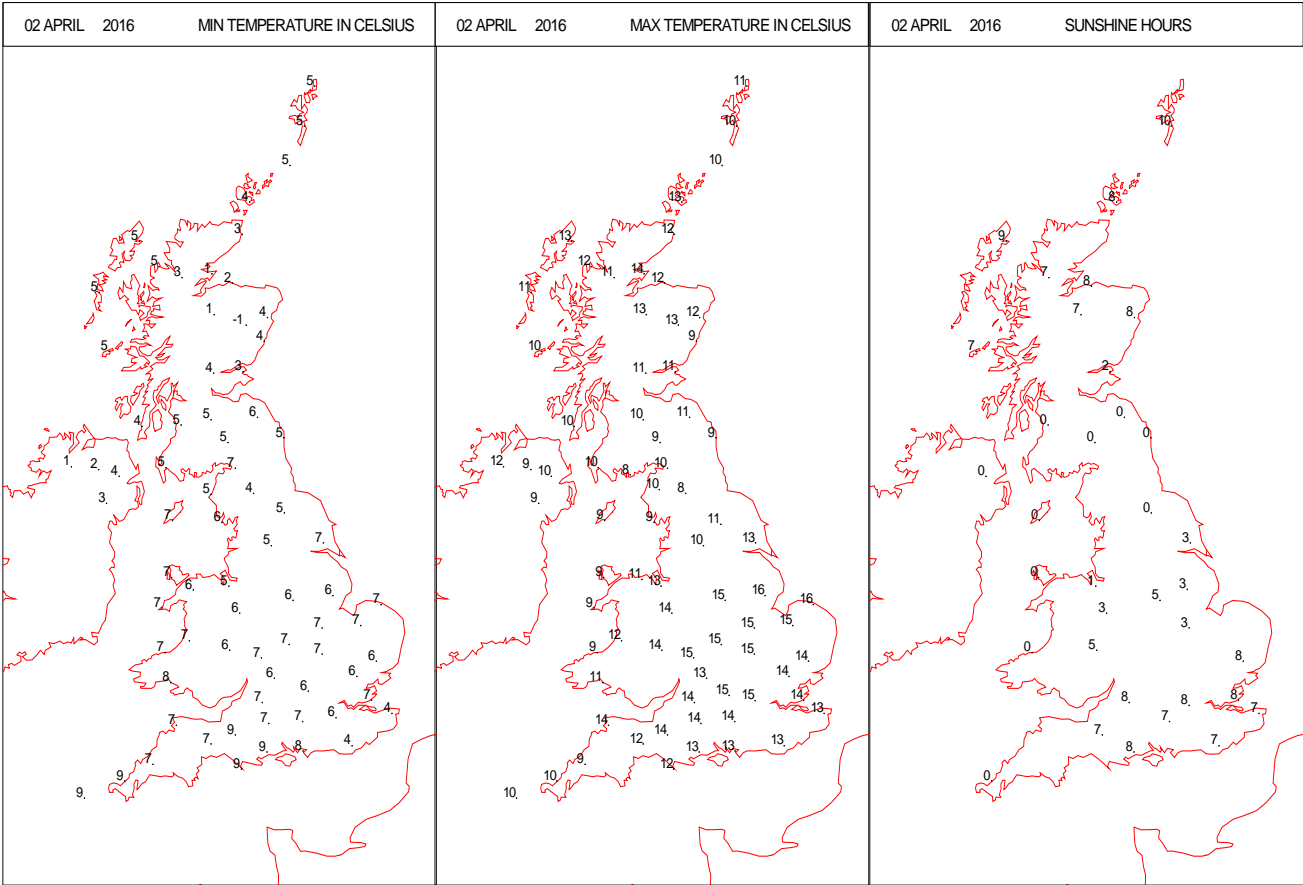
DAILY WEATHER SUMMARY



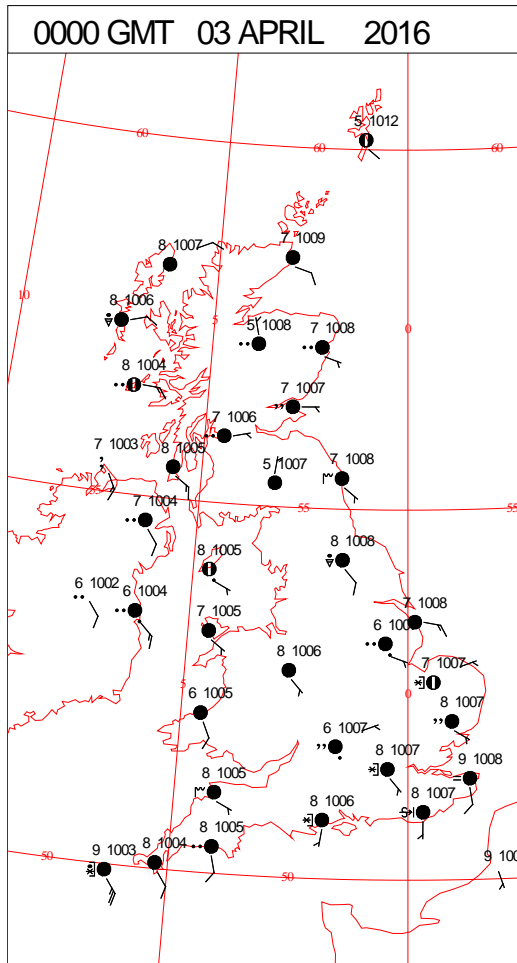
SIGNIFICANT WEATHER

0600 GMT 02 APRIL 2016	SIG WEATHER	1200 GMT 02 APRIL 2016	SIG WEATHER	<p>Summary of UK Weather for Saturday 02 April 2016.</p> <p>It was a quiet night across Scotland and Northern Ireland, barring the odd shower across the Highlands and Islands. Where skies cleared, we saw a touch of frost, especially across eastern Scotland.</p> <p>Further south, Friday's rain band slipped south into much of England and Wales, reaching Devon and Cornwall and the East Midlands through the early hours.</p> <p>South-east England started the day dry, with the best of the sunshine across Kent.</p> <p>Through the day, these sunnier conditions gradually spread back north-westwards, reaching much of Wales and northern England by late afternoon. At the same time, further cloud and later some rain moved north out of France into south-east England and East Anglia.</p> <p>The initial band of rain also pushed north-west, with Northern Ireland and southern Scotland turning wet through the day.</p> <p>Northern Scotland remained largely dry throughout.</p> <p>In the best of the sunshine across the south-east, temperatures rose above the seasonal average, and it felt quite warm, but it remained quite cool in the rain further north.</p>
				
1800 GMT 02 APRIL 2016	SIG WEATHER	0000 GMT 03 APRIL 2016	SIG WEATHER	<p>EXTREMES</p> <p>Highest Maximum: 16.5 Cirencester, Gloucestershire</p> <p>Lowest Maximum: 8.0 Dundrennan, Kirkcudbrightshire 8.0 Portglenone, Co. Antrim</p> <p>Lowest Minimum: -1.2 Cromdale, Nairnshire</p> <p>Lowest Grass Minimum: -4.4 Lossiemouth, Moray</p> <p>Most Rain: 30.3 Trassey Slievenaman, Co. Down</p> <p>Most Sun: 11.2 Guernsey Airport, Guernsey</p>
				

DAILY CLIMATE DATA

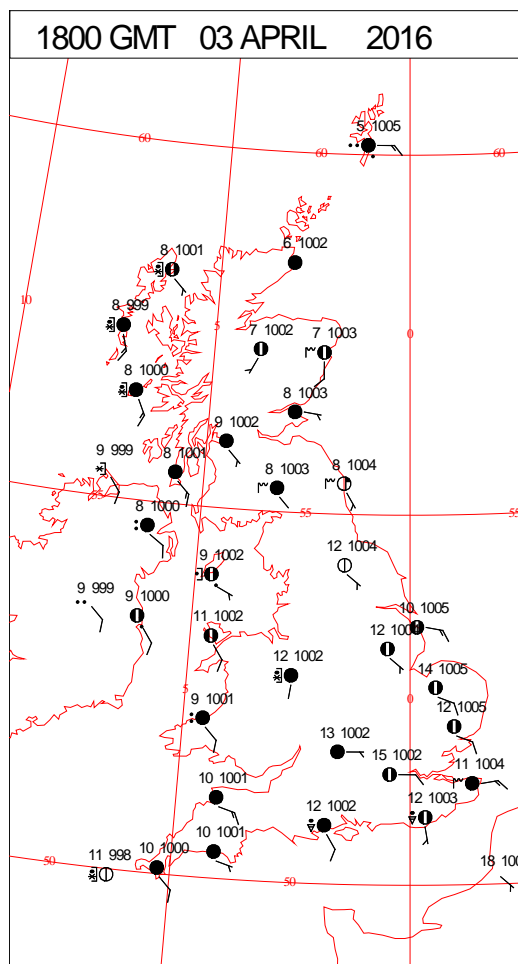
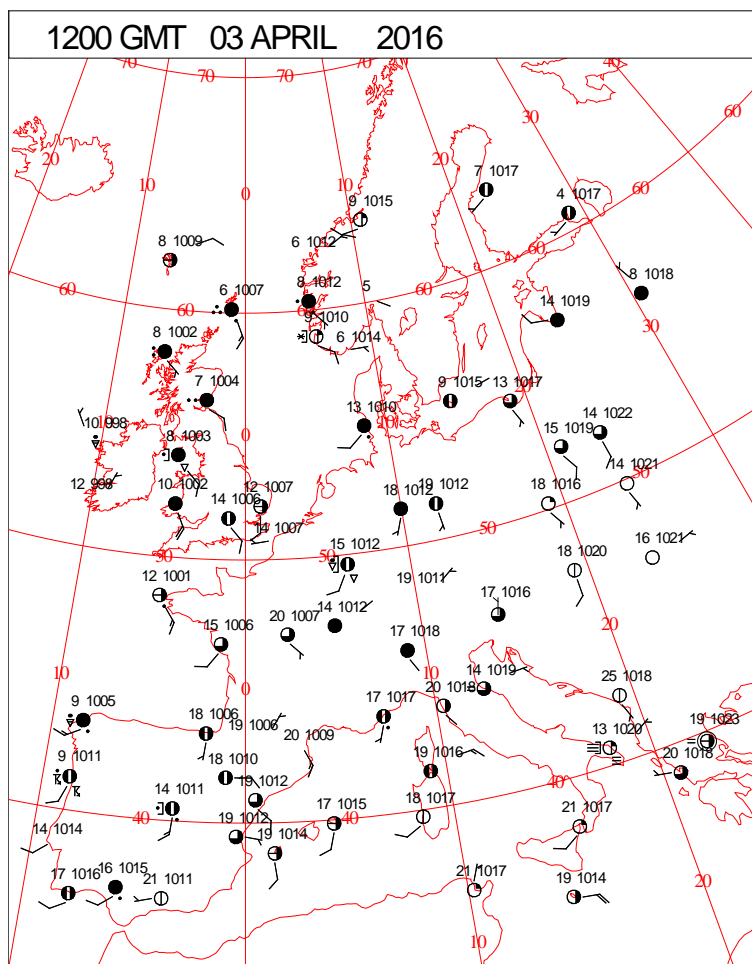
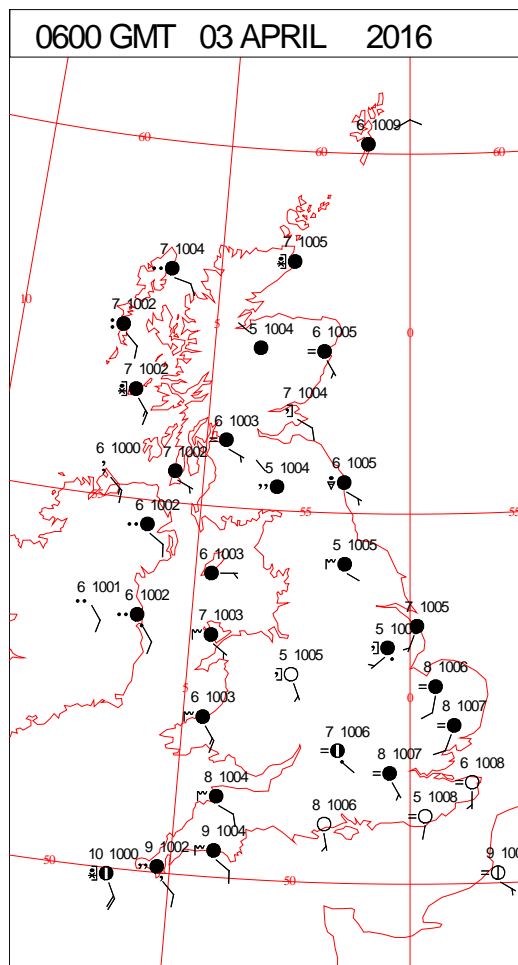
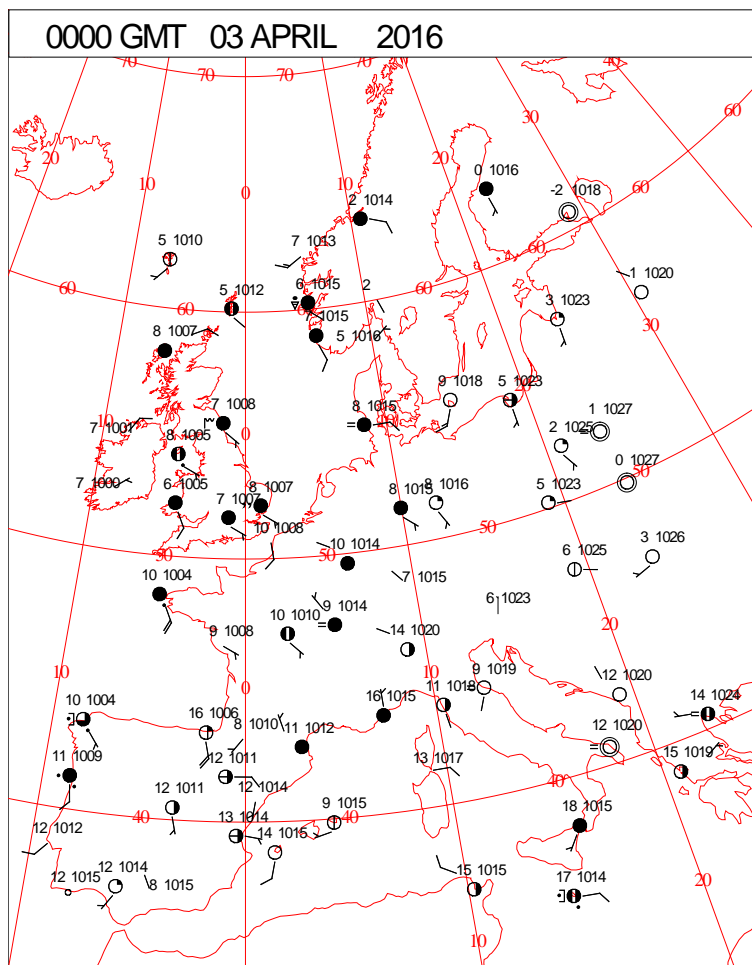


DAILY WEATHER SUMMARY



Sunday 3 April 2016

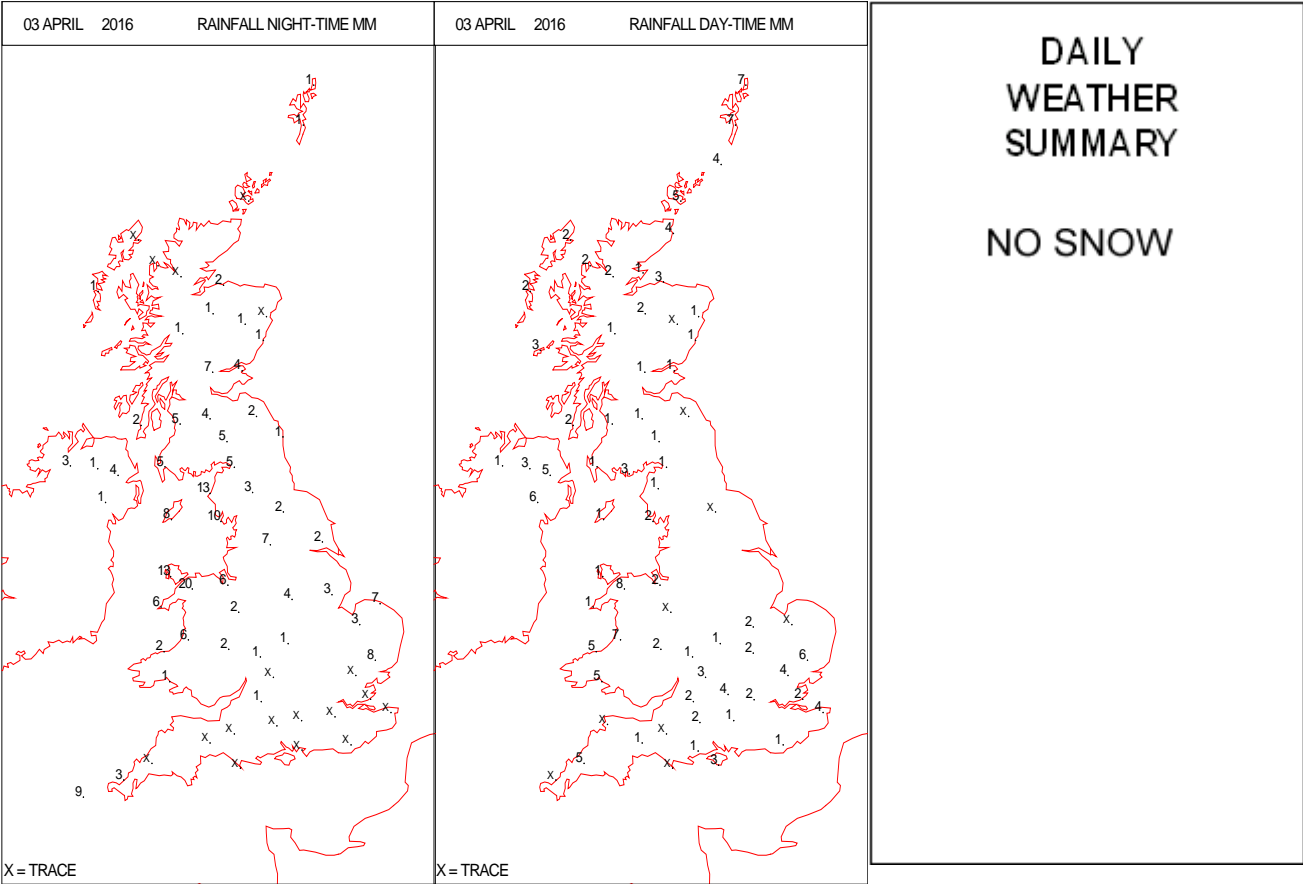
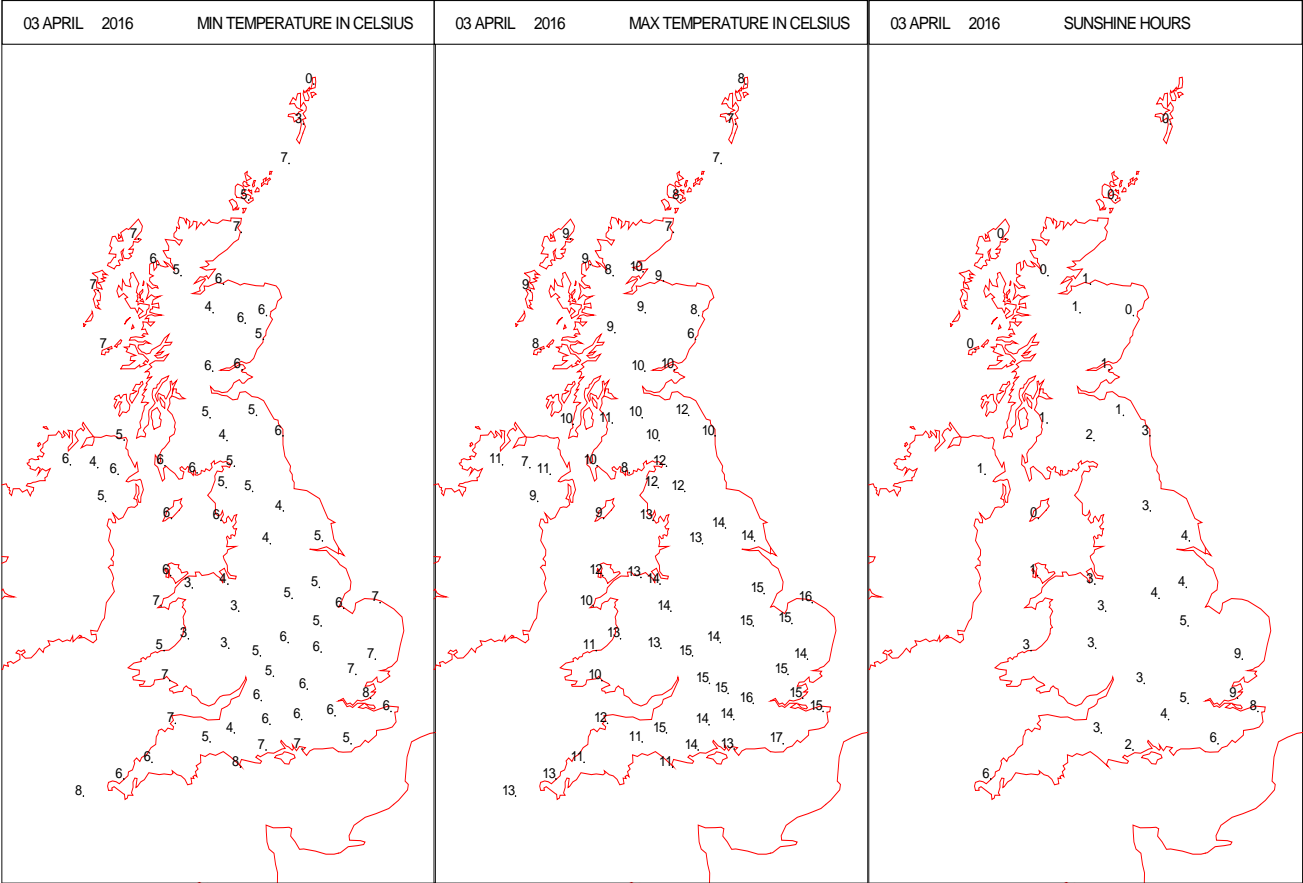
SURFACE REPORTS



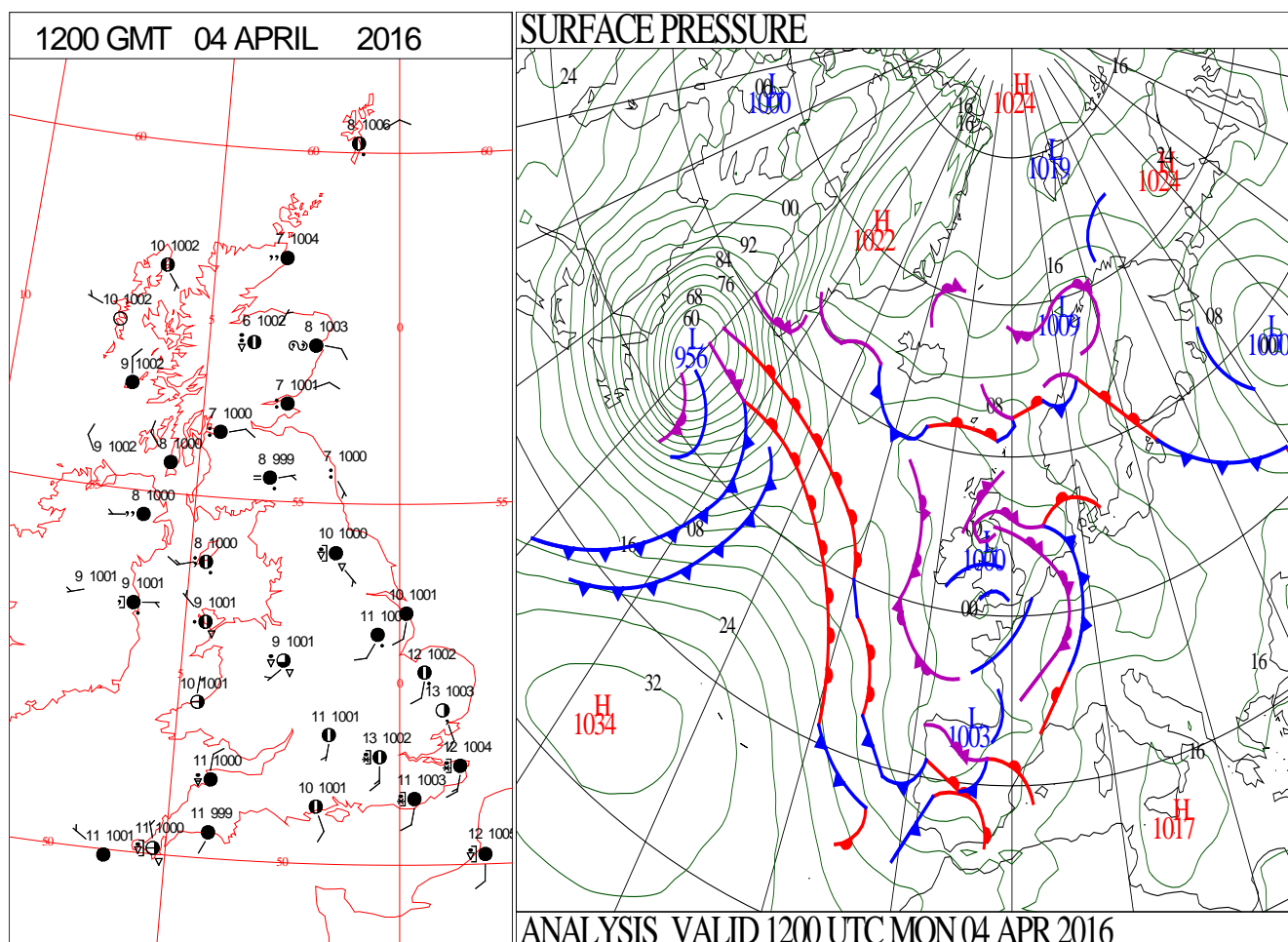
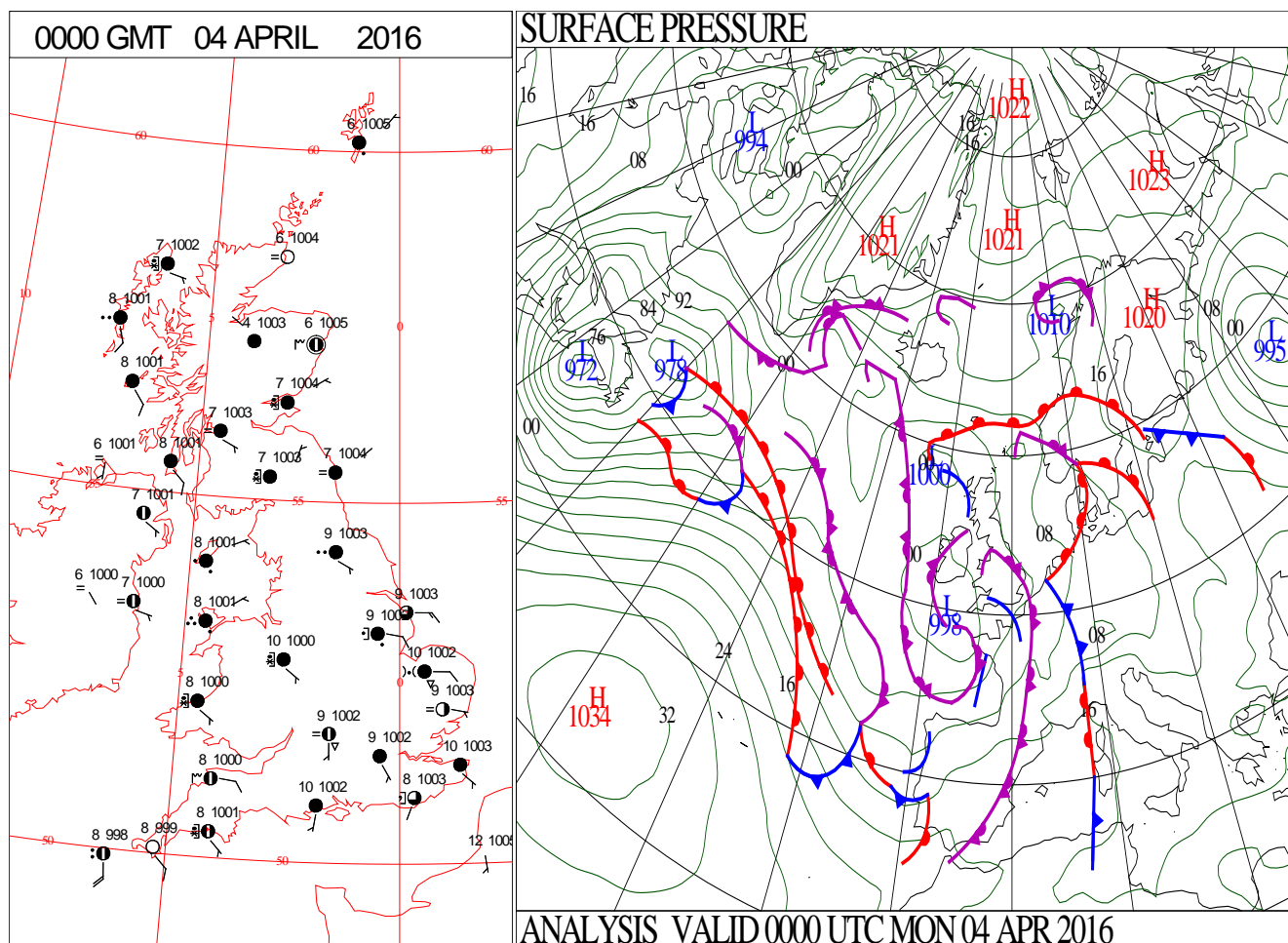
SIGNIFICANT WEATHER

0600 GMT 03 APRIL 2016	SIG WEATHER	1200 GMT 03 APRIL 2016	SIG WEATHER	<p>Summary of UK Weather for Sunday 03 April 2016. Cloud and rain covered Northern Ireland and fed into western and northern parts of the mainland through the early hours.</p> <p>Meanwhile, across north-eastern counties outbreaks of rain worked their way northwards, combined with extensive low cloud and mist.</p> <p>Elsewhere stayed dry despite the cloud, with temperatures staying above freezing for many areas.</p> <p>Through the morning, the rain continued its journey northwards, clearing northern England and southern Scotland by lunchtime.</p> <p>Central and northern Scotland, meanwhile, saw a mostly wet day with outbreaks of rain, turning heavy at times, throughout the day.</p> <p>Parts of central and eastern England stayed largely dry with patchy cloud, and some sunny spells, before heavy thundery showers pushed up from the south during the evening.</p> <p>Western England and Wales saw drizzly showers, with low cloud and mist.</p>
1800 GMT 03 APRIL 2016	SIG WEATHER	0000 GMT 04 APRIL 2016	SIG WEATHER	
				<p>Temperatures over the north of the country were around the seasonal average, whilst it was rather warm for the south and east.</p>
				<p>EXTREMES Highest Maximum: 17.3 Faversham, Kent Lowest Maximum: 6.0 Kindrogan, Perthshire Lowest Minimum: -0.1 Baltasound No2, Shetland Lowest Grass Minimum: -2.3 Baltasound No2, Shetland Most Rain: 27.6 Capel Curig No3, Gwynedd Most Sun: 8.9 Wattisham, Suffolk</p>

DAILY CLIMATE DATA

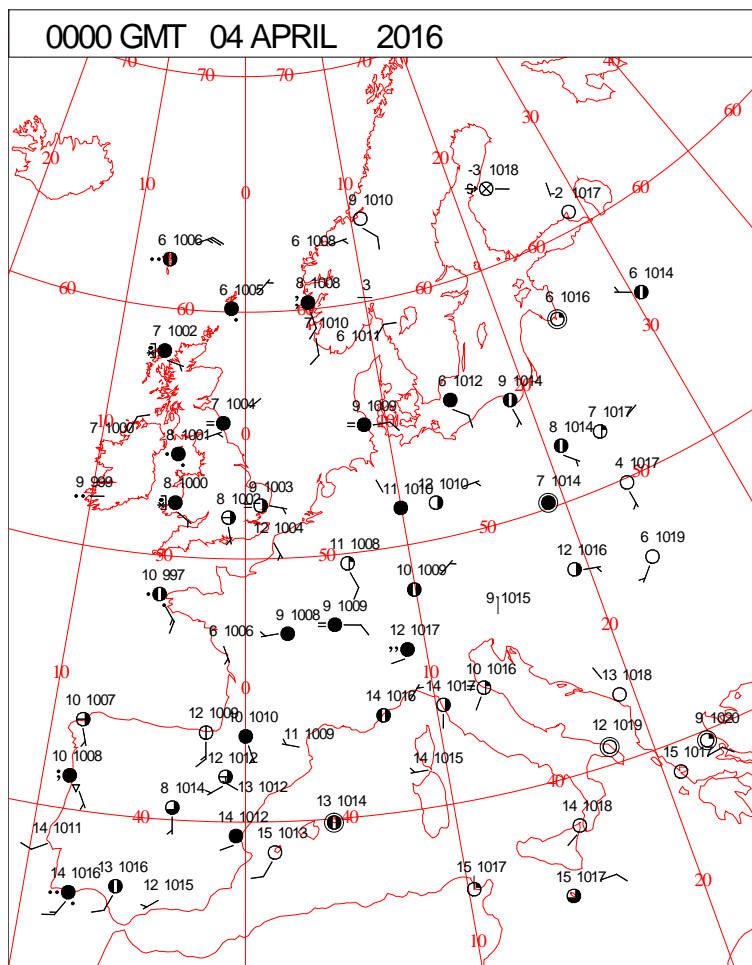


DAILY WEATHER SUMMARY



Monday 4 April 2016

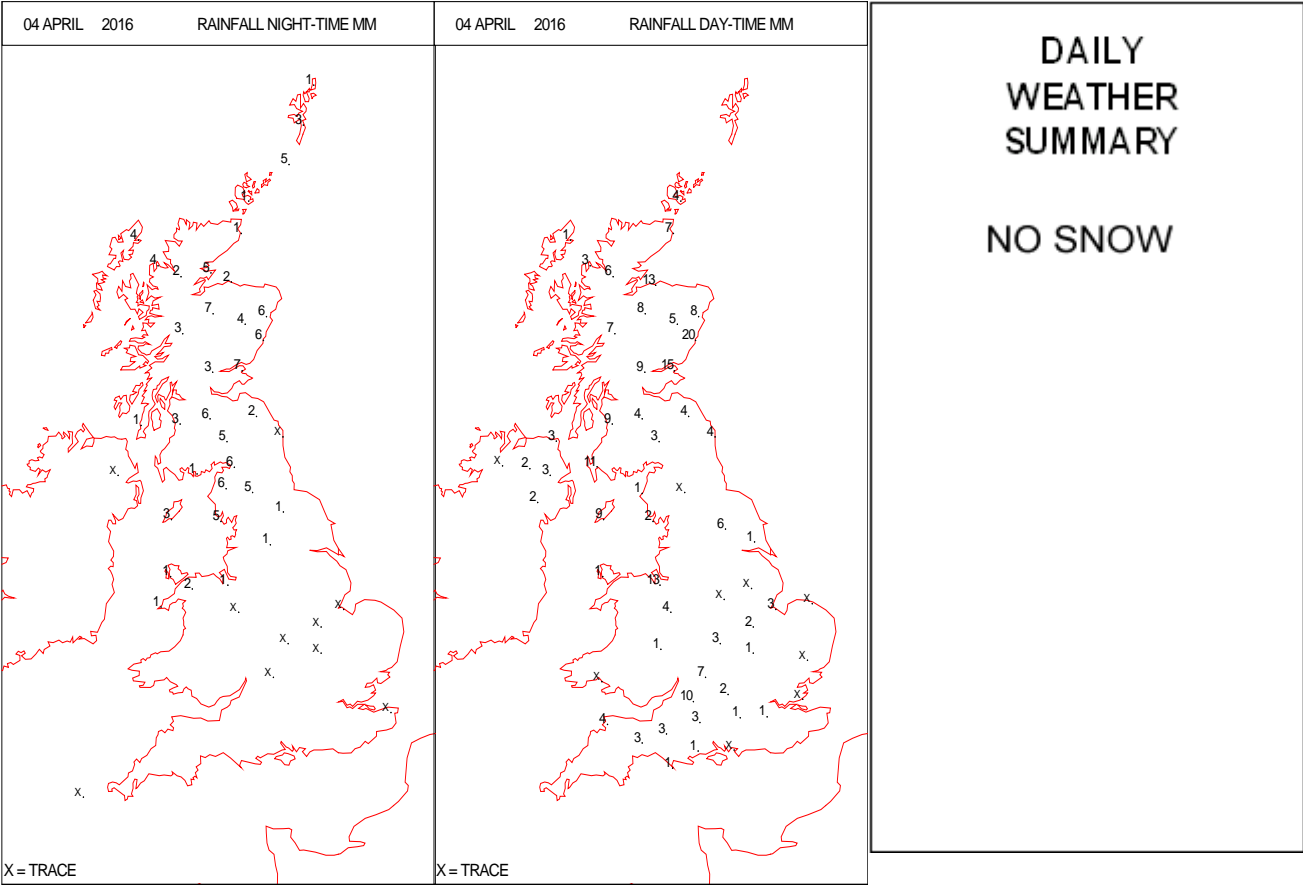
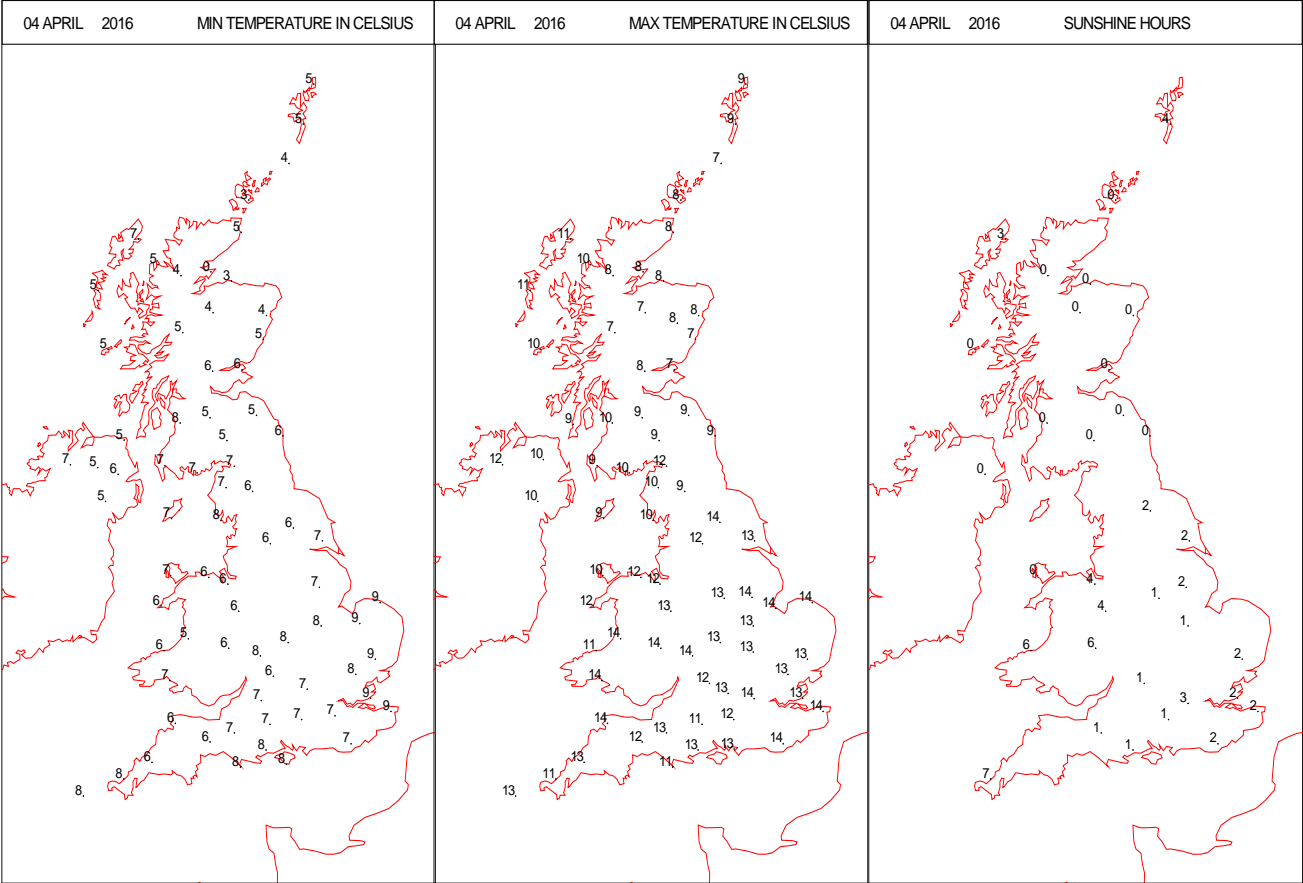
SURFACE REPORTS



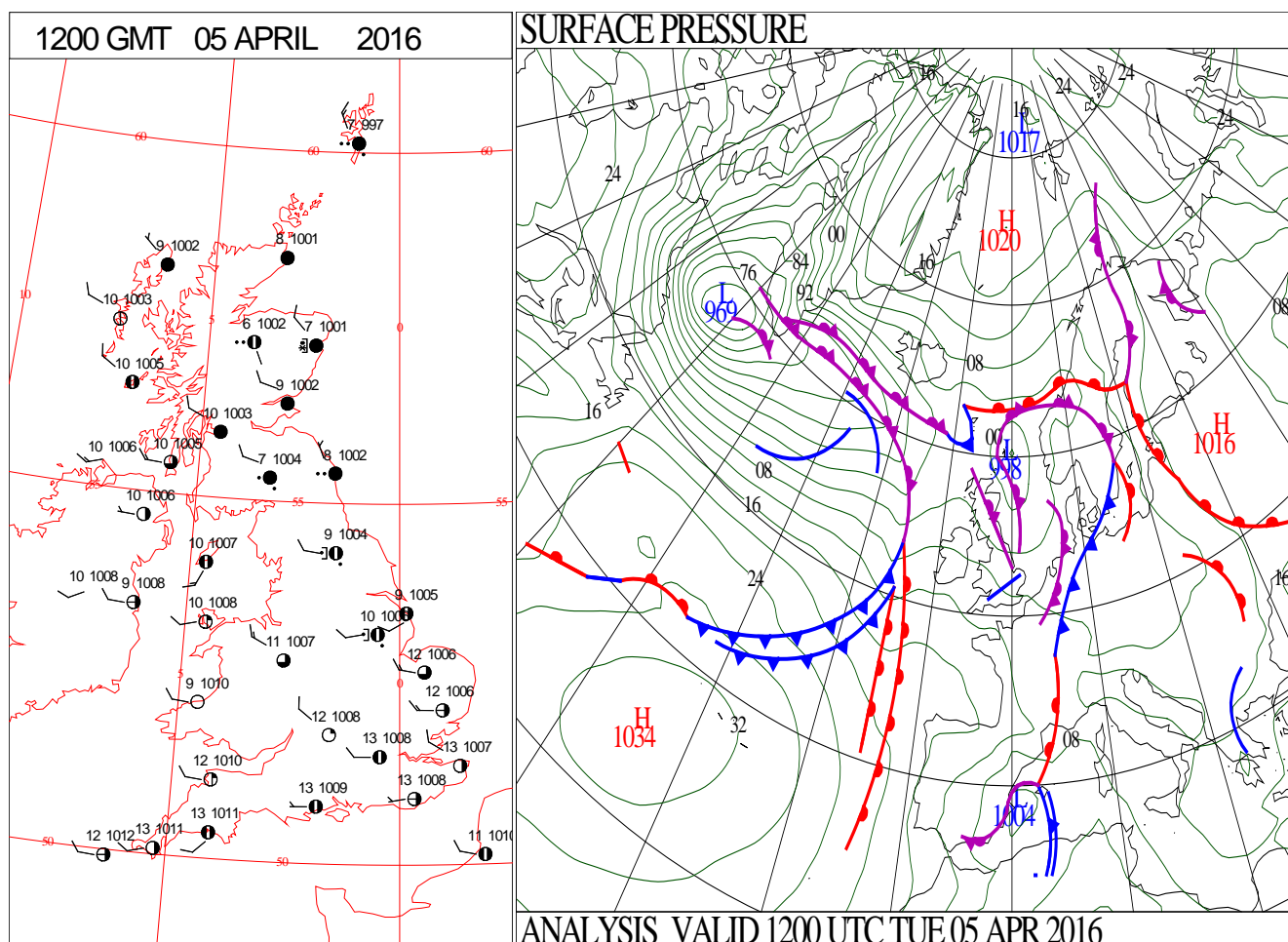
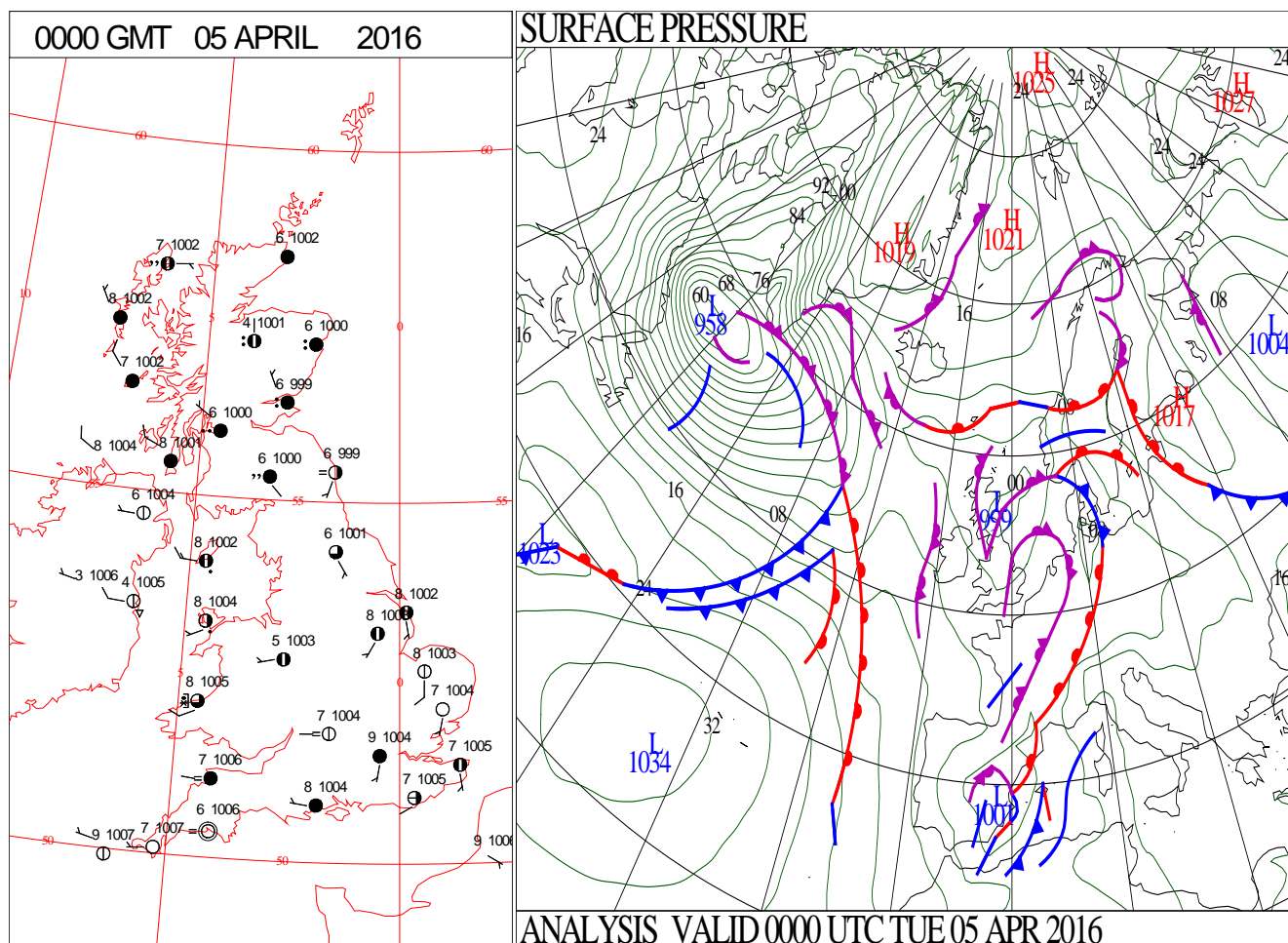
SIGNIFICANT WEATHER

0600 GMT 04 APRIL 2016	SIG WEATHER	1200 GMT 04 APRIL 2016	SIG WEATHER	<p>Summary of UK Weather for Monday 04 April 2016.</p> <p>Through the early hours rain pushed across northern England and Scotland, turning heavy over high ground.</p> <p>Further rain gradually moved across East Anglia towards dawn, meanwhile elsewhere stayed largely dry with some patchy amounts of cloud.</p> <p>Temperatures stayed above freezing, apart from a few isolated rural spots.</p> <p>Through the morning, showers pushed across the south-west, and the rain continued to move northwards over East Anglia and eastern coasts.</p> <p>The rain in the far north of Scotland and east of Northern Ireland continued too, with the rest of the country staying mostly cloudy, with some bright or sunny interludes.</p> <p>Showers pushed across England and Wales, turning heavy and thundery with hail during the afternoon, whilst the persistent rain cleared eastern parts of England.</p> <p>The south-east had less frequent showers, and saw decent periods of sunshine.</p> <p>Temperatures were around the seasonal average in the north, but slightly above in the south.</p>
1800 GMT 04 APRIL 2016	SIG WEATHER	0000 GMT 05 APRIL 2016	SIG WEATHER	
				<p>EXTREMES</p> <p>Highest Maximum: 15.2 Winterbourne No2, West Midlands</p> <p>Lowest Maximum: 6.4 Salsburgh, Lanarkshire</p> <p>Lowest Minimum: -2.0 Preston Montford, Shropshire</p> <p>Lowest Grass Minimum: -6.0 Preston Montford, Shropshire</p> <p>Most Rain: 64.0 Scardroy Lodge No3, Ross-Shire</p> <p>Most Sun: 7.1 Guernsey Airport, Guernsey</p>

DAILY CLIMATE DATA

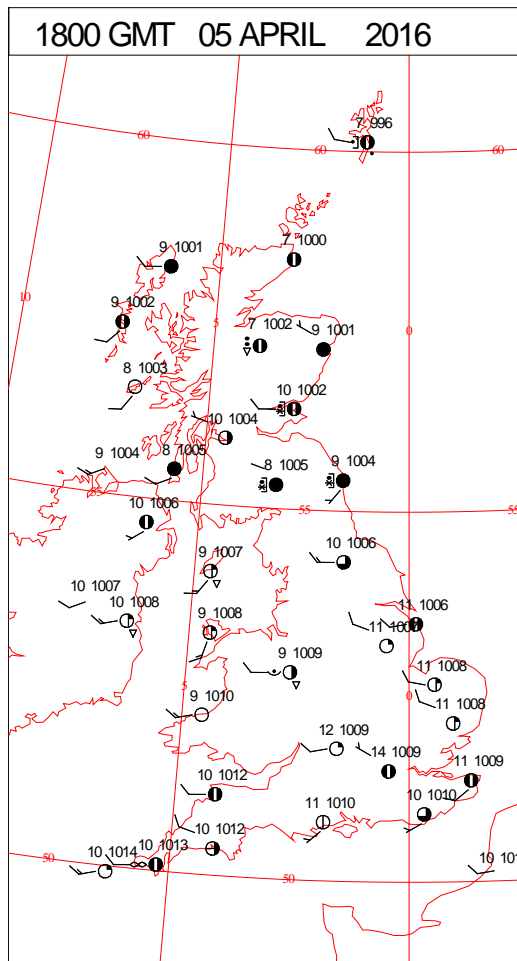
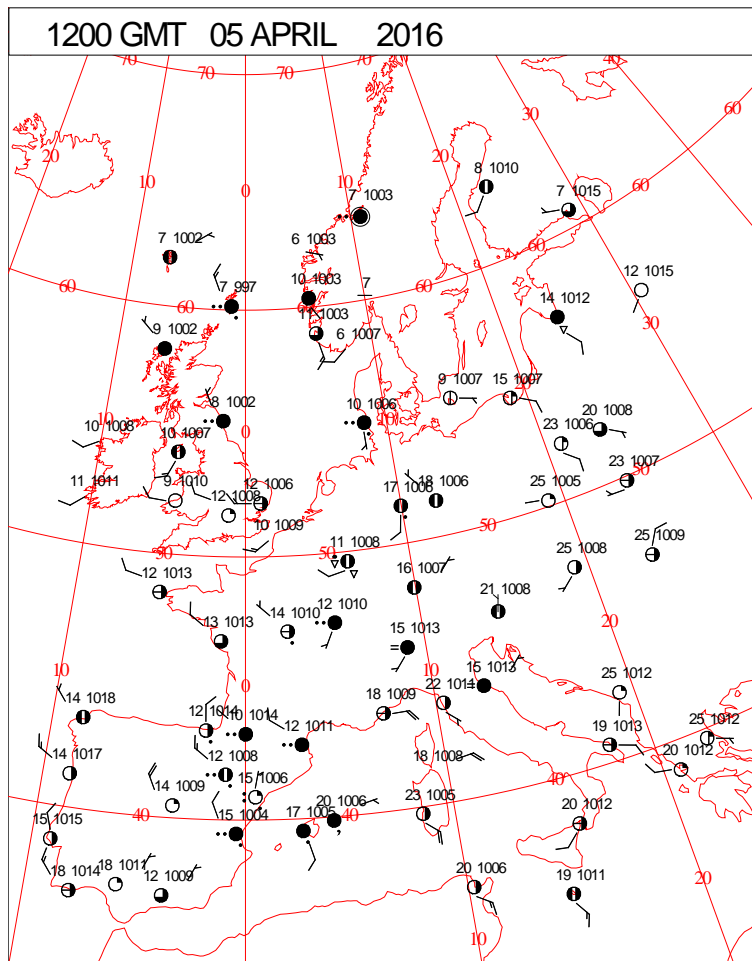
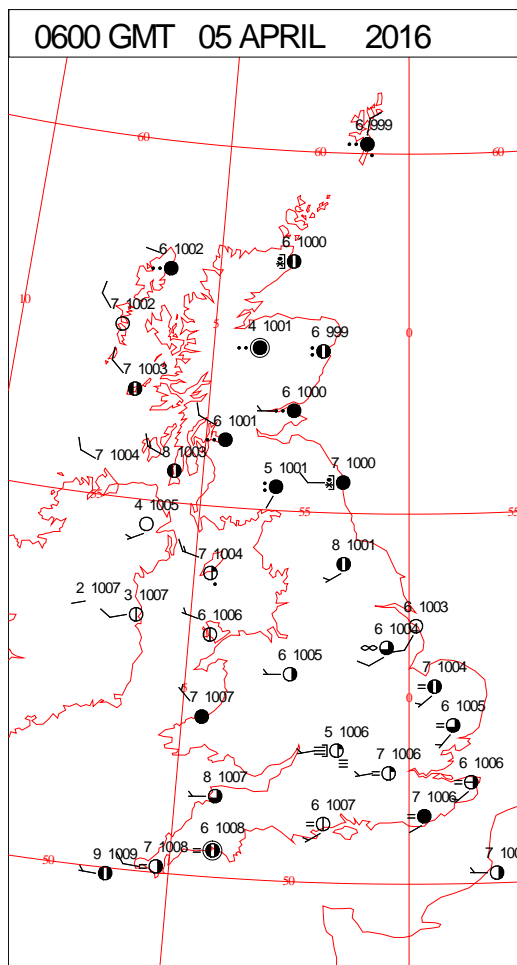
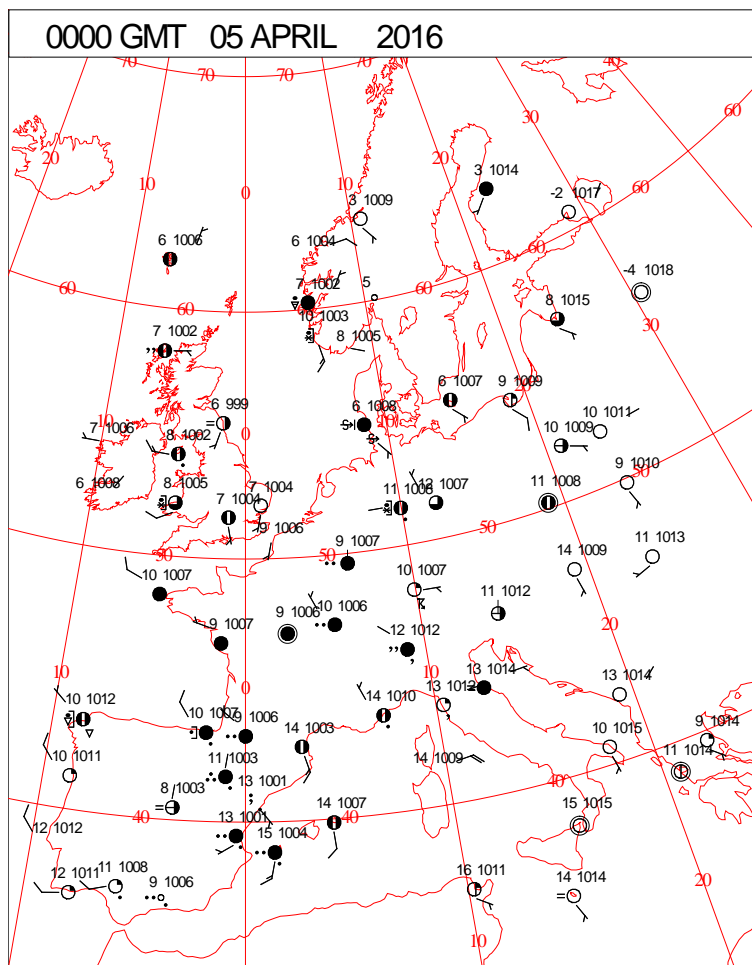


DAILY WEATHER SUMMARY



Tuesday 5 April 2016

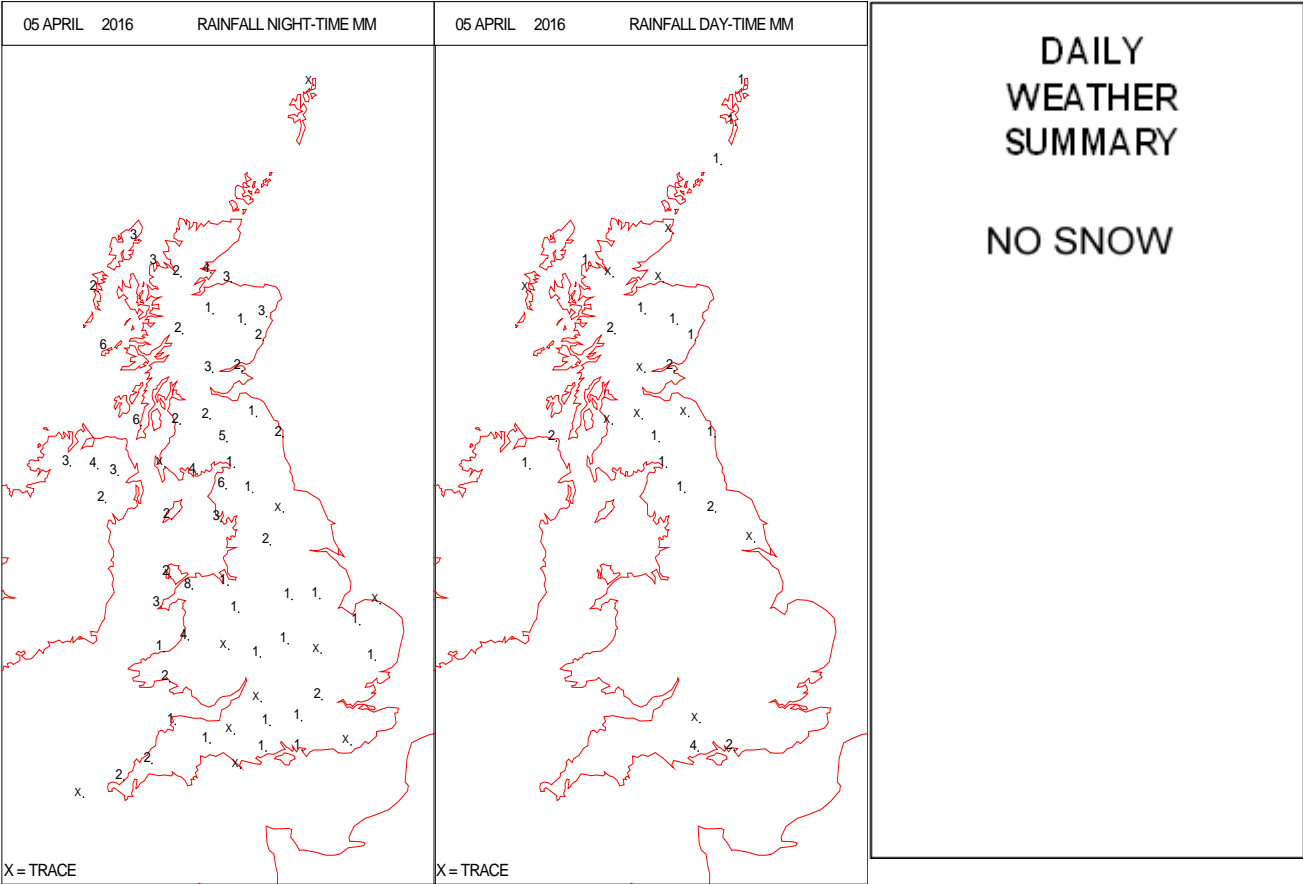
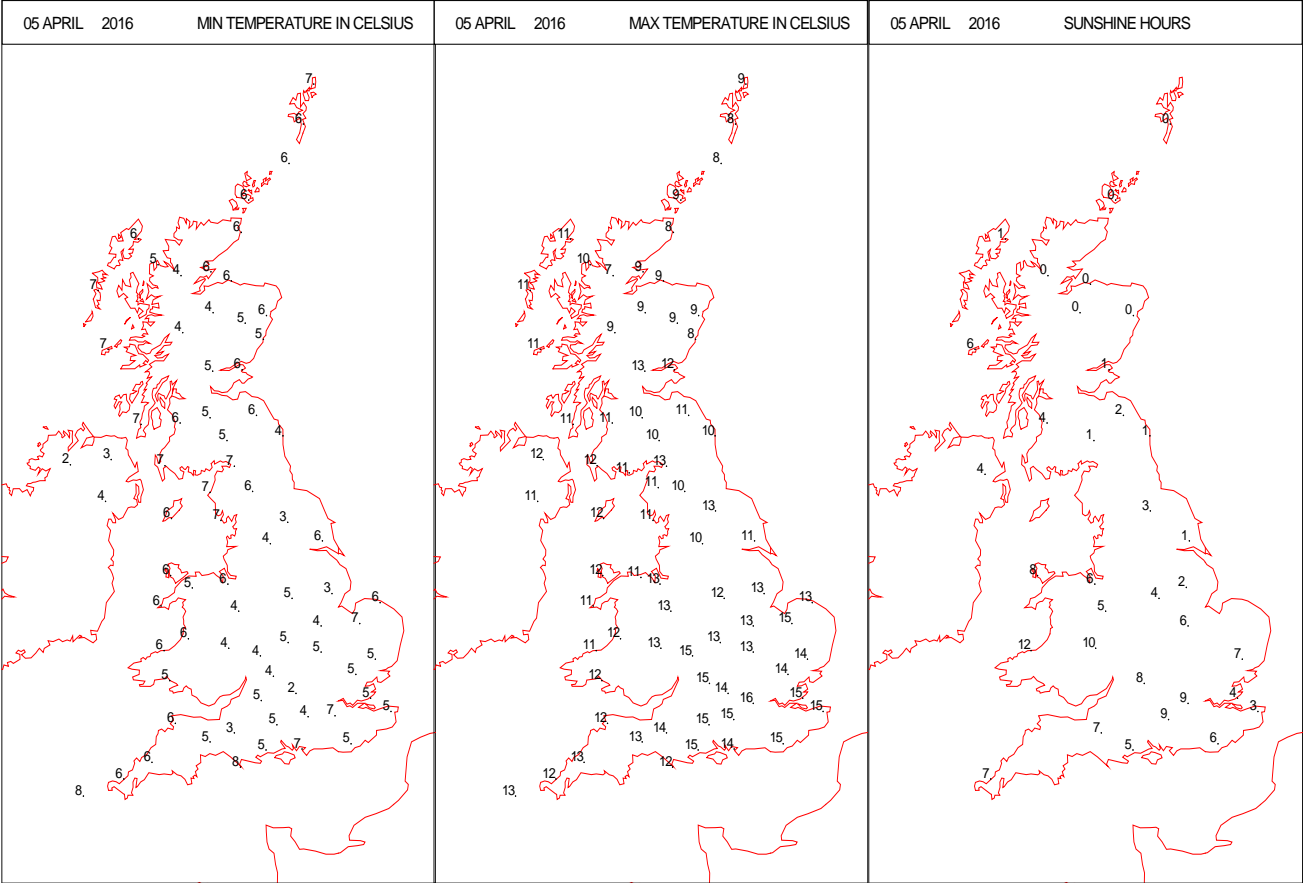
SURFACE REPORTS



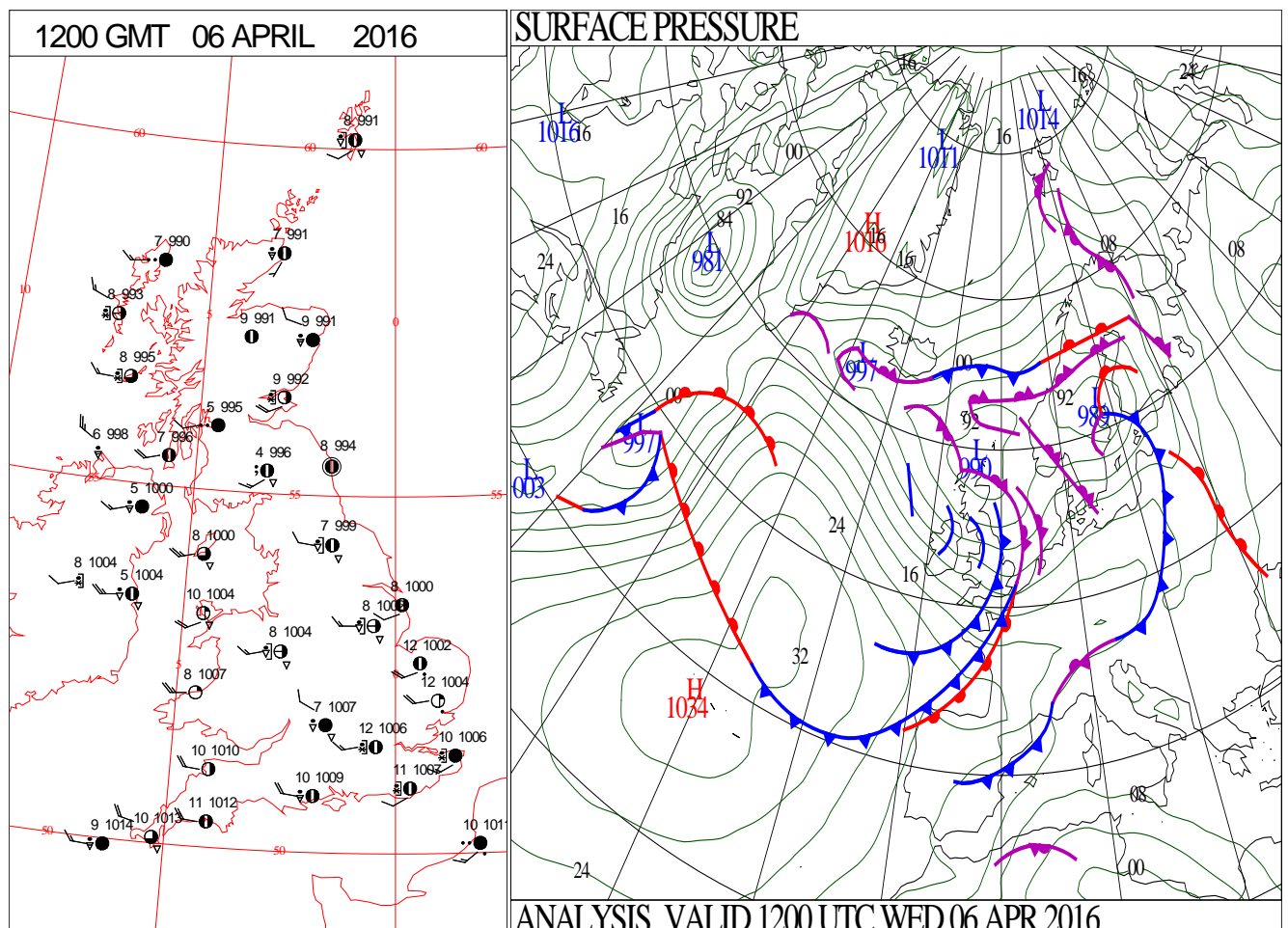
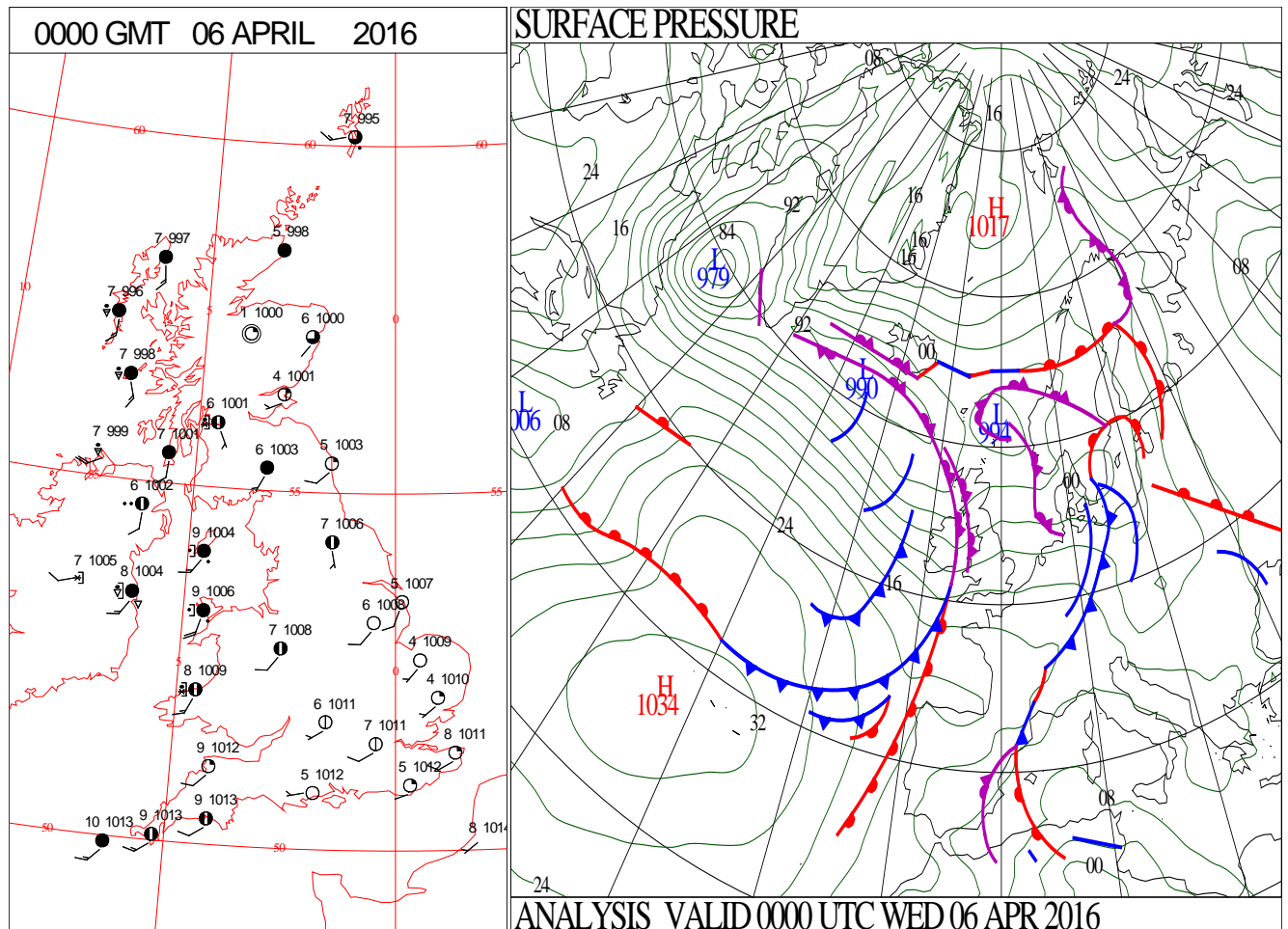
SIGNIFICANT WEATHER

0600 GMT 05 APRIL 2016	SIG WEATHER	1200 GMT 05 APRIL 2016	SIG WEATHER	<p>Summary of UK Weather for Tuesday 05 April 2016.</p> <p>For the south of the U.K. it was a reasonably dry start to the day, with some patchy amounts of cloud and some mist or fog patches.</p> <p>For Scotland and northern England, it was a damp and cloudy night due to a band of rain, which became slow moving.</p> <p>By dawn, the rain was covering most of the northern part of the country, although western fringes of Scotland and Cumbria were starting to see clearer conditions.</p> <p>During the day the band of rain continued to slowly move eastwards across Scotland and northern England. This was reluctant to clear away from parts of Scotland and north-east England throughout the day, where temperatures were depressed somewhat.</p> <p>Elsewhere it was drier and brighter, with some decent spells of sunshine across the bulk of England and Wales. However, some showers developed along the south coast during the afternoon which were heavy and thundery in places.</p> <p>In the sunshine, temperatures climbed a good few degrees above the seasonal average.</p>
1800 GMT 05 APRIL 2016	SIG WEATHER	0000 GMT 06 APRIL 2016	SIG WEATHER	<p>EXTREMES</p> <p>Highest Maximum: 16.0 Writtle, Essex</p> <p>Lowest Maximum: 7.2 Loch Glascarnoch, Ross-Shire</p> <p>Lowest Minimum: -3.4 East Bergholt, Suffolk</p> <p>Lowest Grass Minimum: -4.5 Amersham Field Centre, Buckinghamshire</p> <p>Most Rain: 14.4 Loch Restil, Argyll</p> <p>Most Sun: 11.8 Aberporth, Dyfed</p>

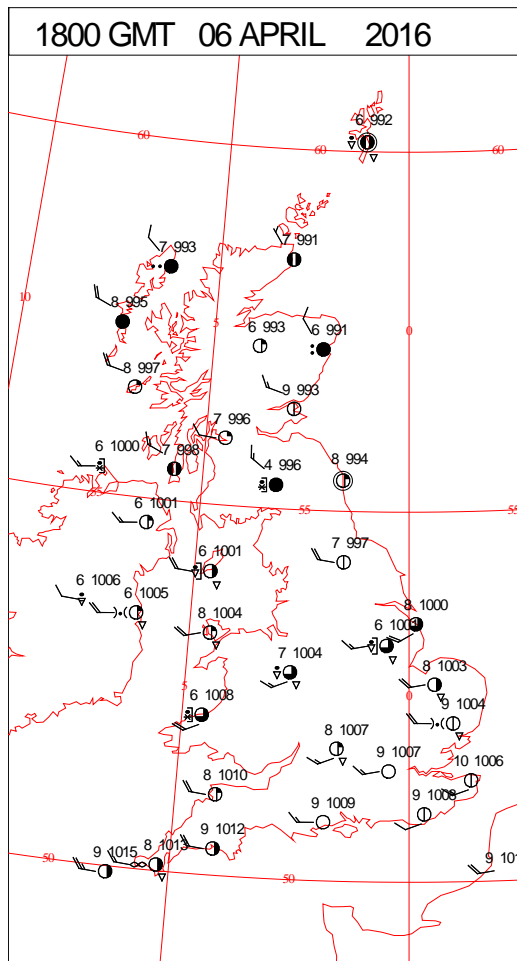
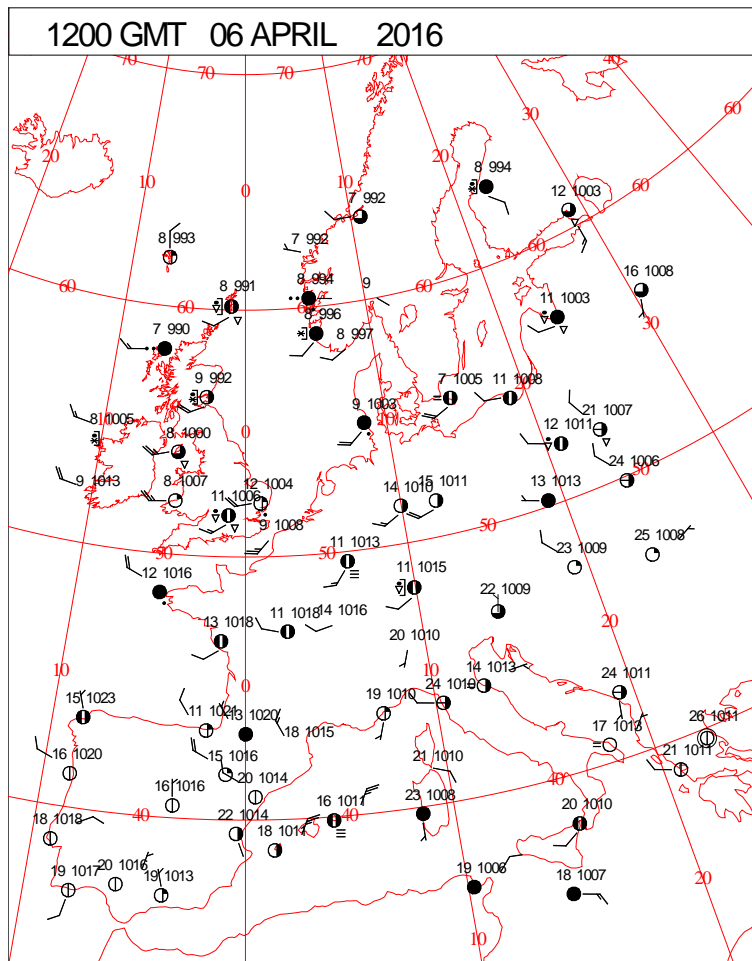
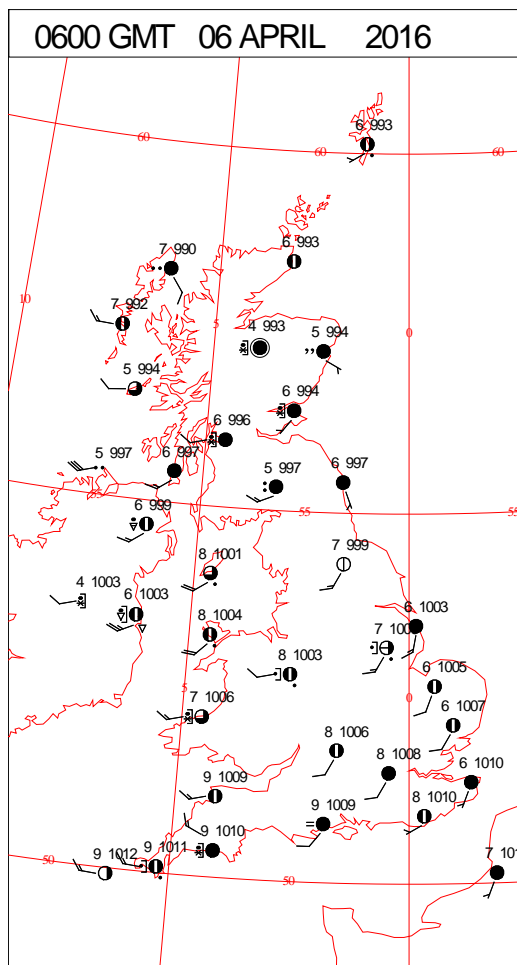
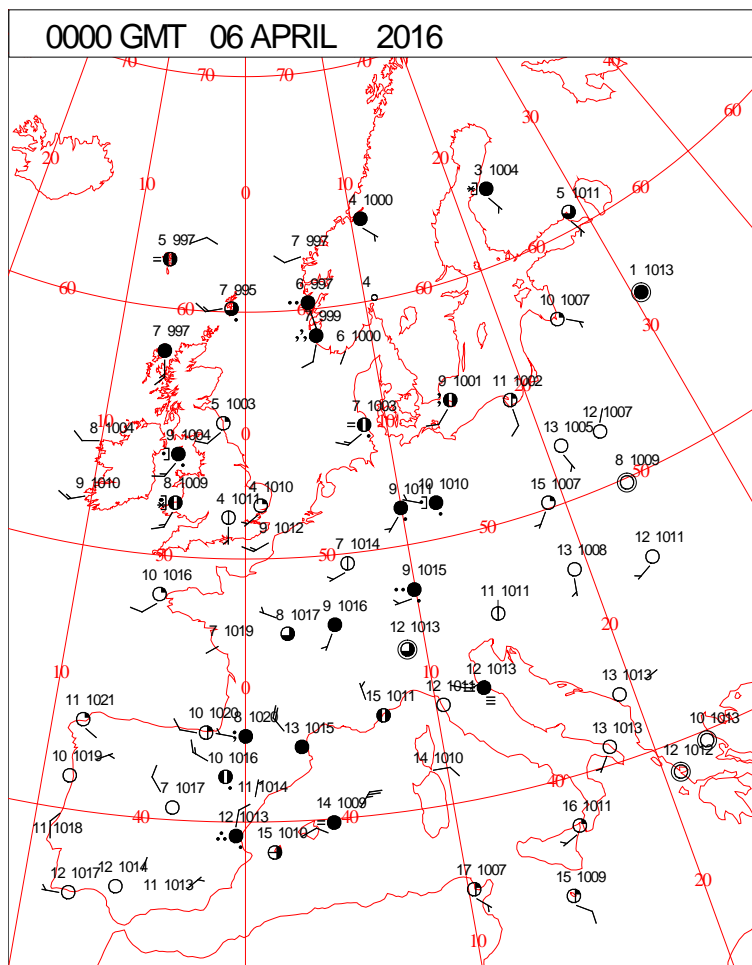
DAILY CLIMATE DATA



DAILY WEATHER SUMMARY



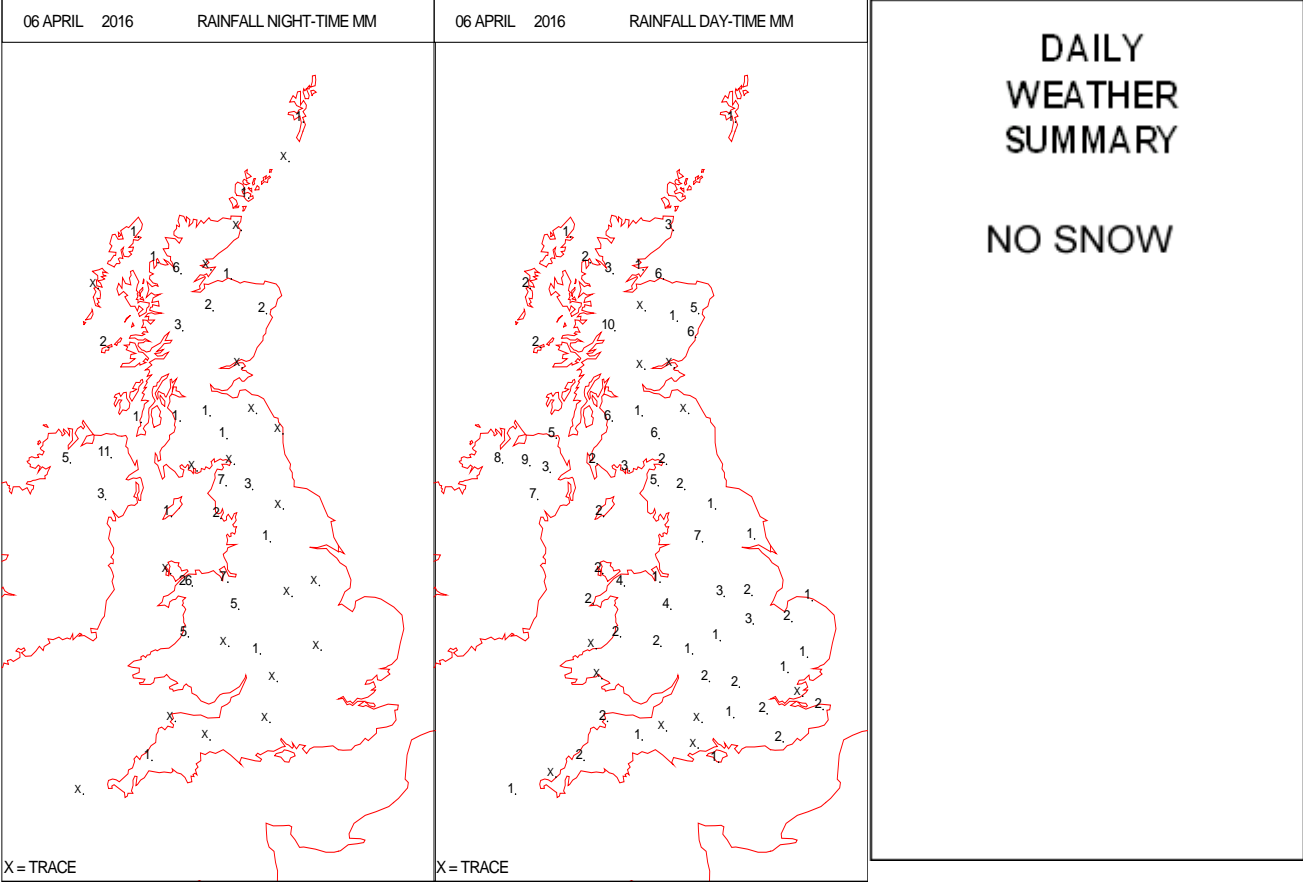
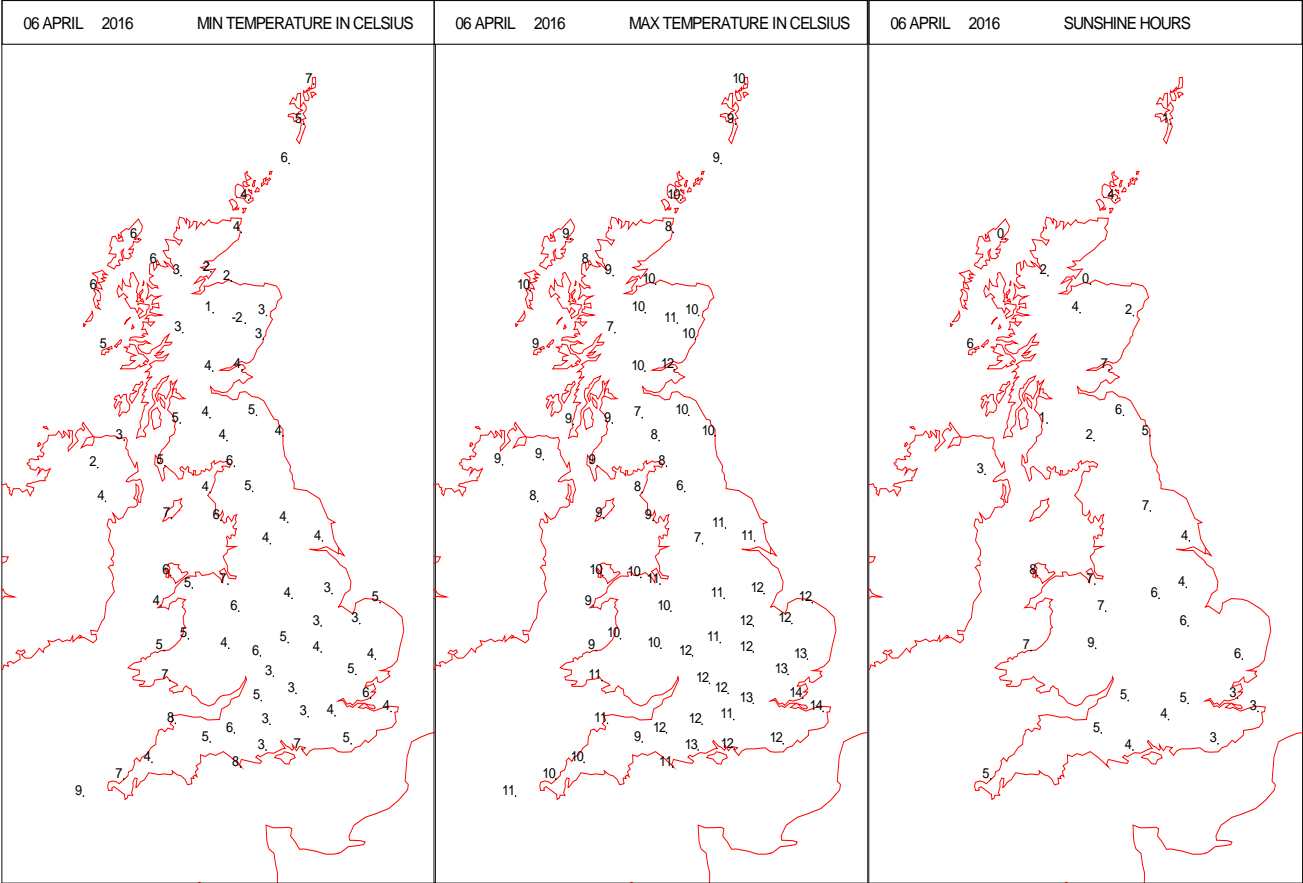
SURFACE REPORTS



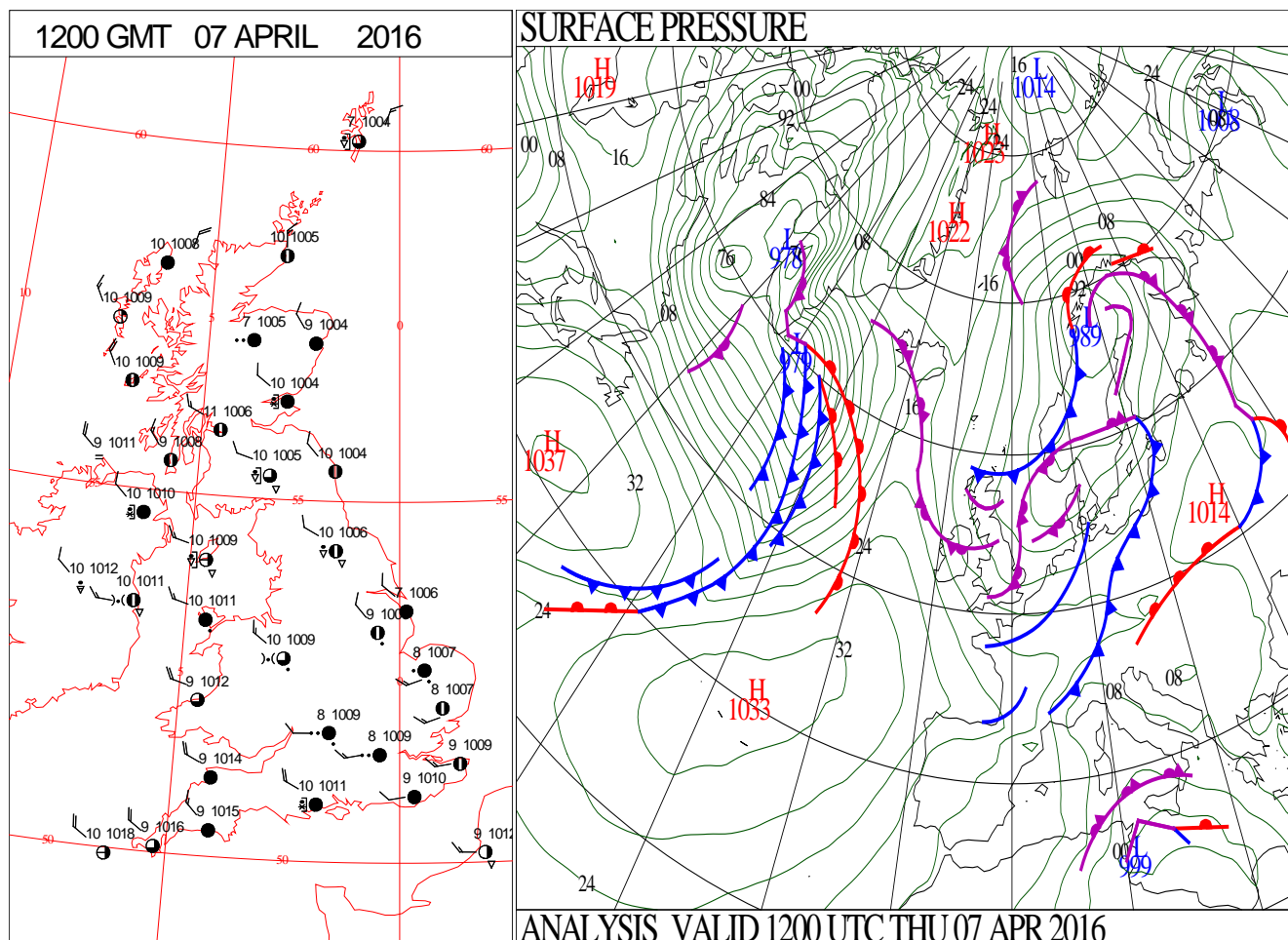
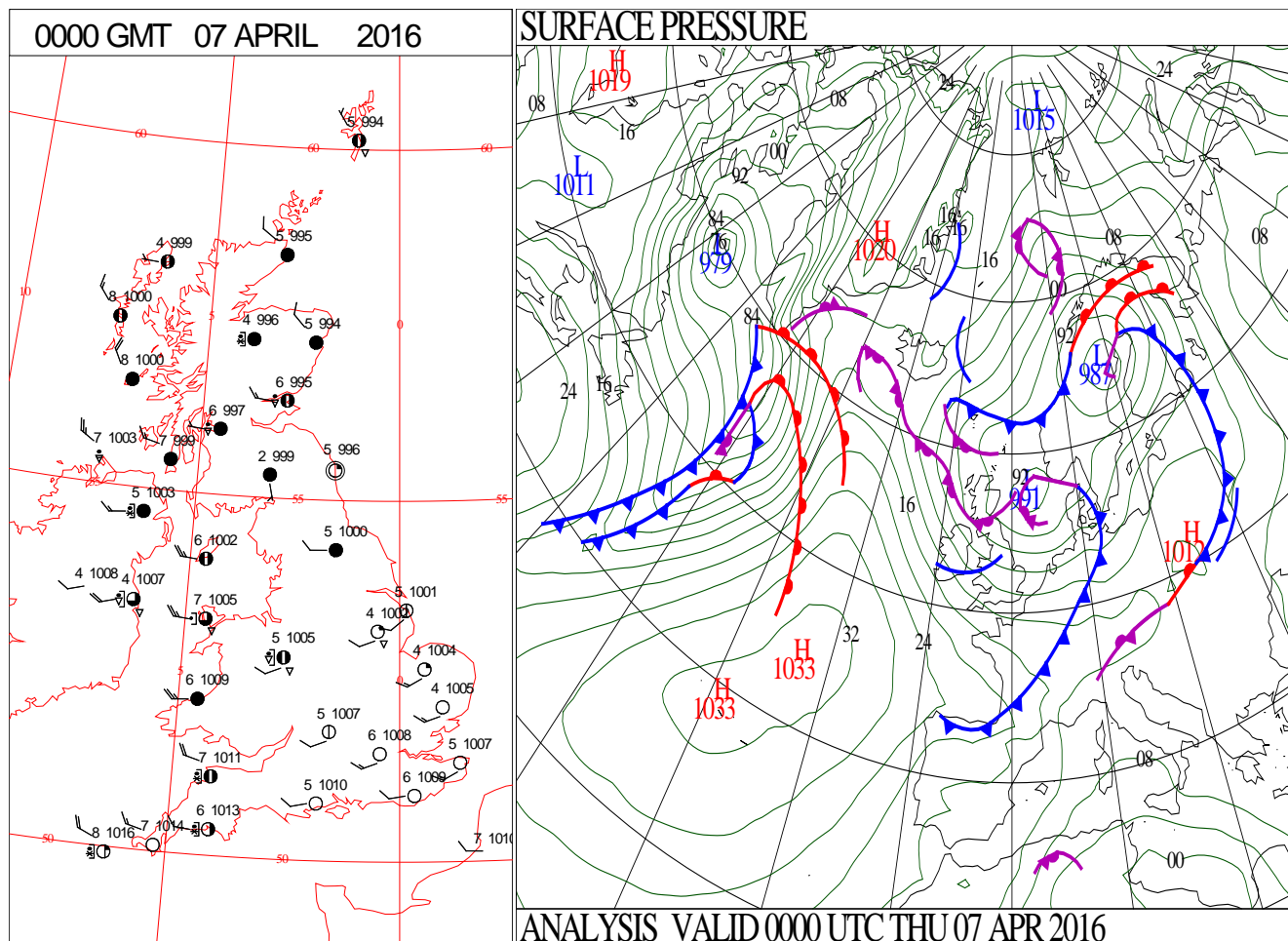
SIGNIFICANT WEATHER

0600 GMT 06 APRIL 2016	SIG WEATHER	1200 GMT 06 APRIL 2016	SIG WEATHER	<p>Summary of UK Weather for Wednesday 06 April 2016. Rain associated with an occluded front, initially over Northern Ireland, gradually pushed east during the early hours, reaching all bar the far south-east of England by dawn. Ahead of the occluded front it stayed dry with some clear spells. By dawn, colder air had pushed into Northern Ireland and western fringes of Wales, Scotland and England, with a scattering of heavy showers there. The occluded front cleared to the north and east through the morning, just lingering over north-east Scotland into the afternoon. Behind this there were frequent blustery showers, some of these were heavy and fell as sleet and snow, with isolated thunder. By late afternoon the showers became less frequent in the south-east, but persisted elsewhere. Temperatures were around average in the north, but slightly below average for many in the south.</p>
1800 GMT 06 APRIL 2016	SIG WEATHER	0000 GMT 07 APRIL 2016	SIG WEATHER	
				<p>EXTREMES Highest Maximum: 16.5 Ringmer, Bishops Lane, East Sussex Lowest Maximum: 5.7 Spadeadam No2, Cumbria Lowest Minimum: -4.1 East Bergholt, Suffolk Lowest Grass Minimum: -5.5 East Bergholt, Suffolk -5.5 Santon Downham, Suffolk Most Rain: 32.4 Cluanie Inn No3, Inverness-Shire Most Sun: 8.9 Shobdon Airfield, Hereford & Worcester</p>

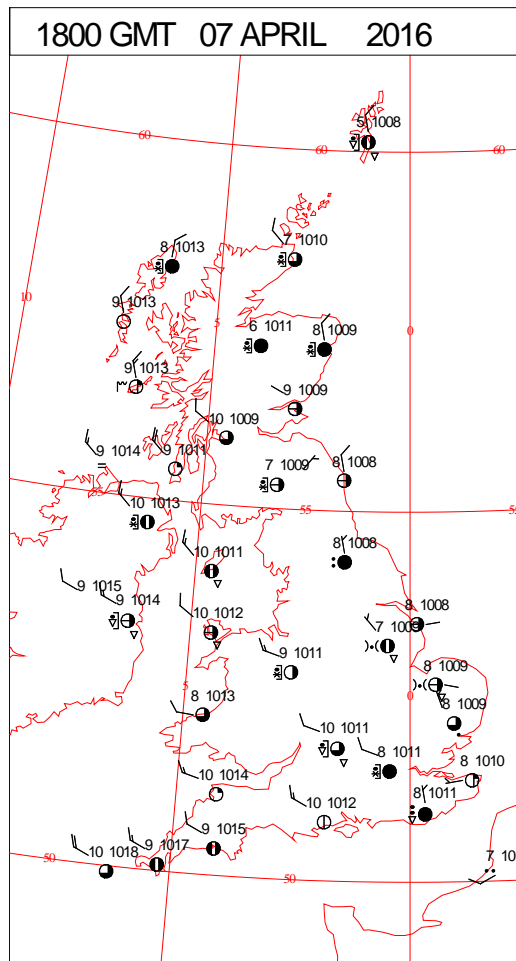
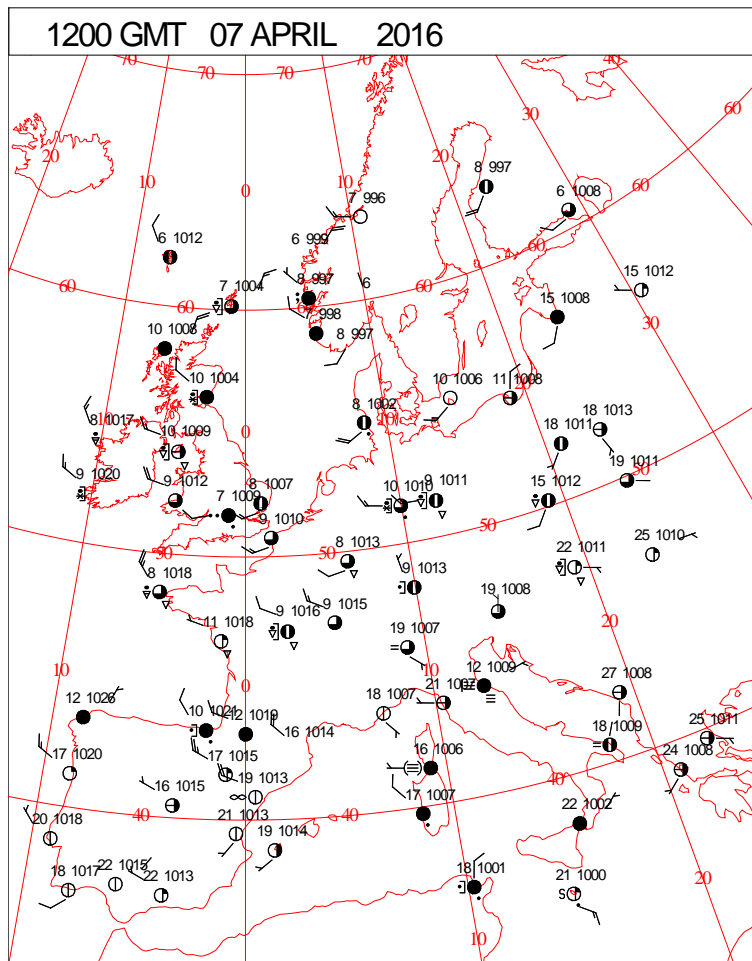
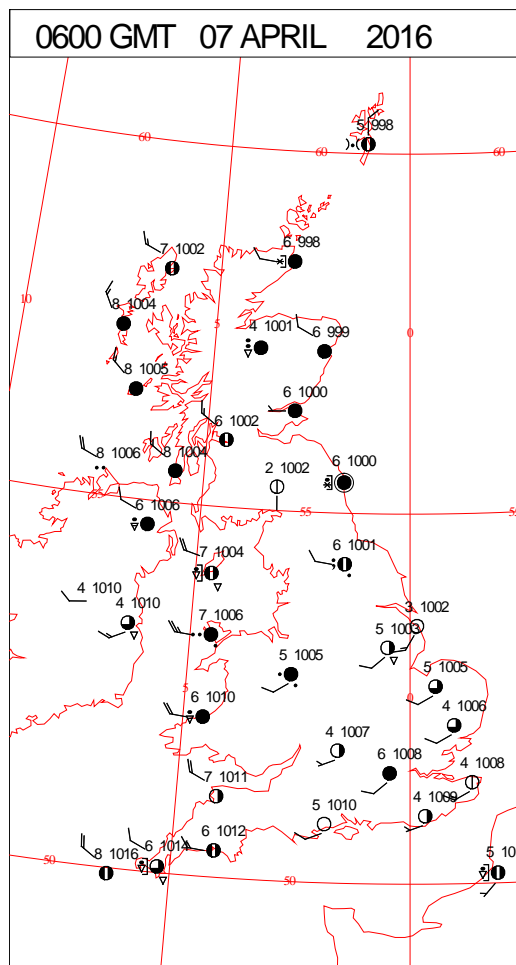
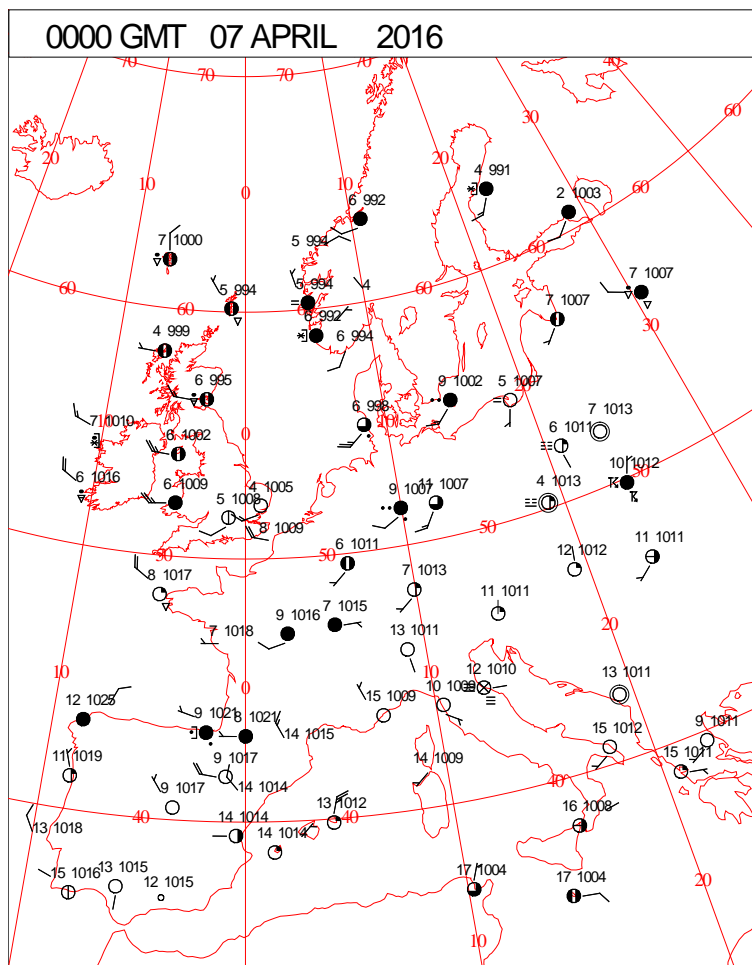
DAILY CLIMATE DATA



DAILY WEATHER SUMMARY



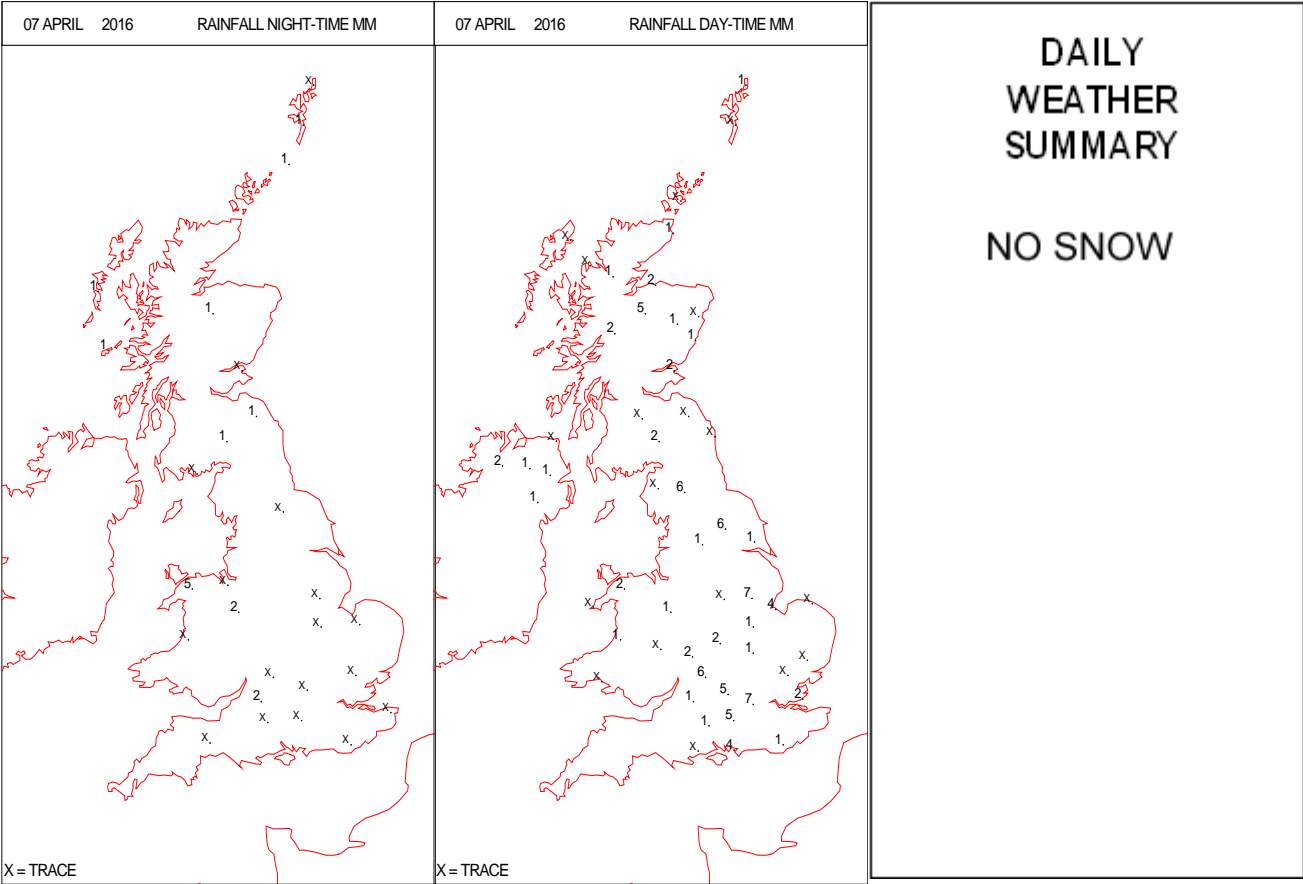
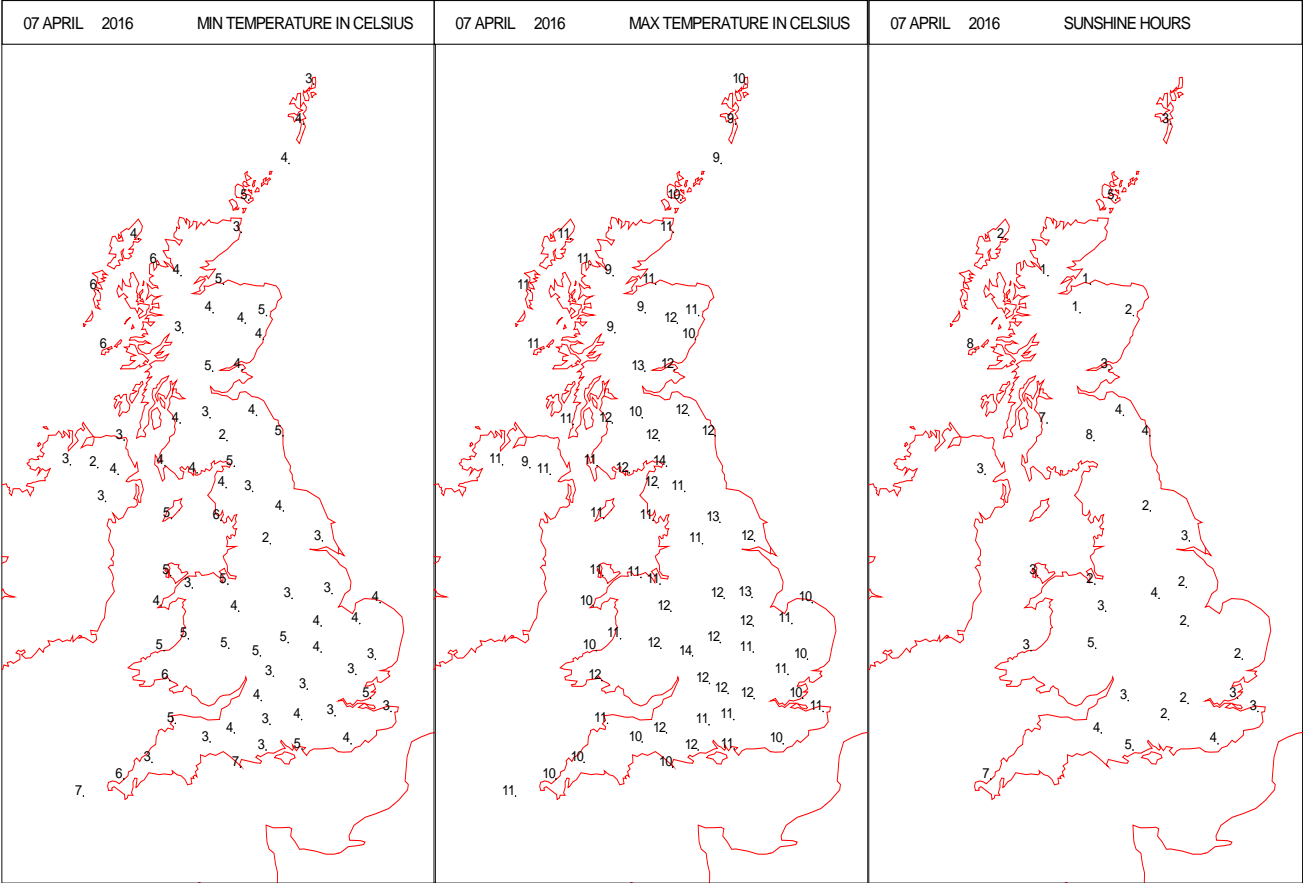
SURFACE REPORTS



SIGNIFICANT WEATHER

0600 GMT 07 APRIL 2016	SIG WEATHER	1200 GMT 07 APRIL 2016	SIG WEATHER	<p>Summary of UK Weather for Thursday 07 April 2016. A band of showery rain, associated with an occlusion, pushed southwards across northern and western parts during the early hours, turning to sleet and snow at times over the higher ground. It was windy too, especially in and around the rain band.</p> <p>Elsewhere it was mostly dry for many through the early hours, with occasional showers in places, particularly in the south-west of England and far north of Scotland. There were clearer spells too, allowing temperatures to fall to low single figures in many places.</p> <p>During the morning, showers started to break out across many eastern areas, as the main rain band slipped to the south. This cleared the south coast by the middle of the day, but some of the afternoon showers across eastern areas were heavy, with hail and thunder reported.</p> <p>The best of the afternoon sunshine was across western areas, with temperatures remaining slightly below average in most places.</p>
1800 GMT 07 APRIL 2016	SIG WEATHER	0000 GMT 08 APRIL 2016	SIG WEATHER	<p>EXTREMES Highest Maximum: 14.1 Carlisle, Cumbria 14.1 Oxford, Oxfordshire Lowest Maximum: 8.4 Lentrane, Inverness-Shire Lowest Minimum: -2.0 East Bergholt, Suffolk Lowest Grass Minimum: -2.6 Topcliffe, North Yorkshire Most Rain: 11.0 Durham, Co. Durham Most Sun: 9.7 Guernsey Airport, Guernsey</p>

DAILY CLIMATE DATA



[illegible]

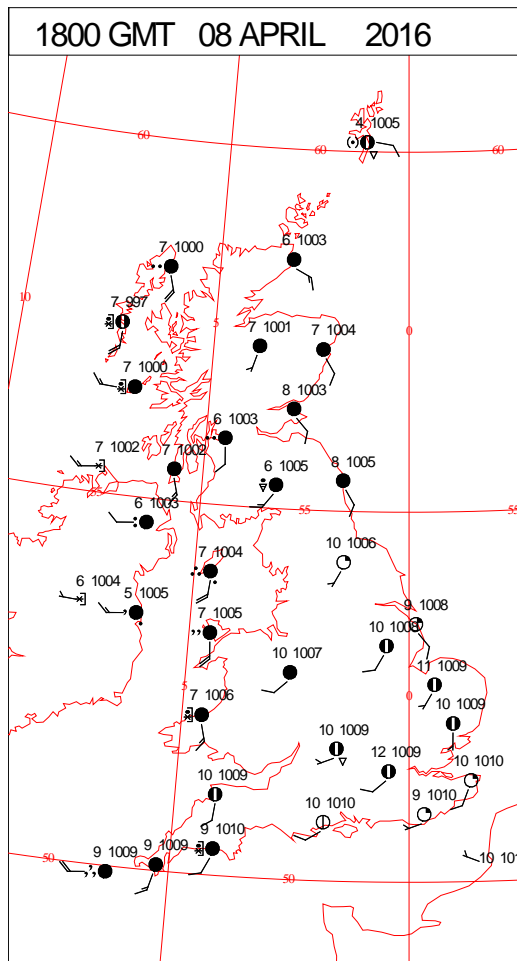
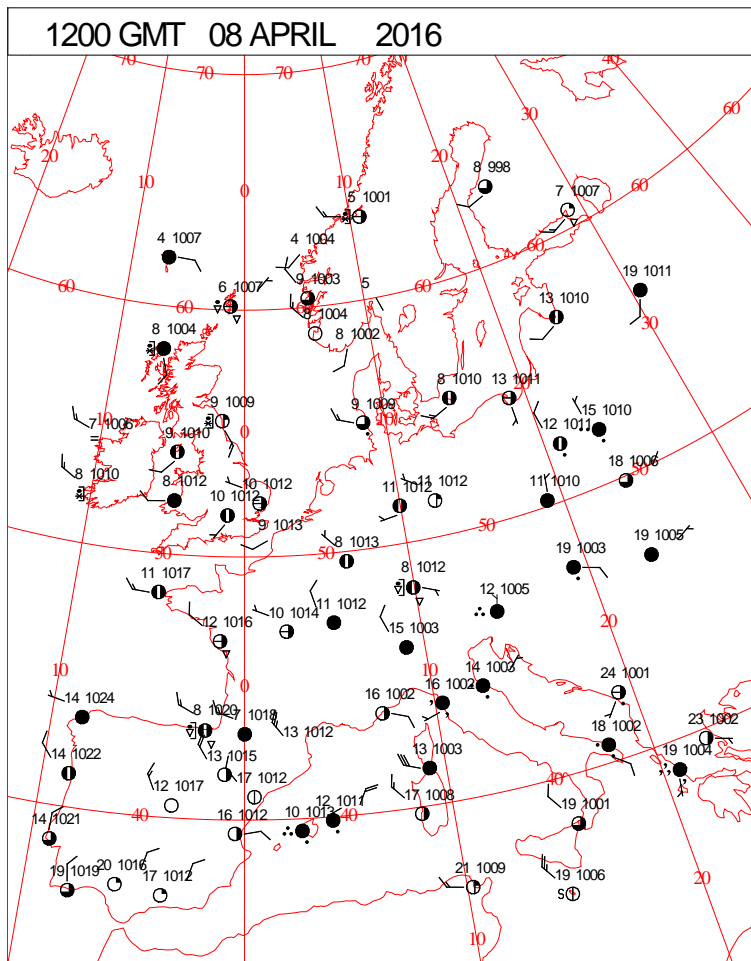
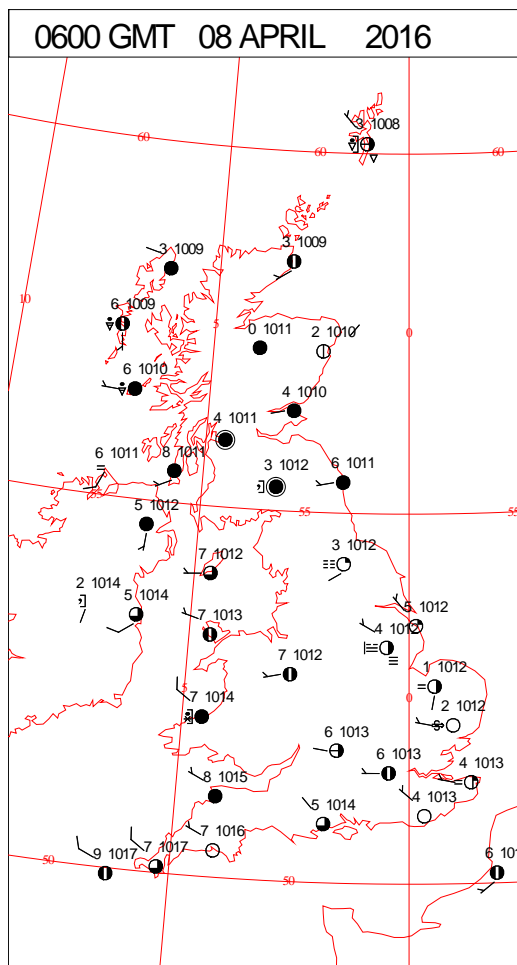
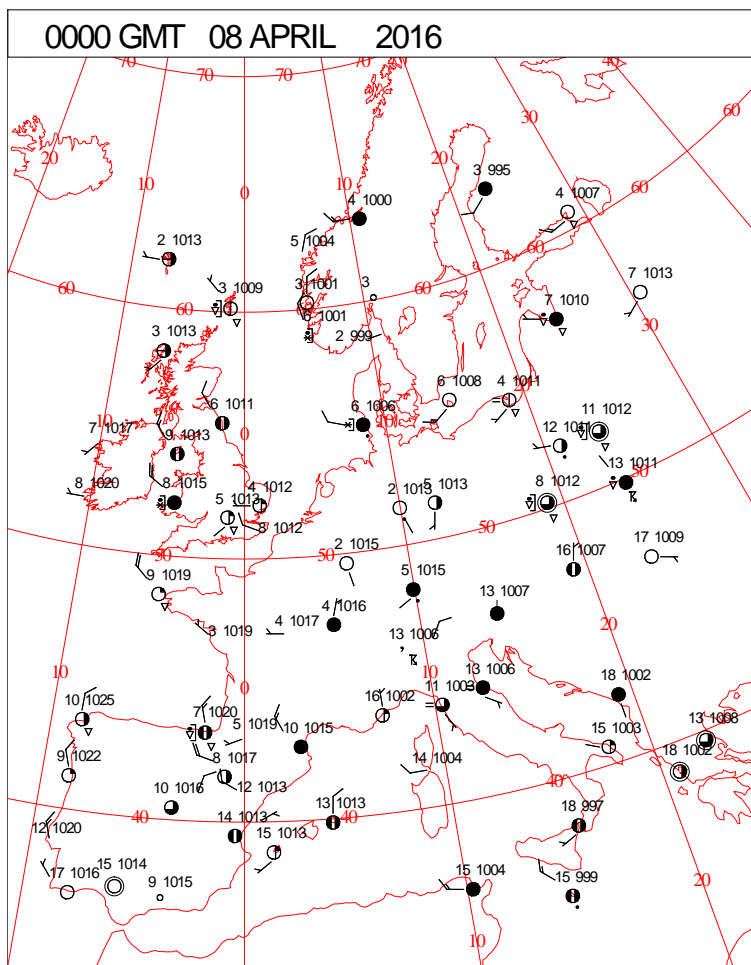
ANALYSIS VALID 0000 UTC FRI 08 APR 2016

1200 GMT 08 APRIL 2016

ANALYSIS VALID 1200 UTC FRI 08 APR 2016

Friday 8 April 2016

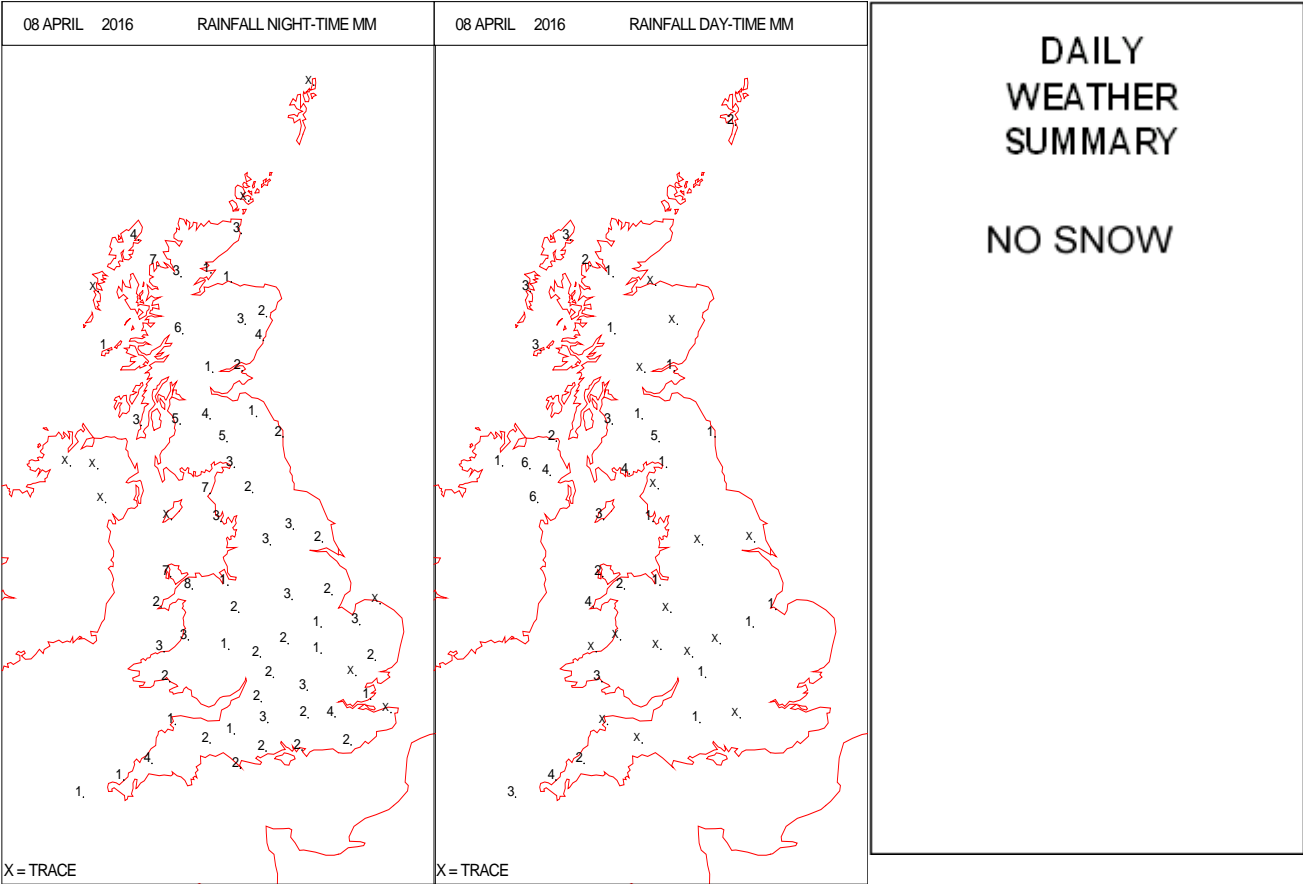
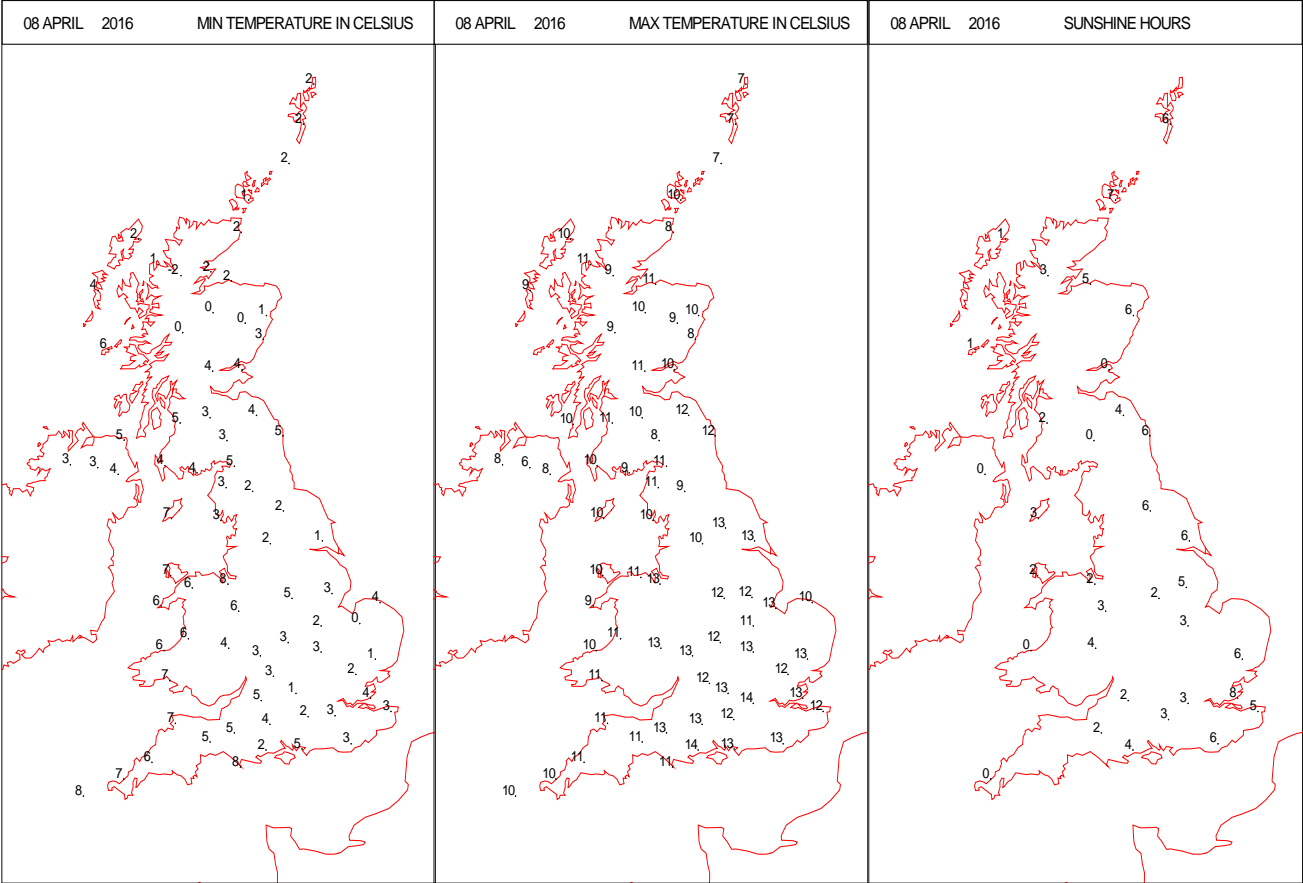
SURFACE REPORTS



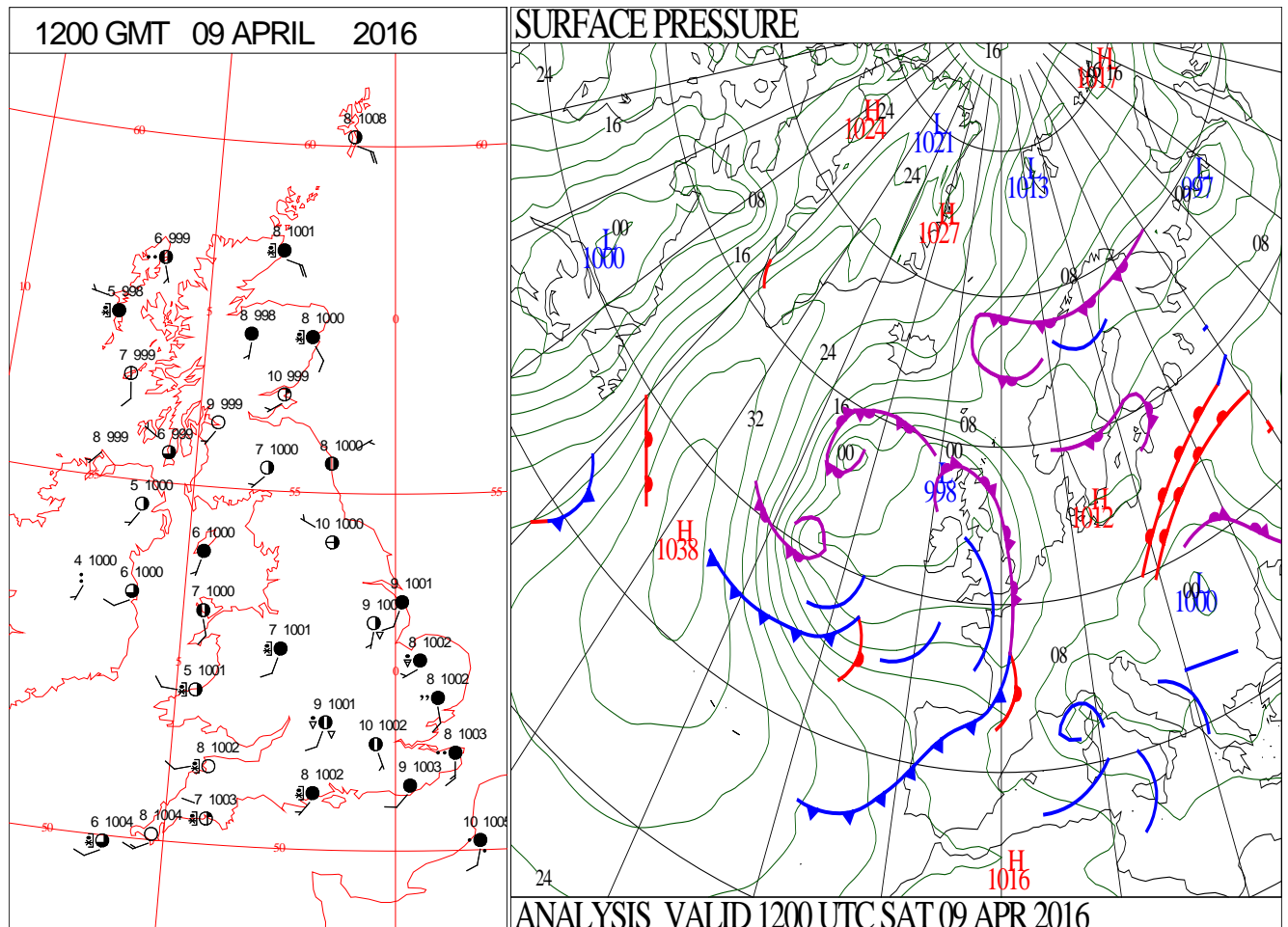
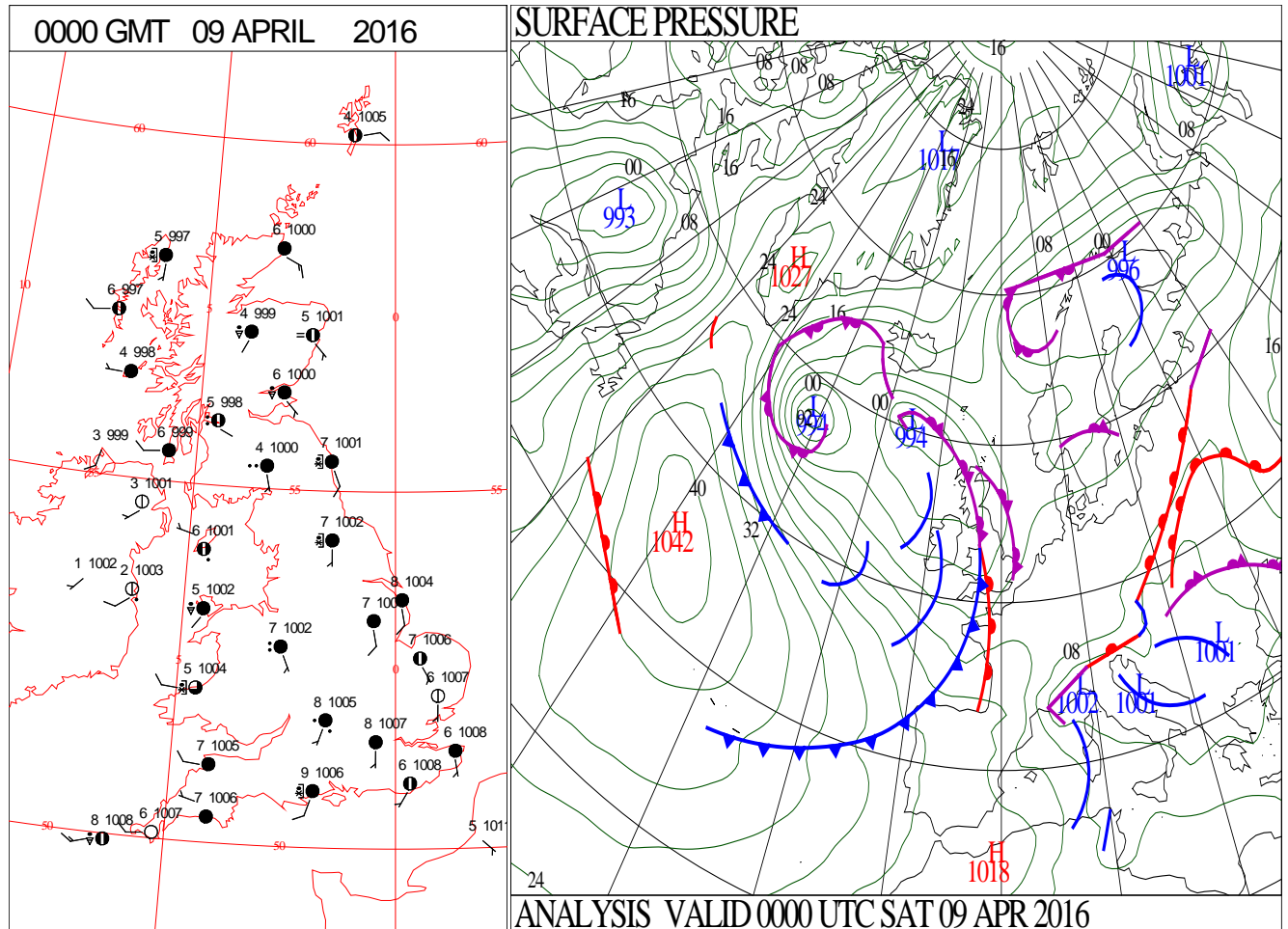
SIGNIFICANT WEATHER

0600 GMT 08 APRIL 2016	SIG WEATHER	1200 GMT 08 APRIL 2016	SIG WEATHER	<p>Summary of UK Weather for Friday 08 April 2016.</p> <p>There was variable cloud across the U.K. overnight, with some clearer spells in places. Northern and western parts saw occasional showers, these turning heavy and thundery at times.</p> <p>Light winds allowed fog patches to form in parts of Yorkshire, Lincolnshire and East Anglia.</p> <p>It turned increasingly cloudy across Northern Ireland through the early hours, ahead of a rain band approaching from the west.</p> <p>Temperatures fell to low single figures Celsius in parts of the west, and even lower elsewhere.</p> <p>It was a bright and fine day for most with light winds. There were scattered showers, especially towards central and eastern parts. The best of the brightness was towards East Anglia and the south-east, where temperatures peaked in the mid teens Celsius.</p> <p>The band of rain slowly tracked eastwards through the day, arriving into Wales, the south-west and western Scotland by dusk, with some heavy outbreaks.</p>
1800 GMT 08 APRIL 2016	SIG WEATHER	0000 GMT 09 APRIL 2016	SIG WEATHER	
				<p>EXTREMES</p> <p>Highest Maximum: 15.0 Hampton W Wks, Greater London</p> <p>Lowest Maximum: 6.3 Lough Fea, Co. Derry</p> <p>Lowest Minimum: -6.2 East Bergholt, Suffolk</p> <p>Lowest Grass Minimum: -8.2 Amersham Field Centre, Buckinghamshire</p> <p>Most Rain: 22.8 Alltdearg House, Isle of Skye</p> <p>Most Sun: 7.7 St. Athan, South Glamorgan</p>

DAILY CLIMATE DATA

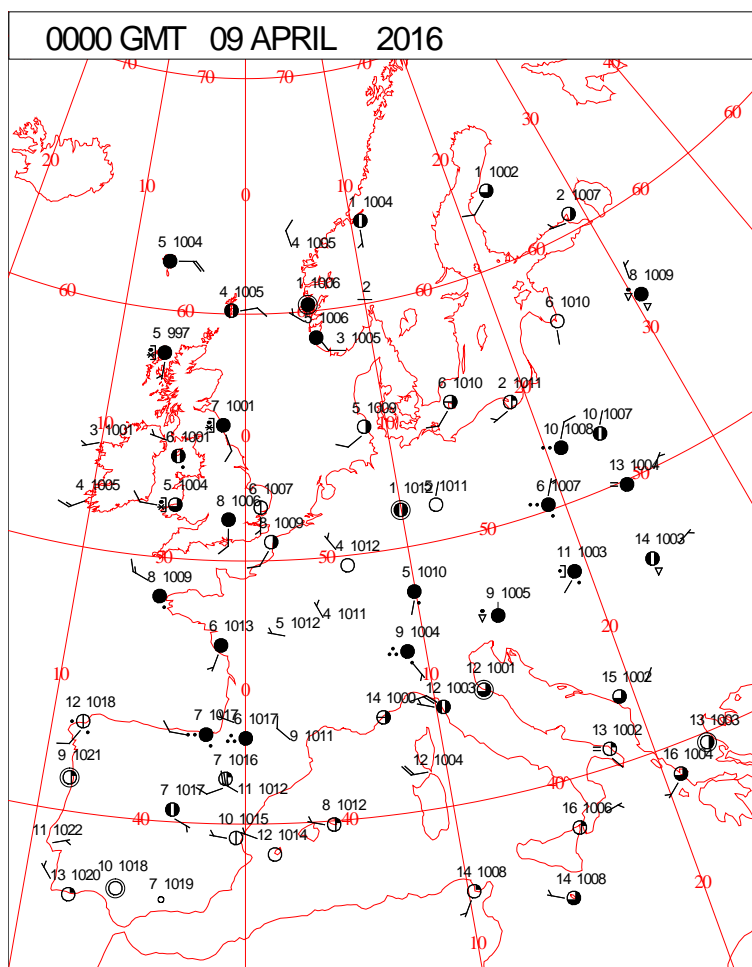


DAILY WEATHER SUMMARY



Saturday 9 April 2016

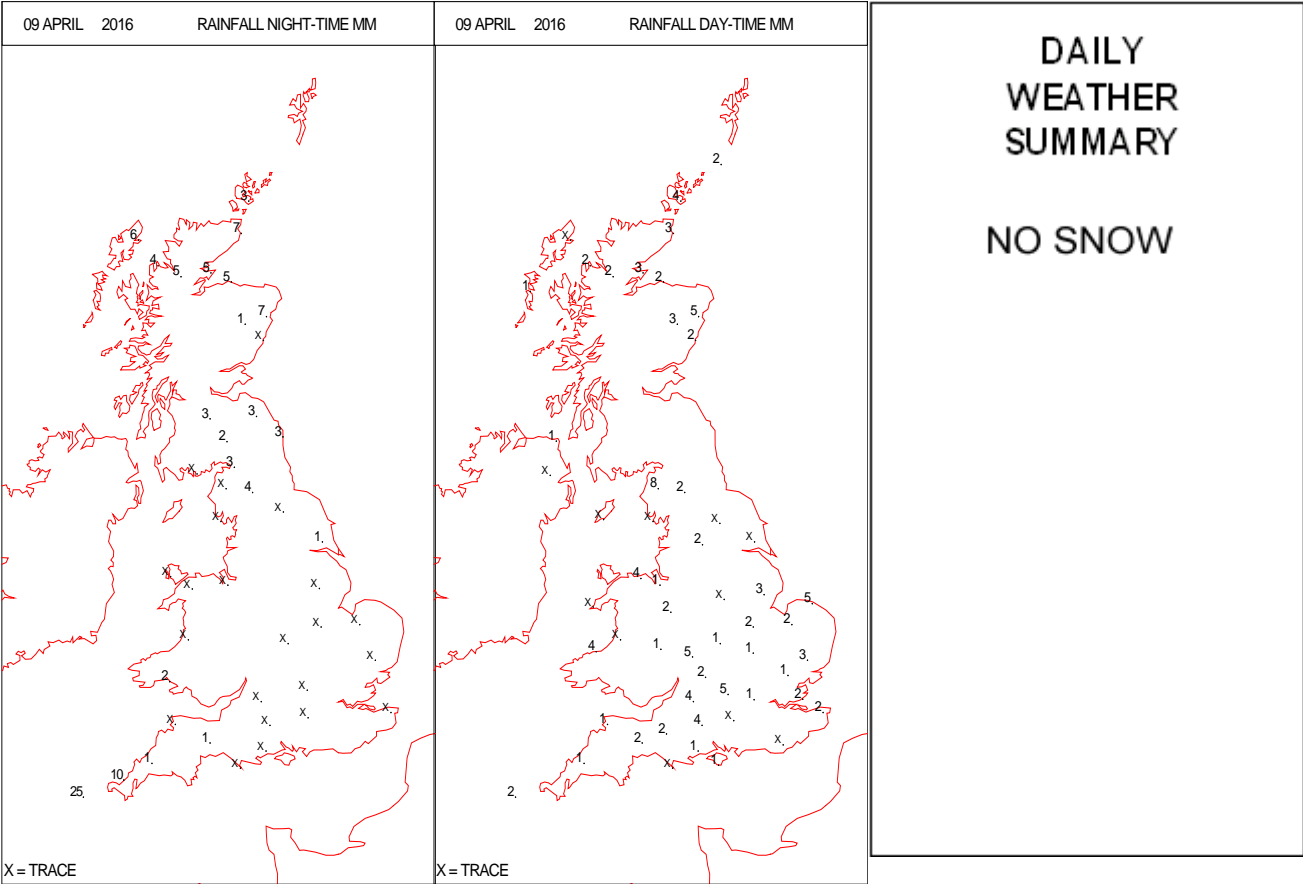
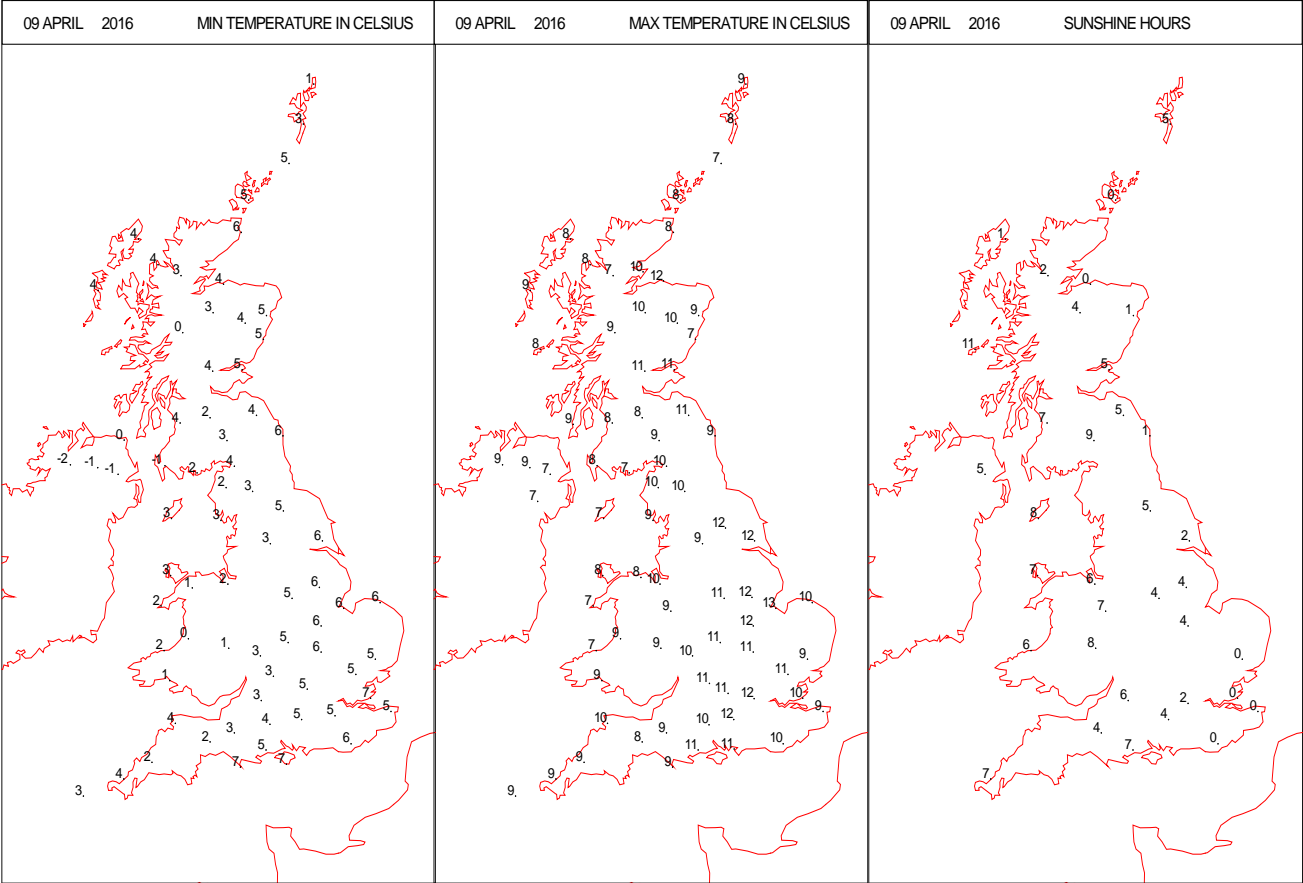
SURFACE REPORTS



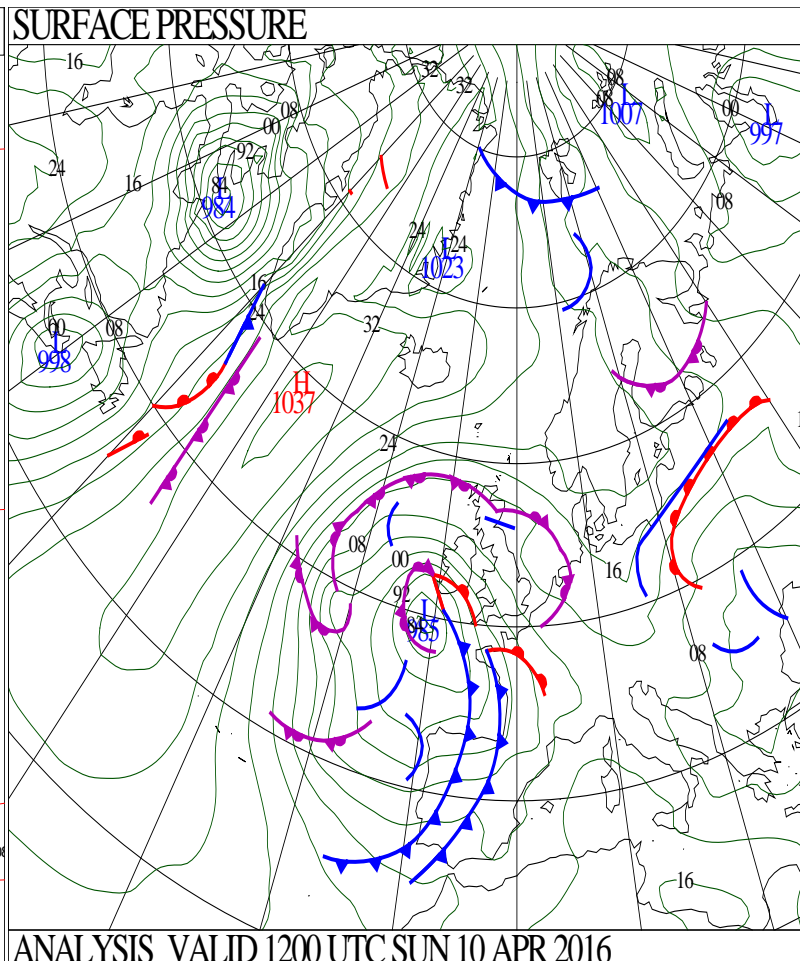
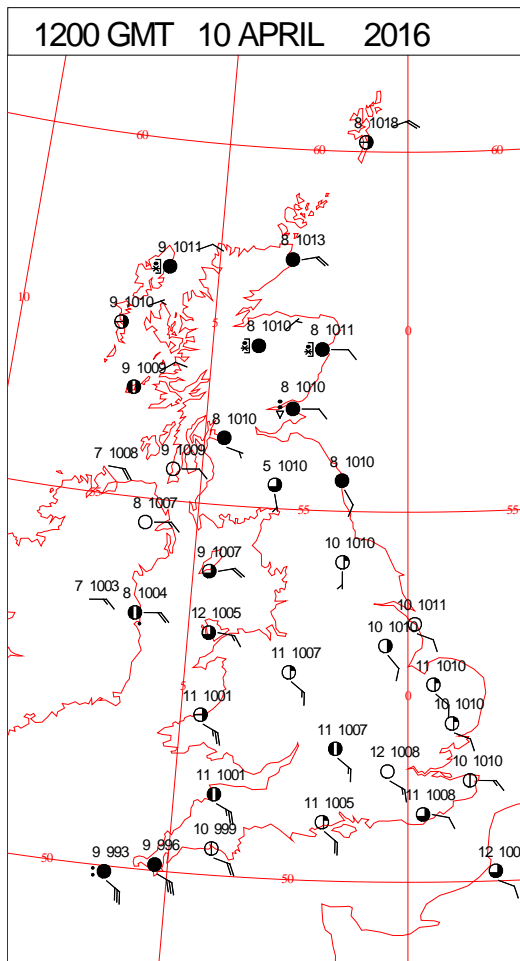
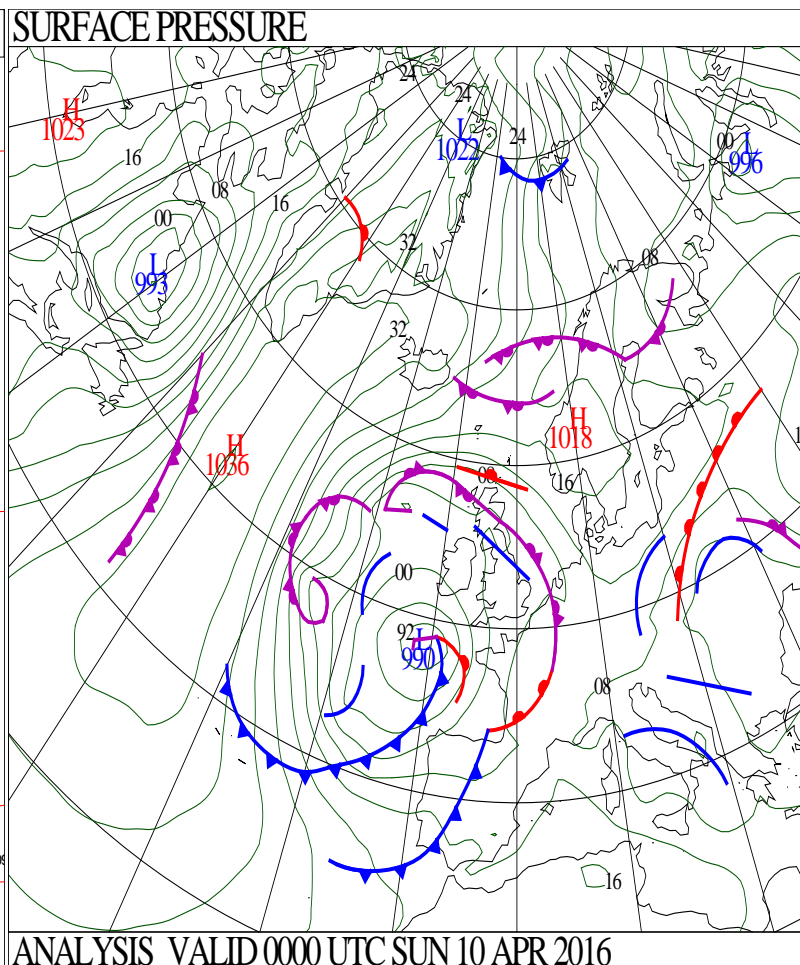
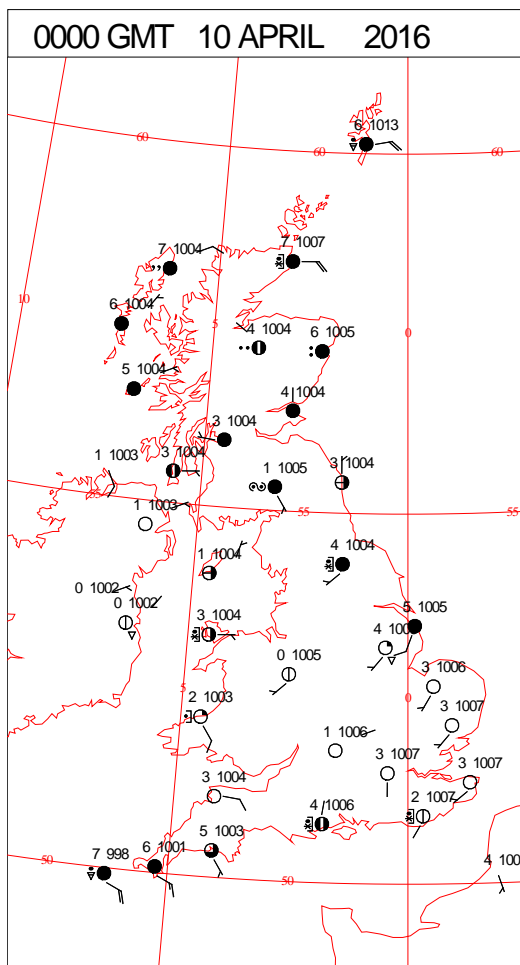
SIGNIFICANT WEATHER

0600 GMT 09 APRIL 2016	SIG WEATHER	1200 GMT 09 APRIL 2016	SIG WEATHER	<p>Summary of UK Weather for Saturday 09 April 2016. Overnight a band of rain and thick cloud moved eastwards across the U.K. It was most persistent in the north, where it brought some wintry flurries across the hills. Further south it was more patchy, although there were still occasional moderate bursts.</p> <p>Behind the rain band, there were clearer and colder conditions. Showers pushed into Northern Ireland and the south-west, turning heavy at times. A patchy frost formed, with some spots of ice on untreated surfaces, as well as some mist and fog patches.</p> <p>The rain and cloud persisted along eastern coasts throughout the day, while a band of showery rain across Wales and the south-west moved north-east through the day, finally merging with the rain in the east through the evening.</p> <p>The showery band of rain was heavy at times with hail and thunder, also bringing some wet snow to the higher ground of Wales and northern England for a time.</p> <p>Elsewhere, there was a mix of sunny spells and scattered showers, again these were heavy at times with hail and thunder.</p>
1800 GMT 09 APRIL 2016	SIG WEATHER	0000 GMT 10 APRIL 2016	SIG WEATHER	<p>EXTREMES Highest Maximum: 13.8 Amersham Field Centre, Buckinghamshire Lowest Maximum: 6.1 Bala, Clwyd Lowest Minimum: -4.0 Katesbridge, Co. Down Lowest Grass Minimum: -6.8 Katesbridge, Co. Down Most Rain: 26.8 St Marys Airport, Isles of Scilly Most Sun: 11.4 Ballywatticock, Co. Down</p>

DAILY CLIMATE DATA

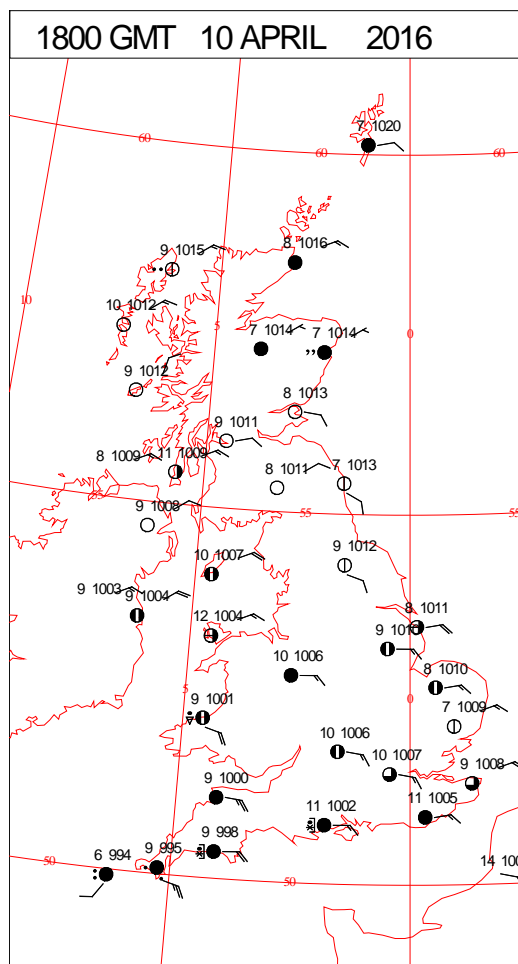
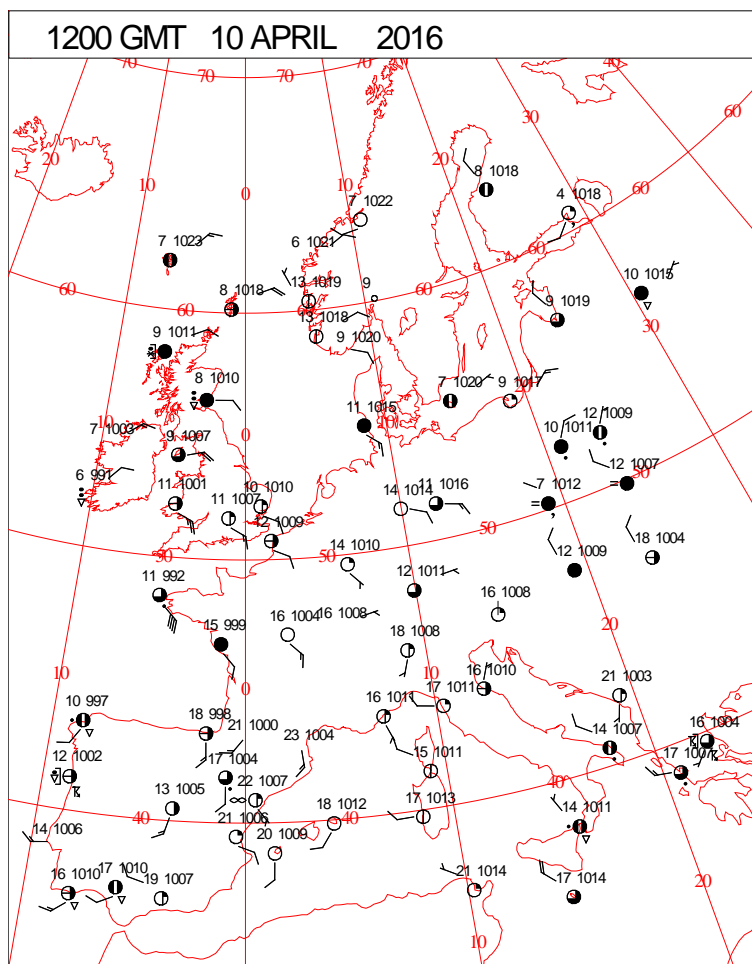
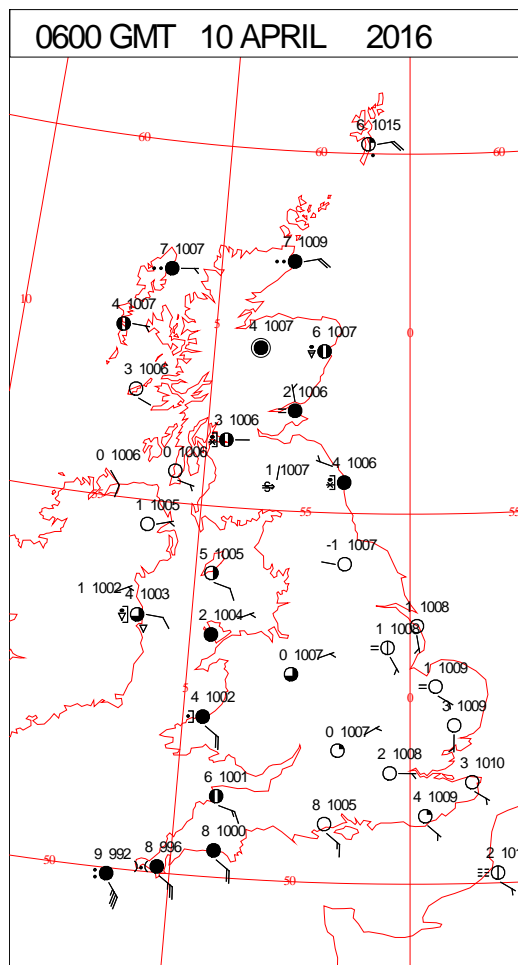
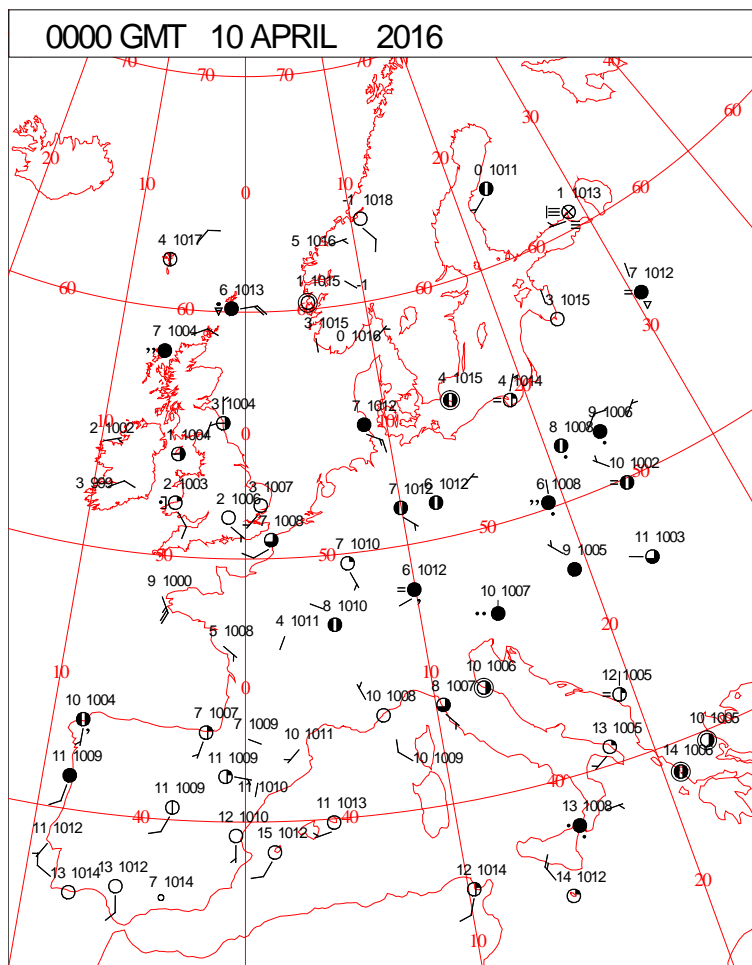


DAILY WEATHER SUMMARY



Sunday 10 April 2016

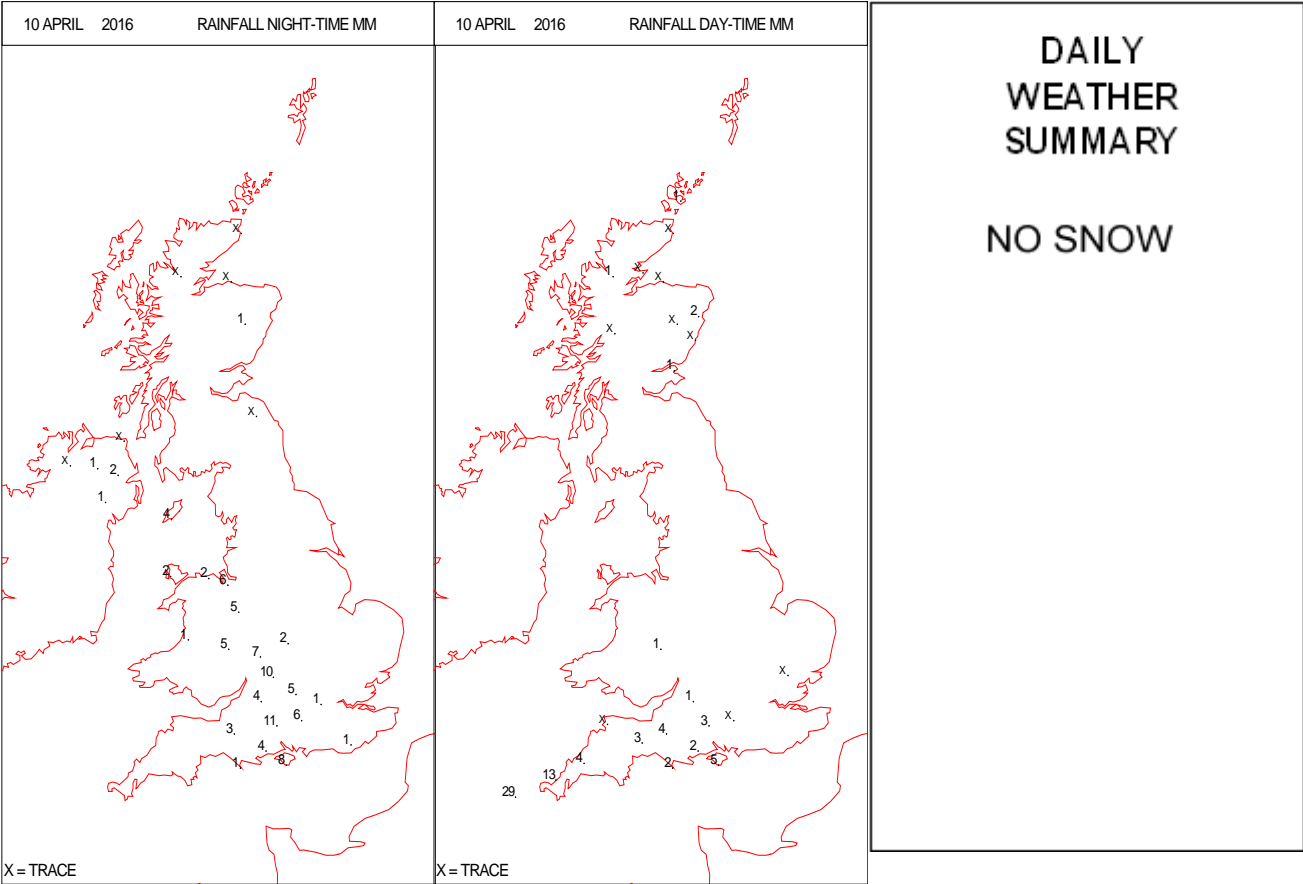
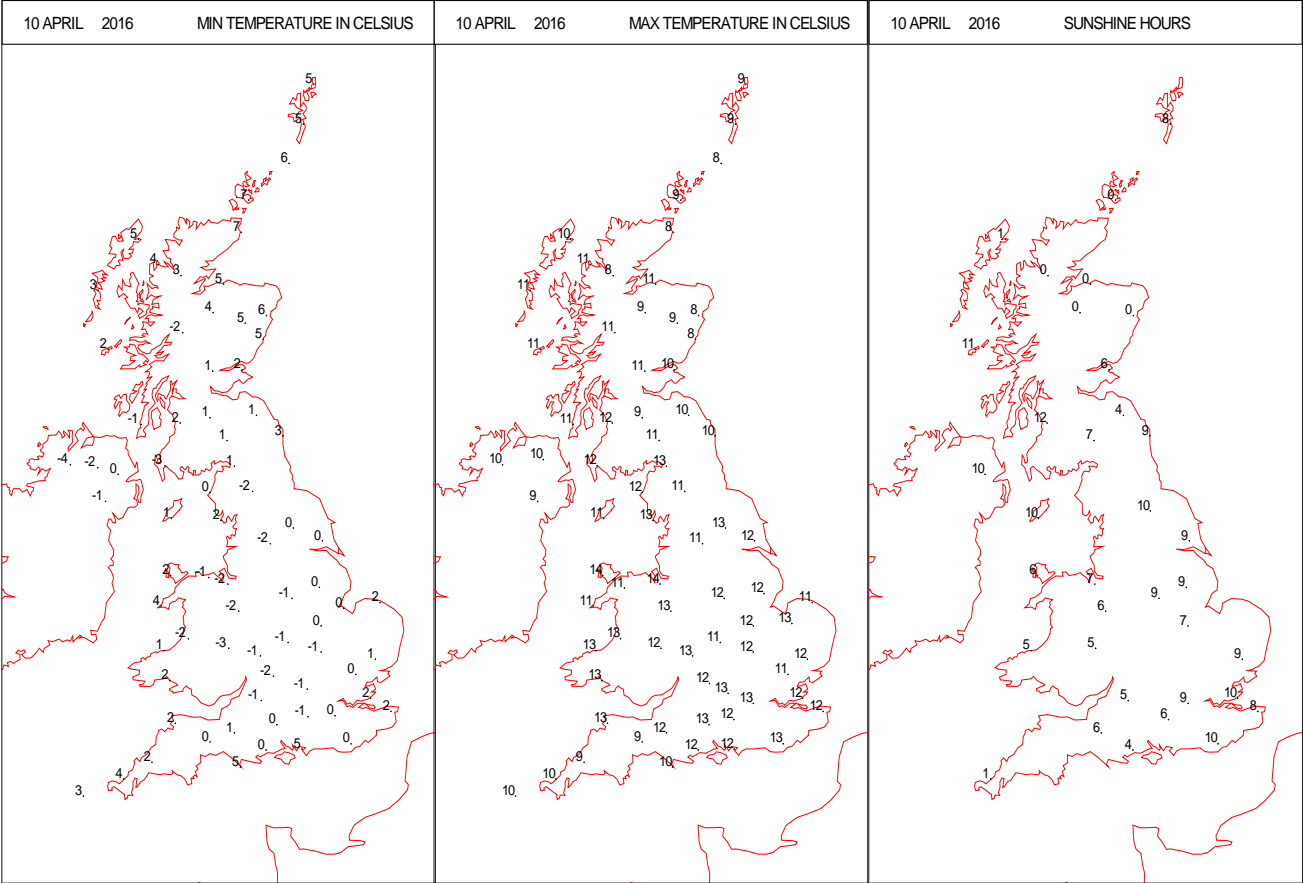
SURFACE REPORTS



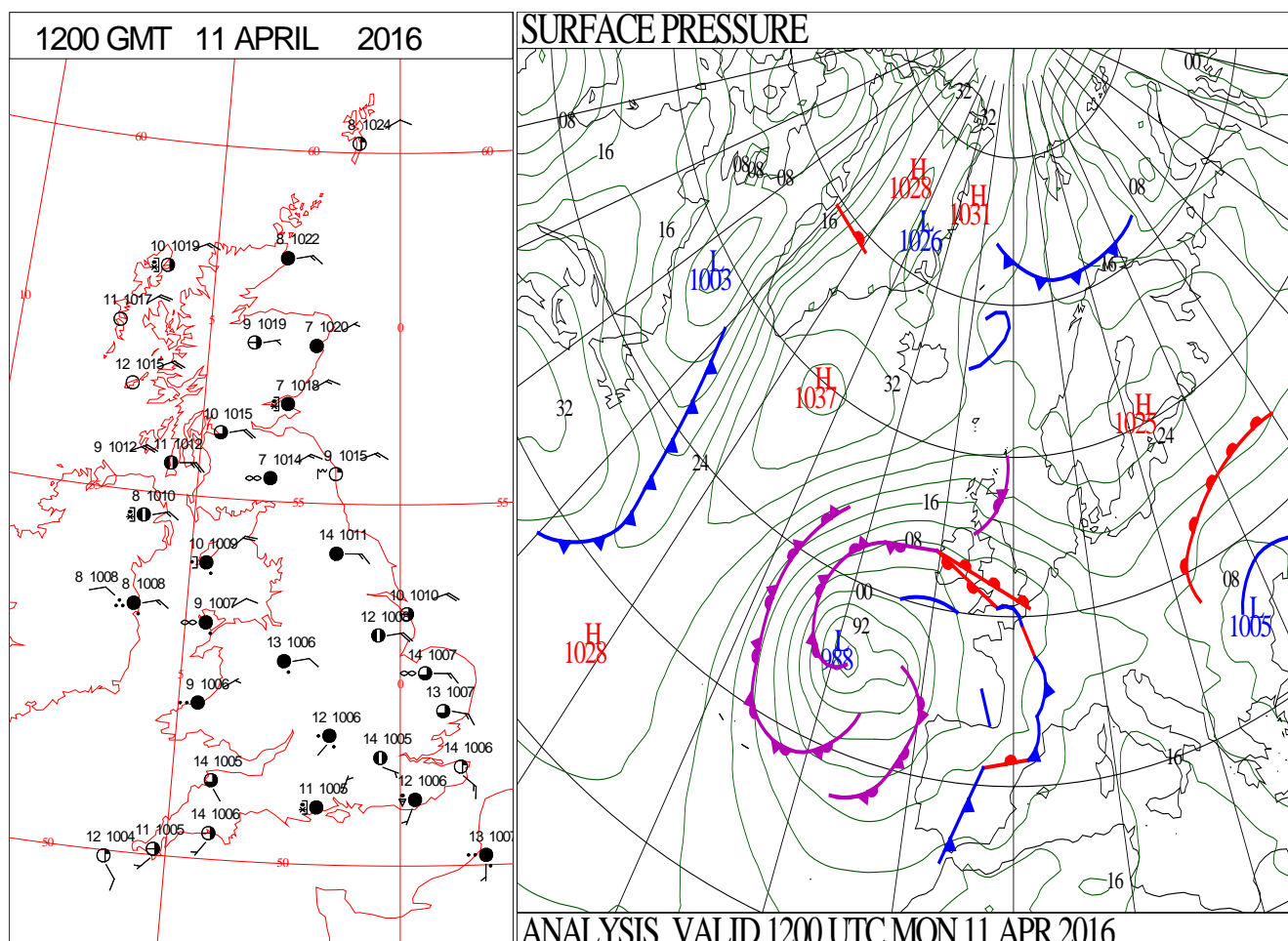
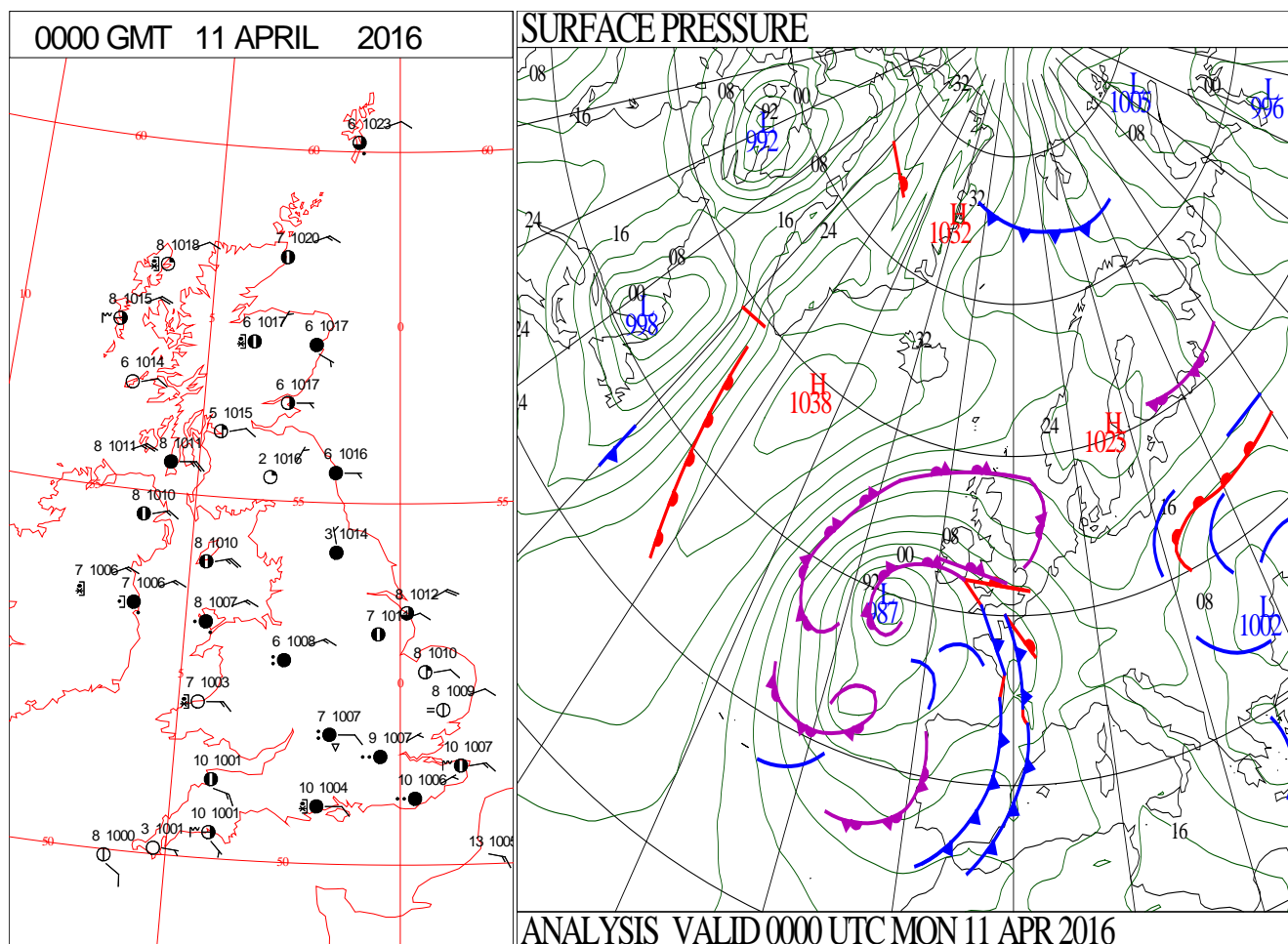
SIGNIFICANT WEATHER

0600 GMT 10 APRIL 2016	SIG WEATHER	1200 GMT 10 APRIL 2016	SIG WEATHER	<p>Summary of UK Weather for Sunday 10 April 2016.</p> <p>It was settled during the early hours for most, with clear skies and light winds. This led to a widespread frost. A few patches of mist and fog developed too, mainly in northern England and southern Scotland.</p> <p>Rain continued to affect the north-east with some heavy outbreaks, whilst another band of heavy rain moved into the south-west, accompanied by strong winds, with coastal gales reaching 55 knots on the Isles of Scilly.</p> <p>Rain and strong to gale force winds continued to affect the far south-west throughout the day, with the initial rain band reaching south Wales to Hampshire by evening. The rain was particularly heavy and persistent over the Isles of Scilly.</p> <p>Into the evening a second band of thundery showery rain approached western Cornwall moving northwards, with another band in central southern England. A weakening weather front over Scotland continued to ease, and slowly edge northwards through the day.</p> <p>Elsewhere, it was a dry day with plenty of sunny spells, but winds did gradually ease during the night.</p> <p>Temperatures were roughly around average for the time of year.</p>
1800 GMT 10 APRIL 2016	SIG WEATHER	0000 GMT 11 APRIL 2016	SIG WEATHER	
				<p>EXTREMES</p> <p>Highest Maximum: 14.6 Porthmadog, Gwynedd</p> <p>Lowest Maximum: 7.2 Killylane, Co. Antrim</p> <p>Lowest Minimum: -4.7 Lough Navar Forest, Co. Fermanagh</p> <p>Lowest Grass Minimum: -9.0 East Bergholt, Suffolk</p> <p>Most Rain: 29.2 St. Marys Airport, Isles of Scilly</p> <p>Most Sun: 12.3 Magilligan No2, Co. Derry</p>

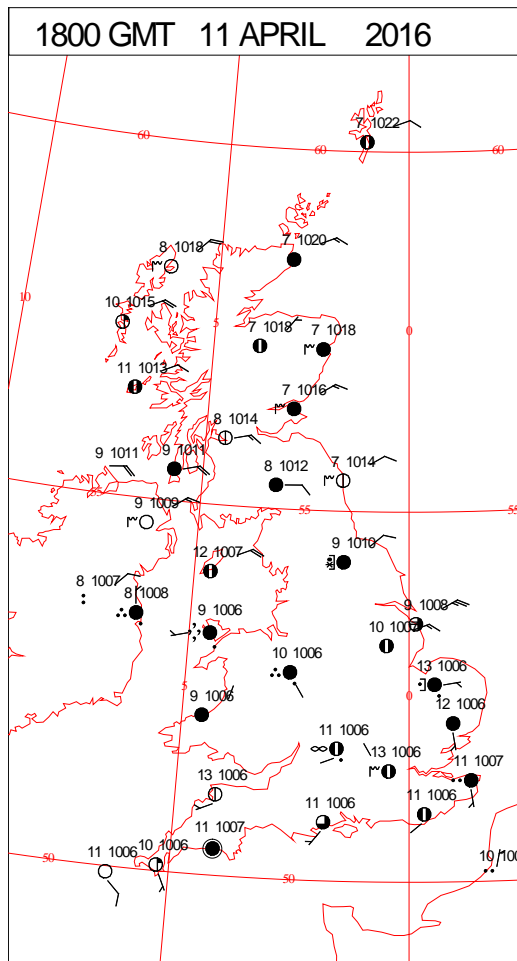
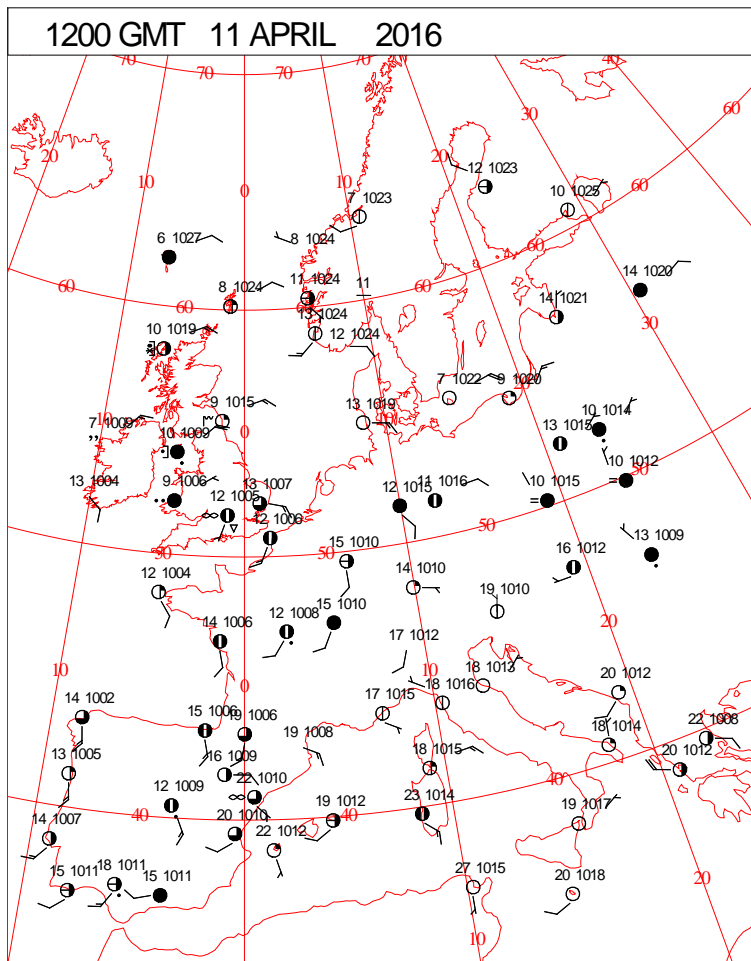
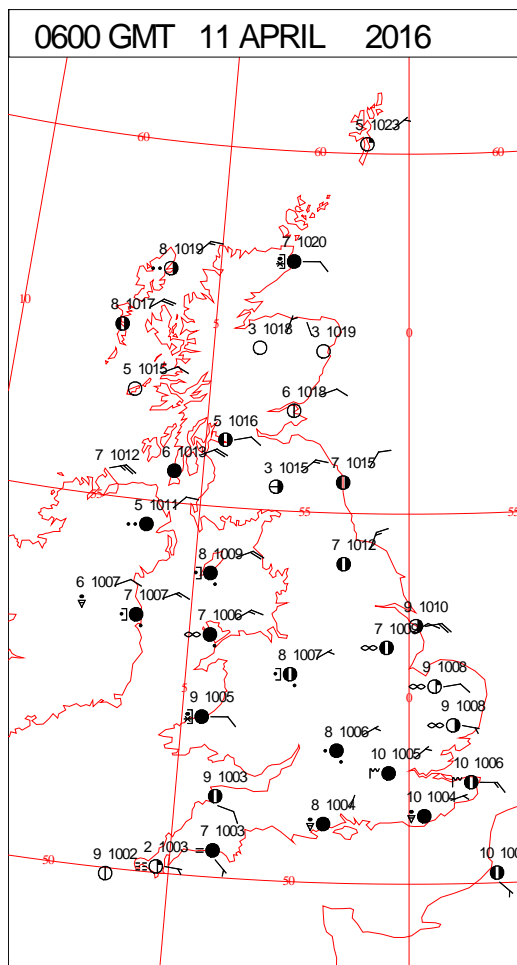
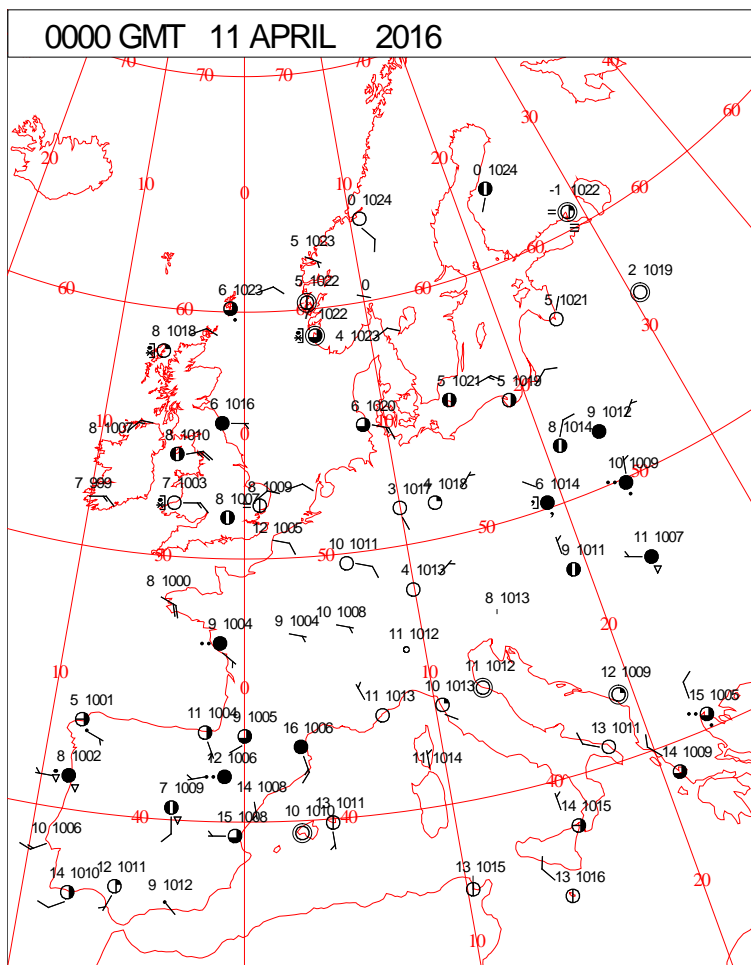
DAILY CLIMATE DATA



DAILY WEATHER SUMMARY



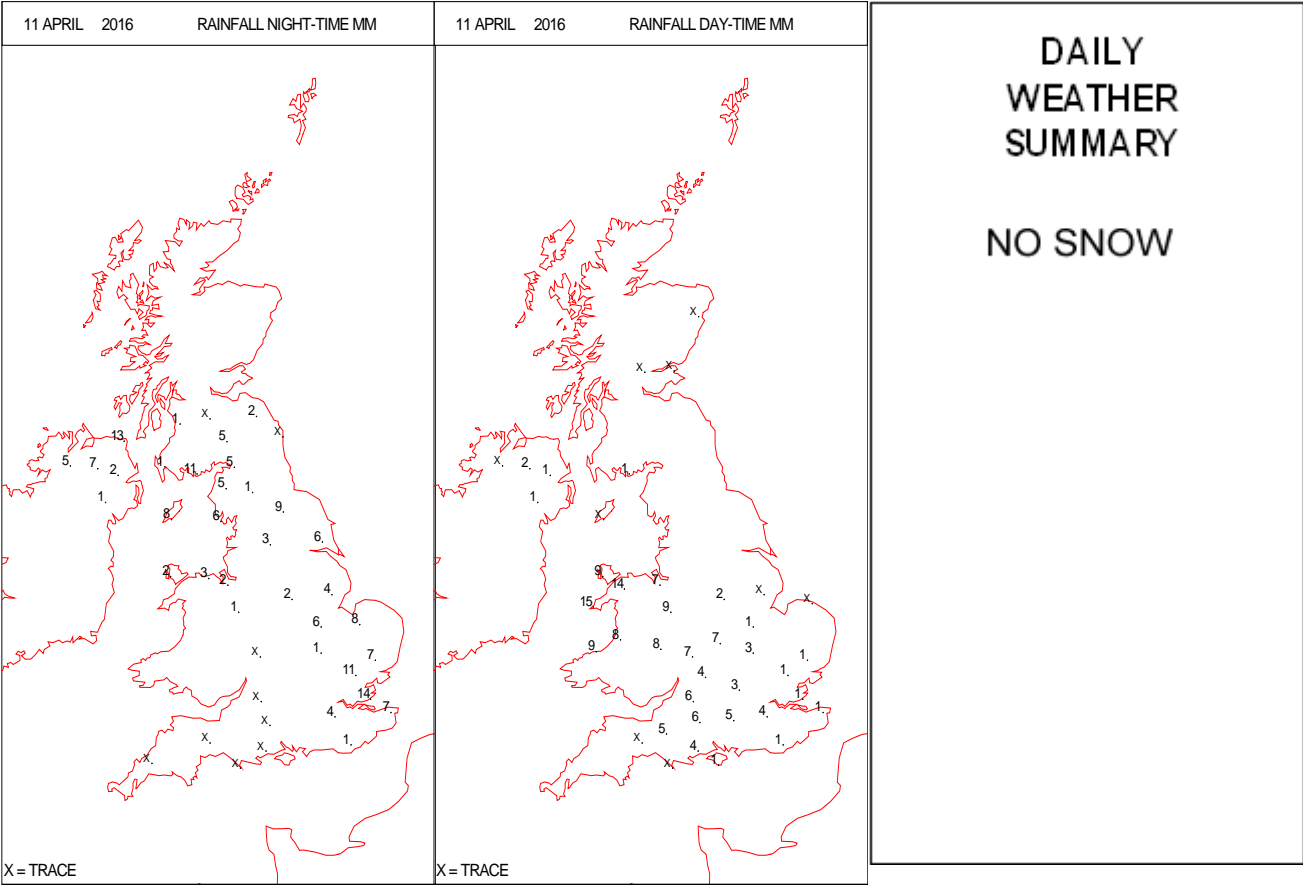
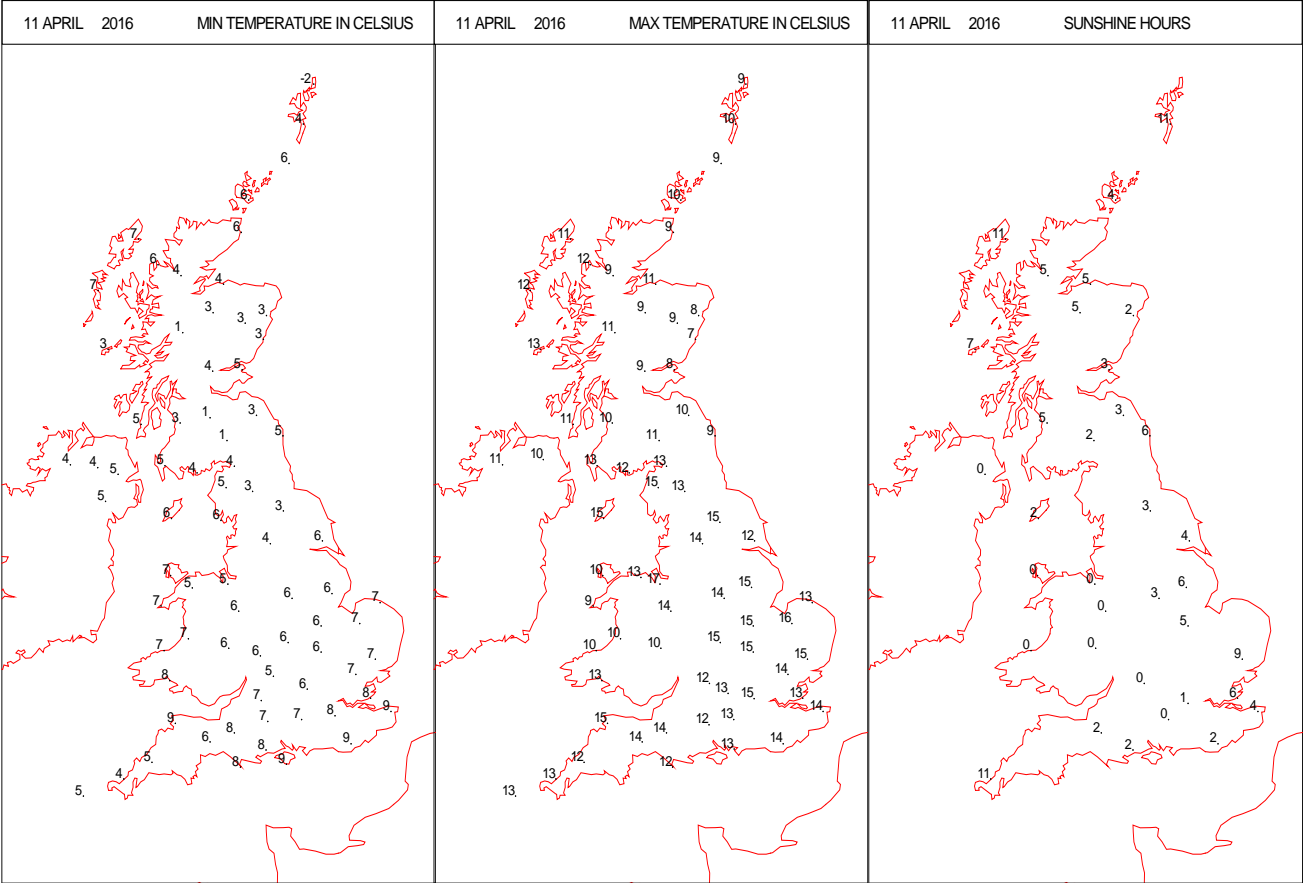
SURFACE REPORTS



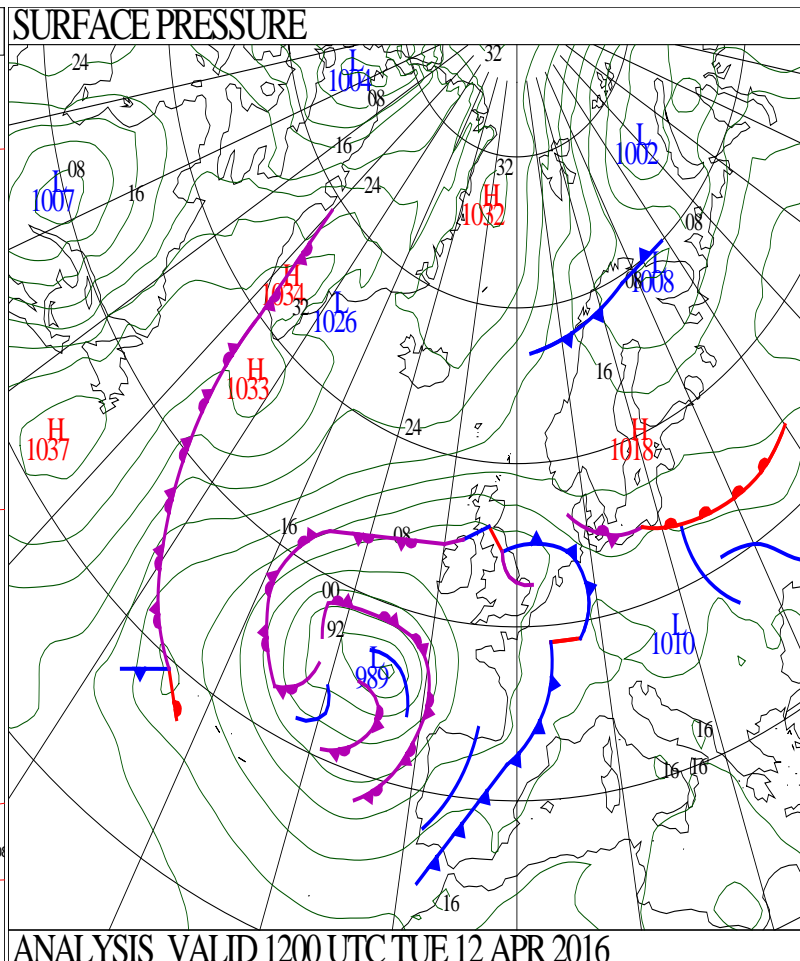
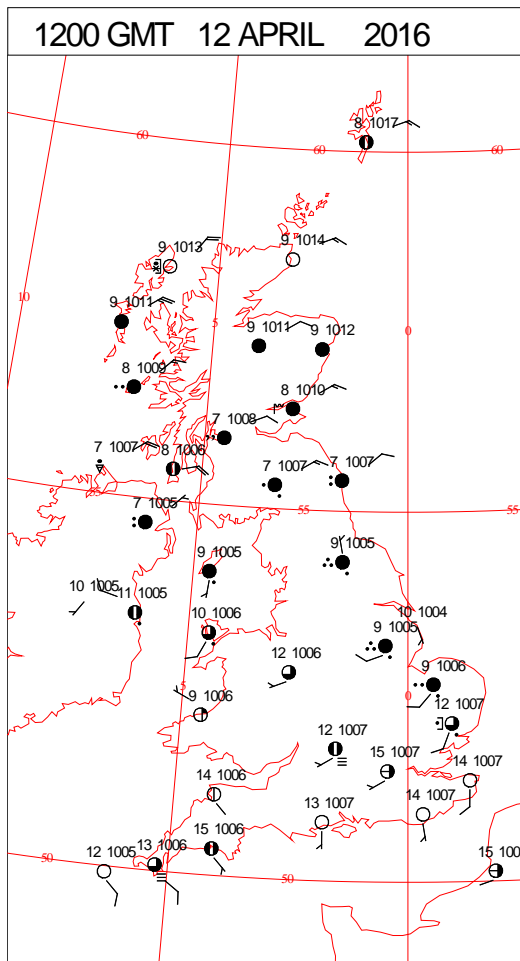
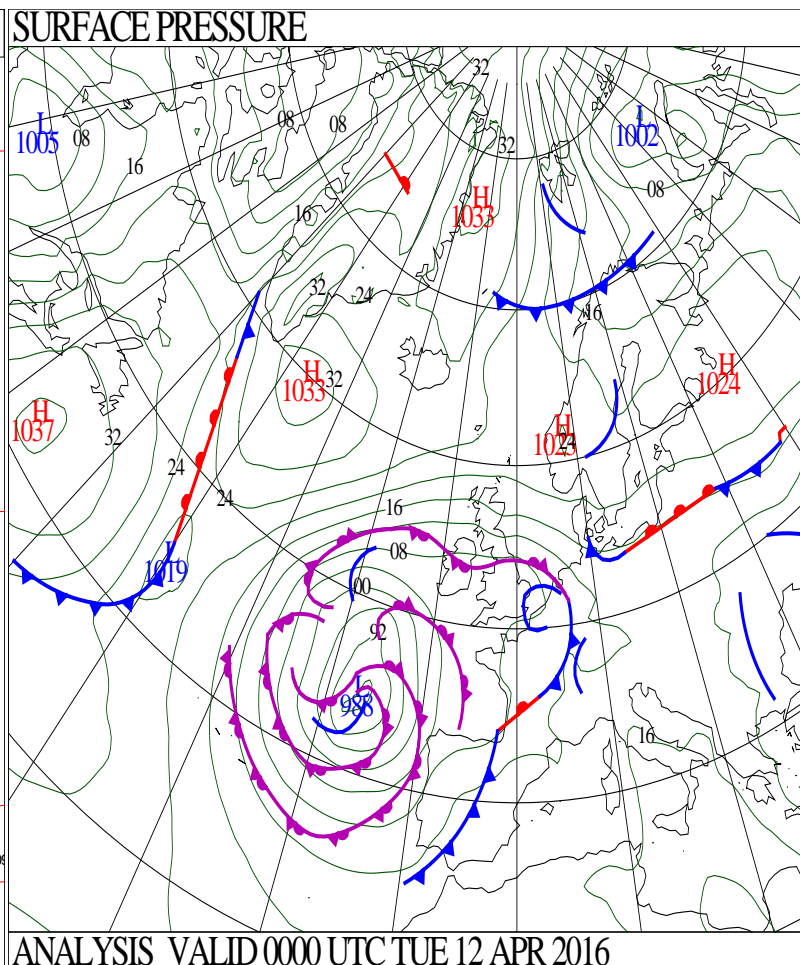
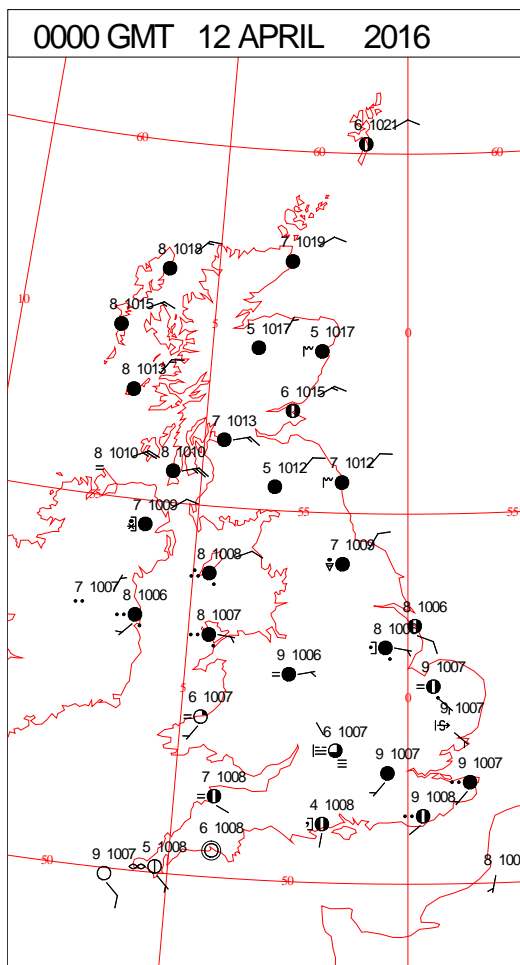
SIGNIFICANT WEATHER

0600 GMT 11 APRIL 2016 SIG WEATHER	1200 GMT 11 APRIL 2016 SIG WEATHER	<p>Summary of UK Weather for Monday 11 April 2016.</p> <p>The far south-west of England started the day fine, sunny and rather chilly. To the north-east of this, a slow-moving weather front brought bursts of showery rain across a good part of Northern Ireland, Wales, the West Midlands and central-southern England.</p> <p>Further north-east still it was a dry start to the week, though under clear spells across Shetland, there was a touch of frost.</p> <p>During the day, the weather front made little progress northwards, meaning that much of Scotland and northern England stayed dry, aside from some drizzle across the hills of eastern Scotland.</p> <p>The best of the sunshine was to the west of high ground, across western Scotland and north-west England, and there it felt quite warm. Sunny spells also became more widespread across southern England, and later across south Wales, and again it felt pleasantly warm.</p> <p>In contrast, parts of Northern Ireland, mid and north Wales and the Midlands saw further pulses of rain during the day.</p> <p>The far south-east of England also saw some showery rain push north out of France later in the evening.</p>
1800 GMT 11 APRIL 2016 SIG WEATHER	0000 GMT 12 APRIL 2016 SIG WEATHER	
		<p>EXTREMES</p> <p>Highest Maximum: 16.7 Blackpool Squires Gate, Lancashire</p> <p>Lowest Maximum: 6.7 Inverbervie No2, Kincardineshire</p> <p>Lowest Minimum: -4.5 Kindrogan, Perthshire</p> <p>Lowest Grass Minimum: -7.6 Cawood, North Yorkshire</p> <p>Most Rain: 19.6 Porthmadog, Gwynedd</p> <p>Most Sun: 11.3 Stornoway Airport, Western Isles</p>

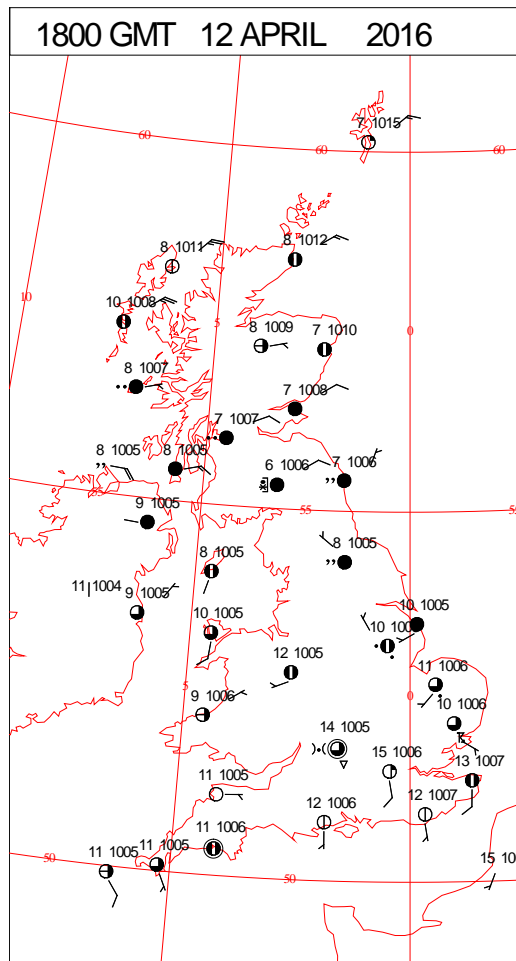
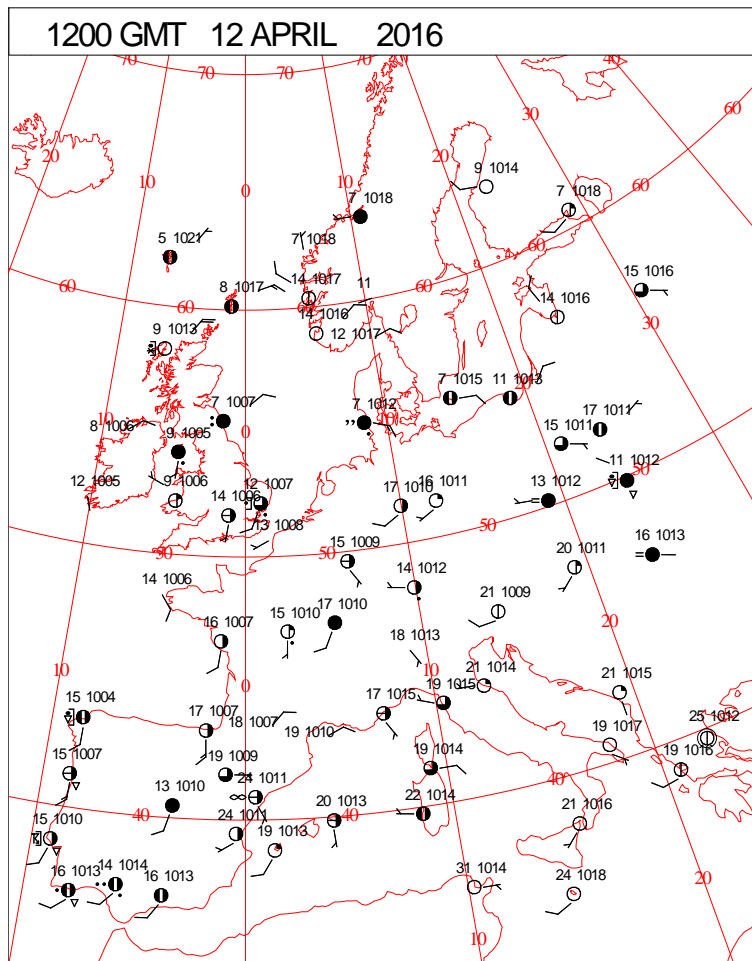
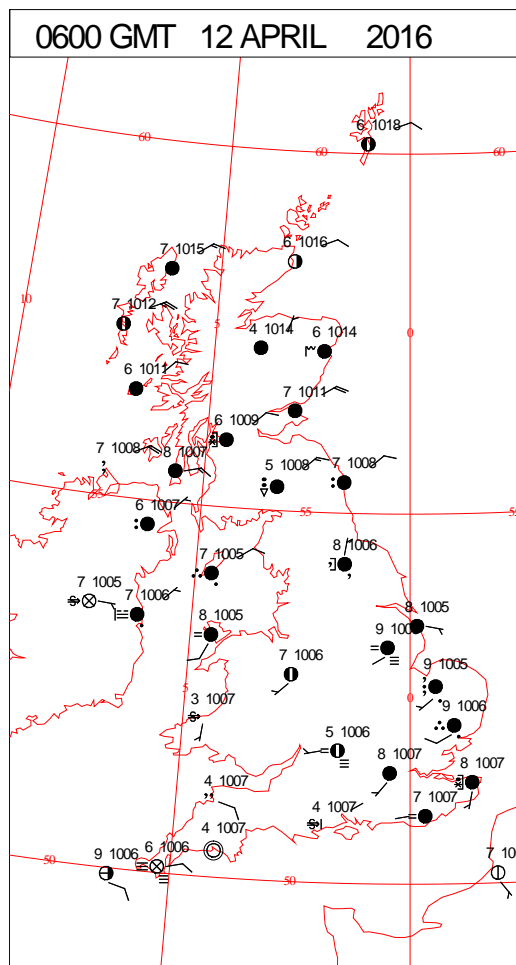
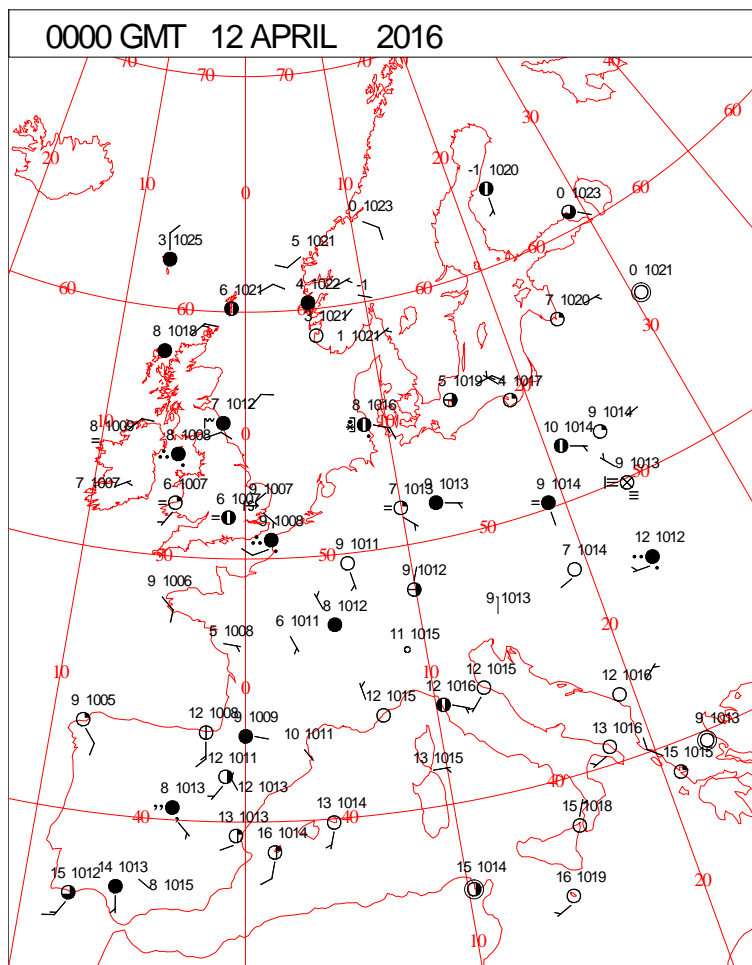
DAILY CLIMATE DATA



DAILY WEATHER SUMMARY



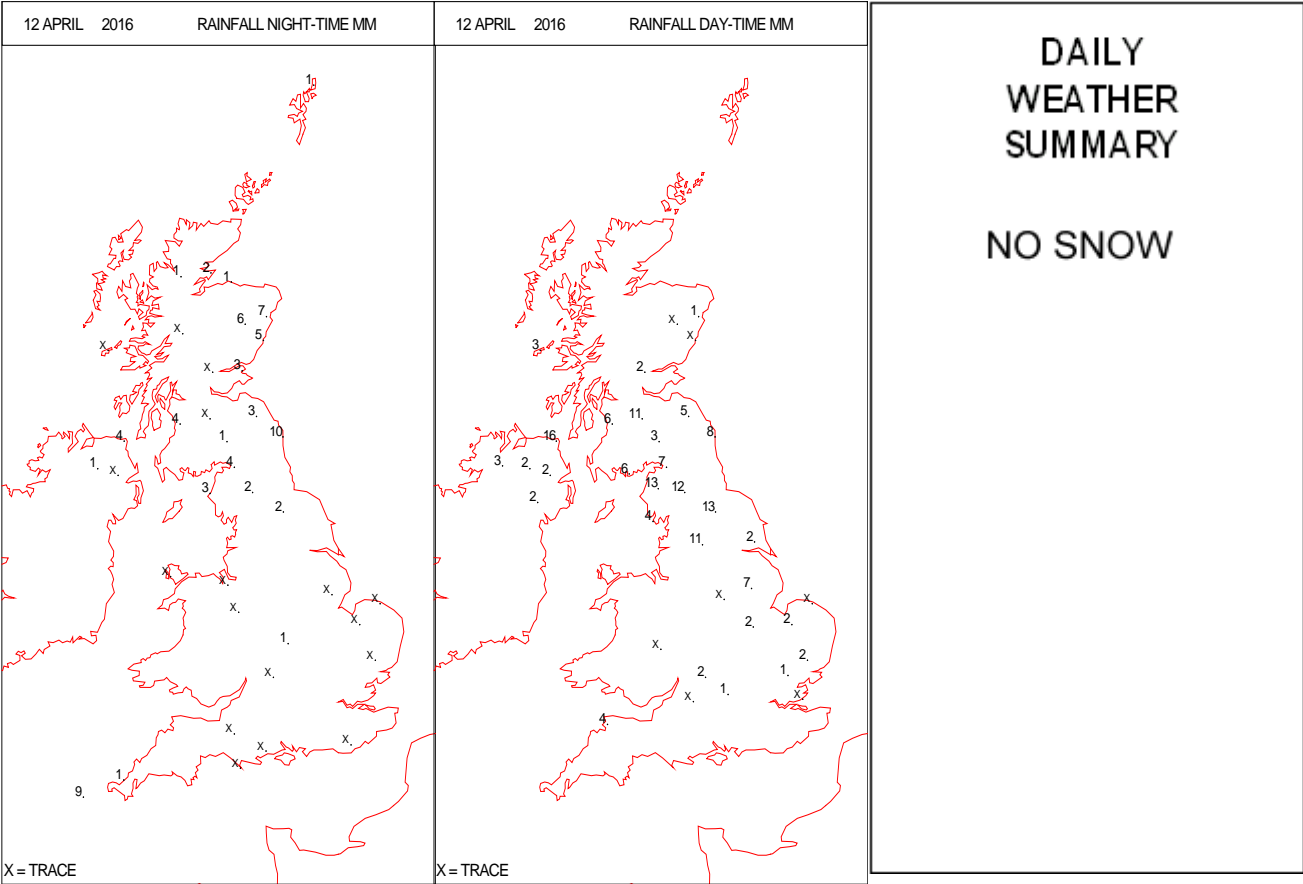
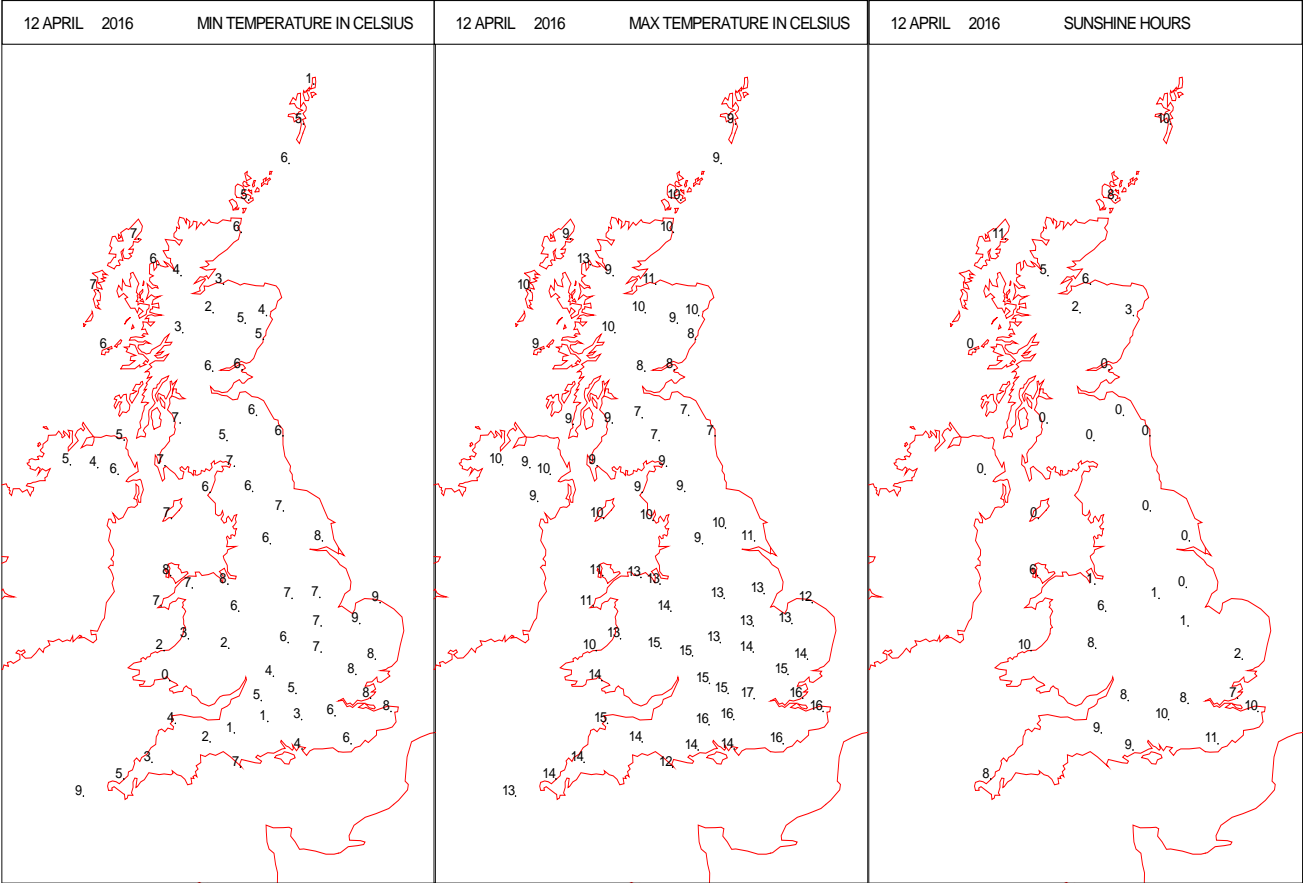
SURFACE REPORTS



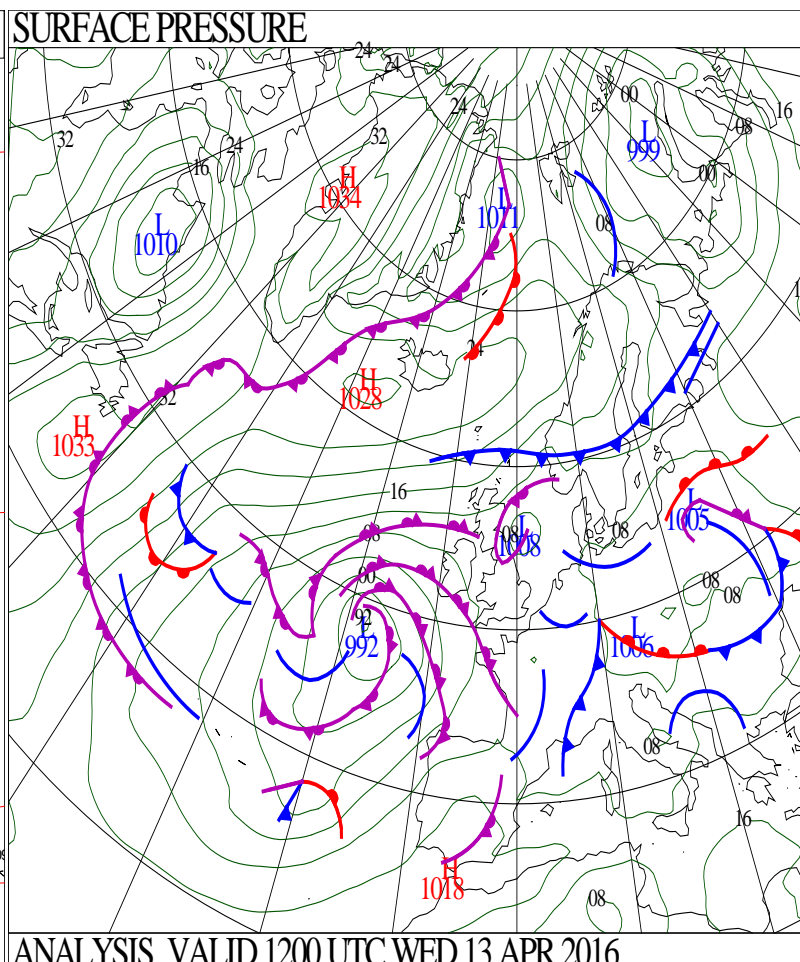
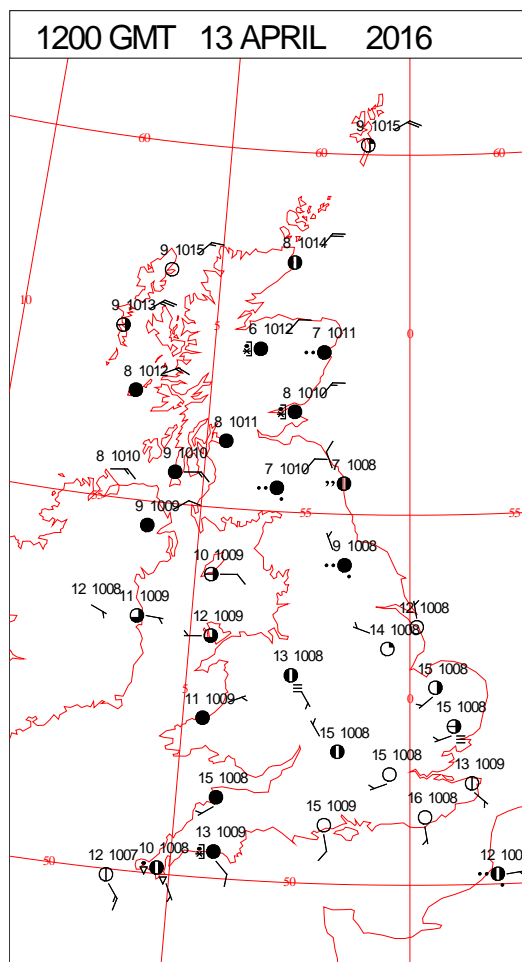
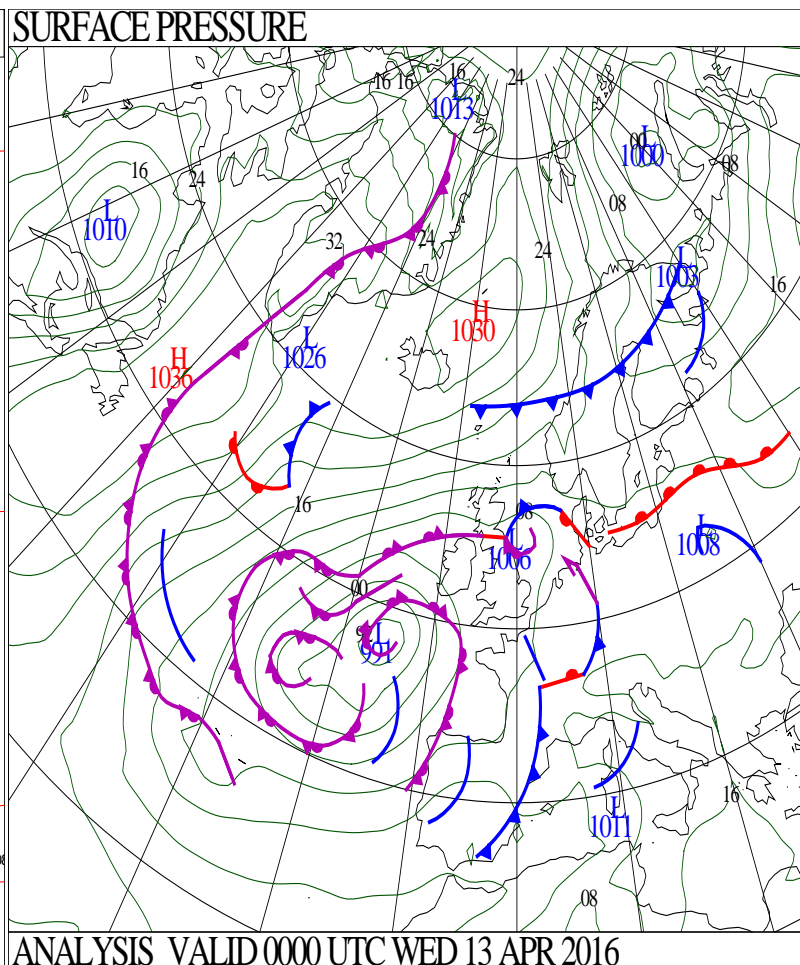
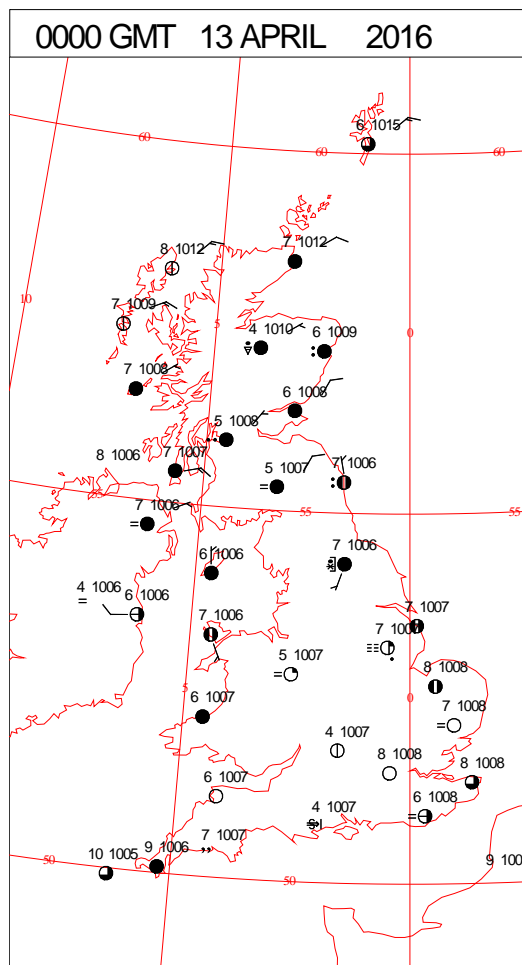
SIGNIFICANT WEATHER

0600 GMT 12 APRIL 2016	SIG WEATHER	1200 GMT 12 APRIL 2016	SIG WEATHER	<p>Summary of UK Weather for Tuesday 12 April 2016.</p> <p>Northern Scotland started the night fine and dry, though rather chilly. Central and southern Scotland, along with Northern Ireland and northern England were milder as a slow-moving weather front brought showery rain through the early hours.</p> <p>Another area of rain worked its way northwards up the east coast of England.</p> <p>To the south and west of the rain, it was dry with some clear spells, allowing mist or fog to form quite widely and the temperatures fall to, or just below, freezing. Low cloud and hill fog also affected the eastern side of the Pennines.</p> <p>Cloud and outbreaks of rain continued to affect parts of southern Scotland, Northern Ireland and northern England throughout the day. Some of the rain over eastern England gradually spread into parts of northern England in the late afternoon and early evening.</p> <p>Meanwhile, conditions remained dry with sunny spells across the far north and west of Scotland. Elsewhere, there was a mixture of sunny spells and scattered showers, with some slow-moving and thundery downpours across parts of south-west and central-southern England. It was warm in the sunshine.</p>
1800 GMT 12 APRIL 2016	SIG WEATHER	0000 GMT 13 APRIL 2016	SIG WEATHER	<p>EXTREMES</p> <p>Highest Maximum: 18.1 Writtle, Essex</p> <p>Lowest Maximum: 5.3 Salsburgh, Lanarkshire</p> <p>Lowest Minimum: -2.0 Preston Montford, Shropshire</p> <p>Lowest Grass Minimum: -6.0 Whitechurch, Dyfed</p> <p>Most Rain: 29.6 Copley, Co. Durham</p> <p>Most Sun: 12.3 Guernsey Airport, Guernsey</p>

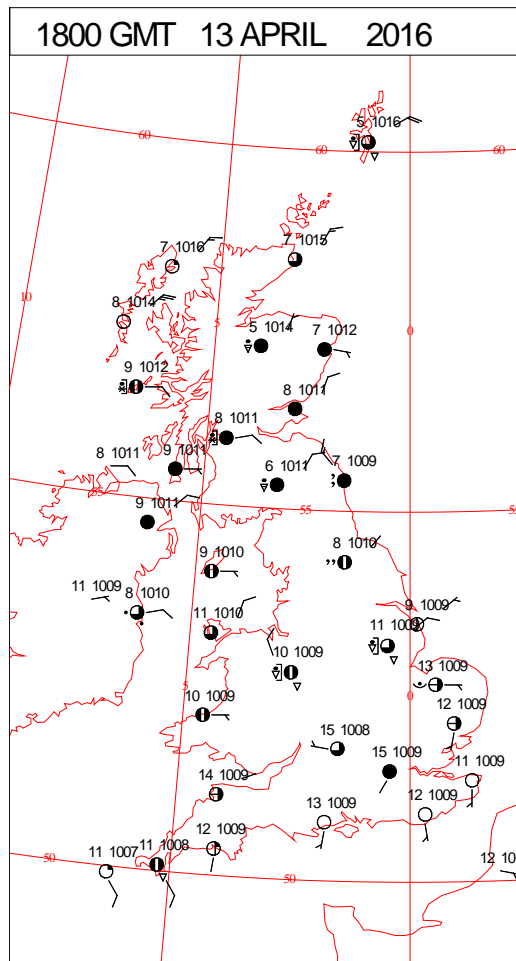
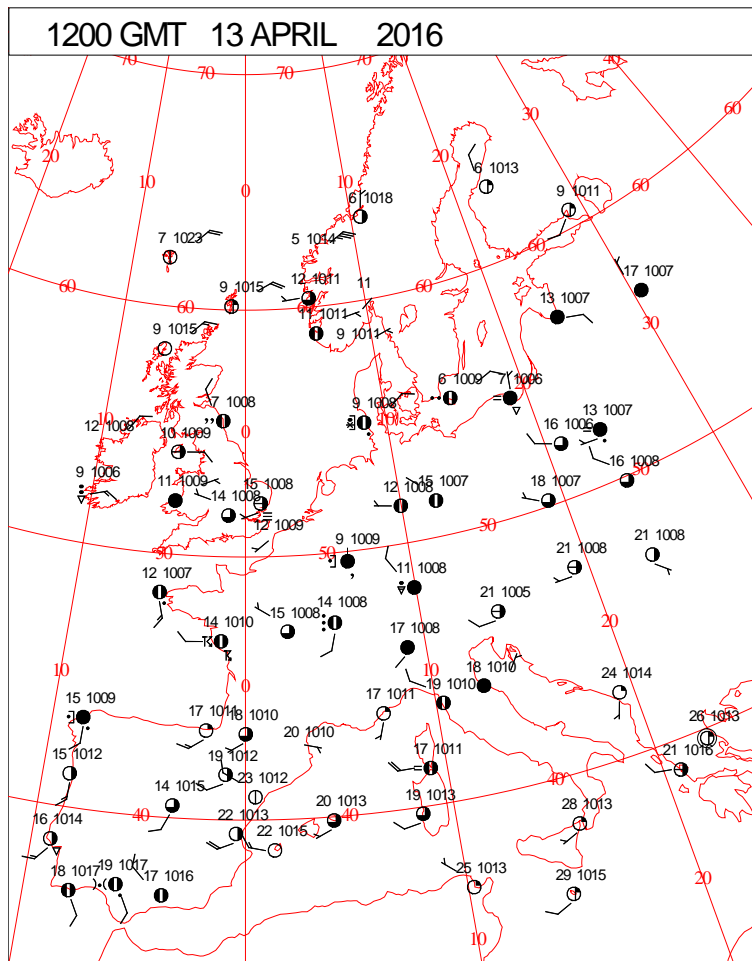
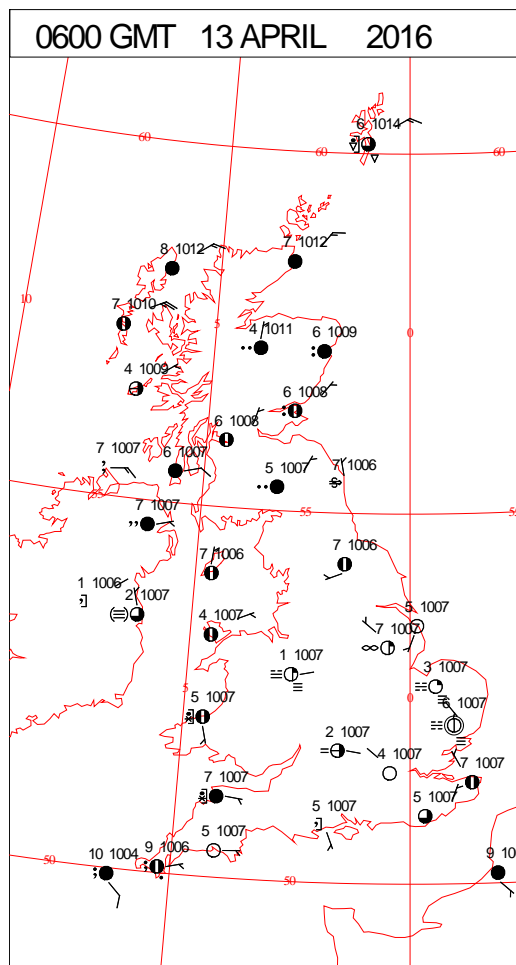
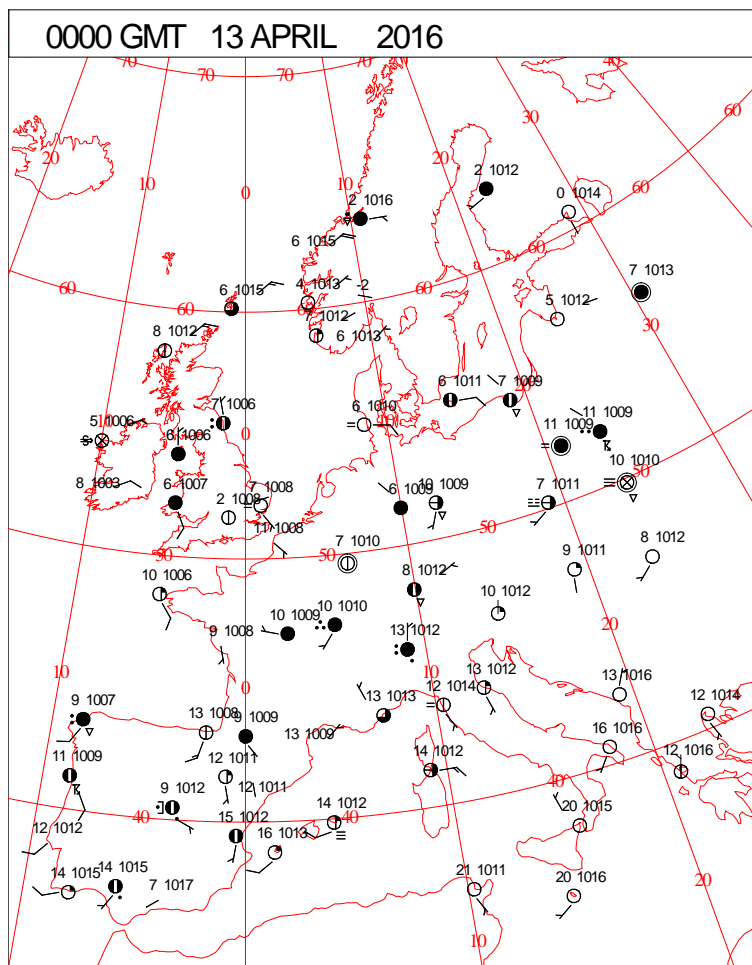
DAILY CLIMATE DATA



DAILY WEATHER SUMMARY



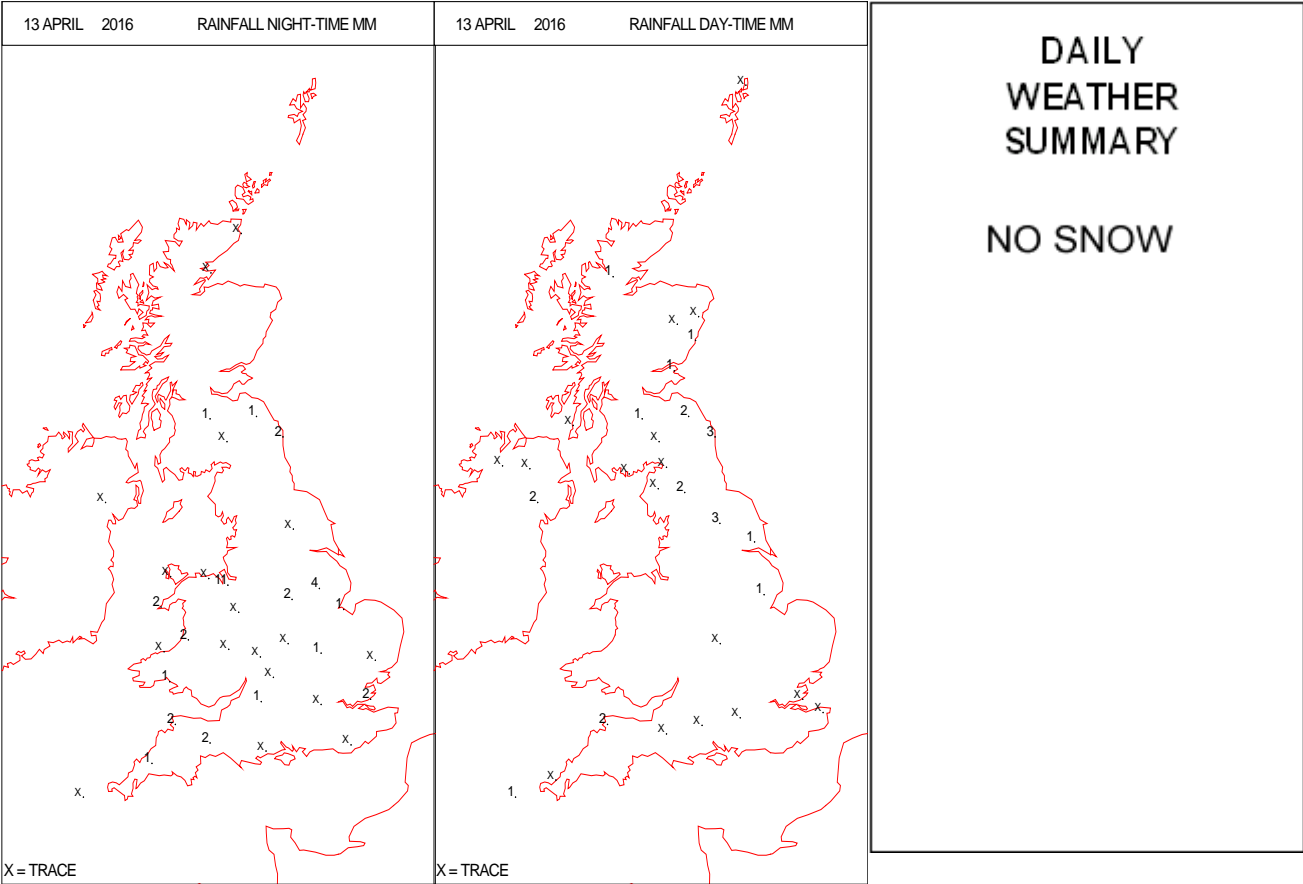
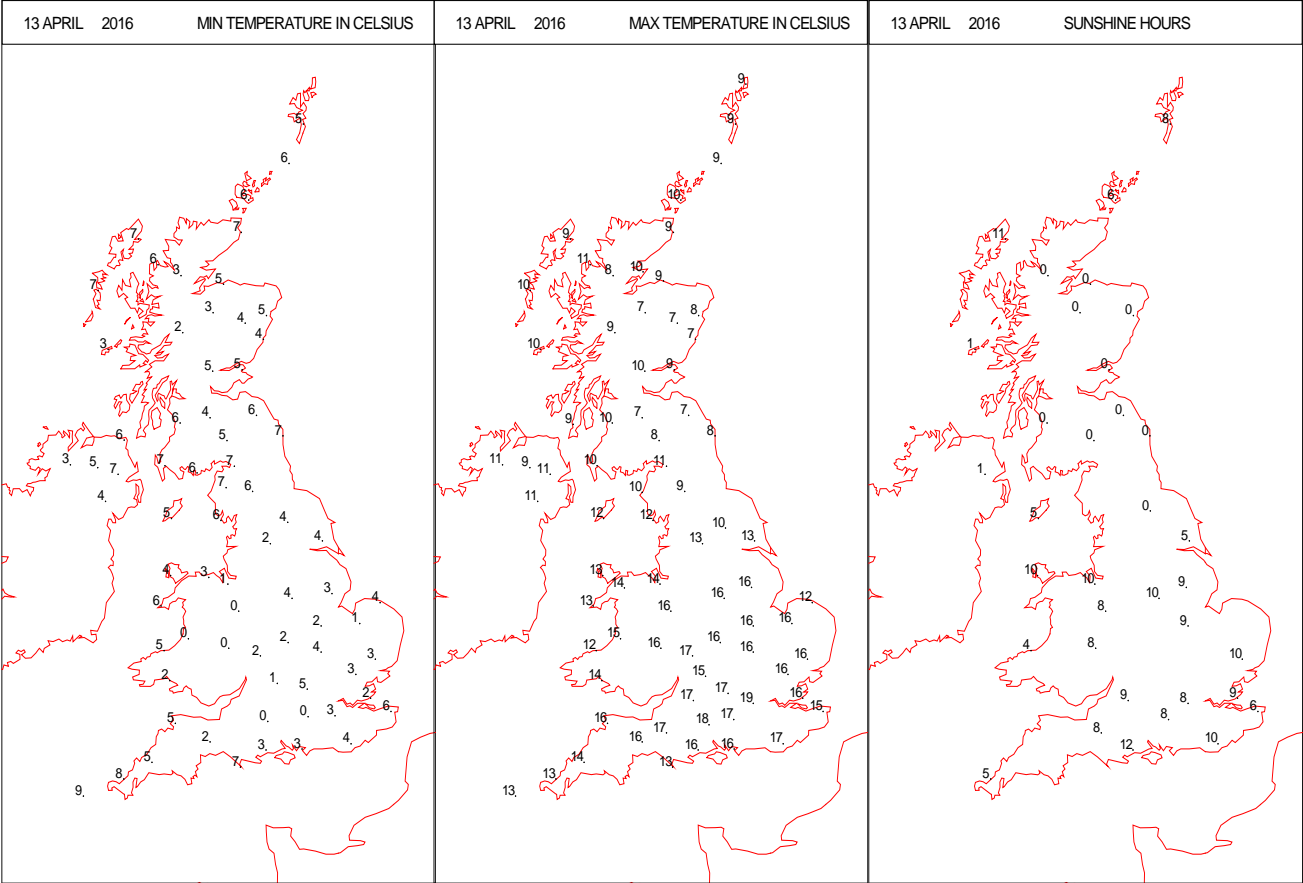
SURFACE REPORTS



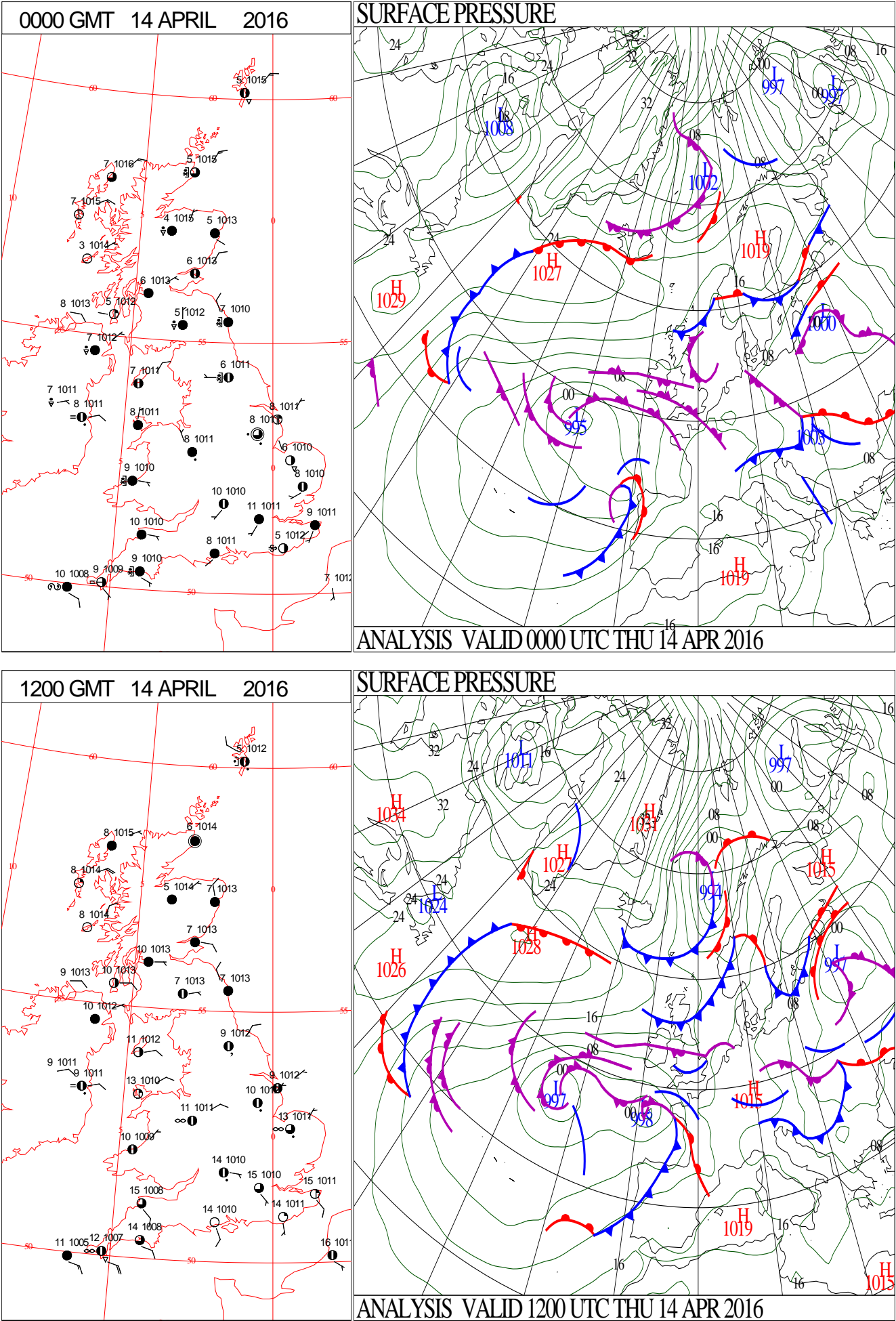
SIGNIFICANT WEATHER

0600 GMT 13 APRIL 2016	SIG WEATHER	1200 GMT 13 APRIL 2016	SIG WEATHER	<p>Summary of UK Weather for Wednesday 13 April 2016. Cloud and outbreaks of patchy rain persisted over Scotland, Northern Ireland and northern England overnight.</p> <p>Elsewhere it was a mainly dry night with clear spells for many. Patches of dense fog formed towards morning across areas of central and southern England and Wales.</p> <p>Increasing cloud and some showery outbreaks of rain also edged into western Cornwall by morning.</p> <p>The day started cloudy in the north with outbreaks of rain, heavy at times. This slowly moved eastwards through the day.</p> <p>Elsewhere, there was a mix of sunny spells and showers. The showers were heavy in places, and occasionally turned thundery with hail, mostly in the east and south-east.</p> <p>Temperatures reached 18.6 Celsius at Heathrow, which was the highest for England so far this year. However, it was much colder in the north under the cloud.</p>
1800 GMT 13 APRIL 2016	SIG WEATHER	0000 GMT 14 APRIL 2016	SIG WEATHER	
				<p>EXTREMES</p> <p>Highest Maximum: 18.6 Heathrow, Greater London</p> <p>Lowest Maximum: 5.7 Nunraw Abbey, East Lothian</p> <p>Lowest Minimum: -5.0 East Bergholt, Suffolk</p> <p>Lowest Grass Minimum: -4.8 East Bergholt, Suffolk</p> <p>Most Rain: 18.8 Levens Hall, Cumbria</p> <p>Most Sun: 11.6 Hurn, Dorset 11.6 Hastings, East Sussex</p>

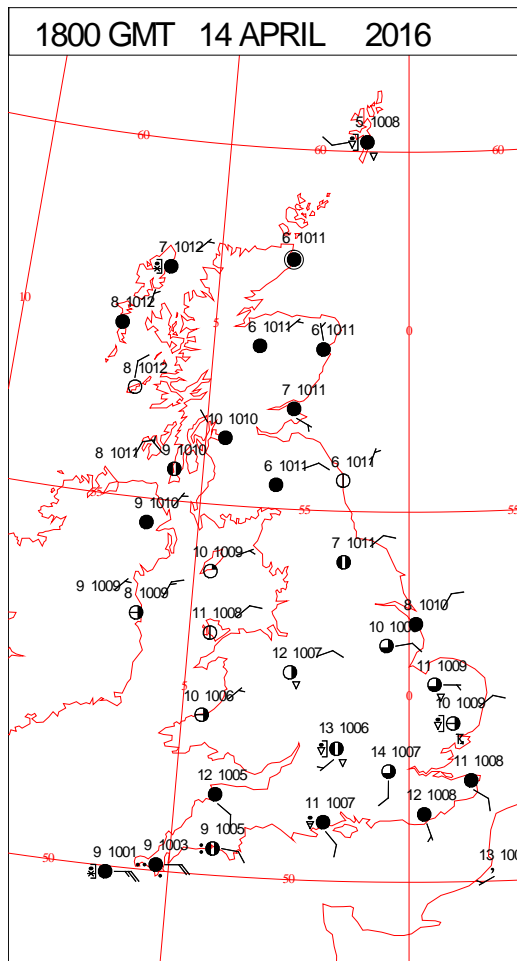
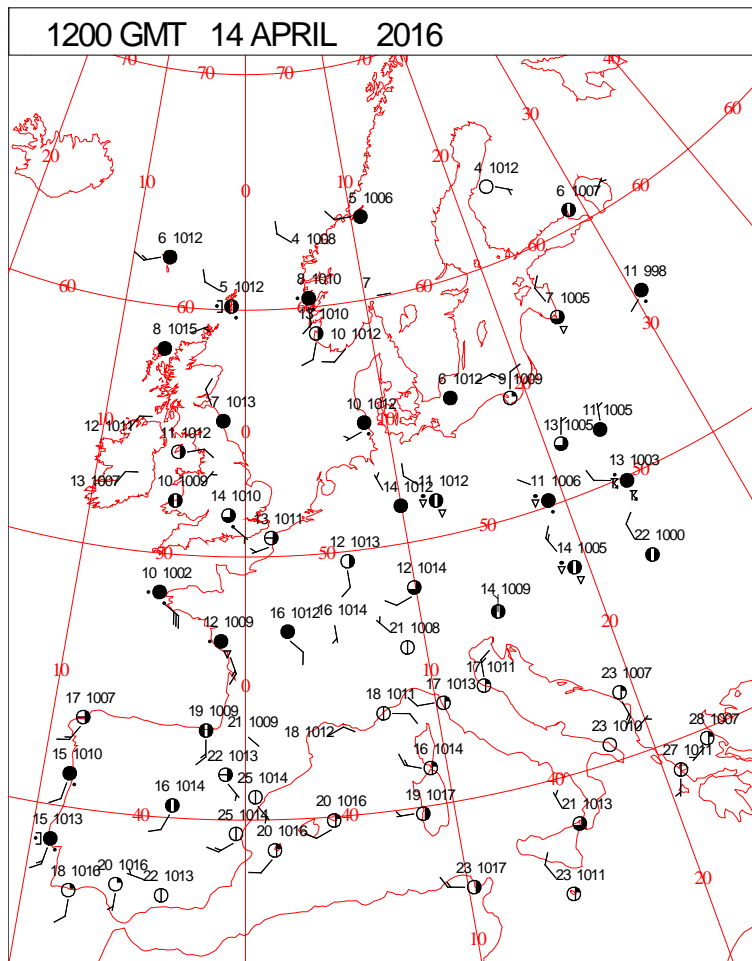
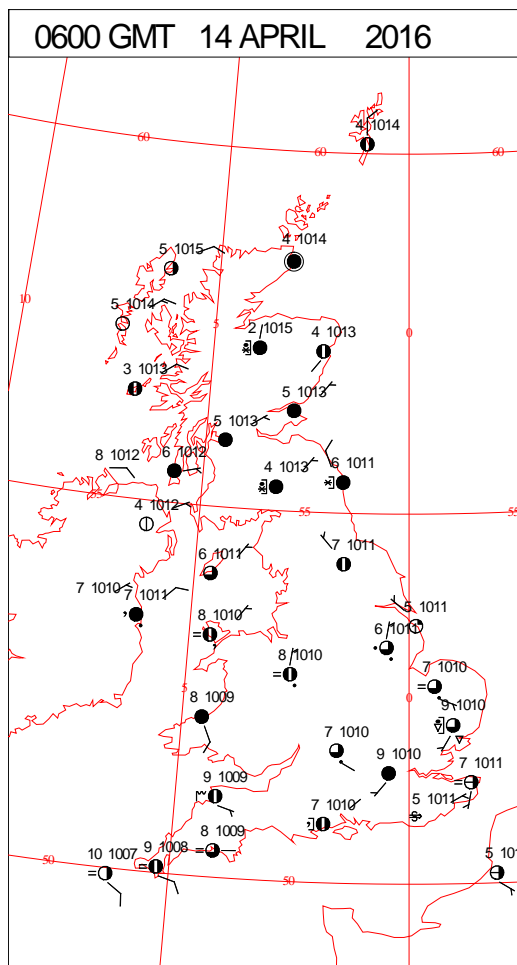
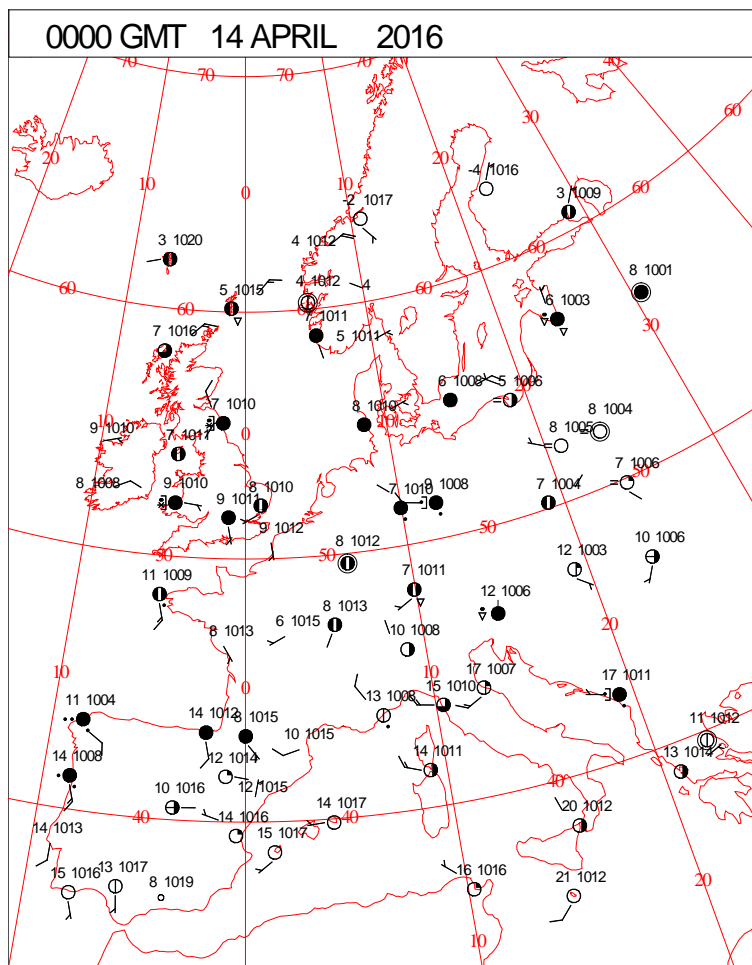
DAILY CLIMATE DATA



DAILY WEATHER SUMMARY



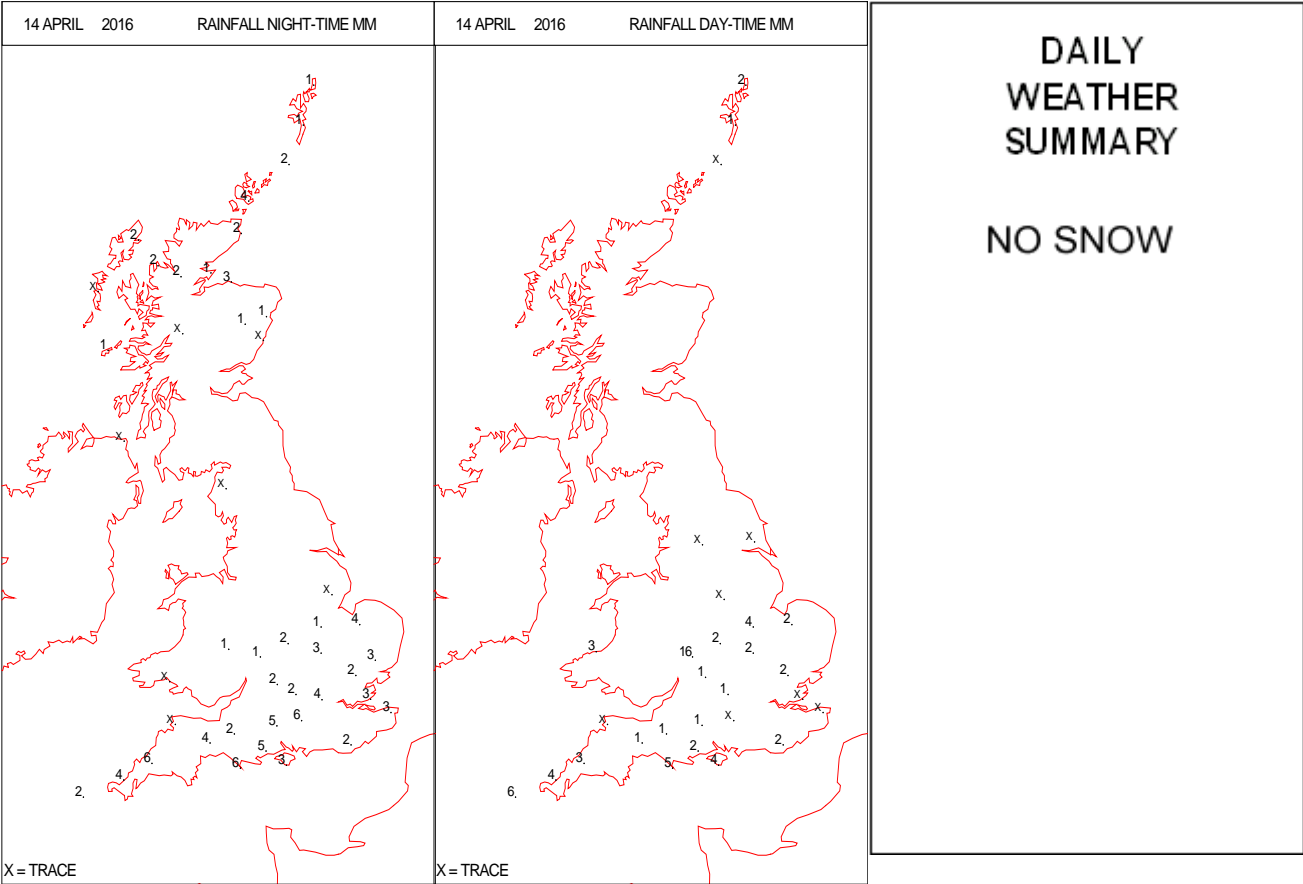
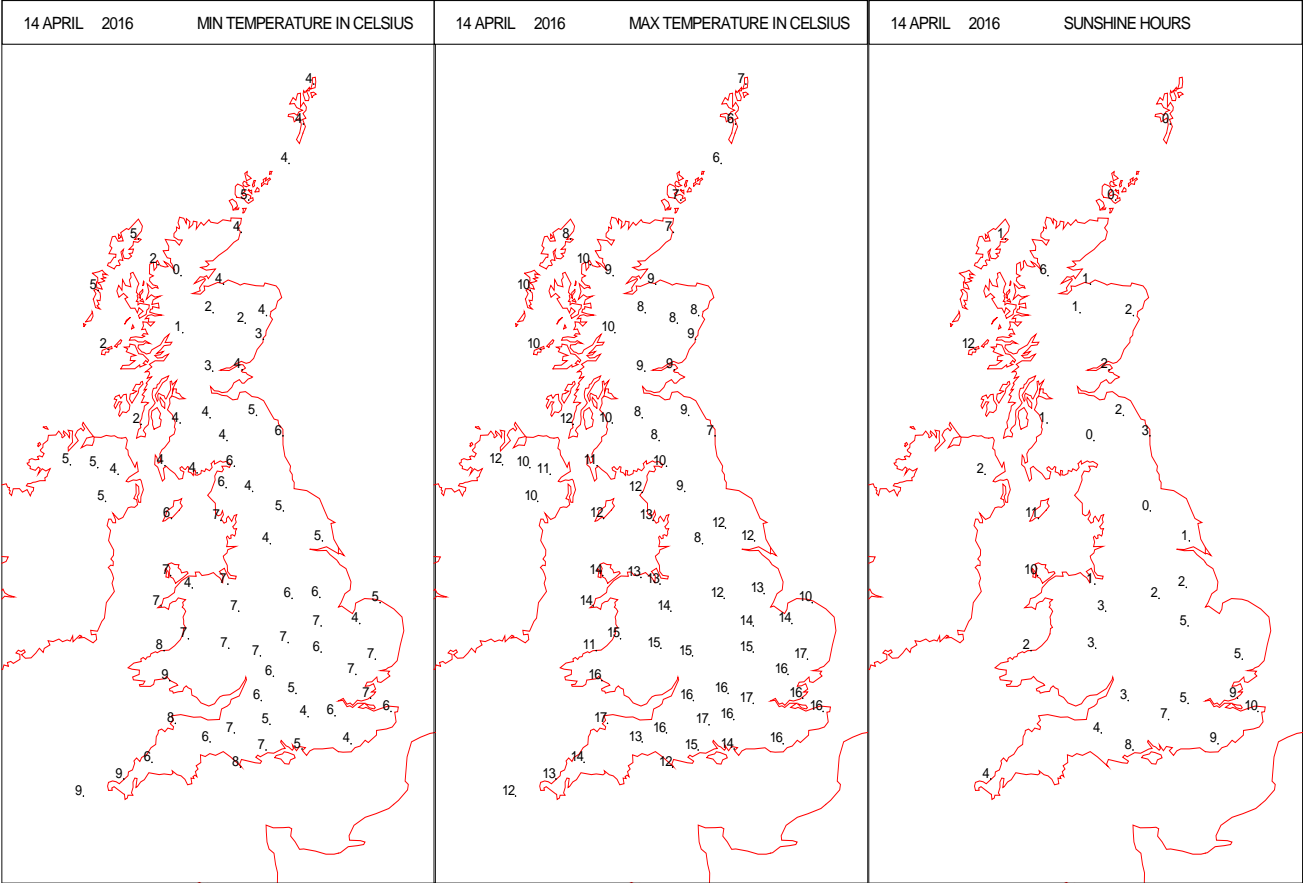
SURFACE REPORTS



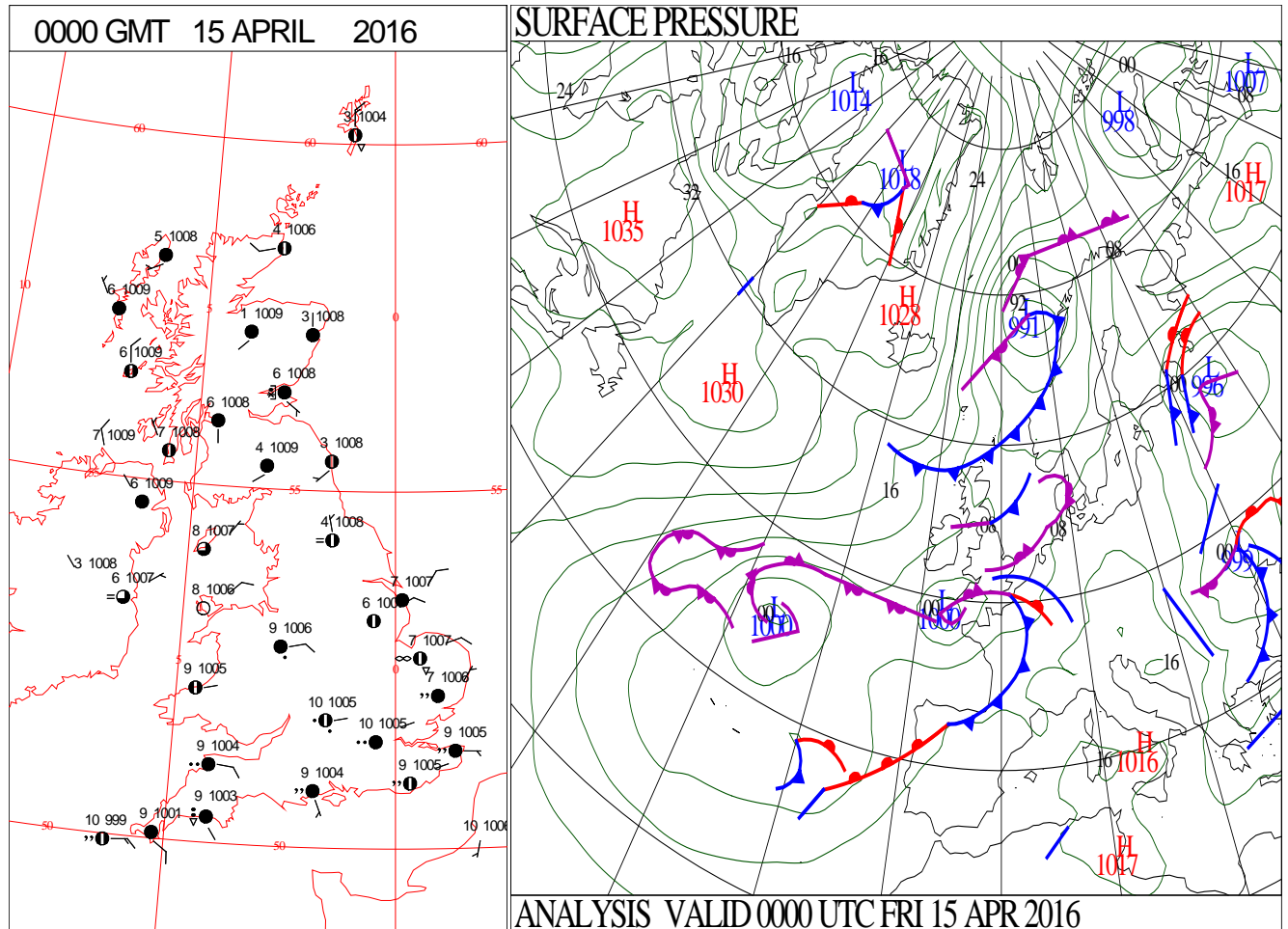
SIGNIFICANT WEATHER

0600 GMT 14 APRIL 2016	SIG WEATHER	1200 GMT 14 APRIL 2016	SIG WEATHER	<p>Summary of UK Weather for Thursday 14 April 2016.</p> <p>It was a cloudy night across England and Wales, with further outbreaks of showery rain, locally heavy at times.</p> <p>There were some clear spells across the far north of Scotland, where it was locally chilly, with overnight lows of -1.2 Celsius at Kinlochewe and Port Henderson, There were also some clear spells in the far south, which allowed some mist and fog patches to form in places towards dawn.</p> <p>By morning it was rather cloudy across central and northern parts, with outbreaks of rain. The rain became increasingly fragmented through the morning as it cleared eastwards, and sunny spells developed.</p> <p>Further south, after the mist cleared there were some sunny spells, but showers moved across southern parts during the late morning and afternoon. These turned heavy and thundery at times, particularly through Wales, the Midlands and East Anglia.</p> <p>In the sunshine, temperatures reached highs of 18.1 Celsius in Gravesend, Kent.</p> <p>By late afternoon, cloud and more persistent rain arrived across southernmost parts of England.</p>
1800 GMT 14 APRIL 2016	SIG WEATHER	0000 GMT 15 APRIL 2016	SIG WEATHER	
				<p>EXTREMES</p> <p>Highest Maximum: 18.1 Gravesend Broadness, Kent</p> <p>Lowest Maximum: 6.0 Lerwick, Shetland</p> <p>Lowest Minimum: -1.2 Kinlochewe, Ross-Shire -1.2 Port Henderson, Ross-Shire</p> <p>Lowest Grass Minimum: -5.7 Kinlochewe, Ross-Shire</p> <p>Most Rain: 30.2 Pershore College, Hereford & Worcester</p> <p>Most Sun: 11.6 Tiree, Argyll</p>

DAILY CLIMATE DATA

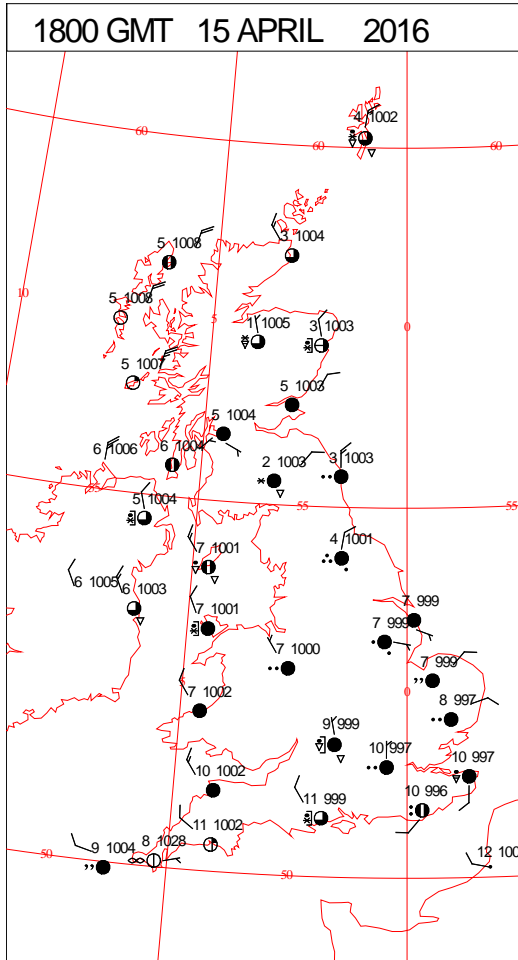
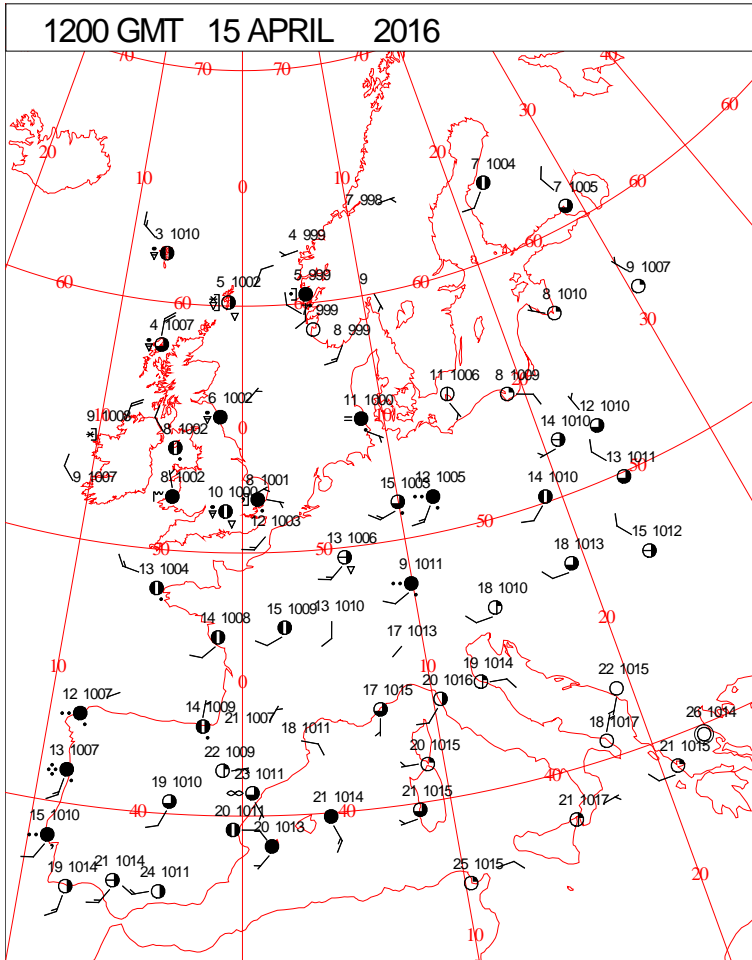
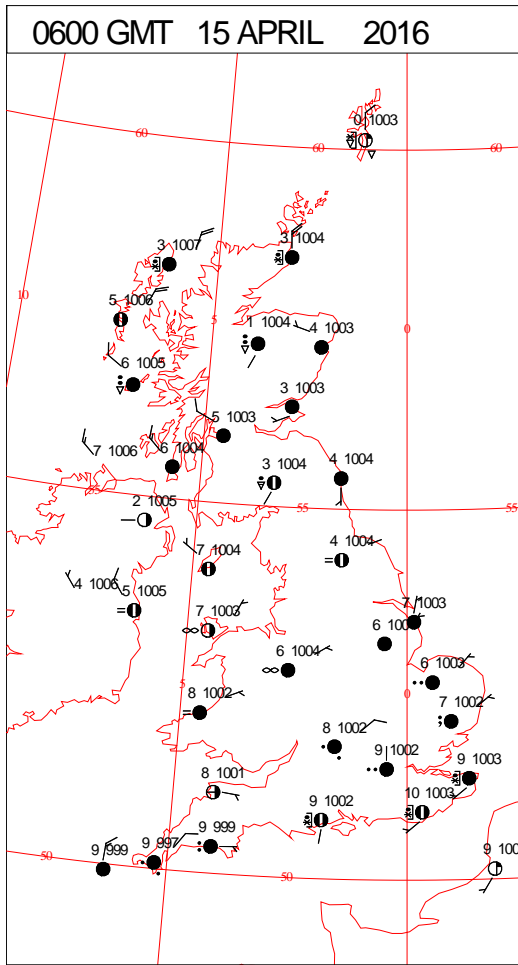
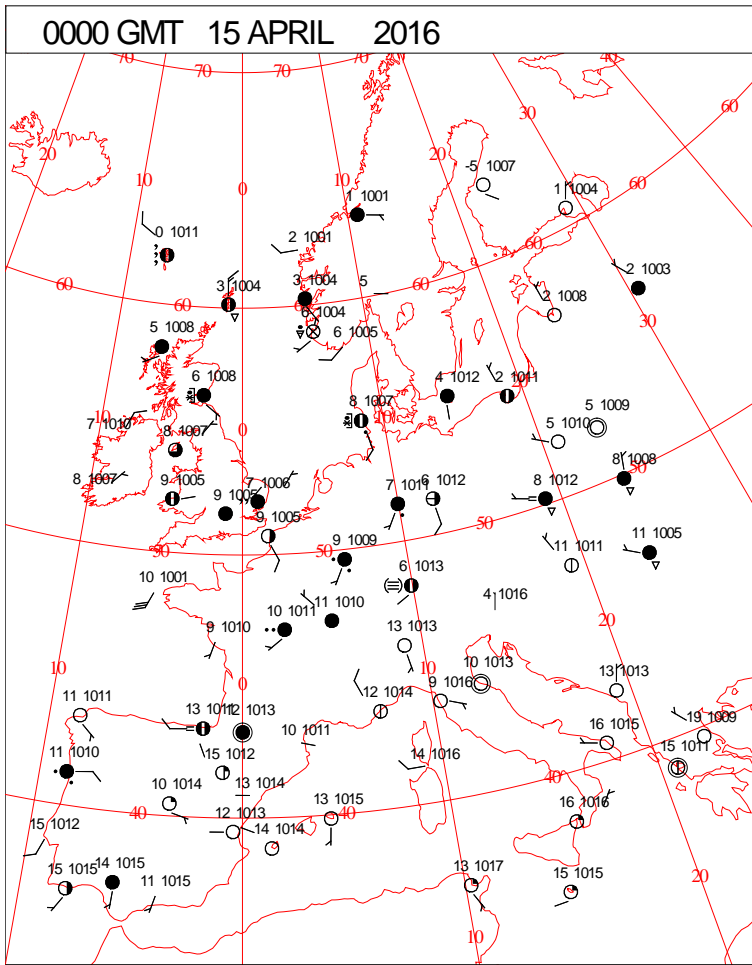


DAILY WEATHER SUMMARY



Friday 15 April 2016

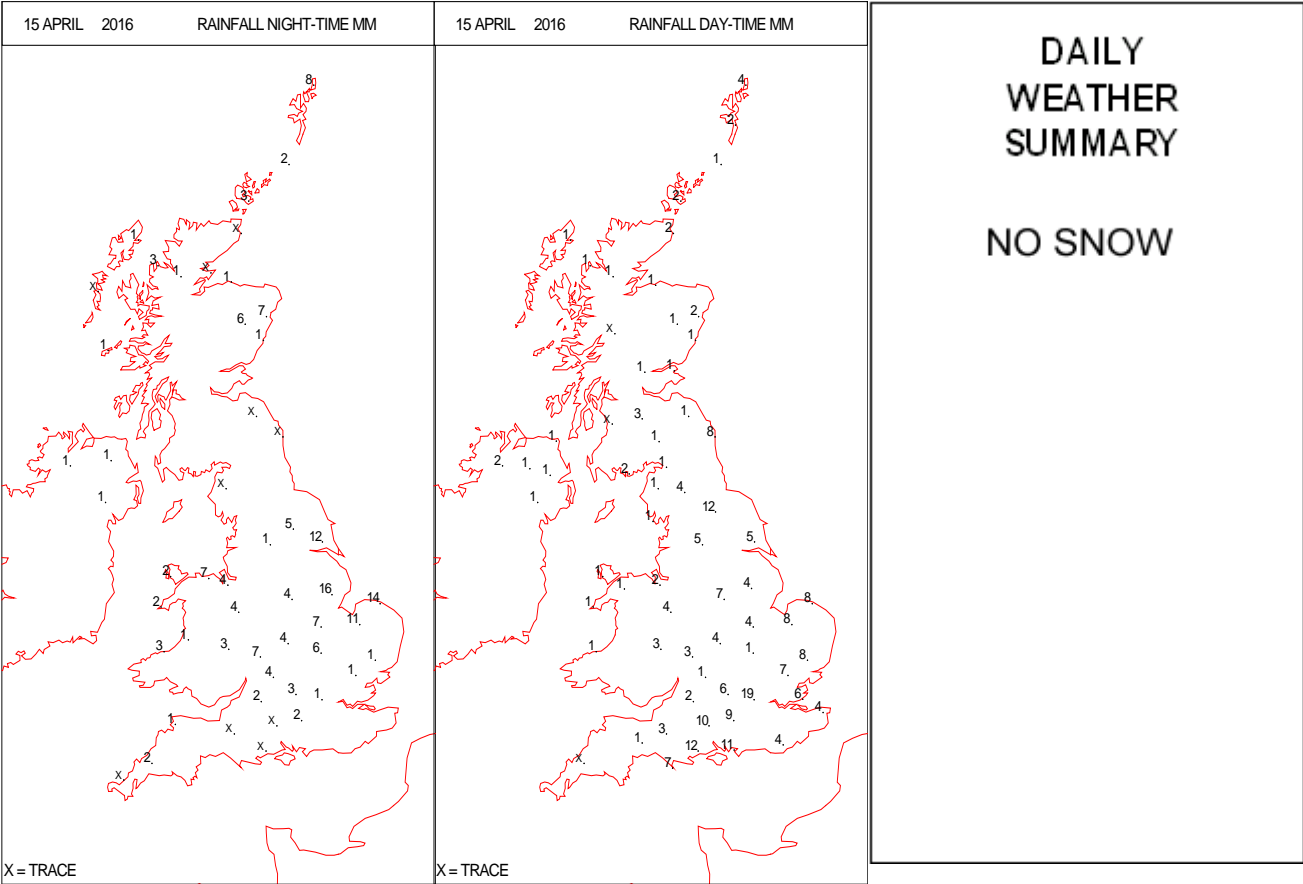
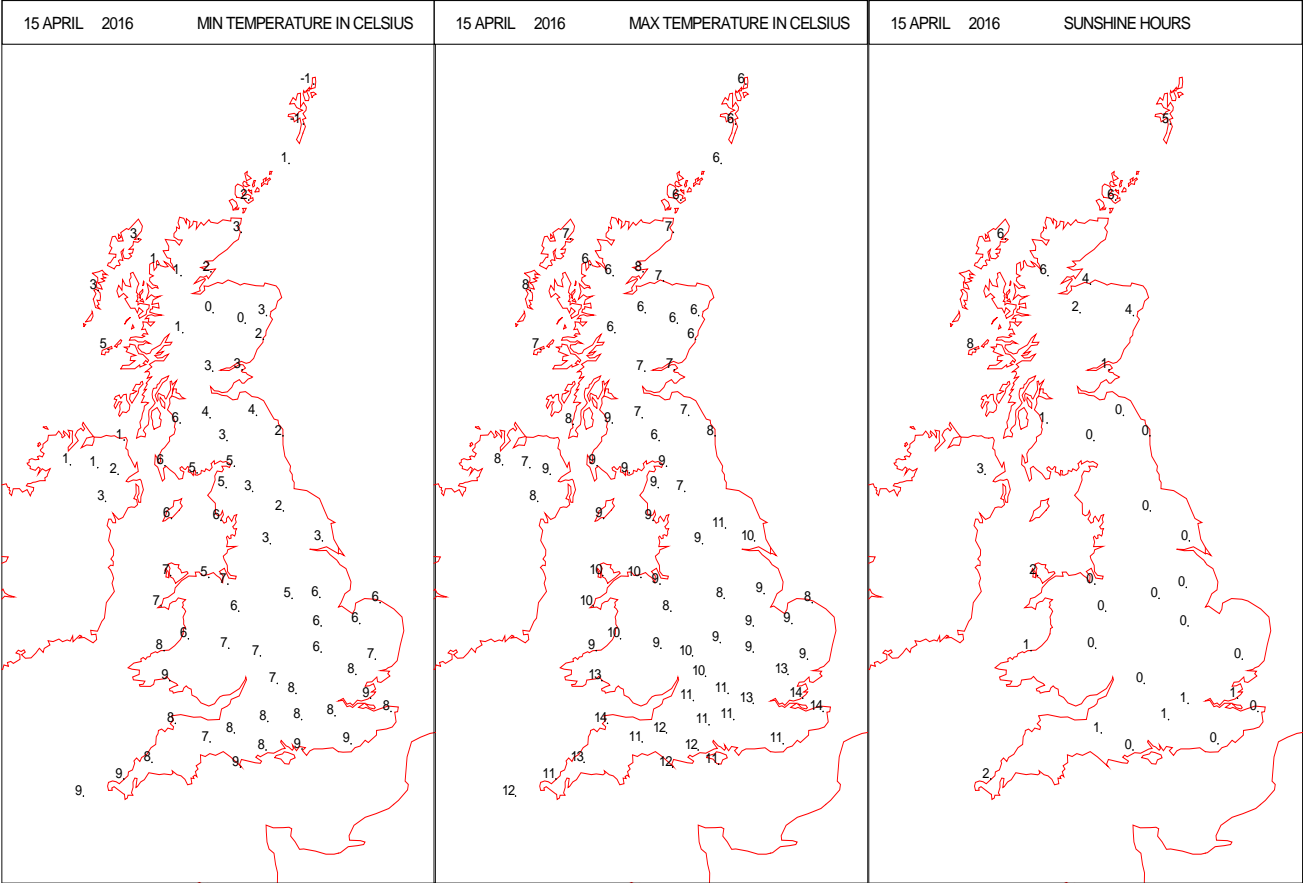
SURFACE REPORTS



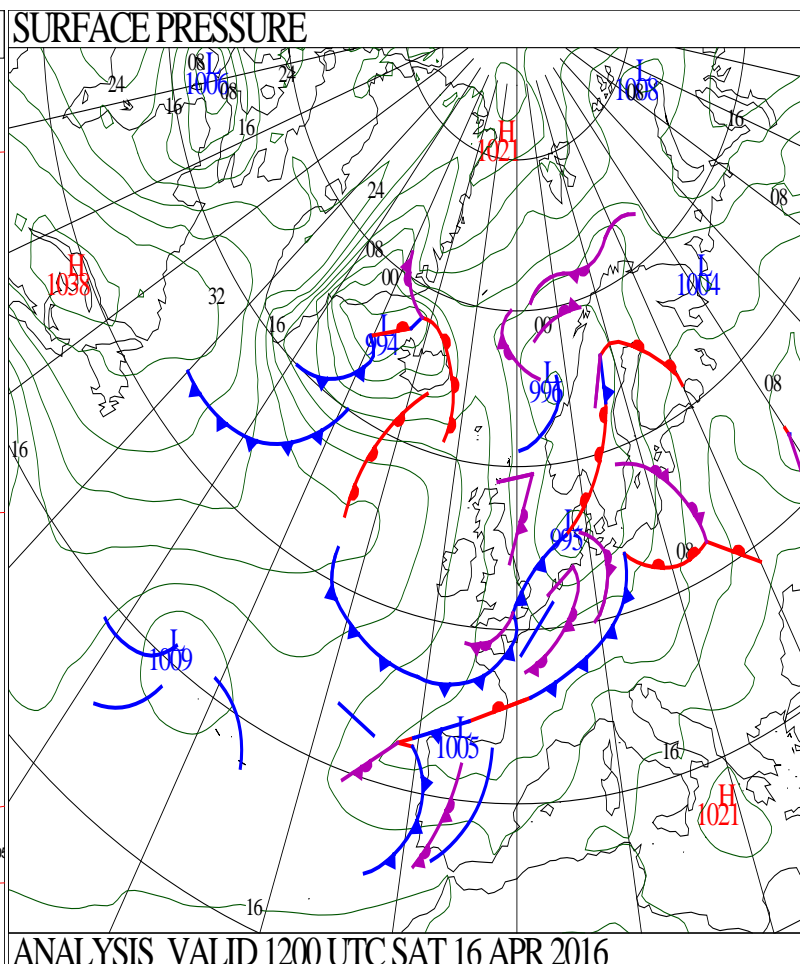
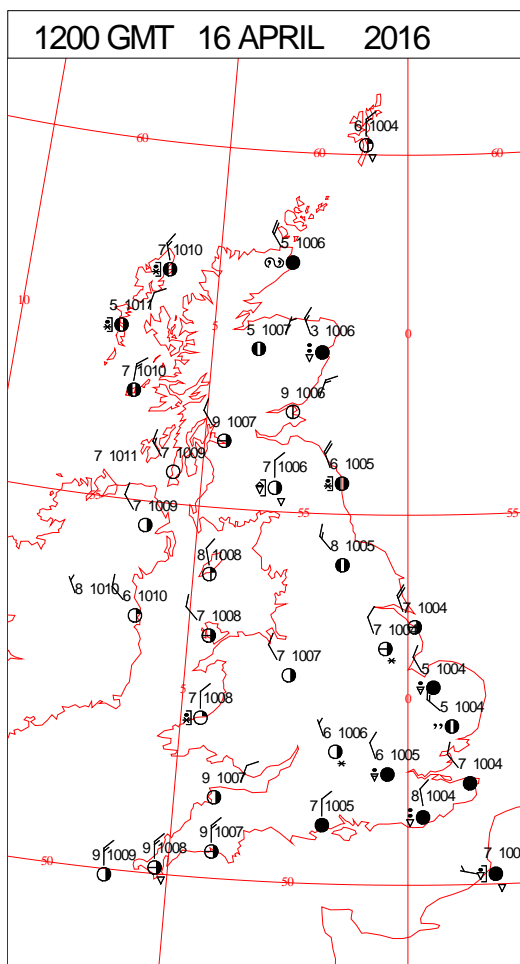
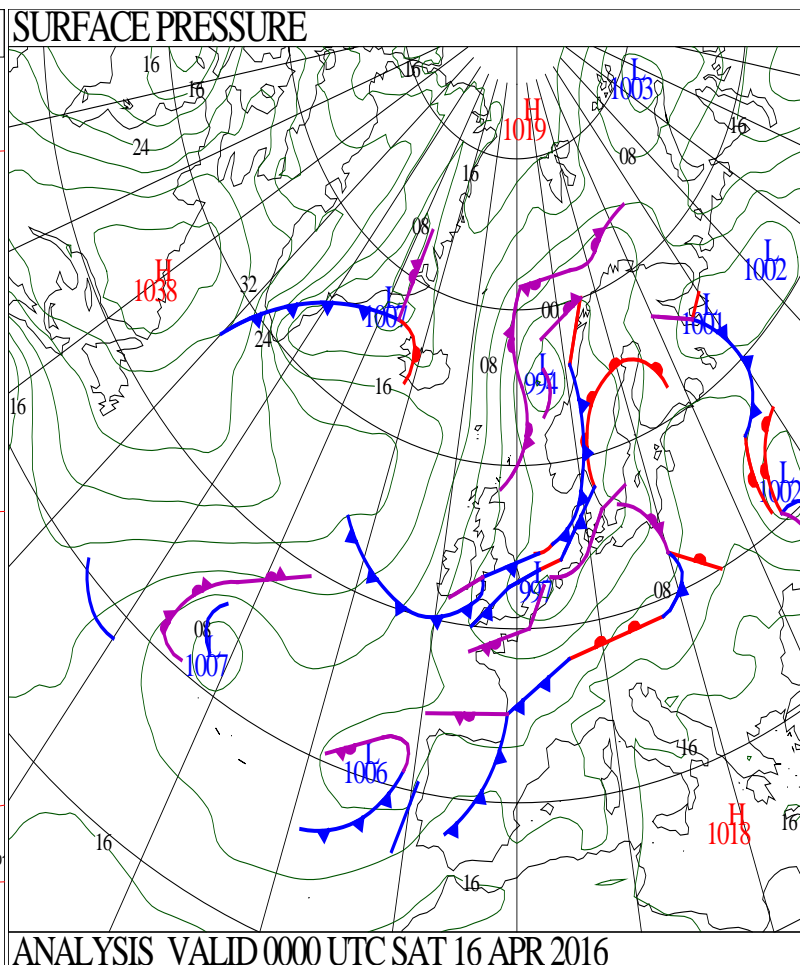
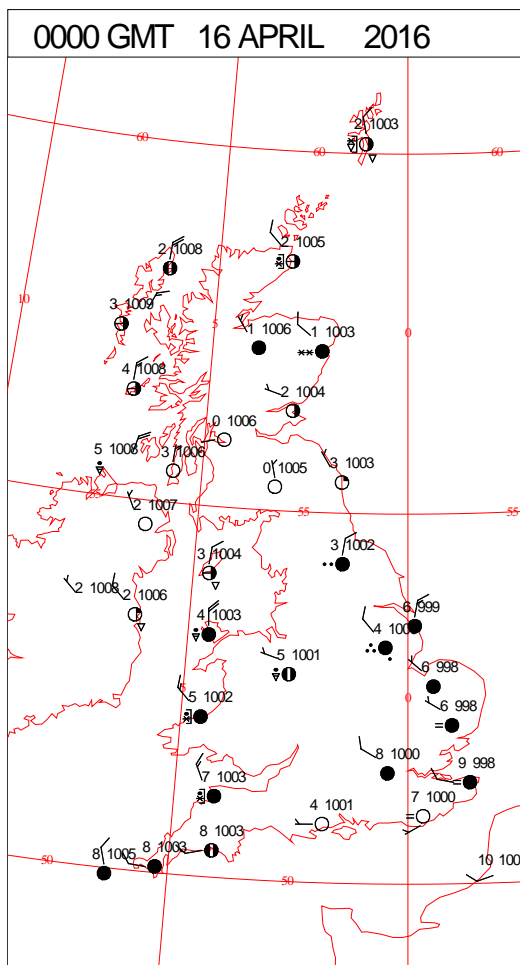
SIGNIFICANT WEATHER

0600 GMT 15 APRIL 2016	SIG WEATHER	1200 GMT 15 APRIL 2016	SIG WEATHER	<p>Summary of UK Weather for Friday 15 April 2016.</p> <p>Cloud and rain, associated with a frontal system, moved into southern parts of England overnight, reaching into southern Wales, the Midlands and East Anglia by dawn.</p> <p>In contrast, northern England was dry with clear spells, and by dawn a patchy frost had formed.</p> <p>Across northern Scotland, a band of cloud and rain, associated with a cold front, moved steadily southwards during the early hours. This introduced much colder air into the far north of Scotland, particularly Shetland, where showers turned to sleet and snow.</p> <p>During the day, the rain in the south tracked slowly eastwards through the day. It turned heavy at times, and there were some thundery outbreaks towards London at midday.</p> <p>The band of rain in the north sank southwards through the day, giving snow over the Southern Uplands, and wet snow over the Pennines.</p> <p>Outside of the rain it was a largely cloudy day, with the best of the brightness along the Welsh coast and the Cornish Coast, and in north-west Scotland.</p>
1800 GMT 15 APRIL 2016	SIG WEATHER	0000 GMT 16 APRIL 2016	SIG WEATHER	<p>EXTREMES</p> <p>Highest Maximum: 14.8 Tenby, Dyfed</p> <p>Lowest Maximum: 4.6 Balmoral, Aberdeenshire</p> <p>Lowest Minimum: -3.0 Kindrogan, Perthshire</p> <p>Lowest Grass Minimum: -4.3 Balmoral, Aberdeenshire</p> <p>Most Rain: 24.2 Saltfleetby St. Clements, Lincolnshire</p> <p>Most Sun: 8.6 Fair Isle, Shetland</p>

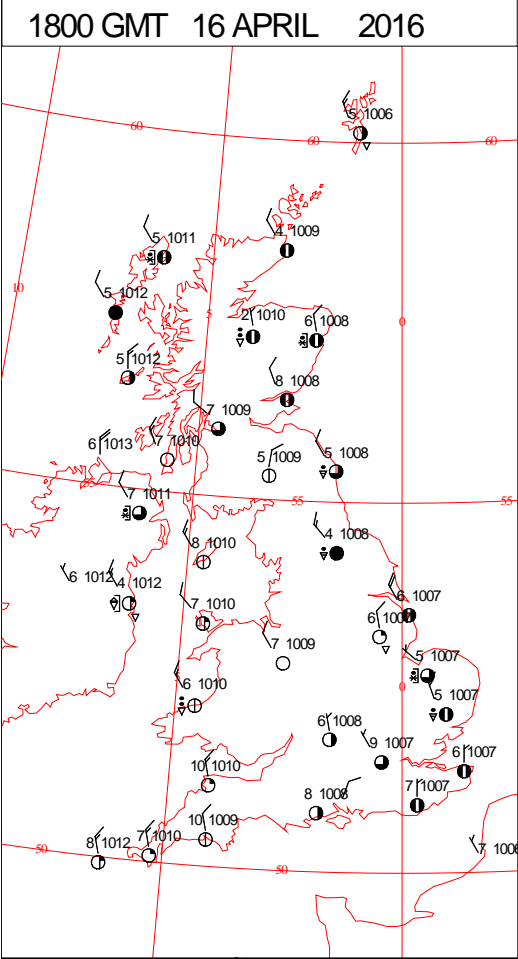
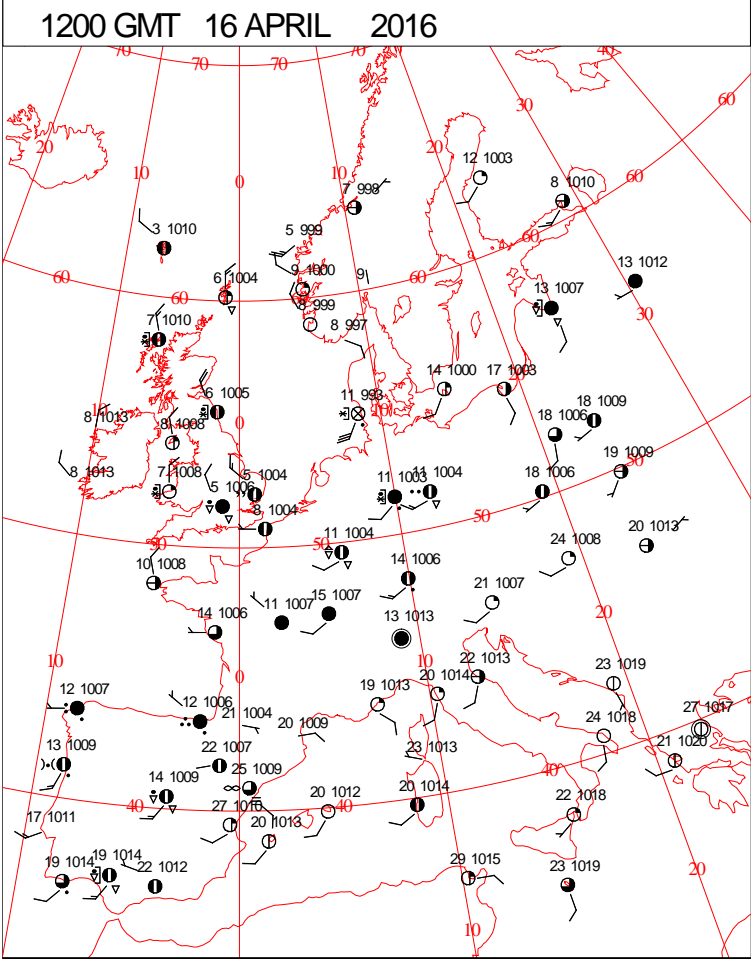
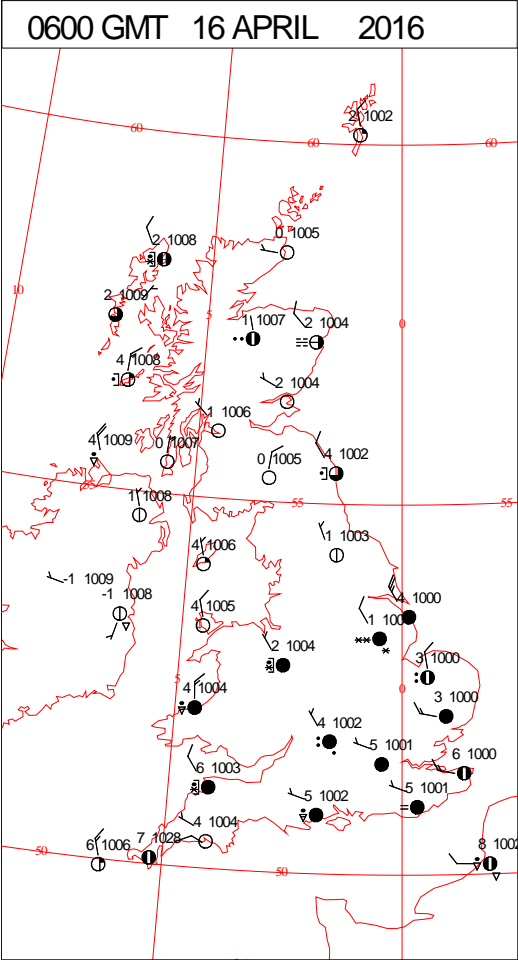
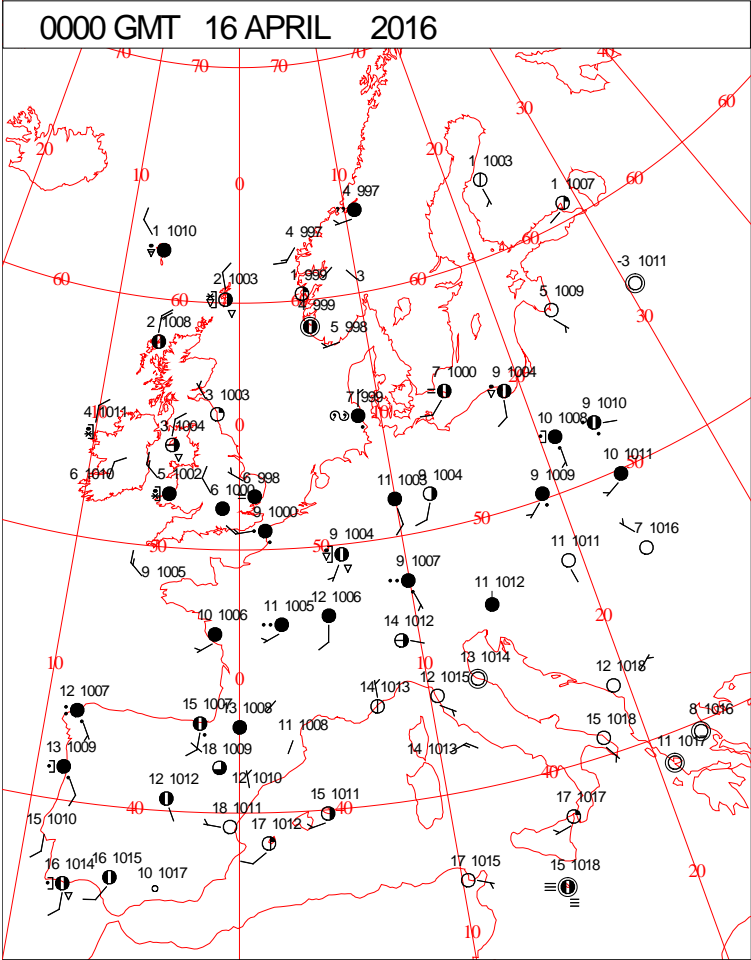
DAILY CLIMATE DATA



DAILY WEATHER SUMMARY



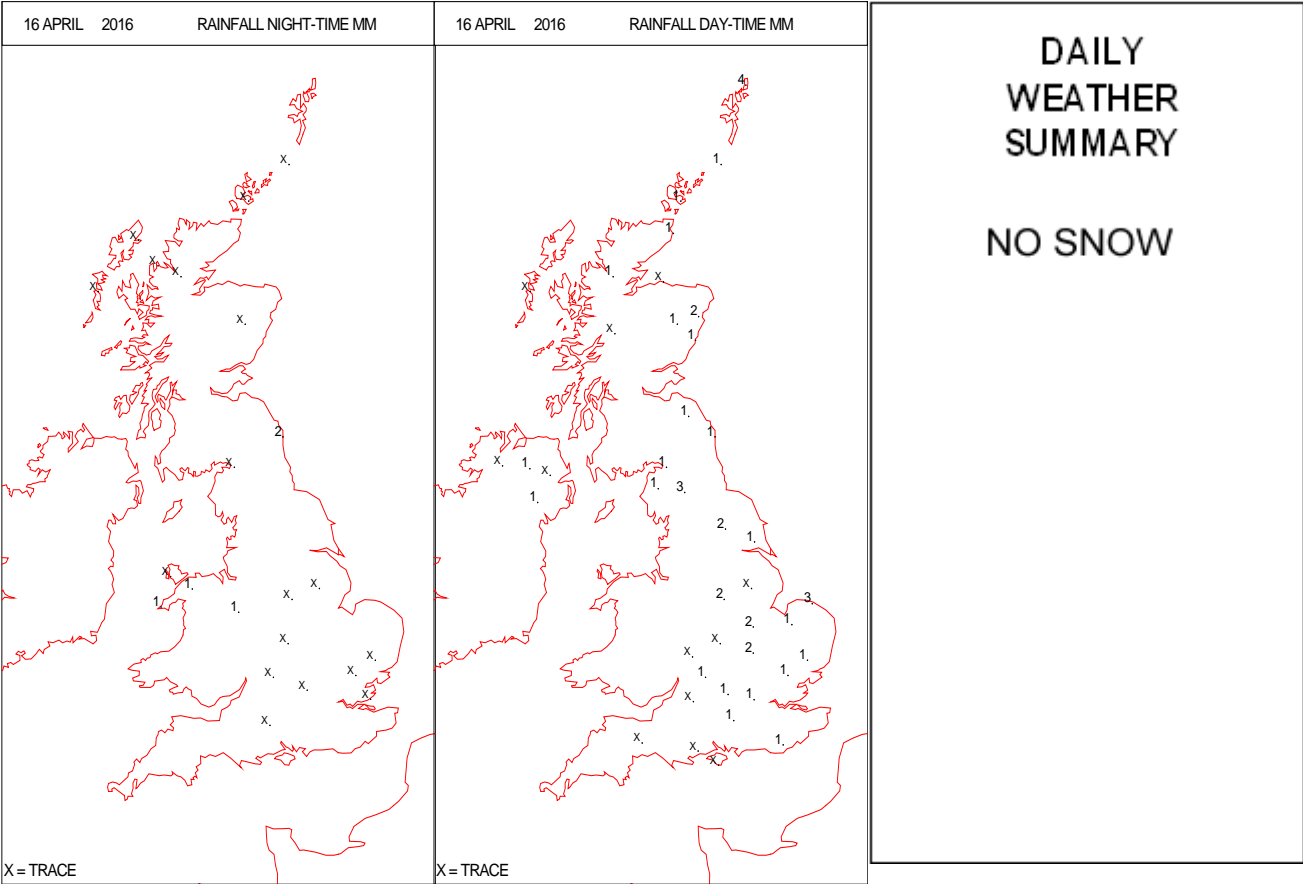
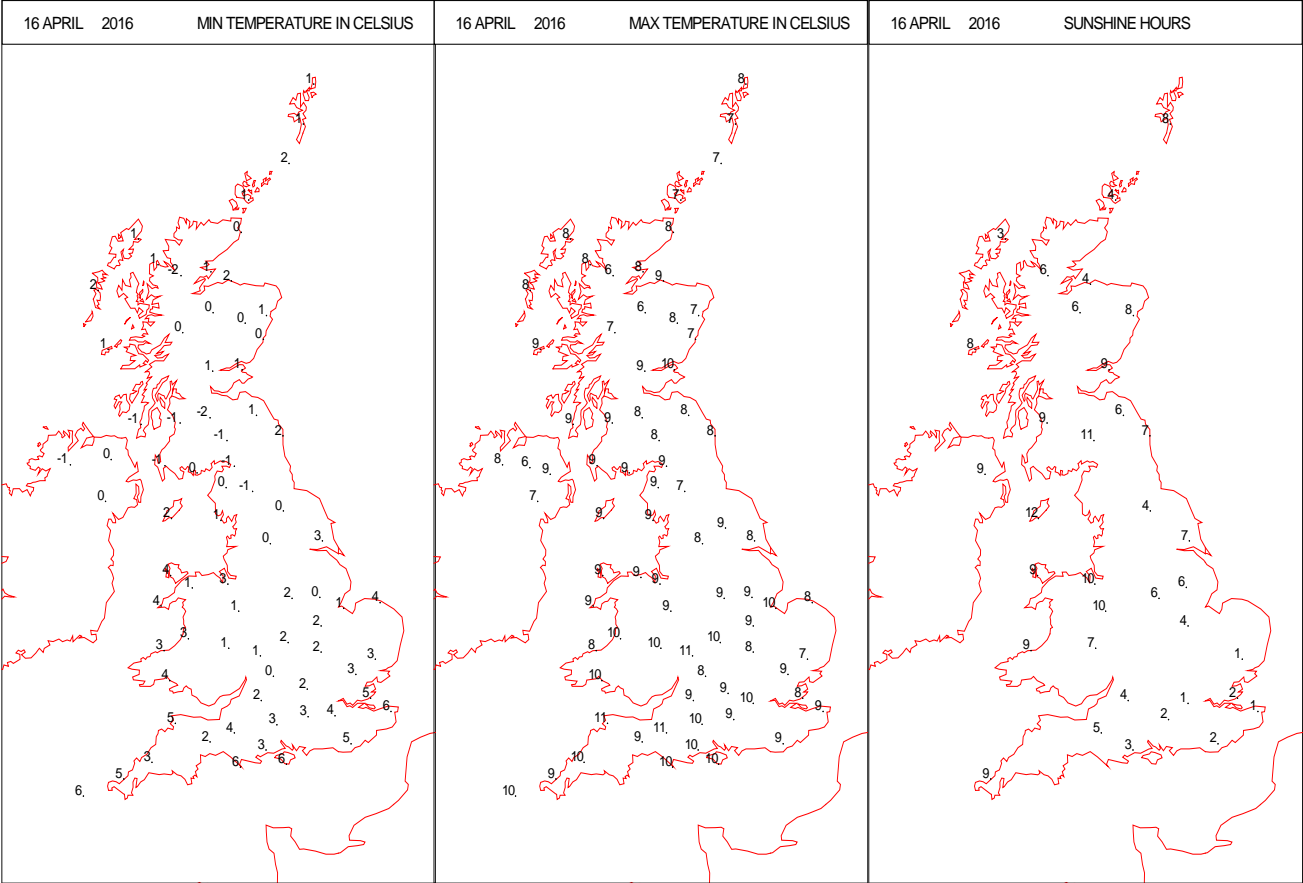
SURFACE REPORTS



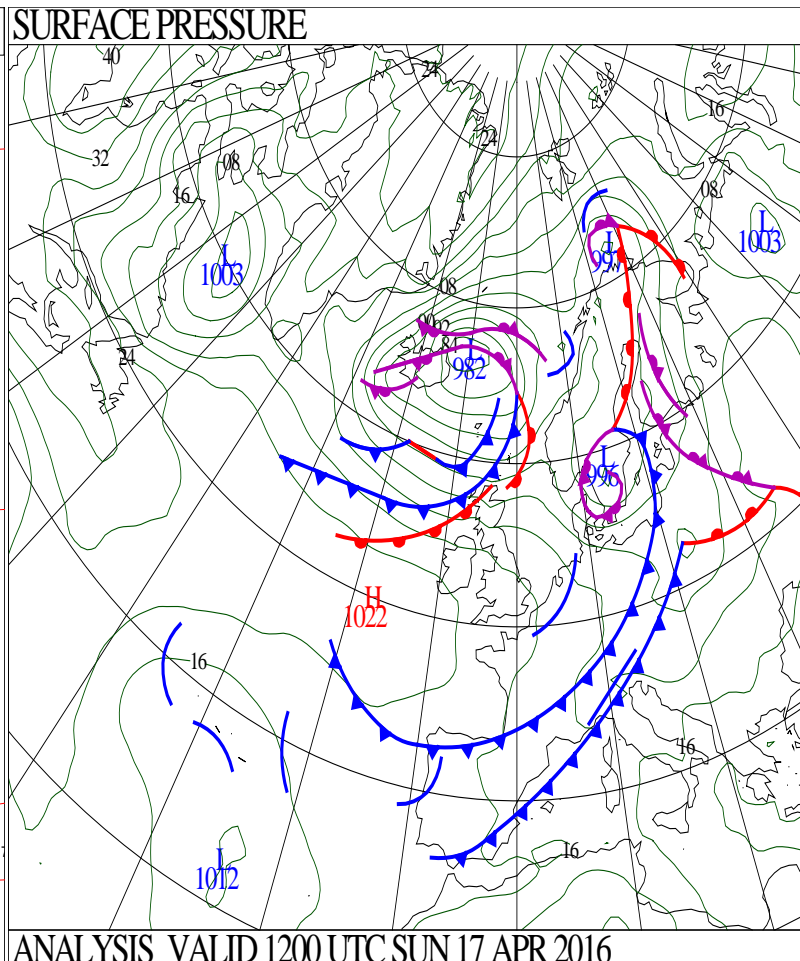
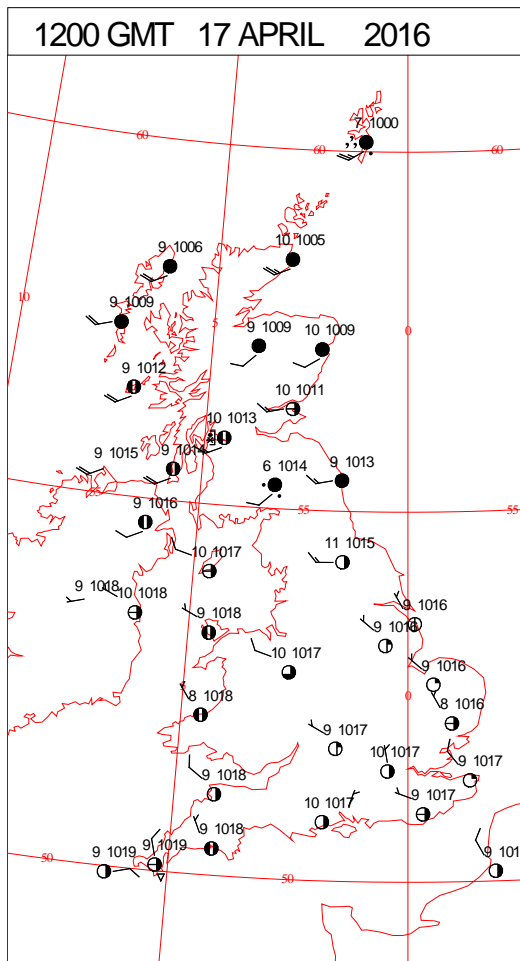
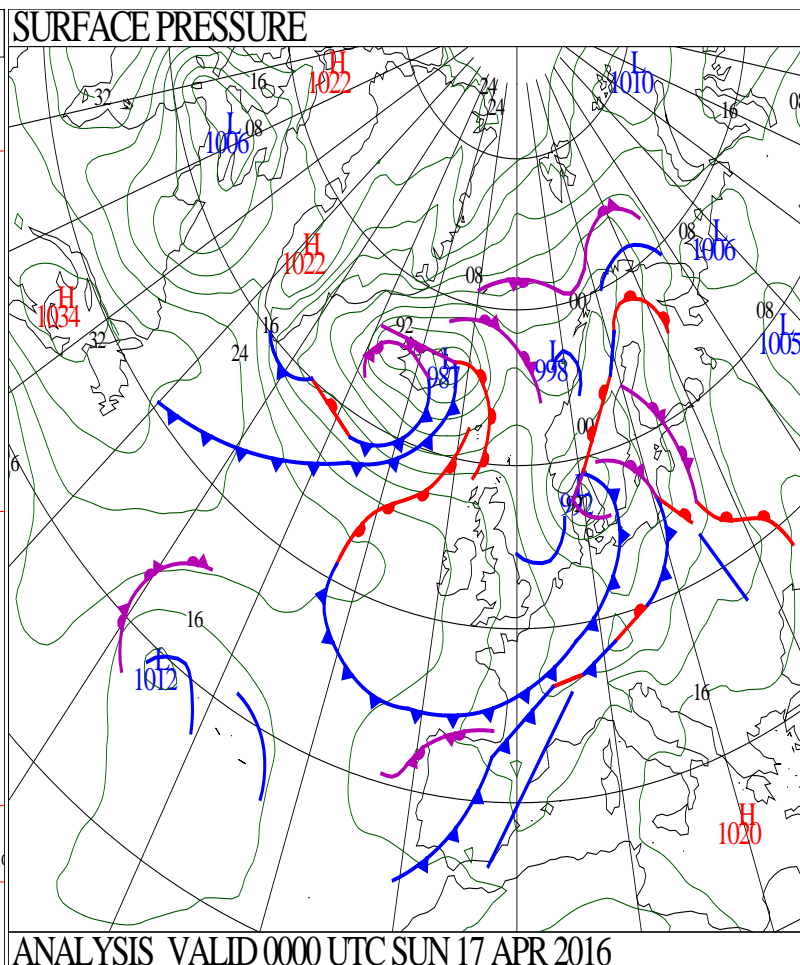
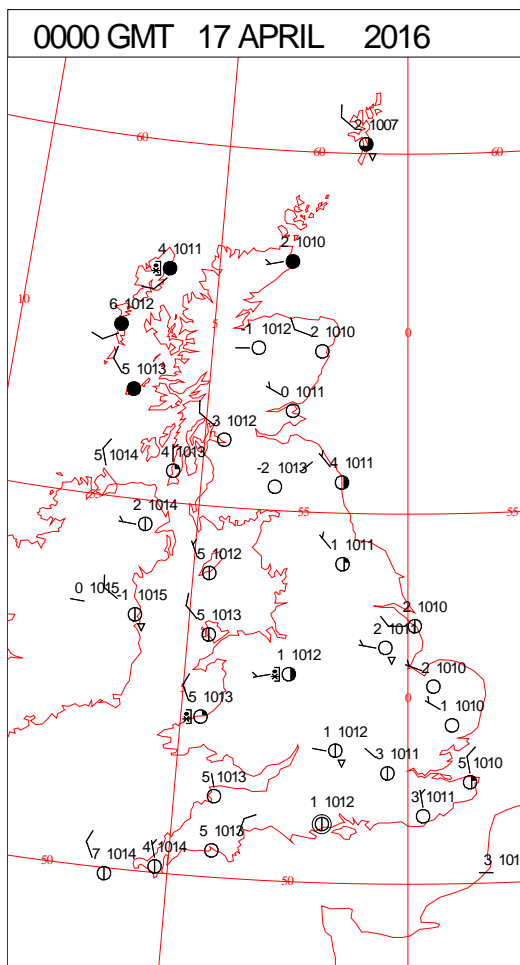
SIGNIFICANT WEATHER

0600 GMT 16 APRIL 2016	SIG WEATHER	1200 GMT 16 APRIL 2016	SIG WEATHER	<p>Summary of UK Weather for Saturday 16 April 2016.</p> <p>A band of showery rain in the north, locally heavy, moved south-eastwards during the early hours. It brought some snow as it crossed the hills in Scotland, with a frost and icy patches forming in places. As the band sank southwards, it brought snow to Wales, the Midlands and Lincolnshire.</p> <p>After the rain band it turned colder, with minimum temperatures falling below freezing, and there were some wintry showers.</p> <p>The band of rain cleared the south-east through the early part of the afternoon, with a mixture of sunny spells and showers behind. Some of these showers were of sleet and snow, particularly in the north and over higher ground.</p> <p>Through the day the south-west remained the driest, with the most sunshine.</p> <p>Despite the sunny spells, the northerly winds gave a cool feel, with temperatures struggling into double figures Celsius.</p>
1800 GMT 16 APRIL 2016	SIG WEATHER	0000 GMT 17 APRIL 2016	SIG WEATHER	<p>EXTREMES</p> <p>Highest Maximum: 13.6 Oxford, Oxfordshire</p> <p>Lowest Maximum: 5.1 Fylingdales, North Yorkshire</p> <p>Lowest Minimum: -2.9 Bewcastle, Cumbria</p> <p>Lowest Grass Minimum: -8.0 Dunstaffnage, Argyll</p> <p>Most Rain: 6.4 Altnaharra No2, Sutherland</p> <p>Most Sun: 12.4 Ronaldsway, Isle of Man</p>

DAILY CLIMATE DATA



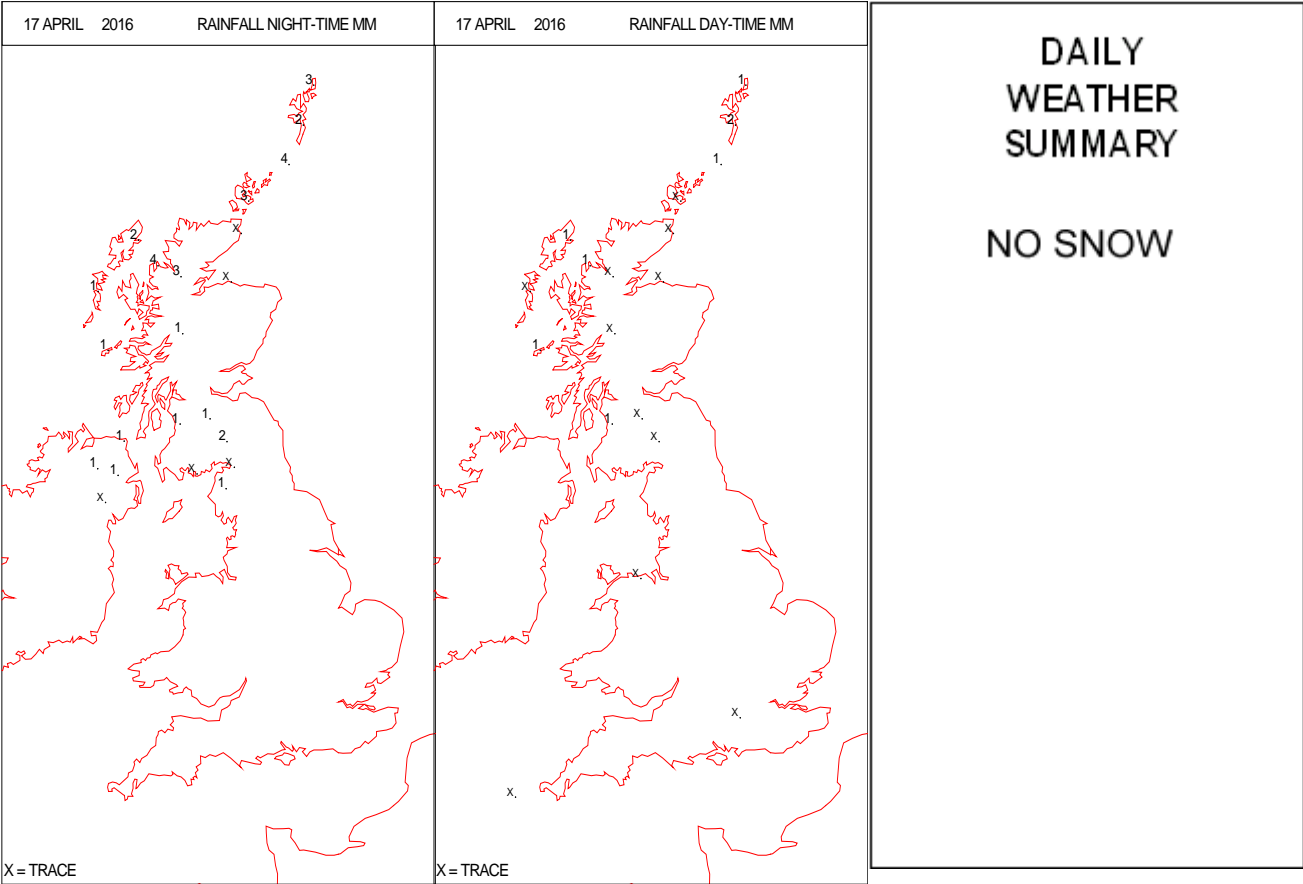
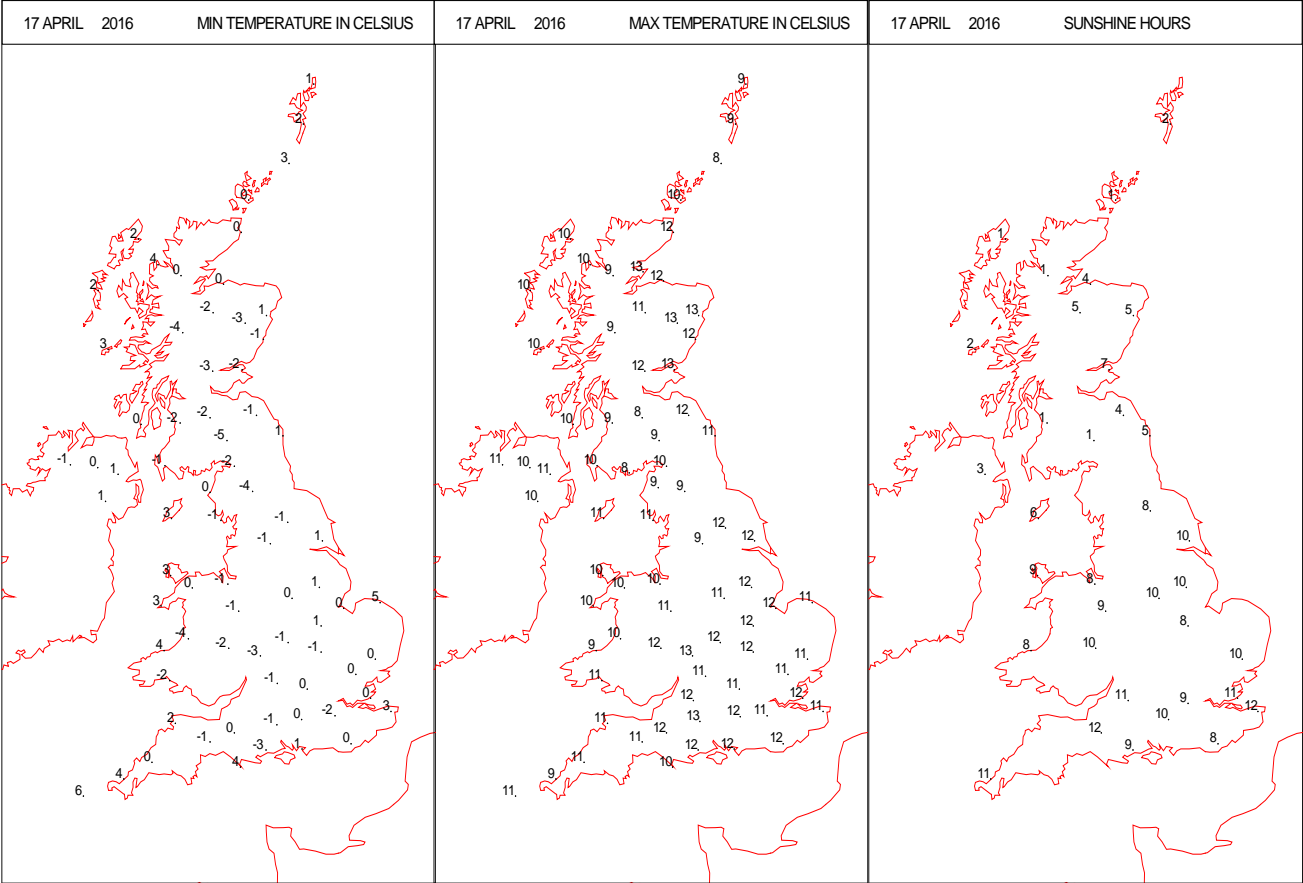
DAILY WEATHER SUMMARY



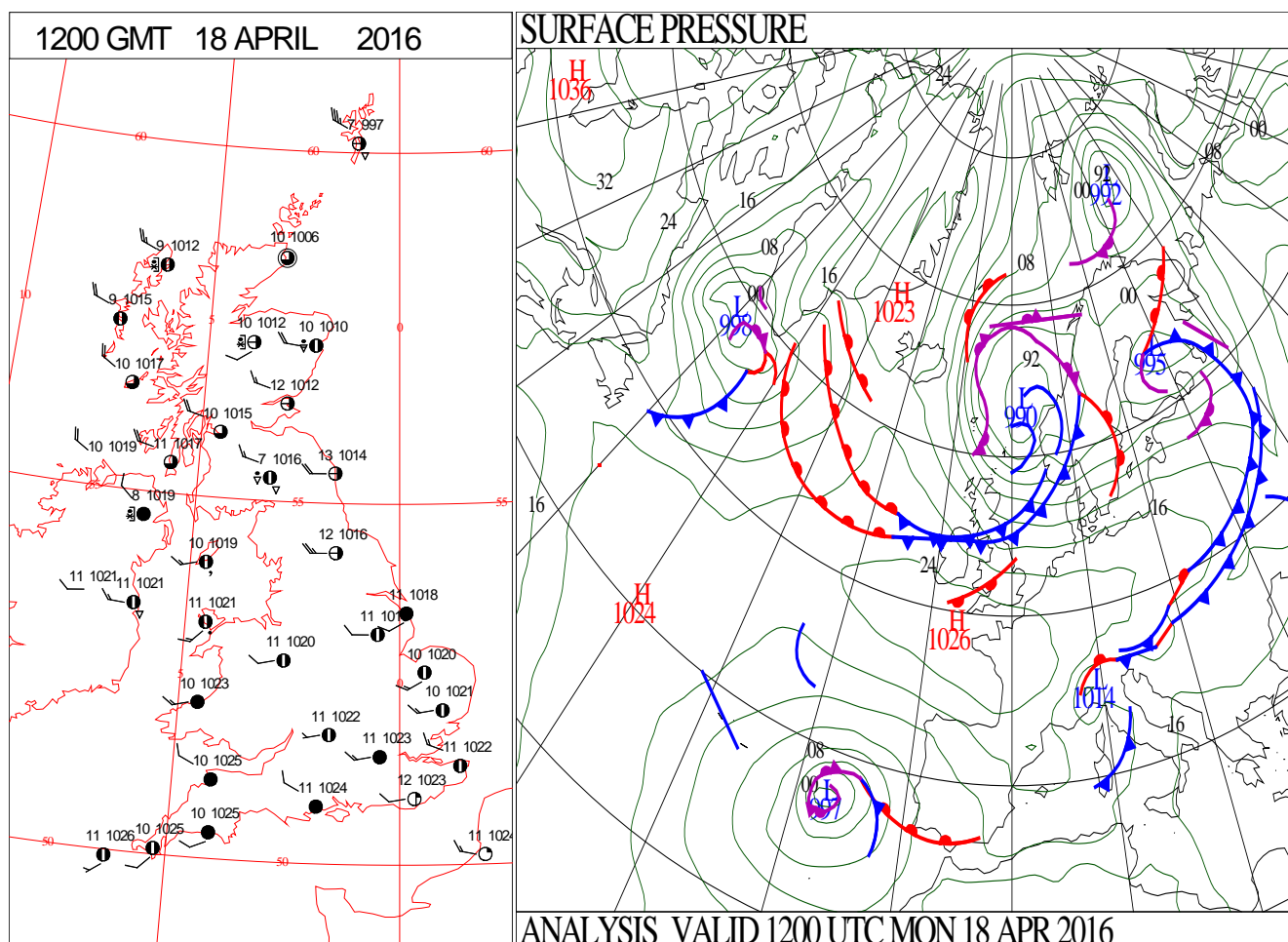
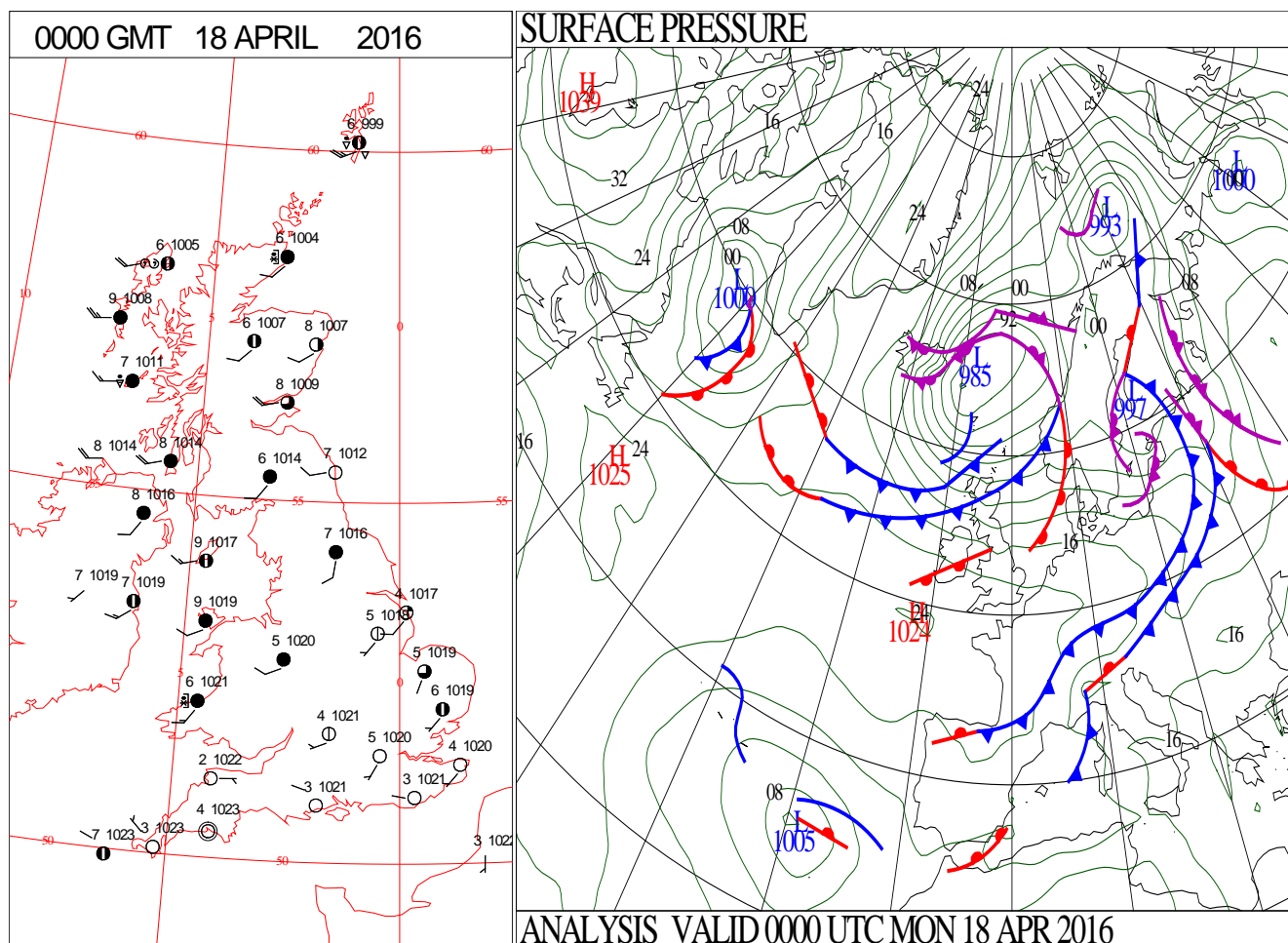
SIGNIFICANT WEATHER

0600 GMT 17 APRIL 2016	SIG WEATHER	1200 GMT 17 APRIL 2016	SIG WEATHER	<p>Summary of UK Weather for Sunday 17 April 2016.</p> <p>It was a largely dry end to the night across the country, as a ridge of high pressure pushed in through the early hours, leading to clear skies in the south. Any lingering showers became isolated, and confined to western Welsh coasts and through the south-west.</p> <p>Where skies cleared, temperatures fell below freezing quite widely, leading to a widespread frost.</p> <p>Meanwhile, in north-west Scotland a weak band of cloud and rain pushed in by dawn, keeping temperatures up.</p> <p>It was a chilly start to the day, but a bright and sunny one for England and Wales, allowing the overnight frost to quickly melt away.</p> <p>The band of cloud in the north gradually moved southwards, with only the isolated outbreak of rain occurring in western Scotland.</p> <p>It remained dry in the south, with decent sunny spells and light winds making it feel rather pleasant in the sunshine.</p> <p>Temperatures were around the seasonal average.</p>
1800 GMT 17 APRIL 2016	SIG WEATHER	0000 GMT 18 APRIL 2016	SIG WEATHER	
				<p>EXTREMES</p> <p>Highest Maximum: 13.6 Killowen, Co. Down</p> <p>Lowest Maximum: 7.4 Cluanie Inn No3, Inverness-Shire</p> <p>Lowest Minimum: -6.5 Kindrogan, Perthshire</p> <p>Lowest Grass Minimum: -9.2 Eskdalemuir, Dumfriesshire</p> <p>Most Rain: 14.6 Achfary, Sutherland</p> <p>Most Sun: 13.1 Faversham, Kent</p>

DAILY CLIMATE DATA

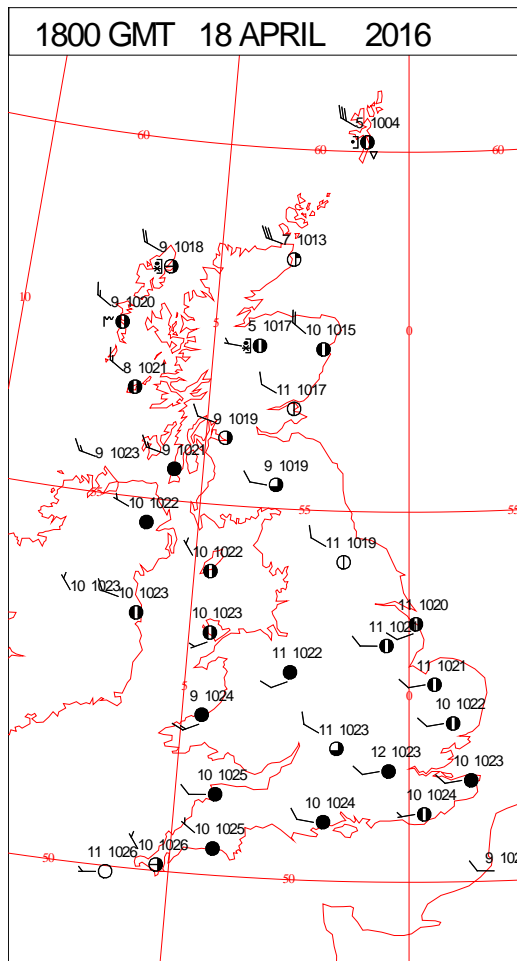
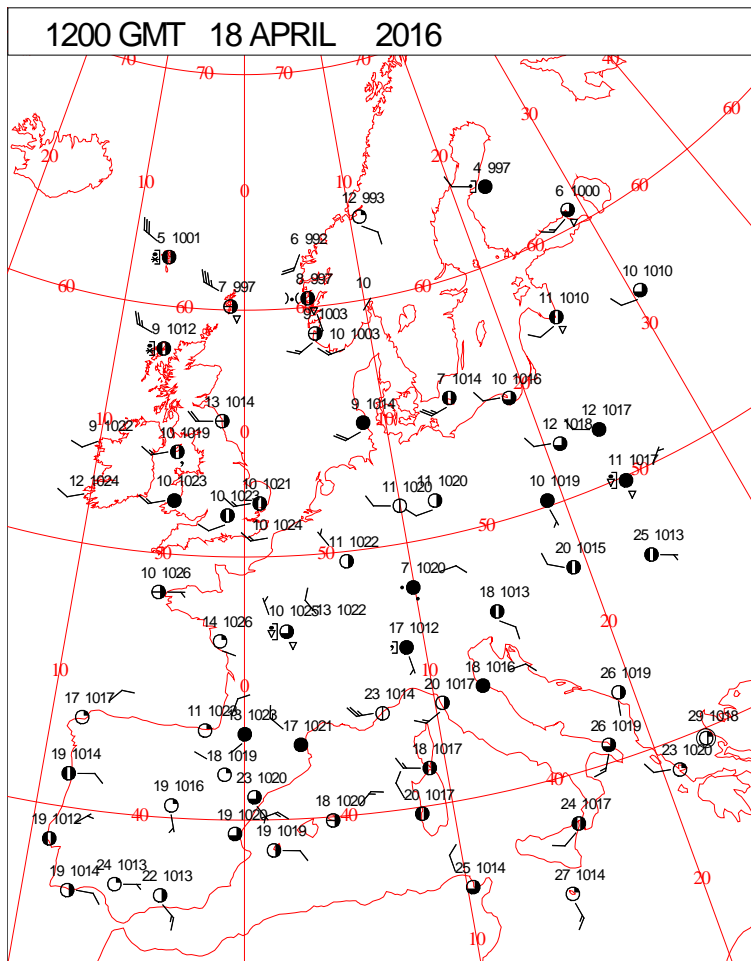
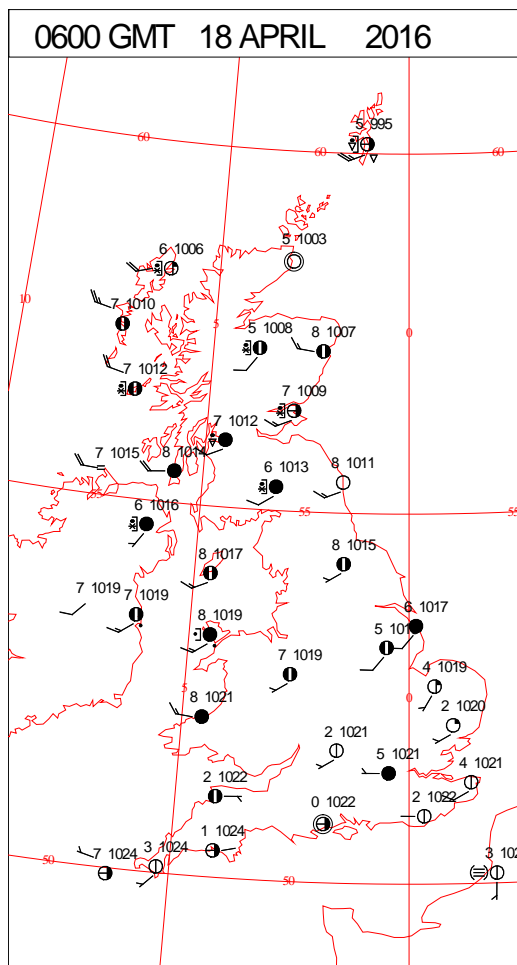
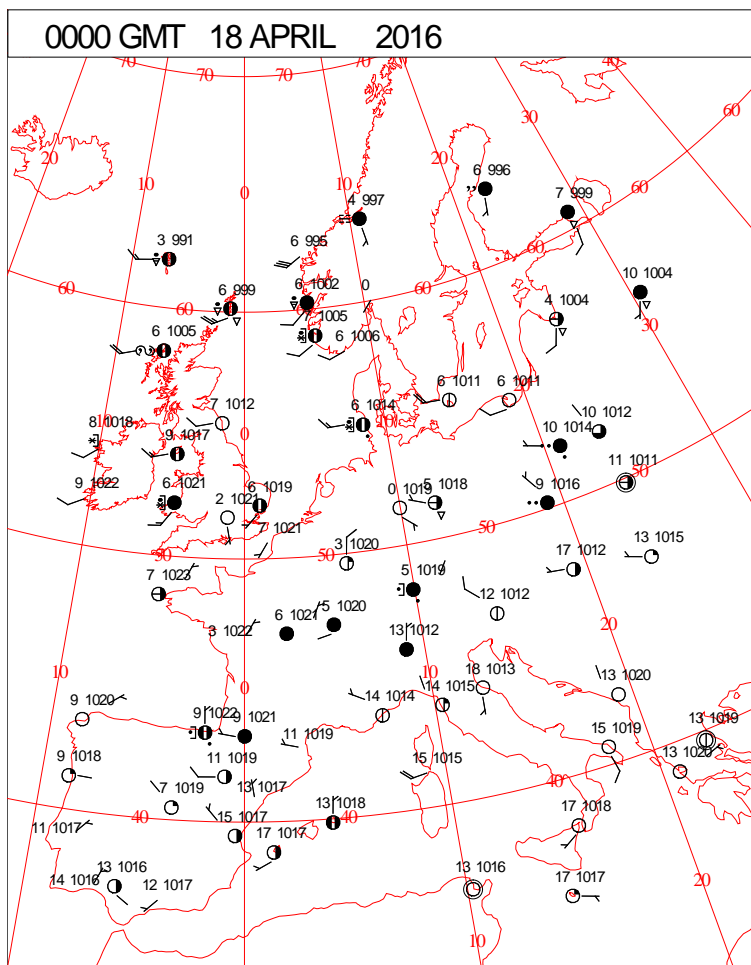


DAILY WEATHER SUMMARY



Monday 18 April 2016

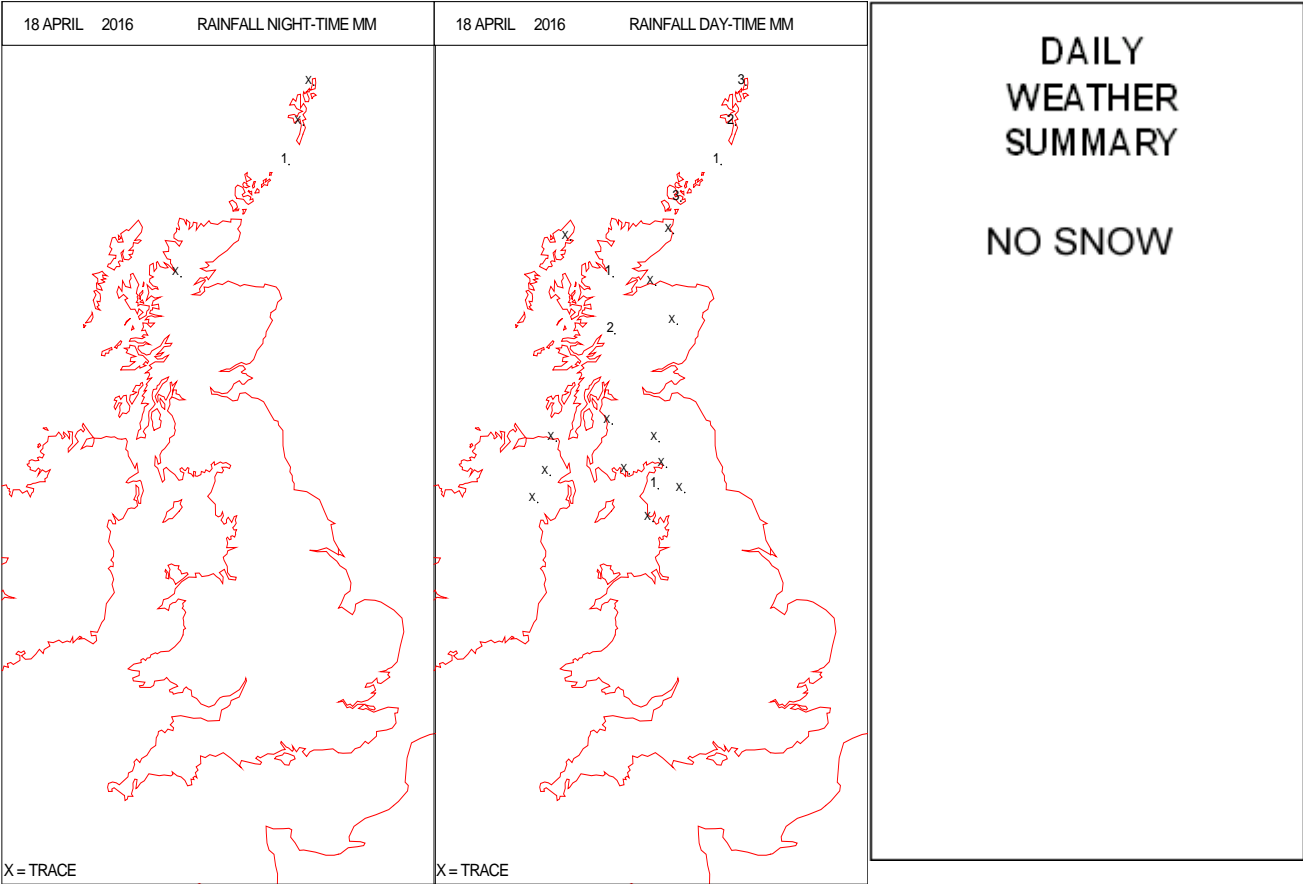
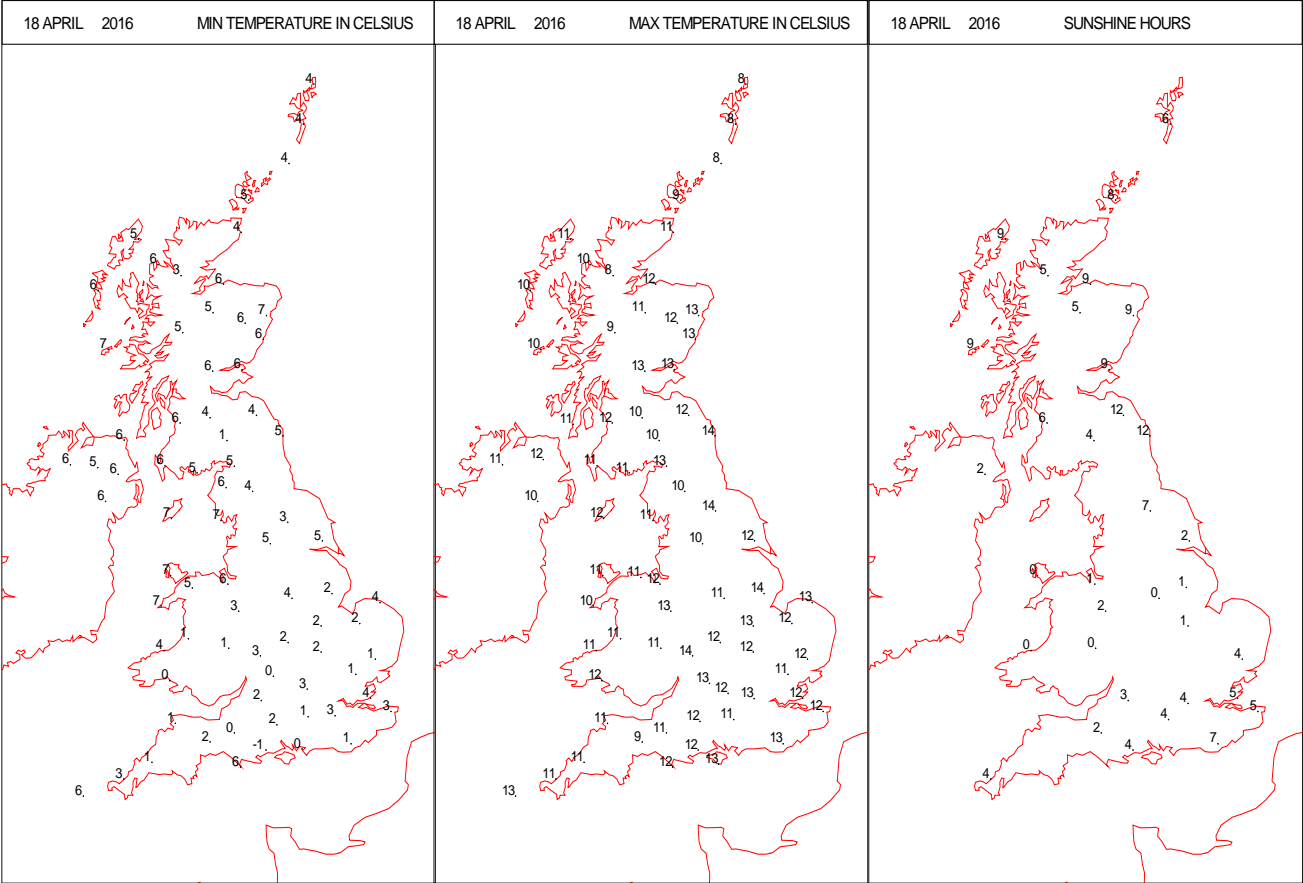
SURFACE REPORTS



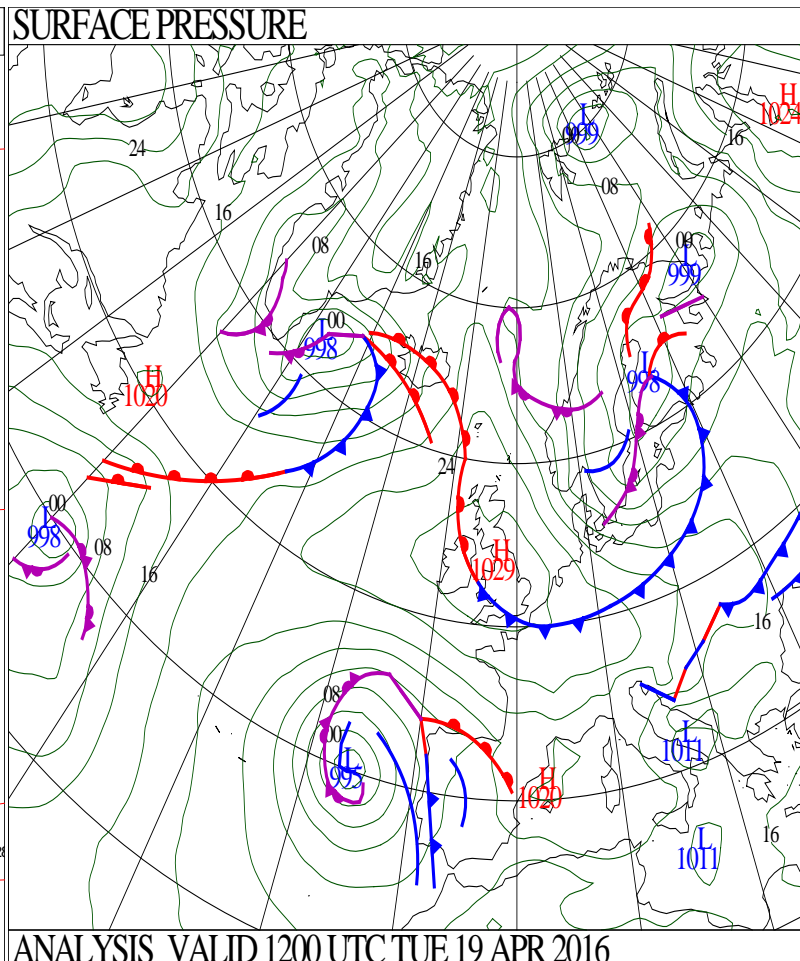
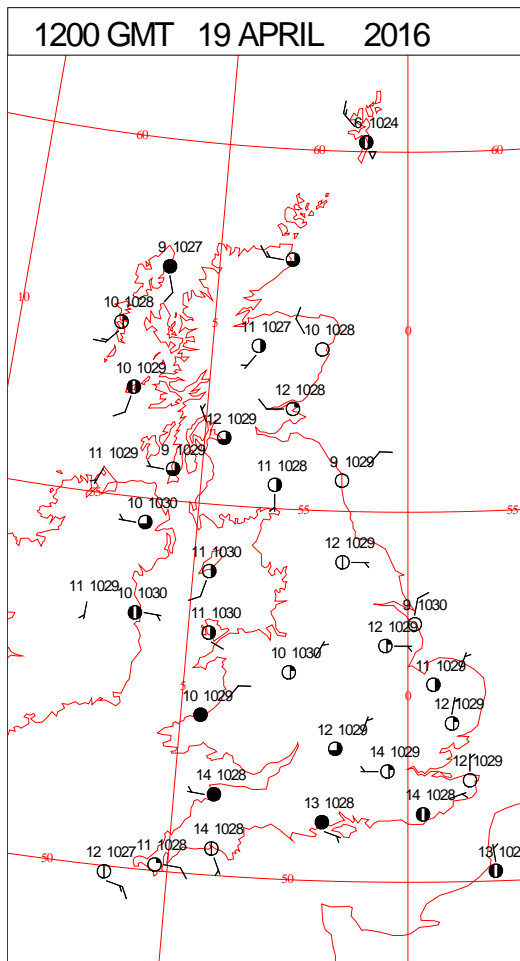
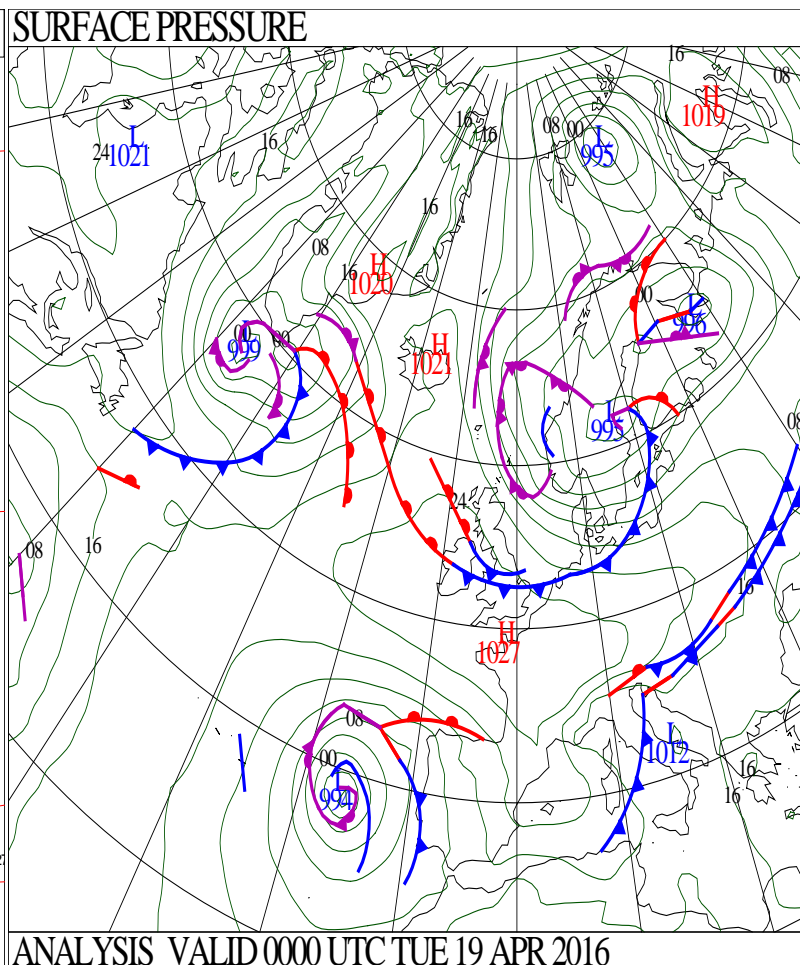
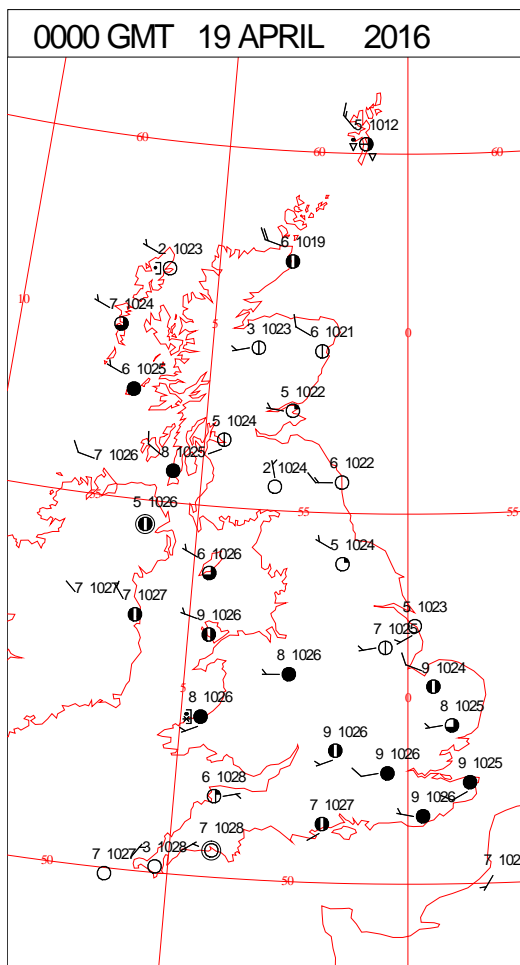
SIGNIFICANT WEATHER

0600 GMT 18 APRIL 2016	SIG WEATHER	1200 GMT 18 APRIL 2016	SIG WEATHER	<p>Summary of UK Weather for Monday 18 April 2016.</p> <p>There were some clear spells across Scotland and Northern Ireland through the early hours, but there were also some showers.</p> <p>A band of cloud slowly moved southwards across England, Wales and Northern Ireland through the early morning, whilst temperatures dropped in the south to just below freezing.</p> <p>It remained fairly cloudy in the south for much of the day, although some brighter breaks did develop in places.</p> <p>It was windy in the far north, with gales in places and a scattering of showers through the day.</p> <p>Elsewhere, the south-east of England saw a chilly but sunny start to the day, although even here the skies clouded over by lunchtime.</p> <p>The north-east of England and the east of Scotland saw the best of the sunshine through the afternoon.</p>
1800 GMT 18 APRIL 2016	SIG WEATHER	0000 GMT 19 APRIL 2016	SIG WEATHER	
				<p>EXTREMES</p> <p>Highest Maximum: 14.5 Grangemouth Refinery, West Lothian</p> <p>Lowest Maximum: 7.5 Baltasound No2, Shetland</p> <p>Lowest Minimum: -5.5 East Bergholt, Suffolk</p> <p>Lowest Grass Minimum: -7.8 East Bergholt, Suffolk</p> <p>Most Rain: 4.6 Cassley, Sutherland</p> <p>Most Sun: 13.2 Guernsey Airport, Guernsey</p>

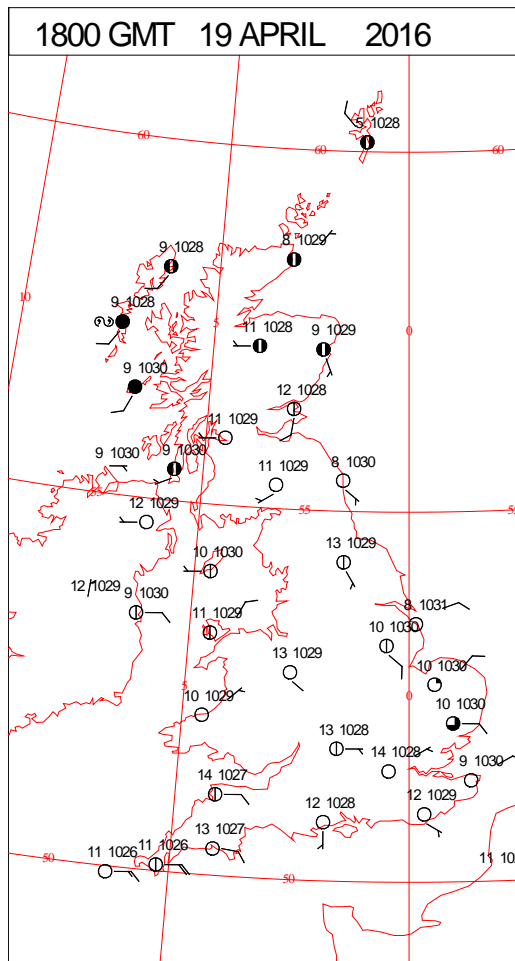
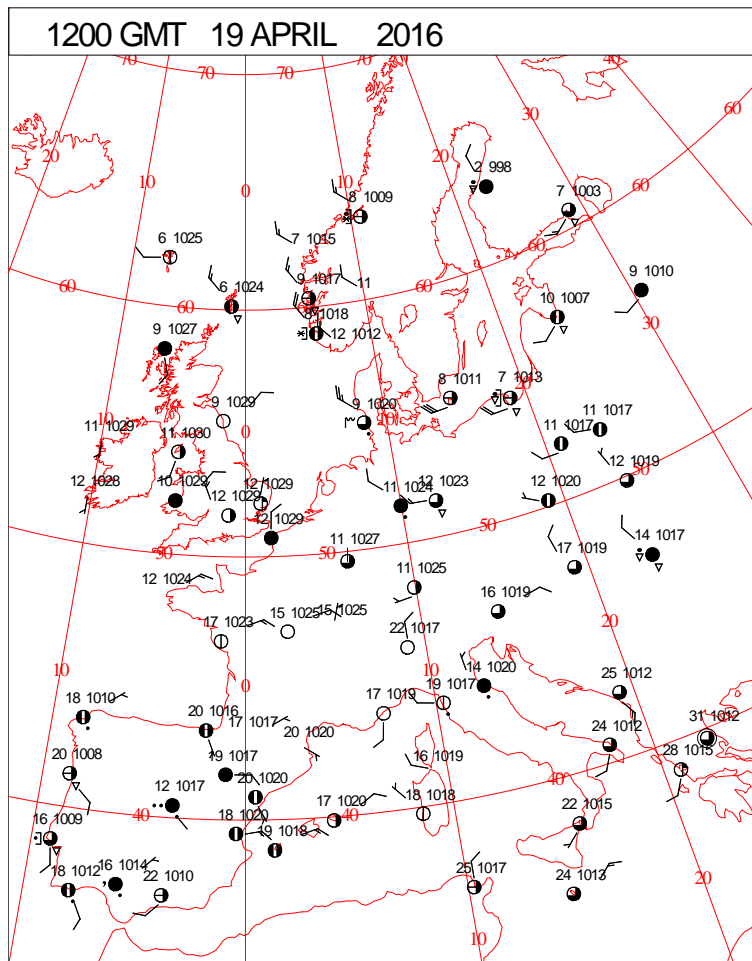
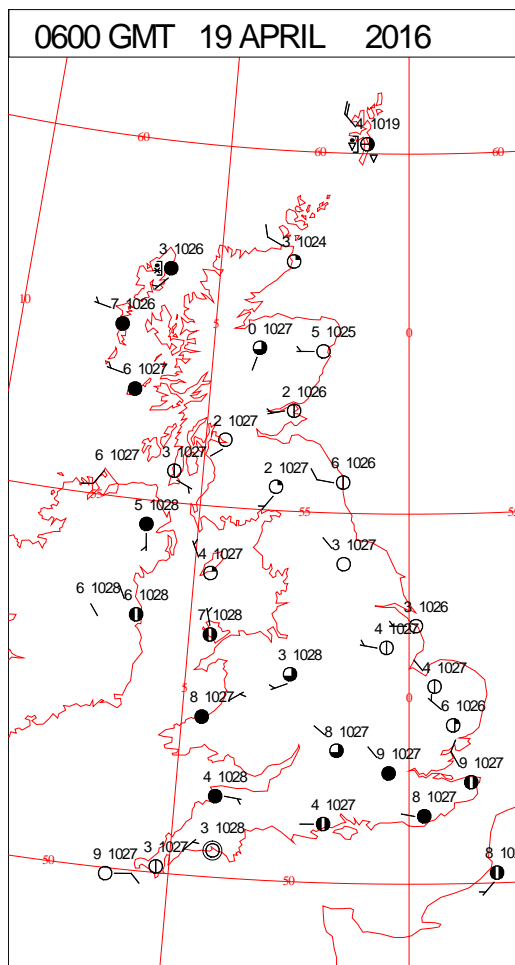
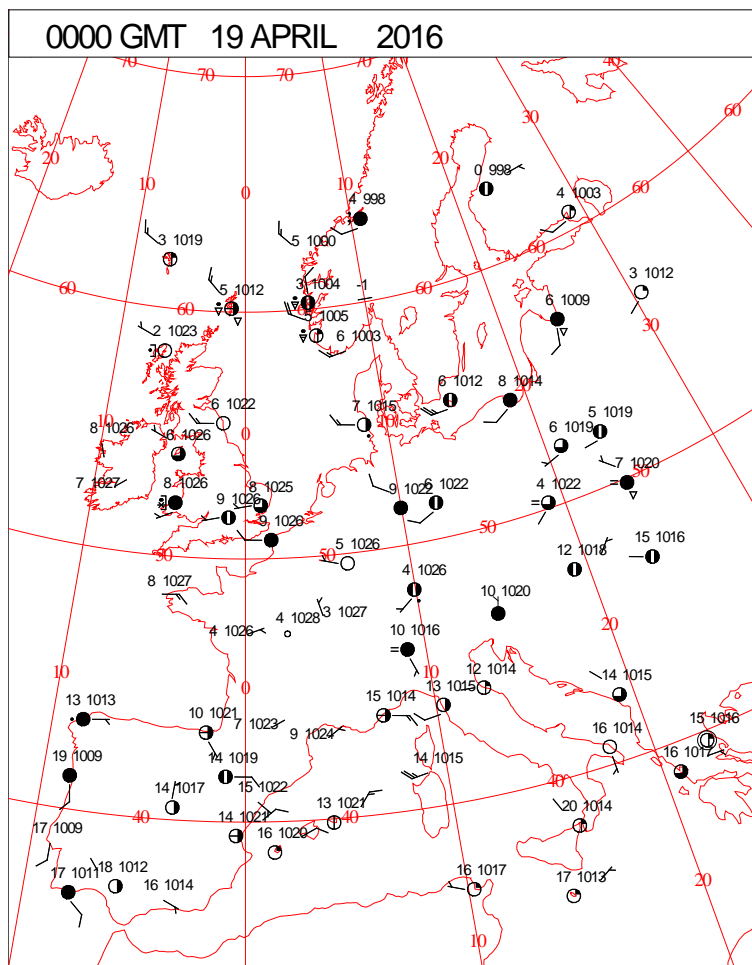
DAILY CLIMATE DATA



DAILY WEATHER SUMMARY



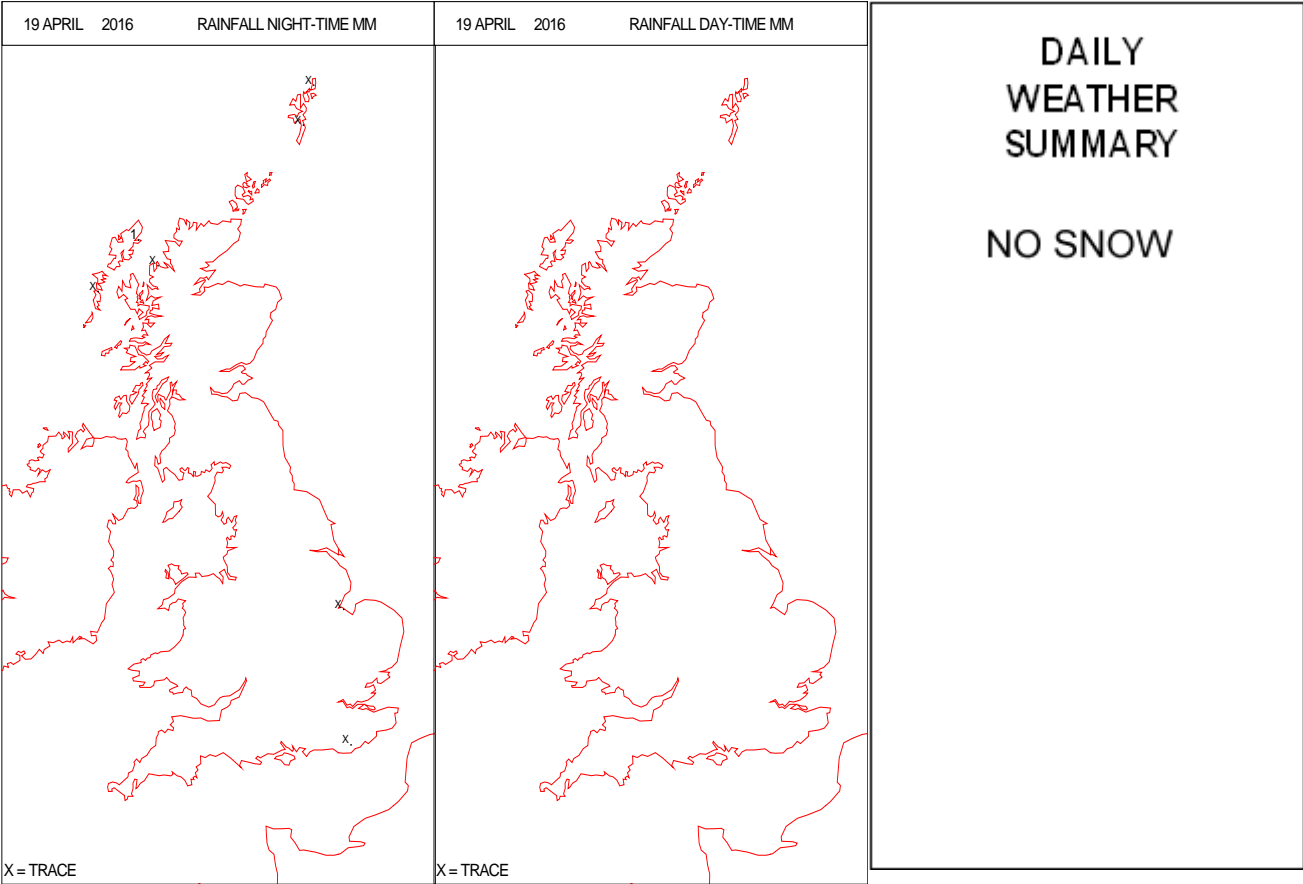
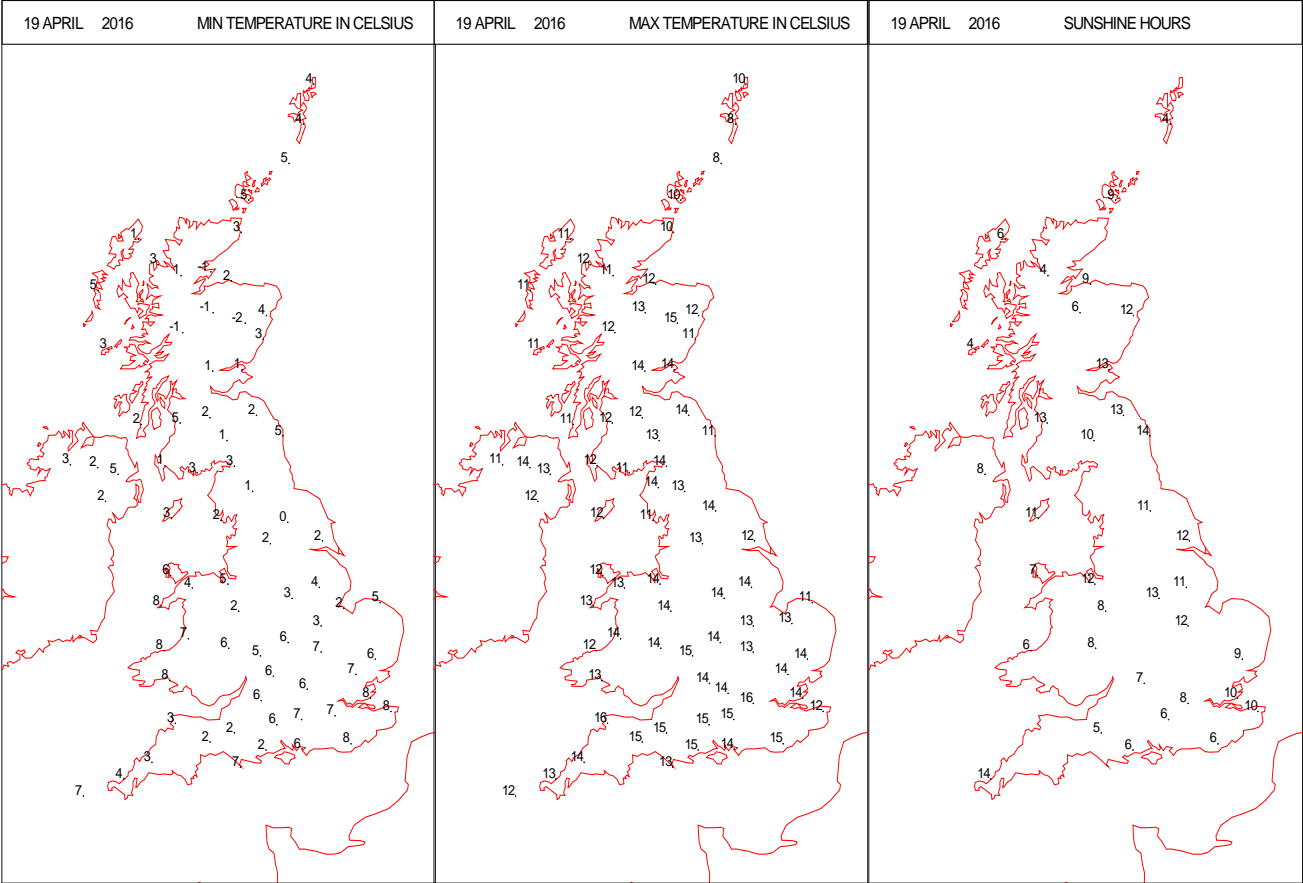
SURFACE REPORTS



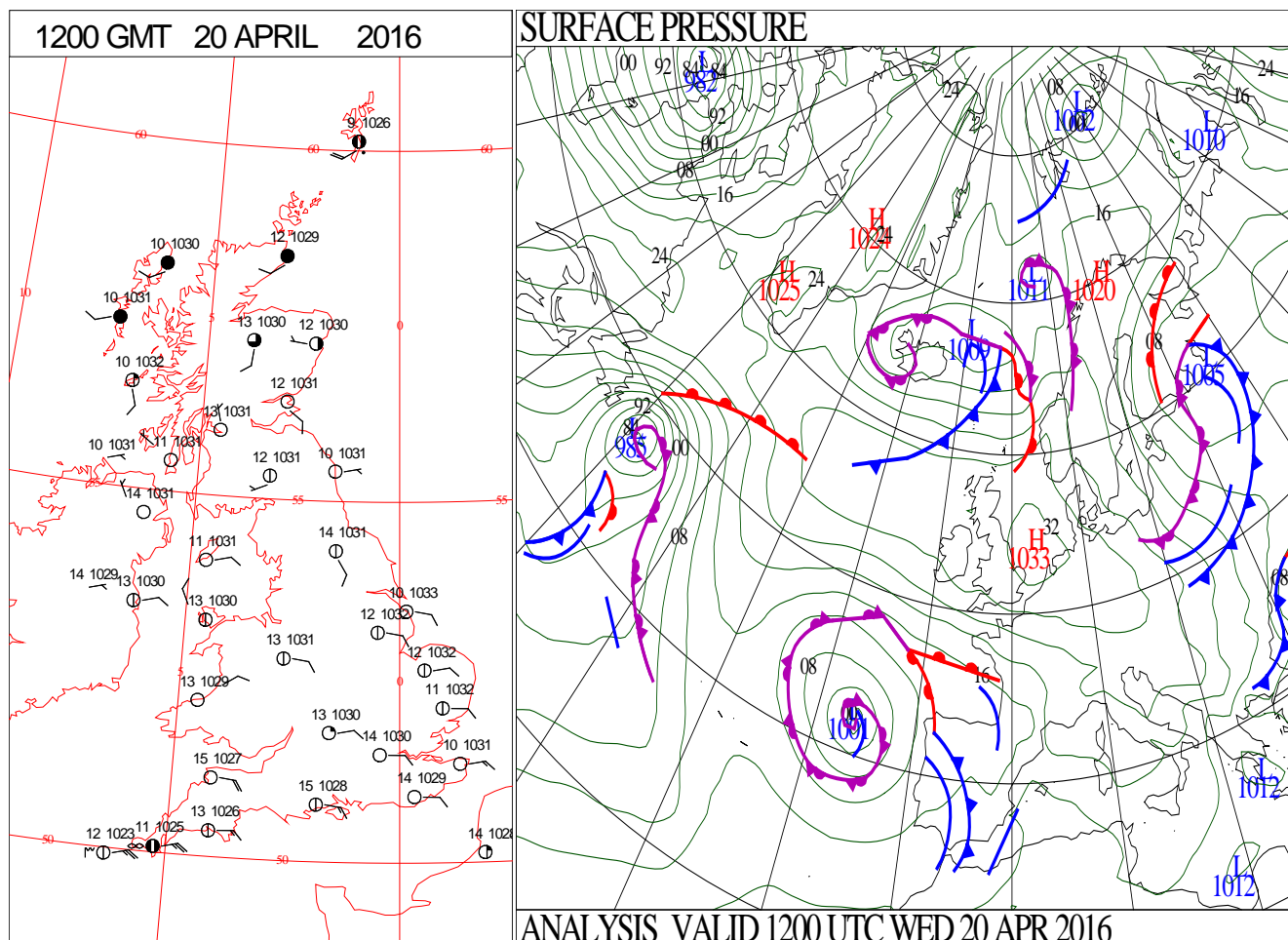
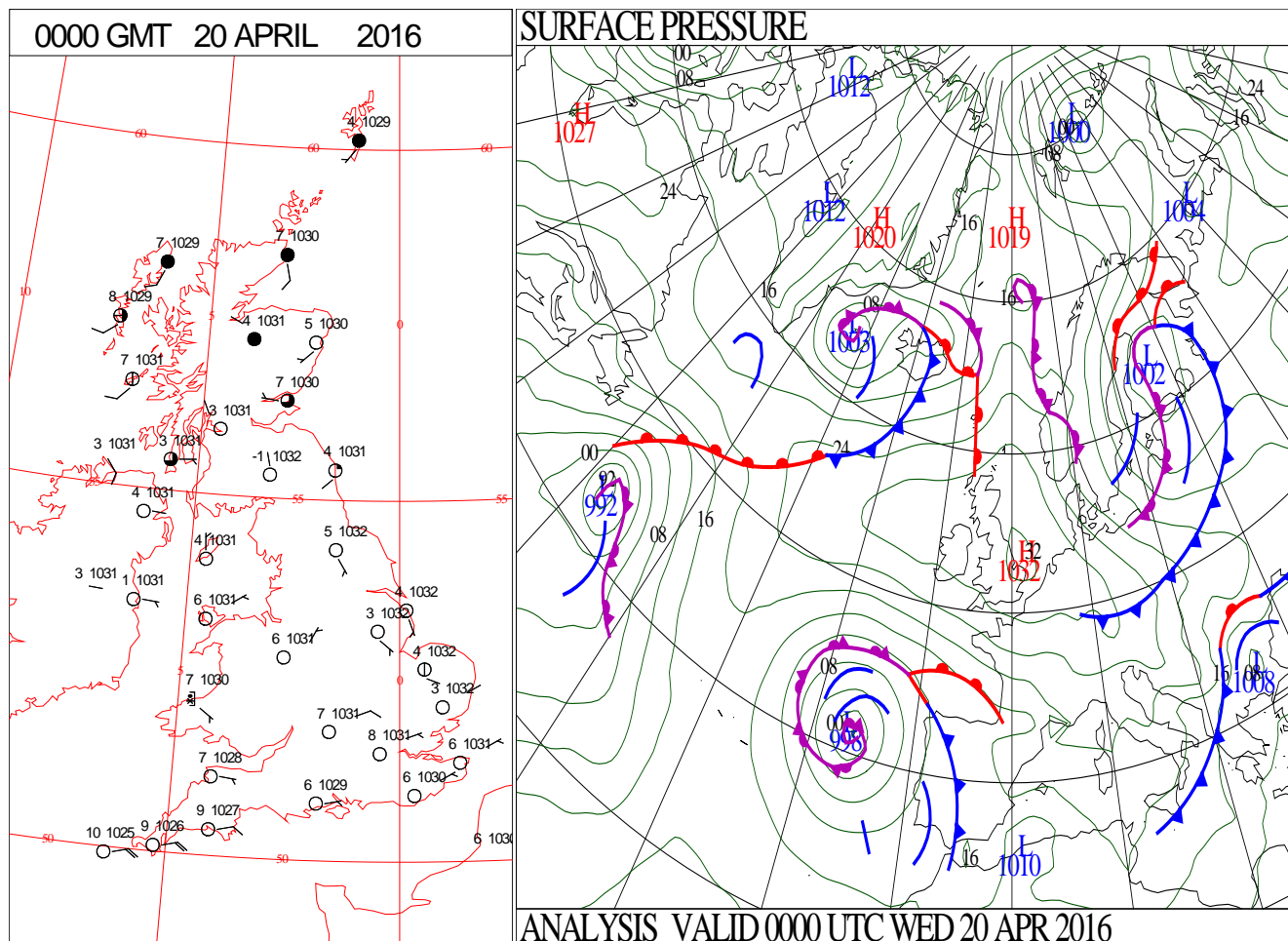
SIGNIFICANT WEATHER

0600 GMT 19 APRIL 2016	SIG WEATHER	1200 GMT 19 APRIL 2016	SIG WEATHER	<p>Summary of UK Weather for Tuesday 19 April 2016.</p> <p>It was dry and quiet for most through the early hours, with clear spells and light winds.</p> <p>Towards the far north-west the cloud thickened as outbreaks of light, showery rain arrived, coupled with strong winds. The winds to the far north eased towards dawn but elsewhere there was little change.</p> <p>Through the morning, there were cloudy skies across southern England, Wales and Northern Ireland, but these started to clear to leave sunny spells for the rest of the day.</p> <p>Elsewhere in parts of the Midlands, northern England and Scotland there were clear blue skies.</p> <p>It was a mild day, with many places reaching above average temperatures.</p>
1800 GMT 19 APRIL 2016	SIG WEATHER	0000 GMT 20 APRIL 2016	SIG WEATHER	<p>EXTREMES</p> <p>Highest Maximum: 17.2 Virginstown Beaworthy, Devon</p> <p>Lowest Maximum: 8.2 Lerwick, Shetland</p> <p>Lowest Minimum: -2.2 Cromdale, Nairnshire</p> <p>Lowest Grass Minimum: -7.3 Aboyne No2, Aberdeenshire</p> <p>Most Rain: 1.4 Quindish, Isle of Harris</p> <p>Most Sun: 13.7 Mylnfield, Angus</p>

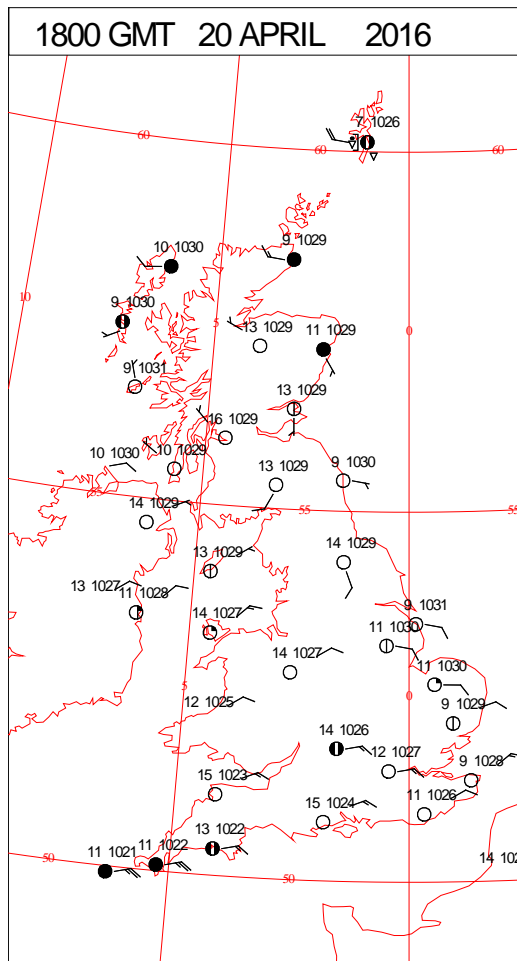
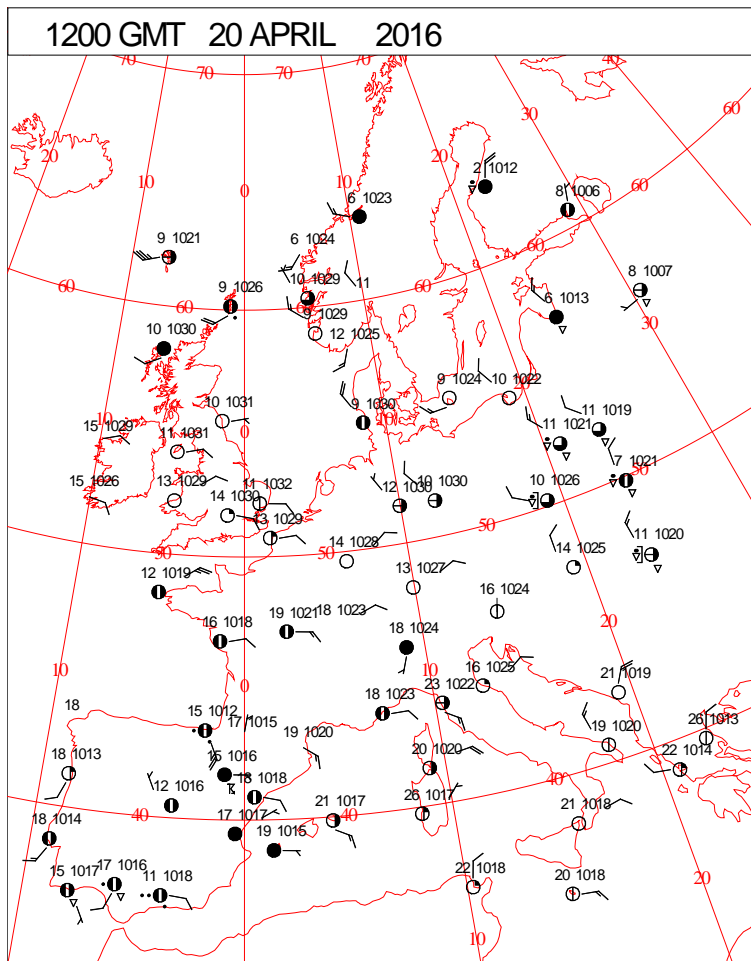
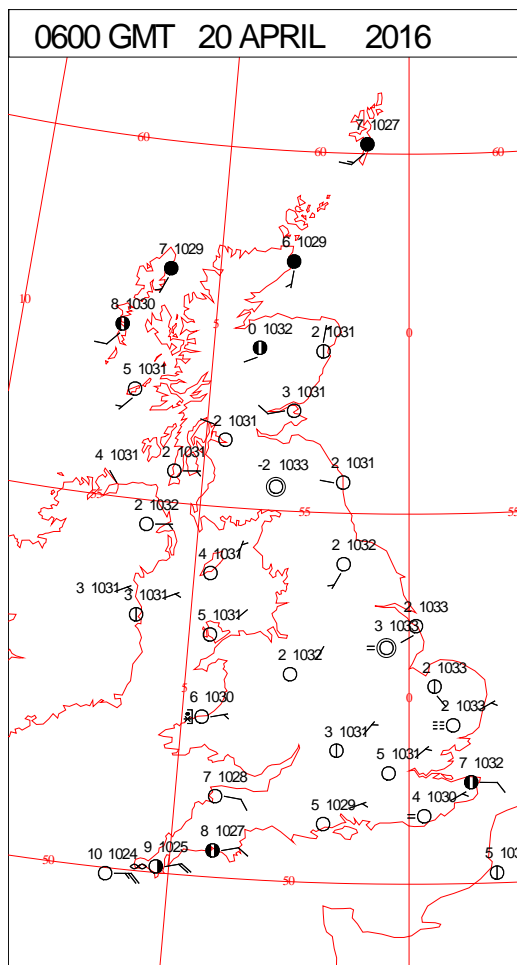
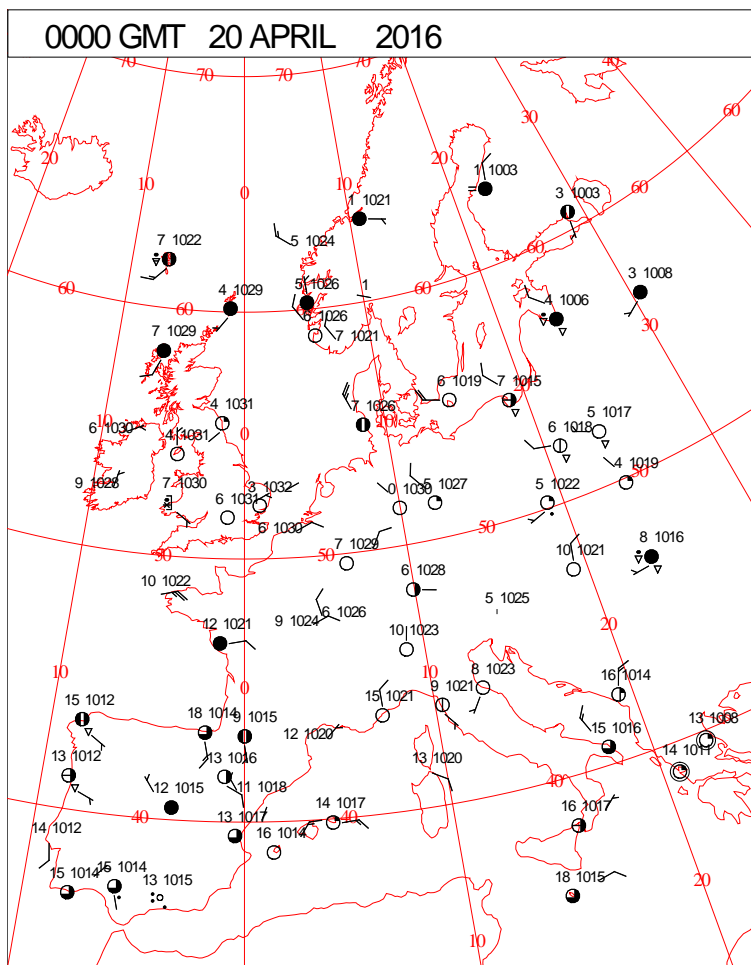
DAILY CLIMATE DATA



DAILY WEATHER SUMMARY



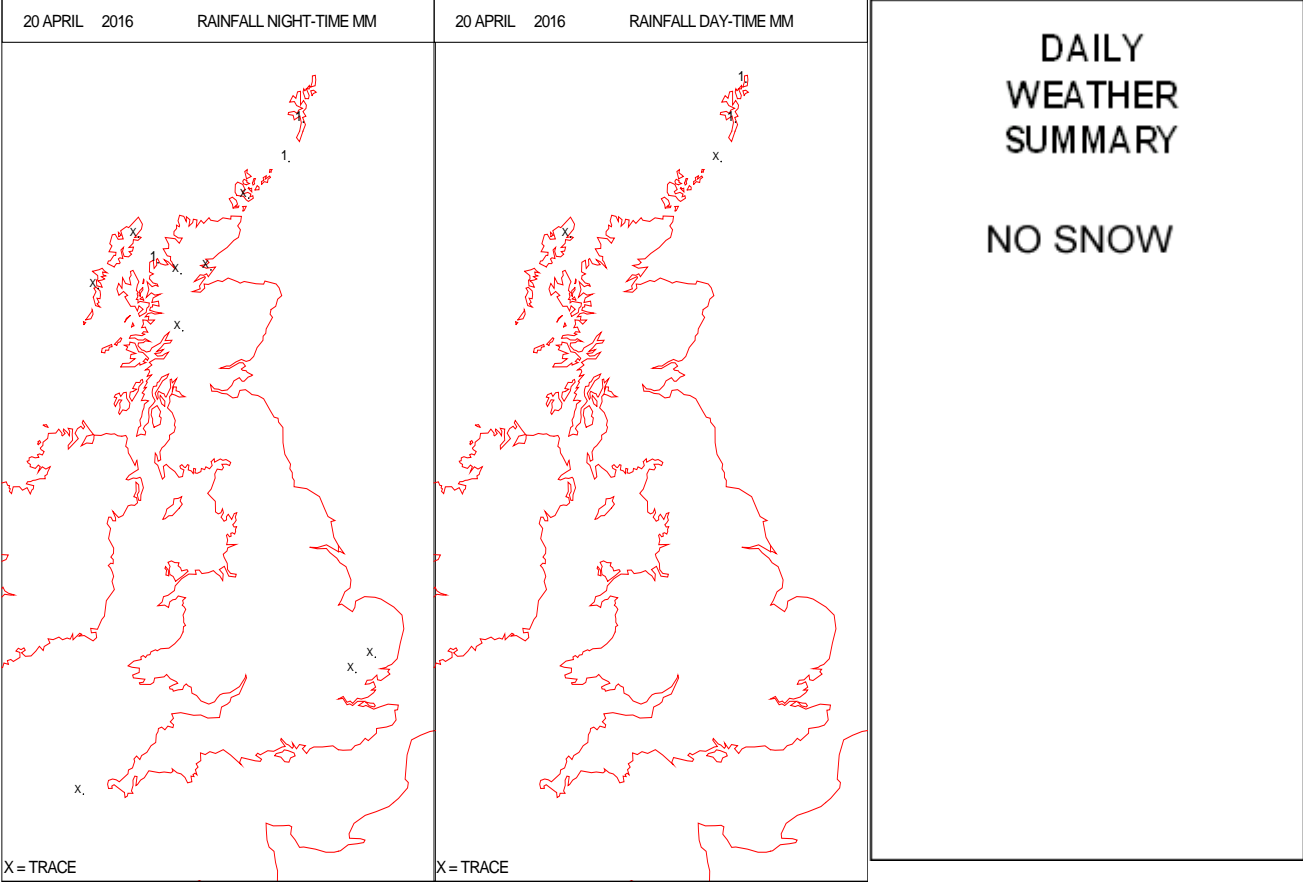
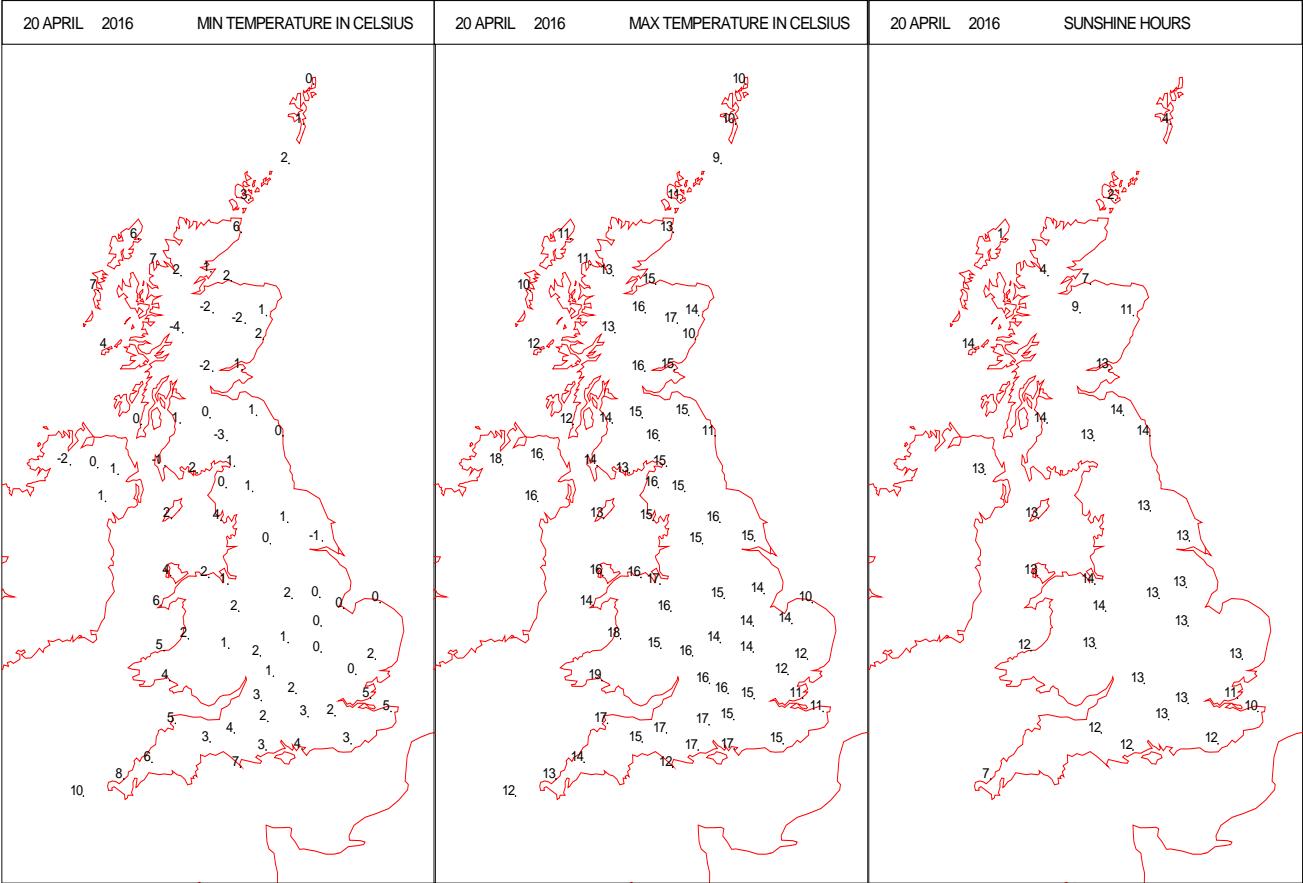
SURFACE REPORTS



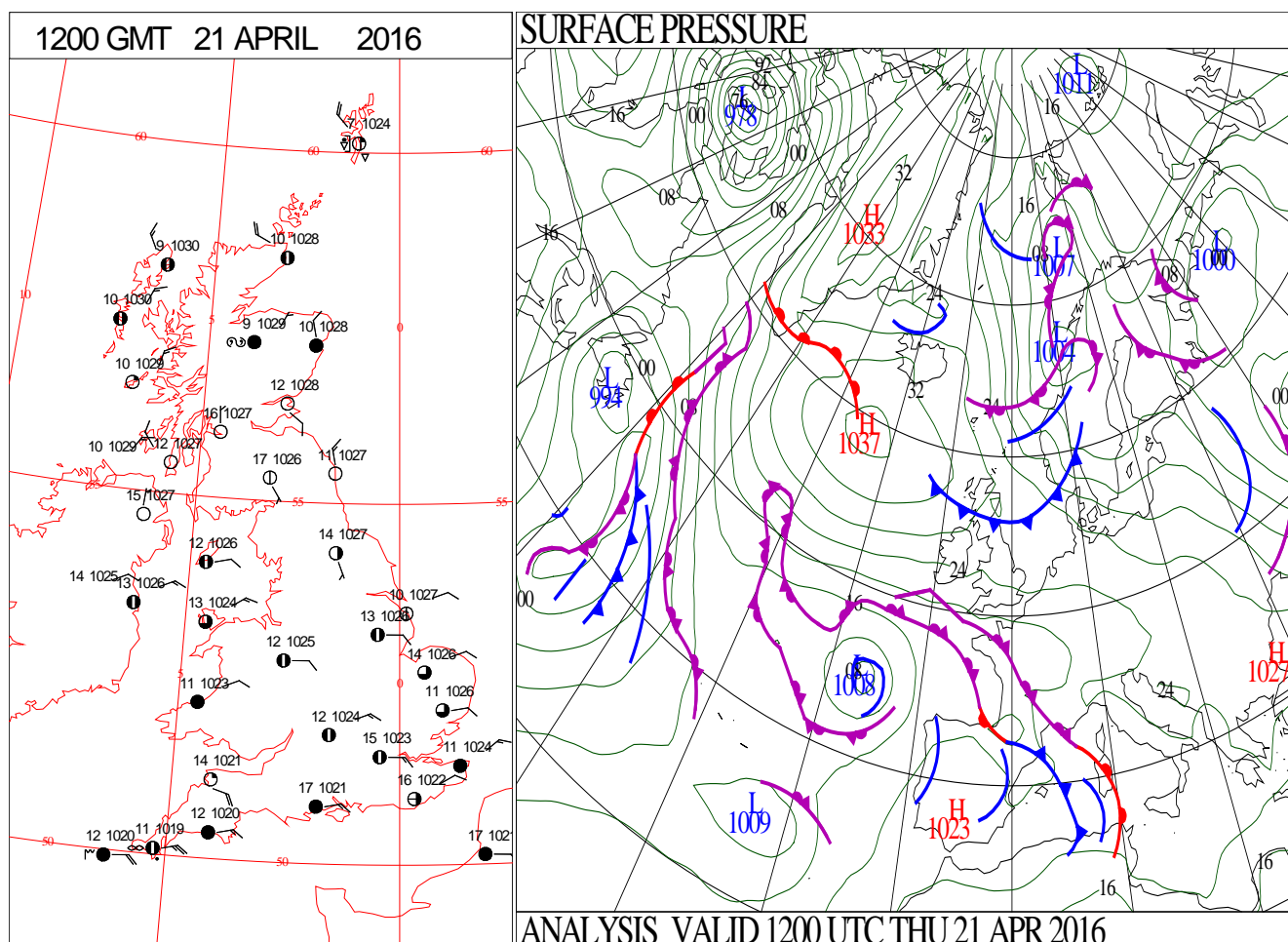
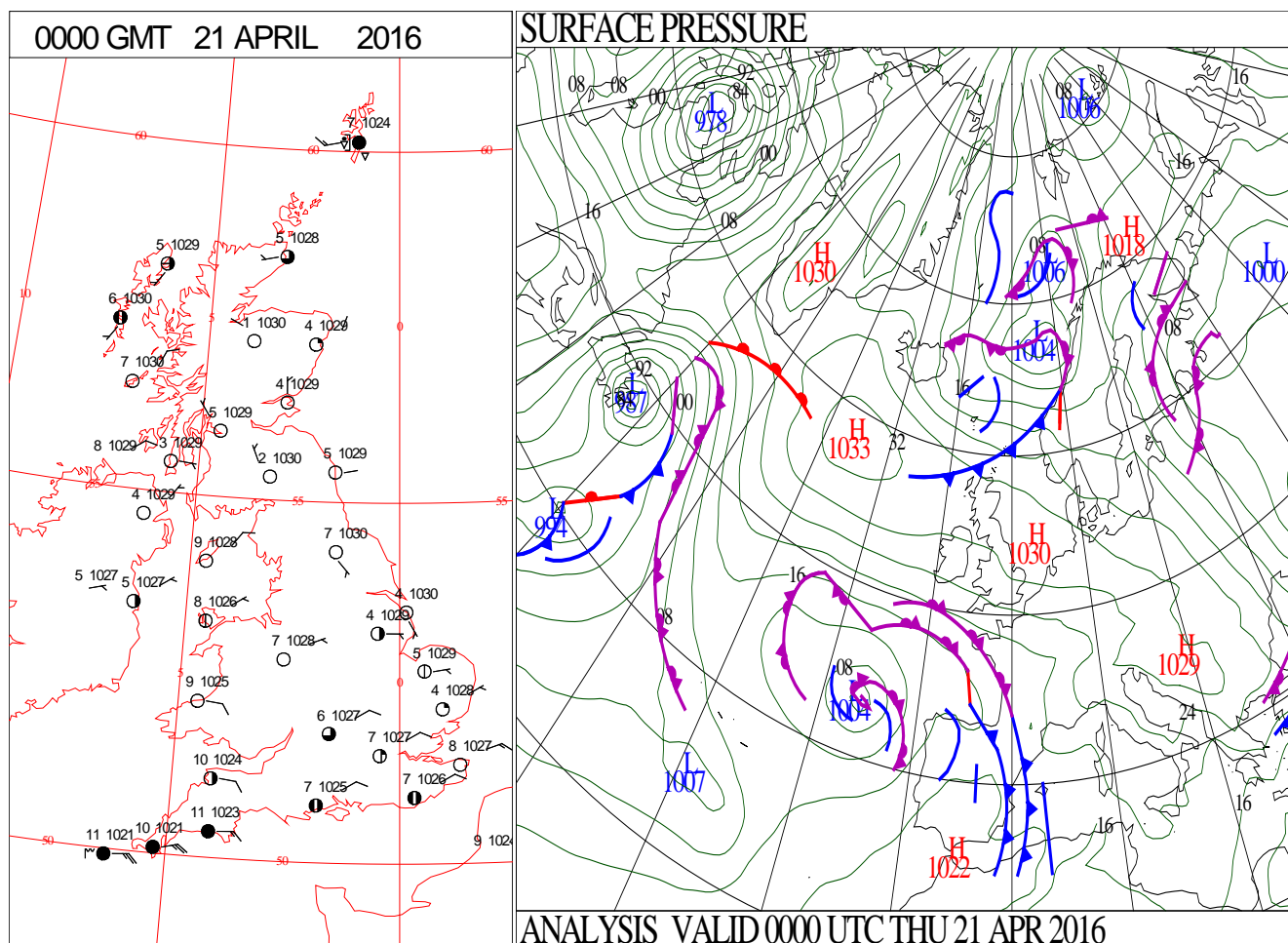
SIGNIFICANT WEATHER

0600 GMT 20 APRIL 2016	SIG WEATHER	1200 GMT 20 APRIL 2016	SIG WEATHER	<div>Summary of UK Weather for Wednesday 20 April 2016.<p>It was mostly dry across the U.K. through the early hours, with patchy cloud drifting eastwards across Scotland.</p><p>There were mostly clear skies elsewhere, resulting in temperatures plummeting, leading to a patchy frost forming in places. Mist and fog patches also formed in parts of Yorkshire, Lincolnshire and Norfolk towards dawn.</p><p>The skies turned increasingly cloudy in the south-west of England through the early morning as cloud spilled in, ahead of a frontal system sitting out in the Atlantic.</p><p>Many places saw a chilly but bright morning, with clear skies throughout. The bright start turned into unbroken sunshine for most through the day.</p><p>Patchy cloud continued to move into Scotland, and also into the south-west, with some bright spells. There were strong gusty winds in the south-west, especially along the coast.</p><p>Temperatures rose into the mid-teens Celsius for most, but it felt cooler in the south-east with an onshore flow. Despite this, it was the warmest day of the year so far.</p></div>
1800 GMT 20 APRIL 2016	SIG WEATHER	0000 GMT 21 APRIL 2016	SIG WEATHER	<div>EXTREMES<p>Highest Maximum: 19.2 Porthmadog, Gwynedd</p><p>Lowest Maximum: 9.4 Fair Isle, Shetland</p><p>Lowest Minimum: -6.0 Kindrogan, Perthshire</p><p>Lowest Grass Minimum: -9.5 Kindrogan, Perthshire</p><p>Most Rain: 3.2 Achfary, Sutherland</p><p>Most Sun: 14.7 Drummond Castle, Perthshire</p></div>

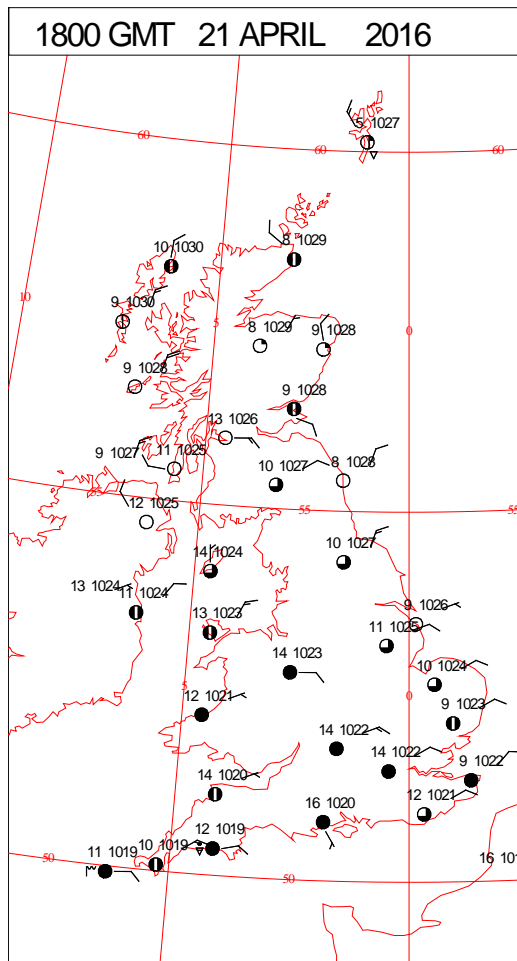
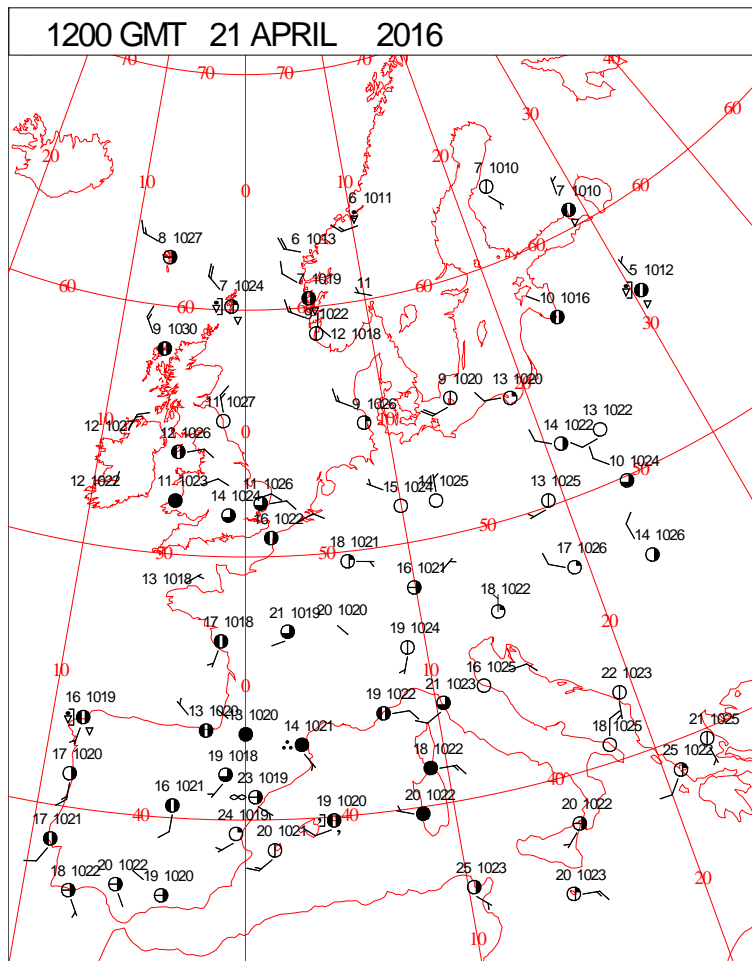
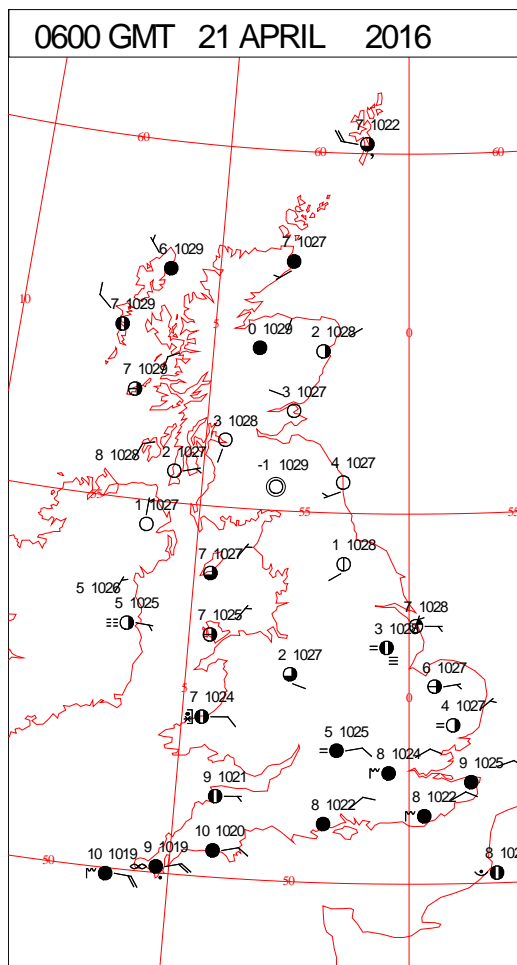
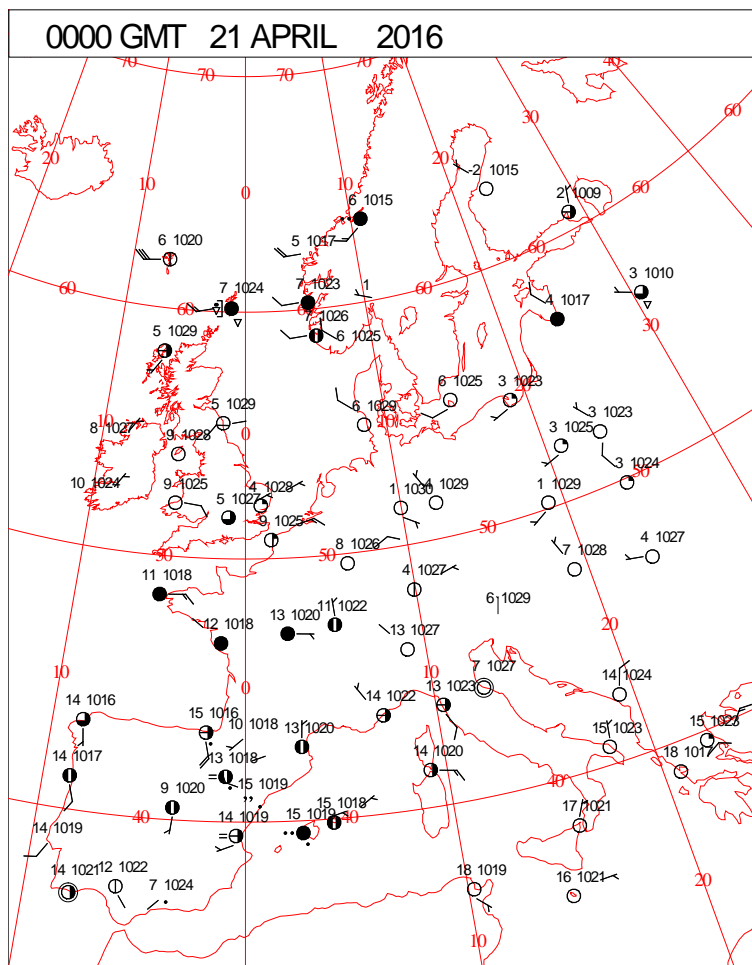
DAILY CLIMATE DATA



DAILY WEATHER SUMMARY



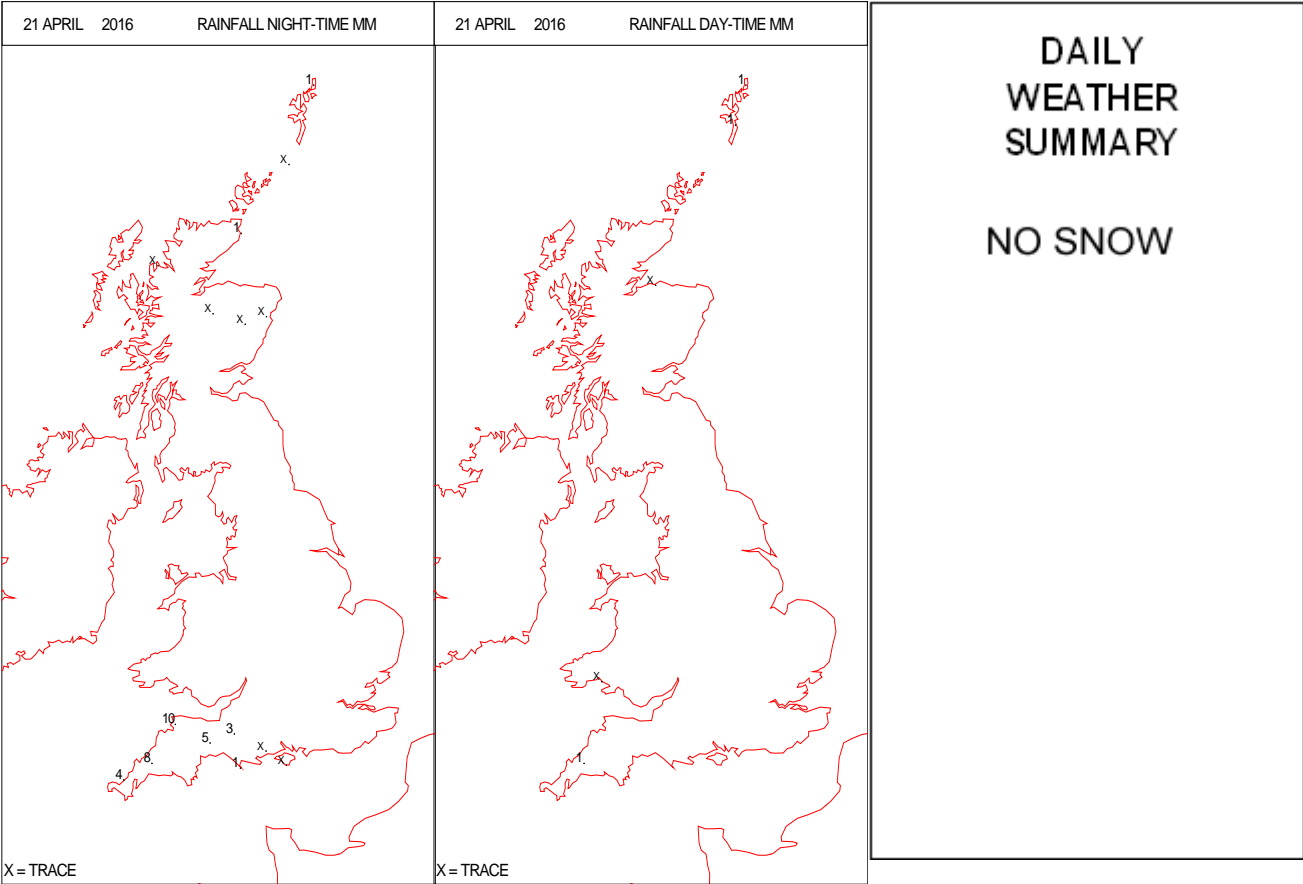
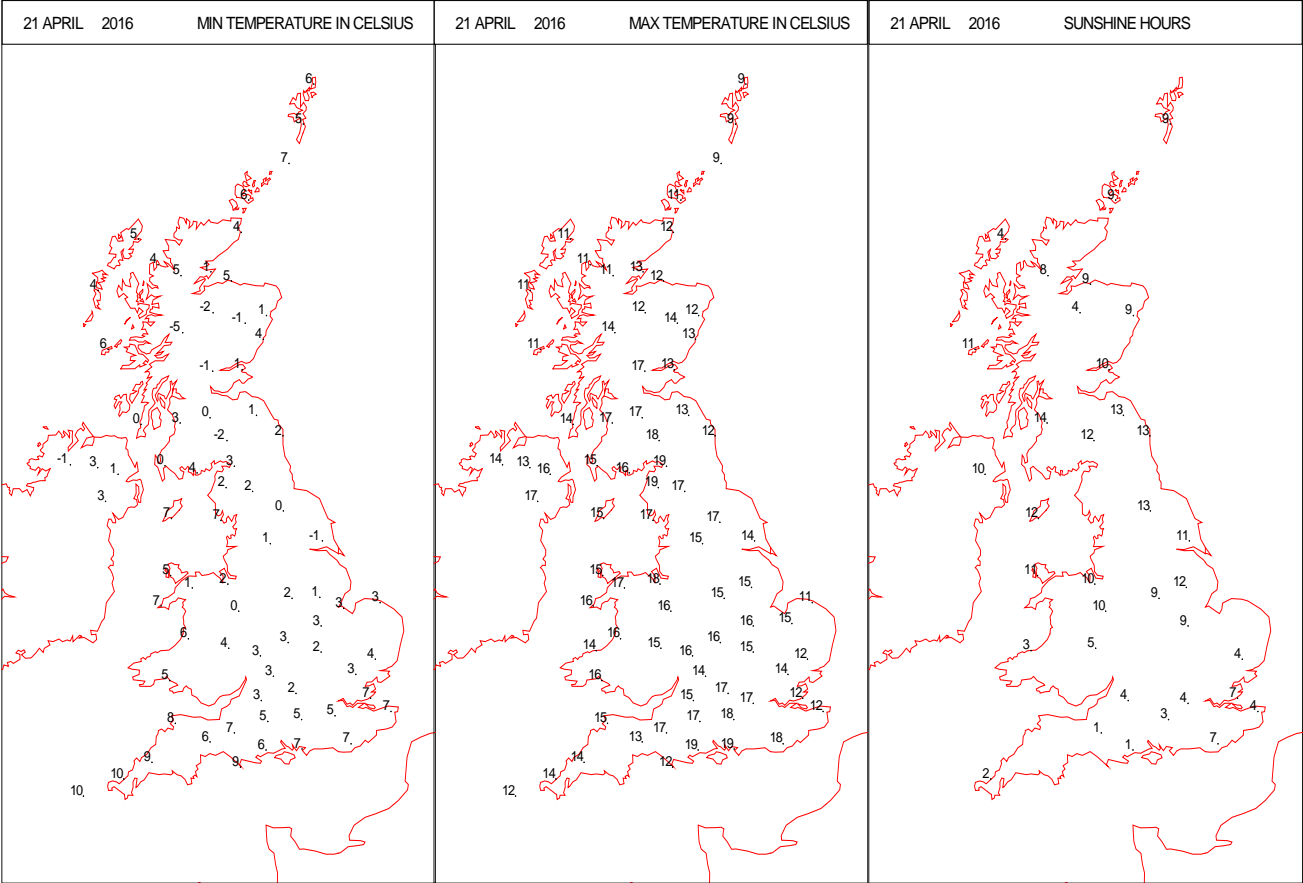
SURFACE REPORTS



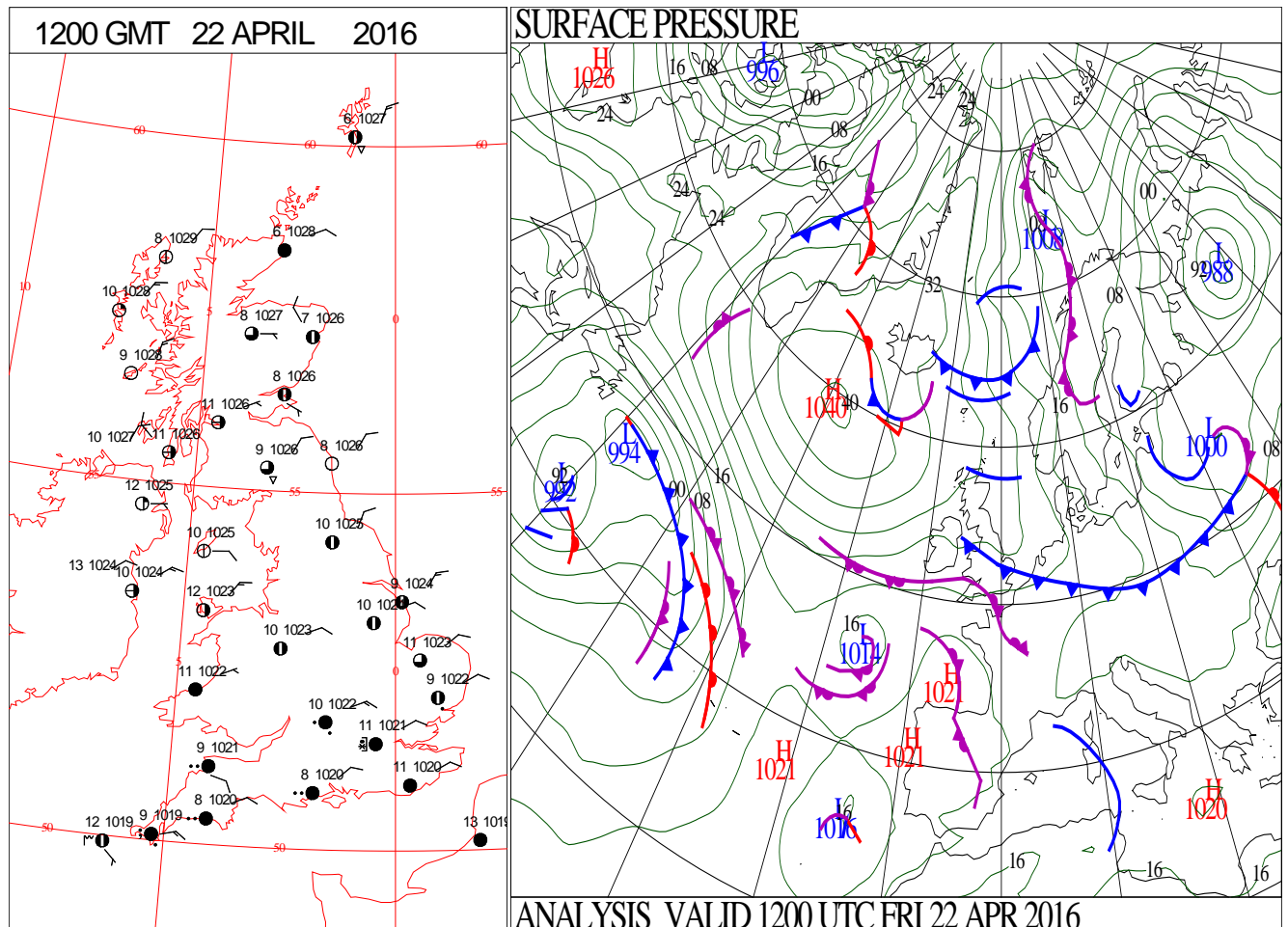
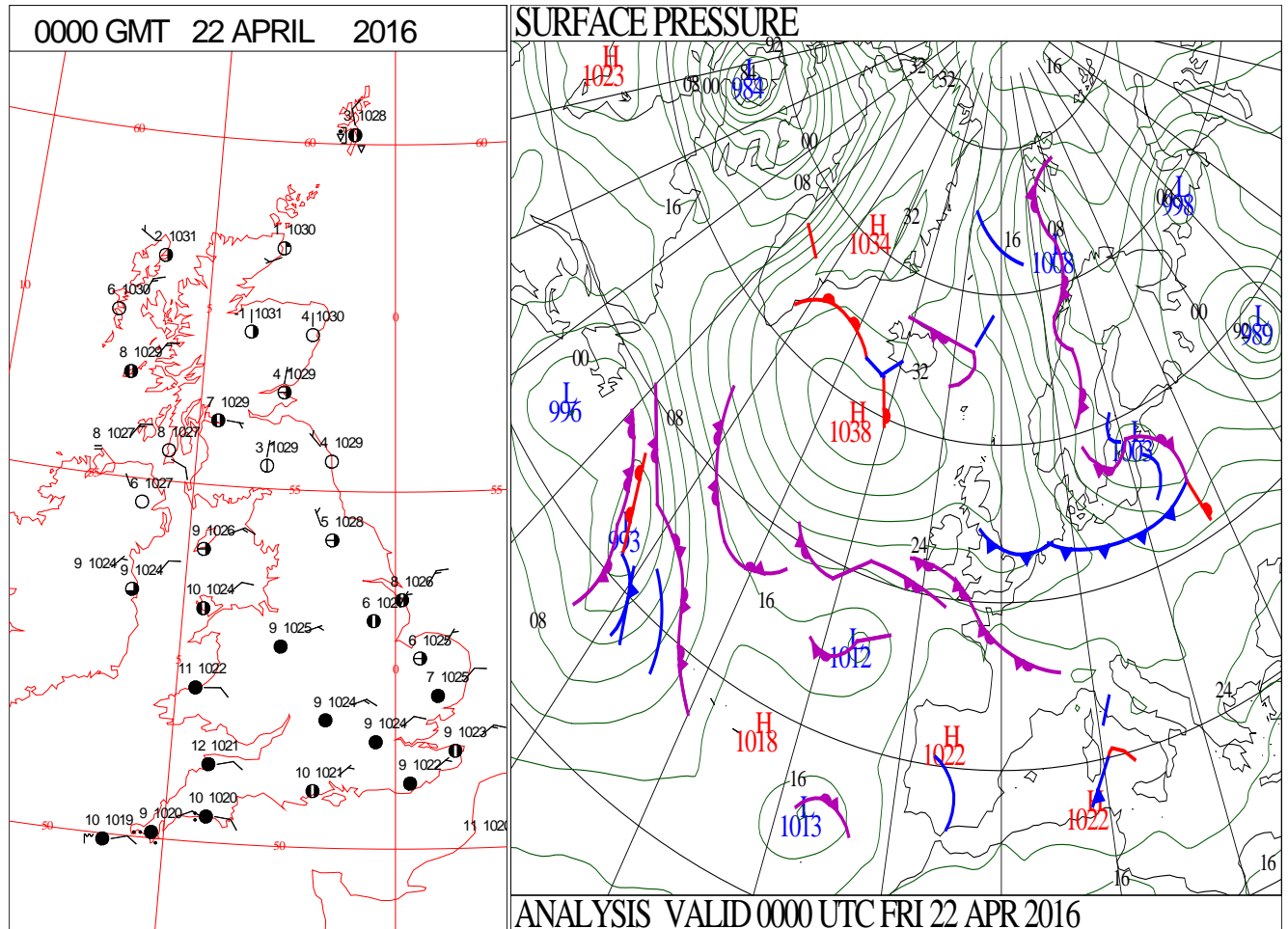
SIGNIFICANT WEATHER

0600 GMT 21 APRIL 2016	SIG WEATHER	1200 GMT 21 APRIL 2016	SIG WEATHER	<p>Summary of UK Weather for Thursday 21 April 2016.</p> <p>It was a rather benign night across most parts of the country, with largely clear skies. These clear skies, coupled with light winds, allowed a patchy frost to develop, and also some isolated mist or fog patches to form.</p> <p>However, there were a couple of exceptions. The first being northern Scotland, where it was rather breezy with more cloud, which as a result kept the temperatures up. It was also mild and breezy in the far south-west of England, where thicker cloud produced isolated light rain at times.</p> <p>During daylight hours, the cloud across south-west England continued its journey slowly north, turning the sunshine hazy across south-east England, Wales, the Midlands, and later in the day, Northern Ireland.</p> <p>However, the sunnier skies prevailed throughout the day across northern England and Scotland. It was a warm day for many in the sunshine, with Porthmadog in Wales recording the highest temperature of the year so far.</p> <p>During the evening, cloud continued to thicken in the south, with some patchy rain affecting south-west England, whilst northern parts remained largely clear.</p>
1800 GMT 21 APRIL 2016	SIG WEATHER	0000 GMT 22 APRIL 2016	SIG WEATHER	
				<p>EXTREMES</p> <p>Highest Maximum: 20.3 Porthmadog, Gwynedd</p> <p>Lowest Maximum: 8.9 Lerwick, Shetland</p> <p>Lowest Minimum: -5.5 Kindrogan, Perthshire</p> <p>Lowest Grass Minimum: -8.5 Kindrogan, Perthshire</p> <p>Most Rain: 10.4 Chivenor, Devon</p> <p>Most Sun: 13.8 Drummond Castle, Perthshire</p>

DAILY CLIMATE DATA



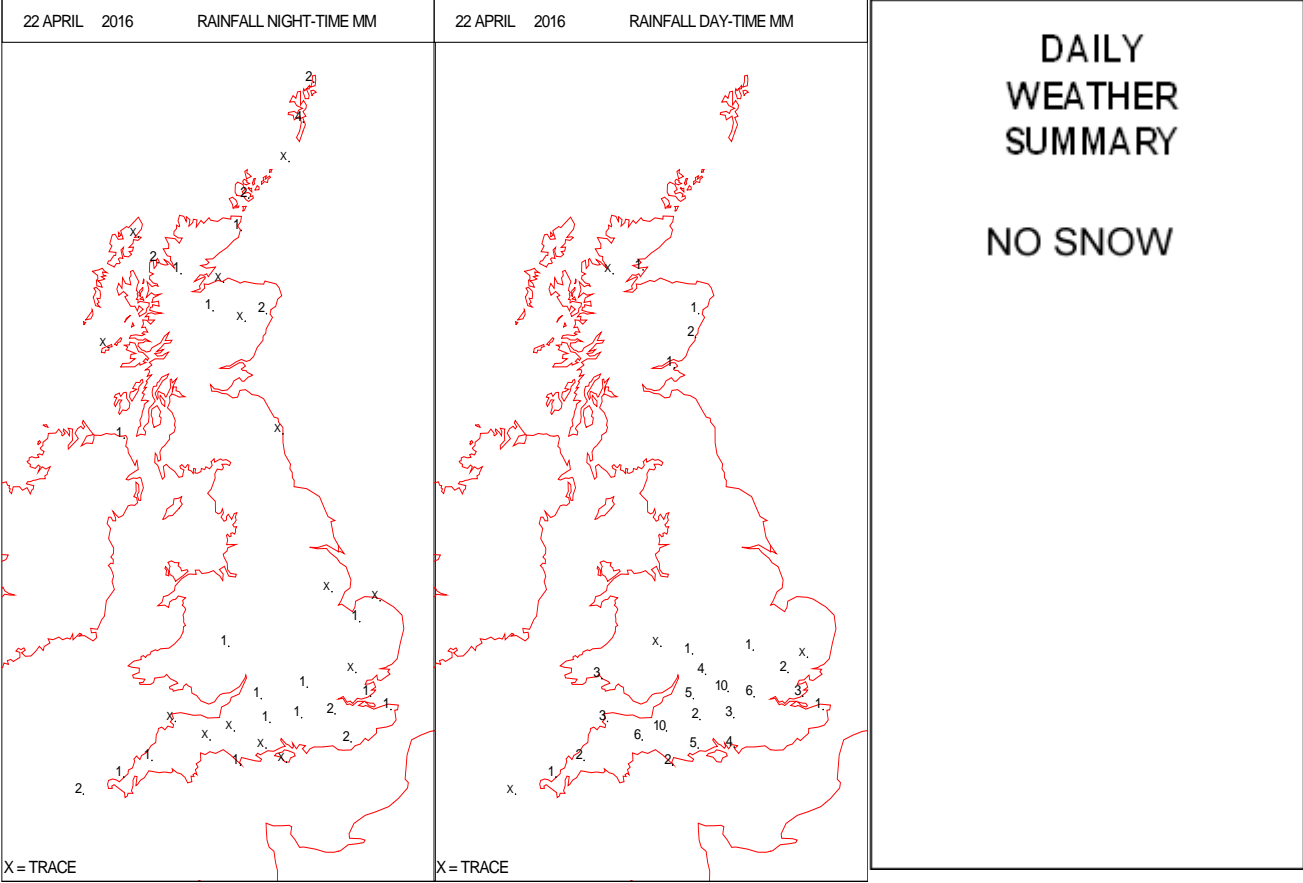
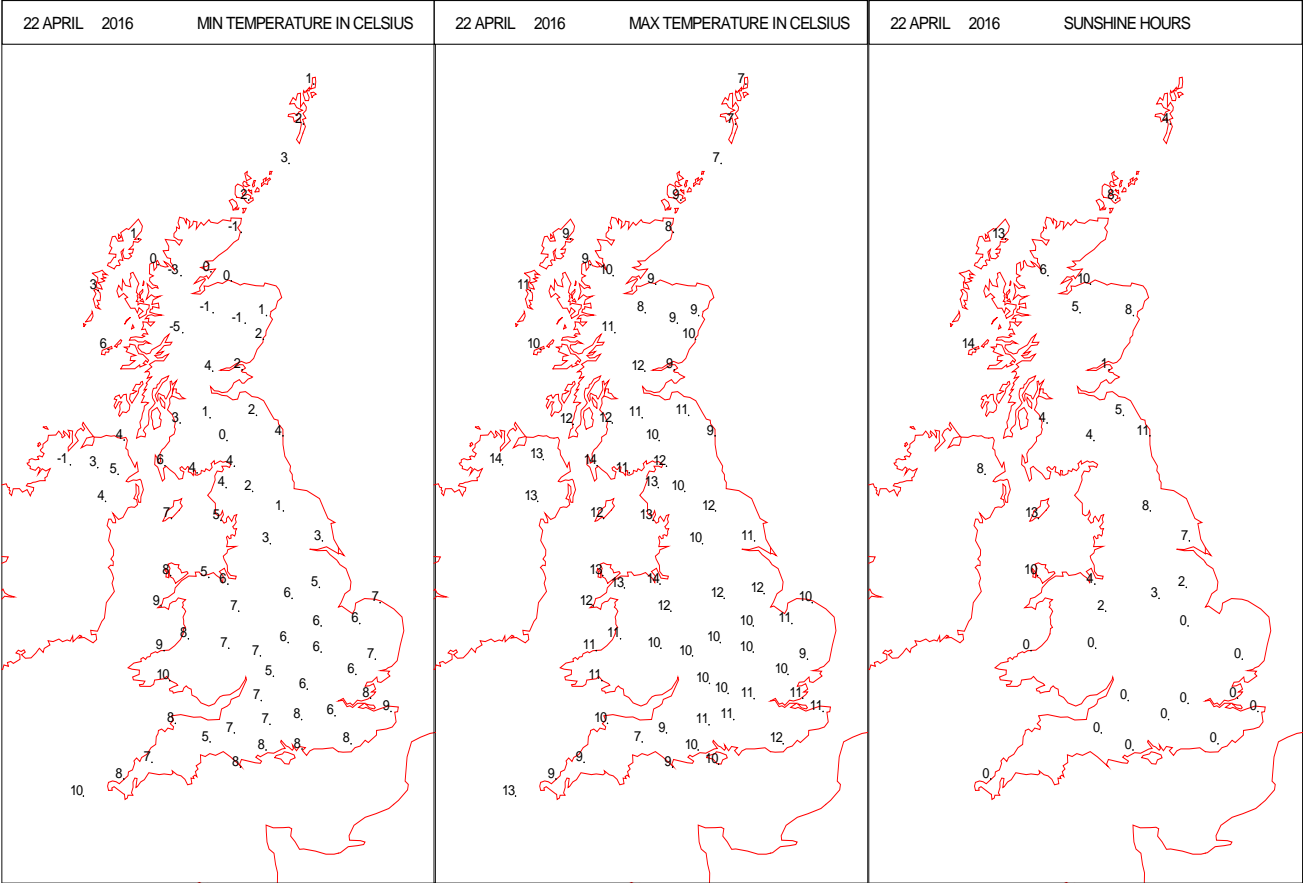
DAILY WEATHER SUMMARY



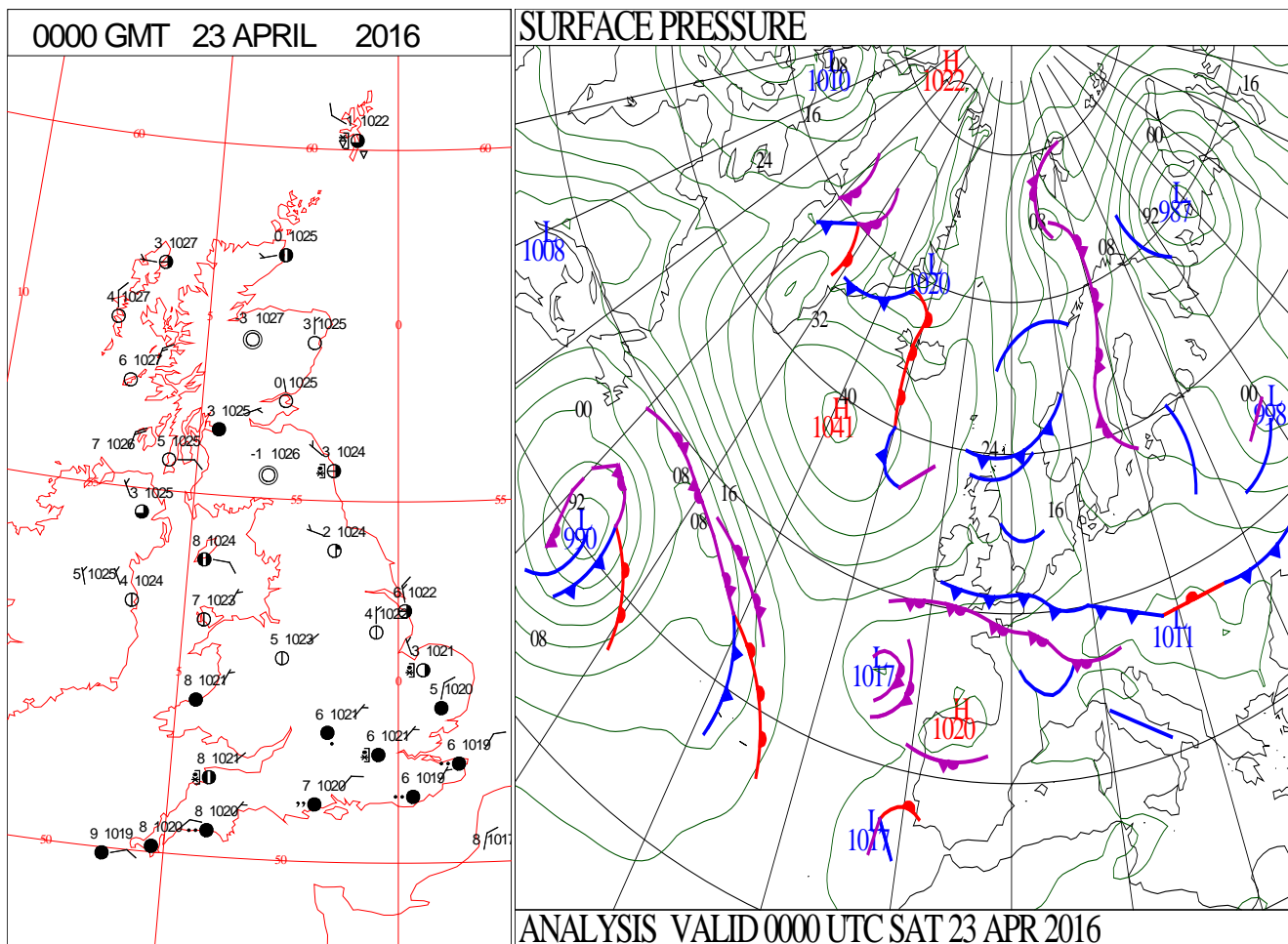
SIGNIFICANT WEATHER

0600 GMT 22 APRIL 2016	SIG WEATHER	1200 GMT 22 APRIL 2016	SIG WEATHER	<p>Summary of UK Weather for Friday 22 April 2016. Overnight, southern parts of the U.K. were largely cloudy, ensuring temperatures remained fairly mild. Some patchy rain across parts of Cornwall became heavier through the course of the night before pushing further inland, reaching much of Devon and parts of south Wales by dawn.</p> <p>Northern areas of the U.K. were largely dry and mainly clear, allowing temperatures to fall below freezing, and isolated showers affected parts of Scotland.</p> <p>Through the day the rain across southern areas became rather more extensive, reaching parts of the south Midlands, East Anglia and the south-east, although it did become drier across Cornwall. Coupled with a brisk north-easterly wind, it made it a cold day across many southern counties.</p> <p>For the rest of the U.K., it was another bright day, although with rather more cloud infill than recent days. In the best of the sunshine across north-west England, Northern Ireland and south-west Scotland it again felt pleasantly warm, though again, not as warm as recent days. Northern and eastern Scotland saw scattered showers through the day too.</p>
1800 GMT 22 APRIL 2016	SIG WEATHER	0000 GMT 23 APRIL 2016	SIG WEATHER	<p>EXTREMES Highest Maximum: 17.4 Porthmadog, Gwynedd Lowest Maximum: 6.6 Lerwick, Shetland Lowest Minimum: -5.5 Kindrogan, Perthshire Lowest Grass Minimum: -8.9 Tulloch Bridge, Inverness-Shire Most Rain: 9.8 Benson, Oxfordshire 9.8 HQAir High Wycombe, Buckinghamshire 9.8 Yeovilton, Somerset Most Sun: 13.5 Tiree, Argyll</p>

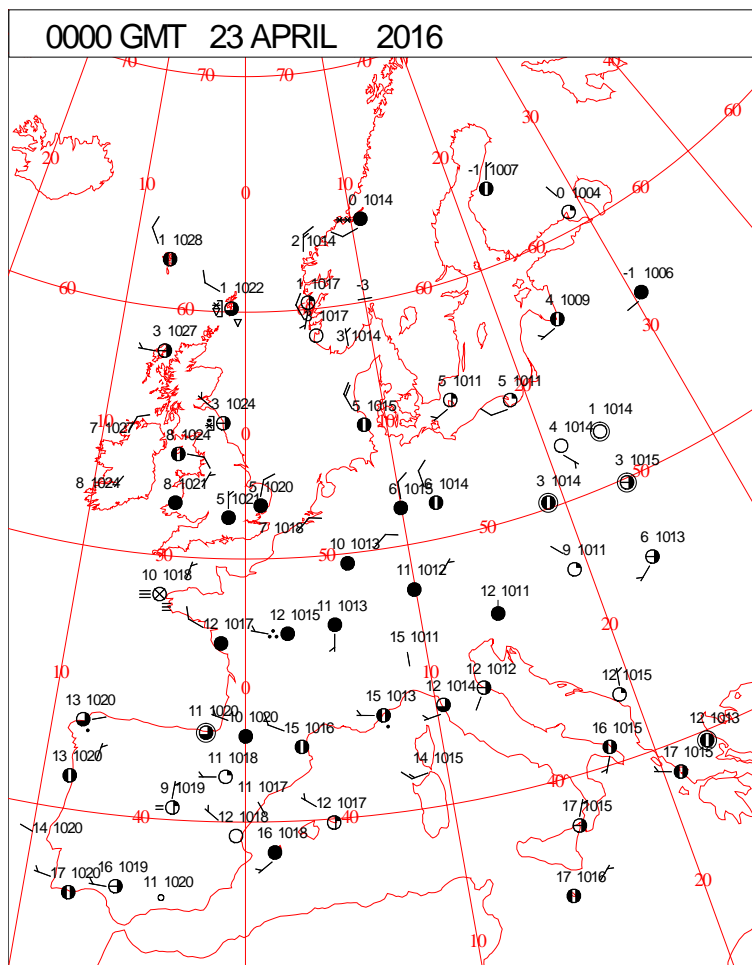
DAILY CLIMATE DATA



DAILY WEATHER SUMMARY



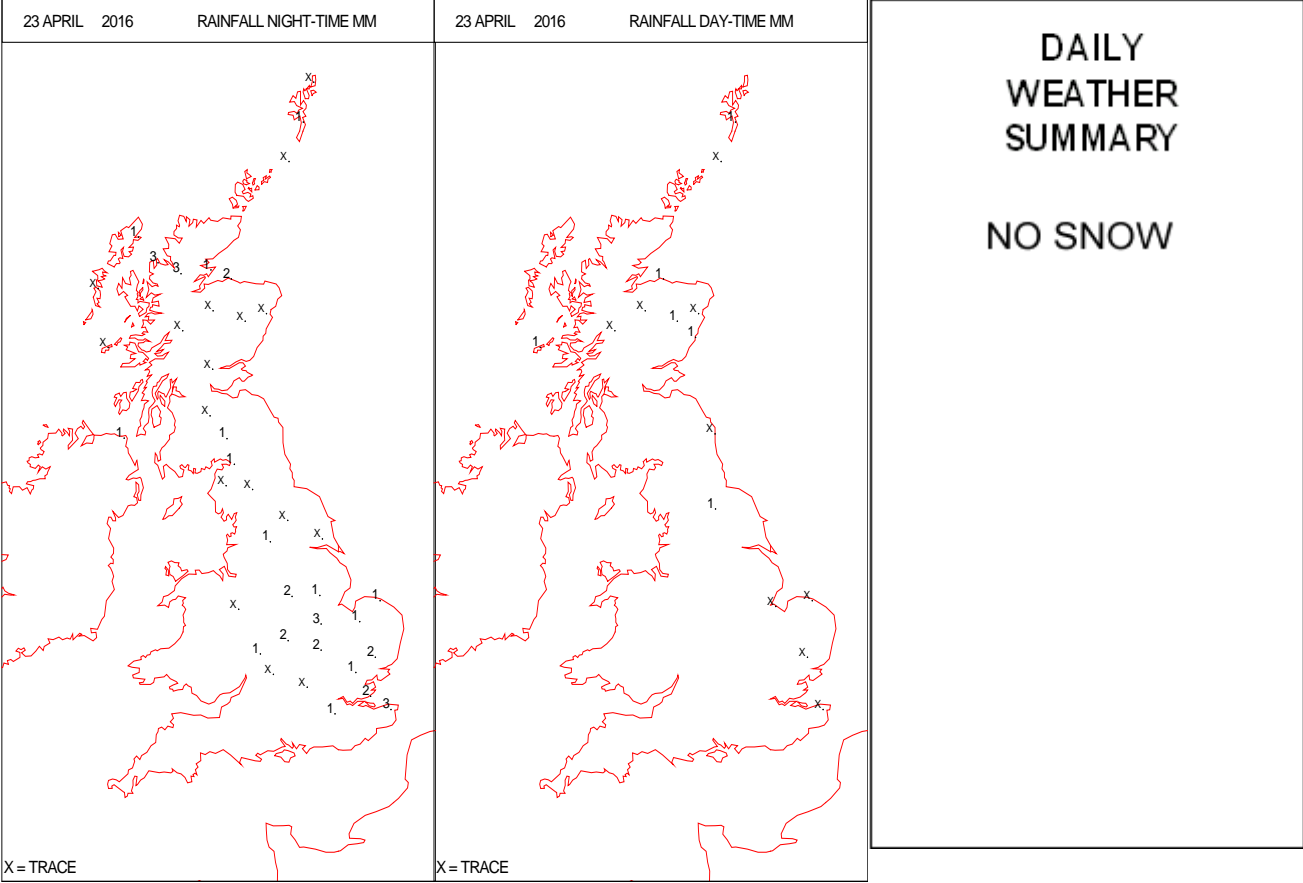
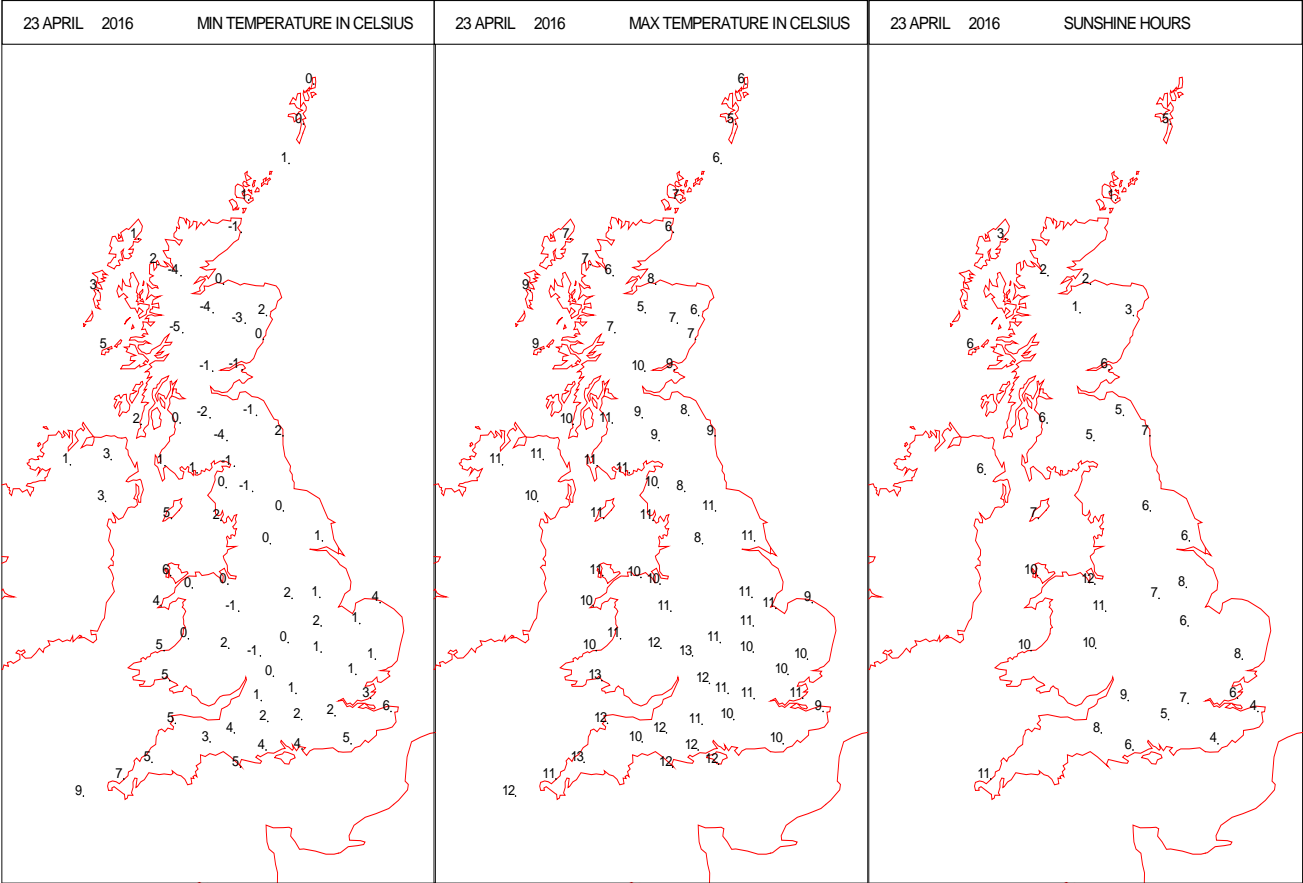
SURFACE REPORTS



SIGNIFICANT WEATHER

0600 GMT 23 APRIL 2016	SIG WEATHER	1200 GMT 23 APRIL 2016	SIG WEATHER	<p>Summary of UK Weather for Saturday 23 April 2016.</p> <p>Through the early hours, the rain that had been affecting many southern counties pulled away into the English Channel, allowing skies to clear behind it.</p> <p>Elsewhere, Saturday dawned cold, and in a good number of places, frosty, with the coldest temperatures recorded across the heart of Scotland. Additionally, there were widespread showers, some wintry, that fed southwards across parts of Scotland, and along eastern coasts of England. In places, they brought a covering of snow.</p> <p>Through the day, it was southern and western areas that saw the best of the sunshine. In these areas, especially out of the wind, it still felt pleasant enough.</p> <p>The bulk of the showers remained across central, eastern and northern areas of the U.K., and once again some of these turned out to be wintry, especially across Scotland.</p> <p>Northerly winds were quite brisk for most, and really exacerbated the chilly feel along North Sea coastal areas, where maximum temperatures remained in single figures Celsius, well below average for the time of year.</p>
1800 GMT 23 APRIL 2016	SIG WEATHER	0000 GMT 24 APRIL 2016	SIG WEATHER	<p>EXTREMES</p> <p>Highest Maximum: 13.5 Plymouth Mountbatten, Devon 13.5 Virginstow Beaworthy, Devon</p> <p>Lowest Maximum: 4.4 Balmoral, Aberdeenshire</p> <p>Lowest Minimum: -8.0 Kindrogan, Perthshire</p> <p>Lowest Grass Minimum: -11.5 Kindrogan, Perthshire</p> <p>Most Rain: 23.1 Tregarth, Gwynedd</p> <p>Most Sun: 13.3 Bude, Cornwall</p>

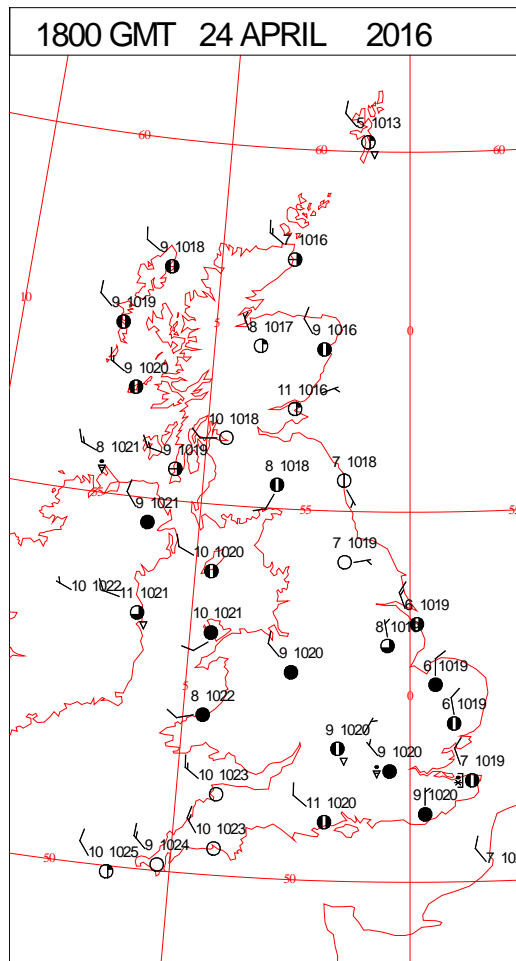
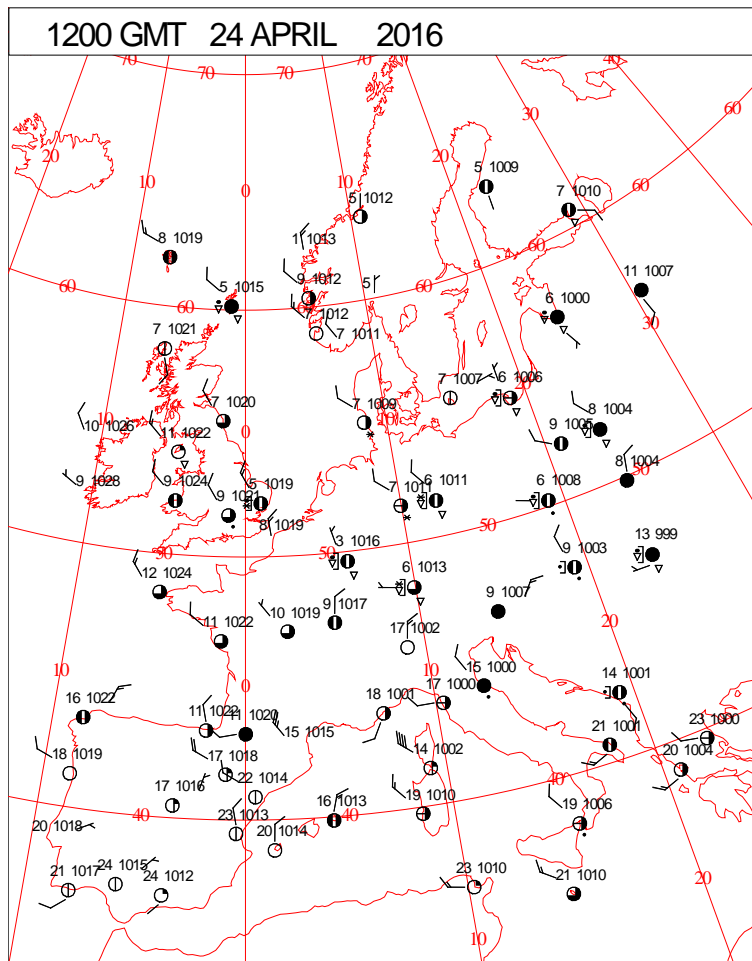
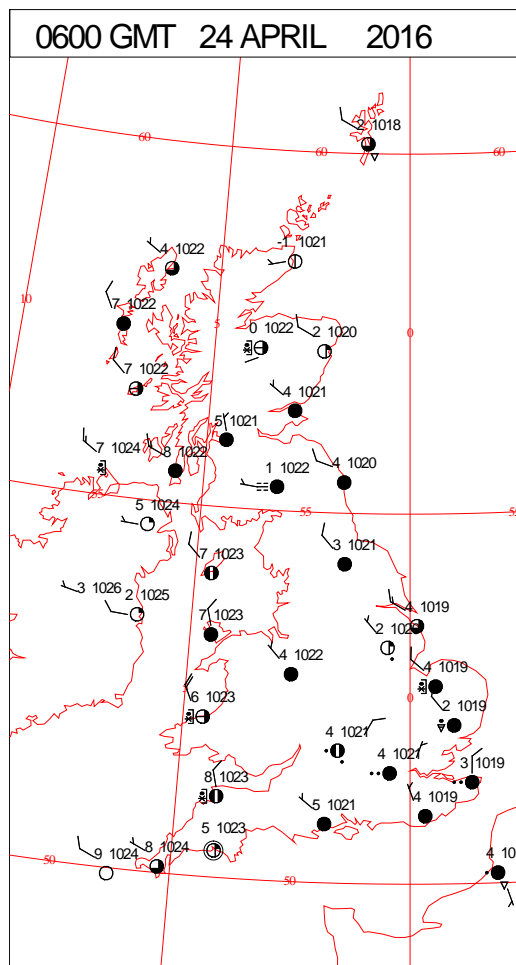
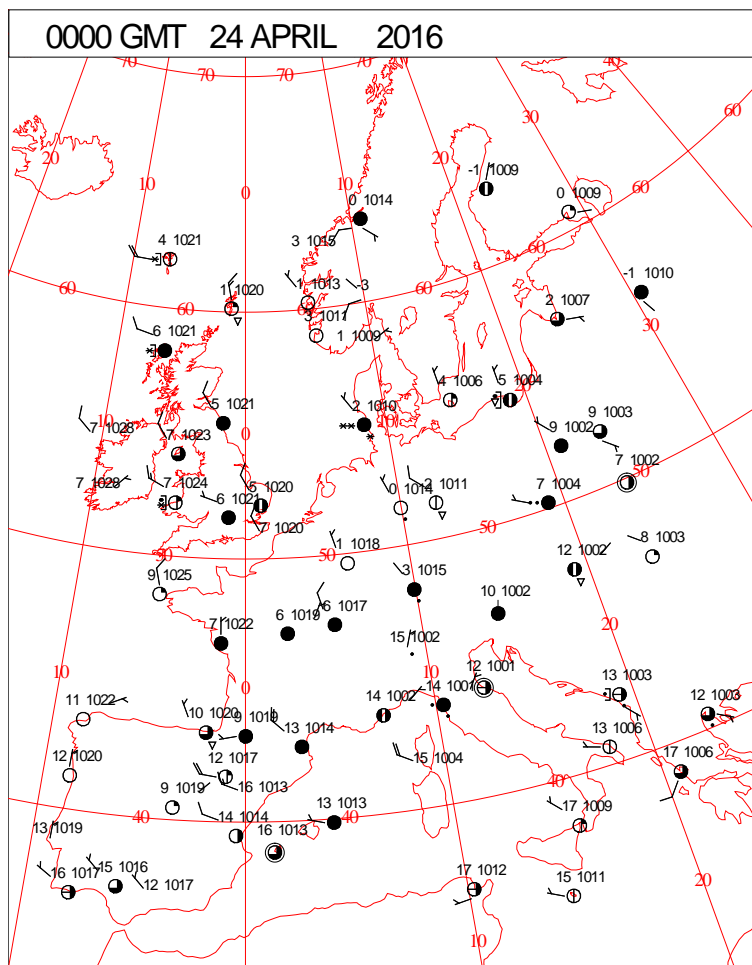
DAILY CLIMATE DATA



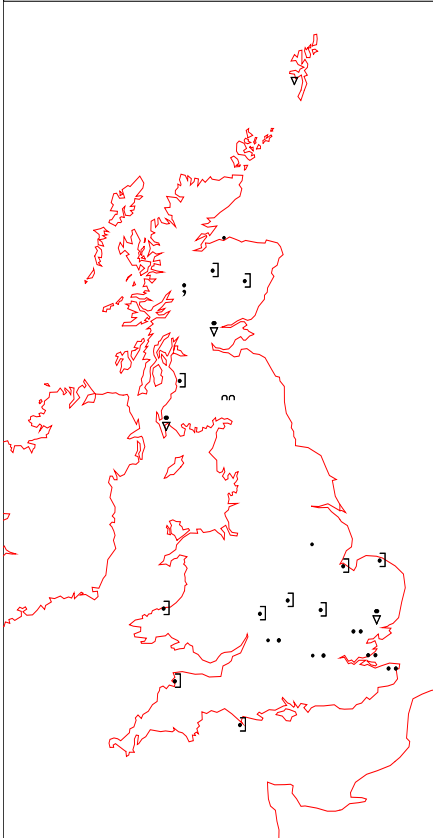
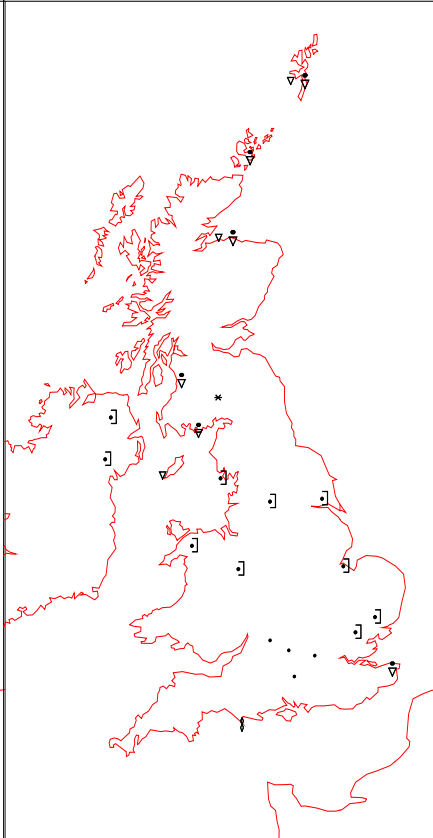
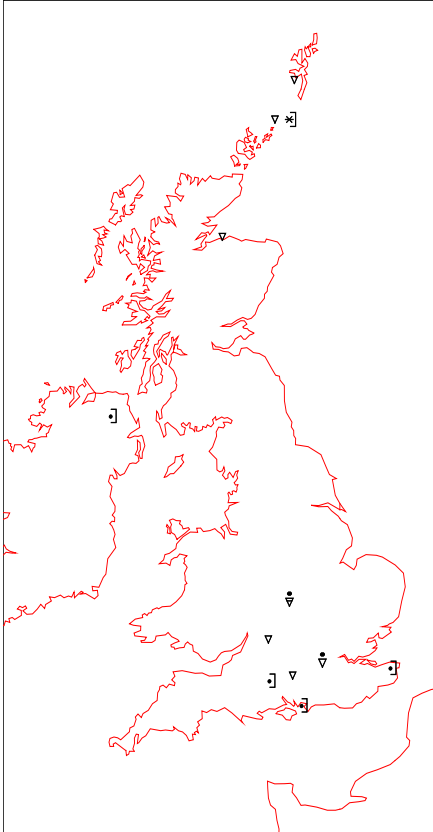
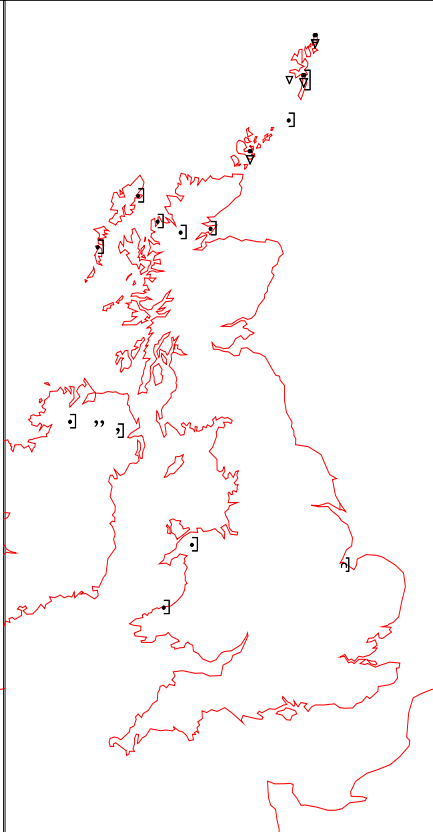
Crown Copyright 2016, All Rights Reserved

Sunday 24 April 2016

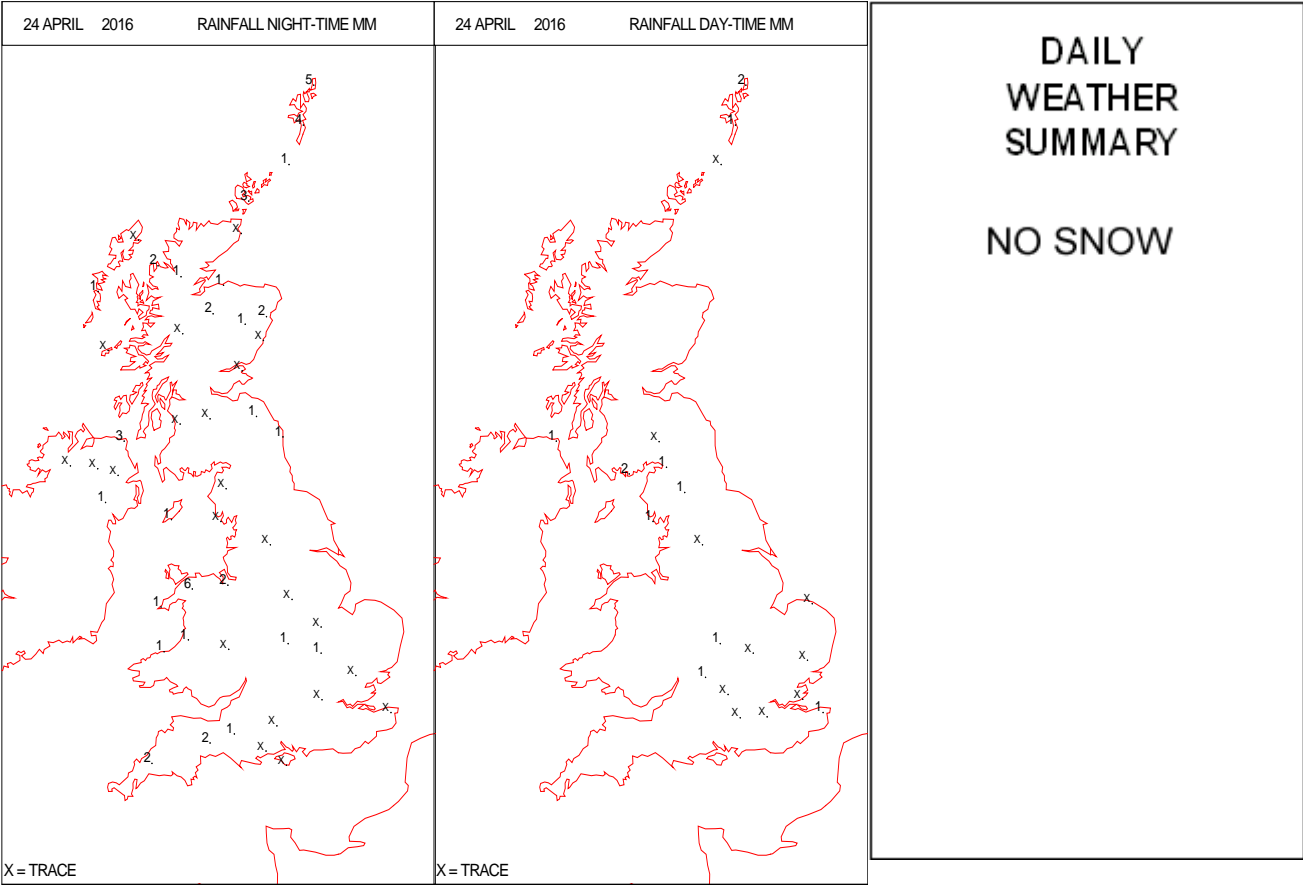
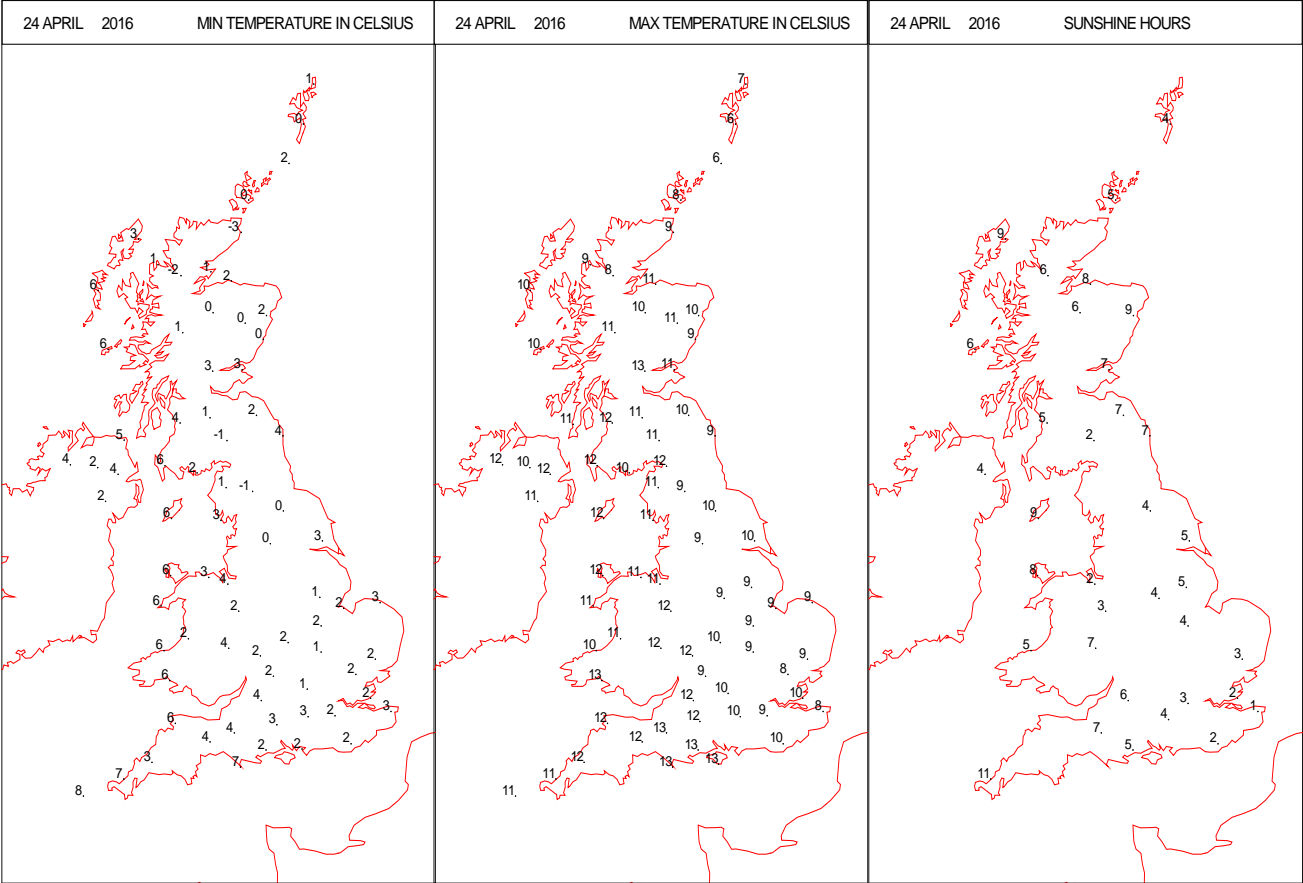
SURFACE REPORTS



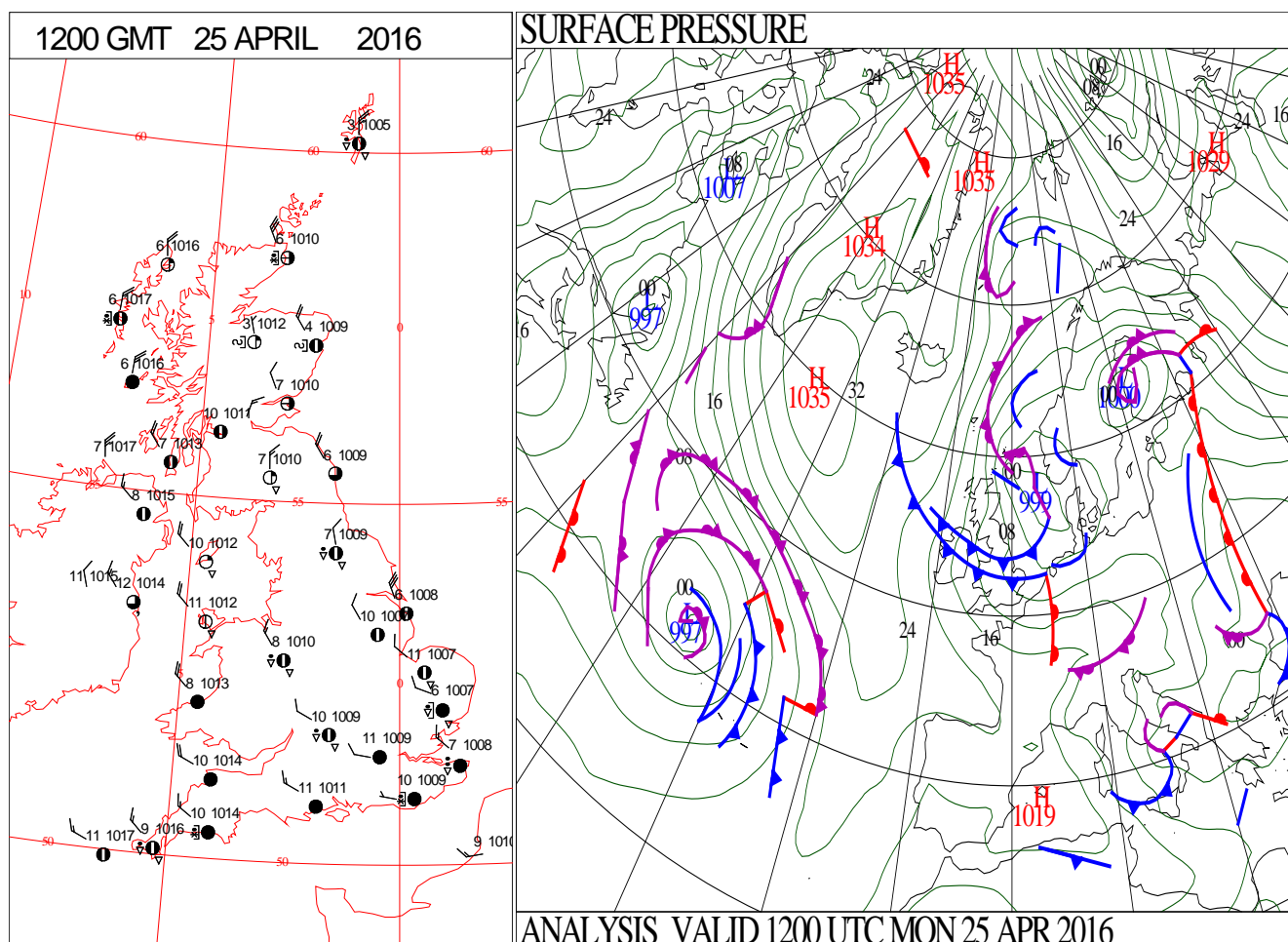
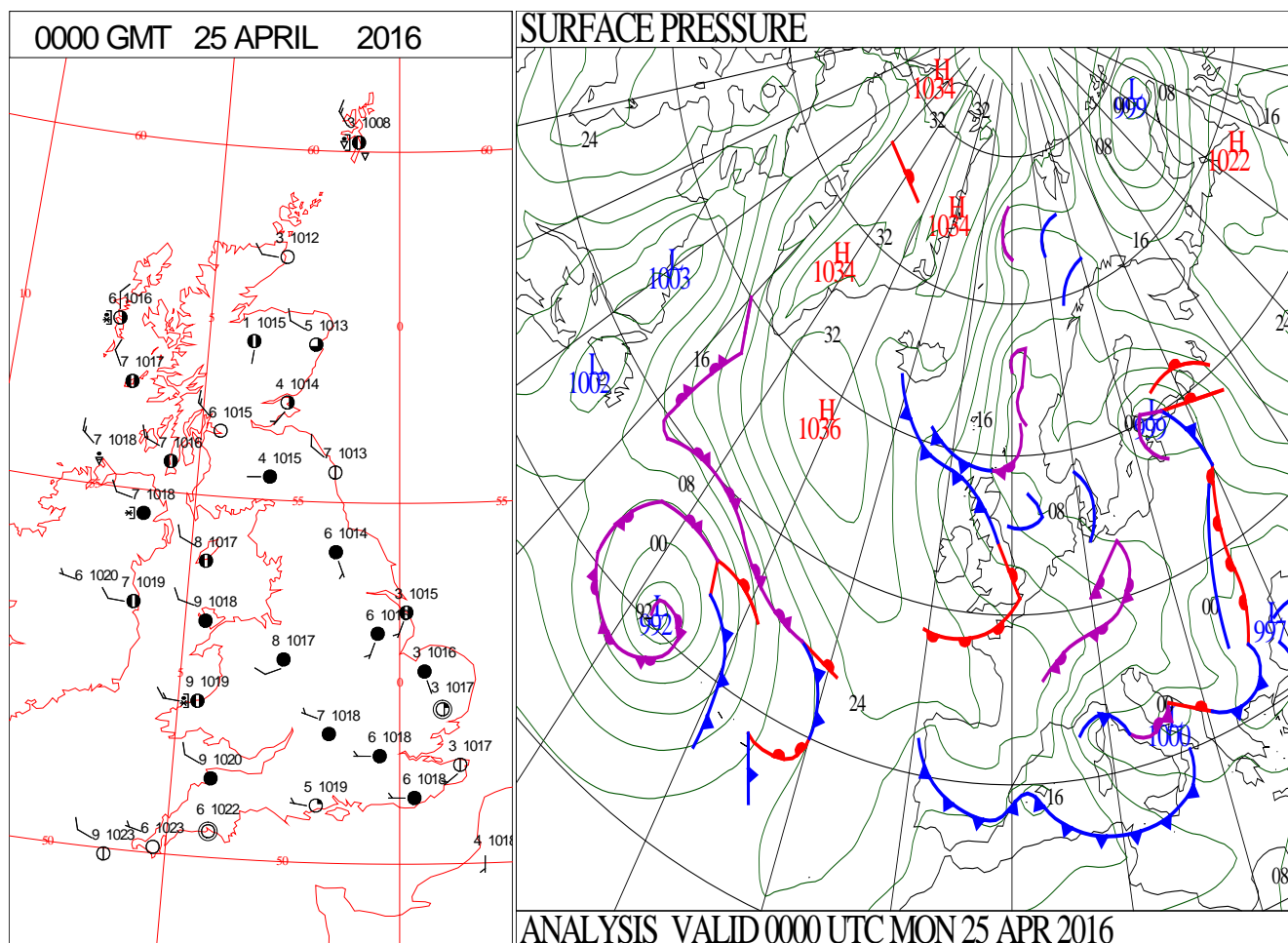
SIGNIFICANT WEATHER

0600 GMT 24 APRIL 2016	SIG WEATHER	1200 GMT 24 APRIL 2016	SIG WEATHER	<p>Summary of UK Weather for Sunday 24 April 2016.</p> <p>An area of cloud and rain, as well as some hill snow, moved south out of south-east Scotland, across northern England and into the south-east by dawn.</p> <p>A further area of showers affected central and south-west Scotland, which had a wintry flavour, and this moved into northern England later.</p> <p>Elsewhere saw some clearer and dry interludes, which allowed temperatures to fall, and a patchy frost to form.</p> <p>Through the morning, the rain in the south-east gradually cleared shortly after sunrise.</p> <p>Meanwhile, some showers fed into East Anglia and affected some North Sea coasts, whilst another area of rain affected the north-west of England.</p> <p>Through the day the majority of the country experienced dry and fine conditions, with the exceptions being East Anglia, where the occasional rain showers continued. A further band of light rain formed from Liverpool bay to Oxford, which persisted through the afternoon.</p> <p>Temperatures were below average across the north, but close to average in the south of the country.</p>
				
1800 GMT 24 APRIL 2016	SIG WEATHER	0000 GMT 25 APRIL 2016	SIG WEATHER	<p>EXTREMES</p> <p>Highest Maximum: 14.9 Cardiff Bute Park, South Glamorgan</p> <p>Lowest Maximum: 5.8 Lerwick, Shetland</p> <p>Lowest Minimum: -4.1 East Bergholt, Suffolk</p> <p>Lowest Grass Minimum: -6.2 Wick Airport, Caithness</p> <p>Most Rain: 8.6 Leek Thorncliffe, Cheshire</p> <p>Most Sun: 12.5 Culdrose, Cornwall</p>
				

DAILY CLIMATE DATA

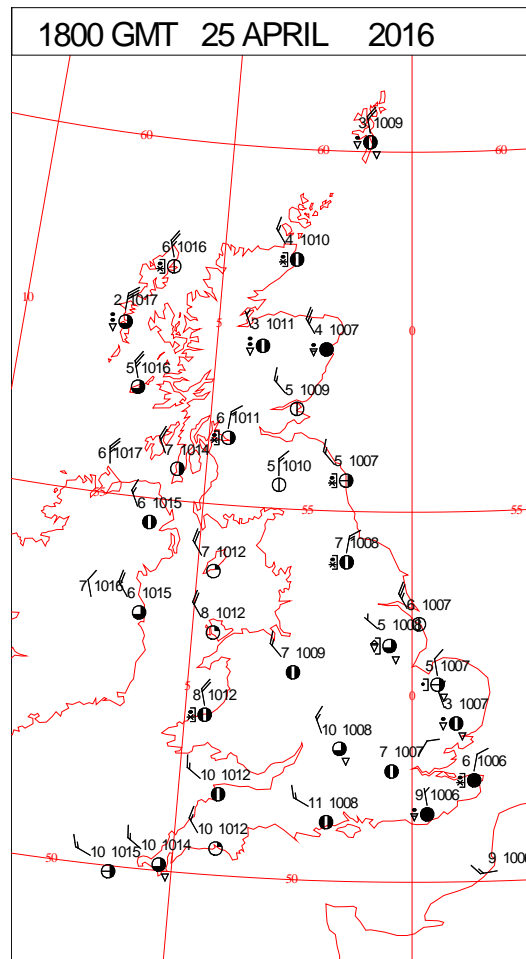
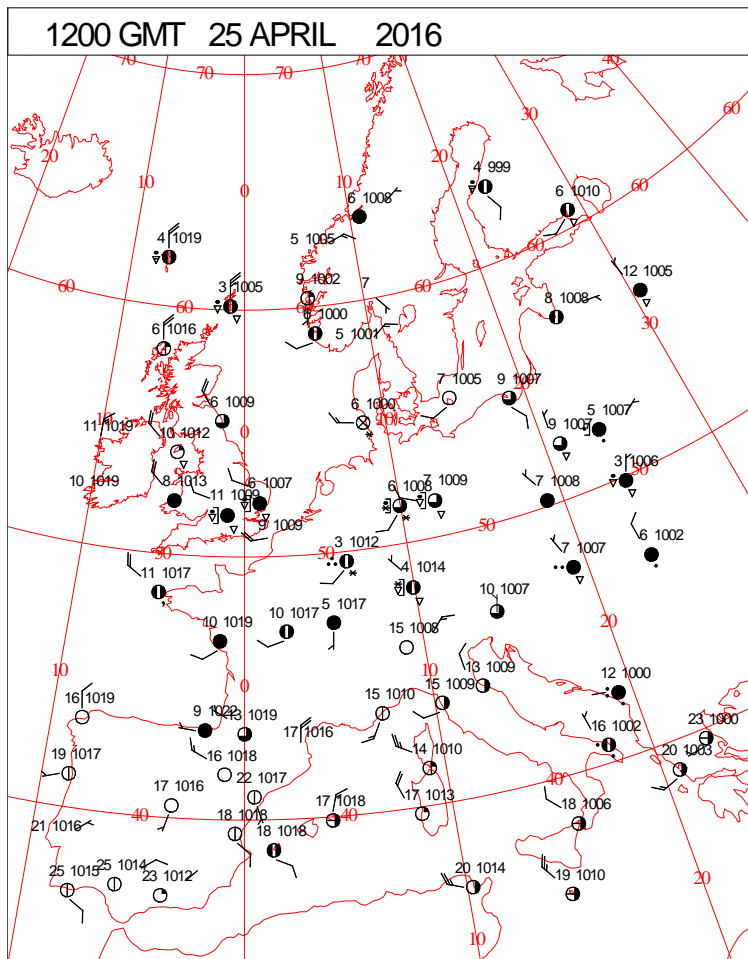
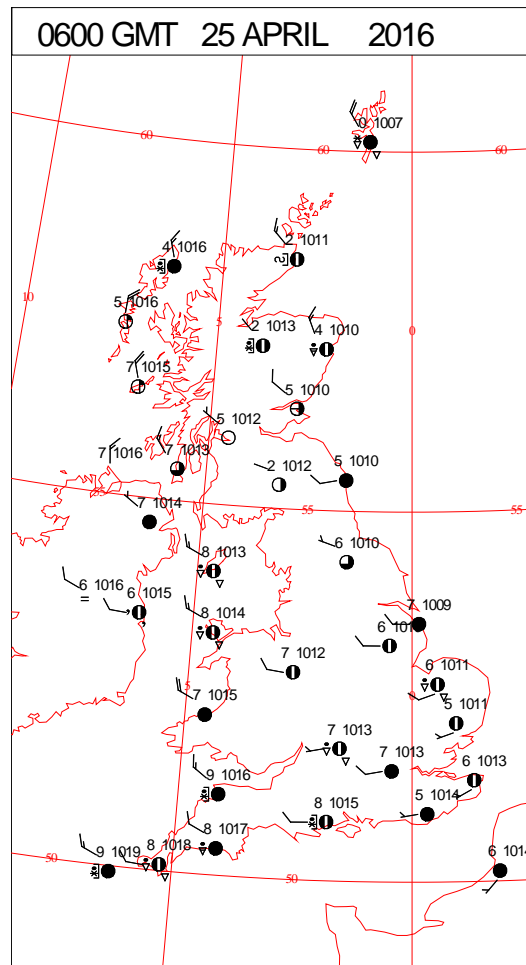
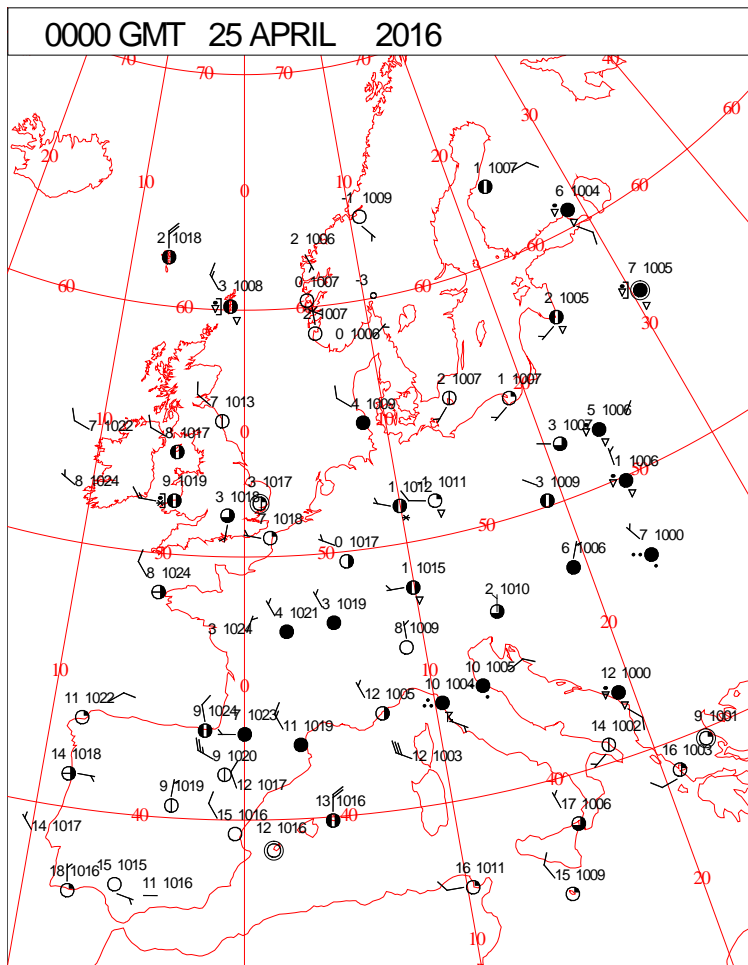


DAILY WEATHER SUMMARY



Monday 25 April 2016

SURFACE REPORTS

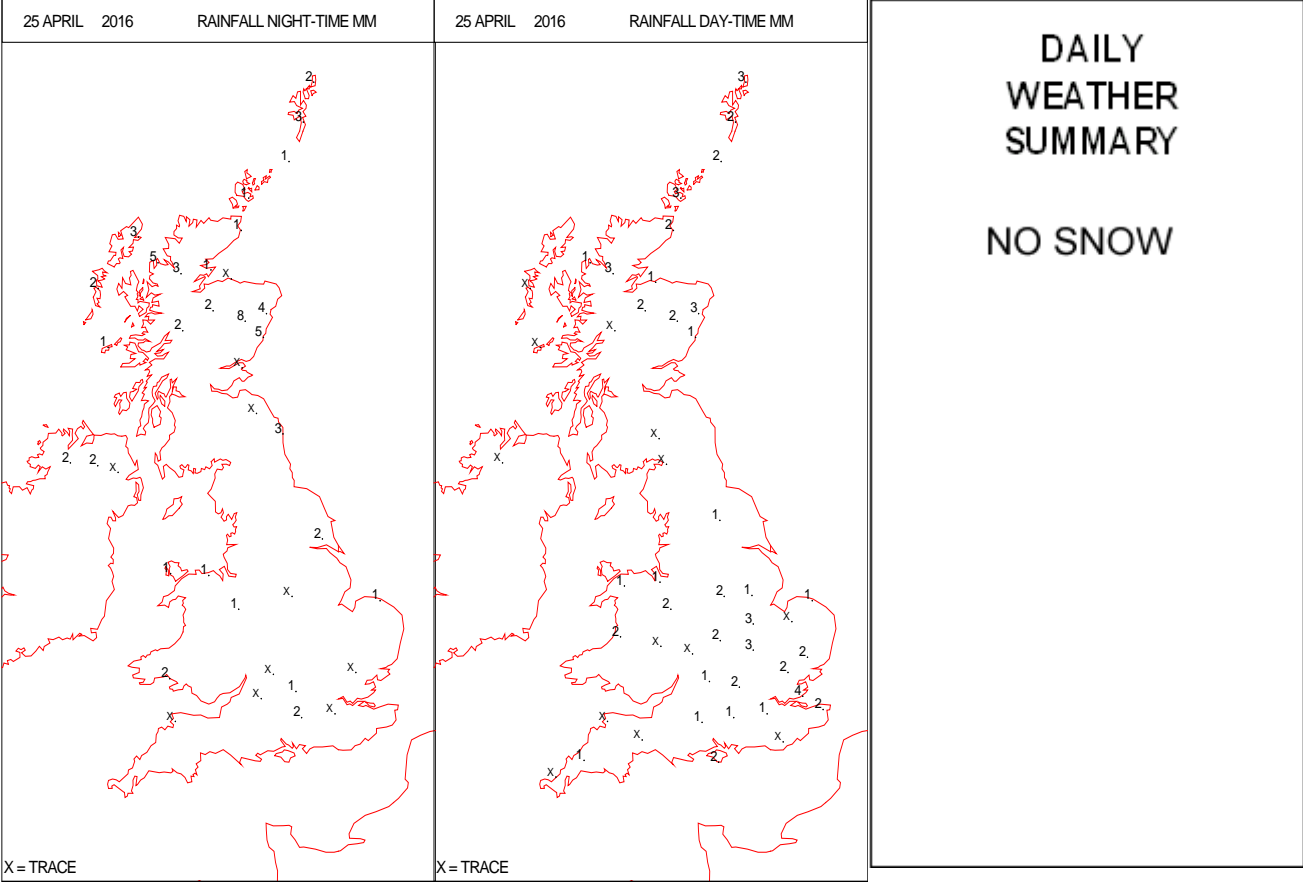
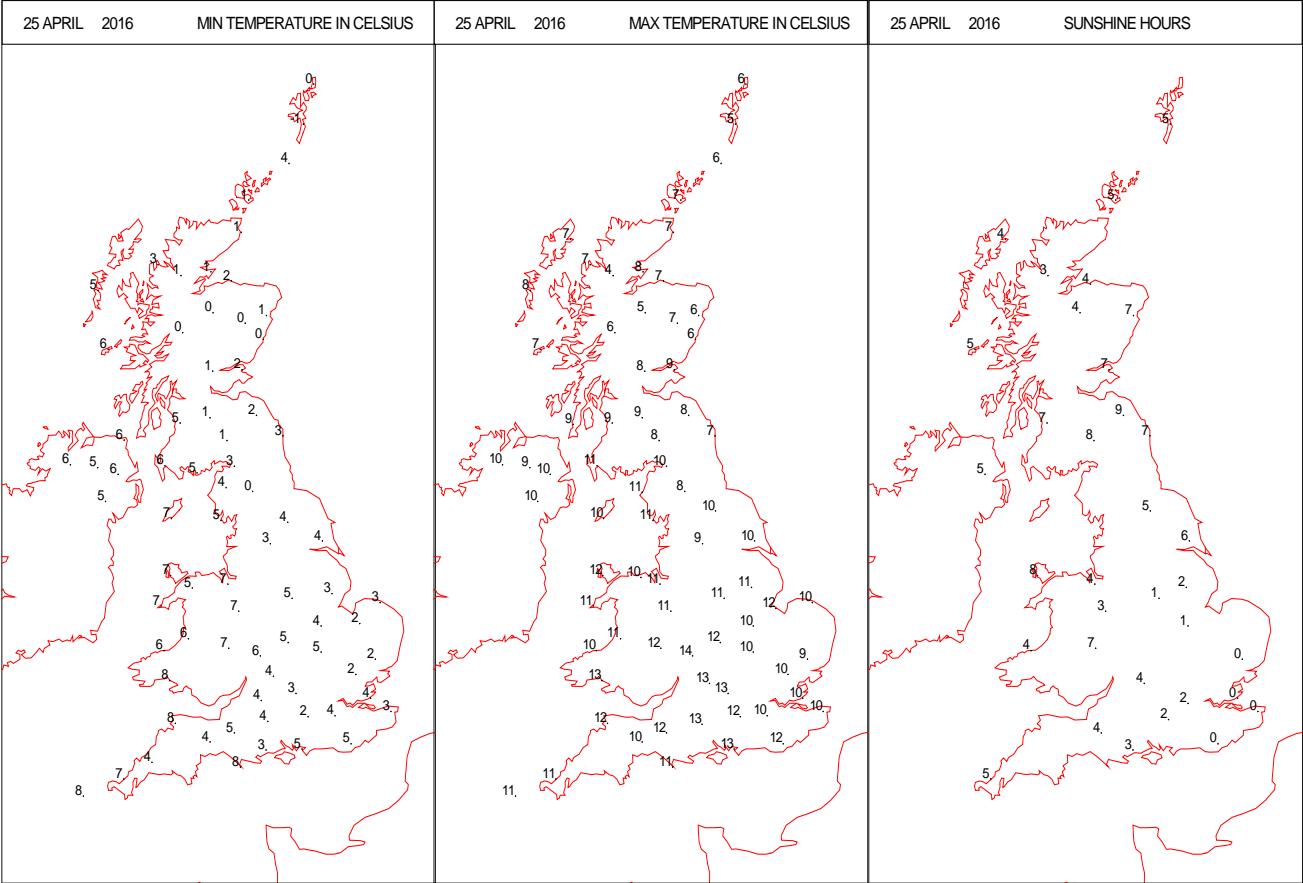


Crown Copyright 2016, All Rights Reserved

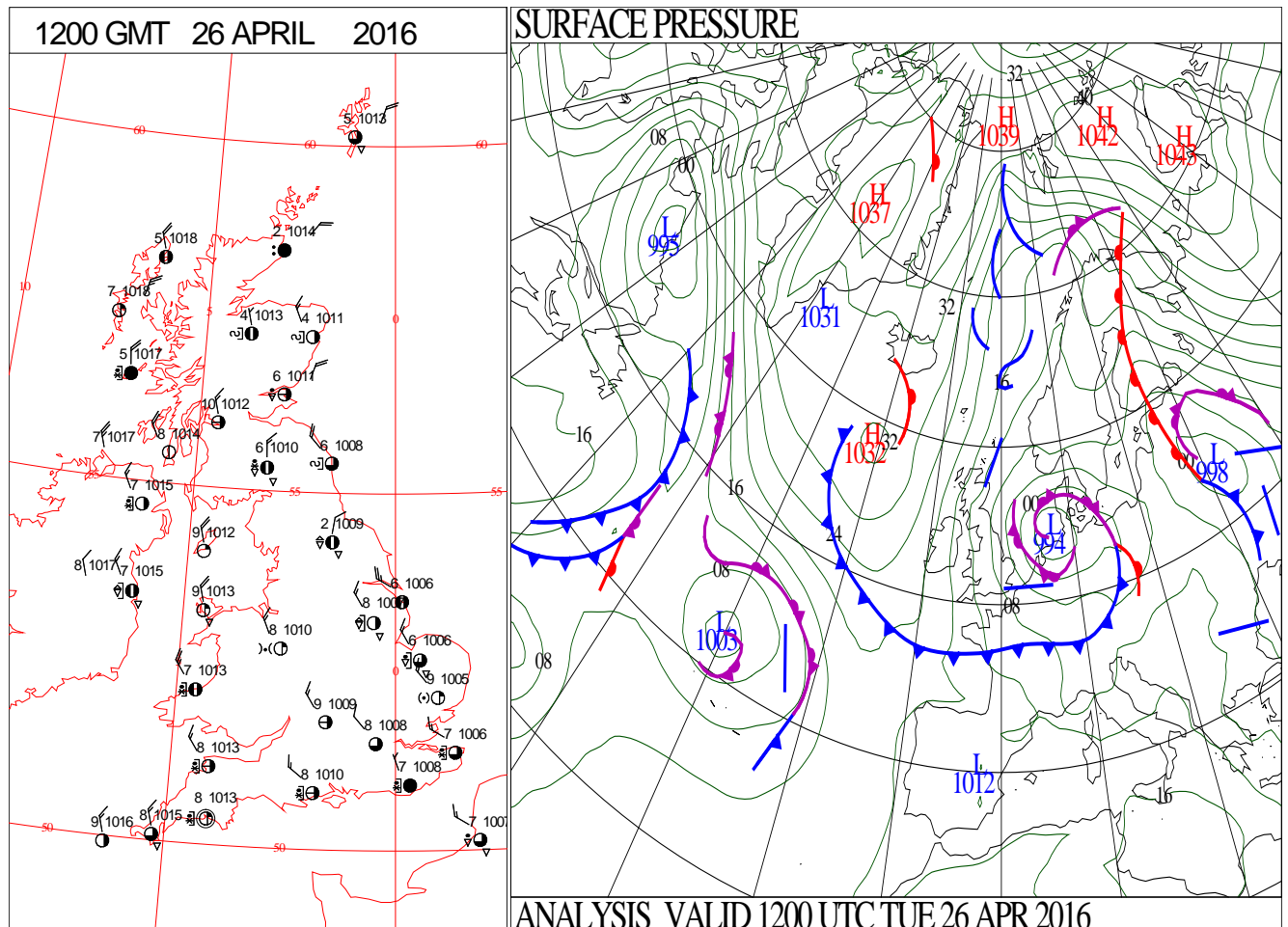
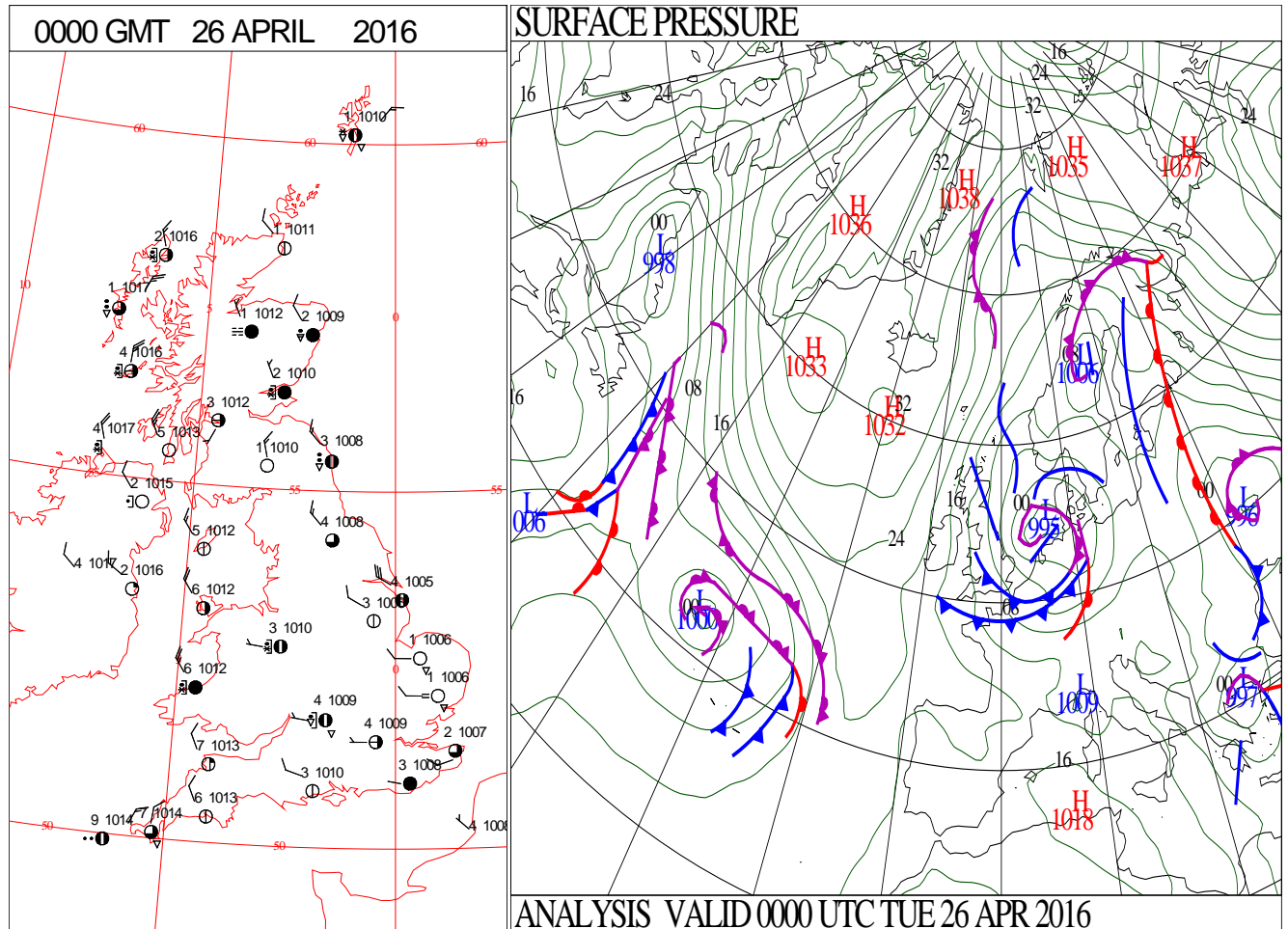
SIGNIFICANT WEATHER

0600 GMT 25 APRIL 2016	SIG WEATHER	1200 GMT 25 APRIL 2016	SIG WEATHER	<p>Summary of UK Weather for Monday 25 April 2016.</p> <p>It was a largely cloudy start for many, with a scattering of showers across Wales, central and south-western England.</p> <p>Meanwhile, Scotland saw a band of showery rain, with a wintry element pushing south across the country through the early hours.</p> <p>Elsewhere remained dry, although temperatures dropped, giving all a chilly start to the day.</p> <p>By dawn, the showery rain band had reached the Central Belt of Scotland. Winds began to strengthen behind it, and temperatures began to fall in the colder air resulting in rain, sleet and snow showers.</p> <p>The cold front across the Central Belt of Scotland continued to move south through the day, reaching East Anglia and the East Midlands by the evening. This brought showery rain, including some sleet on the back edge. Showers across Scotland maintained a wintry mix of rain, sleet and snow throughout the day.</p> <p>Elsewhere, it was a day of sunshine and scattered showers.</p> <p>It also became increasingly breezy through the day, especially in the north-east.</p> <p>Temperatures were a little below average for the time of year.</p>
1800 GMT 25 APRIL 2016	SIG WEATHER	0000 GMT 26 APRIL 2016	SIG WEATHER	
				<p>EXTREMES</p> <p>Highest Maximum: 13.9 Pershore, Hereford & Worcester</p> <p>Lowest Maximum: 3.8 Loch Glascarnoch, Ross-Shire</p> <p>Lowest Minimum: -4.0 Kindrogan, Perthshire</p> <p>Lowest Grass Minimum: -7.5 Kindrogan, Perthshire</p> <p>Most Rain: 13.2 Altnaharra No2, Sutherland</p> <p>Most Sun: 11.4 Mylnfield, Angus</p>

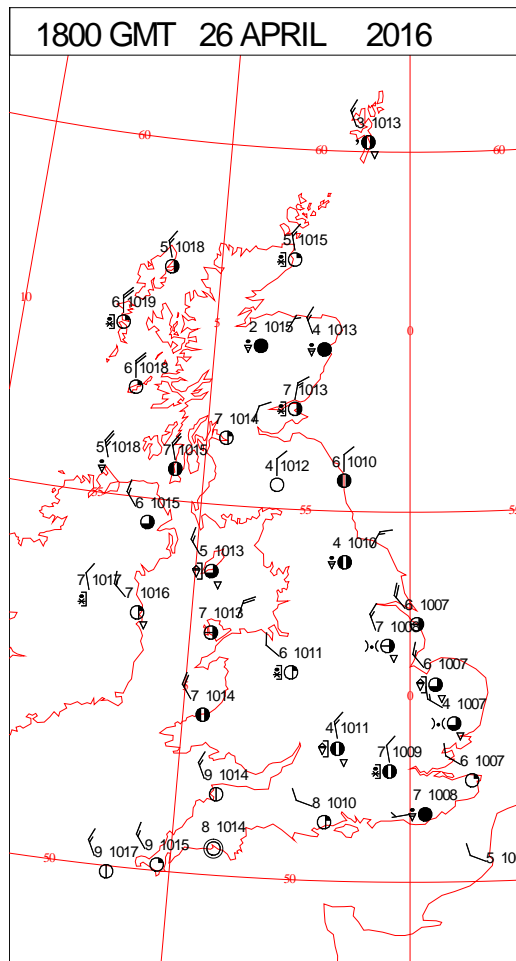
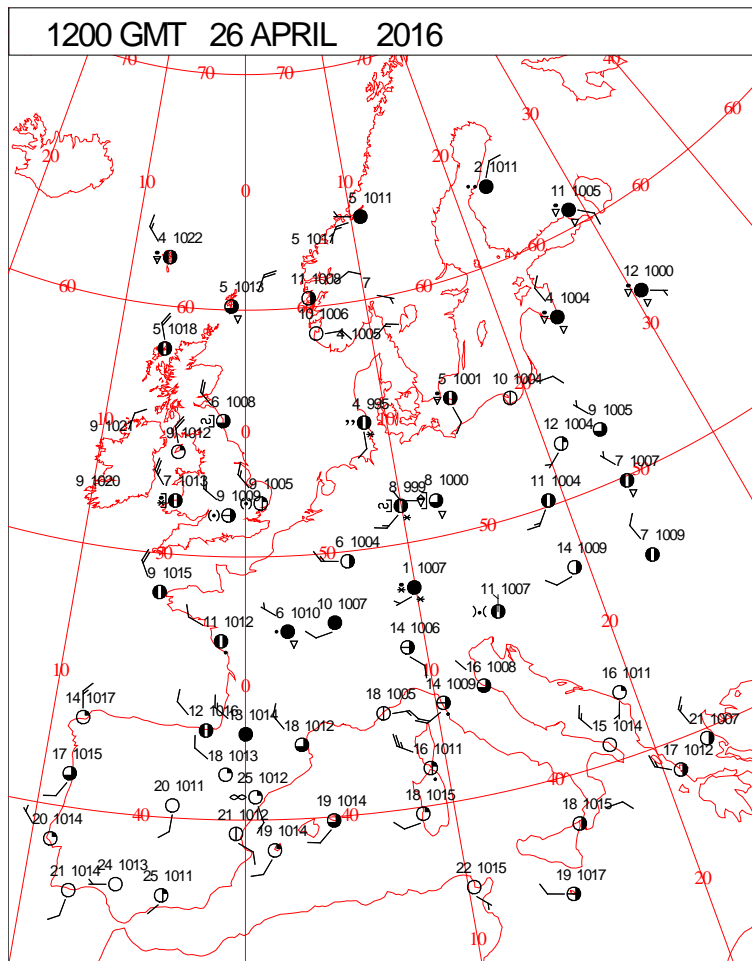
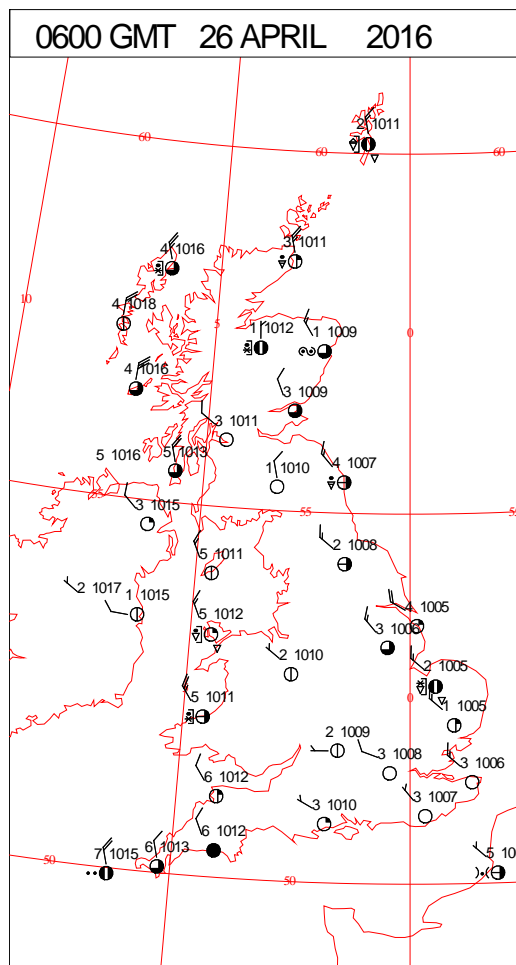
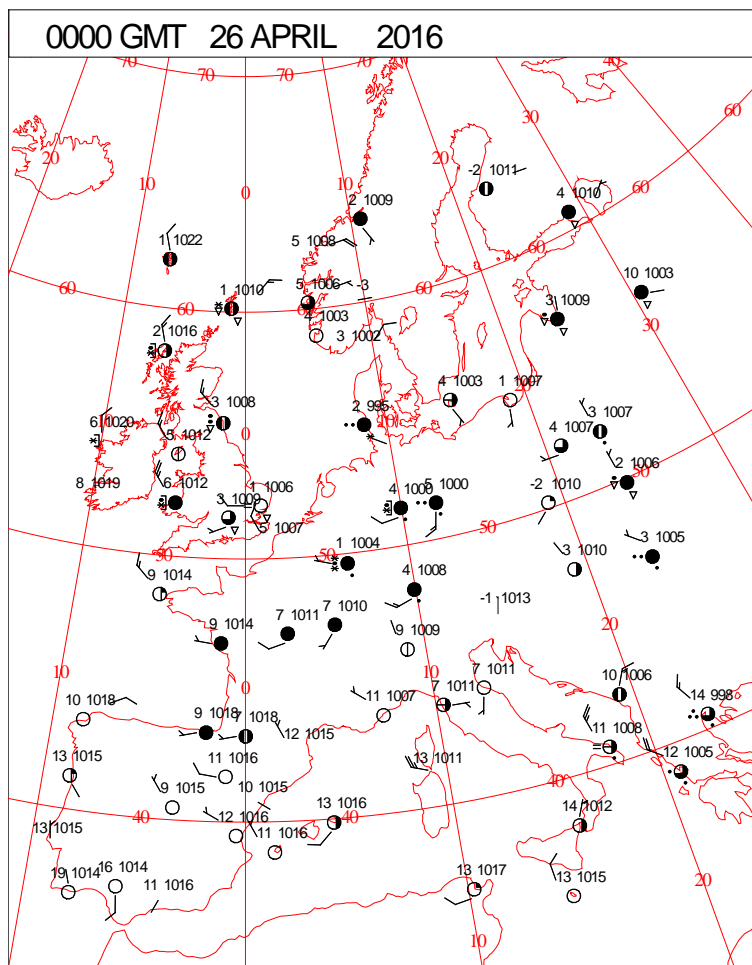
DAILY CLIMATE DATA



DAILY WEATHER SUMMARY



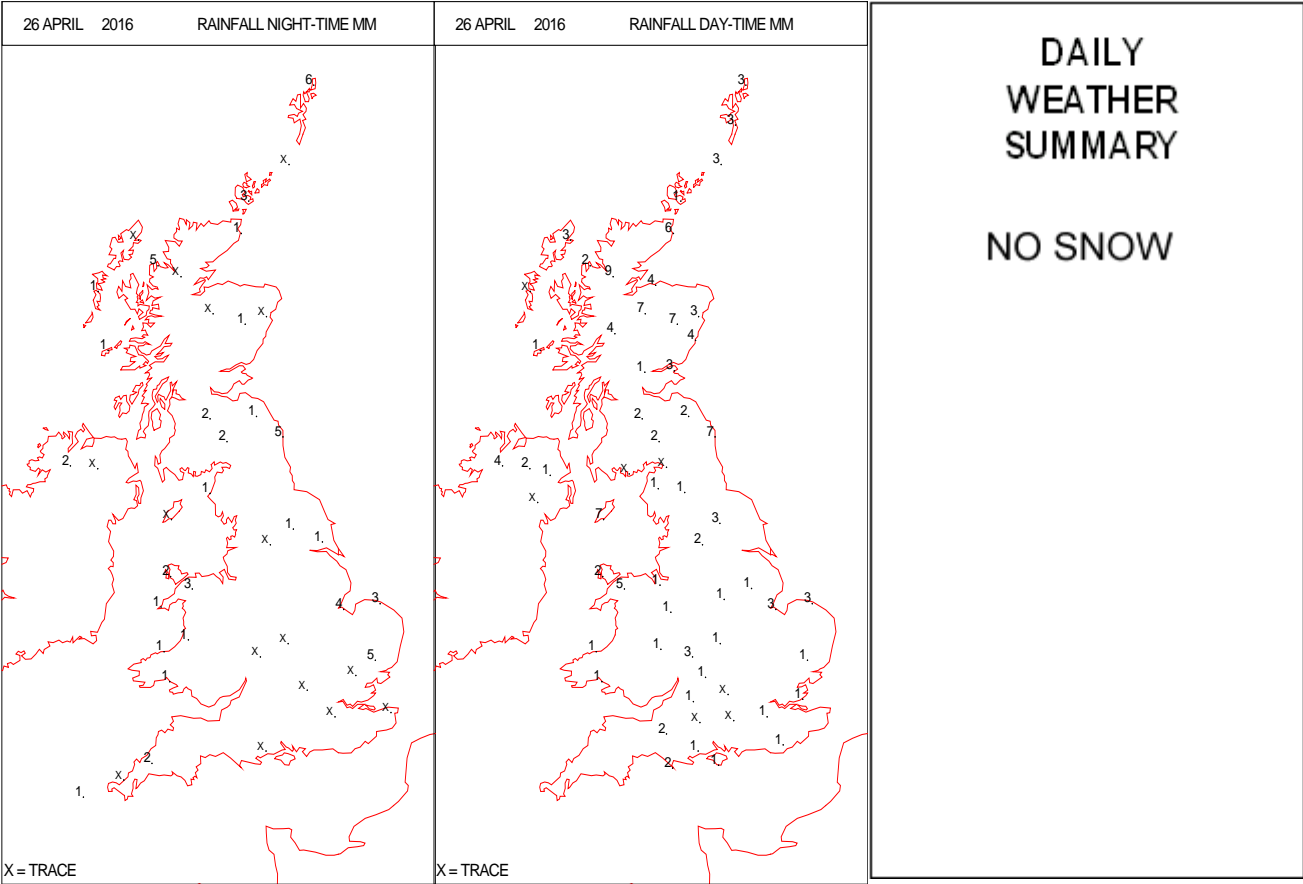
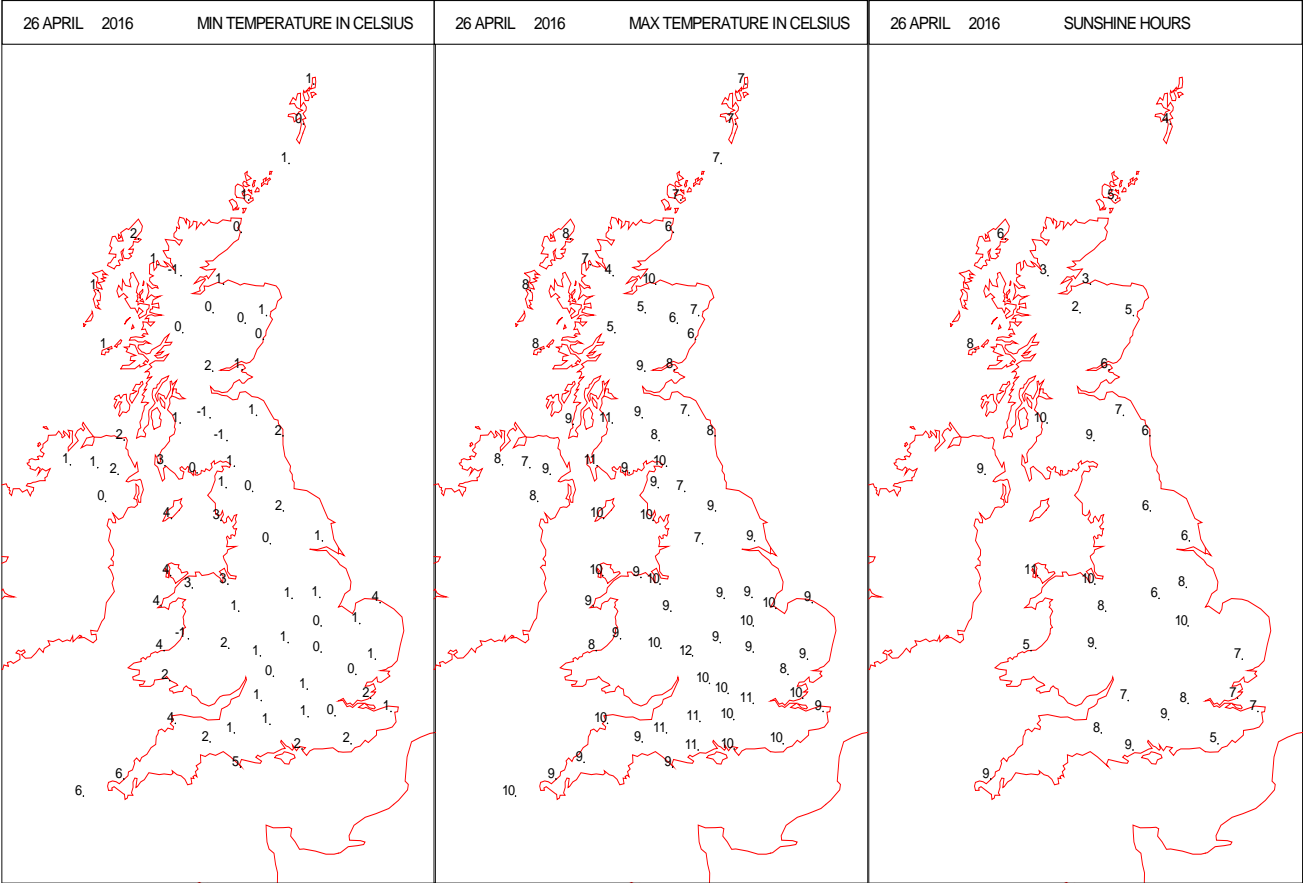
SURFACE REPORTS



SIGNIFICANT WEATHER

0600 GMT 26 APRIL 2016	SIG WEATHER	1200 GMT 26 APRIL 2016	SIG WEATHER	<p>Summary of UK Weather for Tuesday 26 April 2016.</p> <p>There were wintry showers across much of Scotland through the early hours, with these most frequent in the far north. Elsewhere, occasional showers drifted southwards along the east coast of England, across Wales, Northern Ireland and the south-west of England, these turning wintry at times, even to low levels.</p> <p>It was breezy too, with clearer spells developing inland, leading to a patchy frost in places.</p> <p>It was a cold and bright start for most places, with wintry showers across north-east England, northern Scotland, Northern Ireland, western Wales and the south-west.</p> <p>Through the day showers developed across many parts of the U.K., becoming heavy with thunder and hail through the afternoon. There were also numerous reports of sleet and wet snow as far south as Kent. The showers organised into bands at times, with the driest and brightest conditions over the far south-west.</p> <p>It was breezy, with strong to gale force gusts reported in association with the heaviest showers. A funnel cloud was also reported near Aberdeen.</p> <p>Temperatures were below average, and dipped sharply under the heaviest showers.</p>
1800 GMT 26 APRIL 2016	SIG WEATHER	0000 GMT 27 APRIL 2016	SIG WEATHER	
				<p>EXTREMES</p> <p>Highest Maximum: 12.9 Preston Montford, Shropshire</p> <p>Lowest Maximum: 3.6 Loch Glascarnoch, Ross-Shire</p> <p>Lowest Minimum: -5.2 East Bergholt, Suffolk</p> <p>Lowest Grass Minimum: -6.8 Threave, Dumfriesshire</p> <p>Most Rain: 25.6 Charr, Kincardineshire</p> <p>Most Sun: 12.7 Teignmouth, Devon</p>

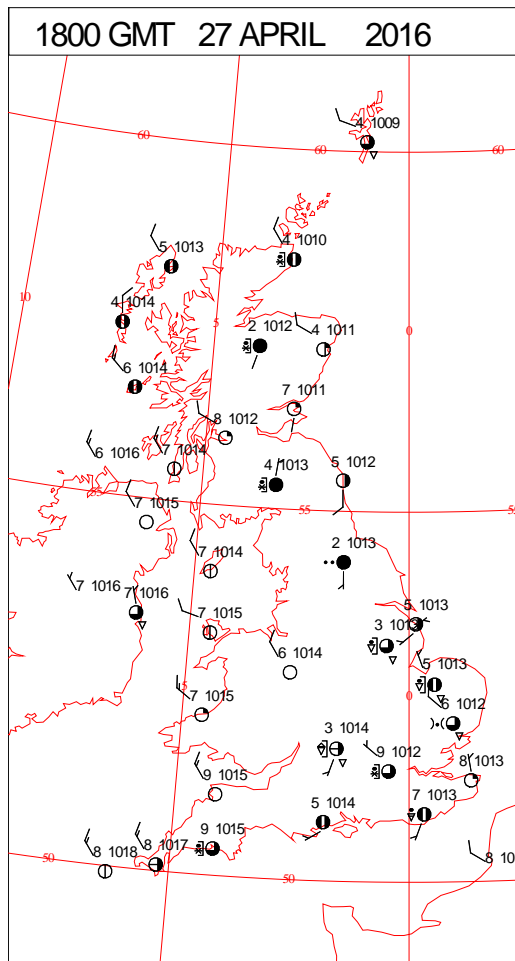
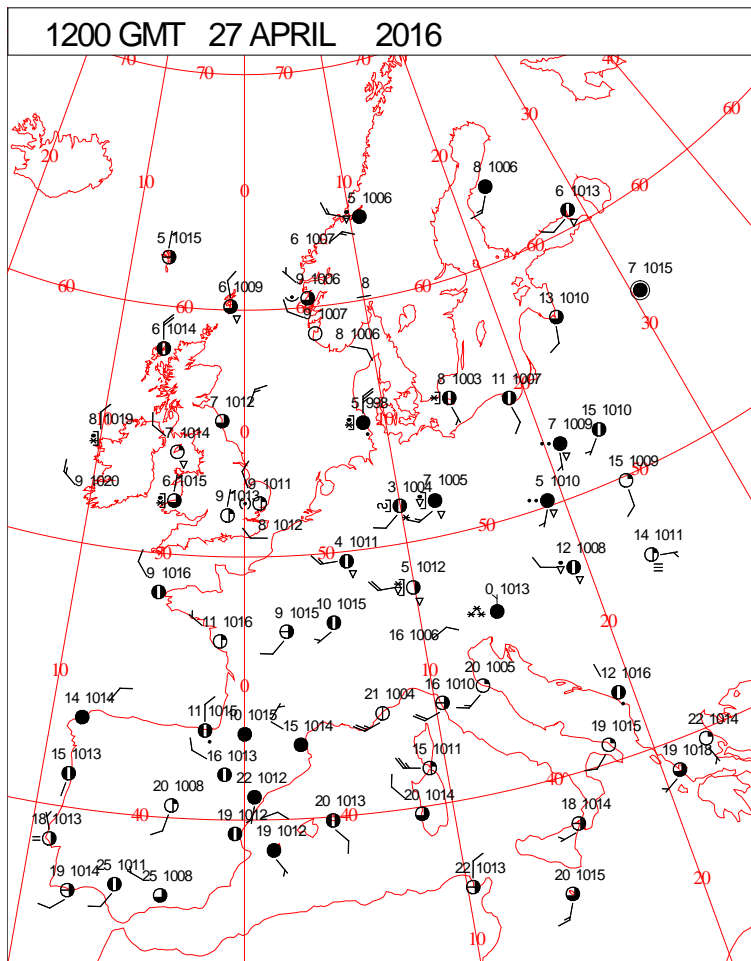
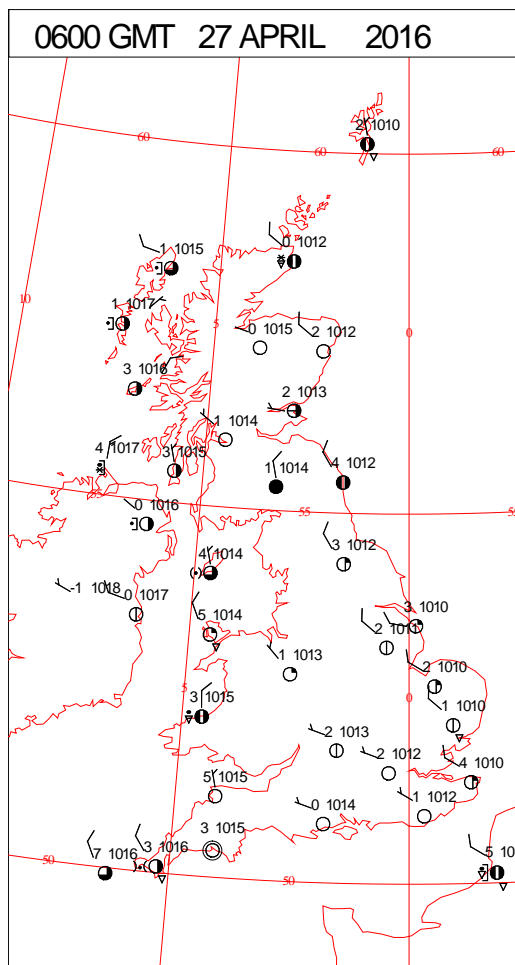
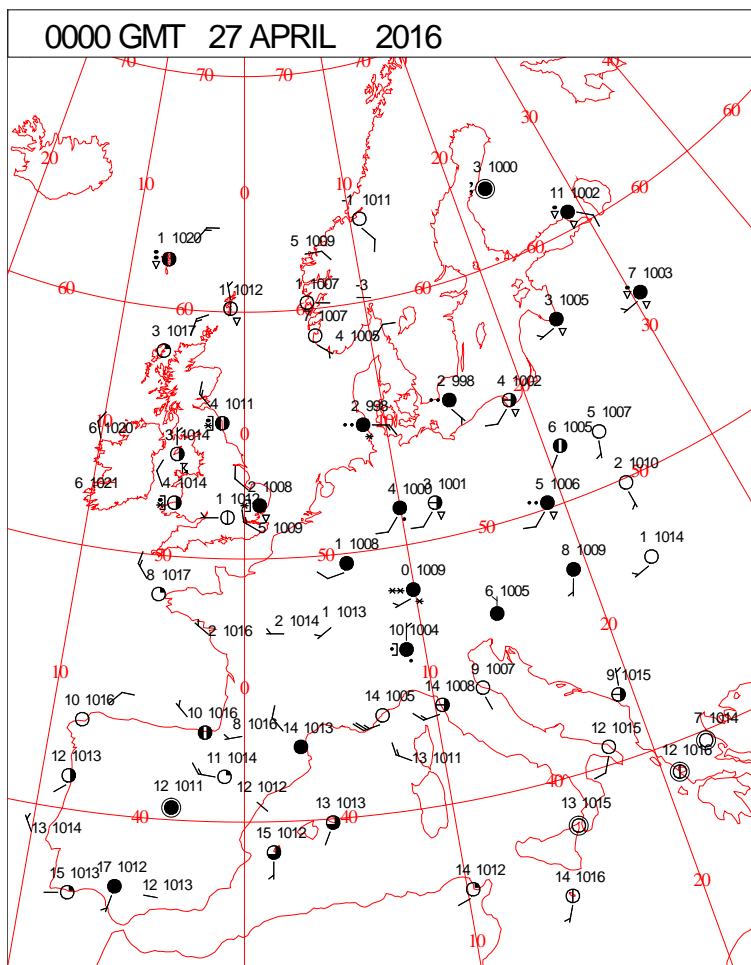
DAILY CLIMATE DATA



ANALYSIS VALID 0000 UTC WED 27 APR 2016

ANALYSIS VALID 1200 UTC WED 27 APR 2016

SURFACE REPORTS



SIGNIFICANT WEATHER

0600 GMT 27 APRIL 2016	SIG WEATHER	1200 GMT 27 APRIL 2016	SIG WEATHER	<p>Summary of UK Weather for Wednesday 27 April 2016. Showers continued to affect parts of the U.K. overnight, some of these showers fell as a mix of rain, sleet and snow, especially in the north, with the odd shower also turning thundery.</p> <p>It was a chilly night across the country, with clearer skies further inland, allowing temperatures to fall below zero in places. This lead to a widespread frost forming through the early hours.</p> <p>Through the morning showers slowly became more widespread from the west, giving some large hourly totals in places, and reports of hail. Soon after midday the showers turned thundery across eastern England, and then Wales and parts of southern England.</p> <p>Heavy snow was reported at Loch Glascarnoch, and a few places had snow lying temporarily, e.g. Doncaster.</p> <p>There was plenty of sunshine between the showers, and into the evening much of Wales and south-west England became dry.</p> <p>Showers became confined to south-eastern areas into the night, with most other places dry with clear spells.</p> <p>Although winds were lighter than the previous day, it was still a cold feeling day, with temperatures just in double figures Celsius.</p>
1800 GMT 27 APRIL 2016	SIG WEATHER	0000 GMT 28 APRIL 2016	SIG WEATHER	

EXTREMES

Highest Maximum:
12.5 Bournemouth Kings Park, Dorset
12.5 Kew Gardens, Greater London

Lowest Maximum:
4.8 Loch Glascarnoch, Ross-Shire

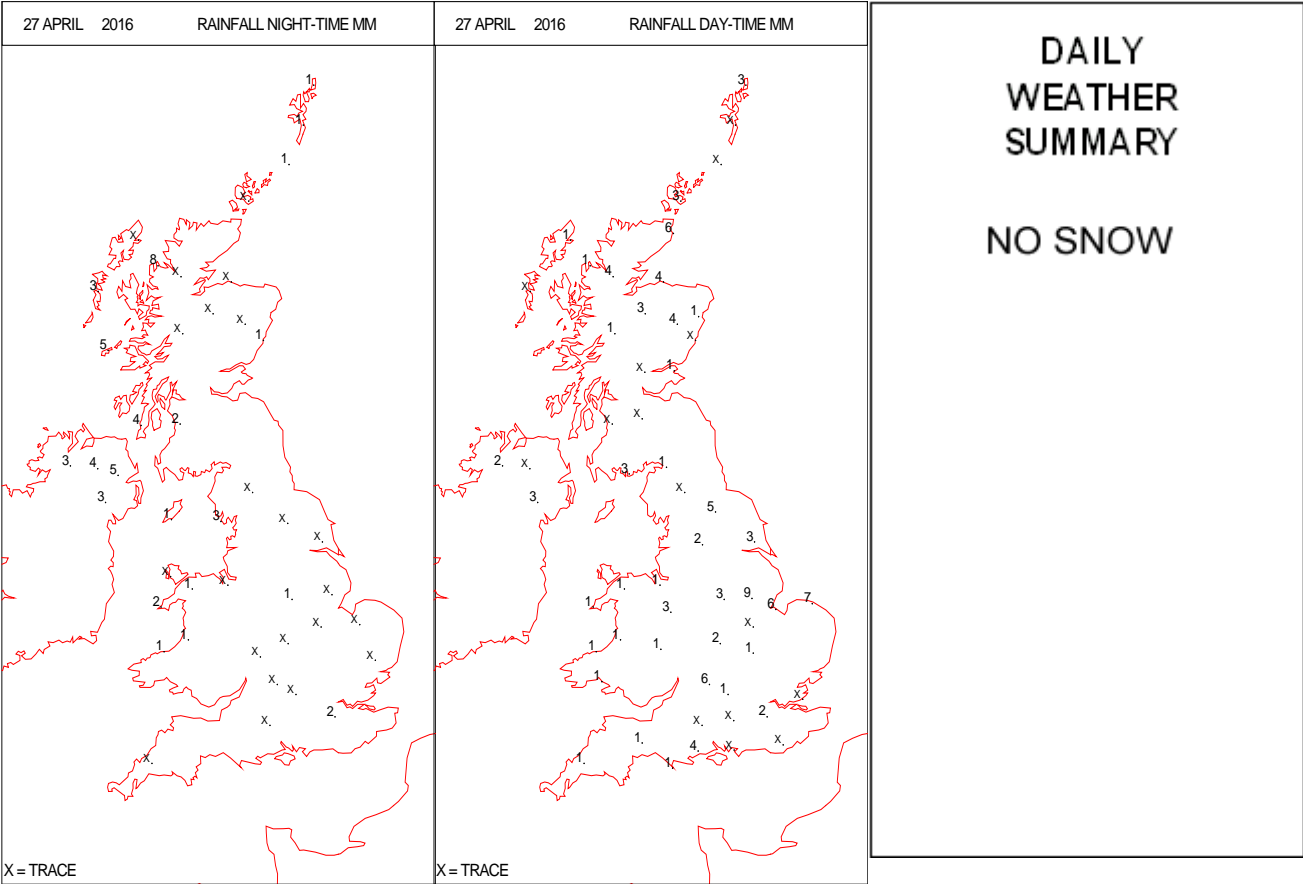
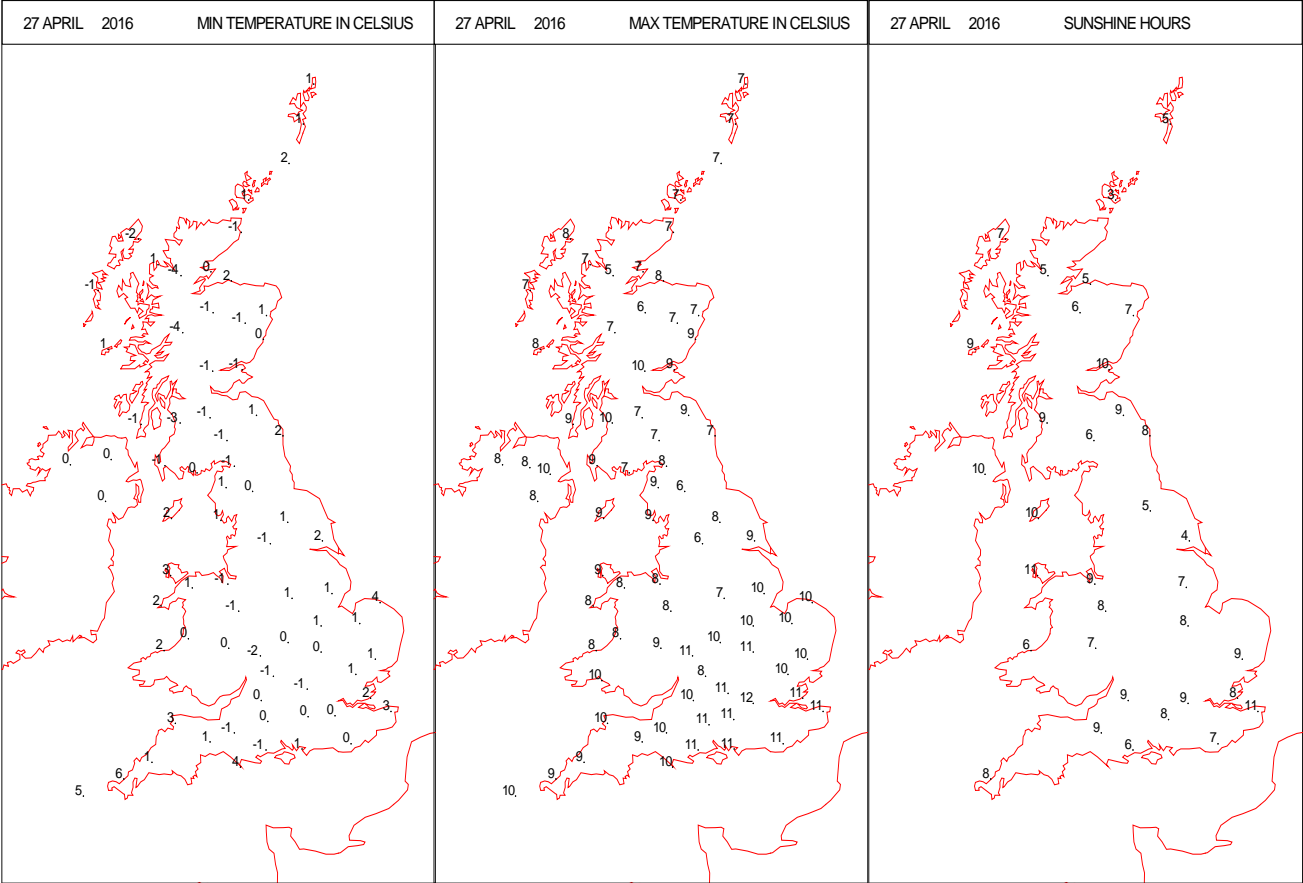
Lowest Minimum:
-5.2 East Bergholt, Suffolk

Lowest Grass Minimum:
-8.6 Benmore, Younger Botanic Garden, Argyll

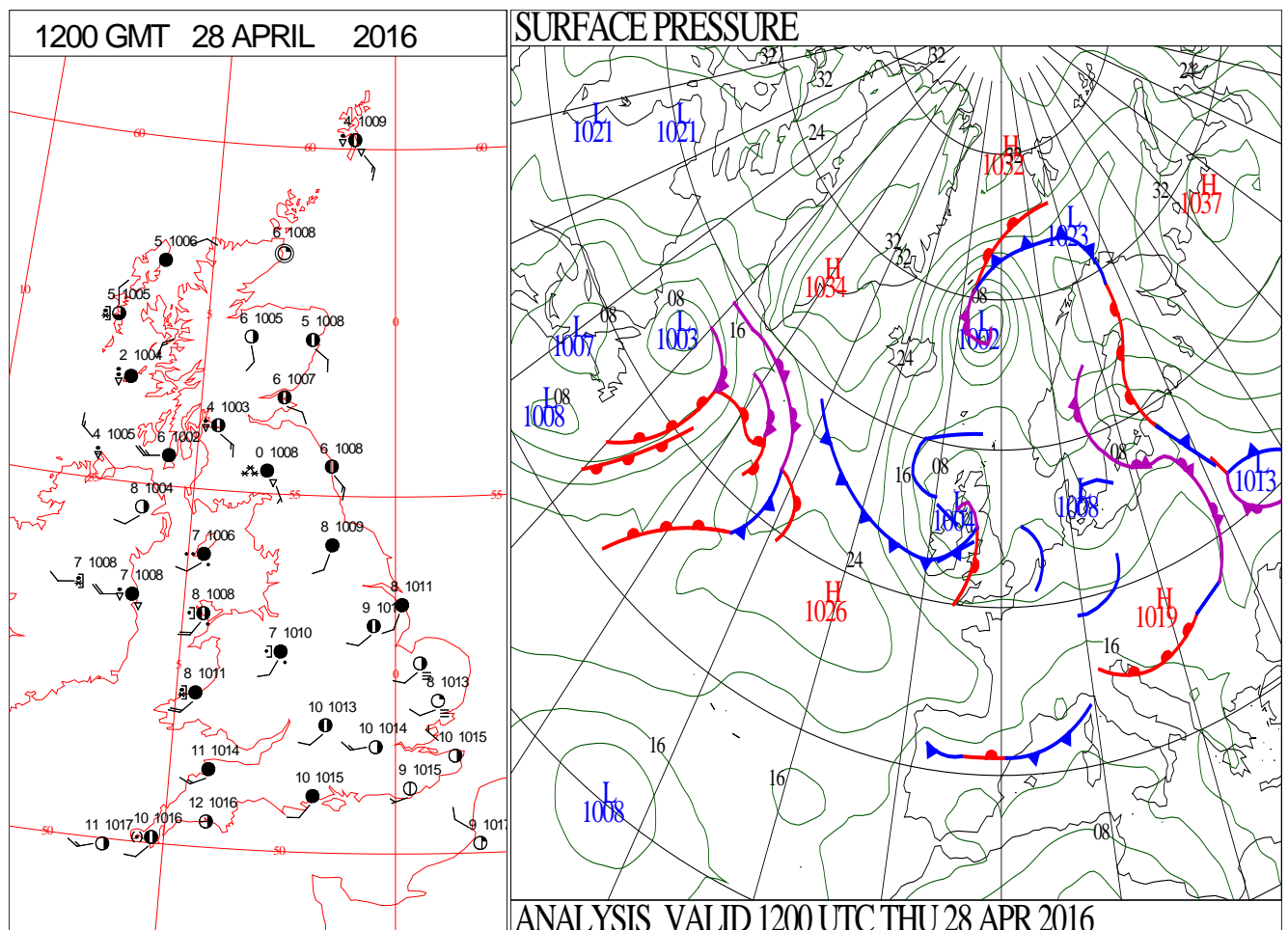
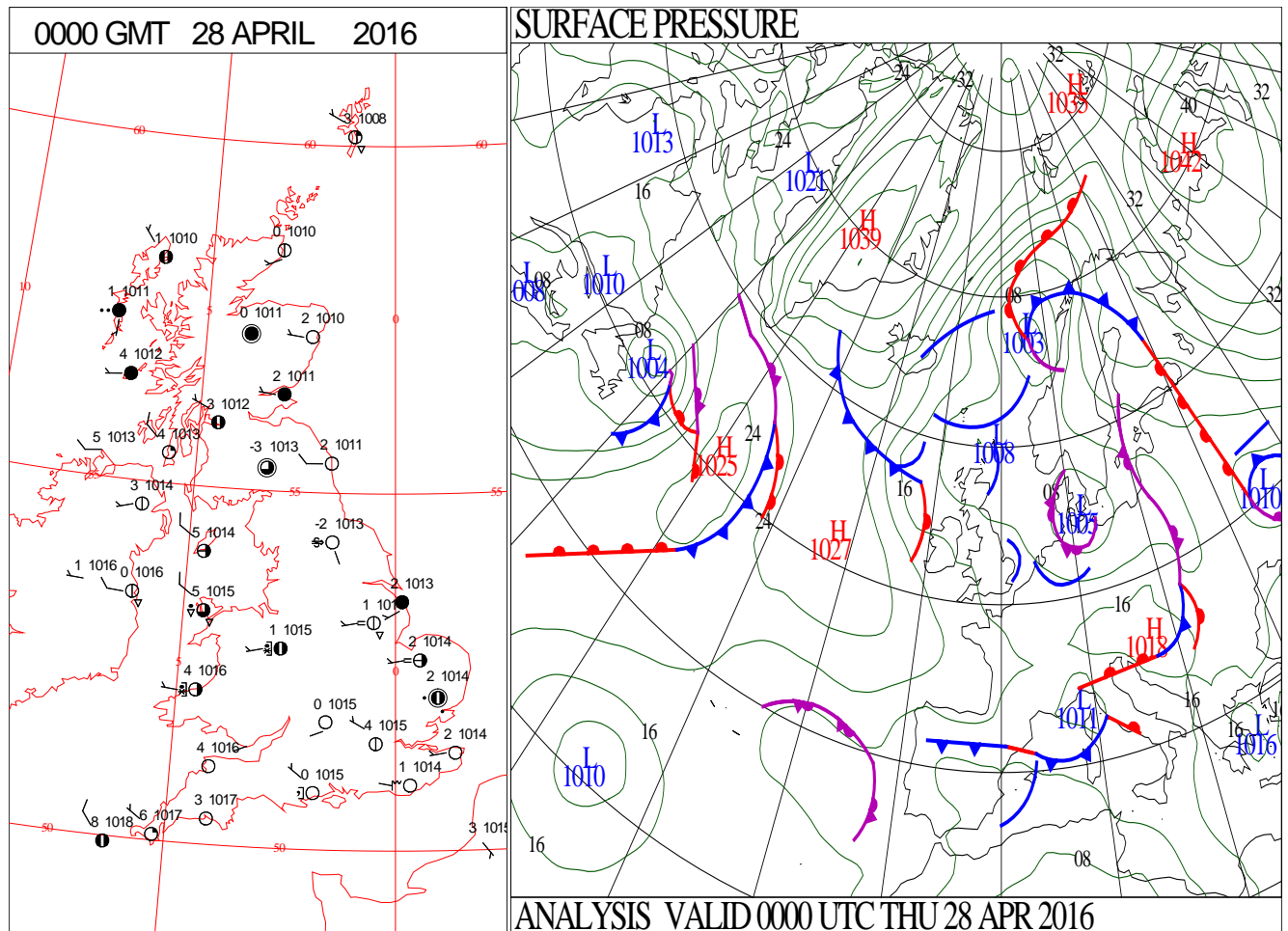
Most Rain:
15.0 Forrest Lodge, Burnhead, Ayrshire

Most Sun:
12.2 Drummond Castle, Perthshire

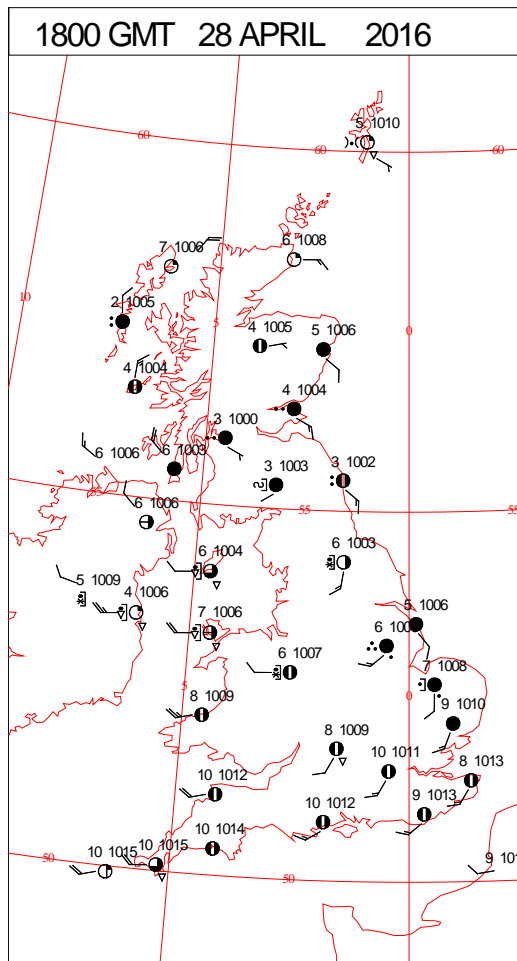
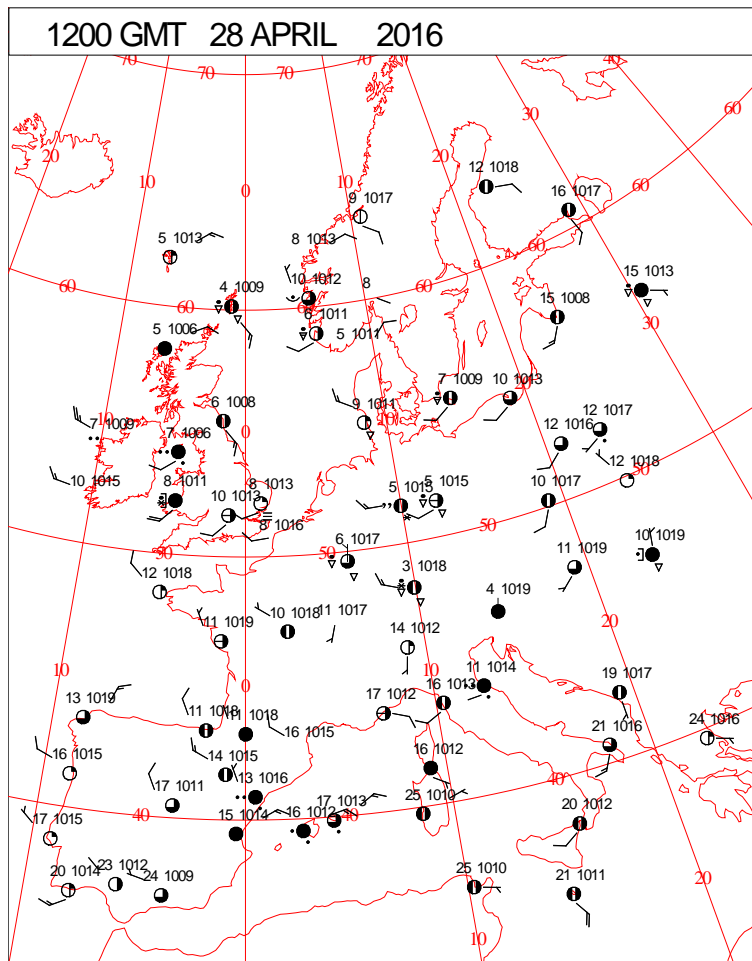
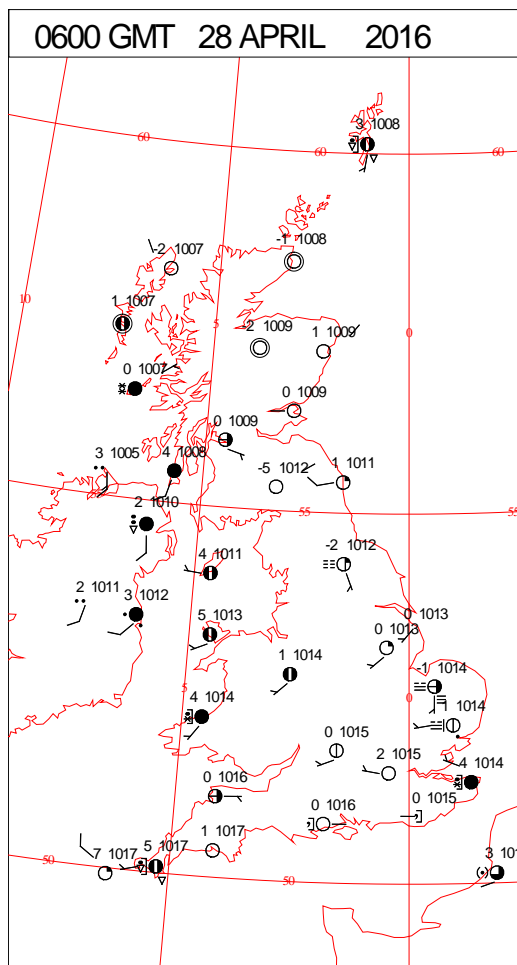
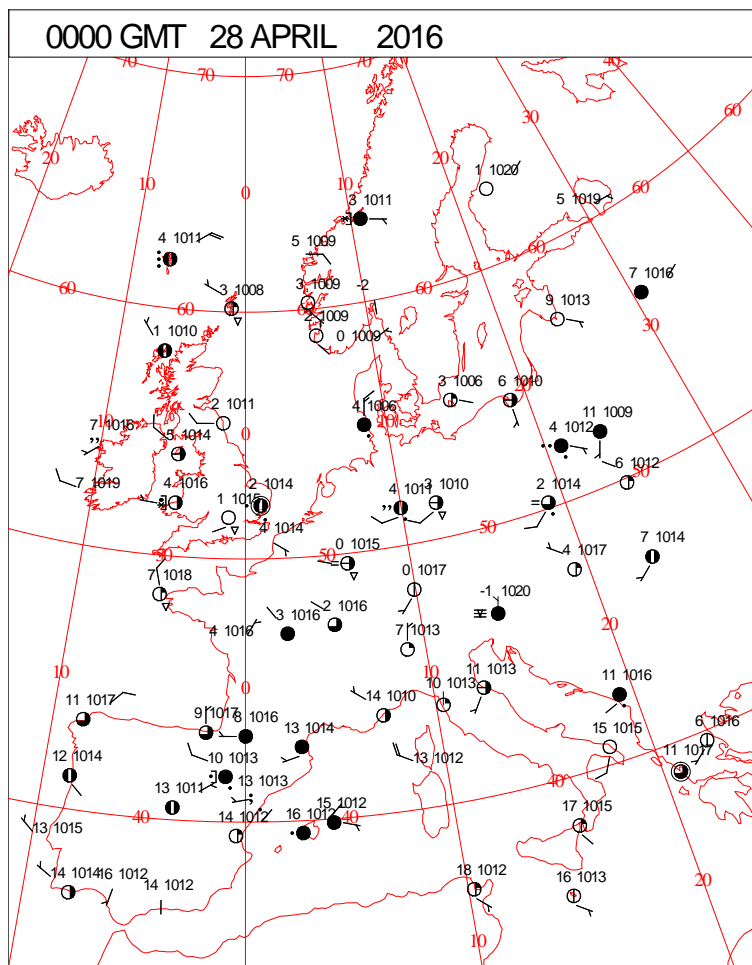
DAILY CLIMATE DATA



DAILY WEATHER SUMMARY



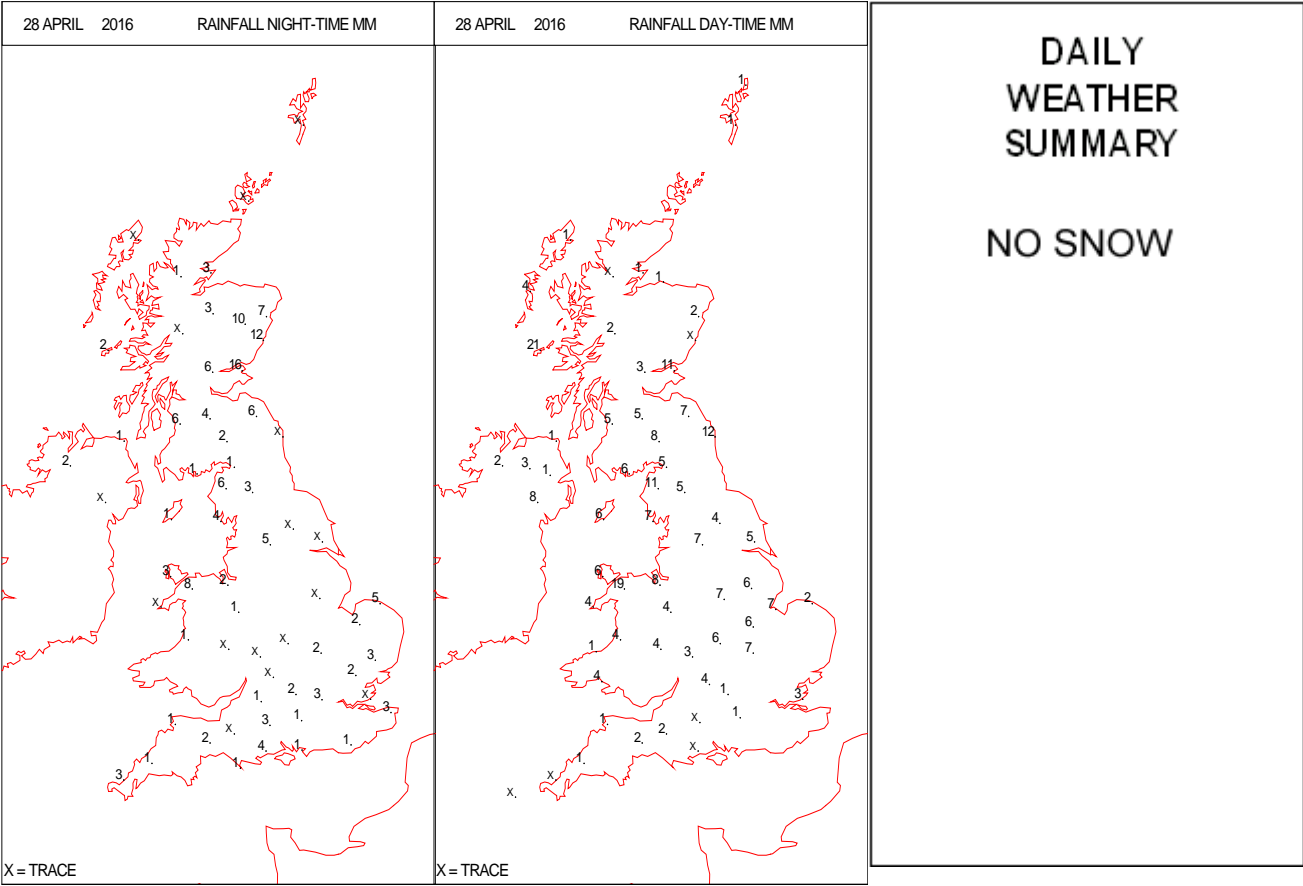
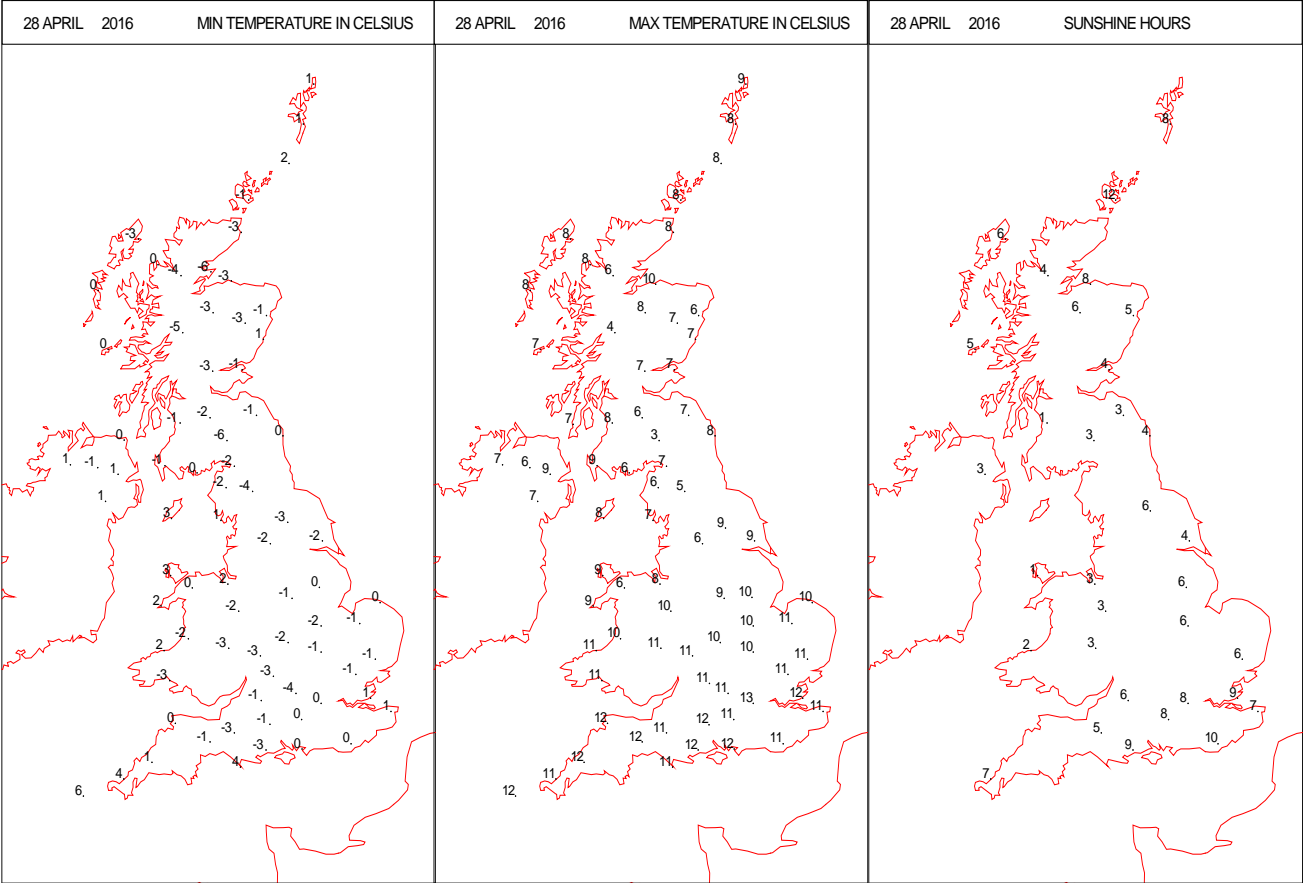
SURFACE REPORTS



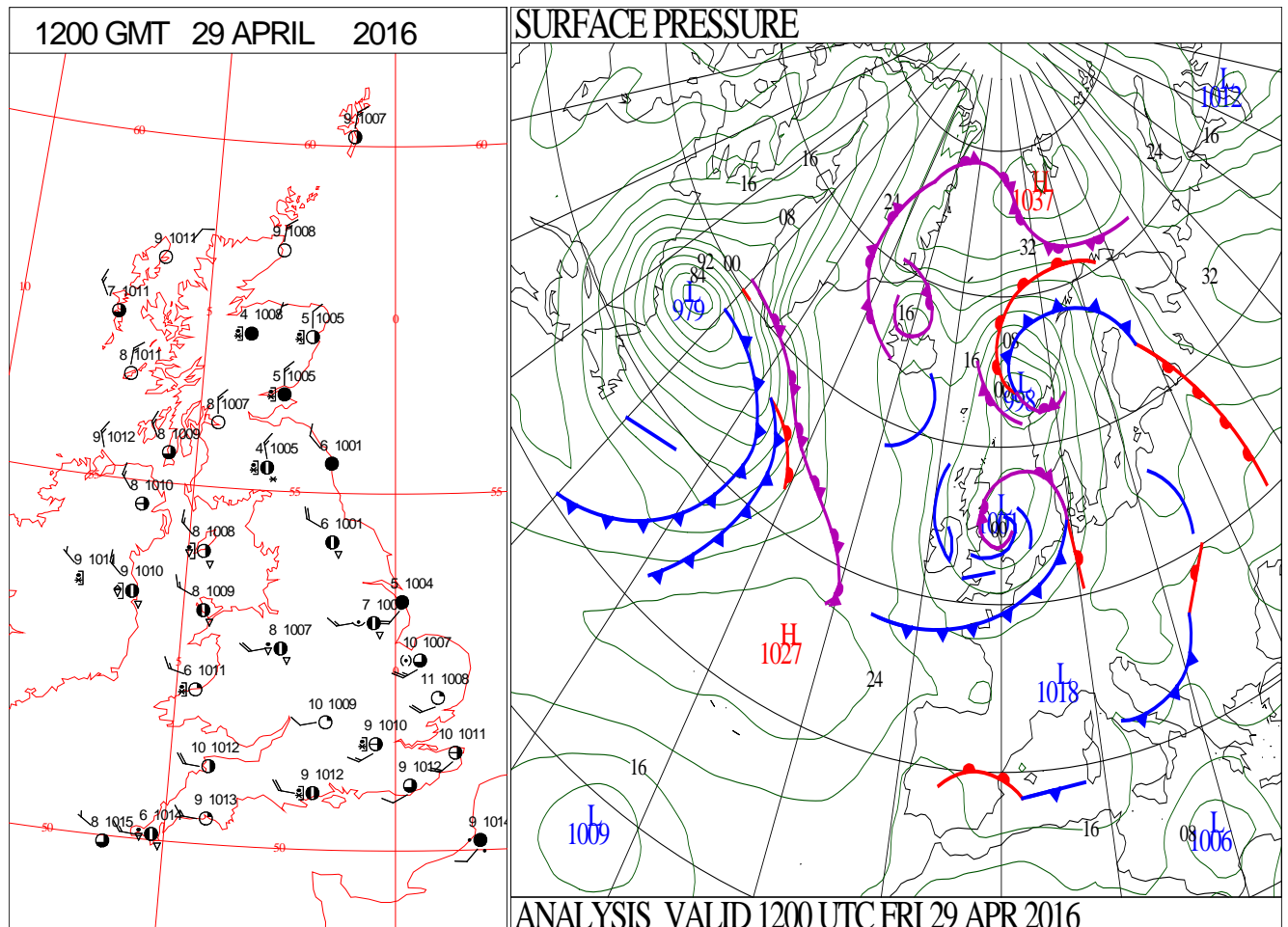
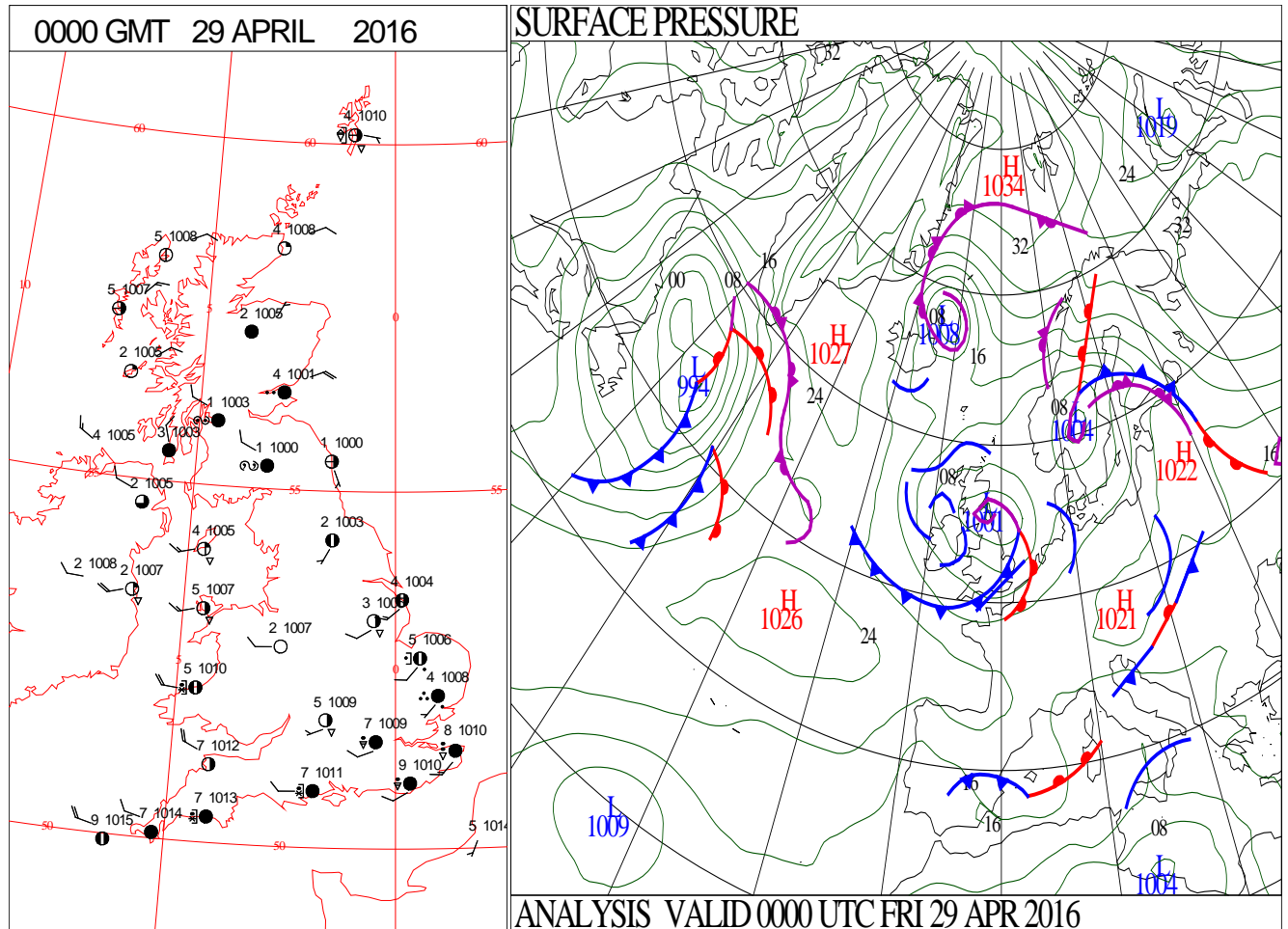
SIGNIFICANT WEATHER

0600 GMT 28 APRIL 2016	SIG WEATHER	1200 GMT 28 APRIL 2016	SIG WEATHER	<p>Summary of UK Weather for Thursday 28 April 2016. Showers mostly cleared eastwards through the night, with just a few lingering in the far west, and some thundery activity in the south-east.</p> <p>Elsewhere it was largely dry with clear spells, which allowed temperatures to drop widely below freezing.</p> <p>During the early hours a band of rain, sleet and hill snow moved across Northern Ireland and into western Scotland. To the east some mist and fog formed.</p> <p>The rain, sleet and snow continued slowly eastwards during the morning, giving snow to parts of southern Scotland and north-west England by the middle of the day.</p> <p>The rest of England and Wales had a mostly dry morning with a few showers - the best of the sunshine was across south-east England. The far north of Scotland also had fairly dry and bright weather.</p> <p>By the evening the band of rain, sleet and snow had moved across Wales and The Midlands, before starting to rotate back into eastern Scotland. There was some thunder too, mainly across south-west Scotland and north-west England.</p> <p>It was a breezy day, which made it feel cold.</p>
1800 GMT 28 APRIL 2016	SIG WEATHER	0000 GMT 29 APRIL 2016	SIG WEATHER	
				<p>EXTREMES Highest Maximum: 13.6 Exeter Airport No2, Devon Lowest Maximum: 2.9 Blencathra, Cumbria Lowest Minimum: -5.6 Kinbrace Hatchery, Sutherland Lowest Grass Minimum: -10.2 Amersham Field Centre, Buckinghamshire Most Rain: 39.1 Belliston, Angus Most Sun: 12.8 Hastings, East Sussex</p>

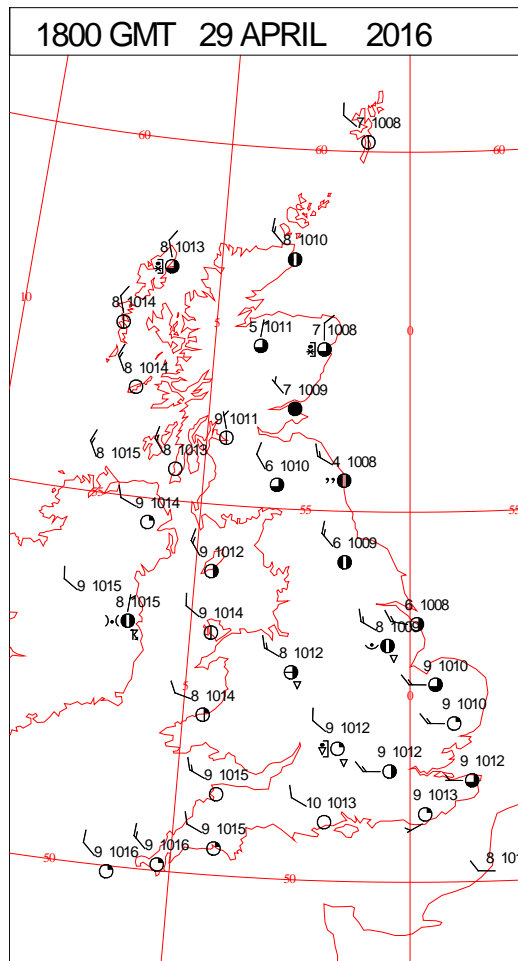
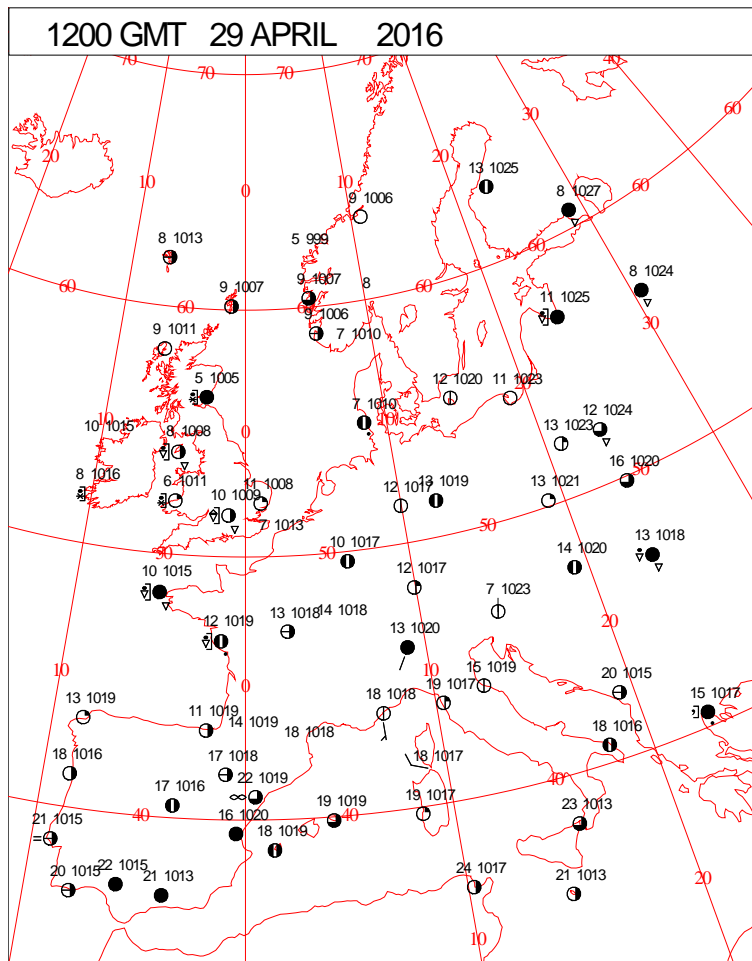
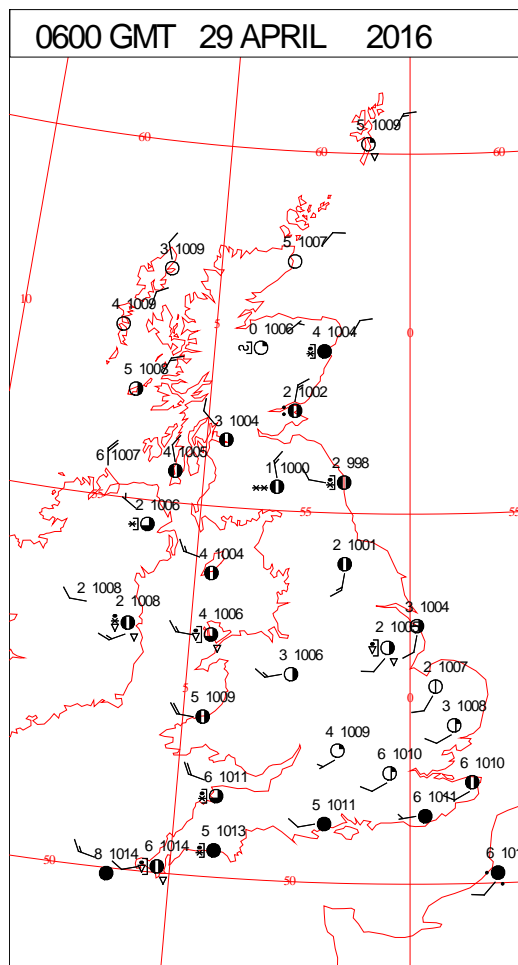
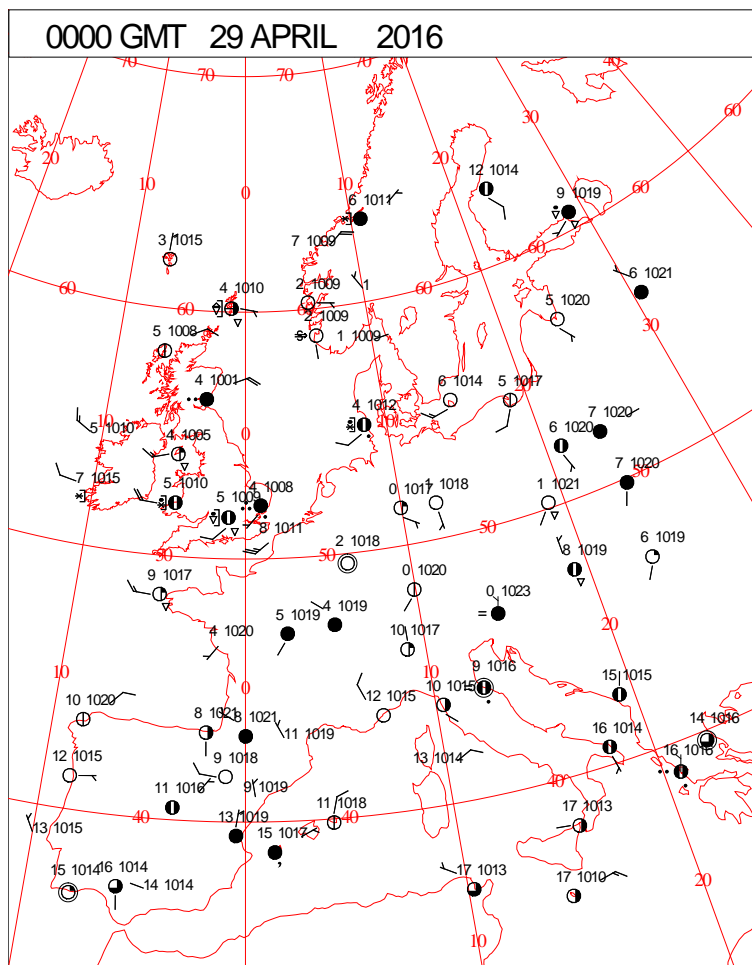
DAILY CLIMATE DATA



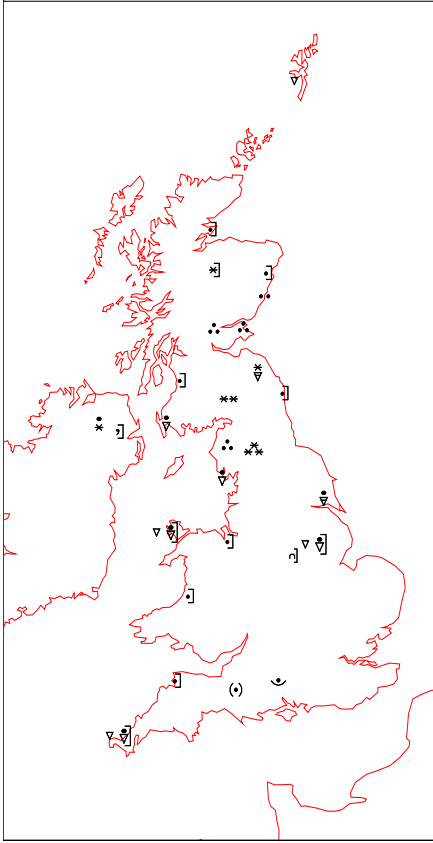
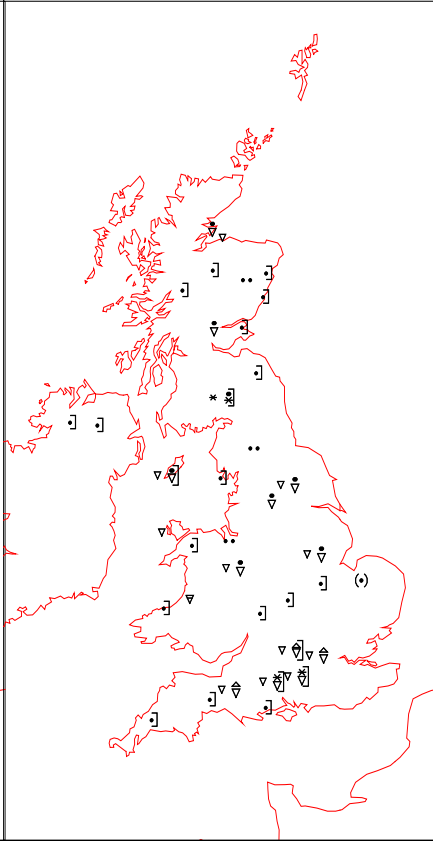
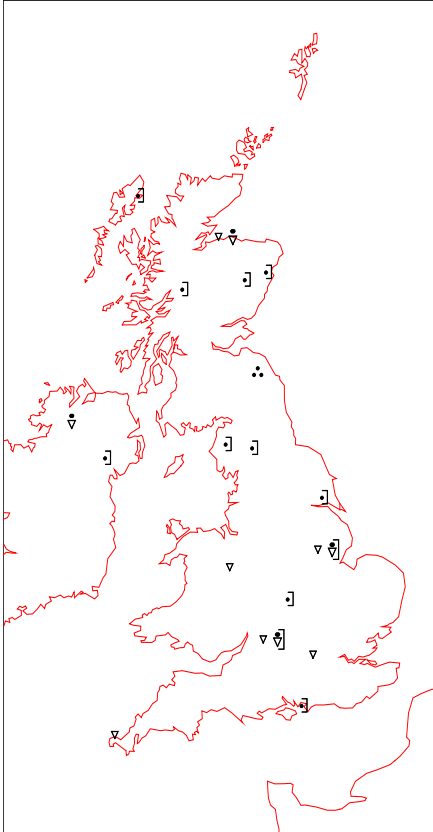
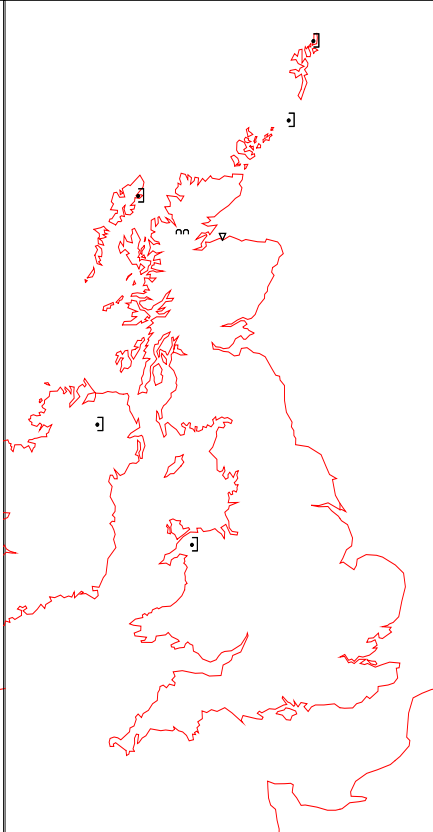
DAILY WEATHER SUMMARY



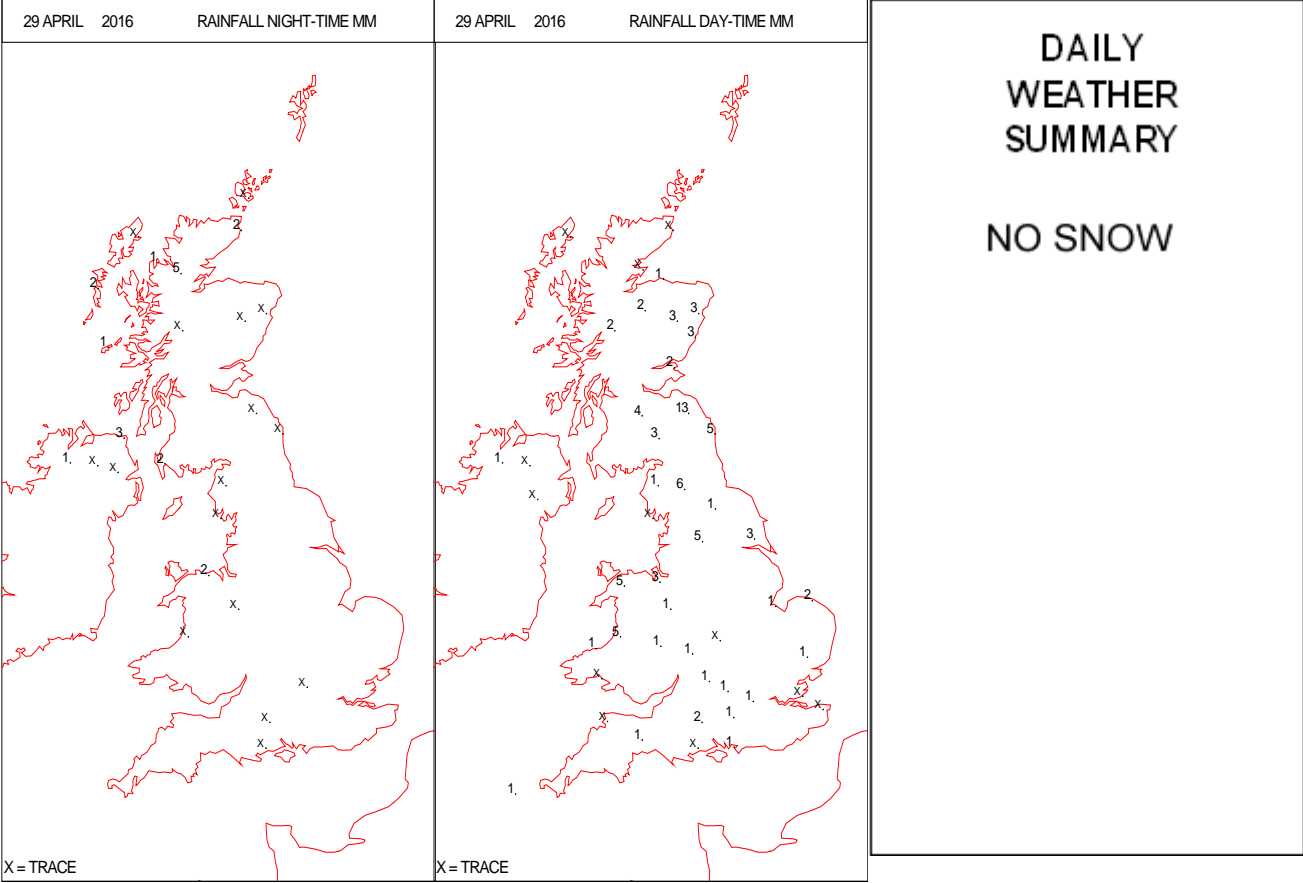
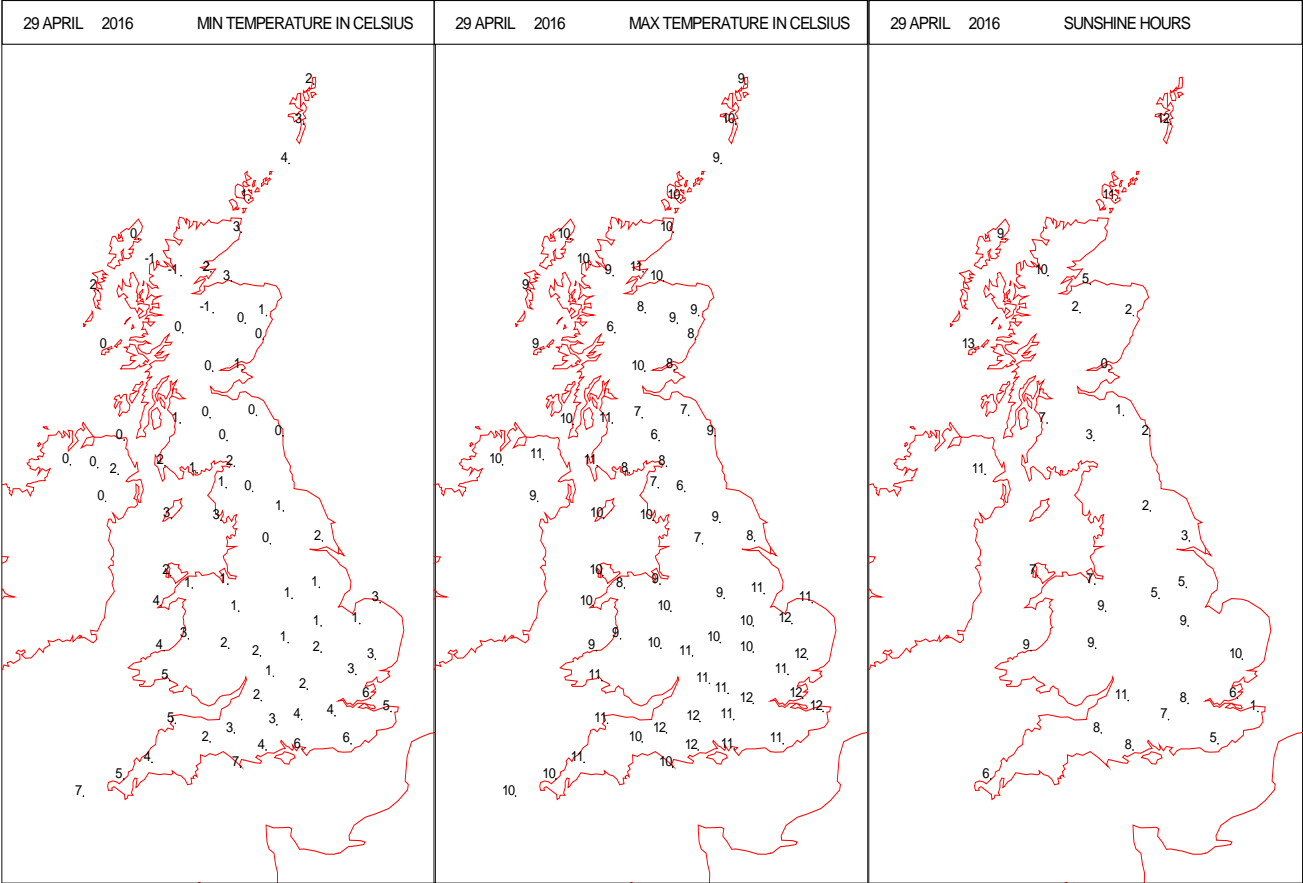
SURFACE REPORTS



SIGNIFICANT WEATHER

0600 GMT 29 APRIL 2016	SIG WEATHER	1200 GMT 29 APRIL 2016	SIG WEATHER	<p>Summary of UK Weather for Friday 29 April 2016.</p> <p>A band of rain cleared the U.K. south-eastwards overnight, to leave most places with clear spells and isolated wintry showers. However, across northern England and southern Scotland further outbreaks of rain, sleet and snow moved across the area, with the snow reaching relatively low levels in places.</p> <p>It was also a windy start to the day across the country, with strong winds particularly affecting western coasts.</p> <p>Through the day, outbreaks of rain, sleet and hill snow across southern Scotland and northern England slowly moved eastwards into the North Sea, with the east coast finally turning drier by the evening.</p> <p>Elsewhere saw a mixture of sunny spells and scattered showers, with some of the showers heavy at times, with hail and thunder.</p> <p>It was another cold day for the time of year across the country, but especially so under the rain, sleet and snow across southern Scotland and northern England.</p> <p>During the evening, showers slowly eased across most parts of the country, leading to a chilly start to the night.</p>
				
1800 GMT 29 APRIL 2016	SIG WEATHER	0000 GMT 30 APRIL 2016	SIG WEATHER	<p>EXTREMES</p> <p>Highest Maximum: 13.0 Bognor Regis, West Sussex</p> <p>Lowest Maximum: 5.1 Spadeadam No2, Cumbria</p> <p>Lowest Minimum: -5.0 Preston Montford, Shropshire</p> <p>Lowest Grass Minimum: -7.0 Altnaharra No2, Sutherland</p> <p>Most Rain: 24.2 Gladhouse Resr, Midlothian</p> <p>Most Sun: 13.4 Loch of Hundland, Orkney</p>
				

DAILY CLIMATE DATA



0000 GMT 30 APRIL 2016

The map displays the British Isles with a grid of latitude and longitude lines. Isobars for 1015 mm and 1016 mm are shown, with various symbols indicating their positions and intensities. The symbols include circles, dots, and lines, often accompanied by numbers. The map shows a low-pressure system over the North Atlantic, with isobars curving around it. The 1015 mm isobar is generally further west and north, while the 1016 mm isobar is further east and south. The symbols indicate the specific values and directions of the isobars, providing a detailed view of the atmospheric conditions at the time.

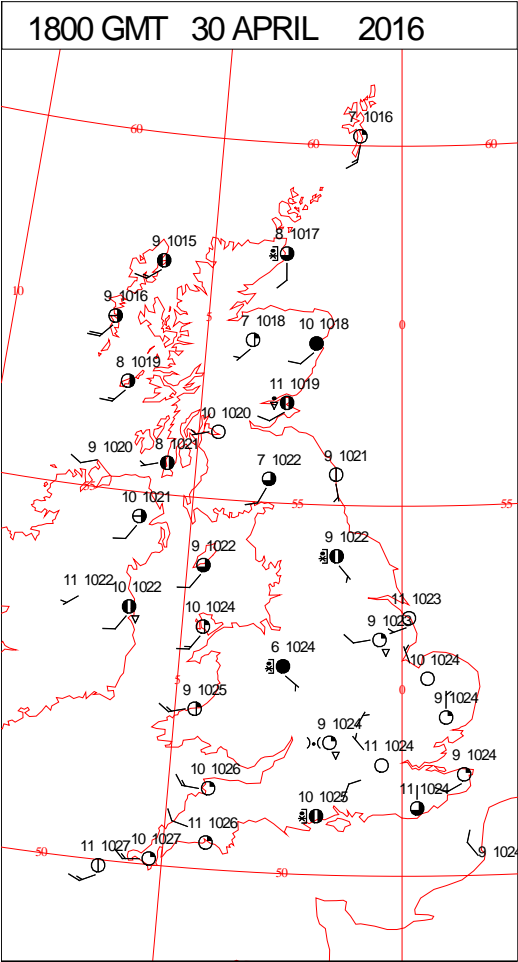
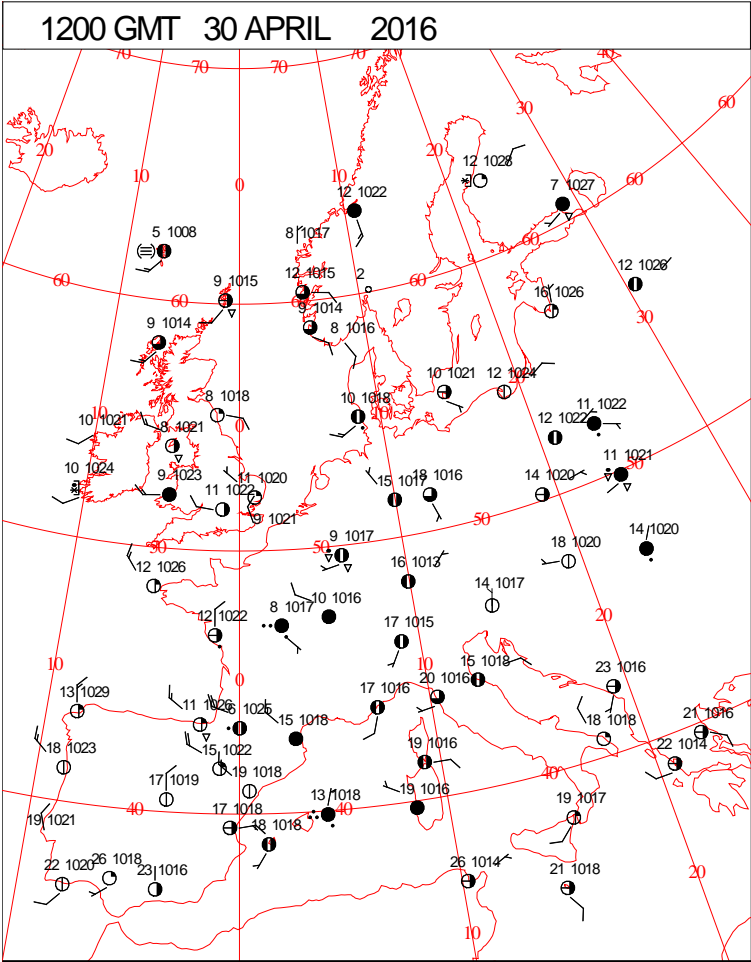
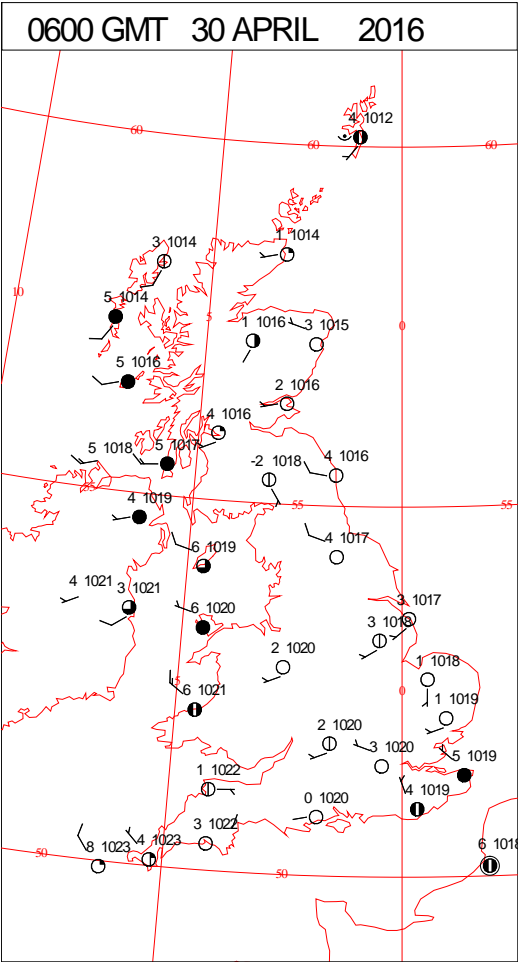
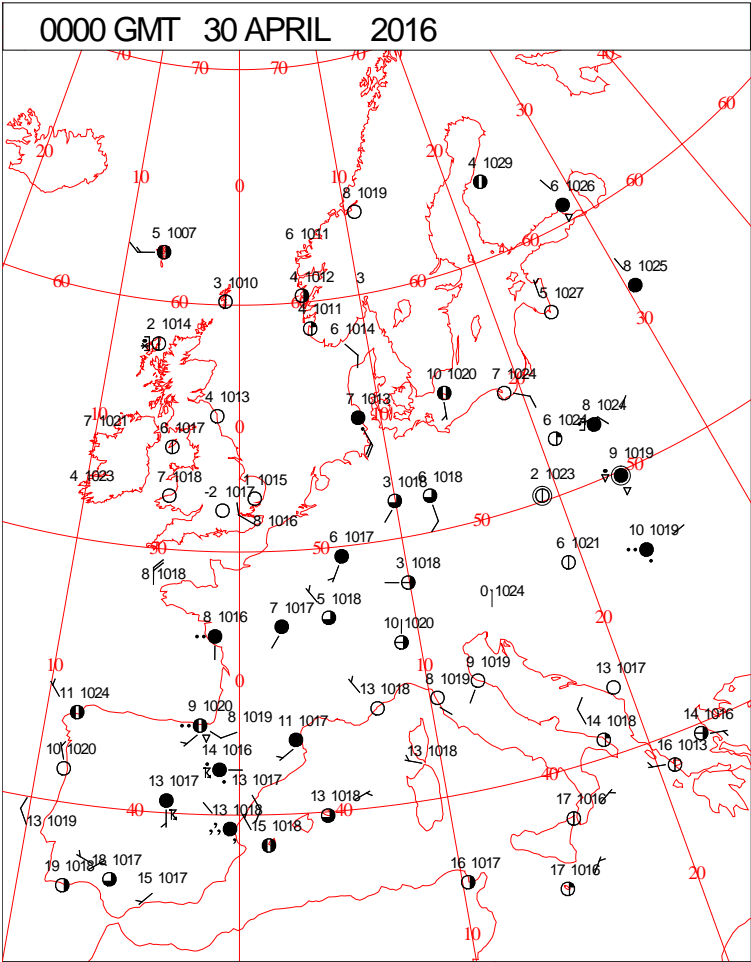
ANALYSIS VALID 0000 UTC SAT 30 APR 2016

1200 GMT 30 APRIL 2016

The map shows the British Isles and surrounding waters. SST data is plotted as black dots with numbers indicating temperature in degrees Celsius. Symbols include open circles, filled circles, and triangles, some with arrows pointing to specific features. Red lines represent isotherms and fronts. The map includes latitude and longitude markings (50, 55, 60, 10, 50, 55, 60).

ANALYSIS VALID 1200 UTC SAT 30 APR 2016

SURFACE REPORTS



SIGNIFICANT WEATHER

0600 GMT 30 APRIL 2016	SIG WEATHER	1200 GMT 30 APRIL 2016	SIG WEATHER	<p>Summary of UK Weather for Saturday 30 April 2016. Saturday started largely dry, clear and cold across many parts of the U.K., with a fairly widespread frost. Cloud and a scattering of showers, however, moved across Northern Ireland and western Scotland during the early hours, before transferring into north-western England and Wales by dawn.</p> <p>After a chilly start to the morning, cloud increased from the west to bring scattered showers across Northern Ireland, England and Wales. The showers were heavy at times, with hail and thunder in places, particularly through parts of the Midlands and south-east England. There were some good spells of sunshine in between the showers throughout the day.</p> <p>The driest and brightest weather was confined towards south-west England.</p> <p>Any showers gradually eased during the evening and overnight, with most places dry, with clear skies for many places.</p> <p>However, thicker cloud and outbreaks of rain started to edge in from the Atlantic into western parts of Ireland during the evening and into the overnight period.</p>
1800 GMT 30 APRIL 2016	SIG WEATHER	0000 GMT 01 MAY 2016	SIG WEATHER	<p>EXTREMES Highest Maximum: 15.3 Seavington, Hurcott Farm, Somerset Lowest Maximum: 7.9 Eskdalemuir, Dumfriesshire Lowest Minimum: -4.0 Preston Montford, Shropshire Lowest Grass Minimum: -8.1 Santon Downham, Suffolk Most Rain: 41.2 Alltdearg House, Isle of Skye Most Sun: 13.9 Guernsey Airport, Guernsey</p>

DAILY CLIMATE DATA

