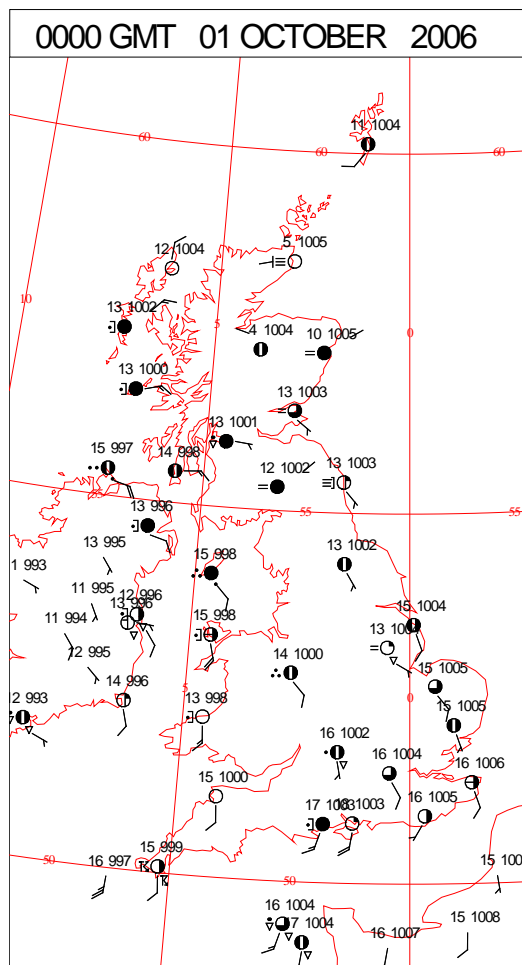
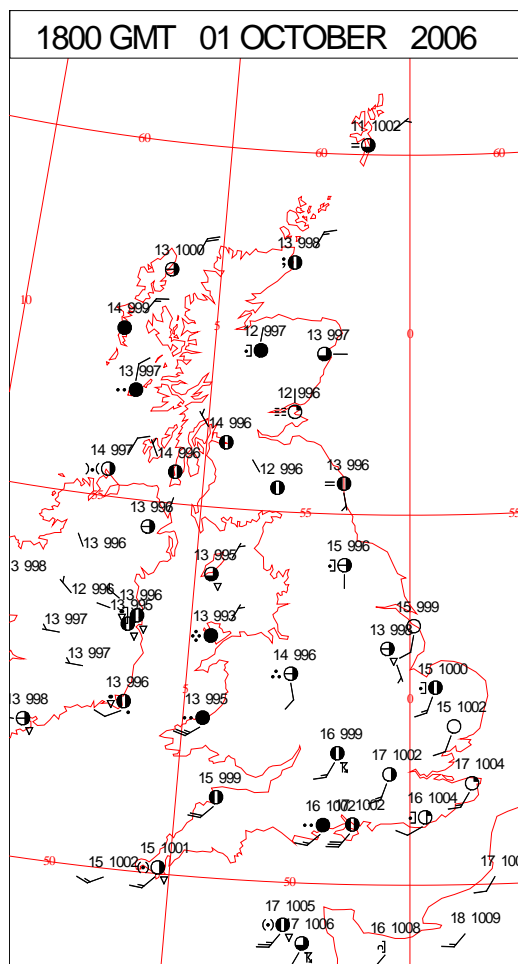
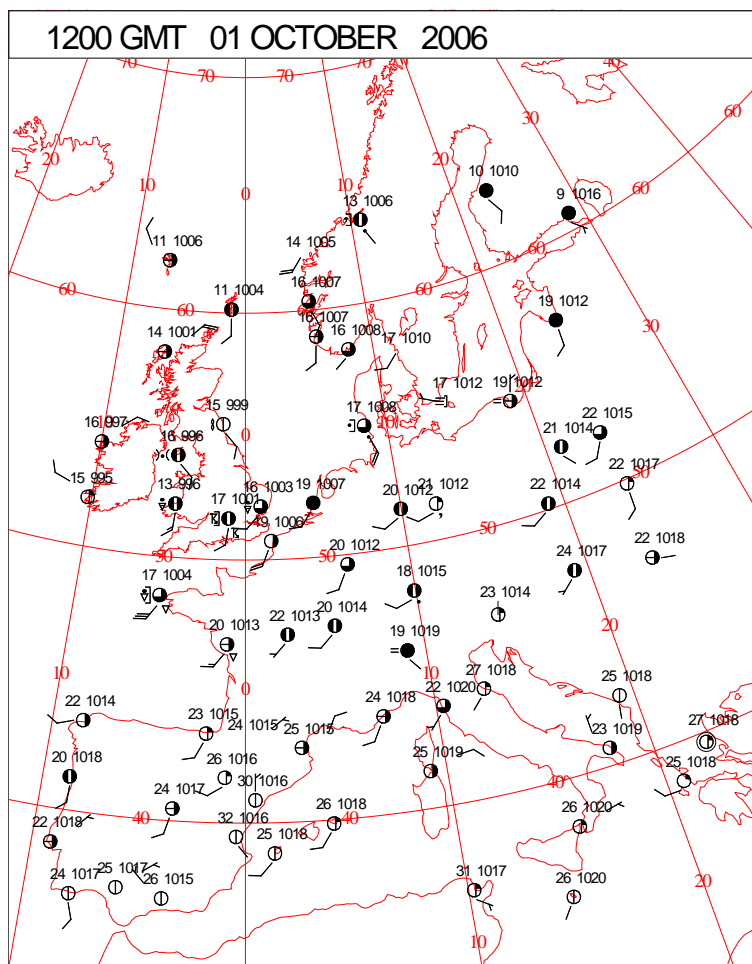
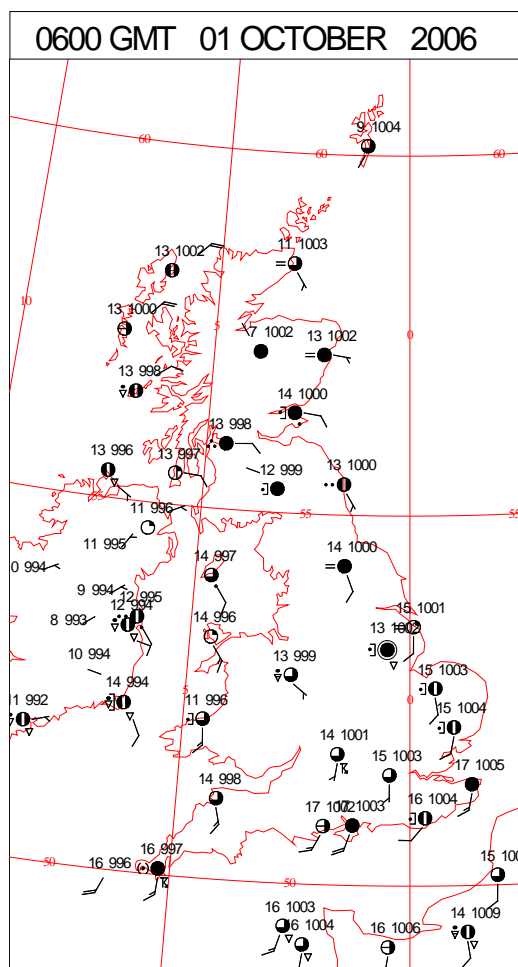
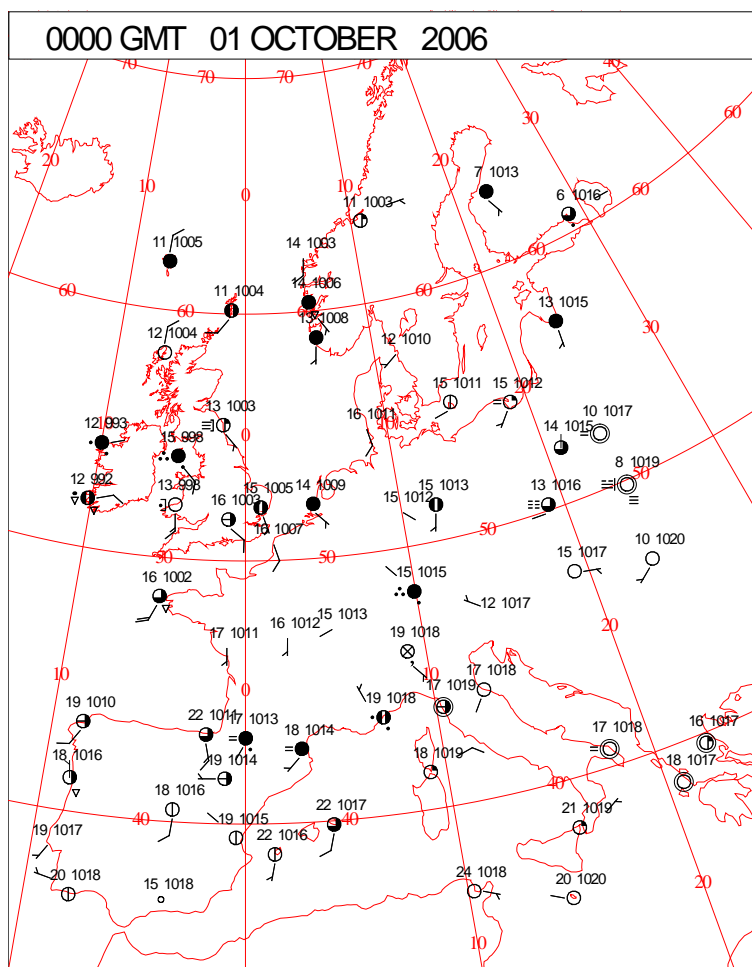


DAILY WEATHER SUMMARY



Sunday 1 October 2006

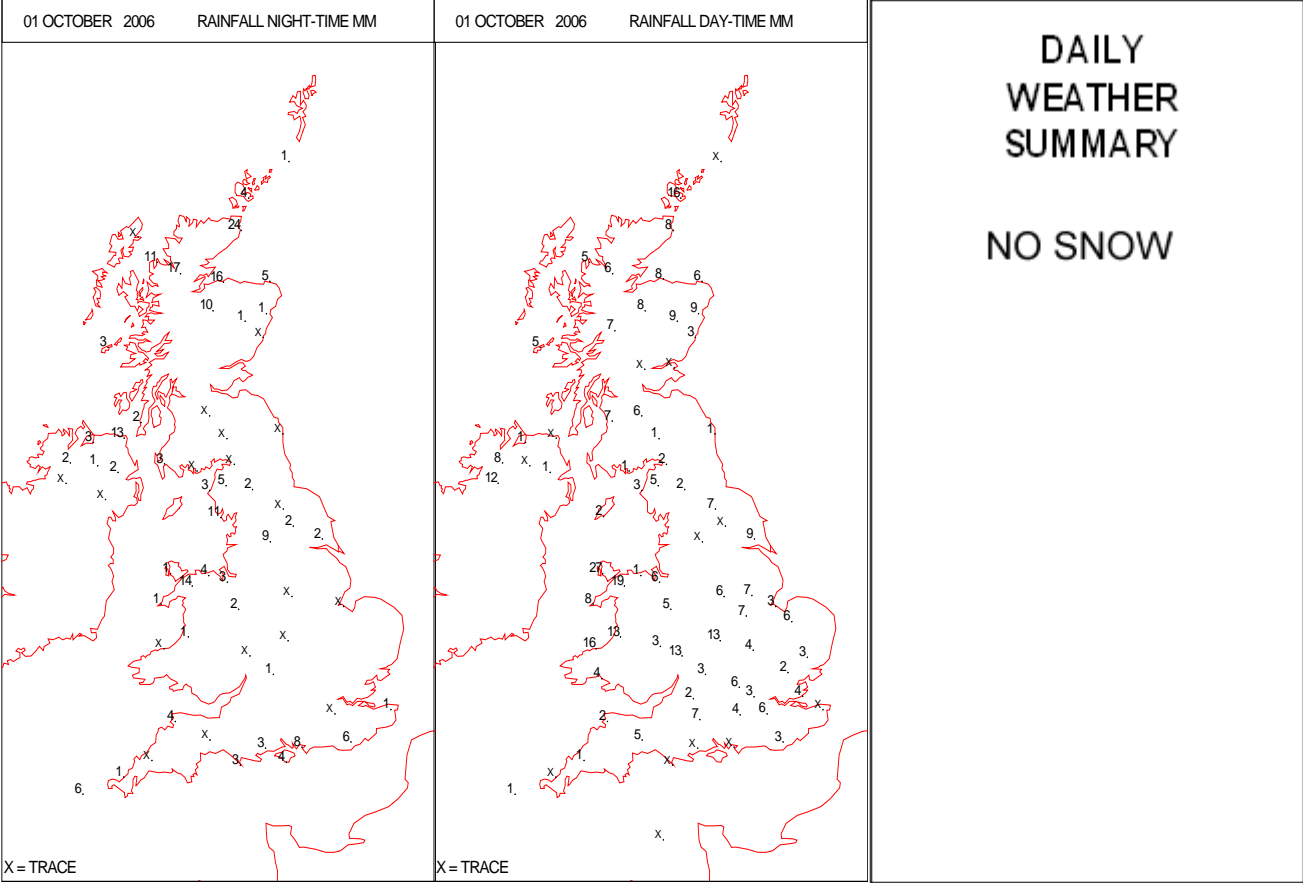
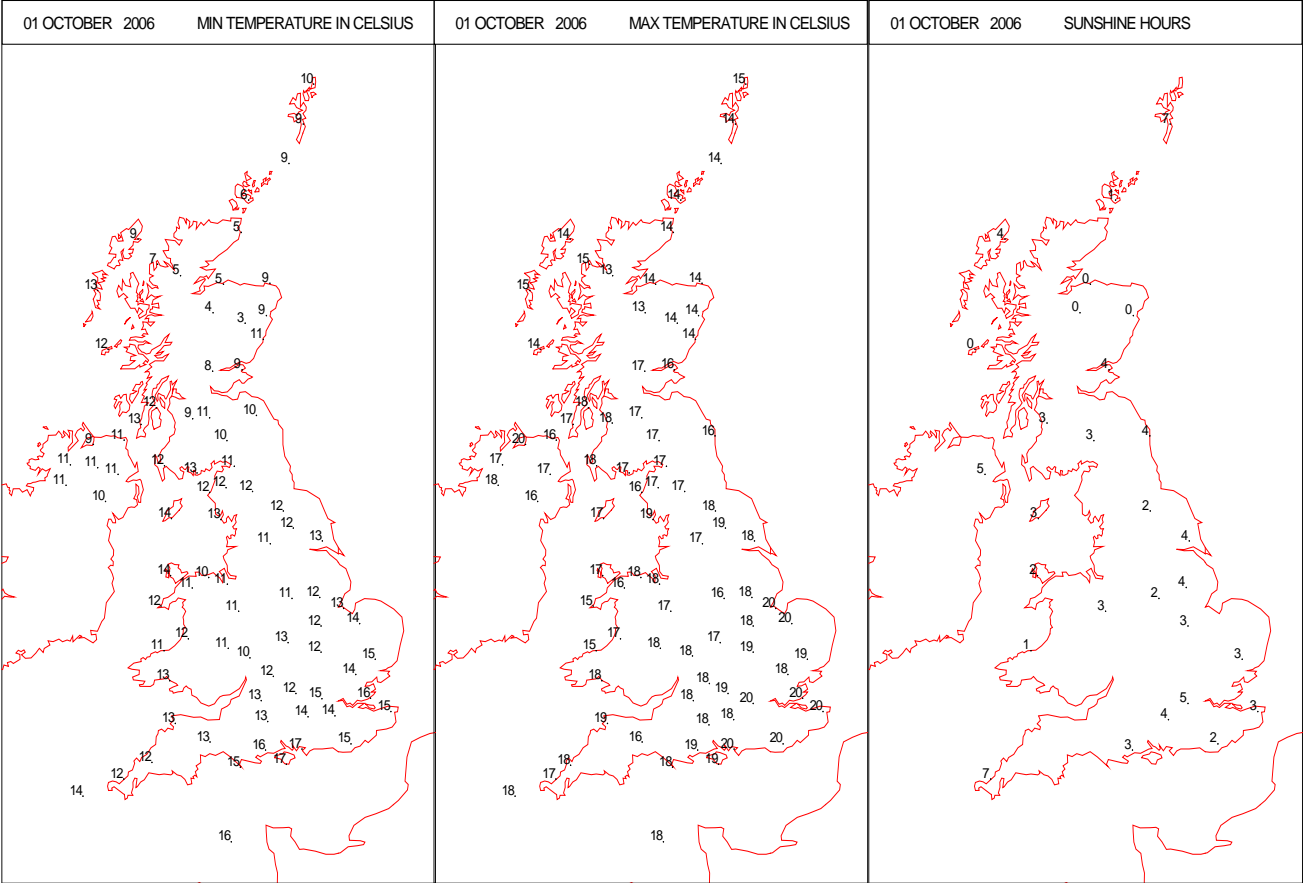
SURFACE REPORTS



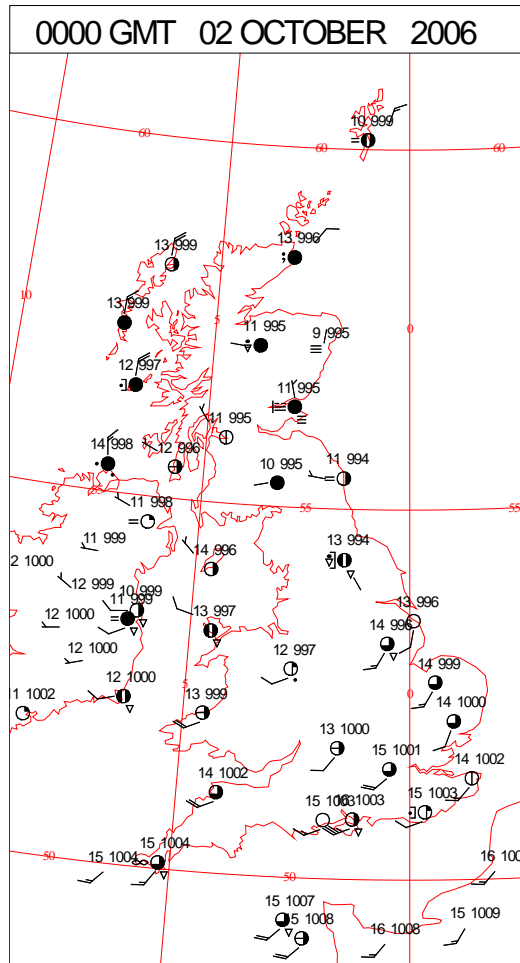
SIGNIFICANT WEATHER

0600 GMT 01 OCTOBER 2006	SIG WEATHER	1200 GMT 01 OCTOBER 2006	SIG WEATHER	<p>Summary of UK Weather for Sunday 01 October 2006. Heavy rain and thunderstorms came up from the southwest overnight and continued quickly north, just clearing the northeast in time for the Great North Run. The front became slow-moving across northern Scotland later in the day. There was some exceptionally heavy rain along this front, with stations reporting more than 10mm an hour. Following the front was a very showery and quite strong south-to-southwesterly airflow. All parts were affected by the showers, again some very heavy with significant totals of rain in a short space of time. Many thunderstorms were recorded through the day, and even the report of a tornado along the southeast coast. The wind was very gusty generally and there were gusts to 50 m.p.h. or so around some of the heavier storms and along the windward coasts. Showers petered out in the east during the evening, but some heavy, thundery ones continued to affect the rest of England as well as Wales throughout the evening. Temperatures were about average, though on the cool side through eastern Scotland where they were under the influence of the rain through the middle part of the day.</p> <p>EXTREMES Highest Maximum: 20.3 Shoeburyness, Essex Lowest Maximum: 13.0 Loch Glascarnoch, Ross & Cromarty Lowest Minimum: 3.1 Aboyne No 2, Aberdeenshire Lowest Grass Minimum: -1.0 Aboyne No 2, Aberdeenshire Most Rain: 32.4 Capel Curig No 3, Gwynnedd Most Sun: 7.4 Camborne, Cornwall</p>
1800 GMT 01 OCTOBER 2006	SIG WEATHER	0000 GMT 02 OCTOBER 2006	SIG WEATHER	

DAILY CLIMATE DATA

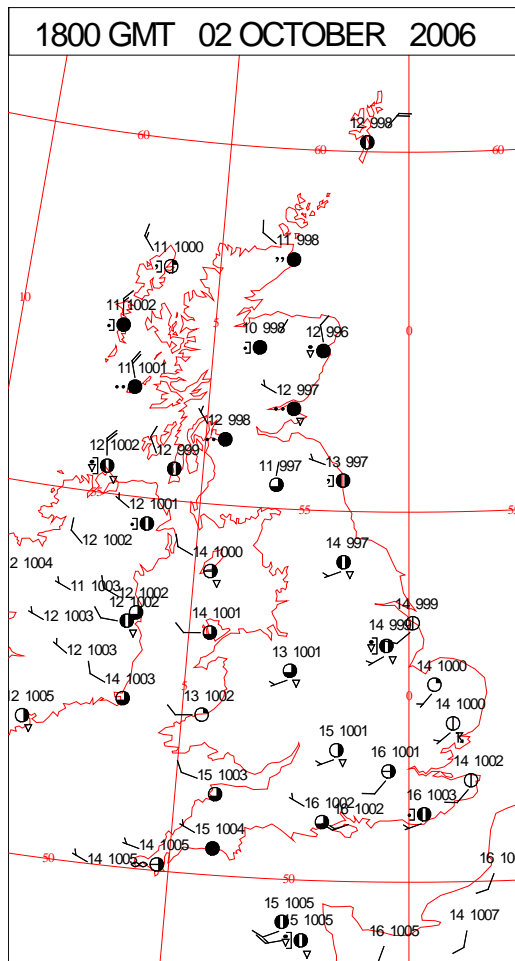
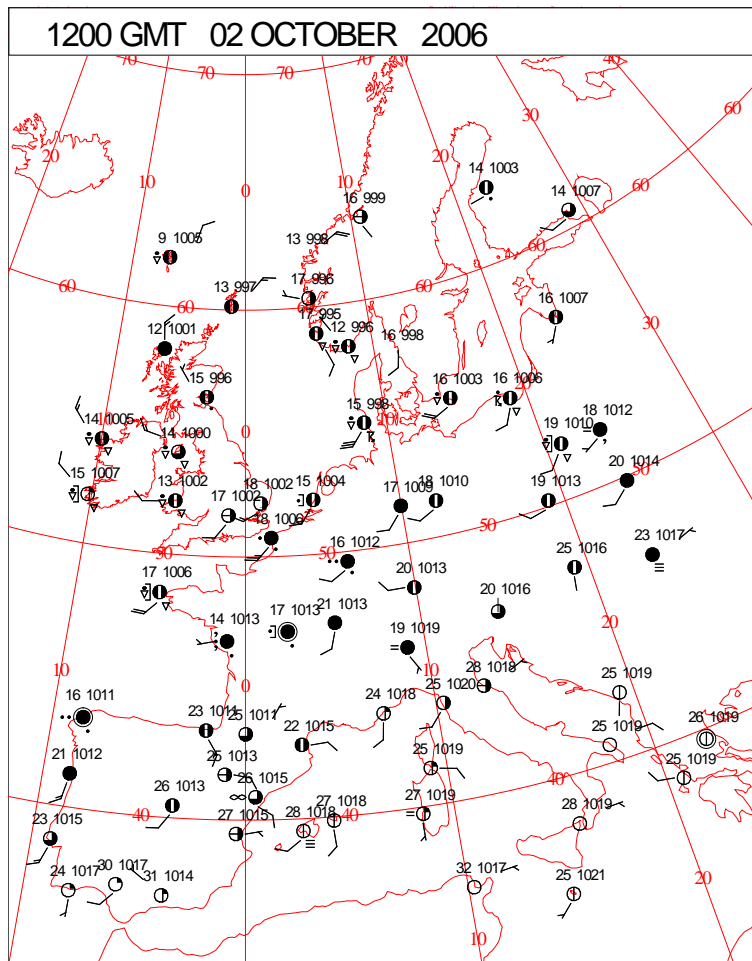
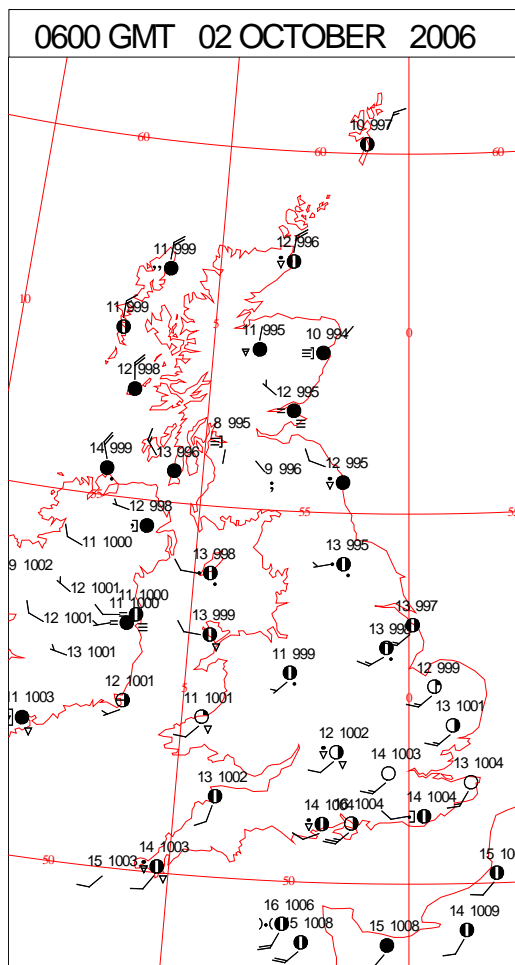
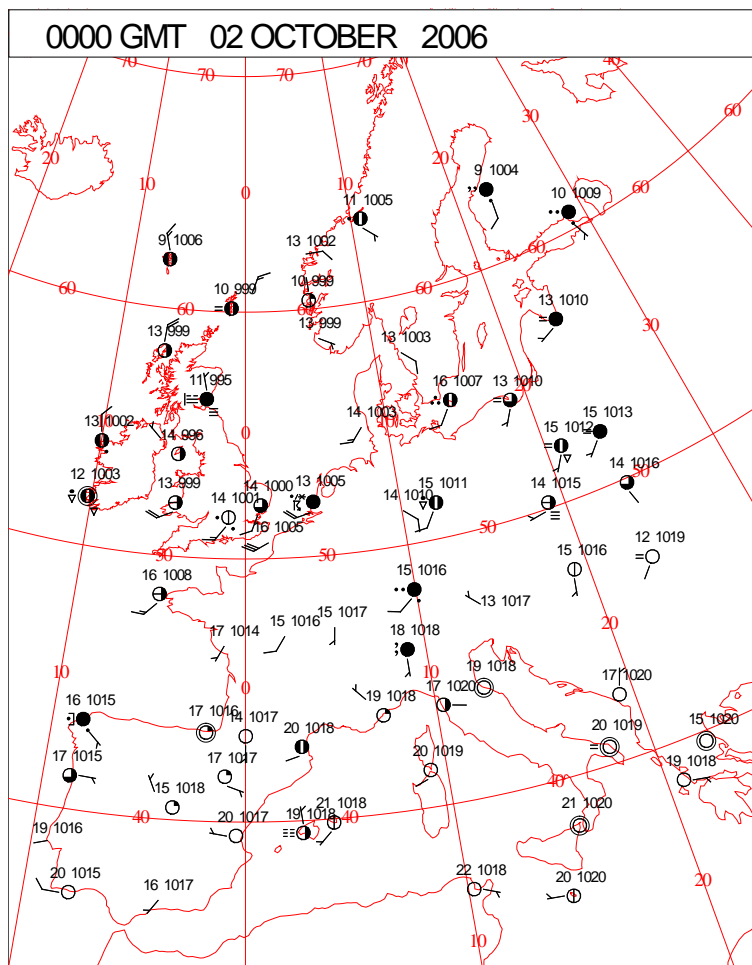


DAILY WEATHER SUMMARY



Monday 2 October 2006

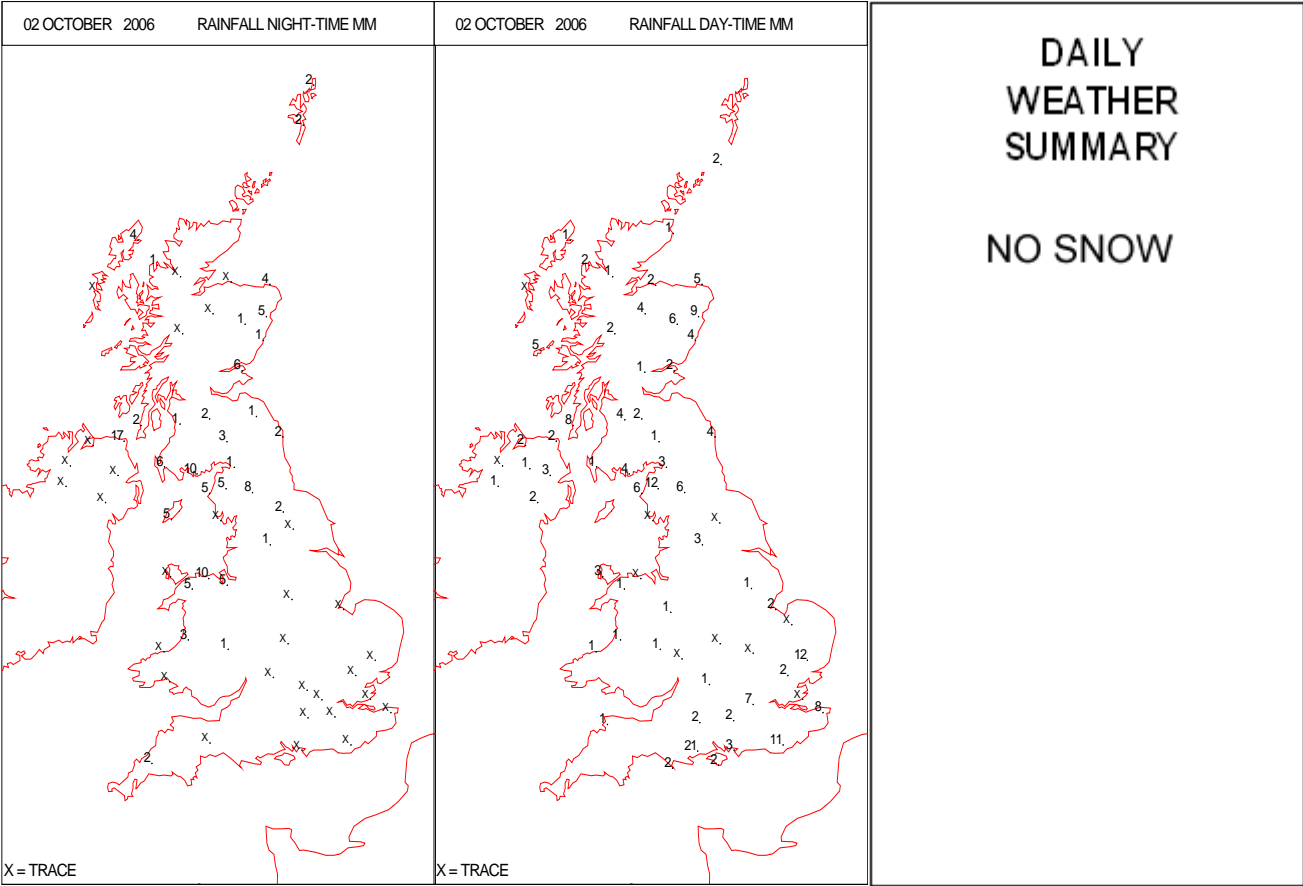
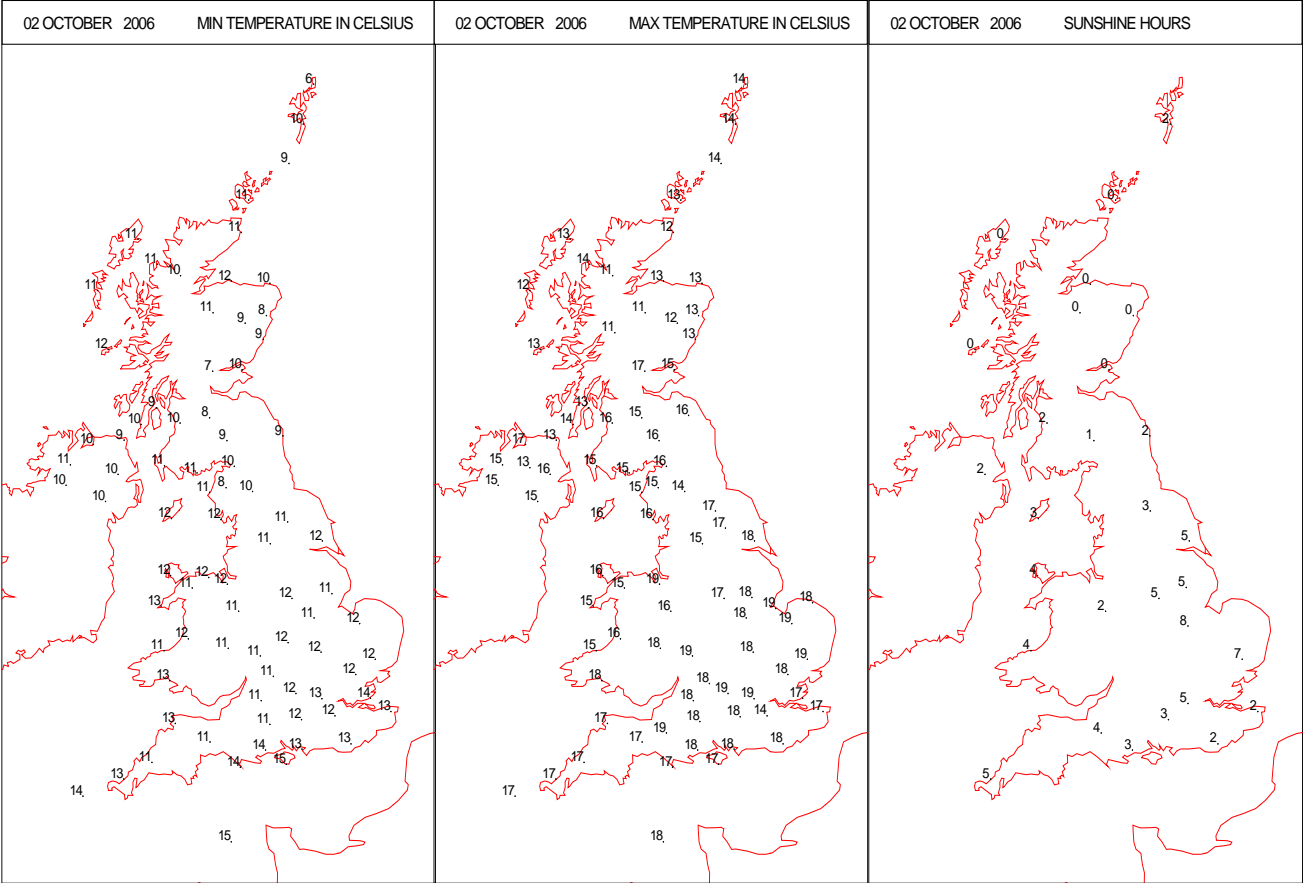
SURFACE REPORTS



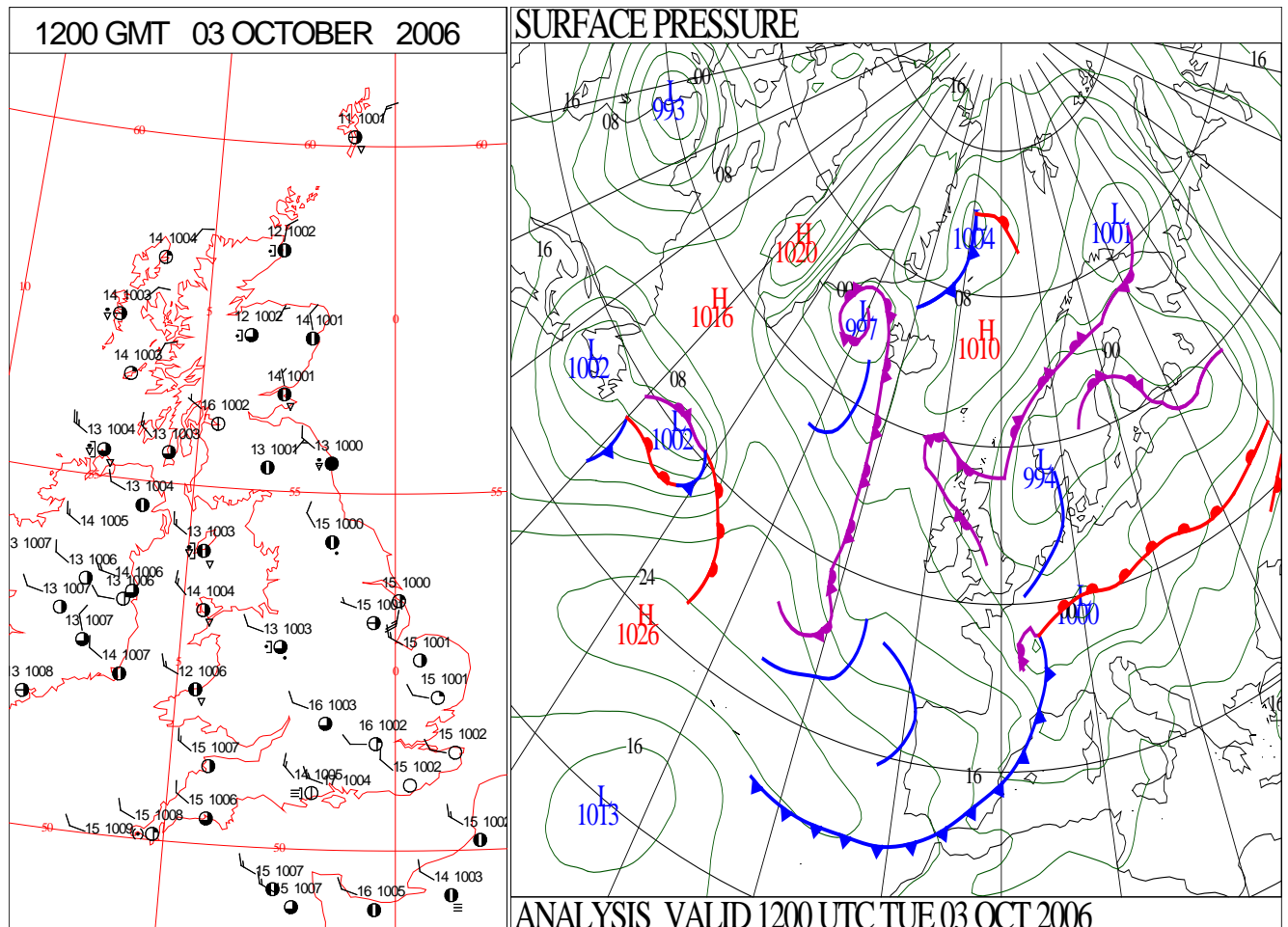
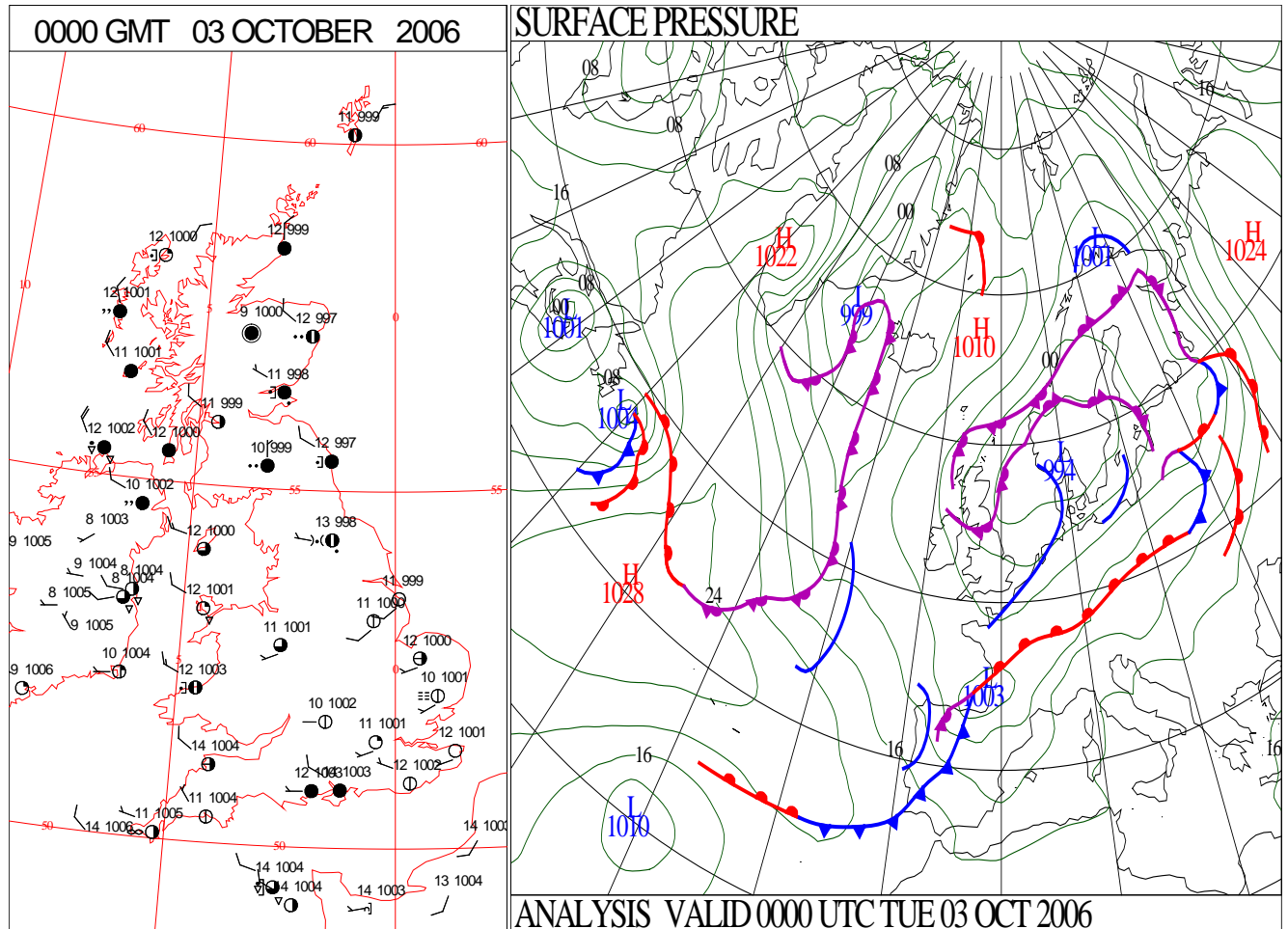
SIGNIFICANT WEATHER

0600 GMT 02 OCTOBER 2006	SIG WEATHER	1200 GMT 02 OCTOBER 2006	SIG WEATHER	<p>Summary of UK Weather for Monday 02 October 2006.</p> <p>With low pressure centred over the North Sea, the weather remained unsettled and breezy across much of the UK. After a very wet night, rain continued across northern Scotland throughout the morning, before turning drier for the afternoon and evening. The rain then progressed slowly southwards into the rest of Scotland during the course of the afternoon. Elsewhere across Northern Ireland, Wales and England, the day was dominated by a mix of sunshine and scattered heavy showers. As often the case with showers, some places escaped largely dry, while other places had a real soaking. In terms of rainfall amounts, the southeast of England turned out to be the wettest part of the UK, with some torrential, thundery downpours occurring here through the afternoon. During the evening, the rain over southern Scotland continued its journey southwards into parts of northern England and Northern Ireland, while elsewhere it became largely dry. Maximum temperatures were generally near the seasonal average, although it did feel pleasantly warm across both East Anglia and the southwest of England during a largely sunny afternoon.</p>
1800 GMT 02 OCTOBER 2006	SIG WEATHER	0000 GMT 03 OCTOBER 2006	SIG WEATHER	<p>EXTREMES</p> <p>Highest Maximum: 19.1 Marham, Norfolk</p> <p>Lowest Maximum: 10.7 Loch Glascarnoch, Ross & Cromarty</p> <p>Lowest Minimum: 6.2 Baltasound No 2, Shetland</p> <p>Lowest Grass Minimum: 2.5 Baltasound No 2, Shetland</p> <p>Most Rain: 20.6 Hurn, Dorset</p> <p>Most Sun: 9.1 Lyneham, Wiltshire</p>

DAILY CLIMATE DATA

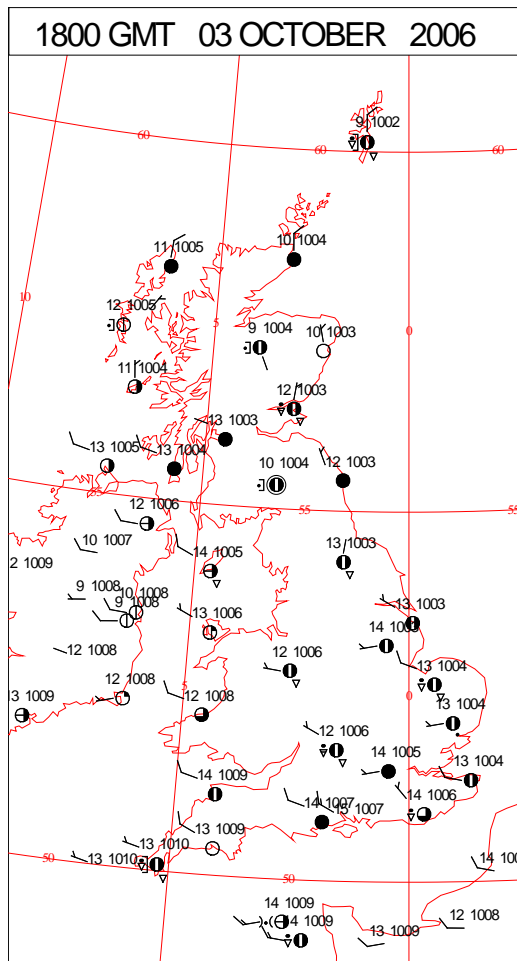
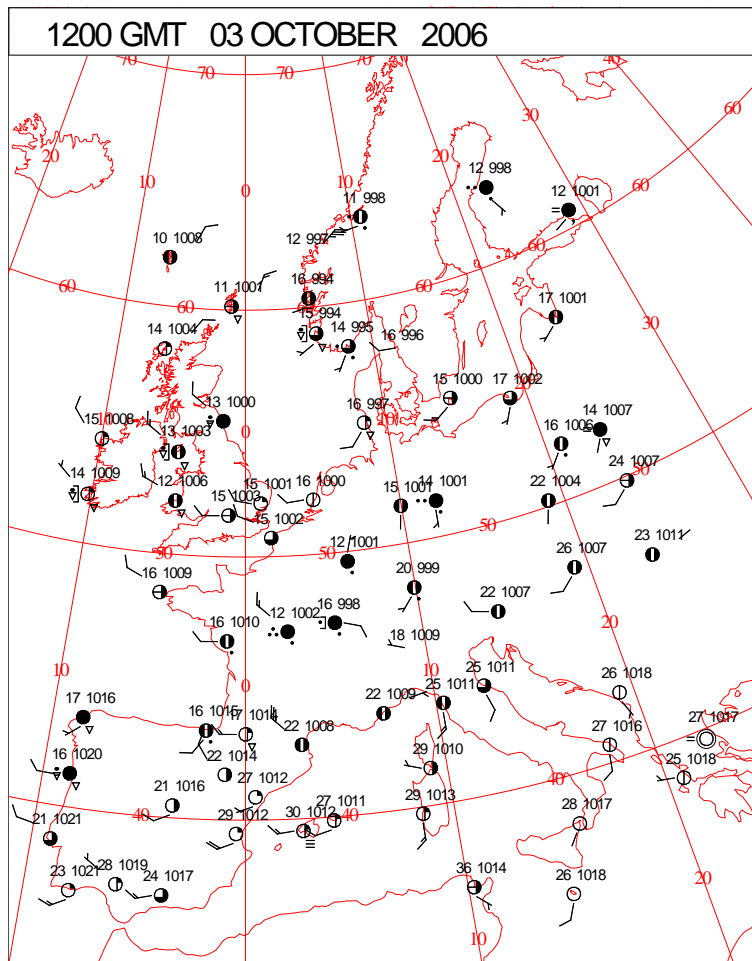
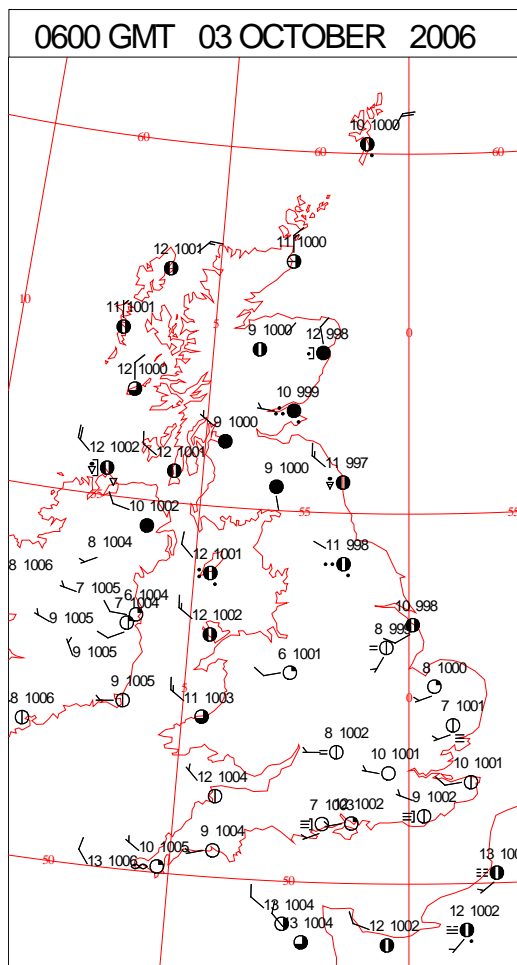
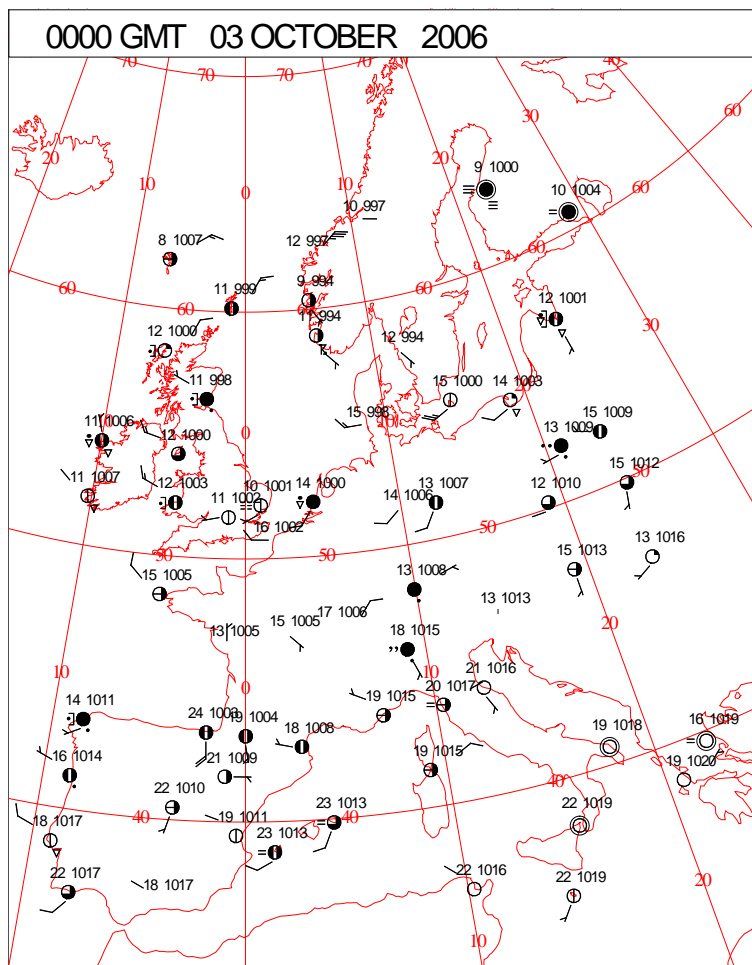


DAILY WEATHER SUMMARY



Tuesday 3 October 2006

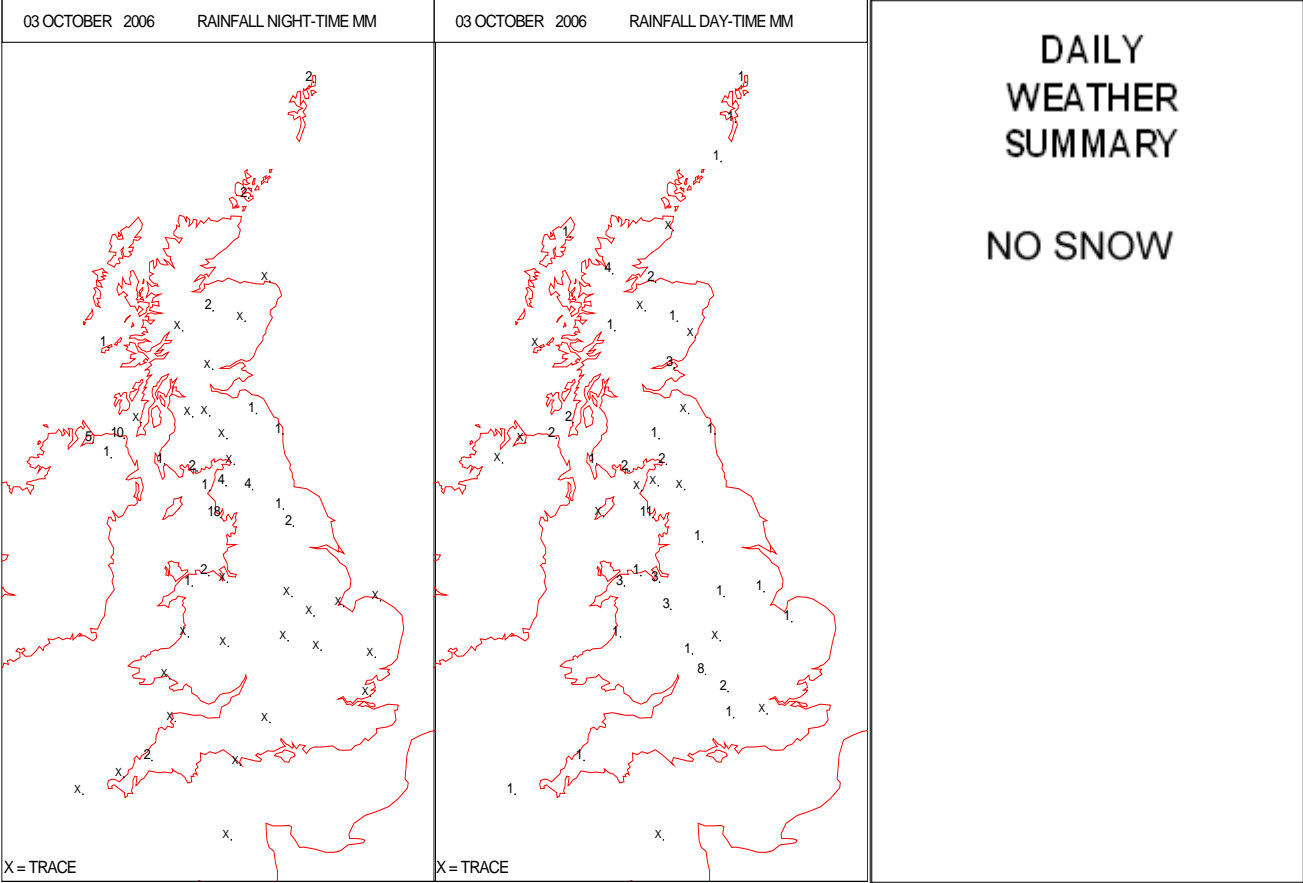
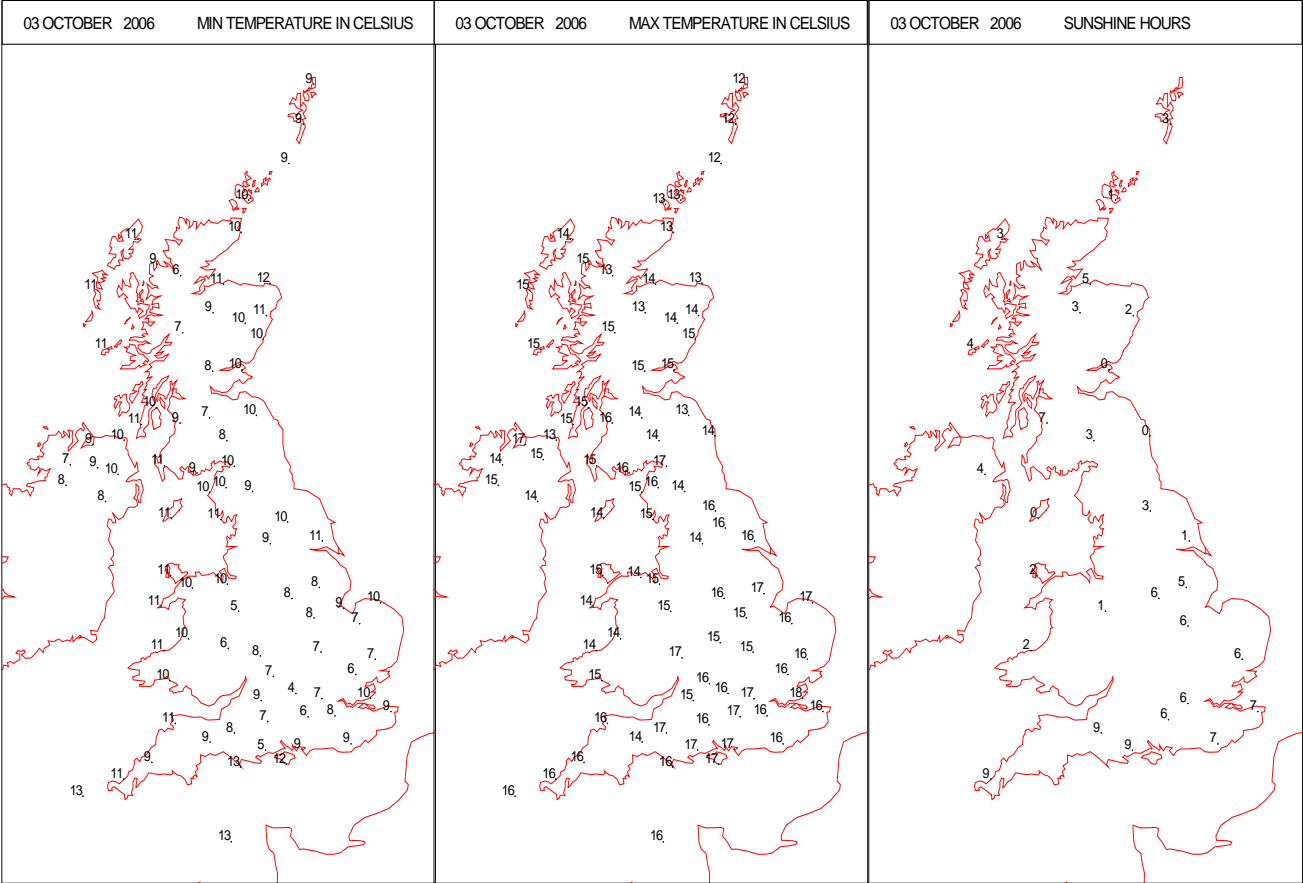
SURFACE REPORTS



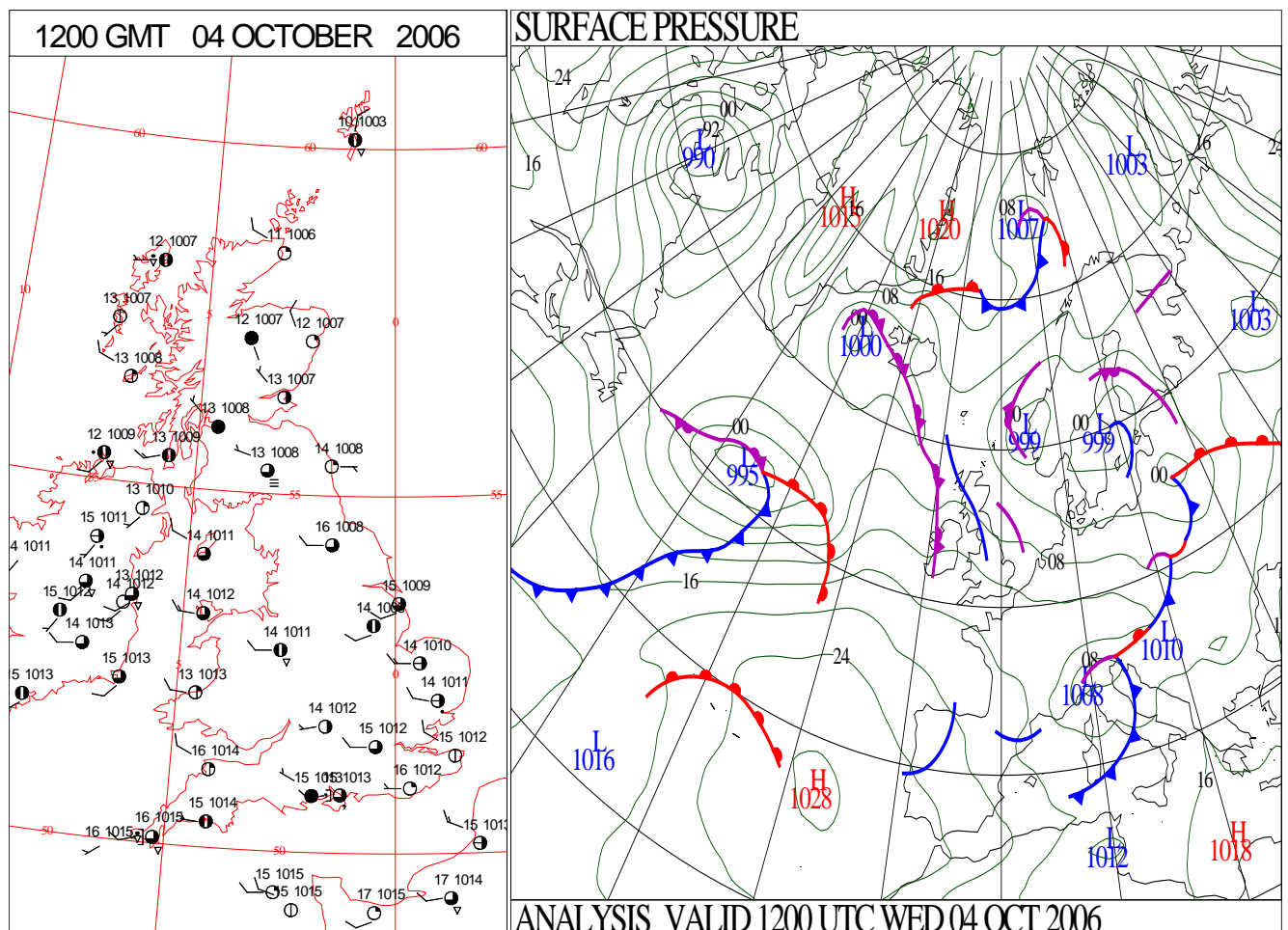
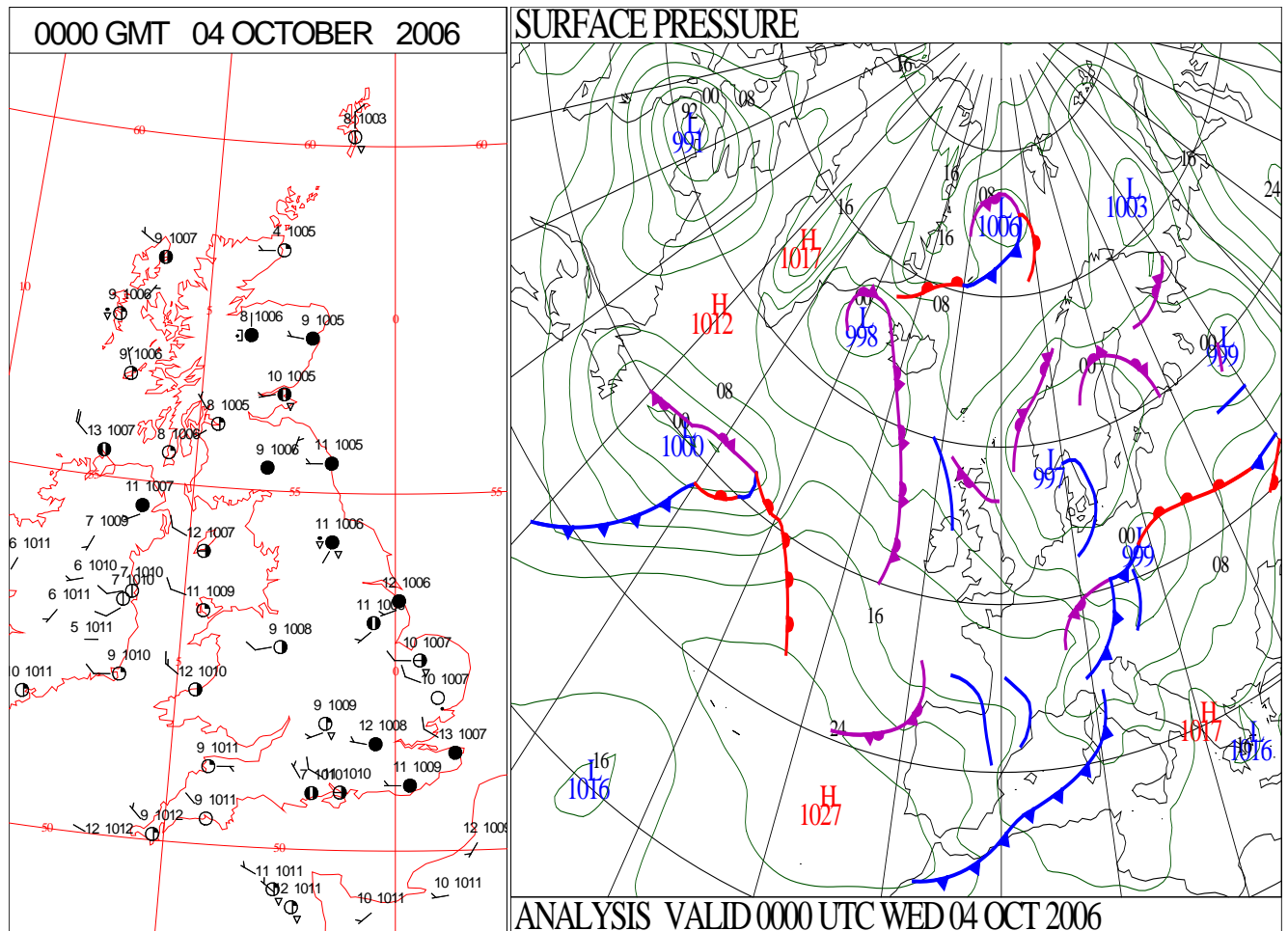
SIGNIFICANT WEATHER

0600 GMT 03 OCTOBER 2006	SIG WEATHER	1200 GMT 03 OCTOBER 2006	SIG WEATHER	<p>Summary of UK Weather for Tuesday 03 October 2006.</p> <p>An area of rain initially over southern and eastern Scotland, Northern Ireland and northern counties of England moved south, reaching parts of north Wales and Yorkshire by dawn. Showers over northern Scotland persisted for much of the night, but those over Wales and southwest England tended to fade away. Elsewhere, the weather was mainly dry with clear spells but patchy fog developed in southern England.</p> <p>During the morning the rain across northern England and North Wales continued its southward migration but as a weakening feature. To the south there was a good deal of dry and fairly sunny weather at first, but patchy cloud had developed by late morning in many places and there were scattered slight showers. Northern Scotland and Northern Ireland had showers at times. The showery conditions continued across much of the UK during the afternoon but south Wales, southwest England and parts of Northern Ireland were mainly dry. There was little change during the evening.</p> <p>Temperatures were mostly within a degree or two of the early October average.</p>
1800 GMT 03 OCTOBER 2006	SIG WEATHER	0000 GMT 04 OCTOBER 2006	SIG WEATHER	
				<p>EXTREMES</p> <p>Highest Maximum: 17.5 Shoeburyness, Essex</p> <p>Lowest Maximum: 11.5 Lerwick, Shetland</p> <p>Lowest Minimum: 4.2 Benson, Oxfordshire</p> <p>Lowest Grass Minimum: 1.1 Shawbury, Shropshire</p> <p>Most Rain: 28.2 Walney Island, Cumbria</p> <p>Most Sun: 10.2 Isle Of Portland, Dorset</p>

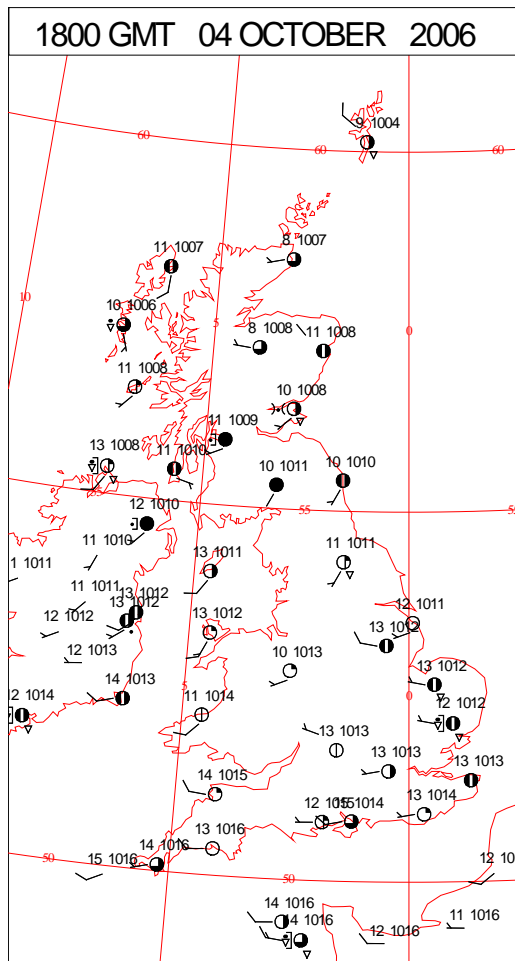
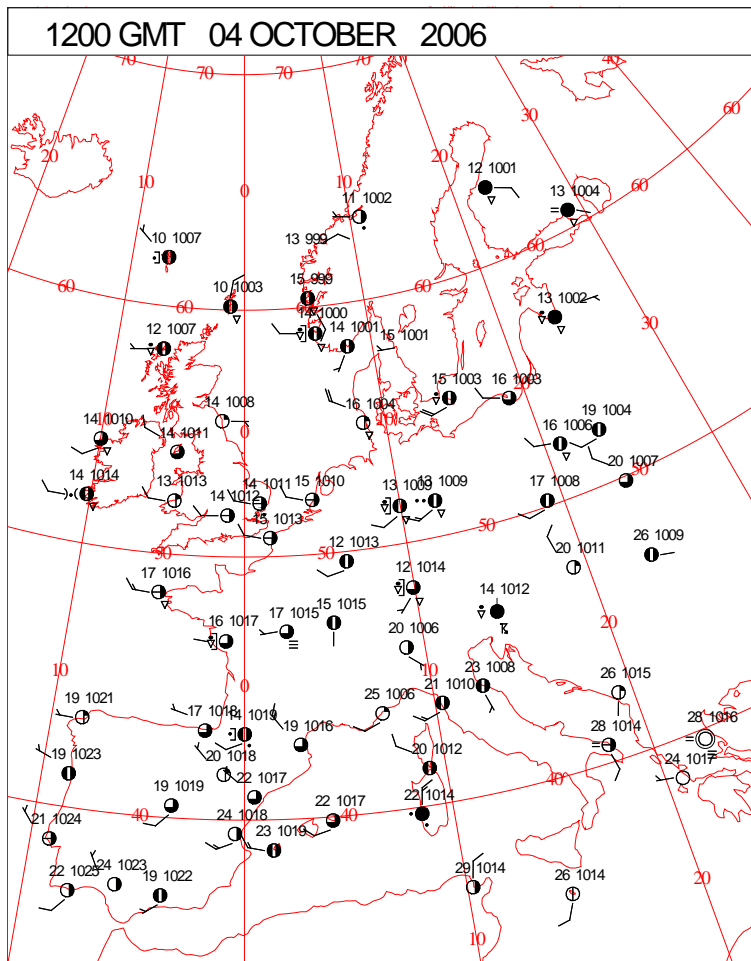
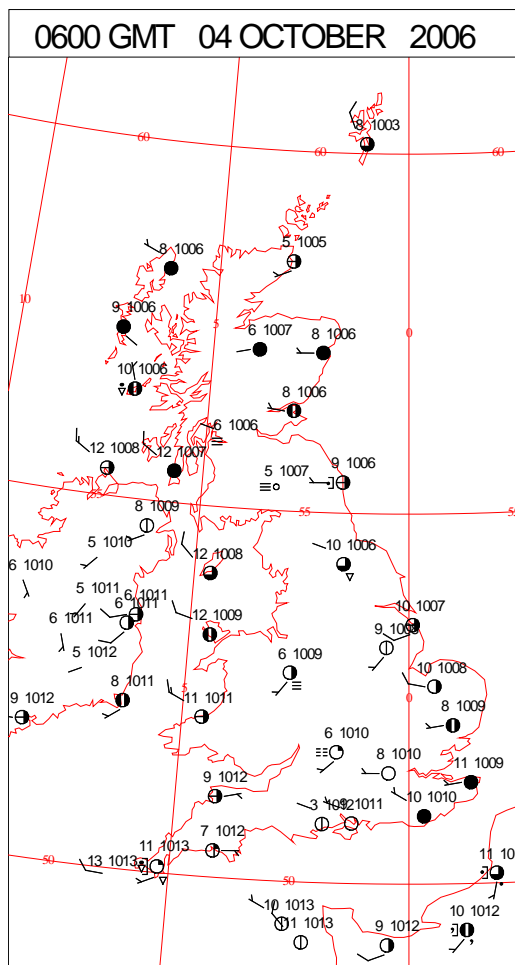
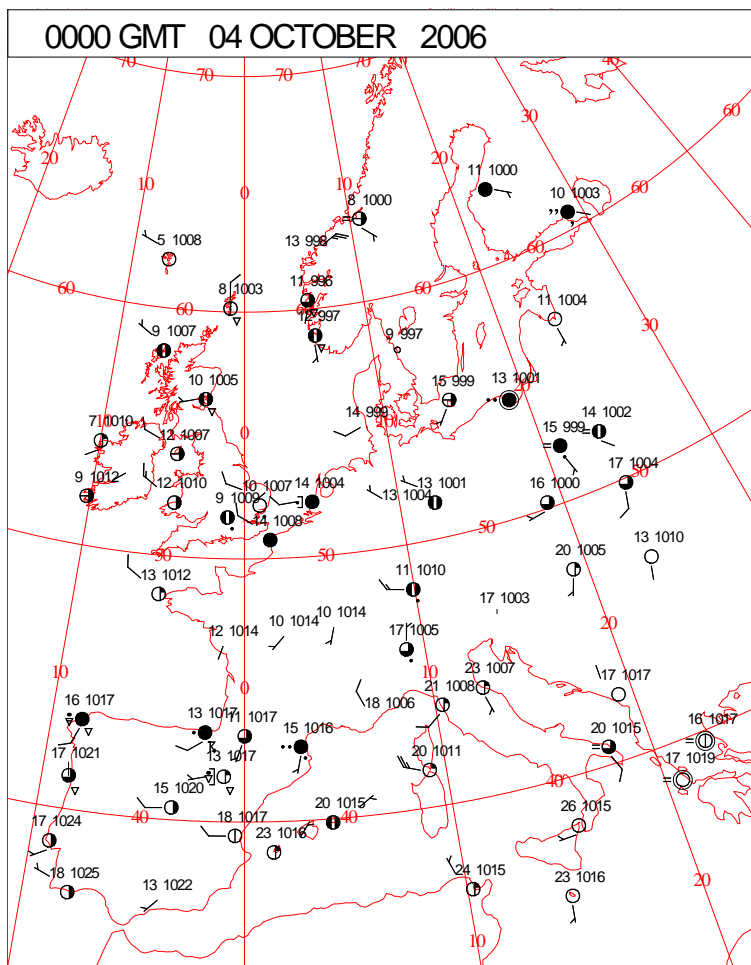
DAILY CLIMATE DATA



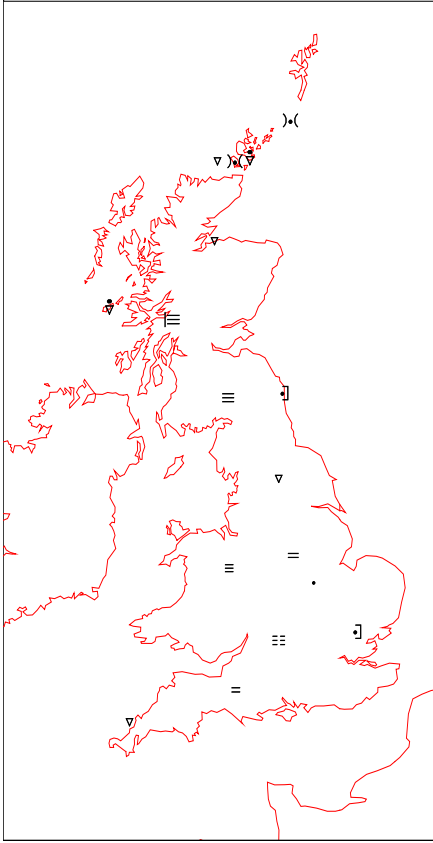
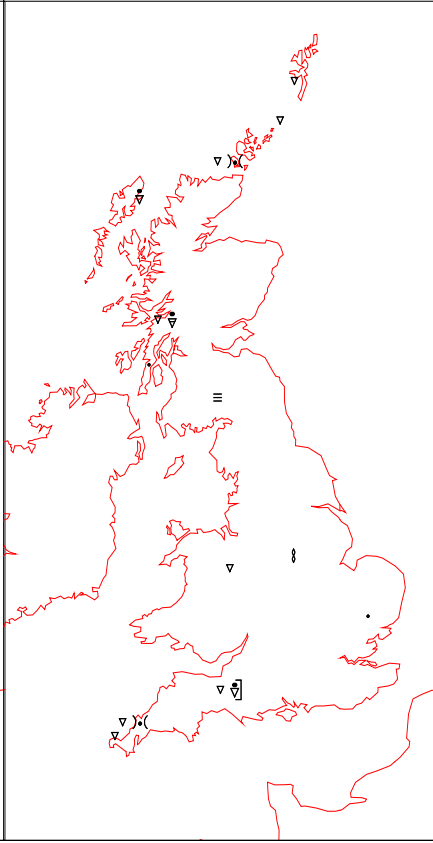
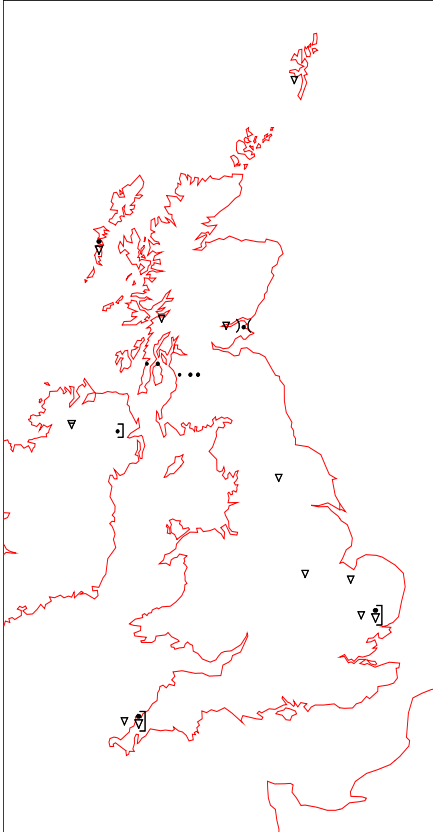
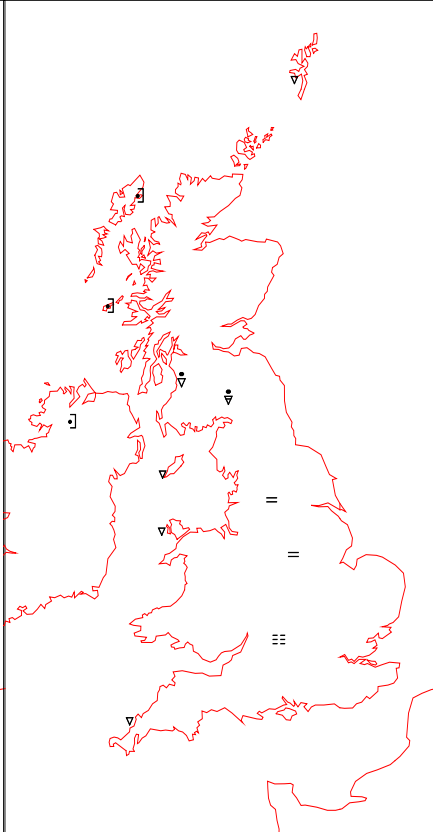
DAILY WEATHER SUMMARY



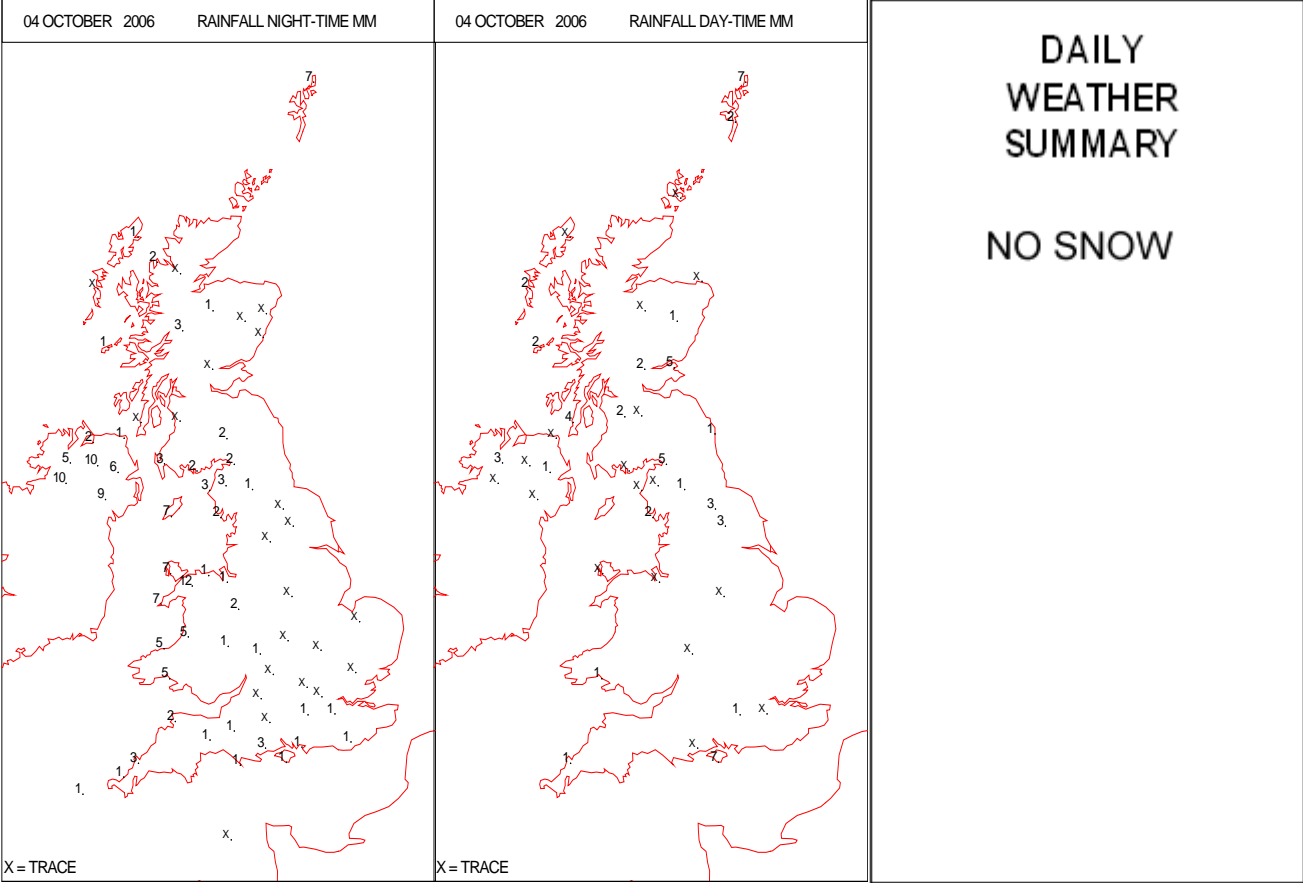
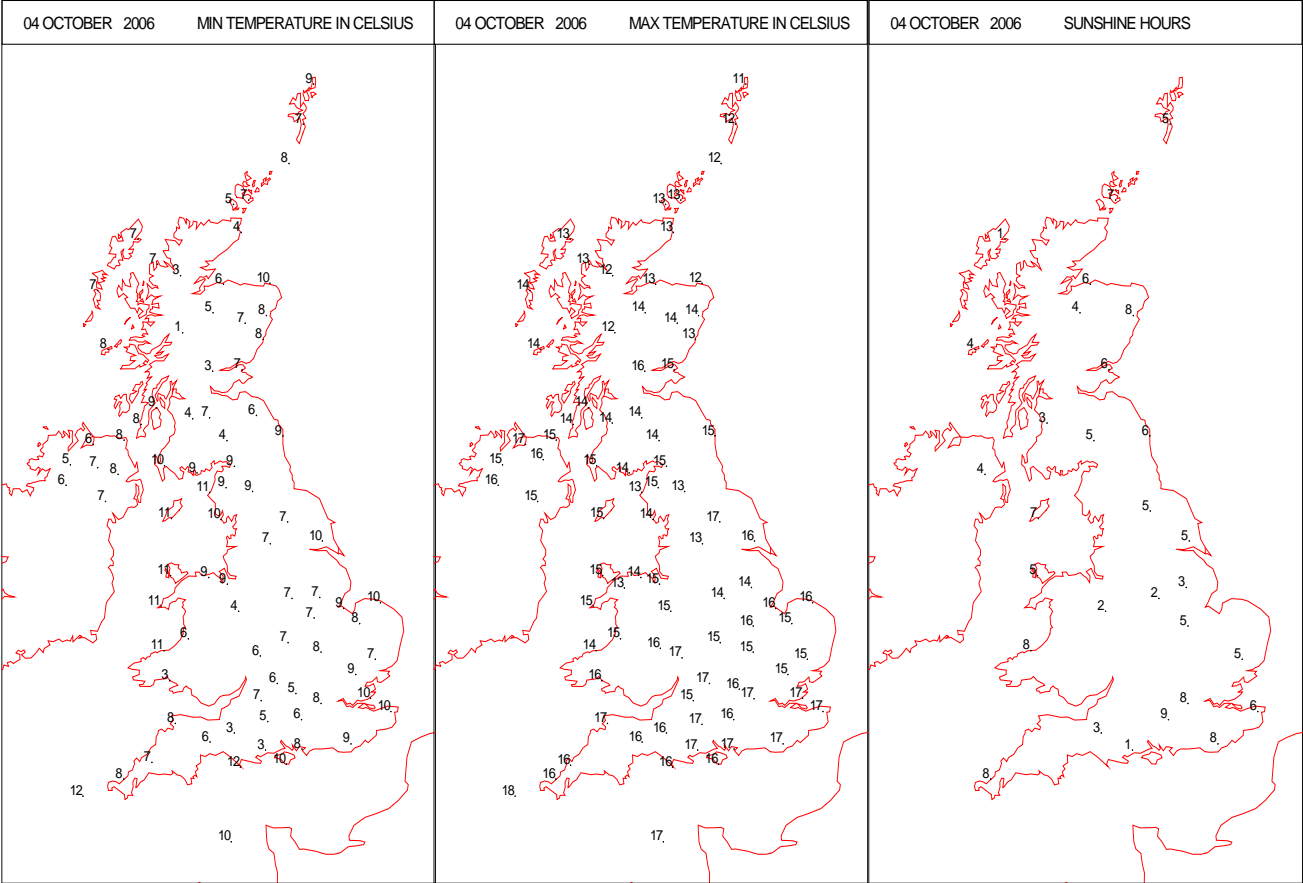
SURFACE REPORTS



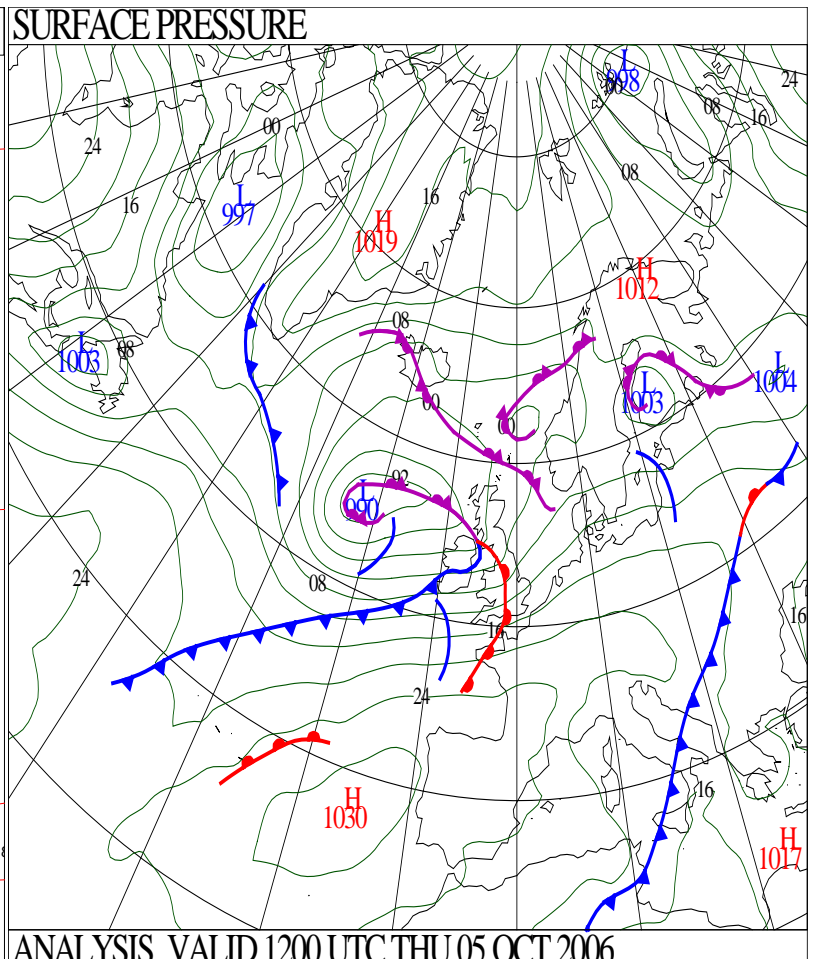
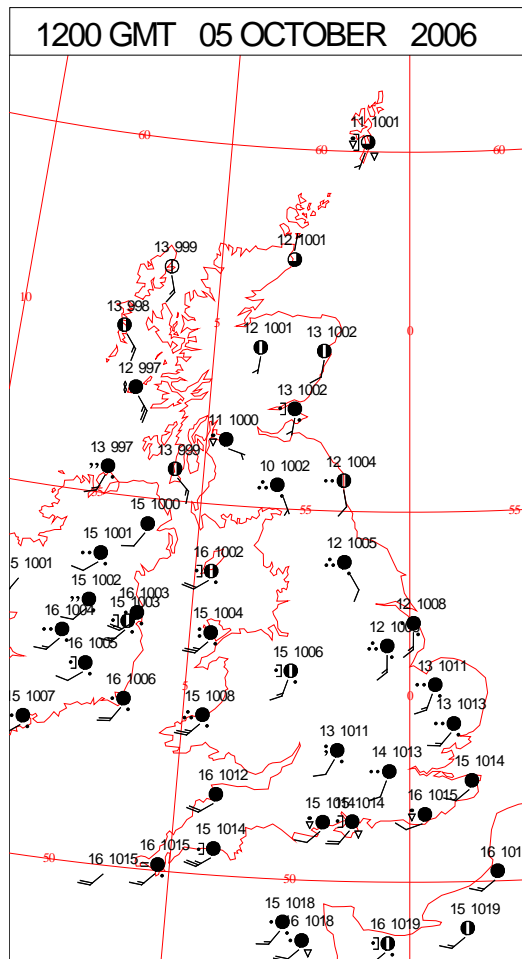
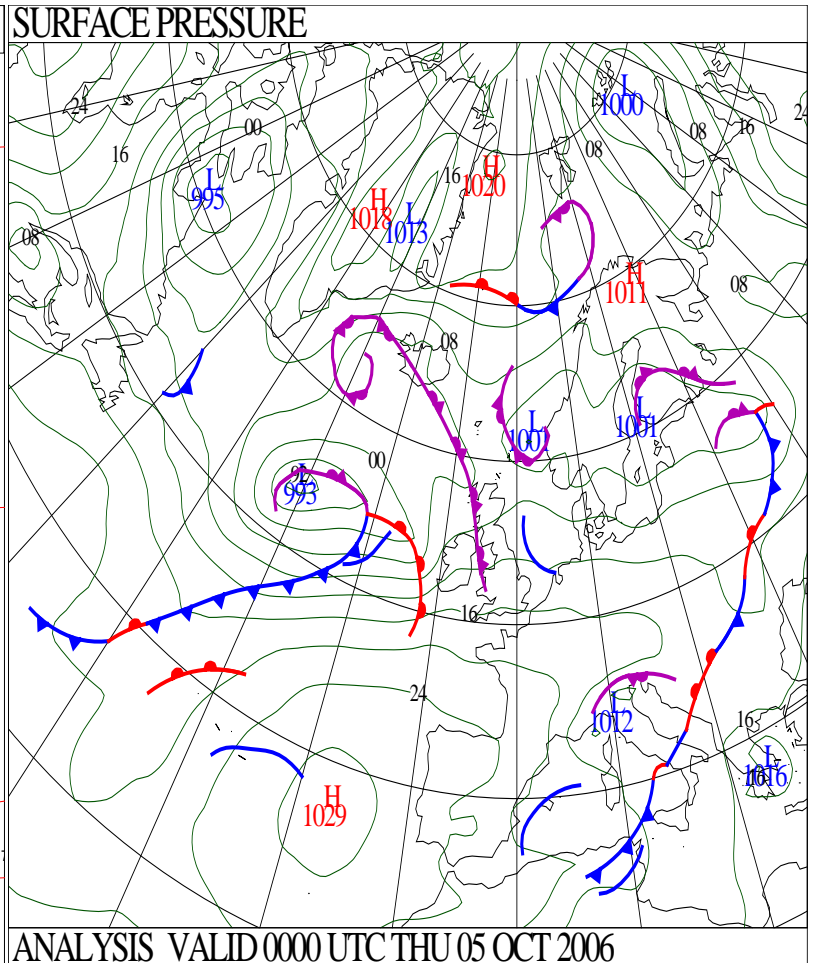
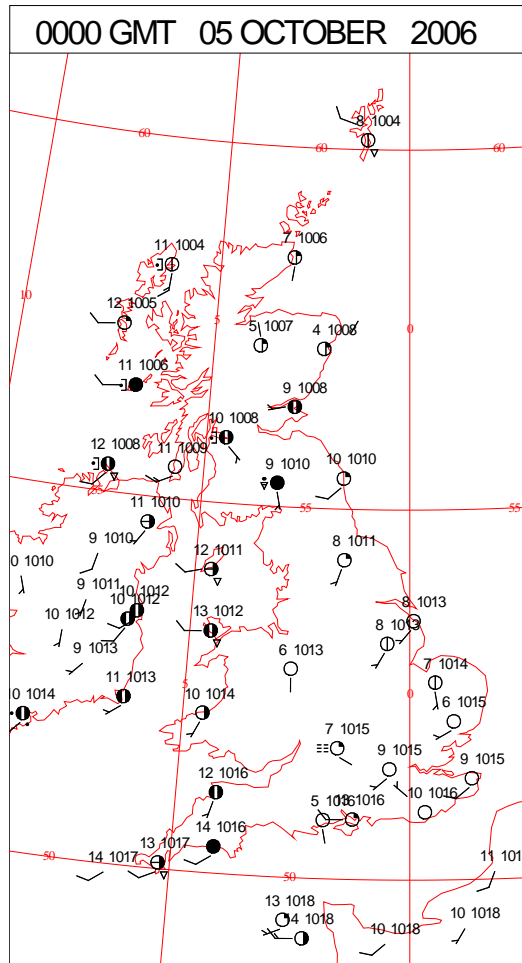
SIGNIFICANT WEATHER

0600 GMT 04 OCTOBER 2006	SIG WEATHER	1200 GMT 04 OCTOBER 2006	SIG WEATHER	<p>Summary of UK Weather for Wednesday 04 October 2006. Showers affected the Western Isles and the far northeast of Scotland, parts of Northern Ireland, northwest England and north Wales, and also southwest England and parts of southeast England. Elsewhere, the weather was mainly dry with some clear spells giving a chilly end to the night with a few mist patches. During the morning the showers persisted in many of the above areas, but they tended to fade away over southeast England. Many parts of the UK had a bright day with sunny spells, and the best of these were in Cornwall with over nine hours recorded in Falmouth. A more organised band of showers drifted east across Northern Ireland in the afternoon, and one moved east over northern England and southern and central Scotland. The showers over the rest of England and Wales largely died out by dusk. There was little change during the evening. Temperatures were mostly within a degree or so of the early October average.</p>
				
1800 GMT 04 OCTOBER 2006	SIG WEATHER	0000 GMT 05 OCTOBER 2006	SIG WEATHER	<p>EXTREMES Highest Maximum: 17.5 Scilly: St Marys Air, Isles Of Scilly Lowest Maximum: 11.2 Baltasound No 2, Shetland Lowest Minimum: 0.6 Tulloch Bridge, Inverness-Shire Lowest Grass Minimum: -2.1 Larkhill, Wiltshire Most Rain: 14.2 Baltasound No 2, Shetland Most Sun: 9.0 Brize Norton, Oxfordshire</p>
				

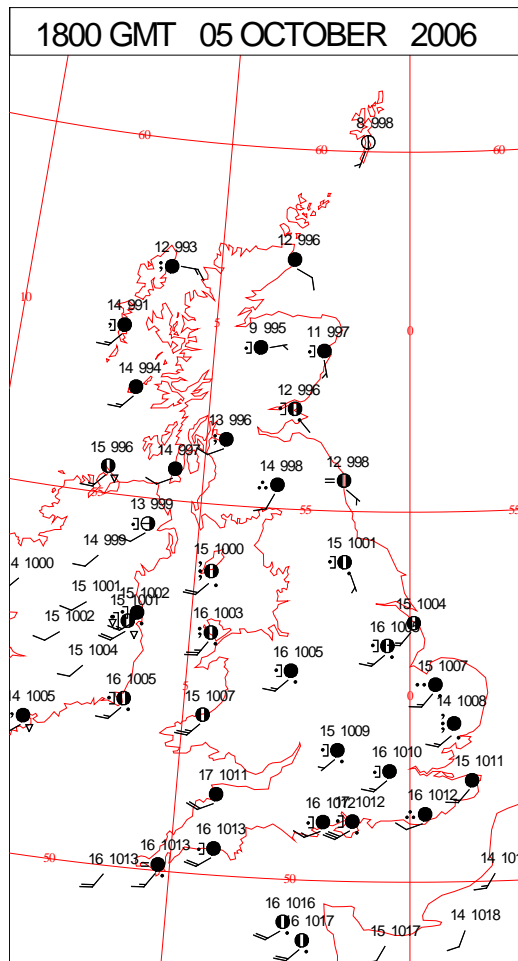
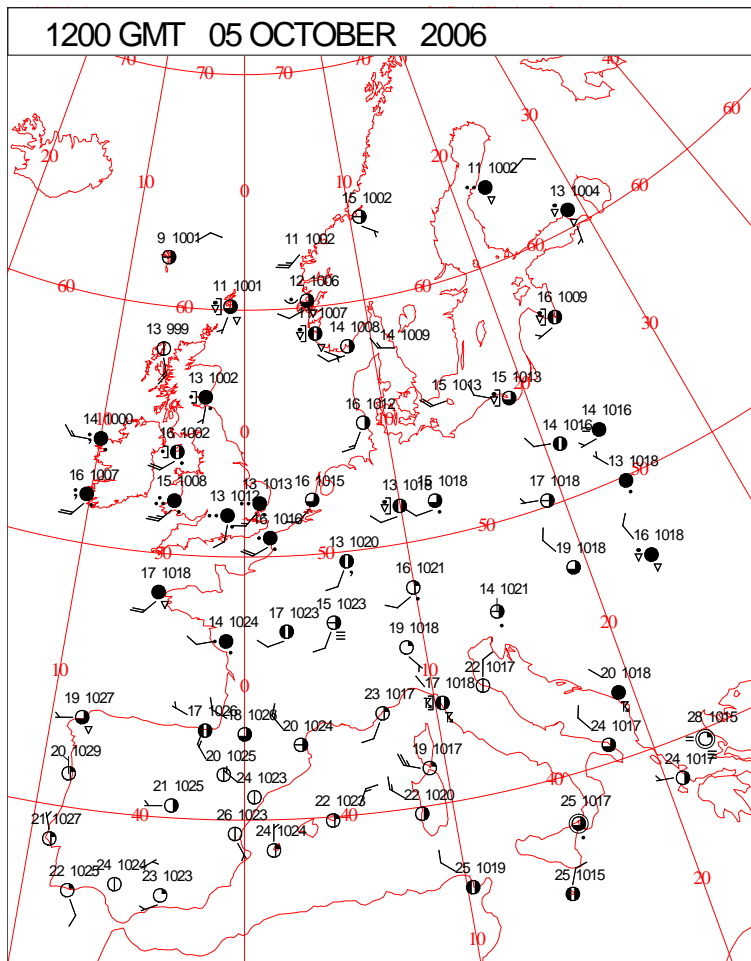
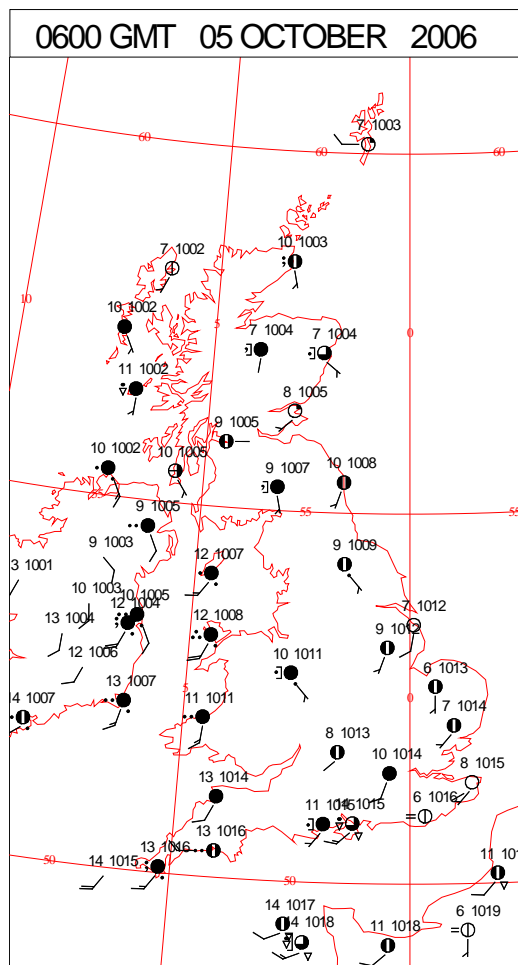
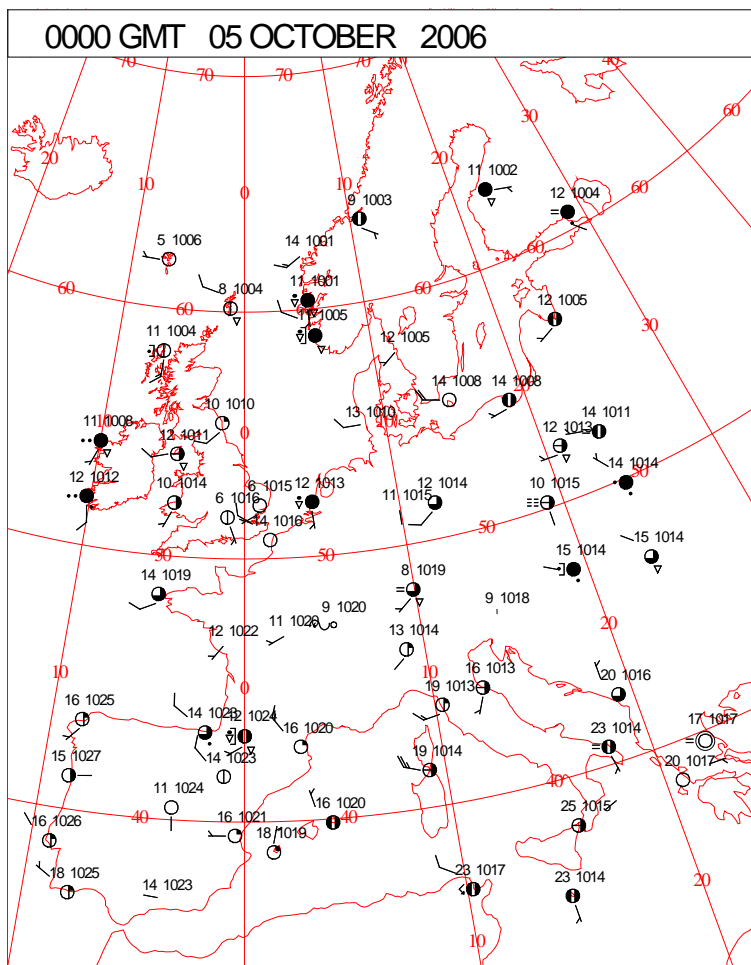
DAILY CLIMATE DATA



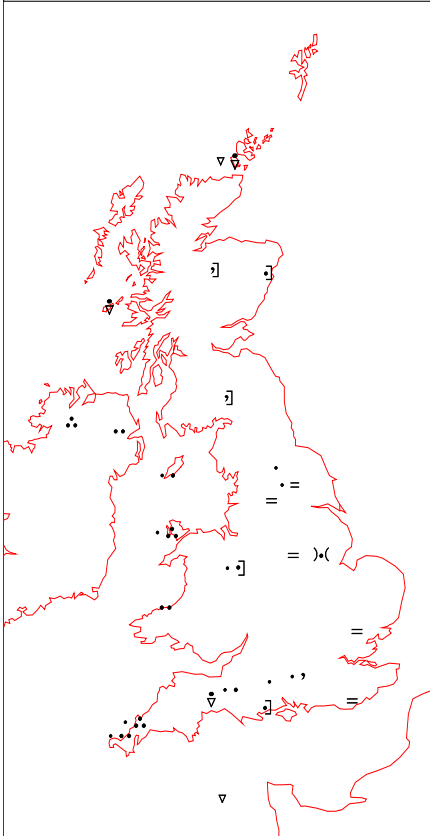
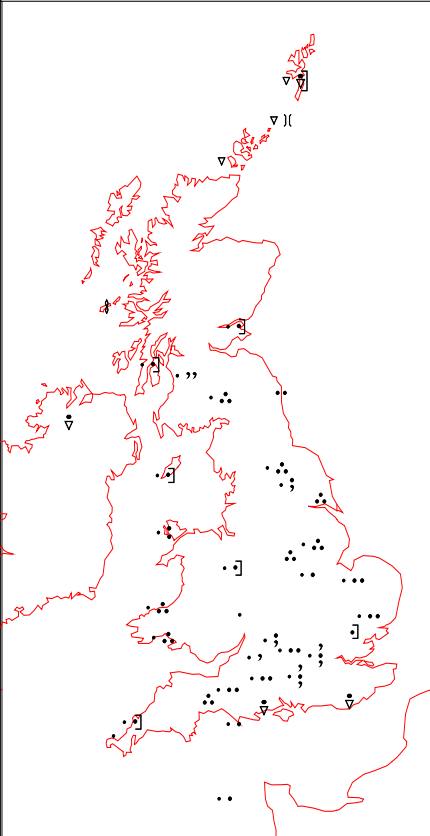
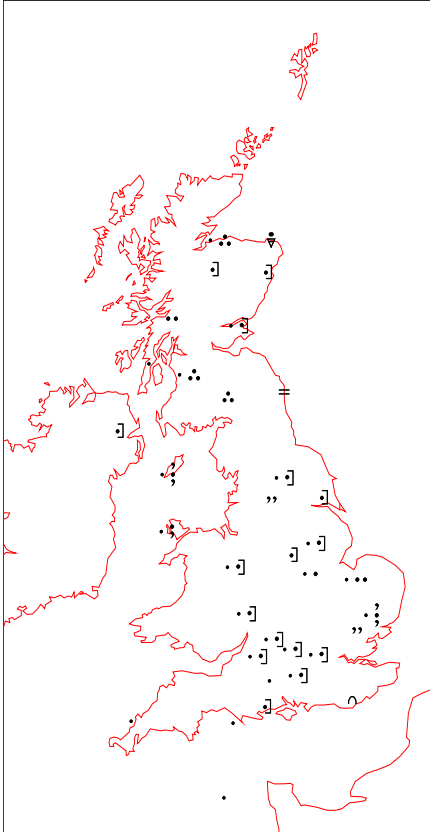
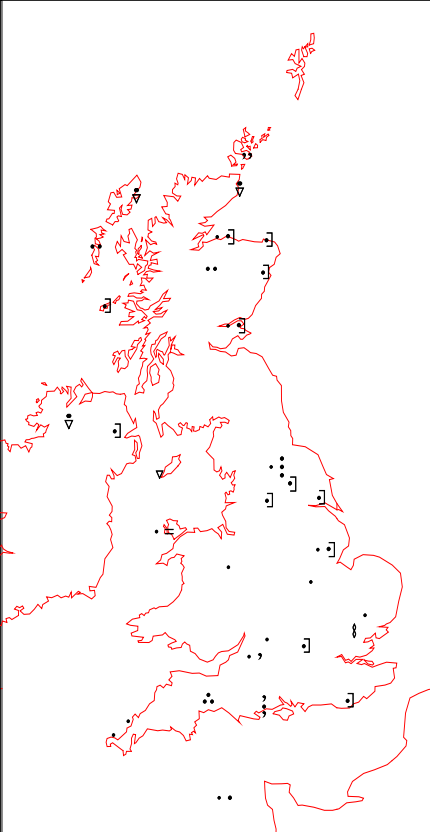
DAILY WEATHER SUMMARY



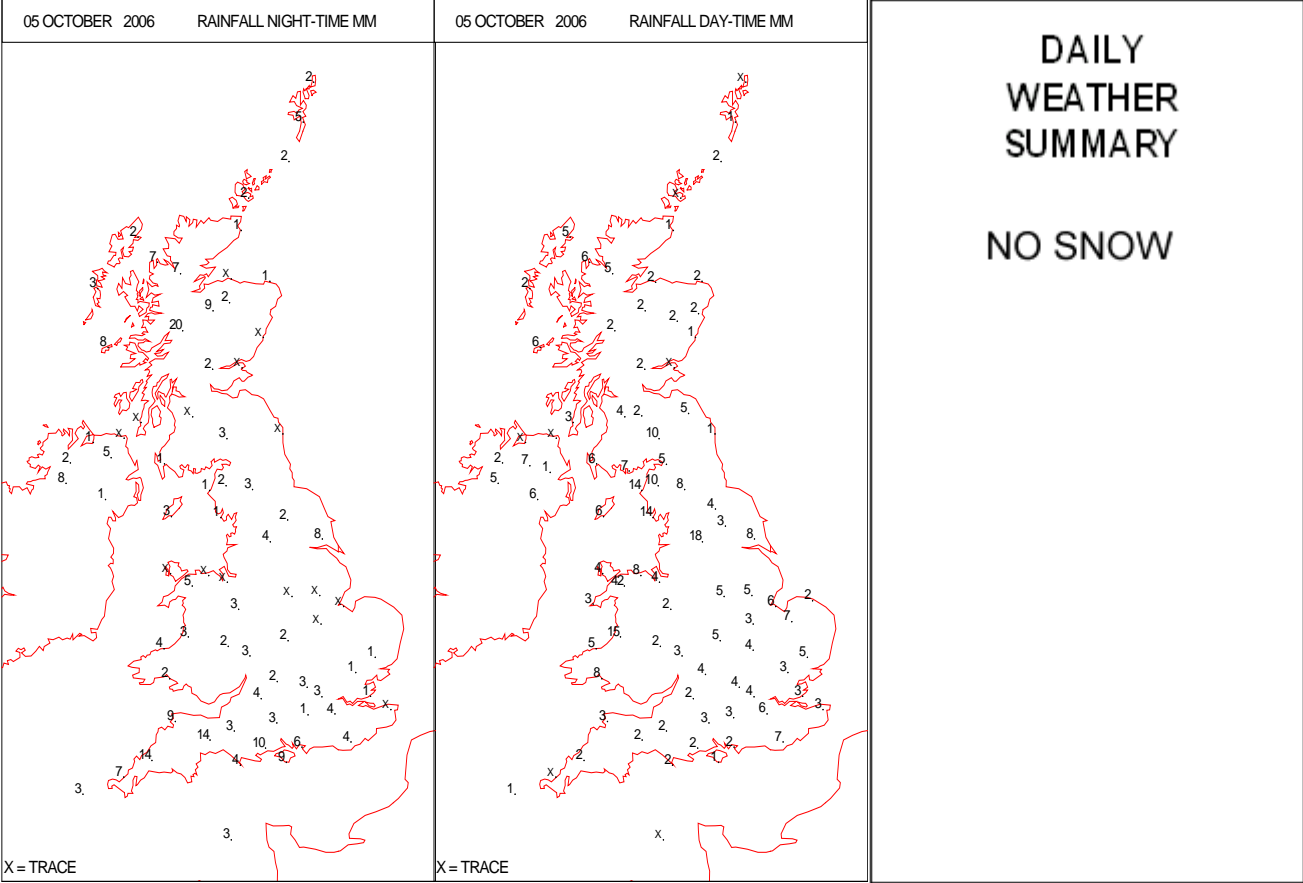
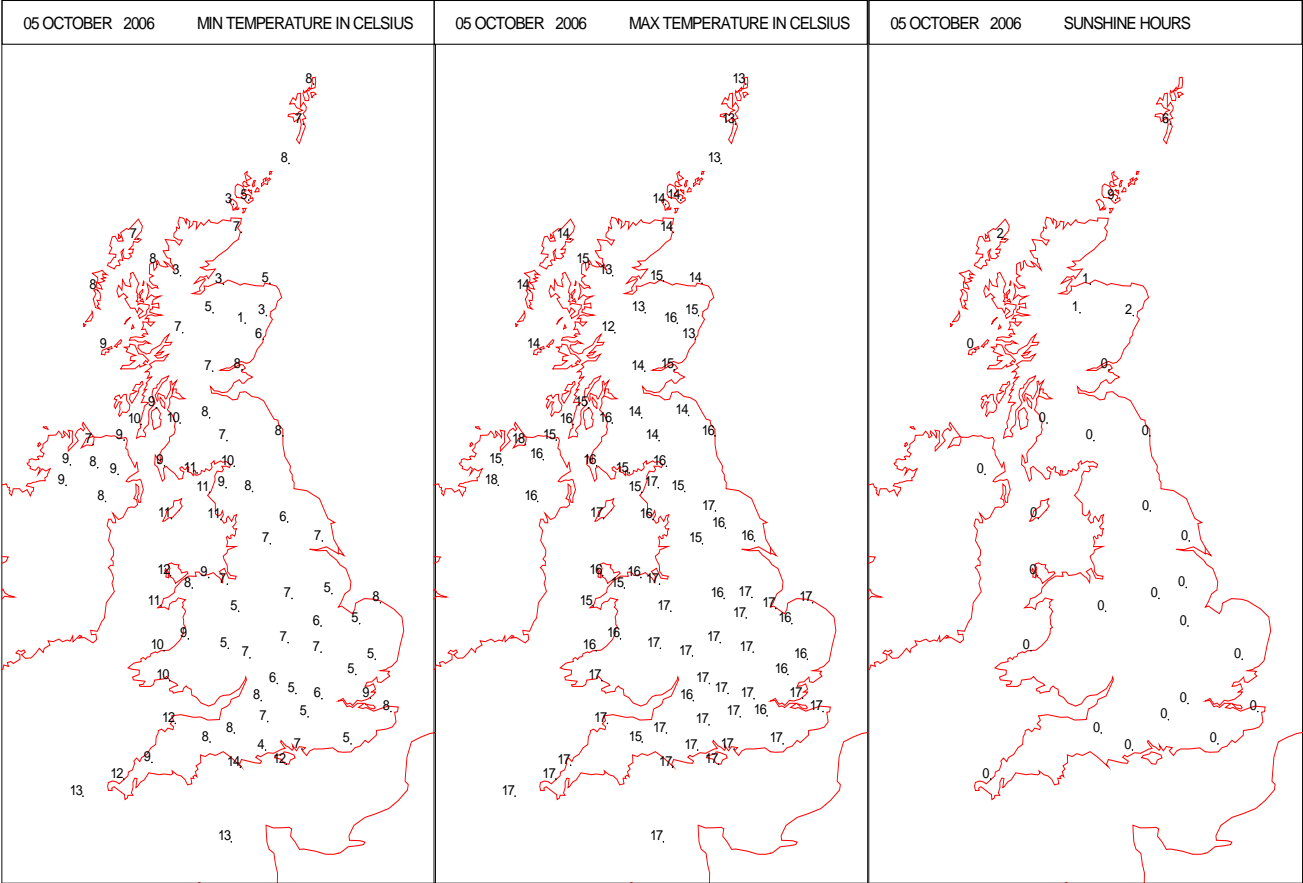
SURFACE REPORTS



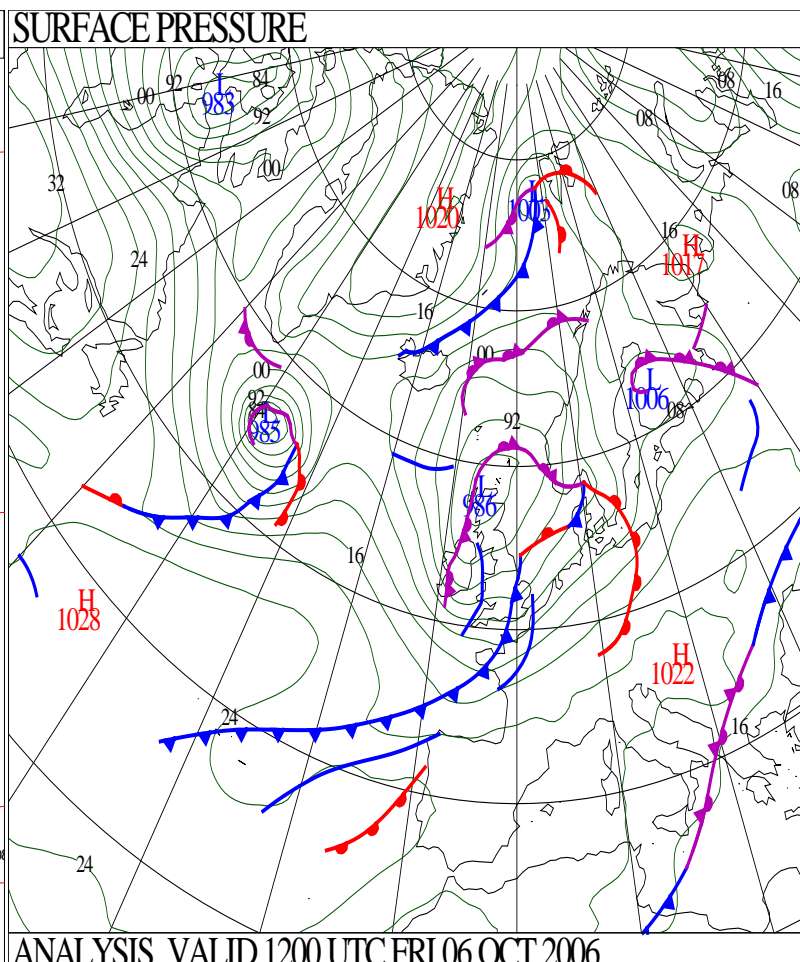
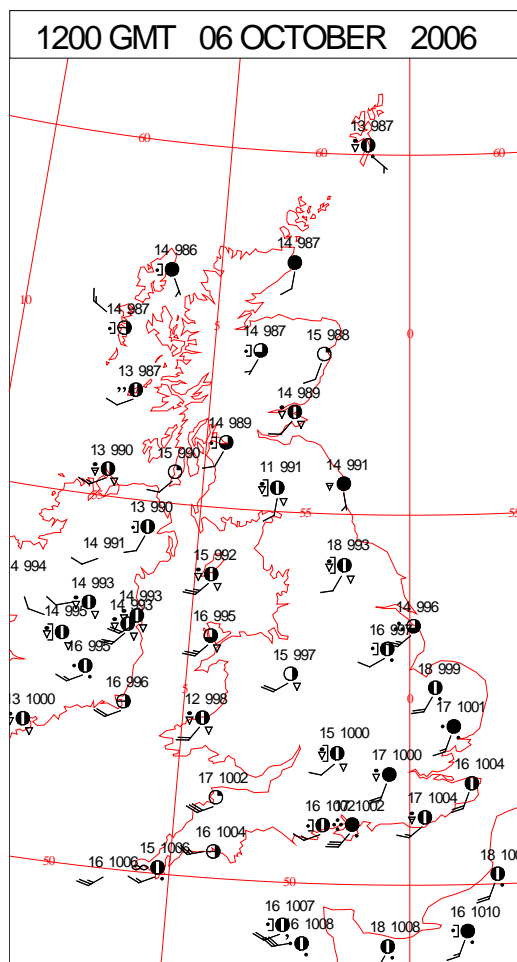
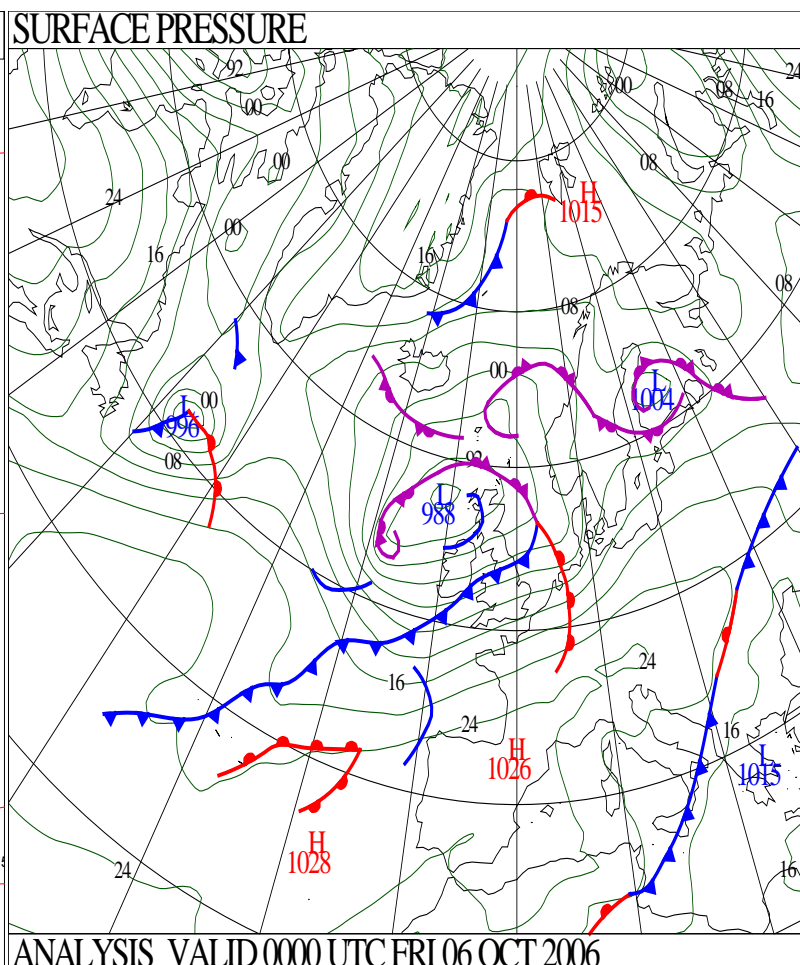
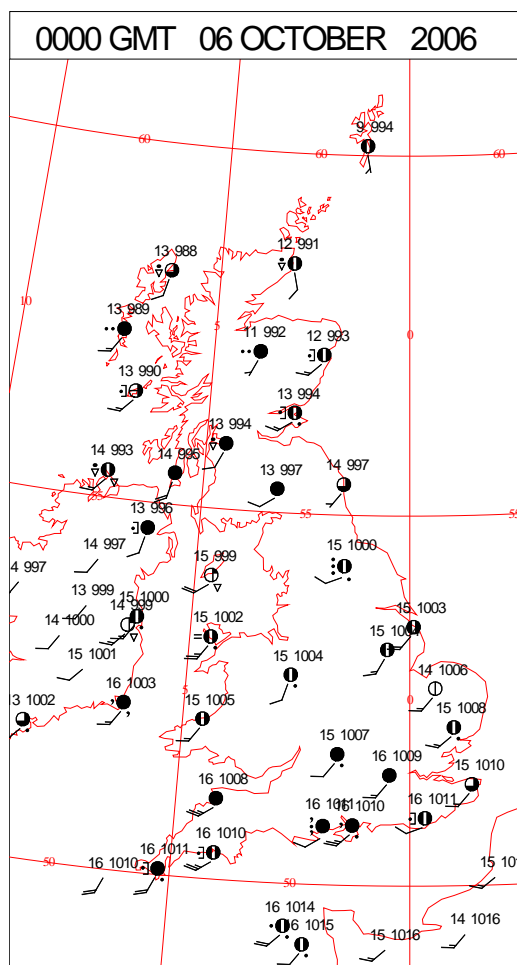
SIGNIFICANT WEATHER

0600 GMT 05 OCTOBER 2006	SIG WEATHER	1200 GMT 05 OCTOBER 2006	SIG WEATHER	<p>Summary of UK Weather for Thursday 05 October 2006.</p> <p>Overnight a band of showery rain, initially over western Scotland, northwest England and parts of Wales and southwest England moved east and fragmented. Showers moved east across some southern coastal counties of England, ahead of an area of rain which had extended across Northern Ireland, southwest Scotland, Wales and southwest England by dawn.</p> <p>During the morning the rain area continued its eastward migration reaching all but northern Scotland by midday. Some of the rain was heavy and persistent across west Wales. In the afternoon the rain continued moving north and east across all but the far northeast by the evening, by which time somewhat drier conditions had extended across southwest England, central southern England and Northern Ireland.</p> <p>During the evening the rain edged across towards Orkney. It was windy in many places, and 54 kts was recorded at Needles Old Battery at 1300 UTC.</p> <p>Temperatures were generally near or a little above average but it was warm in parts of Northern Ireland.</p>
				
1800 GMT 05 OCTOBER 2006	SIG WEATHER	0000 GMT 06 OCTOBER 2006	SIG WEATHER	<p>EXTREMES</p> <p>Highest Maximum: 18.3 Ballykelly, Londonderry</p> <p>Lowest Maximum: 12.3 Tulloch Bridge, Inverness-Shire</p> <p>Lowest Minimum: 0.5 Aboyne No 2, Aberdeenshire</p> <p>Lowest Grass Minimum: -1.8 Dyce, Aberdeenshire -1.8 Kirkwall, Orkney</p> <p>Most Rain: 46.8 Capel Curig No 3, Gwynnedd</p> <p>Most Sun: 5.8 Lerwick, Shetland</p>
				

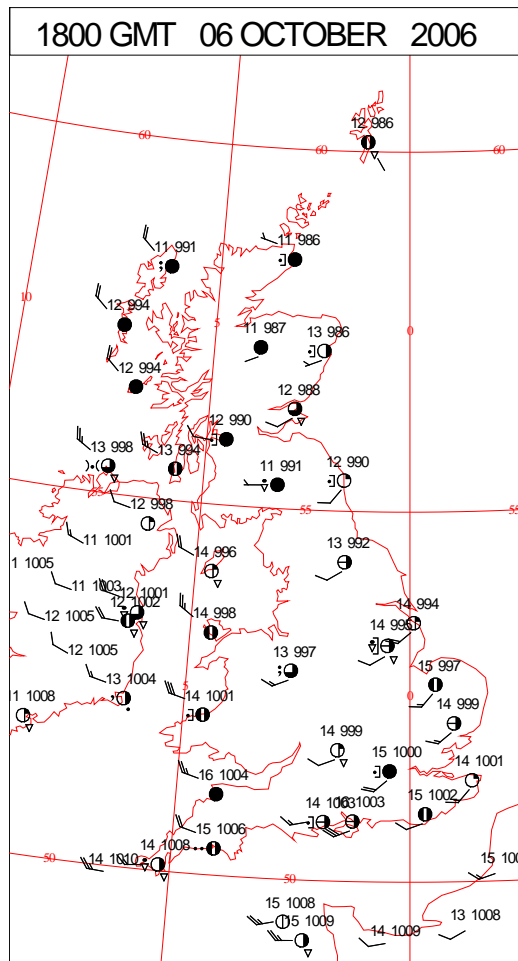
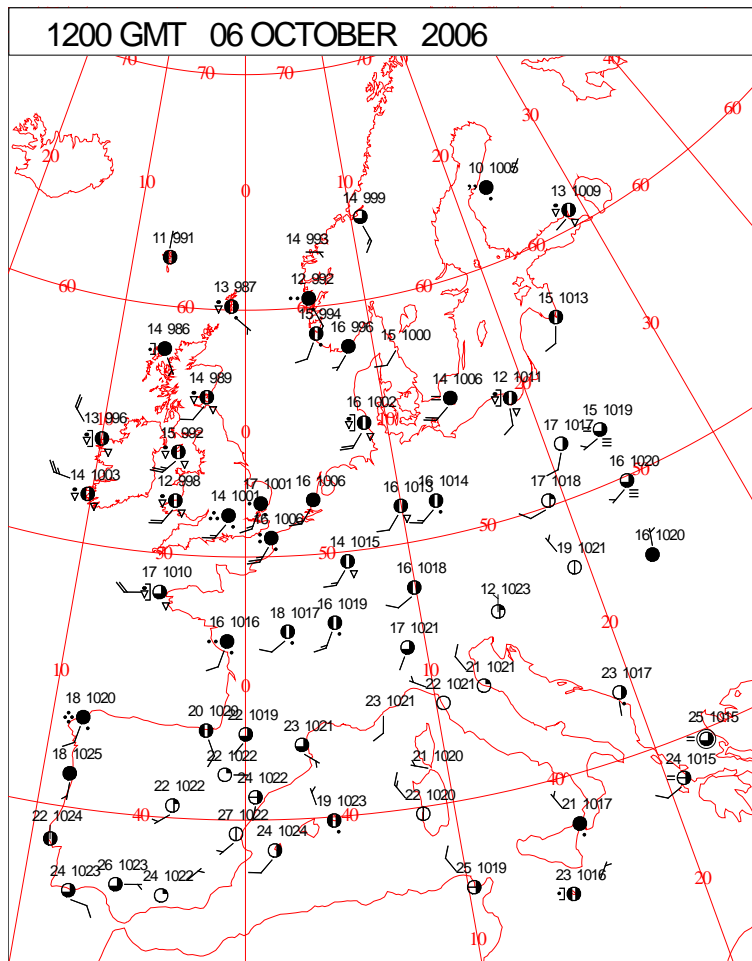
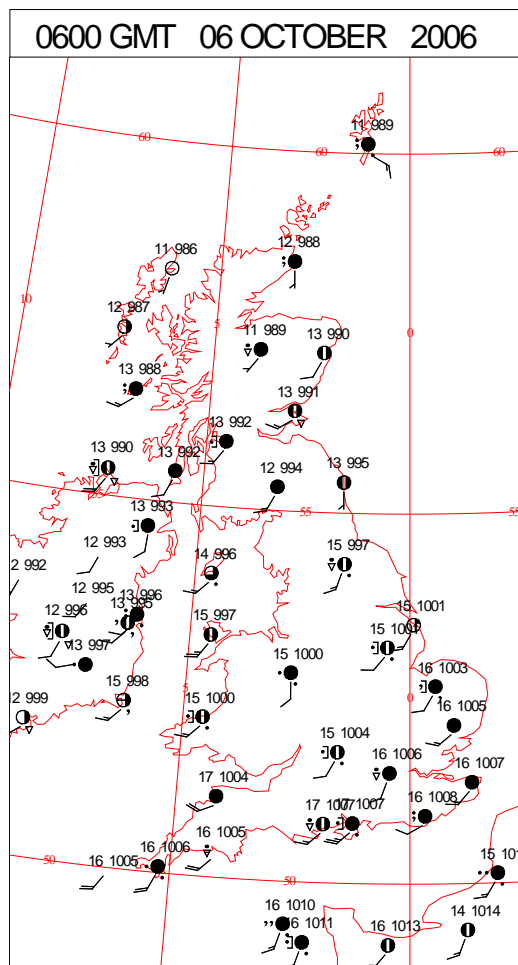
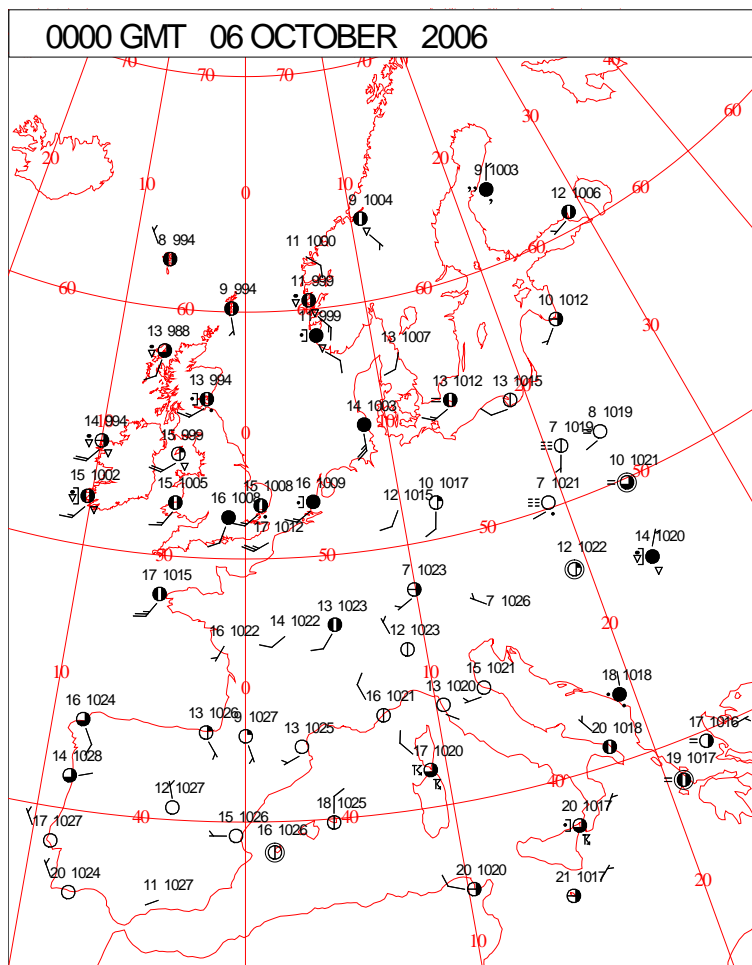
DAILY CLIMATE DATA



DAILY WEATHER SUMMARY



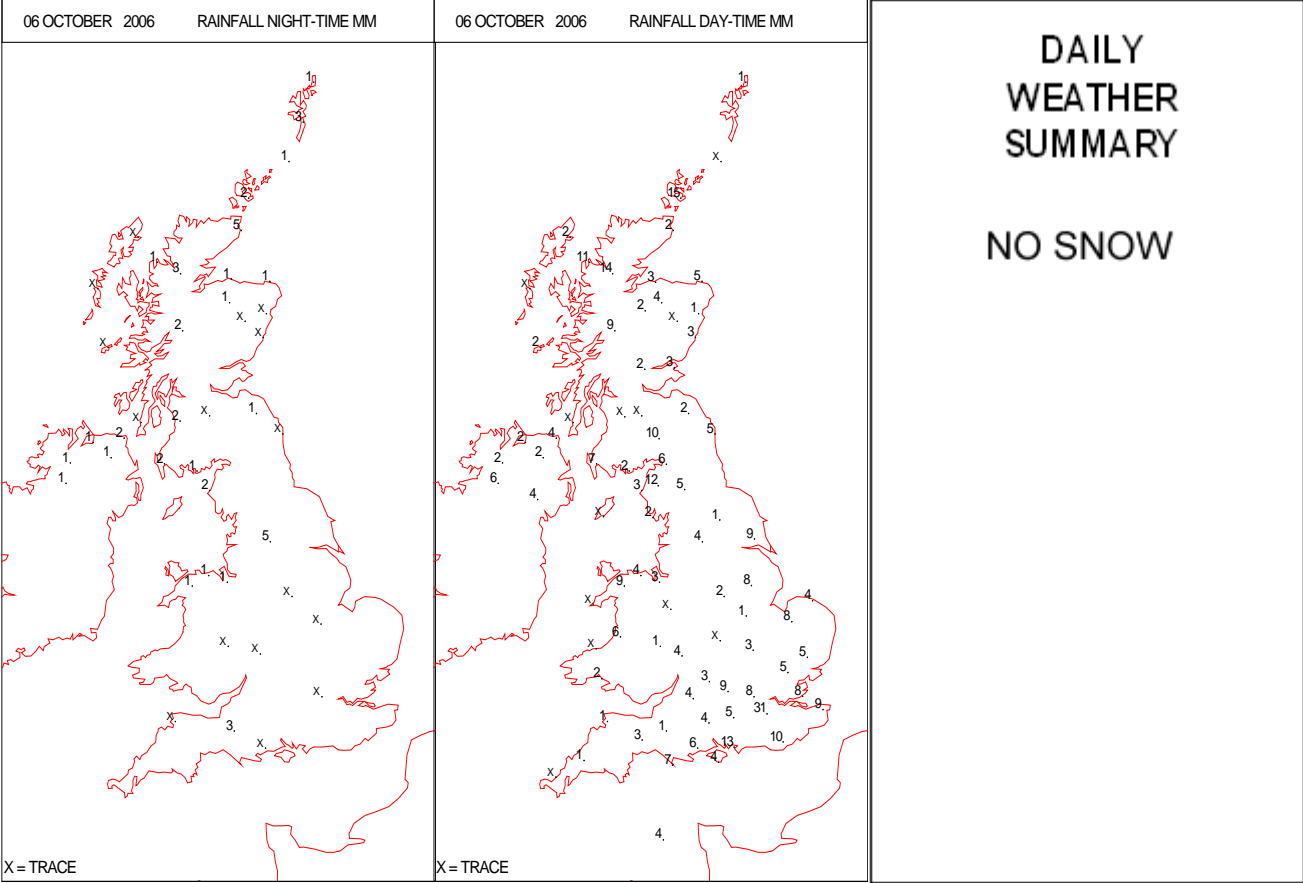
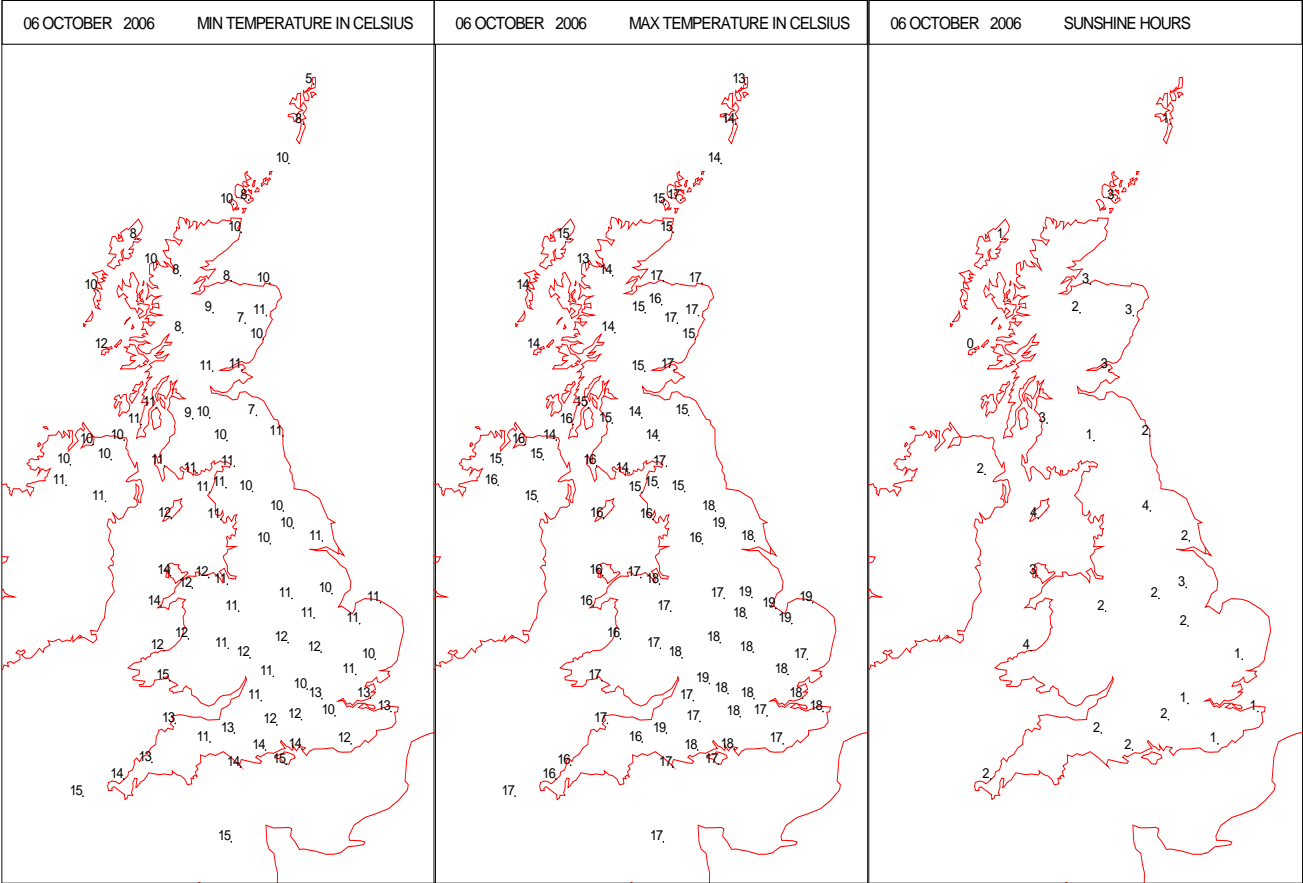
SURFACE REPORTS



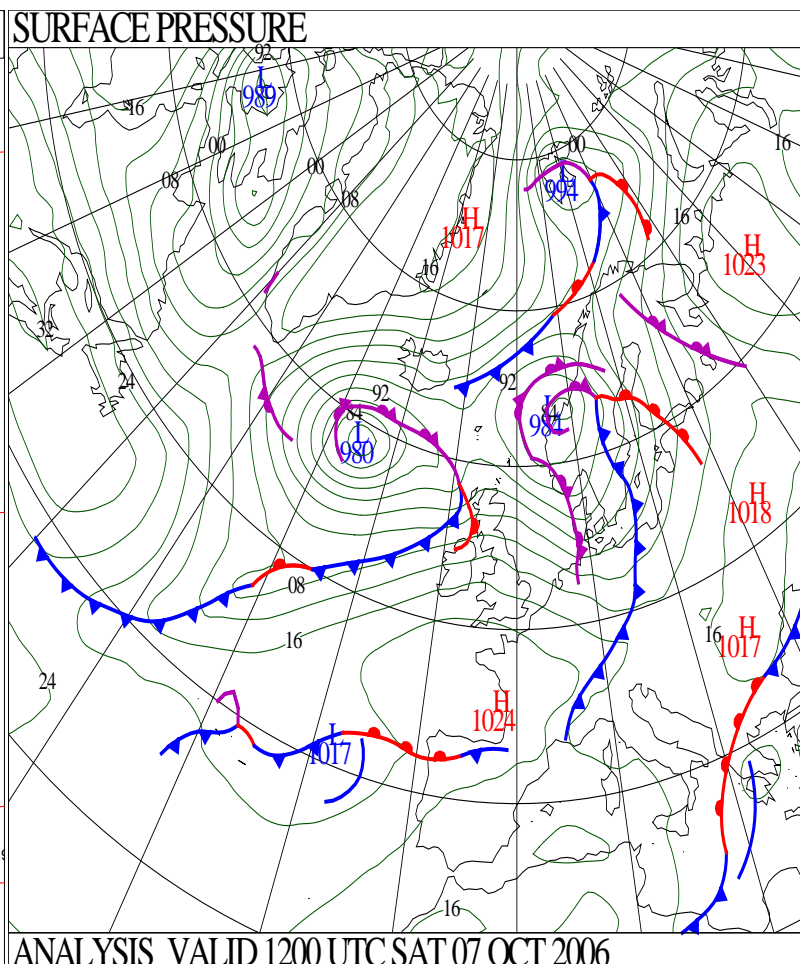
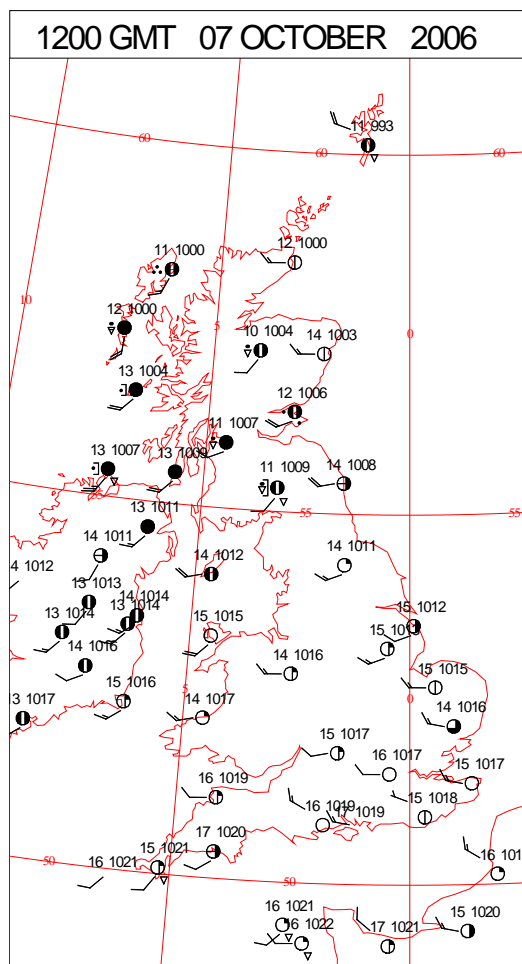
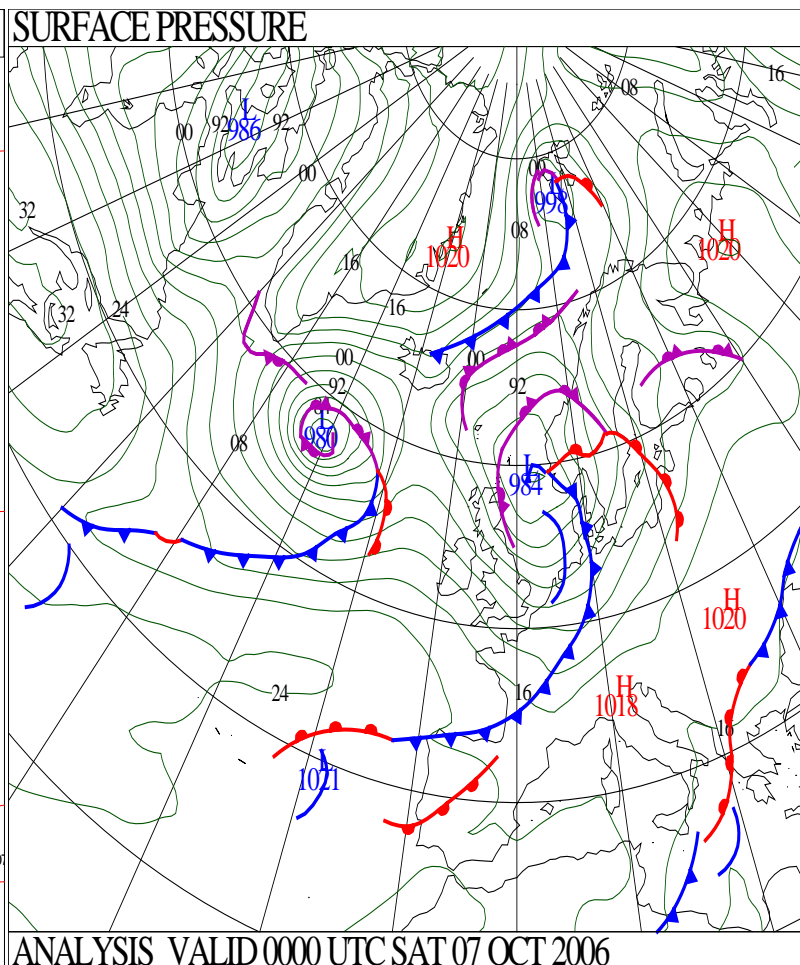
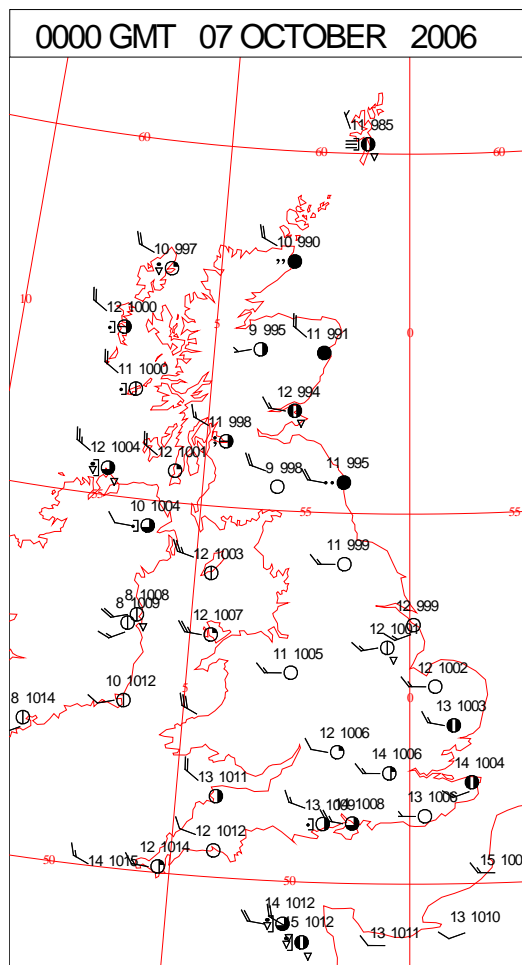
SIGNIFICANT WEATHER

0600 GMT 06 OCTOBER 2006	SIG WEATHER	1200 GMT 06 OCTOBER 2006	SIG WEATHER	<p>Summary of UK Weather for Friday 06 October 2006.</p> <p>Showery rain affected many areas overnight, with western areas seeing the most frequent and heaviest showers. An area of heavy showers affected Southwest England and then spread eastwards to affect many southern counties during the morning rush hour. The showers continued throughout the morning for most parts of the UK, and by late morning a band of very heavy squally rain had developed across the southeast of England. This produced some large rainfall totals in the southeast. By mid-afternoon there were drier and brighter conditions for a time in Lincolnshire, East Anglia and the Southeast. Another feature of the day were the strong winds, especially along the South coast, and a gust of 55 Kt was recorded at the Needles Old Battery at 16Z. During the evening an area of rain returned to Scotland, most persistent across the Northwest Highlands, before moving across to affect the eastern side of Scotland in the late evening.</p> <p>Temperatures were generally near or a little above average today, with the highest temperatures reported in Lincolnshire.</p>
1800 GMT 06 OCTOBER 2006	SIG WEATHER	0000 GMT 07 OCTOBER 2006	SIG WEATHER	<p>EXTREMES</p> <p>Highest Maximum: 19.2 Coningsby, Lincolnshire</p> <p>Lowest Maximum: 13.1 Baltasound No 2, Shetland</p> <p>Lowest Minimum: 5.4 Baltasound No 2, Shetland</p> <p>Lowest Grass Minimum: 1.6 Baltasound No 2, Shetland</p> <p>Most Rain: 31.0 Kenley Airfield, Surrey</p> <p>Most Sun: 3.7 Fair Isle, Shetland</p>

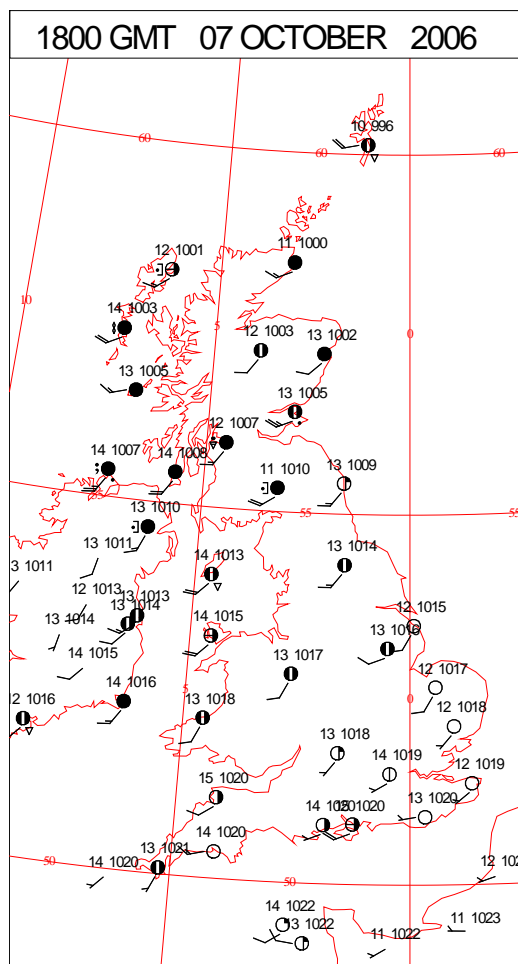
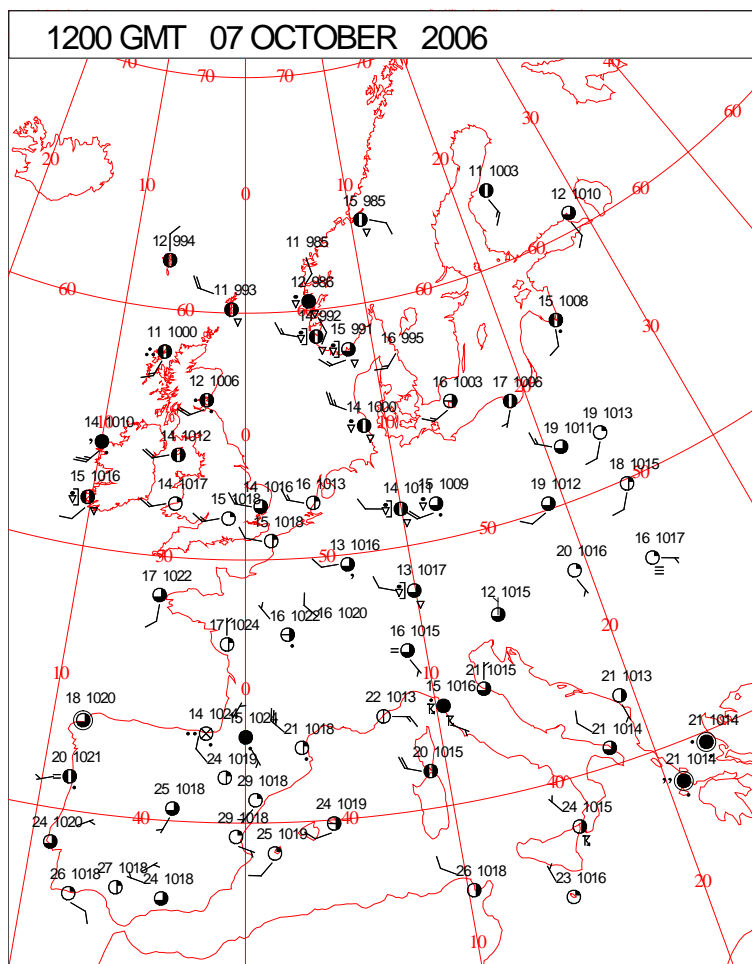
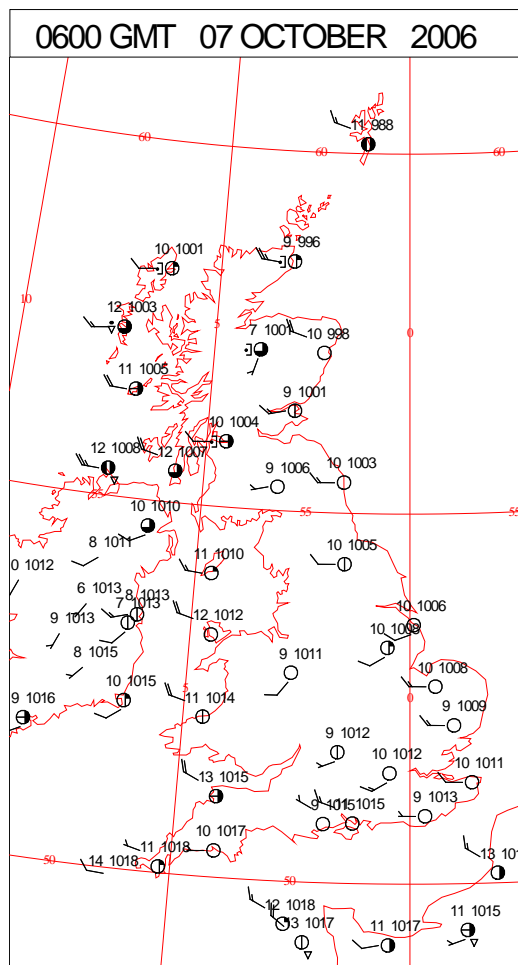
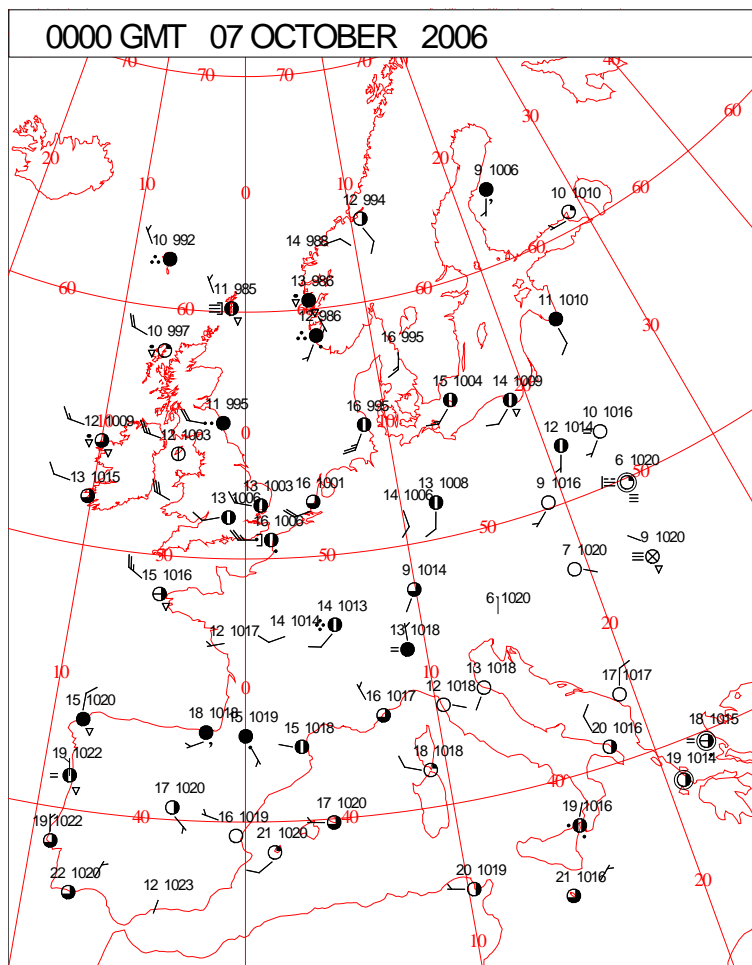
DAILY CLIMATE DATA



DAILY WEATHER SUMMARY



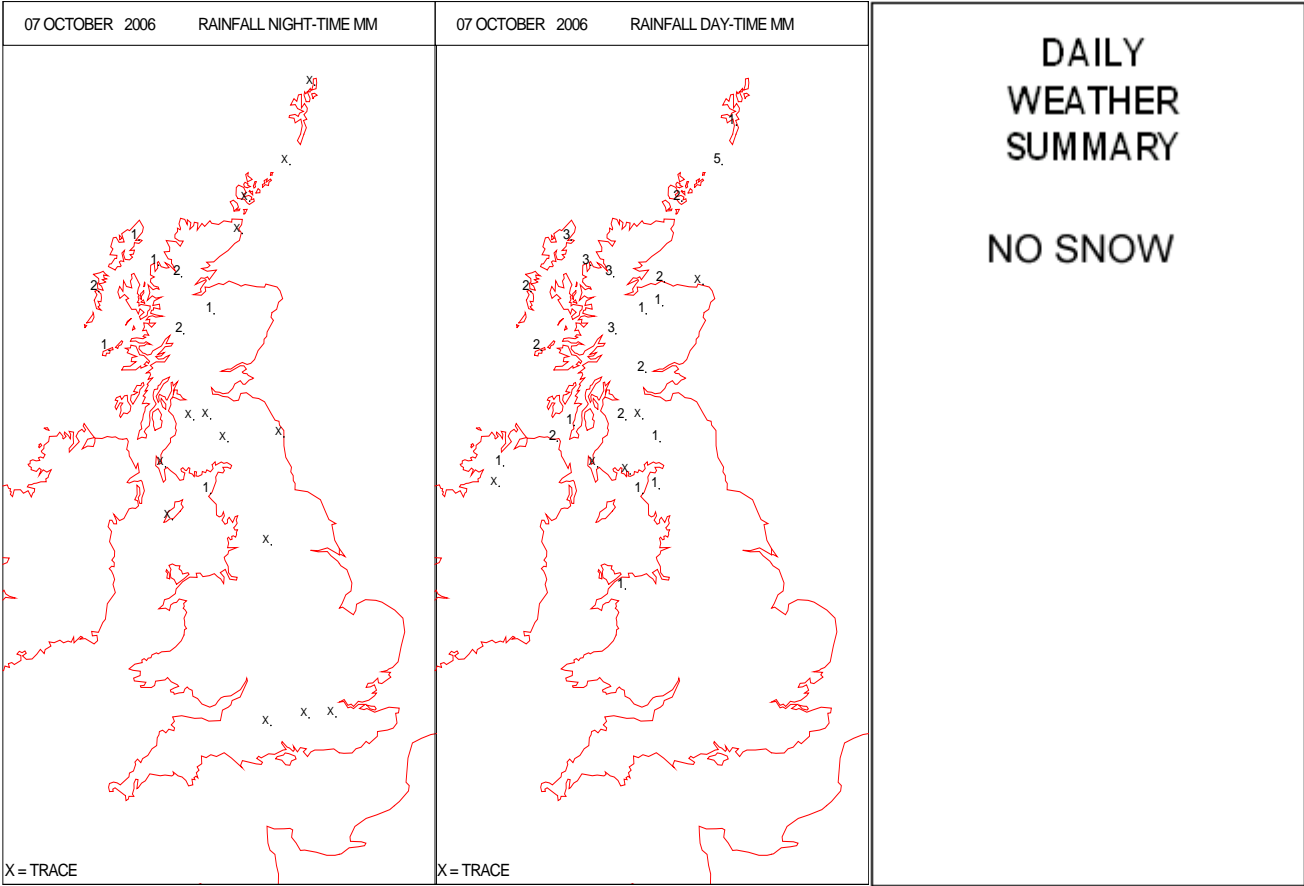
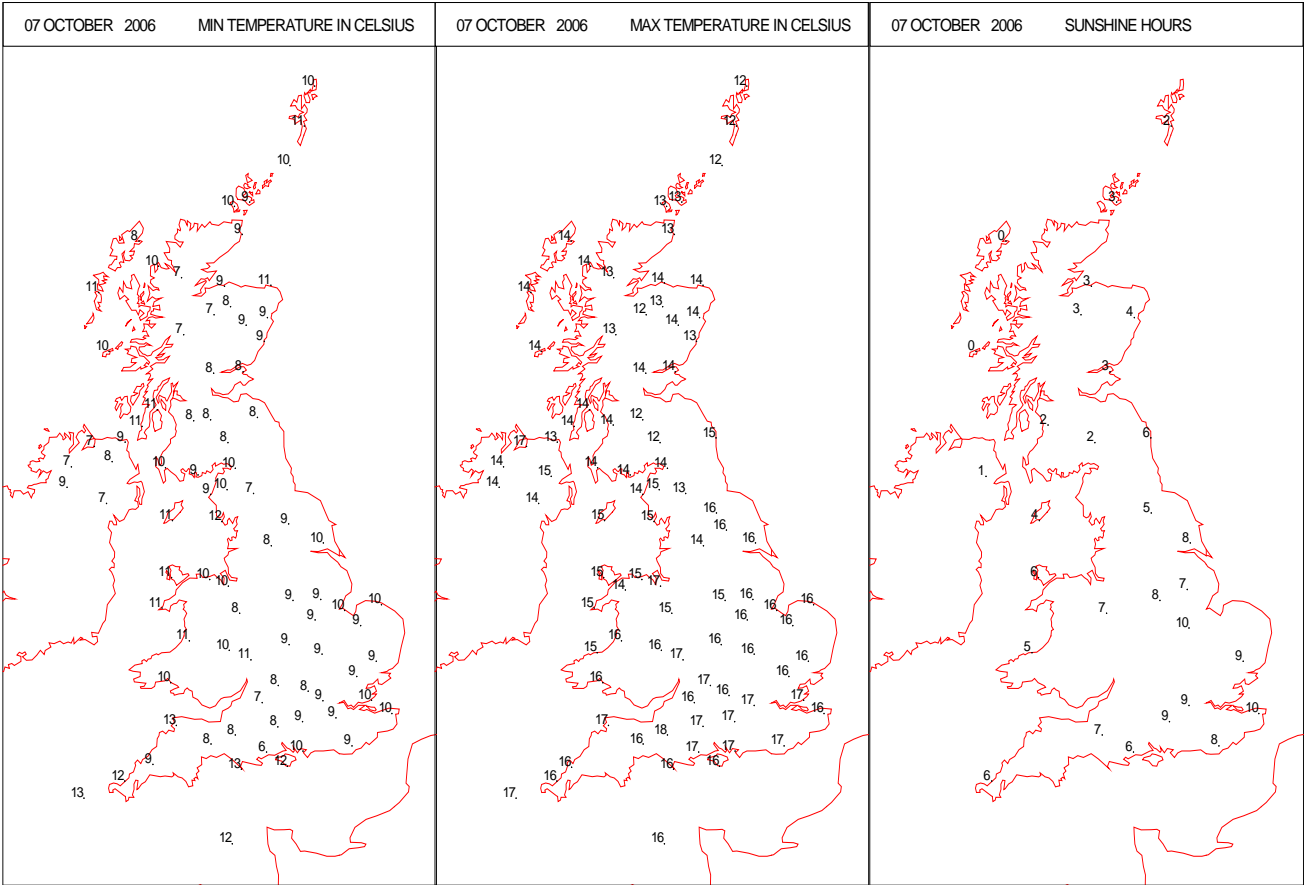
SURFACE REPORTS



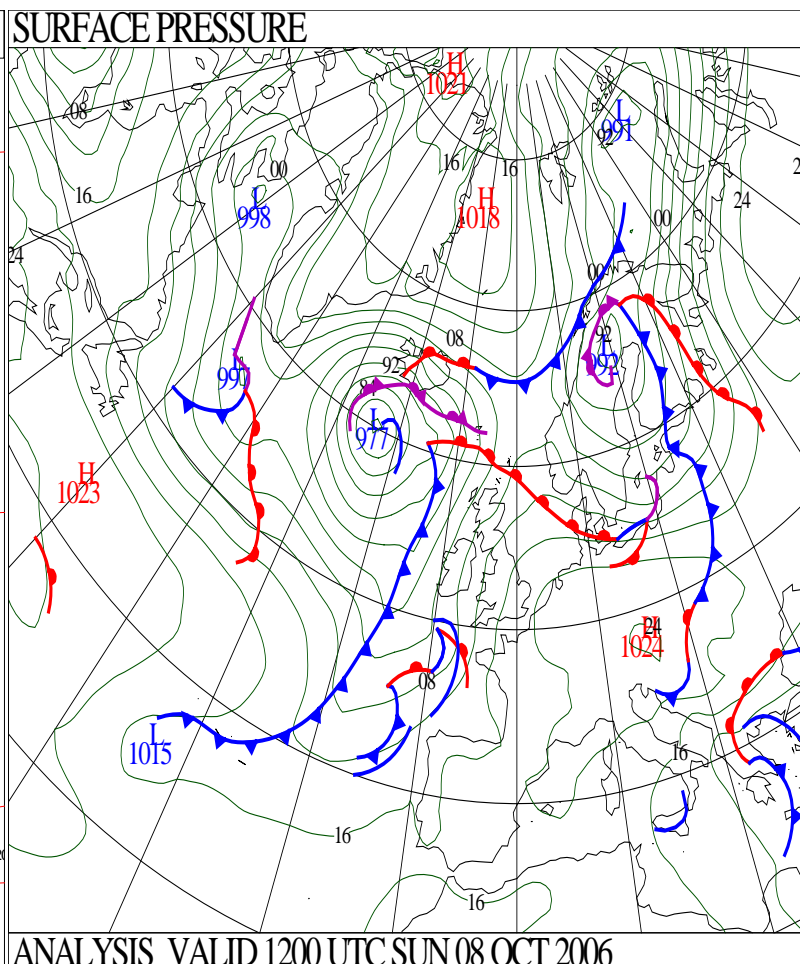
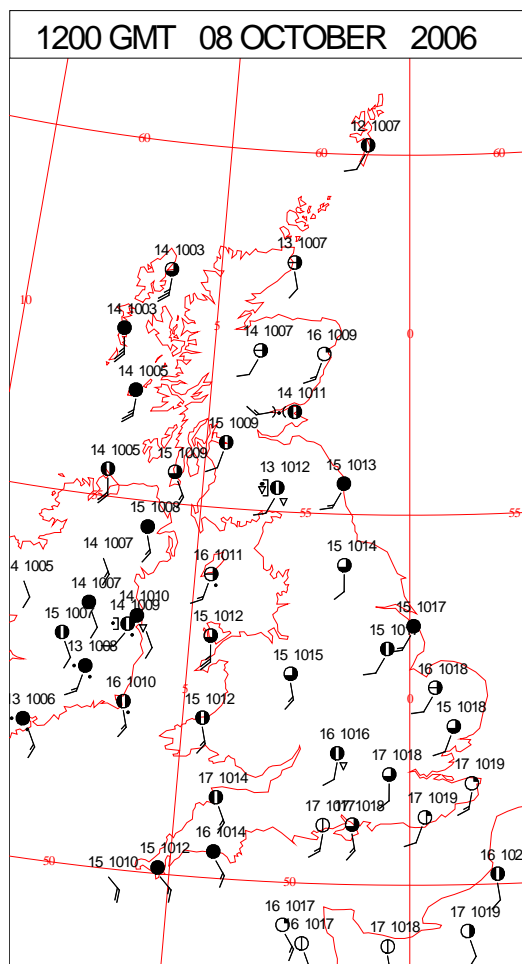
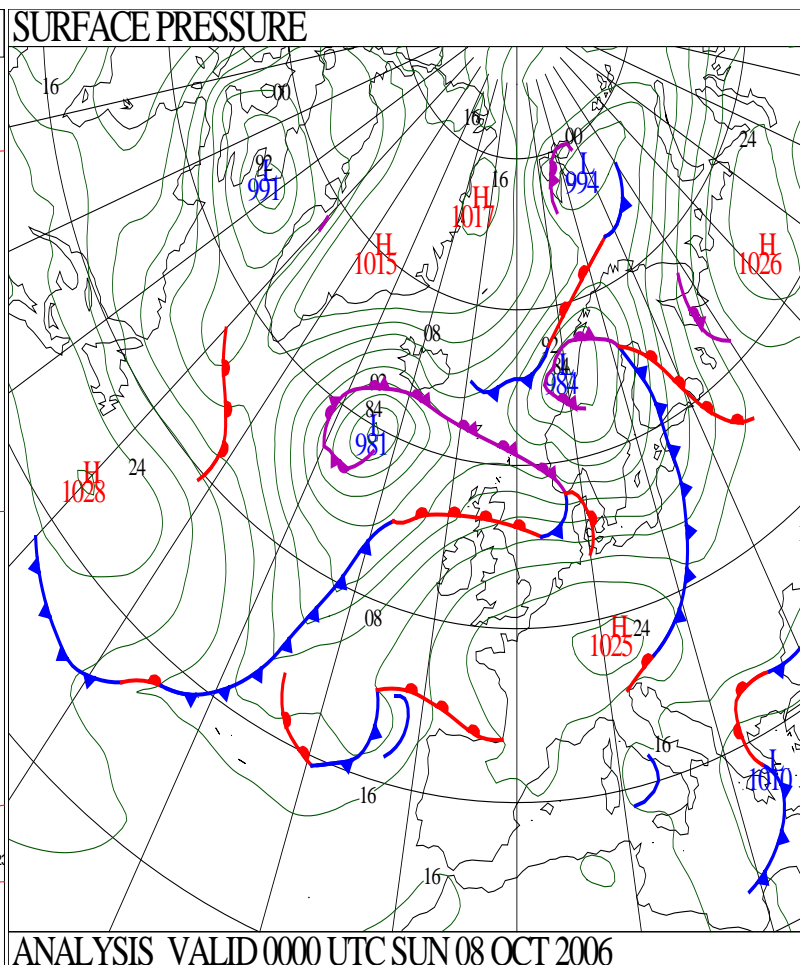
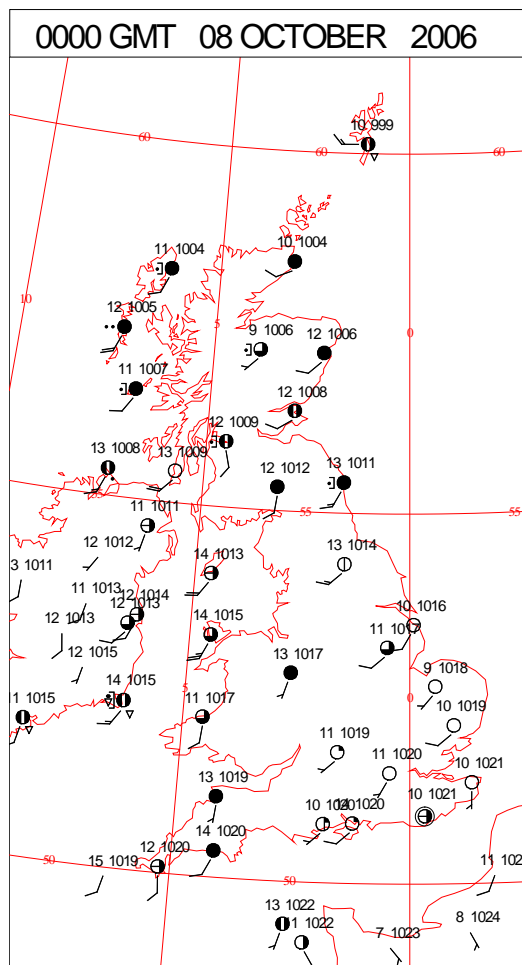
SIGNIFICANT WEATHER

0600 GMT 07 OCTOBER 2006	SIG WEATHER	1200 GMT 07 OCTOBER 2006	SIG WEATHER	<p>Summary of UK Weather for Saturday 07 October 2006.</p> <p>Many places had a dry night with clear spells. However, cloudier skies across east Scotland and the far northeast of England brought some showery rain early in the night and a fresh northwesterly wind fed frequent showers across west Scotland, Northern Ireland and northwest England. The clearest conditions were across southern England and here it turned quite chilly in well sheltered locations.</p> <p>The day began bright and sunny across much of the UK. Across west Scotland, though, it was cloudy with outbreaks of rain. The rain was mostly light but during the day as it tracked eastwards across the rest of Scotland, some heavier bursts developed over the mountains. Some rain also filtered into Northern Ireland and then across into northwest England during the afternoon. The rest of England and Wales remained dry right through the day and the best of the sunshine continued across southeast England and the Channel Islands.</p> <p>It was a rather cool start to the morning, but temperatures rose to values a little above normal for the time of year.</p>
1800 GMT 07 OCTOBER 2006	SIG WEATHER	0000 GMT 08 OCTOBER 2006	SIG WEATHER	<p>EXTREMES</p> <p>Highest Maximum: 17.5 Yeovilton, Somerset</p> <p>Lowest Maximum: 11.9 Lerwick, Shetland 11.9 Saughall, Ayrshire 11.9 Eskdalemuir, Dumfriesshire</p> <p>Lowest Minimum: 6.3 Hurn, Dorset</p> <p>Lowest Grass Minimum: 2.1 Strathallan Airfield, Perthshire (In Tayside)</p> <p>Most Rain: 5.6 Fair Isle, Shetland</p> <p>Most Sun: 9.8 Brize Norton, Oxfordshire</p>

DAILY CLIMATE DATA

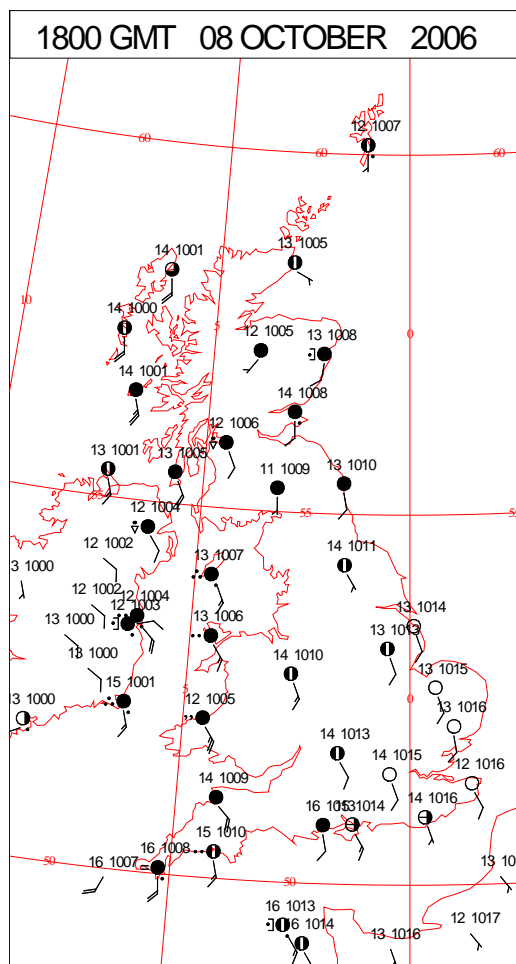
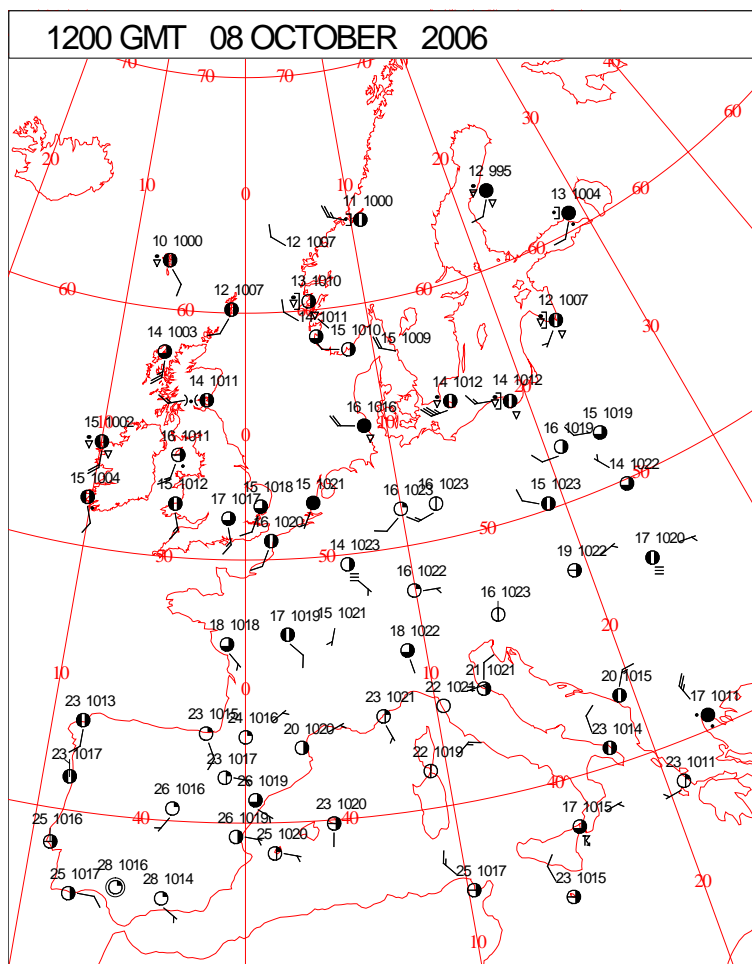
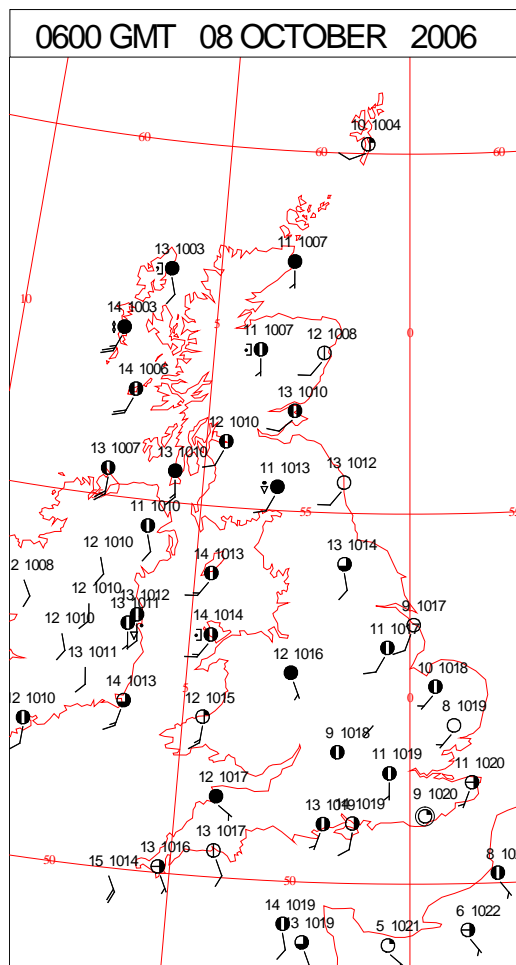
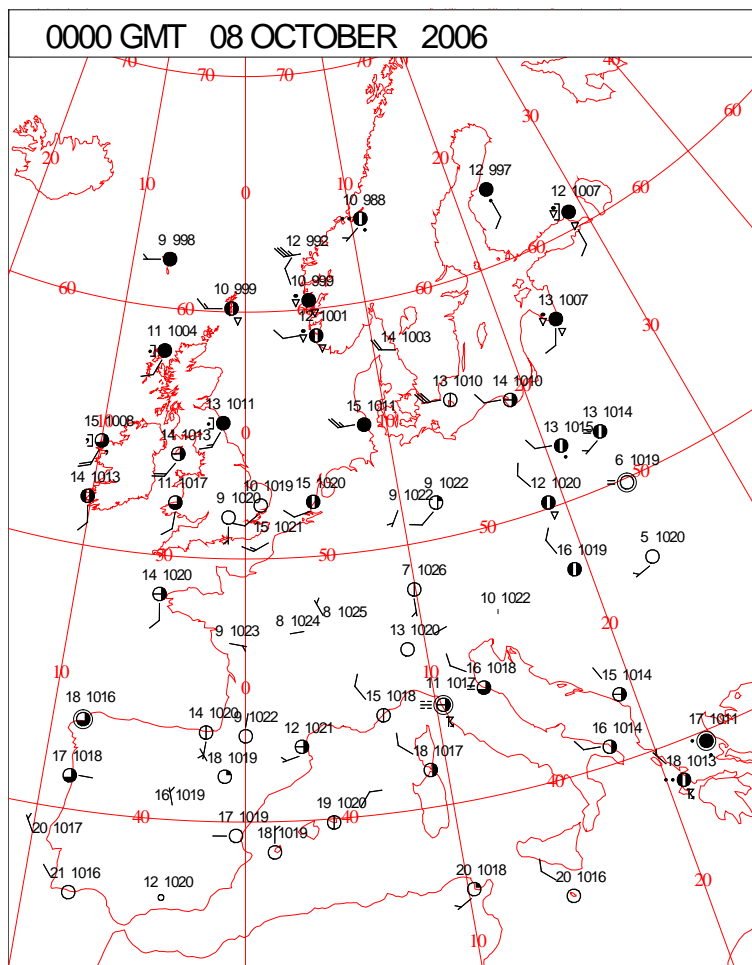


DAILY WEATHER SUMMARY



Sunday 8 October 2006

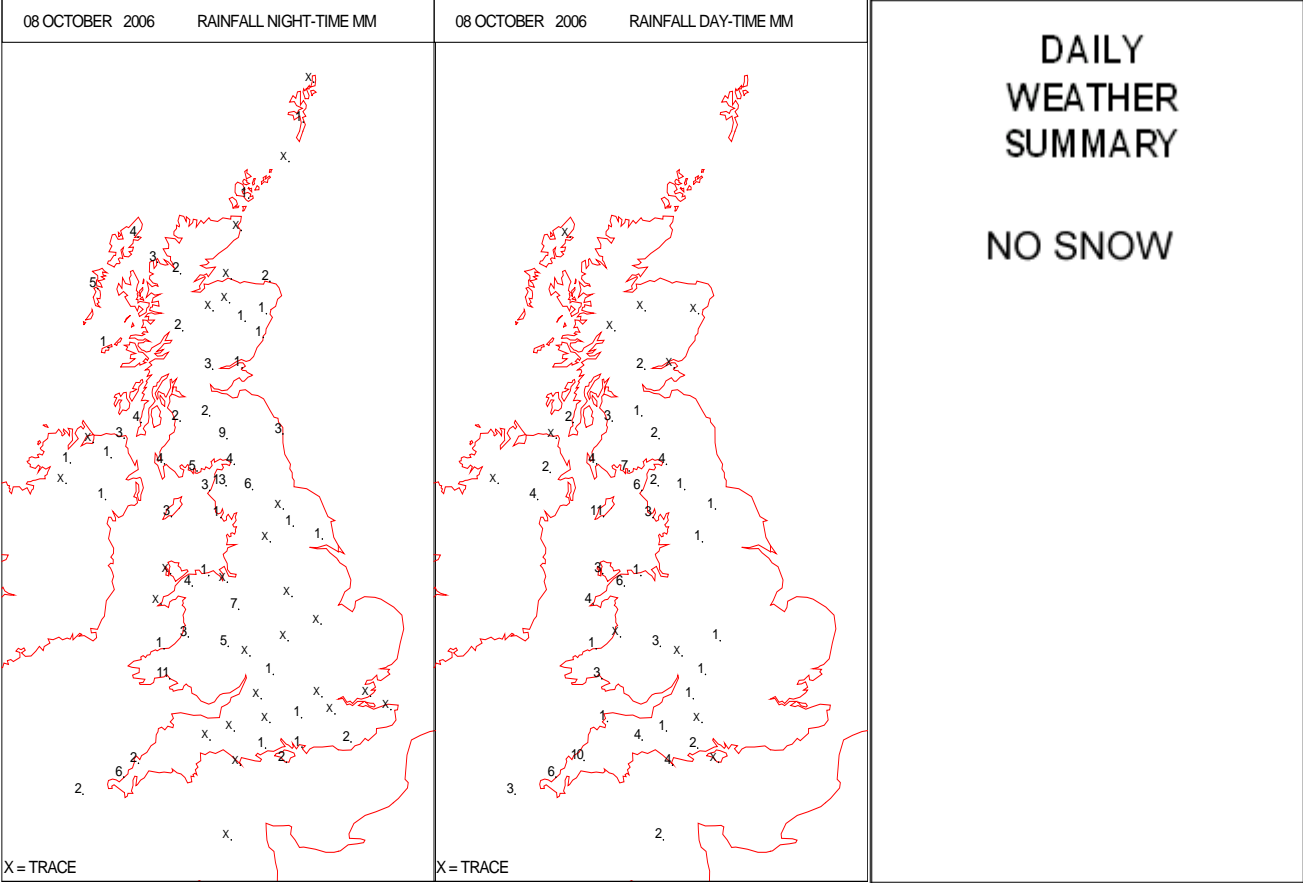
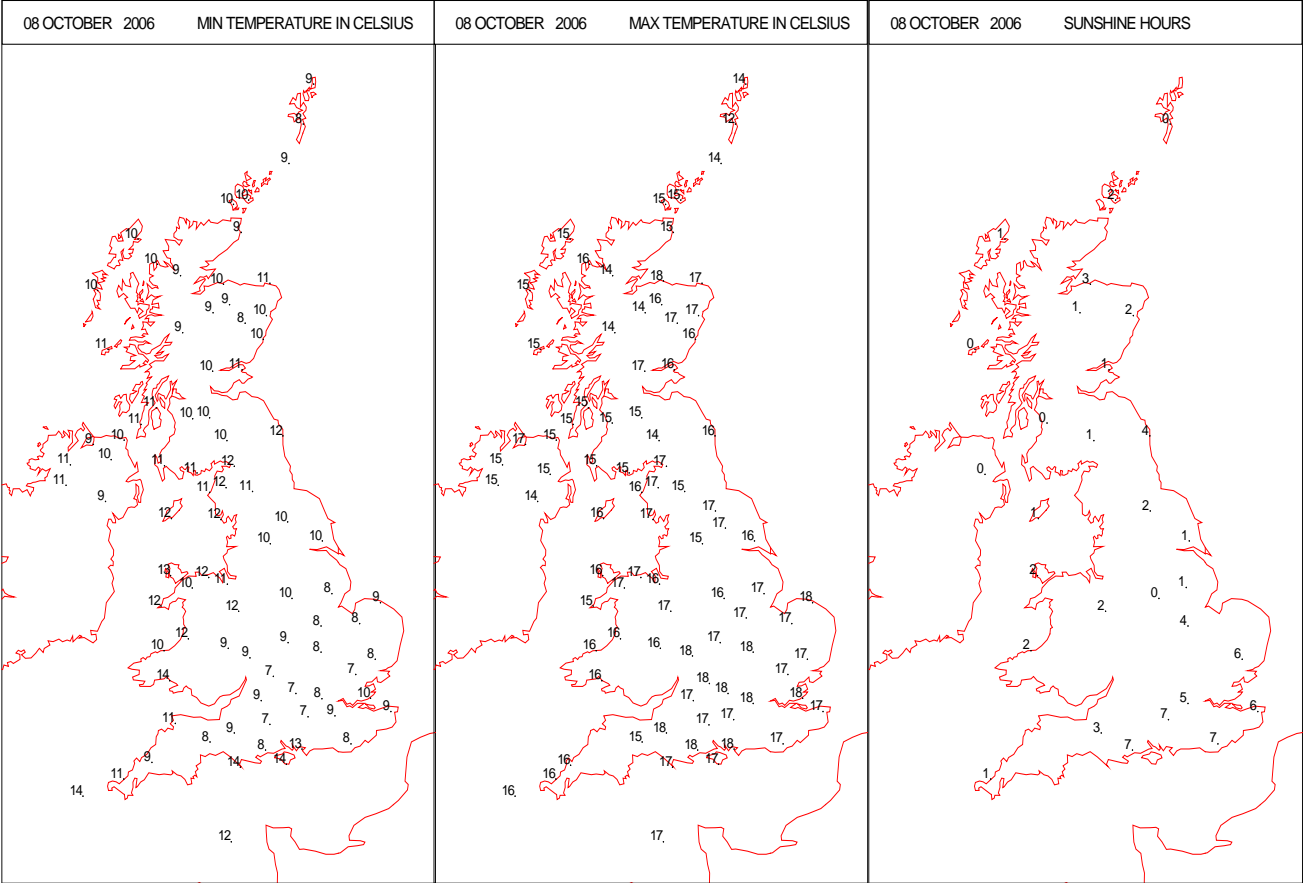
SURFACE REPORTS



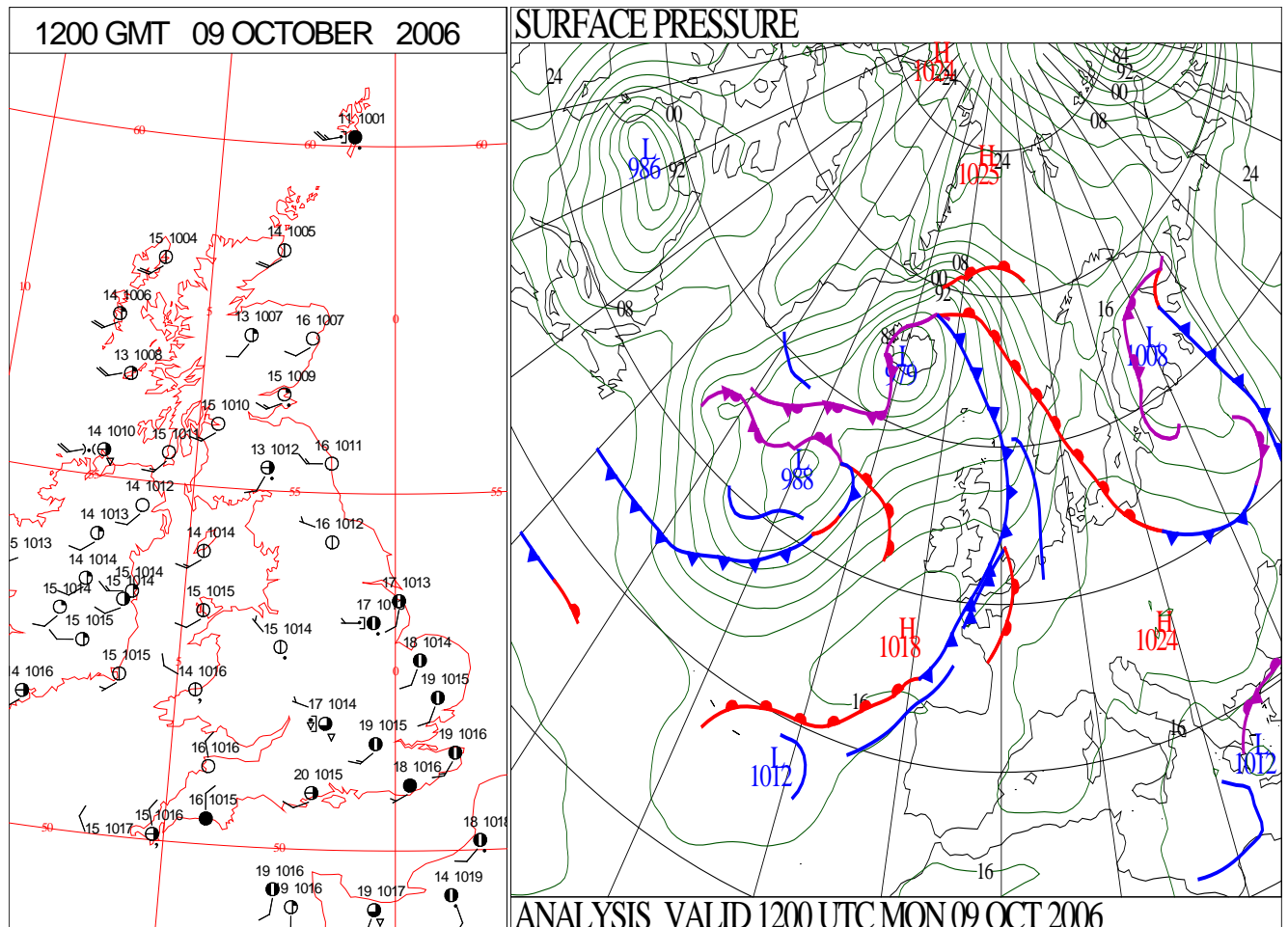
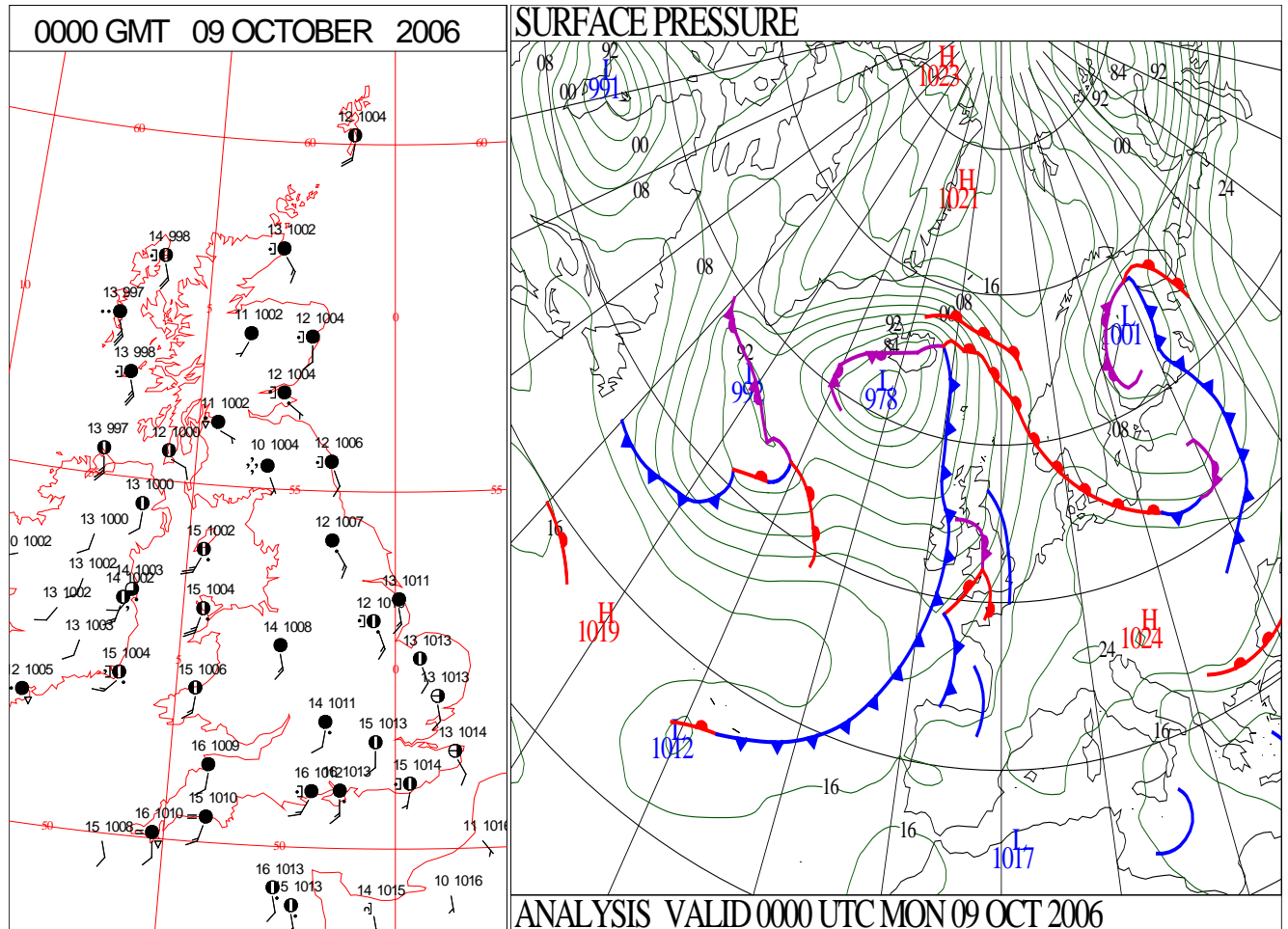
SIGNIFICANT WEATHER

0600 GMT 08 OCTOBER 2006	SIG WEATHER	1200 GMT 08 OCTOBER 2006	SIG WEATHER	<p>Summary of UK Weather for Sunday 08 October 2006.</p> <p>It was a largely dry night across the UK. There were clear spells, especially across central and eastern parts of England and few shallow fog patches formed across southeast England where it became a little chilly in sheltered rural locations. Across western and northern areas there was more cloud, and there were outbreaks of rain across the west of Scotland. A few spots of rain also fell across parts of northwest England.</p> <p>The day began mostly dry. In the morning there were some sunny spells, especially for central southern and southeast England, East Anglia and northeast Scotland. The fine and bright conditions continued in the south and east during the afternoon and sunshine also developed across northern England and northern Scotland. Southwest England, much of Wales, Northern Ireland and southwest Scotland saw cloudier skies, though, and during the afternoon strengthening winds brought outbreaks of rain to these parts. Many places then had a cloudy evening as showery rain moved northeastwards across the UK. Daytime temperatures were mostly above normal for the time of year.</p>
1800 GMT 08 OCTOBER 2006	SIG WEATHER	0000 GMT 09 OCTOBER 2006	SIG WEATHER	<p>EXTREMES</p> <p>Highest Maximum: 18.1 Hurn, Dorset 18.1 Heathrow, Greater London</p> <p>Lowest Maximum: 12.2 Lerwick, Shetland</p> <p>Lowest Minimum: 7.2 Benson, Oxfordshire 7.2 South Farnborough, Hampshire</p> <p>Lowest Grass Minimum: 1.4 Larkhill, Wiltshire</p> <p>Most Rain: 15.4 Keswick, Cumbria</p> <p>Most Sun: 6.3 Jersey: Airport, Jersey</p>

DAILY CLIMATE DATA

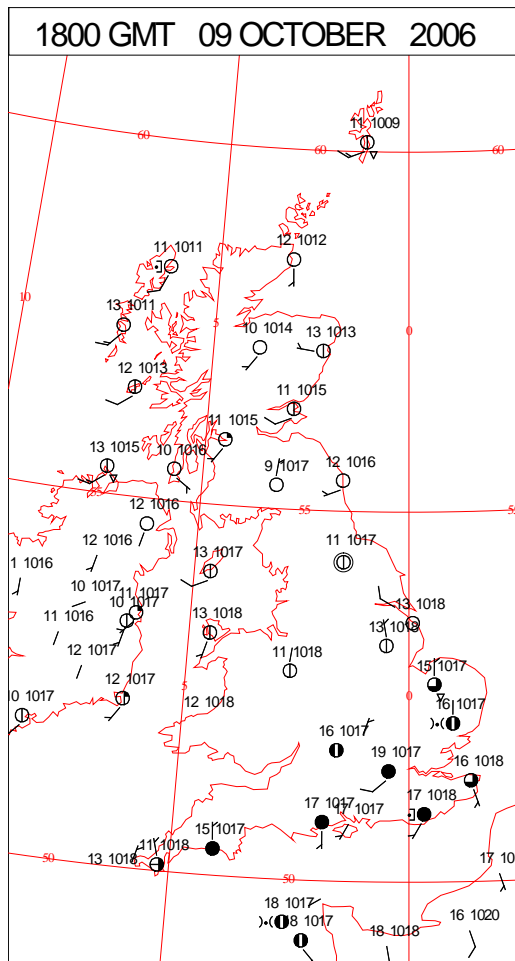
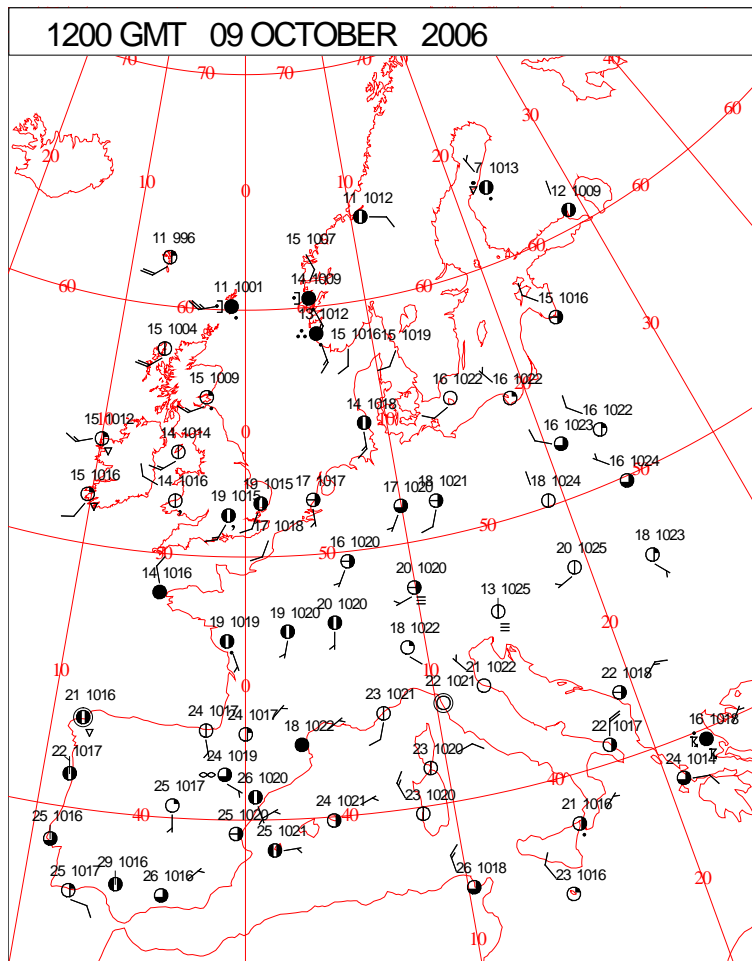
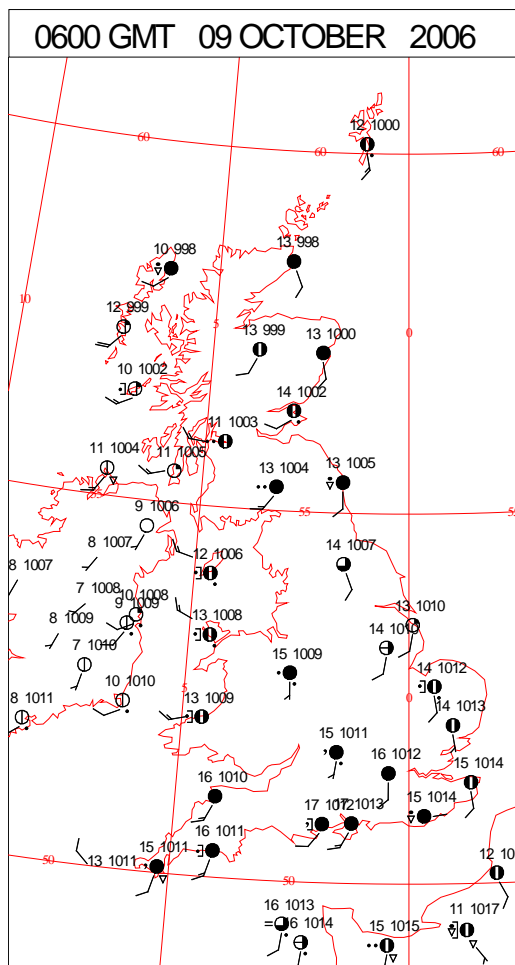
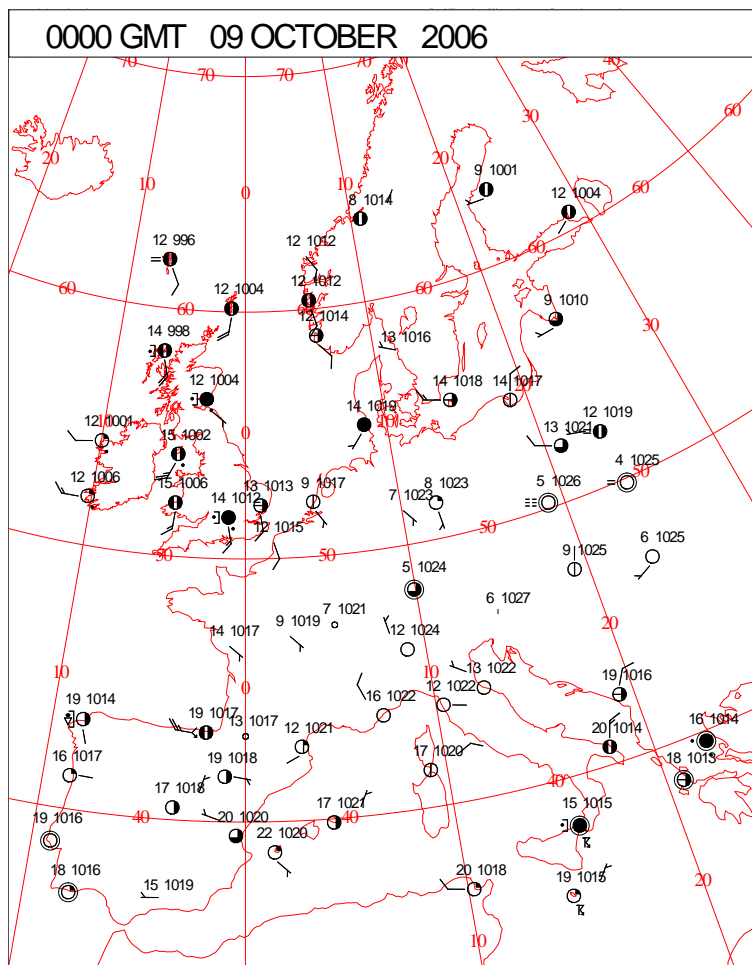


DAILY WEATHER SUMMARY



Monday 9 October 2006

SURFACE REPORTS

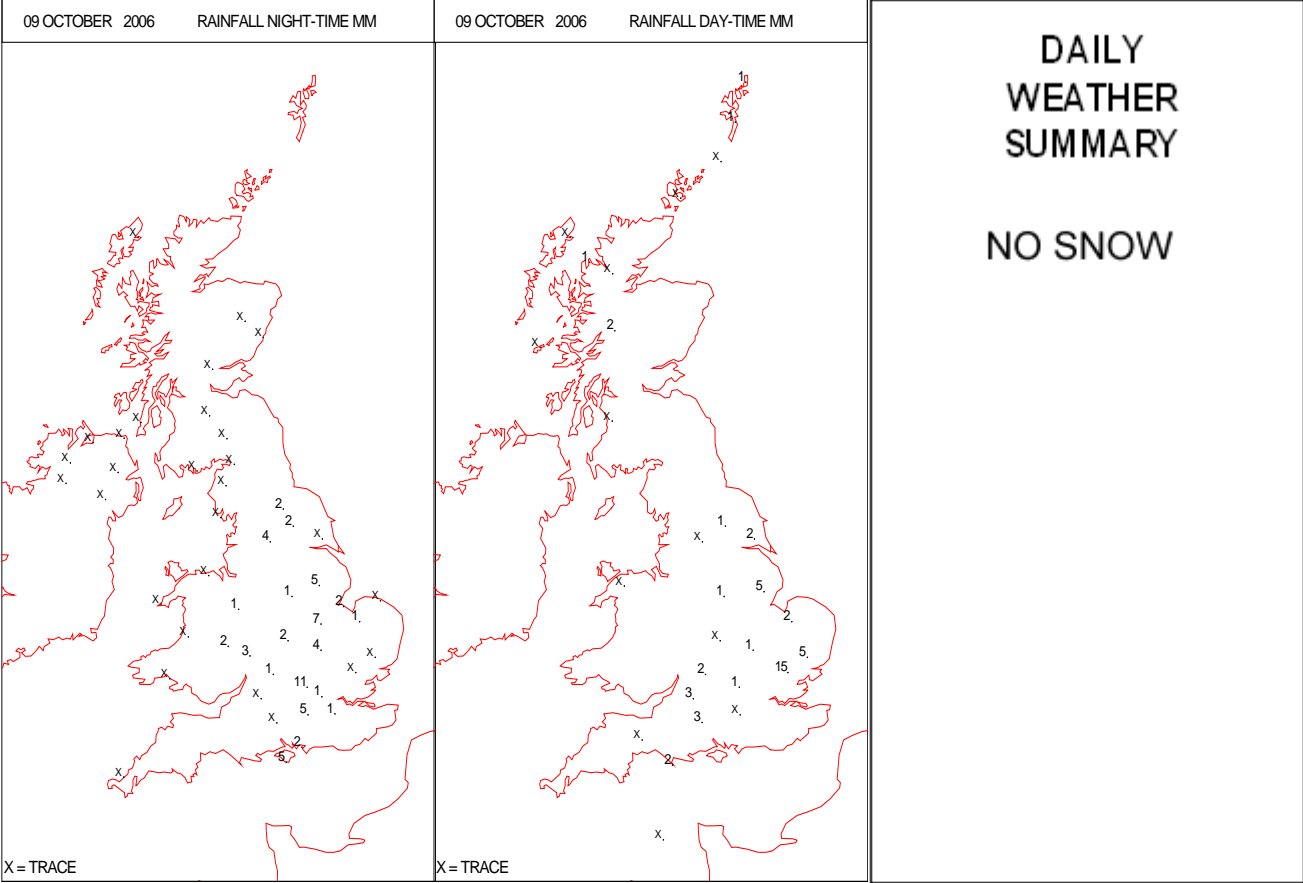
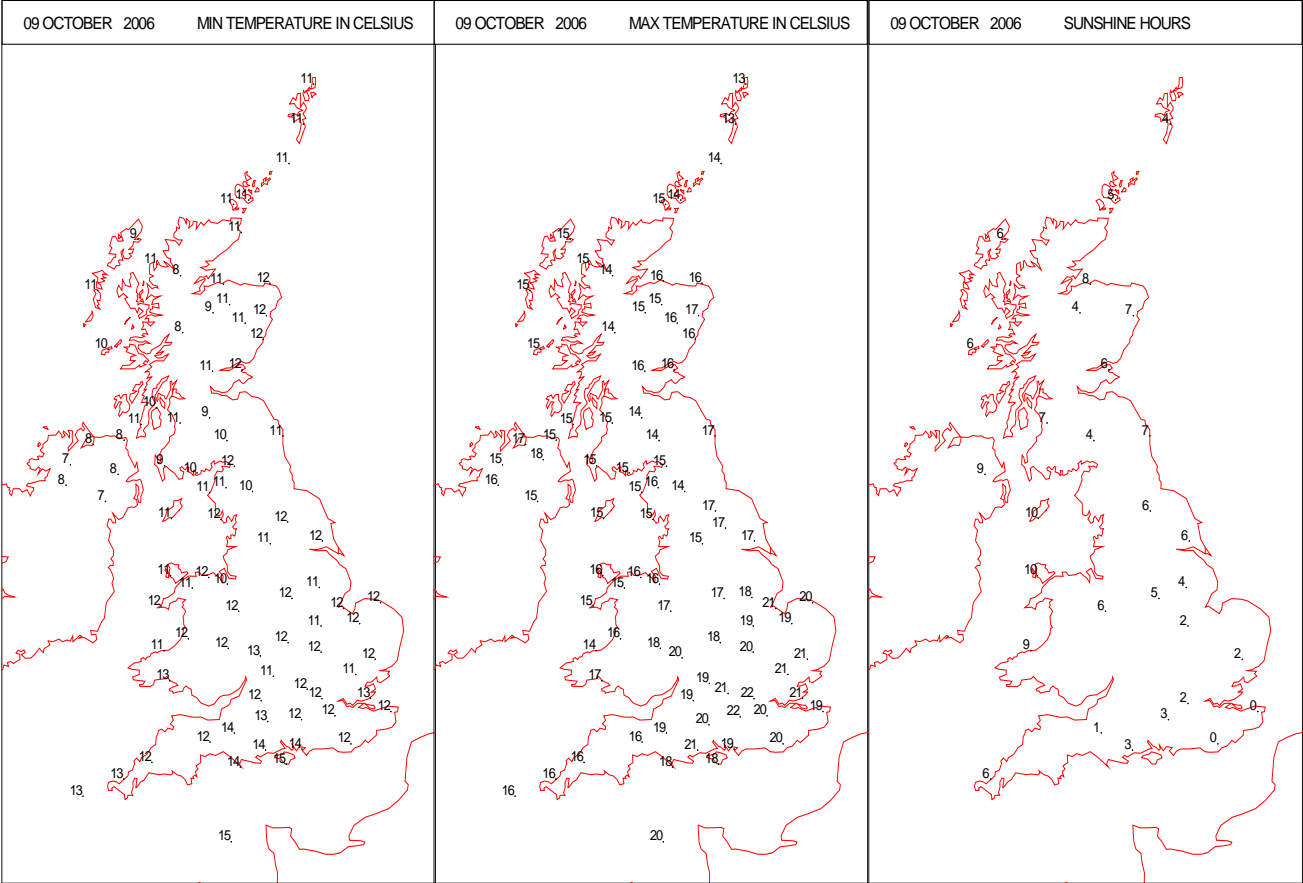


Crown Copyright 2006, All Rights Reserved

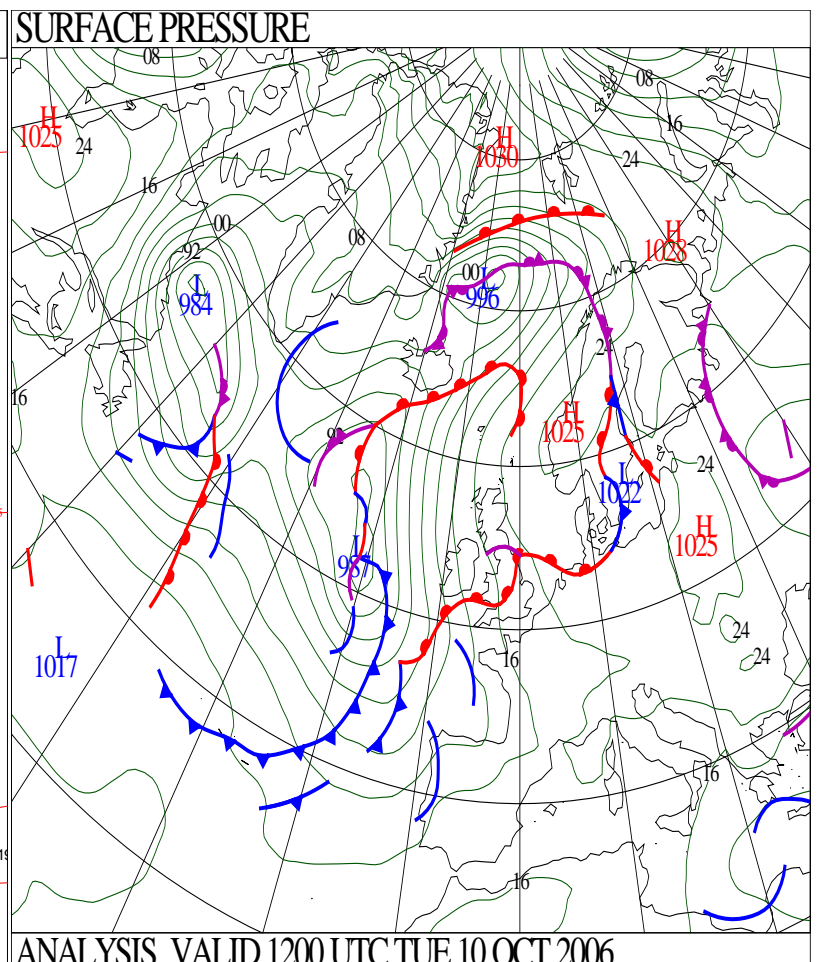
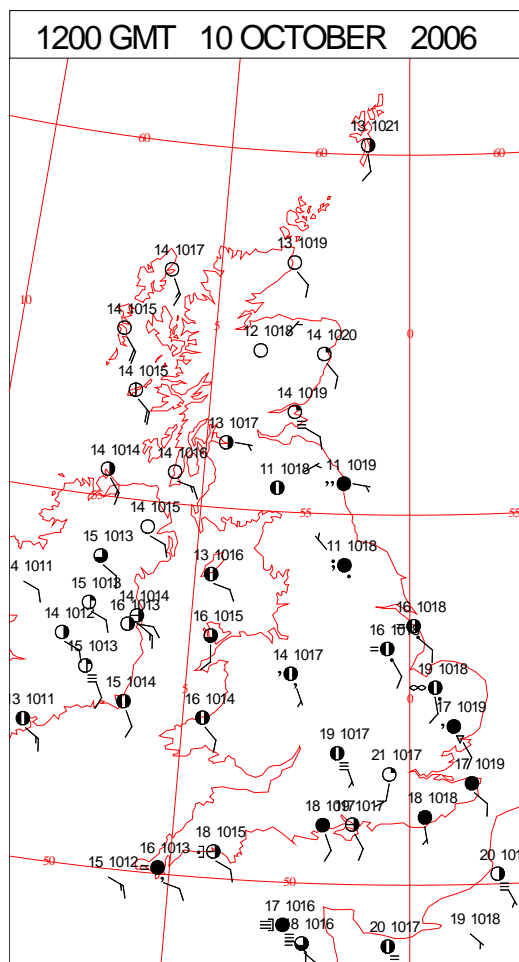
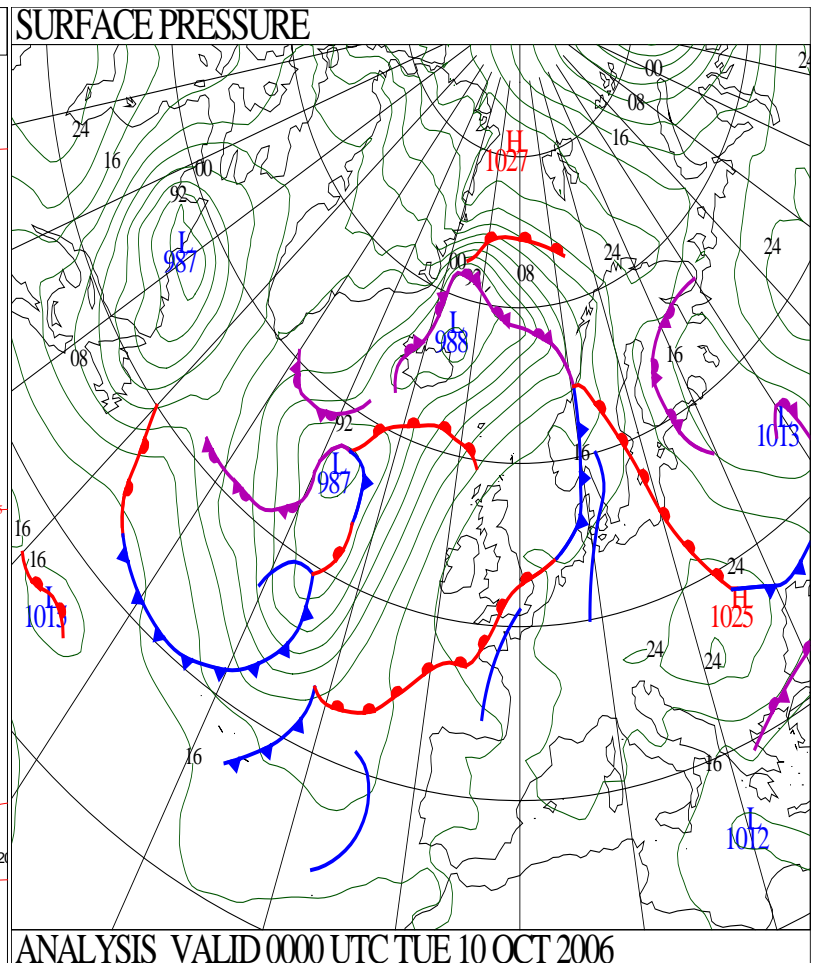
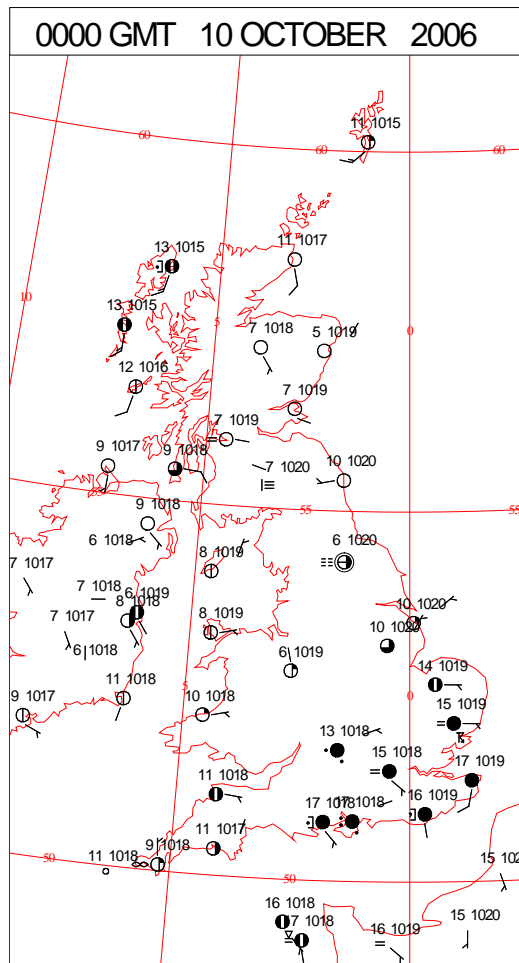
SIGNIFICANT WEATHER

0600 GMT 09 OCTOBER 2006	SIG WEATHER	1200 GMT 09 OCTOBER 2006	SIG WEATHER	<p>Summary of UK Weather for Monday 09 October 2006.</p> <p>During the early hours of Monday morning, a band of heavy rain spread eastwards to give a short spell of wet weather for Northern Ireland and the western UK mainland. The rain became lighter and generally petered out as it continued its swift journey eastwards across eastern Scotland, northeast England, southwest England and the Midlands in the latter part of the morning. Once the rain cleared, much of the northern and western UK enjoyed a dry and sunnier afternoon, although western Scotland was plagued by occasional showers and a stiff wind. Apart from one or two showers early in the day, much of East Anglia, central southern and southeast England enjoyed dry and fair weather. However, by early evening, heavy and thundery showers broke out locally just north of London and into East Anglia. By late evening, the showers had lost their intensity and drifted away in the direction of the Midlands and Bristol. Maximum temperatures were generally above average, and unseasonably warm across southeast England. After dark, clear skies across Northern Ireland and Scotland, allowed temperatures to fall quickly.</p>
1800 GMT 09 OCTOBER 2006	SIG WEATHER	0000 GMT 10 OCTOBER 2006	SIG WEATHER	<p>EXTREMES</p> <p>Highest Maximum: 21.6 Northolt, Greater London</p> <p>Lowest Maximum: 12.9 Lerwick, Shetland</p> <p>Lowest Minimum: 6.9 Castlederg, Tyrone</p> <p>Lowest Grass Minimum: 3.1 St Angelo, Fermanagh</p> <p>Most Rain: 15.4 Andrewsfield, Essex</p> <p>Most Sun: 8.0 Saughall, Ayrshire</p>

DAILY CLIMATE DATA

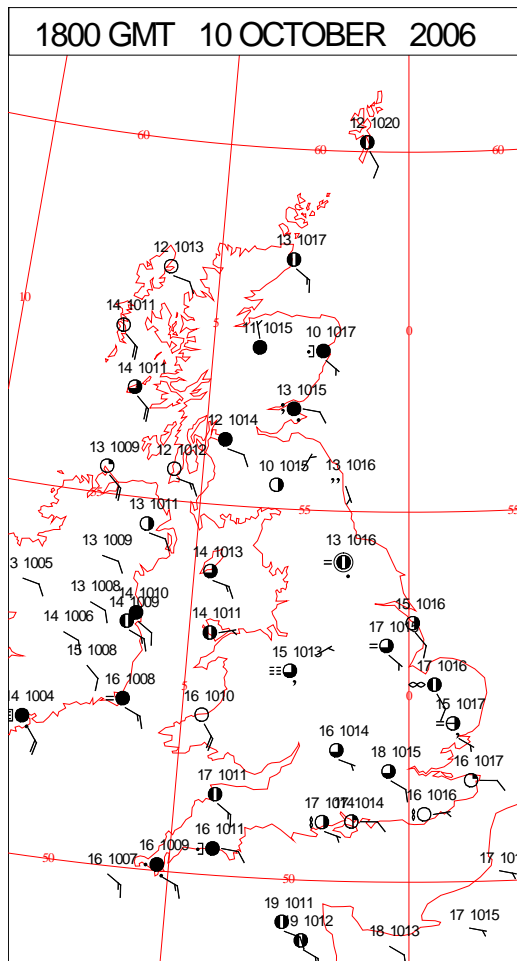
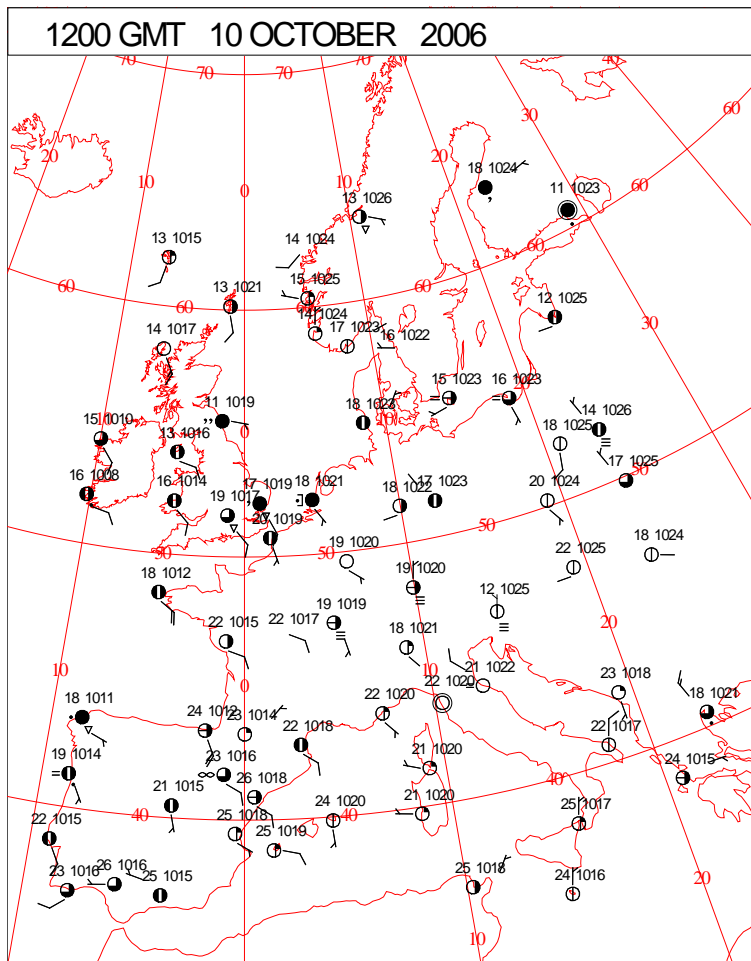
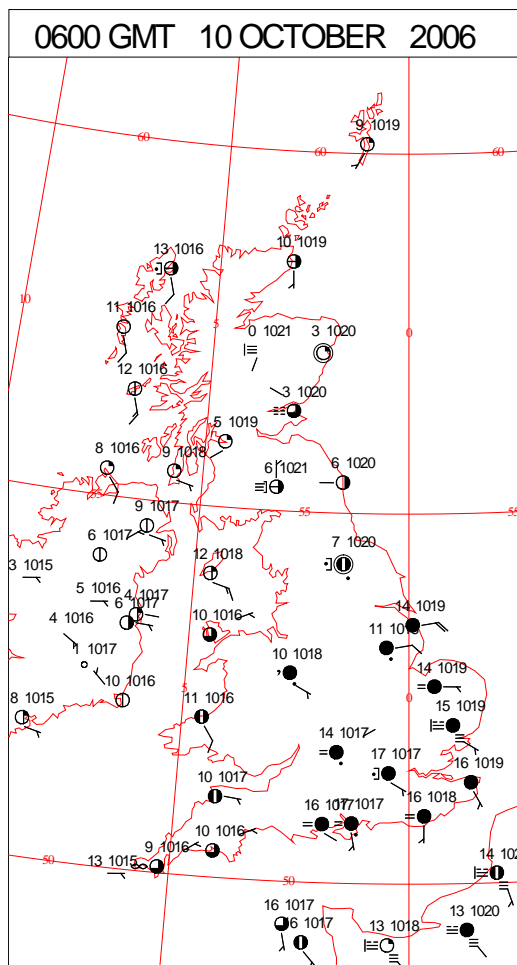
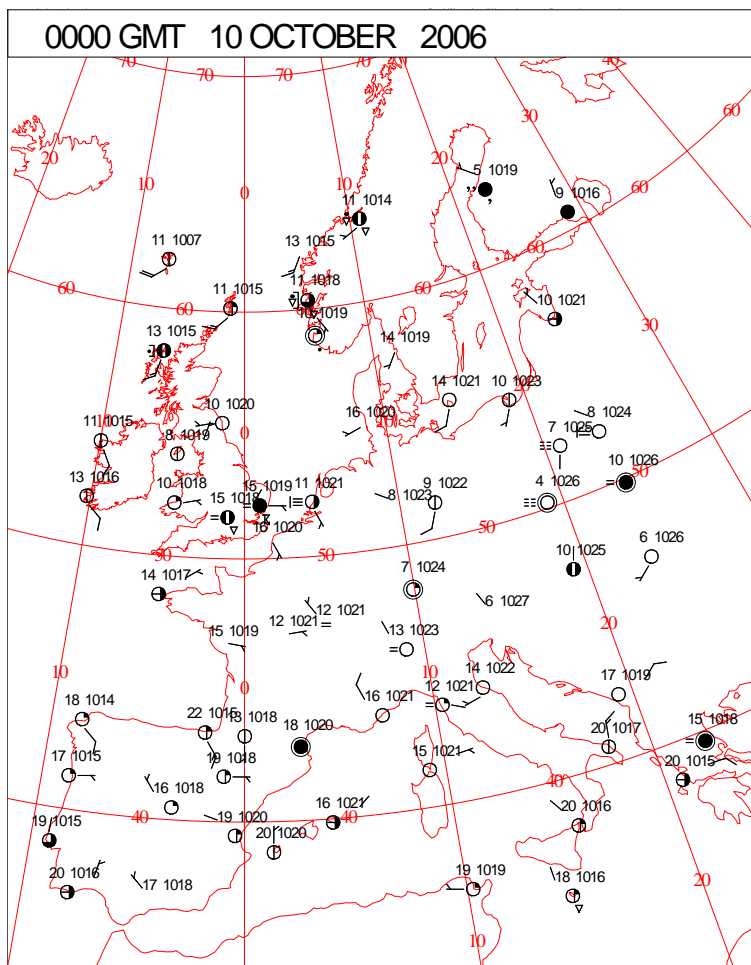


DAILY WEATHER SUMMARY



Tuesday 10 October 2006

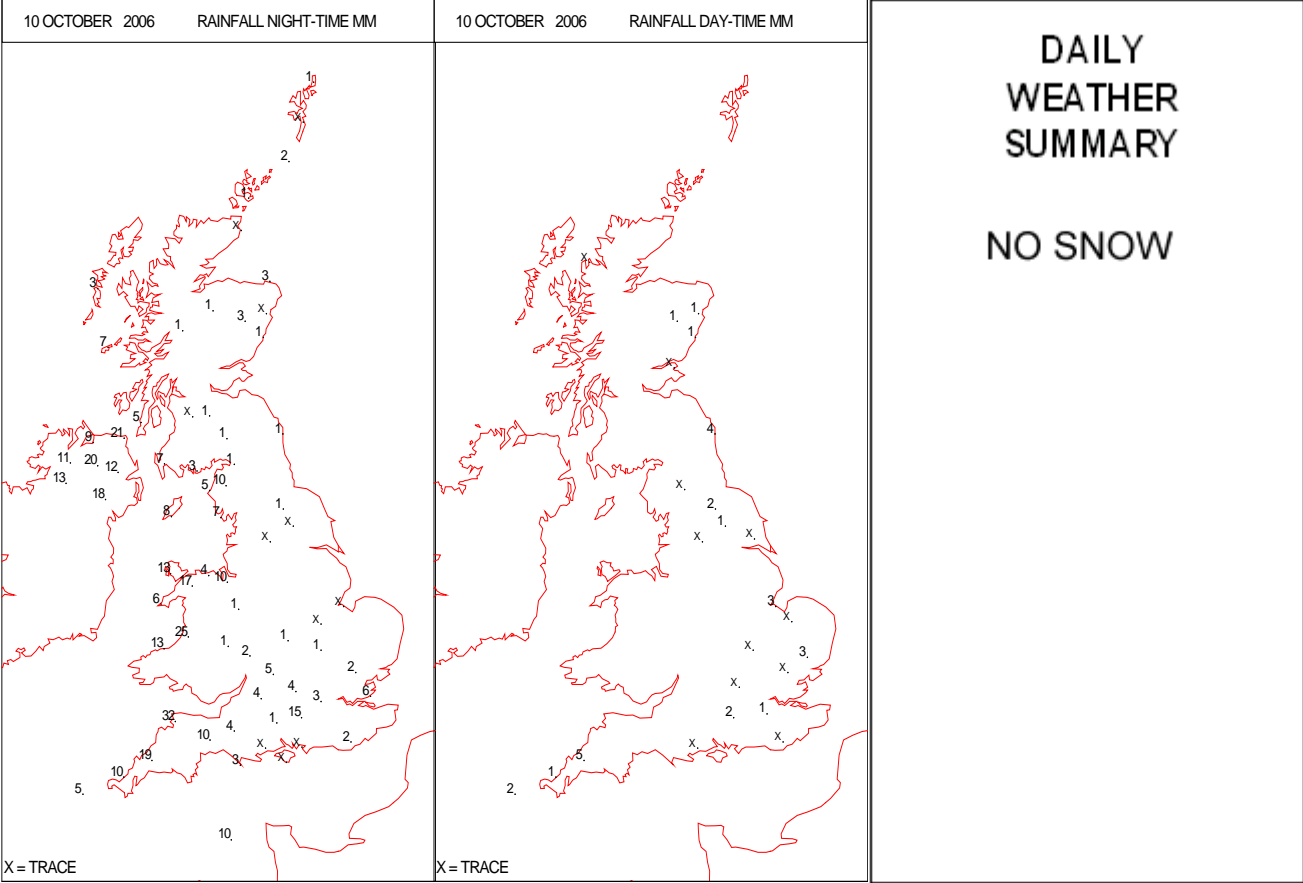
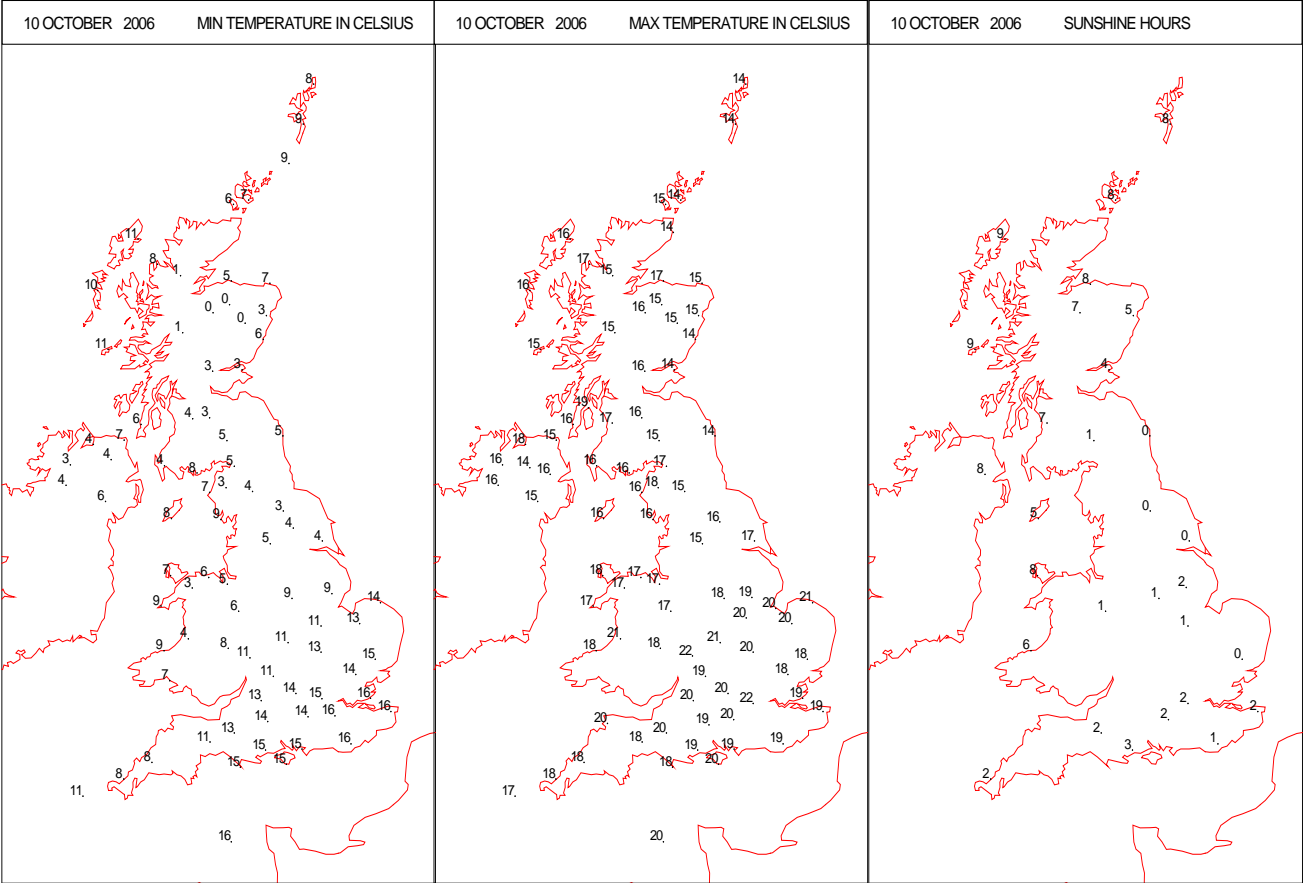
SURFACE REPORTS



SIGNIFICANT WEATHER

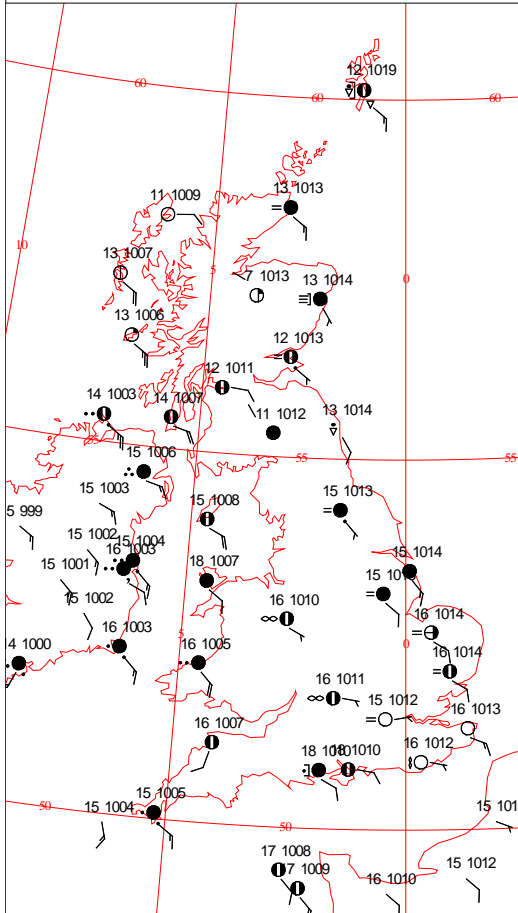
0600 GMT 10 OCTOBER 2006	SIG WEATHER	1200 GMT 10 OCTOBER 2006	SIG WEATHER	<p>Summary of UK Weather for Tuesday 10 October 2006.</p> <p>During the early hours of the morning, central and eastern England were affected by a scattering of a showers and misty low cloud, while further north and west it remained dry and clearer with a touch of ground frost. Into daylight hours, sharp showers continued to crop up across parts of eastern England, before dying away around lunchtime. Otherwise, the day was largely dry and fair, with north Wales, Northern Ireland and Scotland having the best of the day's sunshine. By far the worst of the day's weather occurred across southwest England during the evening hours of darkness. Here, thunderstorms spread across Cornwall and Devon to give torrential rain and localised flooding. By midnight, heavy rain had also spread across Somerset, Dorset and southern Wales, accompanied by a stiff southeasterly wind. At the same time, heavy rain was also edging into the south of Northern Ireland. Maximum temperatures were generally above average, but unseasonably warm across parts of the southern UK.</p>
1800 GMT 10 OCTOBER 2006	SIG WEATHER	0000 GMT 11 OCTOBER 2006	SIG WEATHER	
				<p>EXTREMES</p> <p>Highest Maximum: 21.6 Pershore, Hereford & Worcester</p> <p>Lowest Maximum: 13.5 Lerwick, Shetland</p> <p>Lowest Minimum: -0.2 Aboyne No 2, Aberdeenshire</p> <p>Lowest Grass Minimum: -3.4 Aboyne No 2, Aberdeenshire</p> <p>Most Rain: 25.4 Trawsgoed, Dyfed</p> <p>Most Sun: 8.9 Fair Isle, Shetland</p>

DAILY CLIMATE DATA

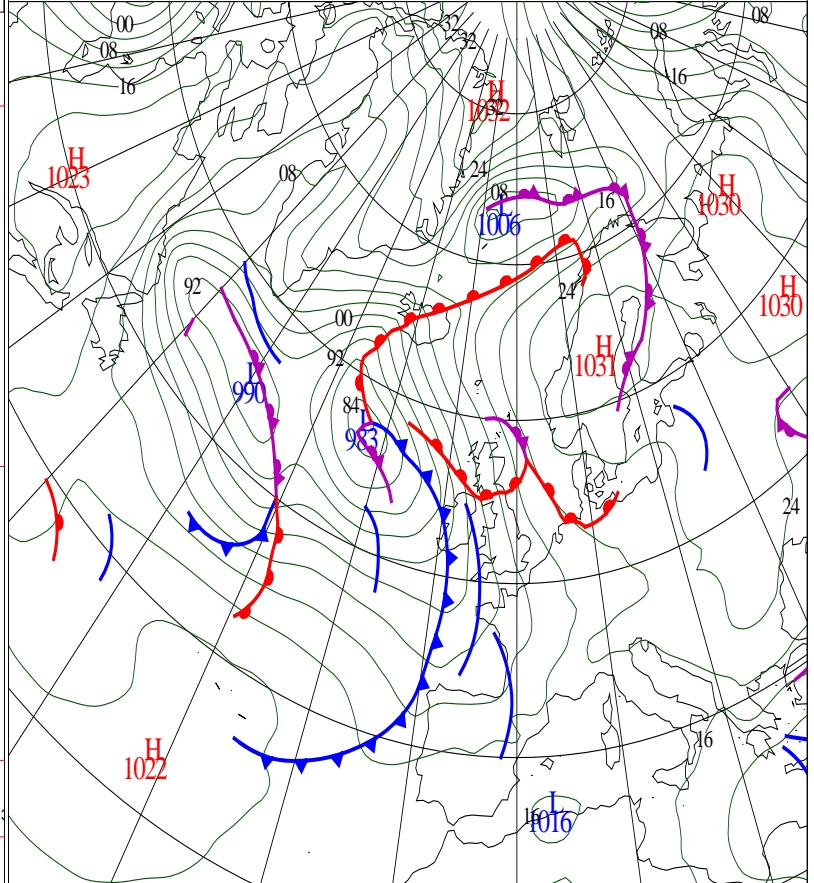


DAILY WEATHER SUMMARY

0000 GMT 11 OCTOBER 2006

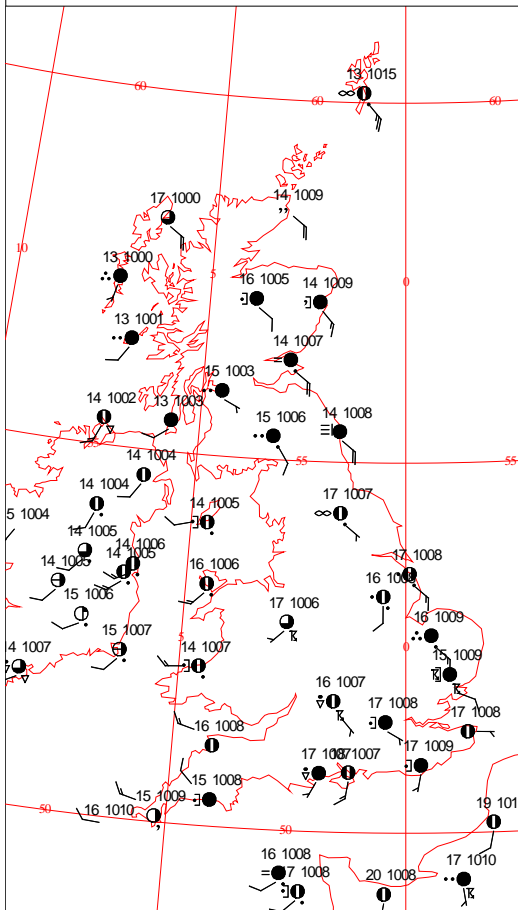


SURFACE PRESSURE

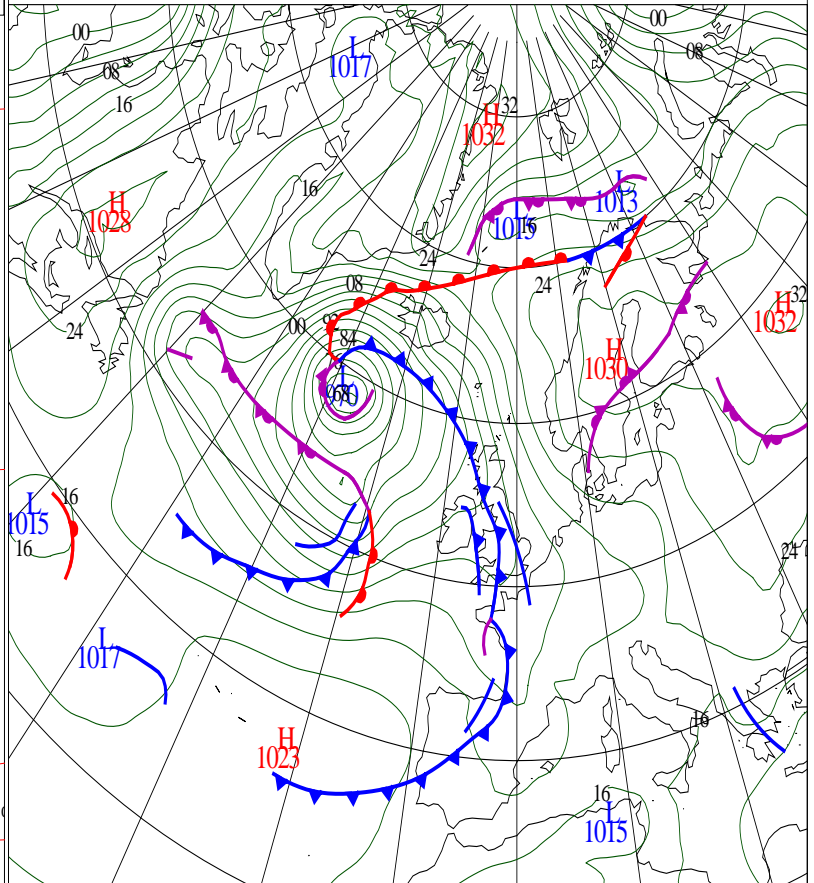


ANALYSIS VALID 0000 UTC WED 11 OCT 2006

1200 GMT 11 OCTOBER 2006



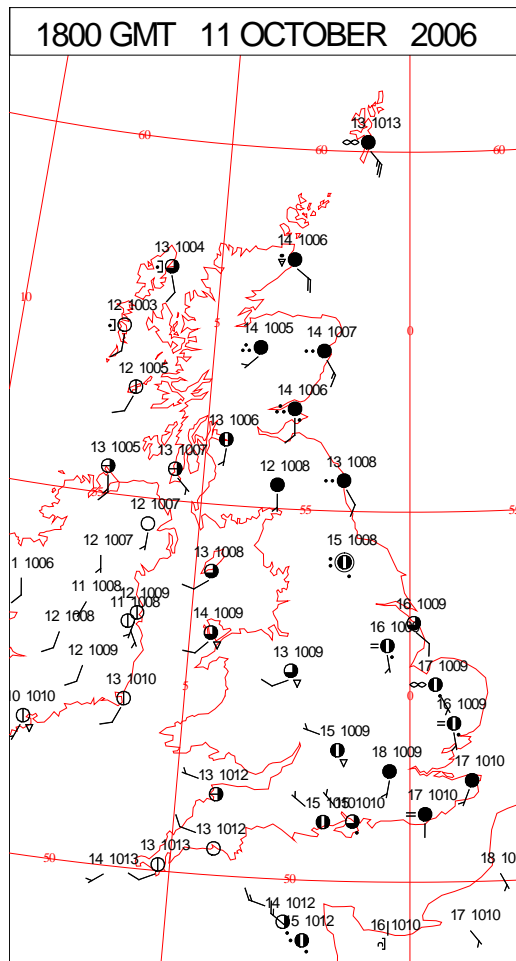
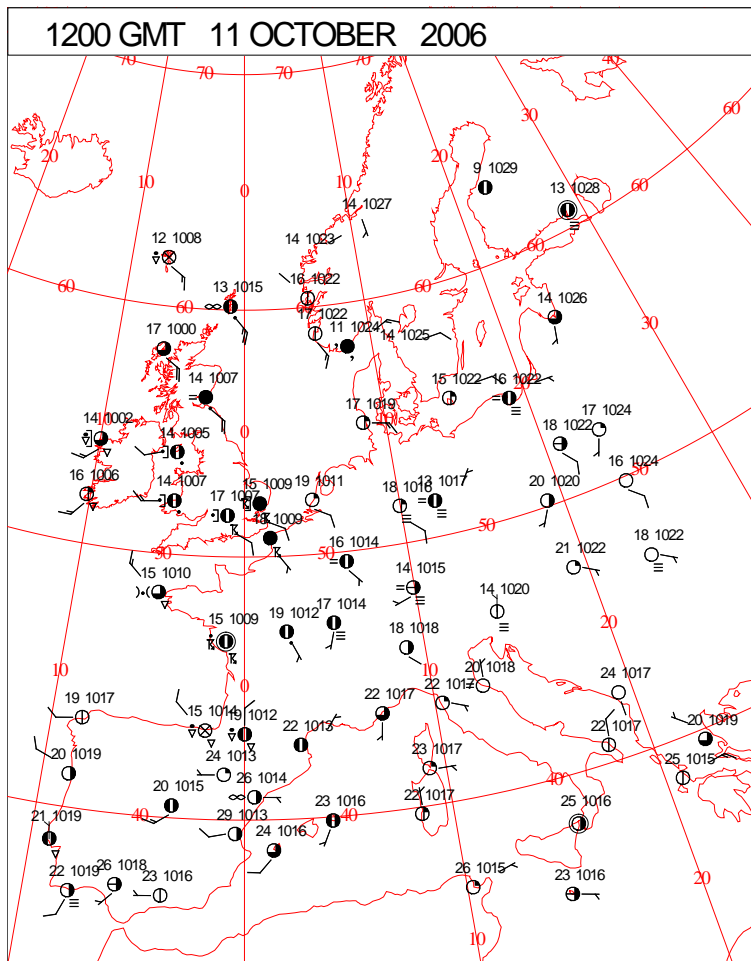
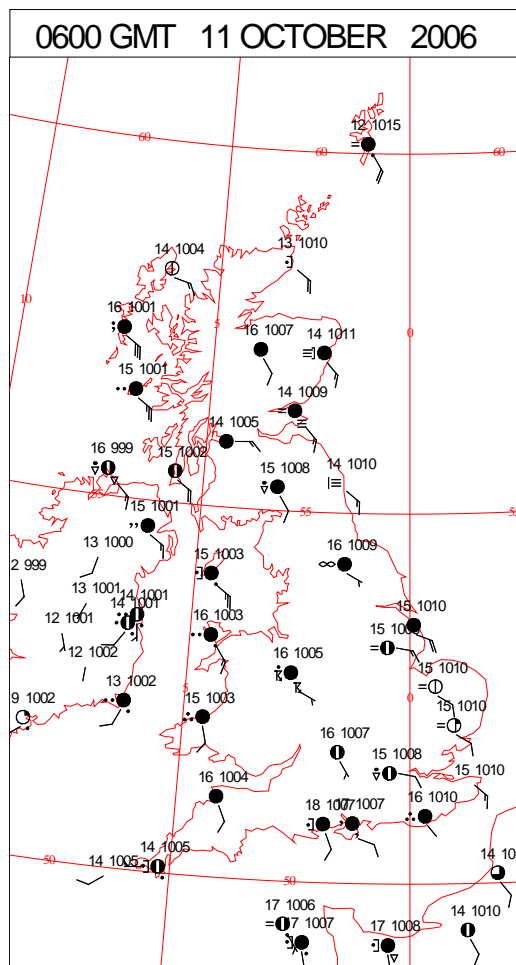
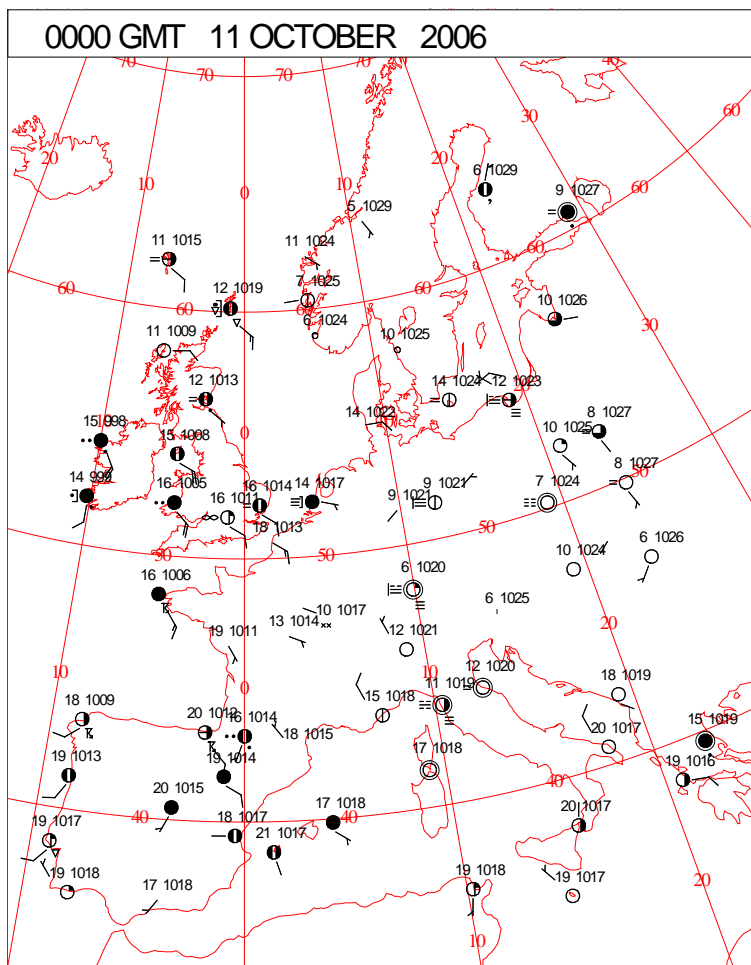
SURFACE PRESSURE



ANALYSIS VALID 1200 UTC WED 11 OCT 2006

Wednesday 11 October 2006

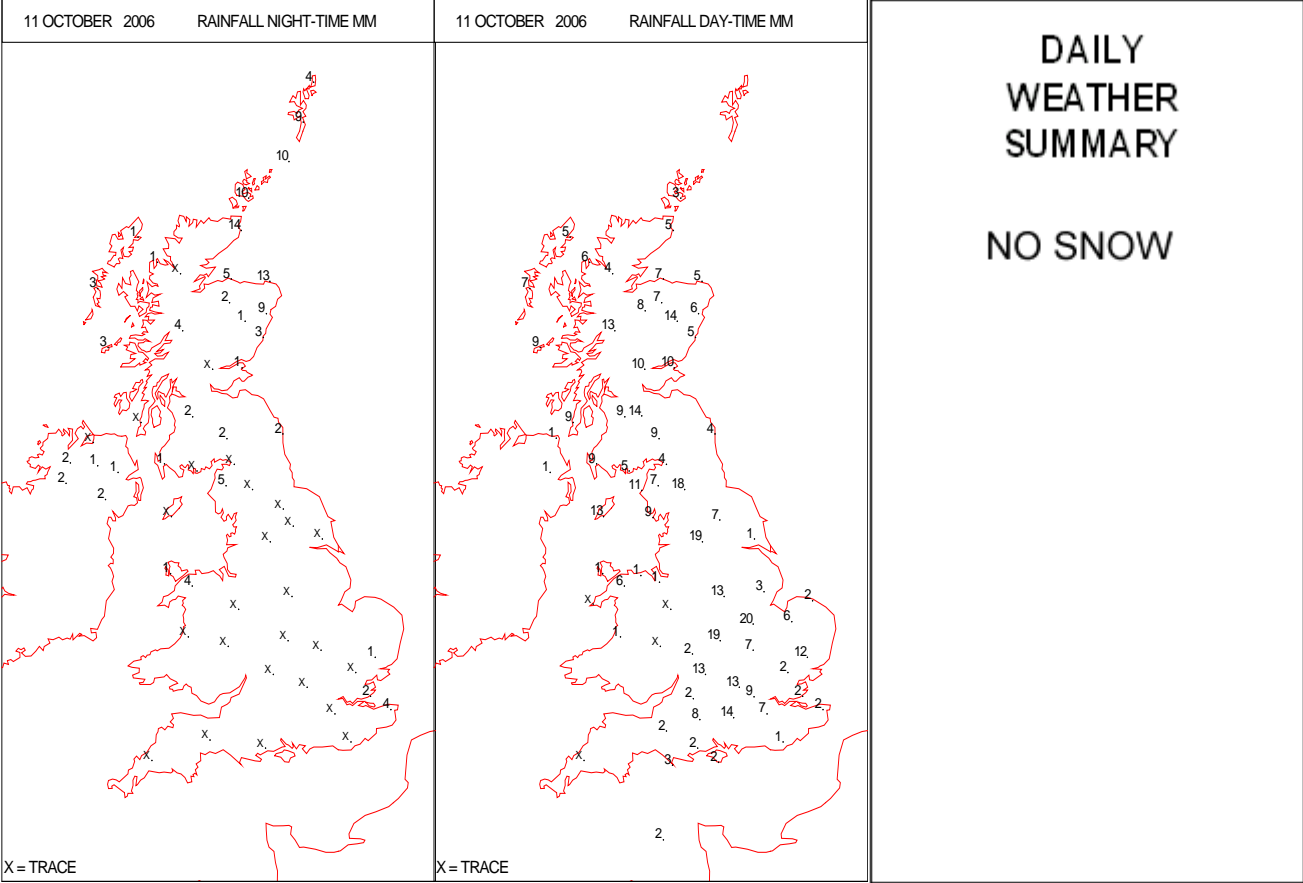
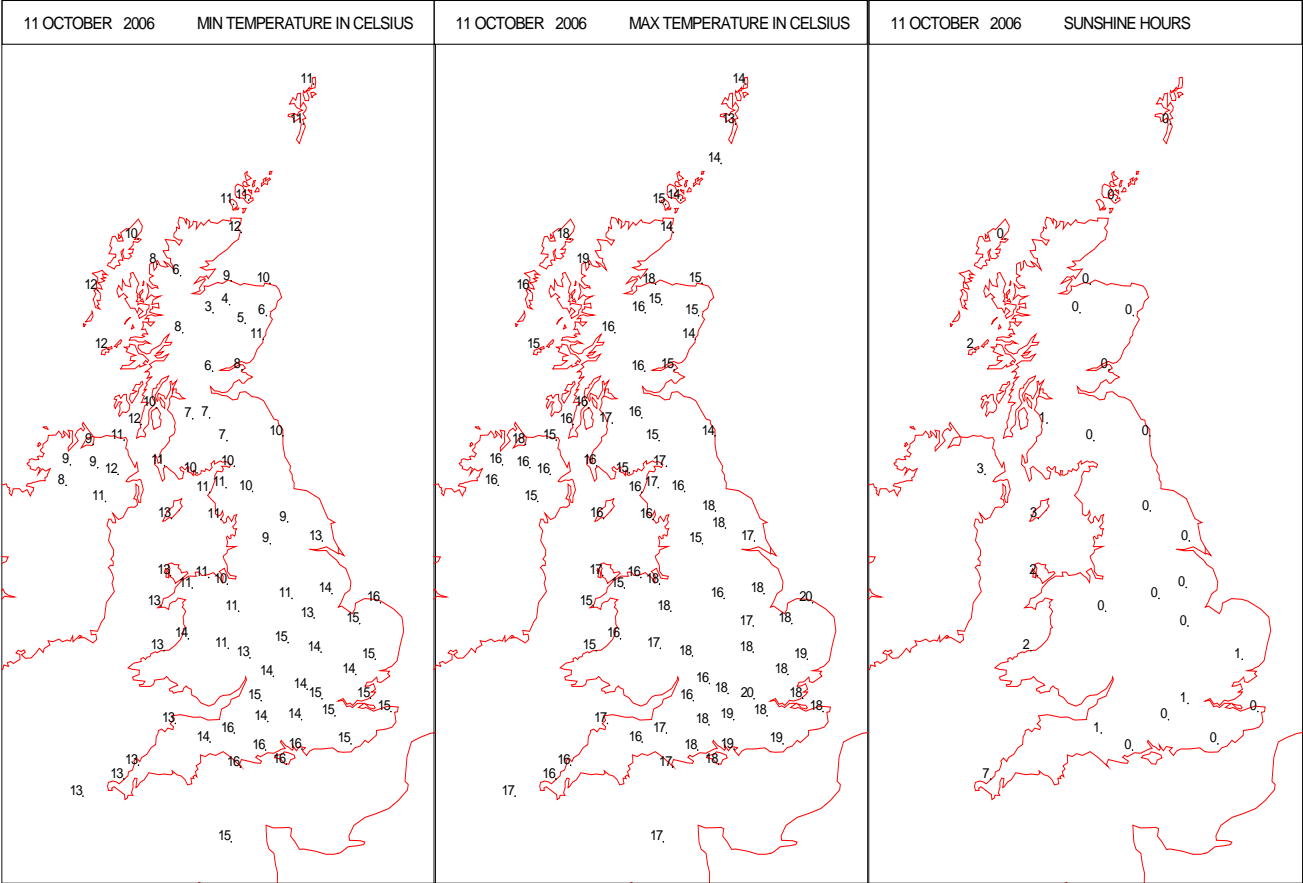
SURFACE REPORTS



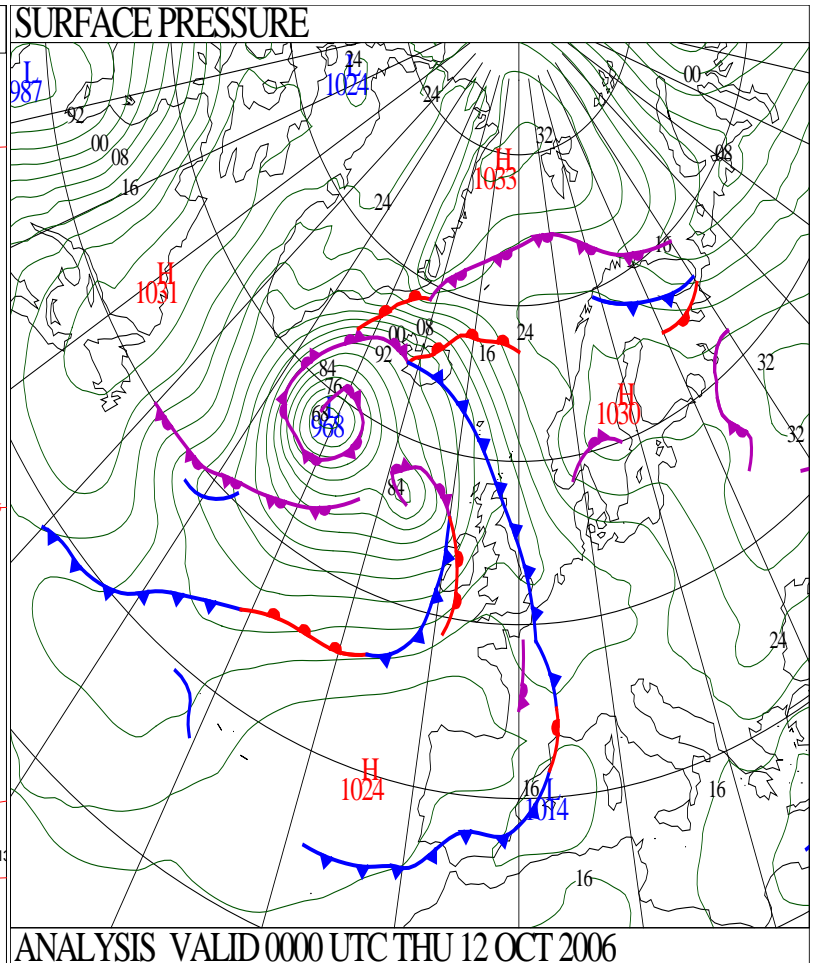
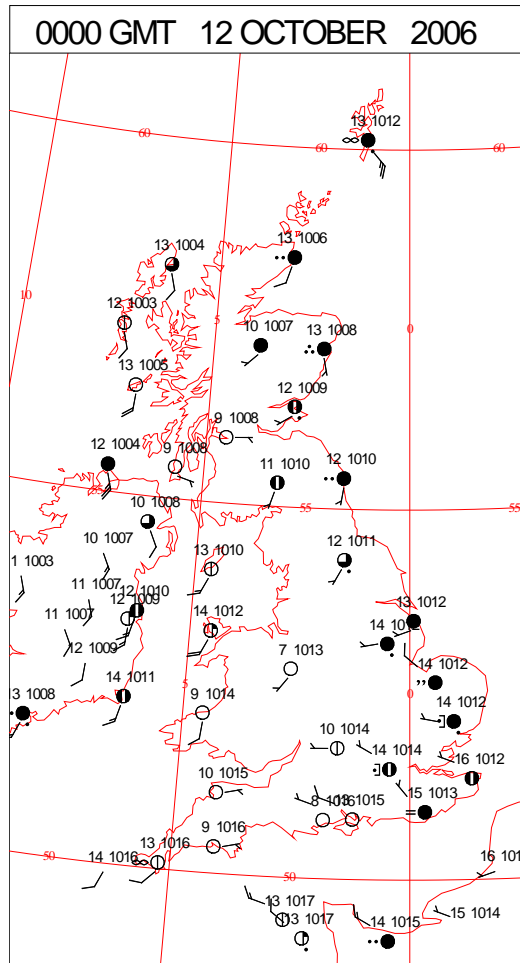
SIGNIFICANT WEATHER

0600 GMT 11 OCTOBER 2006	SIG WEATHER	1200 GMT 11 OCTOBER 2006	SIG WEATHER	<p>Summary of UK Weather for Wednesday 11 October 2006.</p> <p>Heavy thundery rain at the start of the night across southwest England, south Wales and Northern Ireland gave torrential downpours in places with localised flooding. The rain moved northeast overnight into north Wales, northwest England and southwest Scotland, with drier weather arriving over western parts of Cornwall by daybreak. Thundery showers also developed over central southern and southeast England. Eastern coastal areas, including Orkney, were plagued with fog. During the morning, clearer drier weather edged slowly eastwards into southwest England and Wales and, by midday, had arrived over Northern Ireland. By midday the heavier rain was affecting central and southern Scotland, and the eastern half of England, again some of the rain was heavy and thundery. Through the afternoon the main rain area became concentrated over northern and central Scotland but thundery showers developed over the Midlands and East Anglia. By evening the rain was affecting eastern Scotland and eastern England north of The Wash, but thundery showers moved into east Sussex and Kent off the continent. Temperatures were warm over much of England, Wales and Northern Ireland, but very warm over parts of Scotland.</p>
1800 GMT 11 OCTOBER 2006	SIG WEATHER	0000 GMT 12 OCTOBER 2006	SIG WEATHER	<p>EXTREMES</p> <p>Highest Maximum: 19.6 Heathrow, Greater London 19.6 Northolt, Greater London</p> <p>Lowest Maximum: 13.0 Lerwick, Shetland</p> <p>Lowest Minimum: 3.2 Aviemore, Inverness-Shire</p> <p>Lowest Grass Minimum: 1.0 Loch Glascarnoch, Ross & Cromarty</p> <p>Most Rain: 20.0 Wittering, Cambridgeshire</p> <p>Most Sun: 6.3 Camborne, Cornwall</p>

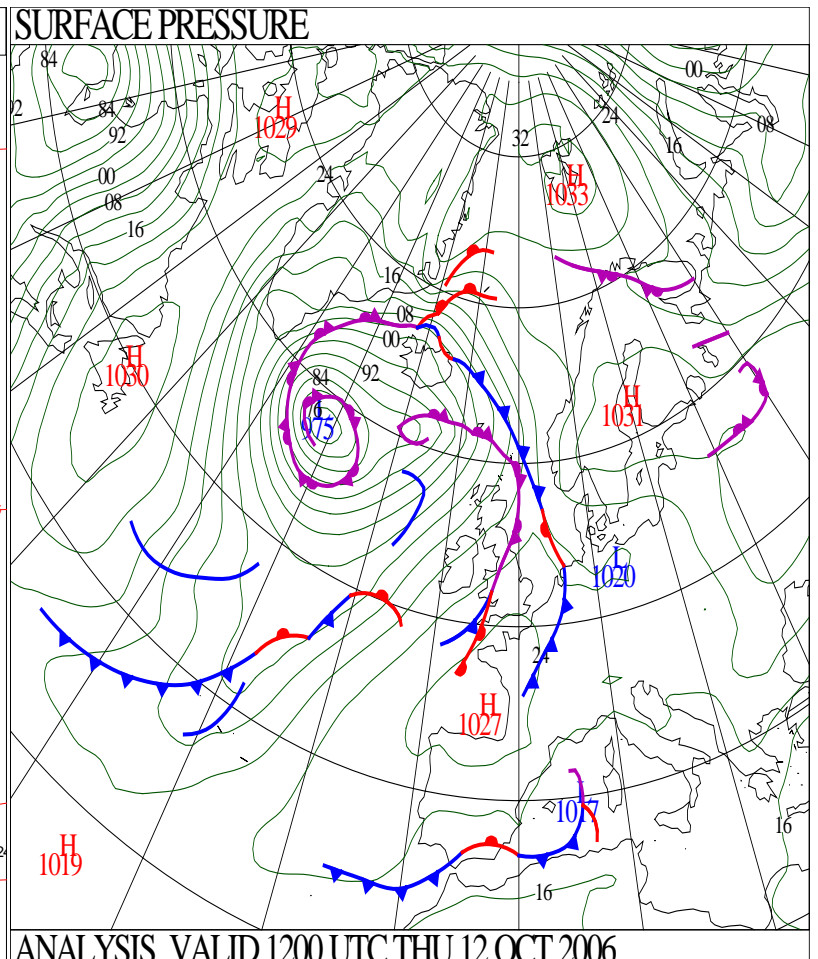
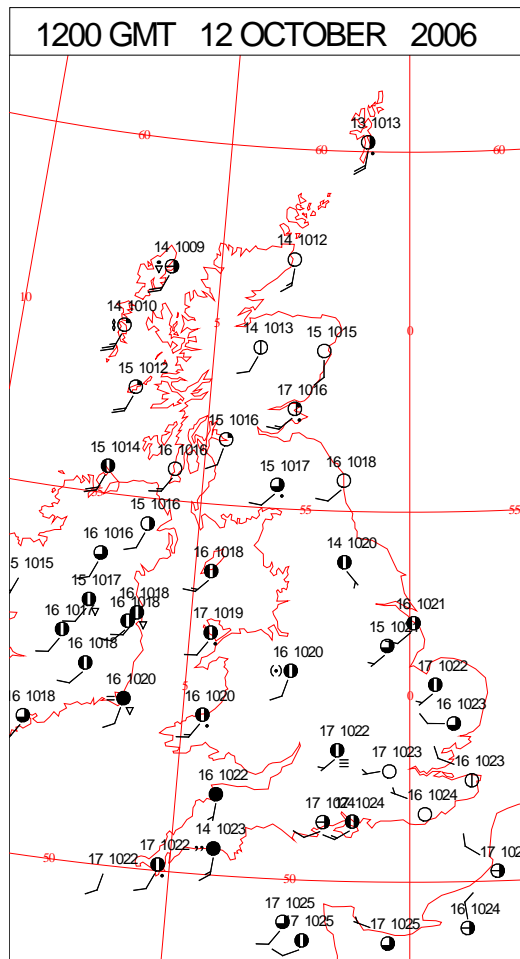
DAILY CLIMATE DATA



DAILY WEATHER SUMMARY



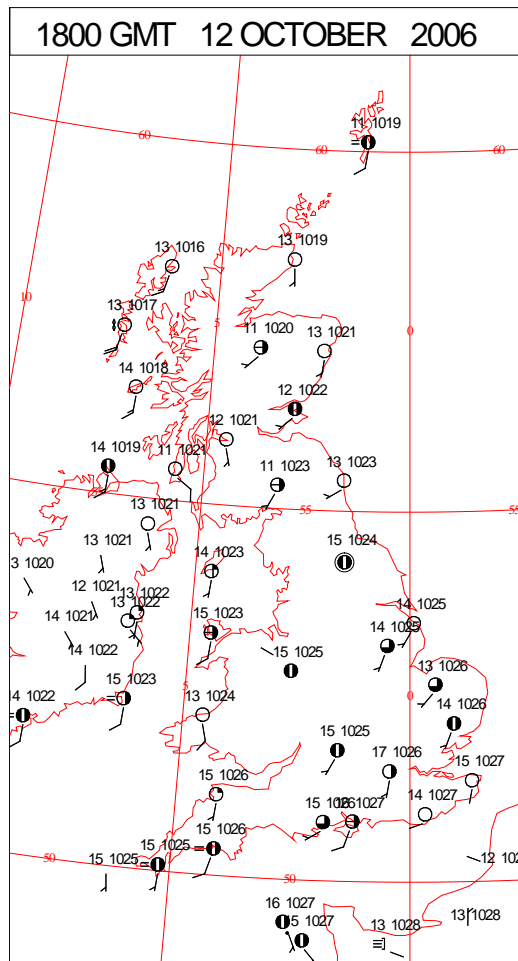
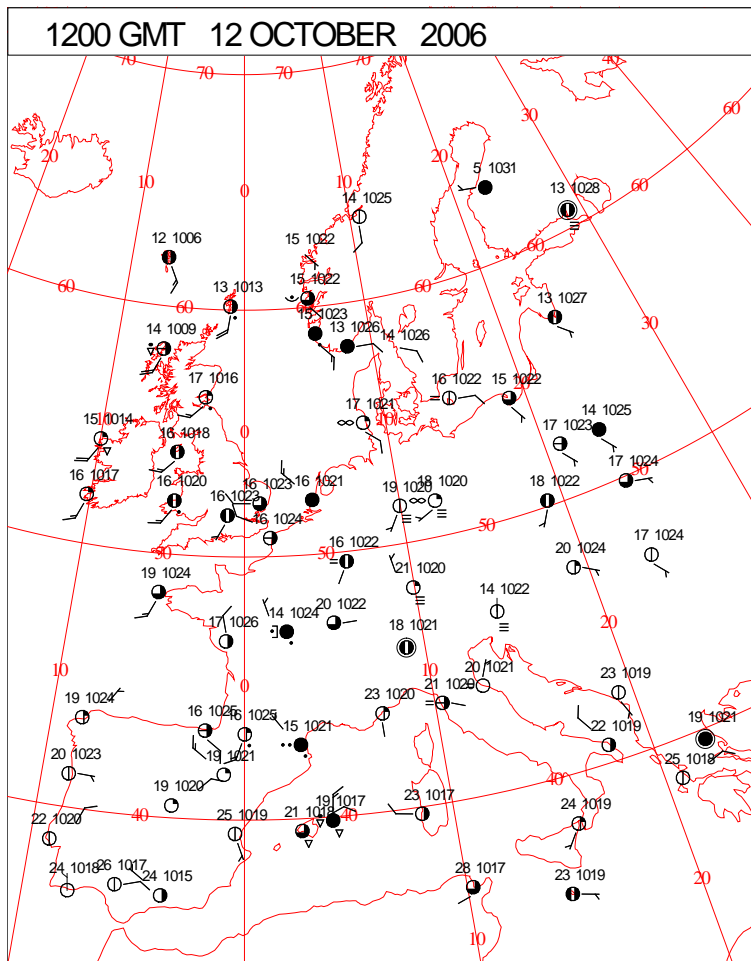
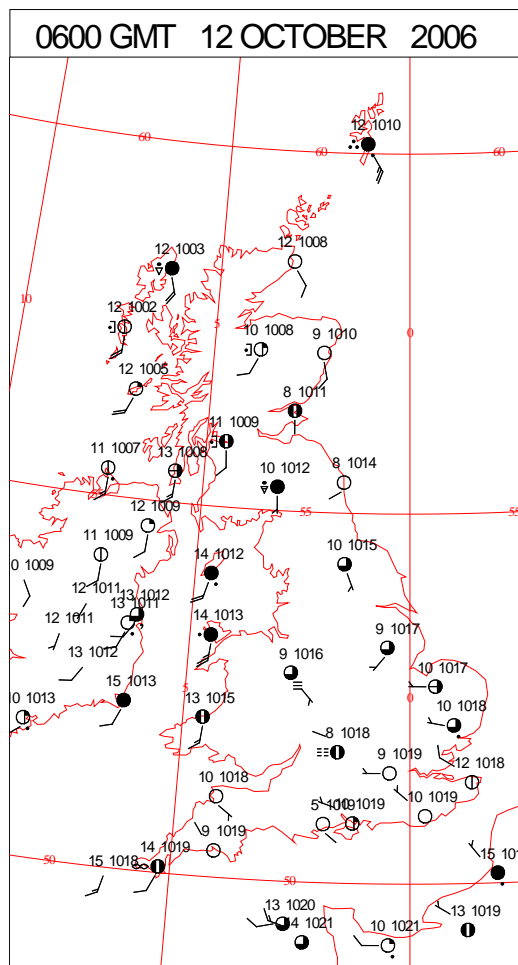
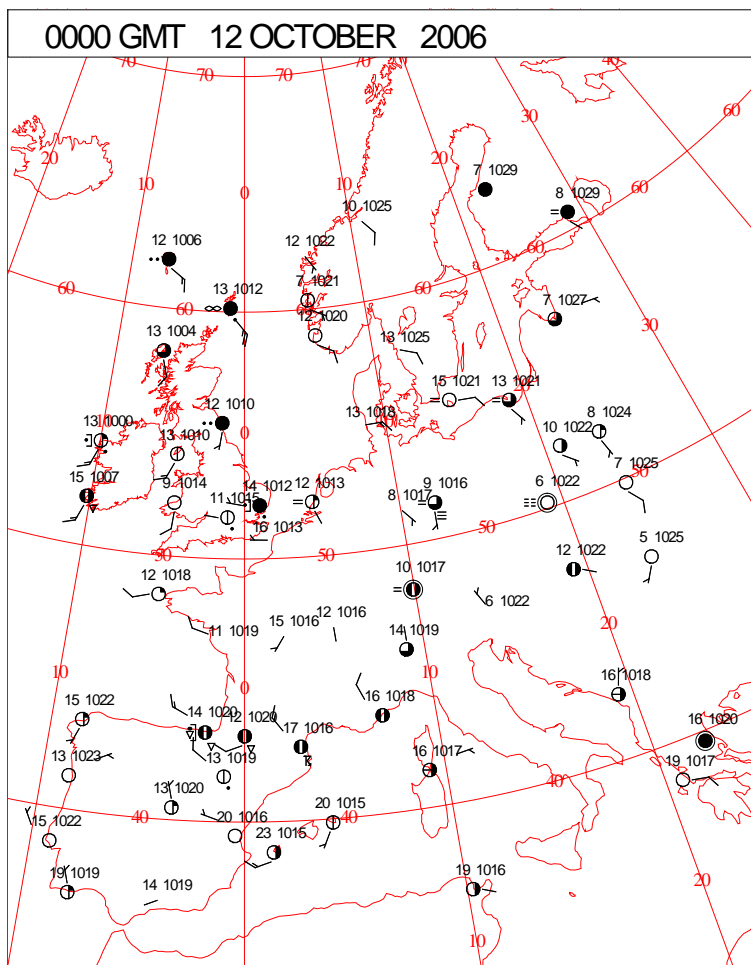
ANALYSIS VALID 0000 UTC THU 12 OCT 2006



ANALYSIS VALID 1200 UTC THU 12 OCT 2006

Thursday 12 October 2006

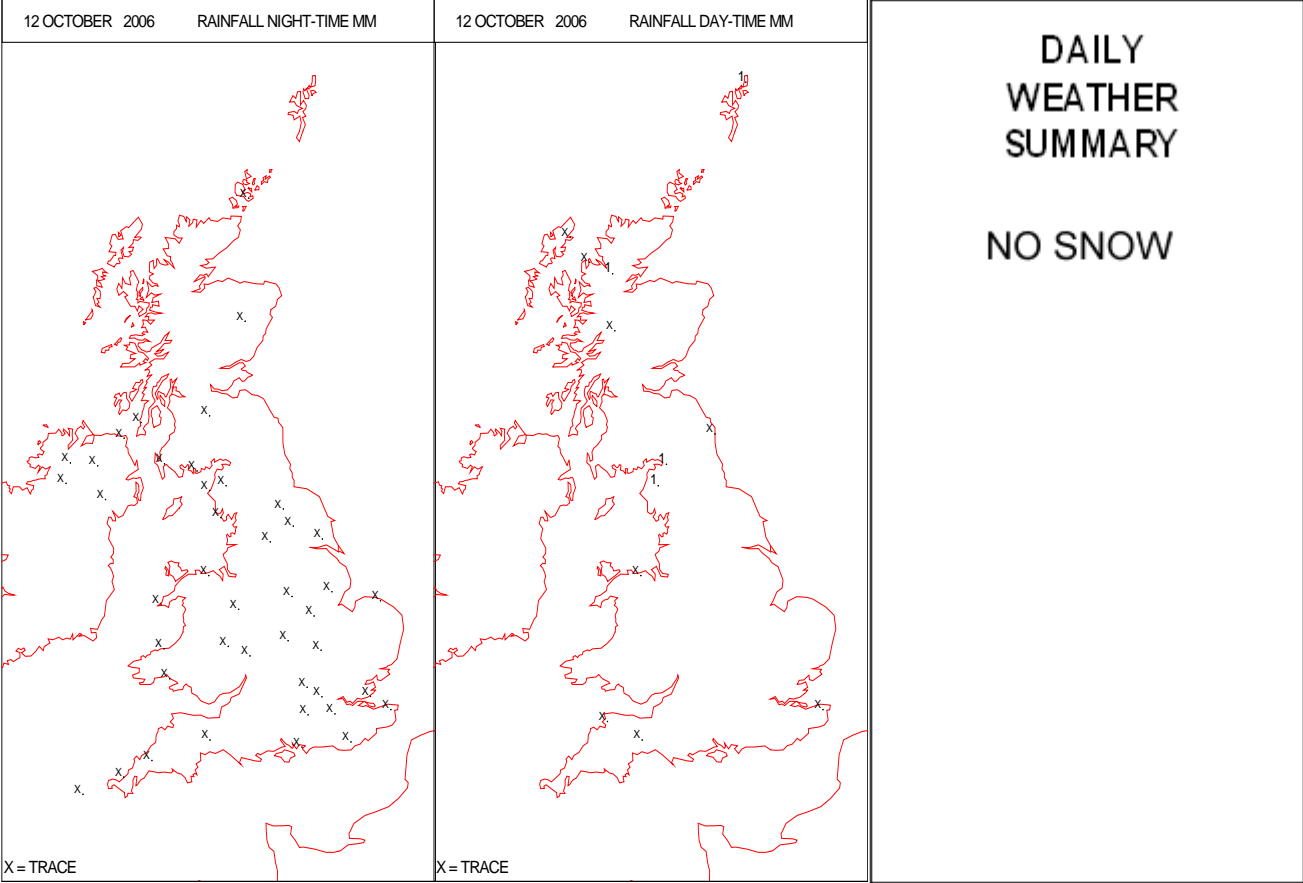
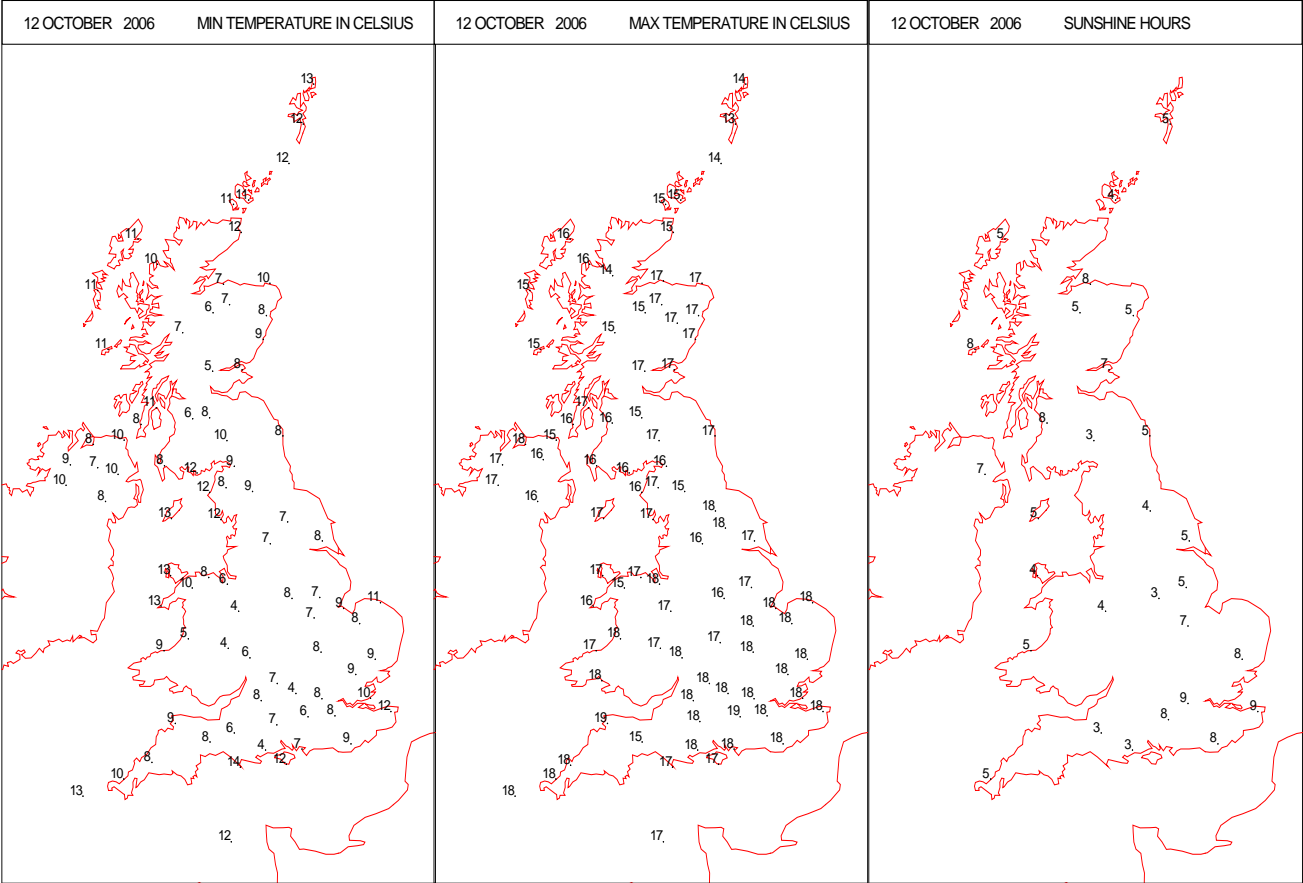
SURFACE REPORTS



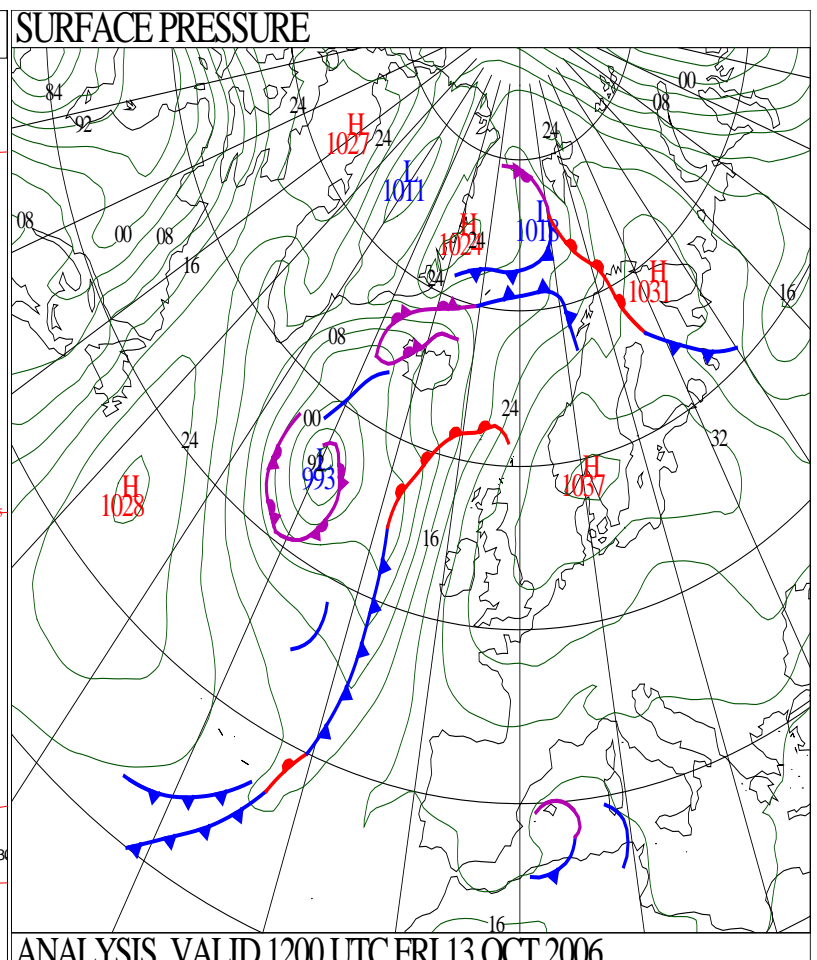
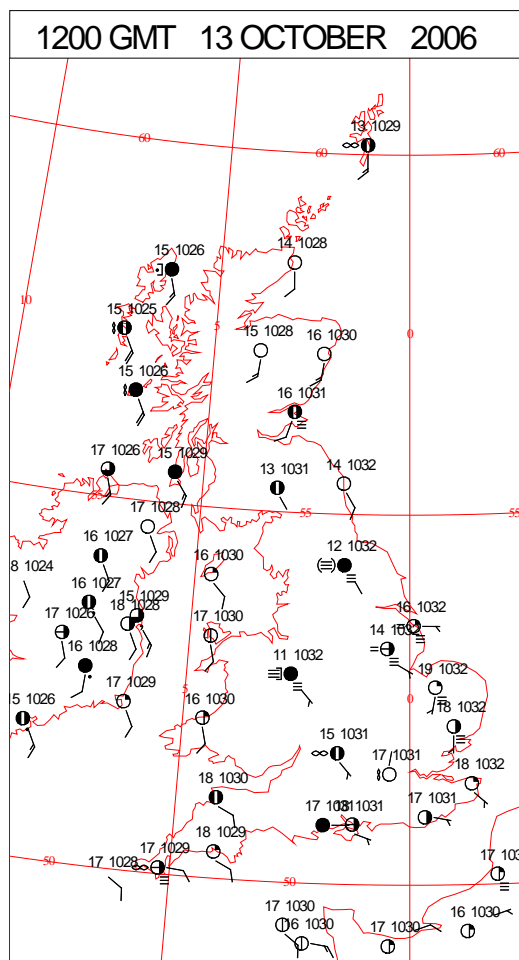
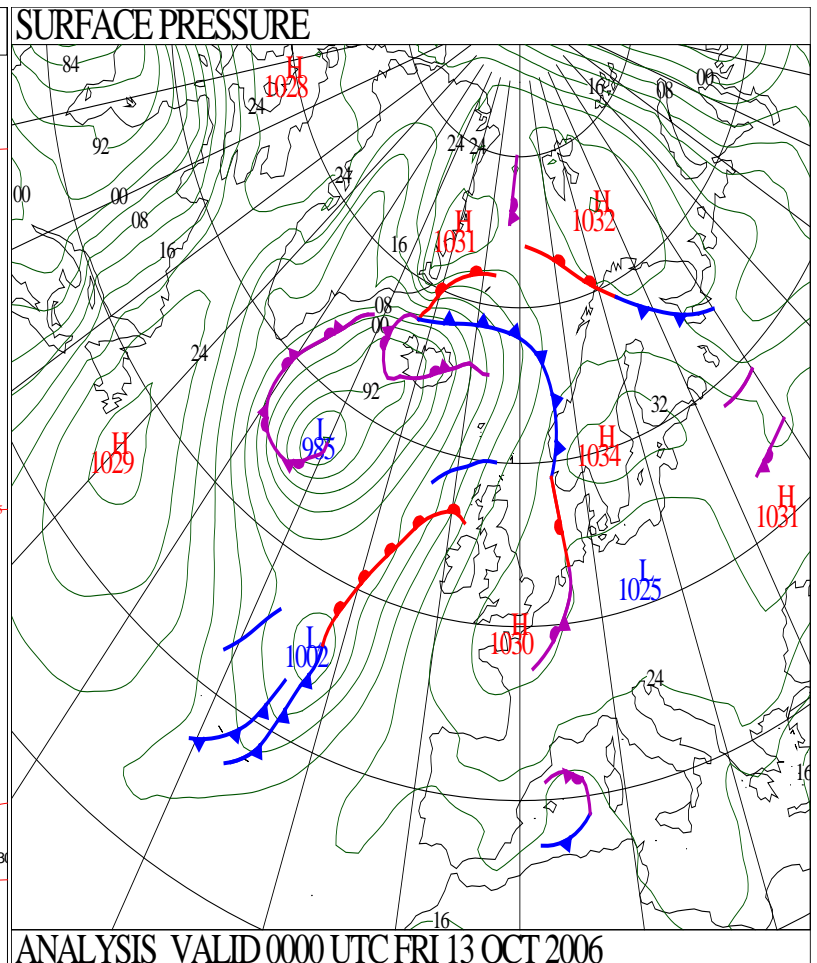
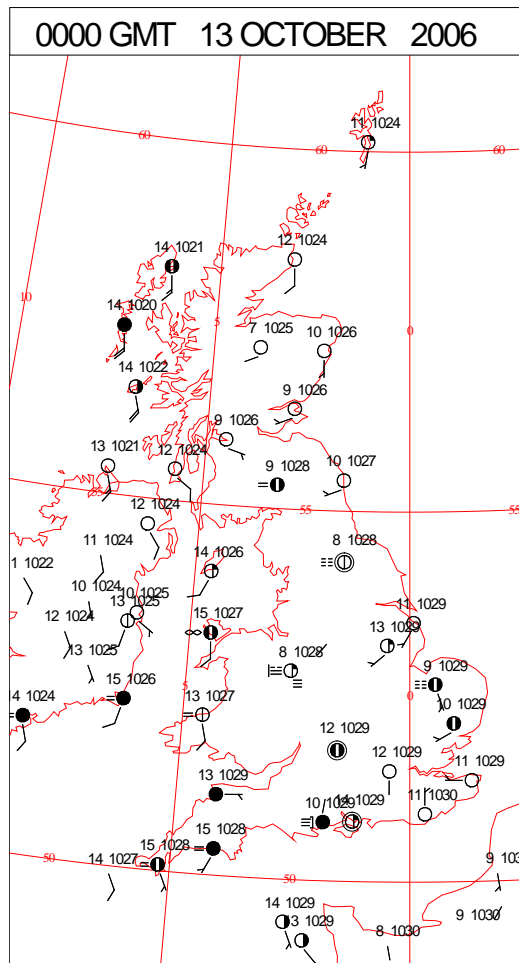
SIGNIFICANT WEATHER

0600 GMT 12 OCTOBER 2006	SIG WEATHER	1200 GMT 12 OCTOBER 2006	SIG WEATHER	<p>Summary of UK Weather for Thursday 12 October 2006. Rain over southest England, East Anglia and northeast Scotland soon cleared away eastwards during the early hours of the morning, but the rain over Northern Ireland spread into western parts of Scotland. Showery outbreaks of rain arrived over northwest England and west Wales by the end of the night. Patchy fog developed over England and Wales but was short-lived after dawn. During the morning, the rain over western Scotland moved eastwards clearing eastern coastal areas by midday. Further outbreaks of rain affected western Scotland and The Hebrides as well as Wales and southwest England. Through the afternoon the rain slowly petered out to leave most places dry with a little sunshine. Many places had a dry evening with the cloud starting to break up. As clearer skies pushed into Wales and western parts of England so fog patches started to develop. Temperatures across the whole of the UK were warm or very warm.</p>
1800 GMT 12 OCTOBER 2006	SIG WEATHER	0000 GMT 13 OCTOBER 2006	SIG WEATHER	<p>EXTREMES Highest Maximum: 23.8 Jersey: Airport, Jersey Lowest Maximum: 13.3 Lerwick, Shetland Lowest Minimum: 3.6 Shobdon Airfield, Hereford & Worcester Lowest Grass Minimum: -0.7 Leuchars, Fife -0.7 Shawbury, Shropshire Most Rain: 1.4 Baltasound No 2, Shetland Most Sun: 7.3 Saughall, Ayrshire</p>

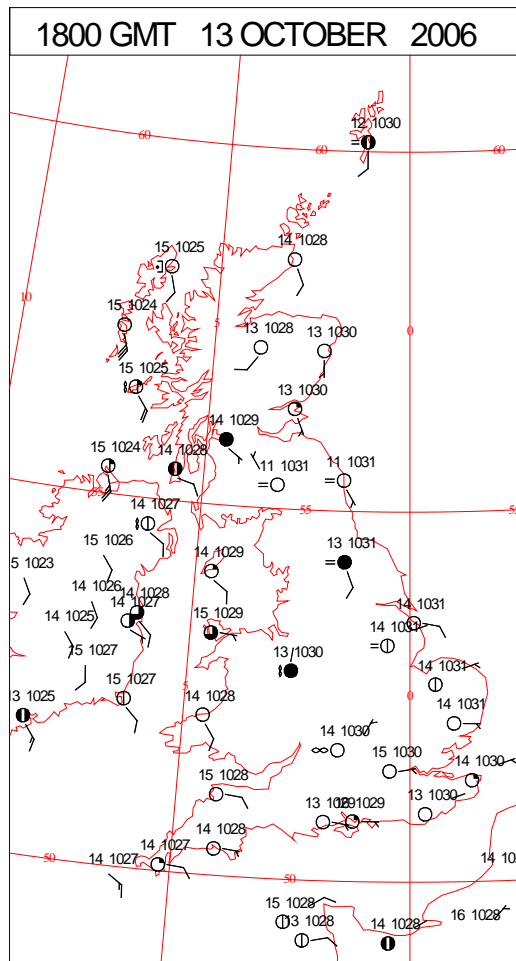
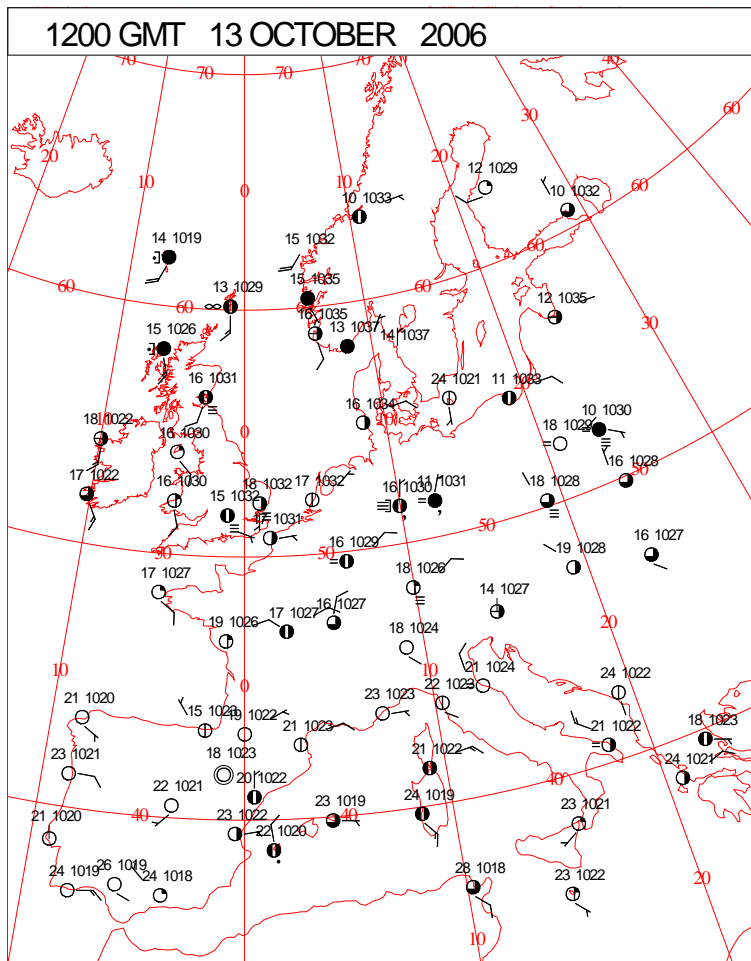
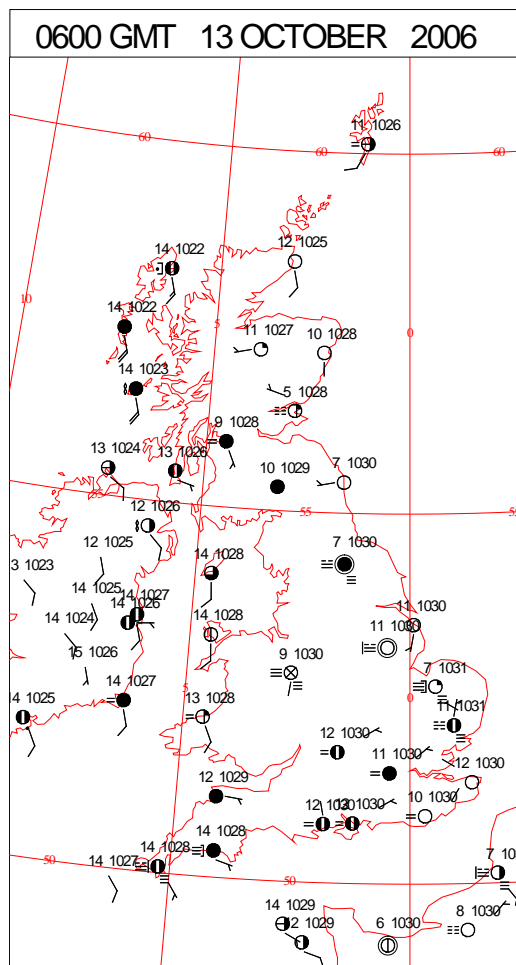
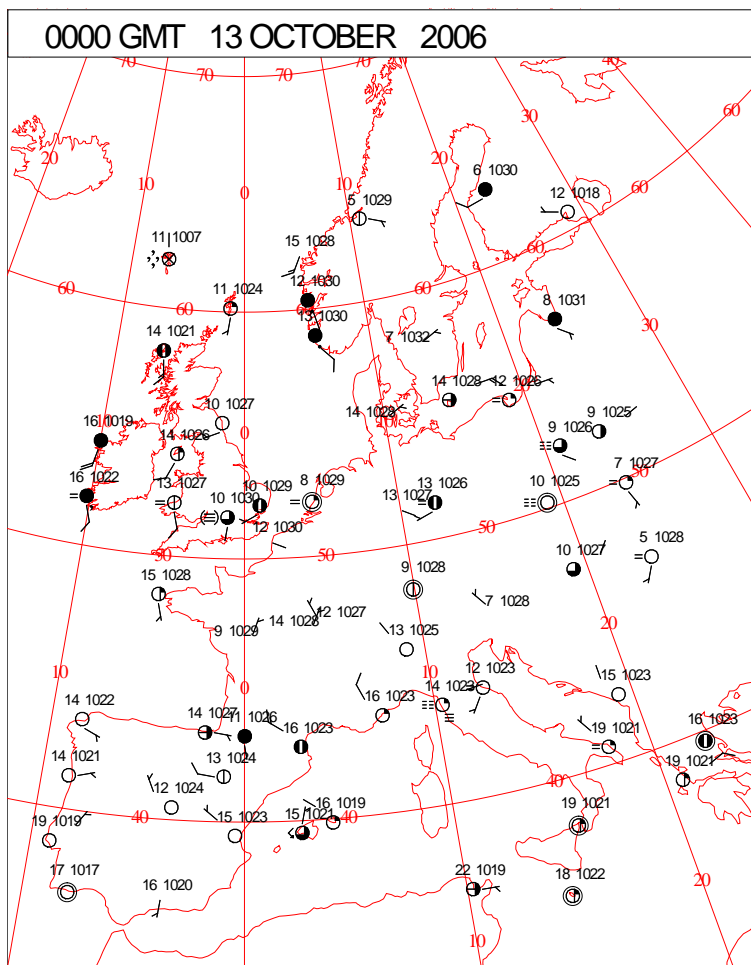
DAILY CLIMATE DATA



DAILY WEATHER SUMMARY



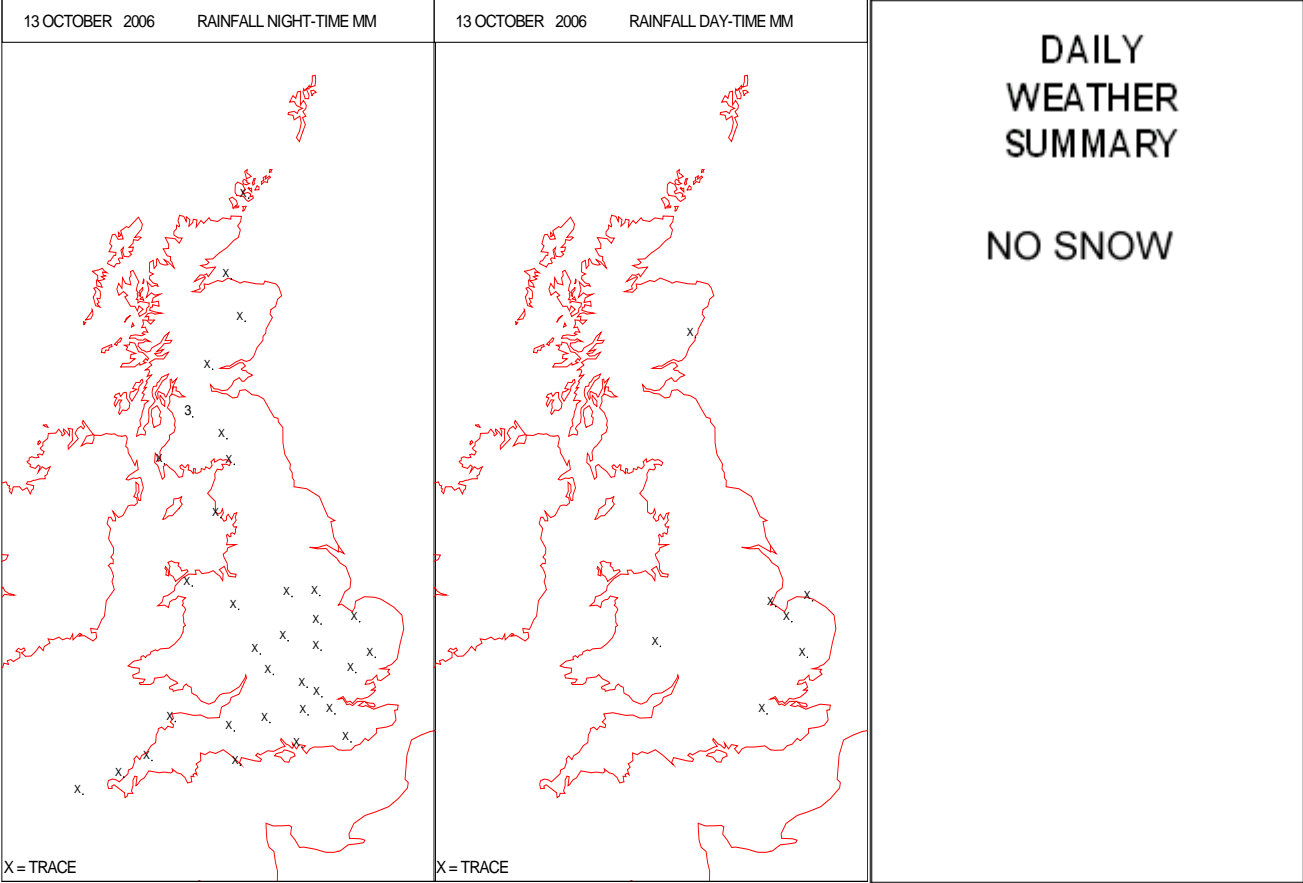
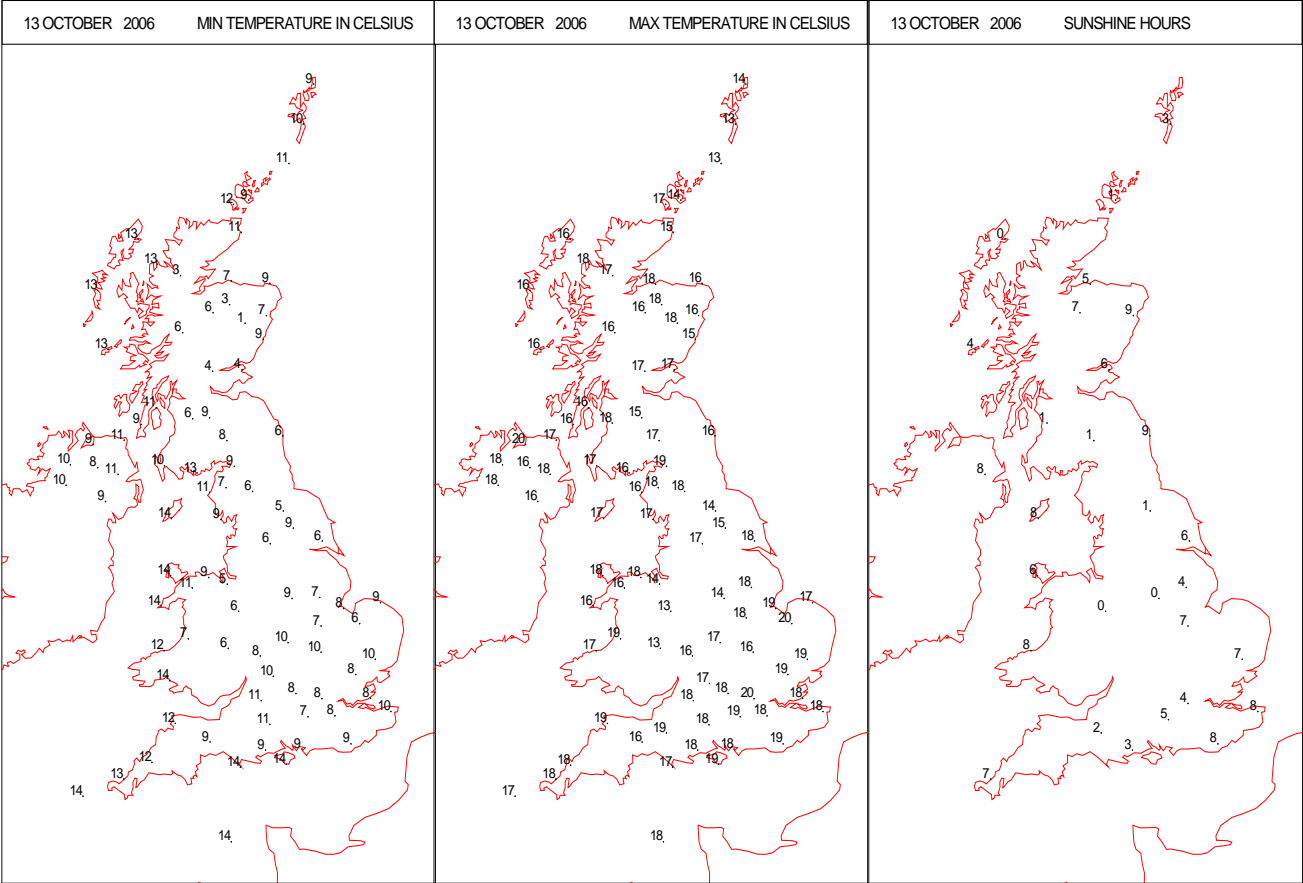
SURFACE REPORTS



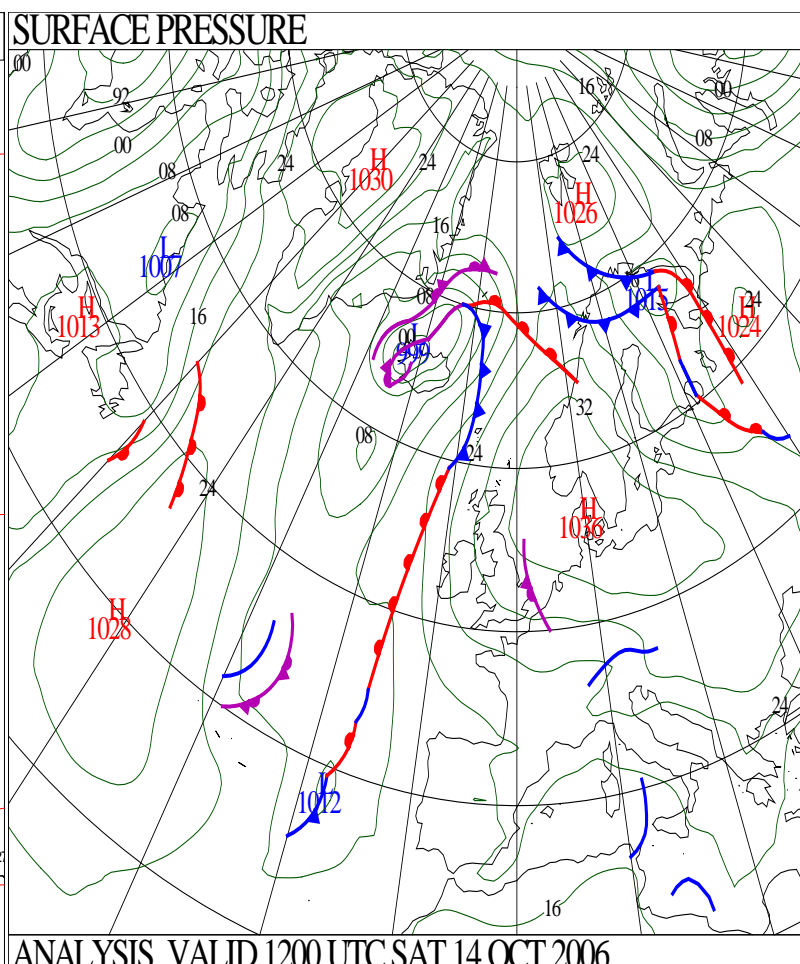
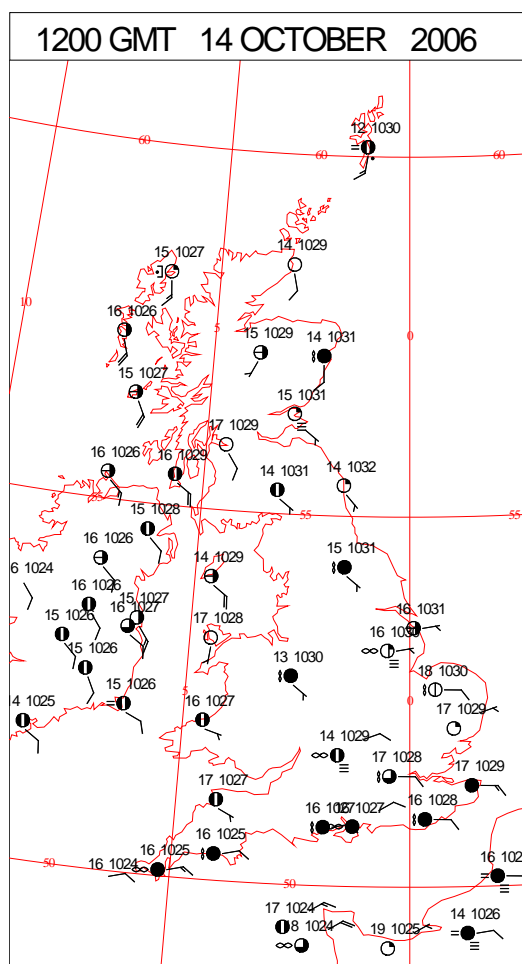
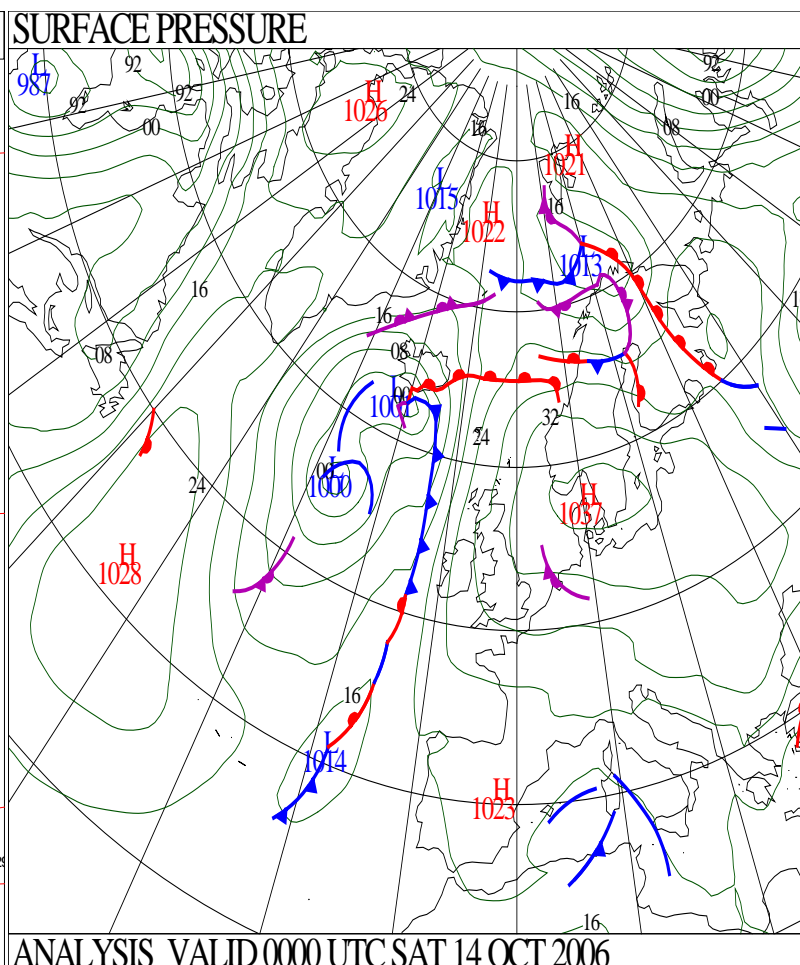
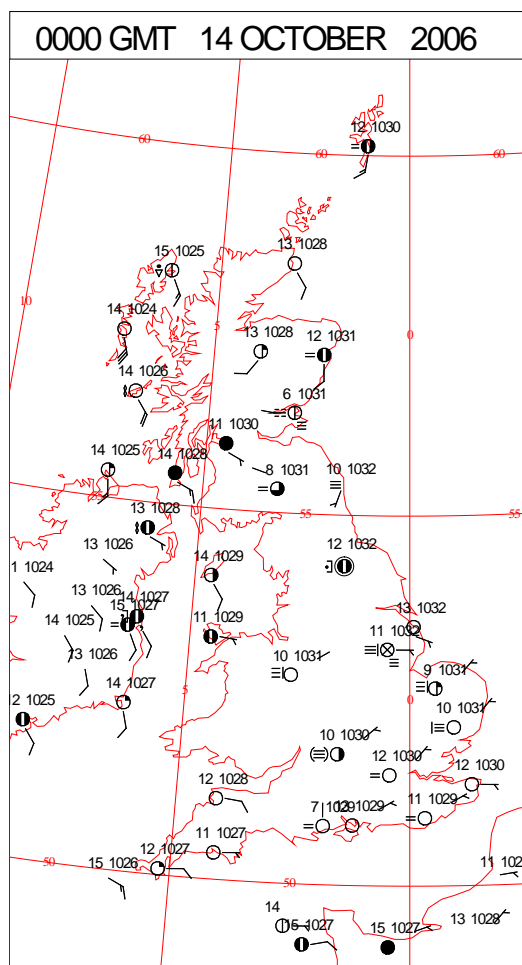
SIGNIFICANT WEATHER

0600 GMT 13 OCTOBER 2006	SIG WEATHER	1200 GMT 13 OCTOBER 2006	SIG WEATHER	<p>Summary of UK Weather for Friday 13 October 2006. Conditions were dry throughout the night with fog forming in many areas. The fog was most widespread and dense across inland parts of central, southern and eastern England. So a dull start to the day for many parts of England, except for the southeast, East Anglia, and from Yorkshire northwards. Many areas affected by the fog remained cloudy for much of the day, and the cloud was thick enough to produce some persistent drizzle across the southwest, making Weymouth the wettest place in the UK by the end of the day. During the afternoon there were some good sunny spells in the southeast of England, and also for Dumfries and Galloway and the Borders. Northern Ireland also had a fine afternoon with sunny or bright spells. The southwest of England brightened up towards the end of the afternoon, but the West Midlands, the Welsh Marches and Merseyside remained cloudy with patchy mist. Mist and fog patches also persisted throughout the day in the Vale of York. Temperatures were above average for the time of year in the south and east.</p> <p>EXTREMES Highest Maximum: 20.2 Ballykelly, Londonderry Lowest Maximum: 13.3 Lerwick, Shetland 13.3 Fair Isle, Shetland Lowest Minimum: 1.3 Aboyne No 2, Aberdeenshire Lowest Grass Minimum: -1.5 Aboyne No 2, Aberdeenshire Most Rain: 3.0 Saughall, Ayrshire Most Sun: 9.4 Guernsey: Airport, Guernsey</p>
1800 GMT 13 OCTOBER 2006	SIG WEATHER	0000 GMT 14 OCTOBER 2006	SIG WEATHER	

DAILY CLIMATE DATA

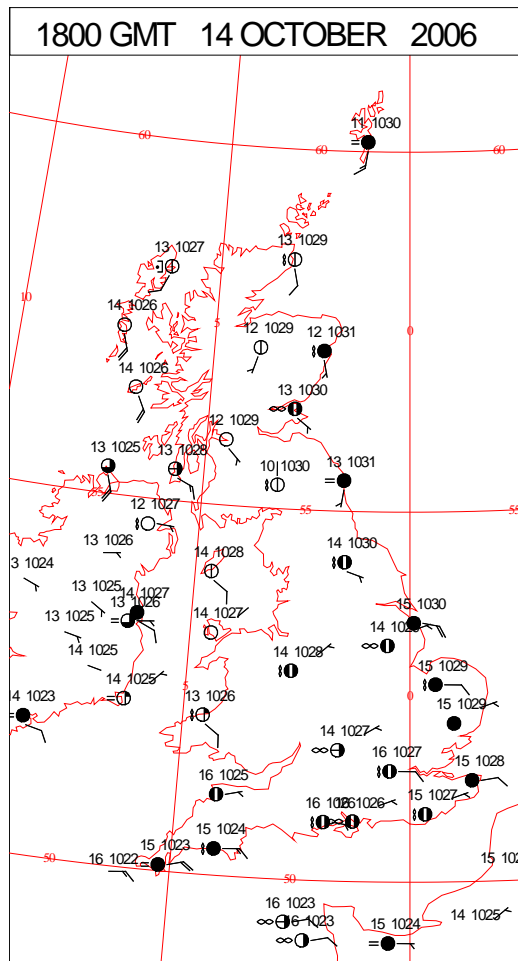
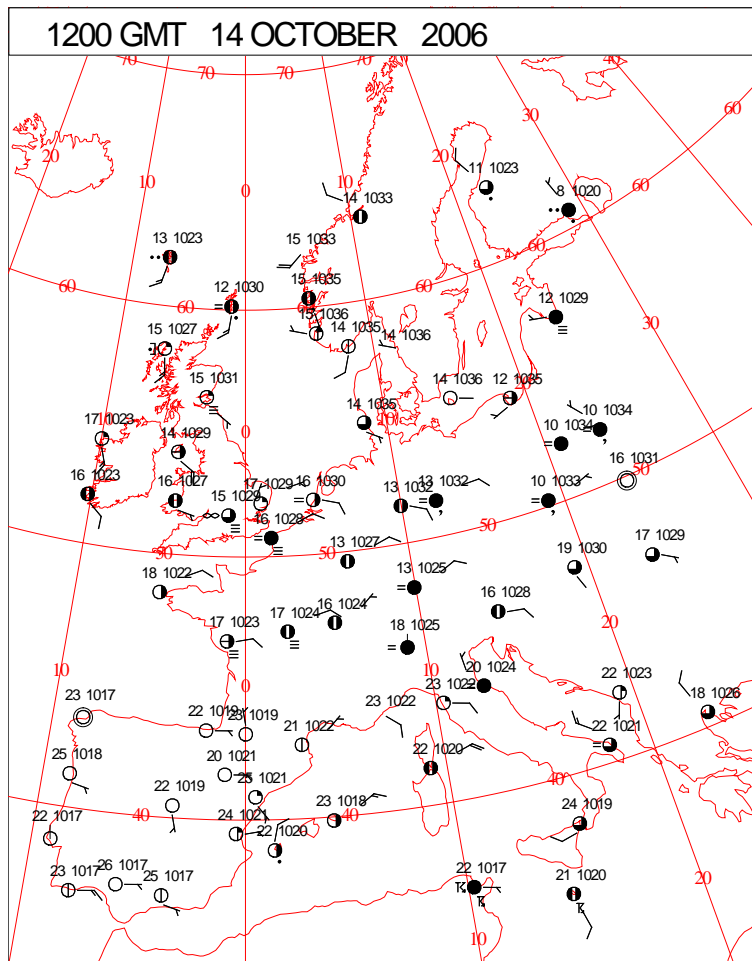
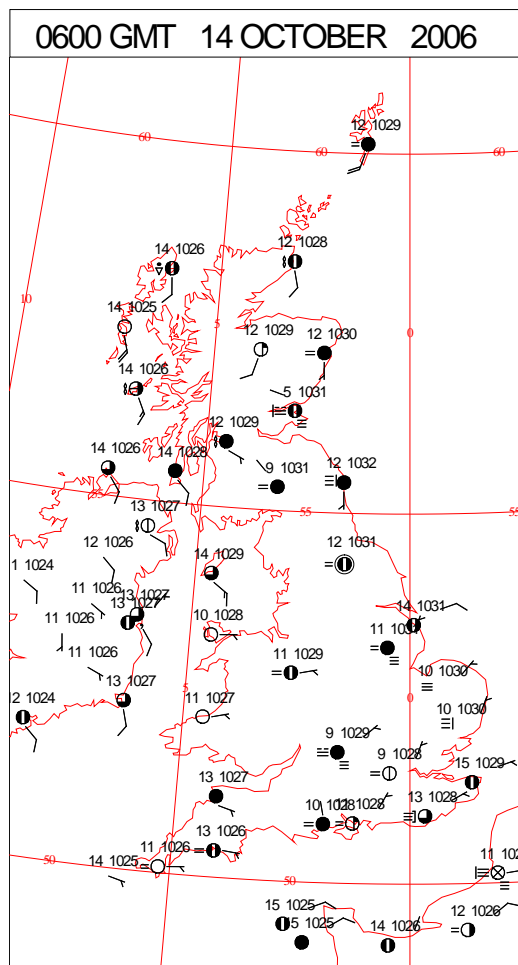
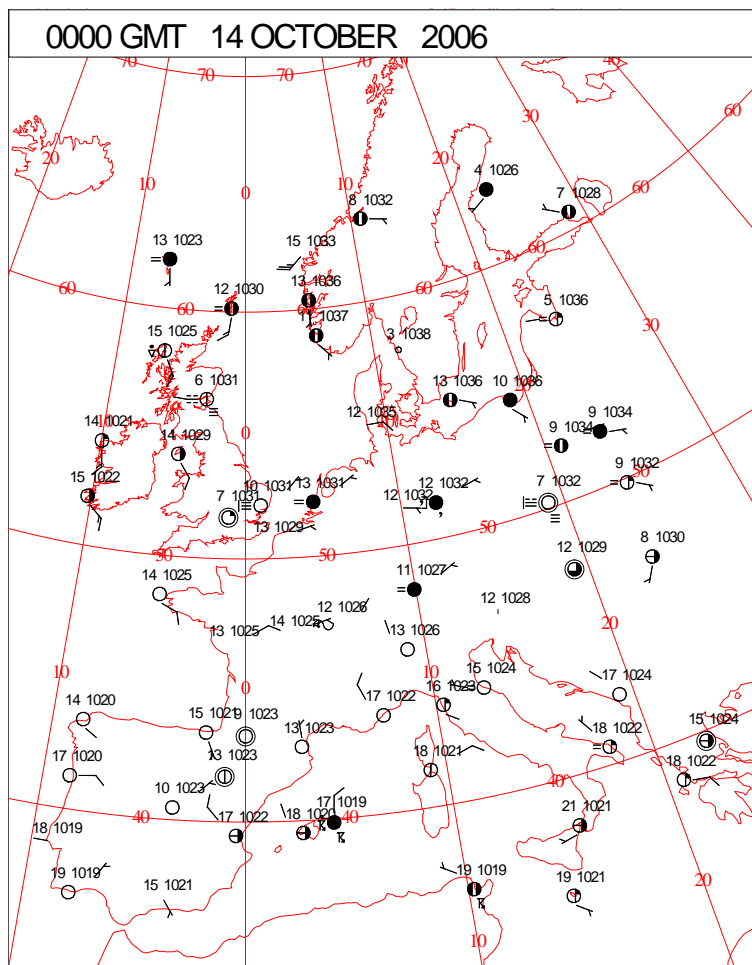


DAILY WEATHER SUMMARY



Saturday 14 October 2006

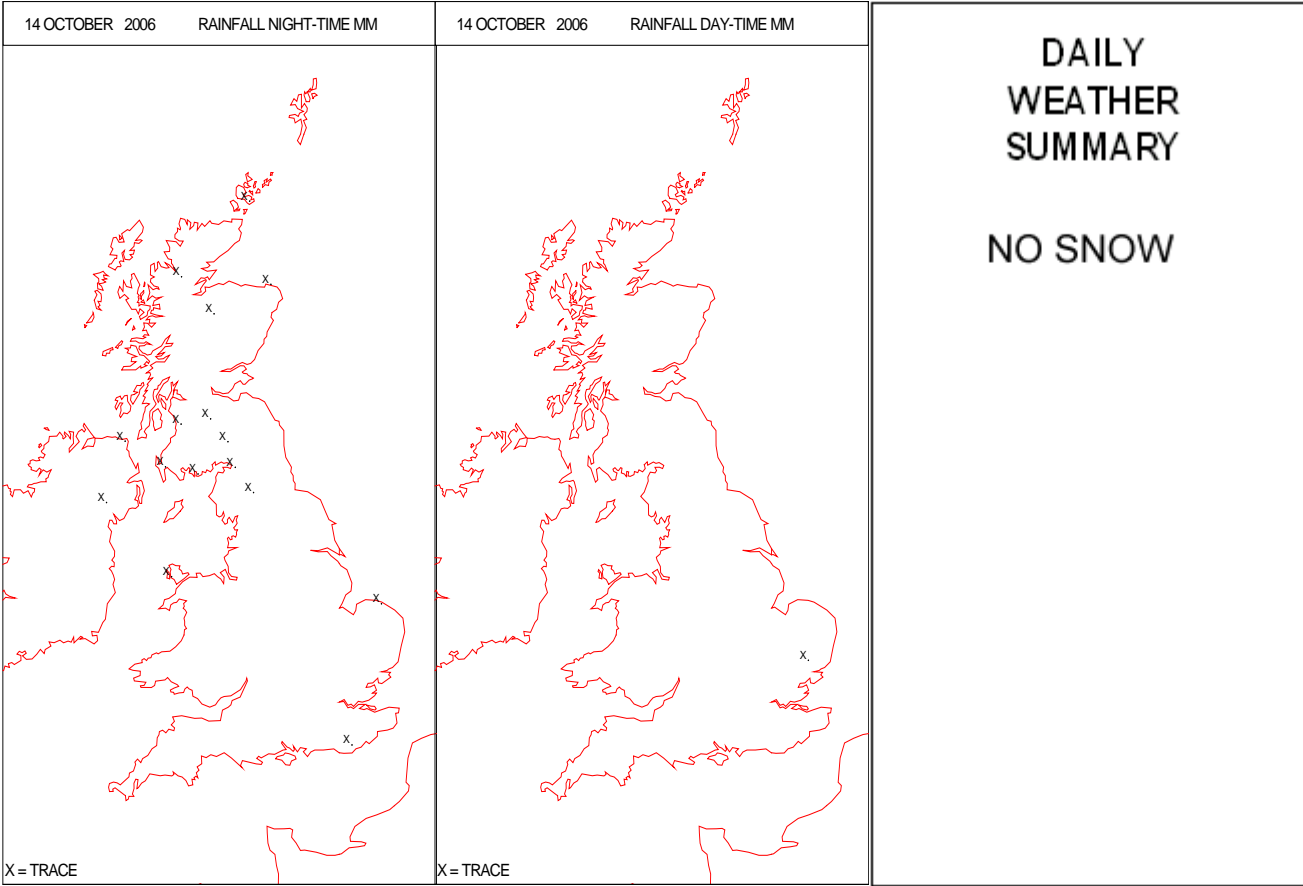
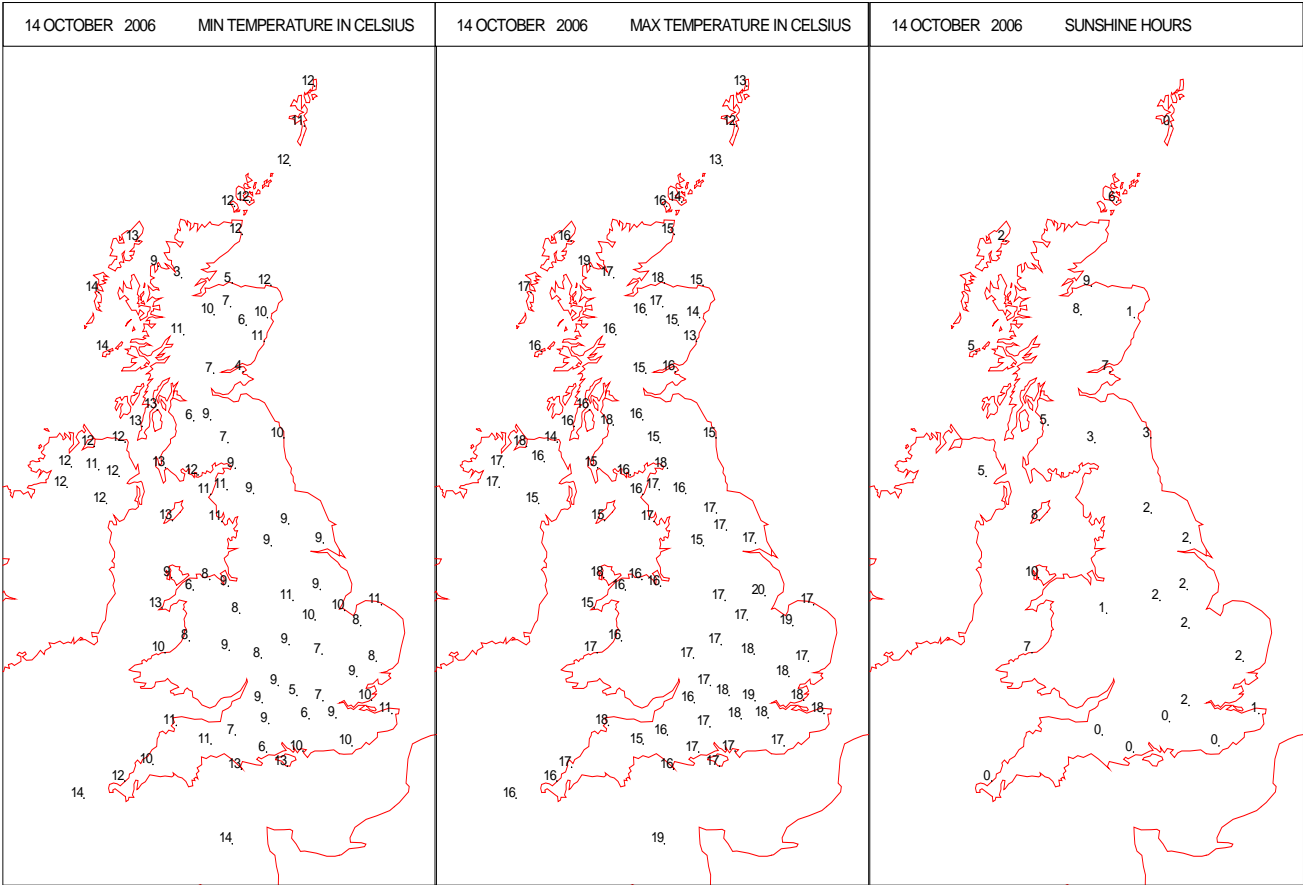
SURFACE REPORTS



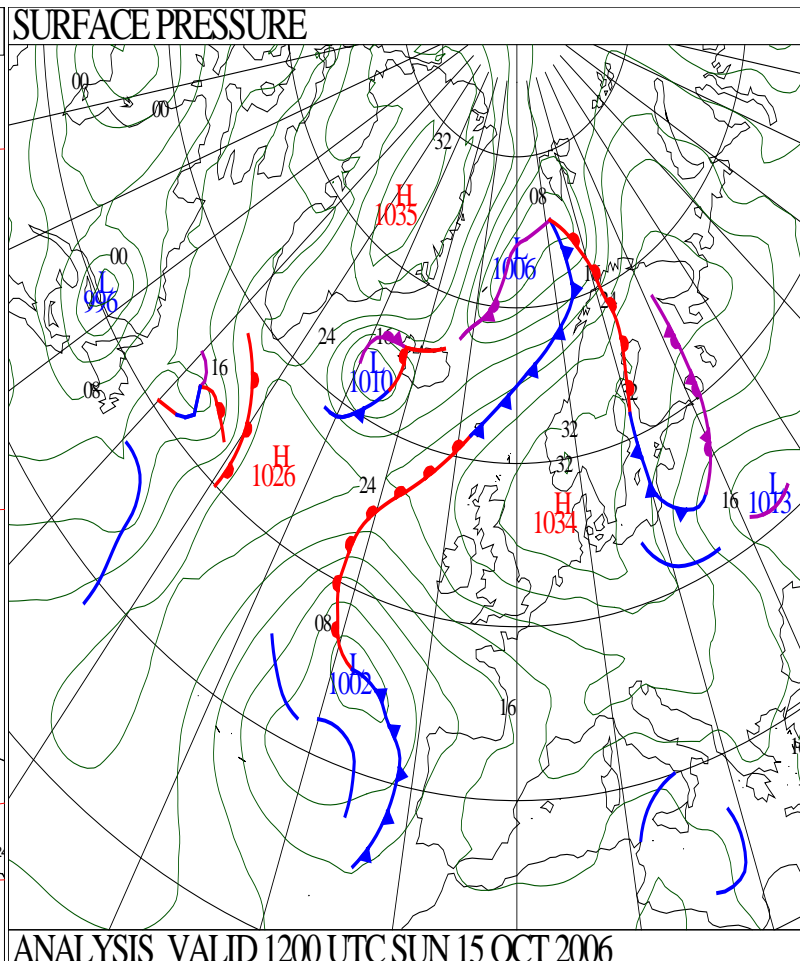
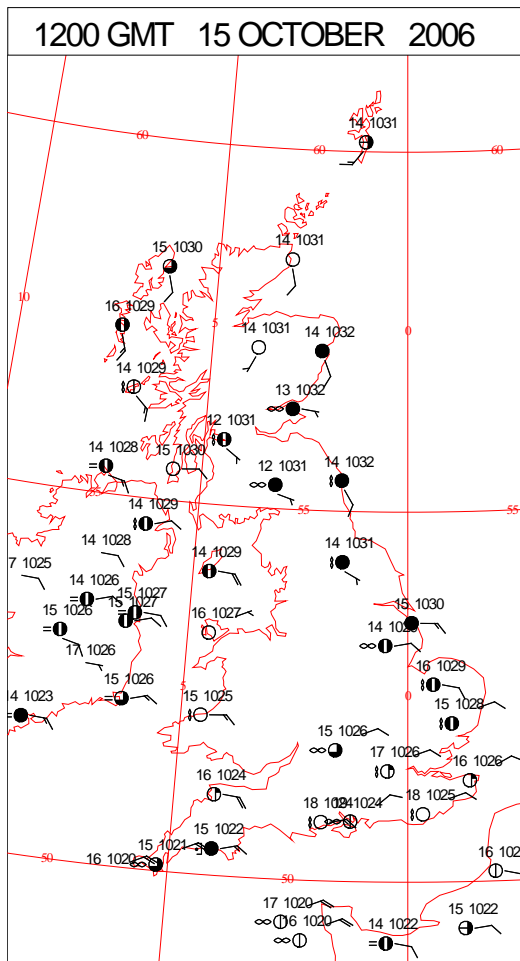
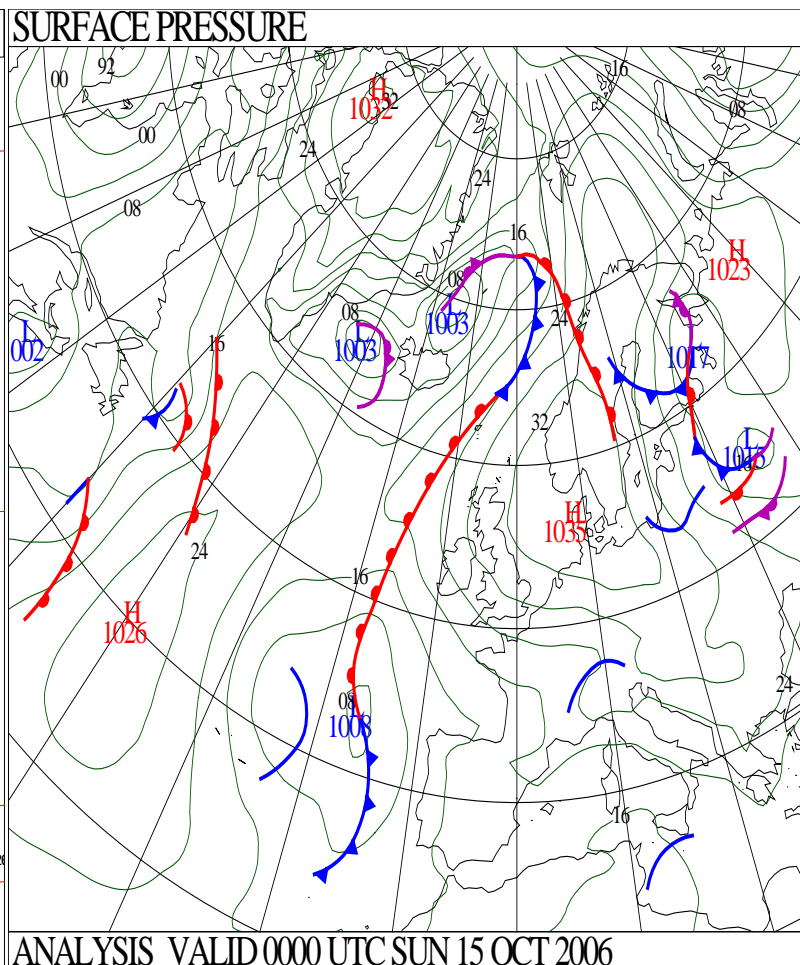
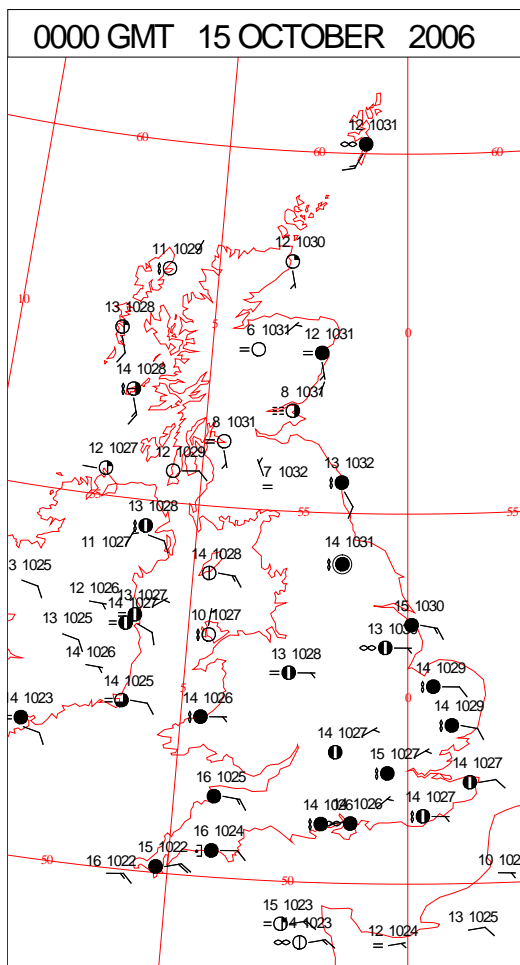
SIGNIFICANT WEATHER

0600 GMT 14 OCTOBER 2006	SIG WEATHER	1200 GMT 14 OCTOBER 2006	SIG WEATHER	<p>Summary of UK Weather for Saturday 14 October 2006. Widespread fog formed overnight in England, with dense patches across the Midlands, East Anglia, Lincolnshire and South Yorkshire by the end of the night. Scotland and Northern Ireland had much clearer conditions overnight, except for the east of Scotland, in particular Tayside, where dense fog also formed. The fog took some time to clear across central England, eventually clearing from the Midlands towards midday, and conditions remained rather cloudy and misty across much of England for the rest of the day. The exception to this was in northwest England and Wales, where the cloud cleared to allow for fine and sunny conditions. Anglesey had the sunniest conditions in the UK, with nearly 10 hours of sunshine by the end of the day. The far north of Scotland also fared well, with good spells of sunshine throughout the day. The Moray coast recorded temperatures well above average for the time of year. Northern Ireland also had a fine afternoon once the cloud had thinned. Temperatures in all areas of the country were above average for this time of year.</p>
1800 GMT 14 OCTOBER 2006	SIG WEATHER	0000 GMT 15 OCTOBER 2006	SIG WEATHER	<p>EXTREMES Highest Maximum: 19.6 Coningsby, Lincolnshire Lowest Maximum: 12.3 Lerwick, Shetland Lowest Minimum: 2.8 Loch Glascarnoch, Ross & Cromarty Lowest Grass Minimum: -1.3 Loch Glascarnoch, Ross & Cromarty Most Rain: 0.4 Kirkwall, Orkney Most Sun: 7.0 Leuchars, Fife</p>

DAILY CLIMATE DATA

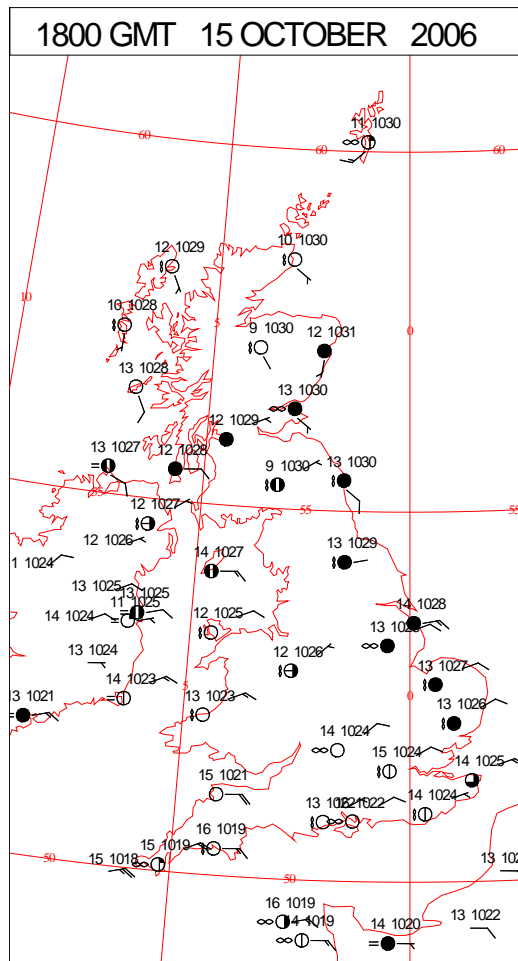
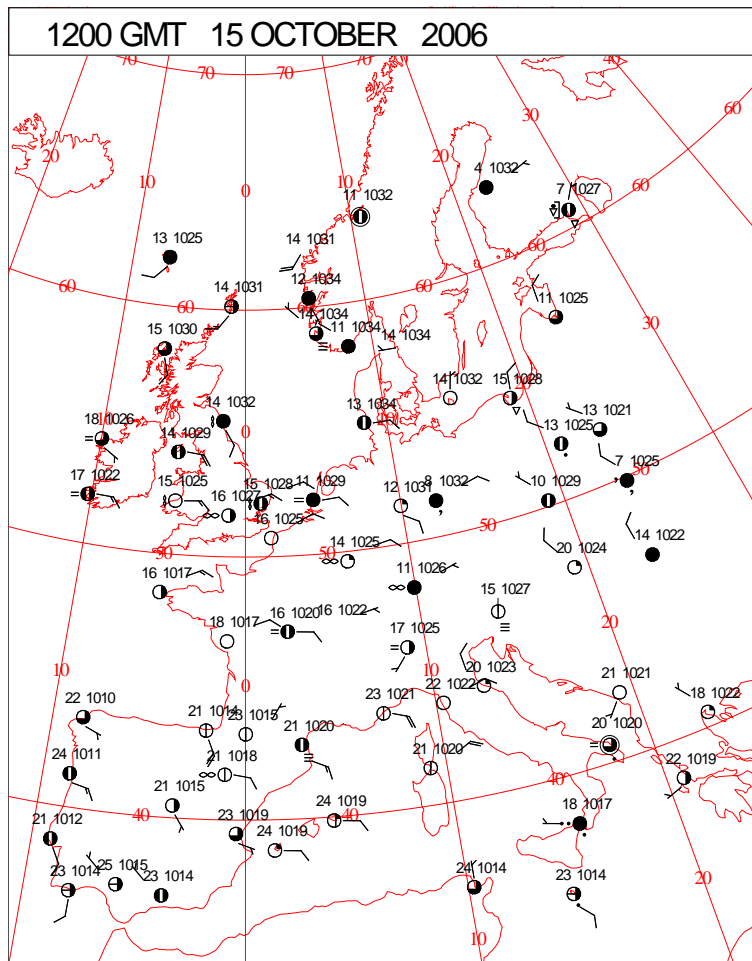
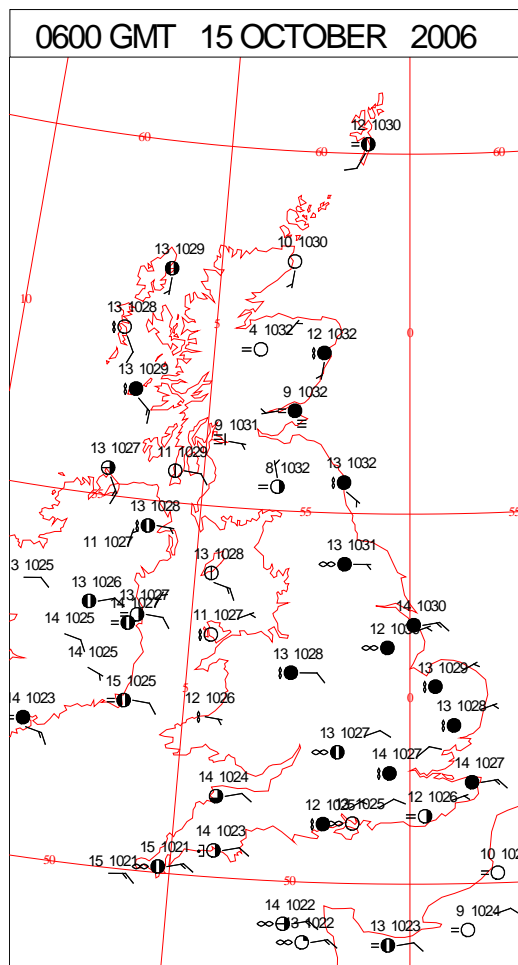
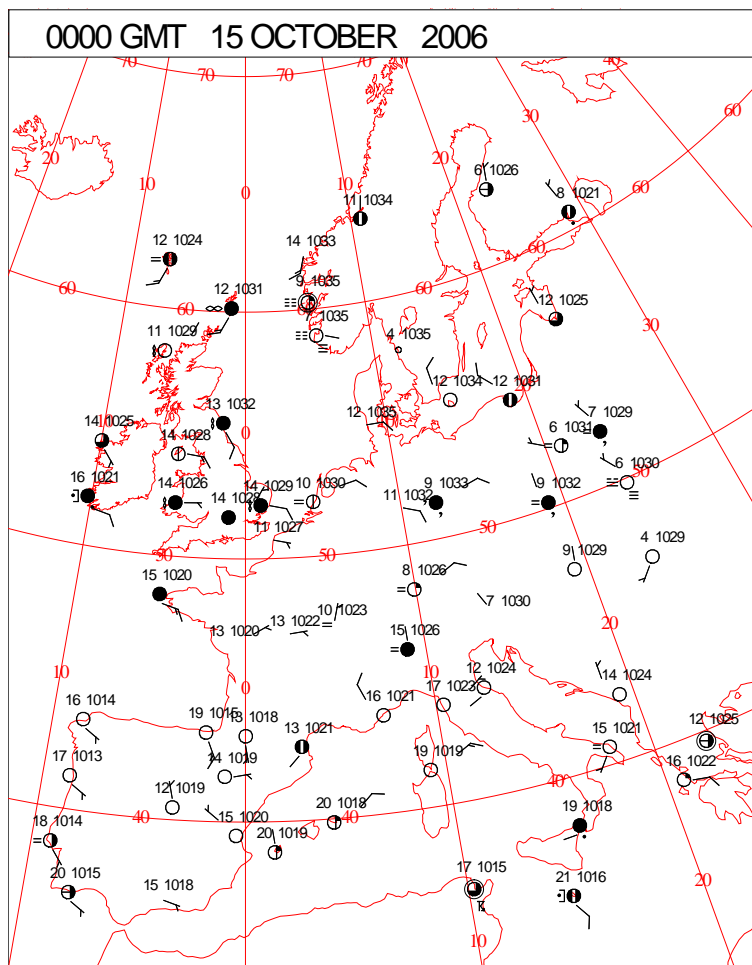


DAILY WEATHER SUMMARY

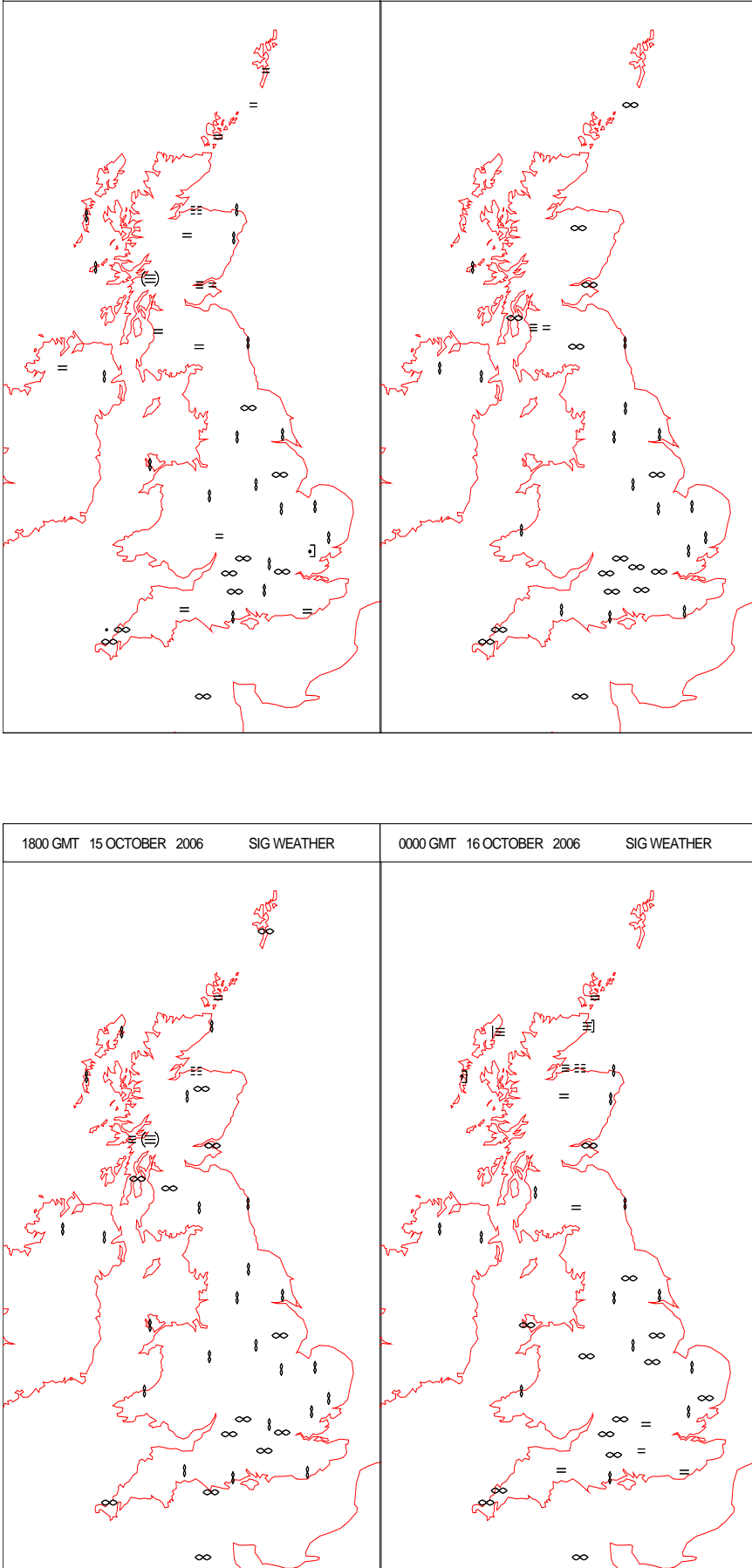


Sunday 15 October 2006

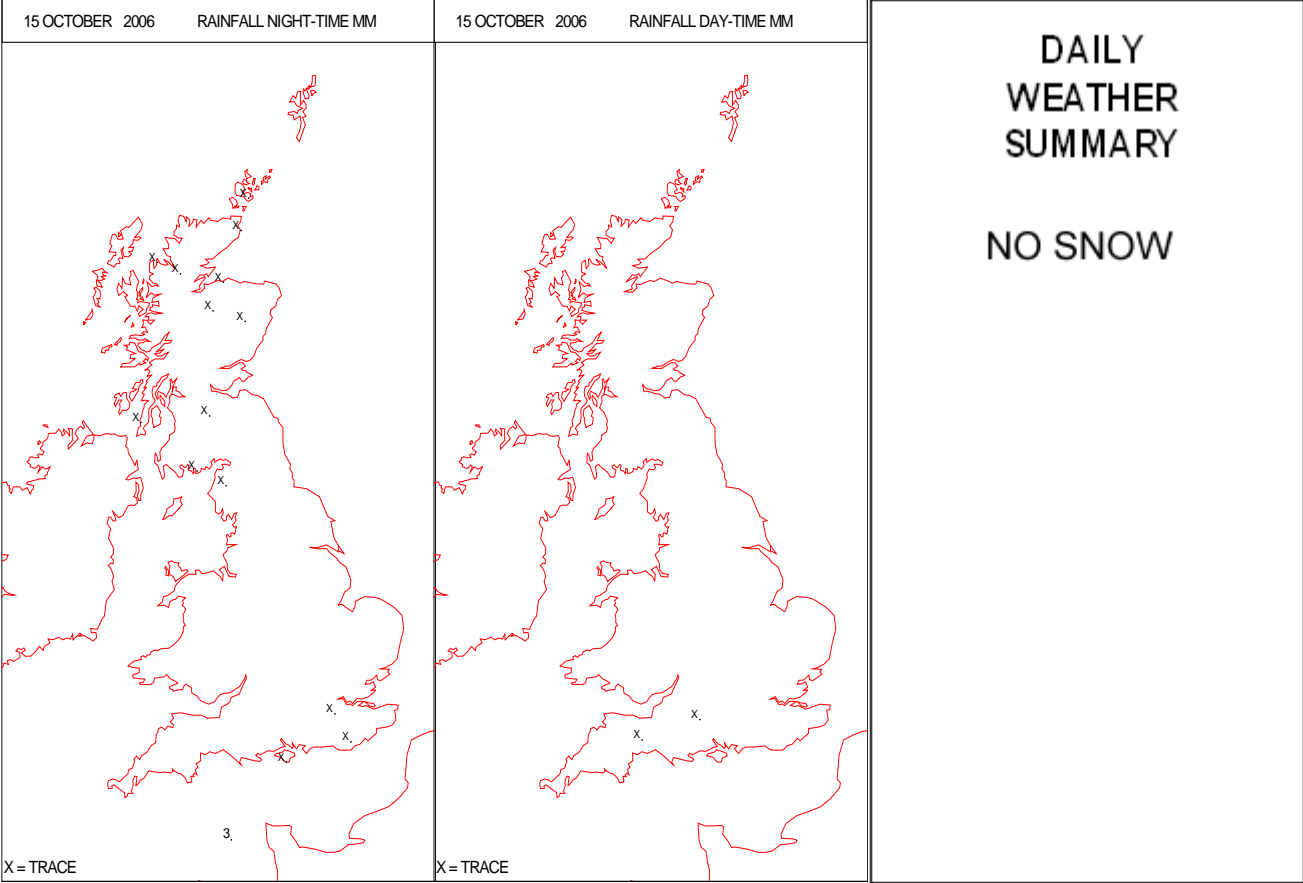
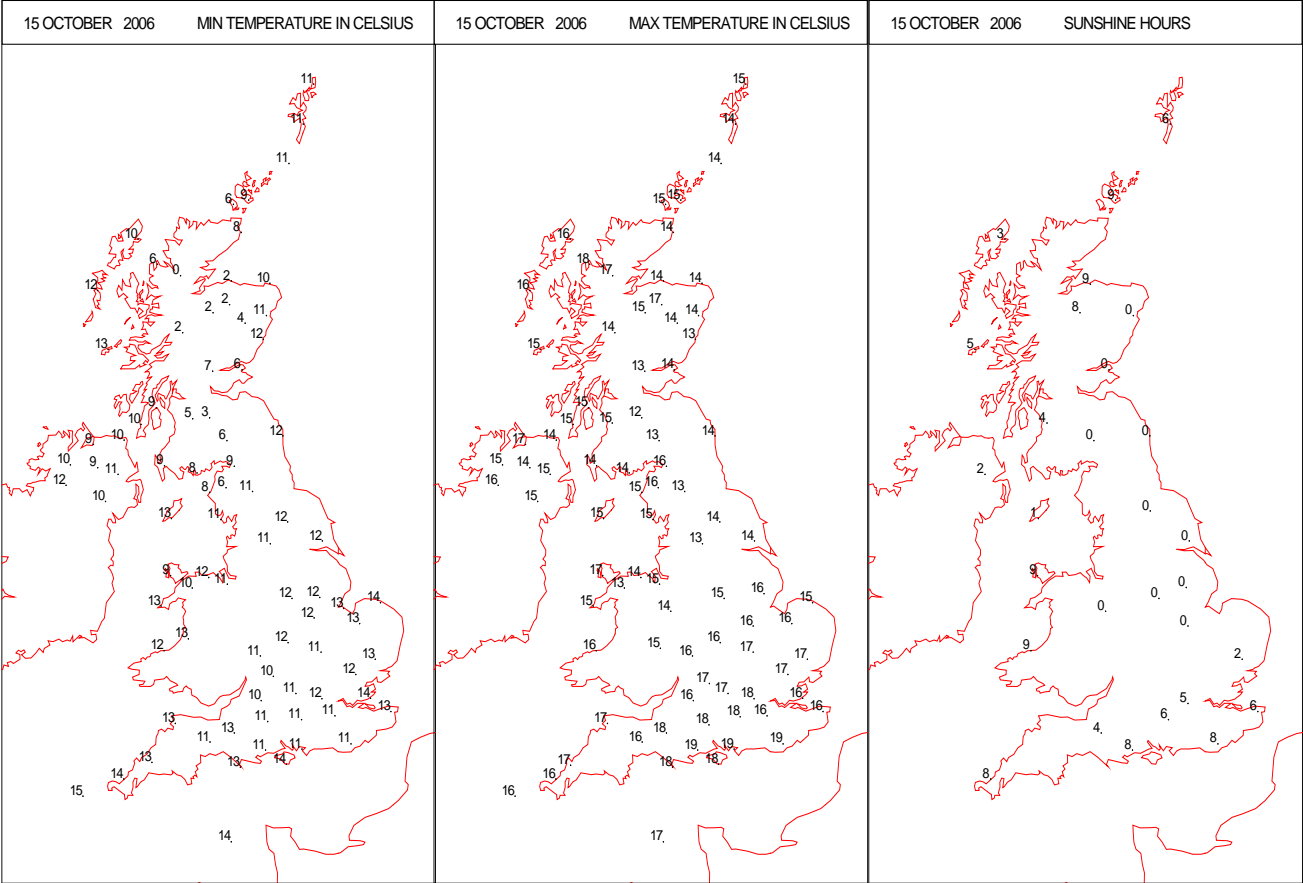
SURFACE REPORTS



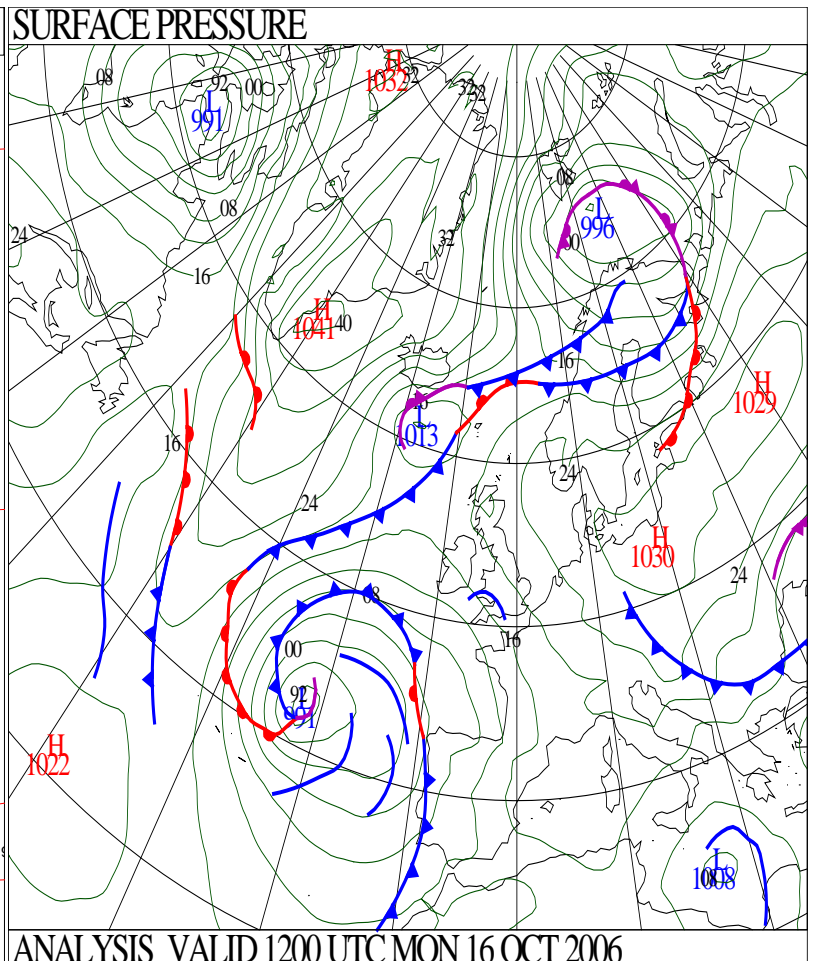
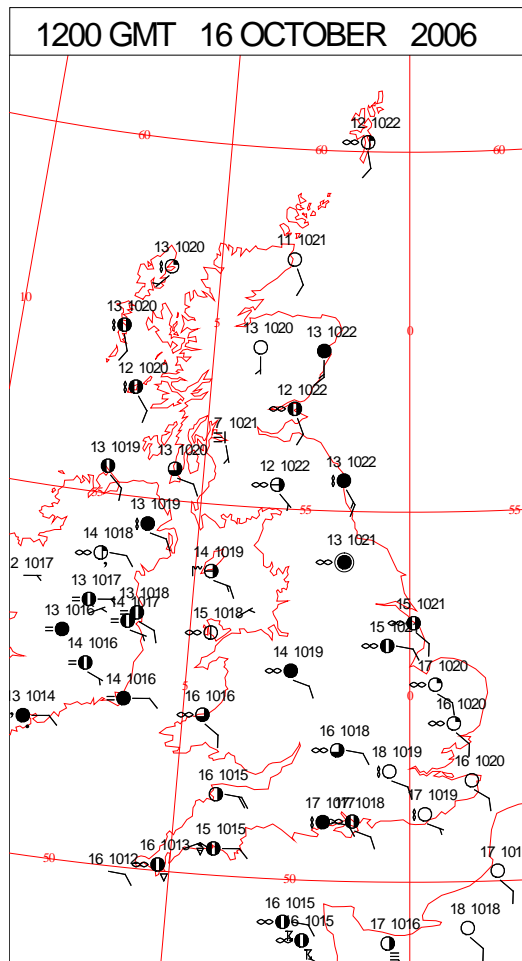
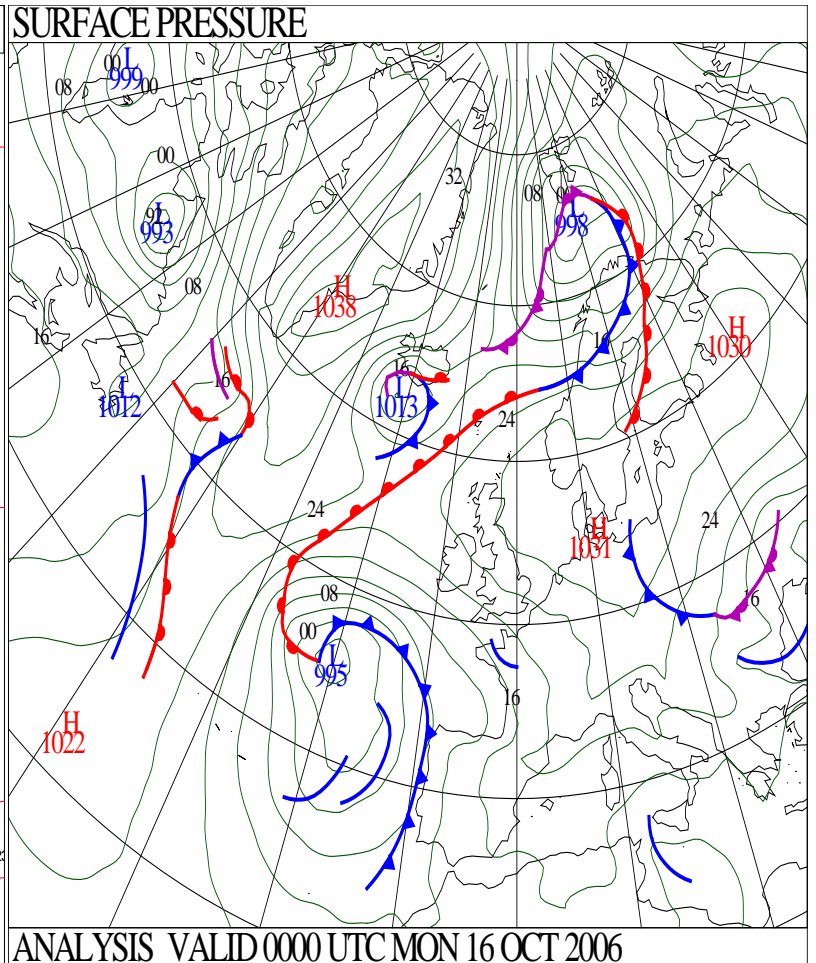
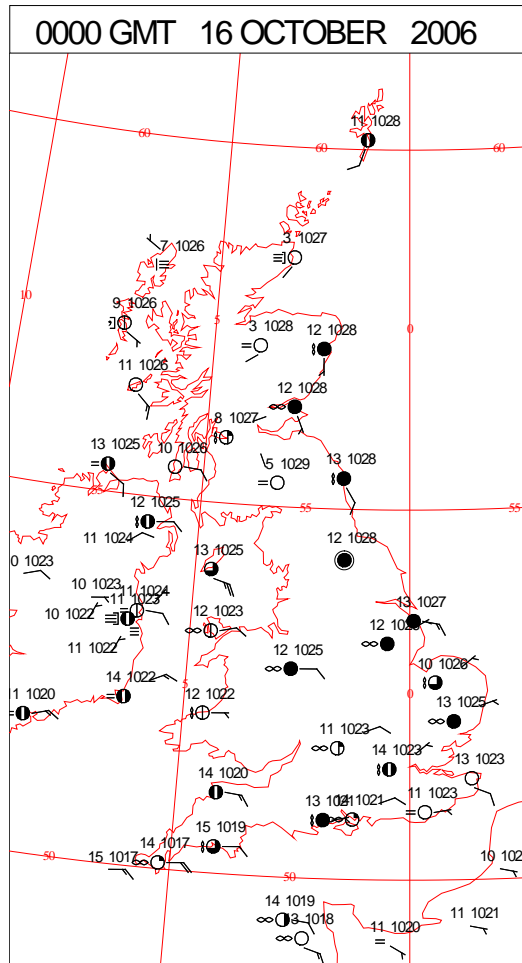
SIGNIFICANT WEATHER

0600 GMT 15 OCTOBER 2006	SIG WEATHER	1200 GMT 15 OCTOBER 2006	SIG WEATHER	<p>Summary of UK Weather for Sunday 15 October 2006.</p> <p>It was a dry night across the whole of the UK. There were some clear periods, especially across northwest England, southwest Scotland and much of northern Scotland. Under the clear skies it turned quite cold and there was a touch of grass frost in places as well as mist and fog patches. However, elsewhere there was a blanket of low cloud and this cloaked hills in fog and prevented temperatures falling very far, making it a very mild night for many.</p> <p>The daytime period was also dry. It was a generally cloudy start, but clearer conditions across southern coastal areas spread north during the day and a sunny afternoon occurred across southern England, the south Midlands and parts of East Anglia. There was plenty of sunshine too across northern Scotland, northwest England and west Wales. Other parts of the UK saw more in the way of cloud right through the day, and the duller conditions occurred across eastern England — here it remained particularly hazy too. Daytime temperatures were mostly mild or very mild for the time of year and locally exceptionally mild across northern Scotland.</p>
1800 GMT 15 OCTOBER 2006	SIG WEATHER	0000 GMT 16 OCTOBER 2006	SIG WEATHER	
				<p>EXTREMES</p> <p>Highest Maximum: 19.1 Hurn, Dorset</p> <p>Lowest Maximum: 12.4 Drumalbin, Lanarkshire</p> <p>Lowest Minimum: 0.2 Loch Glascarnoch, Ross & Cromarty</p> <p>Lowest Grass Minimum: -4.3 Loch Glascarnoch, Ross & Cromarty</p> <p>Most Rain: 3.1 Guernsey: Airport, Guernsey</p> <p>Most Sun: 7.7 Camborne, Cornwall 7.7 St Mawgan, Cornwall</p>

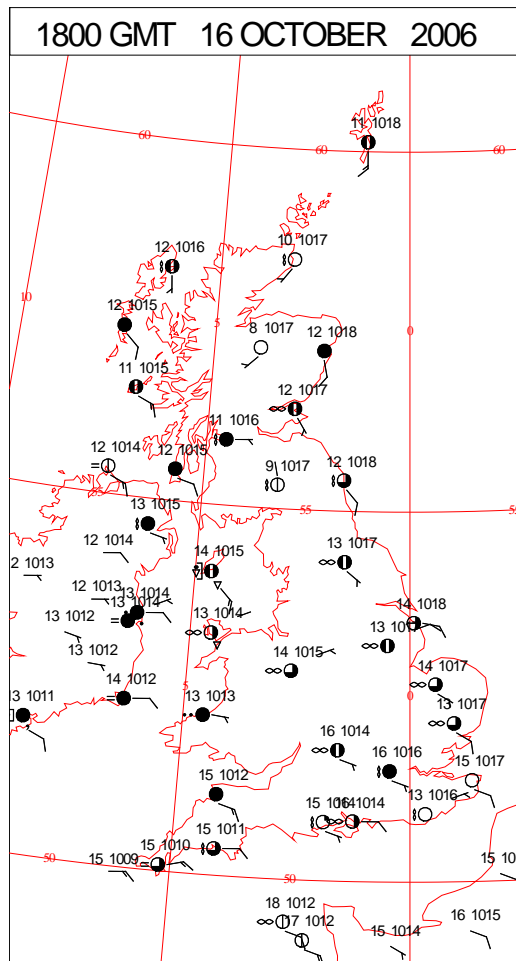
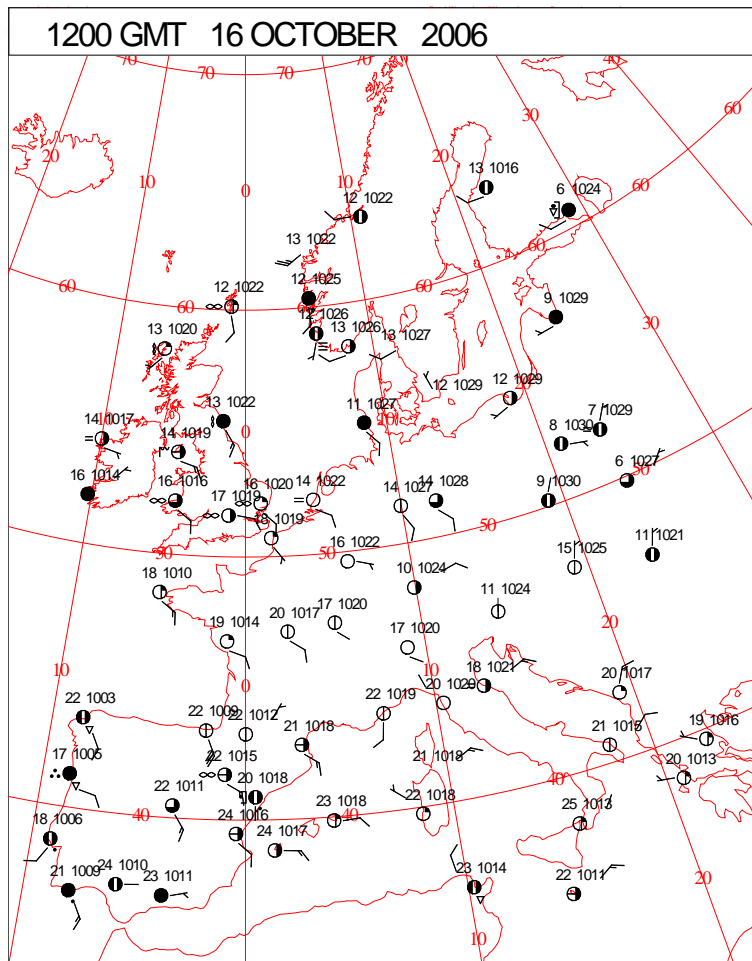
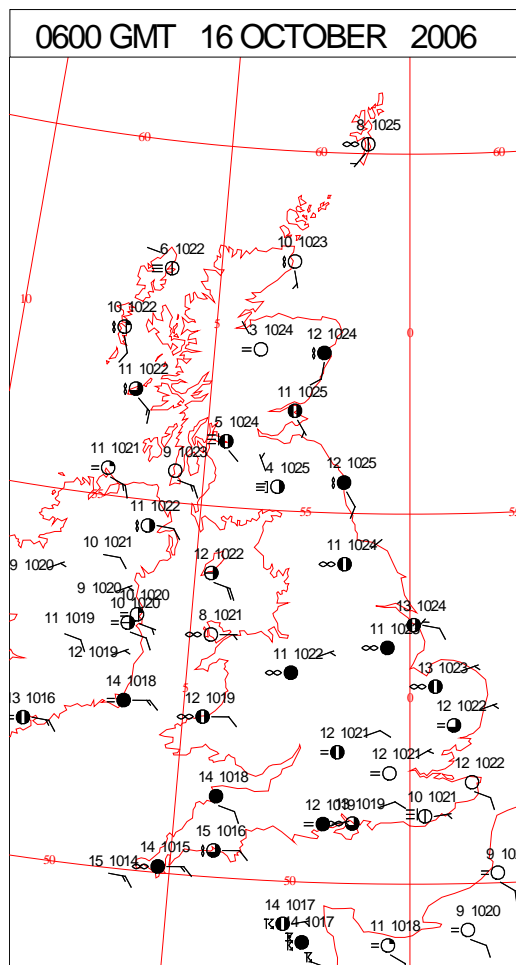
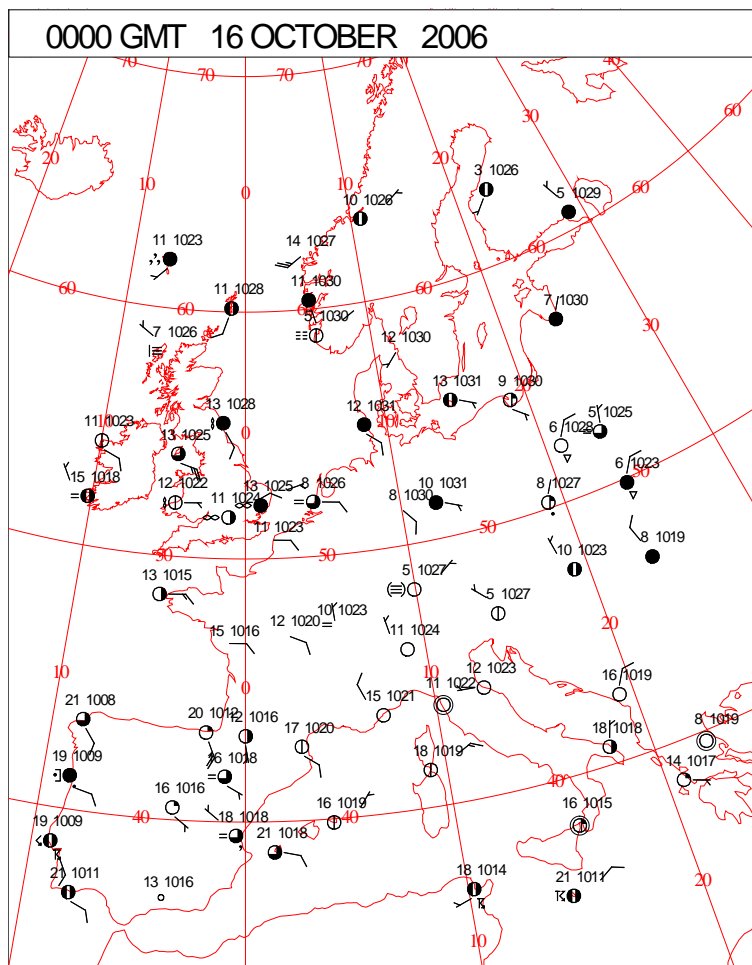
DAILY CLIMATE DATA



DAILY WEATHER SUMMARY



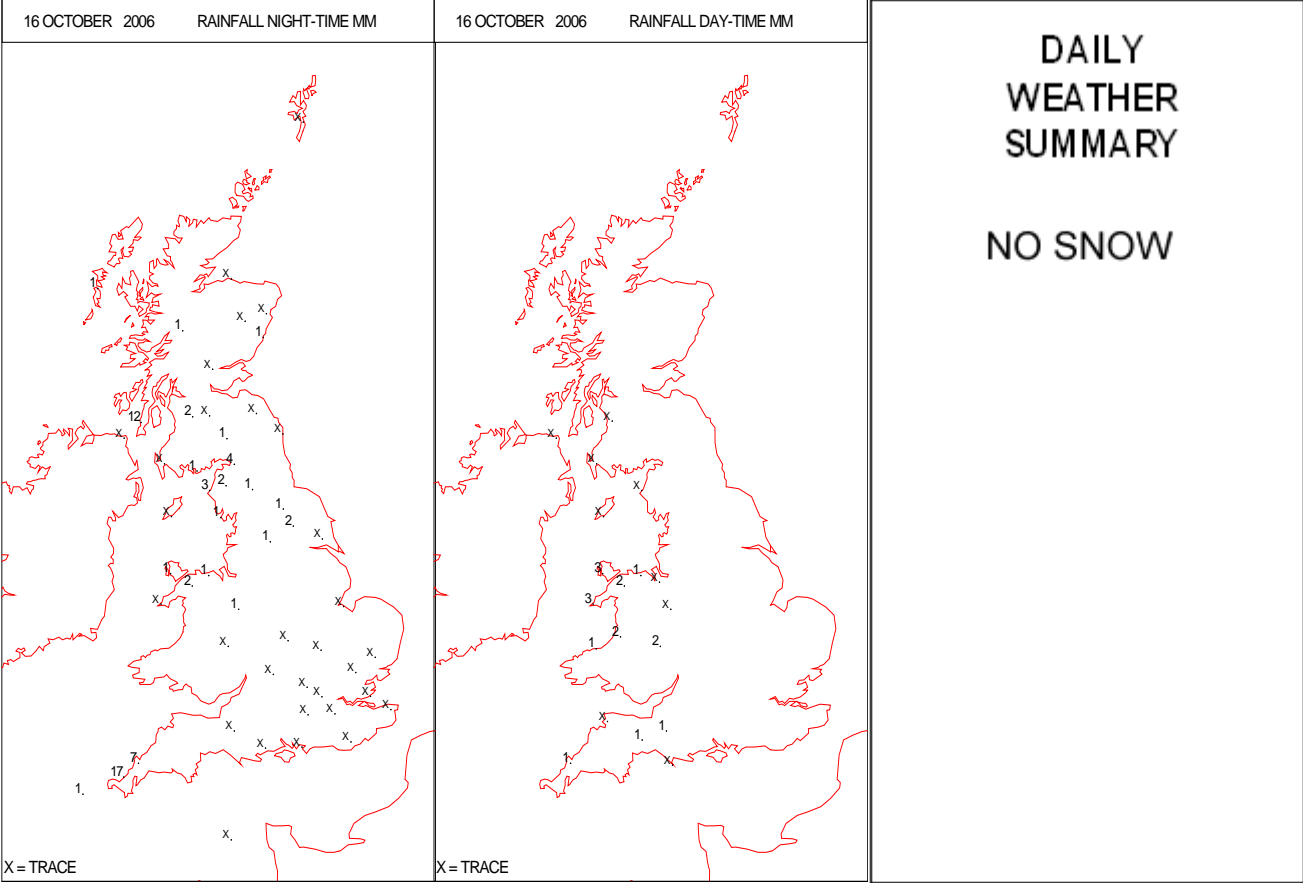
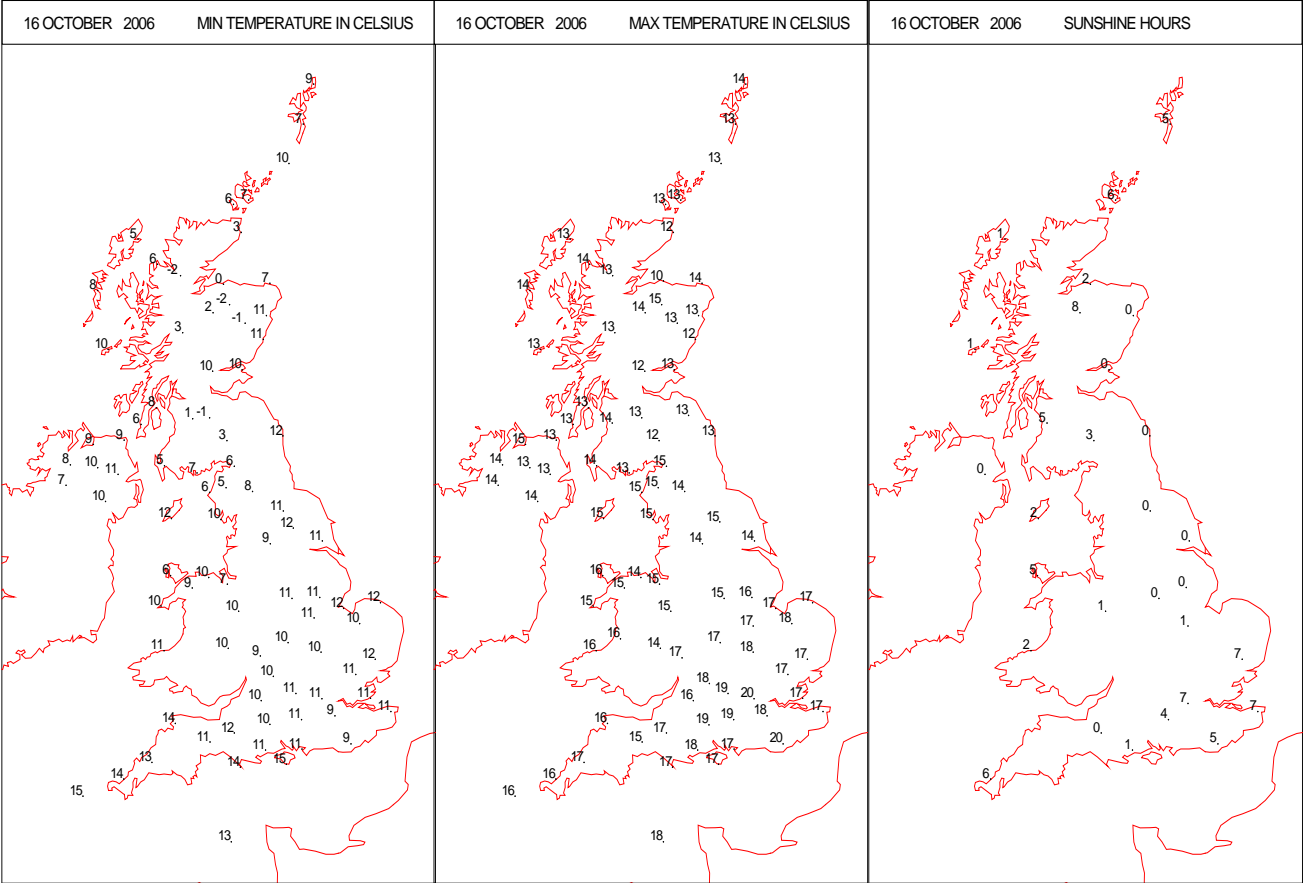
SURFACE REPORTS



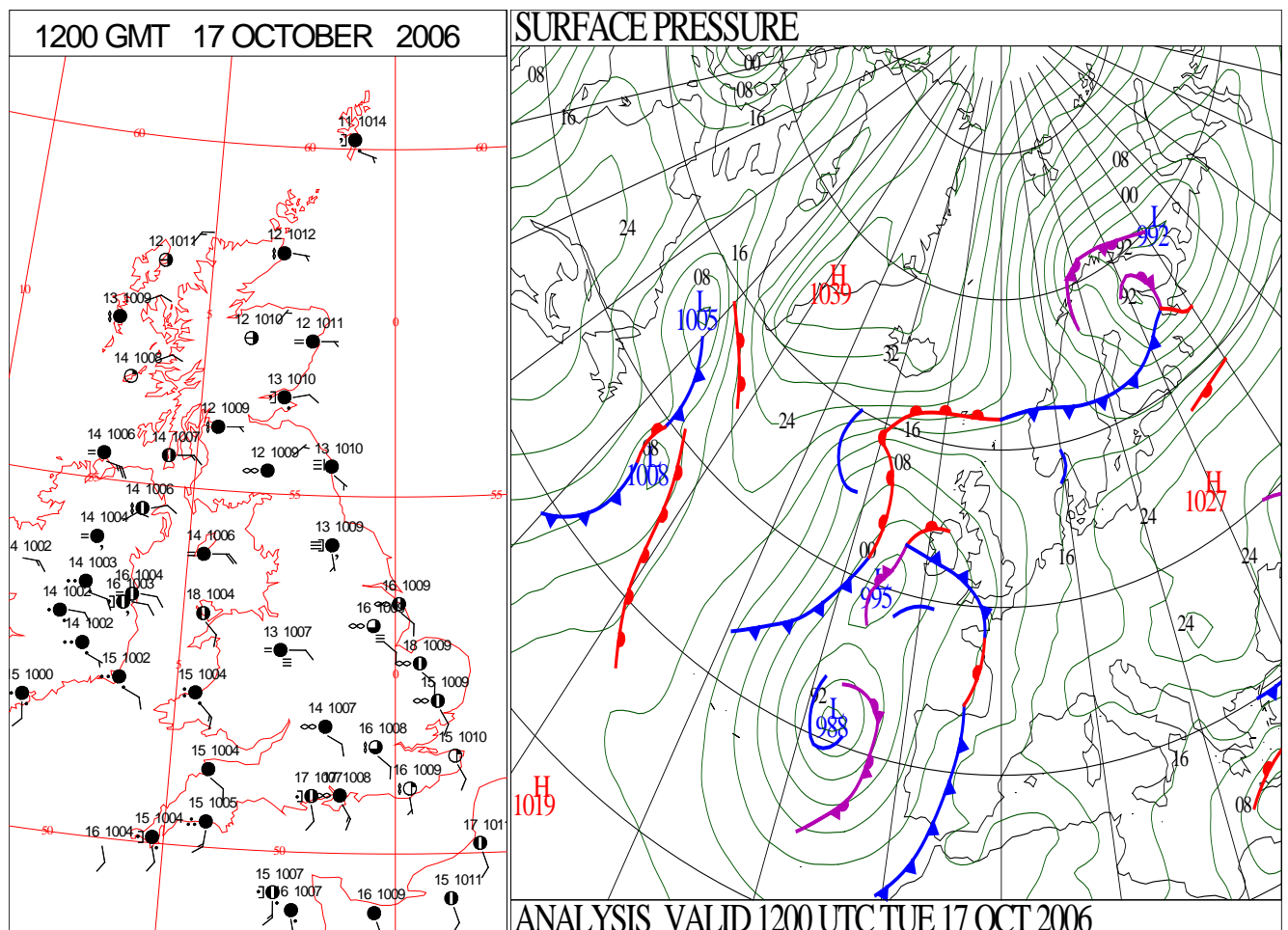
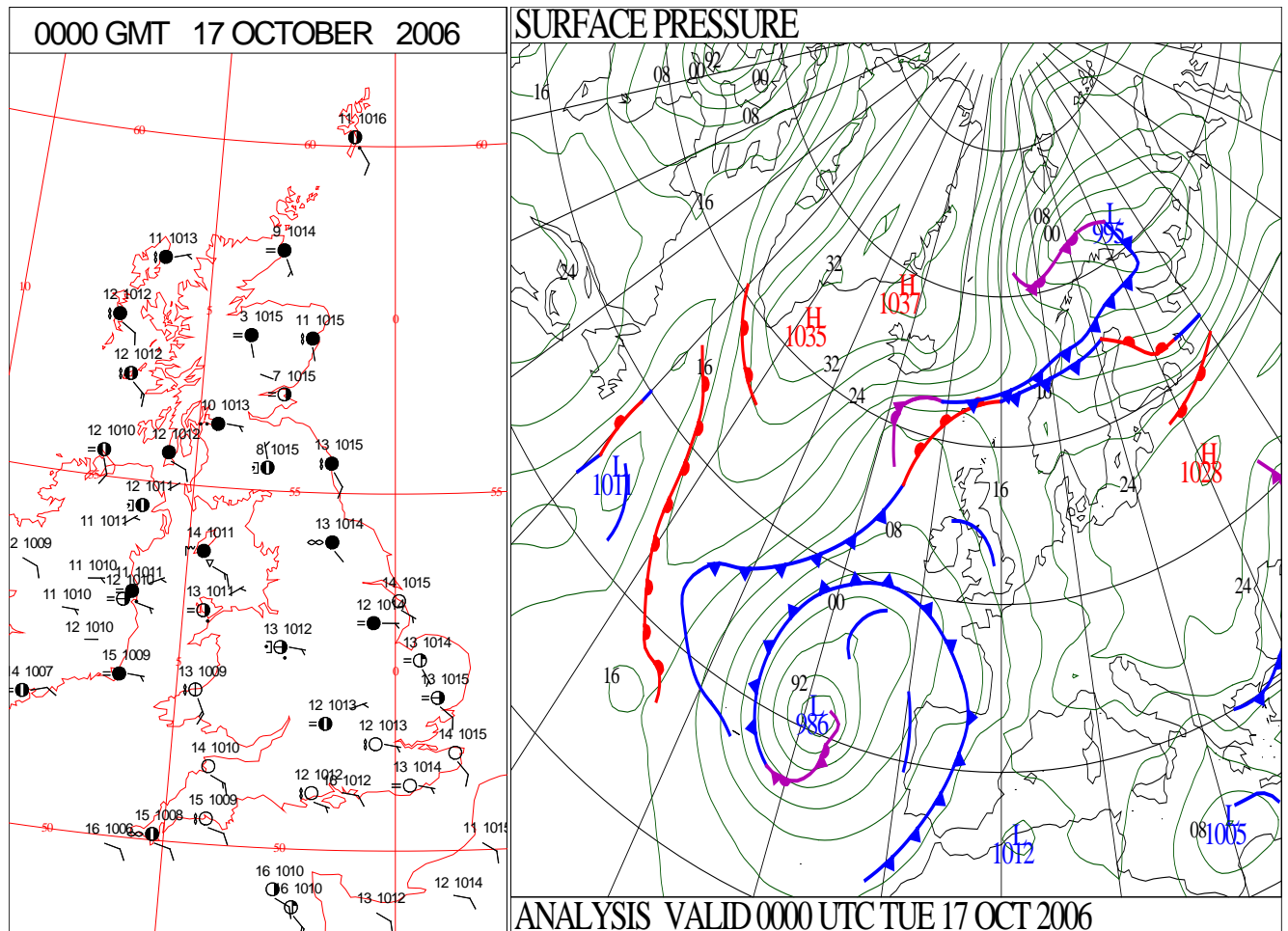
SIGNIFICANT WEATHER

0600 GMT 16 OCTOBER 2006	SIG WEATHER	1200 GMT 16 OCTOBER 2006	SIG WEATHER	<p>Summary of UK Weather for Monday 16 October 2006.</p> <p>It was a dry night across the UK. Across central, northern and western Scotland skies were largely clear and there clear periods too across both northwest and southeast England. Under the clear skies in the north it turned cold in rural areas and a touch of frost developed in places. Dense fog patches also formed, especially in the Inverness region. The rest of the UK had a cloudy and much milder night.</p> <p>In the morning an area of showers and thunderstorms over the western English Channel quickly moved north across southwest England and then in the afternoon and evening across Wales. There were no reports of significant rainfall or flooding but frequent lightning strikes occurred in places. Remaining parts of the UK had a dry day. There were long sunny spells across northern Scotland and southeast England and it was a bright day too across northwest England and southern Scotland. It was a mostly cloudy day, though, across Northern Ireland and eastern England. Temperatures were above normal for the time of year and where there was some sunshine it became very mild.</p>
1800 GMT 16 OCTOBER 2006	SIG WEATHER	0000 GMT 17 OCTOBER 2006	SIG WEATHER	<p>EXTREMES</p> <p>Highest Maximum: 20.1 Northolt, Greater London</p> <p>Lowest Maximum: 8.3 Kinloss, Moray (In Grampian Region)</p> <p>Lowest Minimum: -1.8 Glenlivet, Banffshire</p> <p>Lowest Grass Minimum: -5.4 Loch Glascarnoch, Ross & Cromarty</p> <p>Most Rain: 17.4 Camborne, Cornwall</p> <p>Most Sun: 6.5 Marham, Norfolk</p>

DAILY CLIMATE DATA

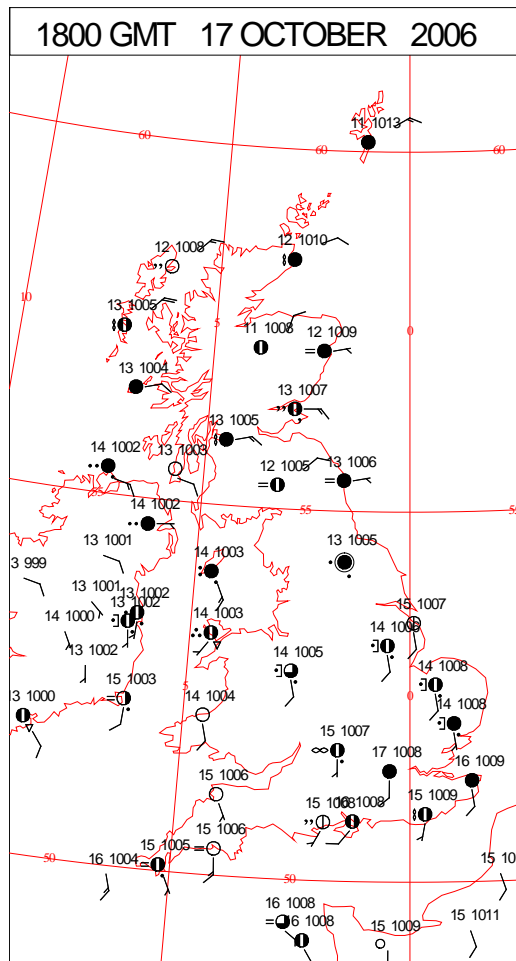
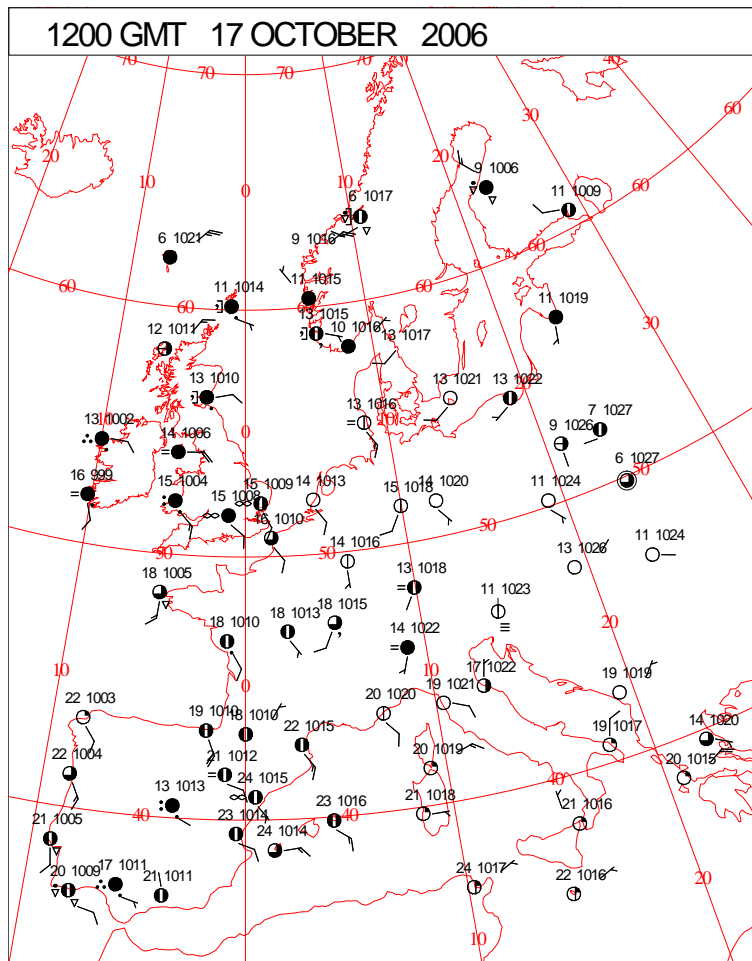
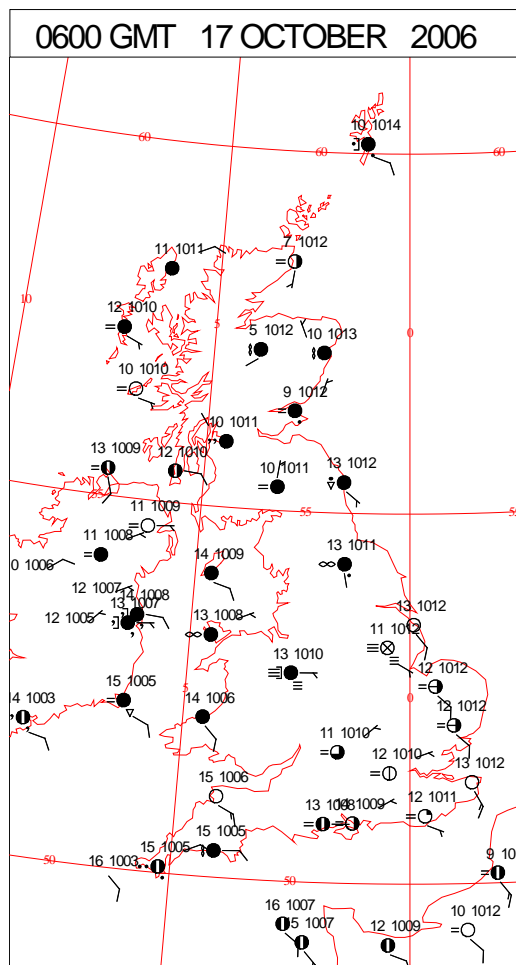
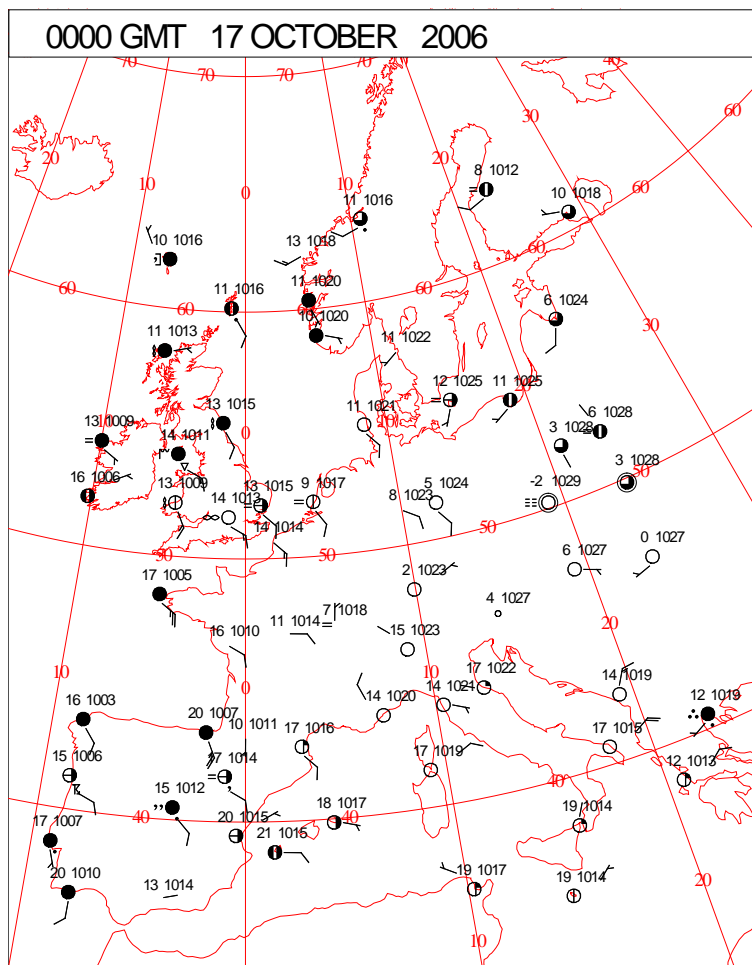


DAILY WEATHER SUMMARY



Tuesday 17 October 2006

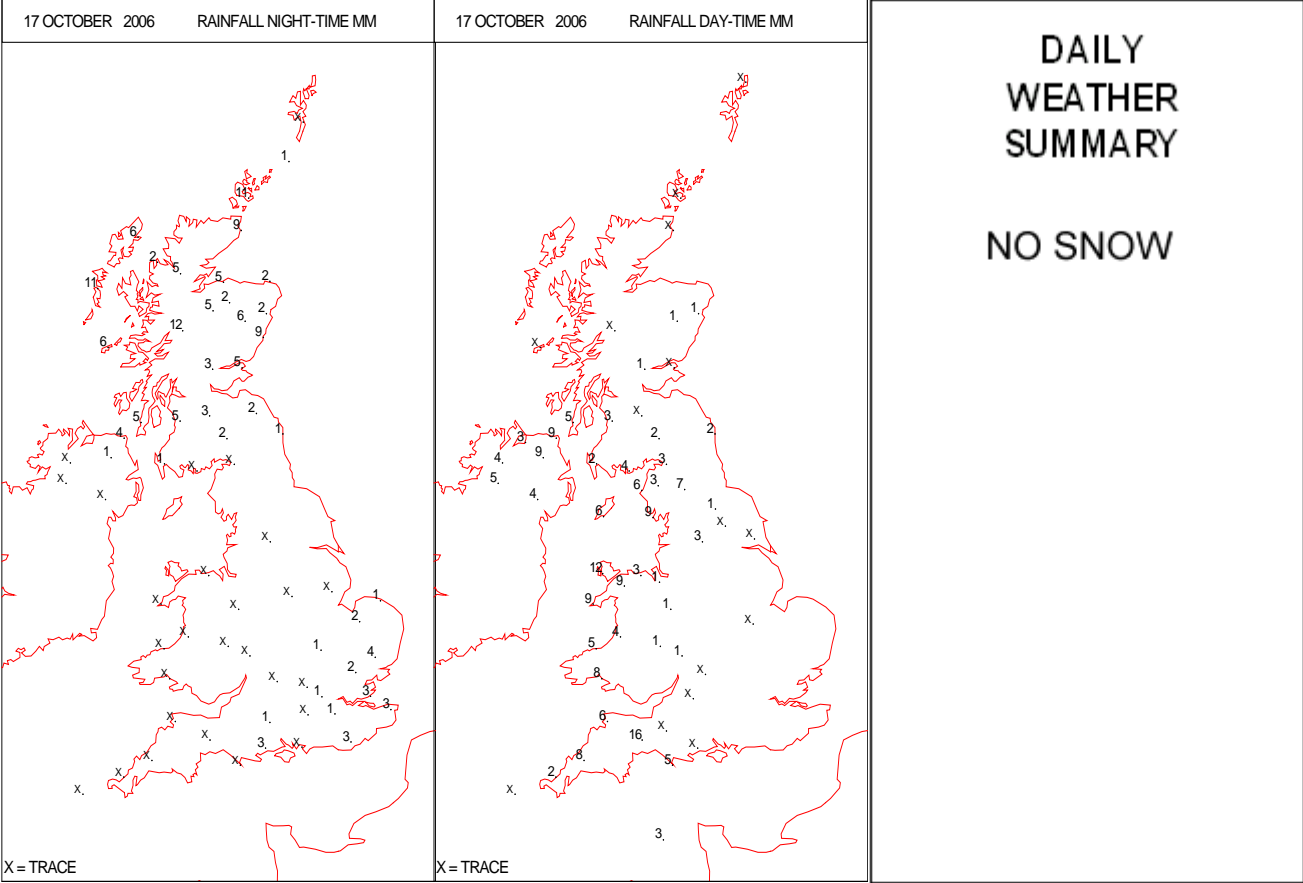
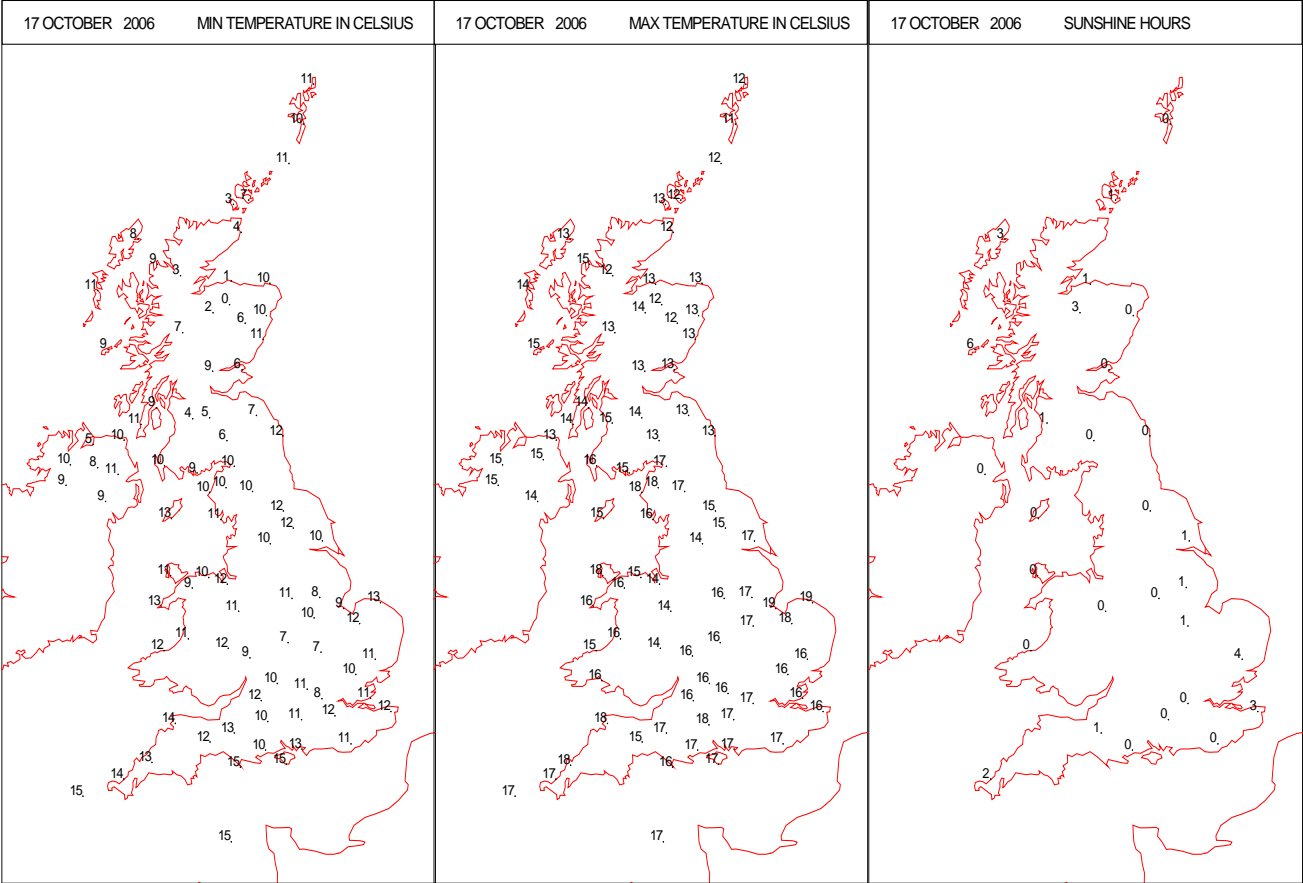
SURFACE REPORTS



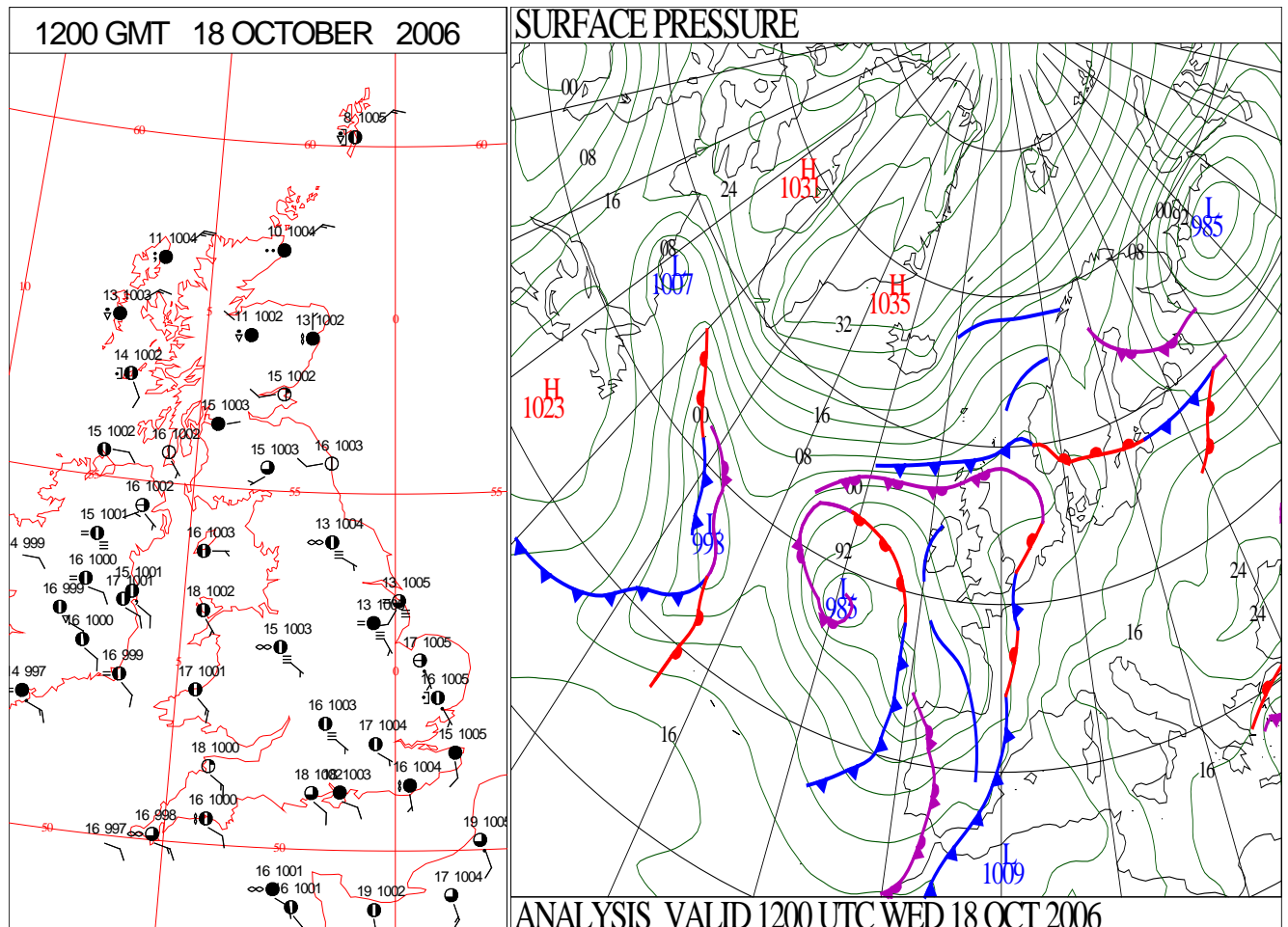
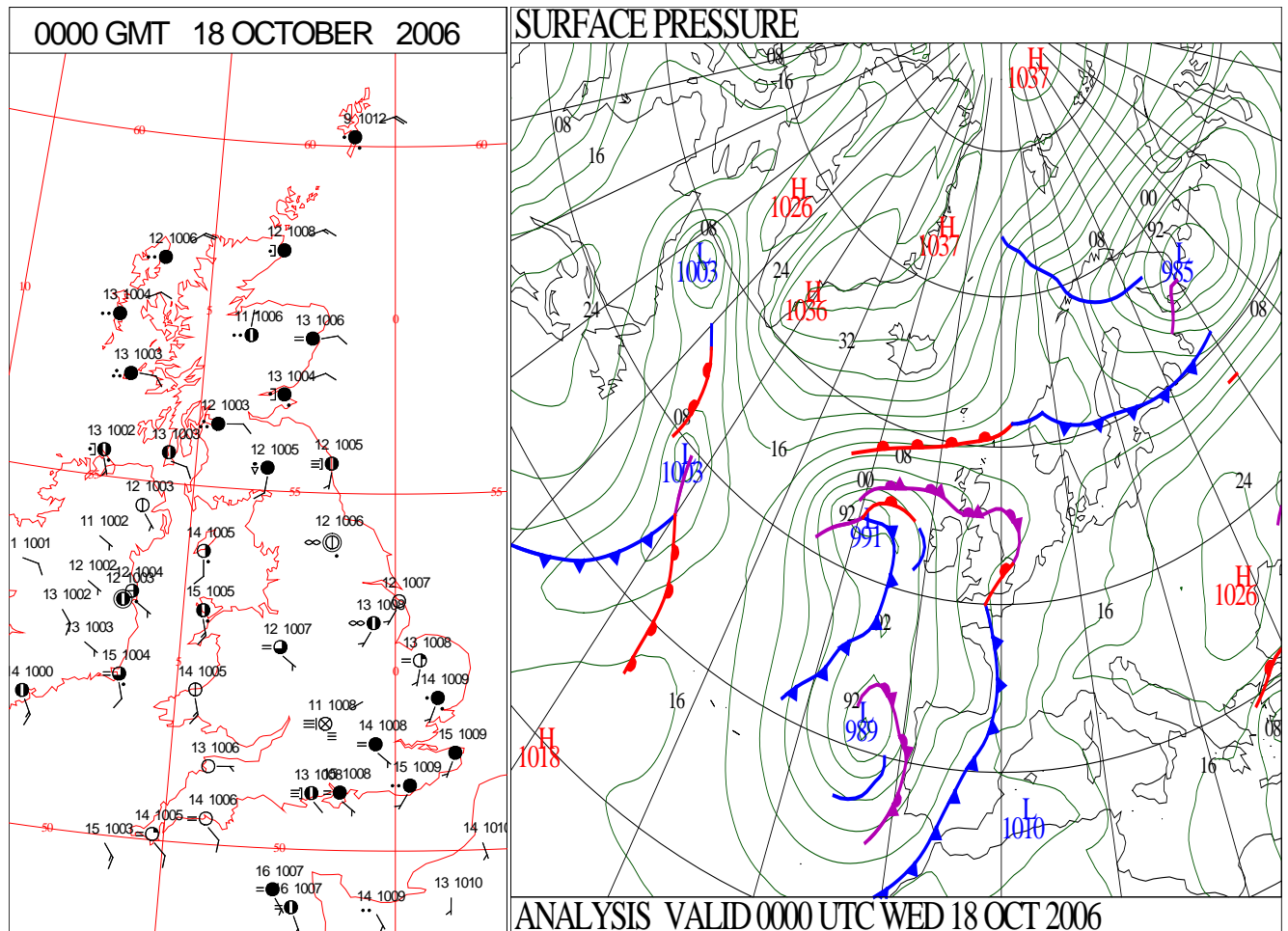
SIGNIFICANT WEATHER

0600 GMT 17 OCTOBER 2006	SIG WEATHER	1200 GMT 17 OCTOBER 2006	SIG WEATHER	<p>Summary of UK Weather for Tuesday 17 October 2006.</p> <p>The UK came under the influence of low pressure to the southwest; this saw virtually all parts having some rain during the day. During the night, the south of England and Wales was dry though did turn quite misty, even foggy in places. Across North Wales and from Manchester to York, outbreaks of rain, some heavy drifted North through the night, moving into the Glasgow area by daybreak. Mist and fog gradually lifted to allow some sunshine during the day. However the next spell of rain was already into Cornwall by daybreak. Again there was some very heavy rain in this area as it shifted northwards through the day. By dusk the heavy rain was over northwest England and Northern Ireland. The east of England saw very little rain. Through the evening the rain settled over southern Scotland and Northern Ireland, still heavy at times. Once clear though in the south of England at least; the skies brightened, and the sun and the southerly breeze quickly lifted the temperature into the rather warm category. Still on the warm side in the rest of the UK but nearer the normal with cloudier skies.</p>
1800 GMT 17 OCTOBER 2006	SIG WEATHER	0000 GMT 18 OCTOBER 2006	SIG WEATHER	
				<p>EXTREMES</p> <p>Highest Maximum: 18.9 Weybourne, Norfolk</p> <p>Lowest Maximum: 11.4 Lerwick, Shetland</p> <p>Lowest Minimum: 0.2 Glenlivet, Banffshire</p> <p>Lowest Grass Minimum: -2.3 Lossiemouth, Moray (In Grampian Region)</p> <p>Most Rain: 16.2 Dunkeswell Aerodrome, Devon</p> <p>Most Sun: 5.3 Marham, Norfolk</p>

DAILY CLIMATE DATA

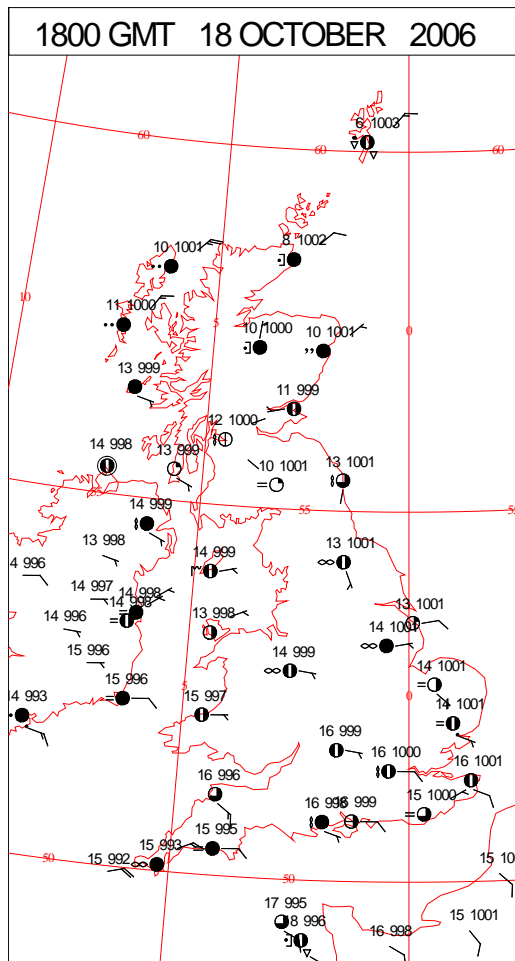
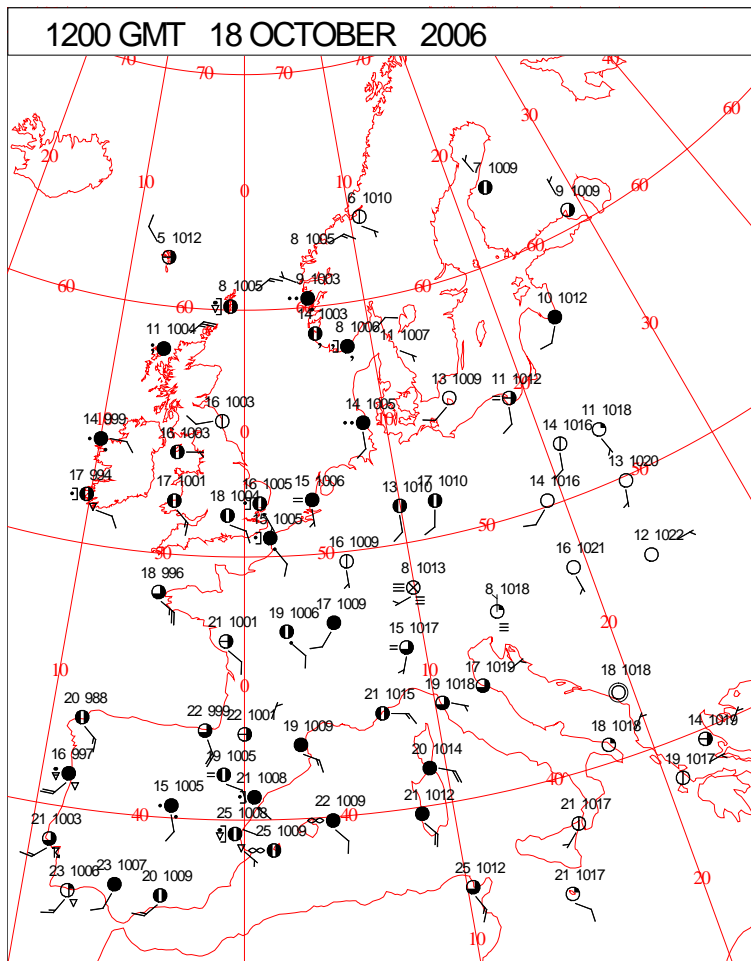
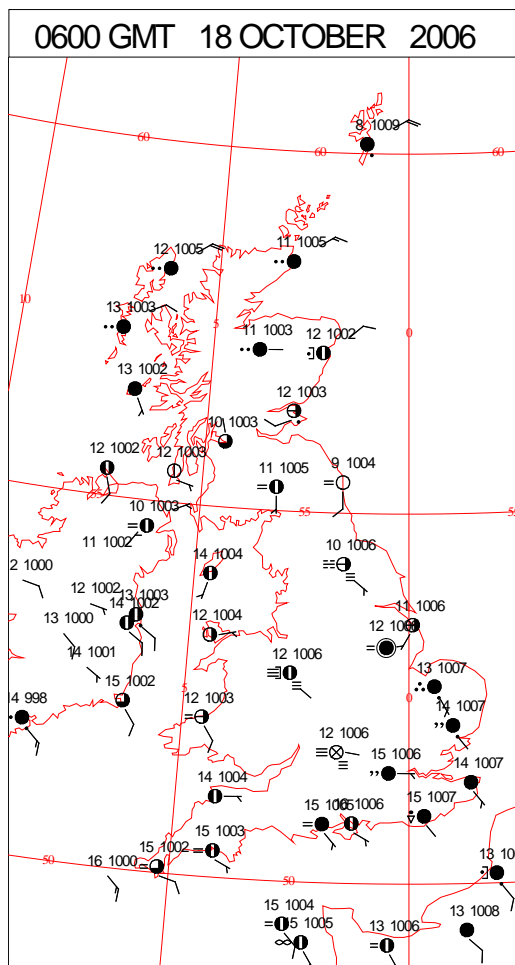
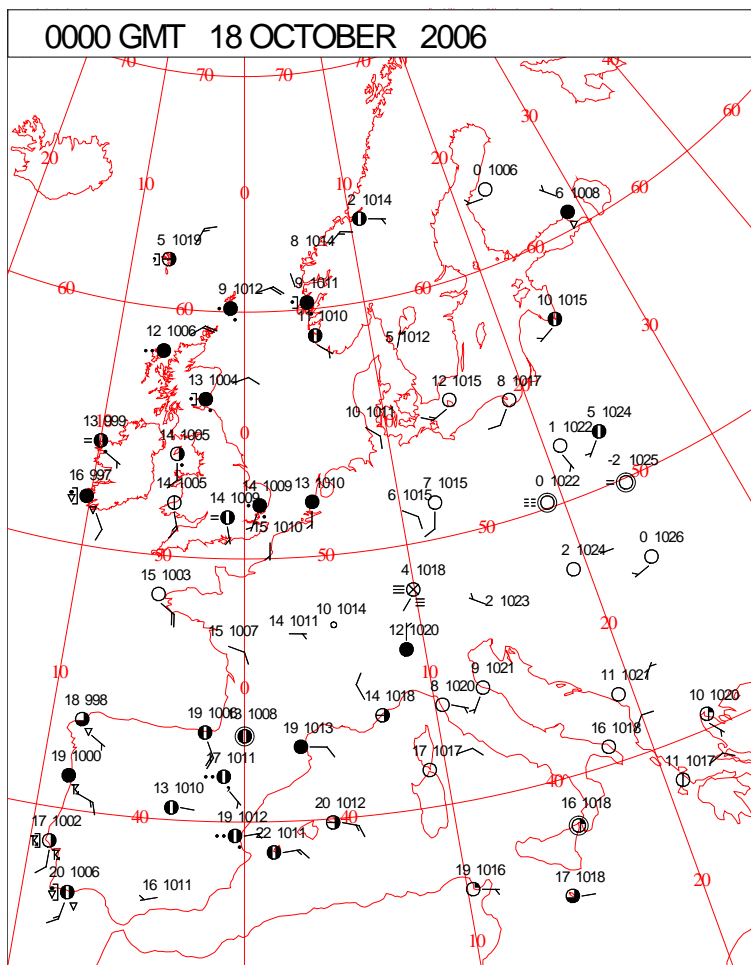


DAILY WEATHER SUMMARY



Wednesday 18 October 2006

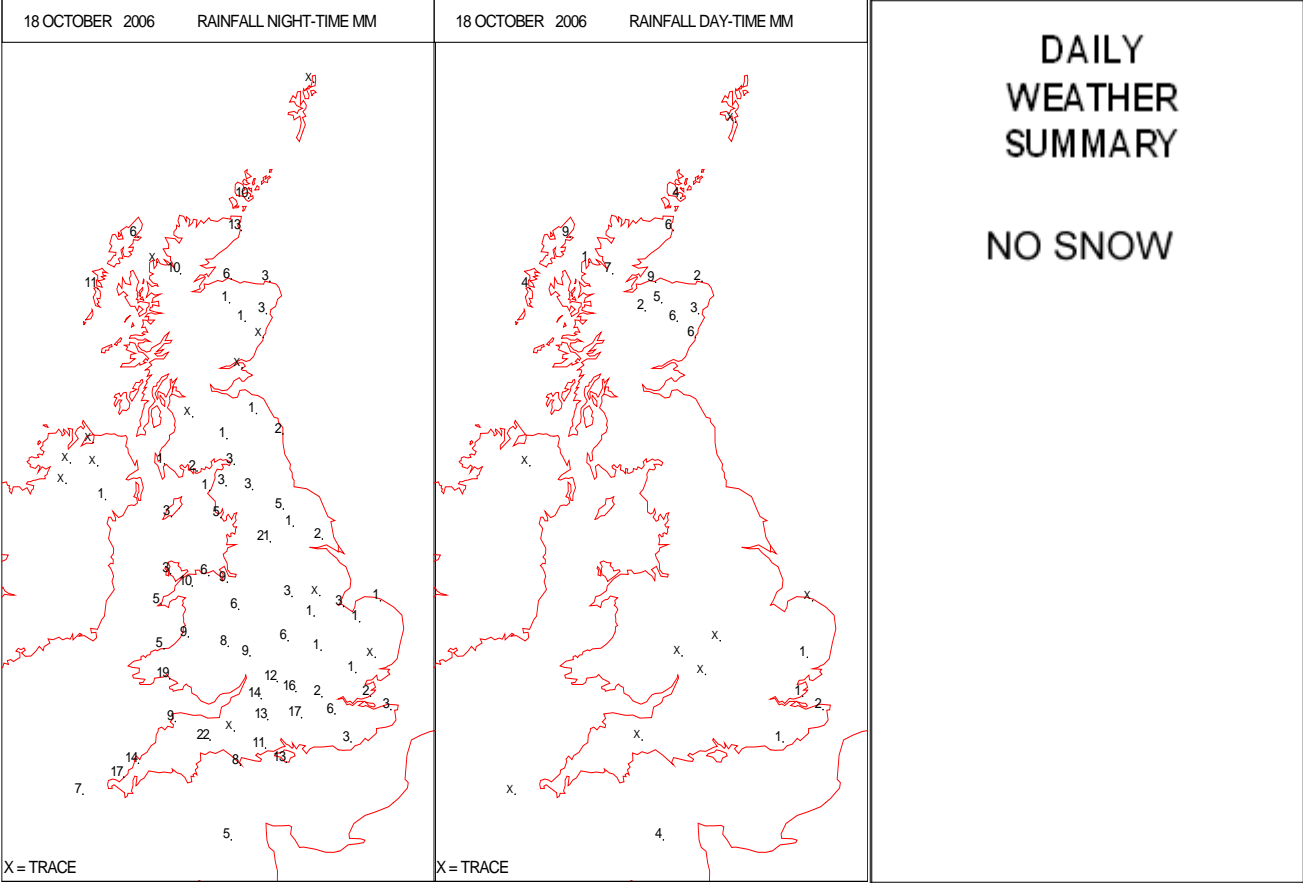
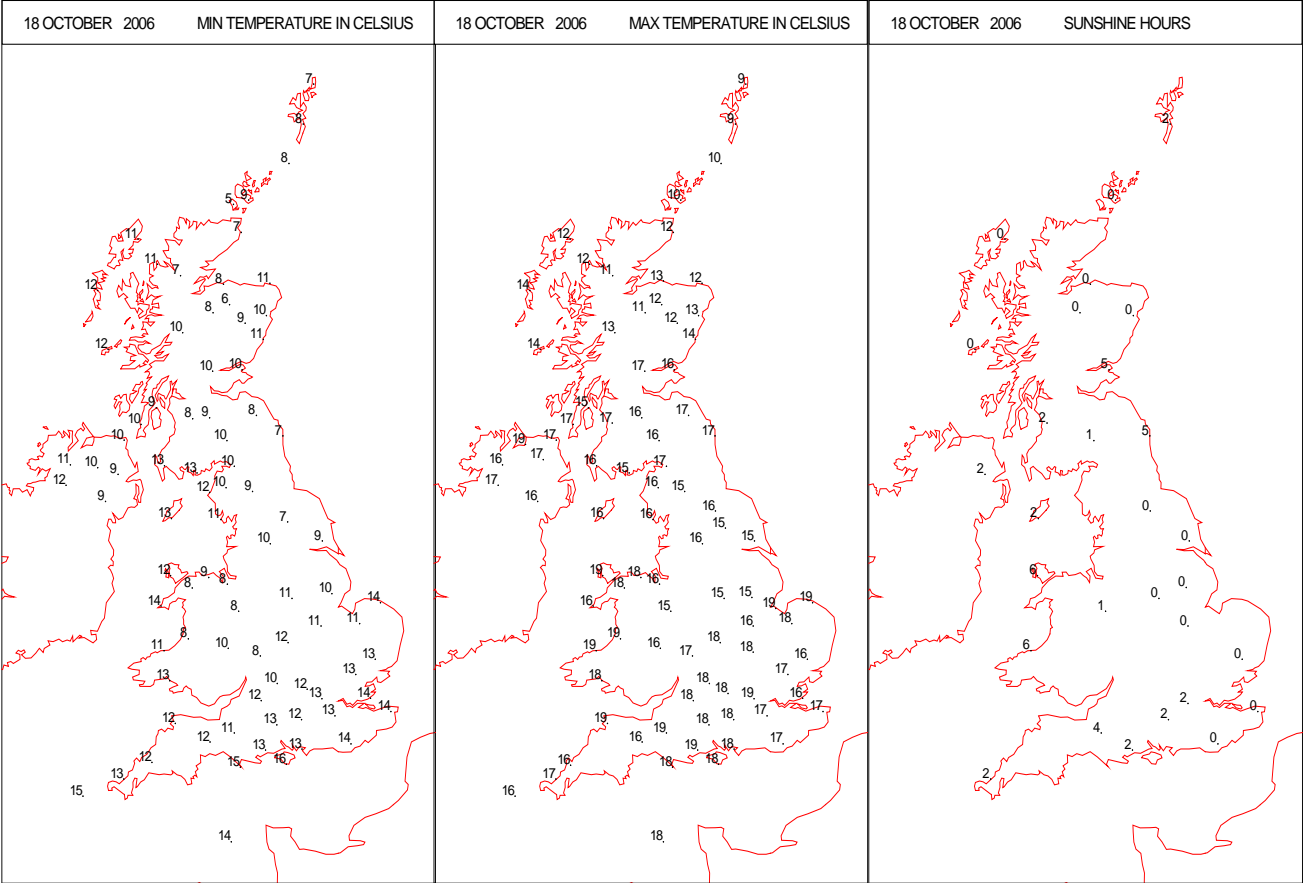
SURFACE REPORTS



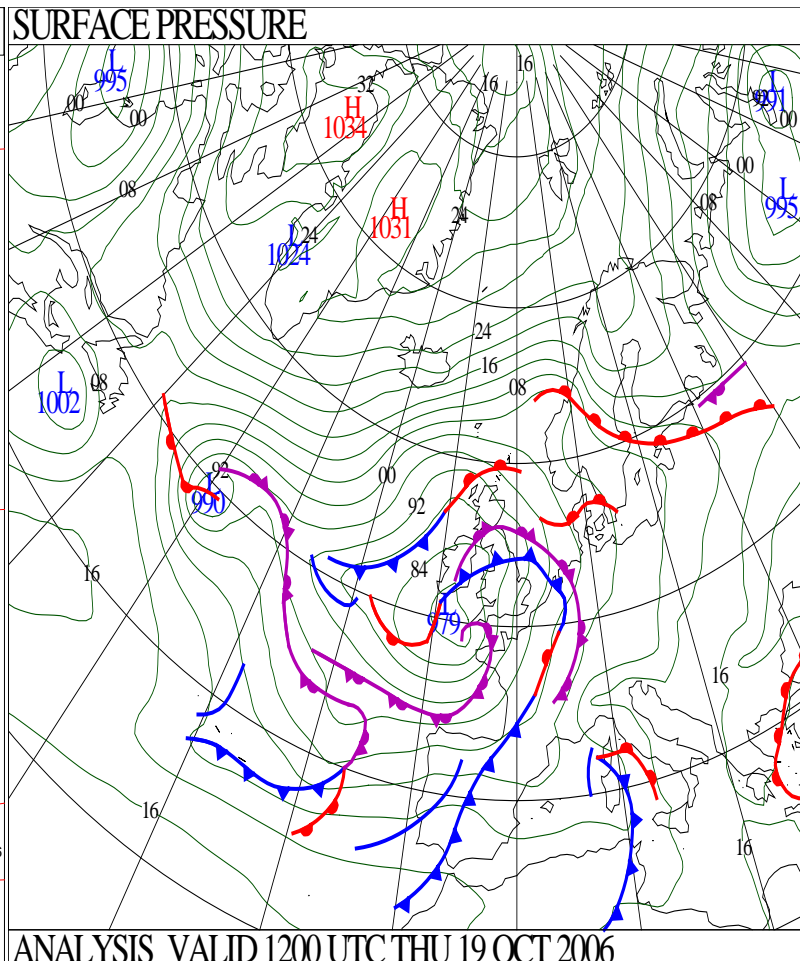
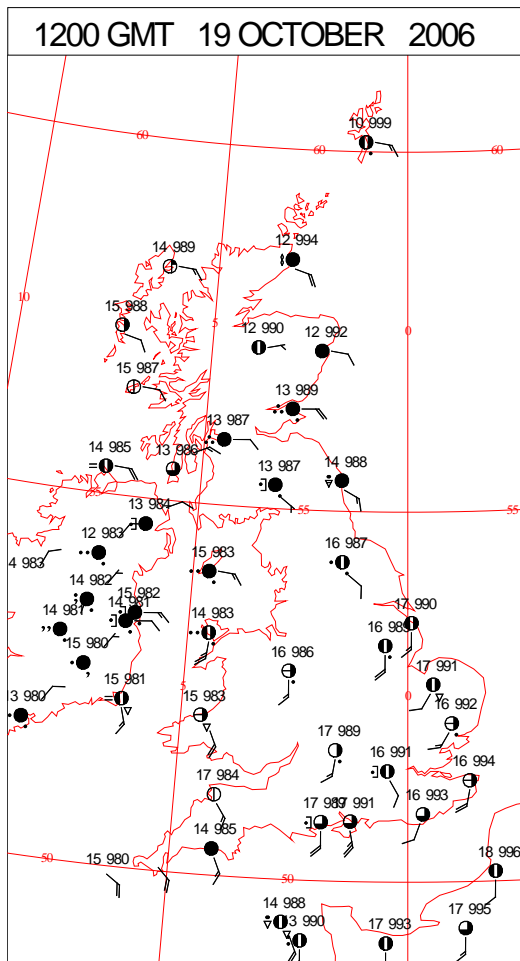
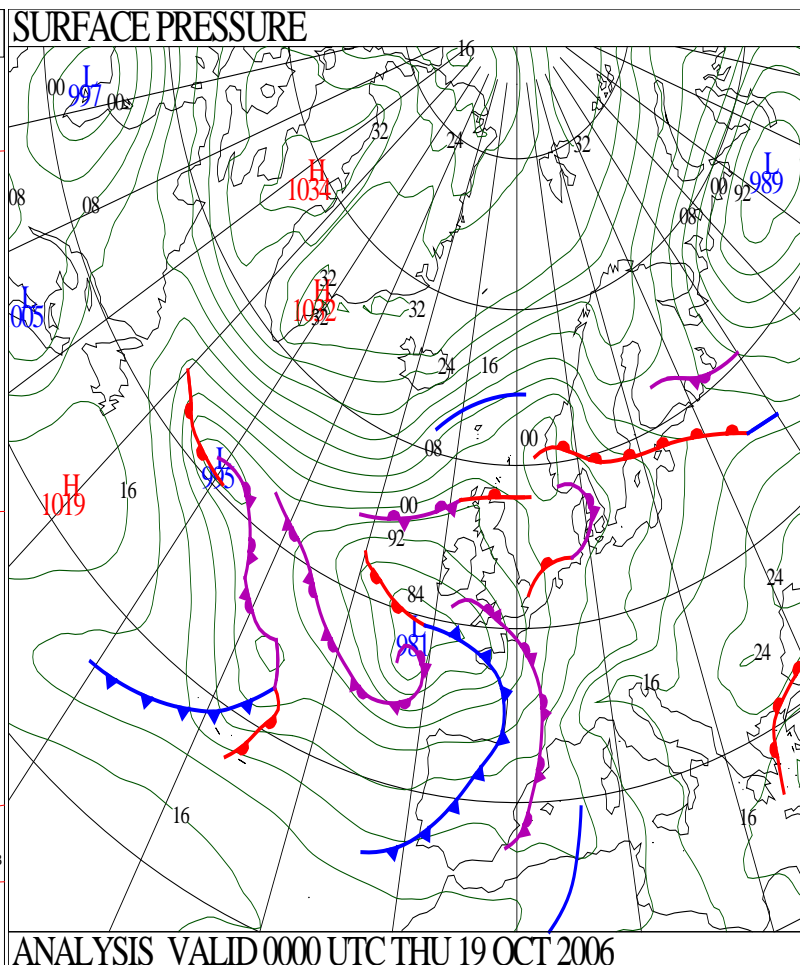
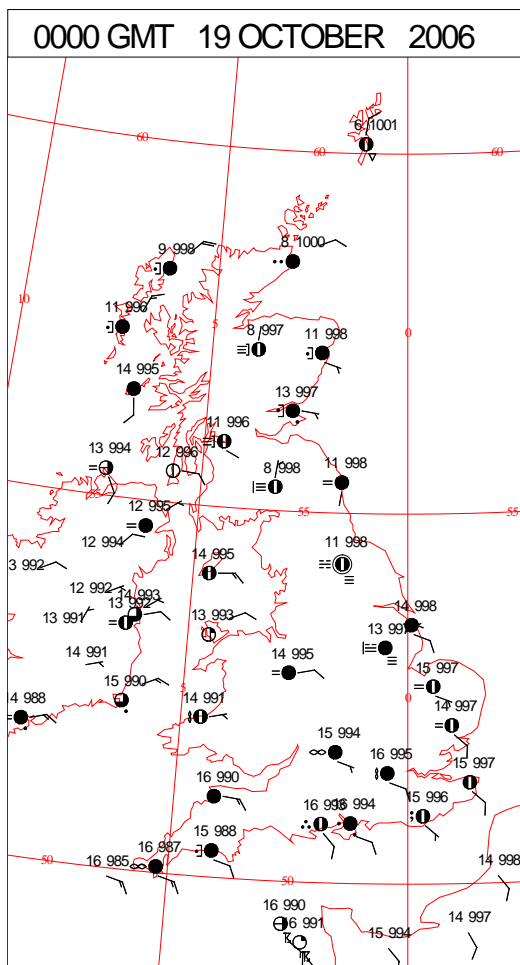
SIGNIFICANT WEATHER

0600 GMT 18 OCTOBER 2006	SIG WEATHER	1200 GMT 18 OCTOBER 2006	SIG WEATHER	<p>Summary of UK Weather for Wednesday 18 October 2006.</p> <p>In Scotland an area of rain was carried steadily northwards through the night. Another drifted through Southeast England and East Anglia clearing out into the North Sea. Elsewhere remained dry though with a good deal of cloud. The cloud low enough to give hill fog patches and some generally misty conditions. Apart from northern Scotland where the rain, although generally light continued for much of the day, the UK remained mostly dry. The rain in the north gave almost an inch of rainfall in places. The skies were generally cloudy through the day, but there was some sunshine, and this helped keep the temperature well above the seasonal average again. This generally because of the southeasterly wind. The wind was mostly light, though it did become quite brisk in southwest England and southwest Wales later in the day. Northern Scotland kept a colder northeasterly wind, and this along with the overcast skies and rain, kept the temperature down, though it still reached double figures. The evening saw the rain continuing through northern Scotland, with some thundery rain coming into the southwest of England.</p>
1800 GMT 18 OCTOBER 2006	SIG WEATHER	0000 GMT 19 OCTOBER 2006	SIG WEATHER	<p>EXTREMES</p> <p>Highest Maximum: 19.1 Ballykelly, Londonderry</p> <p>Lowest Maximum: 8.7 Lerwick, Shetland</p> <p>Lowest Minimum: 4.8 Rackwick, Orkney</p> <p>Lowest Grass Minimum: 3.1 Dishforth Airfield, North Yorkshire</p> <p>Most Rain: 22.6 Dunkeswell Aerodrome, Devon</p> <p>Most Sun: 5.4 Marham, Norfolk</p>

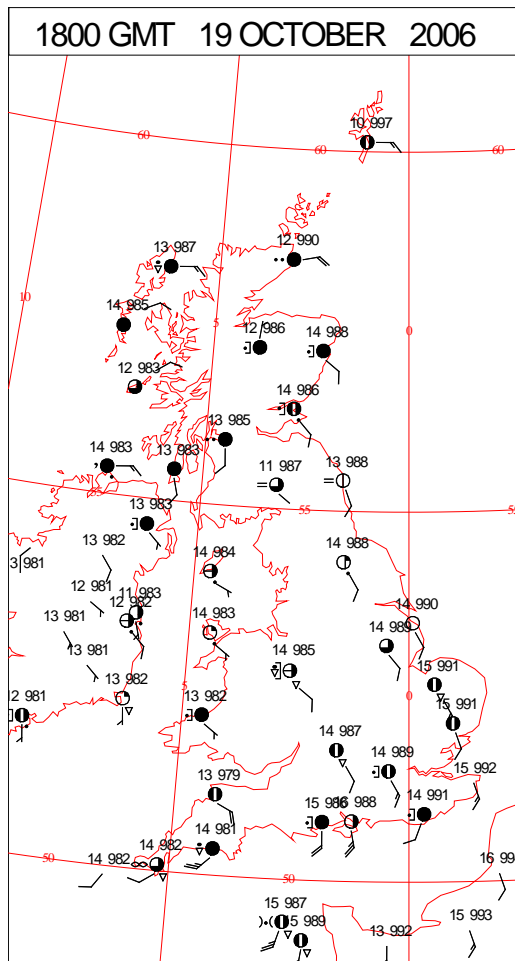
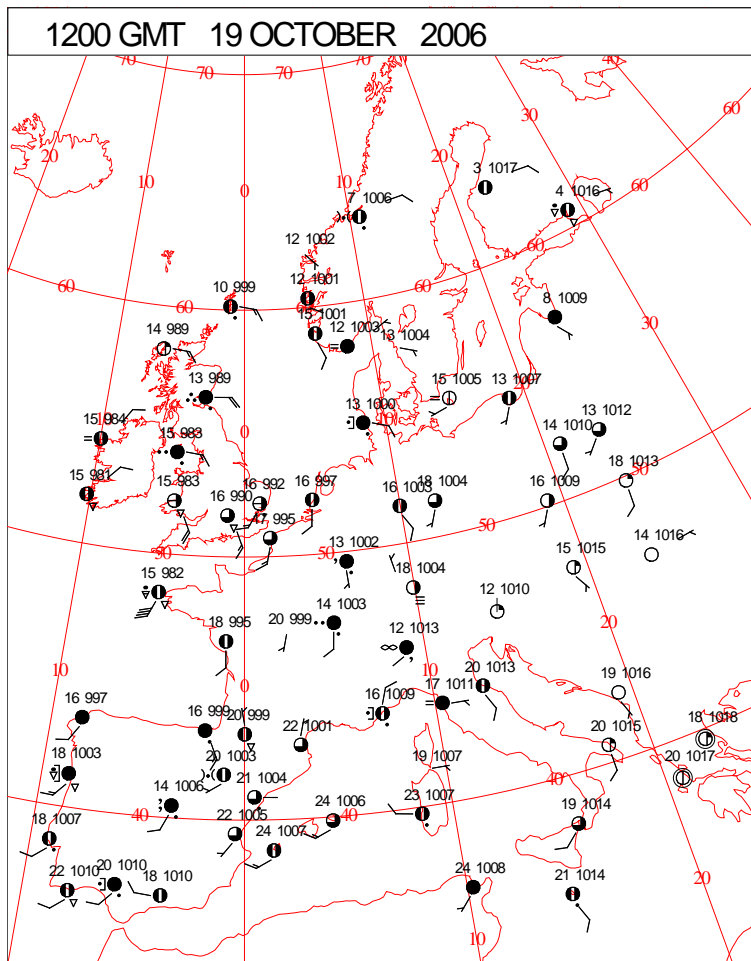
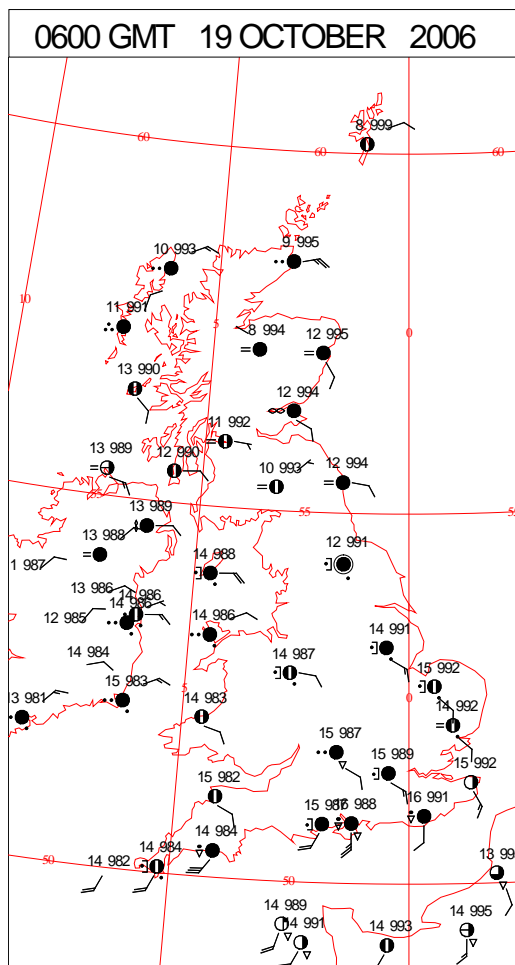
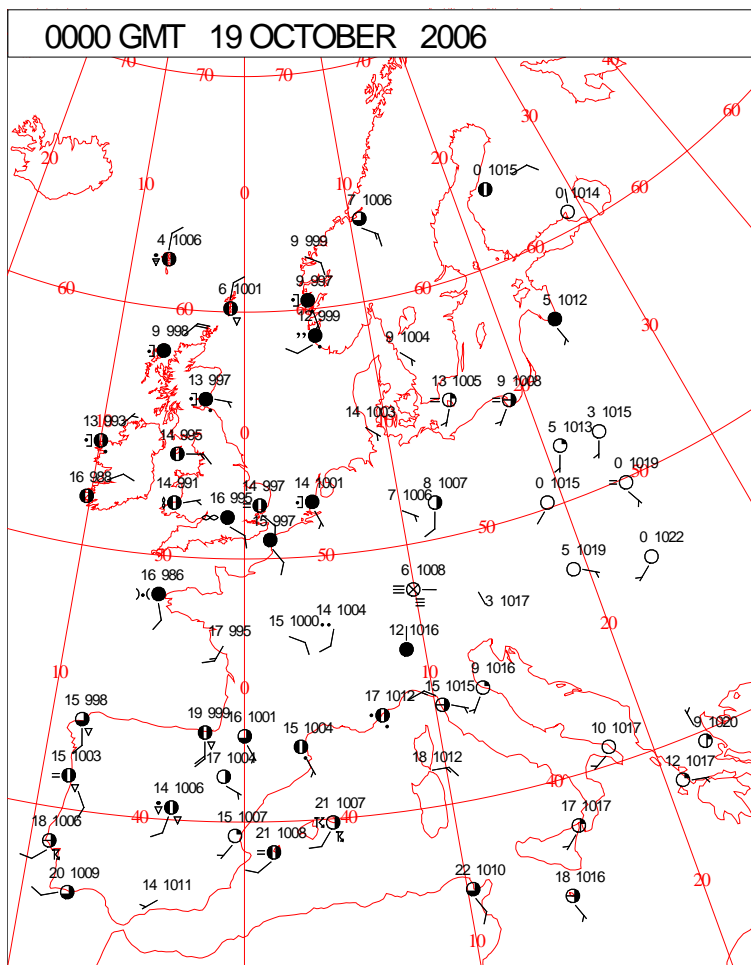
DAILY CLIMATE DATA



DAILY WEATHER SUMMARY



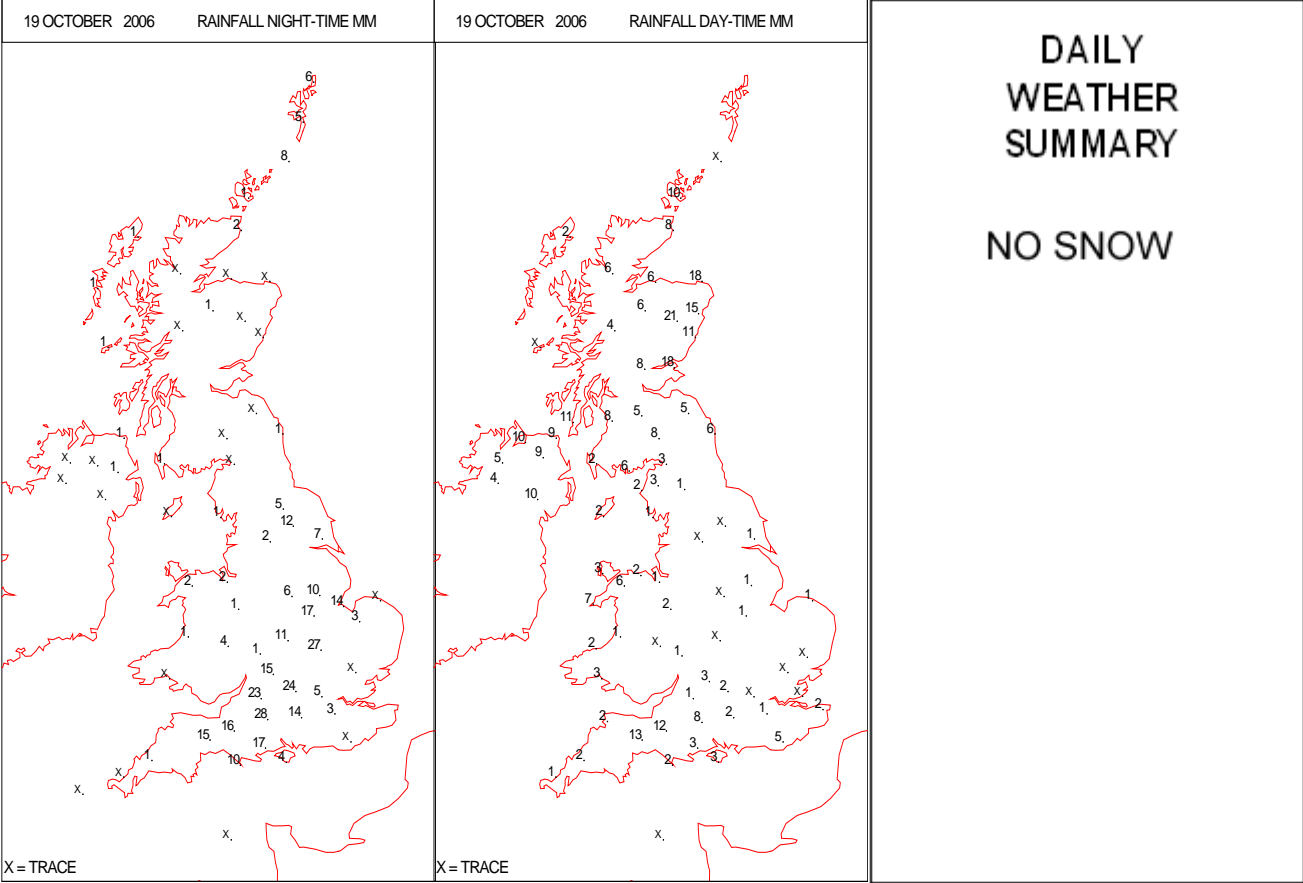
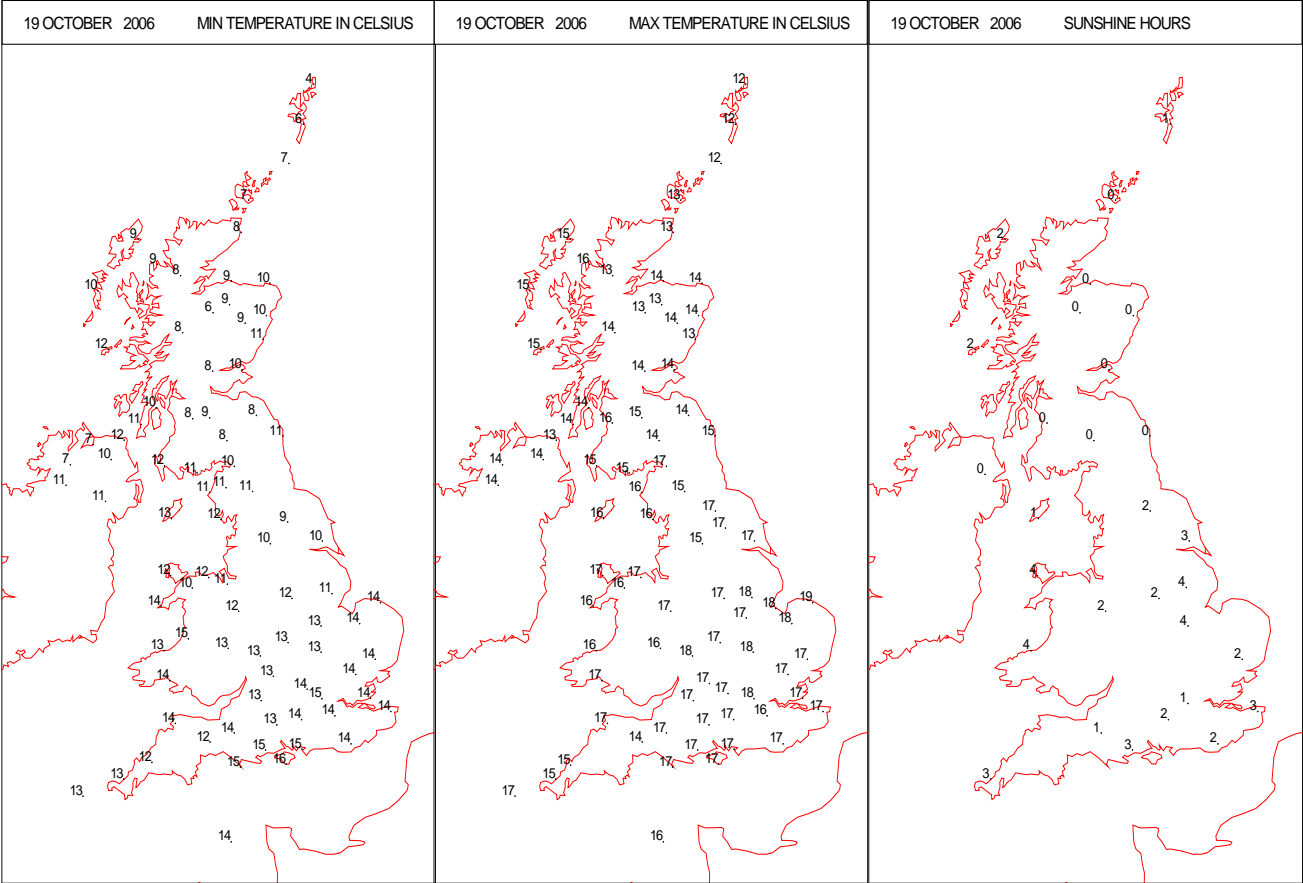
SURFACE REPORTS



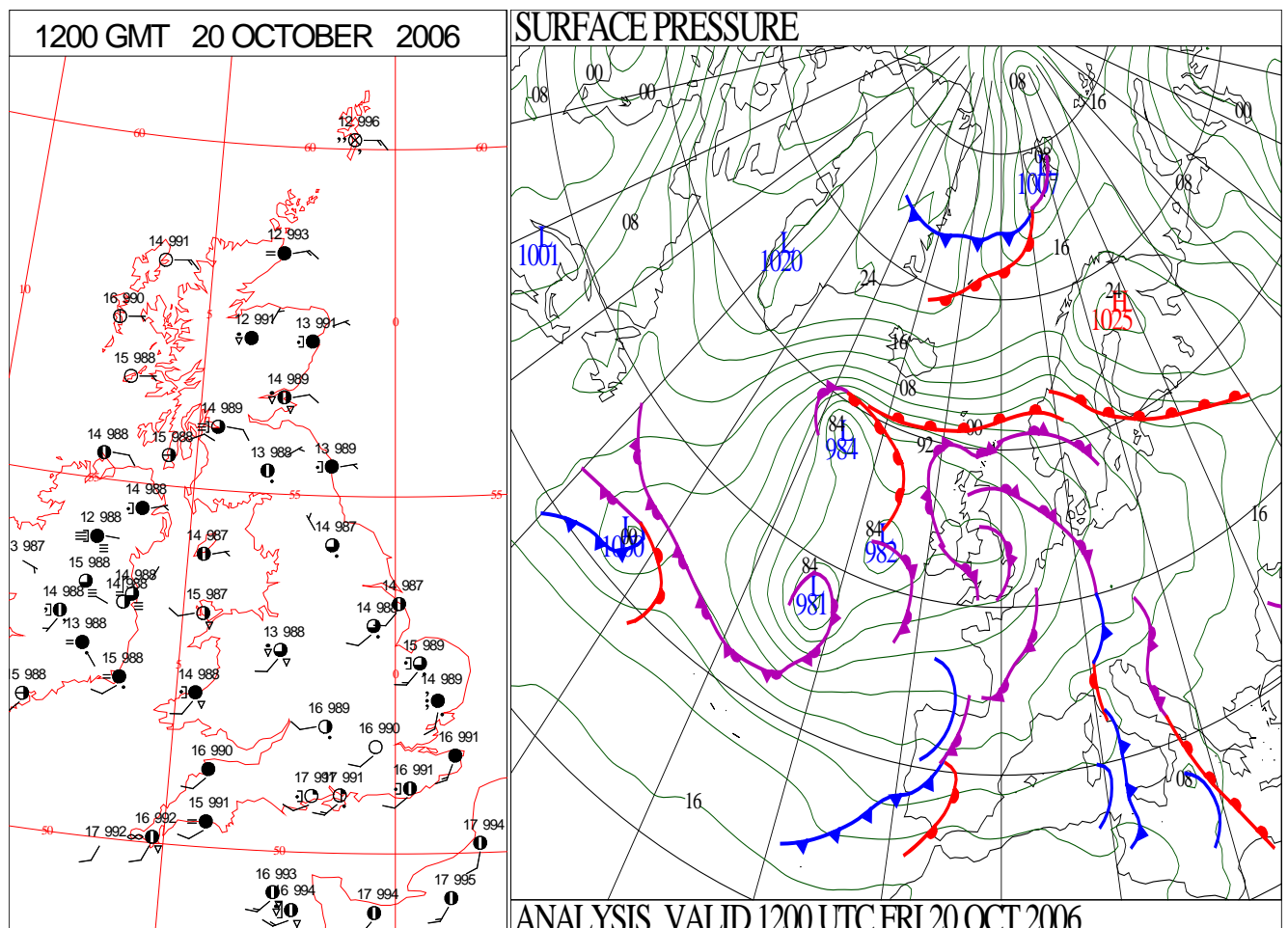
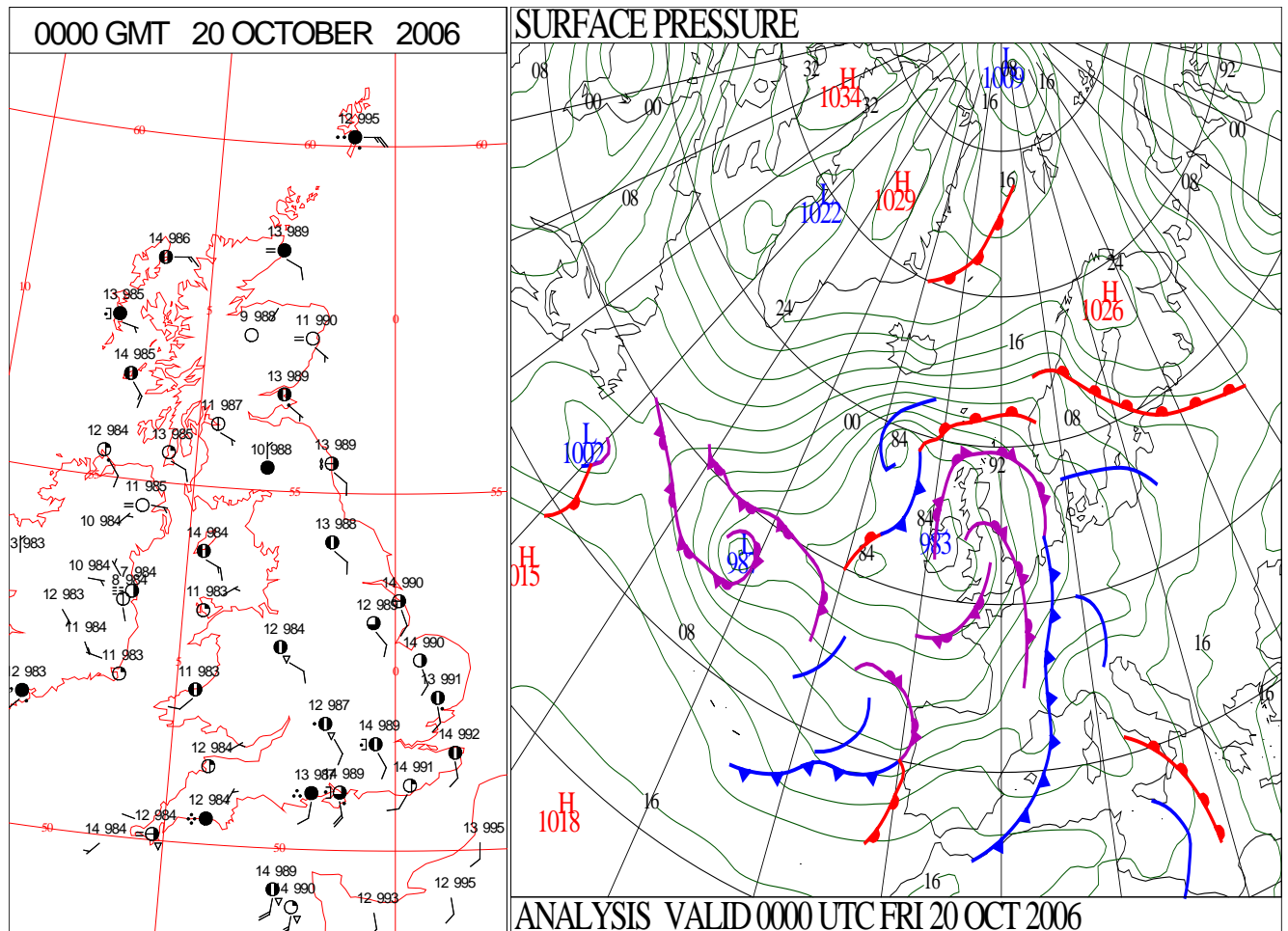
SIGNIFICANT WEATHER

0600 GMT 19 OCTOBER 2006	SIG WEATHER	1200 GMT 19 OCTOBER 2006	SIG WEATHER	<p>Summary of UK Weather for Thursday 19 October 2006.</p> <p>Low pressure centred to the southwest brought an unsettled day across the UK. A band of locally heavy rain associated with an occluded front spread northwards across the southern half of the UK during the early hours, reaching Northern Ireland and Scotland during the morning. There were some drier and brighter interludes across England and Wales, but showers soon followed into the southwest, with bands of locally heavy showers then spreading from west to east through the rest of the day and evening. The main areas affected by these were central and southern England and Wales with northern England, Scotland and Wales seeing fewer showers. It was also a windy day, especially around the south and west coasts with some strong gusts. The wind was generally southeasterly, although it veered to southwesterly in the southwest during the evening.</p> <p>Temperatures were around or above average for the time of year.</p>
1800 GMT 19 OCTOBER 2006	SIG WEATHER	0000 GMT 20 OCTOBER 2006	SIG WEATHER	<p>EXTREMES</p> <p>Highest Maximum: 18.9 Weybourne, Norfolk</p> <p>Lowest Maximum: 12.2 Lerwick, Shetland 12.2 Baltasound No 2, Shetland</p> <p>Lowest Minimum: 4.3 Baltasound No 2, Shetland</p> <p>Lowest Grass Minimum: 0.3 Baltasound No 2, Shetland</p> <p>Most Rain: 33.8 Larkhill, Wiltshire</p> <p>Most Sun: 4.2 Brize Norton, Oxfordshire</p>

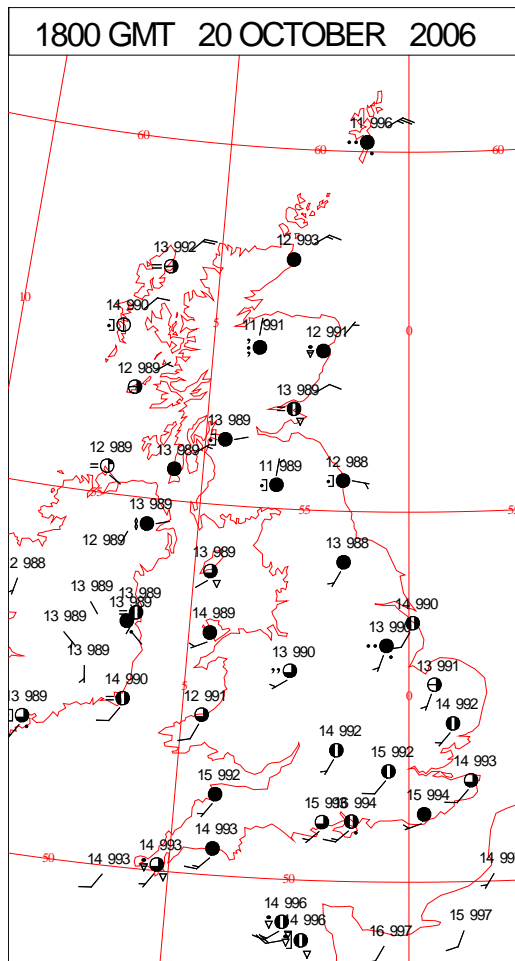
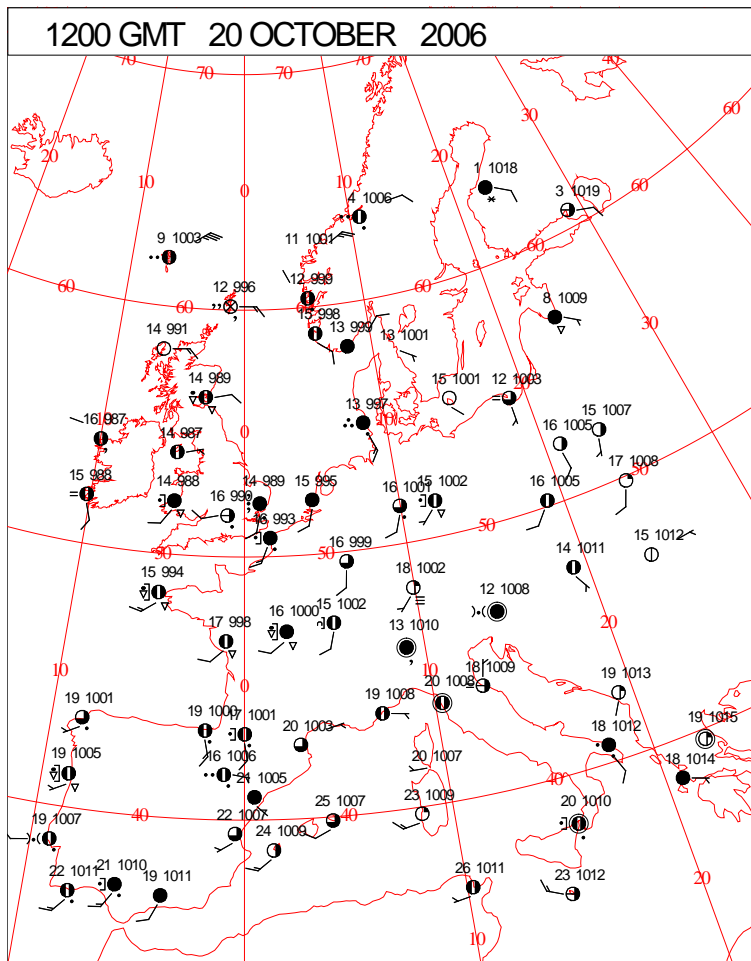
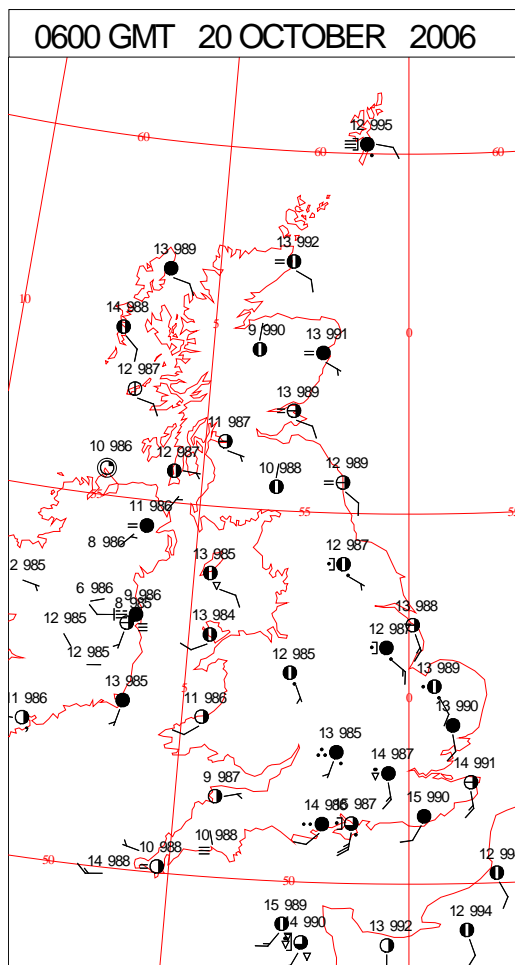
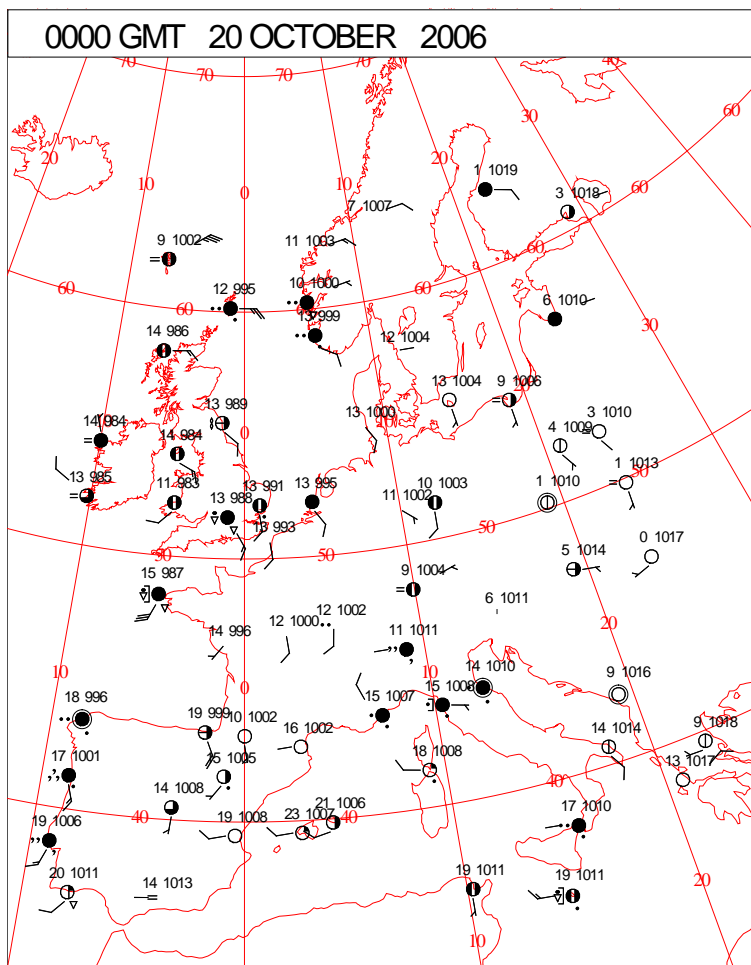
DAILY CLIMATE DATA



DAILY WEATHER SUMMARY



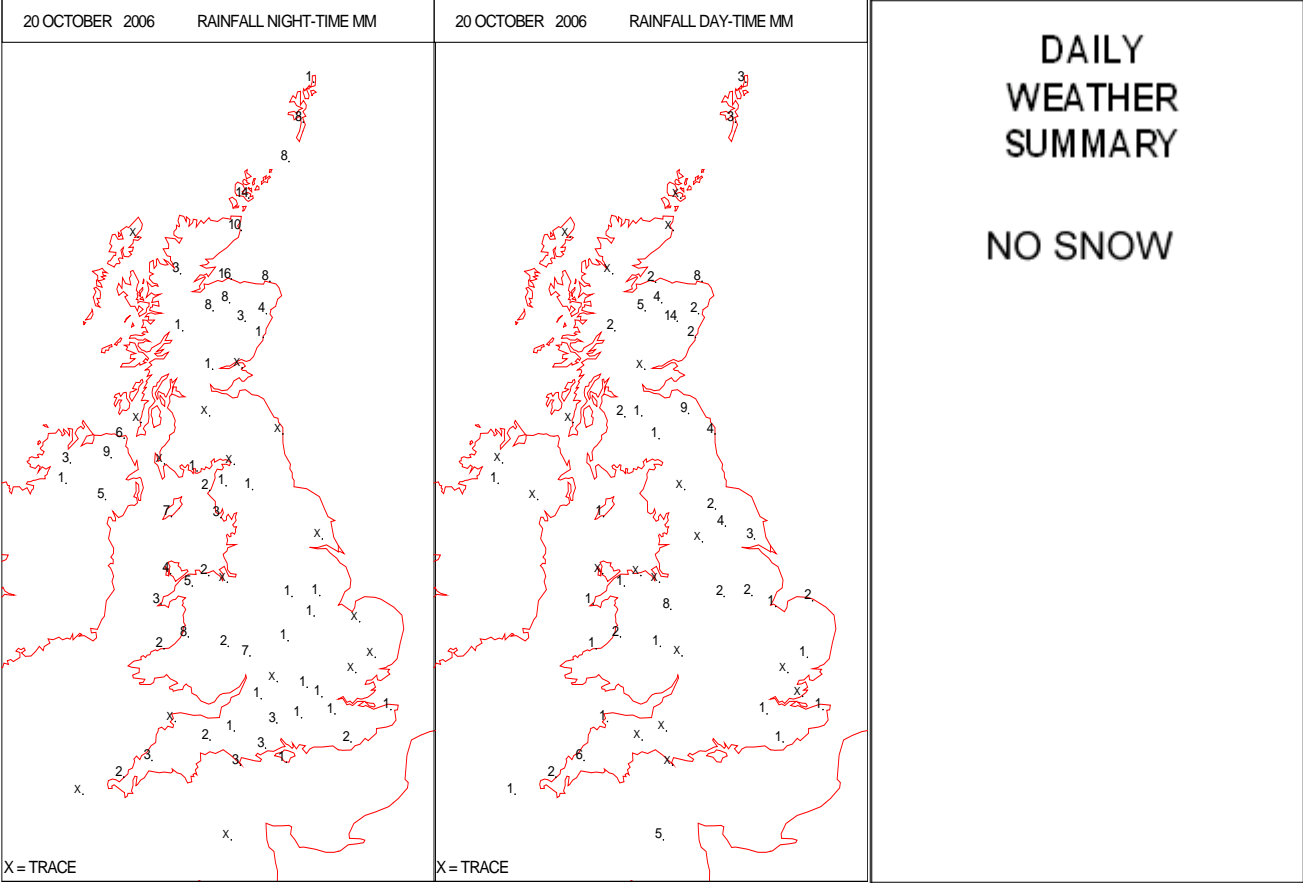
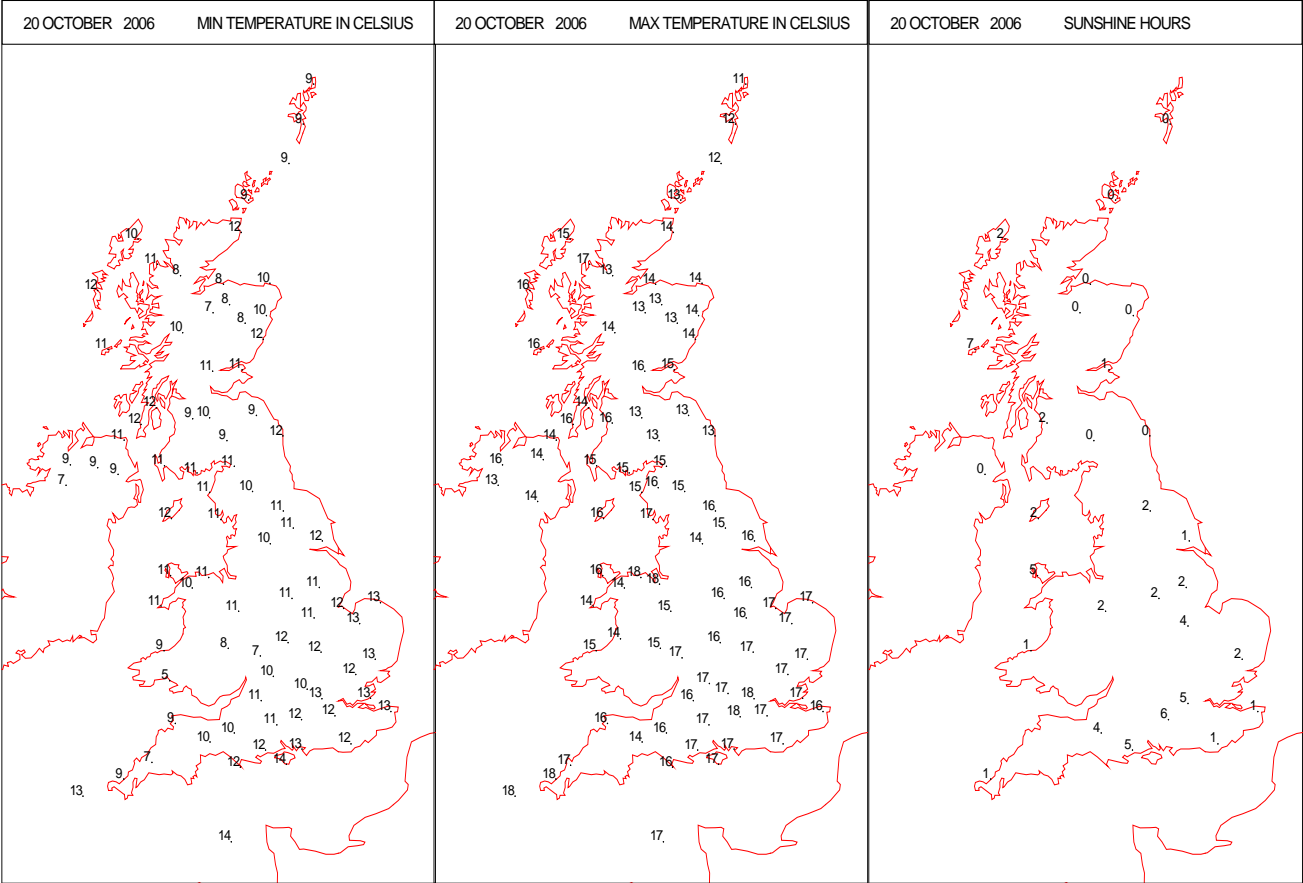
SURFACE REPORTS



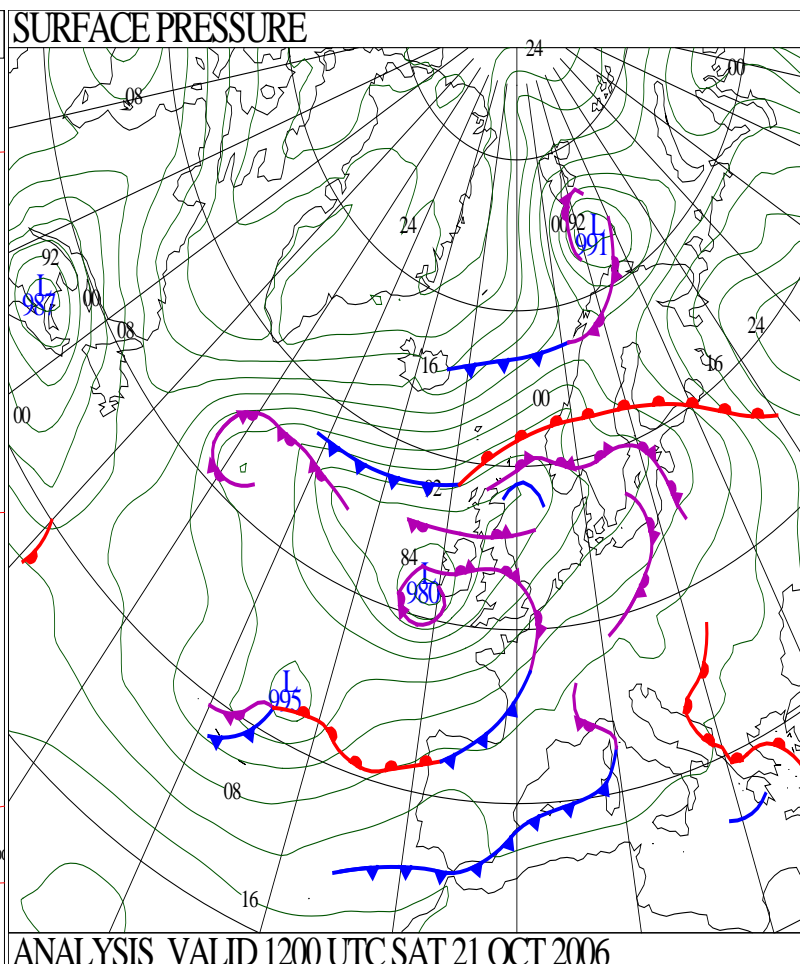
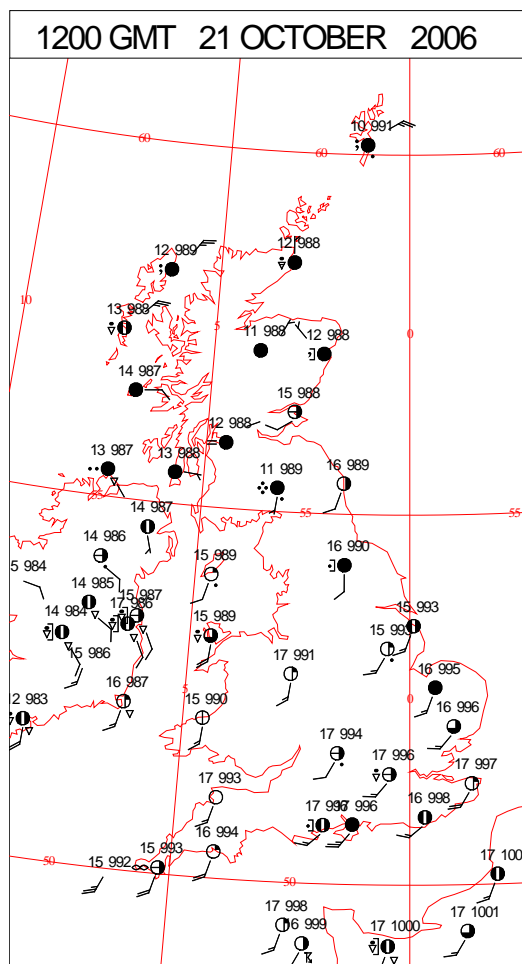
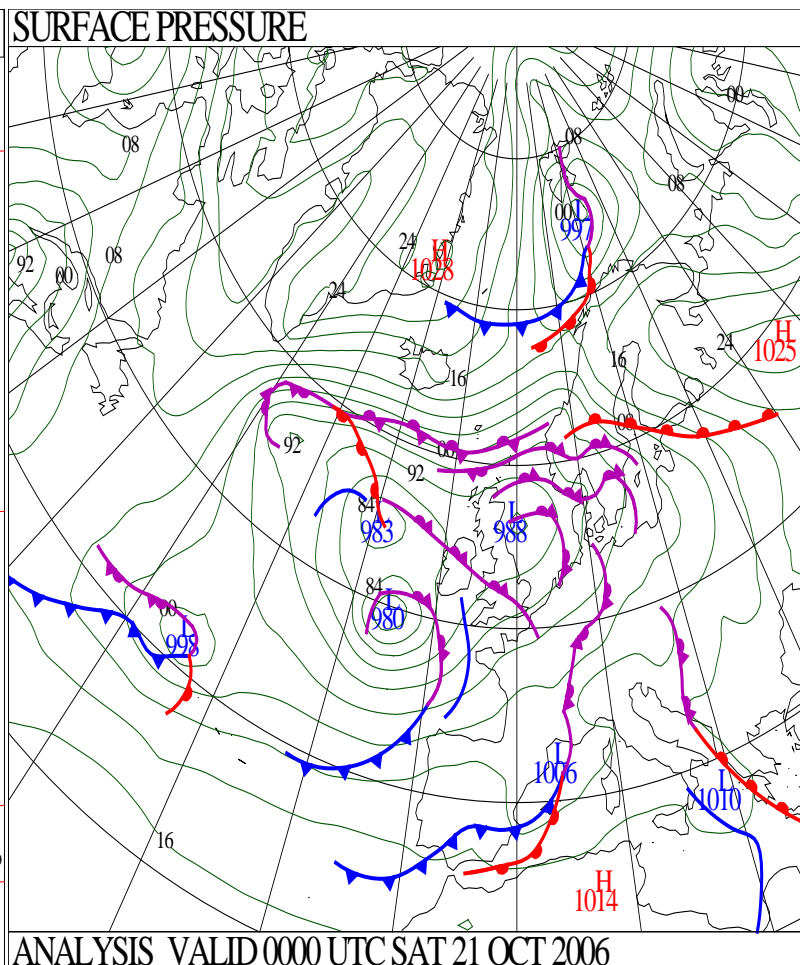
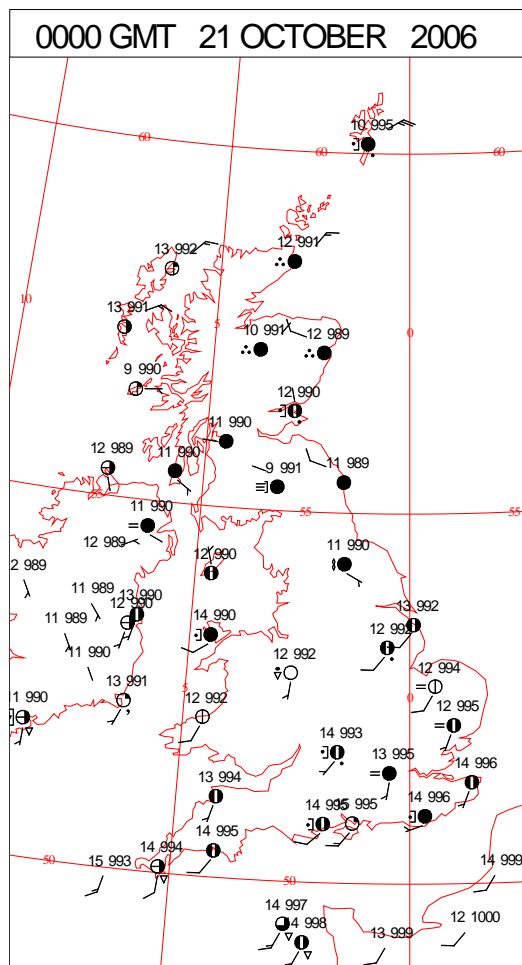
SIGNIFICANT WEATHER

0600 GMT 20 OCTOBER 2006	SIG WEATHER	1200 GMT 20 OCTOBER 2006	SIG WEATHER	<p>Summary of UK Weather for Friday 20 October 2006.</p> <p>The early hours were wet and windy across southern and central England as an area of heavy rain pushed across from the southwest. In addition to this, south-to-southwest winds were up to near gale force in some exposed southern coastal areas and, in the far north, the Northern Isles experienced strong easterly winds. However the night was another mild one.</p> <p>The heavy rain cleared out of East Anglia and eastern England during the morning and southeastern England during the afternoon, but at the same time it pushed into northeastern England and also some eastern parts of Scotland during the course of the day. Away from these areas most of the UK had showers at some point, along with some sunshine. The showers were generally most widespread across Wales and southwestern England in the afternoon whereas parts of western Scotland and northern Ireland remained dry. Parts of the Northern Isles experienced fog for much of the day. Temperatures were generally above average, especially in the southeast and in northwestern Scotland.</p>
1800 GMT 20 OCTOBER 2006	SIG WEATHER	0000 GMT 21 OCTOBER 2006	SIG WEATHER	<p>EXTREMES</p> <p>Highest Maximum: 18.0 Northolt, Greater London</p> <p>Lowest Maximum: 11.3 Baltasound No 2, Shetland</p> <p>Lowest Minimum: 5.4 Pembrey Sands, Dyfed</p> <p>Lowest Grass Minimum: 2.1 Cardinham, Bodmin, Cornwall</p> <p>Most Rain: 17.2 Aboyne No 2, Aberdeenshire</p> <p>Most Sun: 5.2 Isle Of Portland, Dorset</p>

DAILY CLIMATE DATA



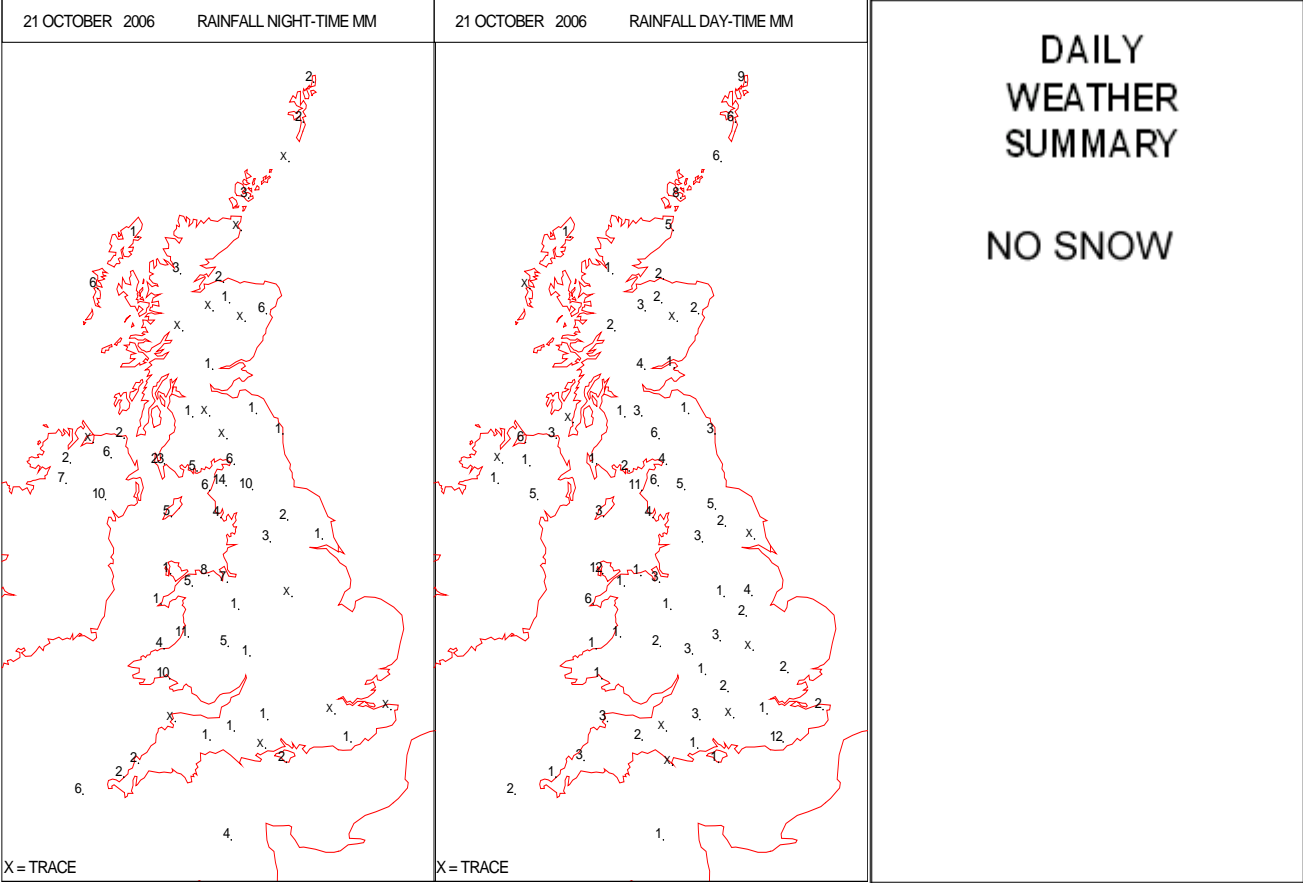
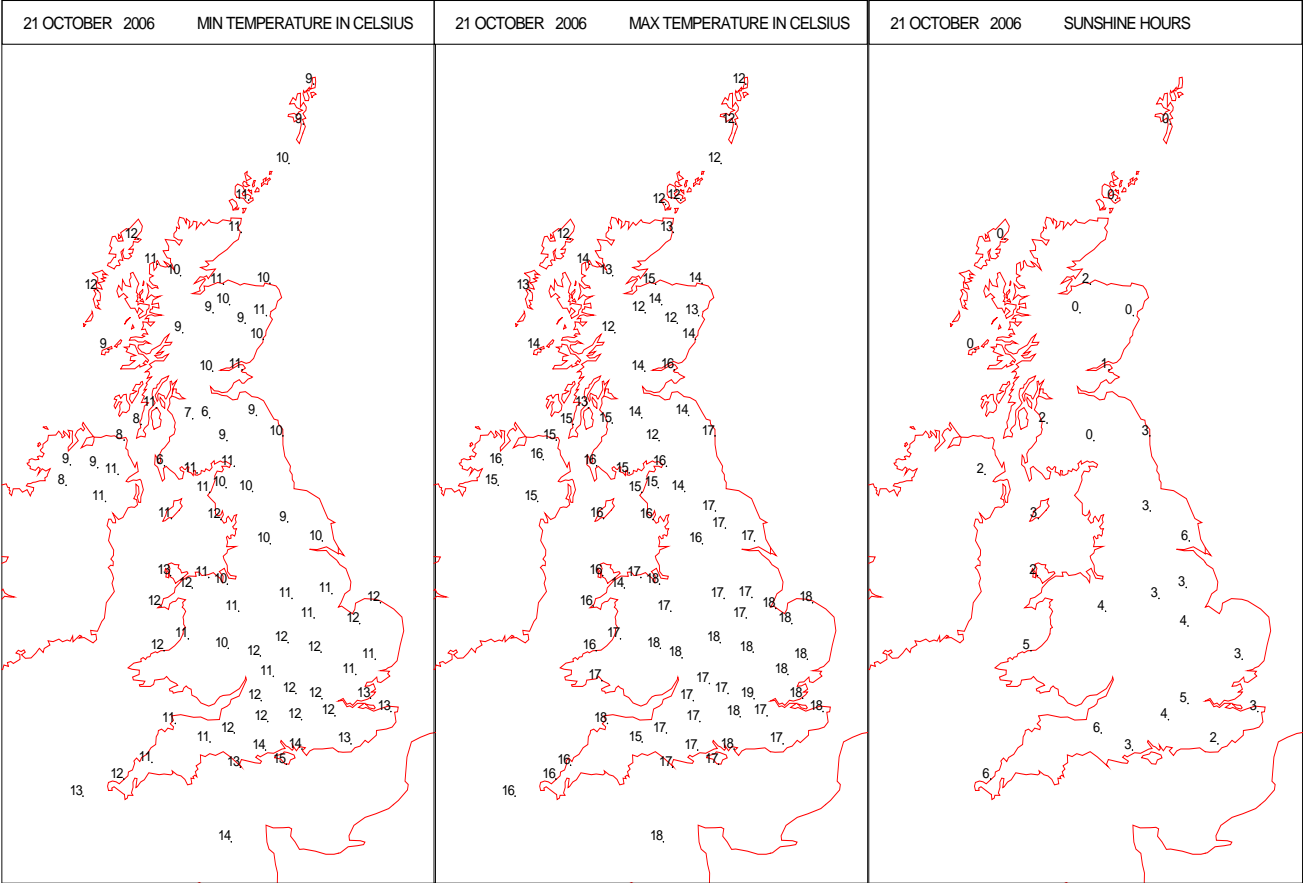
DAILY WEATHER SUMMARY



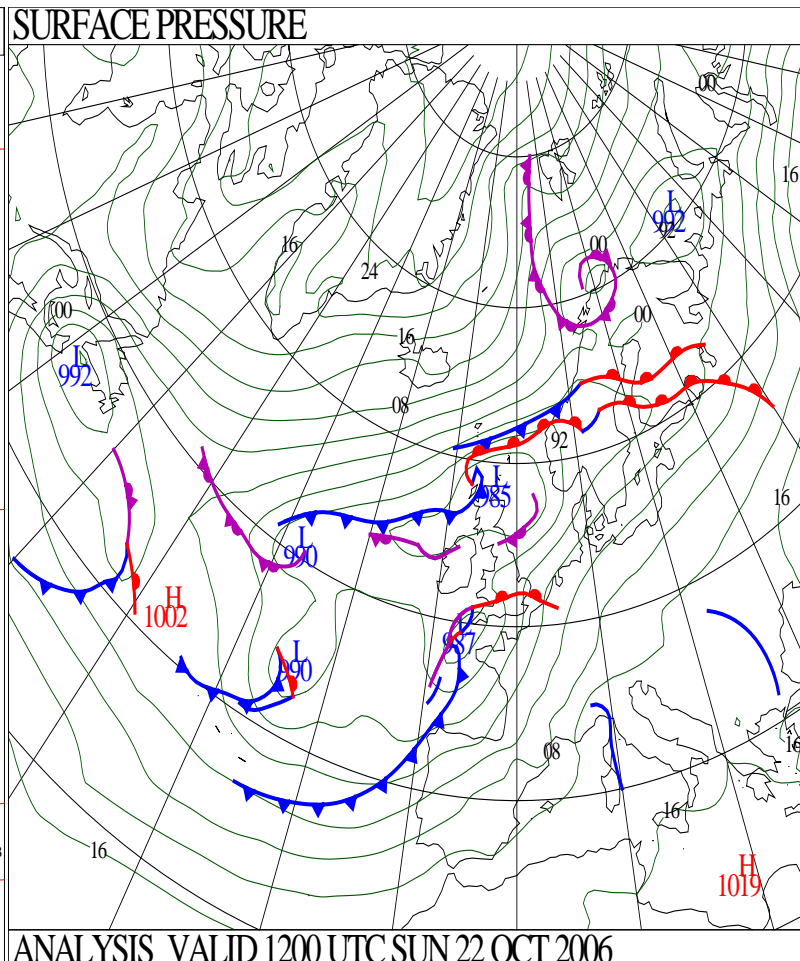
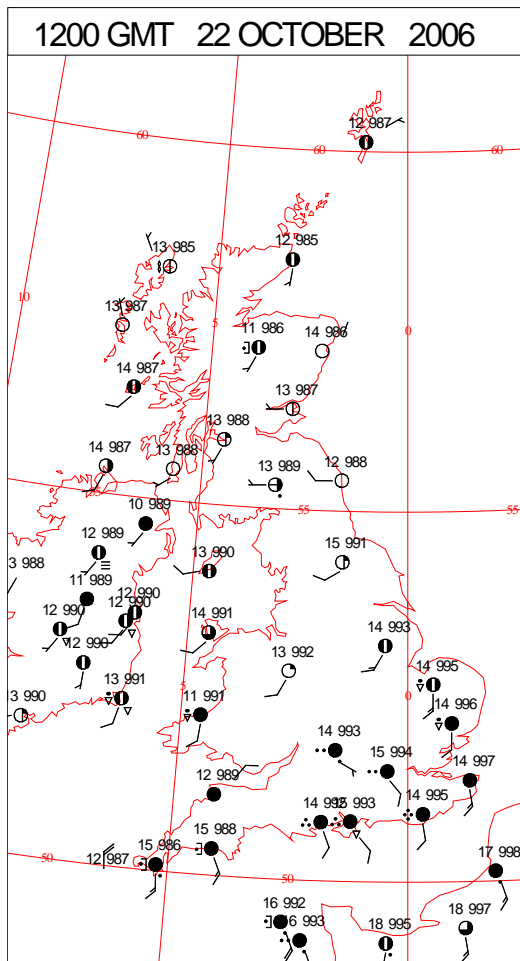
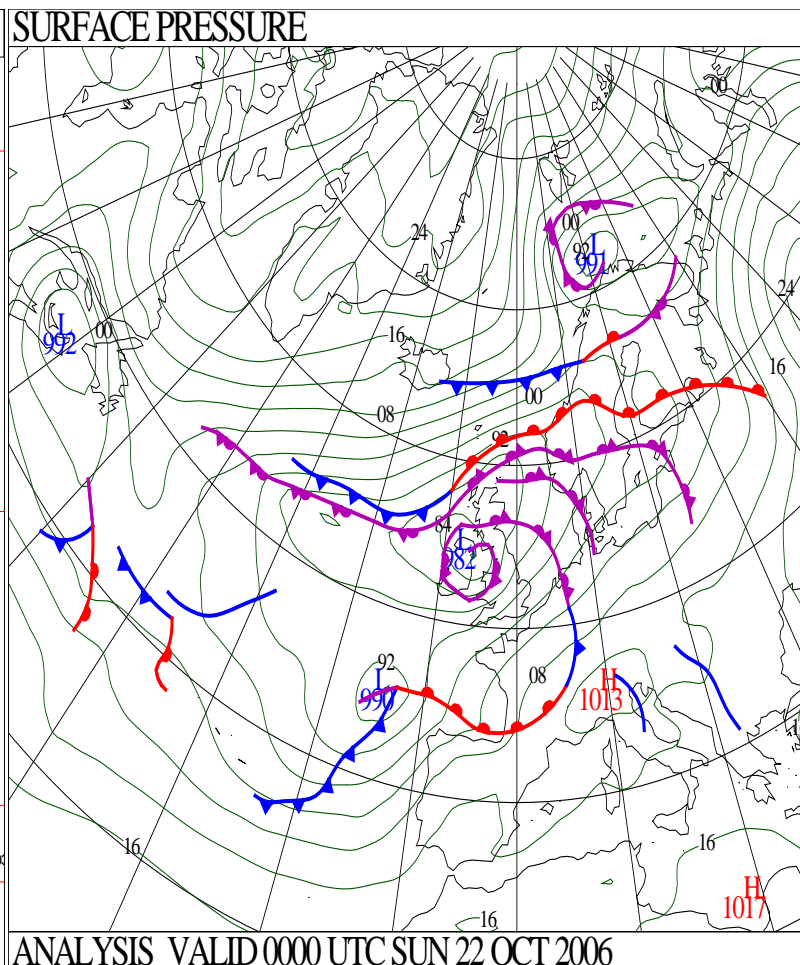
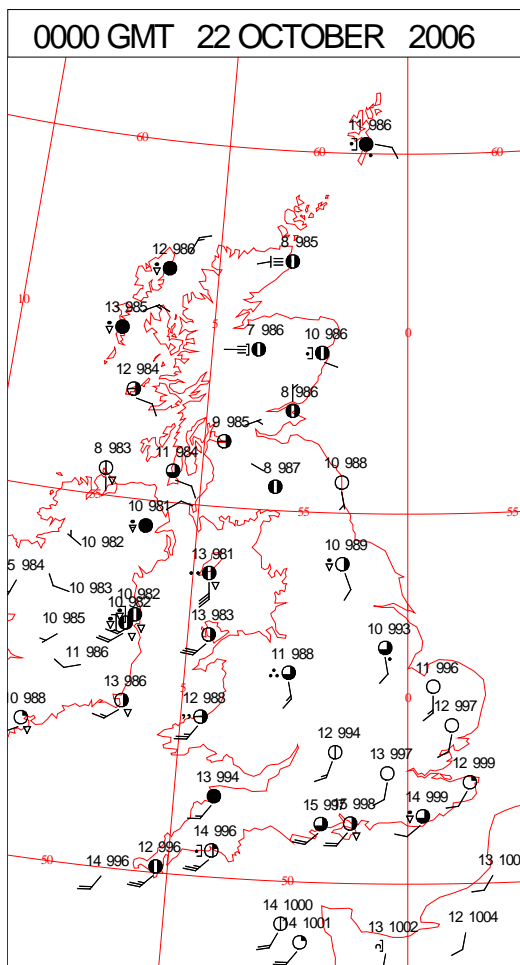
SIGNIFICANT WEATHER

0600 GMT 21 OCTOBER 2006	SIG WEATHER	1200 GMT 21 OCTOBER 2006	SIG WEATHER	<p>Summary of UK Weather for Saturday 21 October 2006.</p> <p>During the early hours, bands of locally heavy showers pushed northeastwards across Wales and southern, western and central parts of England. Parts of northern Scotland experienced continuous rain, along with strong northeasterly winds in the far north.</p> <p>The day was generally unsettled with England, Wales, Northern Ireland and the southern half of Scotland experiencing bands of rain and heavy showers, but also some sunshine at times. There were also some thunderstorms in these areas during the afternoon and evening. Further north, the northern half of Scotland had patchy rain and generally large amounts of cloud, although there was a little sunshine locally, and also a few mist and fog patches near eastern coasts. It became generally windy in southern and western areas, especially across western parts of Wales and southwestern parts of England during the evening where southwesterly winds rose to severe gale force in some coastal areas. Winds were generally only light to moderate in strength in northern and eastern parts of the UK.</p> <p>Temperatures were generally above average for the time of year, especially in the southeast.</p>
1800 GMT 21 OCTOBER 2006	SIG WEATHER	0000 GMT 22 OCTOBER 2006	SIG WEATHER	<p>EXTREMES</p> <p>Highest Maximum: 18.5 Northolt, Greater London</p> <p>Lowest Maximum: 11.5 Lerwick, Shetland</p> <p>Lowest Minimum: 5.9 West Freugh, Wigtownshire</p> <p>Lowest Grass Minimum: 1.8 West Freugh, Wigtownshire</p> <p>Most Rain: 23.4 West Freugh, Wigtownshire</p> <p>Most Sun: 6.6 St Mawgan, Cornwall</p>

DAILY CLIMATE DATA

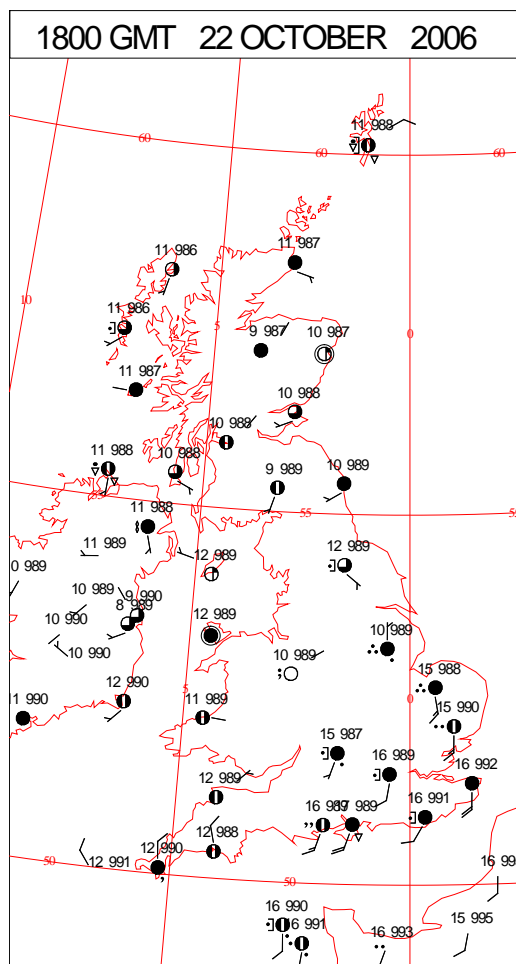
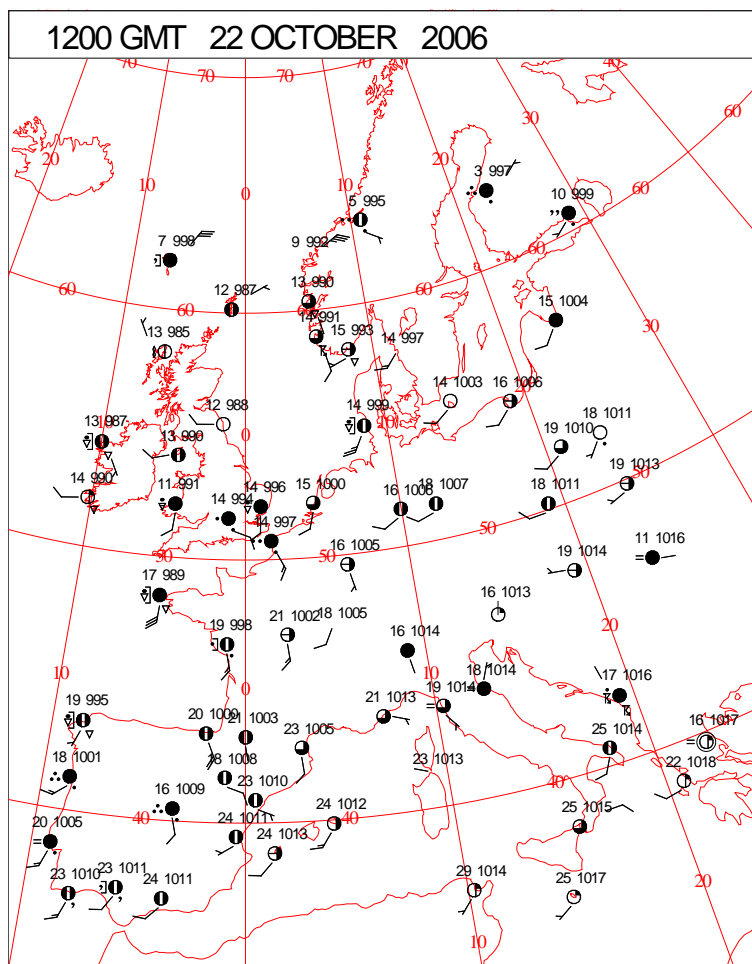
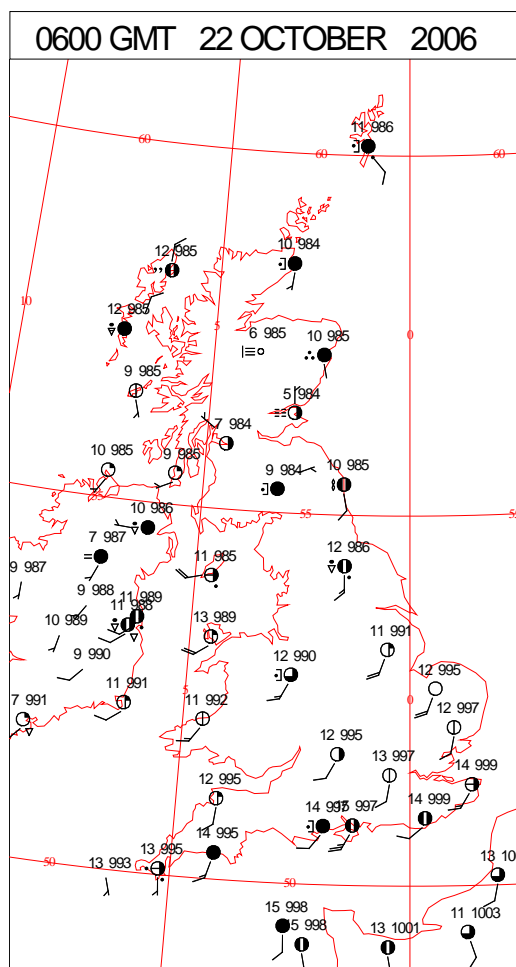
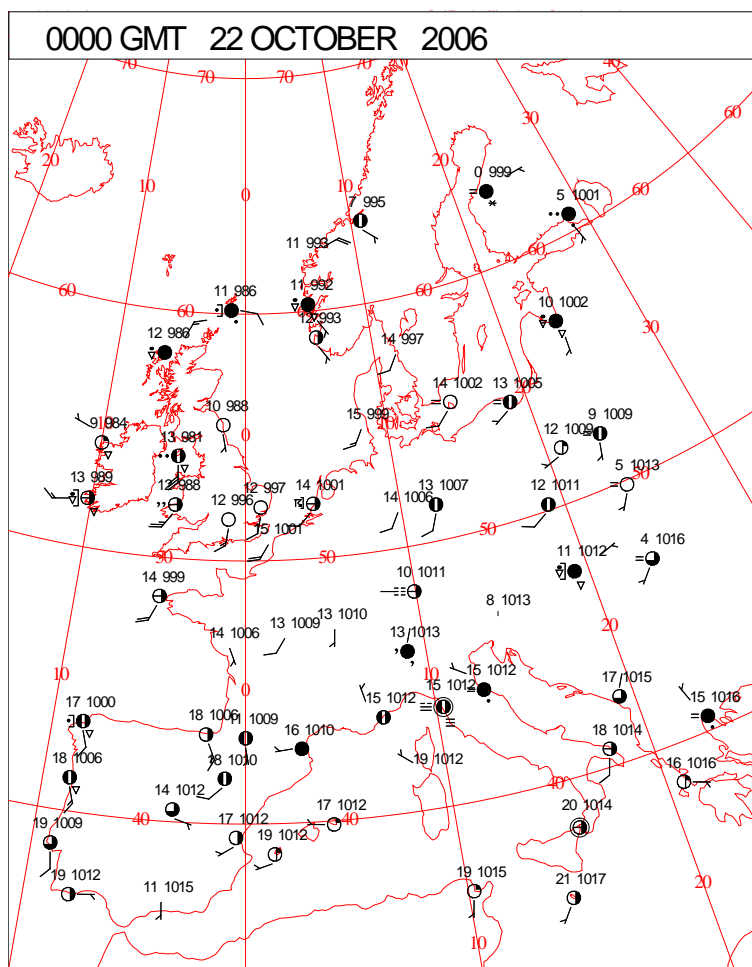


DAILY WEATHER SUMMARY



Sunday 22 October 2006

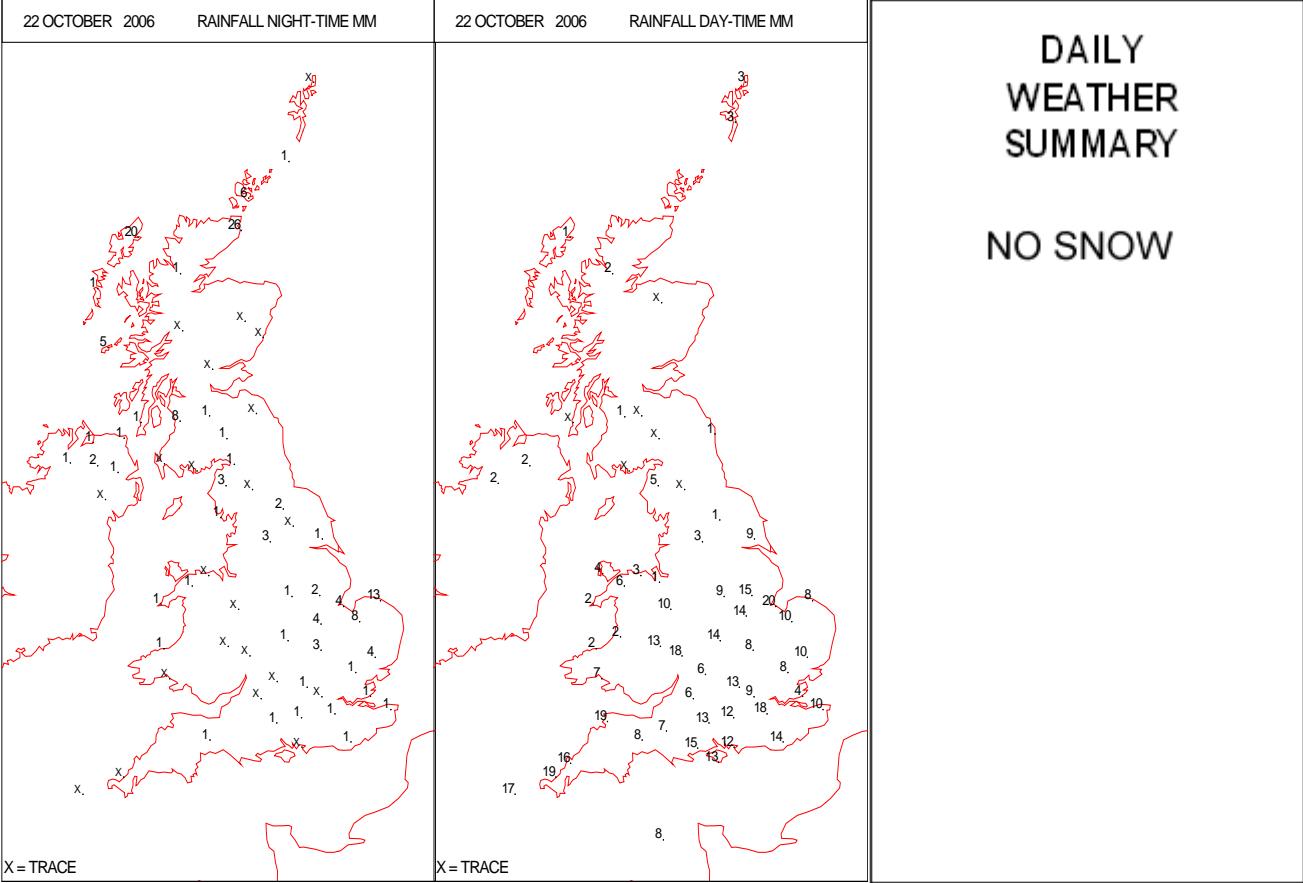
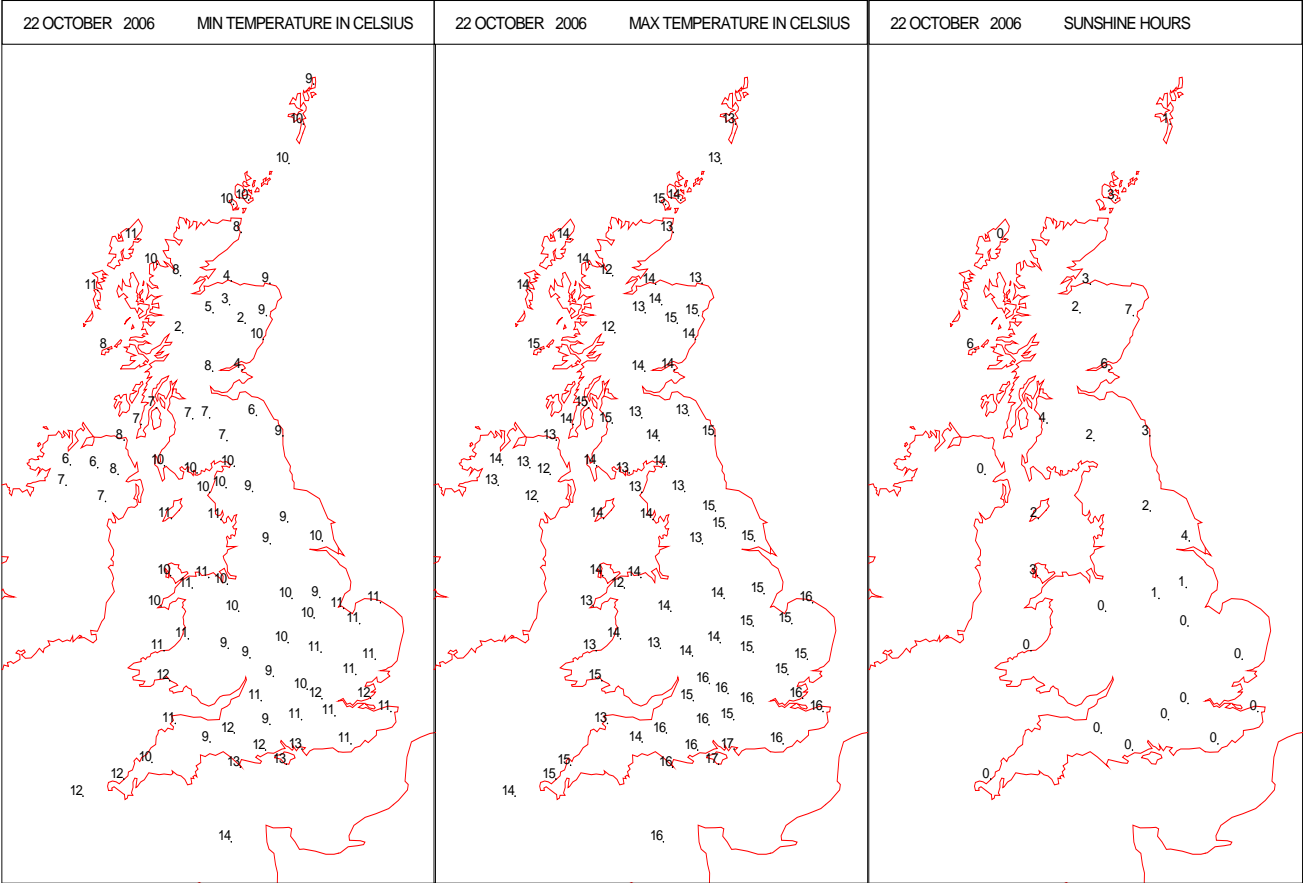
SURFACE REPORTS



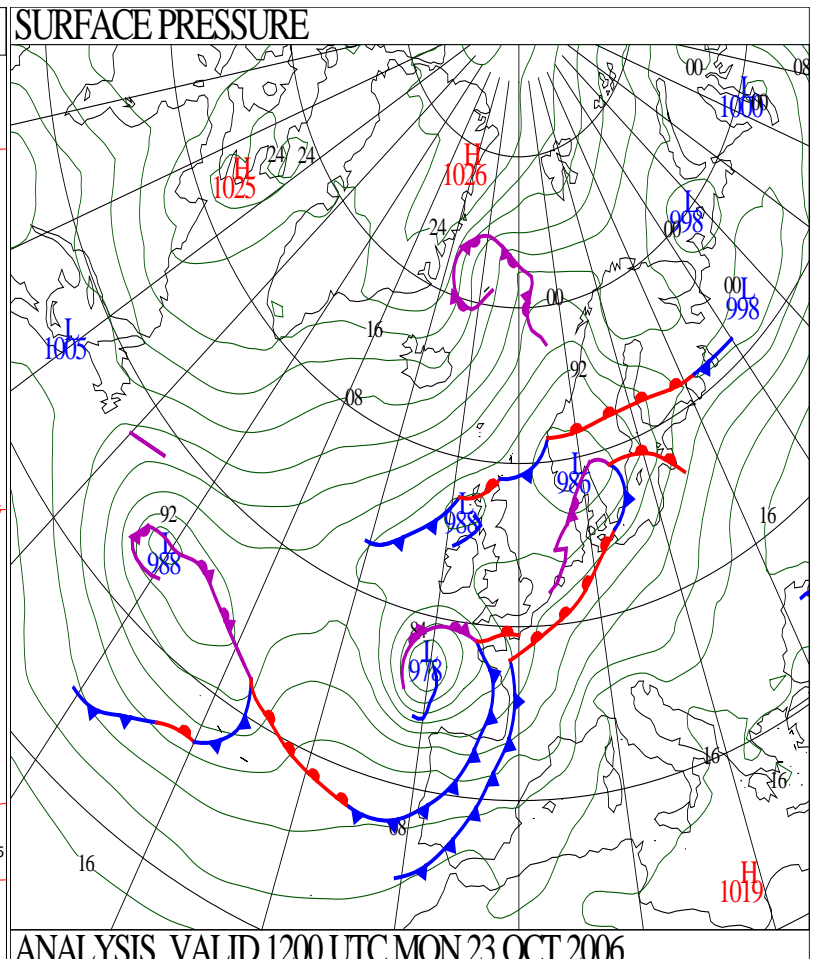
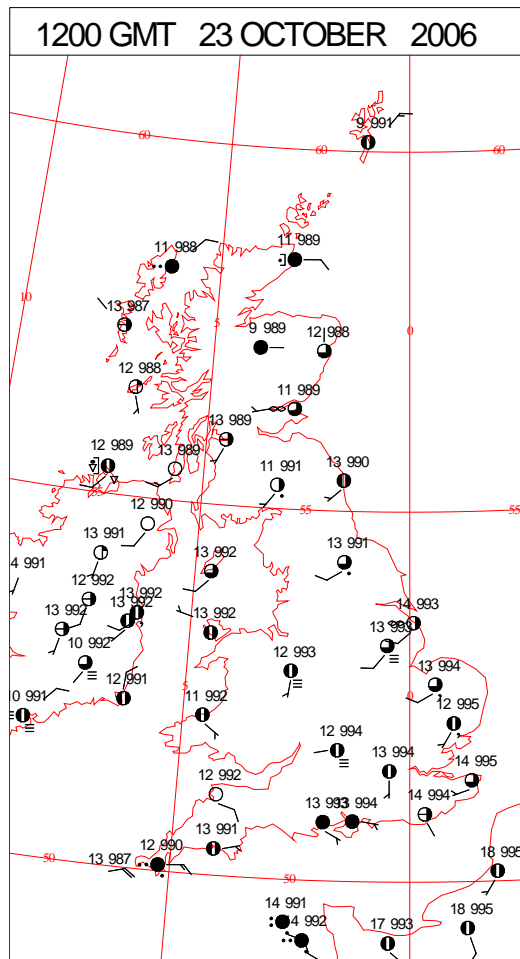
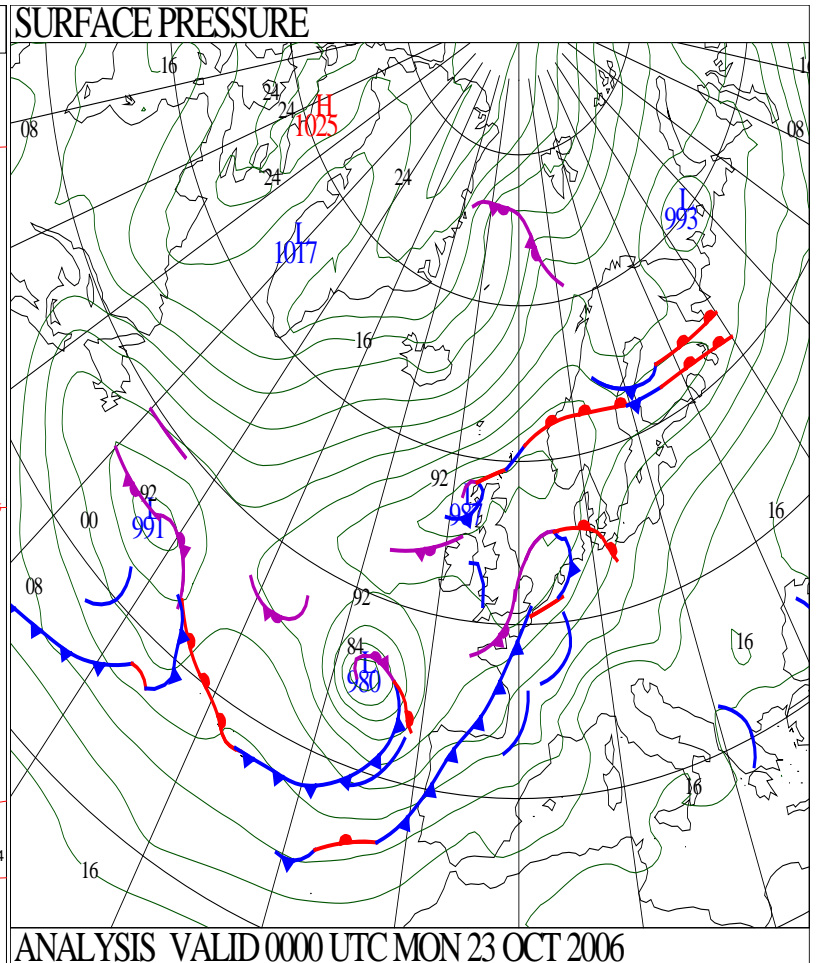
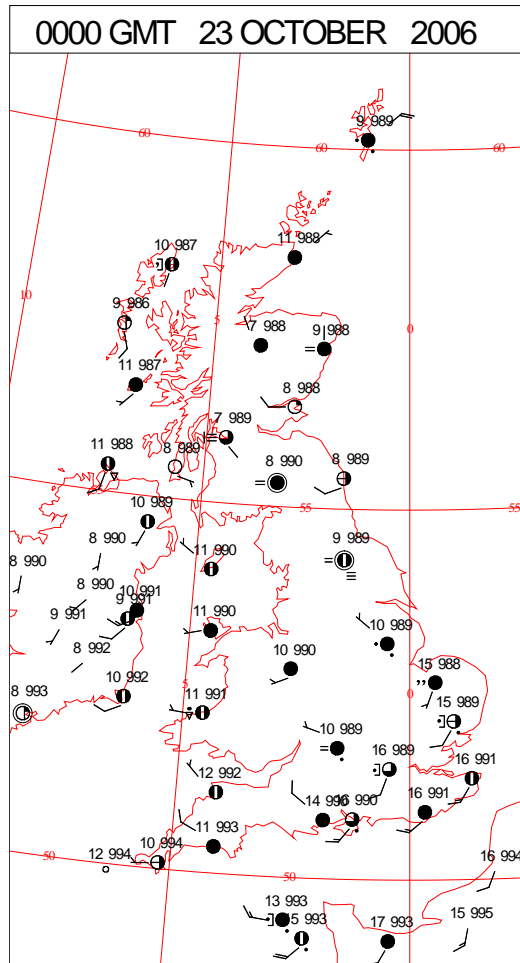
SIGNIFICANT WEATHER

0600 GMT 22 OCTOBER 2006	SIG WEATHER	1200 GMT 22 OCTOBER 2006	SIG WEATHER	<p>Summary of UK Weather for Sunday 22 October 2006.</p> <p>The early hours were unsettled and very windy across southwestern areas. Across southern and western Wales and southwestern England in particular there were severe gales in places. There was also some very heavy rain across Wales and northern England, with localised flooding.</p> <p>During the morning, an area of locally heavy rain pushed northwards across southern England and into the southern half of Wales. It spread across most of northern Wales and southern parts of northern England during the afternoon before most of it moved away into the North Sea during the evening, although patchy rain and drizzle lingered on right through the evening across central and eastern England. Strong southerly winds affected exposed southern areas, English Channel coasts in particular.</p> <p>Across Northern Ireland, Scotland and the far north of England there was generally some sunshine in most places, especially in eastern parts of Scotland, but there were also a few showers. That said, many places remained dry.</p> <p>The temperature across the UK was generally close to the October average.</p>
1800 GMT 22 OCTOBER 2006	SIG WEATHER	0000 GMT 23 OCTOBER 2006	SIG WEATHER	<p>EXTREMES</p> <p>Highest Maximum: 16.8 Wight: St Catherines, Isle Of Wight</p> <p>Lowest Maximum: 11.8 Aldergrove, Antrim</p> <p>Lowest Minimum: 2.2 Aboyne No 2, Aberdeenshire</p> <p>Lowest Grass Minimum: -1.1 Leuchars, Fife</p> <p>Most Rain: 25.8 Wick Airport, Caithness</p> <p>Most Sun: 5.5 Fair Isle, Shetland</p>

DAILY CLIMATE DATA



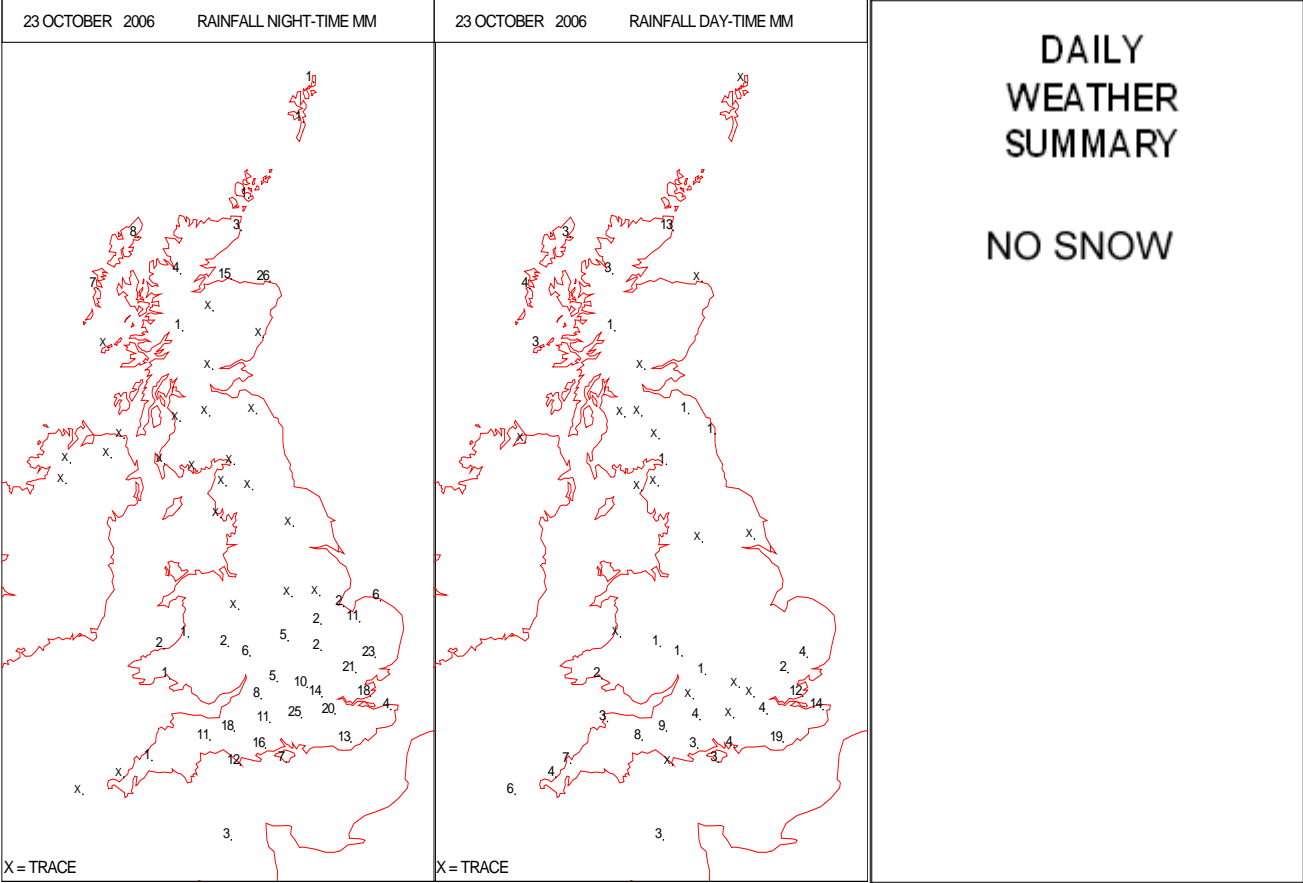
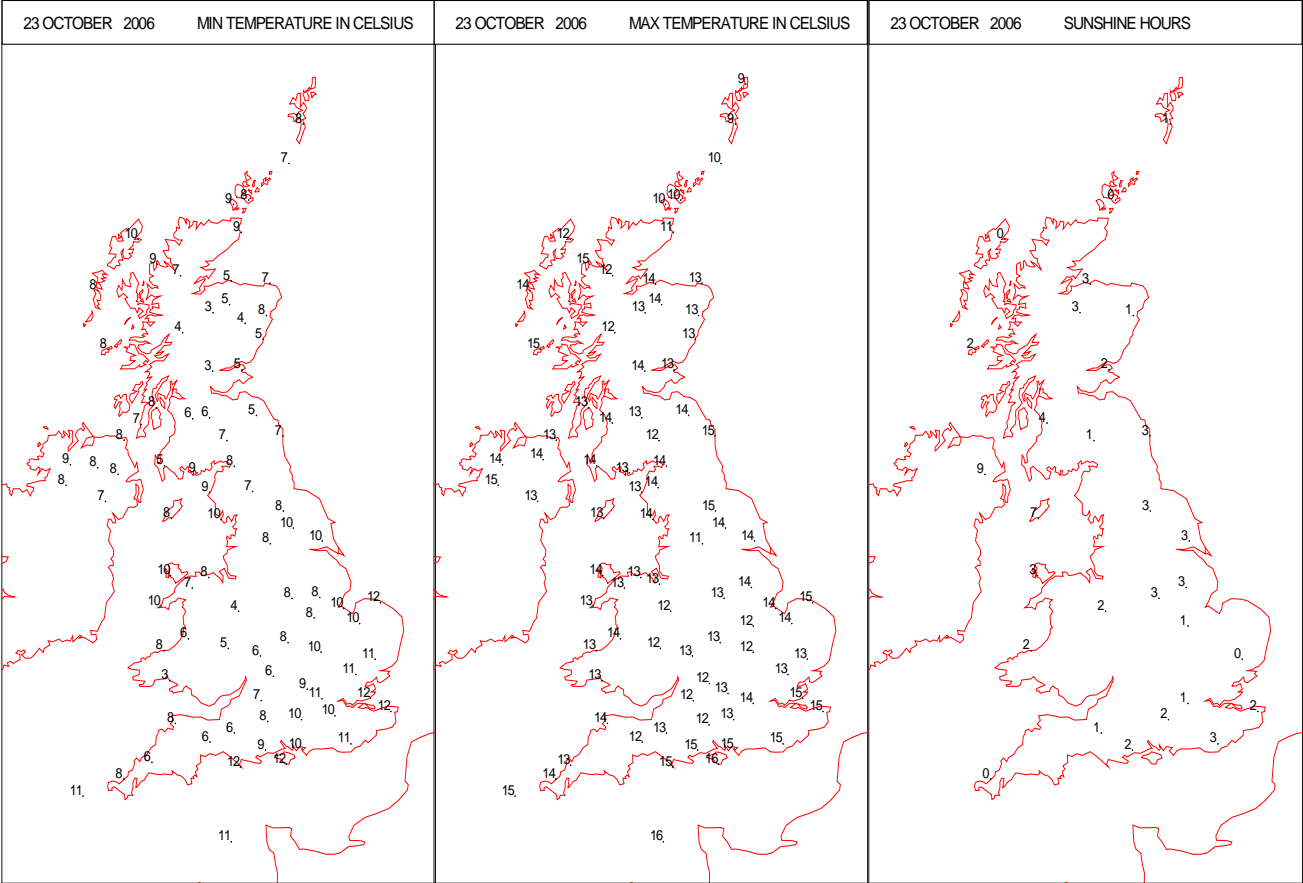
DAILY WEATHER SUMMARY



SIGNIFICANT WEATHER

0600 GMT 23 OCTOBER 2006	SIG WEATHER	1200 GMT 23 OCTOBER 2006	SIG WEATHER	<p>Summary of UK Weather for Monday 23 October 2006. Outbreaks of rain, initially across parts of Wales, central and southeast England, moved north overnight reaching northern England by dawn, by which time areas to the south had become mostly dry with clear spells. Northern Ireland, northern and western Scotland had some rain at times, but elsewhere the weather was mainly dry with patchy mist and fog. The mist and fog dispersed slowly during the morning and the rain across northern parts of the UK edged north leaving many places dry with bright or sunny spells, but northern and western Scotland had further rain at times. Rain had reached southwest England by midday and much of southern England south of the Thames by mid-afternoon, and this continued its northward migration reaching a line from Norfolk to Pembrokeshire by the evening. Some of the rain was heavy and thundery. North and west Scotland remained cloudy and wet, but central parts of the UK were mainly dry with bright or sunny spells. There was little change during the evening. Temperatures were mostly a degree or two above average.</p>
1800 GMT 23 OCTOBER 2006	SIG WEATHER	0000 GMT 24 OCTOBER 2006	SIG WEATHER	<p>EXTREMES Highest Maximum: 16.2 Jersey: Airport, Jersey 16.2 Guernsey: Airport, Guernsey Lowest Maximum: 8.6 Baltasound No 2, Shetland Lowest Minimum: 2.7 Aviemore, Inverness-Shire 2.7 Strathallan Airfield, Perthshire (In Tayside) Lowest Grass Minimum: -1.9 Strathallan Airfield, Perthshire (In Tayside) Most Rain: 31.6 Herstmonceux, East Sussex Most Sun: 3.6 Marham, Norfolk</p>

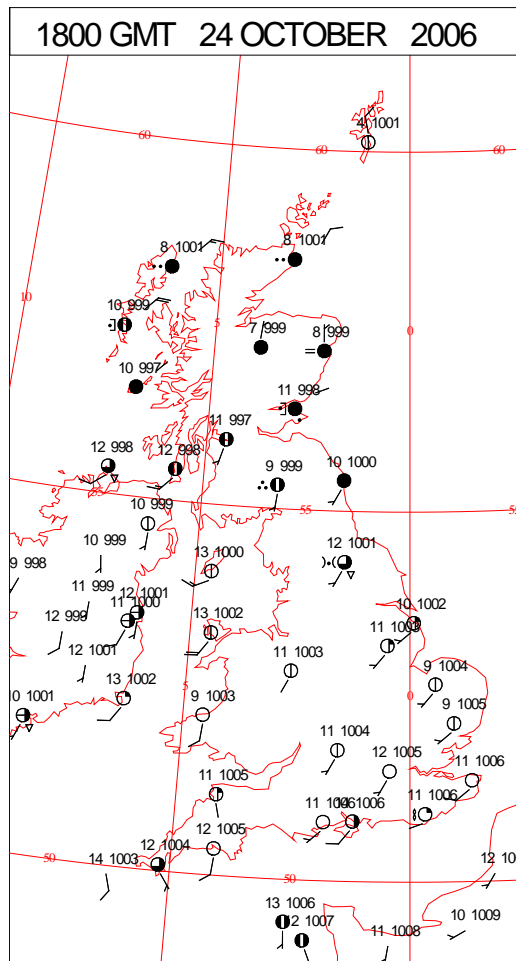
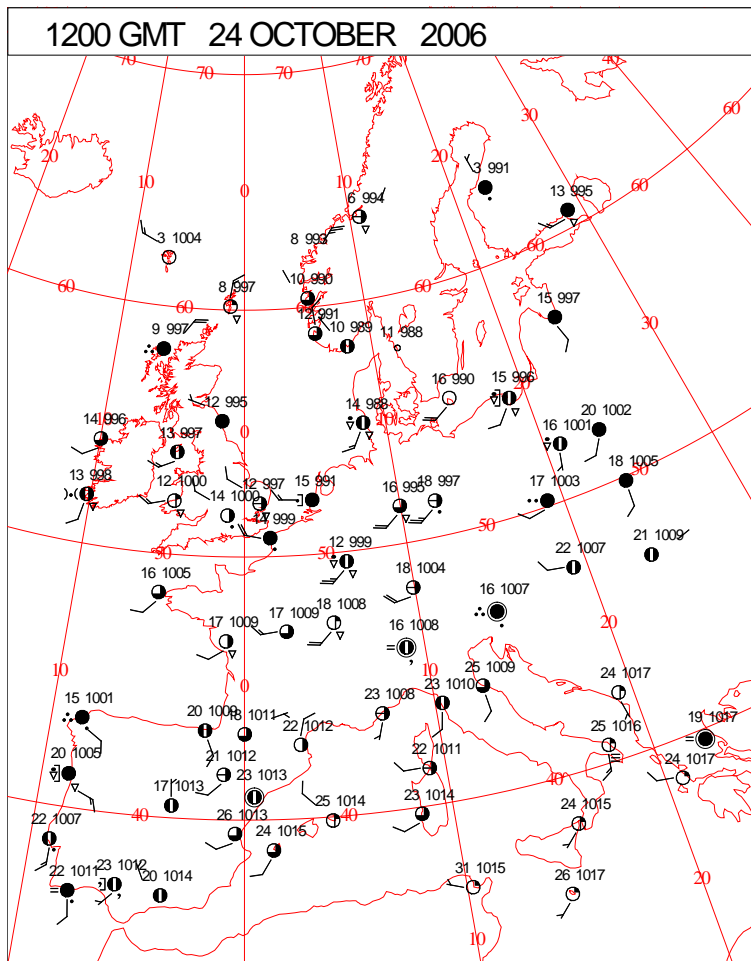
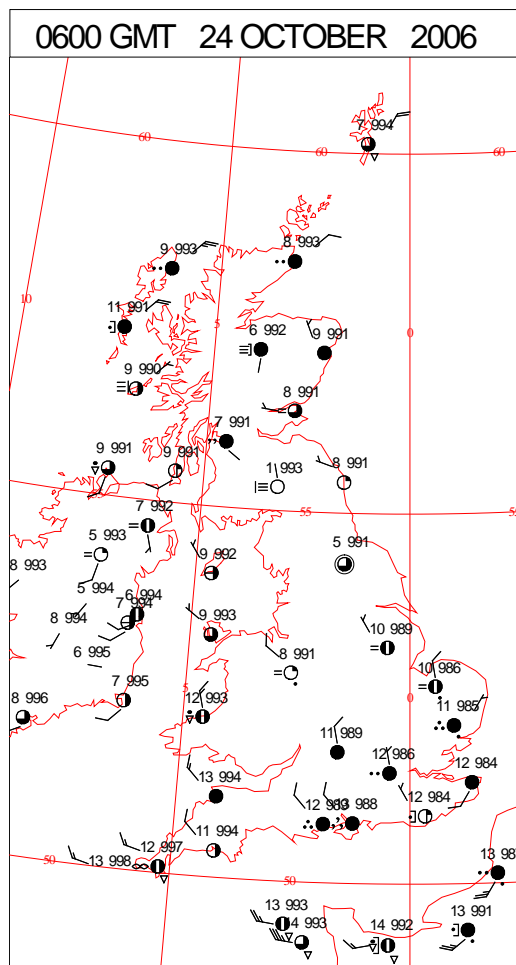
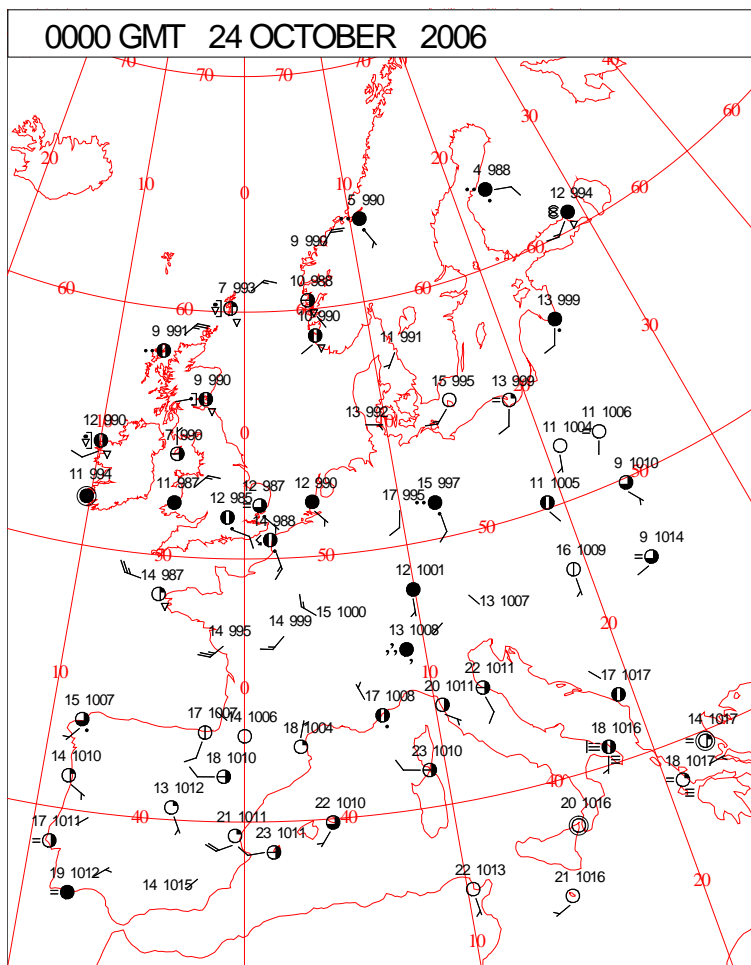
DAILY CLIMATE DATA



Crown Copyright 2006, All Rights Reserved

Tuesday 24 October 2006

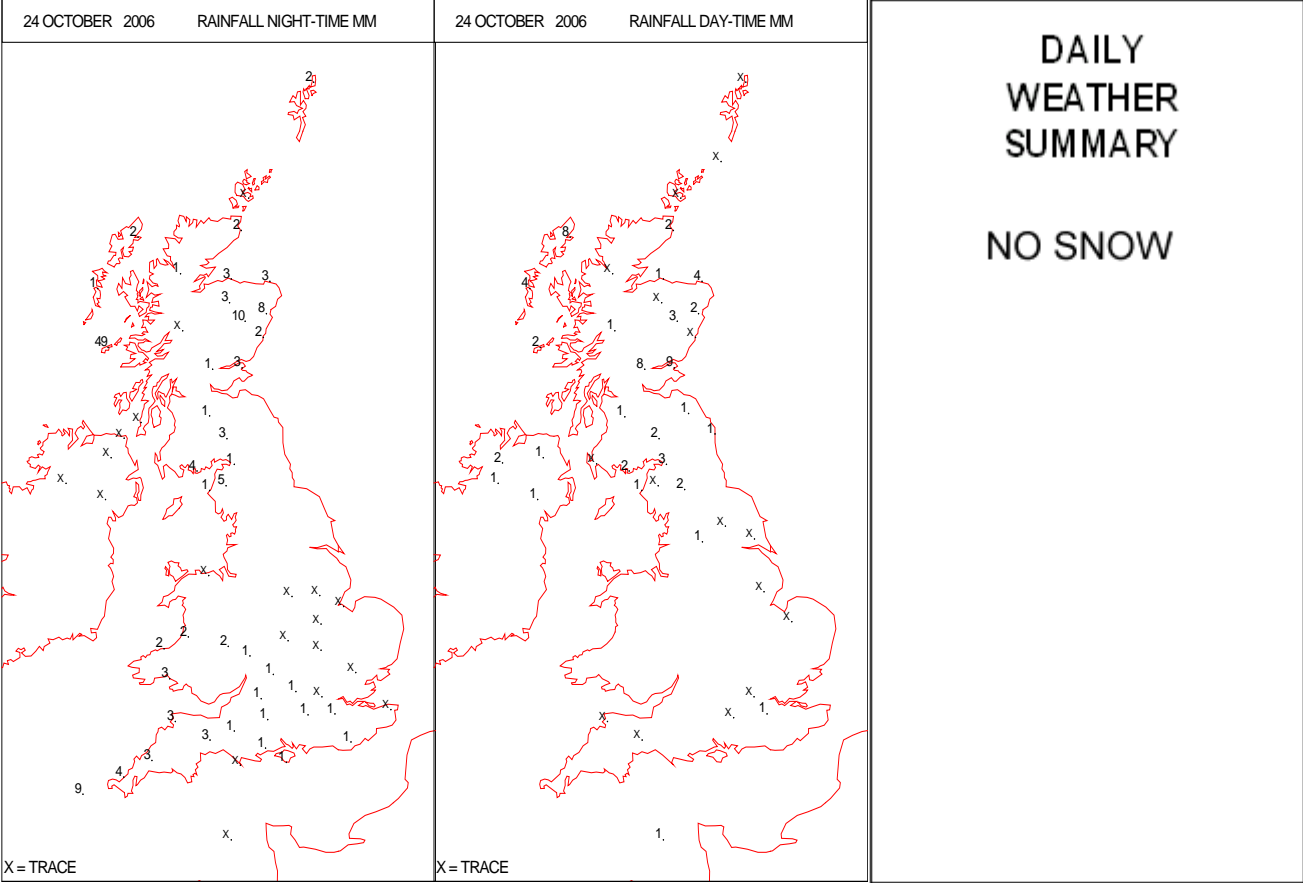
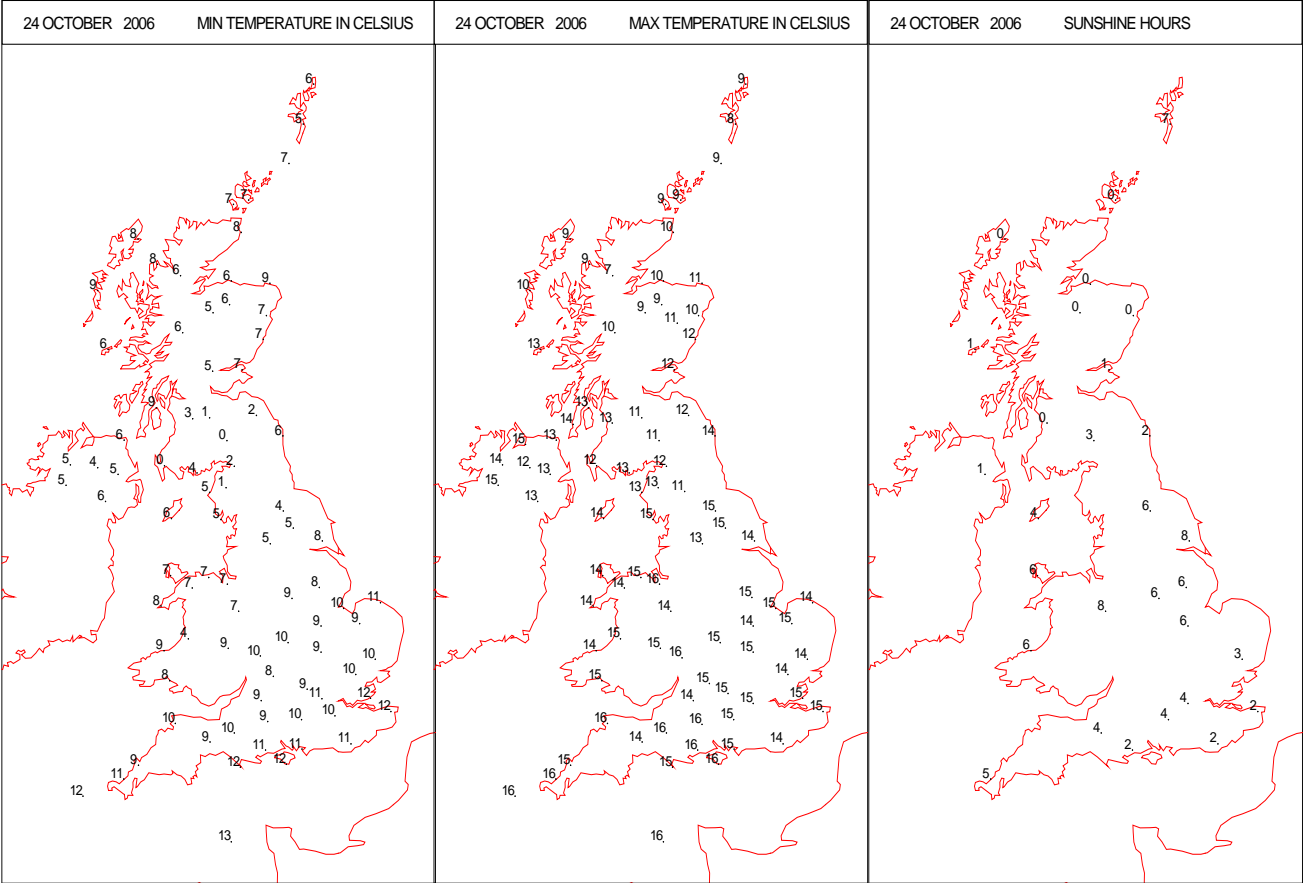
SURFACE REPORTS



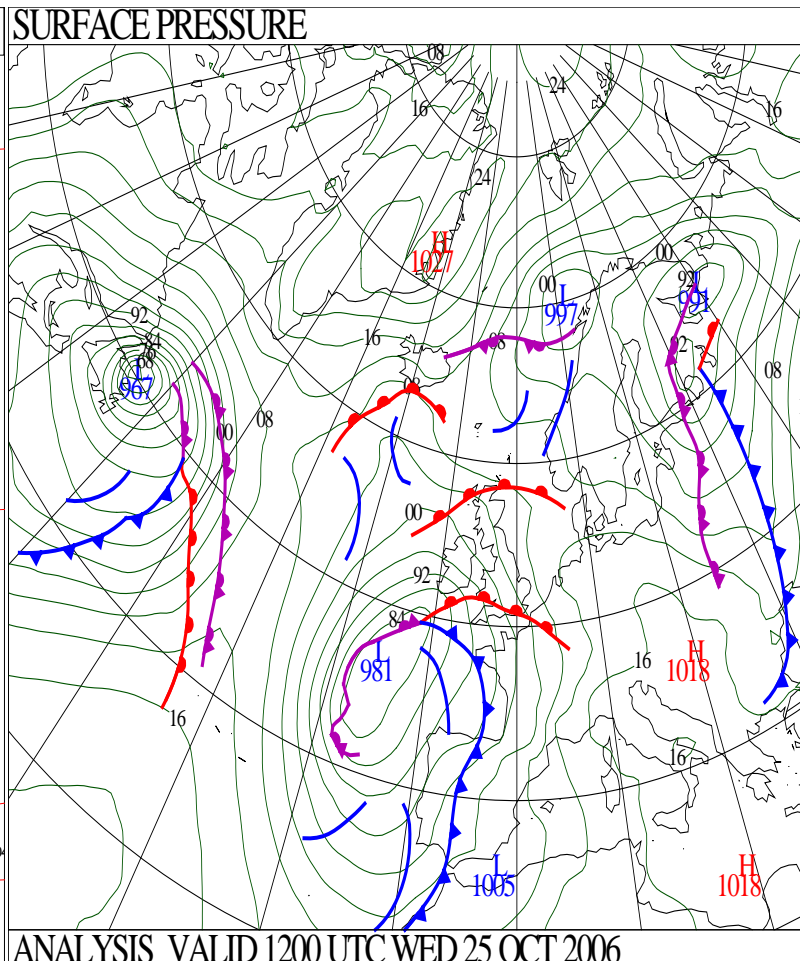
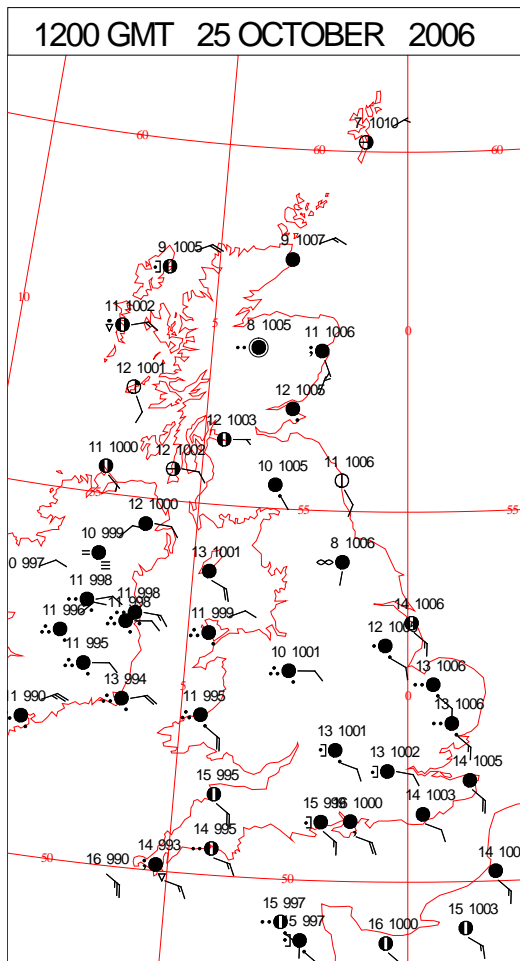
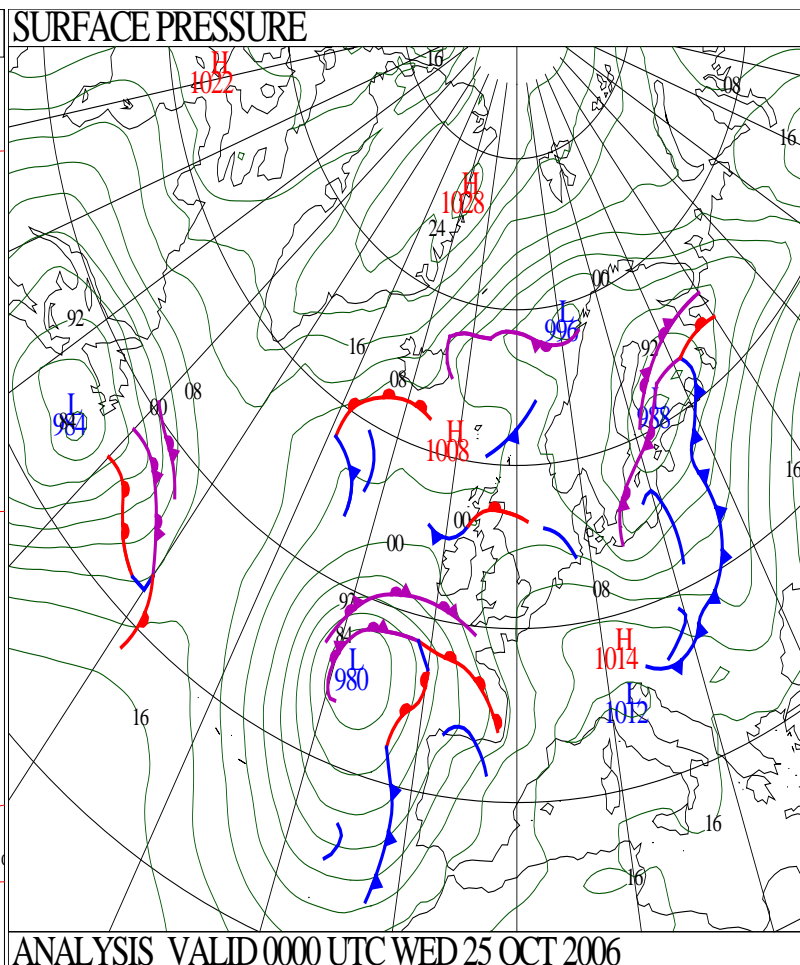
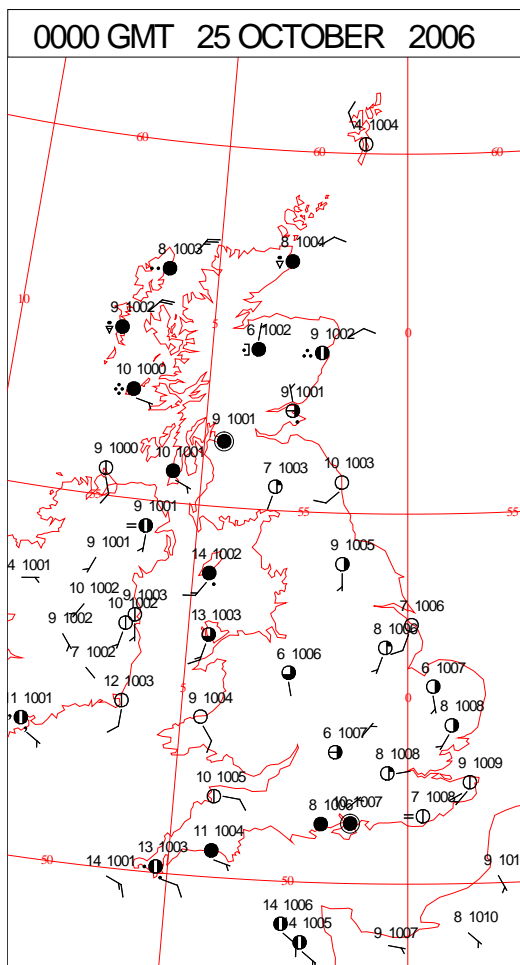
SIGNIFICANT WEATHER

0600 GMT 24 OCTOBER 2006	SIG WEATHER	1200 GMT 24 OCTOBER 2006	SIG WEATHER	<p>Summary of UK Weather for Tuesday 24 October 2006.</p> <p>During the night, some heavy and thundery outbreaks of rain drifted east and northeast across southern counties of England and parts of East Anglia. Rain over Wales petered out by dawn but the rain over northern and western Scotland persisted. Elsewhere, the weather was mainly dry with clear spells and patchy mist and fog.</p> <p>The mist and fog lifted fairly readily during the morning in most places. The heavy rain across the southeast continued to move away clearing Kent by around midday, but there were drizzly outbreaks for a time before the fine, dry weather elsewhere drifted across the southeast giving sunny spells there. Rain persisted over northern and western Scotland and there were scattered showers over some western coasts. A few showers developed in the afternoon and these drifted northeast over northern England, central and southern Scotland; some light showers developed over Northern Ireland but mainly dry conditions continued across much of England and Wales. There was little change in the evening.</p> <p>Temperatures generally were two or three degrees above the late October average.</p>
1800 GMT 24 OCTOBER 2006	SIG WEATHER	0000 GMT 25 OCTOBER 2006	SIG WEATHER	
				<p>EXTREMES</p> <p>Highest Maximum: 16.1 Yeovilton, Somerset 16.1 Scilly: St Marys Air, Isles Of Scilly</p> <p>Lowest Maximum: 7.2 Loch Glascarnoch, Ross & Cromarty</p> <p>Lowest Minimum: -0.3 Warcop Range, Cumbria</p> <p>Lowest Grass Minimum: -4.6 Eskdalemuir, Dumfriesshire</p> <p>Most Rain: 51.8 Tiree, Argyll (In Strathclyde)</p> <p>Most Sun: 7.4 St Mawgan, Cornwall</p>

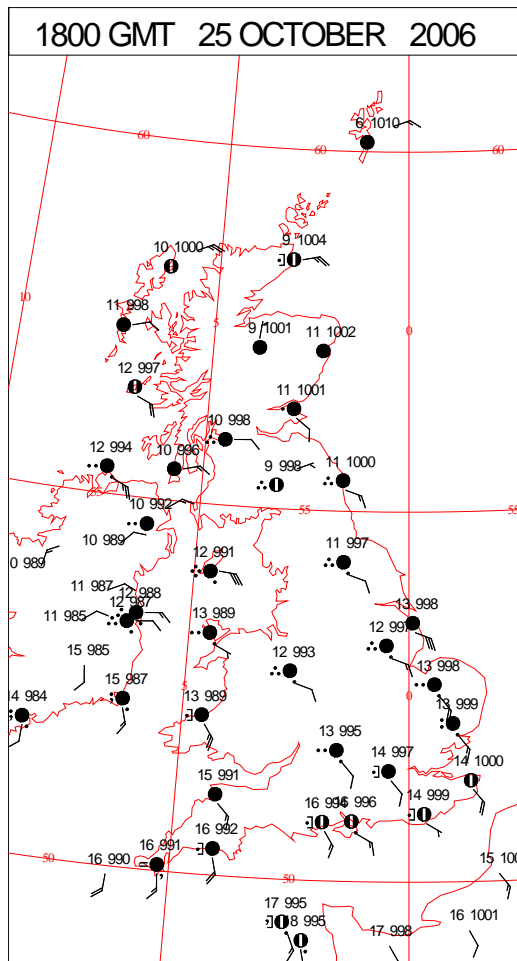
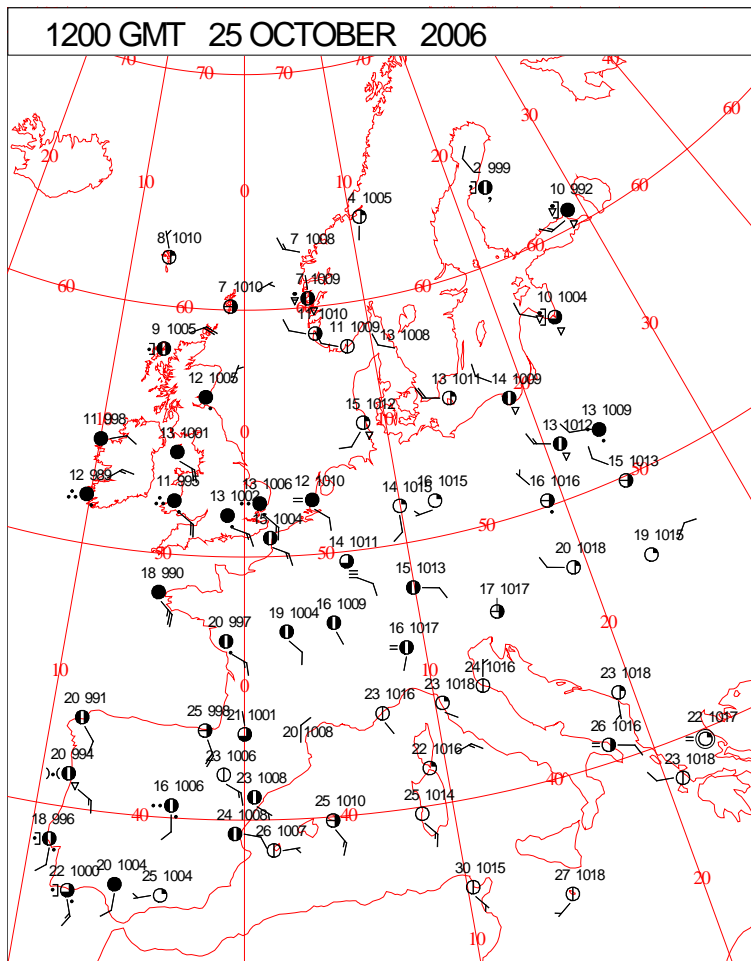
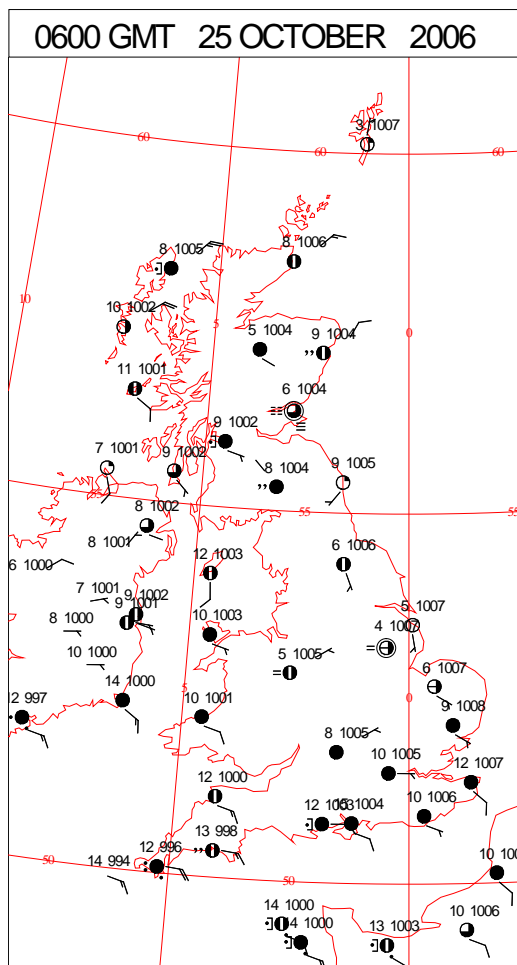
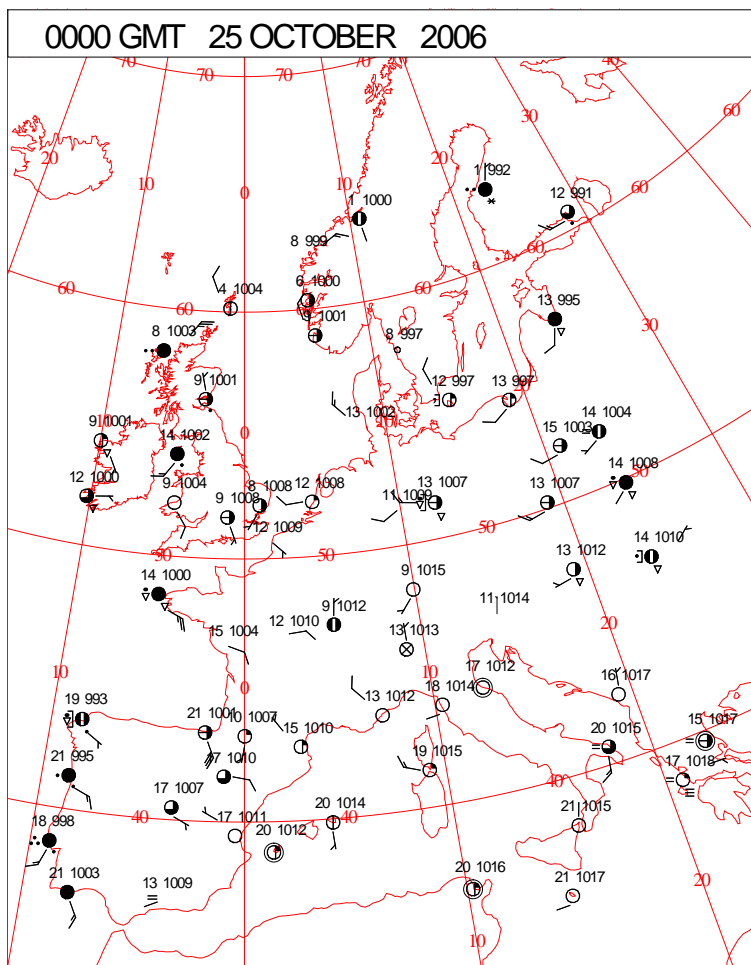
DAILY CLIMATE DATA



DAILY WEATHER SUMMARY



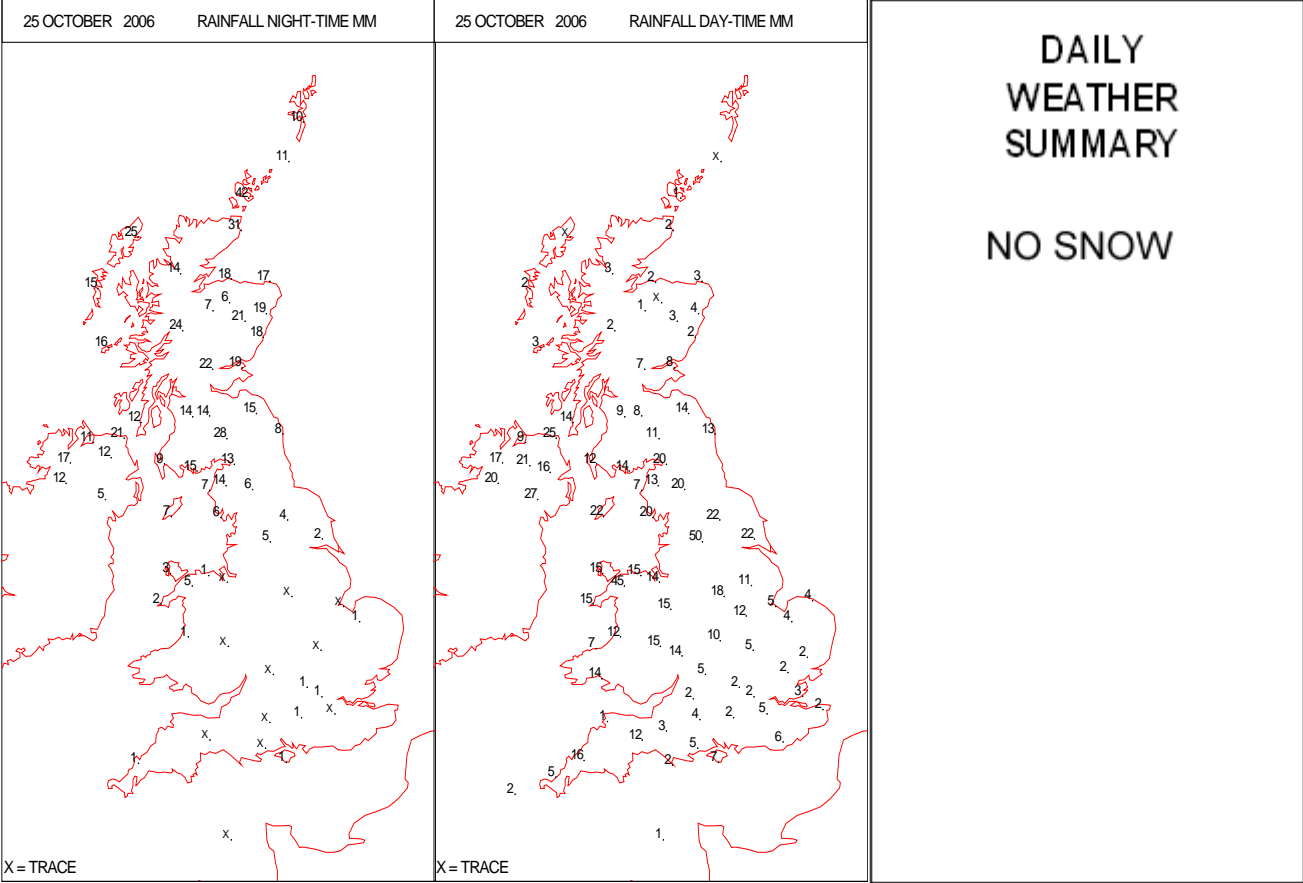
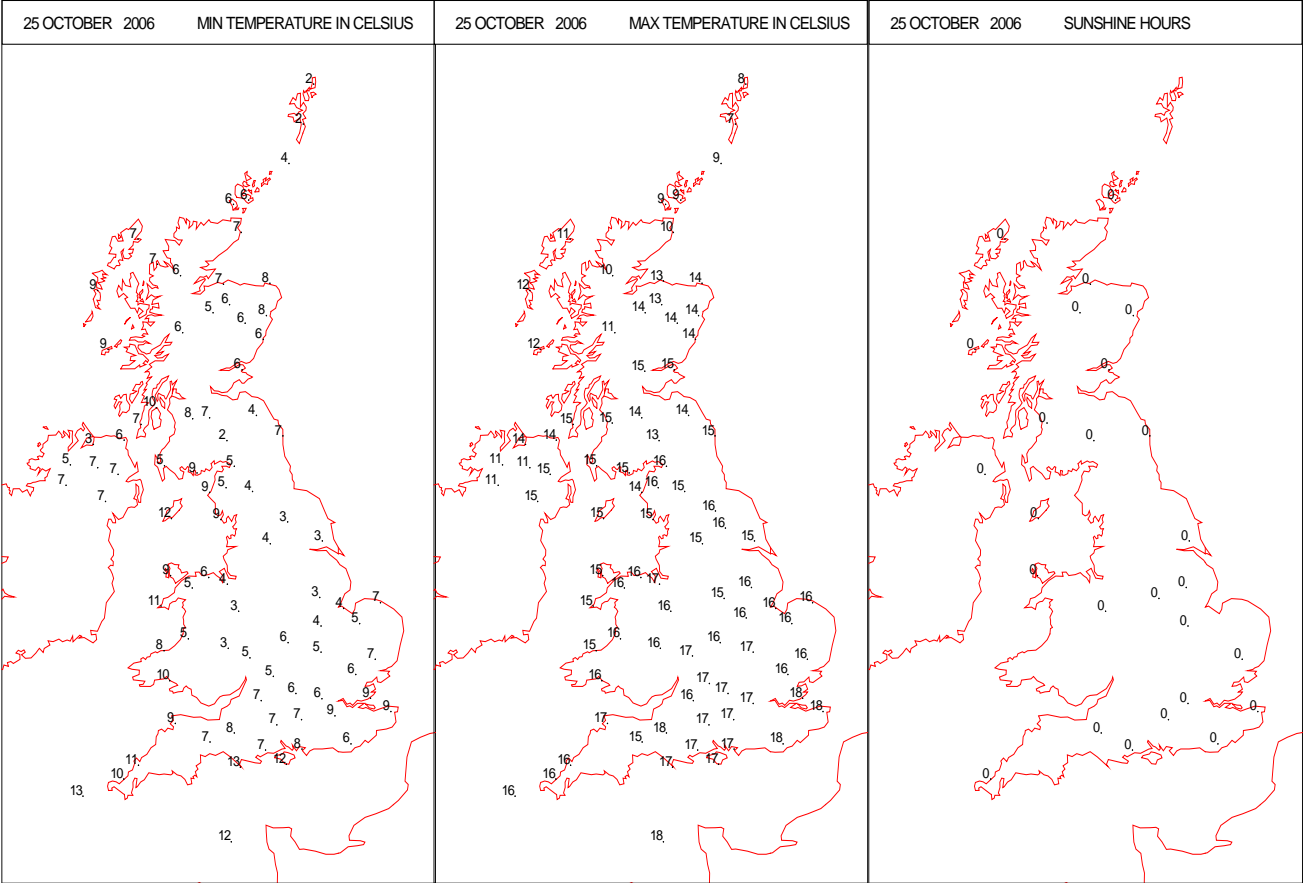
SURFACE REPORTS



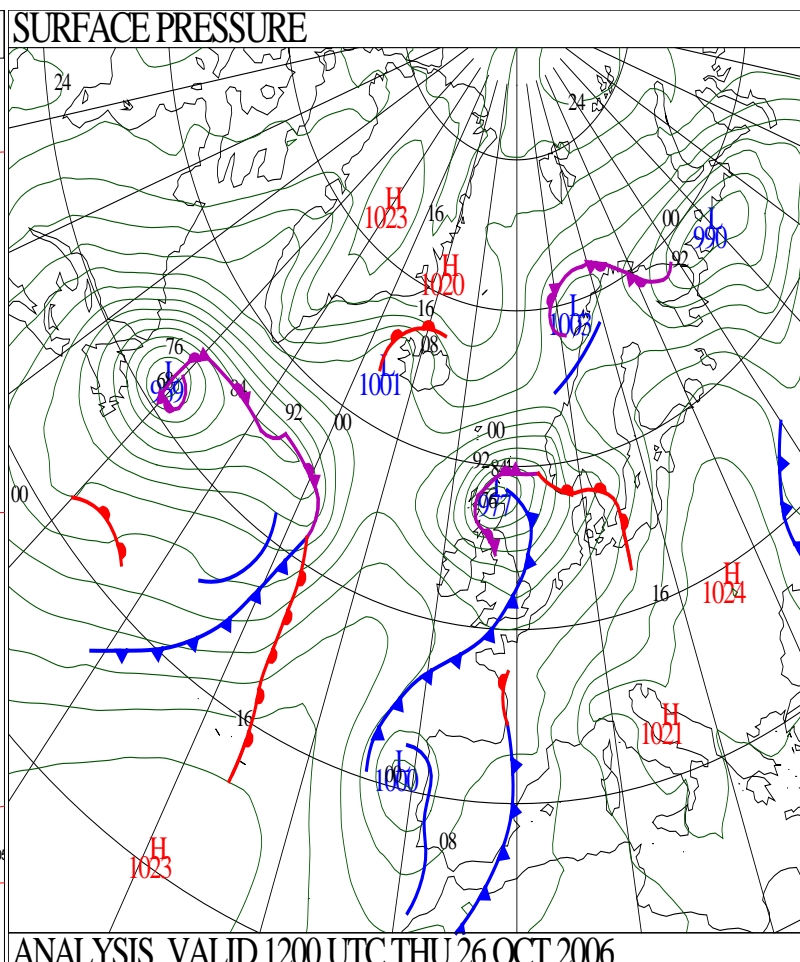
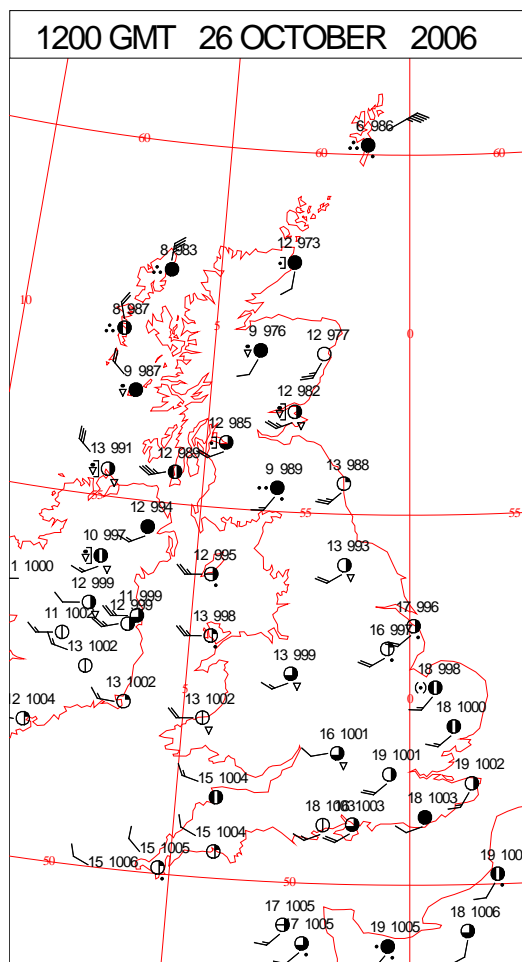
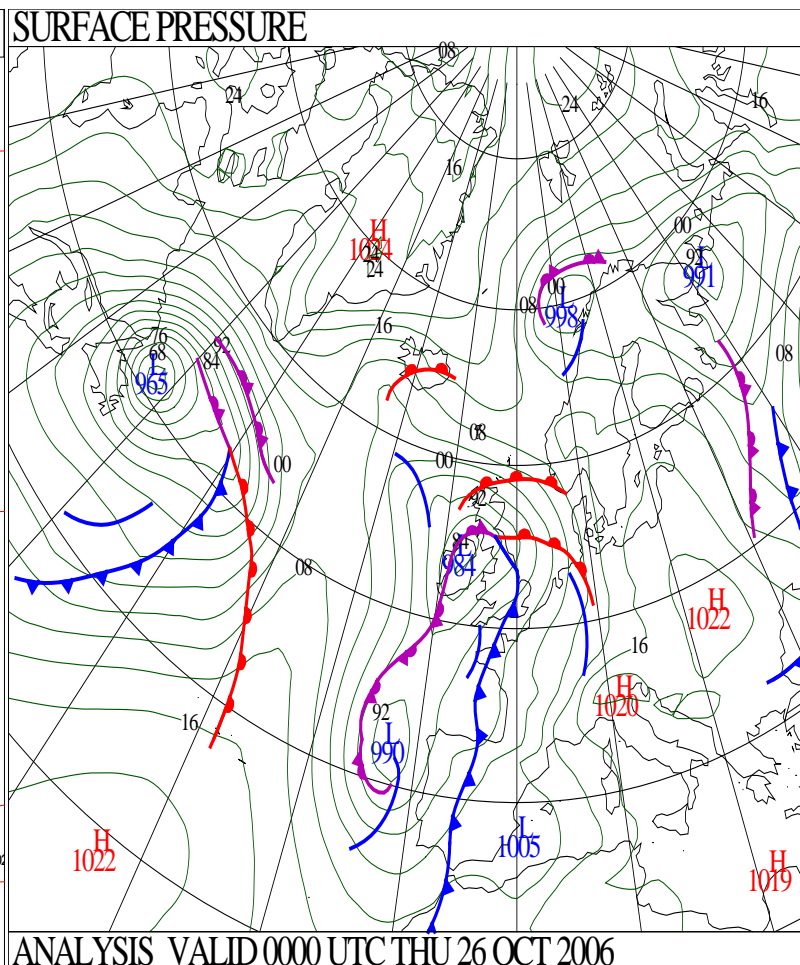
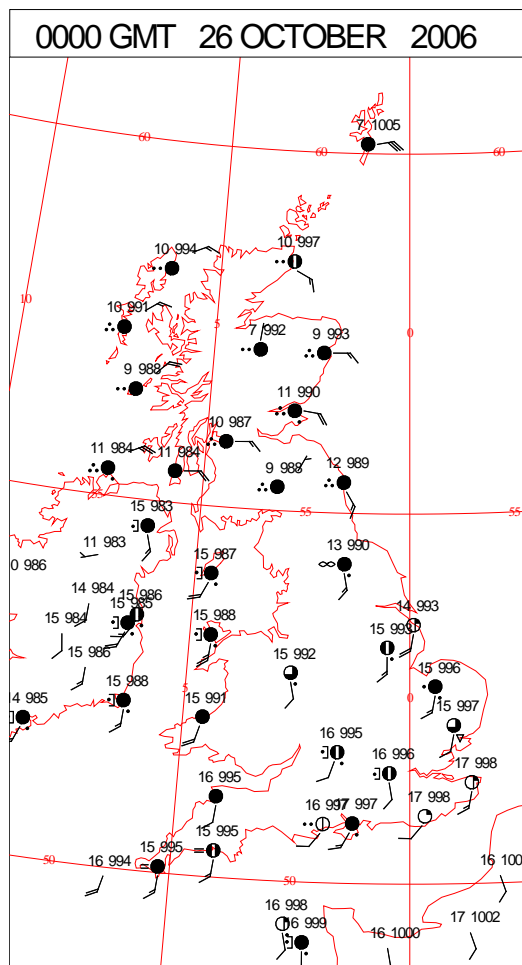
SIGNIFICANT WEATHER

0600 GMT 25 OCTOBER 2006	SIG WEATHER	1200 GMT 25 OCTOBER 2006	SIG WEATHER	<p>Summary of UK Weather for Wednesday 25 October 2006. Showery rain affected northeast Scotland right through the night. There were also scattered showers across other parts of Scotland and across the northern England. Elsewhere, it was dry and clear for a time, and under the clear skies a touch of grass frost formed in rural areas of central and northern England. Later in the night rain spilled northwards across southern England and south Wales.</p> <p>There were some sunny spells across Shetland but for the rest of the UK it was a cloudy day. Showery rain persisted across the northern half of mainland Scotland but many central areas of the UK started dry. Persistent rain covering southern England and Wales moved northwards during the day so that, by the end of the afternoon, a large swathe of rain covered an area from southern Scotland to the Midlands including Northern Ireland. Some of the rain was heavy and it turned out to be a rather windy day.</p> <p>Maximum temperatures fell into the rather cold category across Shetland but normal for many parts and well above normal across southern England and south Wales.</p>
1800 GMT 25 OCTOBER 2006	SIG WEATHER	0000 GMT 26 OCTOBER 2006	SIG WEATHER	<p>EXTREMES Highest Maximum: 18.6 Jersey: Airport, Jersey Lowest Maximum: 7.4 Lerwick, Shetland Lowest Minimum: 1.7 Baltasound No 2, Shetland Lowest Grass Minimum: -2.0 Church Lawford, Warwickshire Most Rain: 54.6 Bingley, No 2, West Yorkshire Most Sun: 2.4 Lerwick, Shetland</p>

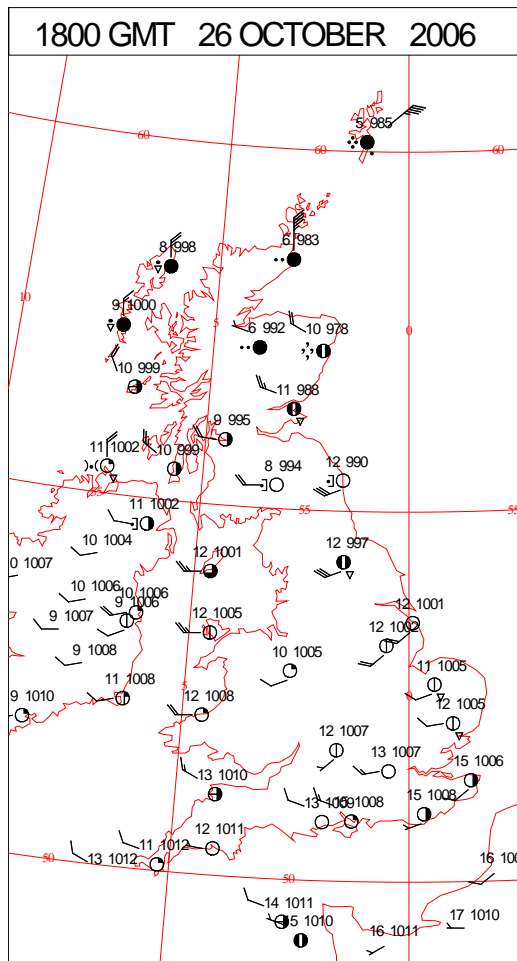
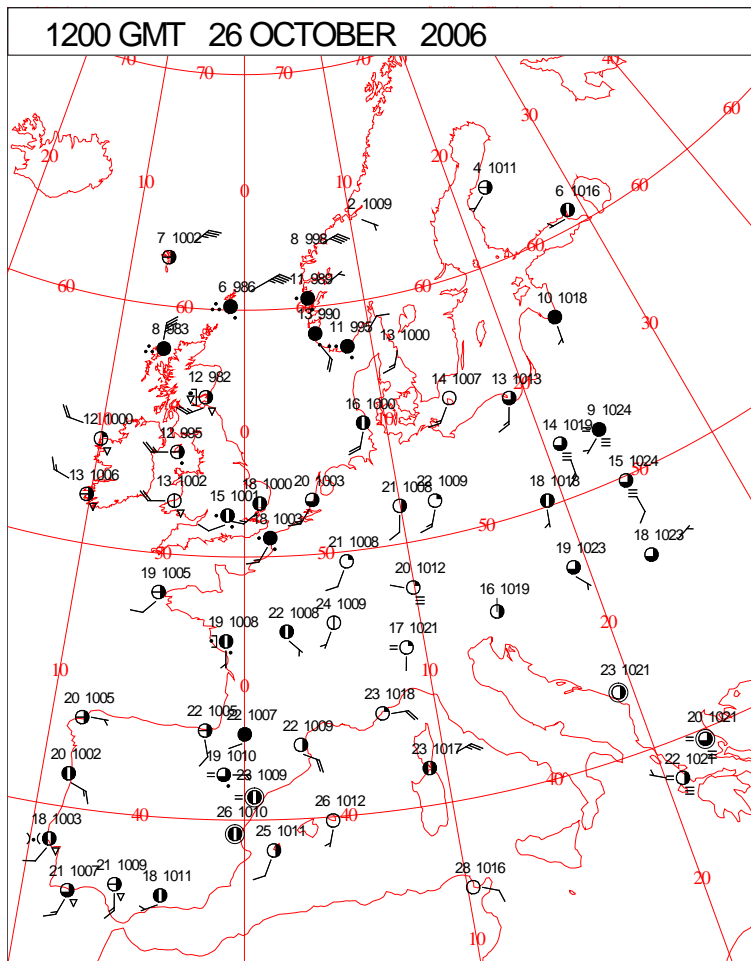
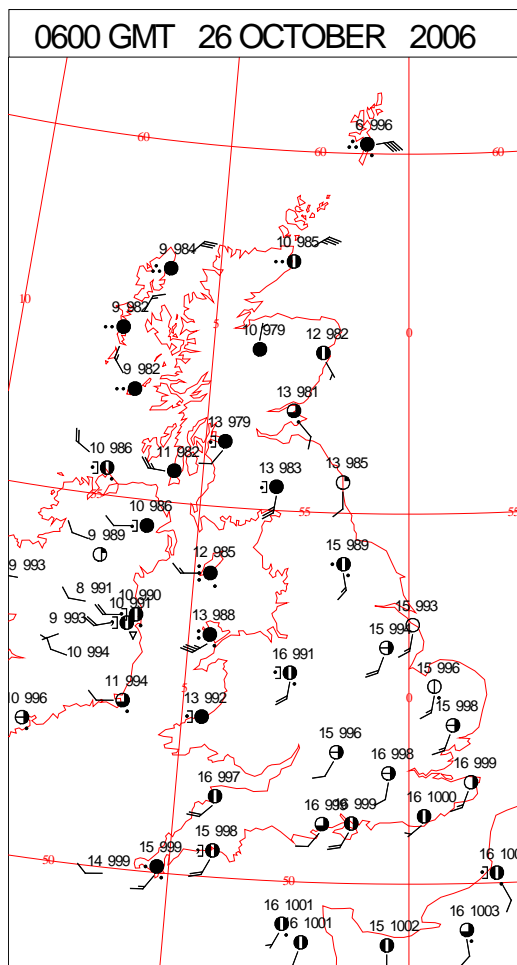
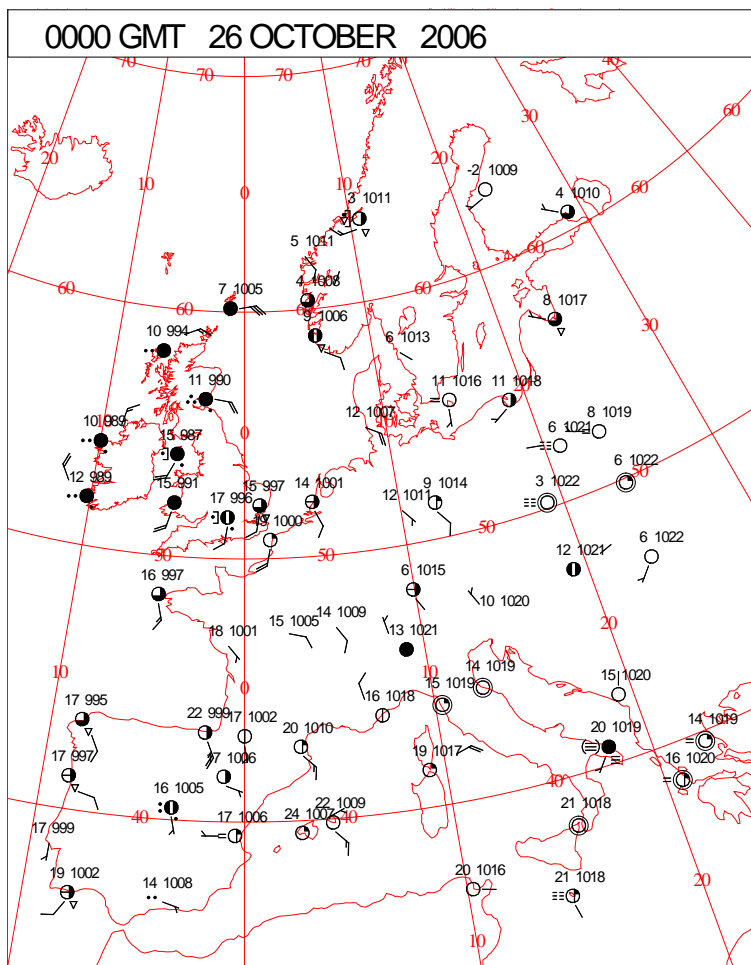
DAILY CLIMATE DATA



DAILY WEATHER SUMMARY



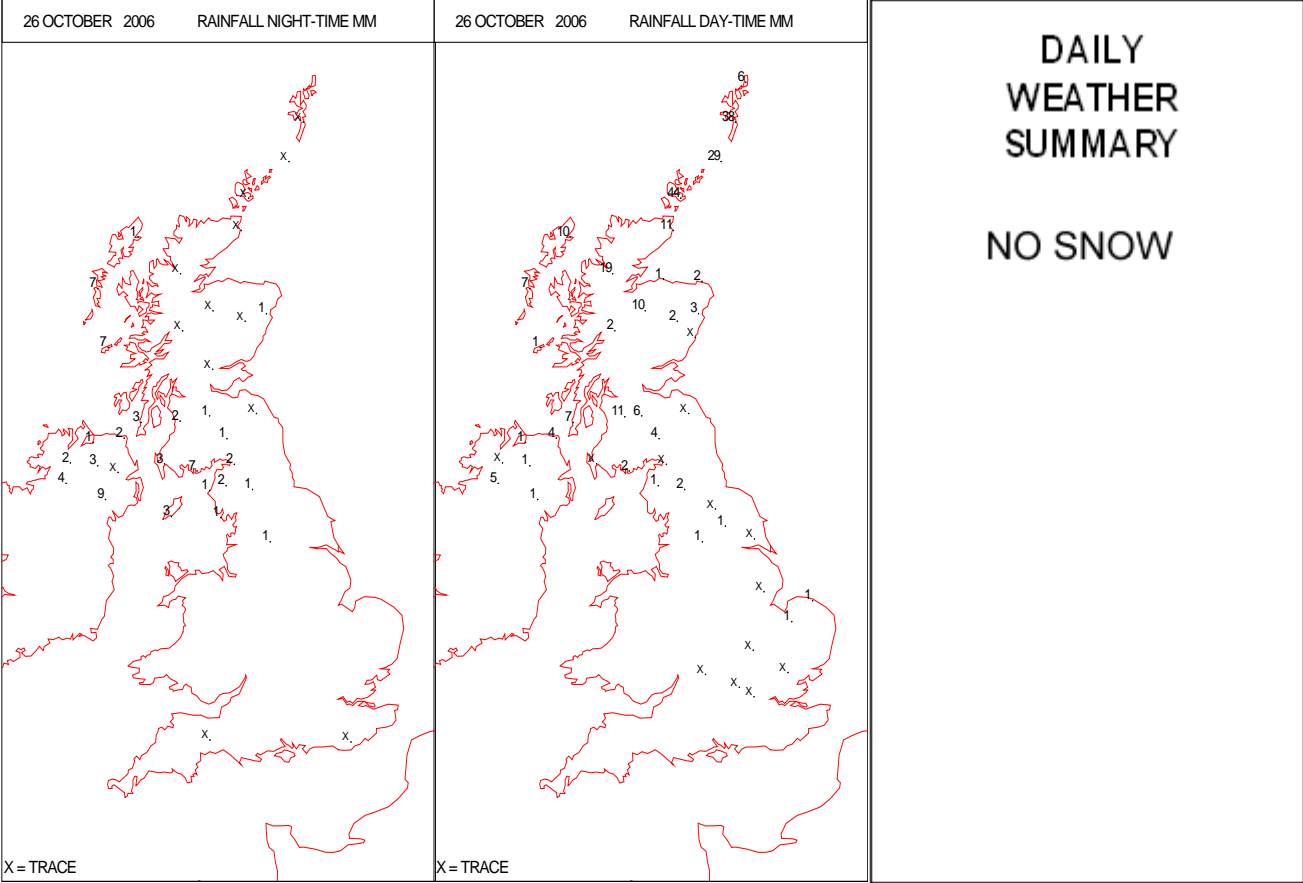
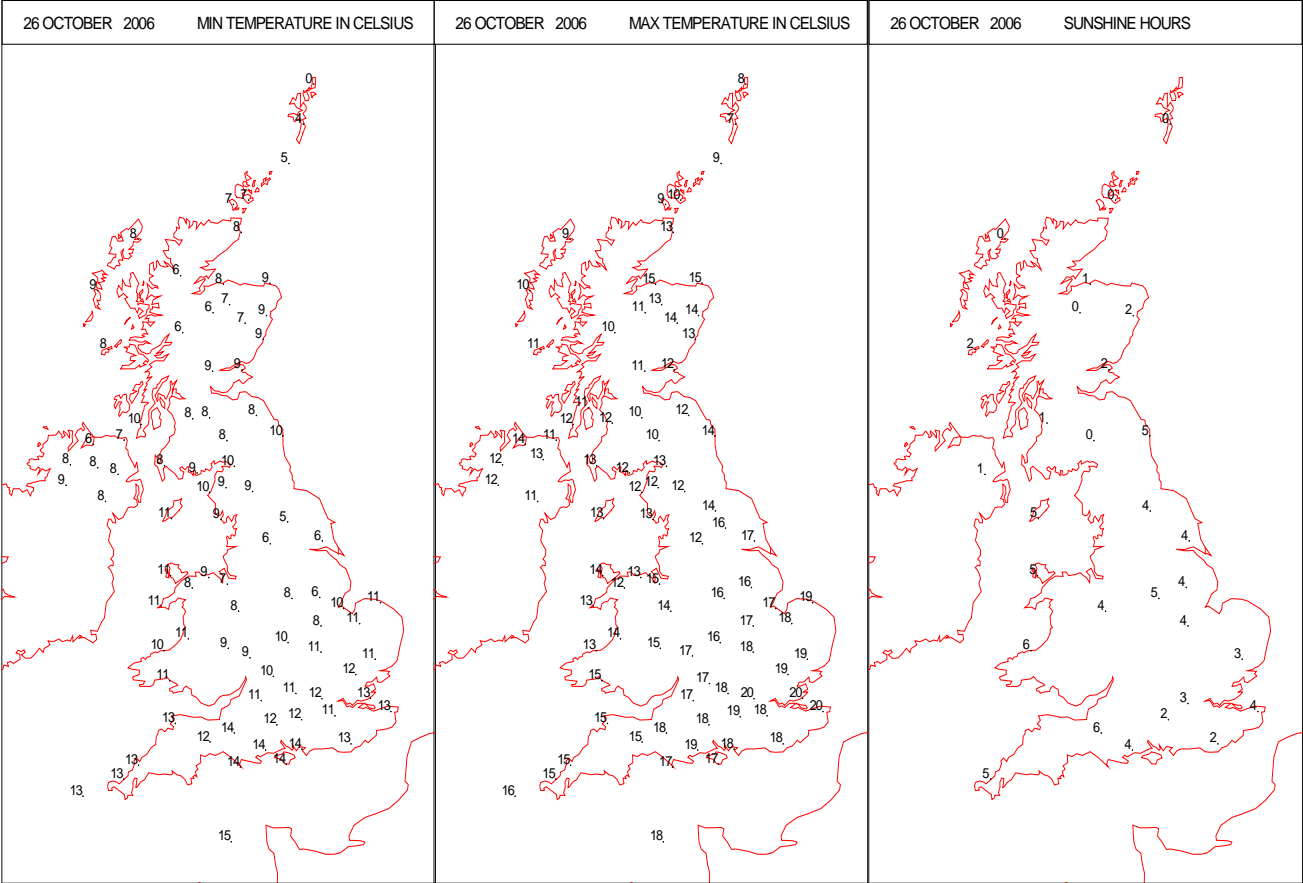
SURFACE REPORTS



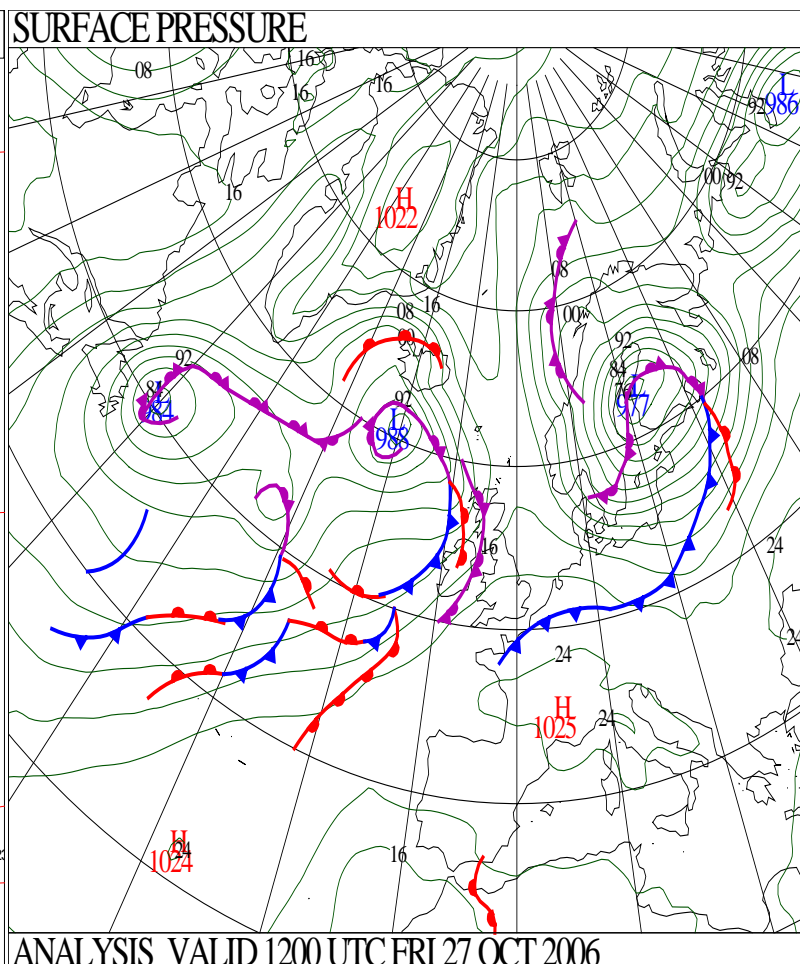
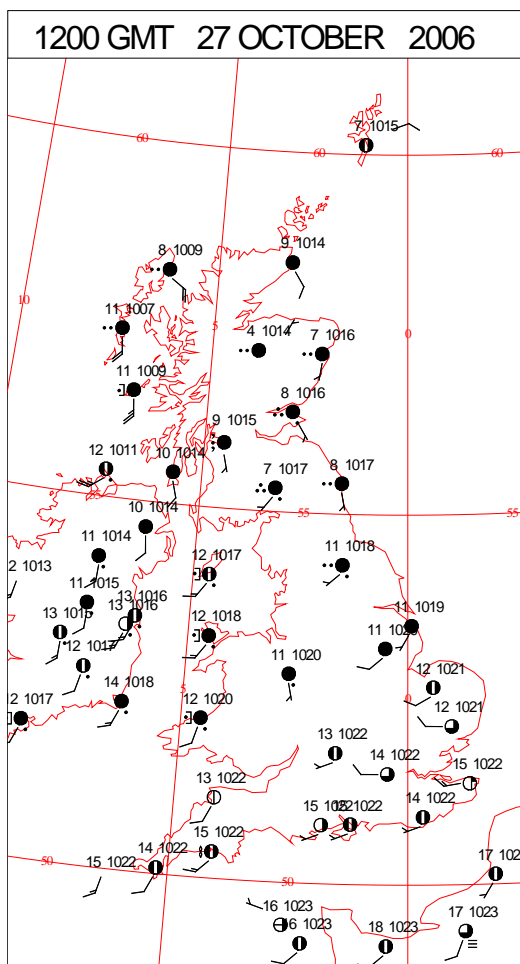
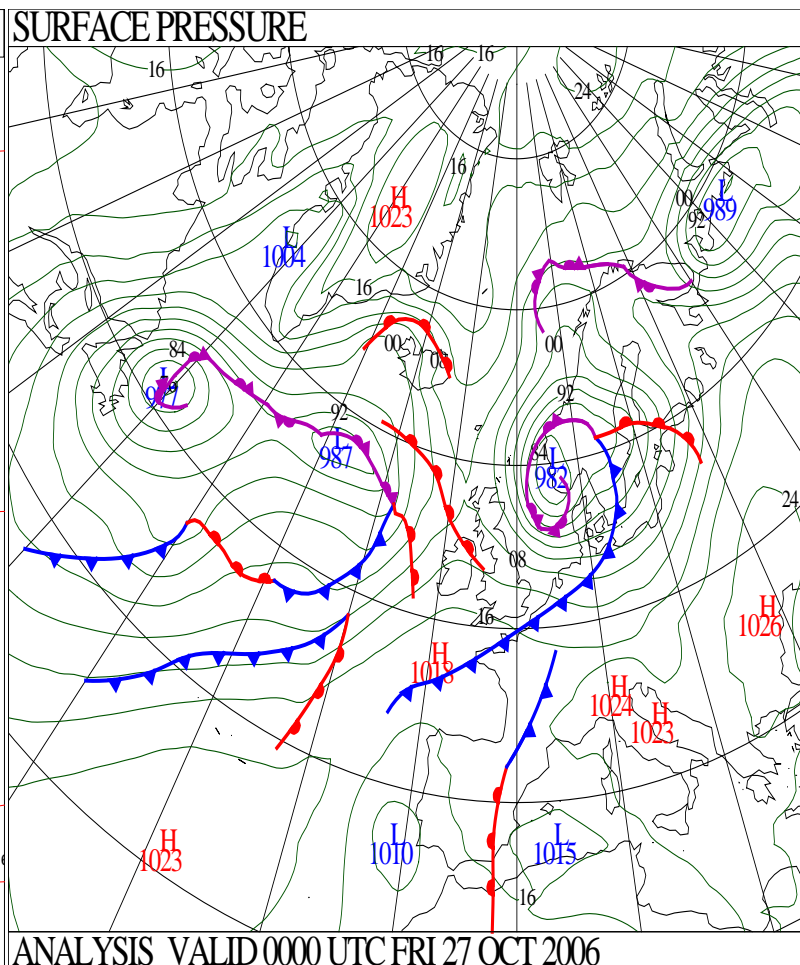
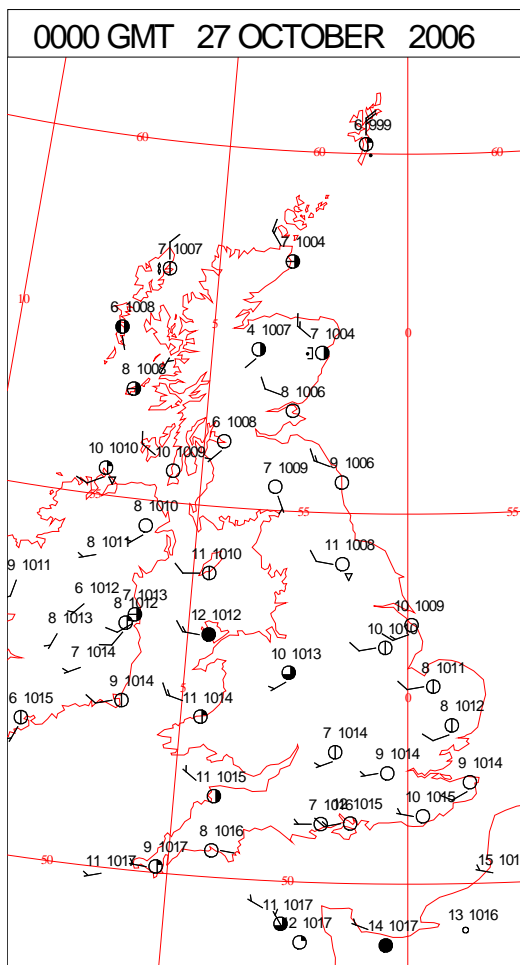
SIGNIFICANT WEATHER

0600 GMT 26 OCTOBER 2006	SIG WEATHER	1200 GMT 26 OCTOBER 2006	SIG WEATHER	<p>Summary of UK Weather for Thursday 26 October 2006.</p> <p>It was a particularly wet night across central and northern Scotland with persistent and sometimes heavy rain. It was also a windy night.</p> <p>Rain also fell across southern Scotland and Northern Ireland, and, towards the end of the night, a narrow band of rain pushed eastwards across the Irish Sea into west Wales and northwest England.</p> <p>Across much of England and Wales, however, it was a largely dry night, although an area of showery rain affected southern and southeastern parts at first.</p> <p>It was a very windy day across Scotland. Northeast Scotland saw the strongest winds where severe gales occurred, and there were potentially damaging gusts. The highest gust was 74 knots (85 m.p.h.) recorded at Lerwick.</p> <p>As well as strong winds there were spells of heavy rain. There were frequent blustery showers across Northern Ireland and northern England and here too it was very windy.</p> <p>Further south across Wales, central and southern England the winds were less severe, and sunny skies developed from the west. A clear evening followed. Maximum temperatures were around normal in the north but very mild in the south.</p>
1800 GMT 26 OCTOBER 2006	SIG WEATHER	0000 GMT 27 OCTOBER 2006	SIG WEATHER	<p>EXTREMES</p> <p>Highest Maximum:</p> <p>19.5 Manston, Kent</p> <p>19.5 Heathrow, Greater London</p> <p>19.5 Northolt, Greater London</p> <p>Lowest Maximum:</p> <p>6.7 Lerwick, Shetland</p> <p>Lowest Minimum:</p> <p>-0.4 Baltasound No 2, Shetland</p> <p>Lowest Grass Minimum:</p> <p>1.5 Baltasound No 2, Shetland</p> <p>Most Rain:</p> <p>44.2 Kirkwall, Orkney</p> <p>Most Sun:</p> <p>6.2 St Mawgan, Cornwall</p>

DAILY CLIMATE DATA

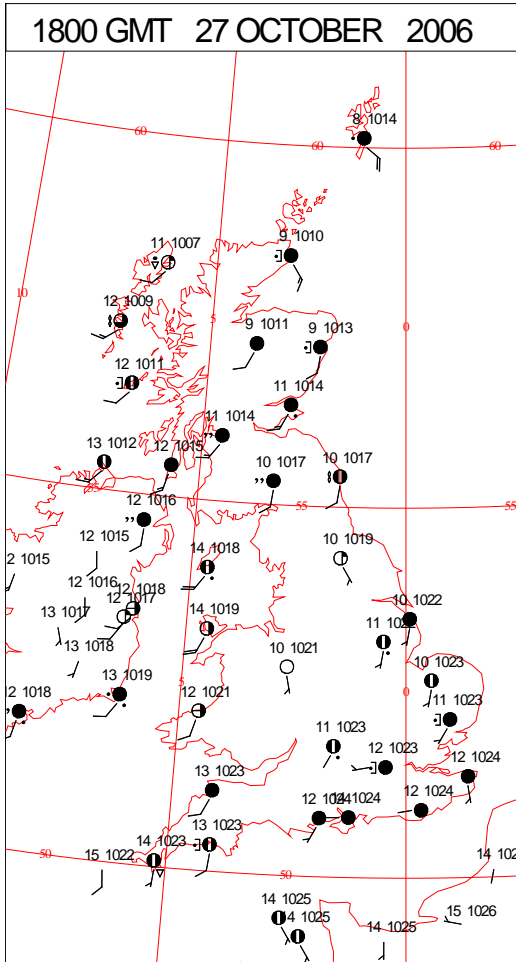
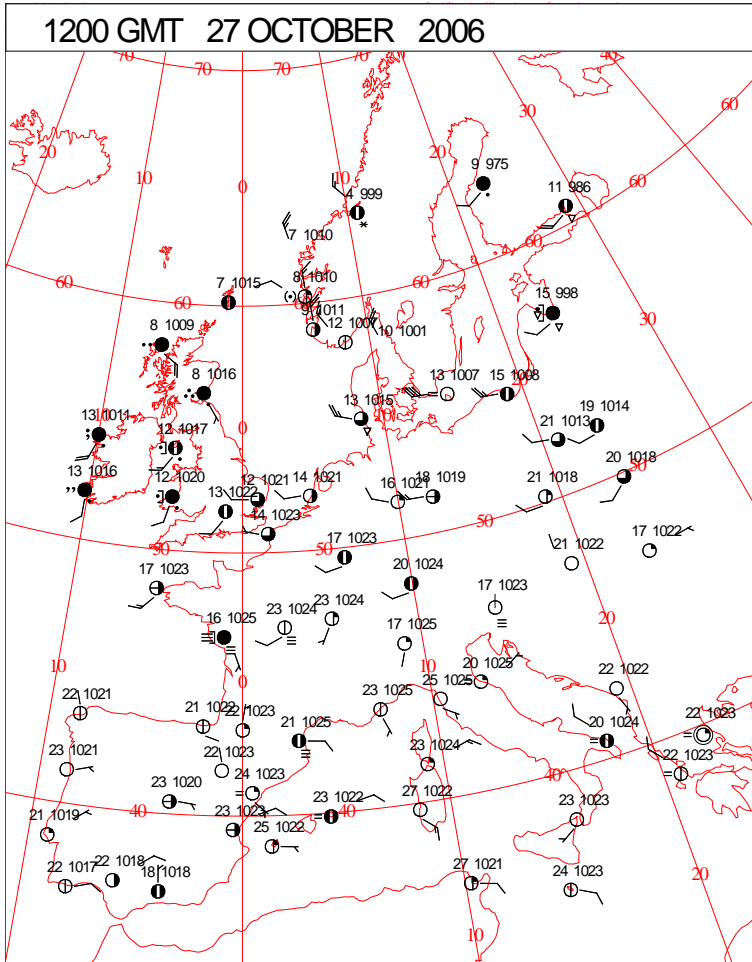
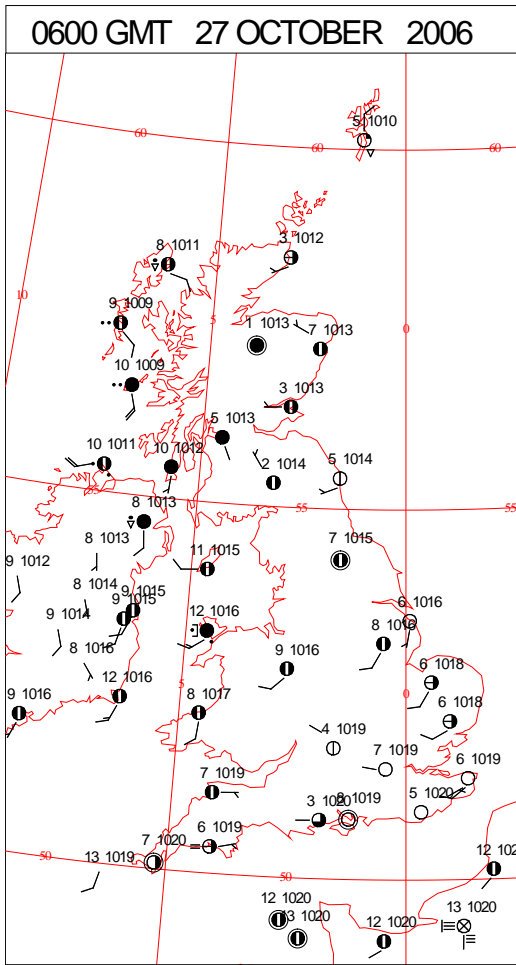
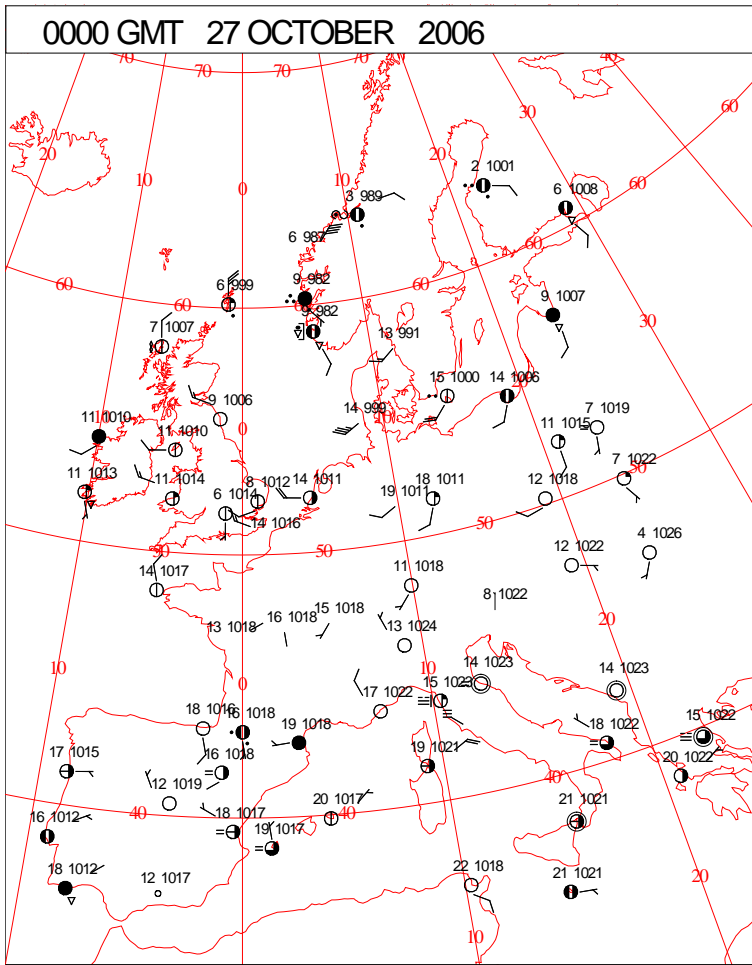


DAILY WEATHER SUMMARY



Friday 27 October 2006

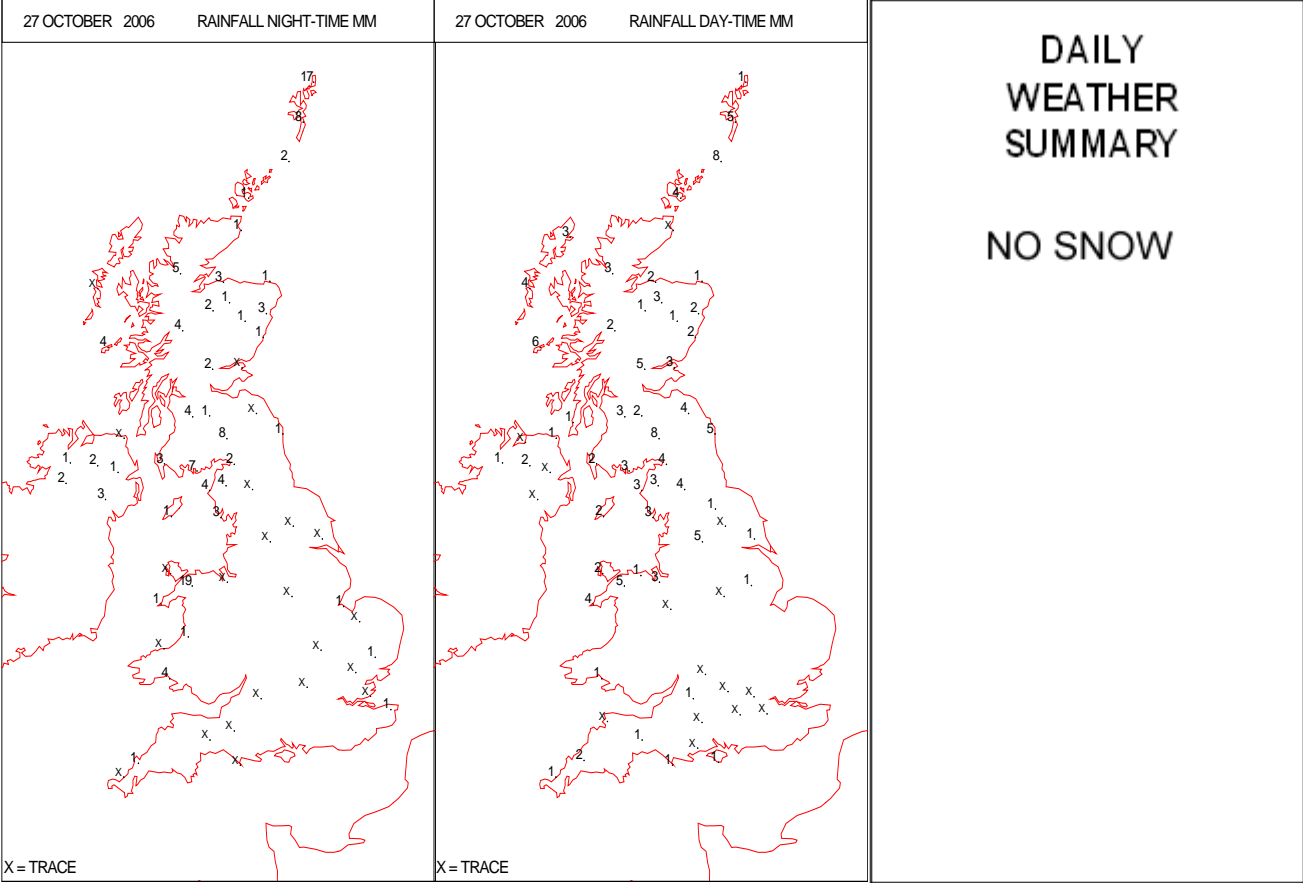
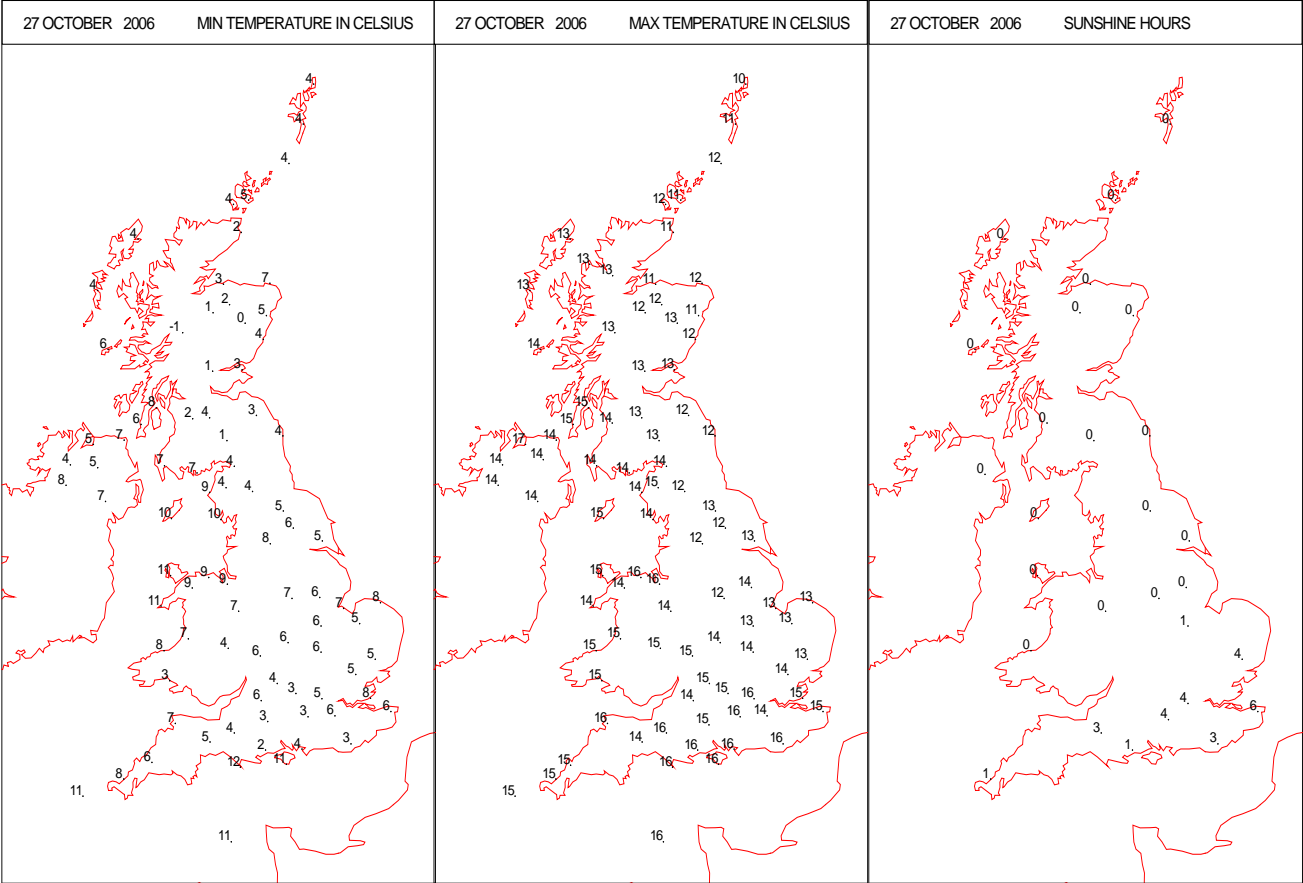
SURFACE REPORTS



SIGNIFICANT WEATHER

0600 GMT 27 OCTOBER 2006	SIG WEATHER	1200 GMT 27 OCTOBER 2006	SIG WEATHER	<p>Summary of UK Weather for Friday 27 October 2006.</p> <p>Most places had a dry night with some clear periods, just one or two showers around at first, but these generally died out. It was quite chilly with a touch of ground frost in one or two places. However, thicker cloud increased over Northern Ireland and western Scotland with some outbreaks of rain arriving by dawn. This cloud and rain pushed fairly quickly east and south, although it became lighter and patchier, but not before southern and eastern England had a bright morning with some sunny spells. It became rather breezy in the north with a fresh to strong breeze developing, possibly touching gale force in the far northwest of Scotland, but winds were much lighter than the previous day. The evening remained cloudy, many areas dry, but some occasional rain or drizzle, mainly around coasts and over western hills. Temperatures were generally near or a little above average, especially in the brighter southeast.</p>
1800 GMT 27 OCTOBER 2006	SIG WEATHER	0000 GMT 28 OCTOBER 2006	SIG WEATHER	<p>EXTREMES</p> <p>Highest Maximum: 16.9 Ballykelly, Londonderry</p> <p>Lowest Maximum: 10.1 Baltasound No 2, Shetland</p> <p>Lowest Minimum: -0.8 Tulloch Bridge, Inverness-Shire</p> <p>Lowest Grass Minimum: -3.7 Loch Glascarnoch, Ross & Cromarty</p> <p>Most Rain: 24.0 Capel Curig No 3, Gwynnedd</p> <p>Most Sun: 2.7 Guernsey: Airport, Guernsey</p>

DAILY CLIMATE DATA



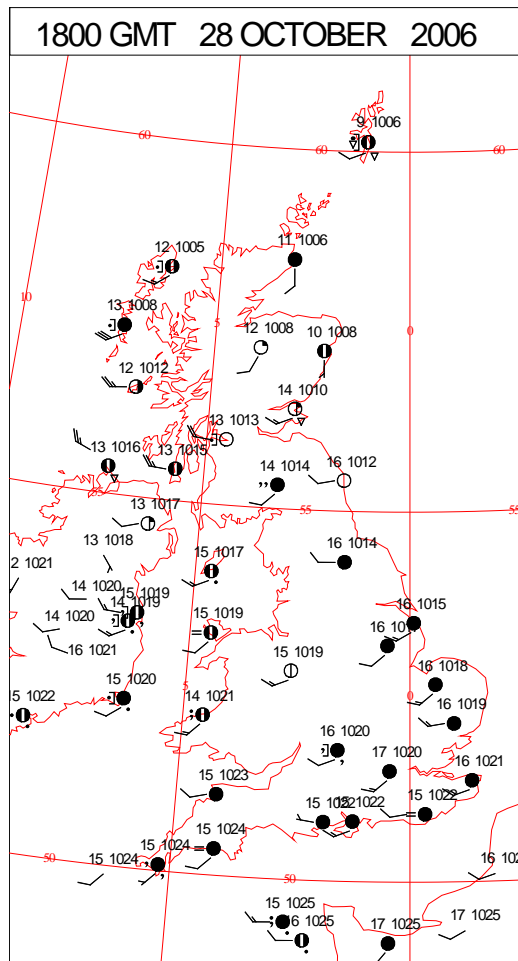
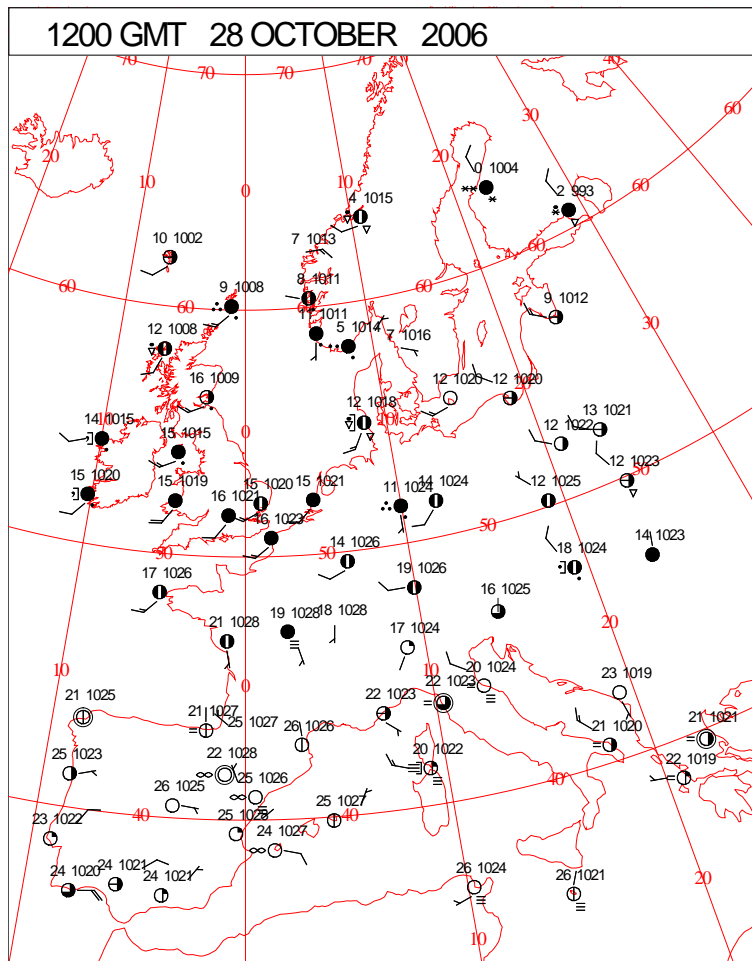
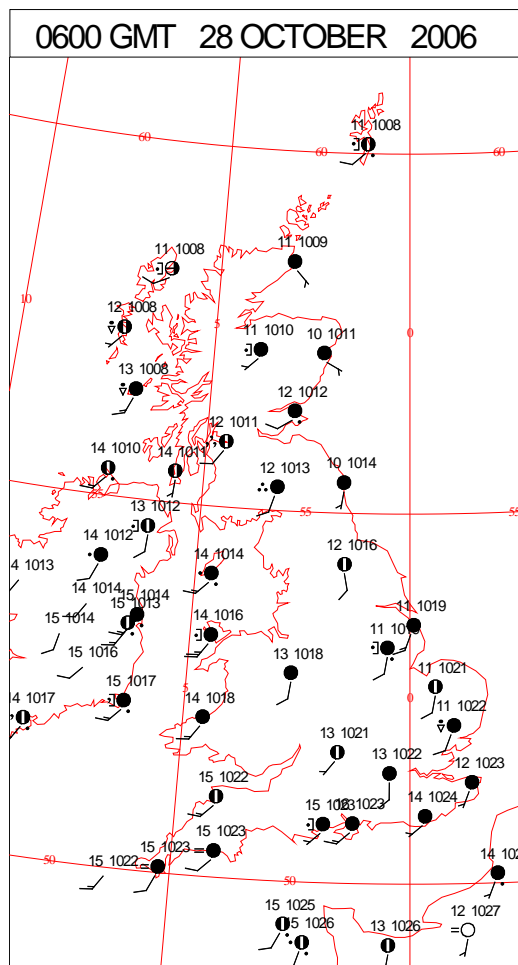
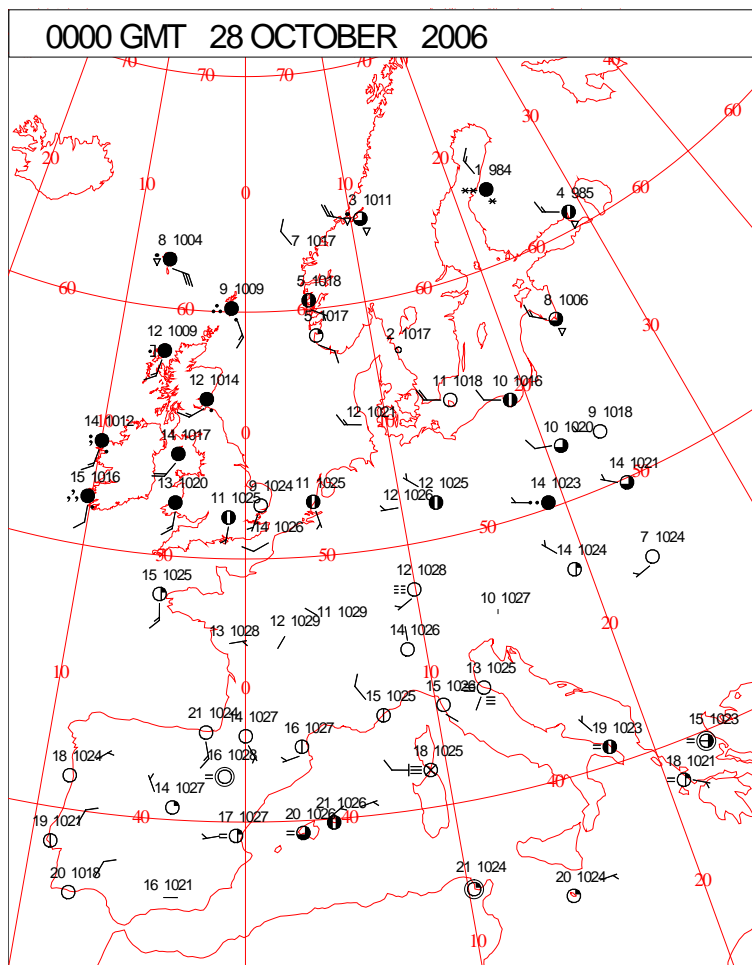
The map displays the British Isles with a grid of latitude and longitude lines. Latitude lines are marked at 50, 55, and 60 degrees North. Longitude lines are marked at 10, 0, and 10 degrees West. The coastlines of the British Isles are shown in red. 35 meteorological stations are indicated by black dots, each with a label consisting of a number and a four-digit code. The stations are distributed across the British Isles, with a higher density in the central and southern regions. Some stations are marked with additional symbols, such as a small circle or a line, indicating specific characteristics or data availability. The labels for the stations are as follows:

- 9 1009
- 10 1011
- 12 1009
- 12 1011
- 10 1013
- 13 1012
- 12 1014
- 12 1015
- 11 1017
- 12 1017
- 13 1013
- 13 1015
- 12 1016
- 12 1015
- 14 1017
- 8 1019
- 9 1022
- 7 1024
- 9 1024
- 10 1025
- 11 1026
- 14 1025
- 14 1024
- 14 1023
- 15 1024
- 15 1023
- 13 1026
- 14 1027
- 13 1027
- 11 1021
- 13 1019
- 13 1020
- 14 1019
- 13 1017
- 13 1016
- 12 1016
- 12 1015
- 3 1014
- 3 1017
- 3 1015
- 3 1016
- 3 1017
- 3 1018
- 3 1019
- 3 1020
- 3 1021
- 3 1022
- 3 1023
- 3 1024
- 3 1025
- 3 1026
- 3 1027

Crown Copyright 2006, All Rights Reserved

Saturday 28 October 2006

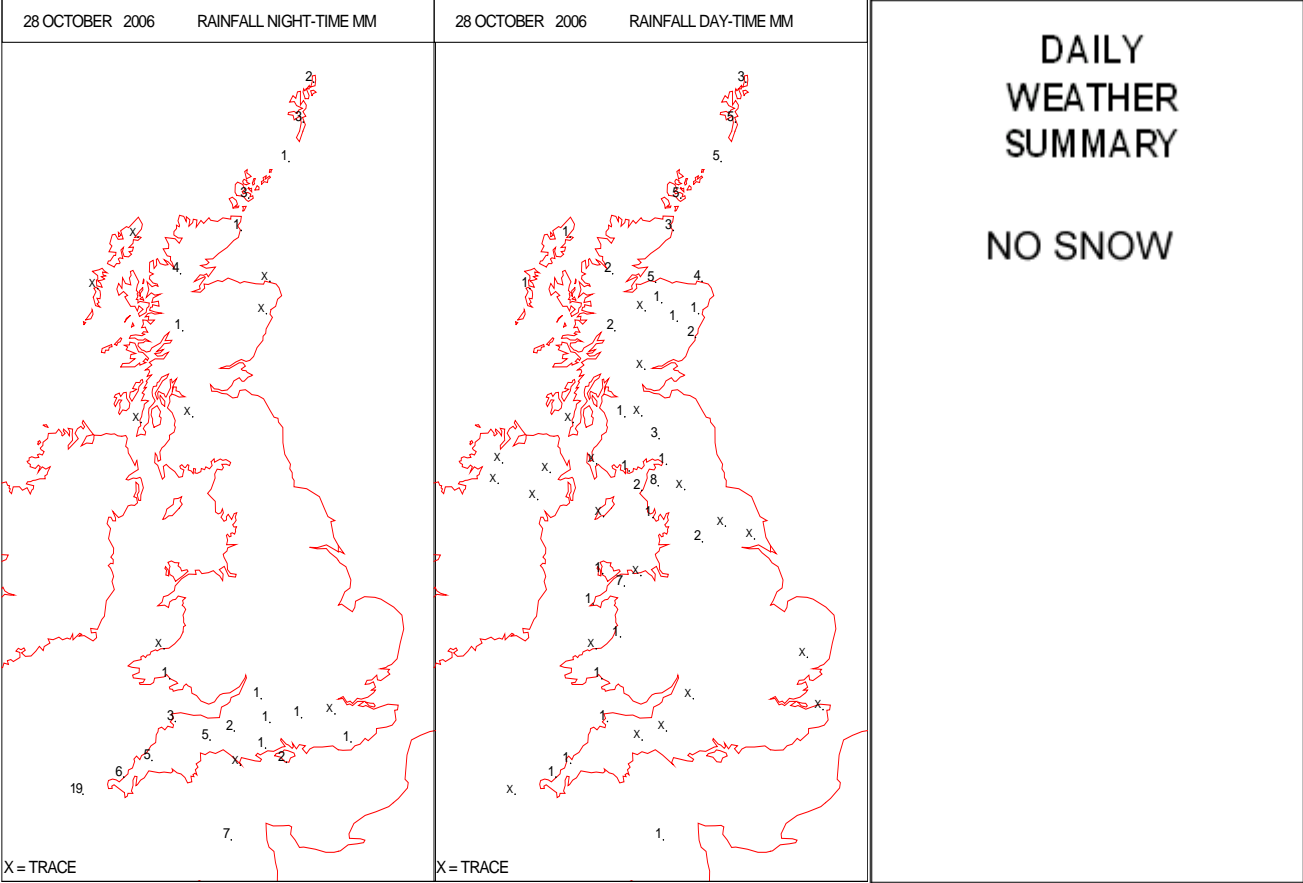
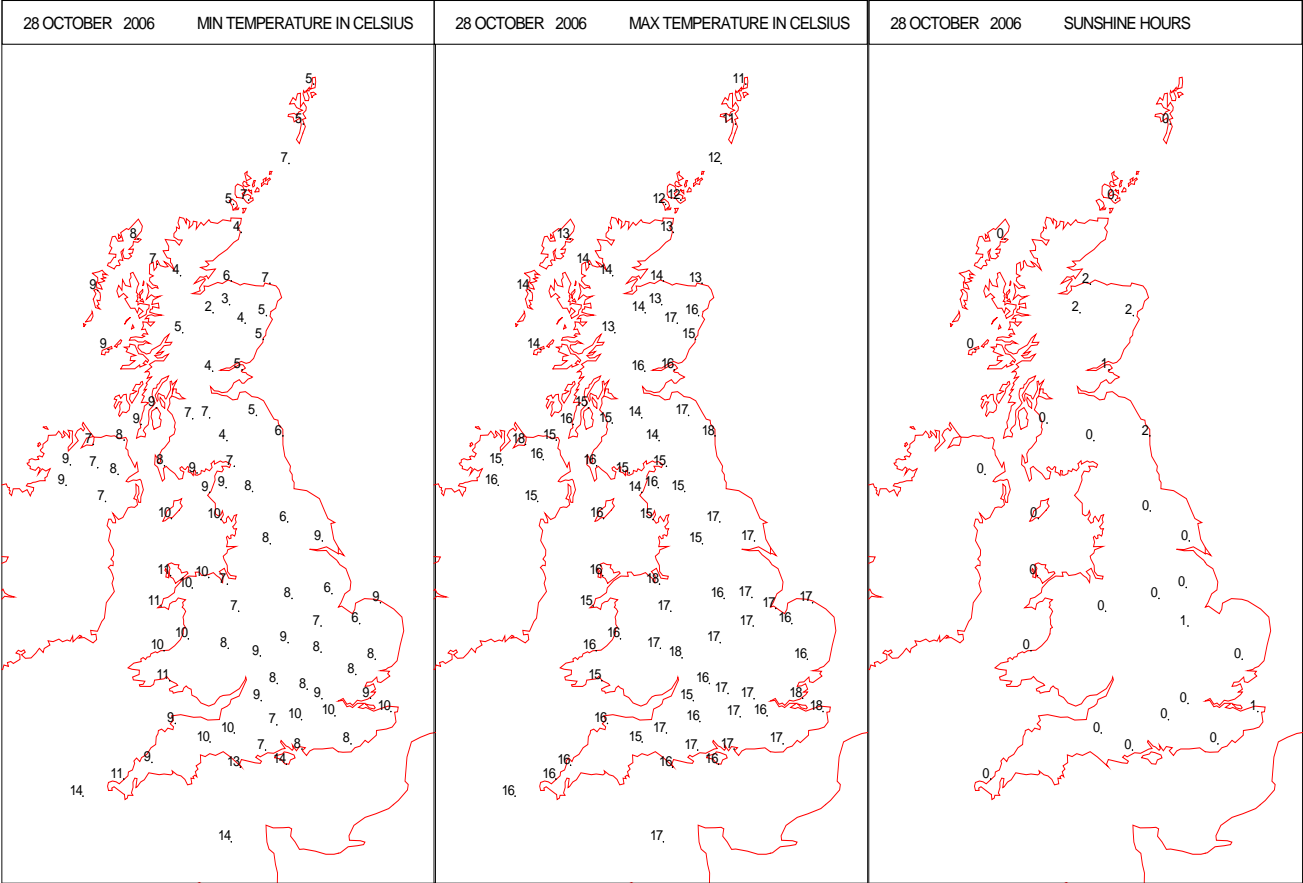
SURFACE REPORTS



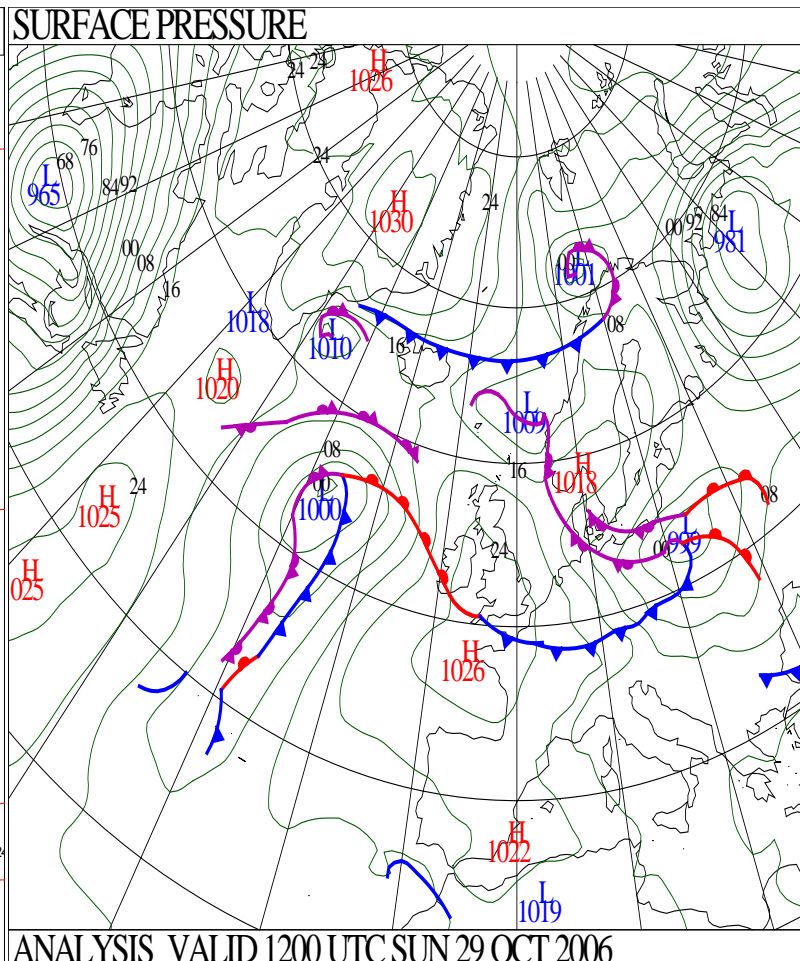
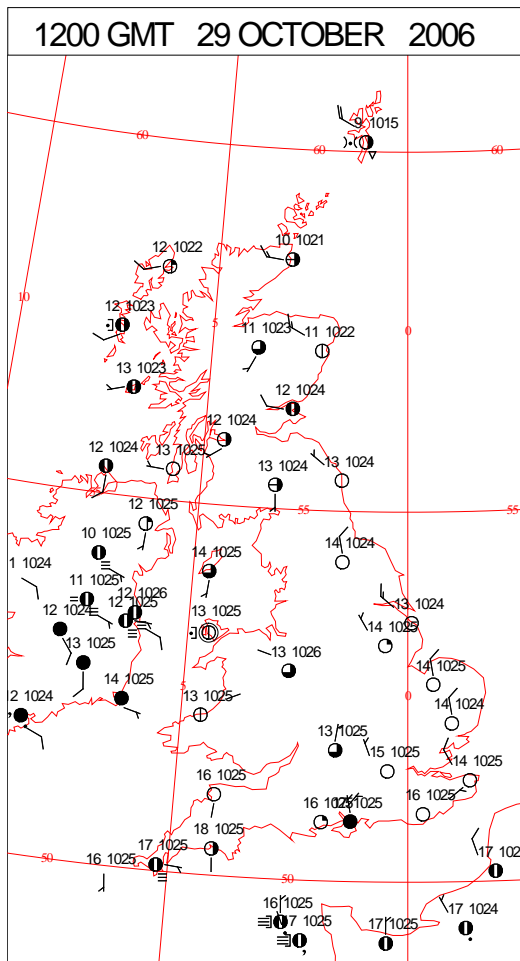
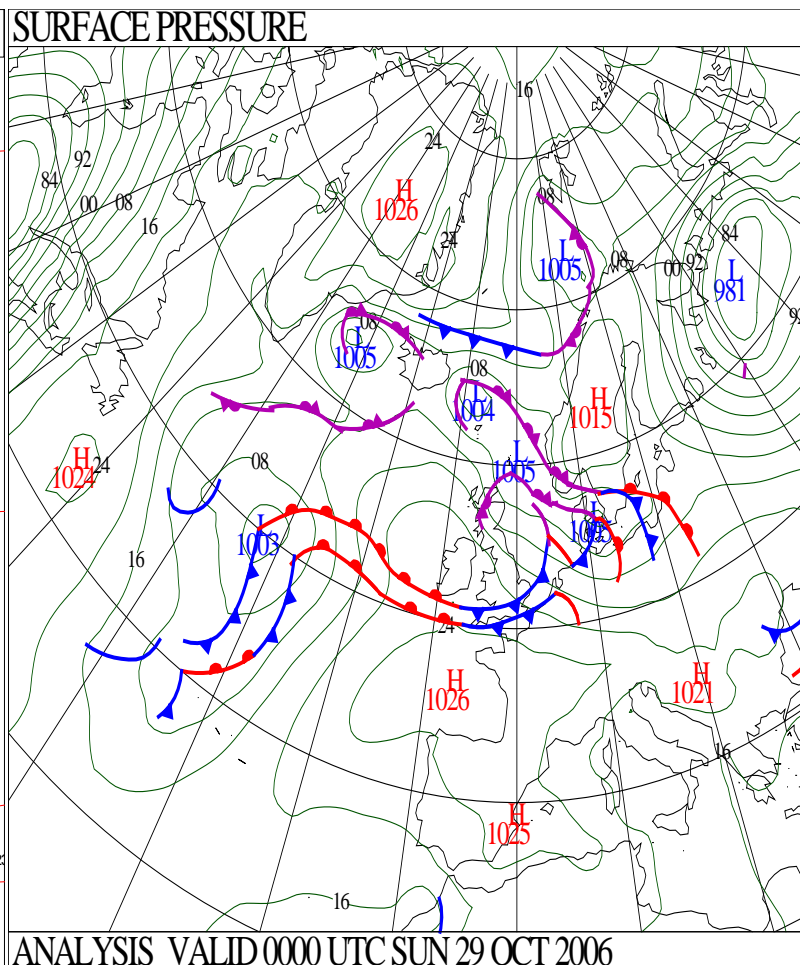
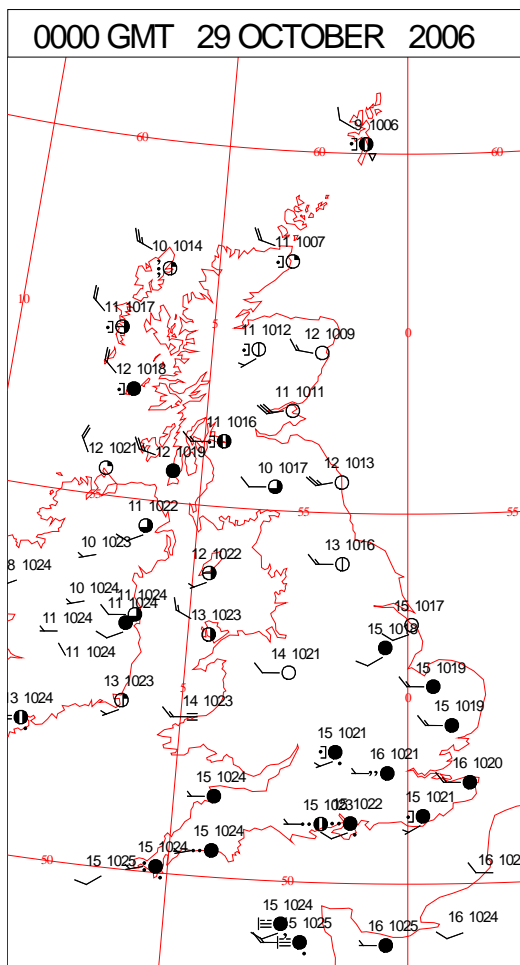
SIGNIFICANT WEATHER

0600 GMT 28 OCTOBER 2006	SIG WEATHER	1200 GMT 28 OCTOBER 2006	SIG WEATHER	<p>Summary of UK Weather for Saturday 28 October 2006.</p> <p>The early hours of Saturday morning were mild with patchy rain and drizzle. The rain was most pronounced in northwestern areas, especially on the western side of Scotland later in the night. The day was a generally cloudy one with a moist southwesterly airflow bringing bits and pieces of chiefly light rain and drizzle. The rain was generally most widespread over northern Scotland during the morning, and thereafter over western parts of both Wales and England, whereas many eastern areas remained dry. There was extensive low cloud over western areas, with hill fog becoming widespread across western Wales and southwestern England, especially later in the afternoon and during the evening. The best of the day's limited sunshine developed over northeastern parts of Scotland during the afternoon once the morning's rain had cleared away. It was a breezy day in northern and western areas. There was little change during the evening, although westerly gales developed in exposed northwestern parts of Scotland. The maximum temperatures were generally above the late October average.</p>
1800 GMT 28 OCTOBER 2006	SIG WEATHER	0000 GMT 29 OCTOBER 2006	SIG WEATHER	<p>EXTREMES</p> <p>Highest Maximum: 18.4 Great Malvern, Hereford & Worcester</p> <p>Lowest Maximum: 10.9 Lerwick, Shetland 10.9 Baltasound No 2, Shetland</p> <p>Lowest Minimum: 2.2 Aviemore, Inverness-Shire</p> <p>Lowest Grass Minimum: 1.9 Coningsby, Lincolnshire</p> <p>Most Rain: 19.4 Scilly: St Marys Air, Isles Of Scilly</p> <p>Most Sun: 0.2 Jersey: Airport, Jersey</p>

DAILY CLIMATE DATA

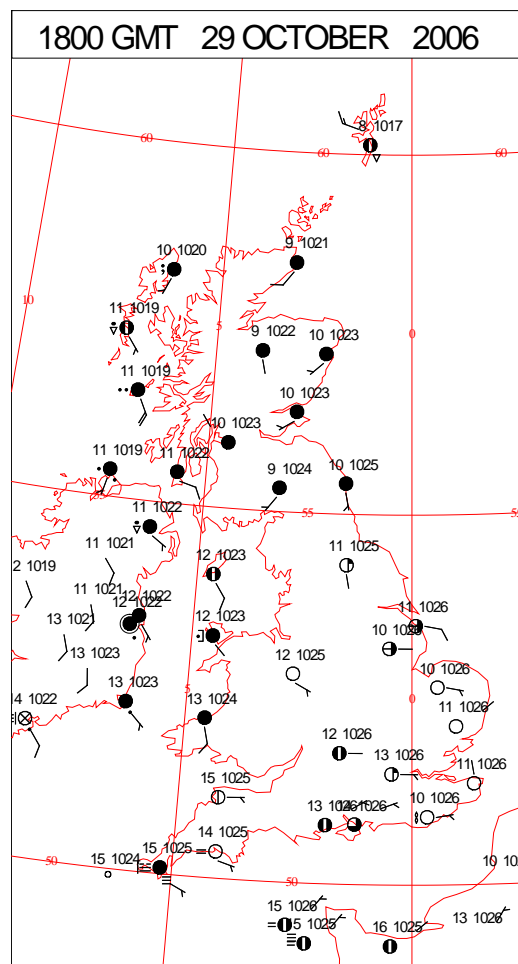
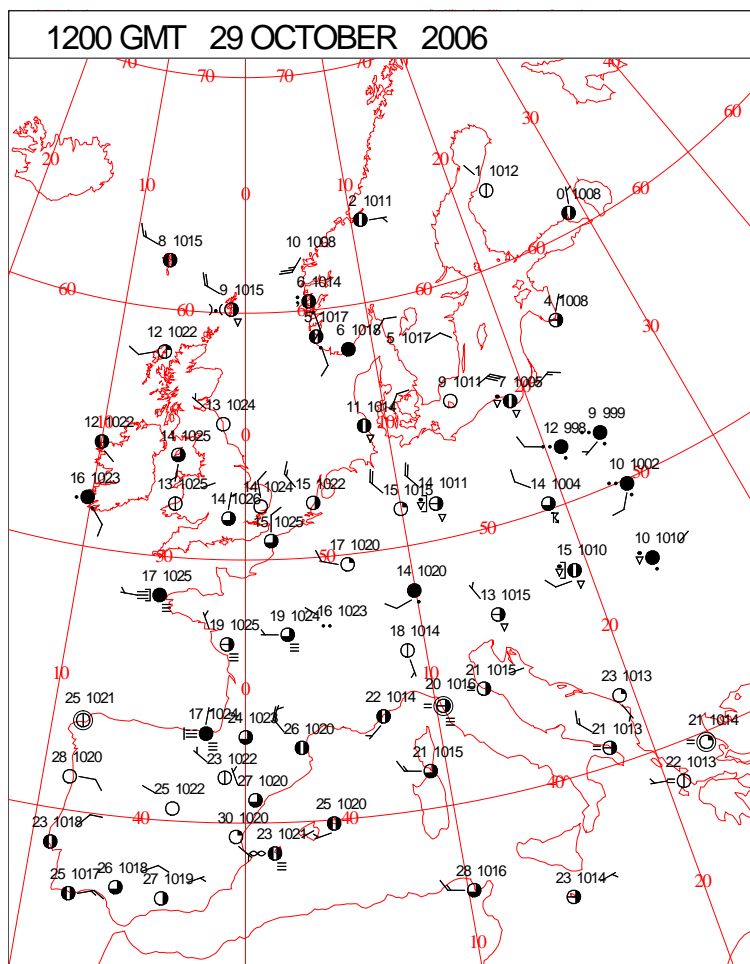
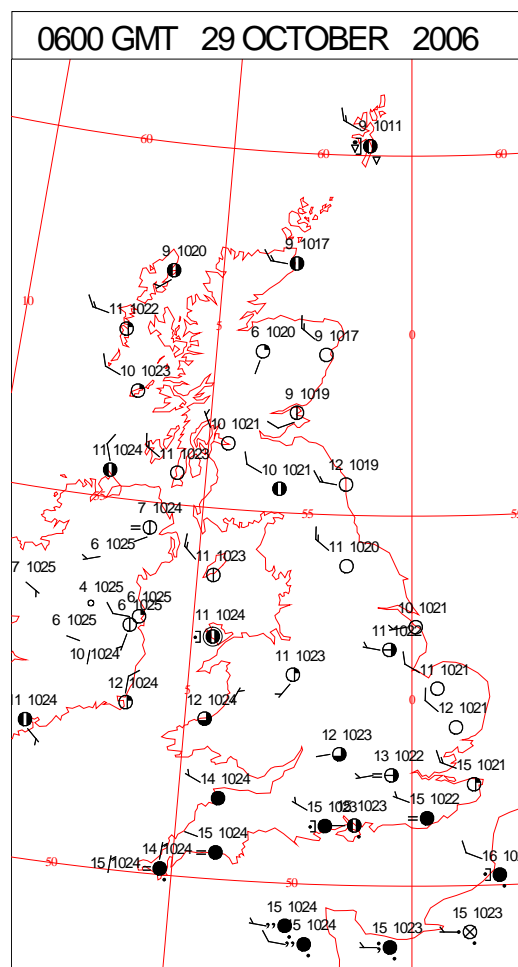
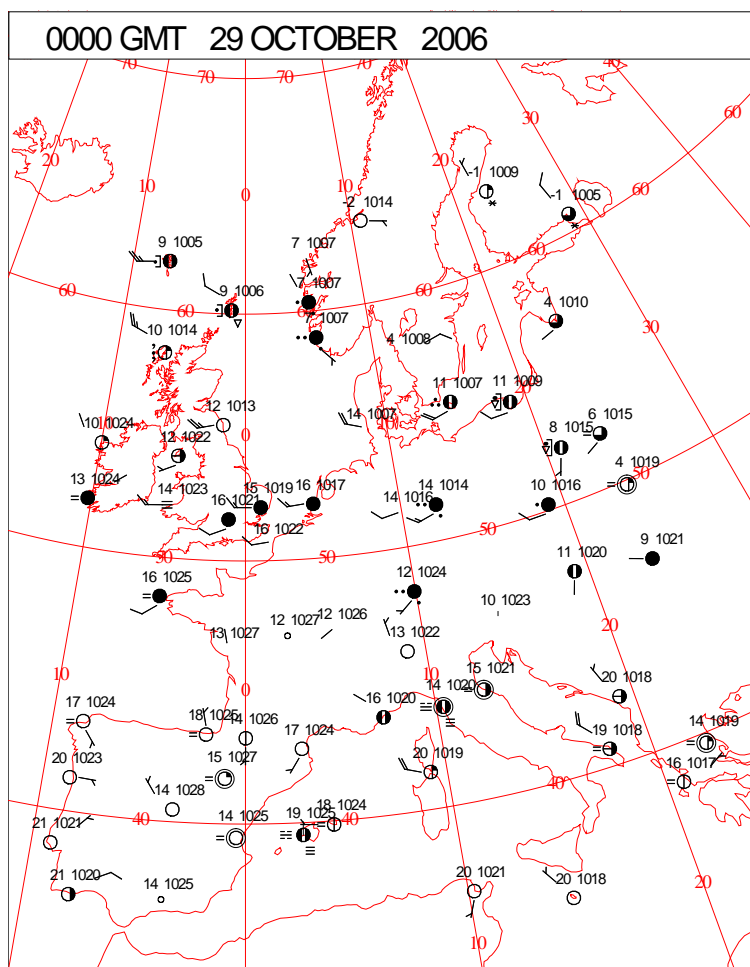


DAILY WEATHER SUMMARY



Sunday 29 October 2006

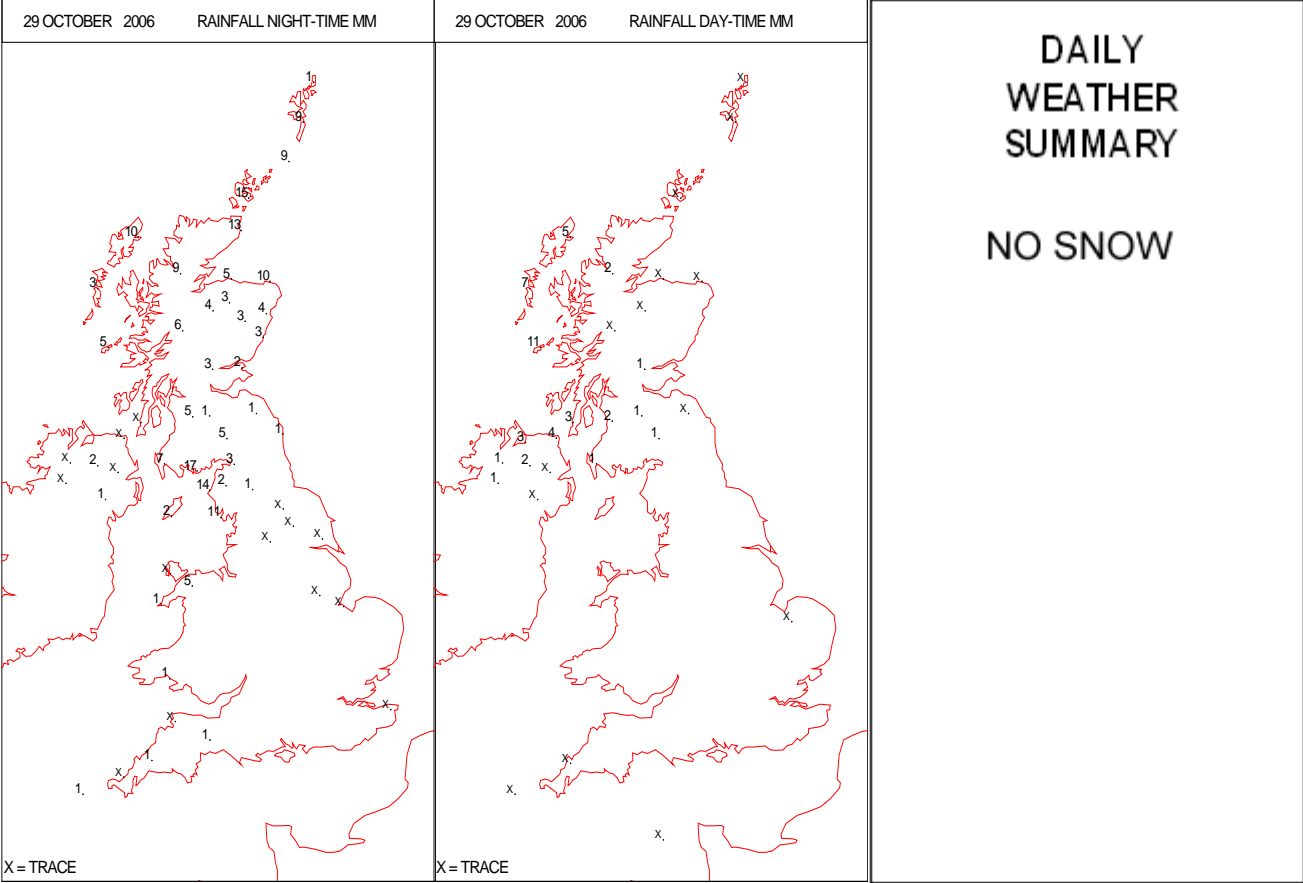
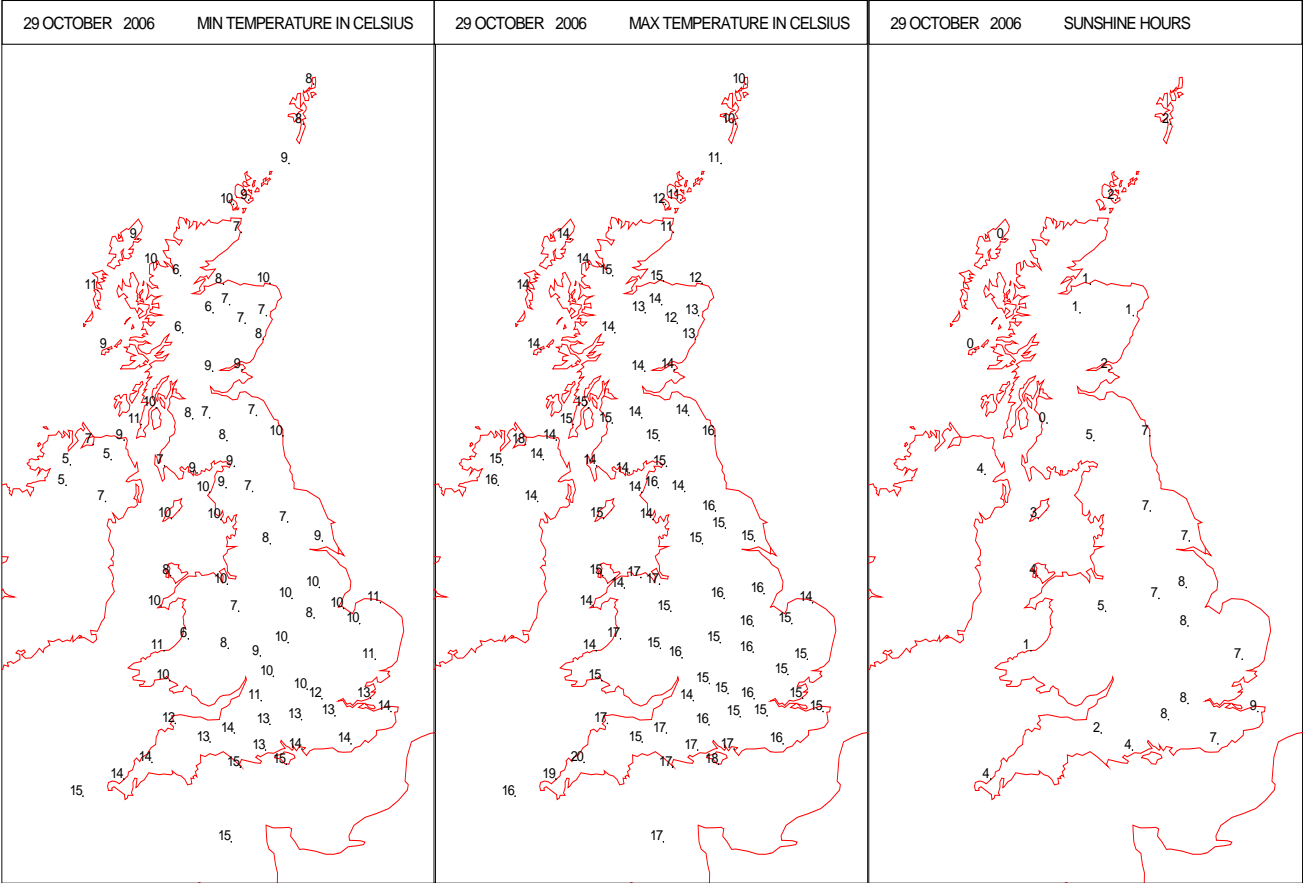
SURFACE REPORTS



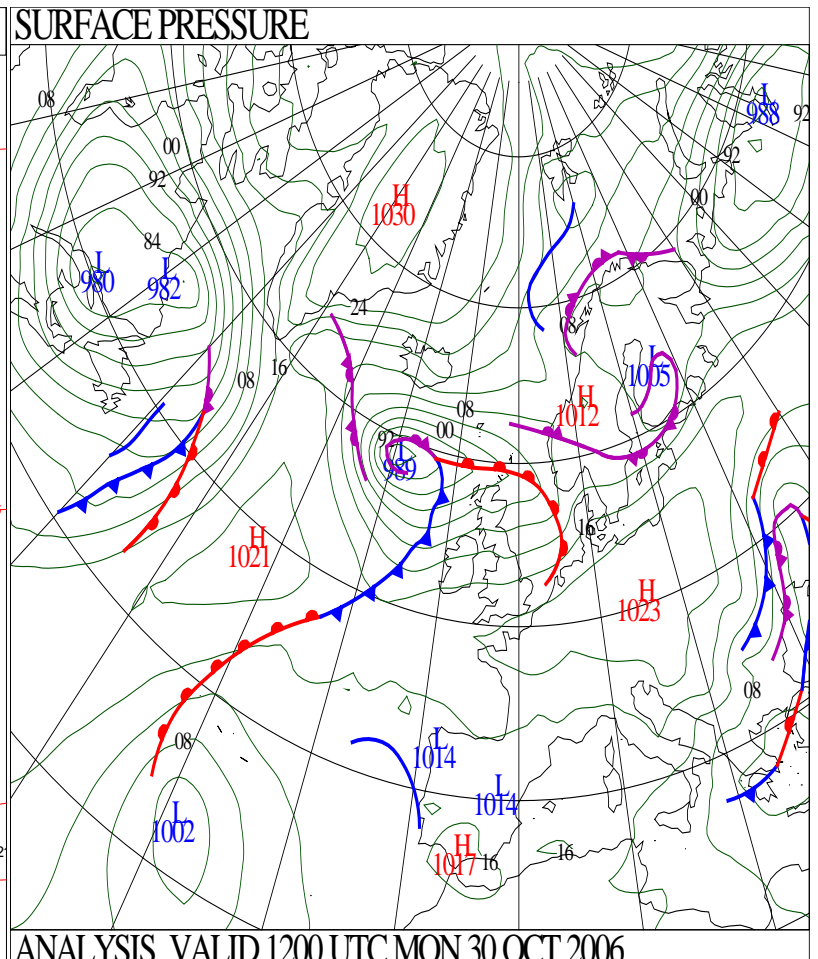
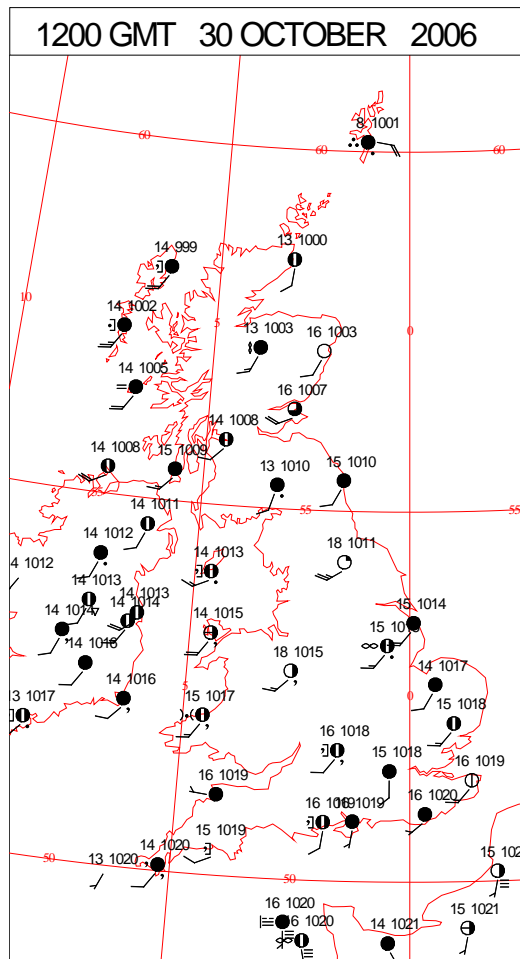
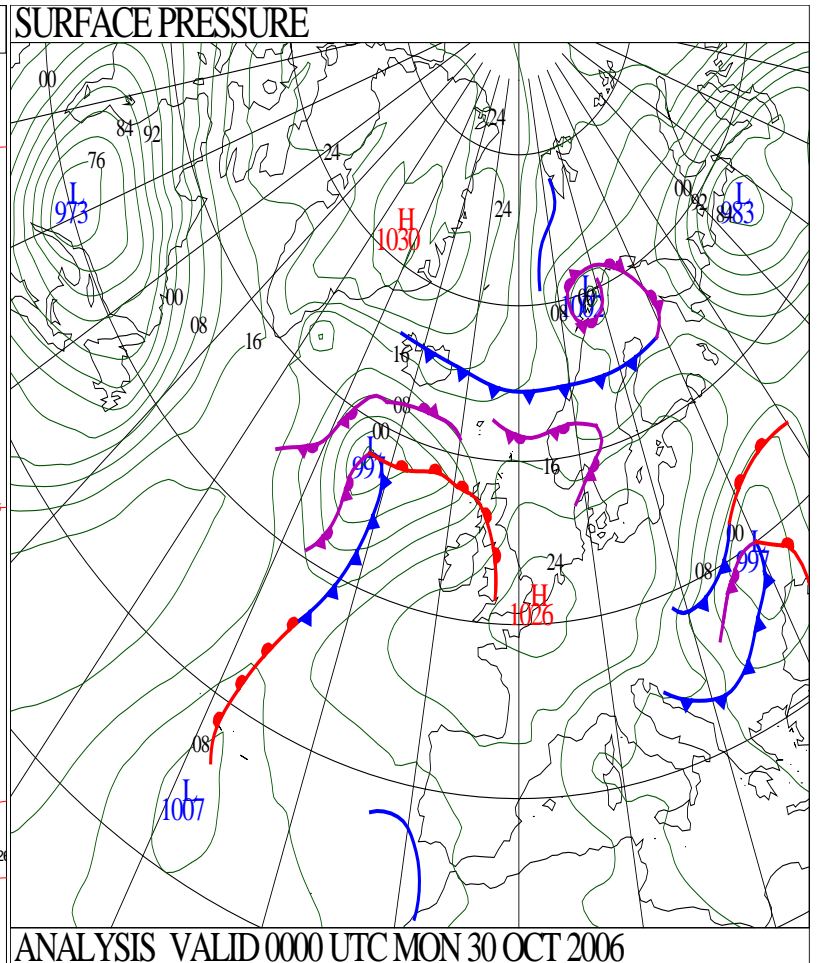
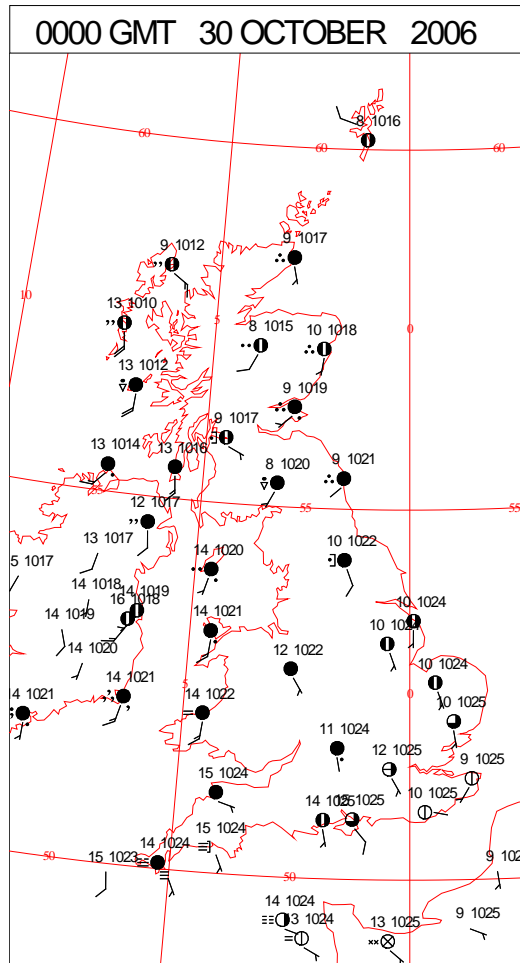
SIGNIFICANT WEATHER

0600 GMT 29 OCTOBER 2006	SIG WEATHER	1200 GMT 29 OCTOBER 2006	SIG WEATHER	<p>Summary of UK Weather for Sunday 29 October 2006.</p> <p>The early hours of Sunday were overcast, damp and misty in the south. There were outbreaks of chiefly light rain and drizzle across southern England, especially in the southwest, and these were accompanied by widespread fog on higher ground. Parts of Wales also had some fog patches. In northern areas it was clearer, although there were showers in northwestern Scotland. It was windy in the north, and particularly gusty in northeastern England and southeastern Scotland. During daylight hours most of the UK was fine and dry with plenty of sunshine, with any early fog patches in the south and west soon dispersing, except across parts of Cornwall where it remained dull with patchy fog all day. Northwestern areas generally had a bit more cloud, and later in the afternoon outbreaks of rain spread across northwestern Scotland and Northern Ireland. During the evening the rain followed through into the remainder of Scotland and into northeastern England. The maximum temperatures were generally a little above average, especially in Cornwall.</p>
1800 GMT 29 OCTOBER 2006	SIG WEATHER	0000 GMT 30 OCTOBER 2006	SIG WEATHER	<p>EXTREMES</p> <p>Highest Maximum: 19.7 Cardinham, Bodmin, Cornwall</p> <p>Lowest Maximum: 9.8 Lerwick, Shetland 9.8 Baltasound No 2, Shetland</p> <p>Lowest Minimum: 4.7 Castlederg, Tyrone</p> <p>Lowest Grass Minimum: 0.7 Castlederg, Tyrone 0.7 Lough Fea, Londonderry</p> <p>Most Rain: 16.6 Dundrennan, Kirkcudbrightshire</p> <p>Most Sun: 8.5 Waddington, Lincolnshire</p>

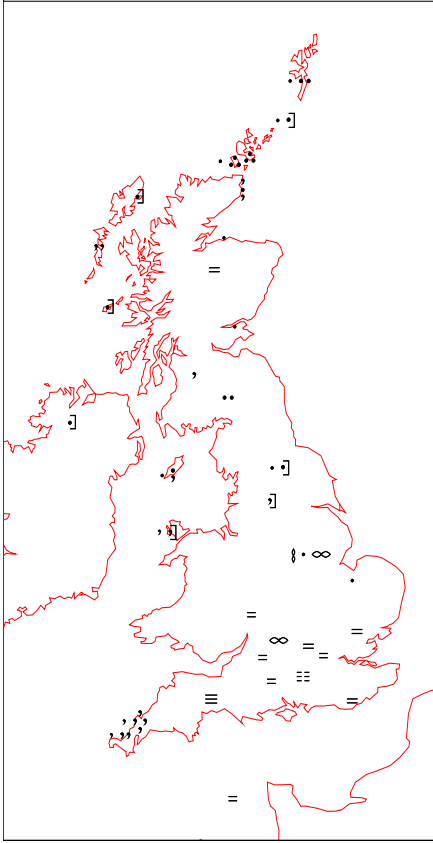
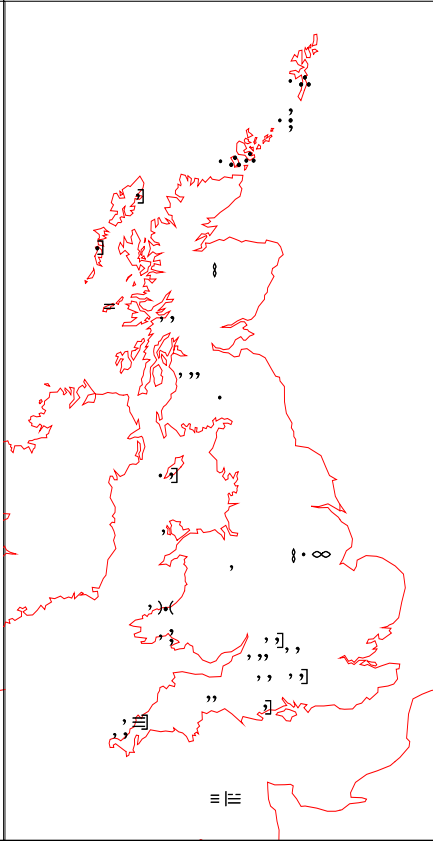
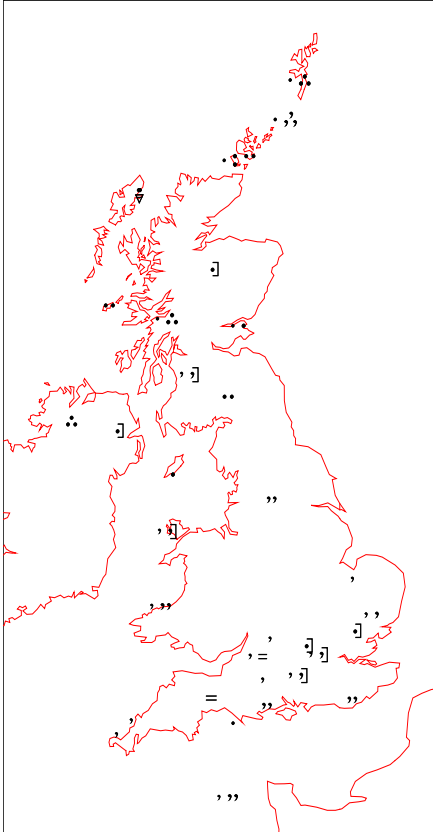
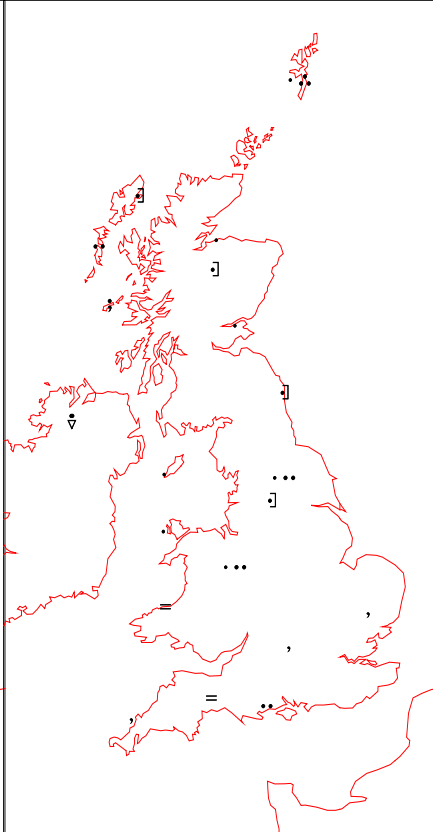
DAILY CLIMATE DATA



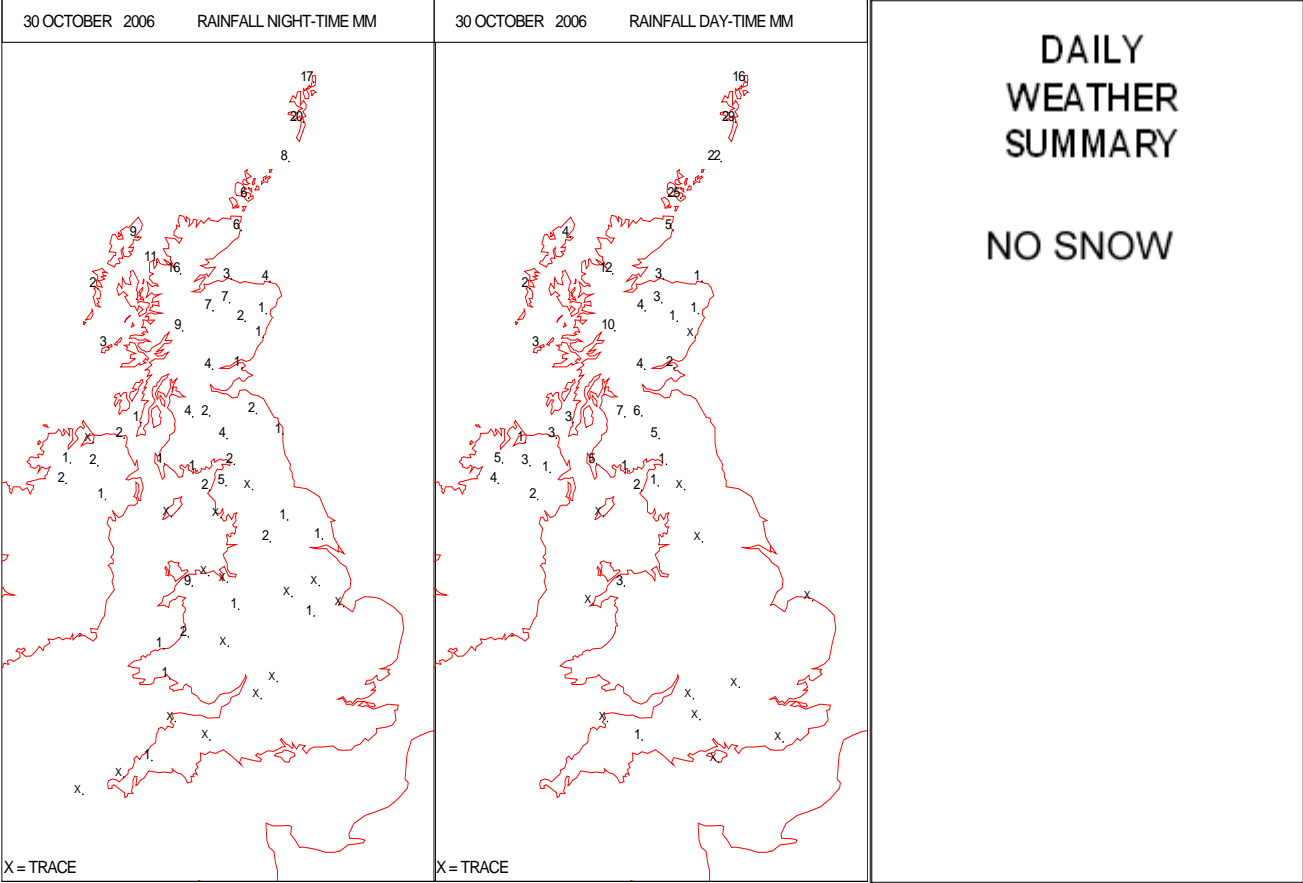
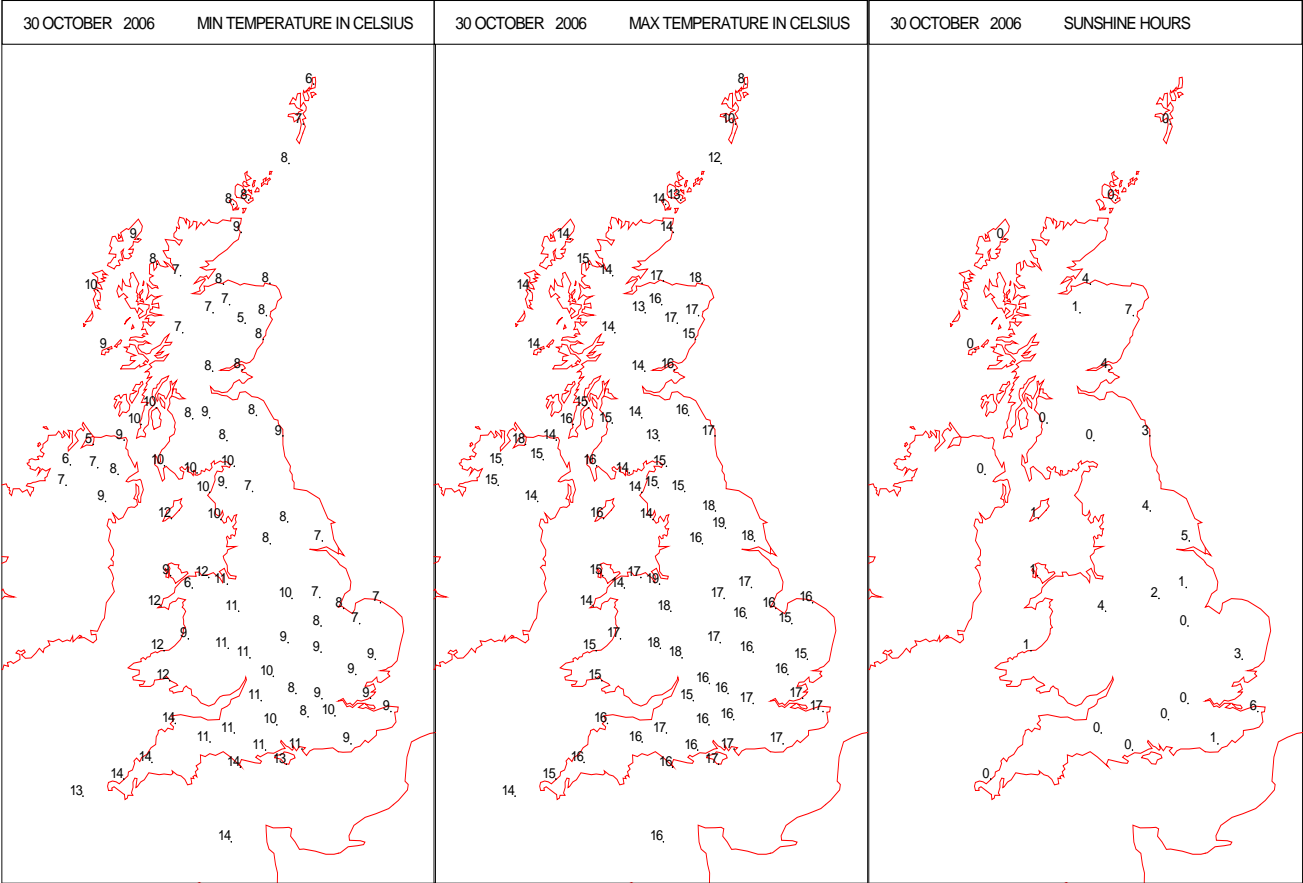
DAILY WEATHER SUMMARY



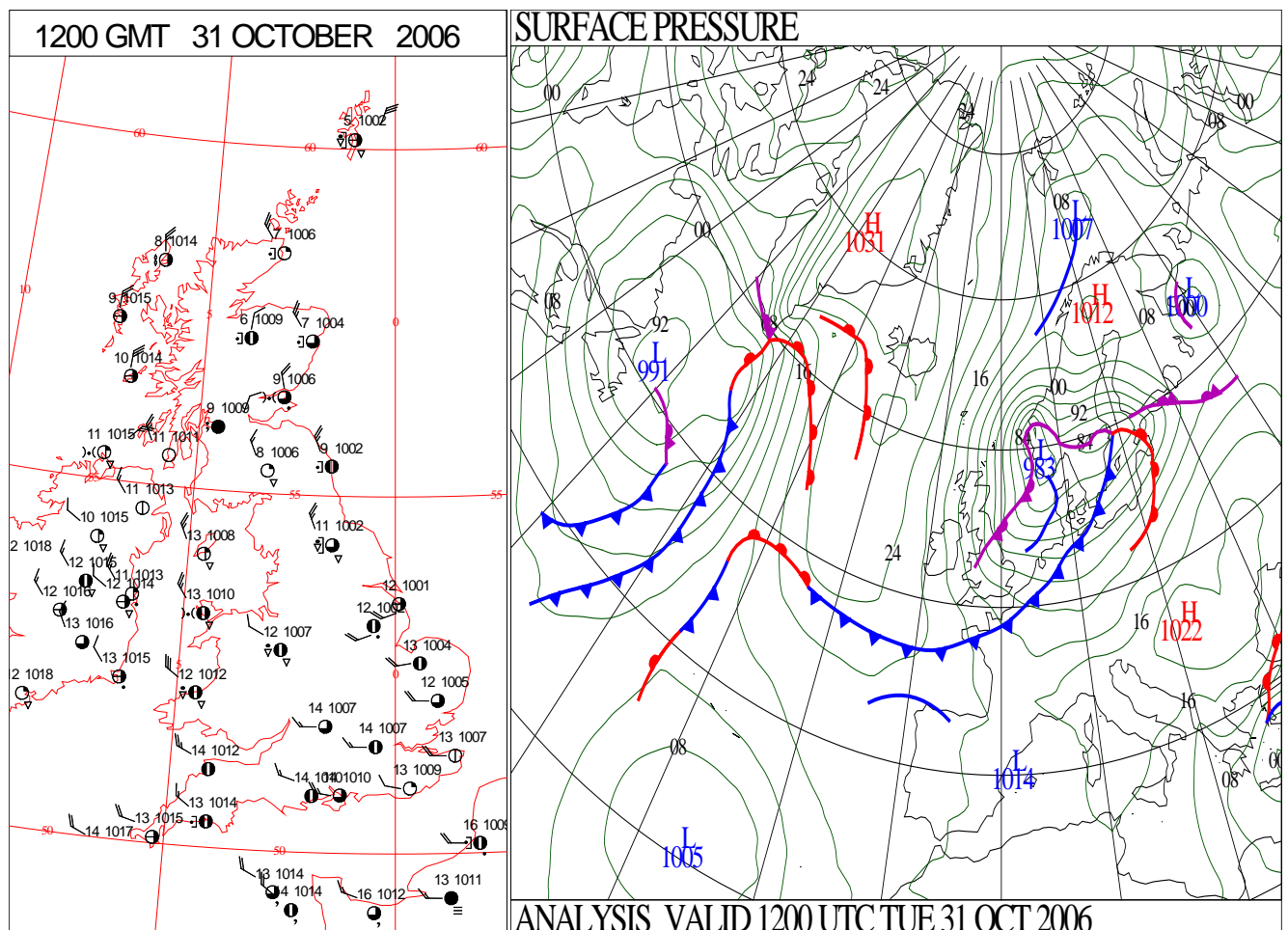
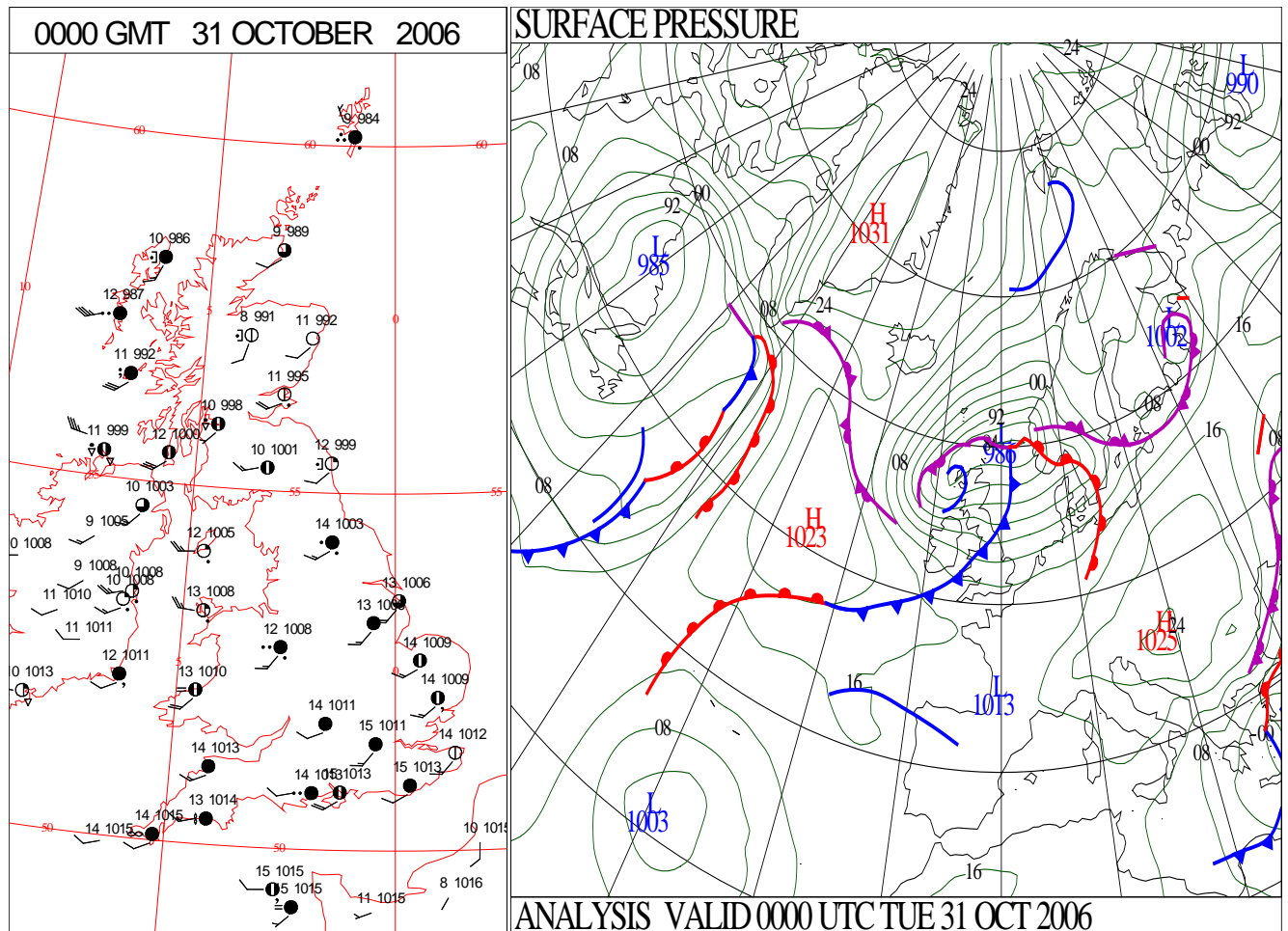
SIGNIFICANT WEATHER

0600 GMT 30 OCTOBER 2006	SIG WEATHER	1200 GMT 30 OCTOBER 2006	SIG WEATHER	<p>Summary of UK Weather for Monday 30 October 2006.</p> <p>Overnight, a band of rain extending across north and east Scotland and the far east of England moved east, followed by more patchy outbreaks of rain across parts of Northern Ireland, Scotland and northern England. Elsewhere the weather was often cloudy but mainly dry. A few mist patches developed and there was patchy drizzle, especially across Cornwall.</p> <p>During the morning there were outbreaks of moderate rain across the far north of Scotland, but remaining parts of the UK were rather cloudy with patchy mainly slight rain or drizzle at times. Some bright or sunny intervals developed during the day, especially across north Wales where the sunshine proved prolonged. Many southern and eastern parts of the UK saw little change in the afternoon, but western Scotland and the west of Northern Ireland had thicker cloud and outbreaks of rain by the evening. These conditions had swept quickly southeast across the rest of Scotland and Northern Ireland by midnight. There were strong southwesterly winds in the north. Temperatures generally were well above average, and typically in the warm or very warm category.</p>
				
1800 GMT 30 OCTOBER 2006	SIG WEATHER	0000 GMT 31 OCTOBER 2006	SIG WEATHER	<p>EXTREMES</p> <p>Highest Maximum: 18.9 Hawarden Airport, Clwyd</p> <p>Lowest Maximum: 8.1 Baltasound No 2, Shetland</p> <p>Lowest Minimum: 4.9 Aboyne No 2, Aberdeenshire</p> <p>Lowest Grass Minimum: 1.1 Coningsby, Lincolnshire</p> <p>Most Rain: 49.2 Lerwick, Shetland</p> <p>Most Sun: 1.4 Waddington, Lincolnshire</p>
				

DAILY CLIMATE DATA

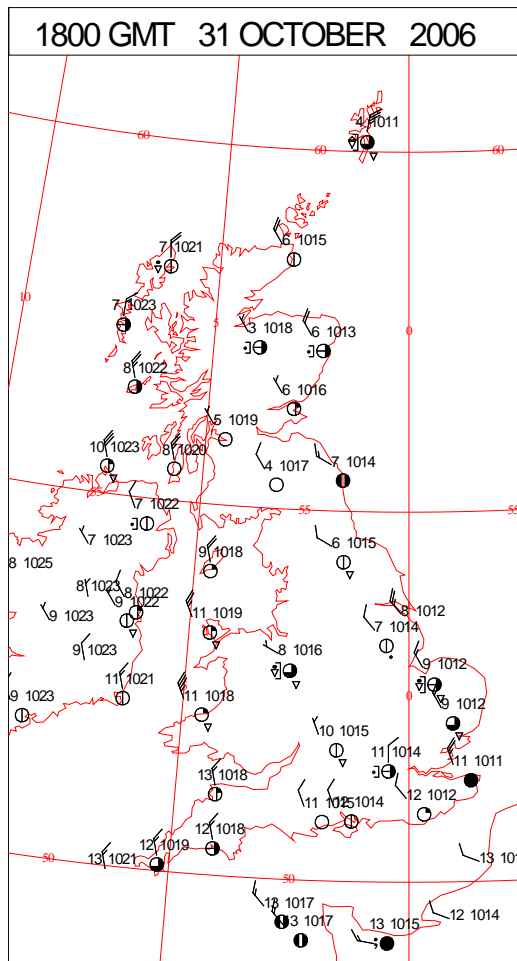
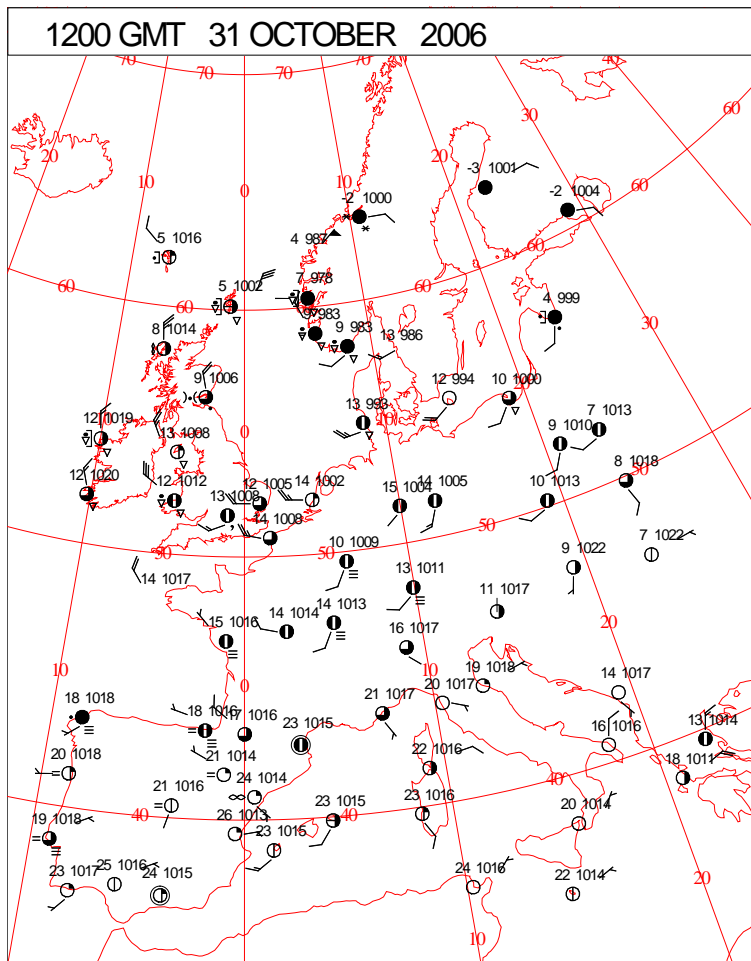
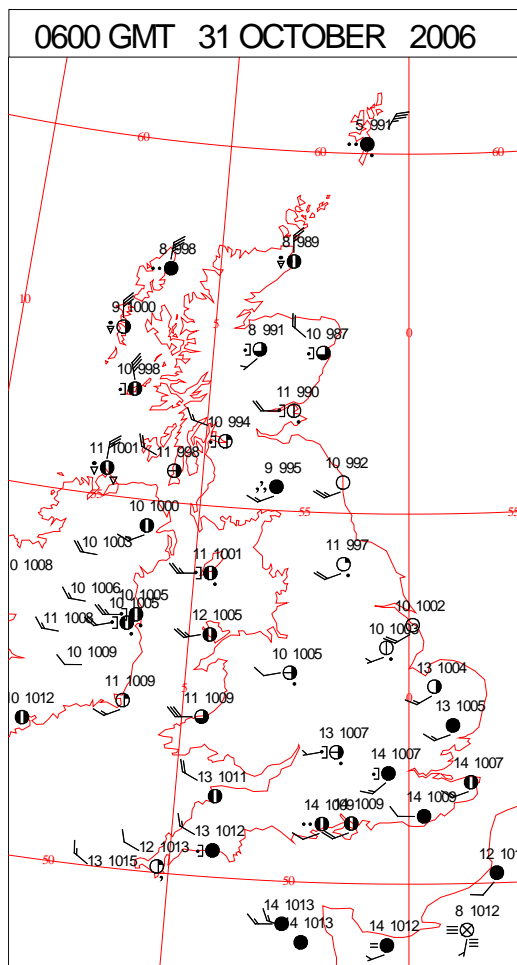
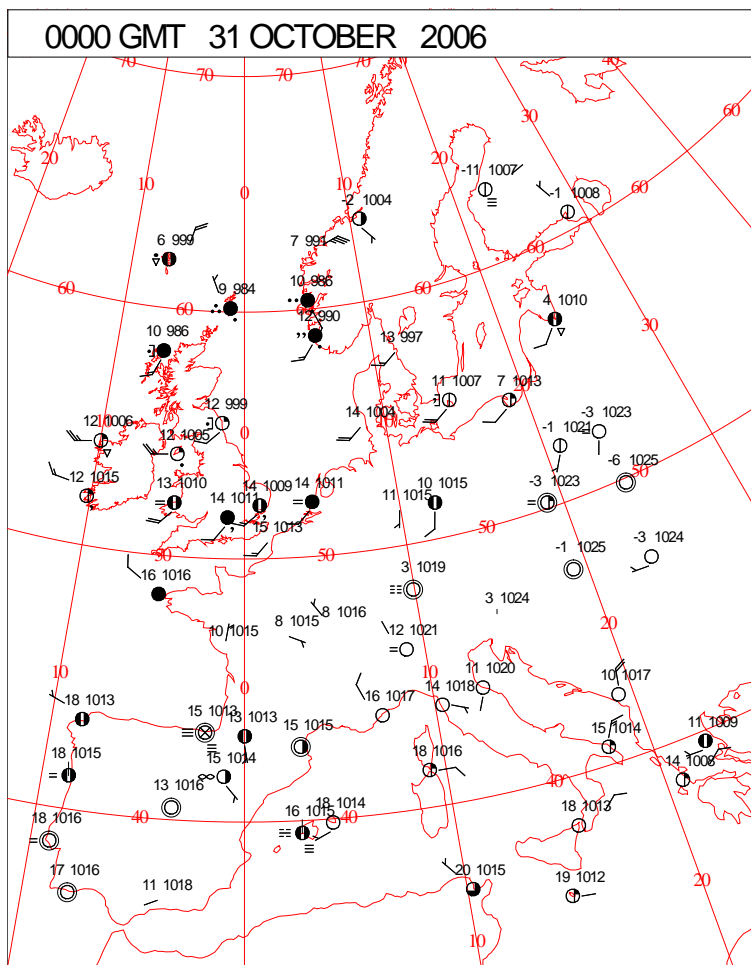


DAILY WEATHER SUMMARY



Tuesday 31 October 2006

SURFACE REPORTS



SIGNIFICANT WEATHER

0600 GMT 31 OCTOBER 2006	SIG WEATHER	1200 GMT 31 OCTOBER 2006	SIG WEATHER	<p>Summary of UK Weather for Tuesday 31 October 2006.</p> <p>A fragmenting band of rain and drizzle initially extending from Pembrokeshire to Yorkshire moved southeast reaching from Norfolk to south Devon by dawn. Rain over northwest Scotland also moved southeast across much of the rest of Scotland and into Northern Ireland. Northwest England also had rain by dawn. Rain over northwest England had drifted across Wales and the West Midlands by midday, but the band of rain in the south died out. The precipitation over Scotland turned showery and hail was reported in the Northern Isles. Bright or sunny spells developed in many places. During the afternoon, showers moved south across the southern UK; there were locally heavy showers over Scotland and northern England and scattered showers over Northern Ireland. In the evening, most places sheltered from the northerly wind were dry and clear, but showers affected the west Midlands. It was windy in the north and 66 knots were reported at Sule Skerry at 0500 UTC. Temperatures were near or a little below normal in the north, but t a little above normal or in the rather warm category in the south.</p>
1800 GMT 31 OCTOBER 2006	SIG WEATHER	0000 GMT 01 NOVEMBER 2006	SIG WEATHER	
				<p>EXTREMES</p> <p>Highest Maximum: 15.4 Thorney Island, West Sussex</p> <p>Lowest Maximum: 5.6 Aviemore, Inverness-Shire</p> <p>Lowest Minimum: 3.9 Fair Isle, Shetland</p> <p>Lowest Grass Minimum: 3.1 Lerwick, Shetland</p> <p>Most Rain: 8.6 Dyce, Aberdeenshire</p> <p>Most Sun: 6.0 Brize Norton, Oxfordshire</p>

DAILY CLIMATE DATA

