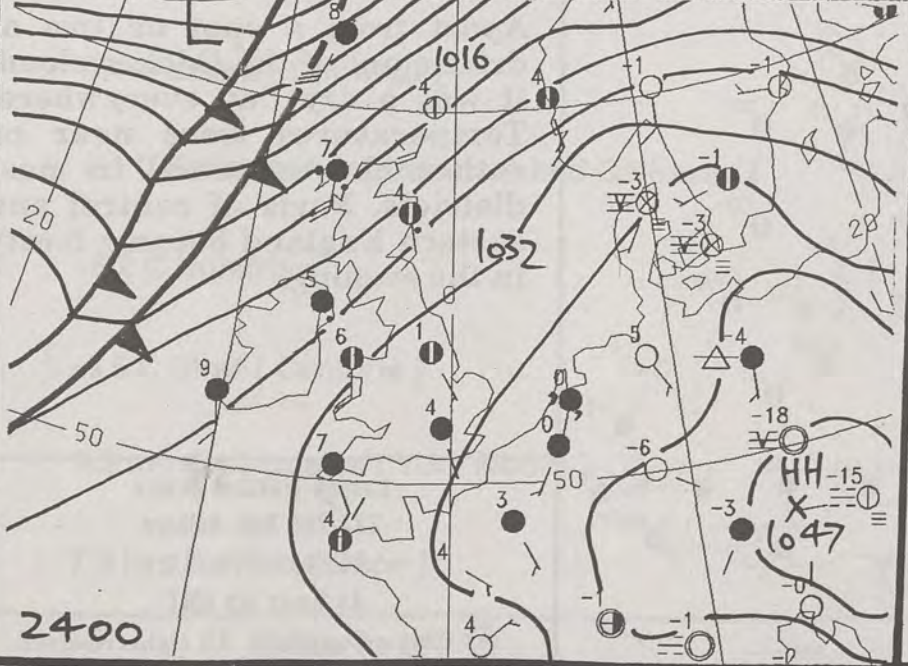
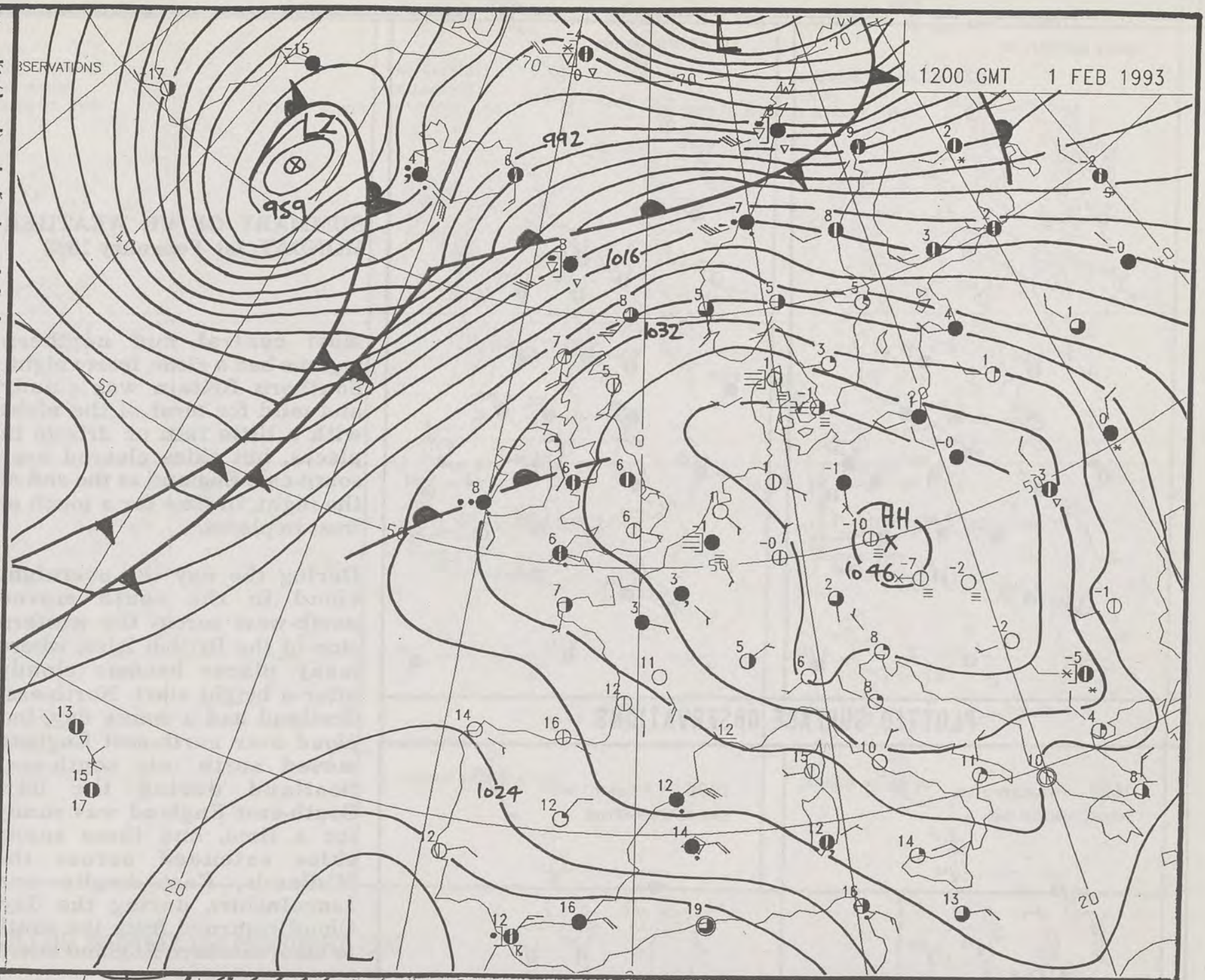
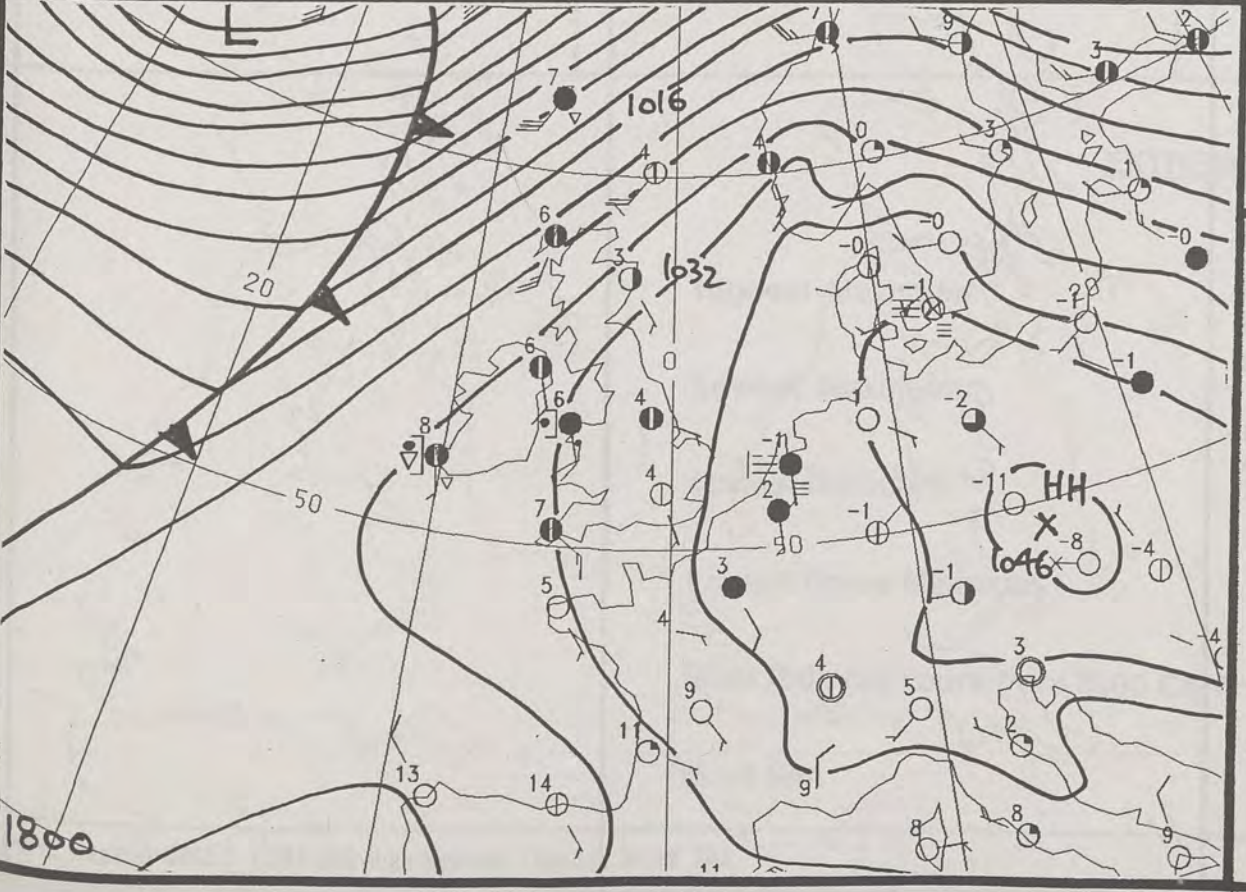
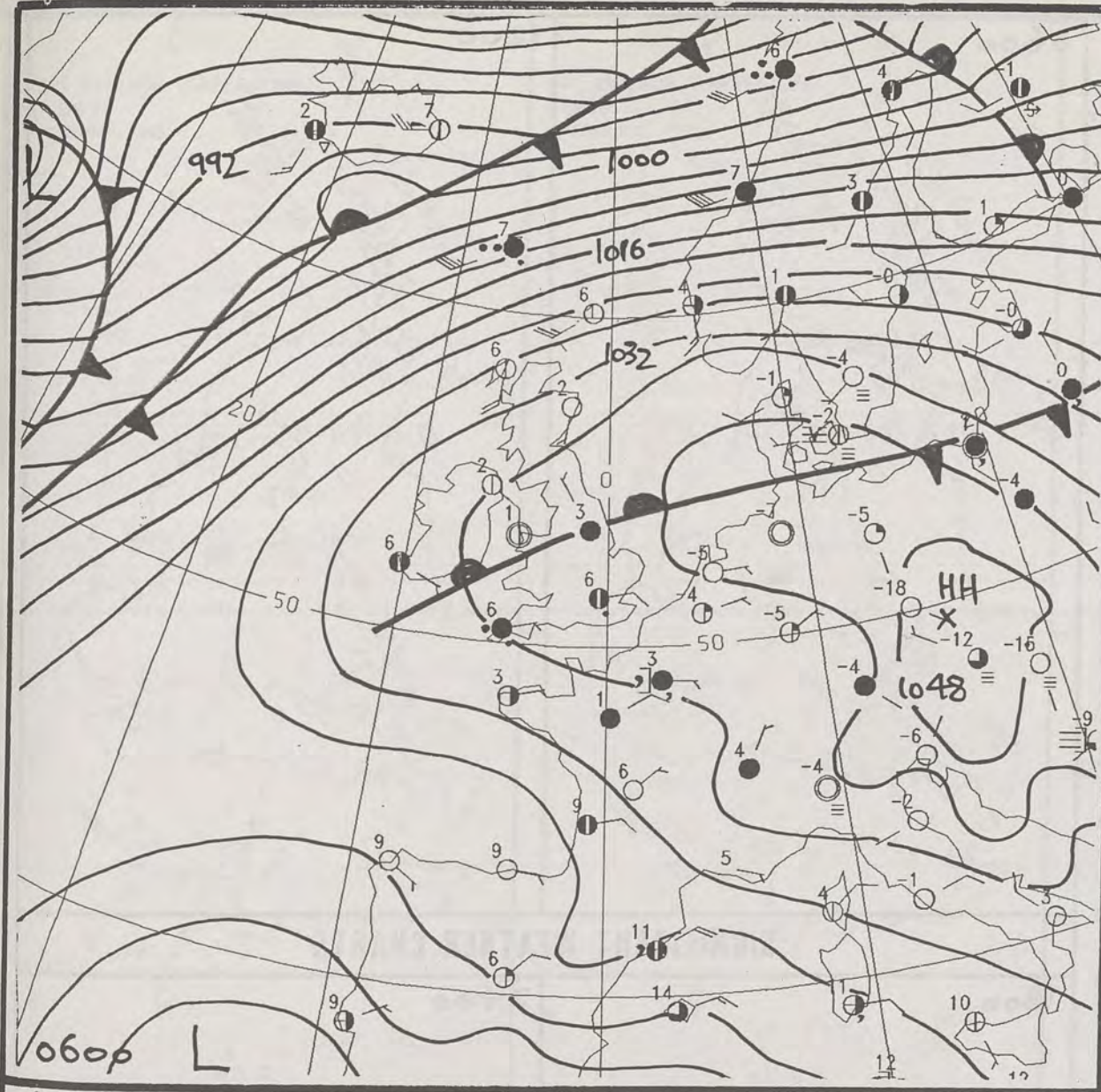


PECKED LINE
NOON 31/1/93



DAILY WEATHER SUMMARY
DUPLICATE ALSO
MONDAY 1st February 1993

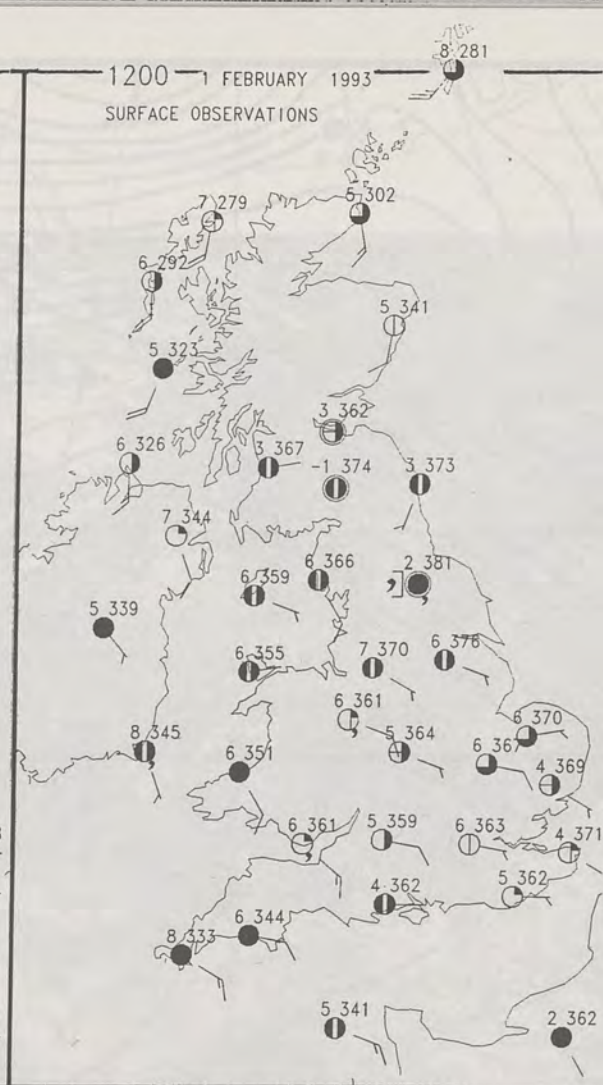
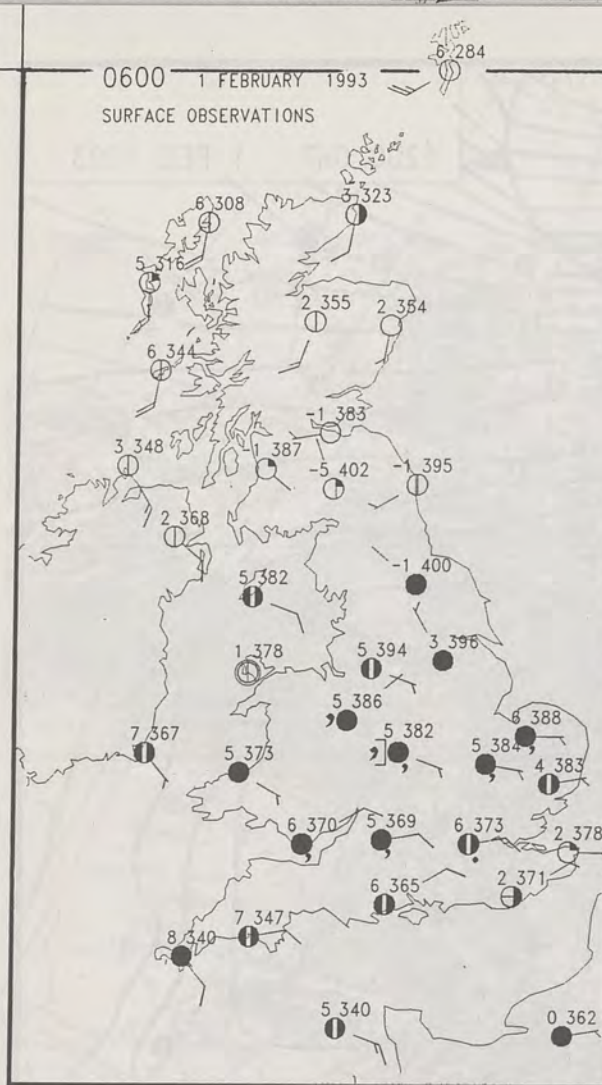
NOT FOR LOAN

METEOROLOGICAL OFFICE
09 FEB 1993
LIBRARY

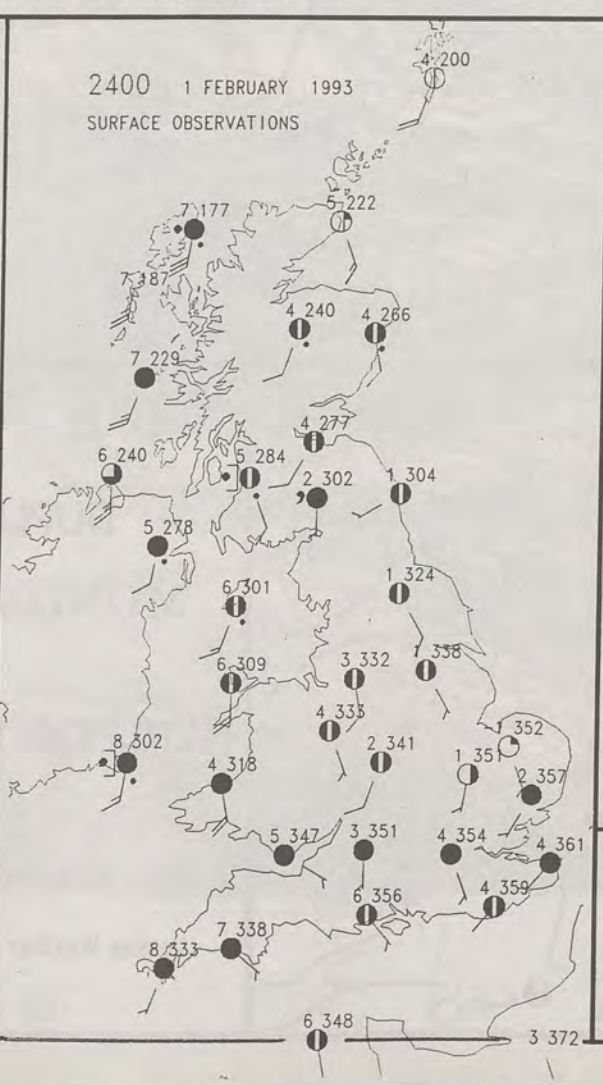
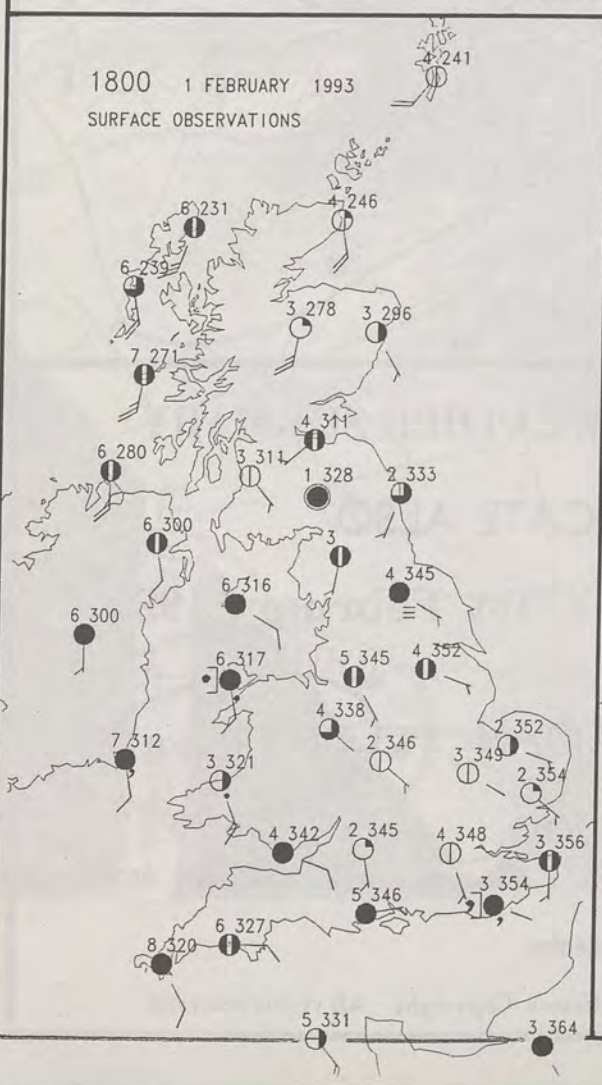
Warm front Cold front Occlusion

London Weather Centre

© Crown Copyright All rights reserved



PLOTTED SURFACE OBSERVATIONS



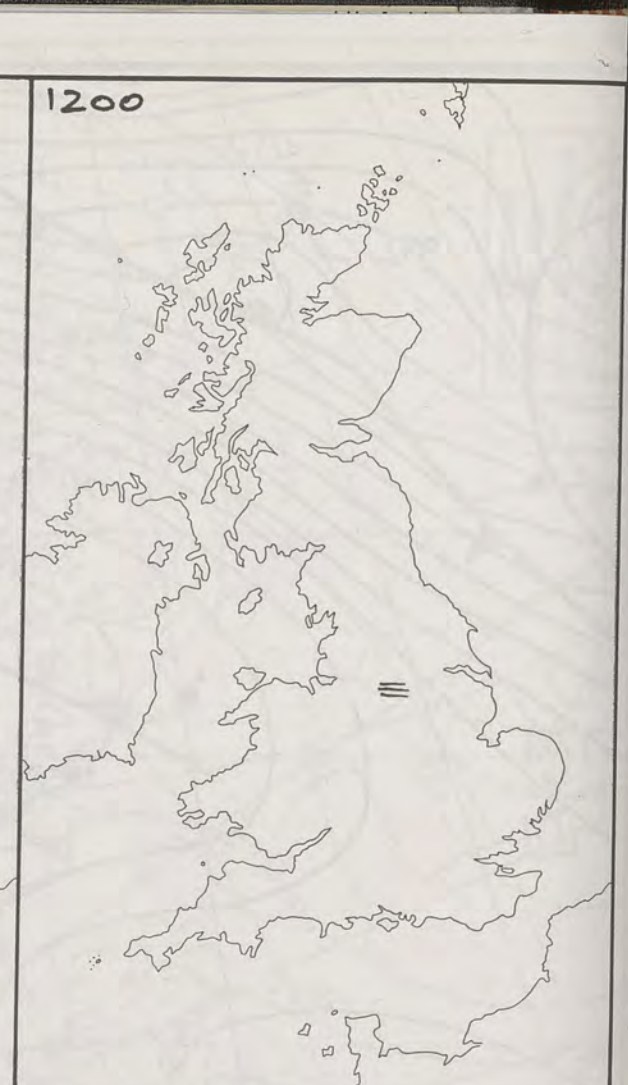
SUMMARY OF UK WEATHER
MONDAY 1st February 1993

Most central and northern regions had a clear, frosty night. Southern Britain was cloudy and mild for most of the night with a little rain or drizzle in places, but skies cleared over south-east England at the end of the night, in time for a touch of frost in places.

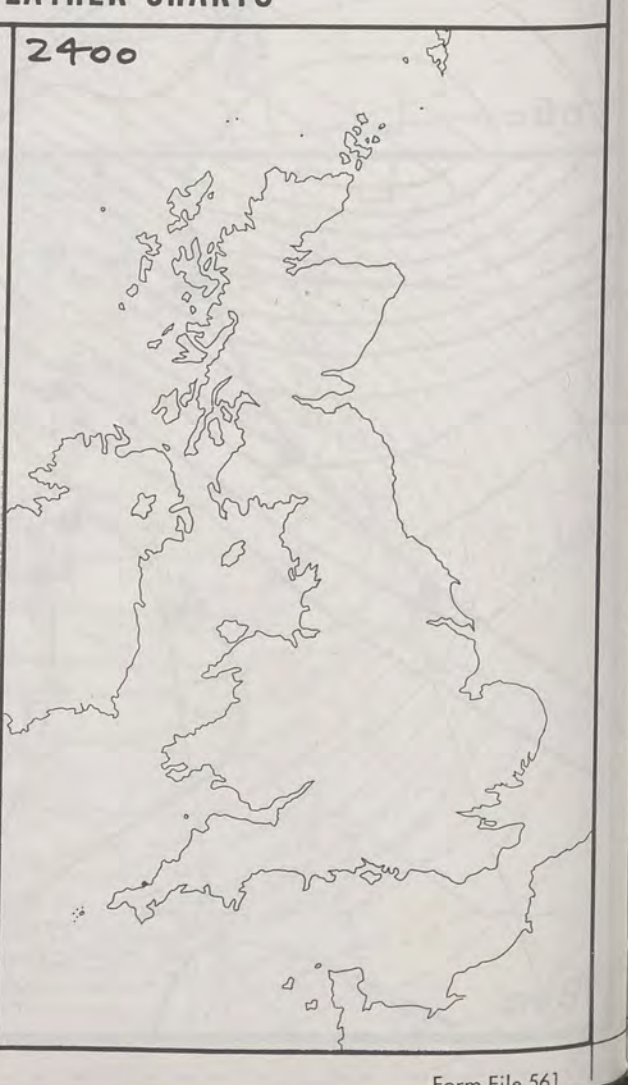
During the day the overnight cloud in the south moved north-west across the western side of the British Isles, where many places became cloudy after a bright start. North-east Scotland had a sunny day, but cloud over north-east England moved north into south-east Scotland during the day. South-east England was sunny for a time, and these sunny skies extended across the Midlands, East Anglia and Lincolnshire during the day. Cloud returned from the south to all of southern England later.

Apart from a spot or two of drizzle out of the thicker cloud, it was a dry day everywhere. Temperatures were near or rather above normal in most districts. Parts of central and eastern England became frosty in the evening.

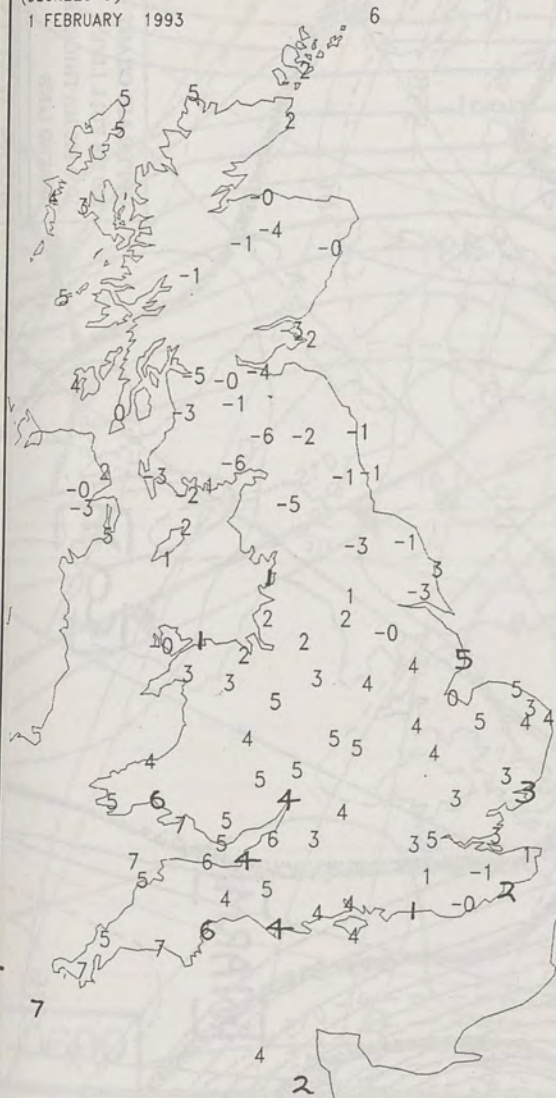
London Weather Centre
284-286 High Holborn
London WC1V 7HX
All times are GMT
© Crown Copyright All rights reserved



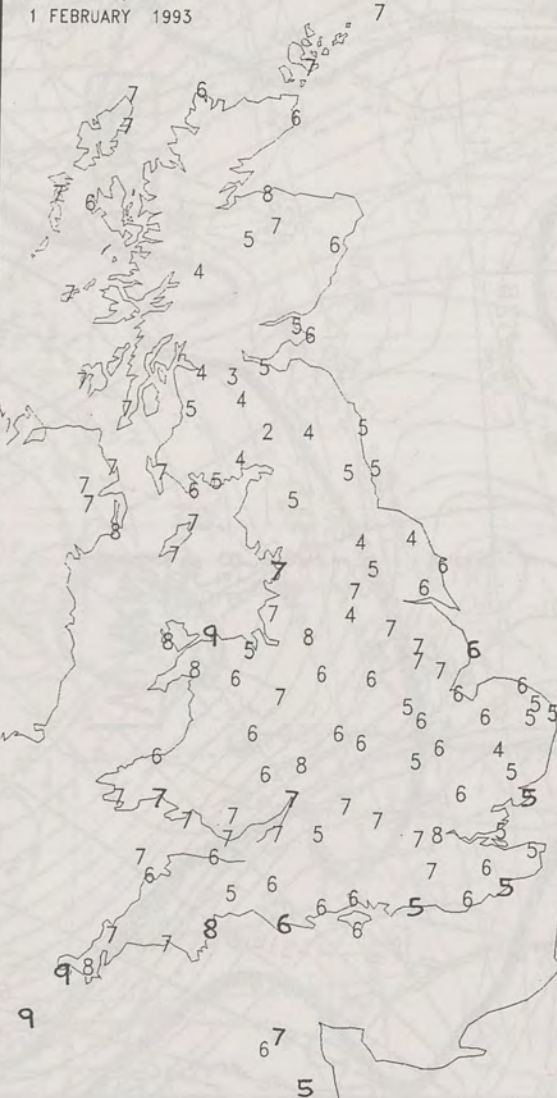
SIGNIFICANT WEATHER CHARTS



NIGHT MINIMUM TEMPERATURE
(DEGREES C)
1 FEBRUARY 1993



DAY MAXIMUM TEMPERATURE
(DEGREES C)
1 FEBRUARY 1993



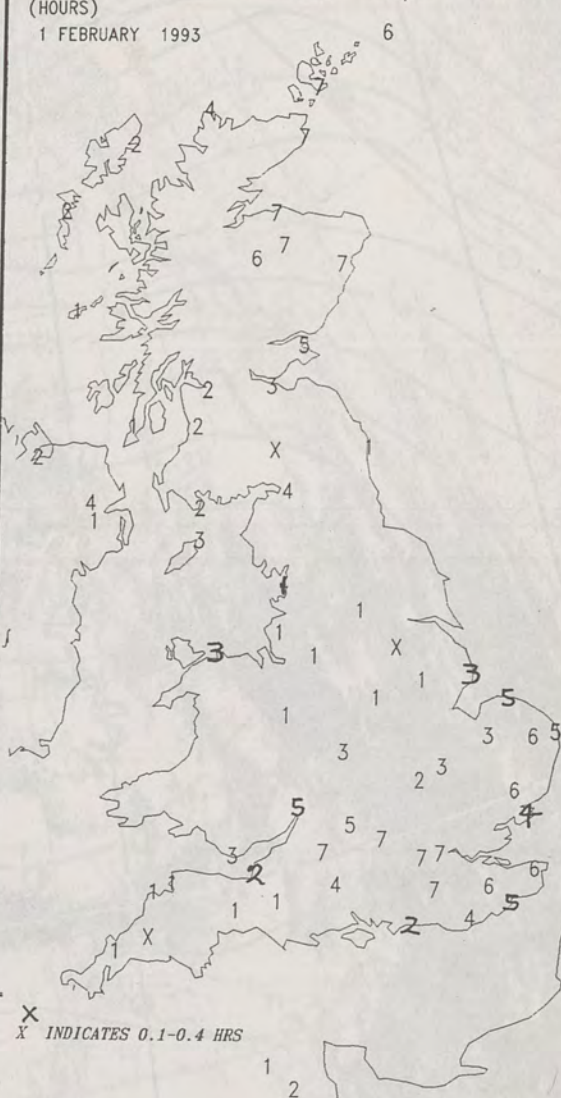
NIGHT RAINFALL
(MILLIMETRES)
1 FEBRUARY 1993



DAY RAINFALL
(MILLIMETRES)
1 FEBRUARY 1993



SUNSHINE (DAWN TO DUSK)
(HOURS)
1 FEBRUARY 1993



EXTREMES FOR MONDAY 1ST FEBRUARY 1993

Highest Maximum	: 9.4 C Lizard [Cornwall]
Lowest Maximum	: 2.1 C Eskdalemuir [Dumfries and Galloway]
Lowest Minimum	: -6.2 C Dumfries
Lowest Grass Minimum	: -9.5 C Shap [Cumbria]
Most Rain (24 hours from 0900 GMT)	: 9.9 mm Fylingdales [York Moors]
Most Sun	: 7.3 Hrs Benson [Oxon]

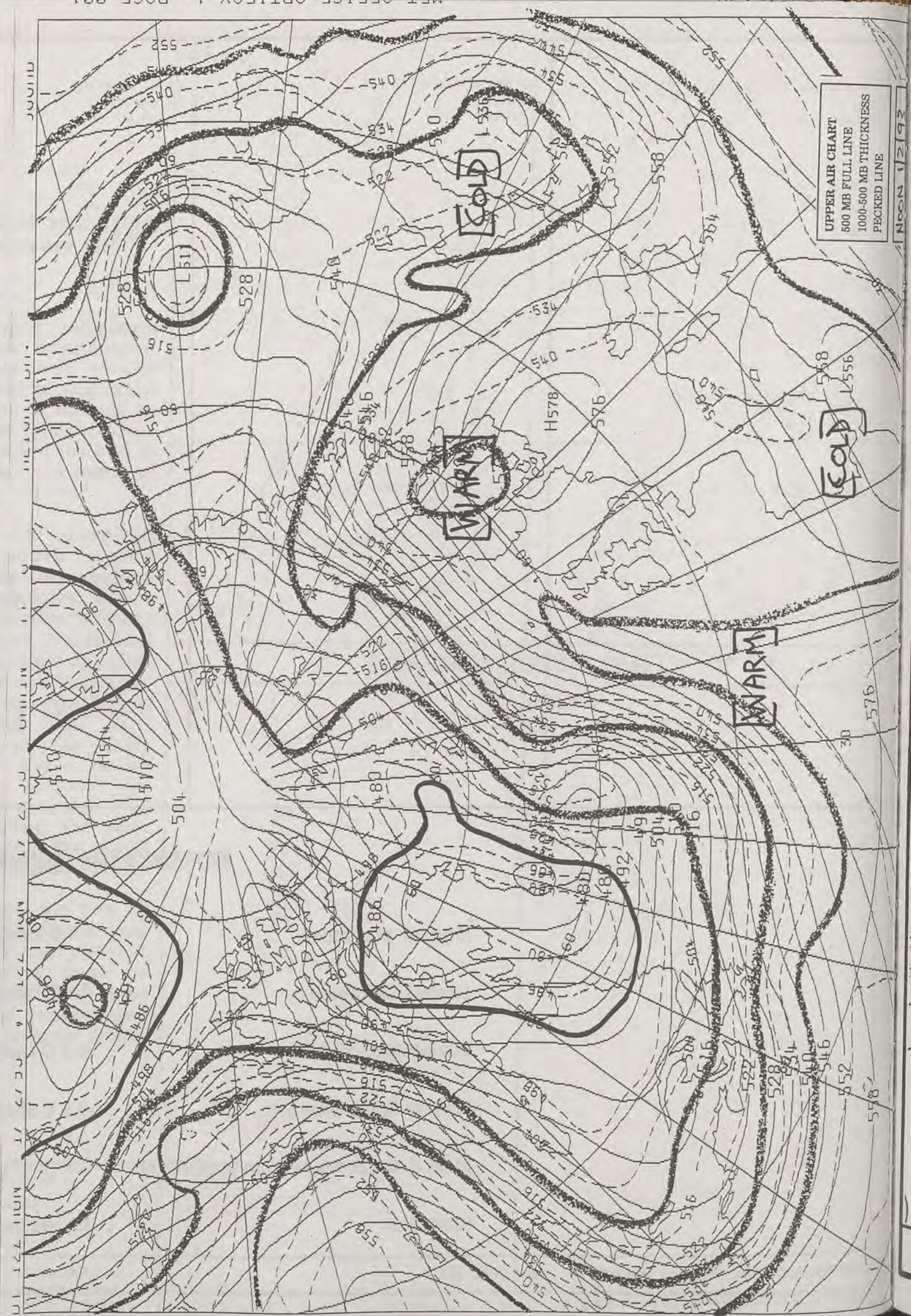
DAILY WEATHER SUMMARY



© Crown Copyright
All rights reserved



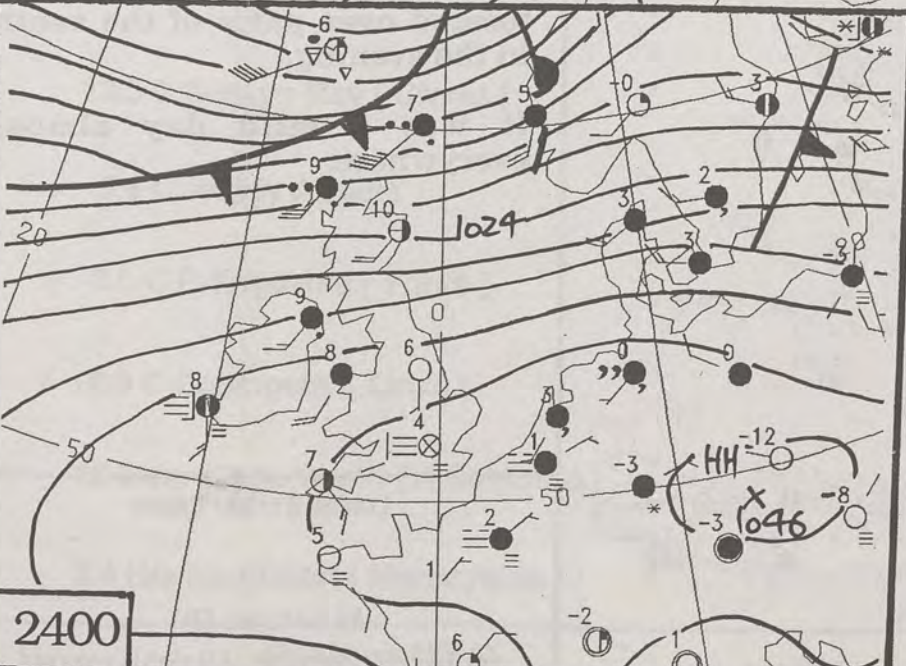
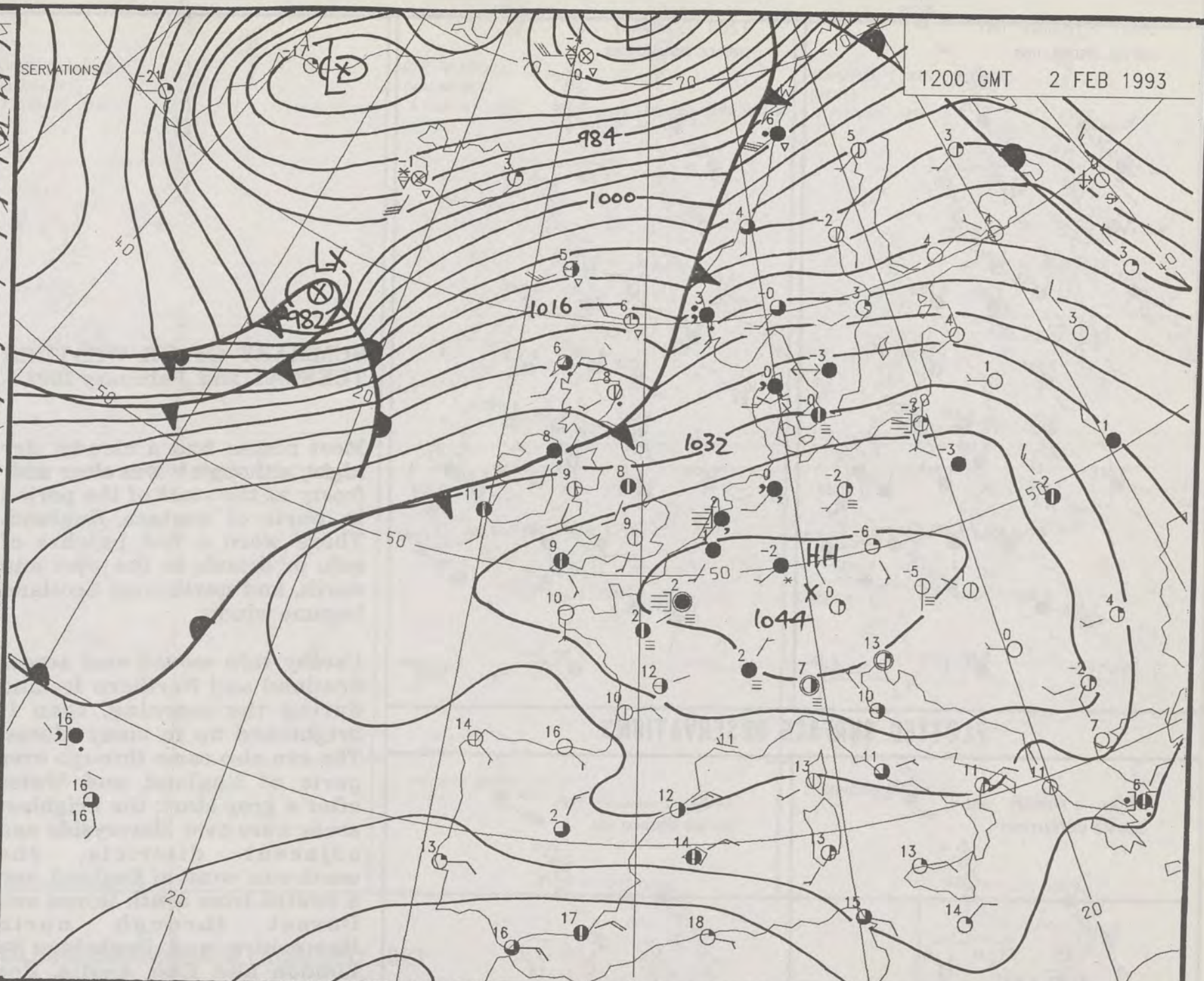
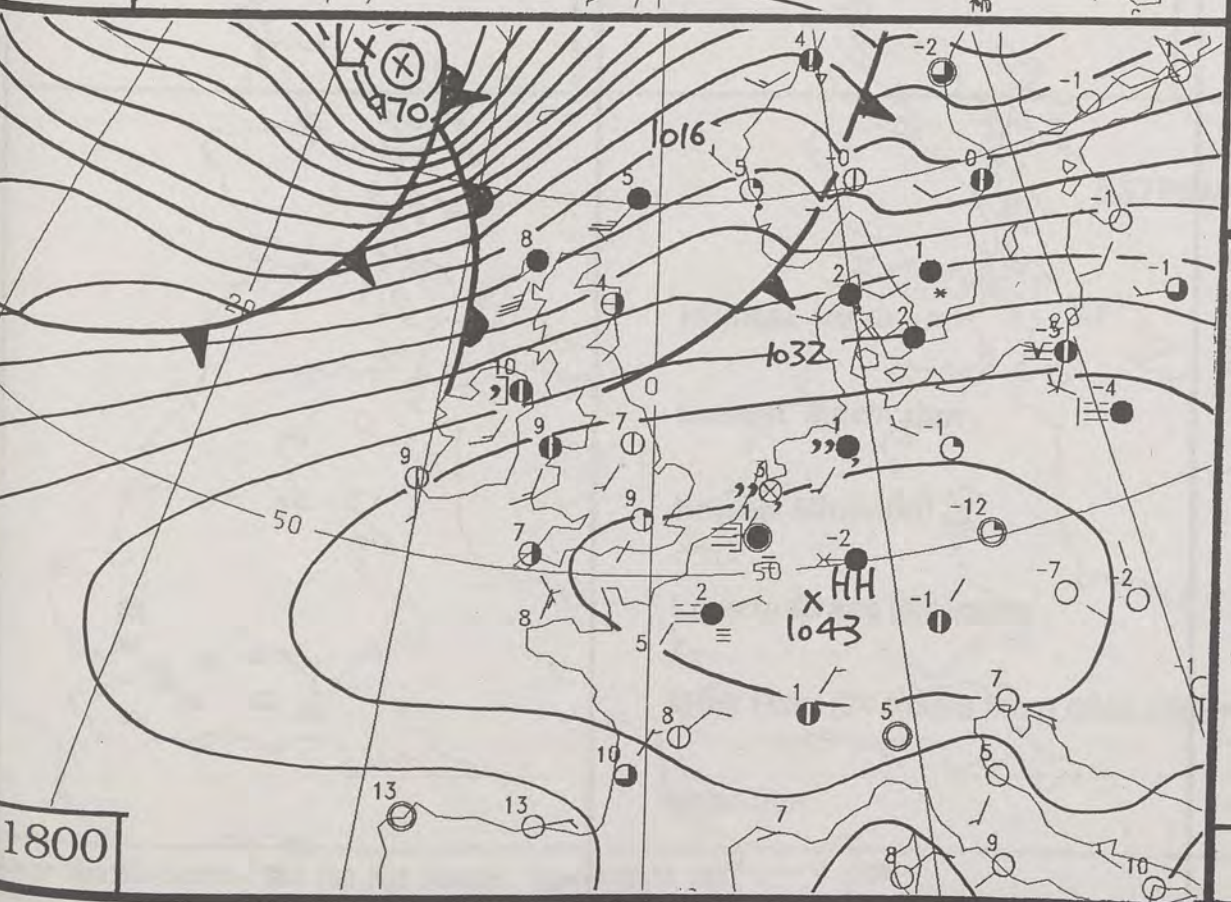
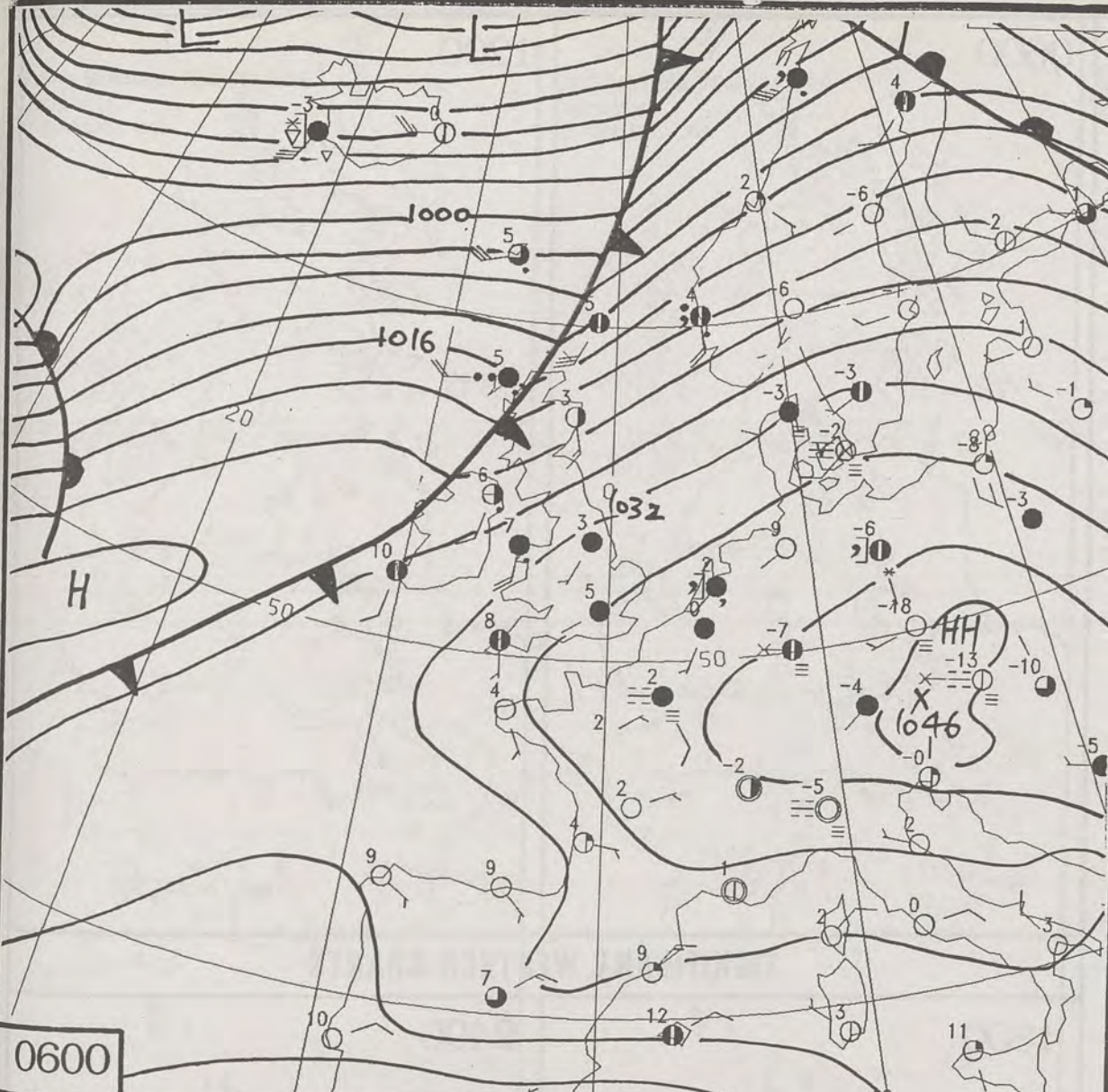
NOON VISIBLE 1/2/93



06

180

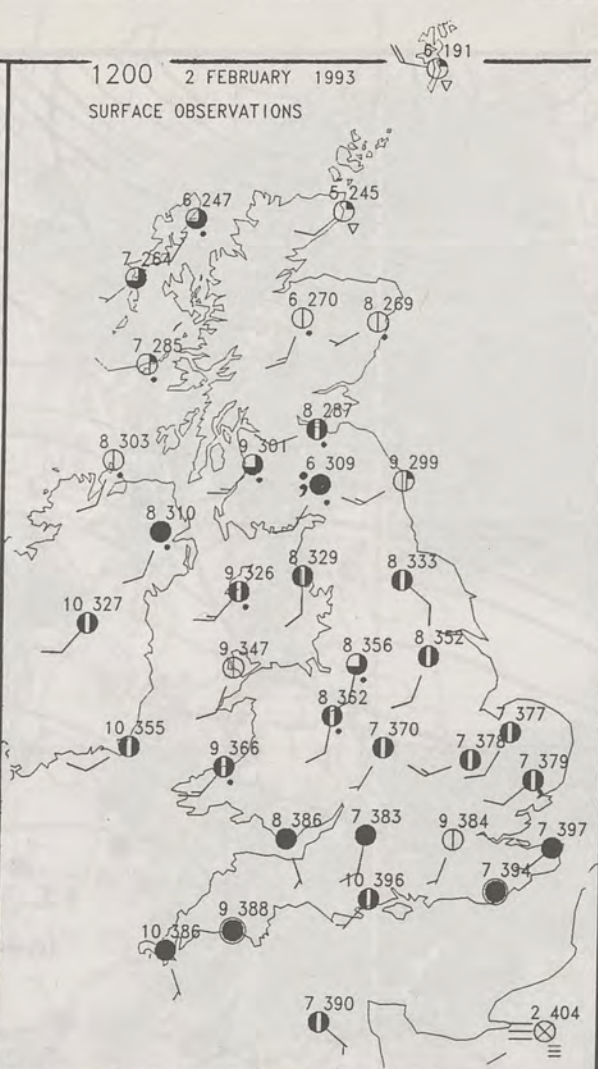
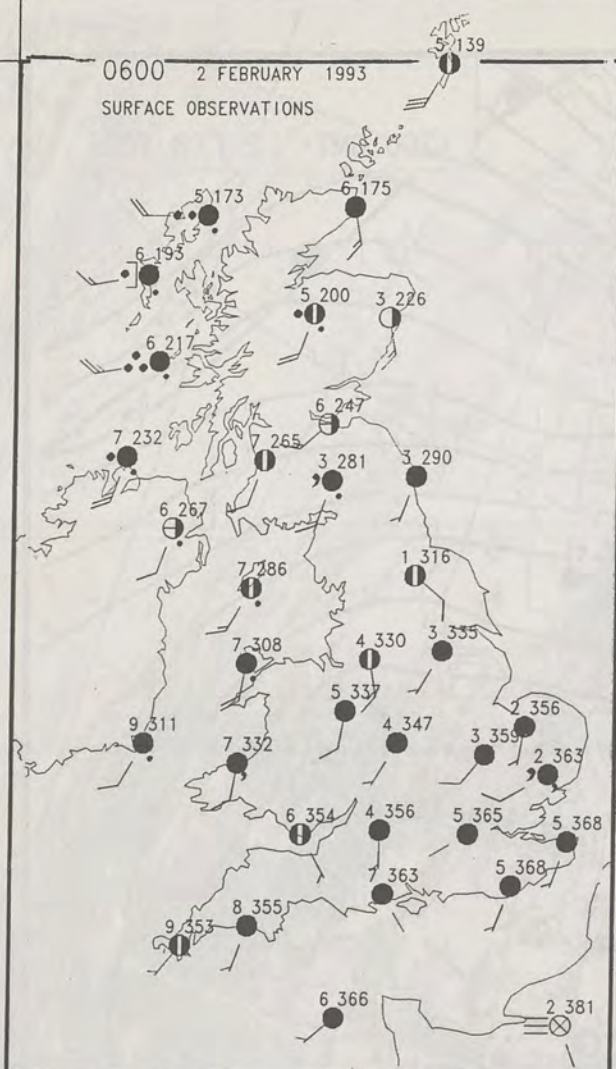
PECKED LINE
NOON 12/2/93



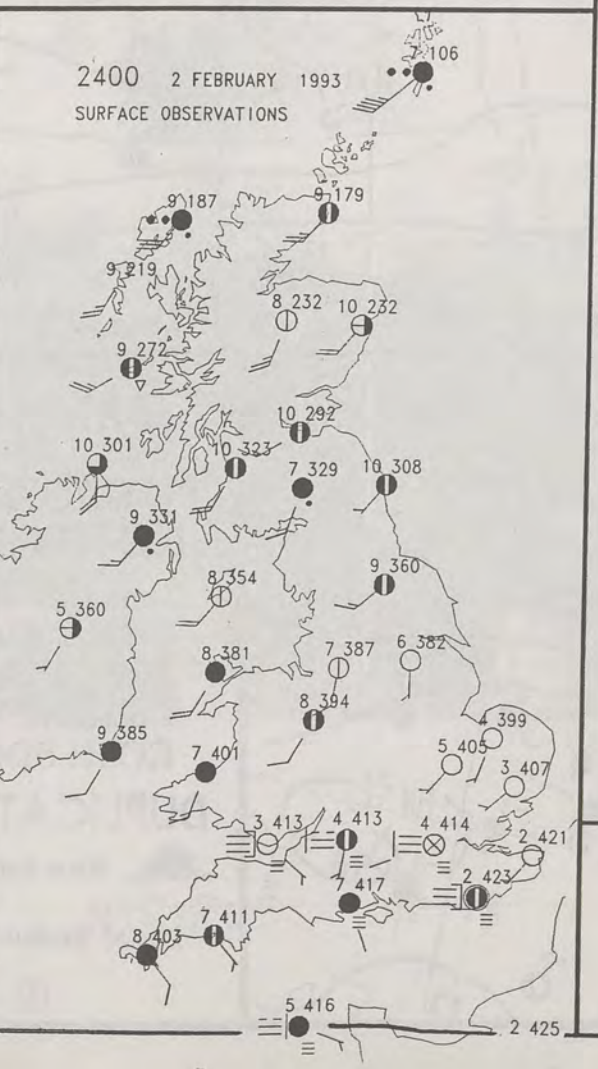
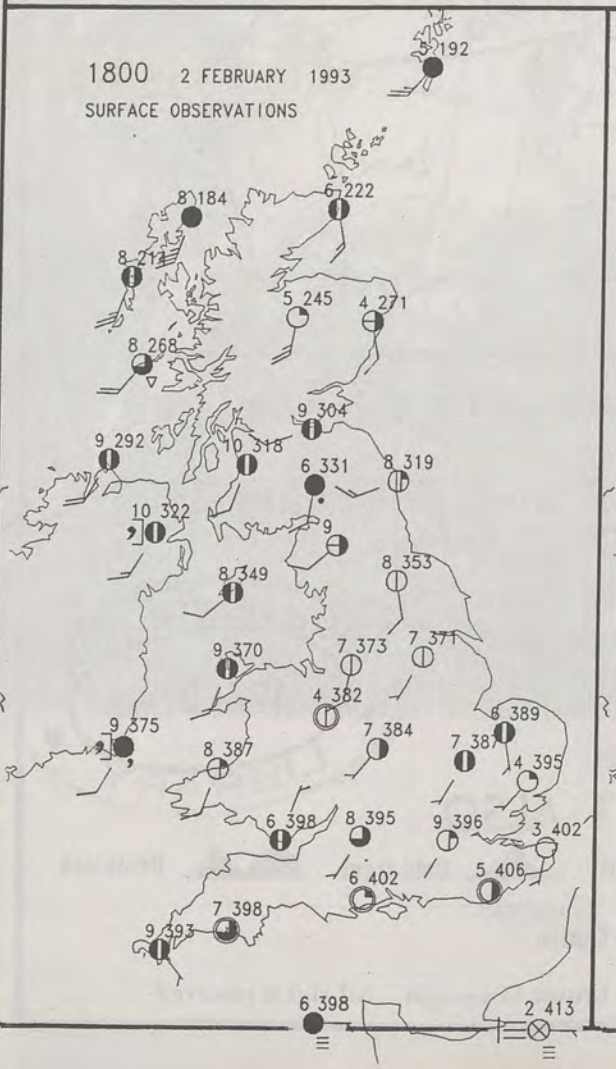
DAILY WEATHER SUMMARY
TUESDAY 2nd February 1993
NOT FOR LOAN
London Weather Centre
Climat Department
127 Clerkenwell Road
London
EC1R 5DB
DUPLICATE ALSO
London Weather Centre
© Crown Copyright All rights reserved

METEOROLOGICAL OFFICE
19 FEB 1993
LIBRARY

Warm front Cold front Occlusion



PLOTTED SURFACE OBSERVATIONS



**SUMMARY OF UK WEATHER
TUESDAY 2nd February 1993**

Most places had a cloudy, dry night, although it was clear and frosty at the start of the period in parts of eastern England. There were a few patches of rain or drizzle in the west and north, and north-west Scotland became windy.

Patchy rain moved east across Scotland and Northern Ireland during the morning, then it brightened up in many places. The sun also came through over parts of England and Wales after a grey start; the brightest areas were over Merseyside and adjacent districts, the north-east coast of England, and a swathe from south Devon and Dorset through north Hampshire and Berkshire to London and East Anglia. Fog formed over parts of the south in the evening.

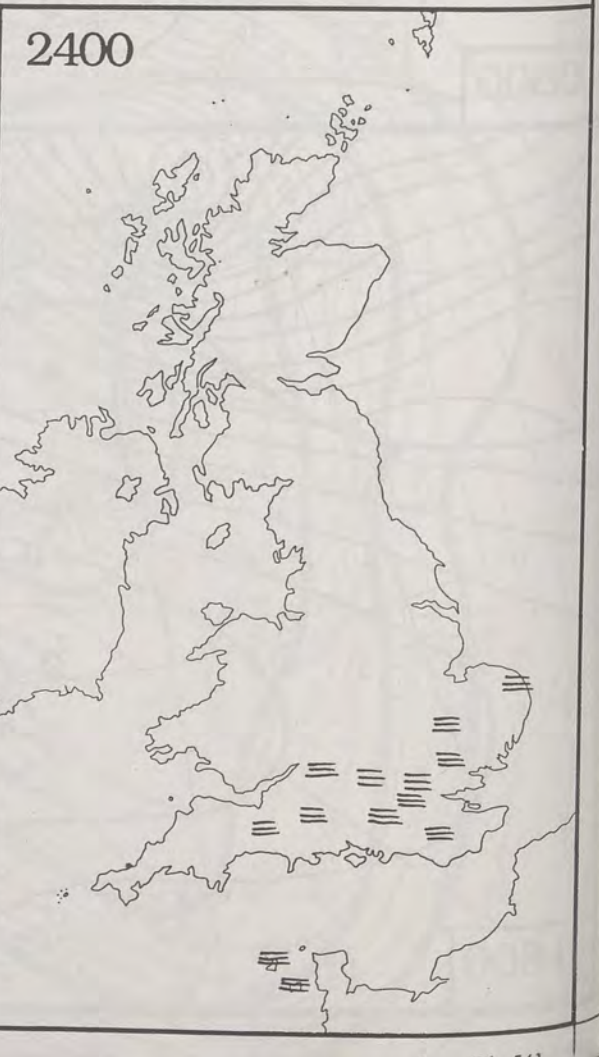
It was a mild day almost everywhere.

London Weather Centre

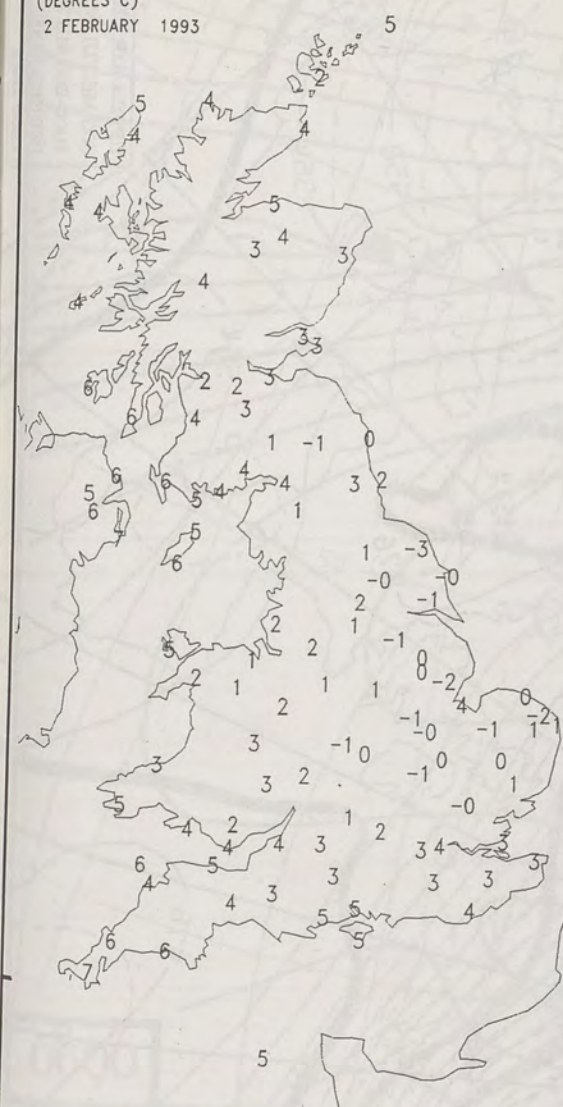
All times are GMT
© Crown Copyright All rights reserved



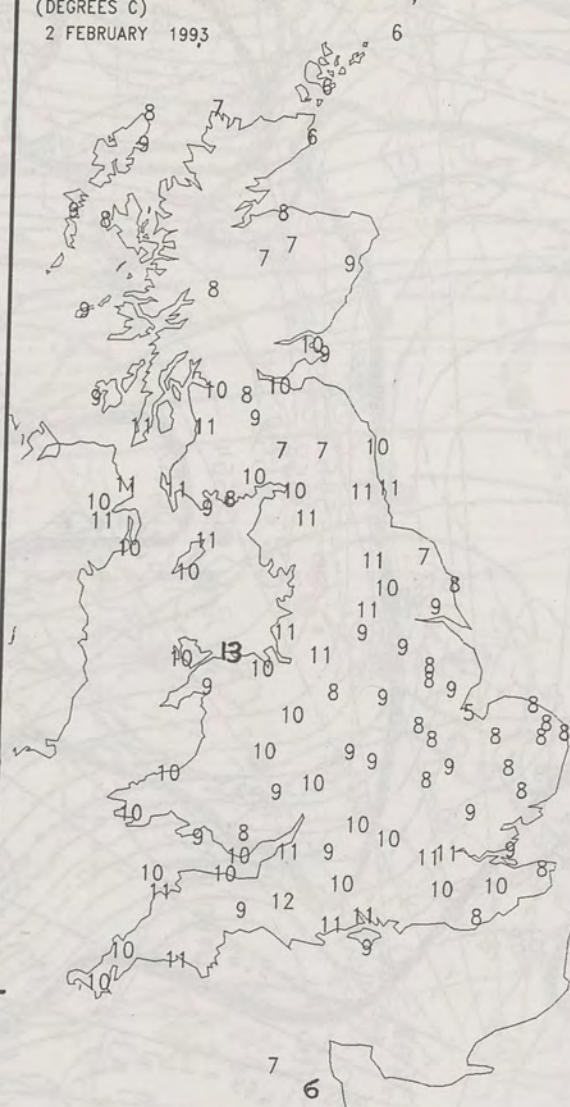
SIGNIFICANT WEATHER CHARTS



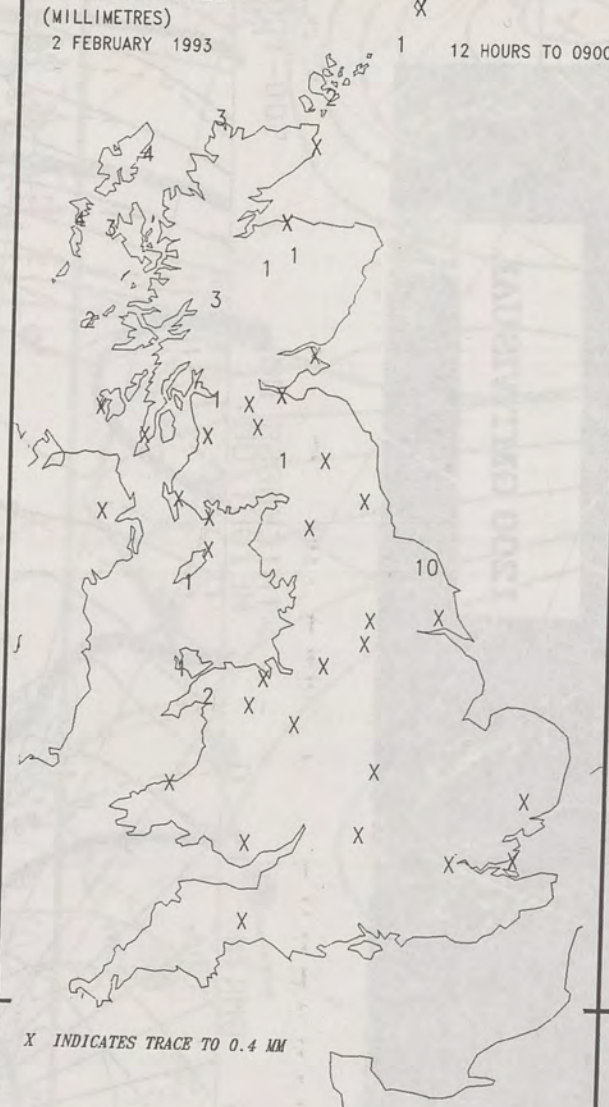
NIGHT MINIMUM TEMPERATURE
(DEGREES C)
2 FEBRUARY 1993



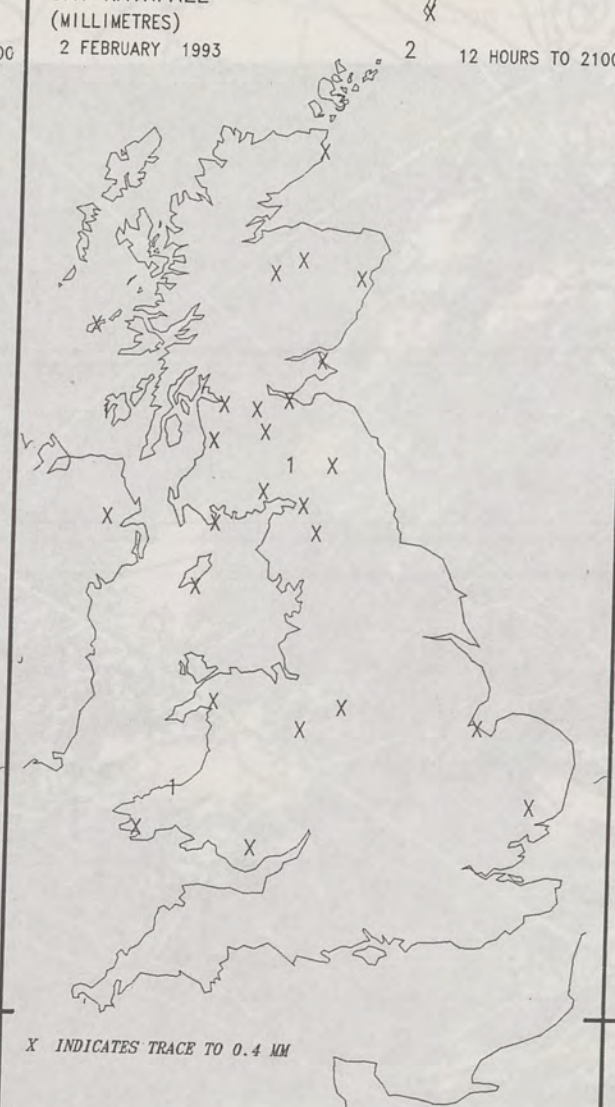
DAY MAXIMUM TEMPERATURE
(DEGREES C)
2 FEBRUARY 1993



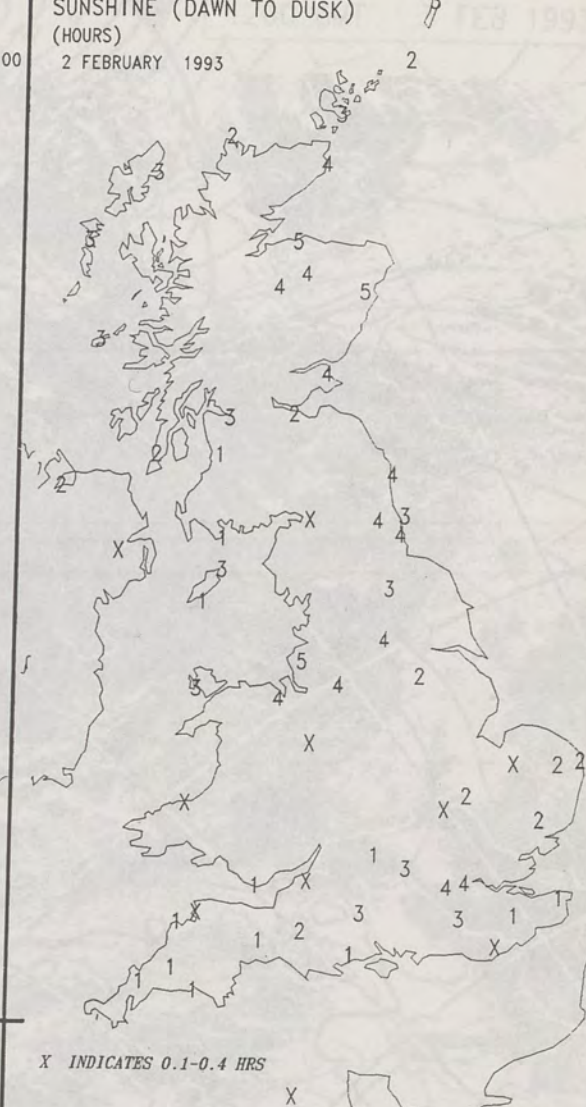
NIGHT RAINFALL
(MILLIMETRES)
2 FEBRUARY 1993



DAY RAINFALL
(MILLIMETRES)
2 FEBRUARY 1993



SUNSHINE (DAWN TO DUSK)
(HOURS)
2 FEBRUARY 1993



EXTREMES FOR TUESDAY 2ND FEBRUARY 1993

Highest Maximum	: 13.5 C Colwyn Bay [Clwyd]
Lowest Maximum	: 5.6 C Jersey Airport
Lowest Minimum	: -2.5 C Fylingdales [Yorks]
Lowest Grass Minimum	: -6.9 C Coningsby [Lincs]
Most Rain (24 hours from 0900 GMT)	: 16.0 mm Cape Wrath [n Scotland]
Most Sun	: 5.4 Hrs Southport [Merseyside]

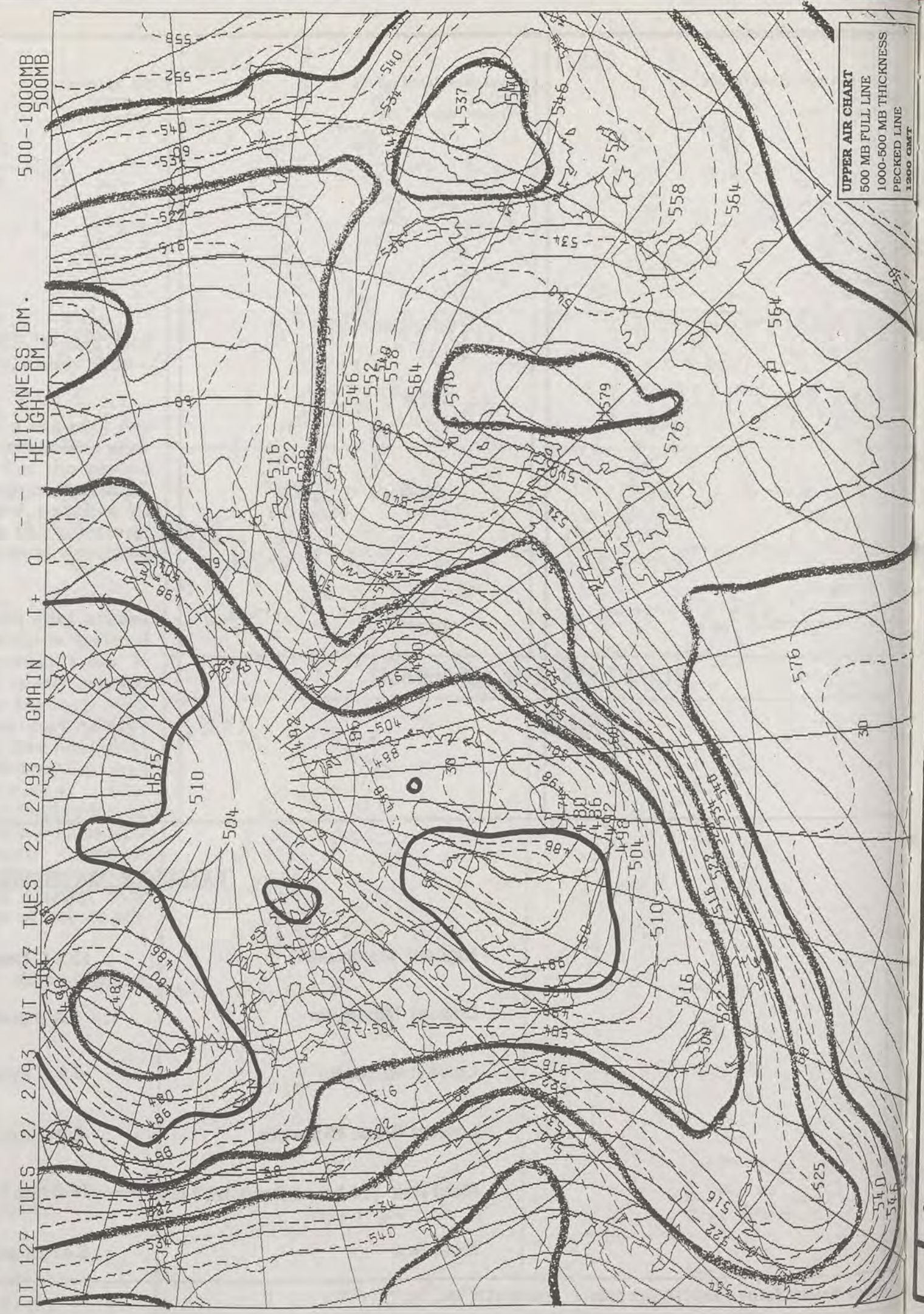
DAILY WEATHER SUMMARY



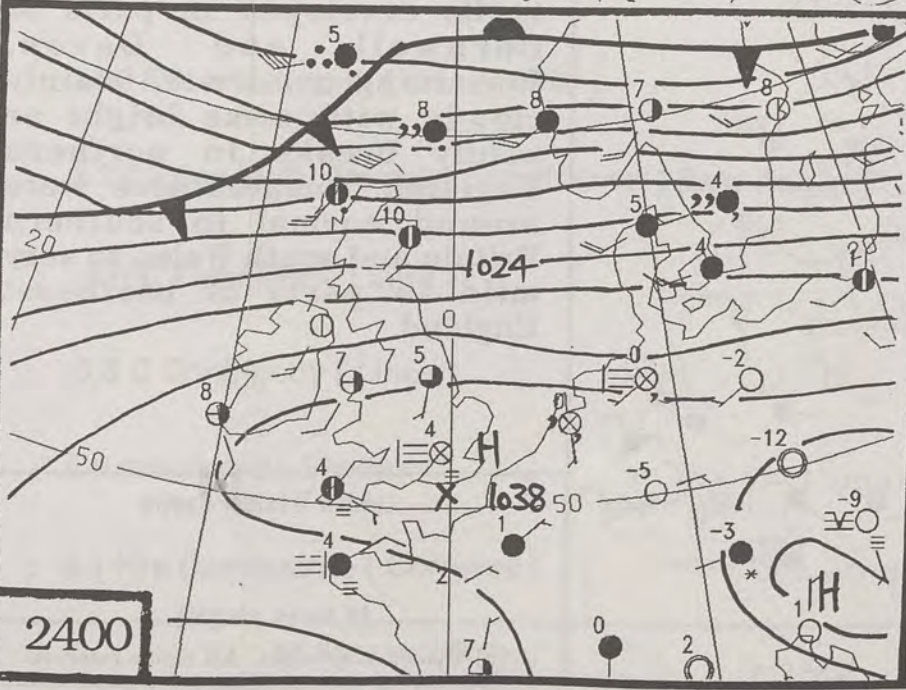
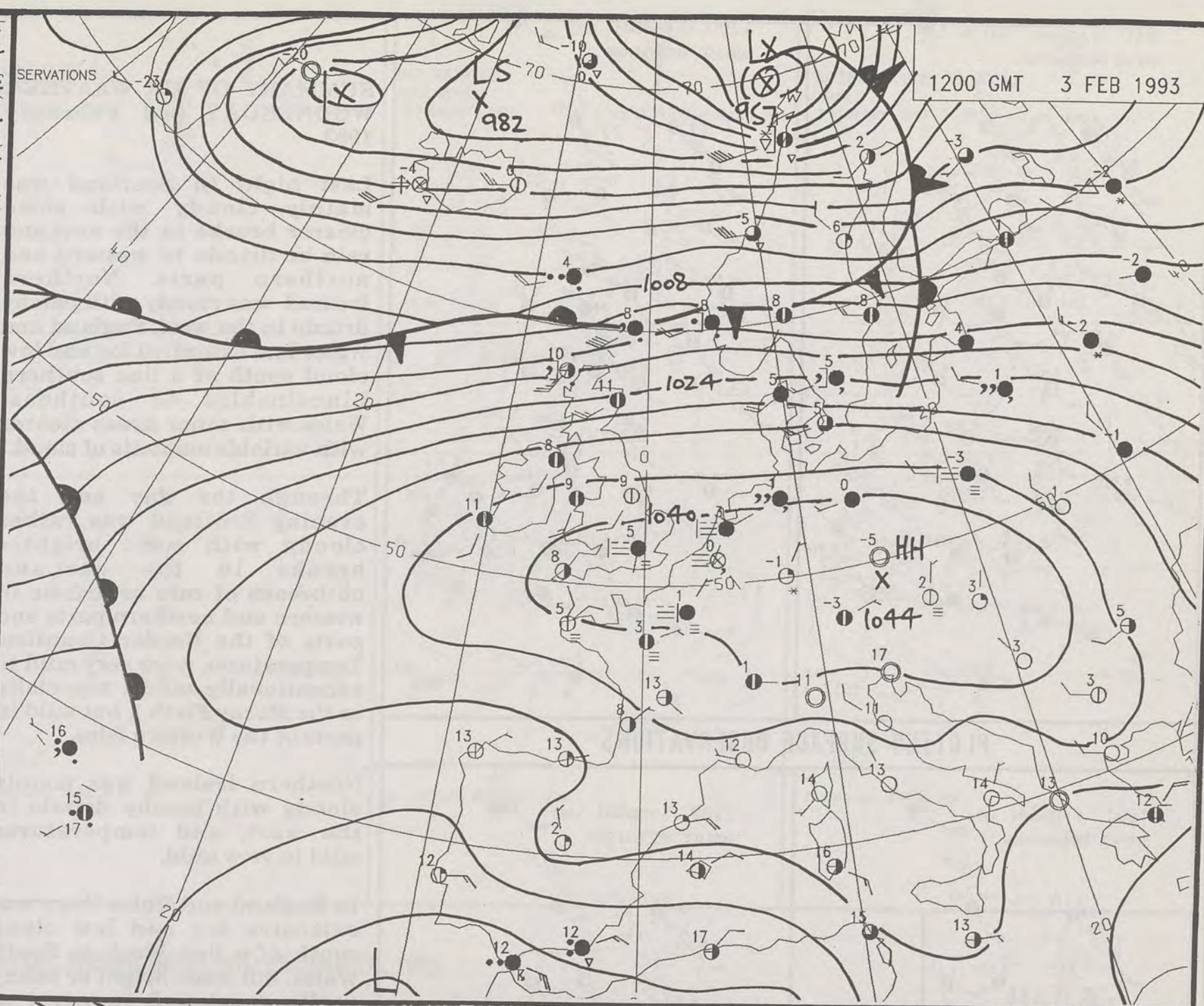
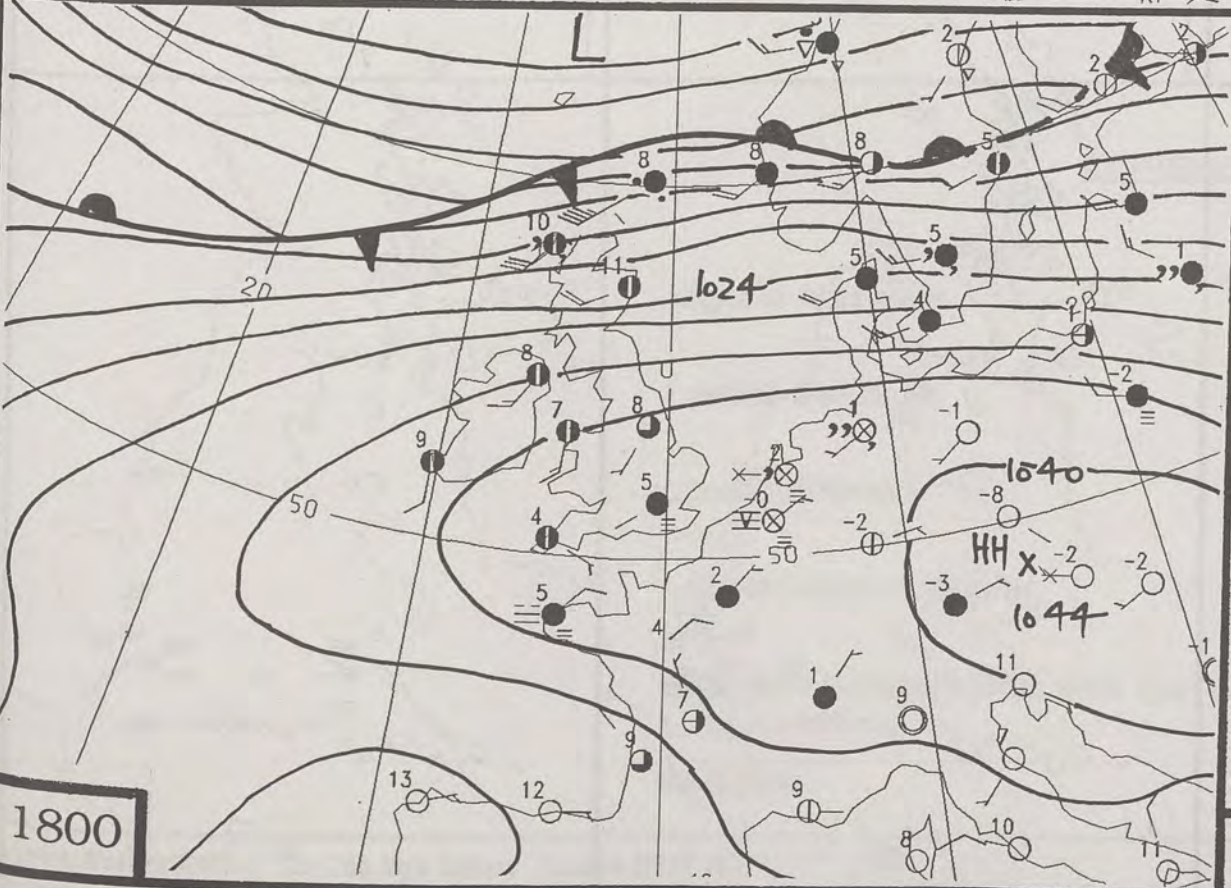
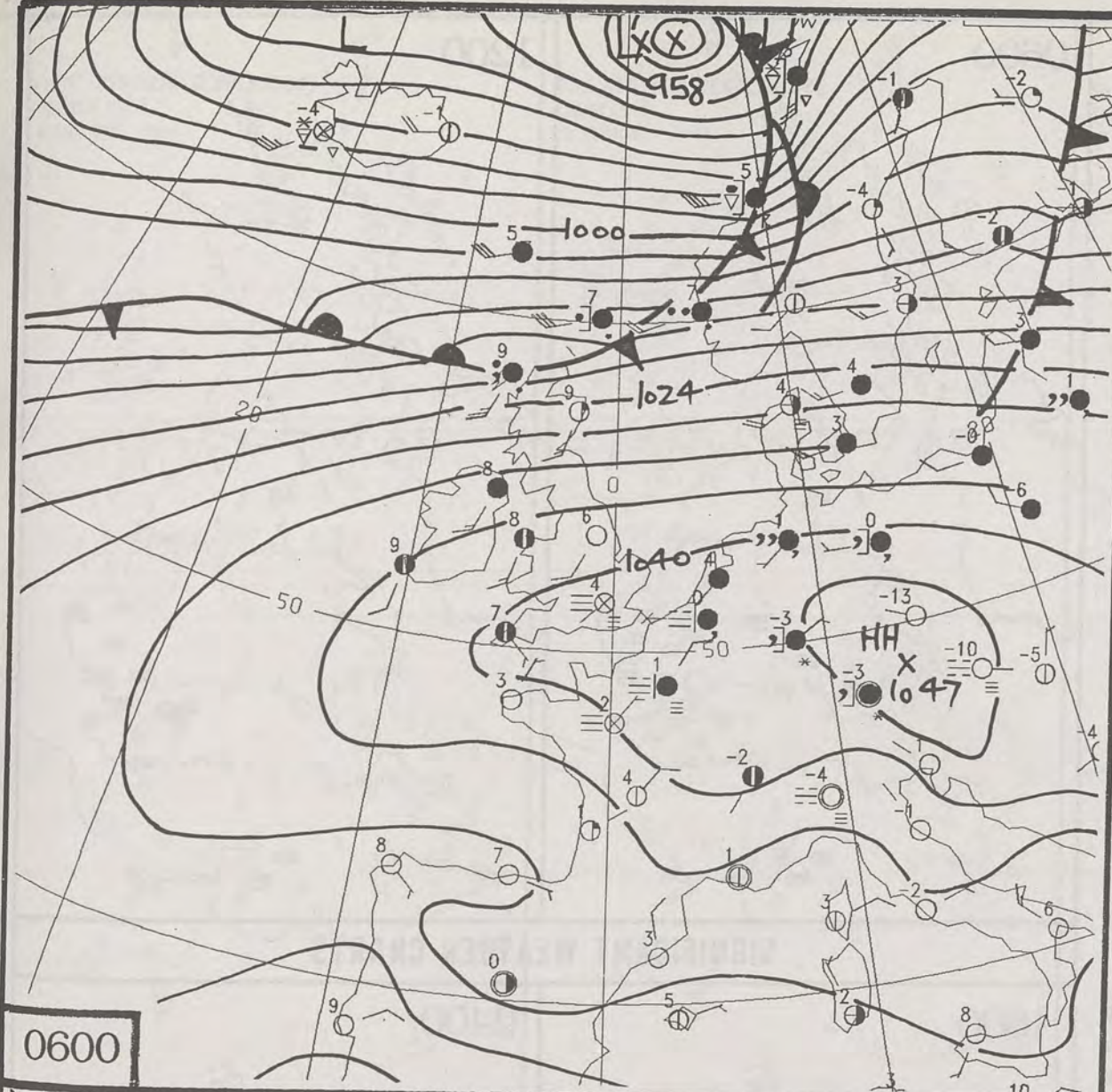
© Crown Copyright
All rights reserved



1200 GMT VISUAL



1000-500 MB THICKNESS
PECKED LINE
1200 GMT



DAILY WEATHER SUMMARY **WEDNESDAY 3rd February** **1993 NOT FOR LOAN**

London Weather Centre
Climat Department
127 Clerkenwell Road
London
EC1R 5DB

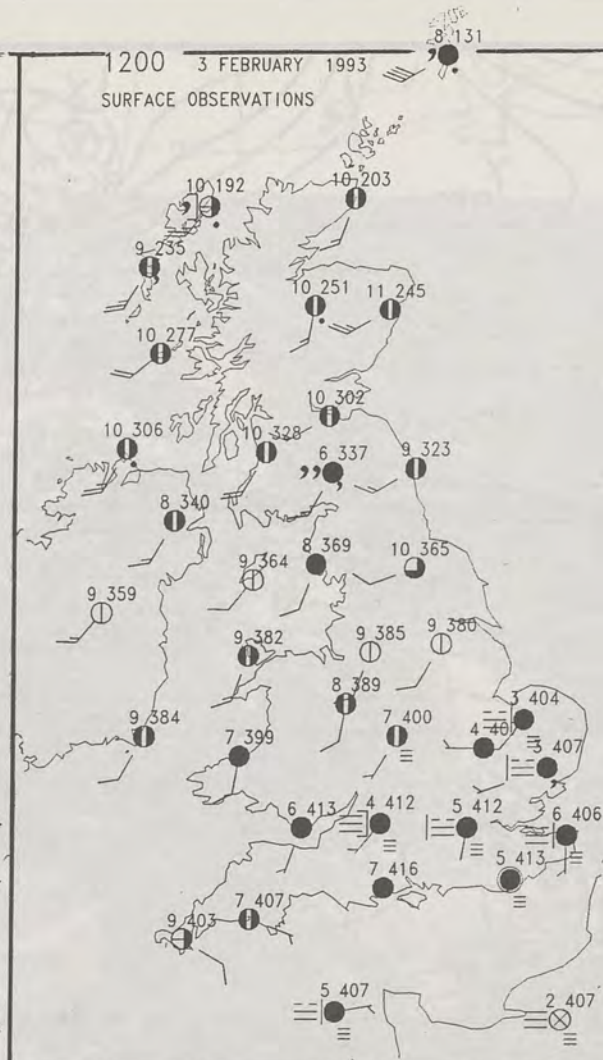
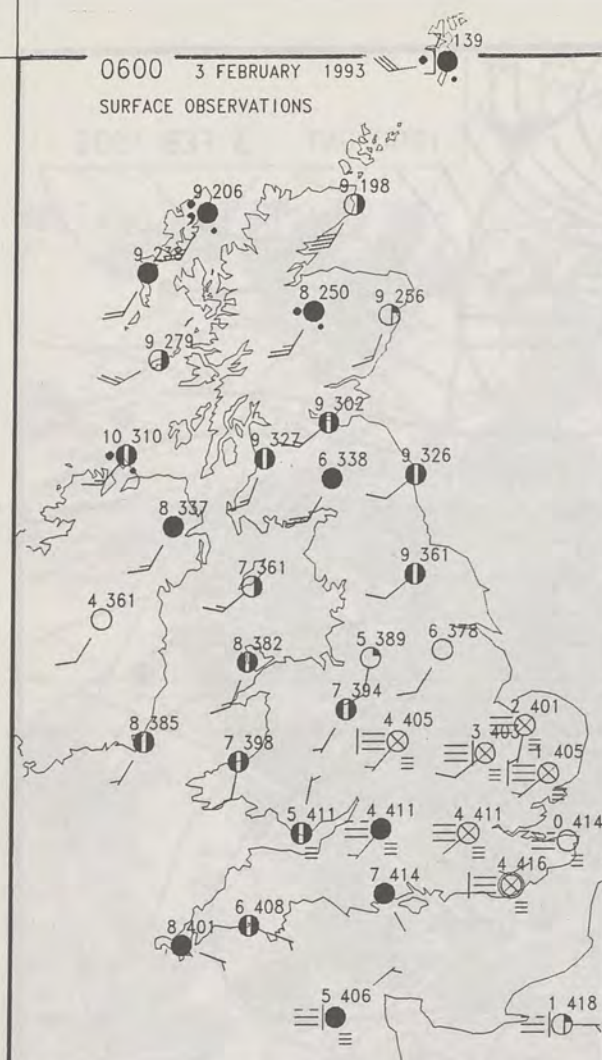


DUPLICATE ALSO

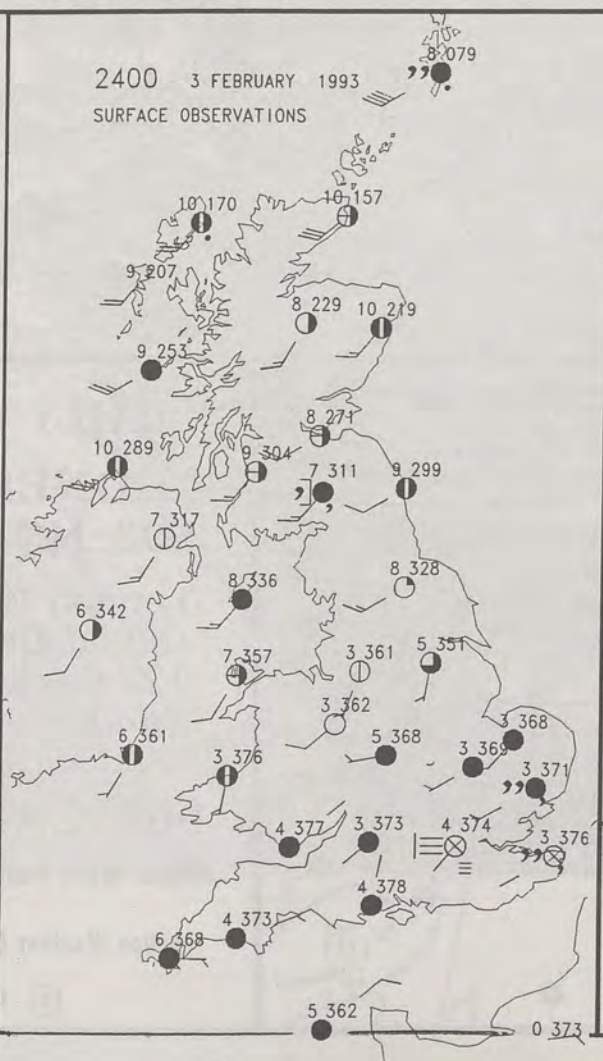
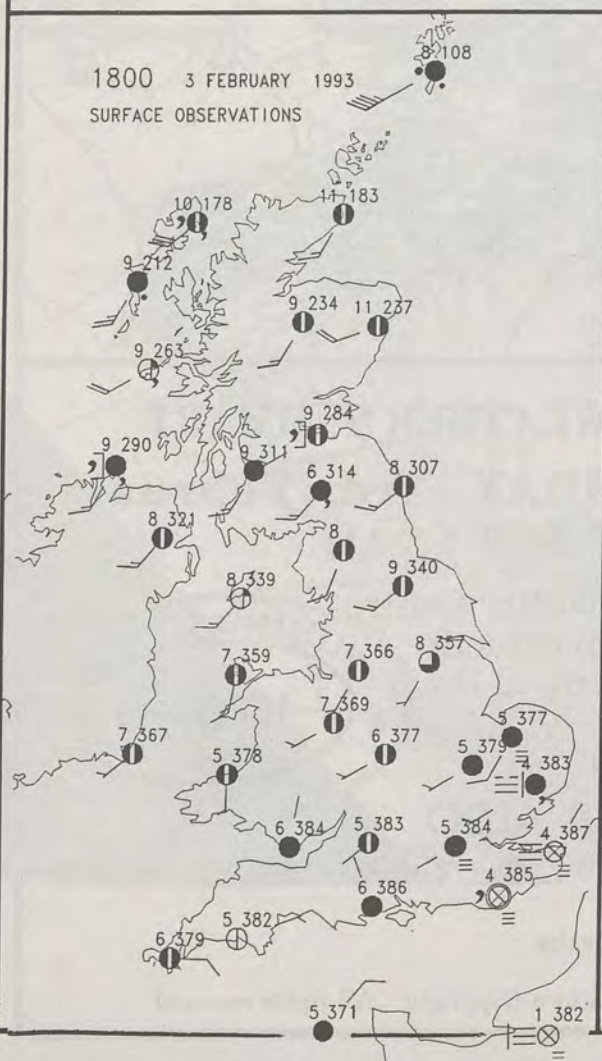
Warm front Cold front Occlusion

London Weather Centre

© Crown Copyright All rights reserved



PLOTTED SURFACE OBSERVATIONS



**SUMMARY OF UK WEATHER
WEDNESDAY 3rd February
1993**

Last night in Scotland was mainly cloudy with some clearer breaks in the east, and rain or drizzle in western and northern parts. Northern Ireland was cloudy with patchy drizzle in the west. England and Wales had extensive fog and low cloud south of a line southern Lincolnshire to southeast Wales, with other areas clearer with variable amounts of cloud.

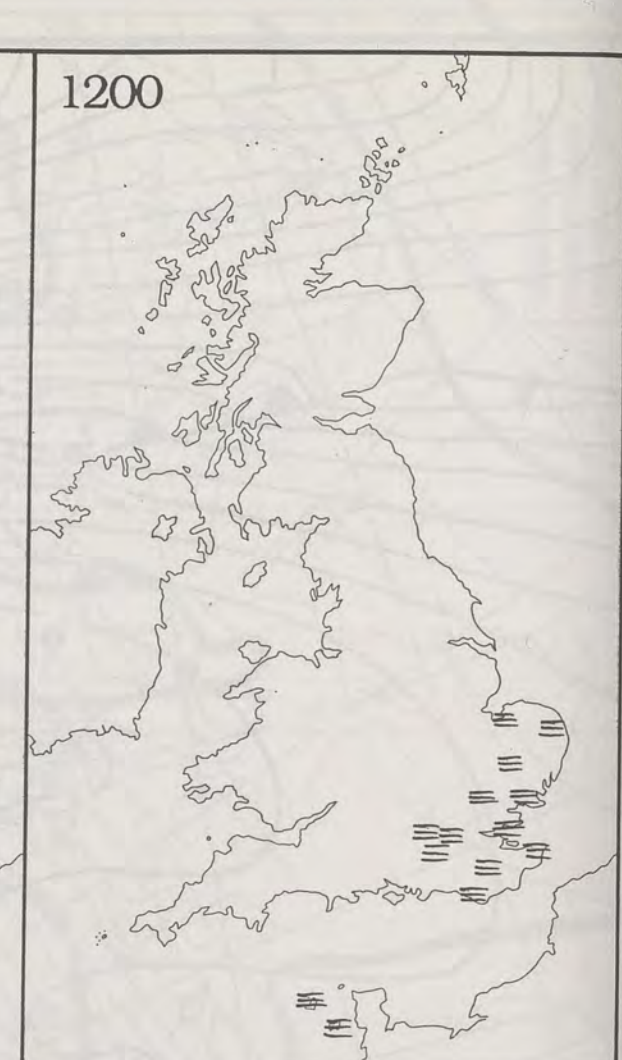
Through the day and the evening Scotland was rather cloudy with some brighter breaks in the east, and outbreaks of rain or drizzle in western and northern parts and parts of the Border Counties. Temperatures were very mild (especially in the Moray Firth), but mild in parts of the Western Isles.

Northern Ireland was mainly cloudy with patchy drizzle in the west, and temperatures mild to very mild.

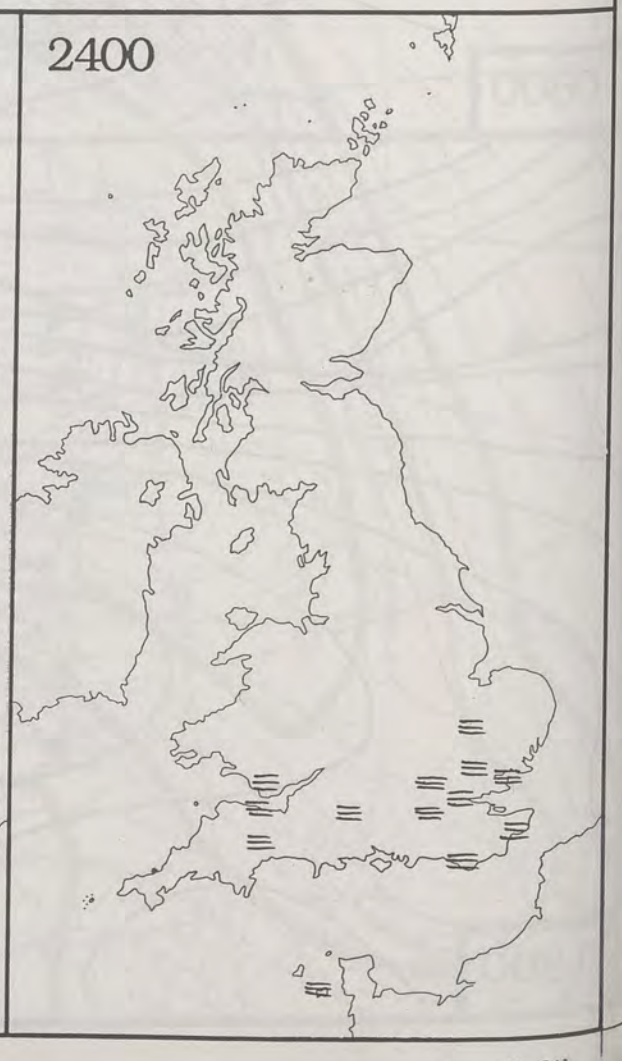
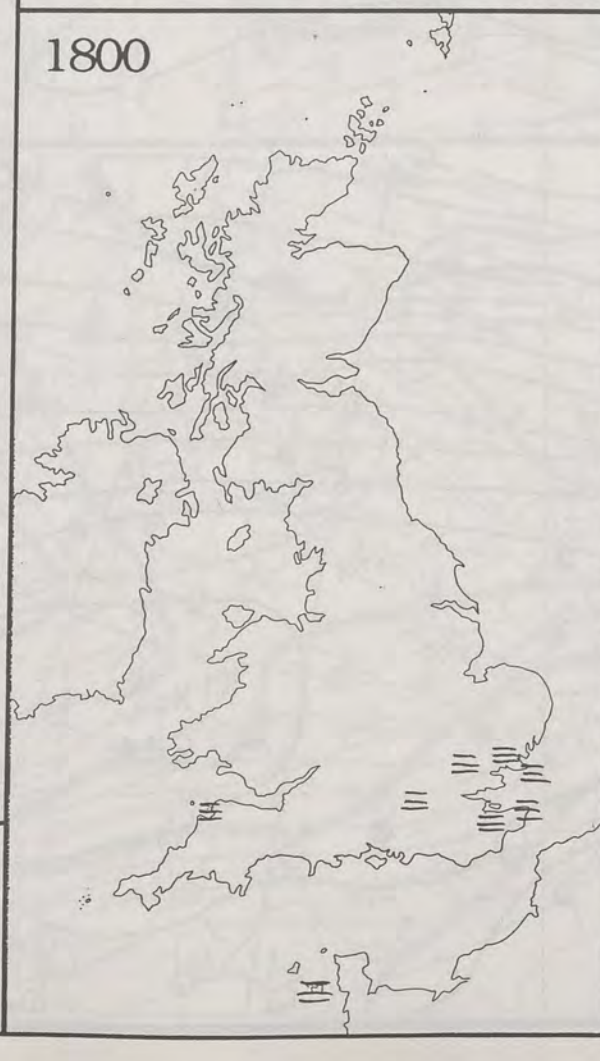
In England and Wales there was extensive fog and low cloud south of a line Wash to South Wales, but some bright or sunny spells developed in parts of Cornwall and Devon. Remaining parts were mainly cloudy with some bright or sunny breaks in northern England. Temperatures were around normal in southern Britain and south Wales, to very mild in parts of northeast England.

London Weather Centre

All times are GMT
© Crown Copyright All rights reserved



SIGNIFICANT WEATHER CHARTS



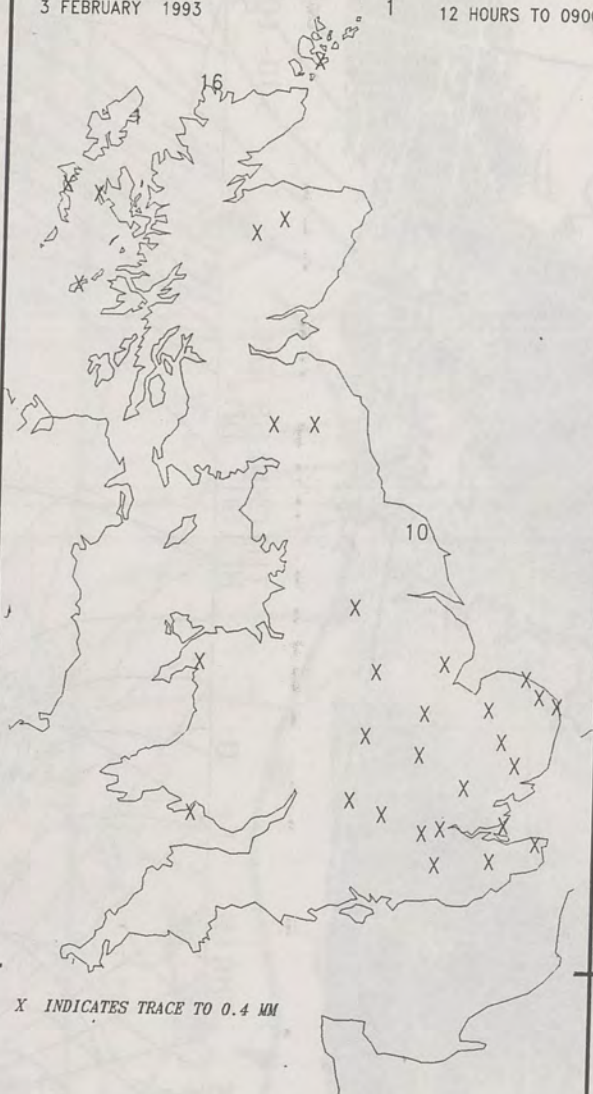
NIGHT MINIMUM TEMPERATURE
(DEGREES C)
3 FEBRUARY 1993



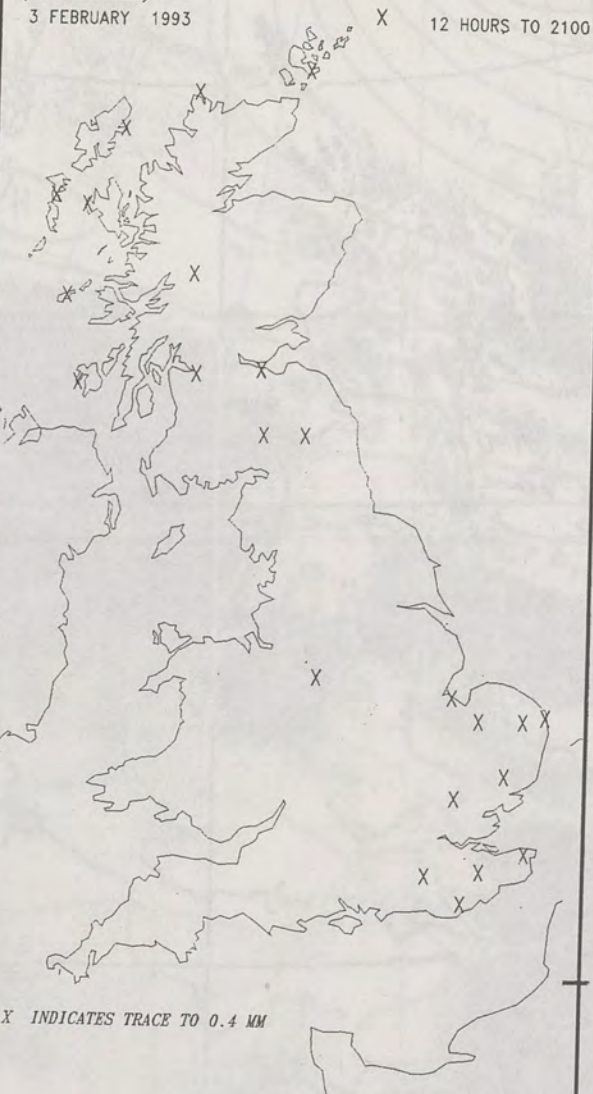
DAY MAXIMUM TEMPERATURE
(DEGREES C)
3 FEBRUARY 1993



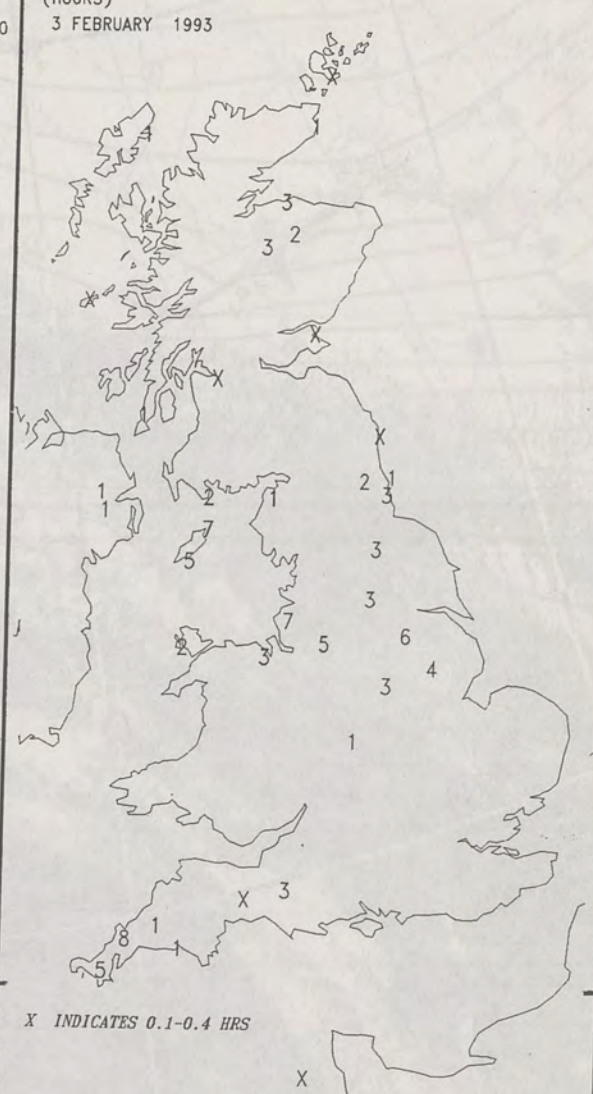
NIGHT RAINFALL
(MILLIMETRES)
3 FEBRUARY 1993



DAY RAINFALL
(MILLIMETRES)
3 FEBRUARY 1993



SUNSHINE (DAWN TO DUSK)
(HOURS)
3 FEBRUARY 1993




EXTREMES FOR WEDNESDAY 3RD FEBRUARY 1993

Highest Maximum	: 14.0 C Lossiemouth [Moray Firth]
Lowest Maximum	: 4.2 C Lowestoft , Hemsby , Wattisham [East Anglia]
Lowest Minimum	: -2.0 C Folkestone [kent]
Lowest Grass Minimum	: -5.3 C Coningsby [Lincs]
Most Rain (24 hours from 0900 GMT)	: 5.9 mm Foula [Shetland]
Most Sun	: 8.1 Hrs Cambourne [Cornwall]

DAILY WEATHER SUMMARY

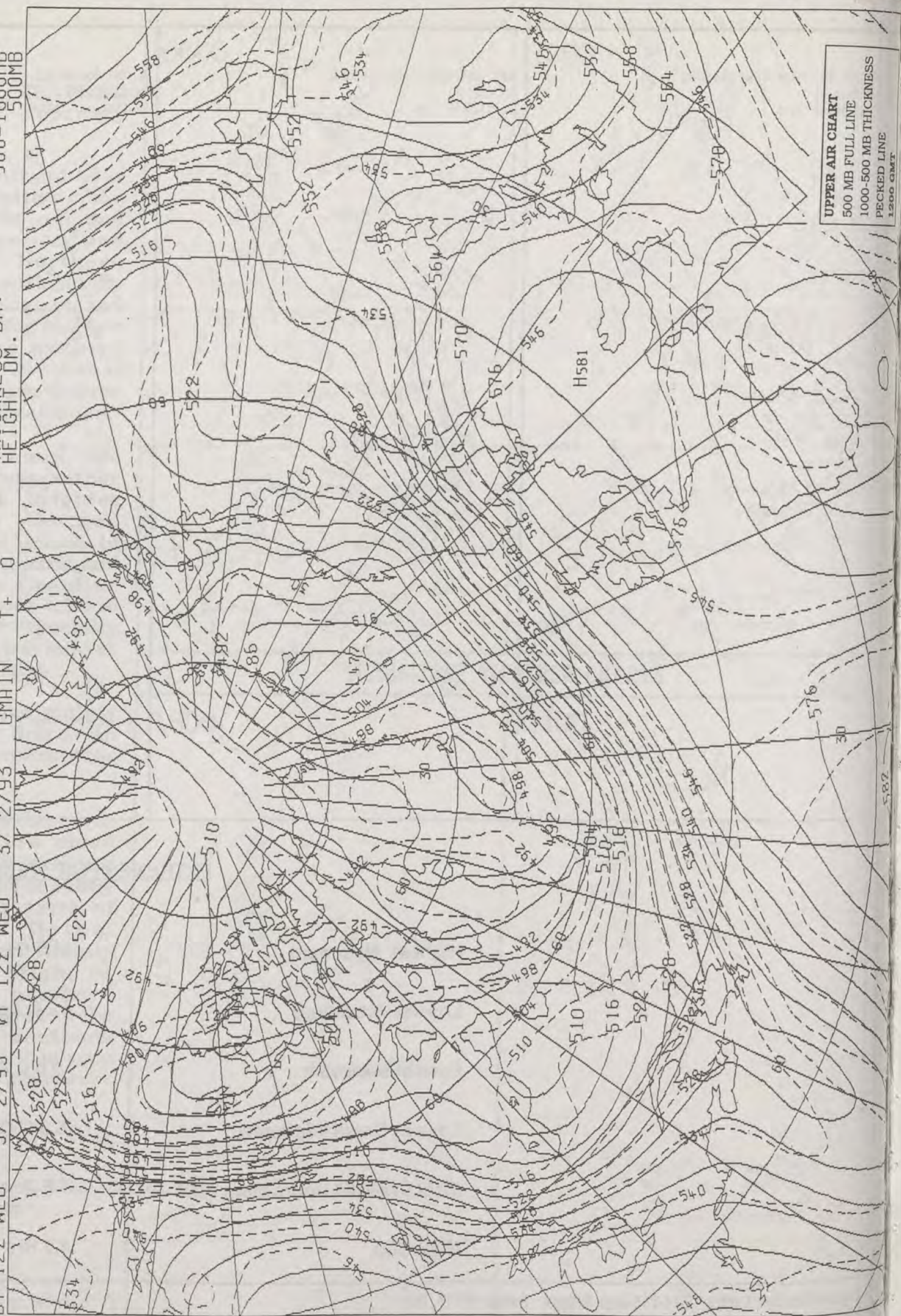


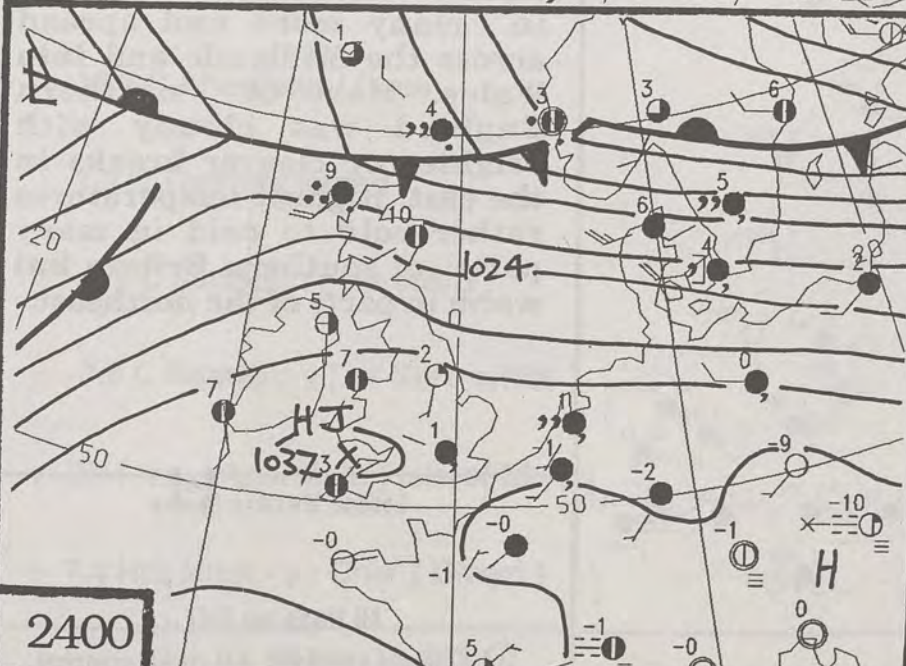
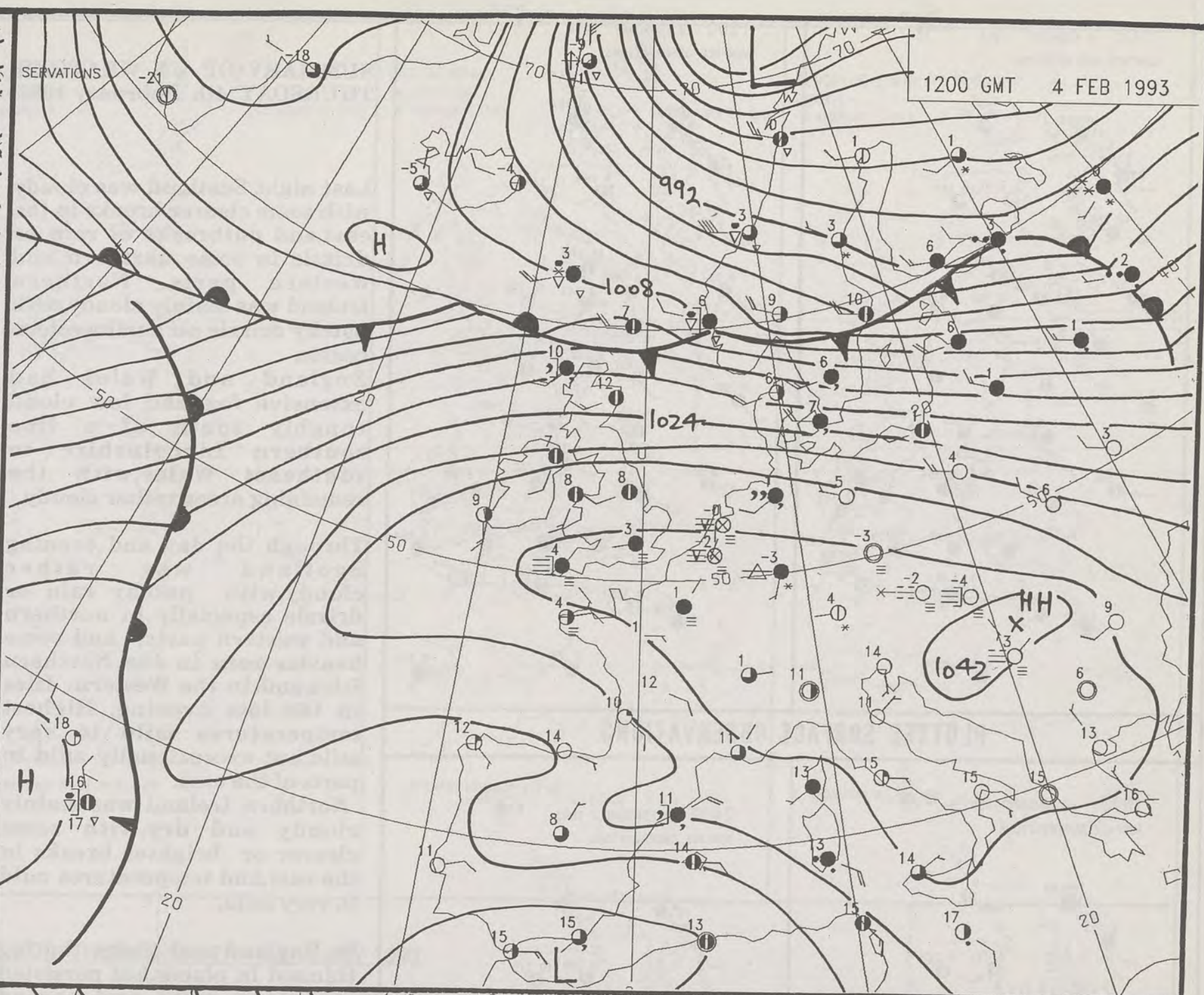
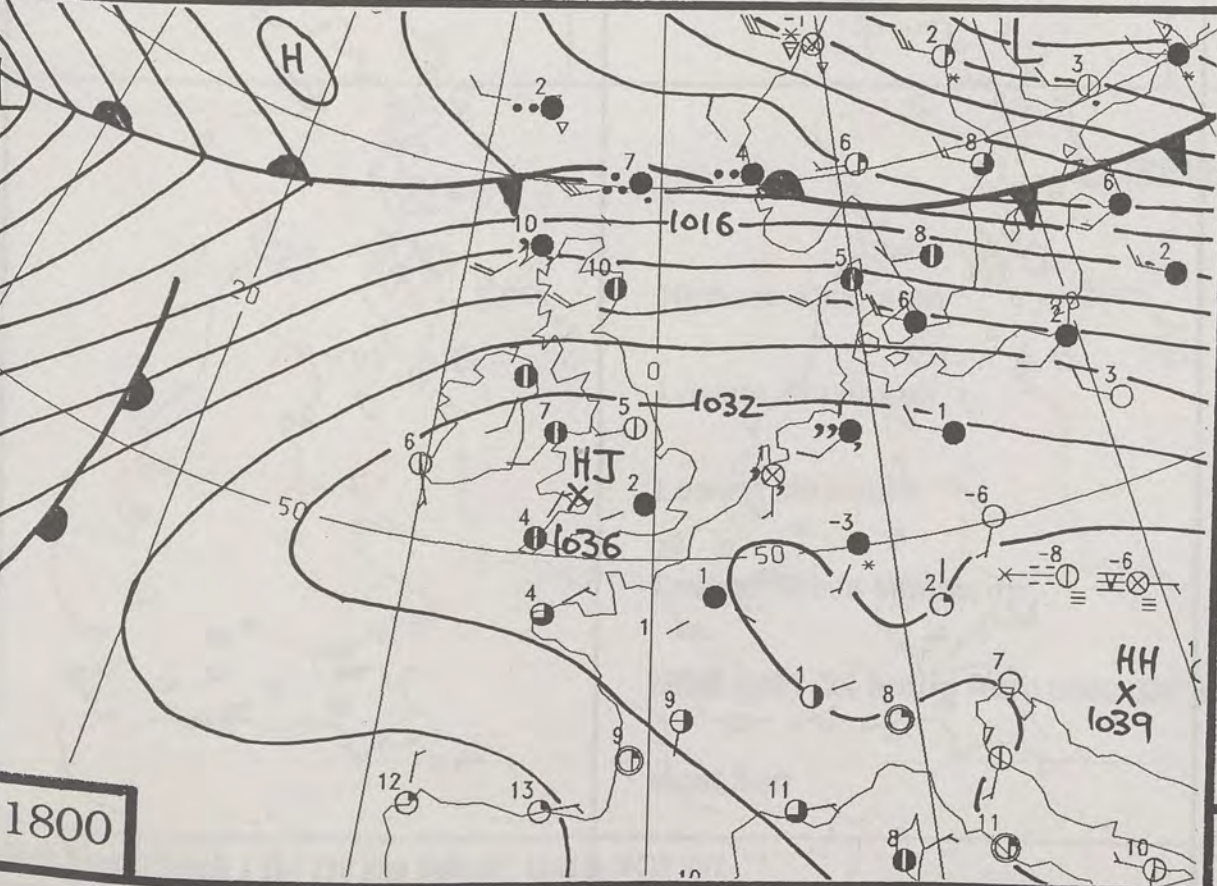
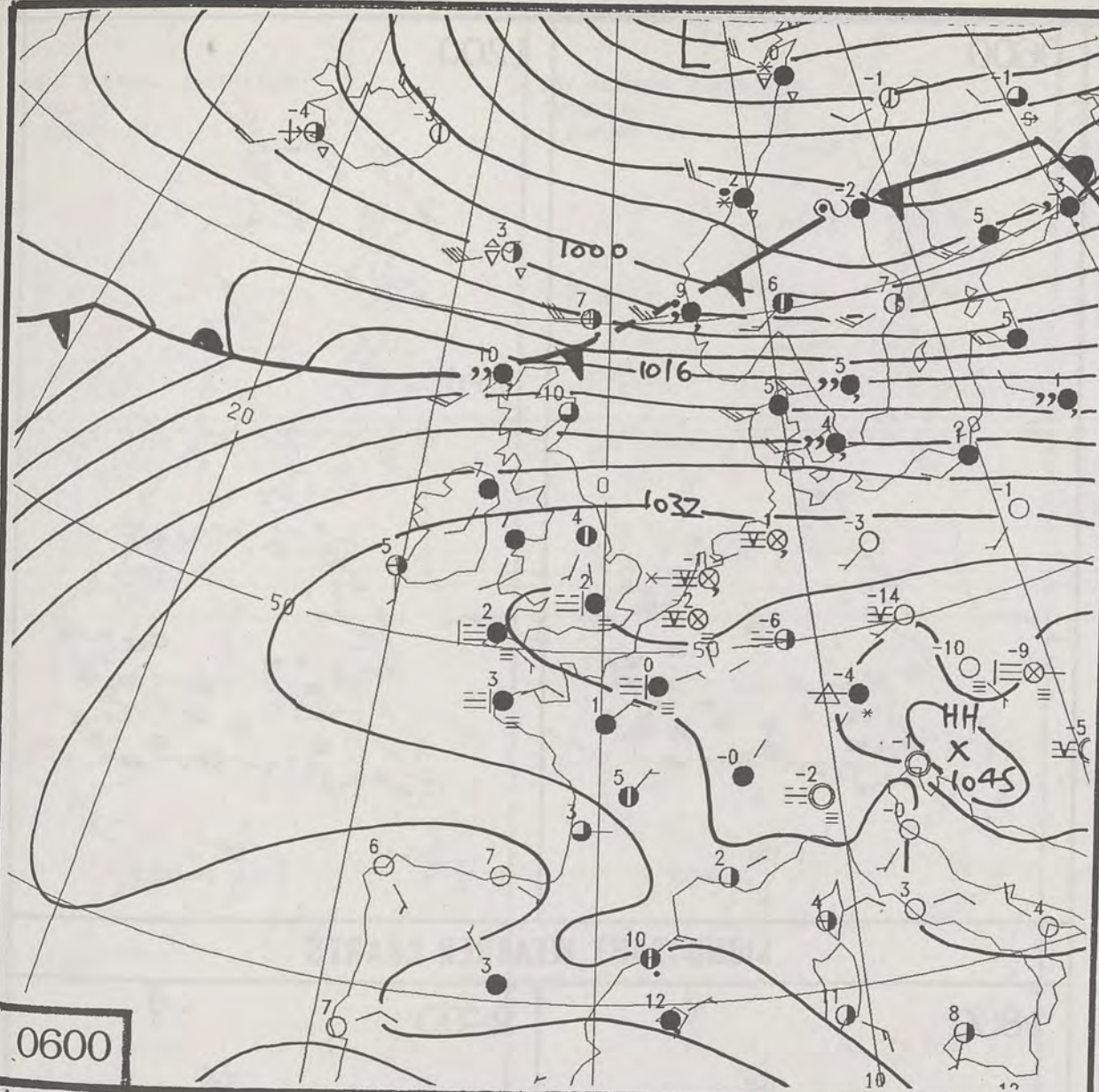
© Crown Copyright
All rights reserved



1200 GMT VISUAL

DT 12Z WED 3/ 2/93 VT 12Z WED 3/ 2/93 GMAIN T+ 0 - - THICKNESS DM. 500-1000MB 500MB





DAILY WEATHER SUMMARY **THURSDAY 4th February 1993**

NOT FOR LOAN


London Weather Centre
Climat Department
127 Clerkenwell Road
London
EC1R 5DB

DUPLICATE ALSO

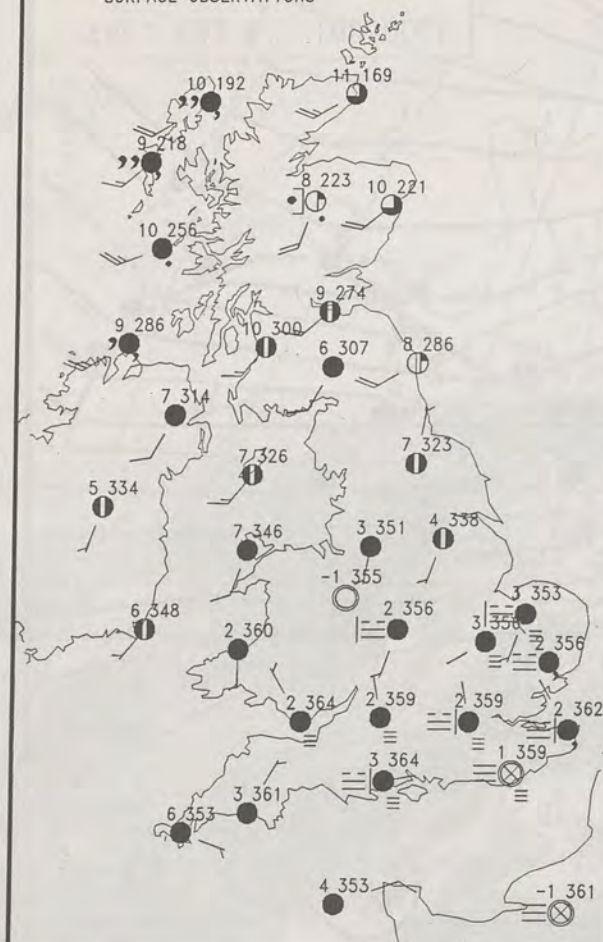
Warm front Cold front Occlusion

London Weather Centre

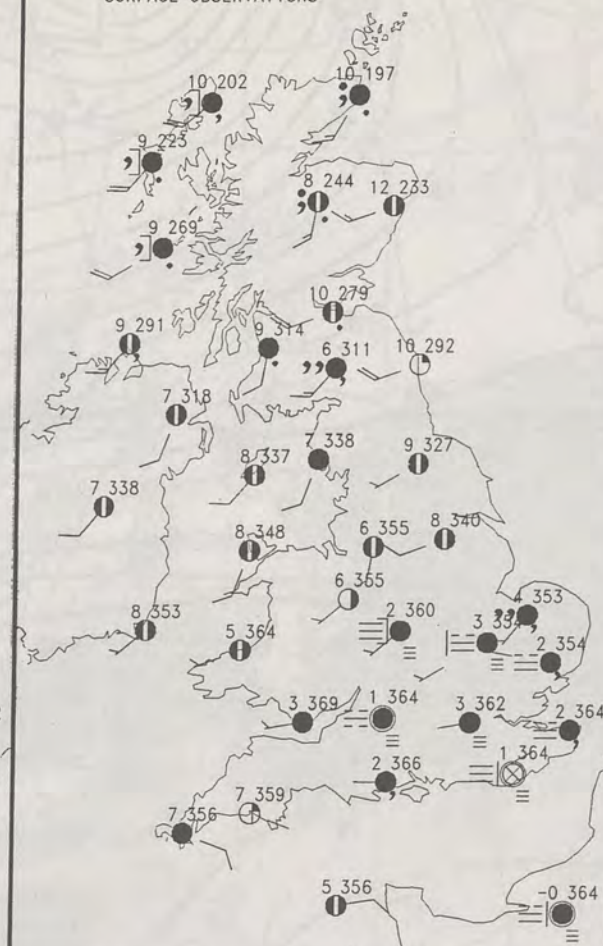
© Crown Copyright All rights reserved



0600 4 FEBRUARY 1993
SURFACE OBSERVATIONS

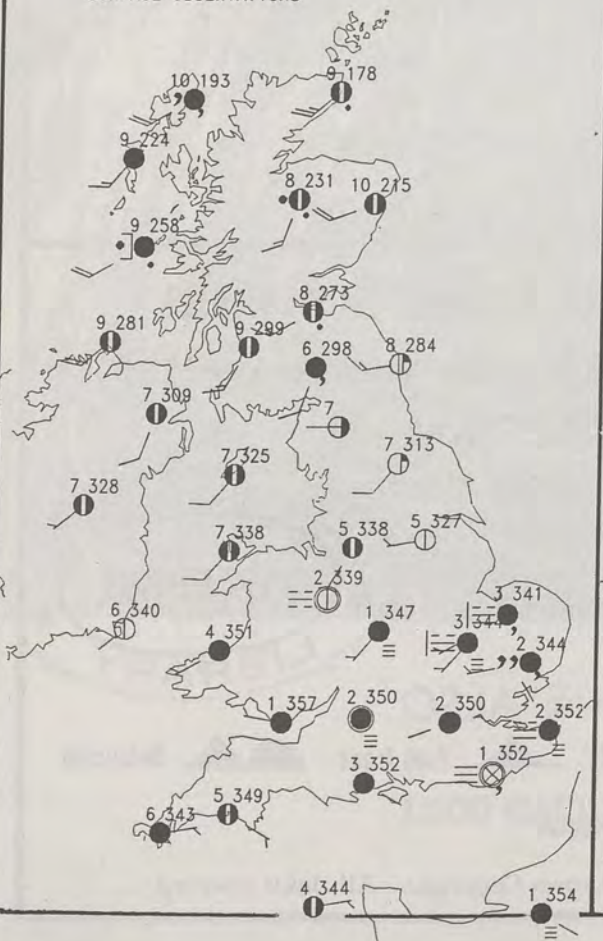


1200 4 FEBRUARY 1993
SURFACE OBSERVATIONS

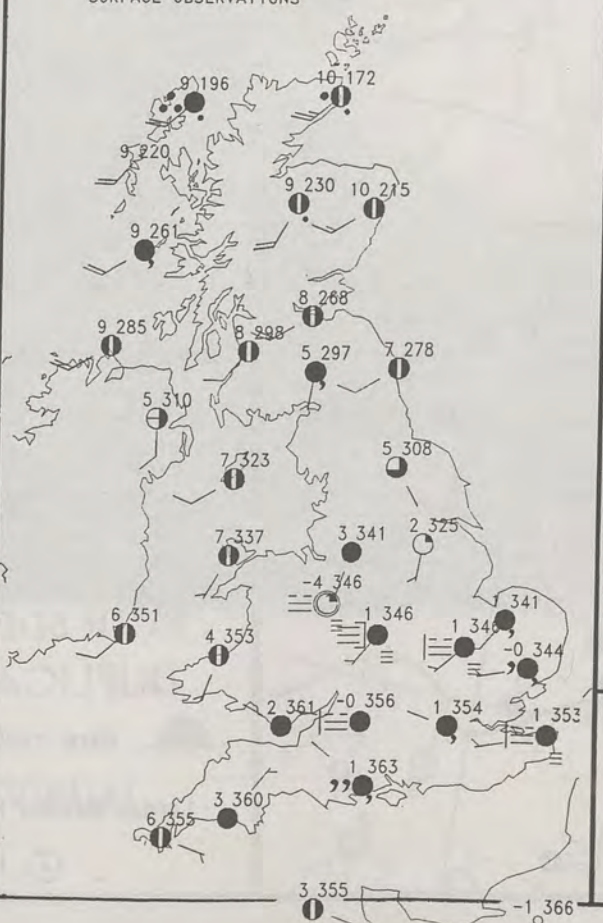


PLOTTED SURFACE OBSERVATIONS

1800 4 FEBRUARY 1993
SURFACE OBSERVATIONS



2400 4 FEBRUARY 1993
SURFACE OBSERVATIONS



SUMMARY OF UK WEATHER THURSDAY 4th February 1993

Last night Scotland was cloudy with some clearer breaks in the east, and outbreaks of rain or drizzle in some northern and western parts. Northern Ireland was mainly cloudy, with patchy drizzle on northwestern coasts.

England and Wales had extensive fog and low cloud roughly south of a line southern Lincolnshire to southeast Wales, with the remaining areas rather cloudy.

Through the day and evening Scotland was rather cloudy, with patchy rain or drizzle especially in northern and western parts; and some heavier rain in the Northern Isles, and in the Western Isles in the late evening. Highest temperatures mild to very mild, but exceptionally mild in parts of the east.

Northern Ireland was mainly cloudy and dry, with some clearer or brighter breaks in the east, and temperatures mild to very mild.

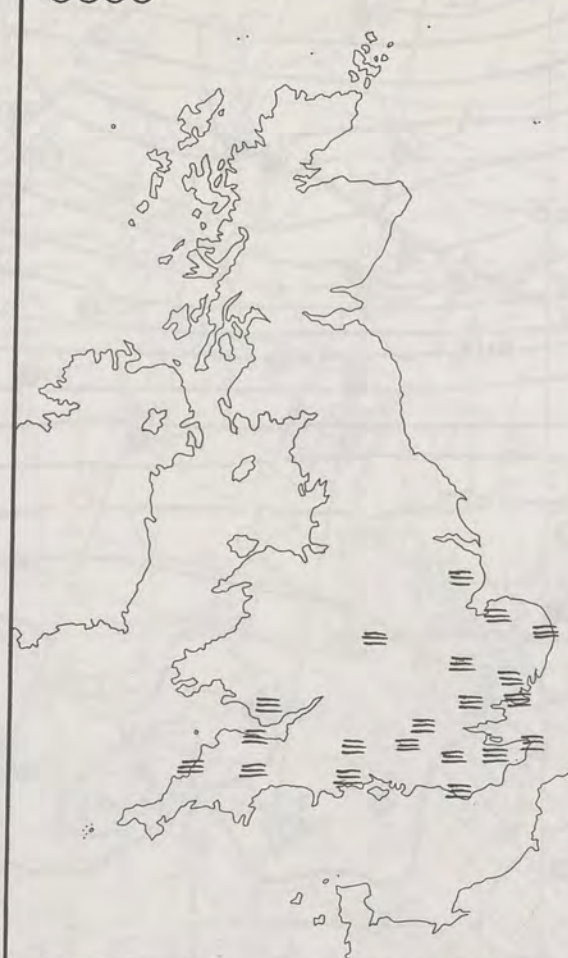
In England and Wales the fog thinned in places, but persisted in many more and spread across the Midlands and into Wales. Most of northern England was cloudy with brighter or clearer breaks in the east. Highest temperatures rather cold to cold in many parts of southern Britain but warm in parts of the northeast.

London Weather Centre

All times are GMT

© Crown Copyright All rights reserved

0600



1200



SIGNIFICANT WEATHER CHARTS

1800



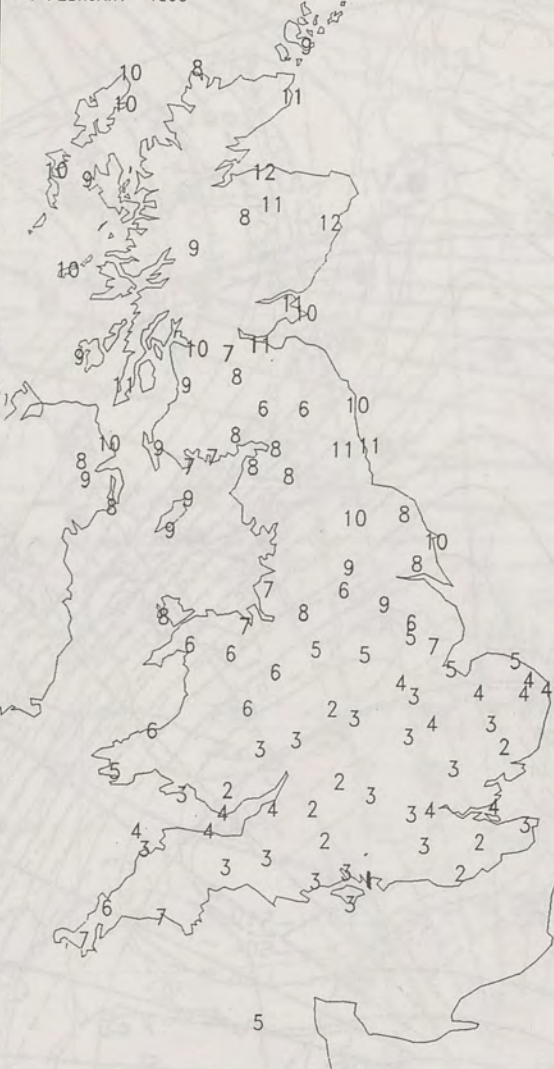
2400



NIGHT MINIMUM TEMPERATURE
(DEGREES C)
4 FEBRUARY 1993



DAY MAXIMUM TEMPERATURE
(DEGREES C)
4 FEBRUARY 1993



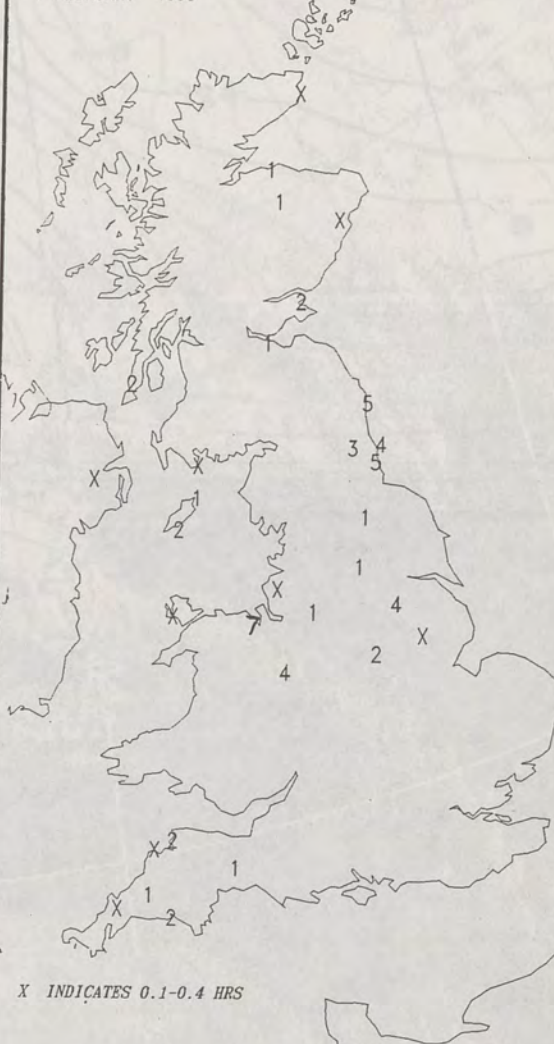
NIGHT RAINFALL
(MILLIMETRES)
4 FEBRUARY 1993



DAY RAINFALL
(MILLIMETRES)
4 FEBRUARY 1993



SUNSHINE (DAWN TO DUSK)
(HOURS)
4 FEBRUARY 1993



EXTREMES FOR THURSDAY 4TH FEBRUARY 1993

Highest Maximum	: 12.3 C Aberdeen / Dyce
Lowest Maximum	: 1.3 C Thorney Island
Lowest Minimum	: -2.2 C Shobdon [Hereford]
Lowest Grass Minimum	: -7.6 C Shawbury [nr Shropshire]
Most Rain (24 hours from 0900 GMT)	: 20.4 mm Waterstein [Isle of Skye]
Most Sun	: 7.4 Hrs Moel - y - Crio [Clwyd]


DAILY WEATHER SUMMARY



© Crown Copyright
All rights reserved

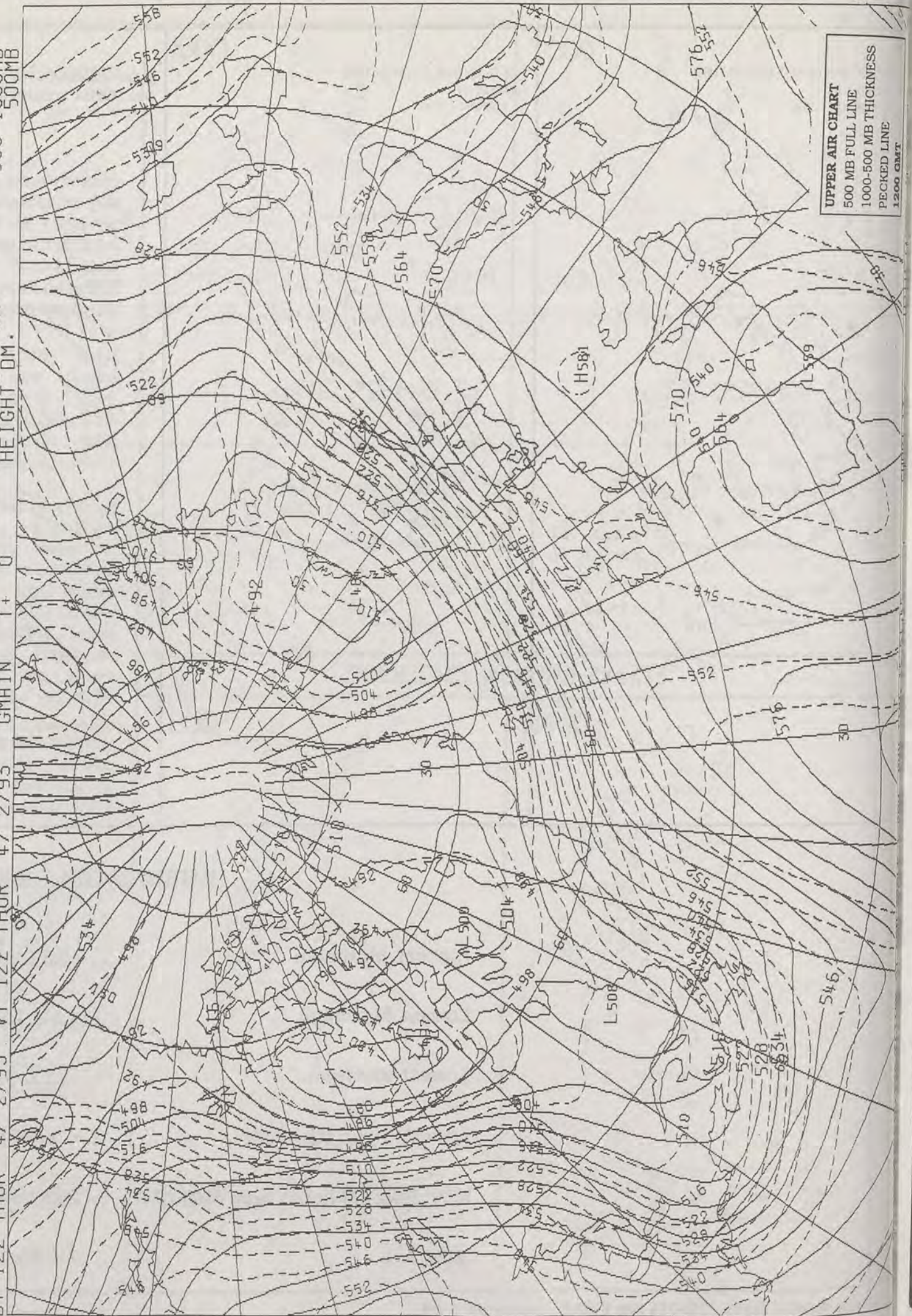
London Weather Centre 284-286 High Holborn London WC1V 7HX

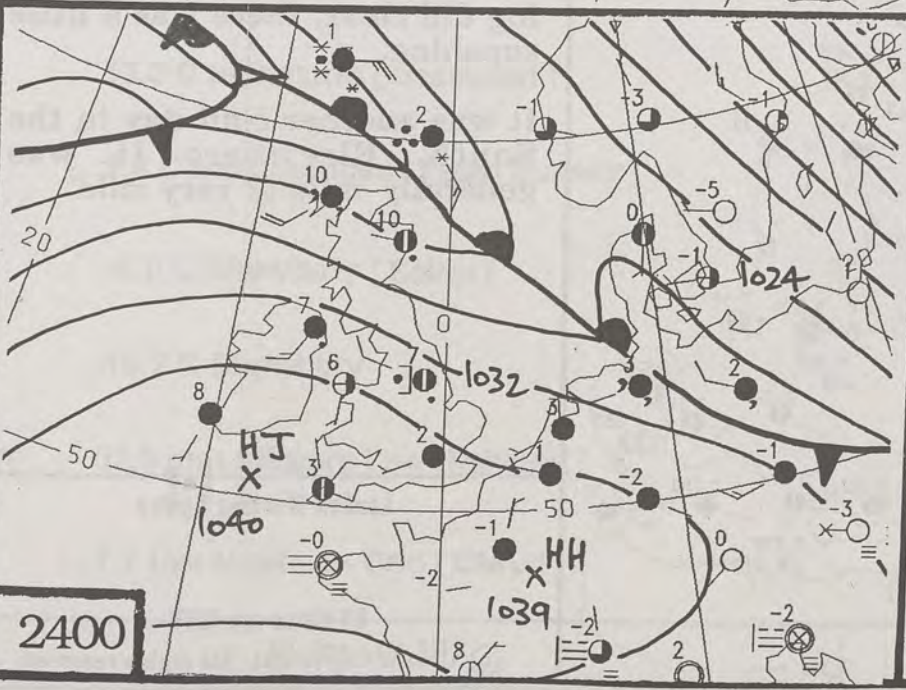
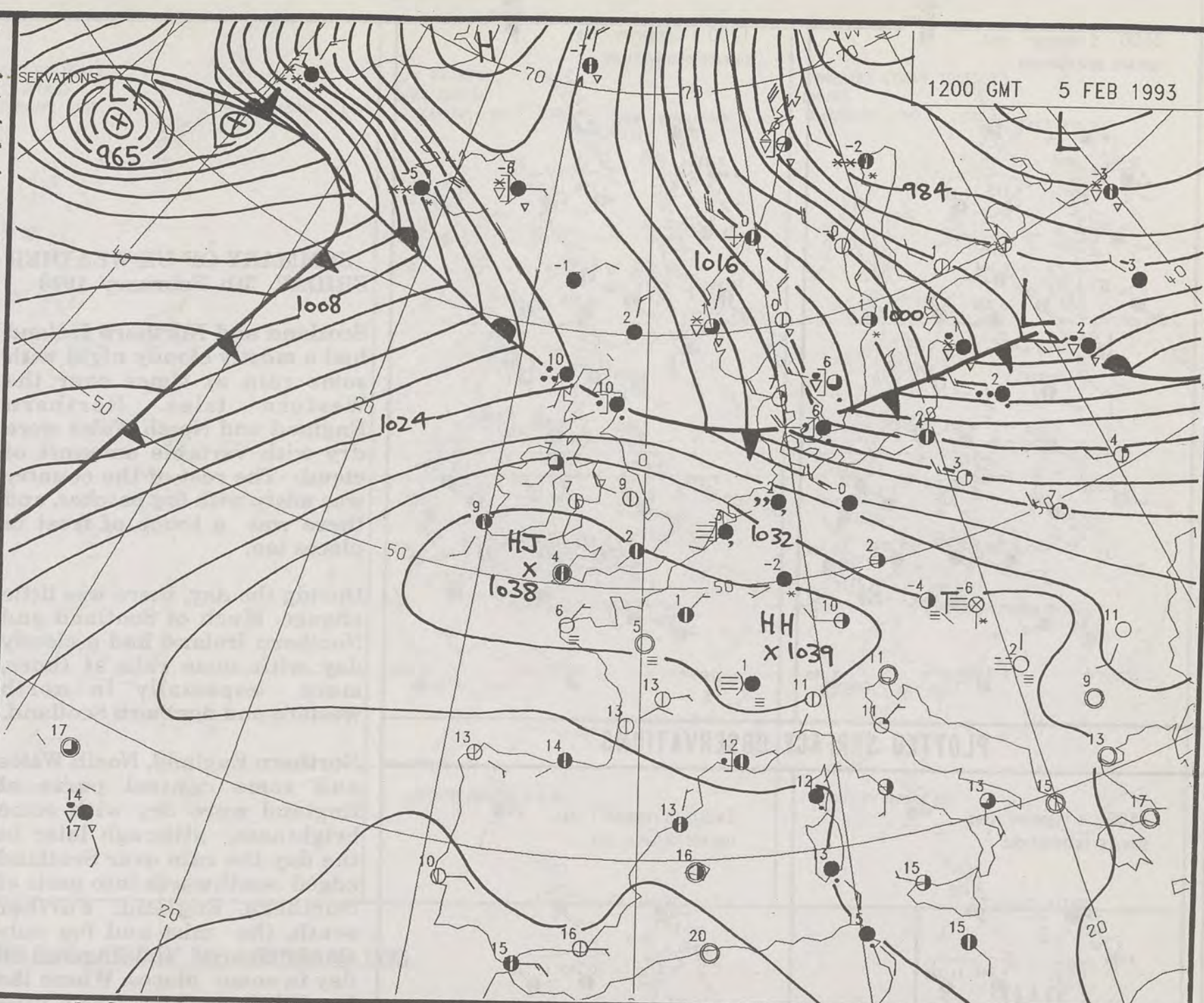
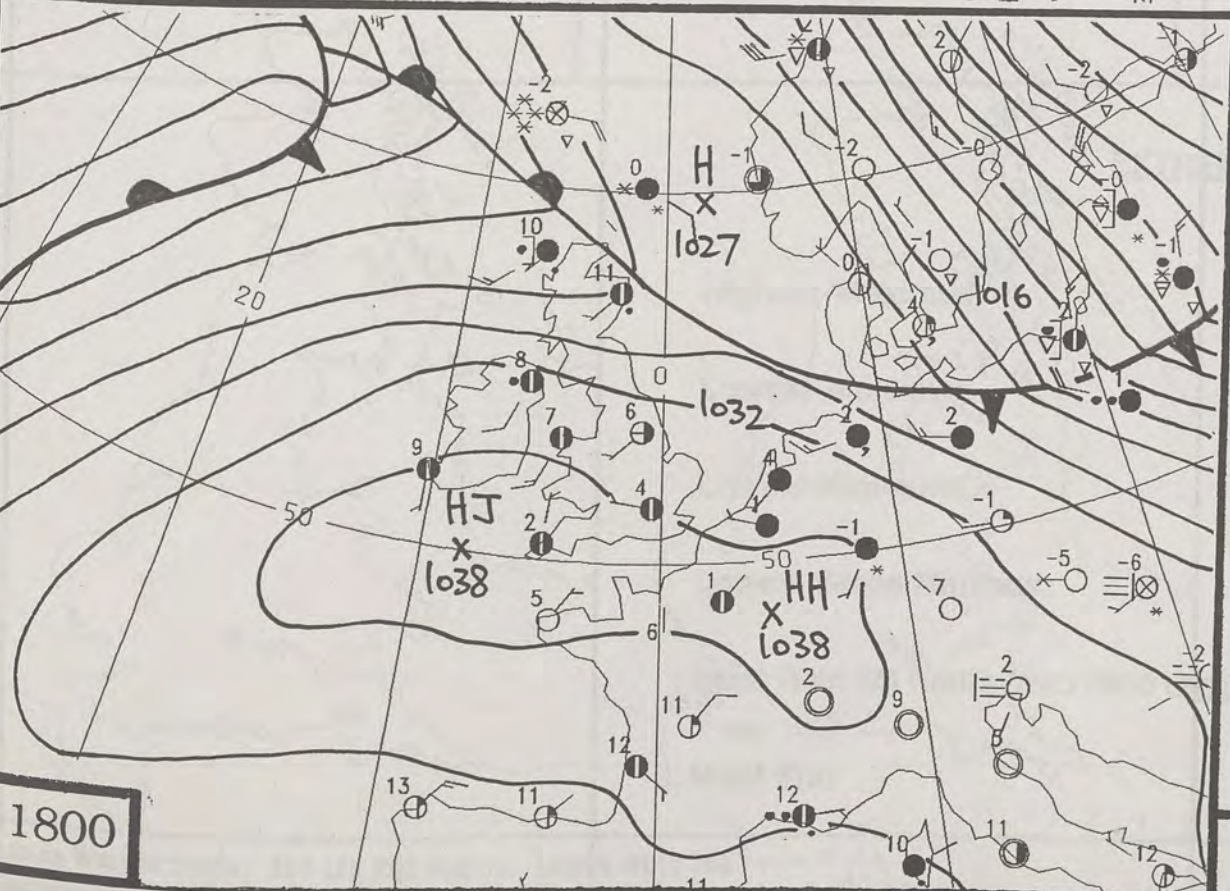
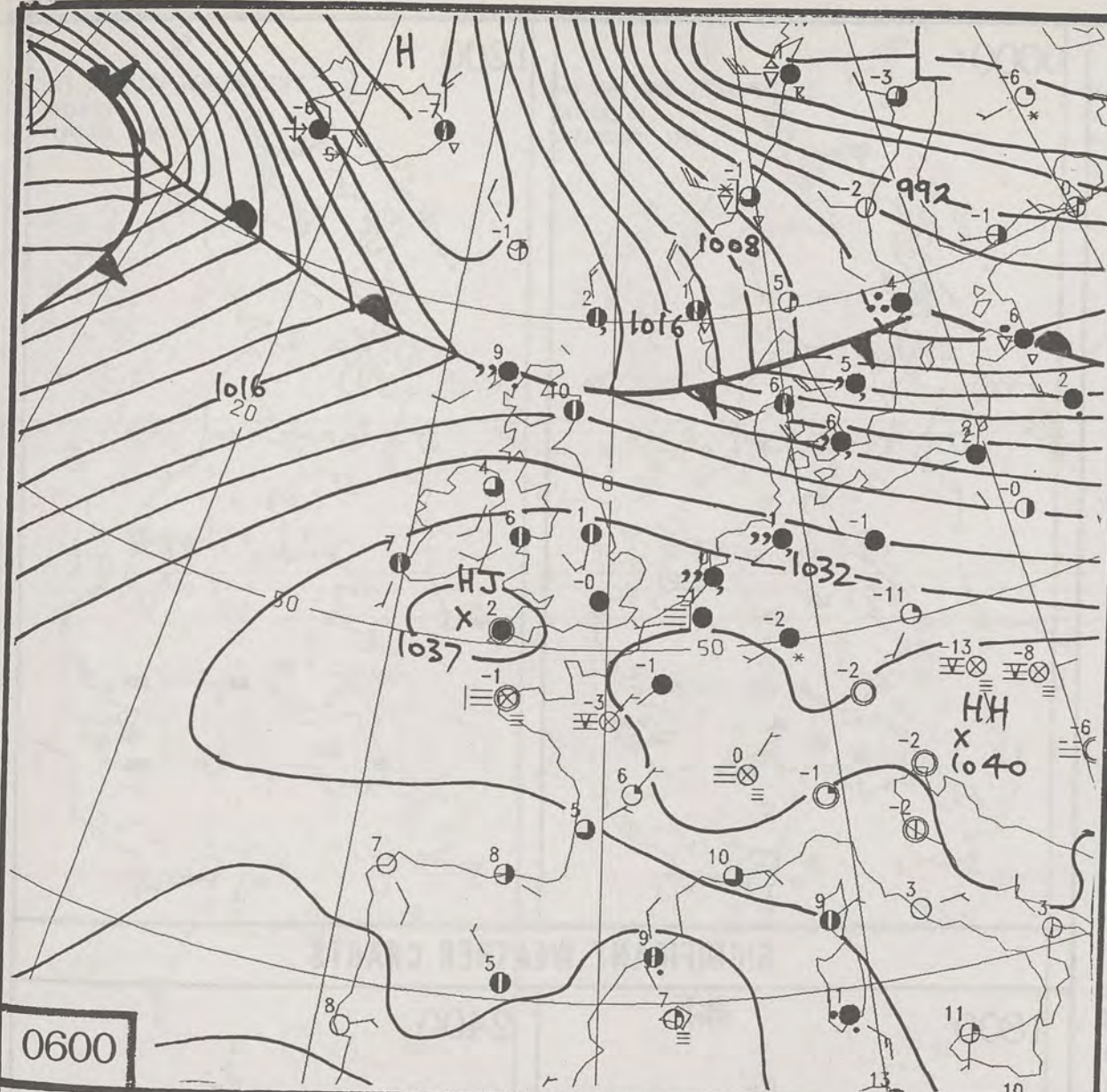
All times are GMT



1200 GMT VISUAL

DT 12Z THUR 4/ 2/93 VT 12Z THUR 4/ 2/93 GMAIN T+ 0 -- THICKNESS DM. 500-1000MB 500MB
HEIGHT DM.





DAILY WEATHER SUMMARY

FRIDAY 5th February 1993

NOT FOR LOAN

London Weather Centre
Climat Department
127 Clerkenwell Road
London
EC1R 5DB

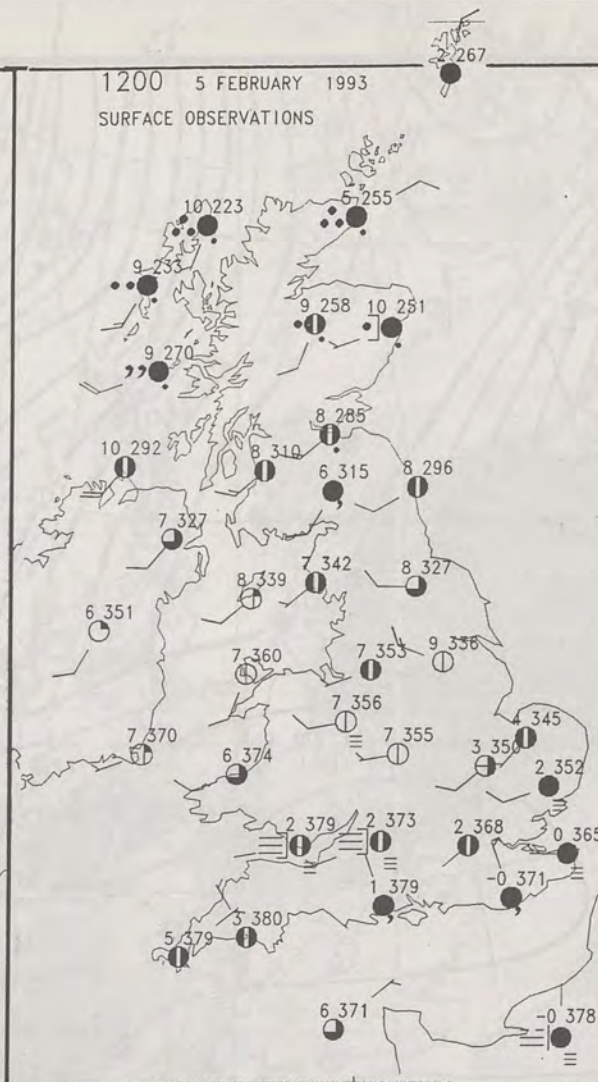
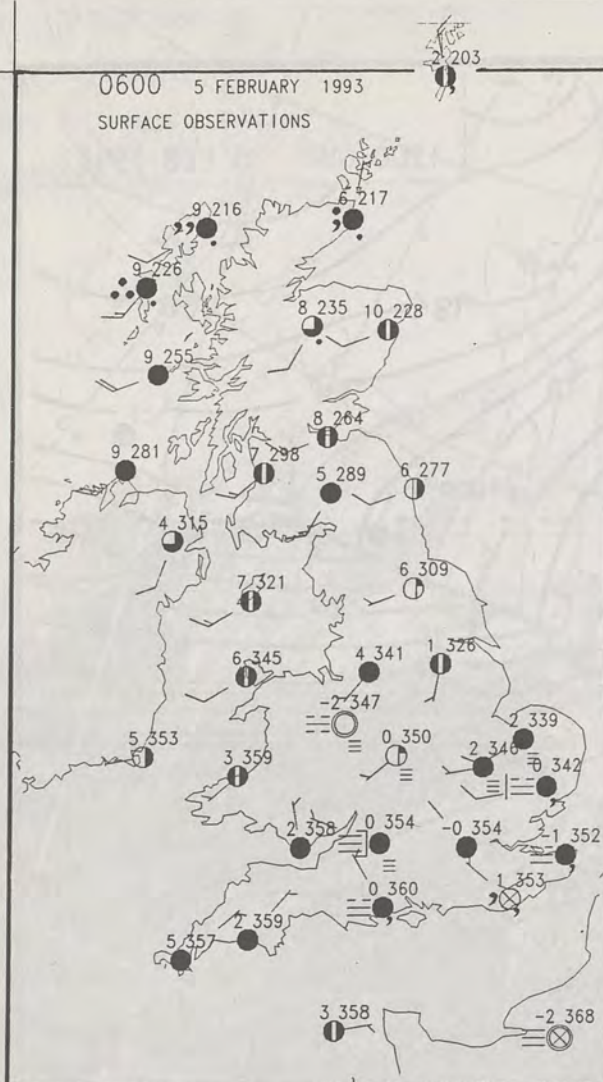
DUPLICATE ALSO.



Warm front Cold front Occlusion

London Weather Centre

© Crown Copyright All rights reserved



SUMMARY OF UK WEATHER FRIDAY 5th February 1993

Scotland and Northern Ireland had a mostly cloudy night with some rain at times over the Western Isles. Northern England and North Wales were dry with variable amounts of cloud. The rest of the country was misty with fog patches, and there was a touch of frost in places too.

During the day, there was little change. Much of Scotland and Northern Ireland had a cloudy day with some rain at times, more especially in north western and northern Scotland.

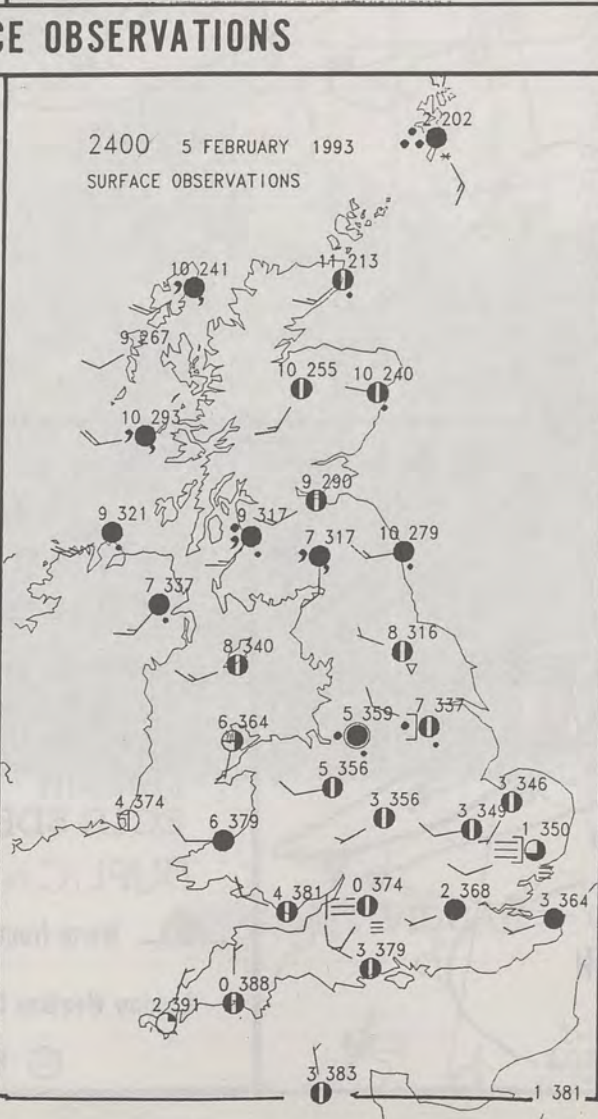
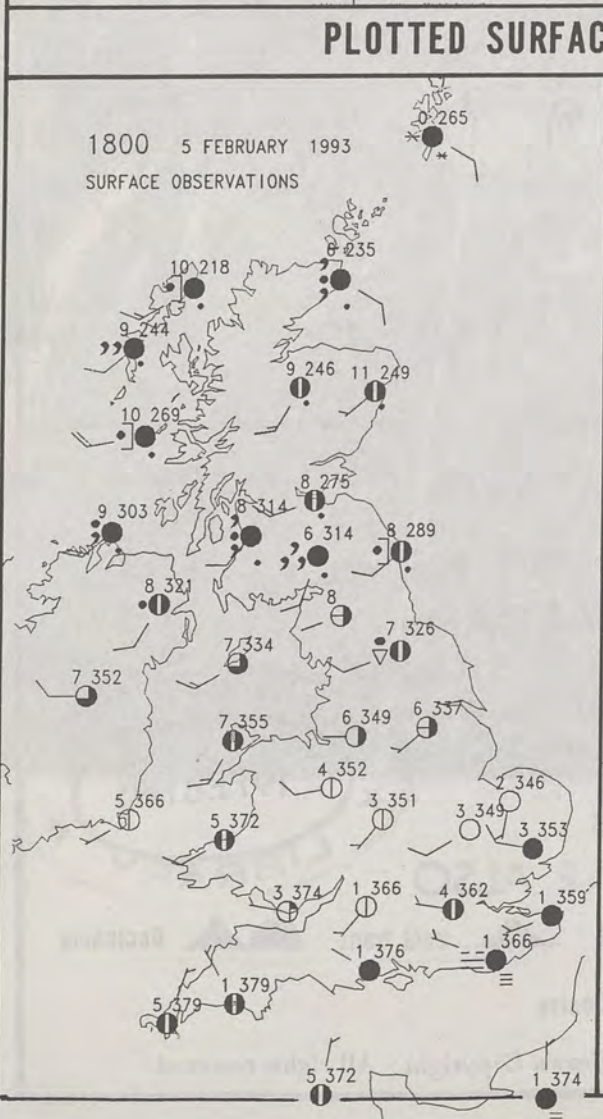
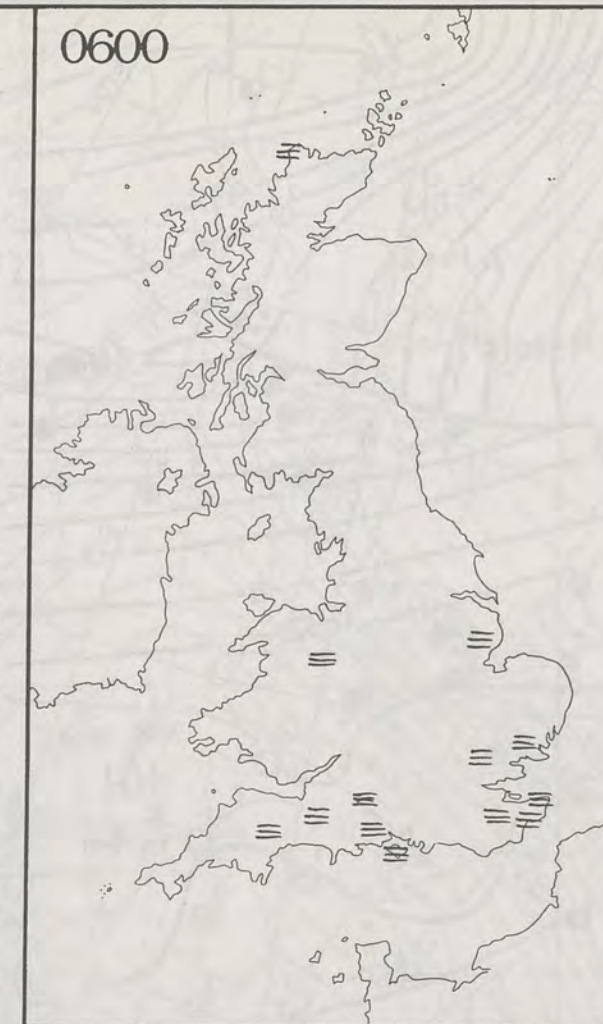
Northern England, North Wales and some central parts of England were dry with some brightness, although later in the day the rain over Scotland edged southwards into parts of Northern England. Further south, the mist and fog only slowly cleared, and lingered all day in some places. Where the fog did clear, there was a little sunshine.

It was another cold day in the South. Elsewhere it was generally mild or very mild.

London Weather Centre

All times are GMT

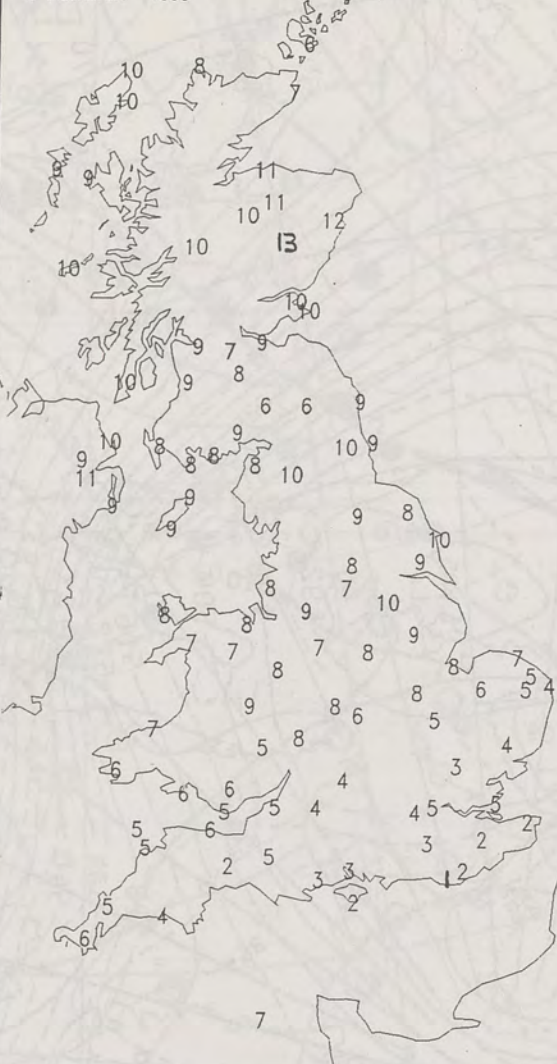
© Crown Copyright All rights reserved



NIGHT MINIMUM TEMPERATURE
(DEGREES C)
5 FEBRUARY 1993



DAY MAXIMUM TEMPERATURE
(DEGREES C)
5 FEBRUARY 1993



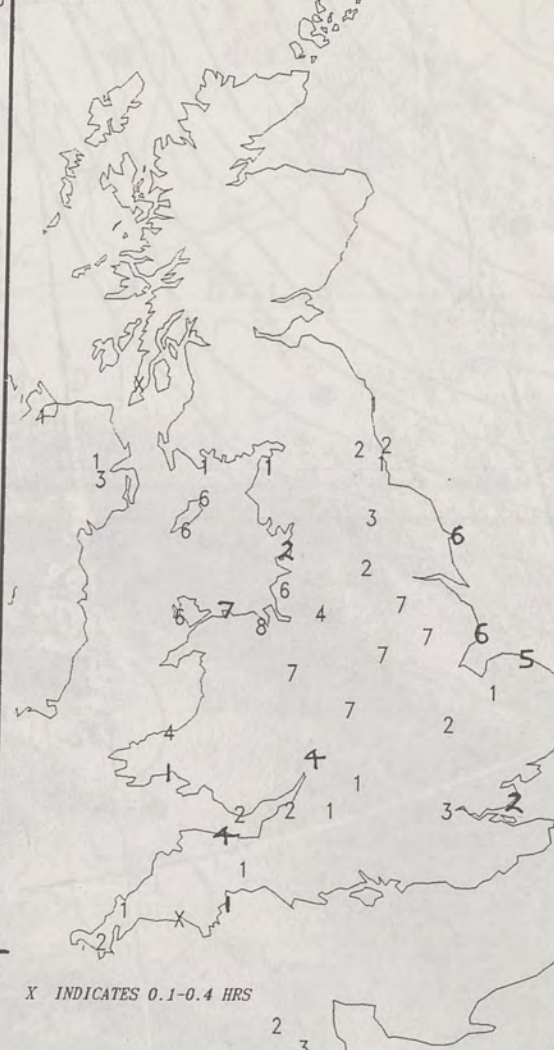
NIGHT RAINFALL
(MILLIMETRES)
5 FEBRUARY 1993



DAY RAINFALL
(MILLIMETRES)
5 FEBRUARY 1993



SUNSHINE (DAWN TO DUSK)
(HOURS)
5 FEBRUARY 1993



EXTREMES FOR FRIDAY 5TH FEBRUARY 1993

Highest Maximum : 13.3 C Inchmarlo [Grampian]
Lowest Maximum : 1.4 C herstmonceux [east Sussex]
Lowest Minimum : -5.0 C Shawbury [Salop]
Lowest Grass Minimum : -10.2 C Shawbury
Most Rain (24 hours from 0900 GMT) : 32.5 mm Kilmory [sw Highland]
Most Sun : 7.7 Hrs Moel - y - Crio [Clwyd]

DAILY WEATHER SUMMARY




© Crown Copyright
All rights reserved

London Weather Centre 284-286 High Holborn London WC1V 7HX

All times are GMT

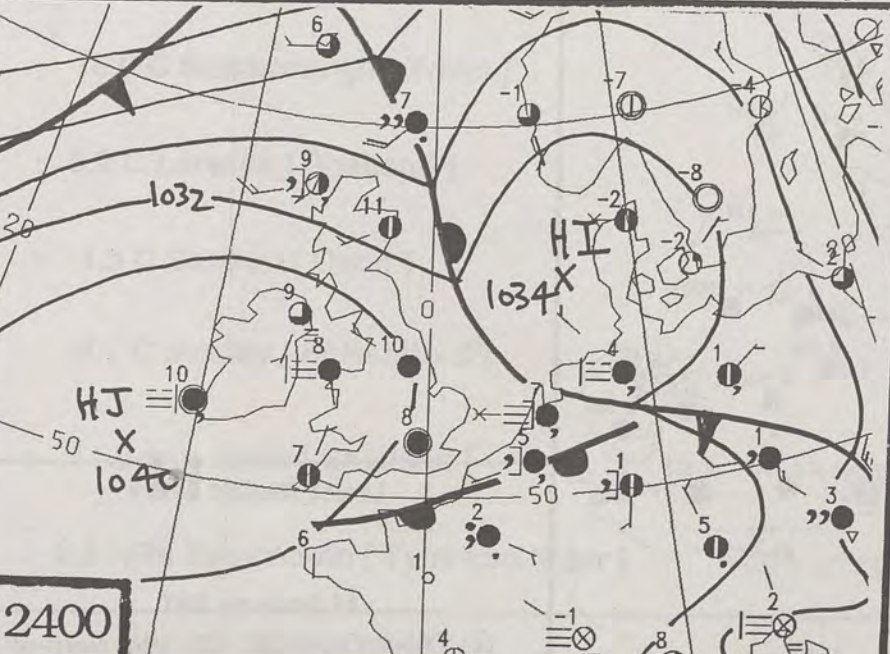
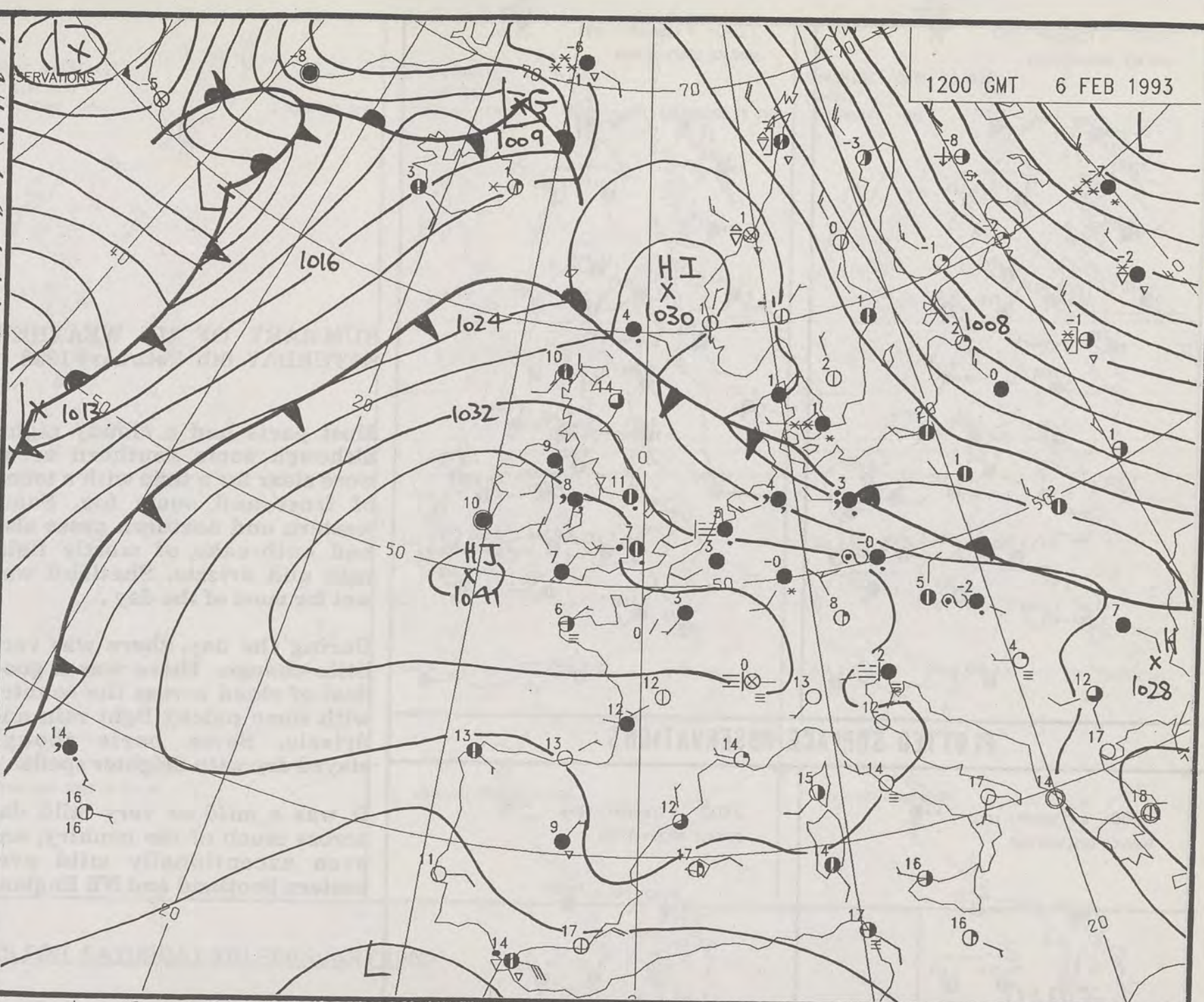
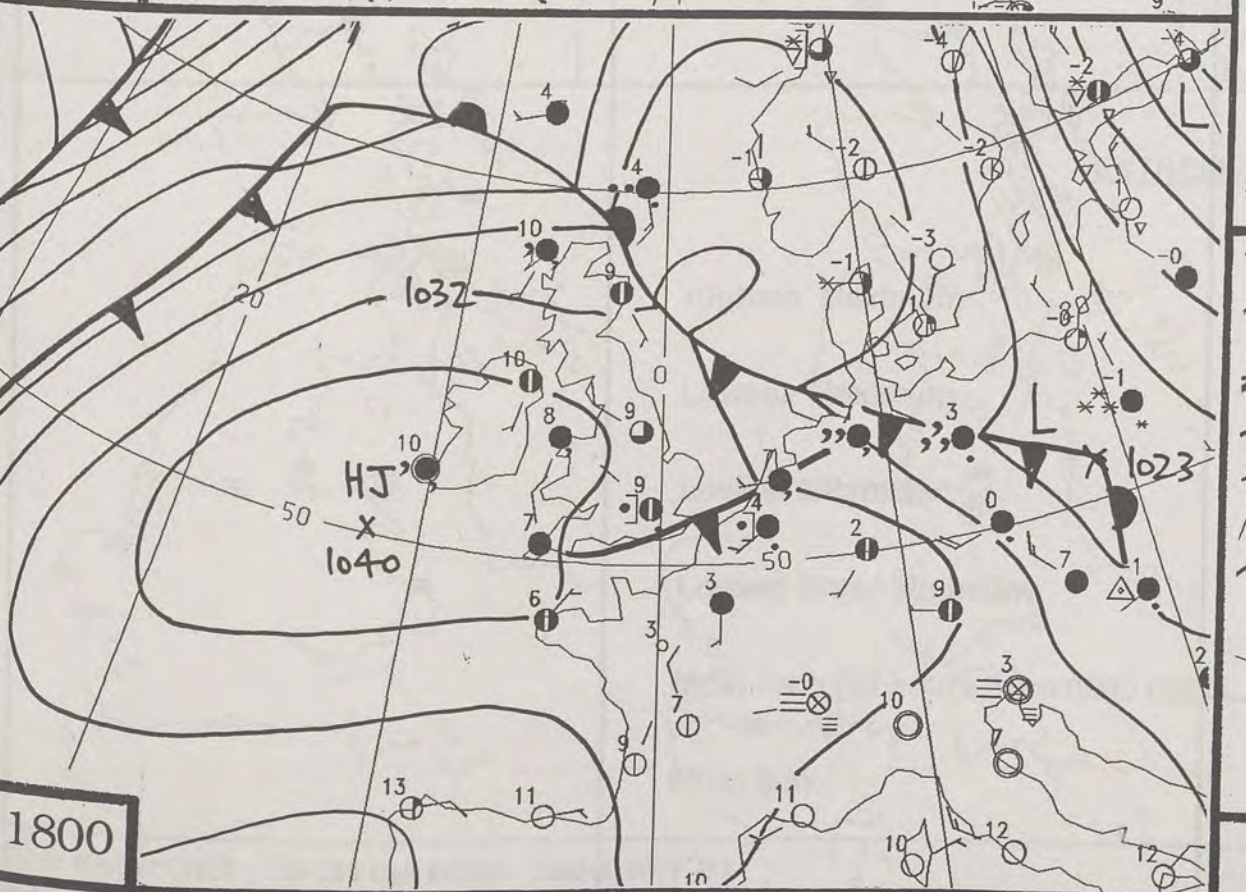
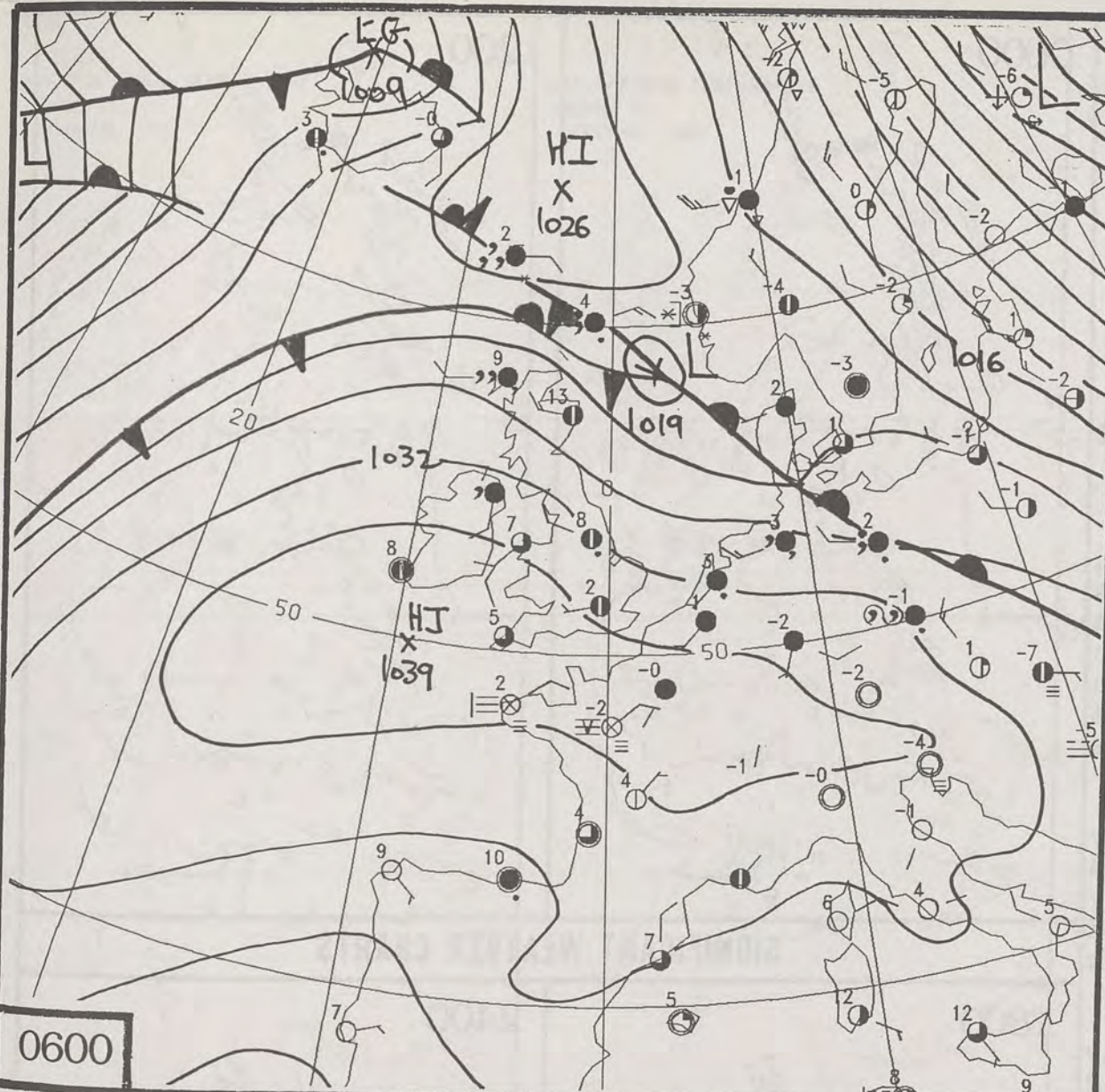
1200 GMT VISUAL



DT 12Z FRI 5/ 2/93 VT 12Z FRI 5/ 2/93 GRAIN T+ 0 - - THICKNESS DM. 500-1000MB 500MB
HEIGHT DM.



500 MB FULL LINE
1000-500 MB THICKNESS
PECKED LINE
1500 GMT



DAILY WEATHER SUMMARY
SATURDAY 6th February 1993
NOT FOR LOAN

London Weather Centre
Climat Department
127 Clerkenwell Road
London
EC1R 5DB



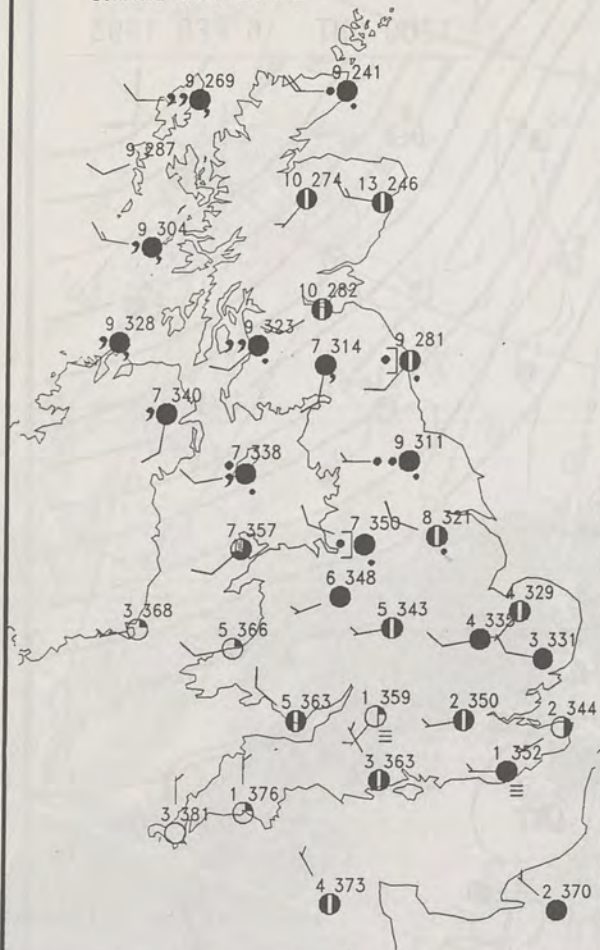
DUPLICATE ALSO

Warm front Cold front Occlusion

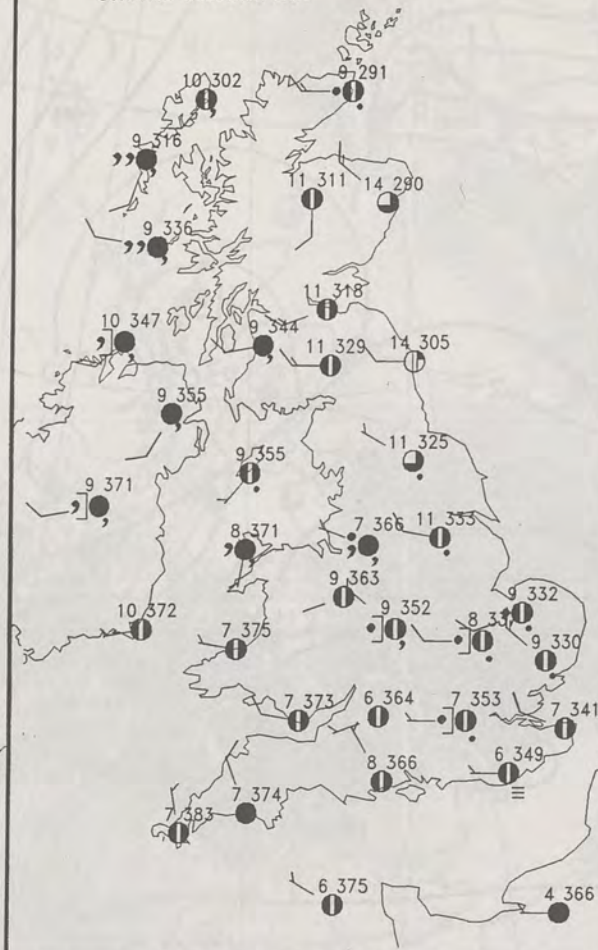
London Weather Centre

© Crown Copyright All rights reserved

0600 6 FEBRUARY 1993
SURFACE OBSERVATIONS

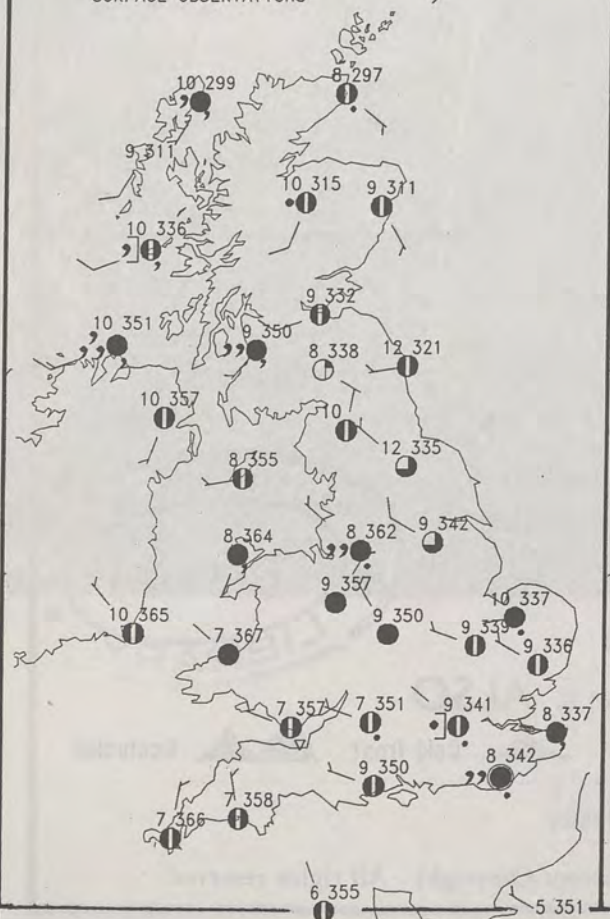


1200 6 FEBRUARY 1993
SURFACE OBSERVATIONS

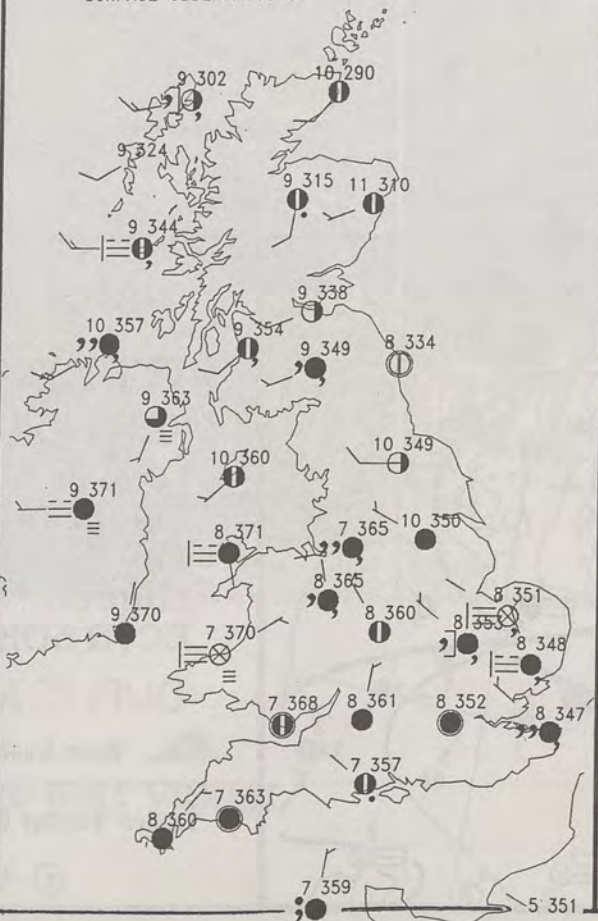


PLOTTED SURFACE OBSERVATIONS

1800 6 FEBRUARY 1993
SURFACE OBSERVATIONS



2400 6 FEBRUARY 1993
SURFACE OBSERVATIONS



SUMMARY OF UK WEATHER SATURDAY 6th February 1993

Most parts had a cloudy night, although some southern areas were clear for a time with a touch of frost and some fog. Some western and northern areas also had outbreaks of mostly light rain and drizzle. Shetland was wet for most of the day.

During the day, there was very little change. There was a good deal of cloud across the country with some patchy light rain and drizzle. Some parts though stayed dry with brighter spells.

It was a mild or very mild day across much of the country, and even exceptionally mild over eastern Scotland and NE England.

London Weather Centre

All times are GMT
© Crown Copyright All rights reserved

0600



1200



SIGNIFICANT WEATHER CHARTS

1800



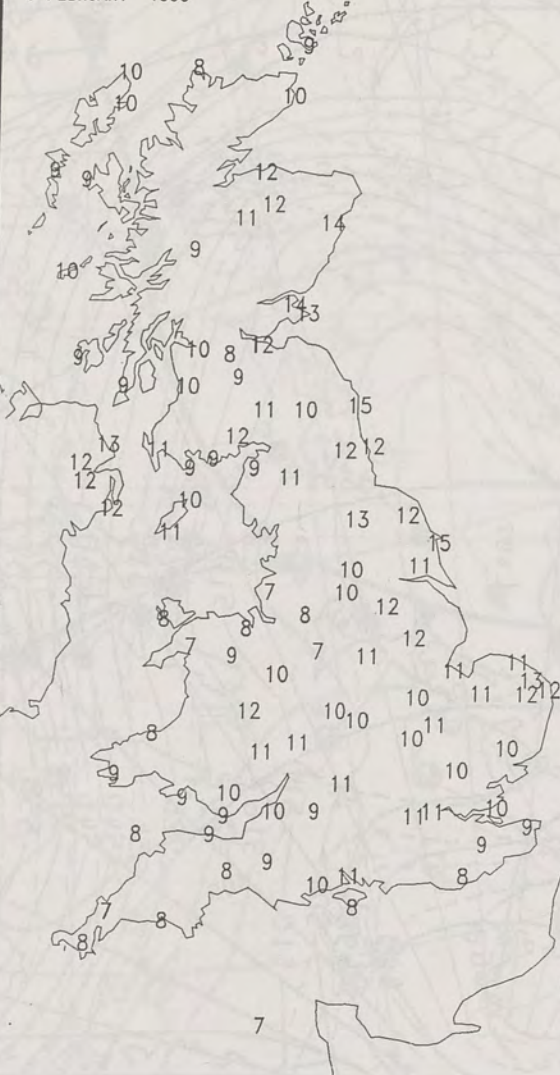
2400



NIGHT MINIMUM TEMPERATURE
(DEGREES C)
6 FEBRUARY 1993



DAY MAXIMUM TEMPERATURE
(DEGREES C)
6 FEBRUARY 1993



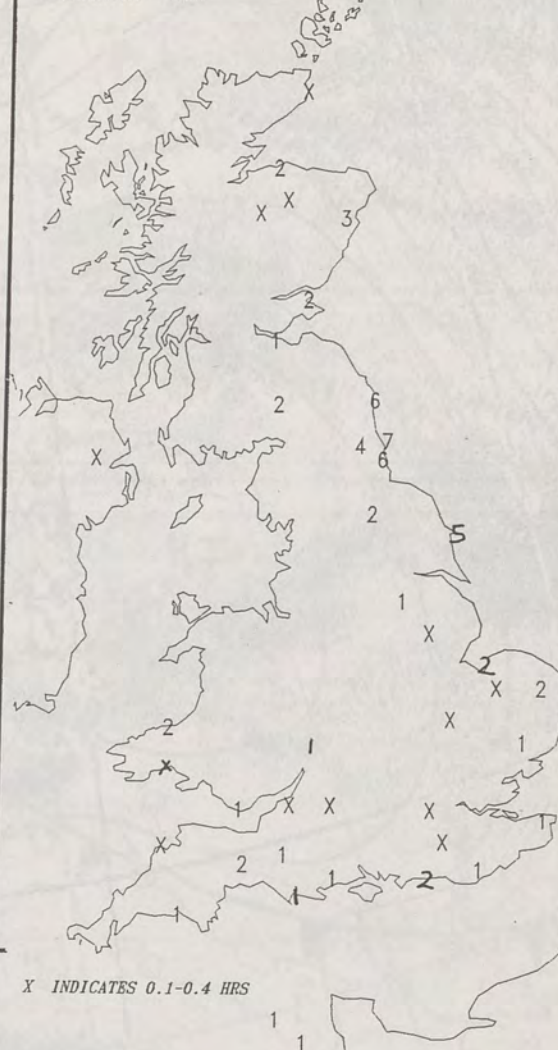
NIGHT RAINFALL
(MILLIMETRES)
6 FEBRUARY 1993



DAY RAINFALL
(MILLIMETRES)
6 FEBRUARY 1993



SUNSHINE (DAWN TO DUSK)
(HOURS)
6 FEBRUARY 1993



EXTREMES FOR SATURDAY 6TH FEBRUARY 1993


Highest Maximum	: 15.0 C Scarborough [Yorks]
Lowest Maximum	: 5.2 C Lerwick [Shetland]
Lowest Minimum	: -1.3 C Benson [Oxon]
Lowest Grass Minimum	: -4.1 C Madley [nr Hereford]
Most Rain (24 hours from 0900 GMT)	: 11.0 mm Foula [Shetland]
Most Sun	: 6.6 HRs Tynemouth [Tyne and Wear]

DAILY WEATHER SUMMARY




© Crown Copyright
All rights reserved

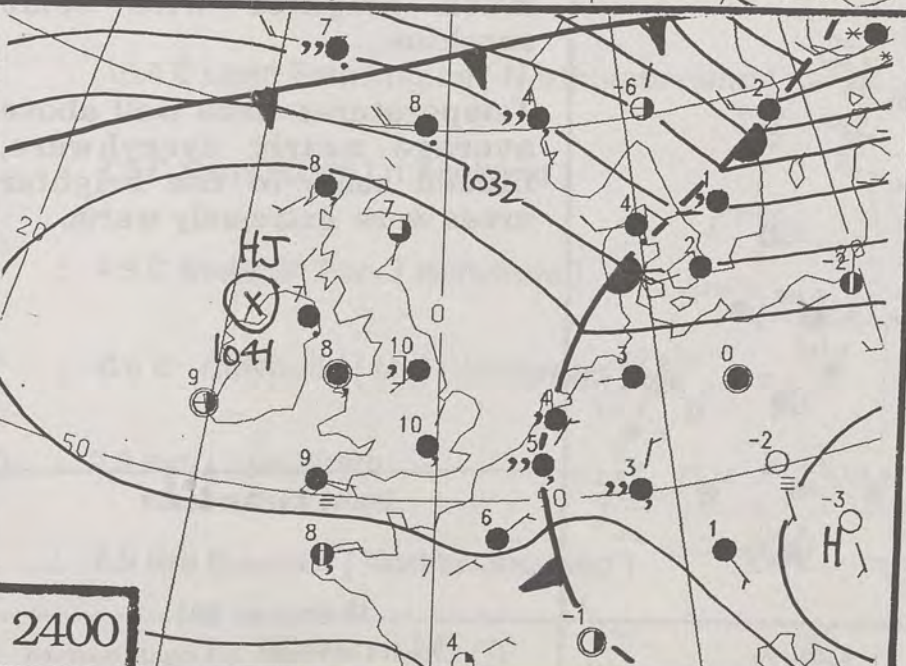
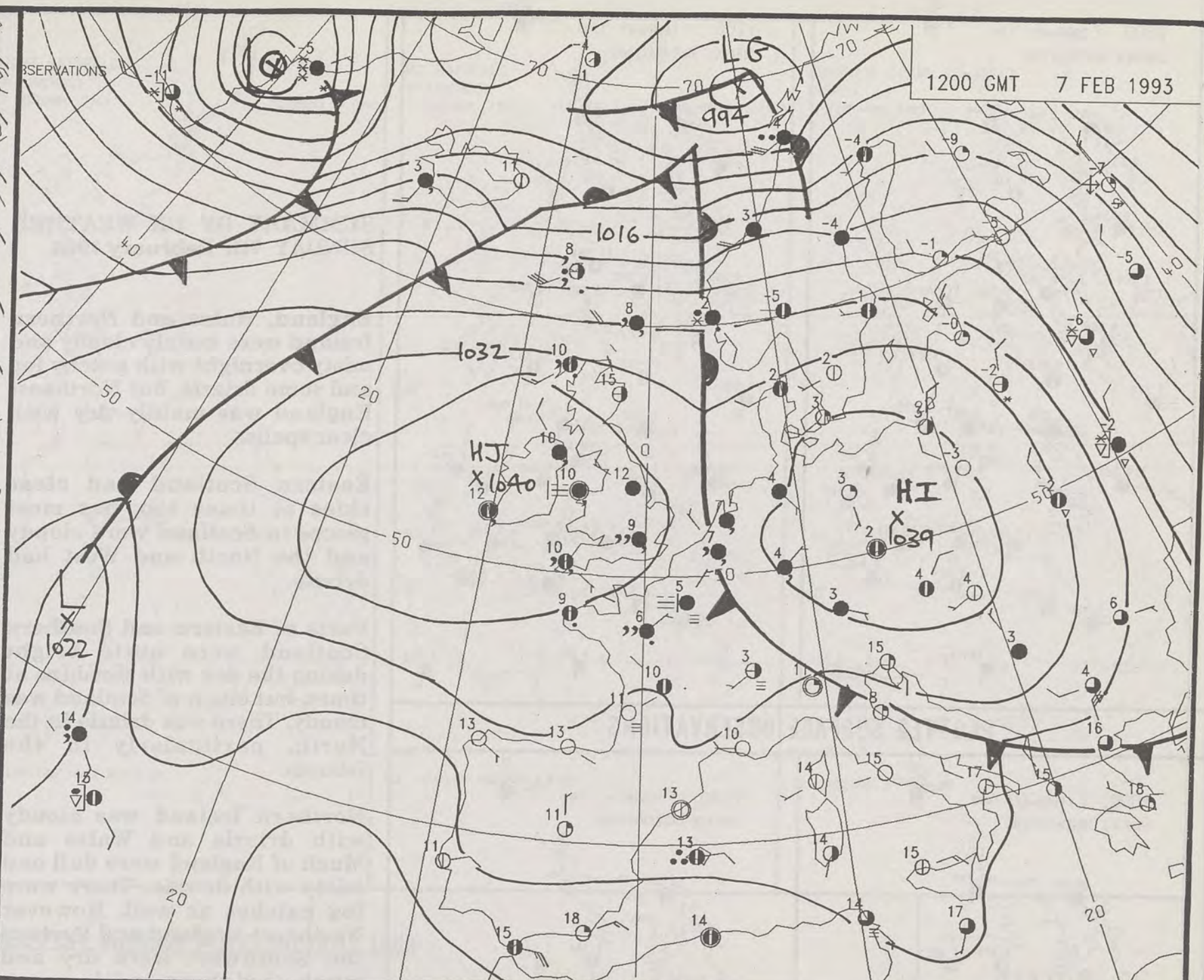
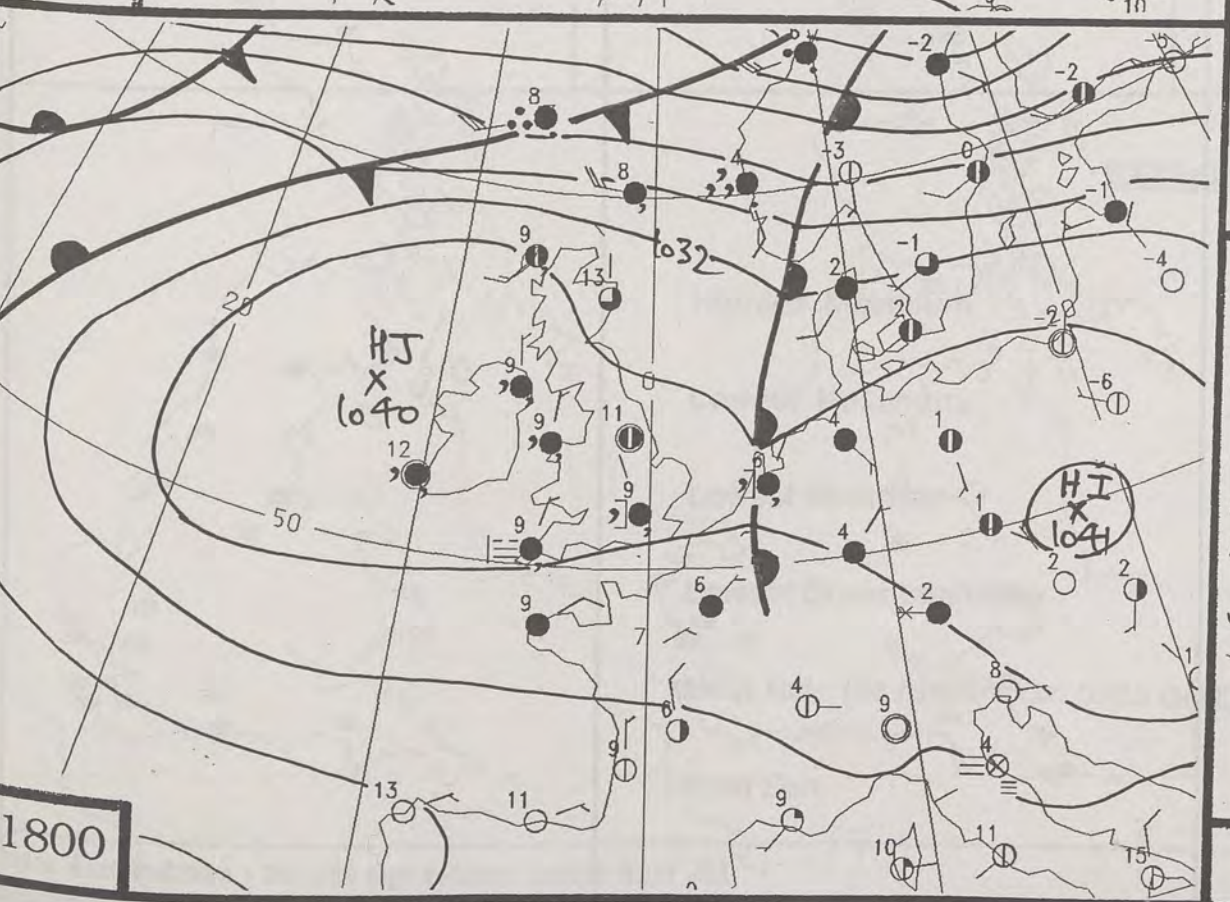
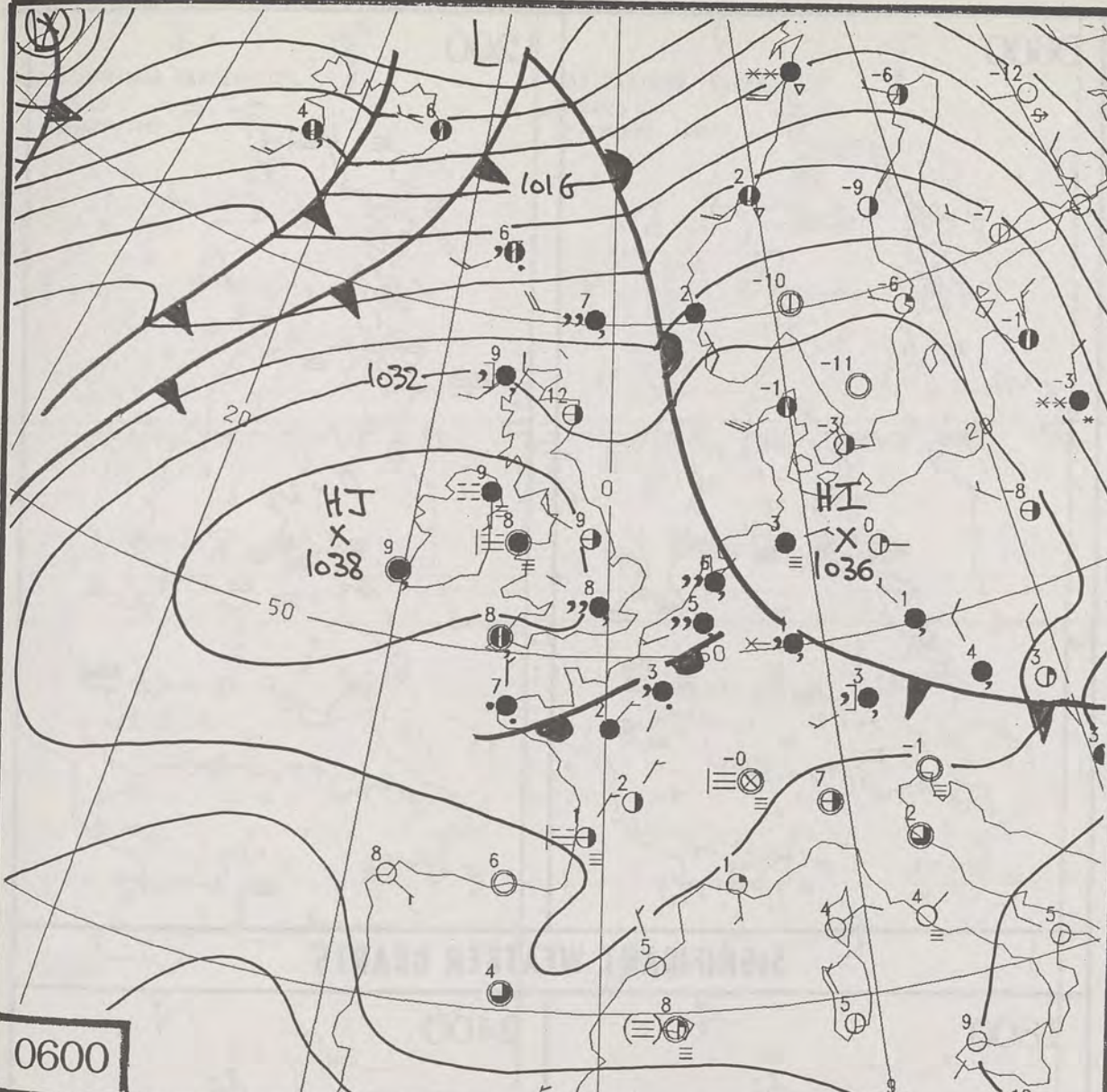
1200 GMT VISUAL



DT 12Z SAT 6/ 2/93 VT 12Z SAT 6/ 2/93 GMAIN I+ 0 HEIGHT DM. 500-1000MB 500MB




UPPER AIR CHART
500 MB FULL LINE
1000-500 MB THICKNESS
PICKED LINE



DAILY WEATHER SUMMARY SUNDAY 7th February 1993

NOT FOR LOAN
London Weather Centre
Climat Department
127 Clerkenwell Road
London
EC1R 5DB



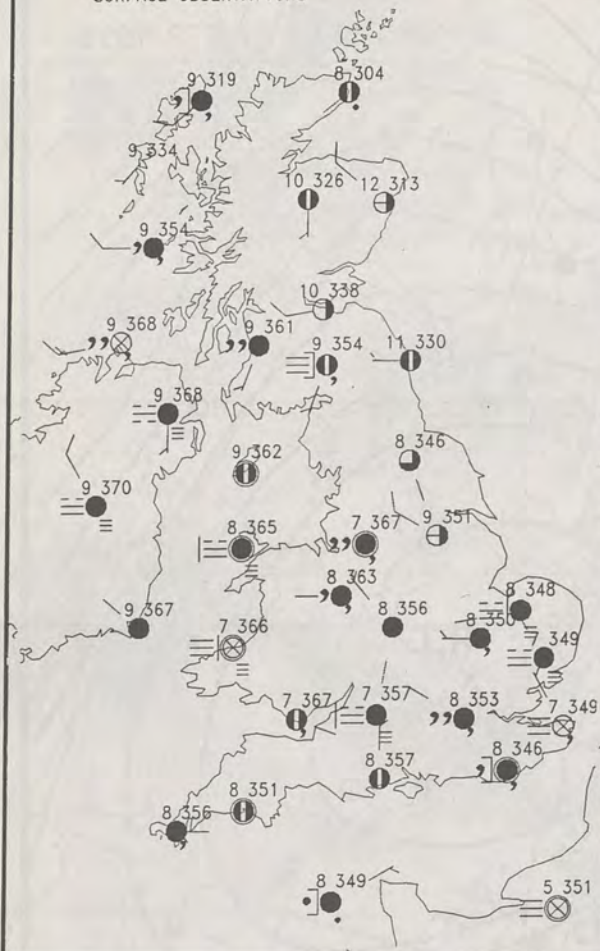
DUPLICATE ALSO

Warm front Cold front Occlusion

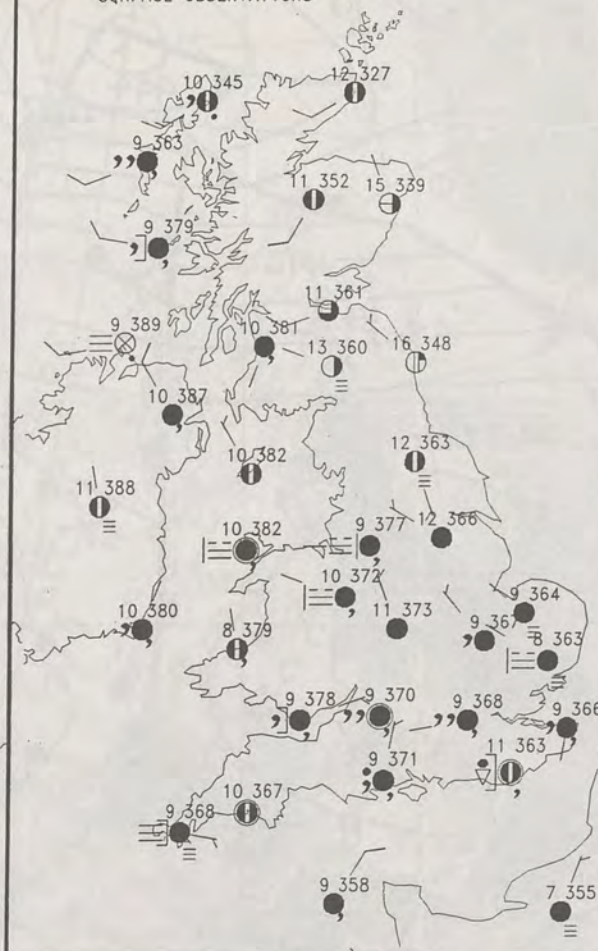
London Weather Centre

© Crown Copyright All rights reserved

0600 7 FEBRUARY 1993
SURFACE OBSERVATIONS

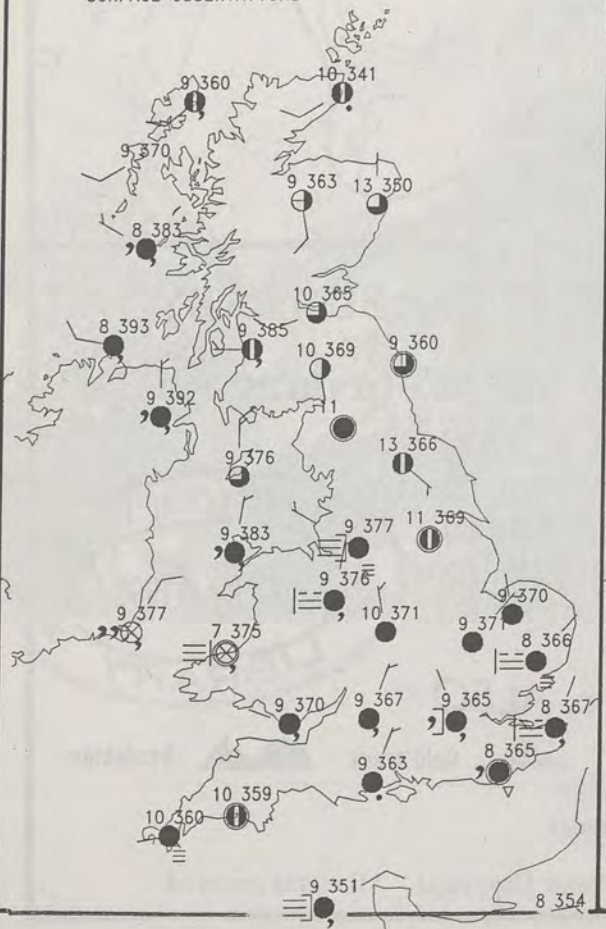


1200 7 FEBRUARY 1993
SURFACE OBSERVATIONS

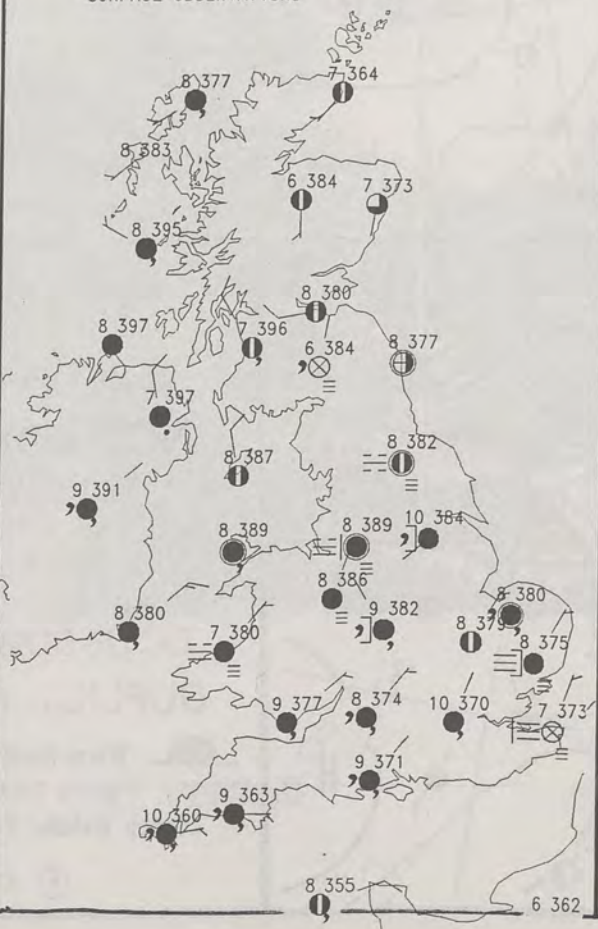


PLOTTED SURFACE OBSERVATIONS

1800 7 FEBRUARY 1993
SURFACE OBSERVATIONS



2400 7 FEBRUARY 1993
SURFACE OBSERVATIONS



SUMMARY OF UK WEATHER SUNDAY 7th February 1993

England, Wales and Northern Ireland were mainly cloudy and misty overnight with patchy fog and some drizzle, but Northeast England was mainly dry with clear spells.

Eastern Scotland had clear skies at times too, but most places in Scotland were cloudy and the North and West had drizzle.

Parts of Eastern and Southern Scotland were quite bright during the day with sunshine at times, but Much of Scotland was cloudy. There was drizzle in the North, particularly in the Islands.

Northern Ireland was cloudy with drizzle and Wales and Much of England were dull and misty with drizzle. There were fog patches as well. However Northeast England and Parts of the Southwest were dry and much brighter with some sunshine.

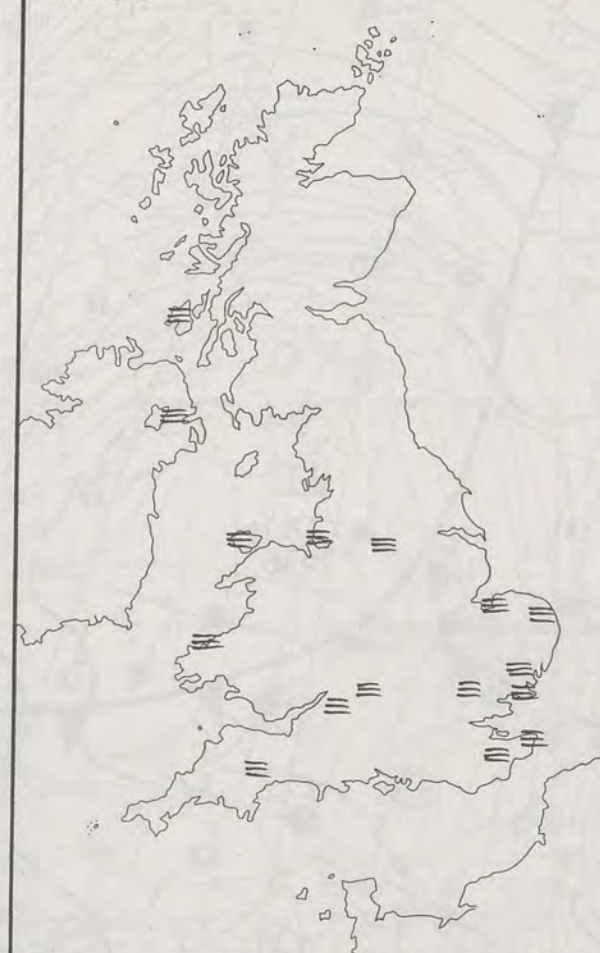
Temperatures were well above average nearly everywhere, indeed some of the brighter areas were extremely warm.

London Weather Centre

All times are GMT

© Crown Copyright All rights reserved

0600

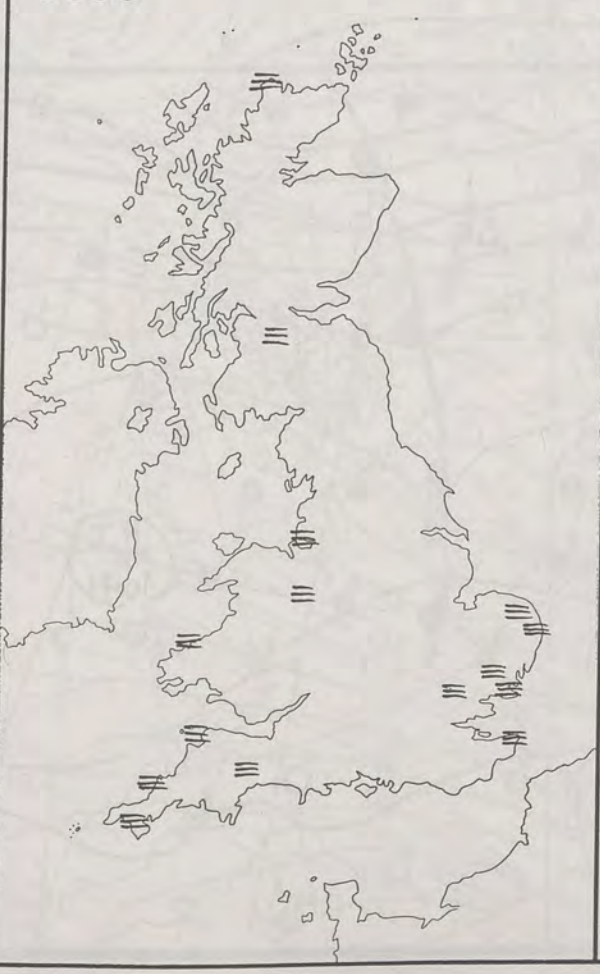


1200

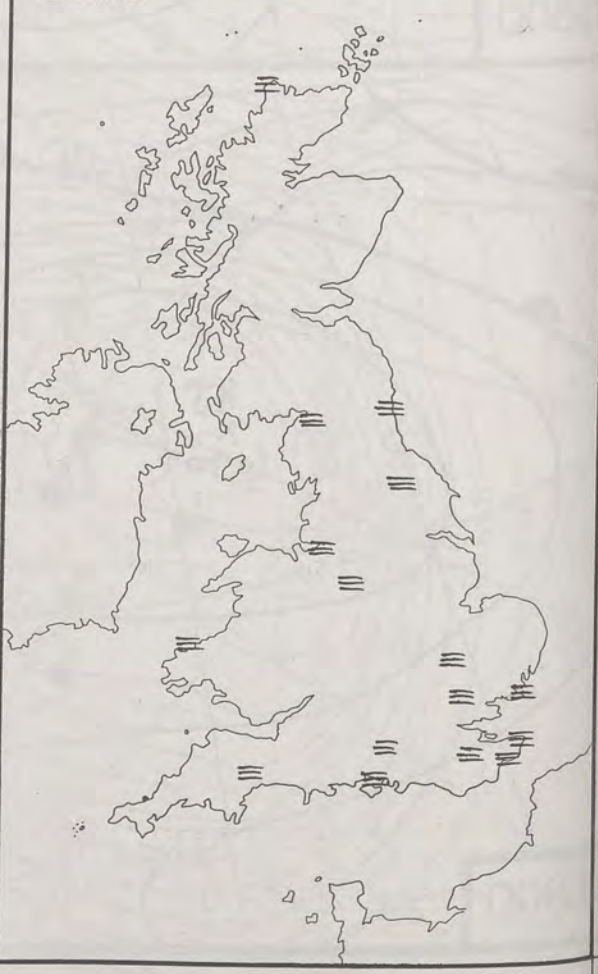


SIGNIFICANT WEATHER CHARTS

1800



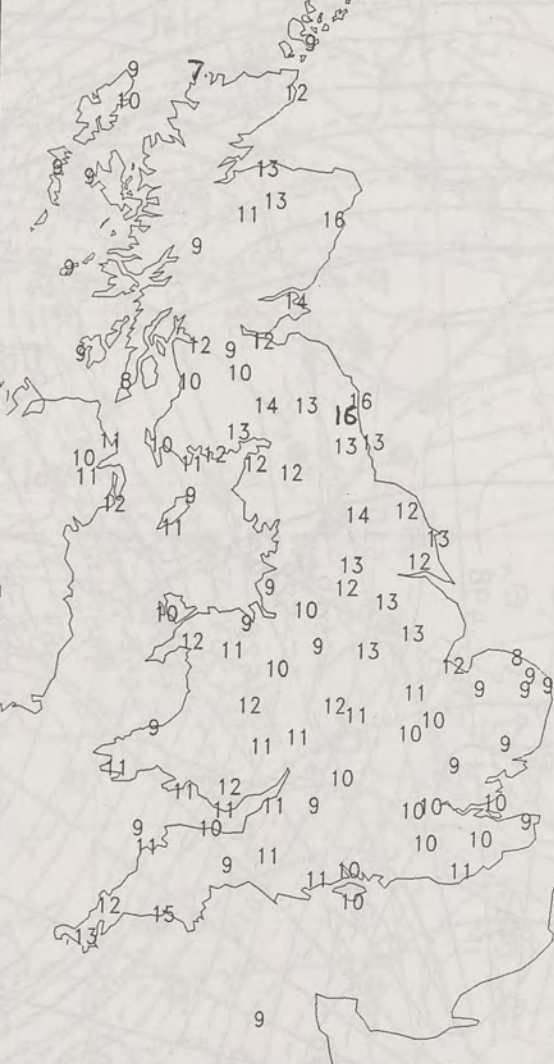
2400



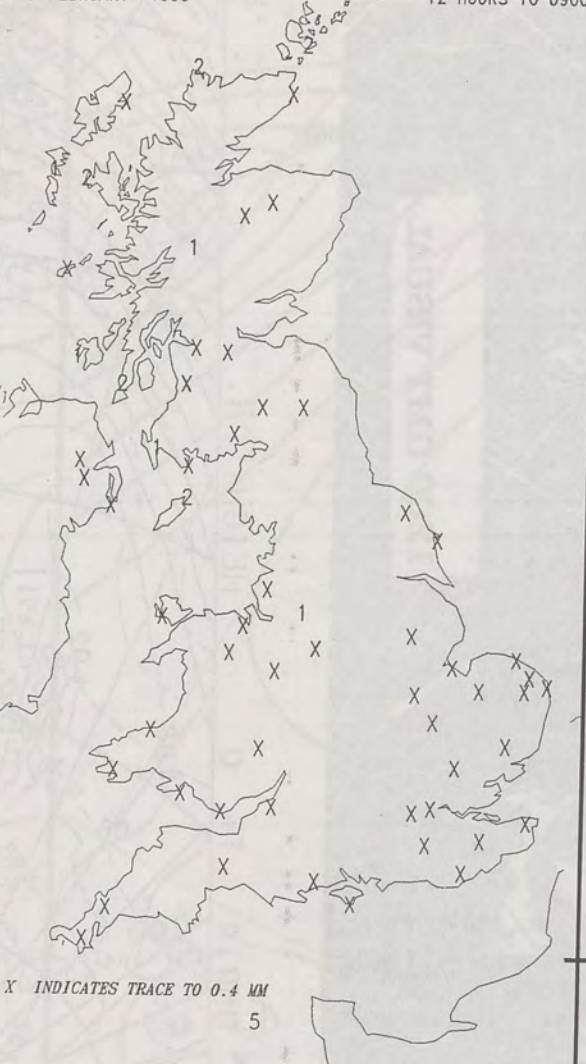
NIGHT MINIMUM TEMPERATURE
(DEGREES C)
7 FEBRUARY 1993



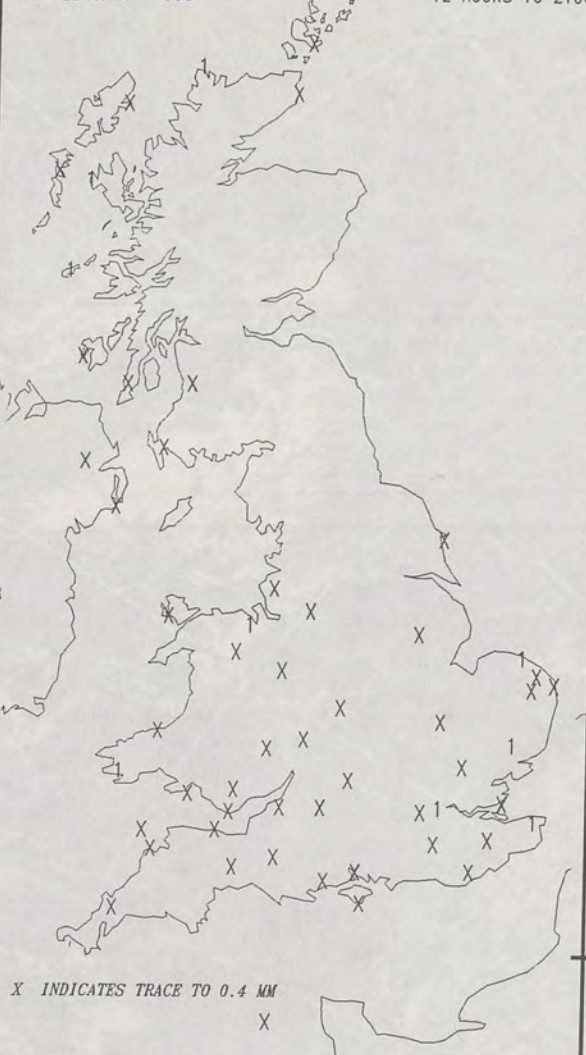
DAY MAXIMUM TEMPERATURE
(DEGREES C)
7 FEBRUARY 1993



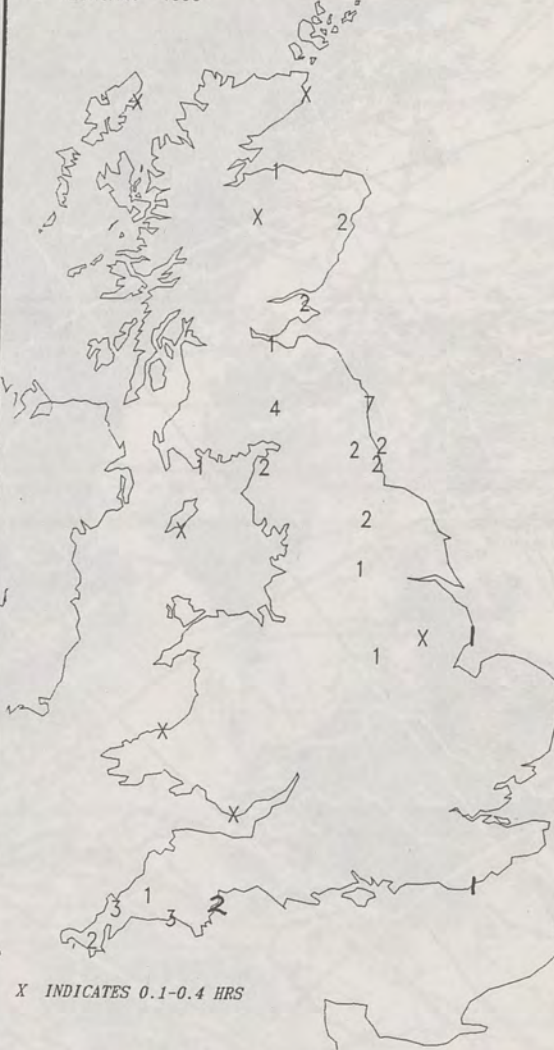
NIGHT RAINFALL
(MILLIMETRES)
7 FEBRUARY 1993



DAY RAINFALL
(MILLIMETRES)
7 FEBRUARY 1993



SUNSHINE (DAWN TO DUSK)
(HOURS)
7 FEBRUARY 1993




EXTREMES FOR SUNDAY 7TH FEBRUARY 1993

Highest Maximum	: 16.4 C Long Framlington [Northumberland]
Lowest Maximum	: 7.5 C Cape Wrath [n Scotland]
Lowest Minimum	: 4.5 C Beaufort Park [Berkshire]
Lowest Grass Minimum	: -0.6 C Cilfynydd [Mid Glamorgan]
Most Rain (24 hours from 0900 GMT)	: 2.9 mm Cape Wrath
Most Sun	: 6.9 Hrs Boulmer [Northumberland]


DAILY WEATHER SUMMARY



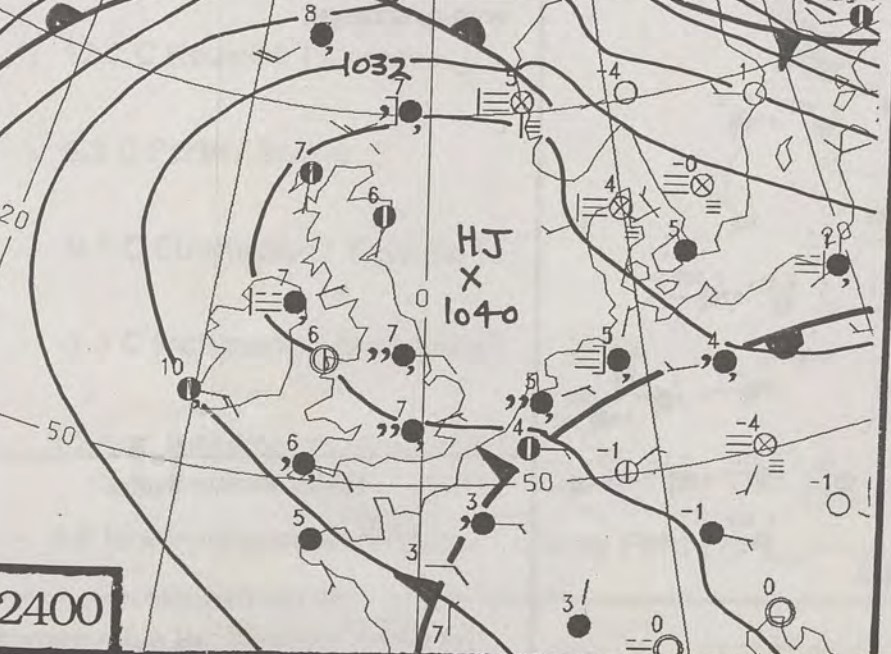
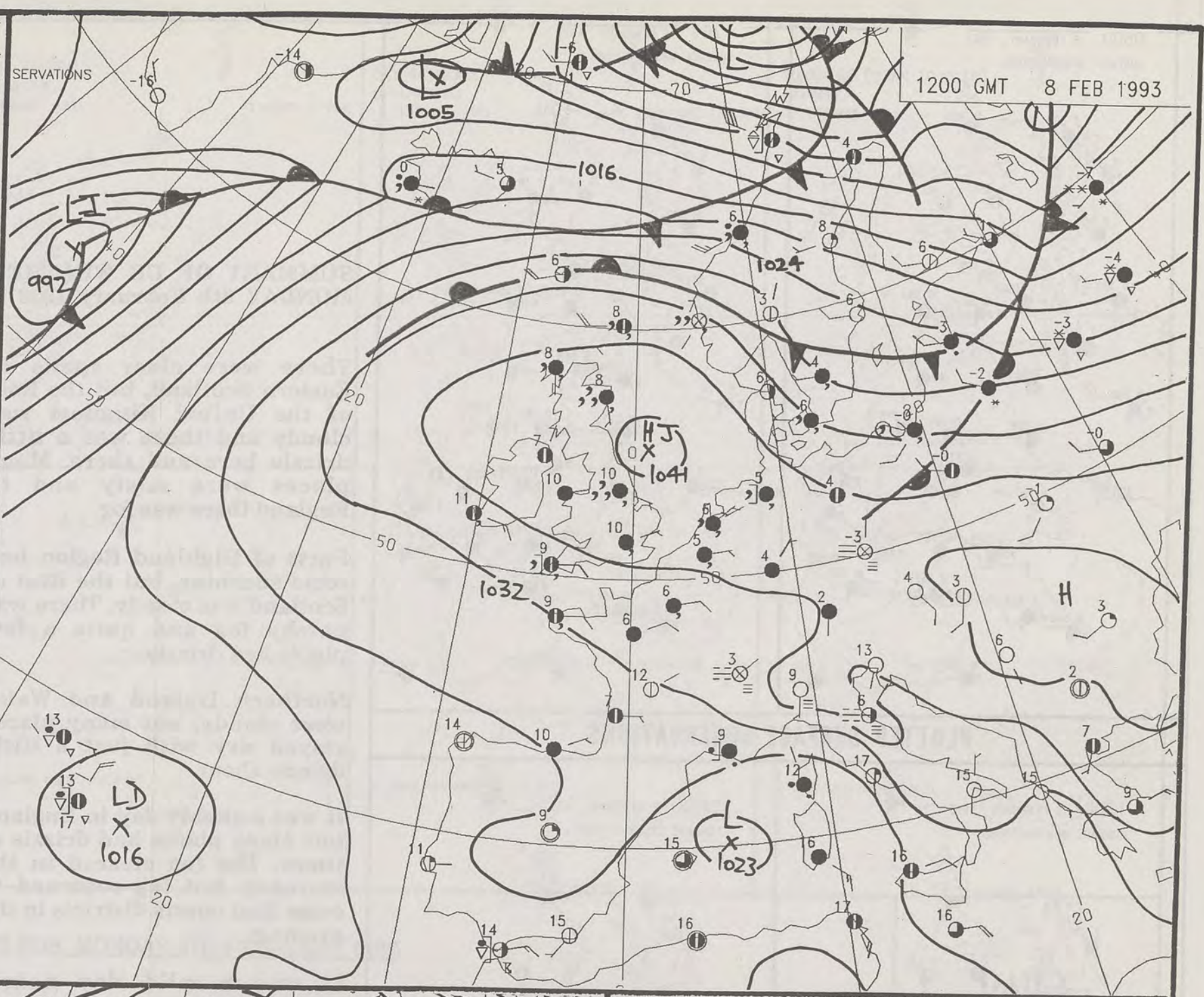
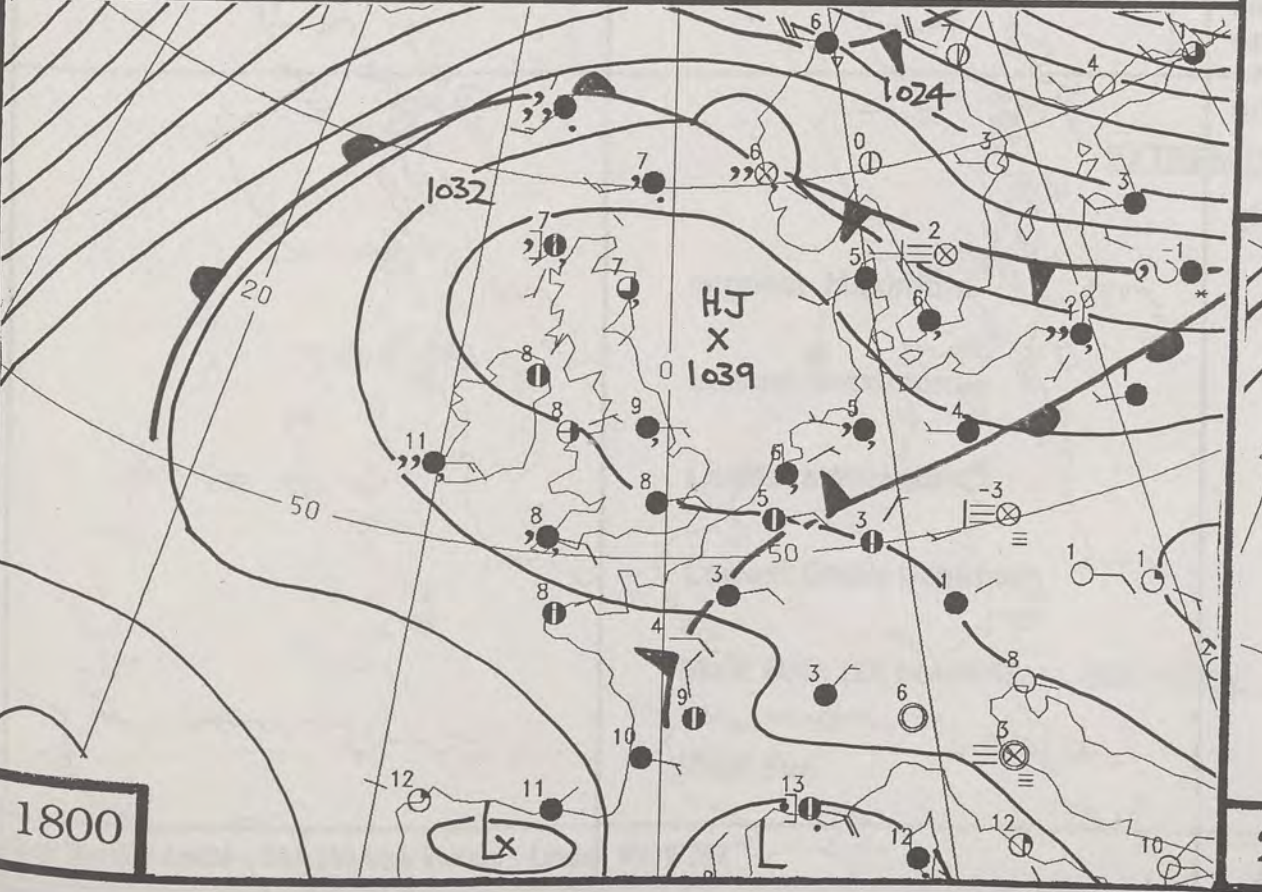
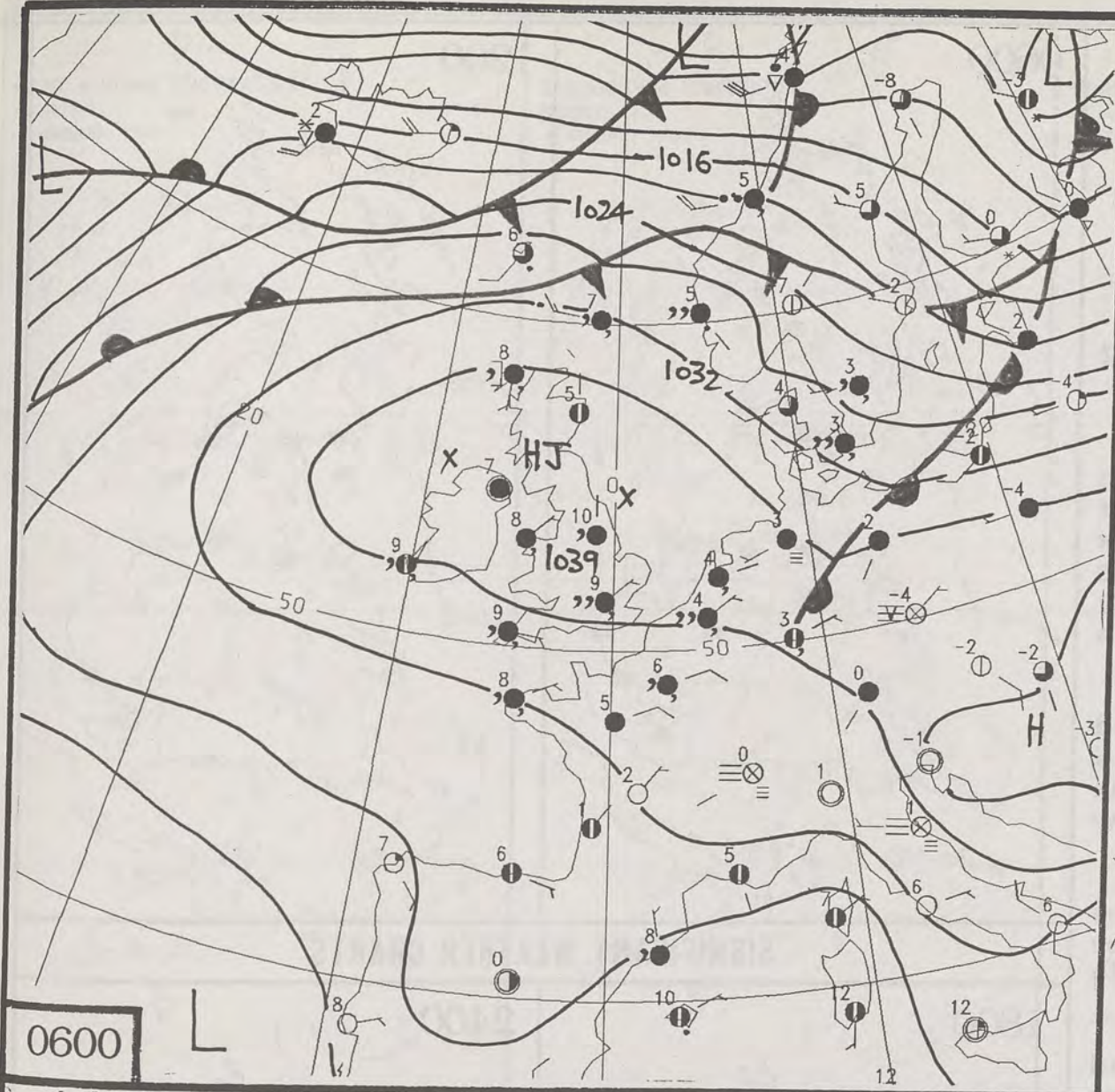
© Crown Copyright
All rights reserved



1200 GMT VISUAL



UPPER AIR CHART
500 MB FULL LINE
1000-500 MB THICKNESS
PRECIPITATION



DAILY WEATHER SUMMARY

MONDAY 8th February 1993
NOT FOR LOAN

London Weather Centre
Climat Department
127 Clerkenwell Road
London
EC1R 5DB



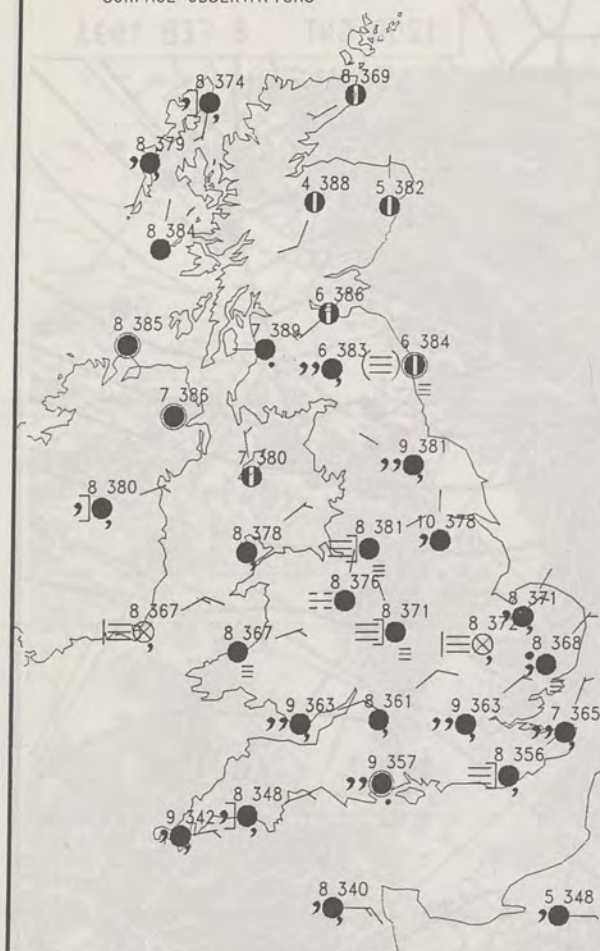
DUPLICATE ALSO

Warm front
 Cold front
 Occlusion

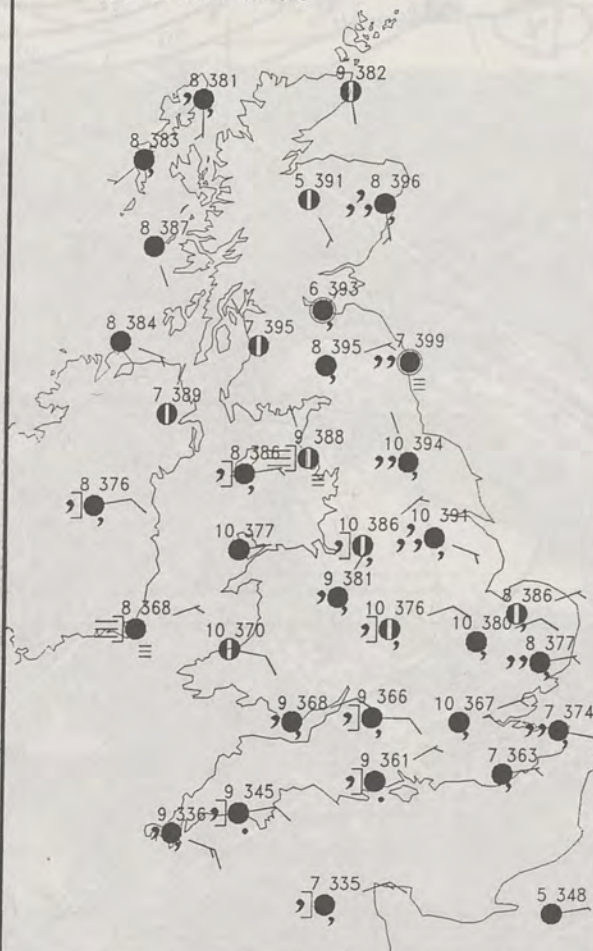
London Weather Centre

© Crown Copyright All rights reserved

0600 8 FEBRUARY 1993
SURFACE OBSERVATIONS

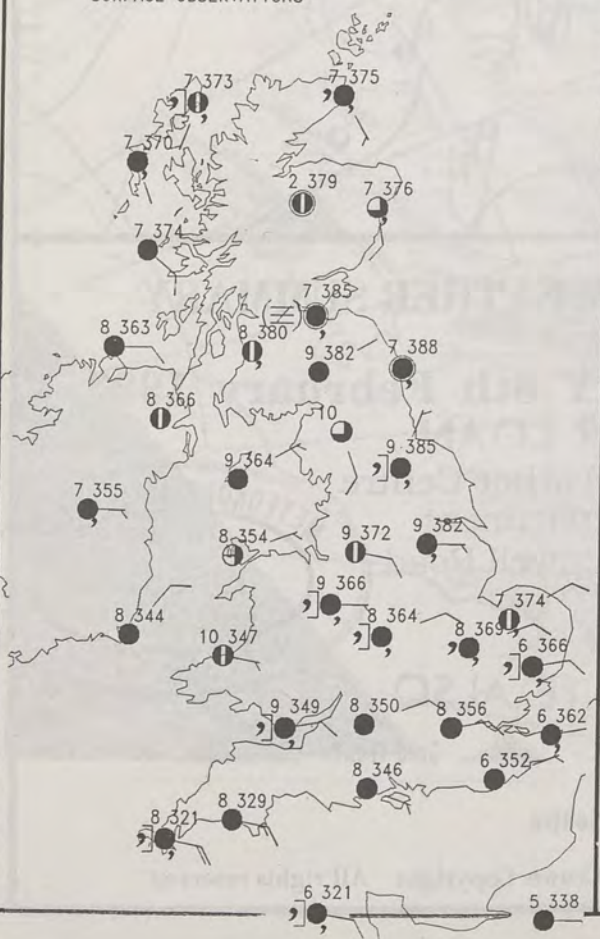


1200 8 FEBRUARY 1993
SURFACE OBSERVATIONS

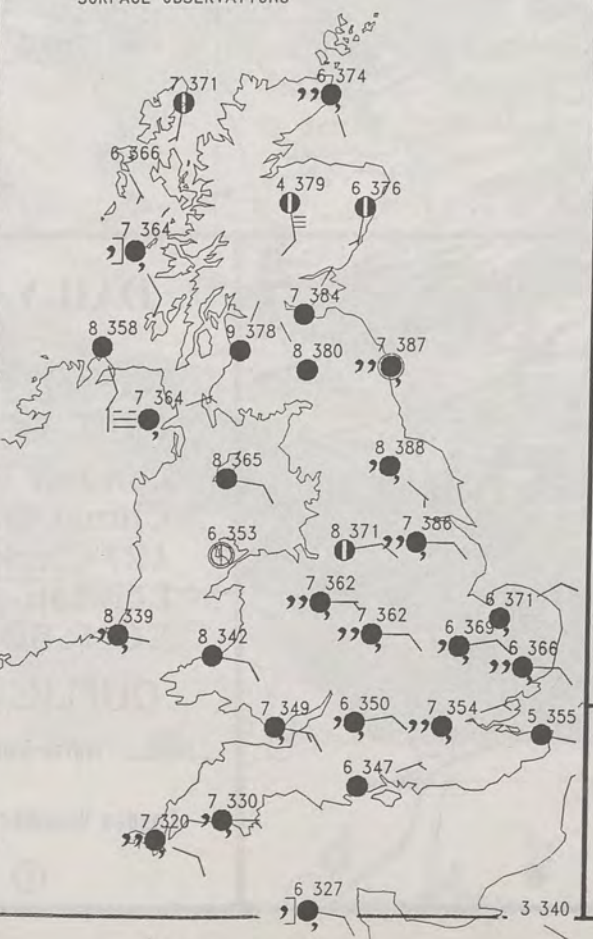


PLOTTED SURFACE OBSERVATIONS

1800 8 FEBRUARY 1993
SURFACE OBSERVATIONS



2400 8 FEBRUARY 1993
SURFACE OBSERVATIONS



SUMMARY OF UK WEATHER MONDAY 8th February 1993

There were clear spells in Eastern Scotland, but the Rest of the United Kingdom was cloudy and there was a little drizzle here and there. Many places were misty and in England there was fog.

Parts of Highland Region had some sunshine, but the Rest of Scotland was cloudy. There was patchy fog and quite a few places had drizzle.

Northern Ireland and Wales were cloudy, but many places stayed dry with just a little drizzle about.

It was a cloudy day in England too. Many places had drizzle at times. The fog cleared in the morning, but fog returned to some East coasts districts in the evening.

It was a mild day nearly everywhere.

London Weather Centre

All times are GMT

© Crown Copyright All rights reserved

0600



1200



SIGNIFICANT WEATHER CHARTS

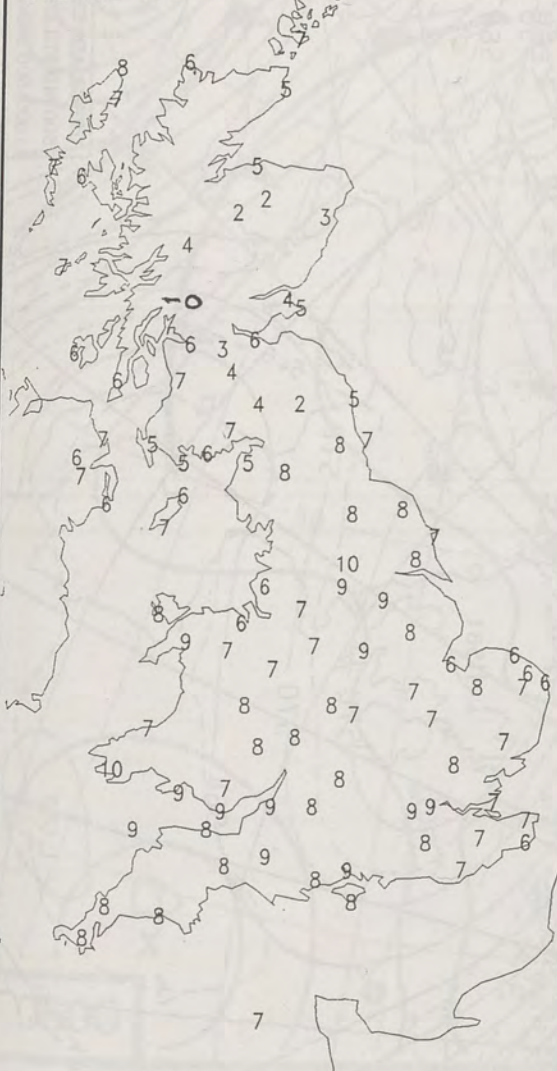
1800



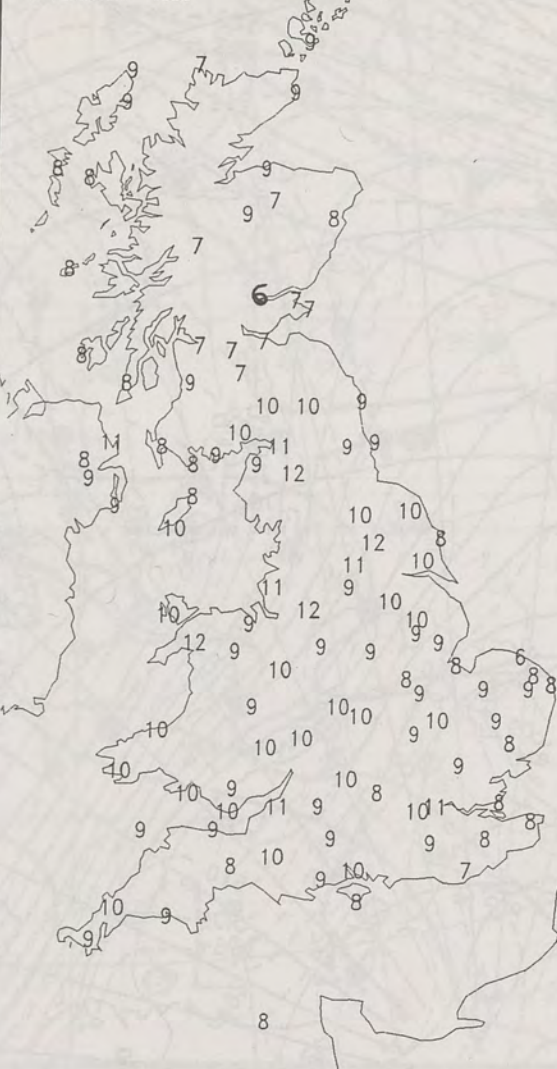
2400



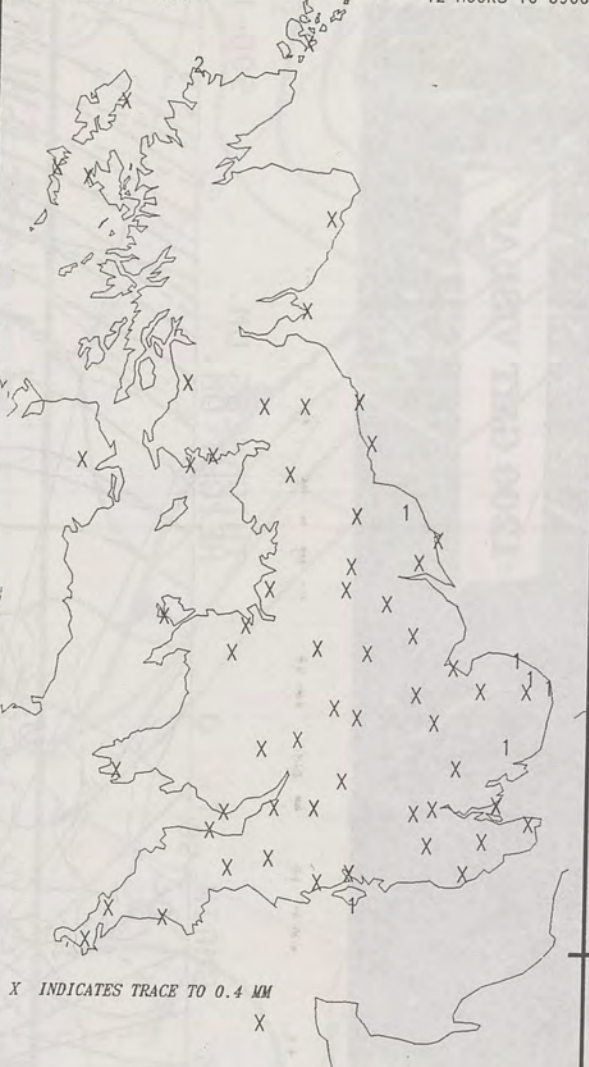
NIGHT MINIMUM TEMPERATURE
(DEGREES C)
8 FEBRUARY 1993



DAY MAXIMUM TEMPERATURE
(DEGREES C)
8 FEBRUARY 1993



NIGHT RAINFALL
(MILLIMETRES)
8 FEBRUARY 1993



DAY RAINFALL
(MILLIMETRES)
8 FEBRUARY 1993



SUNSHINE (DAWN TO DUSK)
(HOURS)
8 FEBRUARY 1993




EXTREMES FOR MONDAY 8TH FEBRUARY 1993

Highest Maximum	: 12.2 C Keswick [Cumbria]
Lowest Maximum	: 6.3 C Perth / Scone
Lowest Minimum	: -0.4 C Strathallan [Tayside]
Lowest Grass Minimum	: -1.6 C Inchmarlo [Grampian]
Most Rain (24 hours from 0900 GMT)	: 3.2 mm Bingley [nr Bradford]
Most Sun	: 3.8 Hrs Invergordon Harbour [Moray Firth]

DAILY WEATHER SUMMARY

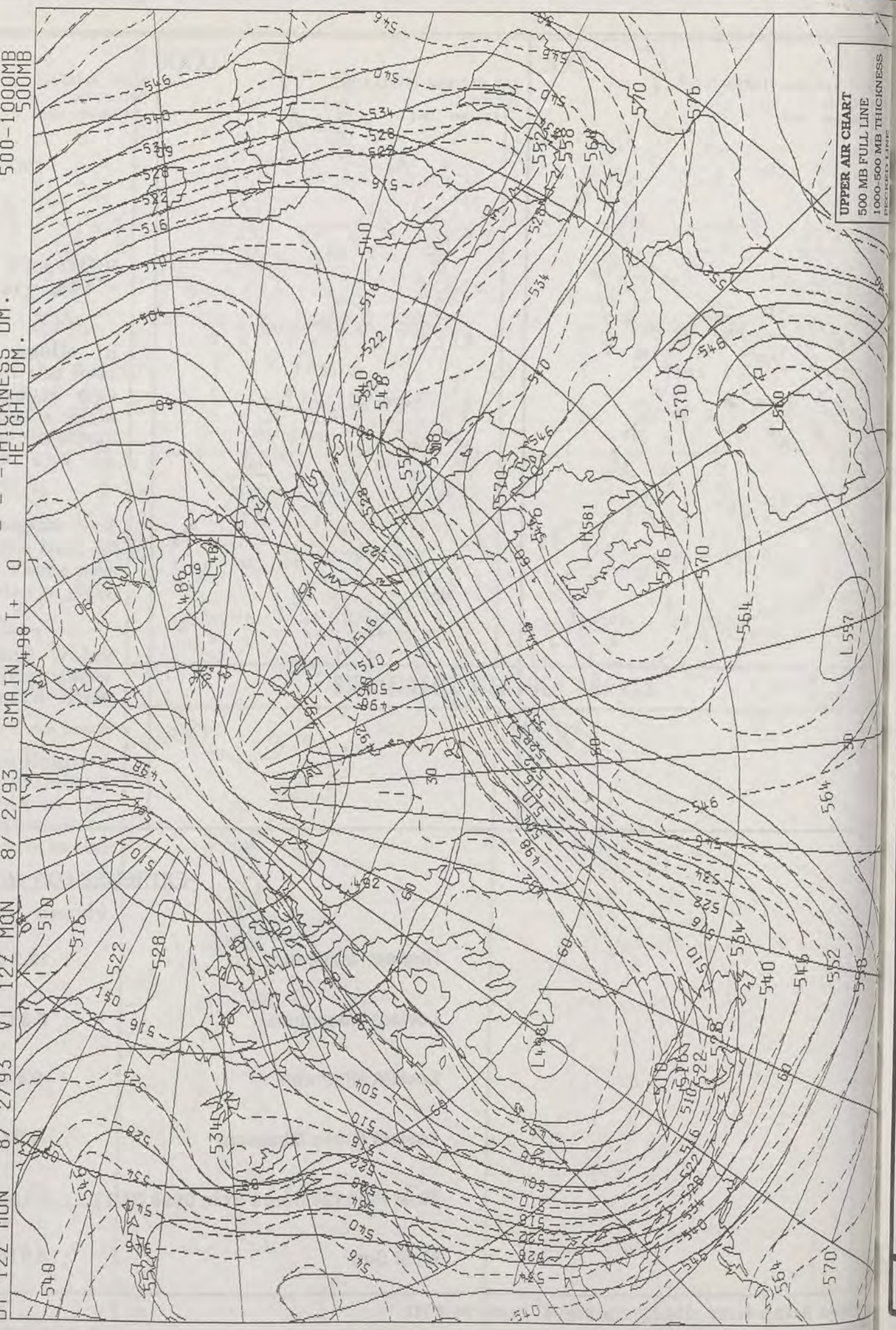


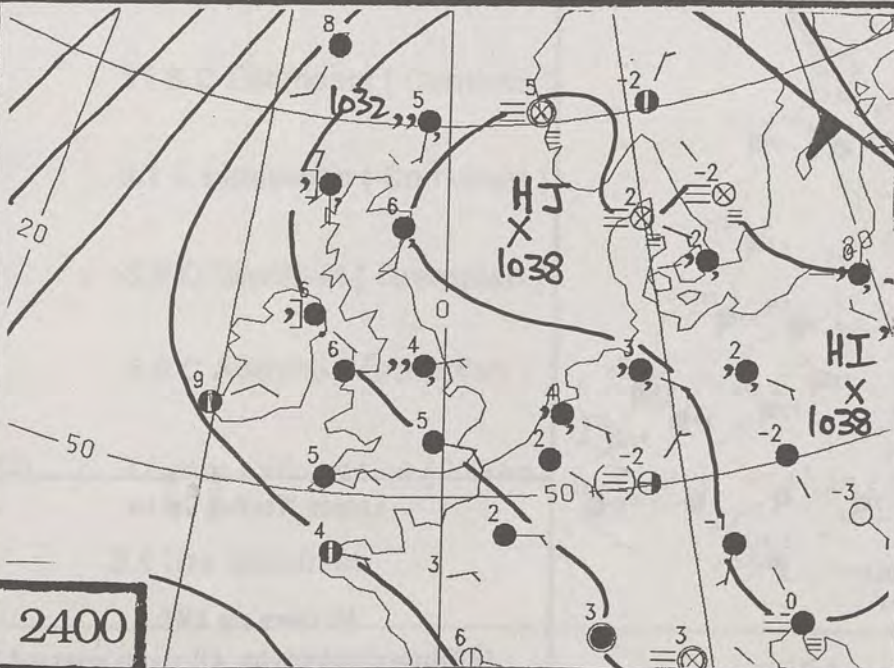
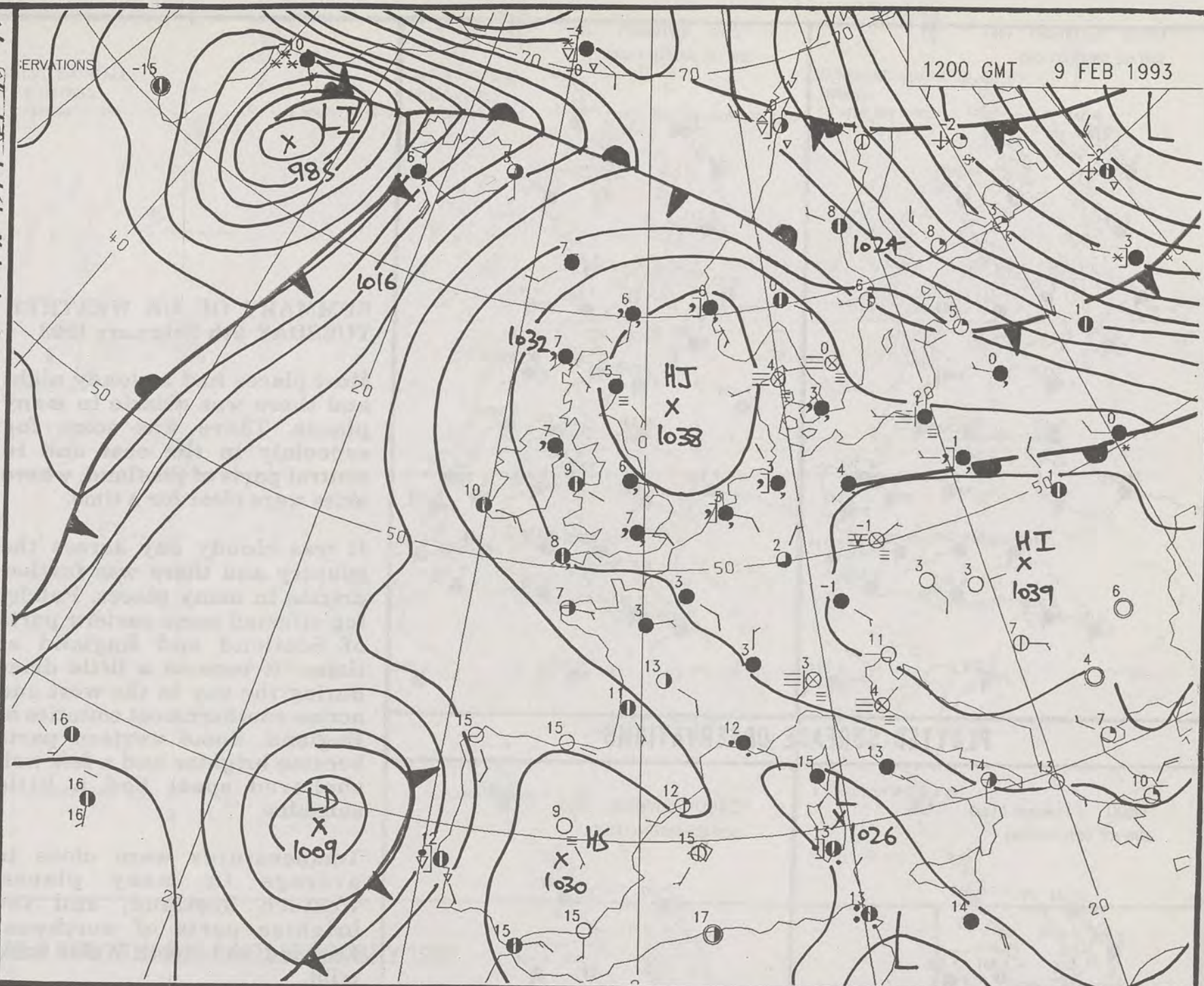
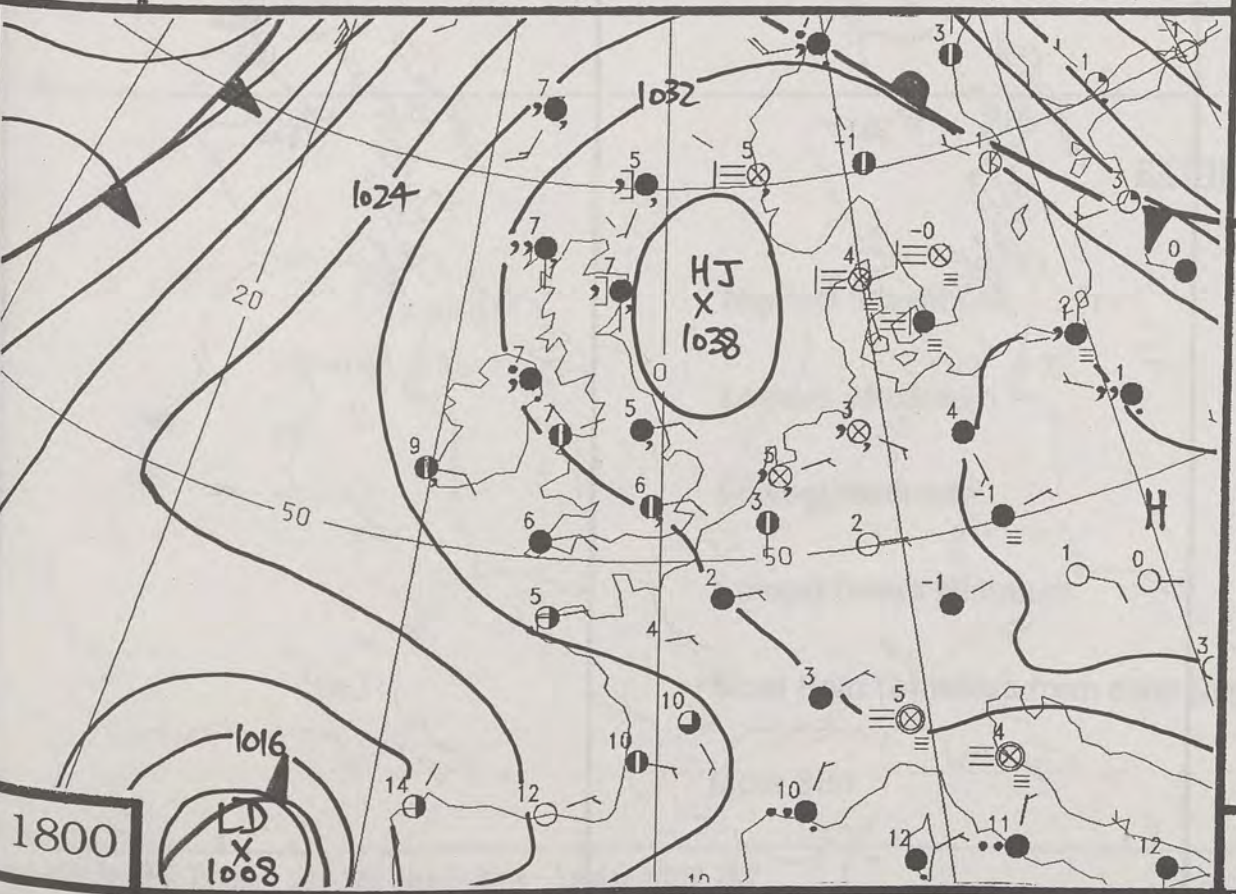
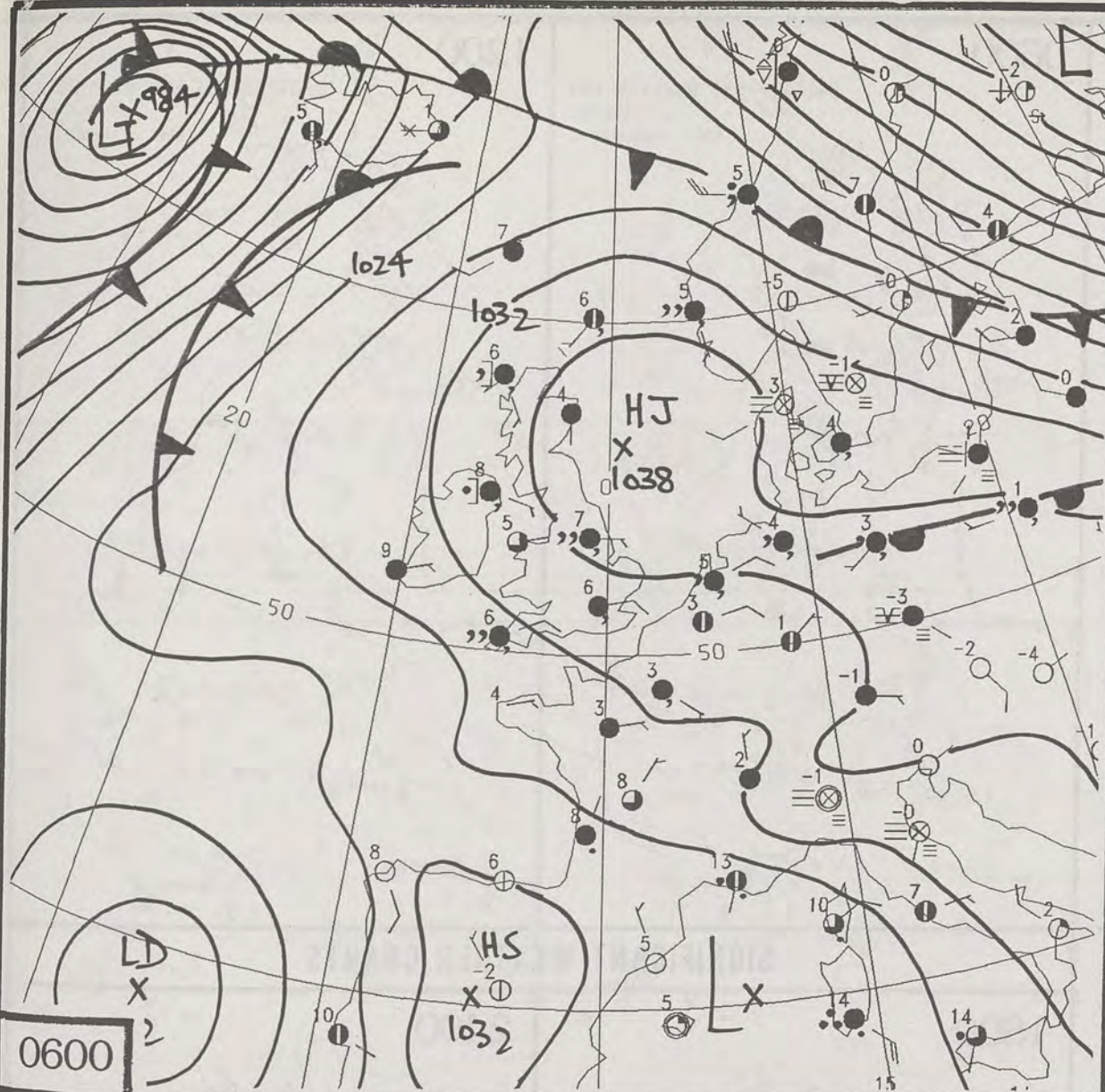
© Crown Copyright
All rights reserved



1200 GMT VISUAL


DT 12Z MON 8/ 2/93 VT 12Z MON 8/ 2/93 GMAIN T+ 0 - - THICKNESS DM. 500-1000MB 500MB





NOT FOR LOAN
DAILY WEATHER SUMMARY
DUPLICATE ALSO
Tuesday 9th February 1993

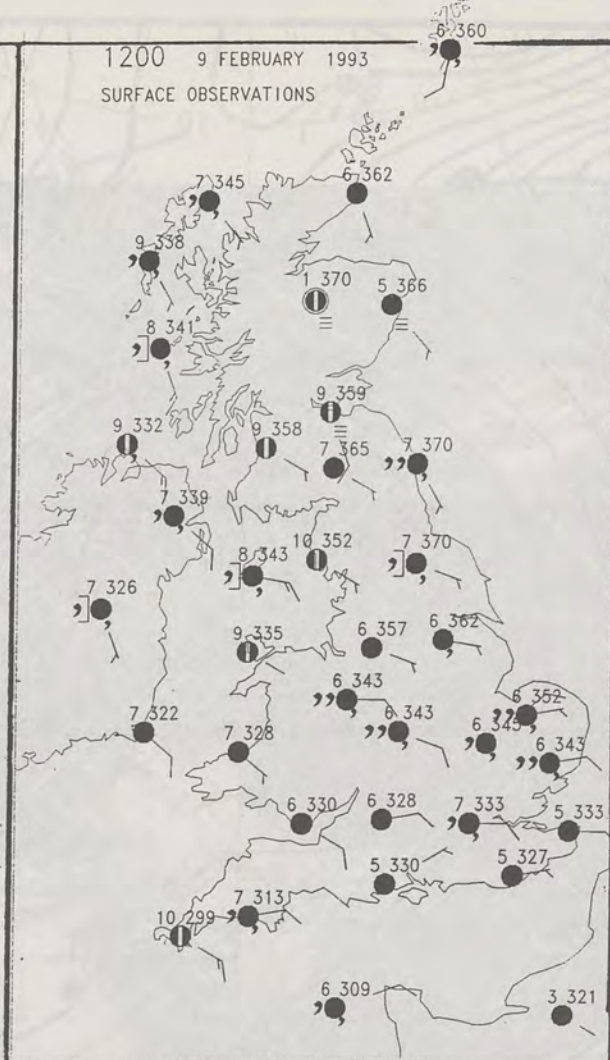
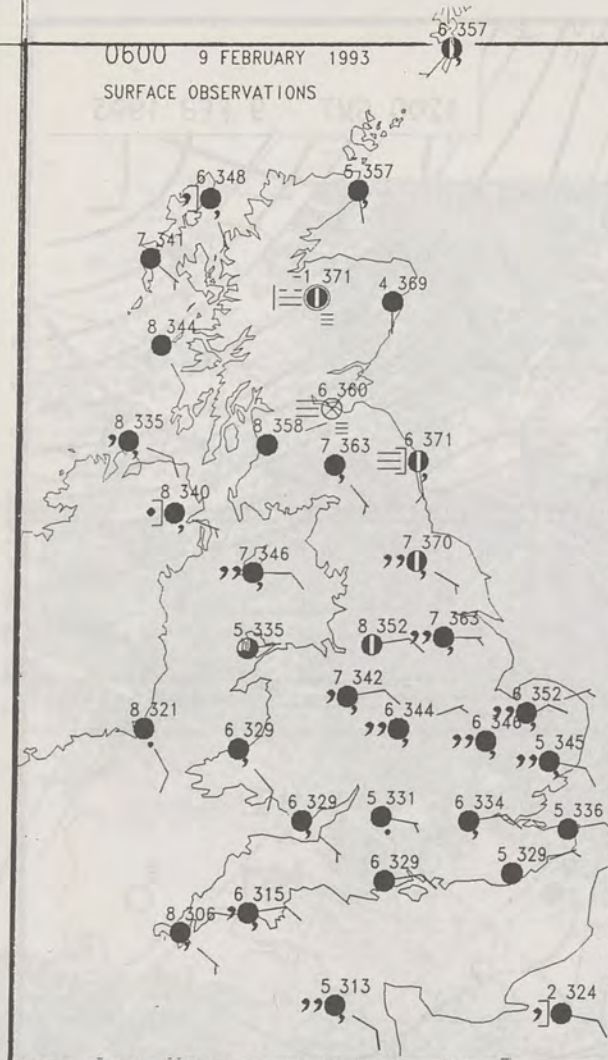
London Weather Centre
Climat Department
127 Clerkenwell Road
London
EC1R 5DB



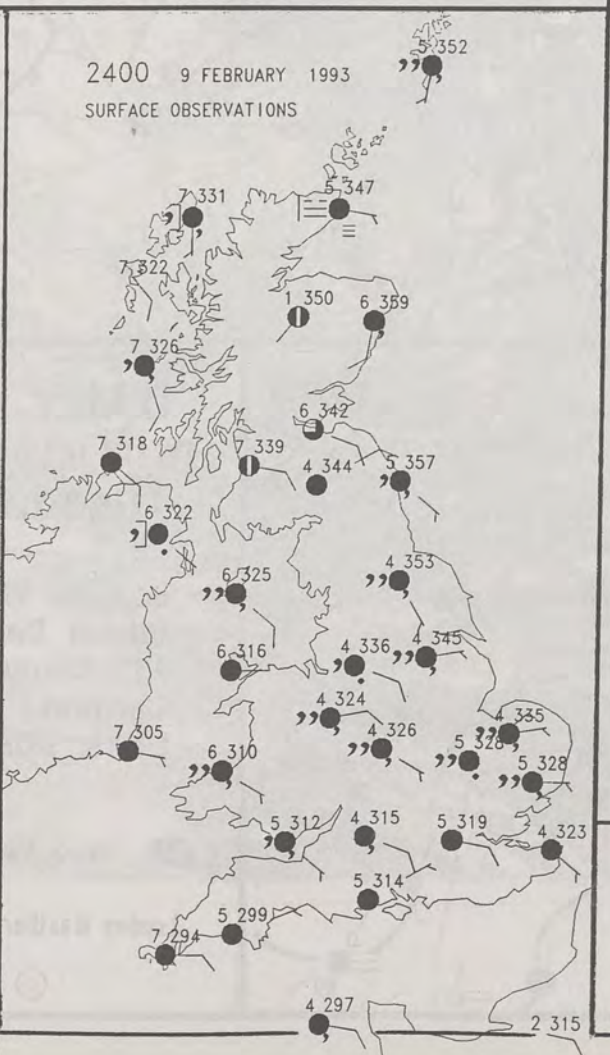
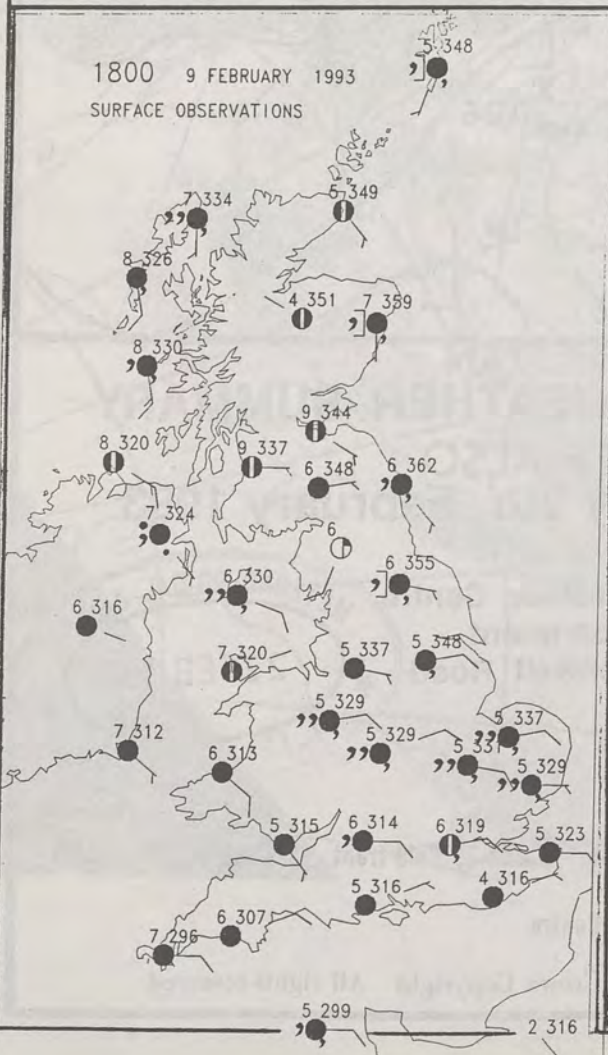
Warm front Cold front Occlusion

London Weather Centre

© Crown Copyright All rights reserved



PLOTTED SURFACE OBSERVATIONS



SUMMARY OF UK WEATHER TUESDAY 9th February 1993

Most places had a cloudy night and there was drizzle in many places. There was some fog especially in the east and in central parts of Scotland, where skies were clear for a time.

It was cloudy day across the country and there was further drizzle in many places. Patchy fog affected some eastern parts of Scotland and England at times. It became a little drier during the day in the west and across southernmost counties of England. Some western parts became brighter and a few well sheltered spots had a little sunshine.

Temperatures were close to average in many places. Western Scotland, and the brighter parts of northwest England and North Wales were mild.

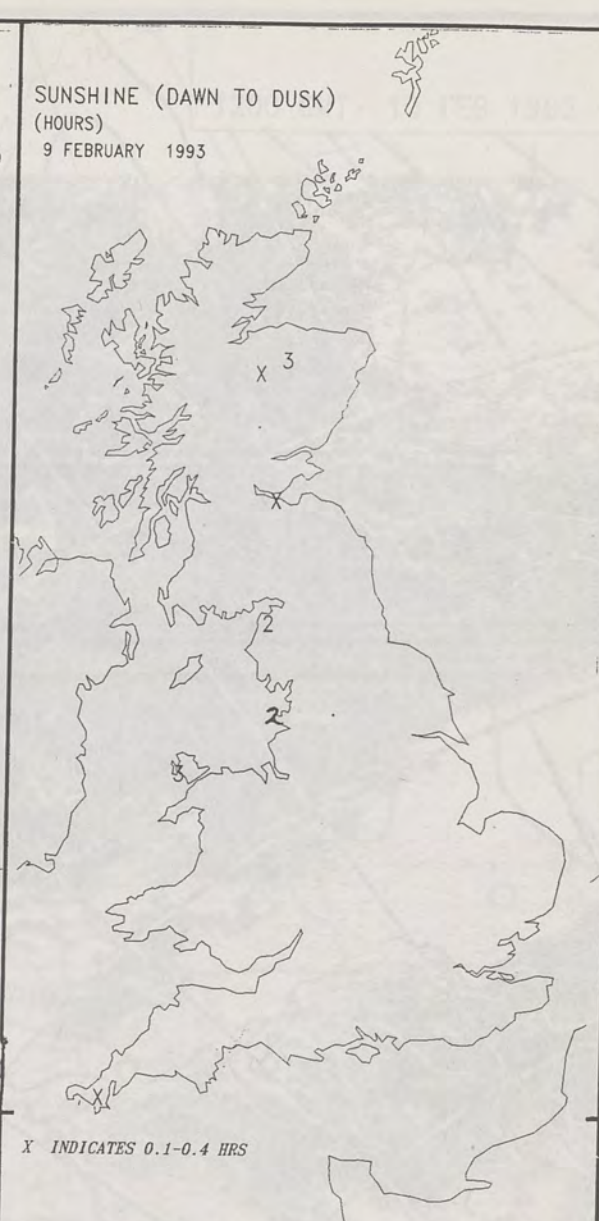
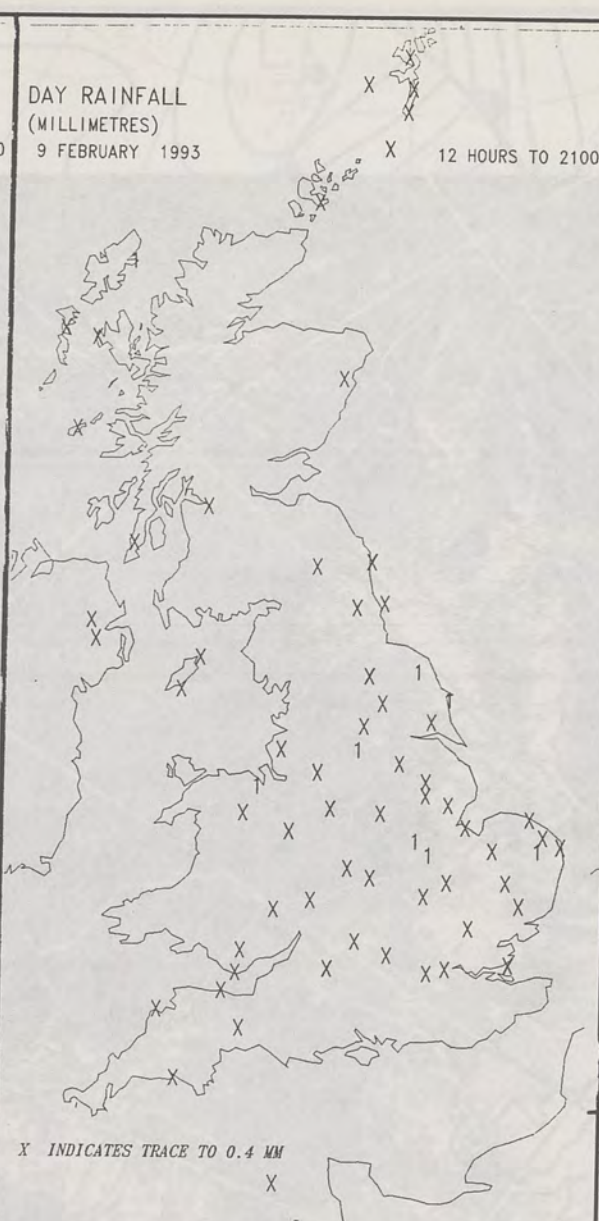
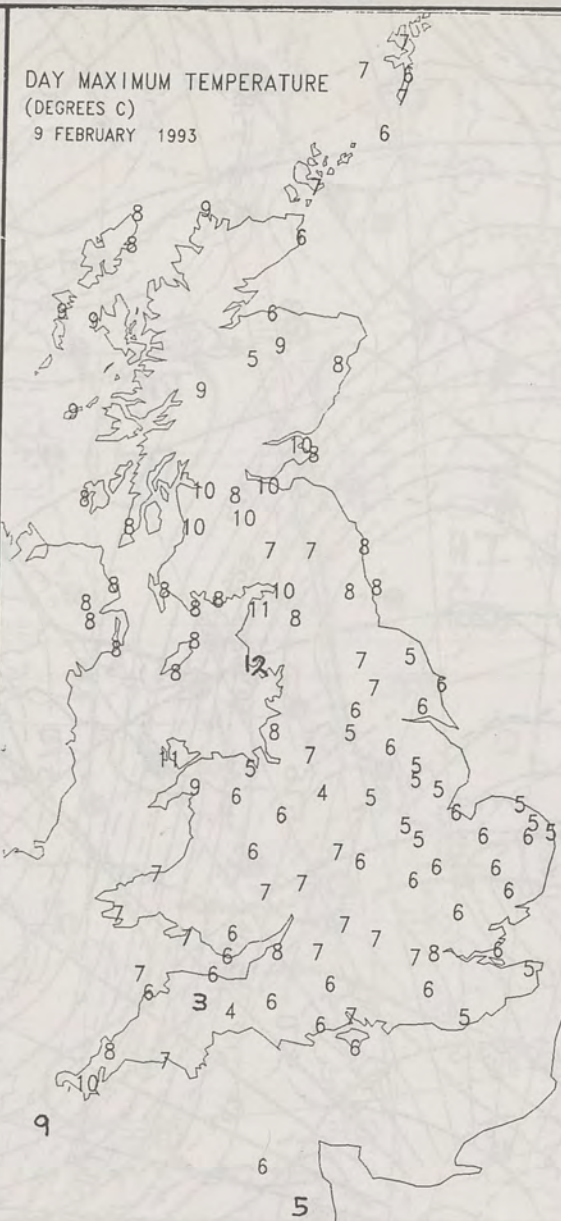
London Weather Centre

All times are GMT
© Crown Copyright All rights reserved



SIGNIFICANT WEATHER CHARTS






EXTREMES FOR TUESDAY 9TH FEBRUARY 1993

Highest Maximum	: 11.8 C Eskmeals [Cumbria]
Lowest Maximum	: 3.1 C Liscombe [Somerset]
Lowest Minimum	: -3.5 C Glenlivet [Grampian]
Lowest Grass Minimum	: -5.8 C Aboyne [Grampian]
Most Rain (24 hours from 0900 GMT)	: 3.0 mm Fylingdales [Yorks]
Most Sun	: 3.4 Hrs Glenlivet

DAILY WEATHER SUMMARY

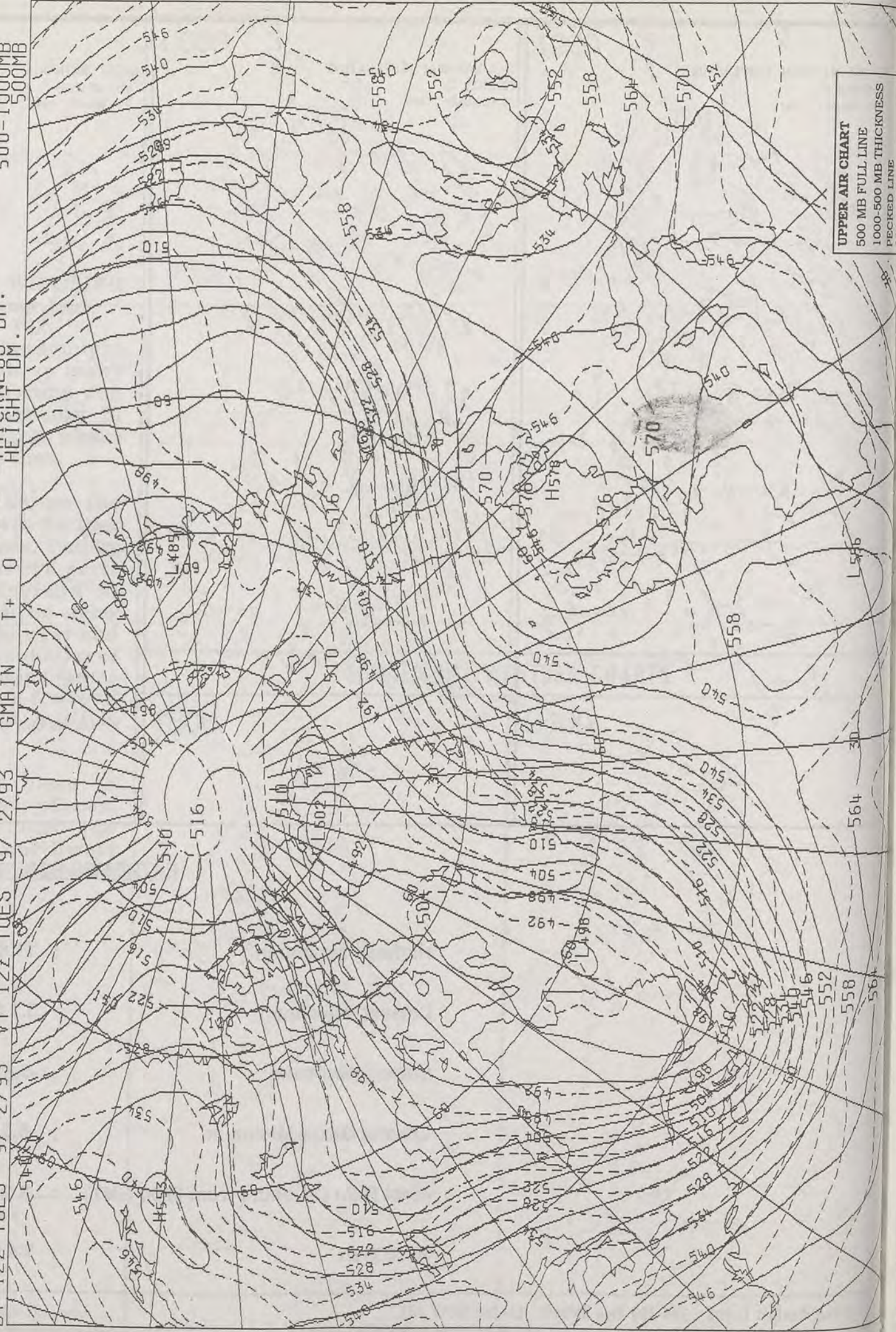


© Crown Copyright
All rights reserved

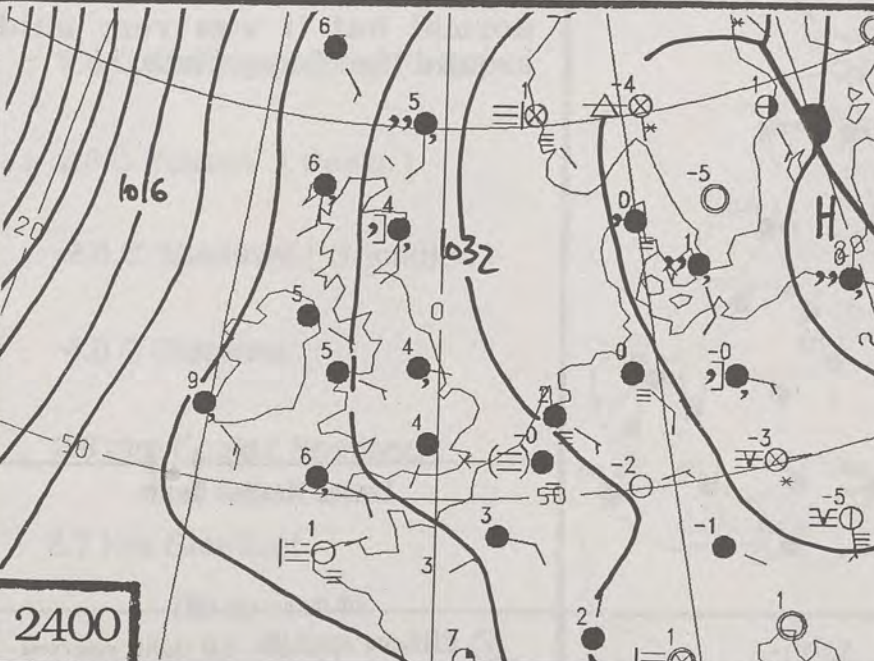
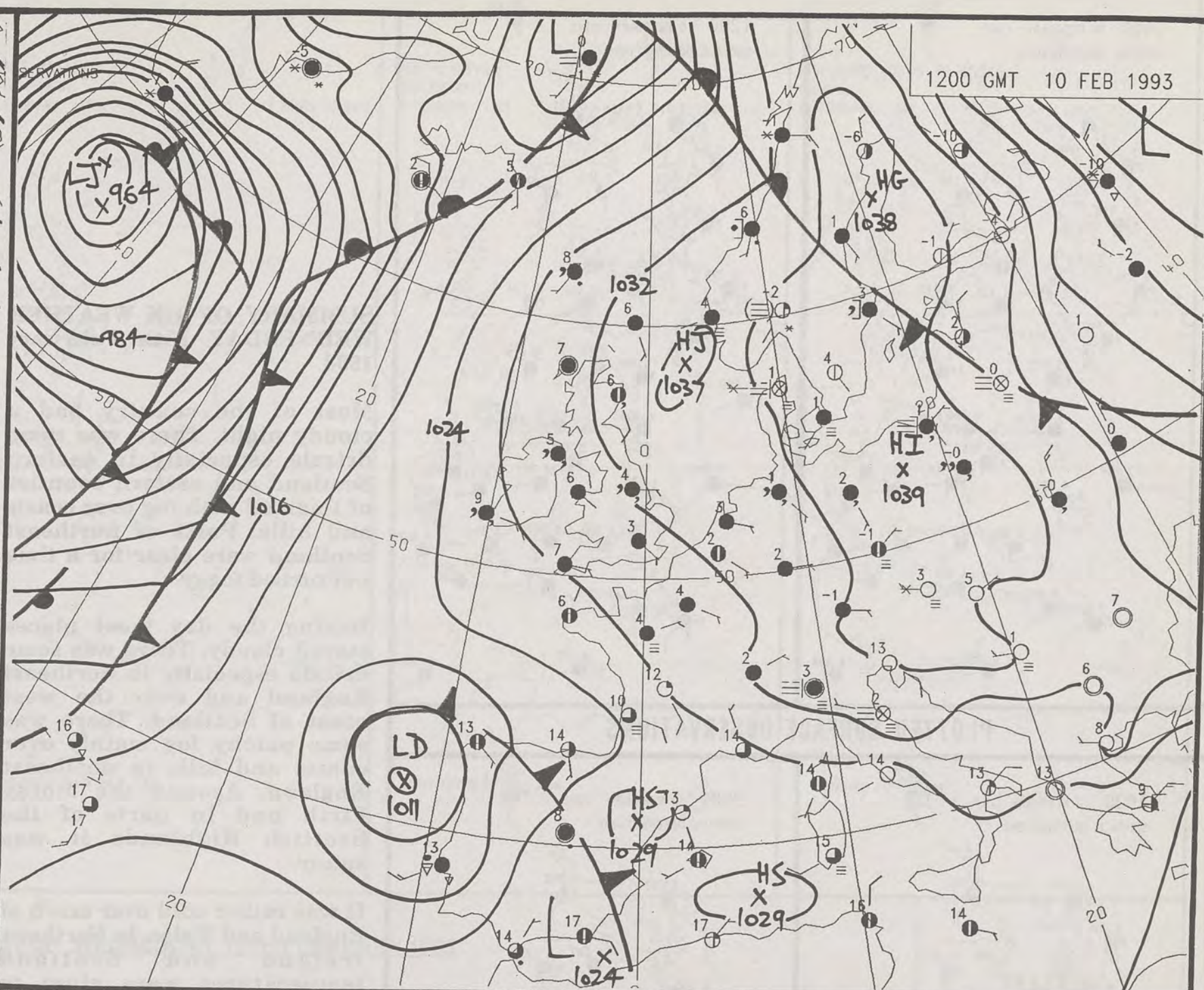
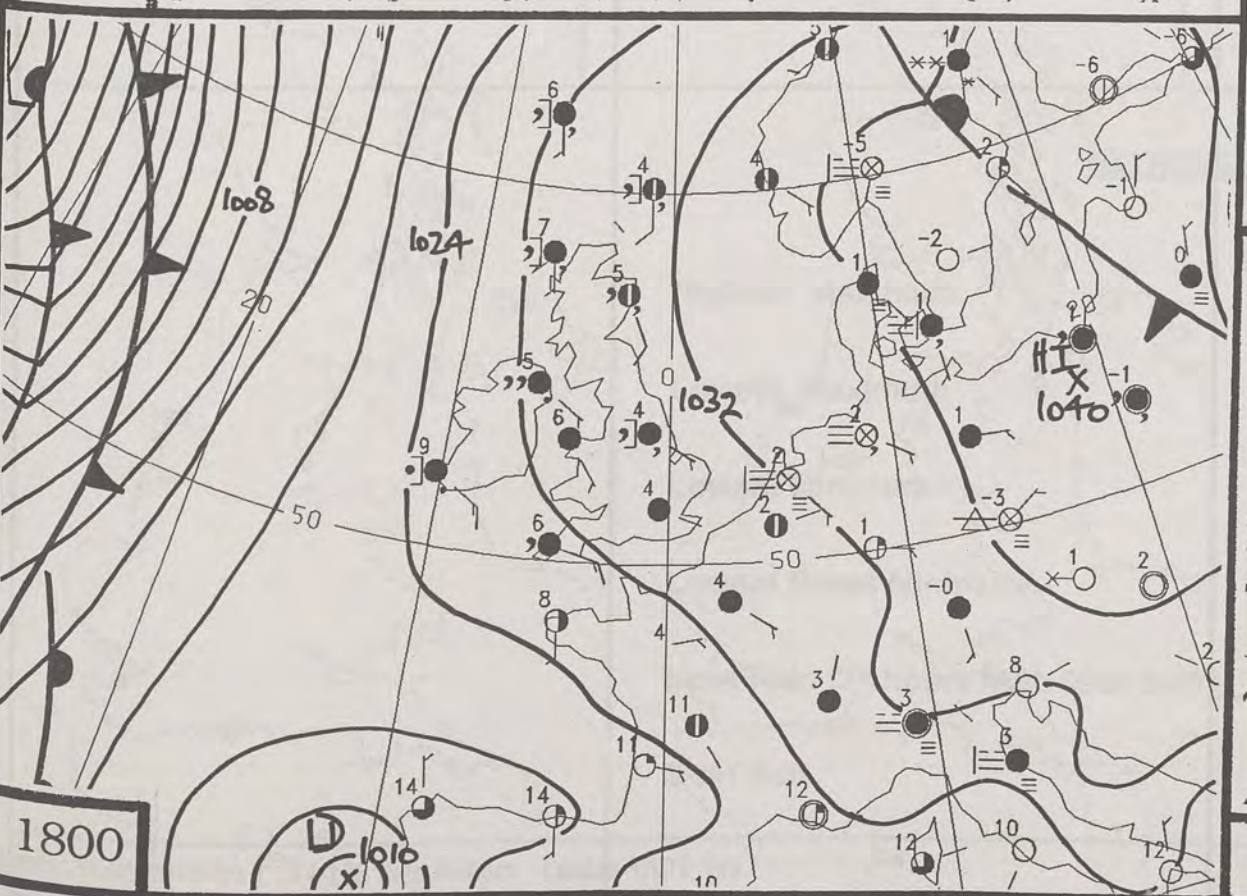
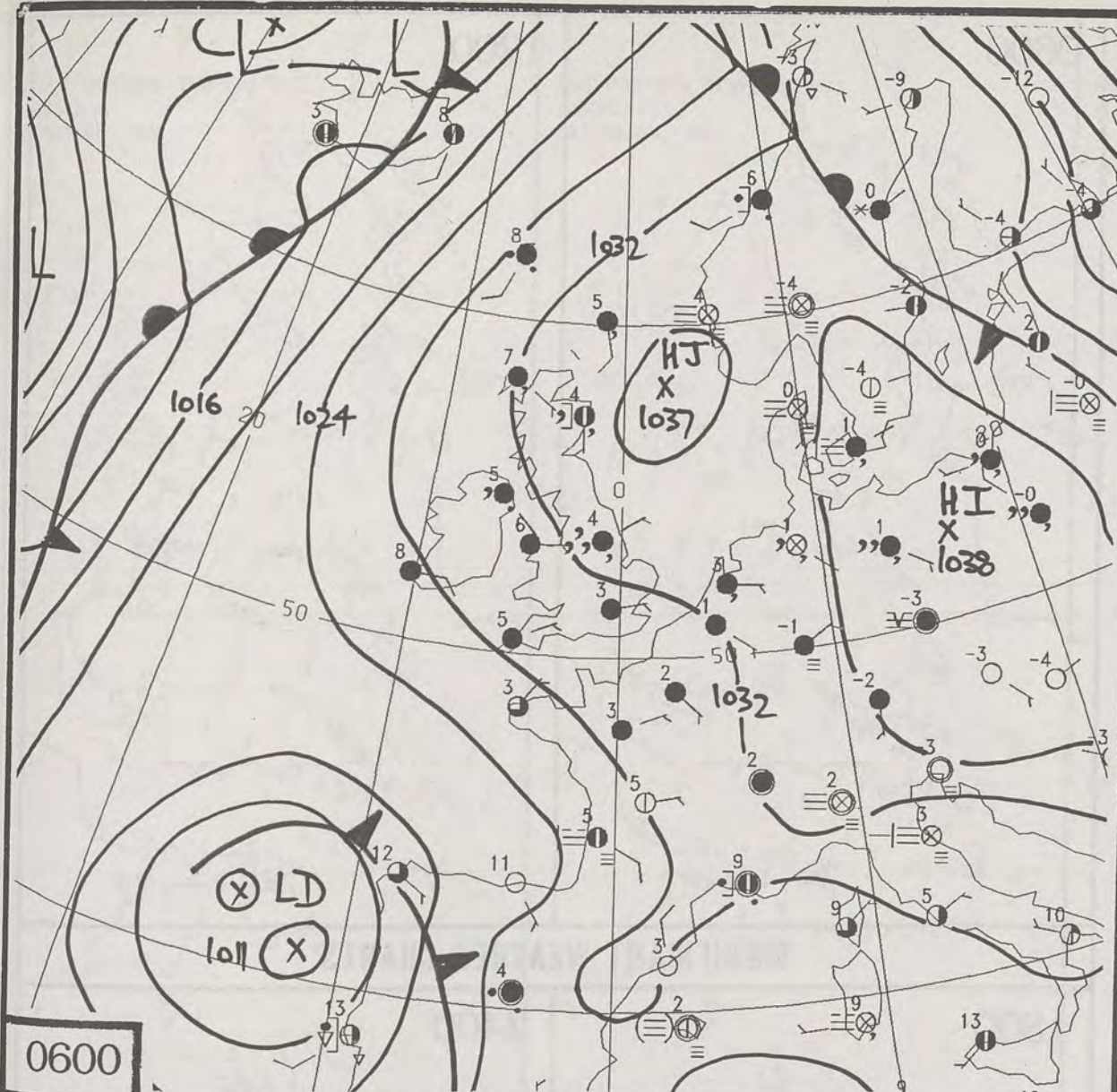


1200 GMT VISUAL

DT 12Z TUES 9/ 2/93 VT 12Z TUES 9/ 2/93 GMAIN T+ 0 - - THICKNESS DM. 500-1000MB 500MB




UPPER AIR CHART
500 MB FULL LINE
1000-500 MB THICKNESS
PECKED LINE



NOT FOR LOAN
DAILY WEATHER SUMMARY
DUPLICATE ALSO
Wednesday 10th February 1993

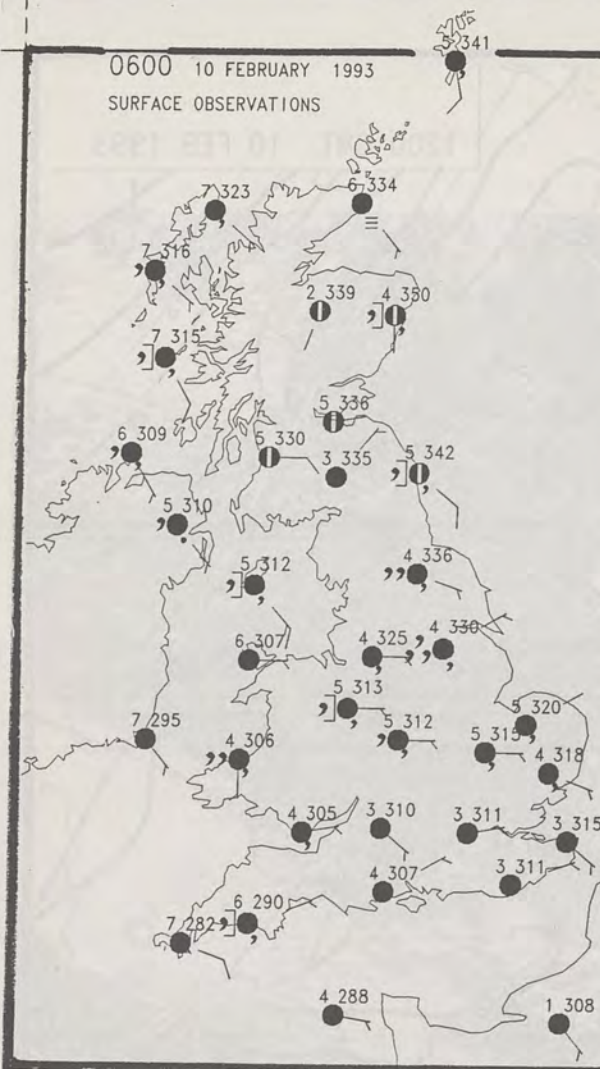
London Weather Centre
Climat Department
127 Clerkenwell Road
London
EC1R 5DB



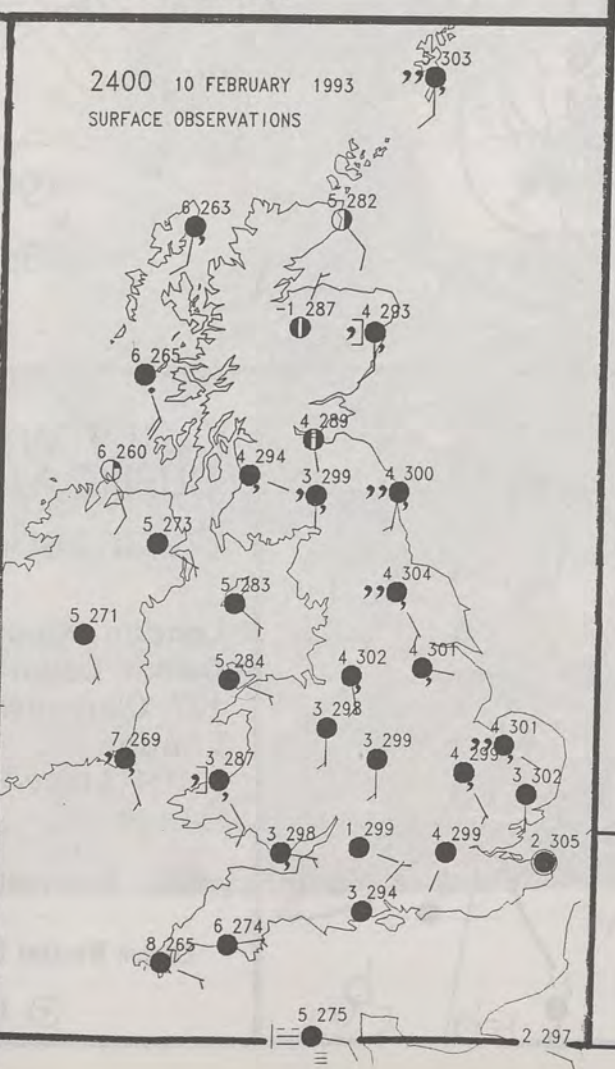
Warm front Cold front Occlusion

London Weather Centre

© Crown Copyright All rights reserved



PLOTTED SURFACE OBSERVATIONS



**SUMMARY OF UK WEATHER
WEDNESDAY 10th February
1993**

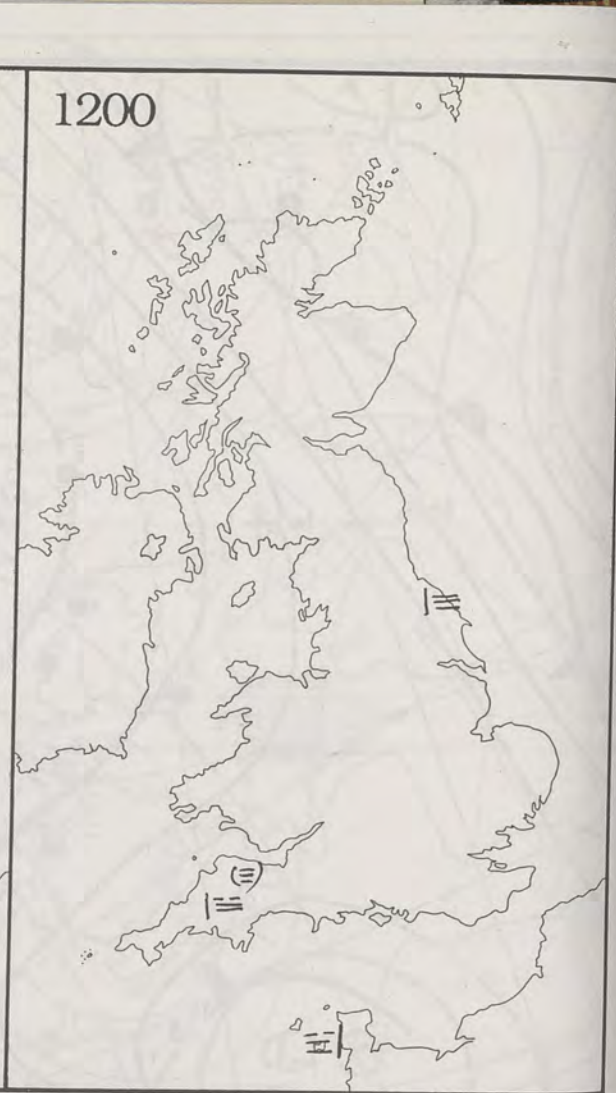
Most of the country had a cloudy night. There was some drizzle especially in eastern Scotland and eastern counties of England with fog over coasts and hills. Parts of northeast Scotland were clear for a time but turned foggy.

During the day most places stayed cloudy. There was some drizzle especially in northeast England and over the west coast of Scotland. There was some patchy fog mainly over coasts and hills in northeast England. Around the Moray Firth and in parts of the Scottish Highlands it was sunny.

It was rather cold over much of England and Wales. In Northern Ireland and Scotland temperatures were close to normal but it was very mild around the Moray Firth.

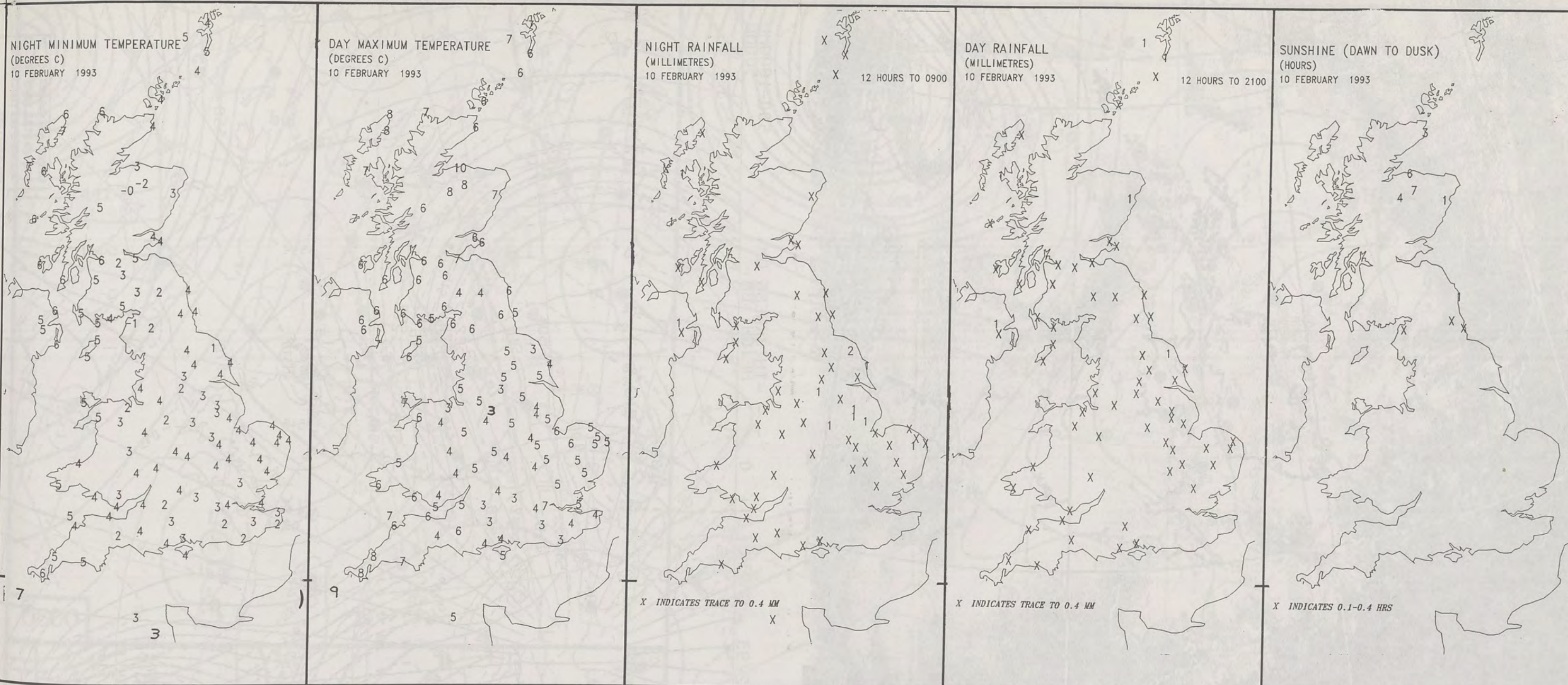
London Weather Centre

All times are GMT
© Crown Copyright All rights reserved



SIGNIFICANT WEATHER CHARTS





EXTREMES FOR WEDNESDAY 10TH FEBRUARY 1993

Highest Maximum	: 9.6 C Kinloss [Moray Firth]
Lowest Maximum	: 2.6 C Buxton [Peaks]
Lowest Minimum	: -2.0 C Glenlivet [Grampian]
Lowest Grass Minimum	: -4.0 C Glenlivet
Most Rain (24 hours from 0900 GMT)	: 2.6 mm Foula [Shetland]
Most Sun	: 6.7 Hrs Glenlivet

DAILY WEATHER SUMMARY

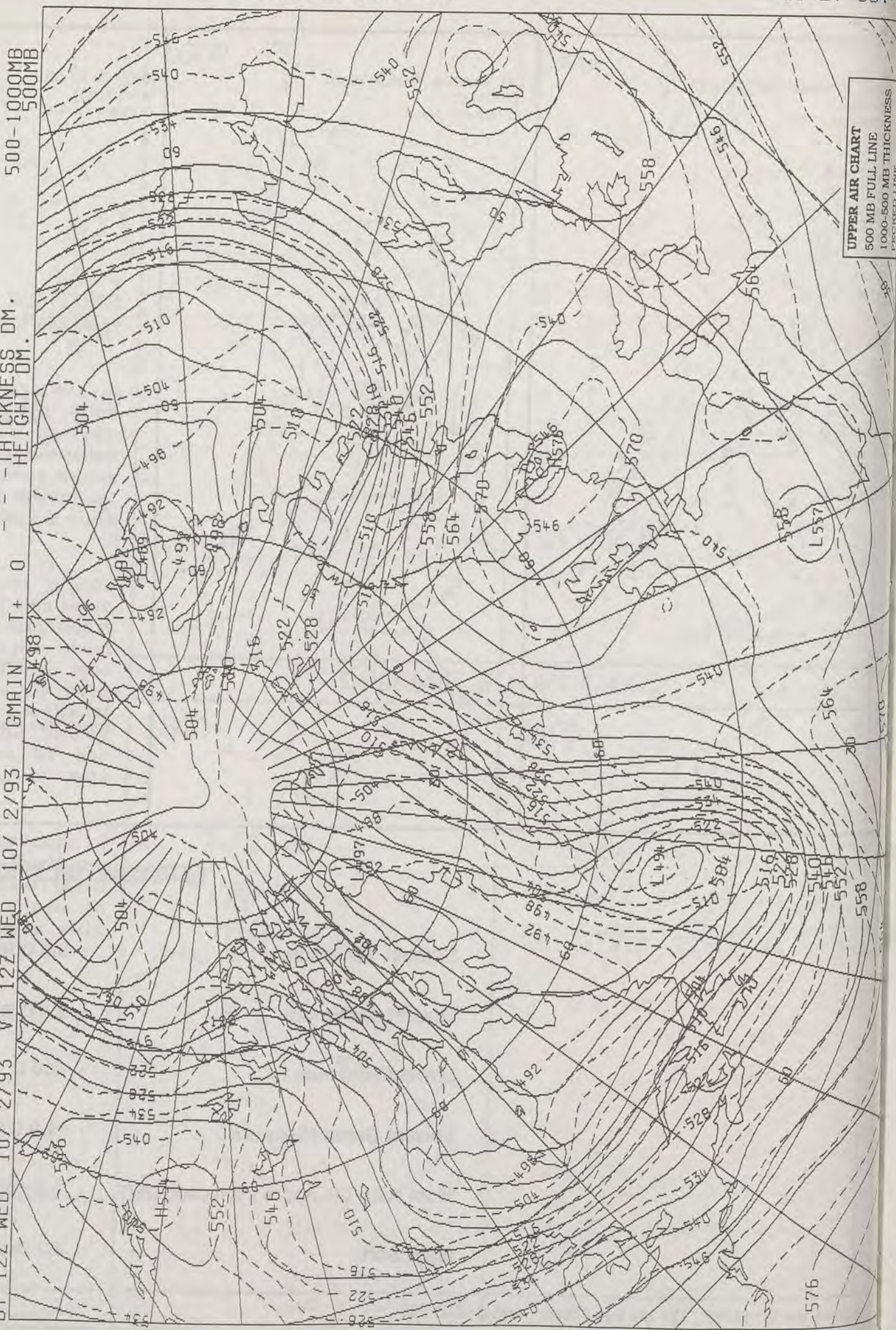


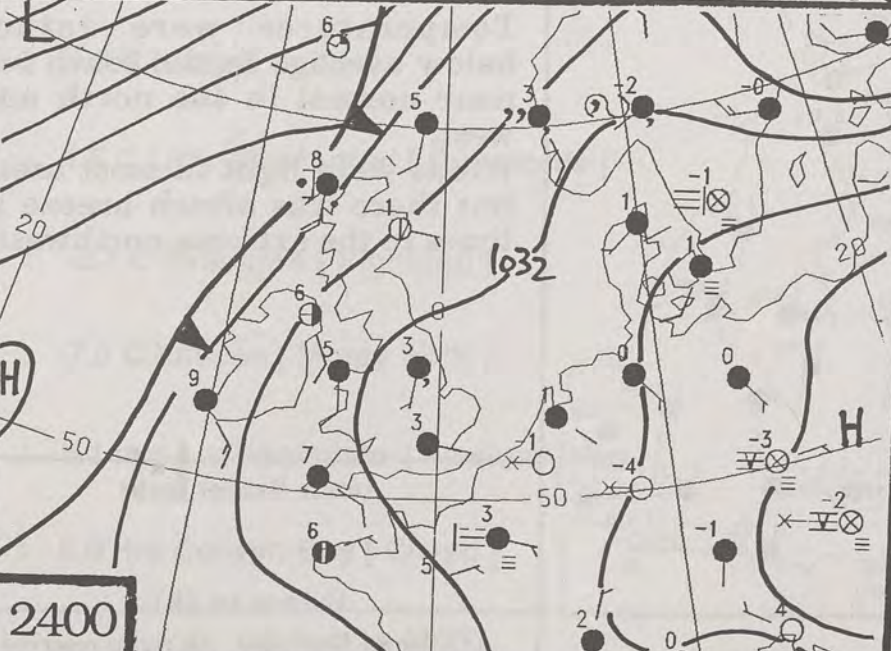
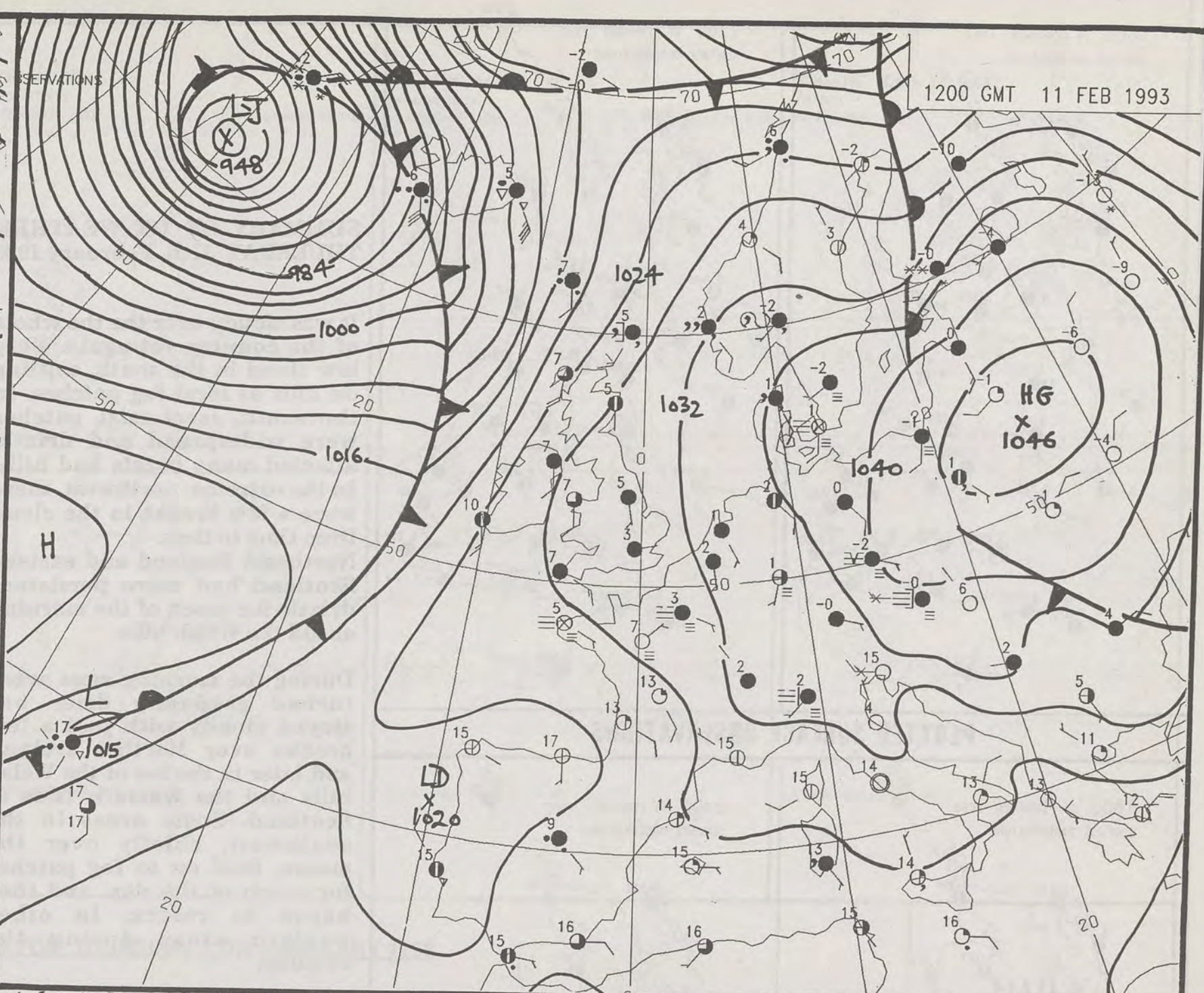
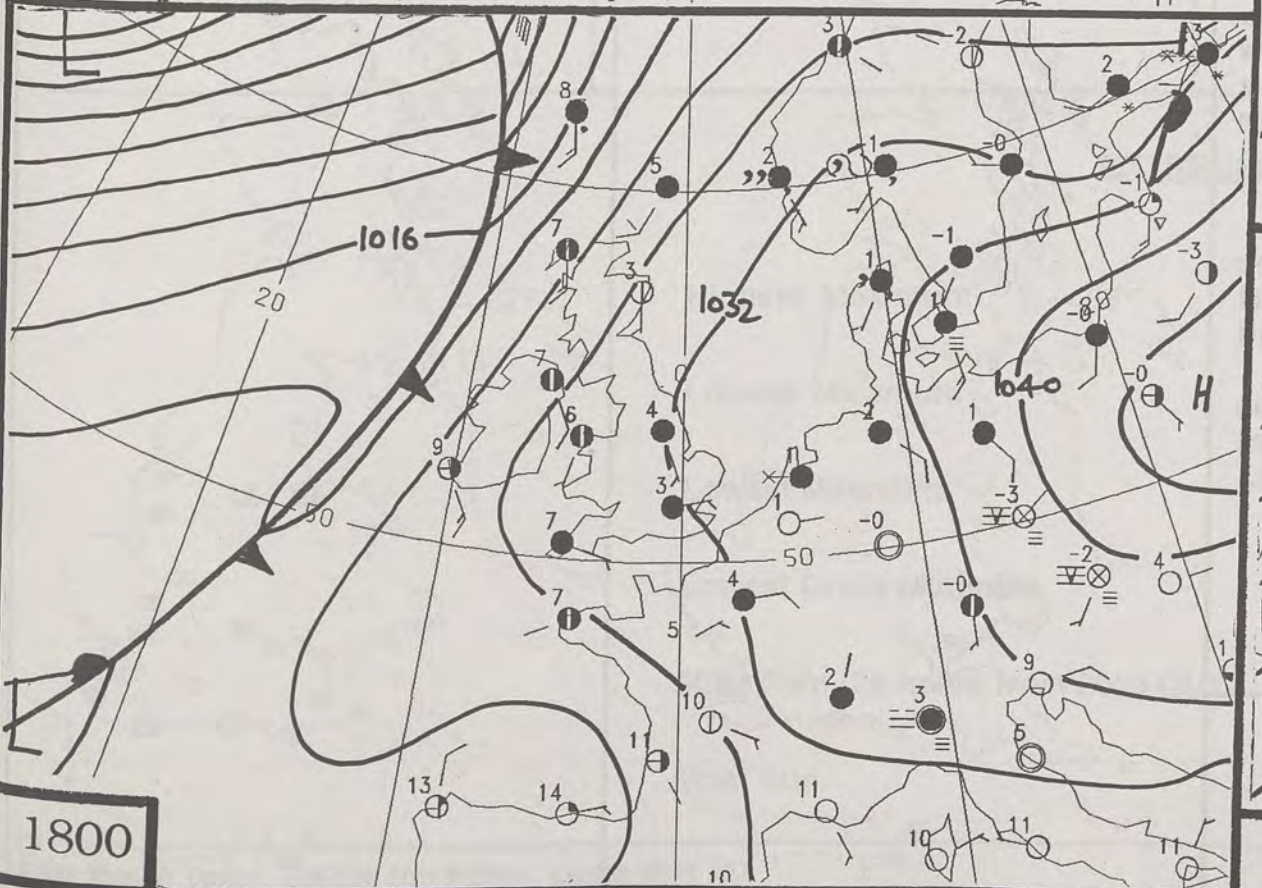
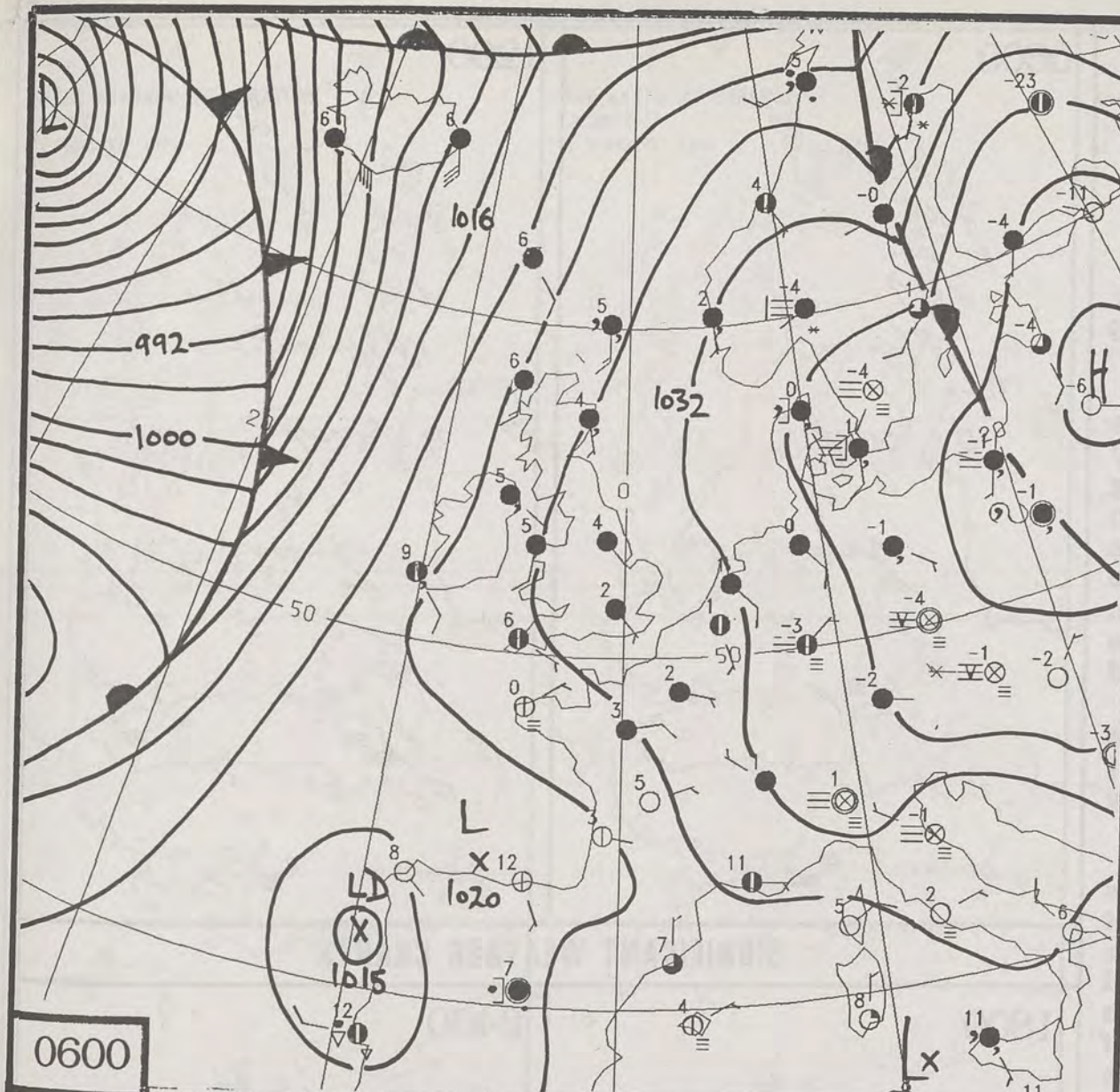
© Crown Copyright
All rights reserved



1200 GMT VISUAL


DT 12Z WED 10/ 2/93 VT 12Z WED 10/ 2/93 GMAIN T+ 0 - - THICKNESS DM. 500-1000MB
500MB





NOT FOR LOAN
DAILY WEATHER SUMMARY
DUPLICATE ALSO
Thursday 11th February 1993

London Weather Centre
Climat Department
127 Clerkenwell Road
London
EC1R 5DB

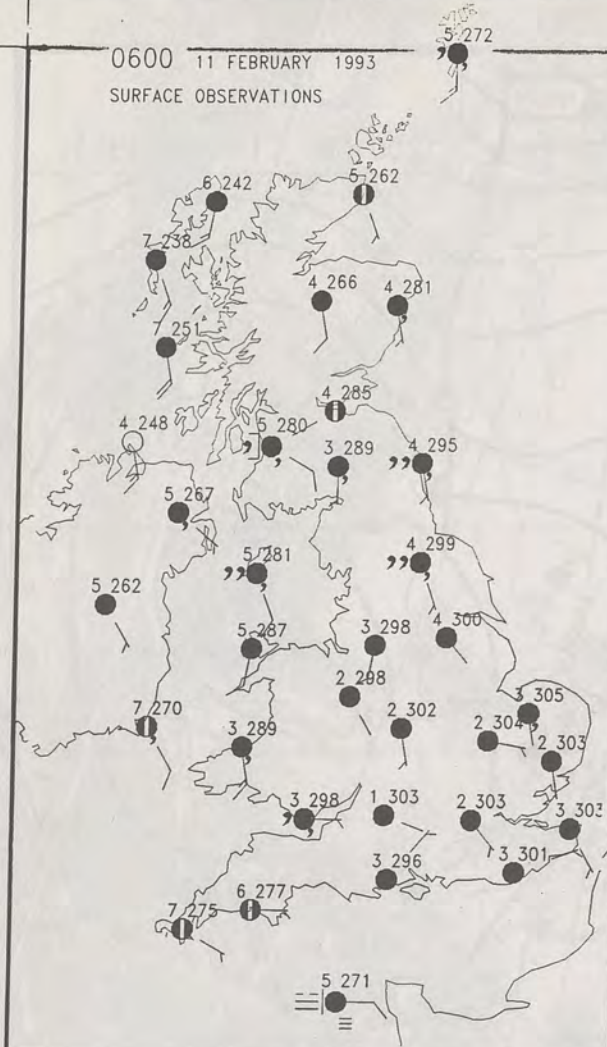


Warm front Cold front Occlusion

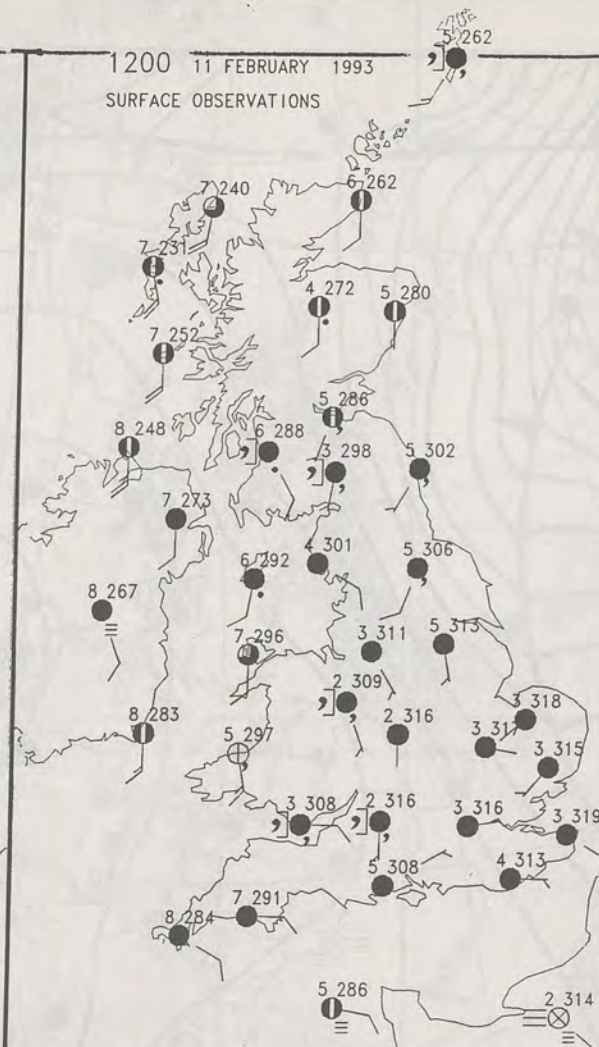
London Weather Centre

© Crown Copyright All rights reserved

0600 11 FEBRUARY 1993
SURFACE OBSERVATIONS

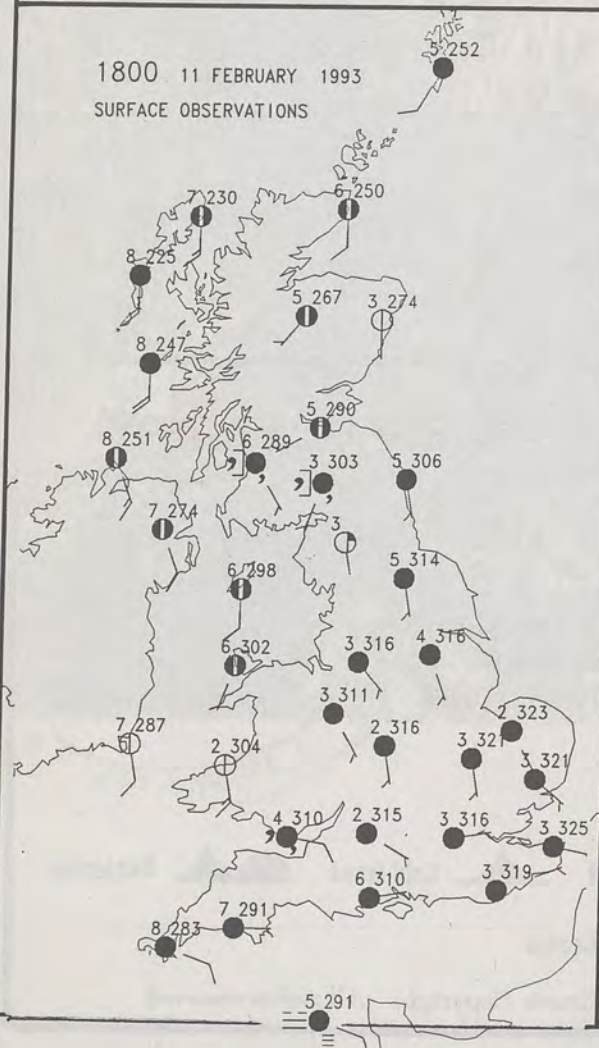


1200 11 FEBRUARY 1993
SURFACE OBSERVATIONS

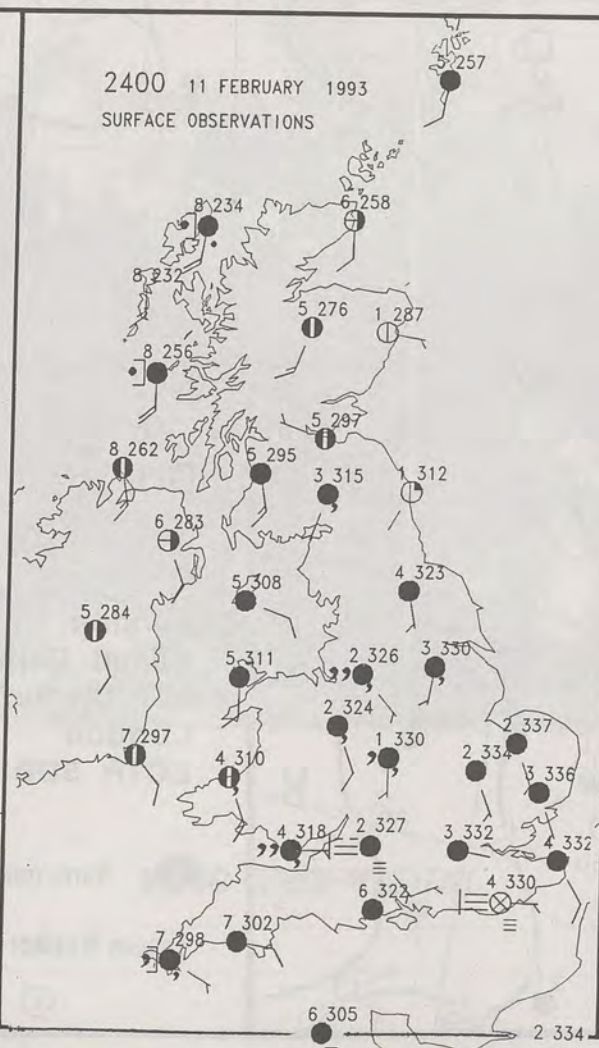


PLOTTED SURFACE OBSERVATIONS

1800 11 FEBRUARY 1993
SURFACE OBSERVATIONS



2400 11 FEBRUARY 1993
SURFACE OBSERVATIONS



SUMMARY OF UK WEATHER THURSDAY 11th February 1993

It was cloudy over the the whole of the country yet again. Very low cloud in the south, settling on hills as local fog patches. In the south, local mist patches were widespread and drizzle affected many coasts and hills. In the extreme northwest, there were a few breaks in the cloud from time to time.

Northeast England and eastern Scotland had more persistent drizzle for much of the morning as did the Welsh hills.

During the morning most areas turned gradually drier but stayed cloudy with just a few breaks over Norther Ireland and later in the lee of the Welsh hills and the Western Isles of Scotland. Some areas in the southwest, chiefly over the moors, held on to fog patches for much of the day, and they began to reform in other western areas during the evening.

Temperatures were rather below average in the south but near normal in the north and west.

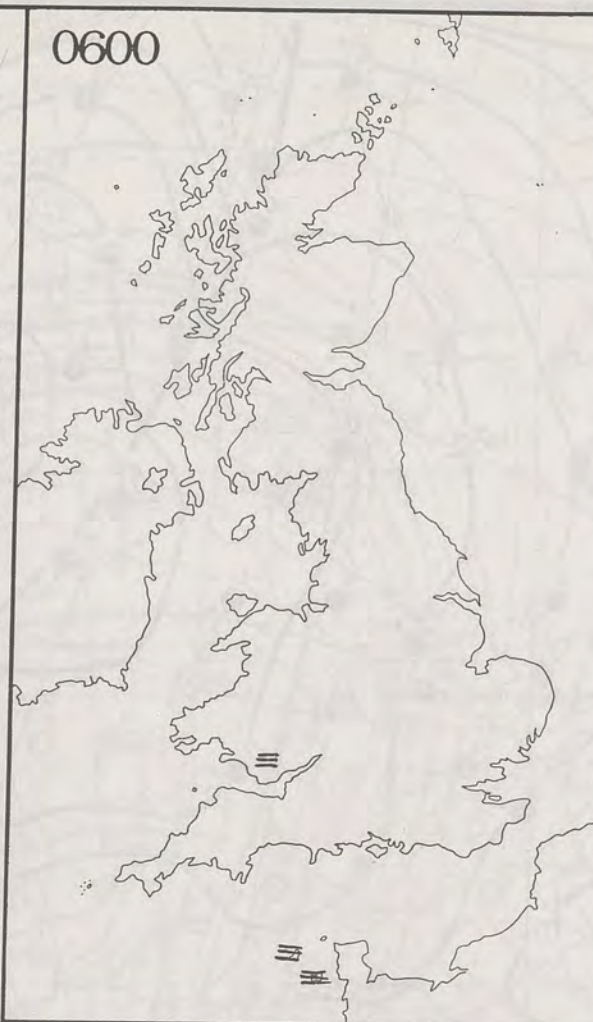
Winds were light in most areas but there was afresh breeze at times in the extreme northwest.

London Weather Centre

All times are GMT

© Crown Copyright All rights reserved

0600



1200



SIGNIFICANT WEATHER CHARTS

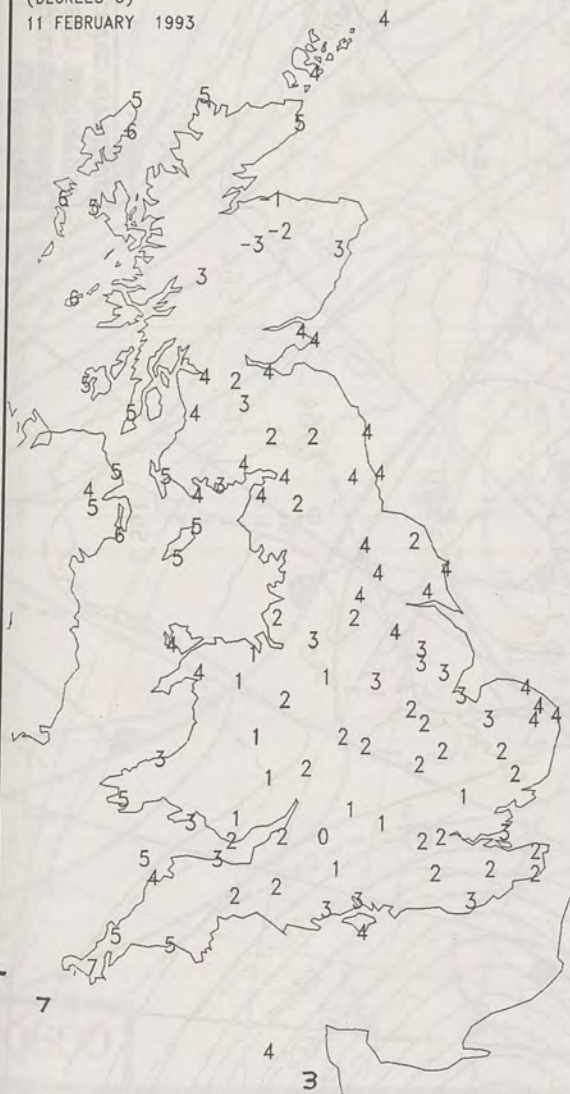
1800



2400



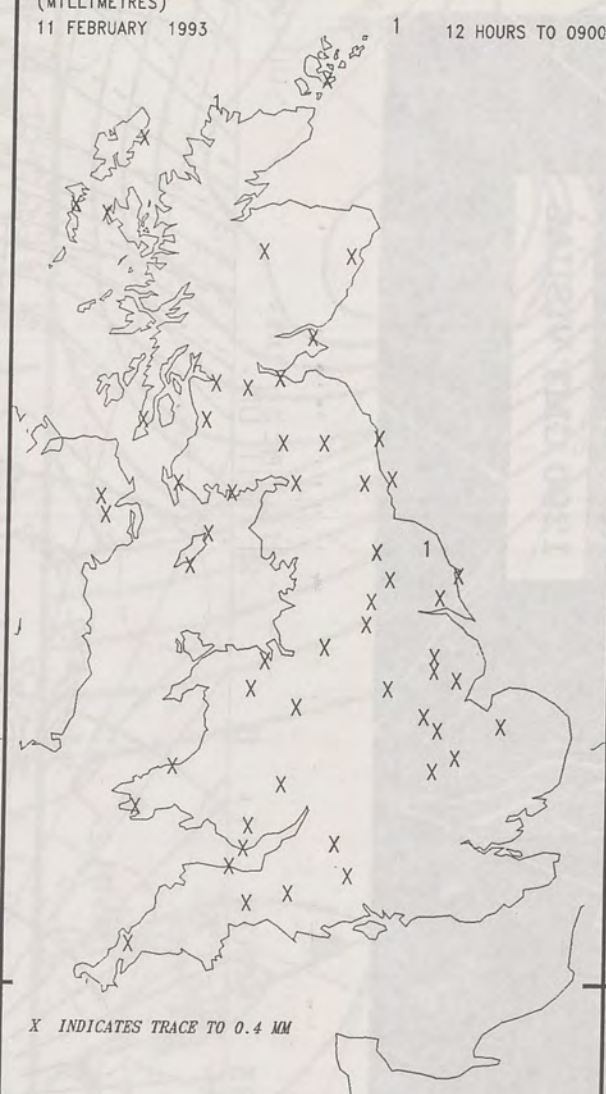
NIGHT MINIMUM TEMPERATURE
(DEGREES C)
11 FEBRUARY 1993



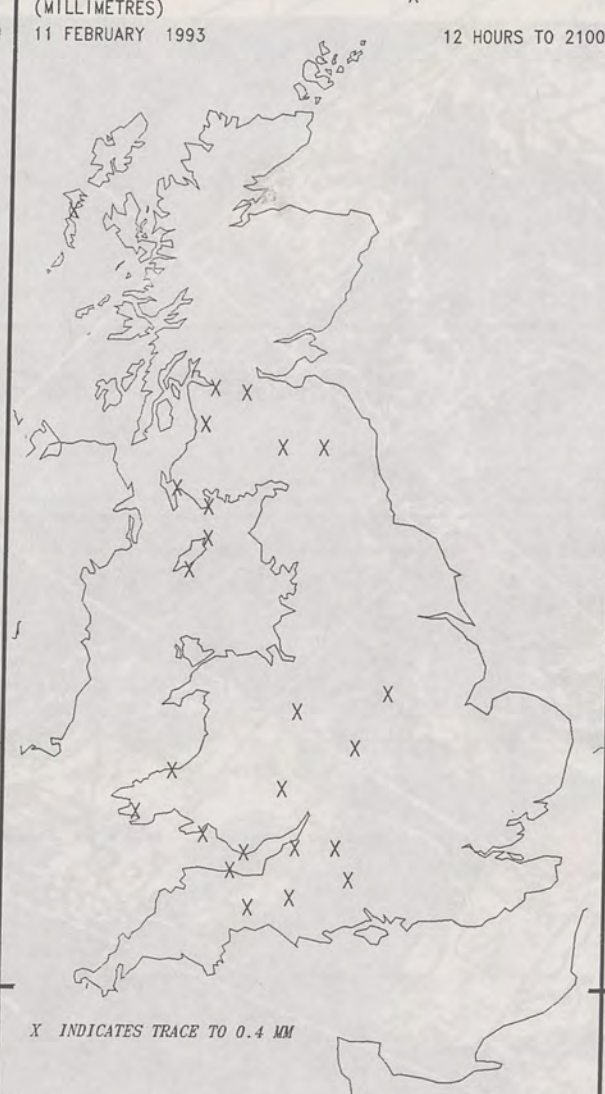
DAY MAXIMUM TEMPERATURE
(DEGREES C)
11 FEBRUARY 1993



NIGHT RAINFALL
(MILLIMETRES)
11 FEBRUARY 1993



DAY RAINFALL
(MILLIMETRES)
11 FEBRUARY 1993



SUNSHINE (DAWN TO DUSK)
(HOURS)
11 FEBRUARY 1993



EXTREMES FOR THURSDAY 11TH FEBRUARY 1993

Highest Maximum	: 9.8 C Isles of Scilly
Lowest Maximum	: 1.5 C Little Rissington [Cotswolds]
Lowest Minimum	: -2.7 C Aviemore [Highland]
Lowest Grass Minimum	: -7.0 C Kinloss [Moray Firth]
Most Rain (24 hours from 0900 GMT)	: 5.1 mm Lochboisdale [western Isles]
Most Sun	: 5.0 Hrs Colwyn Bay [Clwyd]

DAILY WEATHER SUMMARY

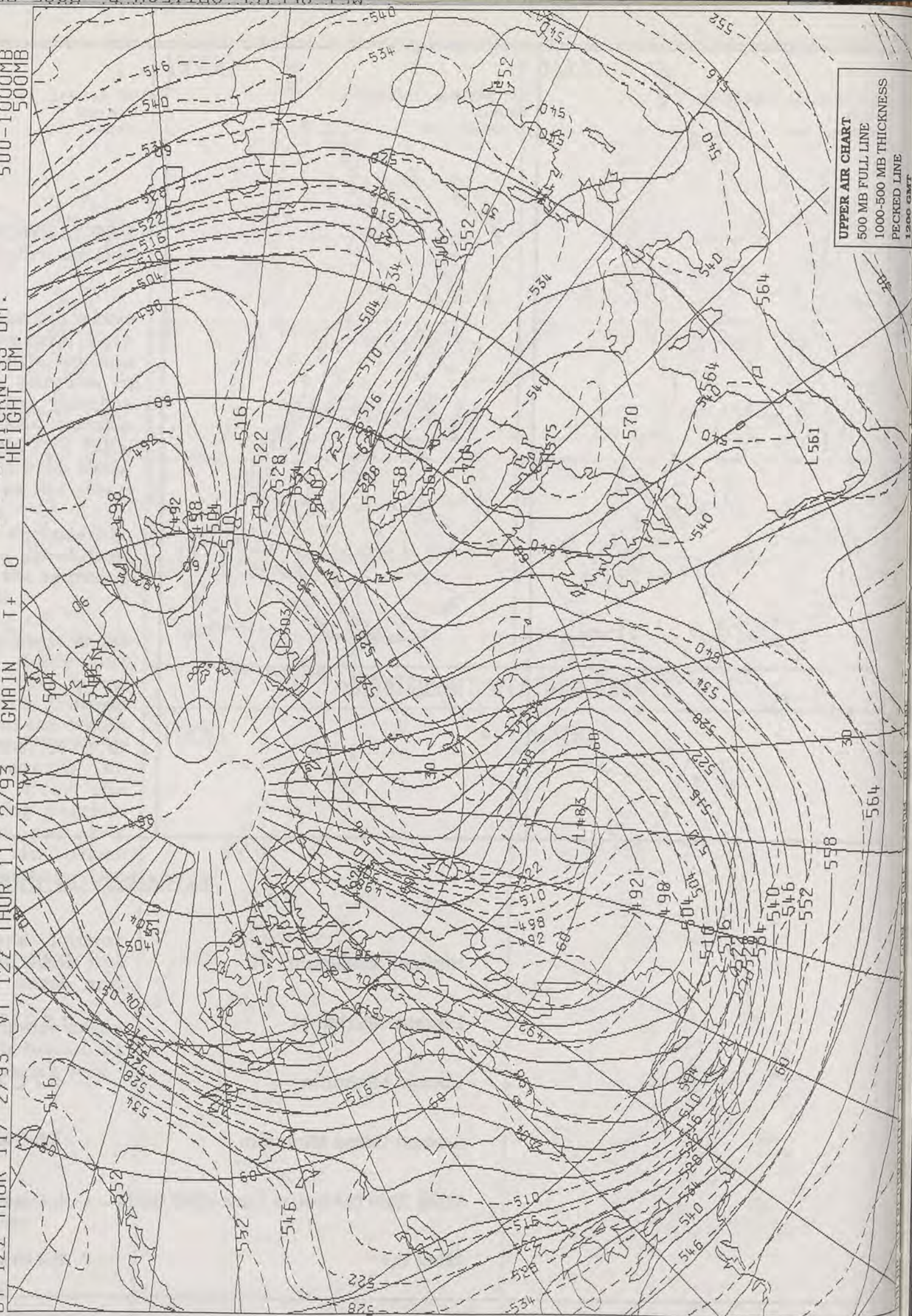


© Crown Copyright
All rights reserved

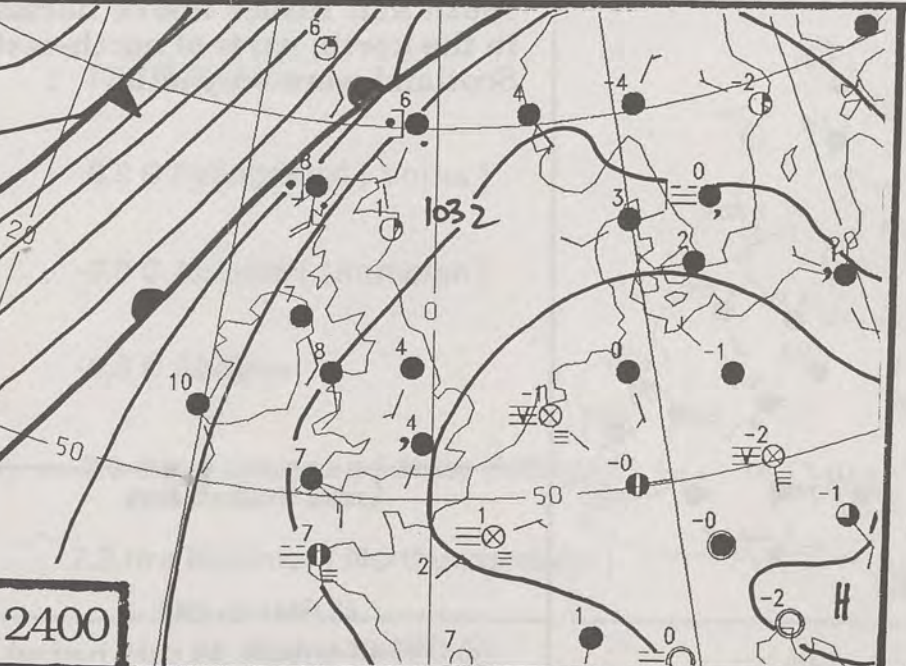
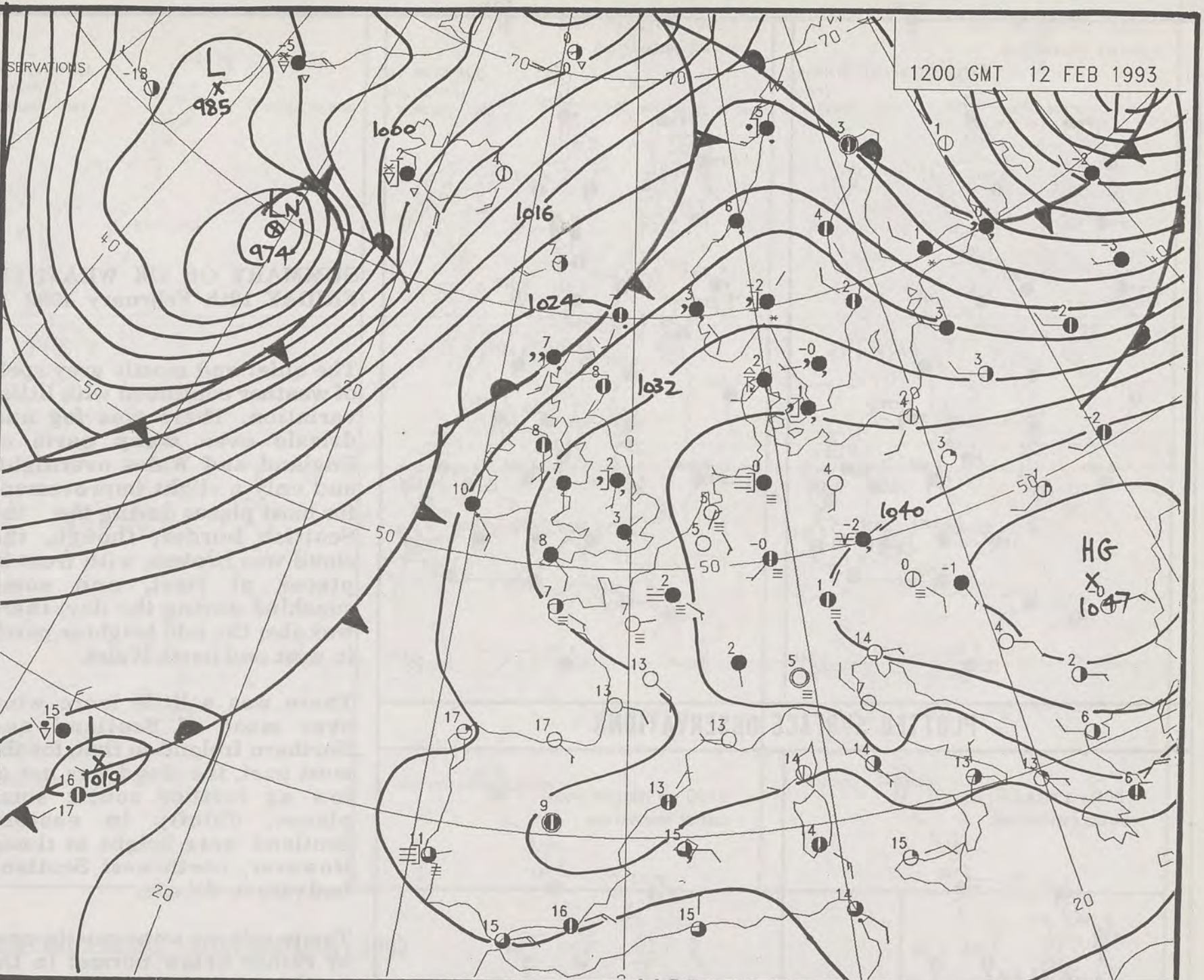
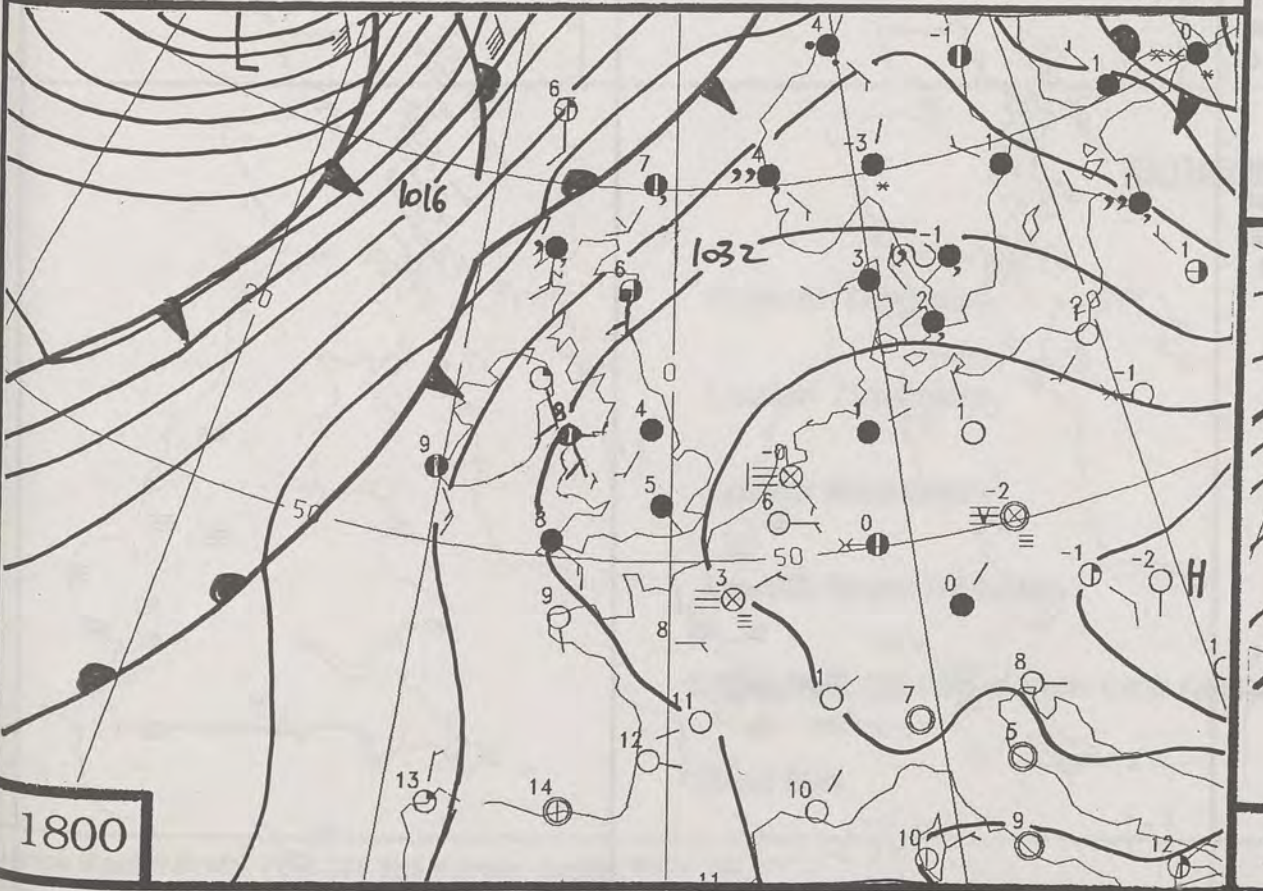
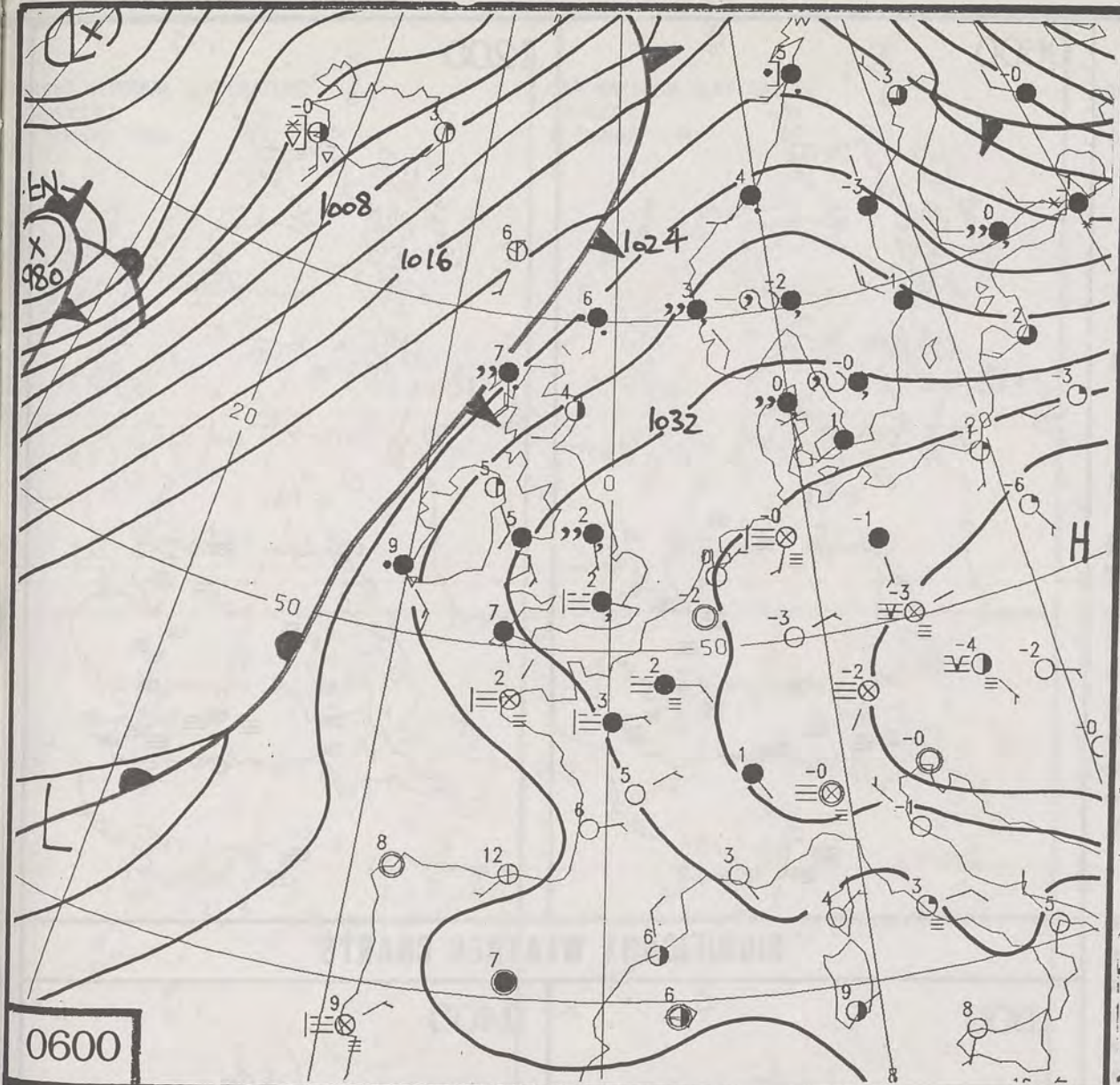


1200 GMT VISUAL

DT 12Z THUR 11/ 2/93 VT 12Z THUR 11/ 2/93 GMAIN T+ 0 - - THICKNESS UM.
HEIGHT DM. 500-1000MB
500MB



1000-500 MB THICKNESS
PECKED LINE
1500 GMT



NOT FOR LOAN
DAILY WEATHER SUMMARY
DUPLICATE ALSO
Friday 12th February 1993

London Weather Centre
Climat Department
127 Clerkenwell Road
London
EC1R 5DB

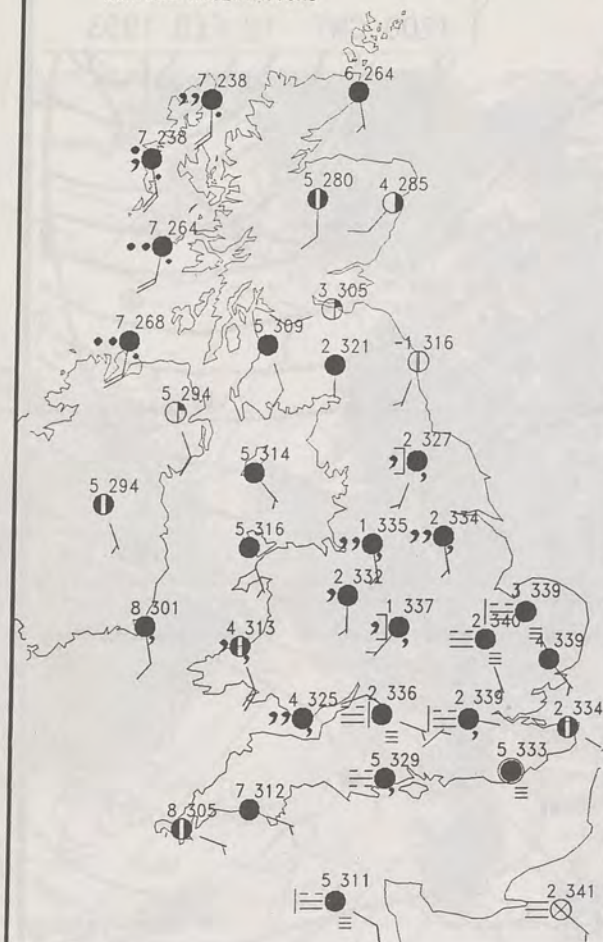


Warm front Cold front Occlusion

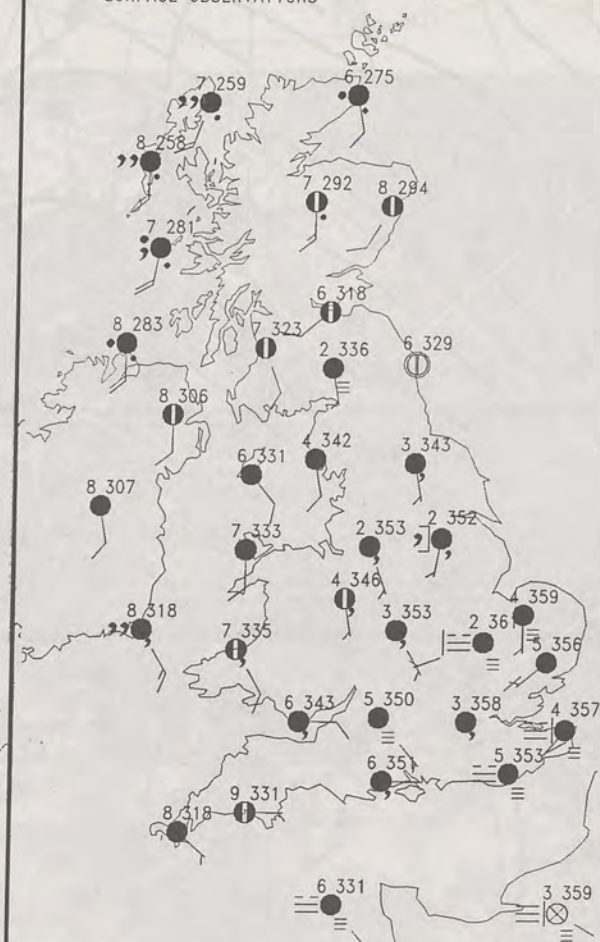
London Weather Centre

© Crown Copyright All rights reserved

0600 12 FEBRUARY 1993
SURFACE OBSERVATIONS



1200 12 FEBRUARY 1993
SURFACE OBSERVATIONS

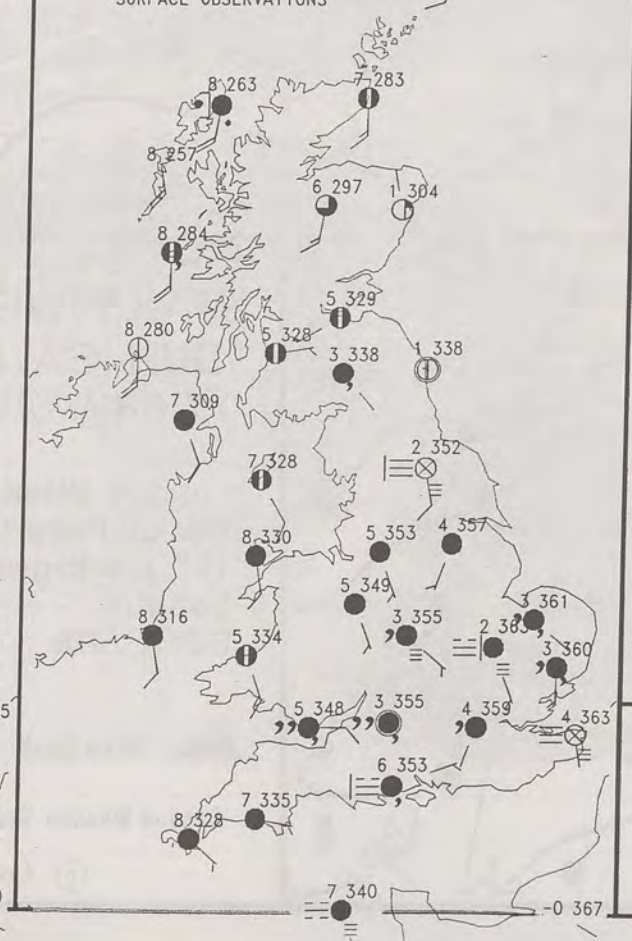


PLOTTED SURFACE OBSERVATIONS

1800 12 FEBRUARY 1993
SURFACE OBSERVATIONS



2400 12 FEBRUARY 1993
SURFACE OBSERVATIONS



SUMMARY OF UK WEATHER FRIDAY 12th February 1993

The quiet and mostly grey spell of weather continued with little variation. There was fog and drizzle over many parts of England and Wales overnight, and only a slight improvement for most places during the the Scottish border, though, the cloud was broken, with frost in places at first, and some sunshine during the day; there was also the odd brighter patch in west and north Wales.

There was a little more wind over most of Scotland and Northern Ireland so that, for the most part, the cloud was not as low as further south; some places, chiefly in eastern Scotland were bright at times. However, north-west Scotland had rain or drizzle.

Temperatures were mostly near or rather below normal in the south and rather above normal in the north; parts of north-east Scotland were very mild.

London Weather Centre

All times are GMT
© Crown Copyright All rights reserved

0600

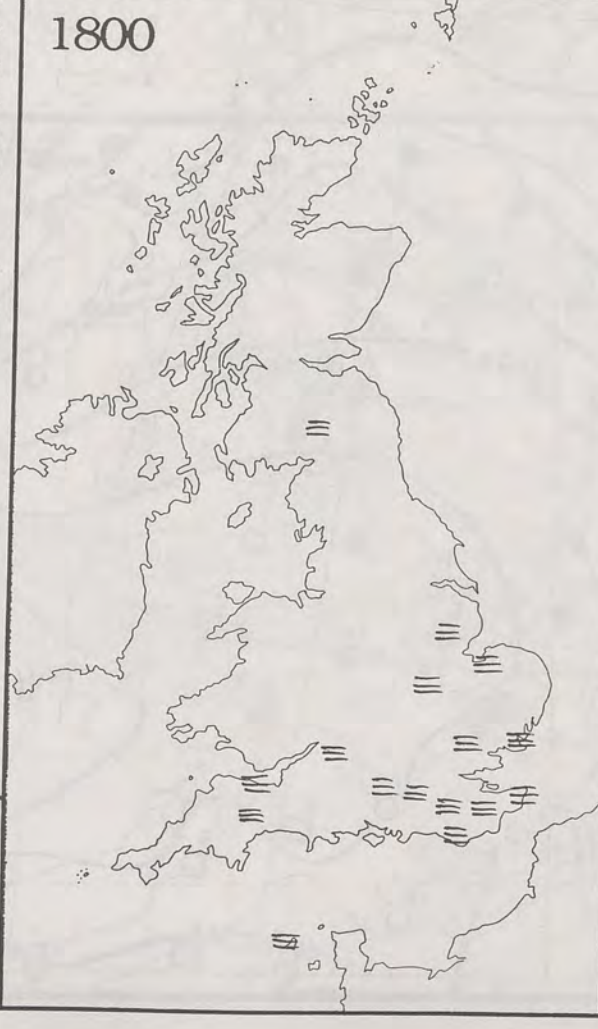


1200

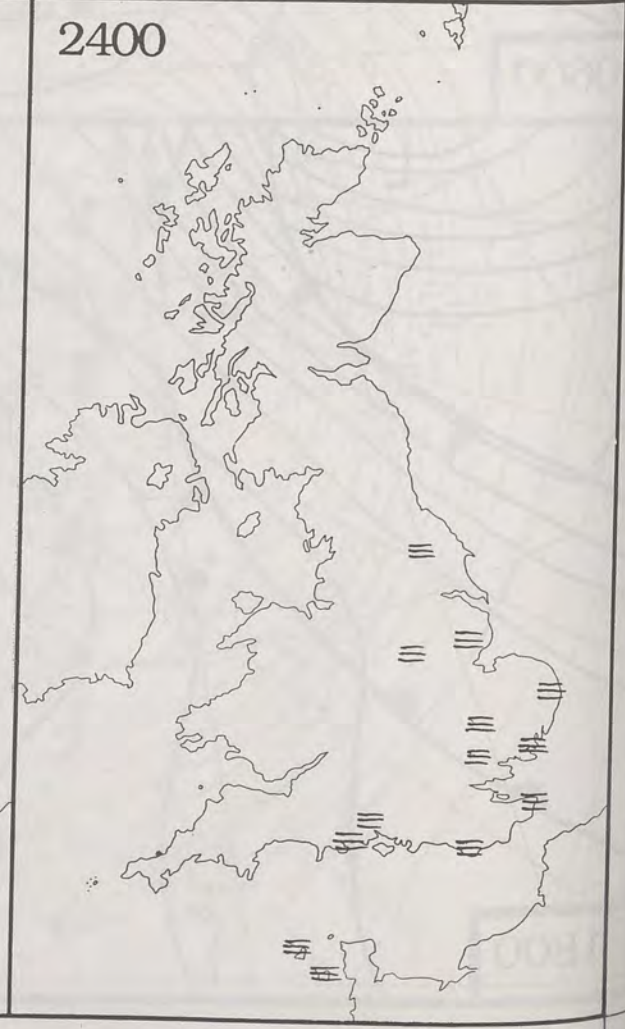


SIGNIFICANT WEATHER CHARTS

1800



2400

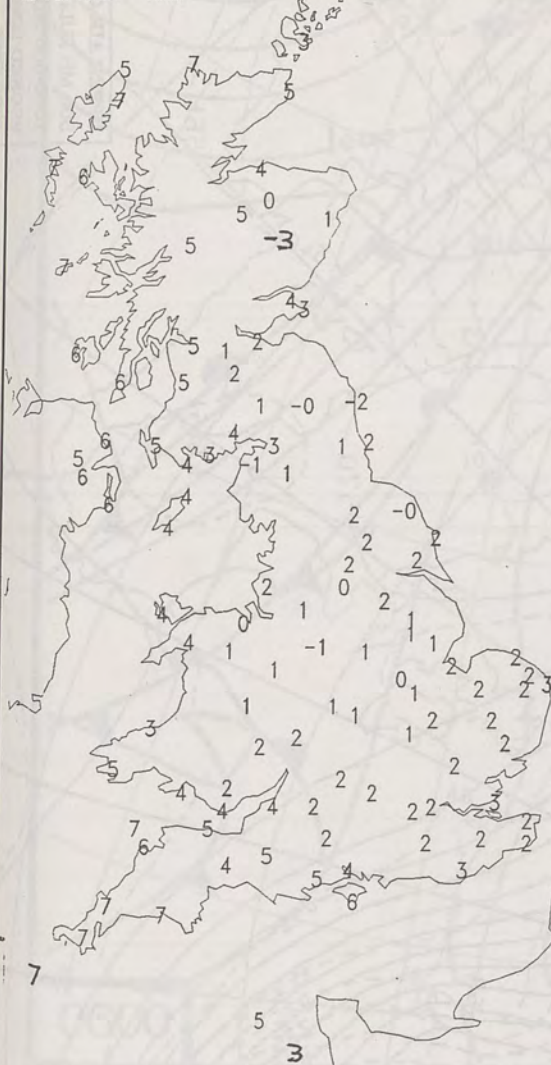


NIGH
(DEGR
12 FE

7

London
Printer

NIGHT MINIMUM TEMPERATURE
(DEGREES C)
12 FEBRUARY 1993



DAY MAXIMUM TEMPERATURE
(DEGREES C)
12 FEBRUARY 1993



NIGHT RAINFALL
(MILLIMETRES)
12 FEBRUARY 1993



DAY RAINFALL
(MILLIMETRES)
12 FEBRUARY 1993



SUNSHINE (DAWN TO DUSK)
(HOURS)
12 FEBRUARY 1993



EXTREMES FOR FRIDAY 12TH FEBRUARY 1993

Highest Maximum : 10.2 C Belfast

Lowest Maximum : 0.9 C Fylingdales [Yorks]

Lowest Minimum : -3.0 C Aboyne [Grampian]

Lowest Grass Minimum : -6.8 C Aboyne

Most Rain (24 hours from 0900 GMT) : 2.9 mm Benbecula [outer Hebrides]


Most Sun : 7.2 Hrs Boulmer [Northumberland]

DAILY WEATHER SUMMARY




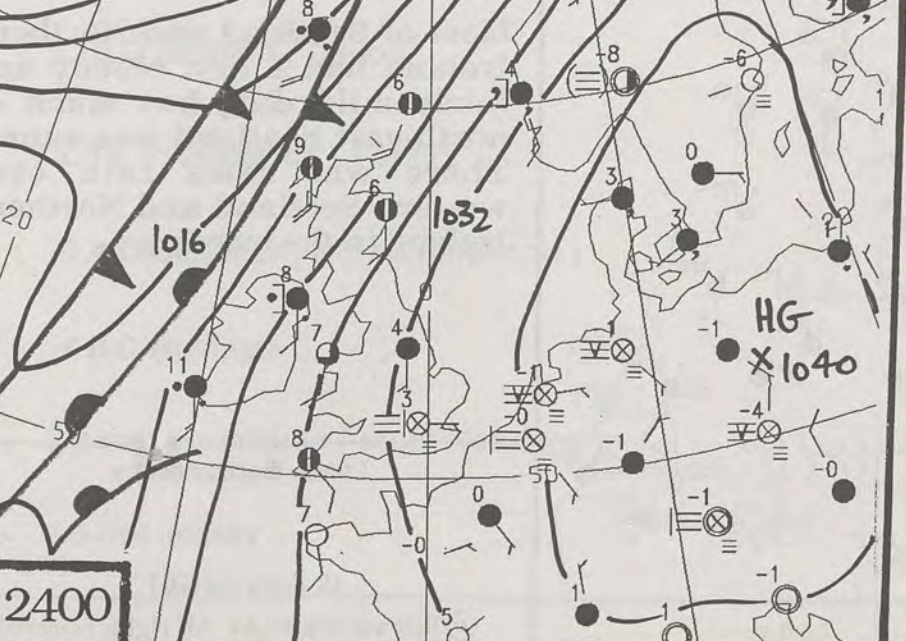
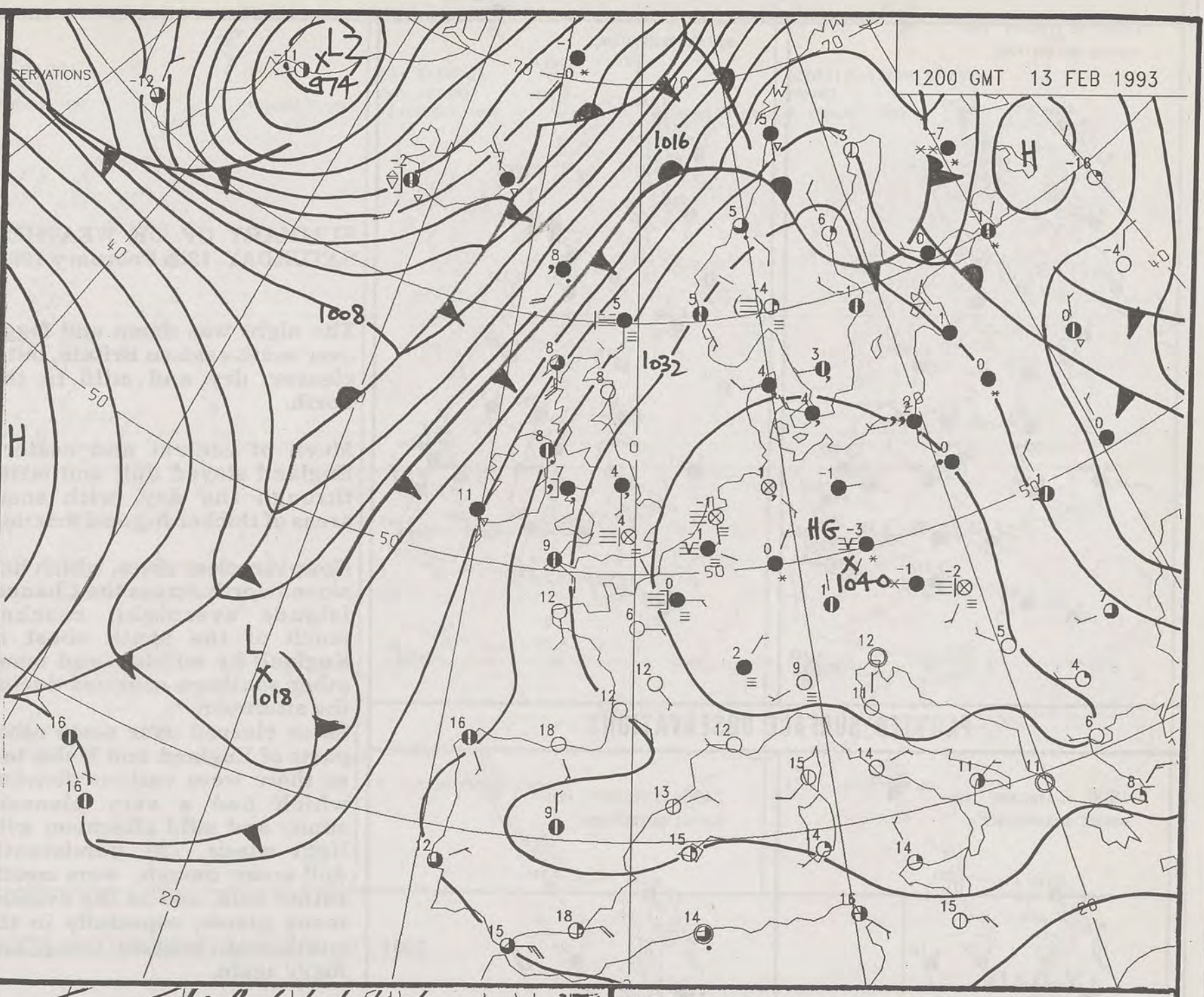
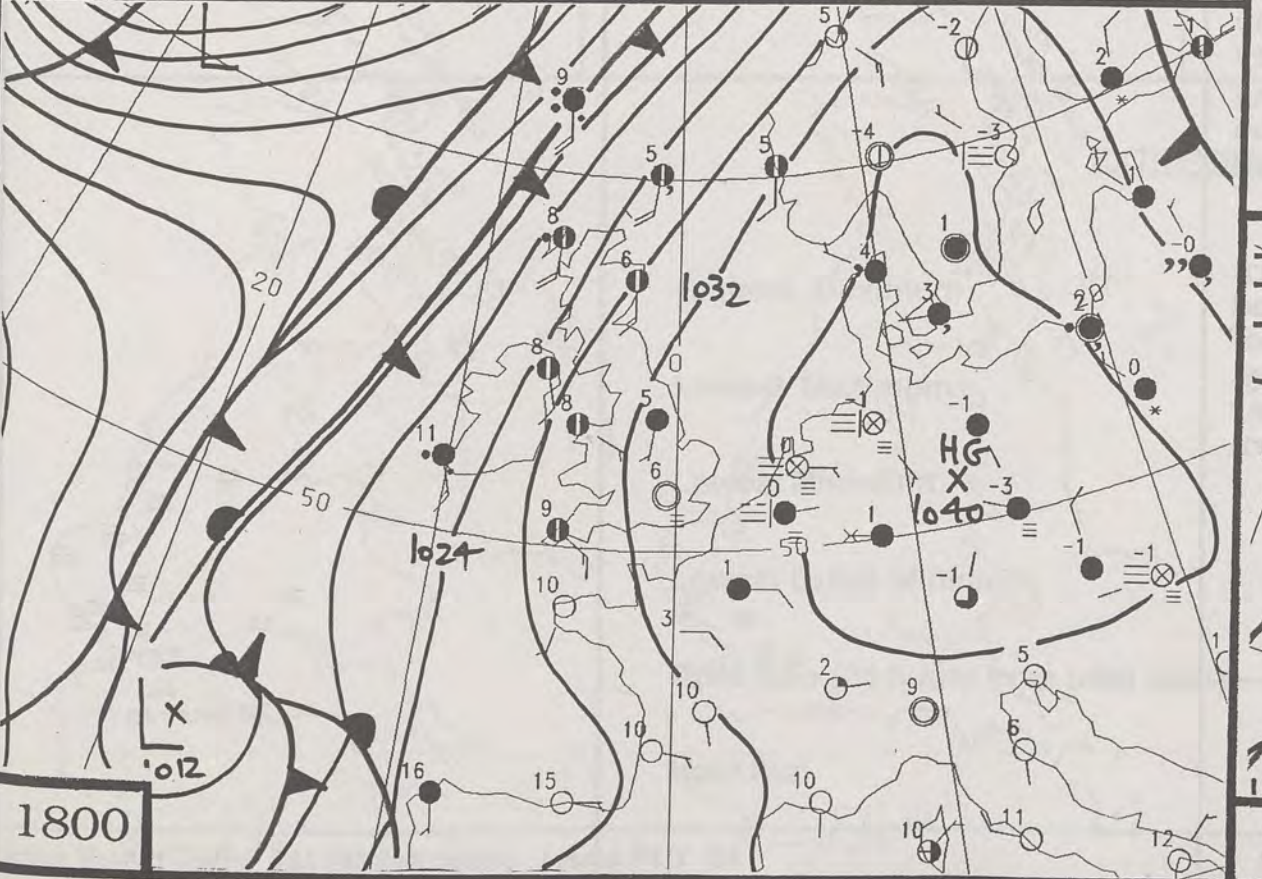
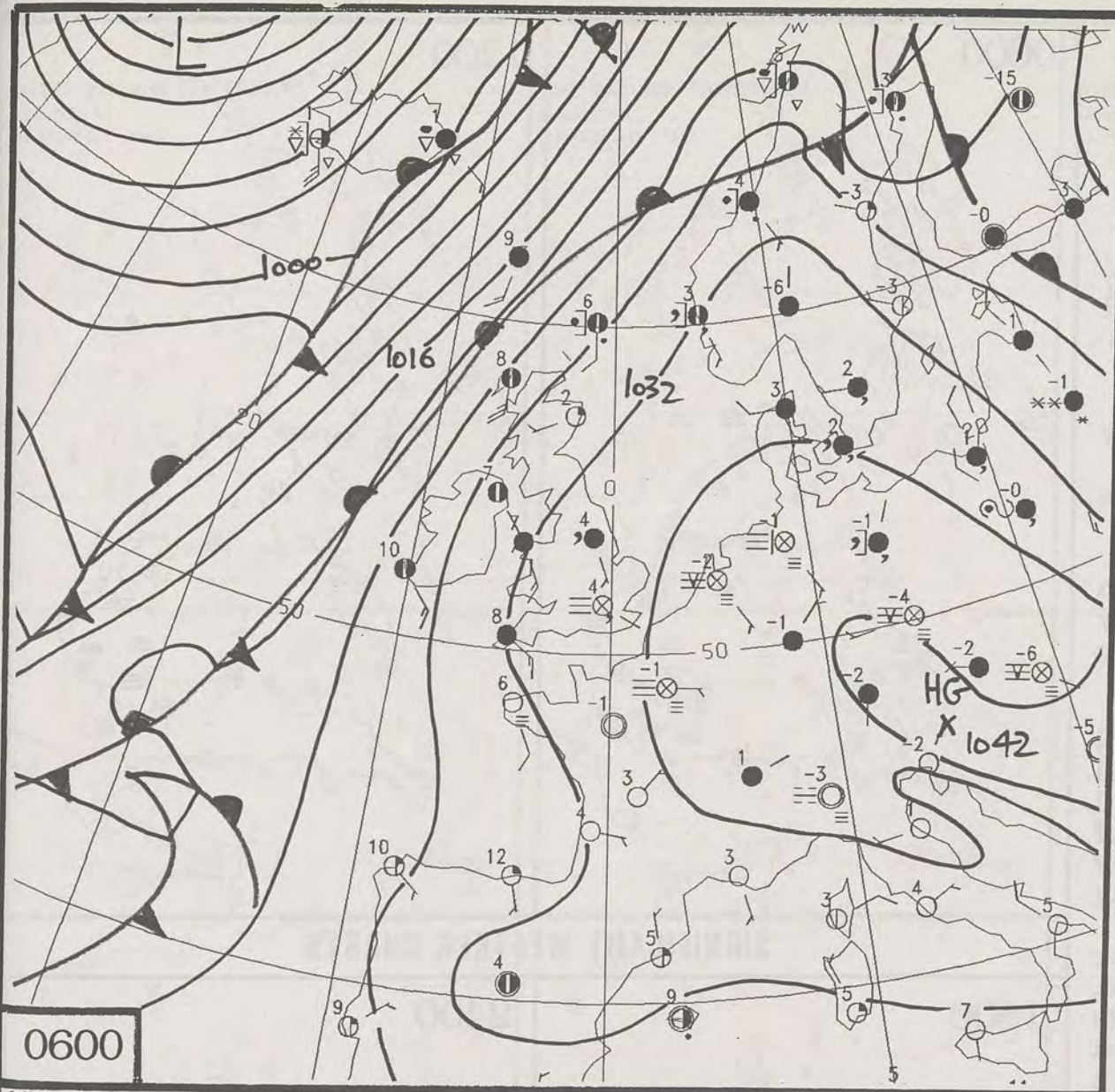
© Crown Copyright
All rights reserved

1200 GMT VISUAL




DT 12Z FRI 12/2/93 VT 12Z FRI 12/2/93 GMTIN T+0 -- HEIGHT DM. 500-1000MB 500MB





NOT FOR LOAN
DAILY WEATHER SUMMARY
DUPLICATE ALSO
Saturday 13th February 1993

London Weather Centre
Climat Department
127 Clerkenwell Road
London
EC1R 5DB



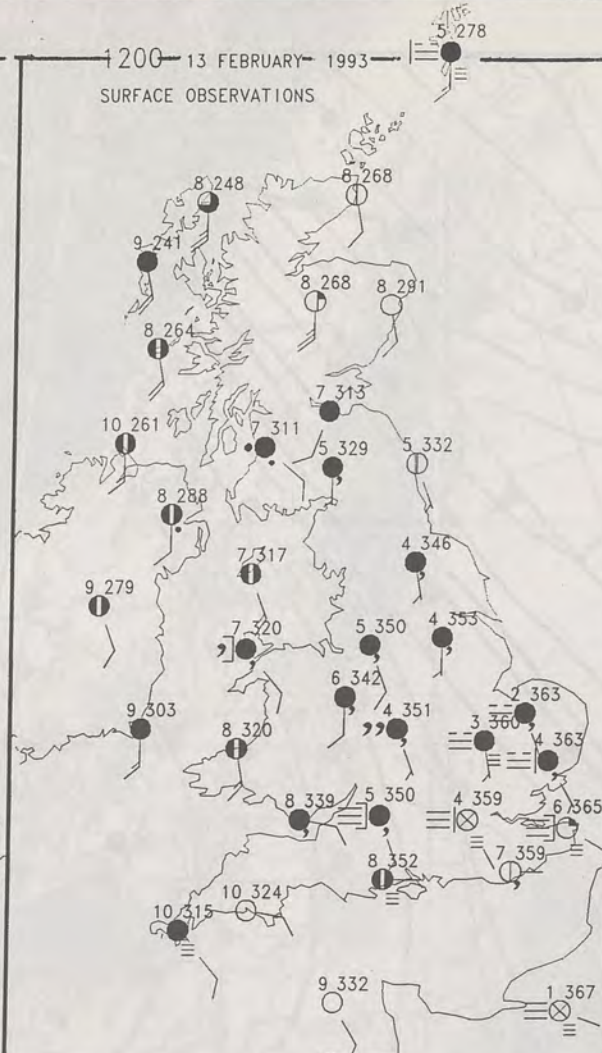
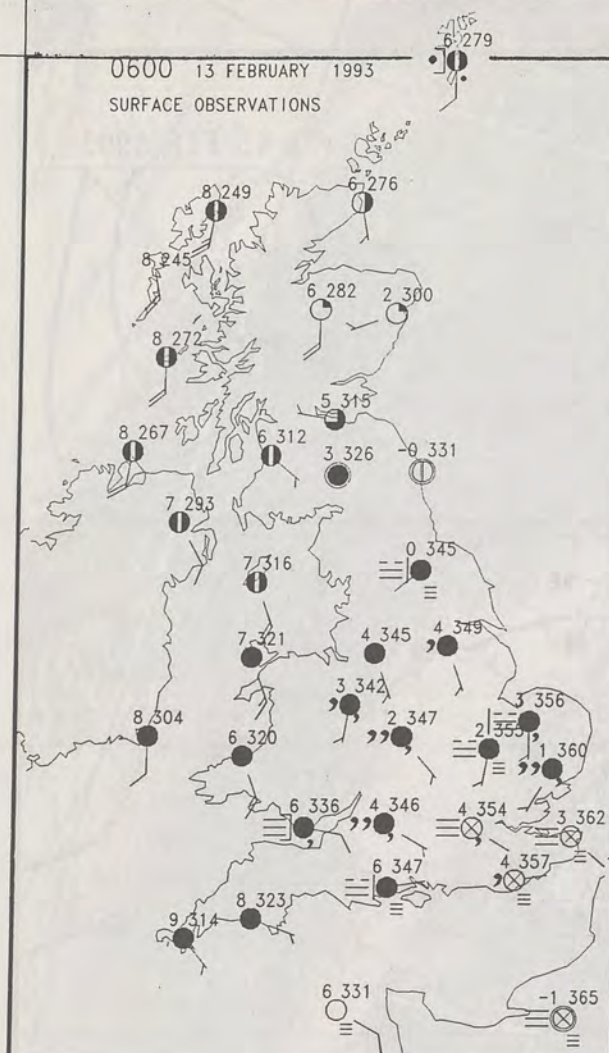
Warm front Cold front Occlusion

London Weather Centre

© Crown Copyright All rights reserved

0600 13 FEBRUARY 1993
SURFACE OBSERVATIONS

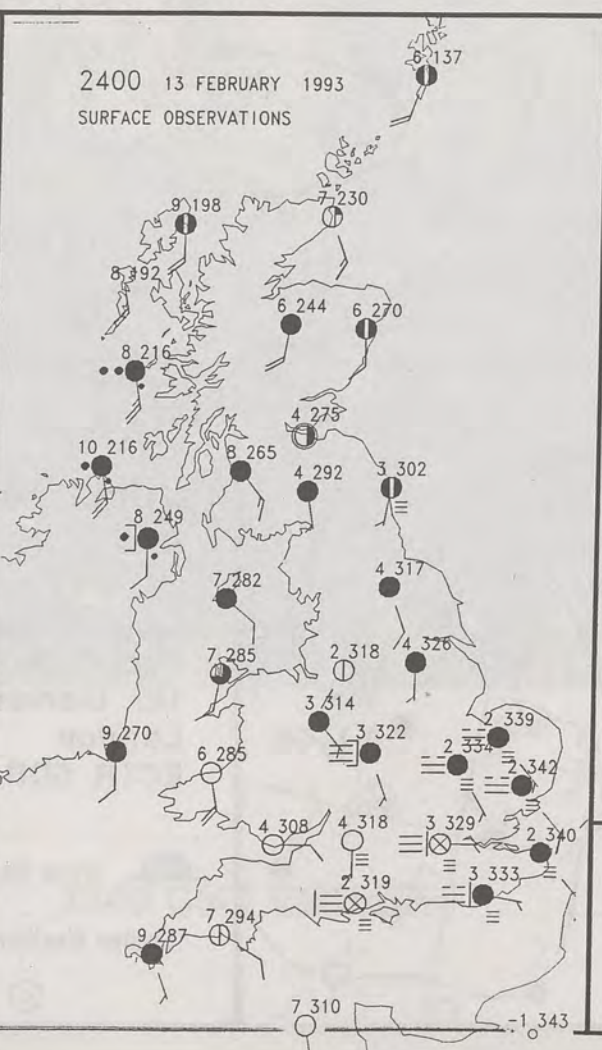
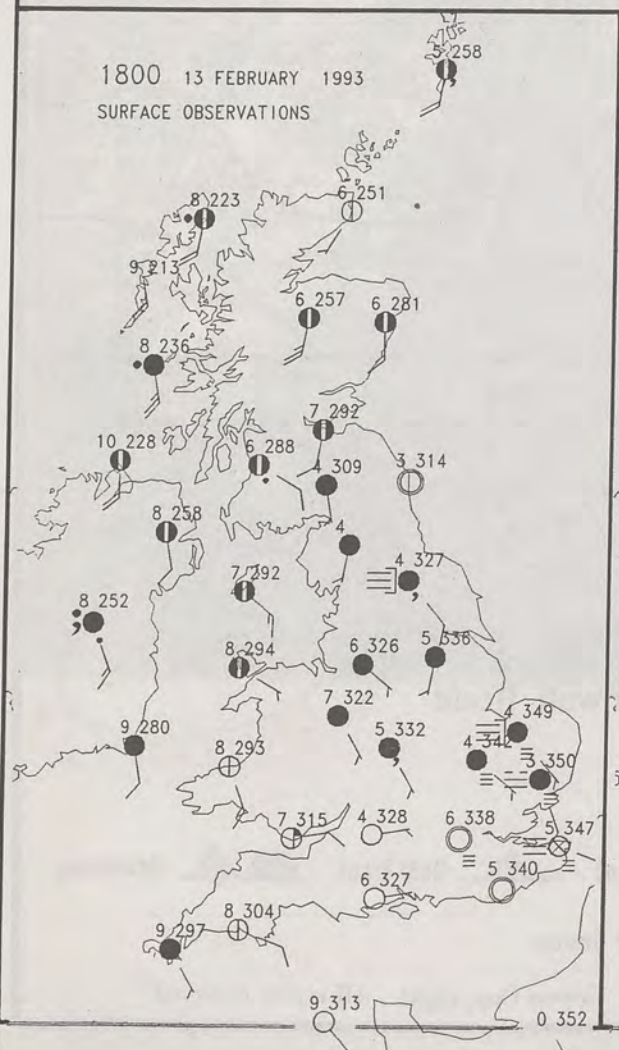
1200 13 FEBRUARY 1993
SURFACE OBSERVATIONS



PLOTTED SURFACE OBSERVATIONS

1800 13 FEBRUARY 1993
SURFACE OBSERVATIONS

2400 13 FEBRUARY 1993
SURFACE OBSERVATIONS



SUMMARY OF UK WEATHER SATURDAY 13th February 1993

The night was damp and foggy over south-eastern Britain, but clearer, dry and mild in the north.

Much of central and eastern England stayed dull and misty through the day, with some areas of thicker fog and drizzle.

However, clear skies, which had moved north across the Channel Islands overnight, reached much of the south coast of England by midday, and many other southern counties during the afternoon.

Skies cleared over some other parts of England and Wales too, so there were various districts which had a very pleasant sunny and mild afternoon with light winds. The persistently dull areas, though, were mostly rather cold, and in the evening many places, especially in the south-east, became damp and foggy again.

Most of Scotland and Northern Ireland had a dry, cloudy and fairly mild day, but much of north-east Scotland was sunny. There was some rain over western Scotland and Northern Ireland in the evening.

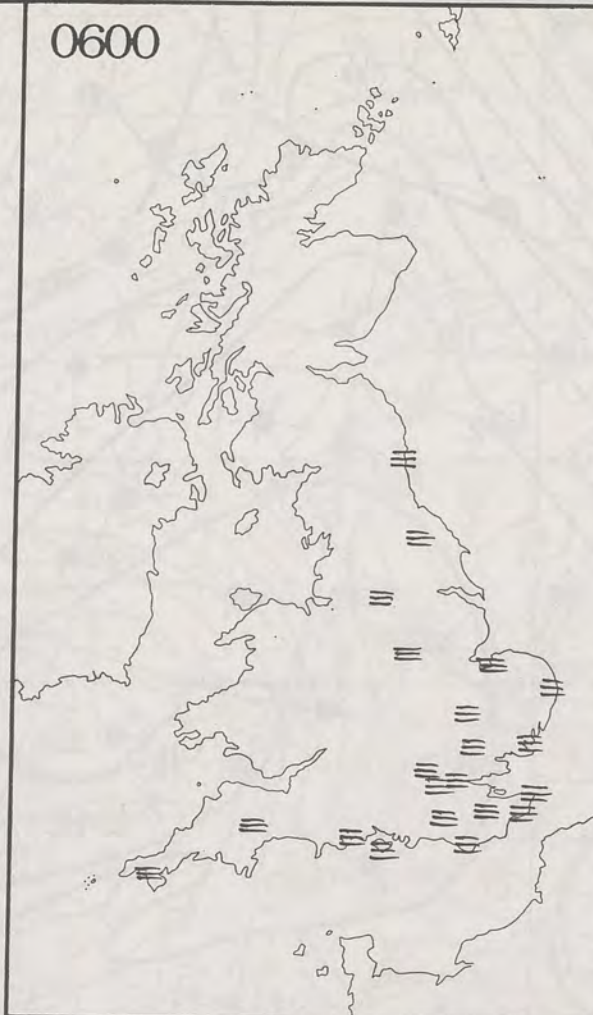
London Weather Centre

All times are GMT

© Crown Copyright All rights reserved

0600

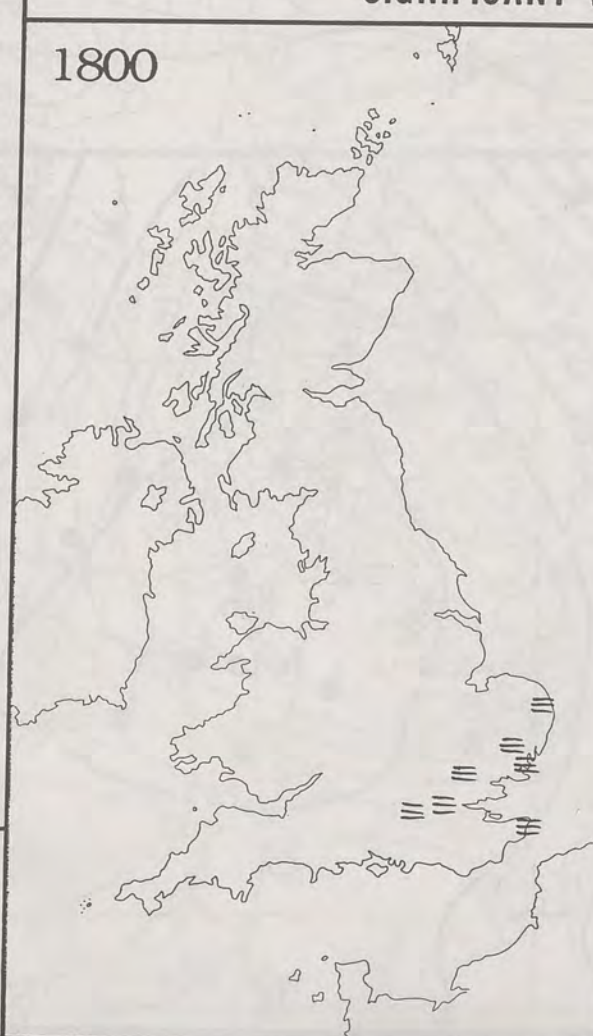
1200



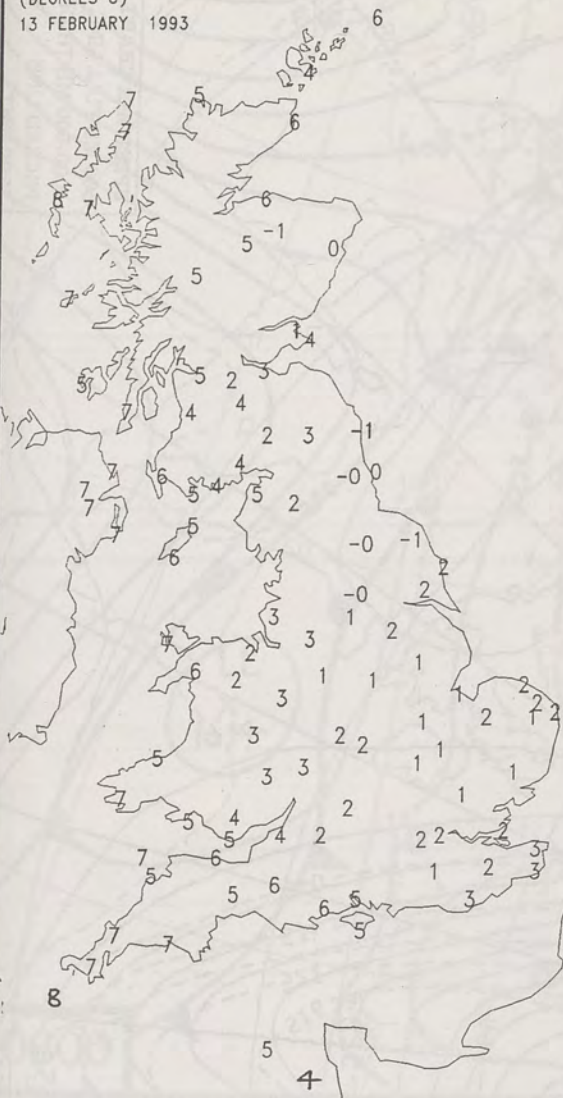
SIGNIFICANT WEATHER CHARTS

1800

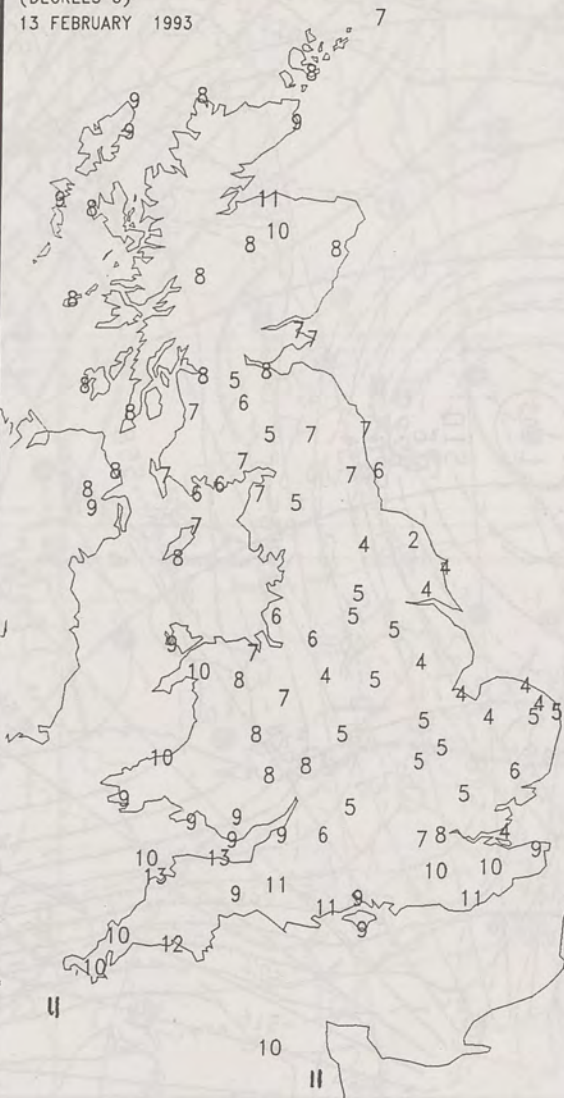
2400



NIGHT MINIMUM TEMPERATURE
(DEGREES C)
13 FEBRUARY 1993



DAY MAXIMUM TEMPERATURE
(DEGREES C)
13 FEBRUARY 1993



NIGHT RAINFALL
(MILLIMETRES)
13 FEBRUARY 1993



DAY RAINFALL
(MILLIMETRES)
13 FEBRUARY 1993



SUNSHINE (DAWN TO DUSK)
(HOURS)
13 FEBRUARY 1993




EXTREMES FOR SATURDAY 13TH FEBRUARY 1993

Highest Maximum	: 13.0 C Gawlish [Devon]
Lowest Maximum	: 2.3 C Fylingdales [Yorks]
Lowest Minimum	: -1.4 C Boulmer [Northumberland]
Lowest Grass Minimum	: -6.0 C Boulmer
Most Rain (24 hours from 0900 GMT)	: 9.0 mm Benbecula [outer Hebrides]
Most Sun	: 8.6 Hrs Jersey

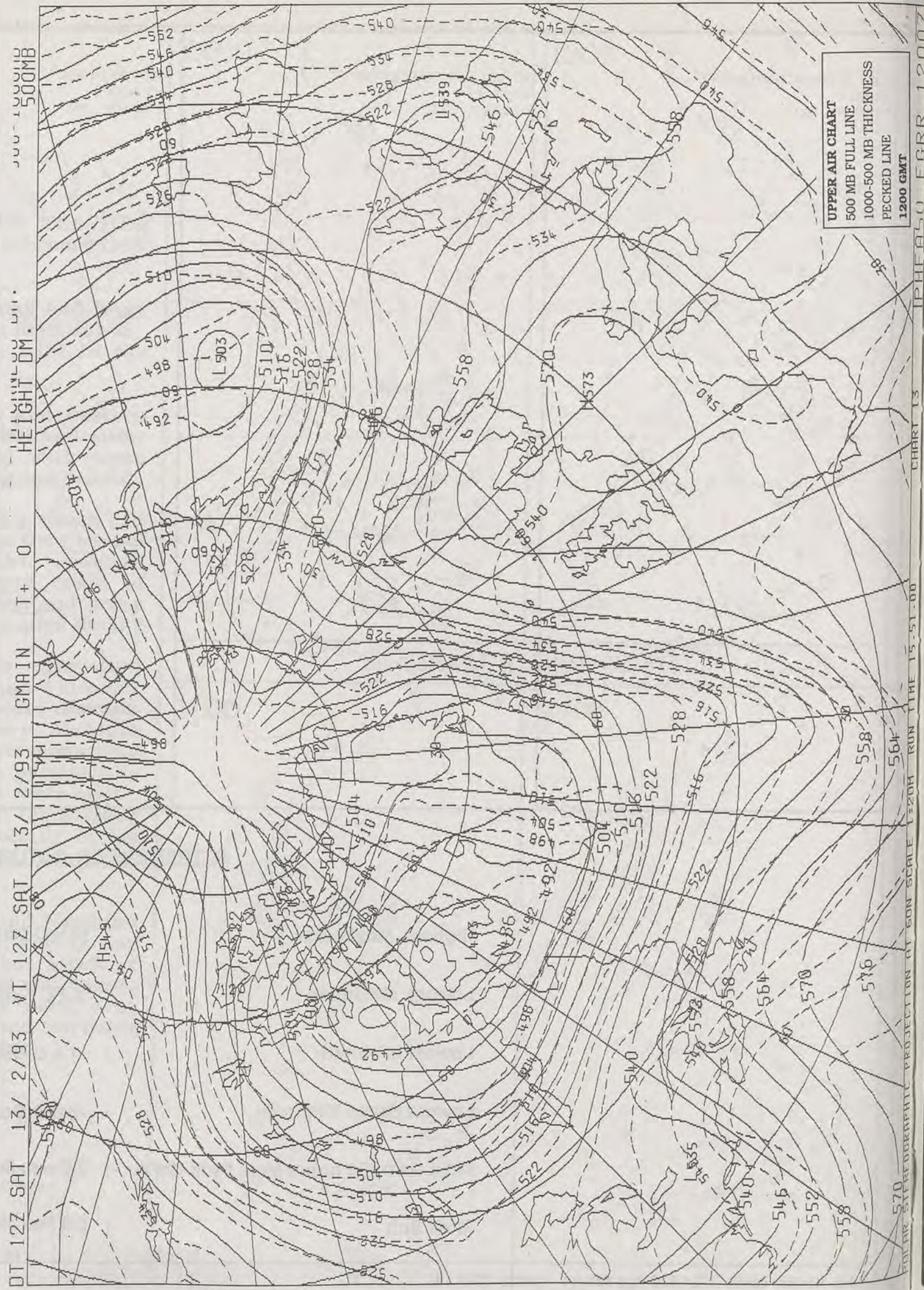
DAILY WEATHER SUMMARY



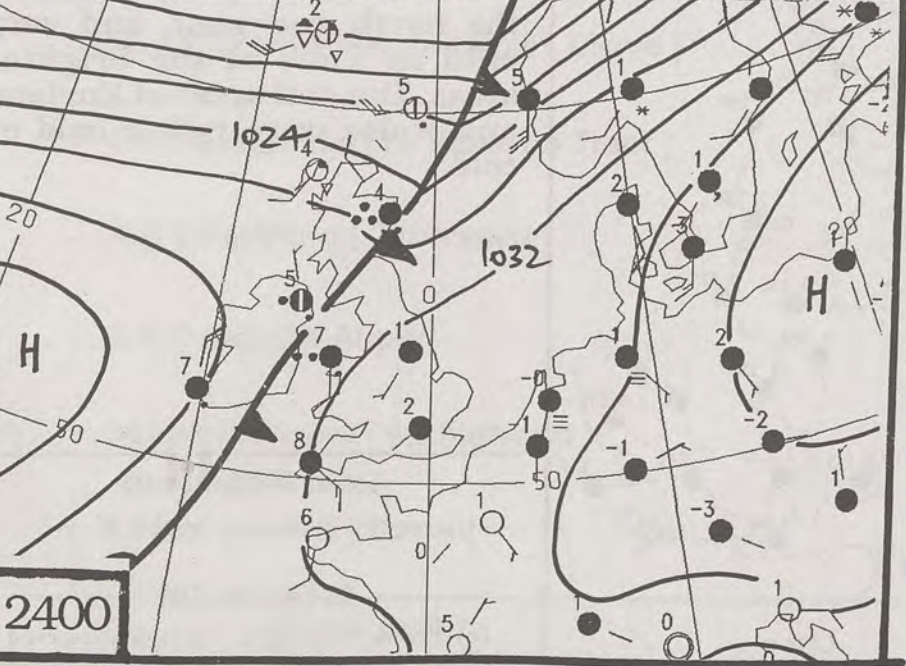
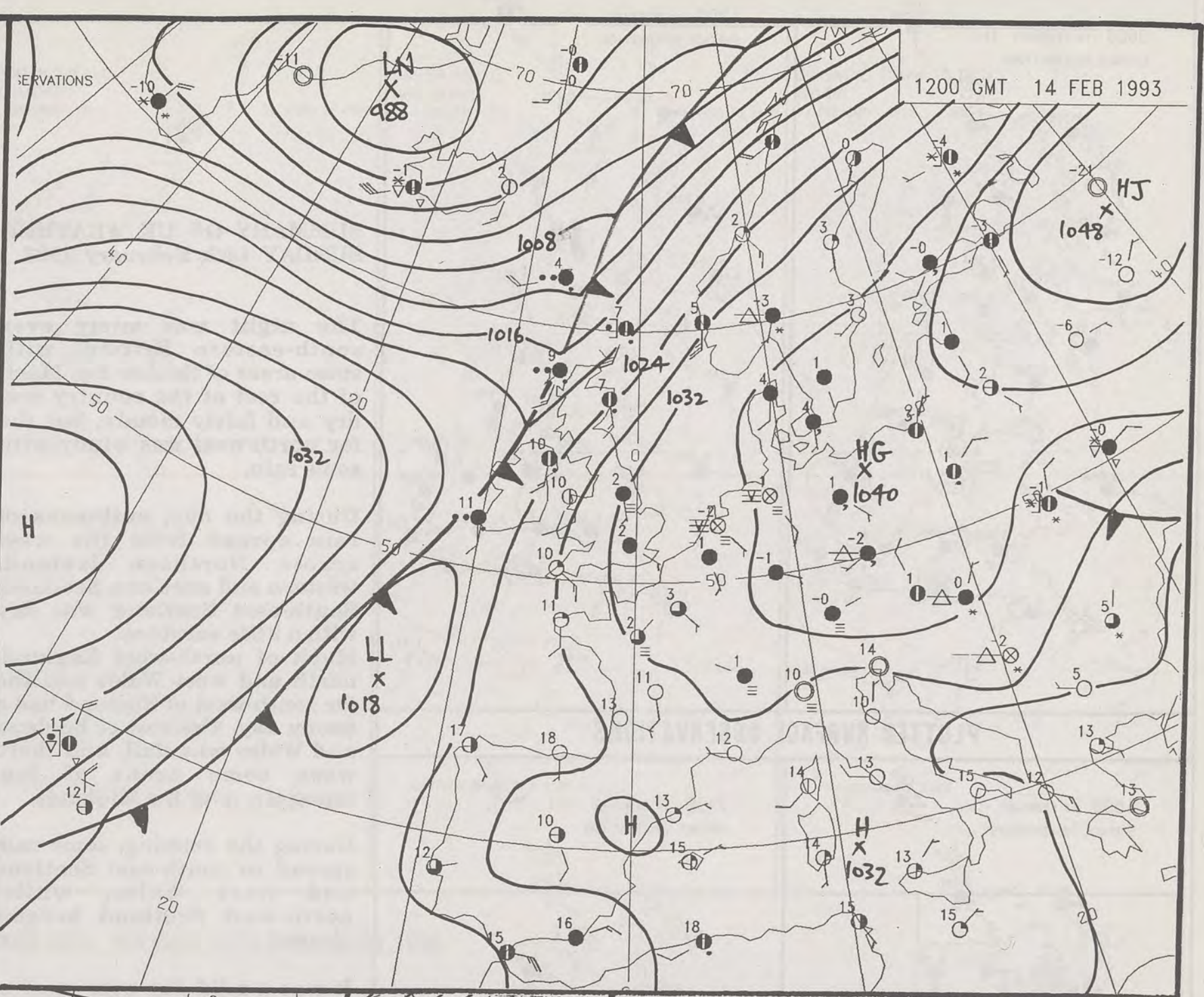
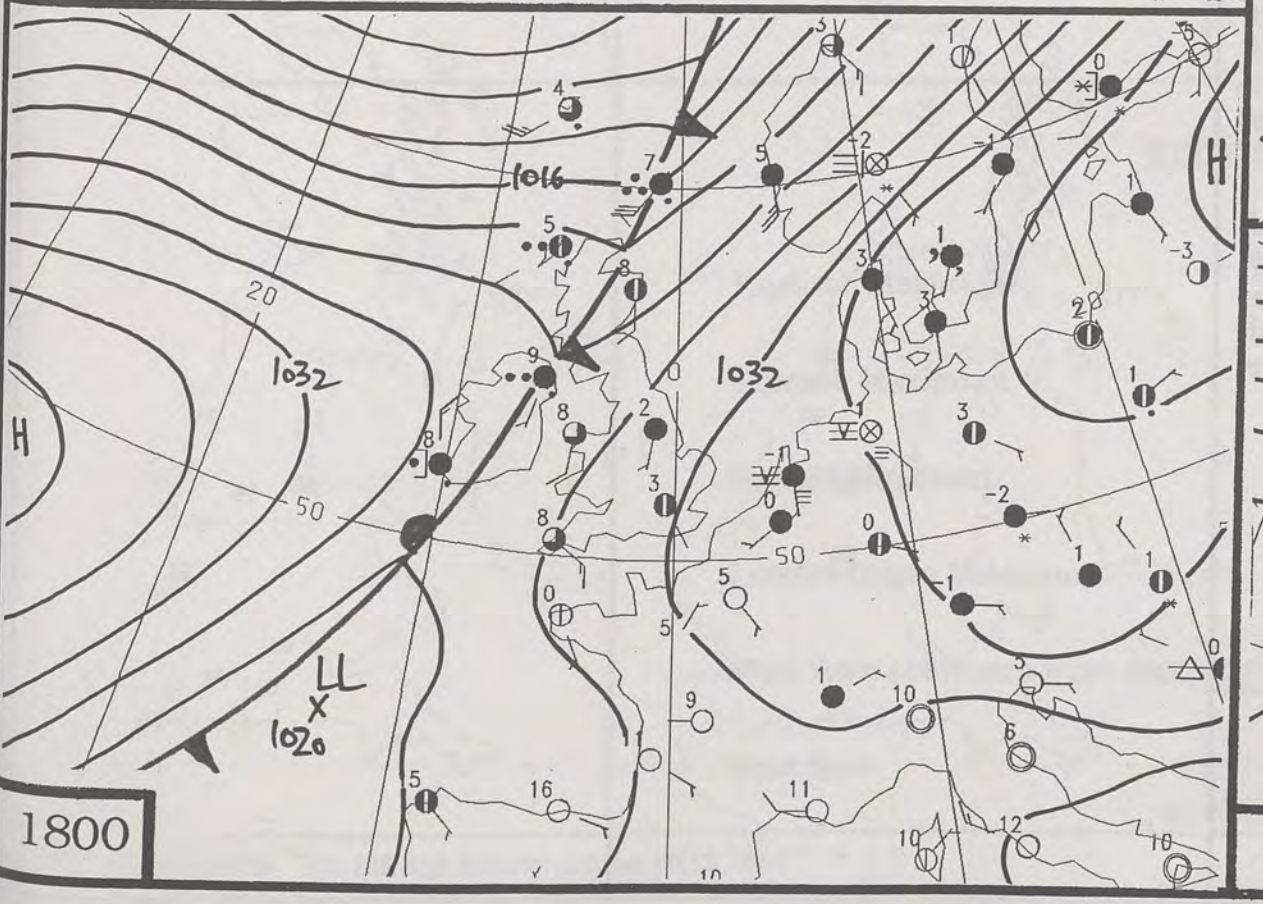
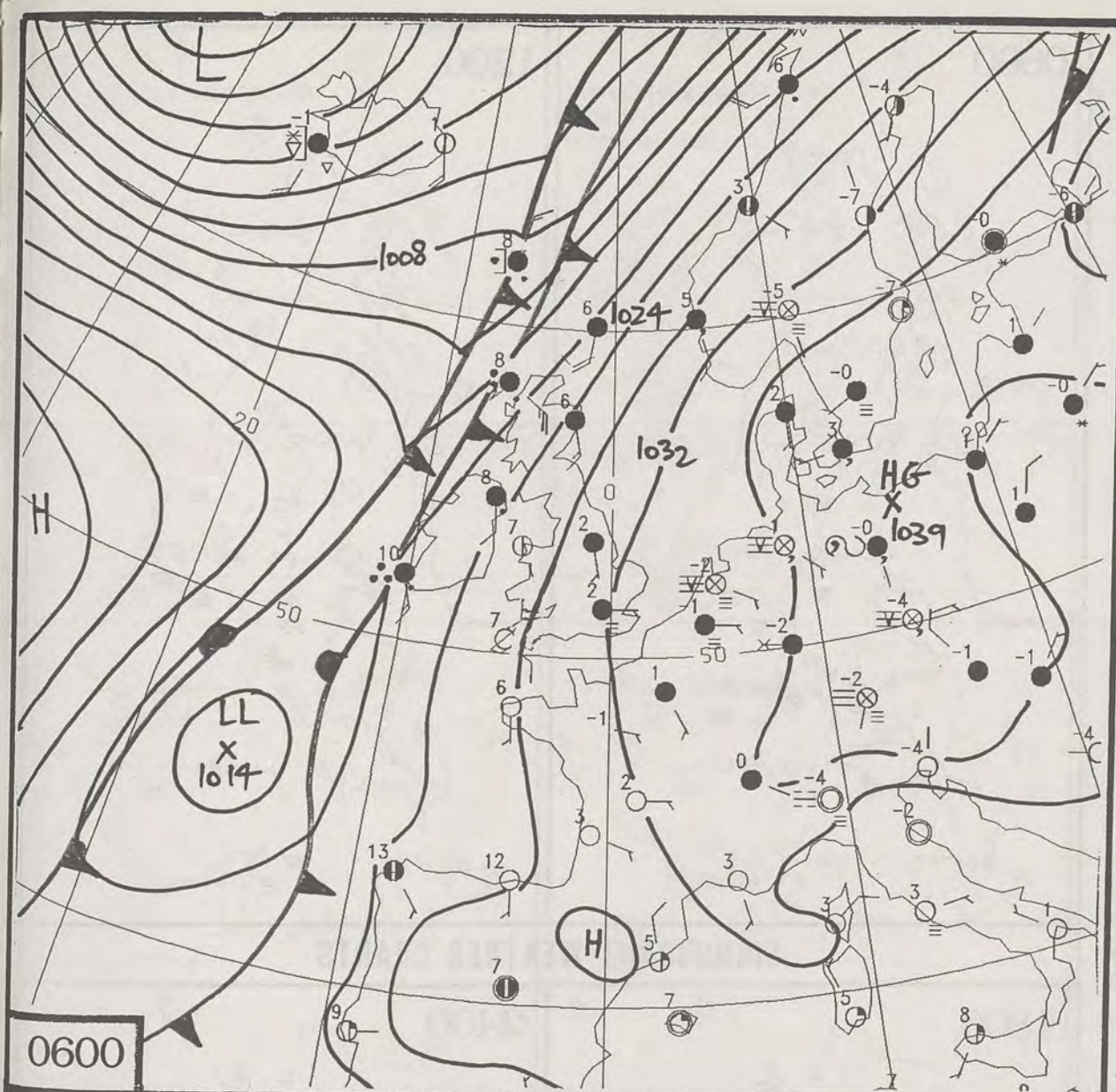
© Crown Copyright
All rights reserved



1200 GMT VISUAL



PECKED LINE
1200 GMT
CHART 13
IPHEALU EGR 12007
564
570
POLAR STEREOGRAPHIC PROJECTION BY GON SCALE 1:20M RUN TIME 15:51:00



NOT FOR LOAN
DAILY WEATHER SUMMARY
DUPLICATE ALSO
Sunday 14th February 1993

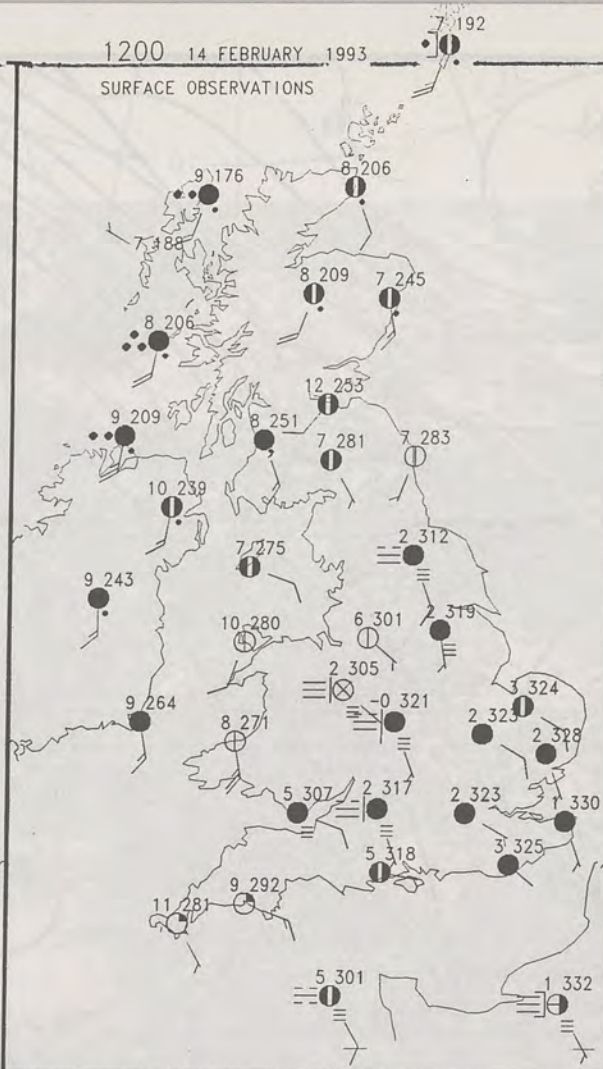
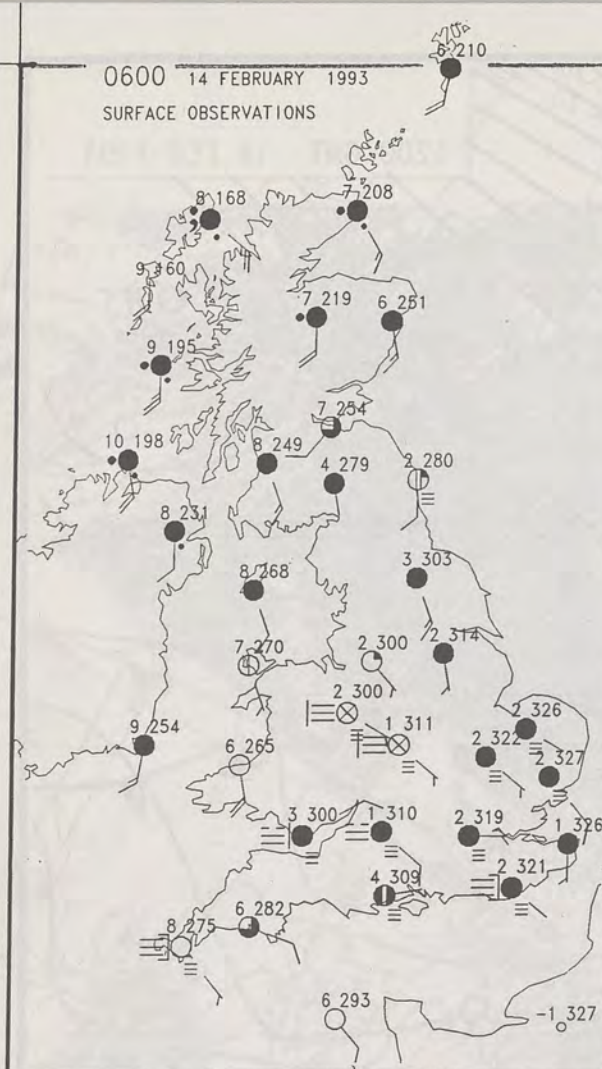
London Weather Centre
Climat Department
127 Clerkenwell Road
London
EC1R 5DB

METEOROLOGICAL OFFICE
22 FEB 1993
LIBRARY

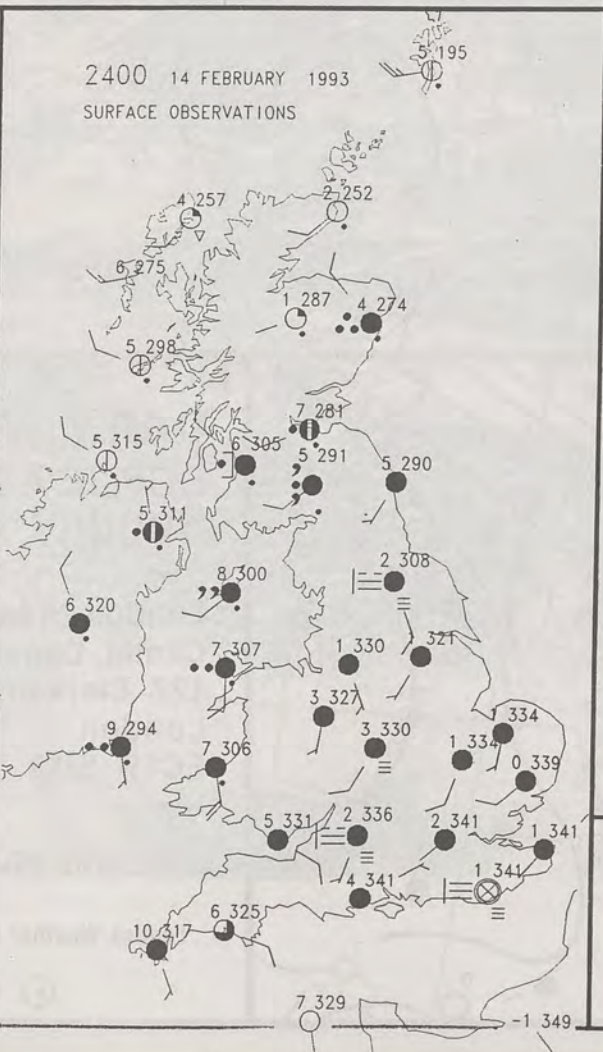
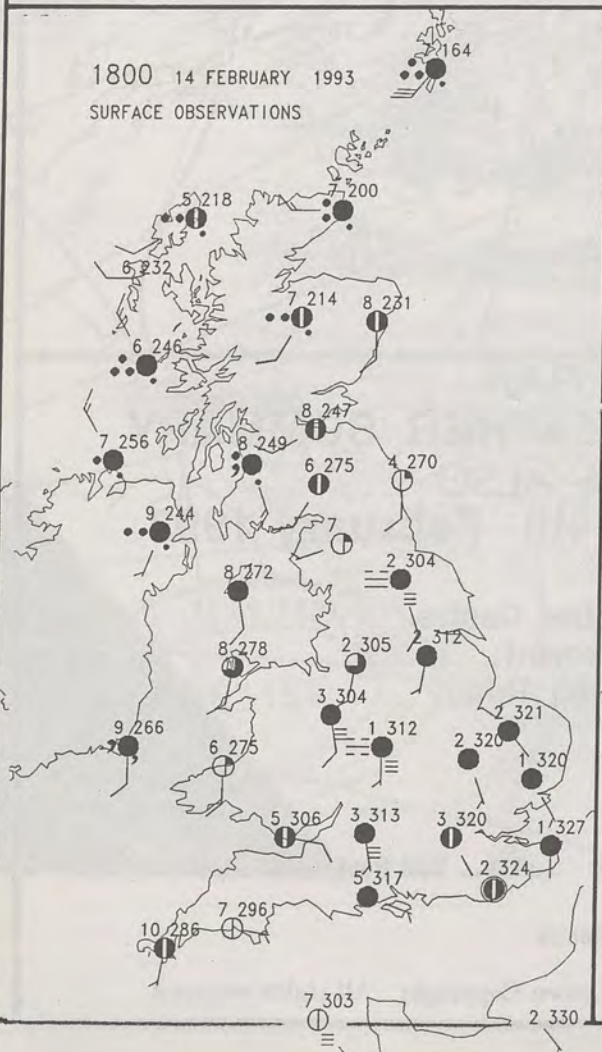
Warm front Cold front Occlusion

London Weather Centre

© Crown Copyright All rights reserved



PLOTTED SURFACE OBSERVATIONS



SUMMARY OF UK WEATHER SUNDAY 14th February 1993

The night was misty over south-eastern Britain, with some areas of thicker fog. Much of the rest of the country was dry and fairly cloudy, but the far north-west was windy with some rain.

During the day, outbreaks of rain spread from the west across Northern Ireland, western and northern Scotland. South-east Scotland was dry with a little sunshine. Much of north-west England, north and west Wales and the far south-west of England had a sunny day. The rest of England and Wales was dull, and there were some areas of fog, especially over the Midlands.

During the evening, some rain spread to south-east Scotland and west Wales, whilst north-west Scotland became clearer.

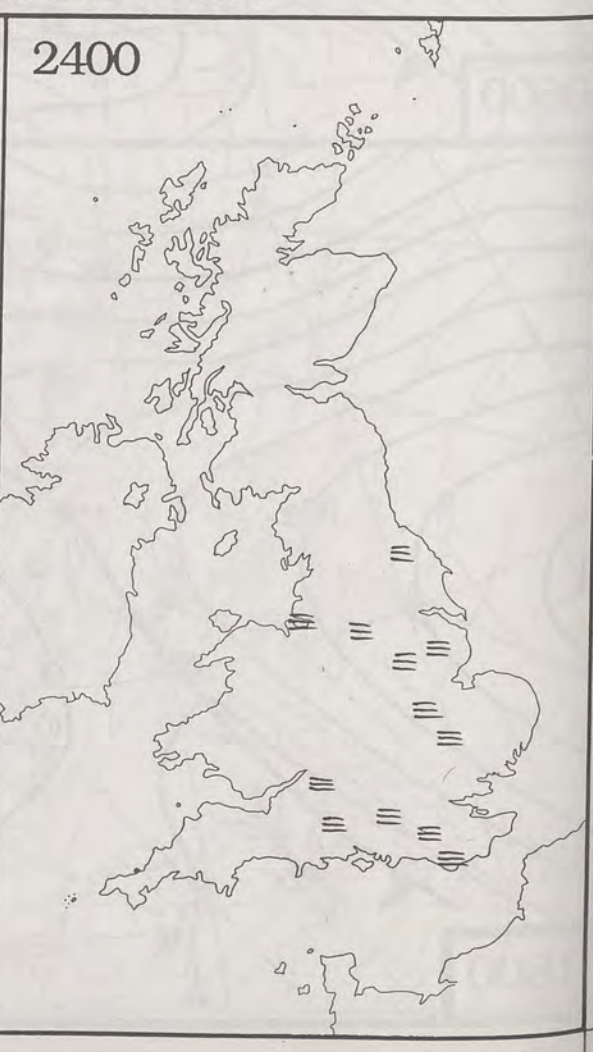
It was a mild day over most of the north and west, and very mild in some of the brighter areas. The dull areas of England and Wales were rather cold or cold.

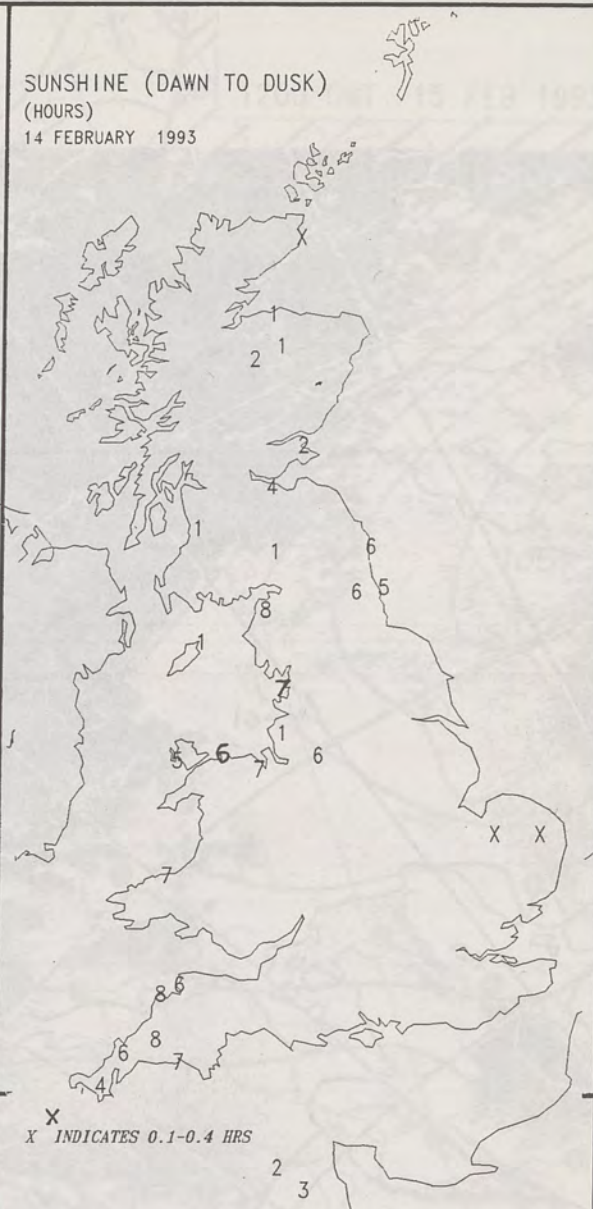
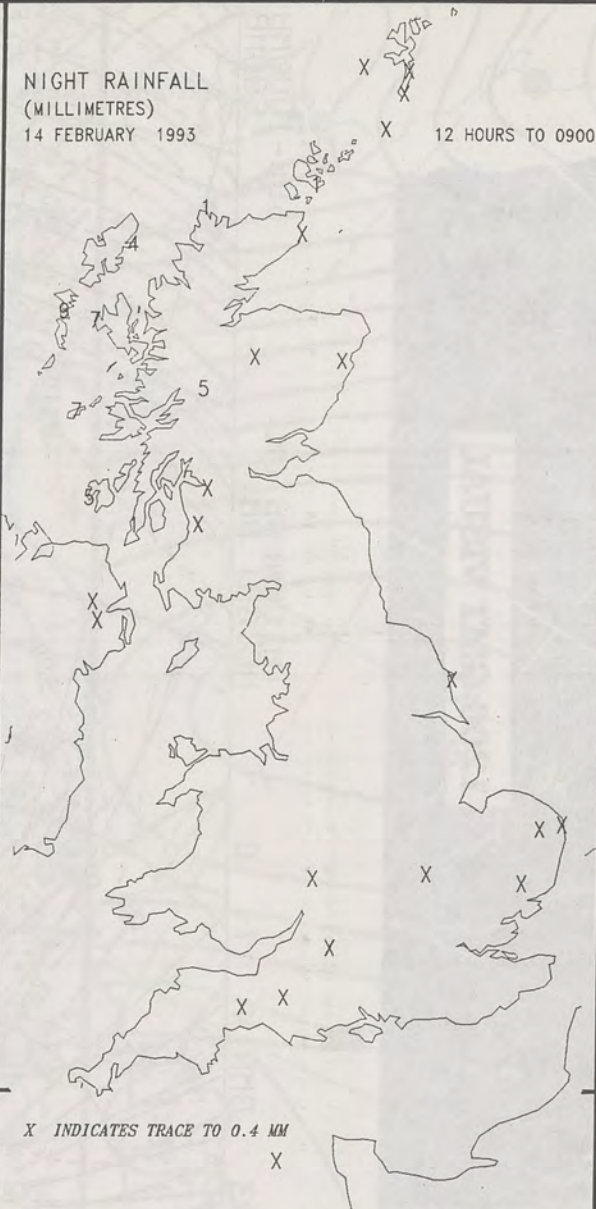
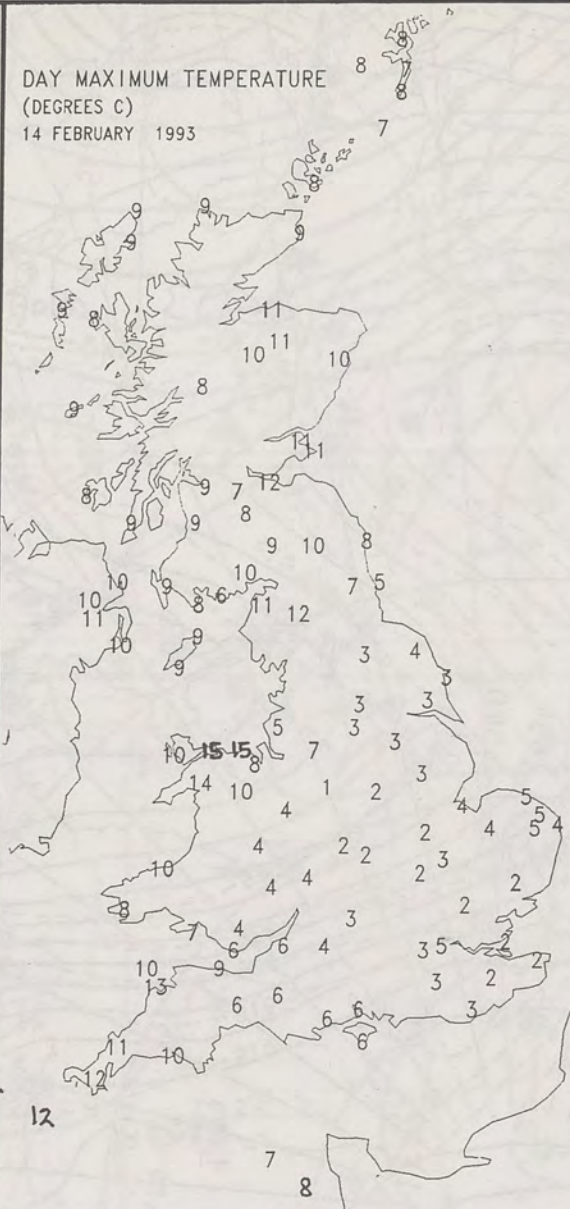
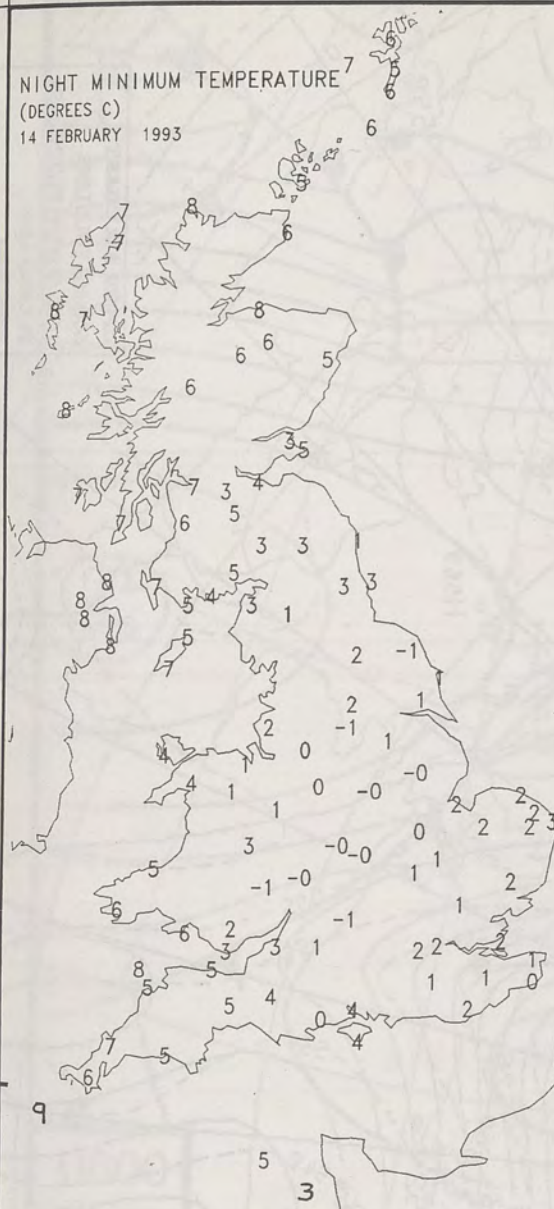
London Weather Centre

All times are GMT
© Crown Copyright All rights reserved



SIGNIFICANT WEATHER CHARTS





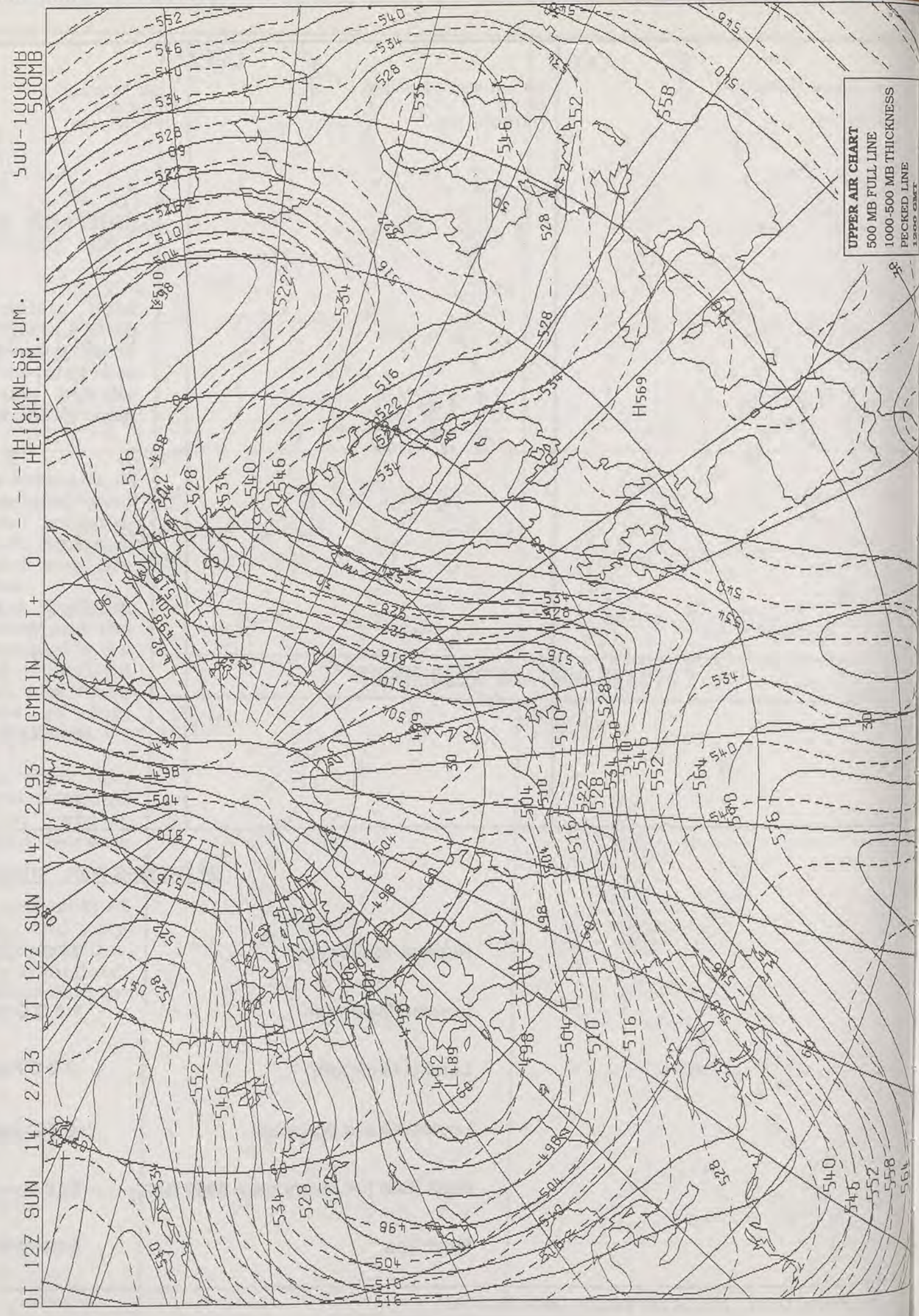

EXTREMES FOR SUNDAY 14TH FEBRUARY 1993

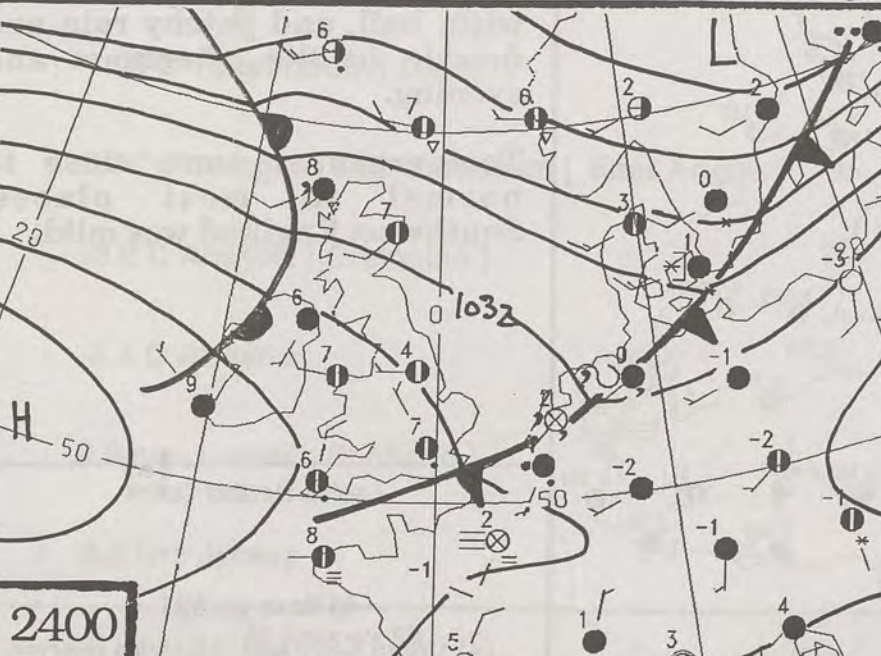
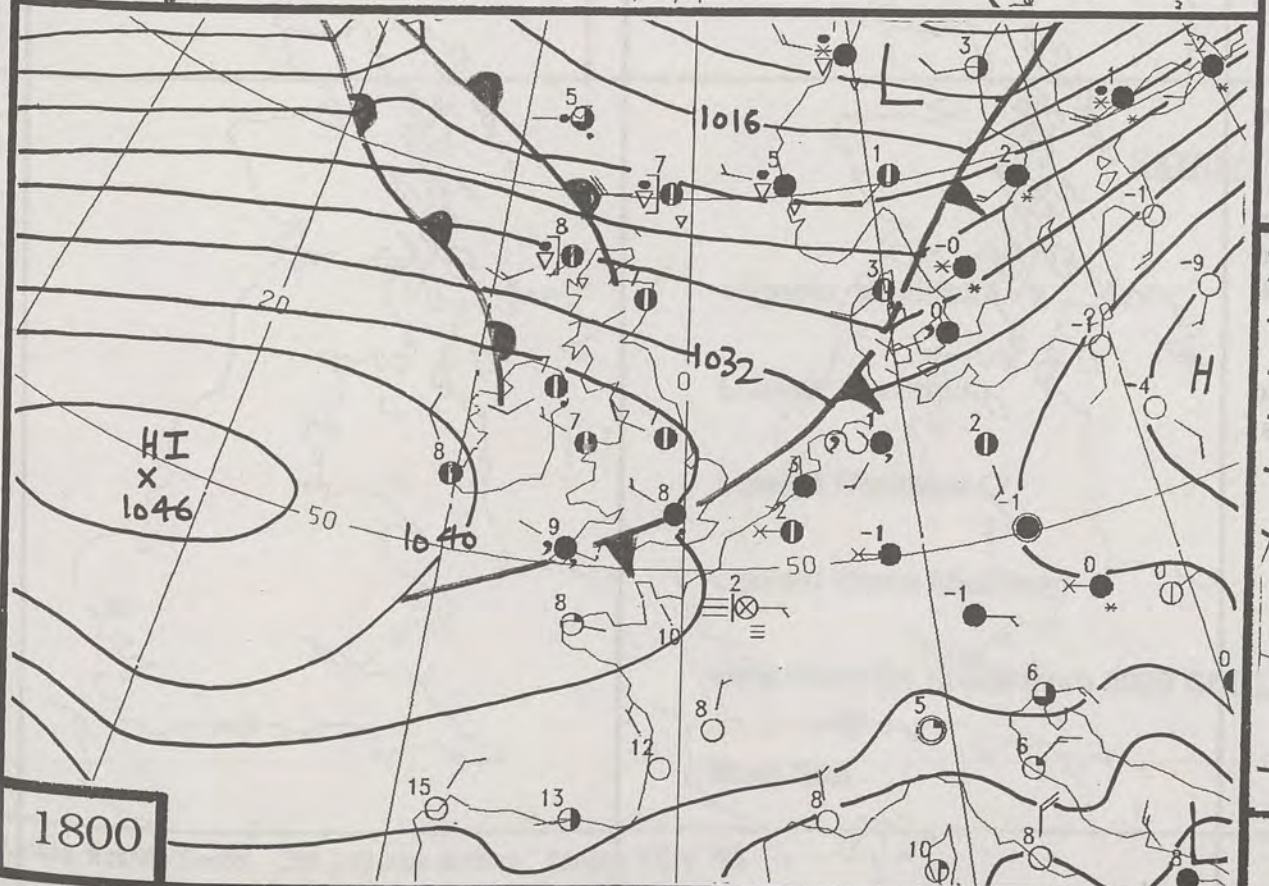
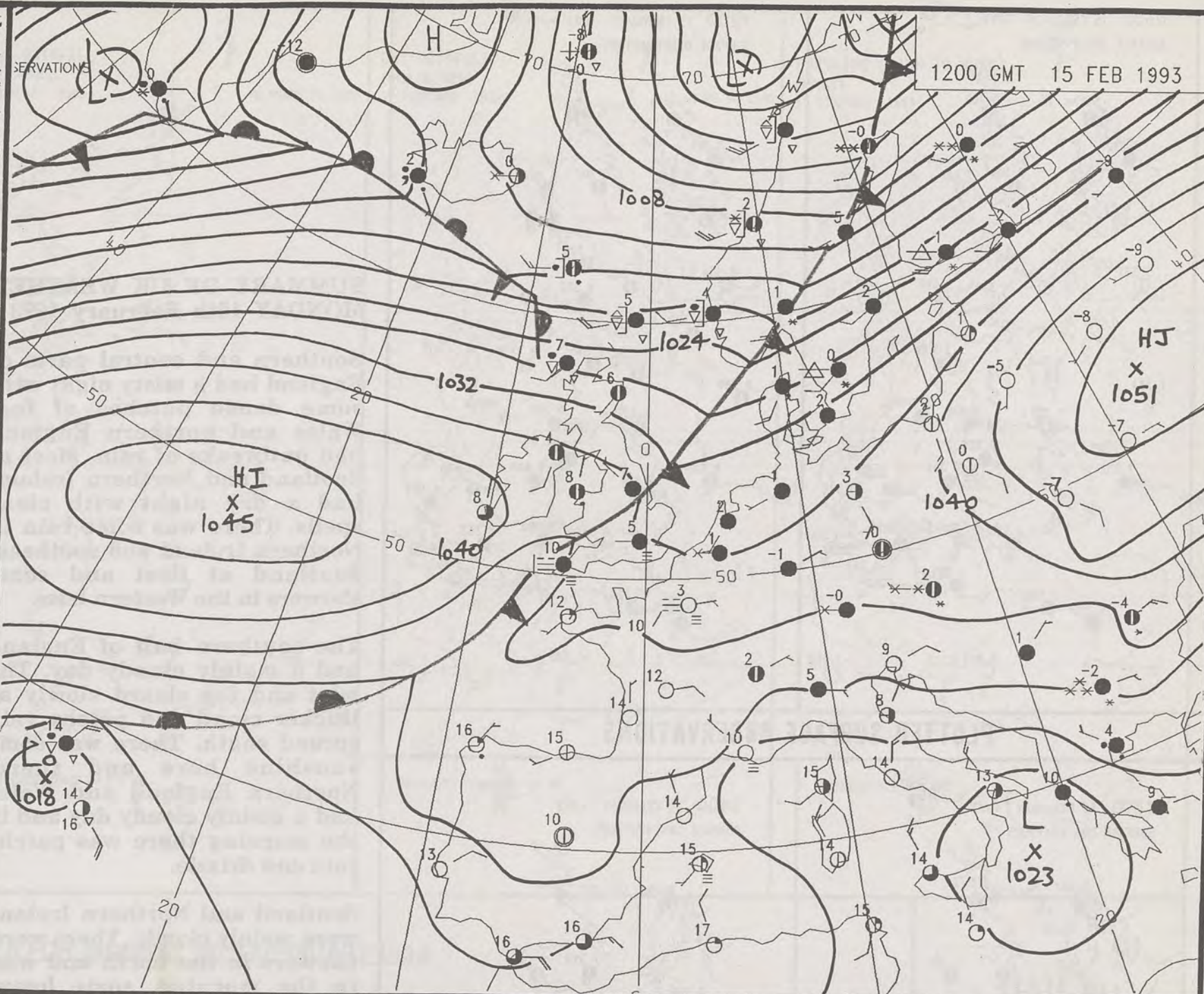
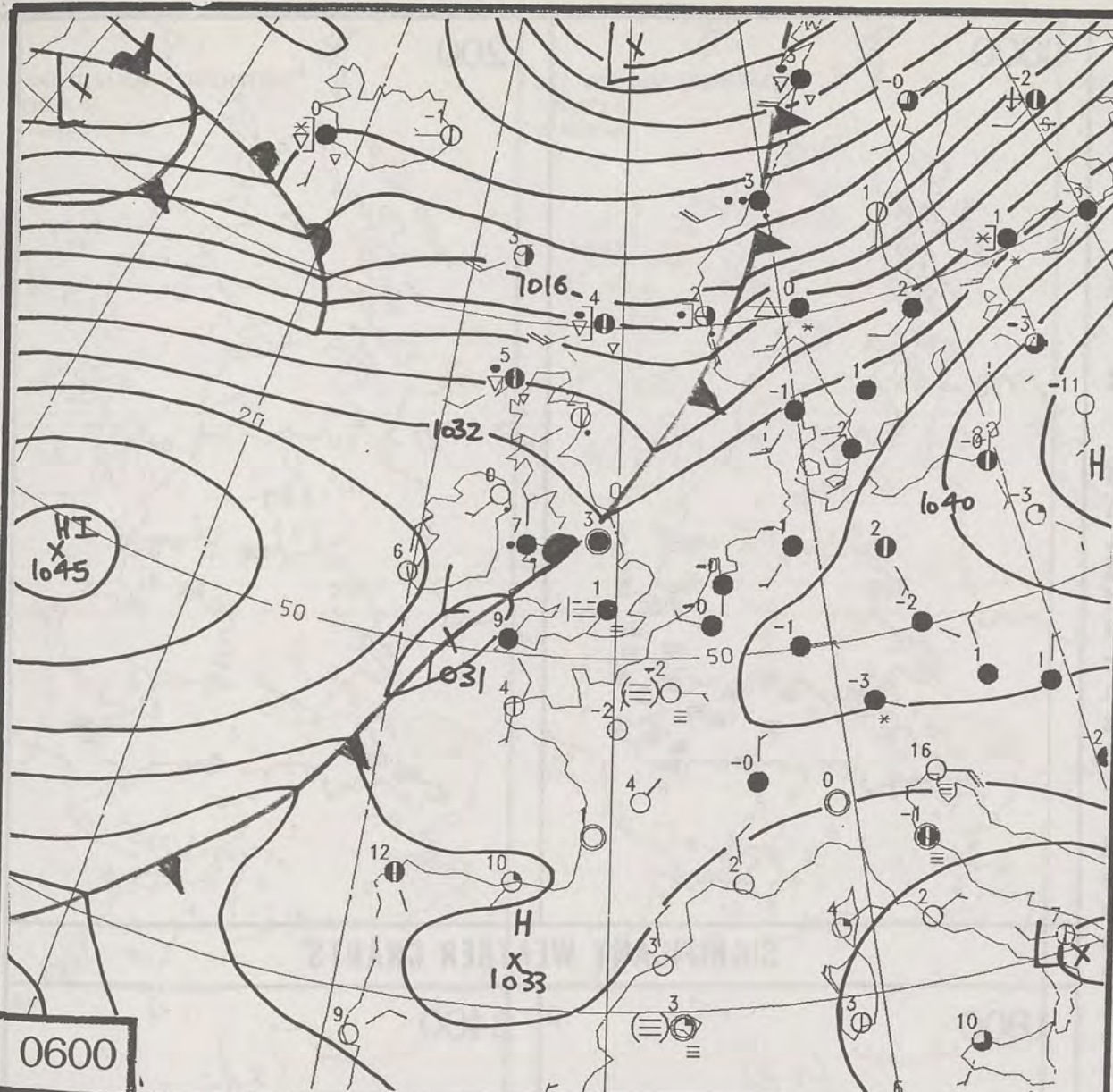
Highest Maximum	: 15.0 C Colwyn Bay and Rhyl [Clwyd]
Lowest Maximum	: 1.0 C Cellarhead [nr Stoke on Trent]
Lowest Minimum	: -1.8 C Pershore [Worcester]
Lowest Grass Minimum	: -5.6 C Gatwick Airport
Most Rain (24 hours from 0900 GMT)	: 16.0 mm Kilmory [sw highland]
Most Sun	: 8.0 Hrs Gawlish [Devon]

DAILY WEATHER SUMMARY




© Crown Copyright
All rights reserved





DAILY WEATHER SUMMARY
DUPLICATE ALSO
Monday 15th February 1993

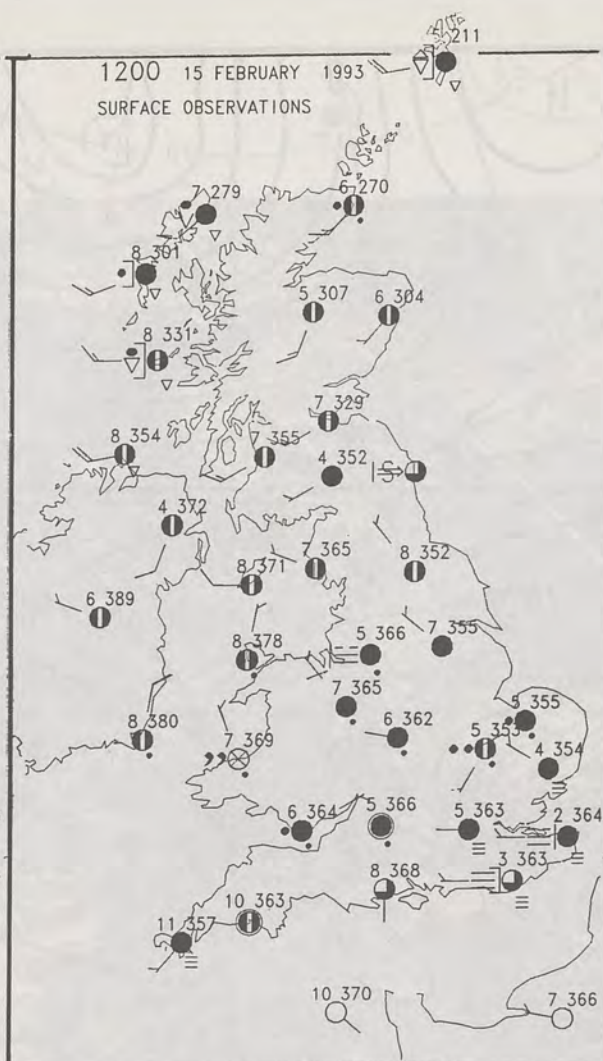
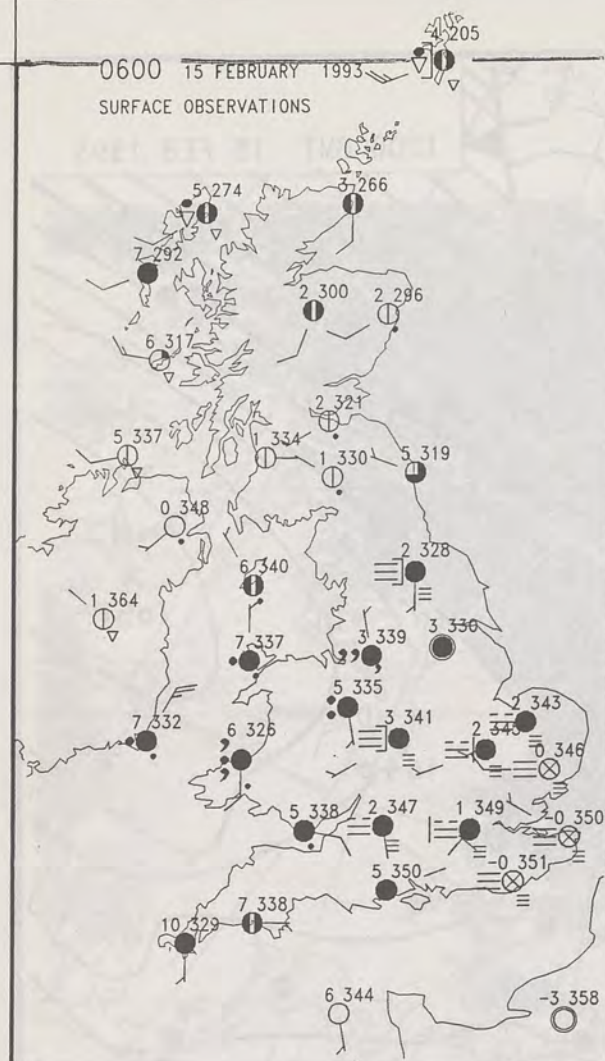
London Weather Centre
Climat Department
127 Clerkenwell Road
London
EC1R 5DB



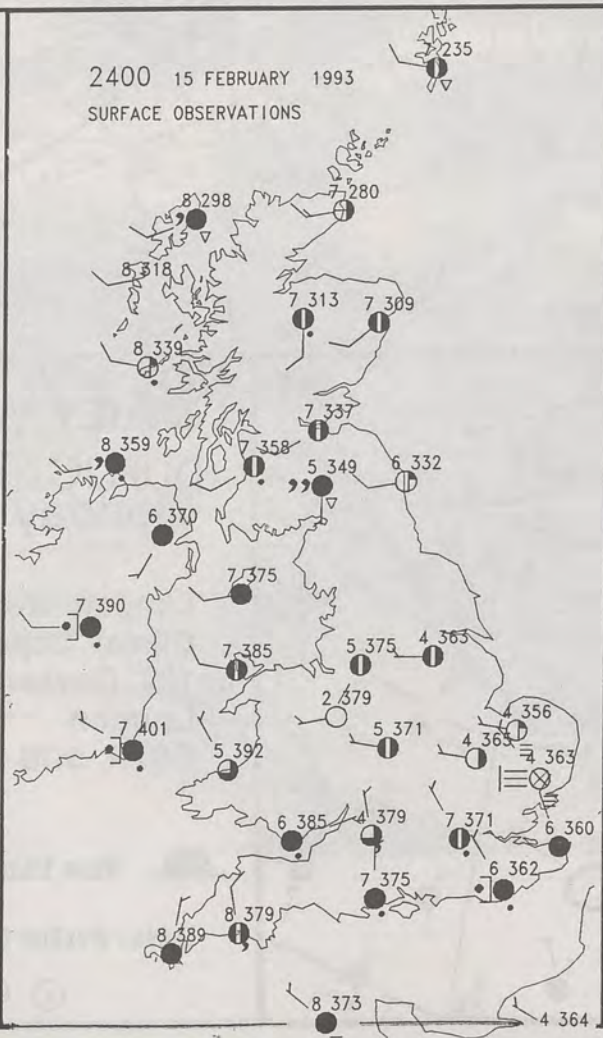
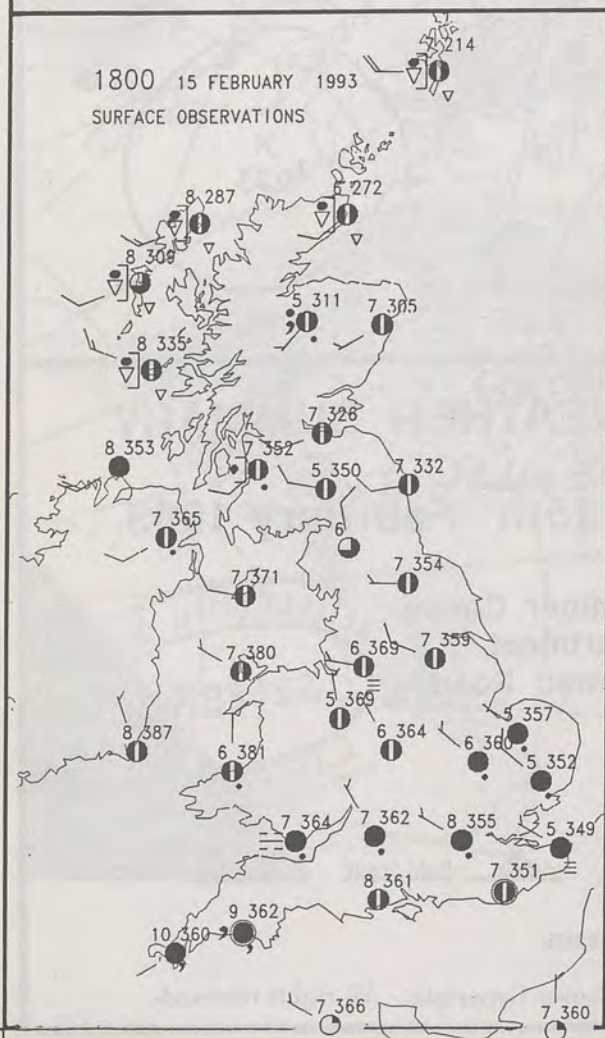
Warm front Cold front Occlusion

London Weather Centre

© Crown Copyright All rights reserved



PLOTTED SURFACE OBSERVATIONS



SUMMARY OF UK WEATHER MONDAY 15th February 1993

Southern and central parts of England had a misty night with some dense patches of fog. Wales and northern England had outbreaks of rain. Most of Scotland and Northern Ireland had a dry night with clear spells. There was some rain in Northern Ireland and southeast Scotland at first and some showers in the Western Isles.

The southern half of England had a mainly cloudy day. The mist and fog cleared slowly as thicker cloud and patchy rain spread south. There was some sunshine here and there. Northern England and Wales had a mainly cloudy day and in the morning there was patchy rain and drizzle.

Scotland and Northern Ireland were mainly cloudy. There were showers in the north and west in the morning, some heavy with hail, and patchy rain and drizzle in the afternoon and evening.

Temperatures were close to normal in most places. Southwest England was mild.

London Weather Centre

All times are GMT

© Crown Copyright All rights reserved



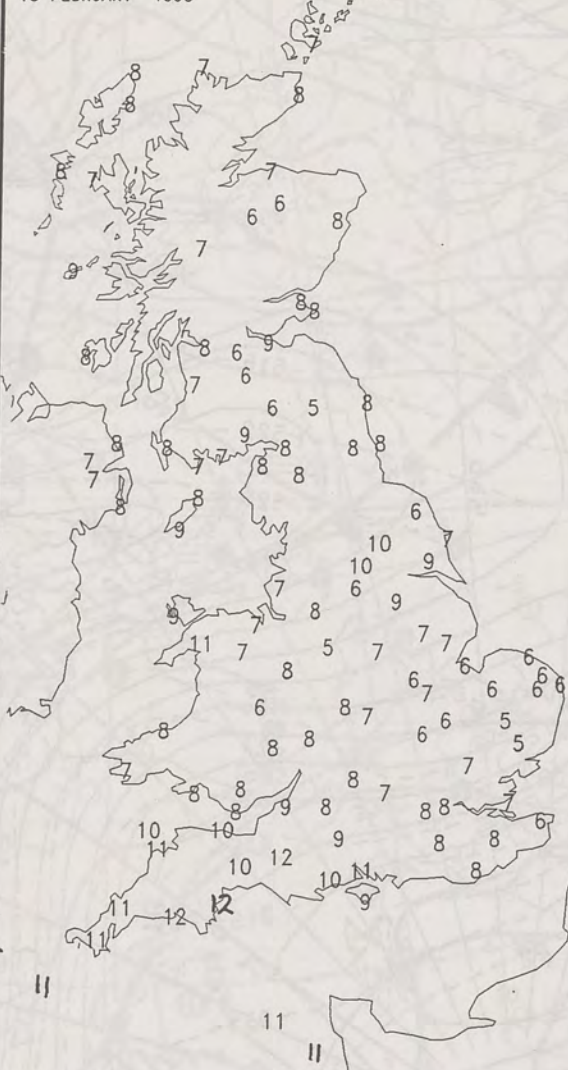
SIGNIFICANT WEATHER CHARTS



NIGHT MINIMUM TEMPERATURE
(DEGREES C)
15 FEBRUARY 1993



DAY MAXIMUM TEMPERATURE
(DEGREES C)
15 FEBRUARY 1993



NIGHT RAINFALL
(MILLIMETRES)
15 FEBRUARY 1993



DAY RAINFALL
(MILLIMETRES)
15 FEBRUARY 1993



SUNSHINE (DAWN TO DUSK)
(HOURS)
15 FEBRUARY 1993



EXTREMES FOR MONDAY 15TH FEBRUARY 1993

Highest Maximum : 12.0 C Teignmouth [Devon]

Lowest Maximum : 5.3C Honington and Wattisham [East Anglia]

Lowest Minimum : -3.2 C Aboyne [Grampian]

Lowest Grass Minimum : -8.4 C Aboyne

Most Rain (24 hours from 0900 GMT) : 9.9 mm Lerwick Shetland]

Most Sun : 8.5 Hrs Jersey


DAILY WEATHER SUMMARY



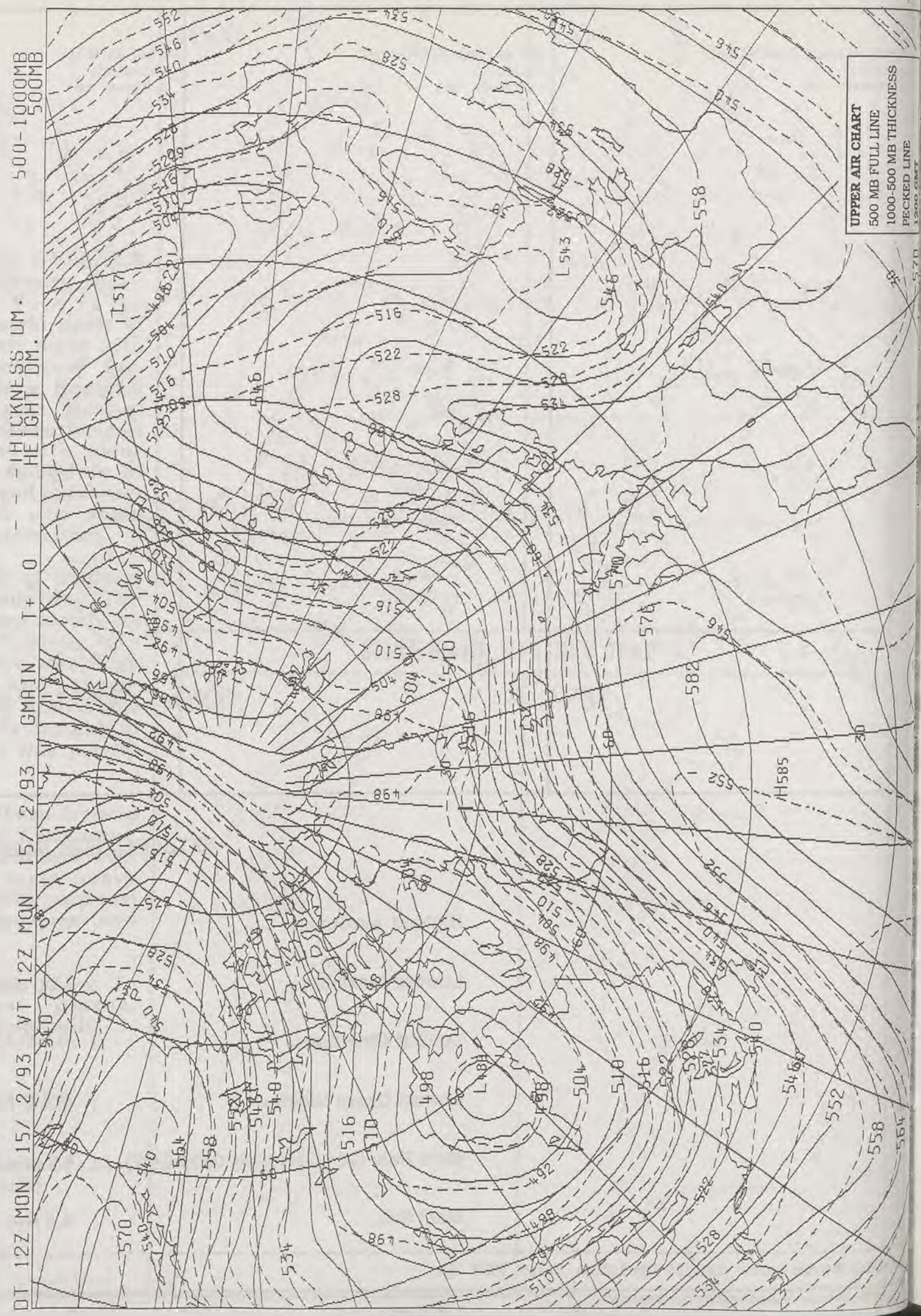
© Crown Copyright
All rights reserved

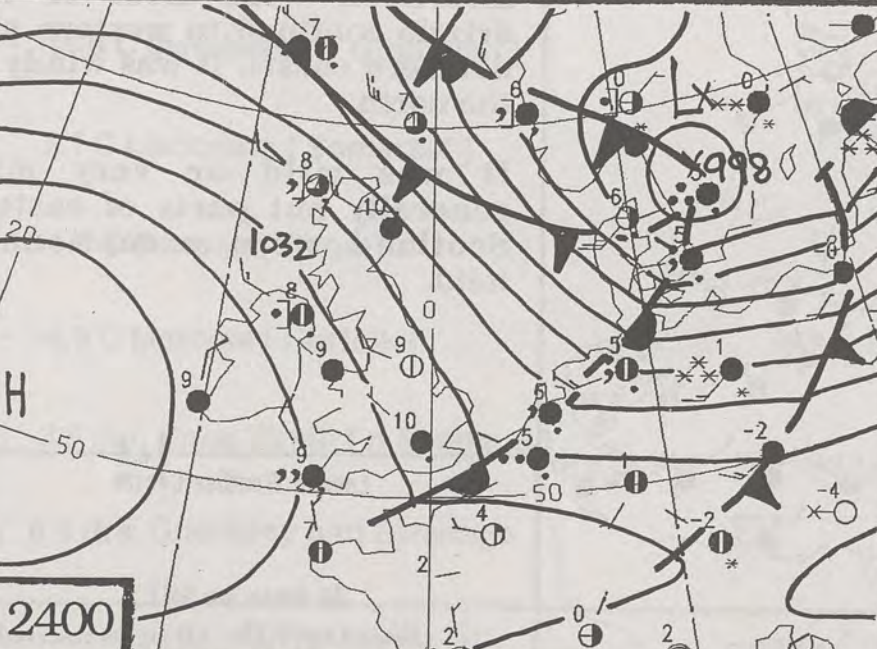
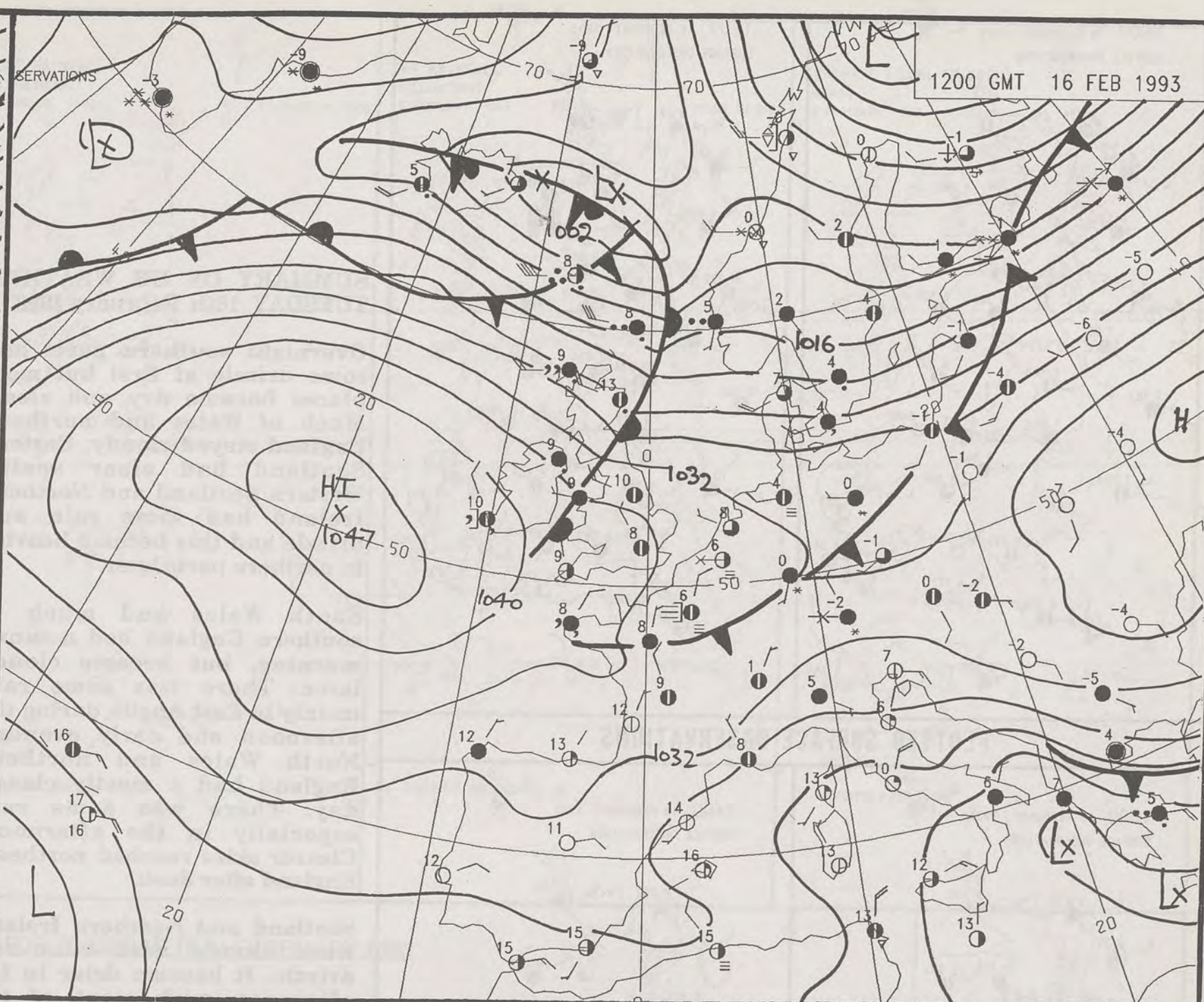
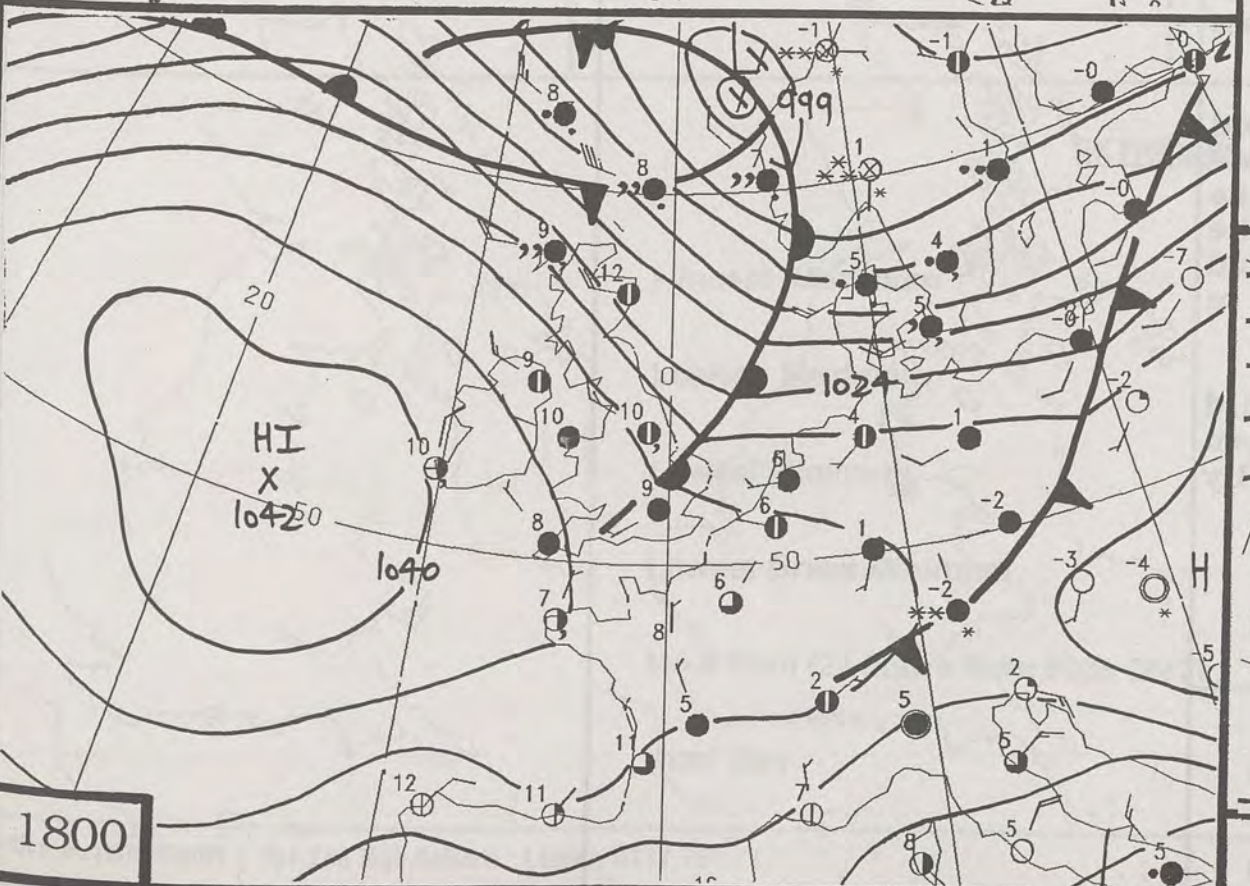
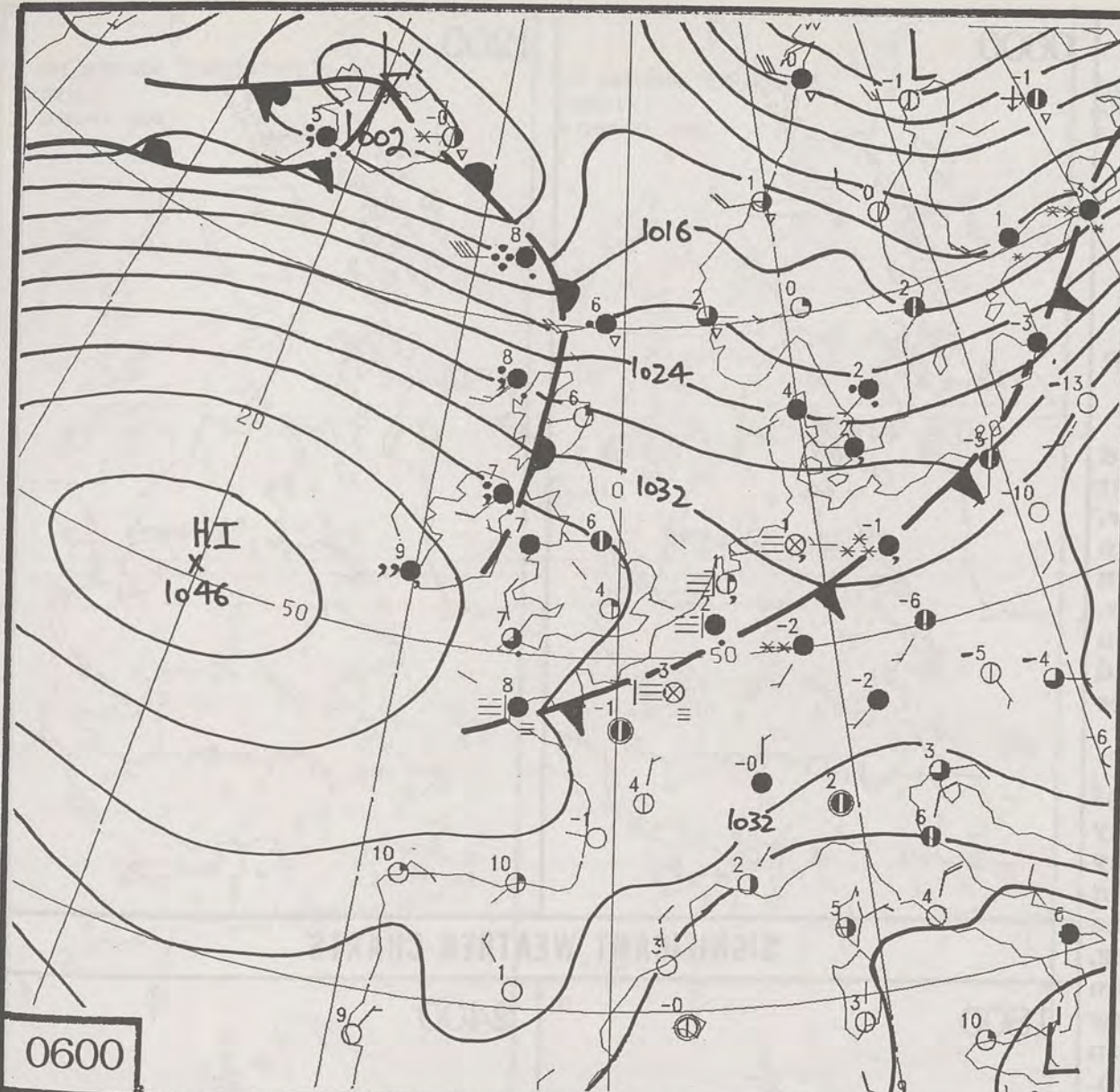
London Weather Centre 284-286 High Holborn London WC1V 7HX

All times are GMT



1200 GMT VISUAL



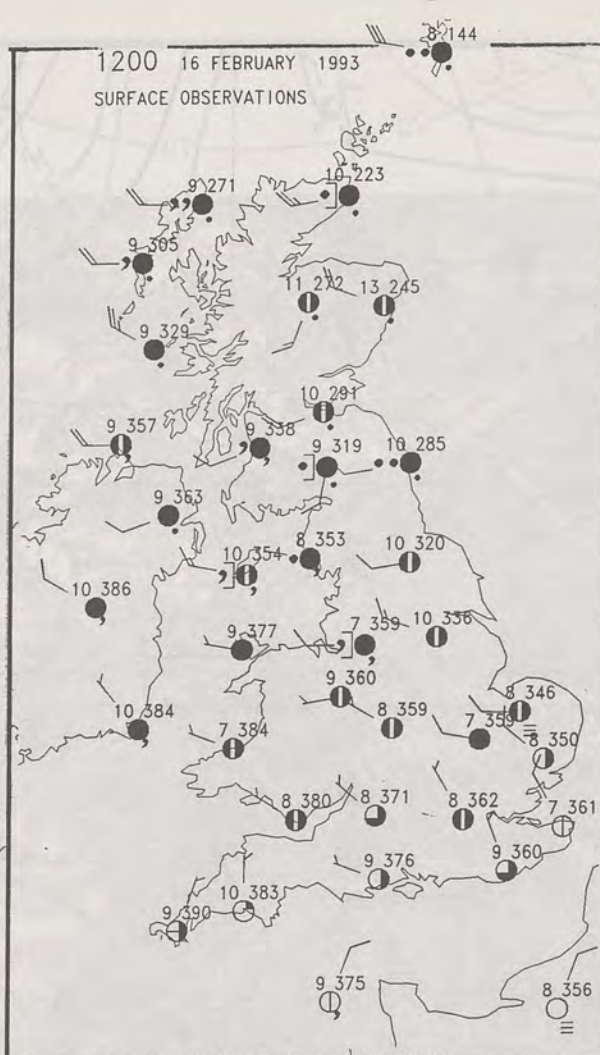
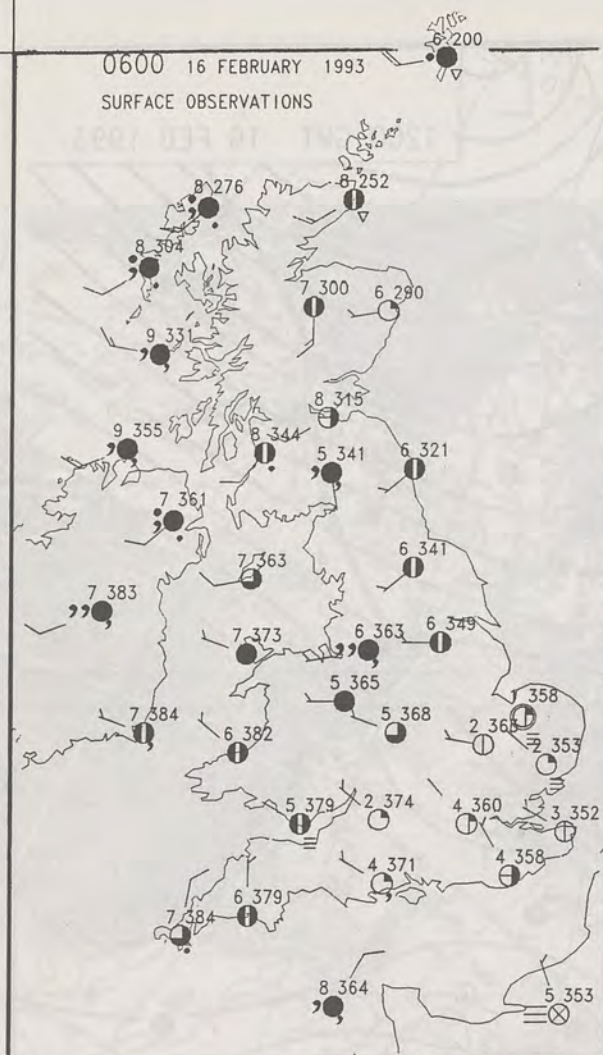


DUPLICATE ALSO
DAILY WEATHER SUMMARY
NOT FOR LOAN
Tuesday 16th February 1993

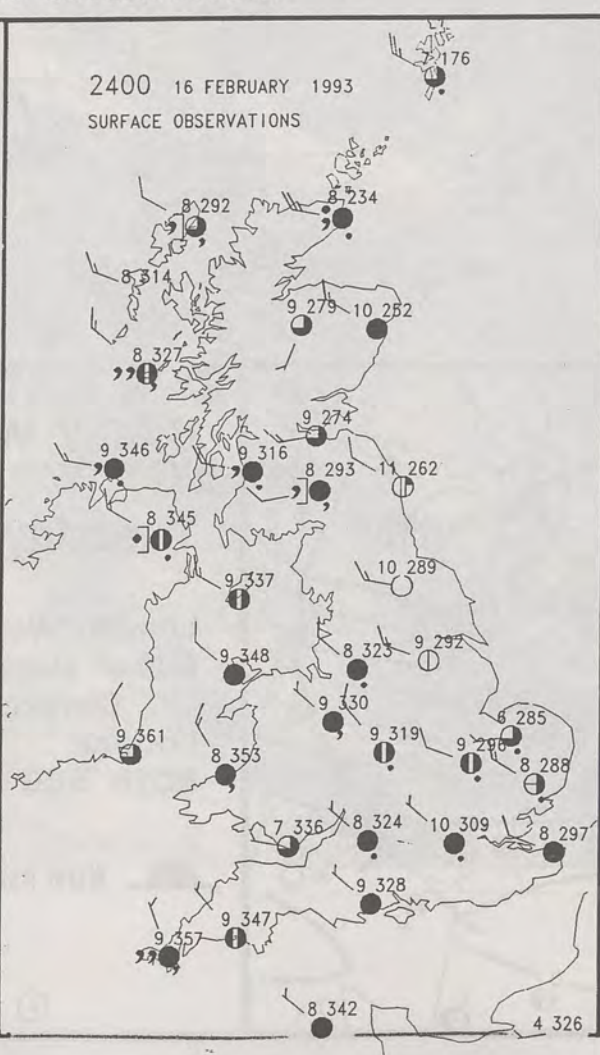
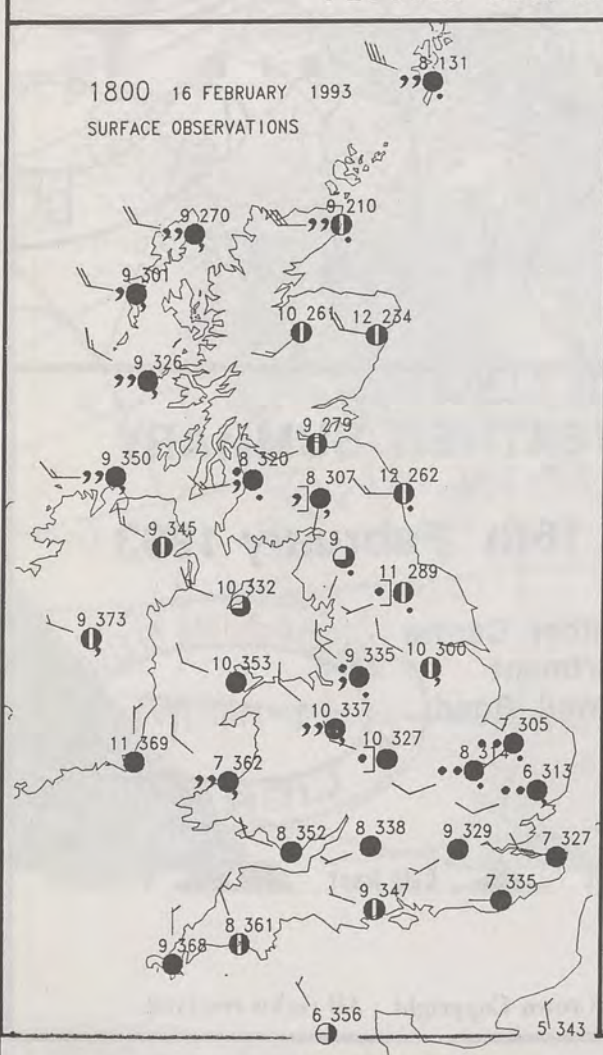
London Weather Centre
Climat Department
127 Clerkenwell Road
London
EC1R 5DB



Warm front Cold front Occlusion



PLOTTED SURFACE OBSERVATIONS



SUMMARY OF UK WEATHER TUESDAY 16th February 1993

Overnight southern parts had some drizzle at first but most places became dry and clear. Much of Wales and northern England stayed cloudy. Eastern Scotland had clear spells. Western Scotland and Northern Ireland had some rain and drizzle and this became heavier in northern parts later.

South Wales and much of southern England had a sunny morning, but became cloudy later. There was some rain mainly in East Anglia during the afternoon and early evening. North Wales and northern England had a mostly cloudy day. There was some rain especially in the afternoon. Clearer skies reached northeast England after dusk.

Scotland and Northern Ireland were cloudy with rain and drizzle. It became drier in the afternoon with most of the drizzle confined to western and northern coasts. It was windy in the north.

It was mild or very mild generally but parts of eastern Scotland were exceptionally mild.

London Weather Centre

All times are GMT

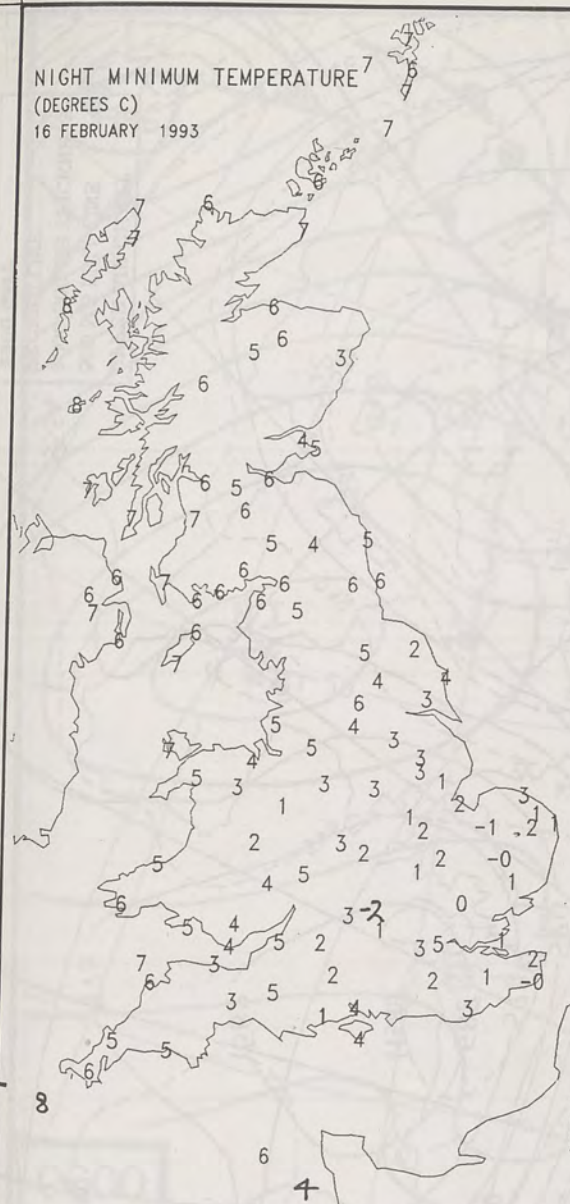
© Crown Copyright All rights reserved



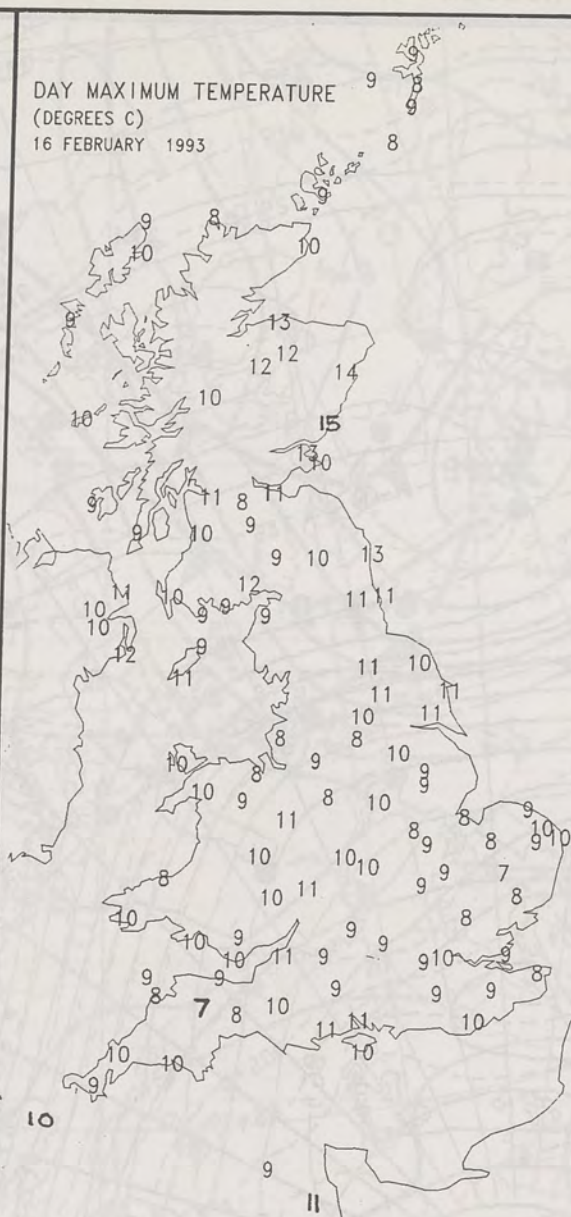
SIGNIFICANT WEATHER CHARTS



NIGHT MINIMUM TEMPERATURE
(DEGREES C)
16 FEBRUARY 1993



DAY MAXIMUM TEMPERATURE
(DEGREES C)
16 FEBRUARY 1993



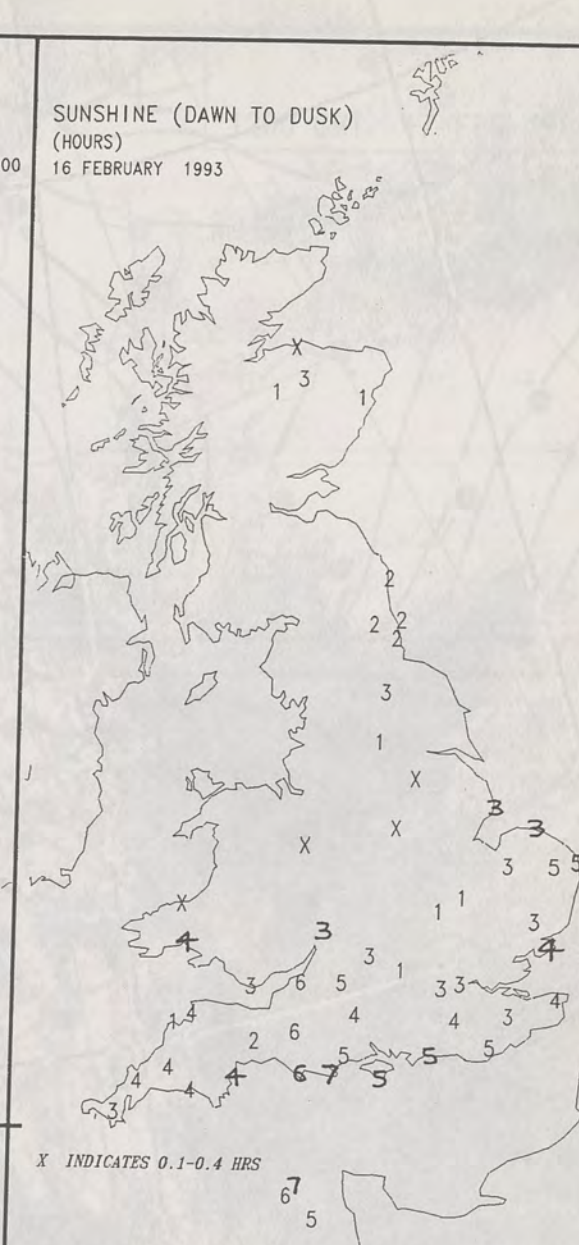
NIGHT RAINFALL
(MILLIMETRES)
16 FEBRUARY 1993



DAY RAINFALL
(MILLIMETRES)
16 FEBRUARY 1993



SUNSHINE (DAWN TO DUSK)
(HOURS)
16 FEBRUARY 1993



EXTREMES FOR TUESDAY 16TH FEBRUARY 1993

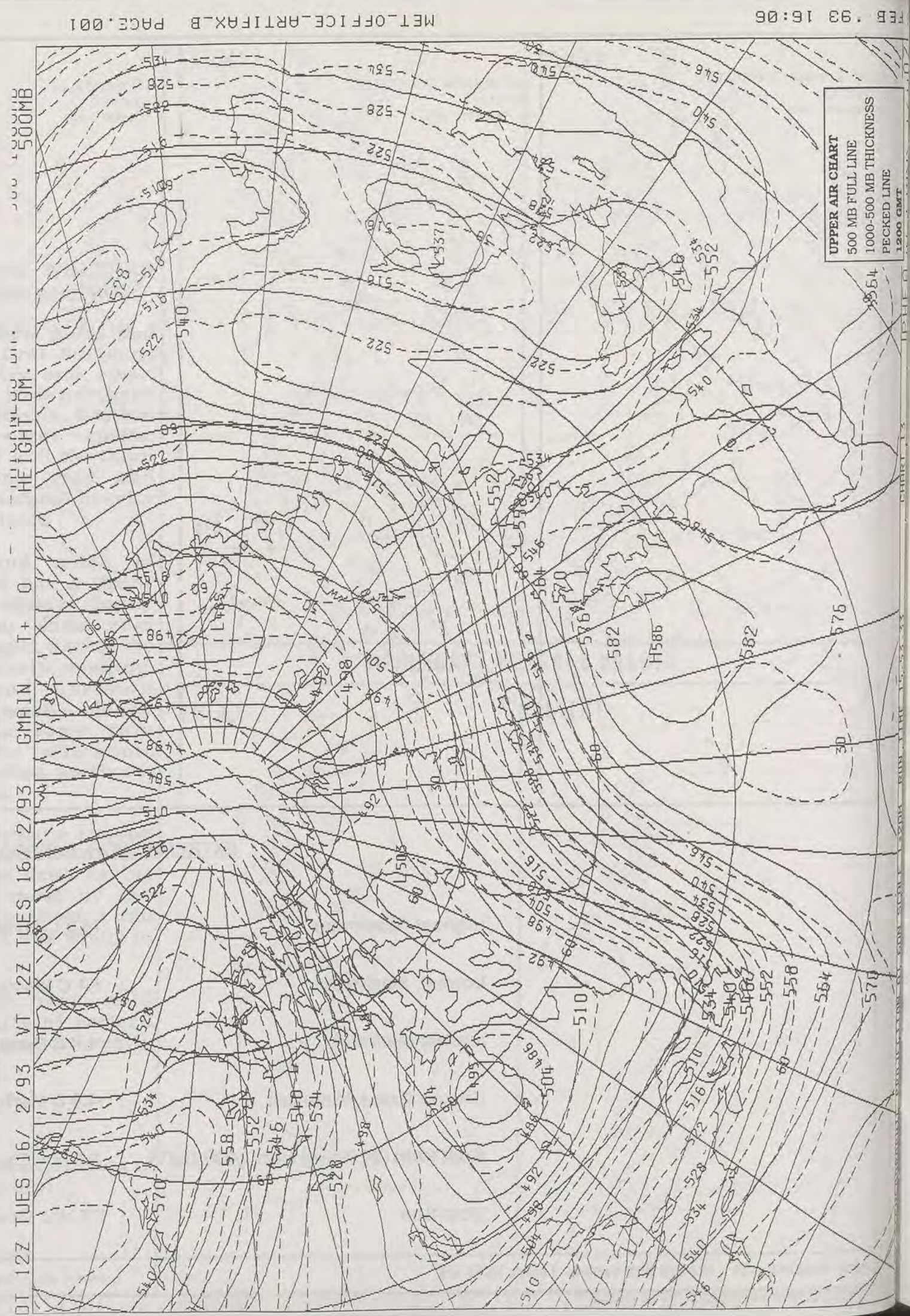

Highest Maximum	: 14.5 C Inverberbie [Grampian]
Lowest Maximum	: 7.1 C Liscombe [Somerset]
Lowest Minimum	: -1.8 C Benson [Oxon]
Lowest Grass Minimum	: -4.9 C Marham [Norfolk]
Most Rain (24 hours from 0900 GMT)	: 3.5 mm Cape Wrath [n Scotland]
Most Sun	: 6.5 Hrs Guernsey and Swanage

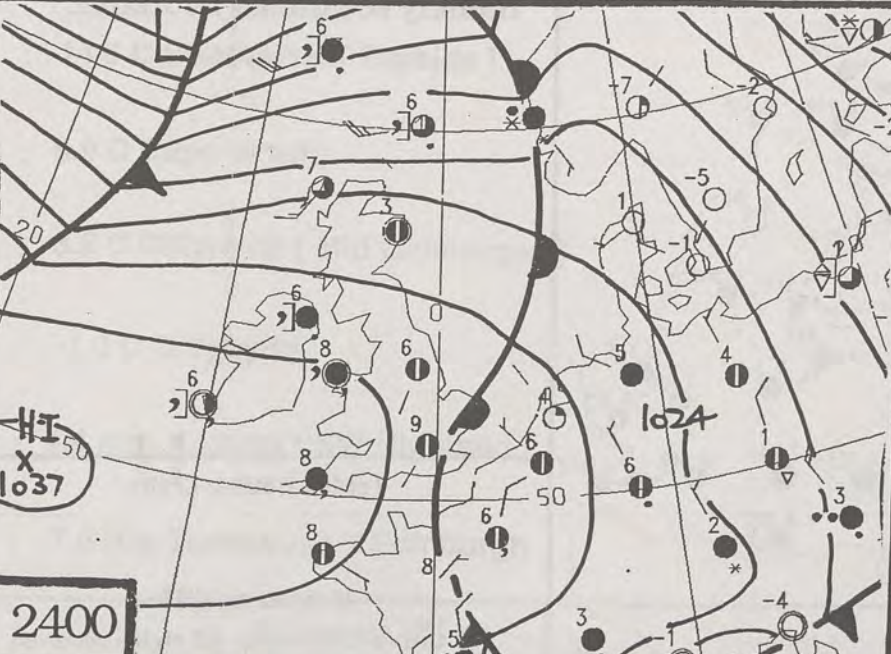
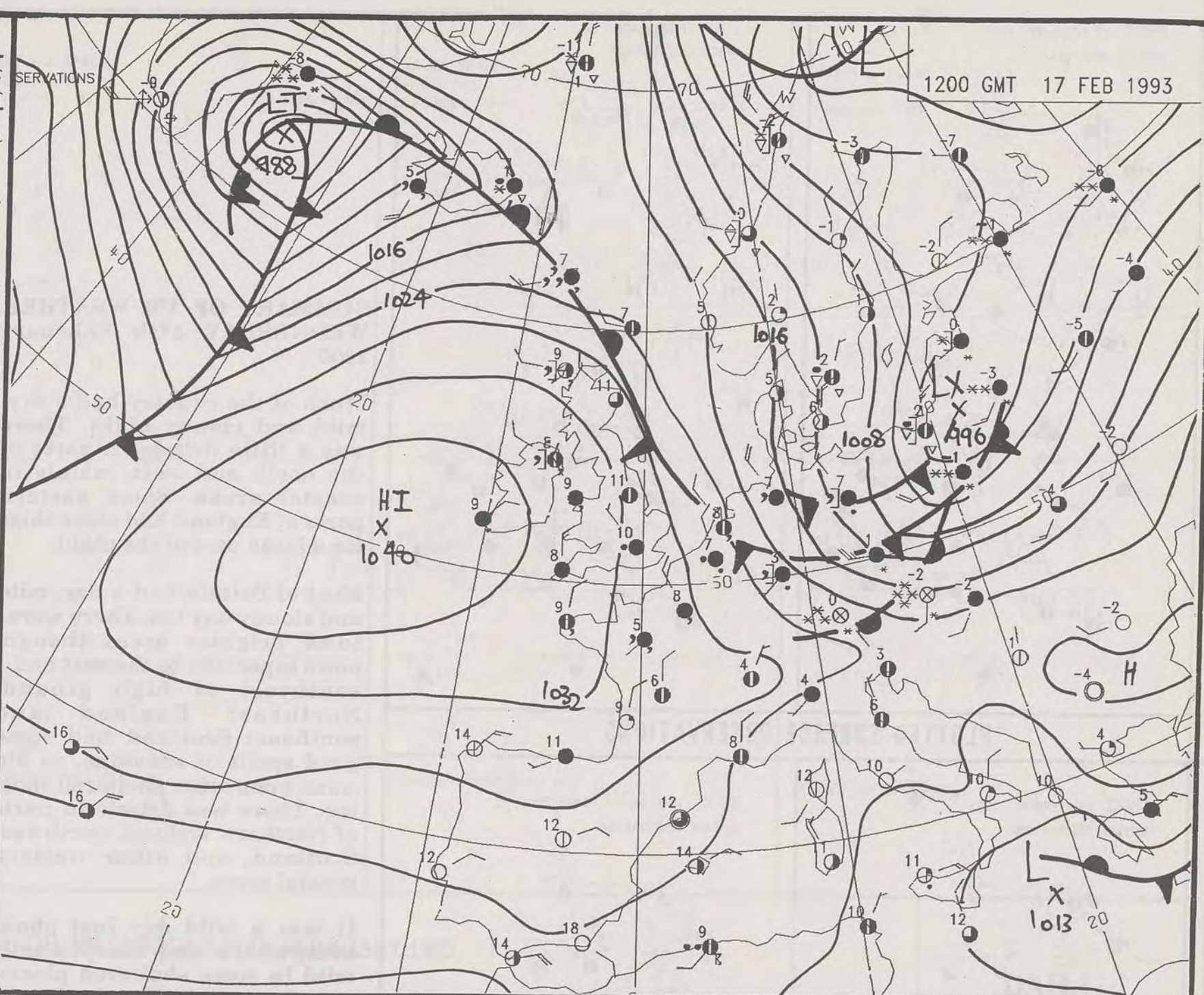
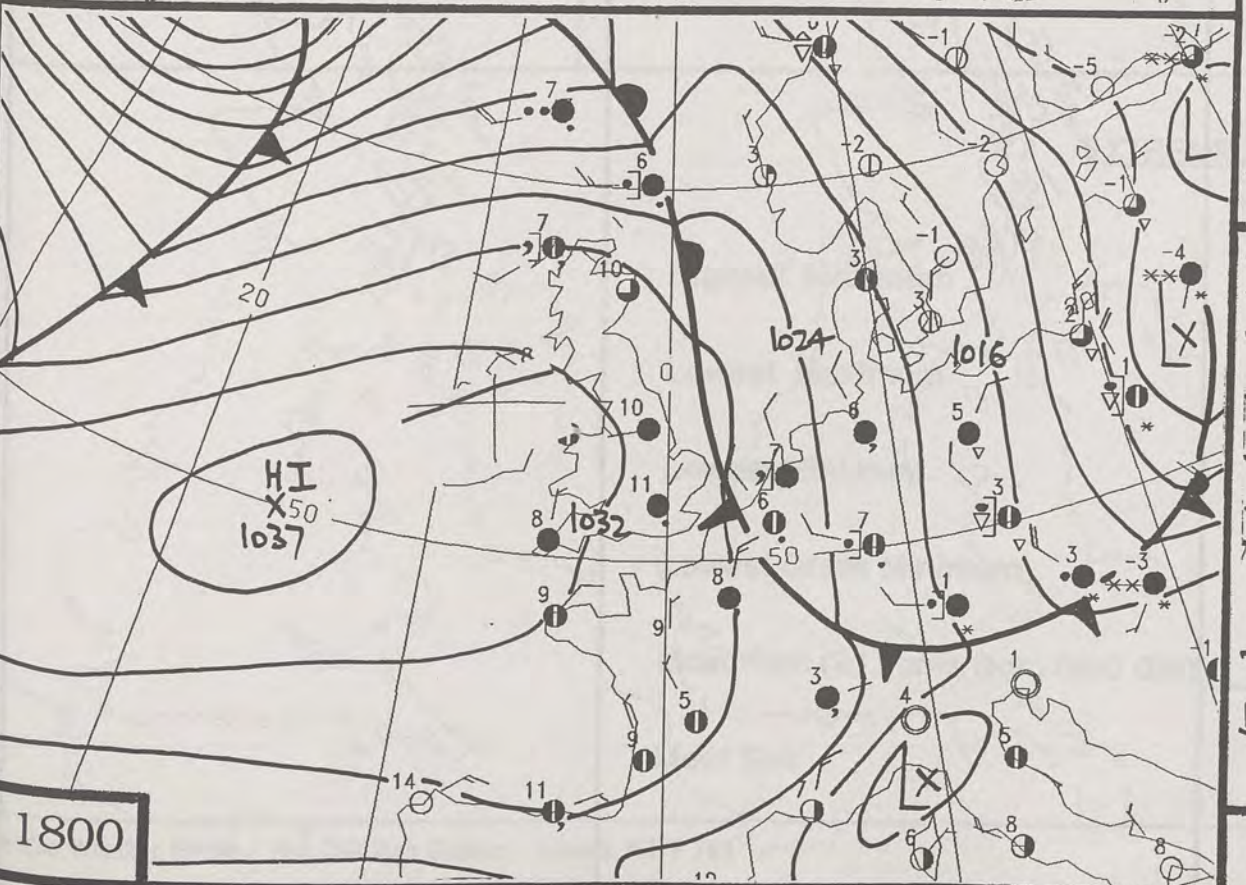
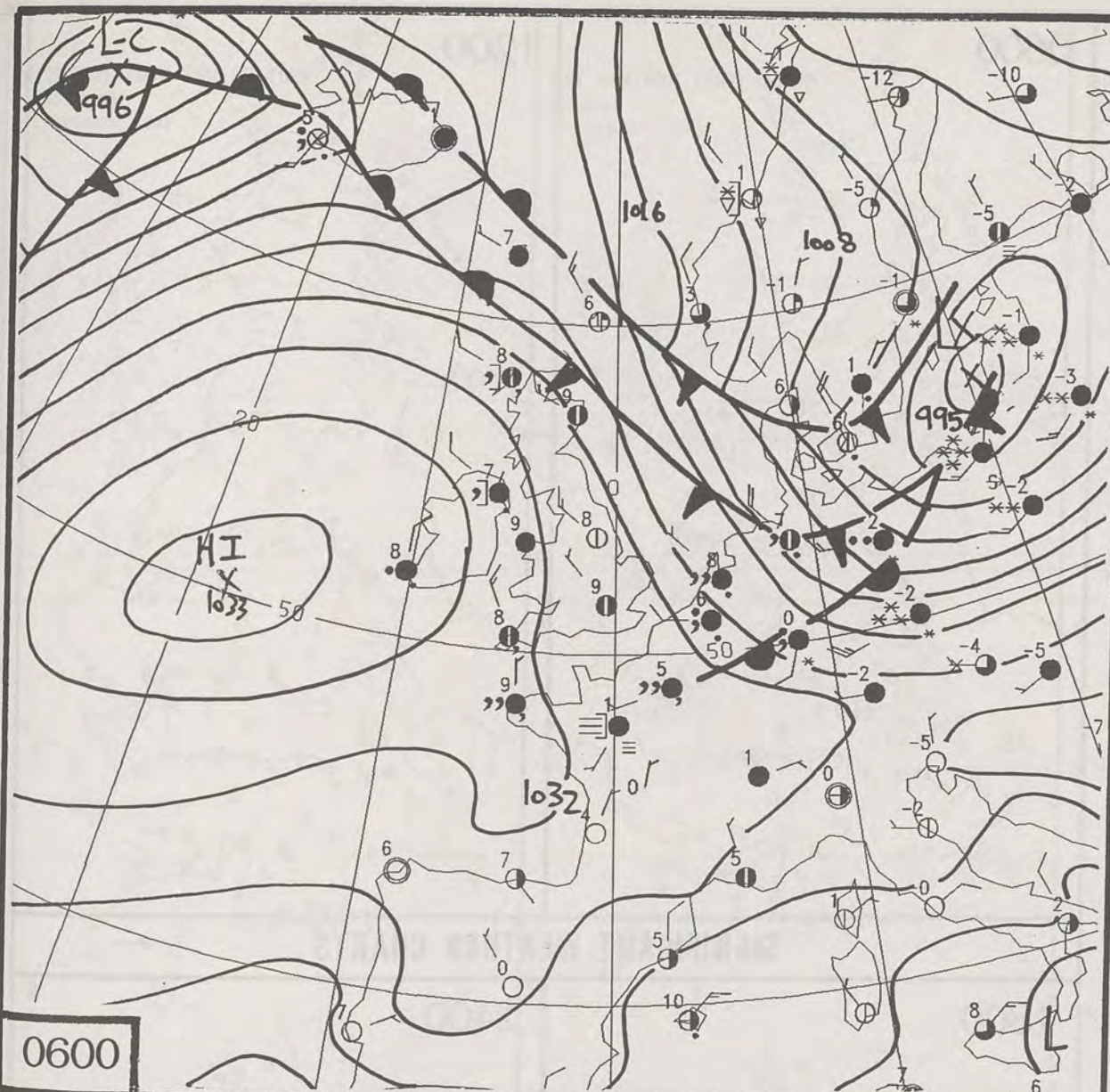
DAILY WEATHER SUMMARY



© Crown Copyright
All rights reserved


1200 GMT VISUAL



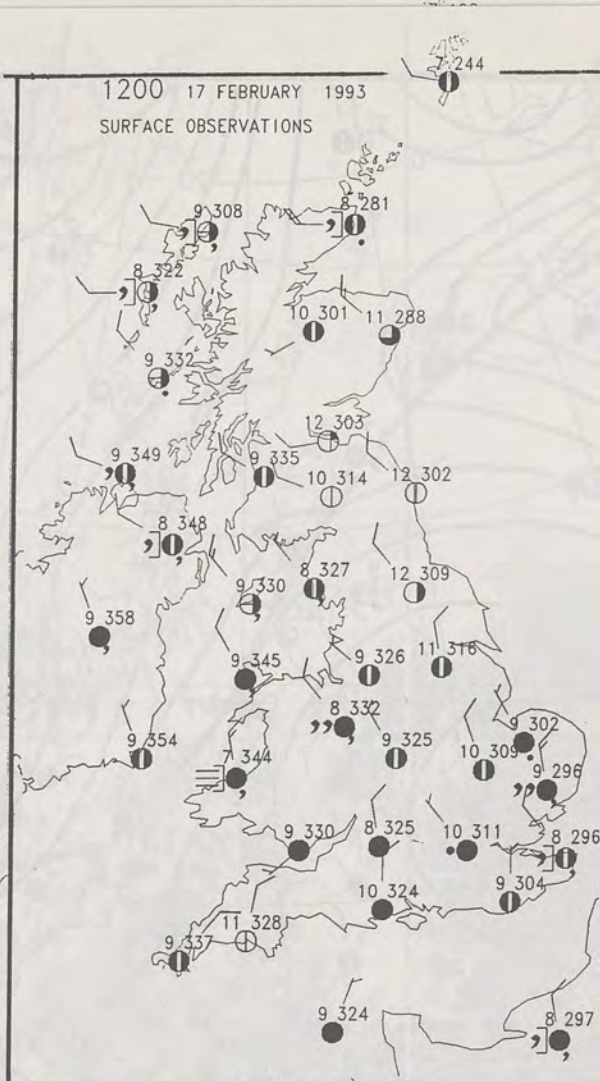
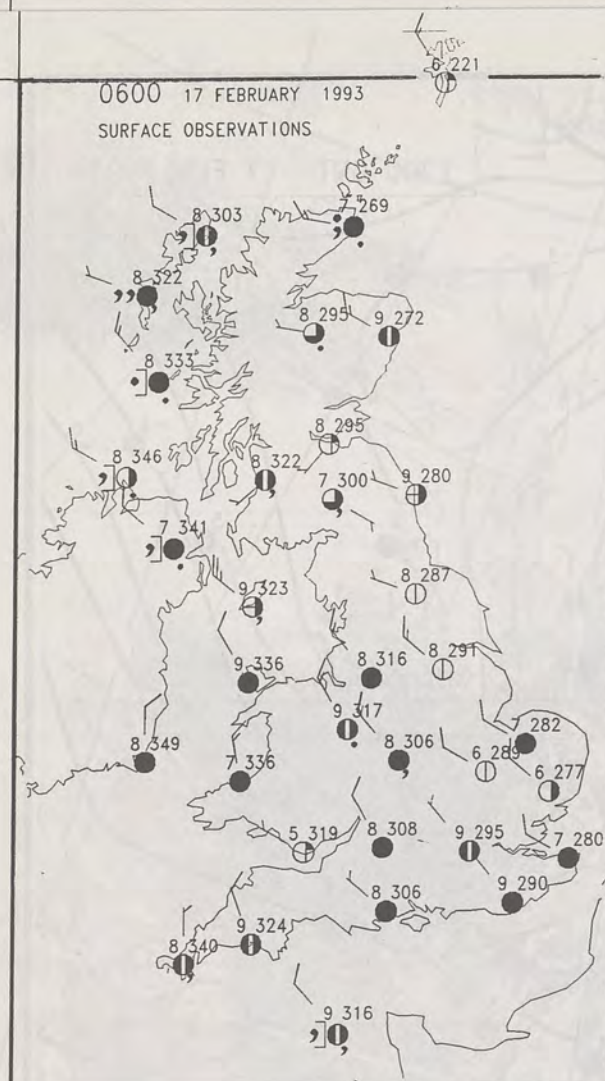


DUPLICATE ALSO
DAILY WEATHER SUMMARY
NOT FOR LOAN
Wednesday 17th February 1993

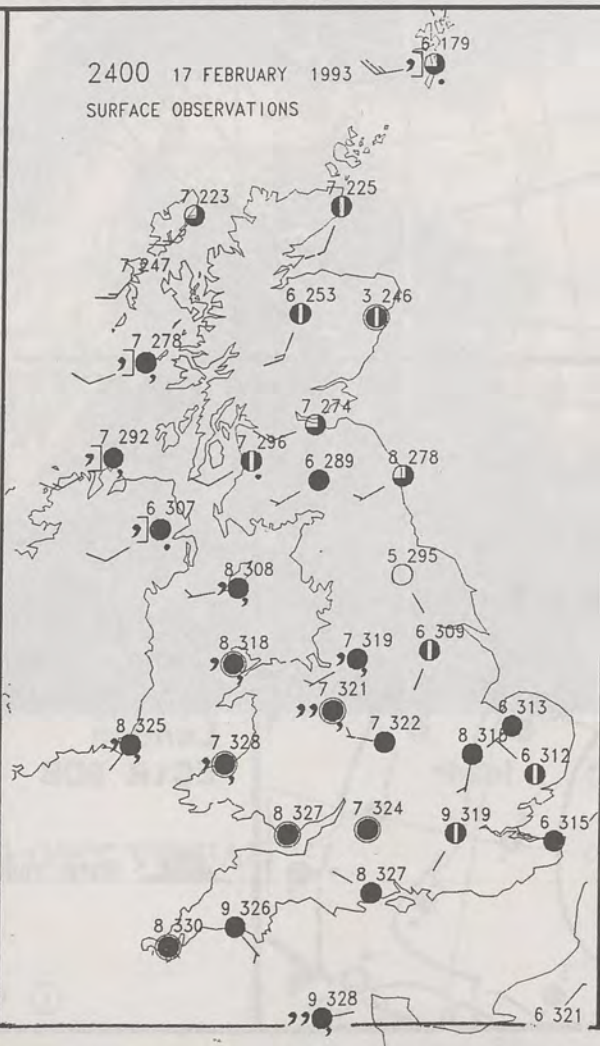
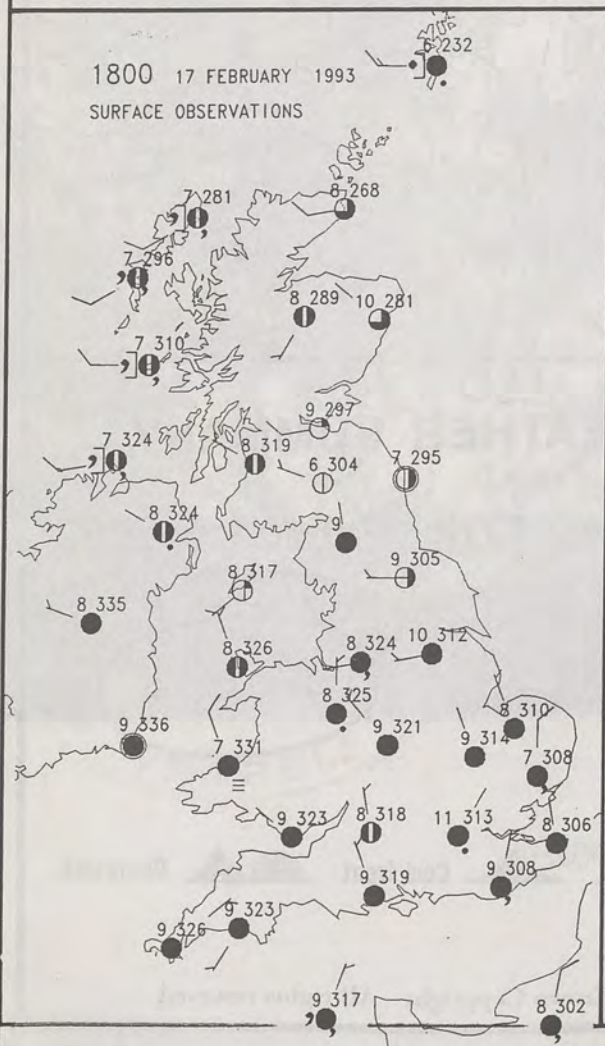
London Weather Centre
Climat Department
127 Clerkenwell Road
London
EC1R 5DB



Warm front Cold front Occlusion



PLOTTED SURFACE OBSERVATIONS



**SUMMARY OF UK WEATHER
WEDNESDAY 17th February
1993**

Much of the country had a dry, mild and cloudy night. There was a little drizzle in parts of the north and west, mainly in coastal areas. Some eastern parts of England had clear skies for a large part of the night.

Most of Britain had a dry, mild and cloudy day too. There were some brighter areas though, more especially to the east and southeast of high ground. Northeast England and southeast Scotland had some good spells of sunshine, as did some other sheltered spots too. There was drizzle in parts of Northern Ireland, northwest Scotland, and other western coastal areas.

It was a mild day just about everywhere and exceptionally mild in some sheltered places, namely southeast Scotland.

London Weather Centre

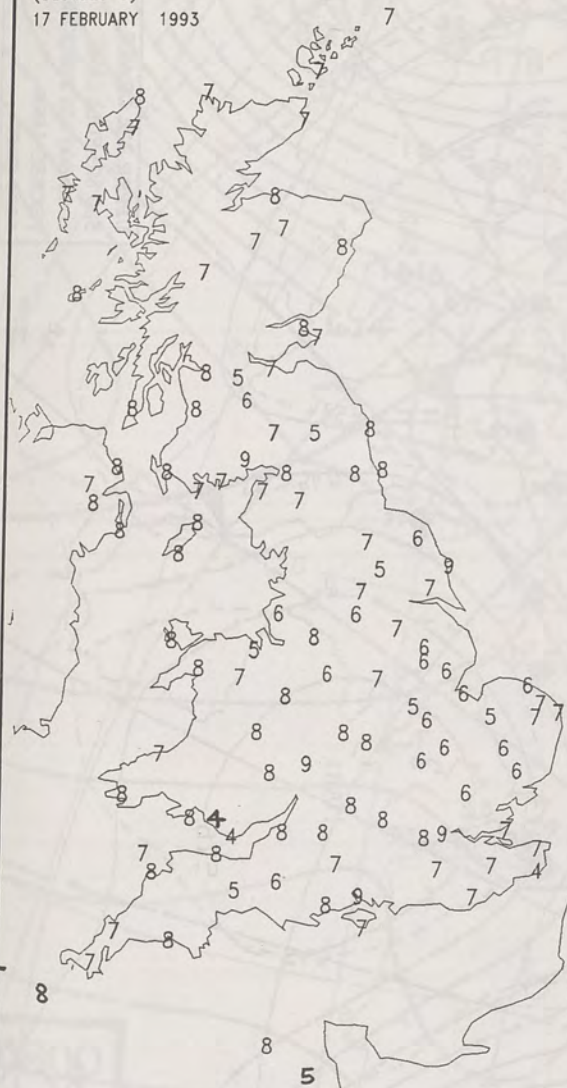
All times are GMT
© Crown Copyright All rights reserved



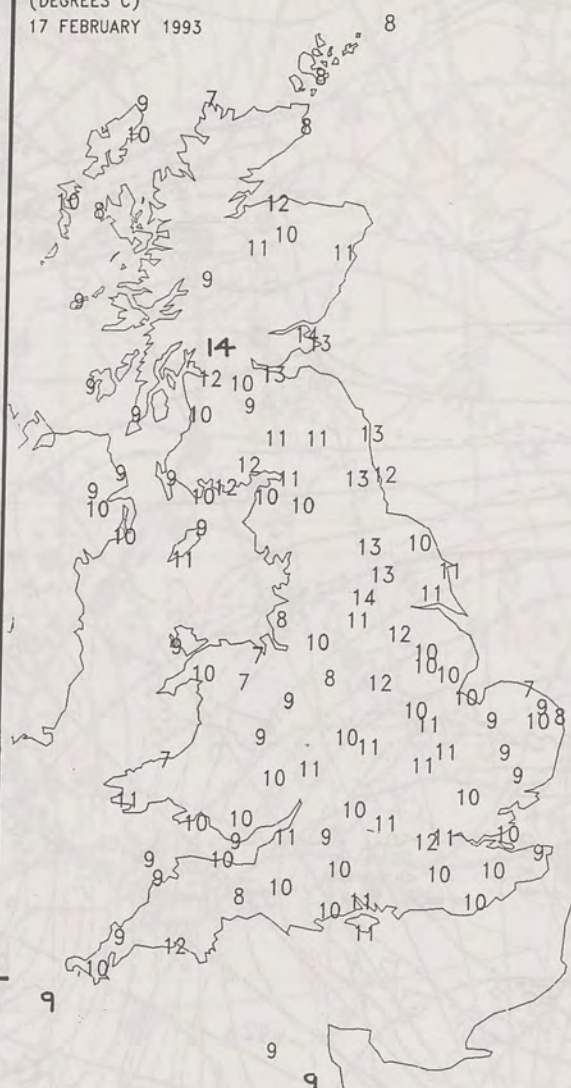
SIGNIFICANT WEATHER CHARTS



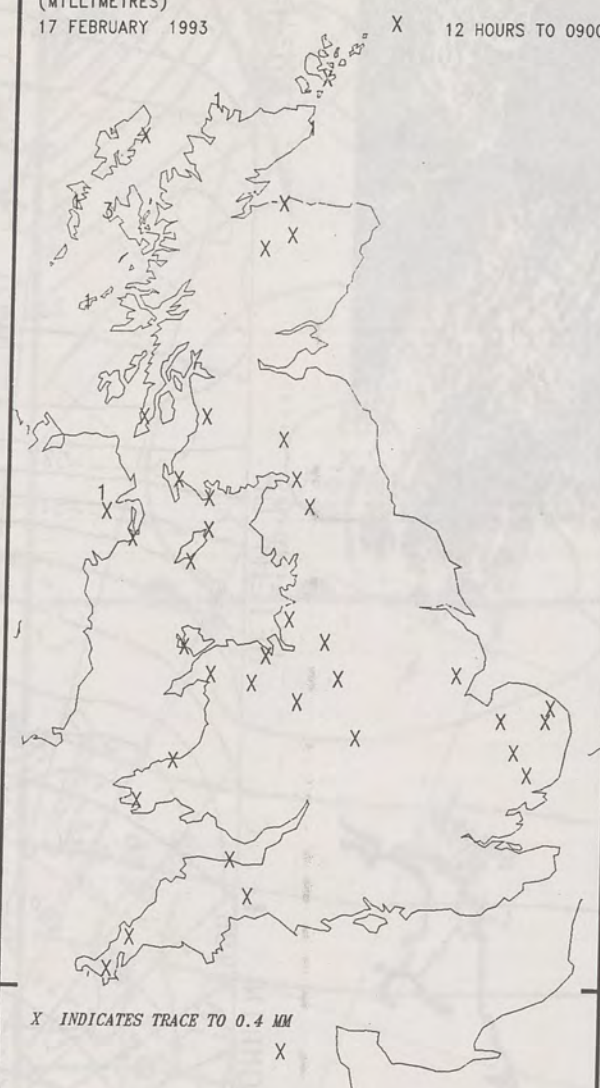
NIGHT MINIMUM TEMPERATURE
(DEGREES C)
17 FEBRUARY 1993



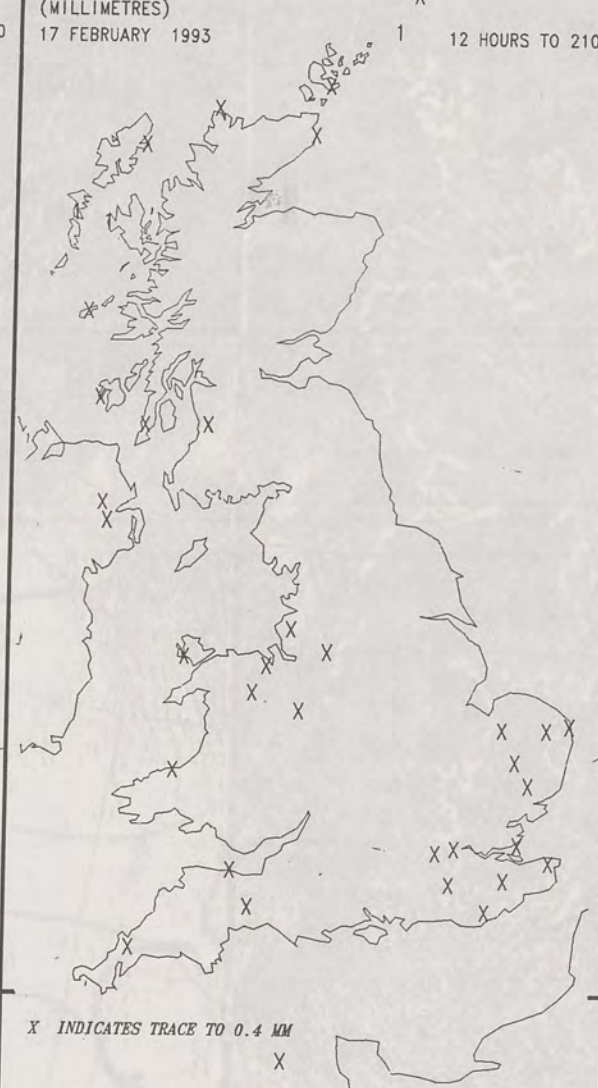
DAY MAXIMUM TEMPERATURE
(DEGREES C)
17 FEBRUARY 1993



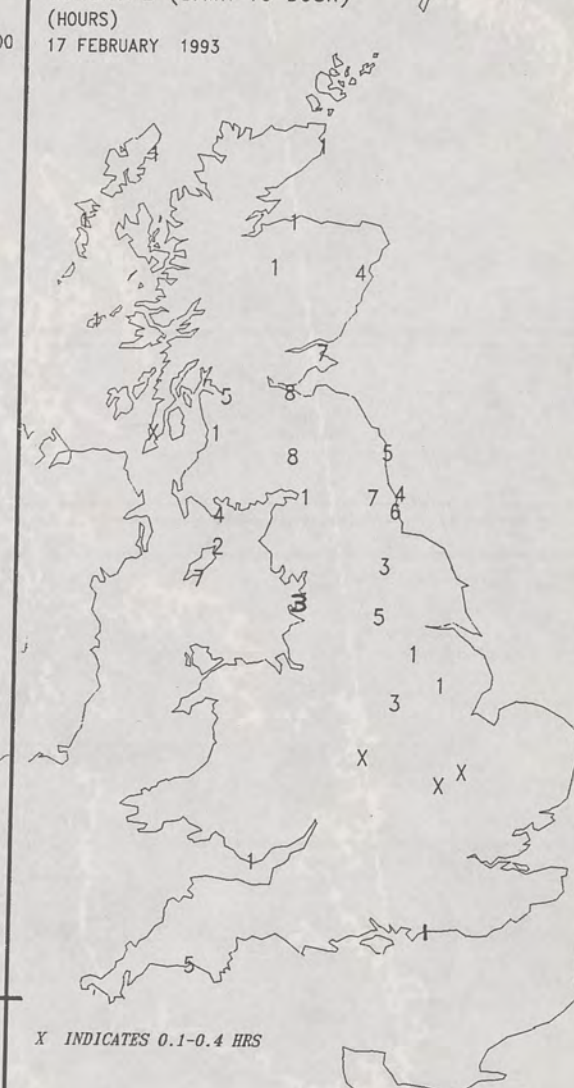
NIGHT RAINFALL
(MILLIMETRES)
17 FEBRUARY 1993



DAY RAINFALL
(MILLIMETRES)
17 FEBRUARY 1993



SUNSHINE (DAWN TO DUSK)
(HOURS)
17 FEBRUARY 1993



EXTREMES FOR WEDNESDAY 17TH FEBRUARY 1993

Highest Maximum	: 14.6 C Strathallan [Tayside]
Lowest Maximum	: 6.9 C Cape Wrath
Lowest Minimum	: 3.8 C Cilfynydd [Mid Glamorgan]
Lowest Grass Minimum	: -1.0 C Cilfynydd
Most Rain (24 hours from 0900 GMT)	: 4.4 mm Kilmory [SW Highland]
Most Sun	: 7.6 Hrs Turnhouse / Edinburgh

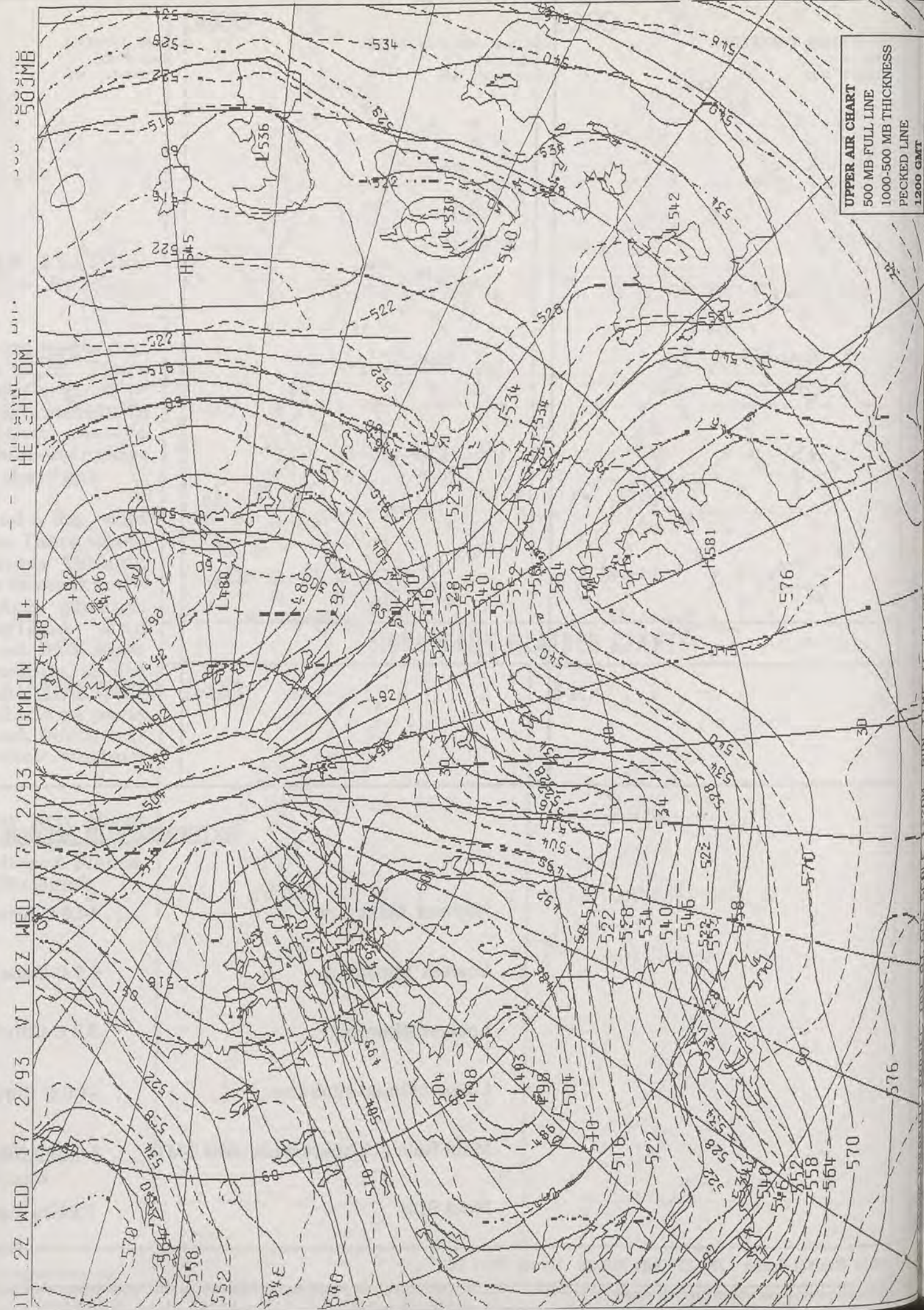
DAILY WEATHER SUMMARY



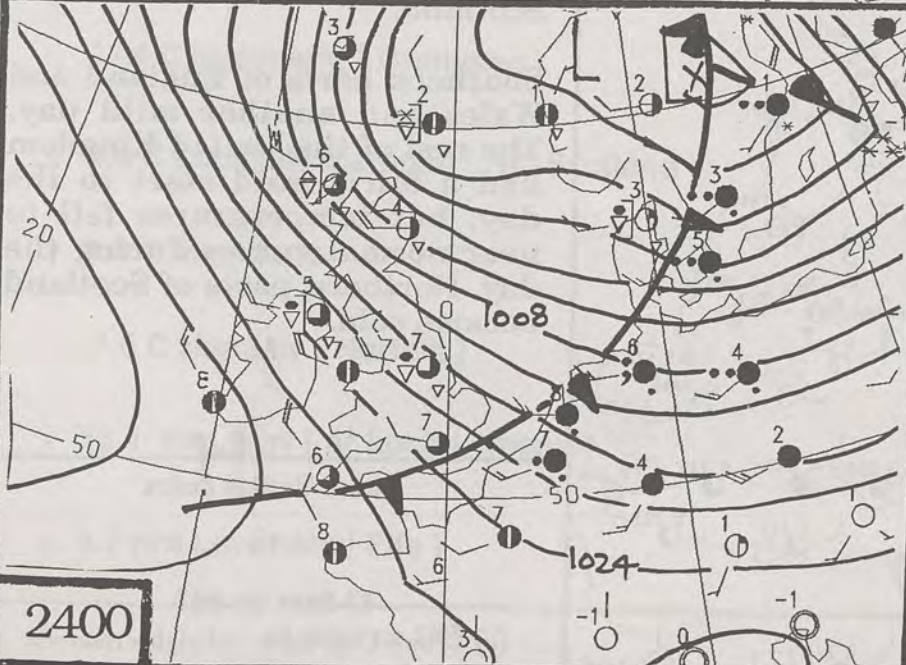
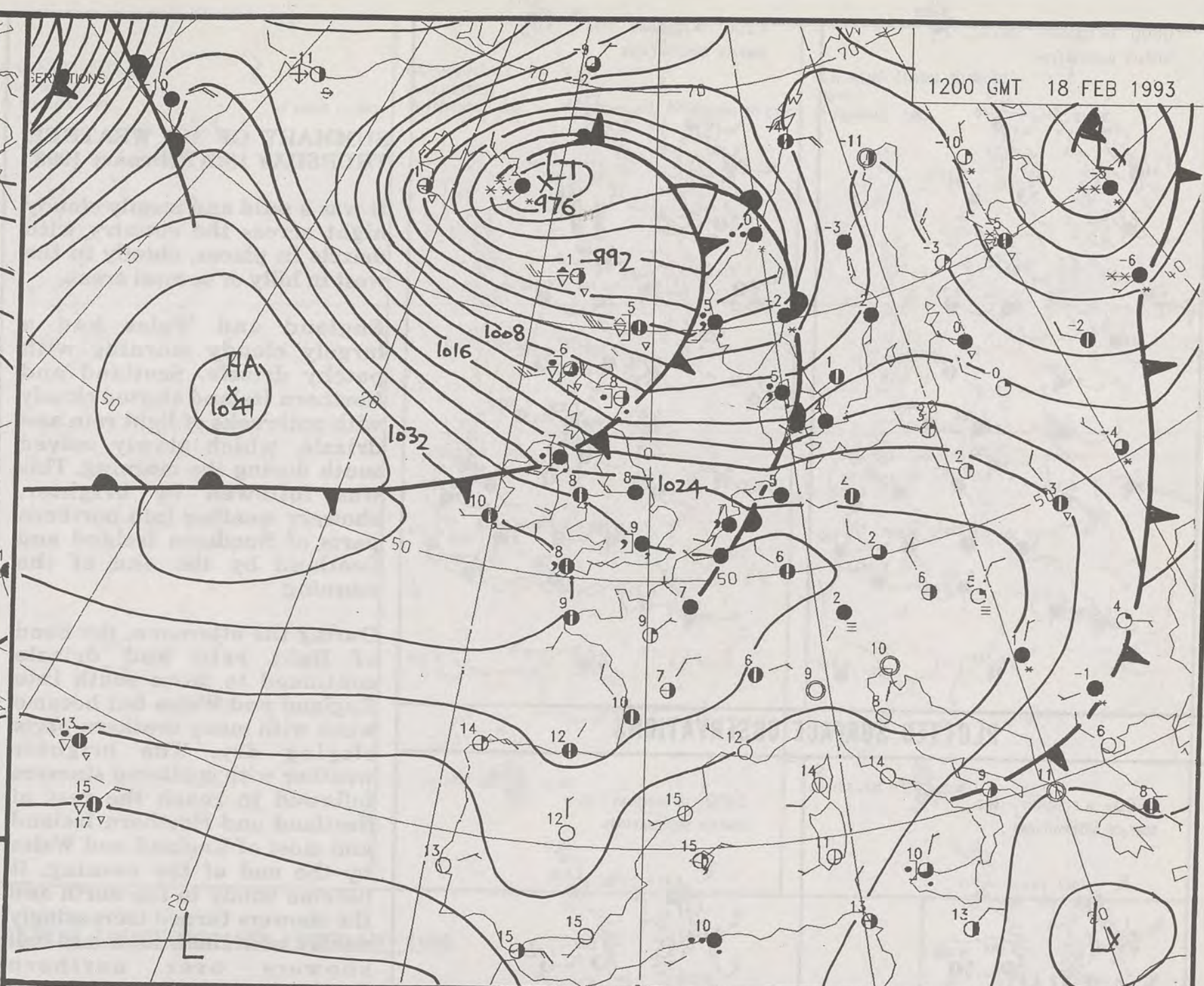
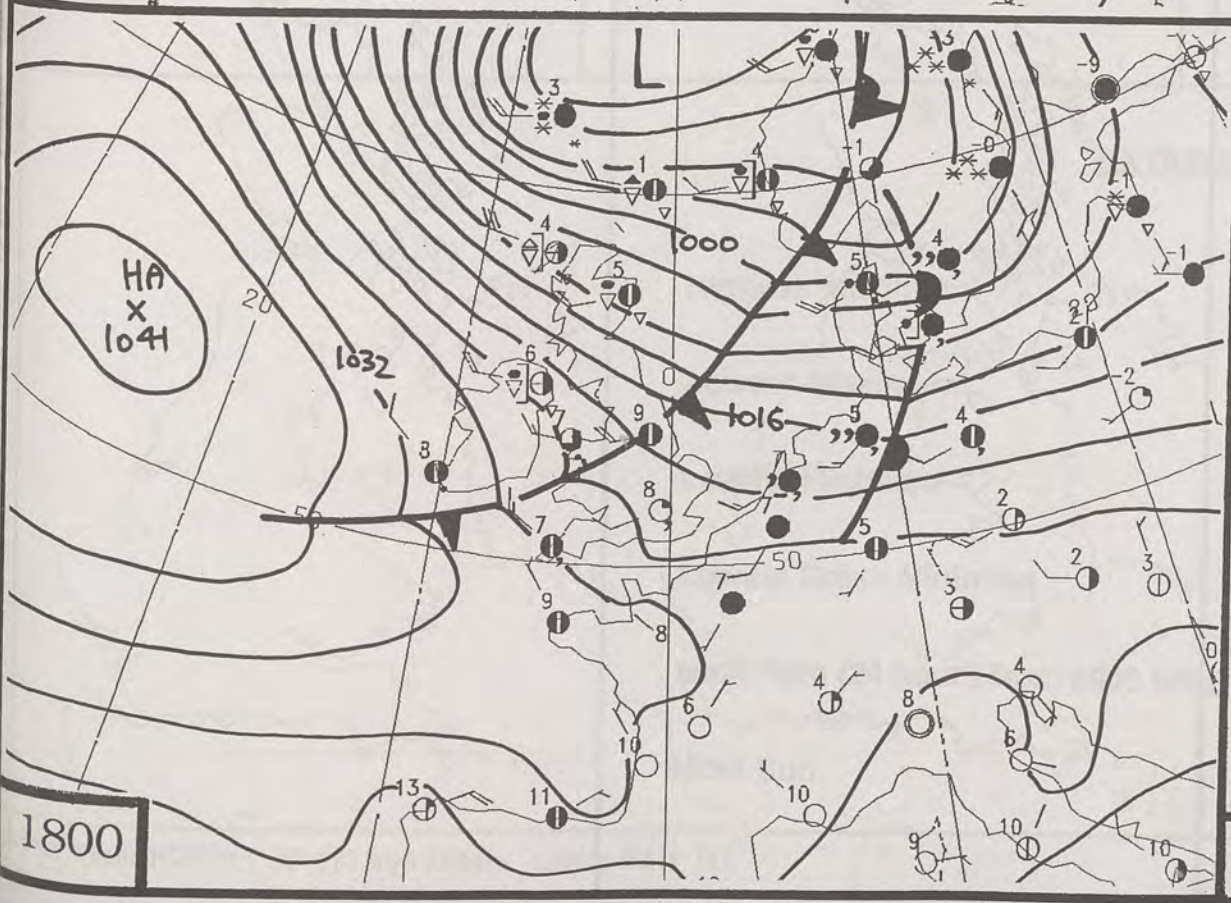
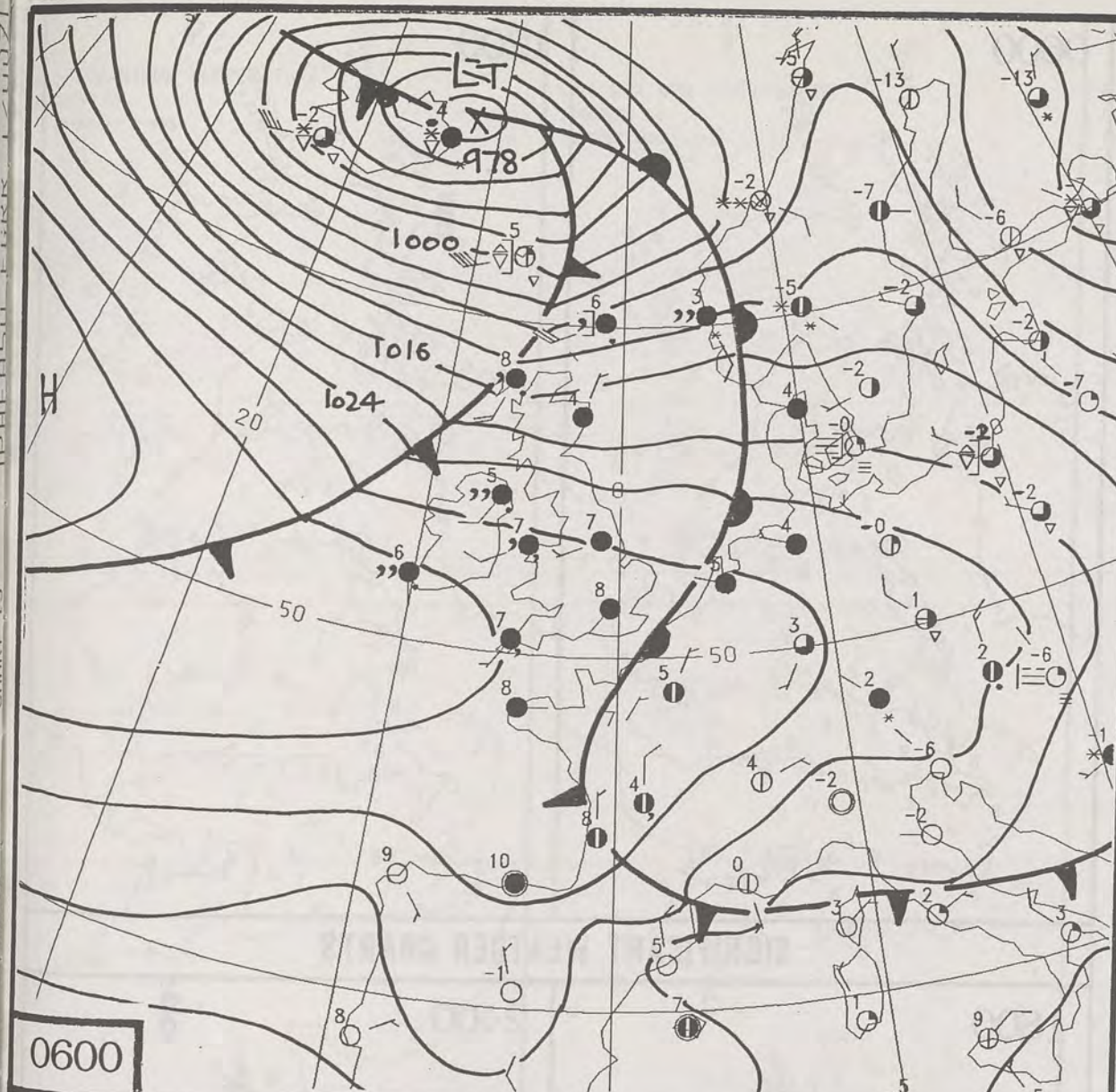
© Crown Copyright
All rights reserved

0900 GMT VISUAL

JT 2Z WED 17/ 2/93 VT 12Z WED 17/ 2/93 GRAIN I+ C HEIGHT DM.



1000-500 MB THICKNESS
PECKED LINE
1200 GMT



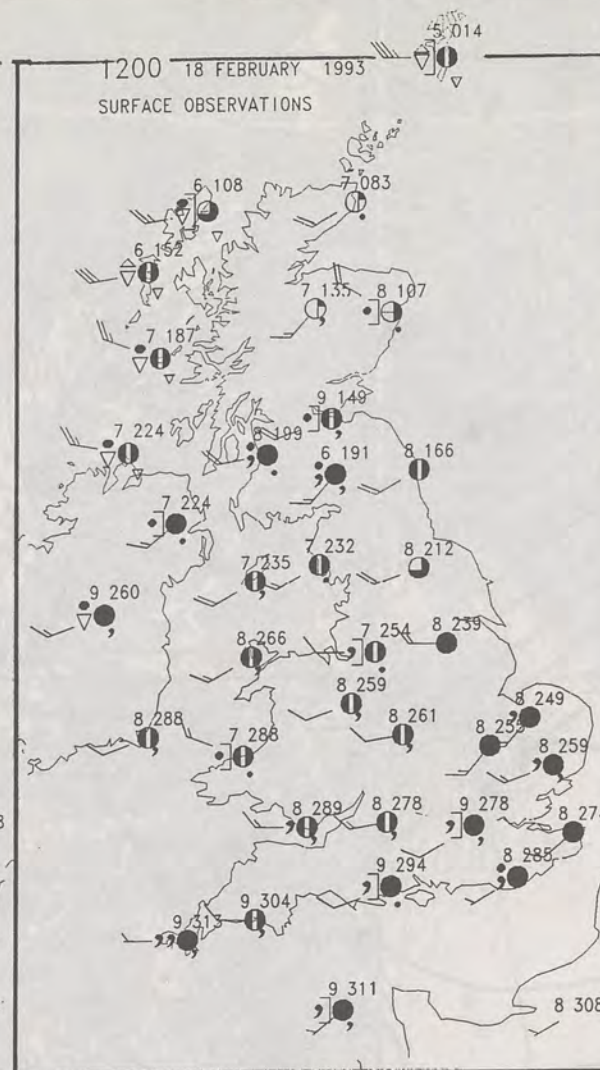
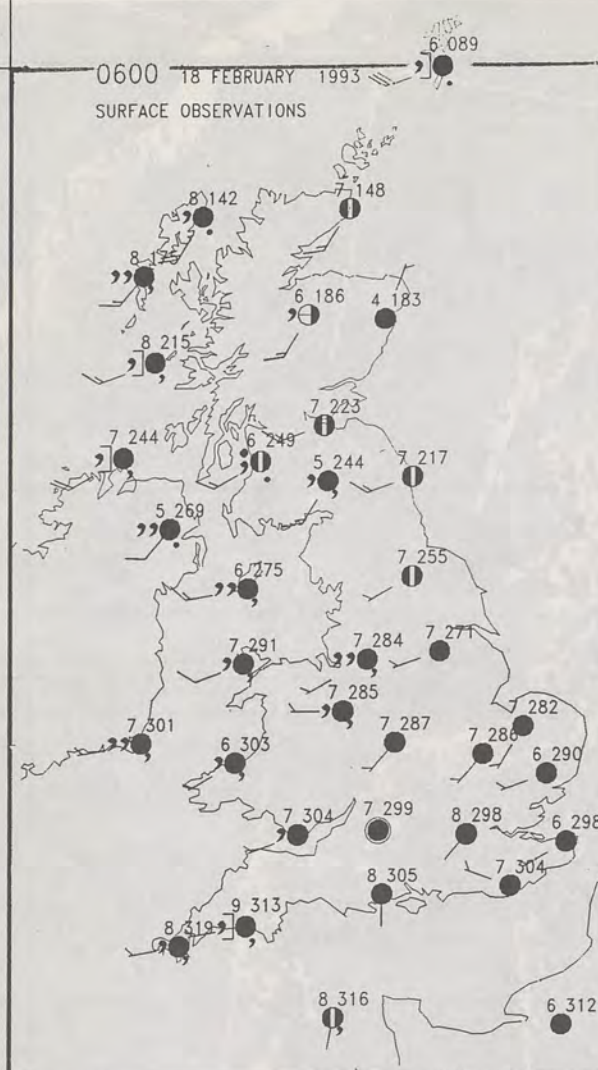
DUPLICATE ALSO
DAILY WEATHER SUMMARY
NOT FOR LOAN
Thursday 18th February 1993

London Weather Centre
Climat Department
127 Clerkenwell Road
London
EC1R 5DB

METEOROLOGICAL OFFICE
1-MAR 1993
LIBRARY

Warm front Cold front Occlusion

© Crown Copyright All rights reserved



SUMMARY OF UK WEATHER THURSDAY 18th February 1993

It was a mild and mostly cloudy night across the country with drizzle in places, chiefly in the west in hilly or coastal areas.

England and Wales had a largely cloudy morning with patchy drizzle. Scotland and Northern Ireland started cloudy with outbreaks of light rain and drizzle, which slowly moved south during the morning. This was followed by brighter, showery weather into northern parts of Northern Ireland and Scotland by the end of the morning.

During the afternoon, the band of light rain and drizzle continued to move south into England and Wales but became weak with many southern parts staying dry. The brighter weather with scattered showers followed to reach the rest of Scotland and Northern Ireland and most of England and Wales by the end of the evening. It became windy in the north and the showers turned increasingly wintry with sleet, snow and hail showers over northern Scotland.

Southern parts of England and Wales had another mild day. The rest of the United Kingdom had a fairly mild start to the day, but temperatures fell to near normal values during the day. Northern parts of Scotland became cold.

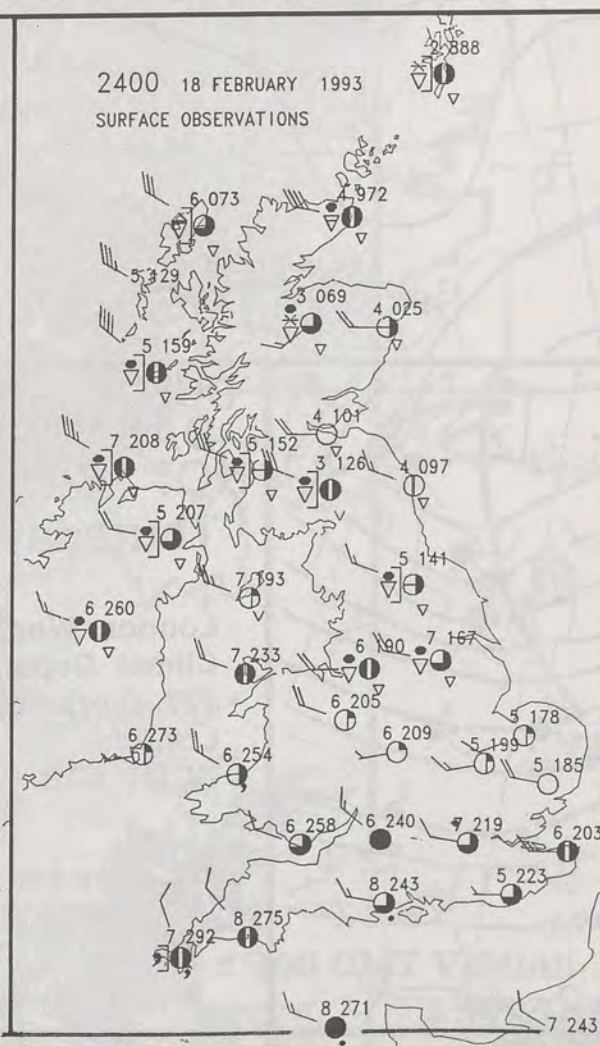
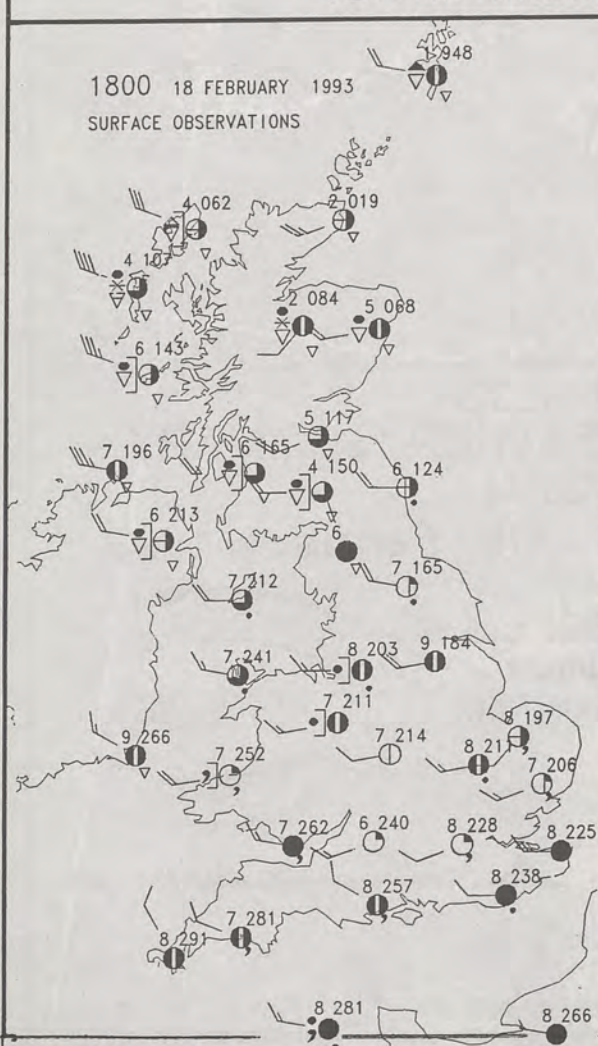
London Weather Centre

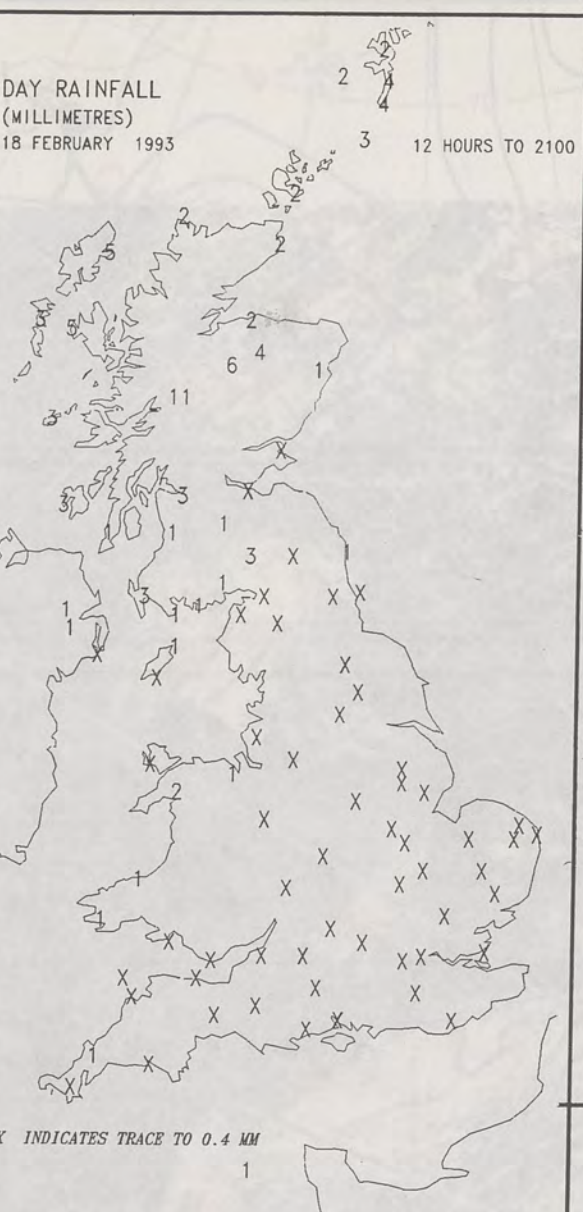
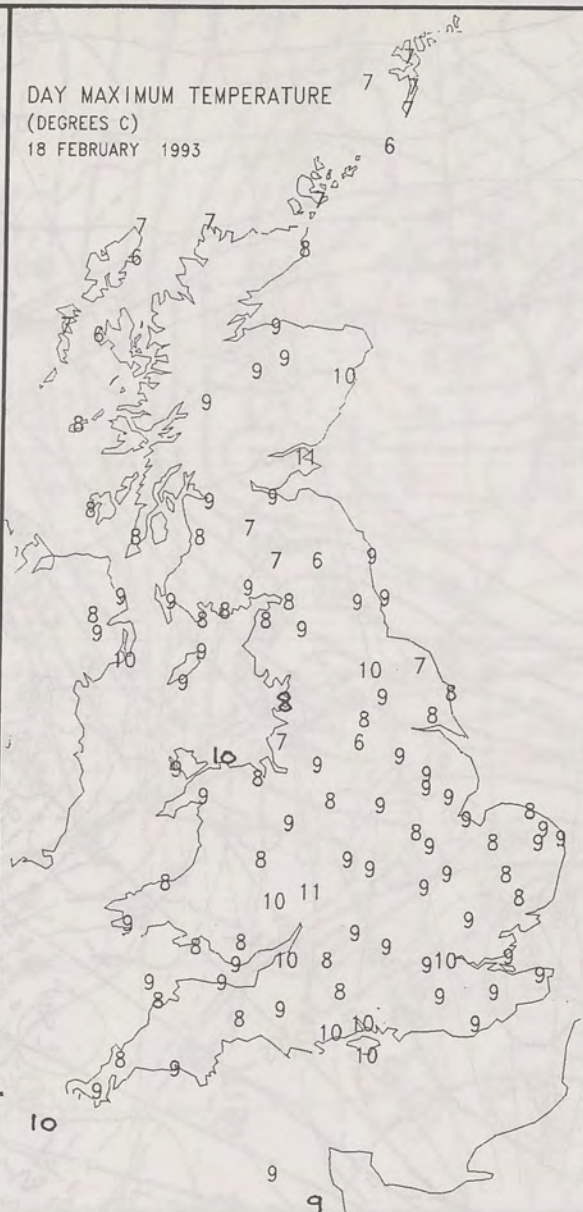
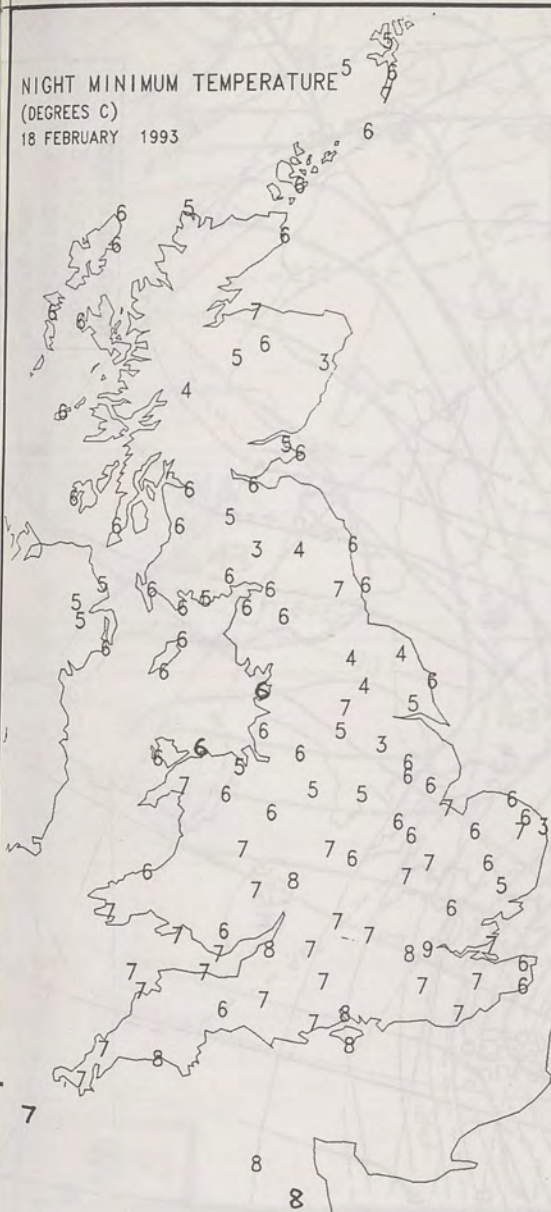
All times are GMT

© Crown Copyright All rights reserved



SIGNIFICANT WEATHER CHARTS





EXTREMES FOR THURSDAY 18TH FEBRUARY 1993

Highest Maximum	: 11.4 C Inchmarlo [Grampian]
Lowest Maximum	: 4.8 C Loch Glascarnoch [NW Scotland]
Lowest Minimum	: 1.6 C Inchmarlo
Lowest Grass Minimum	: -1.6 C Hemsby [Norfolk]
Most Rain (24 hours from 0900 GMT)	: 18.4 mm Sloy [nr Loch Lomond]
Most Sun	: 4.7 Hrs Leuchars [Fife]

DAILY WEATHER SUMMARY

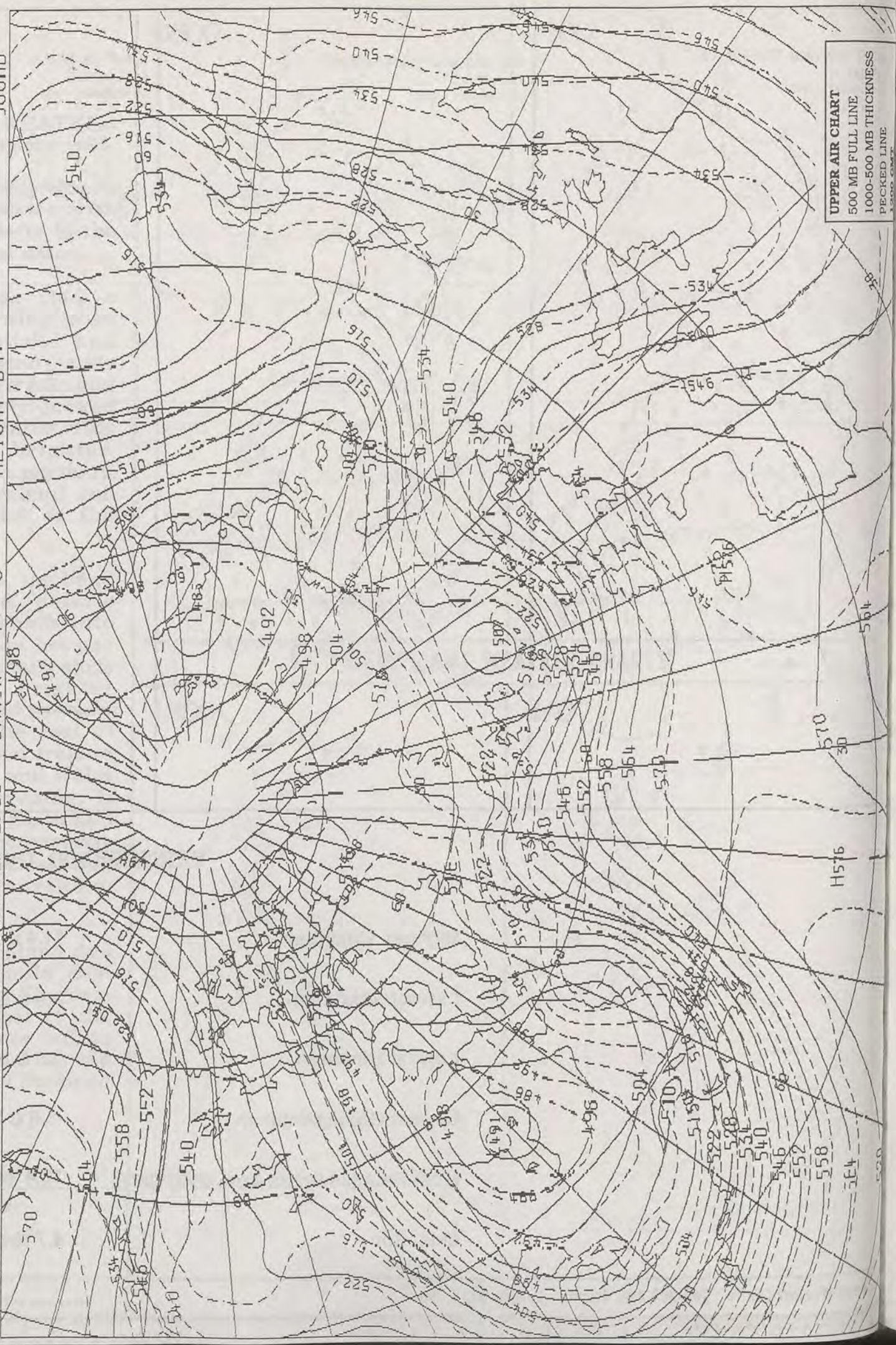


© Crown Copyright
All rights reserved



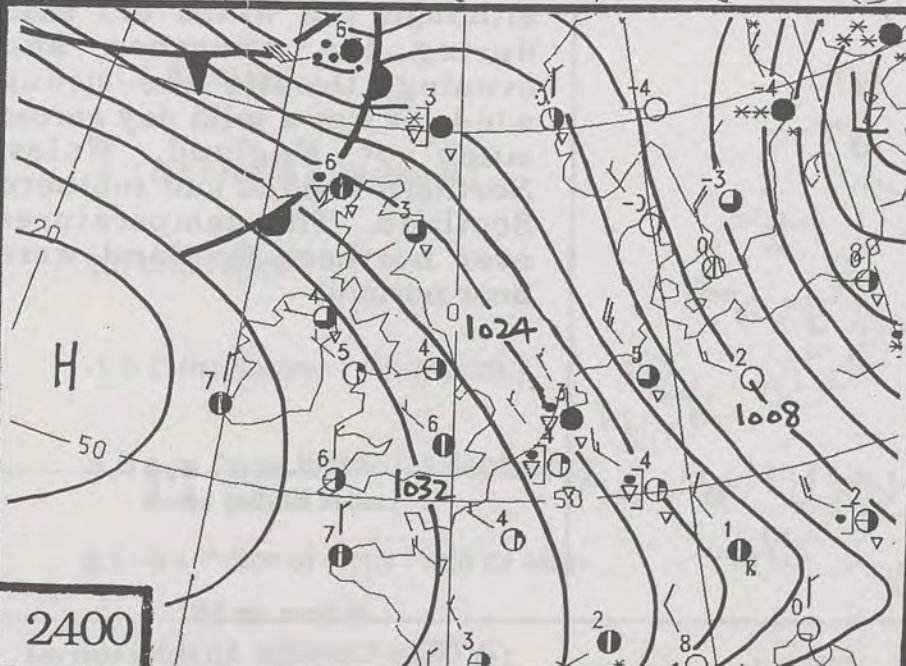
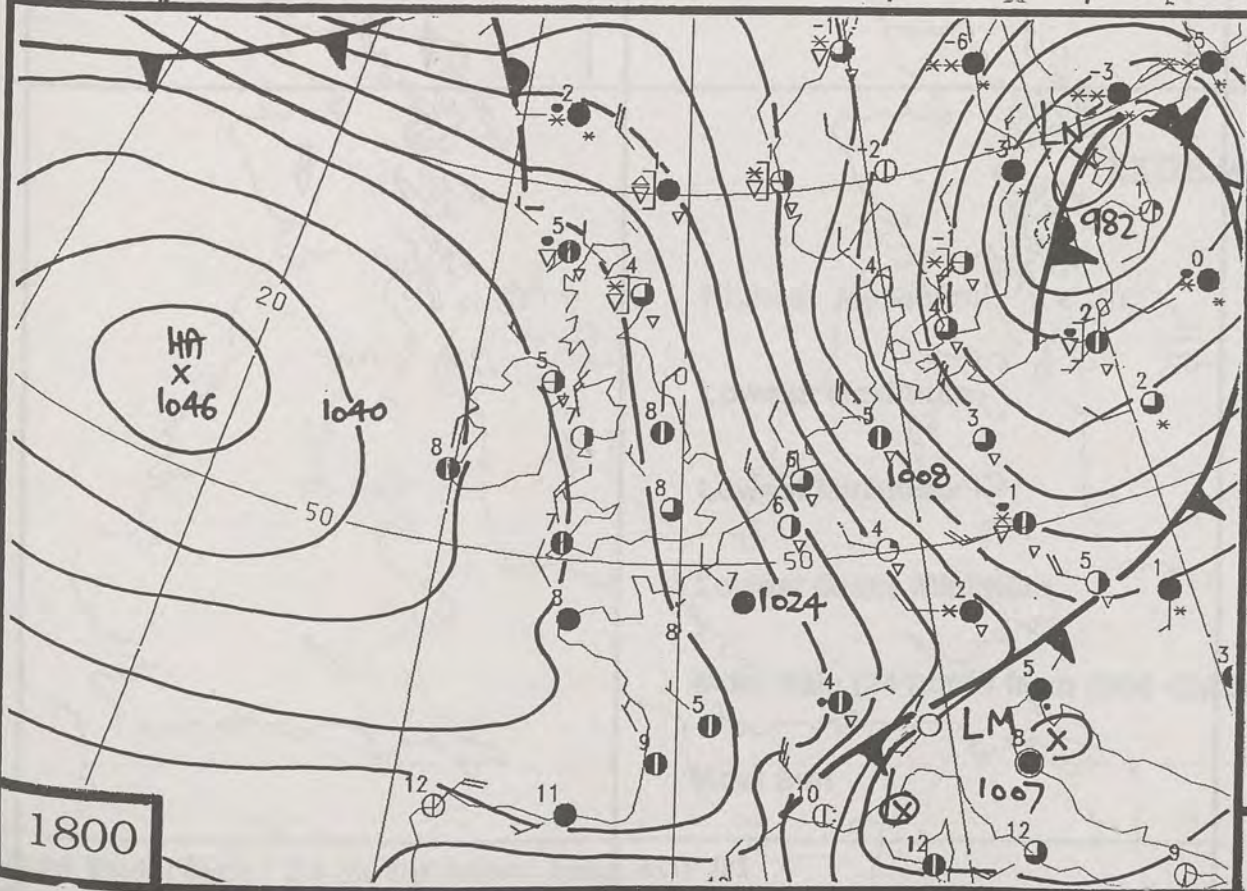
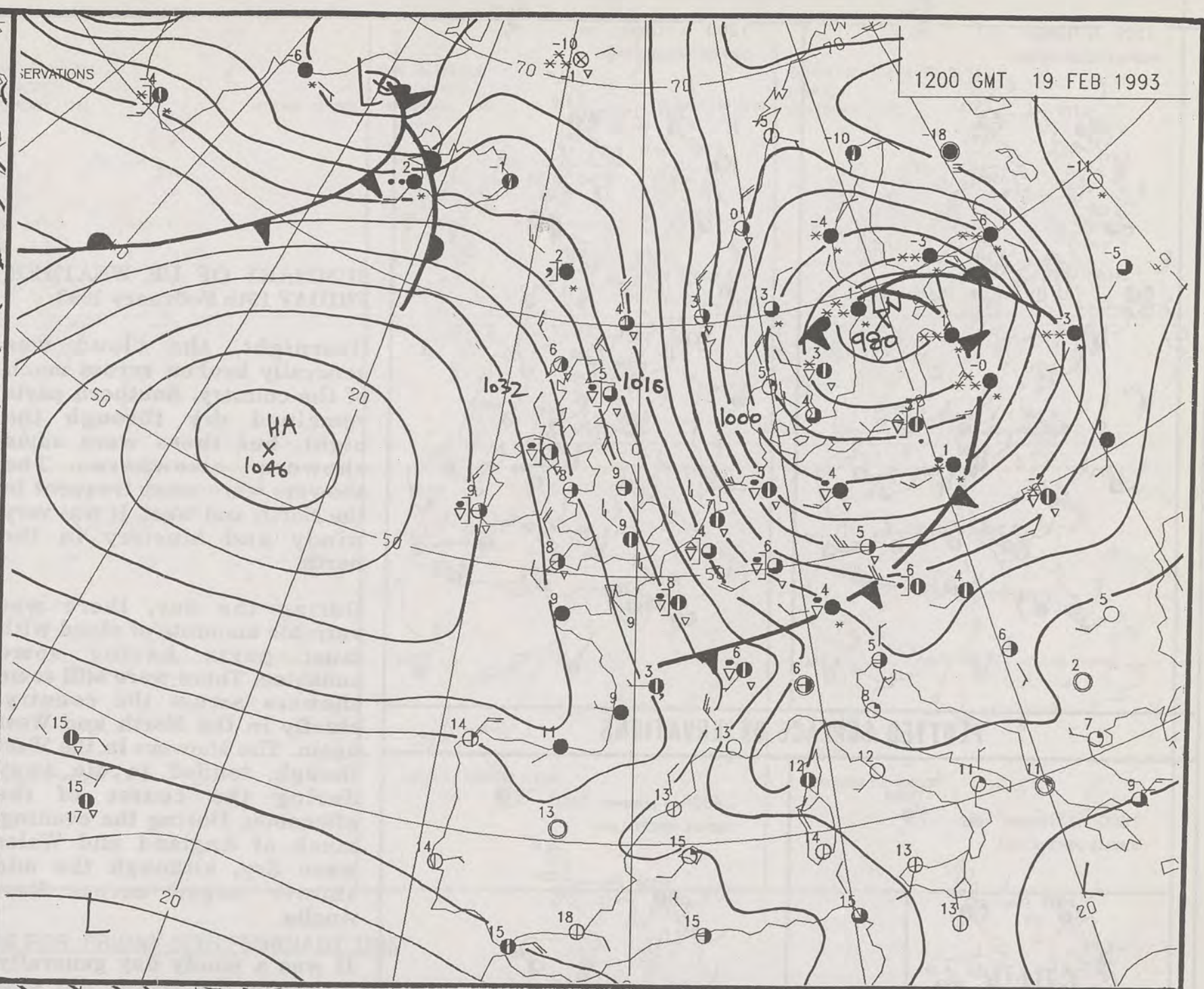
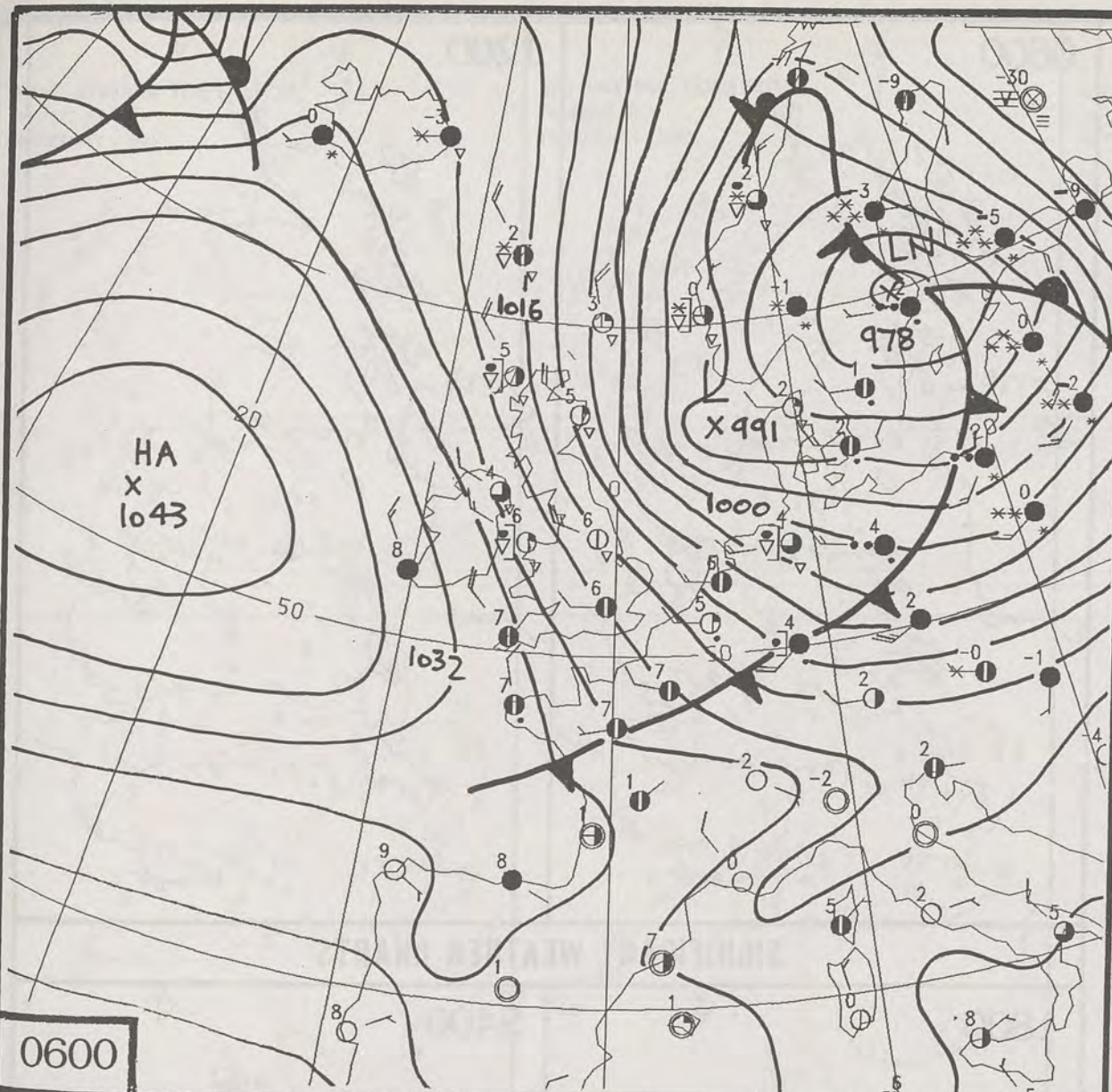
1500 GMT VISUAL

DT 12Z THUR 18/ 2/93 VT 12Z THUR 18/ 2/93 GMAIN T+ 0 HEIGHT 04. 500MB




UPPER AIR CHART
500 MB FULL LINE
1000-500 MB THICKNESS
PECKED LINE
5000 MB

500 MB FULL LINE
1000-500 MB THICKNESS
PECKED LINE
2000 GMS



DUPLICATE ALSO
DAILY WEATHER SUMMARY
NOT FOR LOAN
Friday 19th February 1993

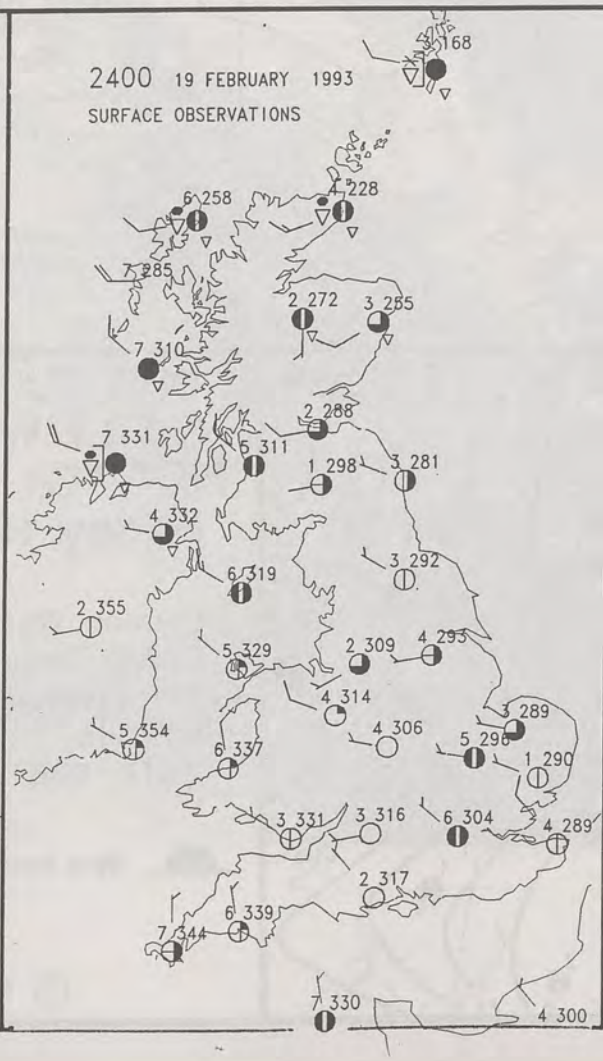
London Weather Centre
Climat Department
127 Clerkenwell Road
London
EC1R 5DB



Warm front Cold front Occlusion



PLOTTED SURFACE OBSERVATIONS



SUMMARY OF UK WEATHER FRIDAY 19th February 1993

Overnight, the cloud was generally broken across much of the country. Southern parts remained dry through the night, but there were some showers elsewhere. The showers were more frequent in the North and West. It was very windy and blustery in the north.

During the day, there was variable amounts of cloud with most parts having some sunshine. There were still some showers across the country, chiefly in the North and West again. The showers in the West though, tended to die away during the course of the afternoon. During the evening, much of England and Wales were dry, although the odd shower edged across East Anglia.

It was a windy day generally, although the winds did ease during the afternoon and evening. Despite the strong winds, it was a mild day across much of England, Wales, Northern Ireland and southern Scotland. The temperatures over northern Scotland were near normal.

London Weather Centre

All times are GMT

© Crown Copyright All rights reserved



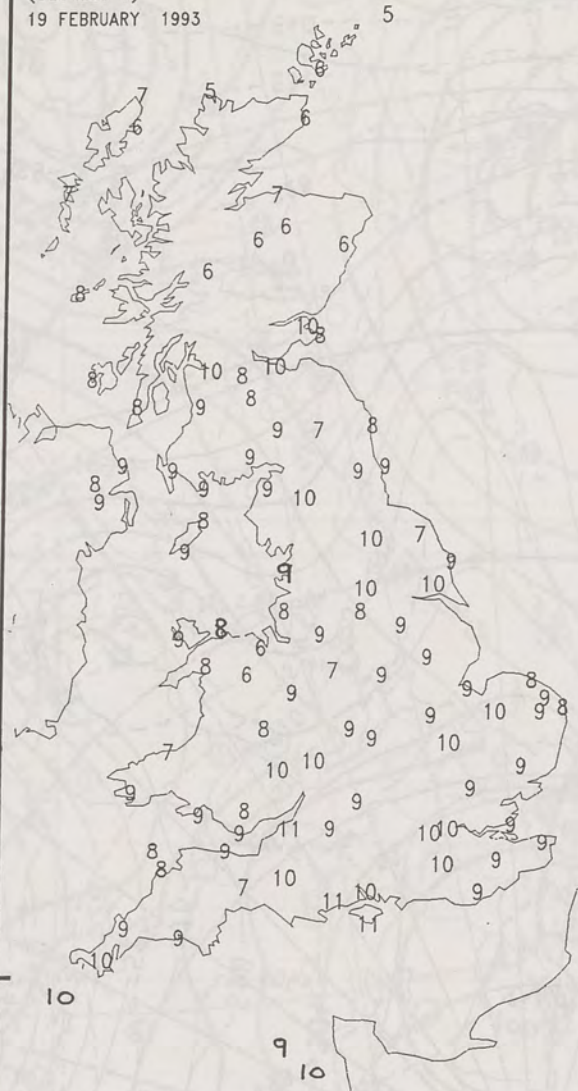
SIGNIFICANT WEATHER CHARTS



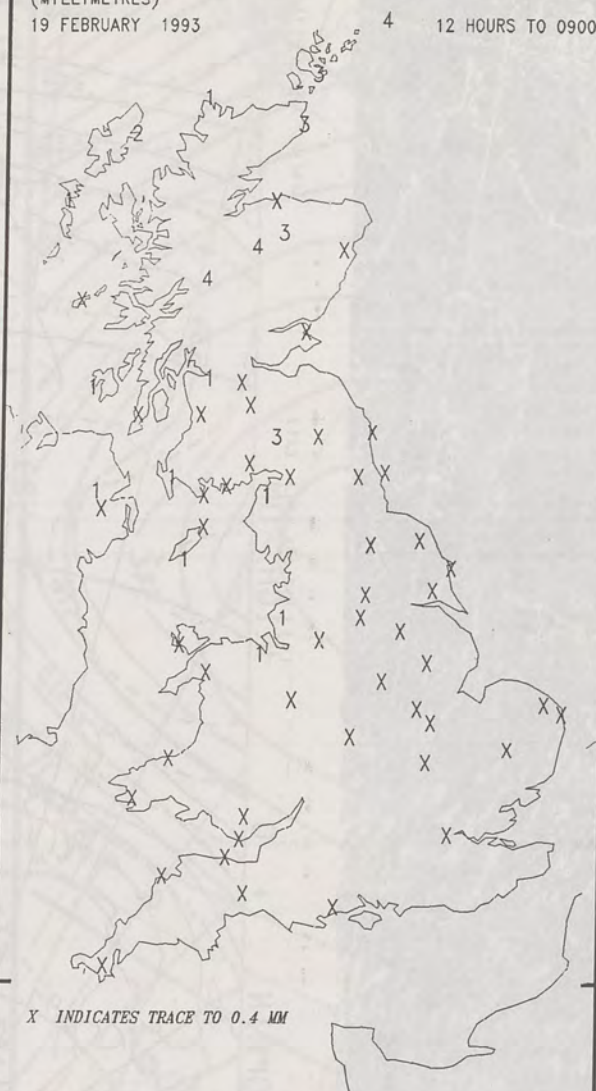
NIGHT MINIMUM TEMPERATURE
(DEGREES C)
19 FEBRUARY 1993



DAY MAXIMUM TEMPERATURE
(DEGREES C)
19 FEBRUARY 1993



NIGHT RAINFALL
(MILLIMETRES)
19 FEBRUARY 1993



DAY RAINFALL
(MILLIMETRES)
19 FEBRUARY 1993



SUNSHINE (DAWN TO DUSK)
(HOURS)
19 FEBRUARY 1993




EXTREMES FOR FRIDAY 19TH FEBRUARY 1993

Highest Maximum	: 11.4 C Bristol
Lowest Maximum	: 4.2 C Lerwick [Shetland]
Lowest Minimum	: 0.8 C Lerwick
Lowest Grass Minimum	: -1.8 C Inchmarlo [Grampian]
Most Rain (24 hours from 0900 GMT)	: 5.0 mm Cape Wrath [n Scotland]
Most Sun	: 8.1 Hrs Point of Ayre [Isle of Man]

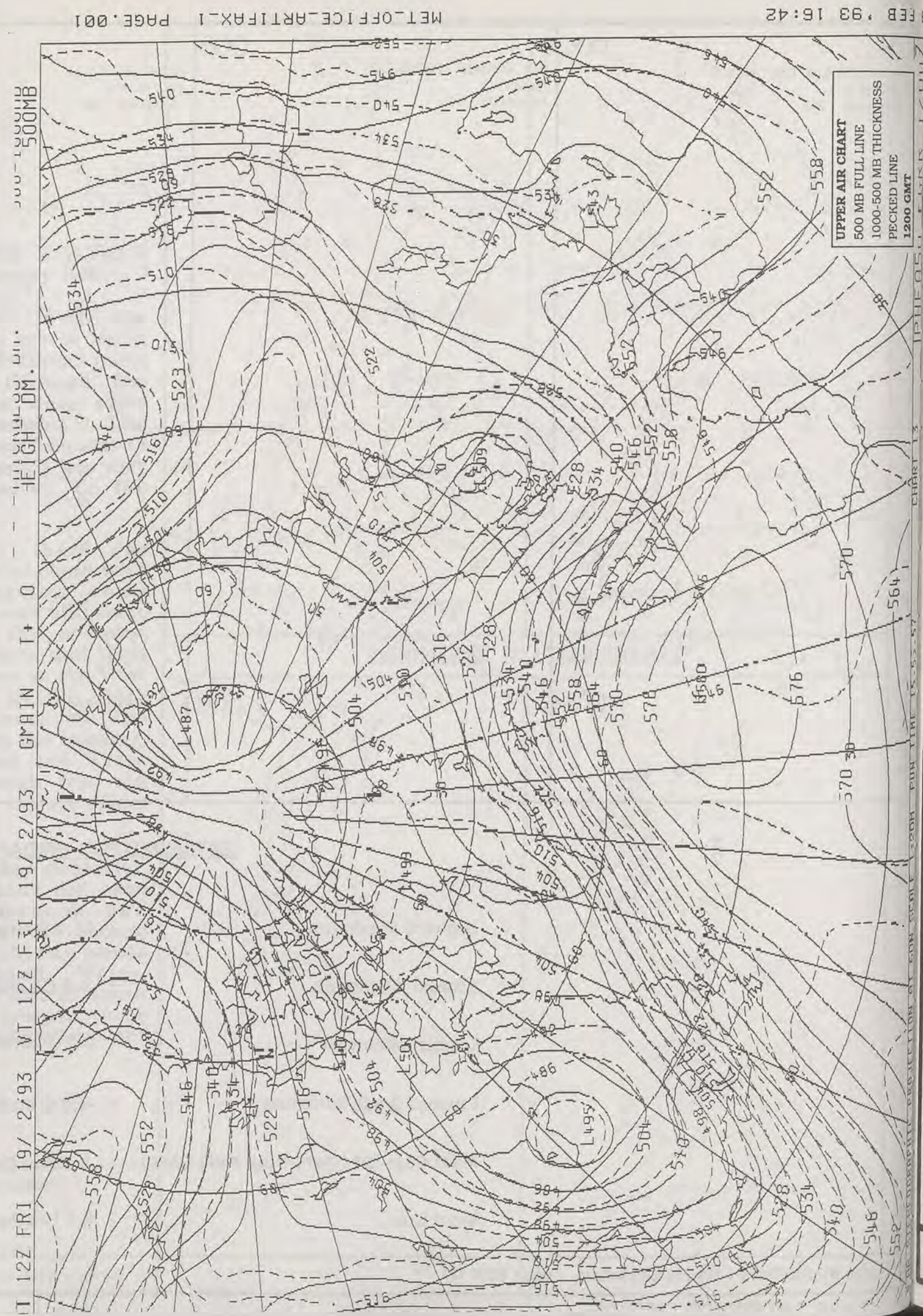
DAILY WEATHER SUMMARY



© Crown Copyright
All rights reserved



1500 GMT VISUAL

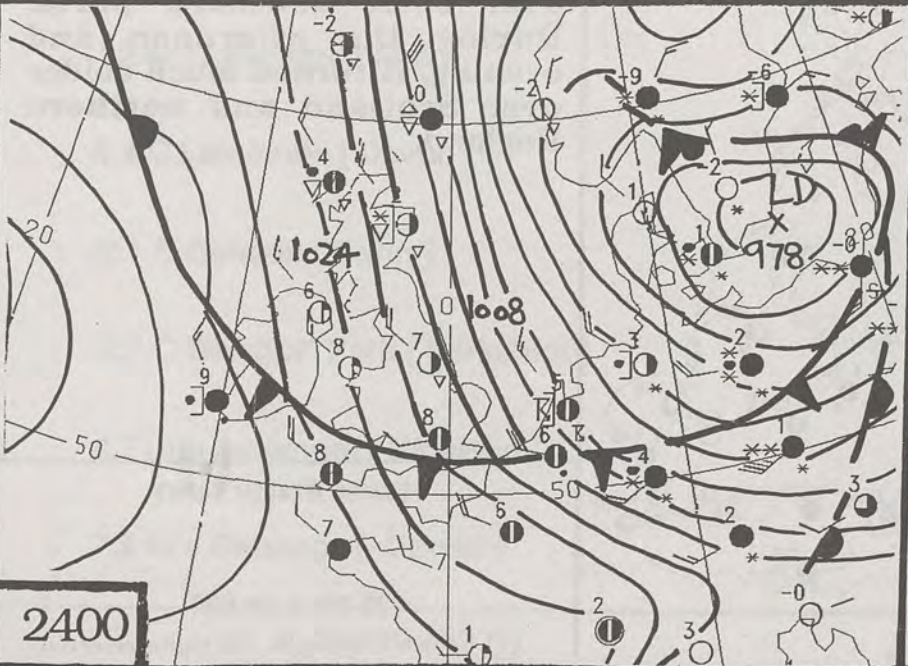
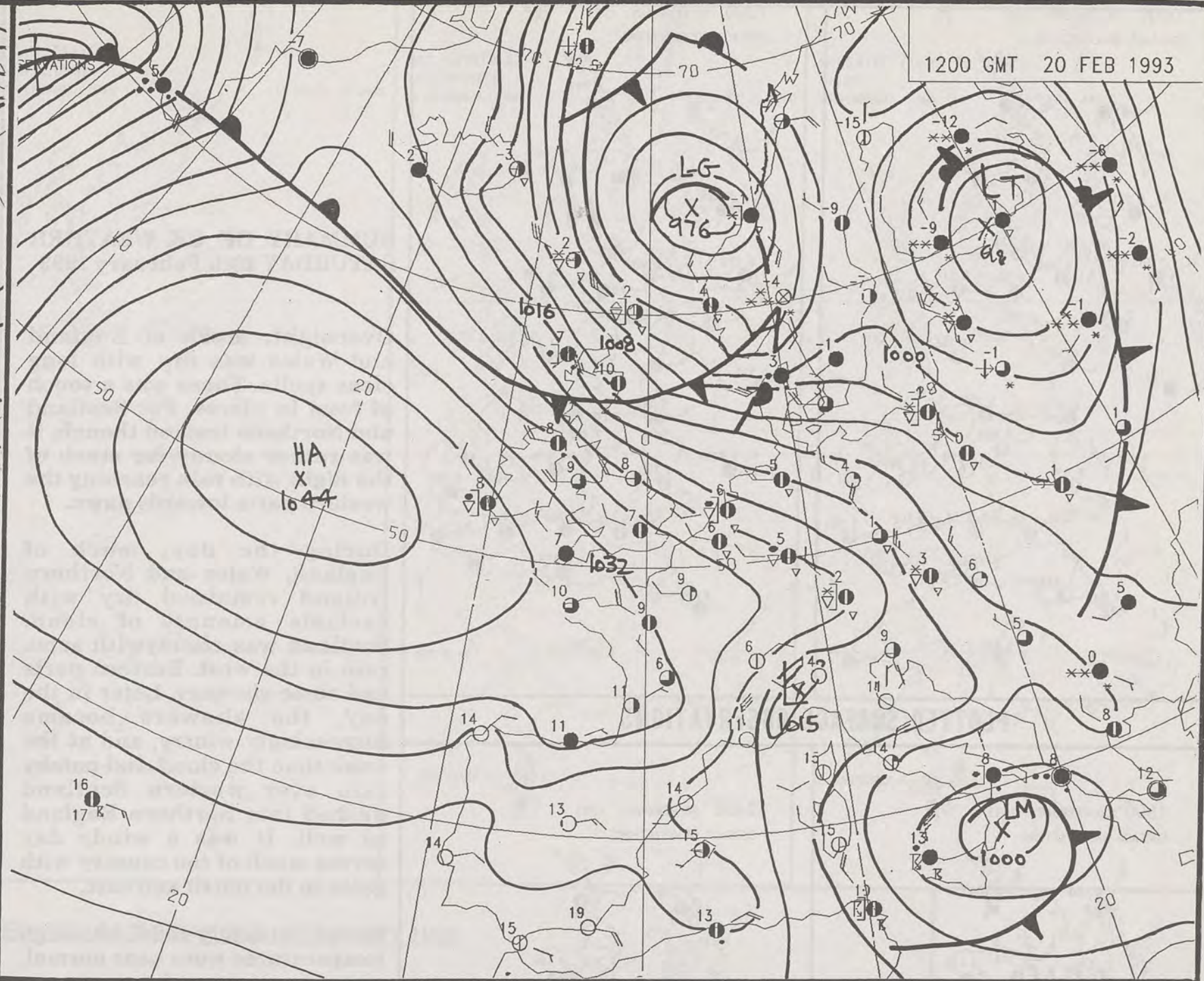
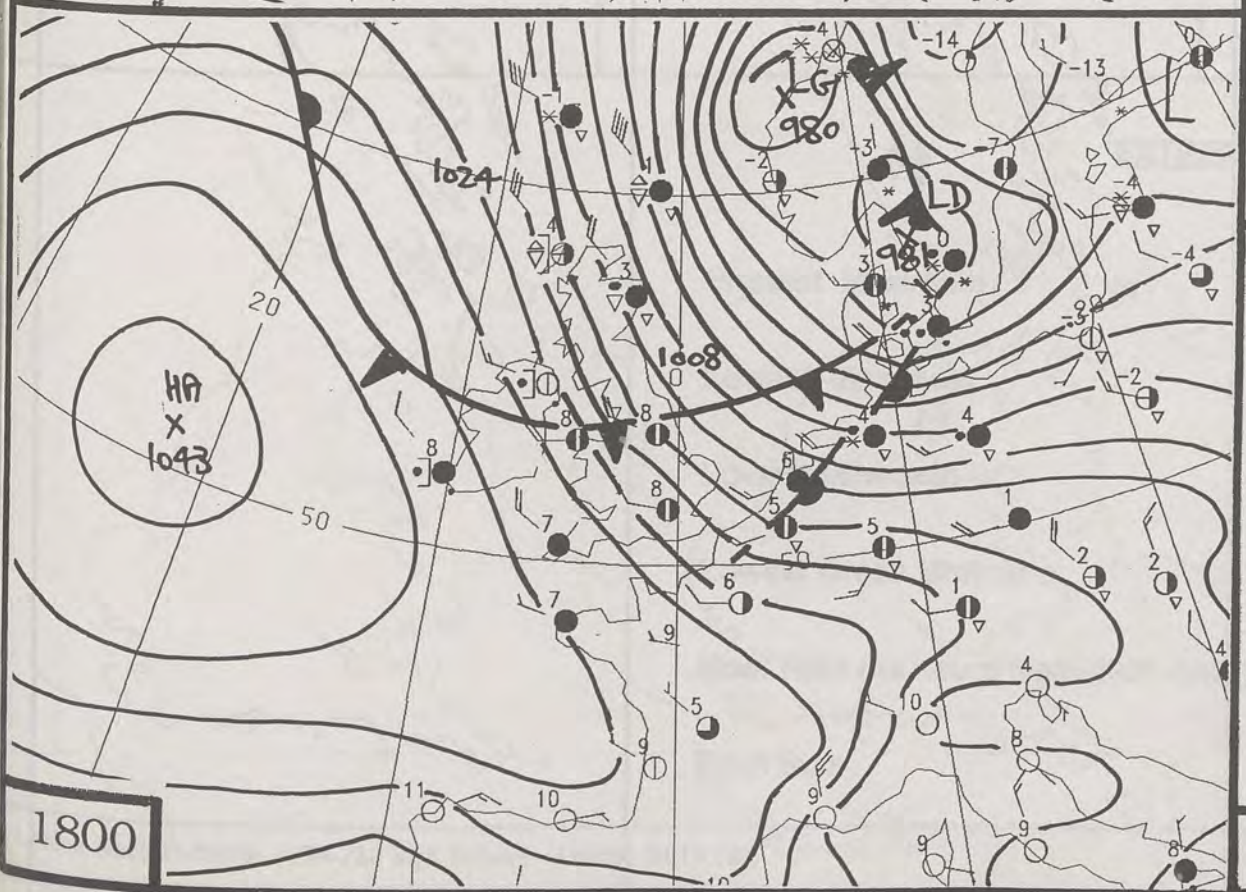
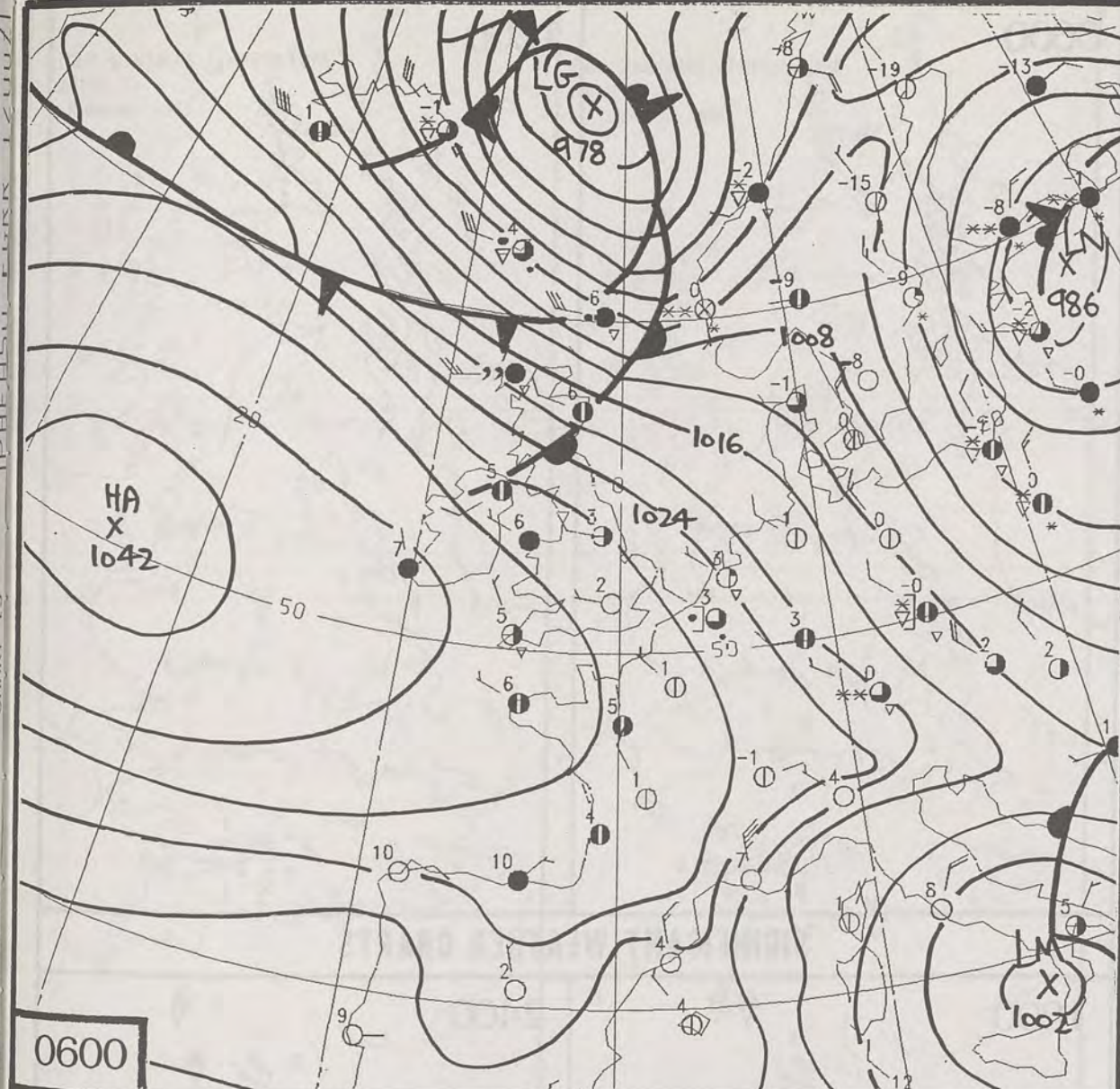


1000-500 MB THICKNESS
PECKED LINE
1200 GMT

564


552

548



DUPLICATE ALSO
DAILY WEATHER SUMMARY
NOT FOR LOAN
Saturday 20th February 1993

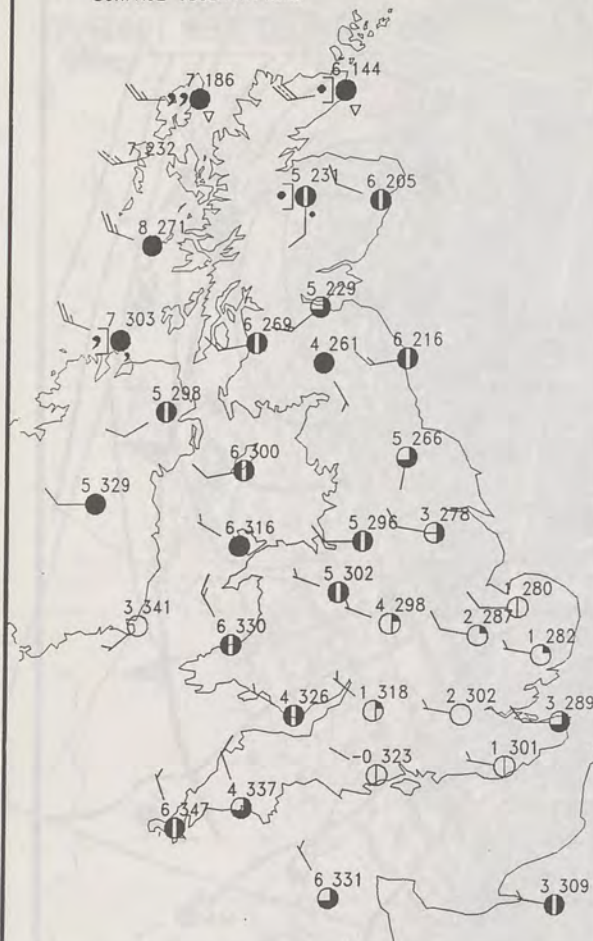
London Weather Centre
Climat Department
127 Clerkenwell Road
London
EC1R 5DB



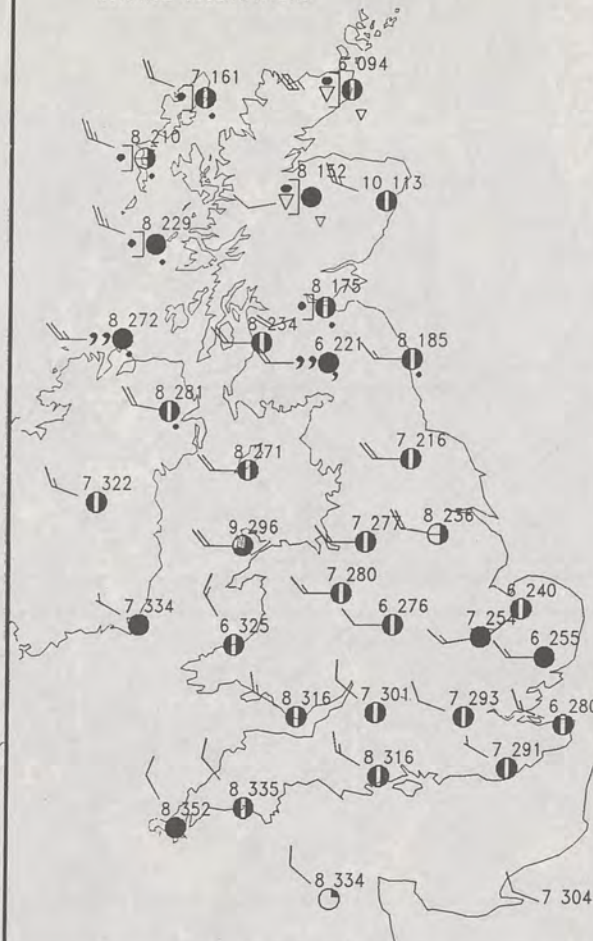
Warm front Cold front Occlusion

© Crown Copyright All rights reserved

0600 20 FEBRUARY 1993
SURFACE OBSERVATIONS

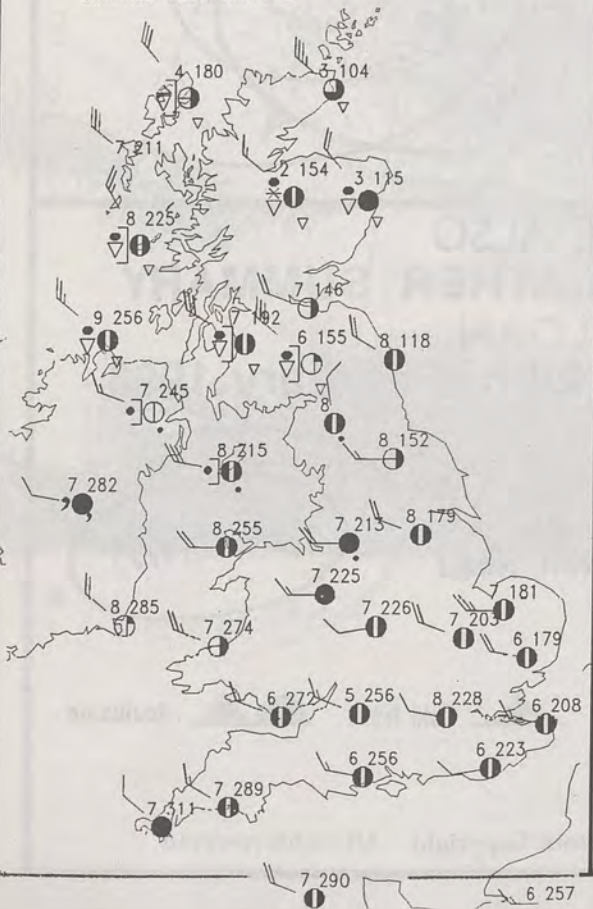


1200 20 FEBRUARY 1993
SURFACE OBSERVATIONS



PLOTTED SURFACE OBSERVATIONS

1800 20 FEBRUARY 1993
SURFACE OBSERVATIONS



2400 20 FEBRUARY 1993
SURFACE OBSERVATIONS



SUMMARY OF UK WEATHER SATURDAY 20th February 1993

Overnight, much of England and Wales was dry with long clear spells. There was a touch of frost in places. For Scotland and Northern Ireland though, it was rather cloudy for much of the night with rain reaching the western parts towards dawn.

During the day, much of England, Wales and Northern Ireland remained dry with variable amounts of cloud. Scotland was cloudy with some rain in the west. Eastern parts had some showers. Later in the day, the showers became increasingly wintry, and at the same time the cloud and patchy rain over western Scotland pushed into northern England as well. It was a windy day across much of the country with gales in the north and east.

It was generally mild, although temperatures were near normal over some southern parts. During the afternoon and evening, it turned much colder over Scotland and northern England.

London Weather Centre

All times are GMT
© Crown Copyright All rights reserved

0600



1200



SIGNIFICANT WEATHER CHARTS

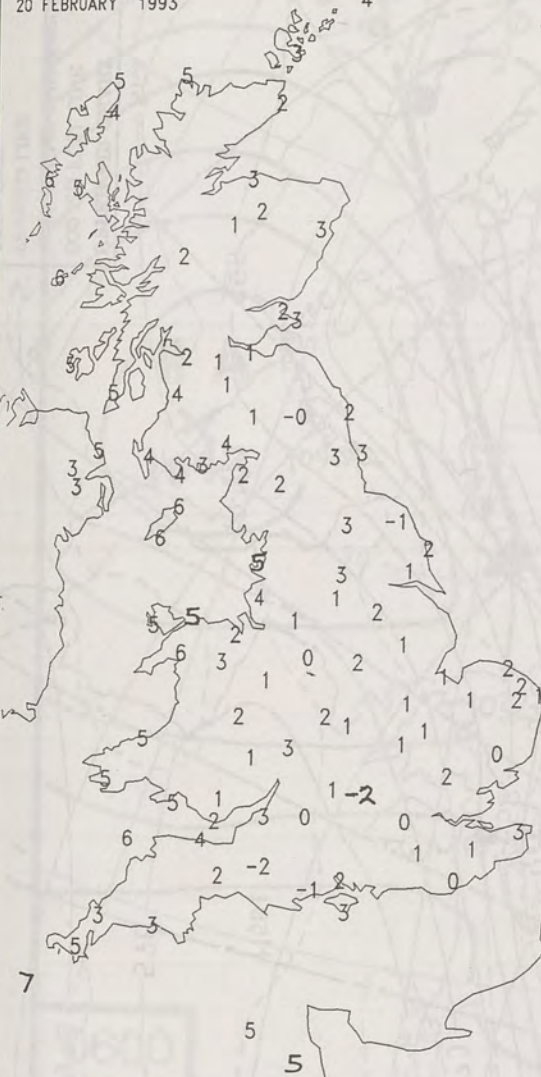
1800



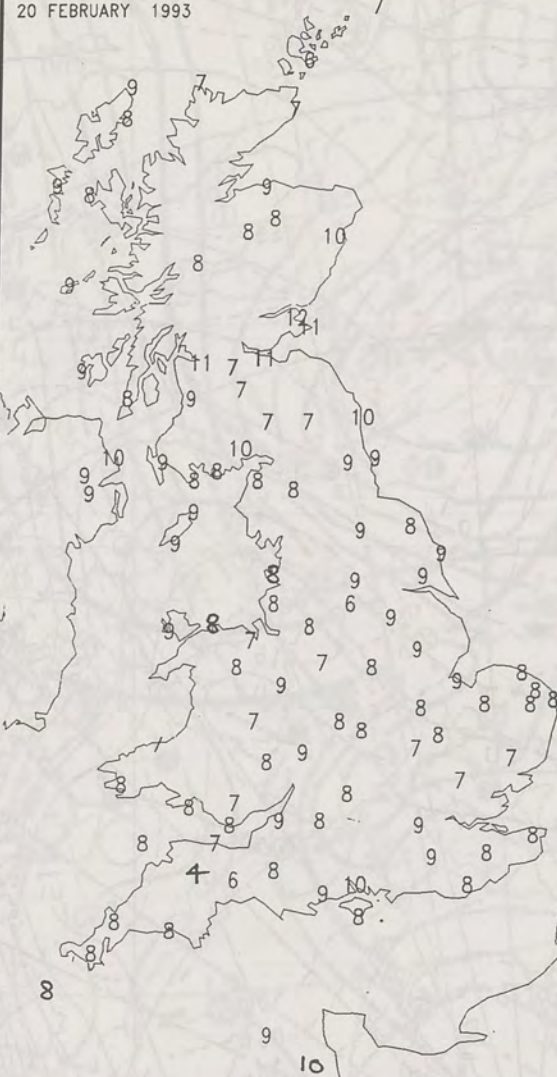
2400



NIGHT MINIMUM TEMPERATURE
(DEGREES C)
20 FEBRUARY 1993



DAY MAXIMUM TEMPERATURE
(DEGREES C)
20 FEBRUARY 1993



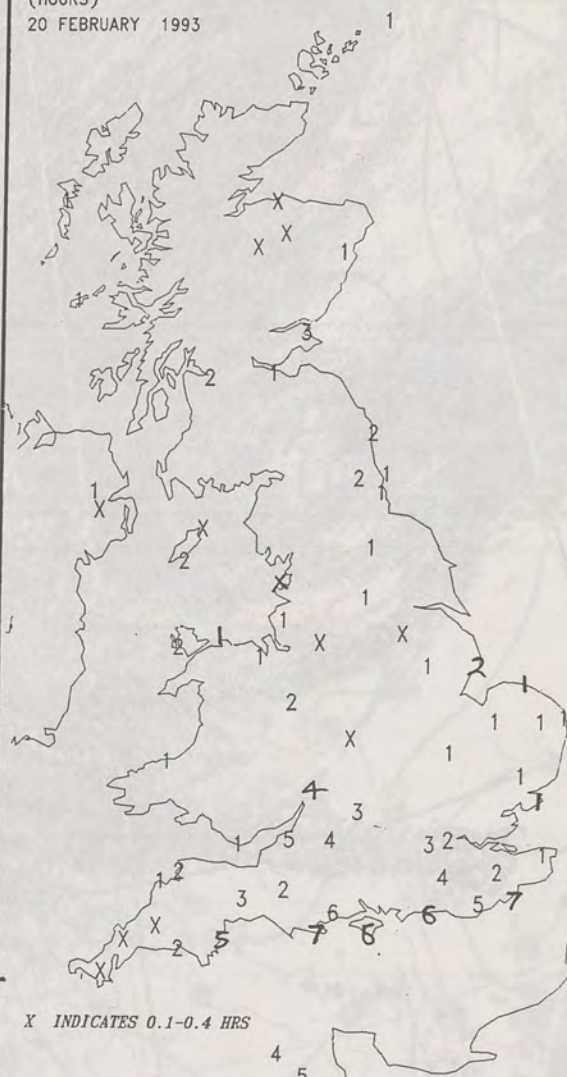
NIGHT RAINFALL
(MILLIMETRES)
20 FEBRUARY 1993



DAY RAINFALL
(MILLIMETRES)
20 FEBRUARY 1993



SUNSHINE (DAWN TO DUSK)
(HOURS)
20 FEBRUARY 1993




EXTREMES FOR SATURDAY 20TH FEBRUARY 1993

Highest Maximum	: 12.4 C Leuchars [Fife]
Lowest Maximum	: 4.4 C Liscombe [Devon]
Lowest Minimum	: -2.1 C Benson [Oxon]
Lowest Grass Minimum	: -7.7 C Beaufort Park [Berkshire]
Most Rain (24 hours from 0900 GMT)	: 6.7 mm Aviemore [Highland]
Most Sun	: 7.2 Hrs Swanage [Dorset]

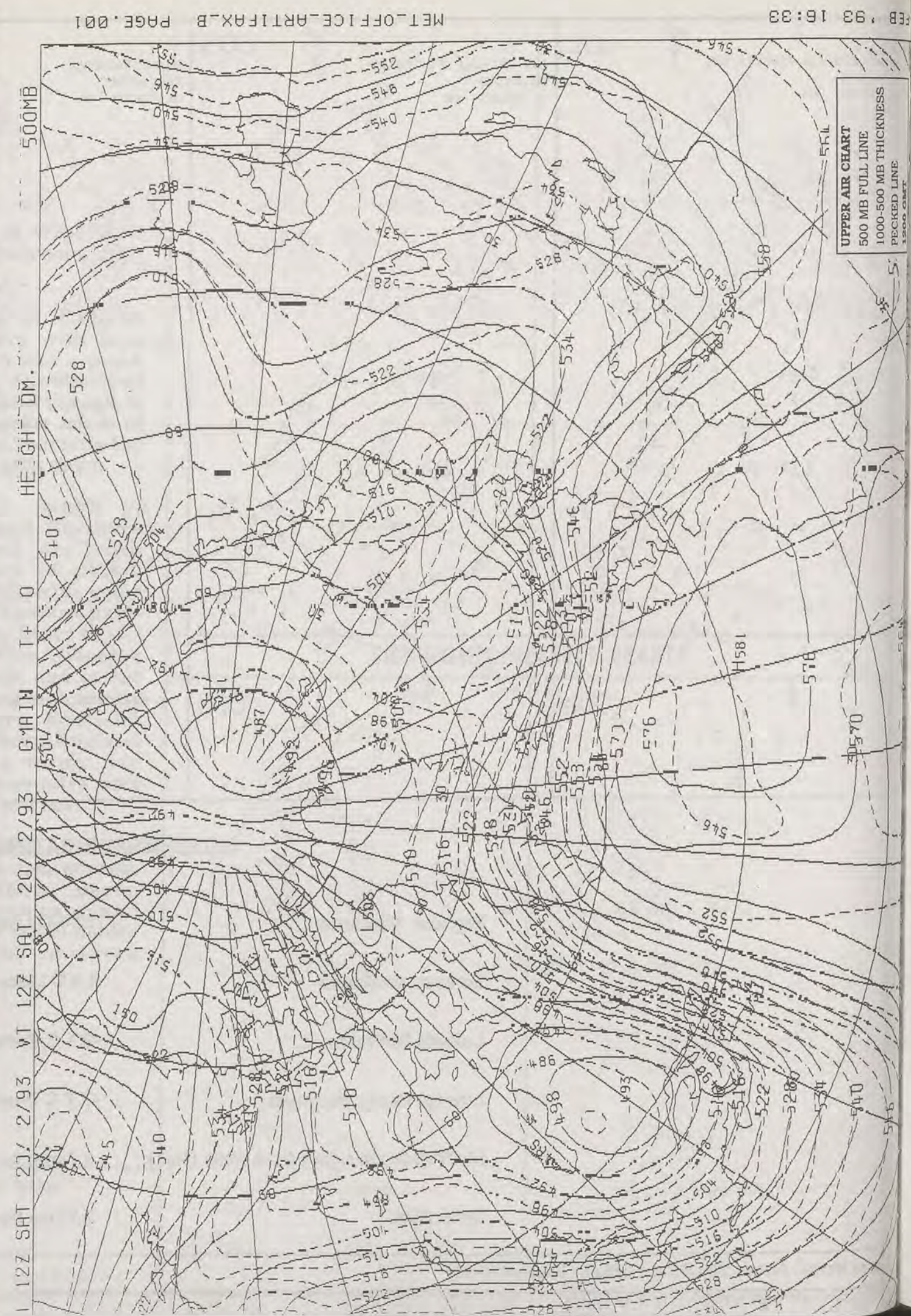
DAILY WEATHER SUMMARY



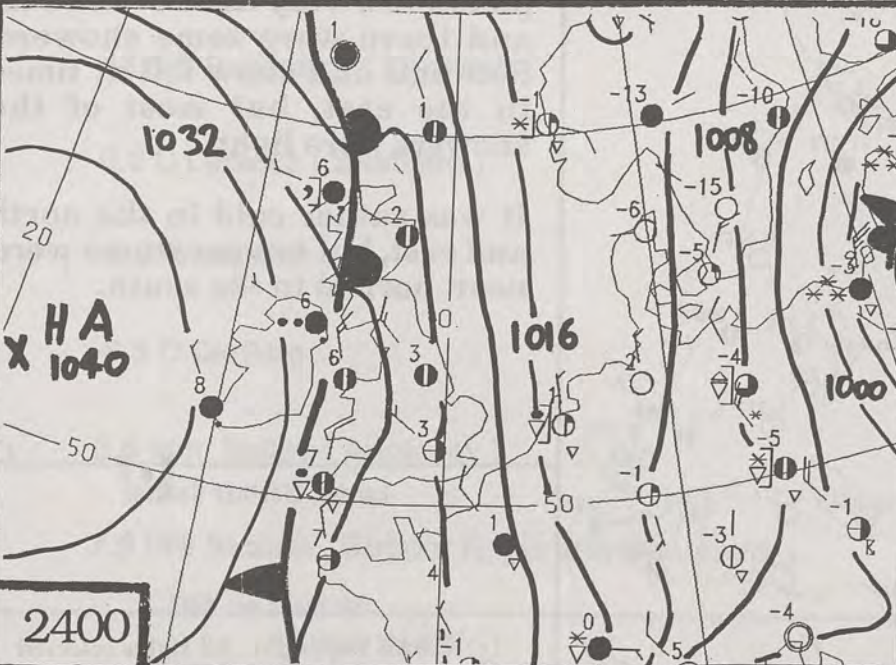
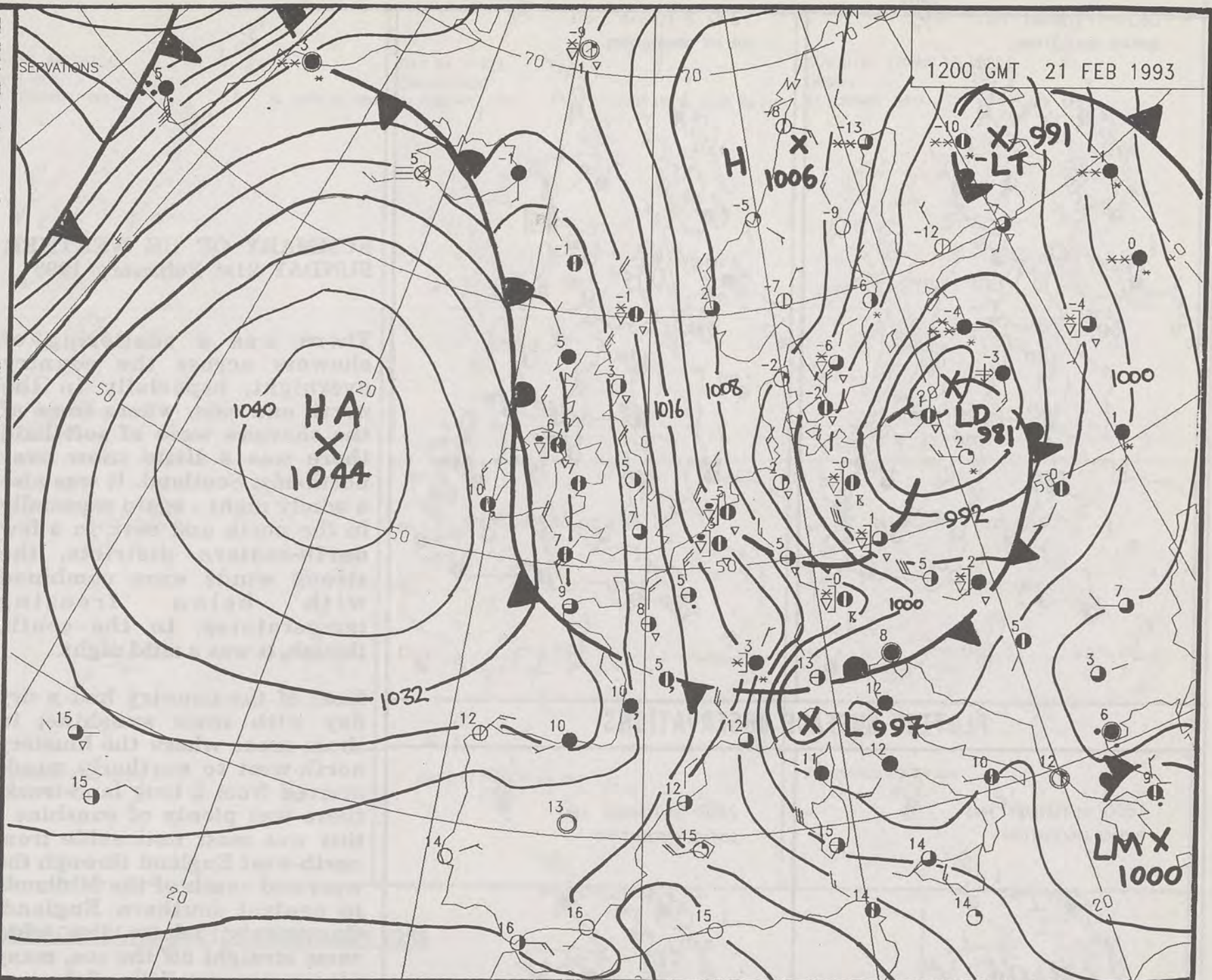
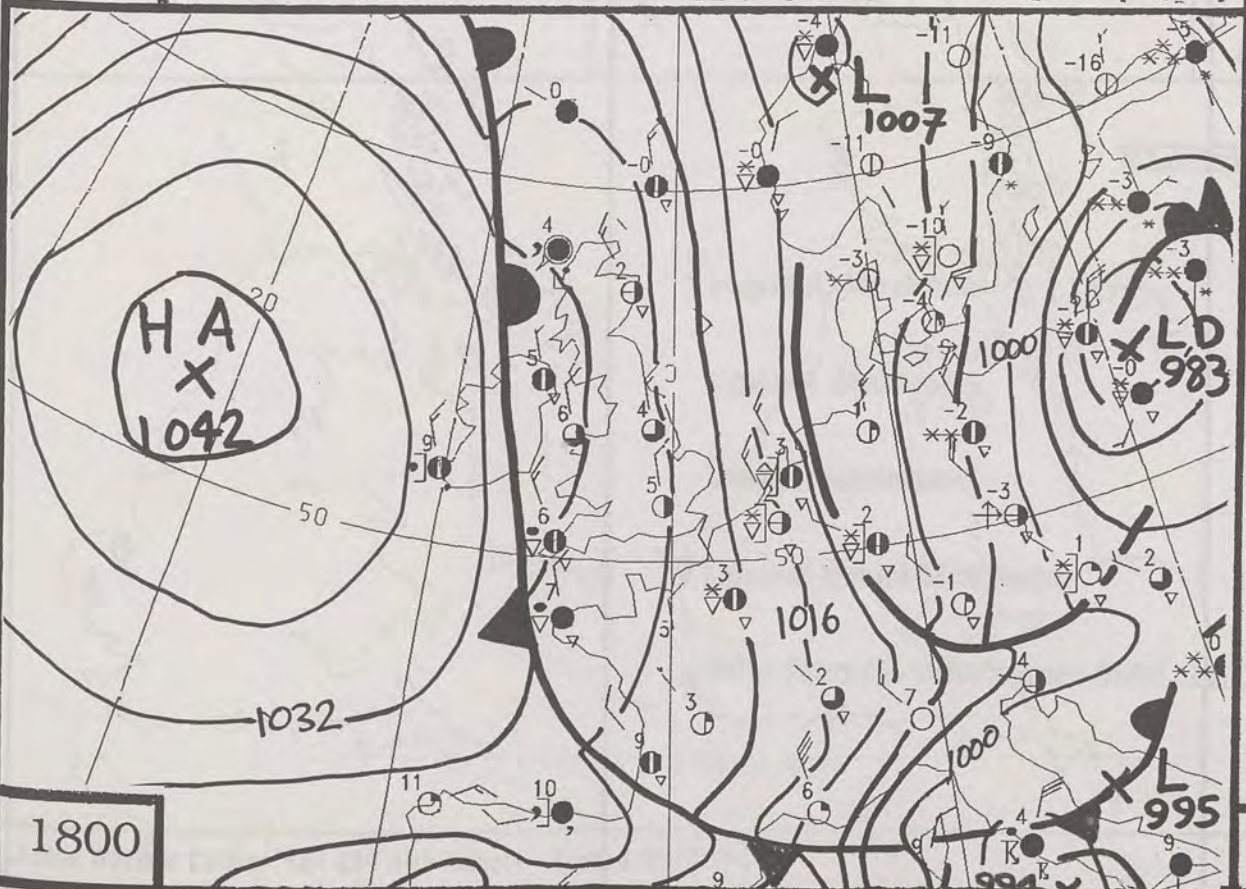
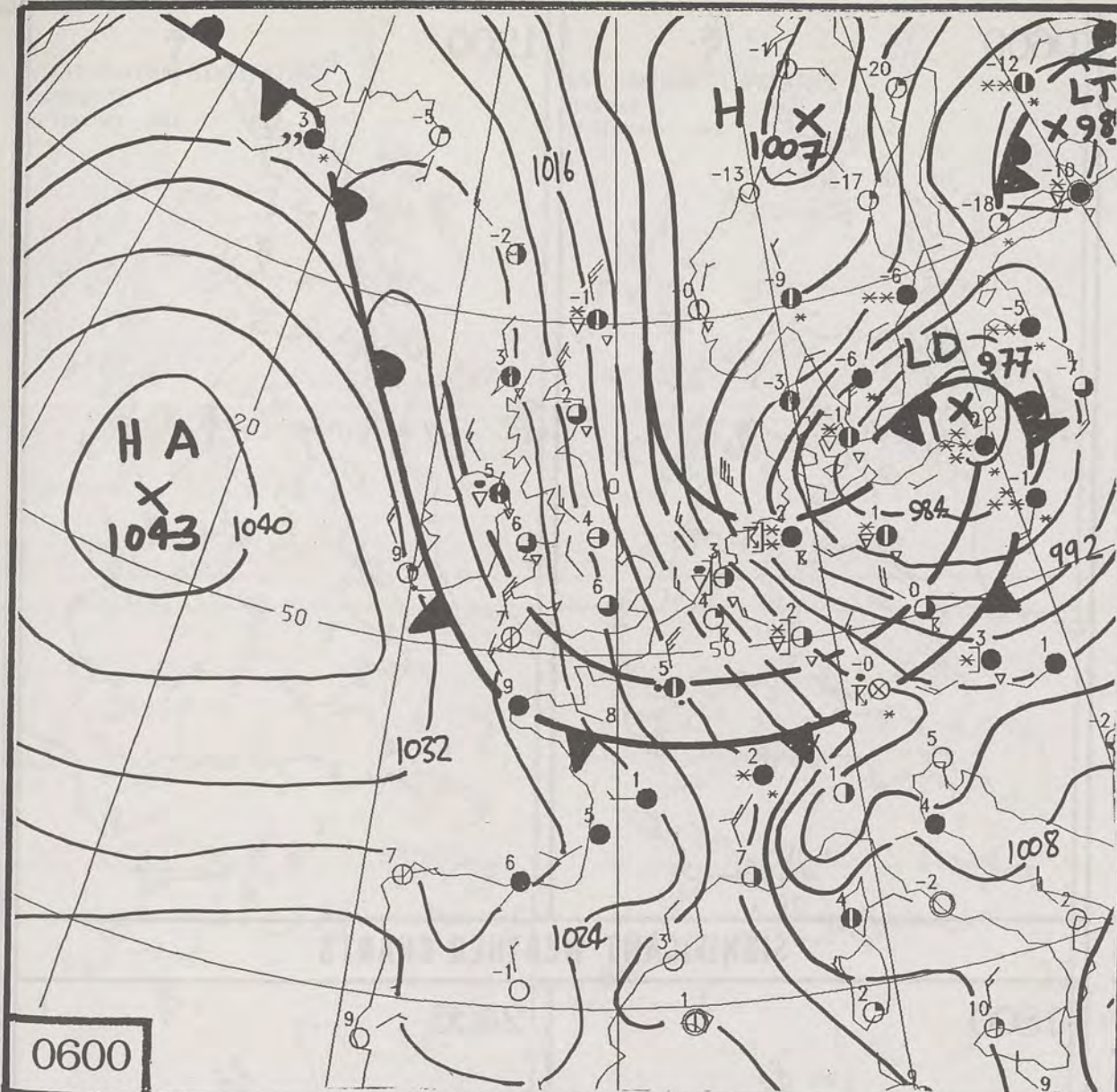
© Crown Copyright
All rights reserved



1500 GMT VISUAL

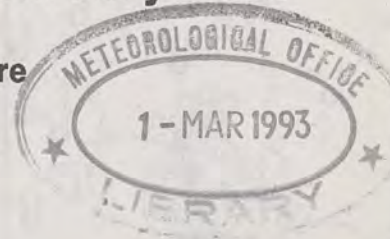


500 MB FULL LINE
1000-500 MB THICKNESS
PECKED LINE
1200 GMT



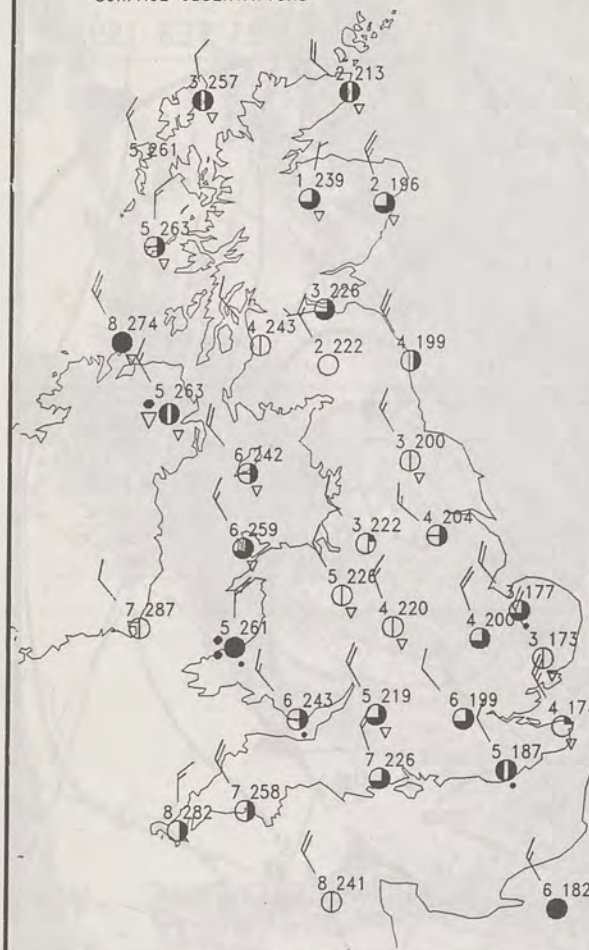
DUPLICATE ALSO
DAILY WEATHER SUMMARY
NOT FOR LOAN
Sunday 21st February 1993

London Weather Centre
Climat Department
127 Clerkenwell Road
London
EC1R 5DB

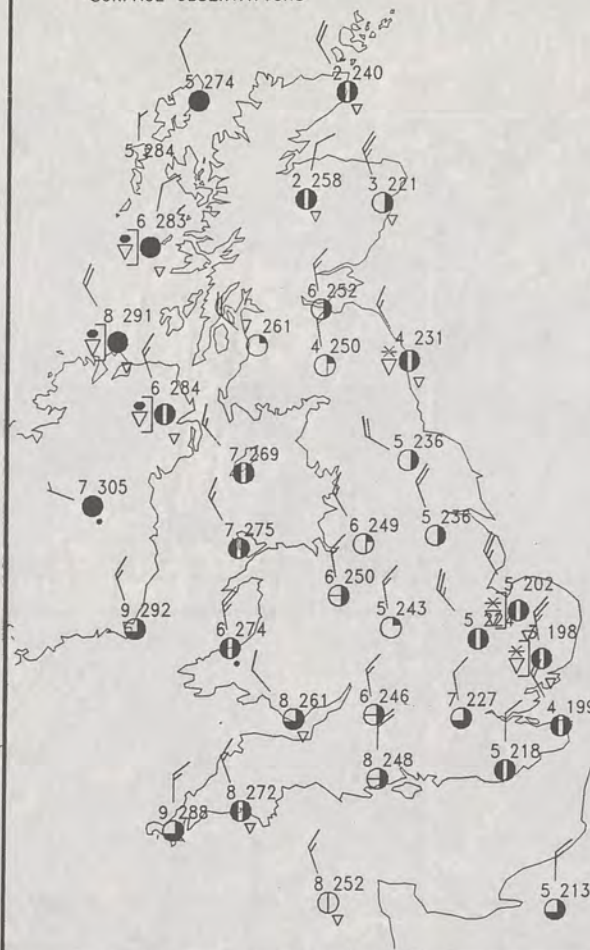


Warm front Cold front Occlusion

0600 21 FEBRUARY 1993
SURFACE OBSERVATIONS



1200 21 FEBRUARY 1993
SURFACE OBSERVATIONS

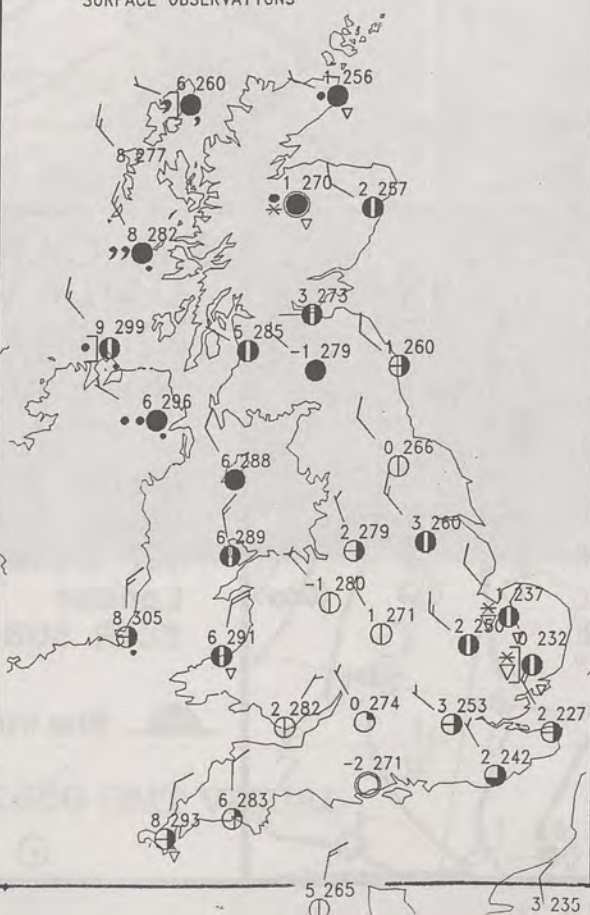


PLOTTED SURFACE OBSERVATIONS

1800 21 FEBRUARY 1993
SURFACE OBSERVATIONS



2400 21 FEBRUARY 1993
SURFACE OBSERVATIONS



SUMMARY OF UK WEATHER SUNDAY 21st February 1993

There was a scattering of showers across the country overnight, especially in the north and east, where some of the showers were of soft hail; there was a little snow over north-east Scotland. It was also a windy night - again especially in the north and east; in a few north-eastern districts, the strong winds were combined with below freezing temperatures. In the south, though, it was a mild night.

Most of the country had a dry day with some sunshine; in those areas where the blustery north-west to northerly winds arrived from a long land-track, there was plenty of sunshine - this was most noticeable from north-west England through the west and south of the Midlands to central southern England. Conversely, where the wind came straight off the sea, many places saw very little of the sun, and there were some showers. Soft hail and snow fell at times in the east, but most of the showers were light.

It was rather cold in the north and east, but temperatures were near normal in the south.

London Weather Centre

All times are GMT
© Crown Copyright All rights reserved

0600



1200



SIGNIFICANT WEATHER CHARTS

1800



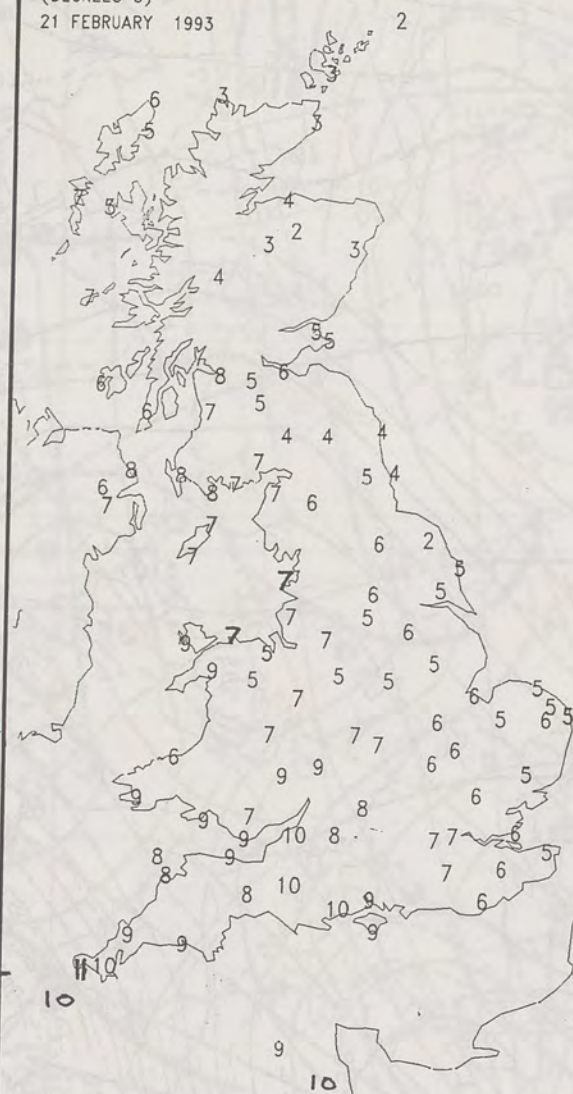
2400



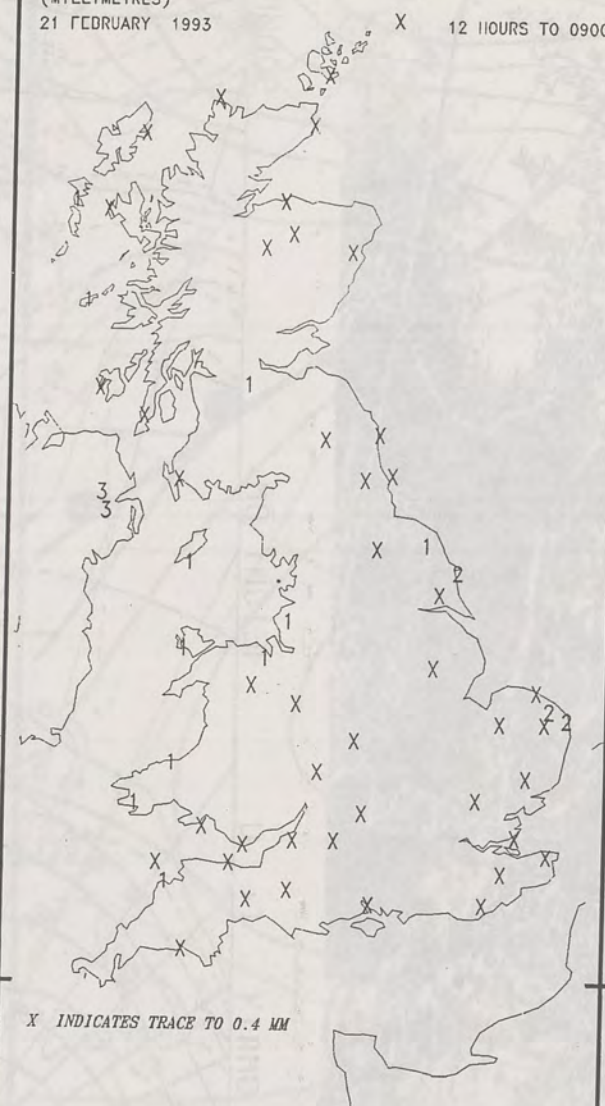
NIGHT MINIMUM TEMPERATURE
(DEGREES C)
21 FEBRUARY 1993



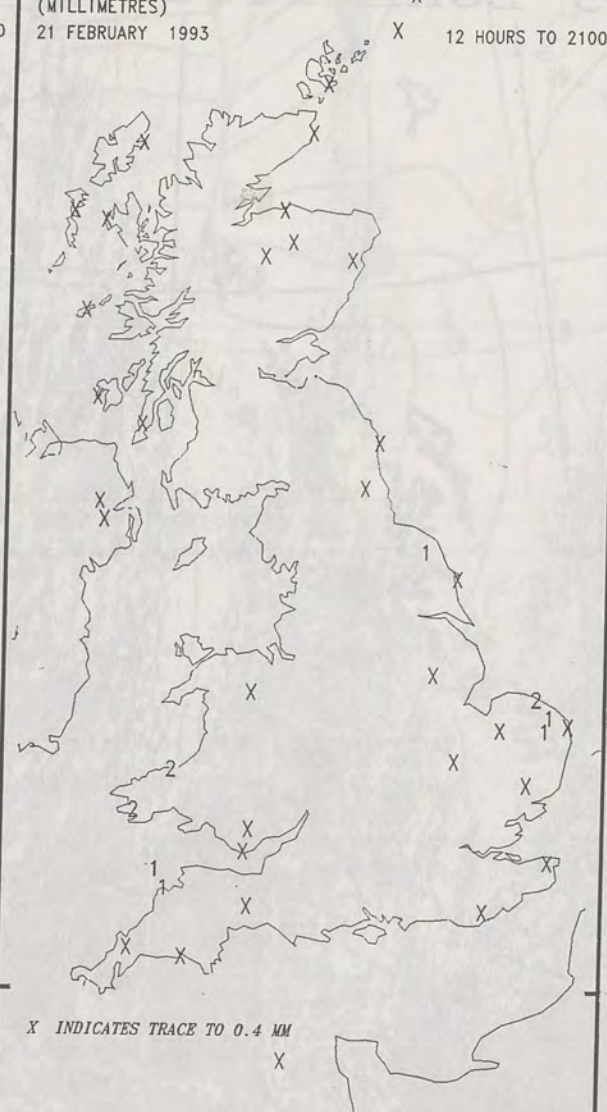
DAY MAXIMUM TEMPERATURE
(DEGREES C)
21 FEBRUARY 1993



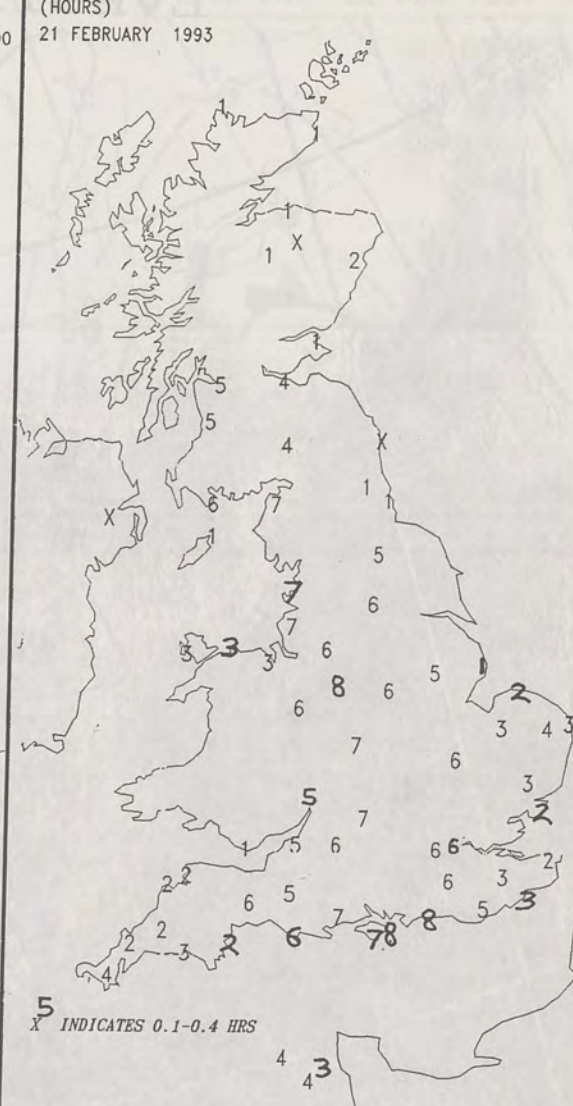
NIGHT RAINFALL
(MILLIMETRES)
21 FEBRUARY 1993



DAY RAINFALL
(MILLIMETRES)
21 FEBRUARY 1993



SUNSHINE (DAWN TO DUSK)
(HOURS)
21 FEBRUARY 1993



EXTREMES FOR SUNDAY 21ST FEBRUARY 1993

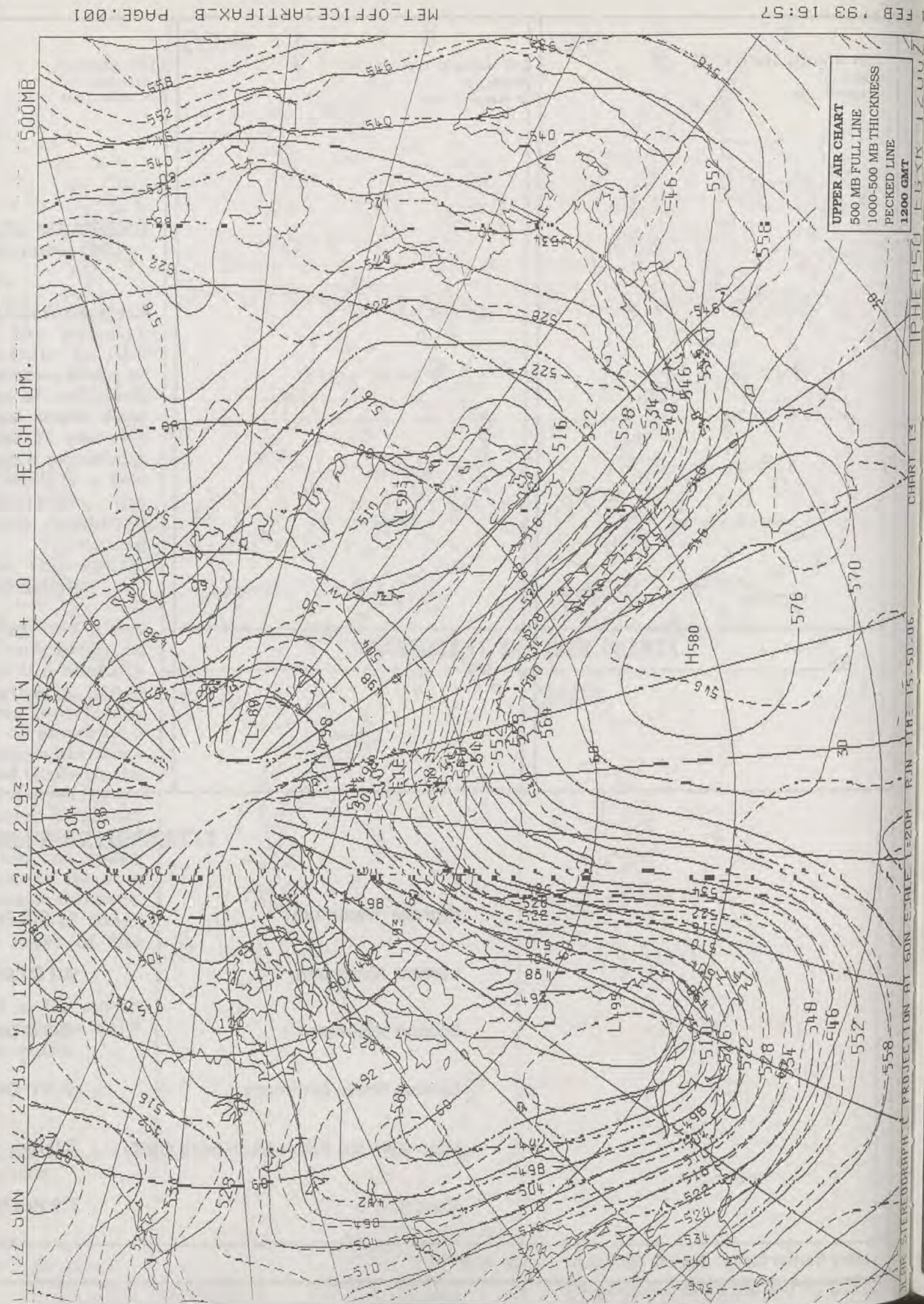
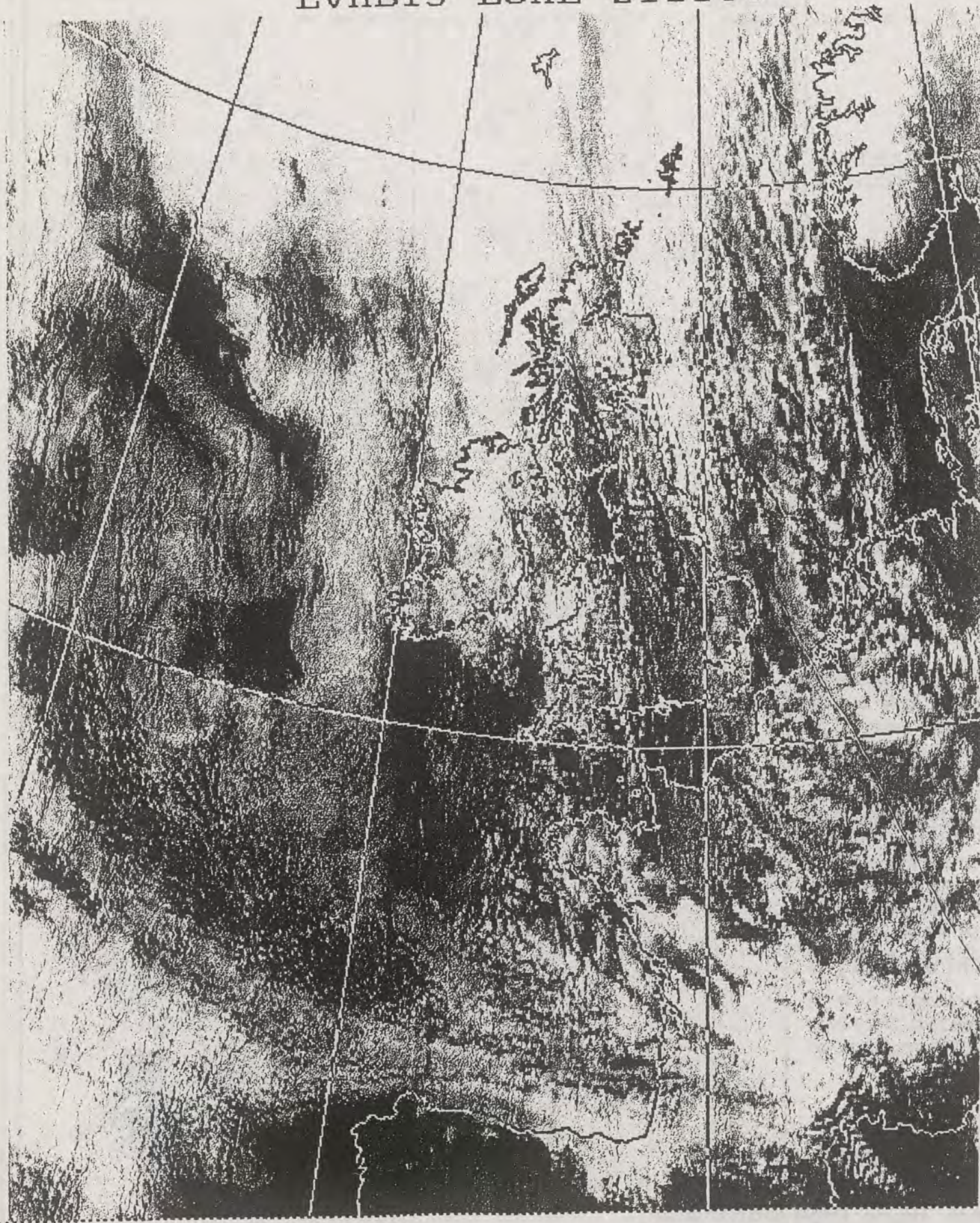
Highest Maximum	: 11.0 C Penzance [Cornwall]
Lowest Maximum	: 0.2 C Lerwick [Shetland]
Lowest Minimum	: -2.3 C Lerwick
Lowest Grass Minimum	: -6.3 C Carlisle
Most Rain (24 hours from 0900 GMT)	: 5.0 mm Valley [Anglesey]
Most Sun	: 7.9 Hrs Buxton , Bognor Regis and Sandown

DAILY WEATHER SUMMARY

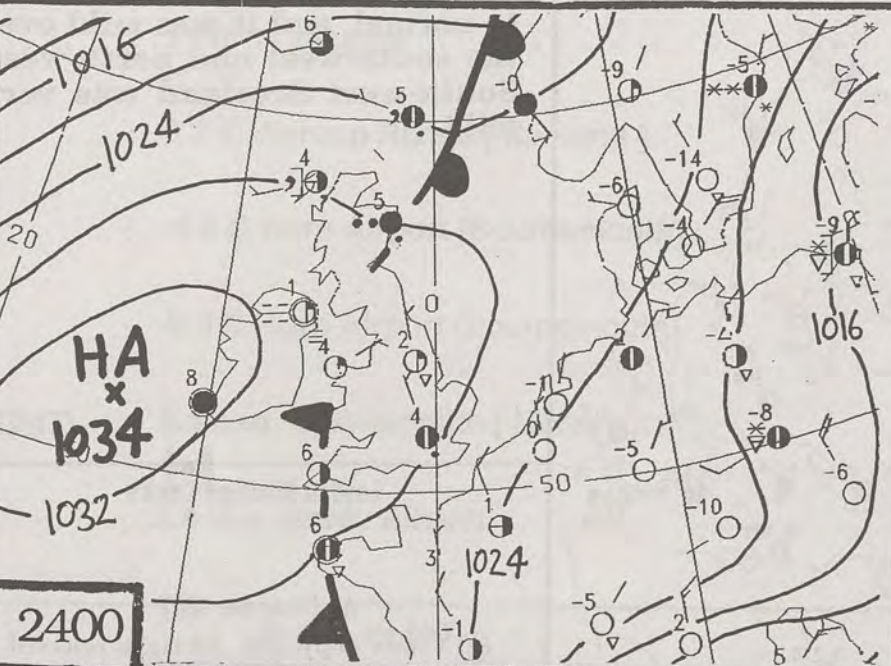
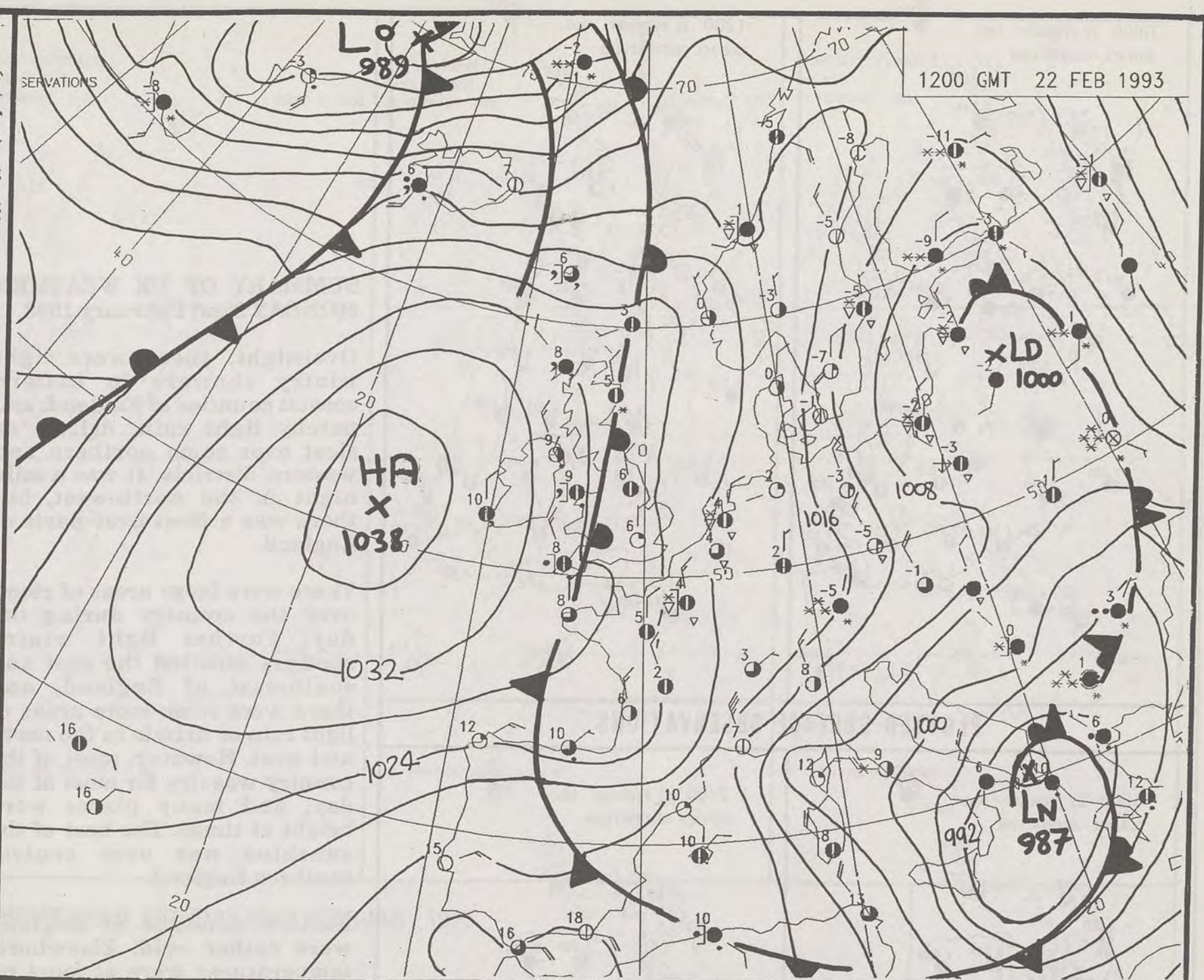
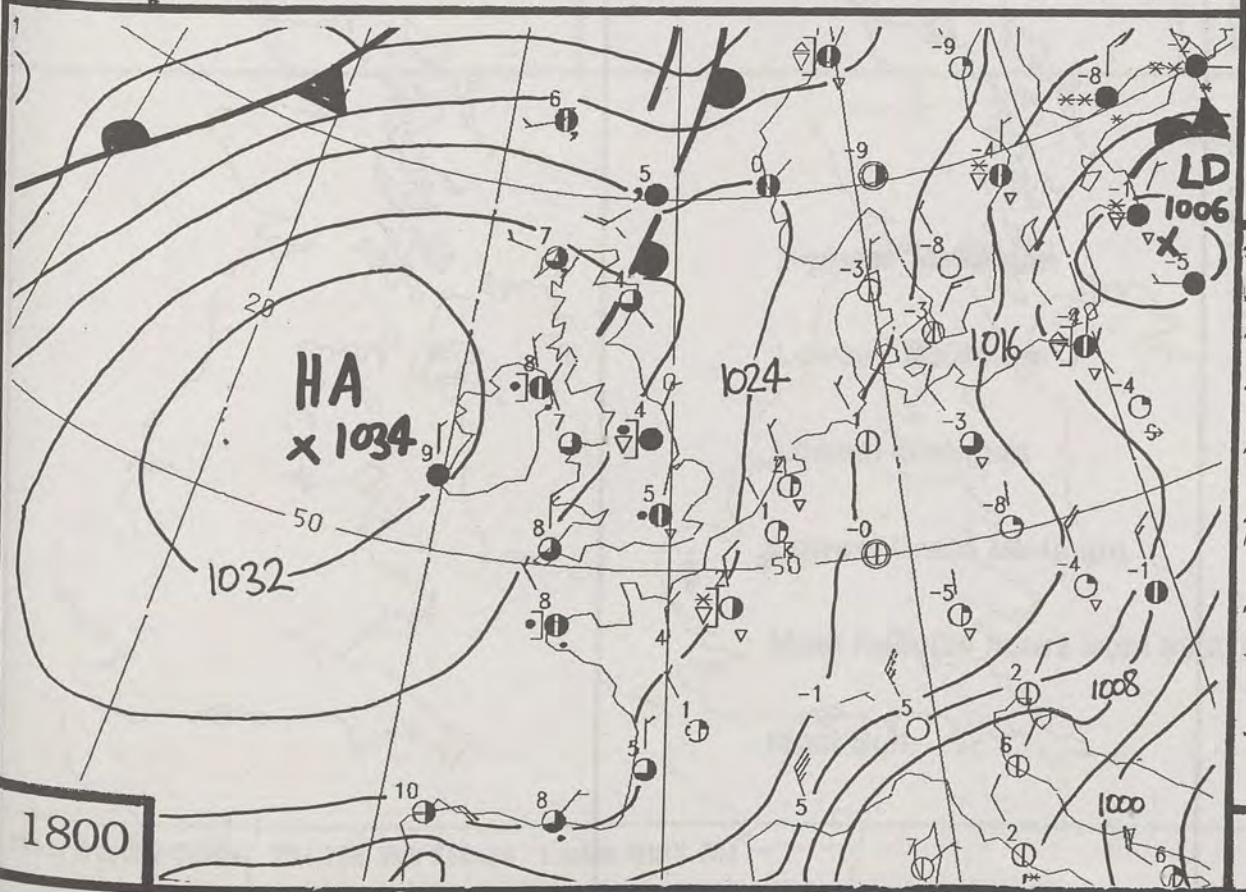
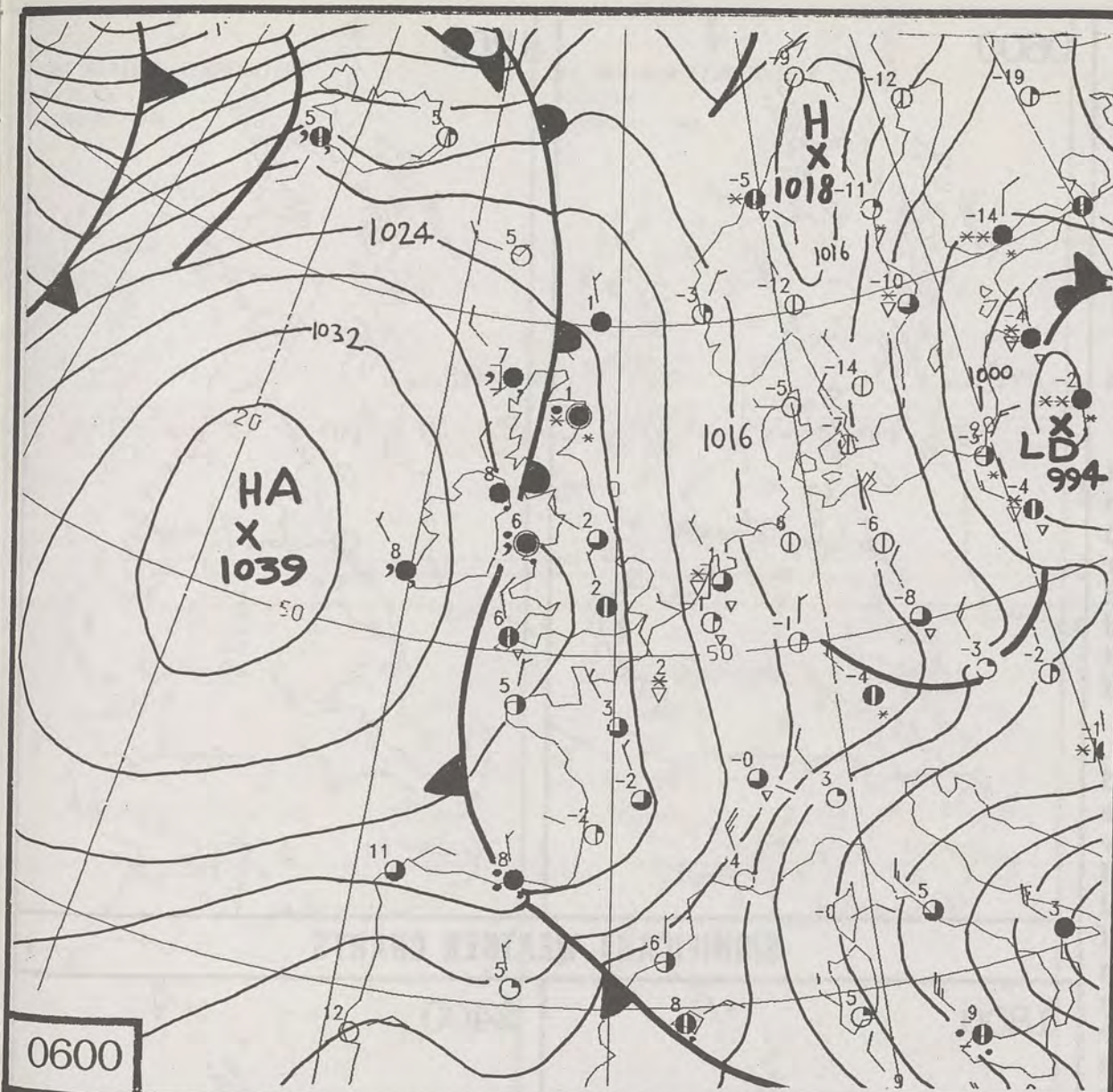


© Crown Copyright
All rights reserved

Meteosat. Polar Ster. Visible
 21/2/93 Tx58 Long0E
 LVHB13 EGHL 211200



1000-500 MB THICKNESS
PECKED LINE
1200 GMT
CHART 12
IPHEASO
15-50-06
558
STEREOPHOTO PROJECTION AT 60N SCALE 1:20M R/N 11H 15-50-06

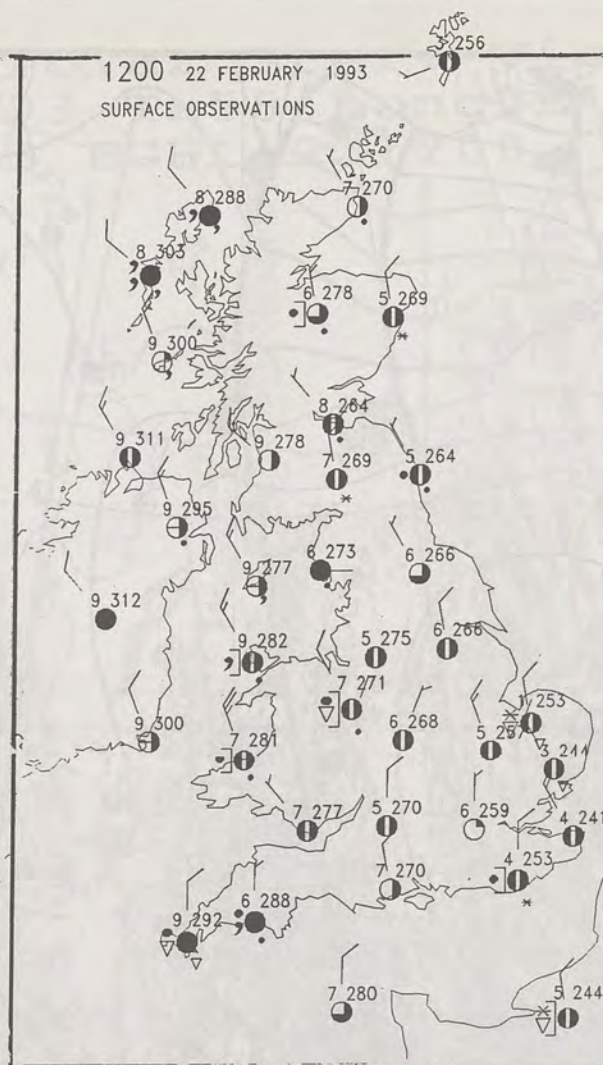
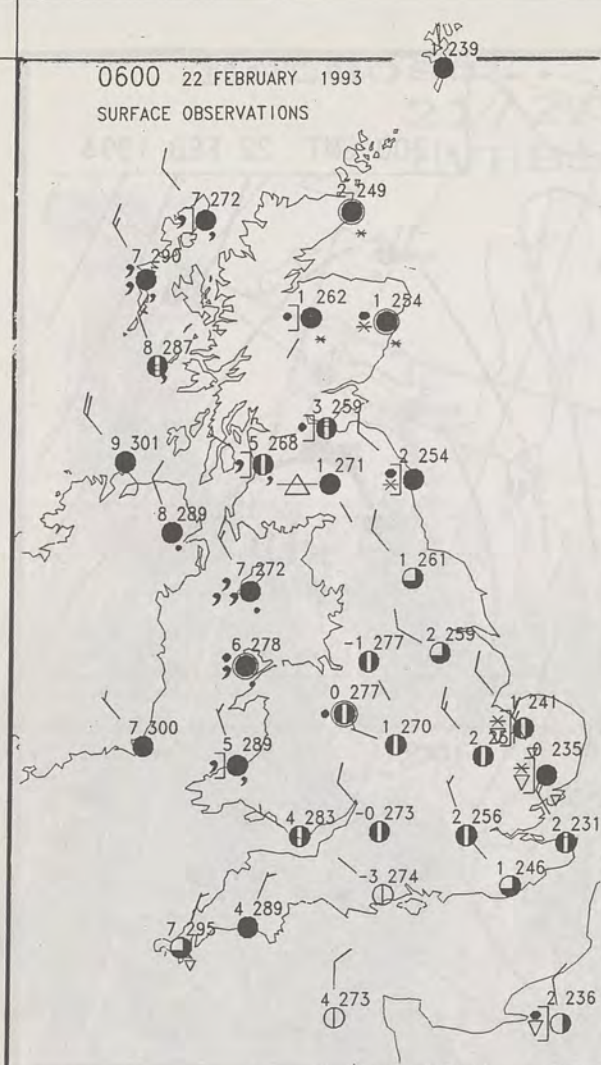


DUPLICATE ALSO
DAILY WEATHER SUMMARY
NOT FOR LOAN
Monday 22nd February 1993

London Weather Centre
Climat Department
127 Clerkenwell Road
London
EC1R 5DB



Warm front Cold front Occlusion



SUMMARY OF UK WEATHER MONDAY 22nd February 1993

Overnight, there were light wintry showers in eastern coastal counties of England, and patchy light rain, drizzle or sleet over some northern and western districts. It was a mild night in the north-west, but there was a frost over parts of England.

There were large areas of cloud over the country during the day. Further light wintry showers affected the east and south-east of England, and there were some more areas of light rain or drizzle in the north and west. However, most of the country was dry for most of the day, and many places were bright at times. The best of the sunshine was over central southern England.

Eastern counties of England were rather cold. Elsewhere, temperatures were at least up to normal, and it was mild over the south-west and north-west. South-west Scotland was very mild.

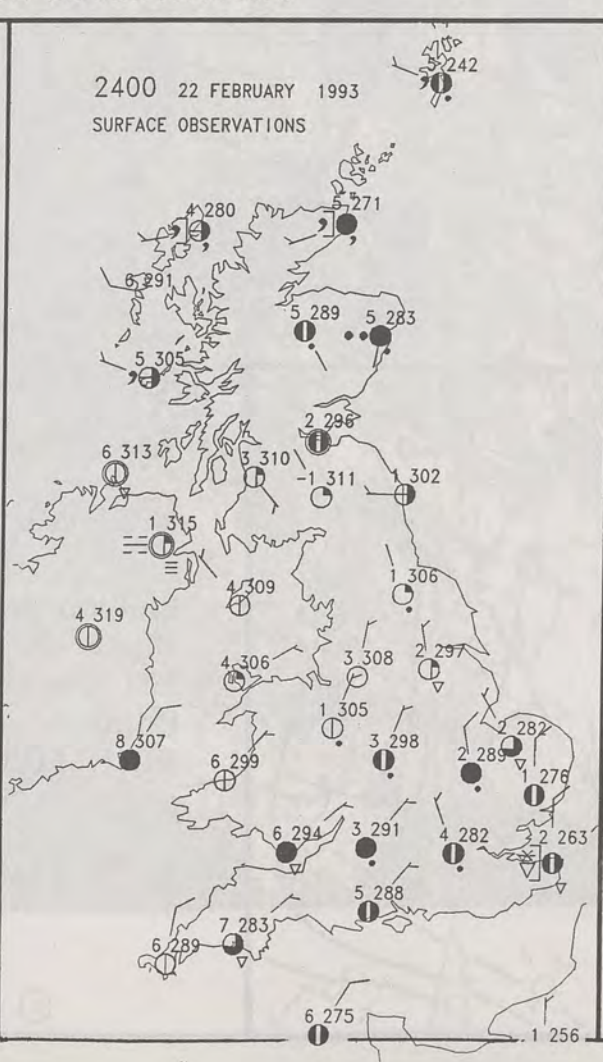
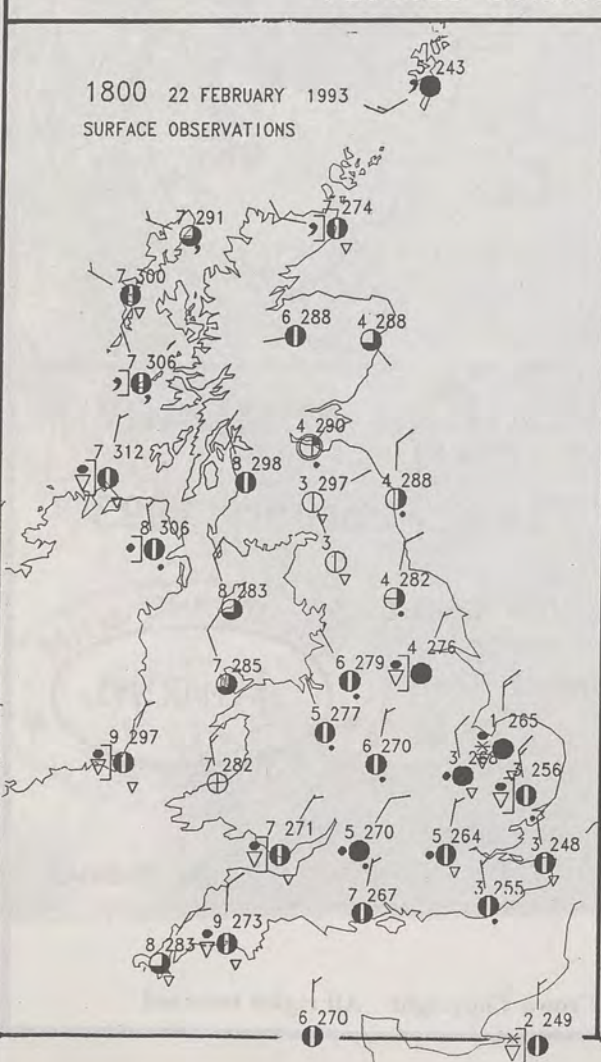
London Weather Centre

All times are GMT

© Crown Copyright All rights reserved

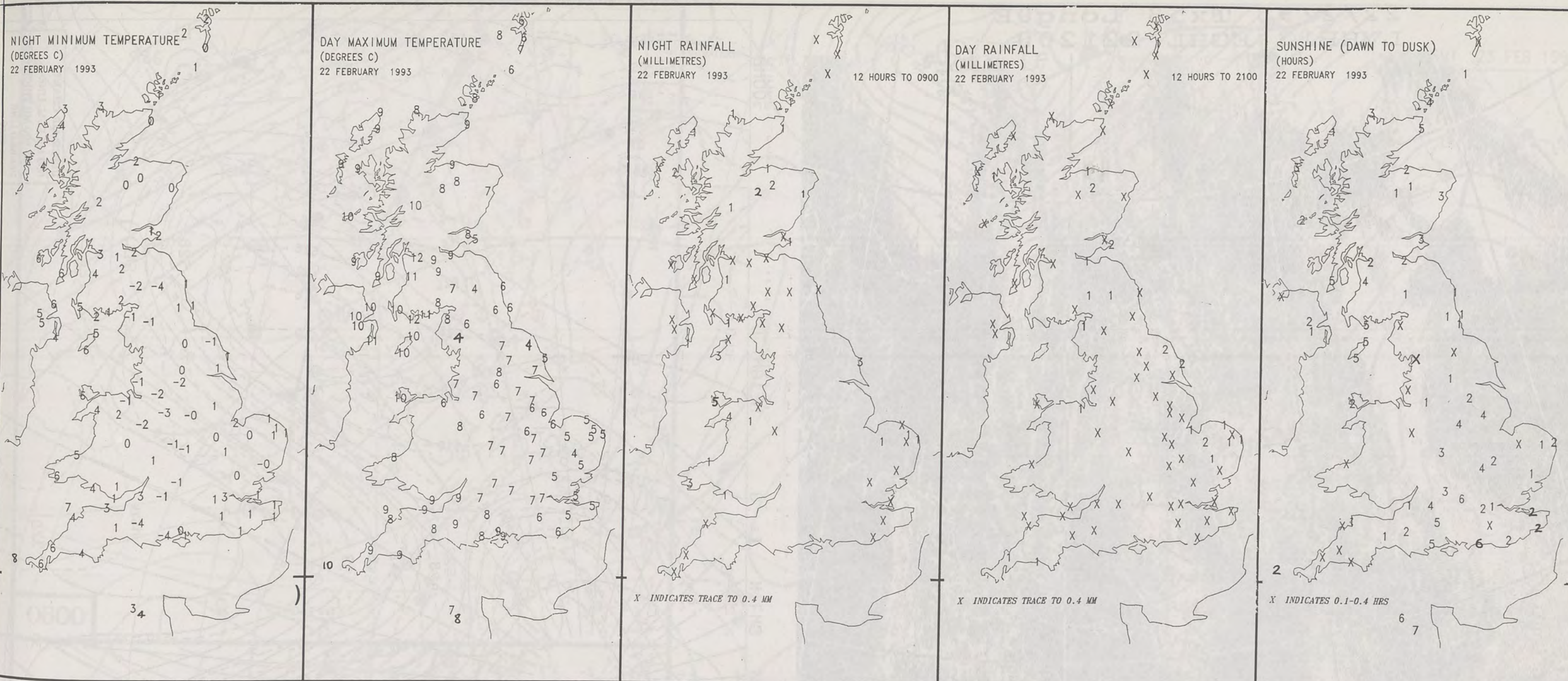


PLOTTED SURFACE OBSERVATIONS



SIGNIFICANT WEATHER CHARTS





EXTREMES FOR MONDAY 22nd FEBRUARY 1993

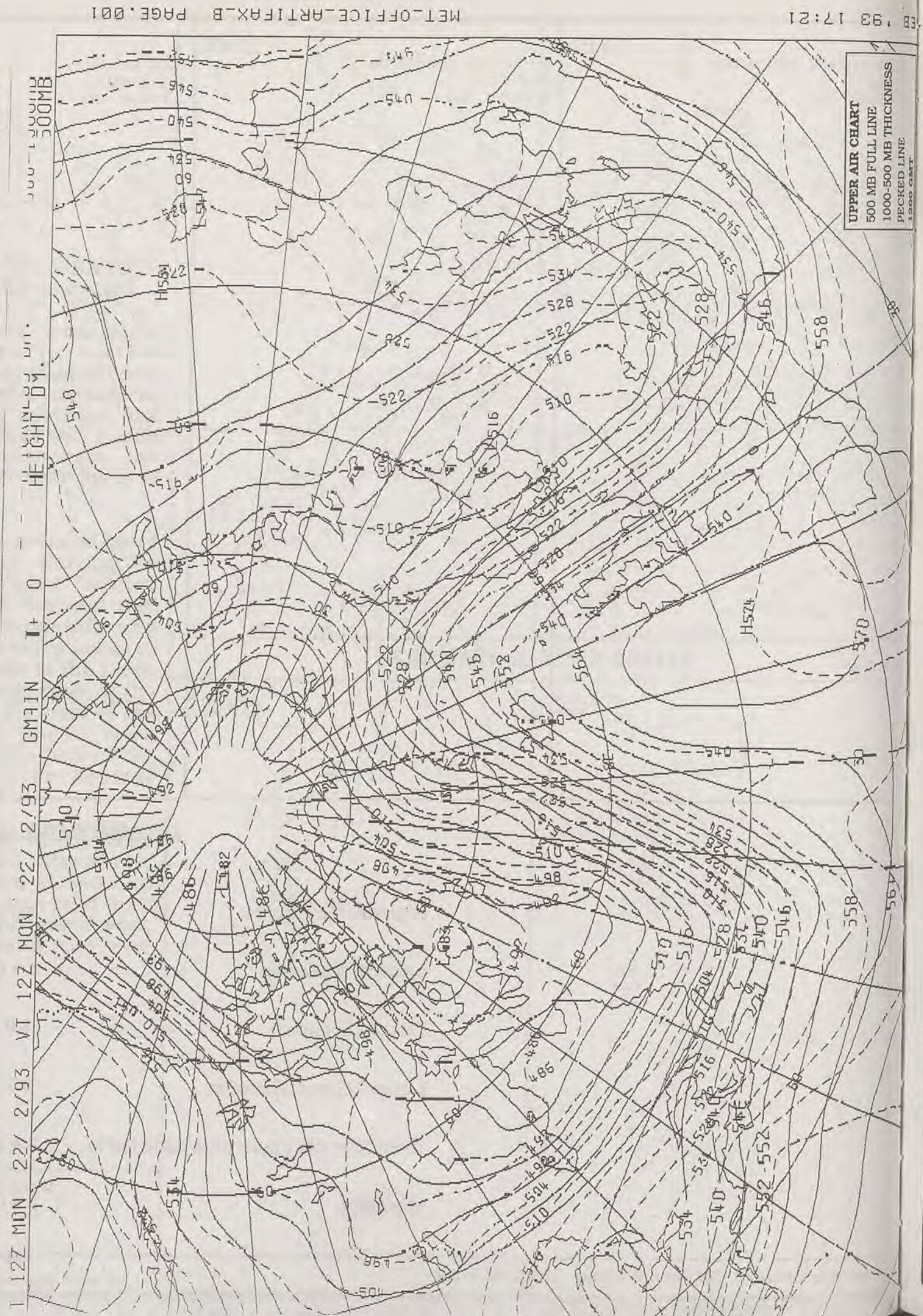

Highest Maximum	: 12.0 C Glasgow
Lowest Maximum	: 3.8 C Warcop Range [Cumbria]
Lowest Minimum	: -4.0 C Hurn Airport [Bournemouth]
Lowest Grass Minimum	: -9.9 C Hurn Airport [Bournemouth]
Most Rain (24 hours from 0900 GMT)	: 3.4 mm Lossiemouth [Moray Firth]
Most Sun	: 7.4 Hrs Jersey Airport

DAILY WEATHER SUMMARY

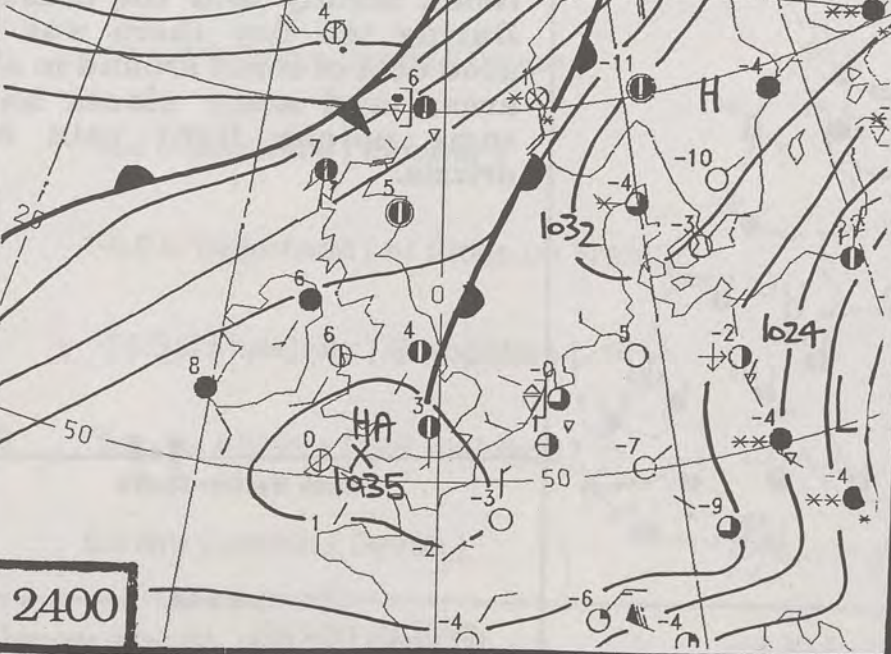
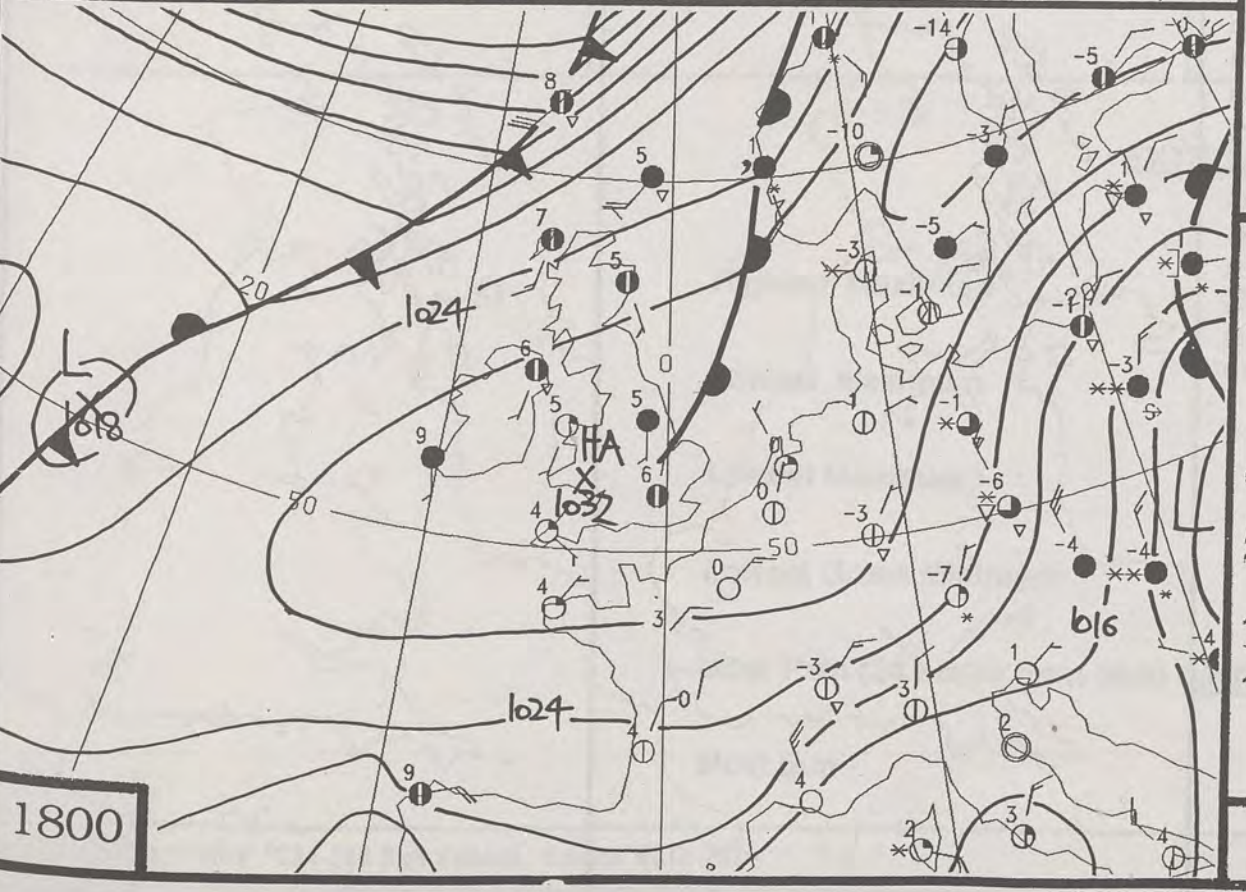
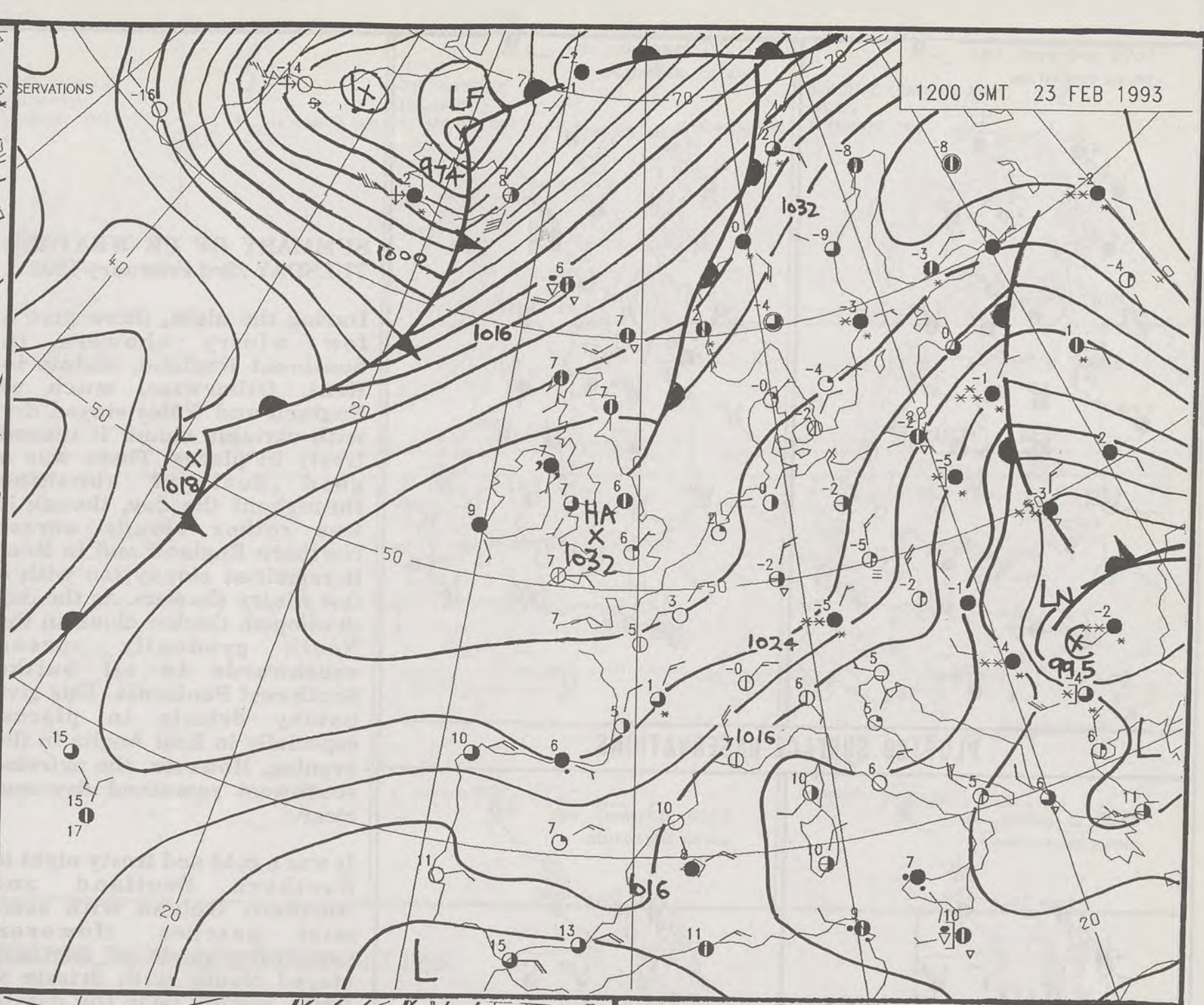
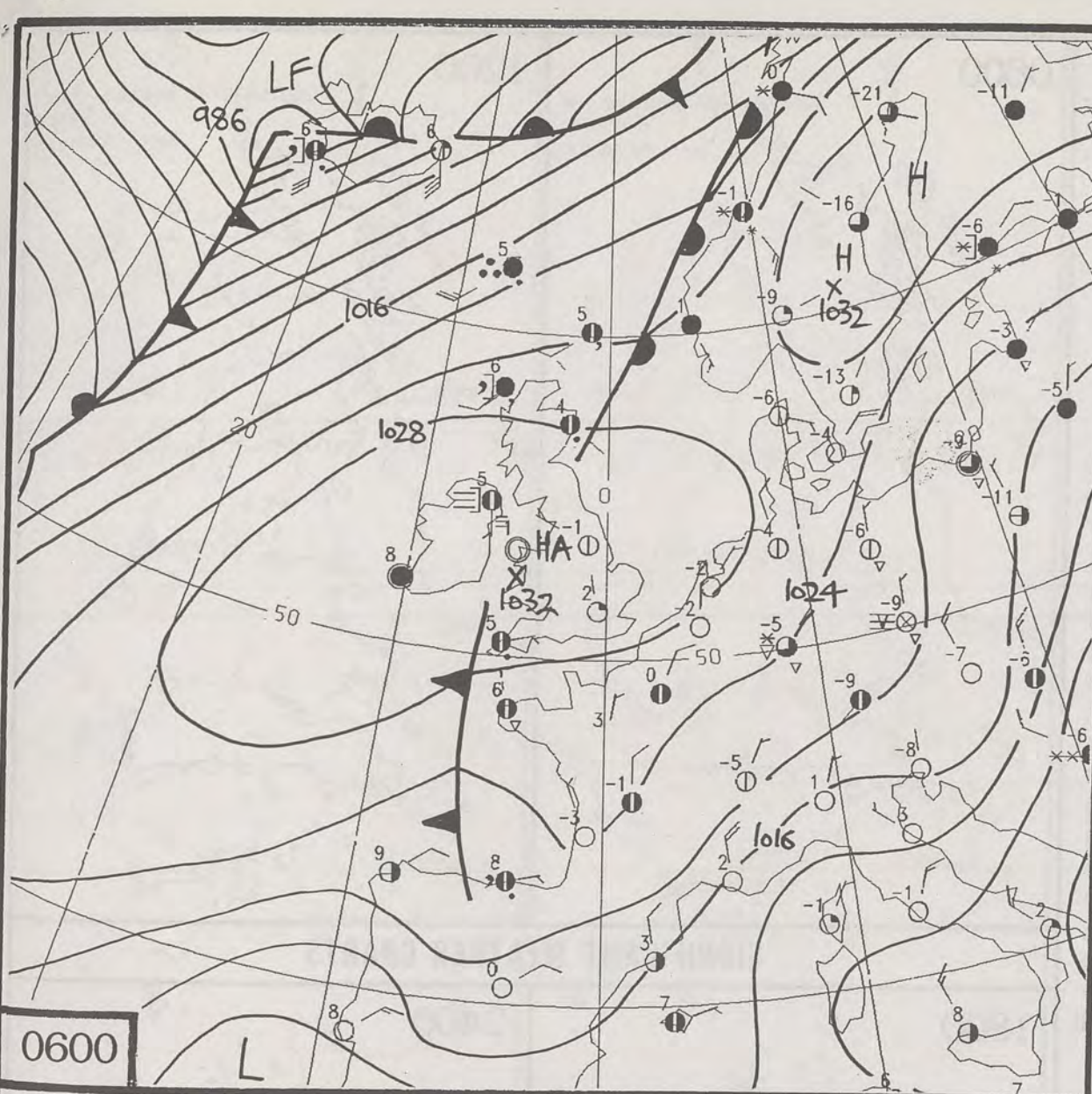


© Crown Copyright
All rights reserved

Meteosat. Polar Ster. Visible
 22/2/93 Tx58 Long0E
 LVHB13 EGHL 221200



500 MB FULL LINE
1000-500 MB THICKNESS
PECKED LINE
1200 GMT



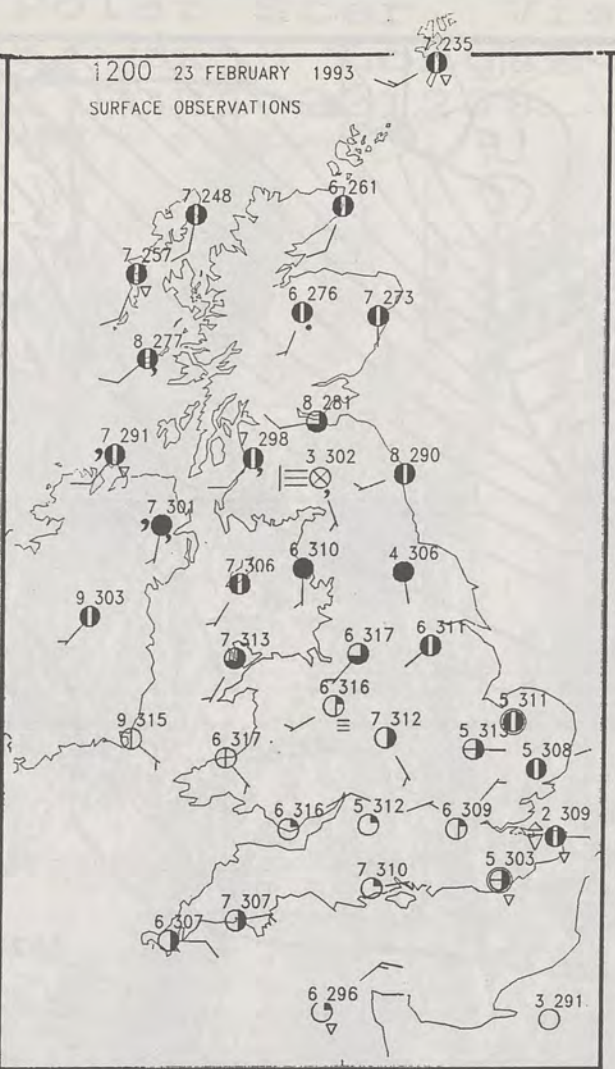
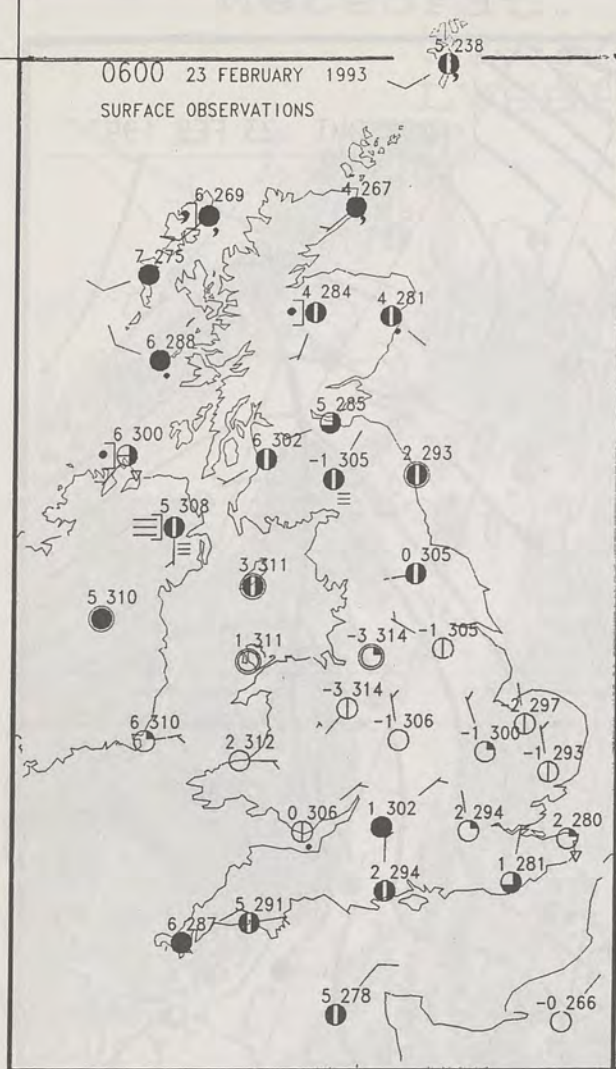
DUPLICATE ALSO
DAILY WEATHER SUMMARY
NOT FOR LOAN
Tuesday 23rd February 1993

London Weather Centre
Climat Department
127 Clerkenwell Road
London
EC1R 5DB

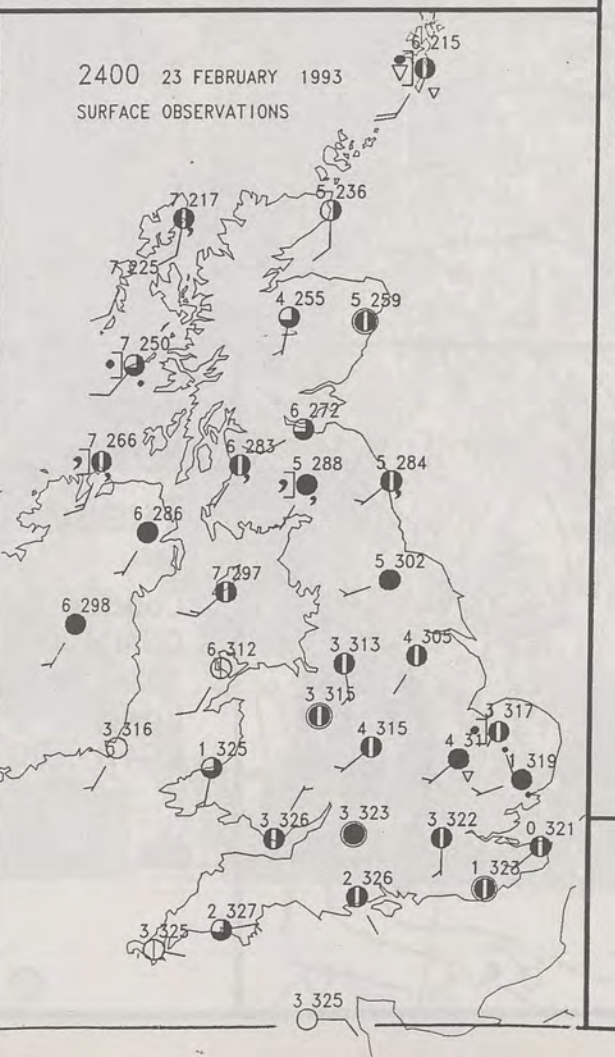
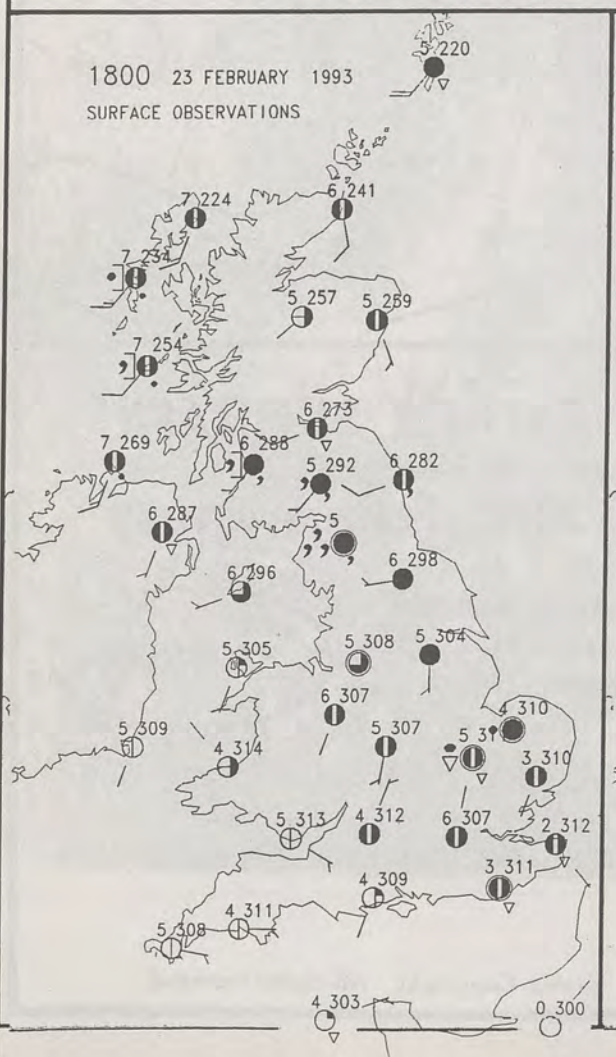
METEOROLOGICAL OFFICE
-8 MAR 1993
LIBRARY

Warm front
 Cold front
 Occlusion

© Crown Copyright All rights reserved



PLOTTED SURFACE OBSERVATIONS



SUMMARY OF UK WEATHER TUESDAY 23rd February 1993

During the night, there were a few wintry showers in Southeast England, mainly in Kent. Otherwise, much of England and Wales stayed dry with variable cloud. It turned frosty in places. There was a good deal of sunshine throughout the day, though it was rather cloudy across Northern England and in Kent it remained cloudy too with a few wintry showers. As the day developed, thicker cloud in the North gradually spread southwards to all but the Southwest Peninsula. This gave patchy drizzle in places, especially in East Anglia in the evening. However, the extreme southwest remained dry and clear.

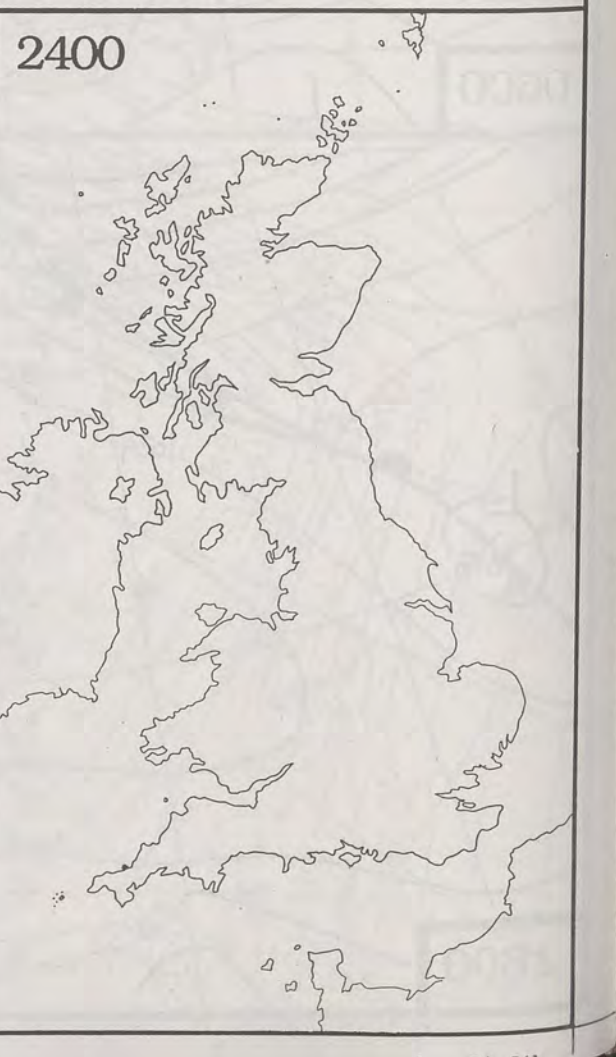
It was a cold and frosty night in Southern Scotland and Northern Ireland with some mist patches. However, remaining parts of Scotland stayed cloudy with drizzle at times, mainly near the coasts. During the day there was a good deal of cloud around in all areas, and many places had some patchy light rain or drizzle.

London Weather Centre

All times are GMT
© Crown Copyright All rights reserved



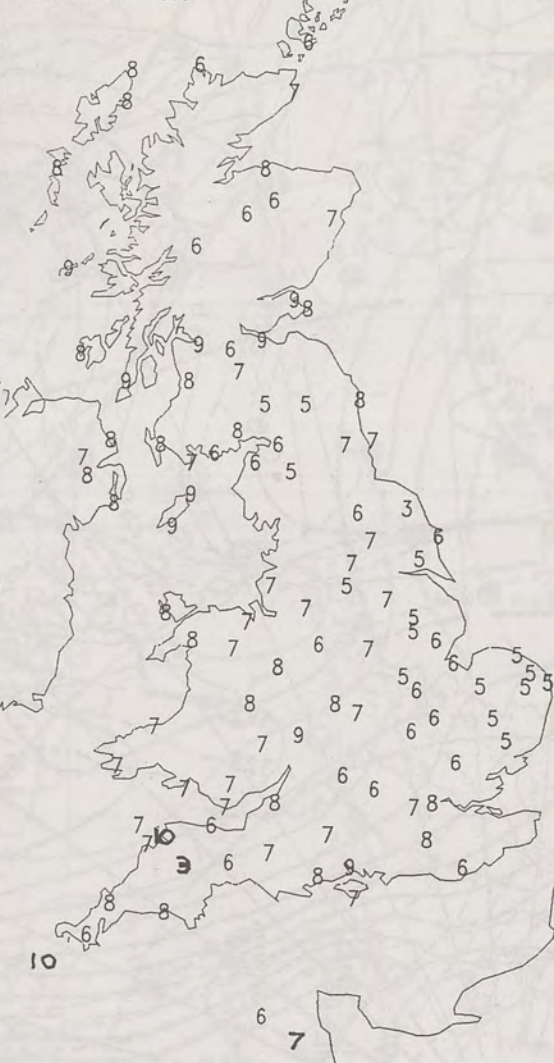
SIGNIFICANT WEATHER CHARTS



NIGHT MINIMUM TEMPERATURE
(DEGREES C)
23 FEBRUARY 1993



DAY MAXIMUM TEMPERATURE
(DEGREES C)
23 FEBRUARY 1993



NIGHT RAINFALL
(MILLIMETRES)
23 FEBRUARY 1993



DAY RAINFALL
(MILLIMETRES)
23 FEBRUARY 1993



SUNSHINE (DAWN TO DUSK)
(HOURS)
23 FEBRUARY 1993



EXTREMES FOR TUESDAY 23RD FEBRUARY 1993

Highest Maximum	: 10.1 C Saunton Sands [Devon]
Lowest Maximum	: 3.4 C Liscombe [Exmoor]
Lowest Minimum	: -4.6 C Cellarhead [nr Stoke on Trent]
Lowest Grass Minimum	: -10.5 C Shawbury [Shropshire]
Most Rain (24 hours from 0900 GMT)	: 9.6 mm Kilmory [SW Highland]
Most Sun	: 9.5 Hrs Gawlish [Devon]

DAILY WEATHER SUMMARY



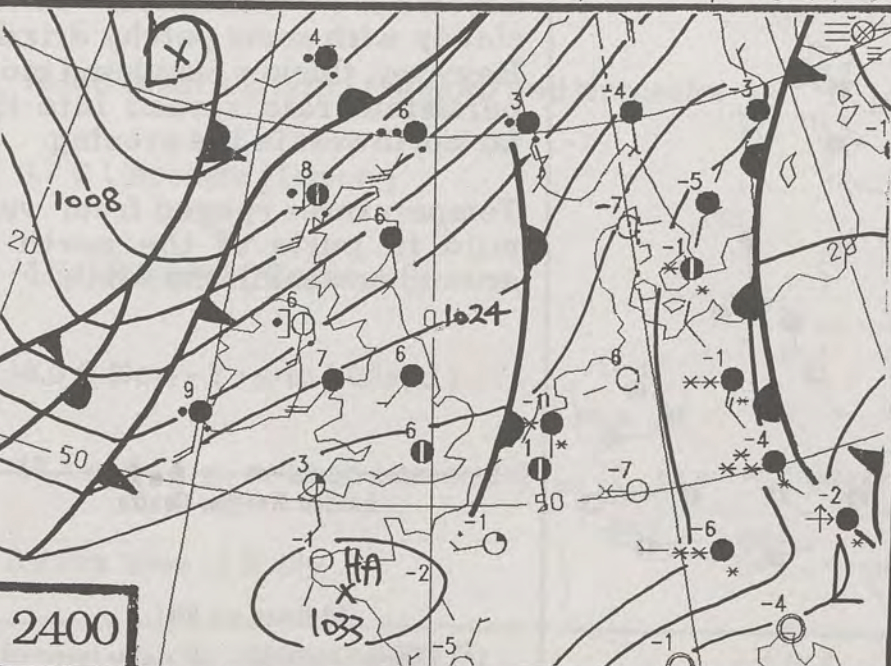
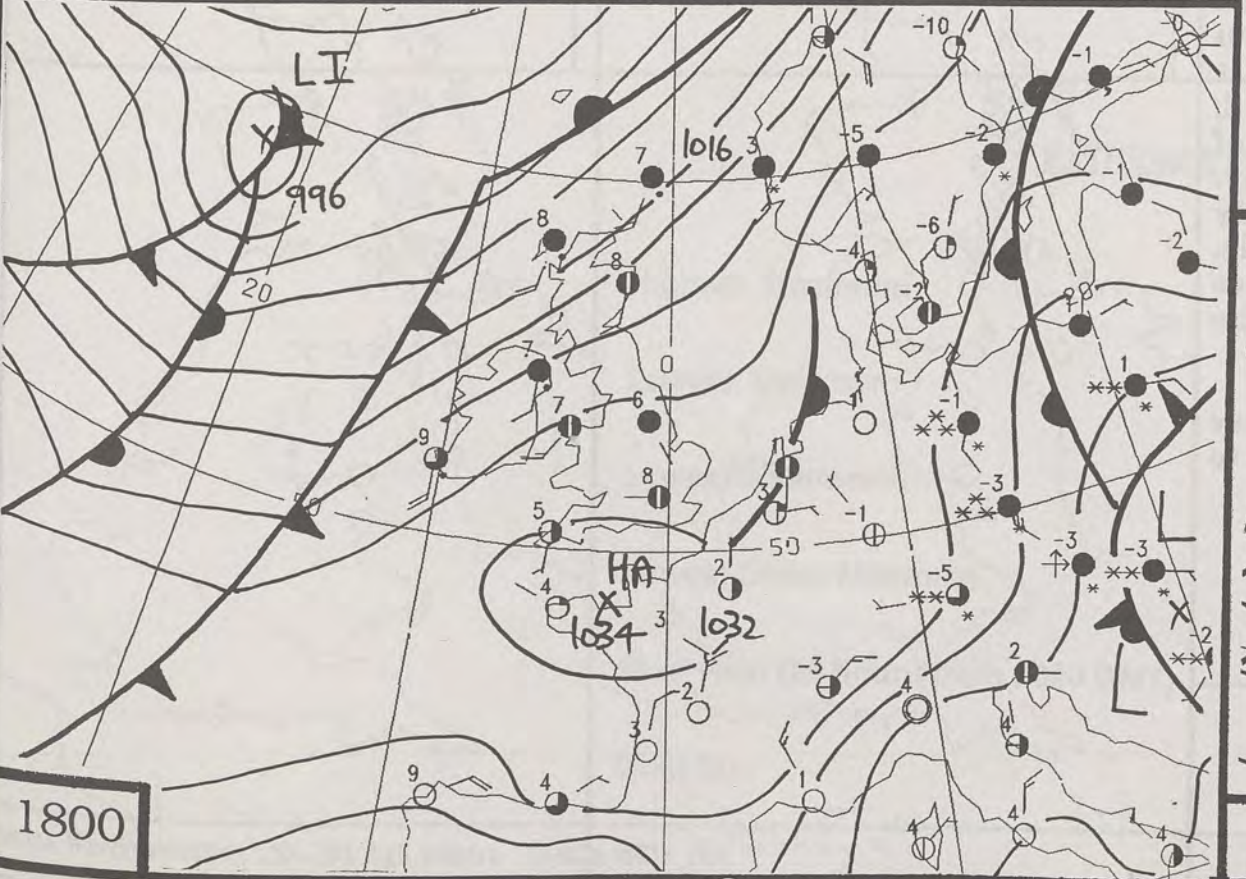
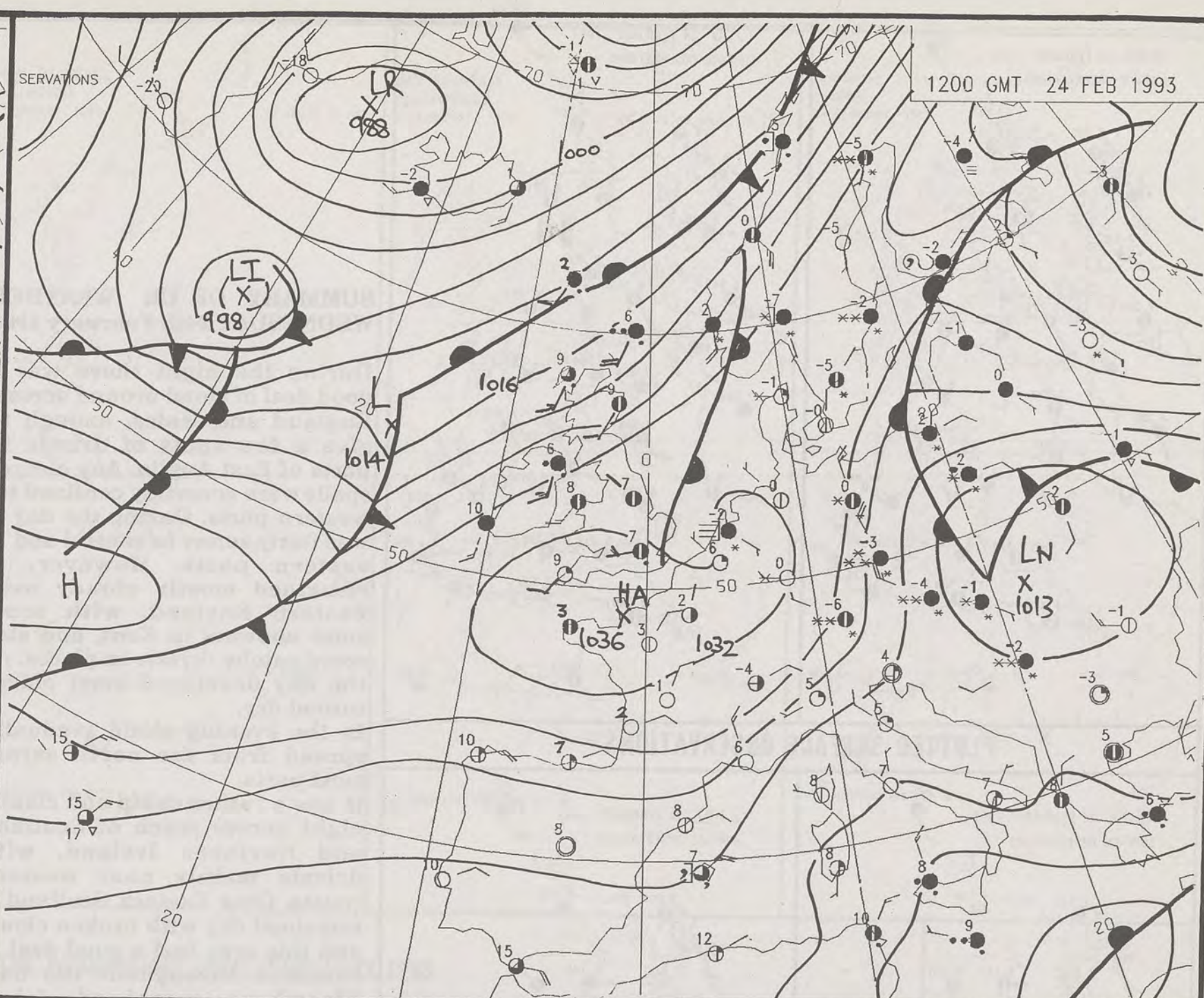
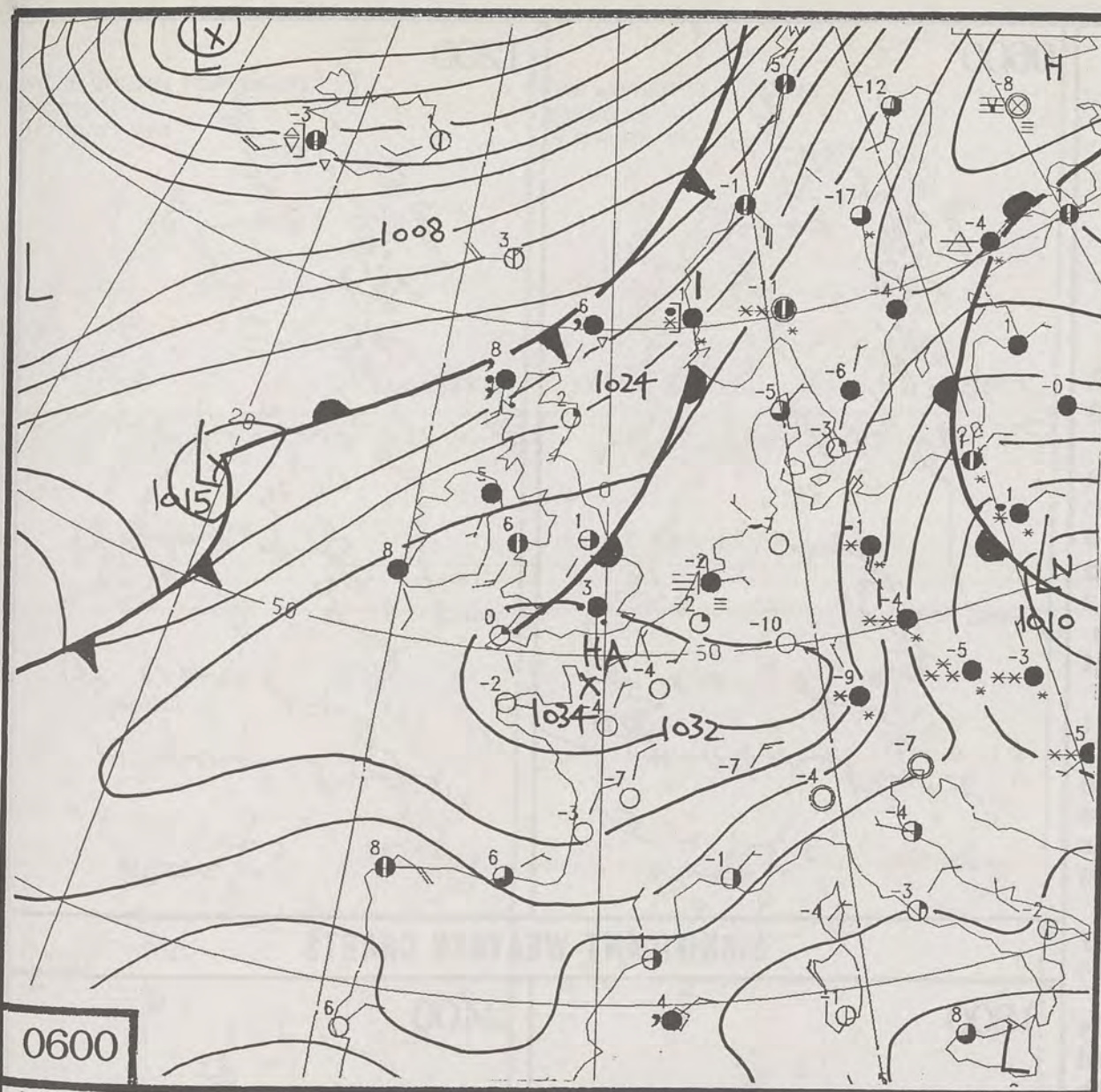
© Crown Copyright
All rights reserved

A black and white map of Europe, showing the continent's outline and major geographical features. A grid of latitude and longitude lines is overlaid on the map. The map is oriented with North at the top. In the bottom right corner, there is a small rectangular label with the text "1200 GMT VISUAL". The map appears to be a satellite or aerial photograph with a grid overlay, showing various landmasses and bodies of water. The label "1200 GMT VISUAL" is positioned in the lower right area of the map.

84005
810001-000

UPPER AIR CHART
500 MB FULL LINE
1000-500 MB THICKNESS
PECKED LINE
1200 GMT

500 MB FULL LINE
1000-500 MB THICKNESS
PECKED LINE
1200 GMT



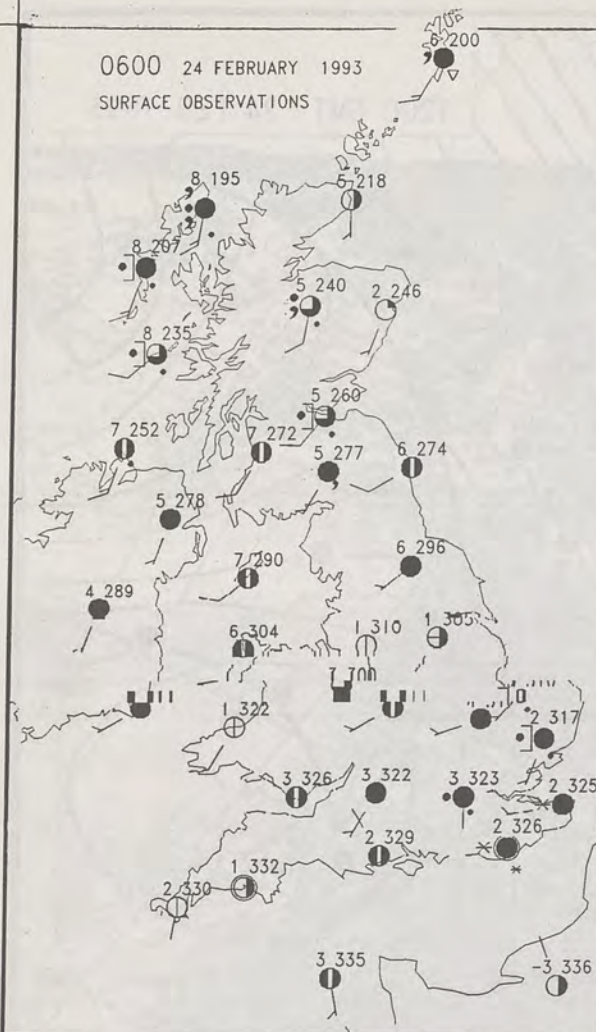
DUPLICATE ALSO
DAILY WEATHER SUMMARY
 NOT FOR LOAN
Wednesday 24th February 1993
 London Weather Centre
 Climat Department
 127 Clerkenwell Road
 London
 EC1R 5DB

METEOROLOGICAL OFFICE
 -8 MAR 1993
 LIBRARY

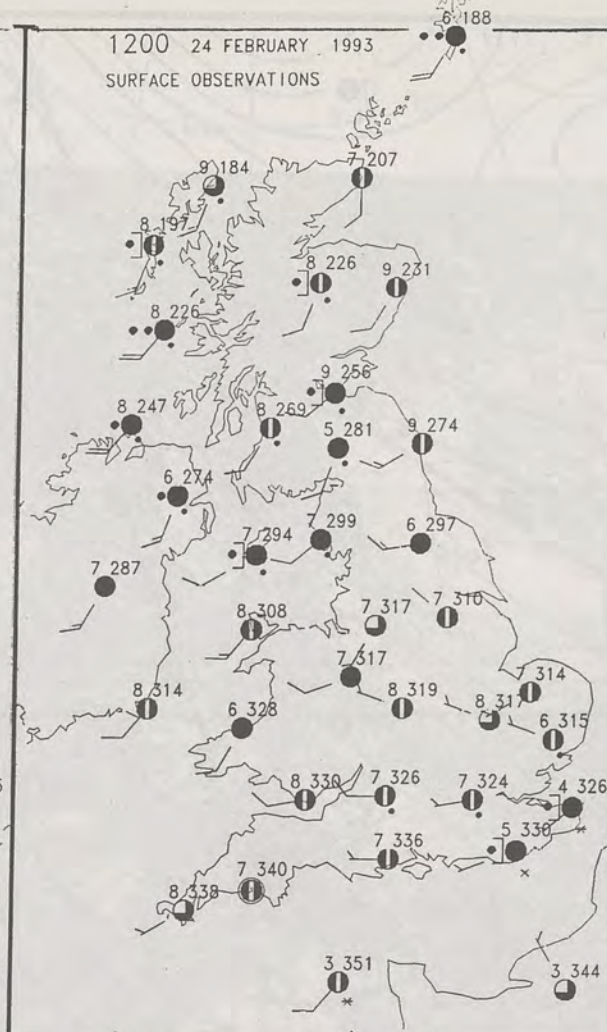
Warm front
 Cold front
 Occlusion

© Crown Copyright All rights reserved

0600 24 FEBRUARY 1993
SURFACE OBSERVATIONS

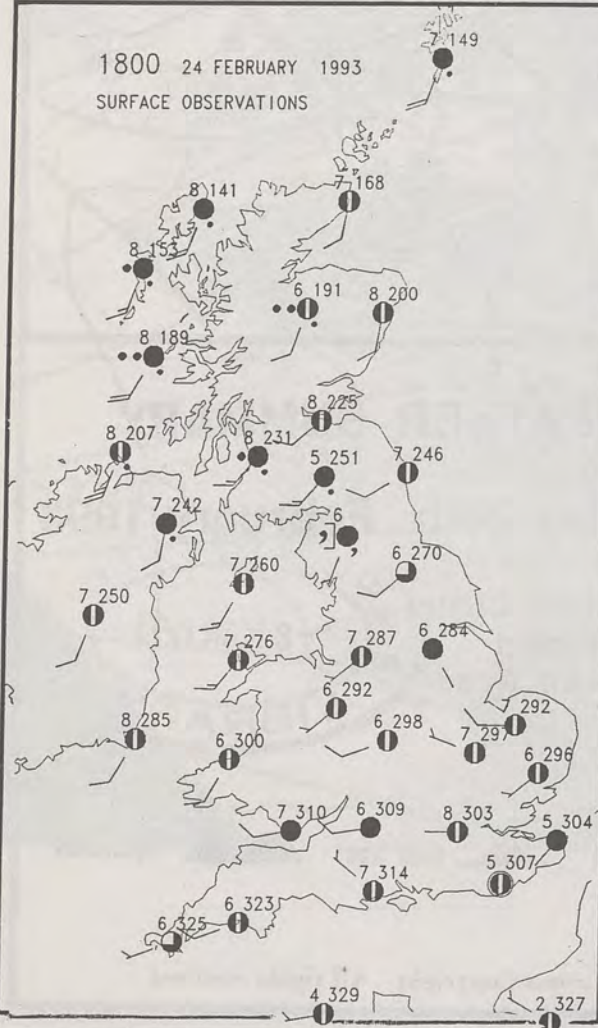


1200 24 FEBRUARY 1993
SURFACE OBSERVATIONS

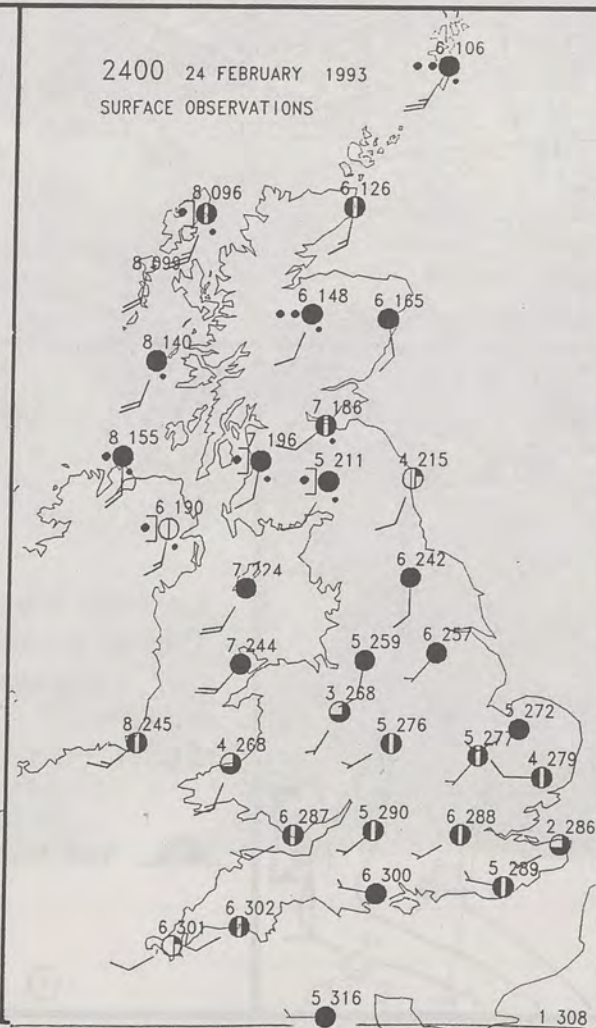


PLOTTED SURFACE OBSERVATIONS

1800 24 FEBRUARY 1993
SURFACE OBSERVATIONS



2400 24 FEBRUARY 1993
SURFACE OBSERVATIONS



SUMMARY OF UK WEATHER WEDNESDAY 24th February 1993

During the night there was a good deal of cloud around across England and Wales, enough to give a few spots of drizzle in parts of East Anglia. Any clearer spells were generally confined to western parts. During the day it was fairly sunny in central and eastern parts. However, it remained mostly cloudy over Eastern England, with some snow showers in Kent, and also some patchy drizzle in places. As the day developed most places turned dry.

In the evening cloud gradually spread from the north across most parts.

It was a rather damp and cloudy night across much of Scotland and Northern Ireland, with drizzle mainly near western coasts. Over Eastern Scotland it remained dry with broken cloud, and this area had a good deal of sunshine throughout the day. Elsewhere remained fairly cloudy with some patchy drizzle. However, thicker cloud and more persistent rain spread into the far northwest in the evening.

Temperatures ranged from very mild in parts of the north to around normal in the south.

London Weather Centre

All times are GMT

© Crown Copyright All rights reserved

0600



1200

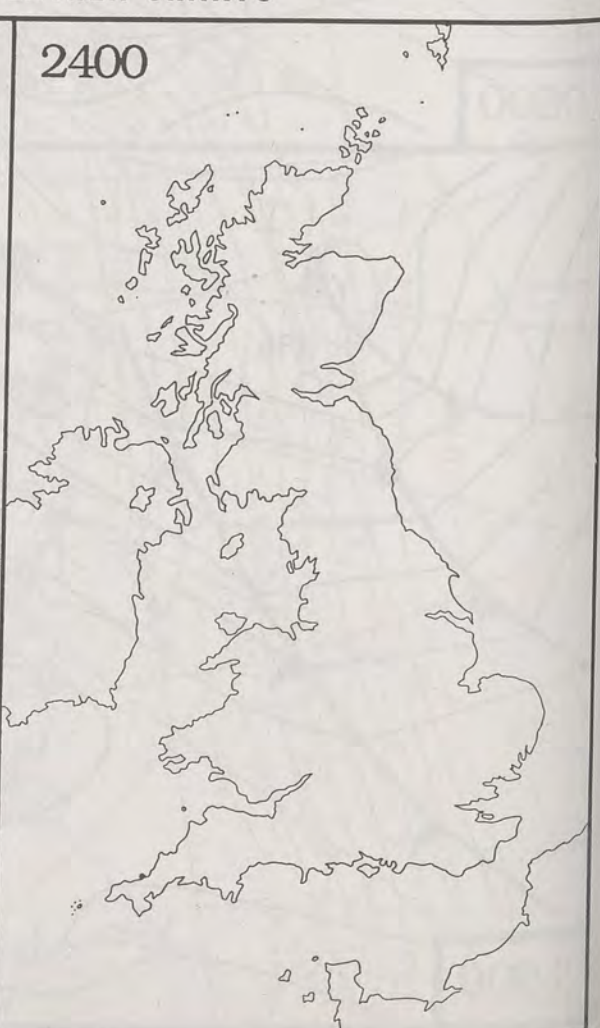


SIGNIFICANT WEATHER CHARTS

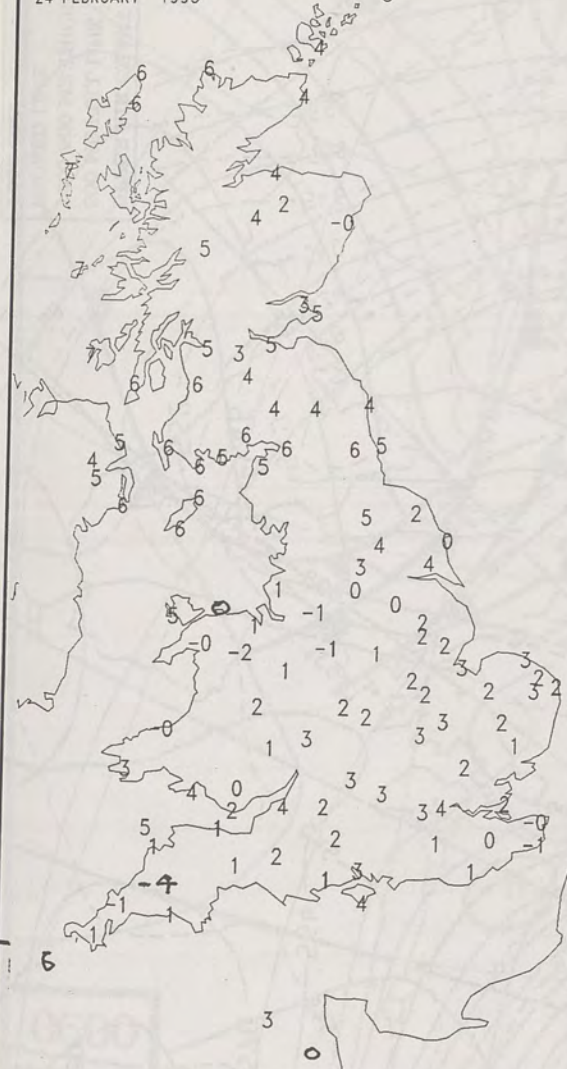
1800



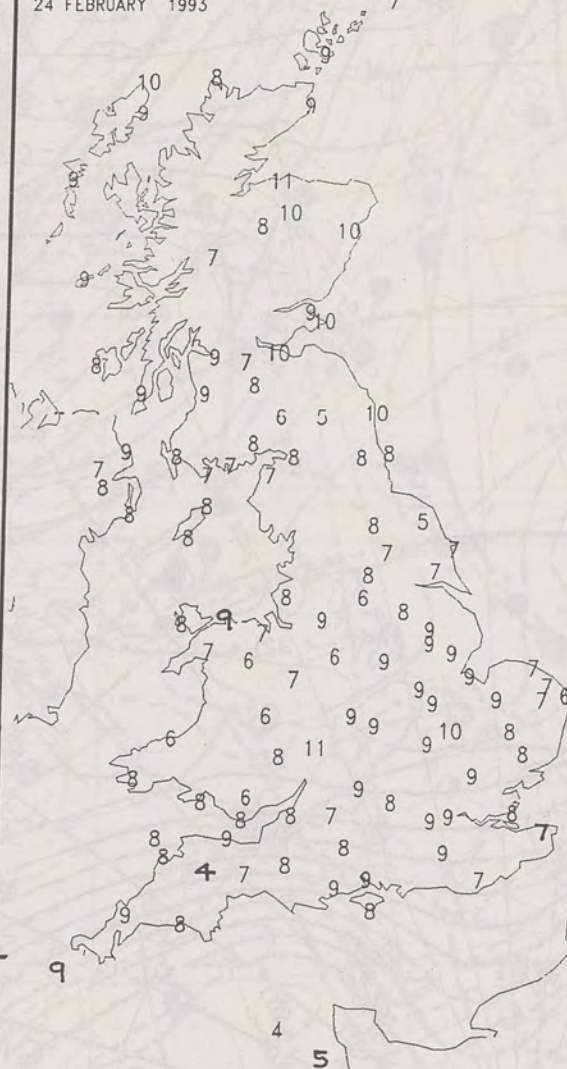
2400



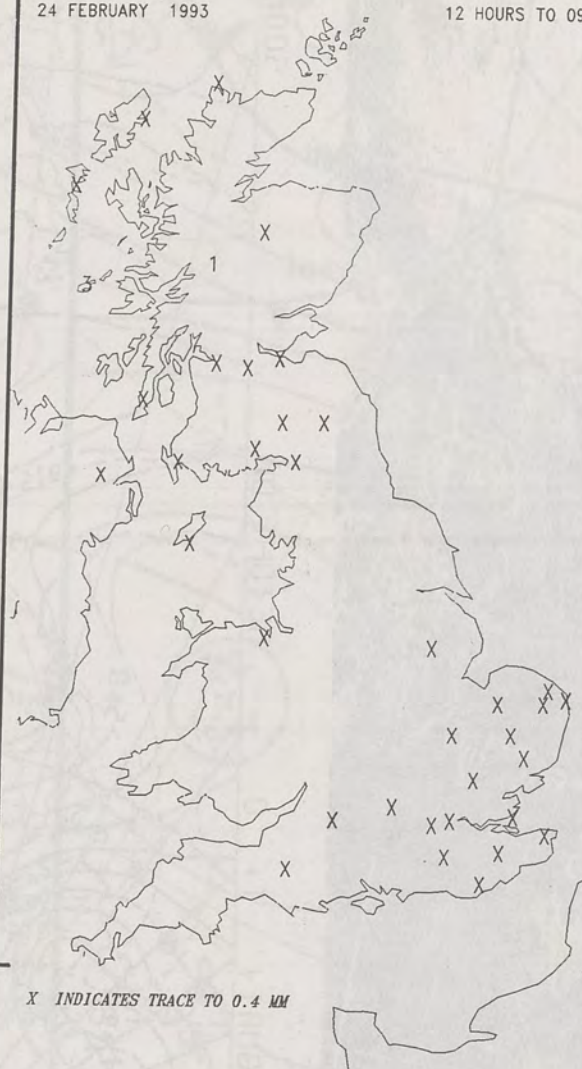
NIGHT MINIMUM TEMPERATURE
(DEGREES C)
24 FEBRUARY 1993



DAY MAXIMUM TEMPERATURE
(DEGREES C)
24 FEBRUARY 1993

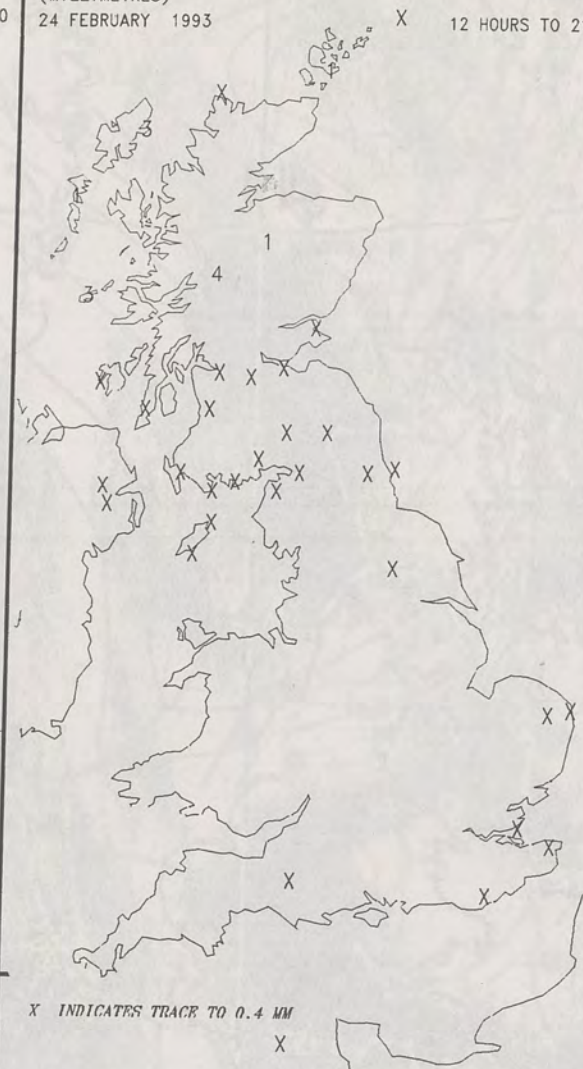


NIGHT RAINFALL
(MILLIMETRES)
24 FEBRUARY 1993



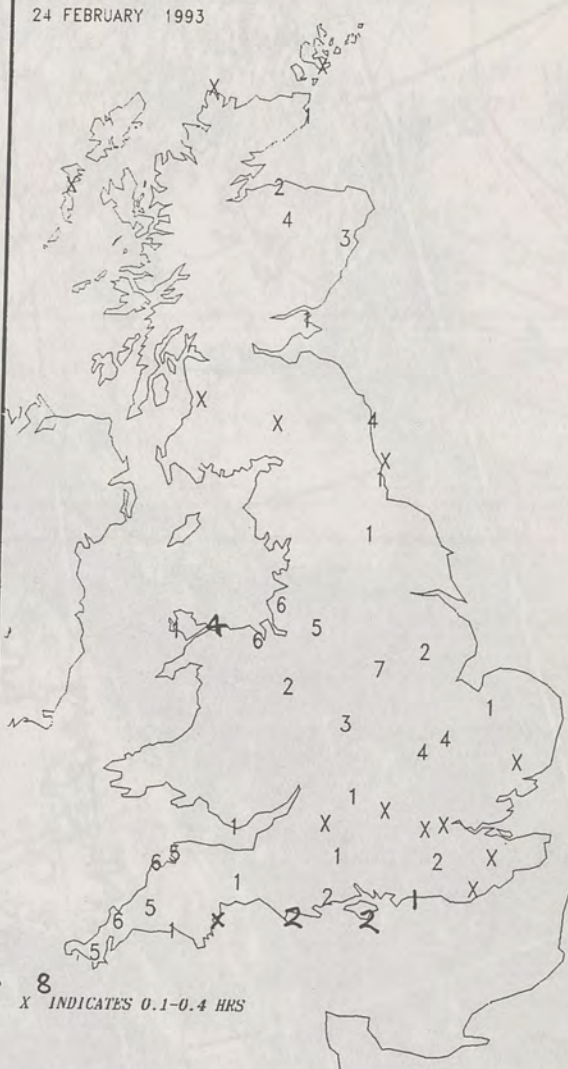
X INDICATES TRACE TO 0.4 MM

DAY RAINFALL
(MILLIMETRES)
24 FEBRUARY 1993



X INDICATES TRACE TO 0.4 MM

SUNSHINE (DAWN TO DUSK)
(HOURS)
24 FEBRUARY 1993



X INDICATES 0.1-0.4 HRS

EXTREMES FOR WEDNESDAY 24TH FEBRUARY 1993

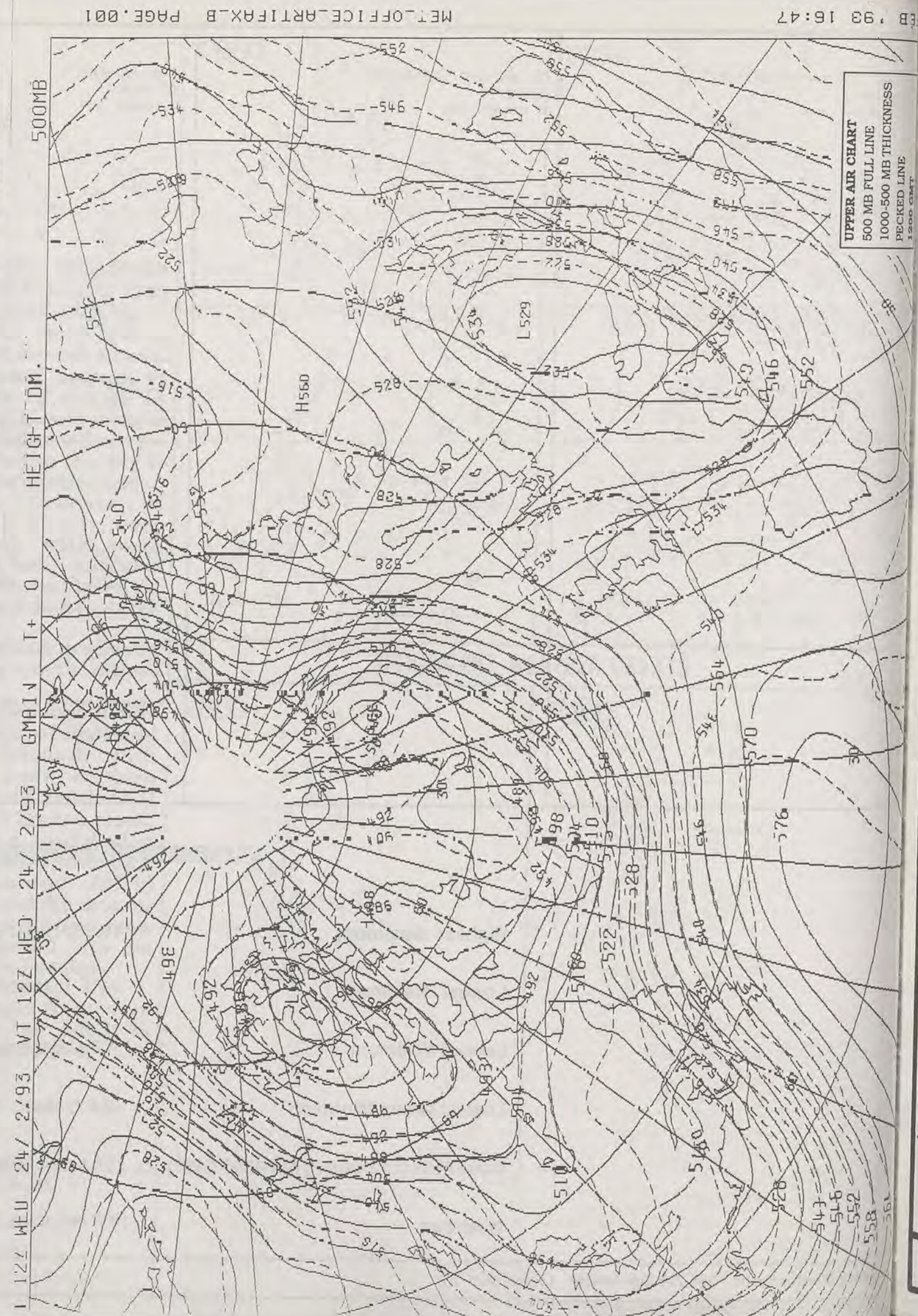

Highest Maximum	: 10.6 C Great Malvern [Hereford and worcester]
Lowest Maximum	: 3.7 C Liscombe [Devon]
Lowest Minimum	: -4.3 C Bastreet [Cornwall]
Lowest Grass Minimum	: -8.0 C Moel - Y - crio [Clwyd]
Most Rain (24 hours from 0900 GMT)	: 17.1 mm Sloy [nr Loch Lomond]
Most Sun	: 8.2 Hrs Isles of Scilly

DAILY WEATHER SUMMARY

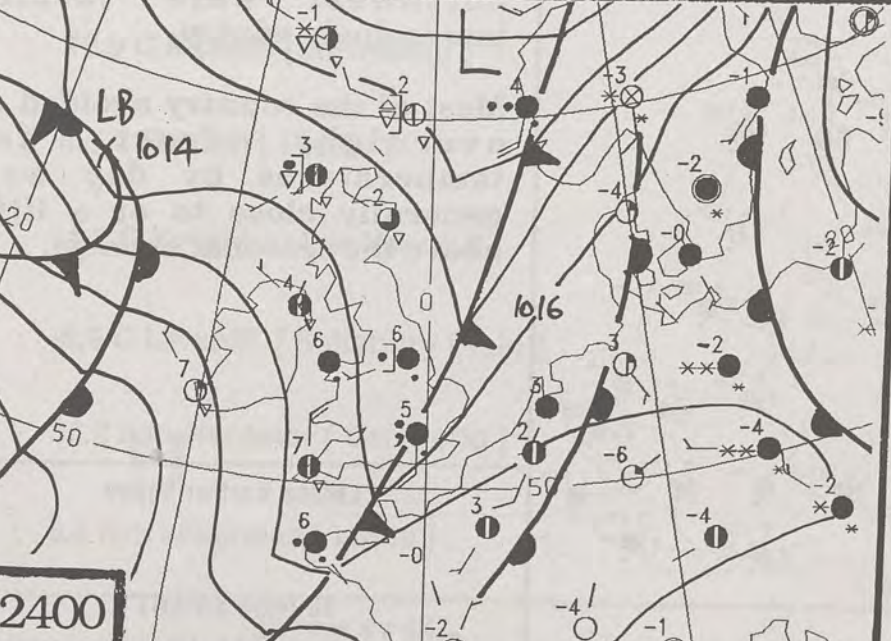
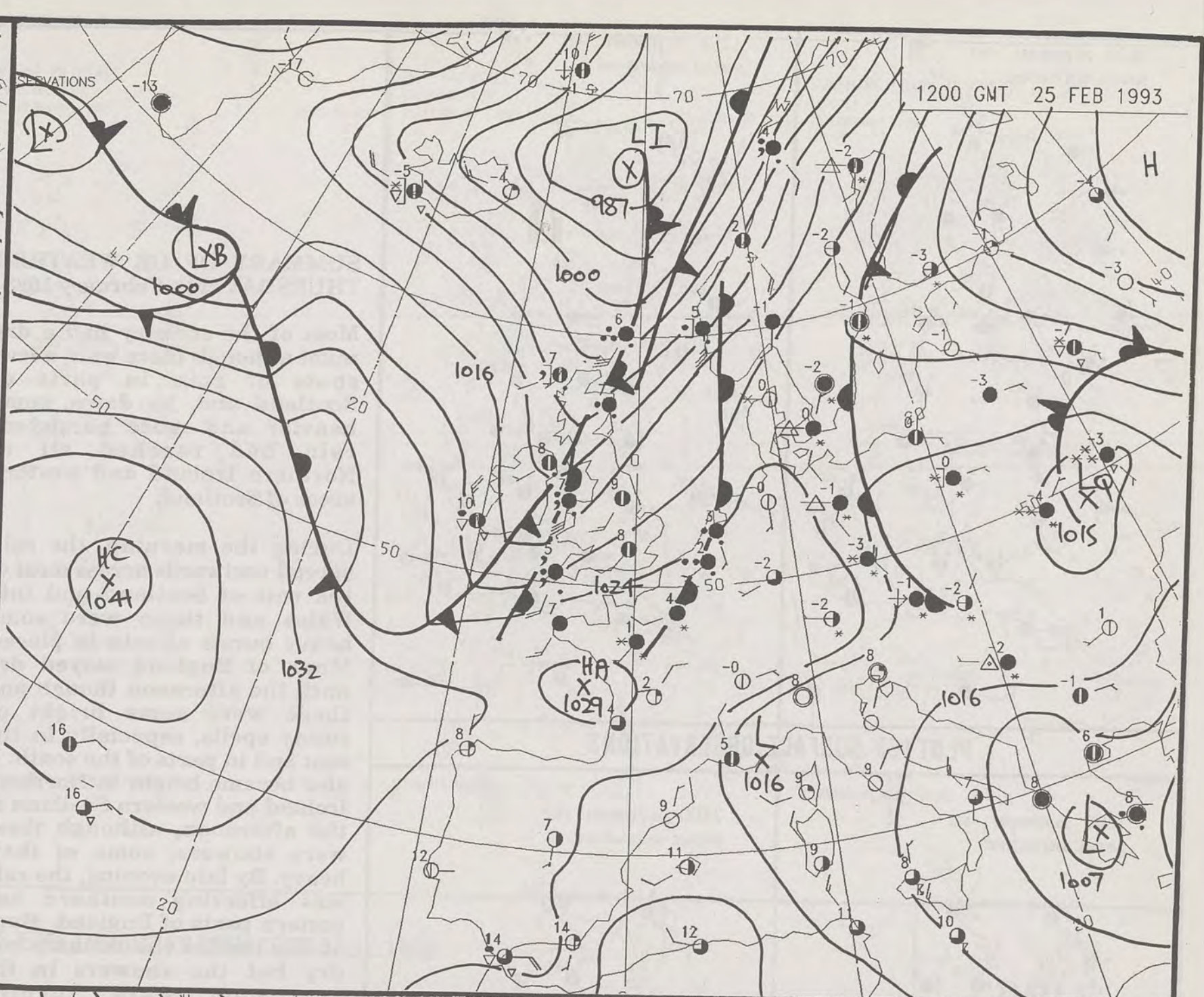
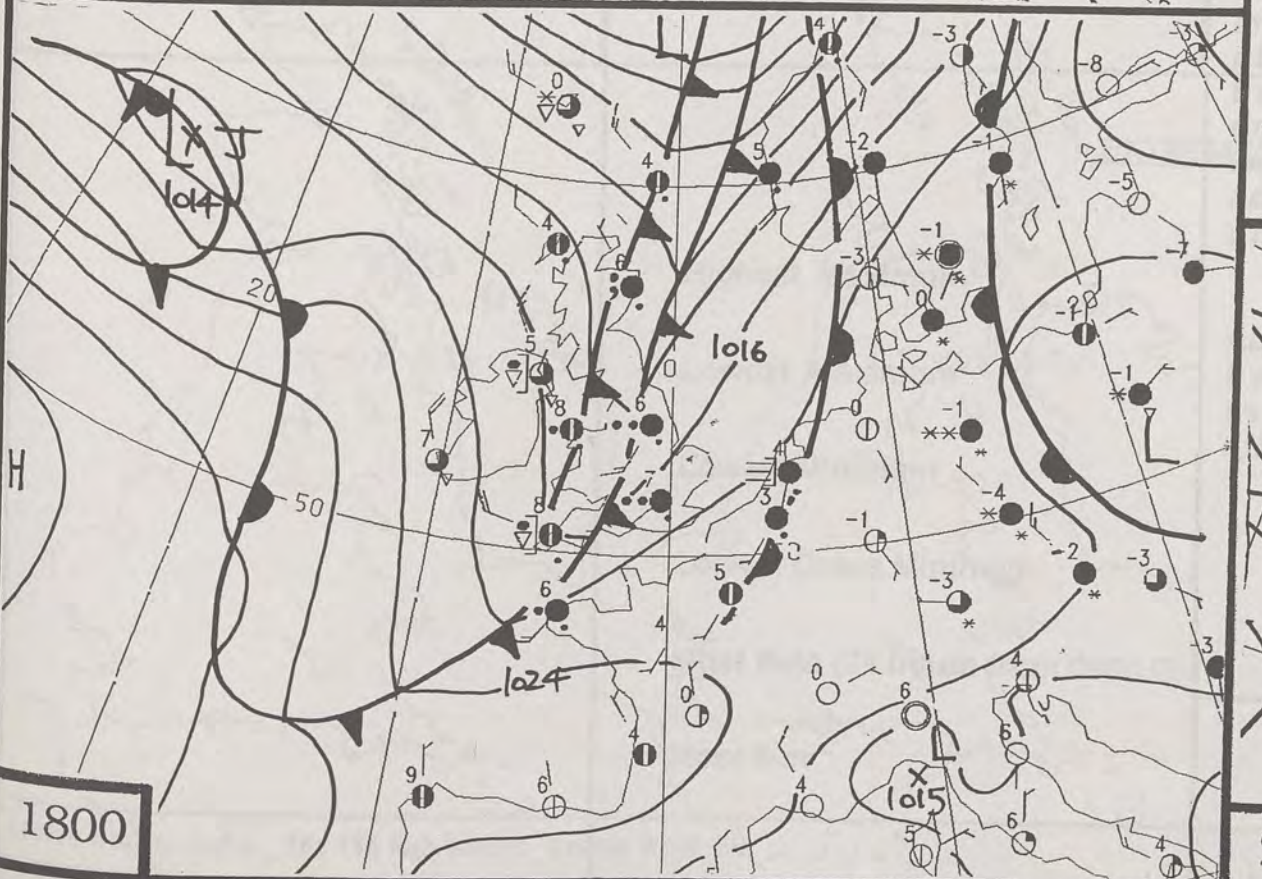
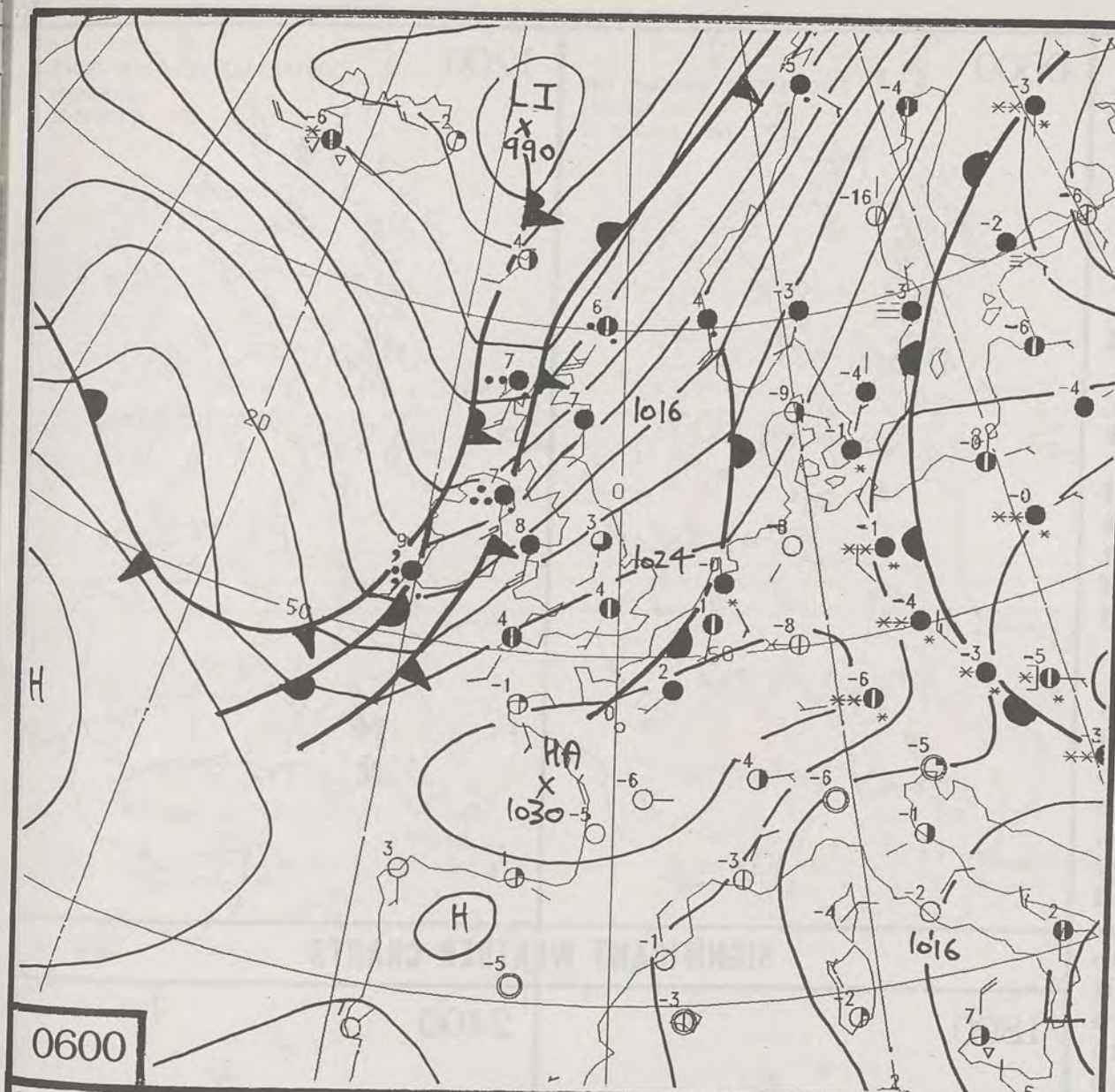


© Crown Copyright
All rights reserved

Meteosat. Polar Ster. Visible
 24/2/93 Tx58 Long0E
 LVHB13 EGHL 241200



OFFER AIR CHART
500 MB FULL LINE
1000-500 MB THICKNESS
PECKED LINE
1200 GNT



**DUPLICATE ALSO
DAILY WEATHER SUMMARY
NOT FOR LOAN**

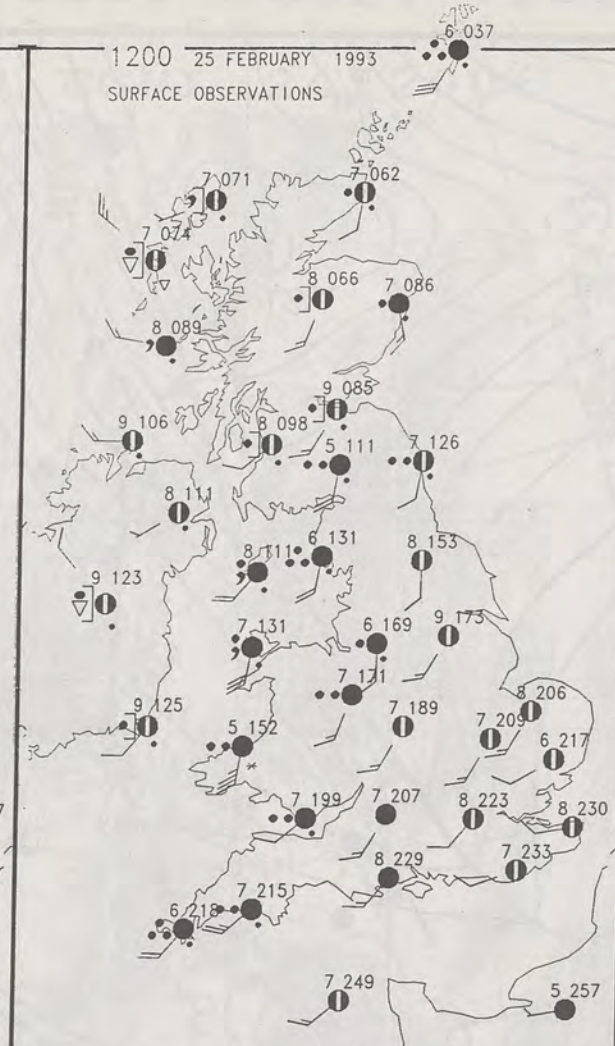
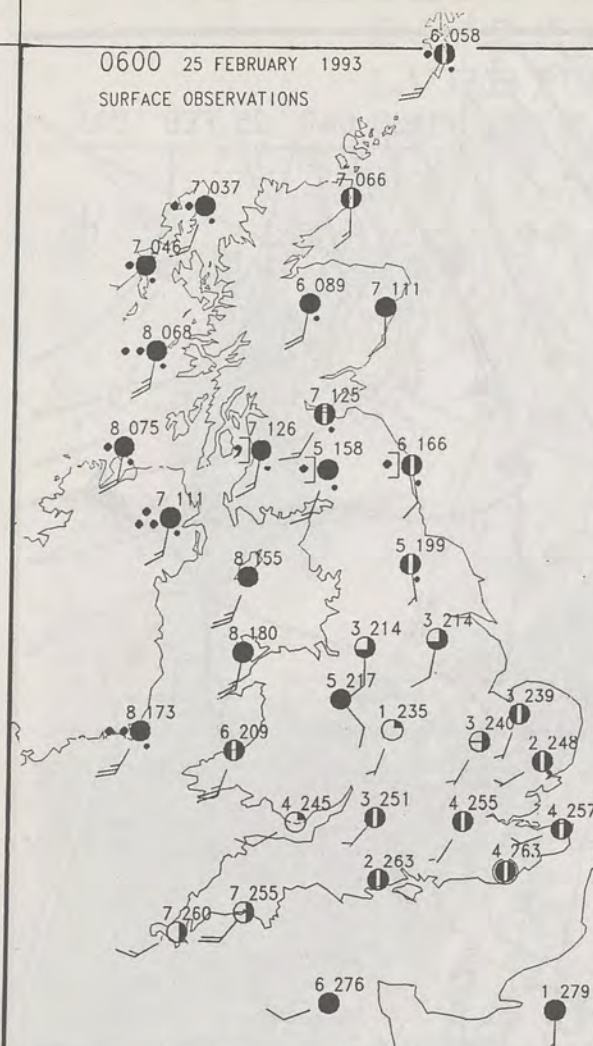
Thursday 25th February 1993

London Weather Centre
Climat Department
127 Clerkenwell Road
London
EC1R 5DB

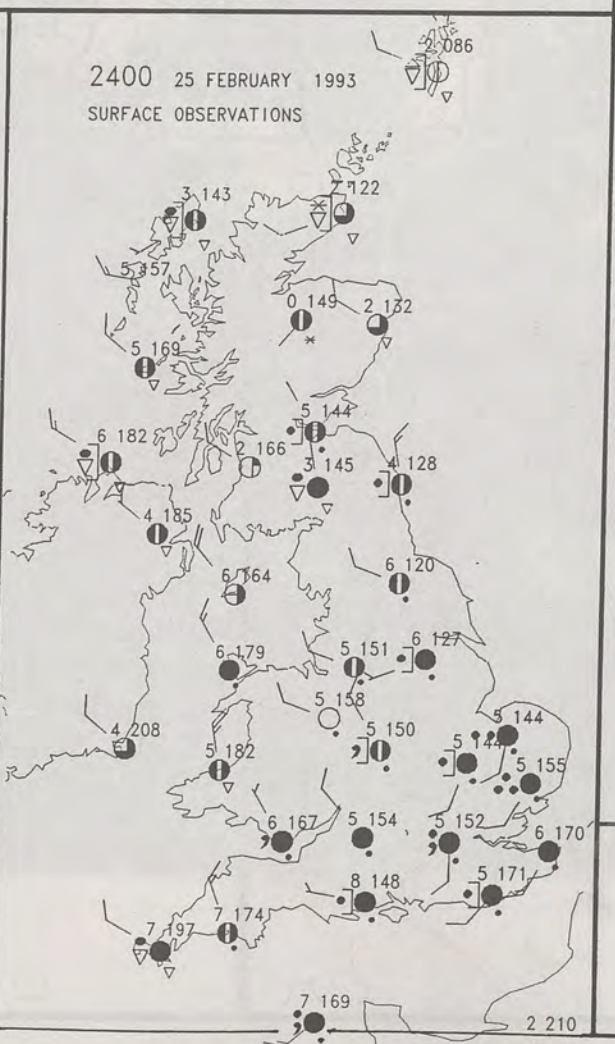
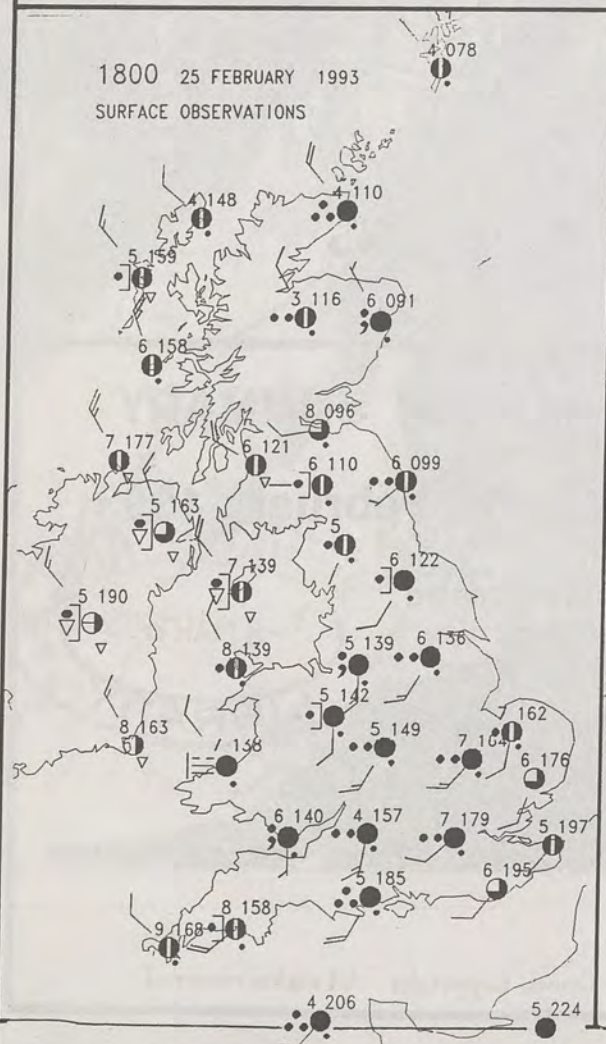
METEOROLOGICAL OFFICE
-8 MAR 1993
LIBRARY

Warm front Cold front Occlusion

© Crown Copyright All rights reserved



PLOTTED SURFACE OBSERVATIONS



SUMMARY OF UK WEATHER
THURSDAY 25th February 1993

Most of the country had a dry night although there were a few spots of rain in parts of Scotland and, by dawn, some heavier and more persistent rain had reached all of Northern Ireland and western areas of Scotland.

During the morning, the rain spread eastwards across most of the rest of Scotland and into Wales and there were some heavy bursts of rain in places. Much of England stayed dry until the afternoon though and there were some bright or sunny spells, especially in the east and in parts of the south. It also became bright in Northern Ireland and western Scotland in the afternoon, although there were showers, some of them heavy. By late evening, the rain was affecting southern and eastern parts of England. Much of the rest of the country was dry but the showers in the northwest were turning increasingly wintry.

Most of the country avoided an overnight frost and temperatures by day were generally close to or a little above the seasonal average.

London Weather Centre

All times are GMT
© Crown Copyright All rights reserved



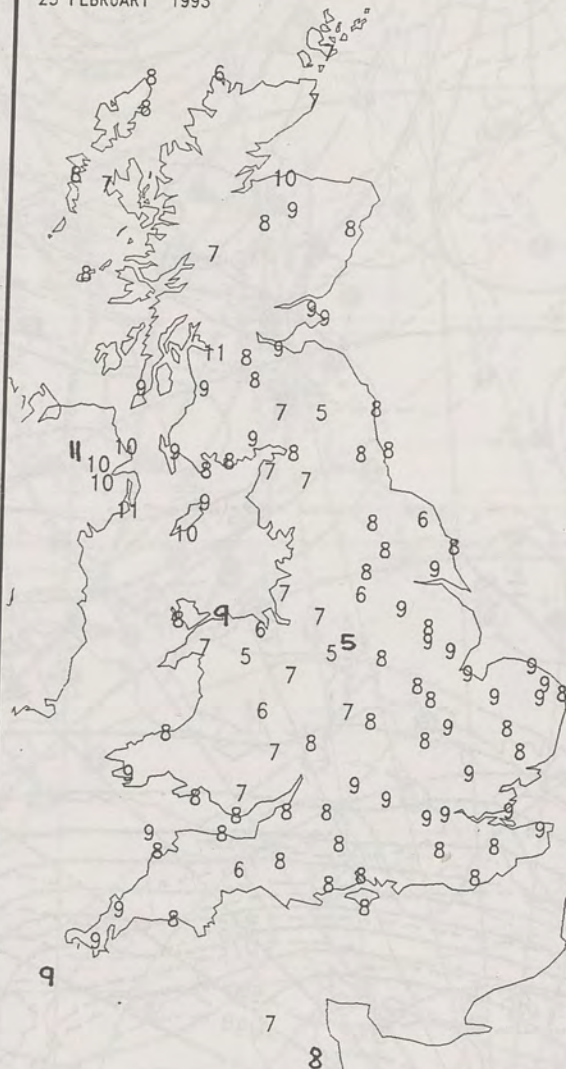
SIGNIFICANT WEATHER CHARTS



NIGHT MINIMUM TEMPERATURE
(DEGREES C)
25 FEBRUARY 1993



DAY MAXIMUM TEMPERATURE
(DEGREES C)
25 FEBRUARY 1993

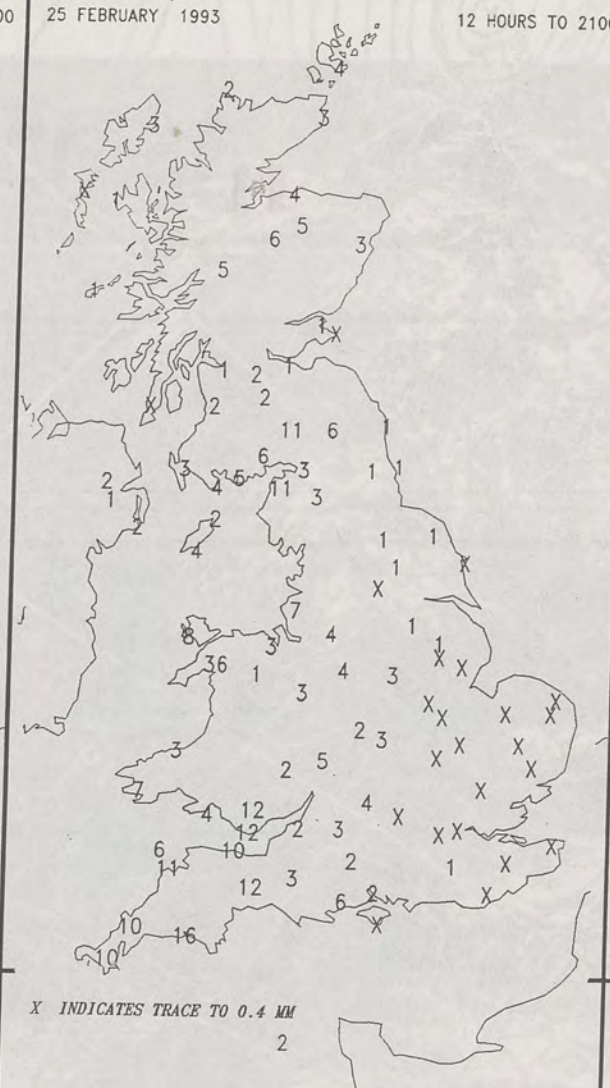


NIGHT RAINFALL
(MILLIMETRES)
25 FEBRUARY 1993



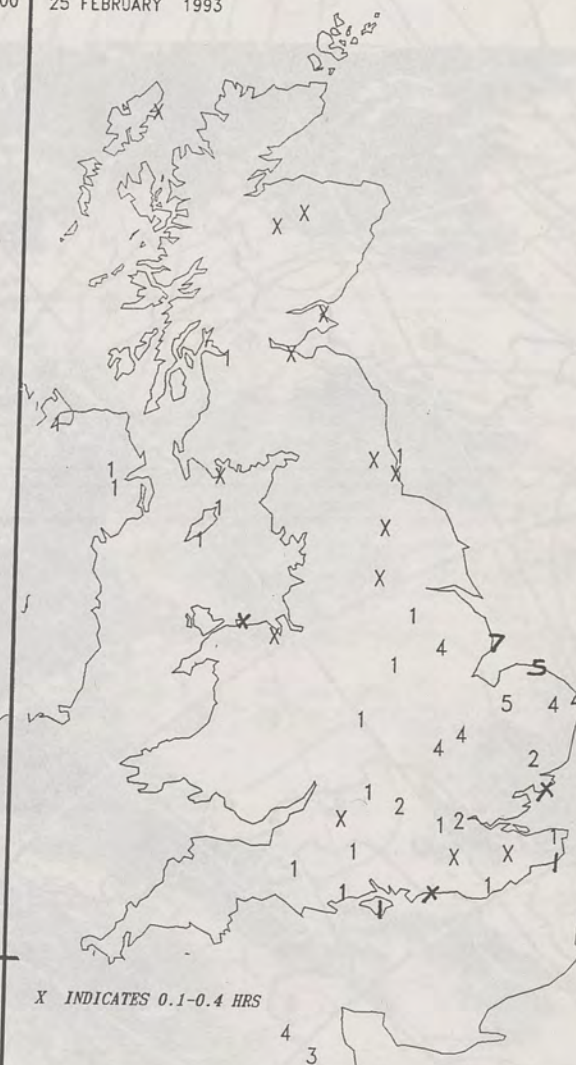
X INDICATES TRACE TO 0.4 MM

DAY RAINFALL
(MILLIMETRES)
25 FEBRUARY 1993



X INDICATES TRACE TO 0.4 MM

SUNSHINE (DAWN TO DUSK)
(HOURS)
25 FEBRUARY 1993



X INDICATES 0.1-0.4 HRS

EXTREMES FOR THURSDAY 25TH FEBRUARY 1993

Highest Maximum	: 10.9 C Moyola [Nr Ireland]
Lowest Maximum	: 4.5 C Buxton [Peaks]
Lowest Minimum	: -1.3 C Yeovilton [nr Yeovil]
Lowest Grass Minimum	: -6.9 C Larkhill [Salisbury Plain]
Most Rain (24 hours from 0900 GMT)	: 36.2 mm Nantmor [Gwynedd]
Most Sun	: 6.5 Hrs skegness [Lincs]

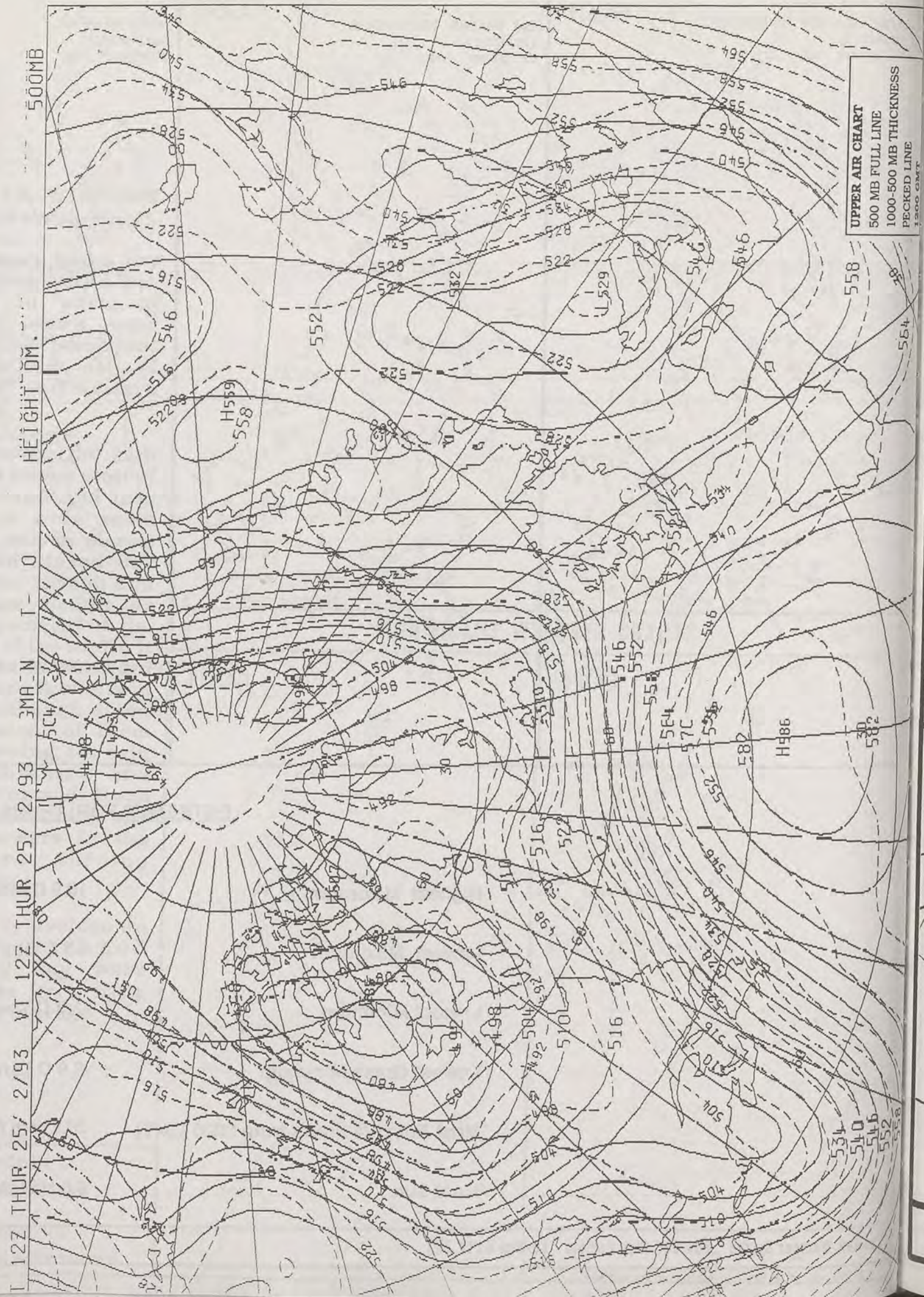

DAILY WEATHER SUMMARY



© Crown Copyright
All rights reserved

London Weather Centre 284-286 High Holborn London WC1V 7HX

All times are GMT

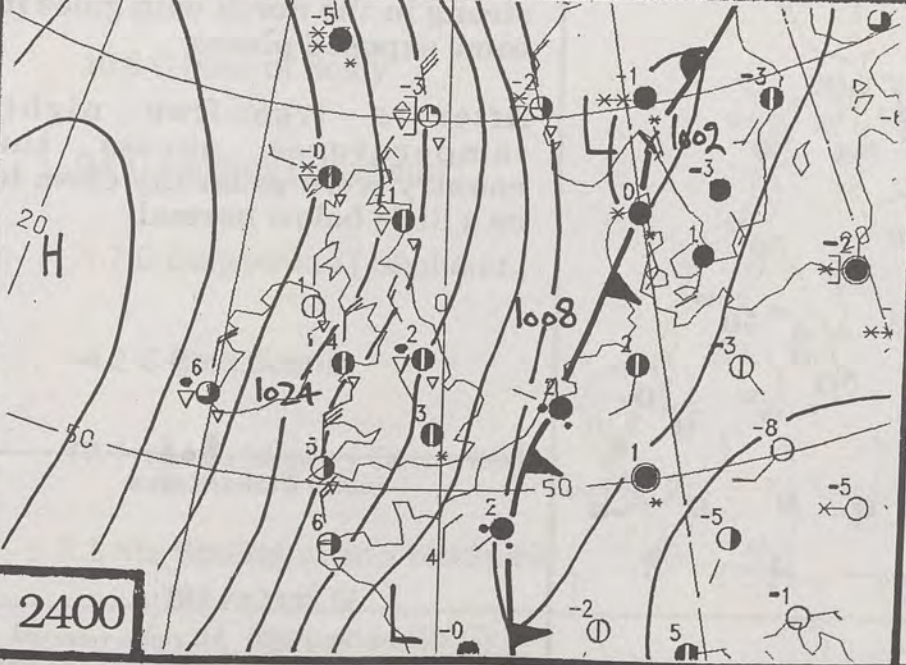
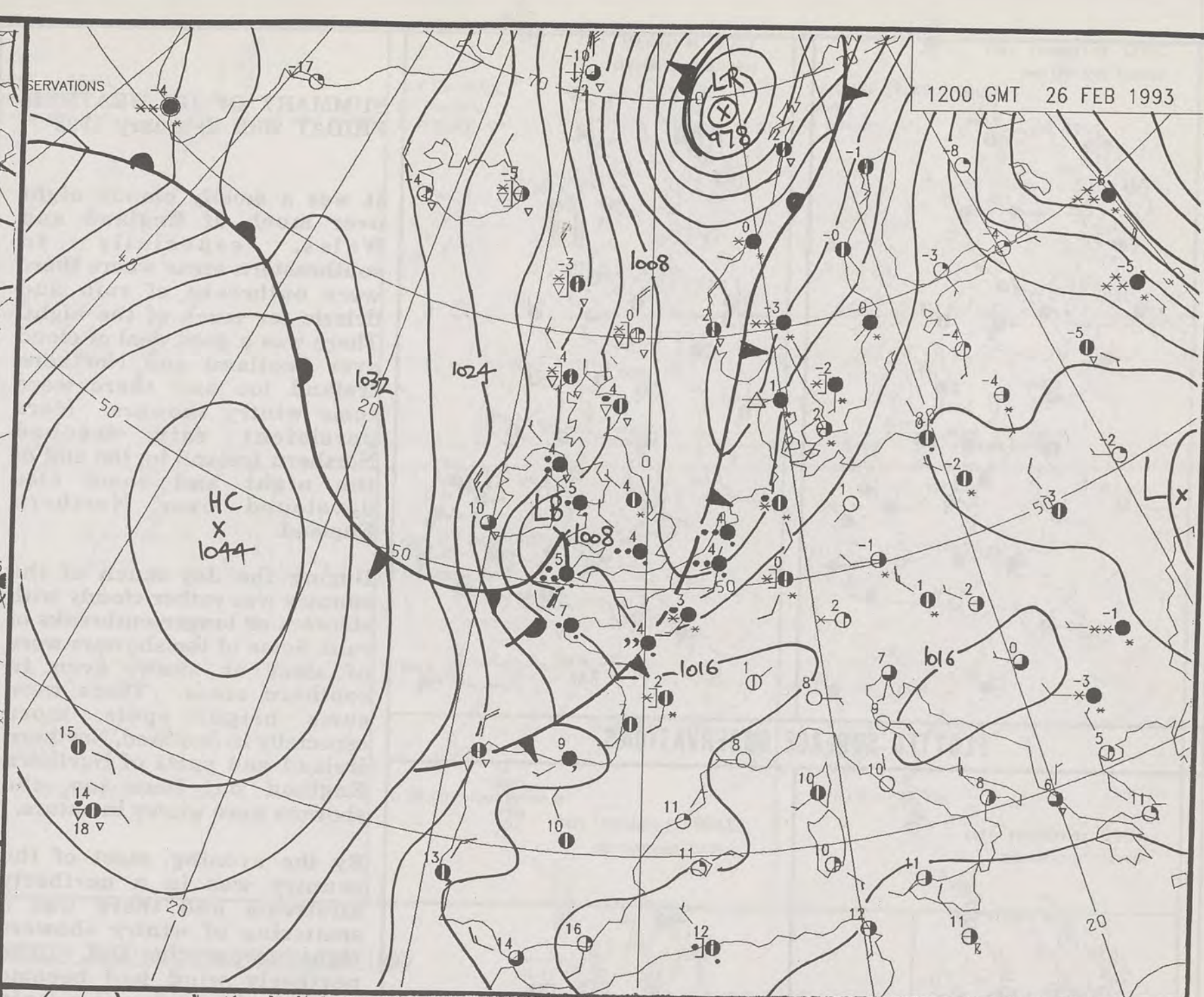
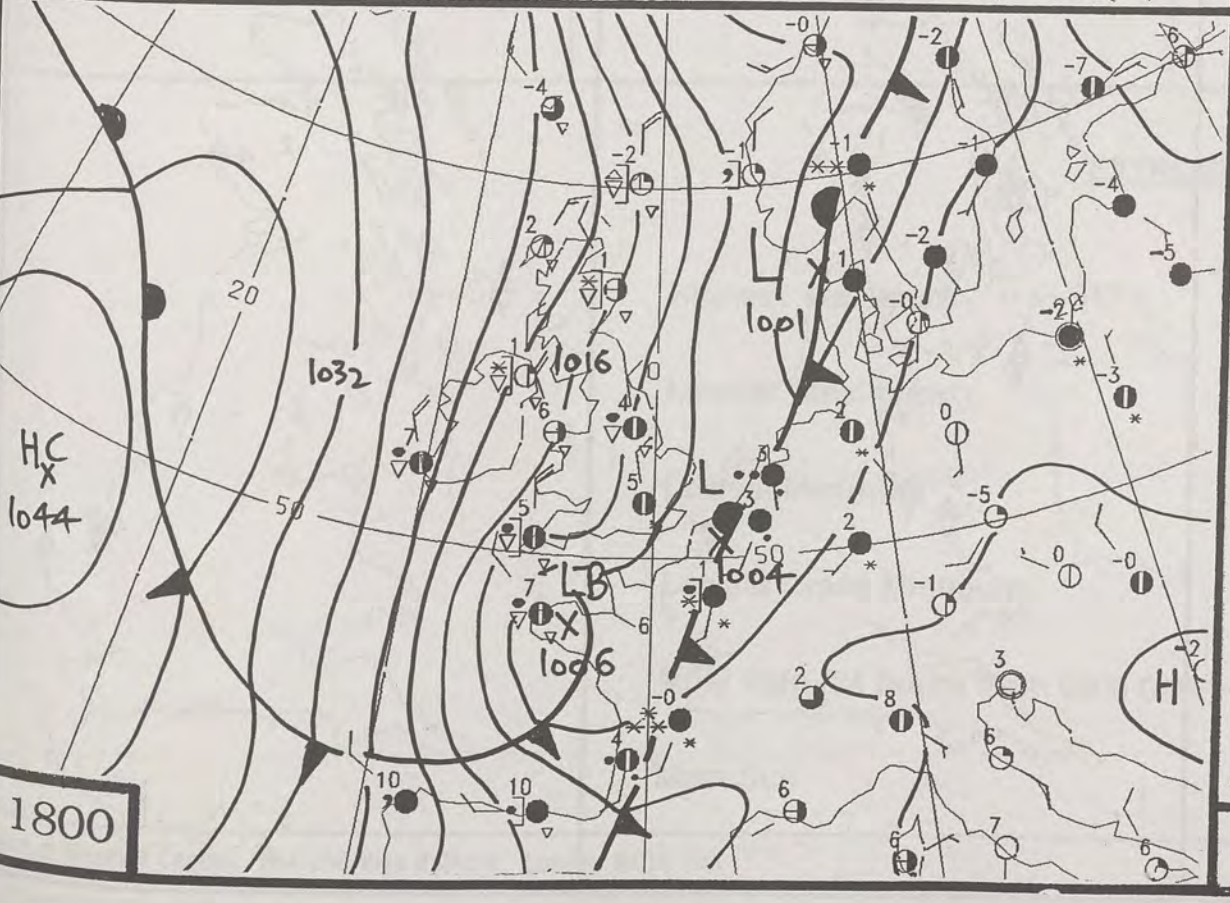
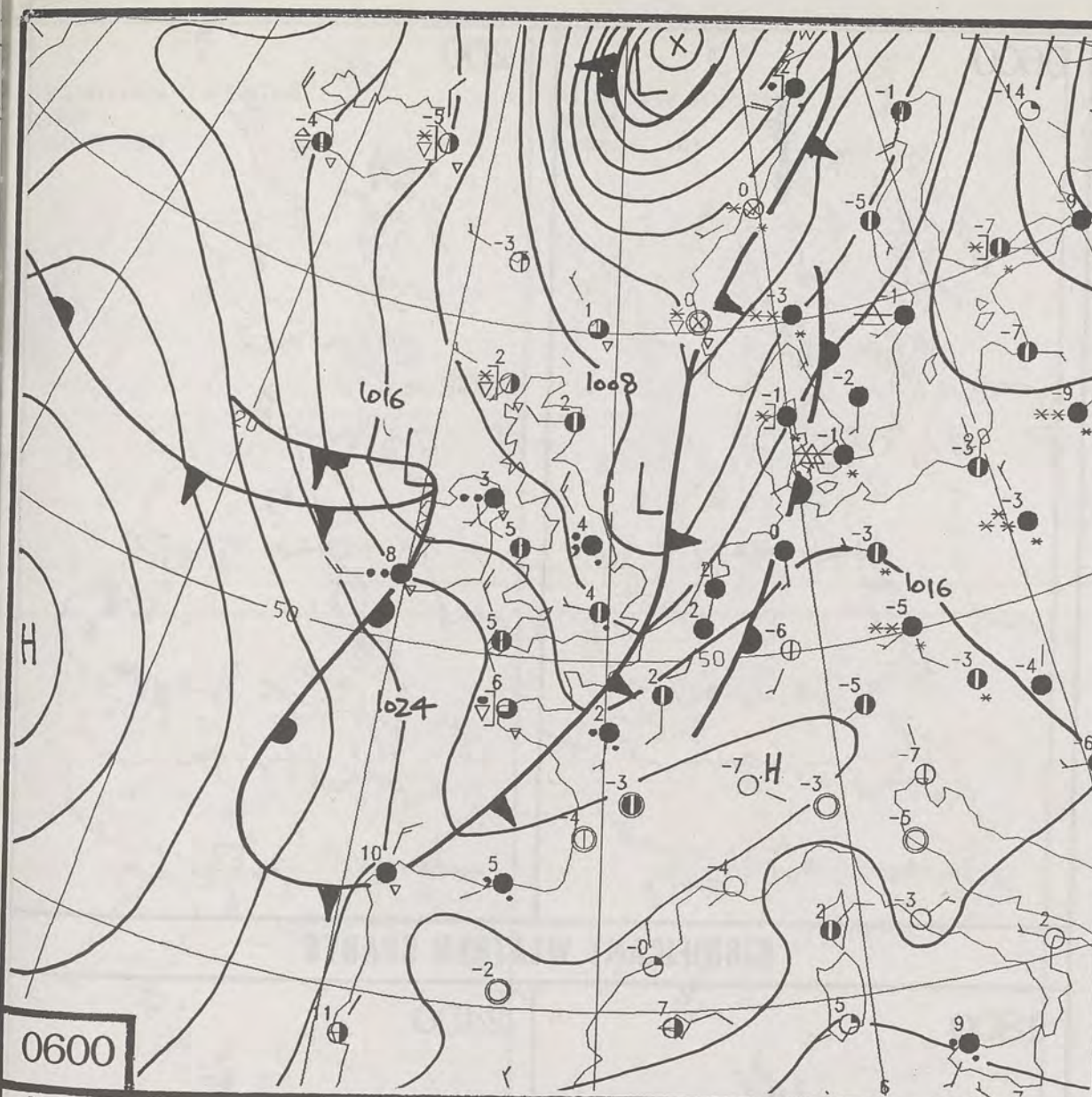


UPPER AIR CHART
500 MB FULL LINE
1000-500 MB THICKNESS
PECKED LINE
1000 GMT

500
554

502

546
552



**DUPLICATE ALSO
DAILY WEATHER SUMMARY
NOT FOR LOAN
Friday 26th February 1993**

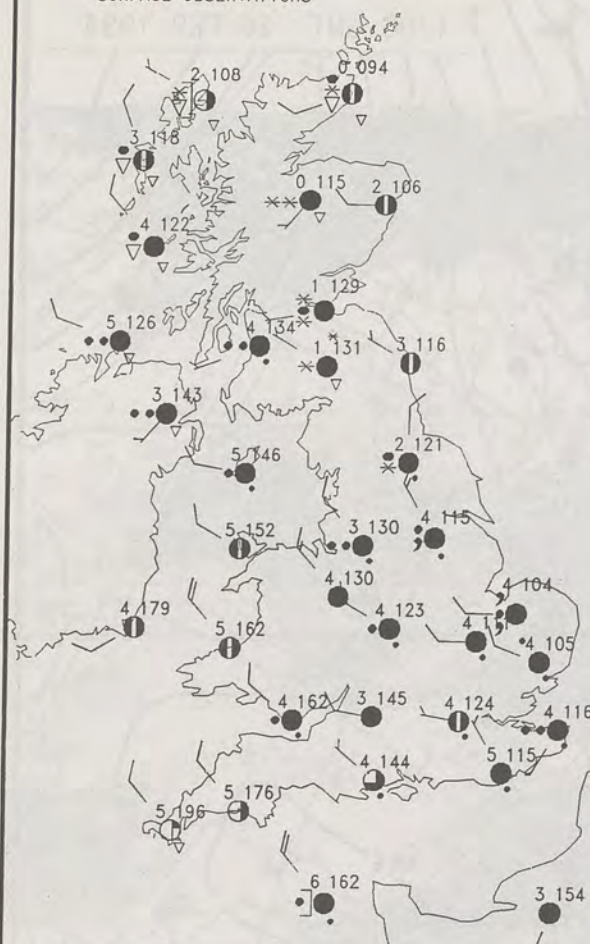
London Weather Centre
Climat Department
127 Clerkenwell Road
London
EC1R 5DB

METEOLOGICAL OFFICE
-8 MAR 1993
LIBRARY

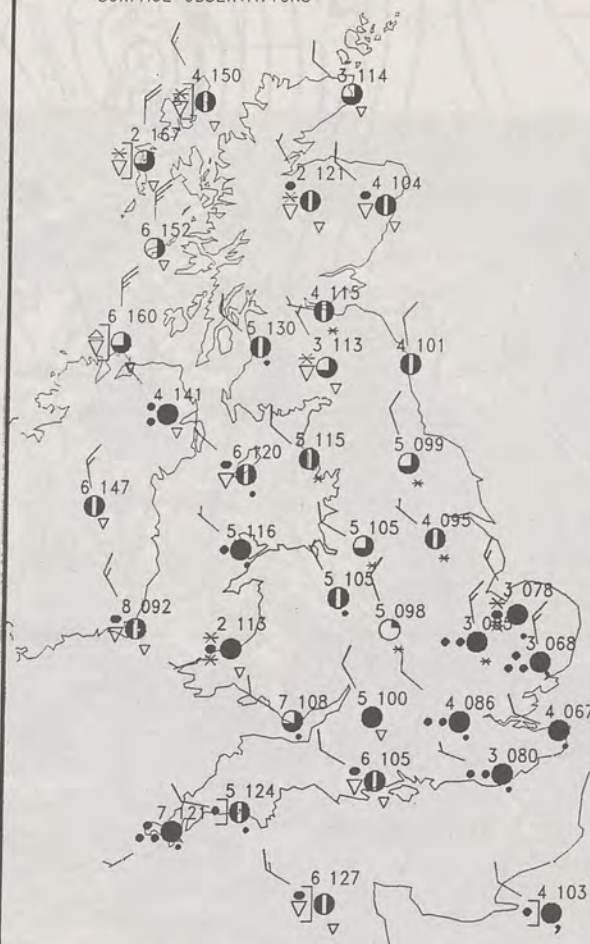
Warm front Cold front Occlusion

© Crown Copyright All rights reserved

0600 26 FEBRUARY 1993
SURFACE OBSERVATIONS

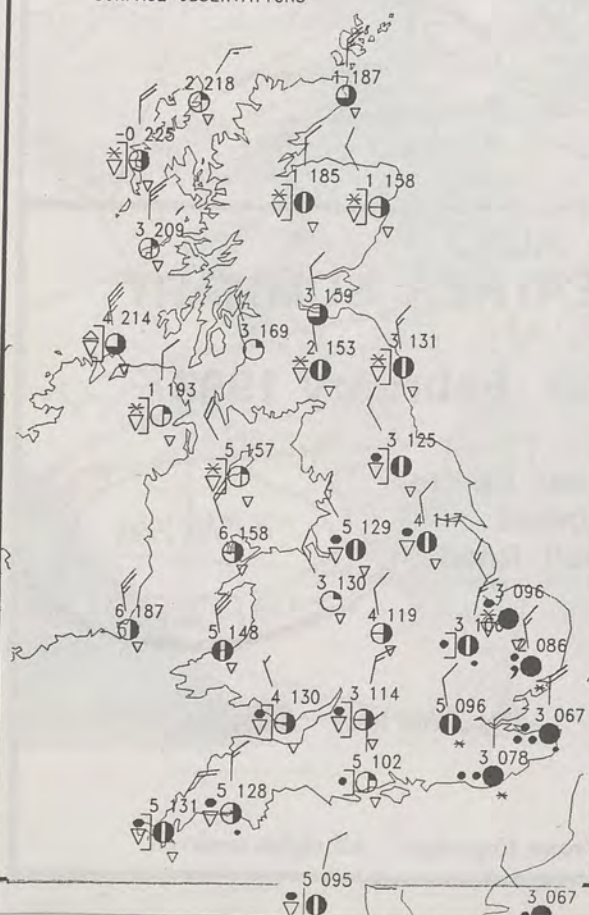


1200 26 FEBRUARY 1993
SURFACE OBSERVATIONS

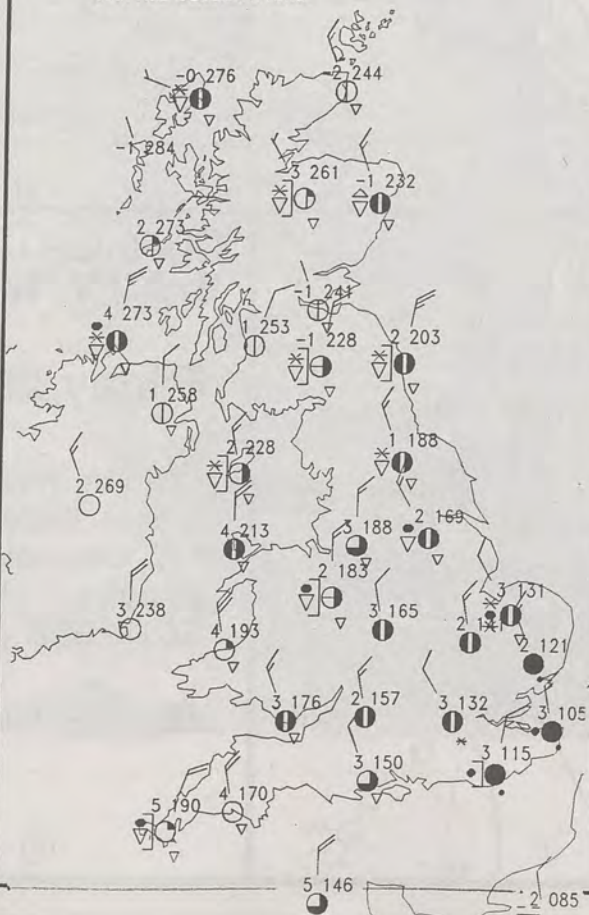


PLOTTED SURFACE OBSERVATIONS

1800 26 FEBRUARY 1993
SURFACE OBSERVATIONS



2400 26 FEBRUARY 1993
SURFACE OBSERVATIONS



SUMMARY OF UK WEATHER FRIDAY 26th February 1993

It was a mostly cloudy night over much of England and Wales, especially in southeastern areas where there were outbreaks of rain and drizzle for much of the night. There was a good deal of cloud over Scotland and Northern Ireland too and there were some wintry showers. More persistent rain reached Northern Ireland by the end of the night and some also developed over Northern England.

During the day much of the country was rather cloudy with showers or longer outbreaks of rain. Some of the showers were of sleet or snow, even in southern areas. There were some bright spots, more especially in Scotland, Northern Ireland and parts of Northern England but here too, the showers were wintry in nature.

By the evening, most of the country was in a northerly airstream and there was a scattering of wintry showers right across the U.K. The northerly wind had become strong in the north with gales in some exposed places.

After a frost-free night, temperatures across the country were generally close to or a little below normal.

London Weather Centre

All times are GMT
© Crown Copyright All rights reserved

0600

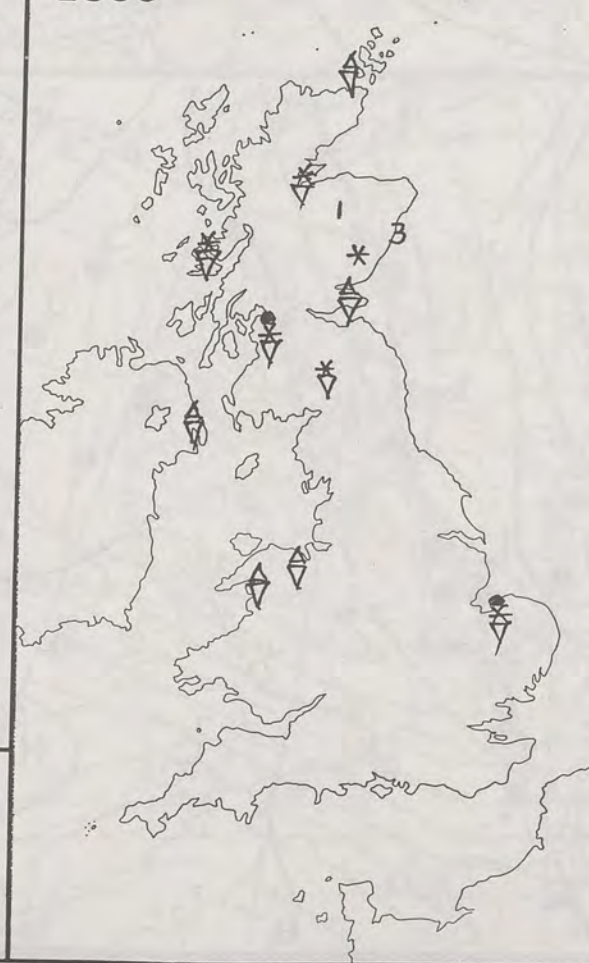


1200



SIGNIFICANT WEATHER CHARTS

1800



2400



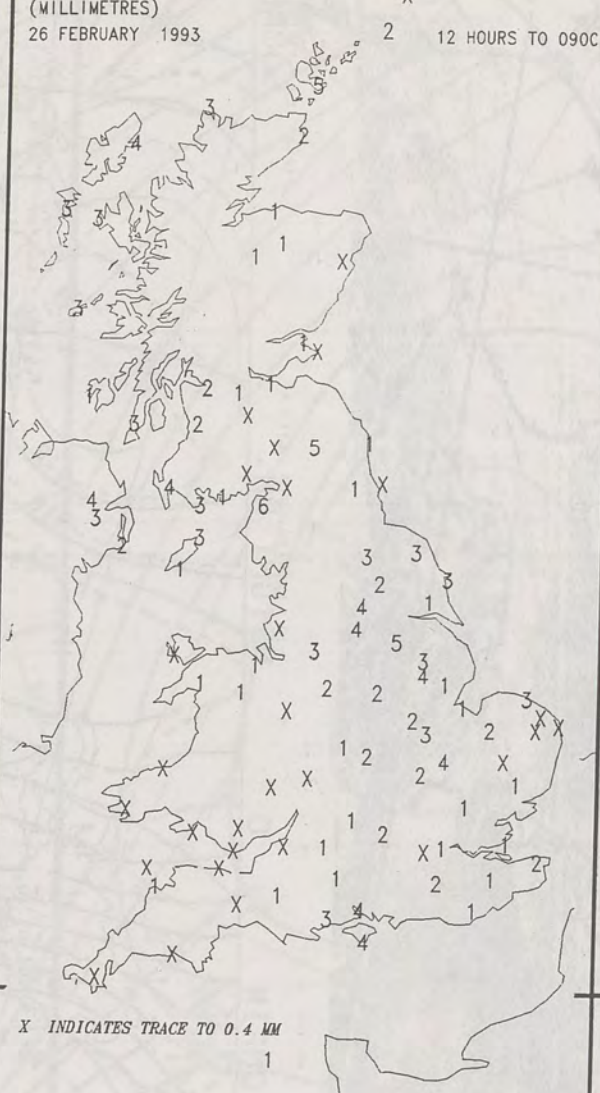
NIGHT MINIMUM TEMPERATURE¹
(DEGREES C)
26 FEBRUARY 1993



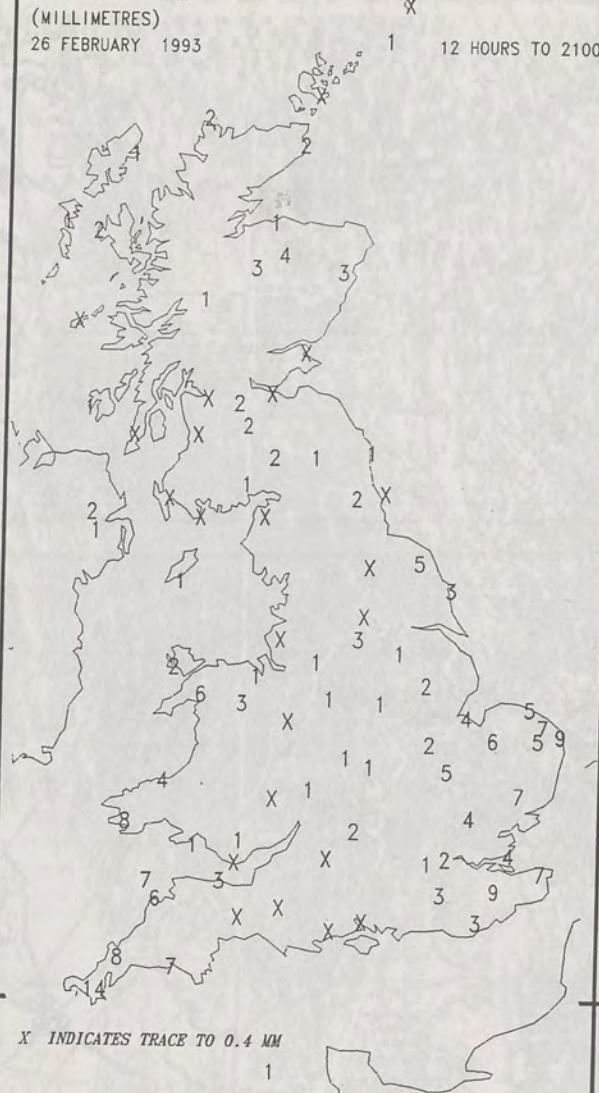
DAY MAXIMUM TEMPERATURE³
(DEGREES C)
26 FEBRUARY 1993



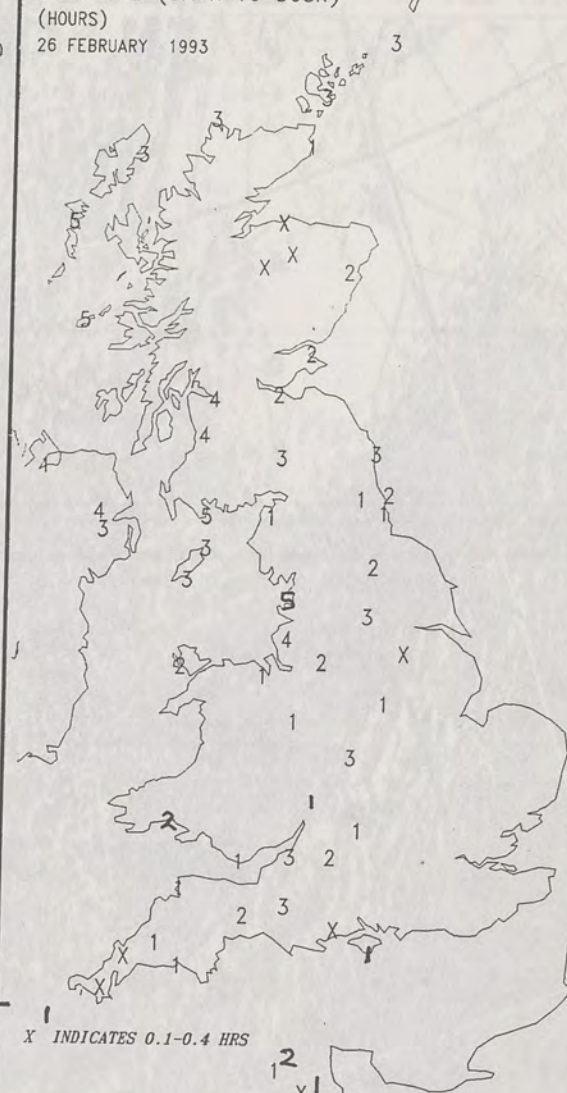
NIGHT RAINFALL
(MILLIMETRES)
26 FEBRUARY 1993



DAY RAINFALL
(MILLIMETRES)
26 FEBRUARY 1993



SUNSHINE (DAWN TO DUSK)
(HOURS)
26 FEBRUARY 1993



EXTREMES FOR FRIDAY 26TH FEBRUARY 1993

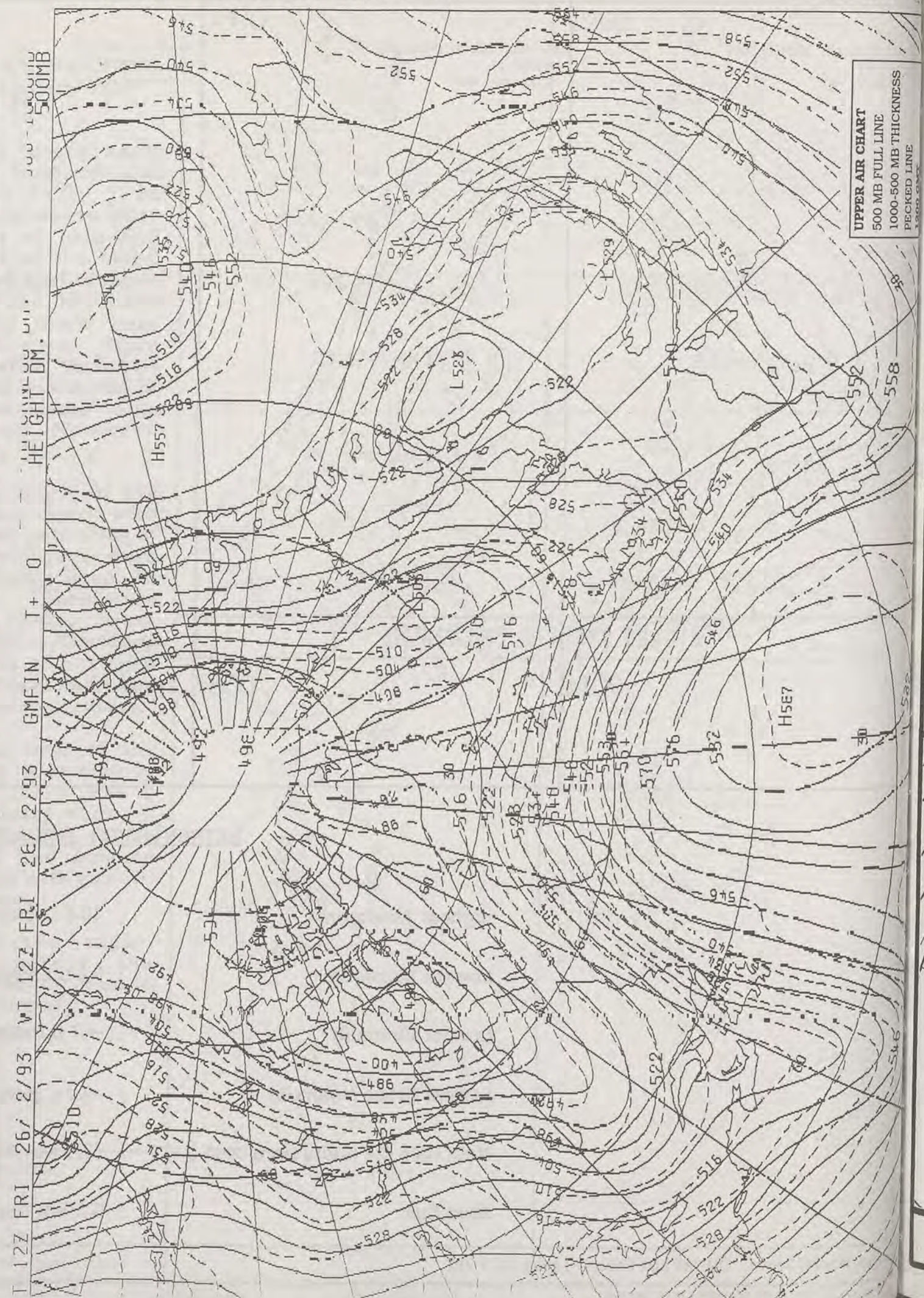
Highest Maximum	: 10.8 C Isles of Scilly
Lowest Maximum	: 0.8 C Lerwick [Shetland]
Lowest Minimum	: -1.7 C Baltasound [Shetland]
Lowest Grass Minimum	: -4.2 C Baltasound
Most Rain (24 hours from 0900 GMT)	: 17.1 mm Cudroze [Cornwall]
Most Sun	: 5.3 Hrs Southport and Whithorn

DAILY WEATHER SUMMARY

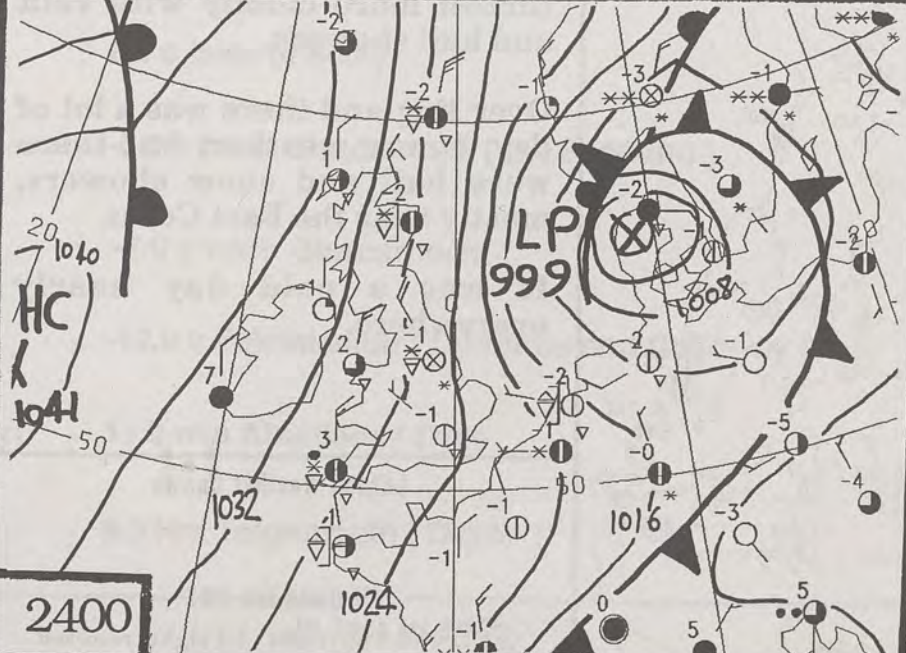
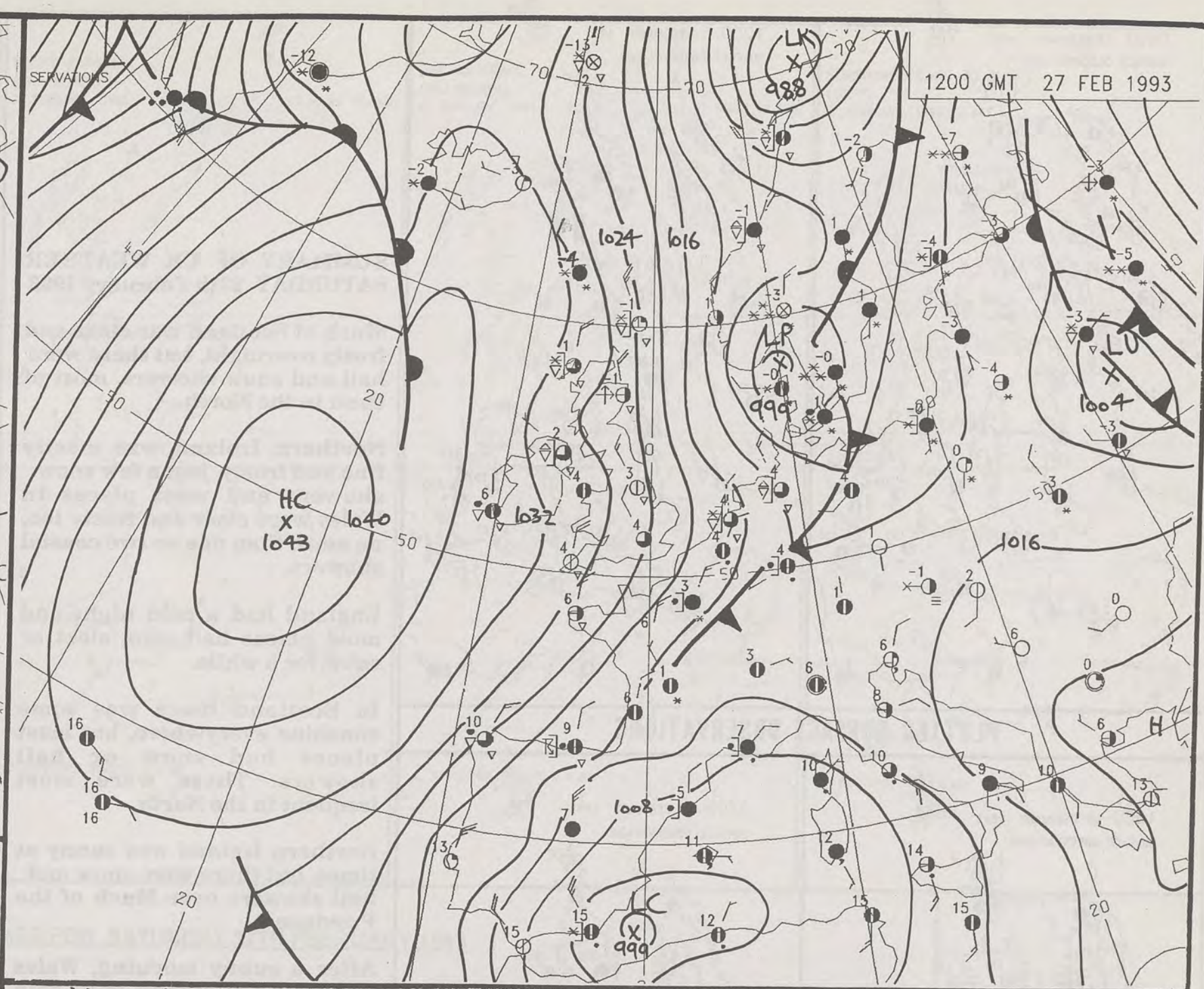
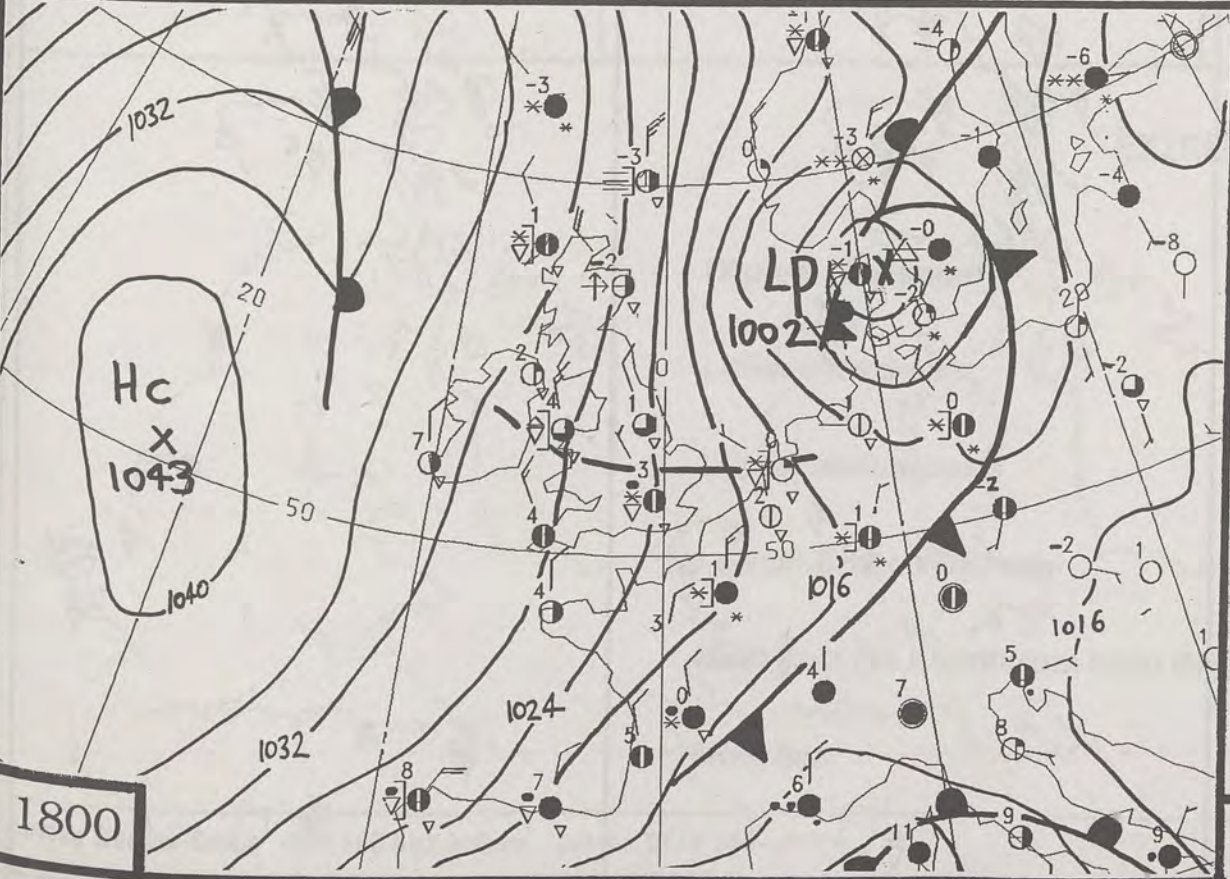
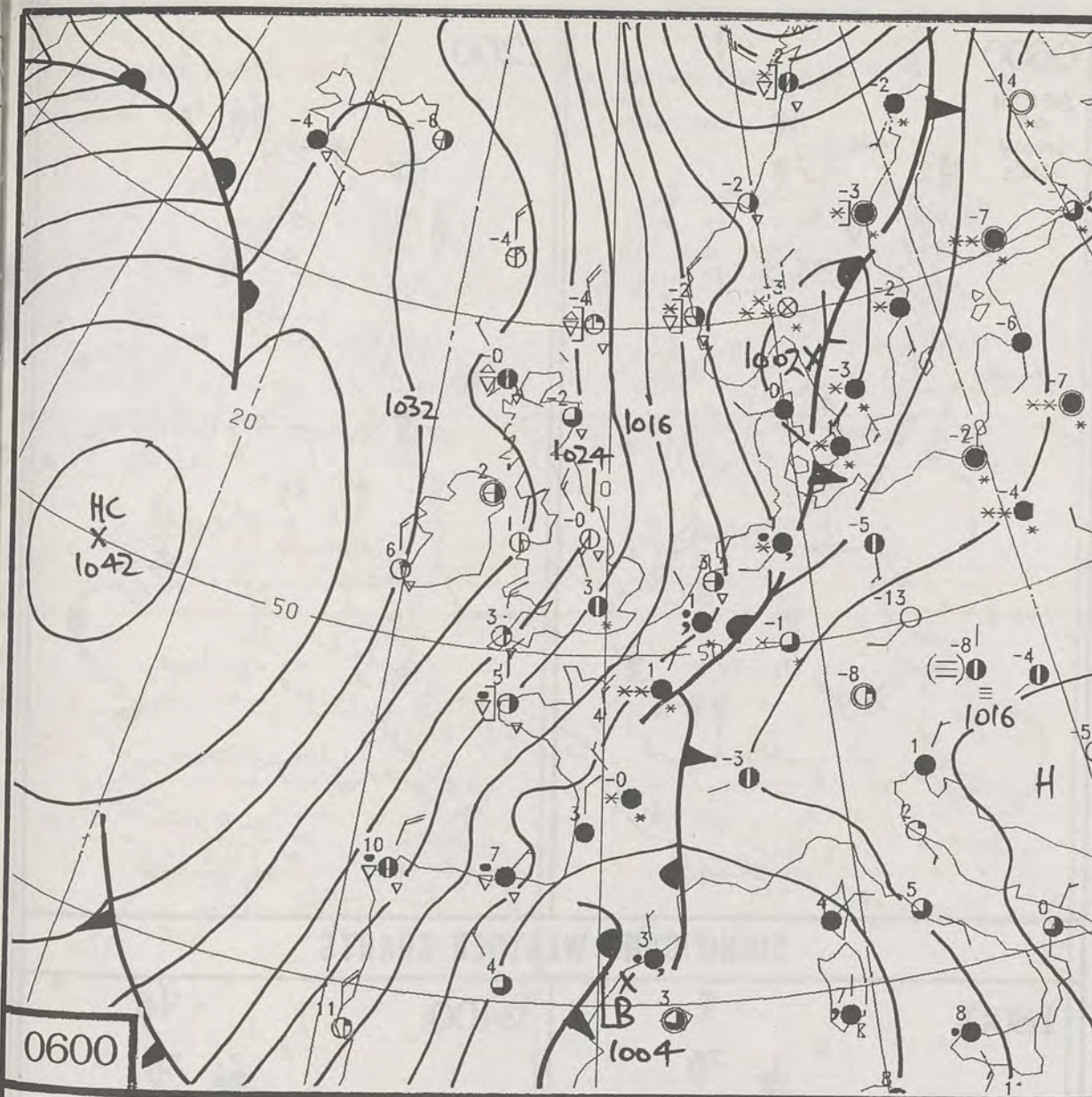


© Crown Copyright
All rights reserved

88, 93, 16:44



UPPER AIR CHART
500 MB FULL LINE
1000-500 MB THICKNESS
PECKED LINE



DUPLICATE ALSO
DAILY WEATHER SUMMARY
NOT FOR LOAN
Saturday 27th February 1993

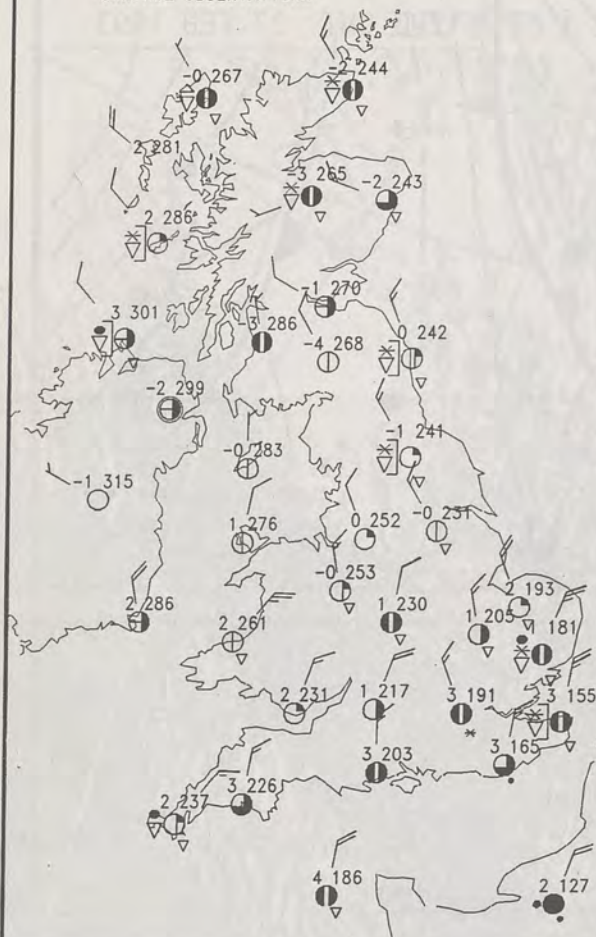
London Weather Centre
Climat Department
127 Clerkenwell Road
London
EC1R 5DB

METEOROLOGICAL OFFICE
-8 MAR 1993
LIBRARY

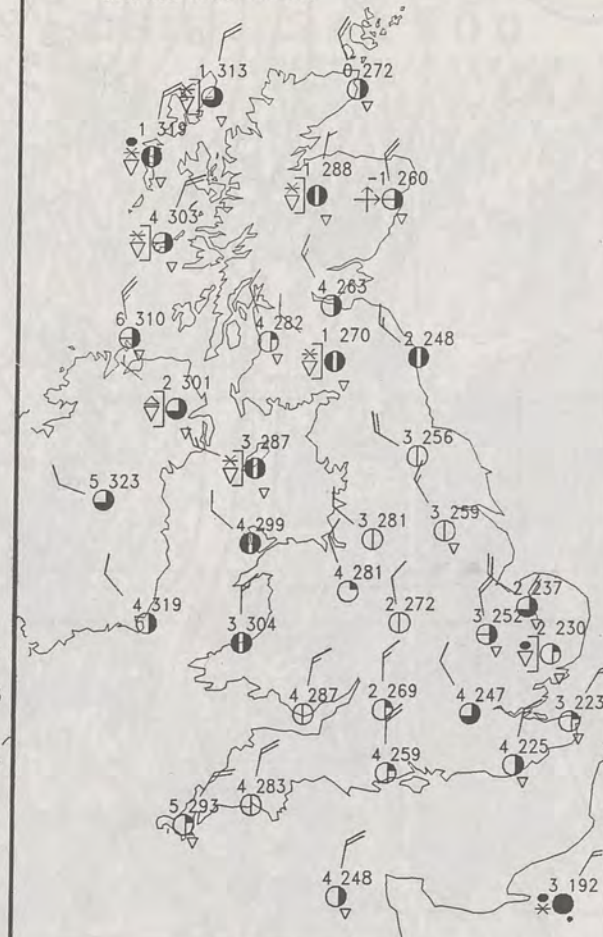
Warm front Cold front Occlusion

© Crown Copyright All rights reserved

0600 27 FEBRUARY 1993
SURFACE OBSERVATIONS

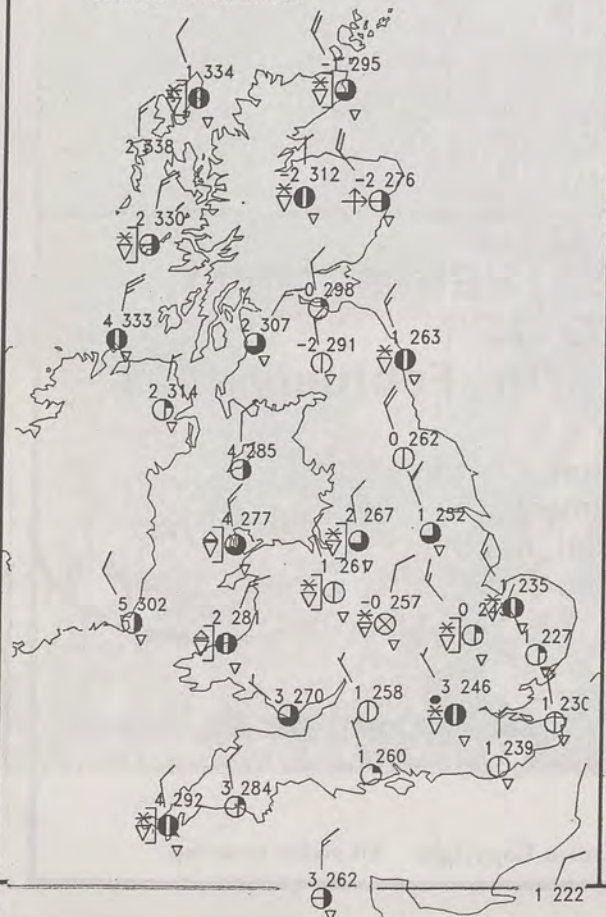


1200 27 FEBRUARY 1993
SURFACE OBSERVATIONS

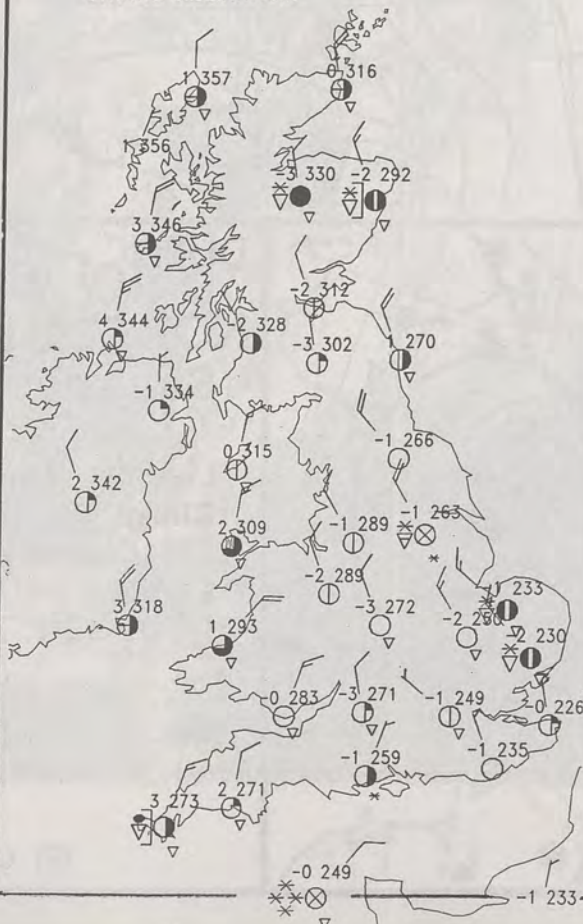


PLOTTED SURFACE OBSERVATIONS

1800 27 FEBRUARY 1993
SURFACE OBSERVATIONS



2400 27 FEBRUARY 1993
SURFACE OBSERVATIONS



SUMMARY OF UK WEATHER SATURDAY 27th February 1993

Much of Scotland was clear and frosty overnight, but there were hail and snow showers, most of them in the North.

Northern Ireland was mostly fine and frosty, just a few snow showers and most places in Wales were clear and frosty too, no more than one or two coastal showers.

England had a cold night and most places had rain, sleet or snow for a while.

In Scotland there was some sunshine everywhere, but most places had snow or hail showers. These were most frequent in the North.

Northern Ireland was sunny at times, but there were snow and hail showers over Much of the Province.

After a sunny morning, Wales turned more cloudy with rain and hail showers.

Over England there was a lot of dry, sunny weather, but there were hail and snow showers, mostly near the East Coast.

It was a cold day nearly everywhere.

London Weather Centre

All times are GMT

© Crown Copyright All rights reserved

0600

DEPTH
OF
SNOW
CM'S



1200



SIGNIFICANT WEATHER CHARTS

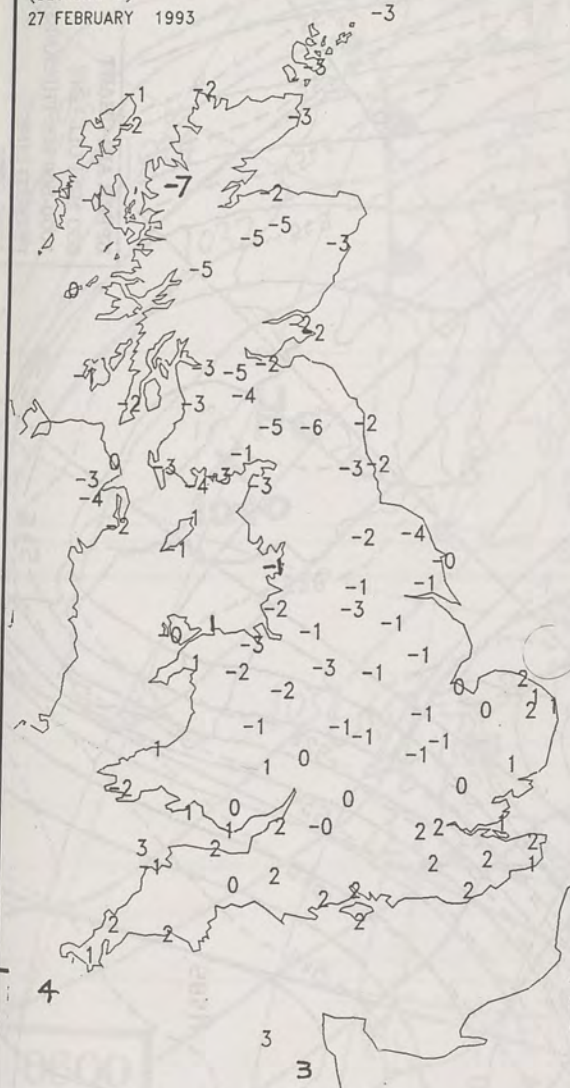
1800



2400



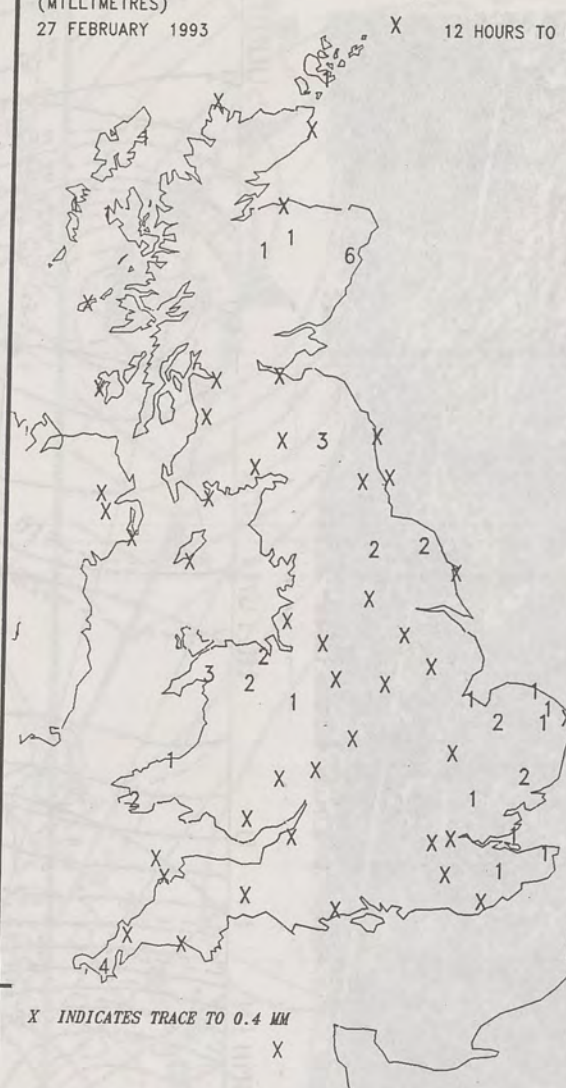
NIGHT MINIMUM TEMPERATURE
(DEGREES C)
27 FEBRUARY 1993



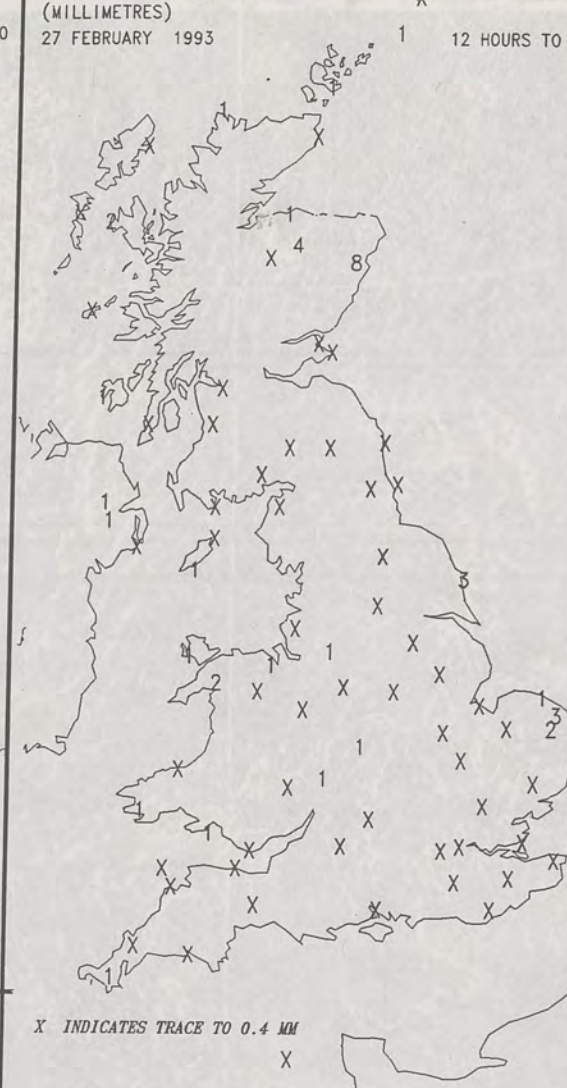
DAY MAXIMUM TEMPERATURE
(DEGREES C)
27 FEBRUARY 1993



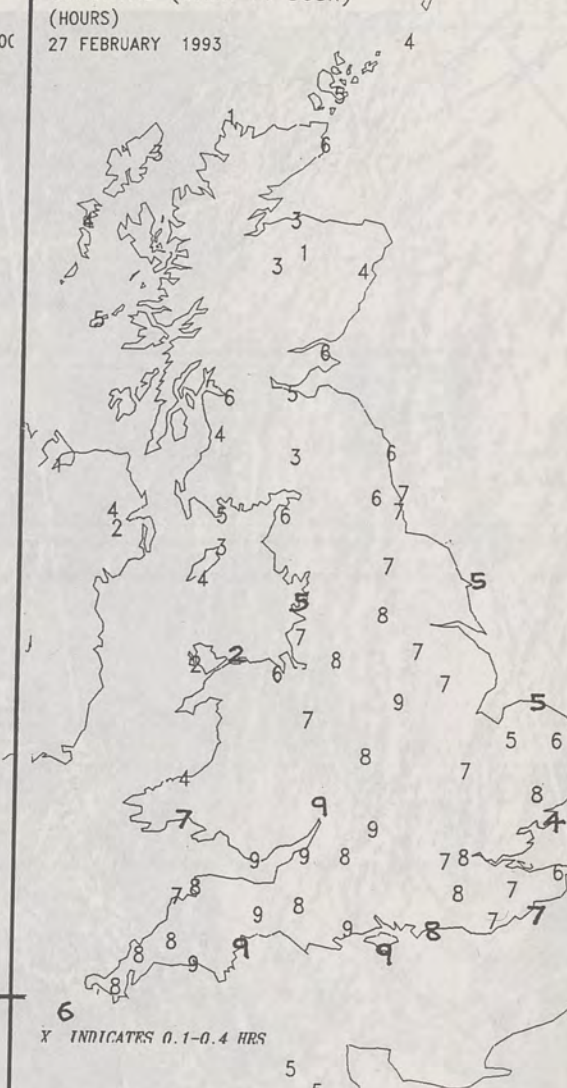
NIGHT RAINFALL
(MILLIMETRES)
27 FEBRUARY 1993
12 HOURS TO 0900



DAY RAINFALL
(MILLIMETRES)
27 FEBRUARY 1993
12 HOURS TO 2100



SUNSHINE (DAWN TO DUSK)
(HOURS)
27 FEBRUARY 1993



EXTREMES FOR SATURDAY 27TH FEBRUARY 1993

Highest Maximum	: 8.3 c Isles of Scilly
Lowest Maximum	: -0.9 c Loch Glascarnoch [nw Scotland]
Lowest Minimum	: -7.0 c Loch Glascarnoch
Lowest Grass Minimum	: -12.0 c Eskdalemuir [Dumfries and Galloway]
Most Rain (24 hours from 0900 GMT)	: 11.0 mm Aberdeen / Dyce
Most Sun	: 9.3 Hrs Teignmouth [Devon]

DAILY WEATHER SUMMARY

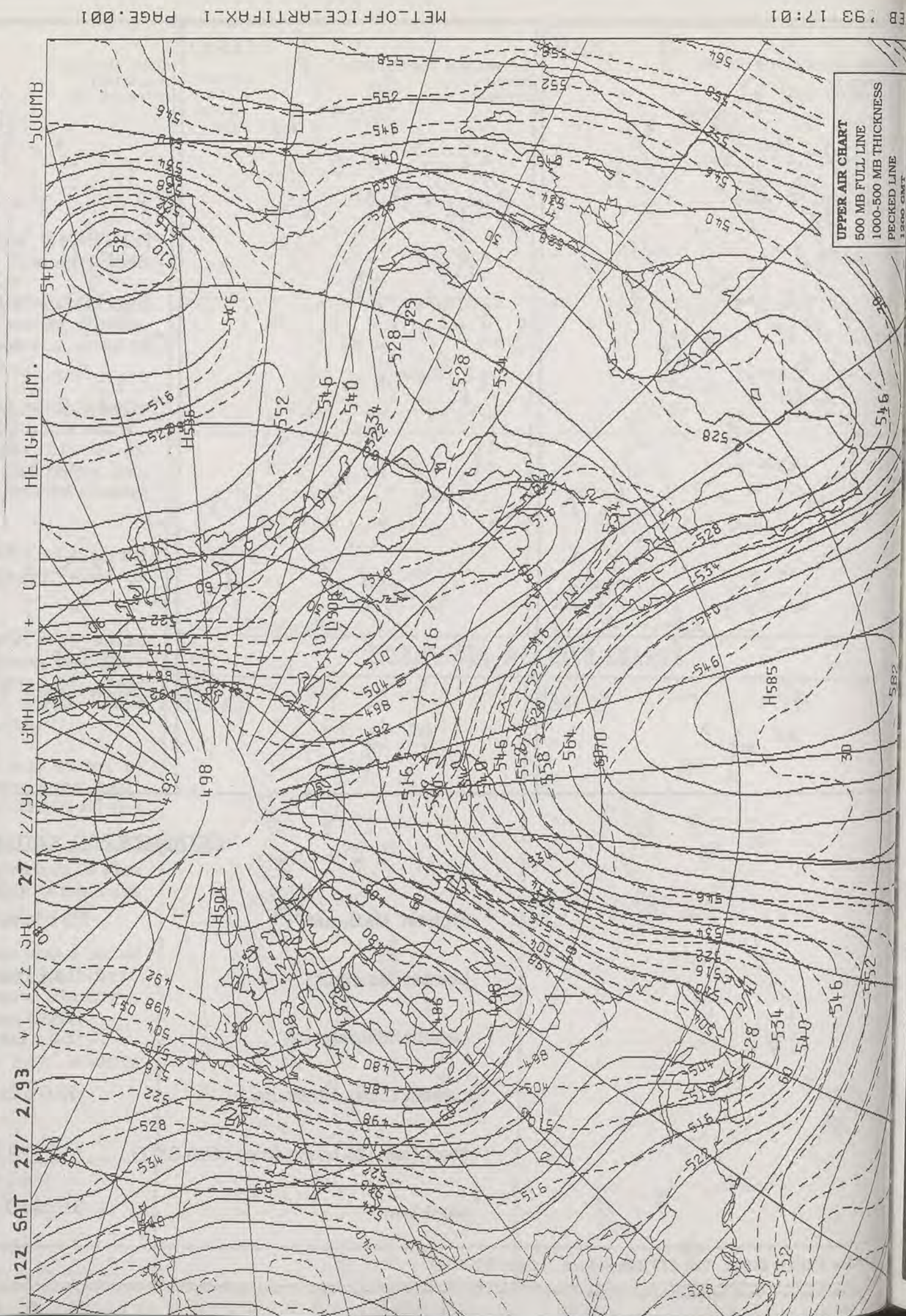



© Crown Copyright
All rights reserved

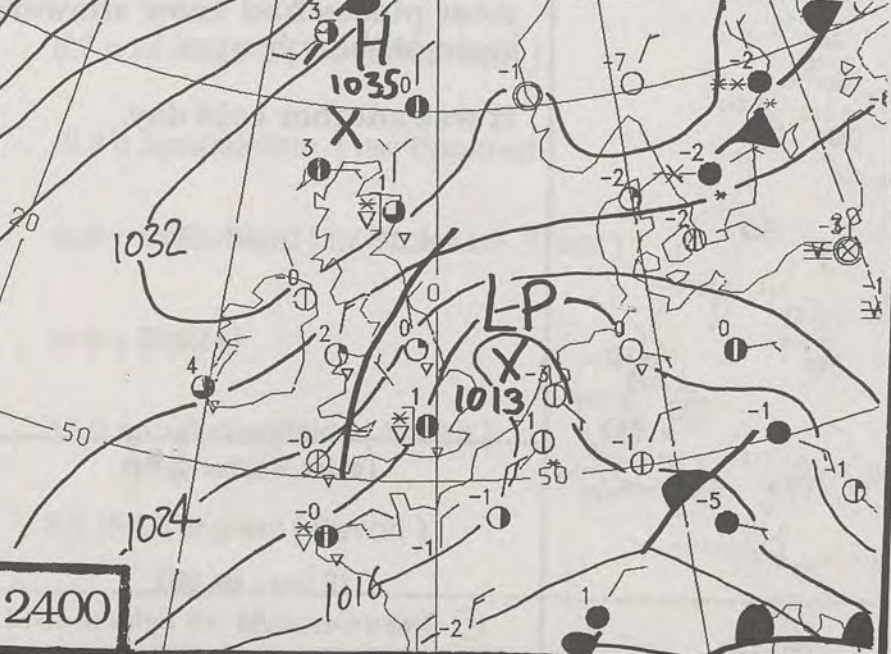
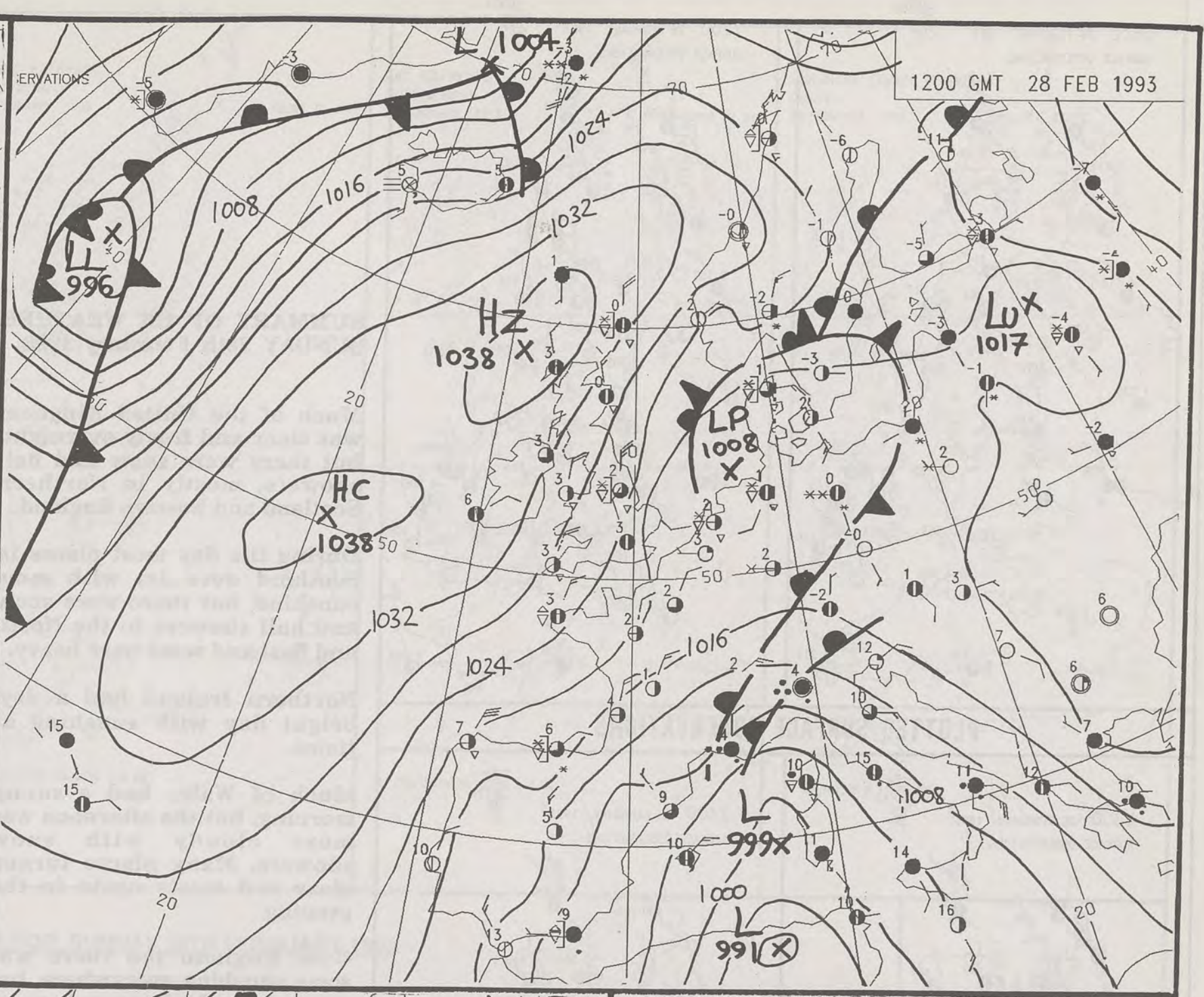
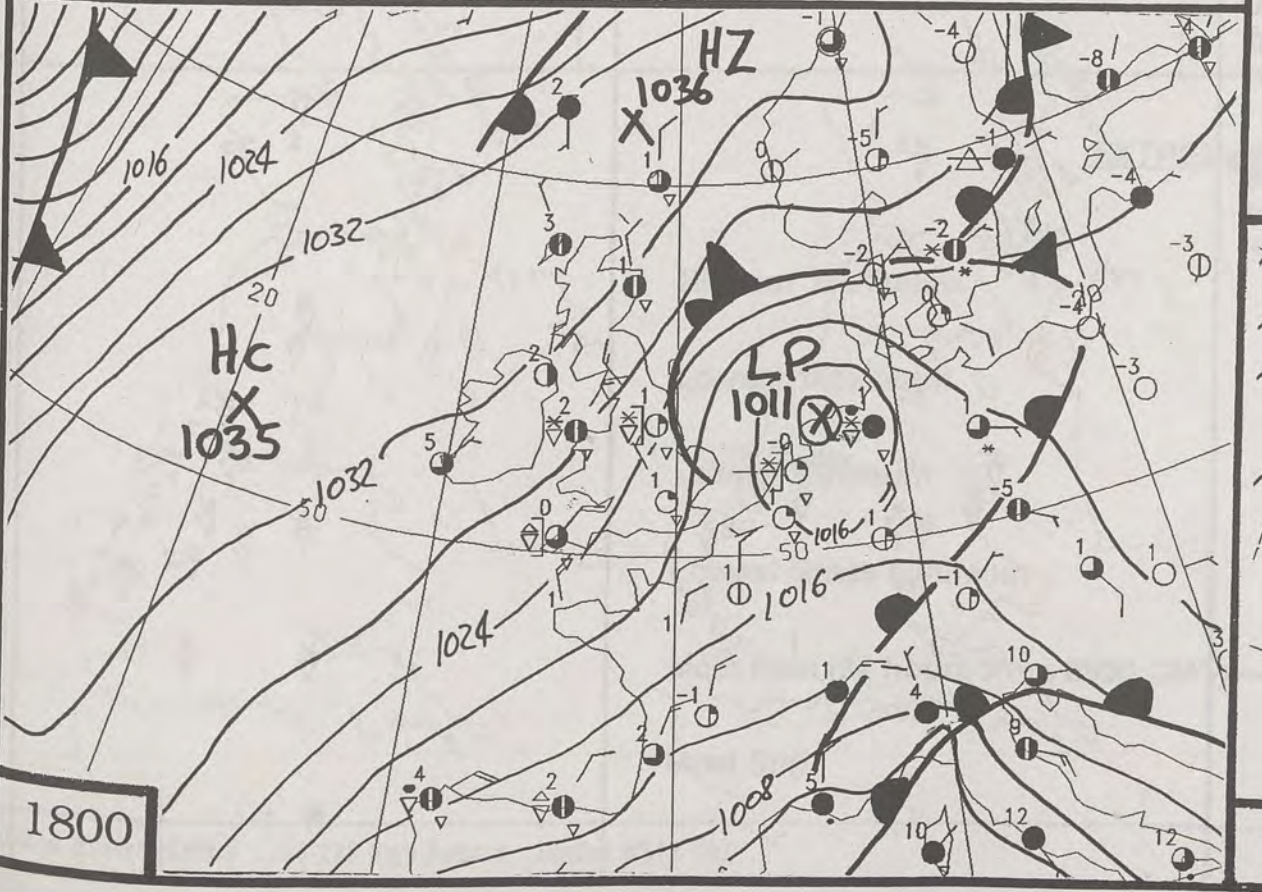
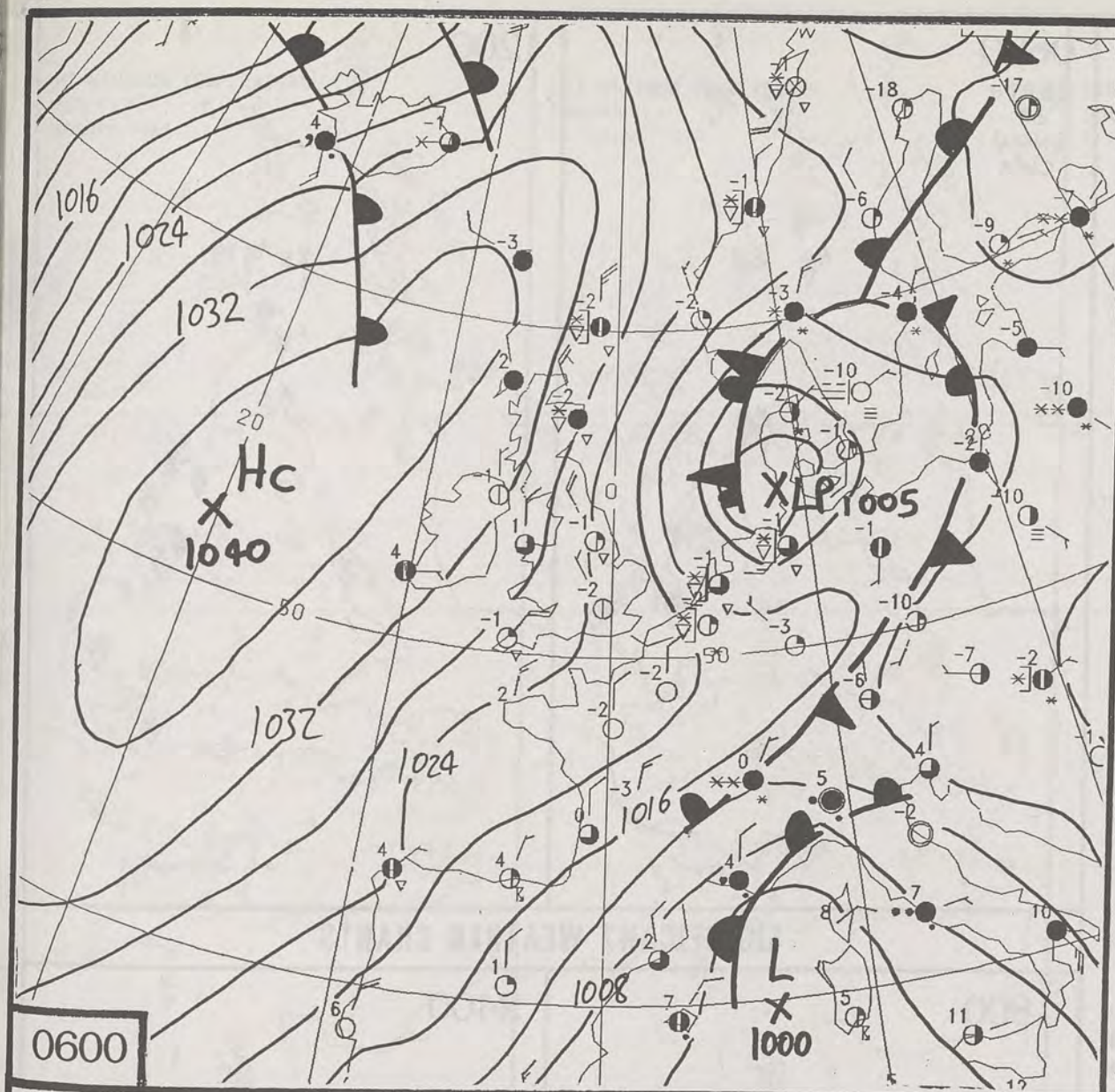
London Weather Centre 284-286 High Holborn London WC1V 7HX

All times are GMT

NOAA-11. Polar Ster. Visible
 27/2/93 Tx691 Long0E
 LVHB03 EGHL 271452



UPPER AIR CHART
500 MB FULL LINE
1000-500 MB THICKNESS
PECKED LINE
1200 GMT



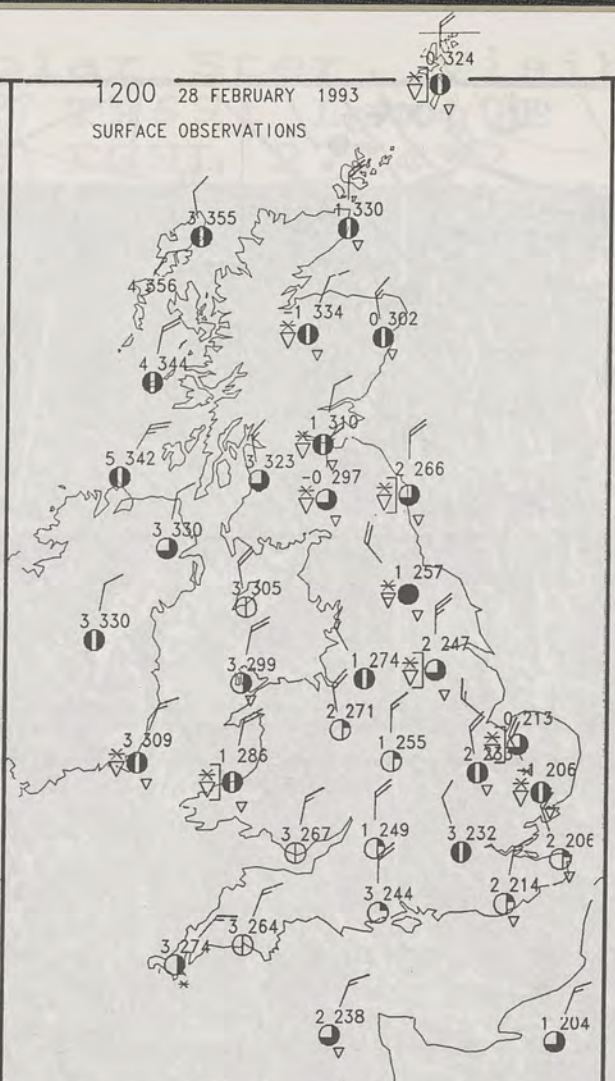
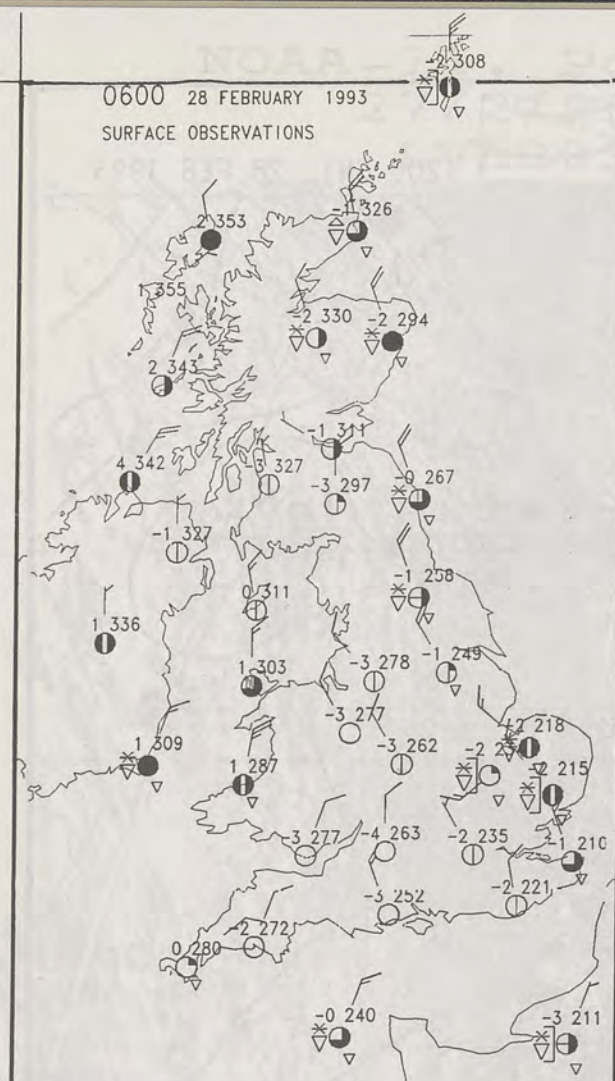
DUPLICATE ALSO
DAILY WEATHER SUMMARY
NOT FOR LOAN
Sunday 28th February 1993

London Weather Centre
Climat Department
127 Clerkenwell Road
London
EC1R 5DB

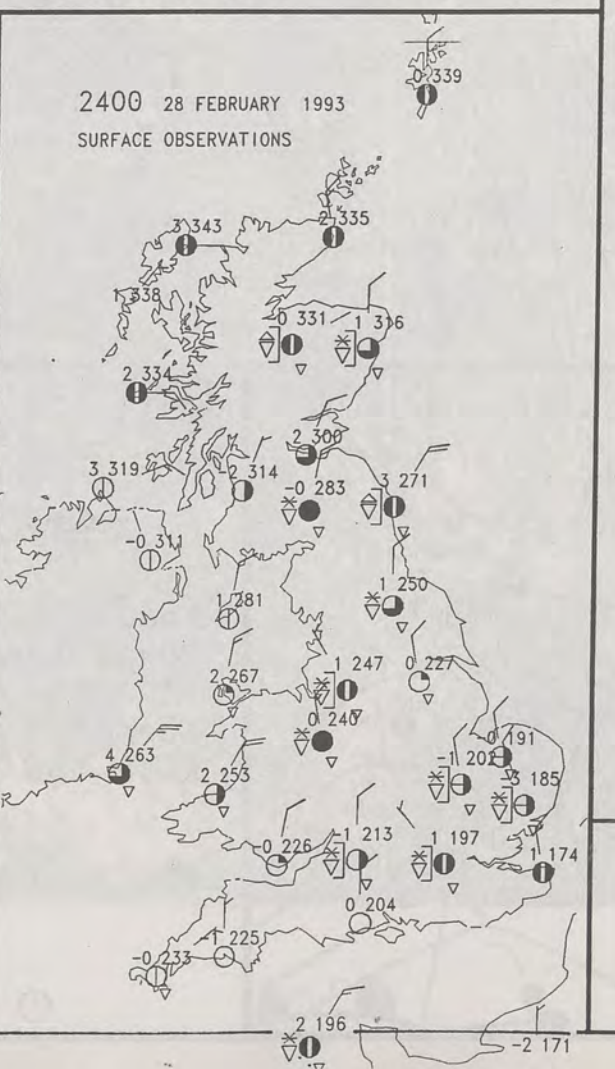
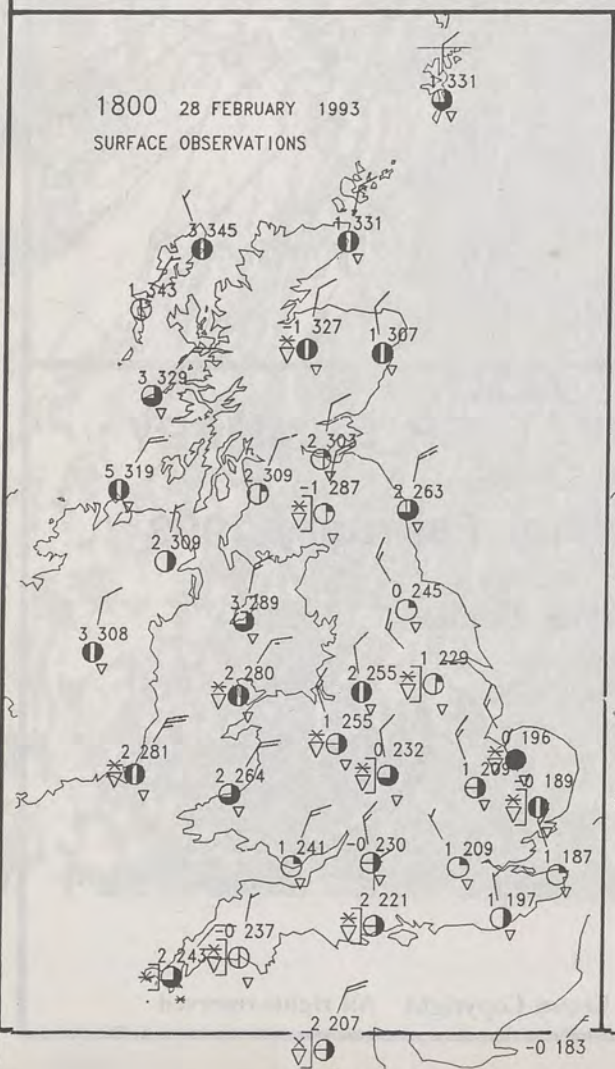
METEOROLOGICAL OFFICE
-8 MAR 1993
LIBRARY

Warm front Cold front Occlusion

© Crown Copyright All rights reserved



PLOTTED SURFACE OBSERVATIONS



**SUMMARY OF UK WEATHER
SUNDAY 28th February 1993**

Much of the United Kingdom was clear and frosty overnight, but there were snow and hail showers, mostly in Northern Scotland and Eastern England.

During the day most places in Scotland were dry with some sunshine, but there were snow and hail showers in the North and East and some were heavy.

Northern Ireland had a dry, bright day with sunshine at times.

Much of Wales had a sunny morning, but the afternoon was more cloudy with snow showers. Many places turned clear and frosty again in the evening.

Over England too there was some sunshine everywhere, but most places had snow showers, some of them heavy.

It was another cold day.

London Weather Centre

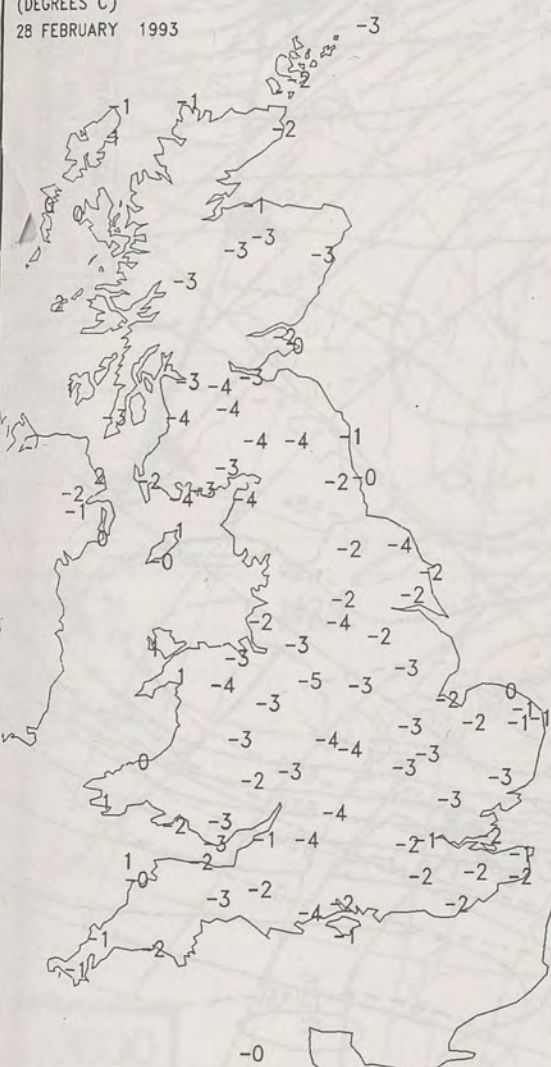
All times are GMT
© Crown Copyright All rights reserved



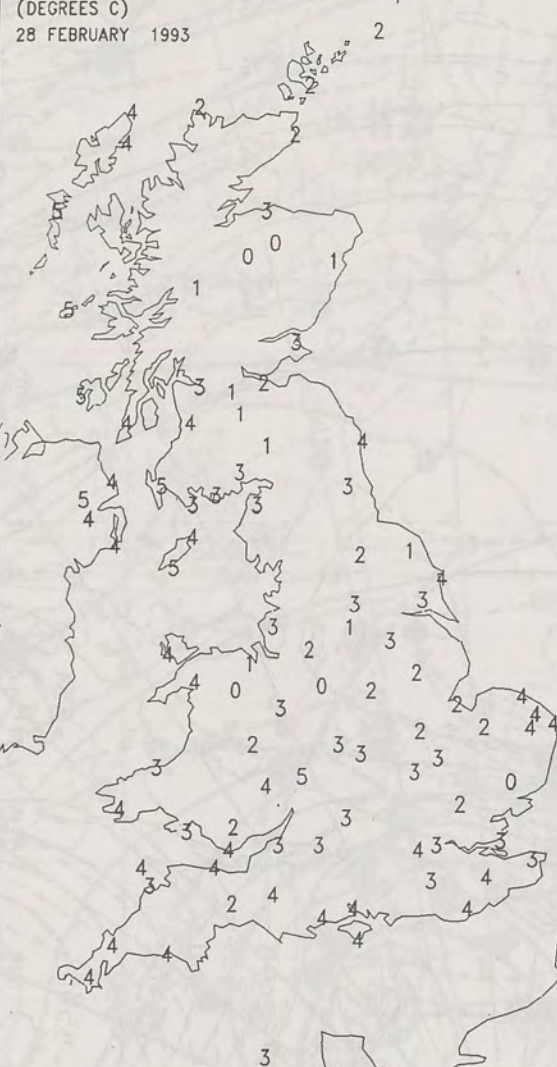
SIGNIFICANT WEATHER CHARTS



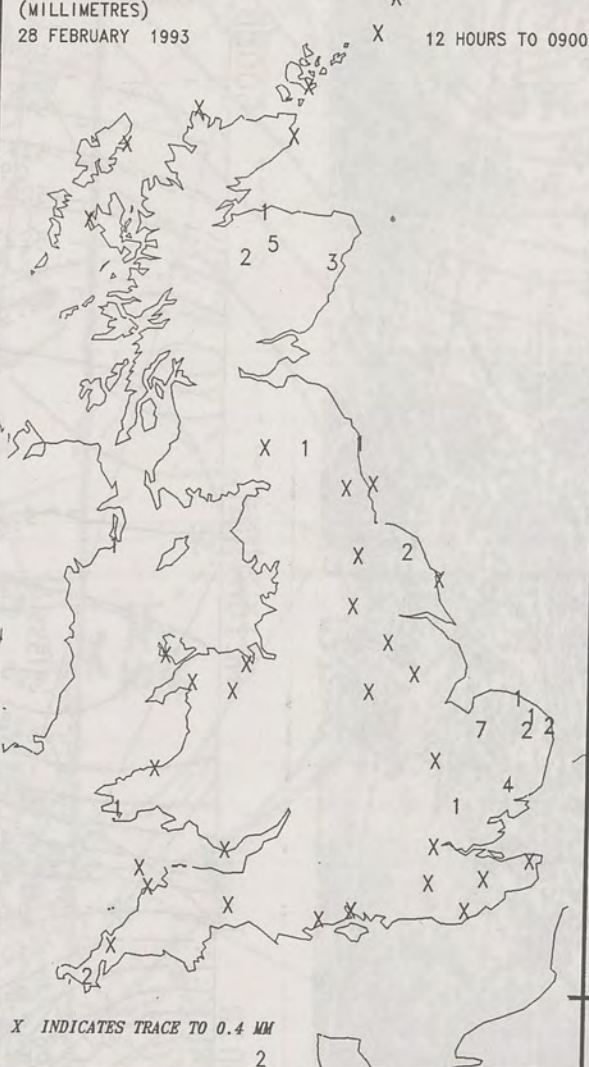
NIGHT MINIMUM TEMPERATURE
(DEGREES C)
28 FEBRUARY 1993



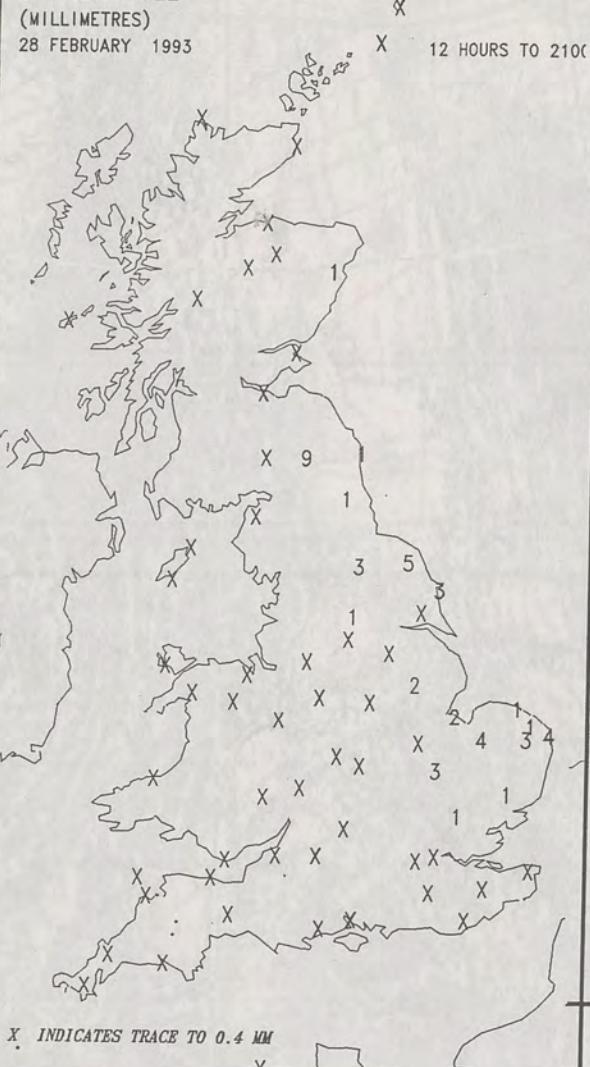
DAY MAXIMUM TEMPERATURE
(DEGREES C)
28 FEBRUARY 1993



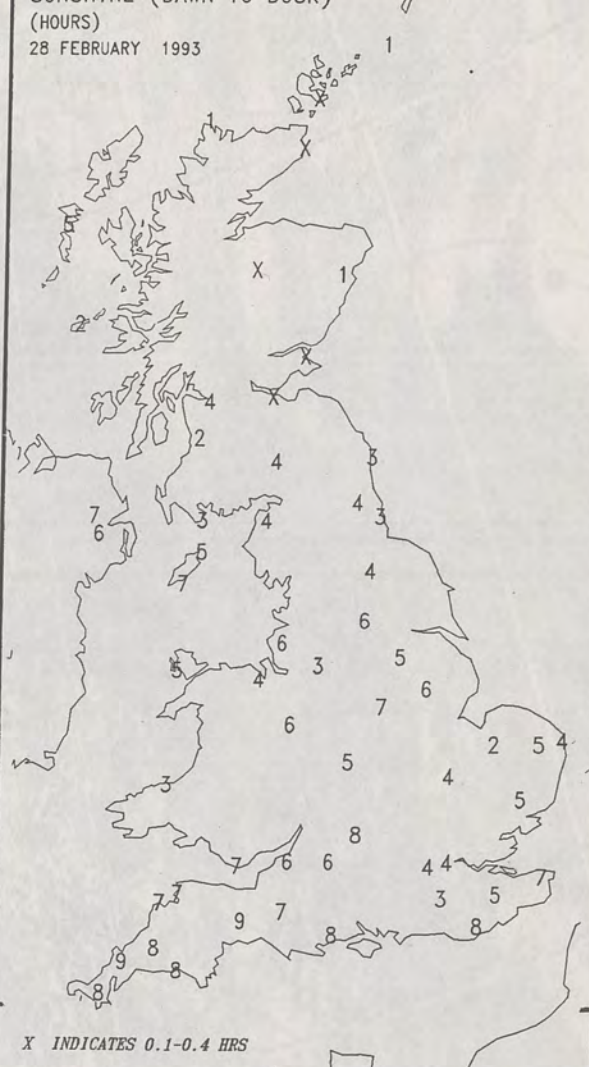
NIGHT RAINFALL
(MILLIMETRES)
28 FEBRUARY 1993



DAY RAINFALL
(MILLIMETRES)
28 FEBRUARY 1993



SUNSHINE (DAWN TO DUSK)
(HOURS)
28 FEBRUARY 1993



EXTREMES FOR SUNDAY 28TH FEBRUARY 1993

Highest Maximum	: 5.7 c St Angelo [Co fermanagh]
Lowest Maximum	: -0.3 c Spadeadem [nw England]
Lowest Minimum	: -5.0 c Cellarhead [nr Stoke on Trent]
Lowest Grass Minimum	: -9.8 c Belfast
Most Rain (24 hours from 0900 GMT)	: 15.0 mm Fylingdales [Yorks]
Most Sun	: 8.9 Hrs Torquay [Devon]

DAILY WEATHER SUMMARY



© Crown Copyright
All rights reserved

Meteosat. Polar Ster. Visible
 28/2/93 Tx58 Long0E
 LVHB13 EGHL 281200

