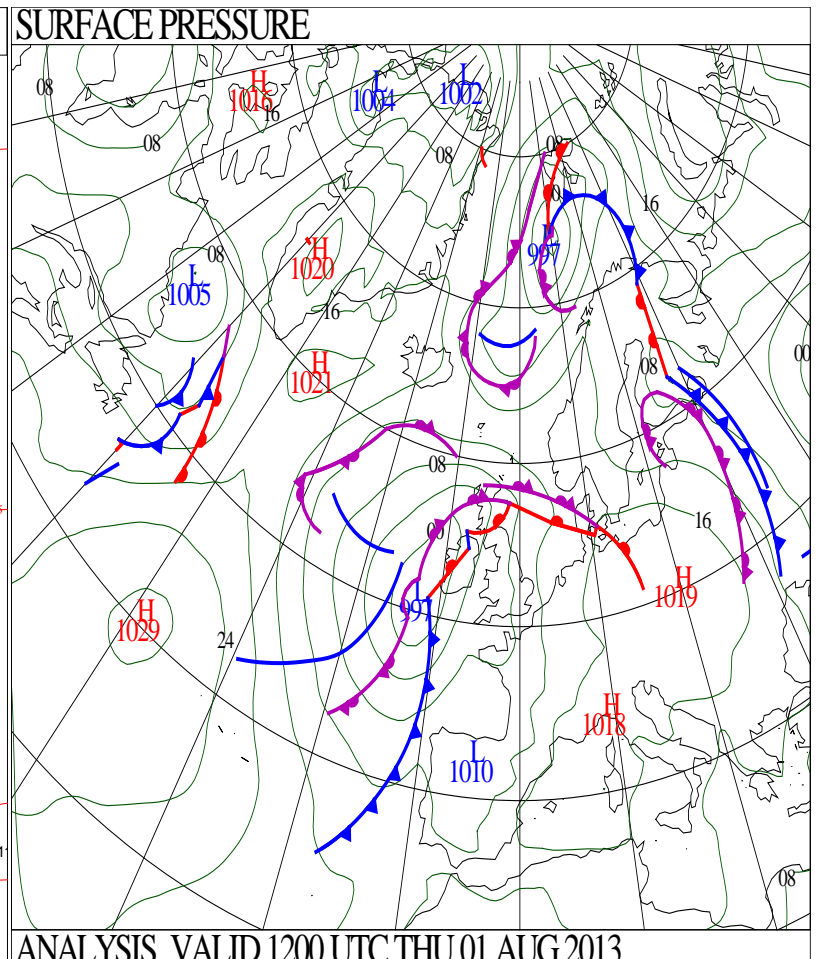
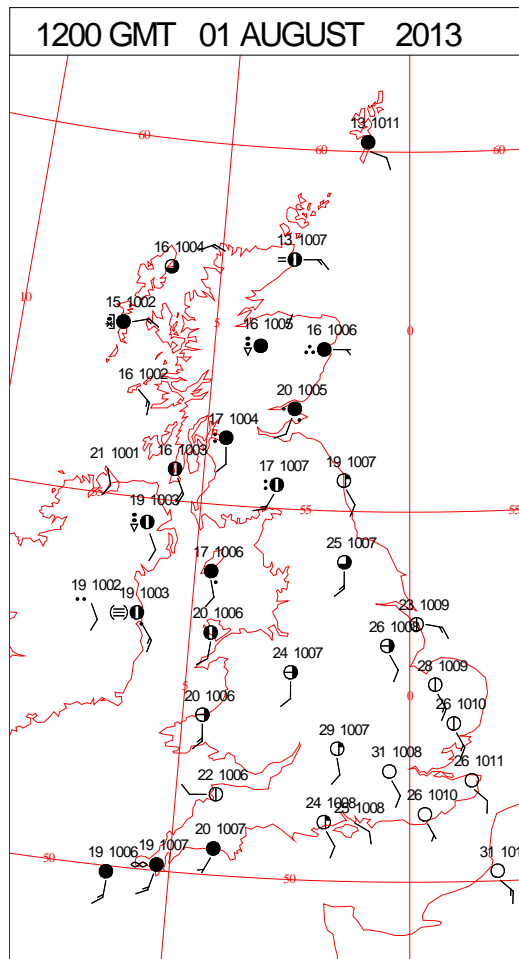
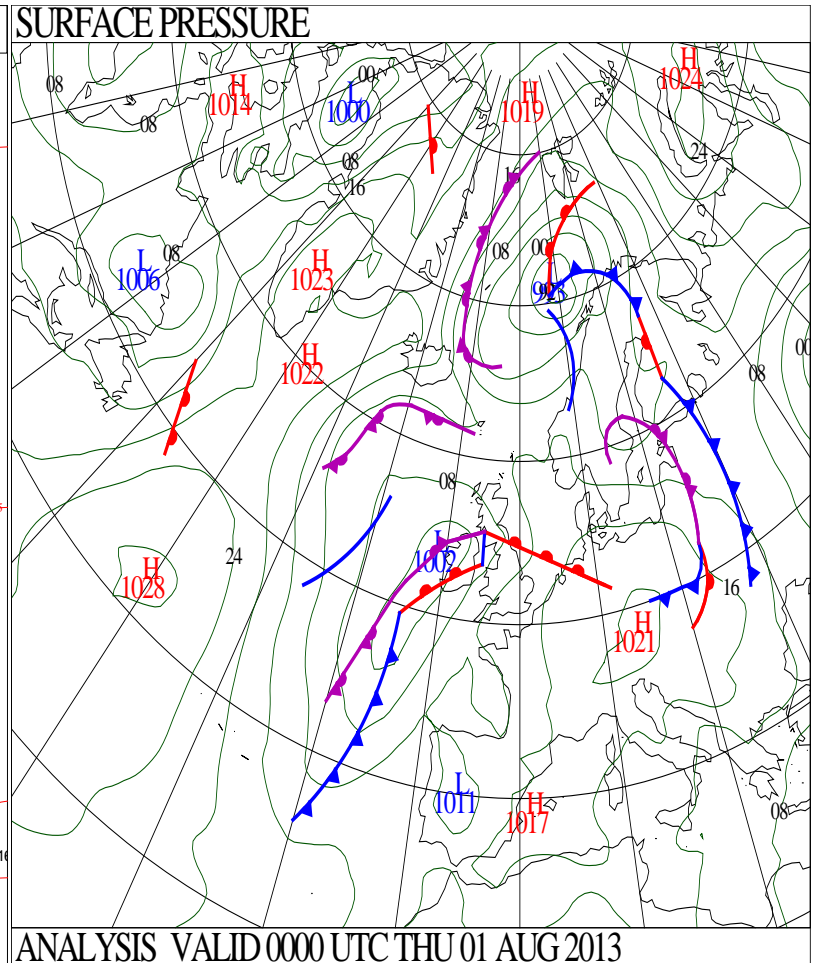
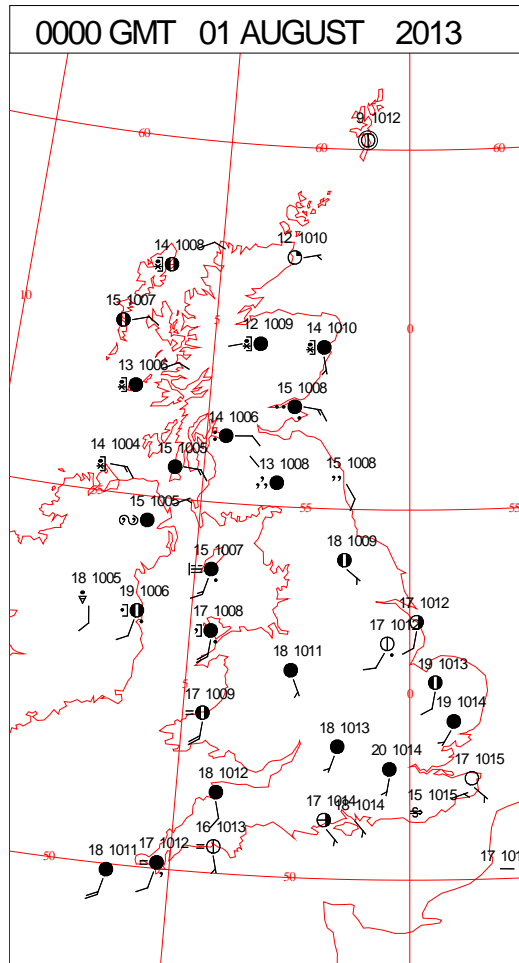
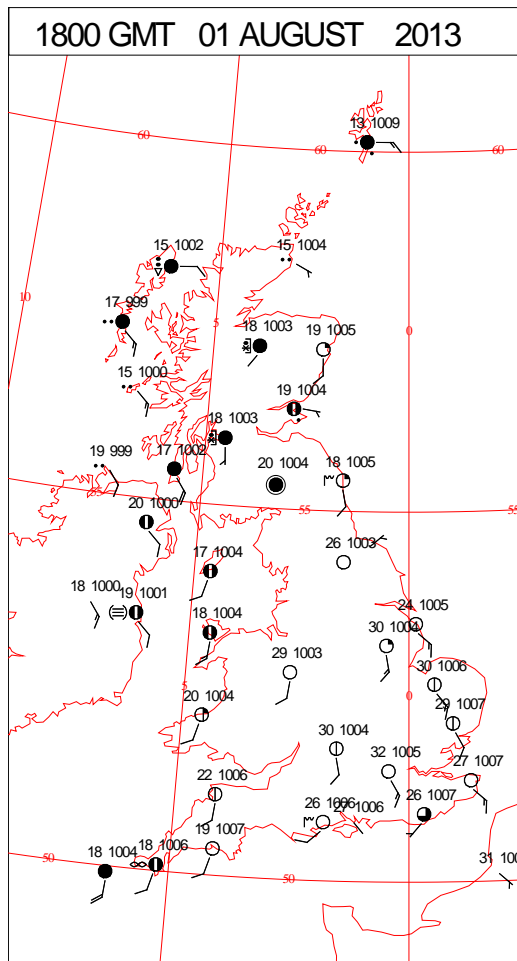
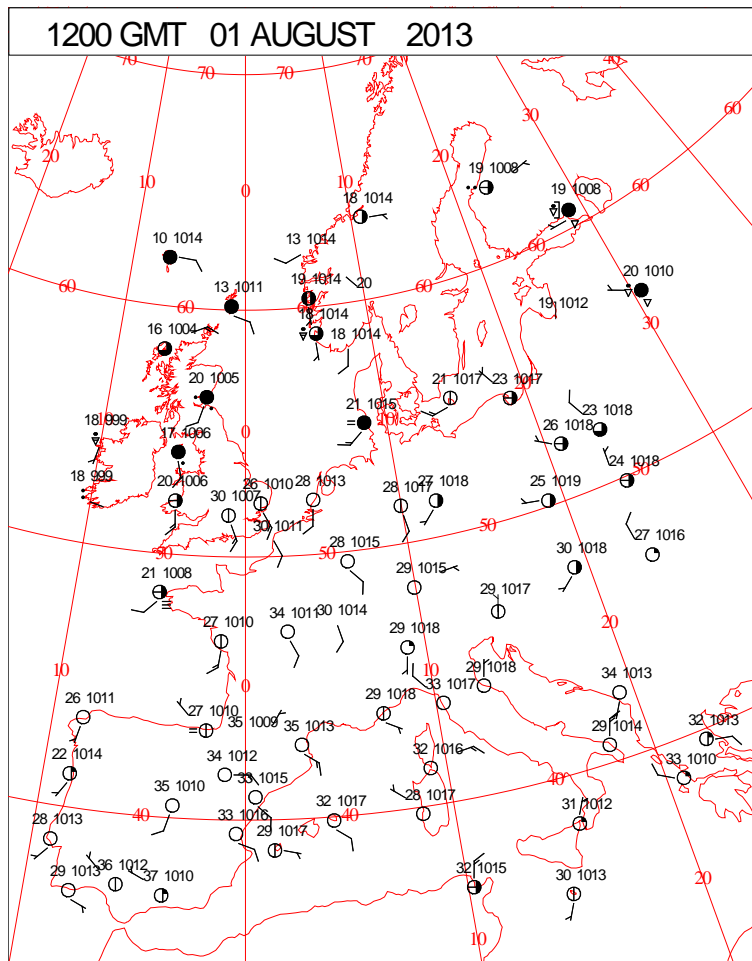
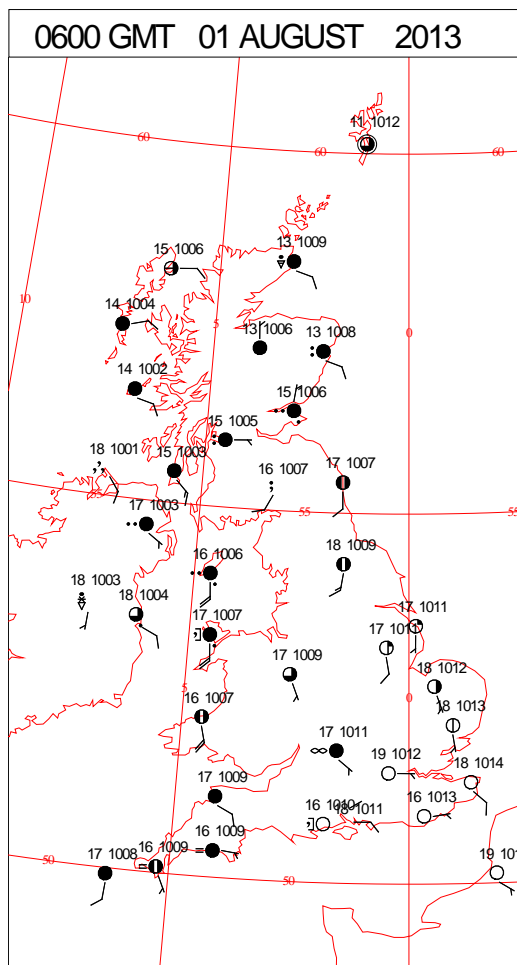
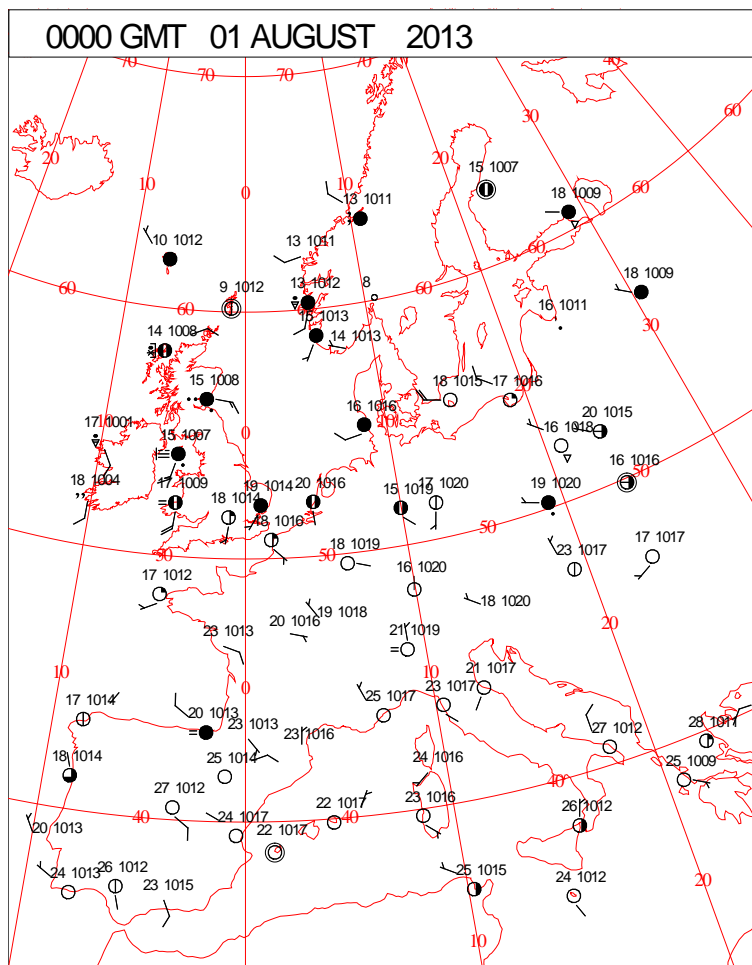


DAILY WEATHER SUMMARY



Thursday 1 August 2013

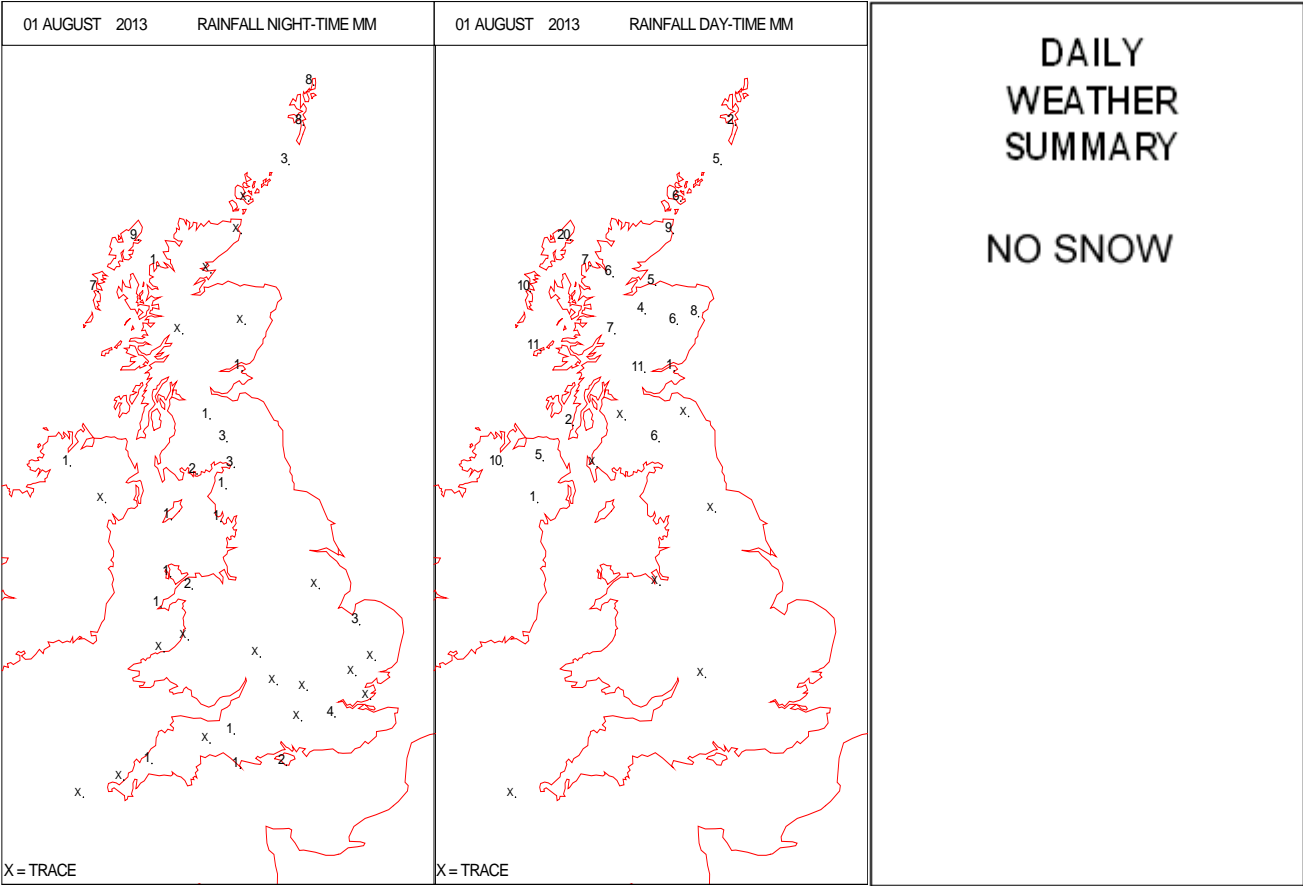
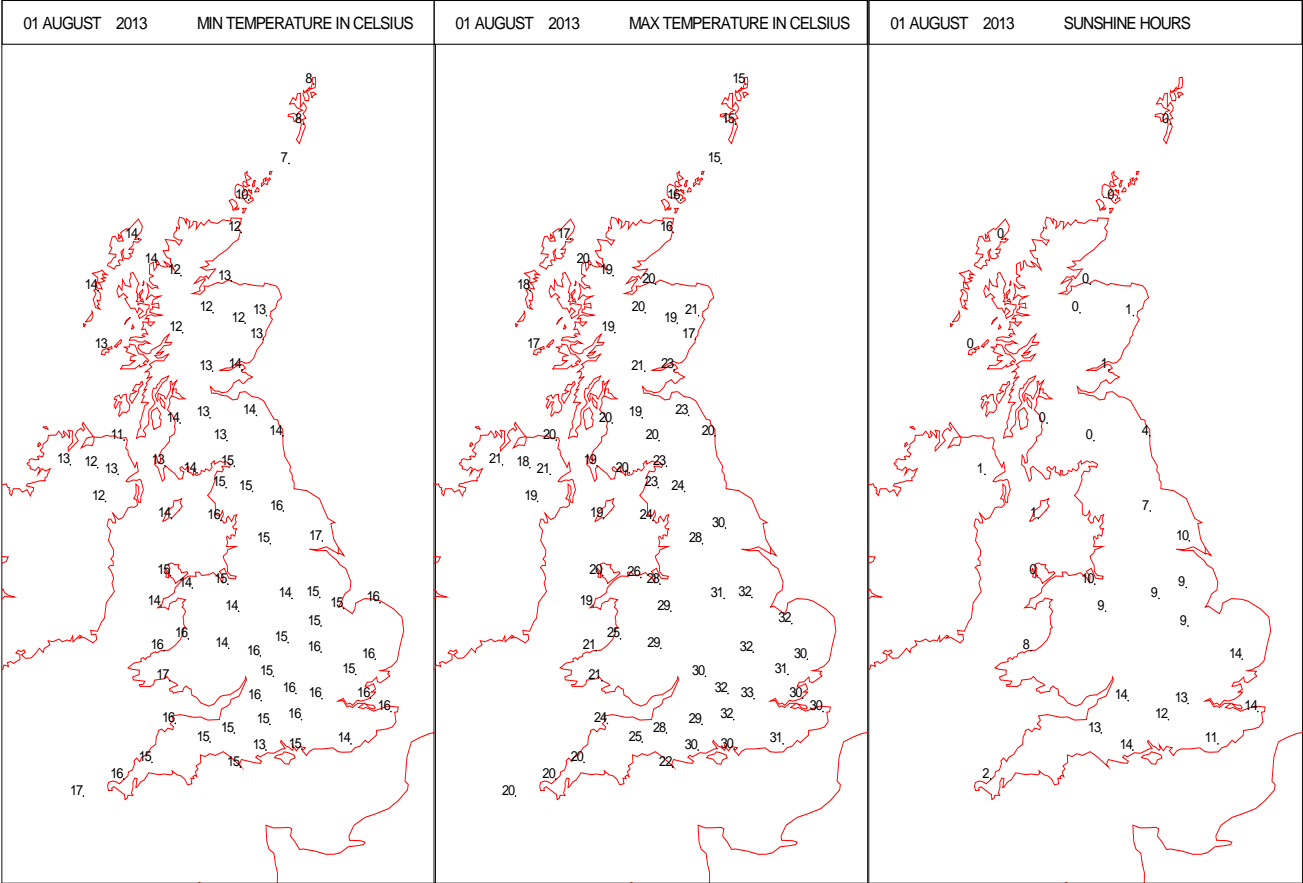
SURFACE REPORTS



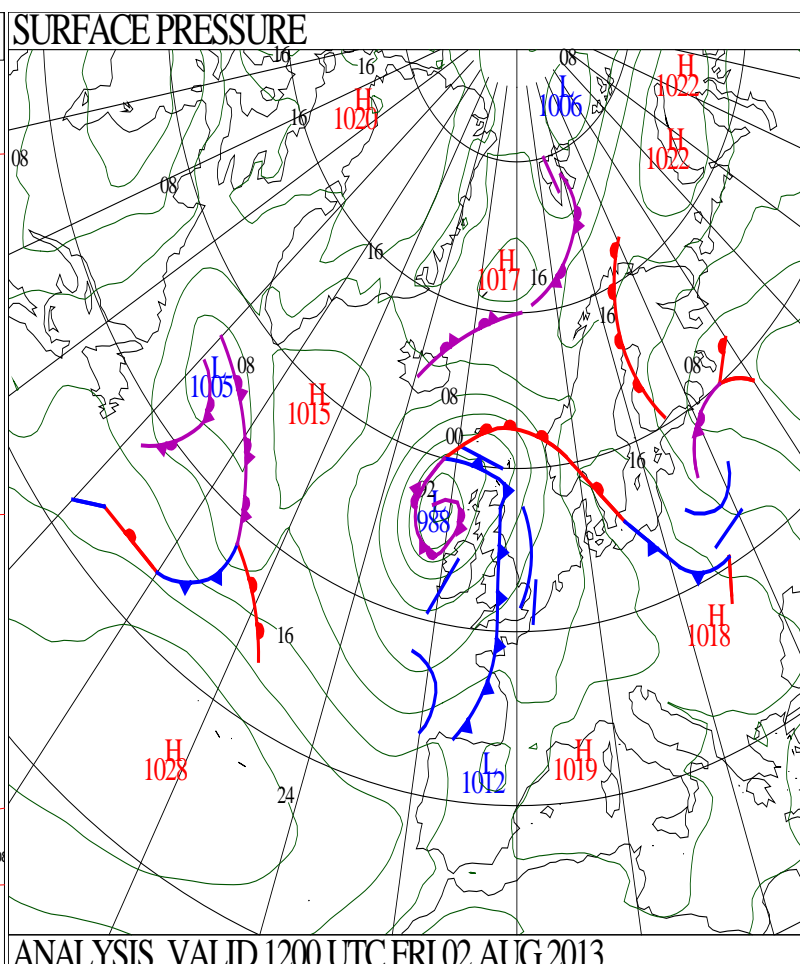
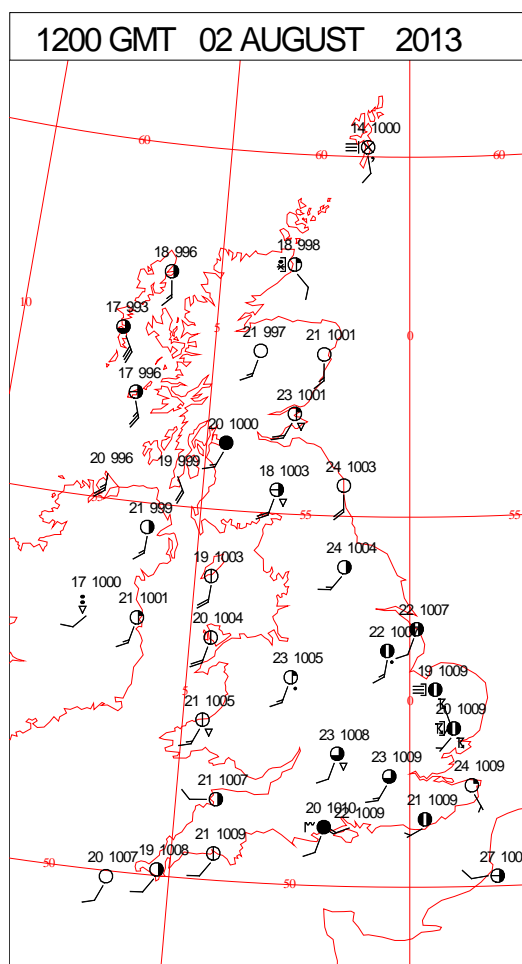
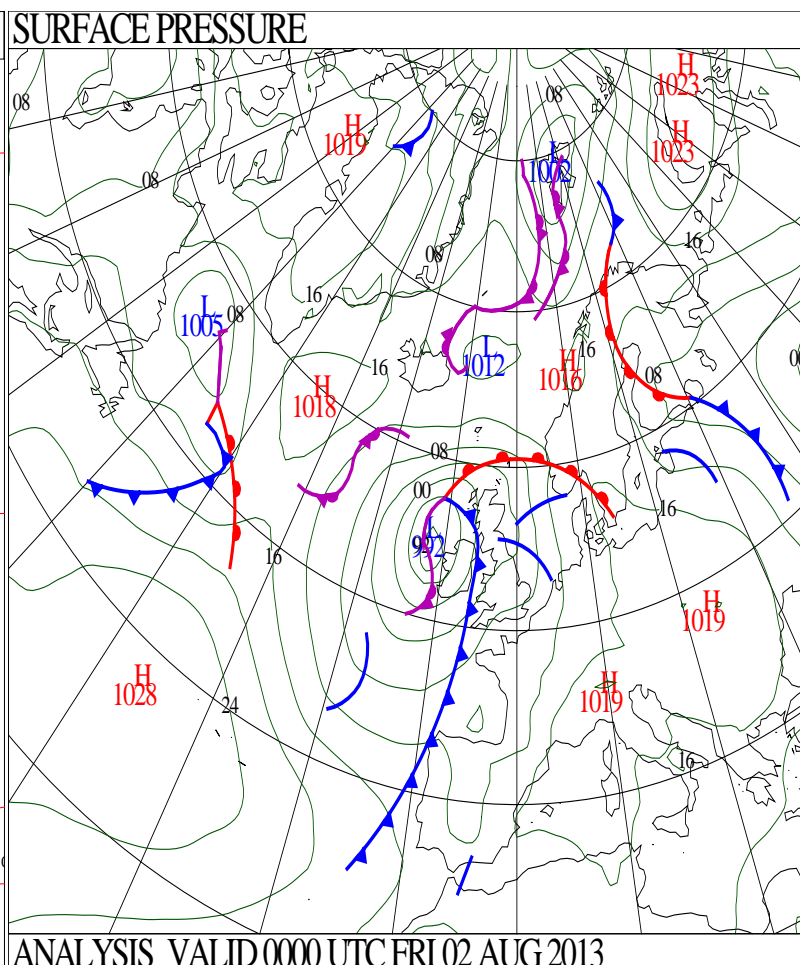
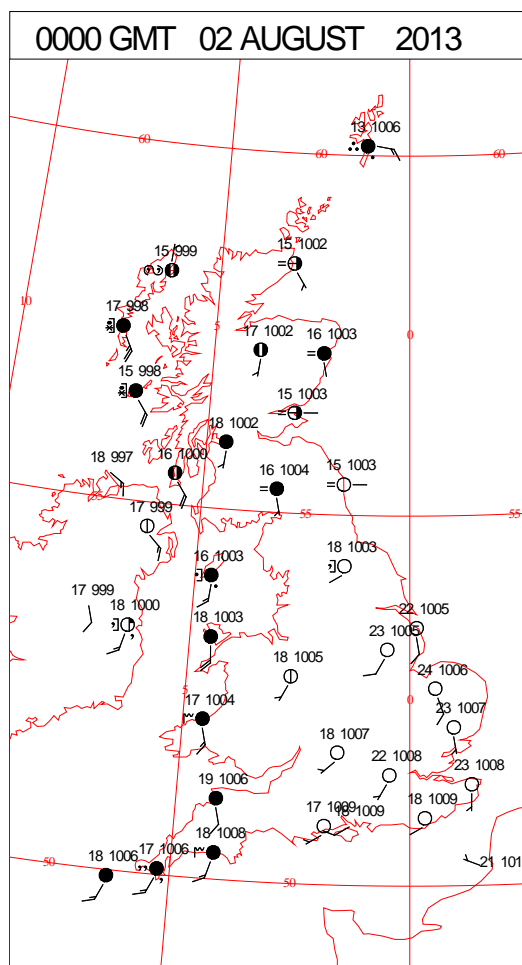
SIGNIFICANT WEATHER

0600 GMT 01 AUGUST 2013	SIG WEATHER	1200 GMT 01 AUGUST 2013	SIG WEATHER	<p>Summary of UK Weather for Thursday 01 August 2013.</p> <p>It was a day of marked contrasts between the north-west and south-east U.K.</p> <p>Scotland and Northern Ireland experienced continuous rain, which was heavy at times, throughout the day. Associated with the rain, were fresh to strong winds. The rain band gradually eased and cleared northwards through the latter part of the day, but still held on in the far north of Scotland into the evening.</p> <p>In stark contrast to the rain in the north-west, after the clearance of some early cloud, clear blue skies and sunshine were dominant for the majority of England and Wales, away from the extreme west. The clear skies and a warm air mass from the near continent, allowed temperatures to rise quickly throughout most of central and south-east England during the morning.</p> <p>The maximum temperatures clearly showed the contrast between north-west and south-east. Maximum temperatures for Fair Isle in Shetland fell just below average for the time of year. Meanwhile Heathrow recorded the highest U.K. temperature of the year, well above the average.</p>
1800 GMT 01 AUGUST 2013	SIG WEATHER	0000 GMT 02 AUGUST 2013	SIG WEATHER	
				<p>EXTREMES</p> <p>Highest Maximum: 34.1 Heathrow, Greater London</p> <p>Lowest Maximum: 14.7 Fair Isle, Shetland</p> <p>Lowest Minimum: 7.2 Fair Isle, Shetland</p> <p>Lowest Grass Minimum: 1.8 Fair Isle, Shetland</p> <p>Most Rain: 29.0 Stornoway Airport, Western Isles</p> <p>Most Sun: 14.1 Hurn, Dorset</p>

DAILY CLIMATE DATA

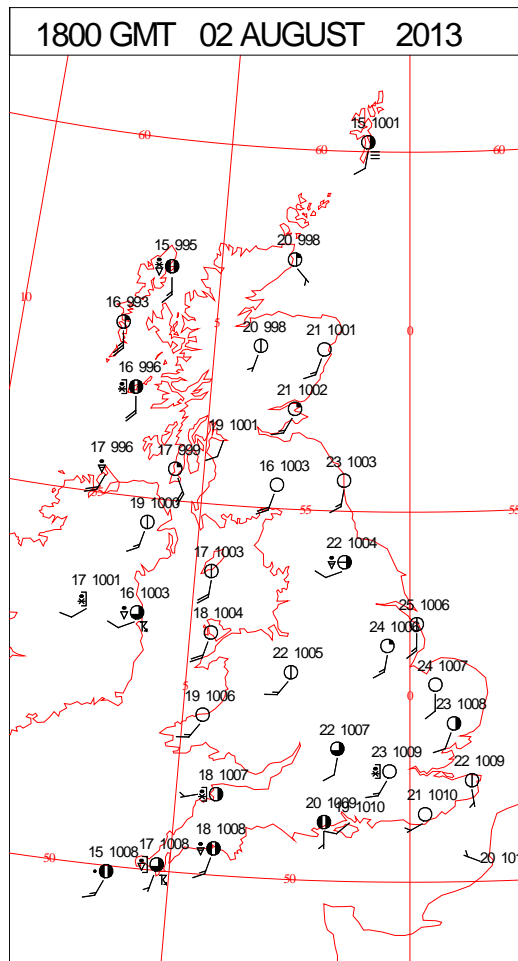
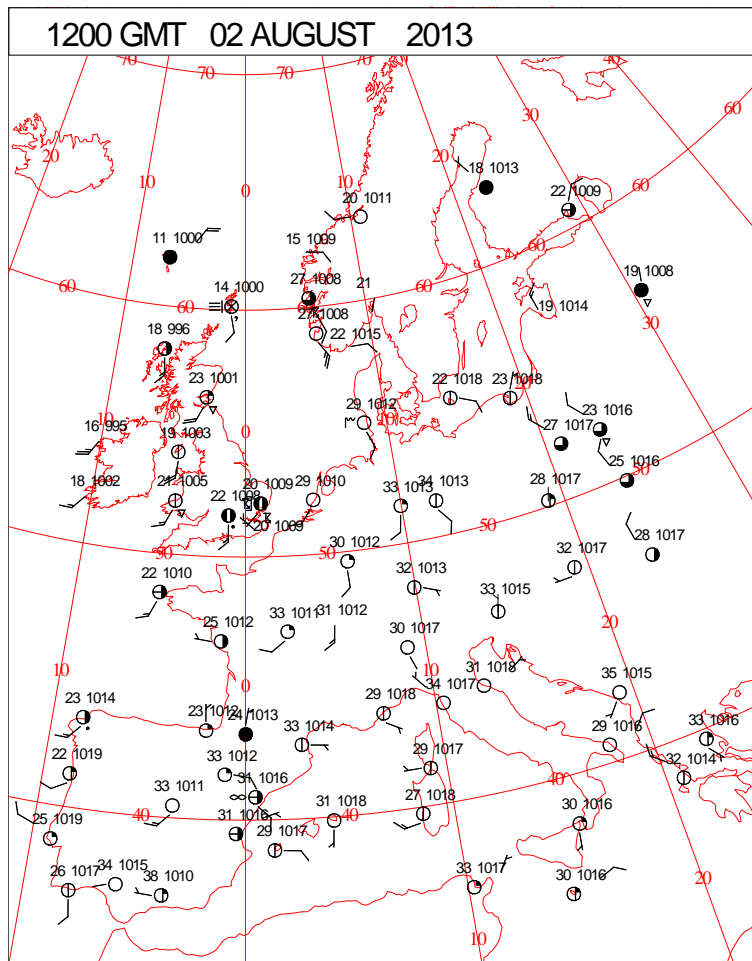
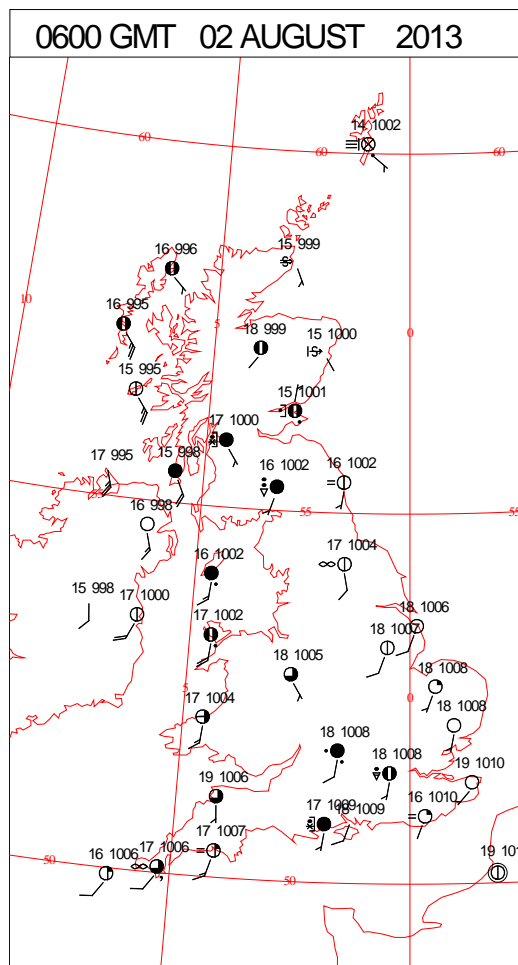
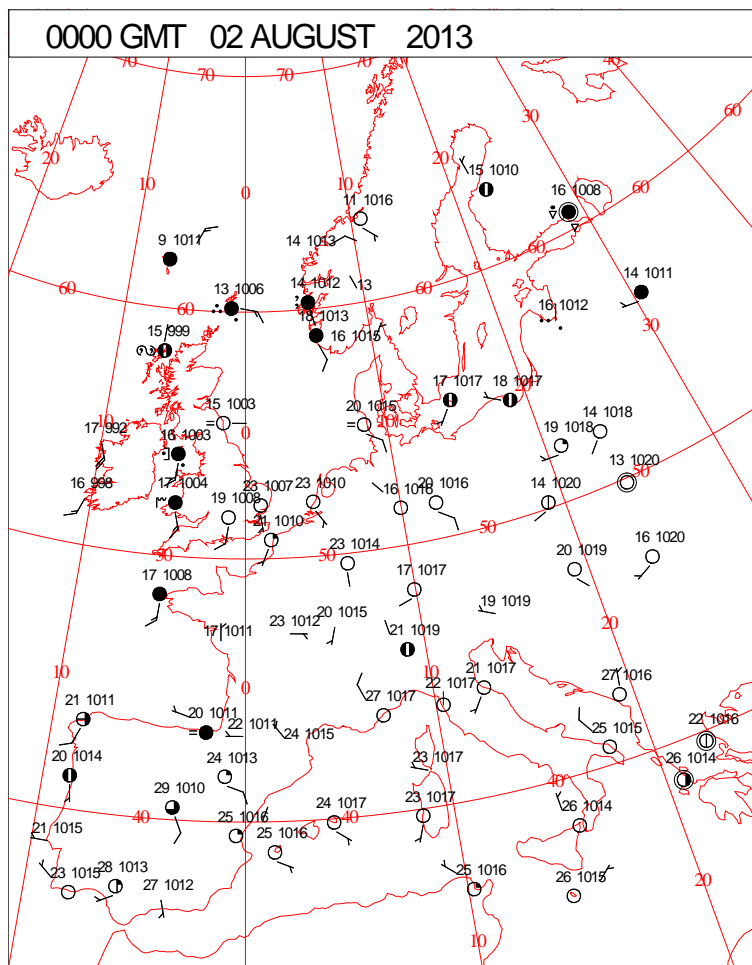


DAILY WEATHER SUMMARY



Friday 2 August 2013

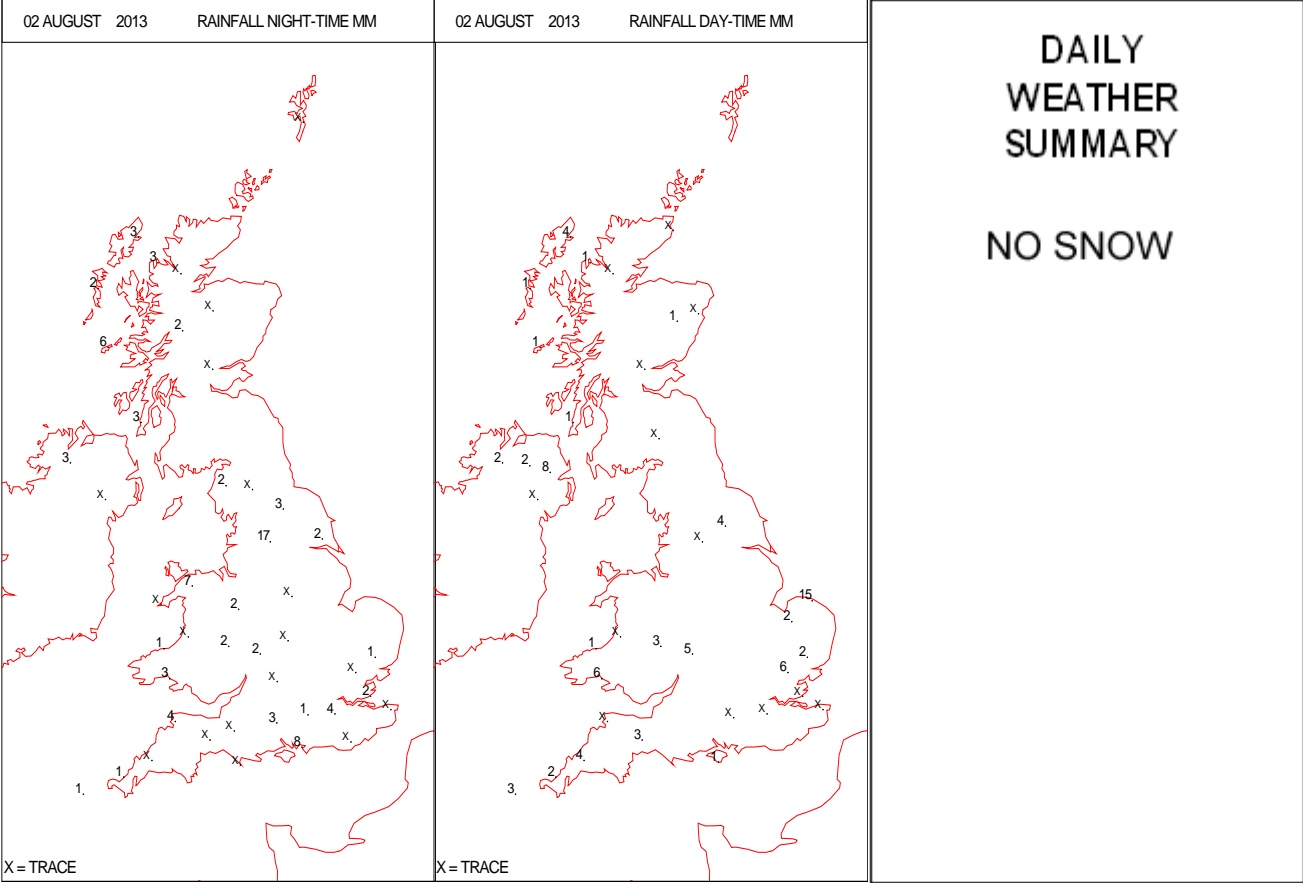
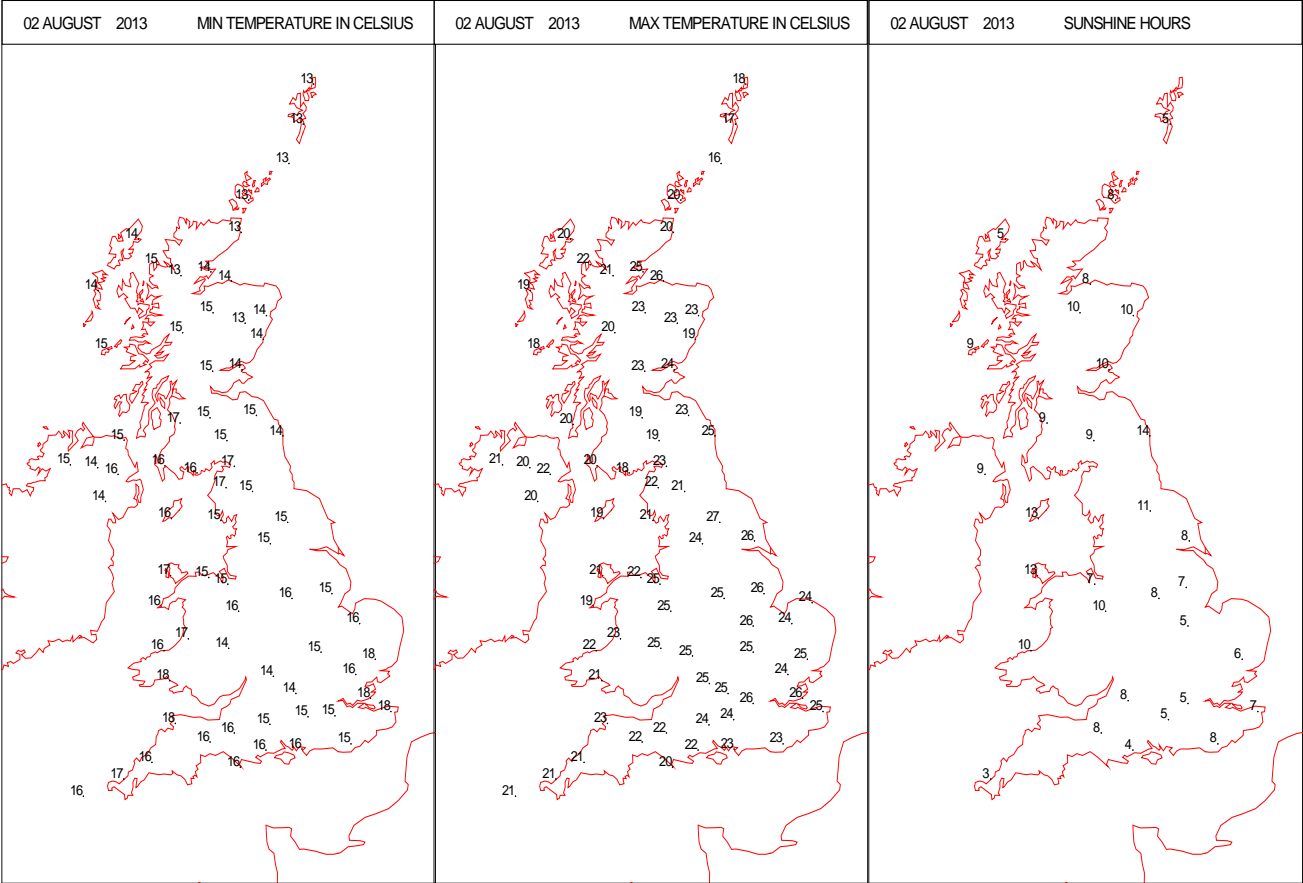
SURFACE REPORTS



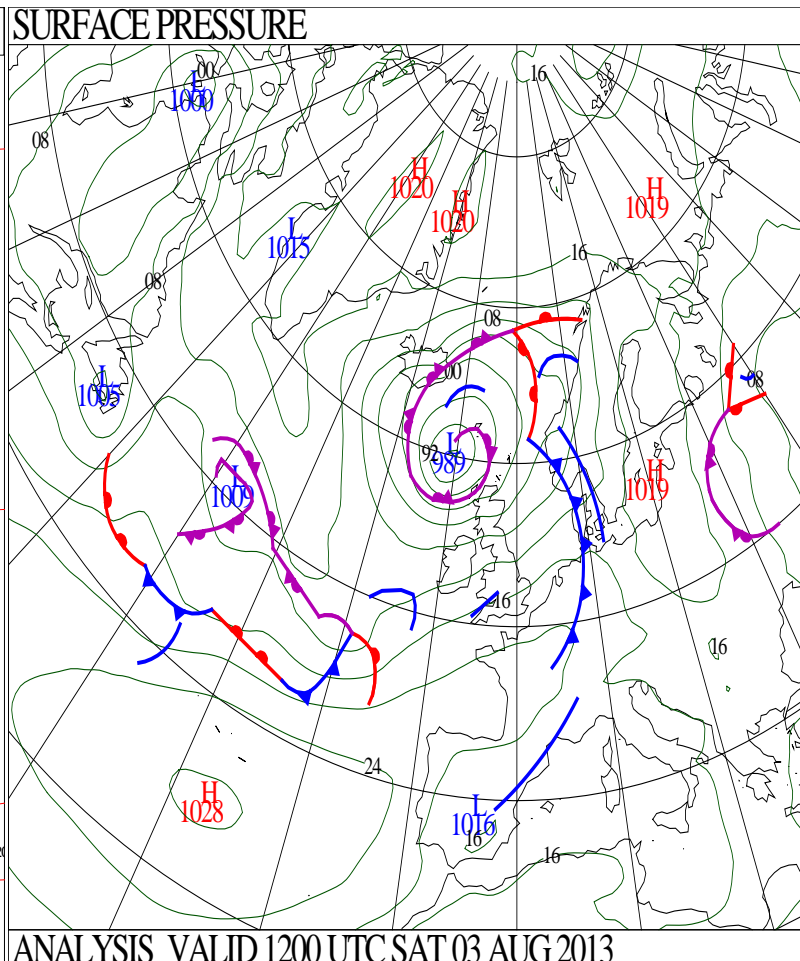
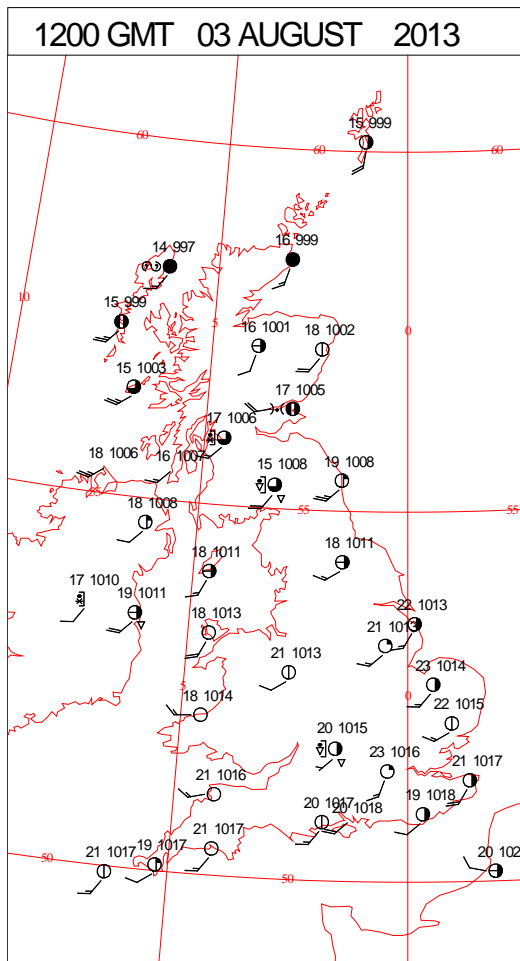
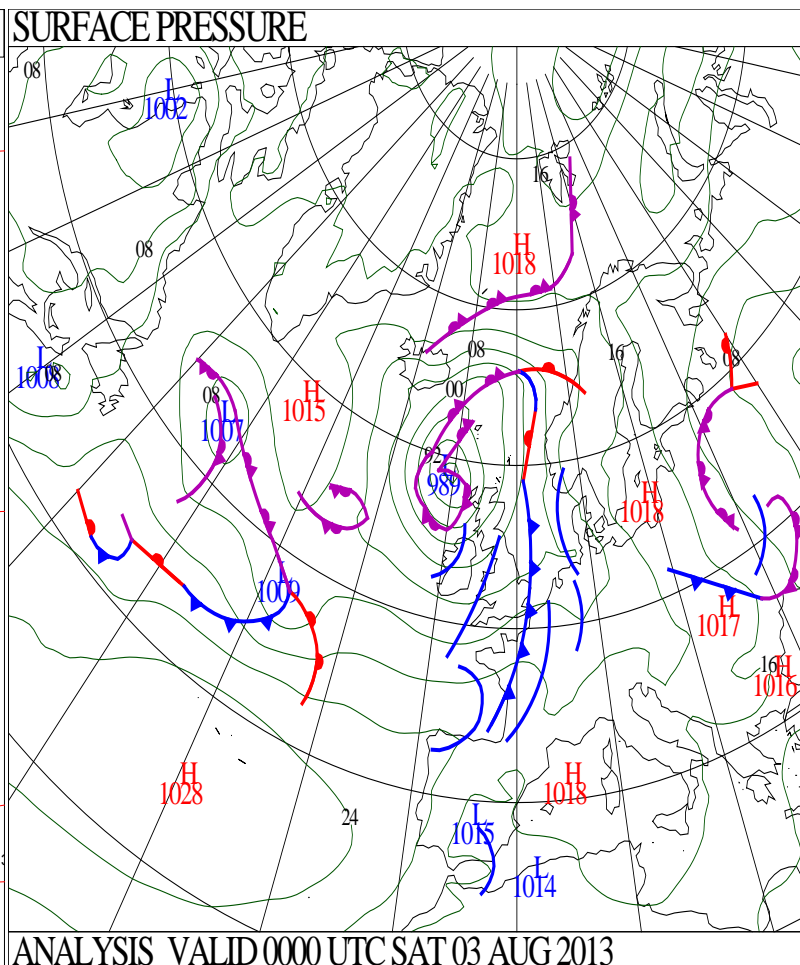
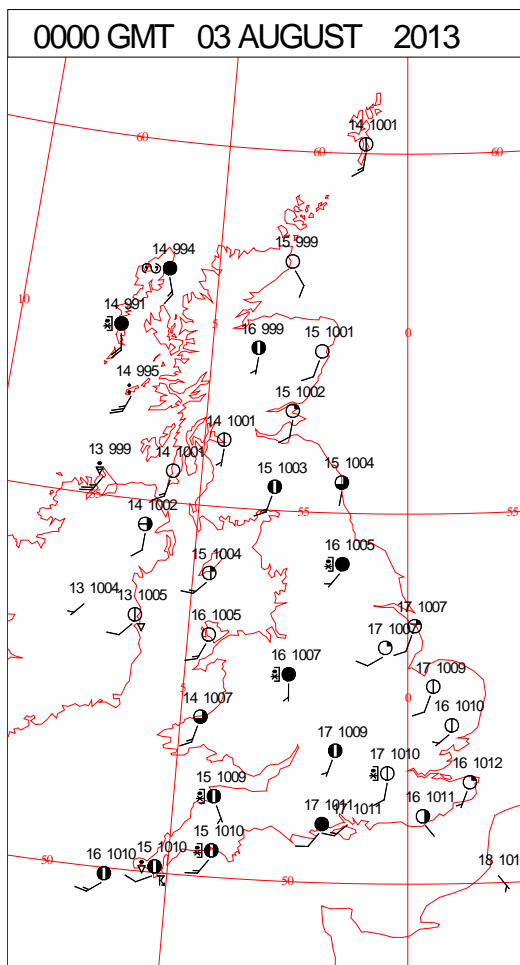
SIGNIFICANT WEATHER

0600 GMT 02 AUGUST 2013	SIG WEATHER	1200 GMT 02 AUGUST 2013	SIG WEATHER	<p>Summary of UK Weather for Friday 02 August 2013.</p> <p>A very warm and humid night, a weak front brought rain, drizzle and associated low cloud to the south-west and west Wales.</p> <p>Towards dawn a cluster of medium level thunderstorms crossed the English channel to affect southern central England. This unstable area moving north-easterly towards the London area, and produced some heavy downpours over the south-east and East Anglia.</p> <p>It was generally a day of sunshine and showers for the U.K. These became aligned into bands throughout the day, stretching from the south-west peninsula to the southern Pennines, continuing well into the evening. As a result some areas, such as the North York Moors, saw repeated showers while others were relatively dry.</p> <p>The showers were often thundery and gave fairly high rainfall totals at times.</p> <p>A low pressure system remained to the north-west of Scotland, bringing longer spells of rain at times, and strong to near gale force winds to exposed western areas.</p> <p>Temperatures were slightly down on yesterday's in south-east England; Scotland had a warmer day in general. Overall, temperatures were slightly above average for the time of year.</p>
1800 GMT 02 AUGUST 2013	SIG WEATHER	0000 GMT 03 AUGUST 2013	SIG WEATHER	<p>EXTREMES</p> <p>Highest Maximum: 27.1 Dishforth Airfield, North Yorkshire</p> <p>Lowest Maximum: 16.1 Fair Isle, Shetland</p> <p>Lowest Minimum: 12.5 Fair Isle, Shetland 12.5 Lerwick, Shetland</p> <p>Lowest Grass Minimum: 12.5 Fair Isle, Shetland</p> <p>Most Rain: 17.0 Bingley No2, West Yorkshire</p> <p>Most Sun: 13.1 Ronaldsway, Isle of Man</p>

DAILY CLIMATE DATA

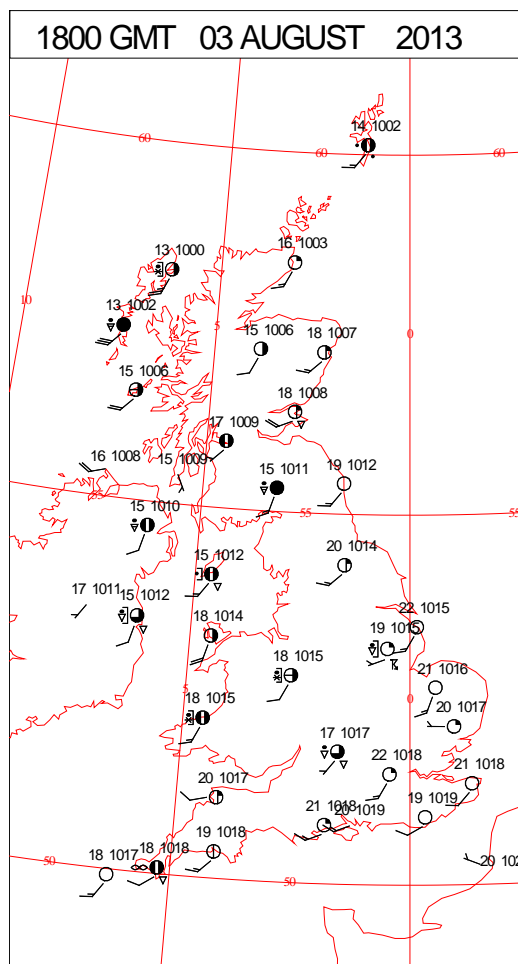
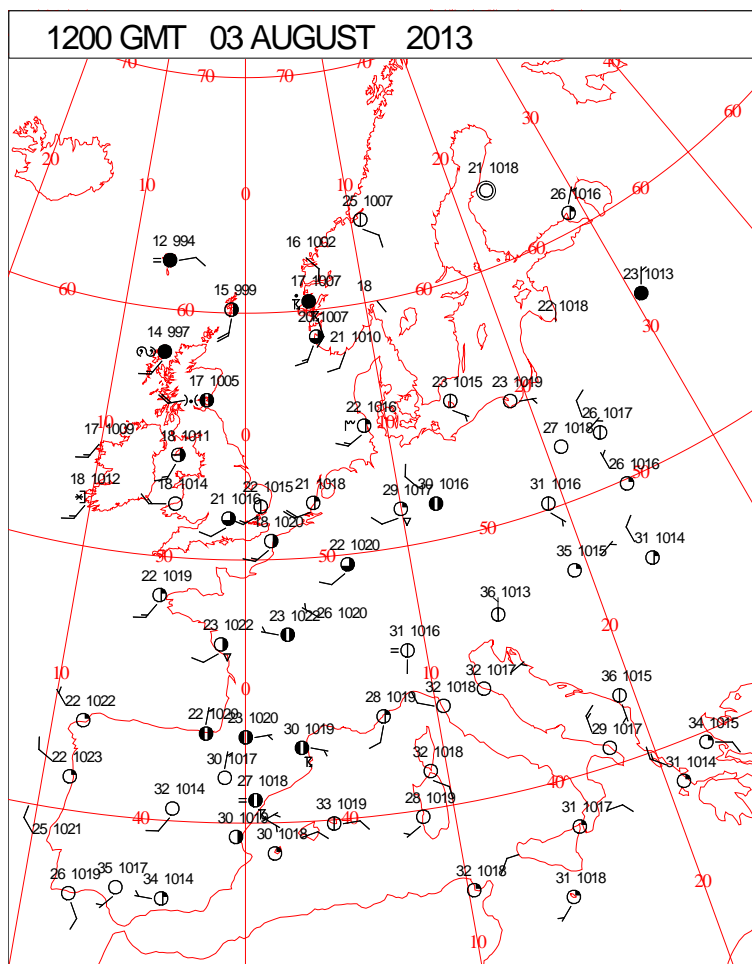
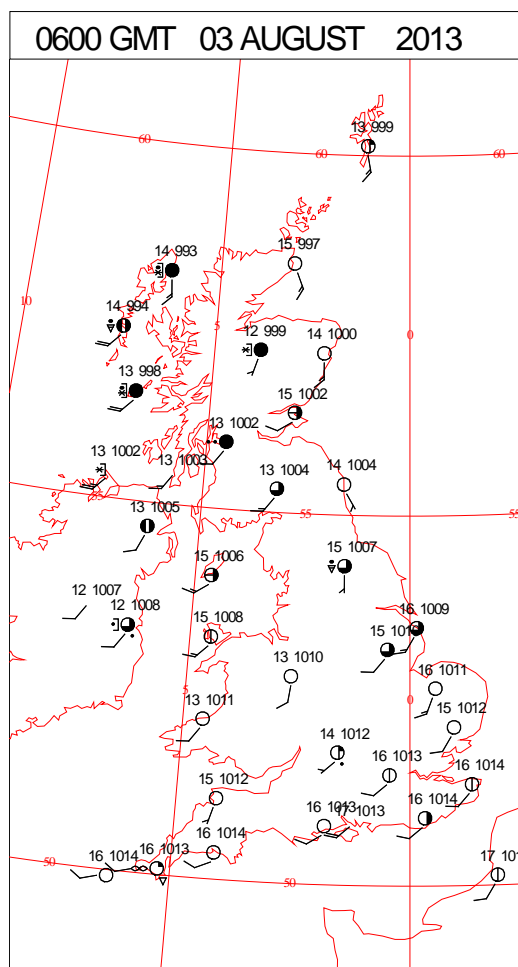
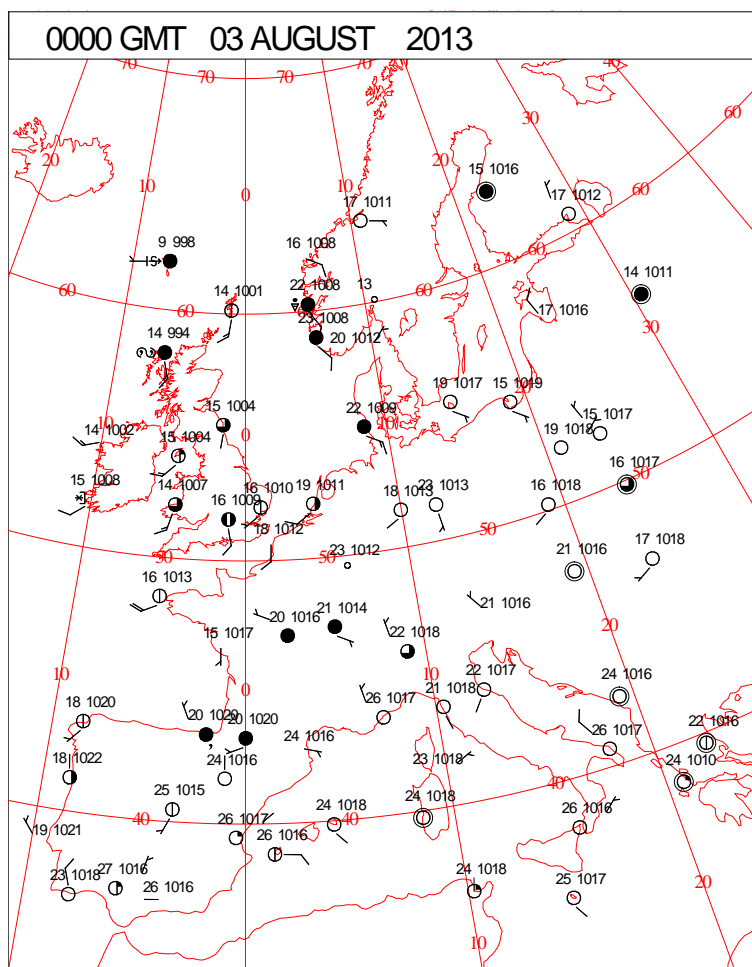


DAILY WEATHER SUMMARY



Saturday 3 August 2013

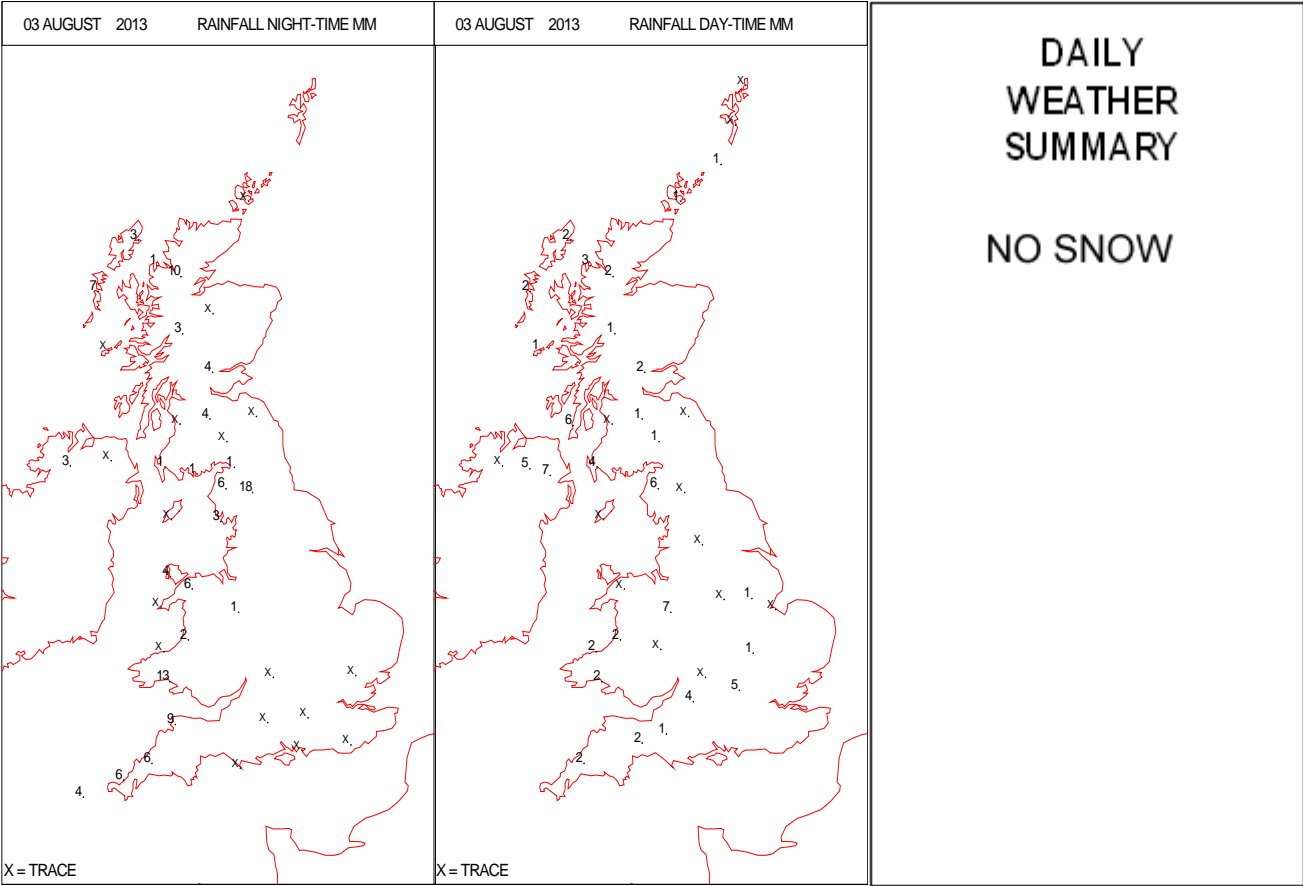
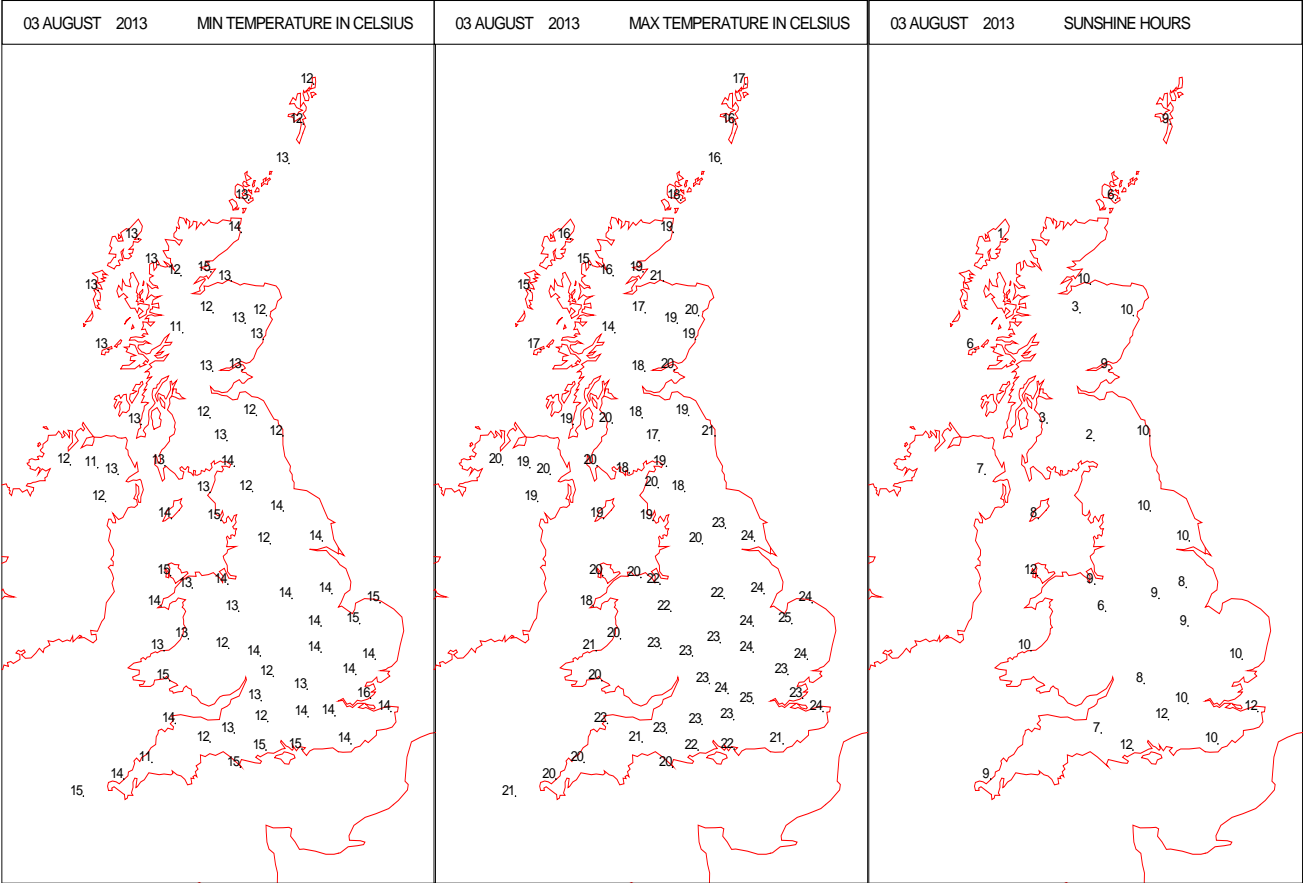
SURFACE REPORTS



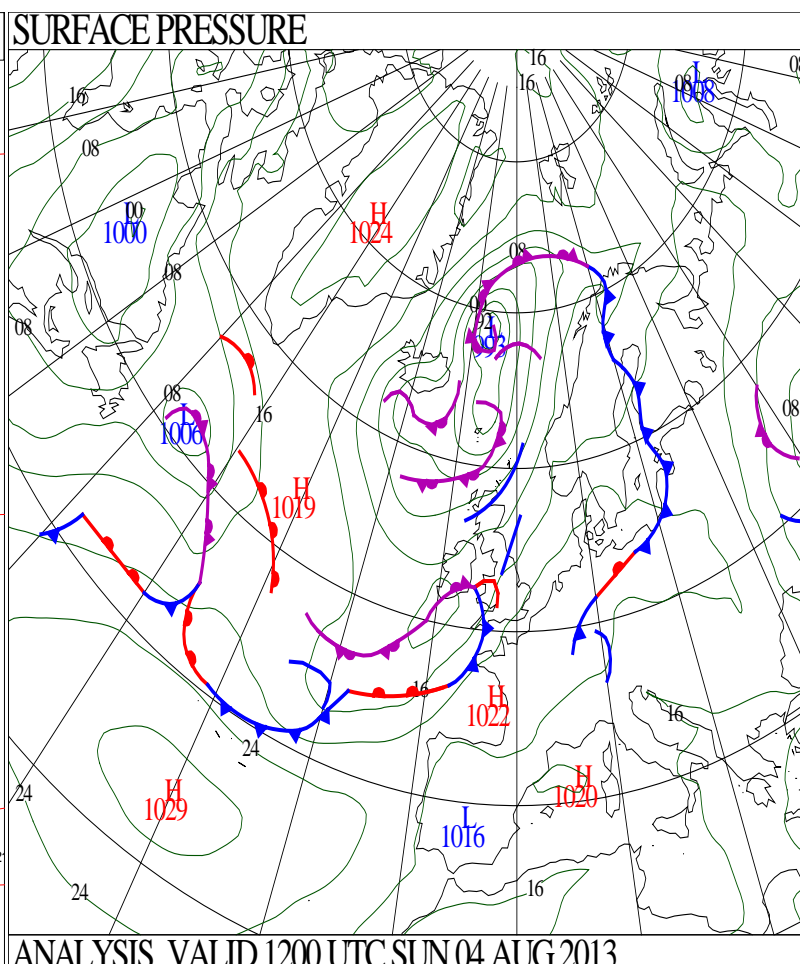
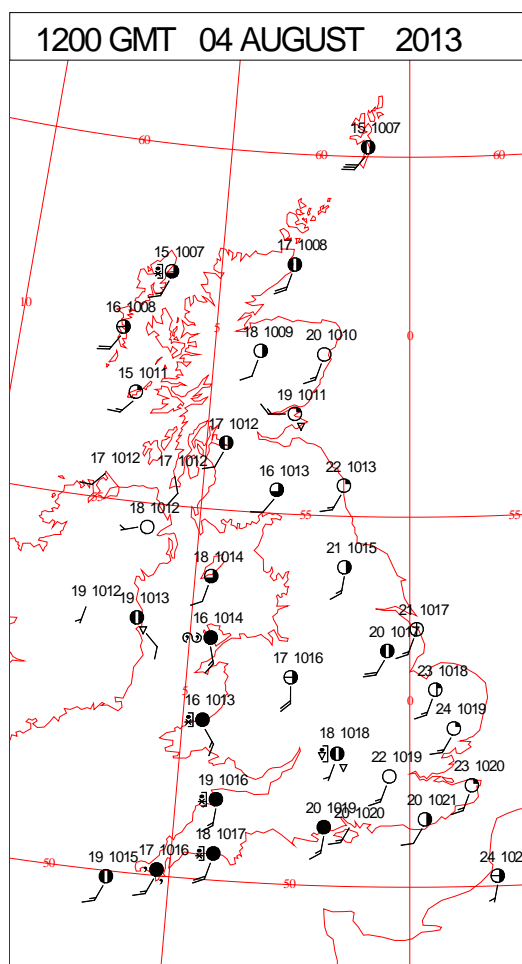
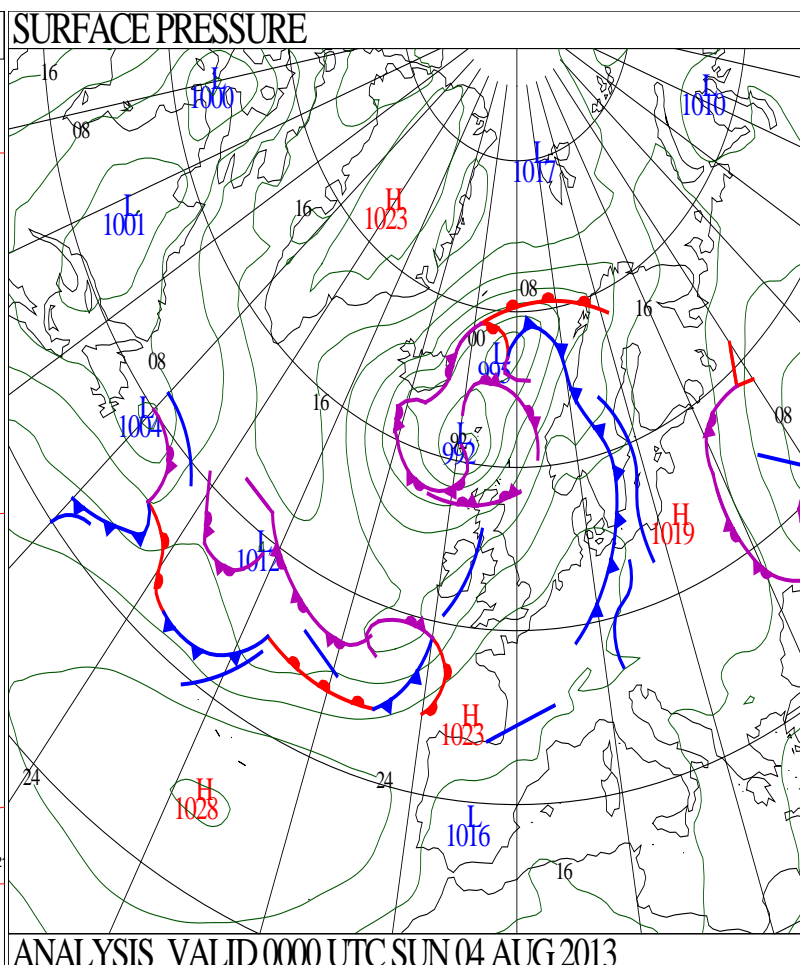
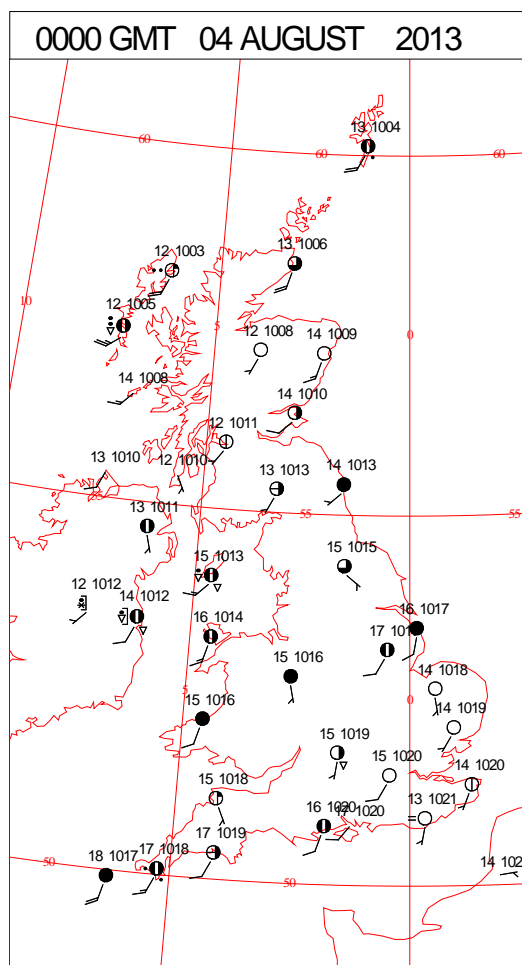
SIGNIFICANT WEATHER

0600 GMT 03 AUGUST 2013	SIG WEATHER	1200 GMT 03 AUGUST 2013	SIG WEATHER	<p>Summary of UK Weather for Saturday 03 August 2013. Bands of showers continued to affect much of England and Wales overnight, with most places receiving some heavy, thundery downpours, producing some high hourly rainfall totals.</p> <p>During the early hours the showers became less frequent and heavy, with many eastern parts becoming dry.</p> <p>In Scotland it was an unsettled night in the west, with outbreaks of rain and strong to gale force winds, but drier in the east.</p> <p>Overall, it was cooler than of late, with temperatures in low to mid teens Celsius.</p> <p>By day, showers soon developed, but were heaviest in convergence lines spanning from the south-west of England across to East Anglia; and also across Wales and the Midlands into Lincolnshire. These showers, although moving fairly quickly, gave some locations a fairly wet day with a succession of showers, turning thundery at times.</p> <p>However, many places enjoyed a dry, sunny day, in particular along the south coast of England, and across northern England until evening. It was a breezy day, especially near showers and across Scotland, where strong winds continued.</p> <p>Temperatures were around average for August, warmest in eastern England. It felt warm in the sunshine out of the breeze, but rather cool where showers persisted for much of the day.</p>
1800 GMT 03 AUGUST 2013	SIG WEATHER	0000 GMT 04 AUGUST 2013	SIG WEATHER	<p>EXTREMES Highest Maximum: 24.7 Heathrow, Greater London Lowest Maximum: 14.0 Tulloch Bridge, Inverness-Shire Lowest Minimum: 10.8 Lough Fea, Londonderry Lowest Grass Minimum: 9.6 Lough Fea, Londonderry Most Rain: 17.8 Warcop Range, Cumbria Most Sun: 13.6 Guernsey Airport, Guernsey</p>

DAILY CLIMATE DATA

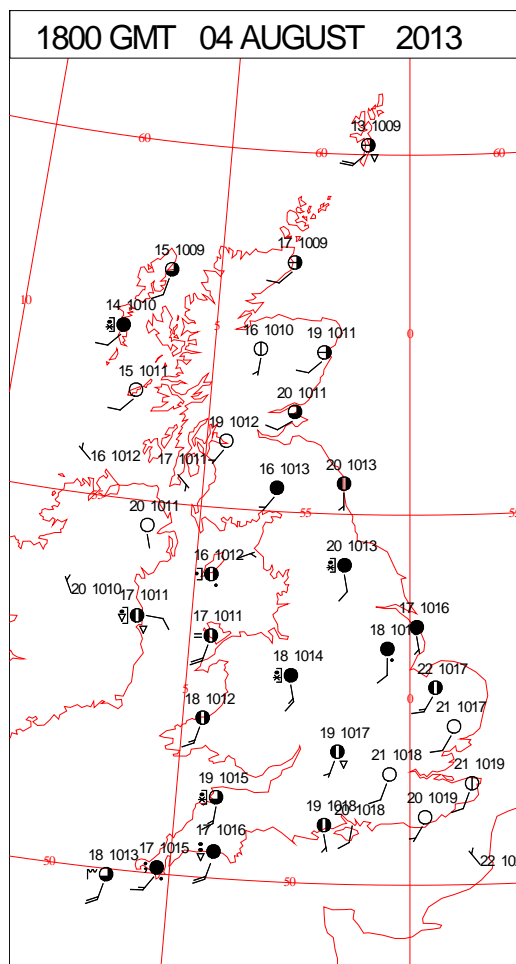
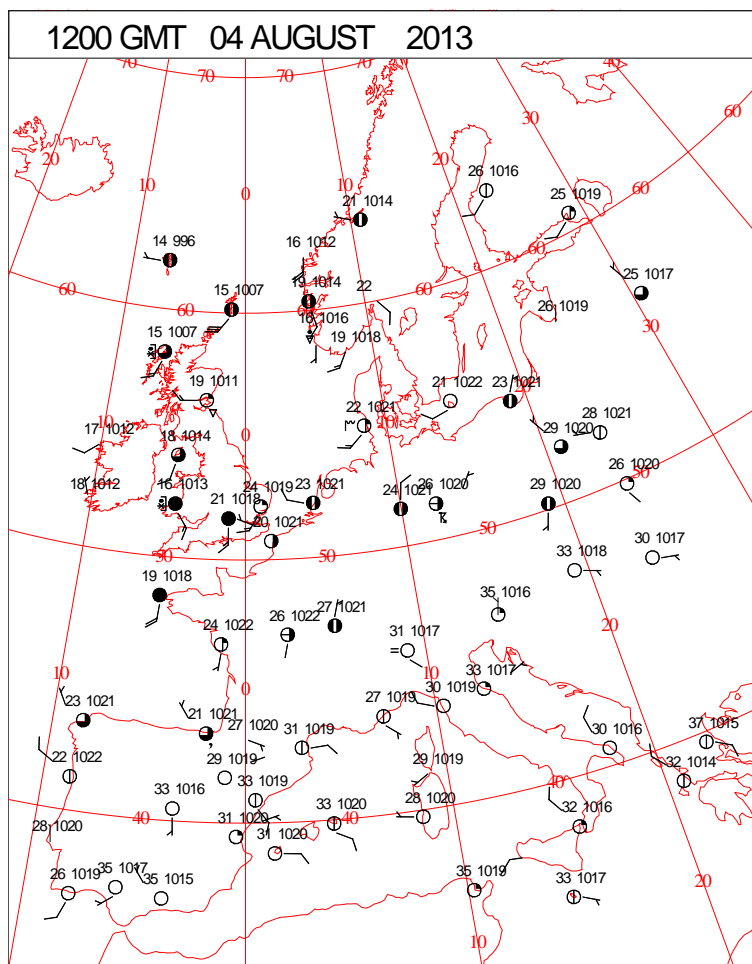
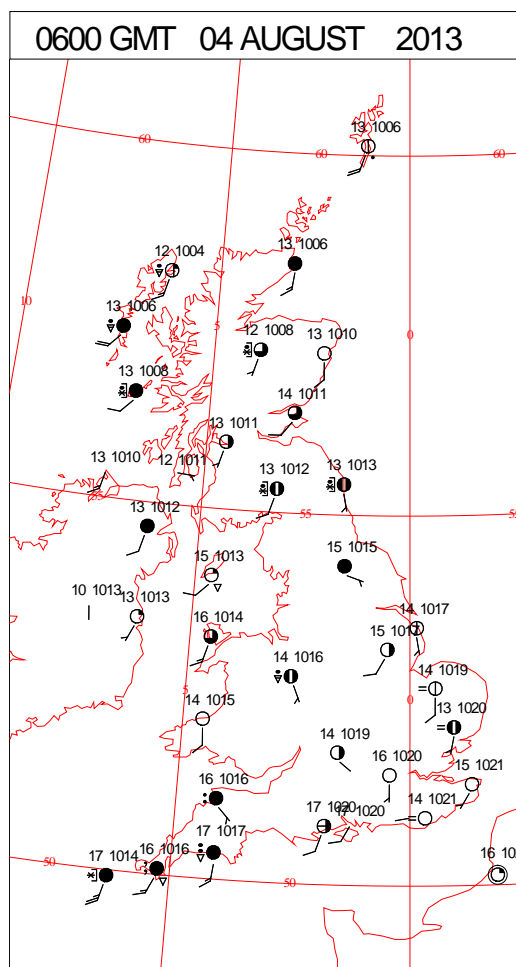
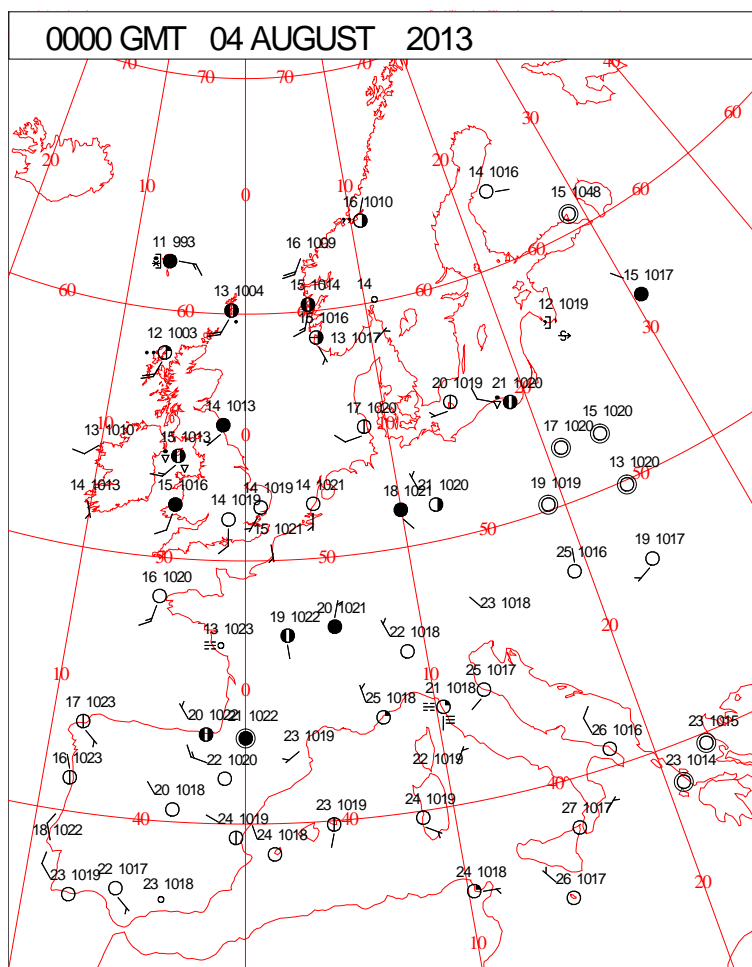


DAILY WEATHER SUMMARY

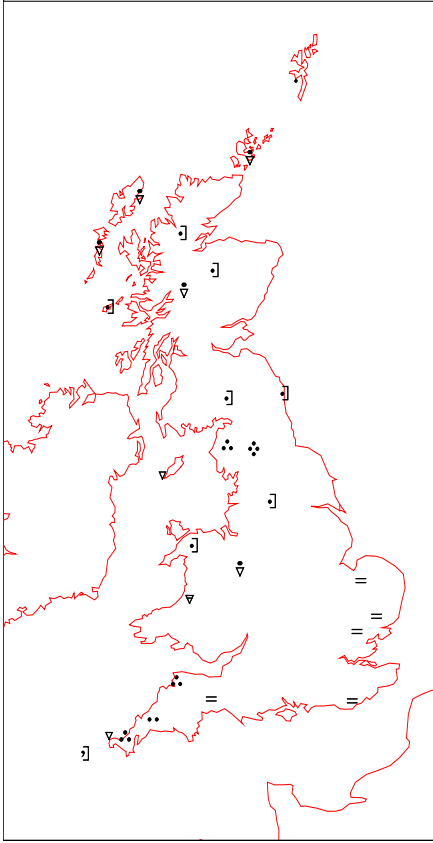
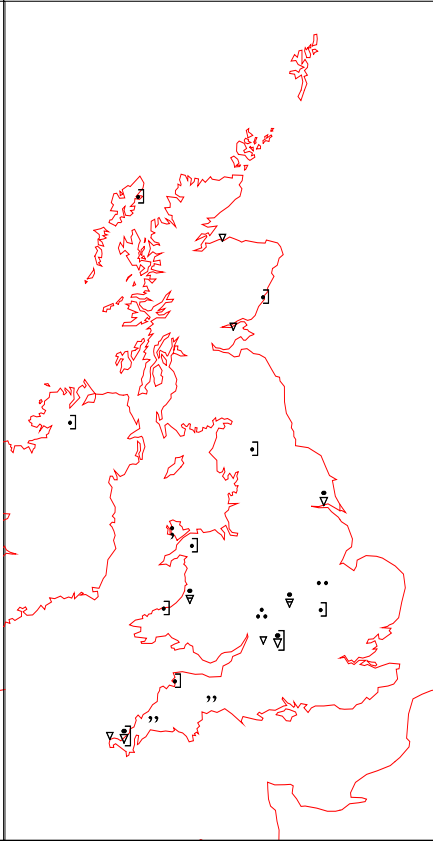
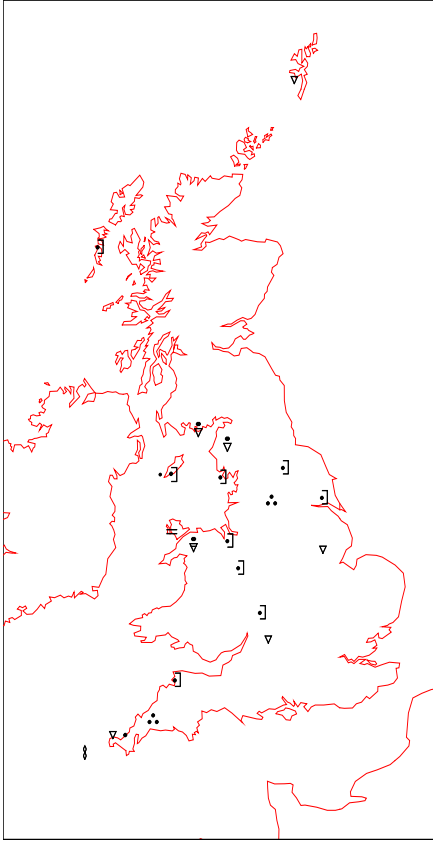
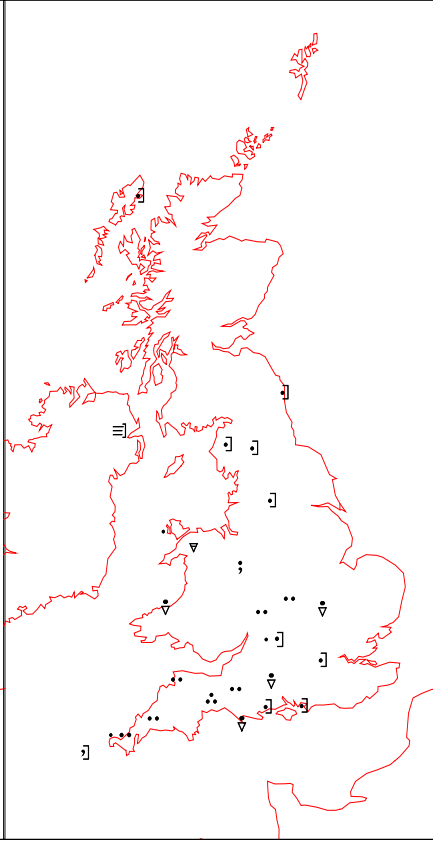


Sunday 4 August 2013

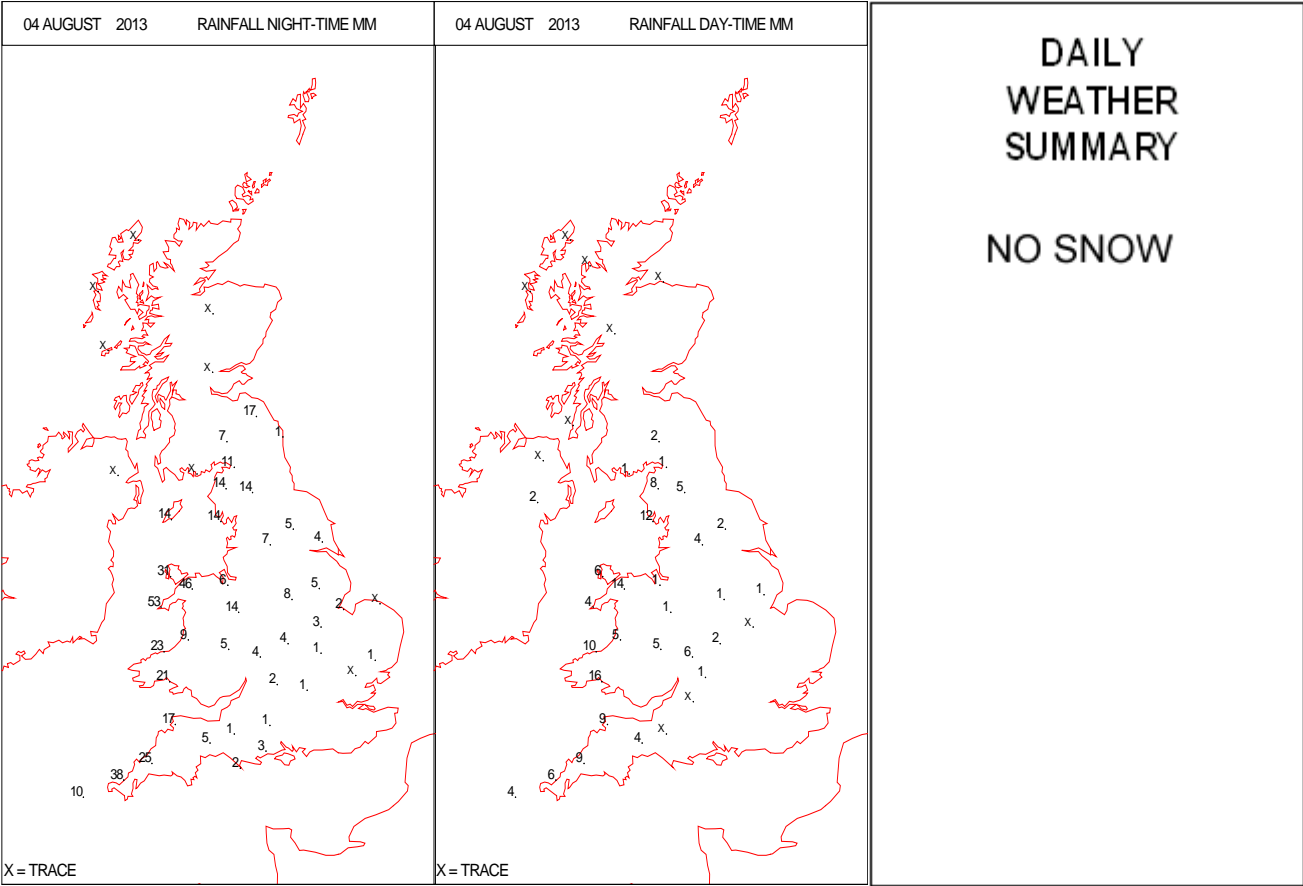
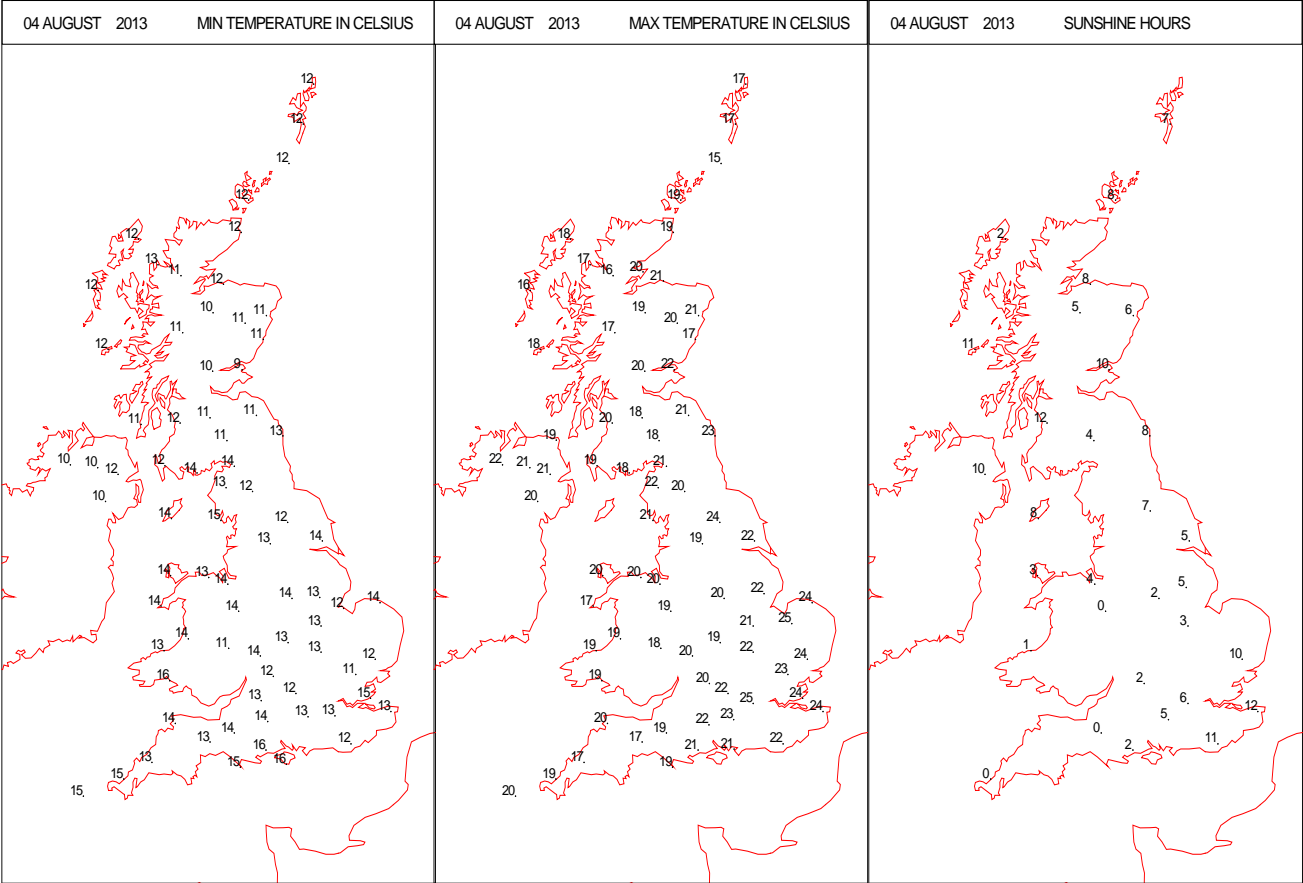
SURFACE REPORTS



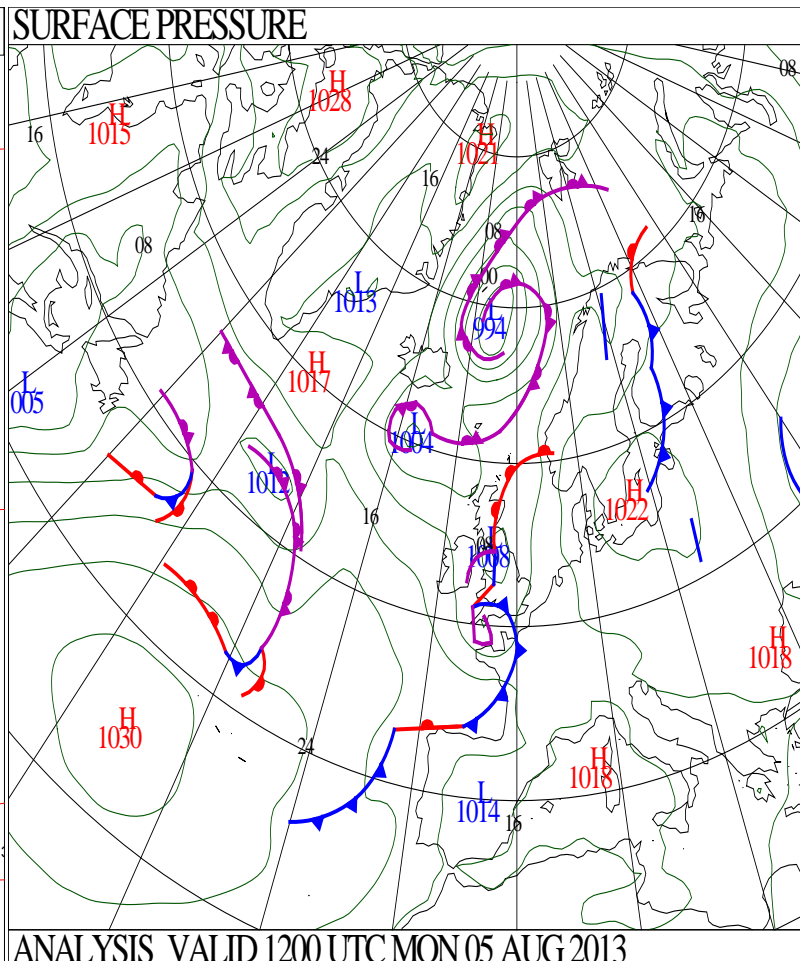
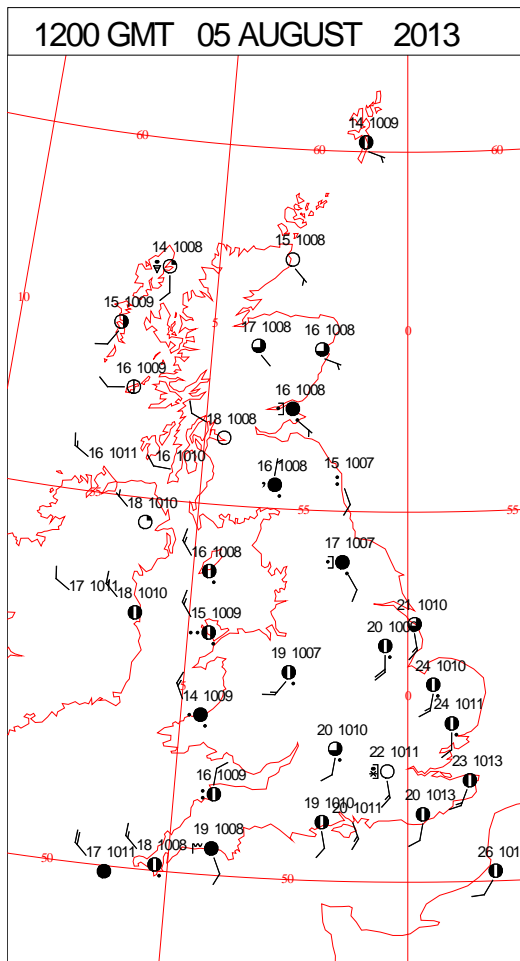
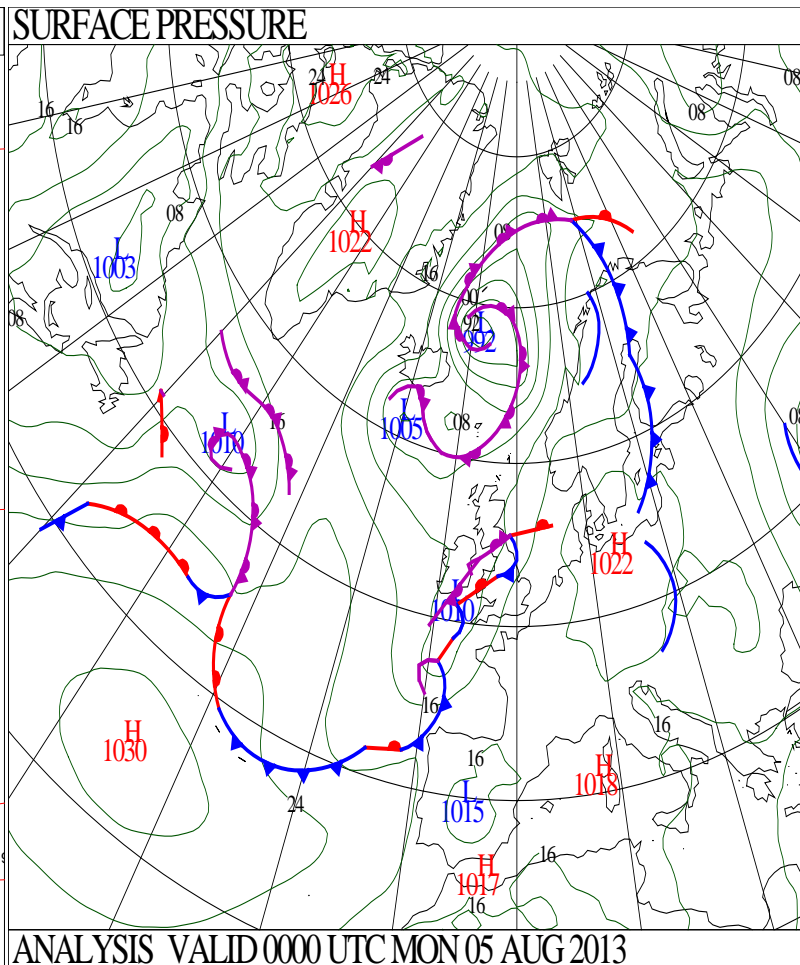
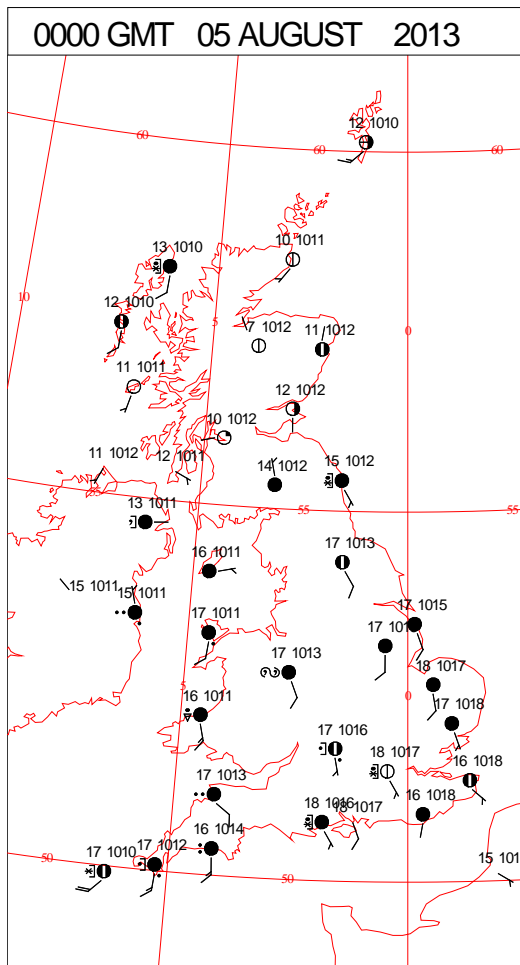
SIGNIFICANT WEATHER

0600 GMT 04 AUGUST 2013	SIG WEATHER	1200 GMT 04 AUGUST 2013	SIG WEATHER	<p>Summary of UK Weather for Sunday 04 August 2013.</p> <p>Daytime showers became mostly confined to western coasts overnight, with many places becoming dry. Heavy, locally thundery showers affected Northern Ireland, then Wales and north-west England, with some crossing the Pennines into north-east England through the early hours.</p> <p>An area of more persistent, heavy rain began to spread up the Bristol Channel affecting Cornwall, north Devon, Somerset and south Wales by morning. It remained fairly mild once again.</p> <p>The area of heavy rain continued to spread north-eastwards across Wales and the Midlands, heaviest across south Wales with some intense downpours developing. The rain then fragmented and became increasingly showery as it extended into northern England, turning thundery in places.</p> <p>Further rain then spread from the south-west, particularly towards evening.</p> <p>Much of Northern Ireland and Scotland had a fine day with sunny spells and just a few showers, although outbreaks of rain reached southern Scotland during the evening.</p> <p>The south-east and East Anglia also stayed dry with some sunshine, allowing temperatures there to rise into the mid twenties Celsius, above average for the time of year. Elsewhere, temperatures were around average, though feeling quite humid in the rain.</p>
				
1800 GMT 04 AUGUST 2013	SIG WEATHER	0000 GMT 05 AUGUST 2013	SIG WEATHER	<p>EXTREMES</p> <p>Highest Maximum: 24.8 Marham, Norfolk</p> <p>Lowest Maximum: 15.3 Fair Isle, Shetland</p> <p>Lowest Minimum: 9.0 Leuchars, Fife</p> <p>Lowest Grass Minimum: 3.4 Leuchars, Fife</p> <p>Most Rain: 60.6 Capel Curig No3, Gwynedd</p> <p>Most Sun: 12.1 Manston, Kent</p>
				

DAILY CLIMATE DATA

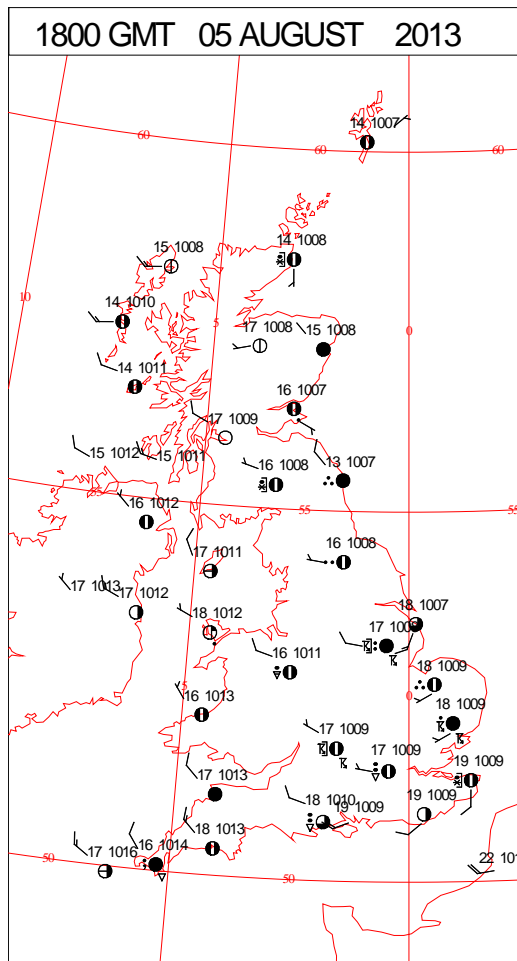
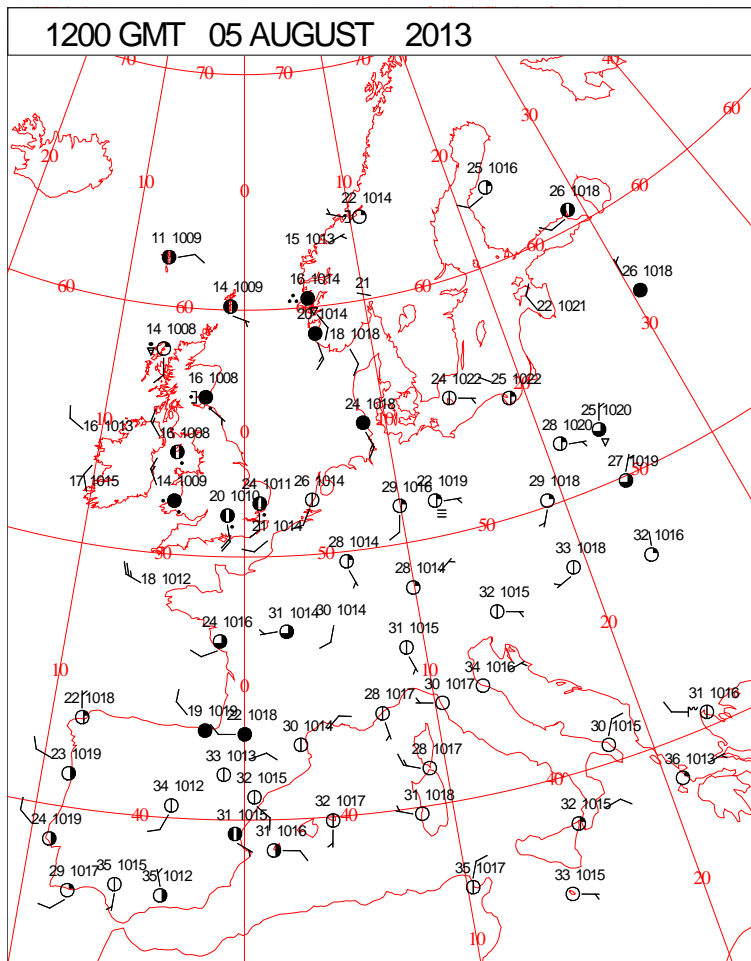
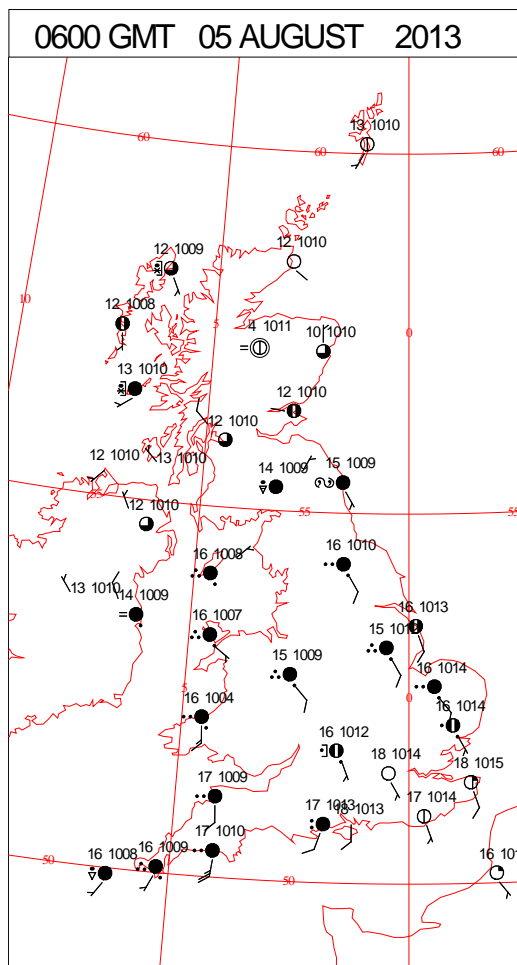
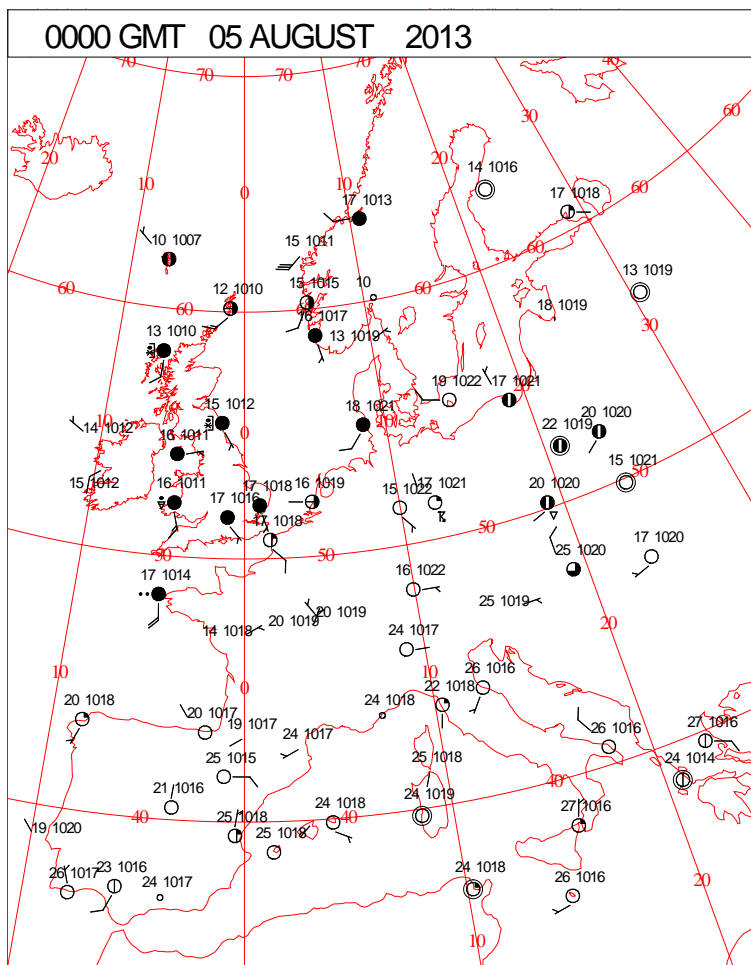


DAILY WEATHER SUMMARY



Monday 5 August 2013

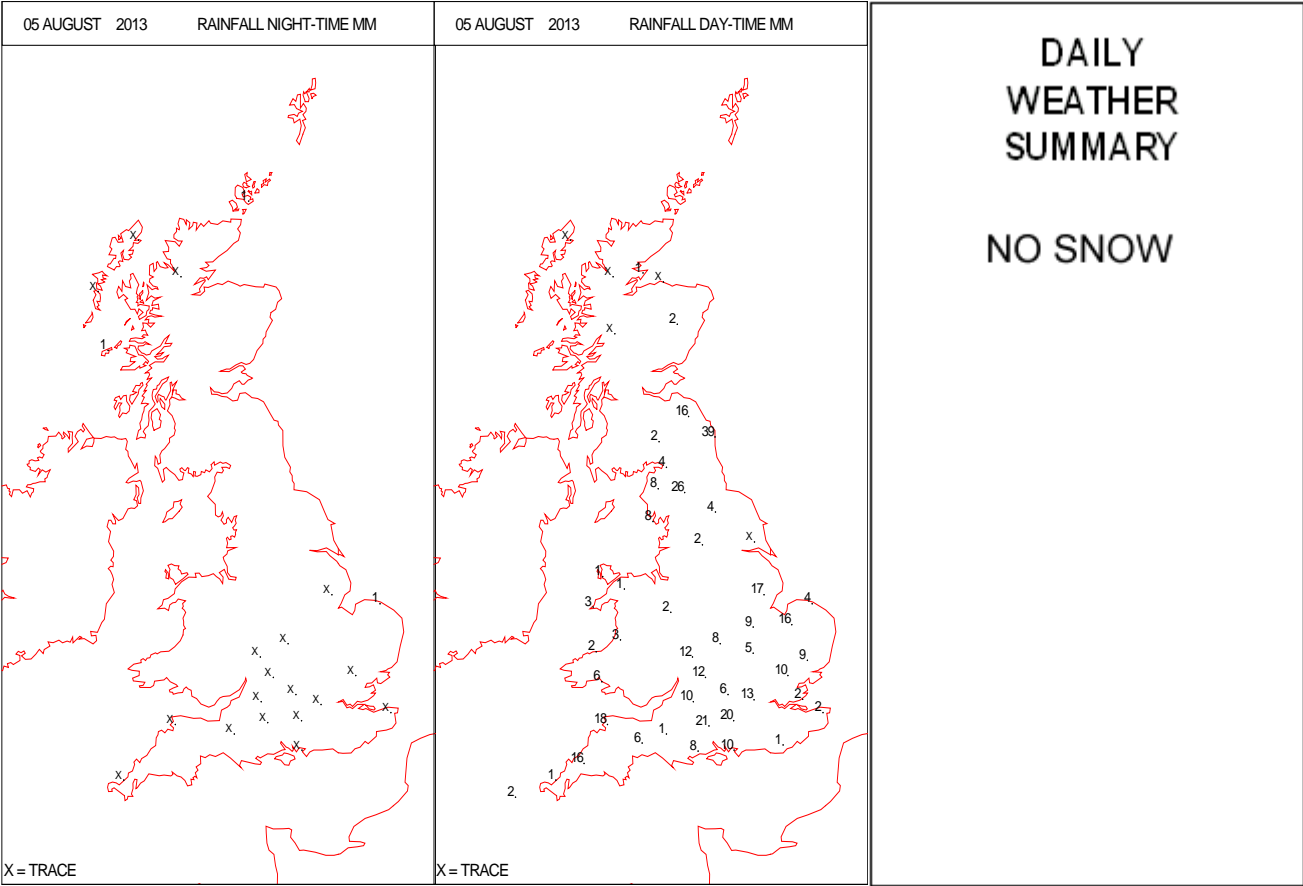
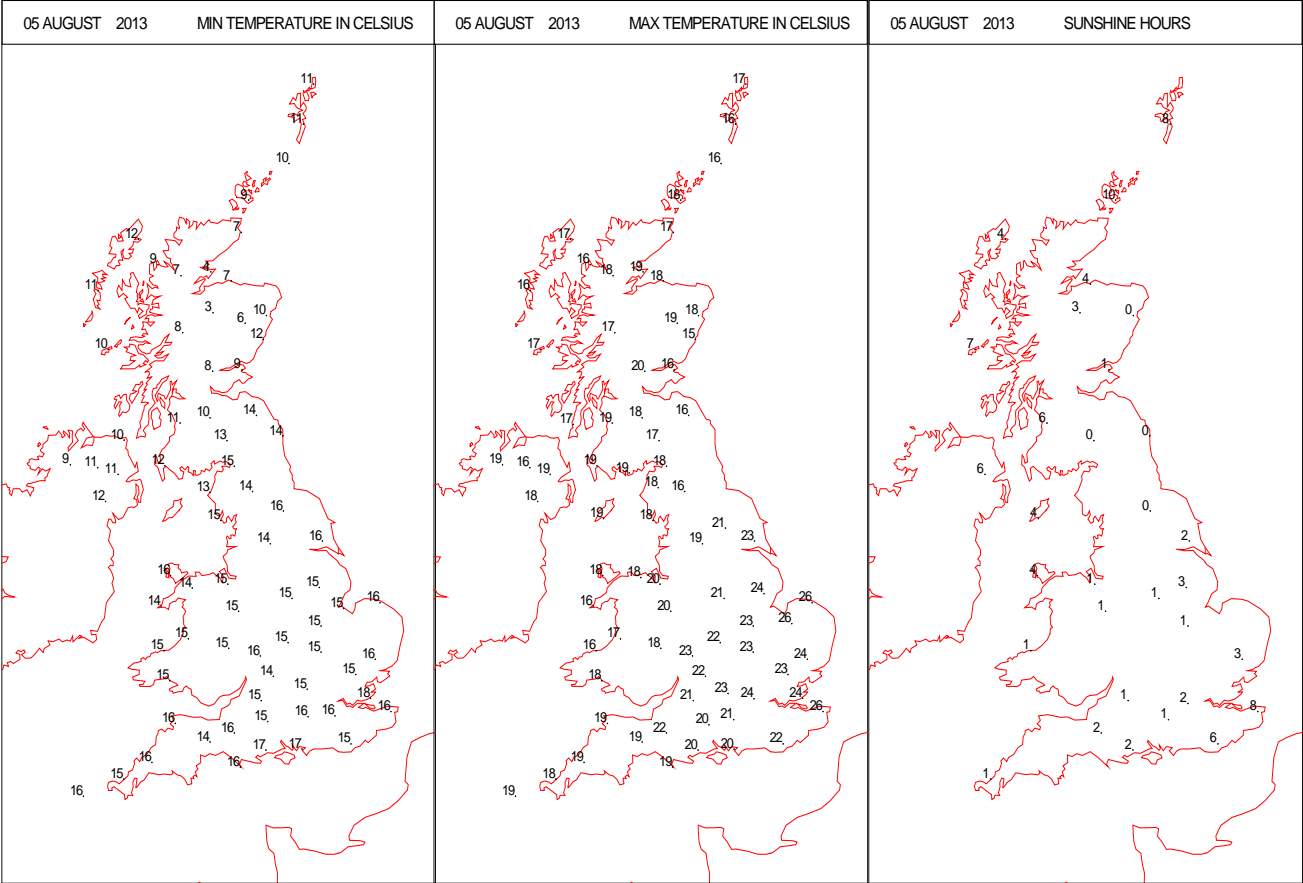
SURFACE REPORTS



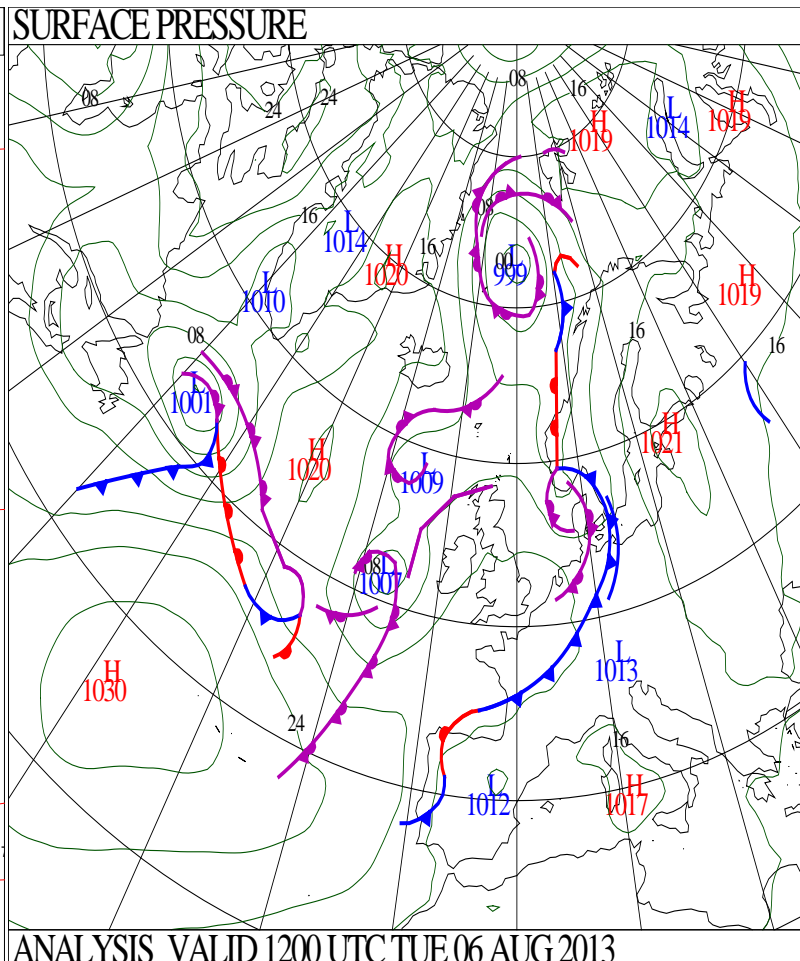
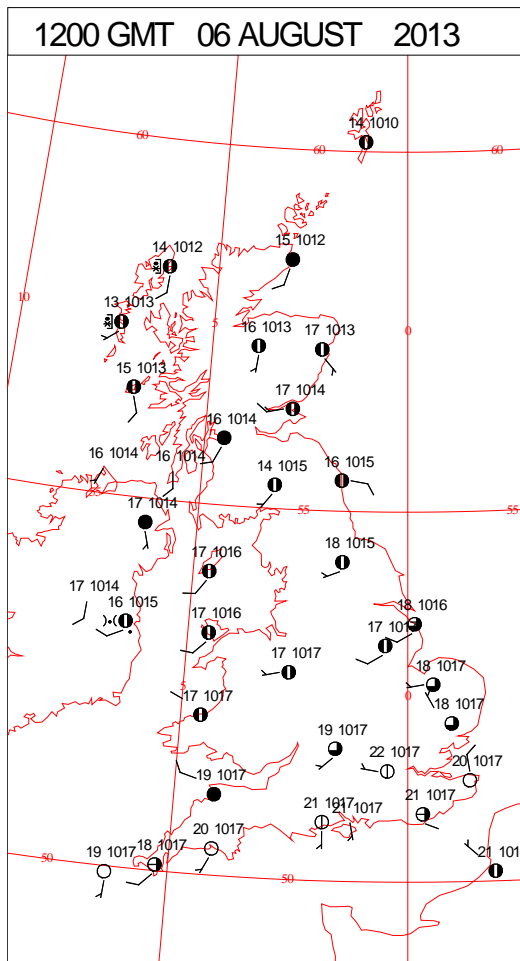
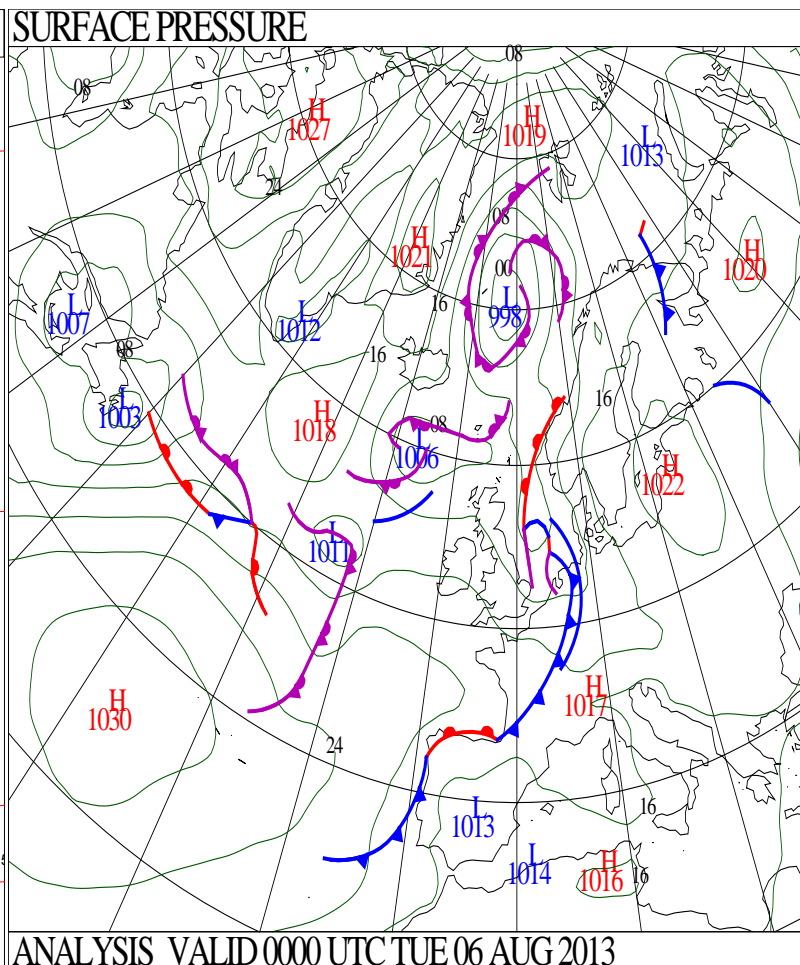
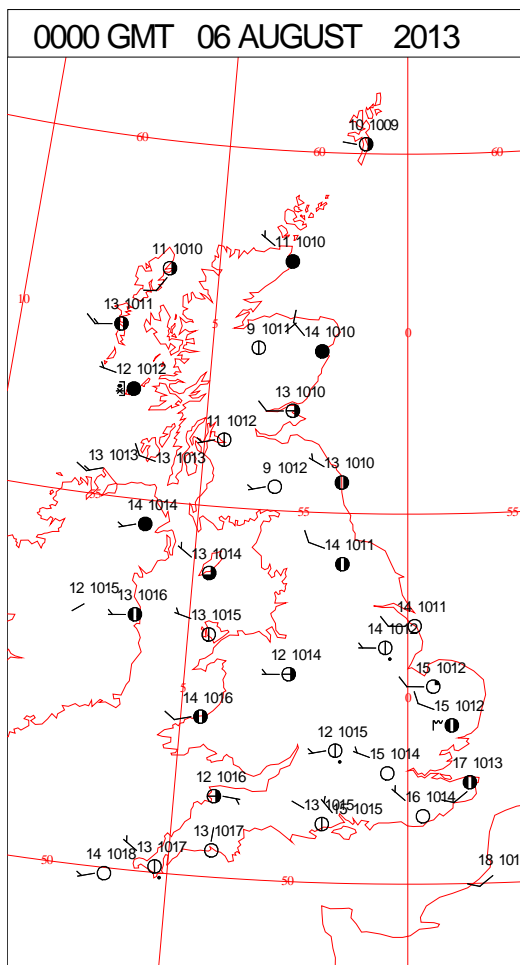
SIGNIFICANT WEATHER

0600 GMT 05 AUGUST 2013	SIG WEATHER	1200 GMT 05 AUGUST 2013	SIG WEATHER	<p>Summary of UK Weather for Monday 05 August 2013. Early heavy rain over south-west England and Wales spread northwards, whilst showery outbreaks over northern England continued. By the morning, these brought significant rainfall for western England, Wales, northern England and the far south of Scotland. However the rest of the country remained dry and bright.</p> <p>The band of rain was slow moving through the morning, before splitting into two distinct areas by midday, with a drier interlude developing in between.</p> <p>The northernmost portion continued north-eastwards, bringing further persistent rain to northern England and southern Scotland, before curling back to affect the drier areas.</p> <p>The southernmost half gradually pivoted around Wales, moving north-east across England, before clearing by the evening. As this moved through southern and central England, a line of thundery downpours developed within the rain, along with strong blustery winds. Some localised flooding was also reported.</p> <p>Whilst showery outbreaks also occurred away from these areas, Northern Ireland and north-west Scotland had a mostly fine and dry day with sunny spells. All areas became much drier overnight.</p> <p>Temperatures were mostly near average, although slightly warmer in east England.</p>
1800 GMT 05 AUGUST 2013	SIG WEATHER	0000 GMT 06 AUGUST 2013	SIG WEATHER	
				<p>EXTREMES Highest Maximum: 25.9 Weybourne, Norfolk Lowest Maximum: 15.1 Inverbervie No2, Kincardineshire Lowest Minimum: 3.3 Aviemore, Inverness-Shire Lowest Grass Minimum: -0.1 Aviemore, Inverness-Shire Most Rain: 38.6 Boulmer, Northumberland Most Sun: 9.7 Kirkwall, Orkney</p>

DAILY CLIMATE DATA

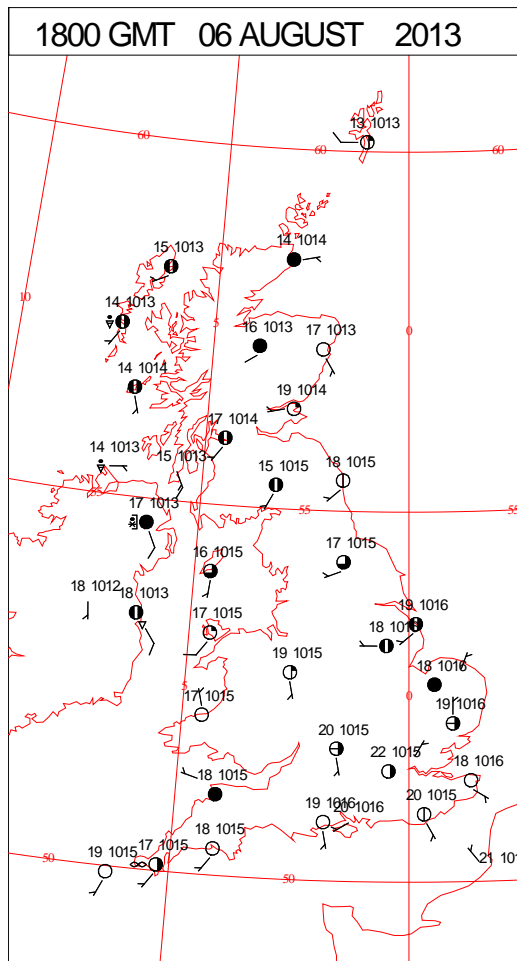
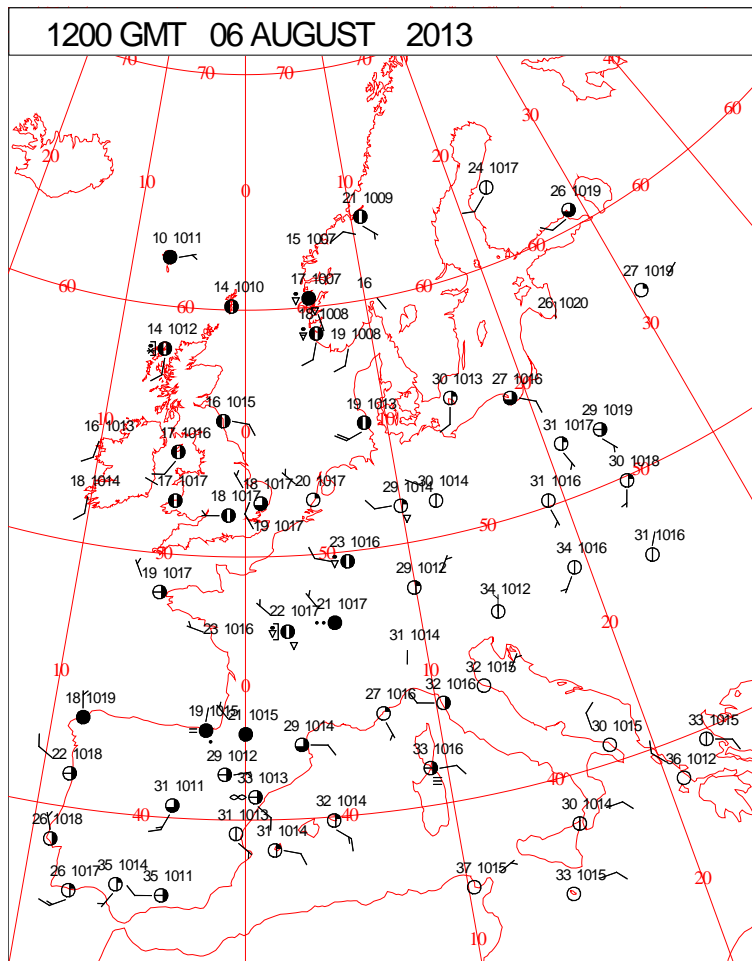
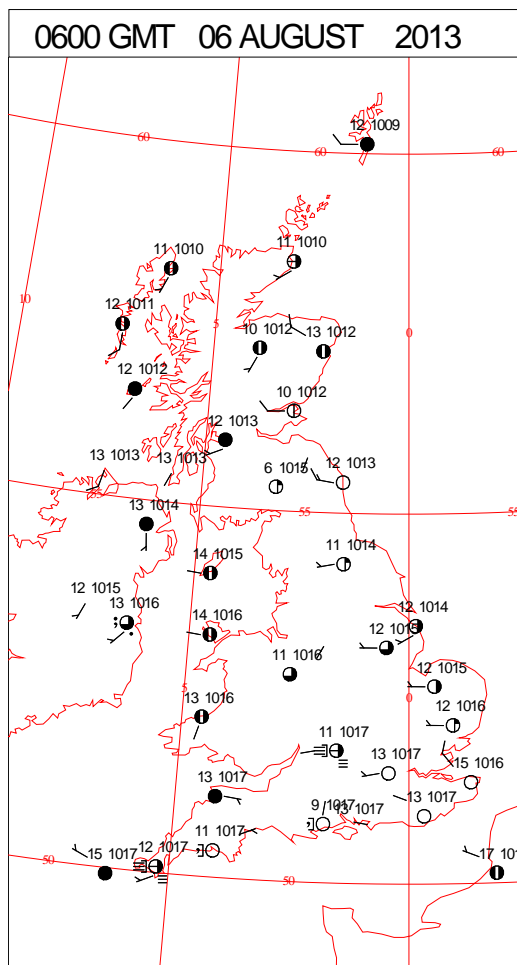
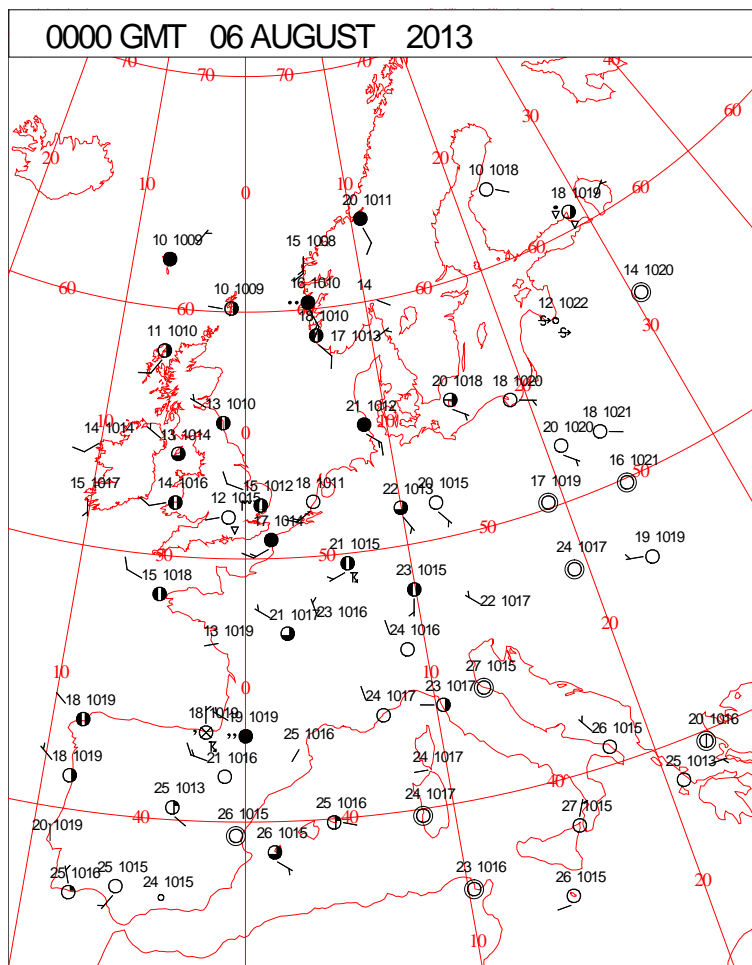


DAILY WEATHER SUMMARY



Tuesday 6 August 2013

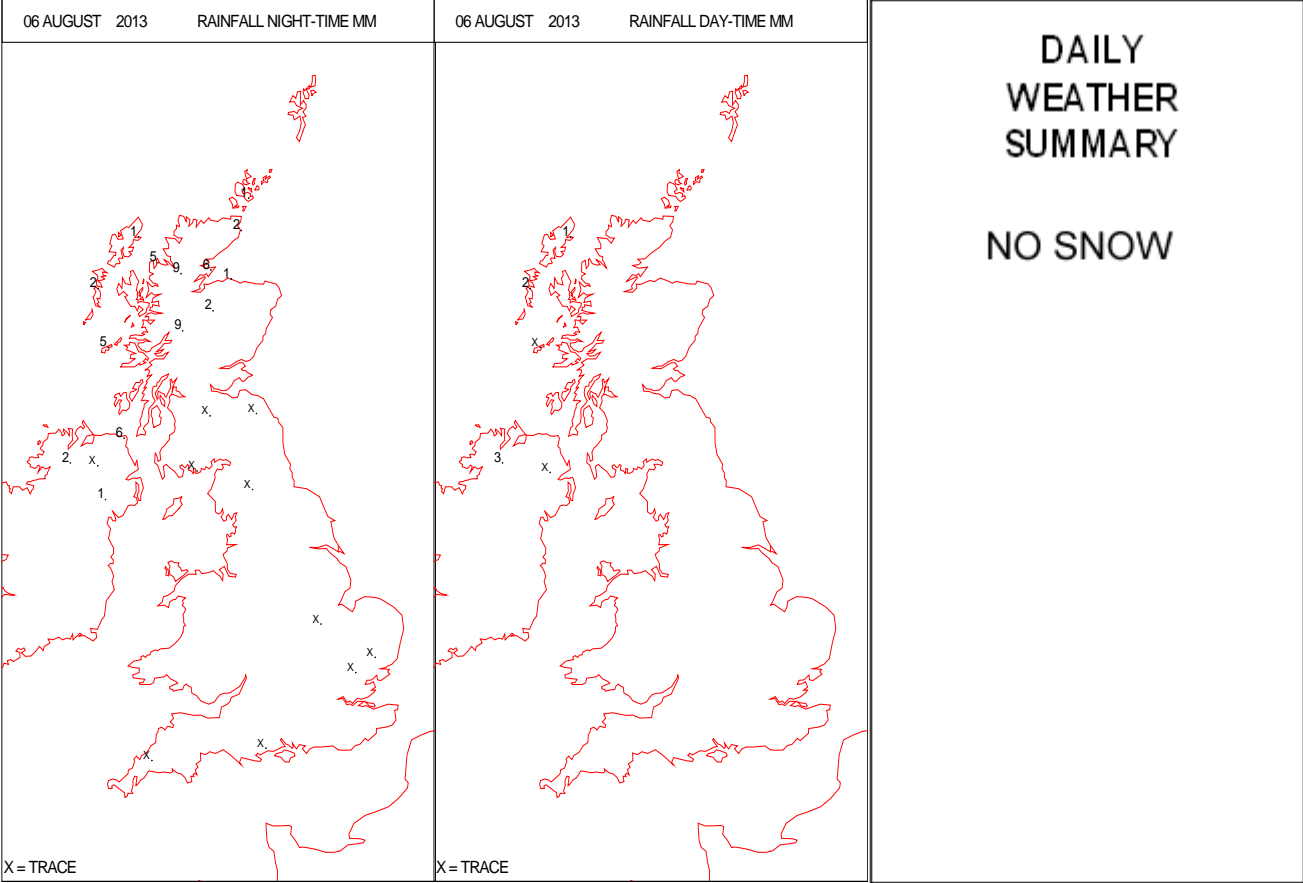
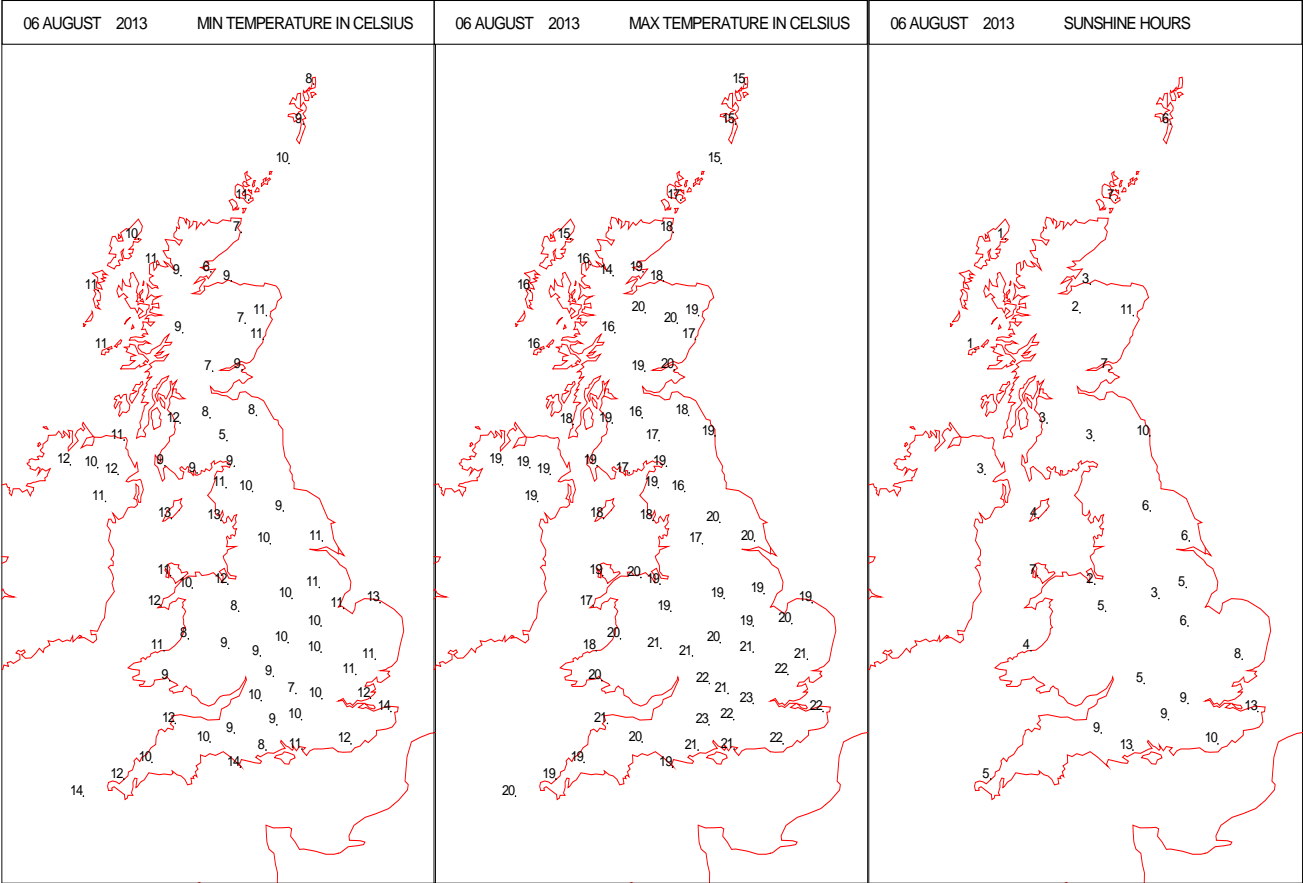
SURFACE REPORTS



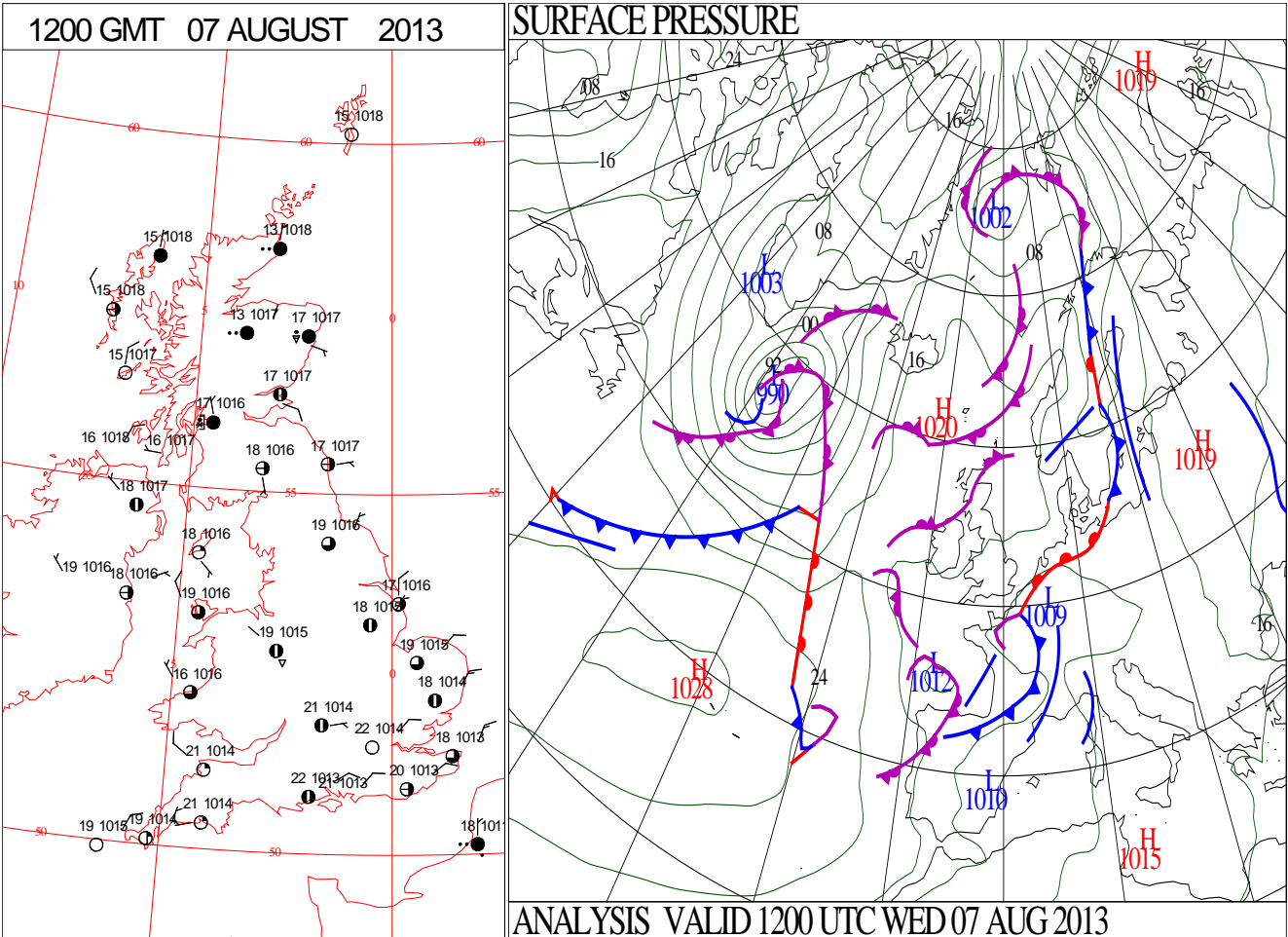
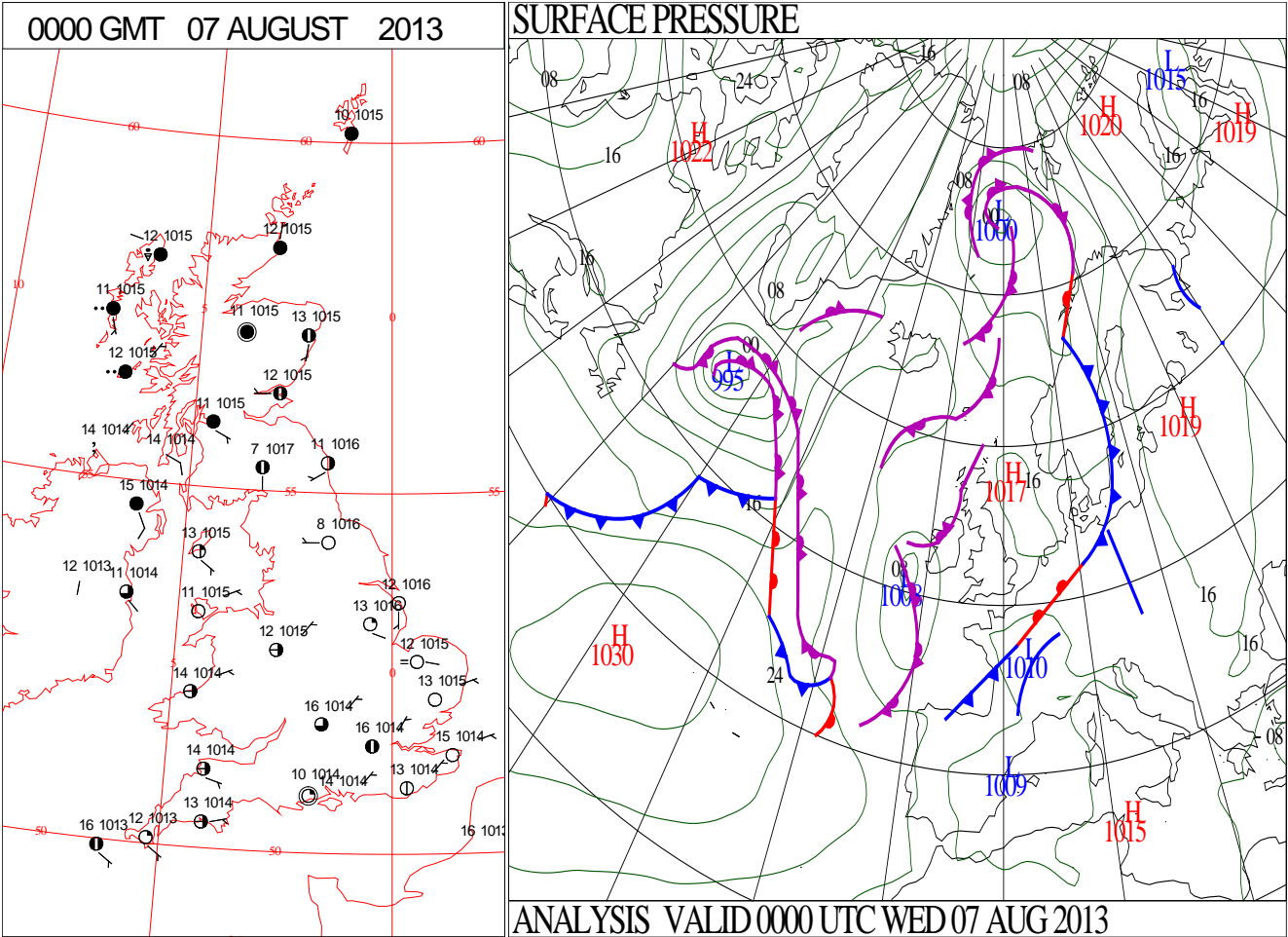
SIGNIFICANT WEATHER

0600 GMT 06 AUGUST 2013	SIG WEATHER	1200 GMT 06 AUGUST 2013	SIG WEATHER	<p>Summary of UK Weather for Tuesday 06 August 2013. Isolated patches of morning mist and fog across England and Wales, quickly cleared after sunrise. It was a noticeably chilly morning in some parts, where temperatures dropped into single figures Celsius for the first time since the recent hot spell.</p> <p>It was also a dry morning, with cloud filtering into the north-west, and with the best of the sunny spells across central and south-eastern England.</p> <p>Through the afternoon, showery outbreaks of rain gradually filtered into the far north-west of Scotland and western Northern Ireland, becoming persistent by the evening.</p> <p>One or two light showers also broke out elsewhere, mainly in central, southern and south-west England, where they were assisted by the development of a weak sea breeze.</p> <p>Remaining parts had a mixture of sunshine and patchy cloud.</p> <p>These conditions persisted into the evening, with the showers over England and Wales dying away along with the sea breezes, and a dry night then following with some noticeable clear spells.</p> <p>The light and often persistent rain continued in the north-west.</p> <p>Temperatures remained largely around average for early August.</p>
1800 GMT 06 AUGUST 2013	SIG WEATHER	0000 GMT 07 AUGUST 2013	SIG WEATHER	<p>EXTREMES Highest Maximum: 22.9 Middle Wallop, Hampshire Lowest Maximum: Lowest Minimum: 7.0 Wick Airport, Caithness Lowest Grass Minimum: 2.5 Wick Airport, Caithness Most Rain: 9.4 Tulloch Bridge, Inverness-Shire Most Sun: 12.9 Hurn, Dorset 12.9 Manston, Kent</p>

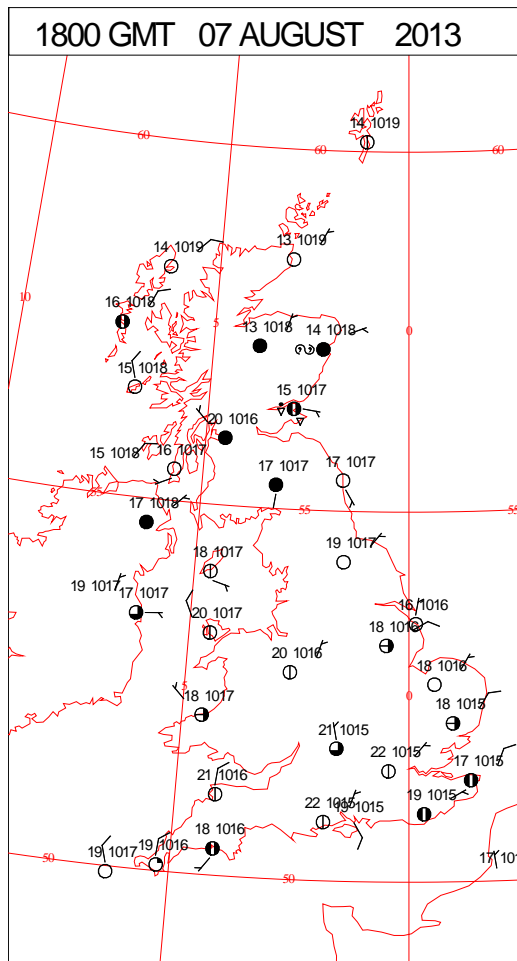
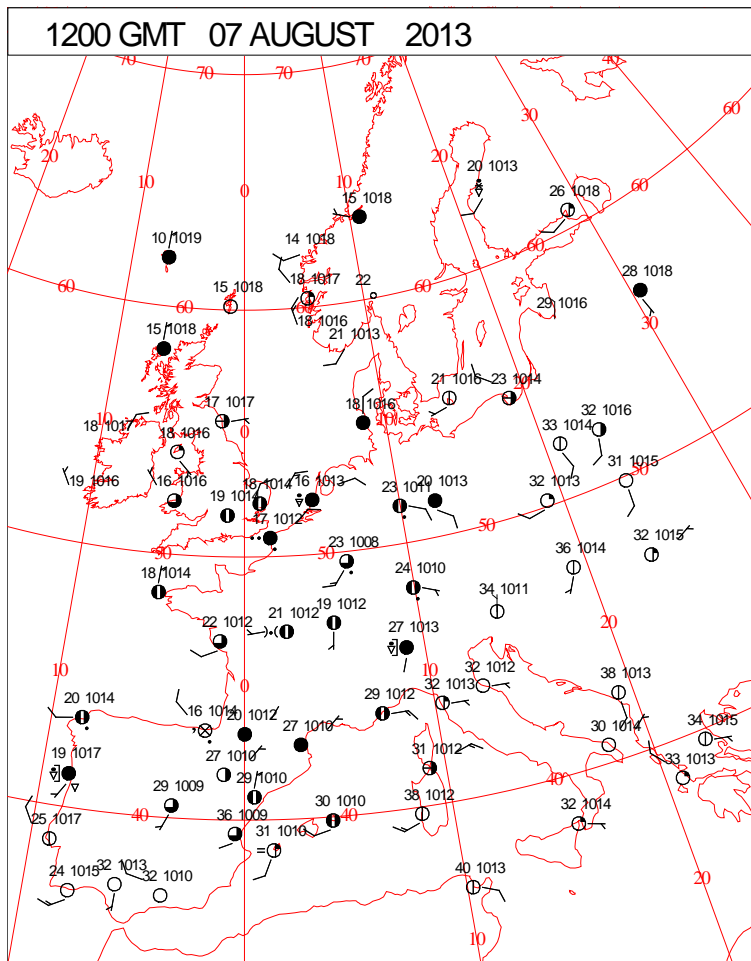
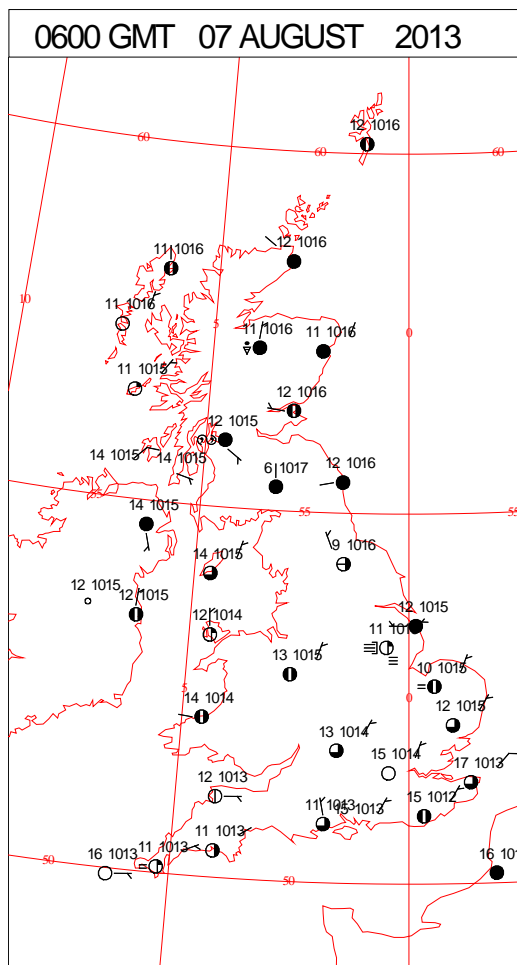
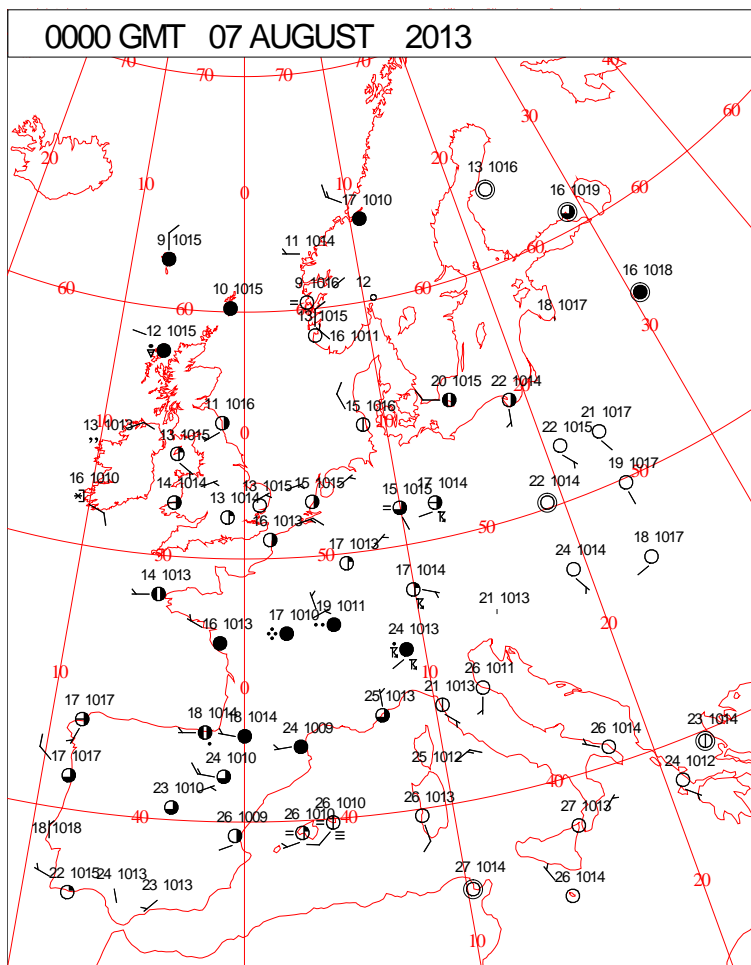
DAILY CLIMATE DATA



DAILY WEATHER SUMMARY



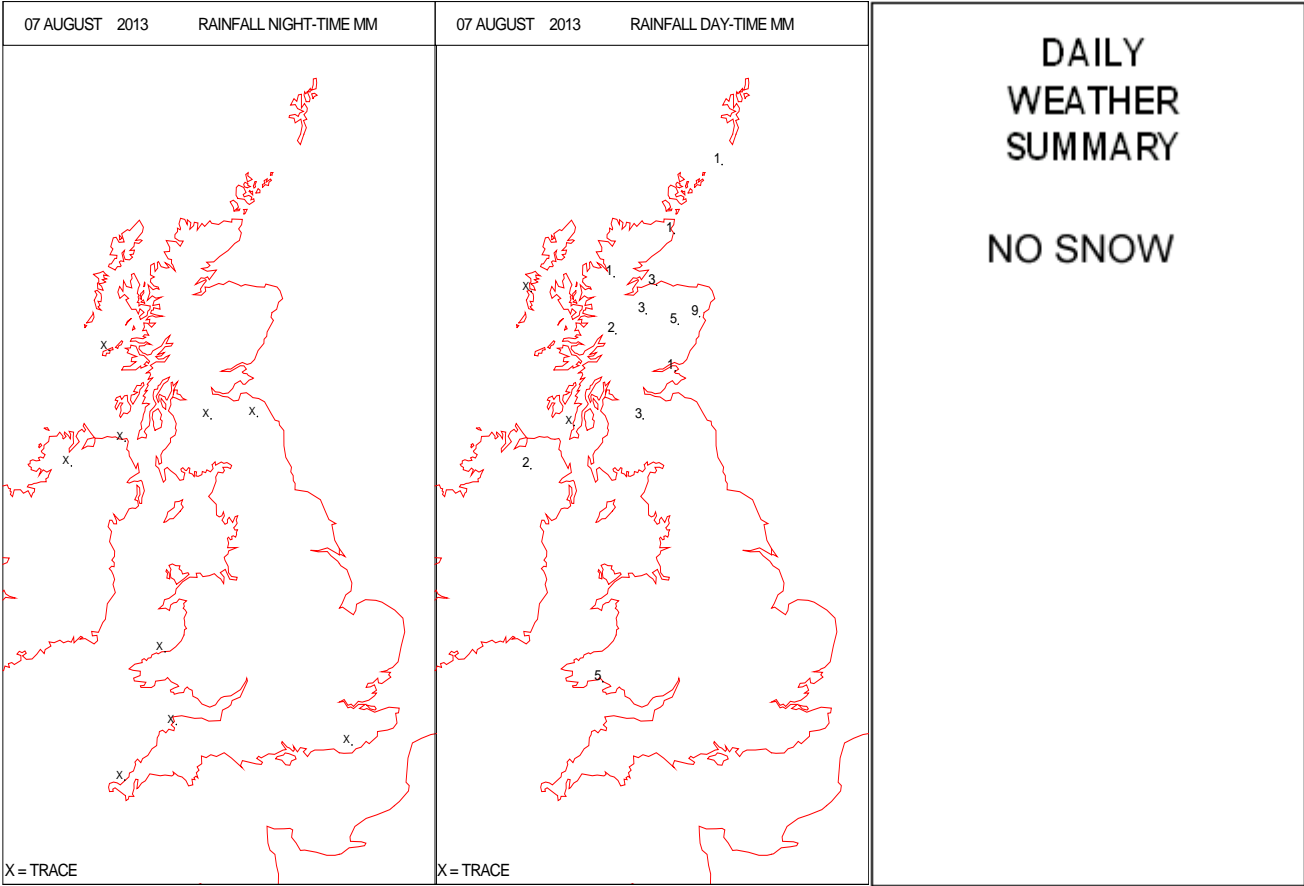
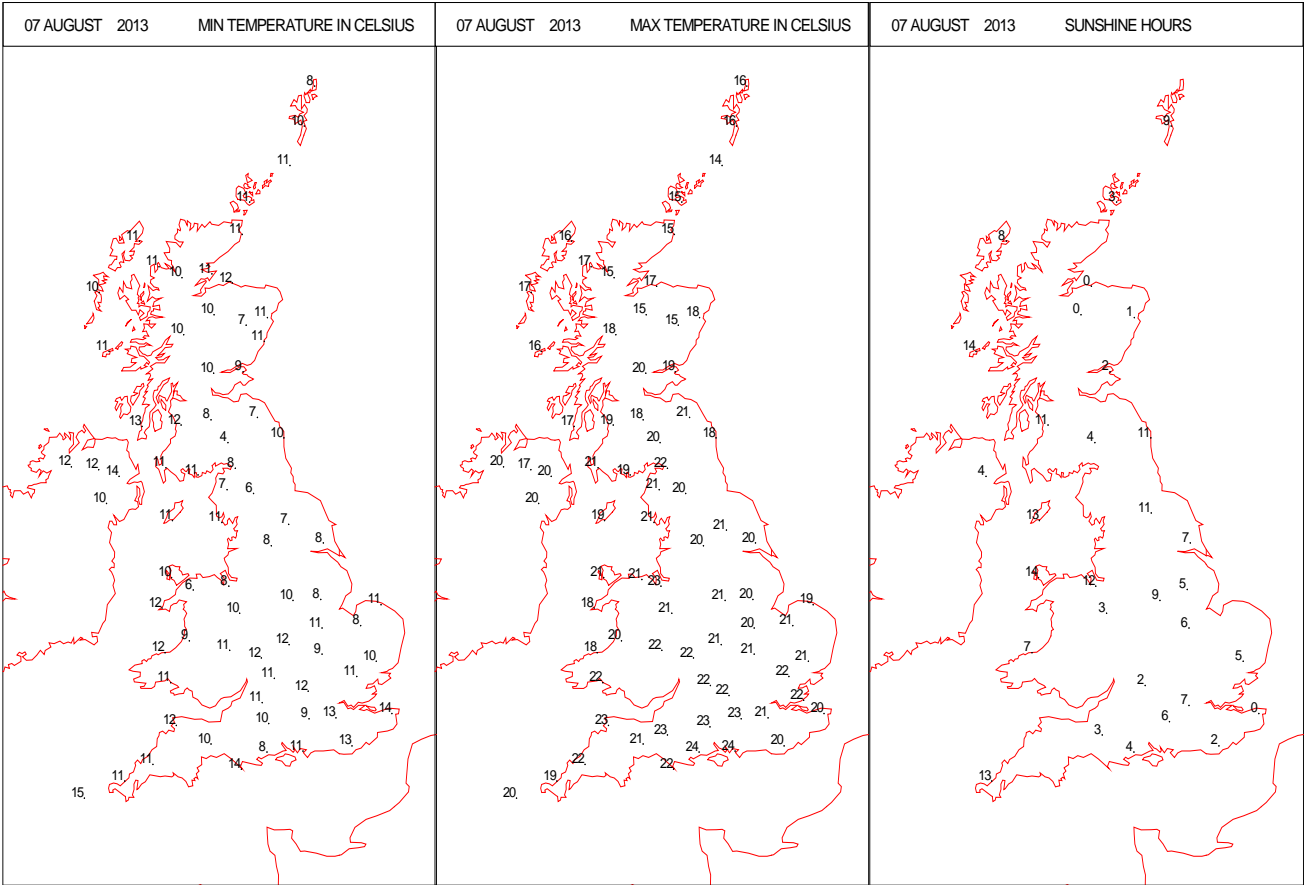
SURFACE REPORTS



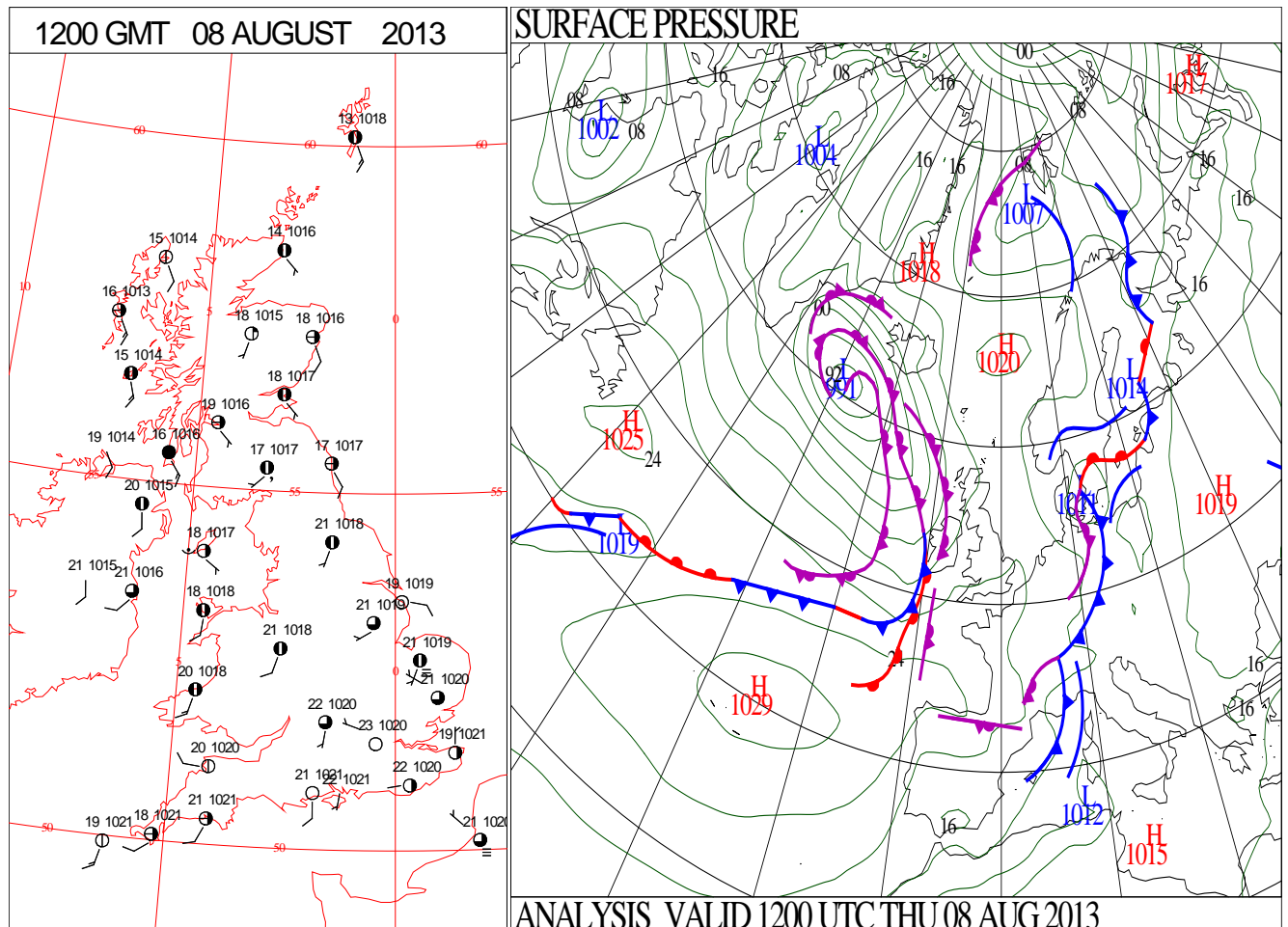
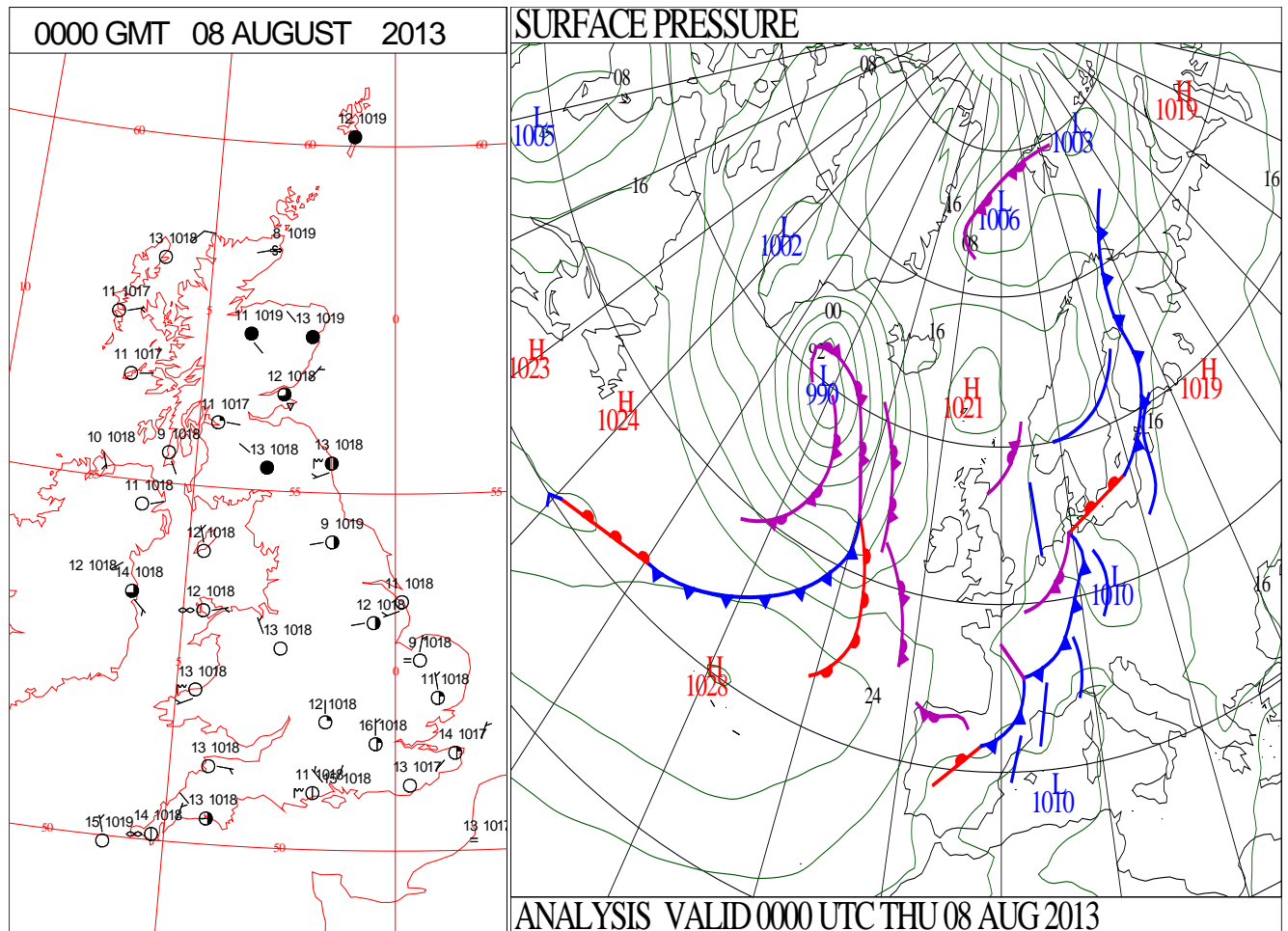
SIGNIFICANT WEATHER

0600 GMT 07 AUGUST 2013	SIG WEATHER	1200 GMT 07 AUGUST 2013	SIG WEATHER	<p>Summary of UK Weather for Wednesday 07 August 2013.</p> <p>An occluded front brought a band of rather persistent rain across north-western parts of the U.K. The front gradually became more showery in nature through the day, and slowly moved eastwards, with drier and brighter conditions developing across Northern Ireland and western Scotland into the afternoon.</p> <p>Elsewhere it was a mostly dry and fine day, with sunny spells seen widely across the country.</p> <p>Throughout much of the day showery outbreaks of rain threatened to affect south-eastern coastal counties, but any rain that fell was very light.</p> <p>During the afternoon a few showers developed across south-west Wales and south-west England, which were rather slowly moving. As a result of one heavy shower a funnel cloud was spotted in Tumble, Carmarthenshire.</p> <p>The slow-moving showers in Wales also resulted in 30 mm of rain being reported at Sennybridge within a two hour period.</p> <p>Winds remained light across the country, with the exception of the eastern English Channel coast early in the morning.</p> <p>Maximum temperatures today were widely in the low to mid twenties Celsius.</p>
1800 GMT 07 AUGUST 2013	SIG WEATHER	0000 GMT 08 AUGUST 2013	SIG WEATHER	
				<p>EXTREMES</p> <p>Highest Maximum: 24.1 Thorney Island, West Sussex</p> <p>Lowest Maximum: 13.5 Fair Isle, Shetland</p> <p>Lowest Minimum: 4.2 Eskdalemuir, Dumfries-Shire</p> <p>Lowest Grass Minimum: 1.7 Eskdalemuir, Dumfries-Shire</p> <p>Most Rain: 8.8 Dyce, Aberdeenshire</p> <p>Most Sun: 14.2 Valley, Gwynedd</p>

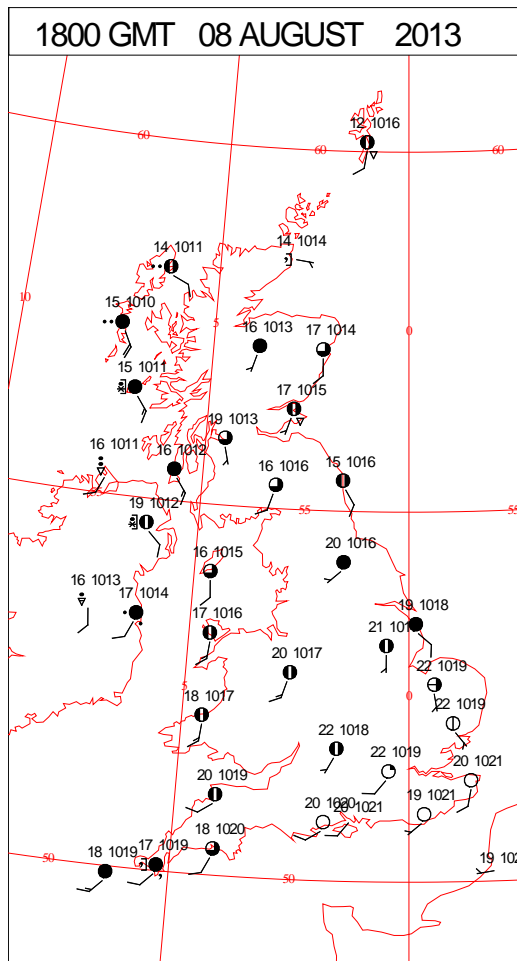
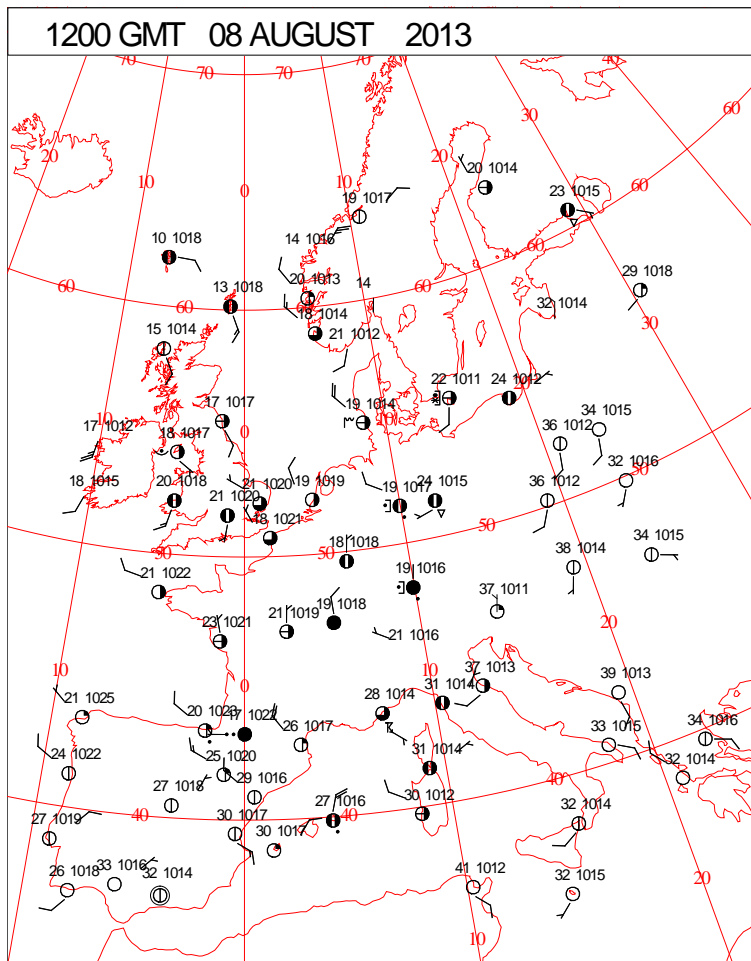
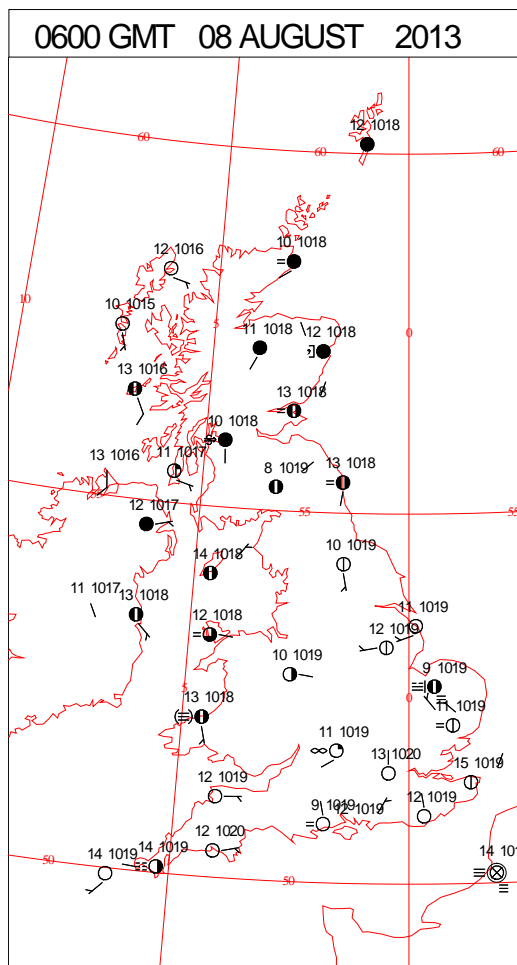
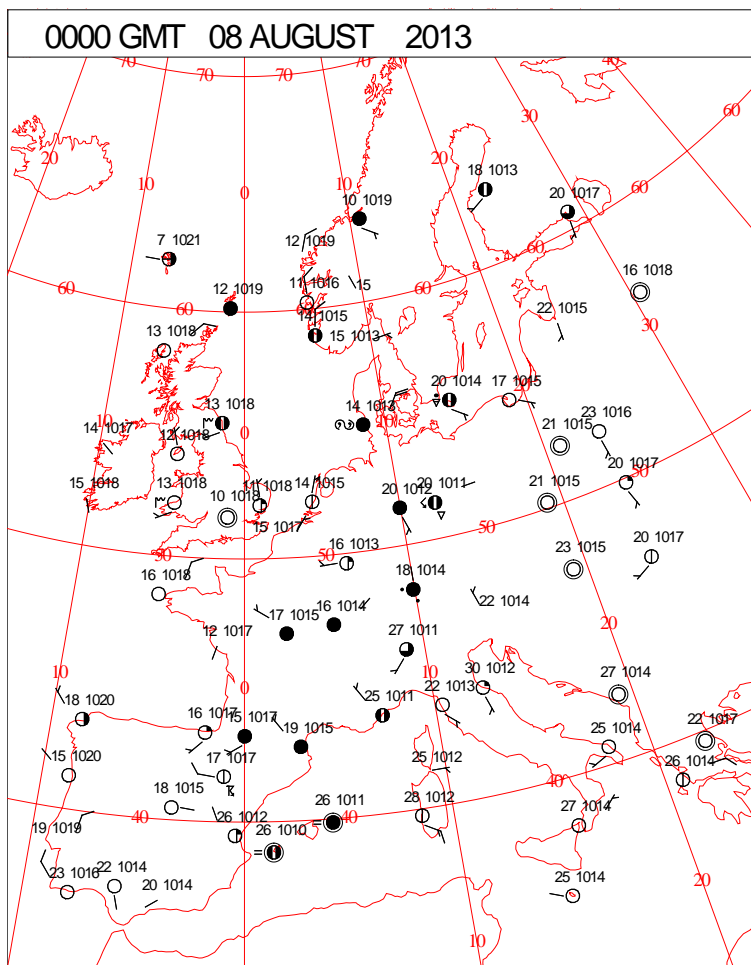
DAILY CLIMATE DATA



DAILY WEATHER SUMMARY



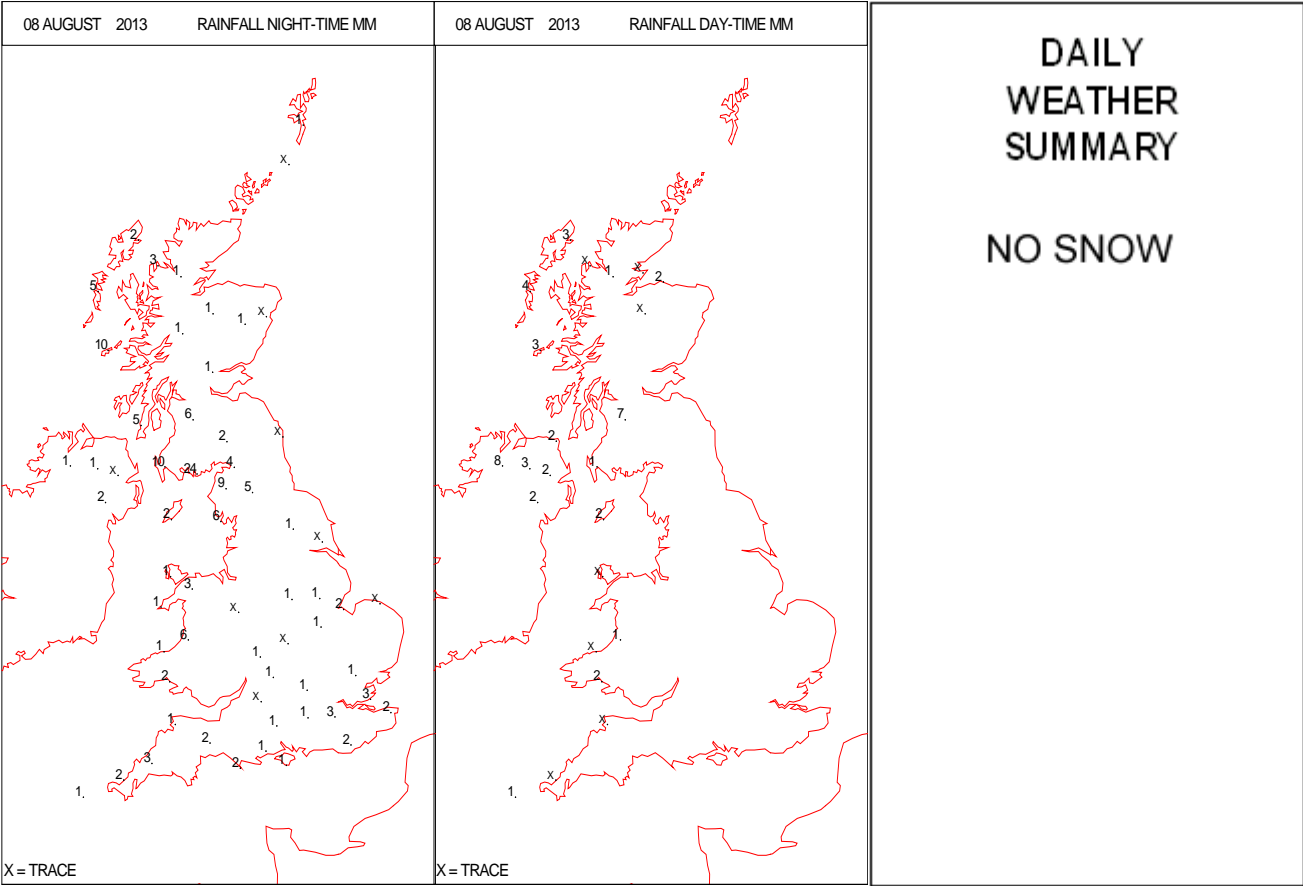
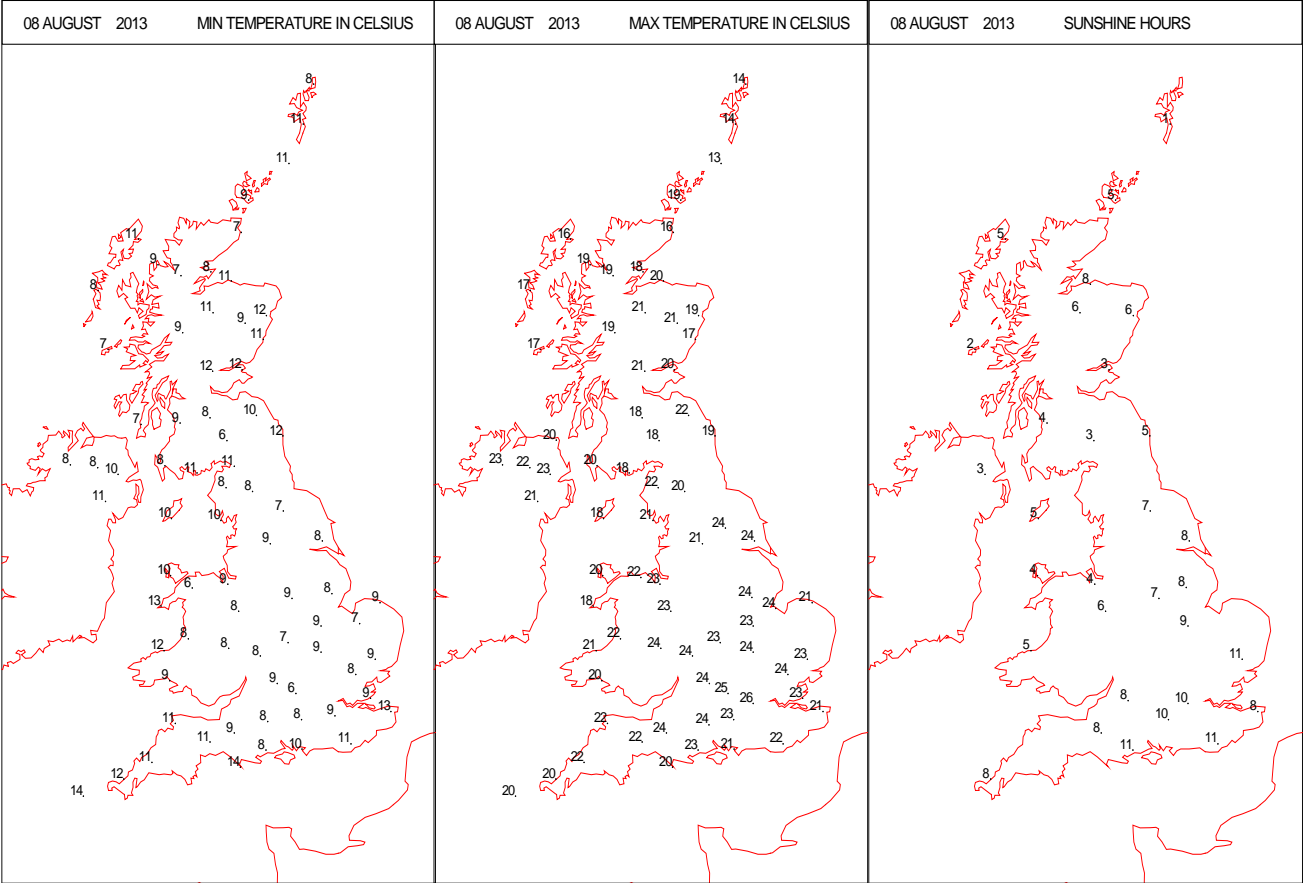
SURFACE REPORTS



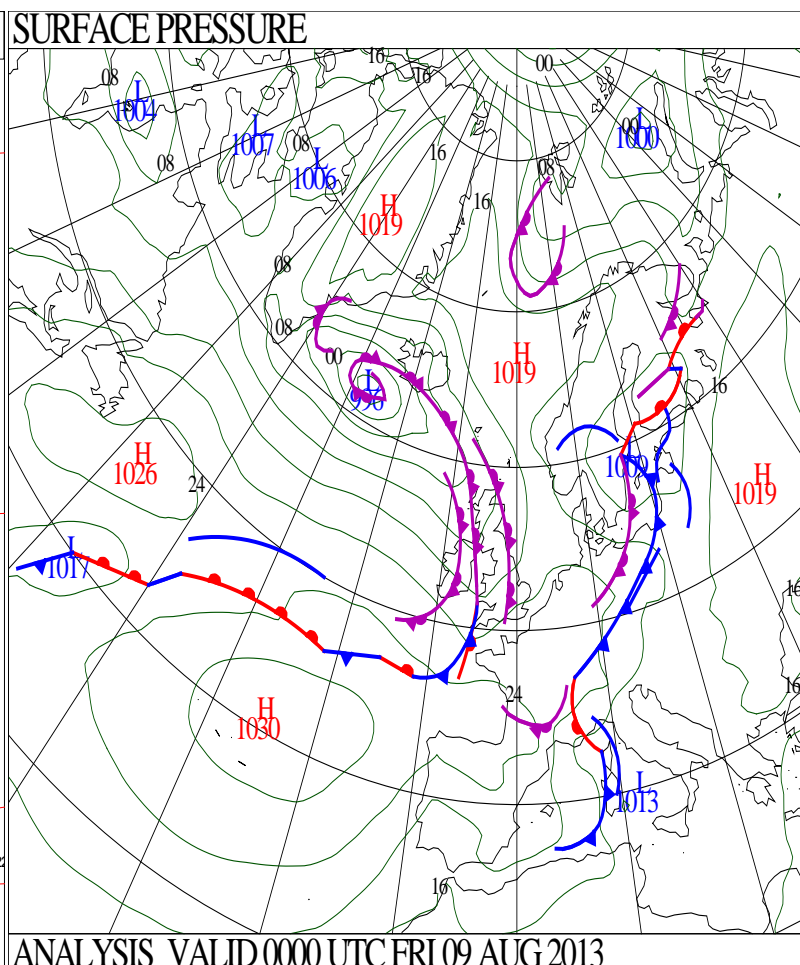
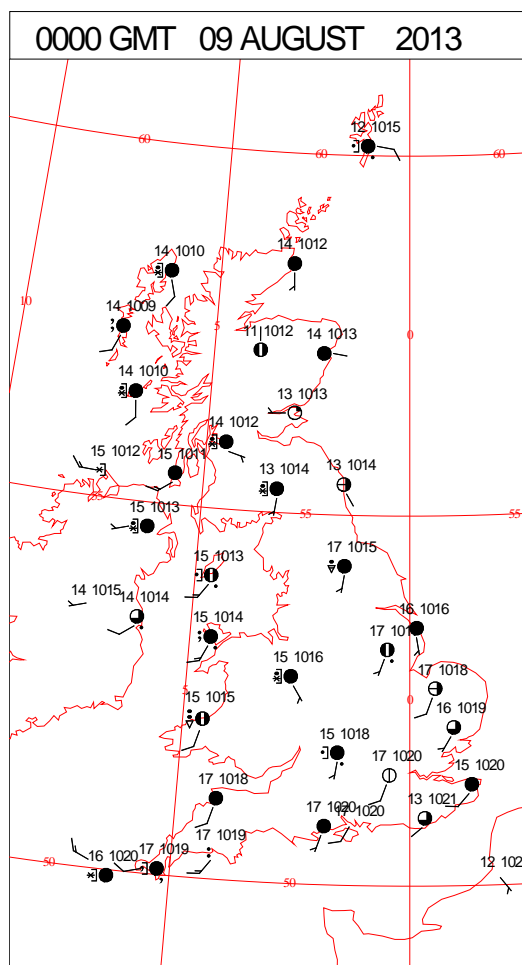
SIGNIFICANT WEATHER

0600 GMT 08 AUGUST 2013	SIG WEATHER	1200 GMT 08 AUGUST 2013	SIG WEATHER	<p>Summary of UK Weather for Thursday 08 August 2013.</p> <p>A cool, clear and dry start for most of the U.K. this morning, with some isolated mist and fog patches quickly clearing.</p> <p>Cloudier conditions across western areas then slowly edged eastwards during the course of the day.</p> <p>However many places still had plenty of sunny periods throughout.</p> <p>The cloud introduced some showery outbreaks of rain, mainly across Northern Ireland and Scotland, but also across northern England later in the afternoon. Some isolated heavier bursts of rain also occurred across both Scotland and Northern Ireland during the afternoon.</p> <p>By the evening, rain across Northern Ireland had become more persistent in some places, associated with the advancement of a band of rain from the west.</p> <p>By the same time some low cloud, and patchy rain and drizzle had spread into south-western England and western Wales.</p> <p>Maximum temperatures were widely in the low to mid twenties Celsius, the highest of which were found in the south-east.</p>
1800 GMT 08 AUGUST 2013	SIG WEATHER	0000 GMT 09 AUGUST 2013	SIG WEATHER	
				<p>EXTREMES</p> <p>Highest Maximum: 25.5 Heathrow, Greater London</p> <p>Lowest Maximum: 13.2 Fair Isle, Shetland</p> <p>Lowest Minimum: 6.2 Benson, Oxfordshire 6.2 Capel Curig No3, Gwynedd 6.2 Eskdalemuir, Dumfries-Shire</p> <p>Lowest Grass Minimum: 3.5 Eskdalemuir, Dumfries-Shire</p> <p>Most Rain: 24.2 Dundrennan, Kirkcudbrightshire</p> <p>Most Sun: 13.4 Jersey Airport, Jersey</p>

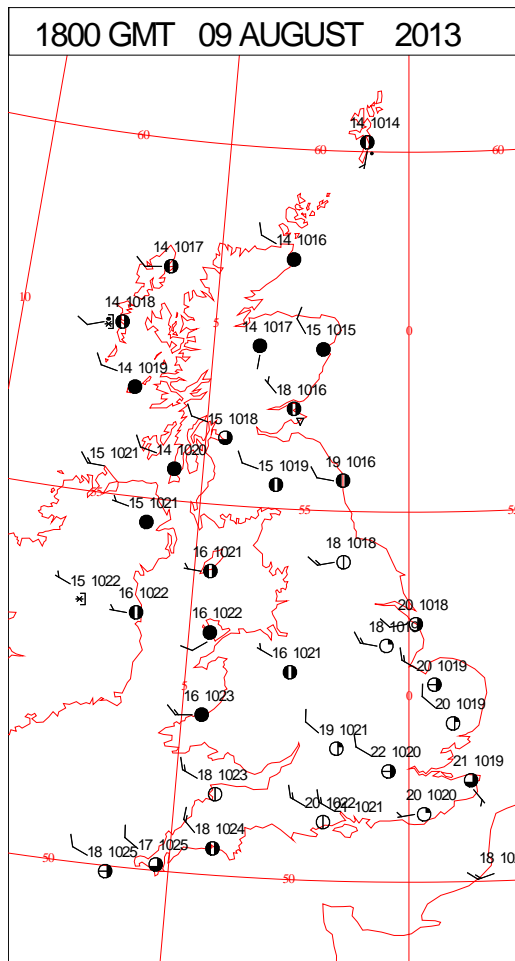
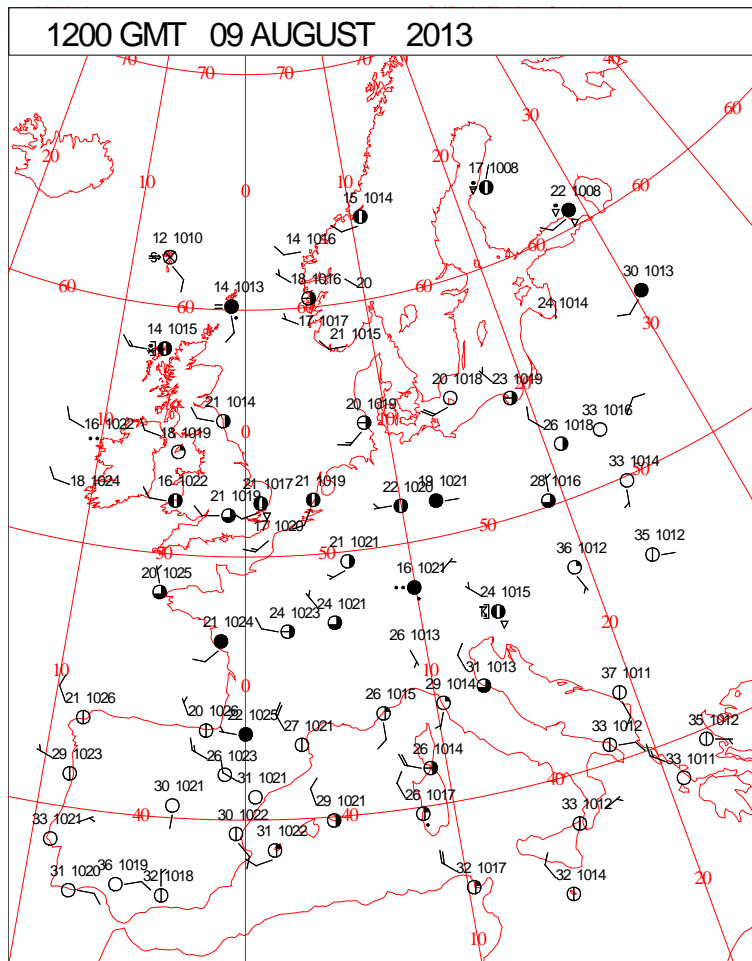
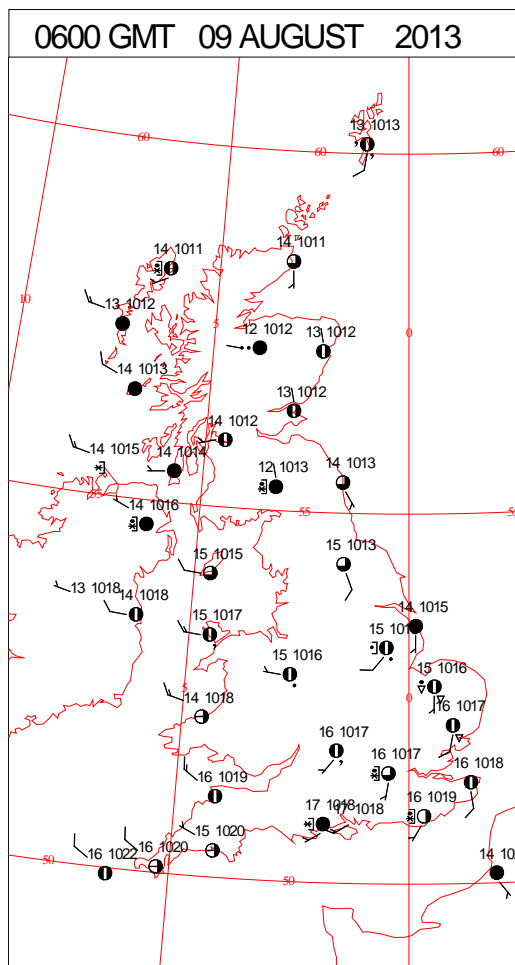
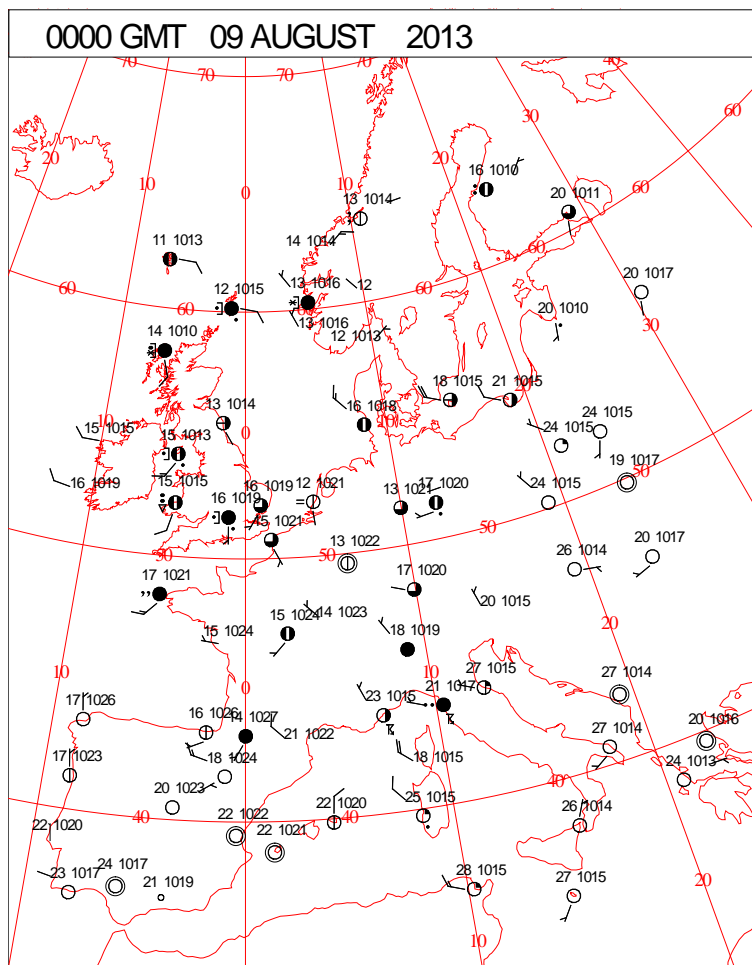
DAILY CLIMATE DATA



DAILY WEATHER SUMMARY



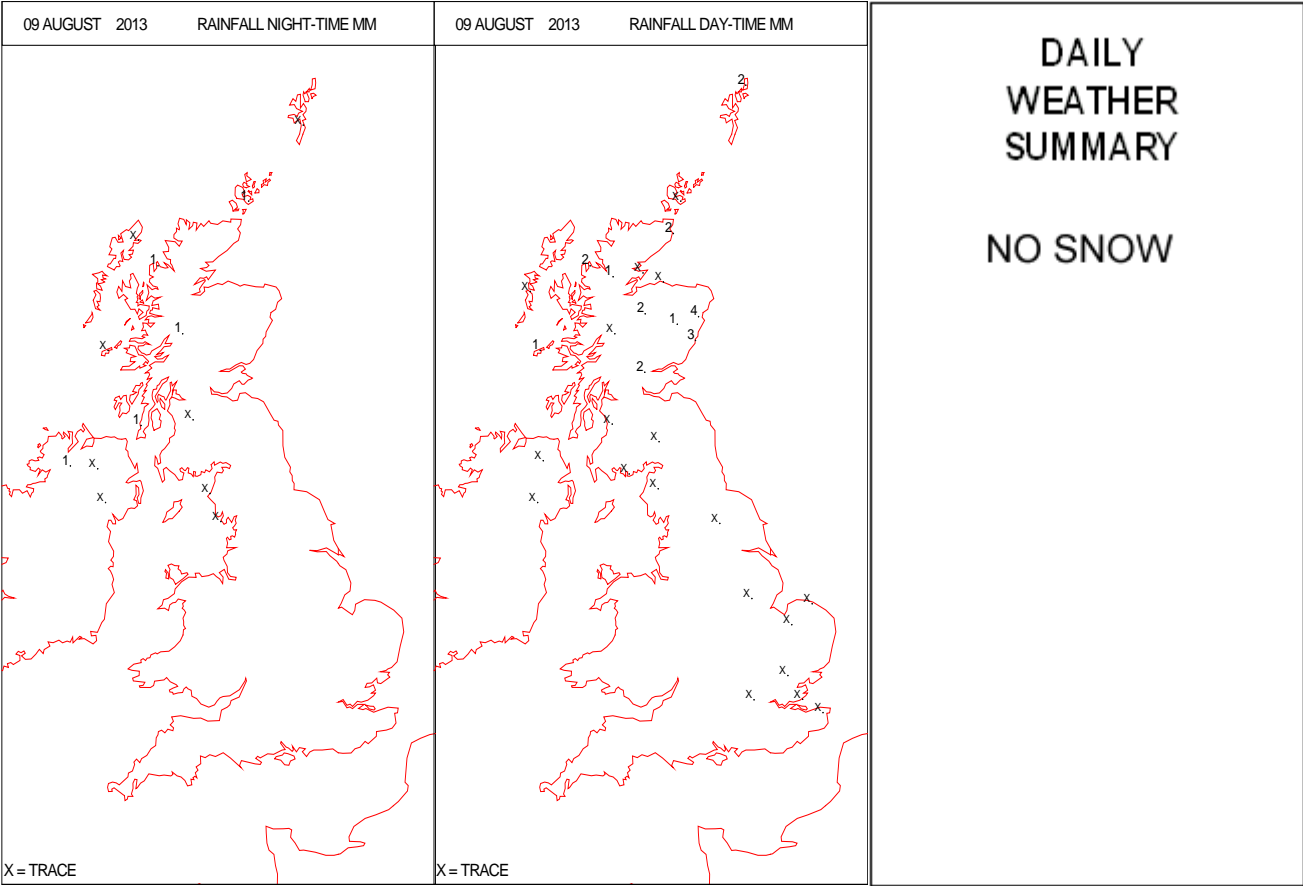
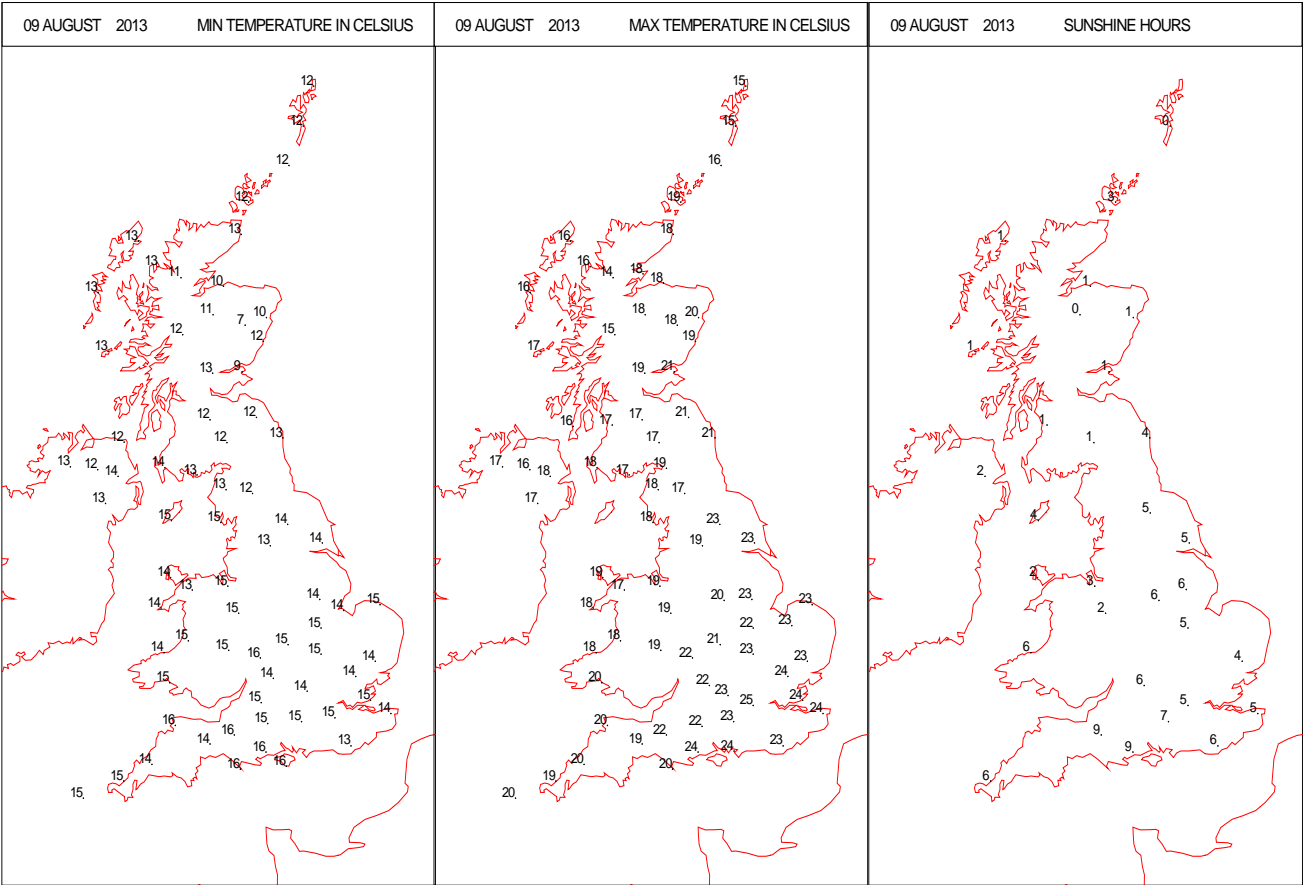
SURFACE REPORTS



SIGNIFICANT WEATHER

0600 GMT 09 AUGUST 2013	SIG WEATHER	1200 GMT 09 AUGUST 2013	SIG WEATHER	<p>Summary of UK Weather for Friday 09 August 2013.</p> <p>During the early hours, a band of low cloud, patchy rain and drizzle steadily made its way east across the U.K., with some heavier bursts in places at times.</p> <p>Towards dawn, clearer and drier conditions pushed into western parts, whilst the band of rain, lying across eastern parts of Scotland and England, became increasingly showery in nature. Some of these showers also became heavy and thundery over the Wash area.</p> <p>It was a much milder night than recently, with minimum temperatures broadly remaining in double figures Celsius.</p> <p>The remaining showery outbreaks of rain cleared most eastern England areas through the morning, although one or two sharp and thundery showers developed across East Anglia and eastern coastal areas.</p> <p>Rain lingered across eastern parts of Scotland until late afternoon, with some heavy pulses in places.</p> <p>For many though, it was a largely dry day with variable amounts of cloud, plenty of sunny spells and generally light north-westerly winds.</p> <p>By evening, many areas remained dry with some sunshine, but a few showers returned to Northern Ireland and western Scotland.</p> <p>South-east England saw the warmest daytime temperatures.</p>
1800 GMT 09 AUGUST 2013	SIG WEATHER	0000 GMT 10 AUGUST 2013	SIG WEATHER	<p>EXTREMES</p> <p>Highest Maximum: 24.9 Heathrow, Greater London</p> <p>Lowest Maximum: 14.5 Baltasound No2, Shetland</p> <p>Lowest Minimum: 7.2 Aboyne No2, Aberdeenshire</p> <p>Lowest Grass Minimum: 4.5 Aboyne No2, Aberdeenshire</p> <p>Most Rain: 3.6 Dyce, Aberdeenshire</p> <p>Most Sun: 11.0 Guernsey Airport, Guernsey</p>

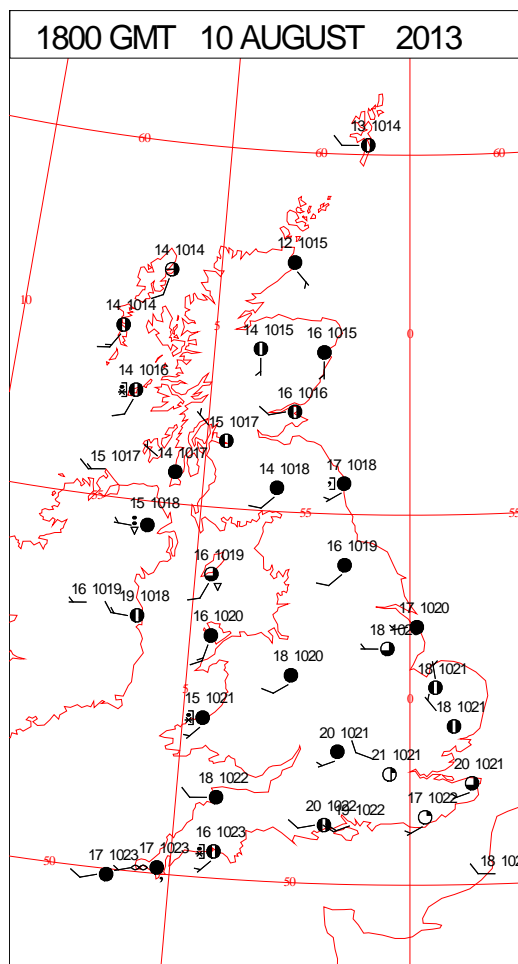
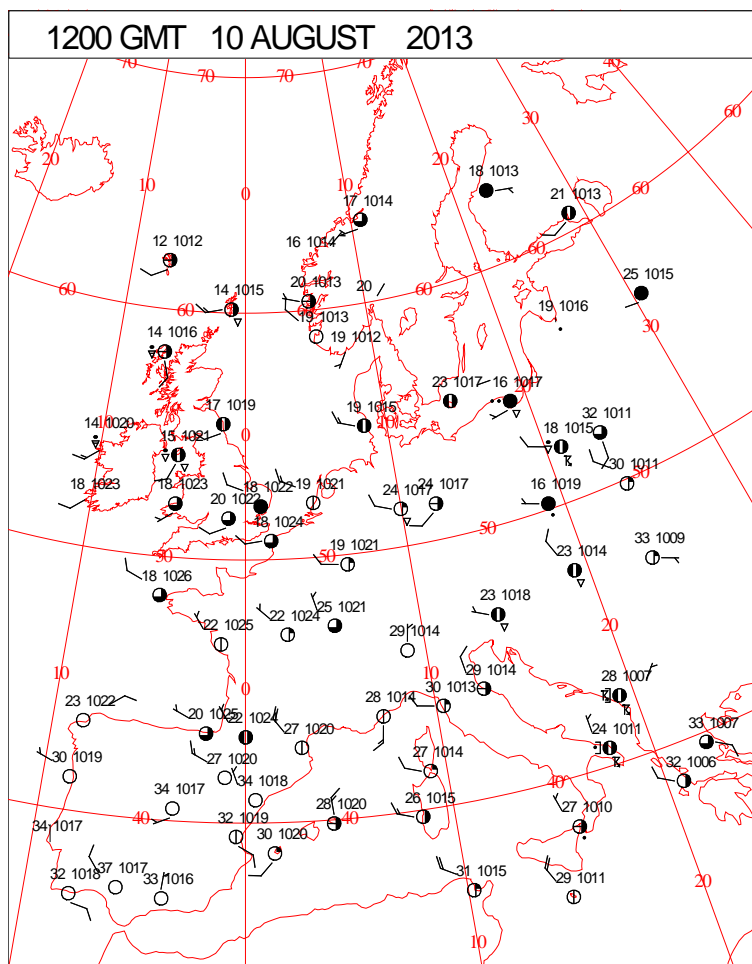
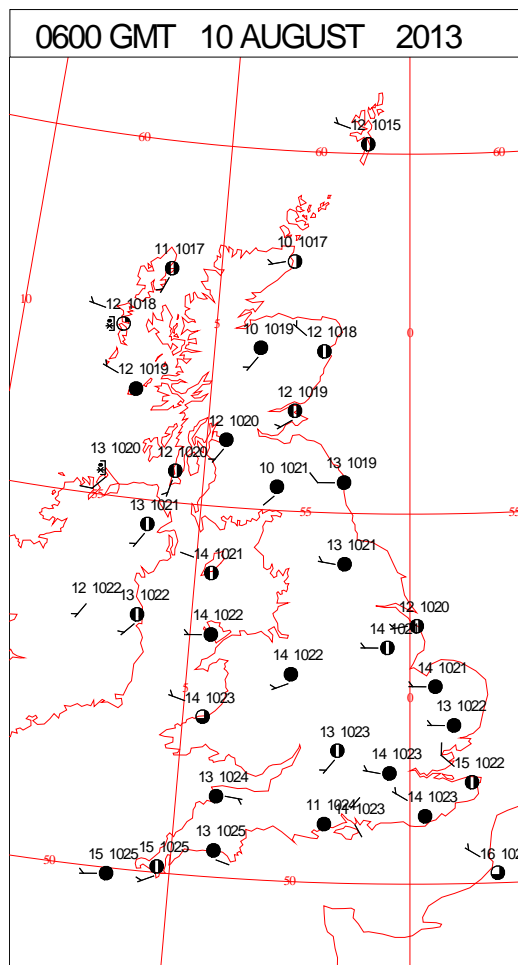
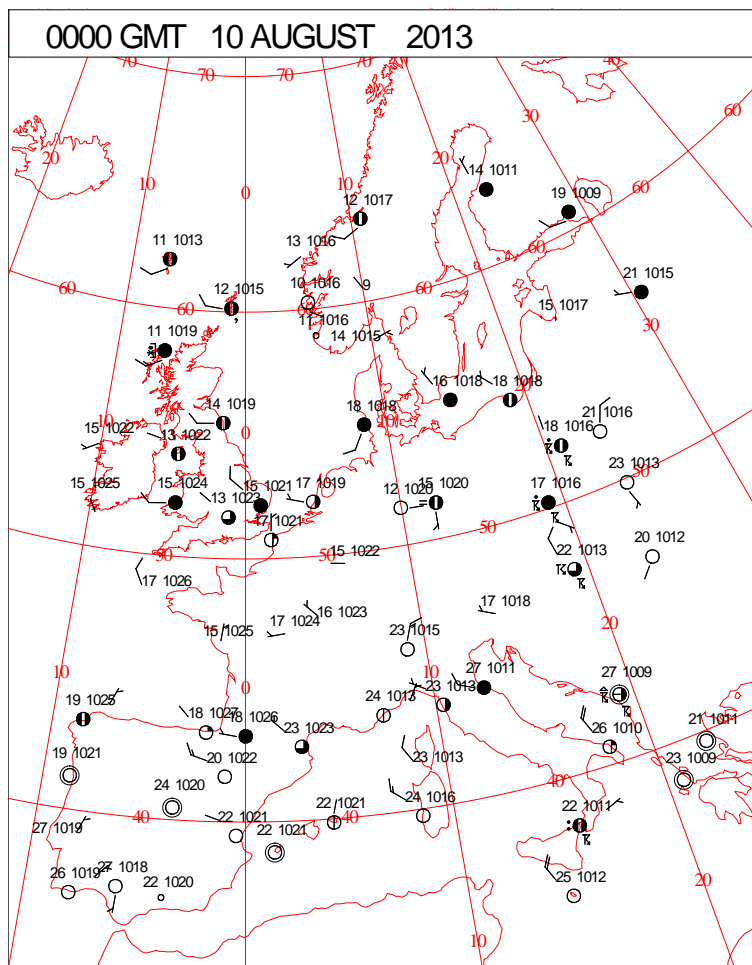
DAILY CLIMATE DATA



Crown Copyright 2013, All Rights Reserved

Saturday 10 August 2013

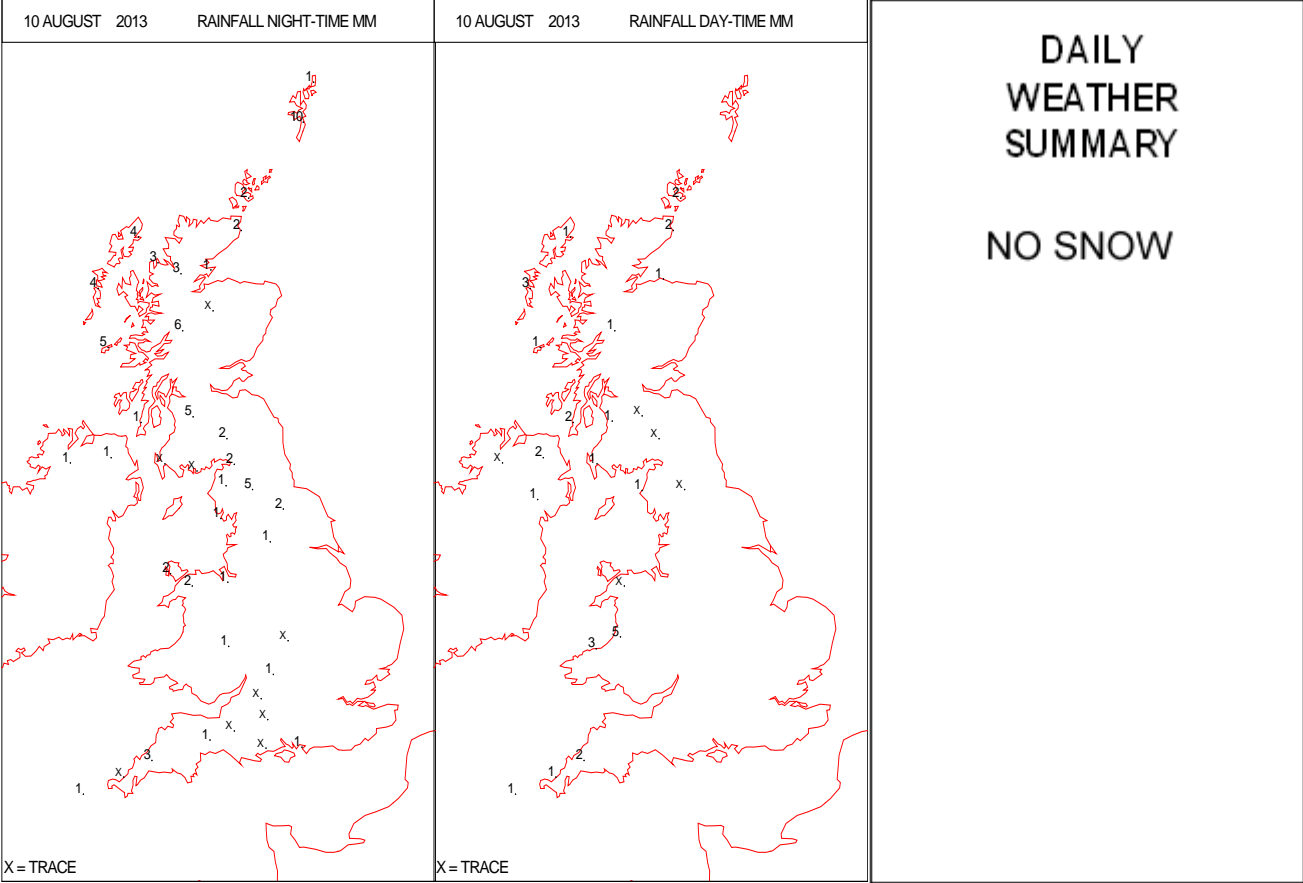
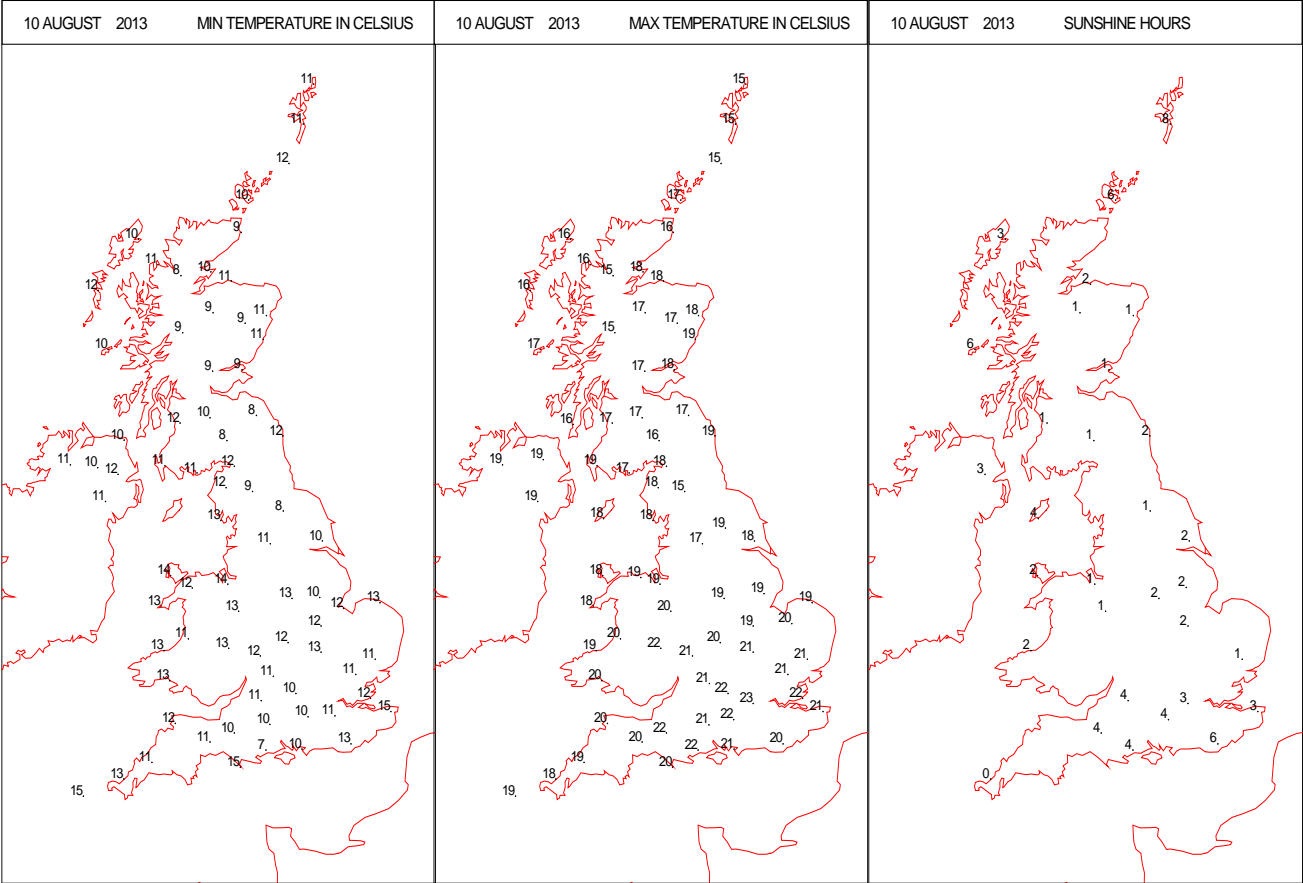
SURFACE REPORTS



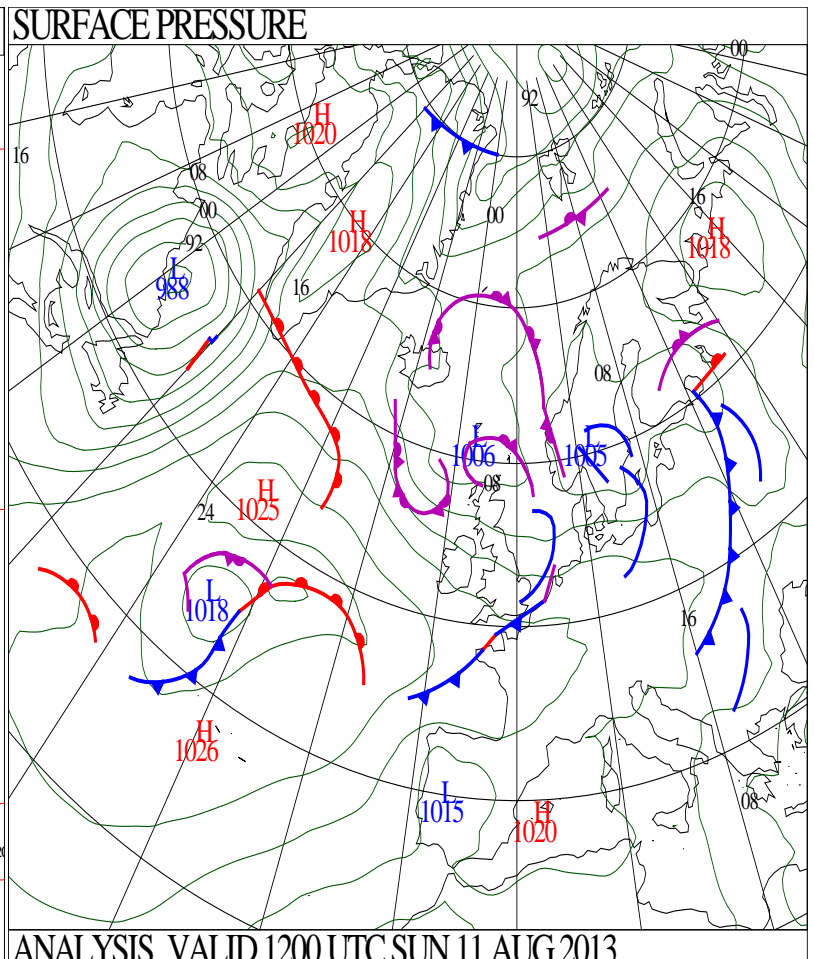
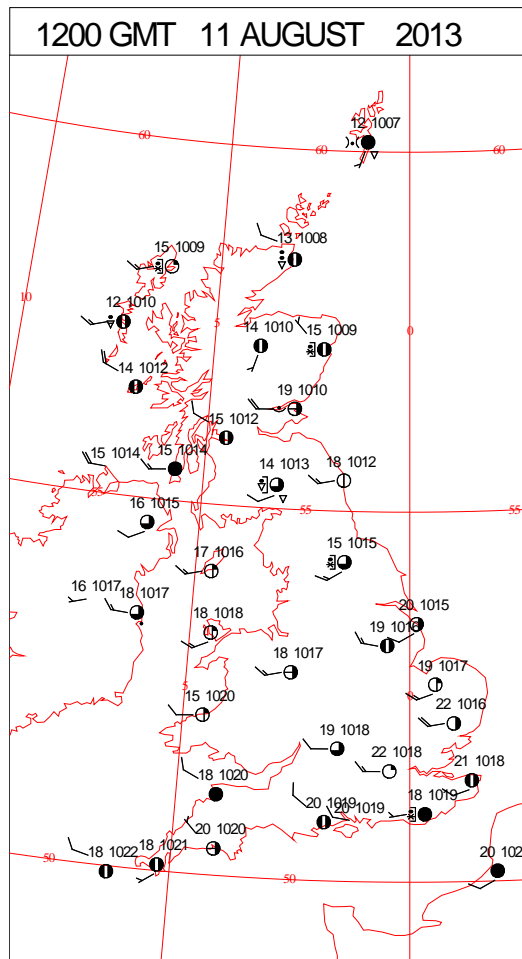
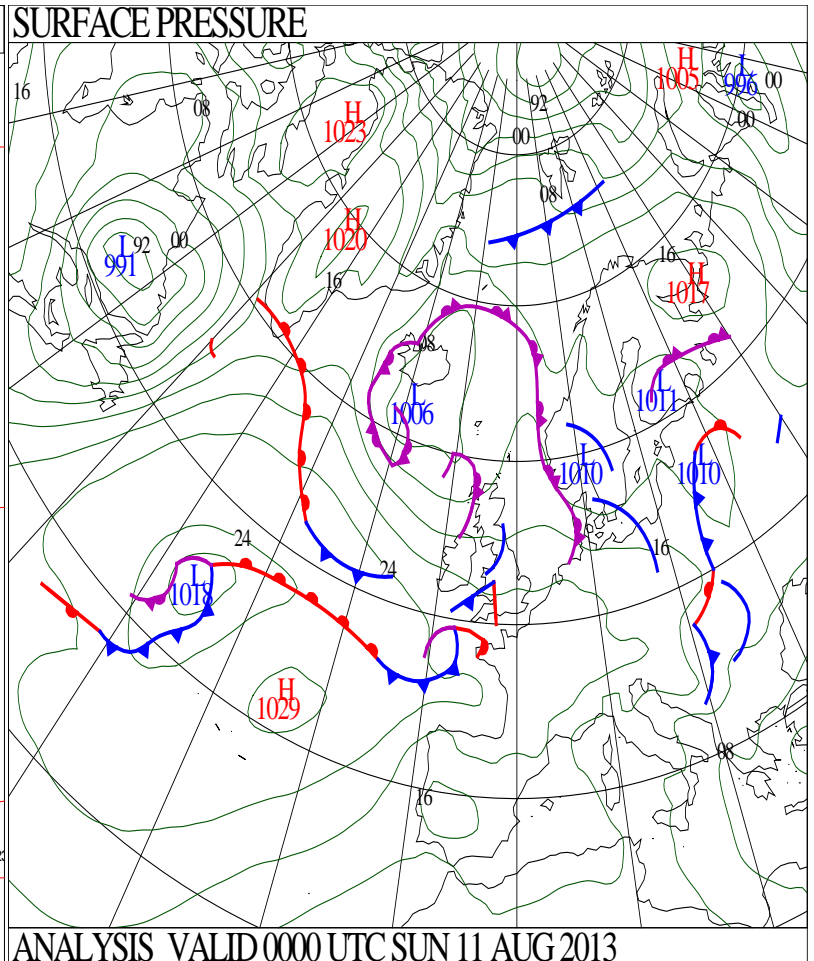
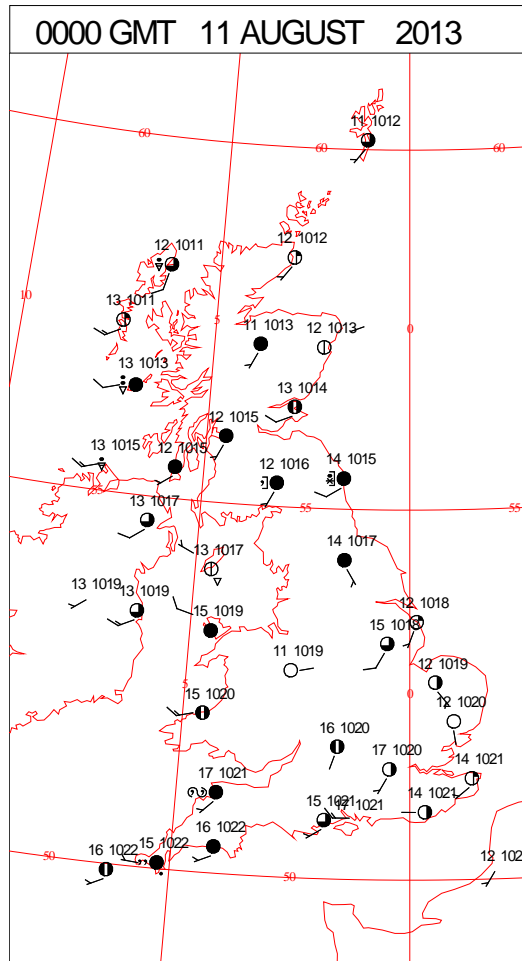
SIGNIFICANT WEATHER

0600 GMT 10 AUGUST 2013	SIG WEATHER	1200 GMT 10 AUGUST 2013	SIG WEATHER	<p>Summary of UK Weather for Saturday 10 August 2013. Most places were dry overnight with variable amounts of cloud and some clear skies at times. A few light showers increasingly affected western Scotland and Northern Ireland as the night progressed.</p> <p>It was also a chilly night across some northern rural locations, whilst areas further south generally remained in double figures Celsius.</p> <p>Through the day, many places remained dry with some spells of sunshine developing quite widely, particularly across eastern areas.</p> <p>A scattering of light showers continued to affect western Scotland and Northern Ireland during the morning, and into the afternoon, these showers became more frequent and slightly heavier.</p> <p>A scattering of showers also began to develop across western parts of England and Wales through the afternoon, but these remained generally on the light side.</p> <p>By evening showers across western areas had become more organised, and started slowly moving eastwards.</p> <p>South-eastern England saw the warmest temperatures of the day, with temperatures rising quite widely into the low twenties Celsius by the afternoon.</p>
1800 GMT 10 AUGUST 2013	SIG WEATHER	0000 GMT 11 AUGUST 2013	SIG WEATHER	<p>EXTREMES Highest Maximum: 23.0 Heathrow, Greater London Lowest Maximum: 14.5 Tulloch Bridge, Inverness-Shire Lowest Minimum: 8.3 Eskdalemuir, Oxfordshire 8.3 Loch Glascarnoch, Ross-Shire Lowest Grass Minimum: 5.2 Benson, Oxfordshire Most Rain: 9.8 Lerwick, Shetland Most Sun: 7.7 Lerwick, Shetland</p>

DAILY CLIMATE DATA

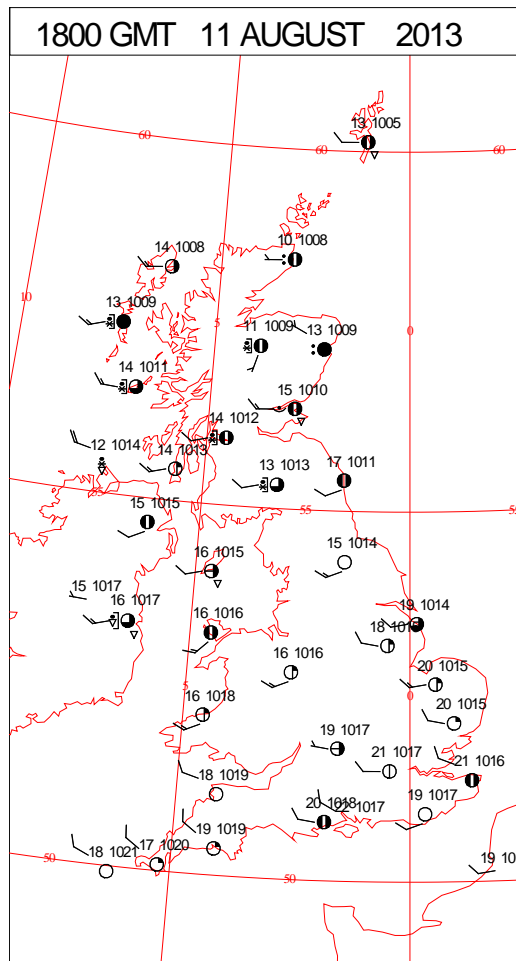
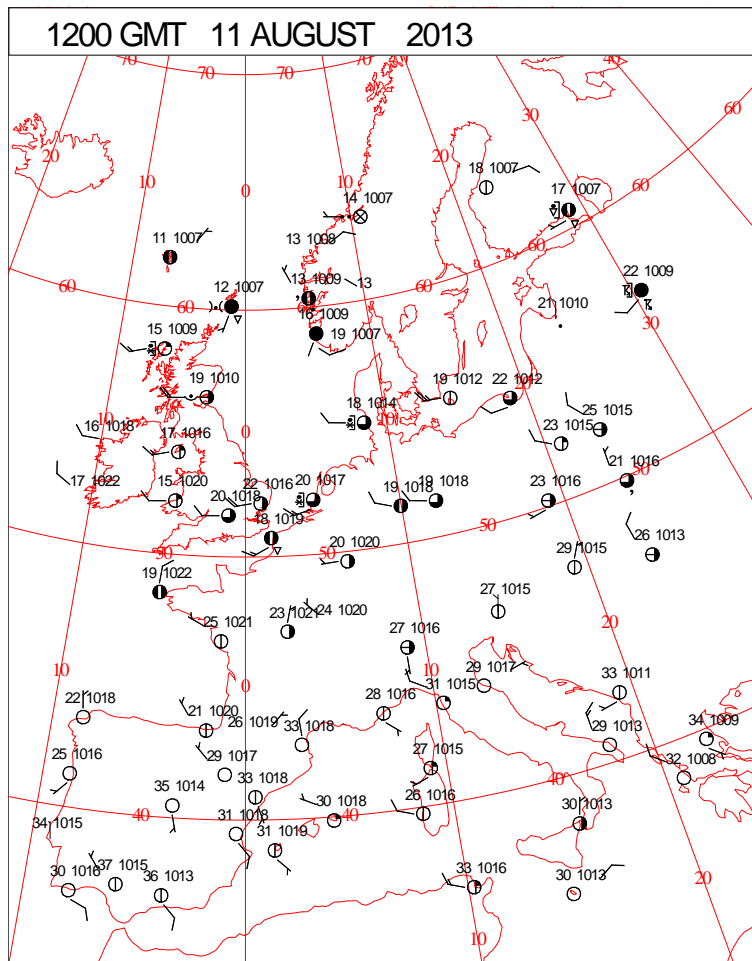
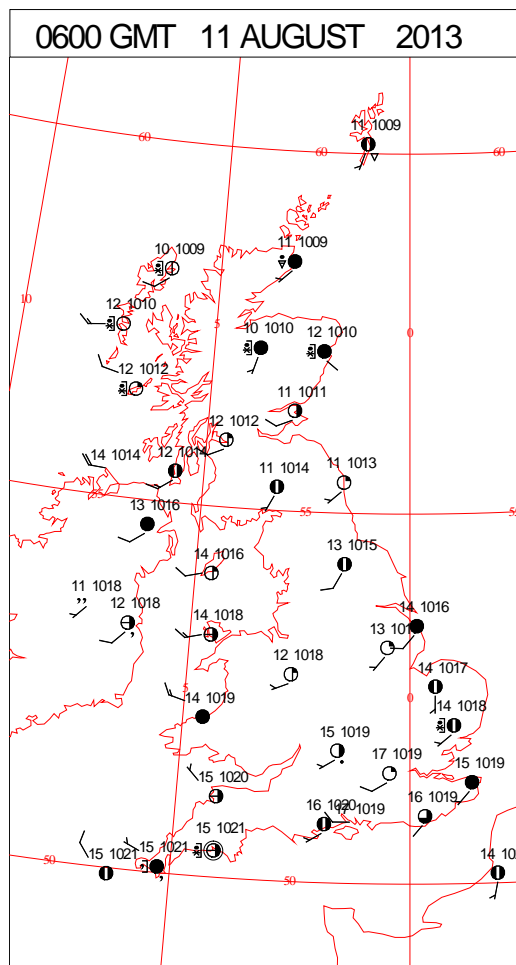
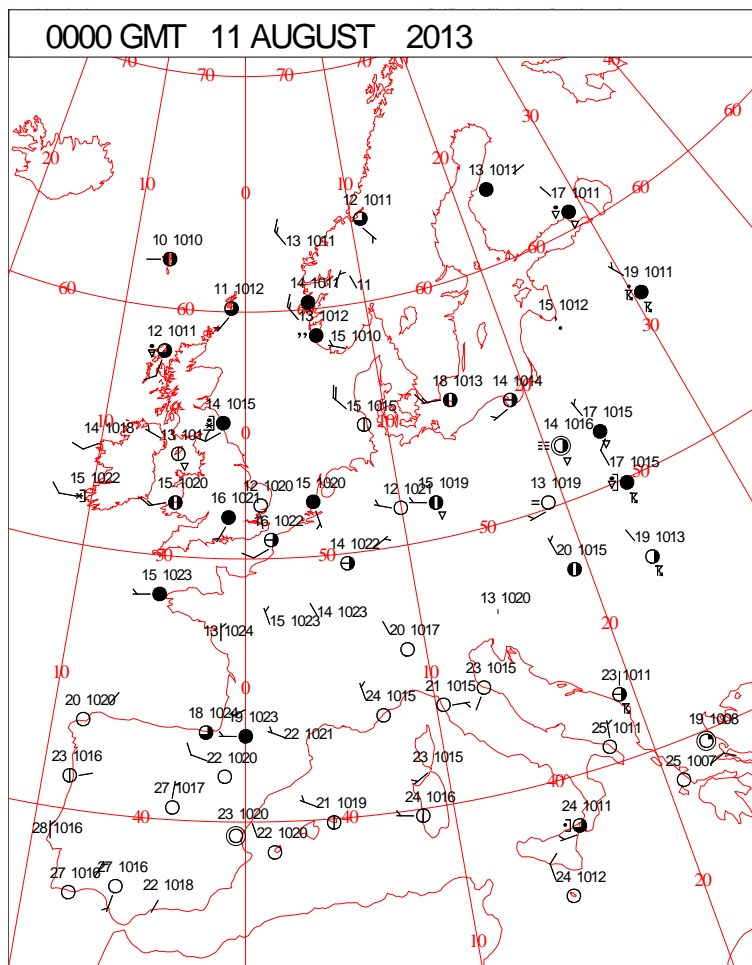


DAILY WEATHER SUMMARY



Sunday 11 August 2013

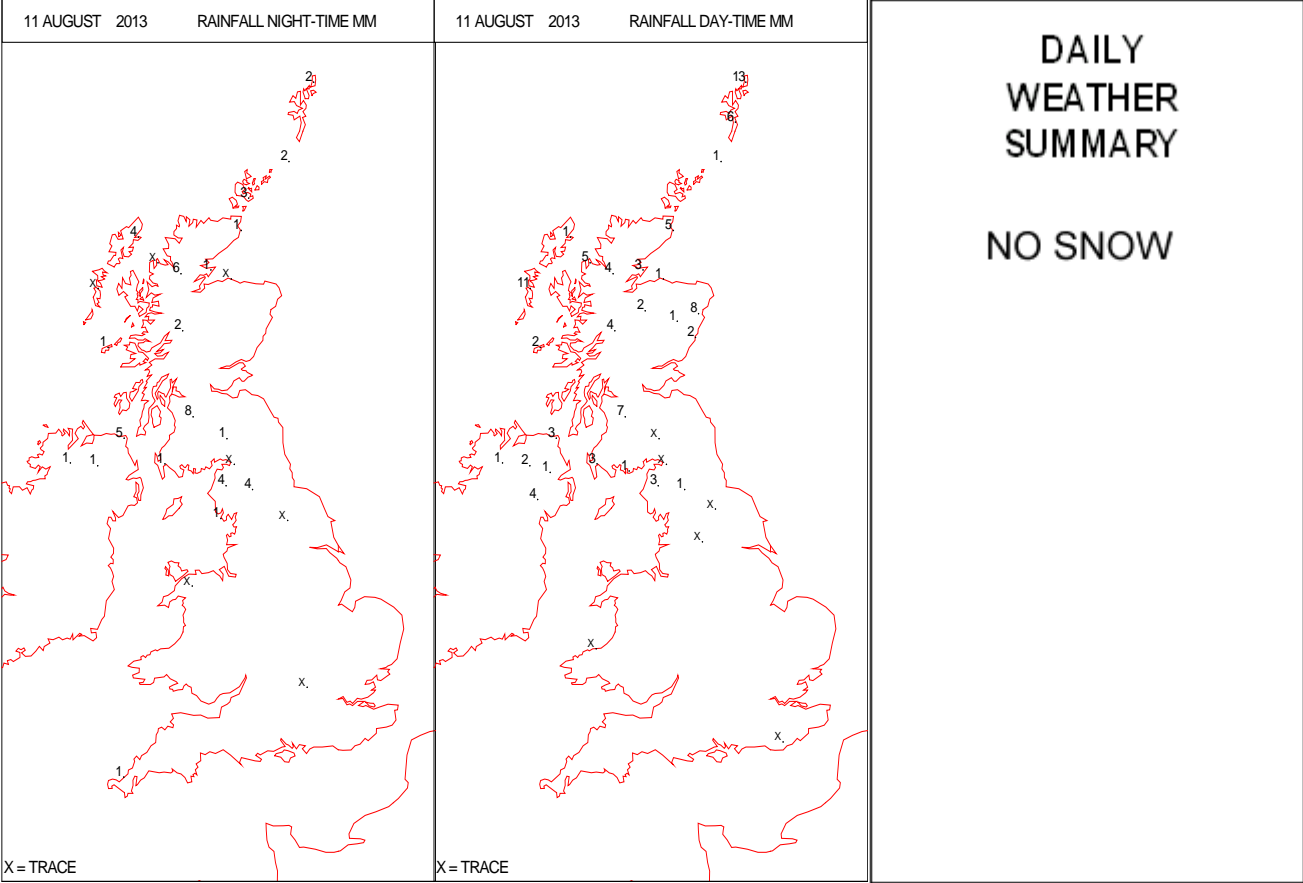
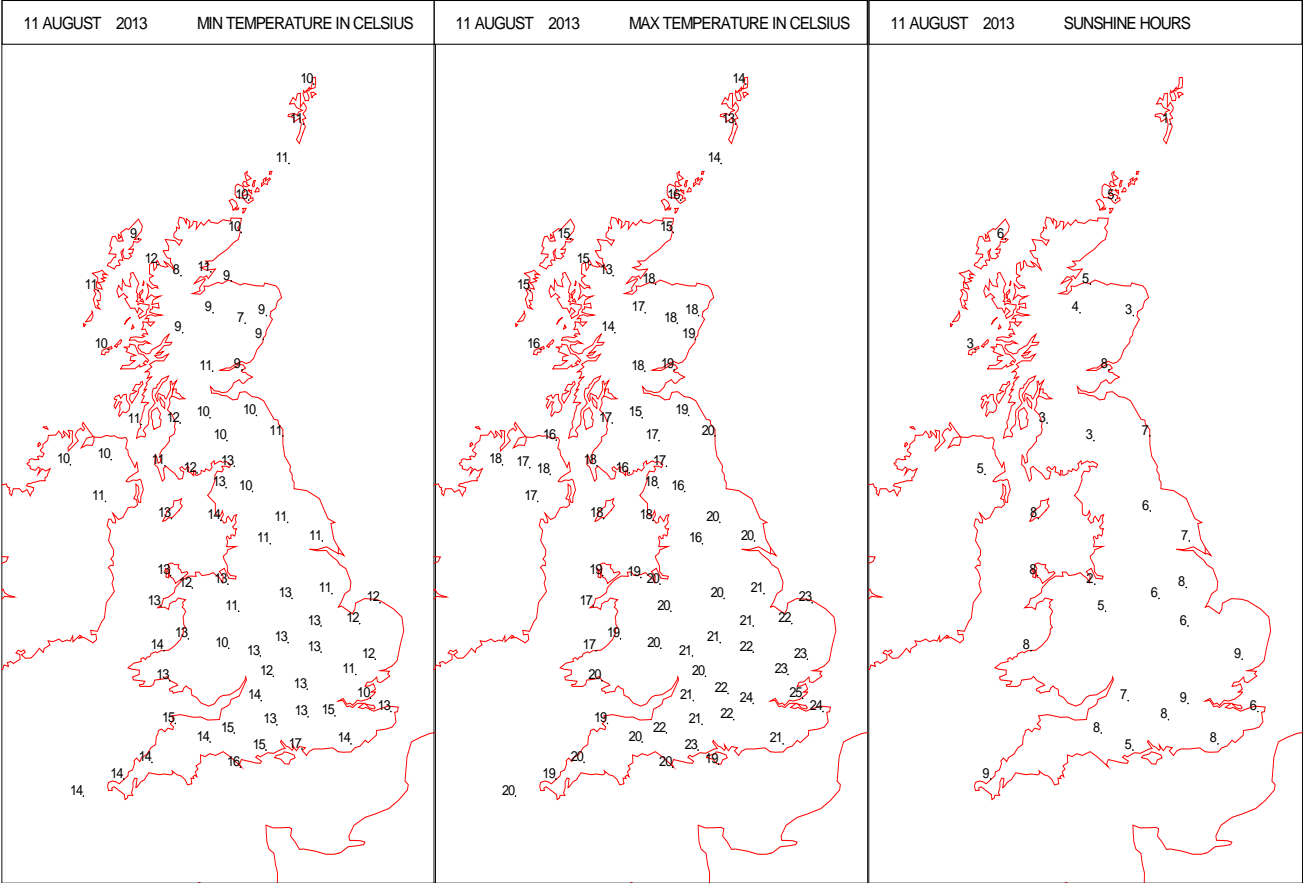
SURFACE REPORTS



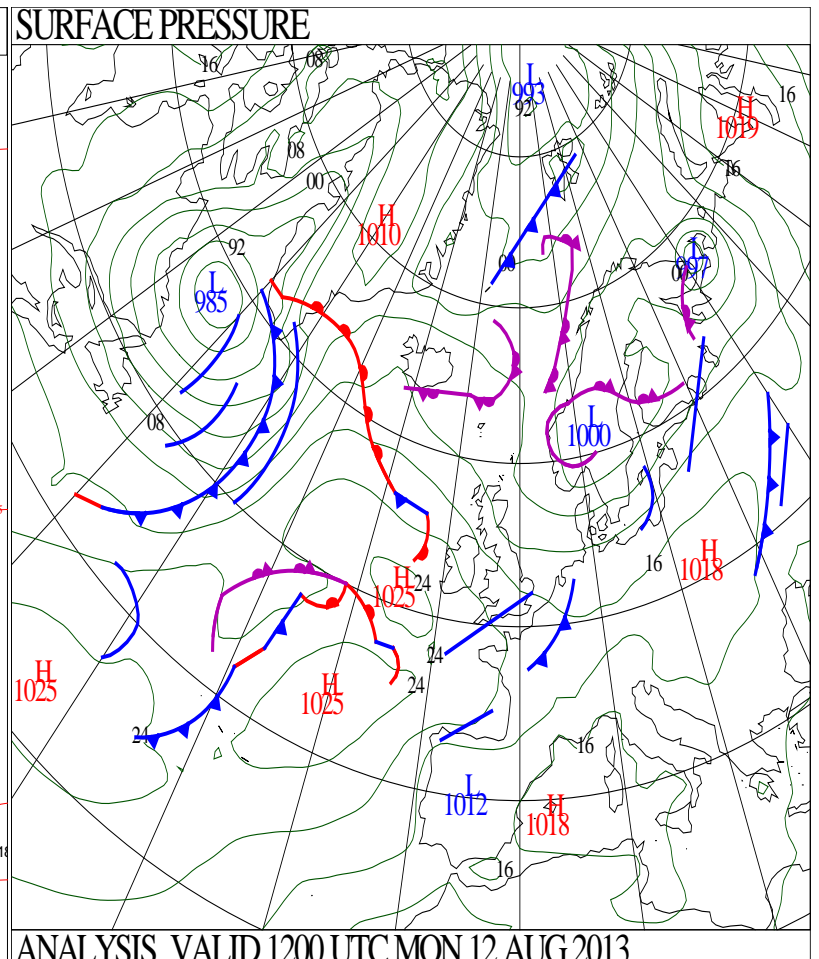
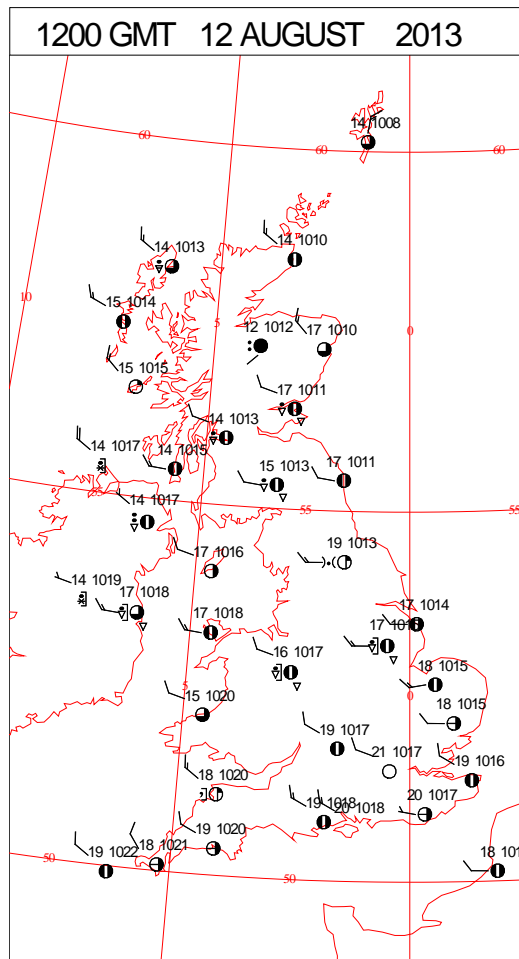
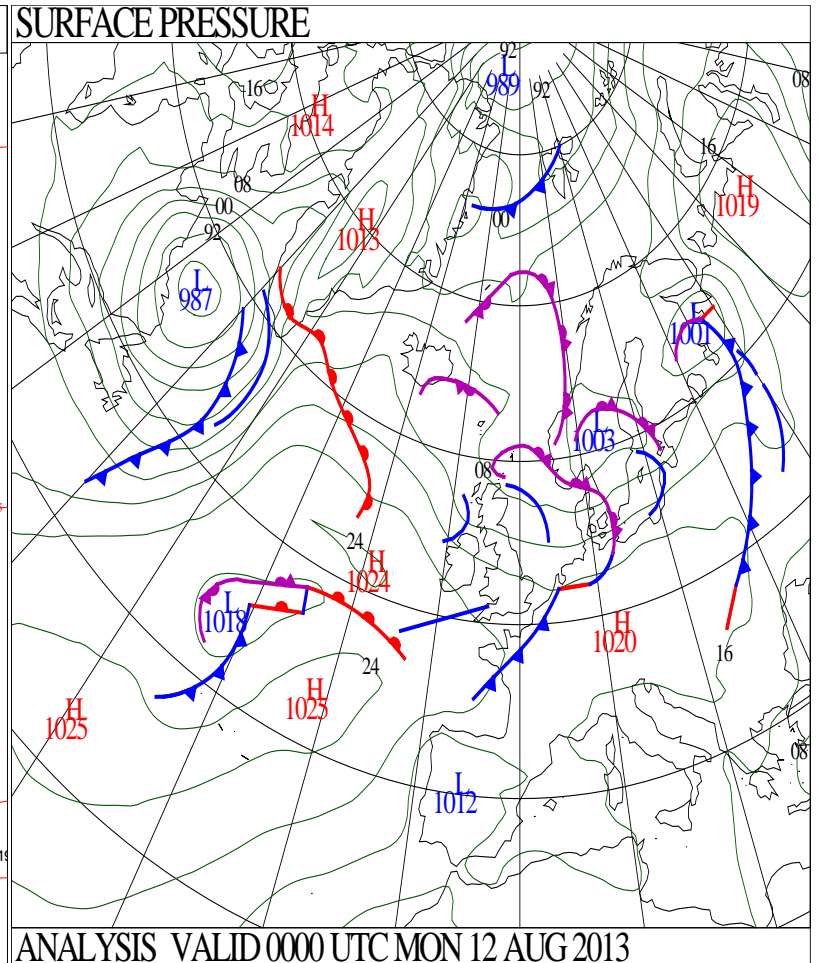
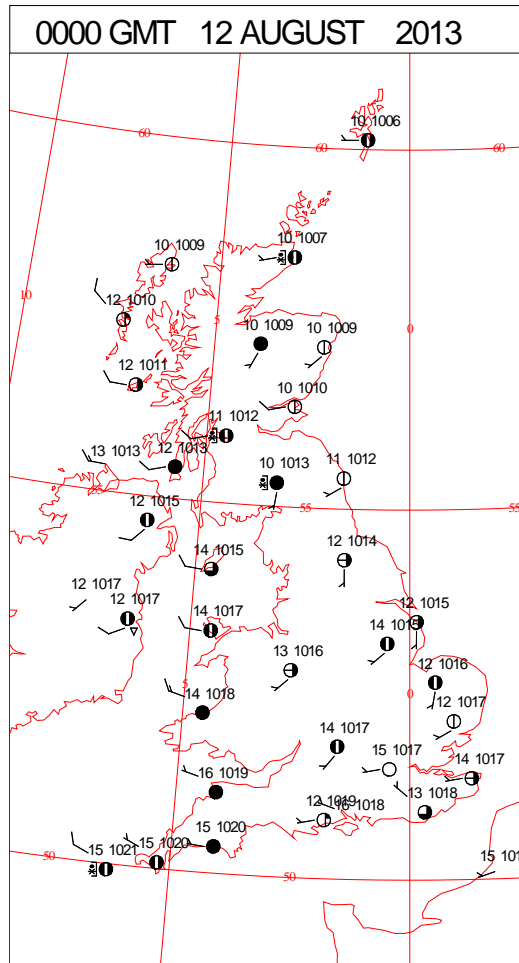
SIGNIFICANT WEATHER

0600 GMT 11 AUGUST 2013	SIG WEATHER	1200 GMT 11 AUGUST 2013	SIG WEATHER	<p>Summary of UK Weather for Sunday 11 August 2013. Bands of showery rain spread eastwards across the U.K. during the early hours, with some heavy bursts of rain in places, especially across Scotland and northern England.</p> <p>In between the showers, some clearer spells developed, however the south coast of England and Wales did see some low cloud at times.</p> <p>Underneath the cloud it was a mild night, but in some more rural spots it did turn rather chilly under any clearer skies.</p> <p>By the morning, many areas of England and Wales were largely dry with variable amounts of cloud, but scattered showers continued across Northern Ireland and Scotland. These showers continued throughout much of the day, turning heavy and thundery at times before spreading to northern parts of England and Wales by the afternoon.</p> <p>Shetland also saw a band of more persistent rain spread across the islands, giving a cloudy and wet day there.</p> <p>Further south across England and Wales many places remained dry, with plenty of sunny spells developing, allowing it to become warm in many areas. However further north it felt rather cool at times underneath the showers, with a keen north-westerly wind.</p> <p>Through the evening, it remained mainly dry in the south, and showers in the north continued but became less frequent in nature.</p>
1800 GMT 11 AUGUST 2013	SIG WEATHER	0000 GMT 12 AUGUST 2013	SIG WEATHER	<p>EXTREMES Highest Maximum: 24.8 Shoeburyness, Essex Lowest Maximum: 13.2 Loch Glascarnoch, Ross-Shire Lowest Minimum: 6.6 Aboyne No2, Aberdeenshire Lowest Grass Minimum: 4.3 Aboyne No2, Aberdeenshire Most Rain: 15.0 Saughall, Ayrshire Most Sun: 9.1 Wattisham, Suffolk</p>

DAILY CLIMATE DATA

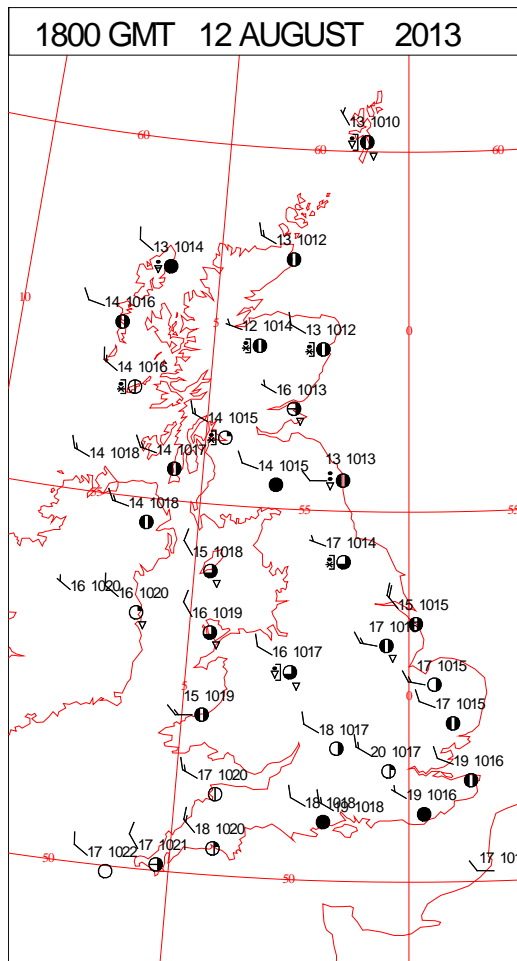
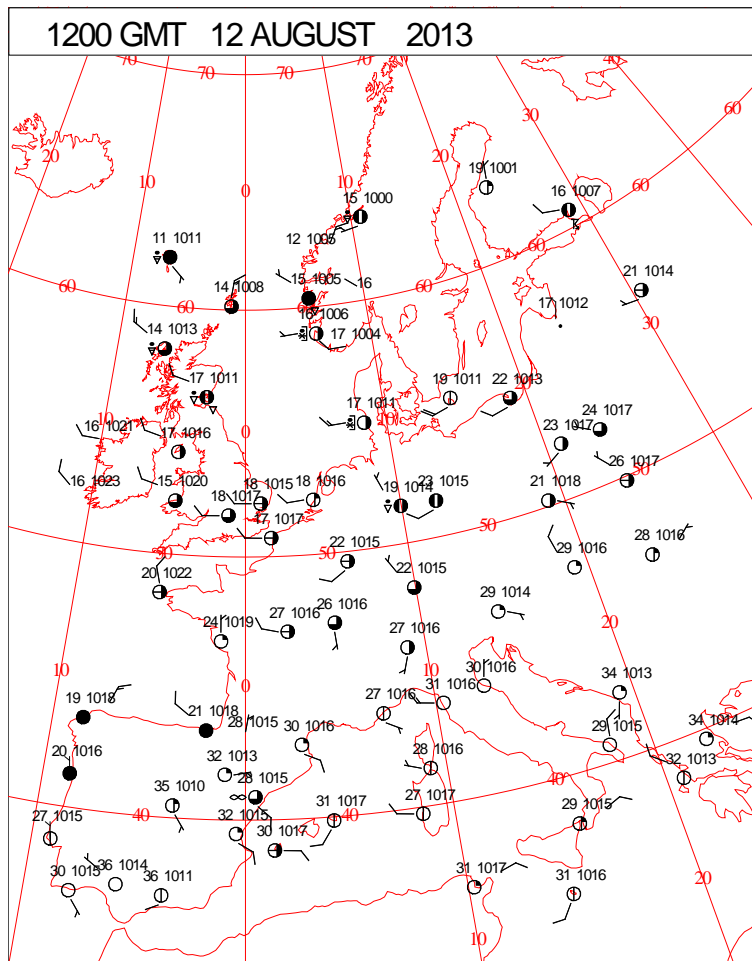
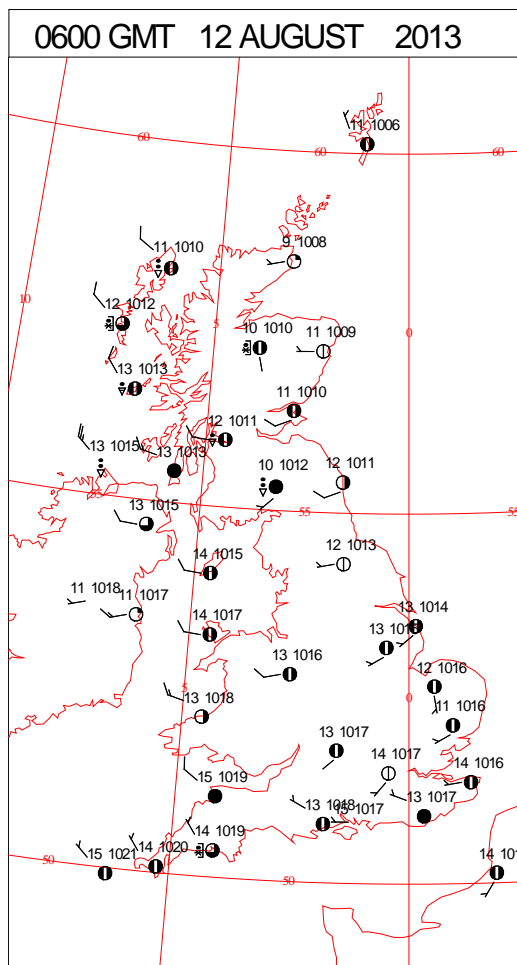
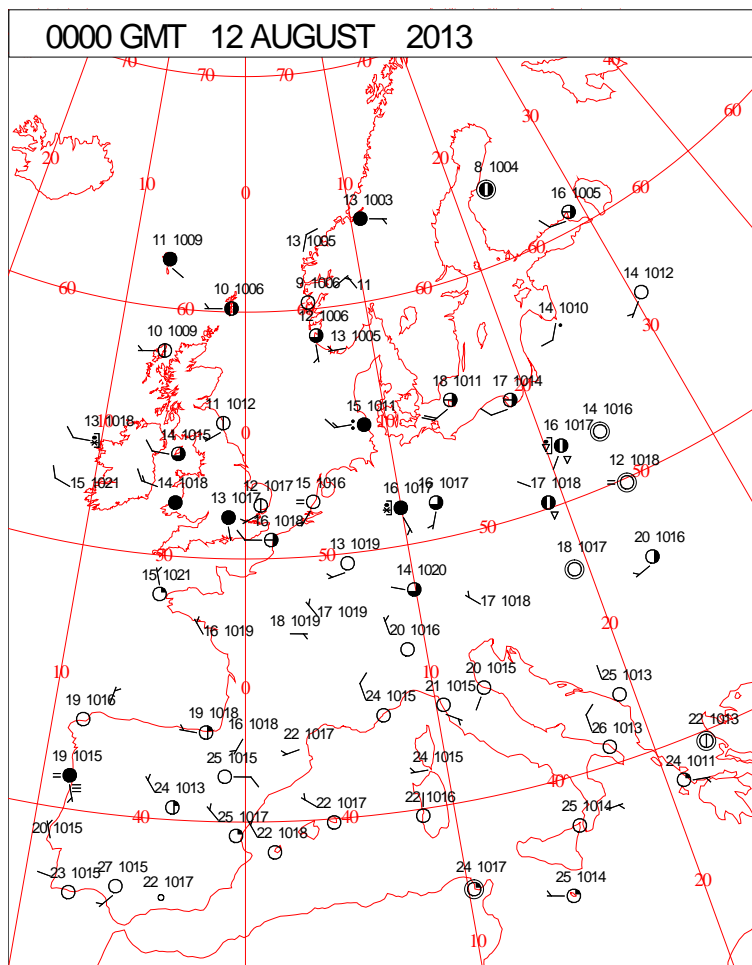


DAILY WEATHER SUMMARY



Monday 12 August 2013

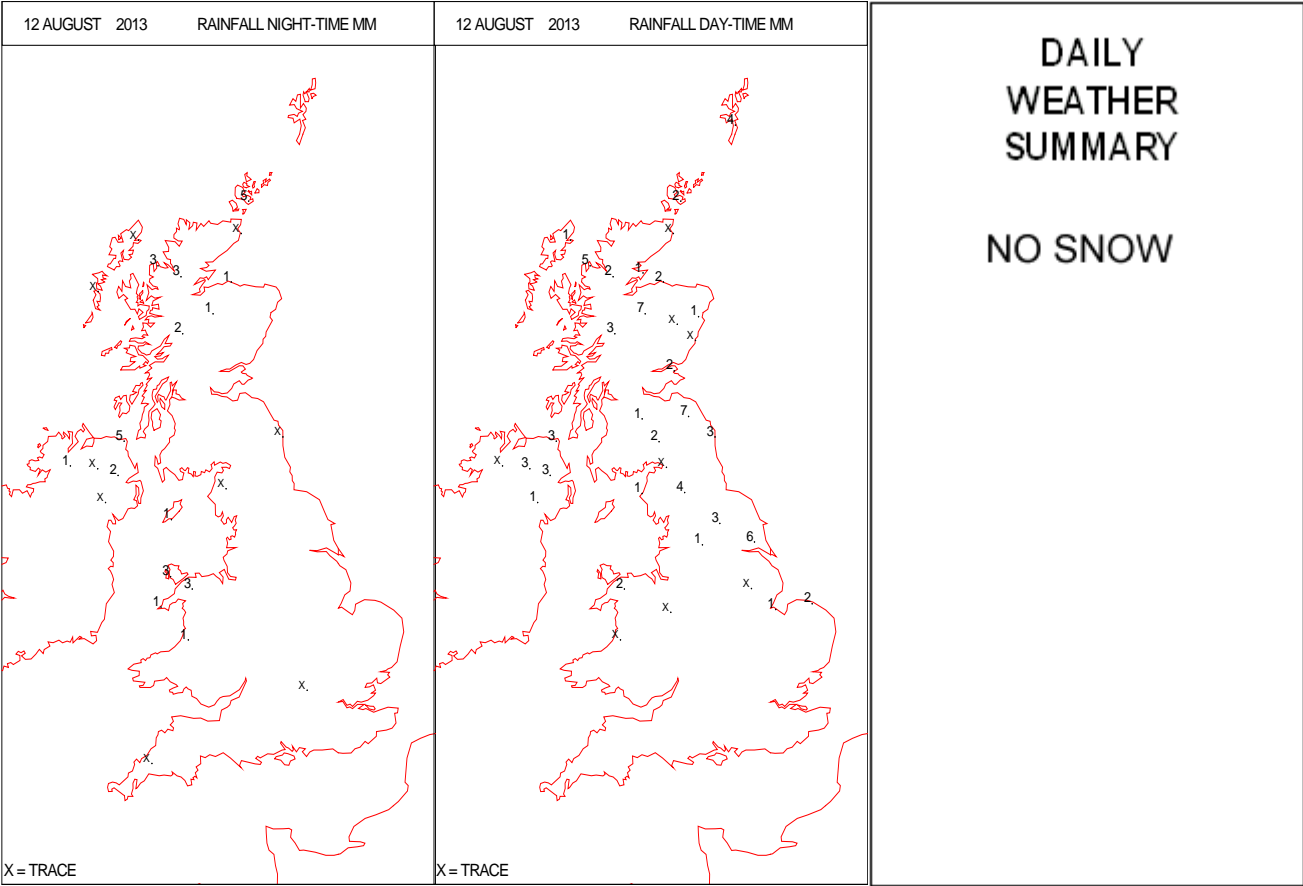
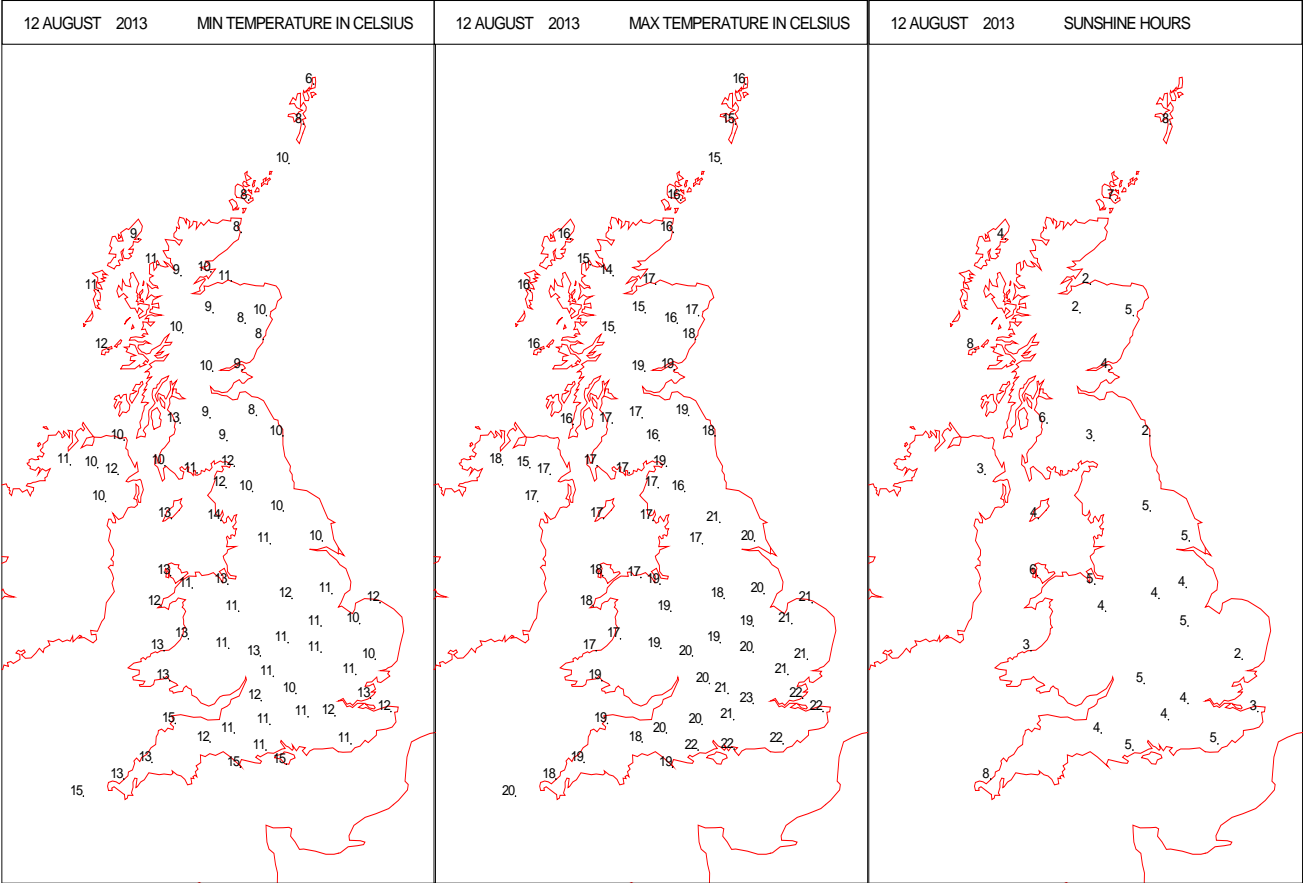
SURFACE REPORTS



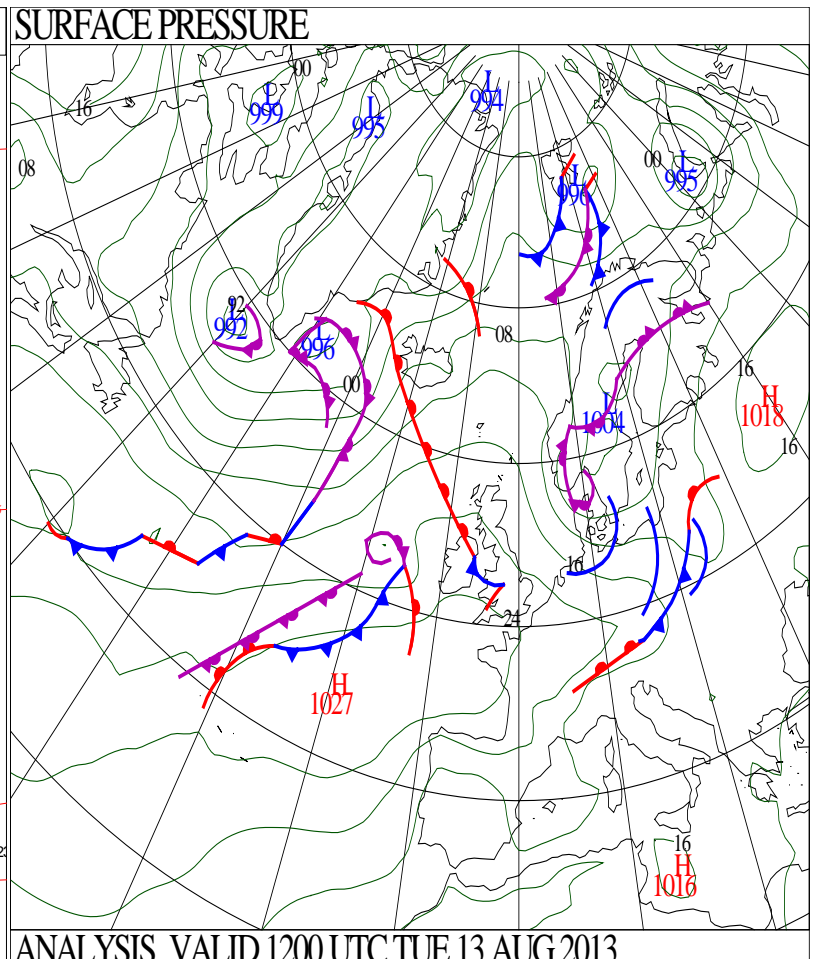
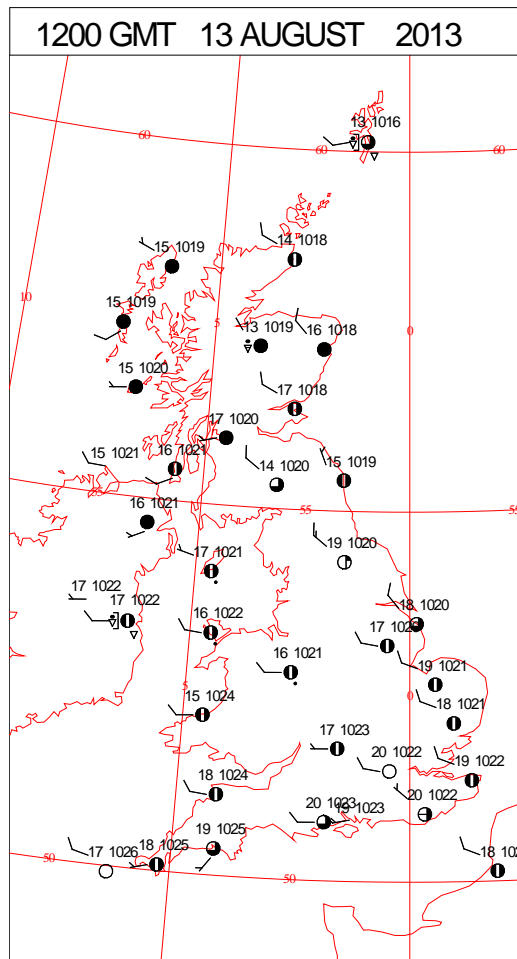
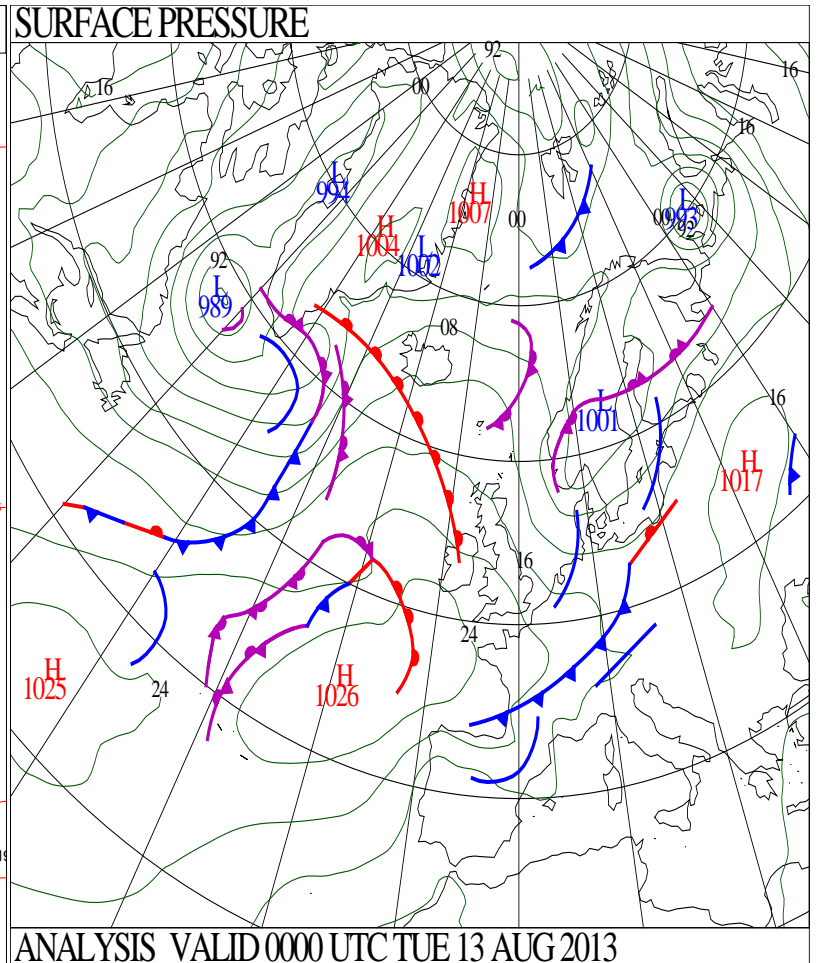
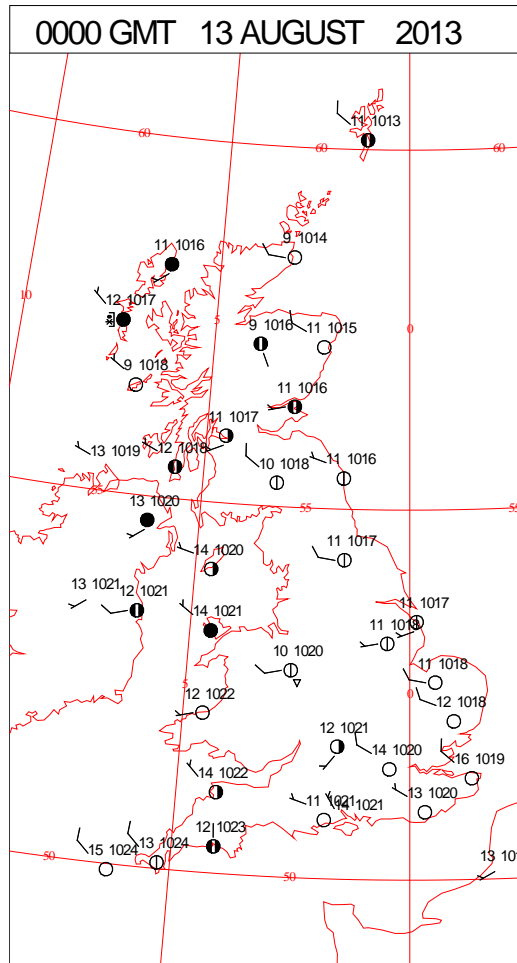
SIGNIFICANT WEATHER

0600 GMT 12 AUGUST 2013	SIG WEATHER	1200 GMT 12 AUGUST 2013	SIG WEATHER	<p>Summary of UK Weather for Monday 12 August 2013. A scattering of showers continued throughout the night across Scotland, northern England and Northern Ireland, with some moderate bursts developing at times.</p> <p>Further south across England and Wales it was a largely dry night. However thicker cloud spread across many parts, with some light and patchy rain developing in a few spots in the south-west by dawn.</p> <p>Throughout the morning and afternoon, southern parts of the U.K. remained dry, with plenty of bright and sunny spells, especially across south-west England.</p> <p>Further north across northern England, northern Wales, Northern Ireland and Scotland a scattering of showers continued throughout the day. The showers also intensified over north-east England and eastern Scotland, turning heavy and thundery in places.</p> <p>Throughout the evening showers continued in many northern areas, but further south it remained largely dry with plenty of clear skies.</p> <p>On the whole temperatures reached around average for the time of year, but in the north-west a brisk north-westerly wind kept temperatures slightly below average.</p>
1800 GMT 12 AUGUST 2013	SIG WEATHER	0000 GMT 13 AUGUST 2013	SIG WEATHER	
				<p>EXTREMES</p> <p>Highest Maximum: 22.8 Heathrow, Greater London</p> <p>Lowest Maximum: 13.5 Loch Glascarnoch, Ross-Shire</p> <p>Lowest Minimum: 5.9 Baltasound No2, Shetland</p> <p>Lowest Grass Minimum: 4.5 Baltasound No2, Shetland</p> <p>Most Rain: 8.0 Ballypatrick Forest, Antrim</p> <p>Most Sun: 8.3 Camborne, Cornwall</p>

DAILY CLIMATE DATA

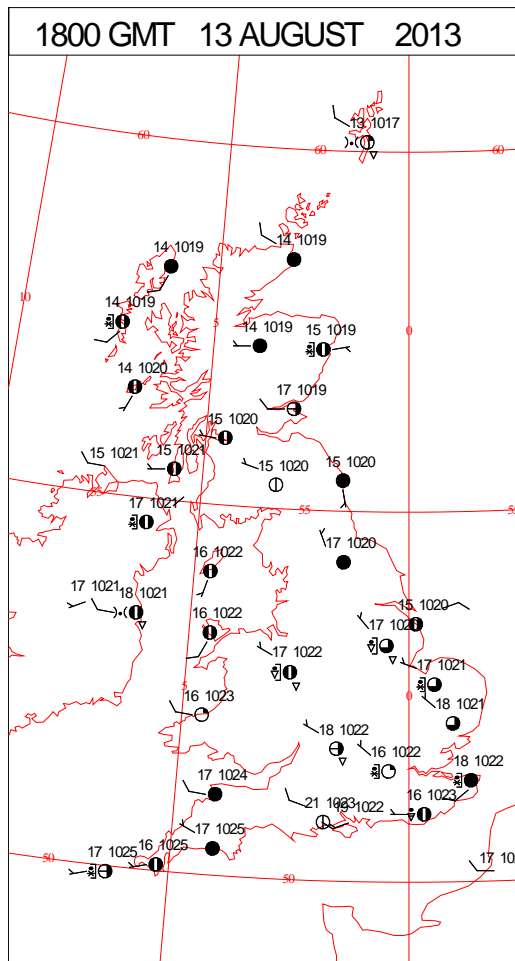
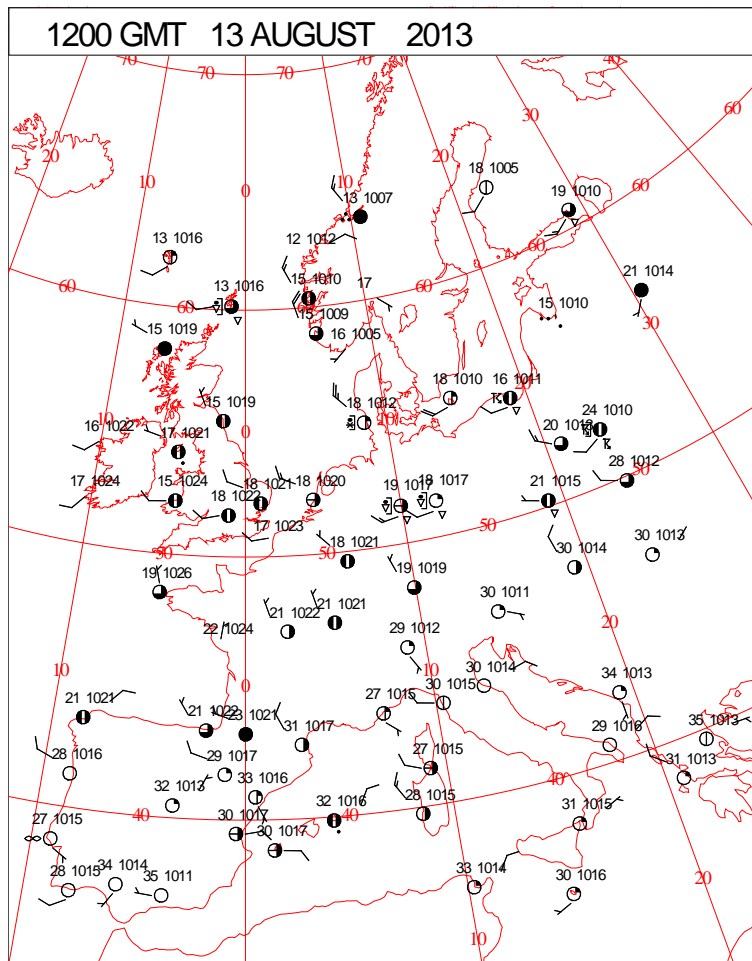
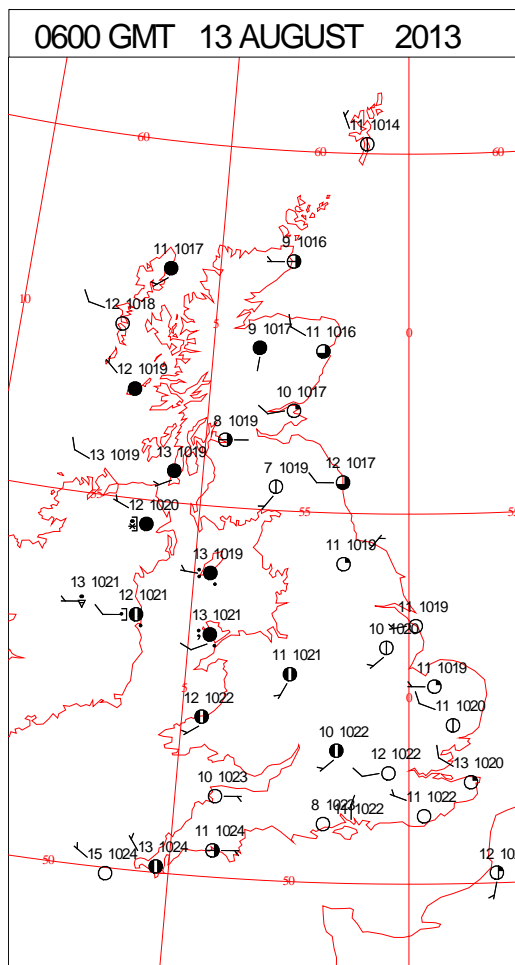
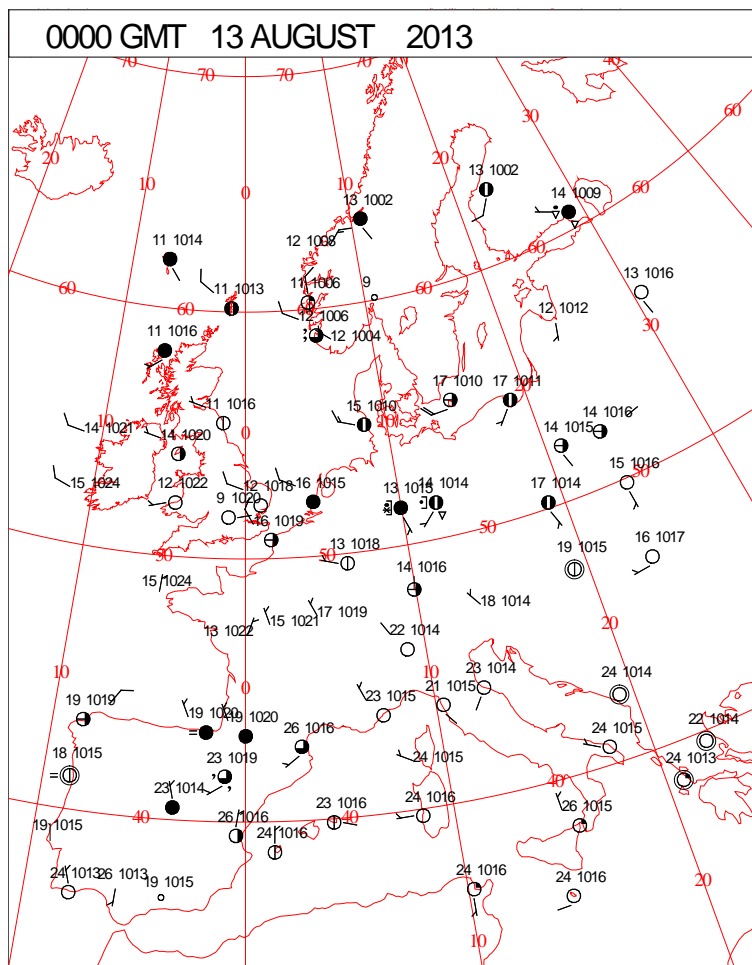


DAILY WEATHER SUMMARY

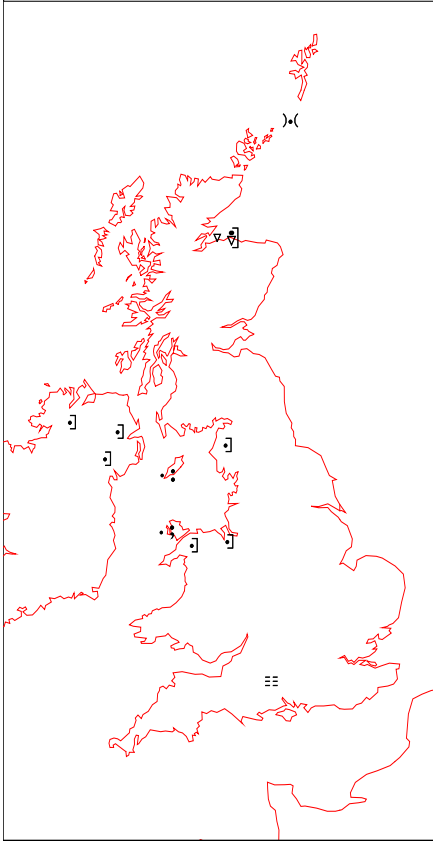
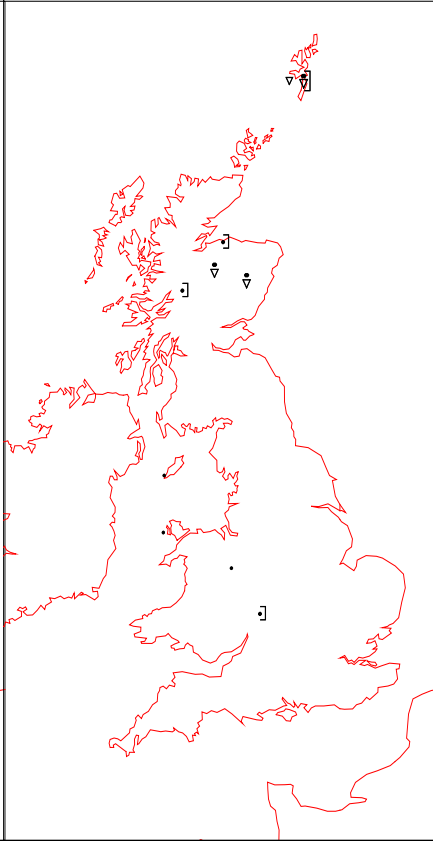
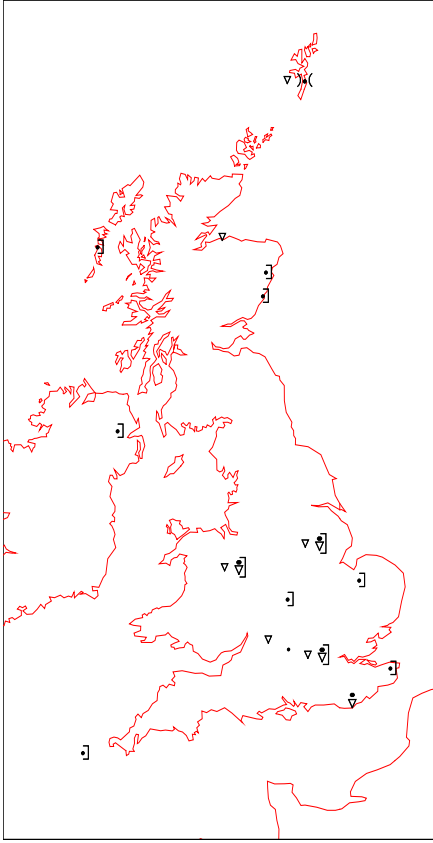
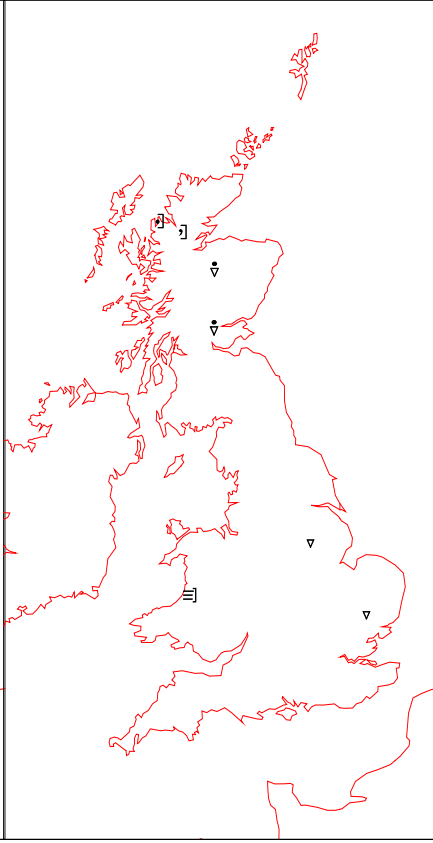


Tuesday 13 August 2013

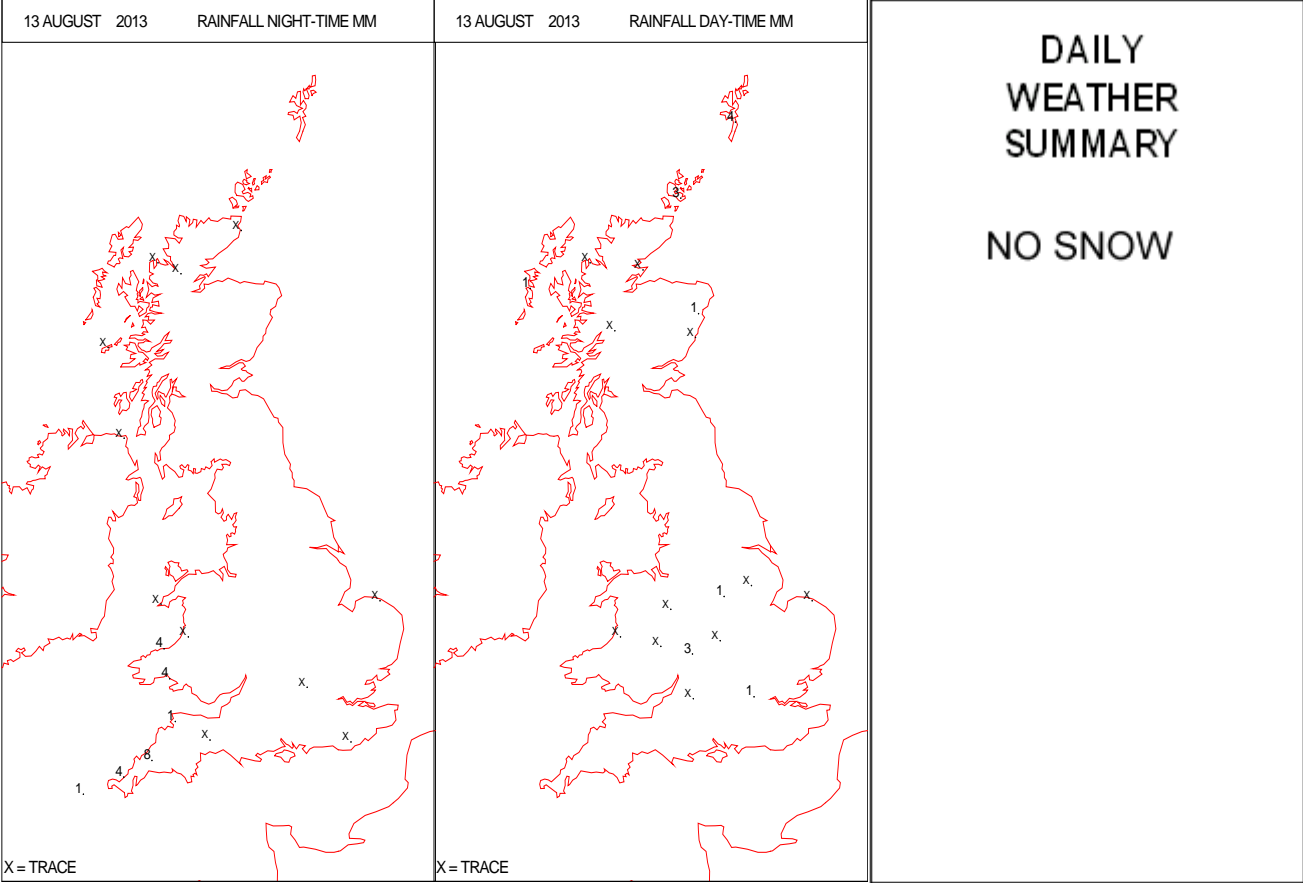
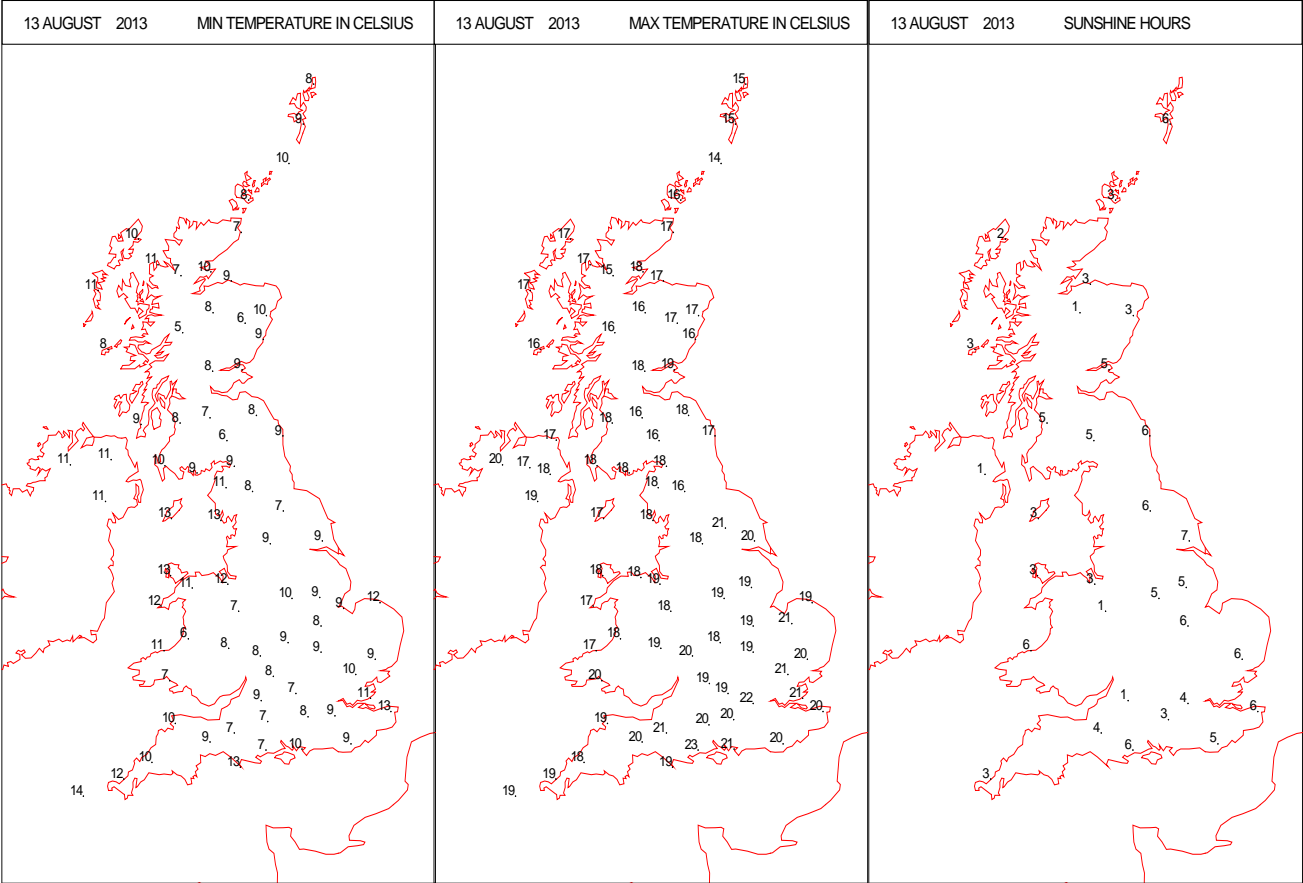
SURFACE REPORTS



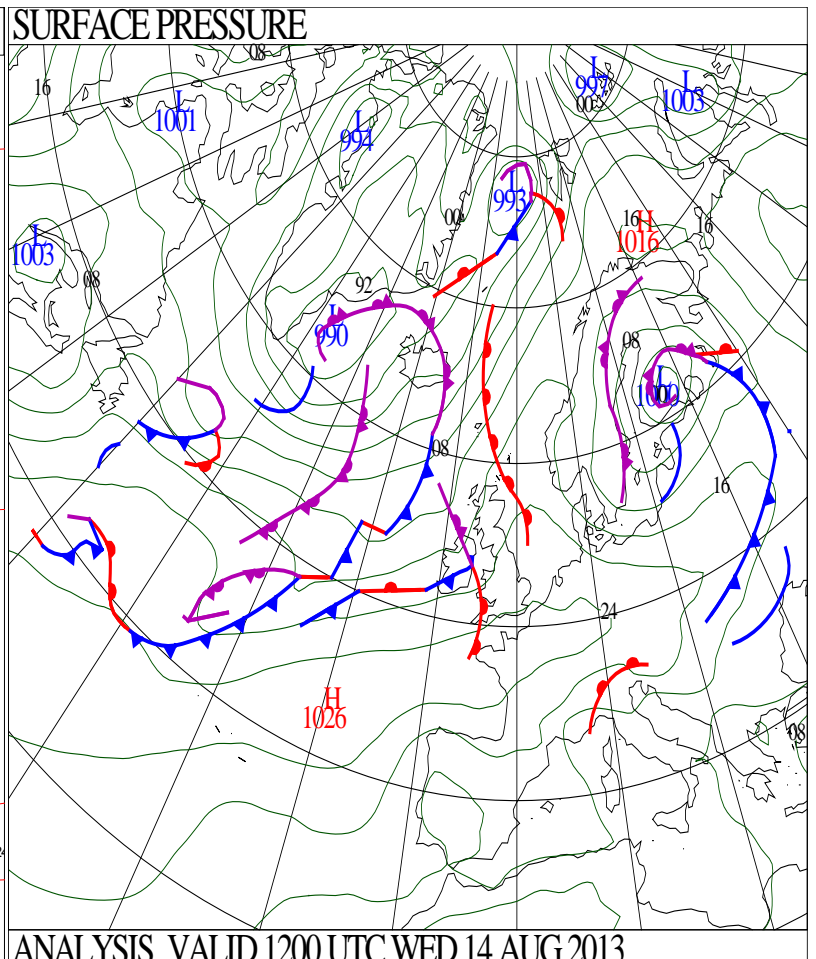
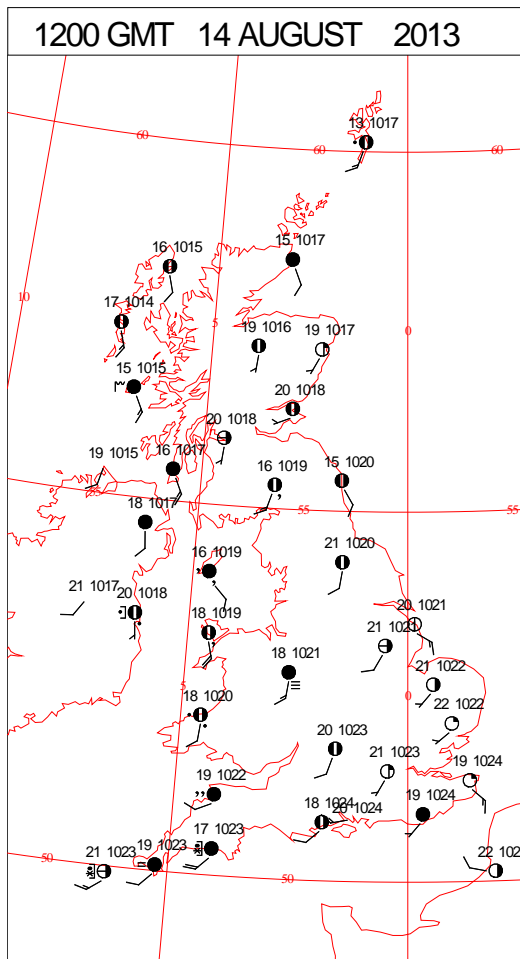
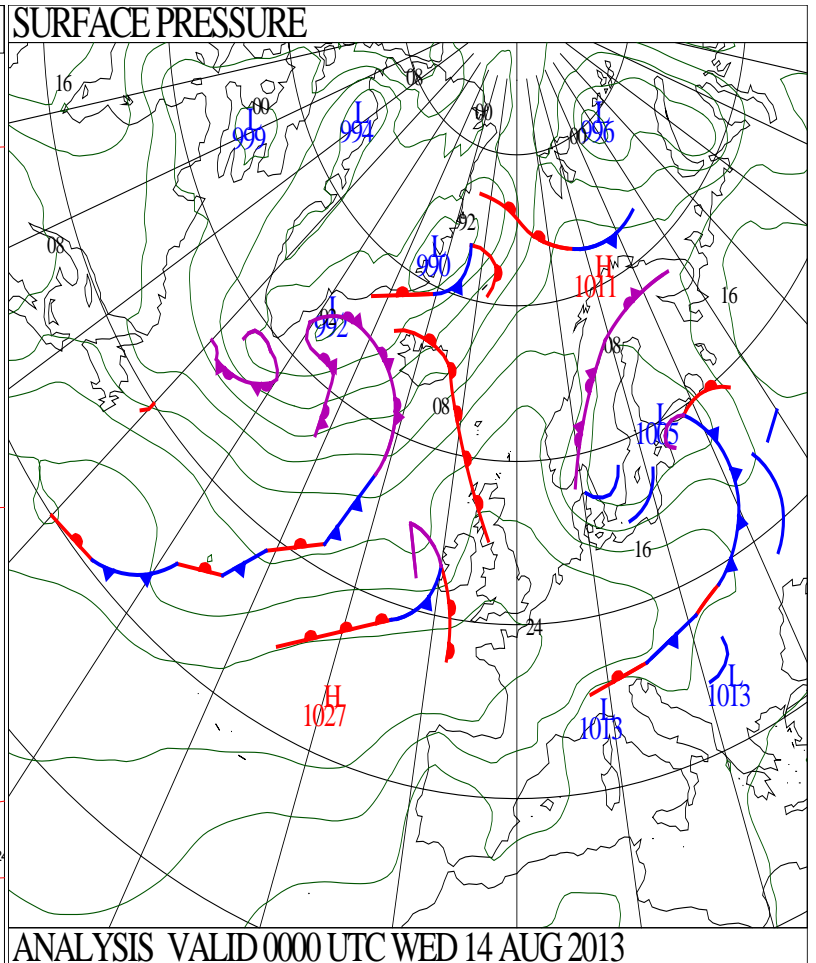
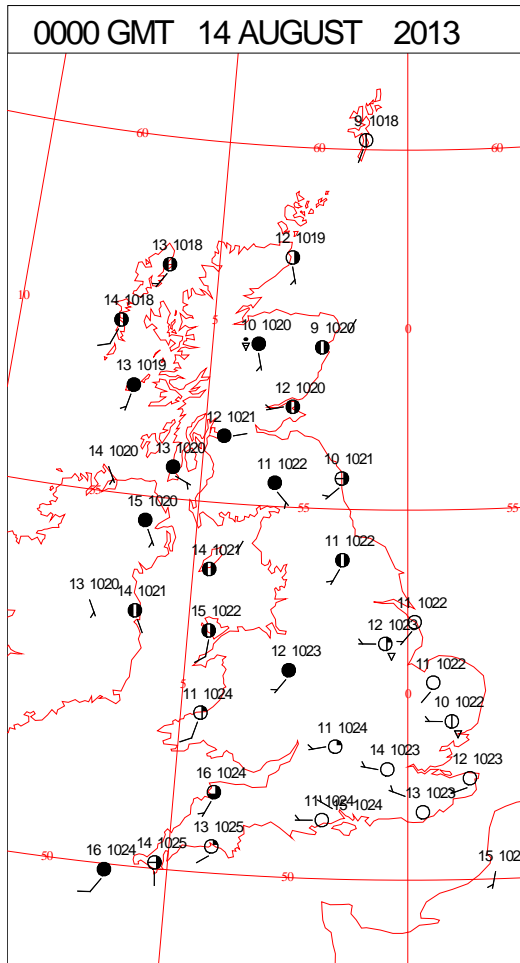
SIGNIFICANT WEATHER

0600 GMT 13 AUGUST 2013	SIG WEATHER	1200 GMT 13 AUGUST 2013	SIG WEATHER	<p>Summary of UK Weather for Tuesday 13 August 2013. For much of the country it was a dry night with plenty of clear spells. However, northern Scotland saw a scattering of showers, and Northern Ireland saw thicker cloud and outbreaks of rain spread in during the early hours. This cloud and rain then transferred south-eastwards across parts of northern Wales and north-west England by dawn.</p> <p>It turned unseasonably chilly under the clearer skies, with many parts seeing minima of single figures Celsius.</p> <p>Cloud and outbreaks of rain continued south-eastwards during the day, affecting the rest of Wales, the Midlands and later, south-eastern areas of England in the form of a few sharp showers.</p> <p>Scattered showers continued across north-eastern parts of Scotland during the day, but eventually cleared by early evening. Elsewhere there were variable amounts of cloud and some sunny spells.</p> <p>Winds remained light and temperatures were generally around average for the time of year.</p> <p>Through the evening, most of the U.K. was dry with clear periods, but cloud had started to increase in the west by midnight, with light rain spreading to parts of western and north-western Scotland.</p>
				
1800 GMT 13 AUGUST 2013	SIG WEATHER	0000 GMT 14 AUGUST 2013	SIG WEATHER	<p>EXTREMES Highest Maximum: 22.7 Hurn, Dorset Lowest Maximum: 14.3 Fair Isle, Shetland Lowest Minimum: 4.5 Tulloch Bridge, Inverness-Shire Lowest Grass Minimum: 1.5 Tulloch Bridge, Inverness-Shire Most Rain: 8.4 Cardinham, Bodmin Most Sun: 7.1 Leconfield, Humberside</p>
				

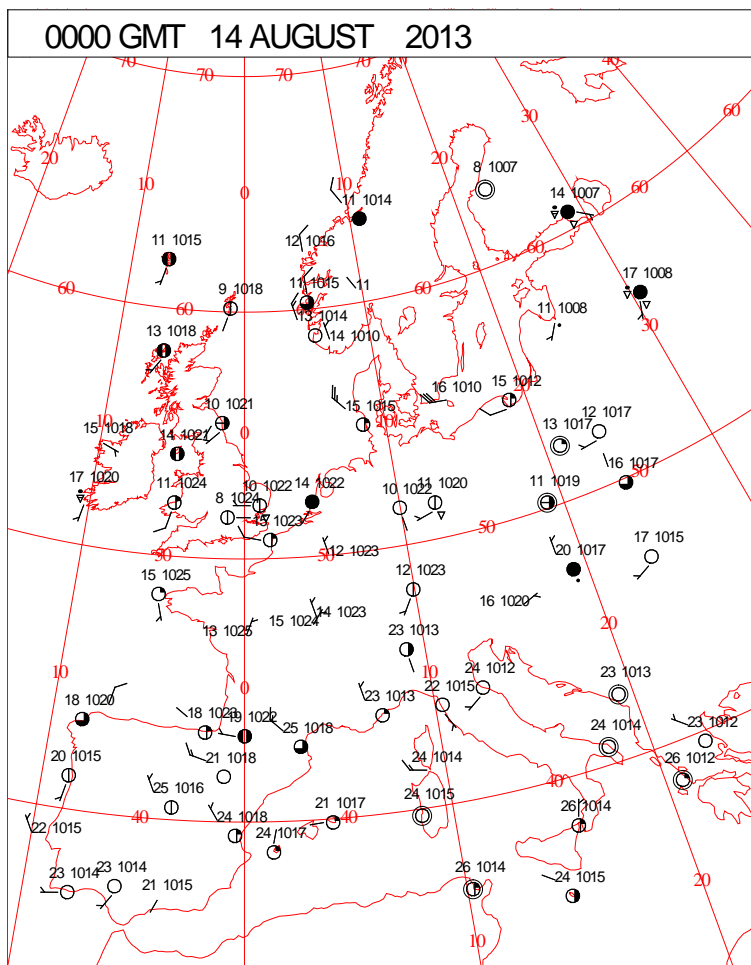
DAILY CLIMATE DATA



DAILY WEATHER SUMMARY



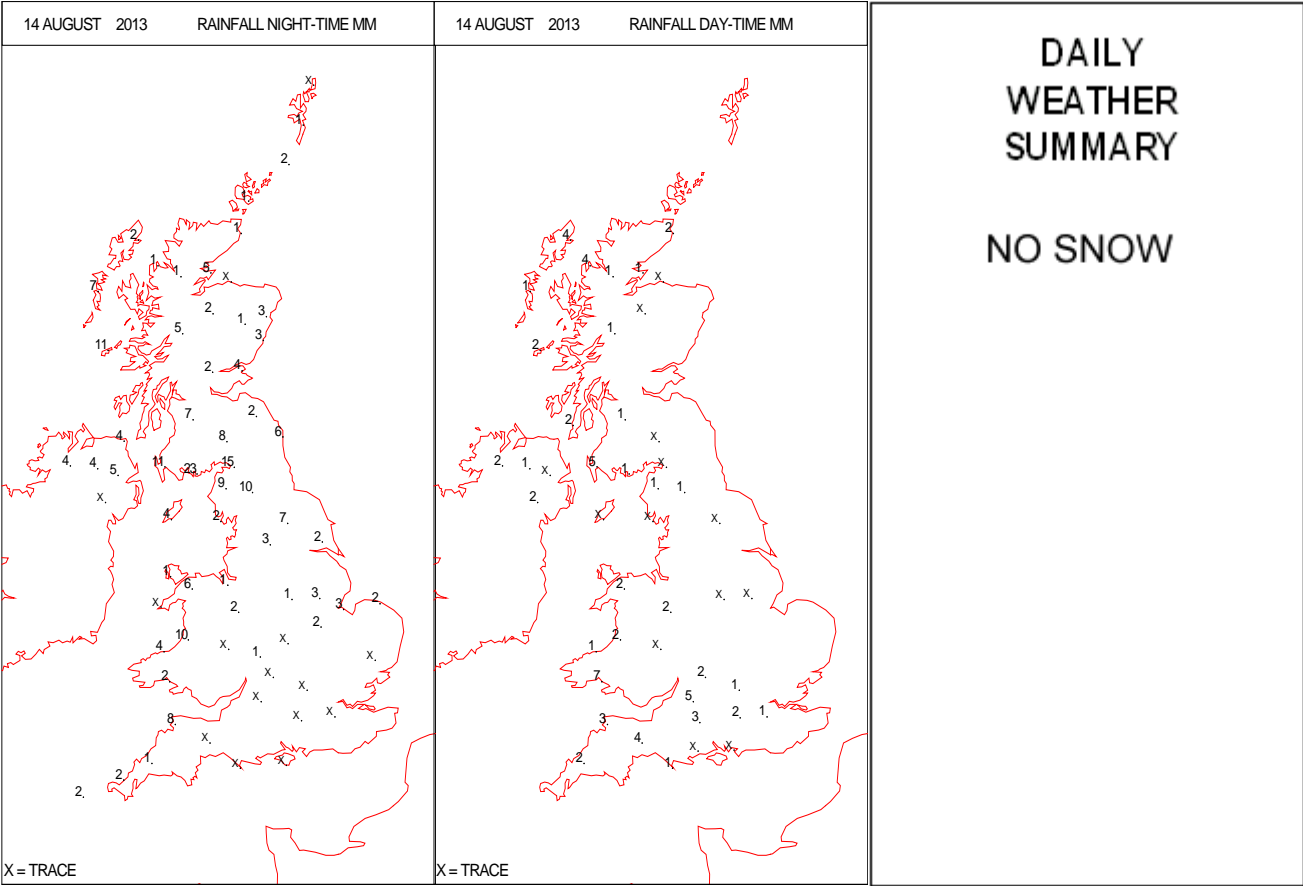
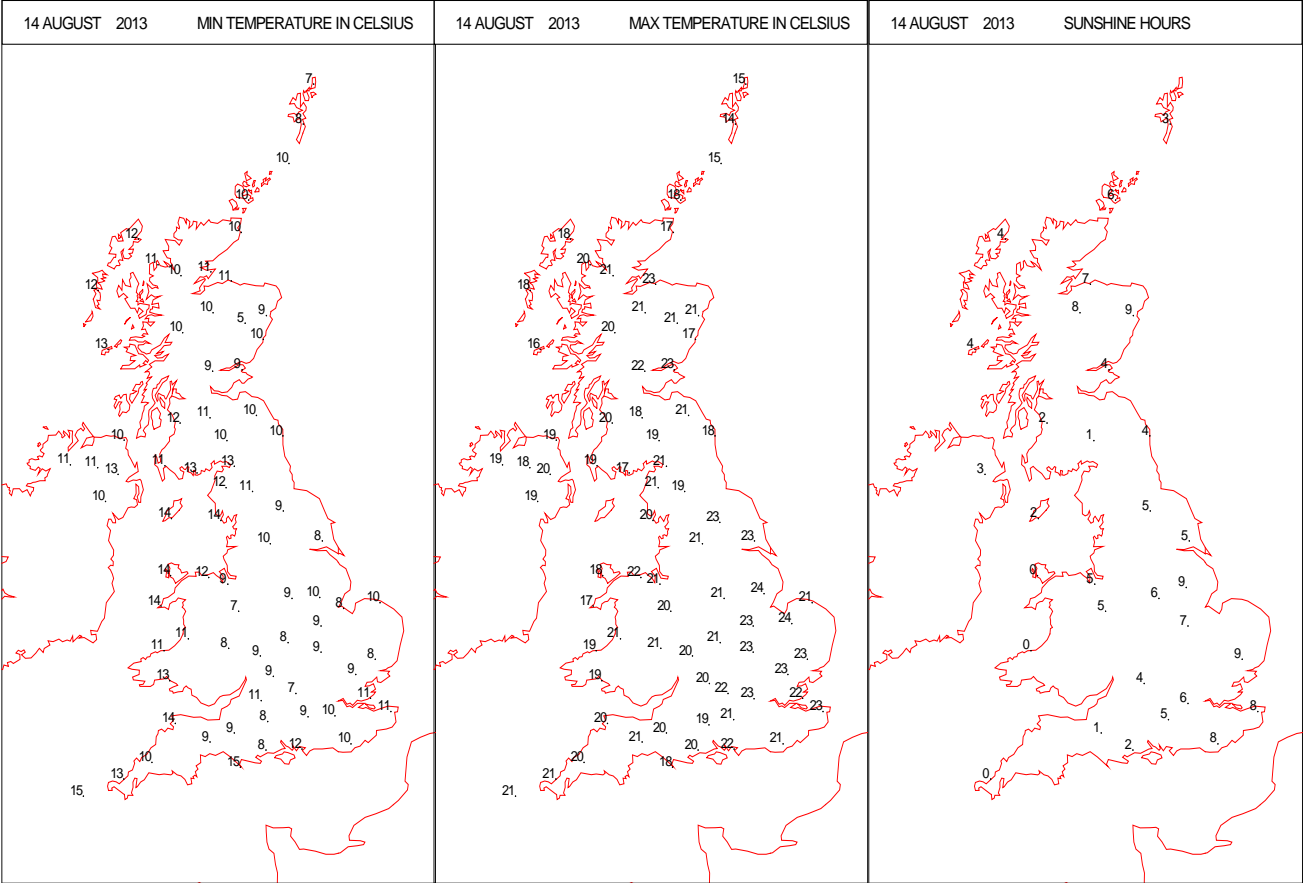
SURFACE REPORTS



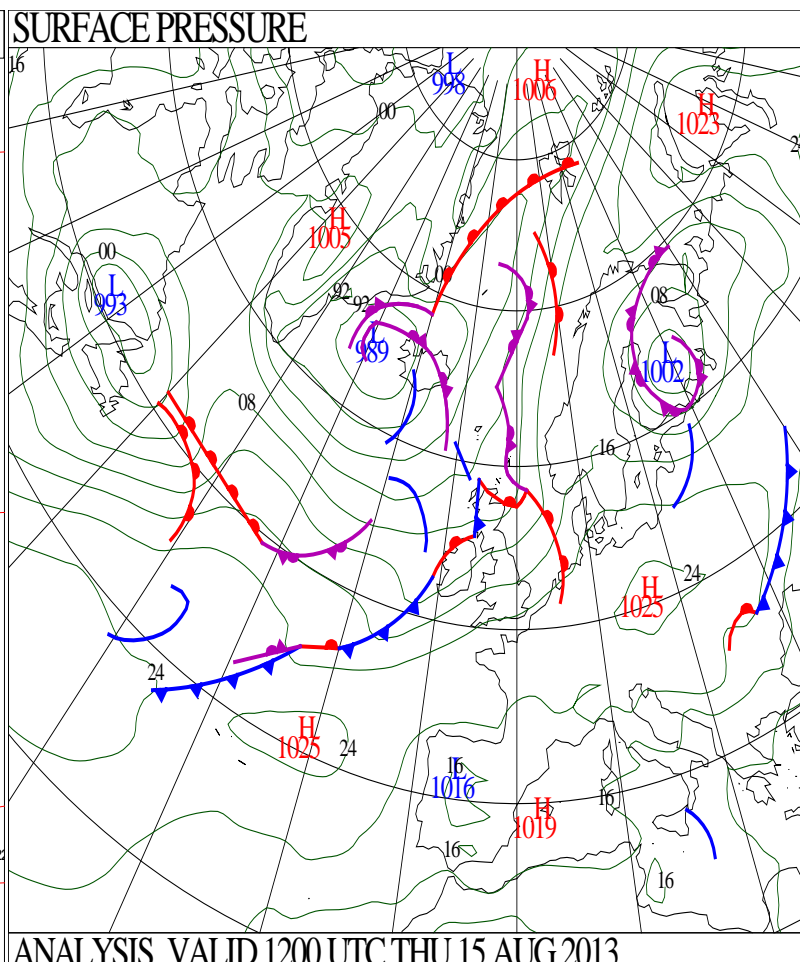
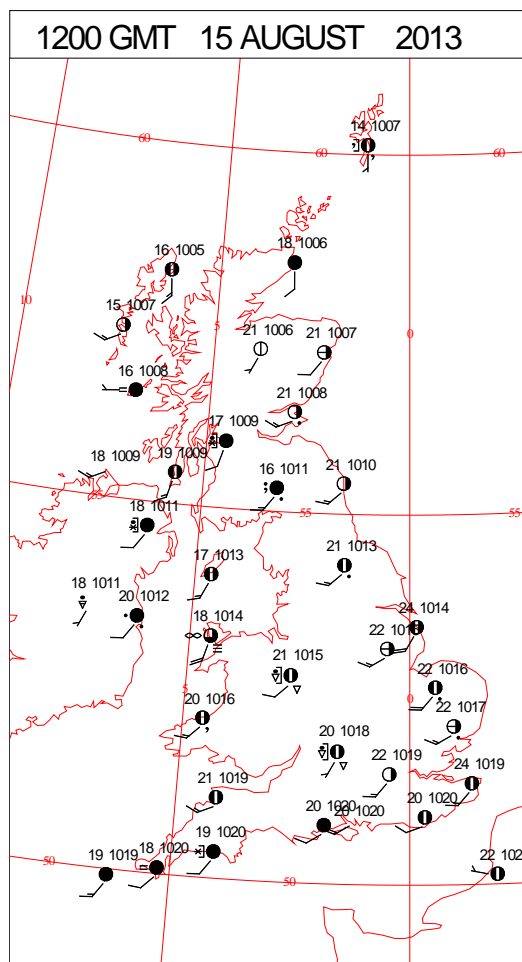
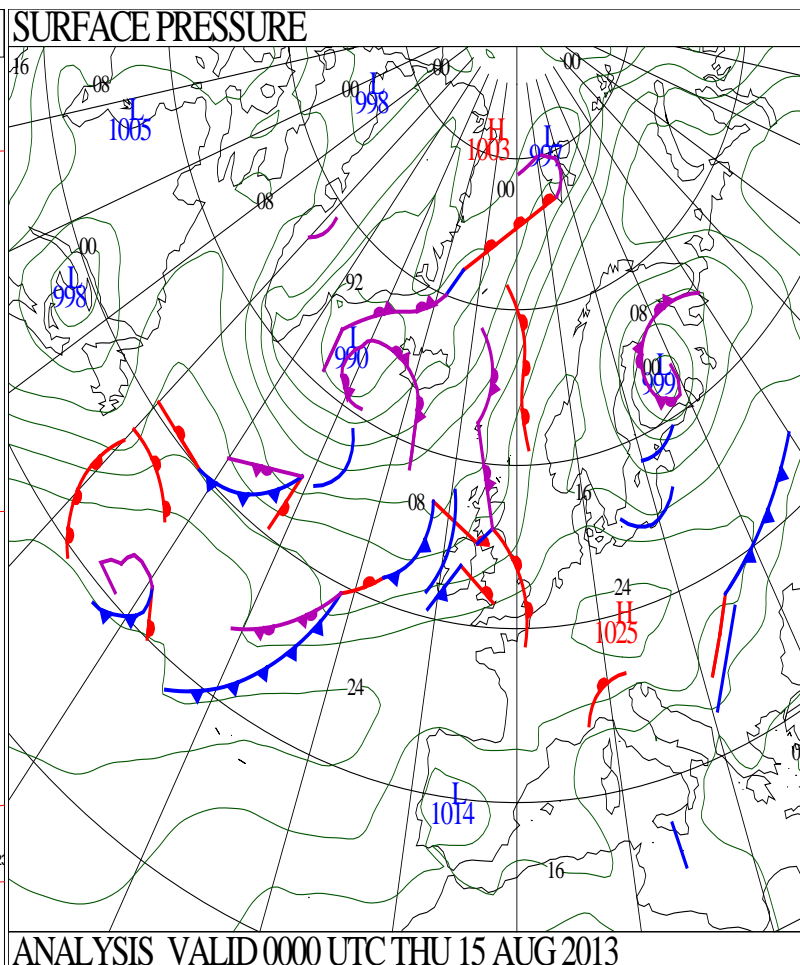
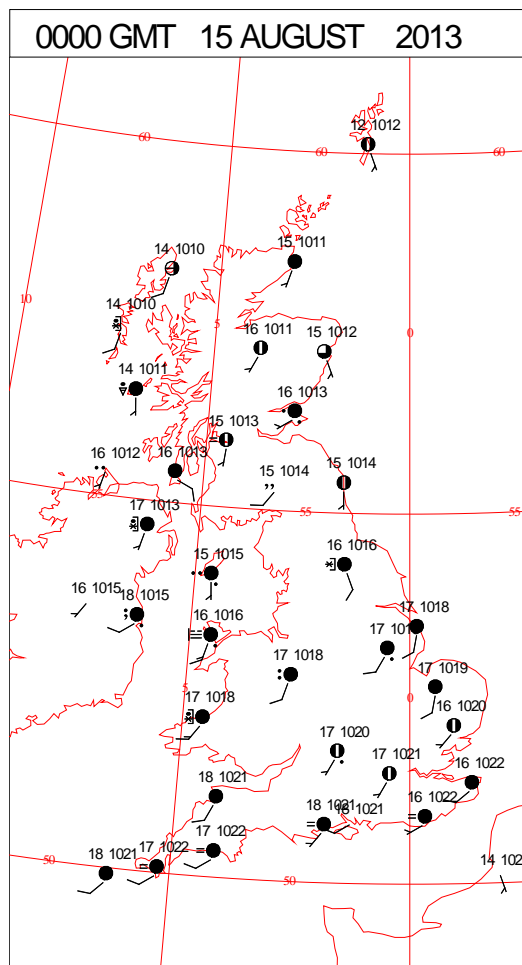
SIGNIFICANT WEATHER

0600 GMT 14 AUGUST 2013	SIG WEATHER	1200 GMT 14 AUGUST 2013	SIG WEATHER	<p>Summary of UK Weather for Wednesday 14 August 2013. It was a largely dry night for many, with some periods of clear skies which again allowed temperatures to drop unseasonably low. Patchy mist and fog affected some eastern parts, and a few outbreaks of light rain or drizzle drifted into western areas.</p> <p>Towards dawn some heavy rain moved eastwards across Cornwall and into south-west Wales.</p> <p>During the day, cloud and outbreaks of rain continued very slowly eastwards, bringing hill fog to high ground in the west of the U.K. There were a few heavy bursts of rain in places, but also some drier, brighter spells in sheltered areas to the east of hills.</p> <p>Temperatures for most places were close to the average.</p> <p>Most eastern areas stayed dry with warm sunny spells until early evening, when the cloud and damp weather eventually reached these areas.</p> <p>It turned a little breezier later in the evening, and some heavier rain moved across Northern Ireland into western Scotland and northern Wales, then eventually north-west England.</p> <p>Generally it stayed much warmer than on recent nights, with only the odd patch of clear sky.</p>
1800 GMT 14 AUGUST 2013	SIG WEATHER	0000 GMT 15 AUGUST 2013	SIG WEATHER	<p>EXTREMES Highest Maximum: 23.9 Coningsby, Lincolnshire Lowest Maximum: 13.7 Lerwick, Shetland Lowest Minimum: 5.3 Aboyne No2, Aberdeenshire Lowest Grass Minimum: 1.7 Aboyne No2, Aberdeenshire Most Rain: 23.2 Dundrennan, Kirkcudbrightshire Most Sun: 8.8 Dyce, Aberdeenshire</p>

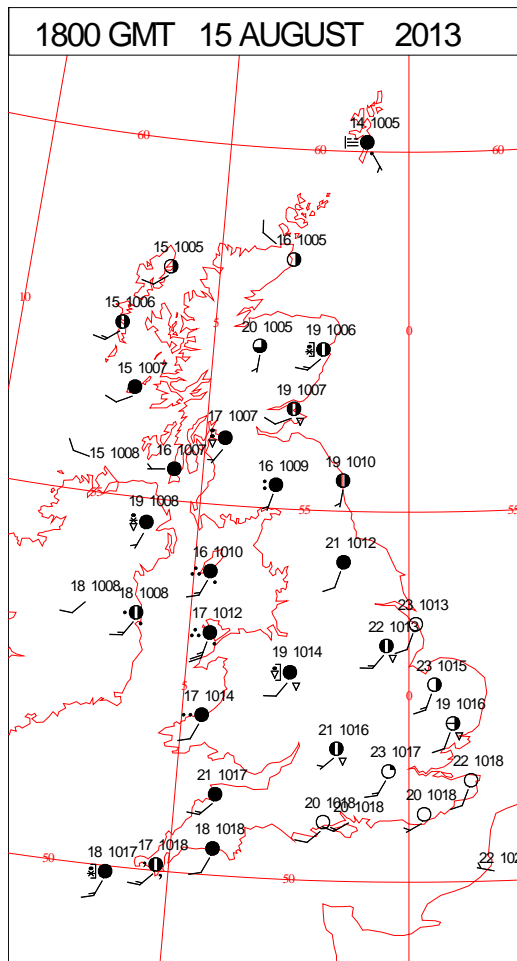
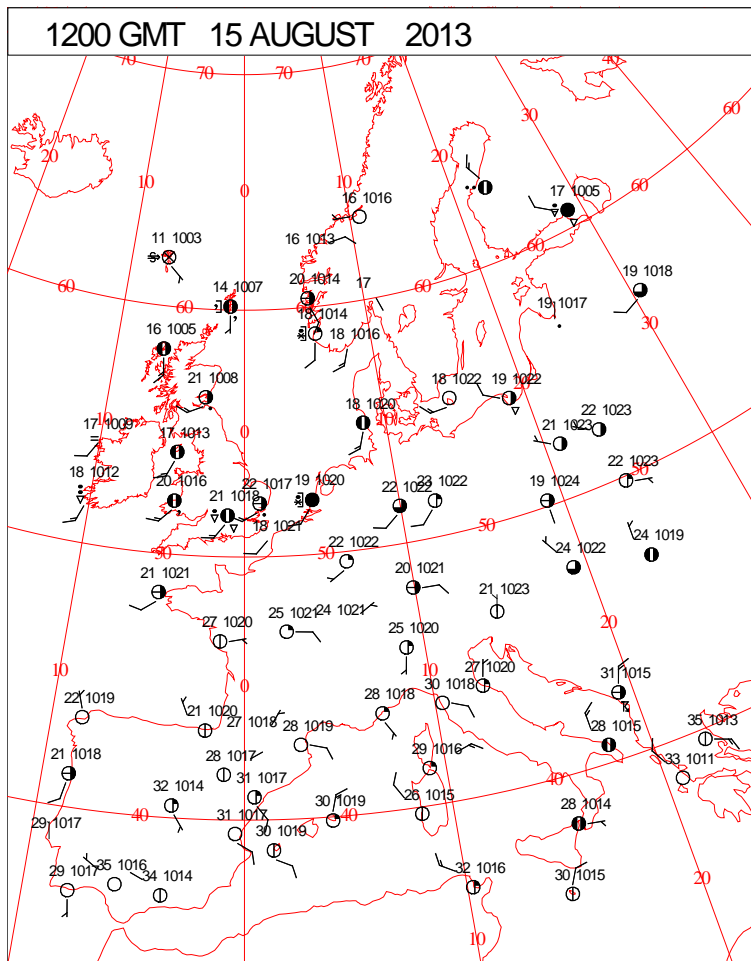
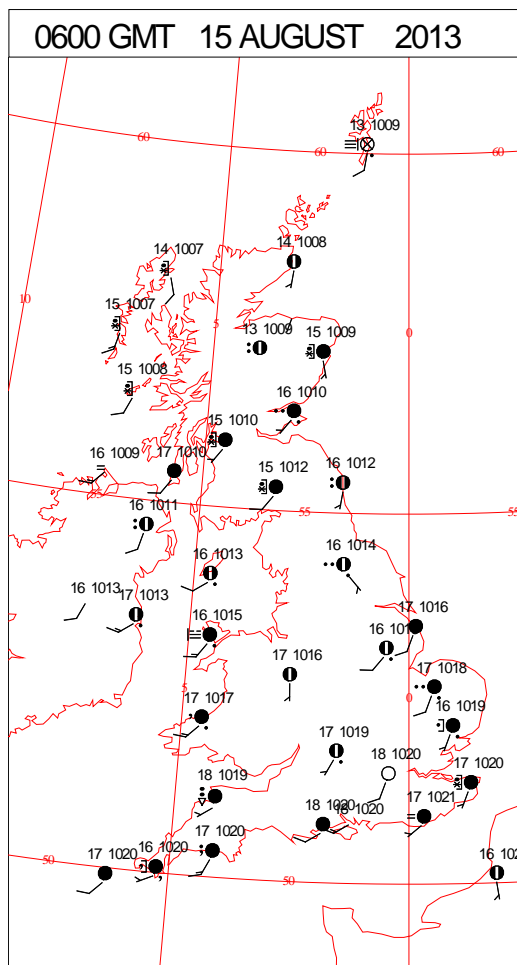
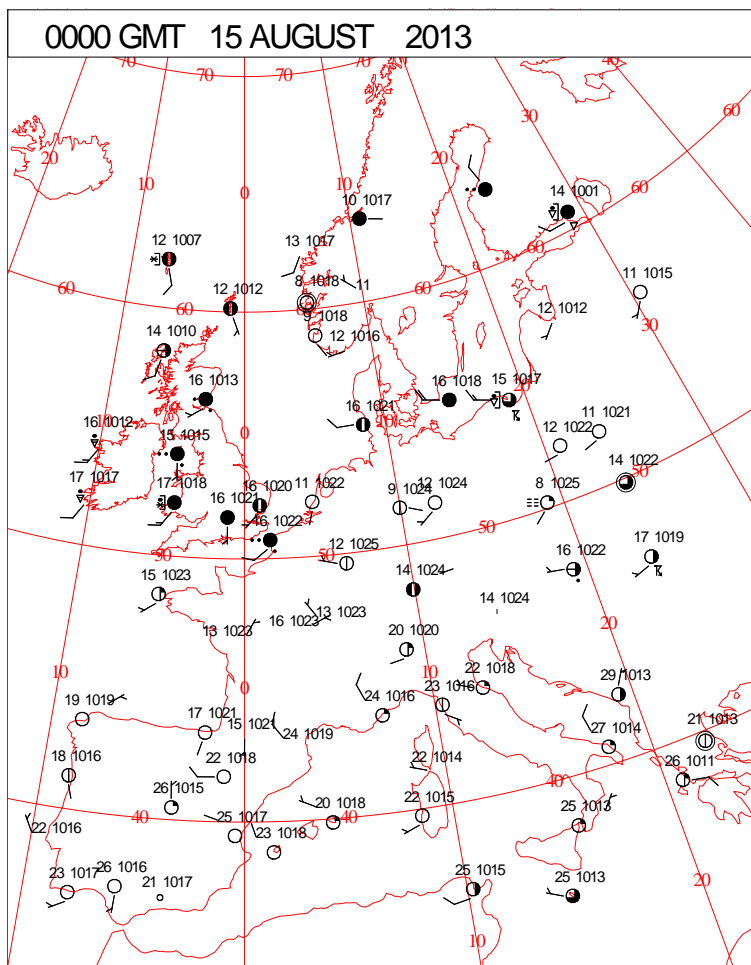
DAILY CLIMATE DATA



DAILY WEATHER SUMMARY



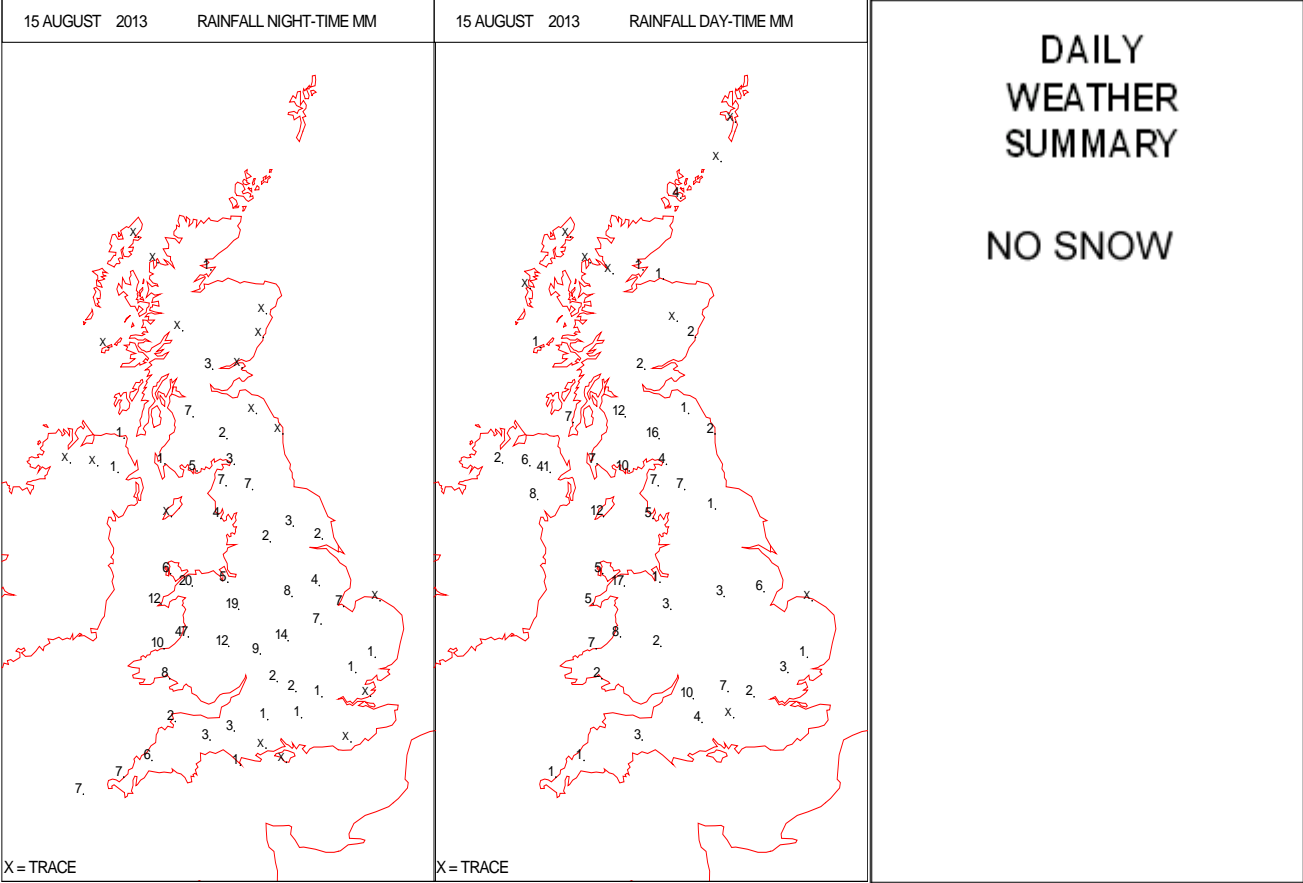
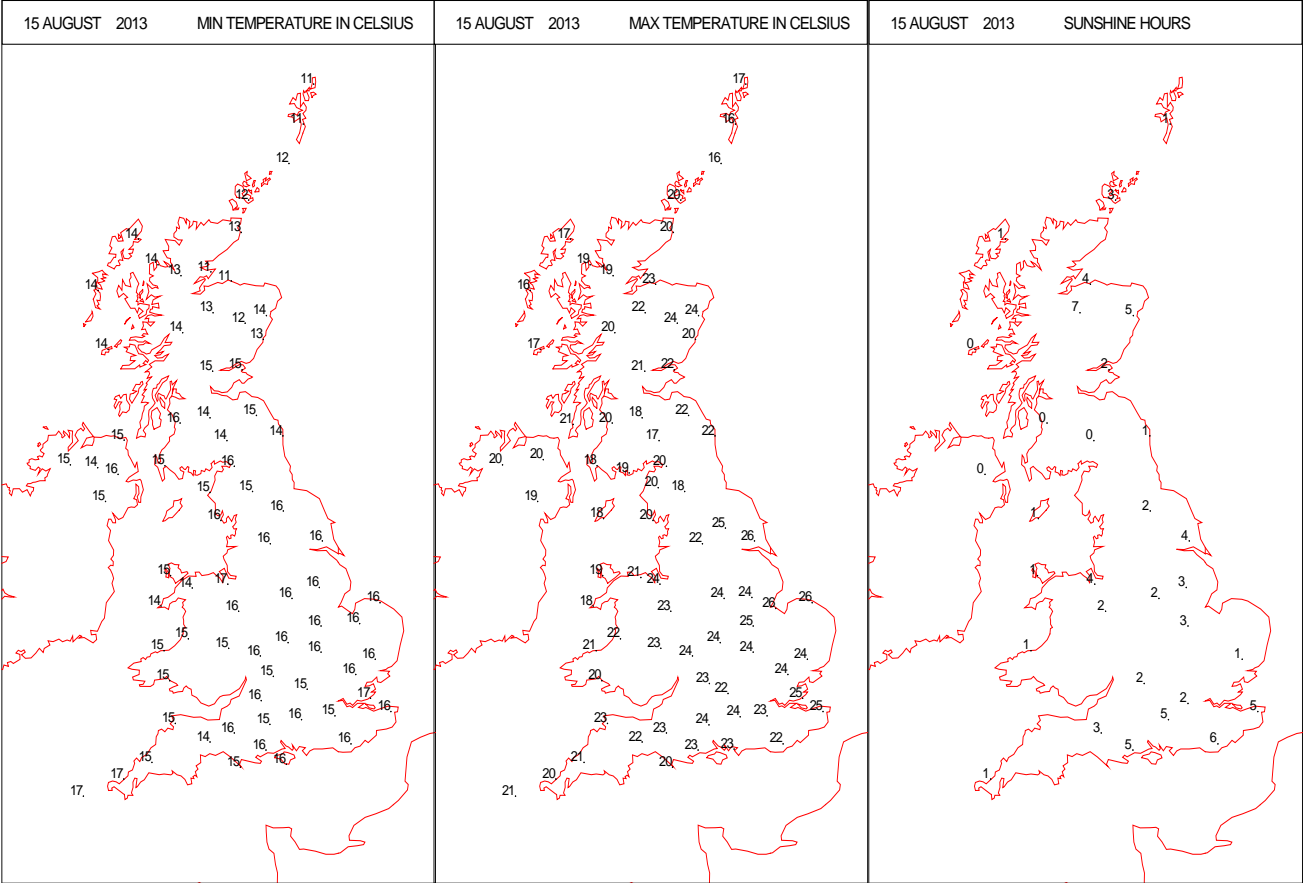
SURFACE REPORTS



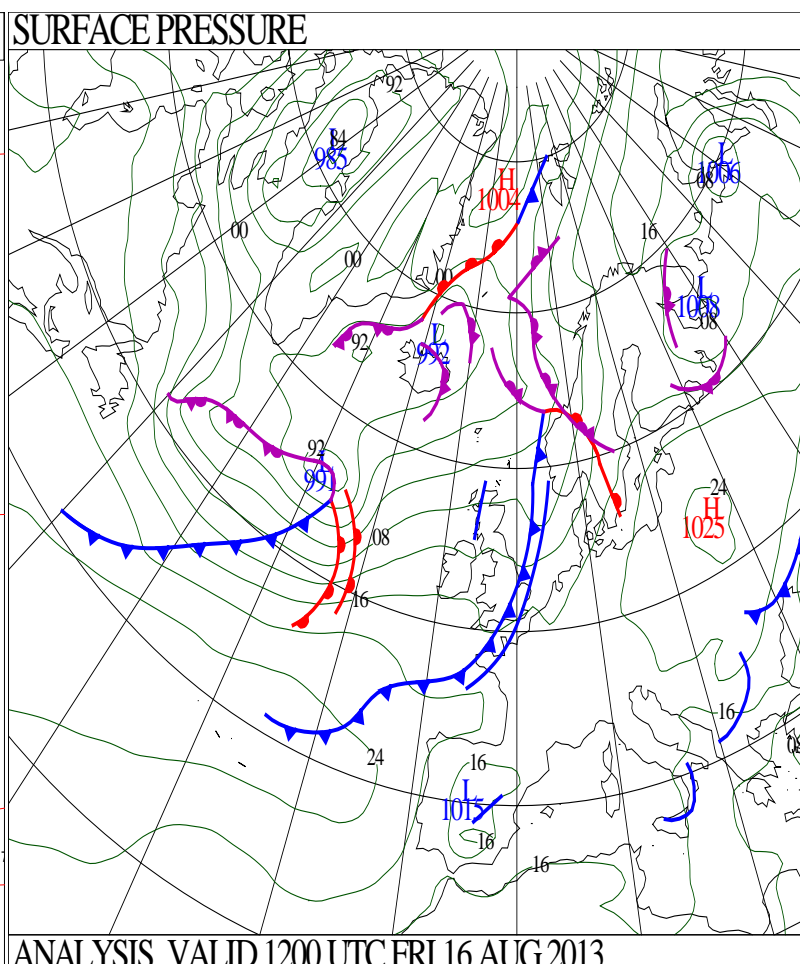
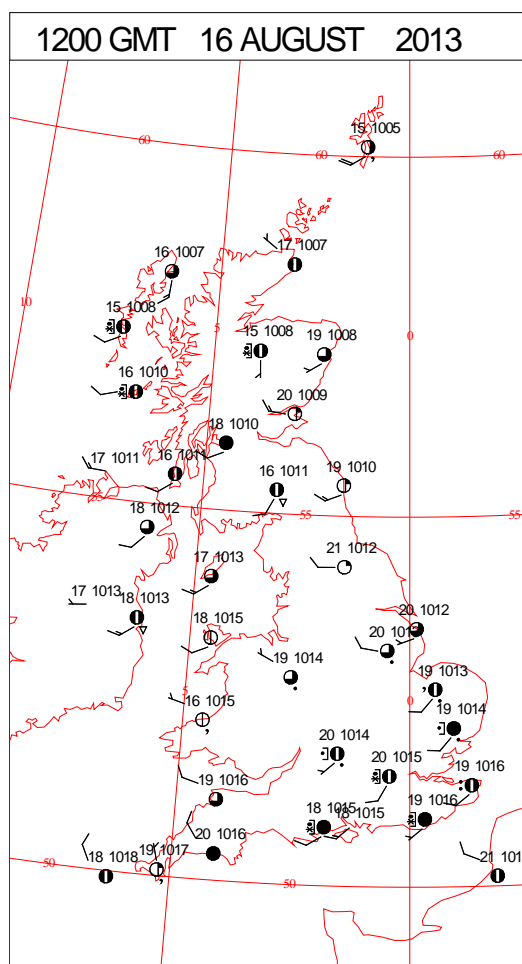
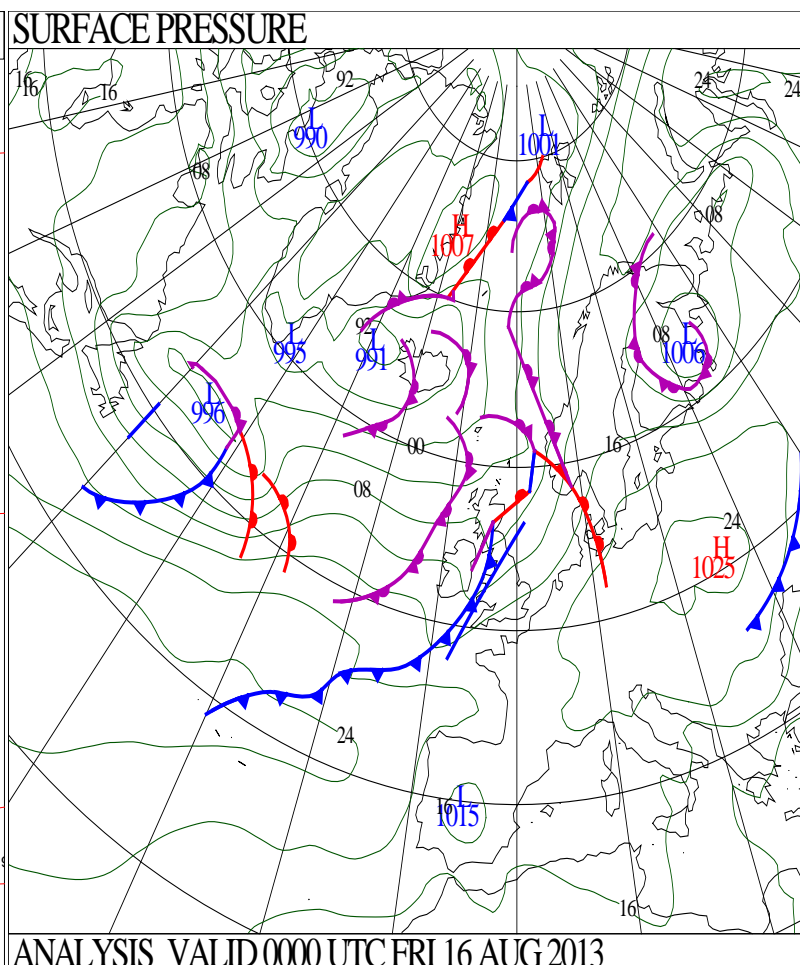
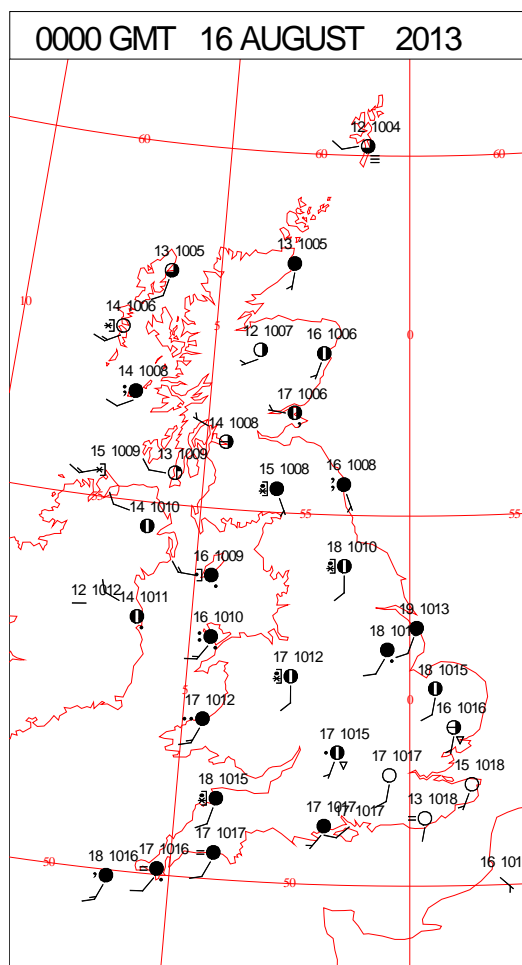
SIGNIFICANT WEATHER

0600 GMT 15 AUGUST 2013	SIG WEATHER	1200 GMT 15 AUGUST 2013	SIG WEATHER	<p>Summary of UK Weather for Thursday 15 August 2013.</p> <p>A band of rain moved eastwards across Scotland and into northern England during the early hours of this morning. The rain turned heavy at times, particularly across Cumbria, but further south it was largely dry, with a few outbreaks of light rain in places. It was much milder too compared to recent nights.</p> <p>Through the morning, further showery outbreaks of rain continued to affect many central and western areas in particular, with some heavy rain for a time across the Scottish Borders.</p> <p>Further east there were some breaks in the cloud, allowing some warm, bright, and sunny spells.</p> <p>By the end of the morning another pulse of heavy rain pushed north-eastwards across Northern Ireland, slowly moving eastwards through the afternoon into southern Scotland, north-west England and north Wales.</p> <p>Elsewhere, many areas enjoyed further spells of sunshine, but a line of heavy showers developed across southern England, giving localised thunderstorms.</p> <p>Isolated heavy, thundery showers also affected eastern and northern Scotland in the afternoon.</p> <p>It was warm in the sunshine, especially in south-eastern England, but temperatures were generally around average.</p>
1800 GMT 15 AUGUST 2013	SIG WEATHER	0000 GMT 16 AUGUST 2013	SIG WEATHER	
				<p>EXTREMES</p> <p>Highest Maximum:</p> <p>25.6 Leconfield, Humberside</p> <p>25.6 Holbeach No2, Lincolnshire</p> <p>Lowest Maximum:</p> <p>15.7 Fair Isle, Shetland</p> <p>15.7 Lerwick, Shetland</p> <p>Lowest Minimum:</p> <p>10.8 Baltasound No2, Shetland</p> <p>10.8 Lerwick, Shetland</p> <p>Lowest Grass Minimum:</p> <p>8.0 Tain Range, Ross-Shire</p> <p>Most Rain:</p> <p>41.4 Aldergrove, Antrim</p> <p>Most Sun:</p> <p>6.7 Aviemore, Inverness-Shire</p>

DAILY CLIMATE DATA

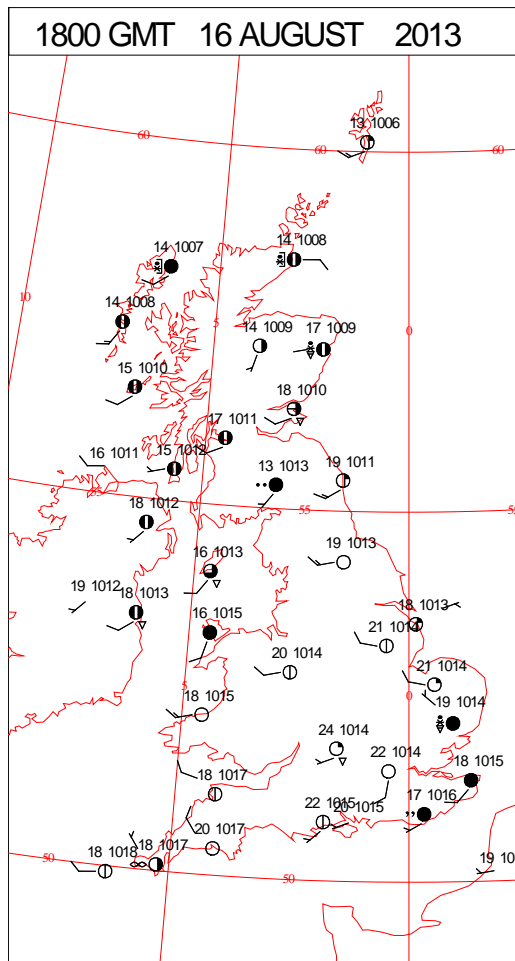
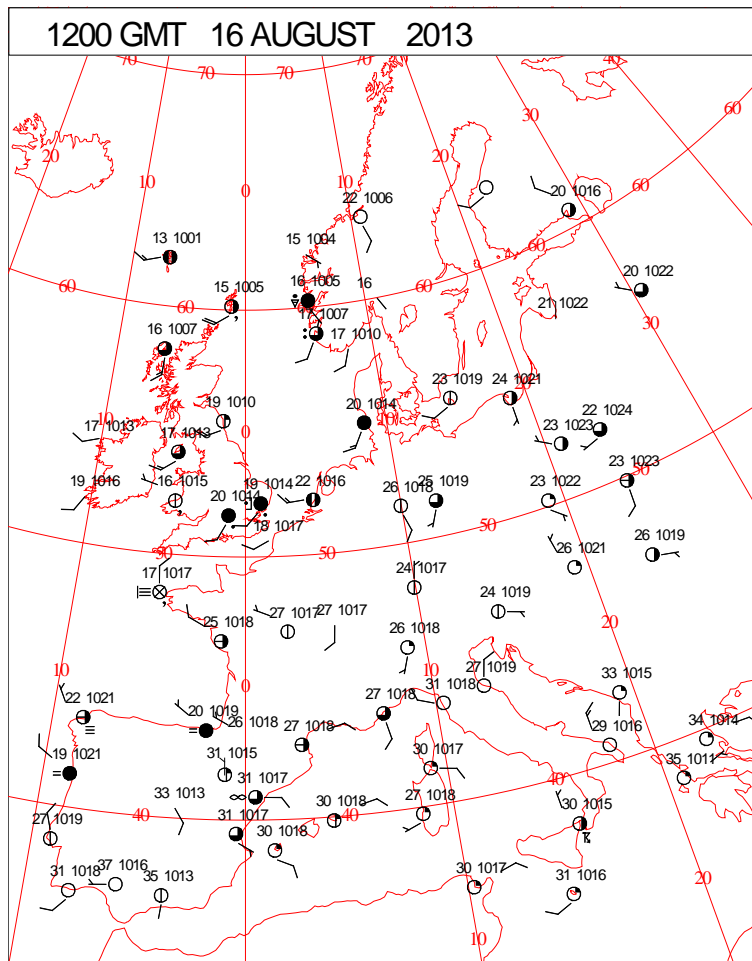
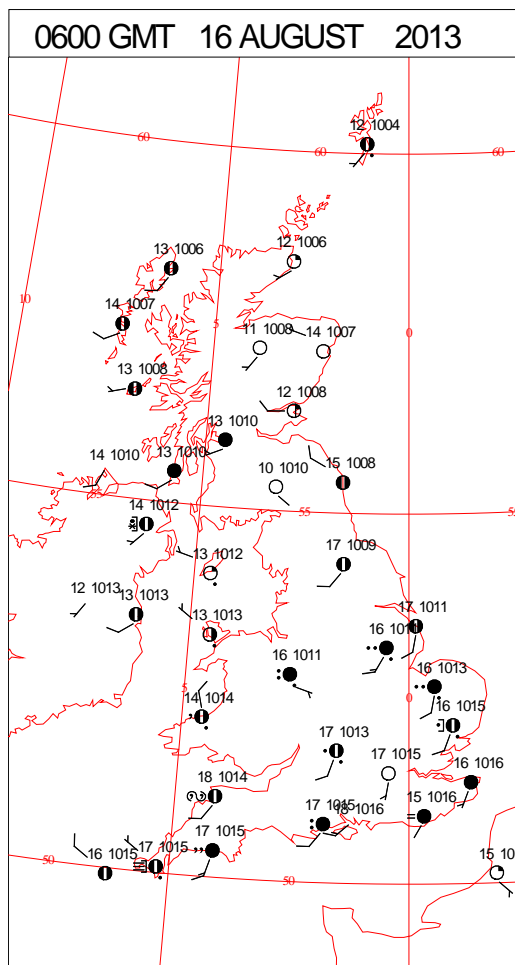
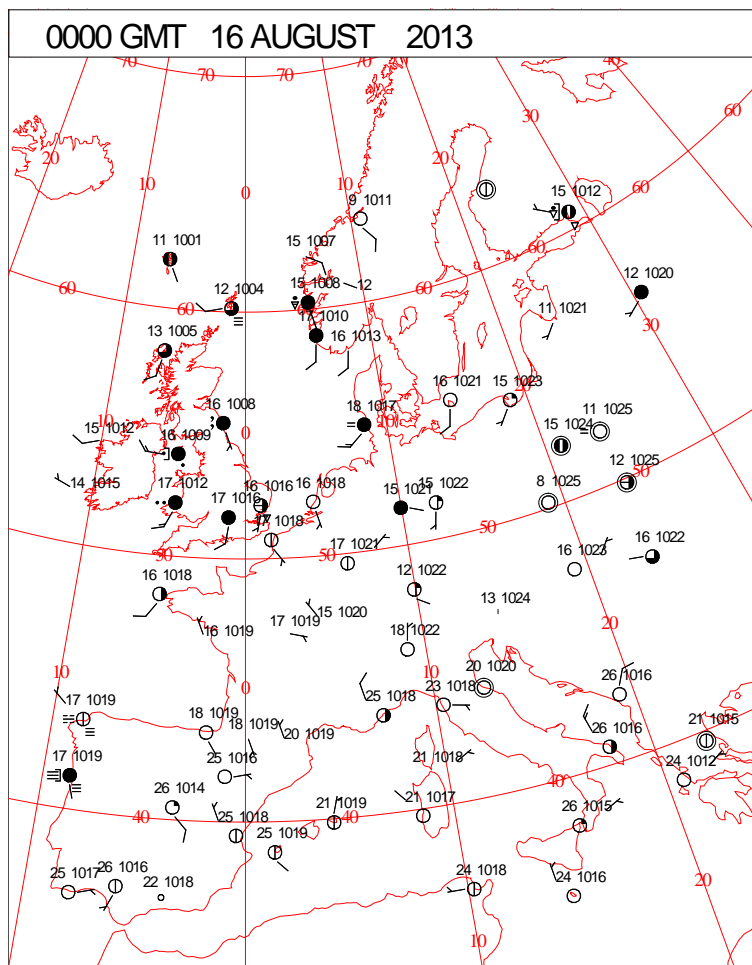


DAILY WEATHER SUMMARY



Friday 16 August 2013

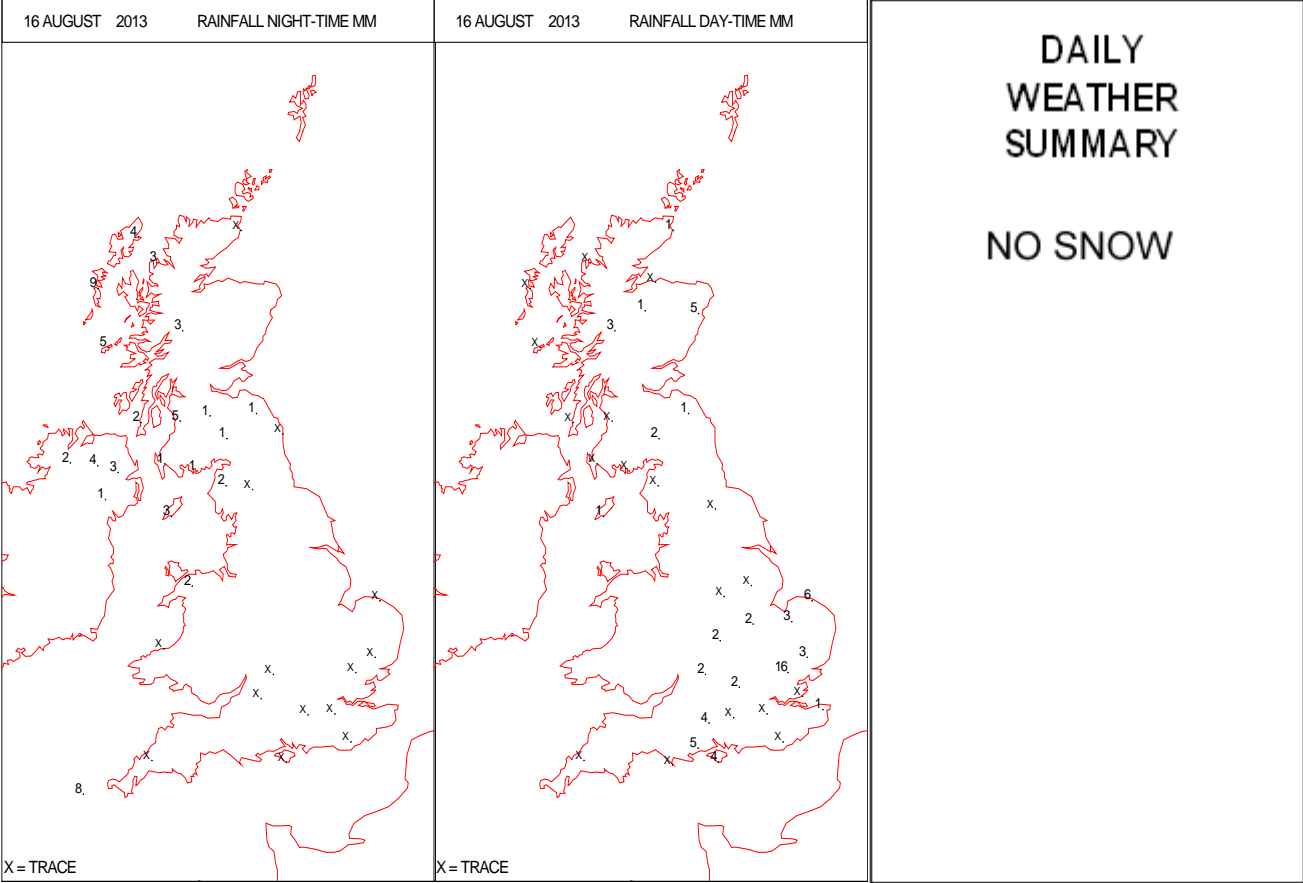
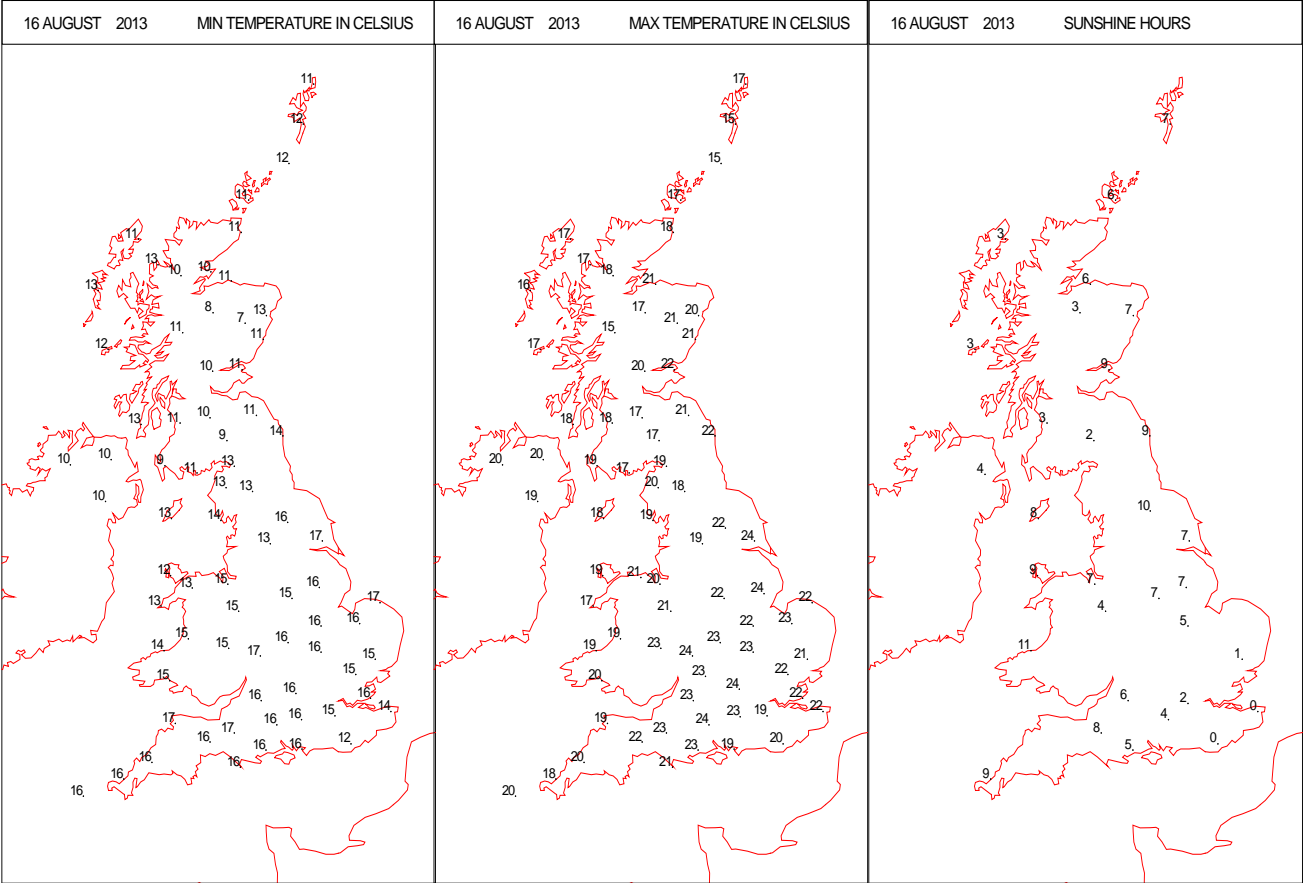
SURFACE REPORTS



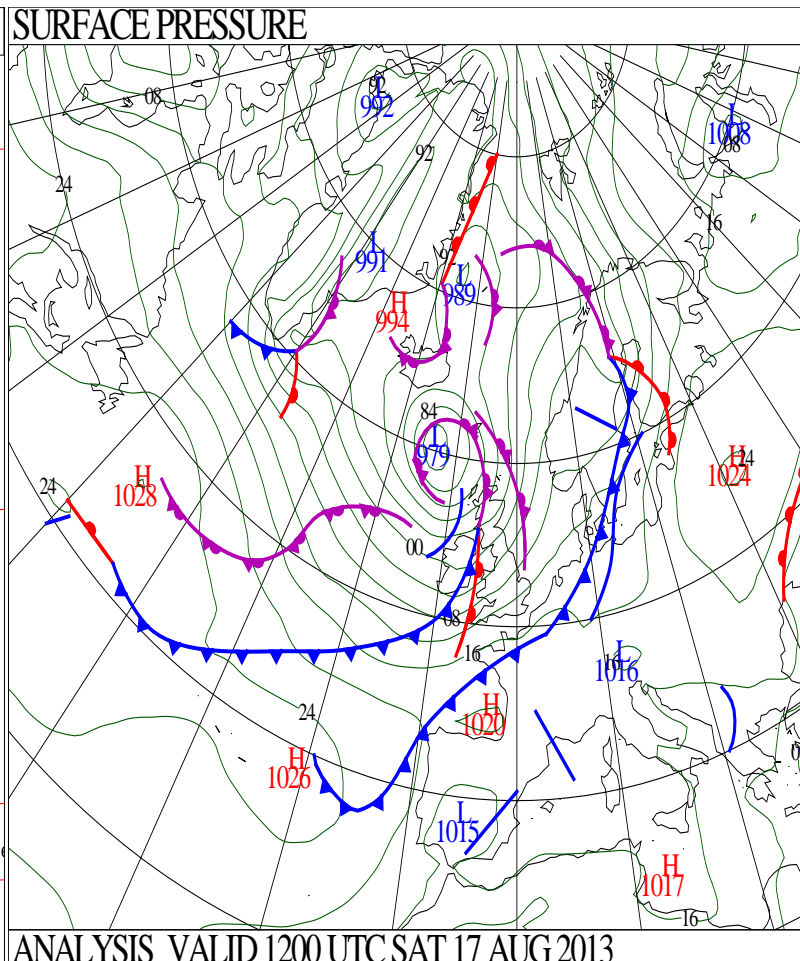
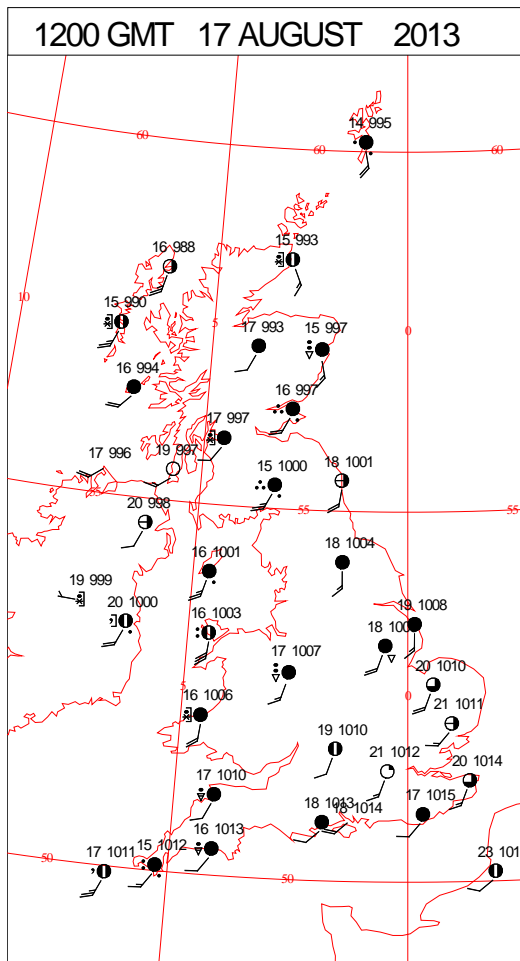
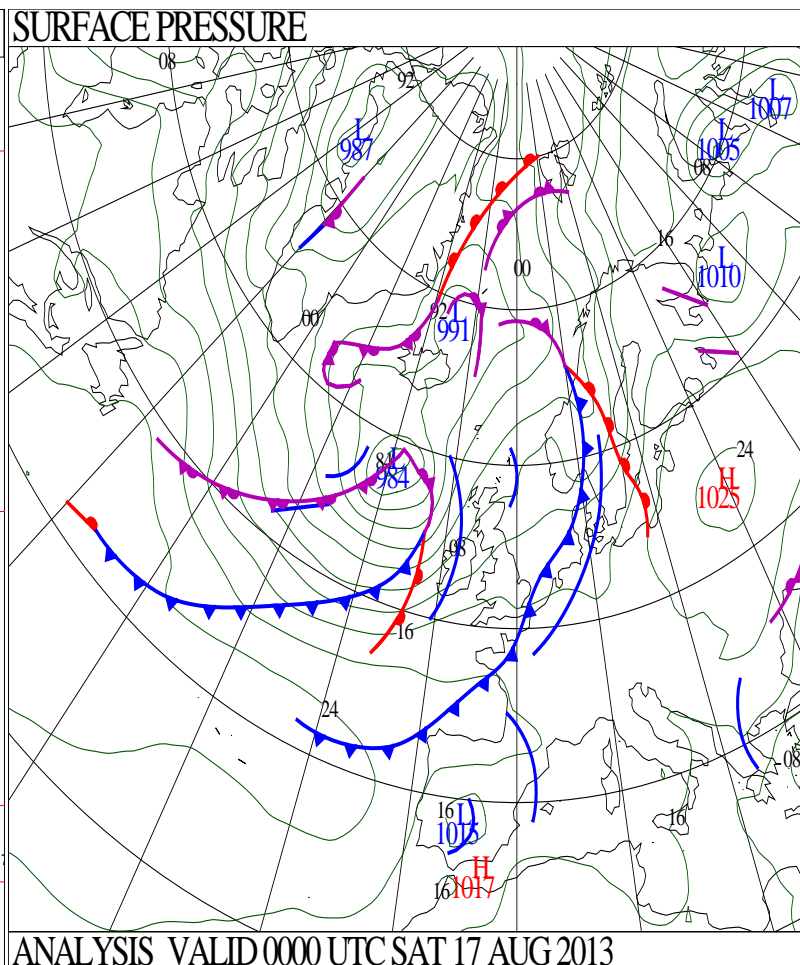
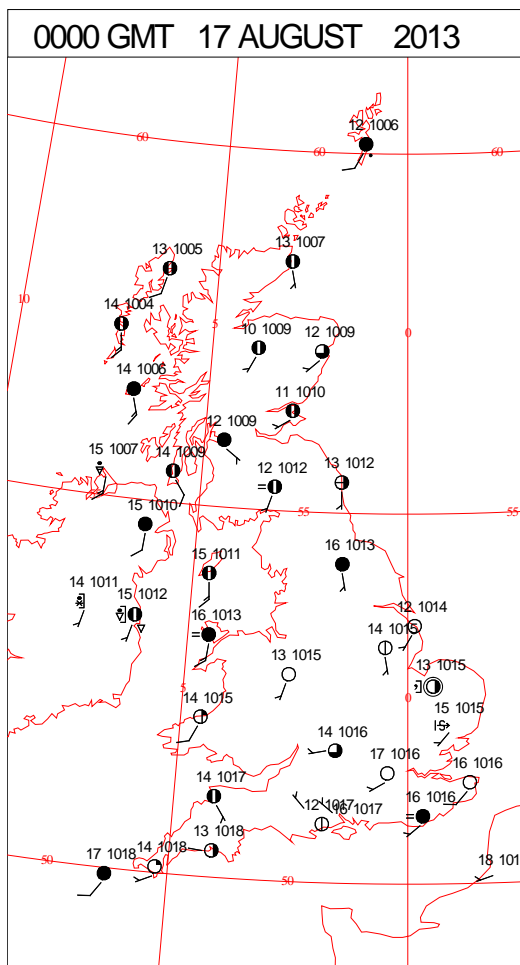
SIGNIFICANT WEATHER

0600 GMT 16 AUGUST 2013	SIG WEATHER	1200 GMT 16 AUGUST 2013	SIG WEATHER	<p>Summary of UK Weather for Friday 16 August 2013.</p> <p>A band of rain moved south-eastwards during the early hours, giving some heavy bursts across parts of Northern Ireland, Wales and north-west England.</p> <p>By dawn the band of rain was lying from south-west England to south Yorkshire. Much drier and clearer weather followed from the north-west, but a few showers spread into north-west Scotland.</p> <p>Through the day, the band of extensive rain continued to track south-eastwards across England and Wales. Heavy rain fell in places through the morning, particularly the Midlands, but the rain tended to weaken towards midday.</p> <p>Behind the rain, a narrow line of heavy showers developed, with thunderstorms across parts of Cambridgeshire, running into Norfolk and Suffolk during the afternoon.</p> <p>More cloud across Northern Ireland and Scotland brought scattered showers, some of which were on the heavy side.</p> <p>In between these areas of rain it was a generally fine day, with spells of sunshine and light winds.</p> <p>Temperatures were close to or slightly above average, with the warmest places across parts of southern England.</p>
1800 GMT 16 AUGUST 2013	SIG WEATHER	0000 GMT 17 AUGUST 2013	SIG WEATHER	<p>EXTREMES</p> <p>Highest Maximum: 24.7 Benson, Oxfordshire</p> <p>Lowest Maximum: 15.0 Fair Isle, Shetland</p> <p>Lowest Minimum: 7.4 Aboyne No2, Aberdeenshire</p> <p>Lowest Grass Minimum: 4.5 Aviemore, Inverness-Shire</p> <p>Most Rain: 15.8 Andrewsfield, Essex</p> <p>Most Sun: 10.5 Aberporth, Dyfed</p>

DAILY CLIMATE DATA



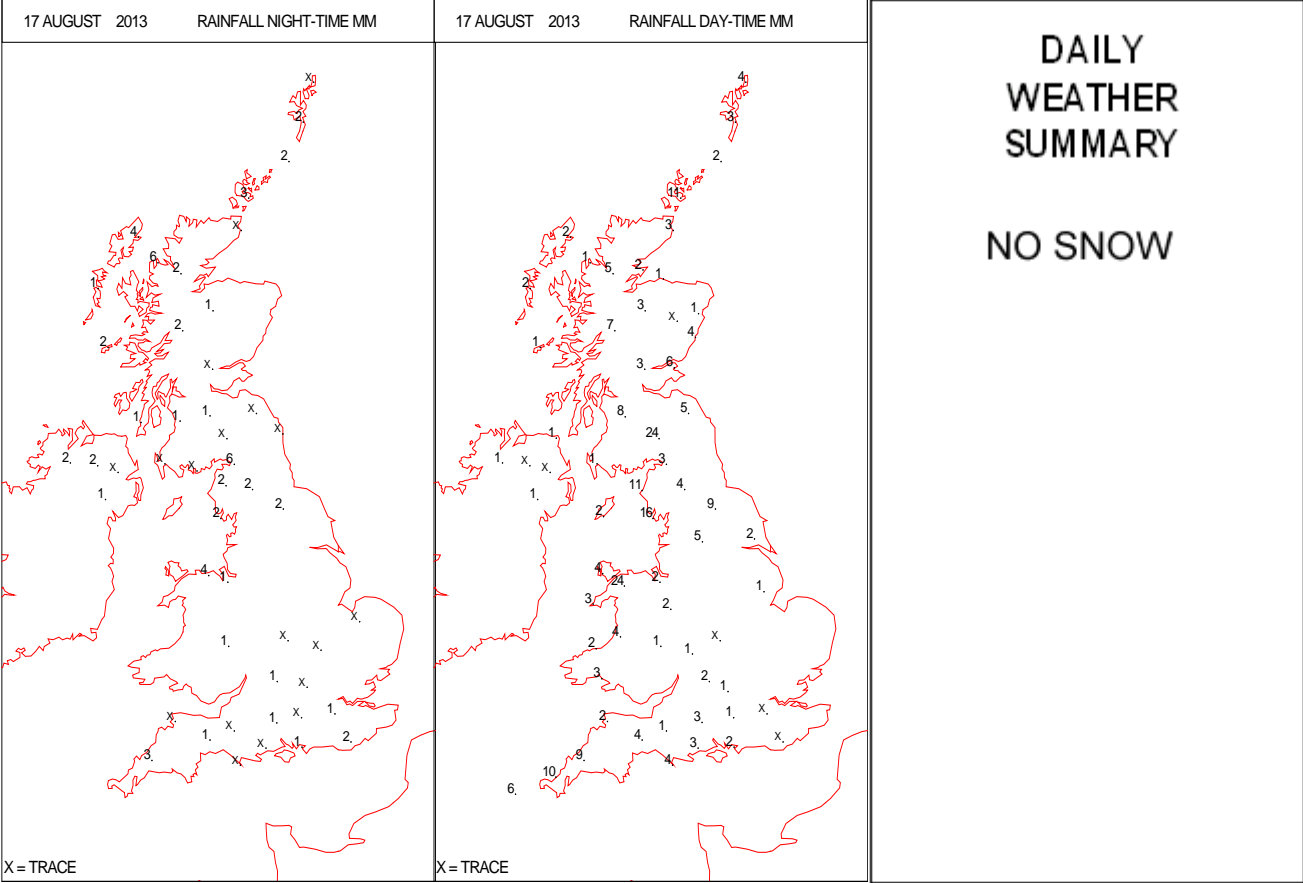
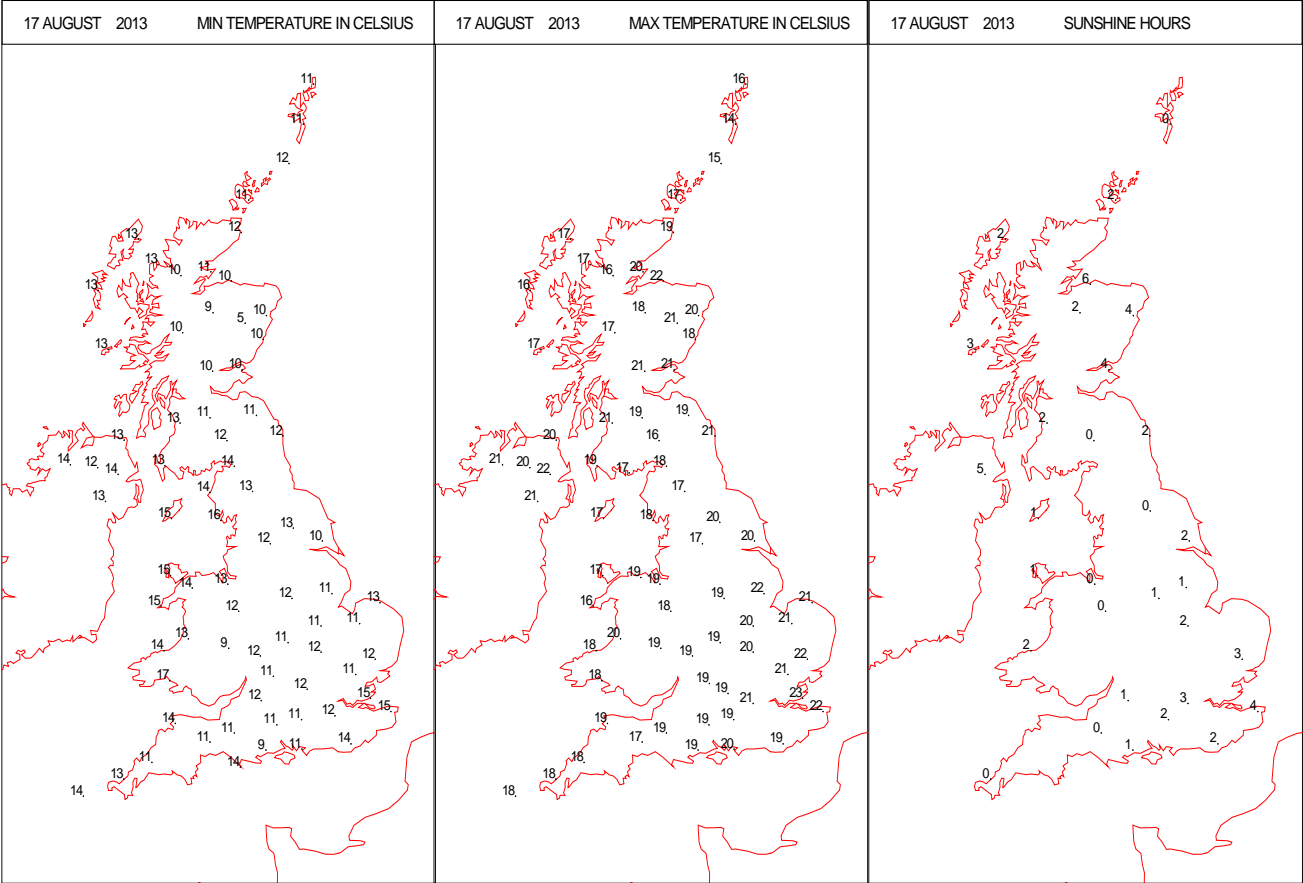
DAILY WEATHER SUMMARY



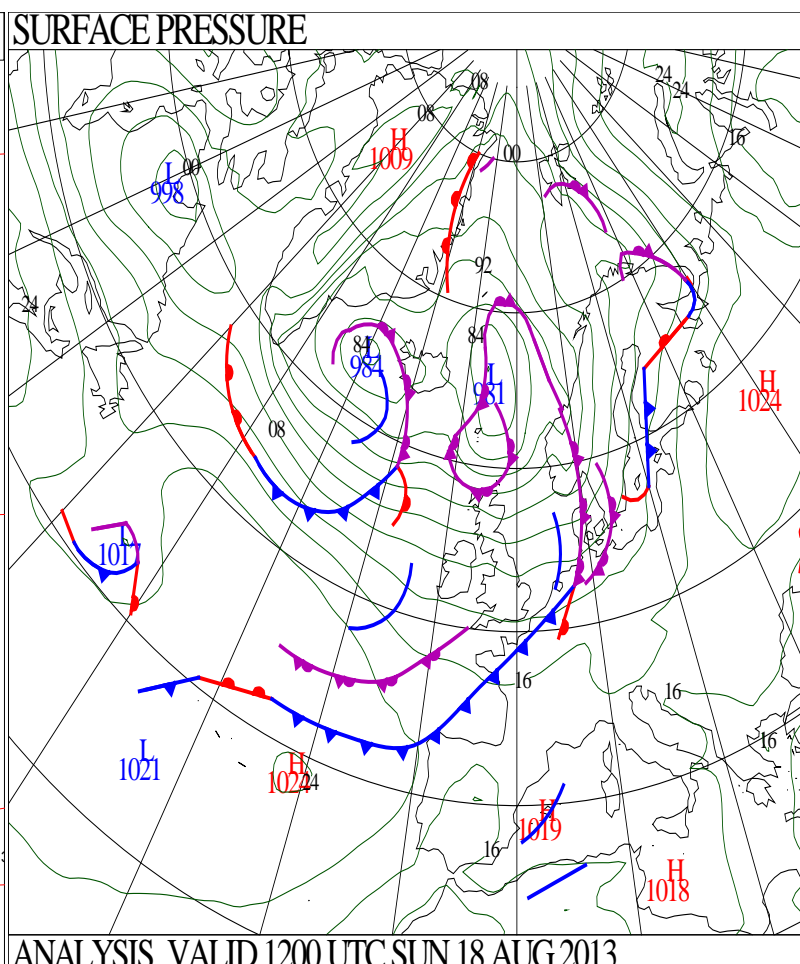
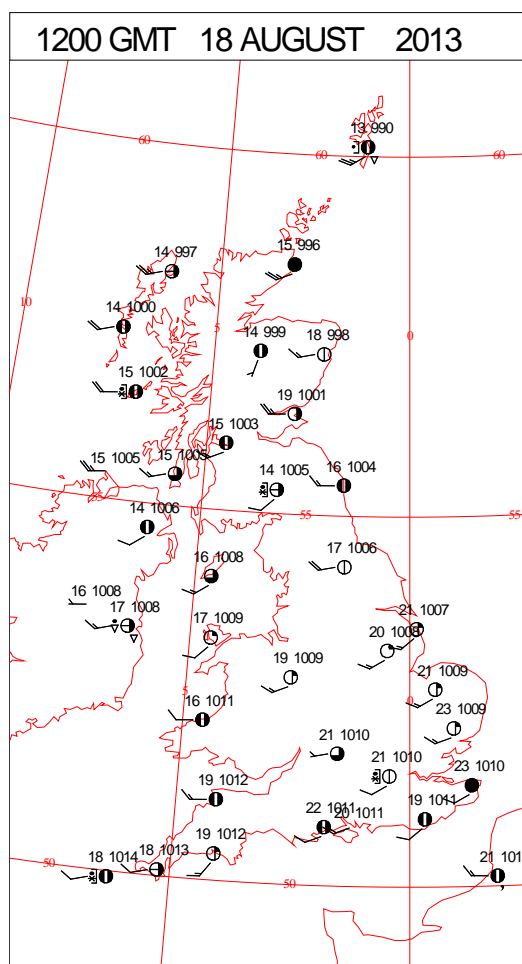
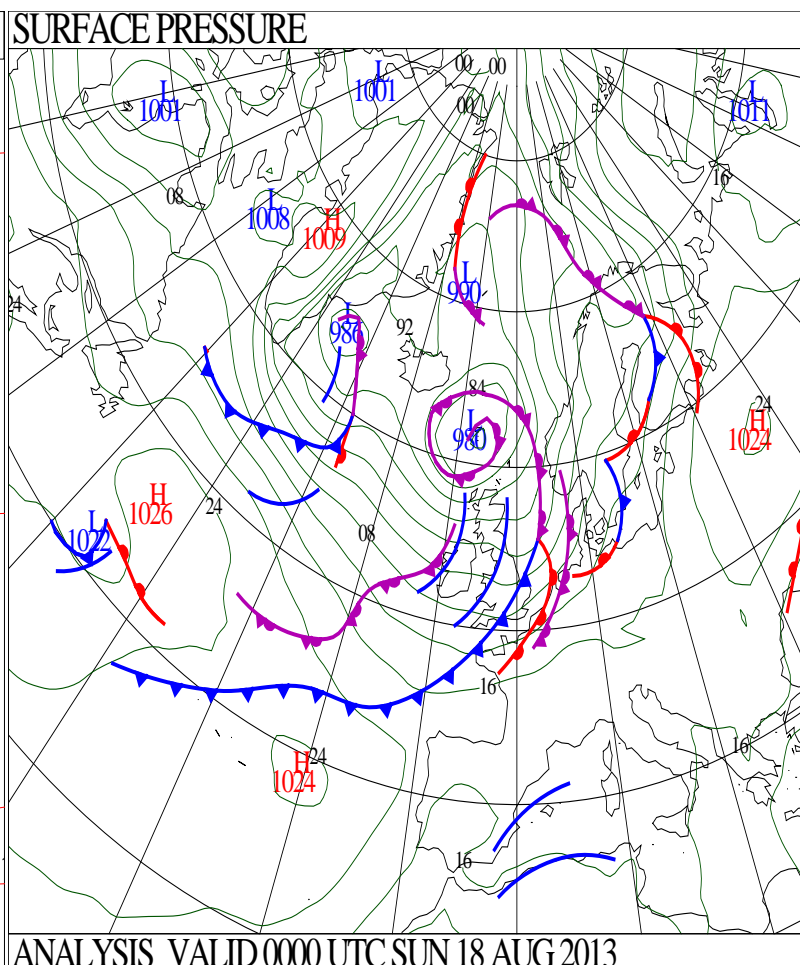
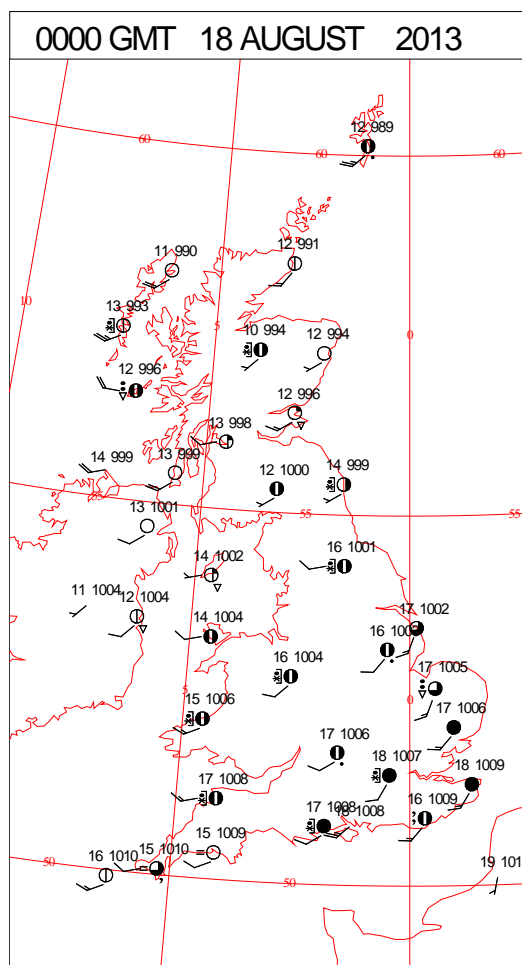
SIGNIFICANT WEATHER

0600 GMT 17 AUGUST 2013	SIG WEATHER	1200 GMT 17 AUGUST 2013	SIG WEATHER	<p>Summary of UK Weather for Saturday 17 August 2013. For many it was dry through the early hours, with plenty of clear spells across eastern England. A few showery outbreaks of rain spread from the west before dawn, reaching as far as Wales and north-west England by morning.</p> <p>These preceded a band of more persistent rain which moved in during the morning. South-westerly winds also picked up across western areas.</p> <p>It was a chilly night in places, with temperatures falling into single figures Celsius in some areas.</p> <p>Frontal rain moved eastwards across the country through the day, turning heavy in places. It was relatively bright ahead of this rain though, with warm temperatures across much of south-east England.</p> <p>It also brightened up in north-western areas as the rain cleared, although with widespread heavy and locally thundery showers developing.</p> <p>It was a windy day, with the strongest winds across exposed parts of the west.</p> <p>Through the evening and start of the night, persistent rain continued across south-east England. Further heavy showers affected some areas, particularly across north-western England, western Scotland and the Midlands.</p> <p>Elsewhere, it was largely dry, but with winds remaining strong across the country.</p>
1800 GMT 17 AUGUST 2013	SIG WEATHER	0000 GMT 18 AUGUST 2013	SIG WEATHER	<p>EXTREMES Highest Maximum: 23.1 Shoeburyness, Essex Lowest Maximum: 14.3 Lerwick, Shetland Lowest Minimum: 4.8 Aboyne No2, Aberdeenshire Lowest Grass Minimum: 1.9 Aboyne No2, Aberdeenshire Most Rain: 25.0 Capel Curig No3, Gwynedd Most Sun: 5.5 Kinloss, Moray</p>

DAILY CLIMATE DATA

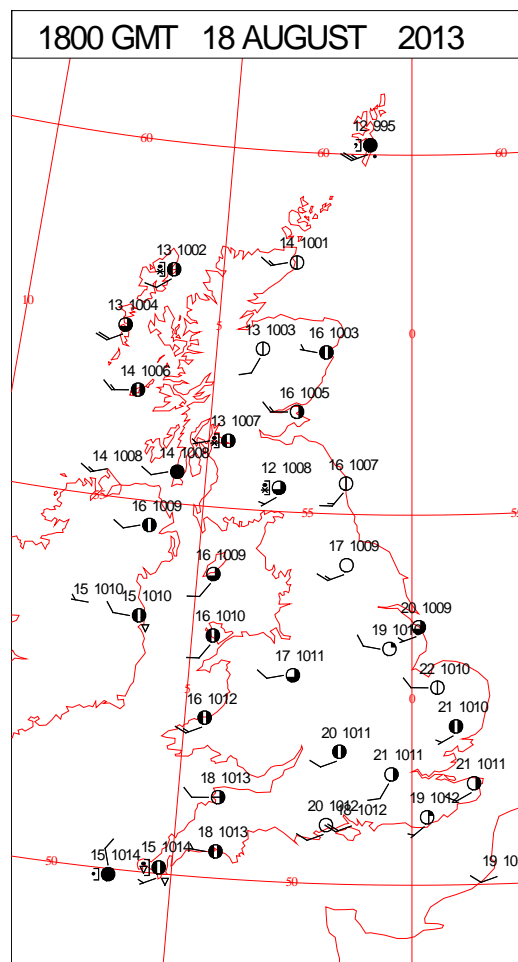
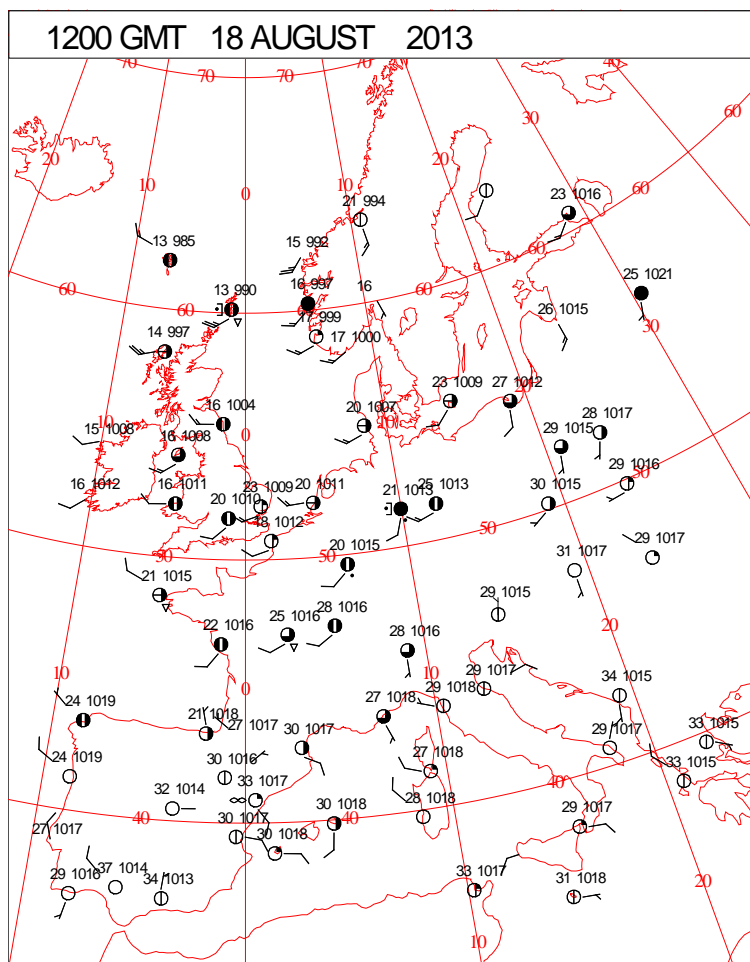
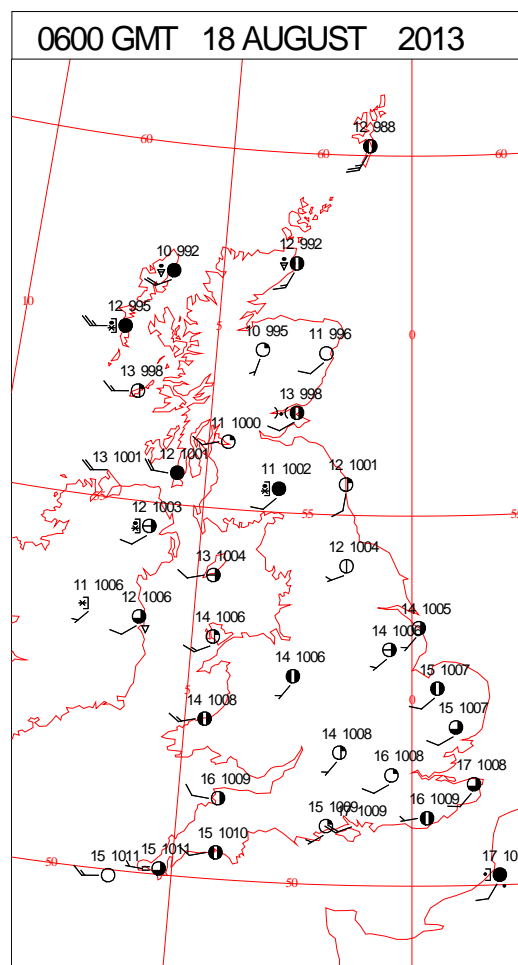
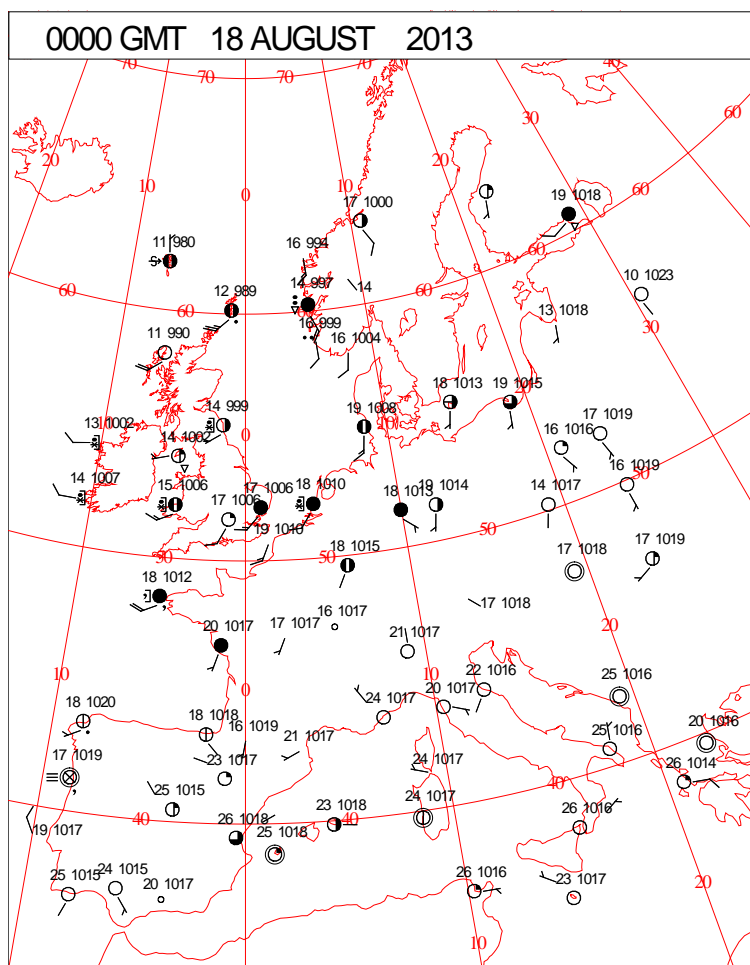


DAILY WEATHER SUMMARY



Sunday 18 August 2013

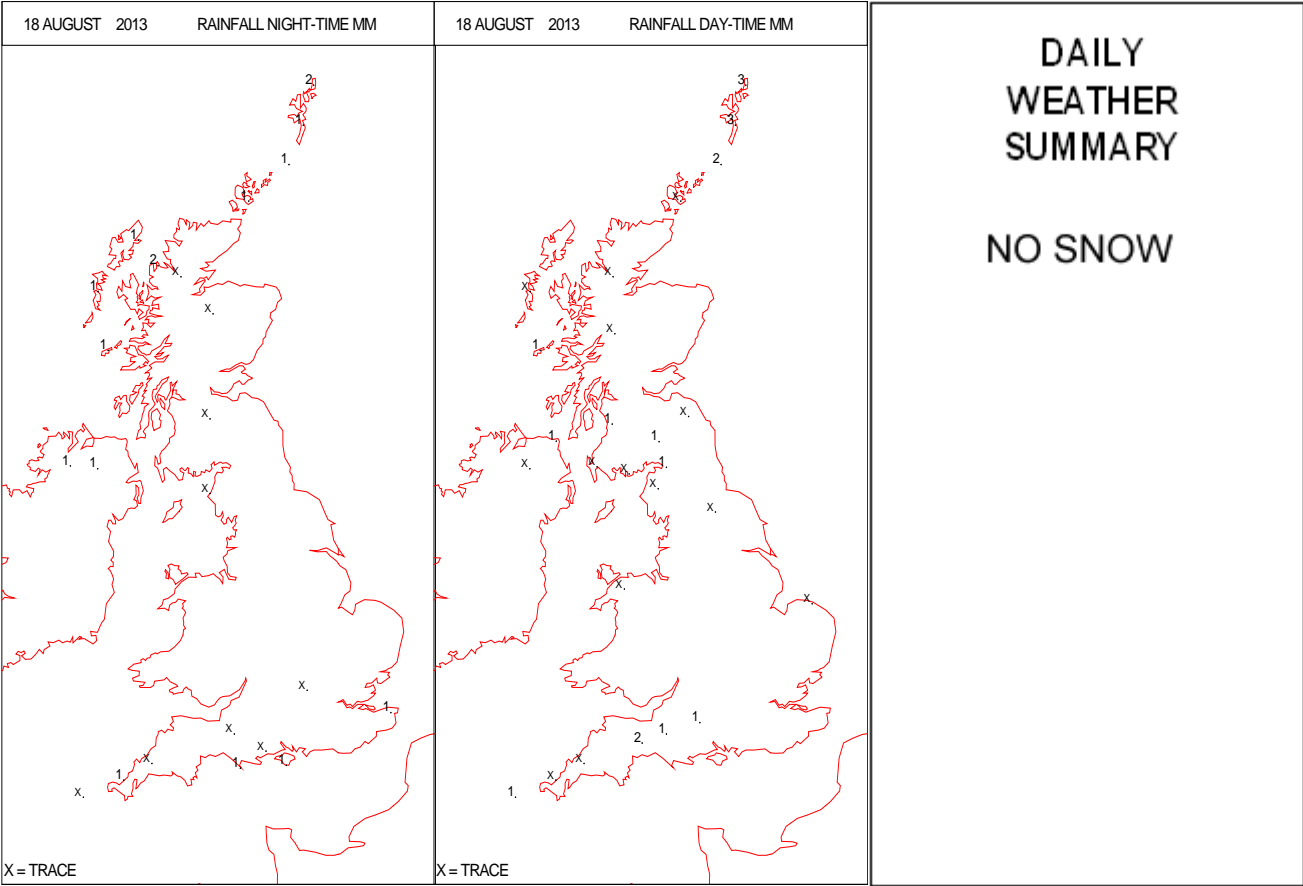
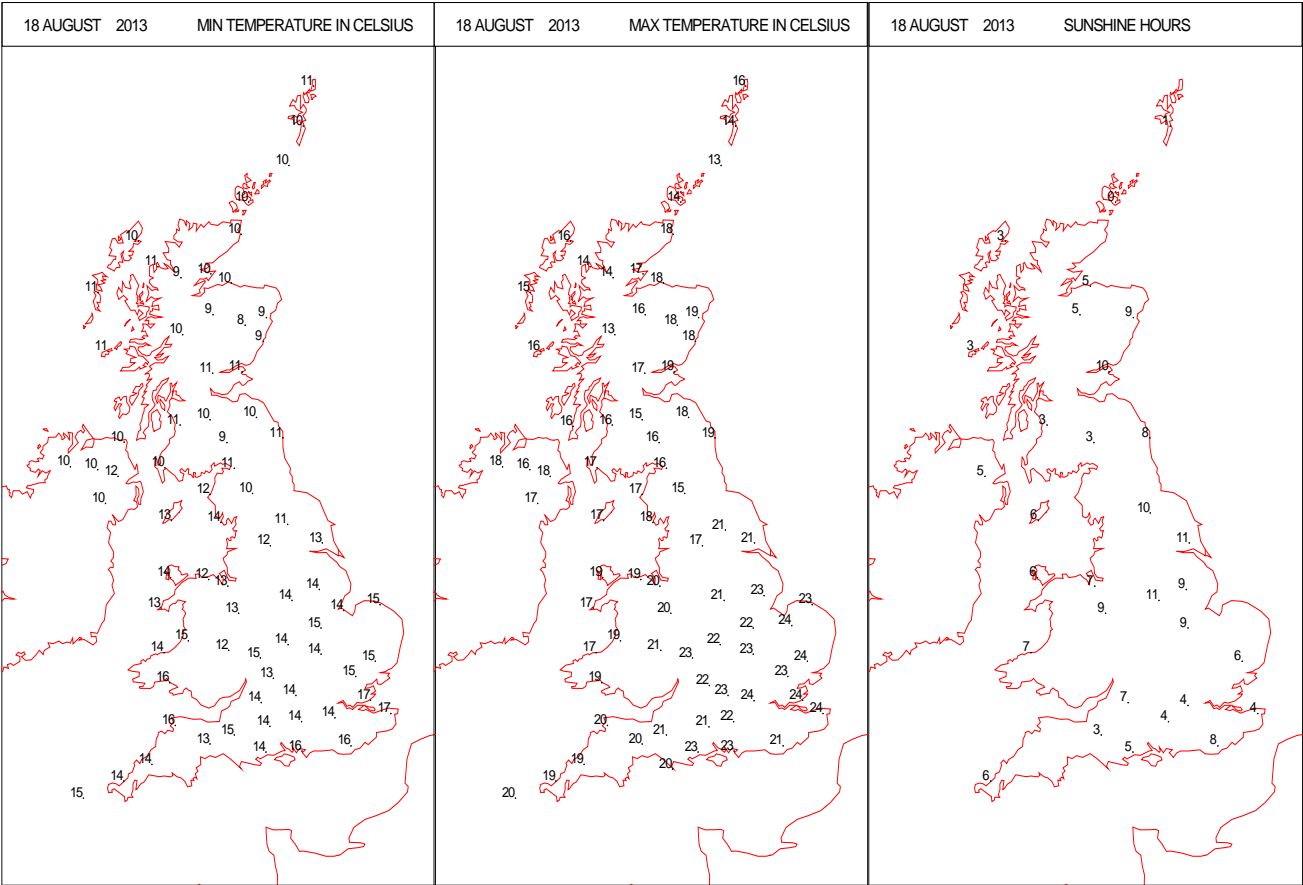
SURFACE REPORTS



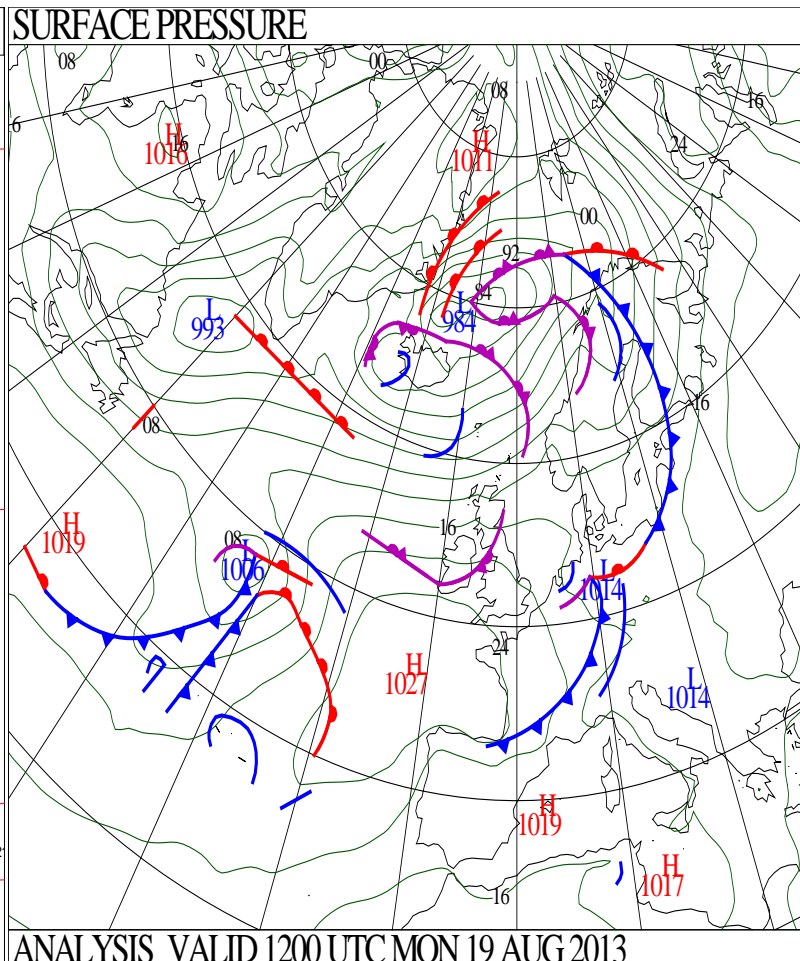
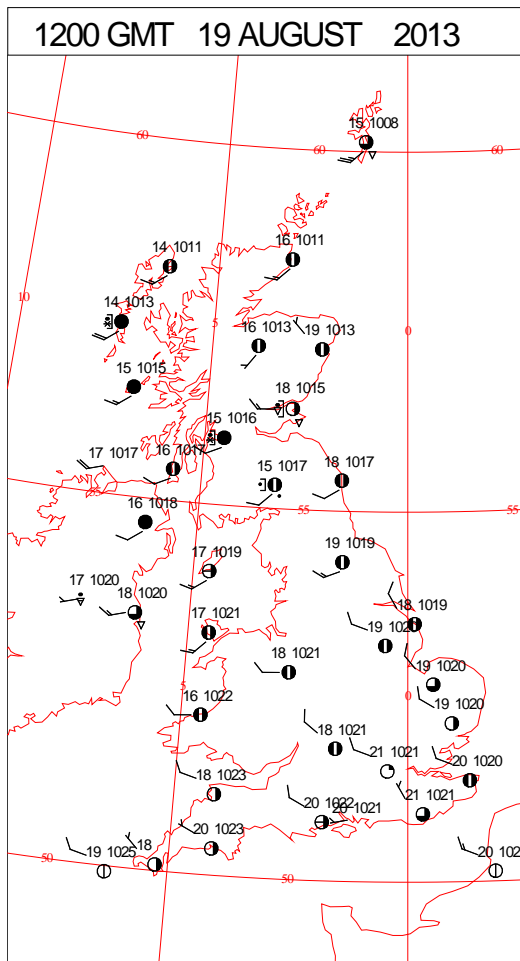
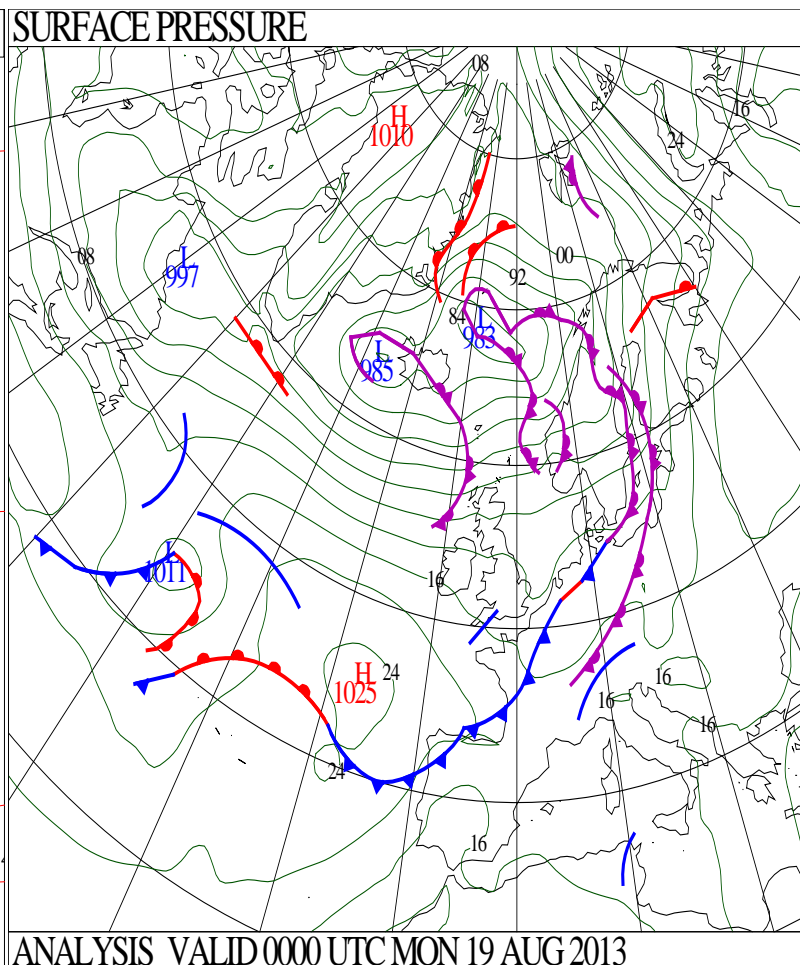
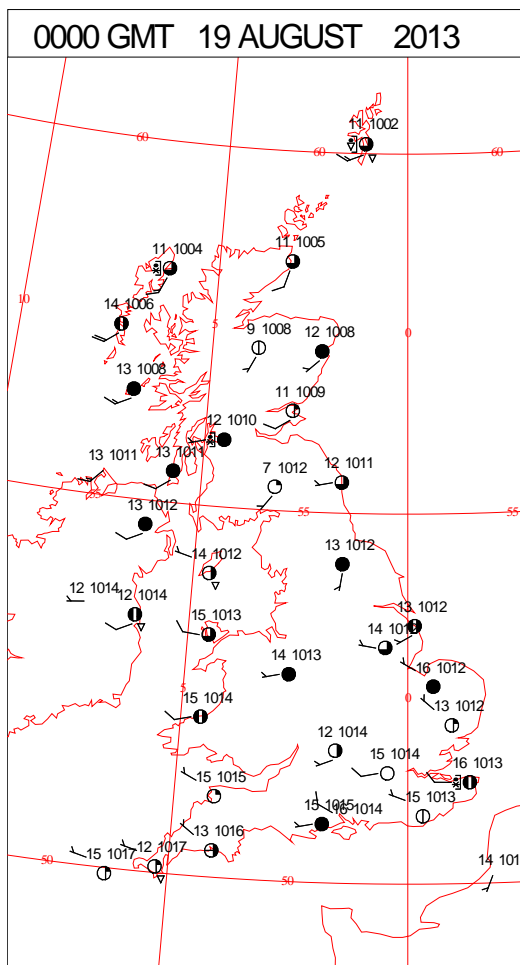
SIGNIFICANT WEATHER

0600 GMT 18 AUGUST 2013	SIG WEATHER	1200 GMT 18 AUGUST 2013	SIG WEATHER	<p>Summary of UK Weather for Sunday 18 August 2013.</p> <p>Cloud and patchy rain persisted across south-eastern areas but gradually cleared away to the continent. Behind this rainband, scattered showers affected the U.K., with frequent showers affecting much of Northern Ireland and western Scotland.</p> <p>Across north-western Scotland, showers merged into a band of heavy rain for a time.</p> <p>It remained breezy across the country, particularly across Scotland, and it turned fairly chilly in clearer spells.</p> <p>Daylight hours saw sunshine and showers over the U.K. The showers were most widespread in the north-west and west of the country, but a line of showers also spread east over southern counties of England. Most of the showers were light although there were a few moderate ones in places.</p> <p>It was a warm day for many, particularly across south-east England, but it was cooler further north.</p> <p>Showers continued in places through the evening and start of the night, particularly across south-west England, but many places were dry with clear spells and fairly cool temperatures as a result.</p> <p>Whilst winds remained fairly strong in the north, they were much lighter further south.</p>
1800 GMT 18 AUGUST 2013	SIG WEATHER	0000 GMT 19 AUGUST 2013	SIG WEATHER	<p>EXTREMES</p> <p>Highest Maximum: 24.0 Shoeburyness, Essex</p> <p>Lowest Maximum: 13.0 Fair Isle, Shetland</p> <p>Lowest Minimum: 8.0 Aboyne No2, Aberdeenshire</p> <p>Lowest Grass Minimum: 3.0 Aboyne No2, Aberdeenshire</p> <p>Most Rain: 4.4 Baltasound No2, Shetland</p> <p>Most Sun: 11.1 Nottingham Watnall, Nottinghamshire</p>

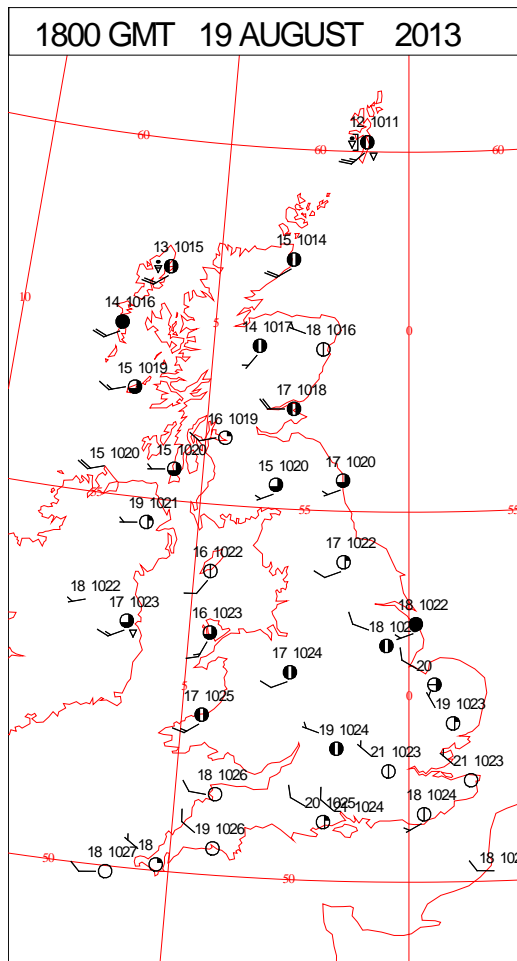
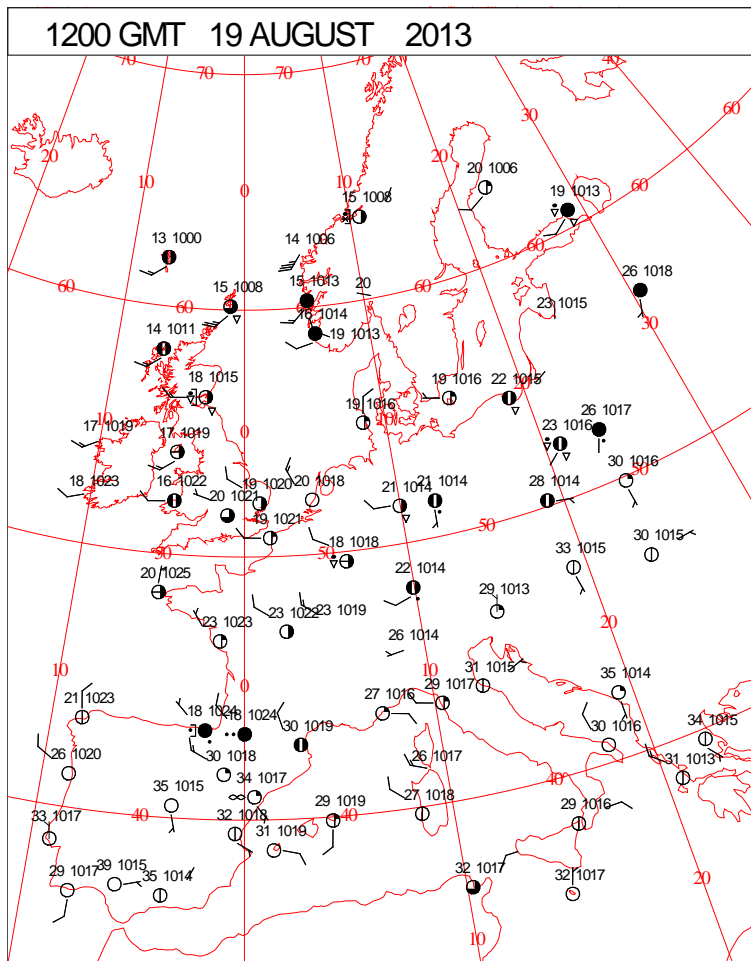
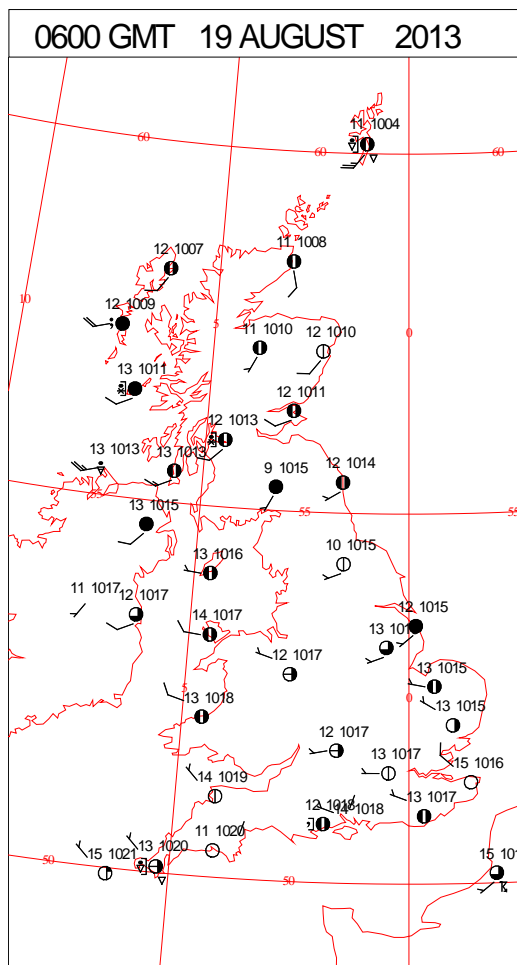
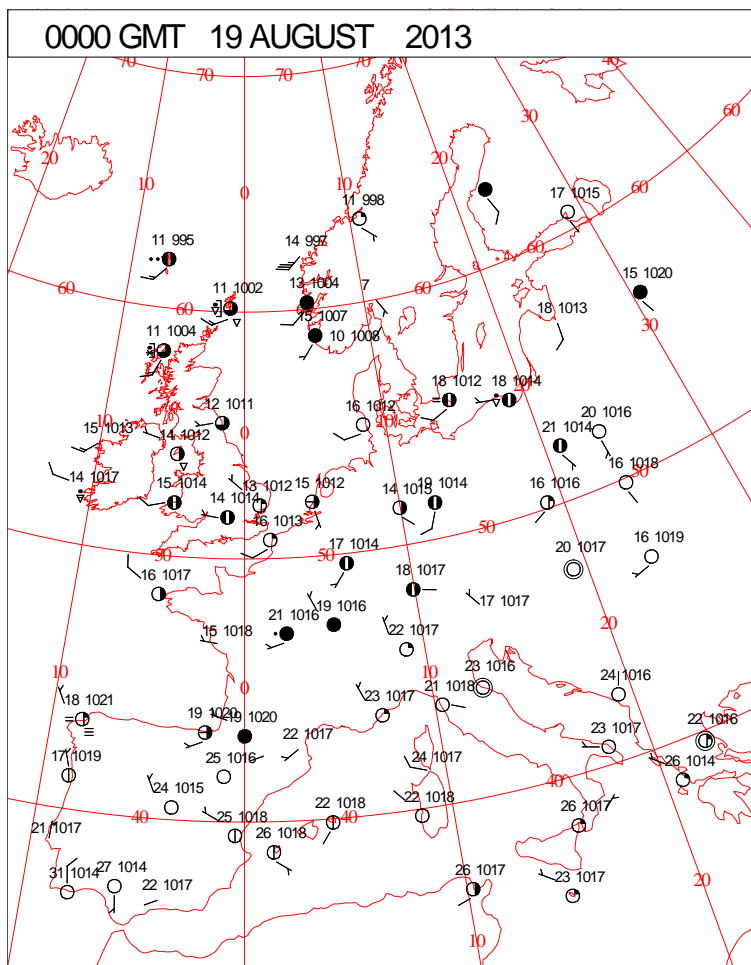
DAILY CLIMATE DATA



DAILY WEATHER SUMMARY



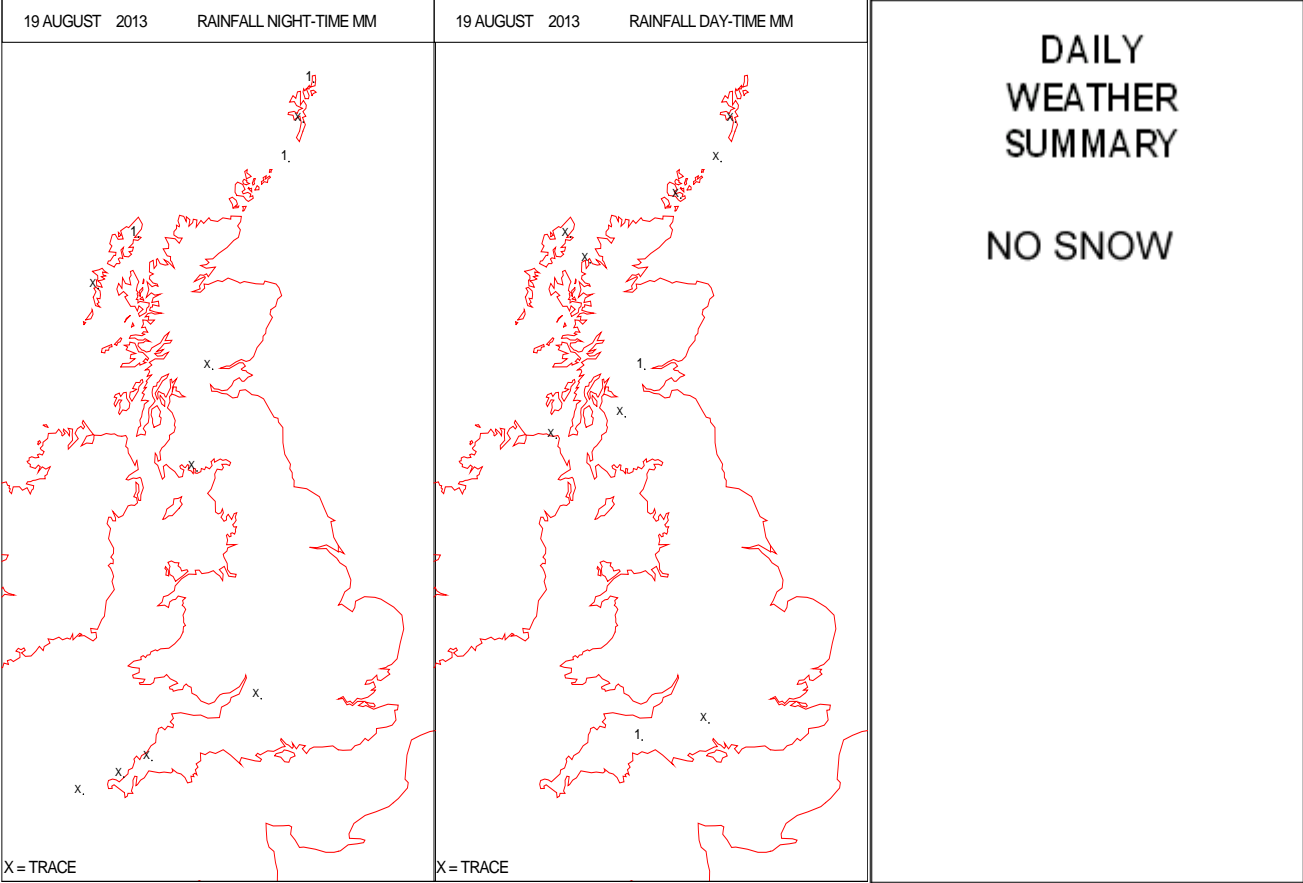
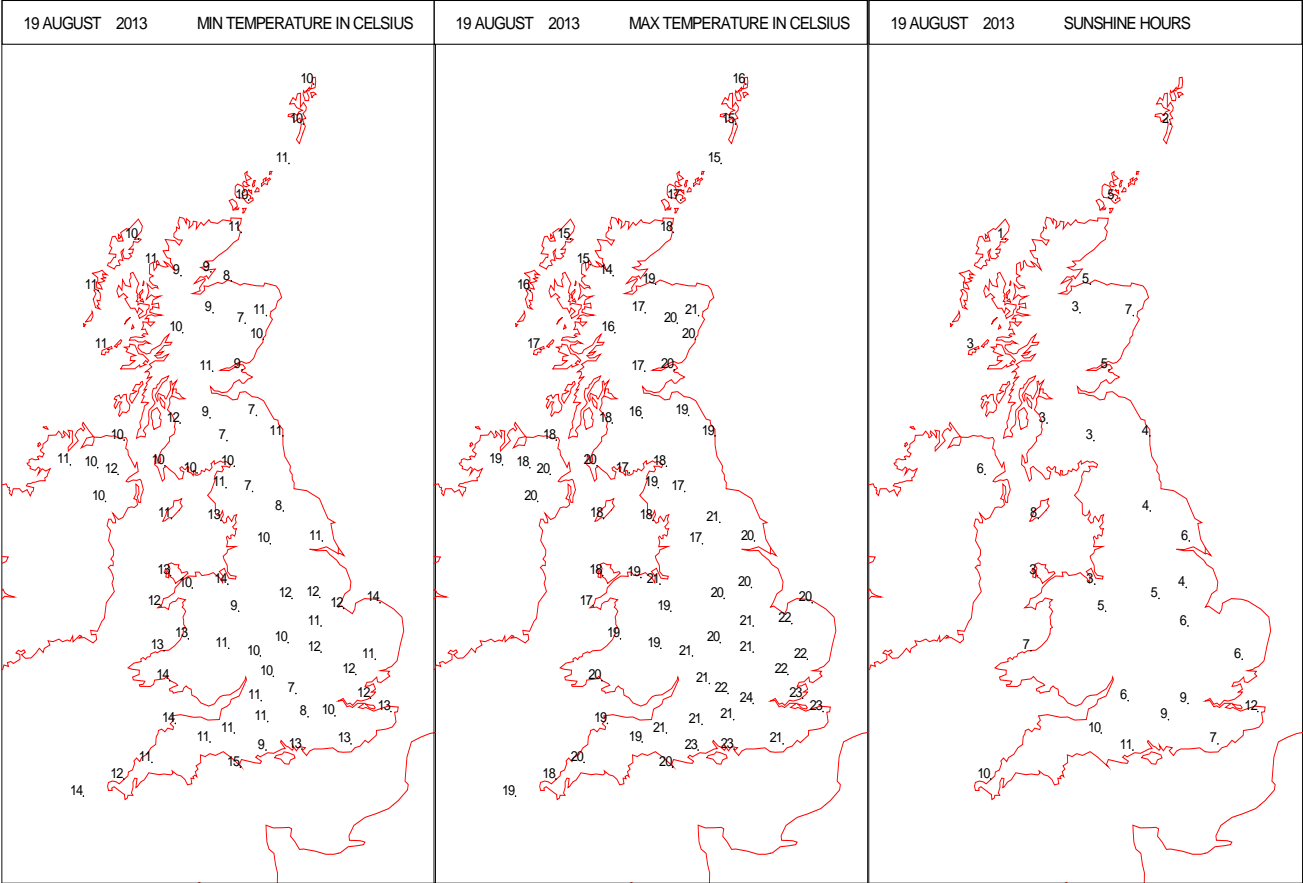
SURFACE REPORTS



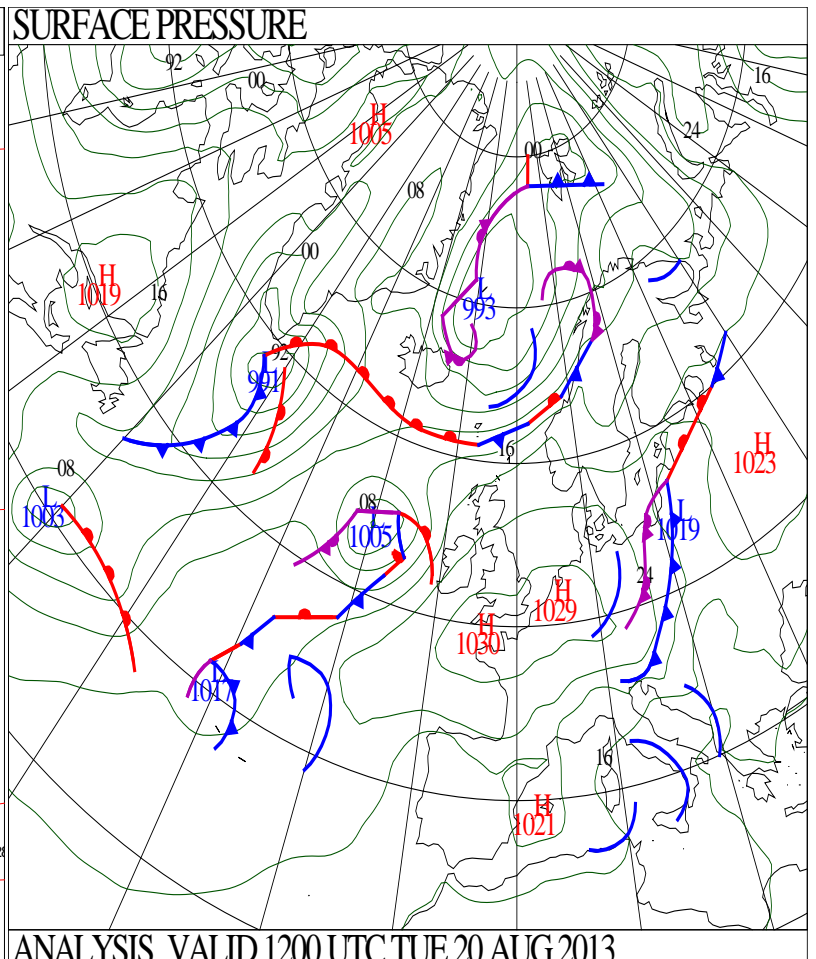
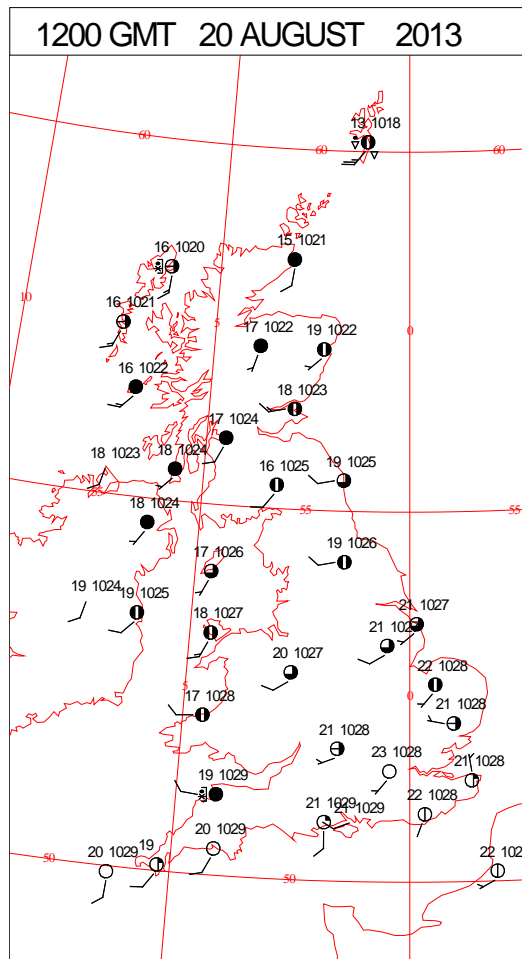
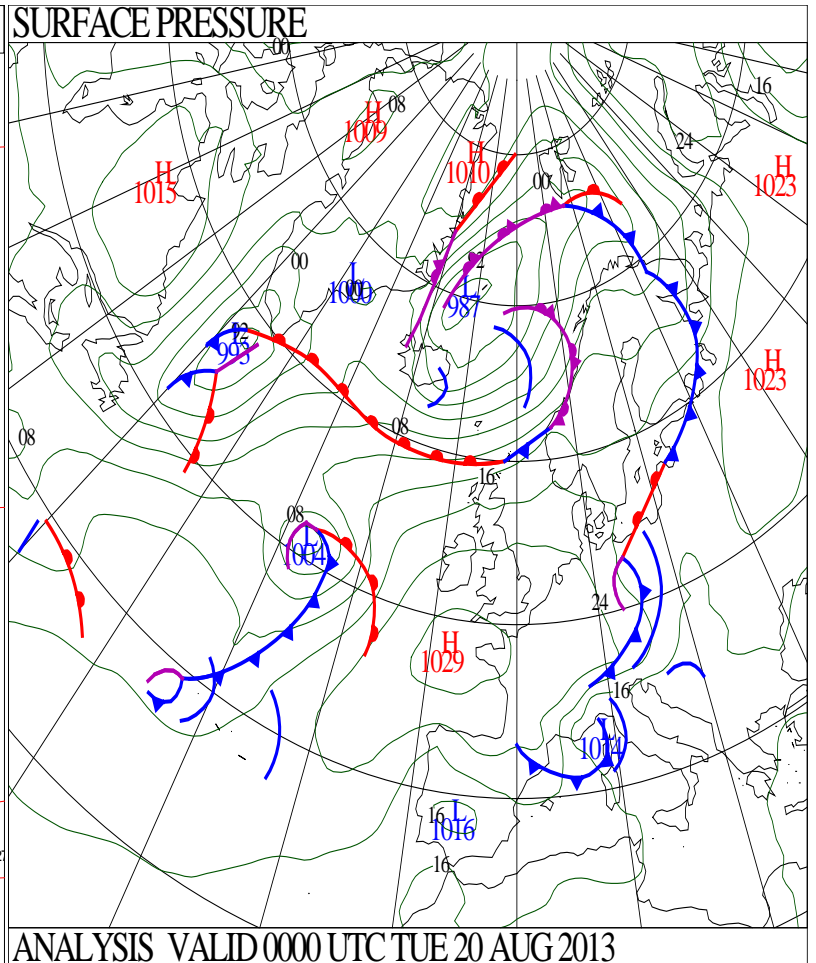
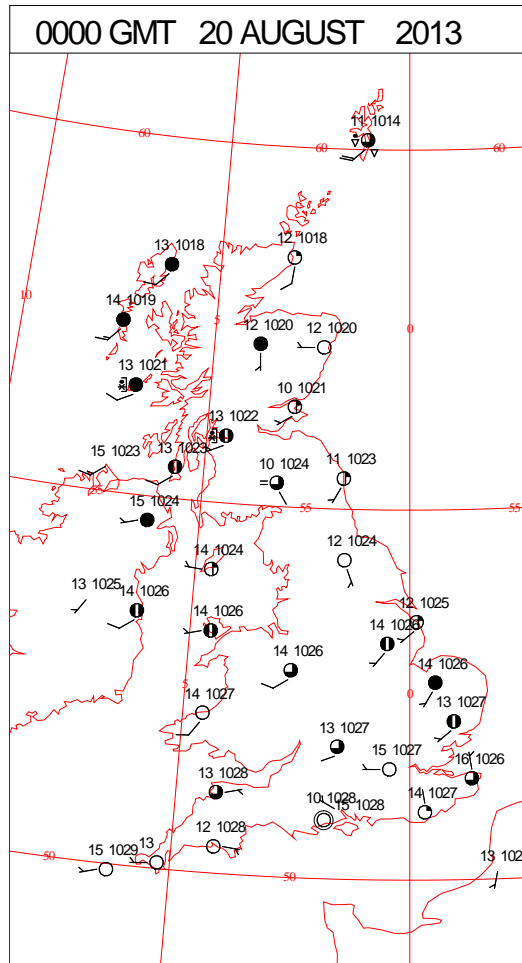
SIGNIFICANT WEATHER

0600 GMT 19 AUGUST 2013	SIG WEATHER	1200 GMT 19 AUGUST 2013	SIG WEATHER	<p>Summary of UK Weather for Monday 19 August 2013. Parts of England and Wales were affected by scattered showers overnight, these primarily over Wales and western England, but a few showers ran along English Channel coasts, and some showers crossed the southern Pennines to affect Lincolnshire and Yorkshire for a time.</p> <p>Most of the showers died out during the morning as high pressure extended northwards across the U.K.</p> <p>Most places had a generally dry day with sunny spells, although isolated spots of rain continued over north-west England and north Wales during the afternoon.</p> <p>Scotland and Northern Ireland remained a little more unsettled, and saw scattered showers throughout, although by afternoon they had become largely confined to the north-west Highlands and the Western Isles.</p> <p>Both saw a good deal of dry weather, and there were plenty of sunny periods, particularly during the afternoon across Northern Ireland and eastern Scotland.</p> <p>The evening saw much of the U.K. dry with some late sunny periods, and only a few showers in the far north-west.</p> <p>After a cool start to the day daytime temperatures rose to a little above the seasonal average in most parts. South-east England was generally warmest.</p>
1800 GMT 19 AUGUST 2013	SIG WEATHER	0000 GMT 20 AUGUST 2013	SIG WEATHER	<p>EXTREMES Highest Maximum: 23.5 Heathrow, Greater London Lowest Maximum: 14.3 Loch Glascarnoch, Ross-Shire Lowest Minimum: 7.0 Benson, Oxfordshire 7.0 Eskdalemuir, Dumfries-Shire Lowest Grass Minimum: 3.7 Eskdalemuir, Dumfries-Shire Most Rain: 1.4 Fair Isle, Shetland Most Sun: 13.2 Jersey Airport, Jersey</p>

DAILY CLIMATE DATA

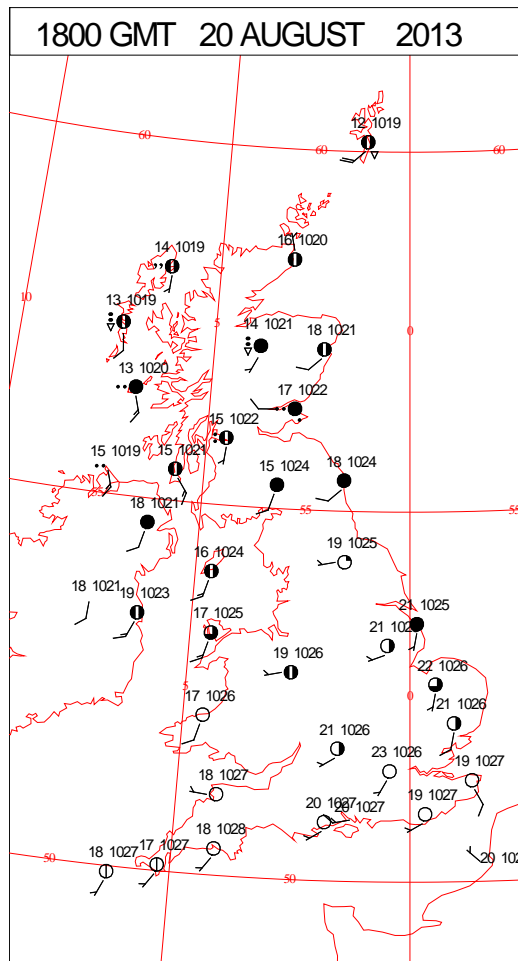
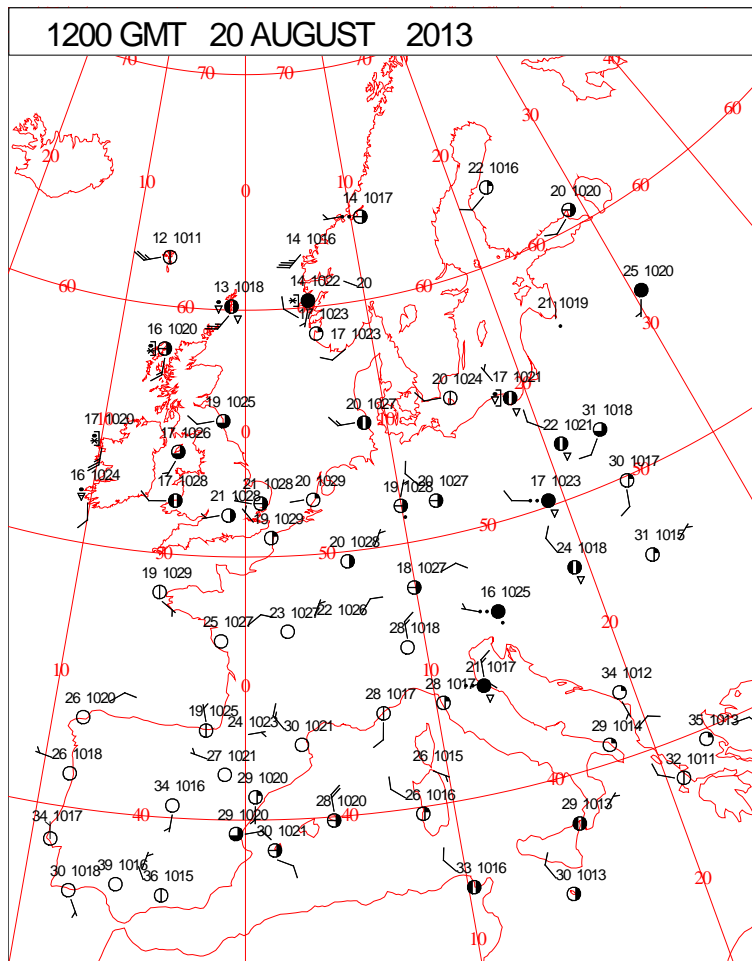
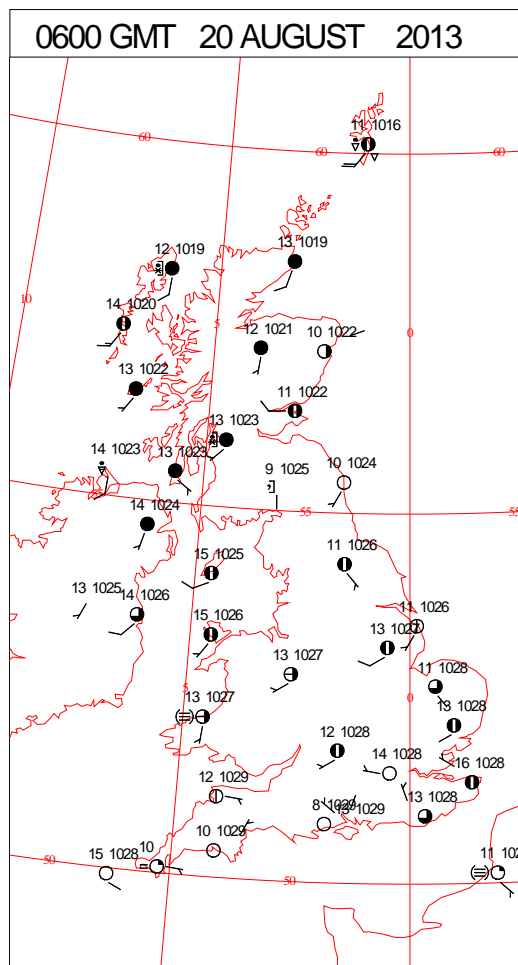
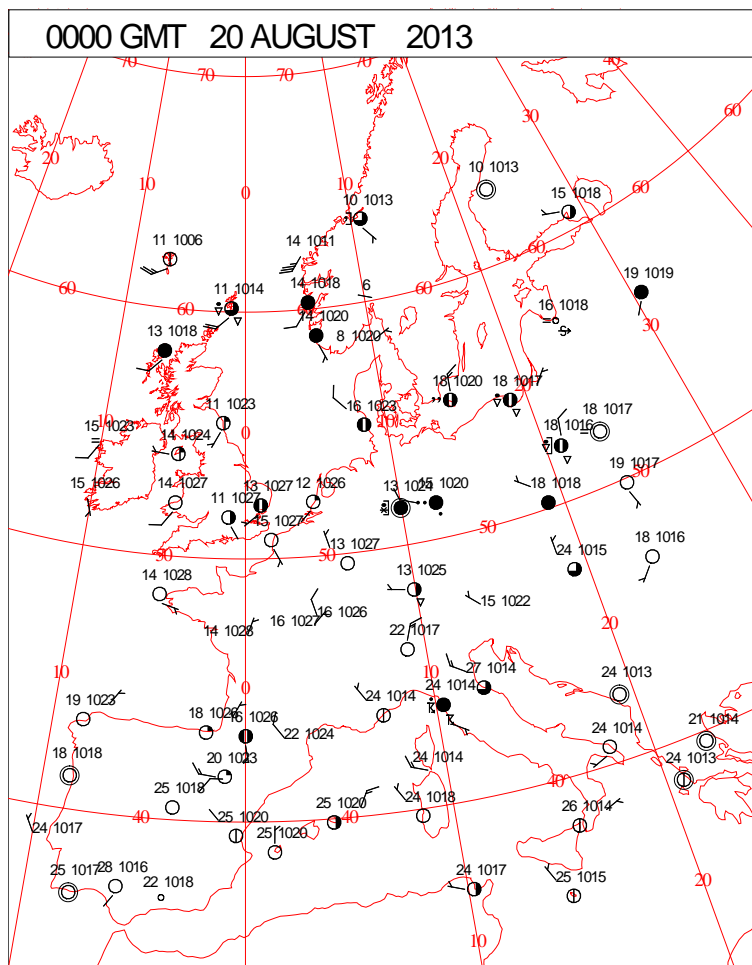


DAILY WEATHER SUMMARY



Tuesday 20 August 2013

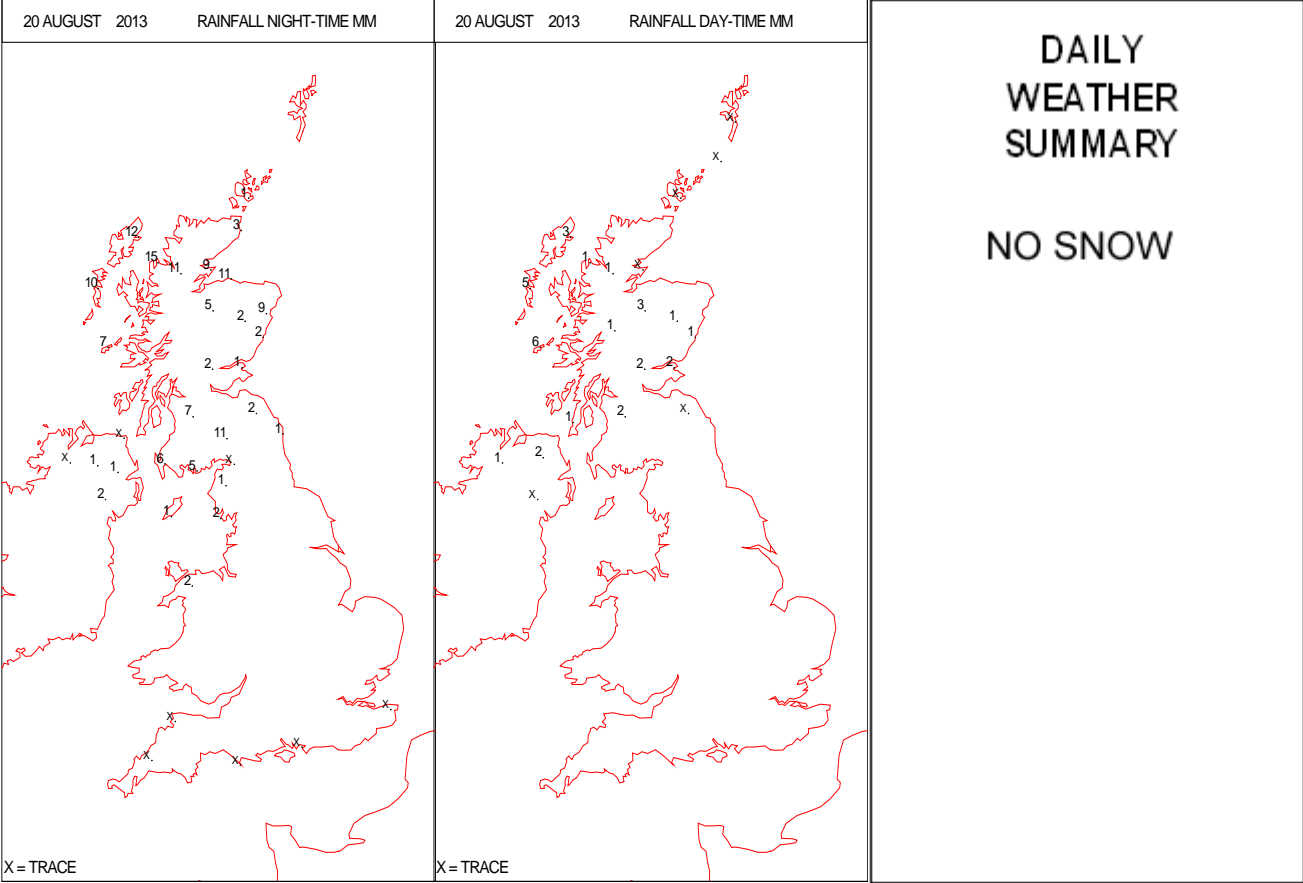
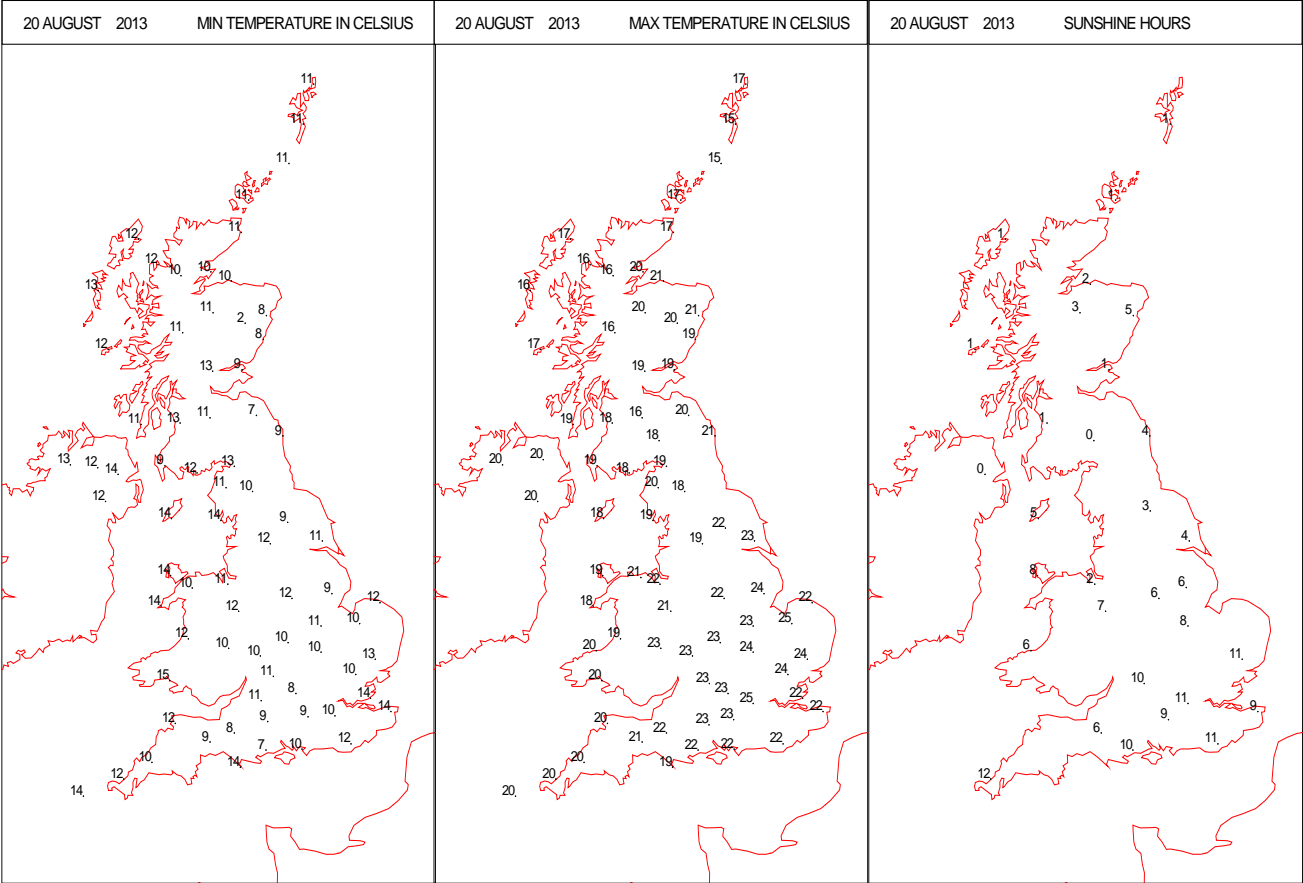
SURFACE REPORTS



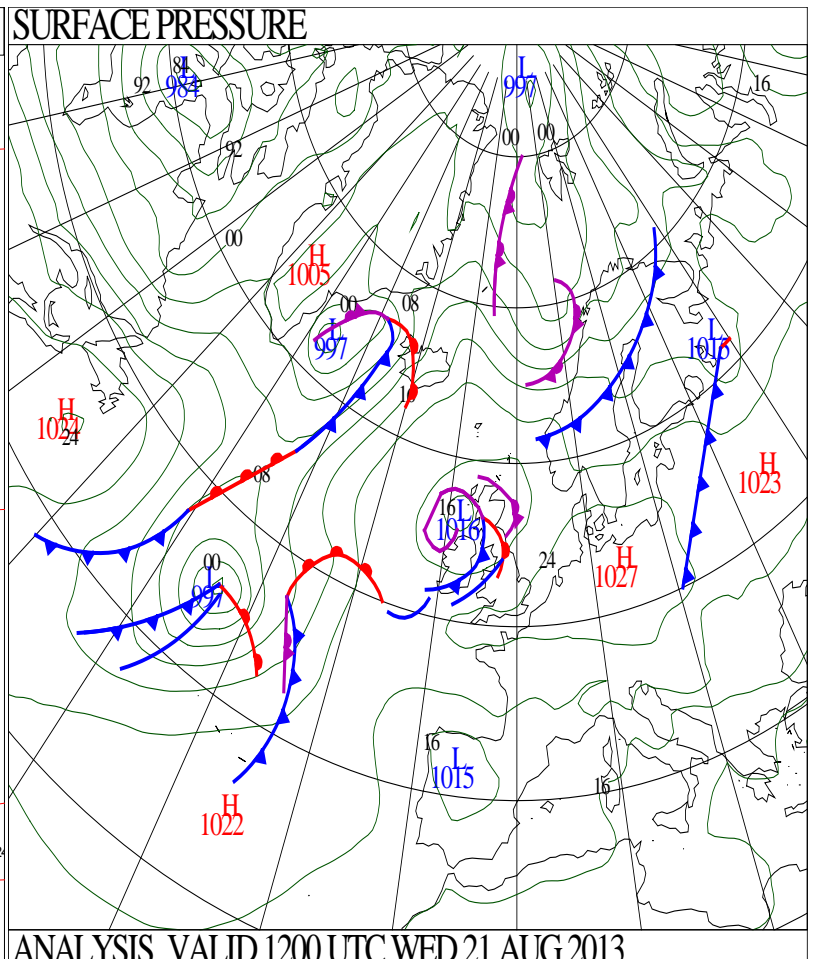
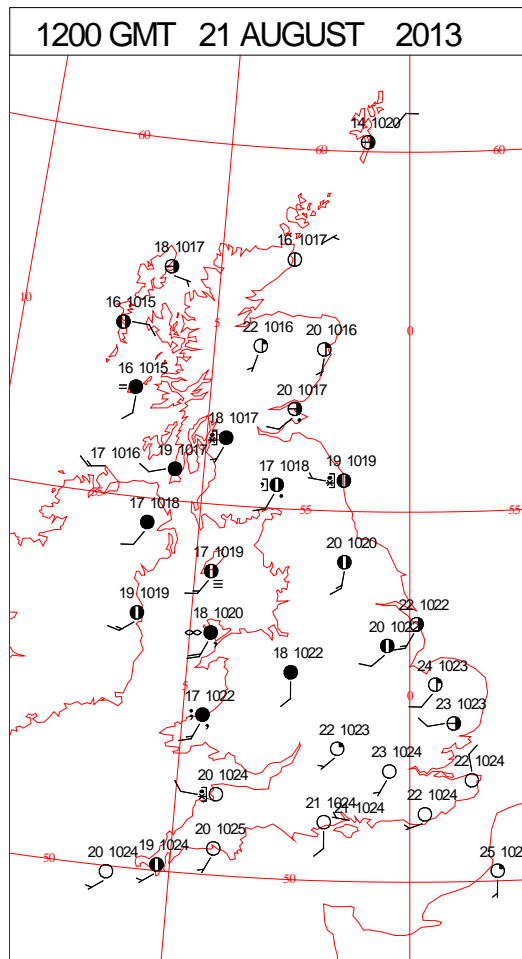
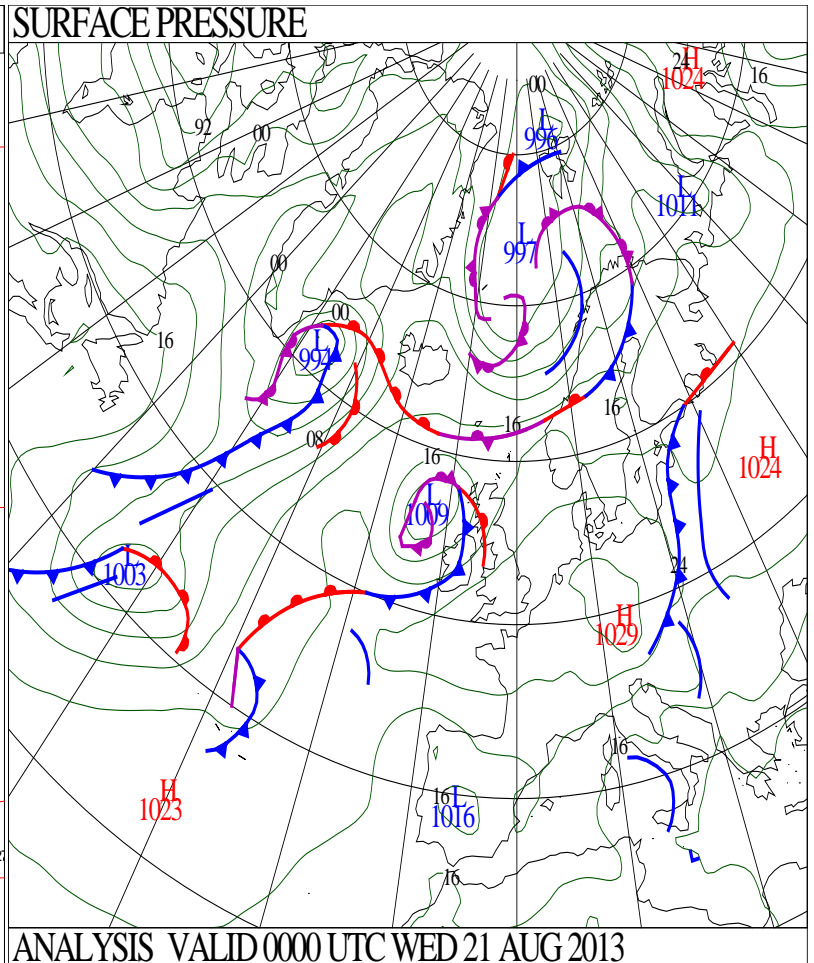
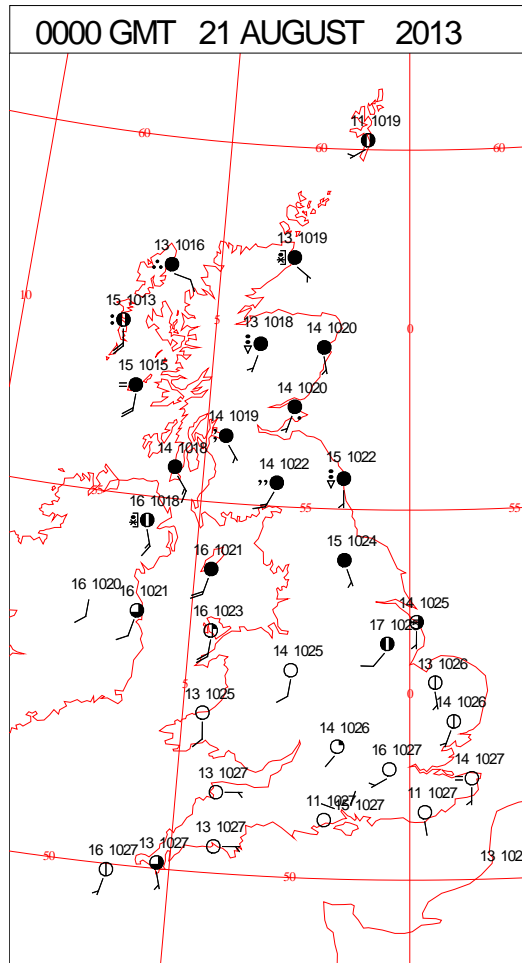
SIGNIFICANT WEATHER

0600 GMT 20 AUGUST 2013	SIG WEATHER	1200 GMT 20 AUGUST 2013	SIG WEATHER	<p>Summary of UK Weather for Tuesday 20 August 2013.</p> <p>It was quite a benign night with most places dry with clear spells, allowing the full moon to shine through. Variable amounts of cloud eventually spread from the west through the night, affecting much of the U.K. by dawn, mainly the north.</p> <p>There were enough clear spells to allow temperatures to fall to single figures Celsius in sheltered parts of eastern Scotland though.</p> <p>Sunny spells developed across many parts of England and Wales during the morning, where it remained dry and warm into the afternoon as well.</p> <p>Meanwhile, cloud continued to thicken across Northern Ireland and western Scotland, to bring some outbreaks of rain in these parts during the afternoon. South to south-westerly winds also picked up a little there.</p> <p>During the evening the rain in the north became heavier, more widespread and more persistent, but mostly stayed in Scotland and Northern Ireland, which left England and Wales mainly dry.</p> <p>Temperatures were generally above average for the time of year.</p>
1800 GMT 20 AUGUST 2013	SIG WEATHER	0000 GMT 21 AUGUST 2013	SIG WEATHER	<p>EXTREMES</p> <p>Highest Maximum: 24.9 Heathrow, Greater London 24.9 Northolt, Greater London</p> <p>Lowest Maximum: 14.5 Lerwick, Shetland</p> <p>Lowest Minimum: 2.4 Aboyne No2, Aberdeenshire</p> <p>Lowest Grass Minimum: 0.3 Aboyne No 2, Aberdeenshire</p> <p>Most Rain: 16.2 Aultbea No2, Ross-Shire</p> <p>Most Sun: 12.8 Jersey Airport, Jersey</p>

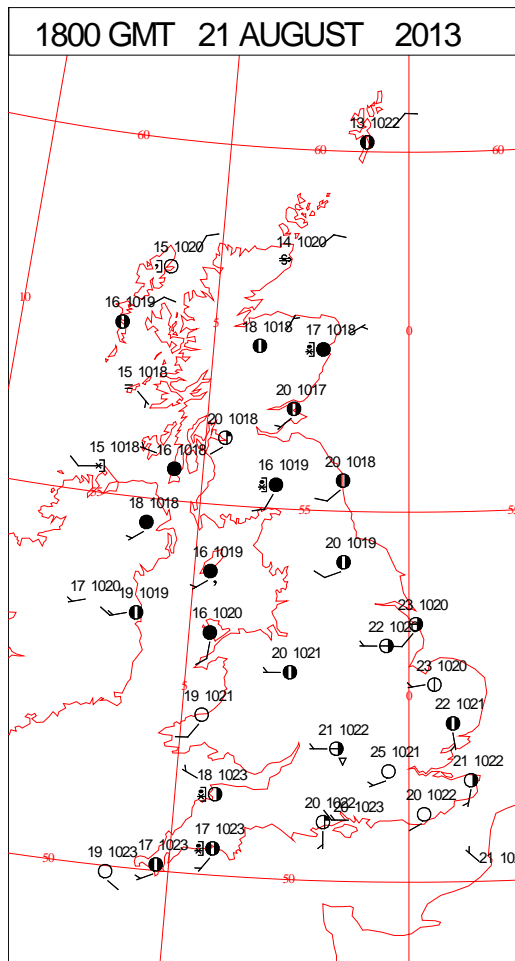
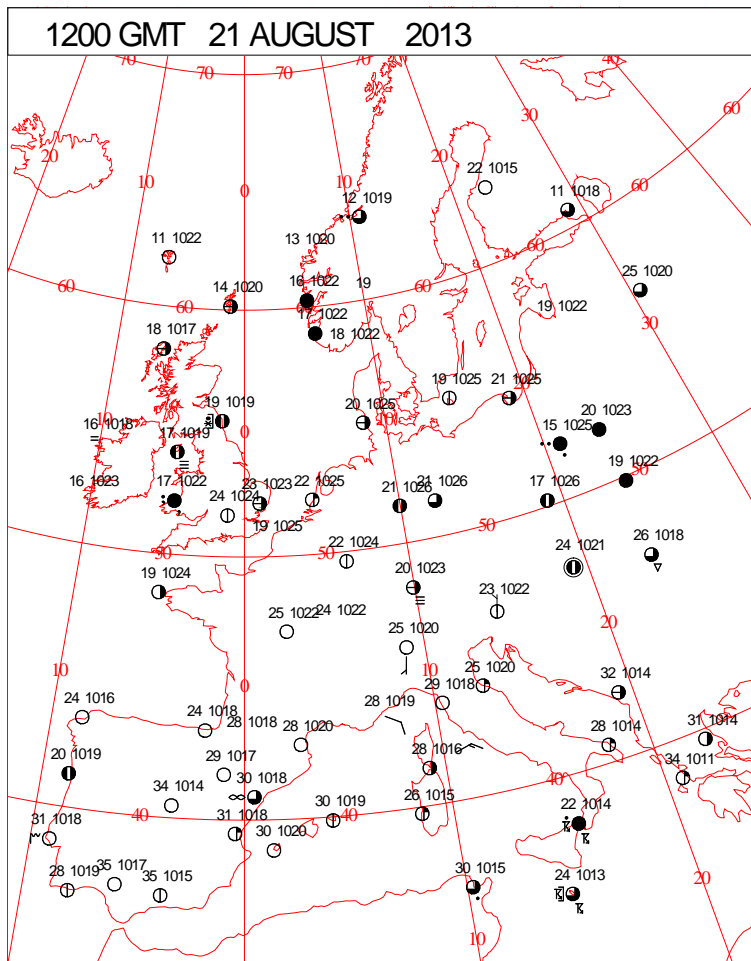
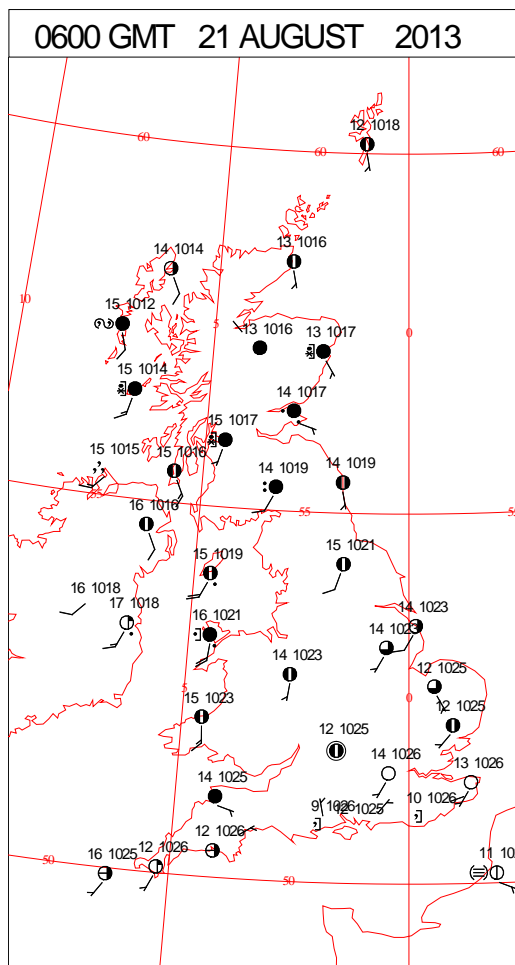
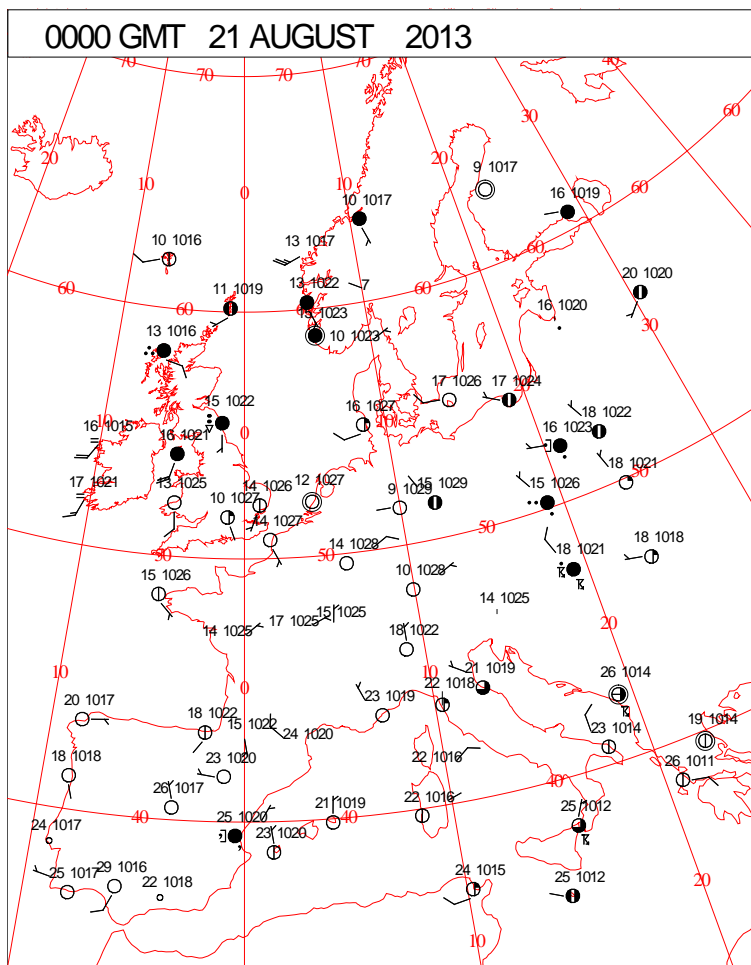
DAILY CLIMATE DATA



DAILY WEATHER SUMMARY



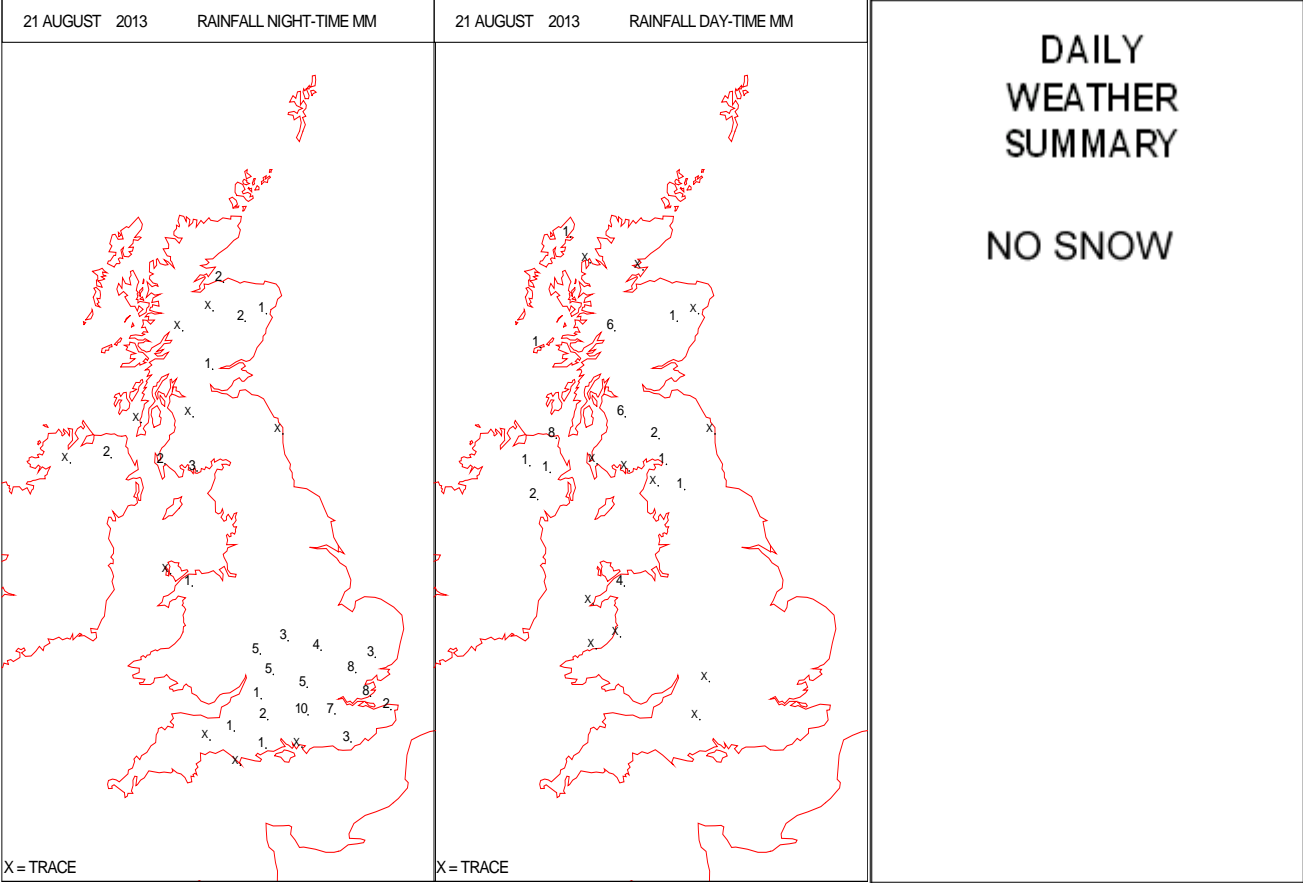
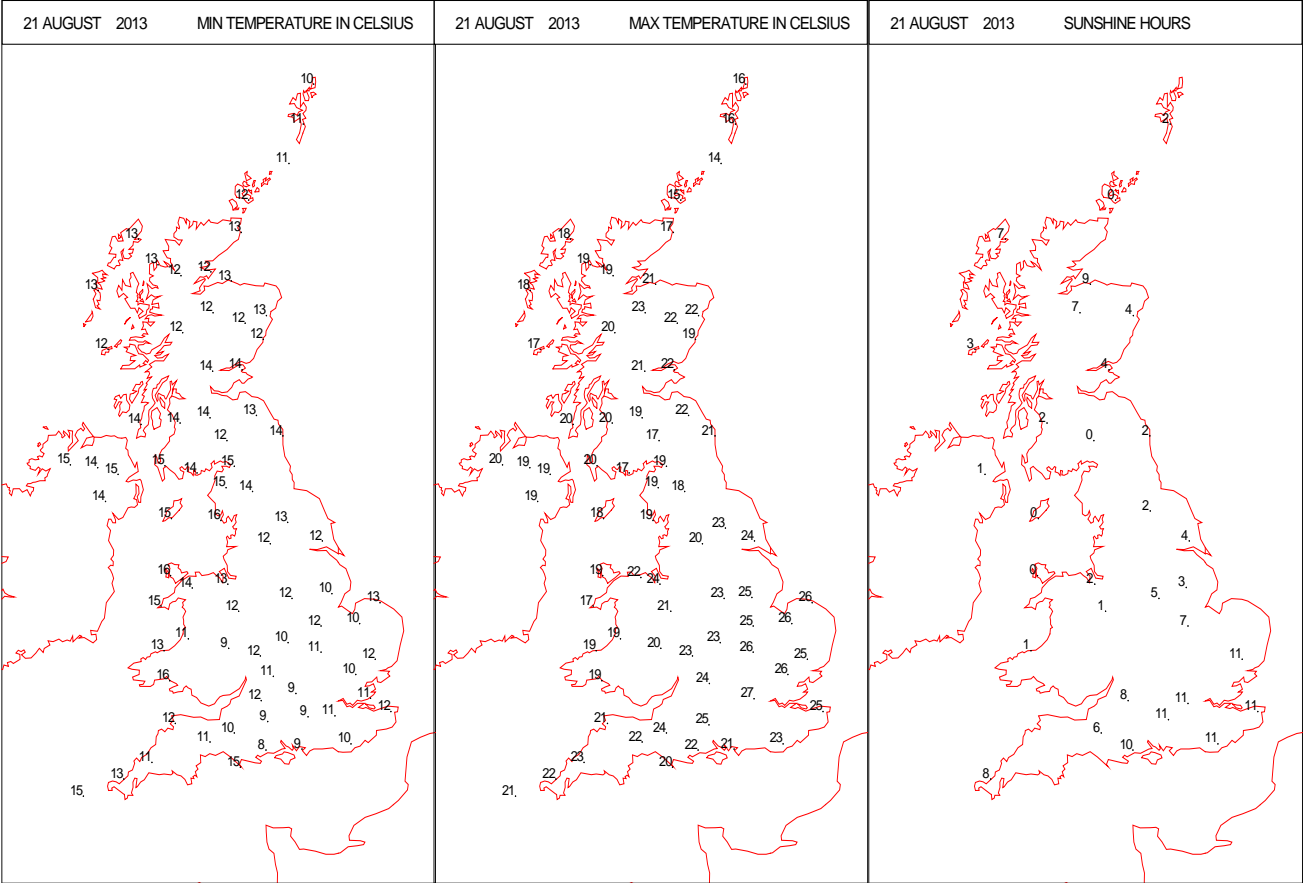
SURFACE REPORTS



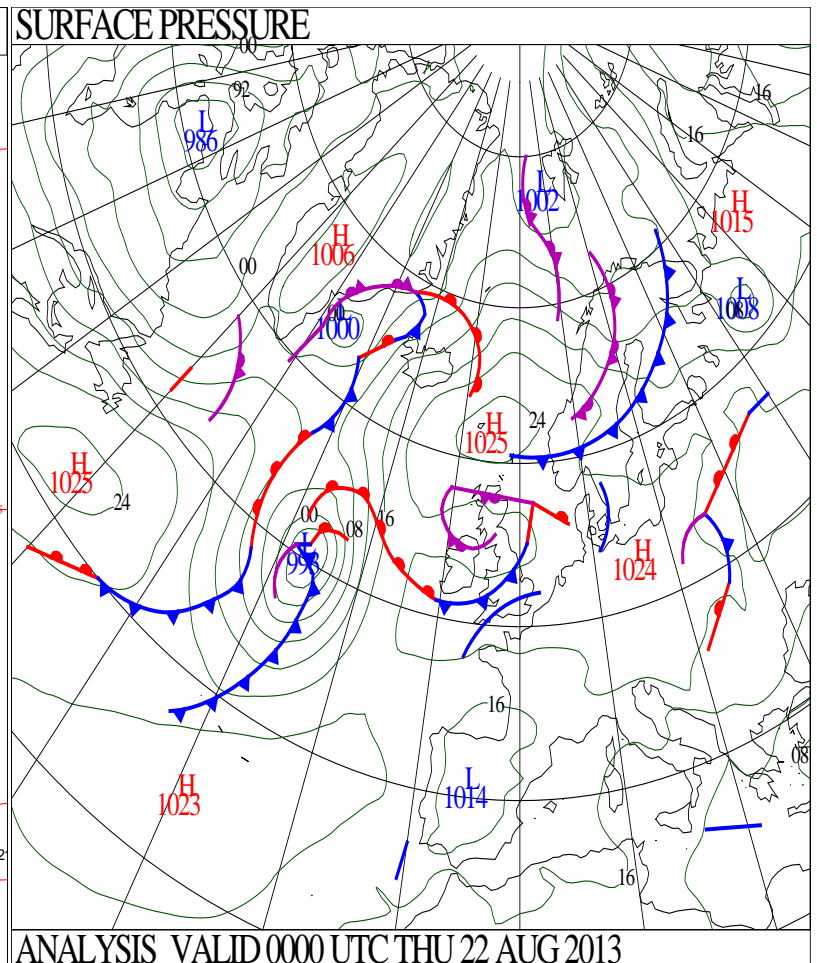
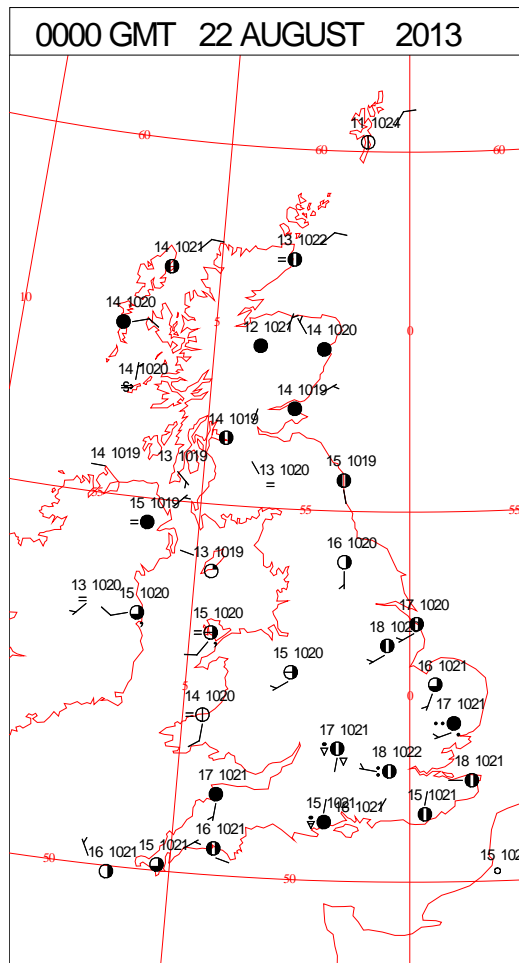
SIGNIFICANT WEATHER

0600 GMT 21 AUGUST 2013	SIG WEATHER	1200 GMT 21 AUGUST 2013	SIG WEATHER	<p>Summary of UK Weather for Wednesday 21 August 2013.</p> <p>It was a warm night across northern parts of the U.K., with plenty of cloud and spells of rain, with some heavy rain across north-west Scotland and the Western Isles.</p> <p>It remained drier further south with partly clear skies. Some mist and fog patches developed across southern England which quickly cleared early in the morning.</p> <p>Then, it was a fairly cloudy day across most of the country with some showery rain in places, particularly across northern areas.</p> <p>Some heavier, slow-moving showers developed between sunny spells across northern and eastern parts of Scotland during the afternoon. Some northern coastal areas also saw persistent low cloud and misty conditions during much of the day.</p> <p>The far south and south-east of England, however, remained largely warm and sunny through the morning and much of the afternoon.</p> <p>During the evening, cloud thickened across south-west England, introducing some showery outbreaks of rain into southern parts.</p> <p>Temperatures were around average for most of the U.K., but above average for north-east Scotland and south-east England.</p>
1800 GMT 21 AUGUST 2013	SIG WEATHER	0000 GMT 22 AUGUST 2013	SIG WEATHER	<p>EXTREMES</p> <p>Highest Maximum: 27.5 Heathrow, Greater London</p> <p>Lowest Maximum: 14.4 Fair Isle, Shetland</p> <p>Lowest Minimum: 7.5 Hurn, Dorset</p> <p>Lowest Grass Minimum: 5.1 Hurn, Dorset</p> <p>Most Rain: 10.4 South Farnborough, Hampshire</p> <p>Most Sun: 11.6 Jersey Airport, Jersey</p>

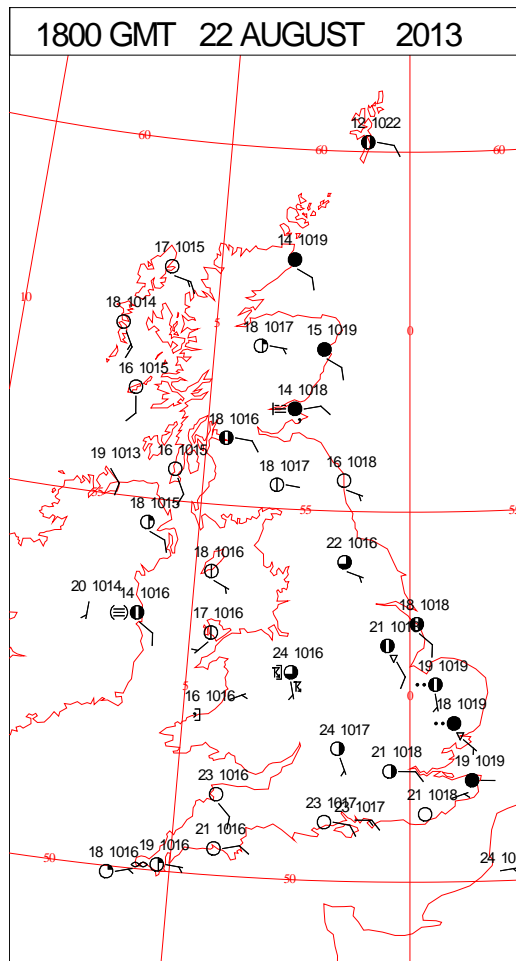
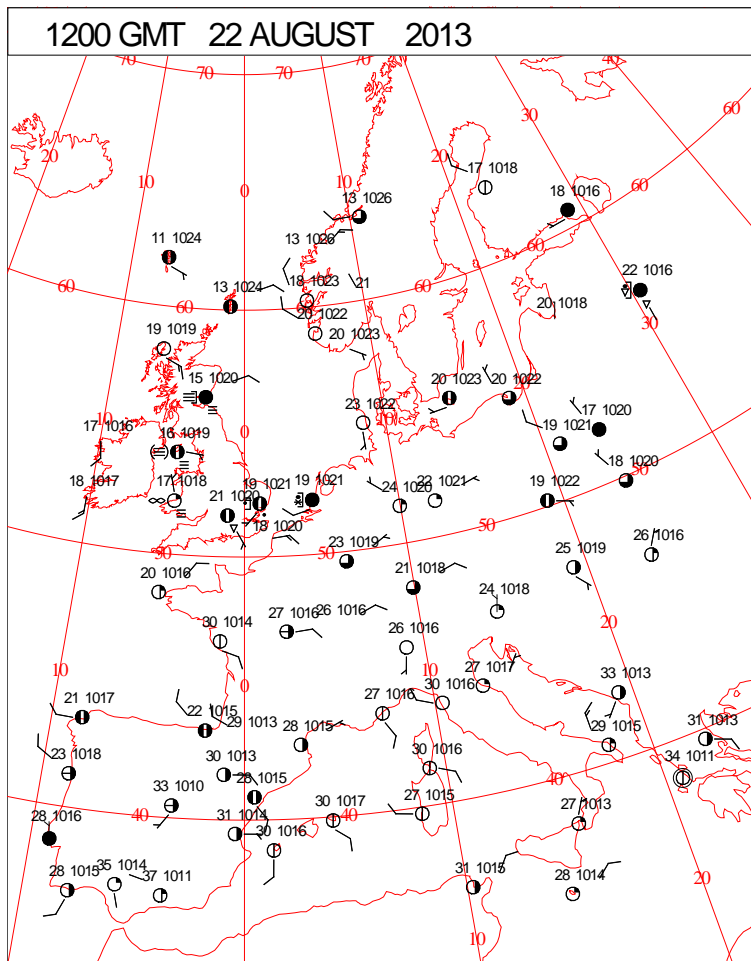
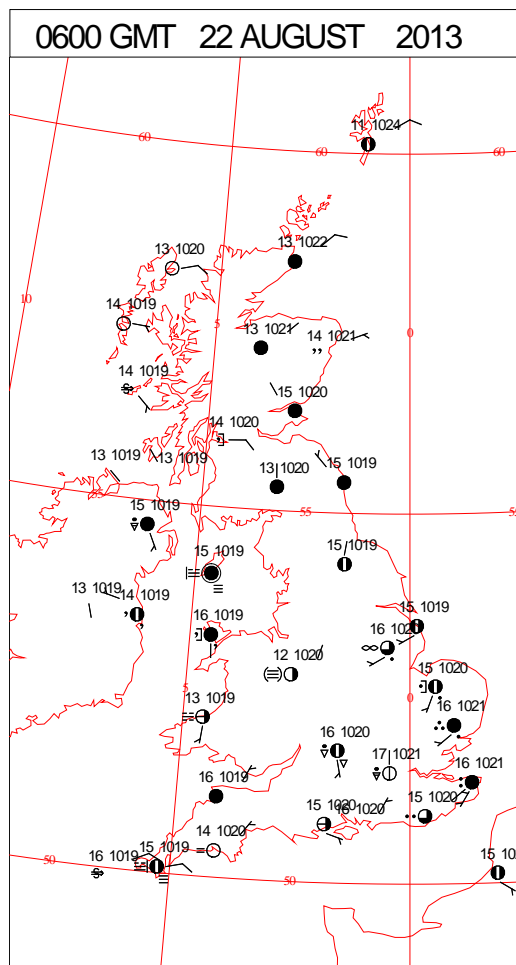
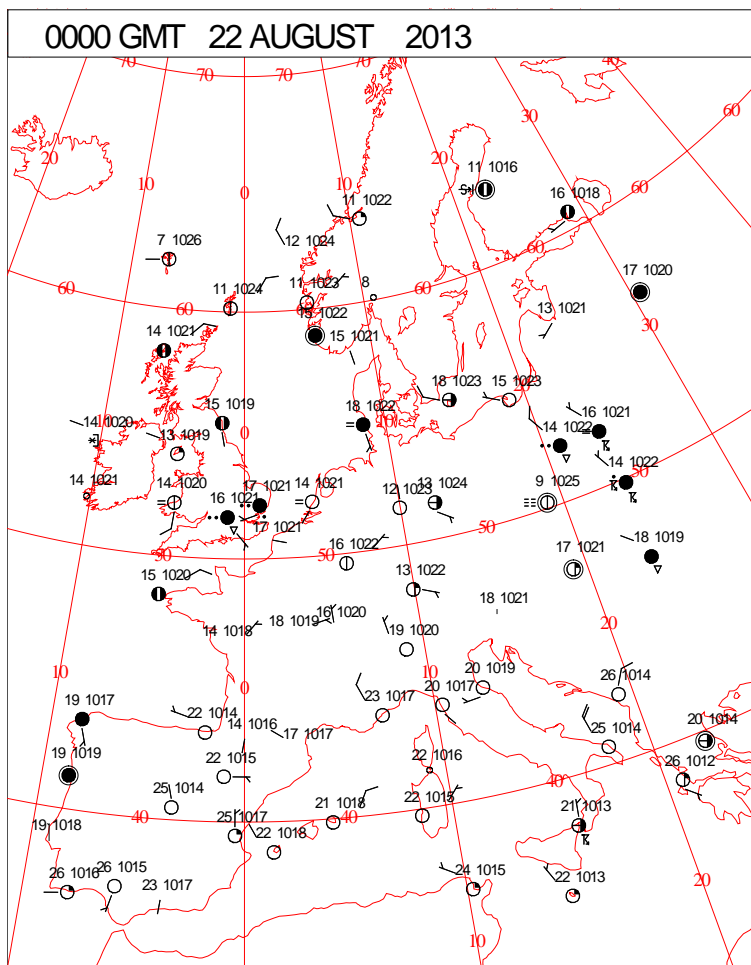
DAILY CLIMATE DATA



DAILY WEATHER SUMMARY



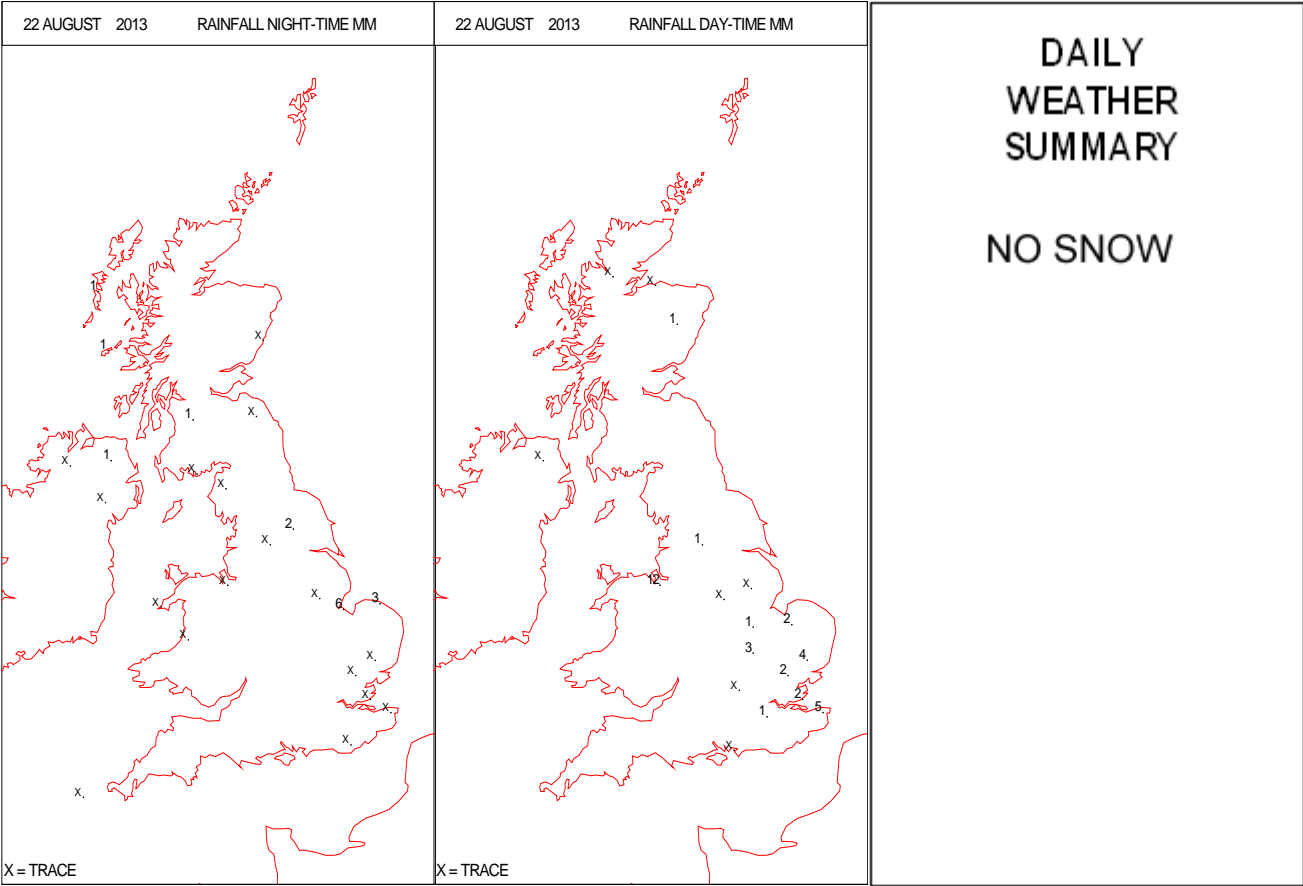
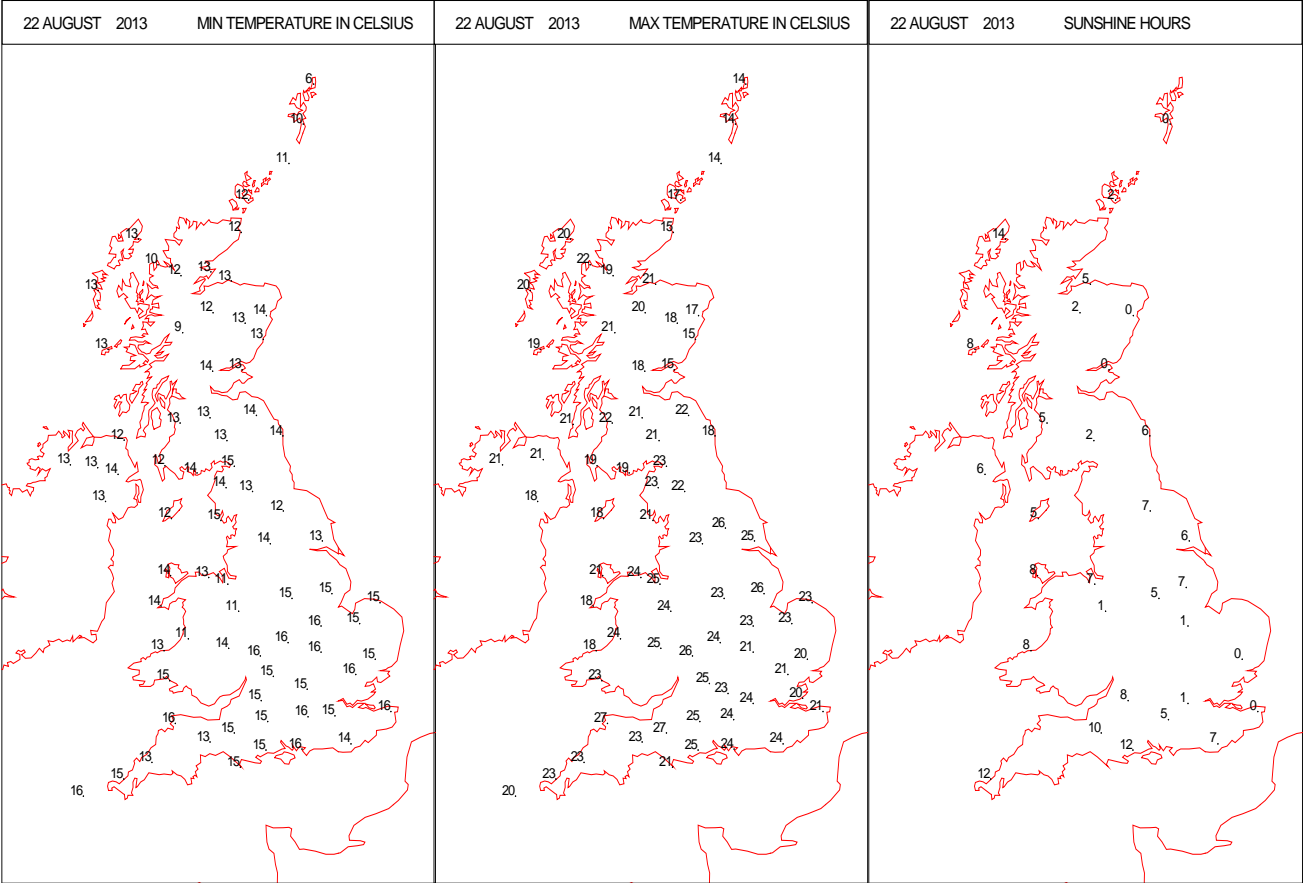
SURFACE REPORTS



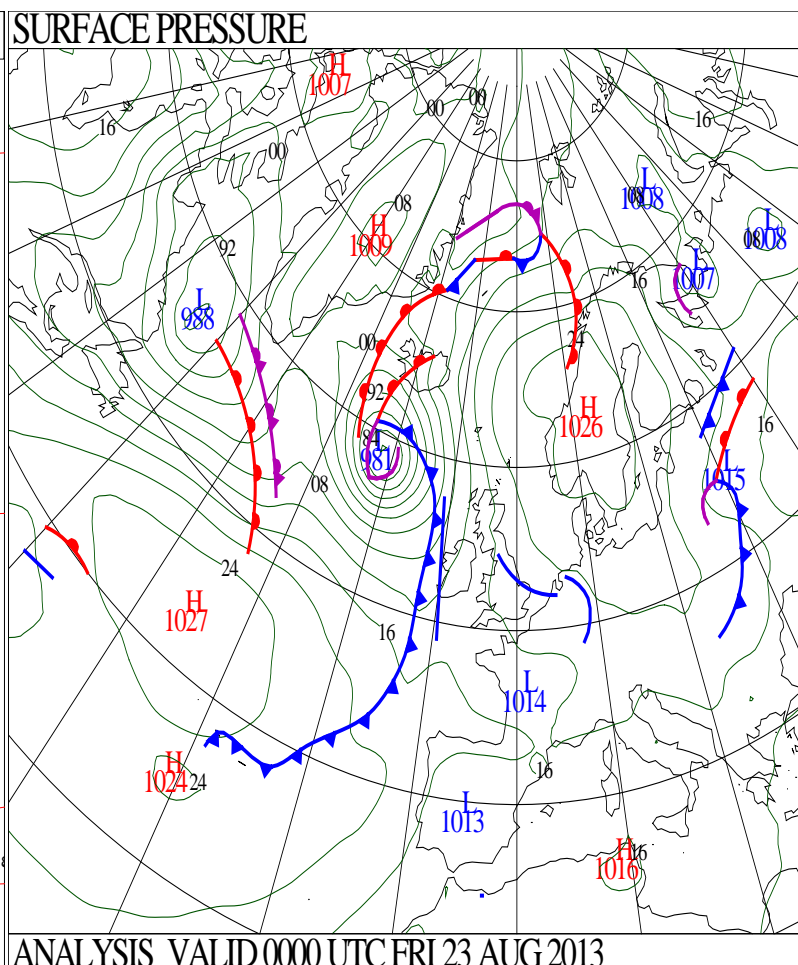
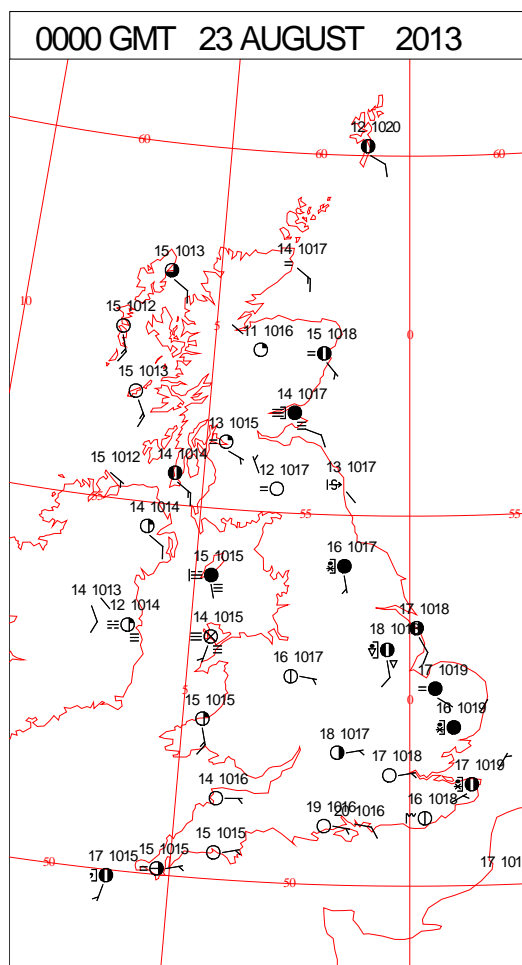
SIGNIFICANT WEATHER

0600 GMT 22 AUGUST 2013	SIG WEATHER	1200 GMT 22 AUGUST 2013	SIG WEATHER	<p>Summary of UK Weather for Thursday 22 August 2013.</p> <p>A warm night for many, increasing cloud brought some persistent rain from the south and west over much of southern England and south Wales, with some heavy thundery bursts at times.</p> <p>In other areas it was rather cloudy, with rain and drizzle in places, particularly eastern Scotland.</p> <p>Many areas started the day rather dull, with low cloud and mist affecting many northern coasts.</p> <p>The persistent rain over southern and eastern England generally became more fragmented, becoming confined to eastern parts where it persisted into the evening.</p> <p>As the rain and cloud cleared east, sunny spells developed, the best of these over south-west England and Wales. However, the sunshine helped to trigger some heavy, thundery downpours during the afternoon across central, northern and eastern England and also northern Wales, with these persisting well into the evening.</p> <p>Temperatures responded to the sunshine, rising above average in south-western parts, but sea mist, fog and low cloud made for a cool day along north-eastern coasts. Elsewhere, temperatures were around average for August.</p>
1800 GMT 22 AUGUST 2013	SIG WEATHER	0000 GMT 23 AUGUST 2013	SIG WEATHER	
				<p>EXTREMES</p> <p>Highest Maximum: 26.5 Chivenor, Devon 26.5 Yeovilton, Somerset</p> <p>Lowest Maximum: 13.7 Lerwick, Shetland</p> <p>Lowest Minimum: 5.6 Baltasound No2, Shetland</p> <p>Lowest Grass Minimum: 3.4 Baltasound No2, Shetland</p> <p>Most Rain: 11.8 Hawarden Airport, Clwyd</p> <p>Most Sun: 12.2 Camborne, Cornwall</p>

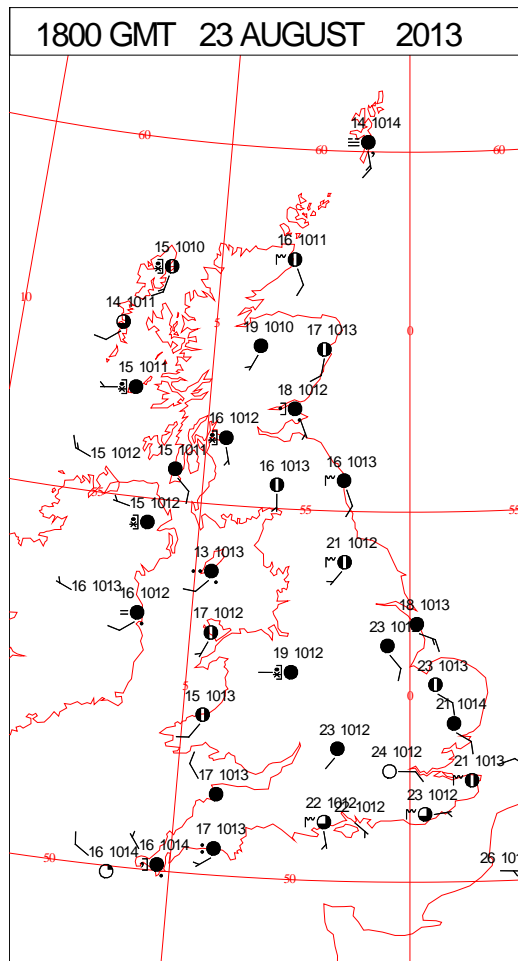
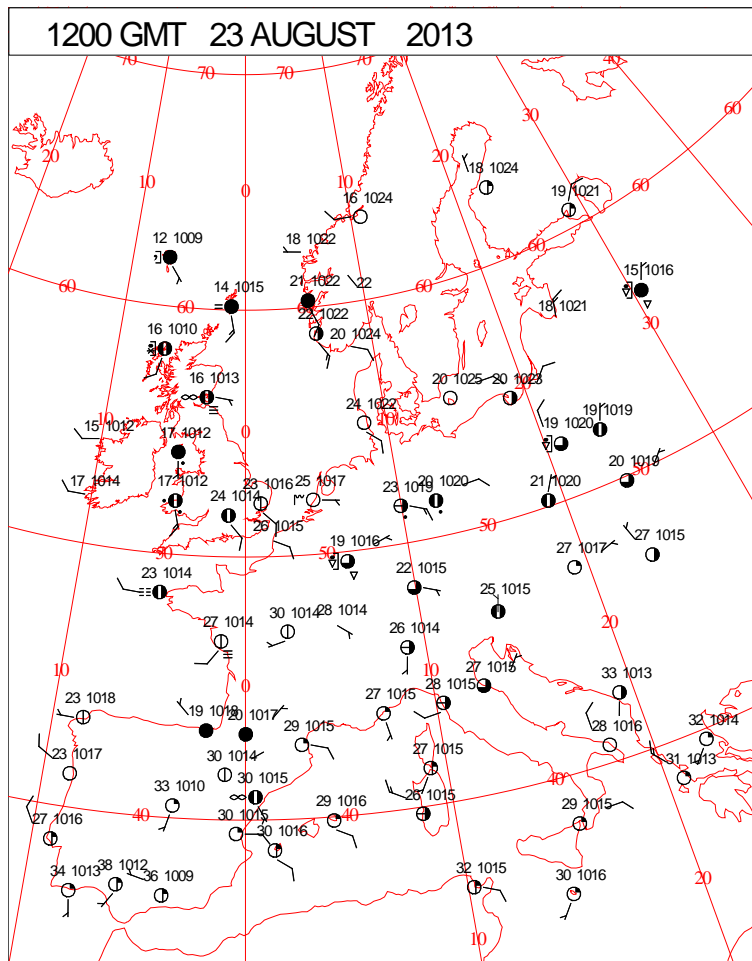
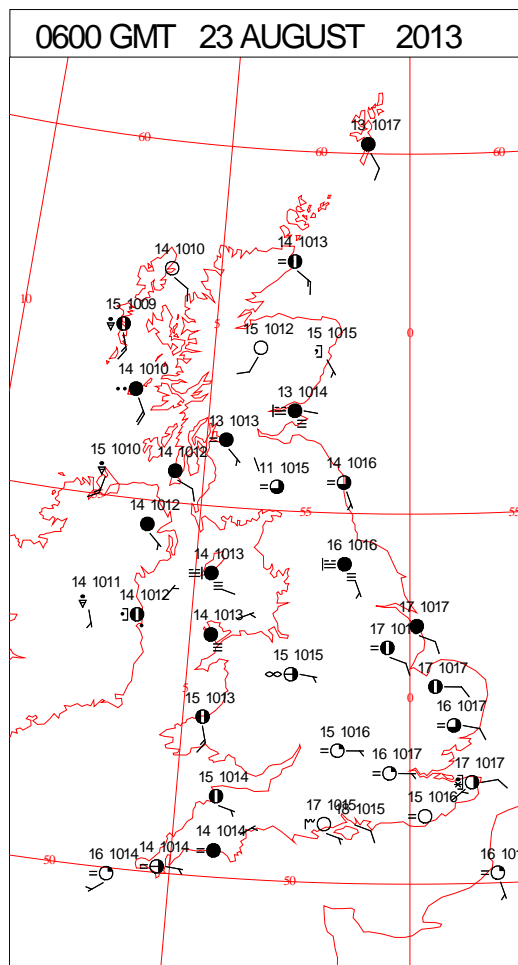
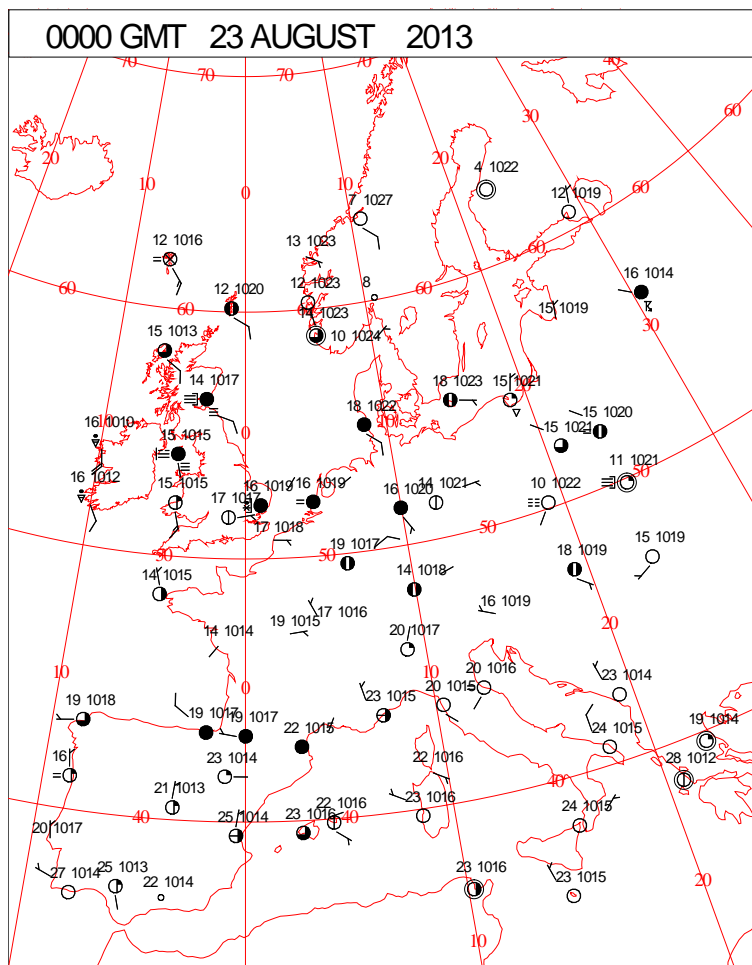
DAILY CLIMATE DATA



DAILY WEATHER SUMMARY



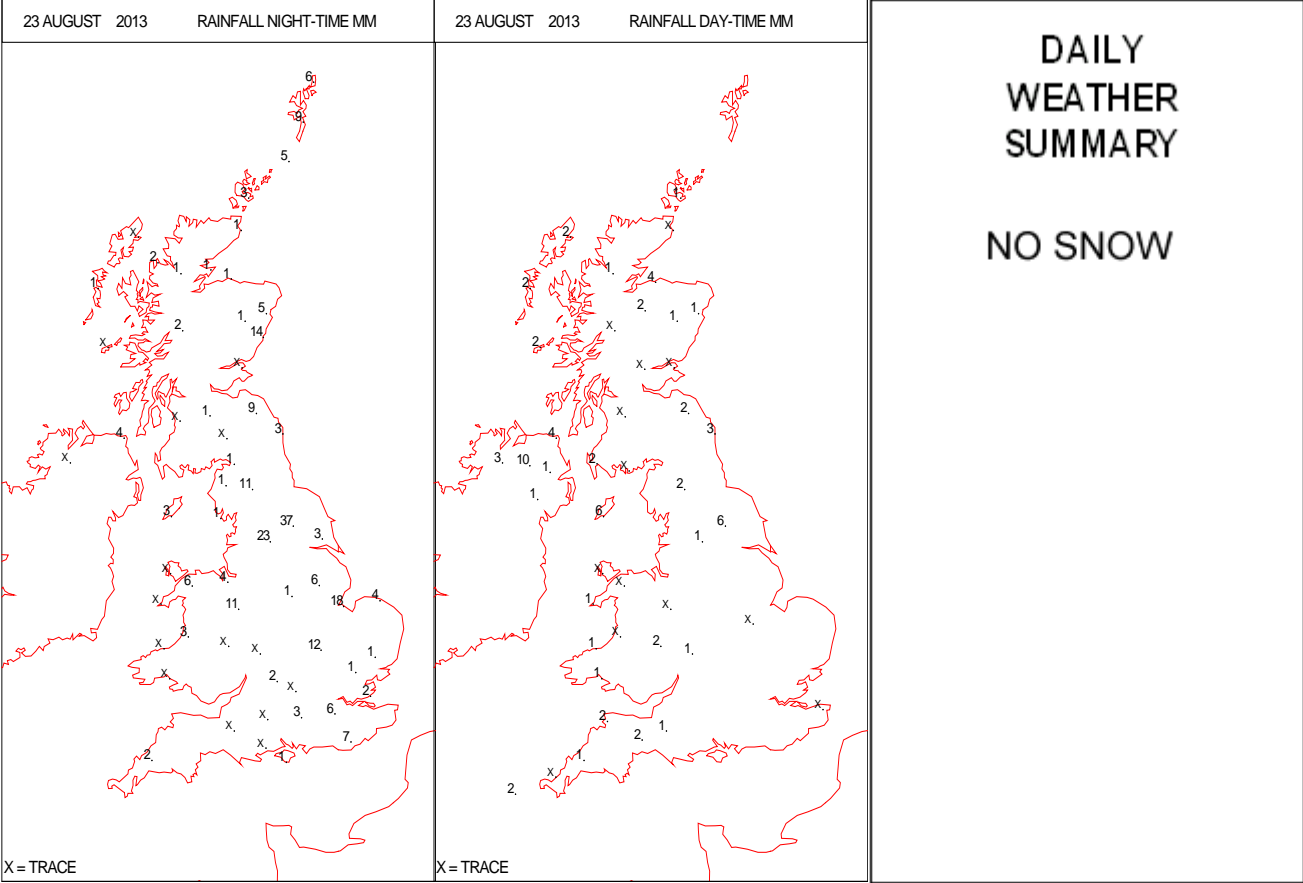
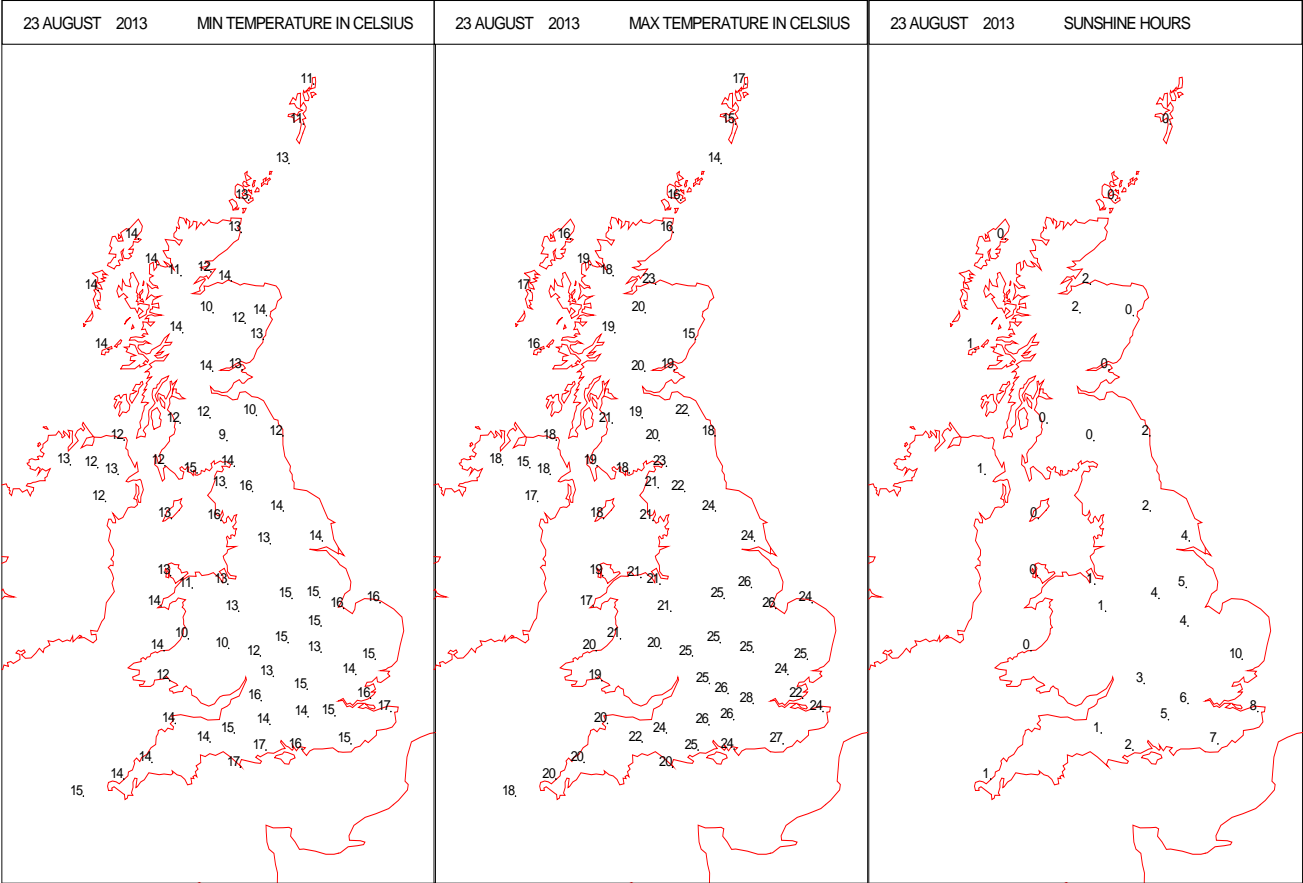
SURFACE REPORTS



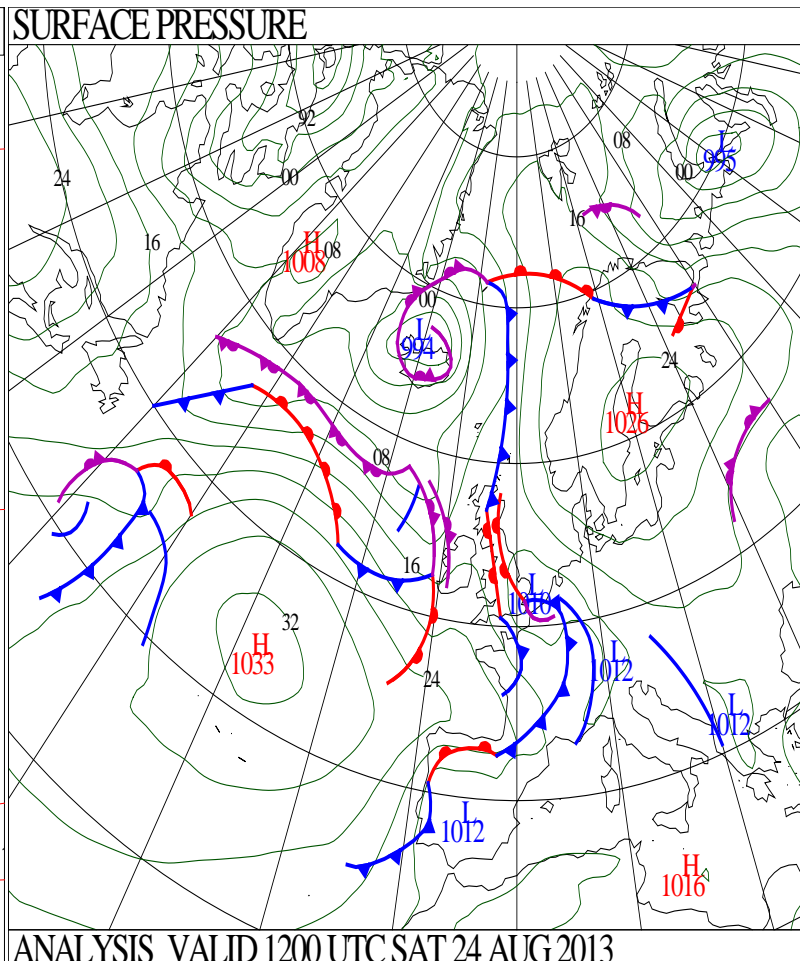
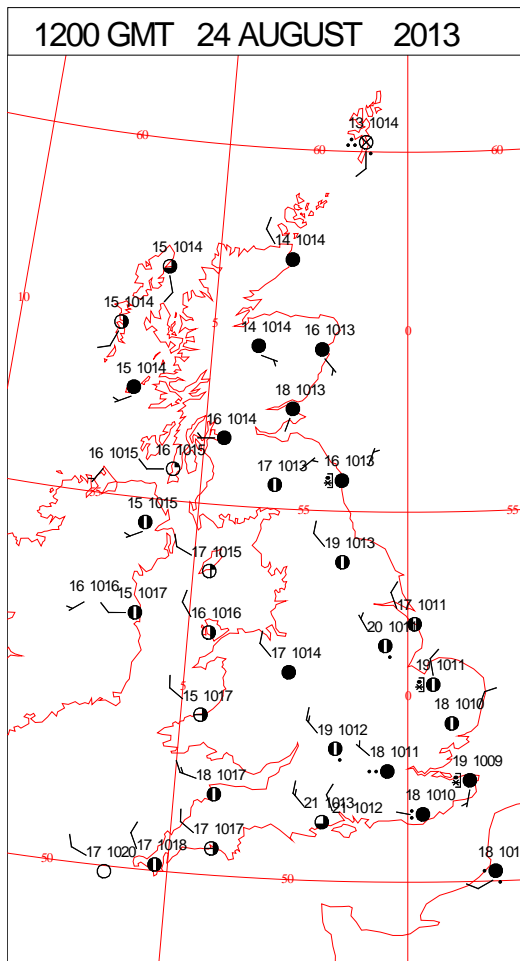
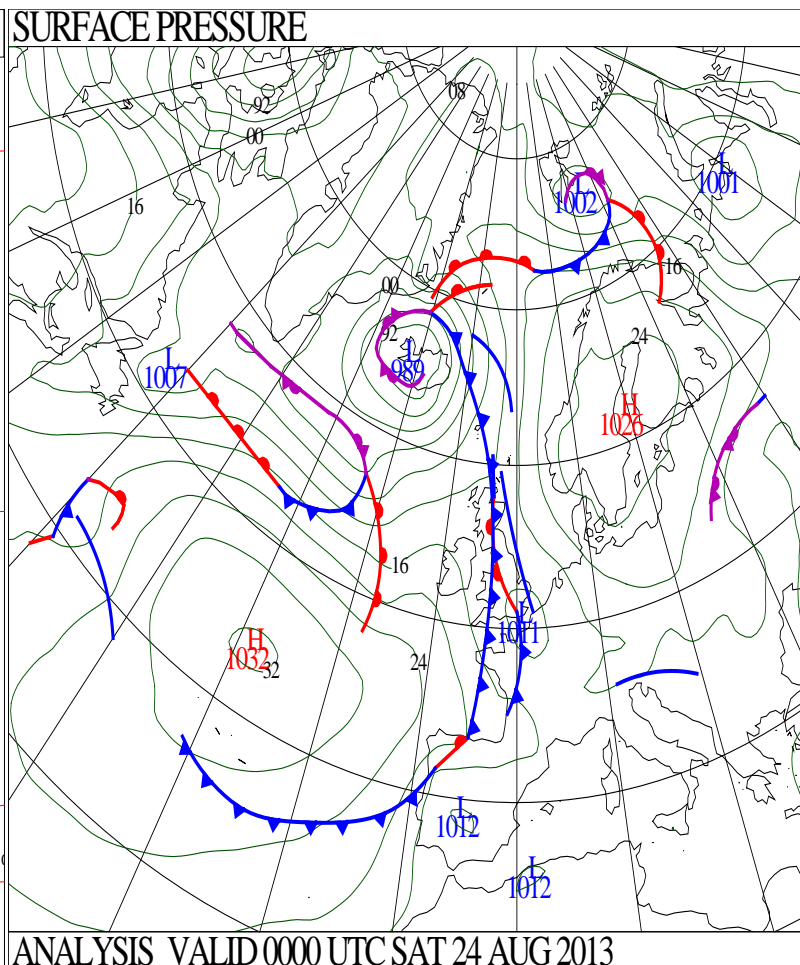
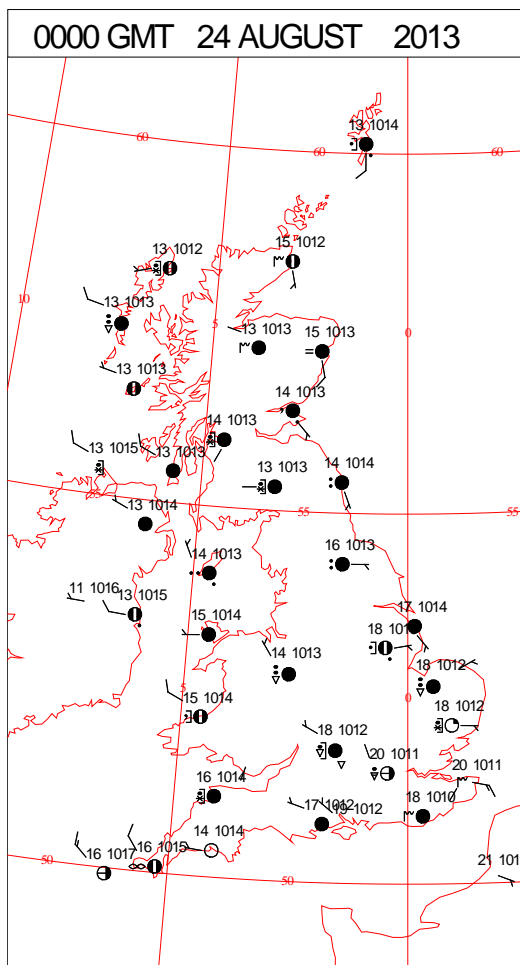
SIGNIFICANT WEATHER

0600 GMT 23 AUGUST 2013	SIG WEATHER	1200 GMT 23 AUGUST 2013	SIG WEATHER	<p>Summary of UK Weather for Friday 23 August 2013. Showery rain across Northern Ireland pushed slowly into parts of western Scotland, England and Wales during the early part of the morning, with large amounts of cloud spreading well ahead of this rain. However, for most of the day some prolonged spells of sunshine held on across south-eastern parts of England. Through the afternoon the showery outbreaks of rain continued eastwards with some thundery downpours developing in the north-east of England, and some very heavy rainfall across parts of Yorkshire. This rain became heavier and more widespread across northern, eastern and central parts of England, and also south-eastern parts of Scotland into the evening. Meanwhile, drier conditions and some clear spells followed across Northern Ireland and the far west of Scotland, and the far south-east of England remained dry too. The warmest and most humid areas of the country were in the south-east of England; temperatures were otherwise slightly above average.</p>
1800 GMT 23 AUGUST 2013	SIG WEATHER	0000 GMT 24 AUGUST 2013	SIG WEATHER	<p>EXTREMES Highest Maximum: 27.7 Heathrow, Greater London Lowest Maximum: 13.8 Fair Isle, Shetland Lowest Minimum: 9.7 Aviemore, Inverness-Shire Lowest Grass Minimum: 7.2 Aviemore, Inverness-Shire Most Rain: 41.8 Bramham, North Yorkshire Most Sun: 9.7 Wattisham, Suffolk</p>

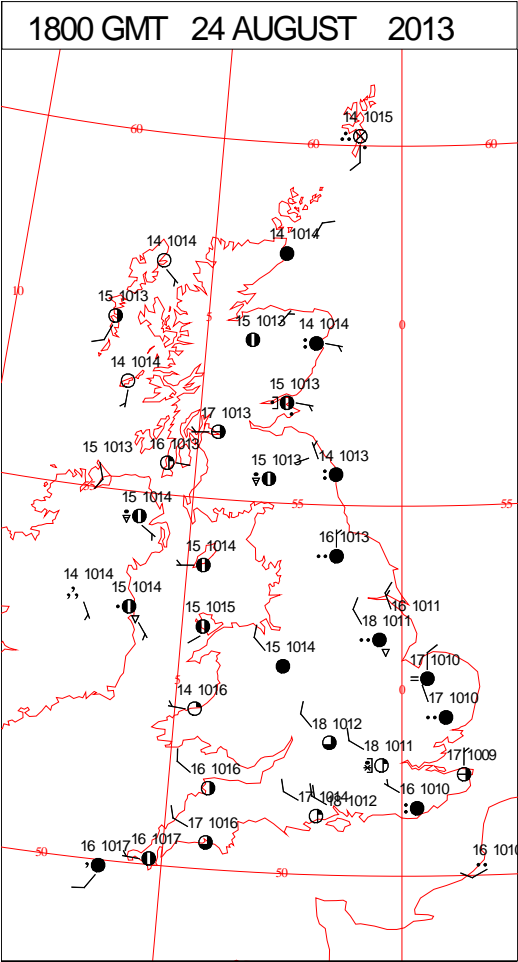
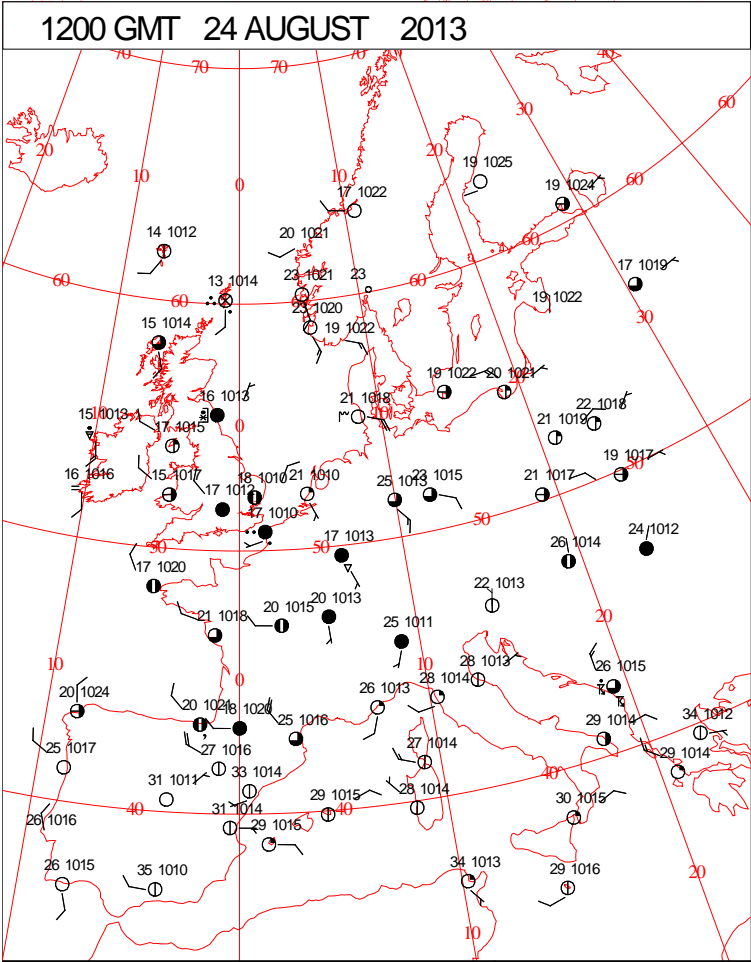
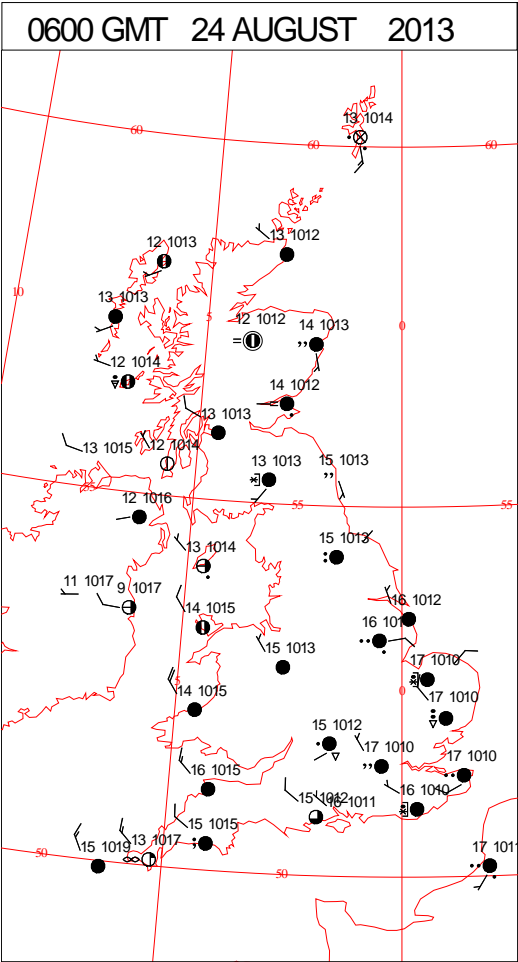
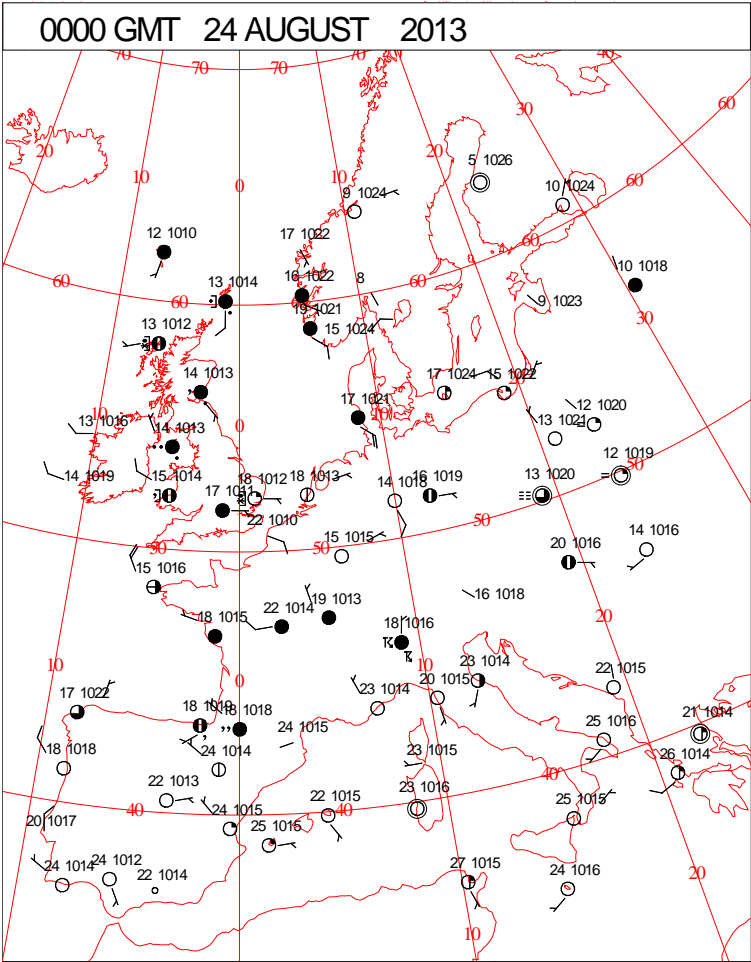
DAILY CLIMATE DATA



DAILY WEATHER SUMMARY



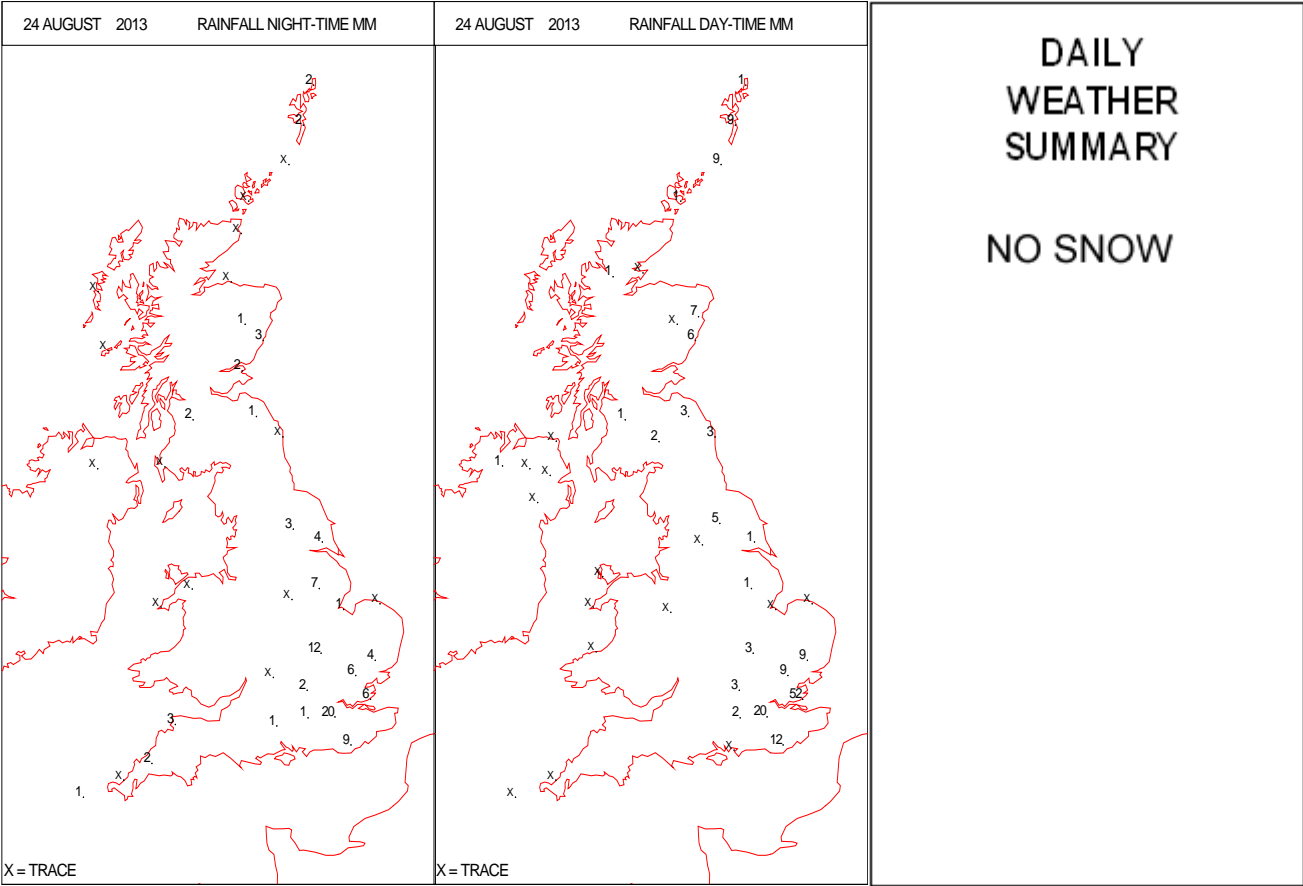
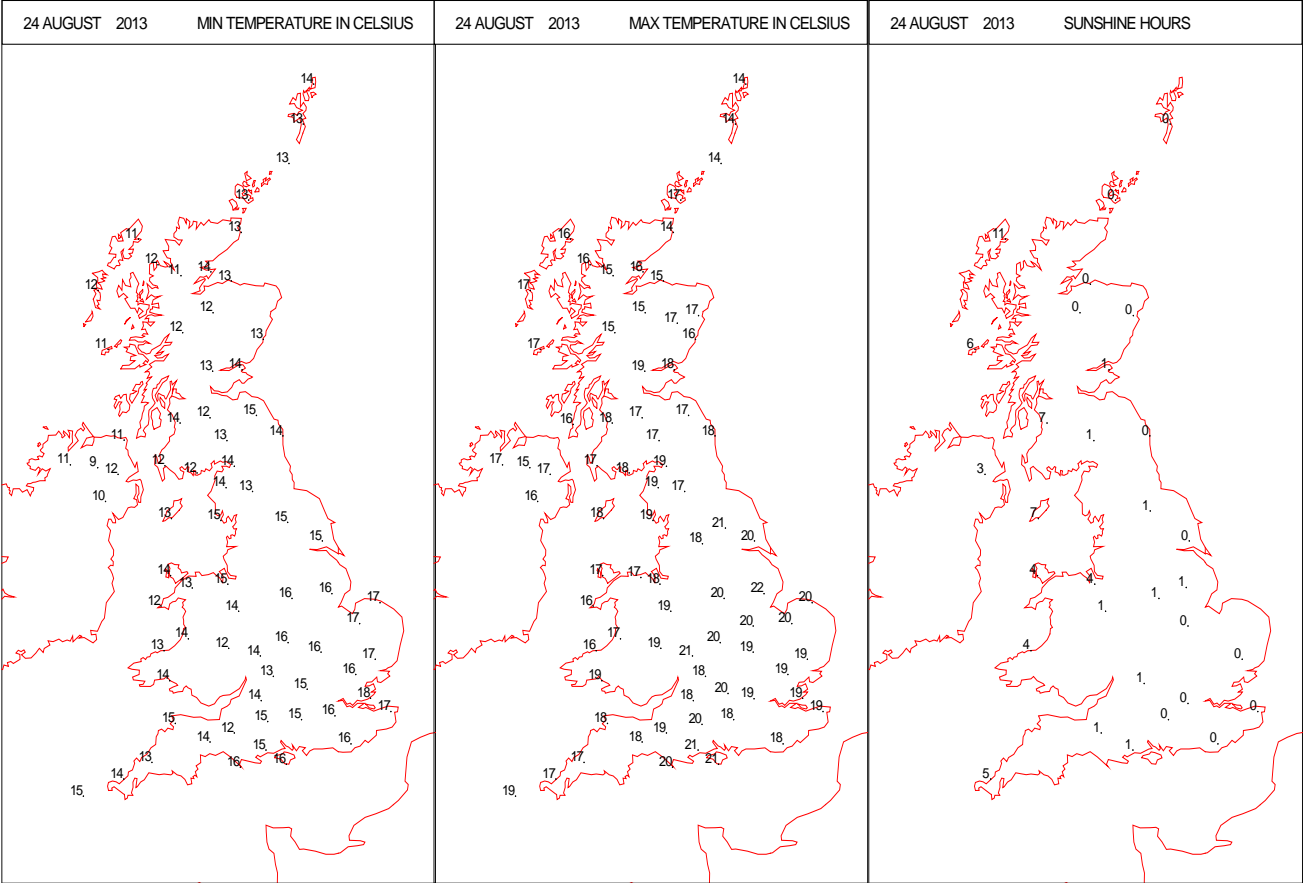
SURFACE REPORTS



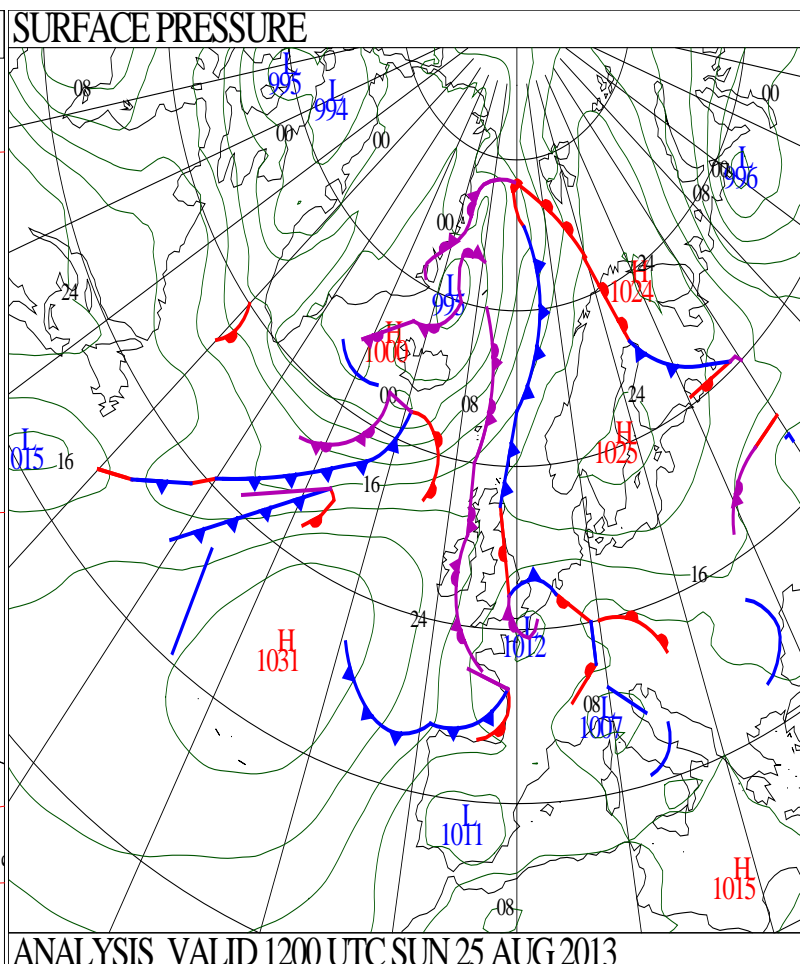
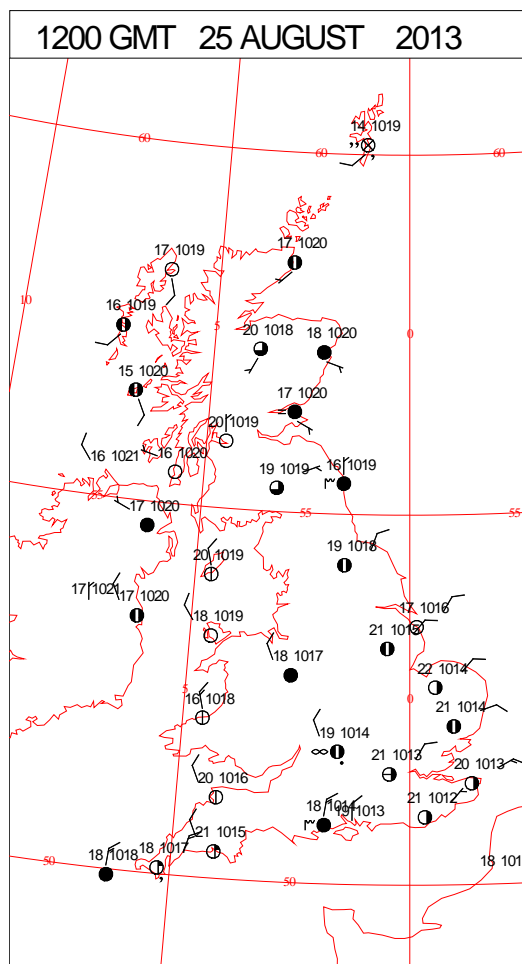
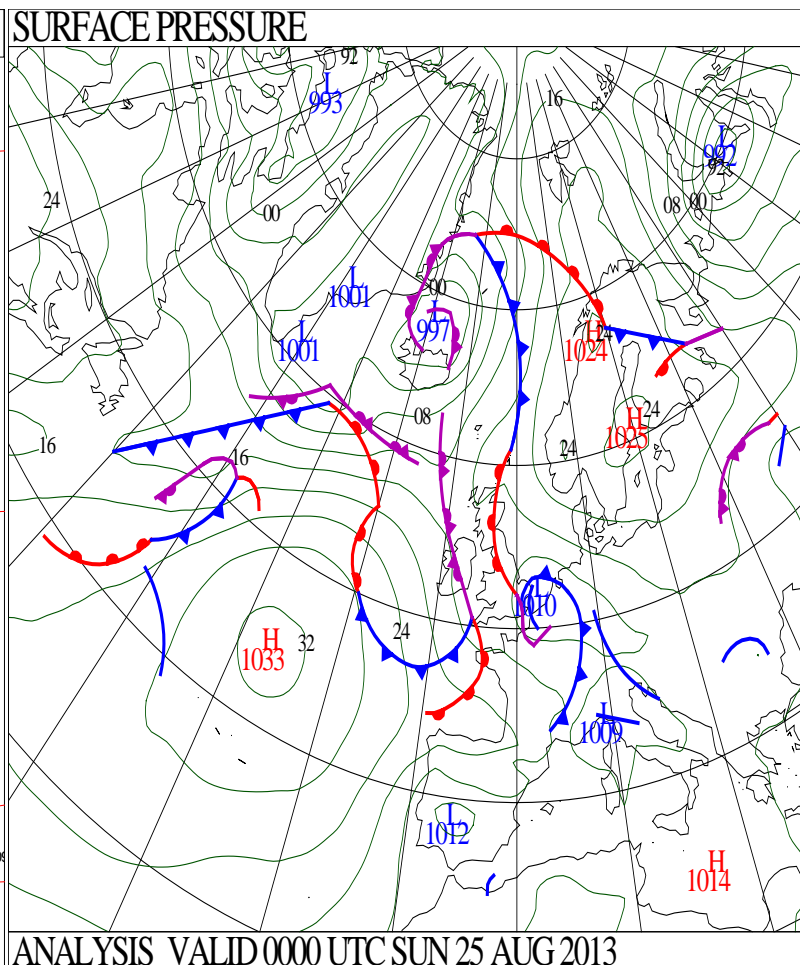
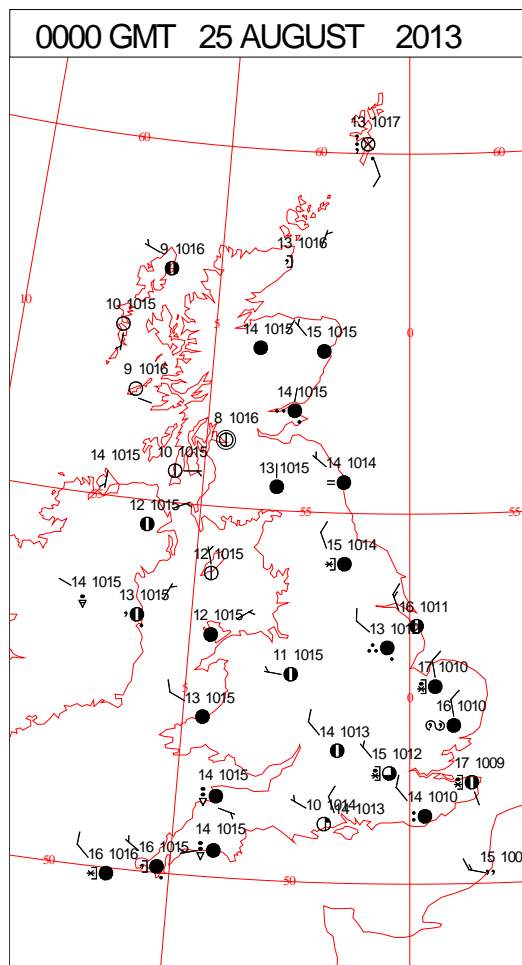
SIGNIFICANT WEATHER

0600 GMT 24 AUGUST 2013	SIG WEATHER	1200 GMT 24 AUGUST 2013	SIG WEATHER	<p>Summary of UK Weather for Saturday 24 August 2013. Outbreaks of rain affected many eastern areas of the U.K. during the early hours, with some particularly heavy rain falling in parts of northern England and East Anglia.</p> <p>Further west it was much drier with some clear spells, but there was quite a lot of cloud around, and it was milder than recent nights as a result.</p> <p>It turned out to be a very wet day across south-east England in particular, with outbreaks of heavy rain continuing throughout the day. Parts of south Essex saw the highest rainfall totals, and there was also some heavy rain across north Kent. Both these areas saw incidences of flooding of roads and property.</p> <p>Some heavy, albeit shorter lived rainfall occurred across parts of the Midlands and north into Yorkshire.</p> <p>Further to the west it was a much drier day with some sunshine, the best of this across parts of south-west England, Wales, north-west England and western Scotland.</p> <p>After a bright start, Northern Ireland saw increased amounts of cloud during the afternoon, with occasional light rain in places.</p> <p>Temperatures were generally around average.</p>
1800 GMT 24 AUGUST 2013	SIG WEATHER	0000 GMT 25 AUGUST 2013	SIG WEATHER	
				<p>EXTREMES</p> <p>Highest Maximum: 21.8 Coningsby, Lincolnshire</p> <p>Lowest Maximum: 13.5 Fair Isle, Shetland</p> <p>Lowest Minimum: 8.8 Lough Fea, Londonderry</p> <p>Lowest Grass Minimum: 5.7 Lough Fea, Londonderry</p> <p>Most Rain: 58.2 Shoeburyness, Essex</p> <p>Most Sun: 11.2 Stornoway Airport, Western Isles</p>

DAILY CLIMATE DATA

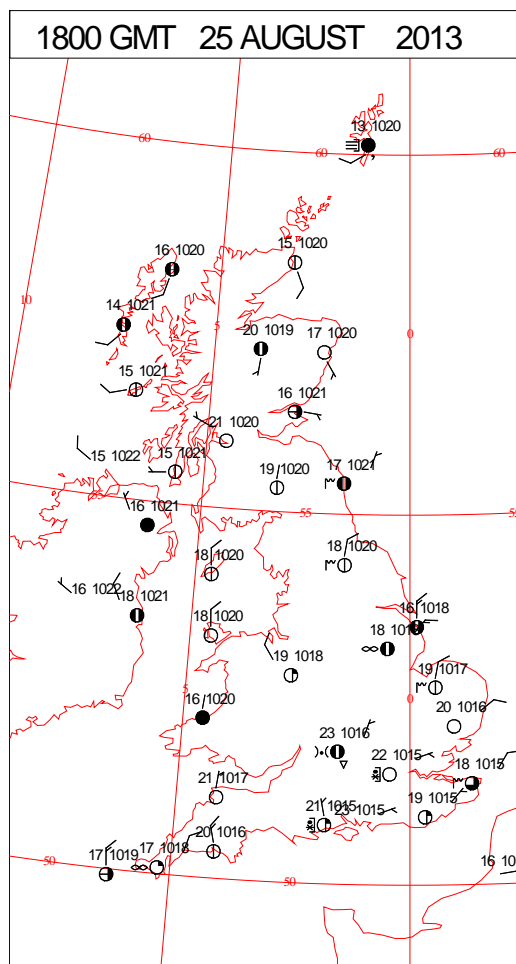
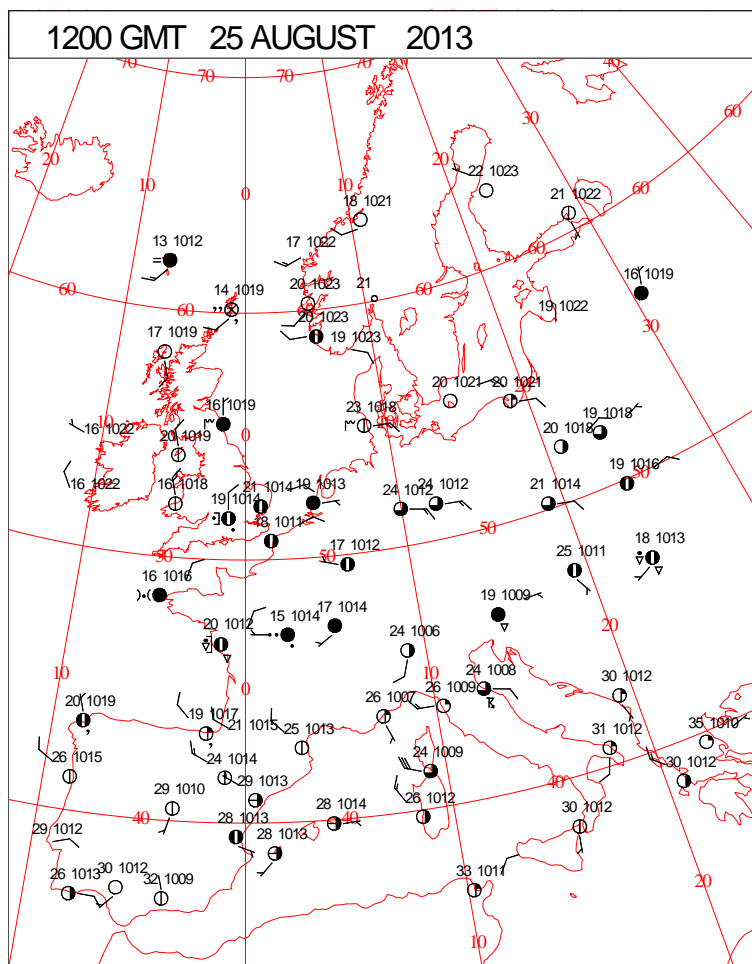
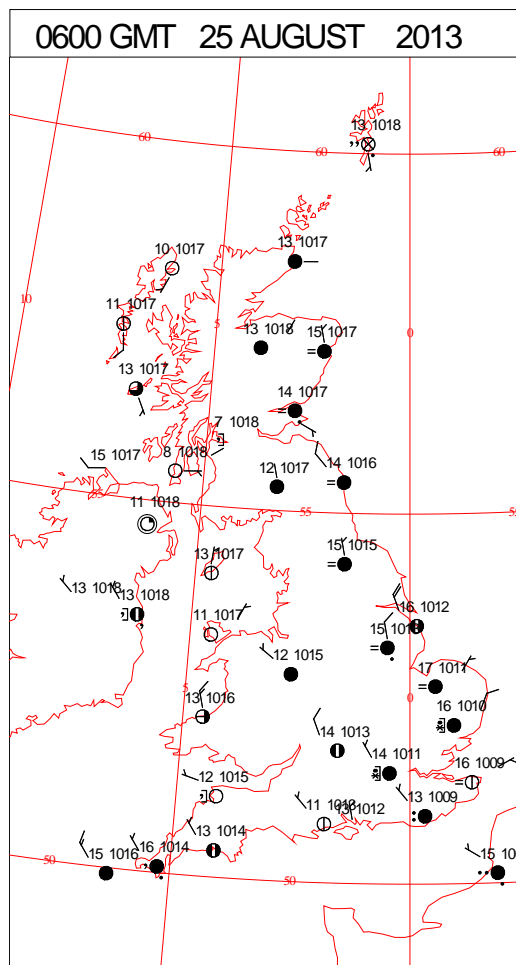
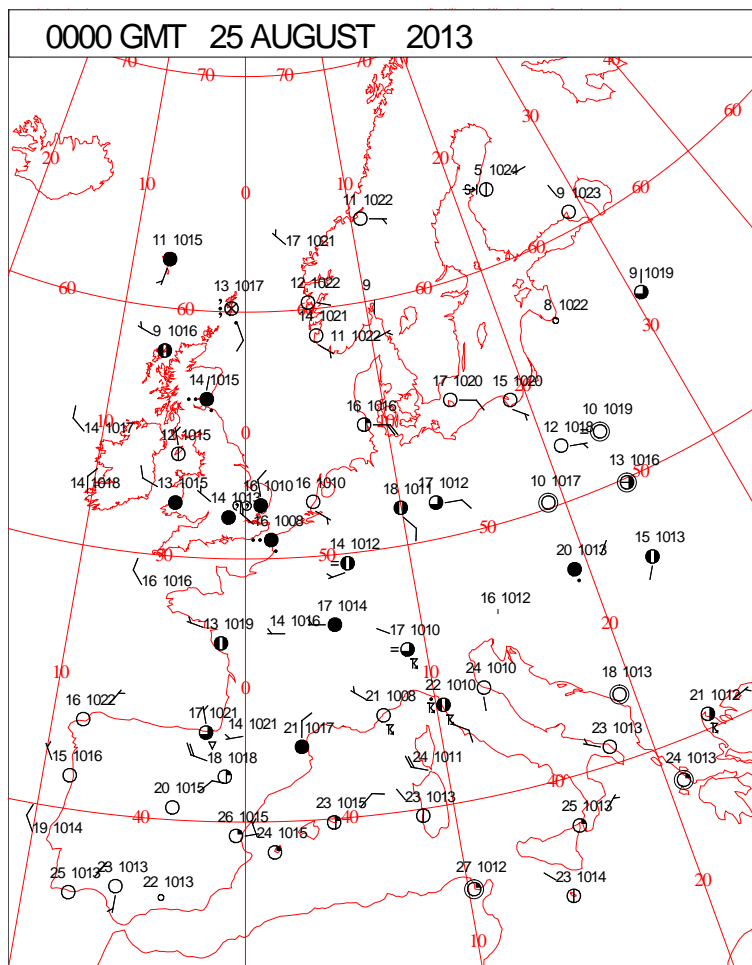


DAILY WEATHER SUMMARY



Sunday 25 August 2013

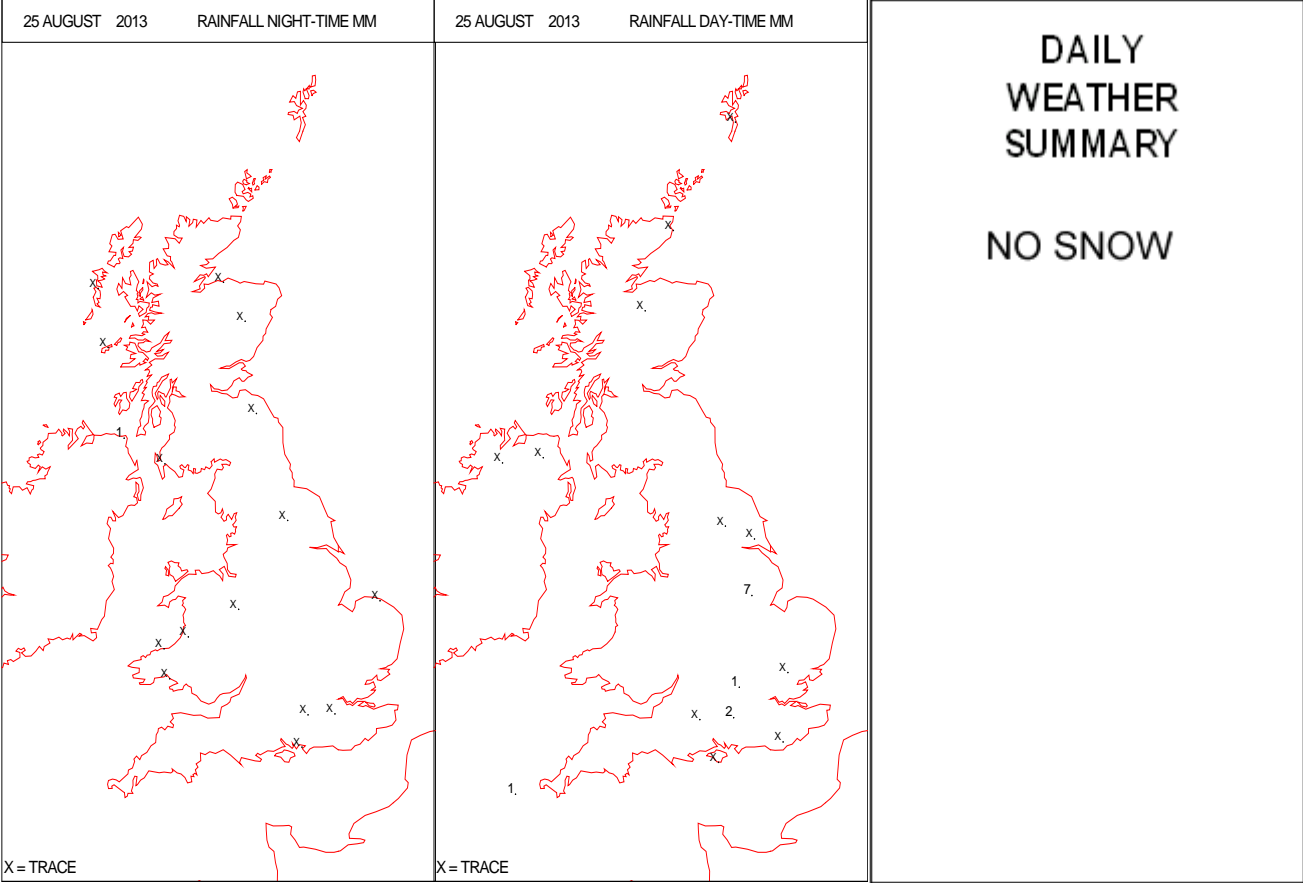
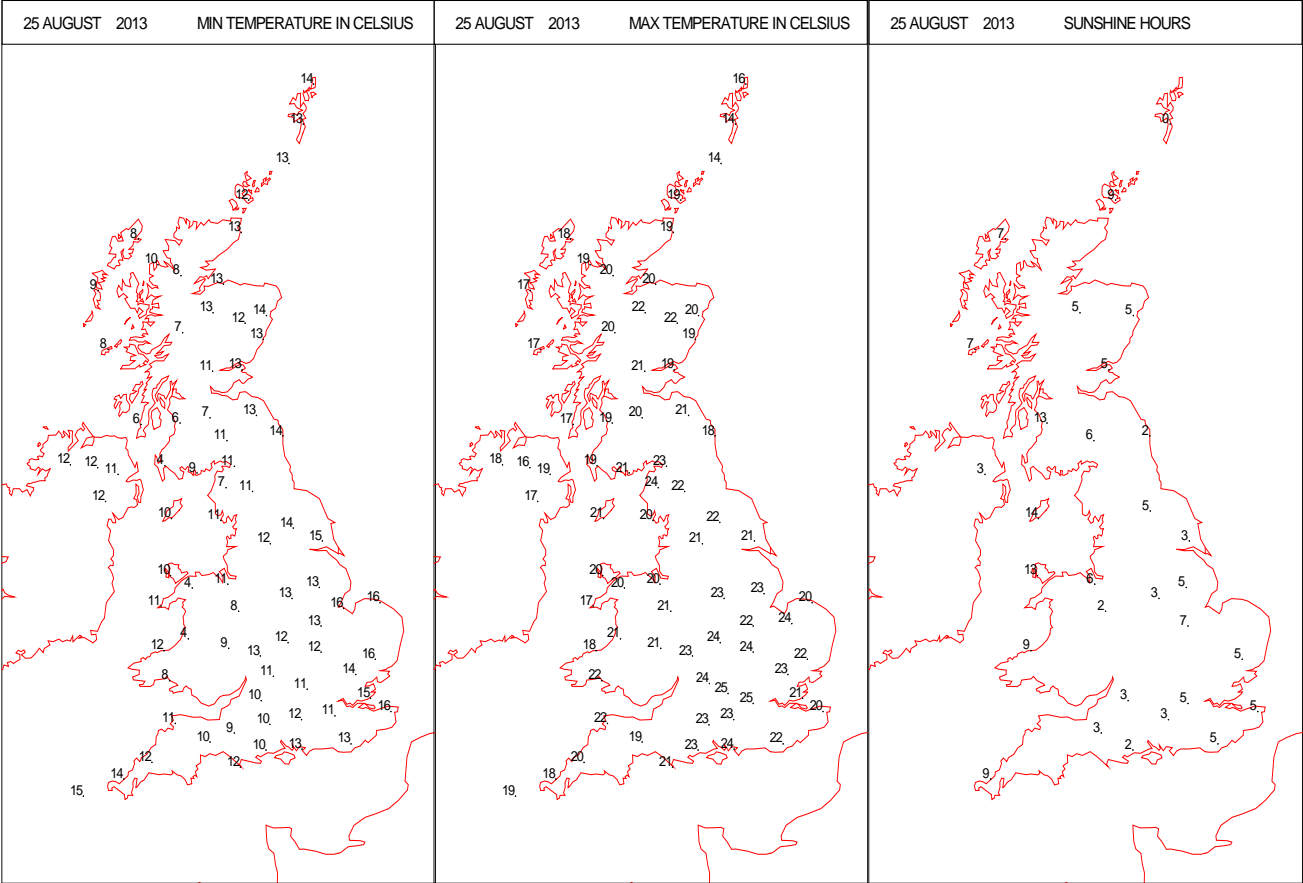
SURFACE REPORTS



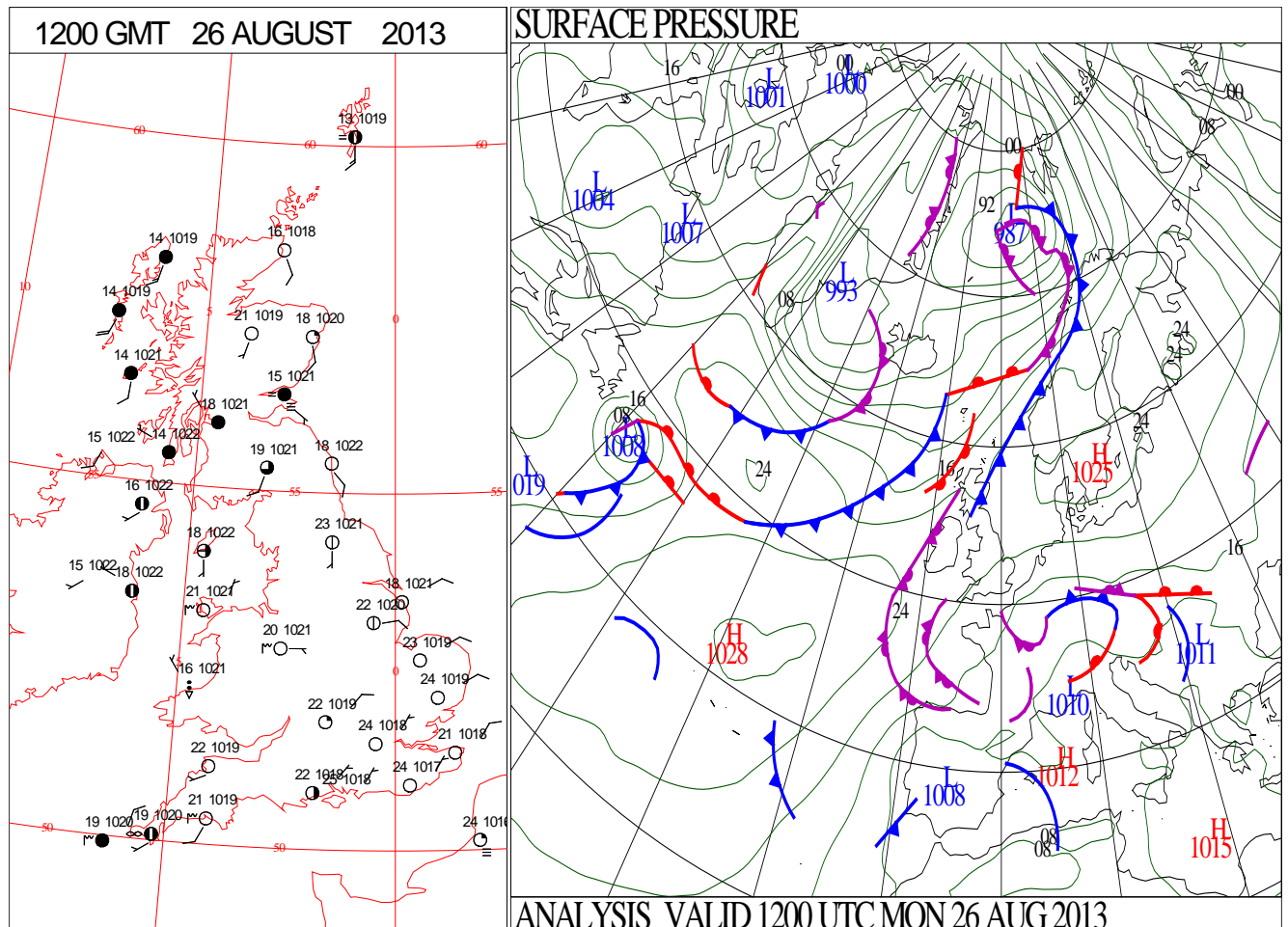
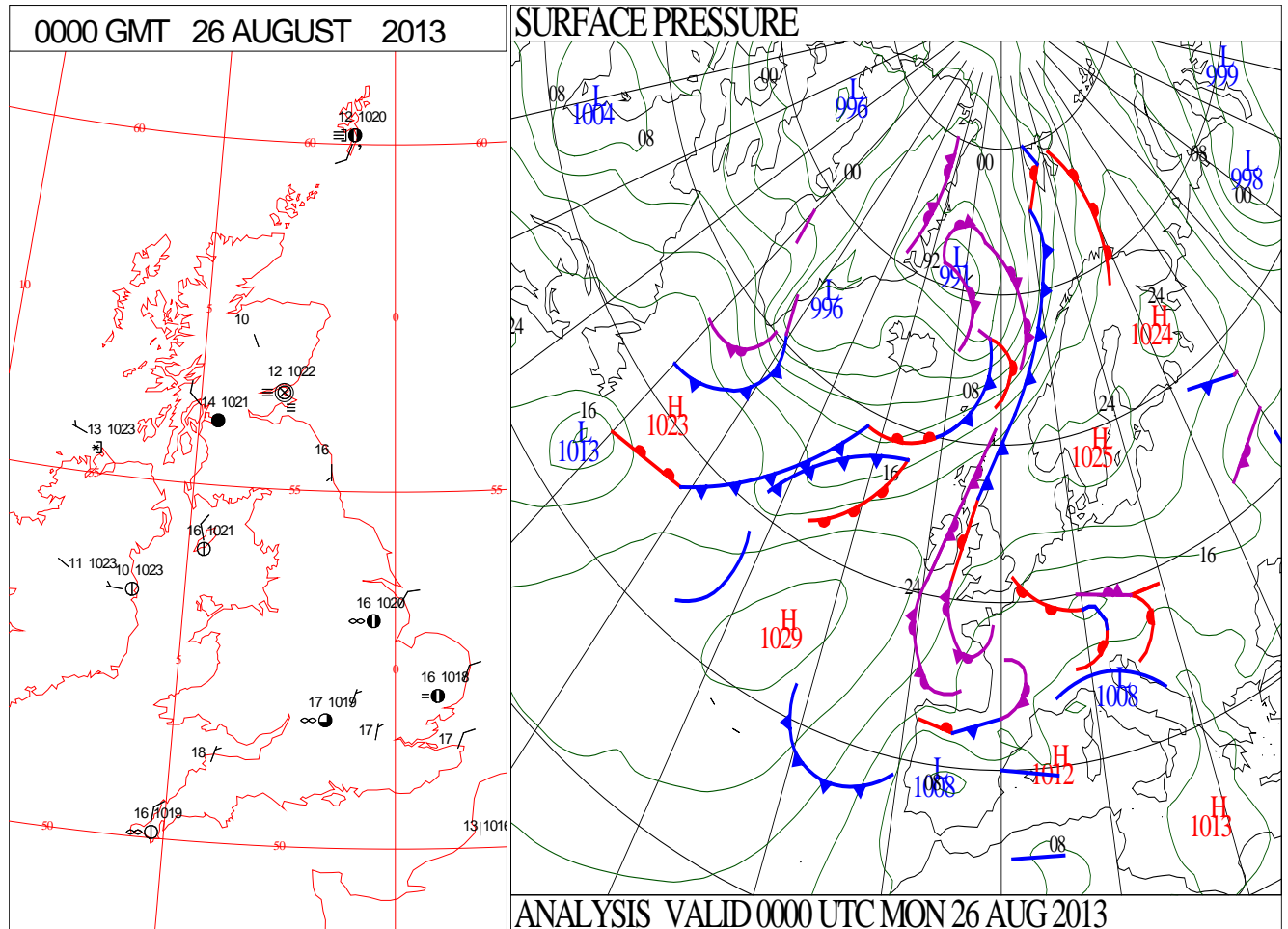
SIGNIFICANT WEATHER

0600 GMT 25 AUGUST 2013	SIG WEATHER	1200 GMT 25 AUGUST 2013	SIG WEATHER	<p>Summary of UK Weather for Sunday 25 August 2013.</p> <p>Through the early hours, heavy rain across eastern England gradually eased and became increasingly confined to the south-east by dawn. However there were still some heavy bursts across parts of Sussex and Kent. Elsewhere, it was a largely dry night, with low cloud across many eastern areas, and some fog developed across parts of north-eastern England and Scotland. This low cloud kept overnight temperatures in double figures Celsius.</p> <p>Across western areas, cloud was patchier, leading to clearer skies, and this allowed temperatures to fall to single figures Celsius in some rural areas.</p> <p>The day was generally dry and settled across much of the U.K., with temperatures climbing into the high teens or low twenties Celsius, which is generally near to slightly above average for August.</p> <p>Showery rain across south-east England gradually died out through the morning, and associated cloud also broke up, with temperatures steadily rising into the afternoon. However this allowed some sharp showers to develop across southern England, which lingered into the evening.</p> <p>Low cloud and hazy conditions also developed across some North Sea coasts through the evening.</p>
1800 GMT 25 AUGUST 2013	SIG WEATHER	0000 GMT 26 AUGUST 2013	SIG WEATHER	
				<p>EXTREMES</p> <p>Highest Maximum: 24.7 Heathrow, Greater London</p> <p>Lowest Maximum: 14.3 Lerwick, Shetland</p> <p>Lowest Minimum: 3.5 Capel Curig No3, Gwynedd</p> <p>Lowest Grass Minimum: 0.6 West Freugh, Kirkcudbrightshire</p> <p>Most Rain: 7.4 Cranwell, Lincolnshire</p> <p>Most Sun: 13.5 Ronaldsway, Isle of Man</p>

DAILY CLIMATE DATA

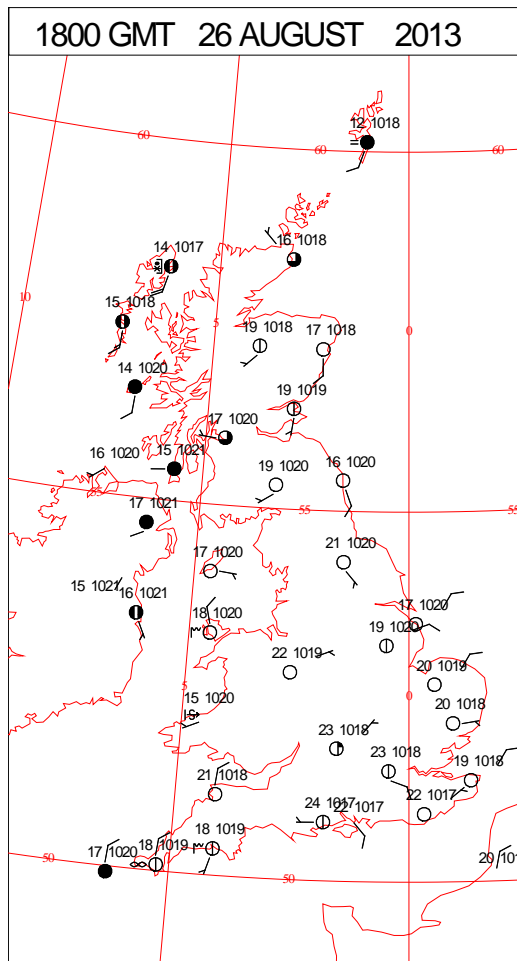
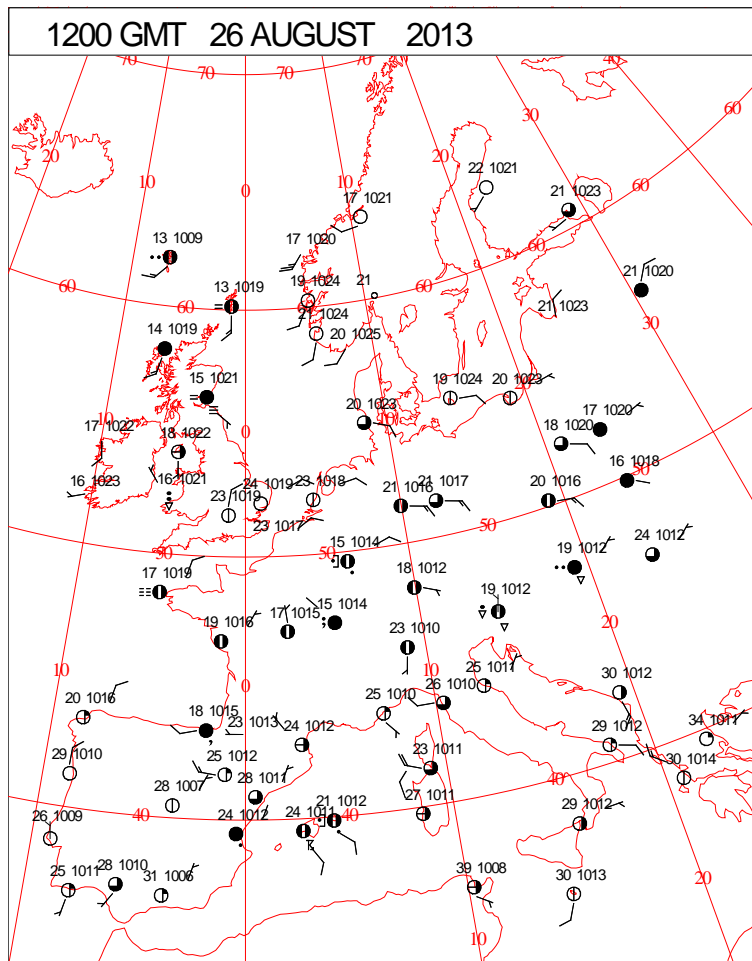
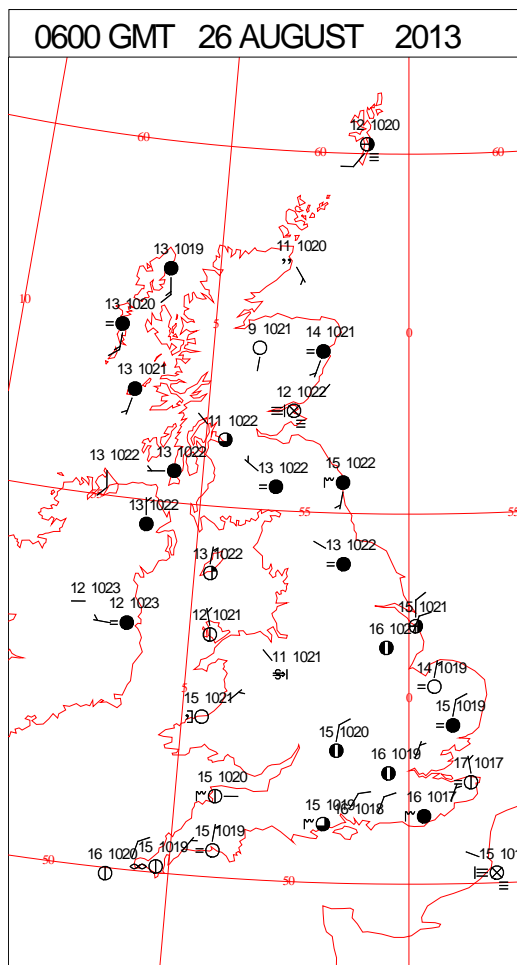
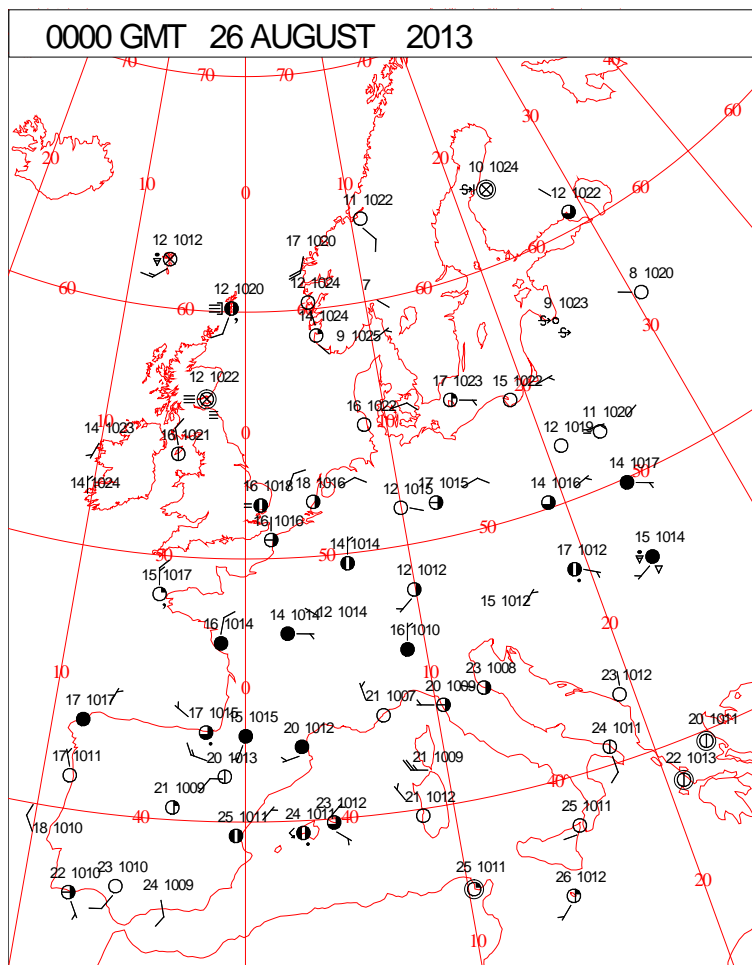


DAILY WEATHER SUMMARY



Monday 26 August 2013

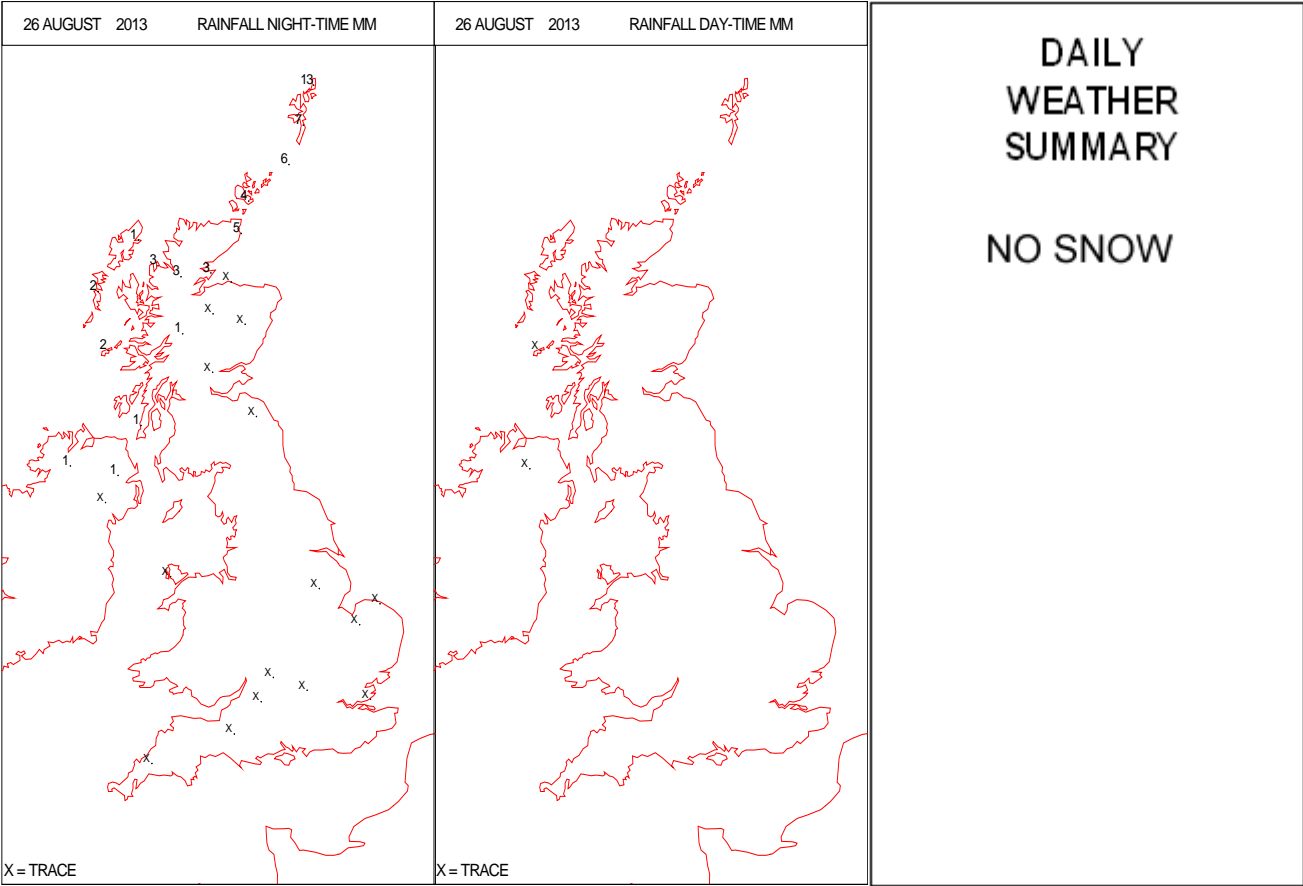
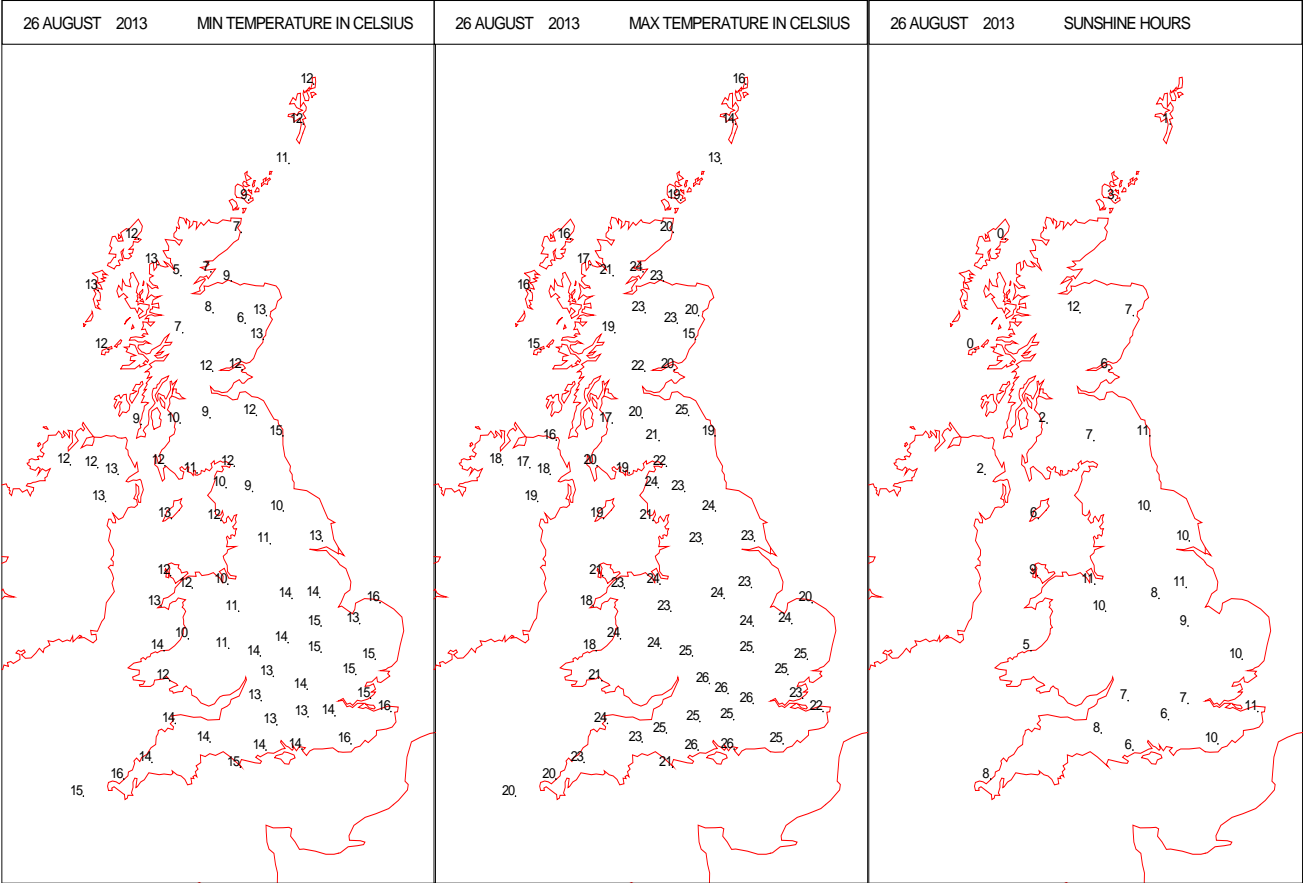
SURFACE REPORTS



SIGNIFICANT WEATHER

0600 GMT 26 AUGUST 2013	SIG WEATHER	1200 GMT 26 AUGUST 2013	SIG WEATHER	<p>Summary of UK Weather for Monday 26 August 2013.</p> <p>It was generally a dry and mild night across the U.K., with the coolest temperatures in rural parts of northern Scotland.</p> <p>However, through the night, low cloud, hill fog and misty conditions that developed across North Sea coastal areas gradually spread inland, affecting central Scotland, England and Wales by dawn. Fog also affected some North Sea coasts, especially the Aberdeenshire coastline.</p> <p>There were more cloud breaks and clearer spells across western parts of England and Wales, which lead to some localised mist and fog patches to form in prone locations.</p> <p>This was followed by a generally dry day with plenty of sunshine developing, once the early low cloud, mist and fog patches thinned and burnt back to some coasts.</p> <p>Some fair weather cloud developed across central and southern England in the afternoon, and isolated showers formed across south Dorset towards evening.</p> <p>Cloudy conditions with patchy rain also slowly moved across the far north-west of Scotland into the evening period.</p> <p>It was a generally warm day across England and Wales, and locally very warm across southern coastal parts. Whereas, Scotland and Northern Ireland saw generally nearer average temperatures.</p>
1800 GMT 26 AUGUST 2013	SIG WEATHER	0000 GMT 27 AUGUST 2013	SIG WEATHER	
				<p>EXTREMES</p> <p>Highest Maximum: 26.4 Thorney Island, East Sussex</p> <p>Lowest Maximum: 13.4 Fair Isle, Shetland</p> <p>Lowest Minimum: 5.0 Loch Glascarnoch, Ross-Shire</p> <p>Lowest Grass Minimum: 1.9 Loch Glascarnoch, Ross-Shire</p> <p>Most Rain: 13.0 Baltasound No2, Shetland</p> <p>Most Sun: 11.6 Aviemore, Inverness-Shire</p>

DAILY CLIMATE DATA



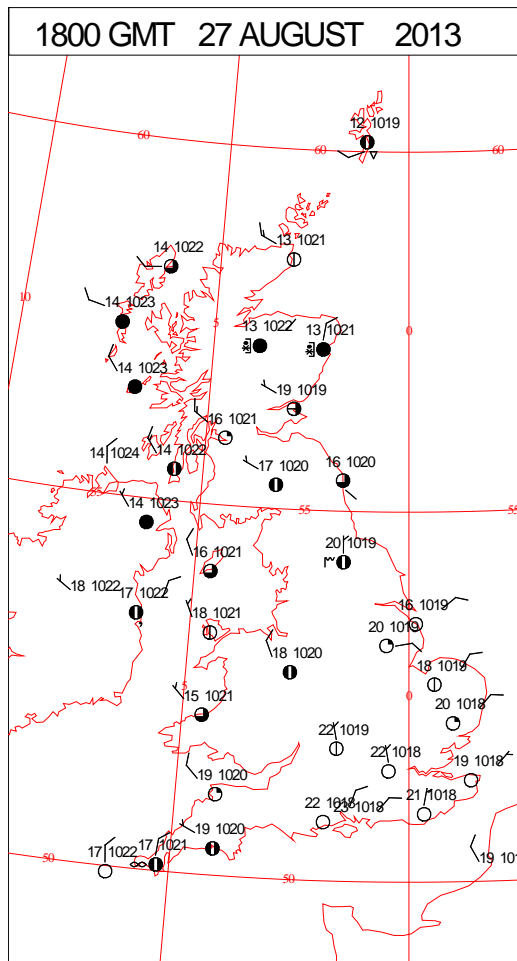
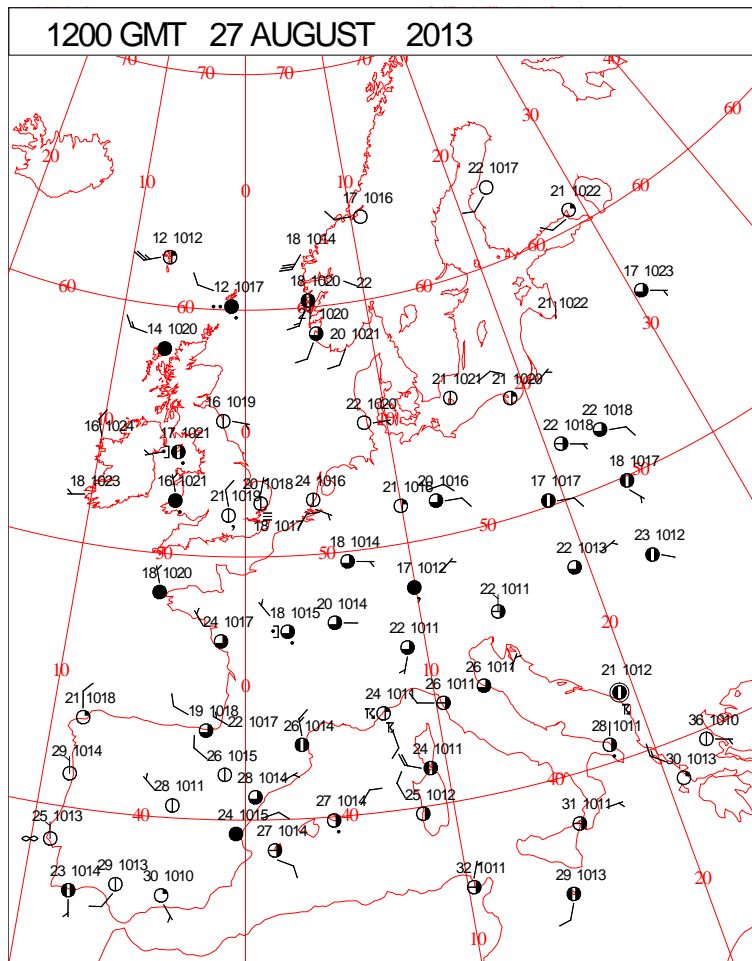
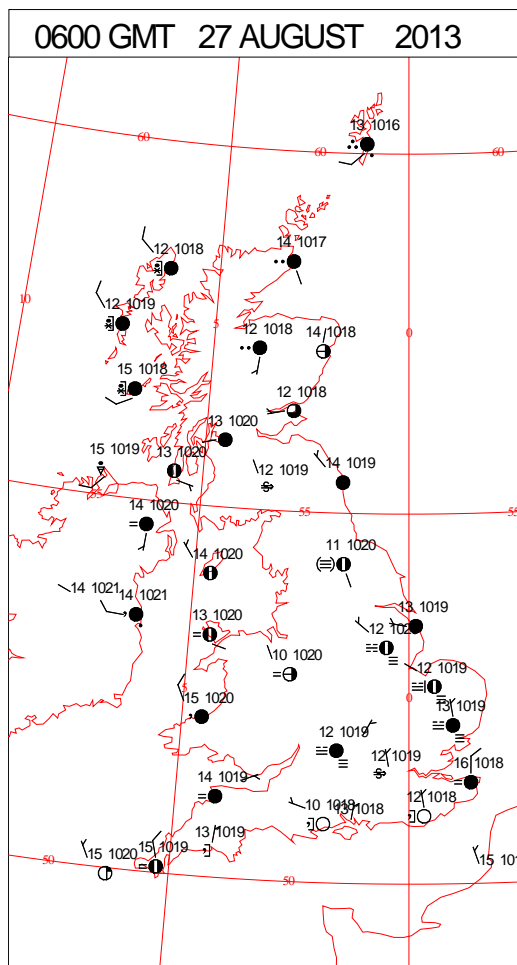
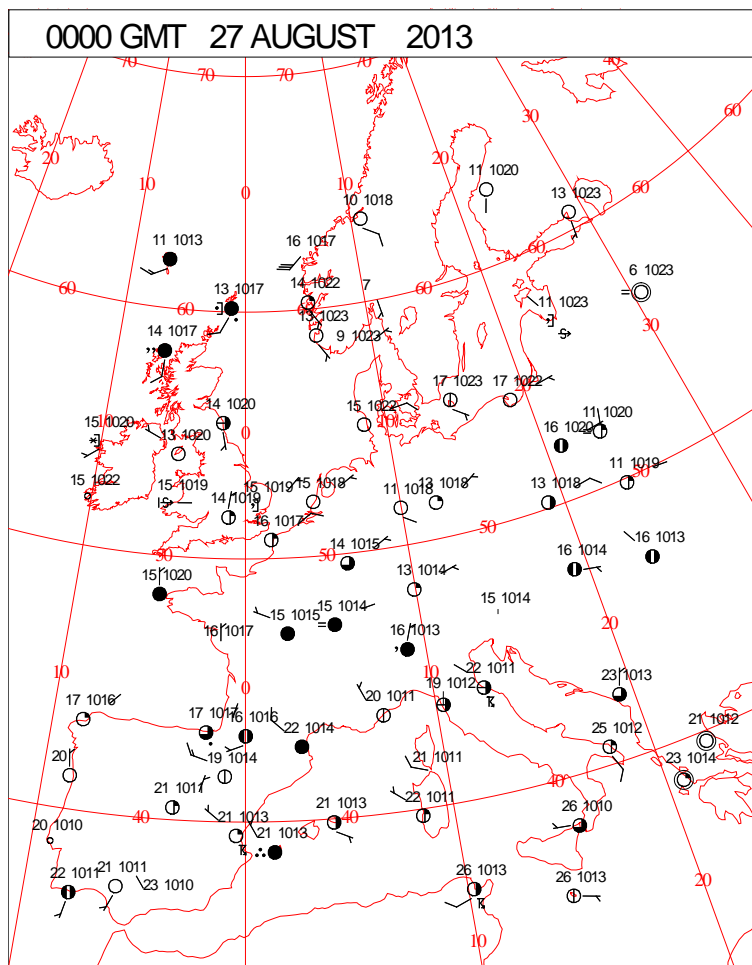
Map of the British Isles showing 24 numbered locations (1-24) with associated dates and symbols. The map includes latitude and longitude lines. Locations are marked with solid black circles, open circles, or a combination of both. Some locations have additional symbols like arrows or horizontal lines. The dates are in the format DD/MM.

Location Number	Date	Symbol(s)
1	13/1019	Open circle
2	12/1017	Solid black circle
3	14/1020	Solid black circle
4	14/1021	Open circle
5	15/1021	Solid black circle
6	15/1022	Open circle
7	15/1020	Solid black circle
8	16/1021	Solid black circle
9	16/1019	Open circle
10	17/1021	Open circle
11	17/1020	Open circle
12	17/1021	Open circle
13	18/1018	Solid black circle
14	18/1020	Open circle
15	18/1019	Solid black circle
16	19/1019	Open circle
17	19/1021	Open circle
18	19/1018	Open circle
19	20/1018	Open circle
20	20/1018	Open circle
21	21/1019	Open circle
22	22/1019	Open circle
23	22/1018	Open circle
24	24/1018	Open circle

Crown Copyright 2013, All Rights Reserved

Tuesday 27 August 2013

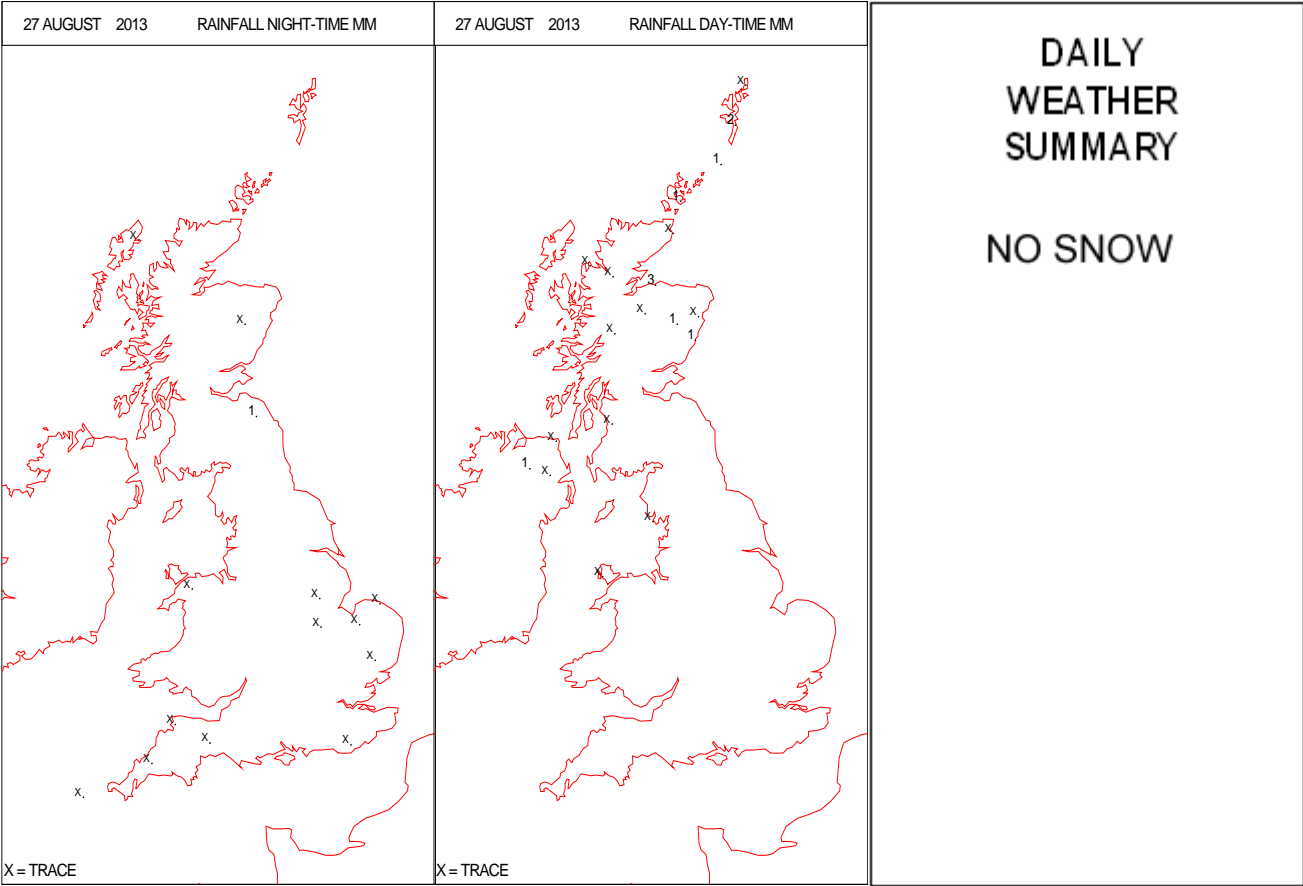
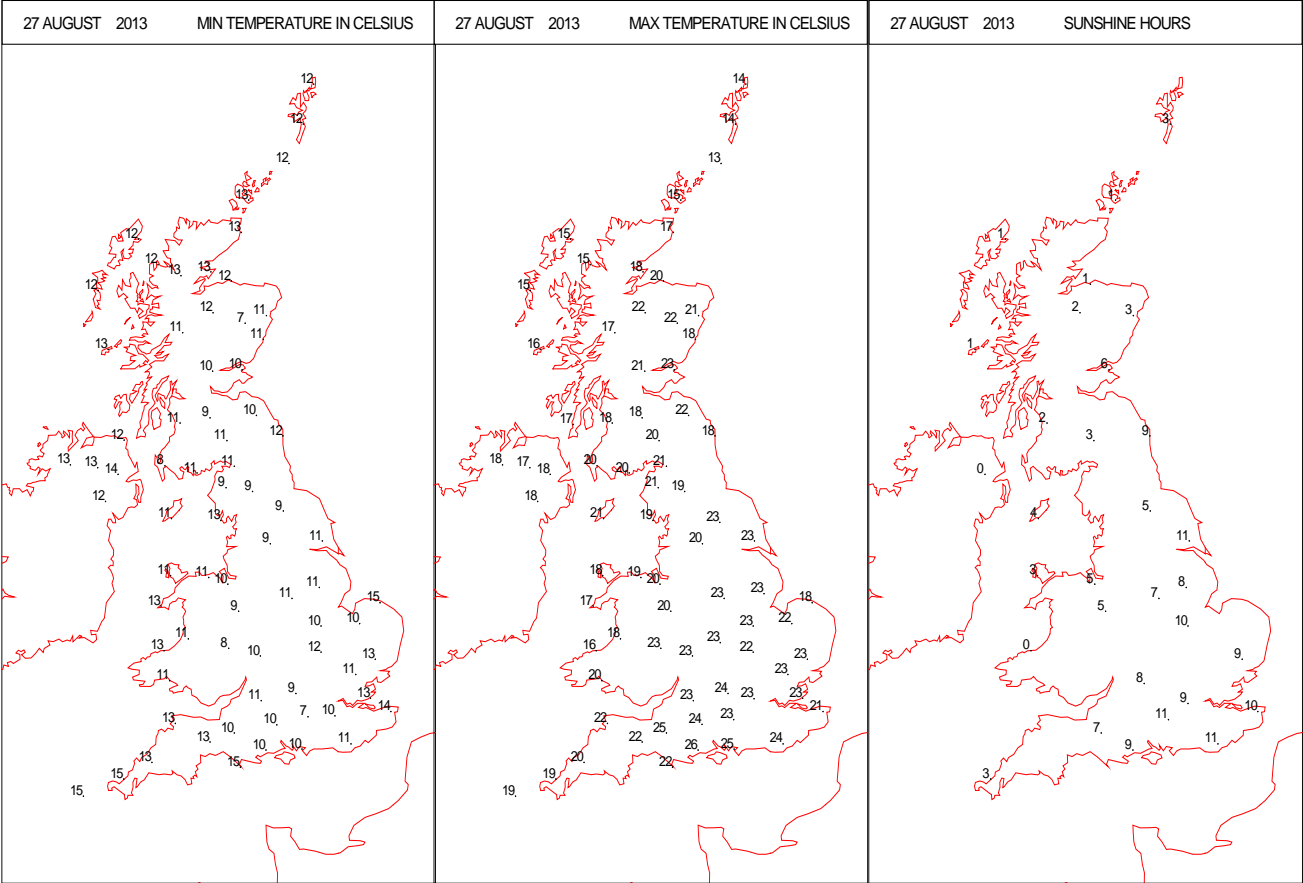
SURFACE REPORTS



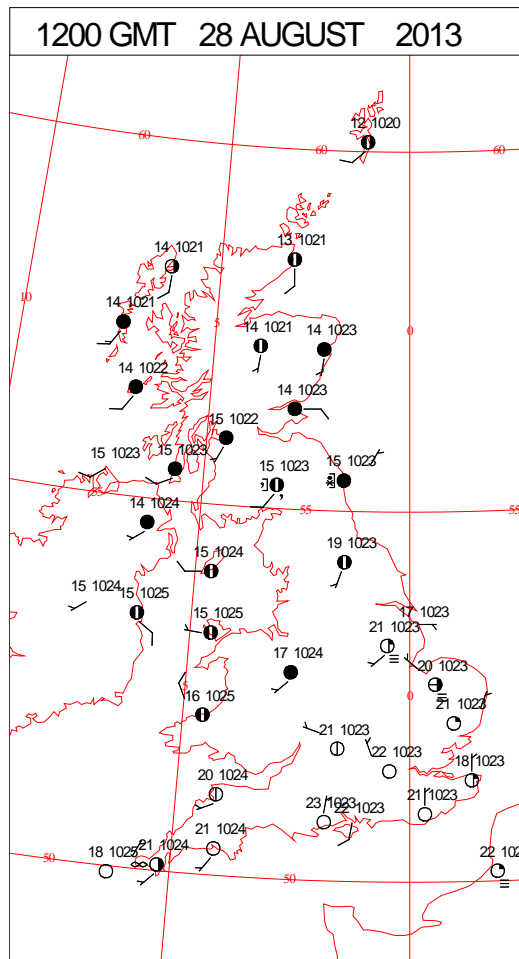
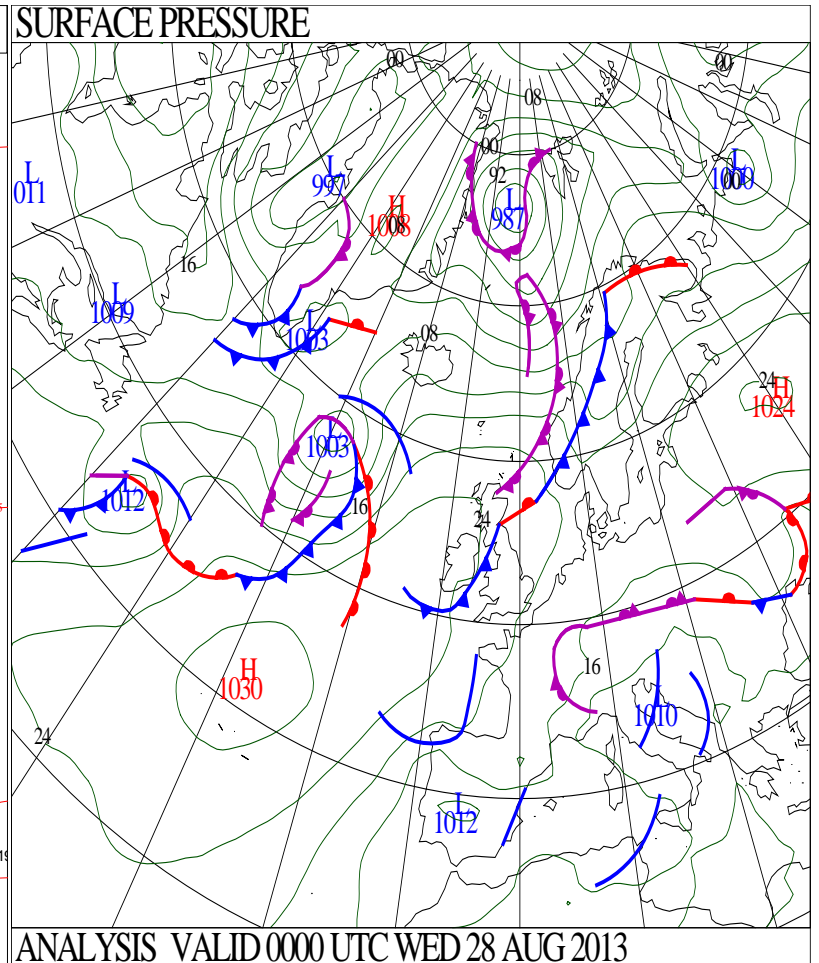
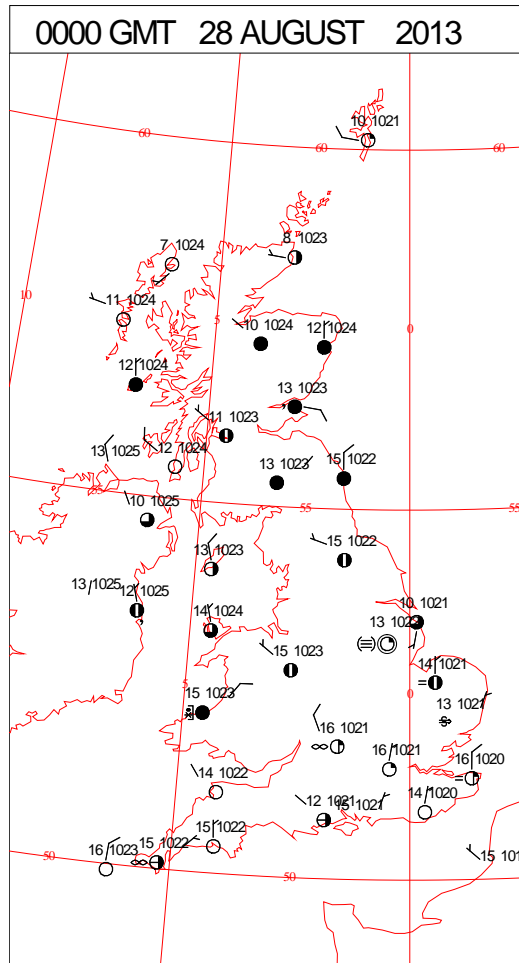
SIGNIFICANT WEATHER

0600 GMT 27 AUGUST 2013	SIG WEATHER	1200 GMT 27 AUGUST 2013	SIG WEATHER	<p>Summary of UK Weather for Tuesday 27 August 2013.</p> <p>Many north-western parts of the U.K. saw a rather cloudy night, with occasional rain slowly spreading eastwards.</p> <p>Elsewhere, it was dry overnight, with some clear spells around at first. However, extensive low cloud, mist and fog developed across eastern England and the Midlands during the early hours. There were some dense patches around, and this took until several hours after sunrise to clear in some places.</p> <p>There were also a few fog patches across parts of Wales and south-west England. Once the fog had cleared, eastern areas experienced a dry, warm day with plenty of sunshine. Further west, the sunshine was hazy, with some cloudier spells at times.</p> <p>There was some patchy rain around across parts of south-west England and Wales initially, as well as across eastern Scotland, but this soon died out.</p> <p>However, during the afternoon, isolated very heavy showers broke out, particularly across south Devon, where there were reports of localised flooding.</p> <p>Cloud tended to thicken across Northern Ireland and western Scotland later, with some patchy rain in places.</p> <p>Maximum temperatures were generally a little above average.</p>
1800 GMT 27 AUGUST 2013	SIG WEATHER	0000 GMT 28 AUGUST 2013	SIG WEATHER	<p>EXTREMES</p> <p>Highest Maximum: 25.7 Hurn, Dorset</p> <p>Lowest Maximum: 13.2 Fair Isle, Shetland</p> <p>Lowest Minimum: 7.2 Aboyne No2, Aberdeenshire</p> <p>Lowest Grass Minimum: 3.2 South Farnborough, Hampshire</p> <p>Most Rain: 3.0 Kinloss, Moray</p> <p>Most Sun: 11.4 Leconfield, Humberside</p>

DAILY CLIMATE DATA



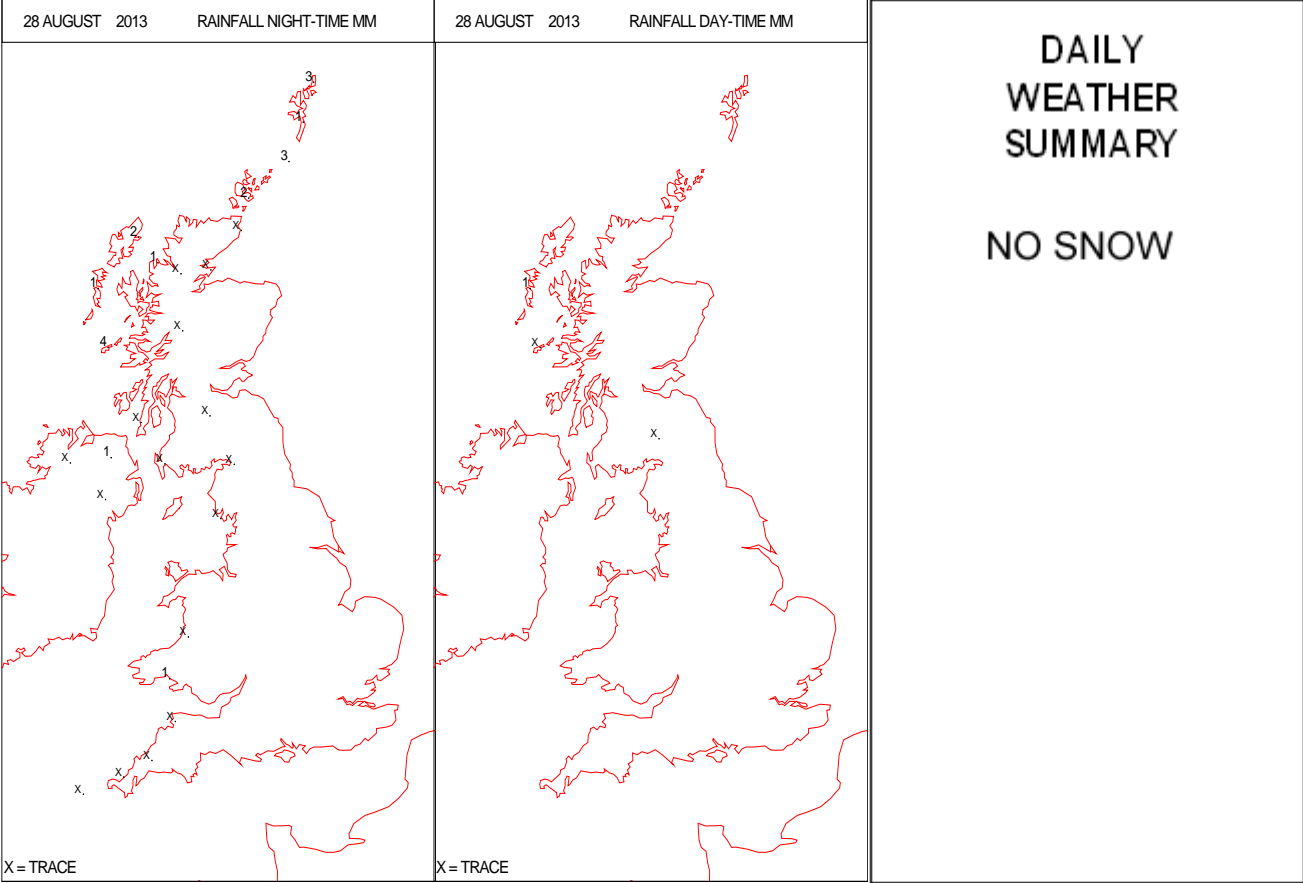
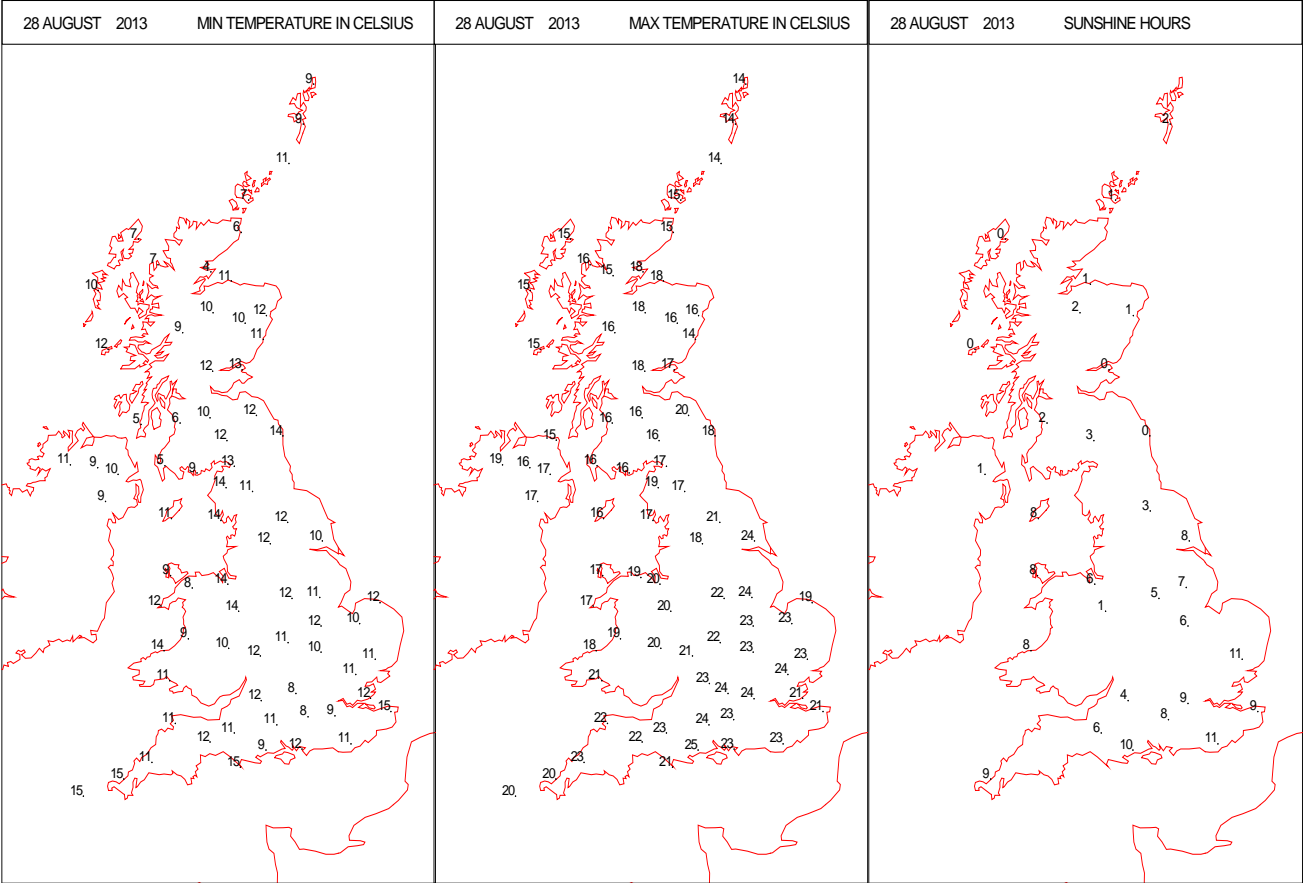
DAILY WEATHER SUMMARY



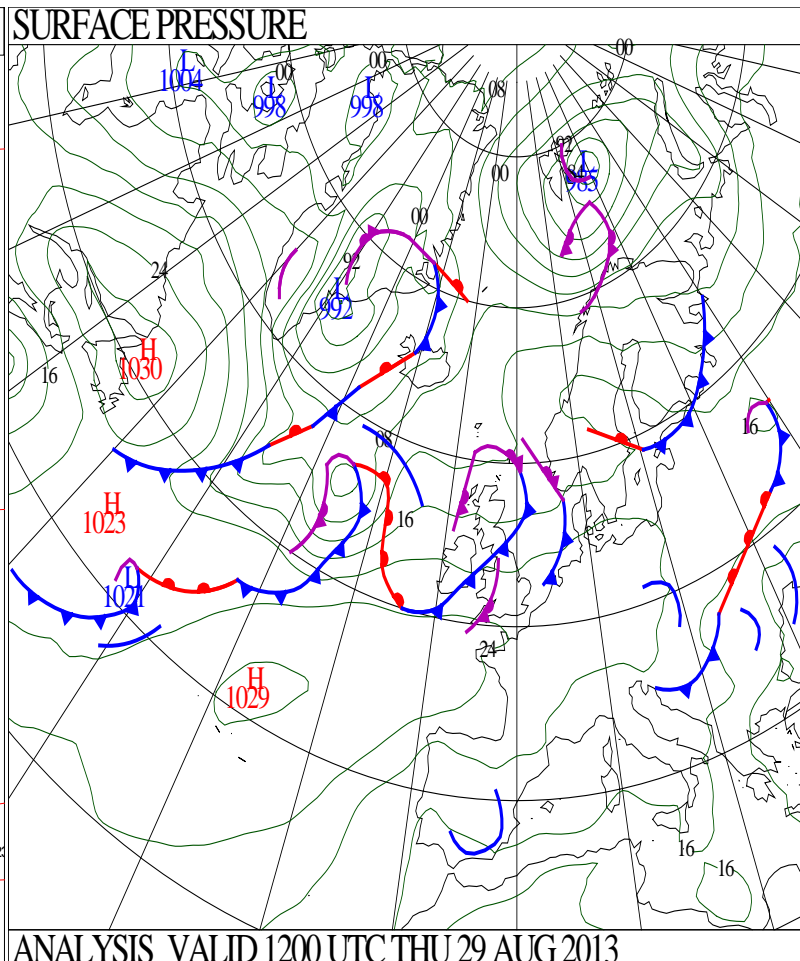
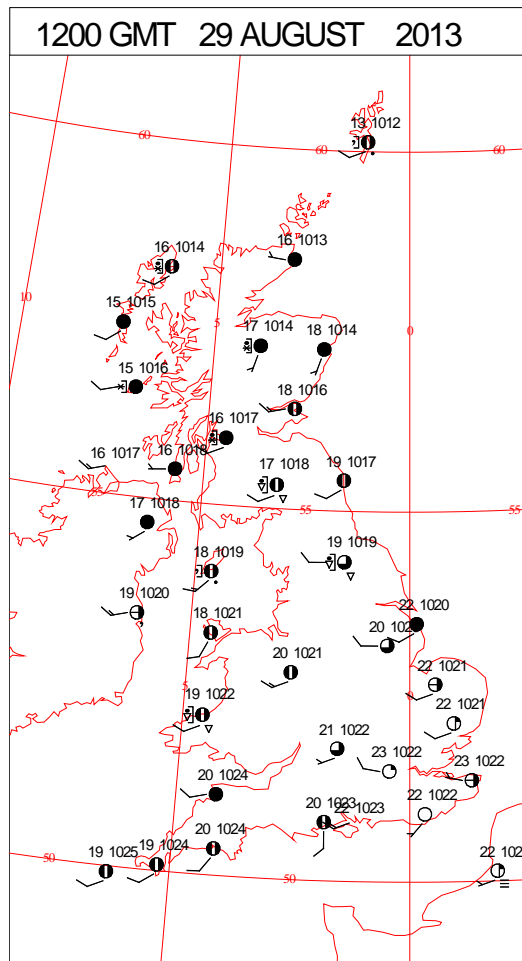
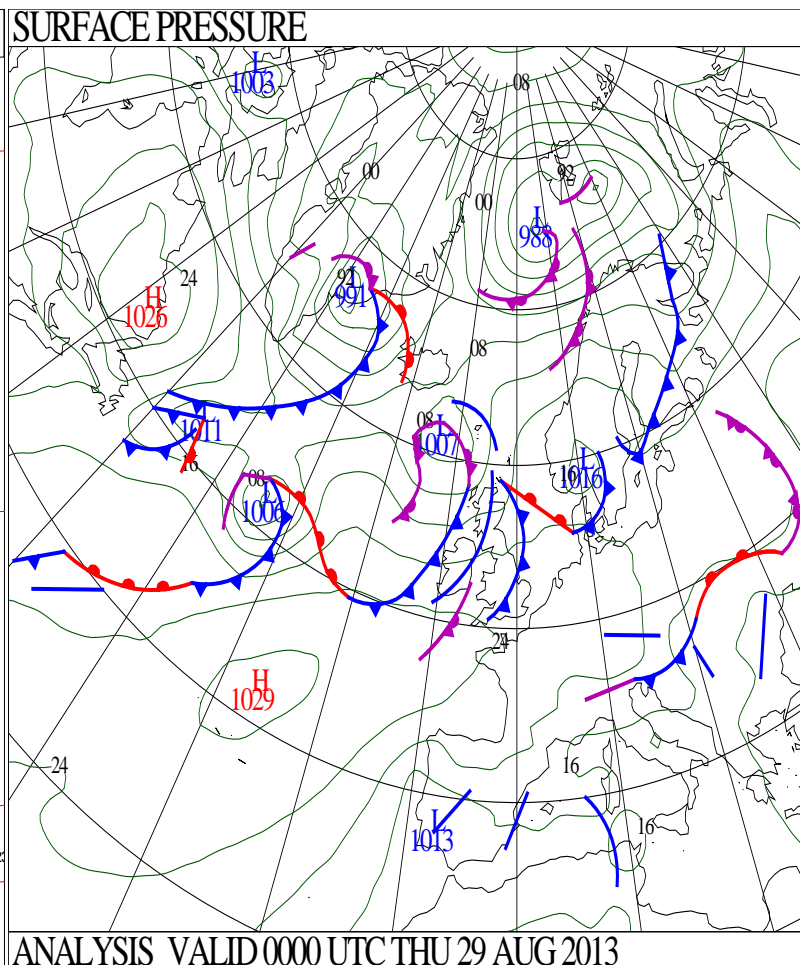
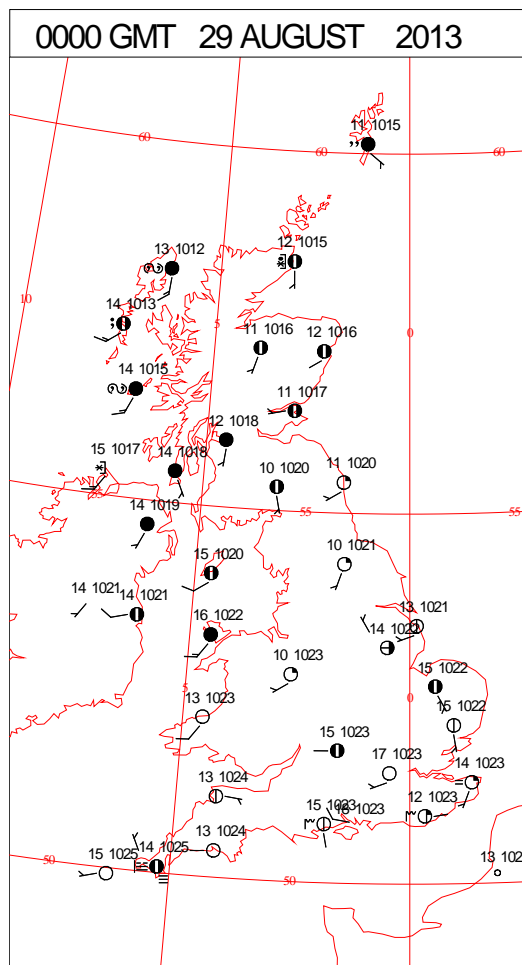
SIGNIFICANT WEATHER

0600 GMT 28 AUGUST 2013	SIG WEATHER	1200 GMT 28 AUGUST 2013	SIG WEATHER	<p>Summary of UK Weather for Wednesday 28 August 2013. Most places across the U.K. remained dry during the early hours, with some clear periods. However, similar to the previous night, mist, fog and low cloud formed quite widely across eastern and central parts of England. Lincolnshire and East Anglia were particularly affected by the foggy conditions, with very poor visibilities reported at many sites.</p> <p>Temperatures overnight generally remained in double figures Celsius, but it was rather chilly in parts of Scotland.</p> <p>Through the morning the mist, fog and low cloud cleared most parts of eastern England, allowing some warm and sunny periods to develop during the afternoon. However, patchy mist and low cloud lingered around the Norfolk and Lincolnshire coast for much of the day.</p> <p>Elsewhere, it was a rather cloudy day with limited brighter spells. There were some spots of rain and drizzle at times across north-eastern areas, where temperatures struggled and were generally lower than average for the time of year. Patchy rain also arrived in parts of the far north-west into the evening.</p>
1800 GMT 28 AUGUST 2013	SIG WEATHER	0000 GMT 29 AUGUST 2013	SIG WEATHER	<p>EXTREMES Highest Maximum: 24.8 Hurn, Dorset Lowest Maximum: 13.5 Lerwick, Shetland Lowest Minimum: 3.7 Tain Range, Ross-Shire Lowest Grass Minimum: 0.3 Tain Range, Ross-Shire Most Rain: 3.4 Fair Isle, Shetland Most Sun: 12.2 Jersey Airport, Jersey</p>

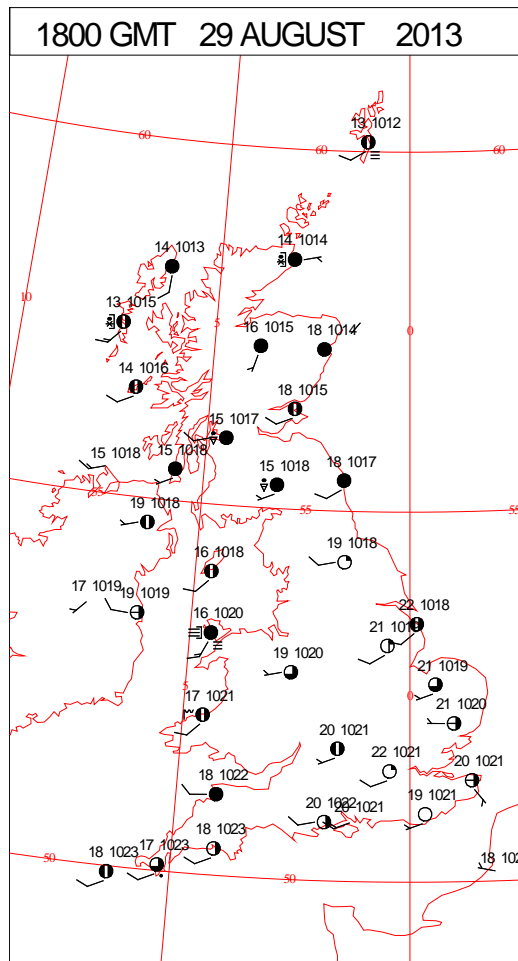
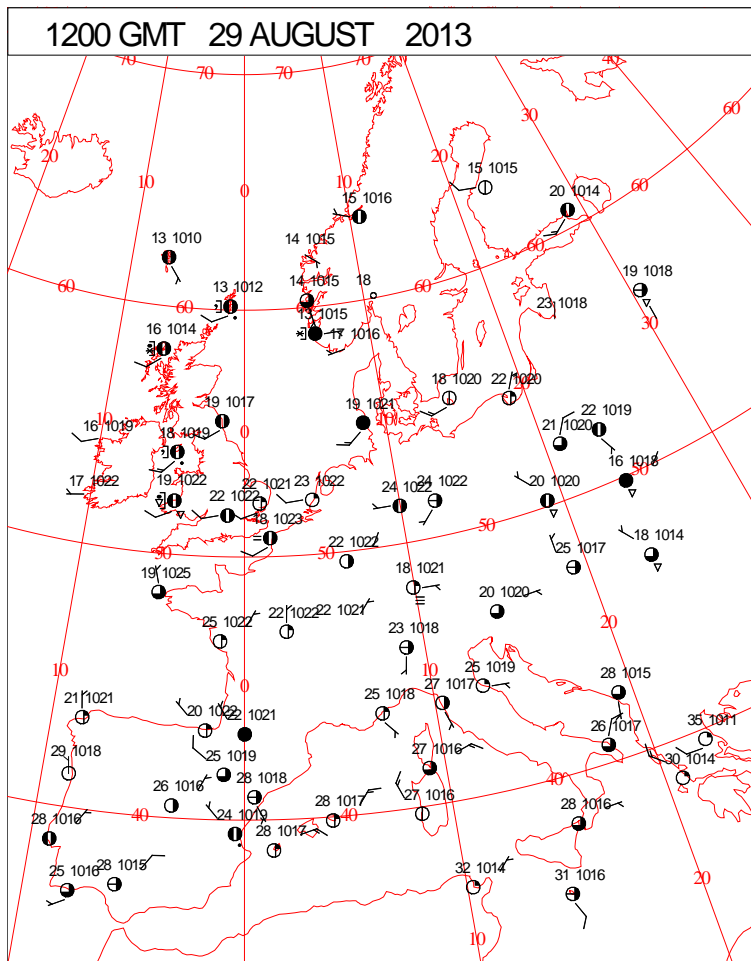
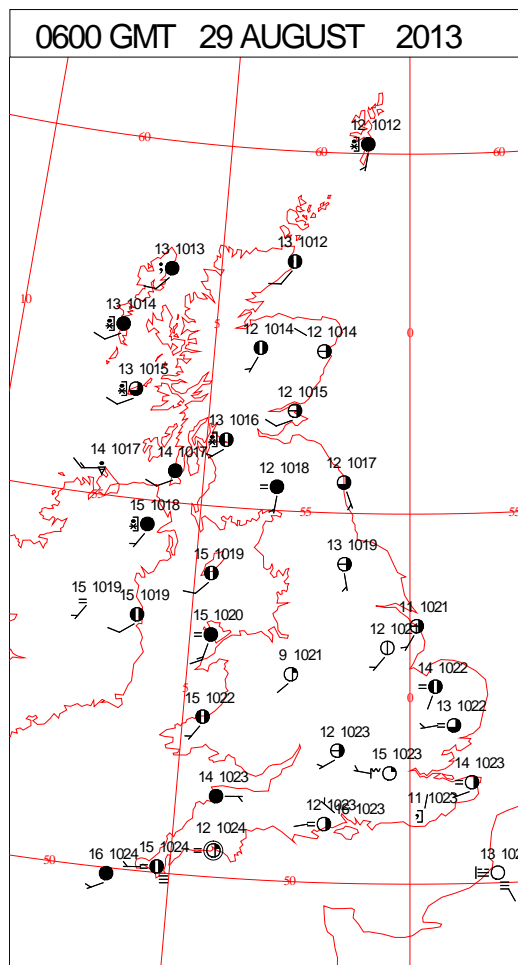
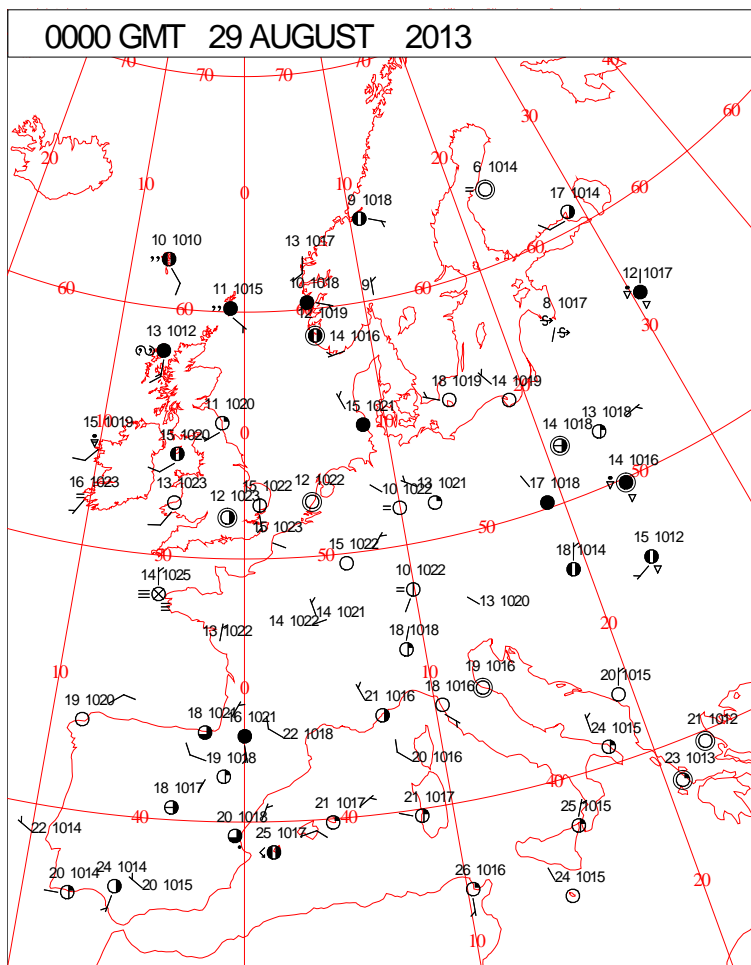
DAILY CLIMATE DATA



DAILY WEATHER SUMMARY



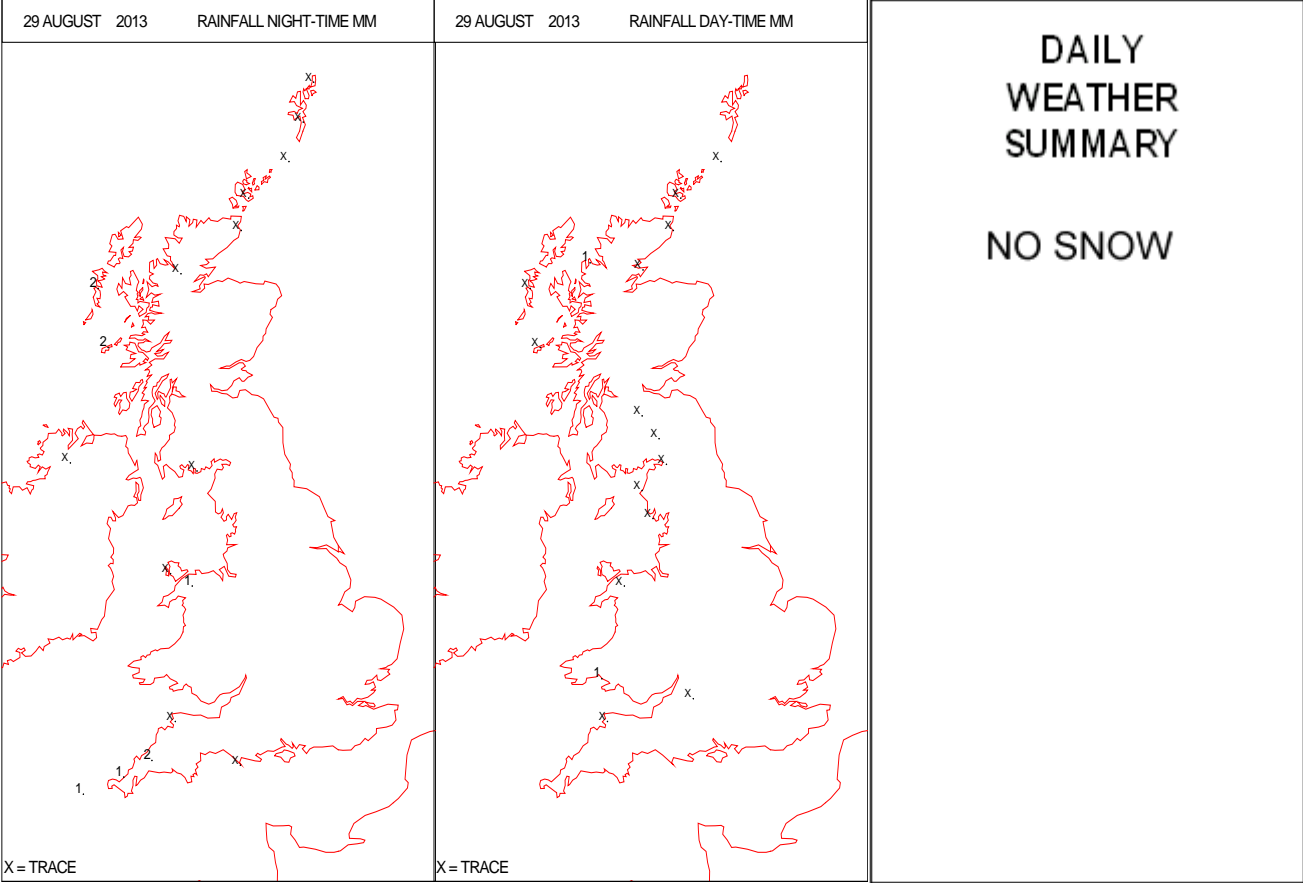
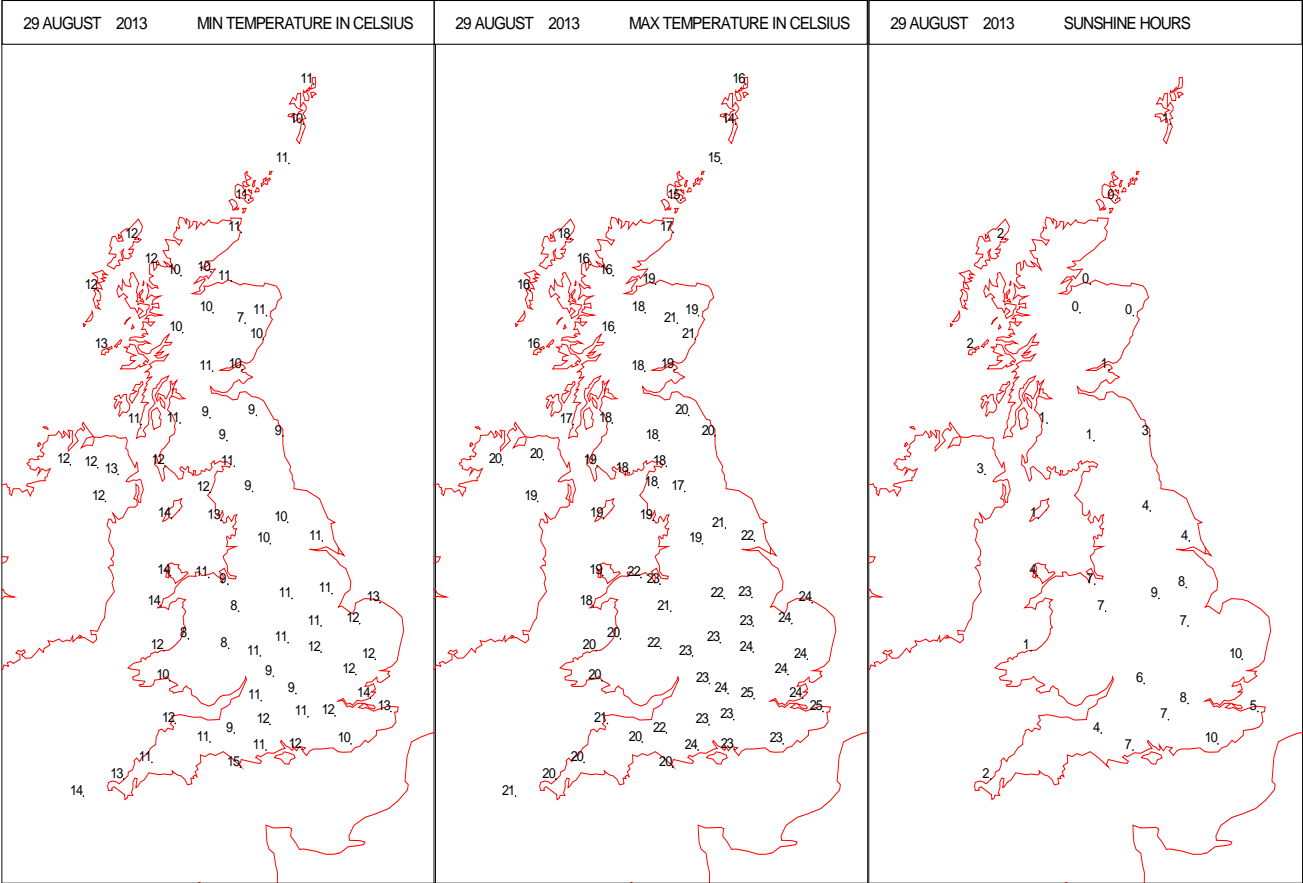
SURFACE REPORTS



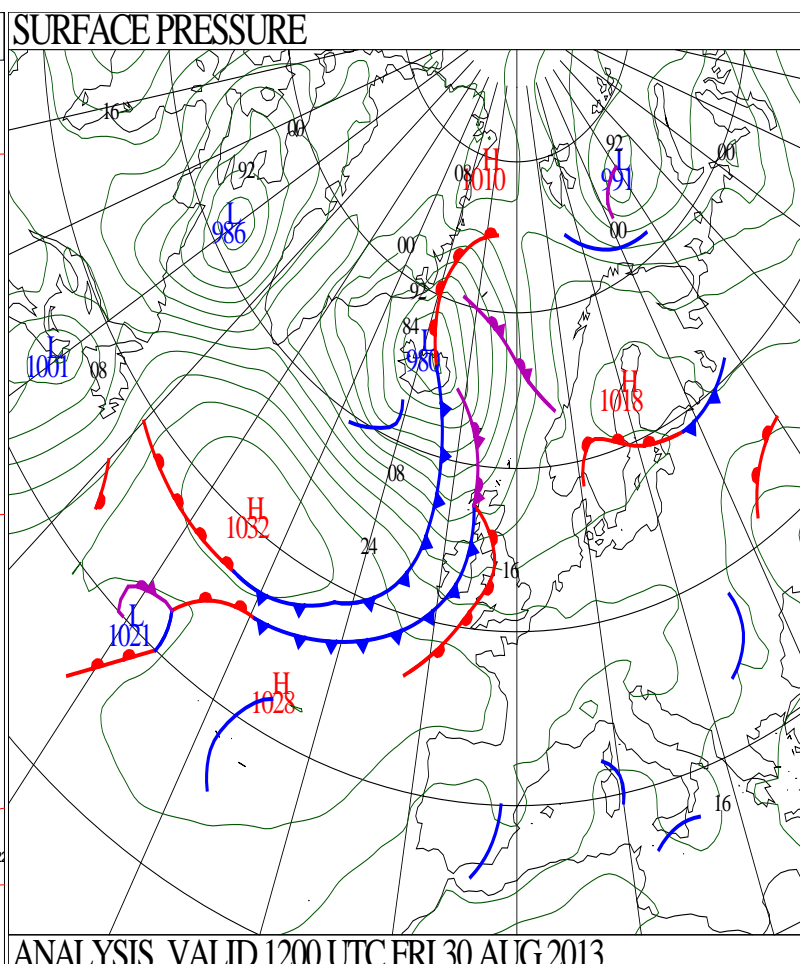
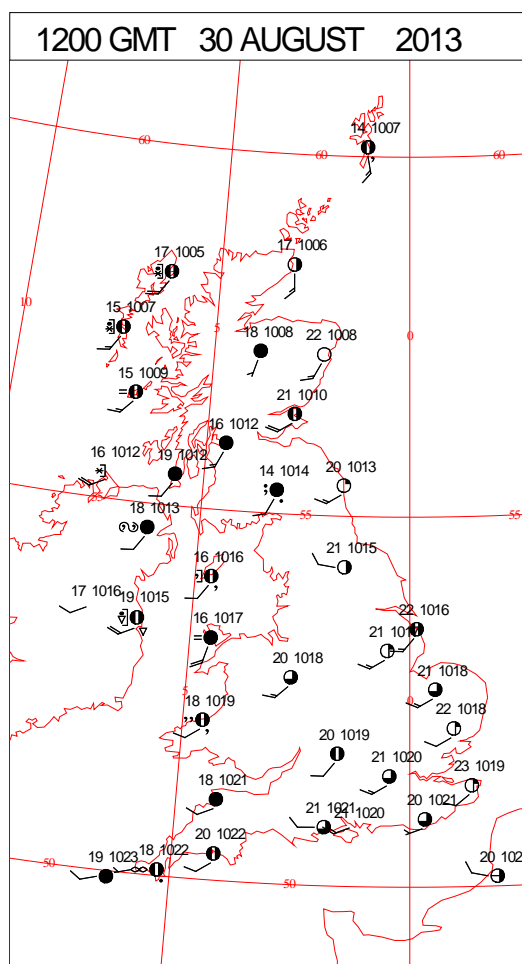
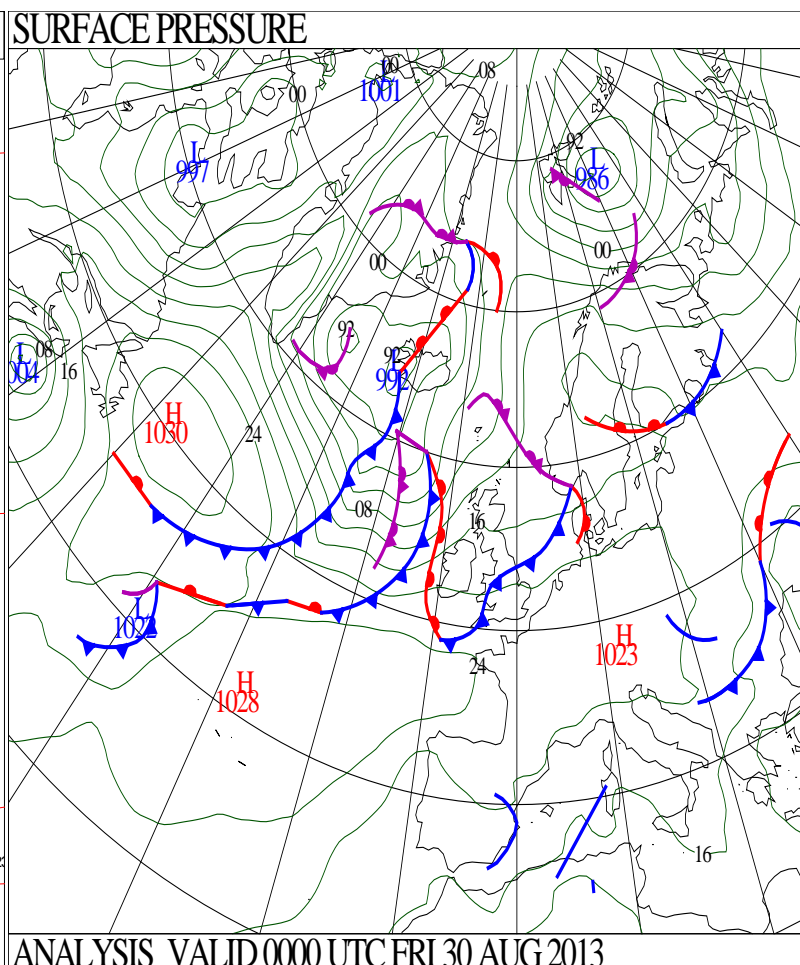
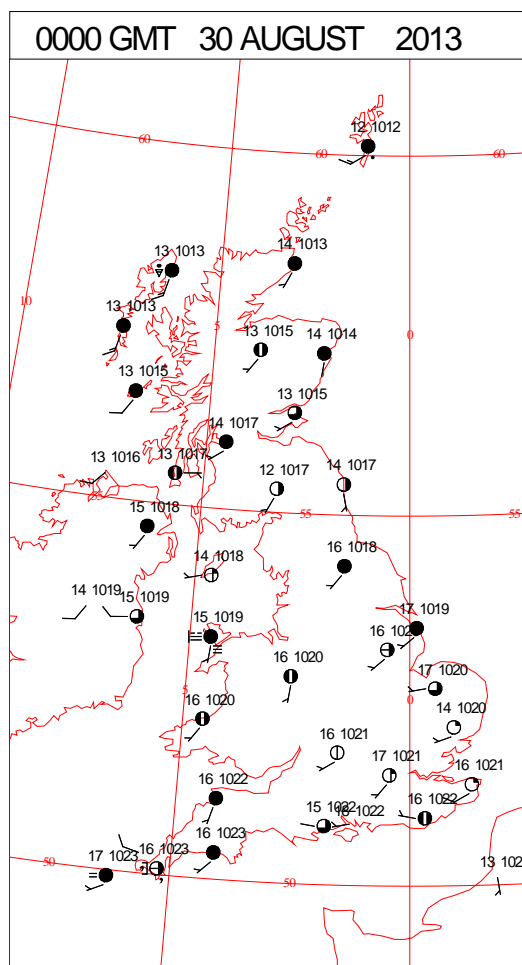
SIGNIFICANT WEATHER

0600 GMT 29 AUGUST 2013	SIG WEATHER	1200 GMT 29 AUGUST 2013	SIG WEATHER	<p>Summary of UK Weather for Thursday 29 August 2013. Another dry night across much of England and Wales with variable cloud amounts allowing clear periods, but also some mist and fog patches across southern parts of England towards dawn.</p> <p>It was rather cloudy over Scotland and Northern Ireland with patchy rain and drizzle spreading south-eastwards. Cloud also moved into north-west England and other Irish Sea coasts by the end of the night.</p> <p>By day, central, southern and eastern areas remained dry with some warm sunny spells, although cloud did generally increase during the day. East Anglia and south-east England saw the best of the sunshine. By comparison, western and northern parts remained cloudy, with mostly light, patchy rain and drizzle on western coasts and hills.</p> <p>Winds were mostly light, but more breezy than of late in the north and west.</p> <p>Temperatures were around average across much of the U.K., but a little above in the sunshine across eastern England.</p>
1800 GMT 29 AUGUST 2013	SIG WEATHER	0000 GMT 30 AUGUST 2013	SIG WEATHER	
				<p>EXTREMES Highest Maximum: 25.1 Faversham, Kent Lowest Maximum: 14.4 Lerwick, Shetland Lowest Minimum: 6.6 Aboyne No2, Aberdeenshire Lowest Grass Minimum: 4.3 Aboyne No2, Aberdeenshire Most Rain: 2.4 Tiree, Argyll Most Sun: 10.0 Wattisham, Suffolk</p>

DAILY CLIMATE DATA

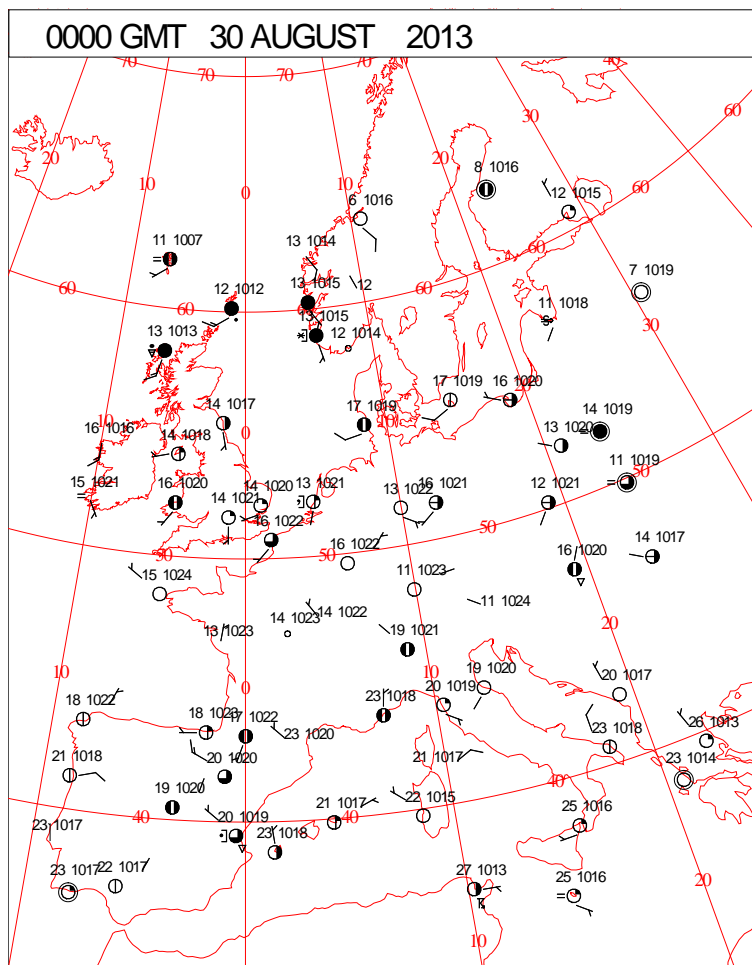


DAILY WEATHER SUMMARY

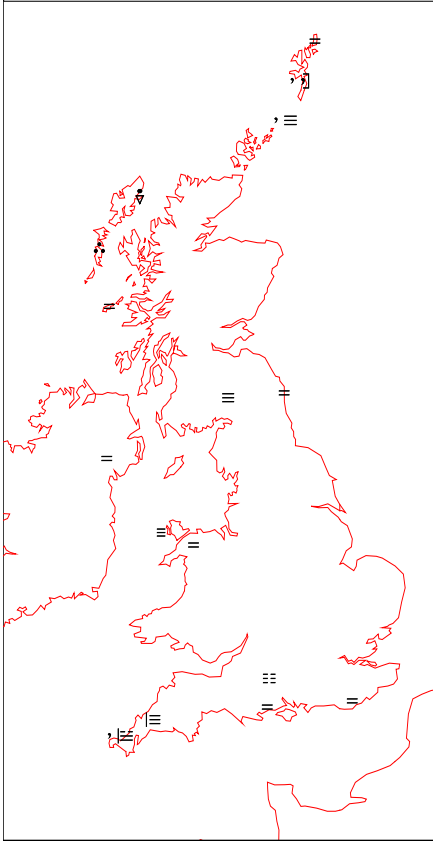
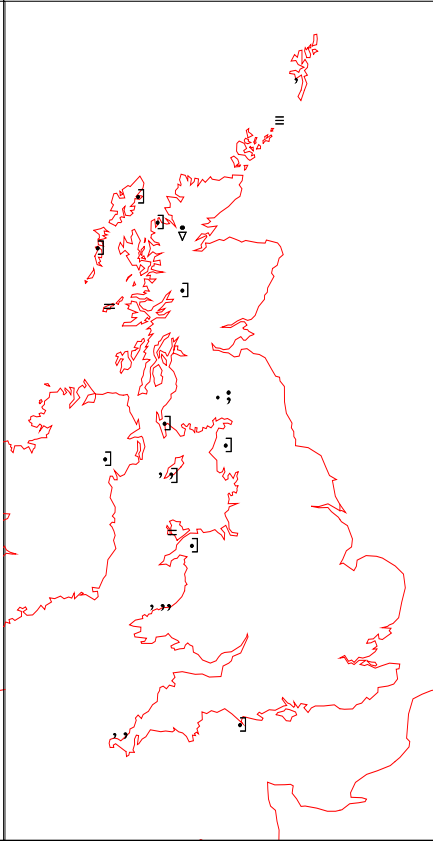
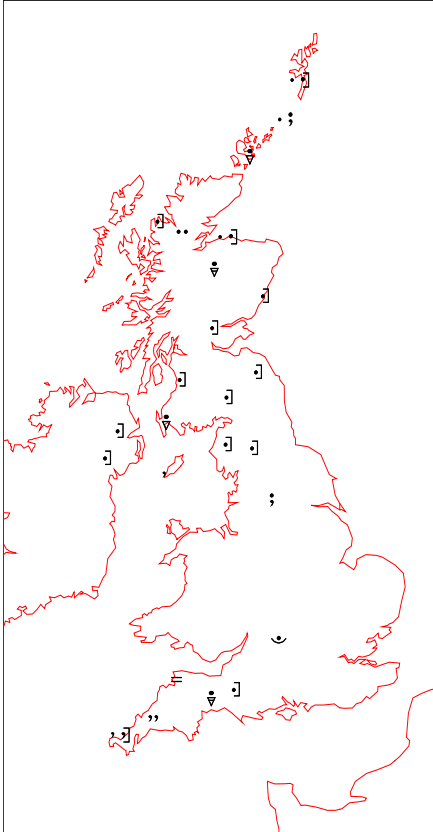
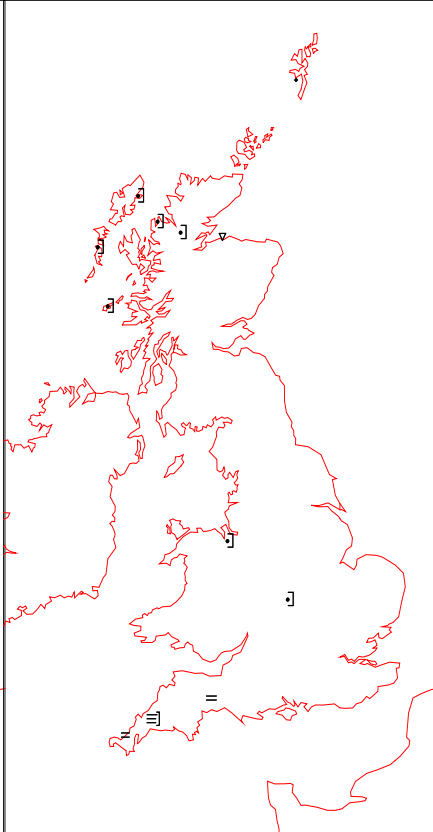


Friday 30 August 2013

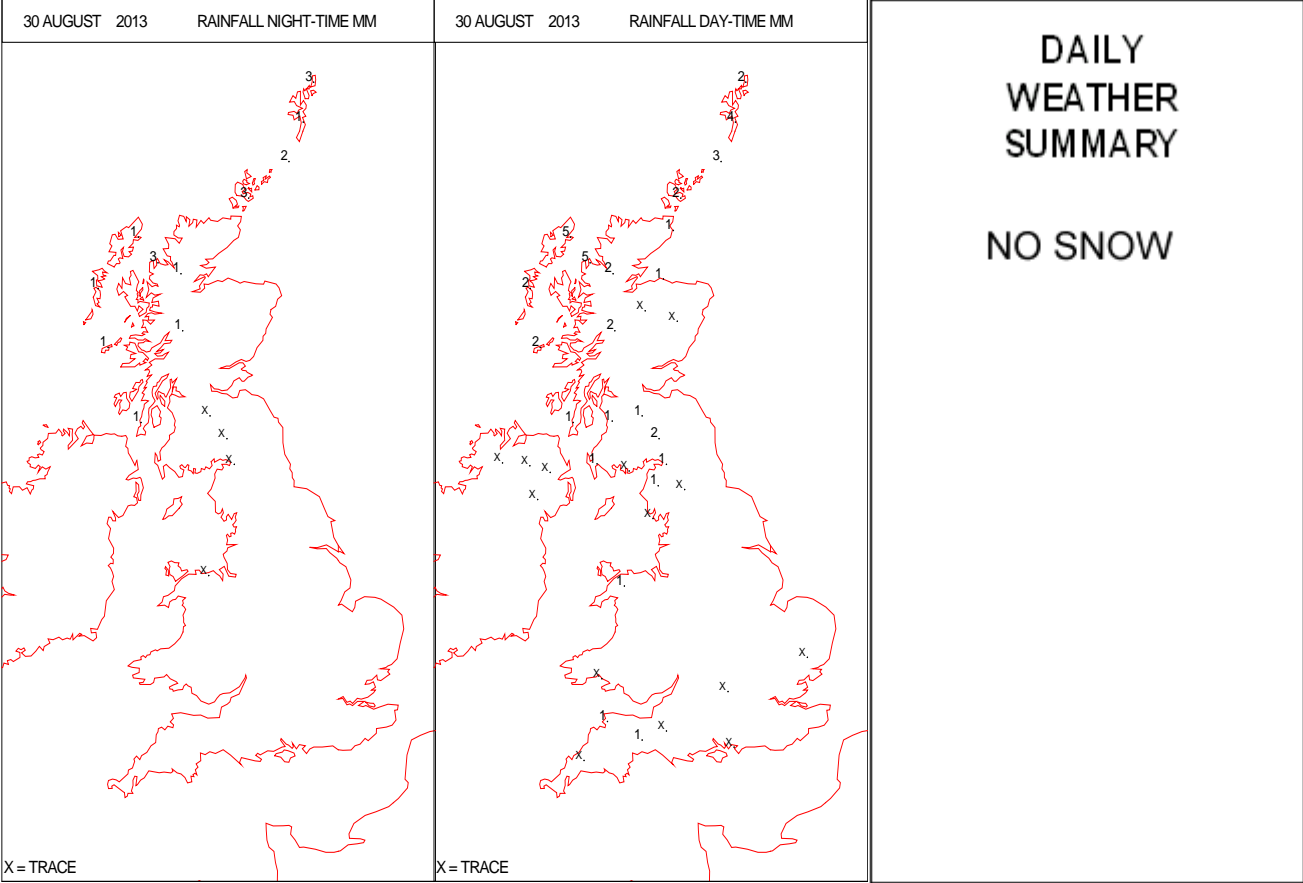
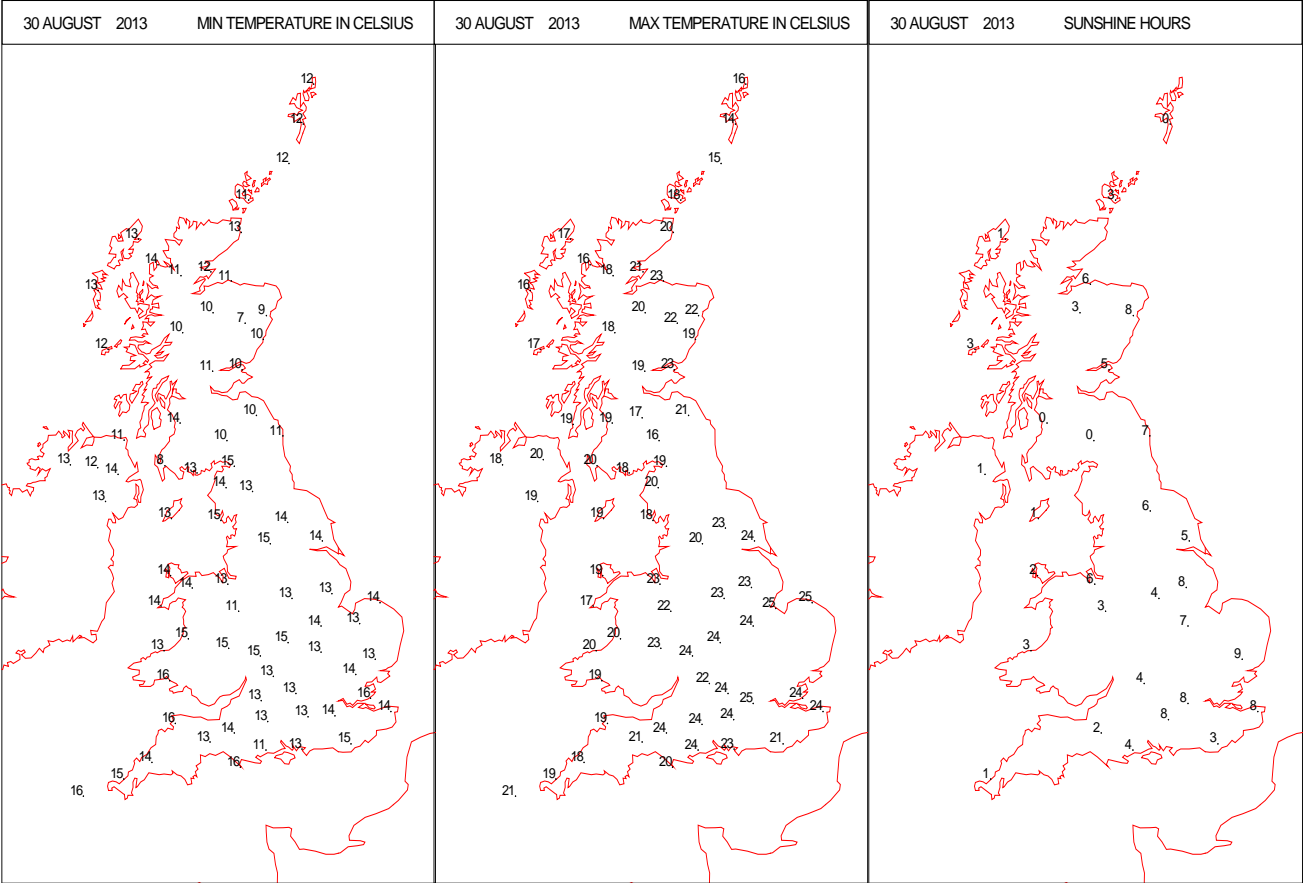
SURFACE REPORTS



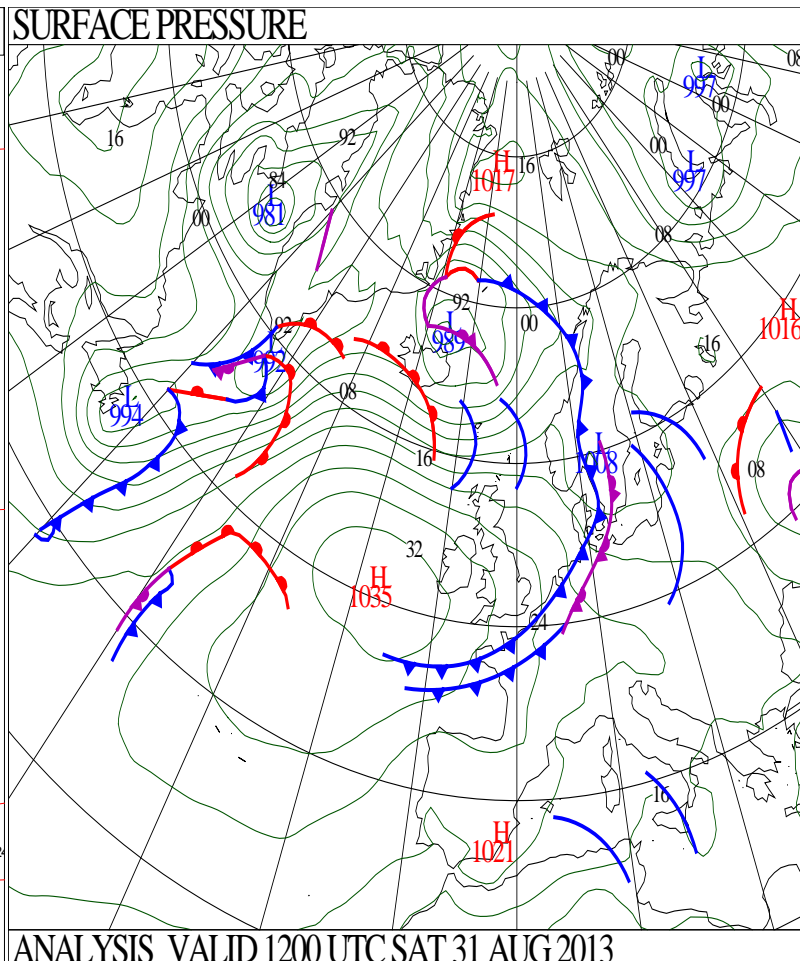
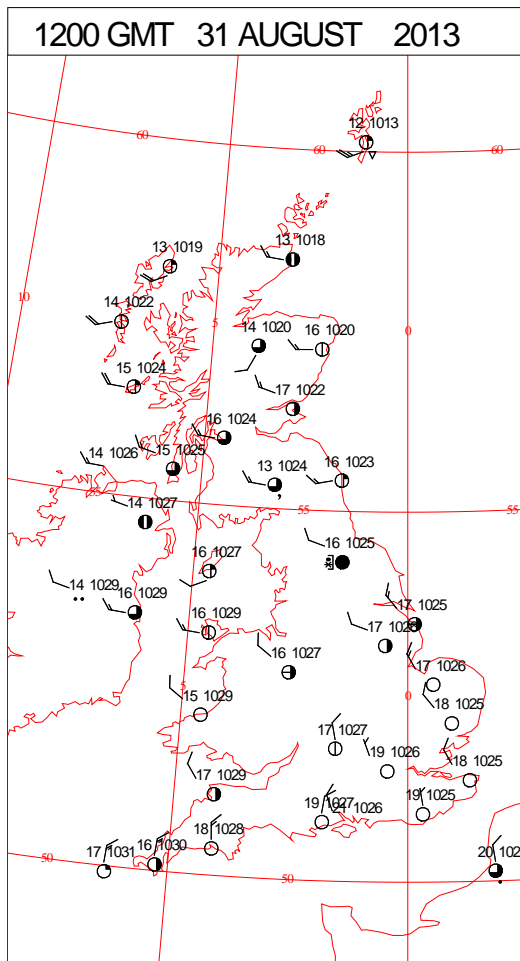
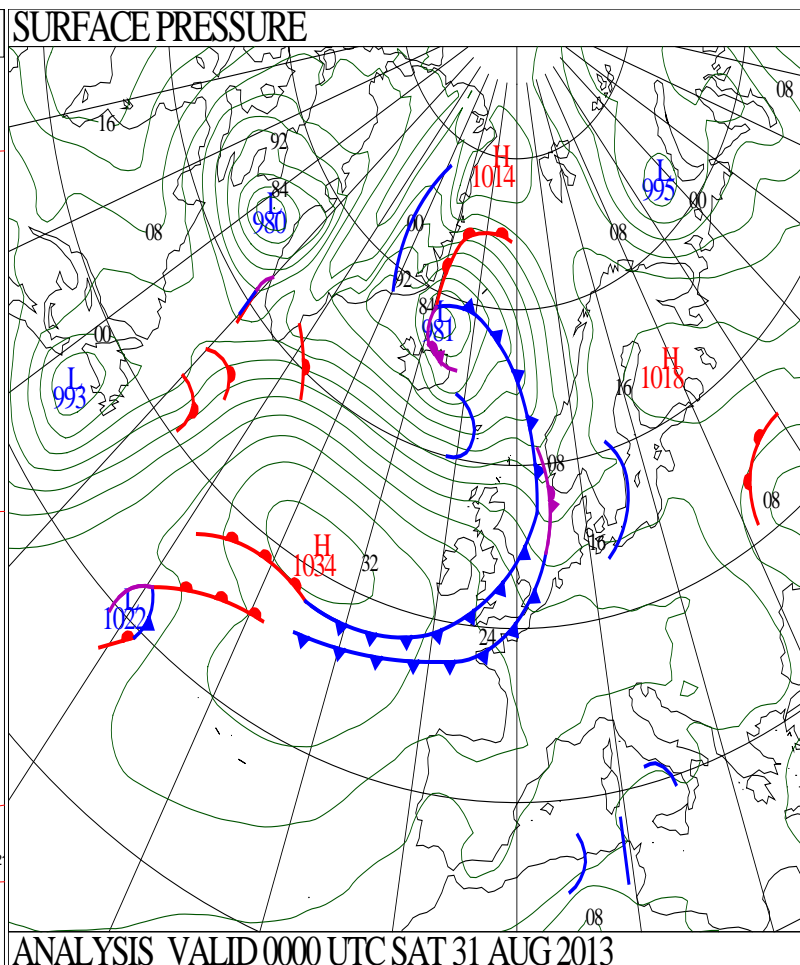
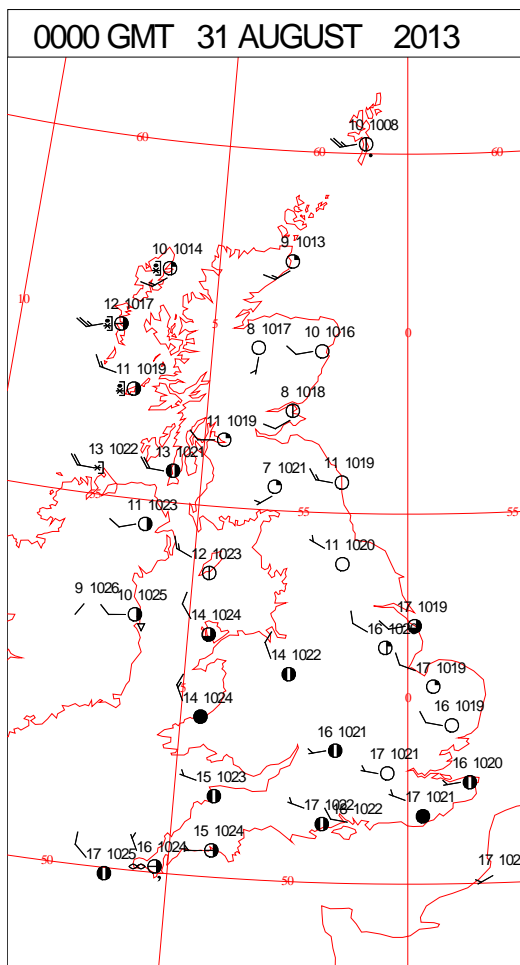
SIGNIFICANT WEATHER

0600 GMT 30 AUGUST 2013	SIG WEATHER	1200 GMT 30 AUGUST 2013	SIG WEATHER	<p>Summary of UK Weather for Friday 30 August 2013.</p> <p>It was a cloudy night in the north and west of the U.K., with cloud thickening and lowering to give hill fog and some drizzly outbreaks of rain, mainly on western coasts and hills. Cloud slowly filtered eastwards during the early hours, but there were plenty of clear spells.</p> <p>By dawn winds had increased across north-western parts of the country, ahead of another batch of rain. This fairly weak band of rain slowly crossed the U.K. through the course of the day, bringing only small amounts of rain generally. There were also some good breaks in the cloud, predominantly in the east and south-east, allowing some sunshine through.</p> <p>Towards the end of the afternoon, a band of more persistent rain moved into north-western Scotland, but this became increasingly weak and patchy during the evening.</p> <p>Temperatures were widely around average and, once again, the warmest places were across London and the south-east of England.</p>
				
1800 GMT 30 AUGUST 2013	SIG WEATHER	0000 GMT 31 AUGUST 2013	SIG WEATHER	<p>EXTREMES</p> <p>Highest Maximum: 25.4 Heathrow, Greater London</p> <p>Lowest Maximum: 14.1 Lerwick, Shetland</p> <p>Lowest Minimum: 6.8 Aboyne No2, Aberdeenshire</p> <p>Lowest Grass Minimum: 3.3 Aboyne No2, Aberdeenshire</p> <p>Most Rain: 8.2 Aultbea No2, Ross-Shire</p> <p>Most Sun: 8.6 Wattisham, Suffolk</p>
				

DAILY CLIMATE DATA

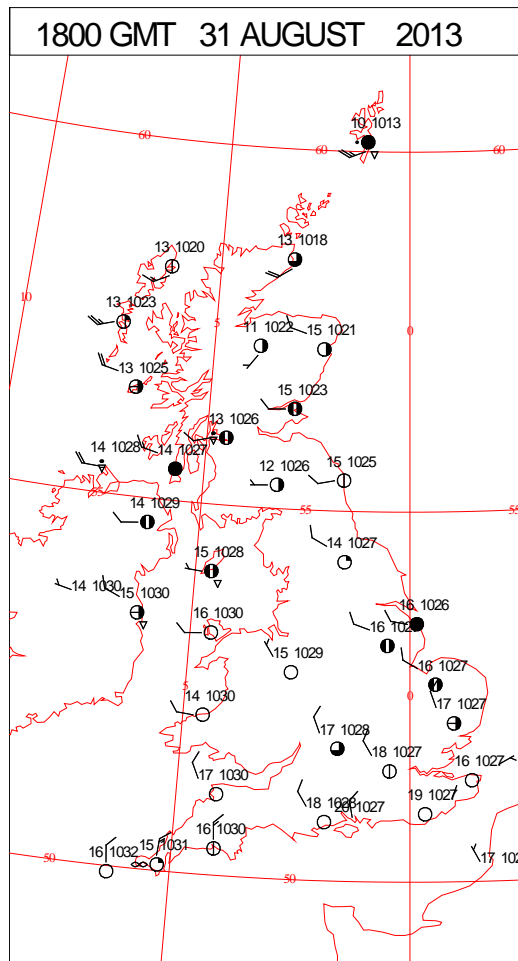
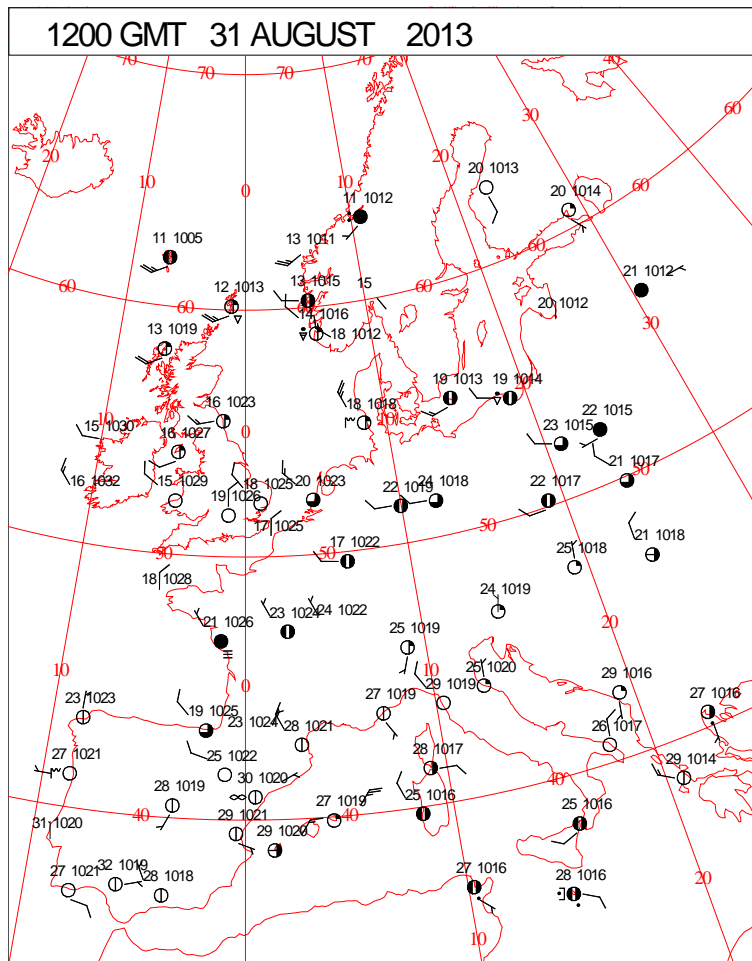
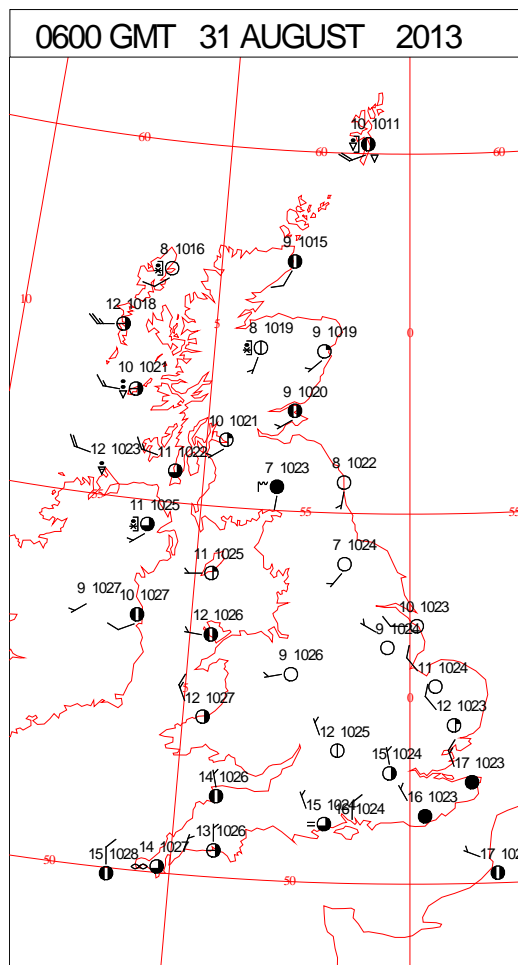
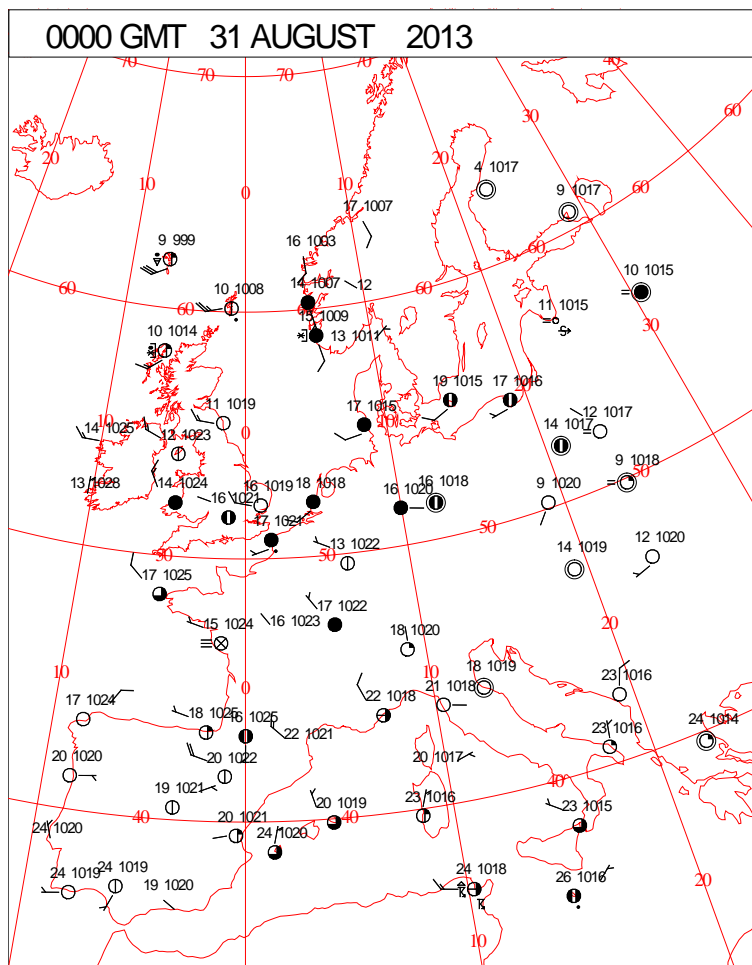


DAILY WEATHER SUMMARY



Saturday 31 August 2013

SURFACE REPORTS



SIGNIFICANT WEATHER

0600 GMT 31 AUGUST 2013	SIG WEATHER	1200 GMT 31 AUGUST 2013	SIG WEATHER	<p>Summary of UK Weather for Saturday 31 August 2013. For most it was dry through the early hours with clear spells, but a band of cloud and patchy light rain lingered across south-east England, clearing soon after dawn. Scattered showers also spread across Scotland during the early hours, some quite heavy. It was also fairly windy across Scotland and Northern Ireland, with a brisk westerly breeze. Winds were much lighter further south, and under cloud breaks, temperatures fell to low single figures Celsius. Through the day much of the country remained dry with plenty of sunshine, especially in the far south. A scattering of showers continued across parts of Northern Ireland and Scotland, and a few made their way into northern and eastern parts of England. It stayed windy in the north too. Through the evening many parts remained dry, but high cloud began advancing from the north-west. Maximum temperatures were around average for most, but it felt much cooler and fresher than of late. The warmest places were across central parts of southern England.</p> <p>EXTREMES Highest Maximum: 21.9 Thorney Island, West Sussex Lowest Maximum: 12.7 Fair Isle, Shetland Lowest Minimum: 4.6 Charterhall, Berwickshire Lowest Grass Minimum: -0.6 Charterhall, Berwickshire Most Rain: 12.0 Lerwick, Shetland Most Sun: 11.9 Hurn, Dorset</p>
1800 GMT 31 AUGUST 2013	SIG WEATHER	0000 GMT 01 SEPTEMBER 2013	SIG WEATHER	

DAILY CLIMATE DATA

