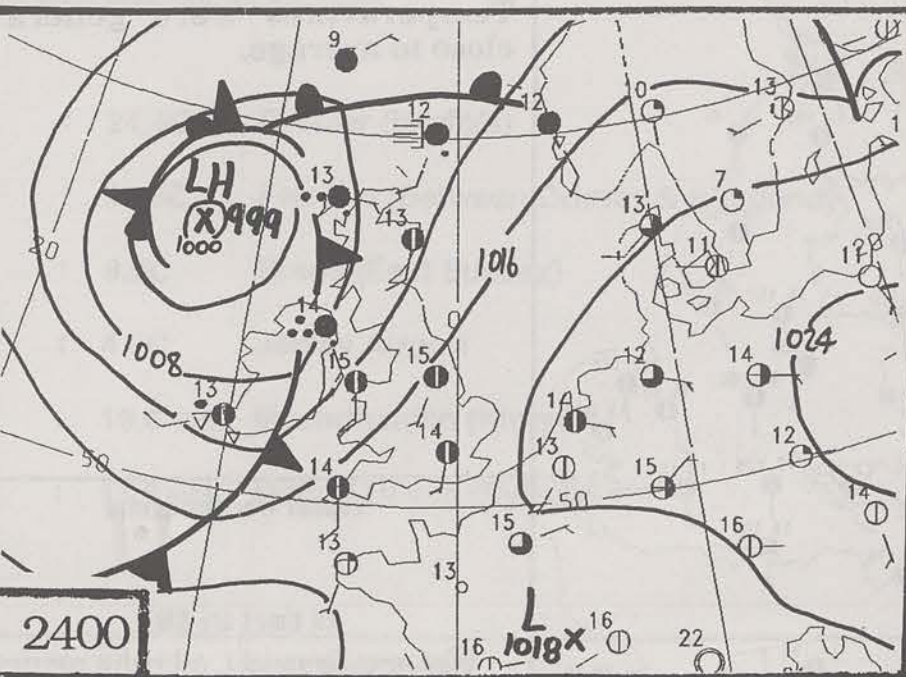
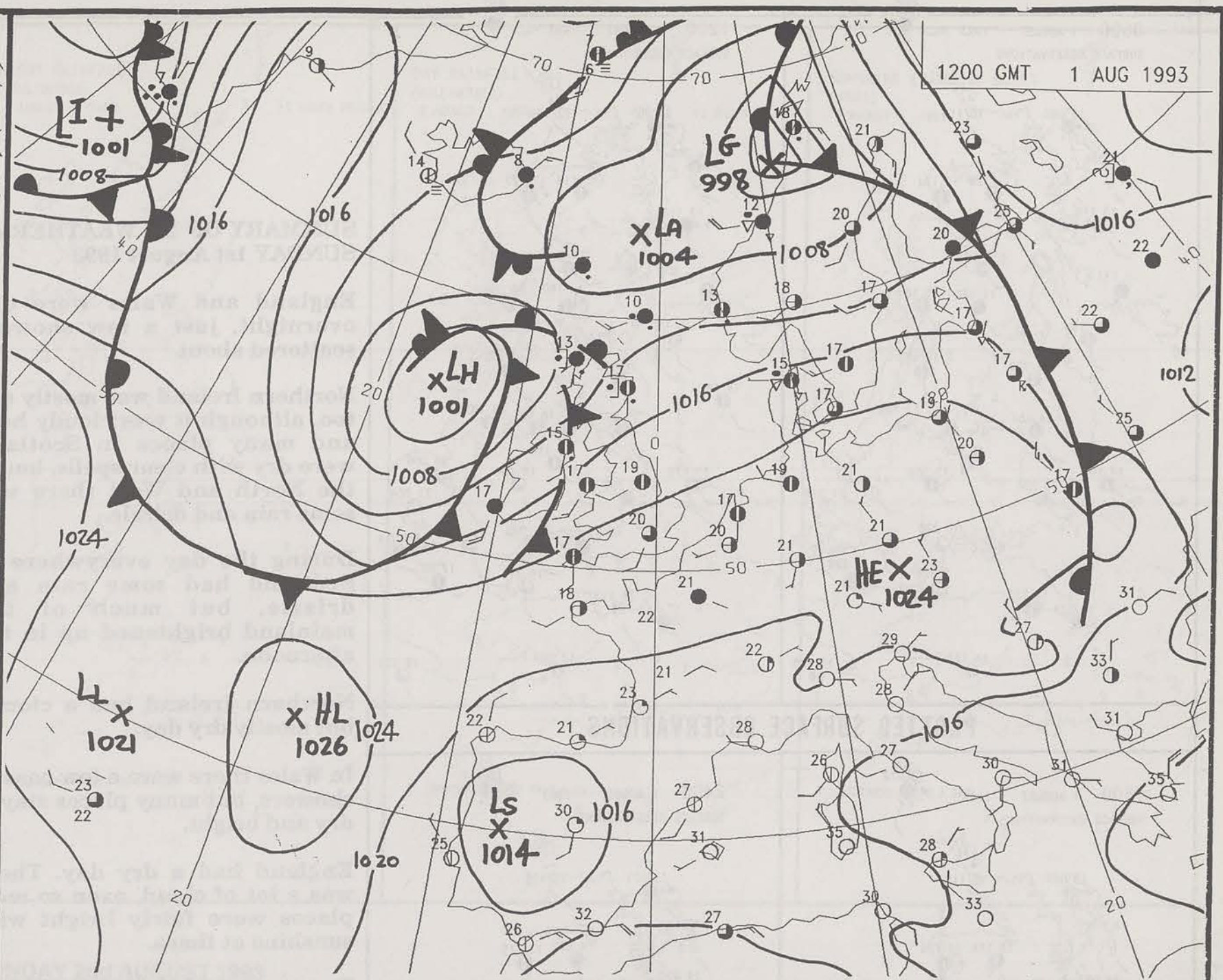
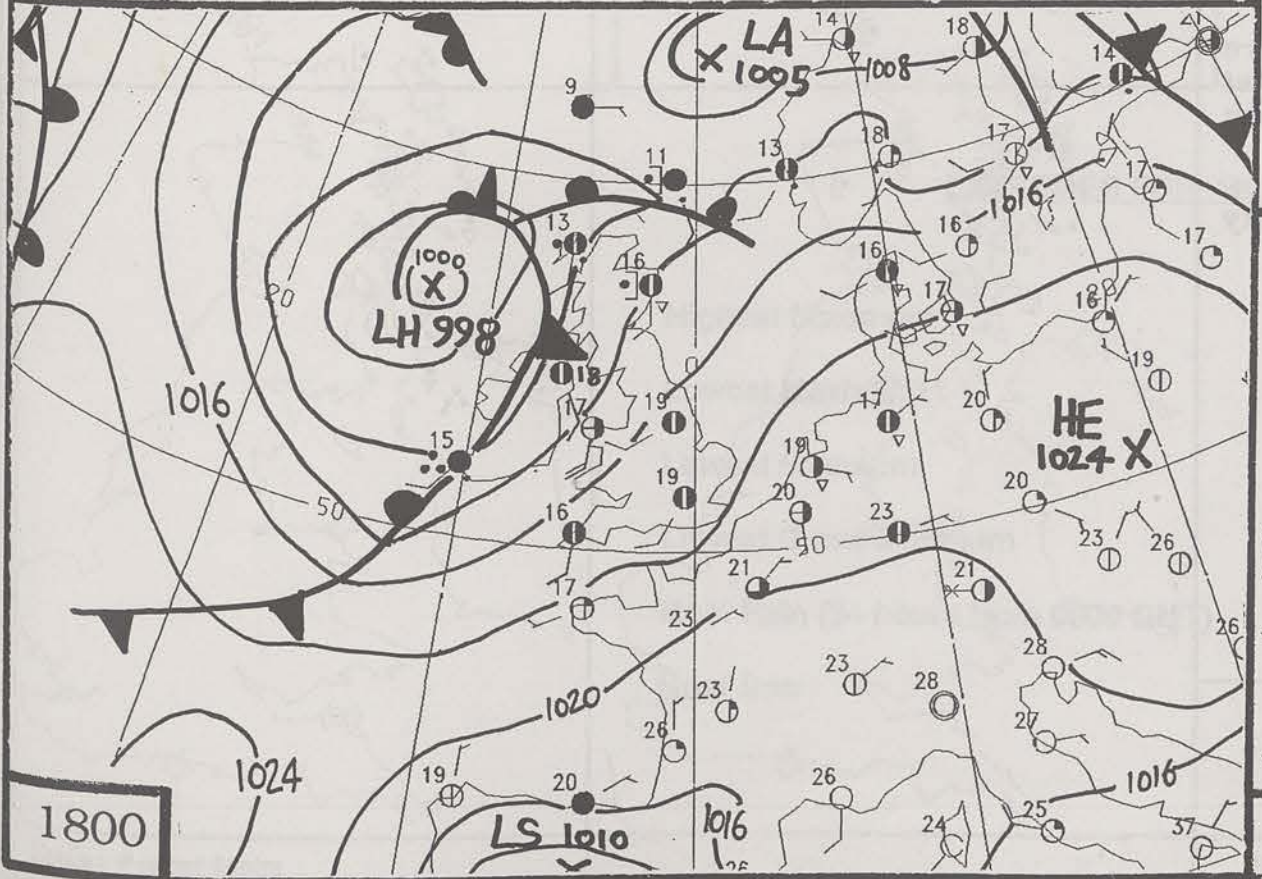
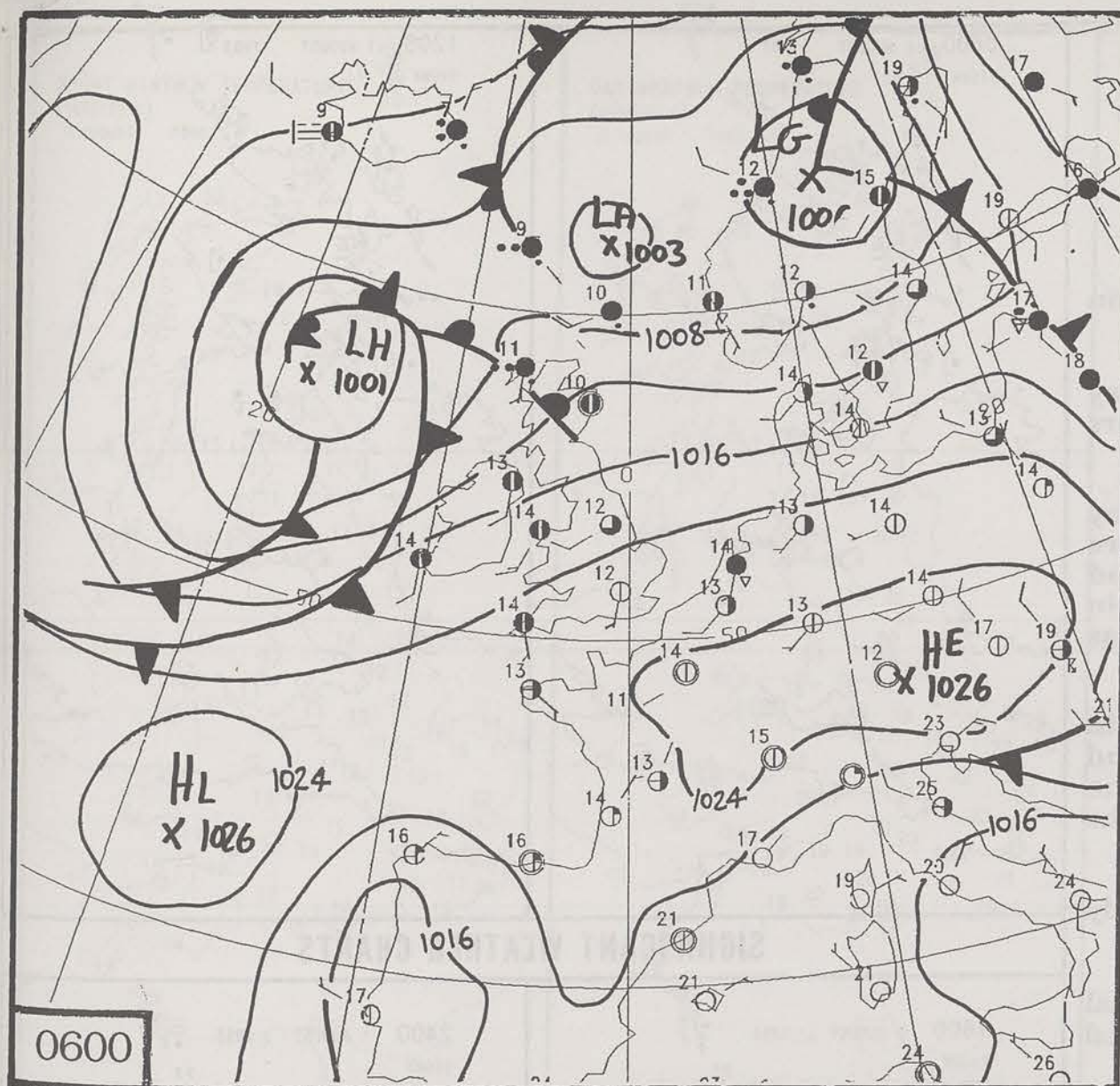


POLAR STEREOGRAPHIC PROJECTION AT EQU SCALE 1:20M RUN TIME 15.49.52



DUPLICATE ALSO  
DAILY WEATHER SUMMARY  
NOT FOR LOAN  
Sunday 1st August 1993

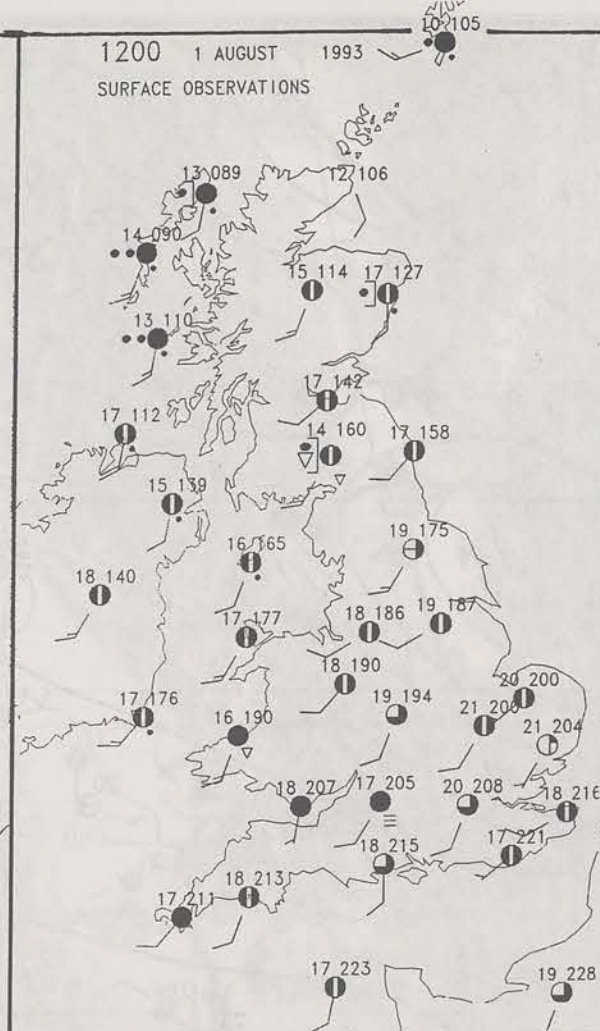
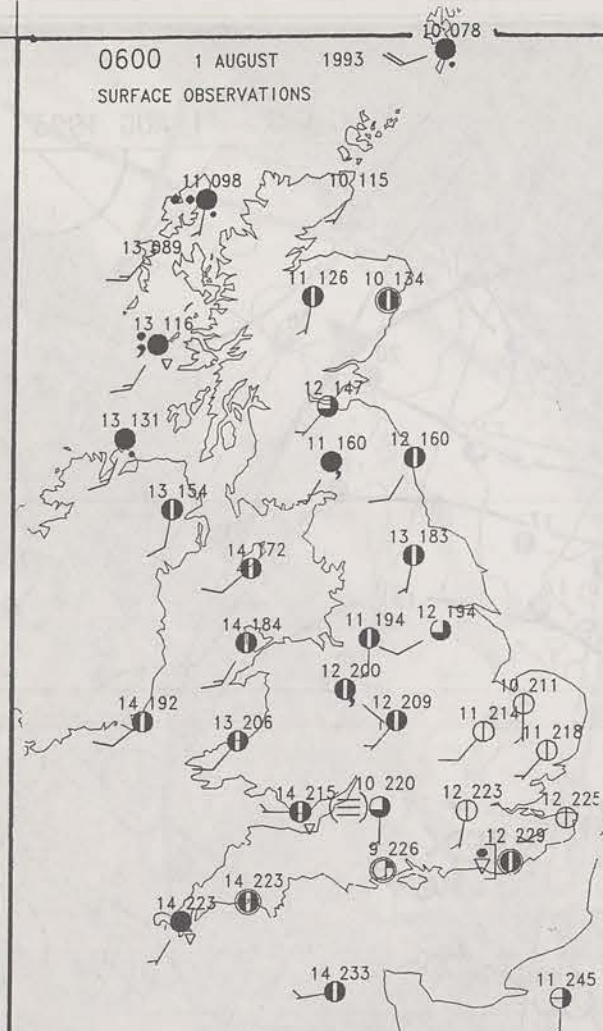
London Weather Centre  
Climate Department  
127 Clerkenwell Road  
London  
EC1R 5DB

METEOROLOGICAL OFFICE  
09 AUG 1993  
LIBRARY

Warm front Cold front Occlusion

© Crown Copyright All rights reserved





### SUMMARY OF UK WEATHER on SUNDAY 1st August 1993

England and Wales were dry overnight, just a few showers scattered about.

Northern Ireland was mostly dry too, although it was cloudy here and many places in Scotland were dry with clear spells, but in the North and West there was some rain and drizzle.

During the day everywhere in Scotland had some rain and drizzle, but much of the mainland brightened up in the afternoon.

Northern Ireland had a cloudy but mostly dry day.

In Wales there were a few coastal showers, but many places stayed dry and bright.

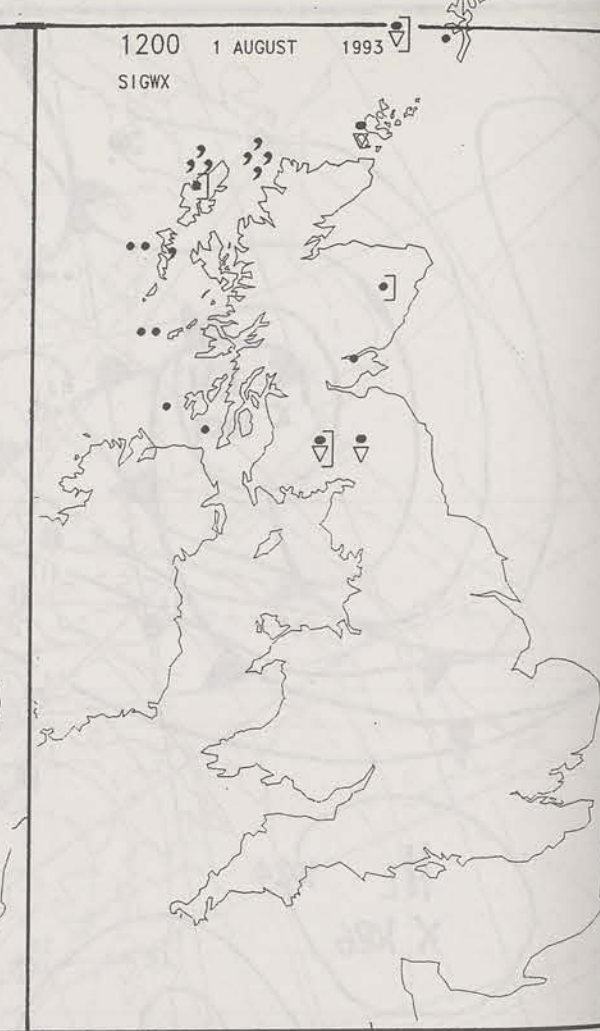
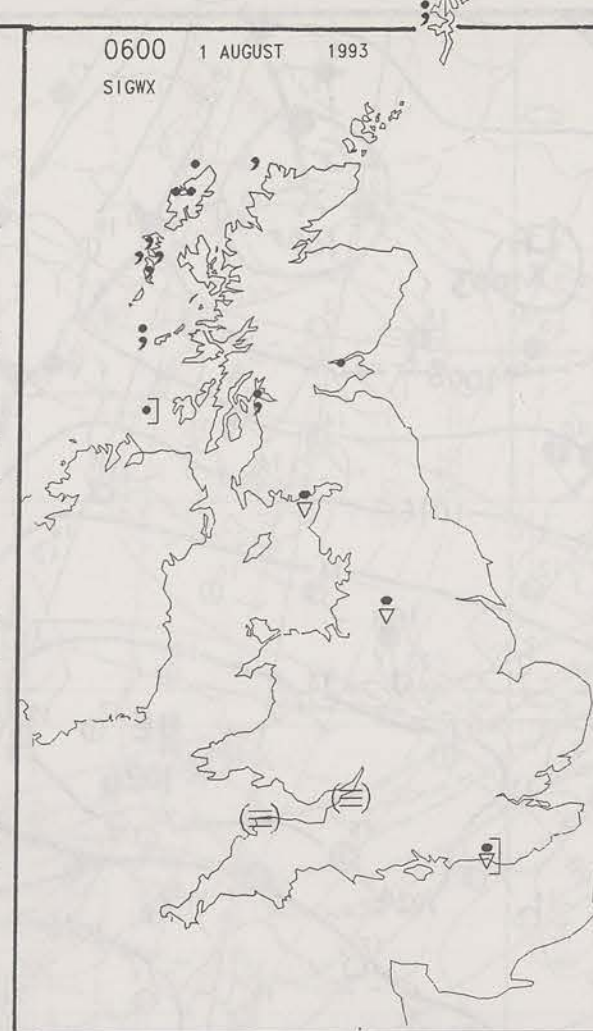
England had a dry day. There was a lot of cloud, even so most places were fairly bright with sunshine at times.

Temperatures were generally close to average.

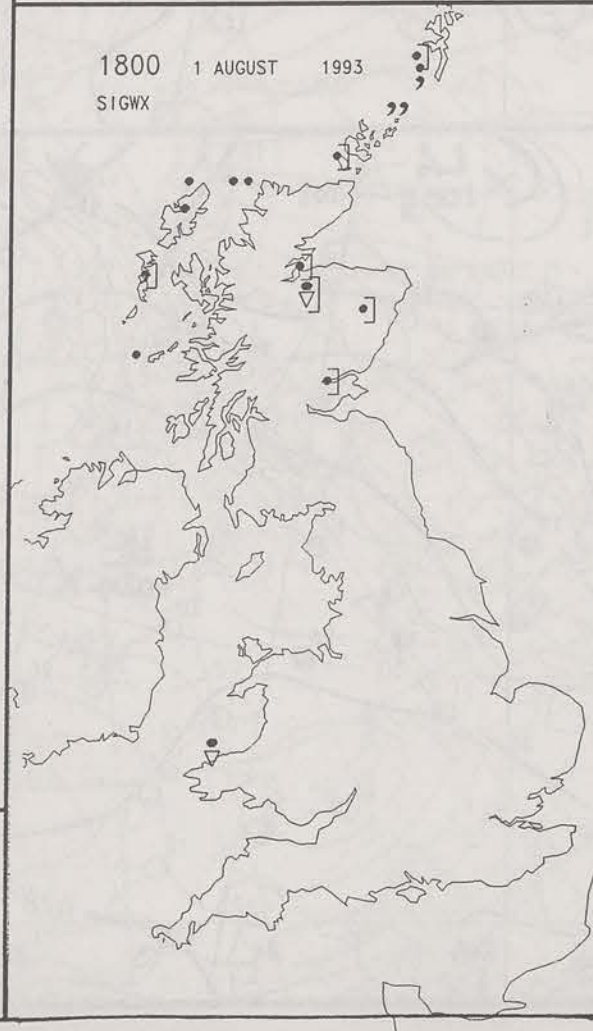
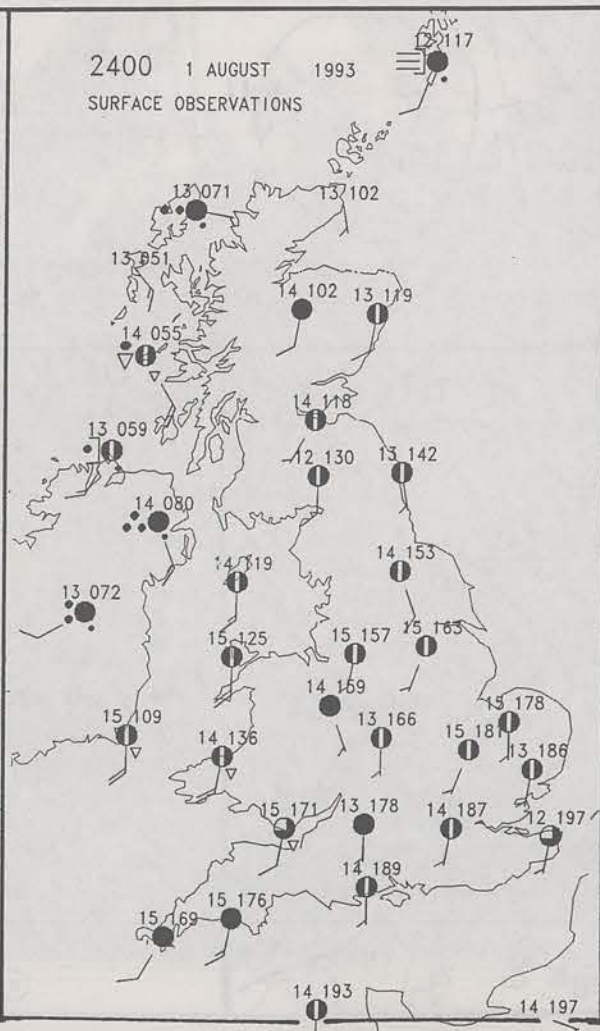
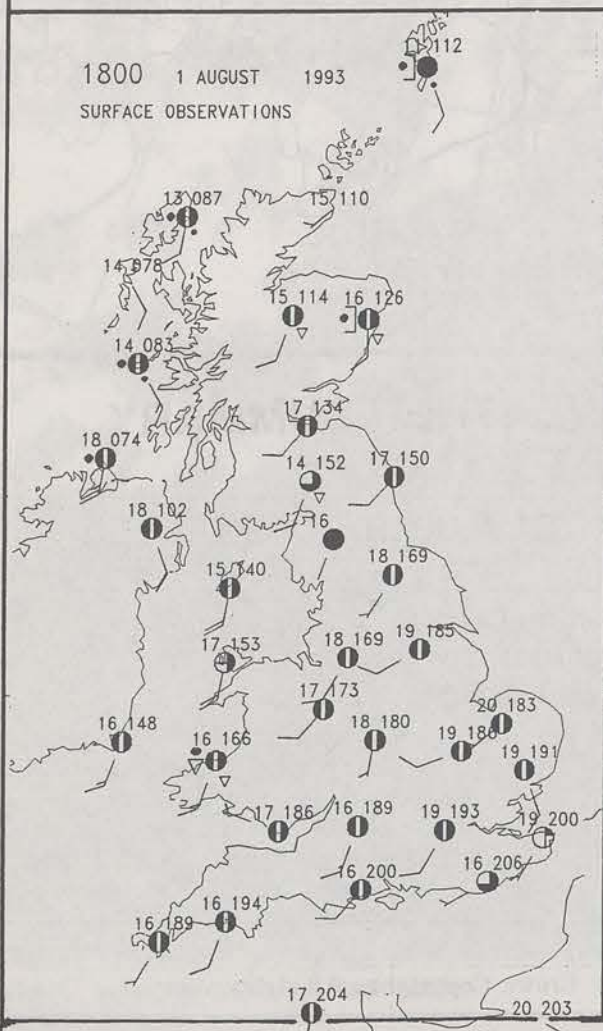
London Weather Centre

All times are GMT

© Crown Copyright All rights reserved



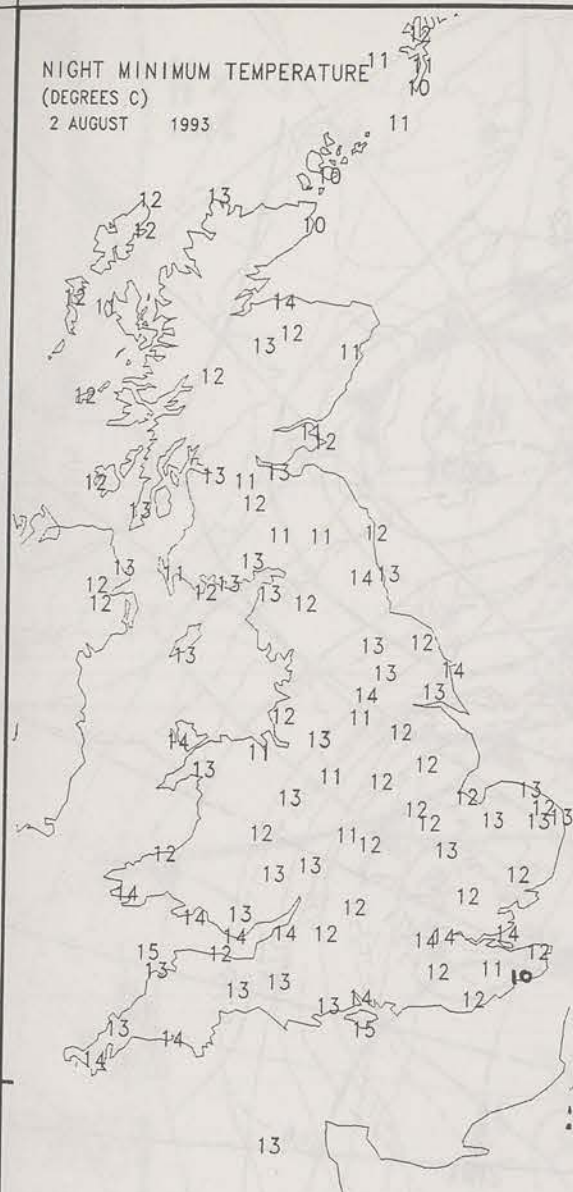
### SIGNIFICANT WEATHER CHARTS





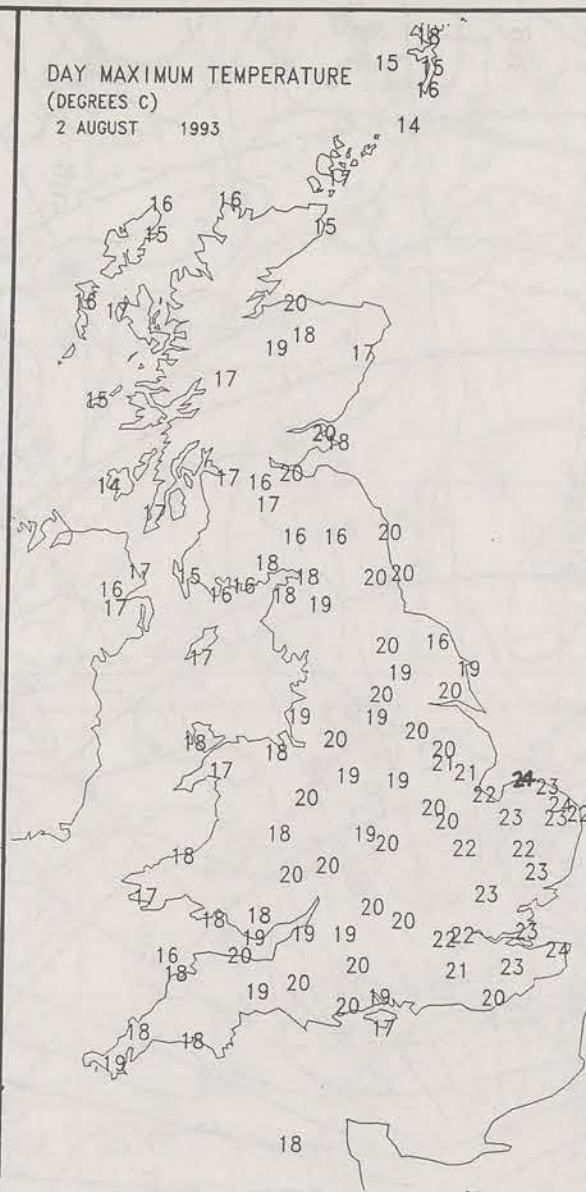
# NIGHT MINIMUM TEMPERATURE (DEGREES C)

2 AUGUST 1993



# DAY MAXIMUM TEMPERATURE (DEGREES C)

2 AUGUST 1993



# NIGHT RAINFALL (MILLIMETRES)

2 AUGUST 1993



X INDICATES TRACE TO 0.4 MM

# DAY RAINFALL (MILLIMETRES)

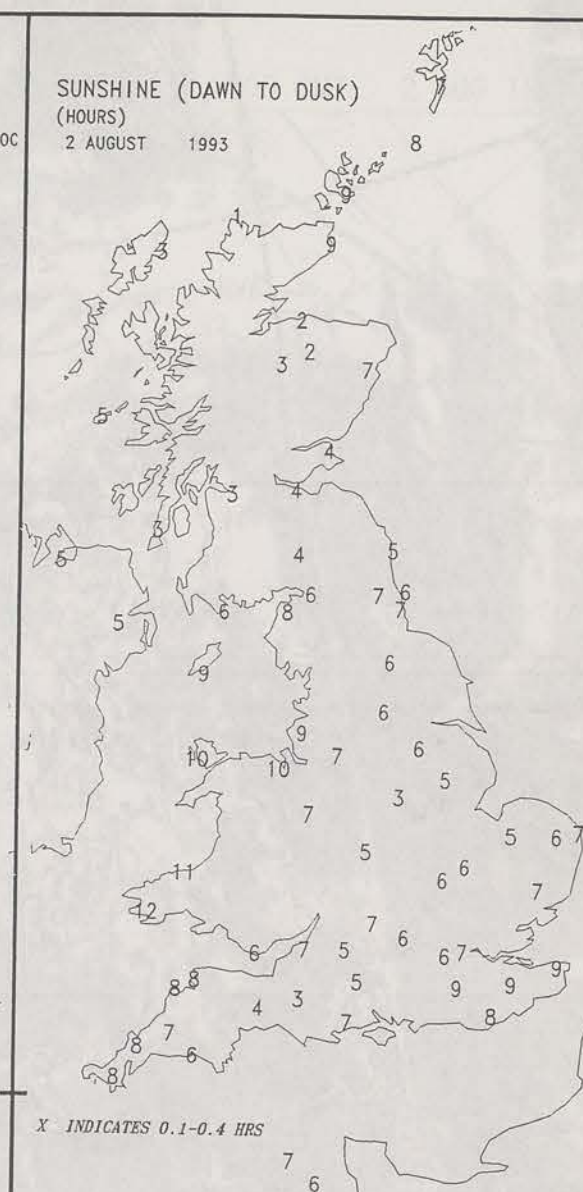
2 AUGUST 1993



X INDICATES TRACE TO 0.4 MM

# SUNSHINE (DAWN TO DUSK) (HOURS)

2 AUGUST 1993



X INDICATES 0.1-0.4 HRS

## EXTREMES FOR MONDAY 2nd AUGUST 1993

Highest Maximum	: 24.4C	Cromer (Norfolk)
Lowest Maximum	: 13.5C	Fair Isle (Between Orkney & Shetland)
Lowest Minimum	: 9.9C	Brede (East Sussex)
Lowest Grass Minimum	: 4.5C	Jersey Airport
Most Rain (24 hours from 0900 GMT)	: 19.6 mm	Machrihanish (Kintyre)
Most Sun	: 11.9 hrs	Milford Haven (Dyfed)

## DAILY WEATHER SUMMARY




© Crown Copyright  
All rights reserved

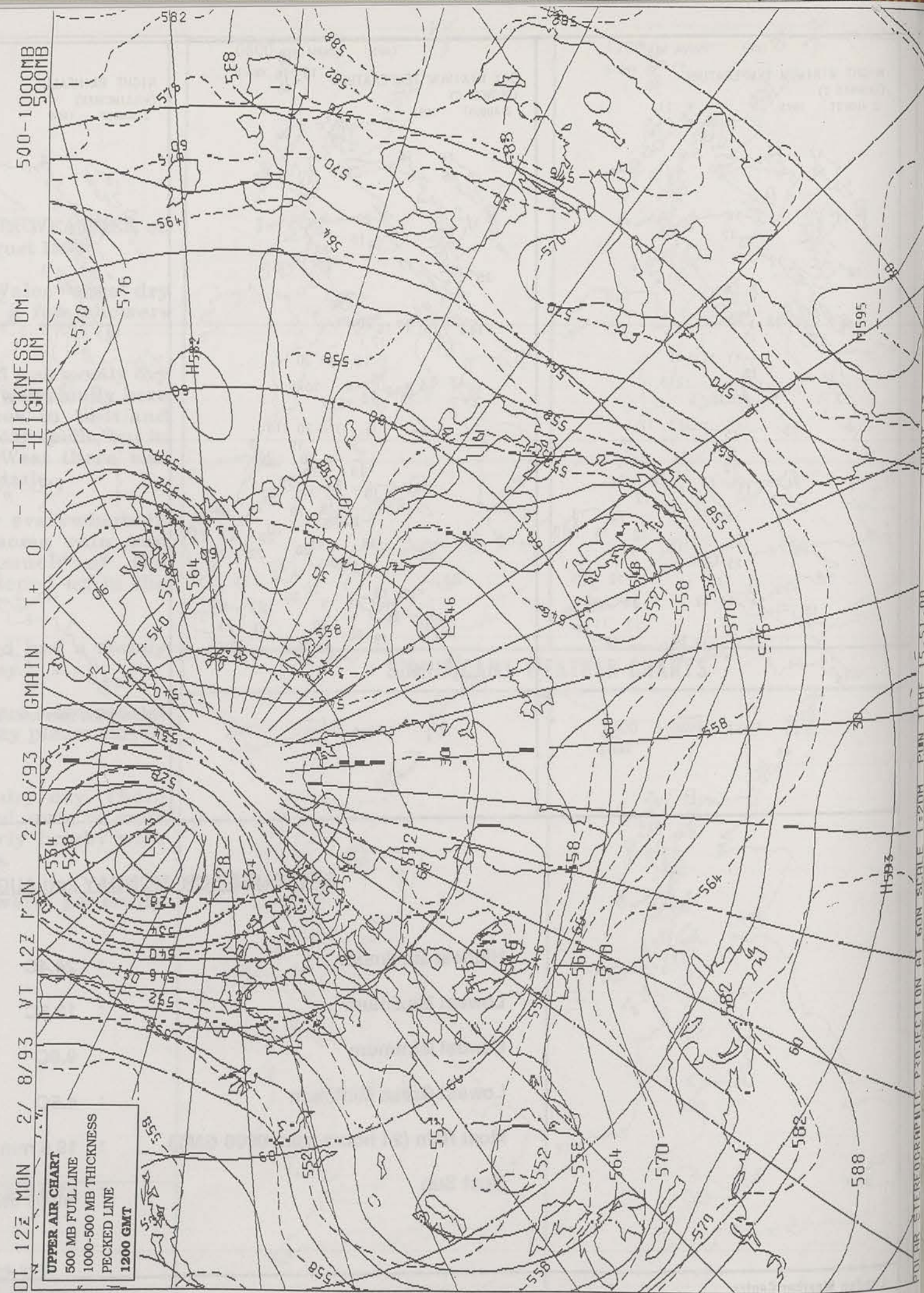
London Weather Centre

All times are GMT

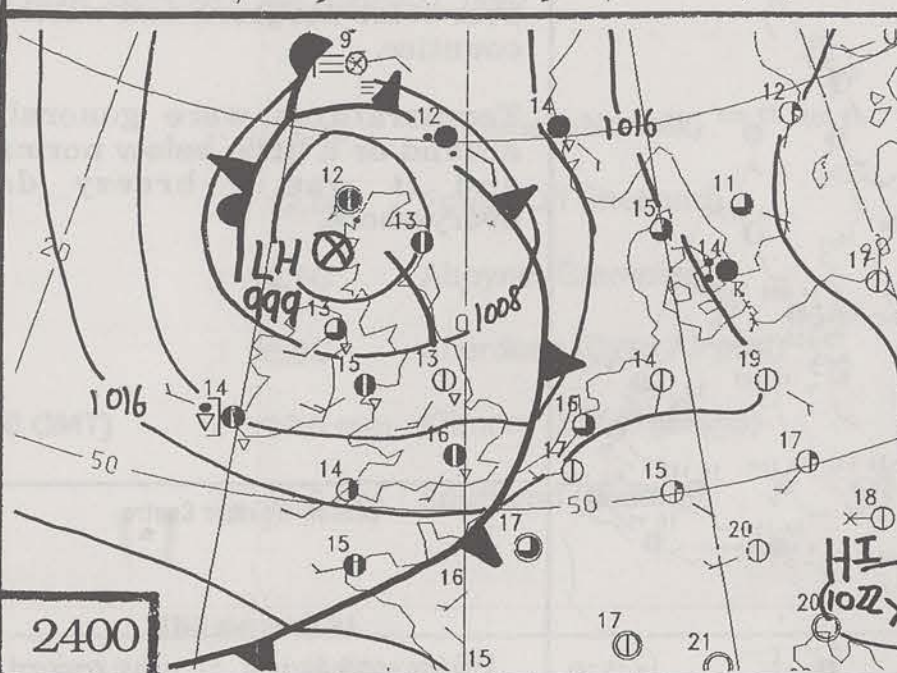
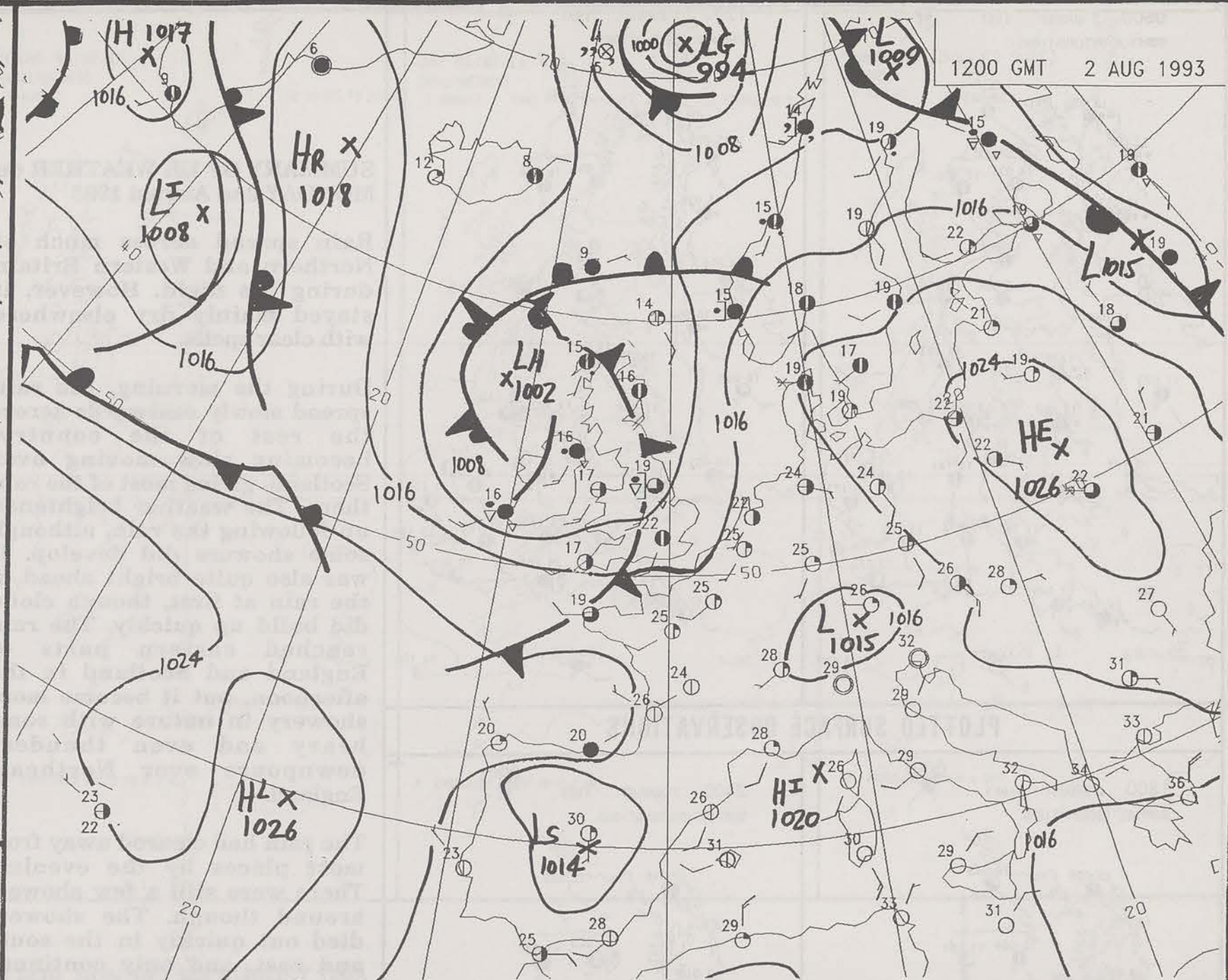
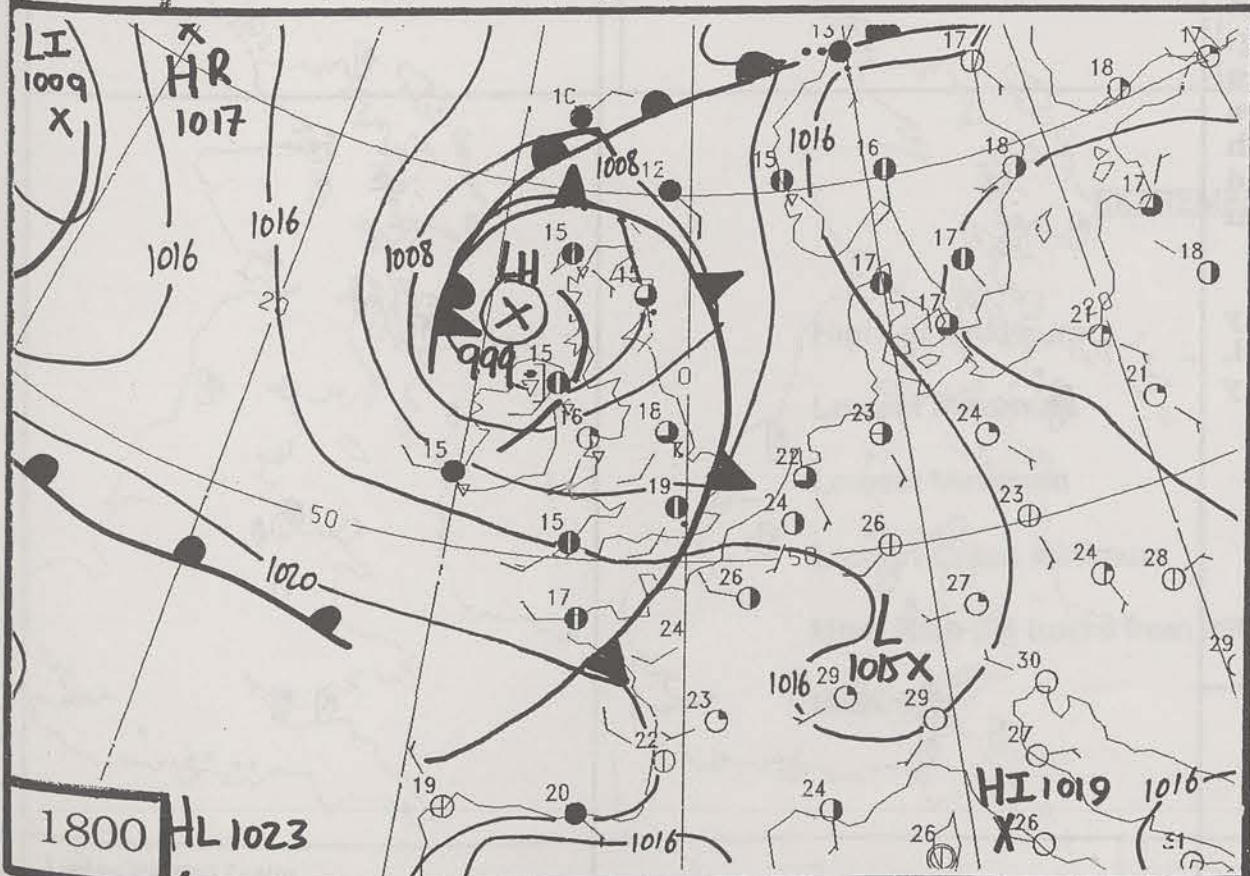
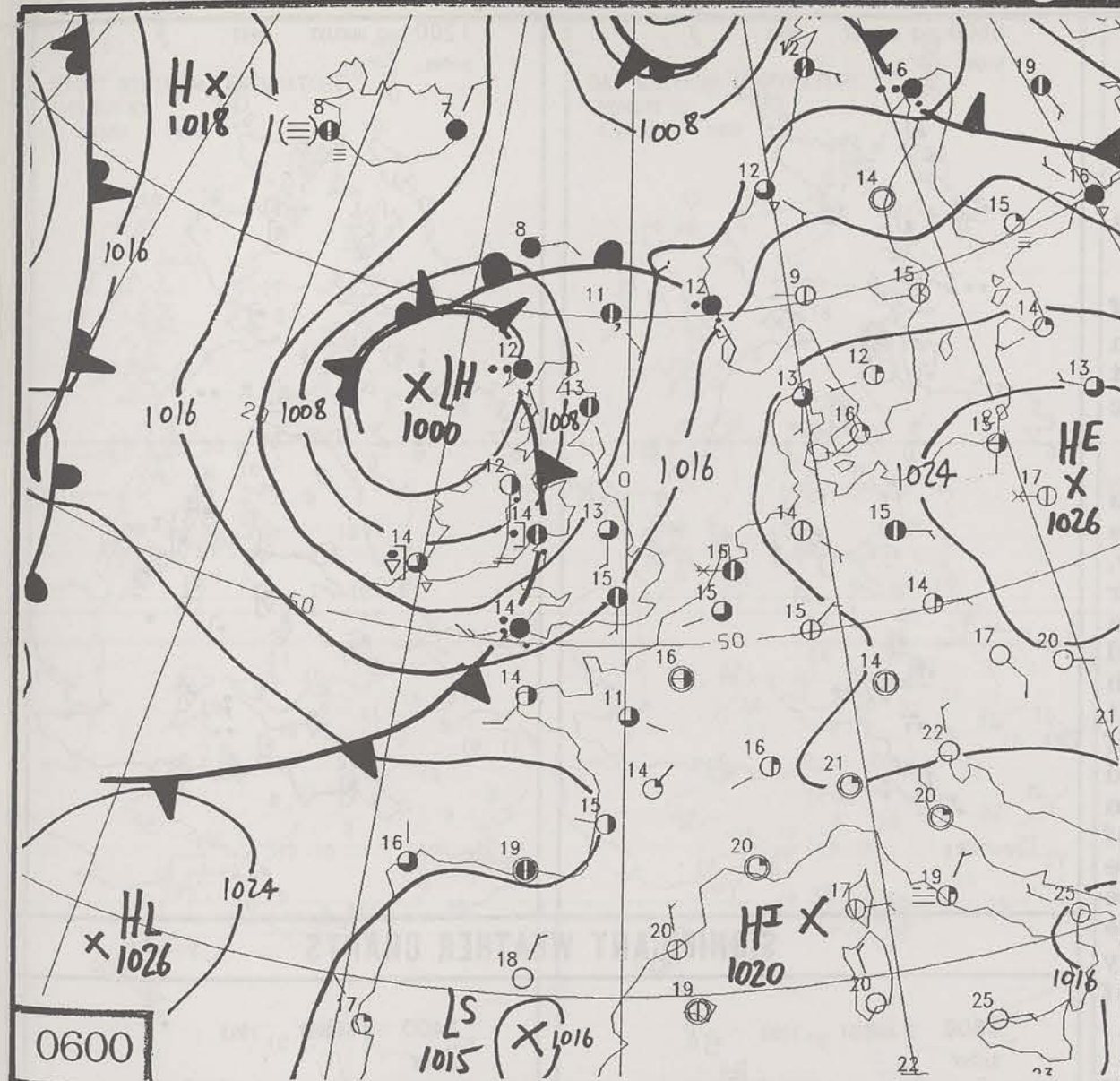




NOAA 11 Infra Red 2nd August 1993 1500z







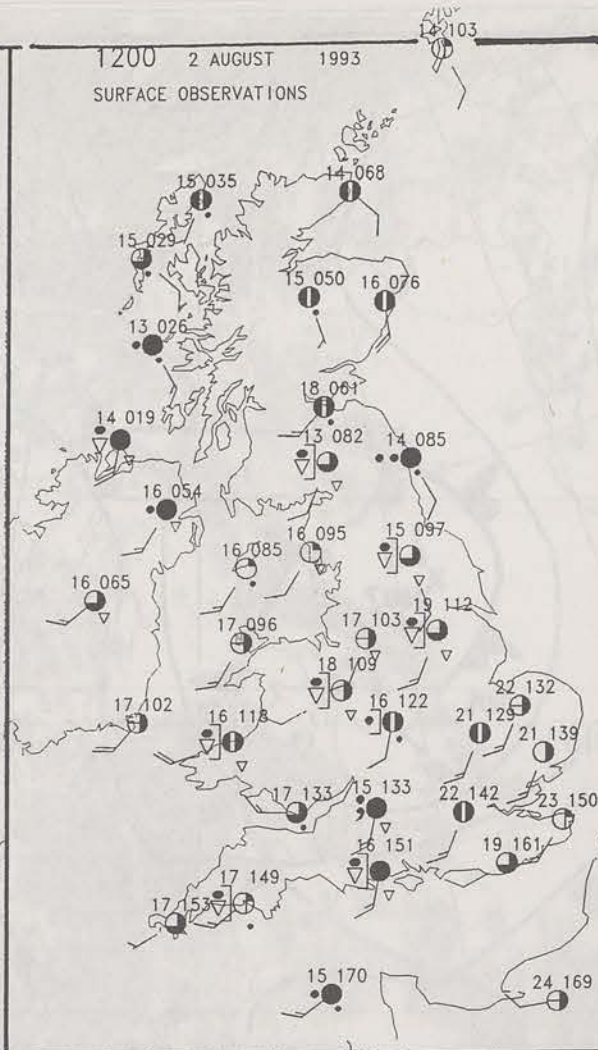
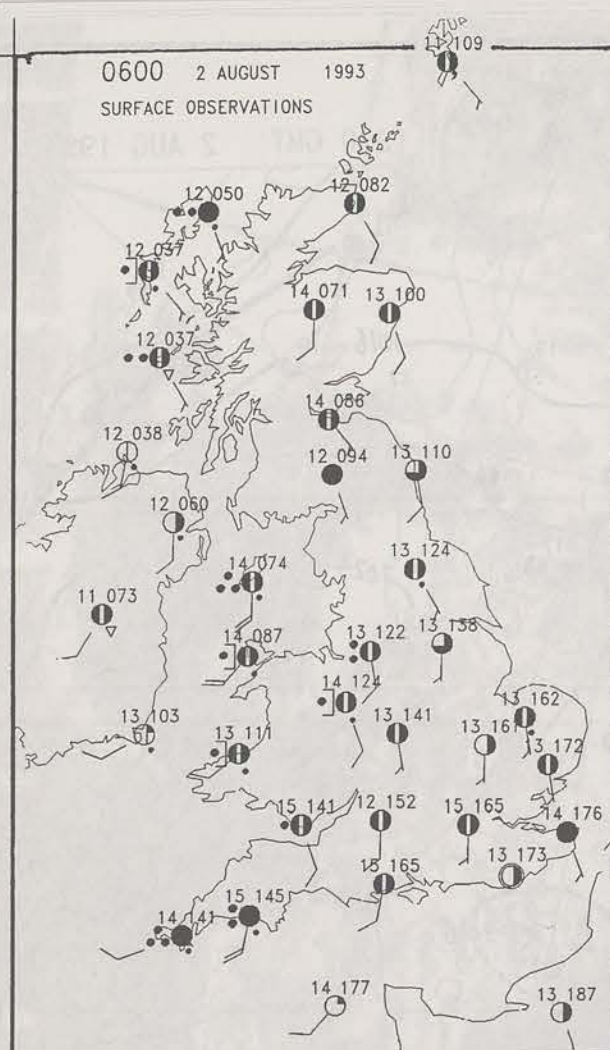
DUPLICATE ALSO  
**DAILY WEATHER SUMMARY**  
 NOT FOR LOAN  
**Monday 2nd August 1993**

London Weather Centre  
 Climate Department  
 127 Clerkenwell Road  
 London  
 EC1R 5DB



Warm front Cold front Occlusion





### SUMMARY OF UK WEATHER on MONDAY 2nd August 1993

Rain spread across much of Northern and Western Britain during the night. However, it stayed mainly dry elsewhere with clear spells.

During the morning, the rain spread slowly eastwards across the rest of the country, becoming slow moving over Scotland- giving most of the rain there. The weather brightened up following the rain, although some showers did develop. It was also quite bright ahead of the rain at first, though cloud did build up quickly. The rain reached eastern parts of England and Scotland in the afternoon, but it became more showery in nature with some heavy and even thundery downpours over Northeast England.

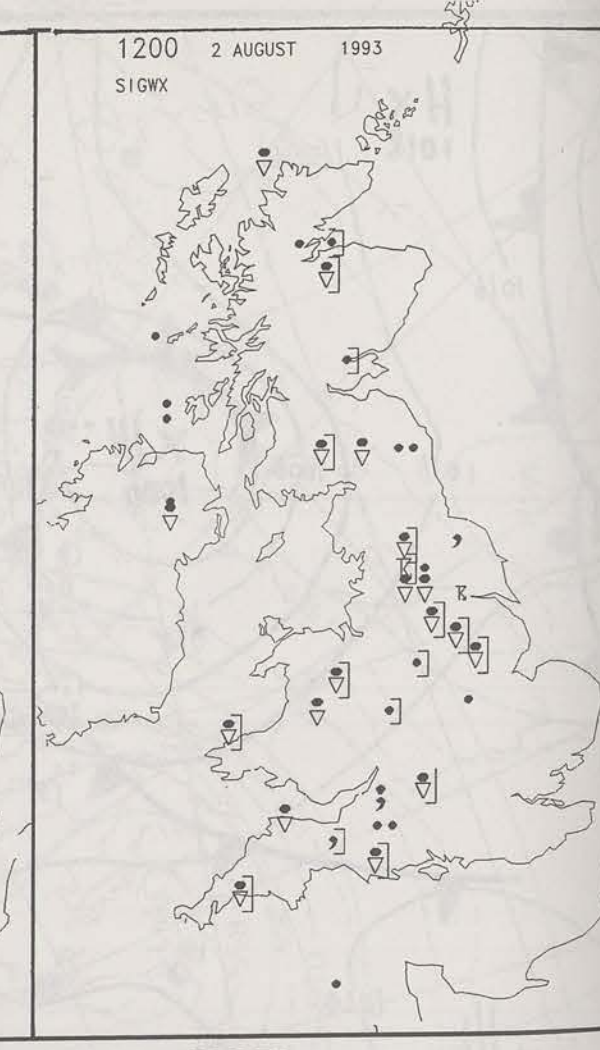
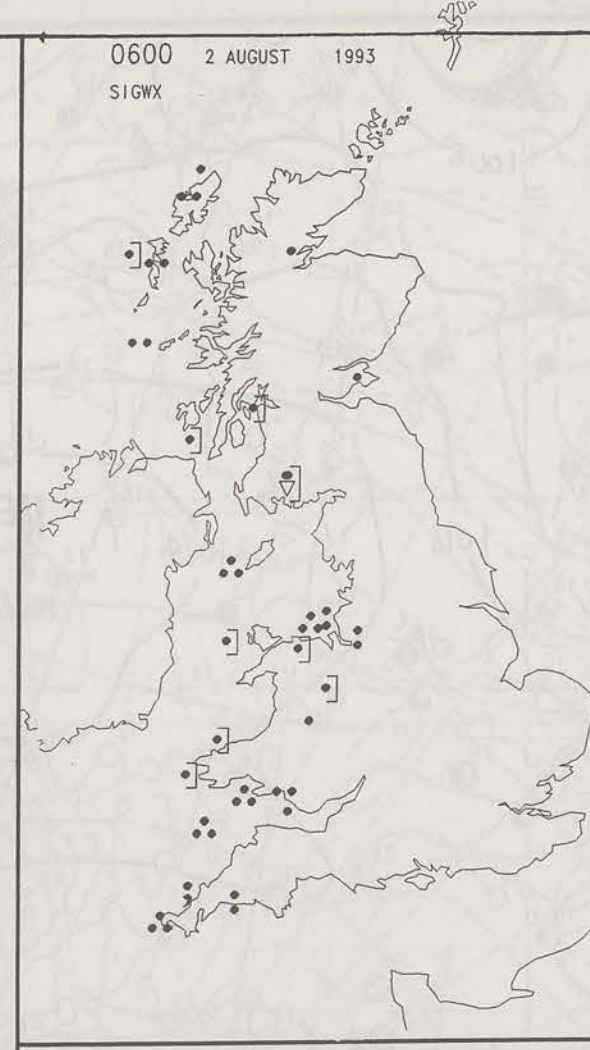
The rain had cleared away from most places by the evening. There were still a few showers around though. The showers died out quickly in the south and east, and only continued over some northern and western counties.

Temperatures were generally around or a little below normal, and it was a breezy day everywhere.

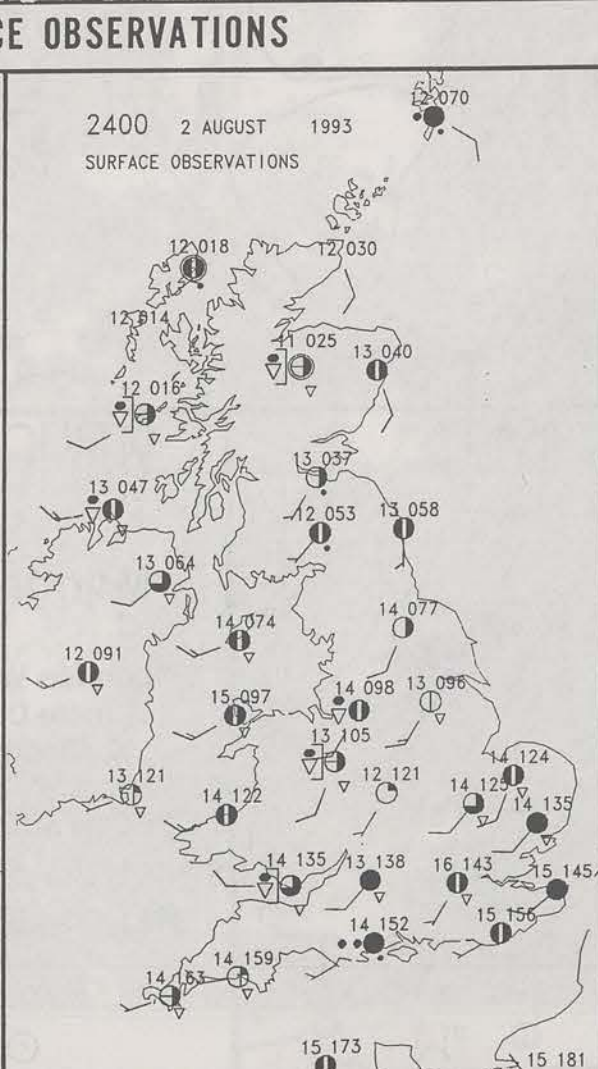
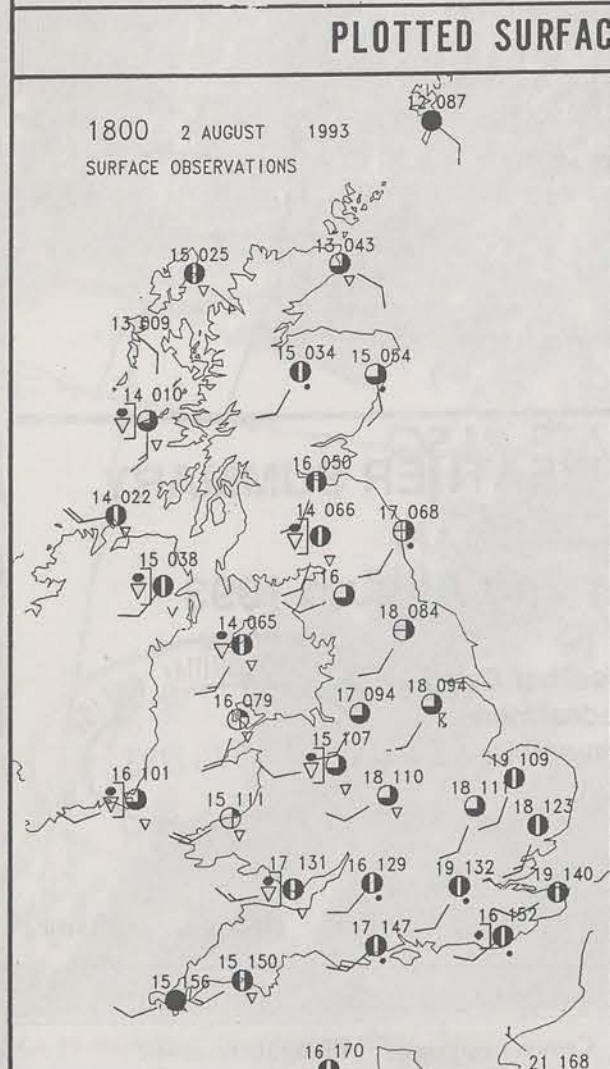
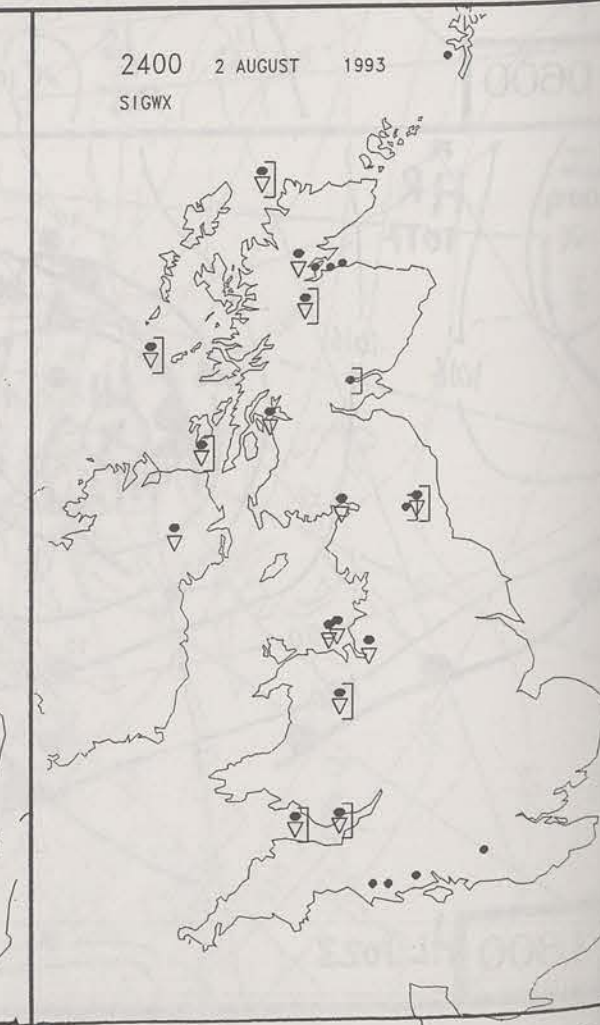
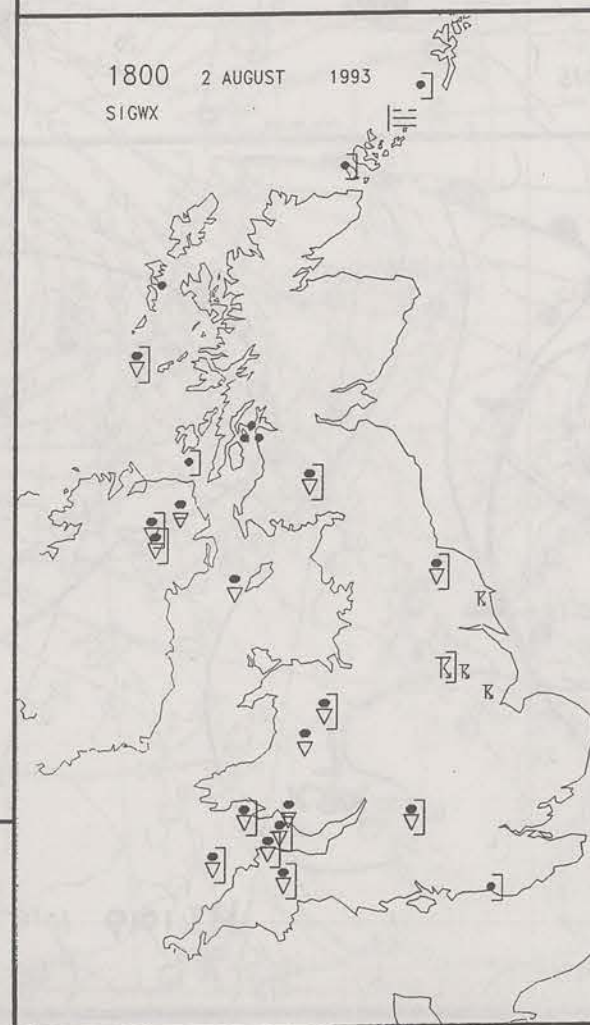
London Weather Centre

All times are GMT

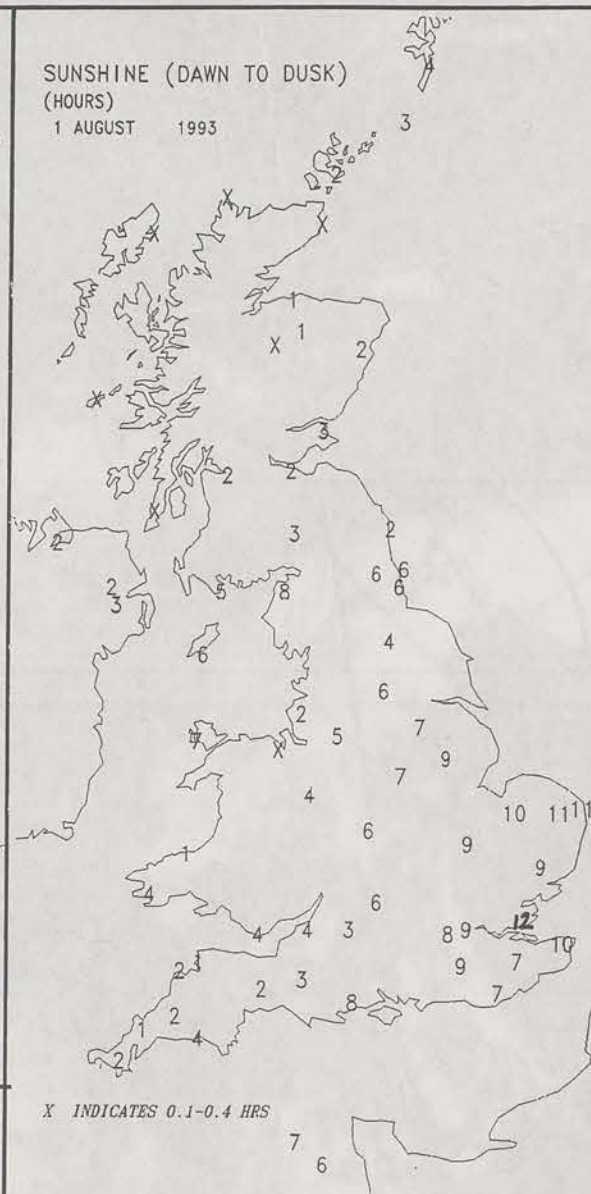
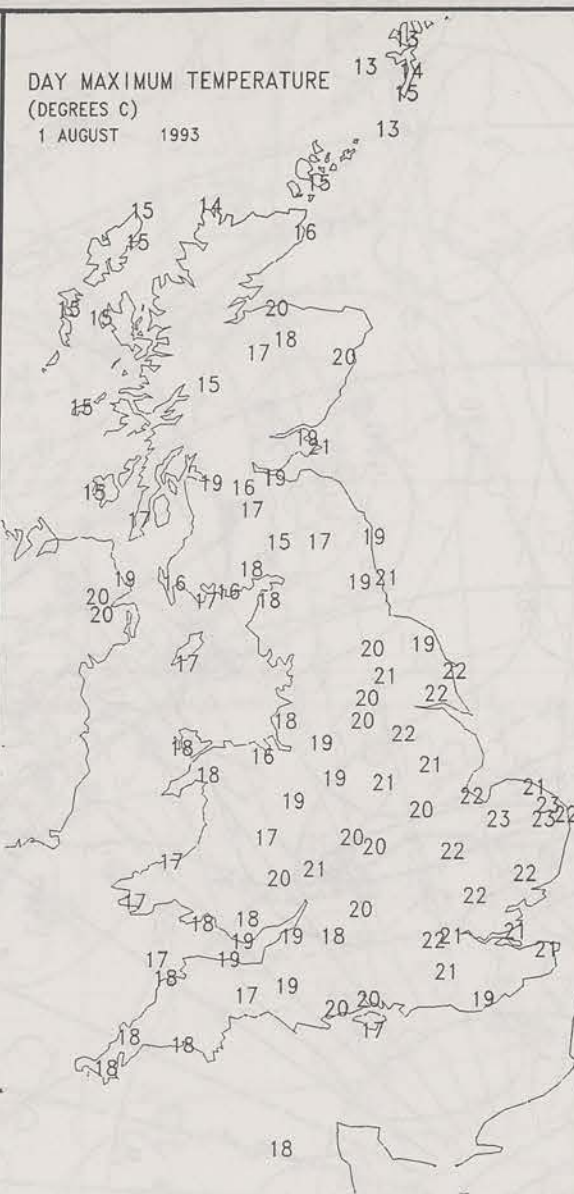
© Crown Copyright All rights reserved



### SIGNIFICANT WEATHER CHARTS







### EXTREMES FOR SUNDAY 1st AUGUST 1993


Highest Maximum	: 23.0C	Coltishall (Norfolk)
Lowest Maximum	: 12.8C	Foula (Off Shetland)
Lowest Minimum	: 6.1C	Aboyne (Grampian)
Lowest Grass Minimum	: 0.8C	Aberdeen (Dyce Airport)
Most Rain (24 hours from 0900 GMT)	: 22.5 mm	Kilmory (SW Highland)
Most Sun	: 12.2 hrs	Southend (Essex)

### DAILY WEATHER SUMMARY



© Crown Copyright  
All rights reserved





NOAA 11 Infra Red 1st August 1993 1518z

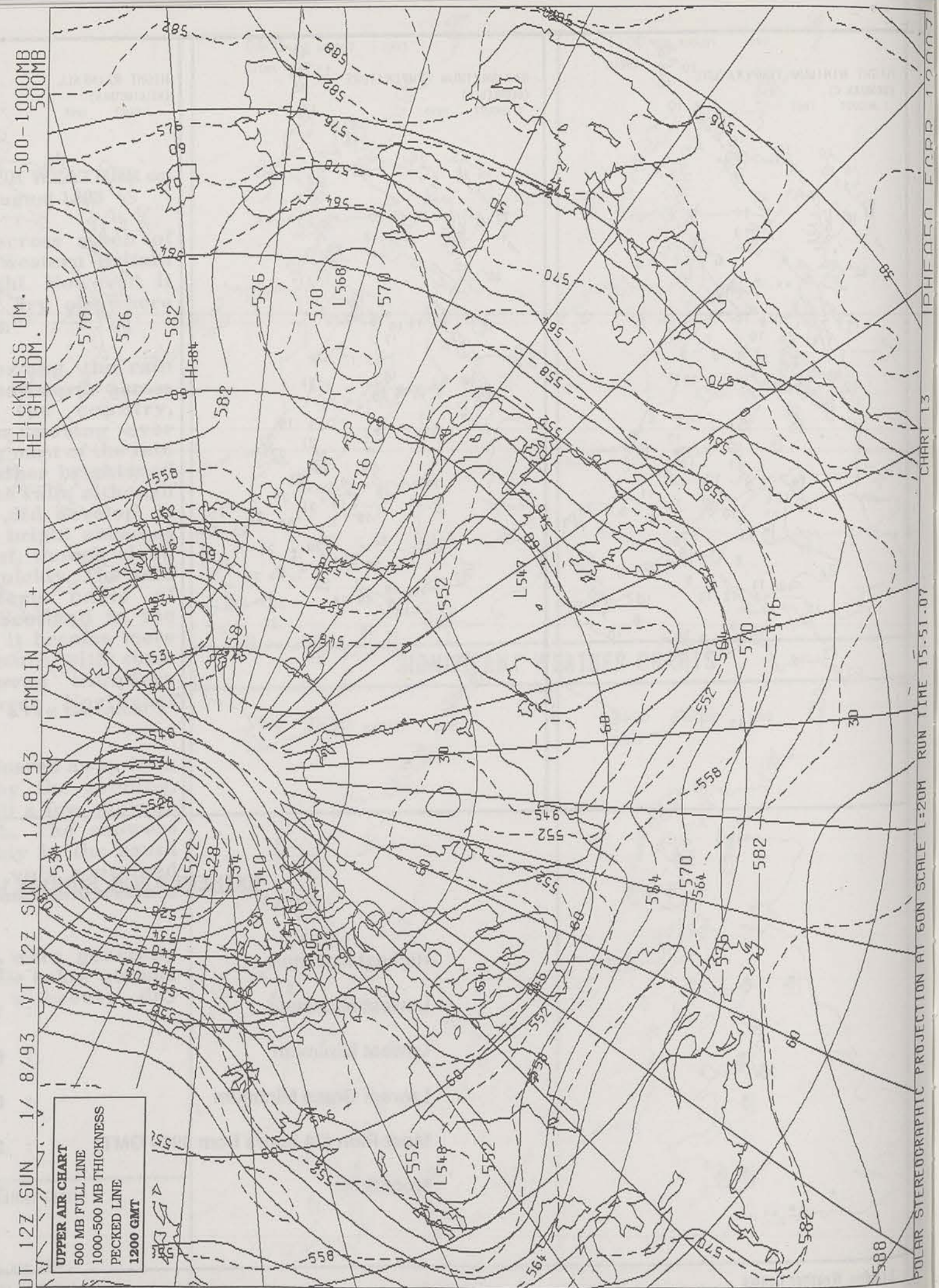
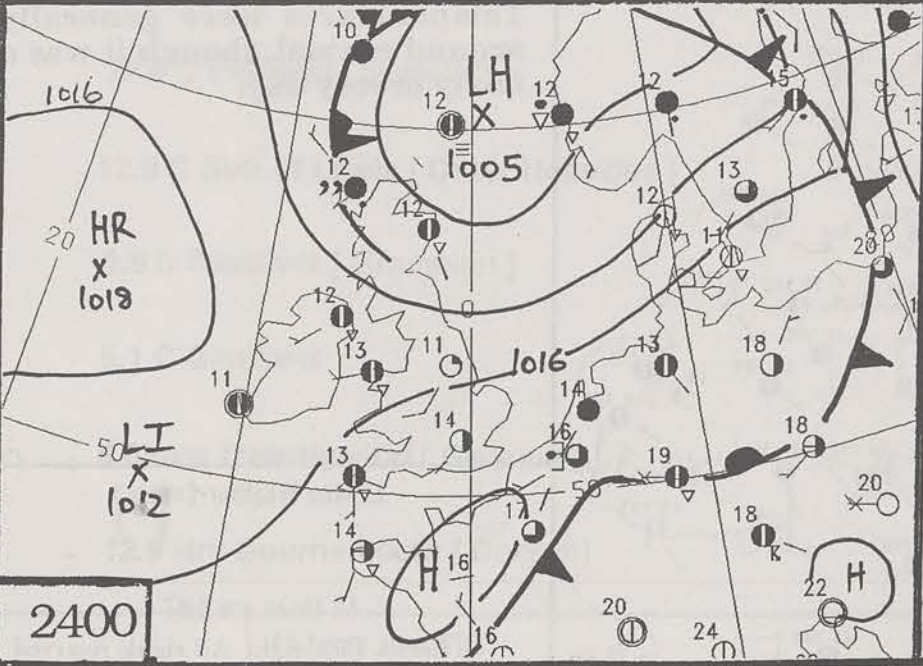
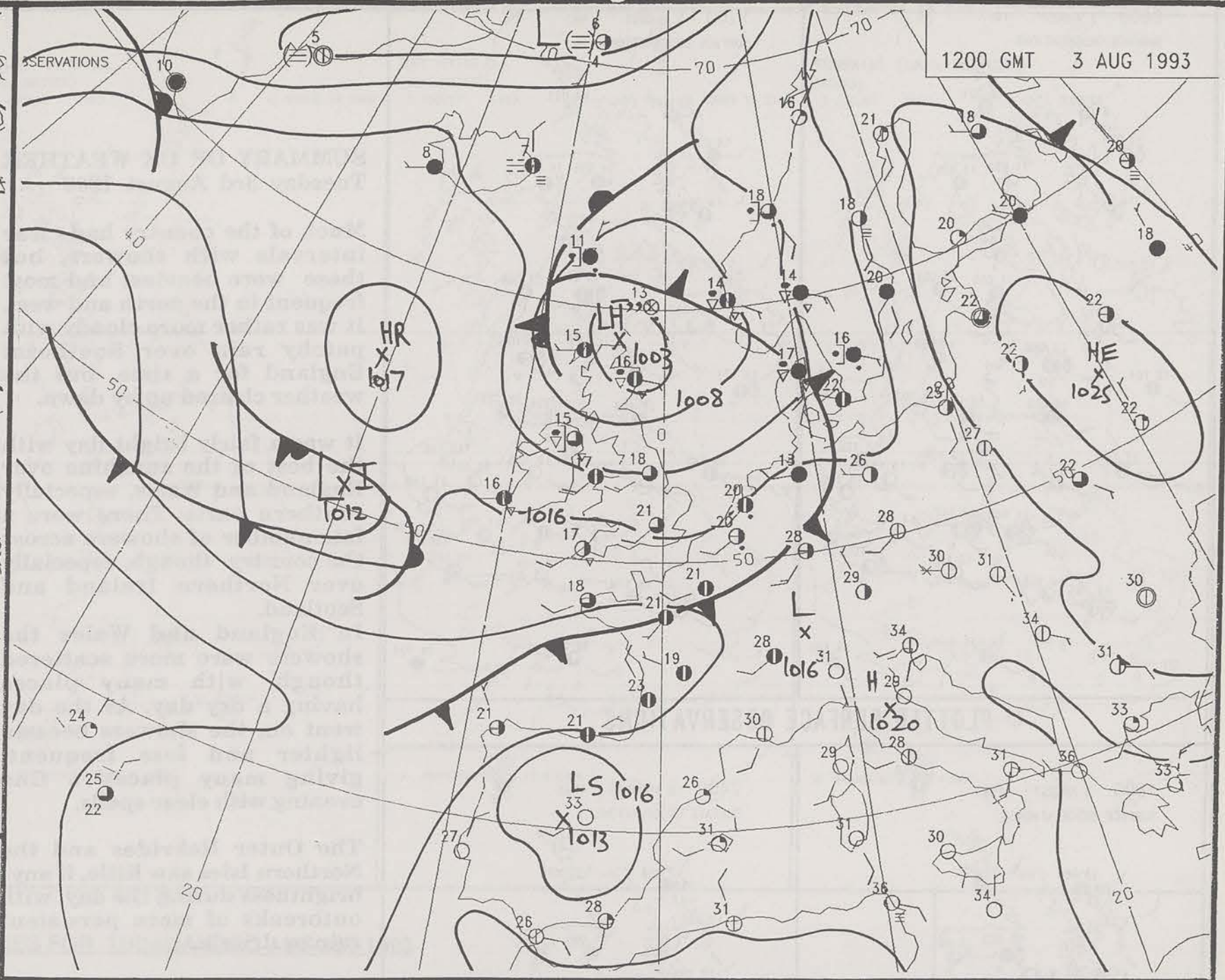
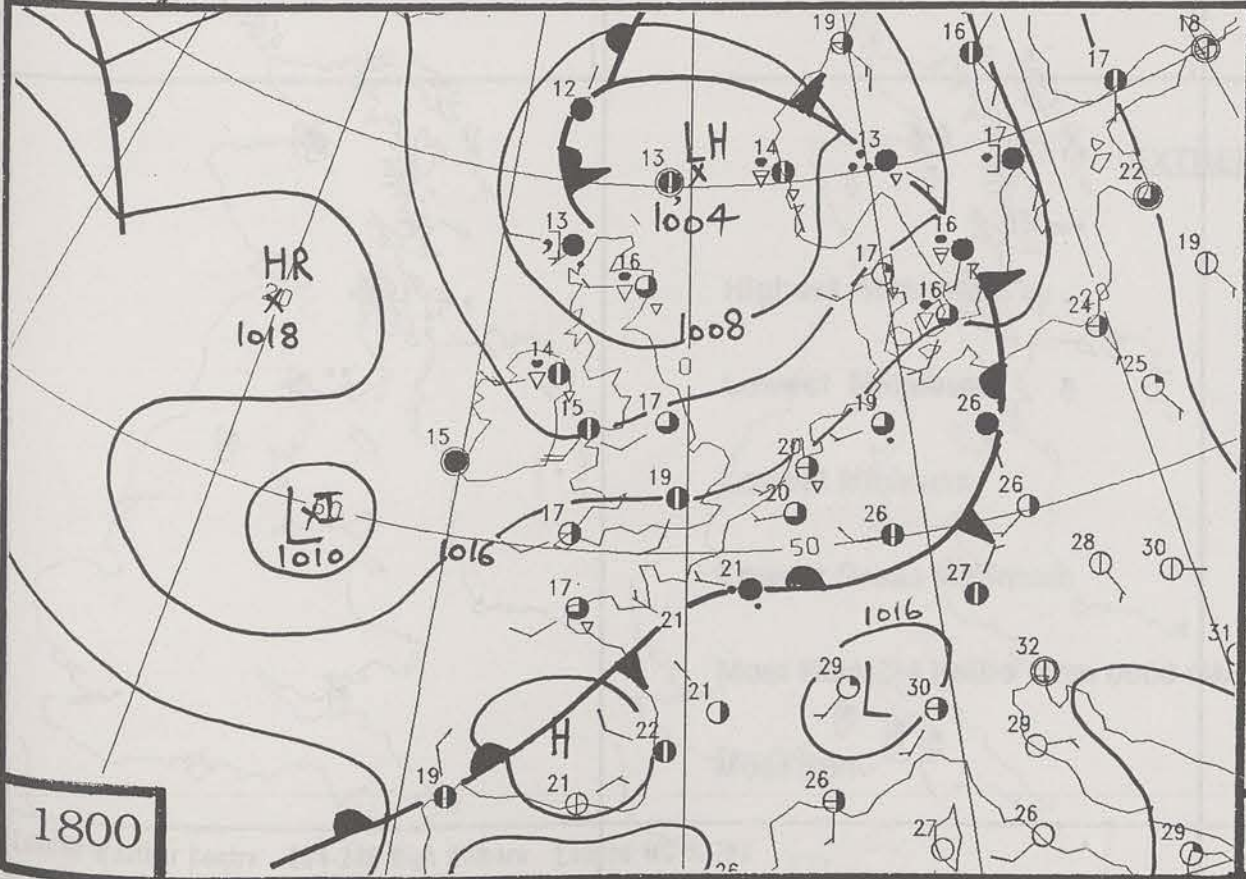
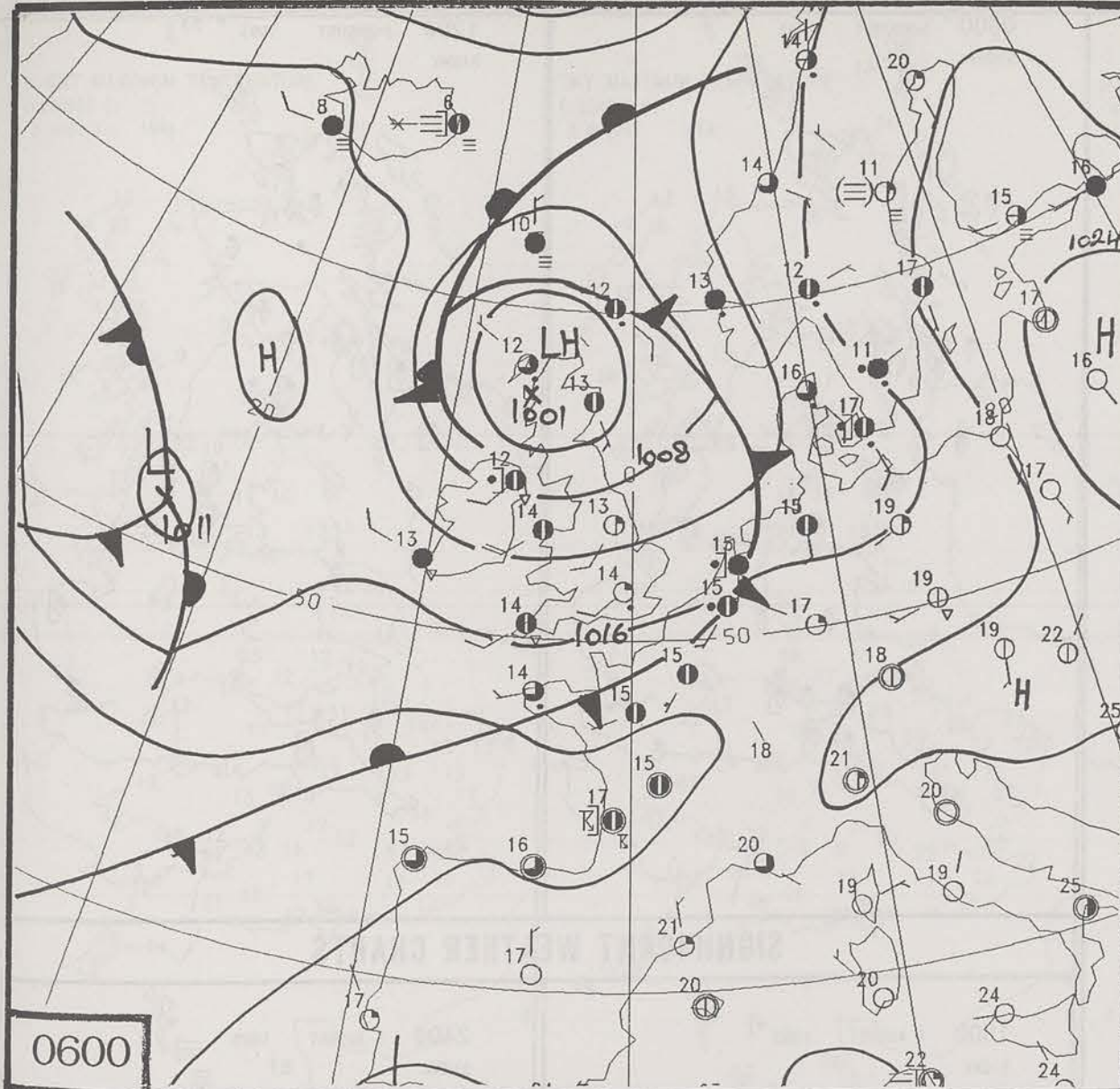




CHART 13 IPH 050 FEB 1987  
POLAR STEREOGRAPHIC PROJECTION AT 60N SCALE 1:20M RUN TIME 15.51.07



DUPLICATE ALSO  
**DAILY WEATHER SUMMARY**  
NOT FOR LOAN  
**Tuesday 3rd August 1993**

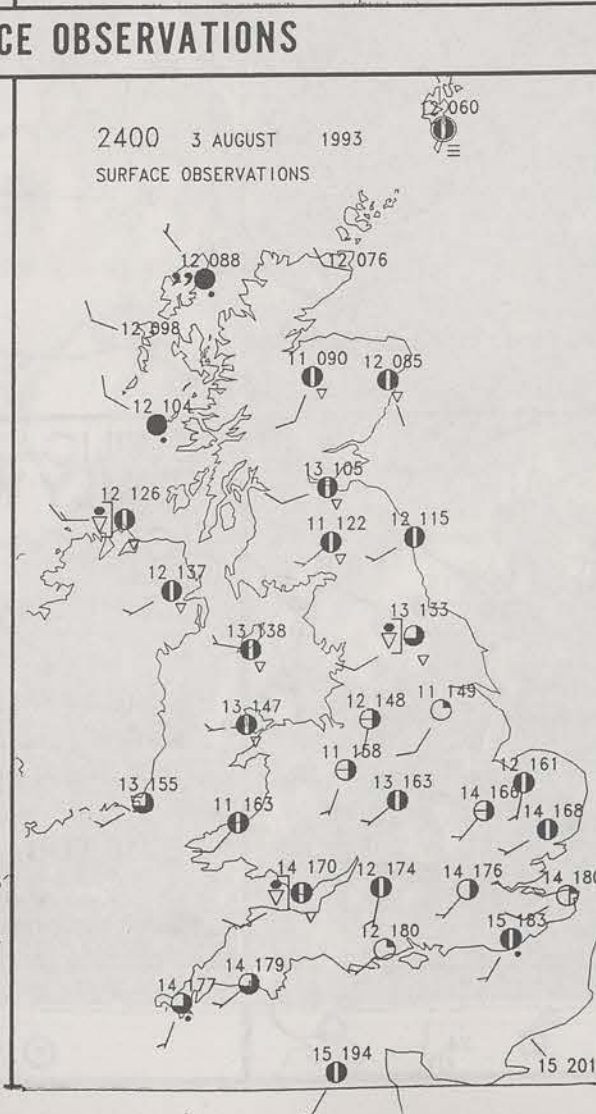
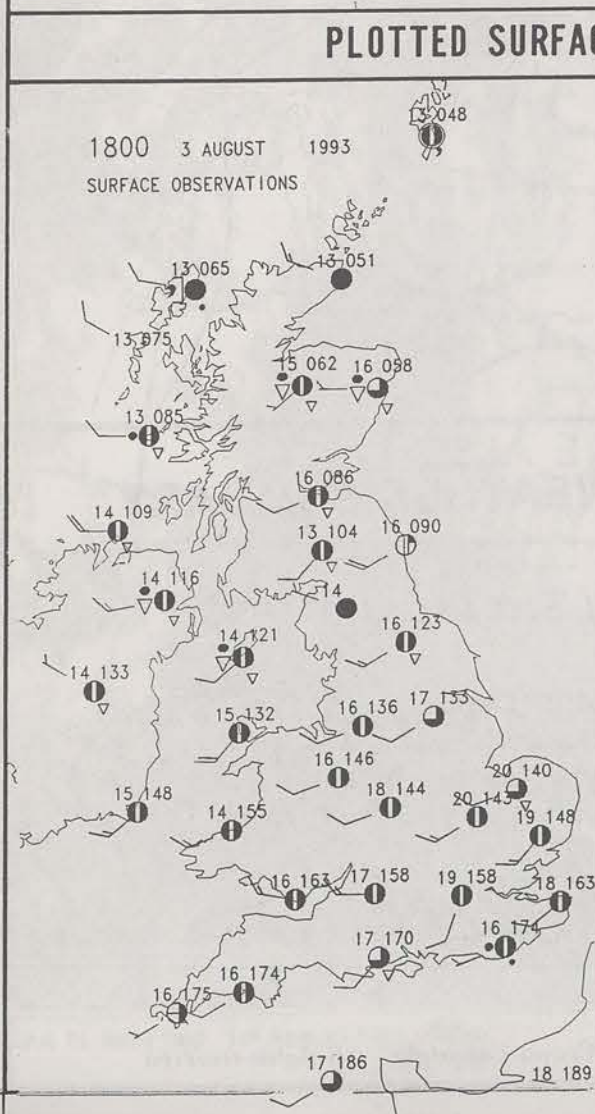
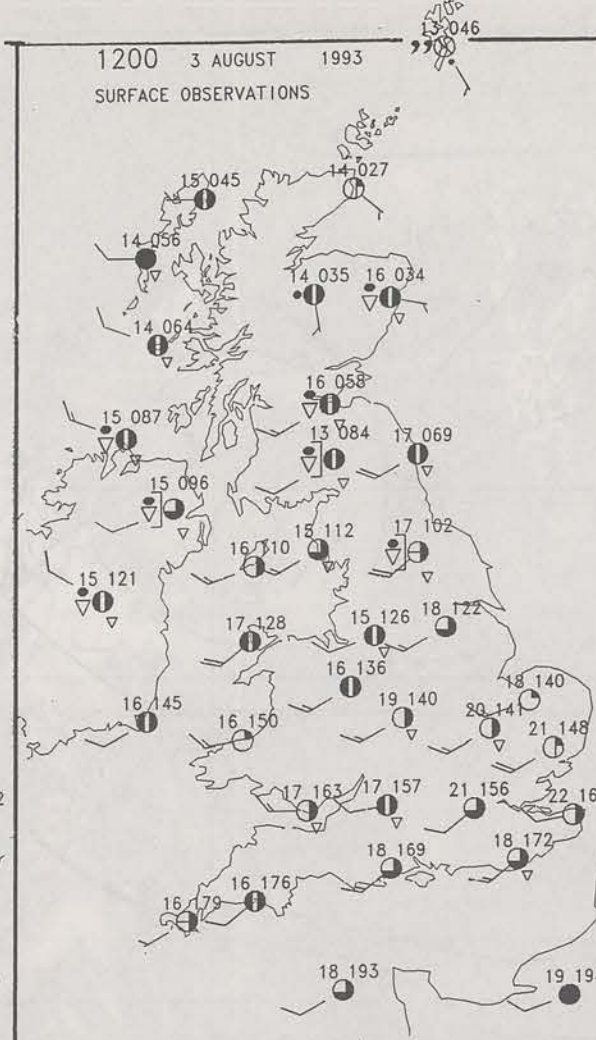
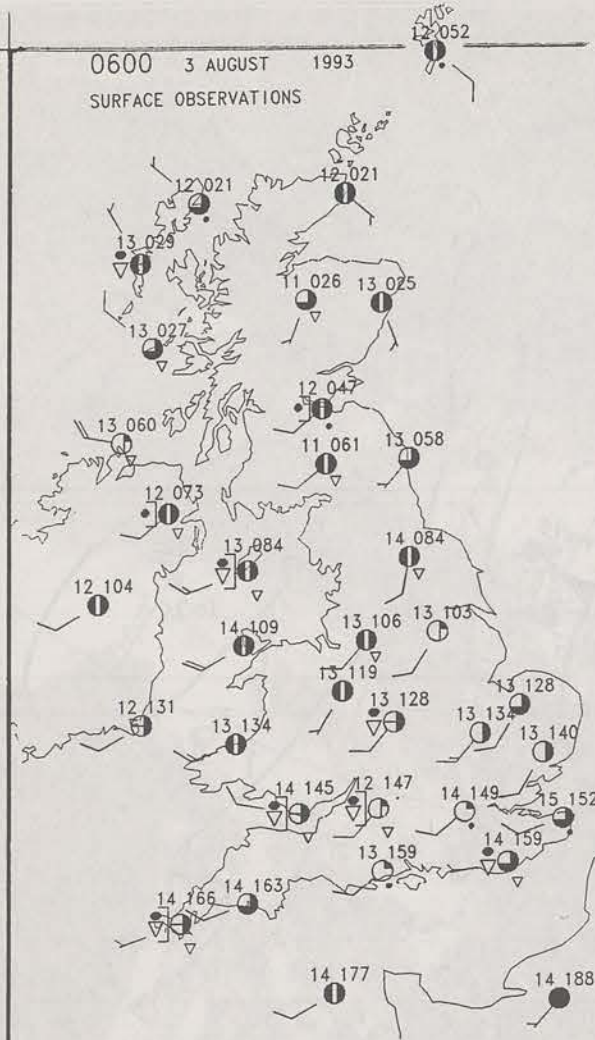
London Weather Centre  
Climate Department  
127 Clerkenwell Road  
London  
EC1R 5DB

METEOROLOGICAL OFFICE  
17 AUG 1993  
LIBRARY

Warm front Cold front Occlusion

© Crown Copyright All rights reserved





PLOTTED SURFACE OBSERVATIONS

## SUMMARY OF UK WEATHER Tuesday 3rd August 1993

Much of the country had clear intervals with showers, but these were heaviest and most frequent in the north and west. It was rather more cloudy with patchy rain over Southeast England for a time, but the weather cleared up by dawn.

It was a fairly bright day with the best of the sunshine over England and Wales, especially southern parts. There were a fair number of showers across the country though, especially over Northern Ireland and Scotland.

In England and Wales the showers were more scattered though, with many places having a dry day. As the day went on, the showers became lighter and less frequent, giving many places a fine evening with clear spells.

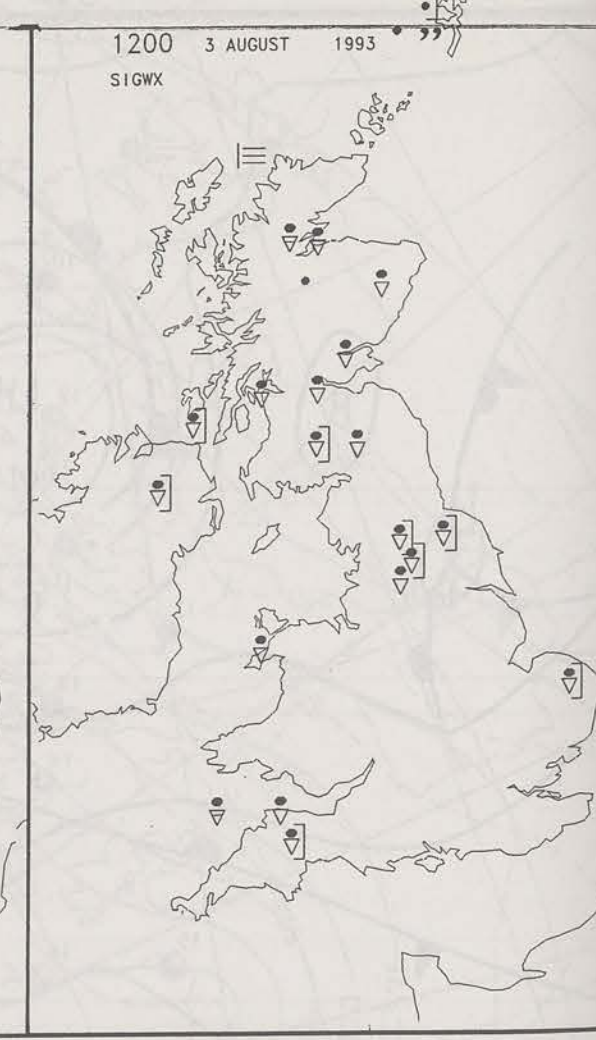
The Outer Hebrides and the Northern Isles saw little, if any brightness during the day, with outbreaks of more persistent rain or drizzle.

Temperatures were generally around normal, though it was a fairly breezy day.

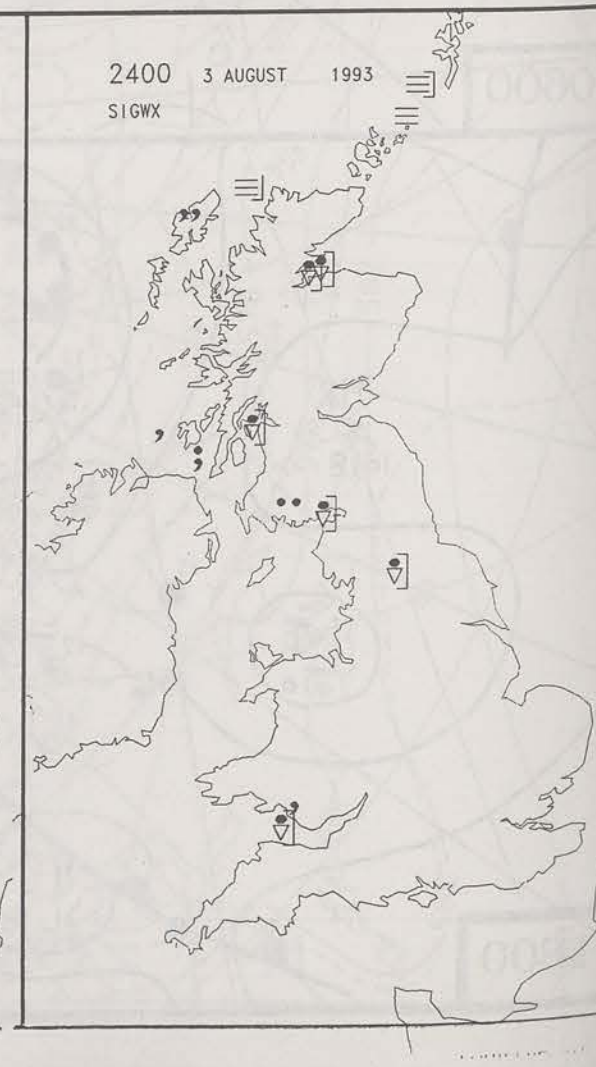
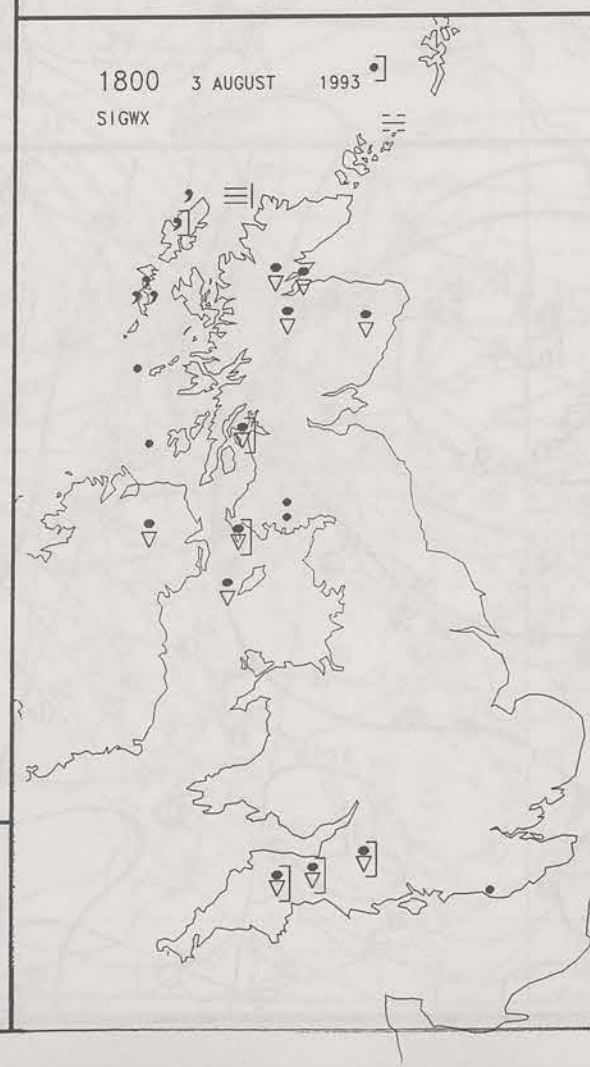
London Weather Centre

All times are GMT

© Crown Copyright All rights reserved



SIGNIFICANT WEATHER CHARTS

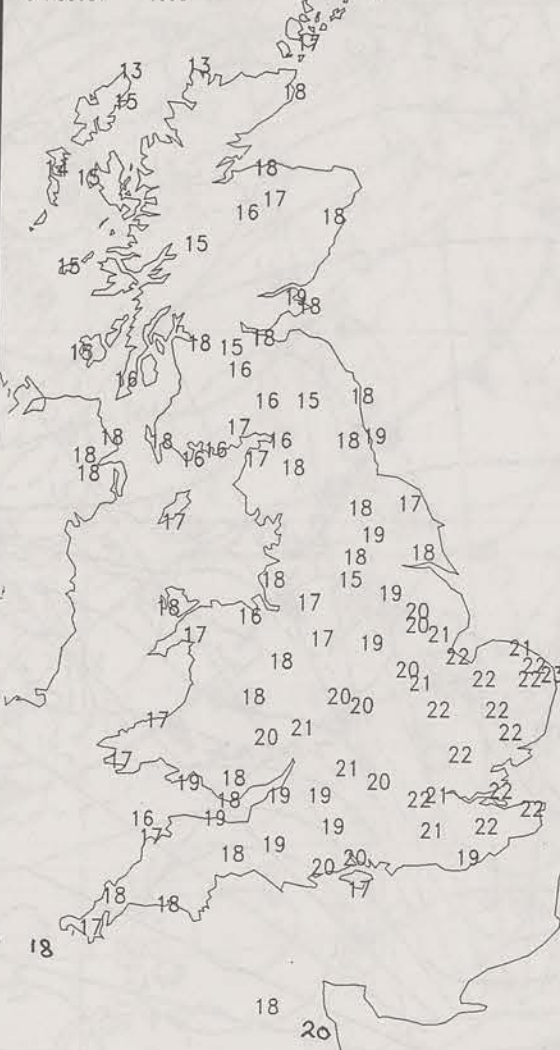




NIGHT MINIMUM TEMPERATURE  
(DEGREES C)  
3 AUGUST 1993



DAY MAXIMUM TEMPERATURE  
(DEGREES C)  
3 AUGUST 1993



NIGHT RAINFALL  
(MILLIMETRES)  
3 AUGUST 1993



X INDICATES TRACE TO 0.4 MM

DAY RAINFALL  
(MILLIMETRES)  
3 AUGUST 1993



X INDICATES TRACE TO 0.4 MM

SUNSHINE (DAWN TO DUSK)  
(HOURS)  
3 AUGUST 1993



X INDICATES 0.1-0.4 HRS

# **EXTREMES FOR TUESDAY 3RD AUGUST 1993**

Highest Maximum	: 22.8 C Hemsby [ Norfolk ]
Lowest Maximum	: 12.9 C Butt of Lewis [ Outer Hebrides ]
Lowest Minimum	: 8.6 C Glenlivet [ Grampian ]
Lowest Grass Minimum	: 5.1 C Glenlivet
Most Rain (24 hours from 0900 GMT)	: 8.6 mm Trawsfynydd [ Gwynedd ]
Most Sun	: 12.9 Hrs Bournemouth [ Dorset ]

## **DAILY WEATHER SUMMARY**

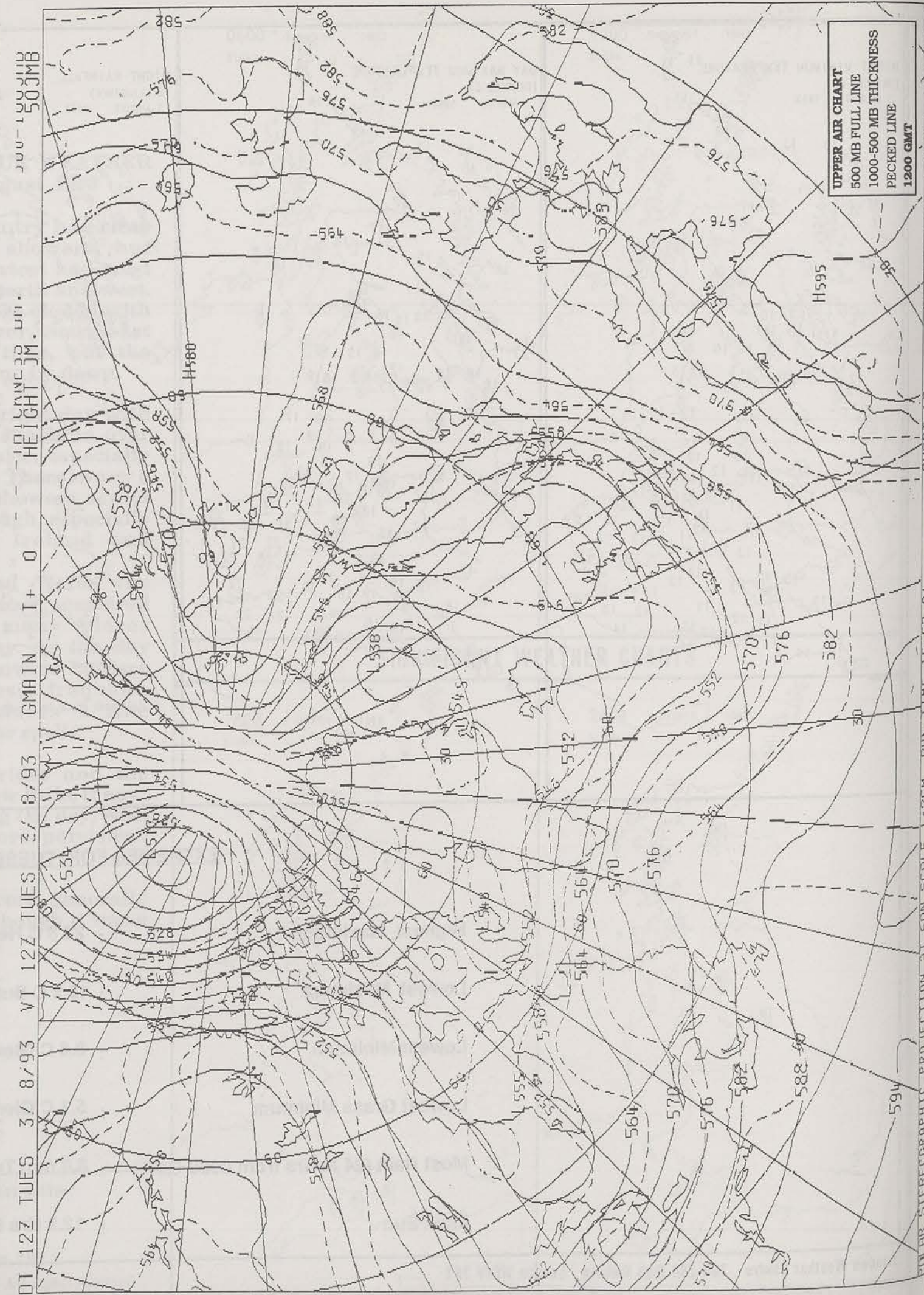


© Crown Copyright  
All rights reserved

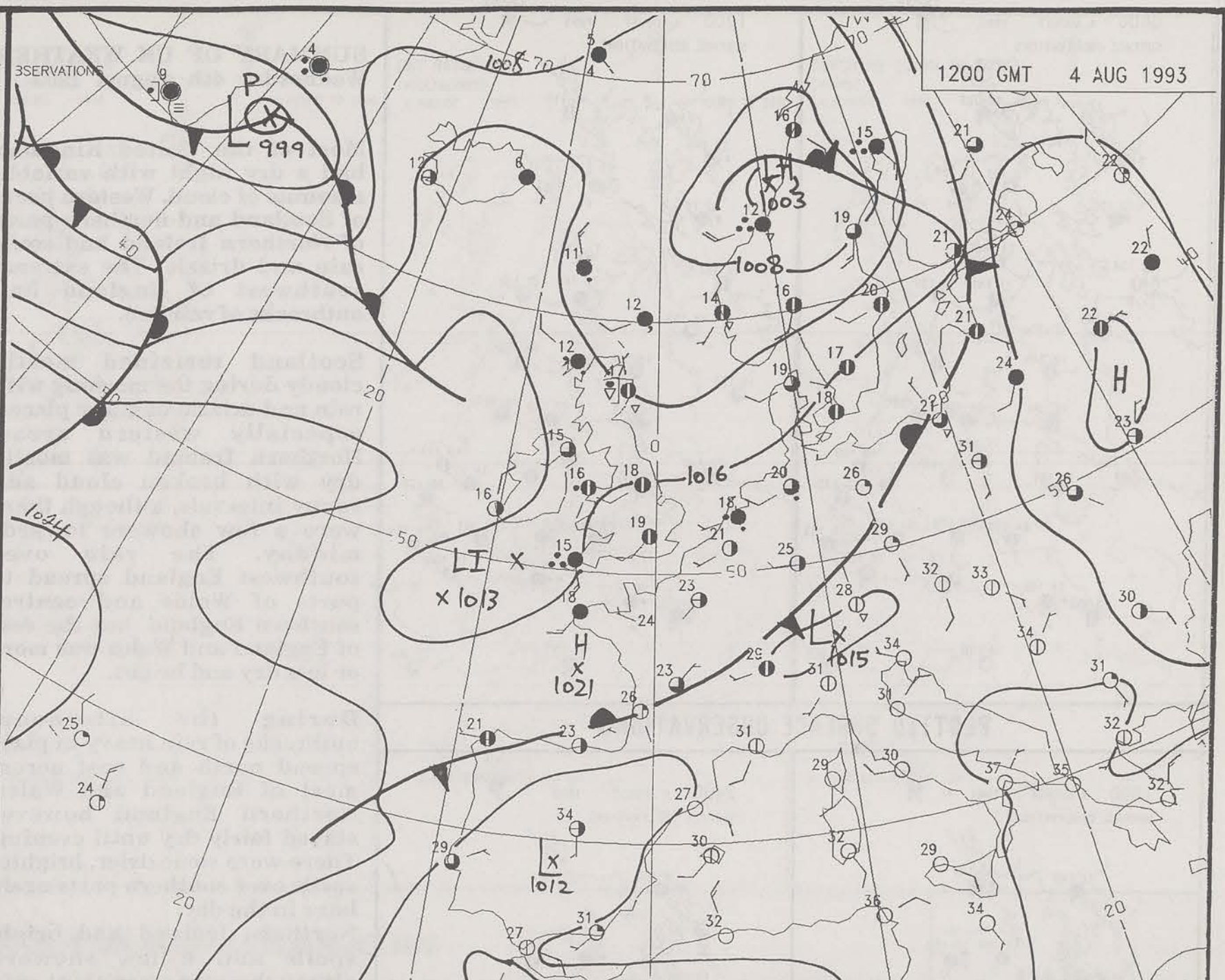
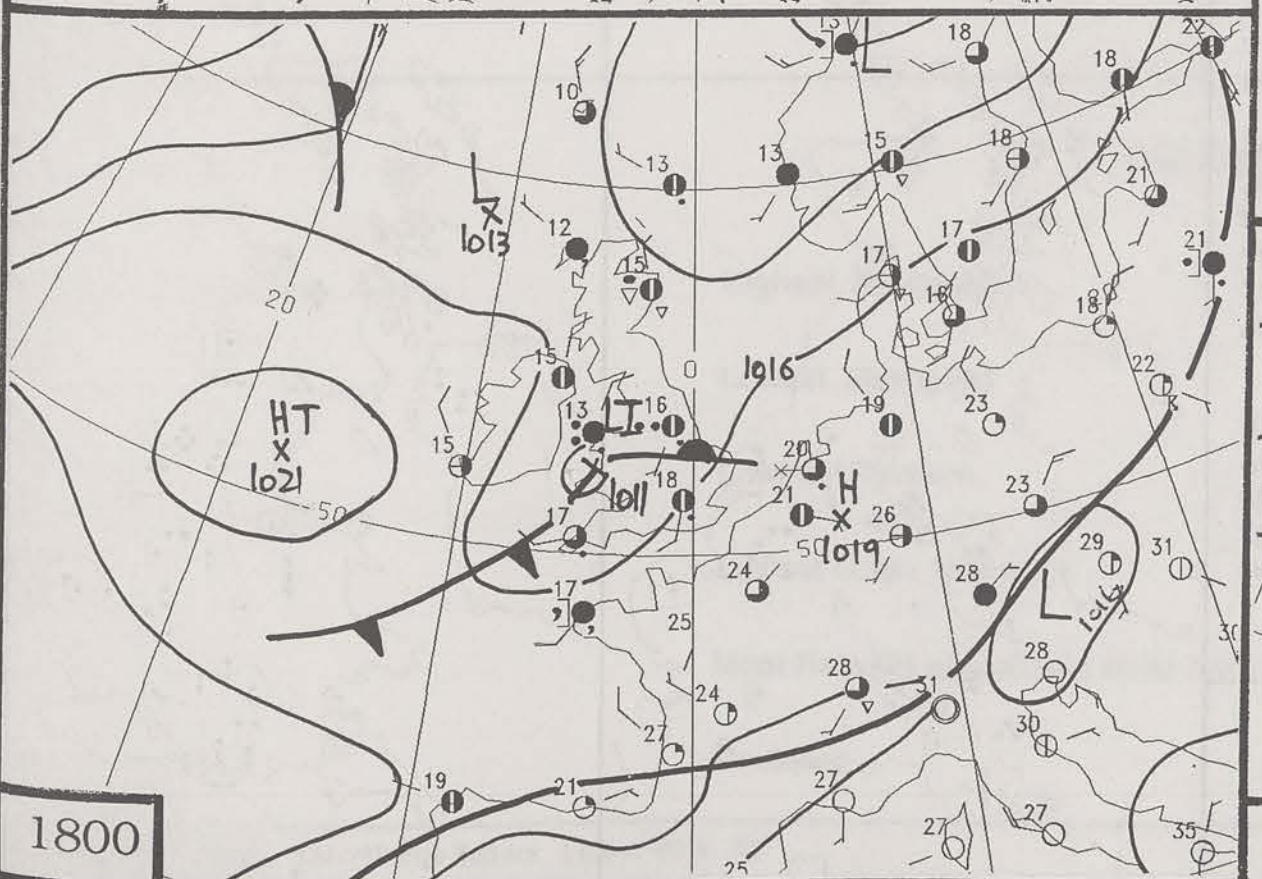
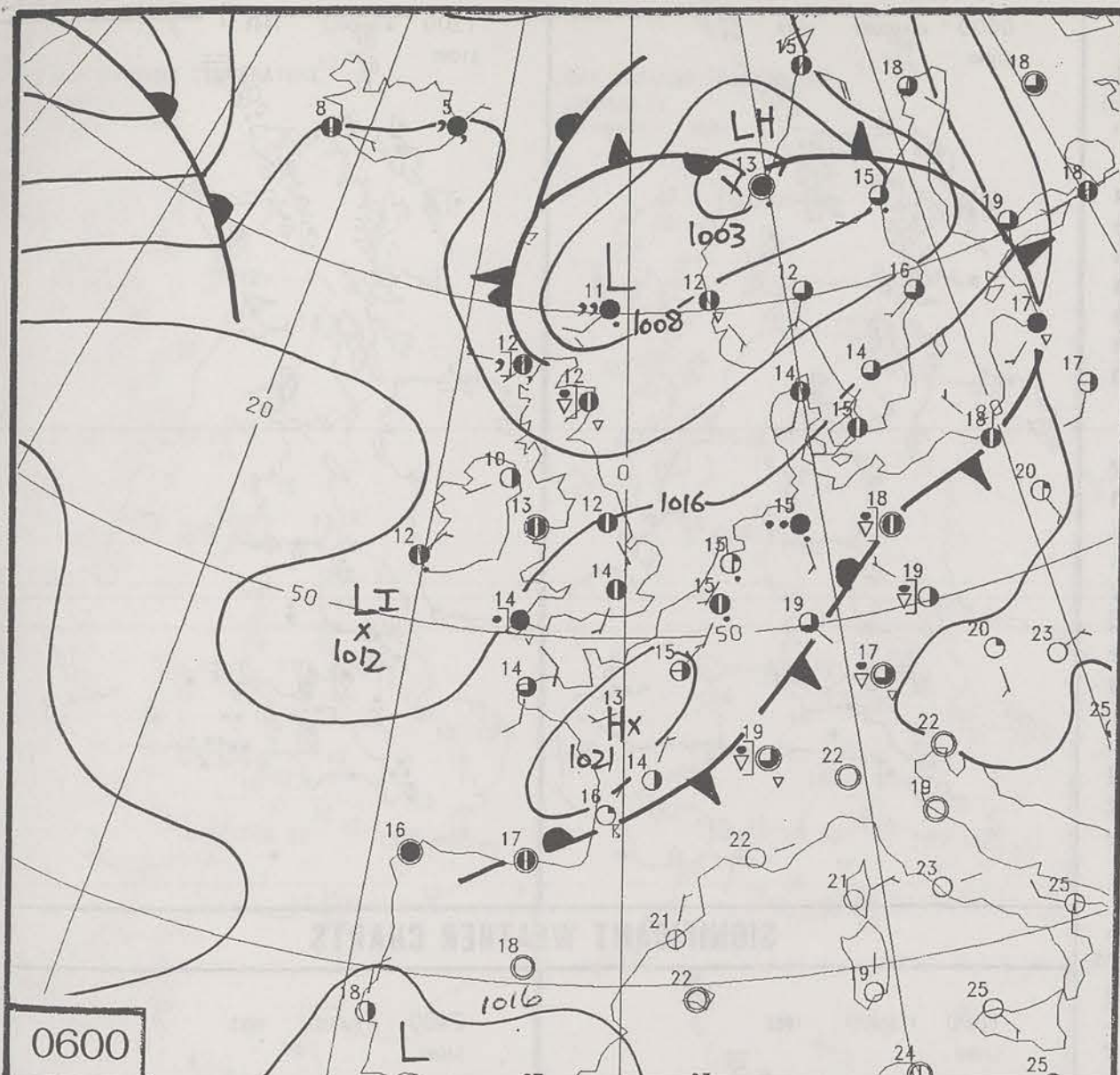




INFRA RED 3/8/93 1453Z







1200 GMT 4 AUG 1993

DUPLICATE ALSO  
DAILY WEATHER SUMMARY  
NOT FOR LOAN  
Wednesday 4th August 1993

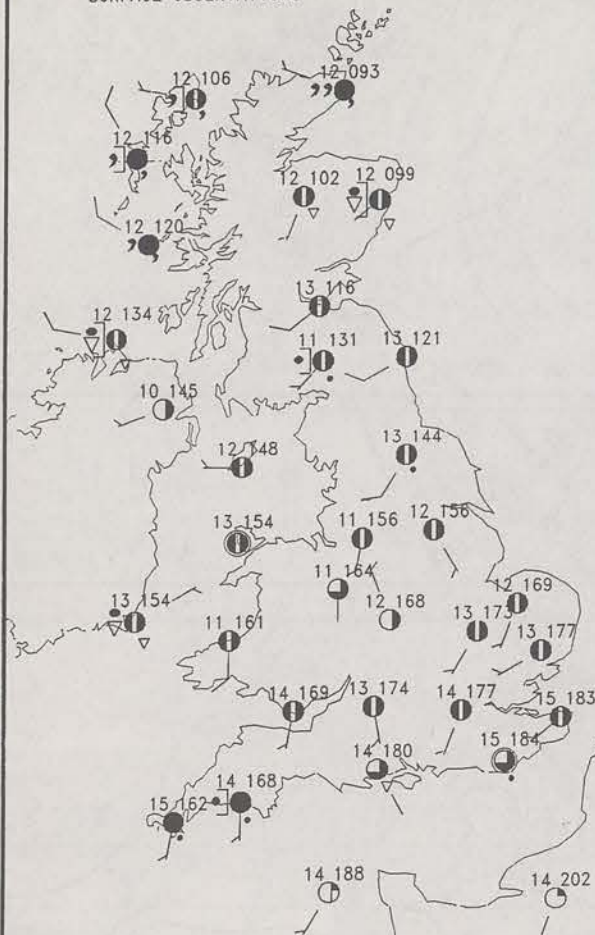
London Weather Centre  
Climate Department  
127 Clerkenwell Road  
London  
EC1R 5DB



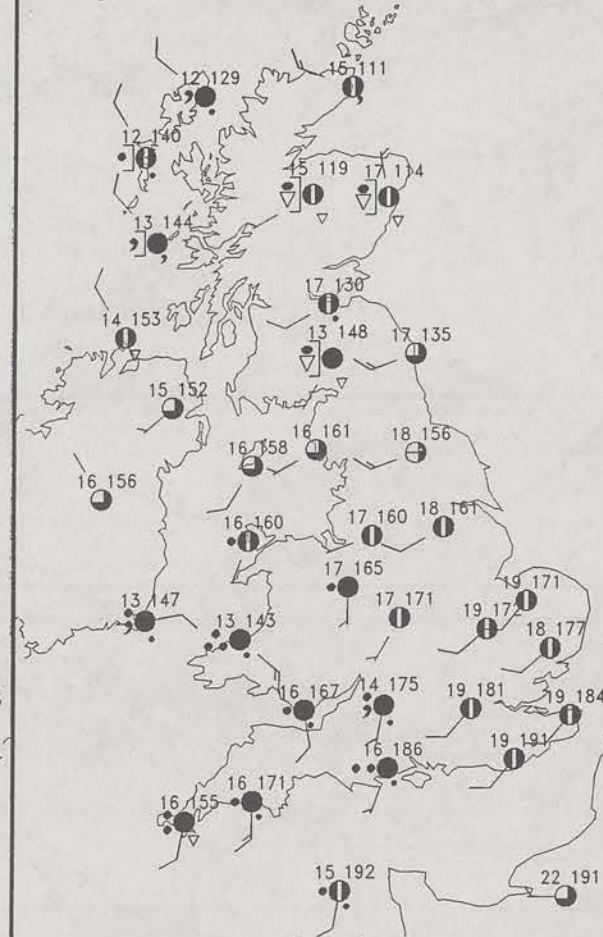
Warm front Cold front Occlusion



0600 4 AUGUST 1993  
SURFACE OBSERVATIONS

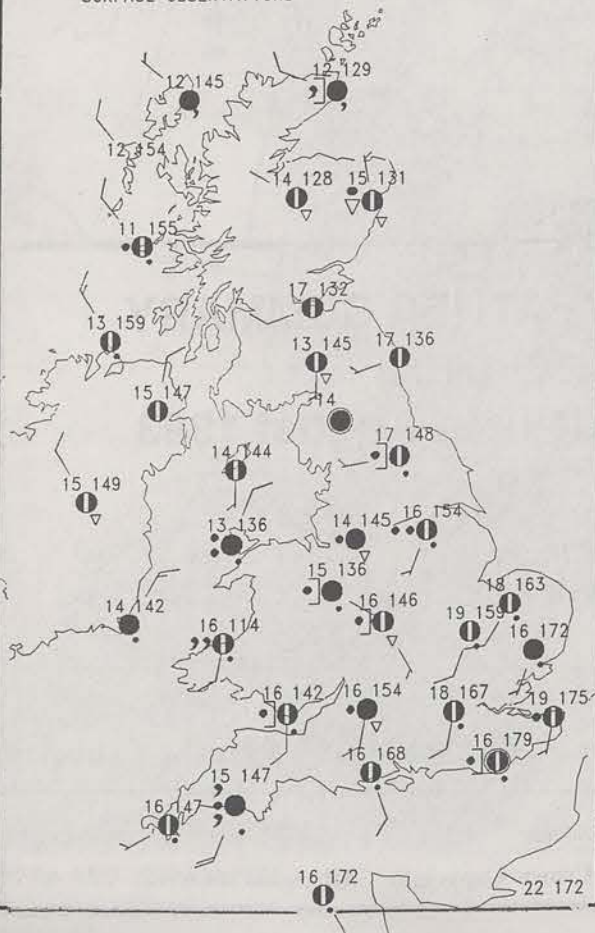


1200 4 AUGUST 1993  
SURFACE OBSERVATIONS

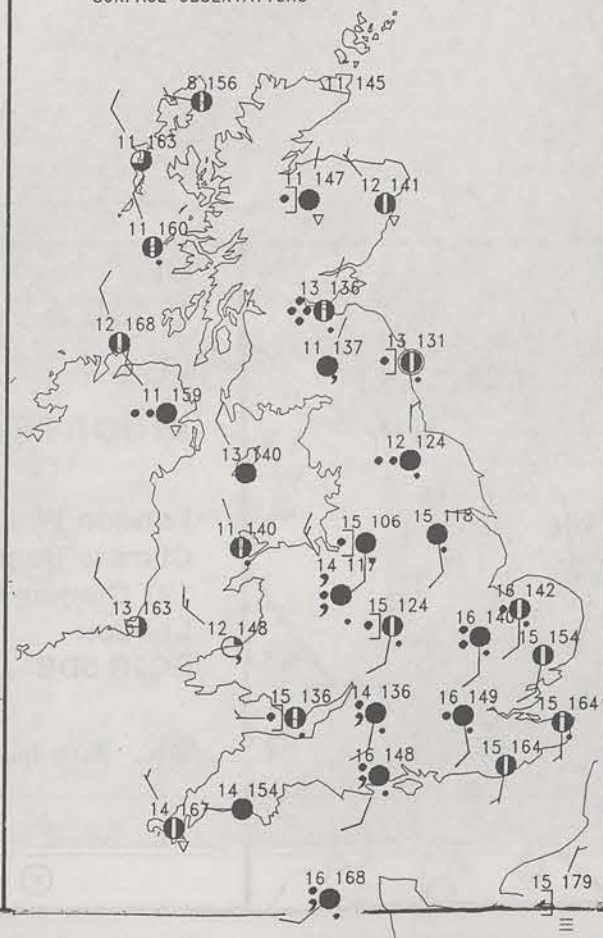


### PLOTTED SURFACE OBSERVATIONS

1800 4 AUGUST 1993  
SURFACE OBSERVATIONS



2400 4 AUGUST 1993  
SURFACE OBSERVATIONS



## SUMMARY OF UK WEATHER Wednesday 4th August 1993

Most of the United Kingdom had a dry night with variable amounts of cloud. Western parts of Scotland and northern parts of Northern Ireland had some rain and drizzle. The extreme southwest of England had outbreaks of rain too.

Scotland remained mostly cloudy during the morning with rain and drizzle in many places, especially western areas. Northern Ireland was mostly dry with broken cloud and sunny intervals, although there were a few showers towards midday. The rain over southwest England spread to parts of Wales and central southern England, but the rest of England and Wales was more or less dry and bright.

During the afternoon, outbreaks of rain heavy in places spread north and east across most of England and Wales. Northern England however stayed fairly dry until evening. There were some drier, brighter spells over southern parts again later in the day.

Northern Ireland had bright spells and a few showers, although more persistent rain reached the Province late in the evening. Scotland had further showery outbreaks of rain, some heavy with thunder.

Temperatures were generally within a degree or so of normal, although some western districts were rather cool. On the other hand parts of the southeast were warm.

London Weather Centre

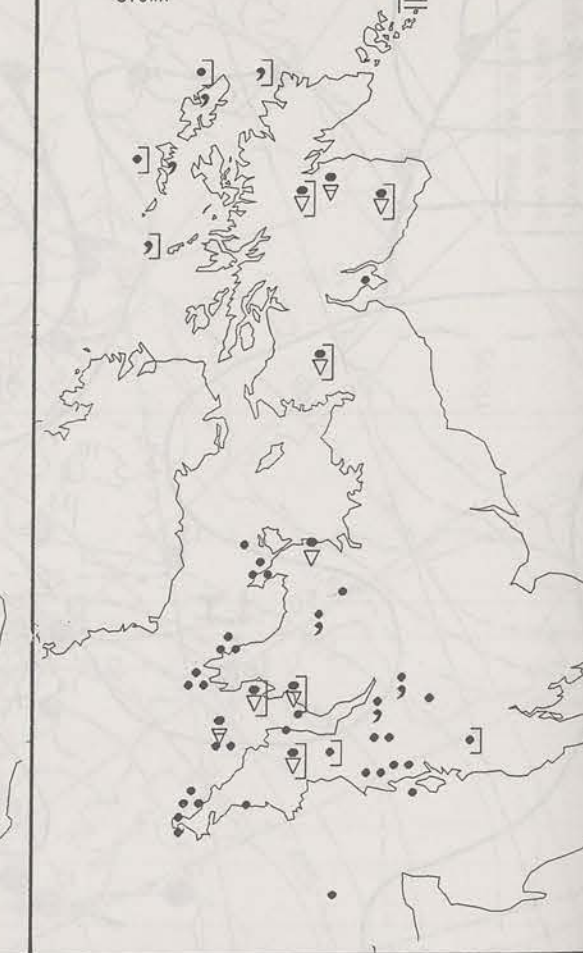
All times are GMT

© Crown Copyright All rights reserved

0600 4 AUGUST 1993  
SIGWX

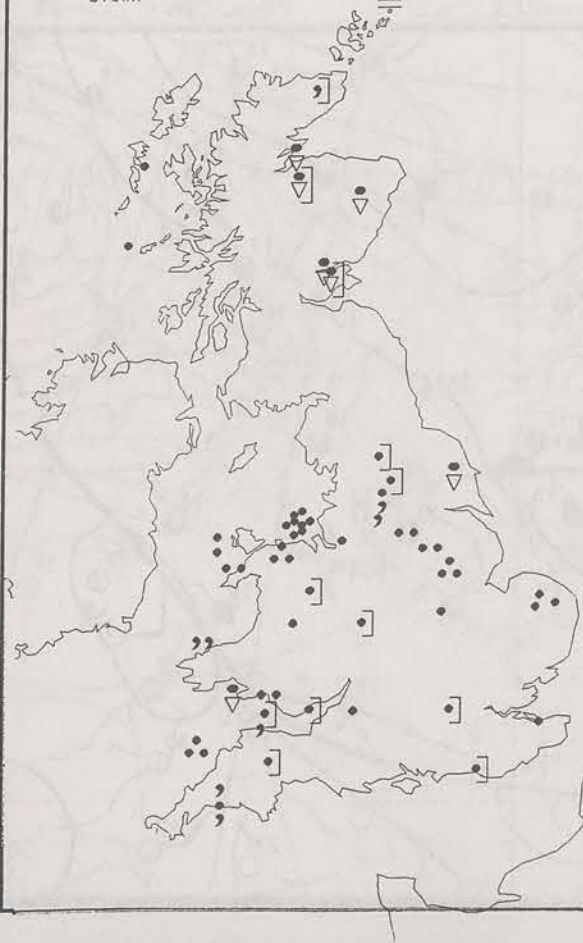


1200 4 AUGUST 1993  
SIGWX



### SIGNIFICANT WEATHER CHARTS

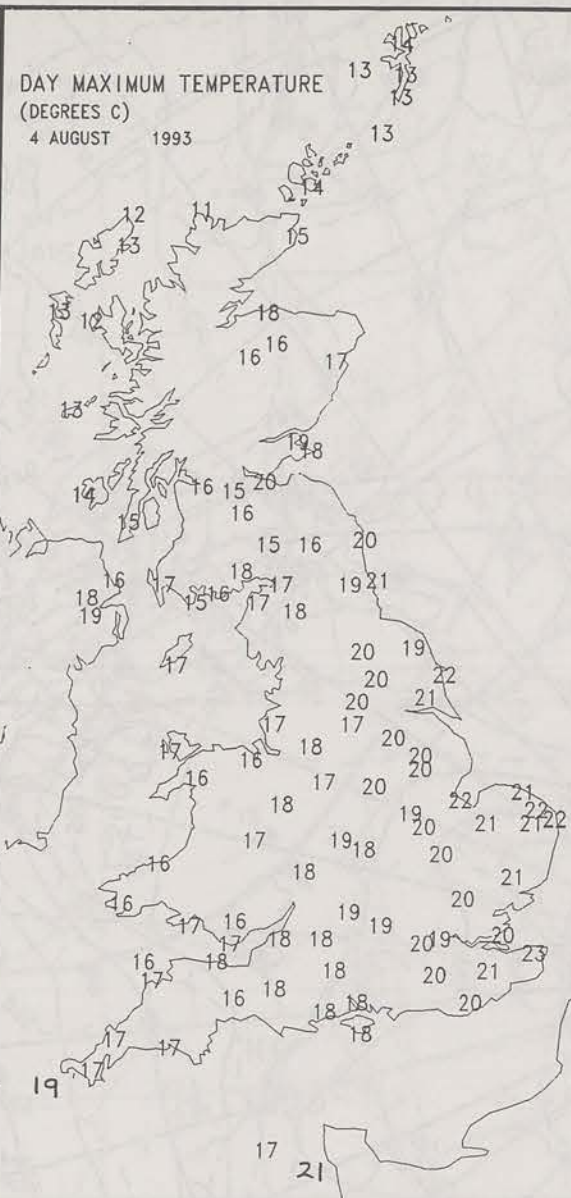
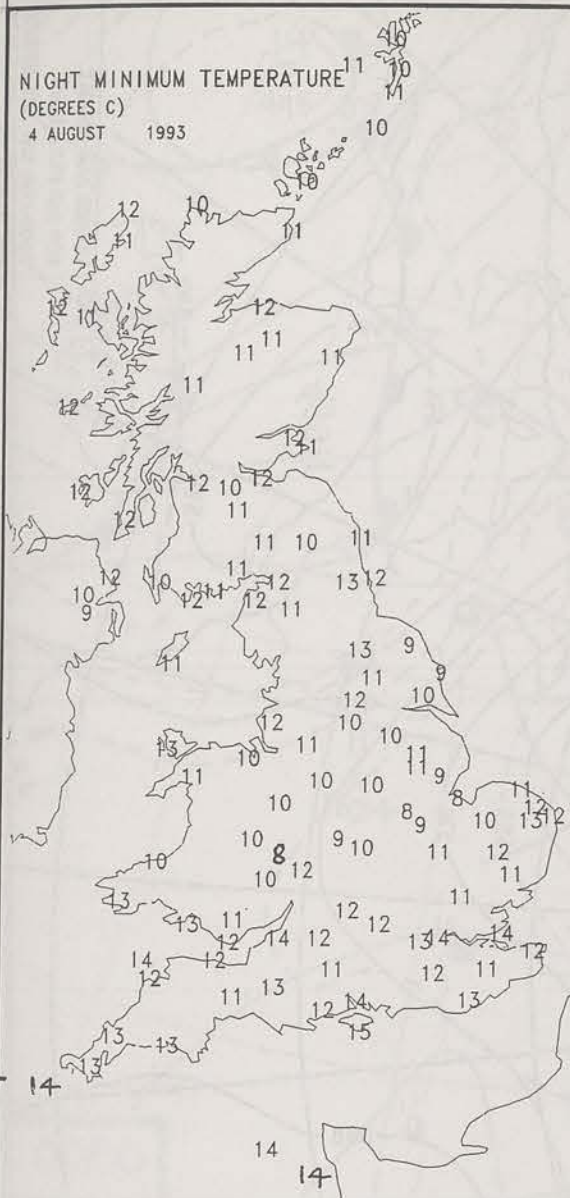
1800 4 AUGUST 1993  
SIGWX



2400 4 AUGUST 1993  
SIGWX







**EXTREMES FOR WEDNESDAY 4TH AUGUST 1993**

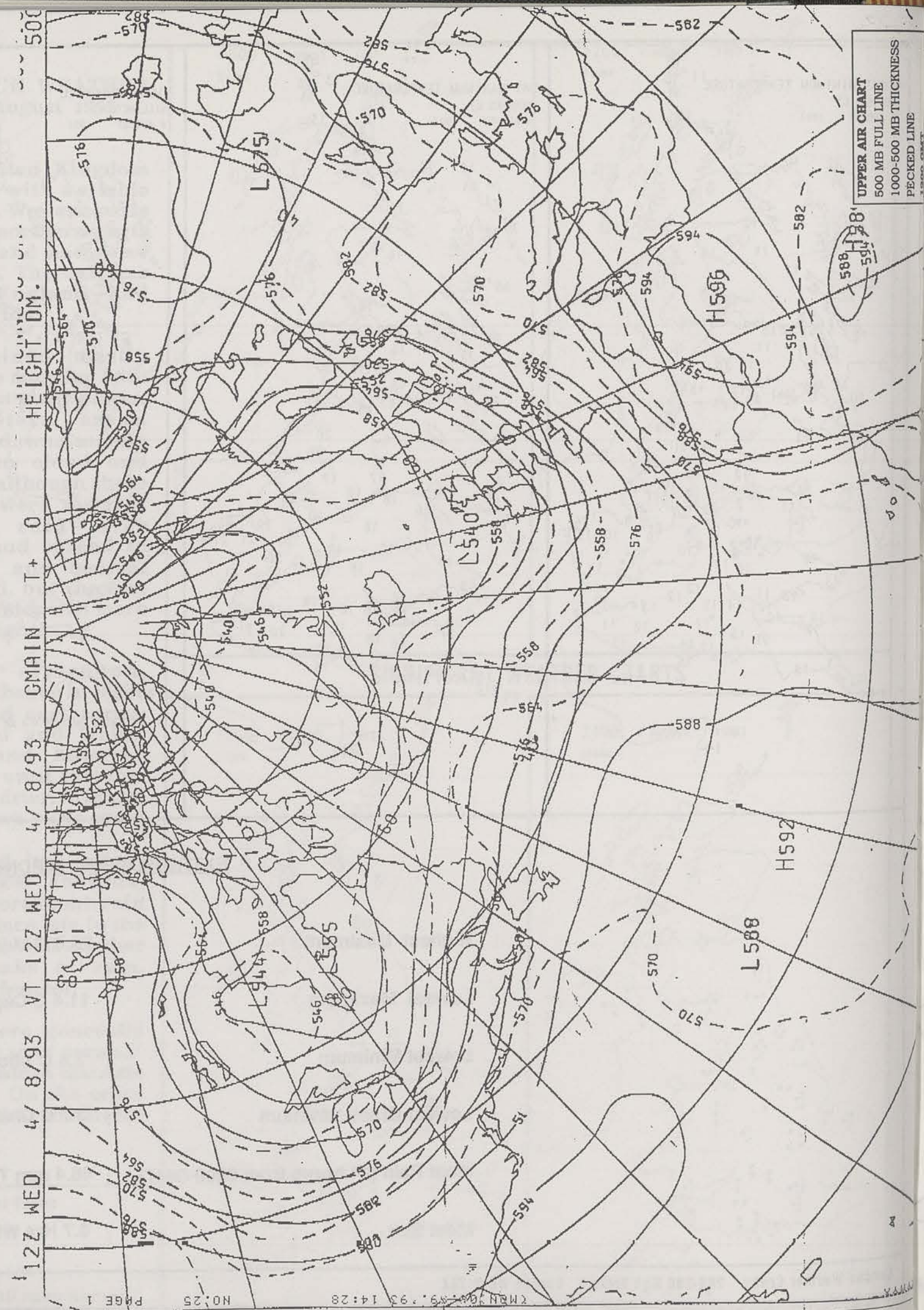
<b>Highest Maximum</b>	<b>: 22.8 C Manston [ Kent ]</b>
<b>Lowest Maximum</b>	<b>: 11.4 C Cape Wrath [ North Scotland ]</b>
<b>Lowest Minimum</b>	<b>: 7.6 C Shobdon [ Hereford and Worcester ]</b>
<b>Lowest Grass Minimum</b>	<b>: 3.7 C Church Lawford [ near Coventry ]</b>
<b>Most Rain (24 hours from 0900 GMT)</b>	<b>: 46.4 mm Trawsfynydd [ Gwynedd ]</b>
<b>Most Sun</b>	<b>: 8.7 Hrs Whithorn [ Dumfries and Galloway ]</b>

**DAILY  
WEATHER  
SUMMARY**



© Crown Copyright  
All rights reserved

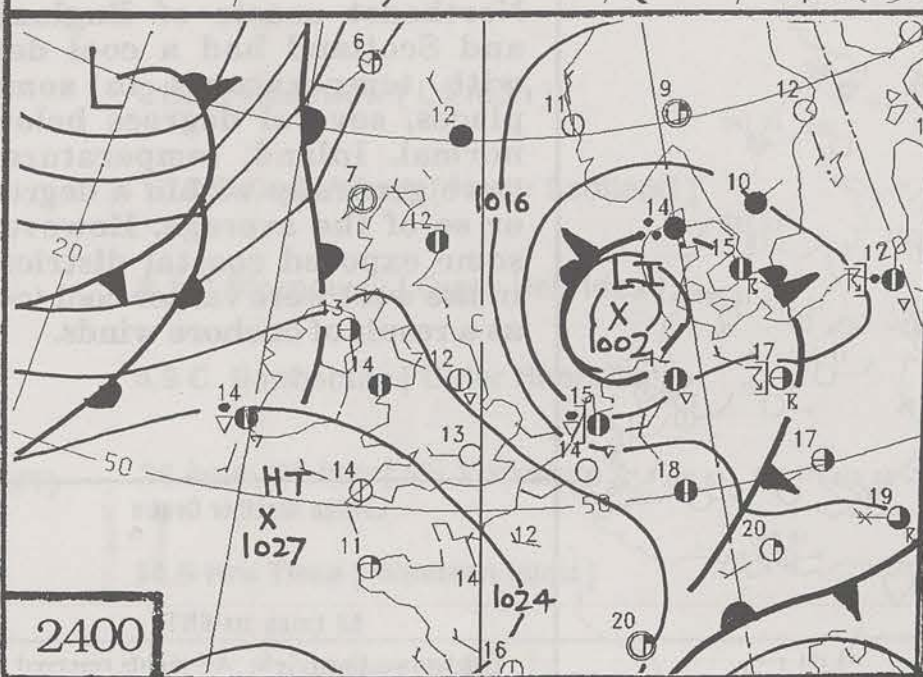
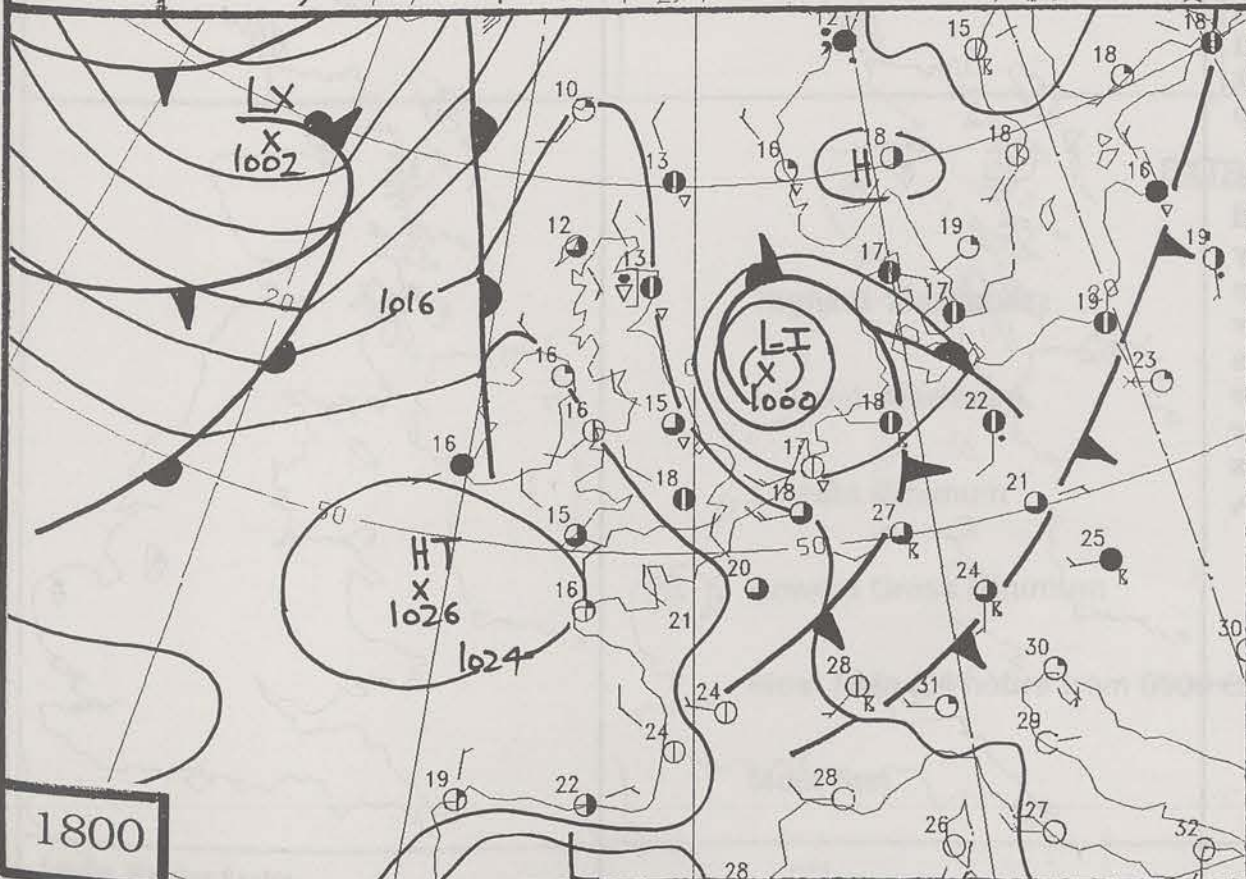
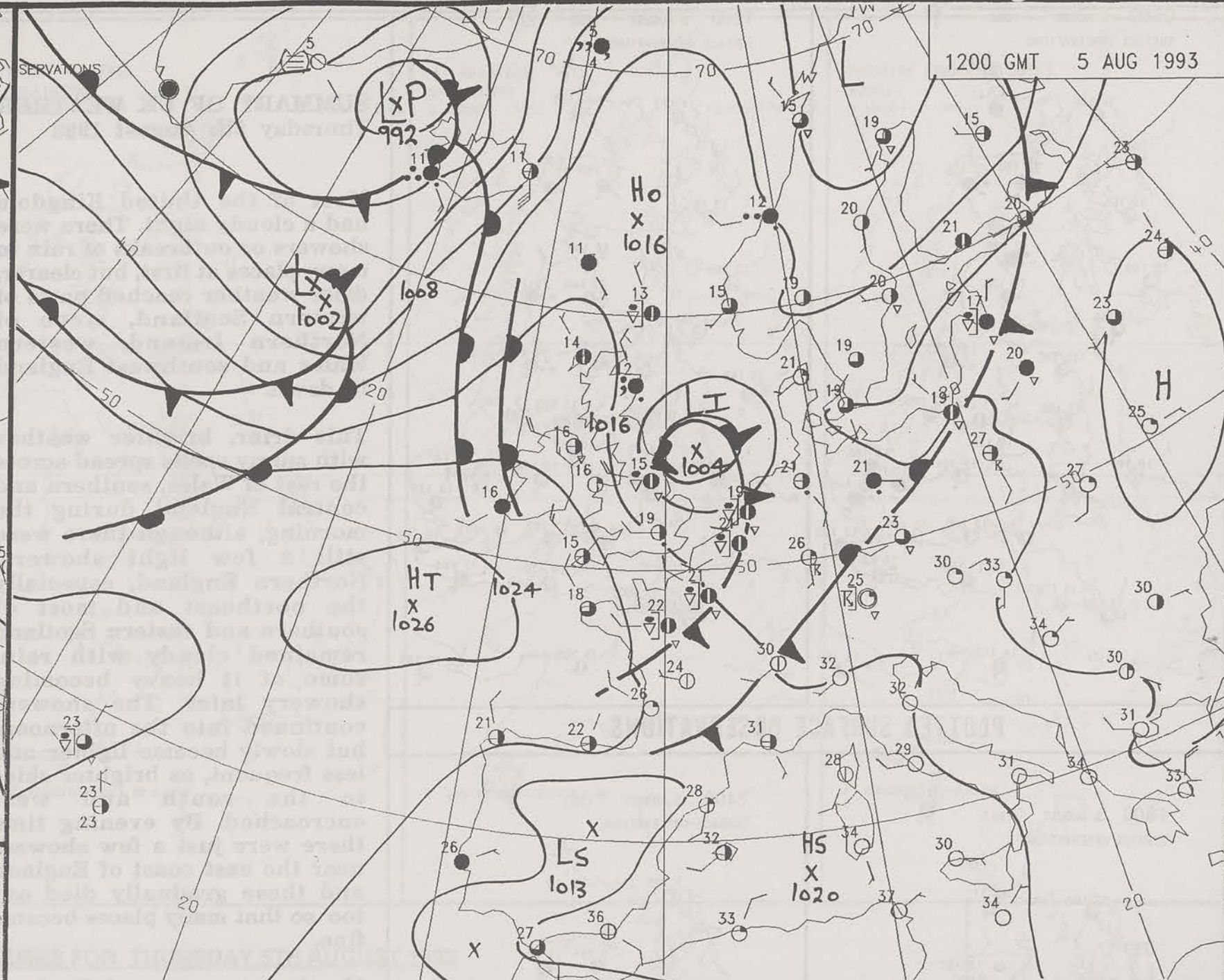
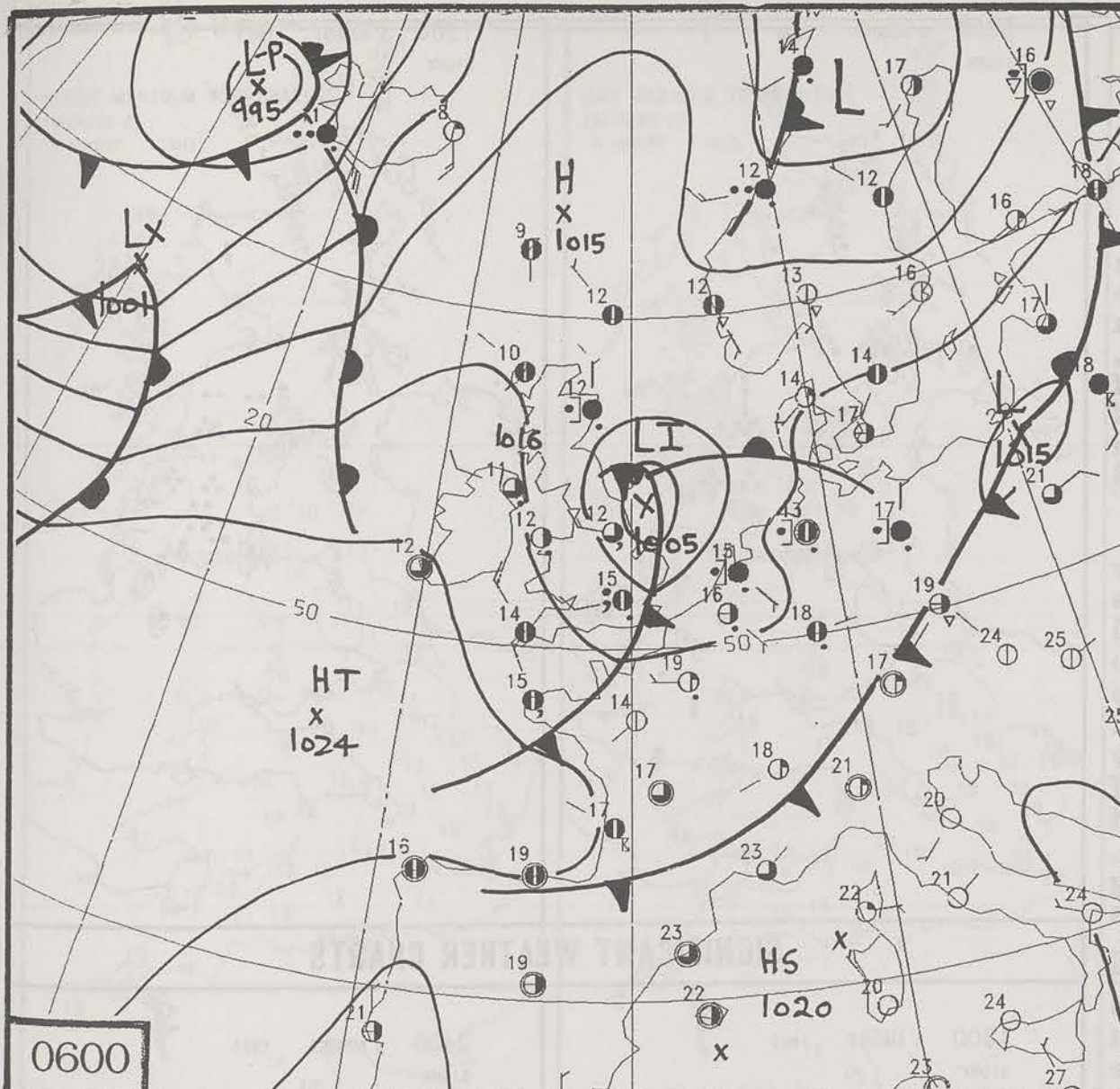






500 MB FULL LINE  
1000-500 MB THICKNESS  
PECKED LINE  
3000 GALT

1200 GMT 5 AUG 1993



DUPLICATE ALSO  
**DAILY WEATHER SUMMARY**  
NOT FOR LOAN  
**Thursday 5th August 1993**

London Weather Centre  
Climate Department  
127 Clerkenwell Road  
London  
EC1R 5DB

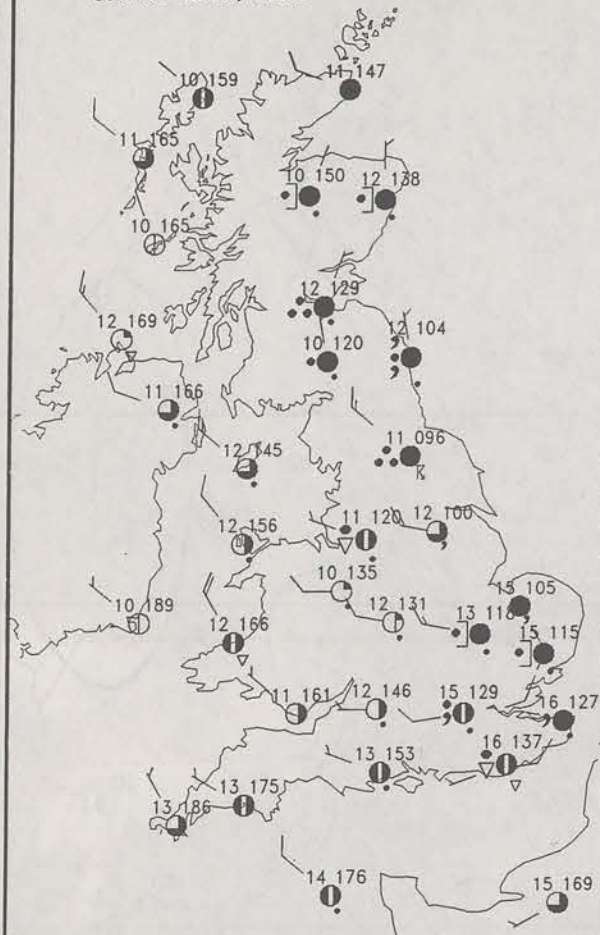


Warm front Cold front Occlusion

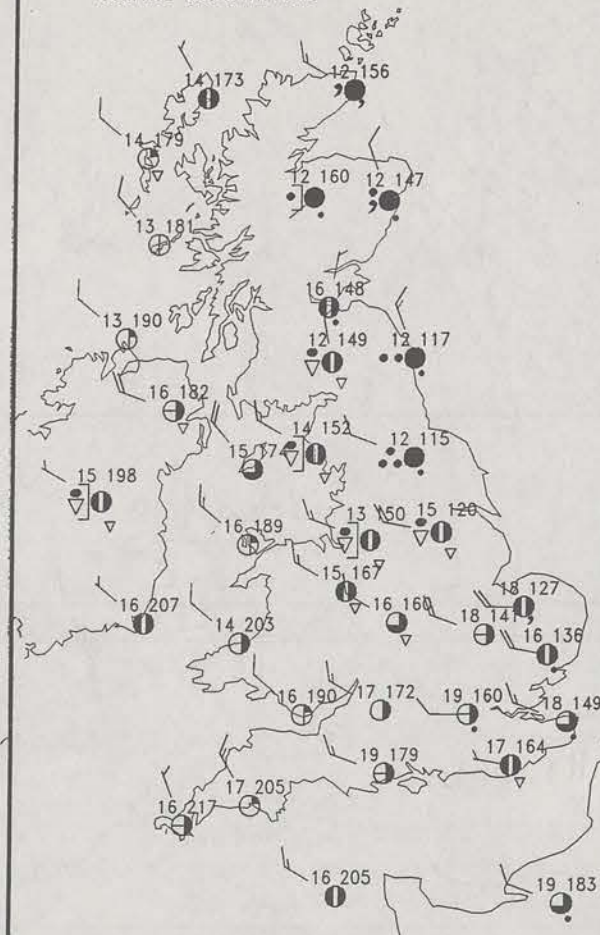
© Crown Copyright All rights reserved



0600 5 AUGUST 1993  
SURFACE OBSERVATIONS

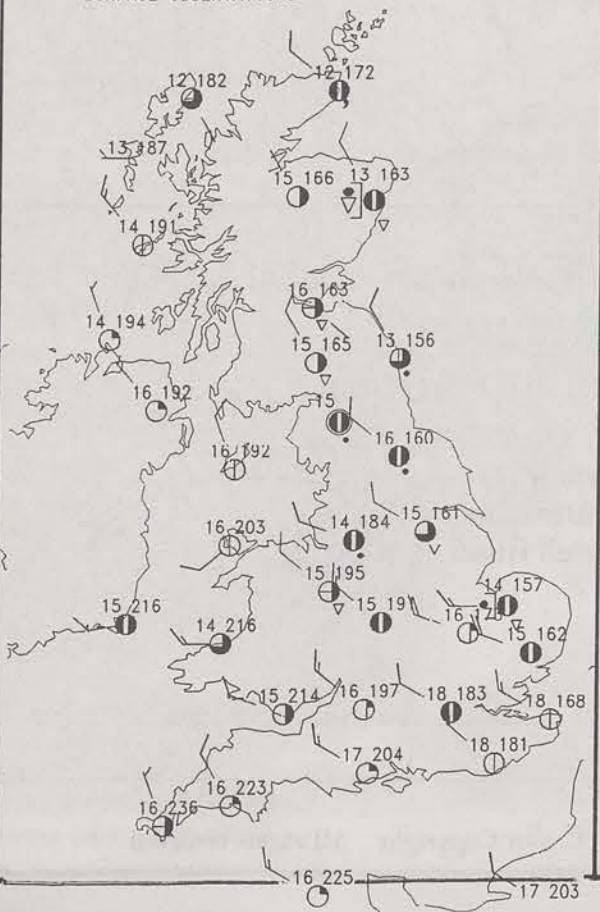


1200 5 AUGUST 1993  
SURFACE OBSERVATIONS

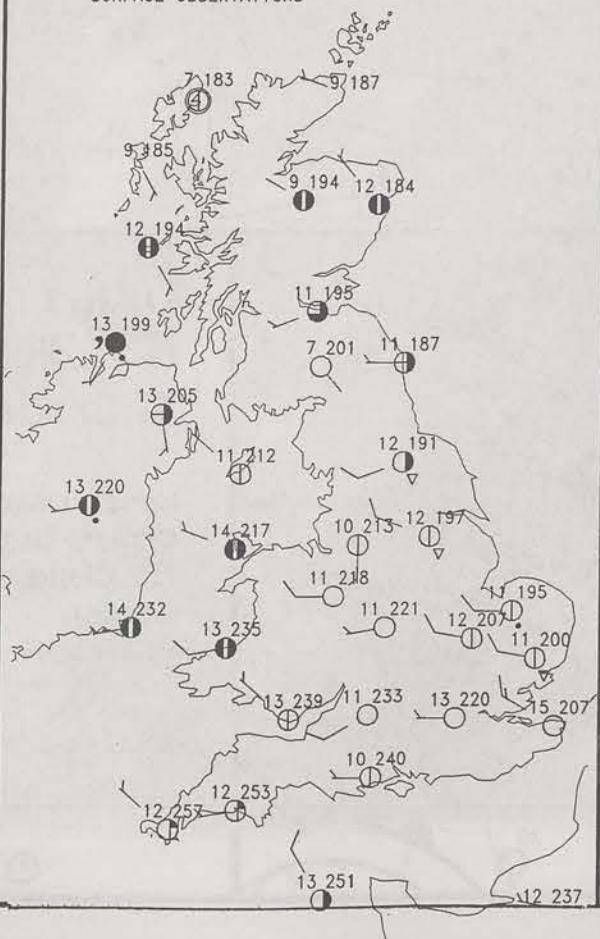


### PLOTTED SURFACE OBSERVATIONS

1800 5 AUGUST 1993  
SURFACE OBSERVATIONS



2400 5 AUGUST 1993  
SURFACE OBSERVATIONS



### SUMMARY OF UK WEATHER Thursday 5th August 1993

Most of the United Kingdom had a cloudy night. There were showers or outbreaks of rain in many places at first, but clearer, drier weather reached parts of western Scotland, much of Northern Ireland, western Wales and southwest England by dawn.

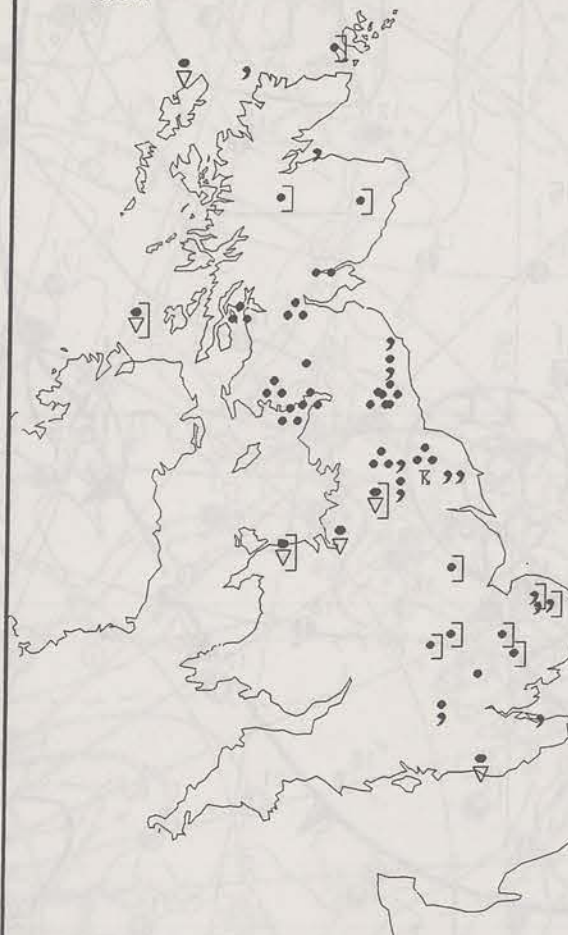
This drier, brighter weather with sunny spells spread across the rest of Wales, southern and central England during the morning, although there were still a few light showers. Northern England, especially the northeast and most of southern and eastern Scotland remained cloudy with rain, some of it heavy becoming showery later. The showers continued into the afternoon, but slowly became lighter and less frequent, as brighter skies to the south and west encroached. By evening time there were just a few showers near the east coast of England and these gradually died out too so that many places became fine.

Northeast coasts of England and Scotland had a cool day with temperatures in some places, several degrees below normal. Inland, temperatures were generally within a degree or so of the average. However some exposed coastal districts in the west were rather cool too, as a result of onshore winds.

London Weather Centre

All times are GMT  
© Crown Copyright All rights reserved

0600 5 AUGUST 1993  
SIGWX



1200 5 AUGUST 1993  
SIGWX

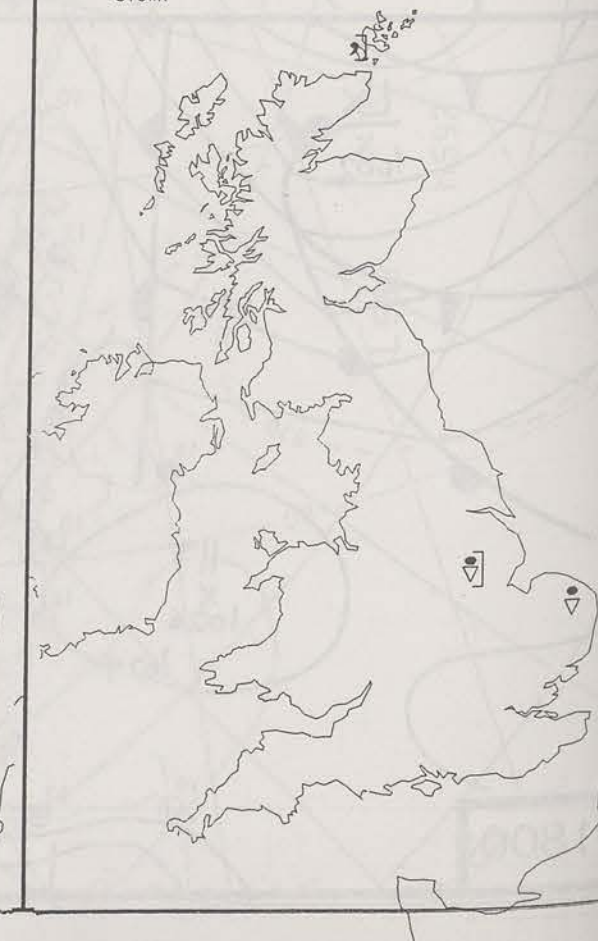


### SIGNIFICANT WEATHER CHARTS

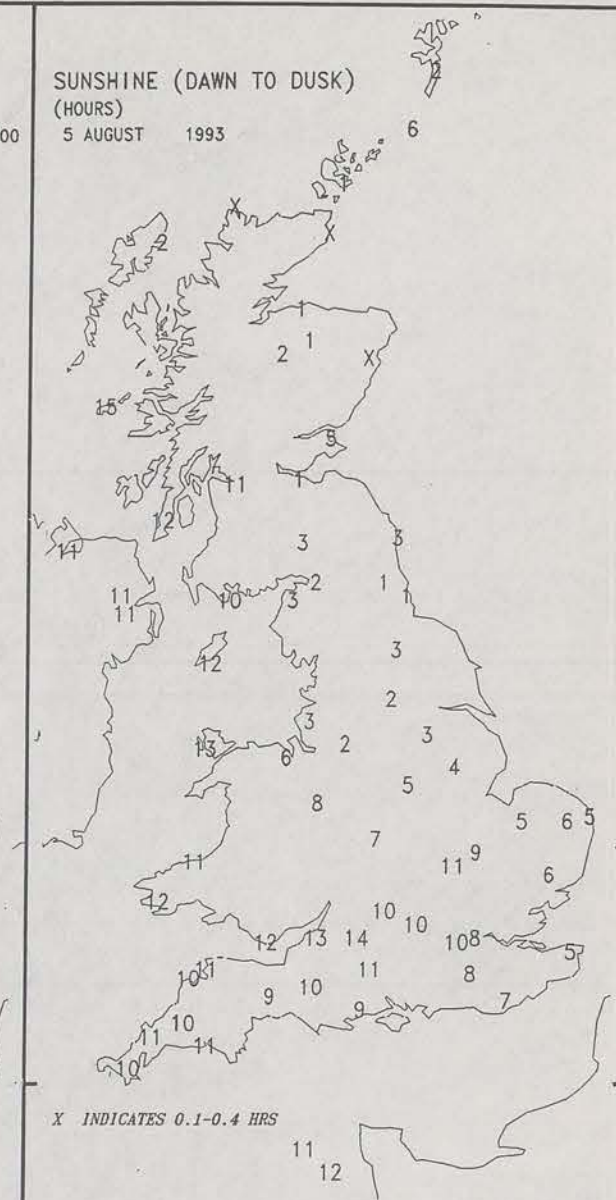
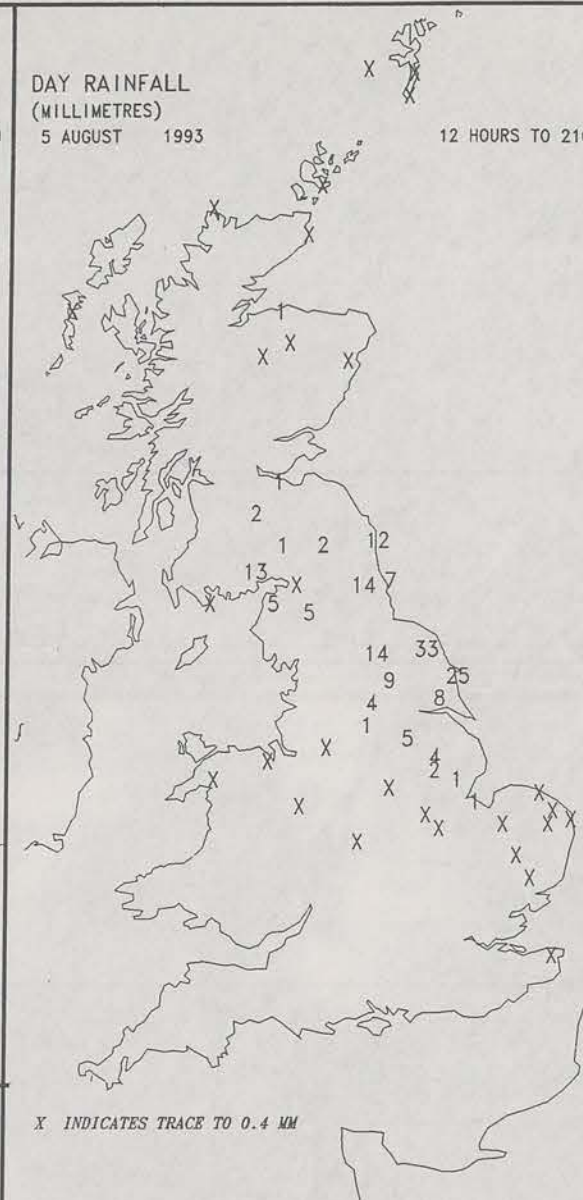
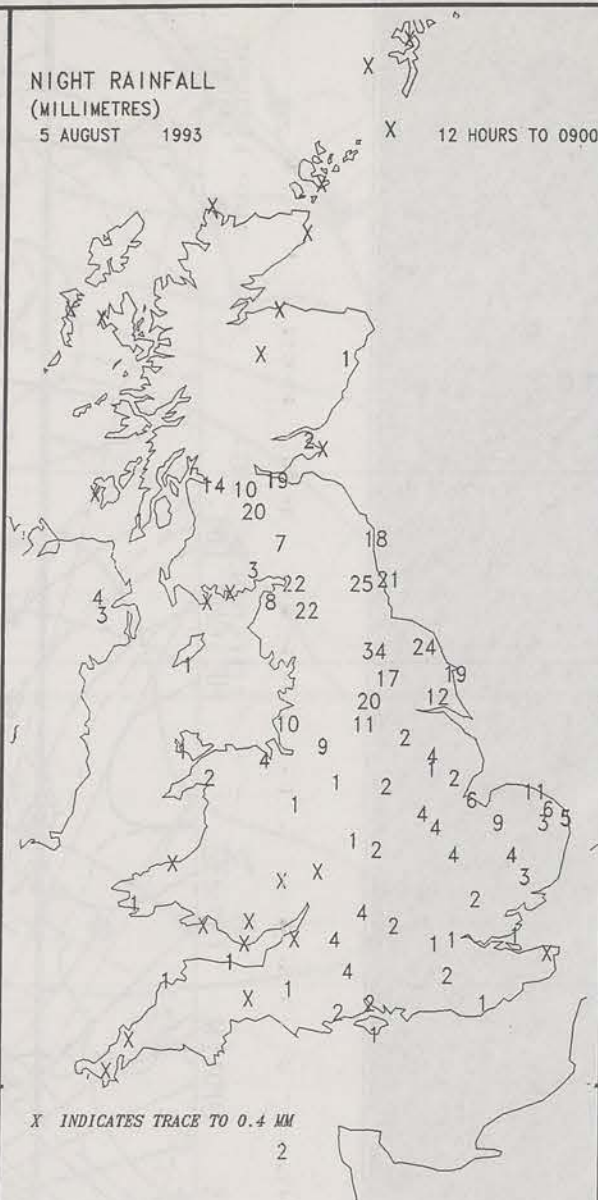
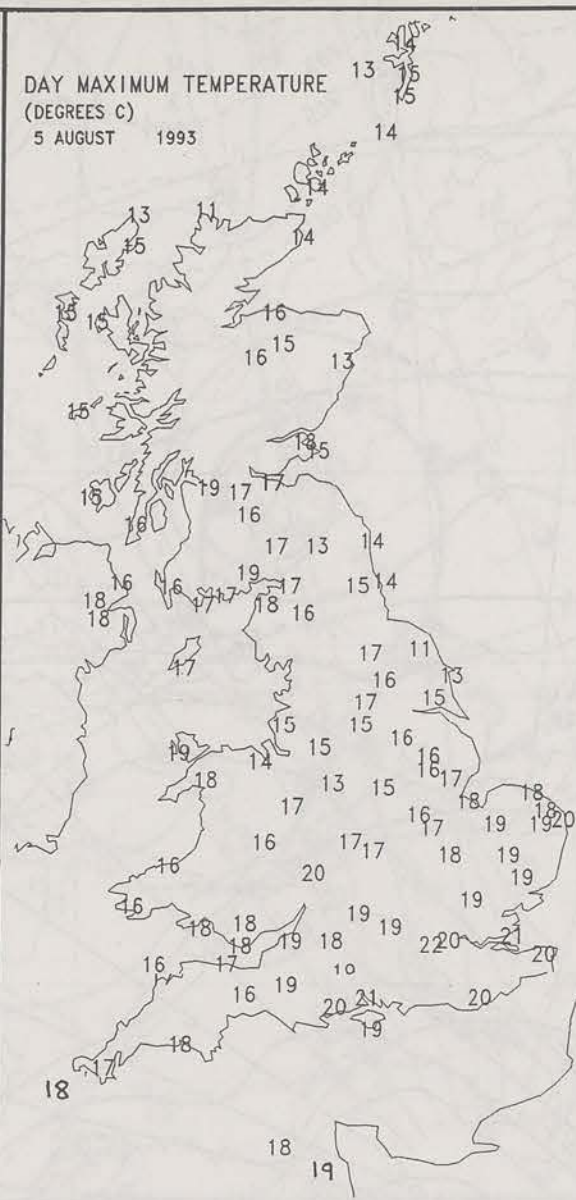
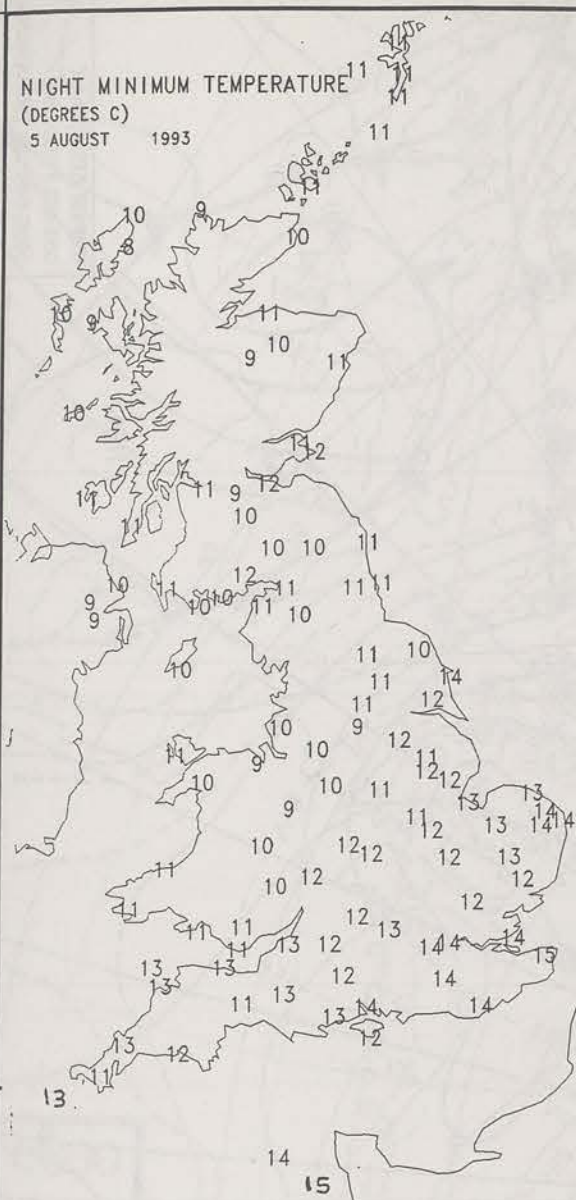
1800 5 AUGUST 1993  
SIGWX



2400 5 AUGUST 1993  
SIGWX







**EXTREMES FOR THURSDAY 5TH AUGUST 1993**


Highest Maximum	: 21.8 C Heathrow [ London ]
Lowest Maximum	: 10.6 C Cape Wrath [ North Scotland ]
Lowest Minimum	: 8.1 C Stornoway [ Outer Hebrides ]
Lowest Grass Minimum	: 4.9 C Benbecula [ Outer Hebrides ] -
Most Rain (24 hours from 0900 GMT)	: 36.8mm Whitby [ NE Yorkshire ]
Most Sun	: 14.5 Hrs Tiree [ Western Isles ]

**DAILY  
WEATHER  
SUMMARY**

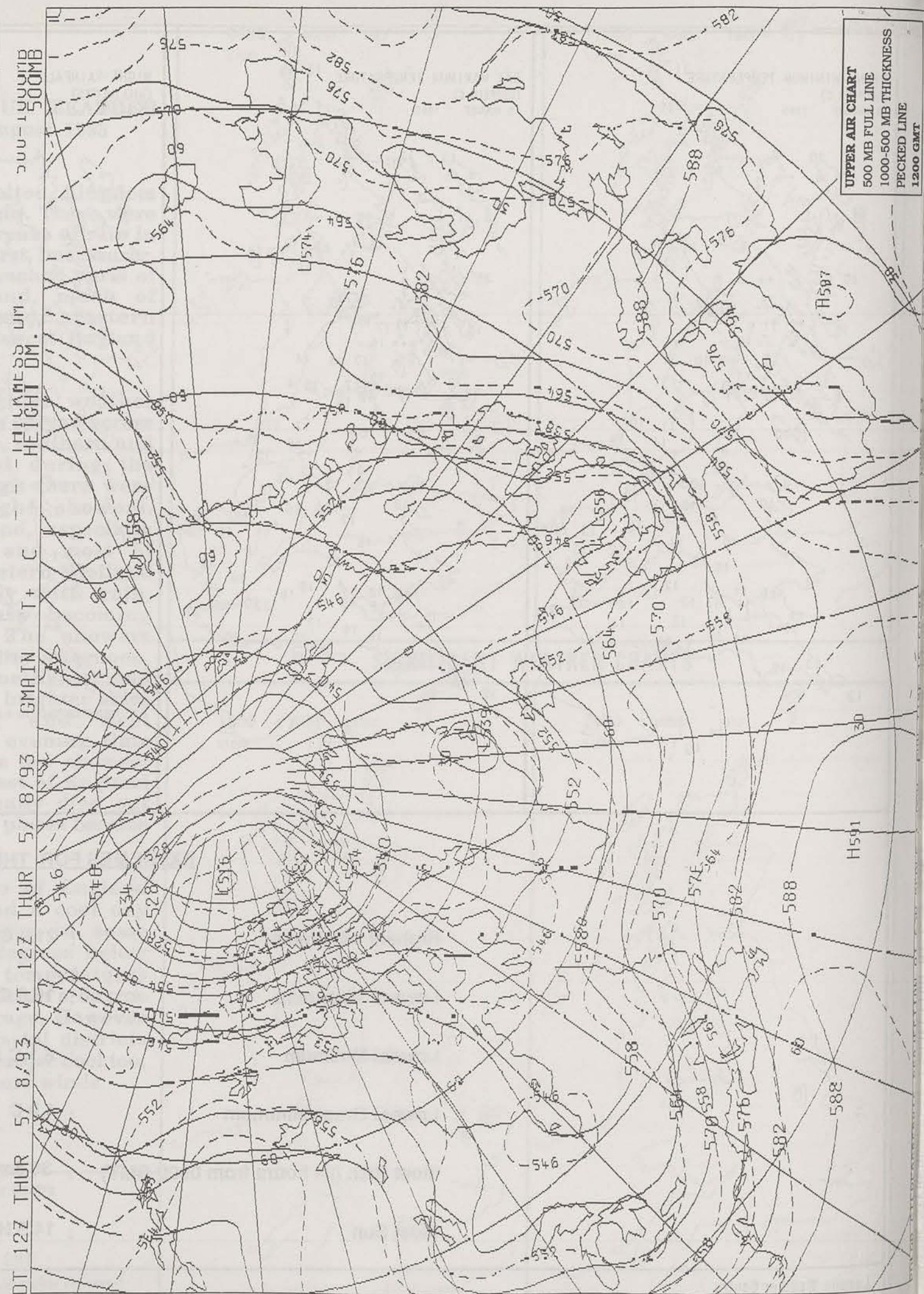


© Crown Copyright  
All rights reserved



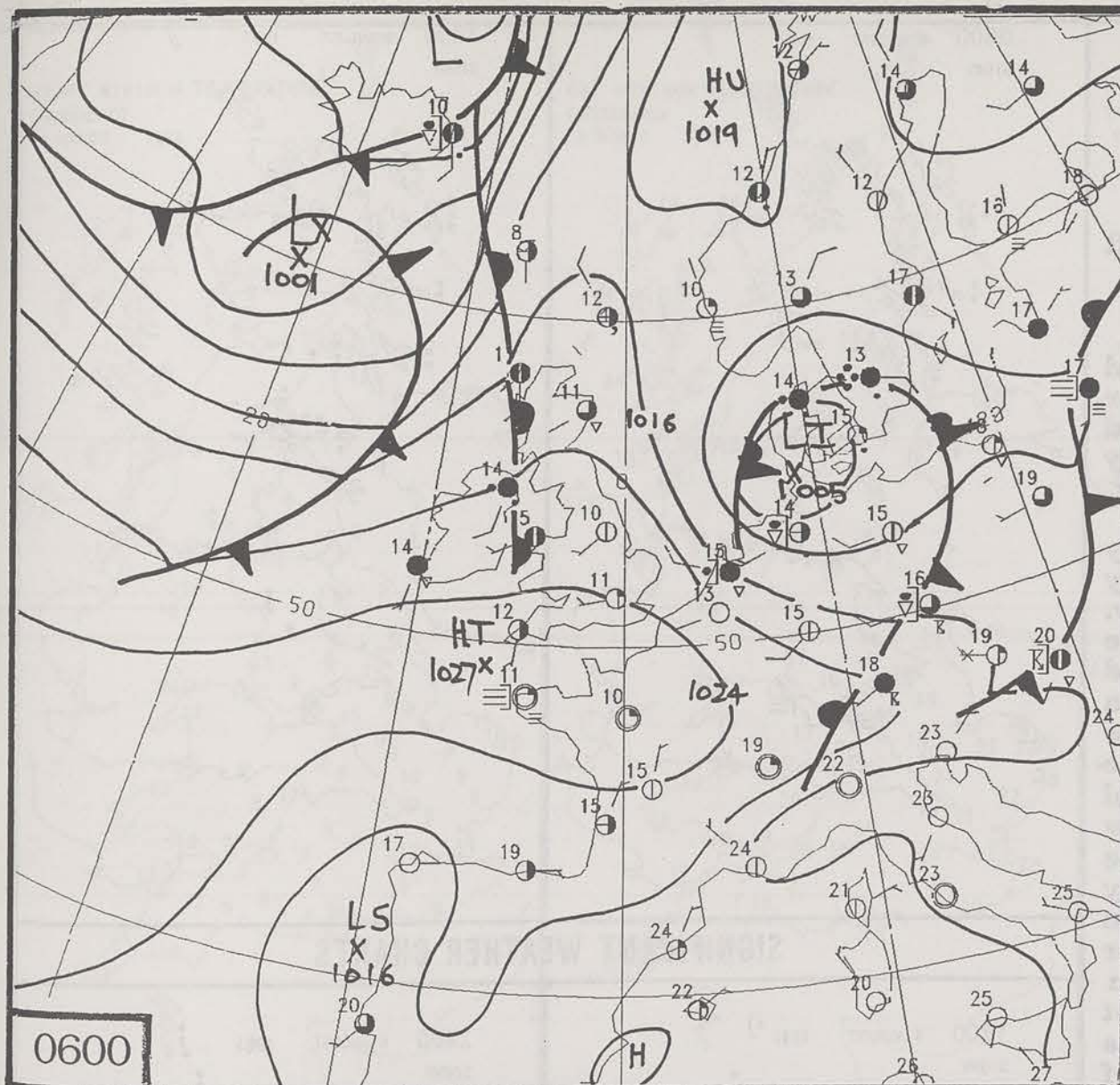


INFRA RED 5/8/93 0839Z

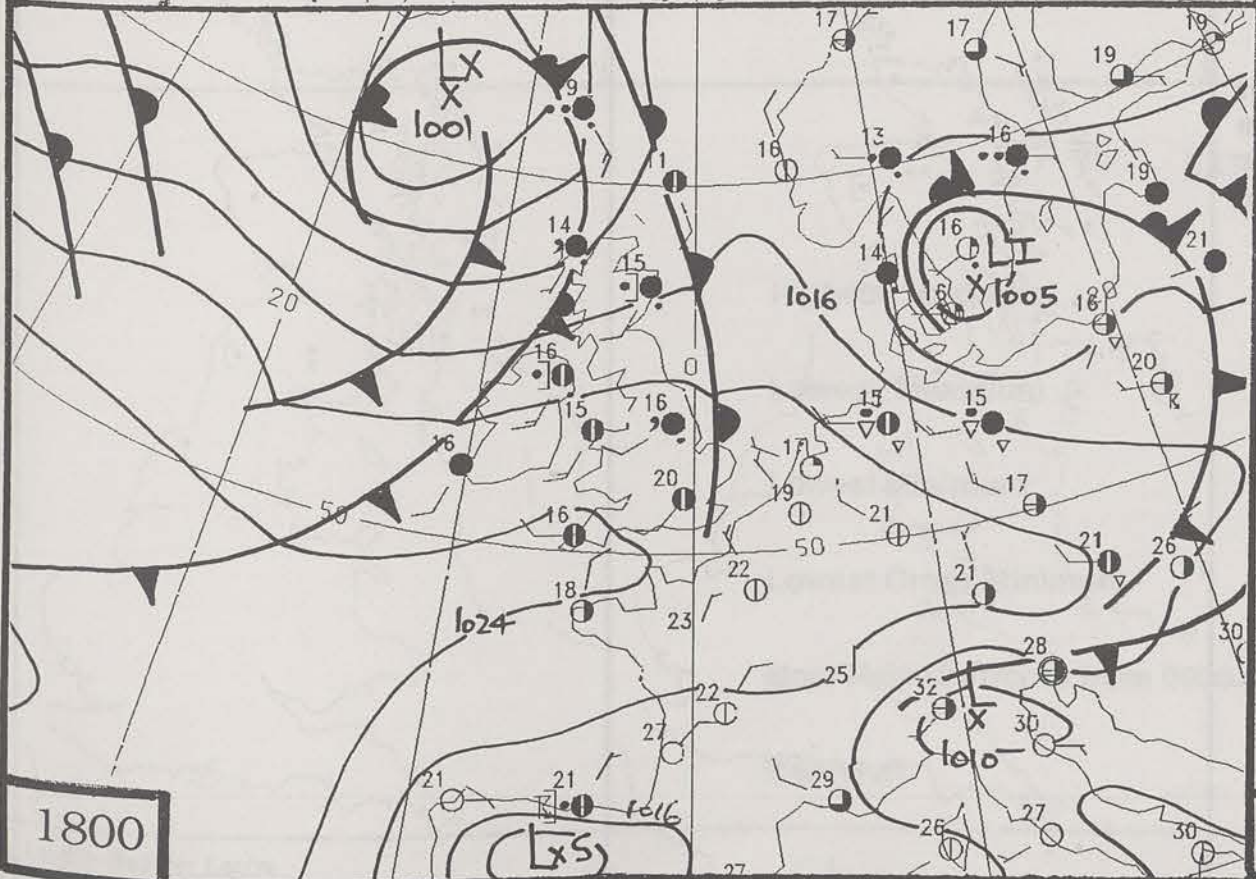




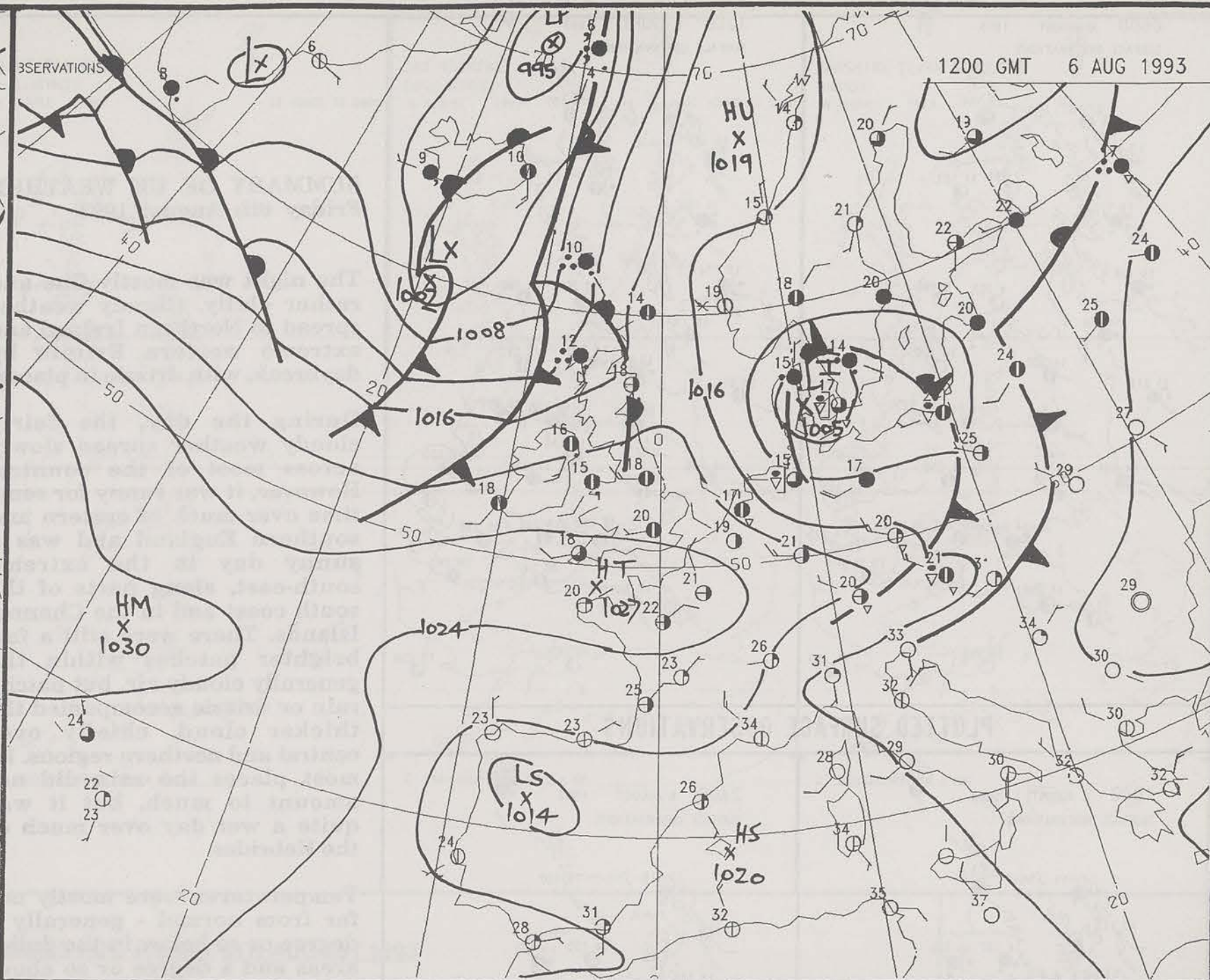
500 MB FULL LINE  
1000-500 MB THICKNESS  
PECKED LINE  
1200 GMT



0600



1800



2400

DUPLICATE ALSO  
DAILY WEATHER SUMMARY  
NOT FOR LOAN  
Friday 6th August 1993

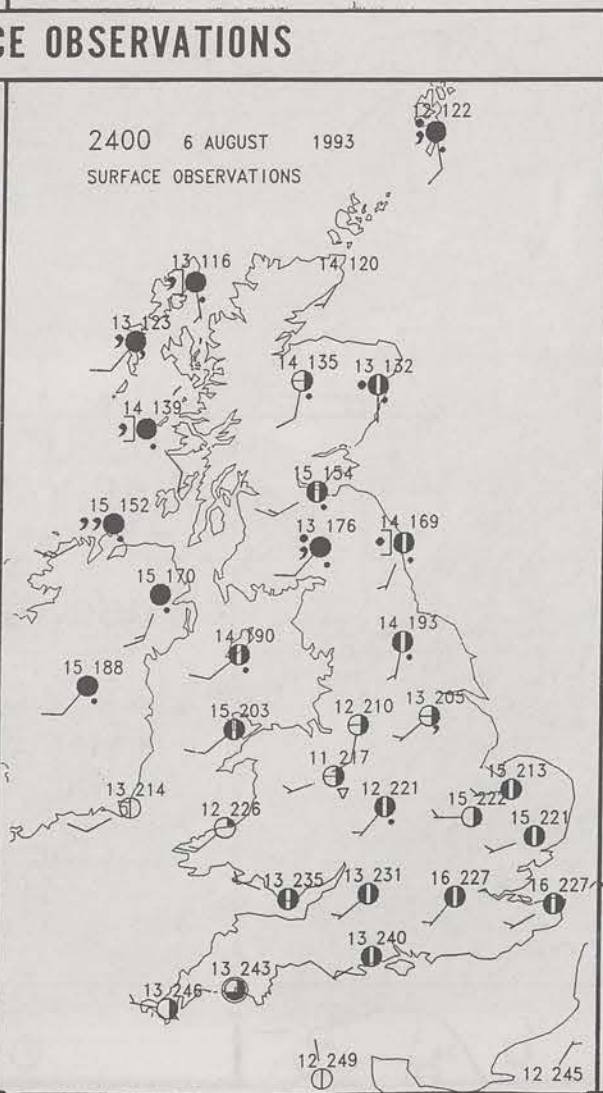
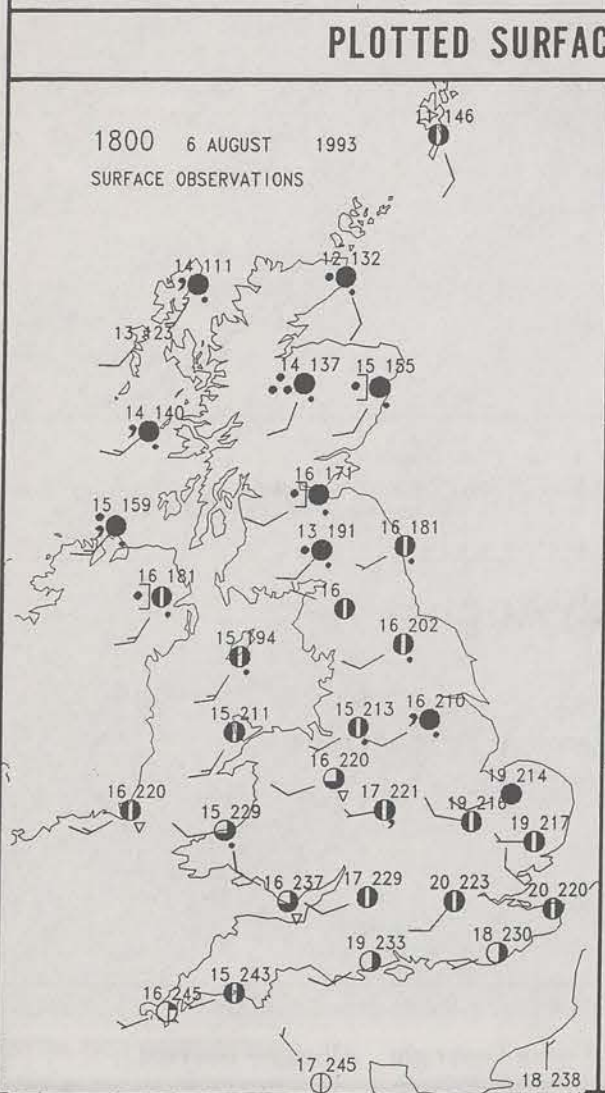
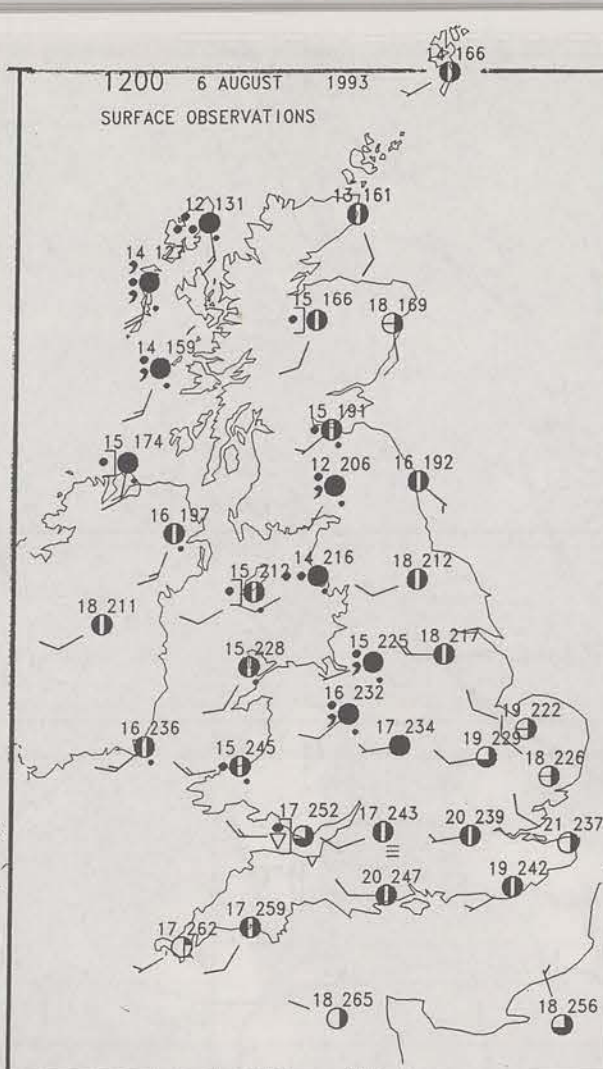
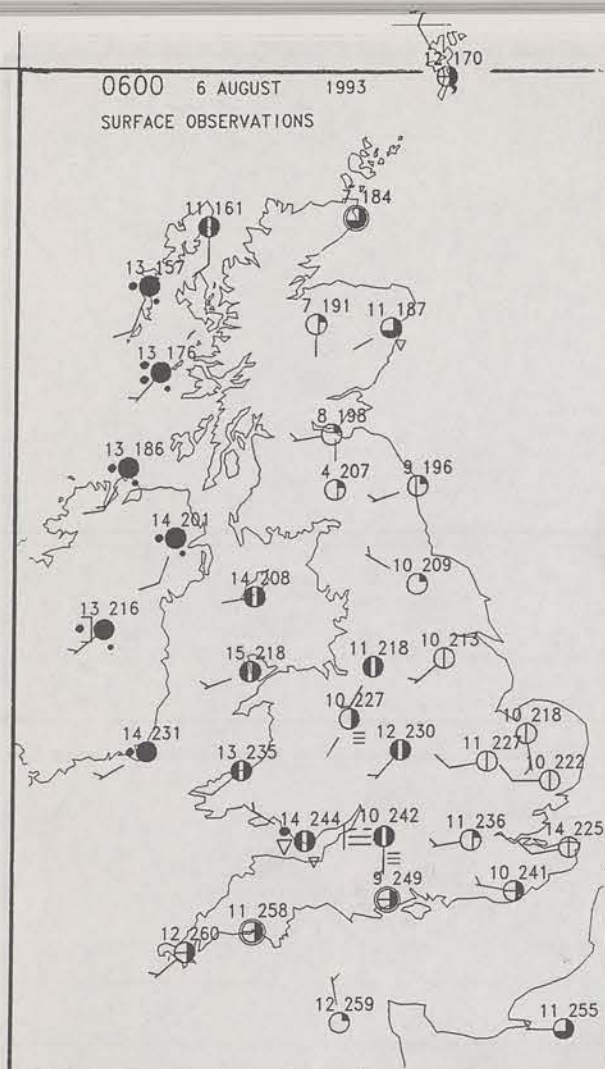
London Weather Centre  
Climate Department  
127 Clerkenwell Road  
London  
EC1R 5DB



Warm front Cold front Occlusion

© Crown Copyright All rights reserved





### PLOTTED SURFACE OBSERVATIONS

### SUMMARY OF UK WEATHER Friday 6th August 1993

The night was mostly fine and rather chilly. Cloudy weather spread to Northern Ireland and extreme western Britain by daybreak, with drizzle in places.

During the day, the fairly cloudy weather spread slowly across most of the country. However, it was sunny for some time over much of eastern and southern England and was a sunny day in the extreme south-east, along parts of the south coast and in the Channel Islands. There were still a few brighter patches within the generally cloudy air, but patchy rain or drizzle accompanied the thicker cloud, chiefly over central and northern regions. In most places the rain did not amount to much, but it was quite a wet day over much of the Hebrides.

Temperatures were mostly not far from normal - generally a degree or so below in the duller areas and a degree or so above where it was sunny.

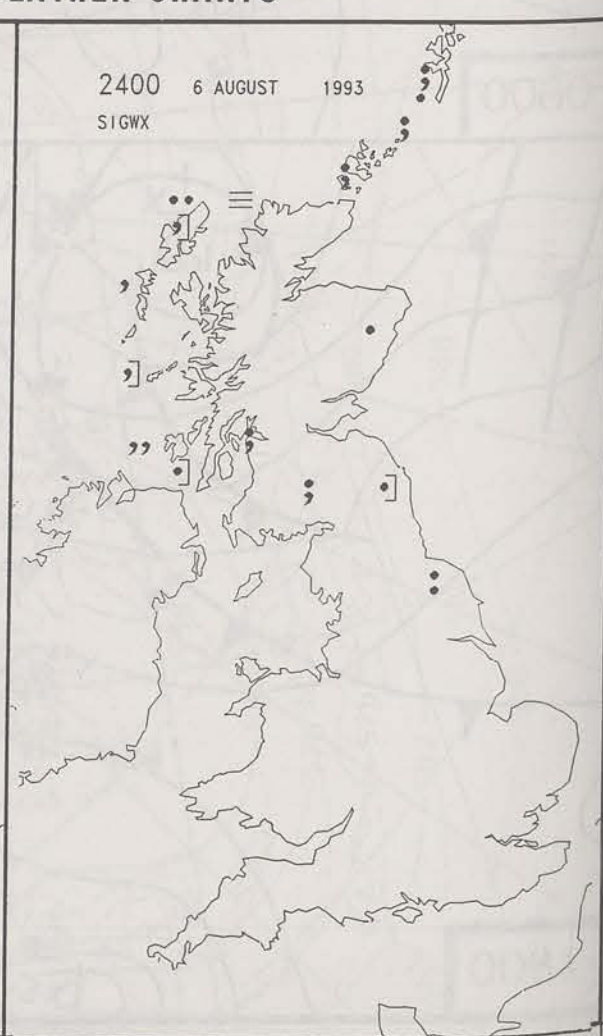
London Weather Centre

All times are GMT

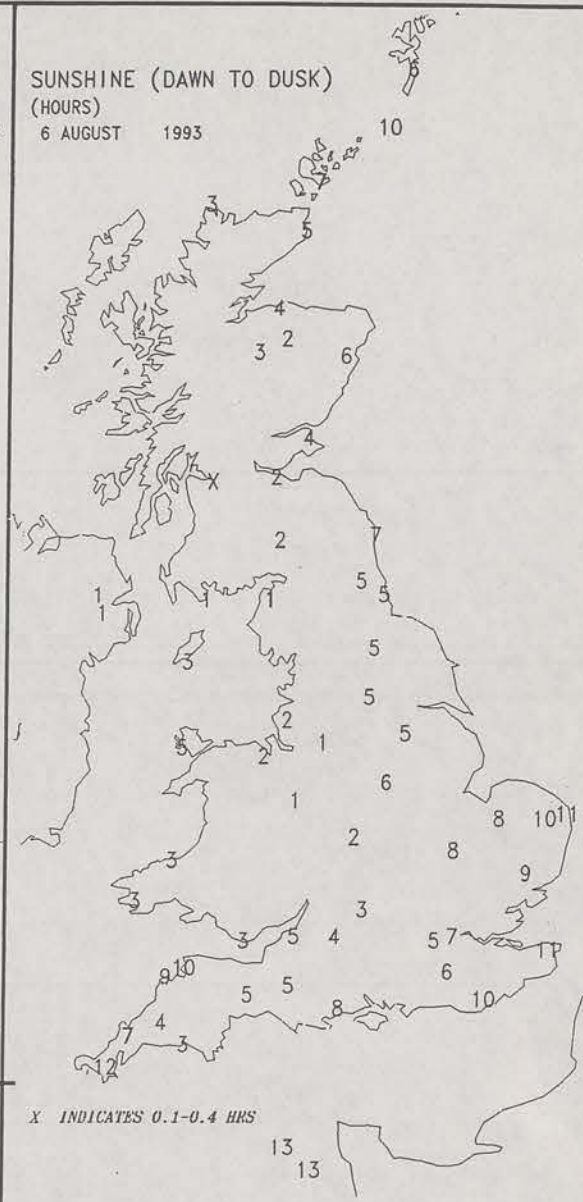
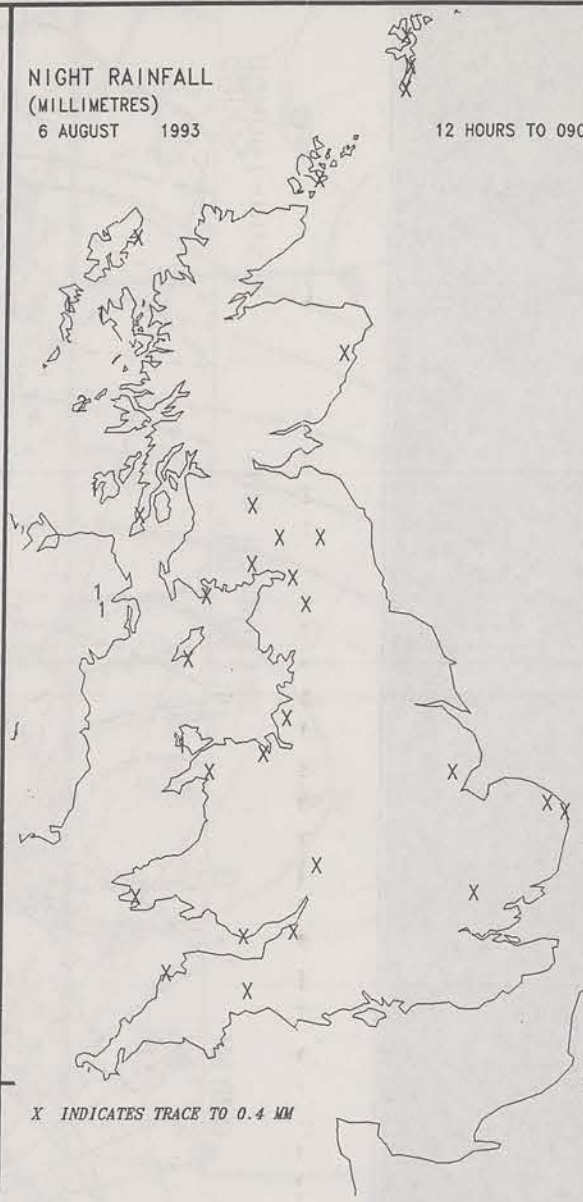
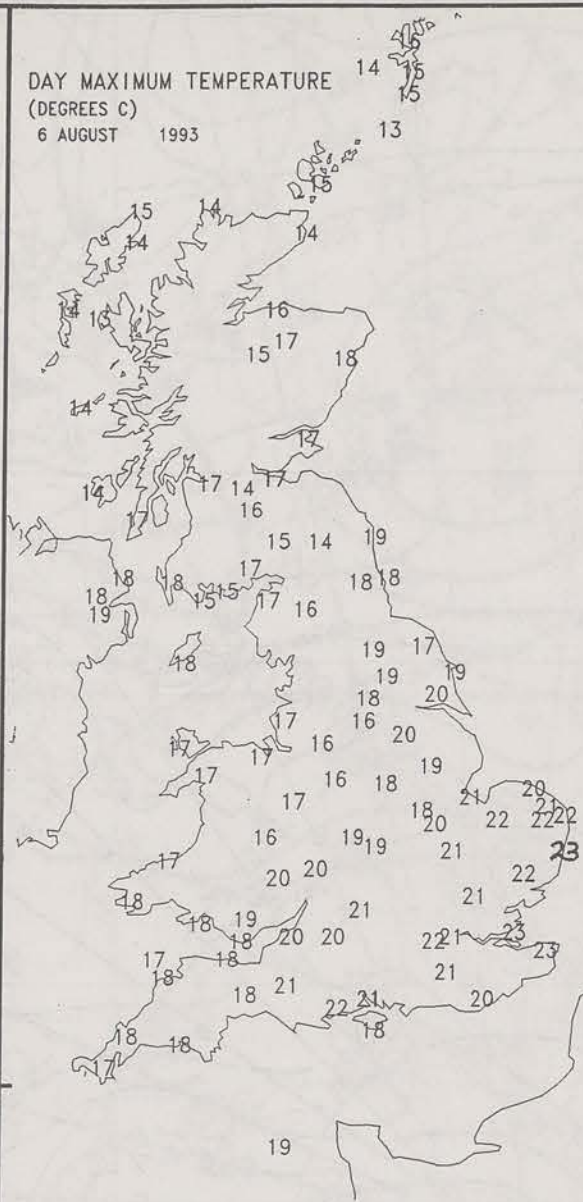
© Crown Copyright All rights reserved



### SIGNIFICANT WEATHER CHARTS







**EXTREMES FOR FRIDAY 6TH AUGUST 1993**

Highest Maximum	: 23.5 C Clacton [ Essex ]
Lowest Maximum	: 12.9 C Waterstein [ Isle of skye ]
Lowest Minimum	: 2.3 C Eskdalemuir [ Dumfries and Galloway ]
Lowest Grass Minimum	: -1.7 c Eskdalemuir -
Most Rain (24 hours from 0900 GMT)	: 21.0 mm Kilmory [ SW Highland ]
Most Sun	: 13.2 Hrs Jersey and Guernsey

**DAILY  
WEATHER  
SUMMARY**



© Crown Copyright  
All rights reserved

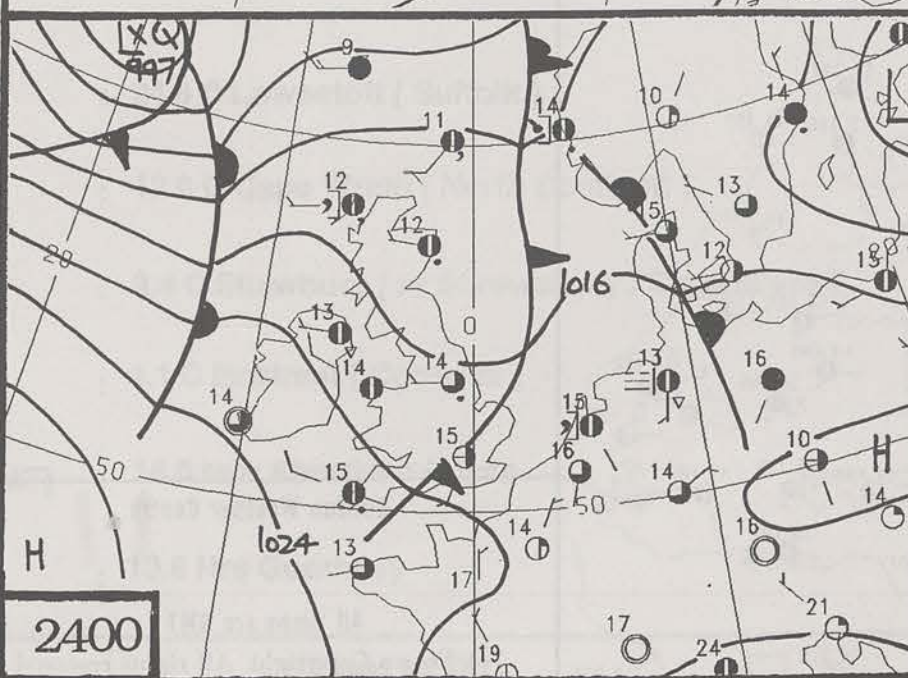
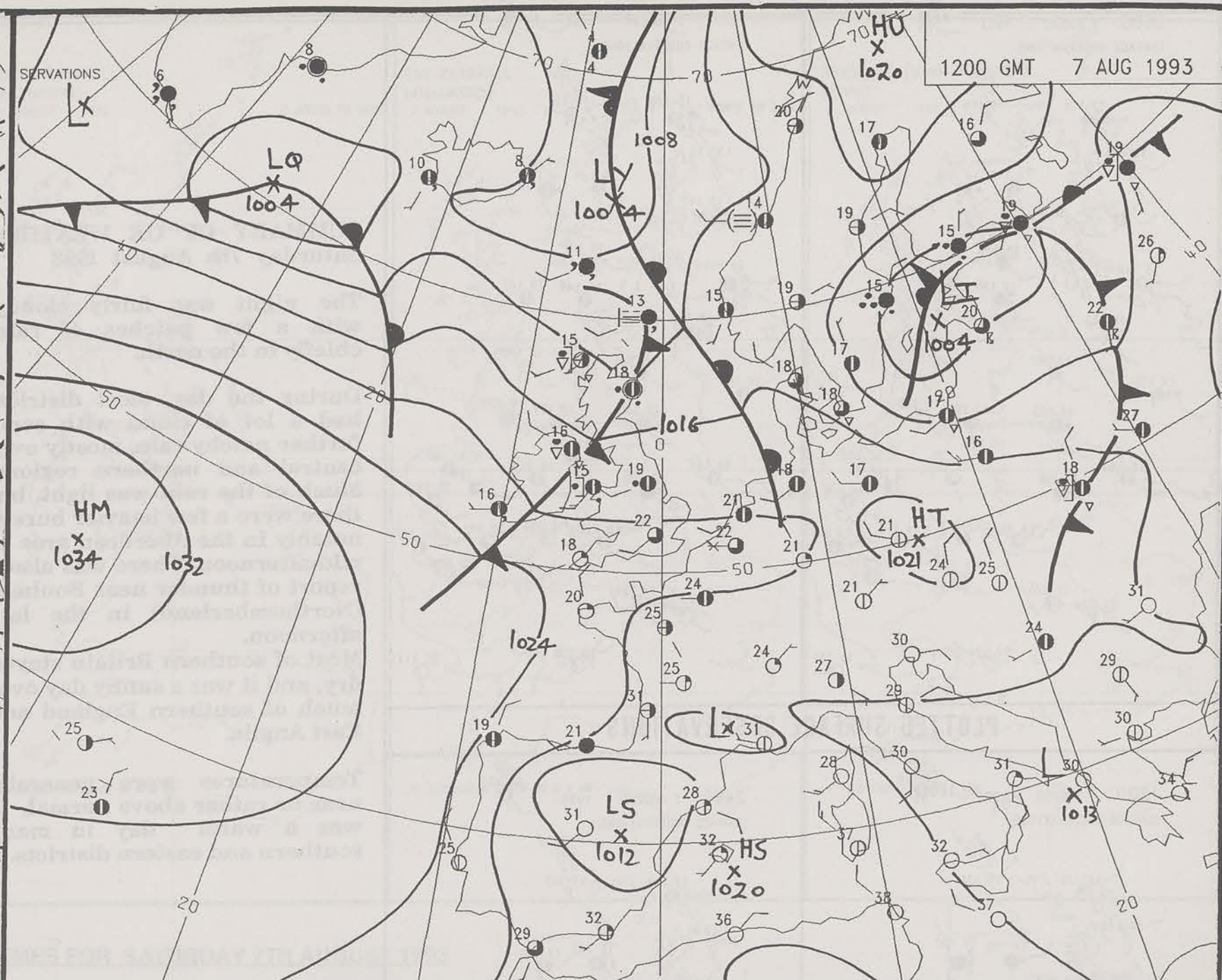
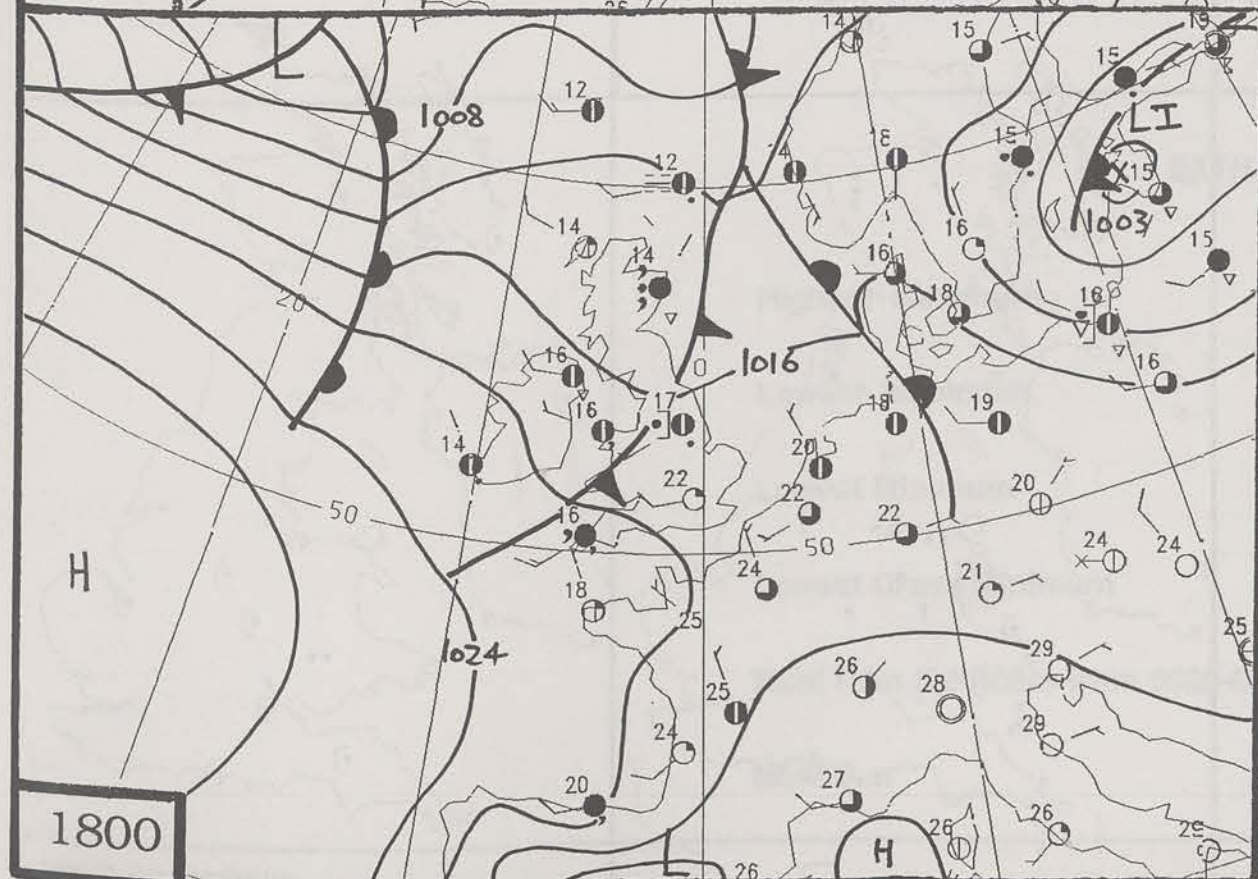
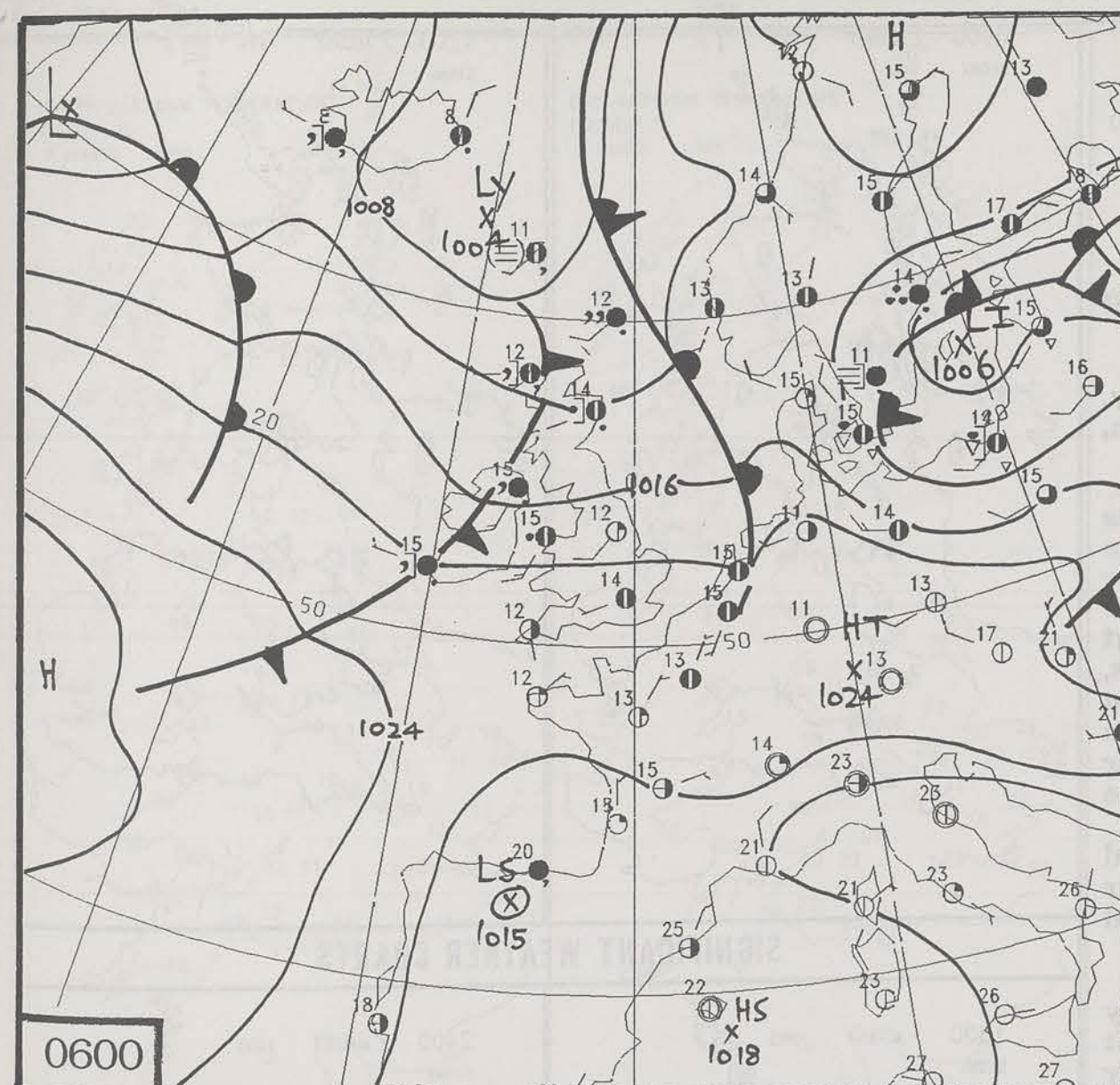
London Weather Centre

All times are GMT



**UPPER AIR CHART**  
500 MB FULL LINE  
1000-500 MB THICKNESS  
PECKED LINE  
1200 GMT





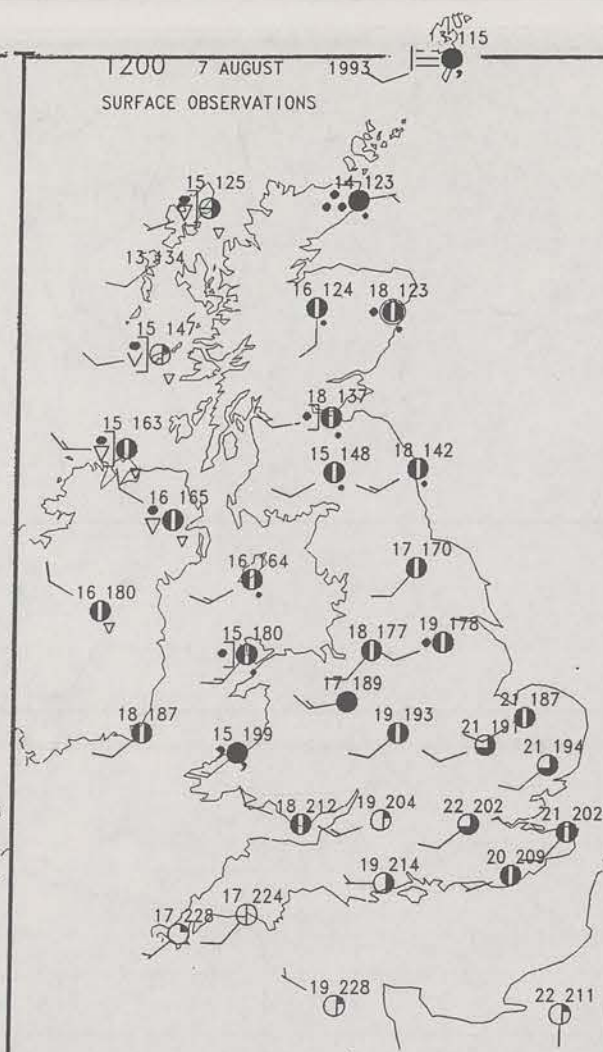
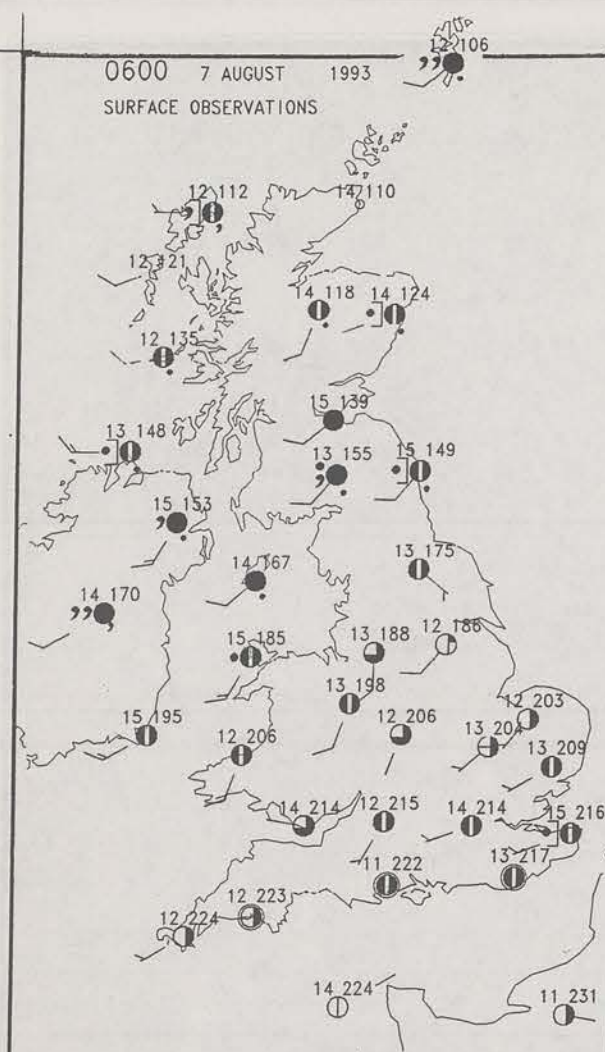
DUPLICATE ALSO  
DAILY WEATHER SUMMARY  
NOT FOR LOAN  
Saturday 7th August 1993

London Weather Centre  
Climate Department  
127 Clerkenwell Road  
London  
EC1R 5DB



Warm front Cold front Occlusion





### SUMMARY OF UK WEATHER Saturday 7th August 1993

The night was fairly cloudy, with a few patches of rain, chiefly in the north.

During the day, most districts had a lot of cloud with some further patchy rain, mostly over central and northern regions. Much of the rain was light, but there were a few heavier bursts, notably in the Aberdeen area in mid-afternoon. There was also a report of thunder near Boulmer (Northumberland) in the late afternoon.

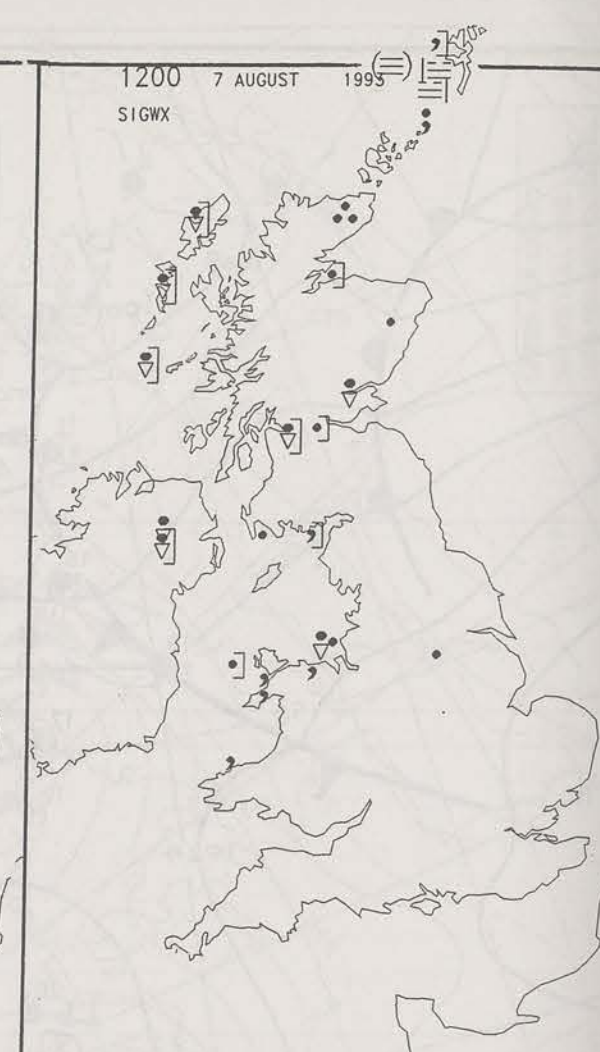
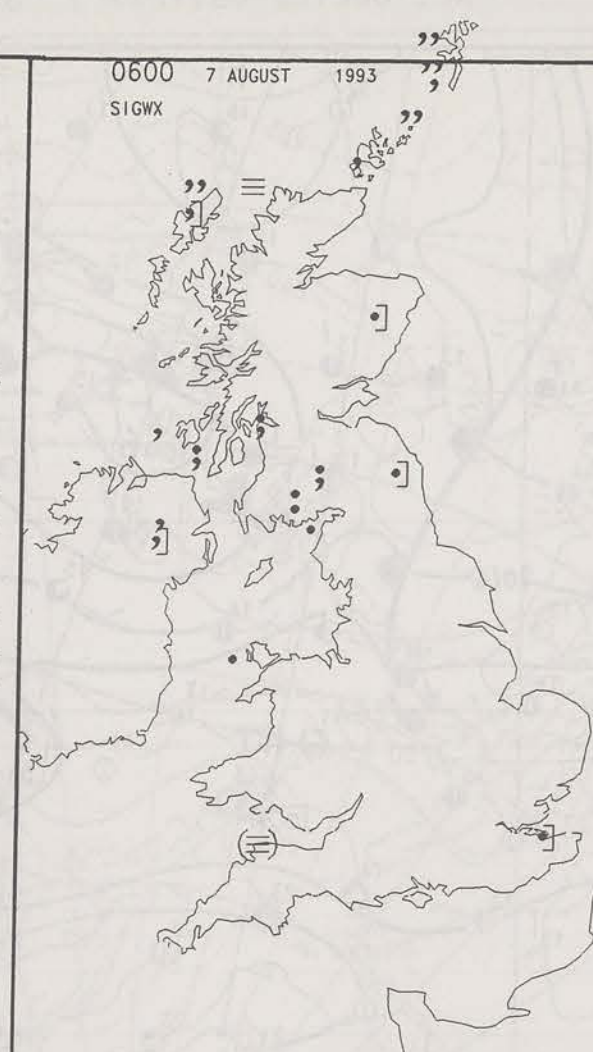
Most of southern Britain stayed dry, and it was a sunny day over much of southern England and East Anglia.

Temperatures were generally near or rather above normal, it was a warm day in many southern and eastern districts.

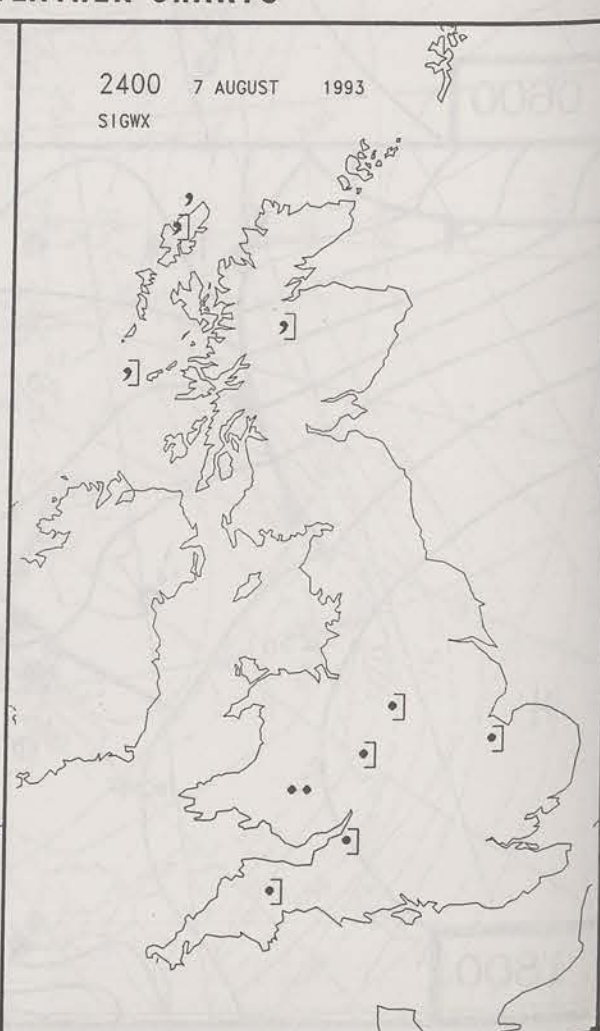
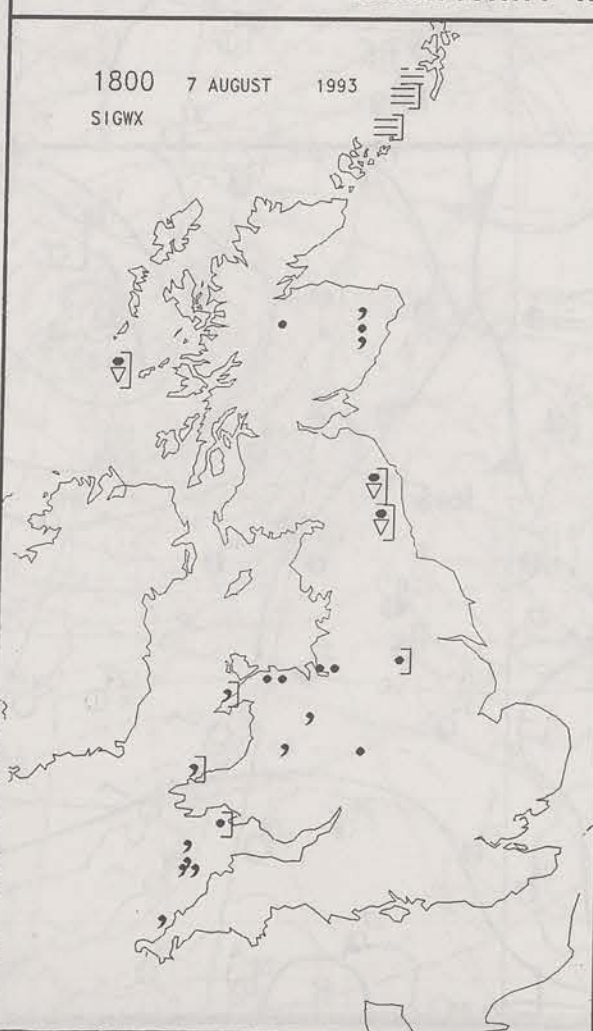
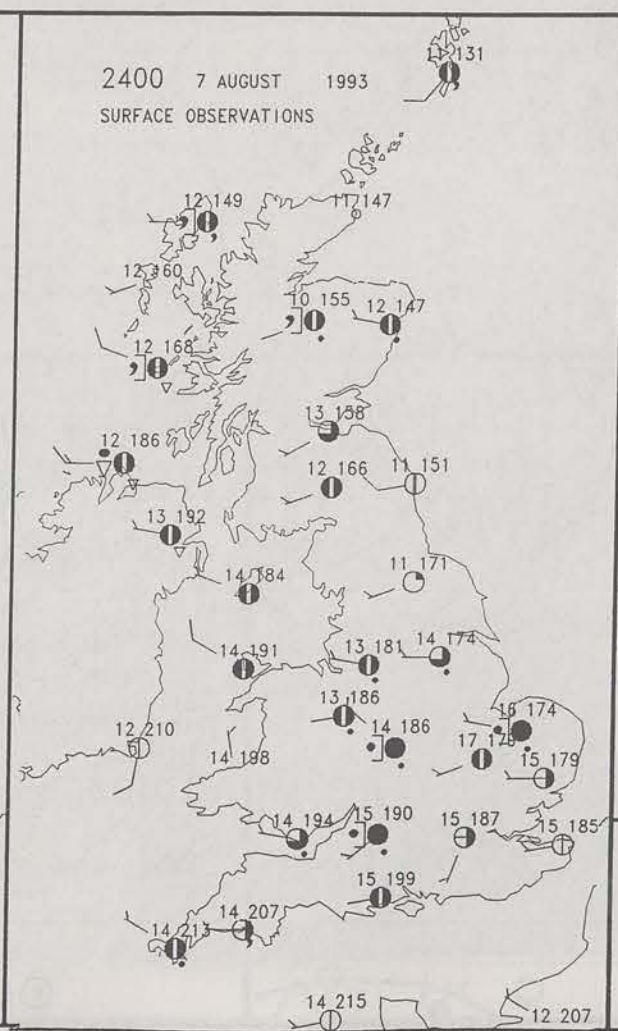
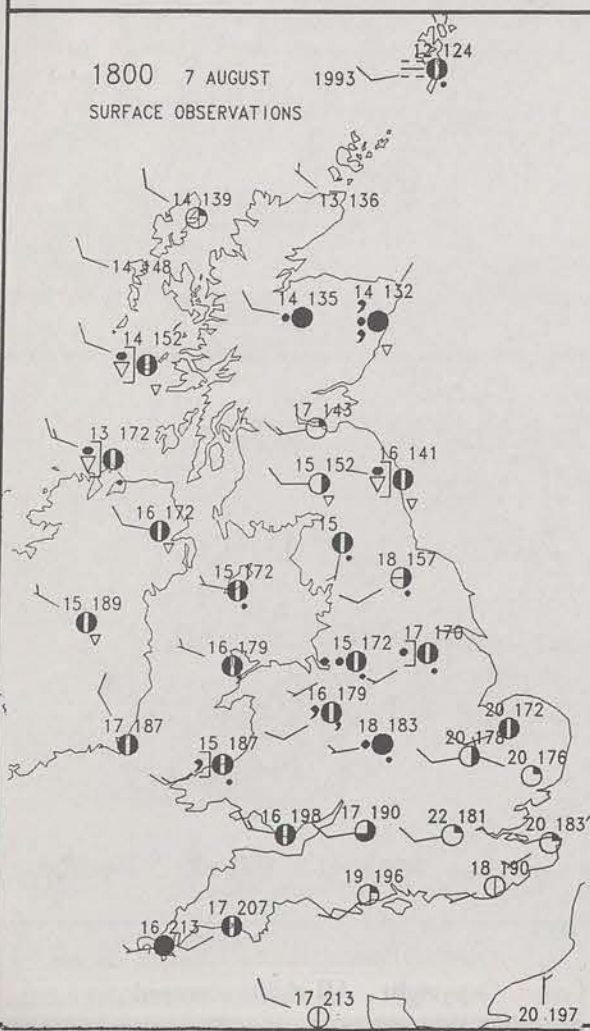
London Weather Centre

All times are GMT

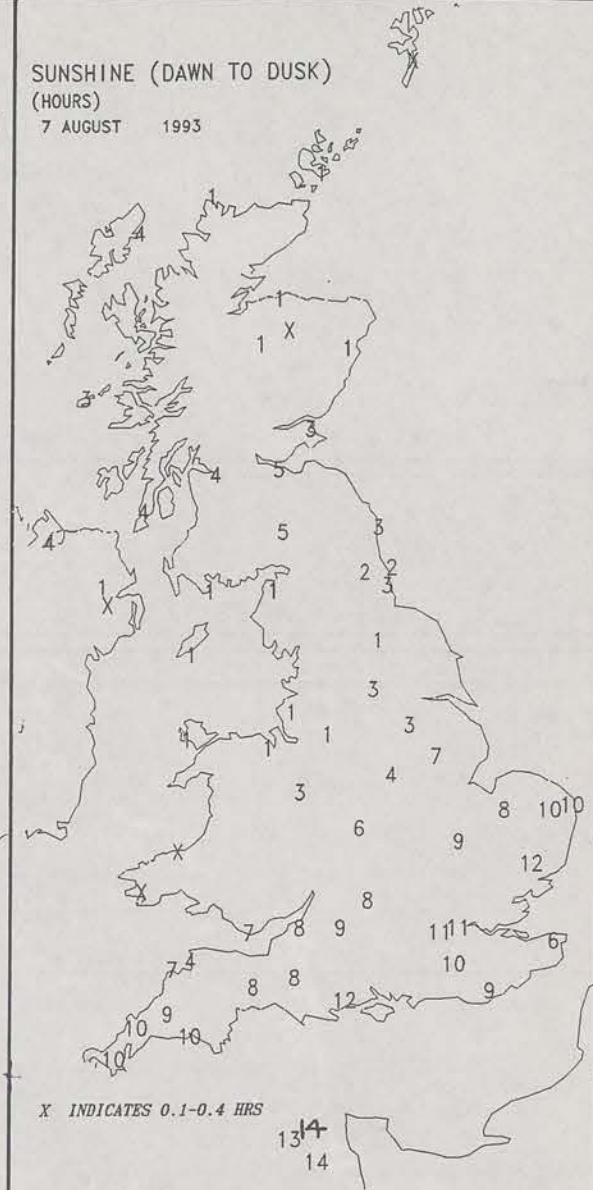
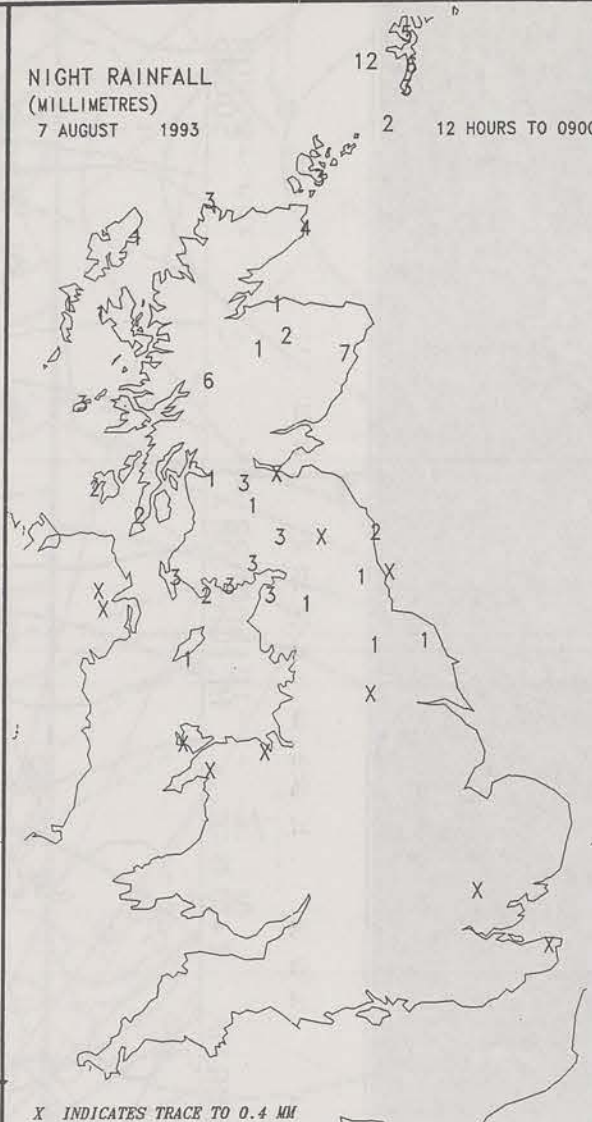
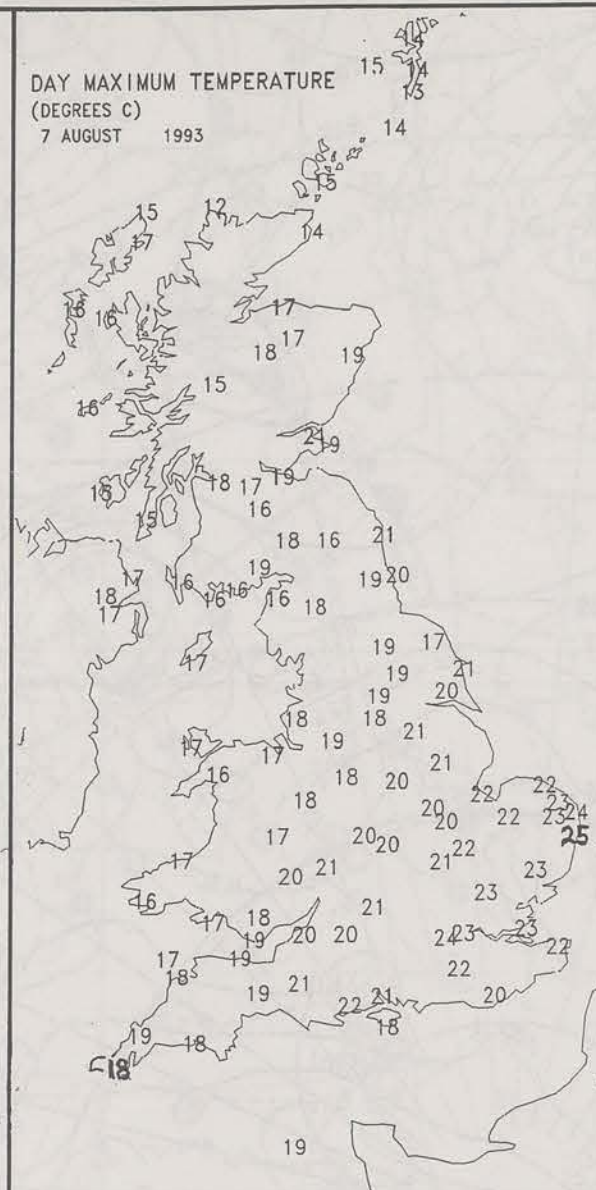
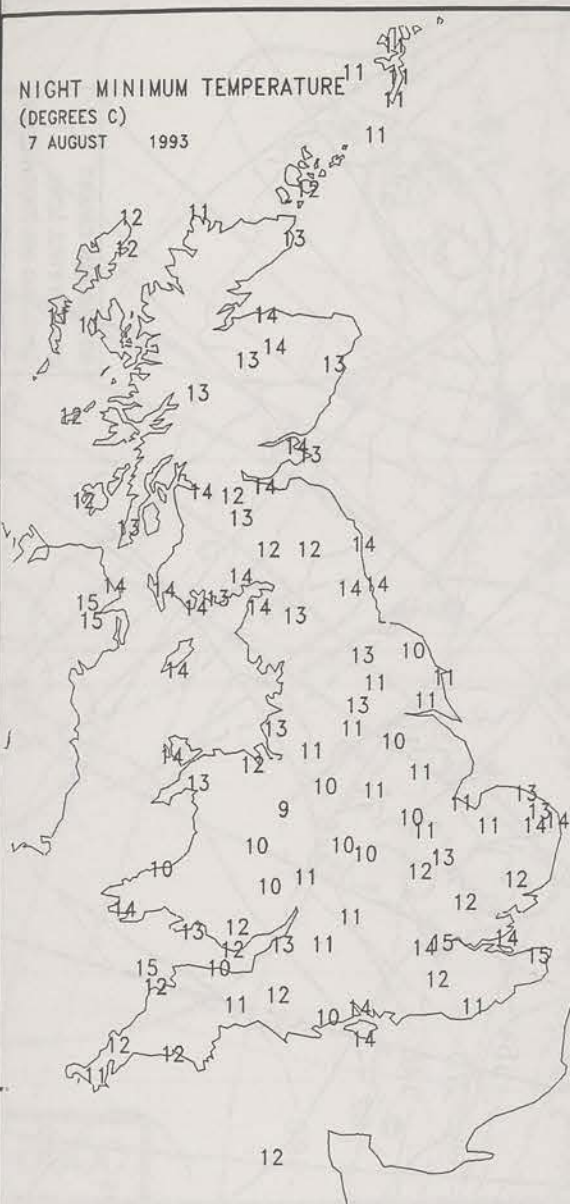
© Crown Copyright All rights reserved



### SIGNIFICANT WEATHER CHARTS







# **EXTREMES FOR SATURDAY 7TH AUGUST 1993**


Highest Maximum	: 24.6 C Lowestoft [ Suffolk ]
Lowest Maximum	: 12.0 C Cape Wrath [ North Scotland ]
Lowest Minimum	: 9.4 C Shawbury [ nr Shrewsbury / Shropshire ]
Lowest Grass Minimum	: 4.1 C Bastreet [ Cornwall ] -
Most Rain (24 hours from 0900 GMT)	: 16.0 mm Aberdeen / Dyce
Most Sun	: 13.8 Hrs Guernsey

## **DAILY WEATHER SUMMARY**

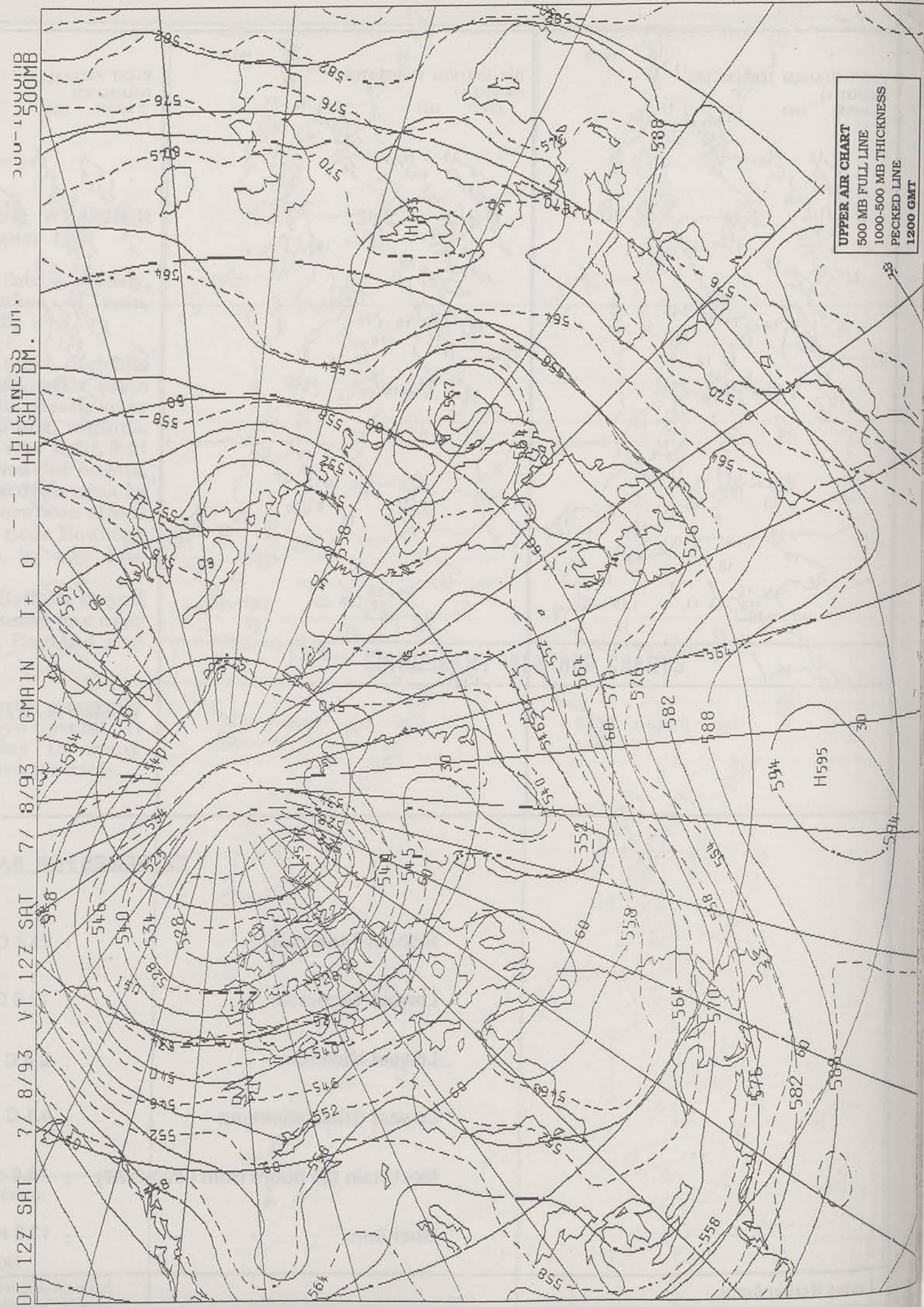


© Crown Copyright  
All rights reserved

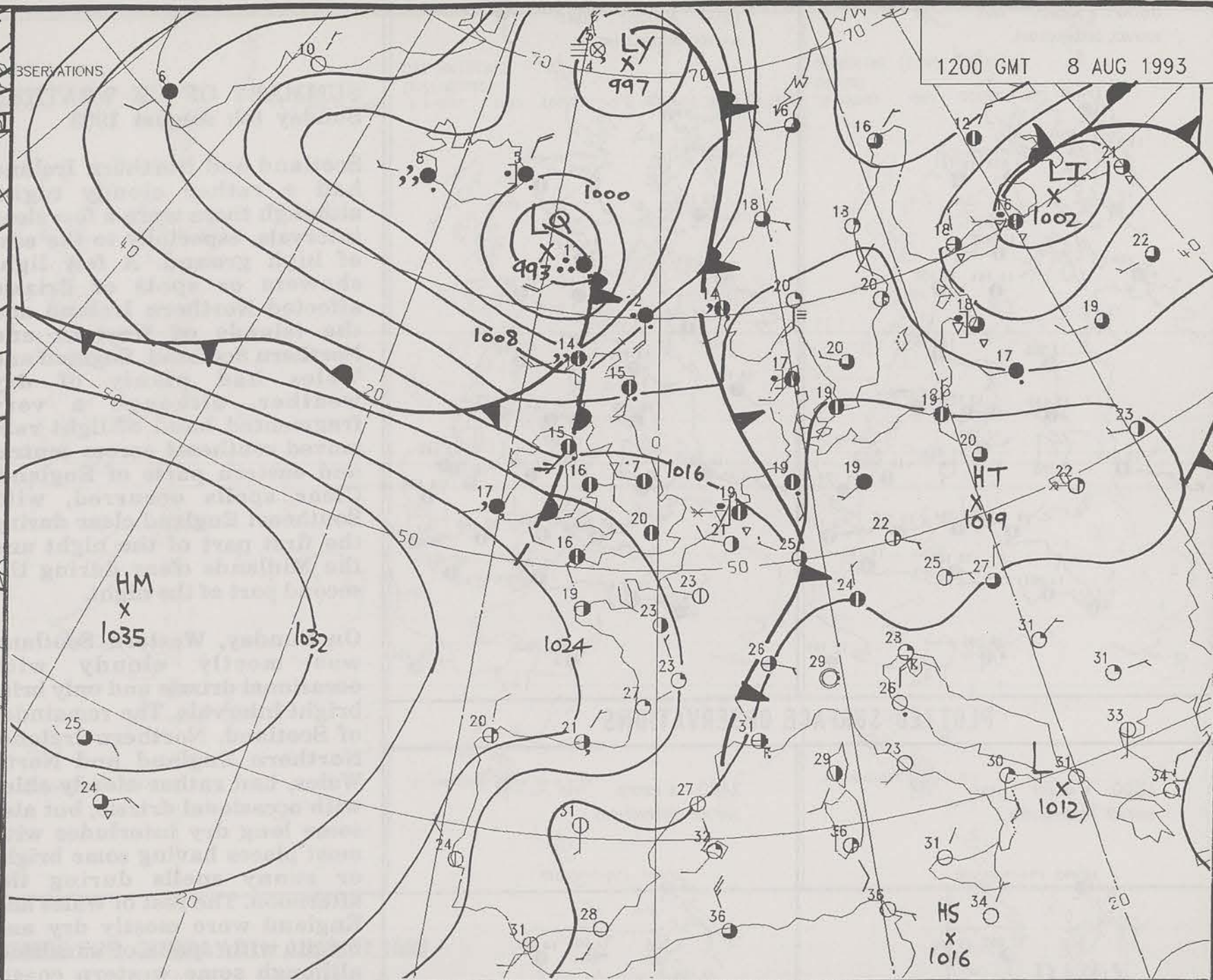
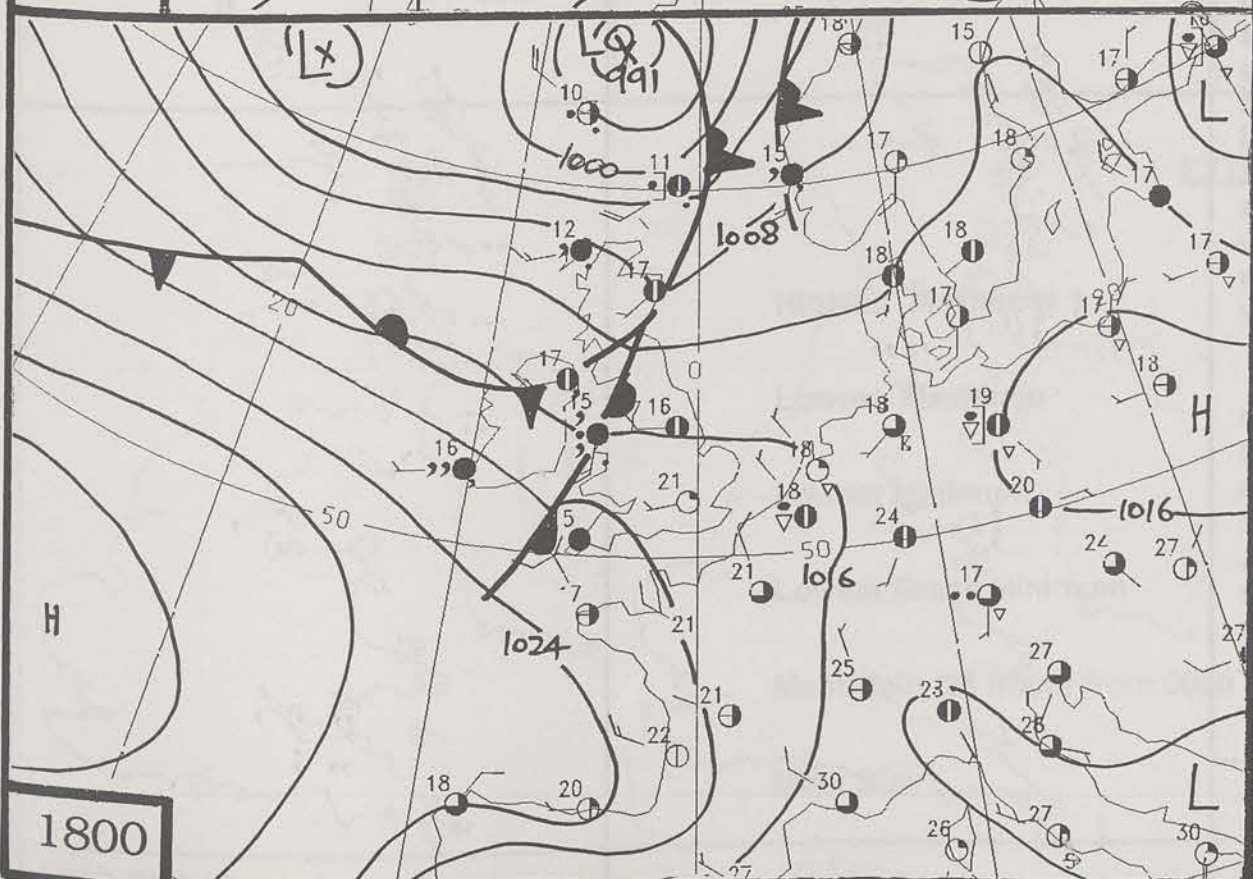
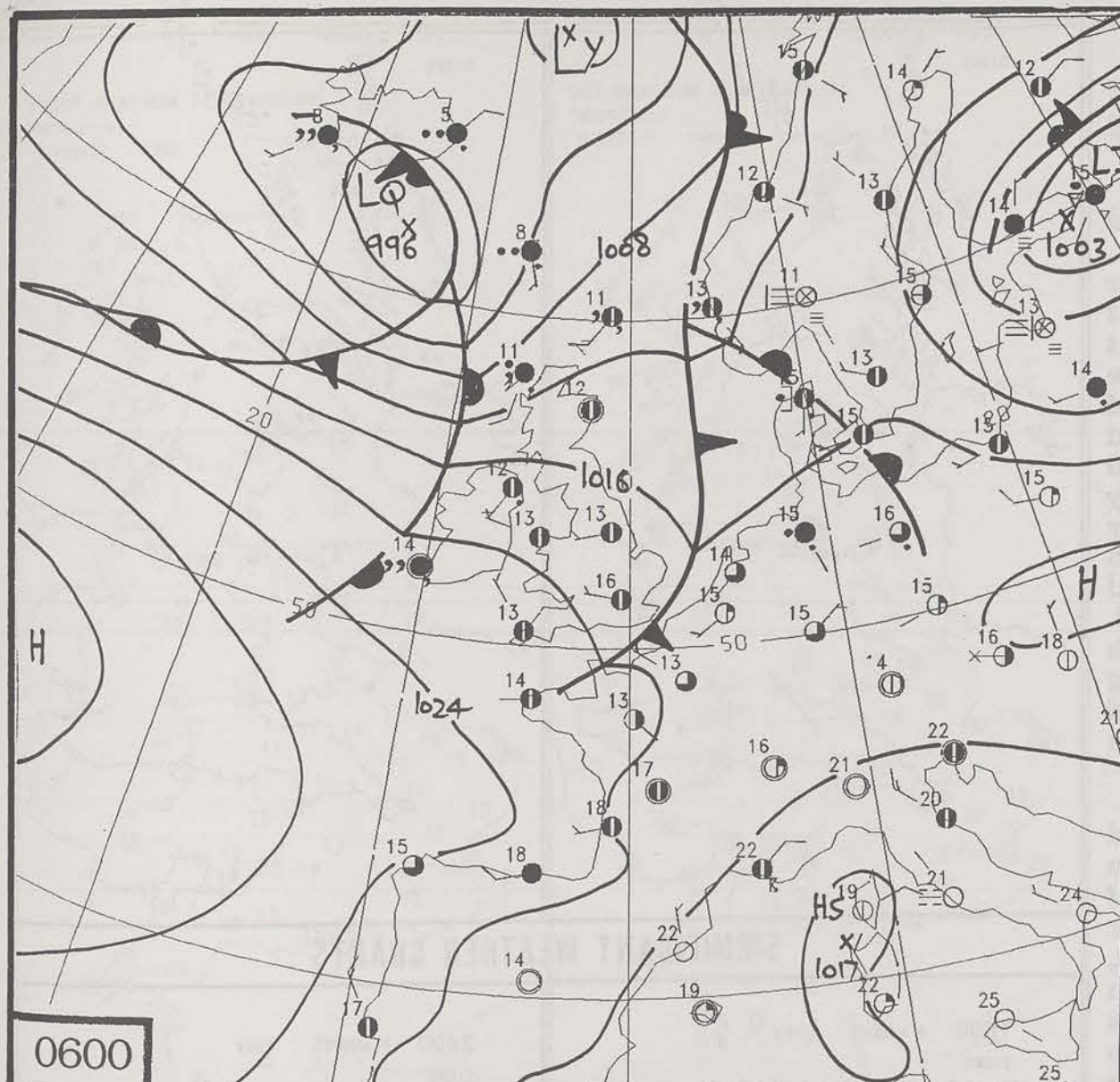




VISIBLE 7/8/93 NOON







1200 GMT 8 AUG 1993

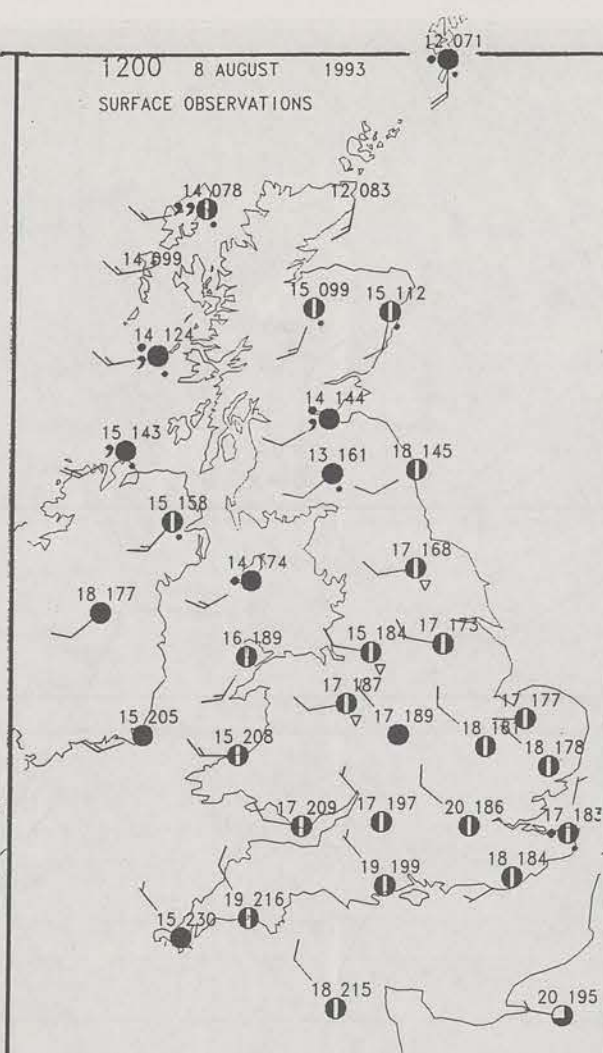
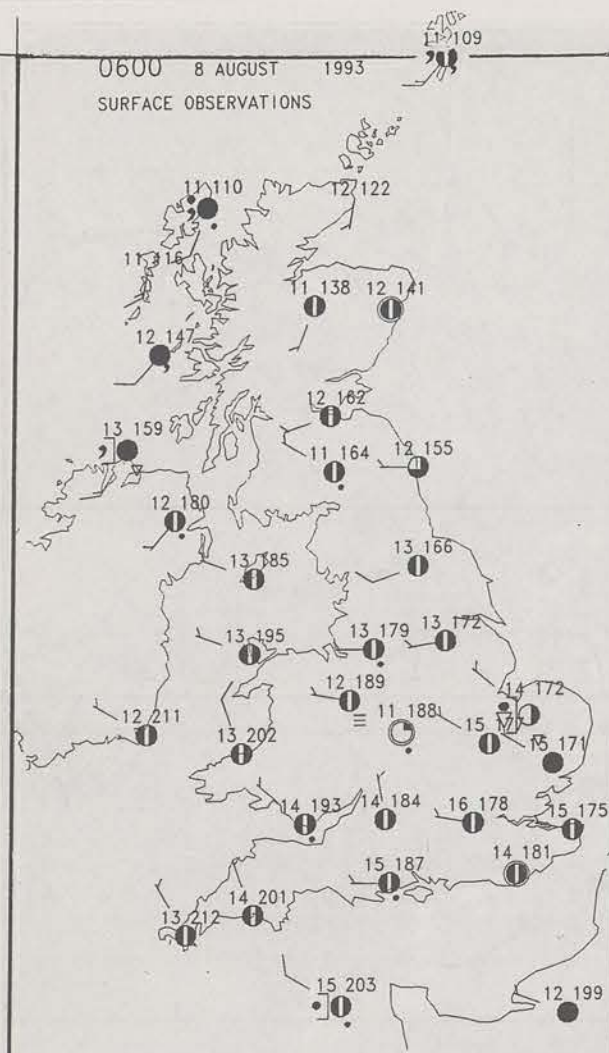
DUPLICATE ALSO  
**DAILY WEATHER SUMMARY**  
NOT FOR LOAN  
**Sunday 8th August 1993**

London Weather Centre  
Climate Department  
127 Clerkenwell Road  
London  
EC1R 5DB

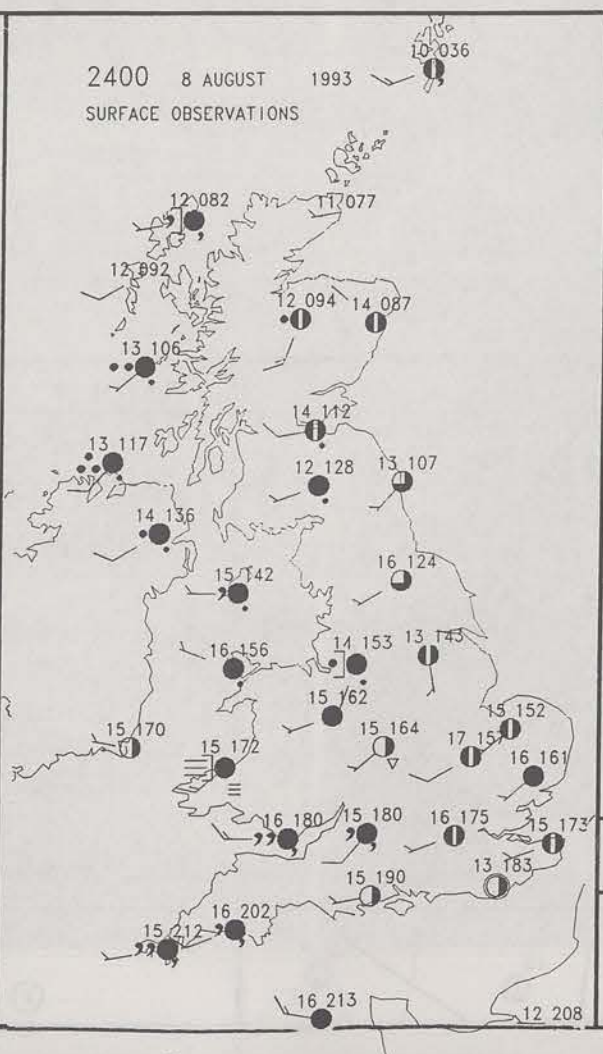
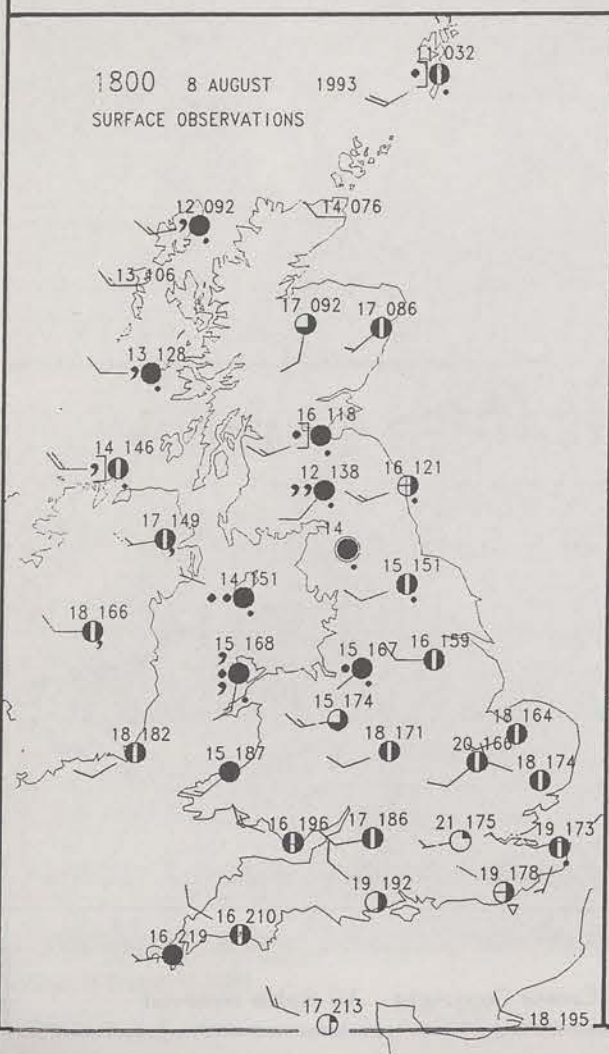


Warm front Cold front Occlusion





### PLOTTED SURFACE OBSERVATIONS



### SUMMARY OF UK WEATHER Sunday 8th August 1993

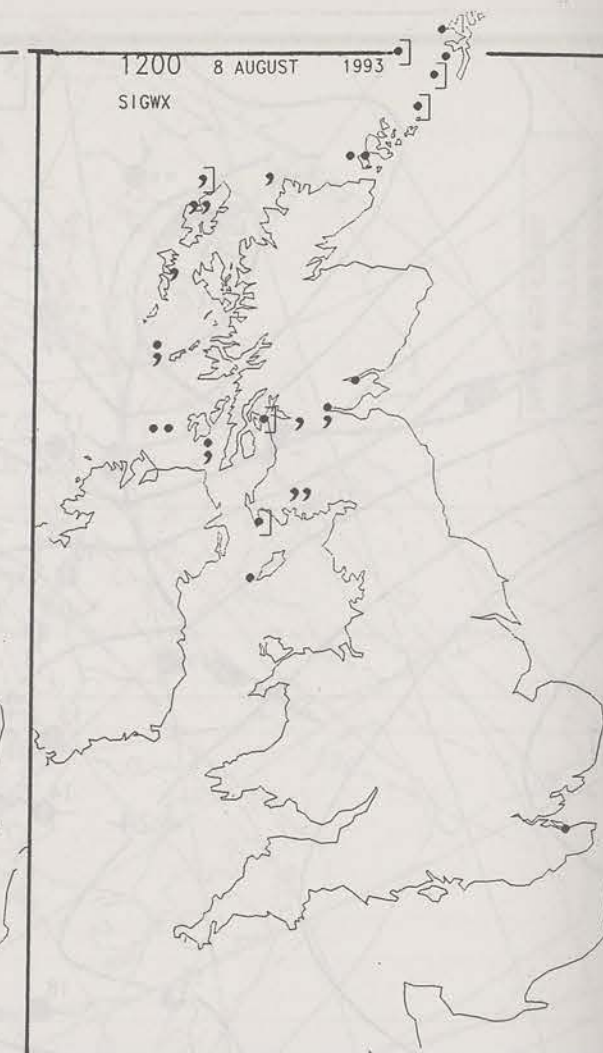
Scotland and Northern Ireland had a rather cloudy night, although there were a few clear intervals, especially to the east of high ground. A few light showers or spots of drizzle affected Northern Ireland and the islands of Western and Northern Scotland. England and Wales had plenty of dry weather, although a very fragmented band of light rain moved southeast across central and eastern parts of England. Clear spells occurred, with Southeast England clear during the first part of the night and the Midlands clear during the second part of the night.

On Sunday, Western Scotland was mostly cloudy with occasional drizzle and only brief bright intervals. The remainder of Scotland, Northern Ireland, Northern England and North Wales, had rather cloudy skies with occasional drizzle, but also some long dry interludes with most places having some bright or sunny spells during the afternoon. The rest of Wales and England were mostly dry and bright with spells of sunshine, although some western coasts became rather dull and misty during the afternoon. Winds across the country were mostly light or moderate westerly.

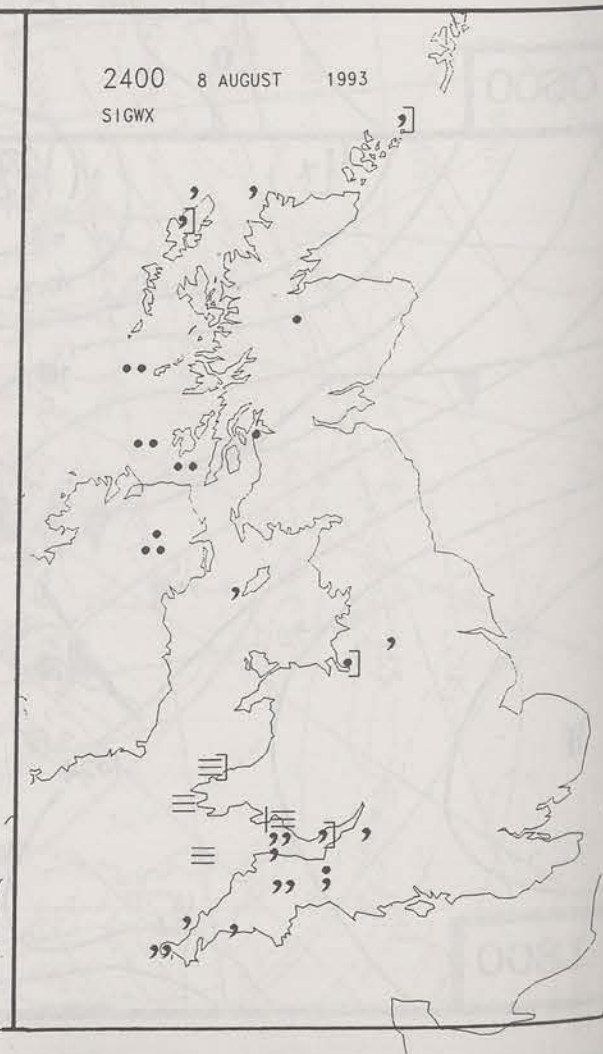
Night-time temperatures were generally a shade above the early August average, but some of the glens of Scotland became rather chilly. On Sunday, maximum temperatures were near normal over Eastern Scotland, southern and southeast England. Elsewhere it was a rather cool day.

All times are GMT

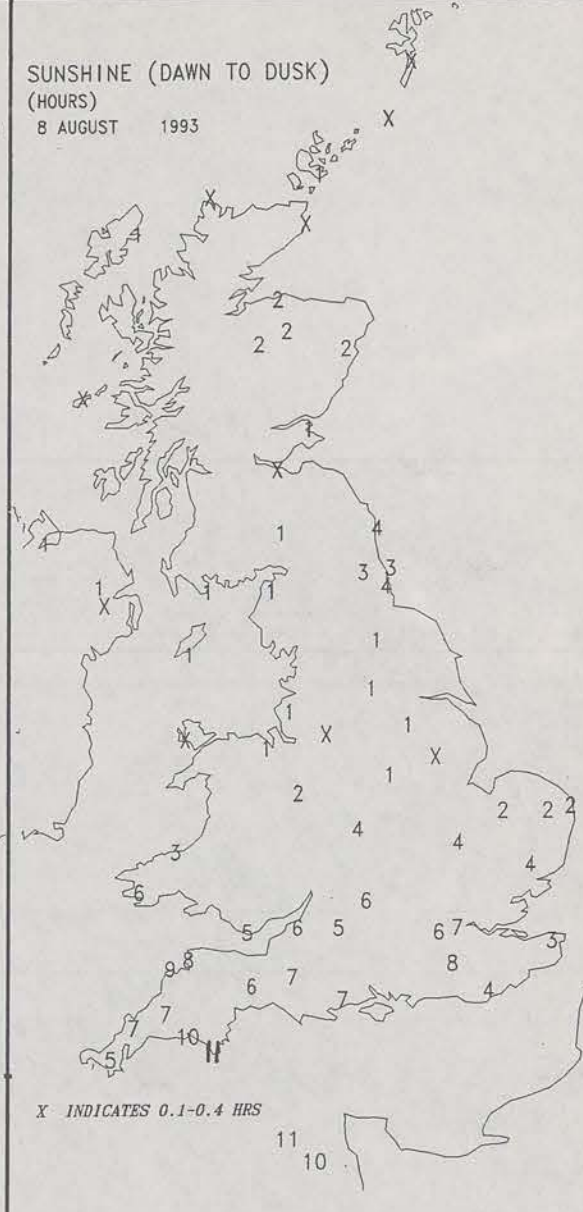
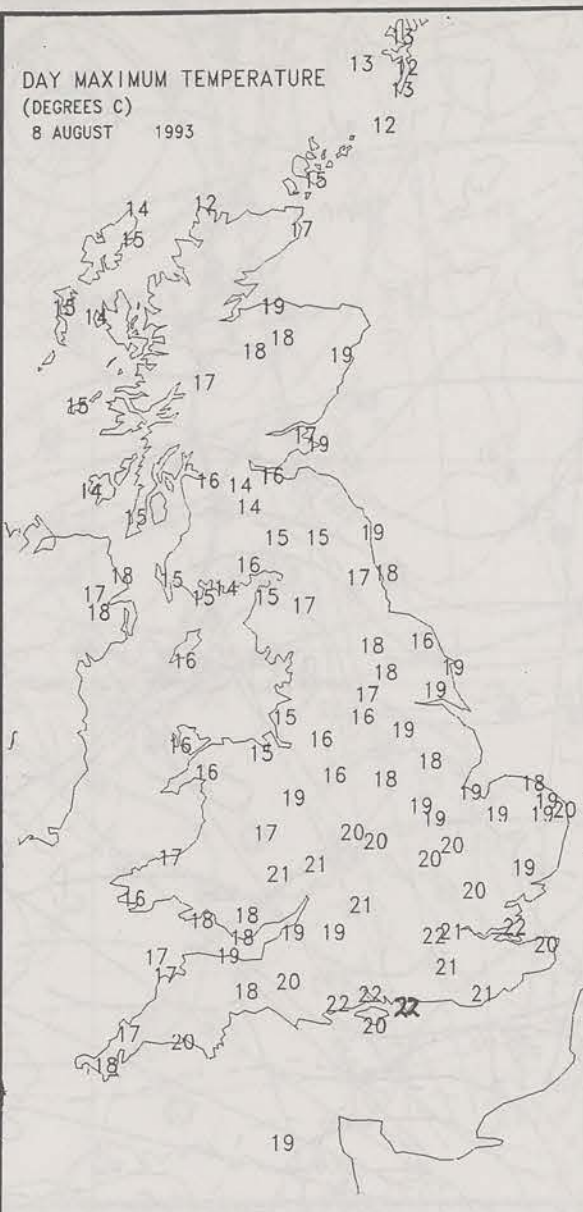
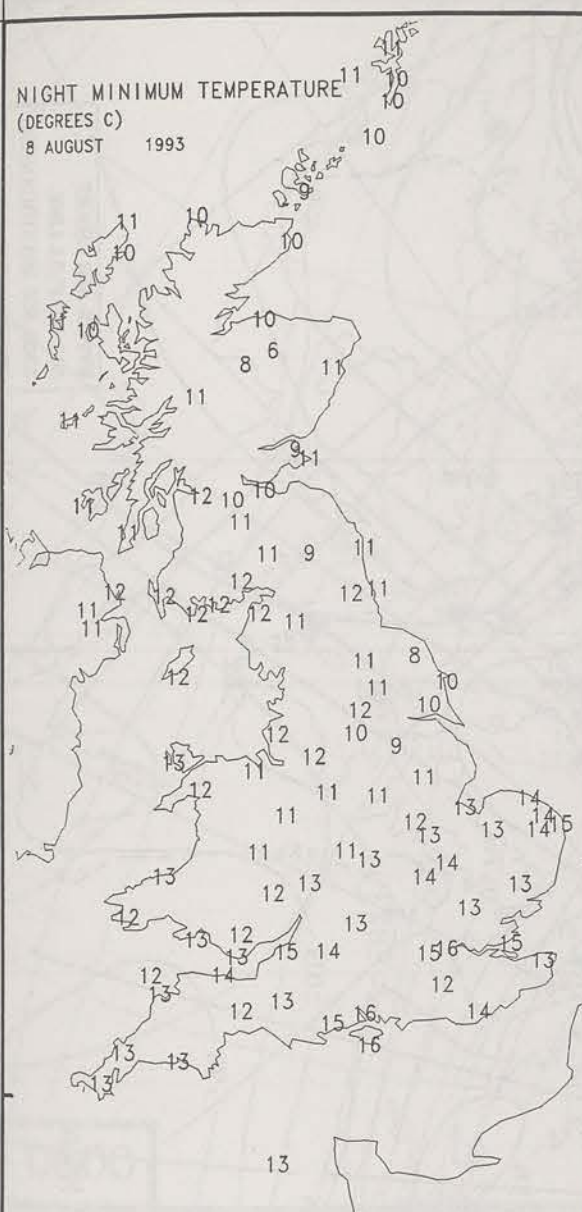
© Crown Copyright All rights reserved



### SIGNIFICANT WEATHER CHARTS







**EXTREMES FOR SUNDAY 8TH AUGUST 1993**


Highest Maximum	: 22.4 C Southend [ Essex ] and Southsea [ Hants ]
Lowest Maximum	: 12.0 C Lerwick [ Shetland ]
Lowest Minimum	: 6.1 C Glenlivet [ Grampian ]
Lowest Grass Minimum	: 3.2 C Aviemore [ Highland ]
Most Rain (24 hours from 0900 GMT)	: 24.0 mm Nantmor [ Gwynedd ]
Most Sun	: 11.4 Hrs Salcombe [ Devon ]

**DAILY  
WEATHER  
SUMMARY**

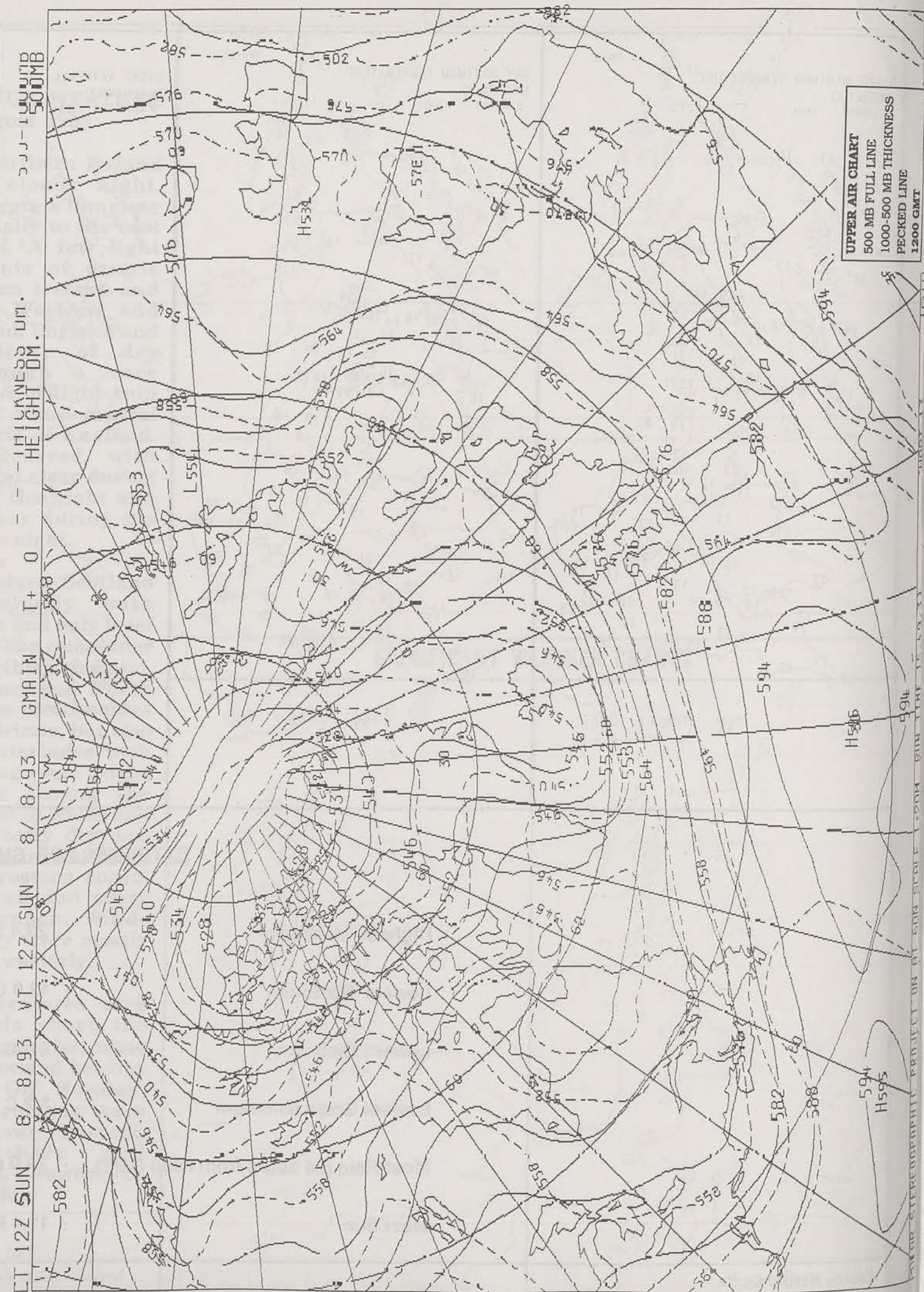


© Crown Copyright  
All rights reserved



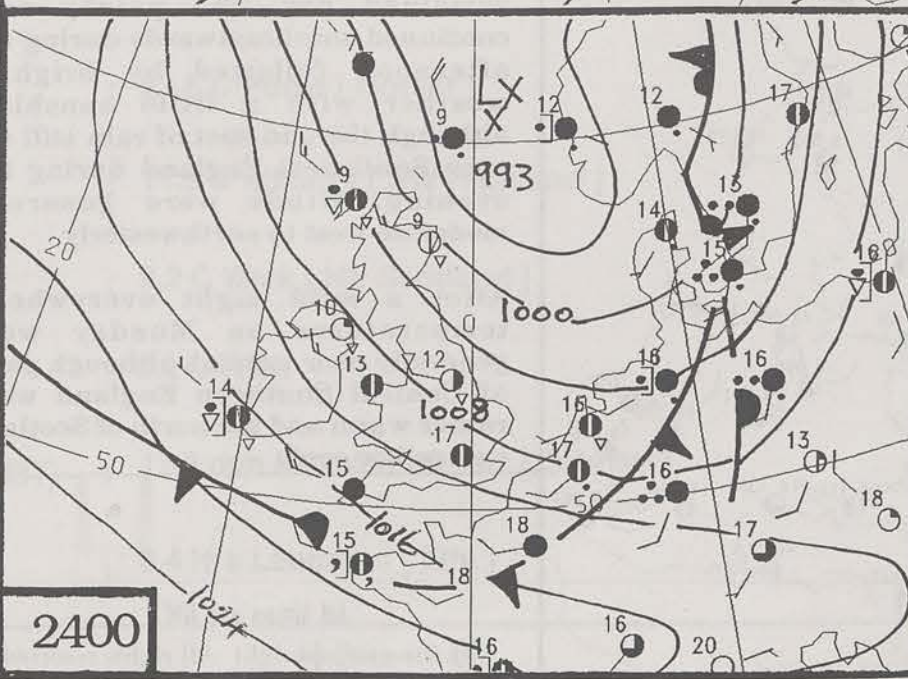
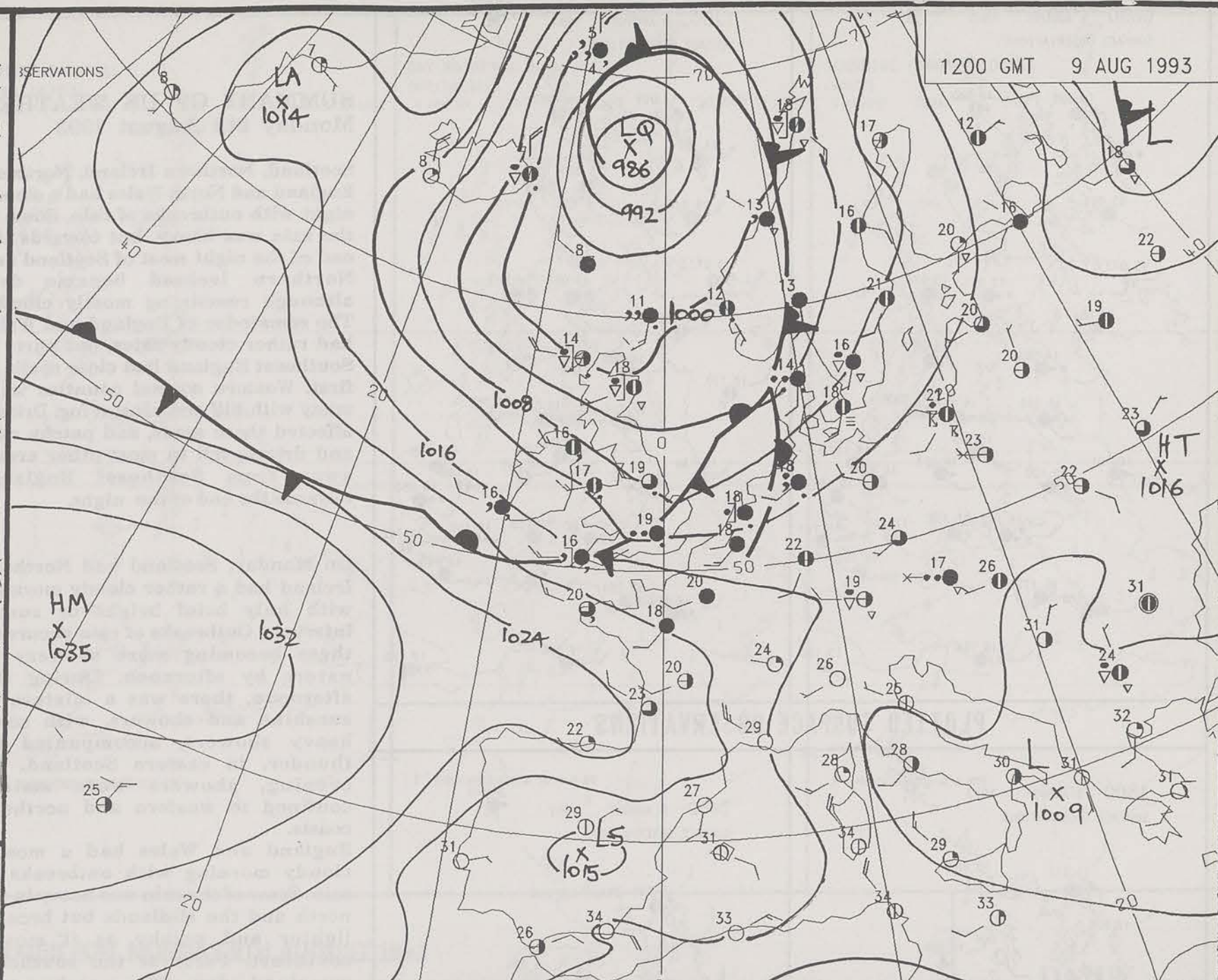
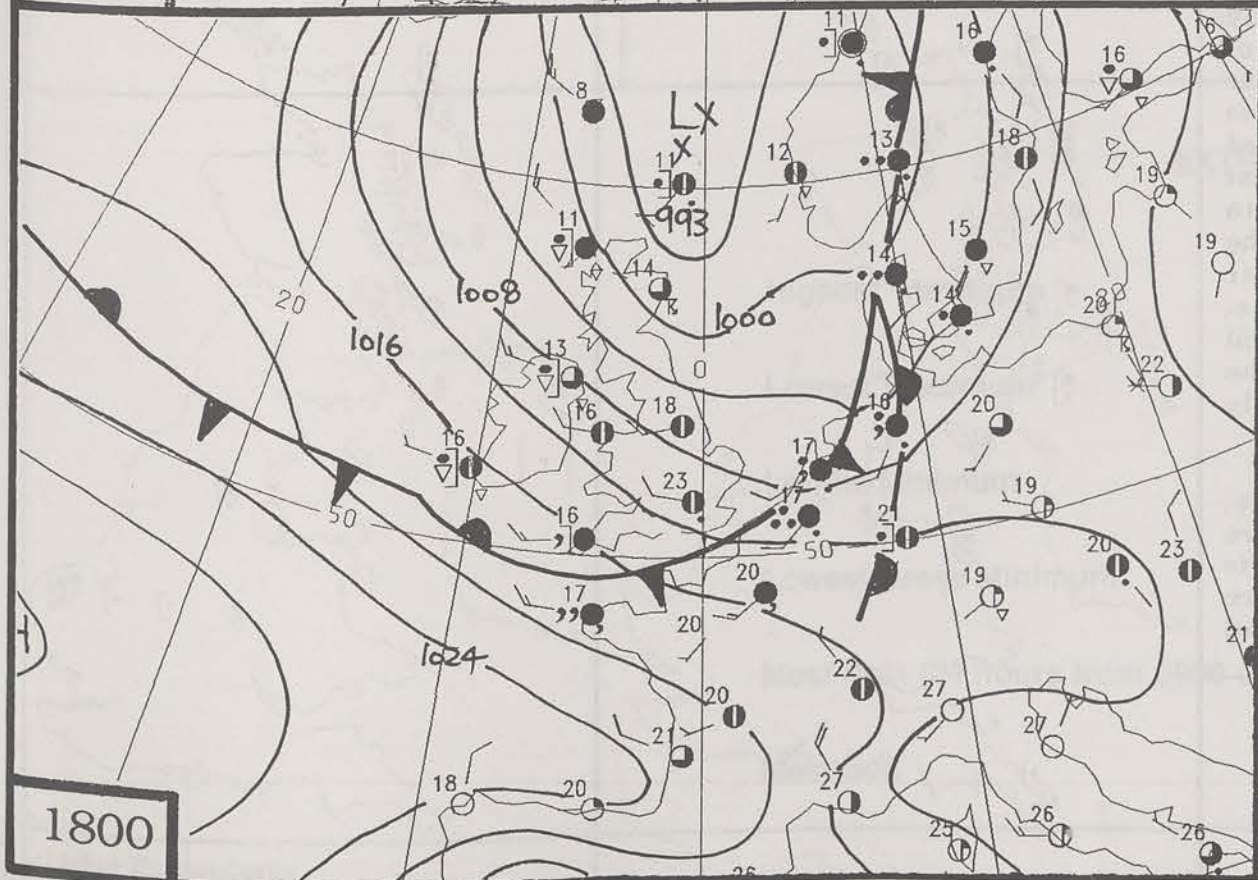
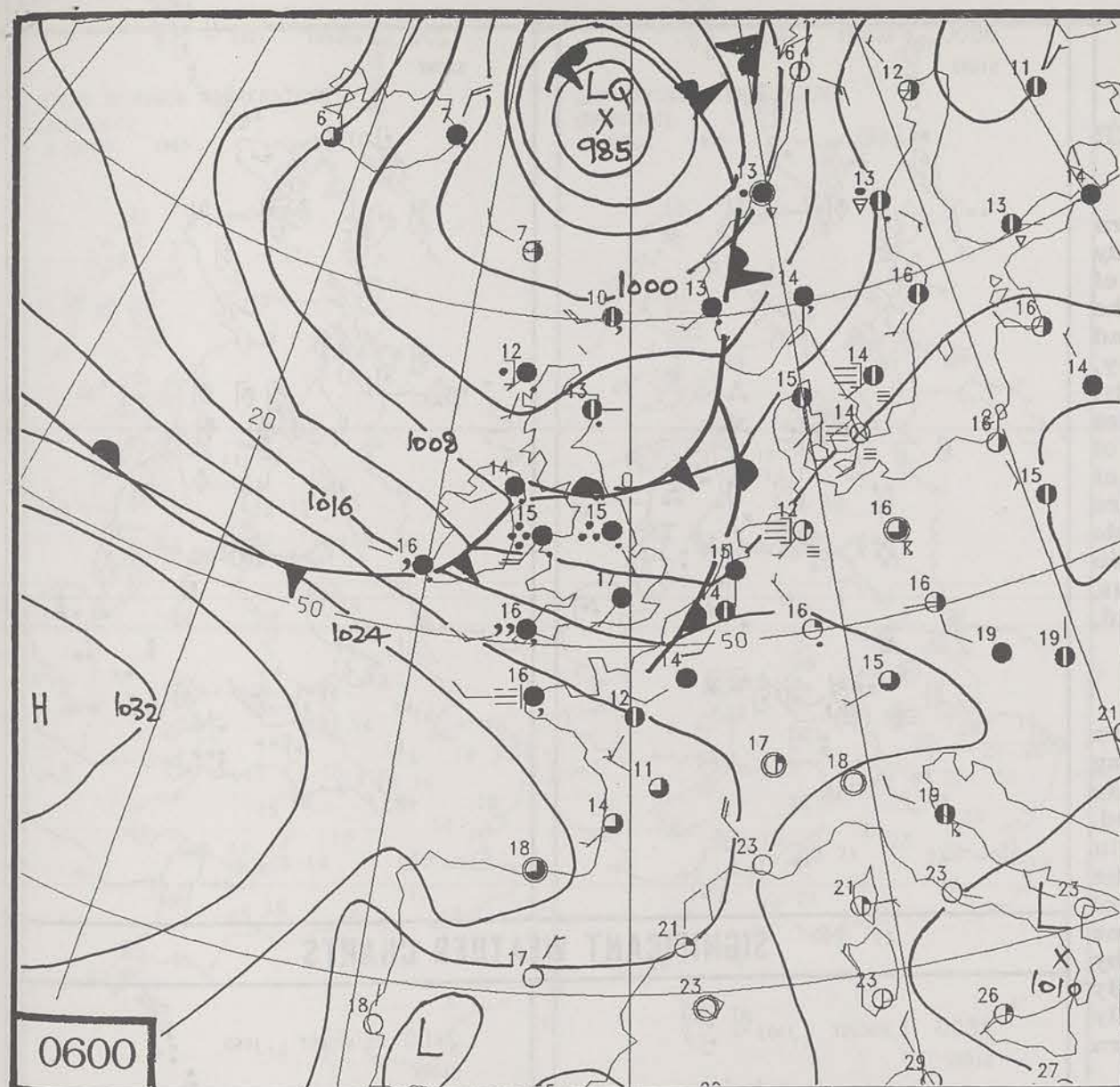


INFRA RED 8/8/93 0915Z





500 MB FULL LINE  
1000-500 MB THICKNESS  
PECKED LINE  
1200 GMT



DUPLICATE ALSO  
DAILY WEATHER SUMMARY  
NOT FOR LOAN  
Monday 9th August 1993

London Weather Centre  
Climate Department  
127 Clerkenwell Road  
London  
EC1R 5DB

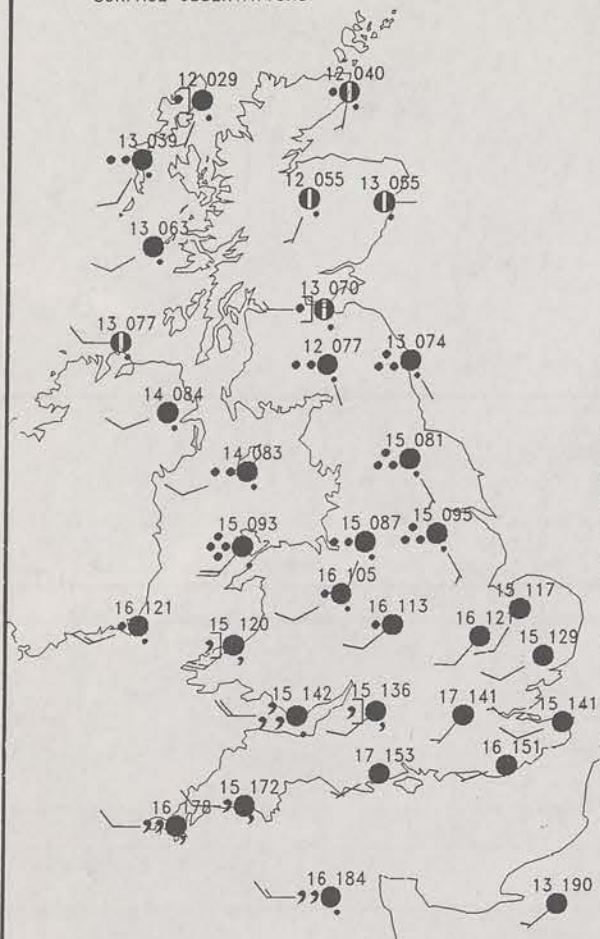


Warm front Cold front Occlusion

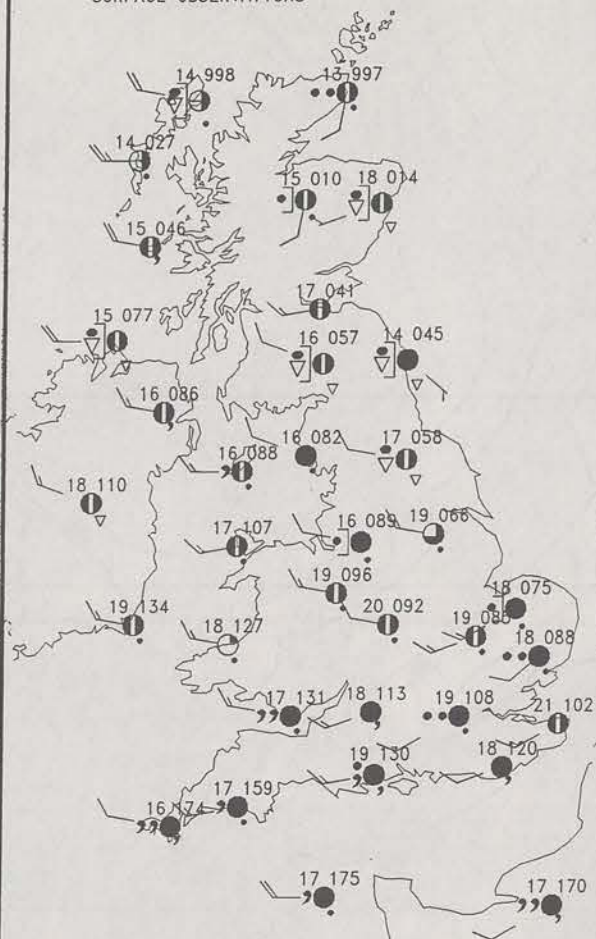
© Crown Copyright All rights reserved



0600 9 AUGUST 1993  
SURFACE OBSERVATIONS

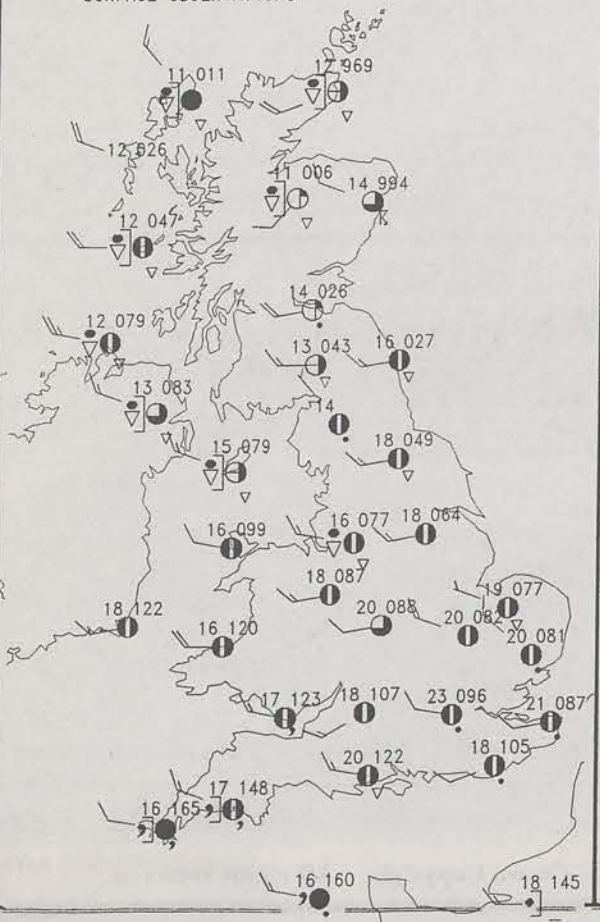


1200 9 AUGUST 1993  
SURFACE OBSERVATIONS

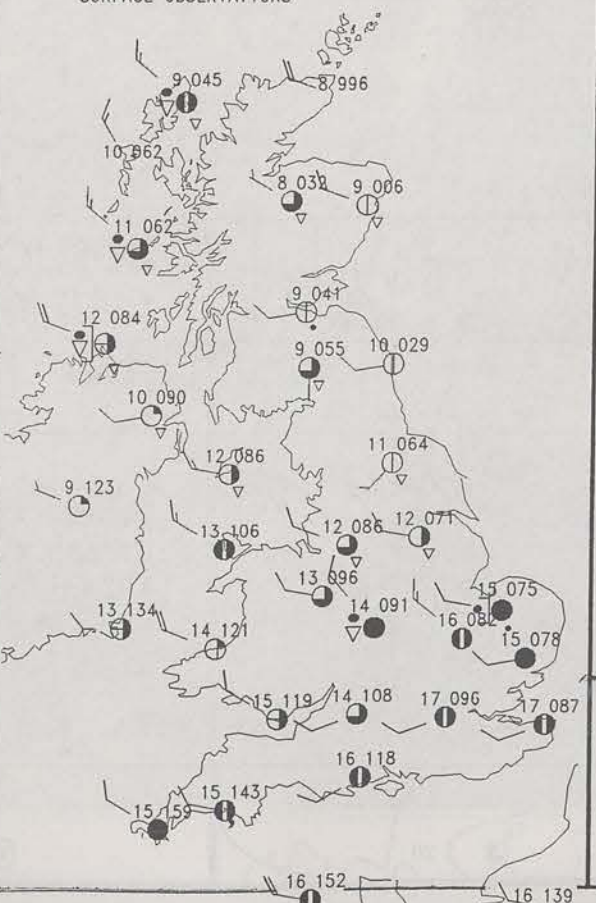


### PLOTTED SURFACE OBSERVATIONS

1800 9 AUGUST 1993  
SURFACE OBSERVATIONS



2400 9 AUGUST 1993  
SURFACE OBSERVATIONS



### SUMMARY OF UK WEATHER Monday 9th August 1993

Scotland, Northern Ireland, Northern England and North Wales had a cloudy night with outbreaks of rain. Some of the rain was heavy, but towards the end of the night most of Scotland and Northern Ireland became dry, although remaining mostly cloudy. The remainder of England and Wales had rather cloudy skies, but parts of Southeast England had clear spells at first. Western coastal counties were misty with hill and coastal fog. Drizzle affected these areas, and patchy rain and drizzle fell in most other areas, away from Southeast England, towards the end of the night.

On Monday, Scotland and Northern Ireland had a rather cloudy morning with only brief bright or sunny intervals. Outbreaks of rain occurred, these becoming more showery in nature by afternoon. During the afternoon, there was a mixture of sunshine and showers, with some heavy showers, accompanied by thunder, in eastern Scotland. By evening, showers were mainly confined to western and northern coasts.

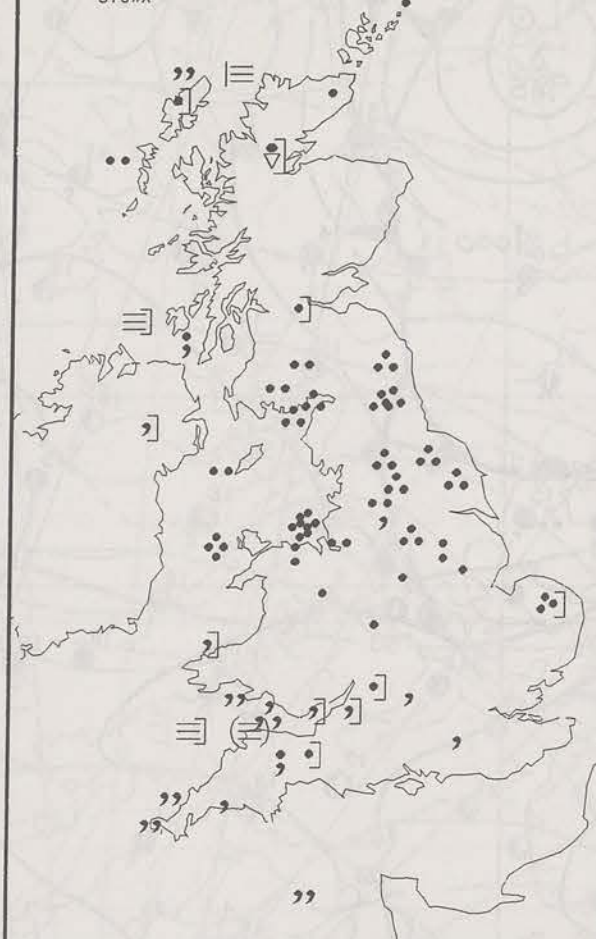
England and Wales had a mostly cloudy morning with outbreaks of rain. Some of the rain was heavy in the north and the Midlands but became lighter and patchy as it moved southeast. Parts of the southeast remained dry. The patchy rain continued southeastwards during the afternoon followed by brighter weather with a little sunshine, although the odd spot of rain still fell over Southwest England during the evening. Winds were generally moderate west to northwesterly.

After a mild night everywhere, temperatures on Monday were generally near normal, although parts of Central Southern England were rather warm and the north of Scotland was rather cool.

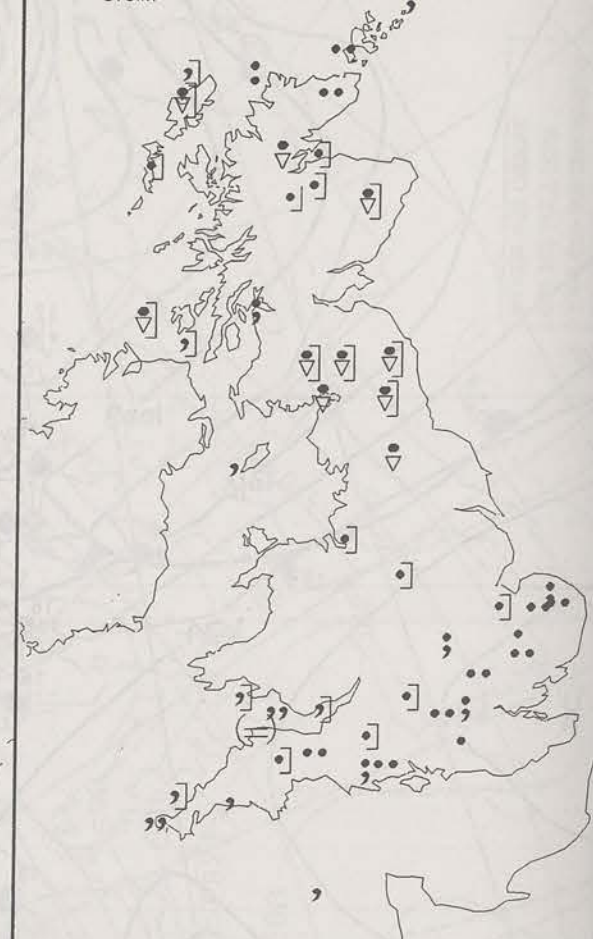
All times are GMT

© Crown Copyright All rights reserved

0600 9 AUGUST 1993  
SIGWX

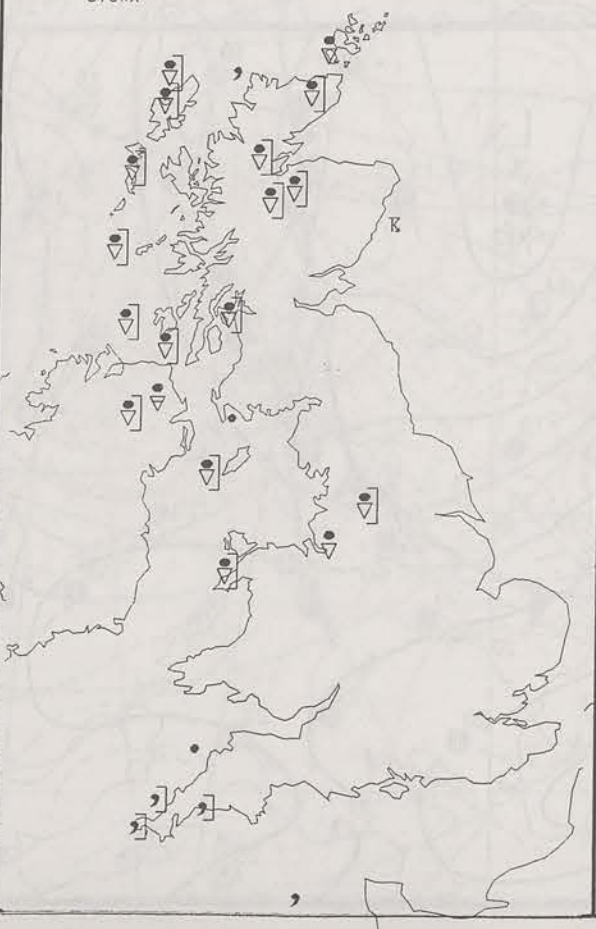


1200 9 AUGUST 1993  
SIGWX



### SIGNIFICANT WEATHER CHARTS

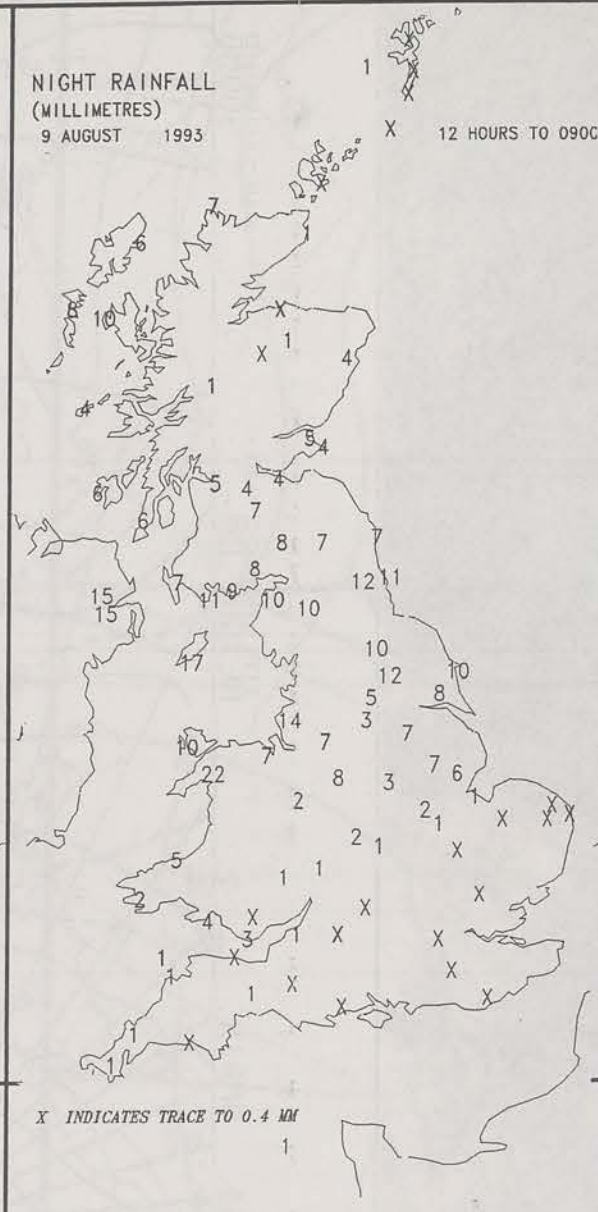
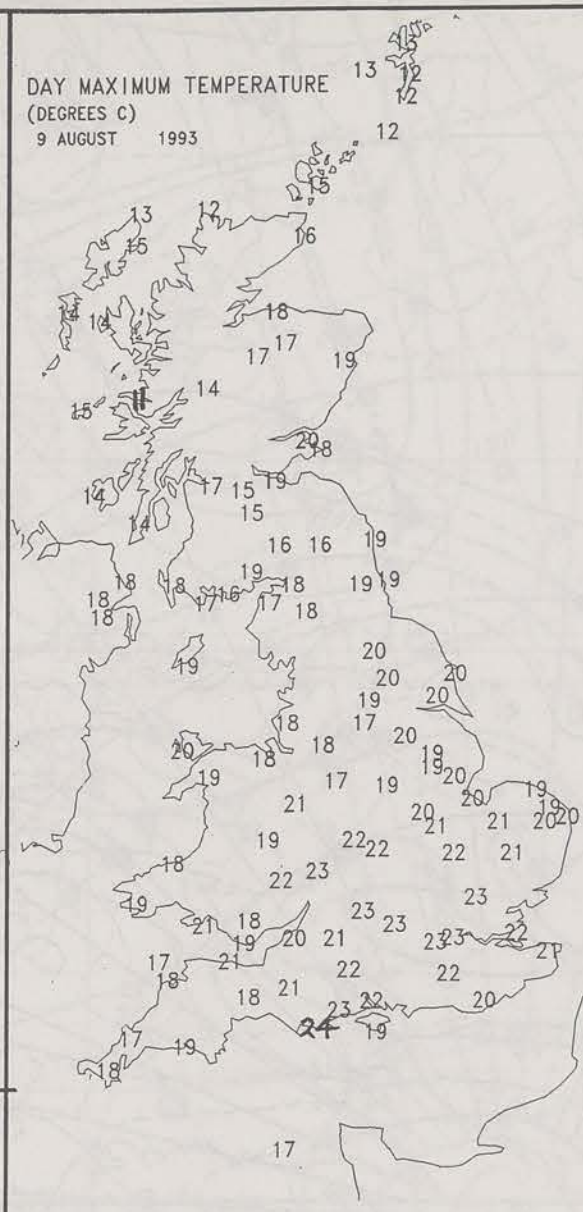
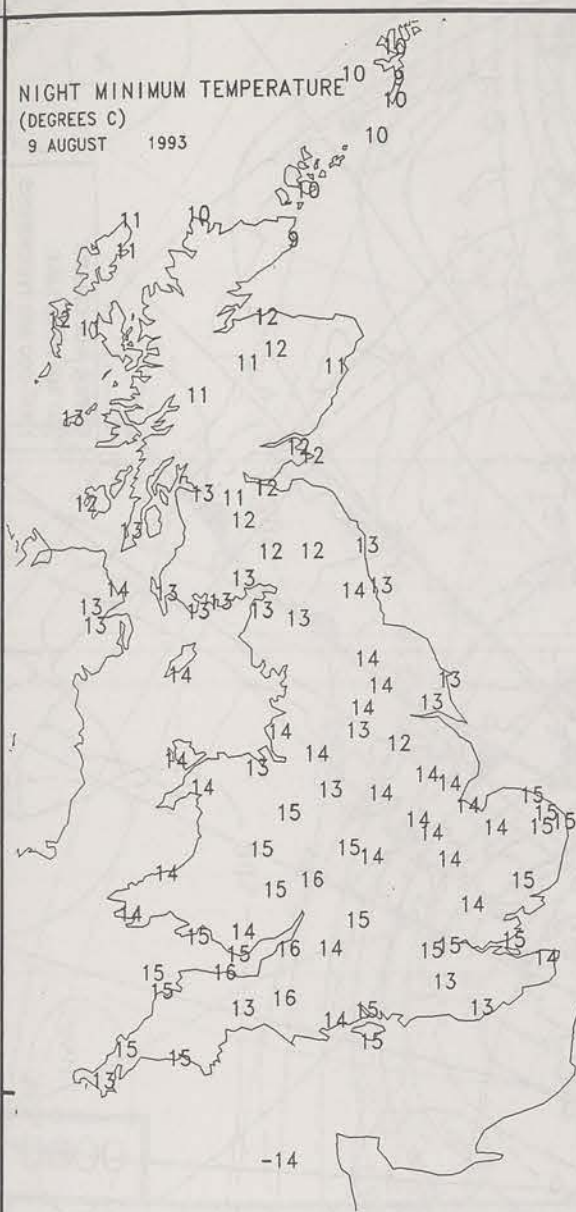
1800 9 AUGUST 1993  
SIGWX



2400 9 AUGUST 1993  
SIGWX







**EXTREMES FOR MONDAY 9TH AUGUST 1993**

Highest Maximum	: 23.8 C Poole [ Dorset ]
Lowest Maximum	: 11.5 C Kilmory [ SW Highland ]
Lowest Minimum	: 9.2 C Wick [ NE Scotland ]
Lowest Grass Minimum	: 6.2 C Wick -
Most Rain (24 hours from 0900 GMT)	: 17.8 mm Kirkwall Airport [ Orkney ]
Most Sun	: 8.4 Hrs Leuchars [ Fife ]


All times are GMT

**DAILY  
WEATHER  
SUMMARY**

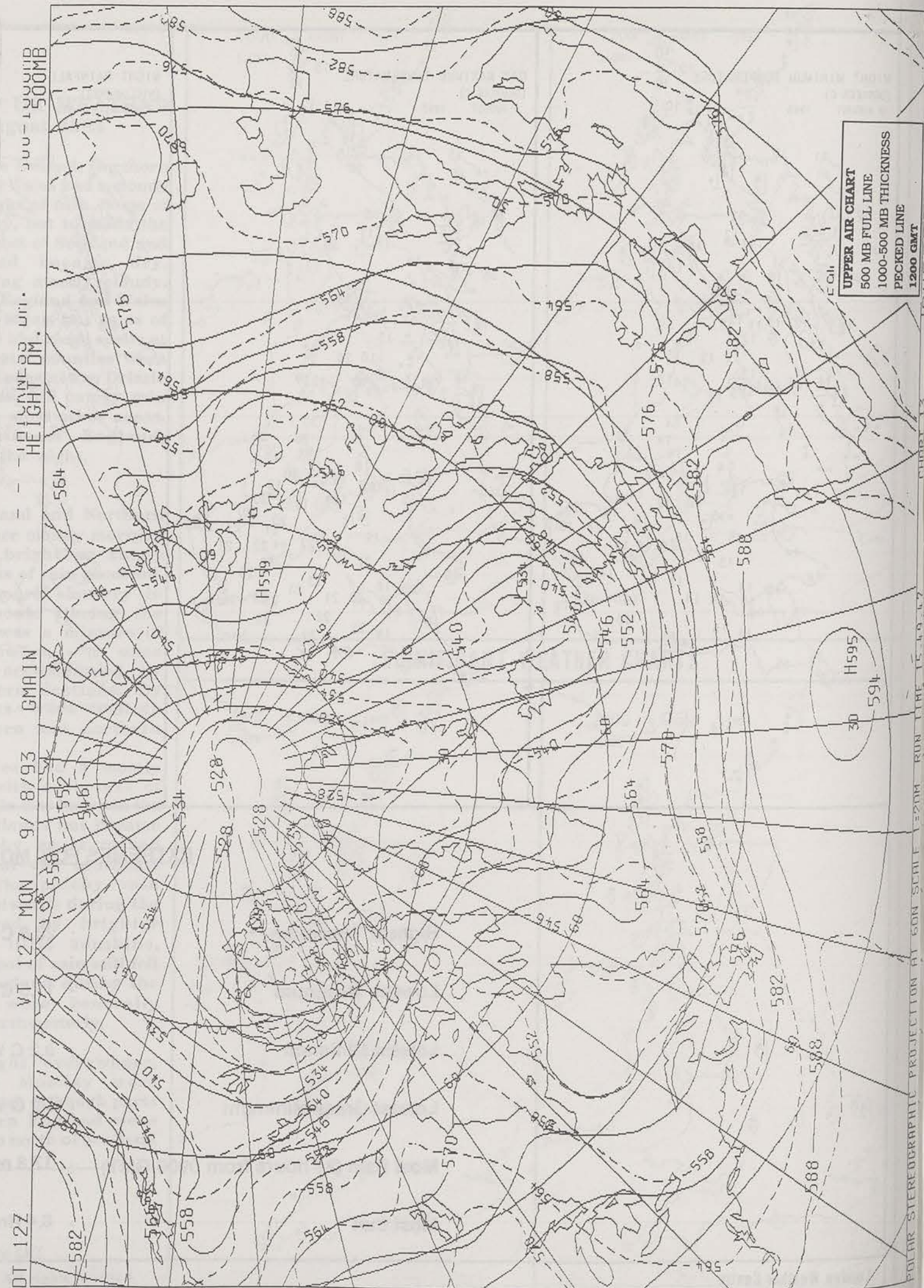


© Crown Copyright  
All rights reserved





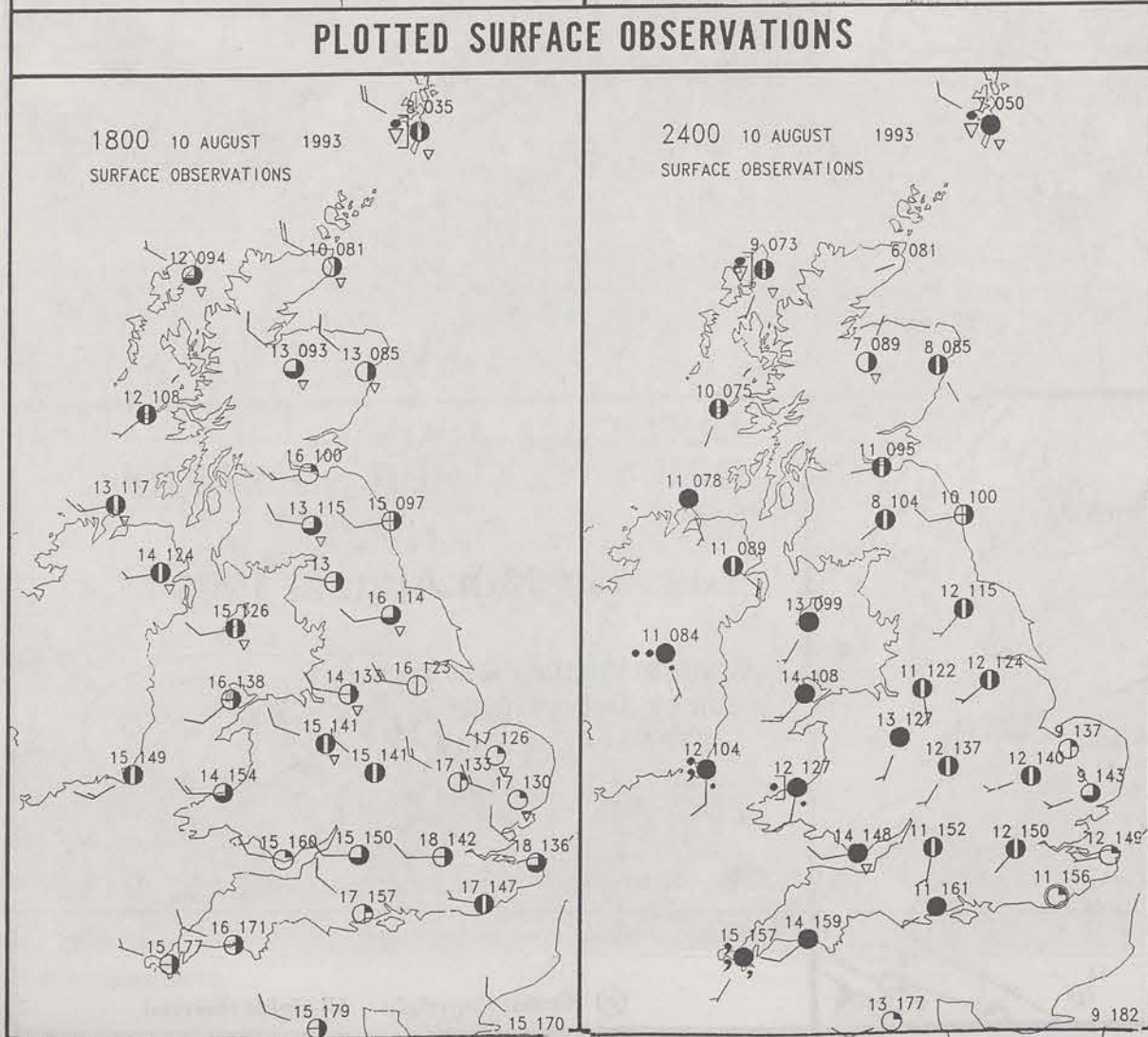
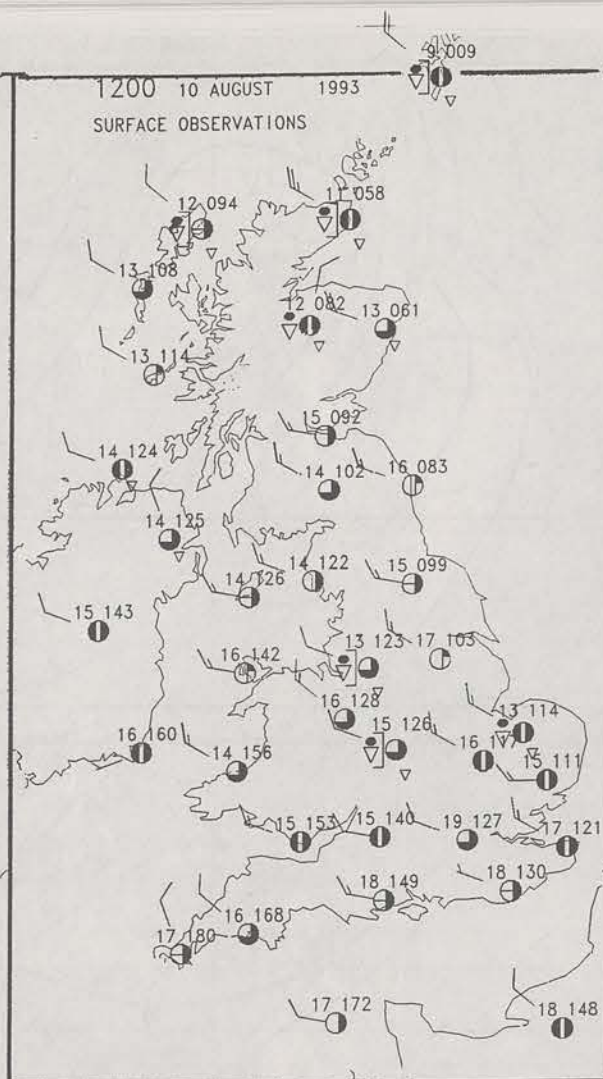
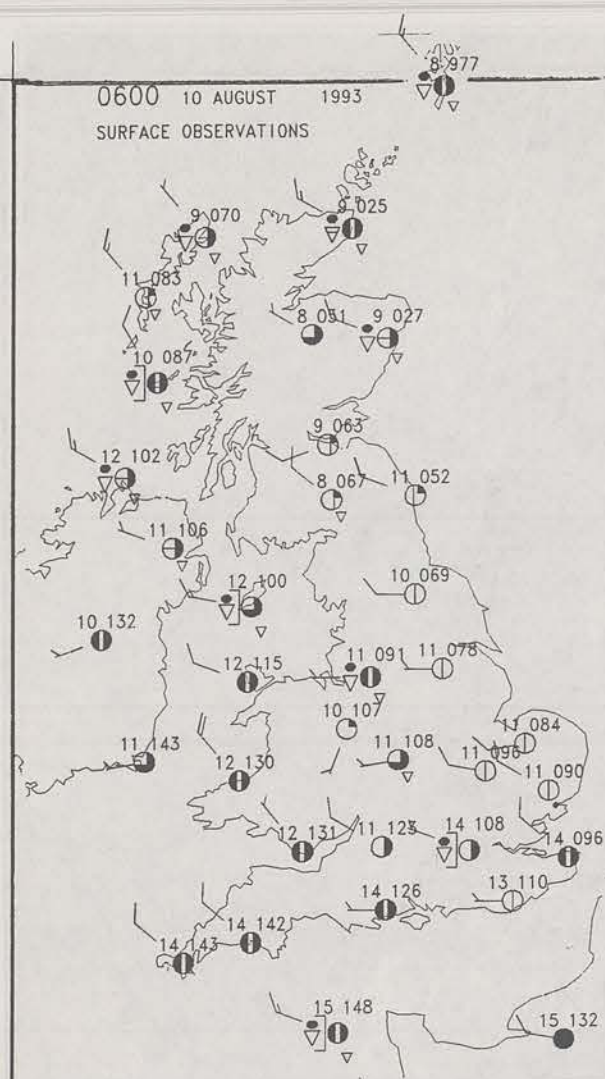
VISIBLE 9/8/93 1521Z











## SUMMARY OF UK WEATHER Tuesday 10th August 1993

Outbreaks of rain in the far northeast of Scotland and the Northern Isles clear away eastwards during the early part of the night. Many parts of the United Kingdom then had a dry night with clear spells. There were a scattering of showers, mainly in northern and western areas, but also a few in southern part towards dawn.

All parts of Britain had a bright, fresh day with well broken cloud and sunny spells. The best of the sunshine was in eastern England. There were some showers in the morning, mainly in northern Scotland, Northern Ireland and northwest England. The showers in western areas died away during the afternoon, but continued over northern Scotland and eastern England. Most of southern England and Wales stayed dry. It was a breezy day generally with strong northwesterly winds in northern Scotland.

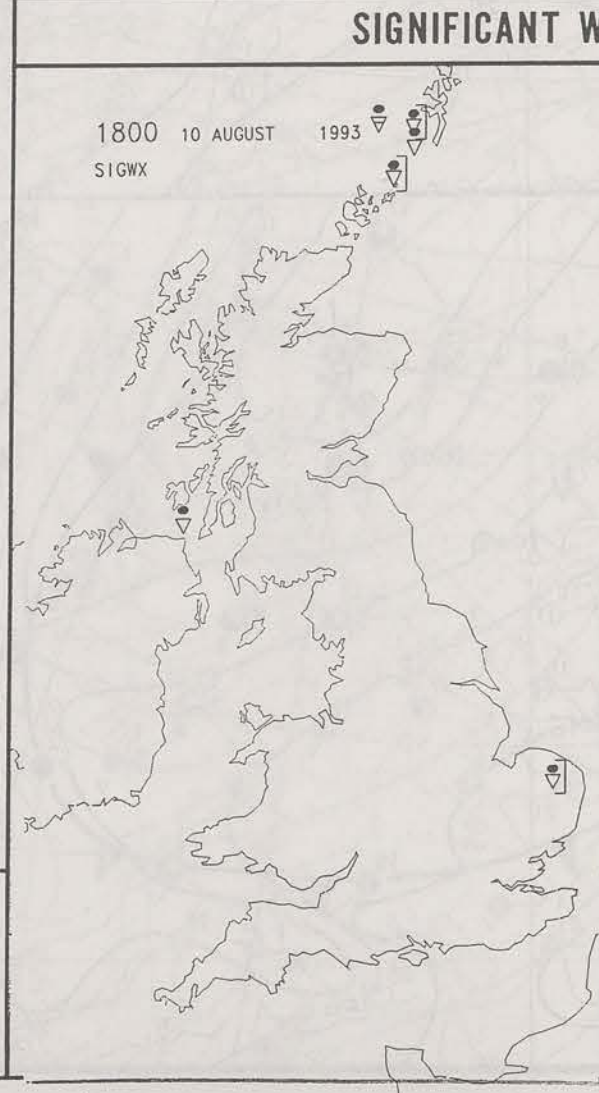
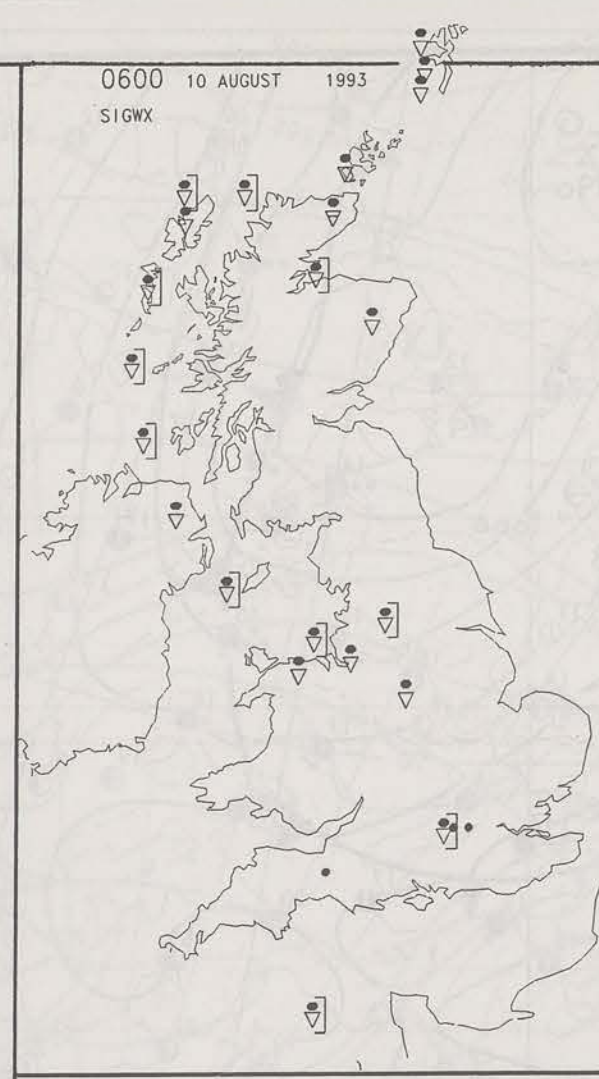
Cloud started to spread from the southwest across Northern Ireland and southwestern parts of England and Wales during the evening, bringing a few spots of rain to some places.

Temperatures in the north and west were generally a little below normal, and also northeast coasts of Scotland and England, where there was exposure to the wind. However in the south and east they were closer to average.

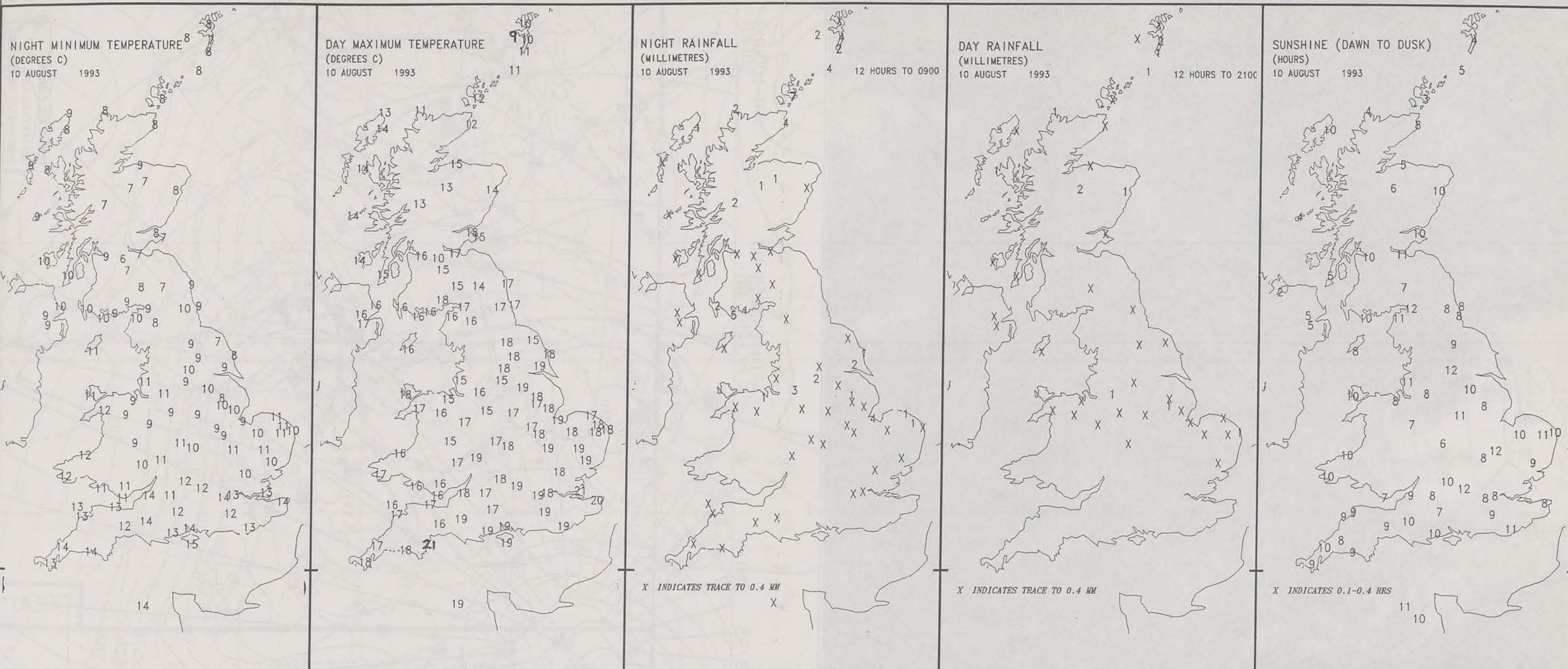
London Weather Centre

All times are GMT

© Crown Copyright All rights reserved







#### EXTREMES FOR TUESDAY 10TH AUGUST 1993

Highest Maximum	: 20.7 C Torquay [ Devon ]
Lowest Maximum	: 9.5 C Foula [ Shetland ]
Lowest Minimum	: 5.7 C Salsburgh [ east of Glasgow ]
Lowest Grass Minimum	: 2.5 C Aviemore [ Highland ] -
Most Rain (24 hours from 0900 GMT)	: 18.2 mm Trawsfynydd [ Gwynedd ]
Most Sun	: 12.1 Hrs Benson [ Oxfordshire ]

#### DAILY WEATHER SUMMARY



© Crown Copyright  
All rights reserved



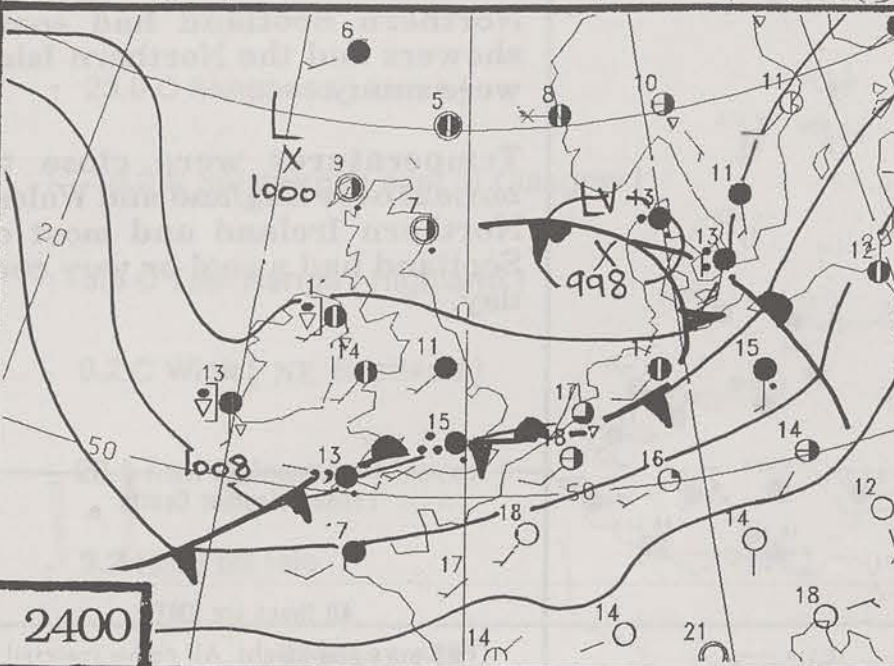
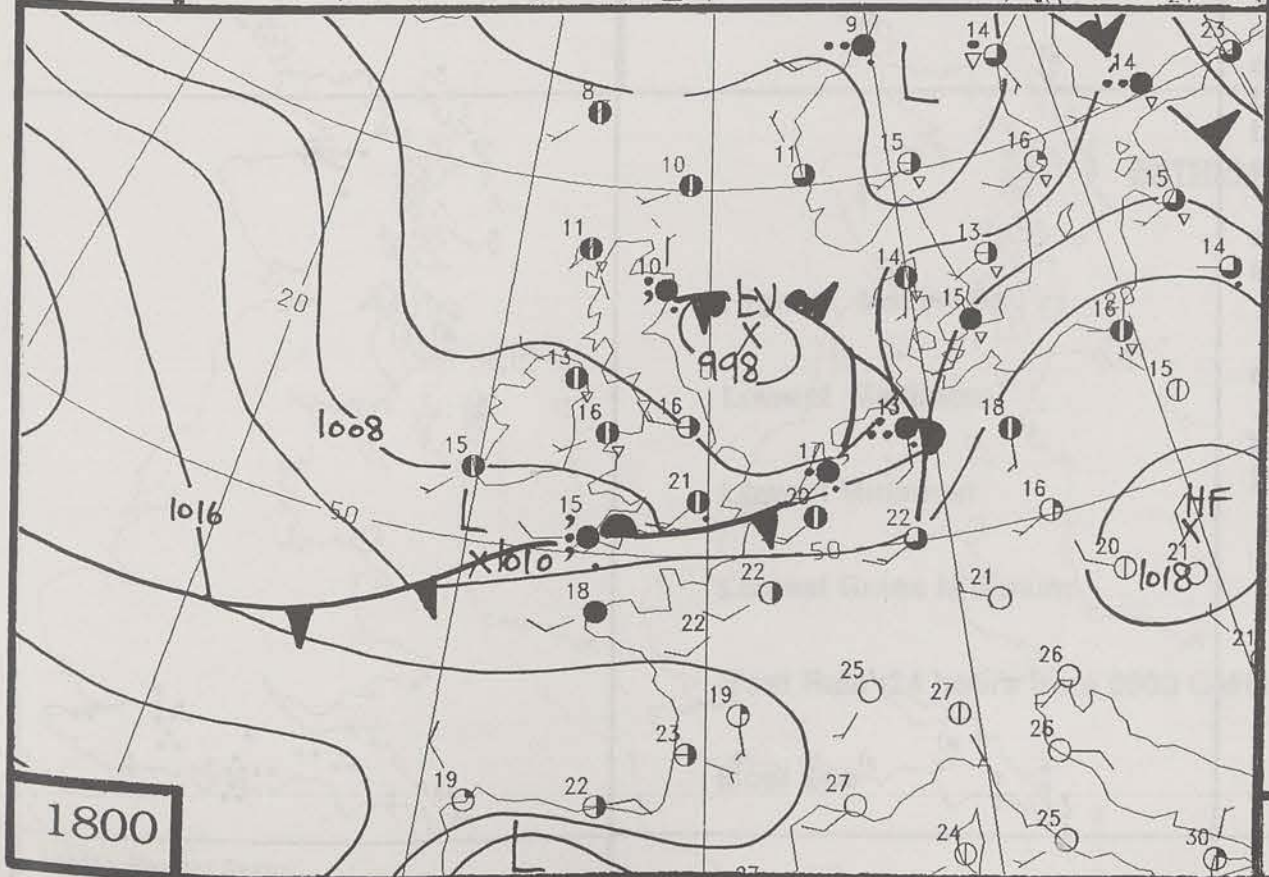
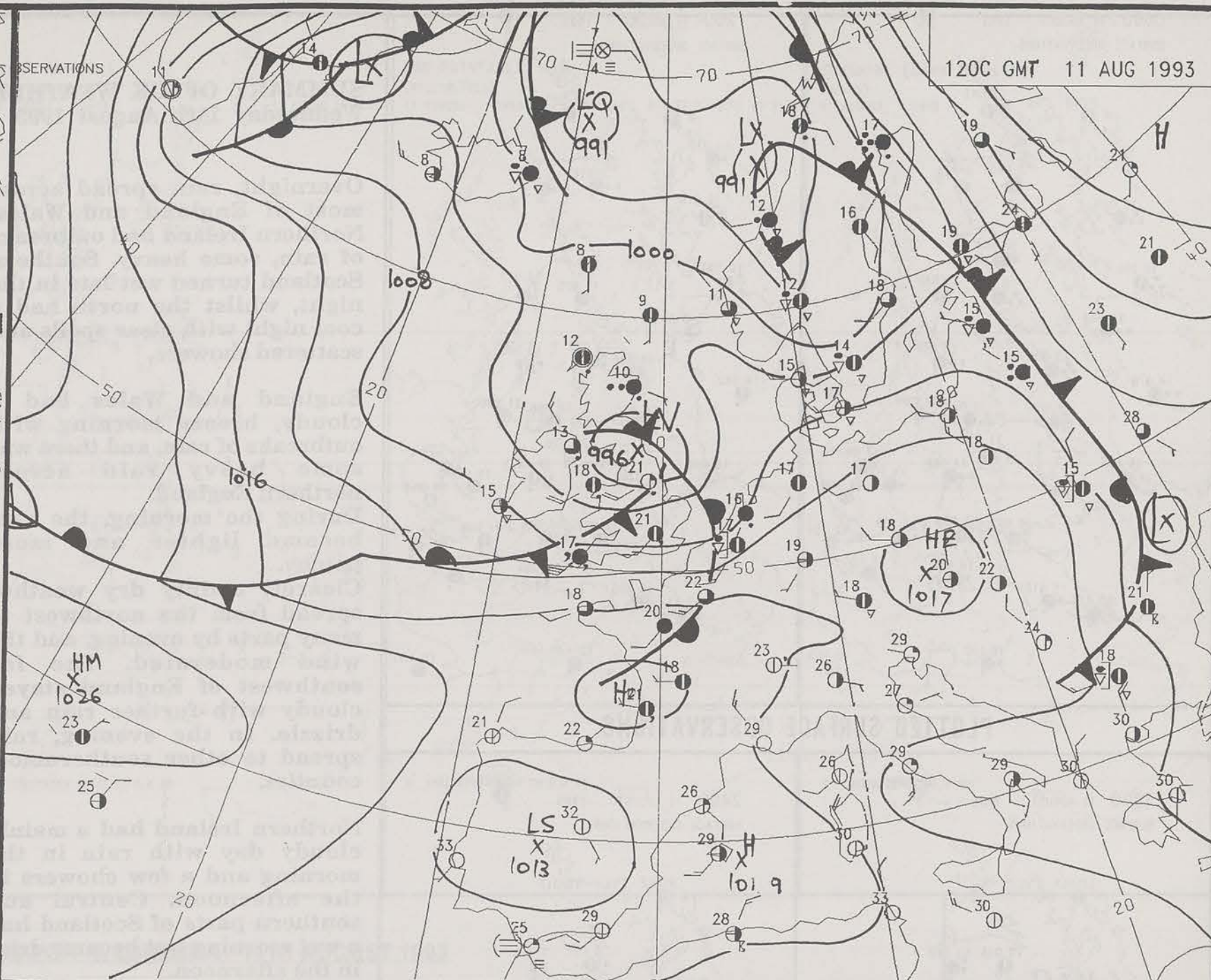
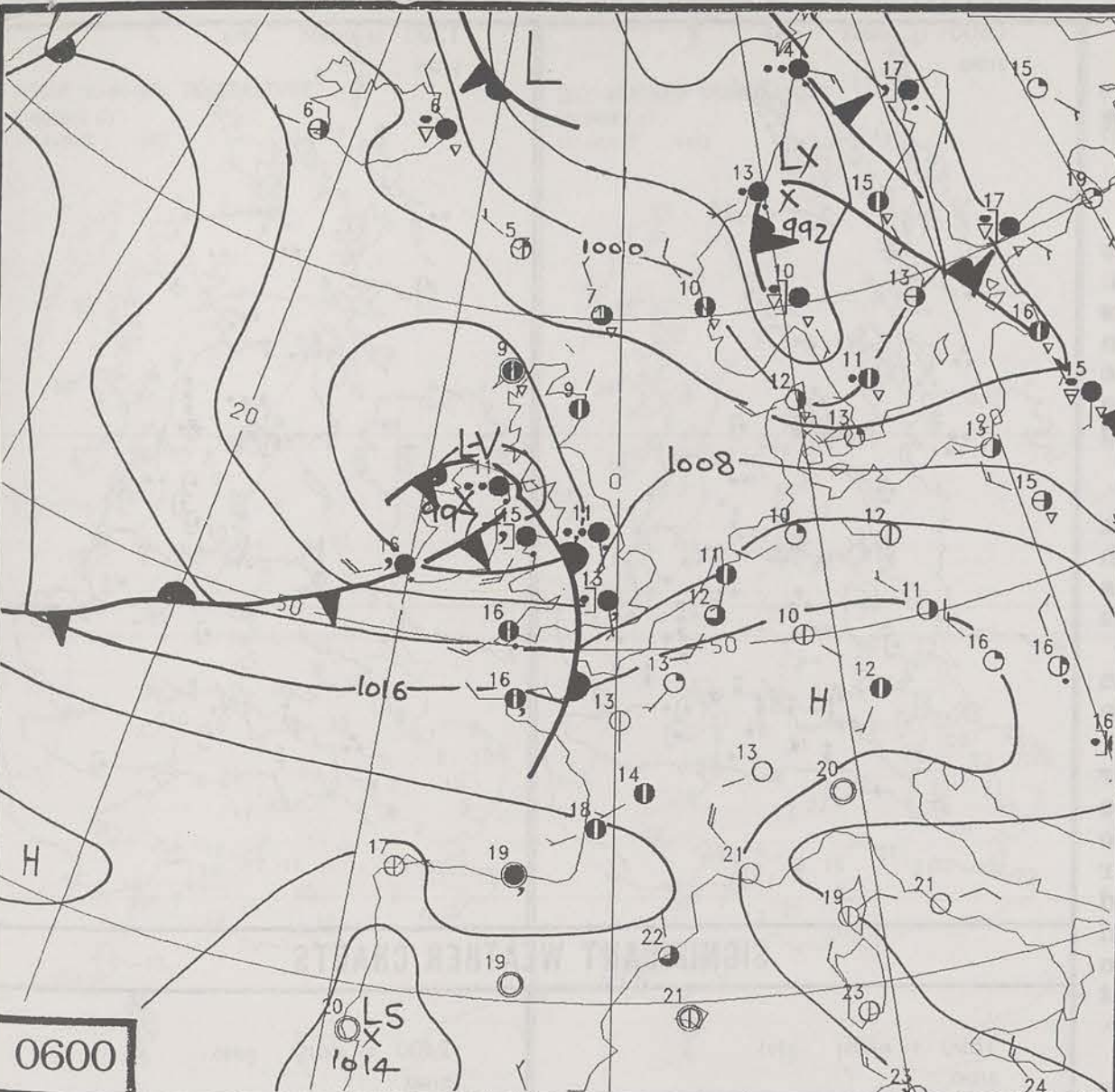




H538

OBSERVATIONS

120C GMT 11 AUG 1993



DUPLICATE ALSO  
DAILY WEATHER SUMMARY  
NOT FOR LOAN  
Wednesday 11th August 1993

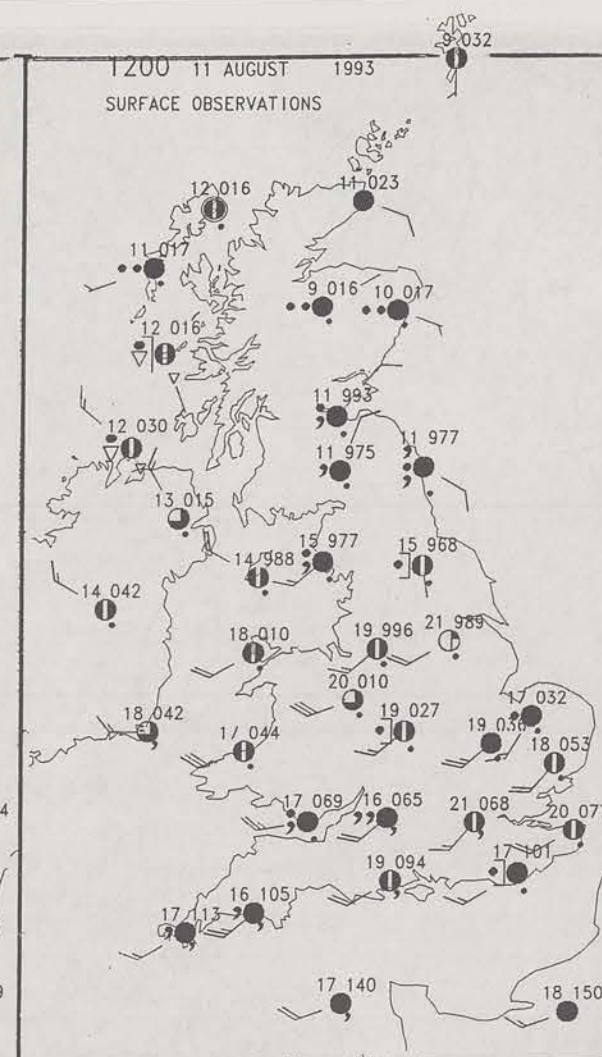
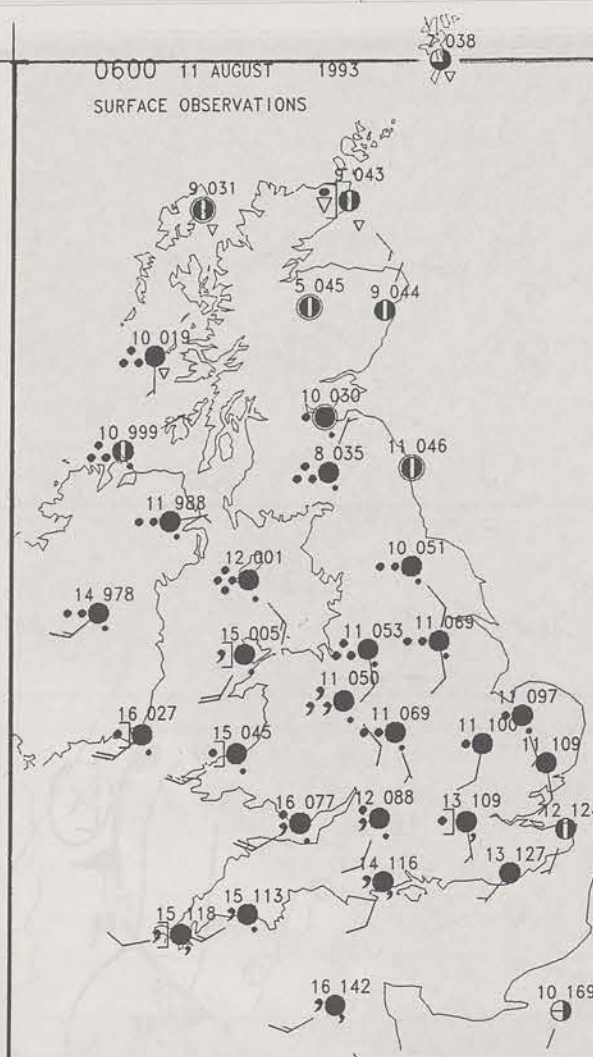
London Weather Centre  
Climate Department  
127 Clerkenwell Road  
London  
EC1R 5DB



Warm front Cold front Occlusion

© Crown Copyright All rights reserved





## SUMMARY OF UK WEATHER Wednesday 11th August 1993

Overnight, rain spread across most of England and Wales. Northern Ireland had outbreaks of rain, some heavy. Southern Scotland turned wet late in the night, whilst the north had a cool night with clear spells and scattered showers.

England and Wales had a cloudy, breezy morning with outbreaks of rain, and there was some heavy rain across northern England.

During the morning, the rain became lighter and more patchy.

Clearer, mainly dry weather spread from the northwest to many parts by evening, and the wind moderated. The far southwest of England stayed cloudy with further rain and drizzle. In the evening, rain spread to other southernmost counties.

Northern Ireland had a mainly cloudy day with rain in the morning and a few showers in the afternoon. Central and southern parts of Scotland had a wet morning but became drier in the afternoon.

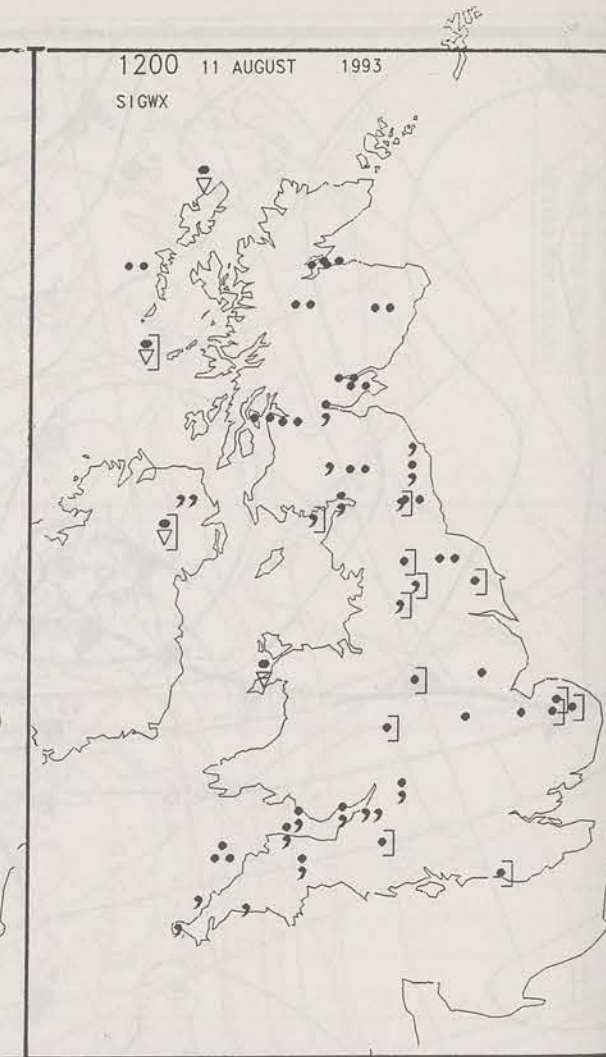
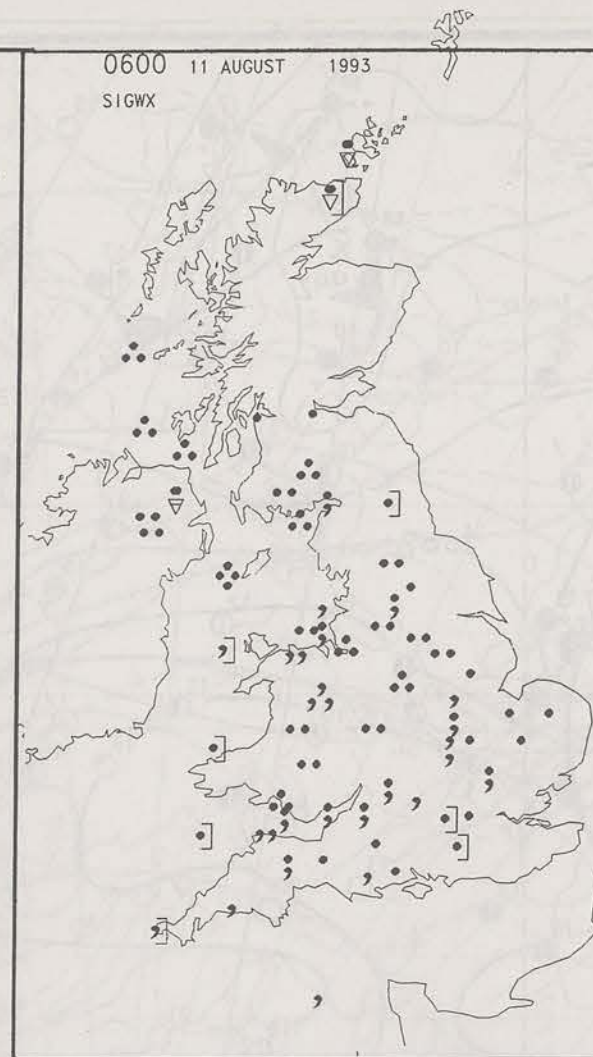
Northern Scotland had some showers and the Northern Isles were sunny.

Temperatures were close to normal over England and Wales. Northern Ireland and most of Scotland had a cool or very cool day.

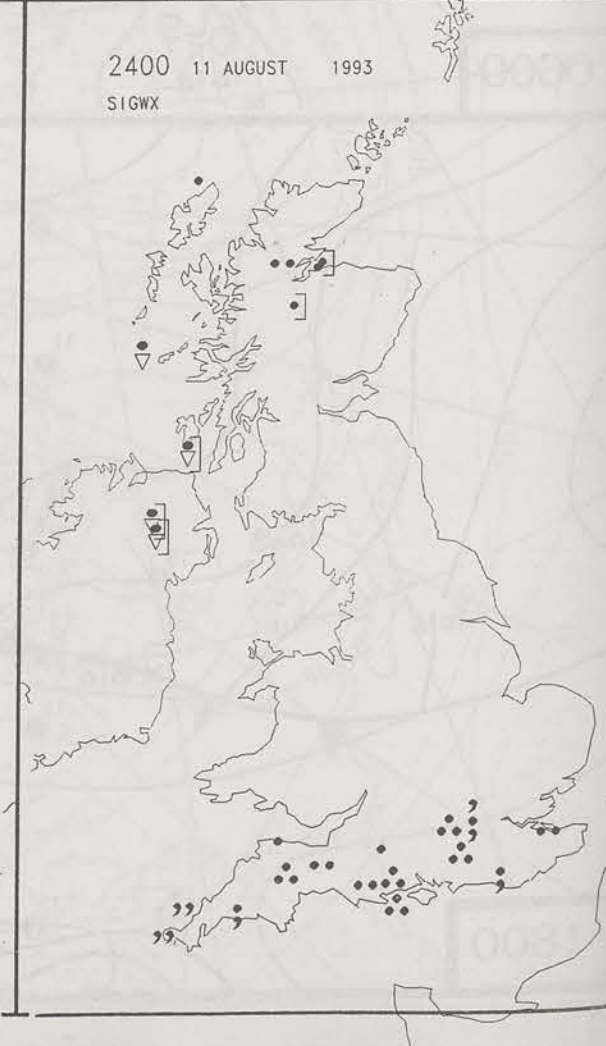
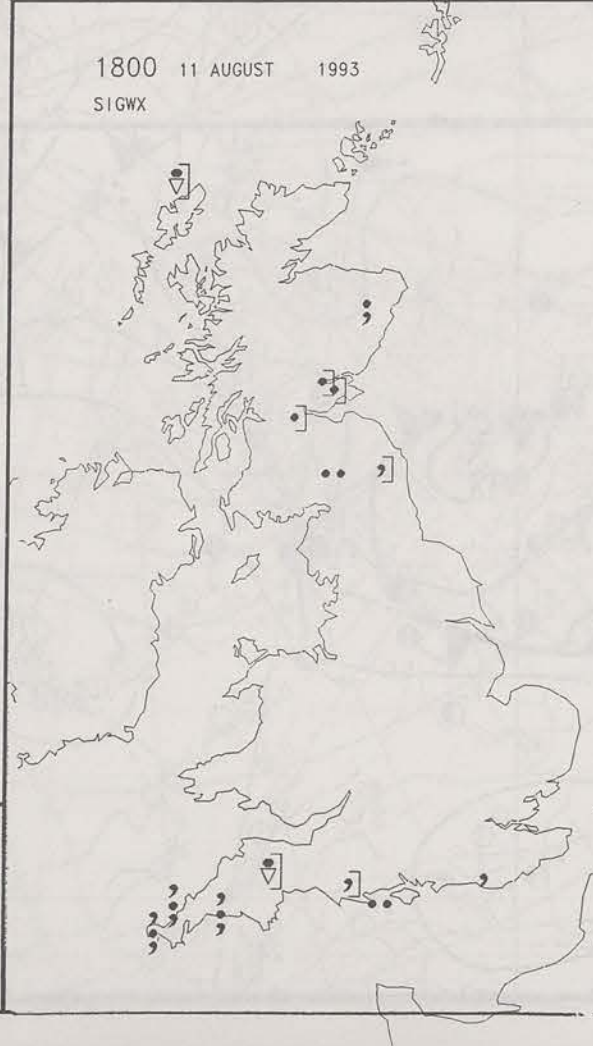
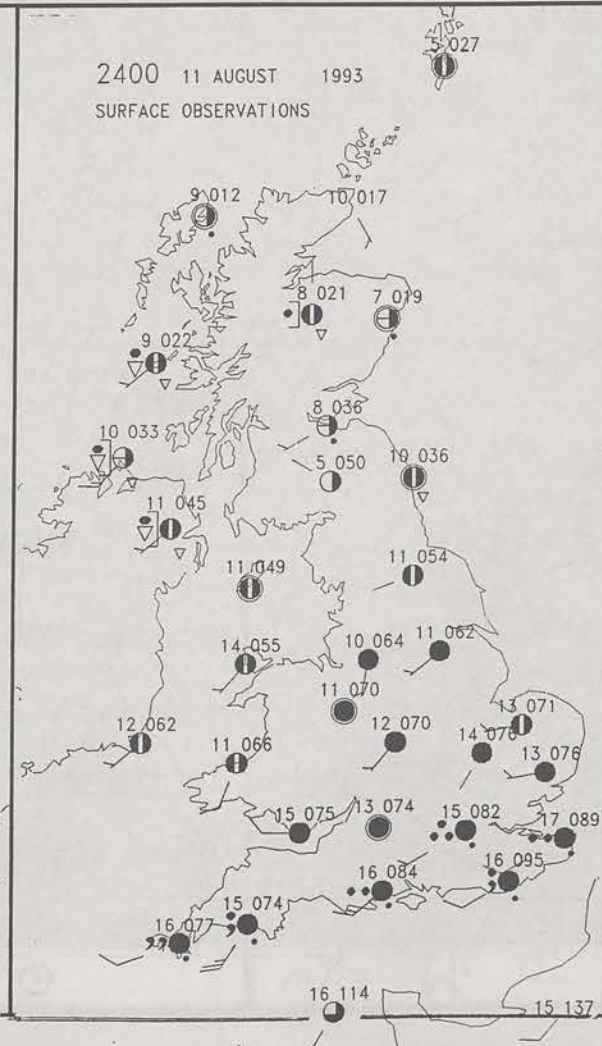
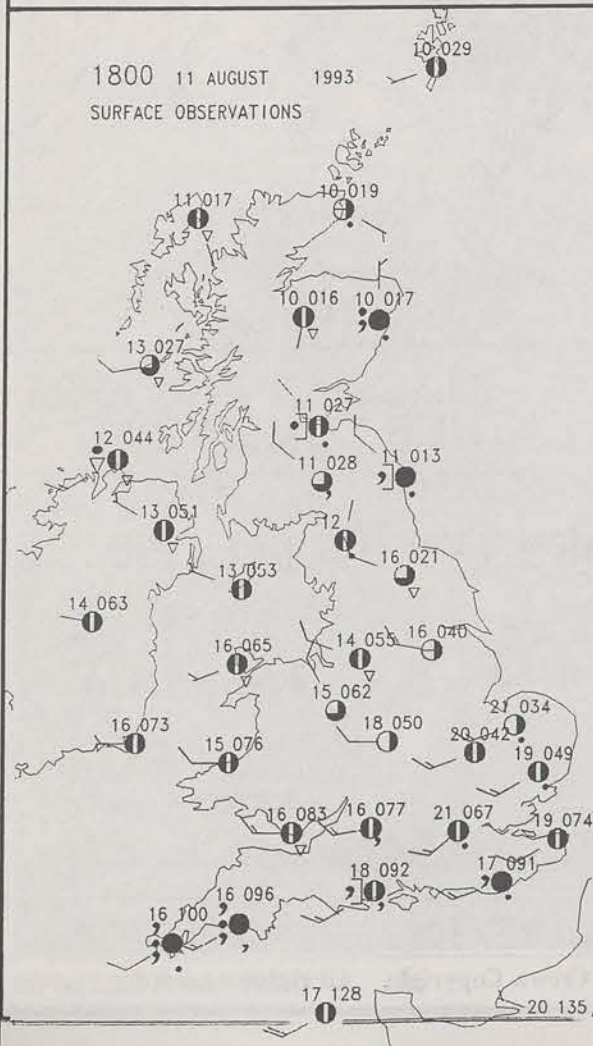
London Weather Centre

All times are GMT

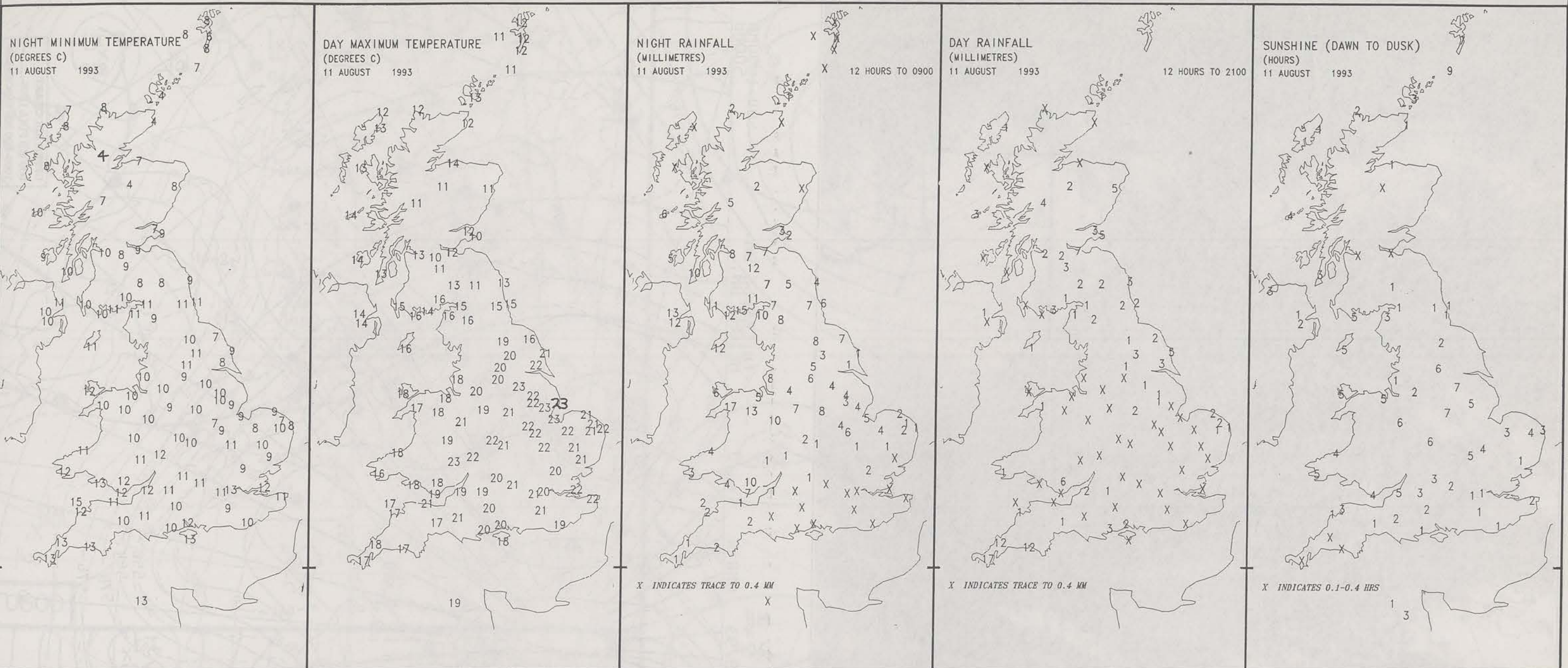
© Crown Copyright All rights reserved



## SIGNIFICANT WEATHER CHARTS







**EXTREMES FOR WEDNESDAY 11TH AUGUST 1993**


Highest Maximum	: 23.0 C Skegness [ Lincs ]
Lowest Maximum	: 10.2 C Salsburgh [ east of Glasgow ]
Lowest Minimum	: 3.6 C Tain Range [ Highland ]
Lowest Grass Minimum	: 0.2 C Wick [ NE Scotland ]
Most Rain (24 hours from 0900 GMT)	: 28.1 mm Salcombe [ Devon ]
Most Sun	: 9.2 Hrs Fair Isle

**DAILY  
WEATHER  
SUMMARY**

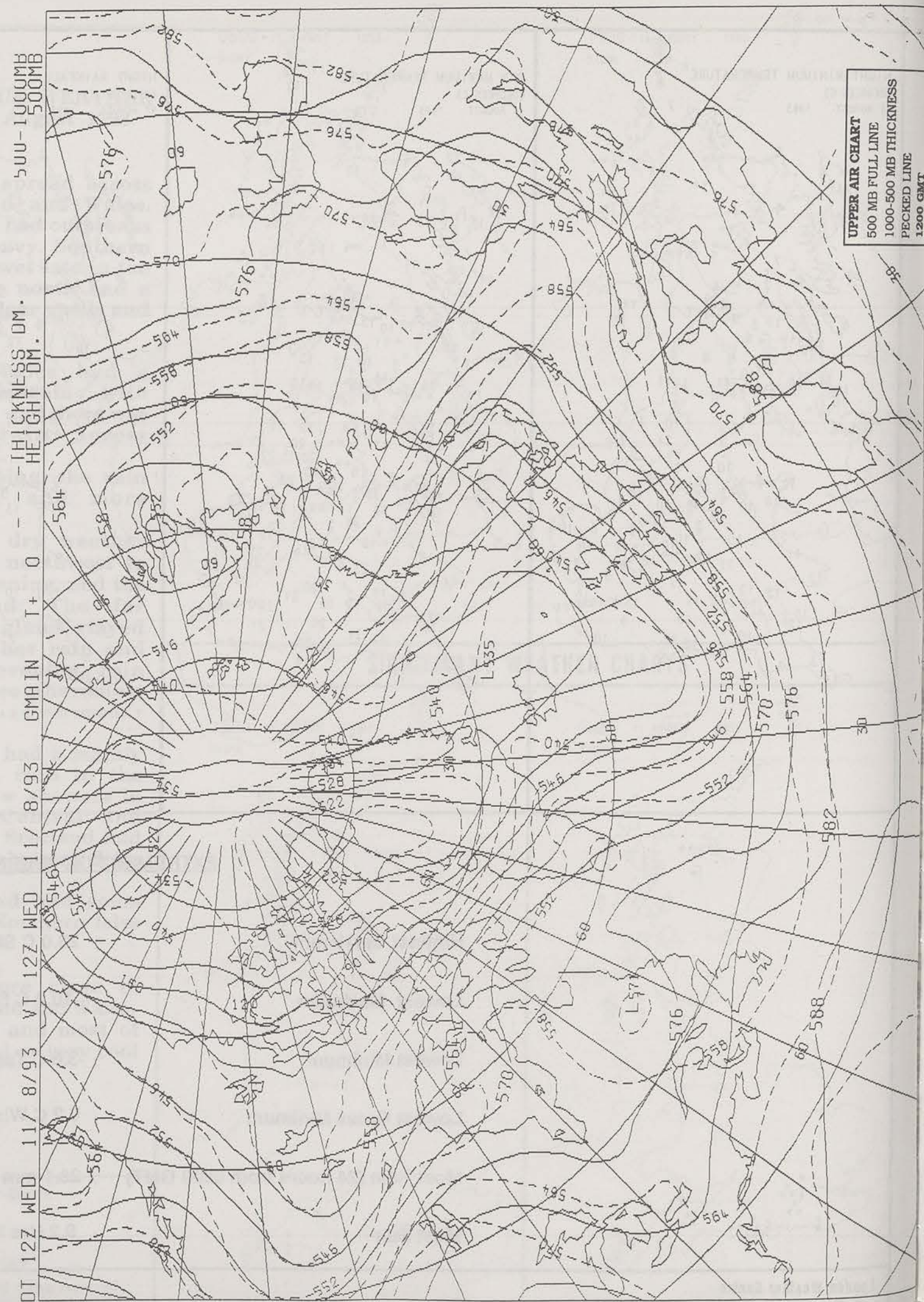


© Crown Copyright  
All rights reserved

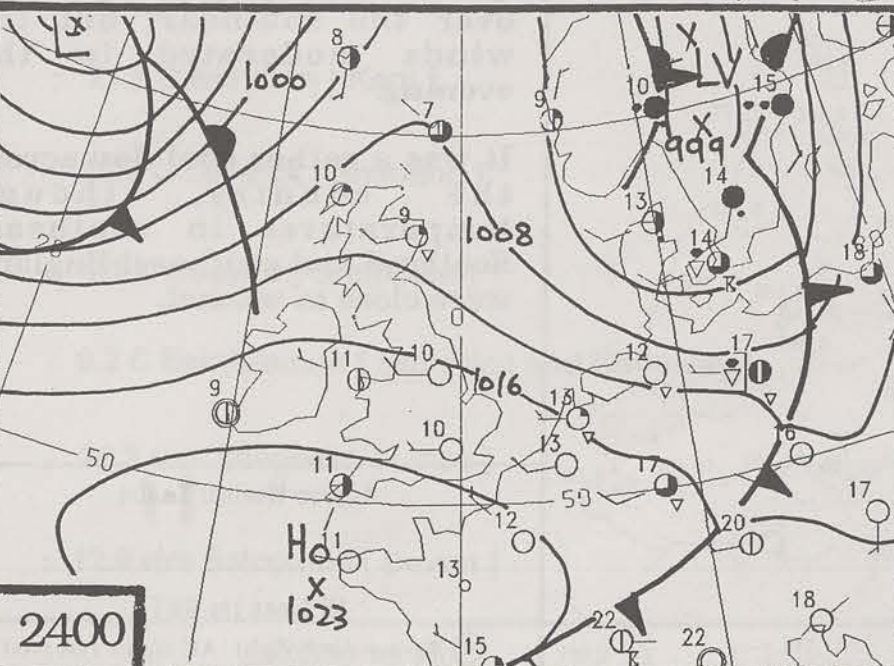
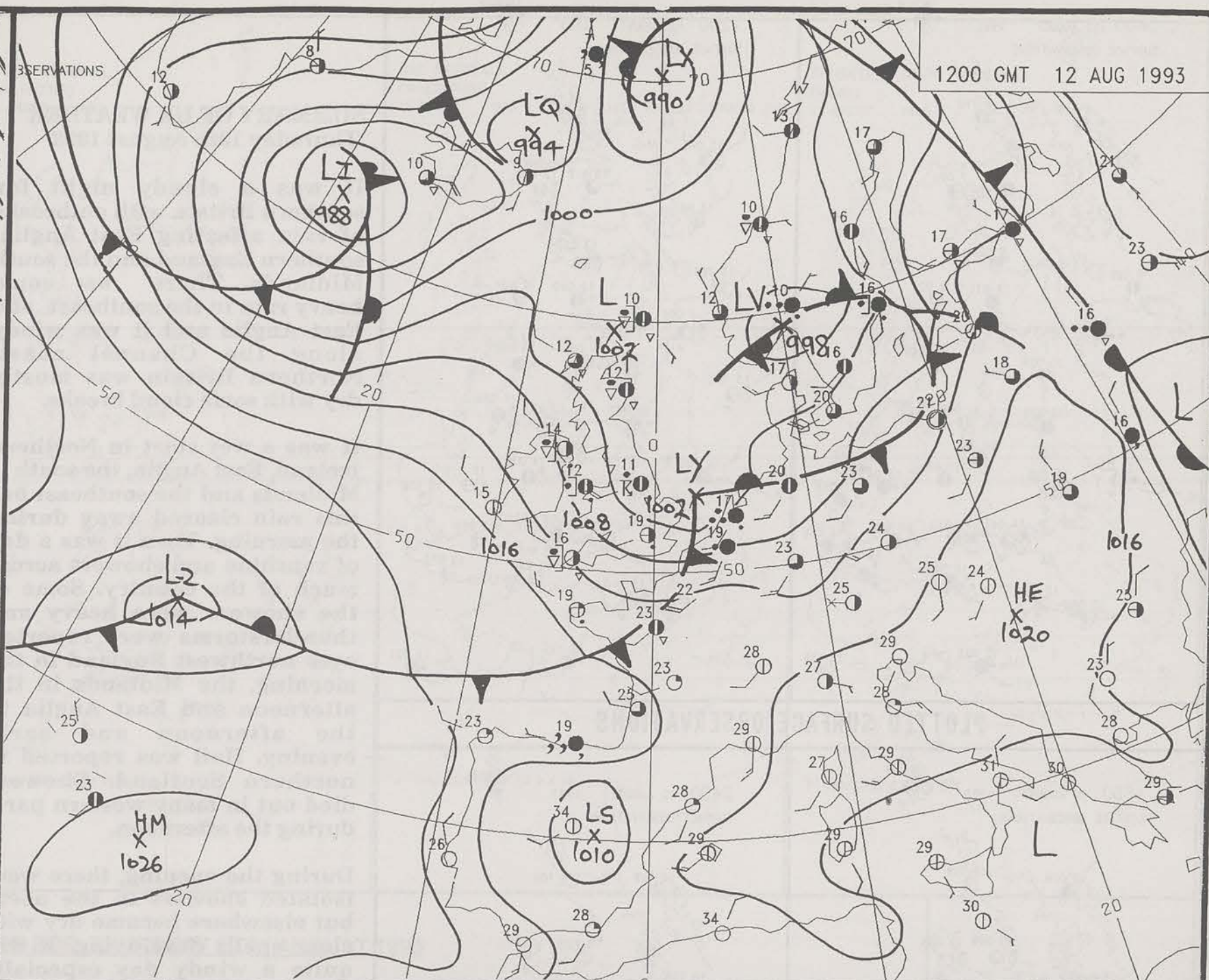
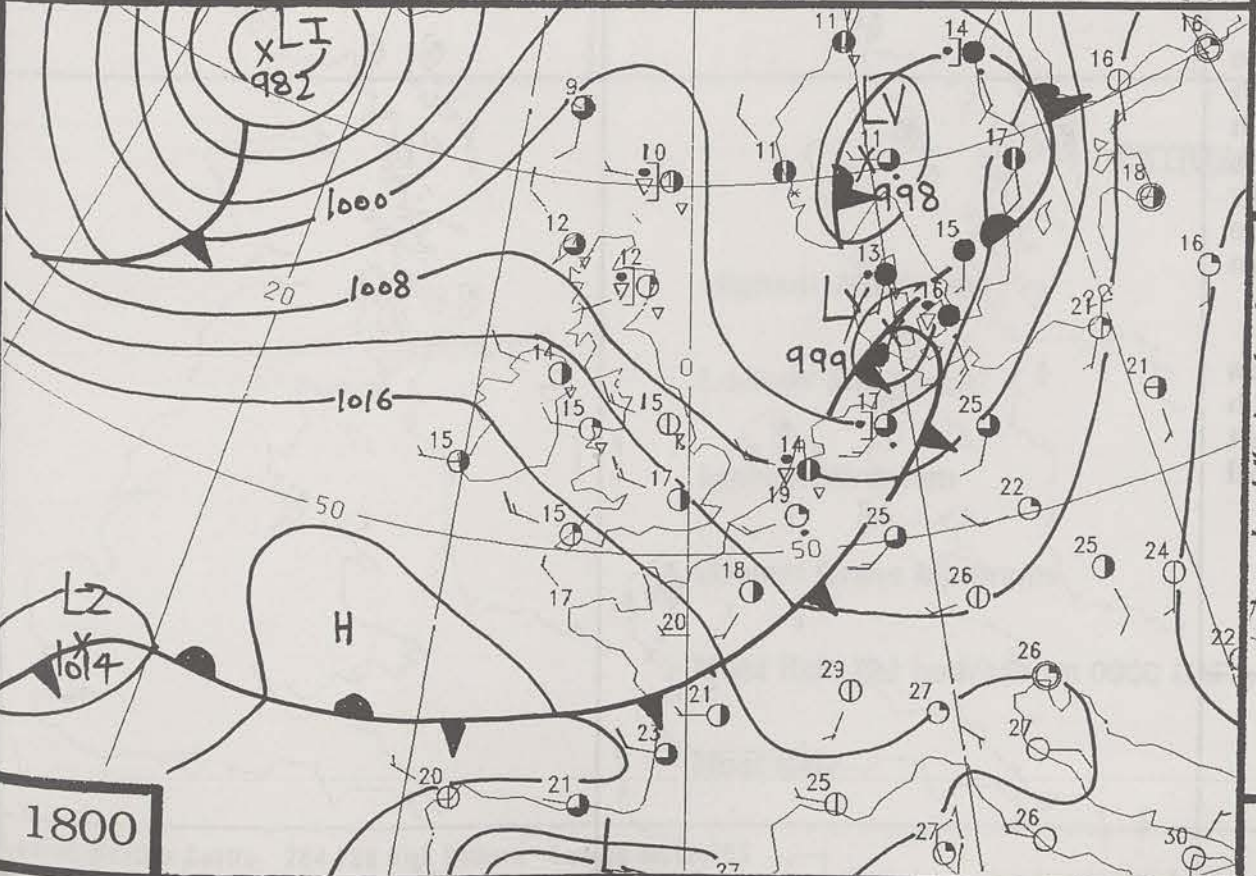
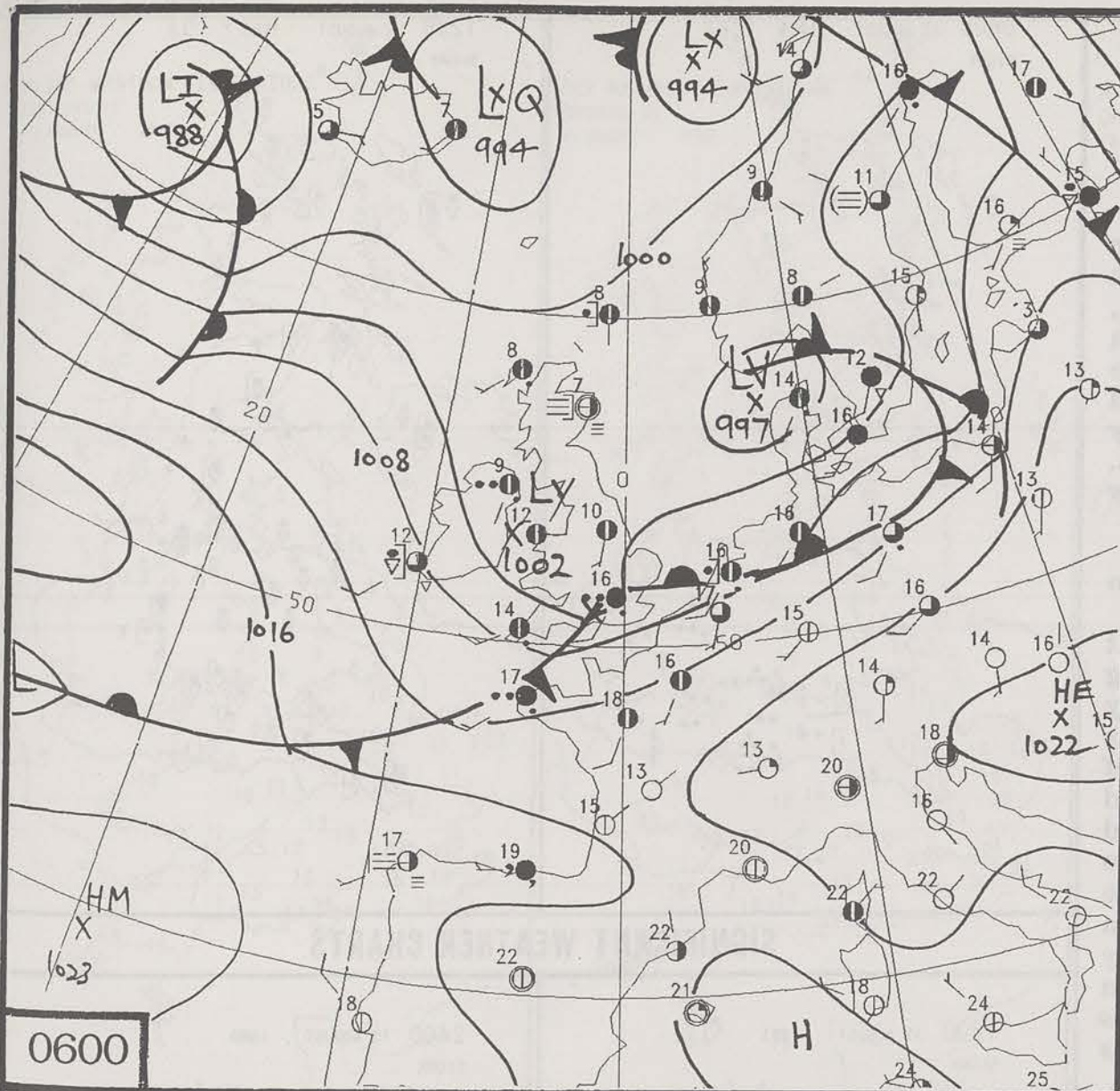




INFRA RED 11/8/93 1457Z








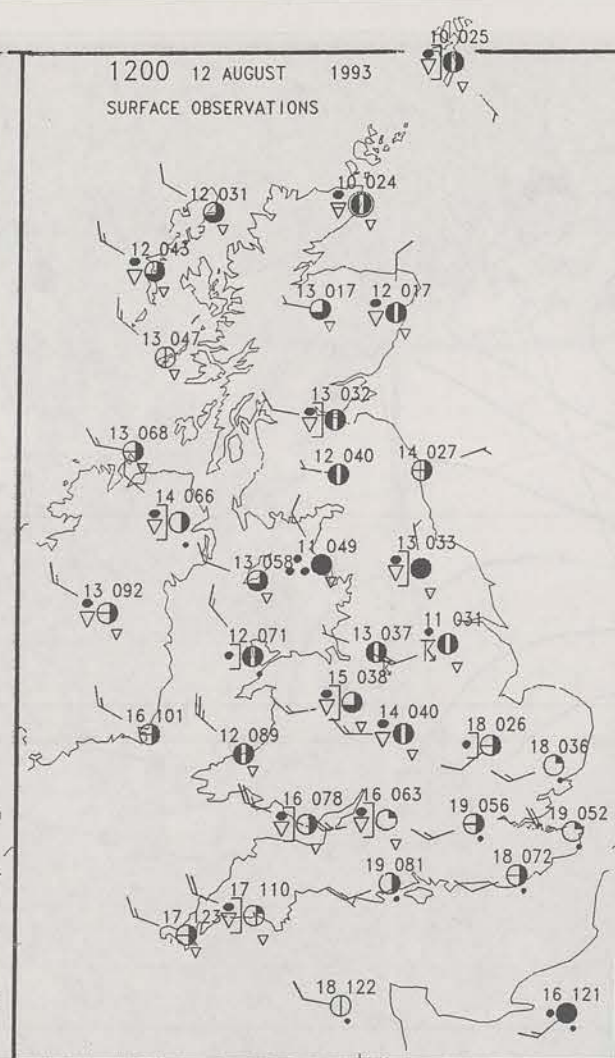
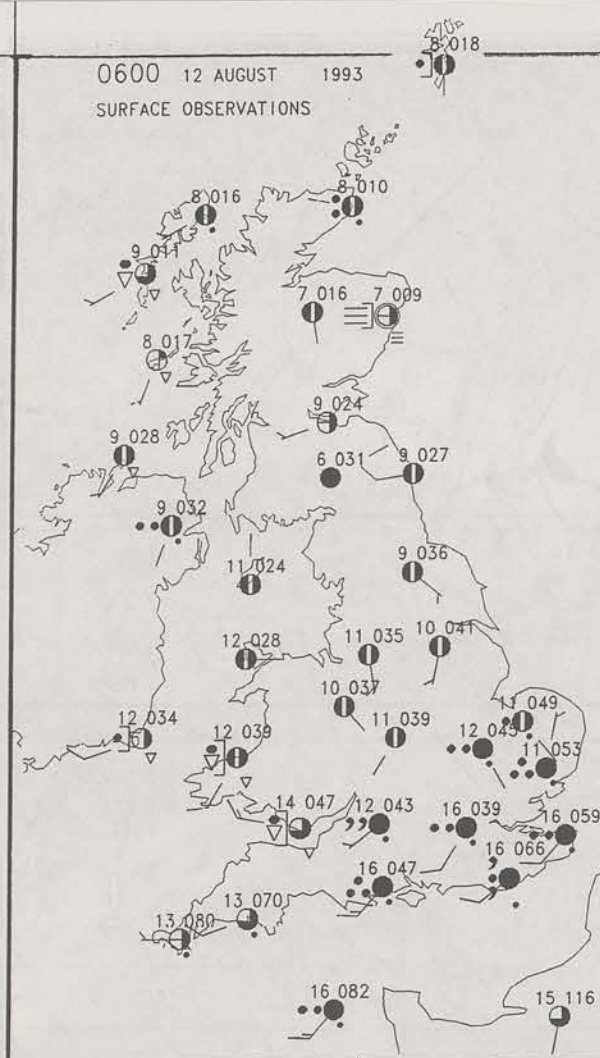
DUPLICATE ALSO  
**DAILY WEATHER SUMMARY**  
NOT FOR LOAN  
**Thursday 12th August 1993**

London Weather Centre  
Climate Department  
127 Clerkenwell Road  
London  
EC1R 5DB

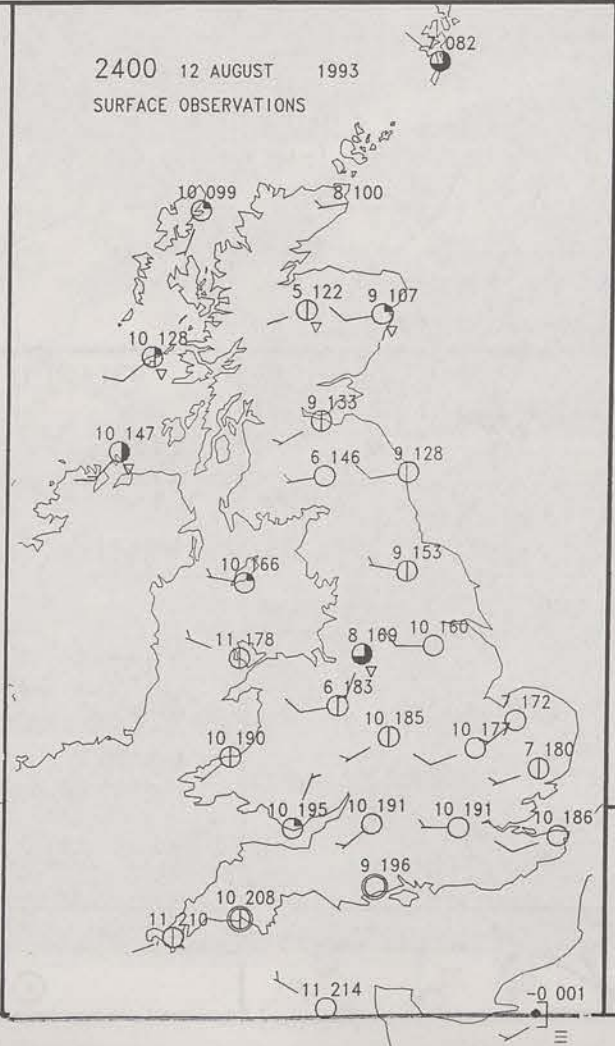
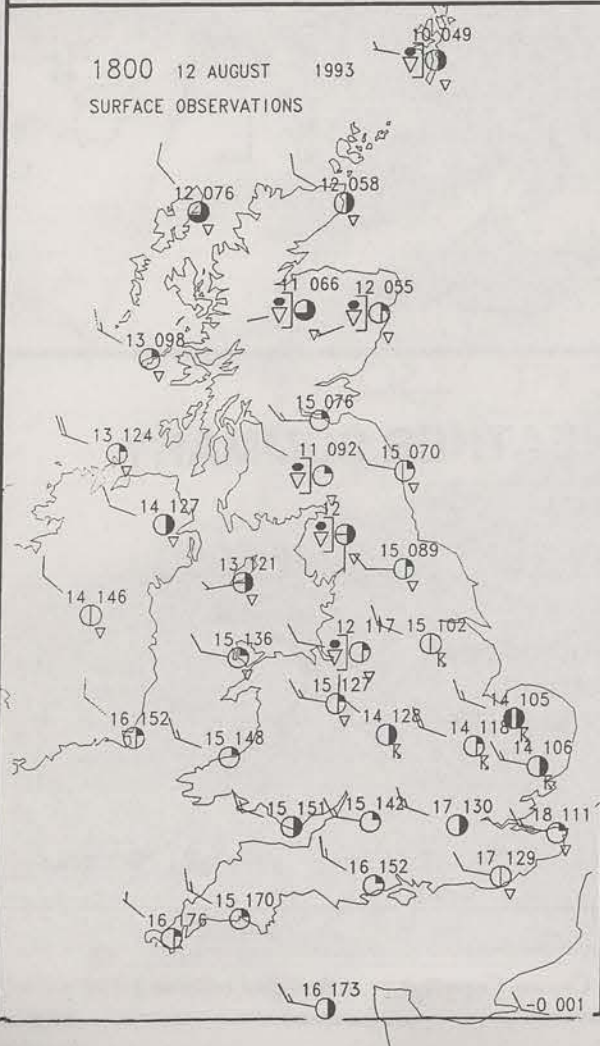


Warm front Cold front Occlusion





PLOTTED SURFACE OBSERVATIONS



### SUMMARY OF UK WEATHER Thursday 12th August 1993

It was a cloudy night for southern Britain with outbreaks of rain affecting East Anglia, southern England and the south Midlands. There was some heavy rain in the southeast and East Anglia and it was windy along the Channel coast. Northern Britain was mostly dry with some cloud breaks.

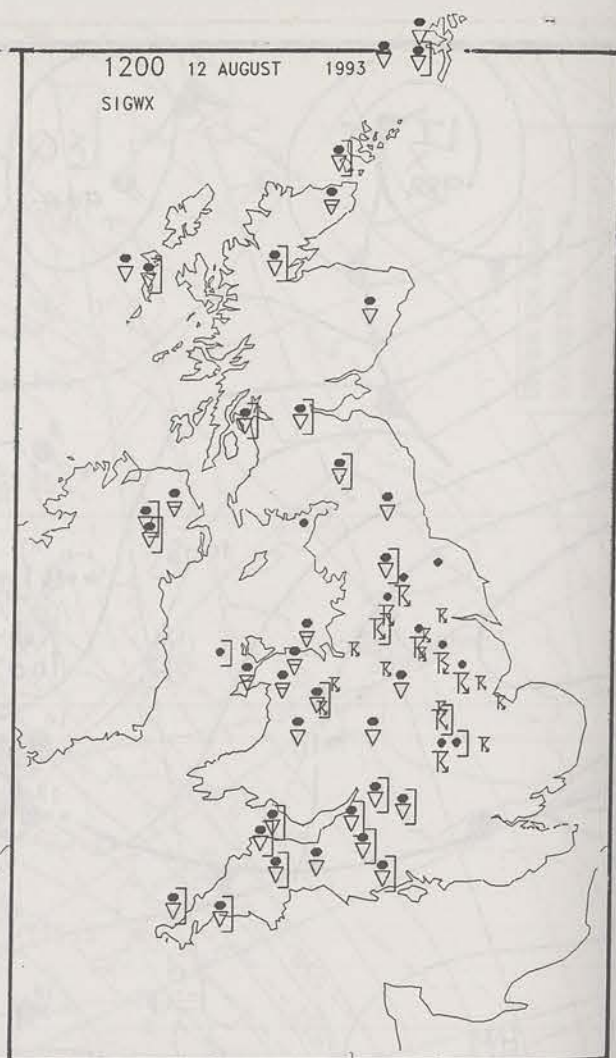
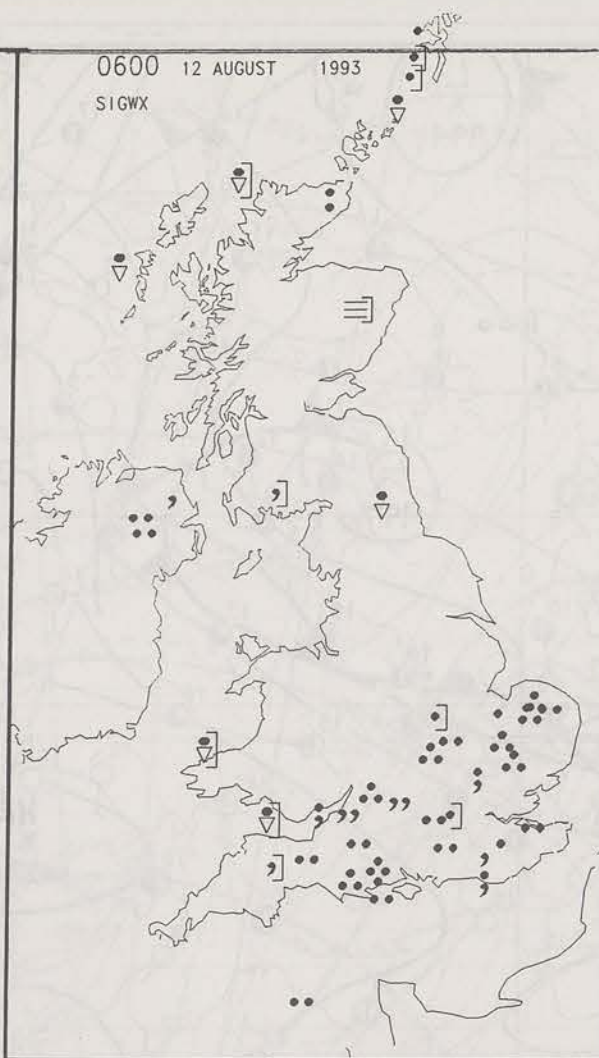
It was a wet start in Northern Ireland, East Anglia, the south Midlands and the southeast but this rain cleared away during the morning. Then it was a day of sunshine and showers across much of the country. Some of the showers were heavy and thunderstorms were reported over northwest England in the morning, the Midlands in the afternoon and East Anglia in the afternoon and early evening. Hail was reported in northern Scotland. Showers died out in many western parts during the afternoon.

During the evening, there were isolated showers in the north but elsewhere became dry with clear spells developing. It was quite a windy day especially over the southeast but the winds moderated in the evening.

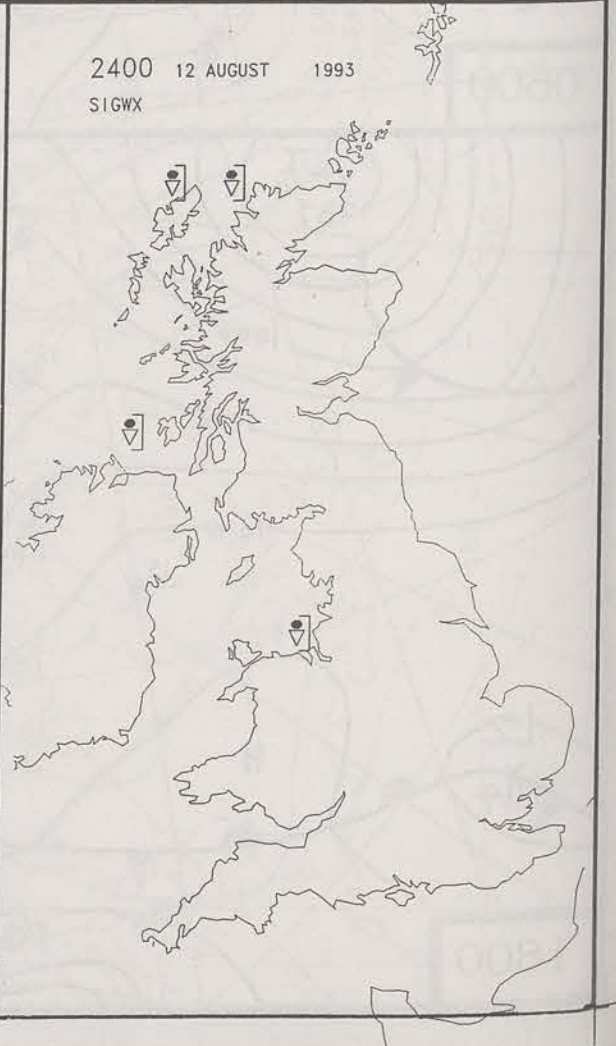
It was a rather cool day across the country, though temperatures in southeast Scotland and southeast England were close to normal.

London Weather Centre

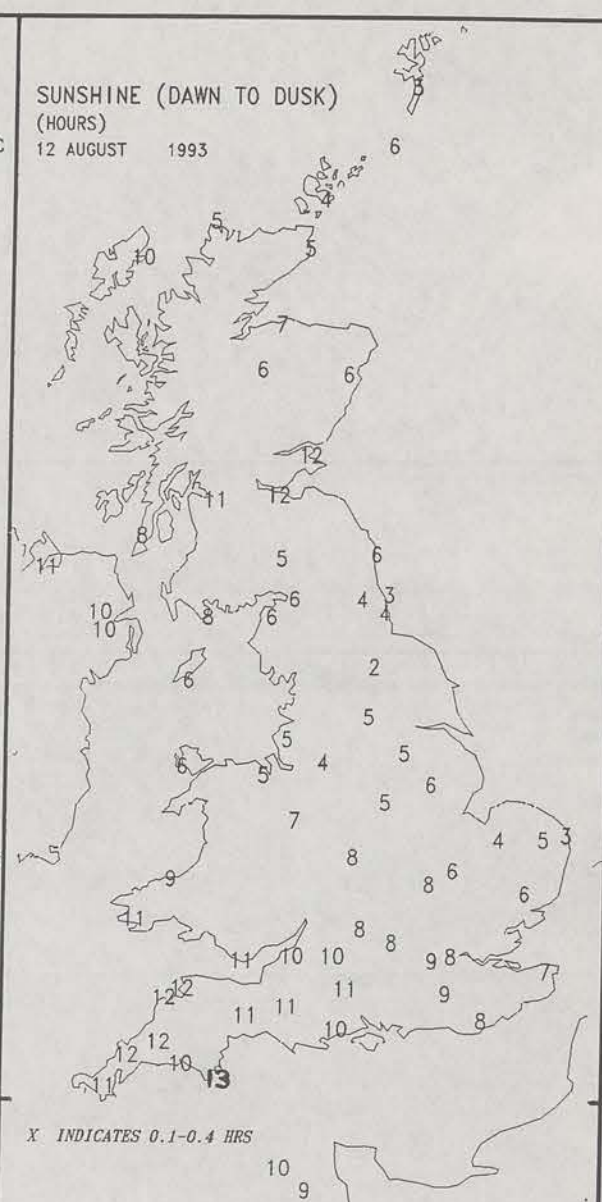
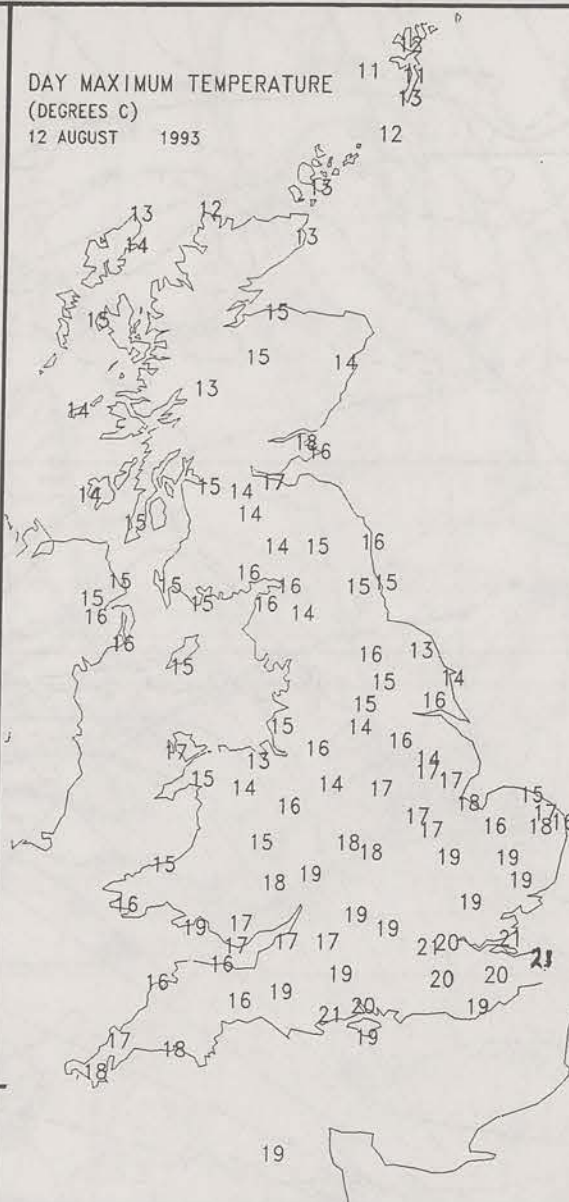
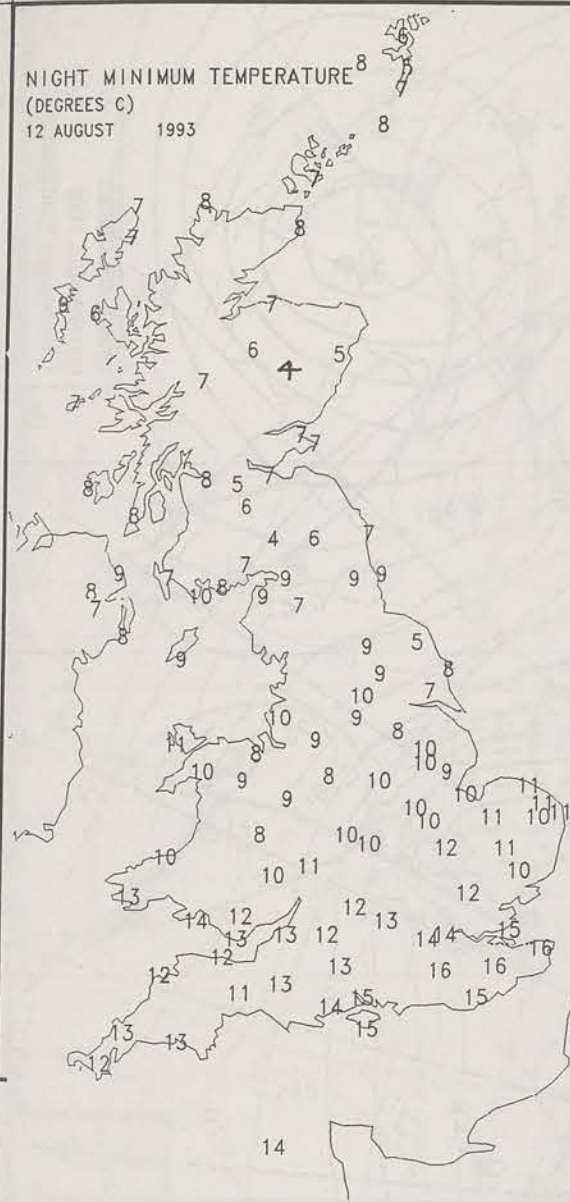
All times are GMT  
© Crown Copyright All rights reserved



SIGNIFICANT WEATHER CHARTS







**EXTREMES FOR THURSDAY 12TH AUGUST 1993**


Highest Maximum	: 21.5 C Manston [ Kent ]
Lowest Maximum	: 11.0 C Lerwick [ Shetland ]
Lowest Minimum	: 4.1 C Aboyne [ Grampian ]
Lowest Grass Minimum	: 0.2 C Eskdalemuir [ Dumfries and Galloway ]
Most Rain (24 hours from 0900 GMT)	: 20.3 mm Skegness [ Lincs ]
Most Sun	: 12.9 Hrs Salcombe [ Devon ]

**DAILY  
WEATHER  
SUMMARY**

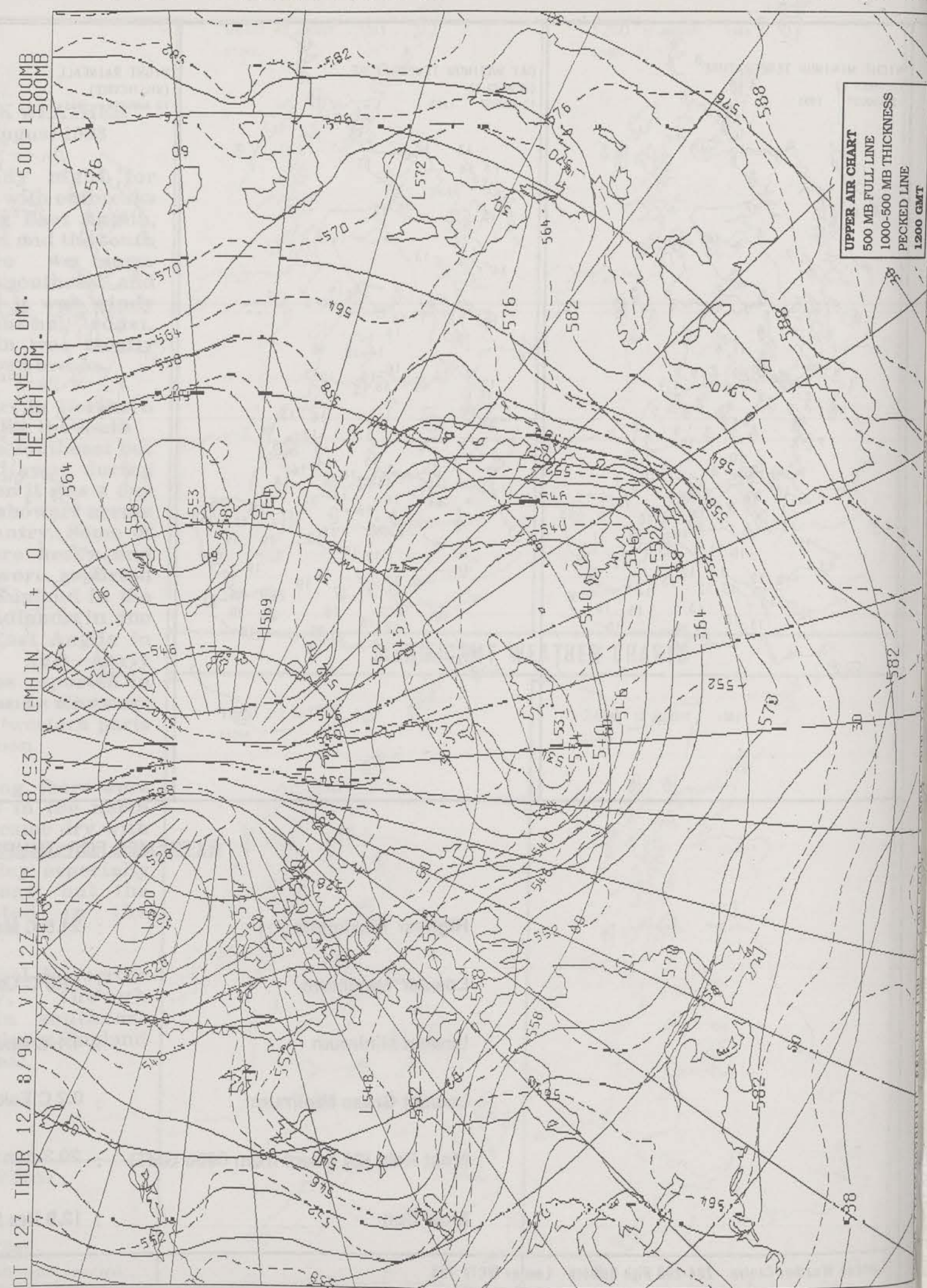


© Crown Copyright  
All rights reserved



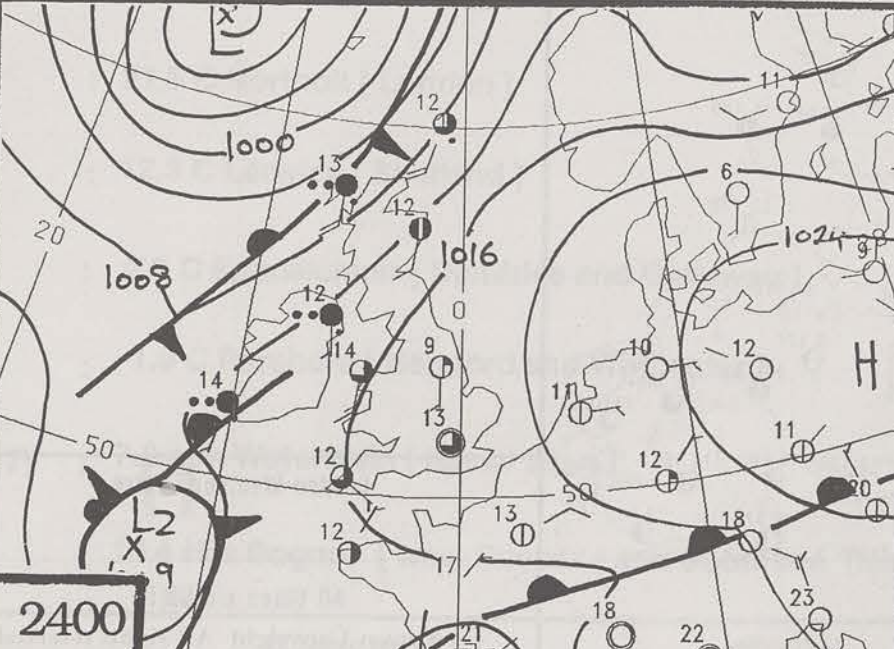
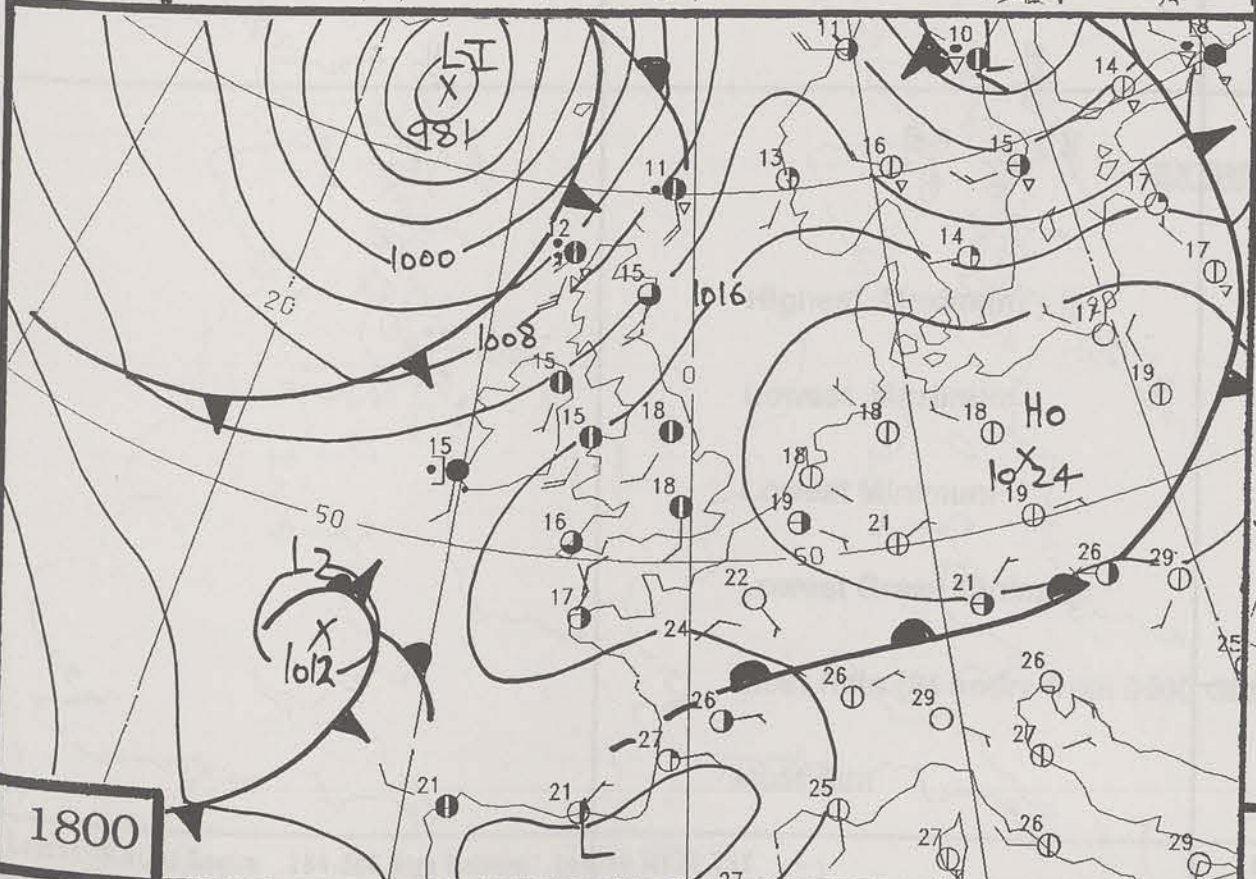
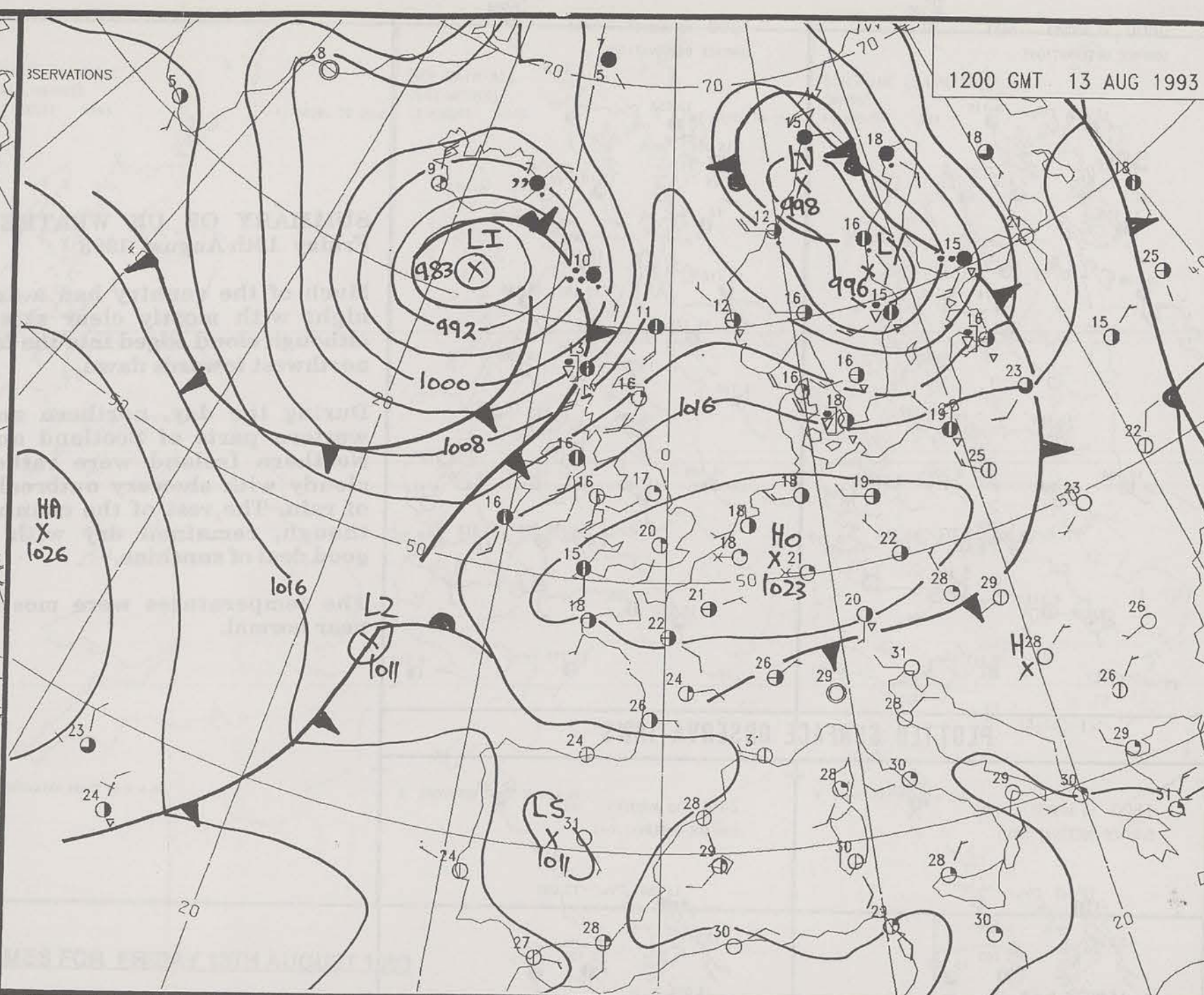
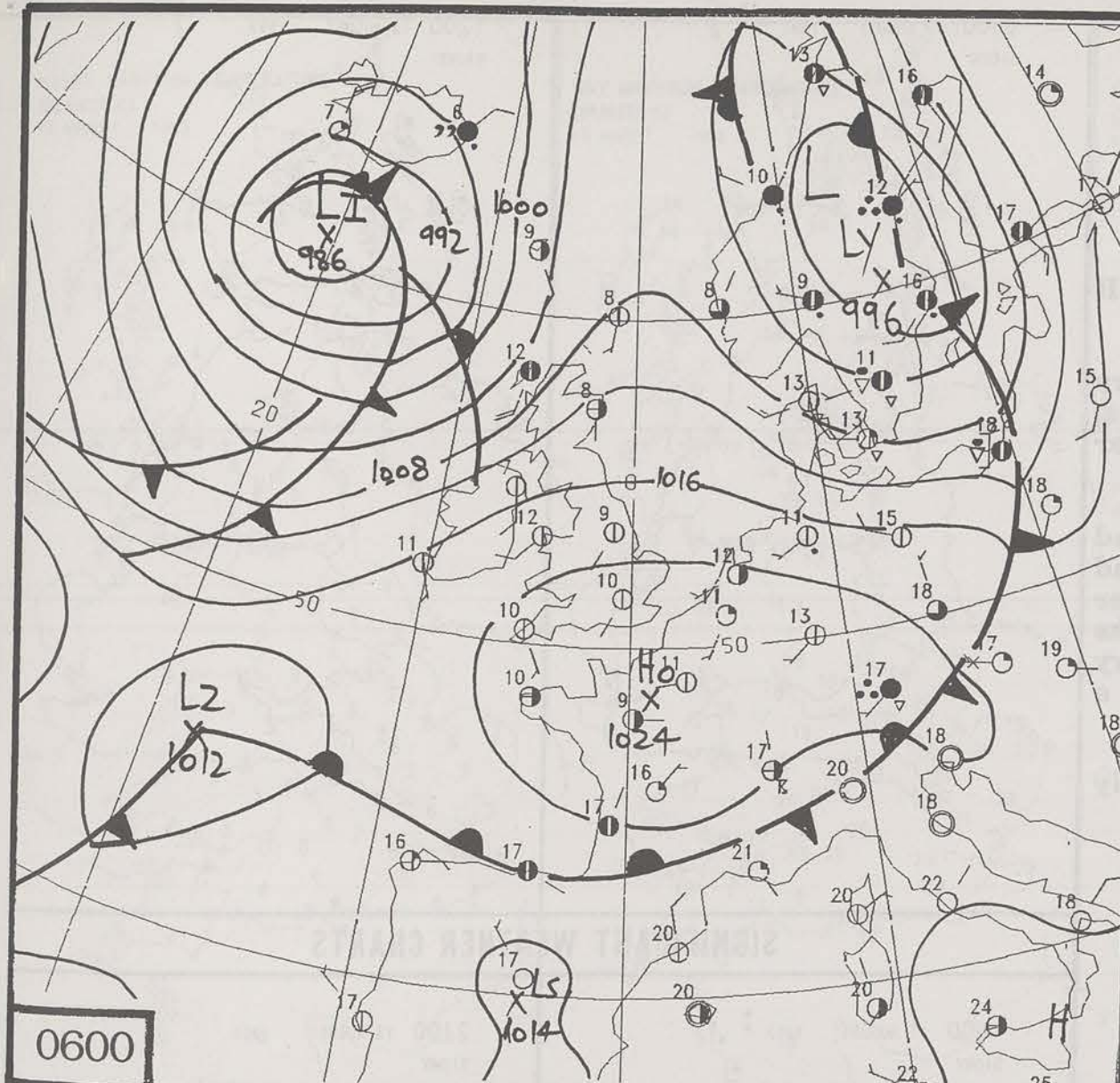


VISIBLE 12/8/93 1444Z





1200 GMT 13 AUG 1993



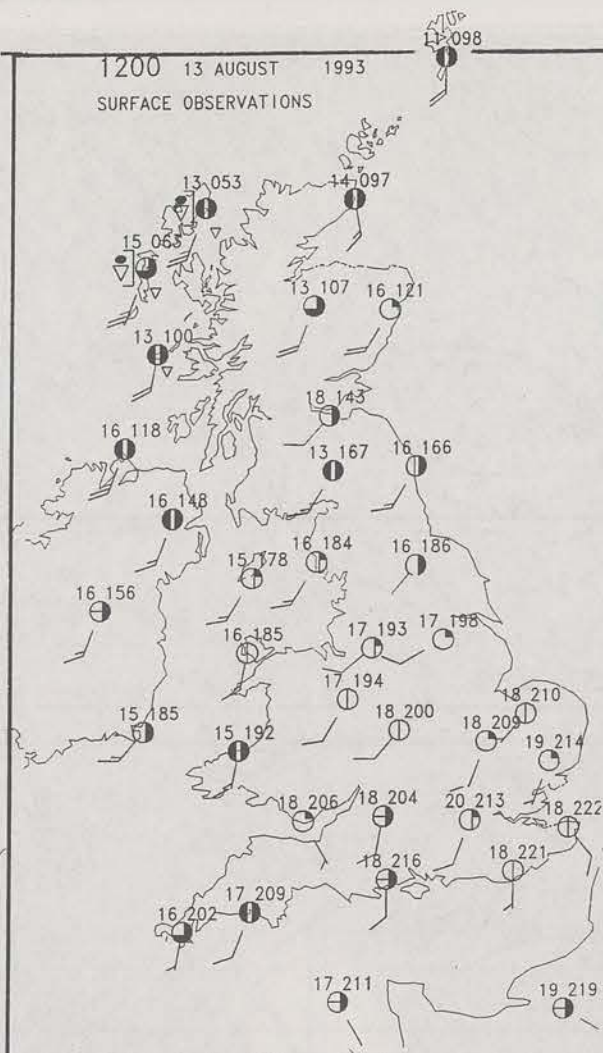
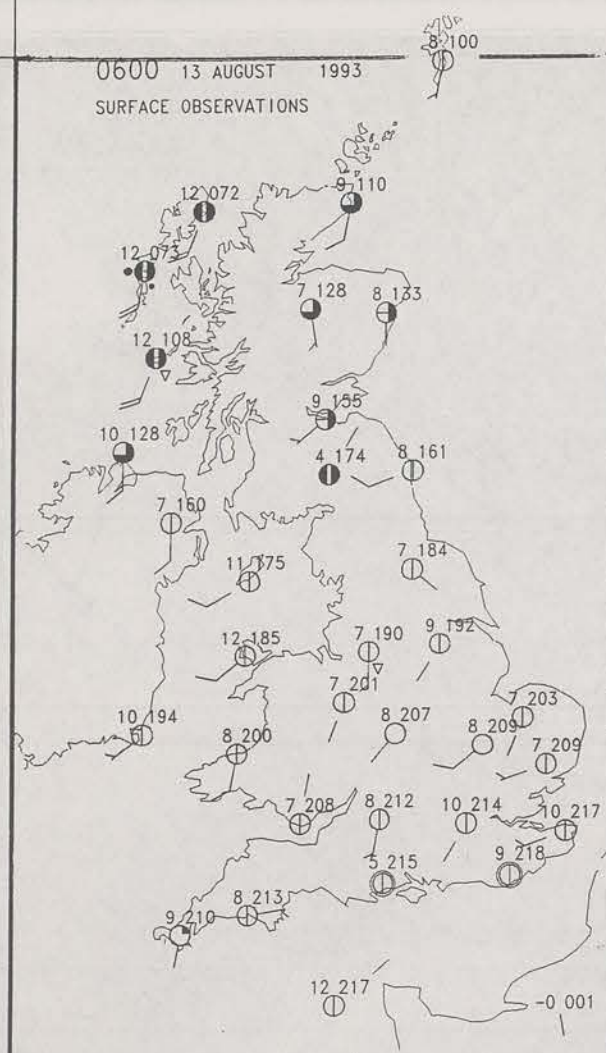
DUPLICATE ALSO  
DAILY WEATHER SUMMARY  
NOT FOR LOAN  
Friday 13th August 1993

London Weather Centre  
Climate Department  
127 Clerkenwell Road  
London  
EC1R 5DB



Warm front Cold front Occlusion



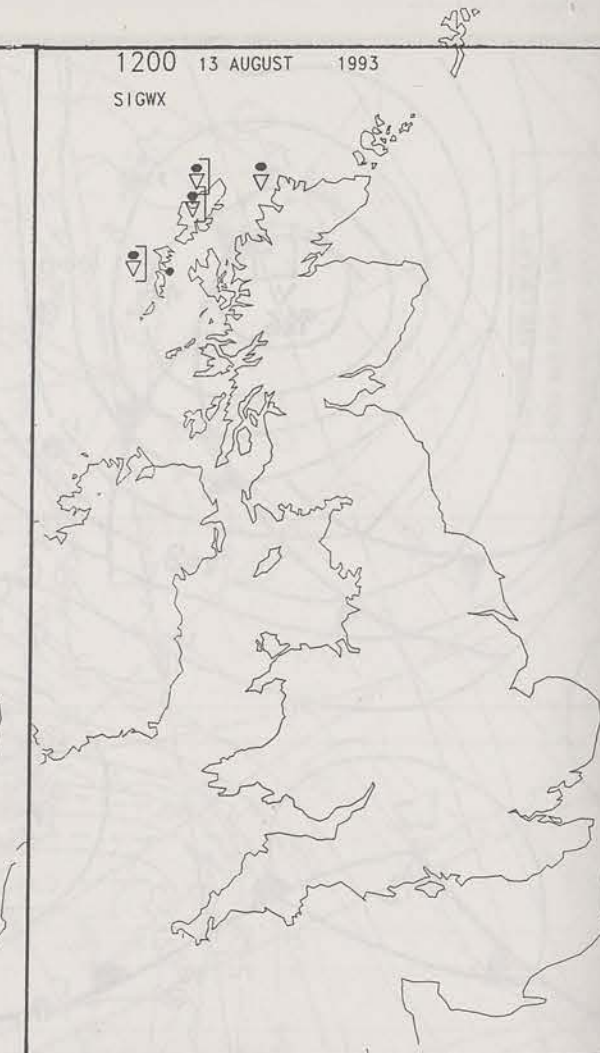


### SUMMARY OF UK WEATHER Friday 13th August 1993

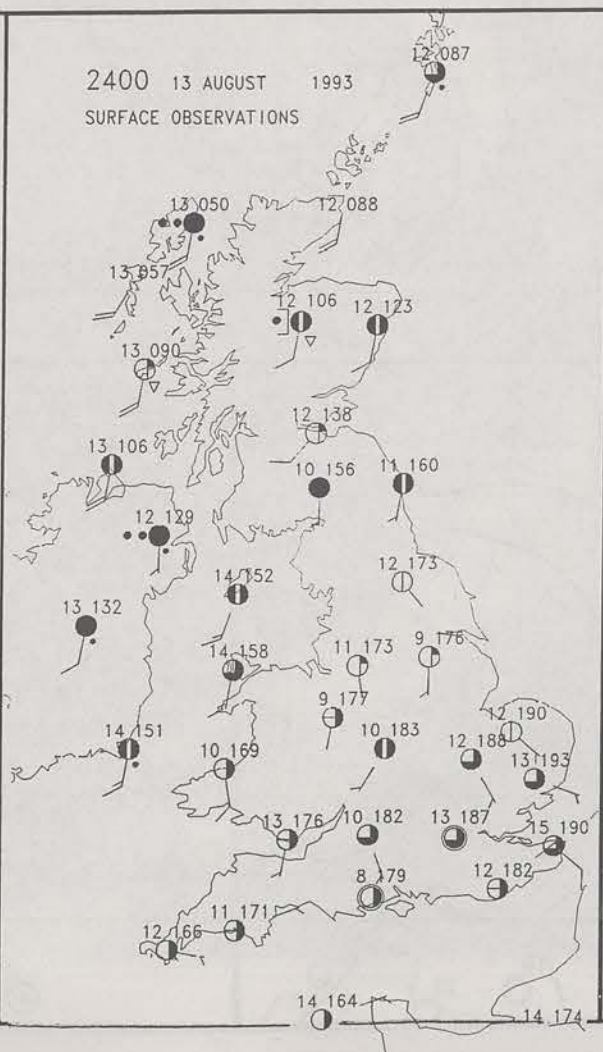
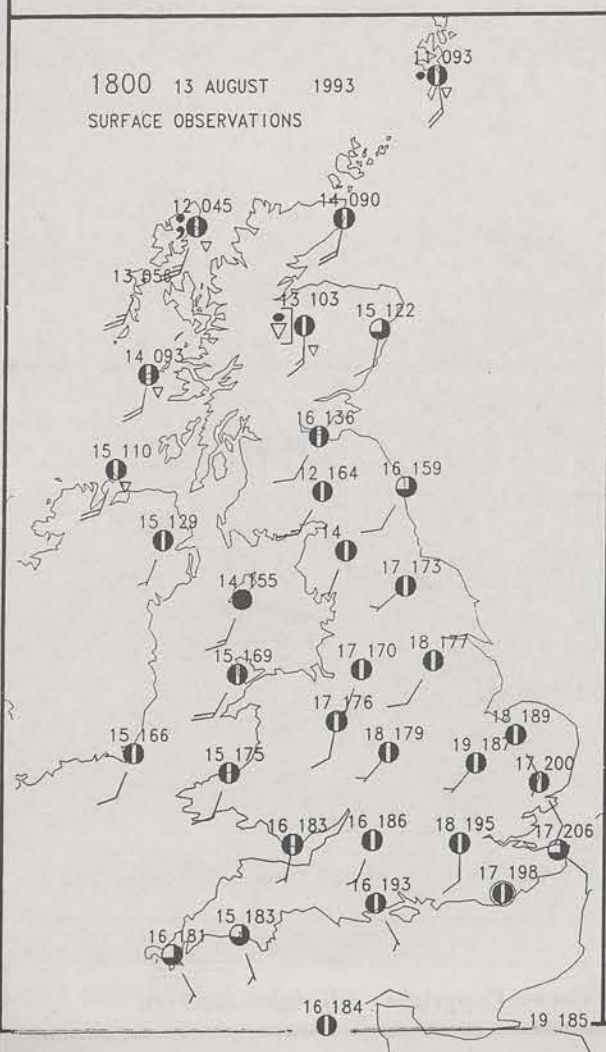
Much of the country had a dry night with mostly clear skies, although cloud edged into the far northwest towards dawn.

During the day, northern and western parts of Scotland and Northern Ireland were rather cloudy with showery outbreaks of rain. The rest of the country though, remained dry with a good deal of sunshine.

The temperatures were mostly near normal.



### PLOTTED SURFACE OBSERVATIONS



### SIGNIFICANT WEATHER CHARTS

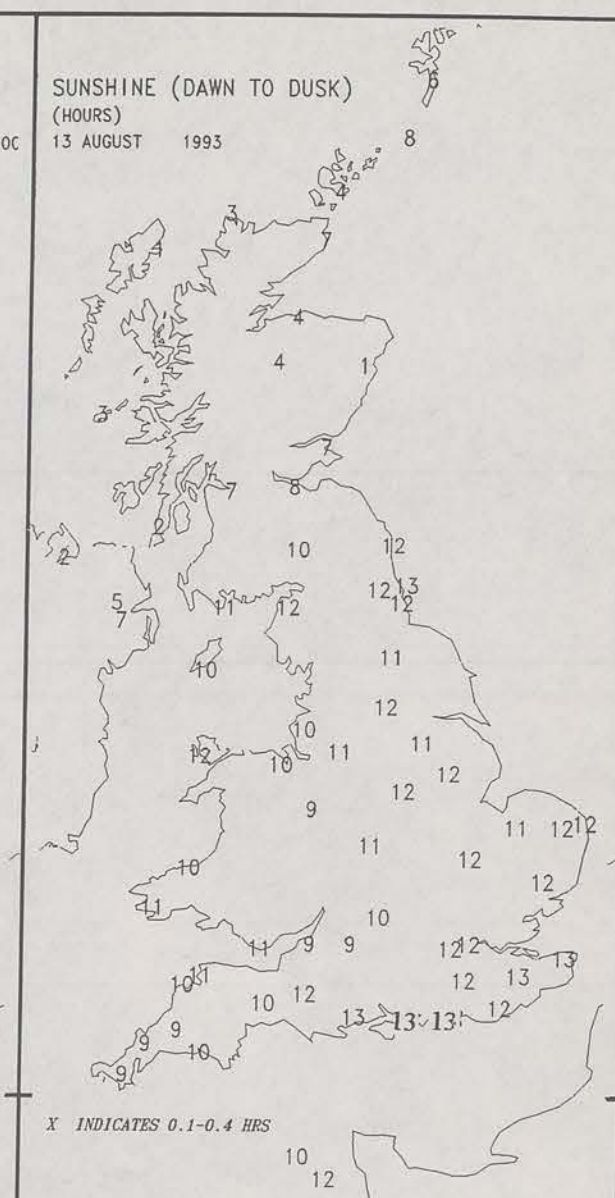
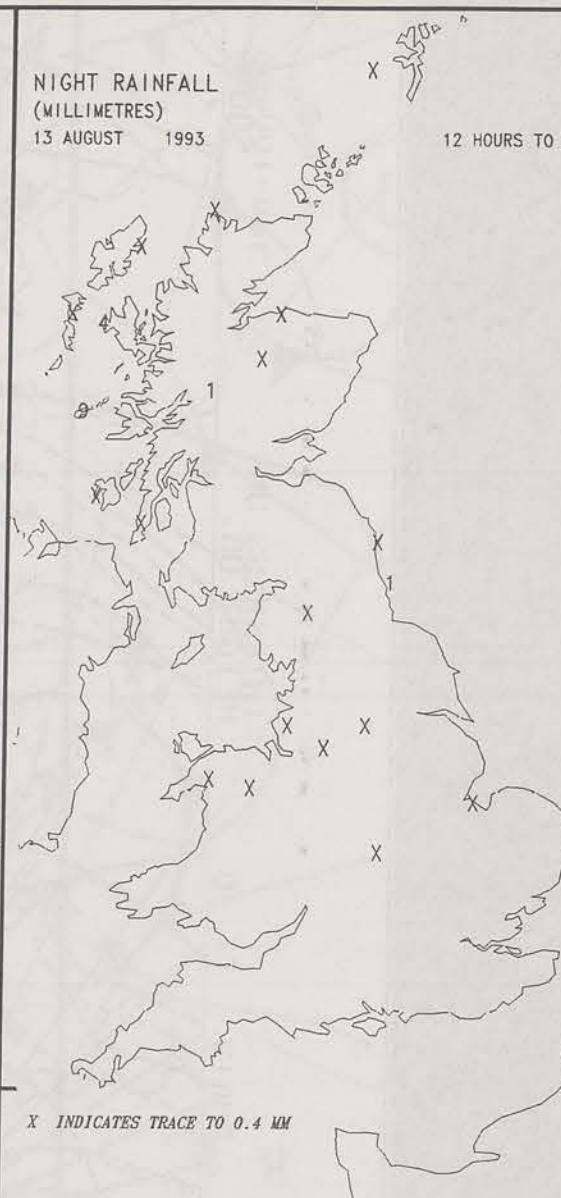
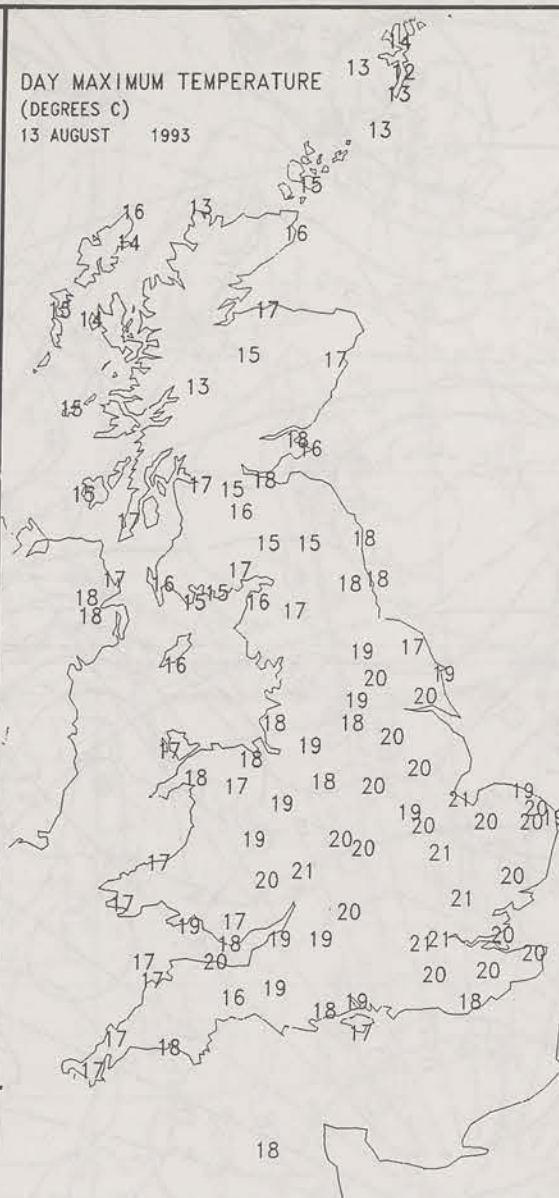


London Weather Centre

All times are GMT

© Crown Copyright All rights reserved





# **EXTREMES FOR FRIDAY 13TH AUGUST 1993**


<b>Highest Maximum</b>	<b>: 21.5 C Northolt [ London ]</b>
<b>Lowest Maximum</b>	<b>: 12.3 C Lerwick [ Shetland ]</b>
<b>Lowest Minimum</b>	<b>: 2.3 C Eskdalemuir [ Dumfries and Galloway ]</b>
<b>Lowest Grass Minimum</b>	<b>: -1.9 C Pershore [ Hereford and Worcester ]</b>
<b>Most Rain (24 hours from 0900 GMT)</b>	<b>: 7.2 mm Waterstein [ Isle of Skye ]</b>
<b>Most Sun</b>	<b>: 13.4 Hrs Bognor [ west Sussex ] and Southsea [ Hants ]</b>

## **DAILY WEATHER SUMMARY**



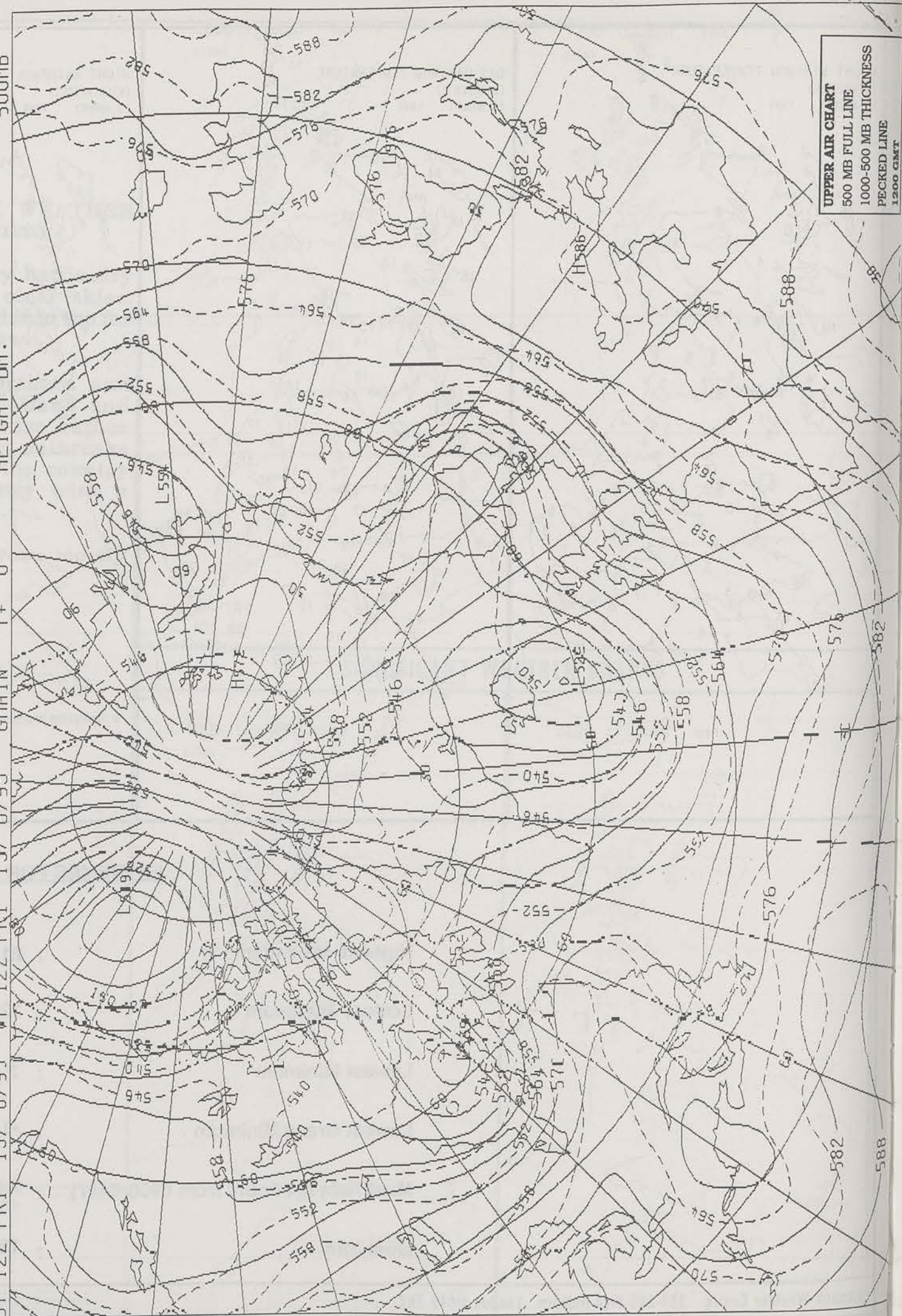
© Crown Copyright  
All rights reserved





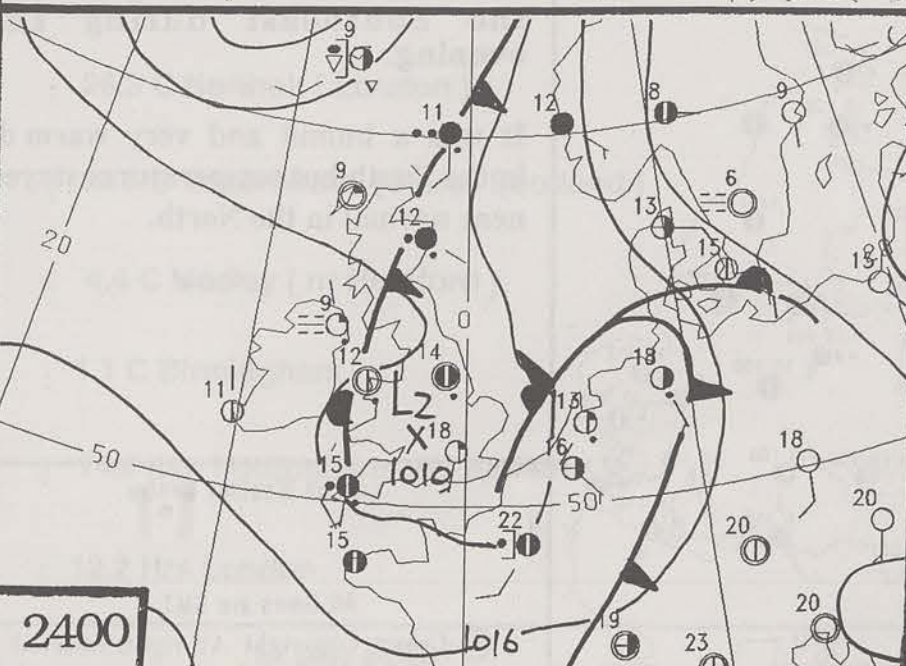
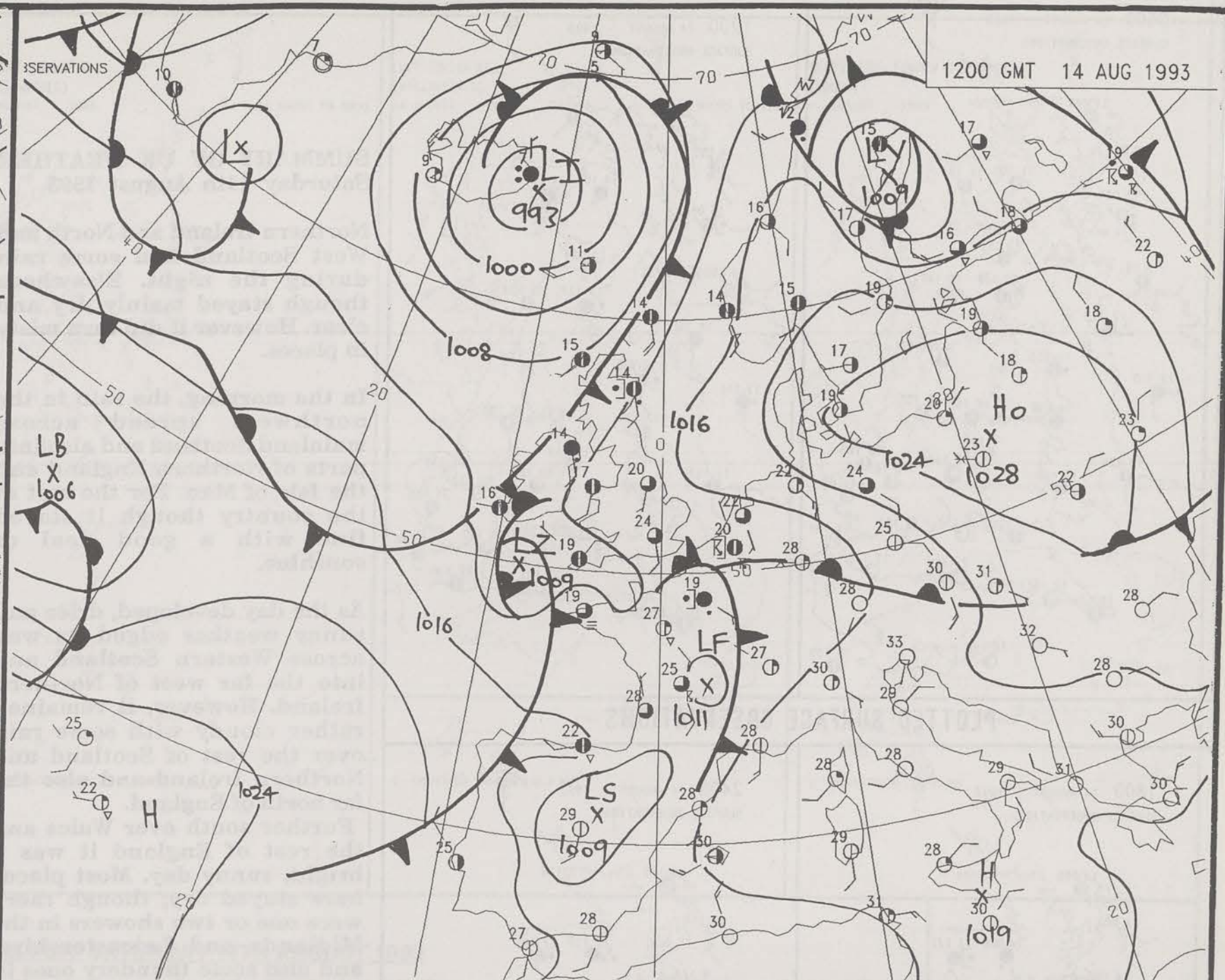
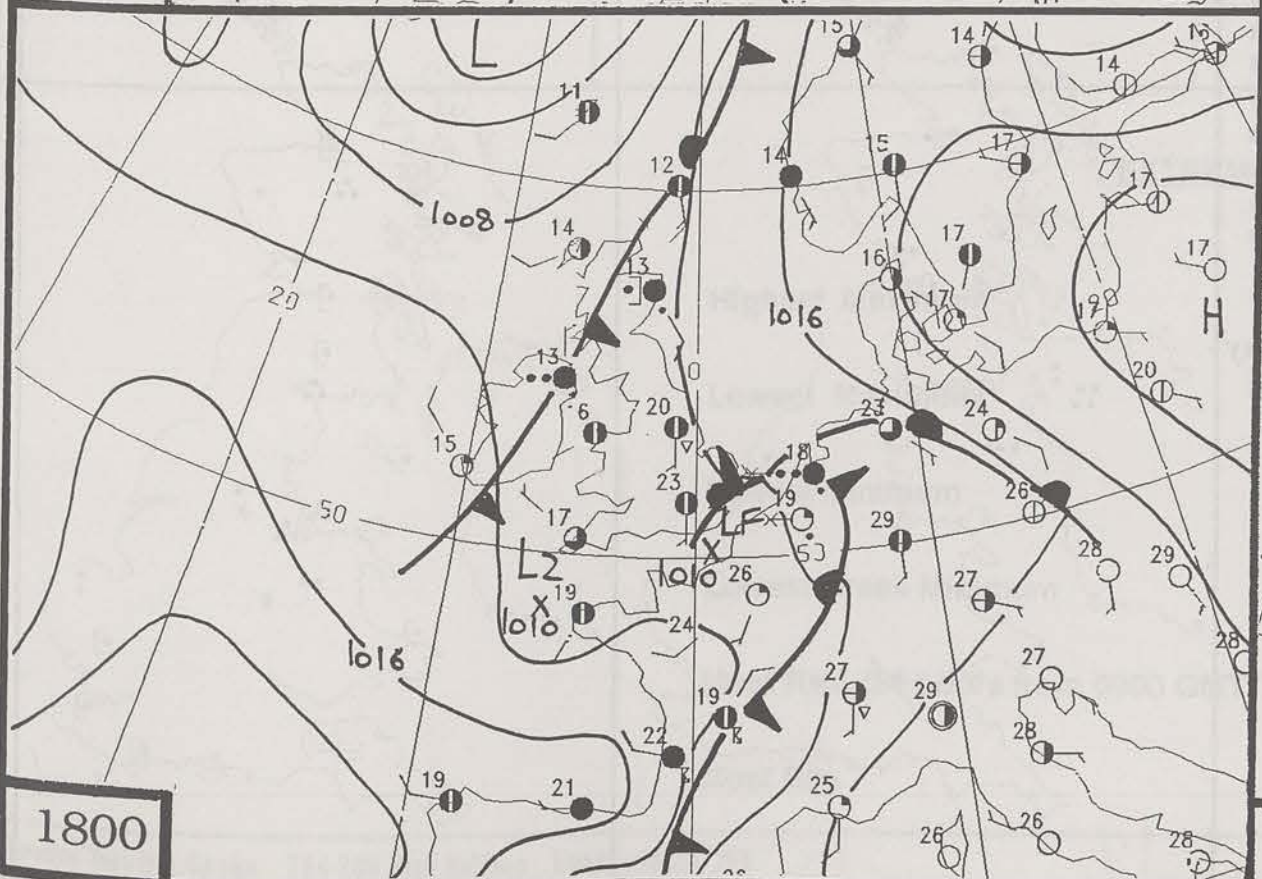
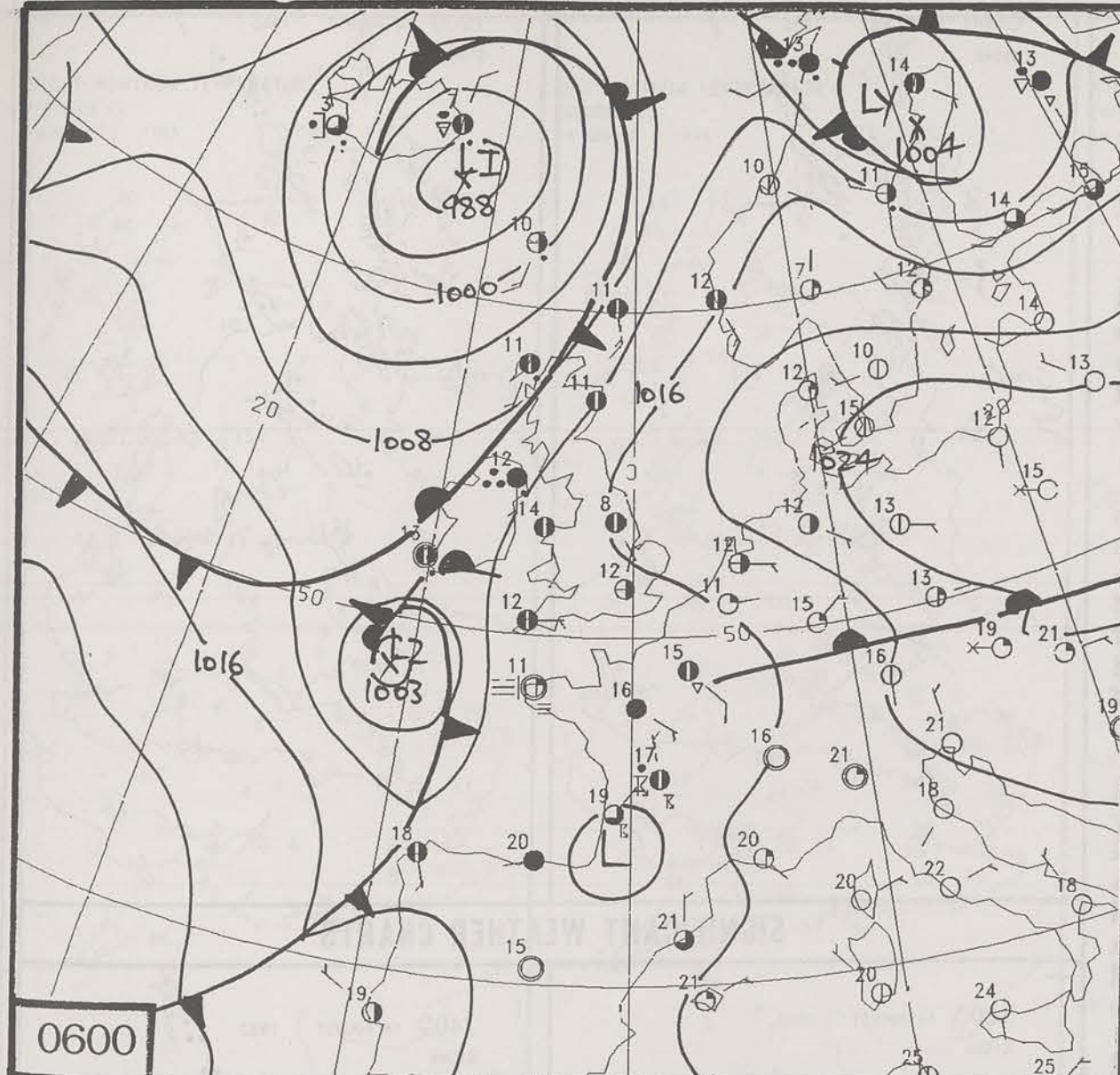
VISIBLE 13/8/93 1432Z

DT 12Z FRI 13/ 8/93 13/ 8/93 FRI 13/ 8/93 GMATN I+ 0 - - - THICKNESS UM. 500-1000MB 500MB





1000-500 MB THICKNESS  
PECKED LINE  
1200 GMT



DUPLICATE ALSO  
DAILY WEATHER SUMMARY  
NOT FOR LOAN  
Saturday 14th August 1993

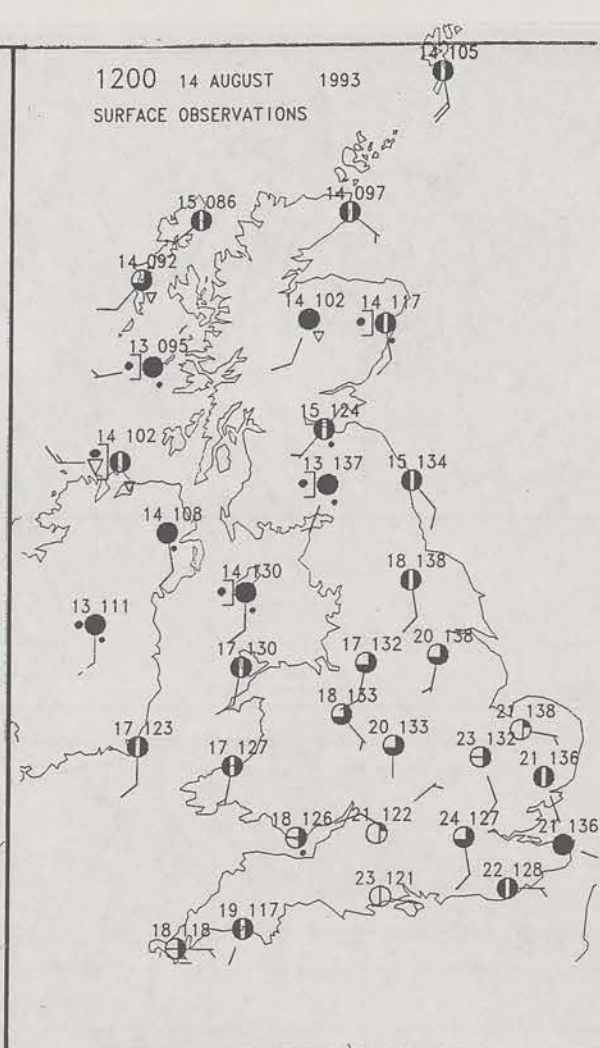
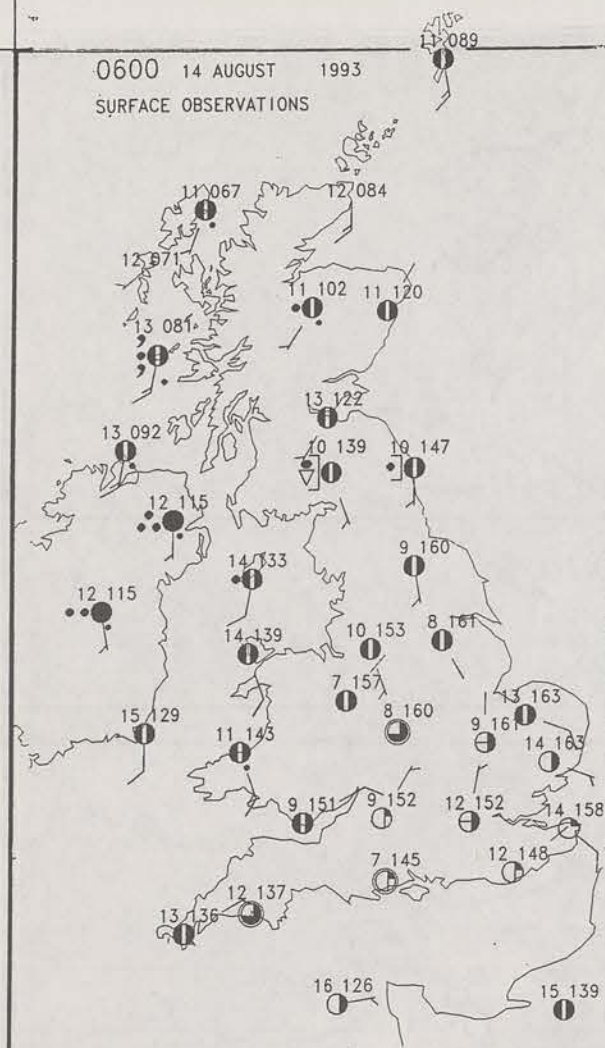
London Weather Centre  
Climate Department  
127 Clerkenwell Road  
London  
EC1R 5DB



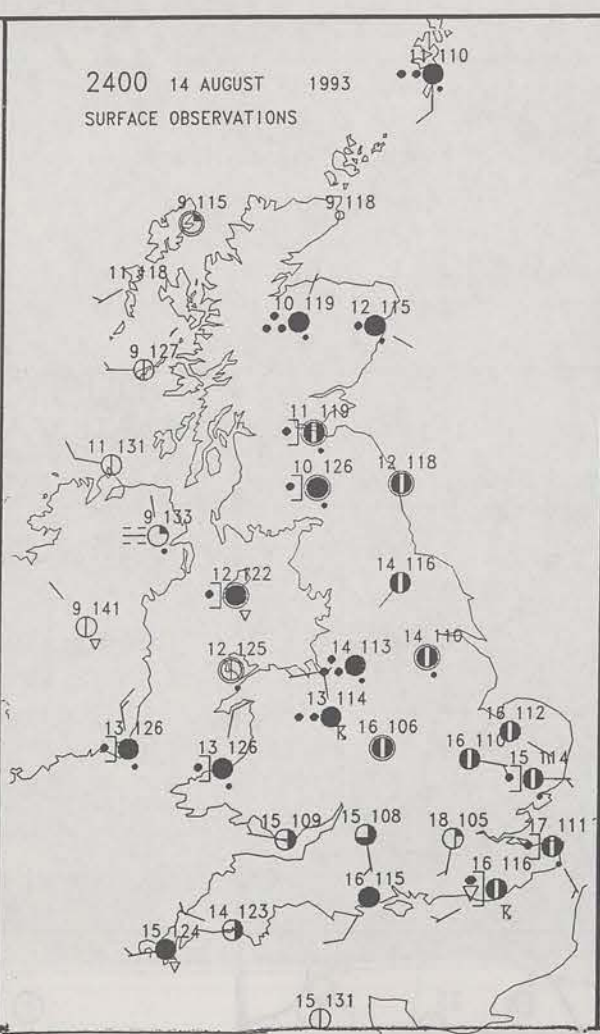
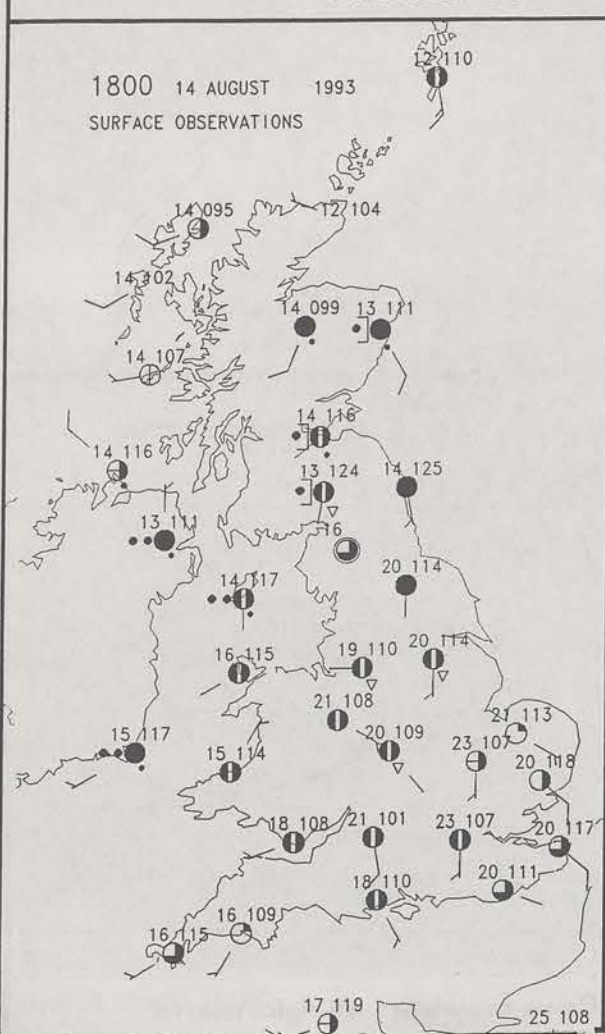
Warm front Cold front Occlusion

© Crown Copyright All rights reserved





PLOTTED SURFACE OBSERVATIONS



SUMMARY OF UK WEATHER  
Saturday 14th August 1993

Northern Ireland and North and West Scotland had some rain during the night. Elsewhere though stayed mainly dry and clear. However it did turn misty in places.

In the morning, the rain in the northwest spread across mainland Scotland and also into parts of Northern England and the Isle of Man. For the rest of the country though it stayed fine with a good deal of sunshine.

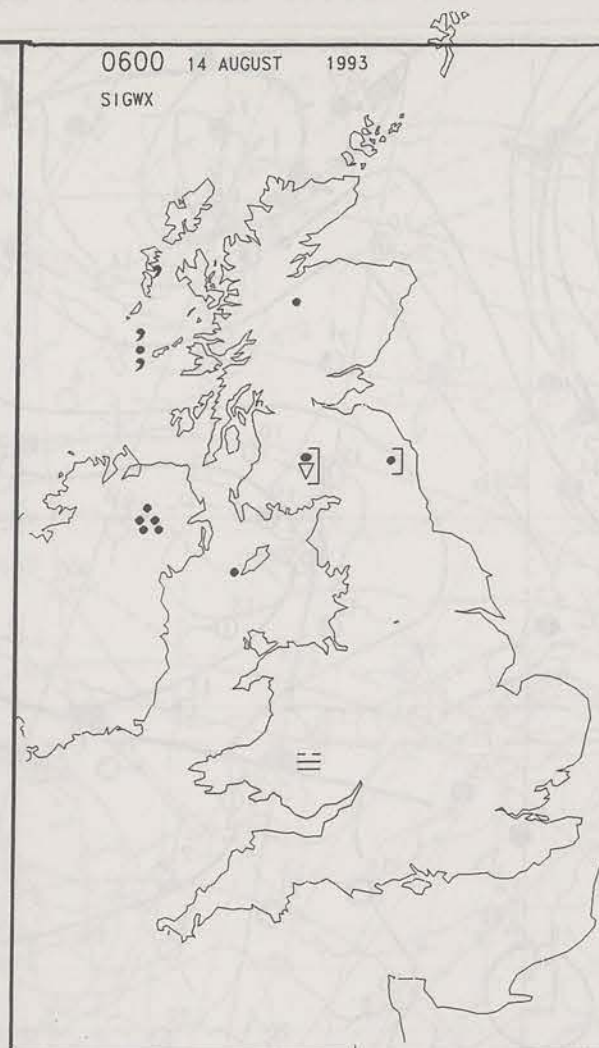
As the day developed, drier and sunny weather edged its way across Western Scotland and into the far west of Northern Ireland. However, it remained rather cloudy with some rain over the rest of Scotland and Northern Ireland and also the far north of England.

Further south over Wales and the rest of England it was a bright, sunny day. Most places here stayed dry; though there were one or two showers in the Midlands and Leicestershire, and also some thundery ones in the Southeast during the evening.

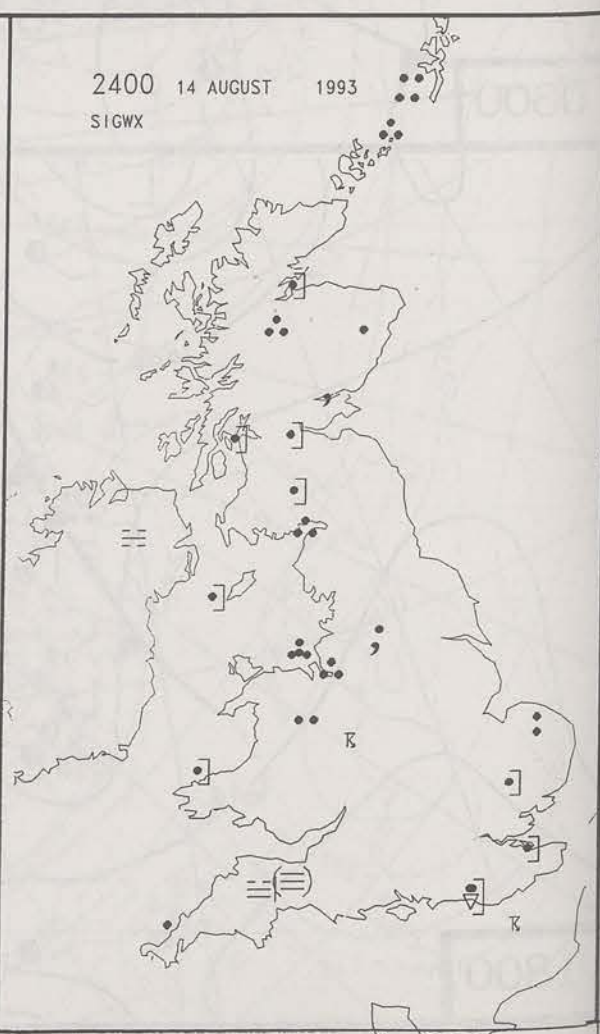
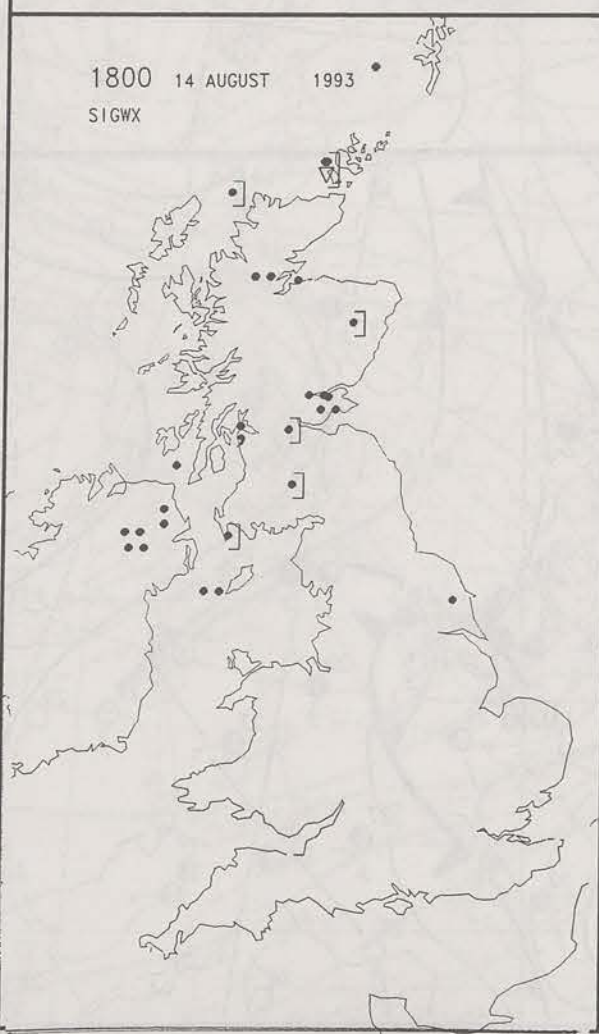
It was a humid and very warm day in the South but temperatures stayed near normal in the North.

London Weather Centre

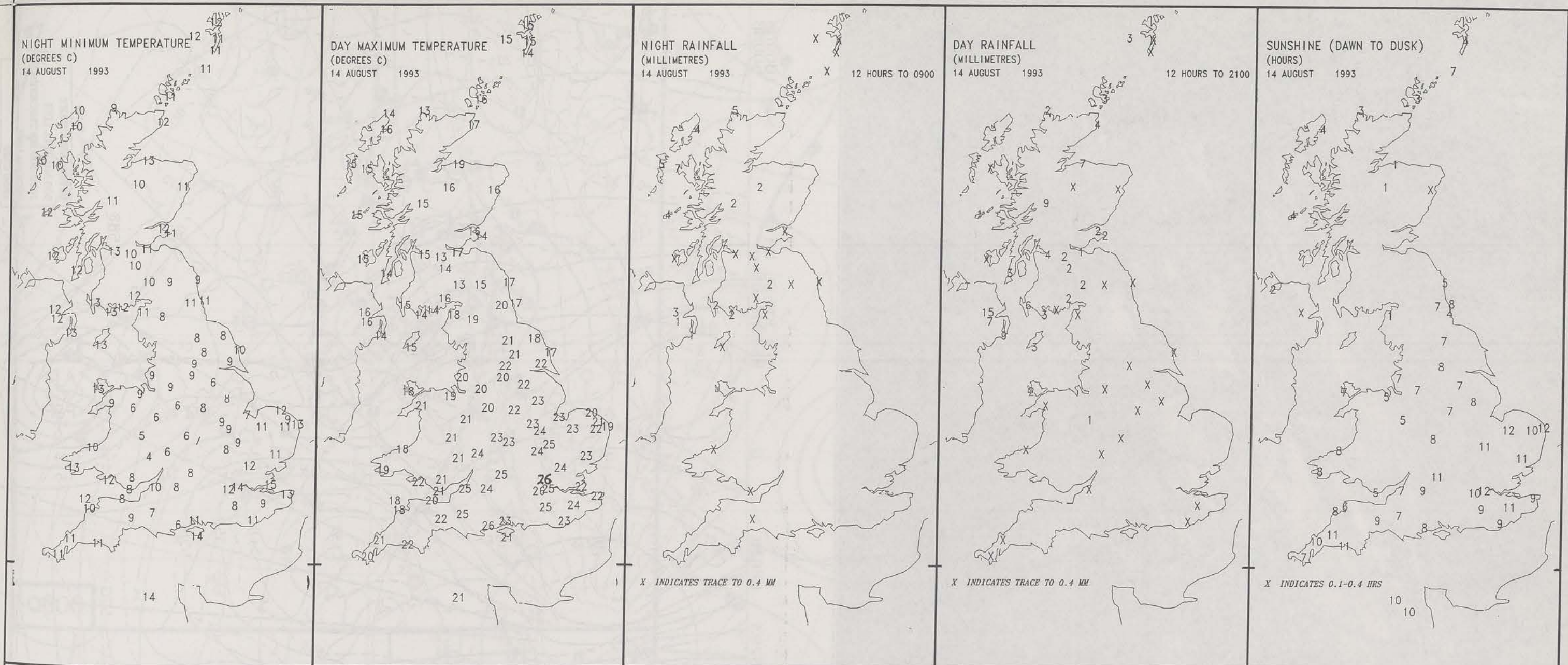
All times are GMT  
© Crown Copyright All rights reserved



SIGNIFICANT WEATHER CHARTS







#### EXTREMES FOR SATURDAY 14TH AUGUST 1993


Highest Maximum	: 26.3 C Northolt [ London ]
Lowest Maximum	: 12.6 C Cape Wrath [ North Scotland ]
Lowest Minimum	: 4.4 C Madley [ nr Hereford ]
Lowest Grass Minimum	: 1.1 C Birmingham
Most Rain (24 hours from 0900 GMT)	: 14.6 mm Nottingham and Belfast
Most Sun	: 12.2 Hrs London

#### DAILY WEATHER SUMMARY

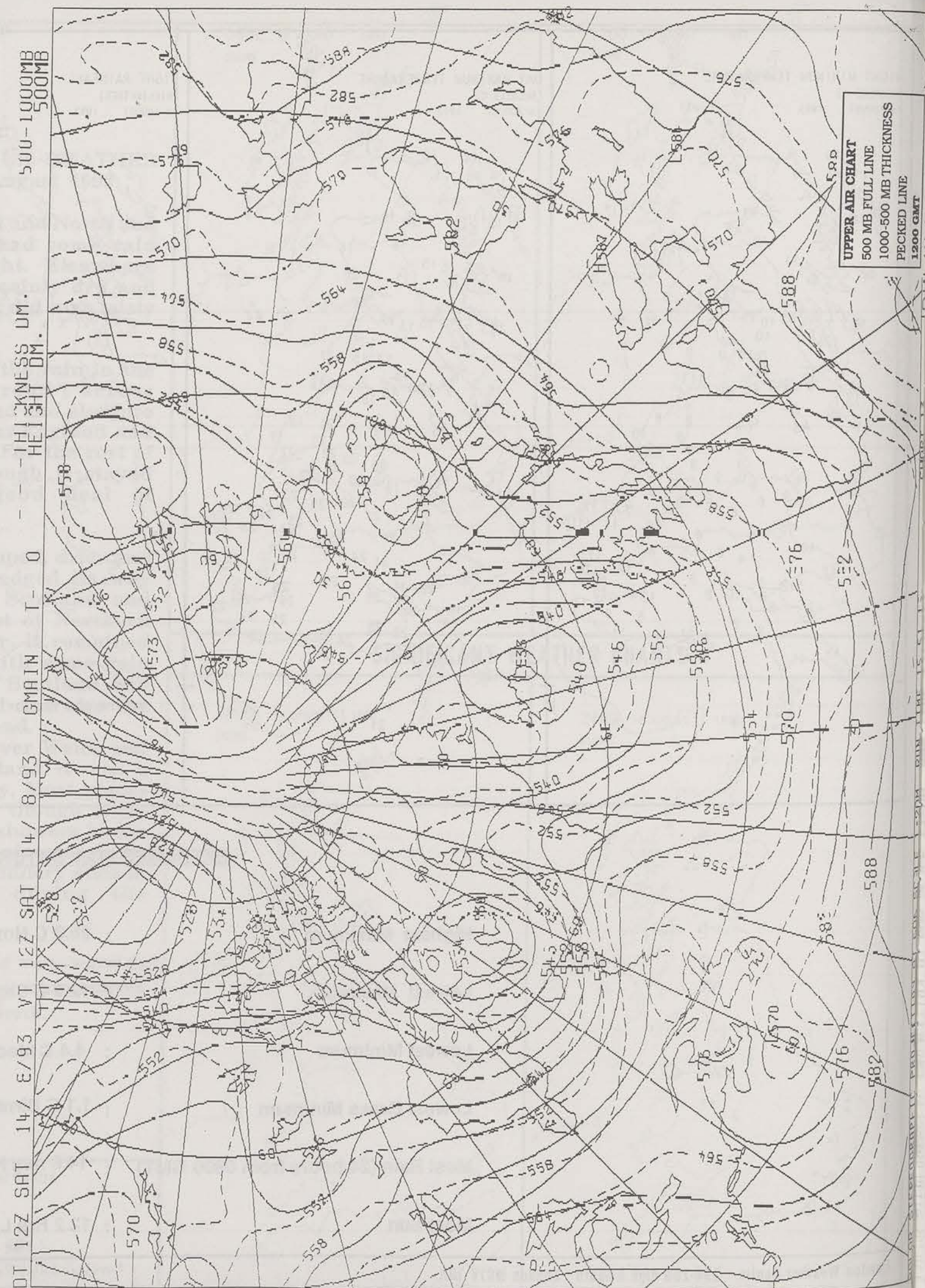


© Crown Copyright  
All rights reserved

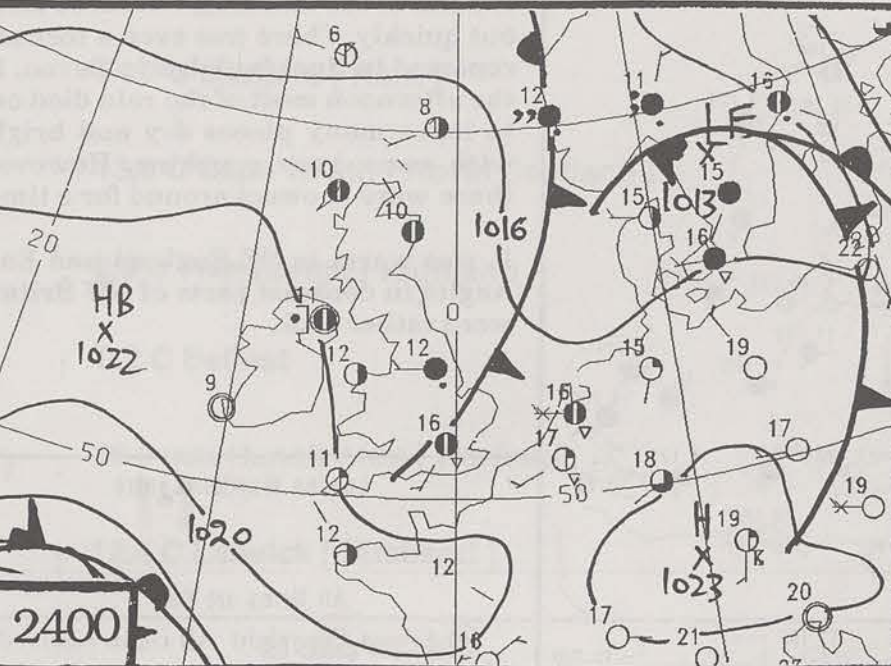
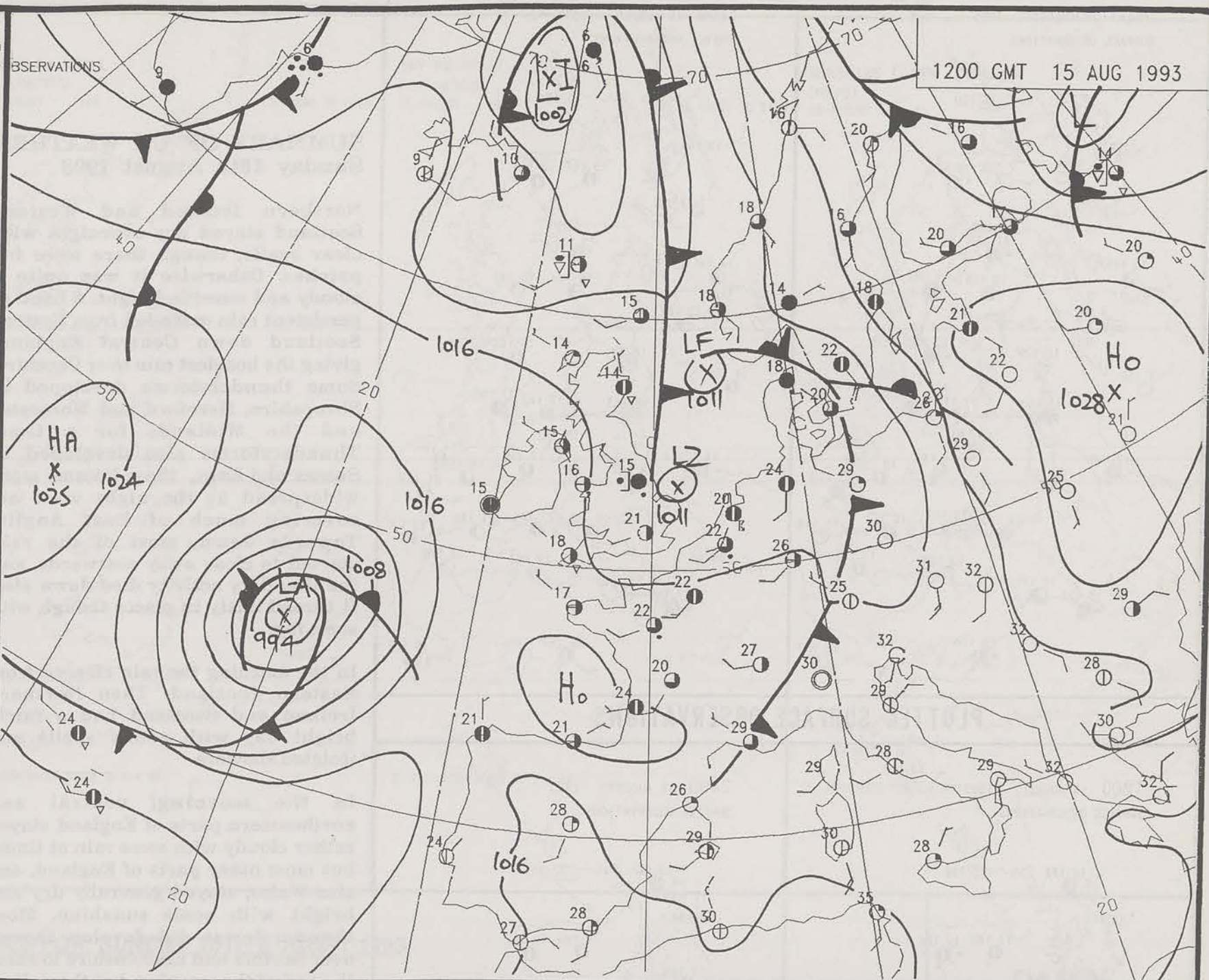
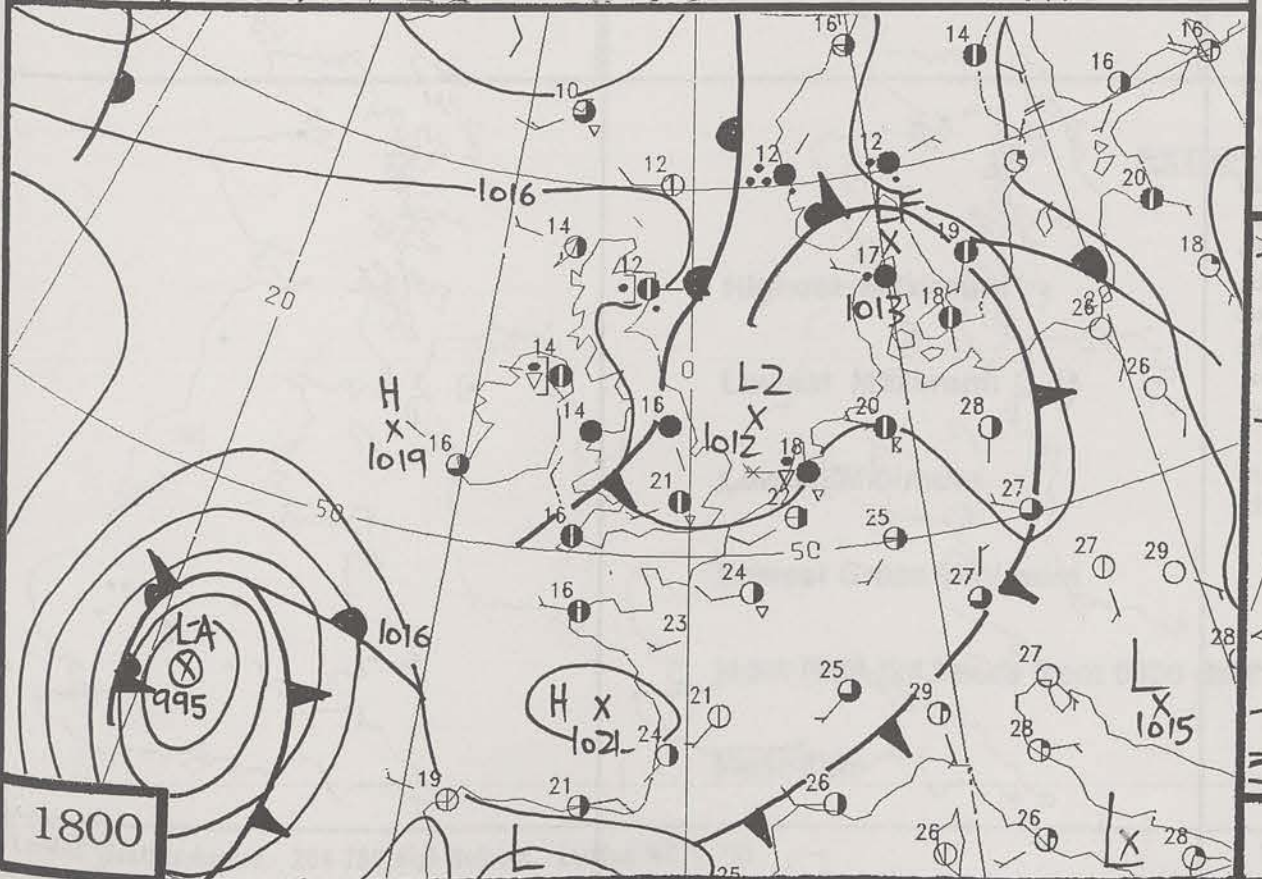
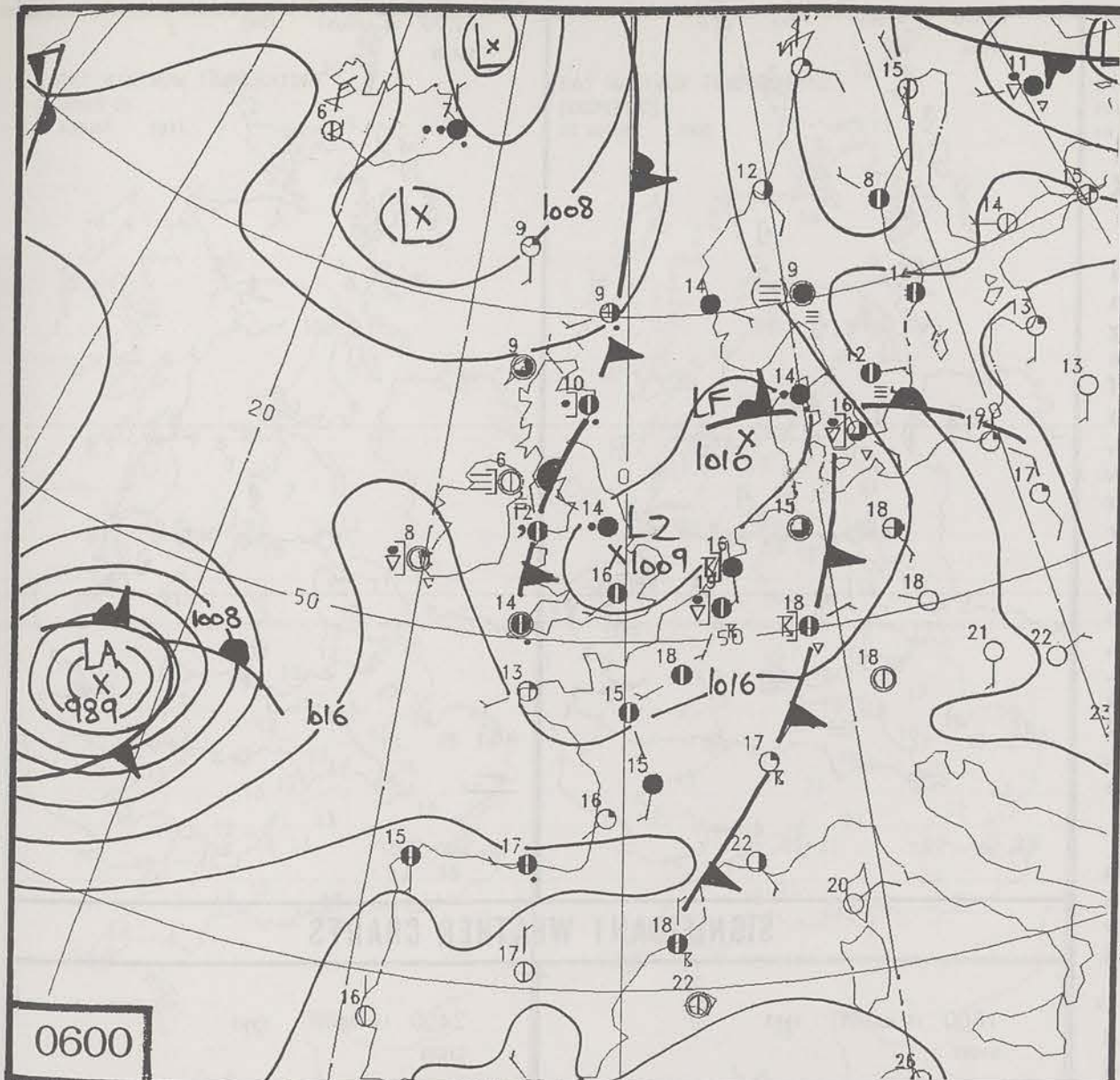




INFRA RED 14/8/93 0845Z







DUPLICATE ALSO  
DAILY WEATHER SUMMARY  
NOT FOR LOAN  
Sunday 15th August 1993

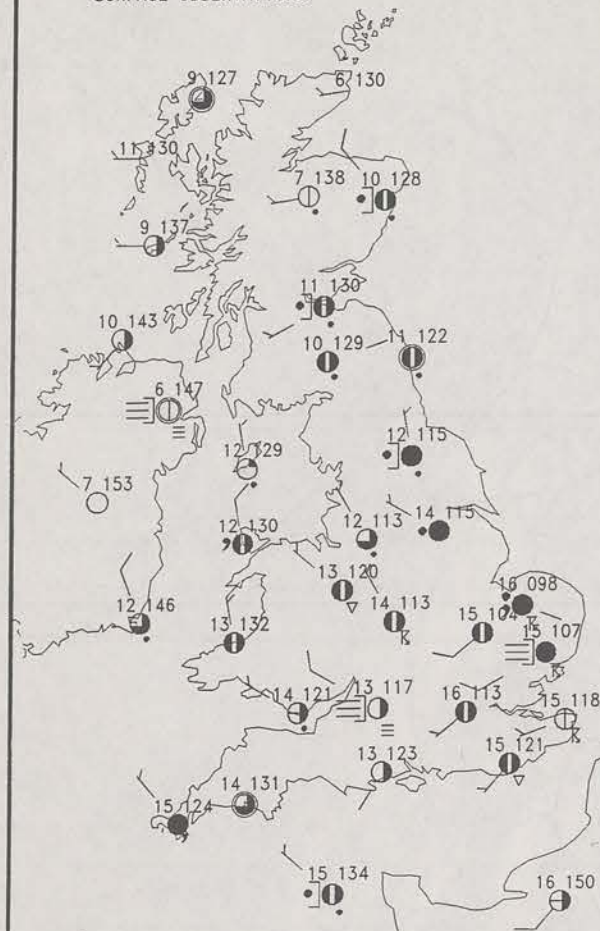
London Weather Centre  
Climate Department  
127 Clerkenwell Road  
London  
EC1R 5DB



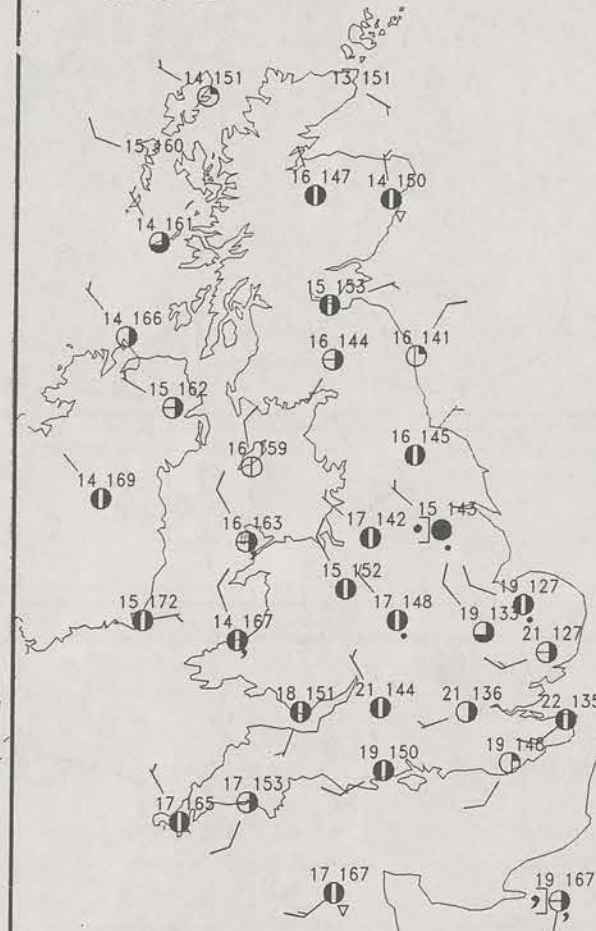
Warm front Cold front Occlusion



0600 15 AUGUST 1993  
SURFACE OBSERVATIONS

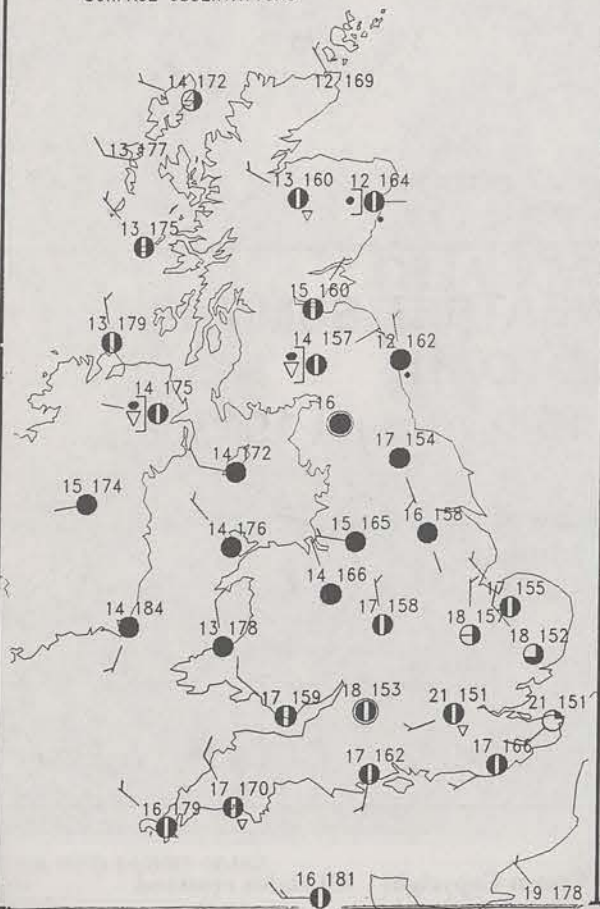


1200 15 AUGUST 1993  
SURFACE OBSERVATIONS

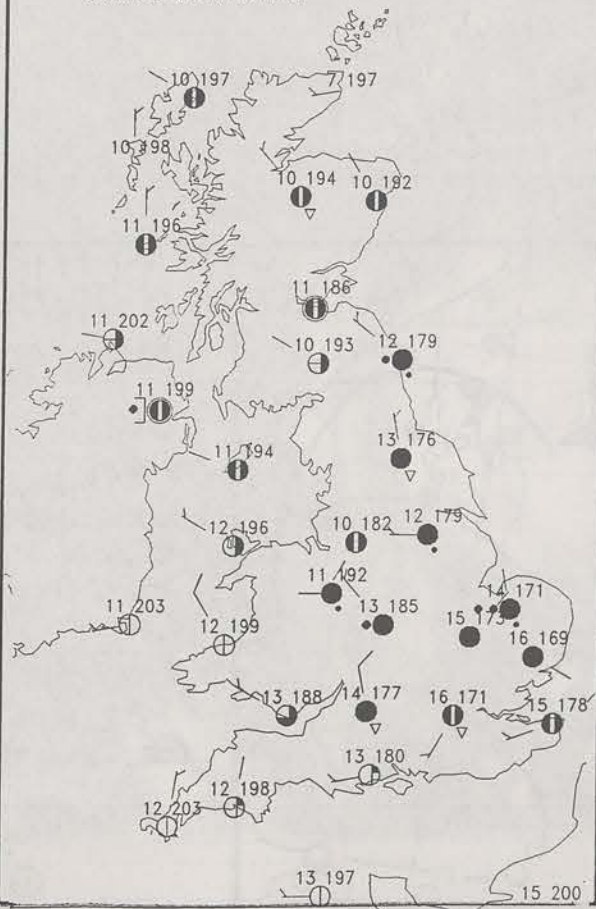


### PLOTTED SURFACE OBSERVATIONS

1800 15 AUGUST 1993  
SURFACE OBSERVATIONS



2400 15 AUGUST 1993  
SURFACE OBSERVATIONS



### SUMMARY OF UK WEATHER Sunday 15th August 1993

Northern Ireland and Western Scotland stayed dry overnight with clear spells, though there were fog patches. Otherwise it was quite a cloudy and unsettled night. A band of persistent rain extended from Eastern Scotland down Central England, giving the heaviest rain over Cheshire. Some thunderstorms developed in Shropshire, Hereford and Worcester and the Midlands for a time. Thunderstorms also developed in Sussex and Kent, these became more widespread as the night went on, covering much of East Anglia. Towards dawn, most of the rain started to clear away eastwards, and the thundery activity died down also. It turned misty in places though with some fog.

In the morning the rain cleared from Eastern Scotland. Then Northern Ireland and Scotland had a fairly bright day with sunny spells and isolated showers.

In the morning, central and northeastern parts of England stayed rather cloudy with some rain at times, but most other parts of England, and also Wales, stayed generally dry and bright with some sunshine. More thunderstorms did develop though over Norfolk and Lincolnshire towards the end of the morning, but these died out quickly. There was even a tornado reported in Buckfastleigh in Devon. In the afternoon most of the rain died out to leave many places dry and bright with some hazy sunshine. However, there were showers around for a time.

It was warm in SE England and East Anglia in contrast parts of NW Britain were rather cool.

London Weather Centre

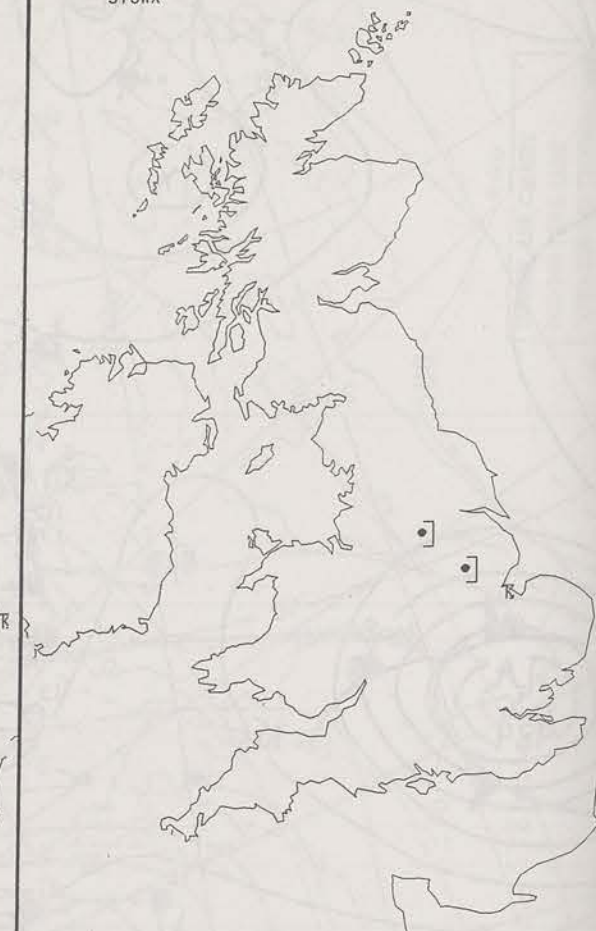
All times are GMT

© Crown Copyright All rights reserved

0600 15 AUGUST 1993  
SIGWX



1200 15 AUGUST 1993  
SIGWX



### SIGNIFICANT WEATHER CHARTS

1800 15 AUGUST 1993  
SIGWX

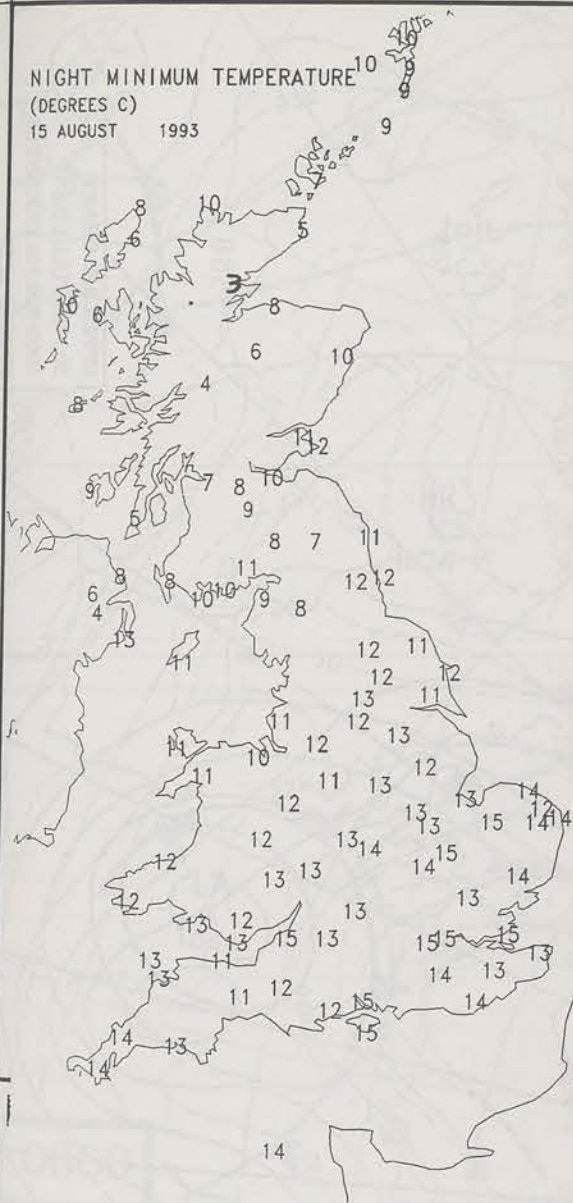


2400 15 AUGUST 1993  
SIGWX

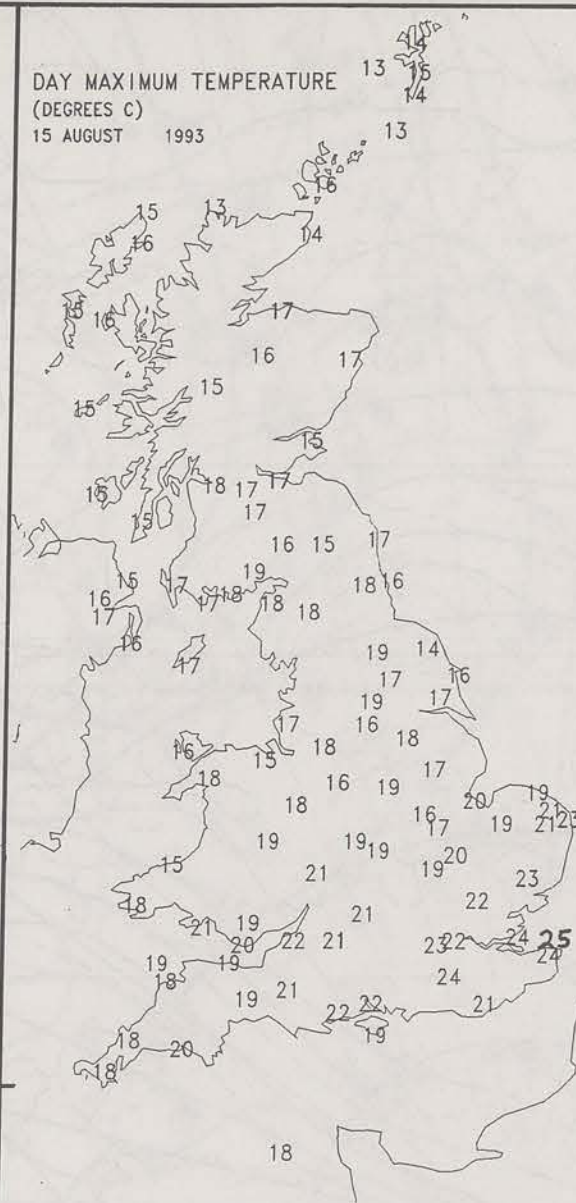




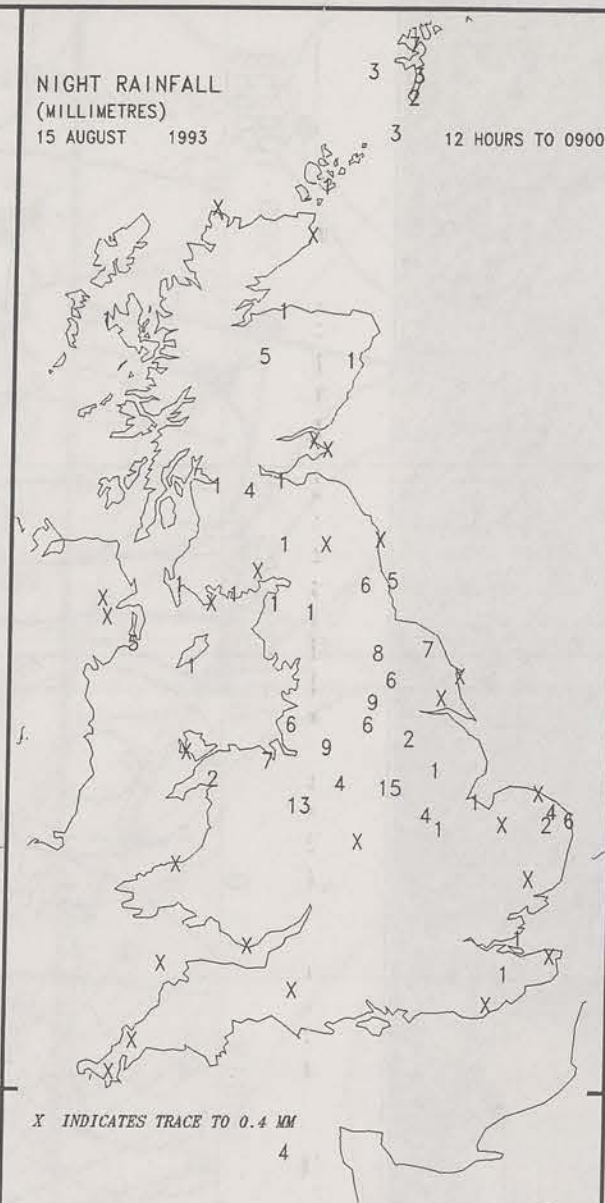
NIGHT MINIMUM TEMPERATURE  
(DEGREES C)  
15 AUGUST 1993



DAY MAXIMUM TEMPERATURE  
(DEGREES C)  
15 AUGUST 1993



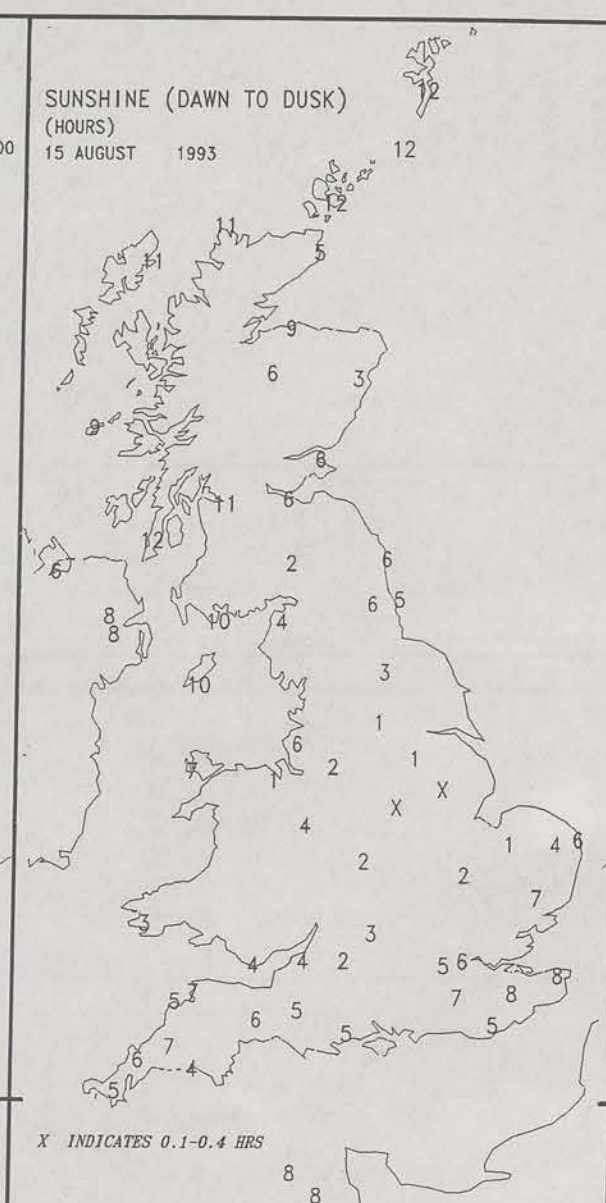
NIGHT RAINFALL  
(MILLIMETRES)  
15 AUGUST 1993



DAY RAINFALL  
(MILLIMETRES)  
15 AUGUST 1993



SUNSHINE (DAWN TO DUSK)  
(HOURS)  
15 AUGUST 1993



# EXTREMES FOR SUNDAY 15TH AUGUST 1993


Highest Maximum	: 24.7 C Margate [ Kent ]
Lowest Maximum	: 13.0 C Cape Wrath [ North Scotland ]
Lowest Minimum	: 2.9 C Tain Range [ Highland ]
Lowest Grass Minimum	: 0.2 C Belfast
Most Rain (24 hours from 0900 GMT)	: 56.0 mm Hunstanton [ Norfolk ]
Most Sun	: 12.4 C Lerwick [ Shetland ]

## DAILY WEATHER SUMMARY

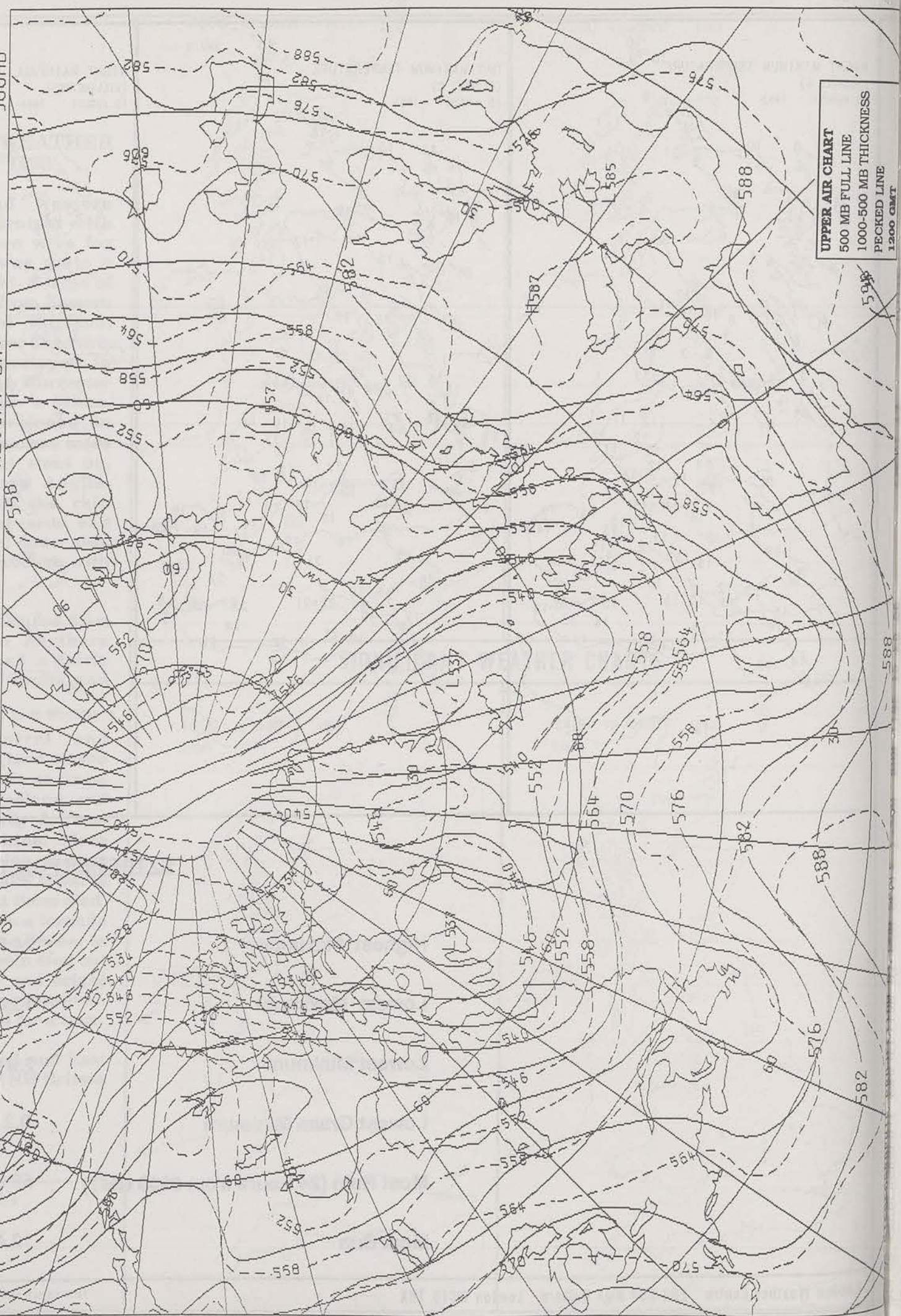


© Crown Copyright  
All rights reserved



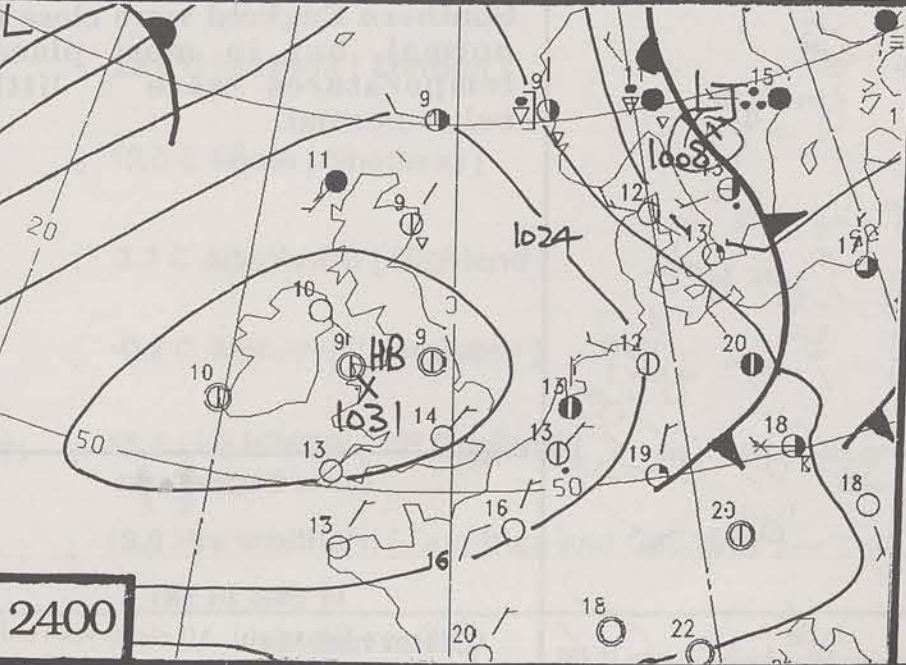
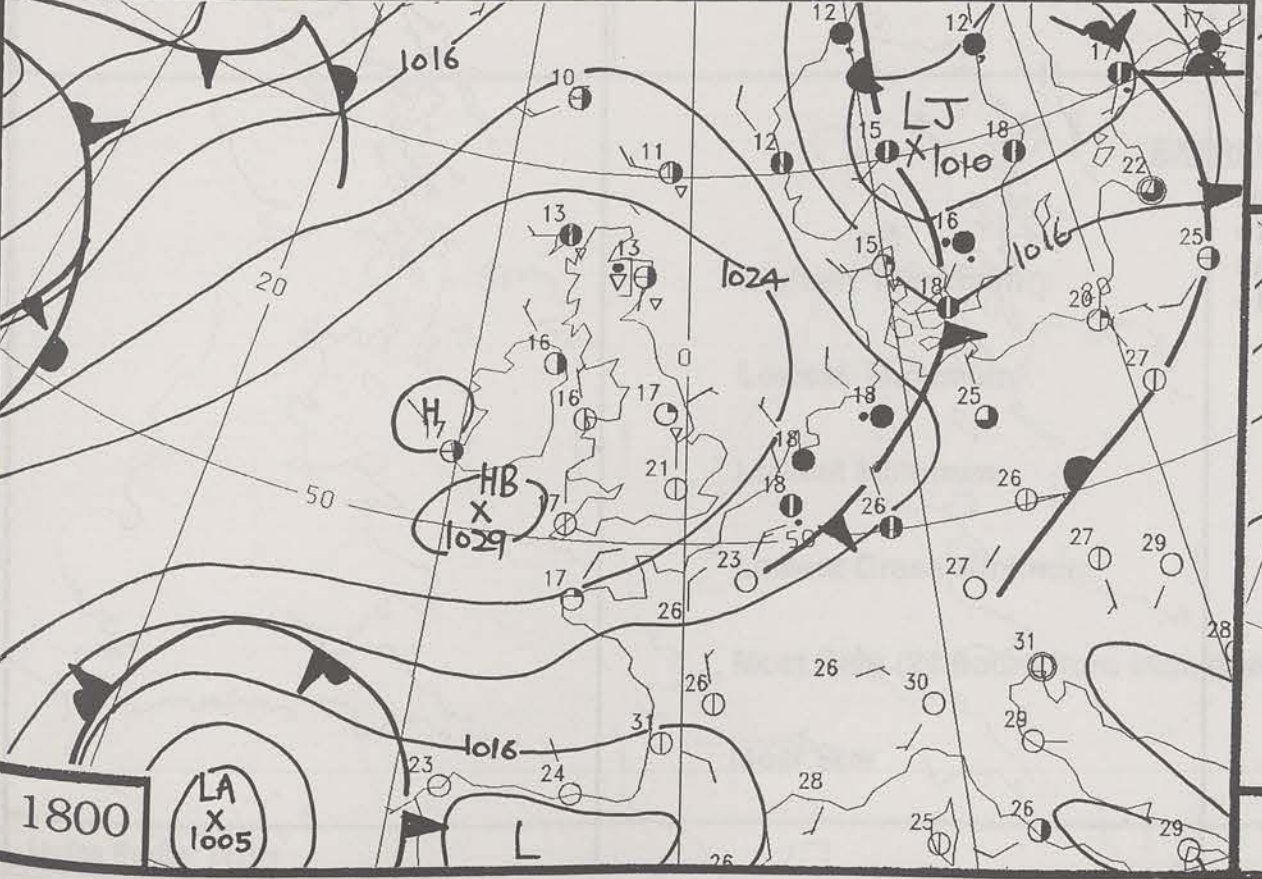
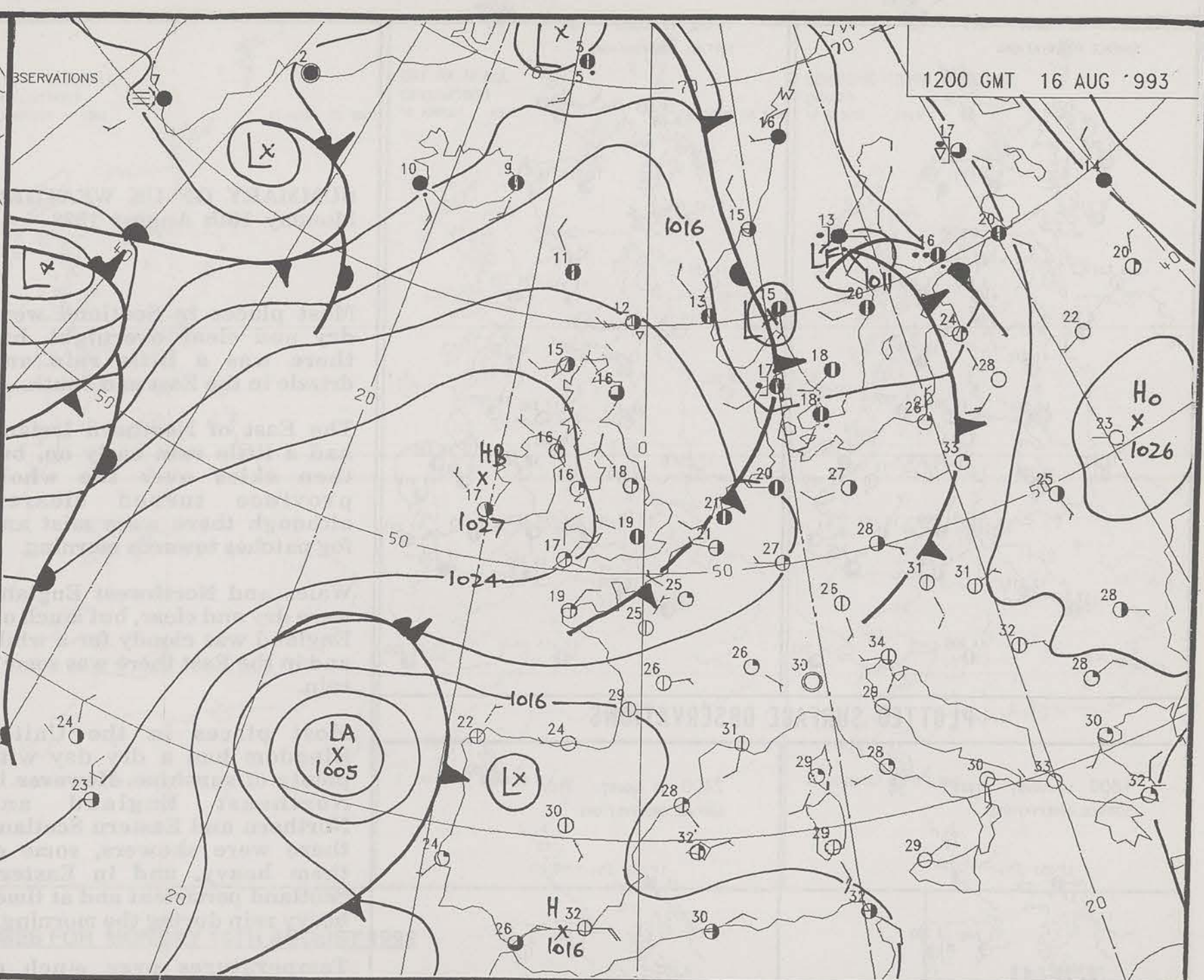
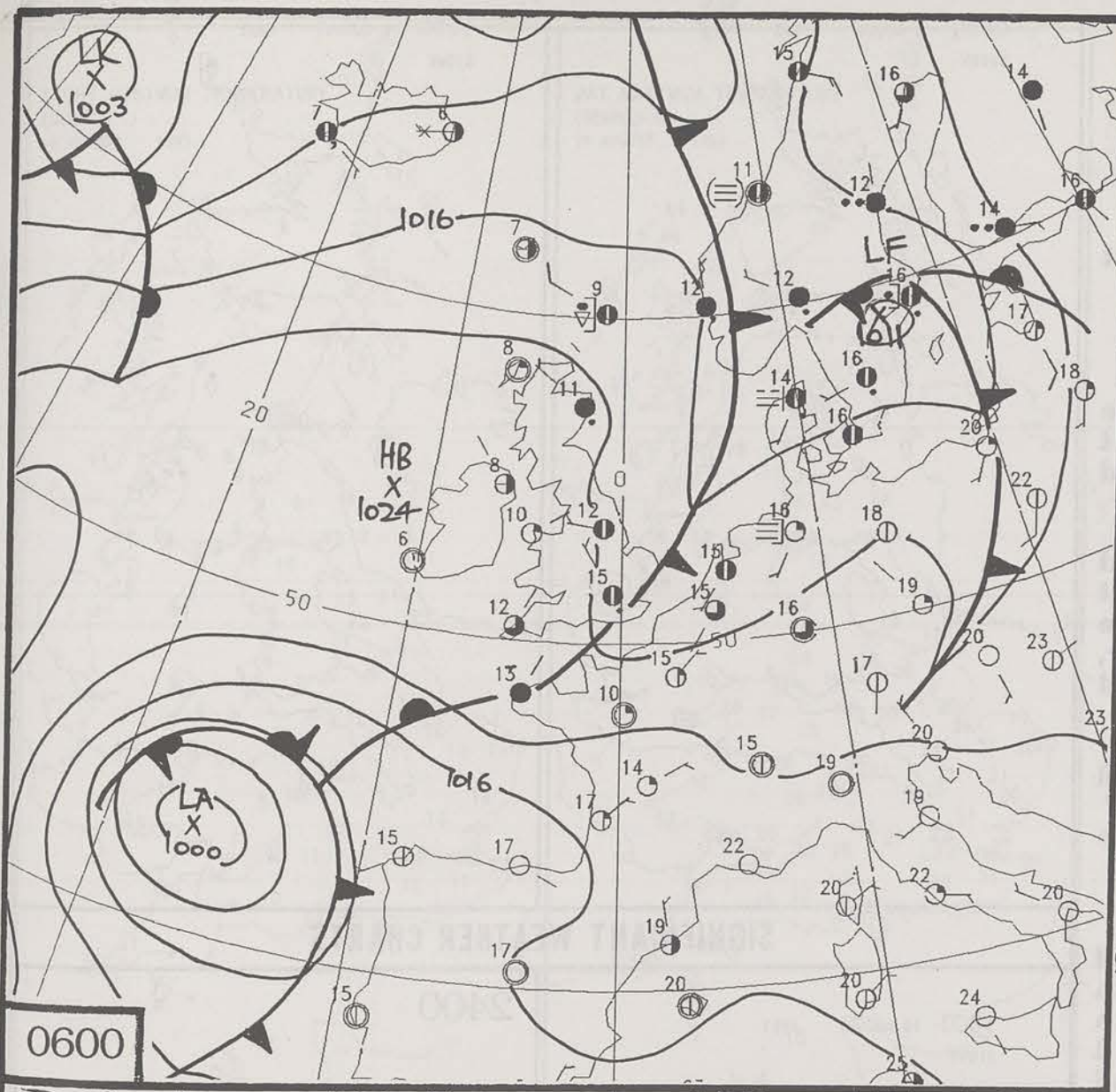


DT 12Z SUN 15/ 8/93 VT 12Z SUN 15/ 8/93 GMAIN T+ 0 -- THICKNESS DM. 500-1000MB 500MB





000 MB FULL LINE  
1000-500 MB THICKNESS  
PECKED LINE  
1200 GMT



DUPLICATE ALSO  
DAILY WEATHER SUMMARY  
NOT FOR LOAN  
Monday 16th August 1993

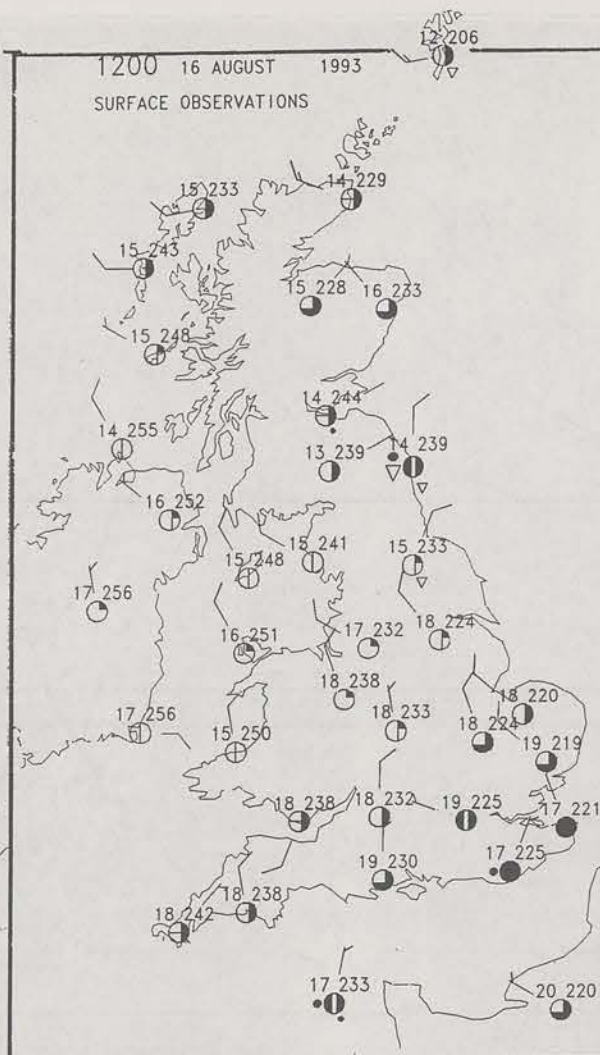
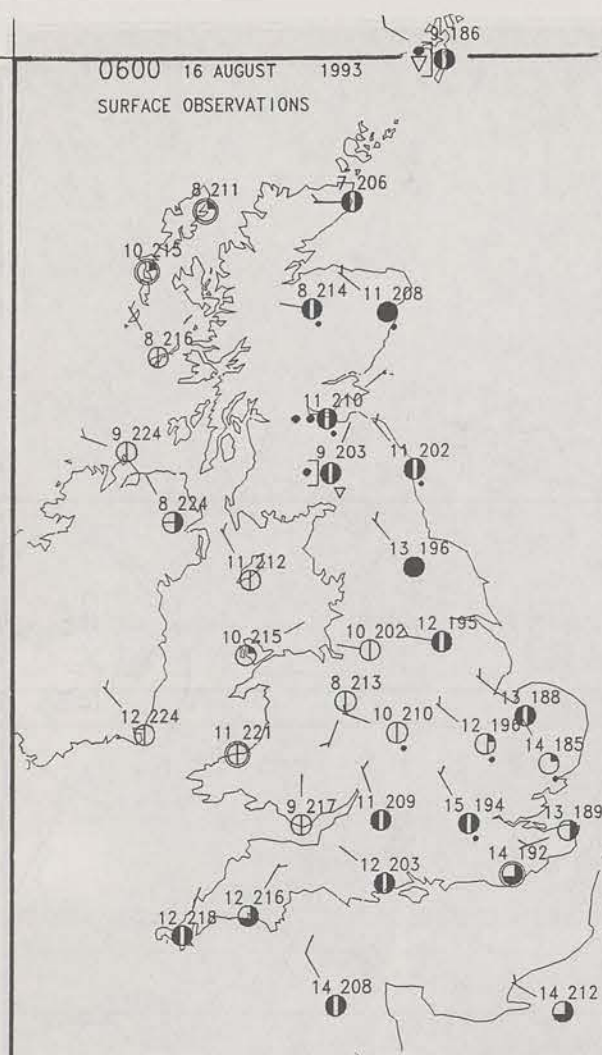
London Weather Centre  
Climate Department  
127 Clerkenwell Road  
London  
EC1R 5DB

METEOROLOGICAL OFFICE  
25 AUG 1993  
LIBRARY

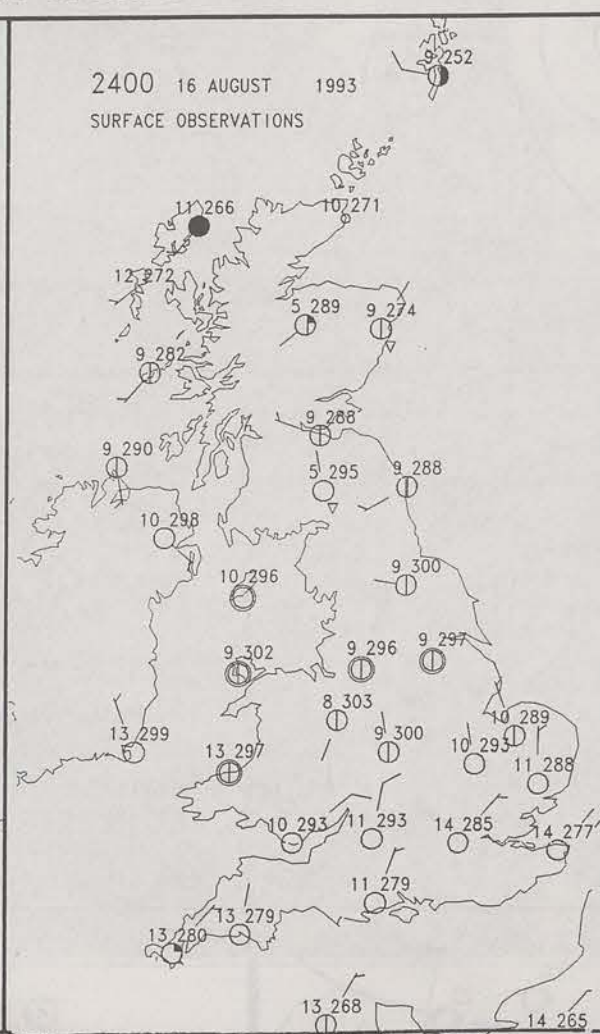
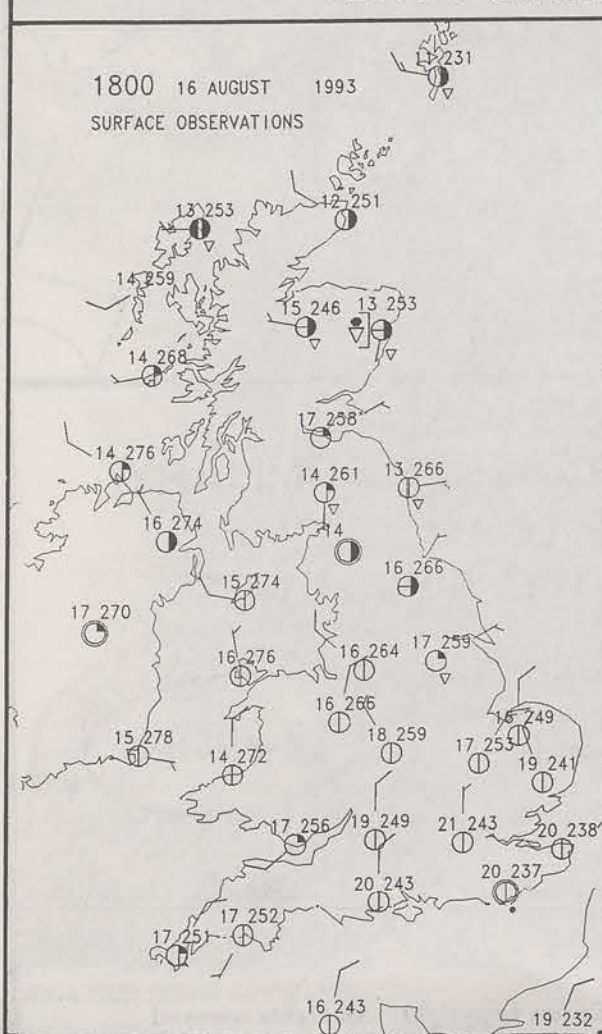
Warm front Cold front Occlusion

© Crown Copyright All rights reserved





**PLOTTED SURFACE OBSERVATIONS**



**SUMMARY OF UK WEATHER**  
Monday 16th August 1993

Most places in Scotland were dry and clear overnight, but there was a little rain and drizzle in the East and South.

The East of Northern Ireland had a little rain early on, but then skies over the whole province turned clearer, although there were mist and fog patches towards morning.

Wales and Northwest England were dry and clear, but much of England was cloudy for a while and in the East there was some rain.

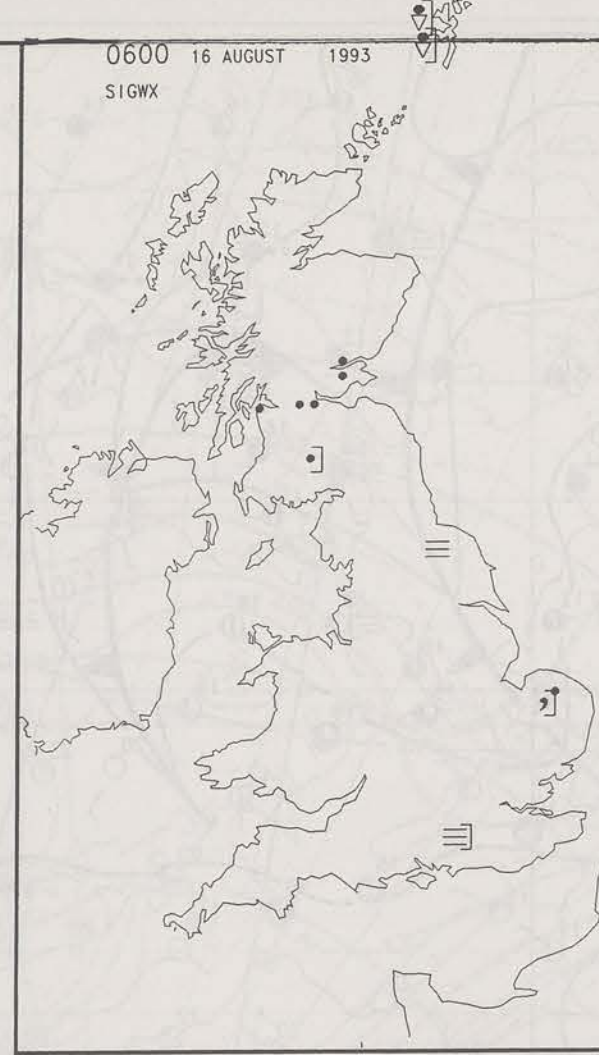
Most places in the United Kingdom had a dry day with plenty of sunshine. However in Northeast England and Northern and Eastern Scotland there were showers, some of them heavy, and in Eastern Scotland persistent and at times heavy rain during the morning.

Temperatures over much of Southern England were close to normal, but in most places temperatures were a little below normal.

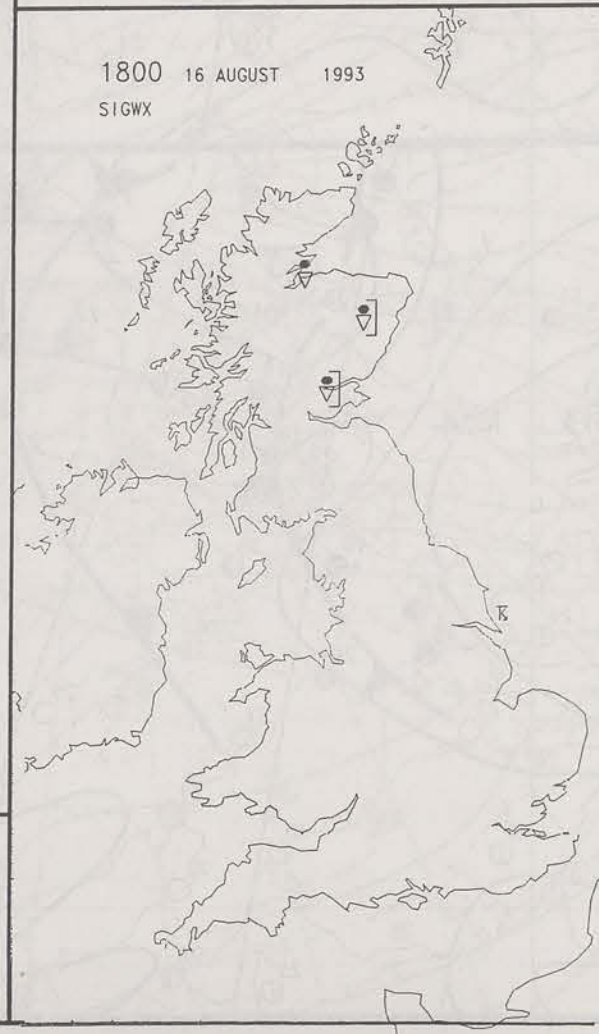
London Weather Centre

All times are GMT

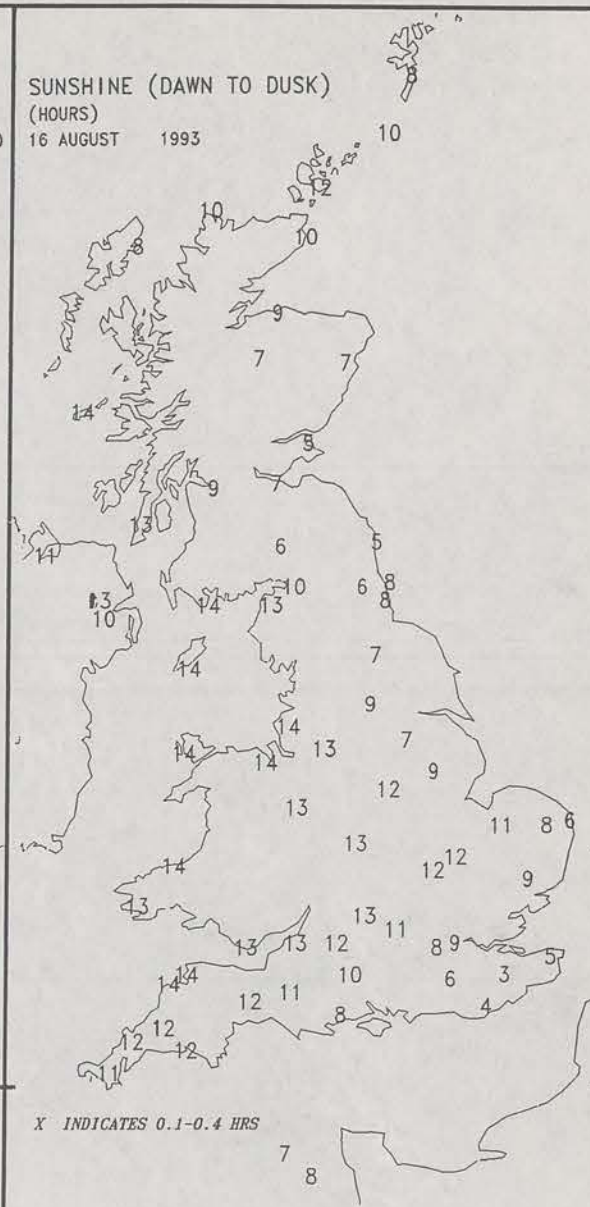
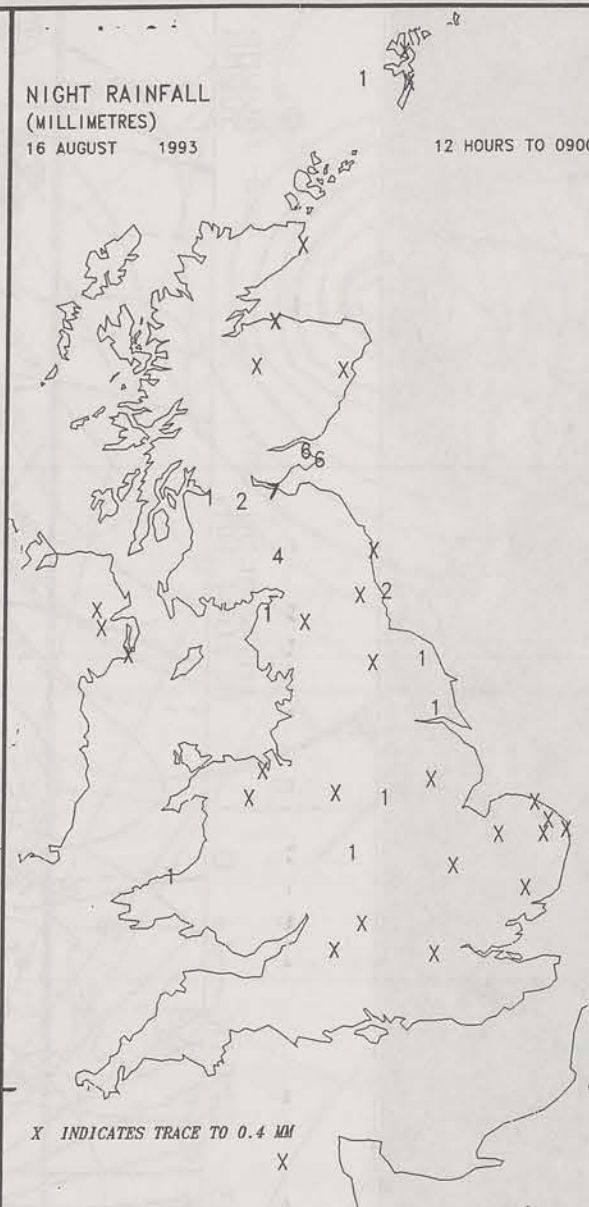
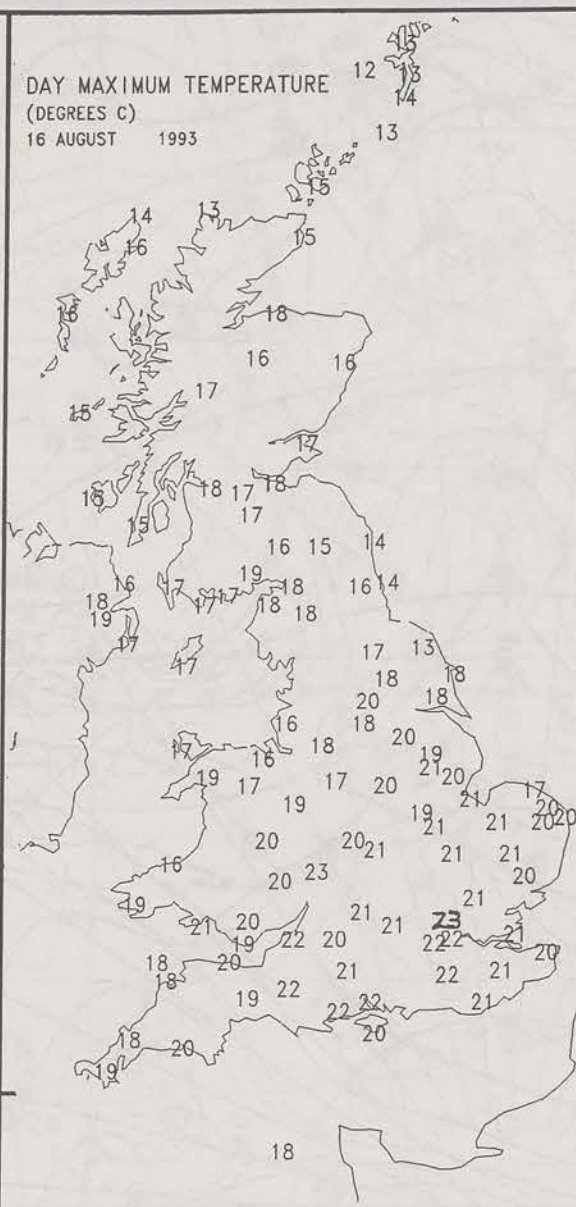
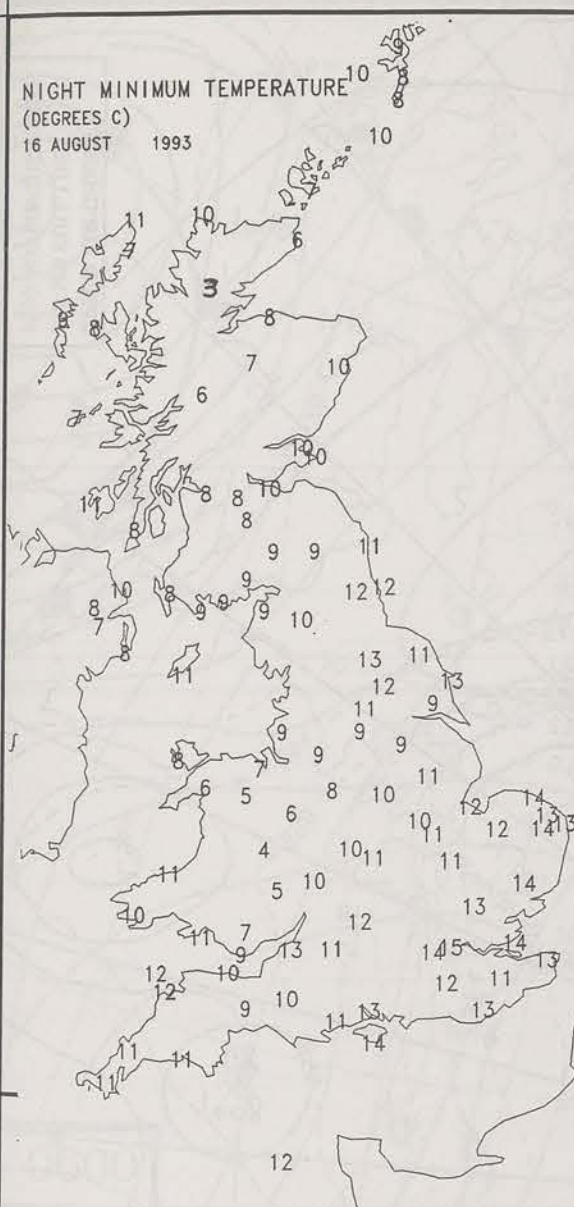
© Crown Copyright All rights reserved



**SIGNIFICANT WEATHER CHARTS**







**EXTREMES FOR MONDAY 16TH AUGUST 1993**


Highest Maximum	: 22.6 C Northolt [ London ]
Lowest Maximum	: 12.0 C Foula [ Shetland ]
Lowest Minimum	: 3.3 C Altnaharra [ Highland ]
Lowest Grass Minimum	: -0.8 C Amlwch [ Anglesey ]
Most Rain (24 hours from 0900 GMT)	: 15.2 mm Whitby [ NE England ]
Most Sun	: 13.9 Hrs Whithorn [ Dumfries and Galloway ]

**DAILY  
WEATHER  
SUMMARY**



© Crown Copyright  
All rights reserved





INFRA RED 16/8/93 0803Z

500-1000 MB  
500MB

HEIGHT DM.  
--THICKNESS DM.

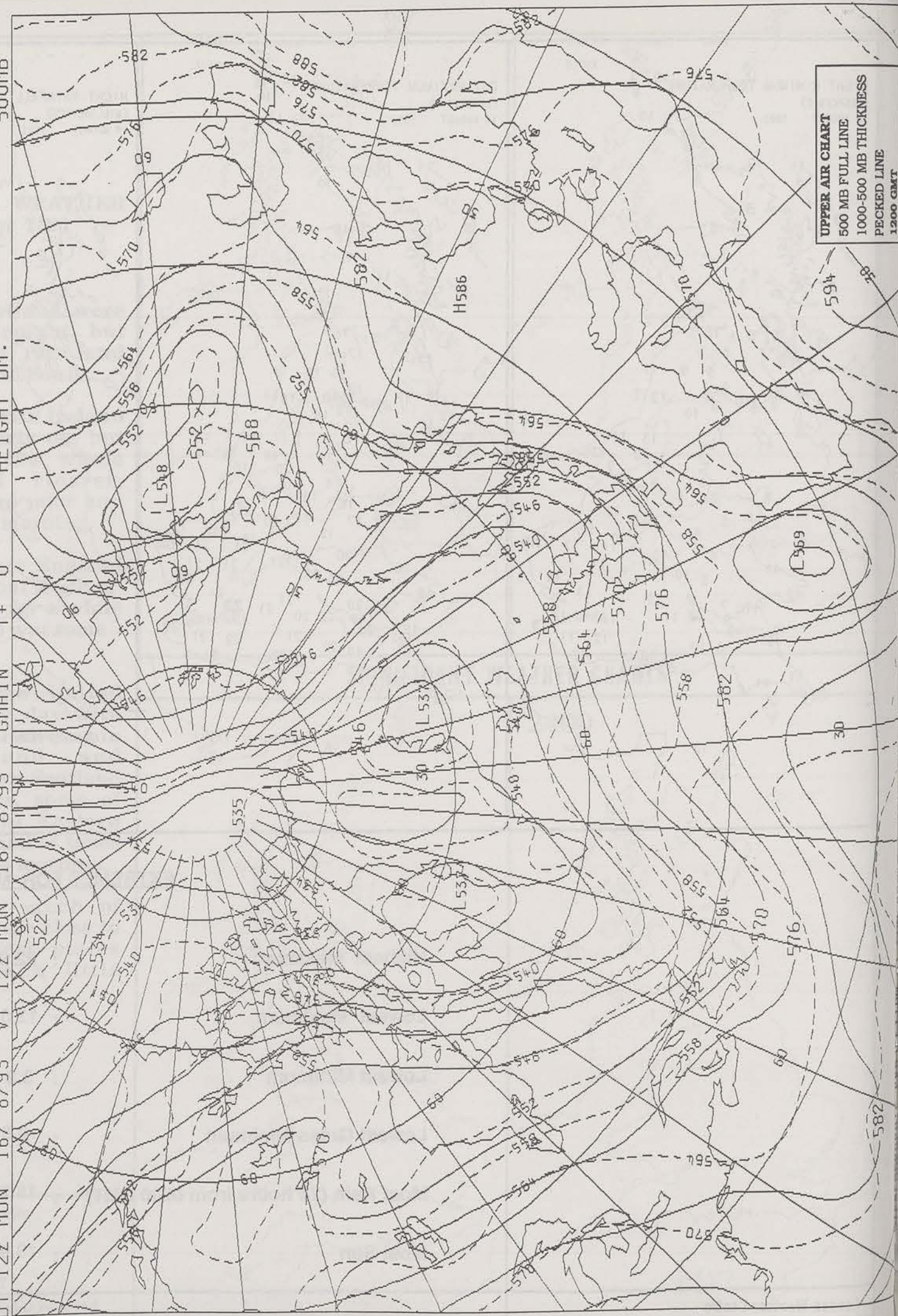
0  
+ 0  
GMAIN

16/ 8/93  
VT 12Z MON

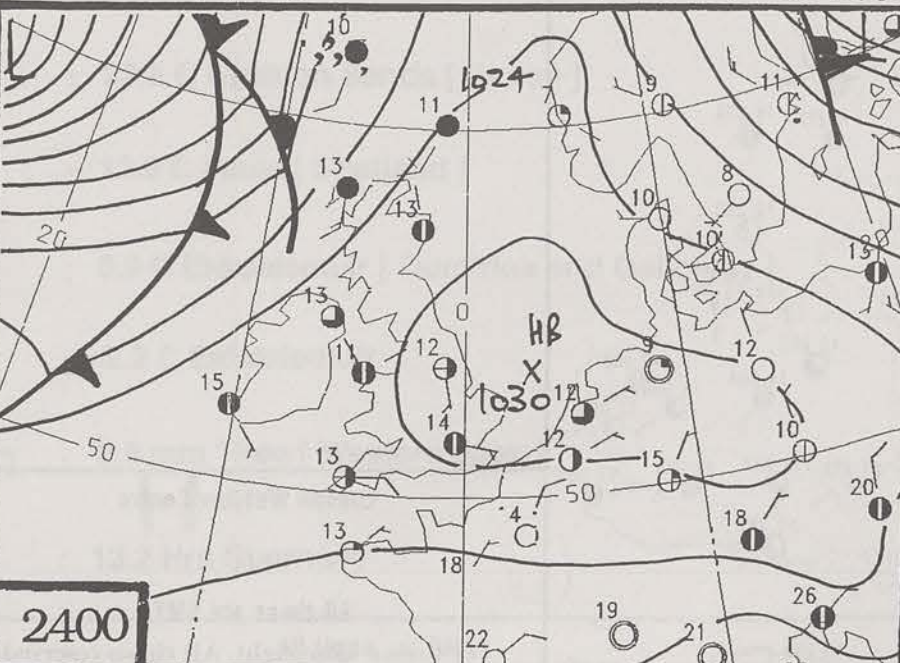
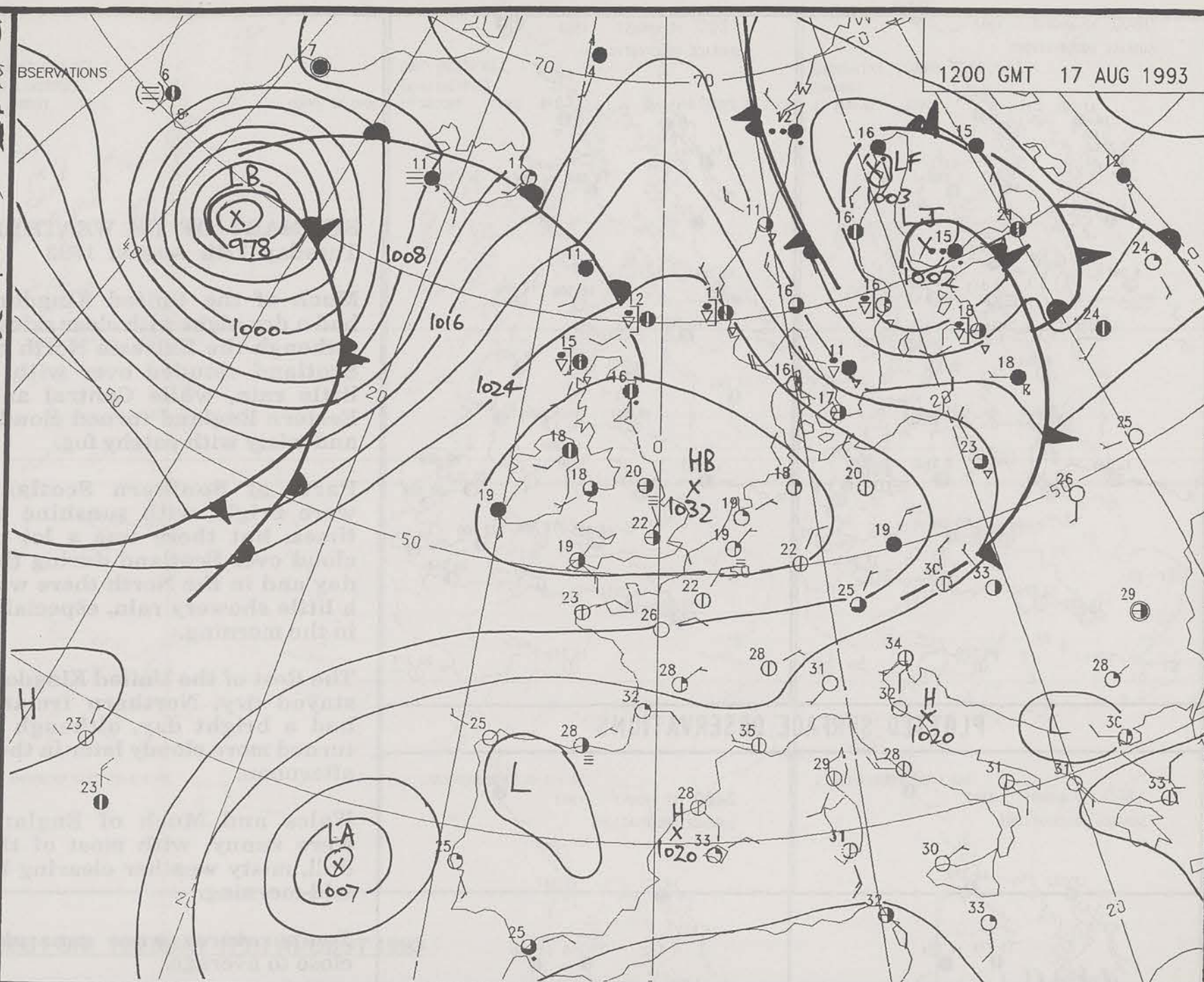
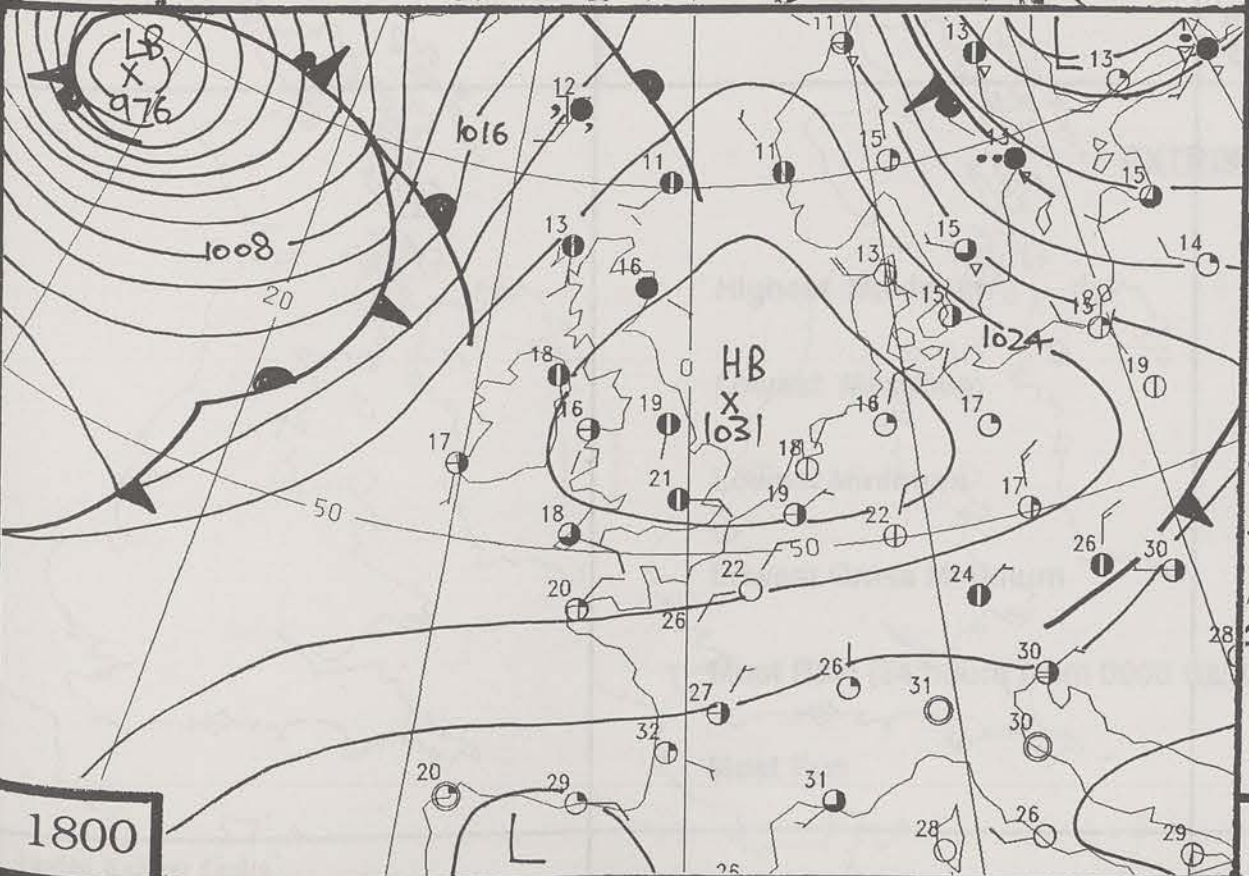
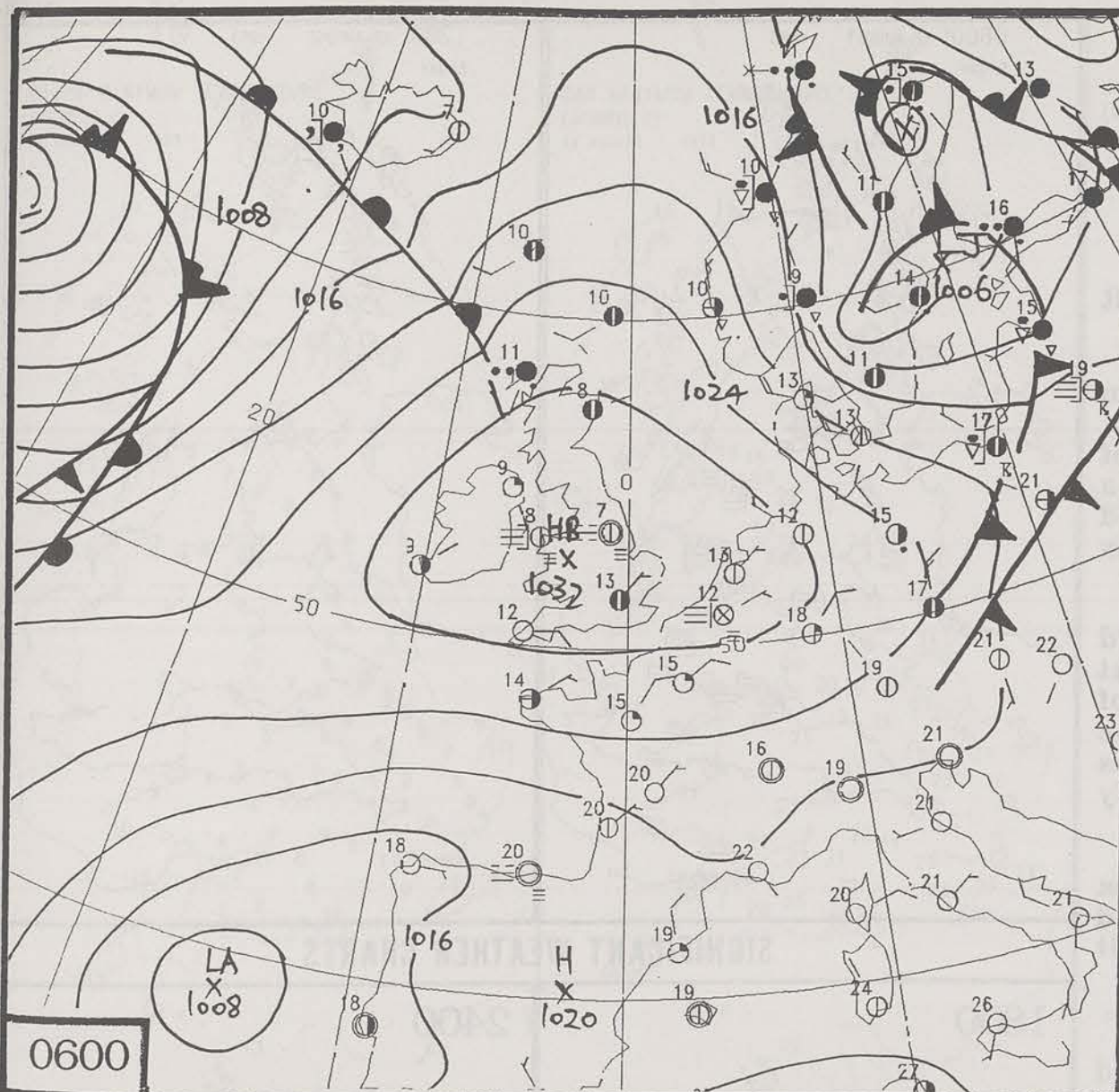
16/ 8/93  
VT 12Z MON

16/ 8/93  
VT 12Z MON

DT 12Z MON  
16/ 8/93







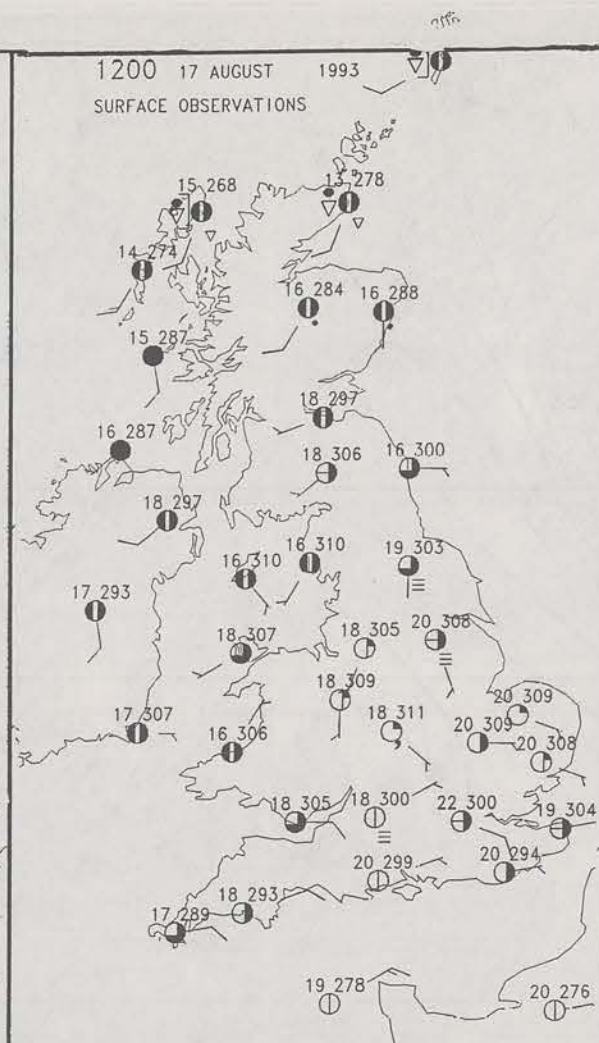
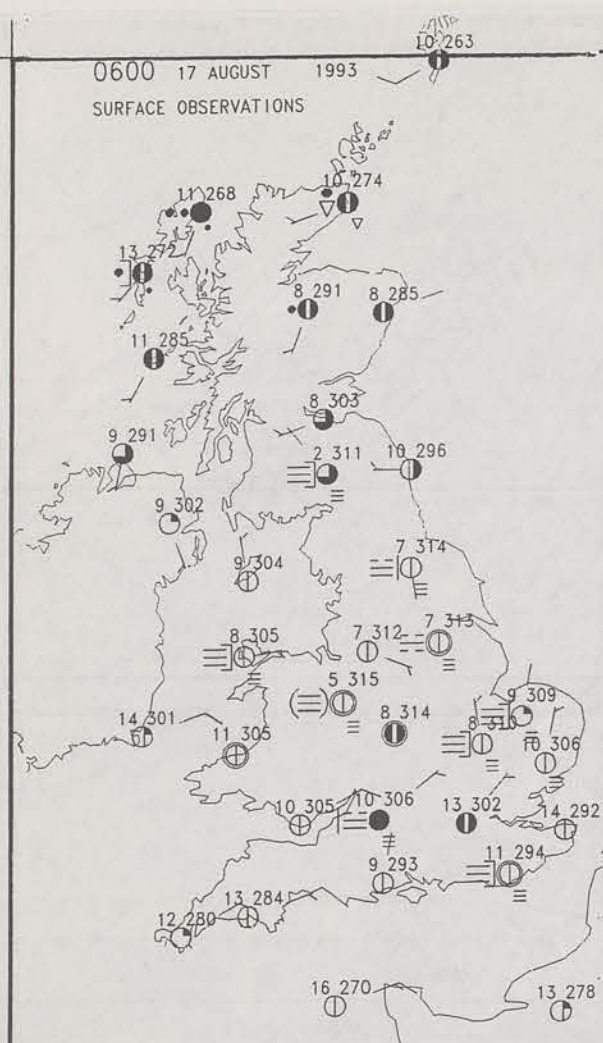
DUPLICATE ALSO  
DAILY WEATHER SUMMARY  
NOT FOR LOAN  
Tuesday 17th August 1993

London Weather Centre  
Climate Department  
127 Clerkenwell Road  
London  
EC1R 5DB

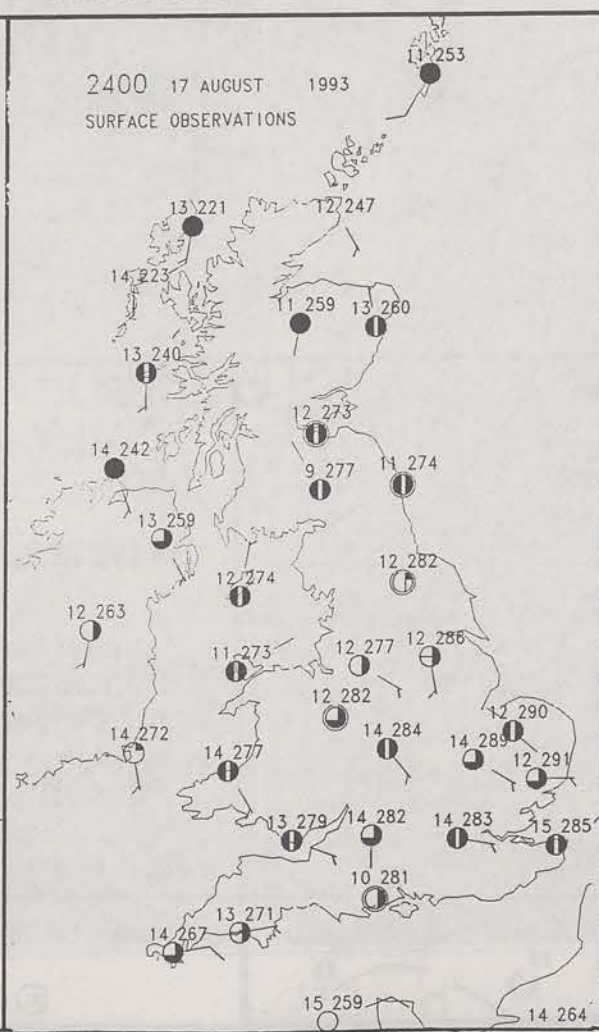
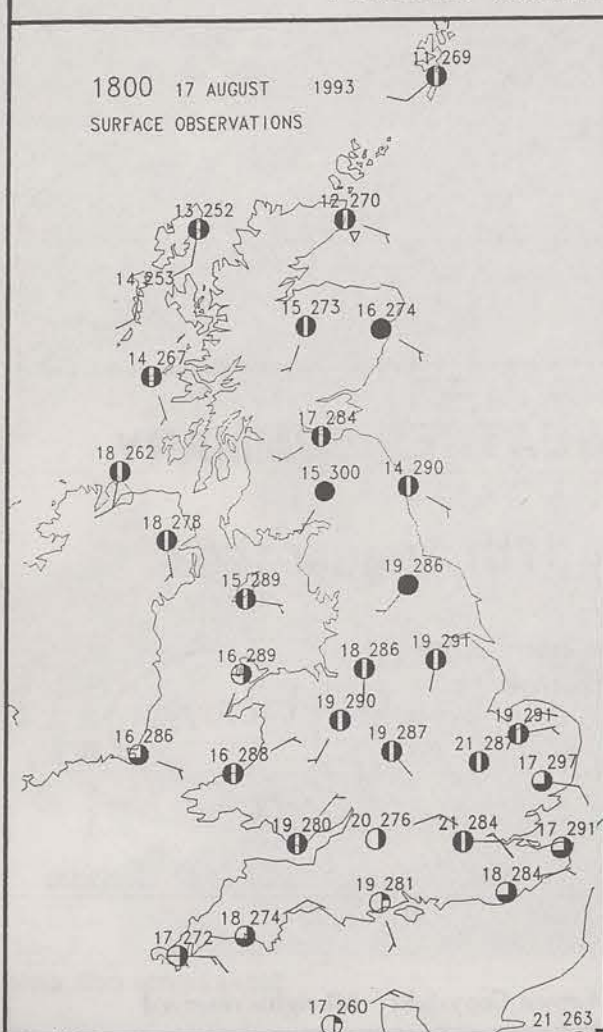


Warm front Cold front Occlusion





**PLOTTED SURFACE OBSERVATIONS**



**SUMMARY OF UK WEATHER**  
**Tuesday 17th August 1993**

Much of the United Kingdom had a dry night with clear skies, although the Extreme North of Scotland clouded over with a little rain, while Central and Eastern England turned cloudy and misty with patchy fog.

Parts of Southern Scotland were bright with sunshine at times, but there was a lot of cloud over Scotland during the day and in the North there was a little showery rain, especially in the morning.

The Rest of the United Kingdom stayed dry. Northern Ireland had a bright day, although it turned more cloudy later in the afternoon.

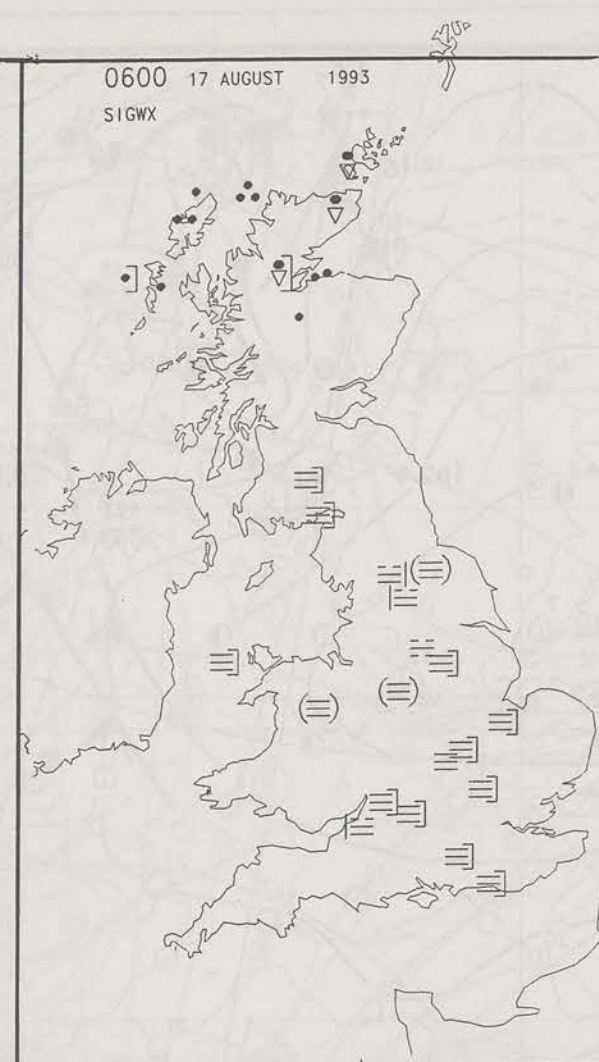
Wales and Much of England were sunny, with most of the dull, misty weather clearing by mid-morning.

Temperatures were generally close to average.

London Weather Centre

All times are GMT

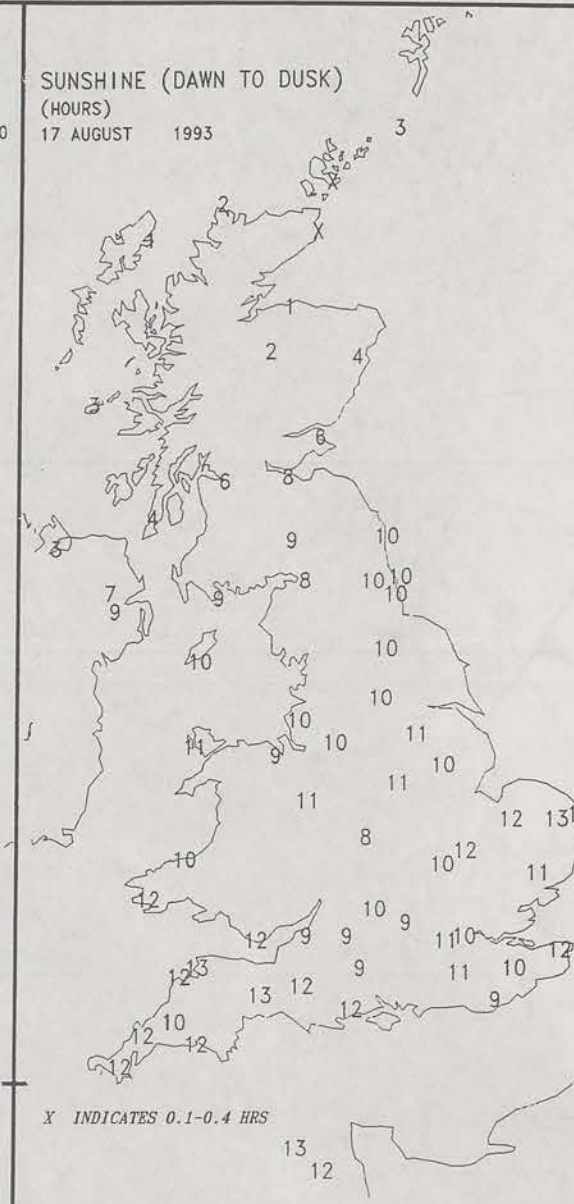
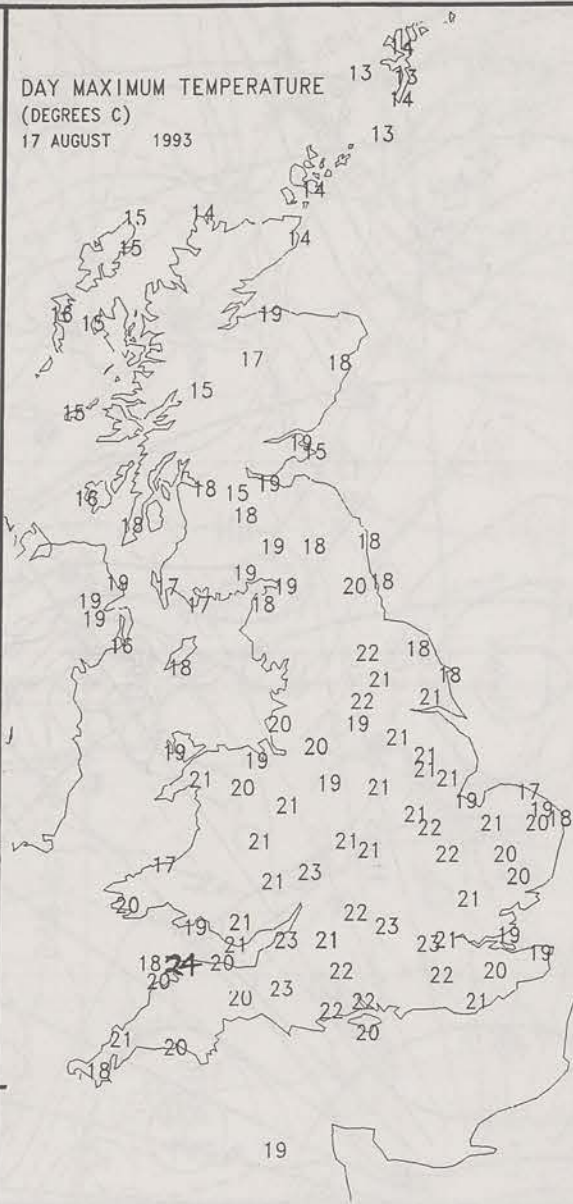
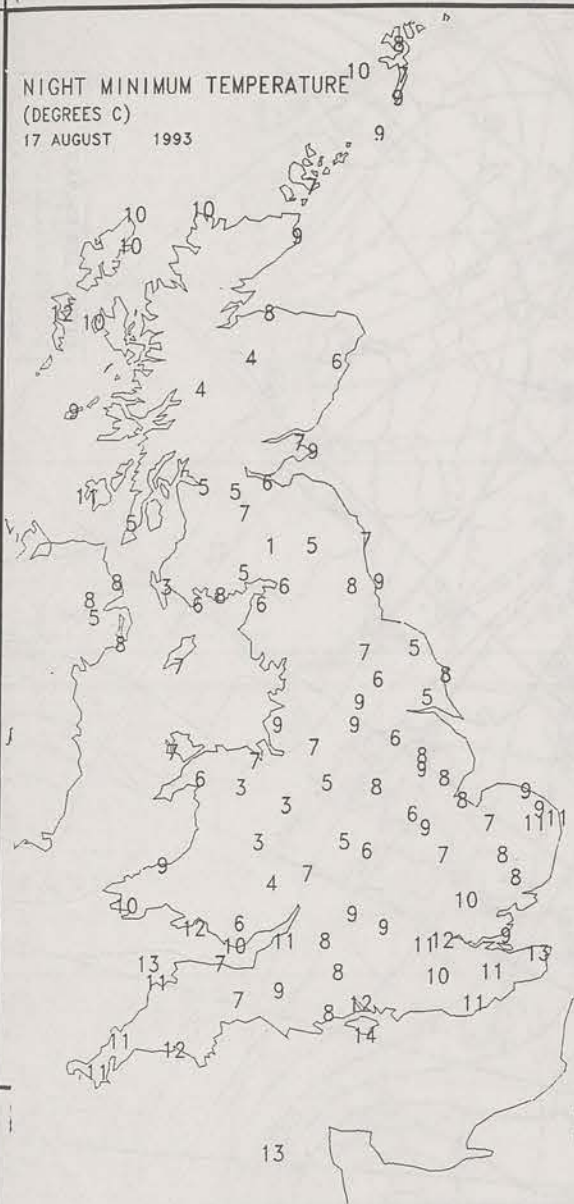
© Crown Copyright All rights reserved



**SIGNIFICANT WEATHER CHARTS**







**EXTREMES FOR TUESDAY 17TH AUGUST 1993**


Highest Maximum	: 23.8 C Saunton Sands [ Devon ]
Lowest Maximum	: 12.9 C Foula [ Shetland ]
Lowest Minimum	: 0.9 C Eskdalemuir [ Dumfries and Galloway ]
Lowest Grass Minimum	: -2.2 C Eskdalemuir
Most Rain (24 hours from 0900 GMT)	: 2.8 mm Tiree [ Western Isles ]
Most Sun	: 13.2 Hrs Guernsey

**DAILY  
WEATHER  
SUMMARY**

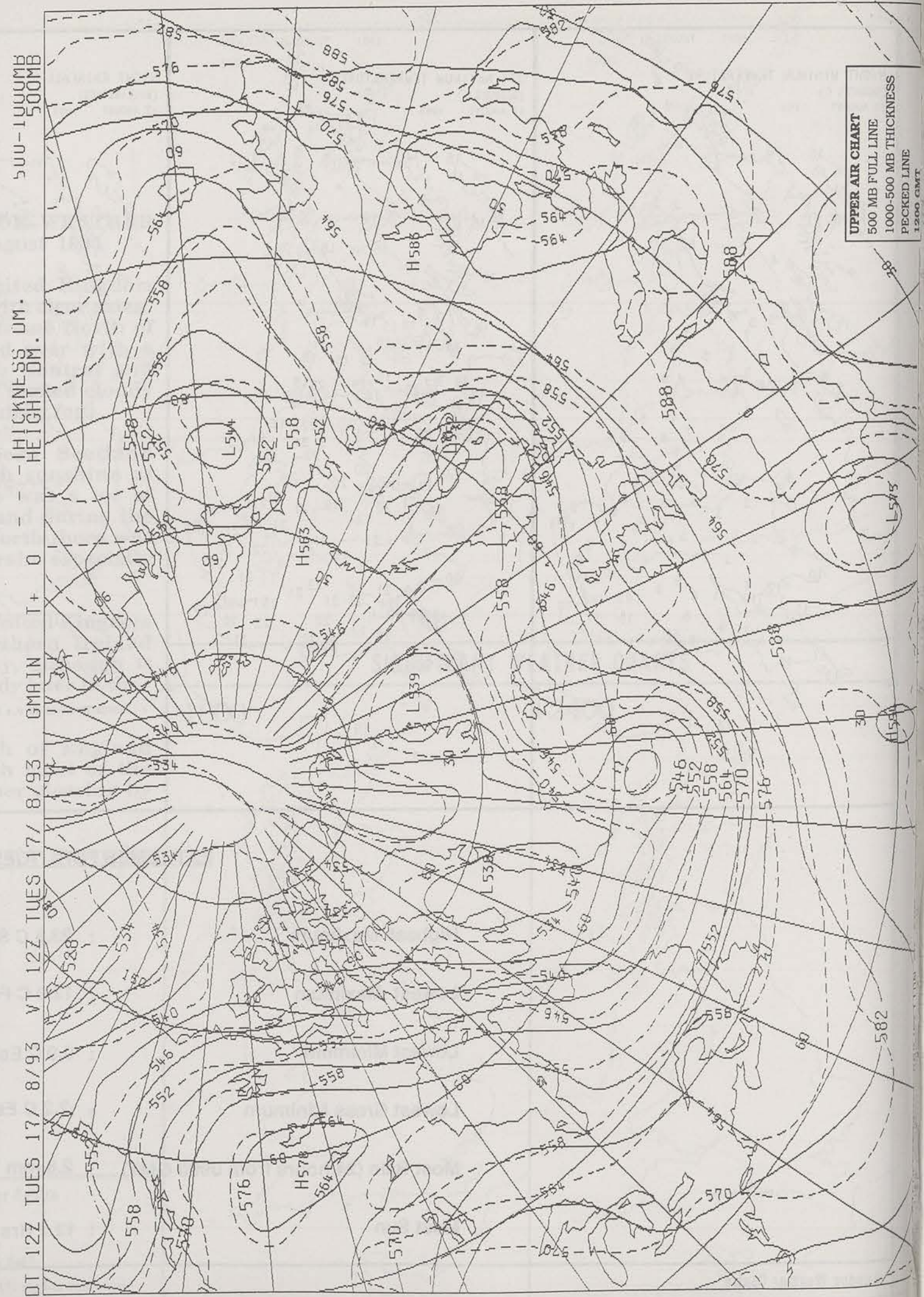


© Crown Copyright  
All rights reserved

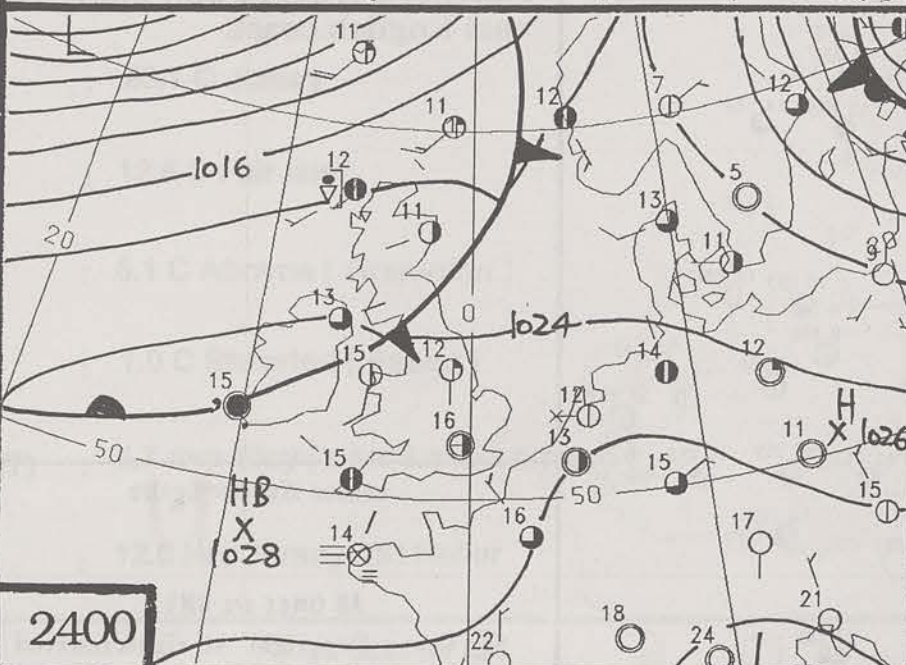
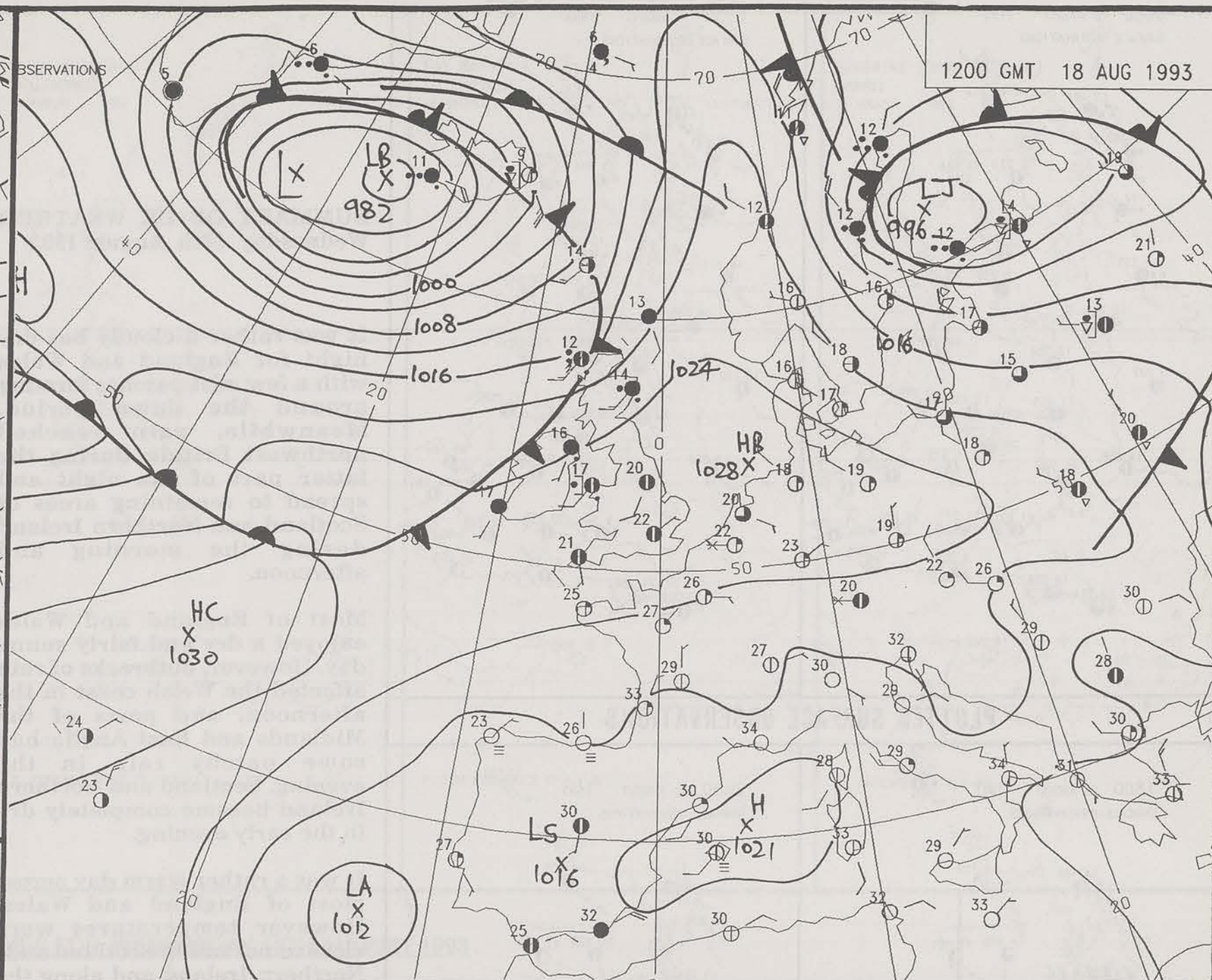
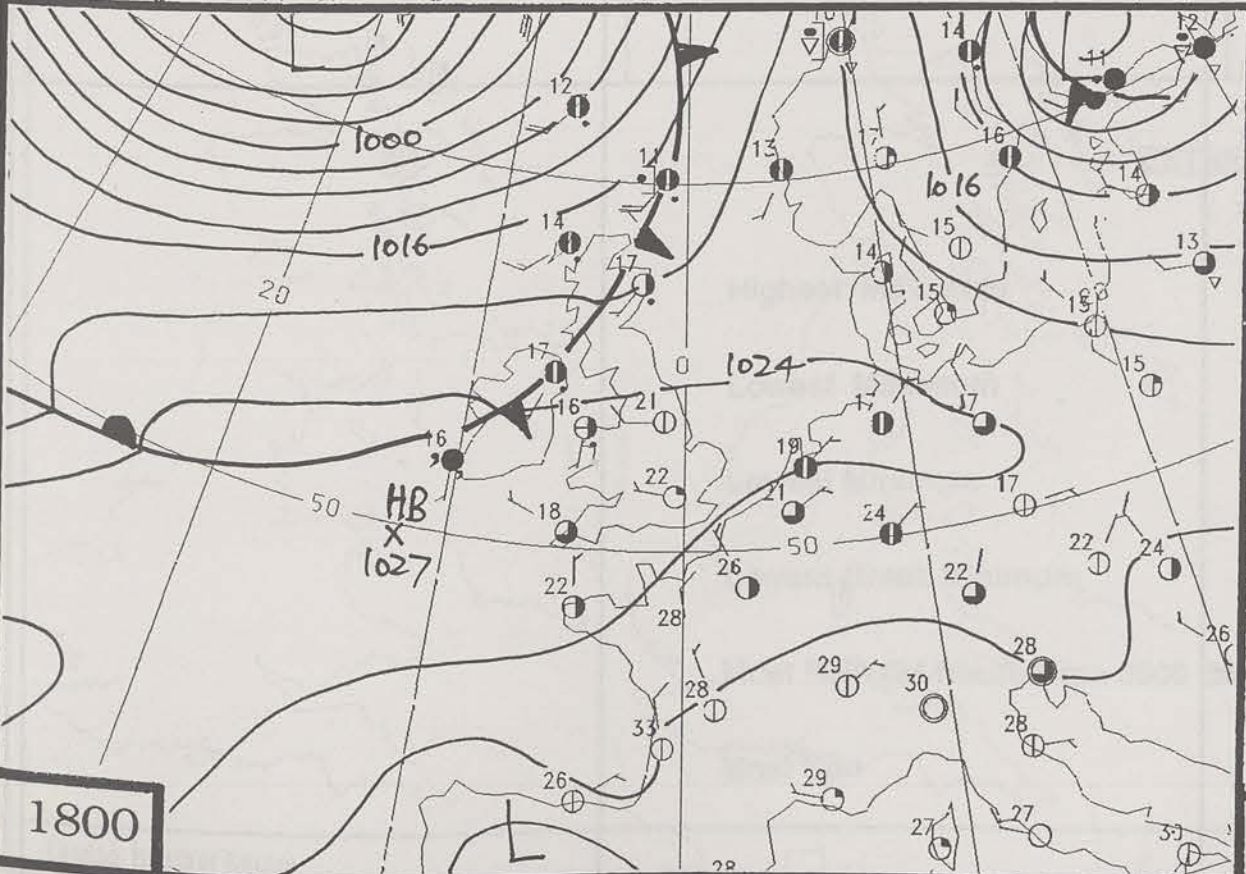
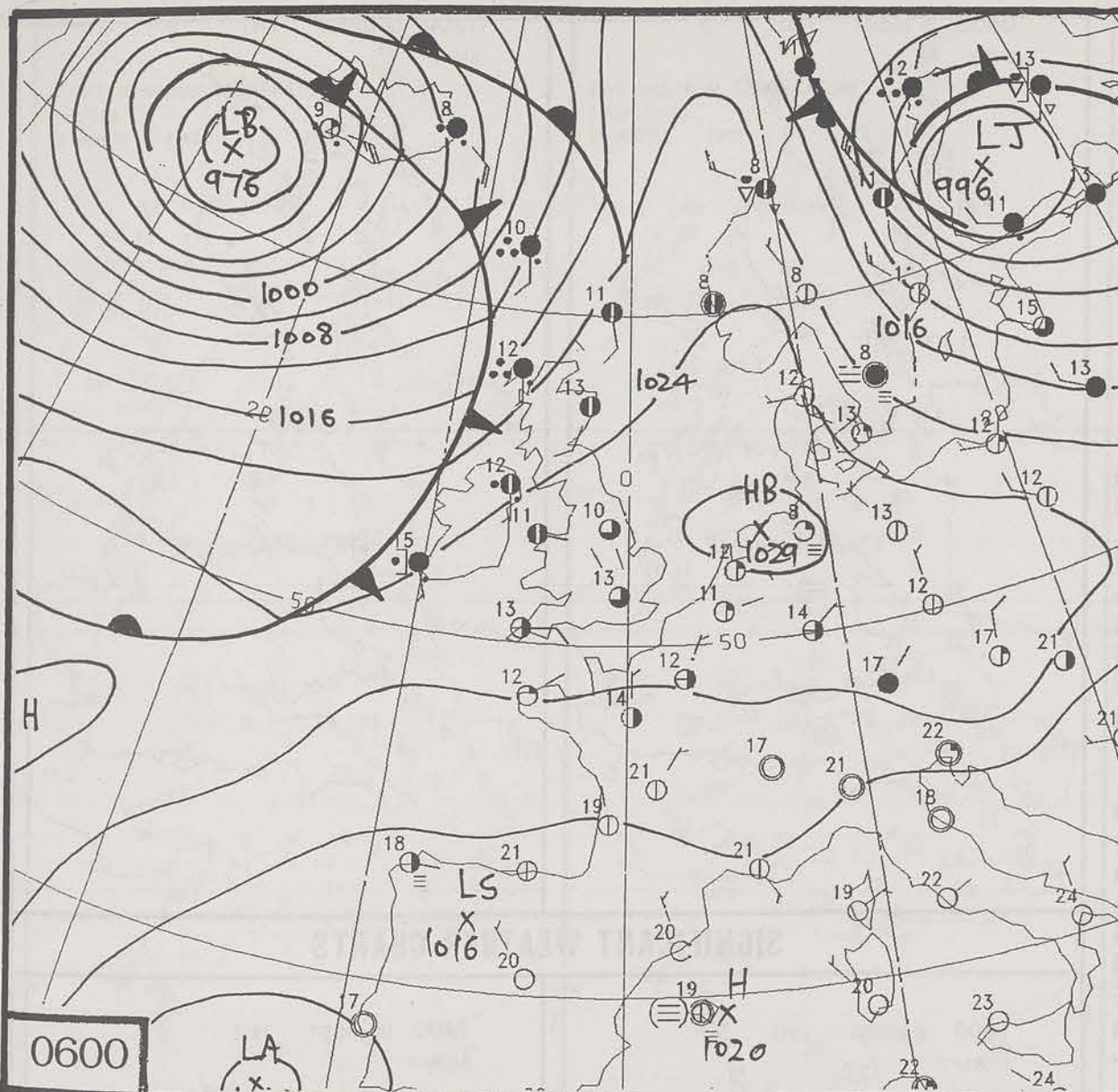




VISIBLE 17/8/93 1524Z







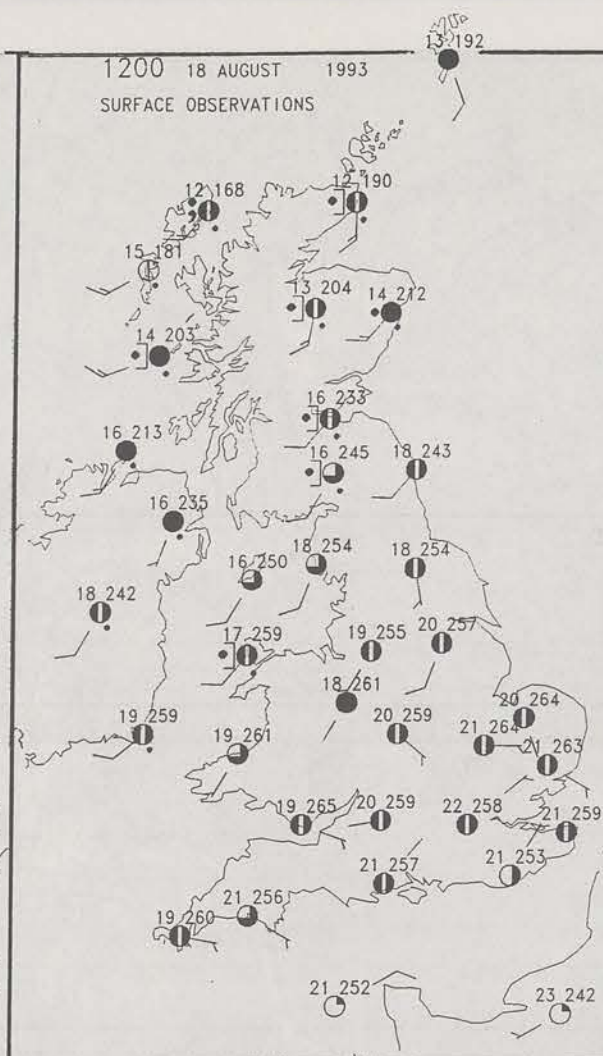
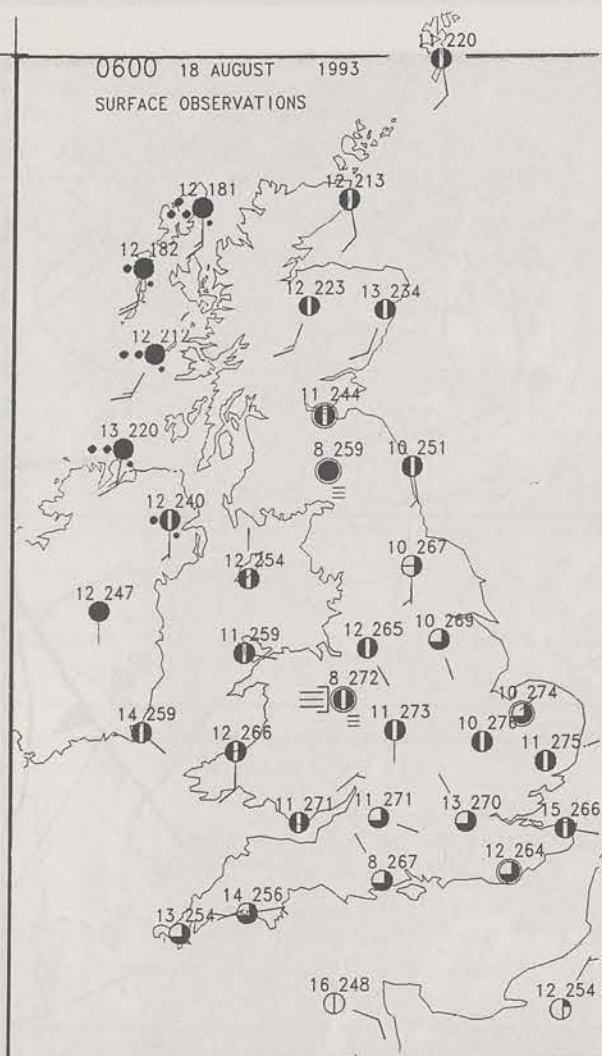
DUPLICATE ALSO  
DAILY WEATHER SUMMARY  
NOT FOR LOAN  
Wednesday 18th August 1993

London Weather Centre  
Climate Department  
127 Clerkenwell Road  
London  
EC1R 5DB



Warm front Cold front Occlusion





### SUMMARY OF UK WEATHER Wednesday 18th August 1993

It was rather a cloudy but dry night for England and Wales with a few mist patches forming around the dawn period. Meanwhile, rain reached northwest Britain during the latter part of the night and spread to remaining areas of Scotland and Northern Ireland during the morning and afternoon.

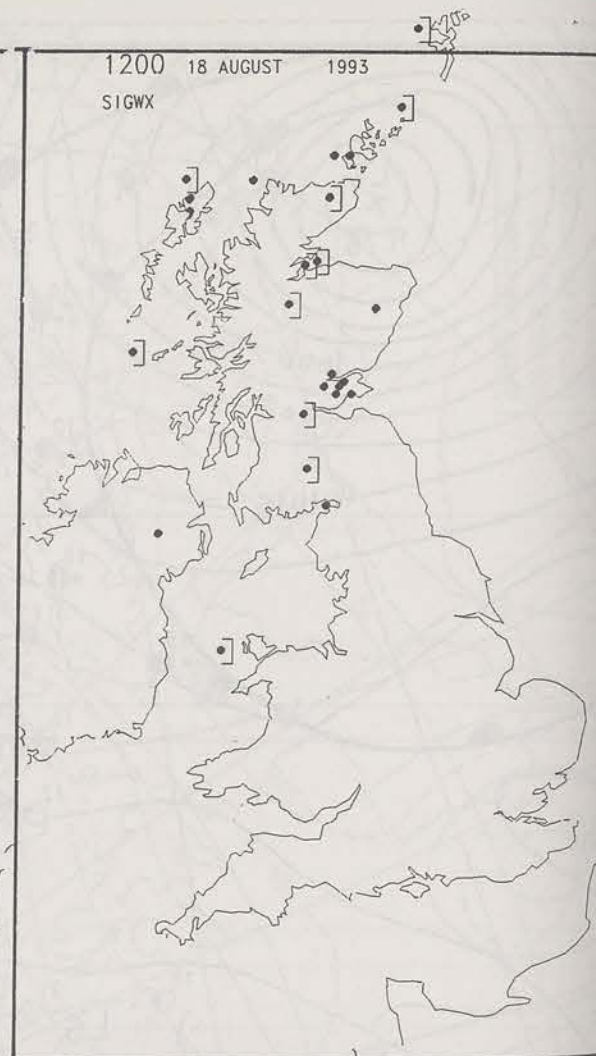
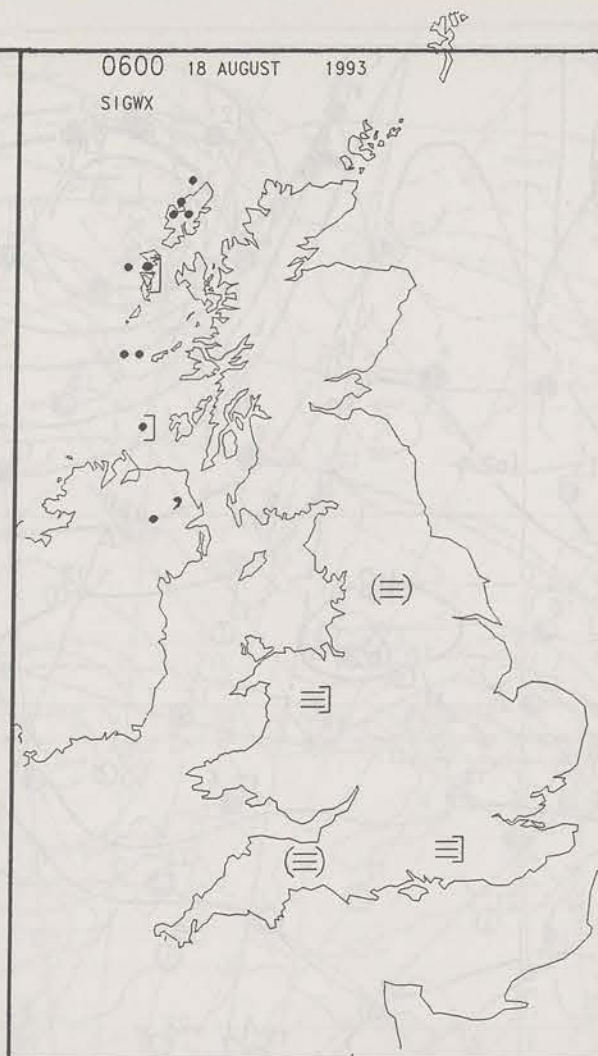
Most of England and Wales enjoyed a dry and fairly sunny day. However, outbreaks of rain affected the Welsh coast in the afternoon, and parts of the Midlands and East Anglia had some patchy rain in the evening. Scotland and Northern Ireland became completely dry in the early evening.

It was a rather warm day across most of England and Wales, However temperatures were close to normal in Scotland and Northern Ireland and along the east English coast.

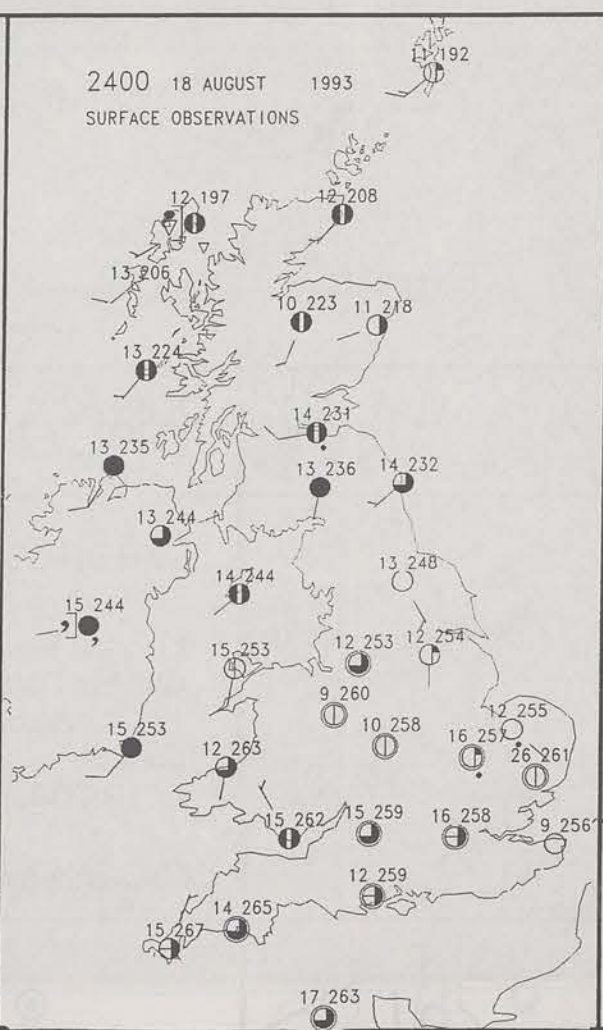
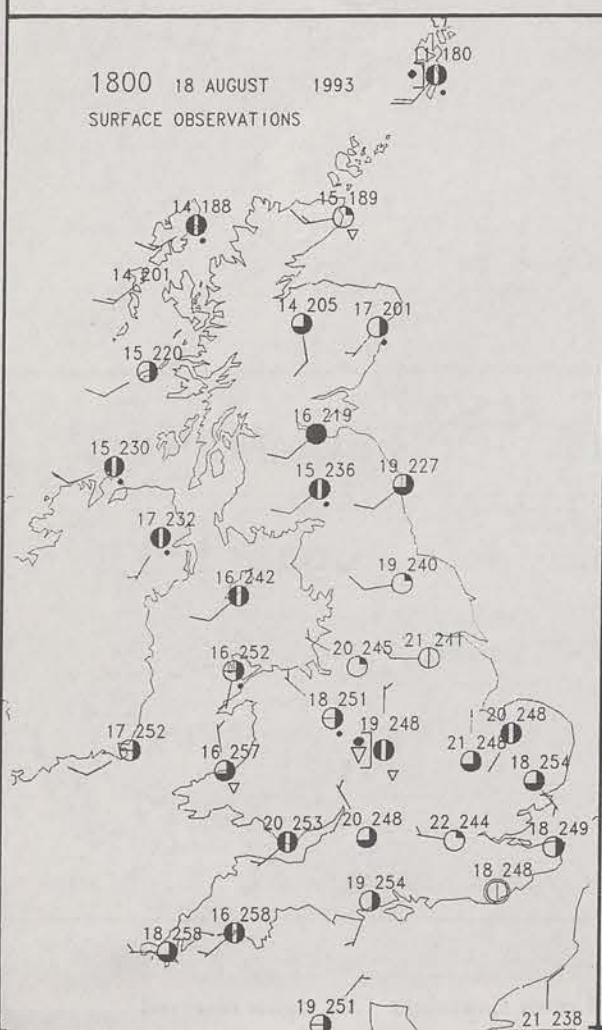
London Weather Centre

All times are GMT

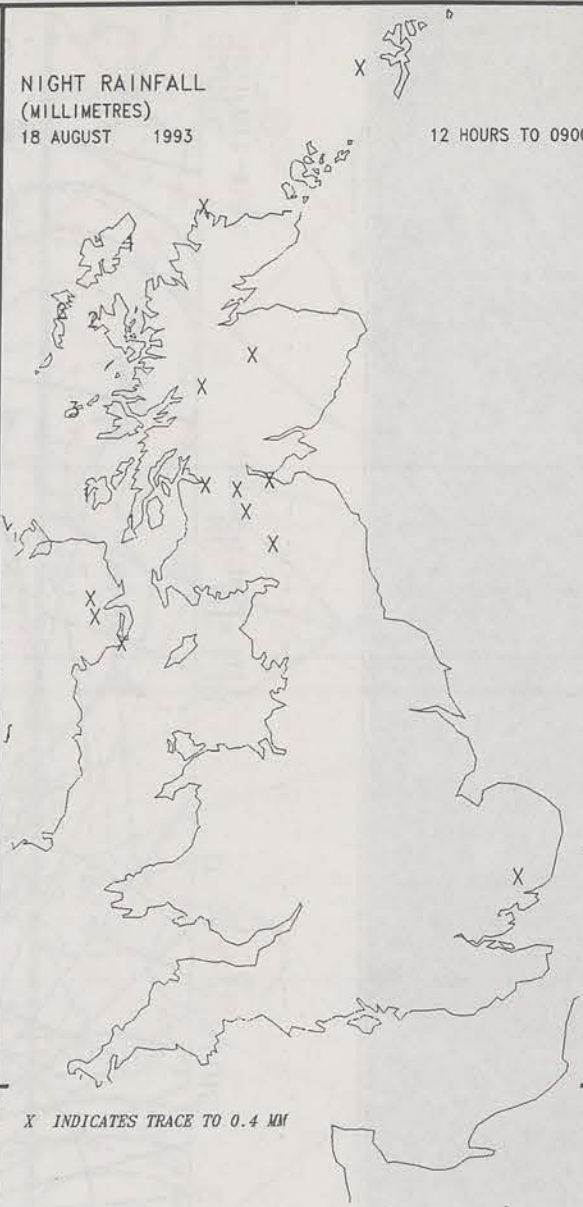
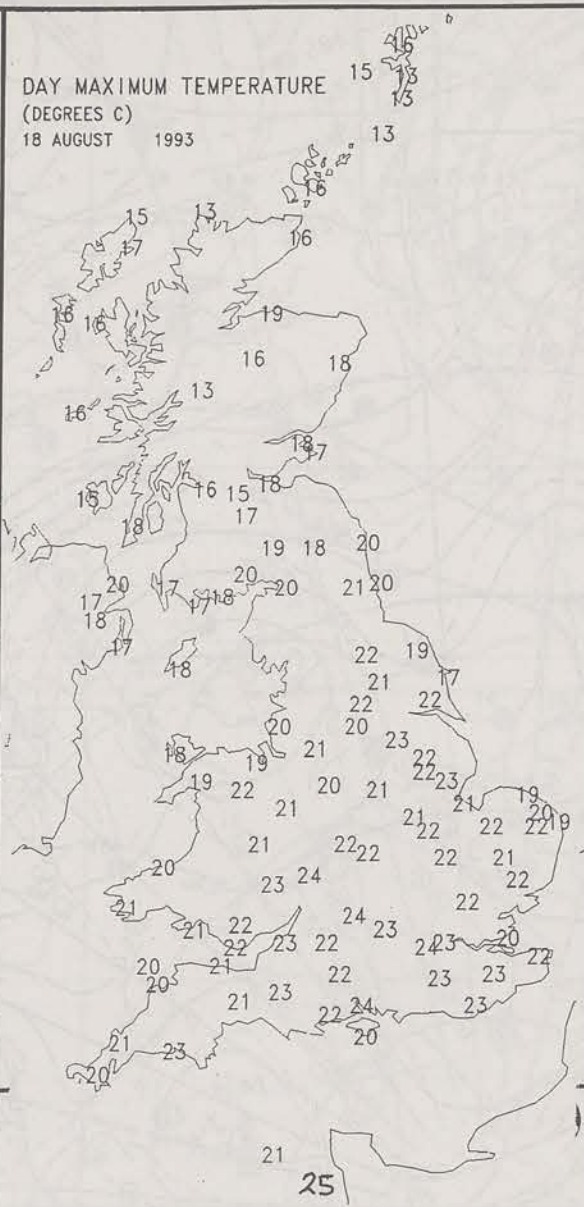
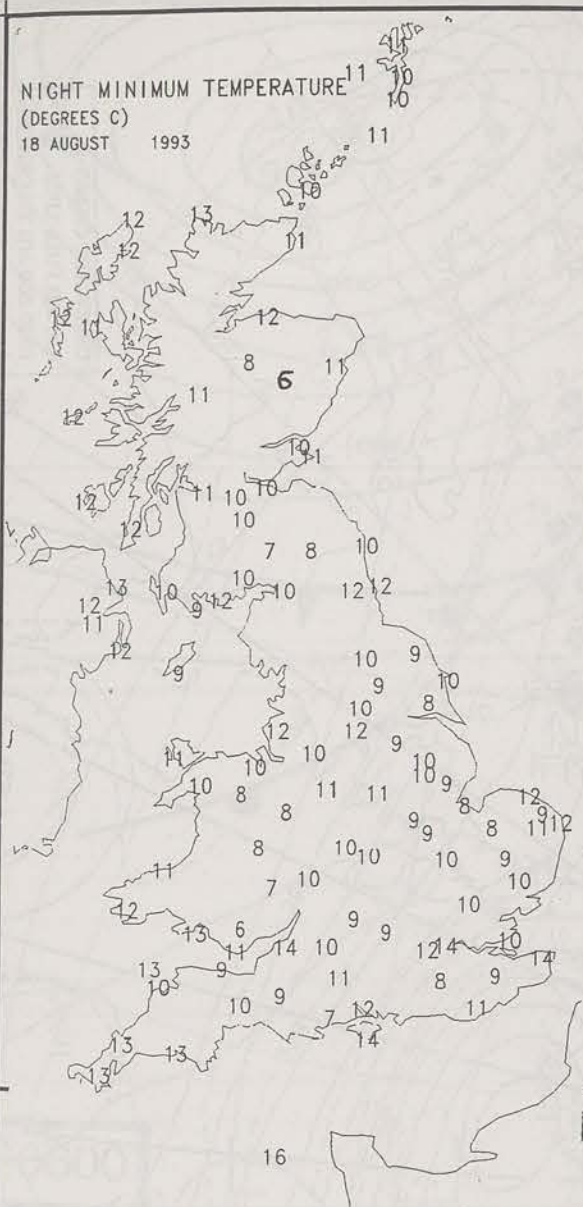
© Crown Copyright All rights reserved



### SIGNIFICANT WEATHER CHARTS







**EXTREMES FOR WEDNESDAY 18TH AUGUST 1993**


Highest Maximum	: 25.1 C Jersey
Lowest Maximum	: 12.6 C Fair Isle
Lowest Minimum	: 6.1 C Aboyne [ Grampian ]
Lowest Grass Minimum	: 1.0 C Stansted [ Essex ]
Most Rain (24 hours from 0900 GMT)	: 5.7 mm Sloy [ near Loch Lomond ]
Most Sun	: 12.5 Hrs Jersey / St Helier

**DAILY  
WEATHER  
SUMMARY**

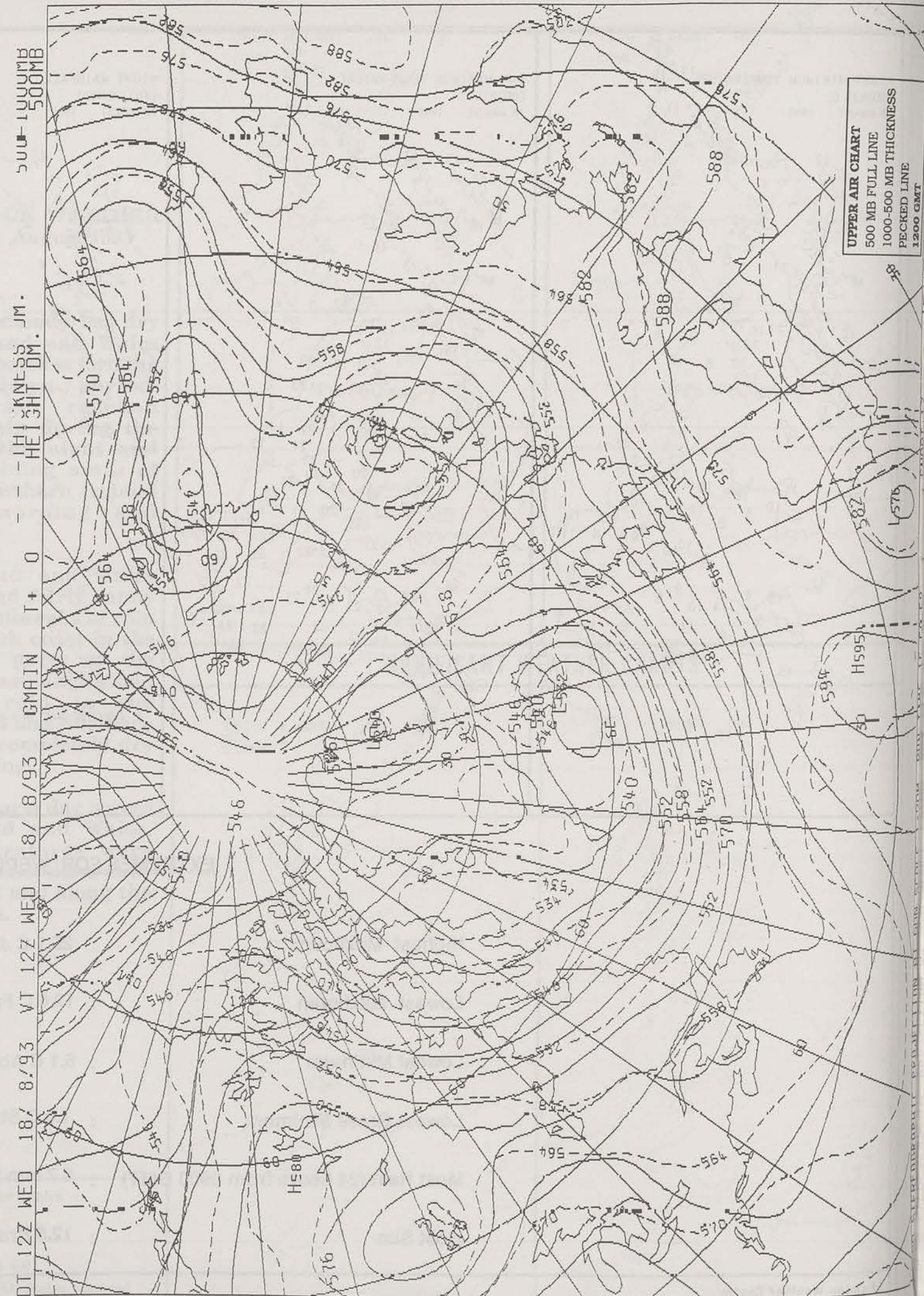


© Crown Copyright  
All rights reserved



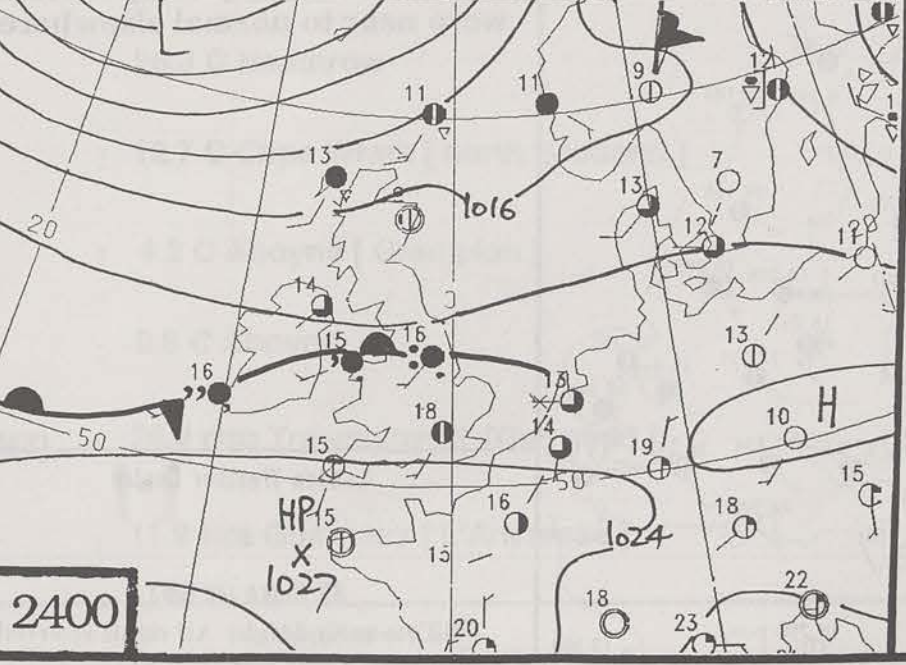
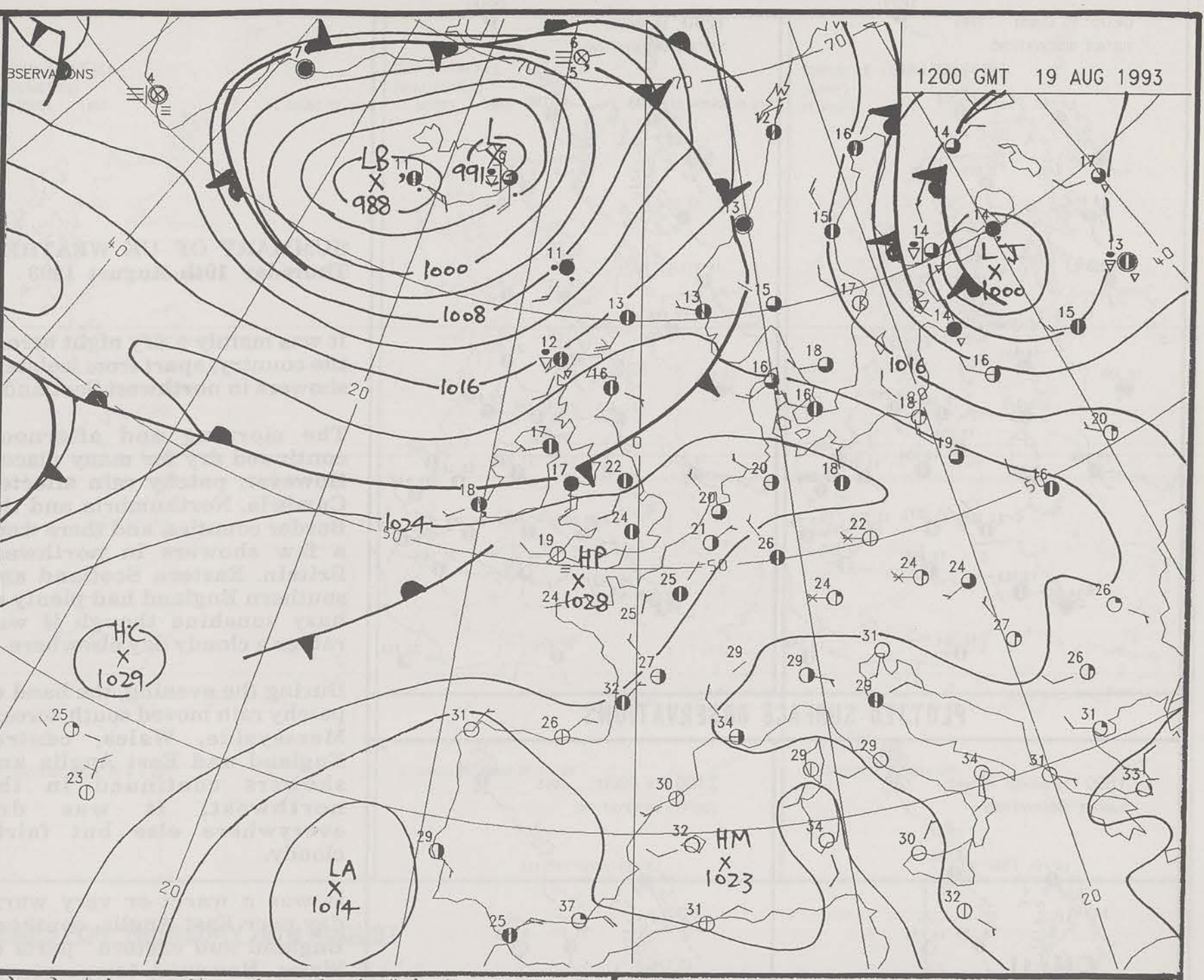
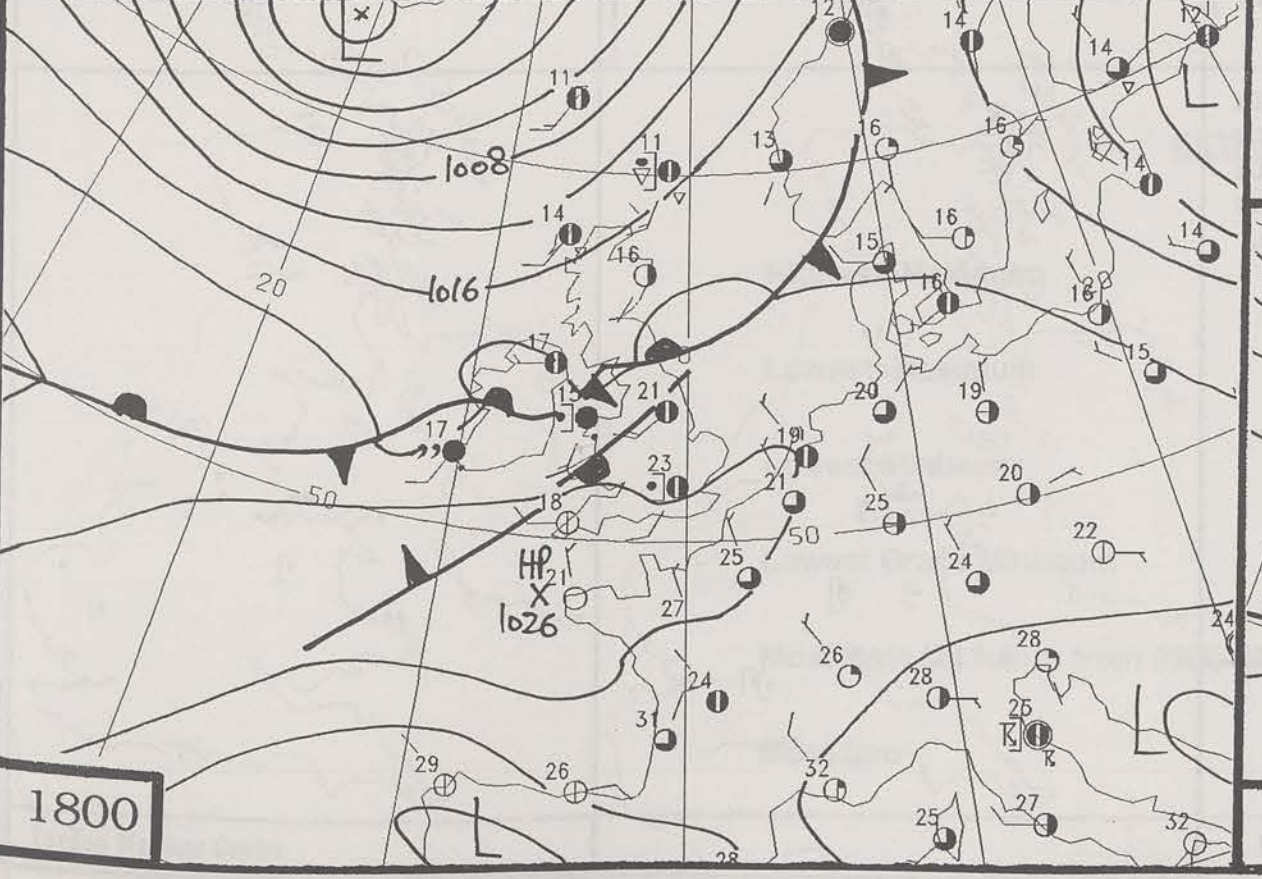
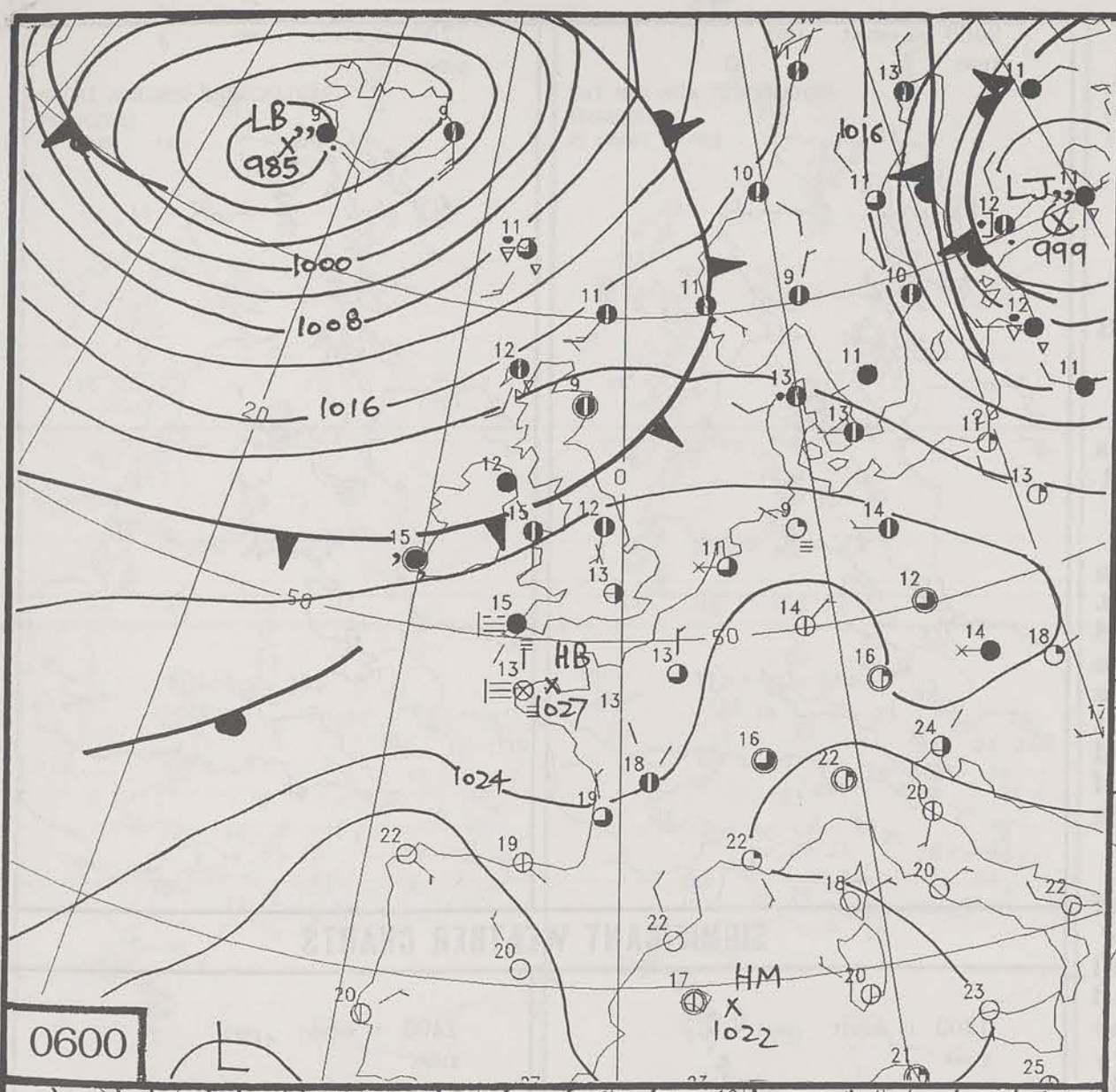


VISIBLE 18/8/93 1512Z





1000-500 MB THICKNESS  
PECKED LINE  
1200 GMT



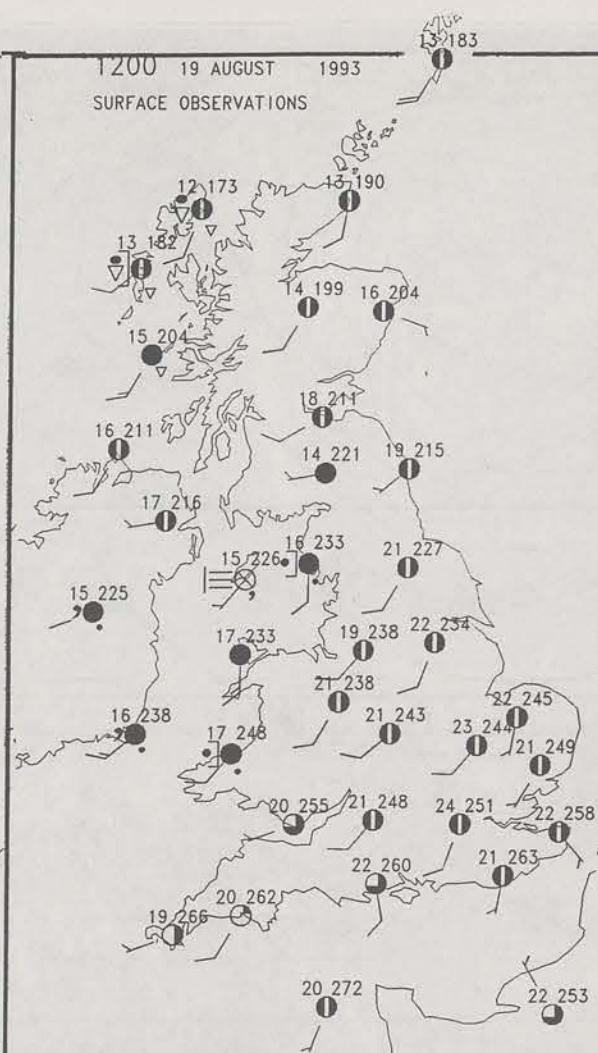
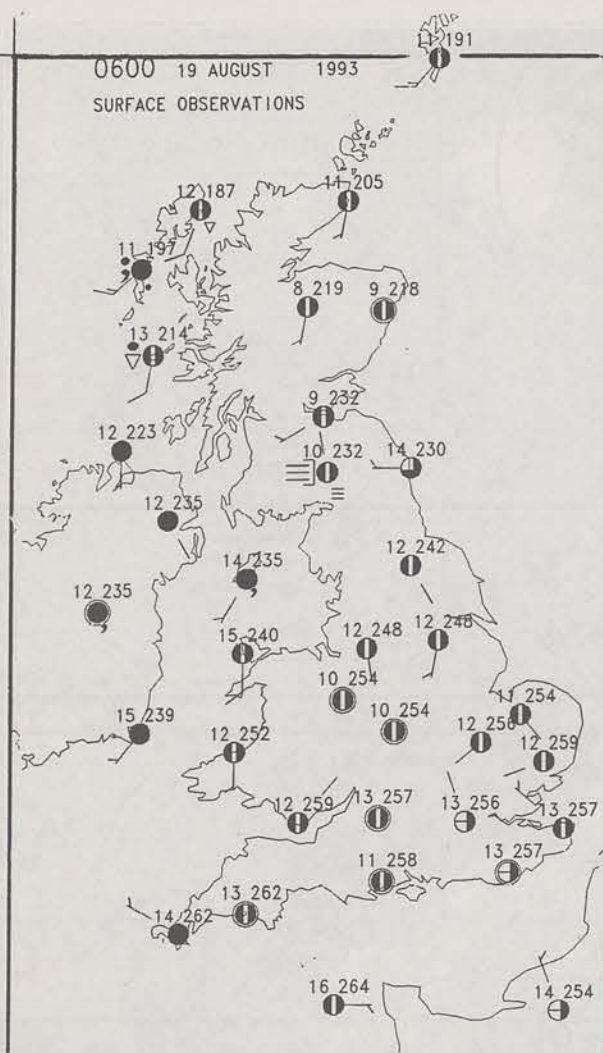
DUPLICATE ALSO  
DAILY WEATHER SUMMARY  
NOT FOR LOAN  
Thursday 19th August 1993

London Weather Centre  
Climate Department  
127 Clerkenwell Road  
London  
EC1R 5DB



Warm front Cold front Occlusion





## SUMMARY OF UK WEATHER Thursday 19th August 1993

It was mainly a dry night across the country, apart from isolated showers in northwest Scotland.

The morning and afternoon continued dry for many places. However, patchy rain affected Cumbria, Northumbria and the Border counties, and there were a few showers in northwest Britain. Eastern Scotland and southern England had plenty of hazy sunshine though it was rather a cloudy day elsewhere.

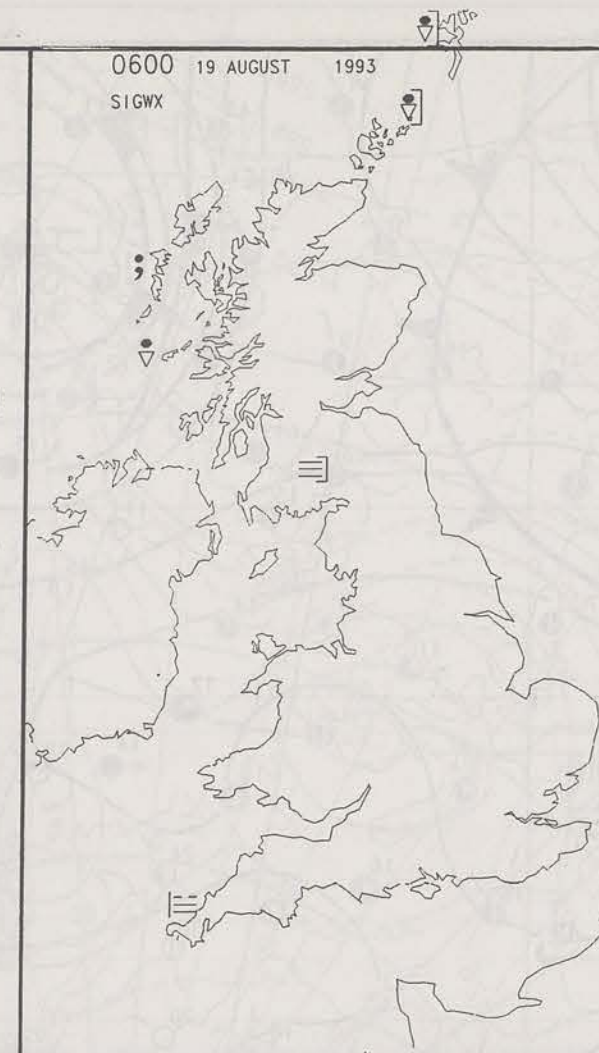
During the evening, the band of patchy rain moved south across Merseyside, Wales, central England and East Anglia and showers continued in the northwest. It was dry everywhere else but fairly cloudy.

It was a warm or very warm day over East Anglia, southern England and eastern parts of Wales. However, temperatures were near to normal elsewhere.

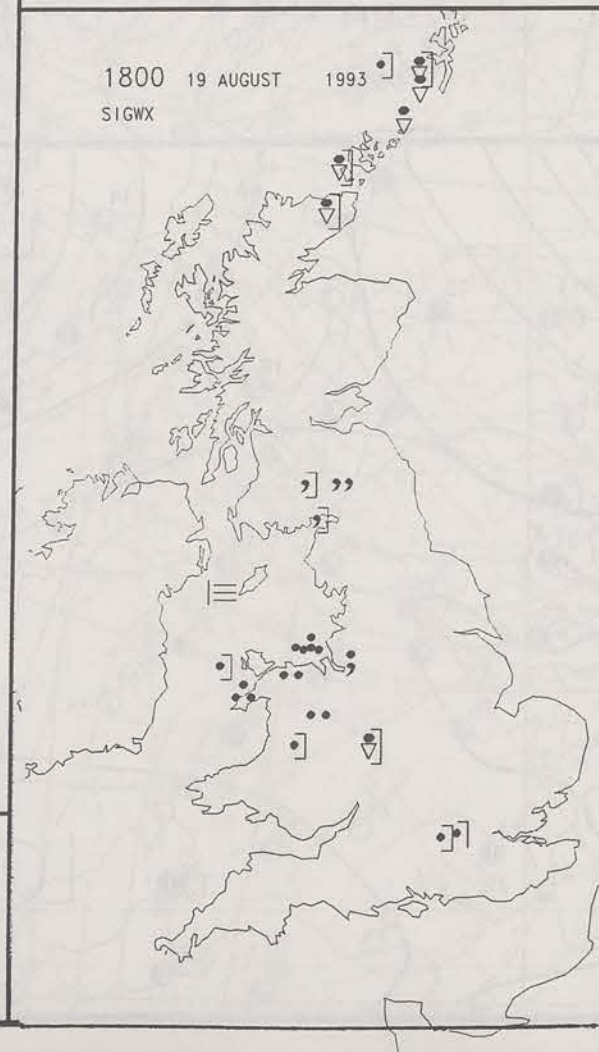
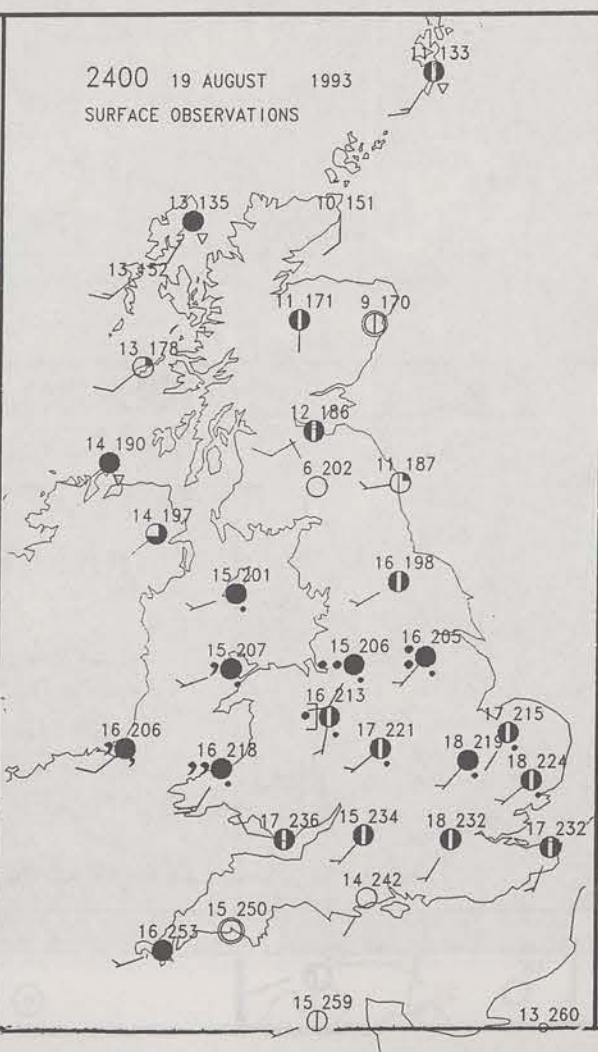
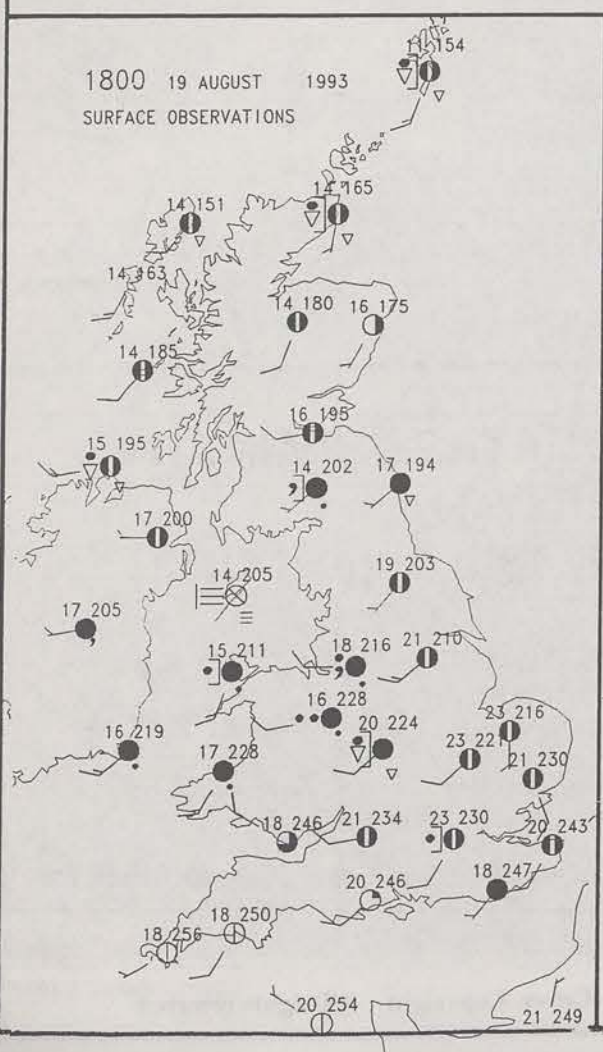
London Weather Centre

All times are GMT

© Crown Copyright All rights reserved

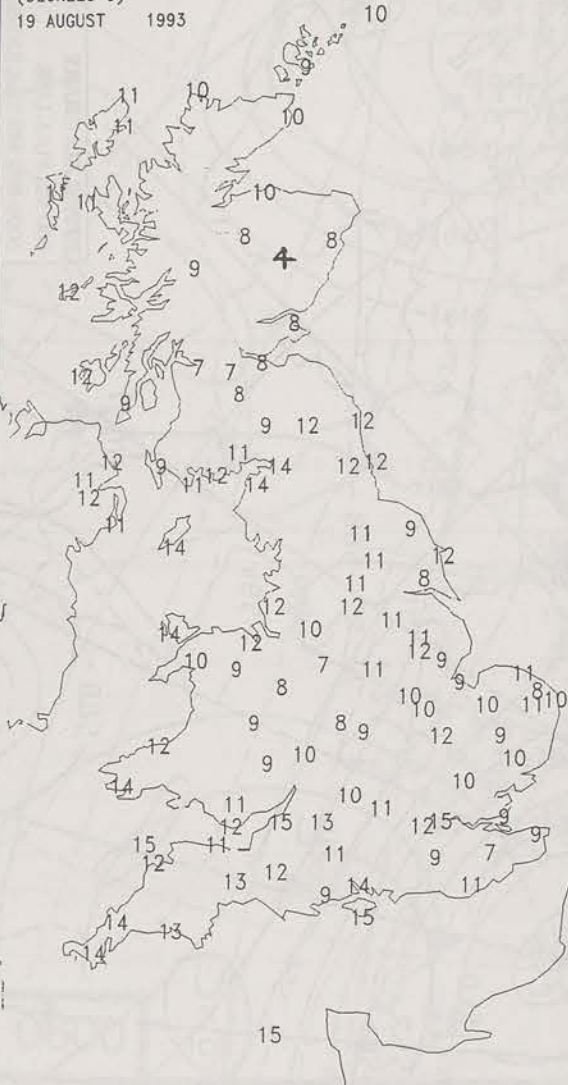


## SIGNIFICANT WEATHER CHARTS





NIGHT MINIMUM TEMPERATURE  
(DEGREES C)  
19 AUGUST 1993



DAY MAXIMUM TEMPERATURE  
(DEGREES C)  
19 AUGUST 1993



NIGHT RAINFALL  
(MILLIMETRES)  
19 AUGUST 1993



X INDICATES TRACE TO 0.4 MM

DAY RAINFALL  
(MILLIMETRES)  
19 AUGUST 1993



X INDICATES TRACE TO 0.4 MM

SUNSHINE (DAWN TO DUSK)  
(HOURS)  
19 AUGUST 1993



X INDICATES 0.1-0.4 HRS

# EXTREMES FOR THURSDAY 19TH AUGUST


Highest Maximum	: 26.3 C Heathrow
Lowest Maximum	: 12.7 C Cape Wrath [ north Scotland ]
Lowest Minimum	: 4.2 C Aboyne [ Grampian ]
Lowest Grass Minimum	: 0.8 C Aboyne
Most Rain (24 hours from 0900 GMT)	: 26.2 mm Trawsfynydd [Gwynedd ]
Most Sun	: 11.9 Hrs Guernsey [ L'Ancrese ]

## DAILY WEATHER SUMMARY

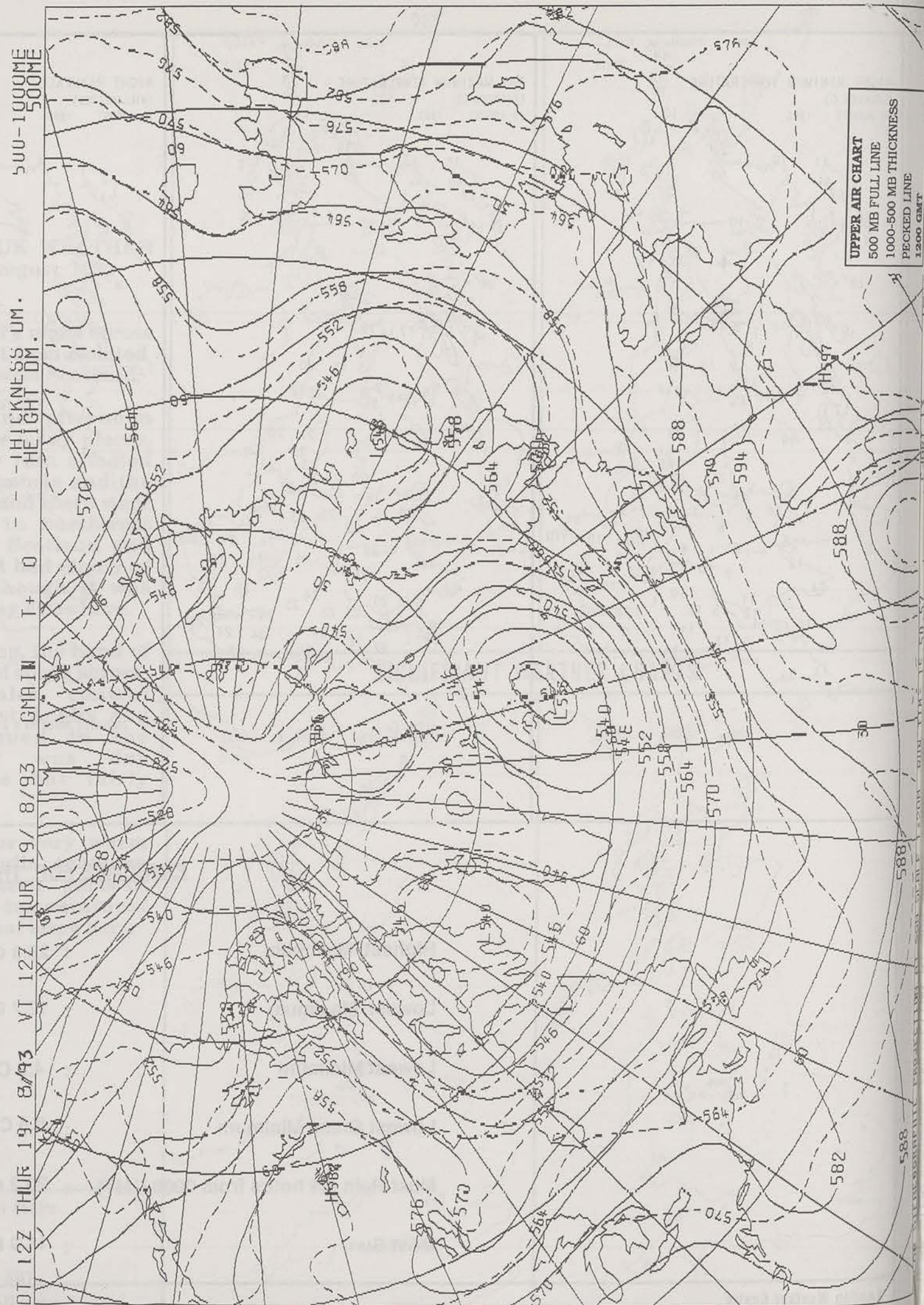


© Crown Copyright  
All rights reserved

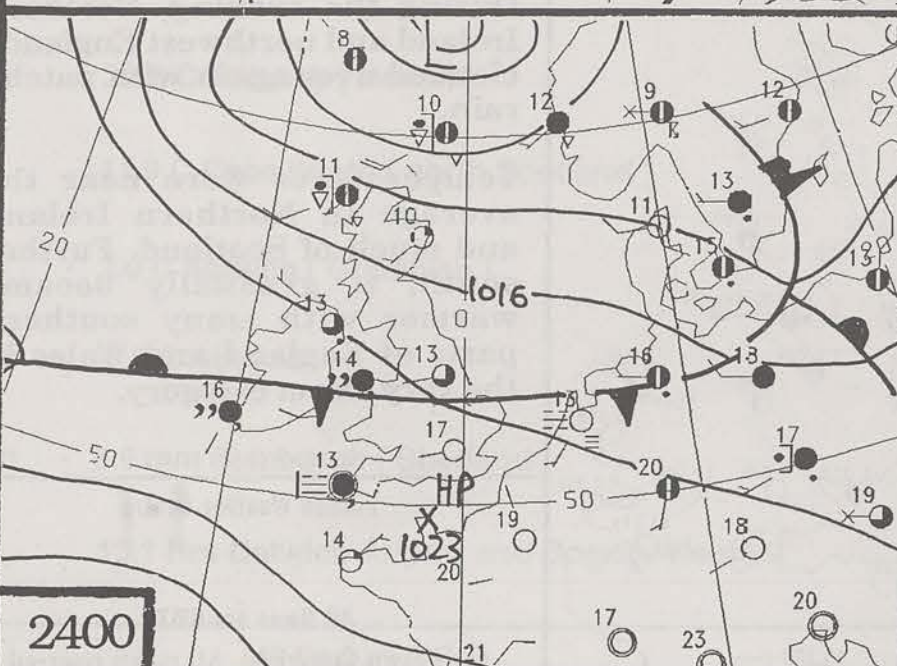
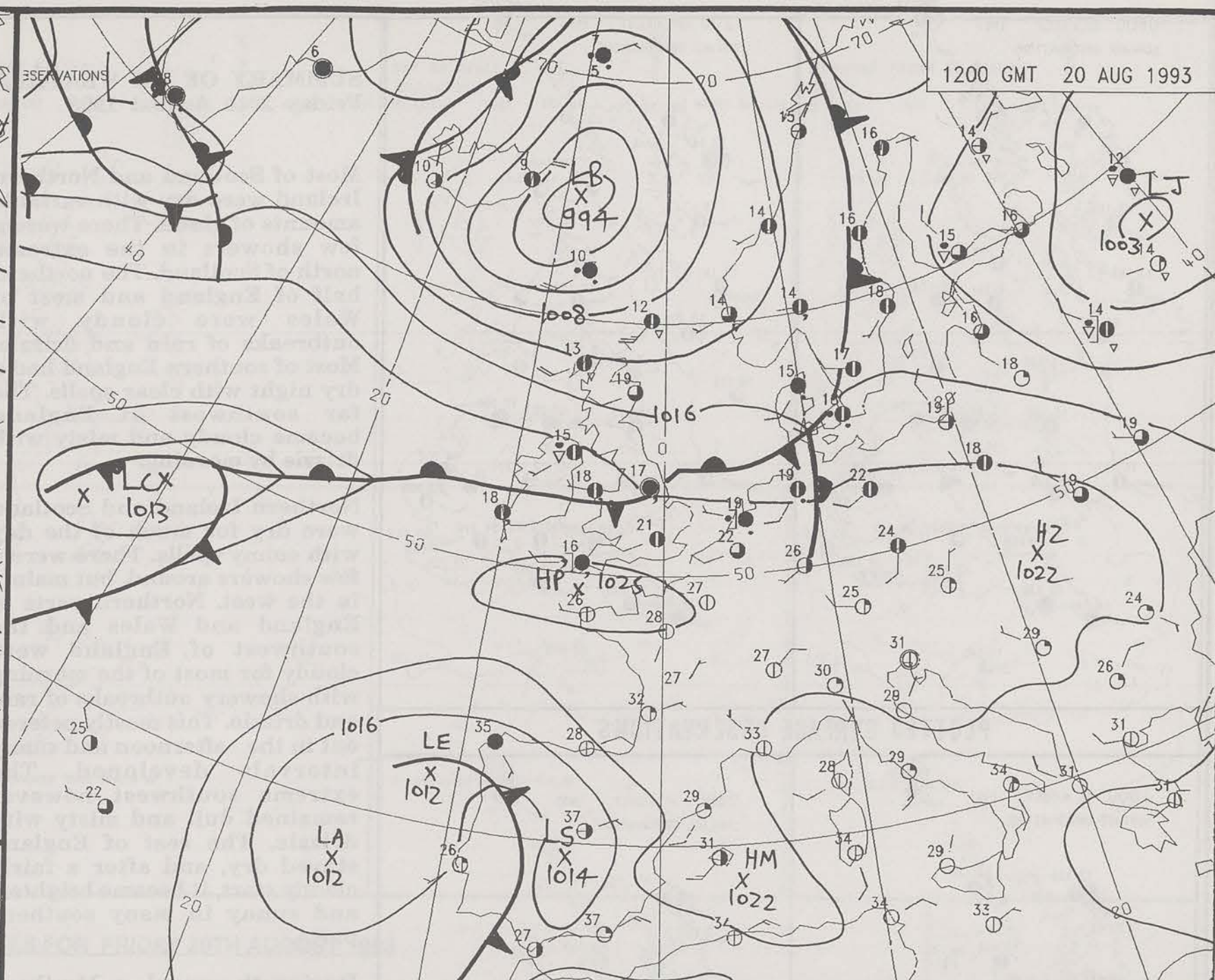
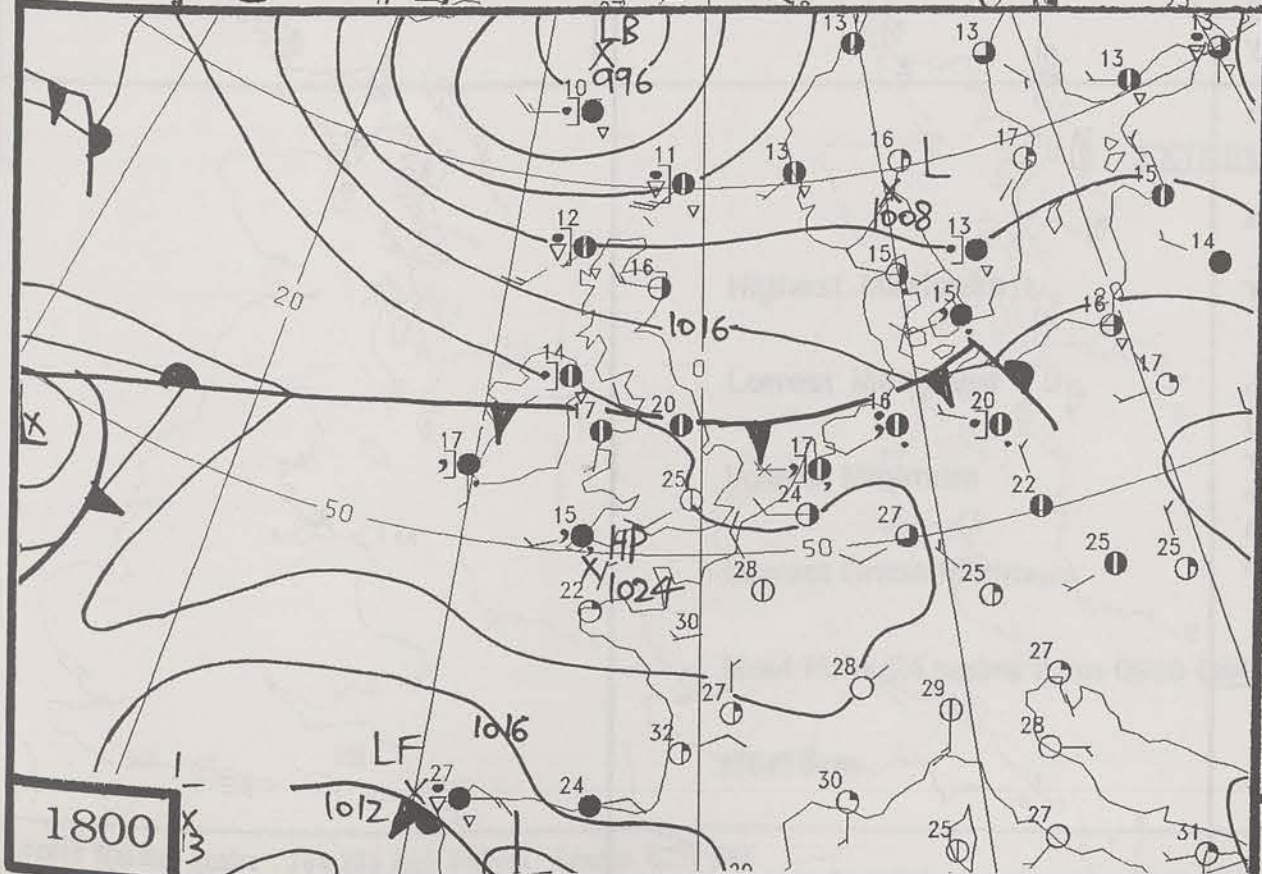
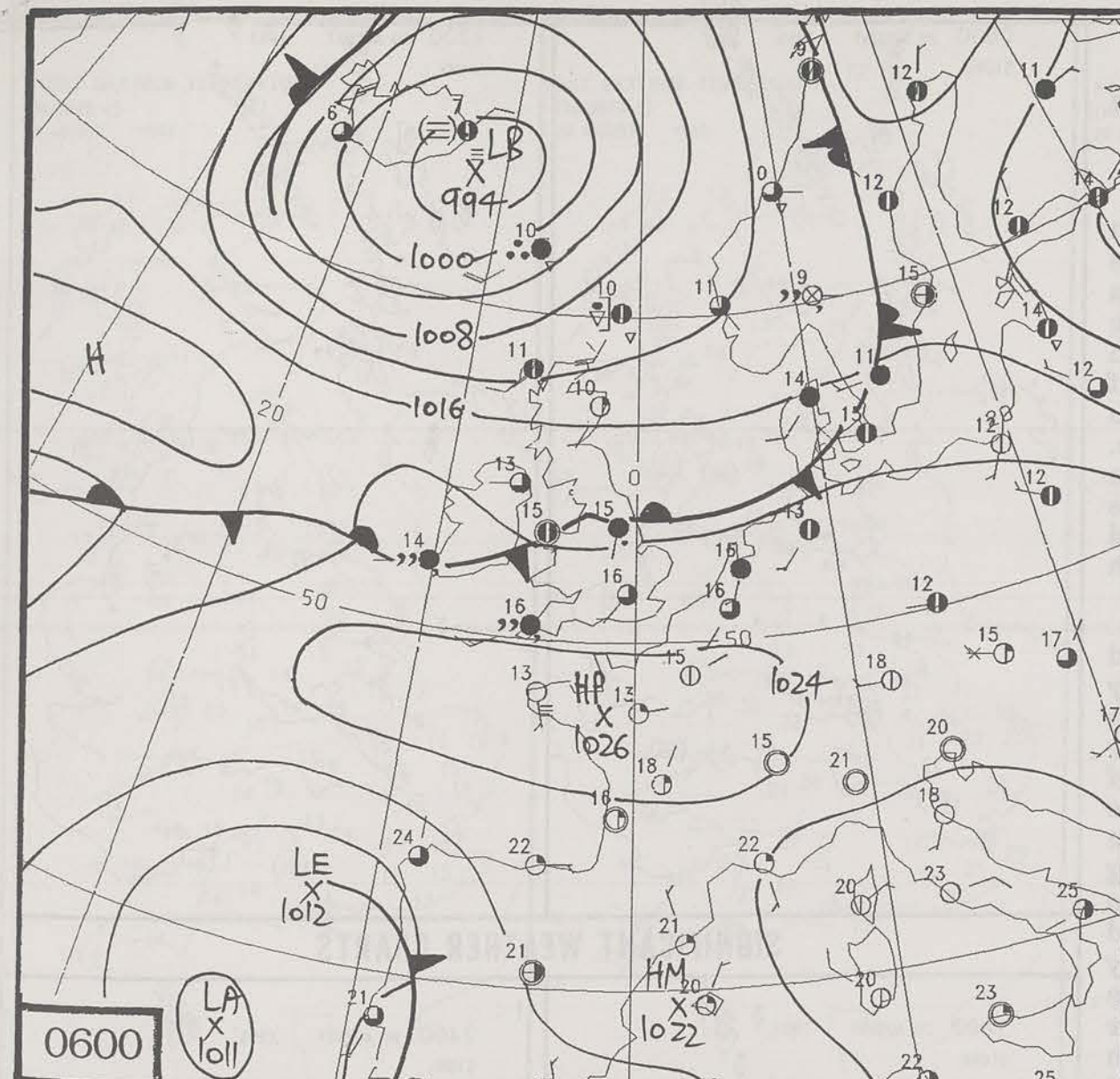




VISIBLE 19/8/93 1500Z







DUPLICATE ALSO  
DAILY WEATHER SUMMARY  
NOT FOR LOAN

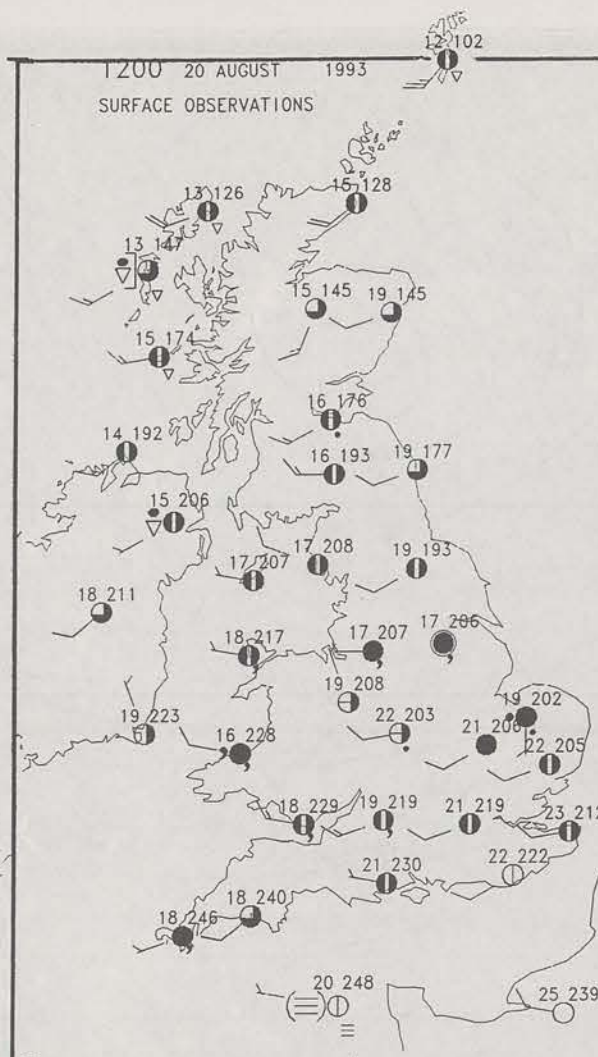
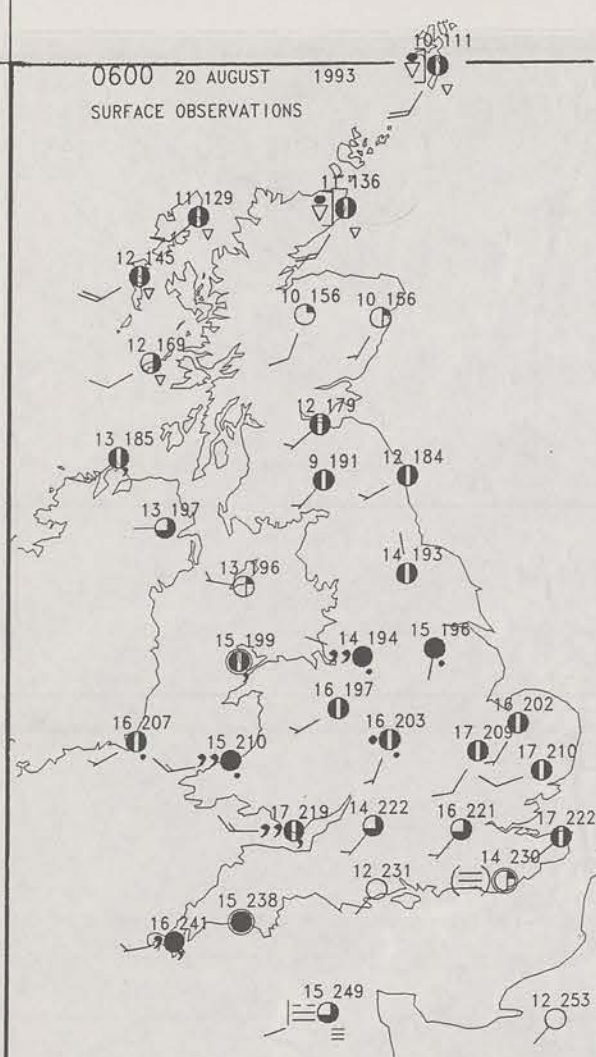
Friday 20th August 1993

London Weather Centre  
Climate Department  
127 Clerkenwell Road  
London  
EC1R 5DB



Warm front Cold front Occlusion





## SUMMARY OF UK WEATHER Friday 20th August 1993

Most of Scotland and Northern Ireland were dry with variable amounts of cloud. There were a few showers in the extreme north of Scotland. The northern half of England and most of Wales were cloudy with outbreaks of rain and drizzle. Most of southern England had a dry night with clear spells. The far southwest of England became cloudy and misty with drizzle by morning.

Northern Ireland and Scotland were dry for much of the day with sunny spells. There were a few showers around, but mainly in the west. Northern parts of England and Wales and the southwest of England were cloudy for most of the morning with showery outbreaks of rain and drizzle. This mostly petered out in the afternoon and sunny intervals developed. The extreme southwest however remained dull and misty with drizzle. The rest of England stayed dry, and after a fairly cloudy start, it became brighter and sunny in many southern parts.

During the evening, Northern Ireland and northwest England clouded over again with patchy rain.

Temperatures were near the average in Northern Ireland and much of Scotland. Further south, it gradually became warmer with many southern parts of England and Wales in the very warm category.

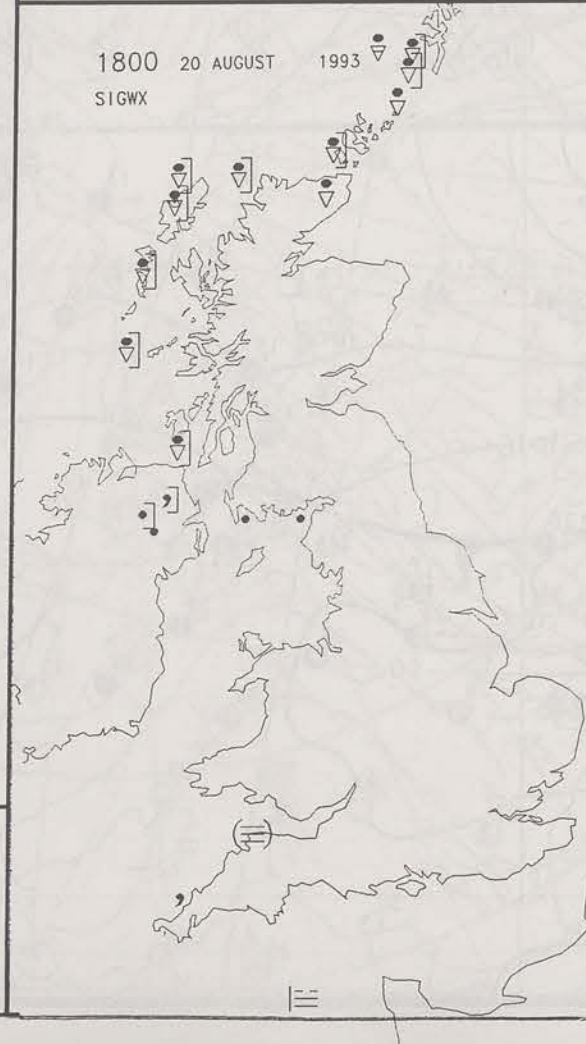
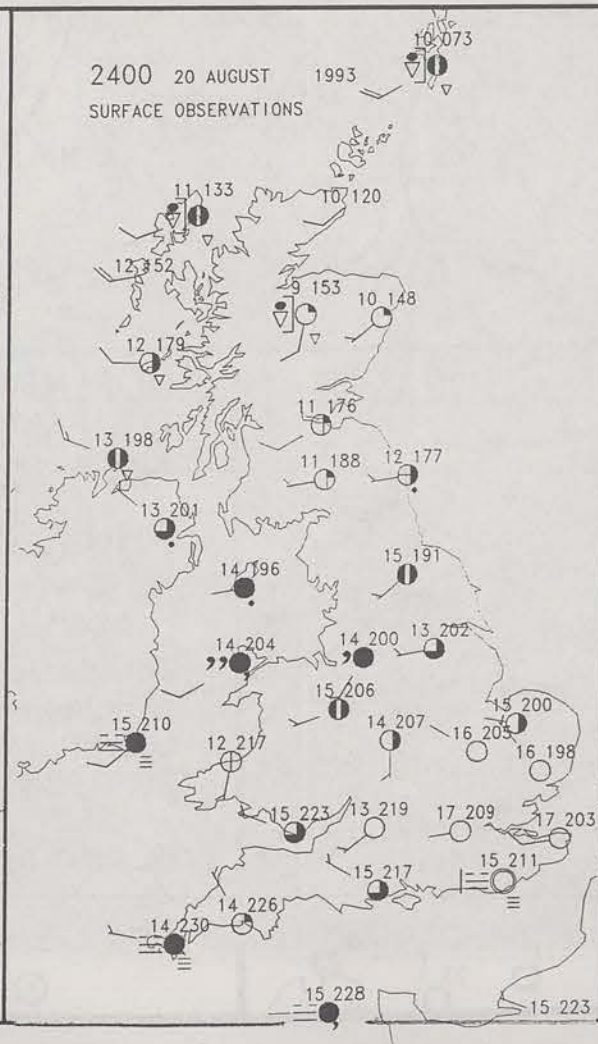
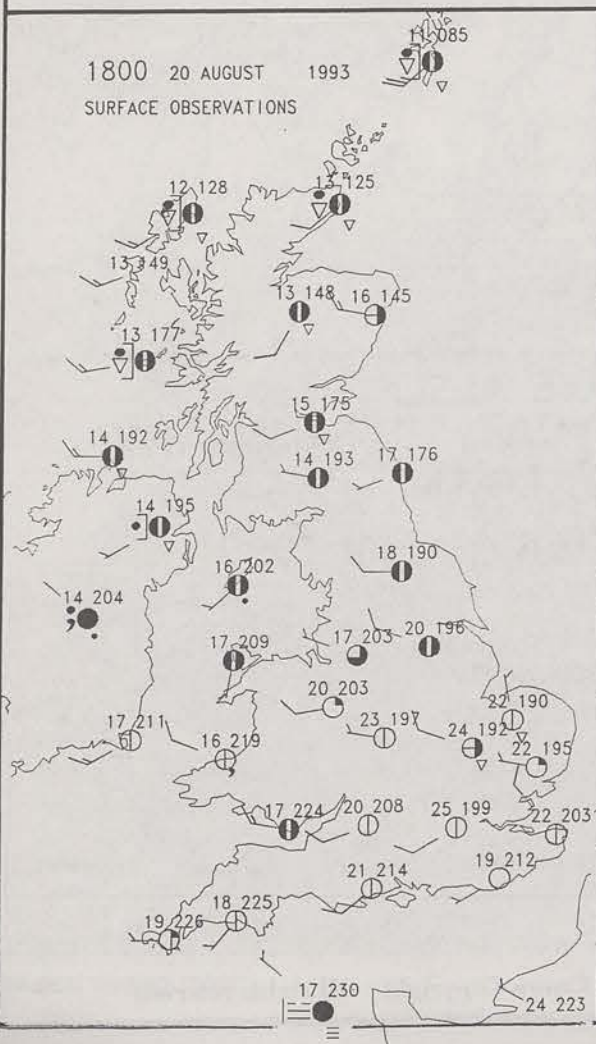
London Weather Centre

All times are GMT

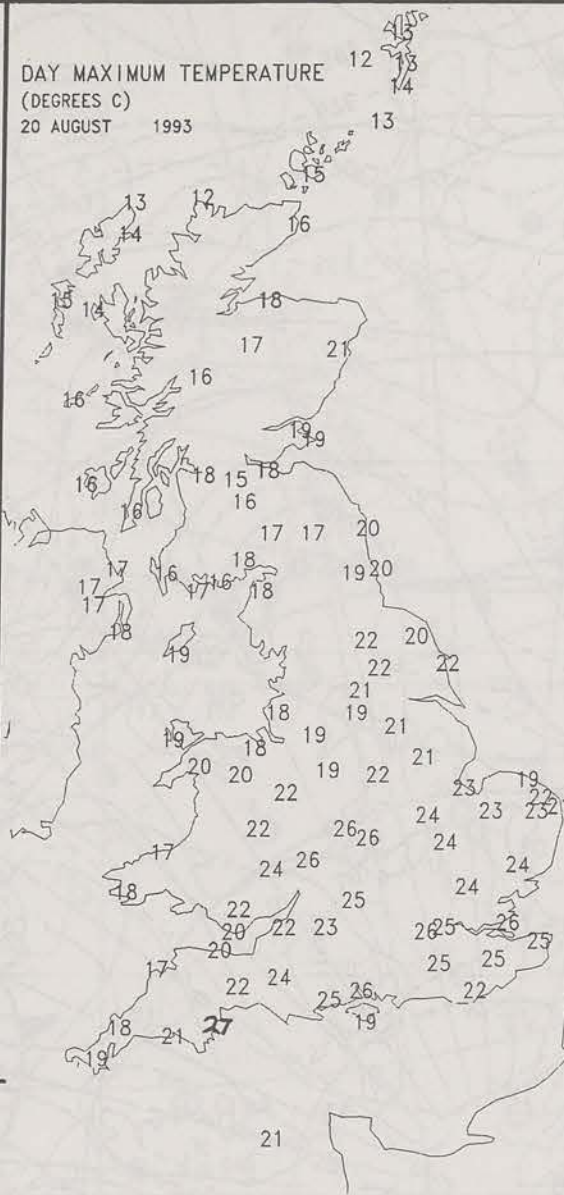
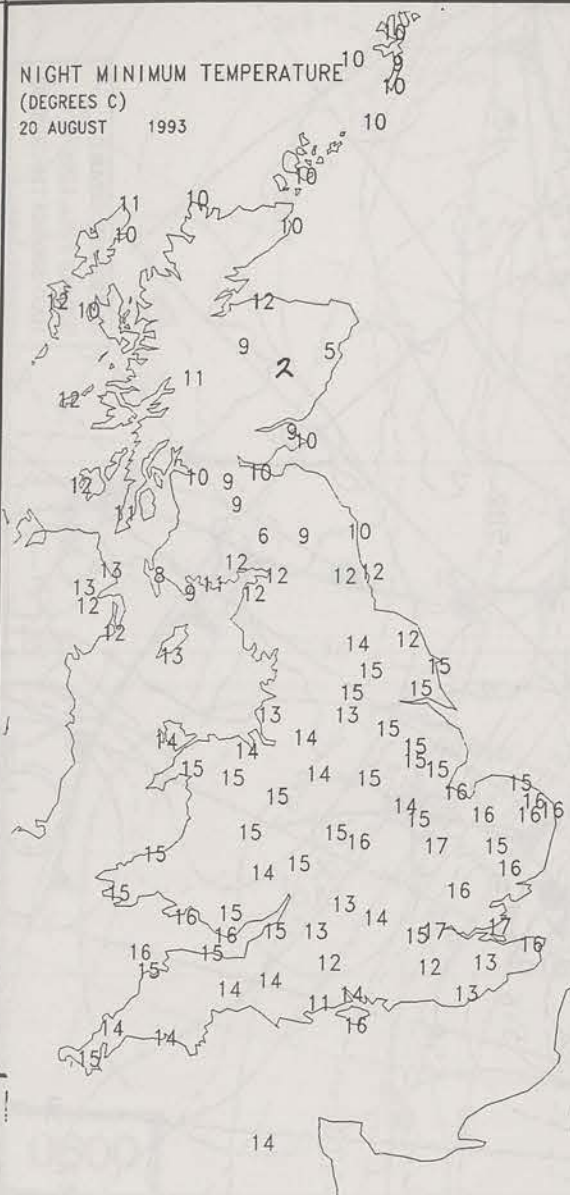
© Crown Copyright All rights reserved



## SIGNIFICANT WEATHER CHARTS







**EXTREMES FOR FRIDAY 20TH AUGUST 1993**


Highest Maximum	: 27.2 C Torquay [ Devon ]
Lowest Maximum	: 11.9 C Cape Wrath [ north Scotland ]
Lowest Minimum	: 2.0 C Aboyne [ Grampian ]
Lowest Grass Minimum	: -0.3 C Aboyne
Most Rain (24 hours from 0900 GMT)	: 6.9 mm Sumburgh [ Shetland ]
Most Sun	: 13.1 Hrs Gatwick Airport and Bognor Regis

**DAILY  
WEATHER  
SUMMARY**

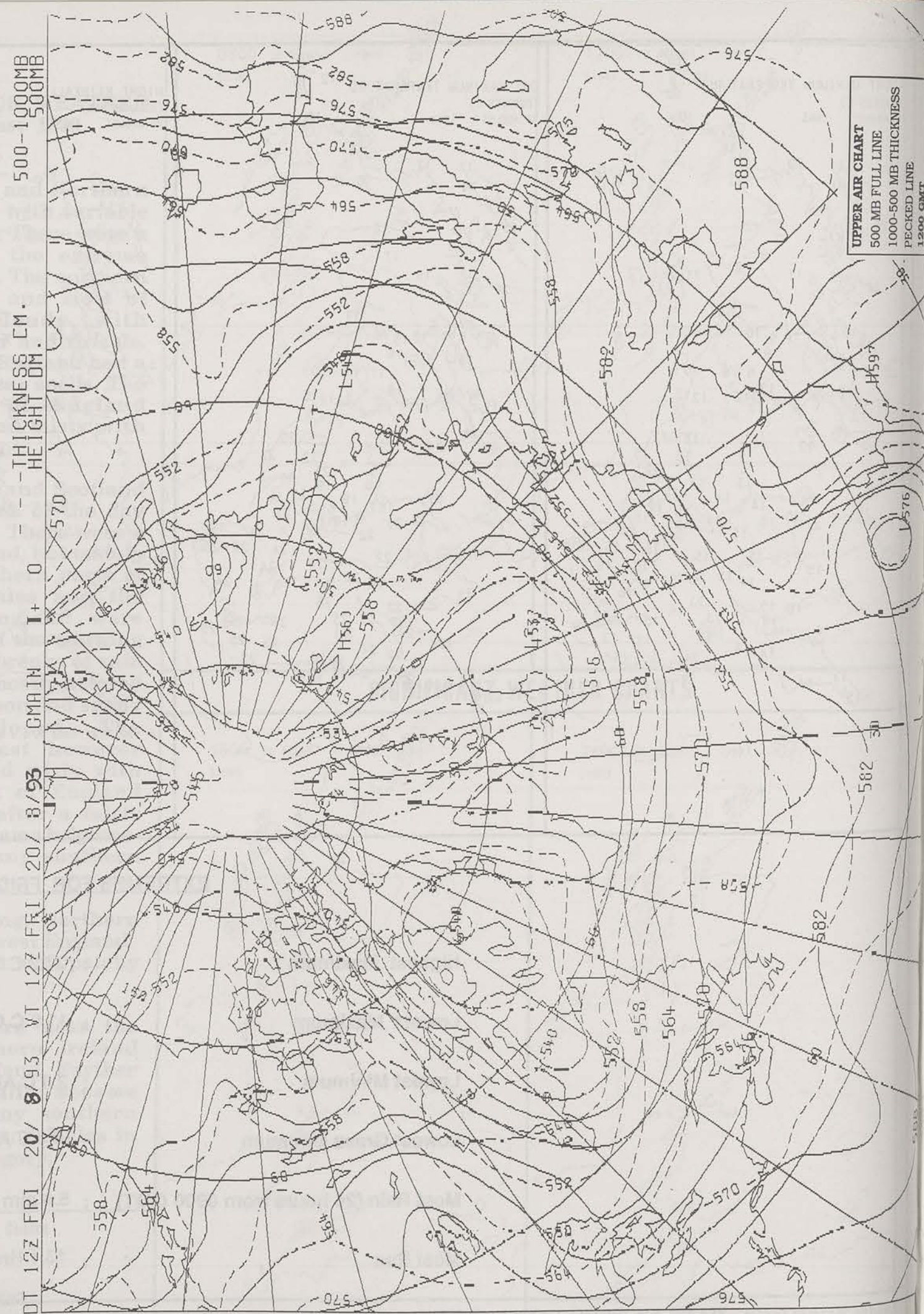


© Crown Copyright  
All rights reserved

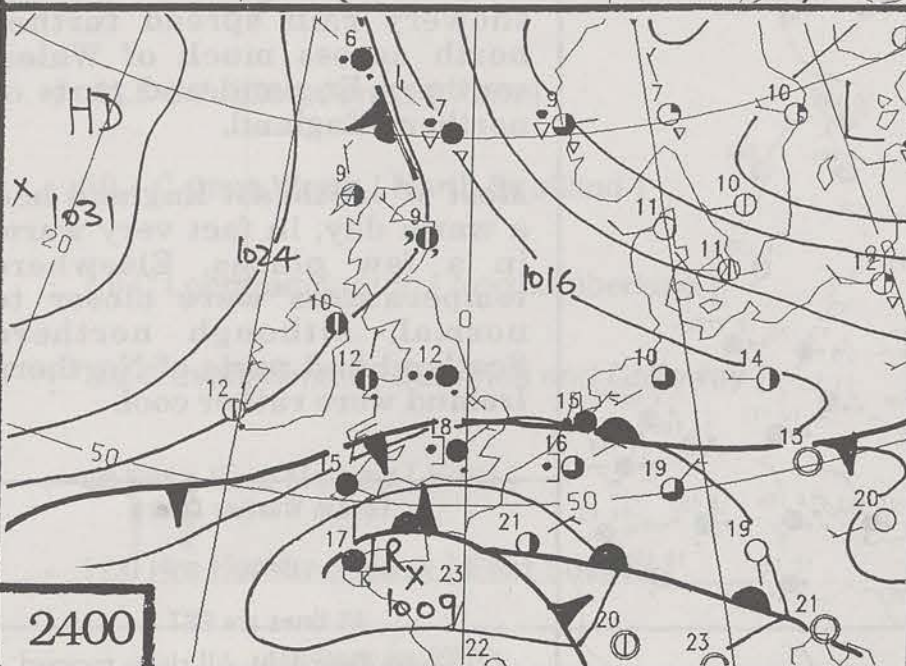
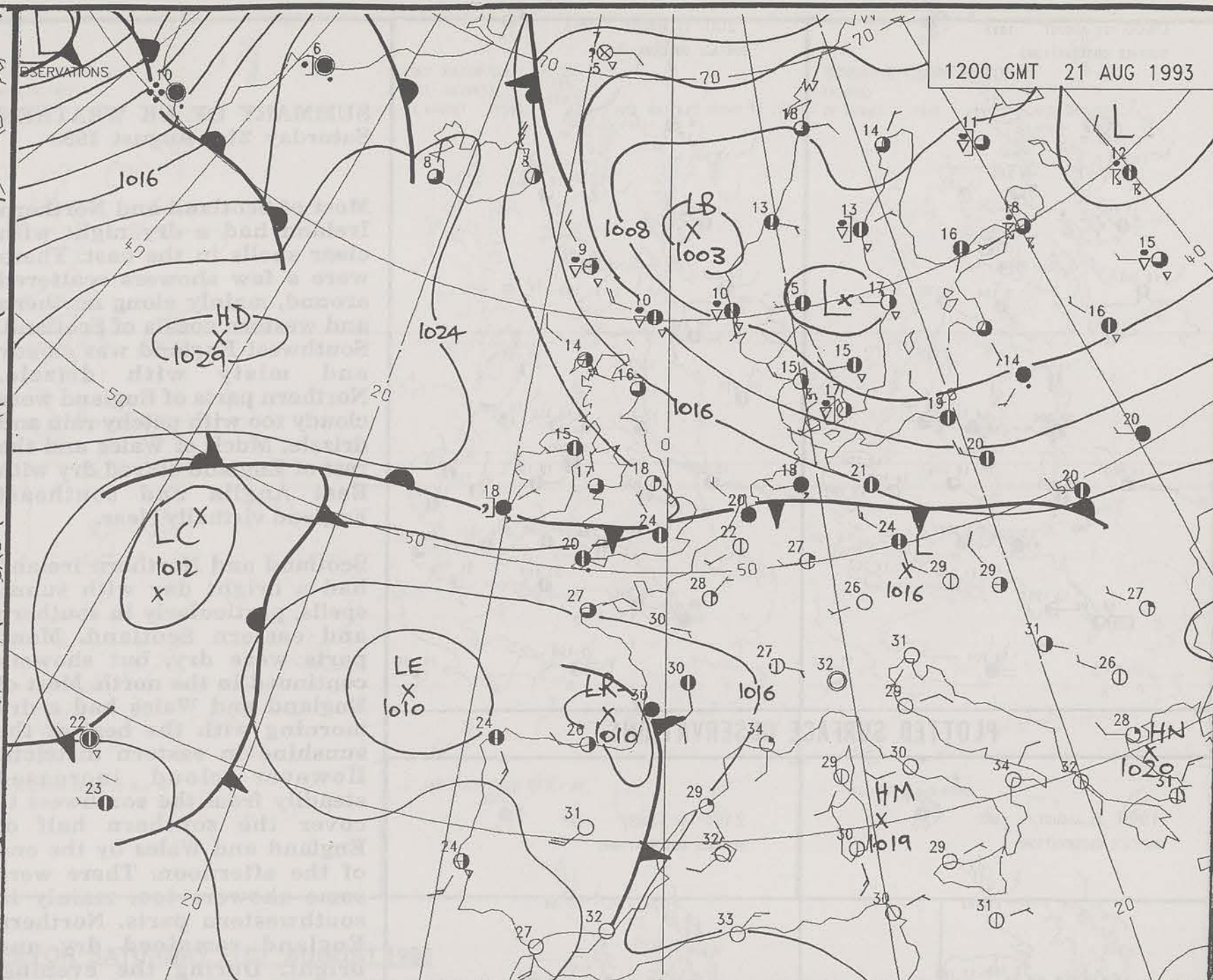
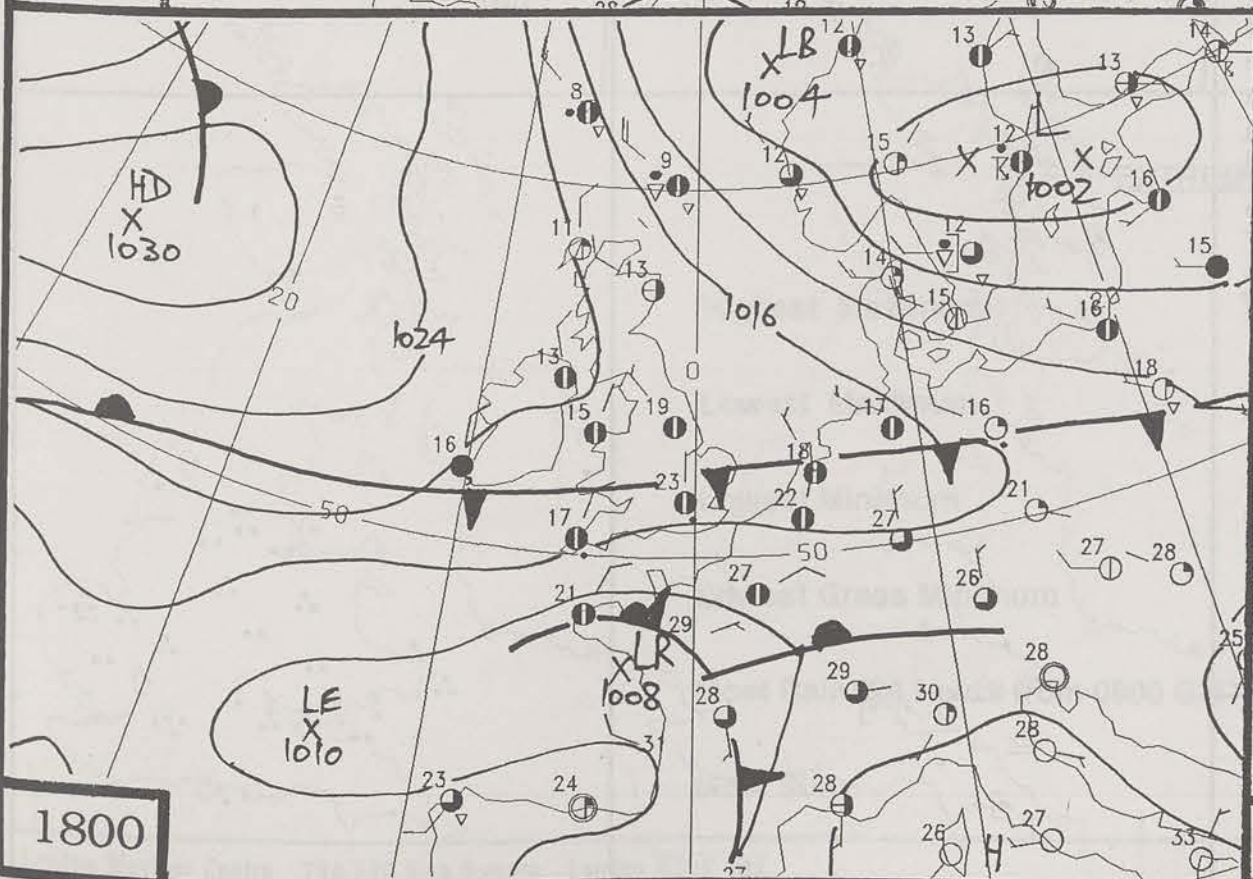
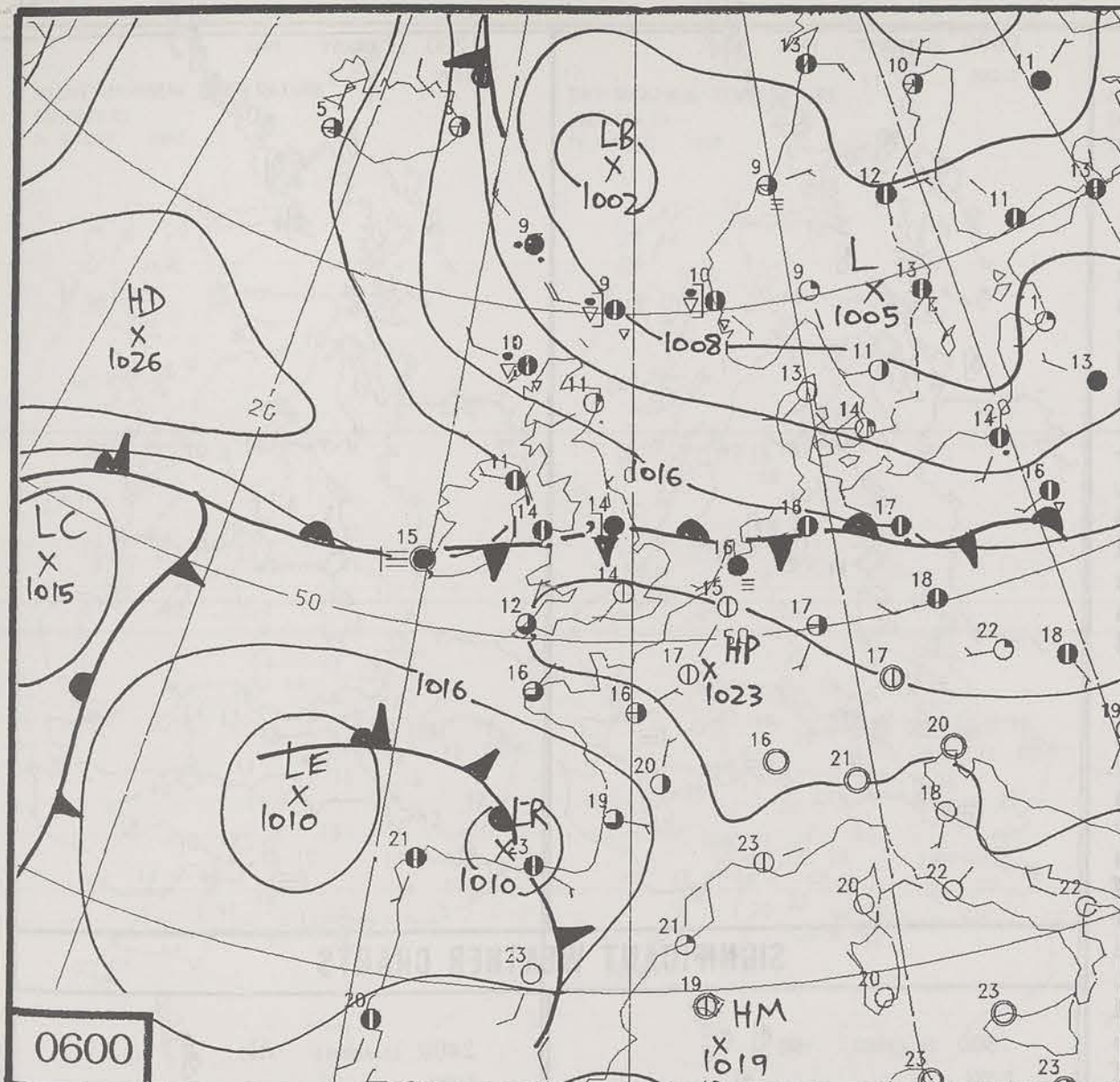




VISIBLE 20/8/93 1447Z








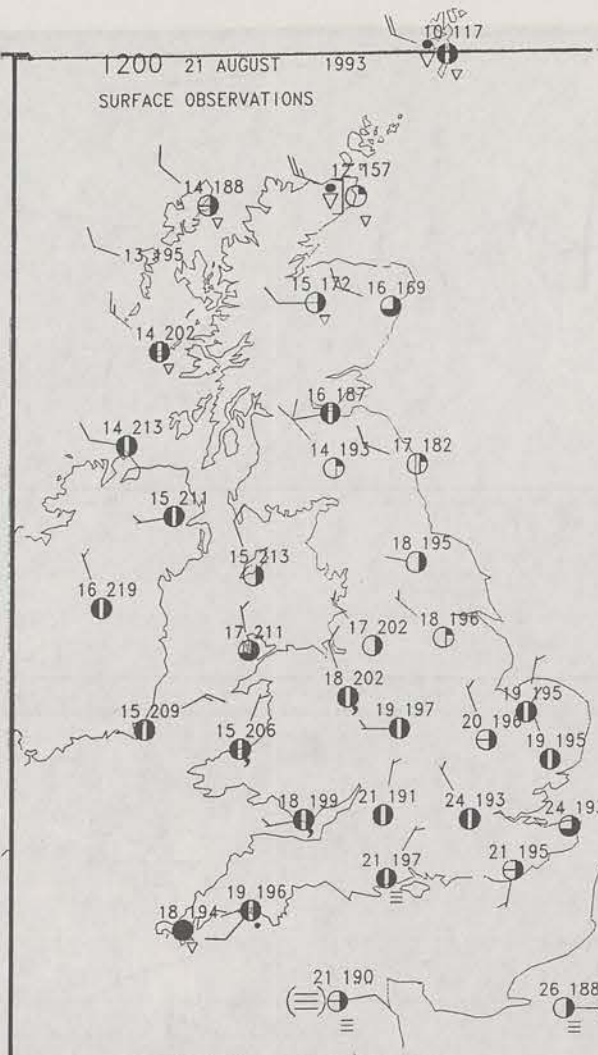
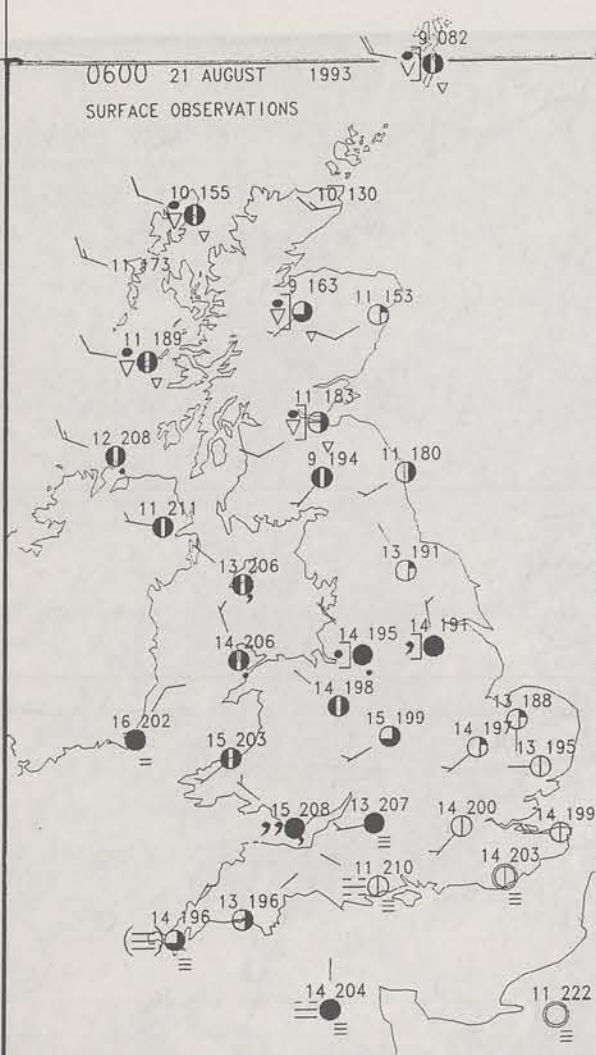
DUPLICATE ALSO  
DAILY WEATHER SUMMARY  
NOT FOR LOAN  
Saturday 21st August 1993

London Weather Centre  
Climate Department  
127 Clerkenwell Road  
London  
EC1R 5DB



Warm front Cold front Occlusion





### SUMMARY OF UK WEATHER Saturday 21st August 1993

Most of Scotland and Northern Ireland had a dry night with clear spells in the east. There were a few showers scattered around, mainly along northern and western coasts of Scotland. Southwest England was cloudy and misty with drizzle. Northern parts of England were cloudy too with patchy rain and drizzle. Much of Wales and the rest of England stayed dry with East Anglia and southeast England virtually clear.

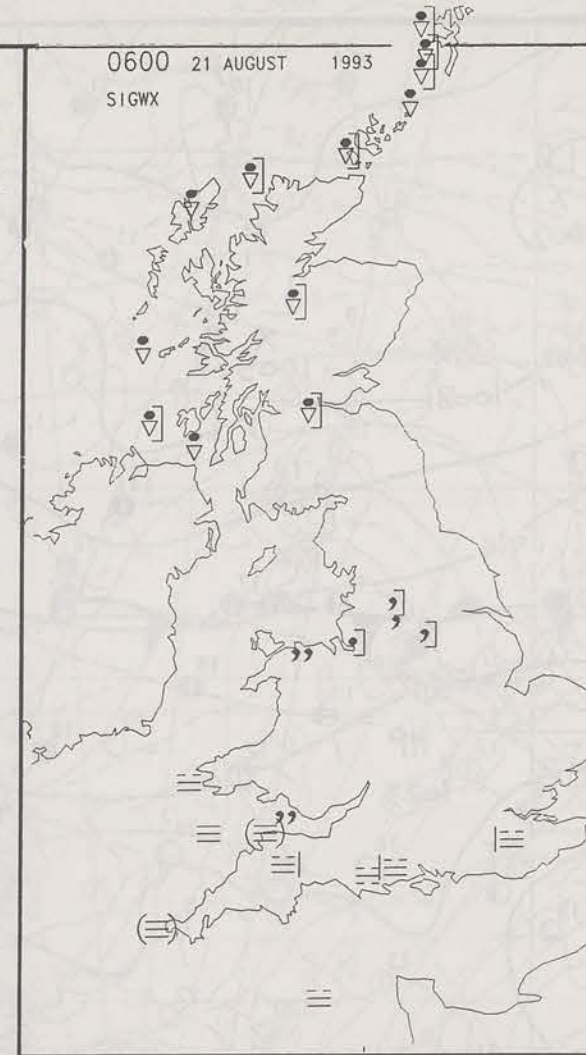
Scotland and Northern Ireland had a bright day with sunny spells, particularly in southern and eastern Scotland. Many parts were dry, but showers continued in the north. Most of England and Wales had a dry morning with the best of the sunshine in eastern districts. However cloud increased steadily from the southwest to cover the southern half of England and Wales by the end of the afternoon. There were some showers too, mainly in southwestern parts. Northern England remained dry and bright. During the evening, showery rain spread further north across much of Wales, southern England and parts of northern England.

Most of southeast England had a warm day, in fact very warm in a few places. Elsewhere temperatures were closer to normal, although northern Scotland and parts of Northern Ireland were rather cool.

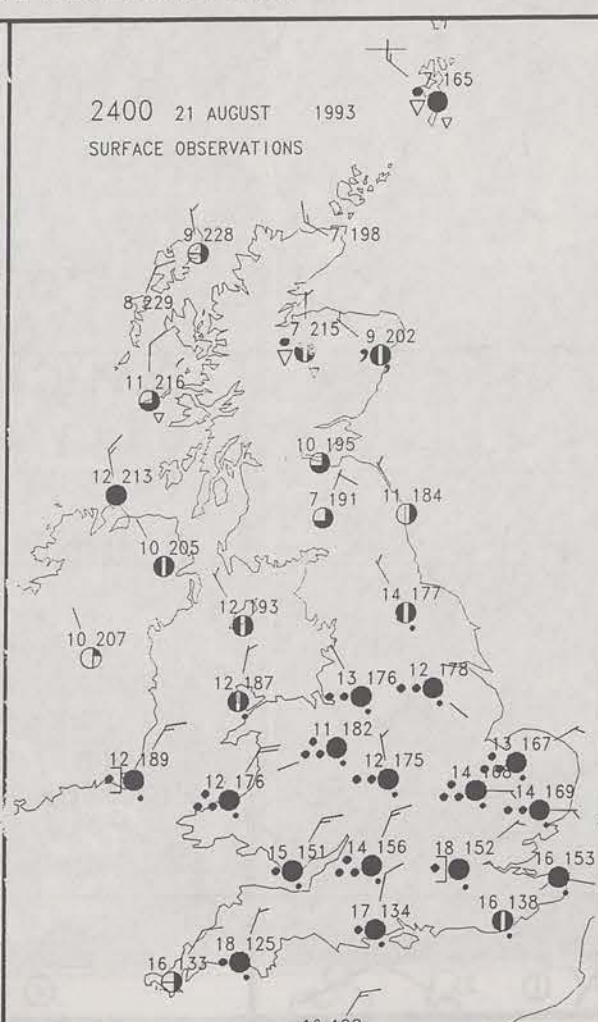
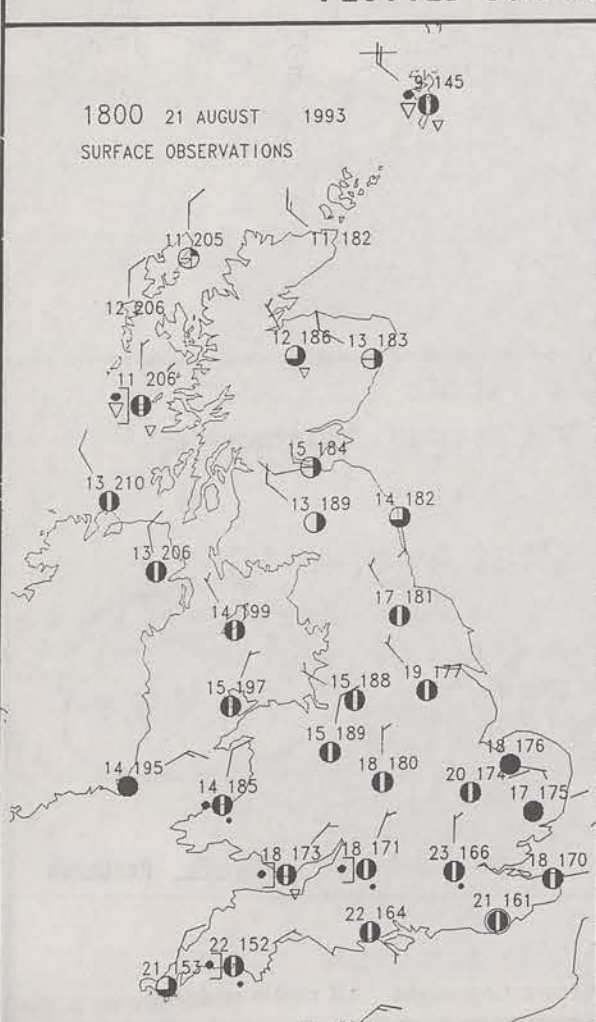
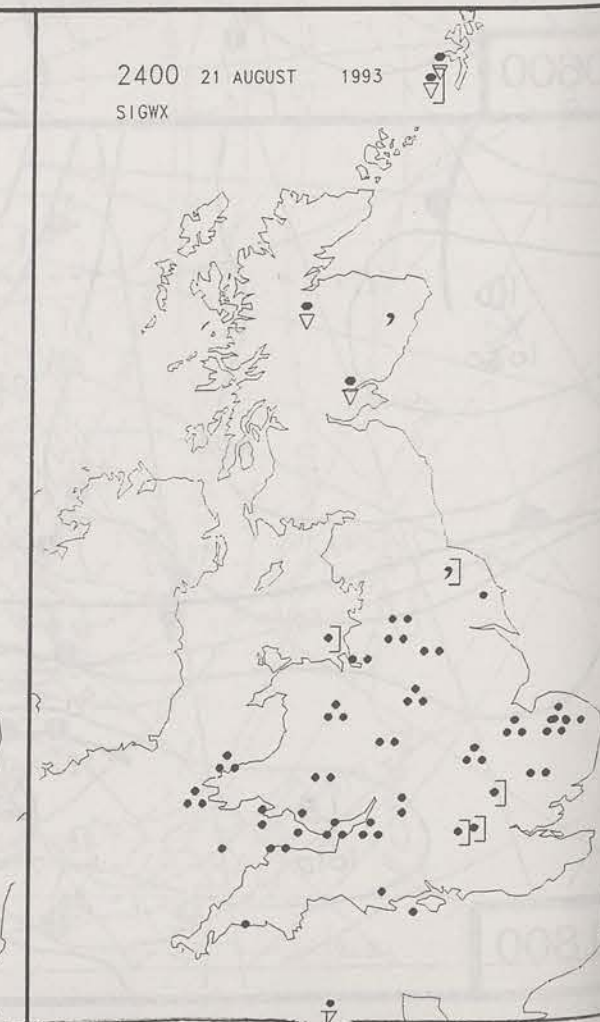
London Weather Centre

All times are GMT

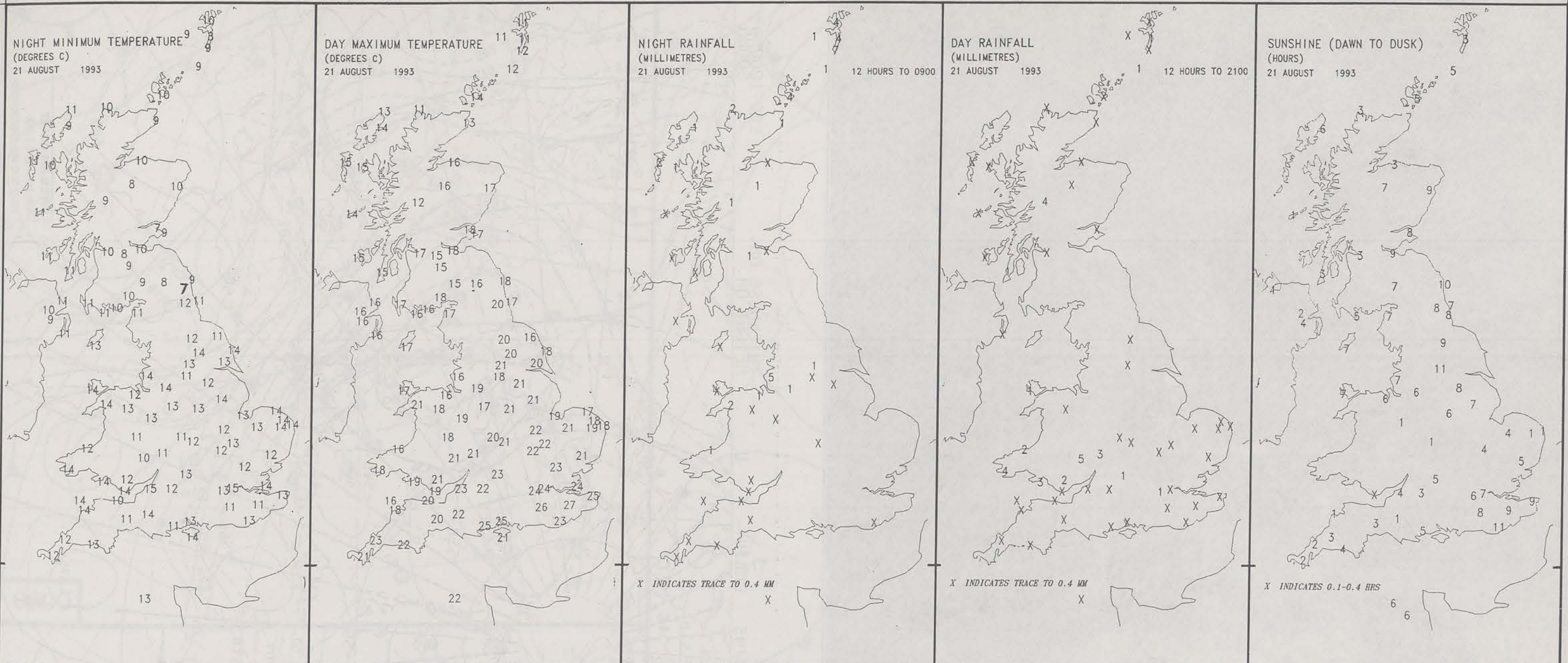
© Crown Copyright All rights reserved



### SIGNIFICANT WEATHER CHARTS







### EXTREMES FOR SATURDAY 21ST AUGUST 1993


Highest Maximum	: 26.5 C Jubilee Corner [ Kent ]
Lowest Maximum	: 10.7 C Cape Wrath [ North Scotland ]
Lowest Minimum	: 7.0 C Longframlington [ Northumberland ]
Lowest Grass Minimum	: 3.0 C Eskdalemuir [ Dumfries and Galloway ]
Most Rain (24 hours from 0900 GMT)	: 30.5mm East Malling [ Kent ]
Most Sun	: 11.0 Hrs Herstmonceux [ East Sussex ]

### DAILY WEATHER SUMMARY

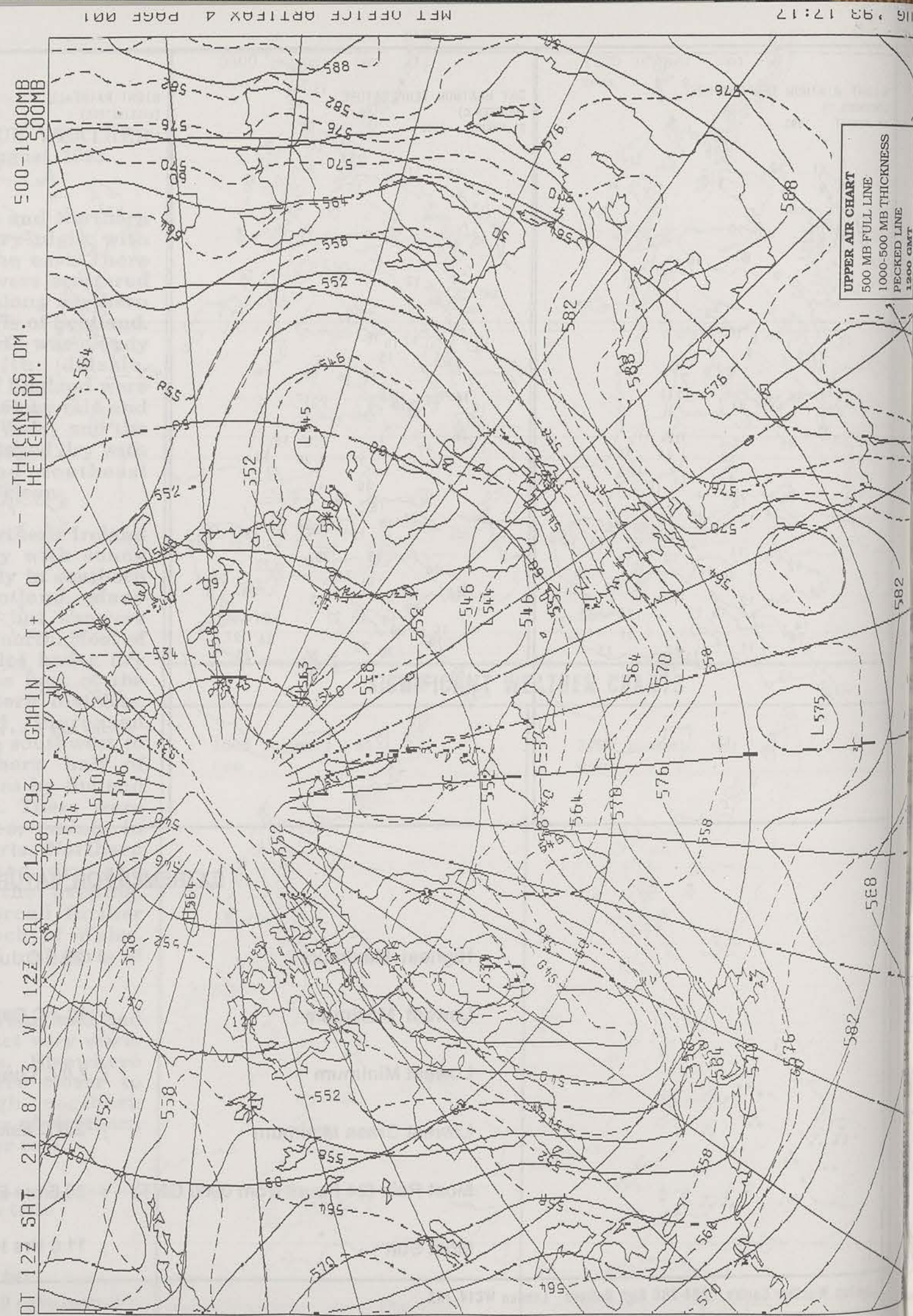


© Crown Copyright  
All rights reserved





VISIBLE 21/8/93 1500Z

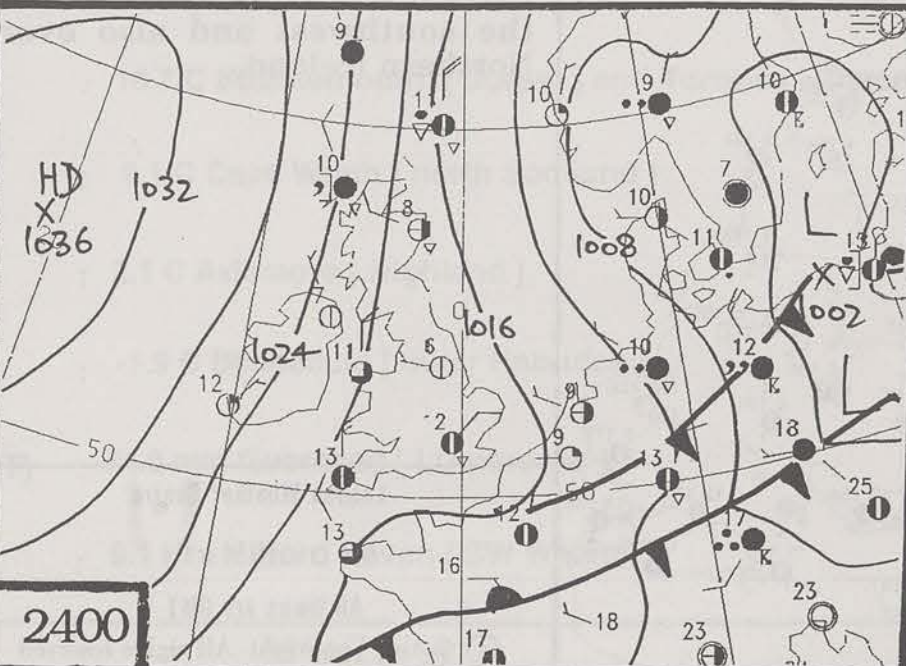
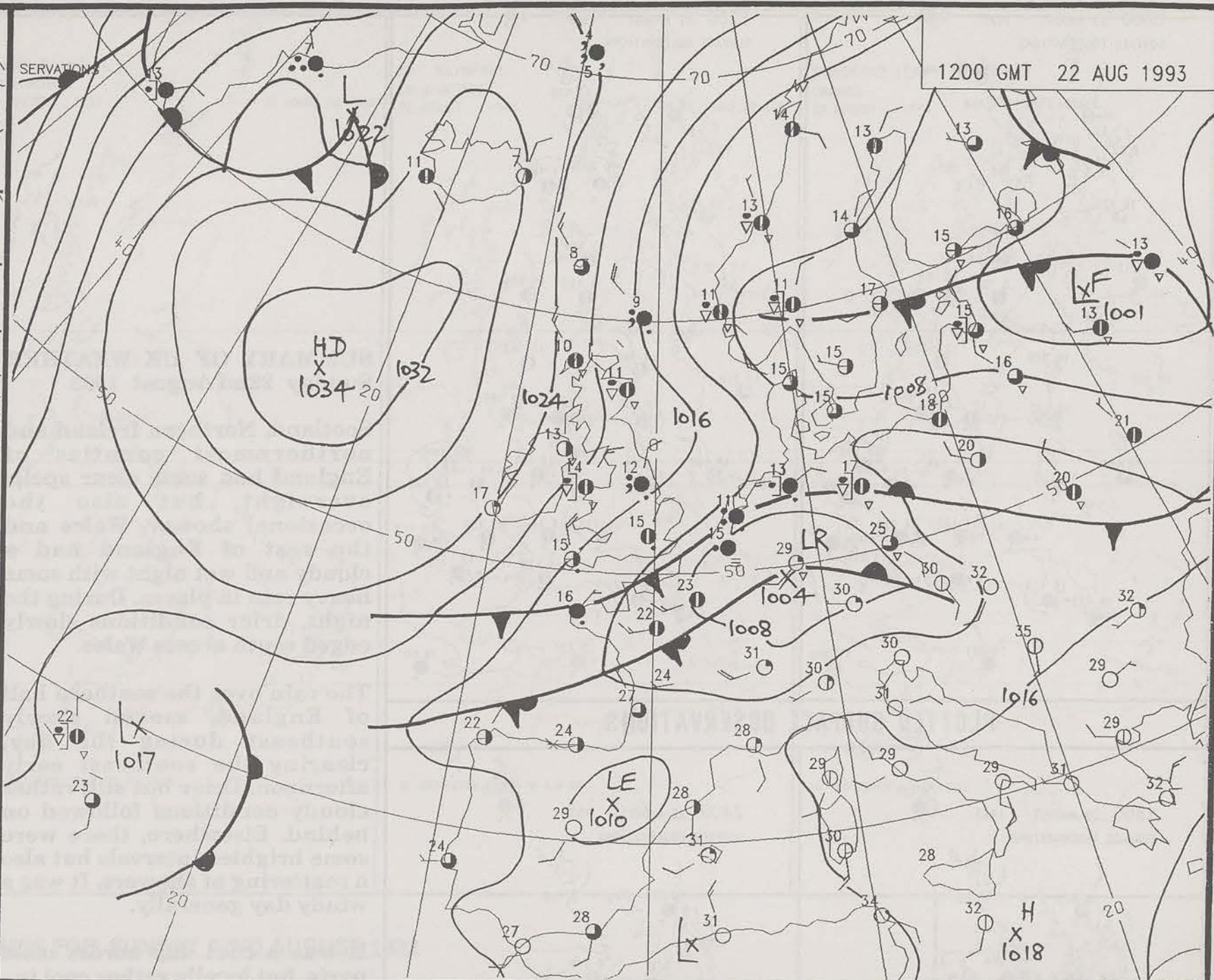
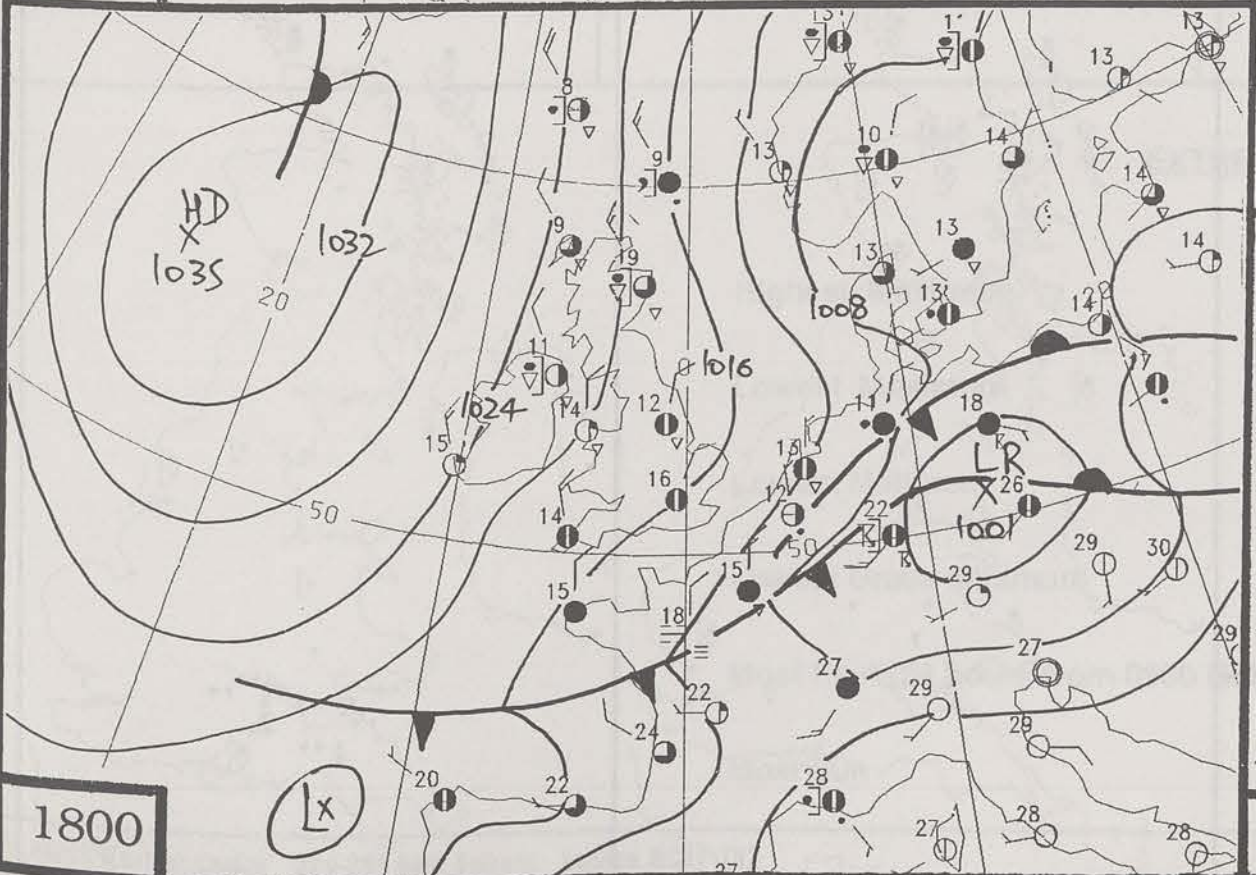
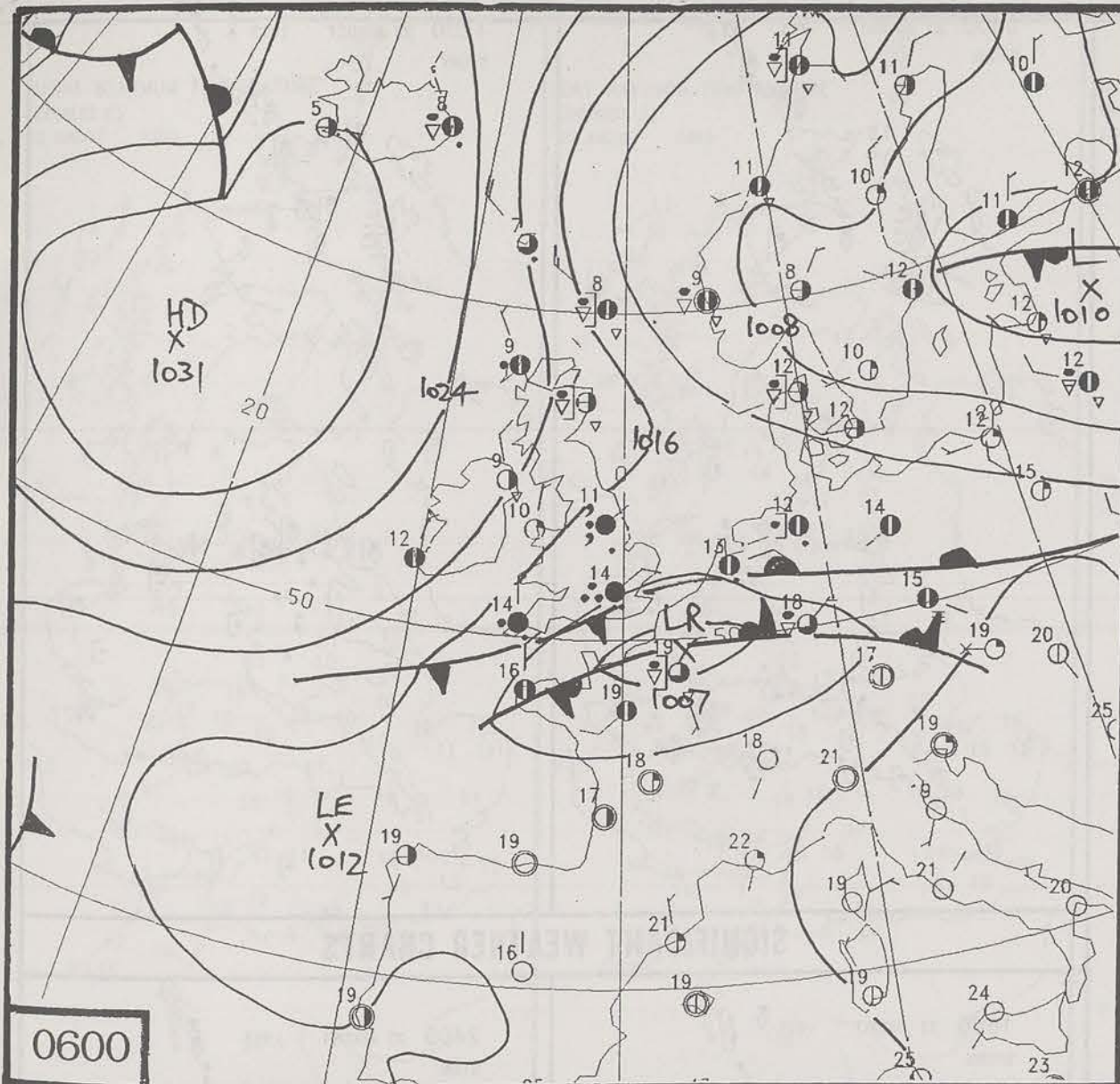




1000-500 MB THICKNESS  
PECKED LINE  
1200 GMT

582

580



DUPLICATE ALSO  
**DAILY WEATHER SUMMARY**  
NOT FOR LOAN  
**Sunday 22nd August 1993**

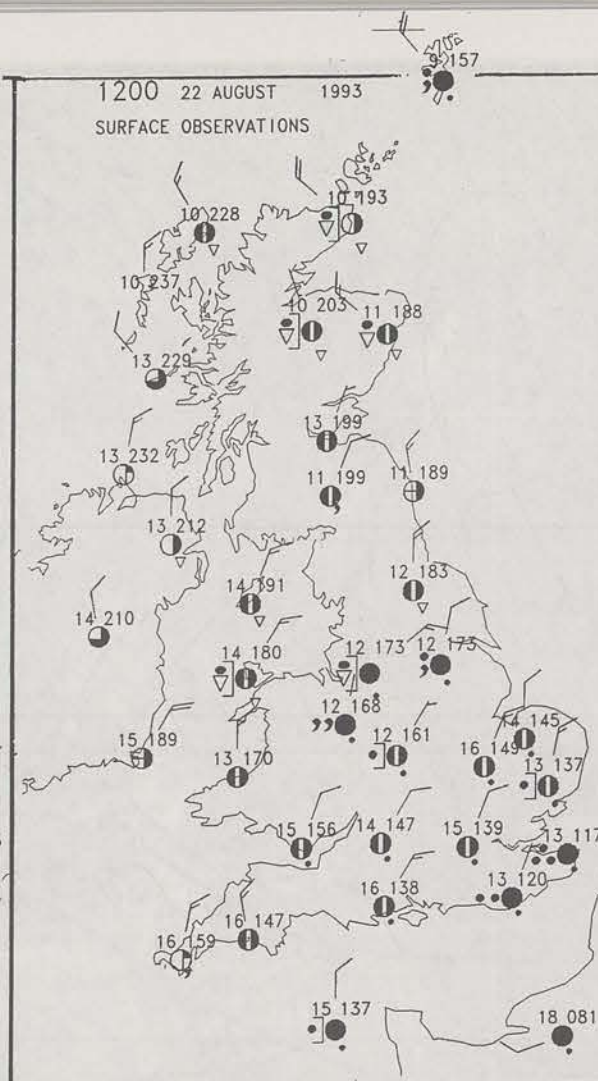
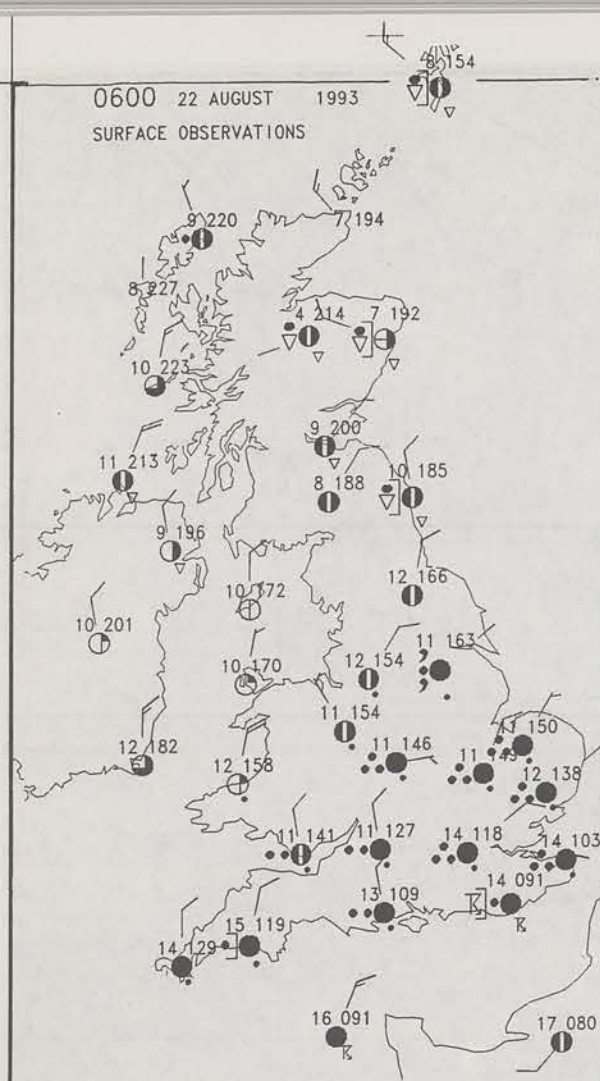
London Weather Centre  
Climate Department  
127 Clerkenwell Road  
London  
EC1R 5DB



Warm front Cold front Occlusion

© Crown Copyright All rights reserved



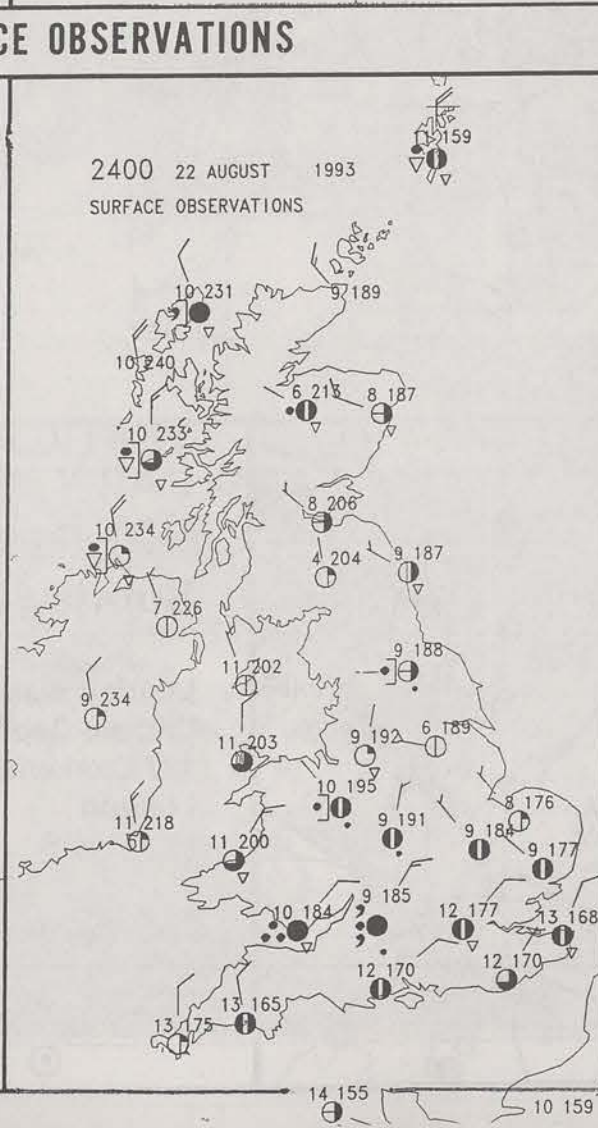
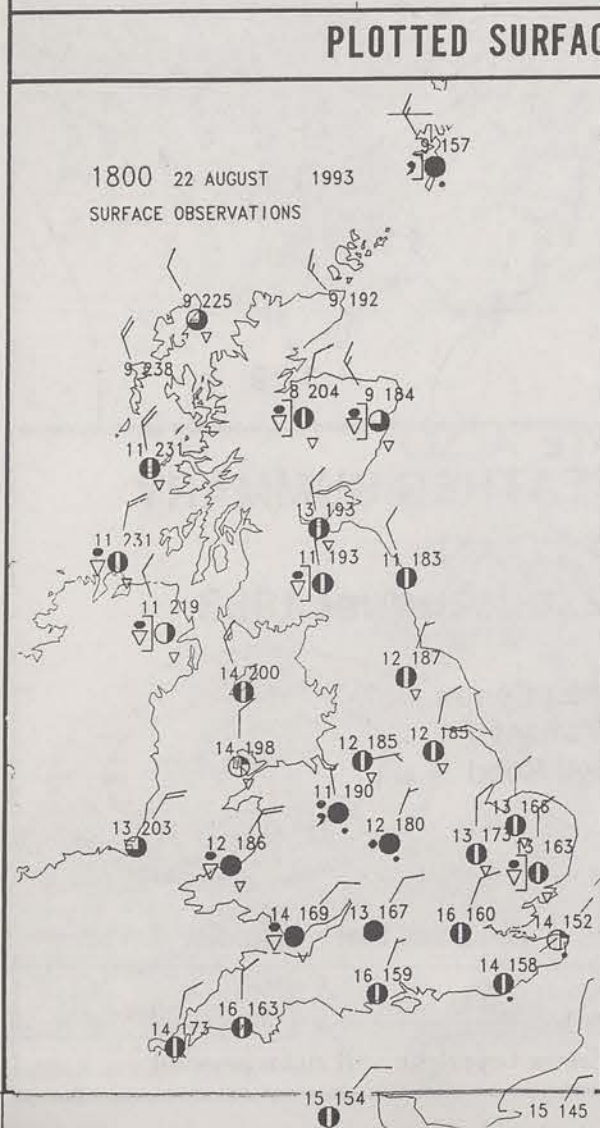


### SUMMARY OF UK WEATHER Sunday 22nd August 1993

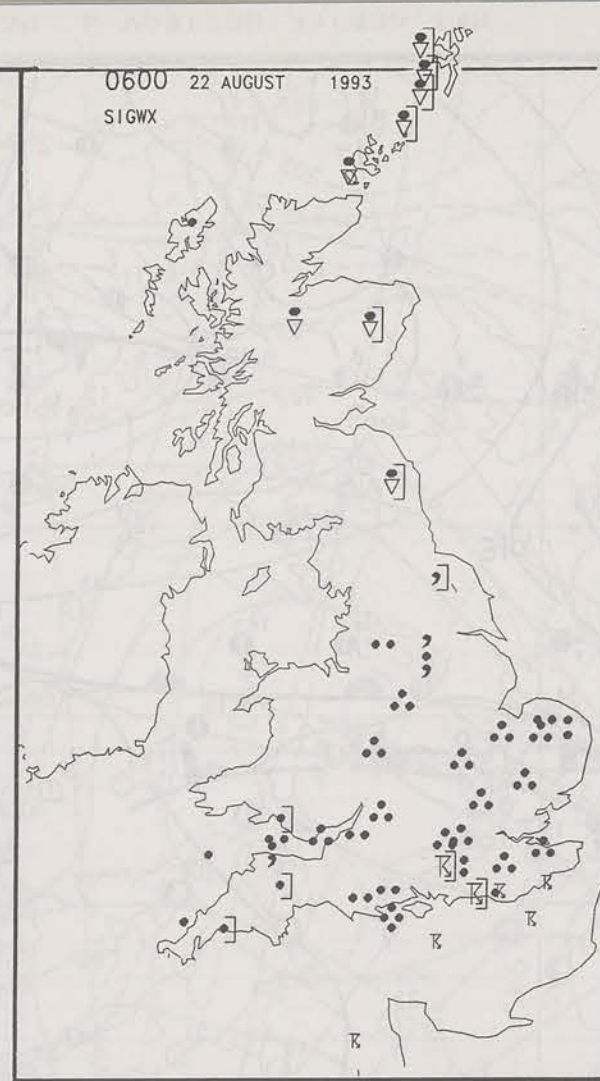
Scotland, Northern Ireland and northernmost counties of England had some clear spells overnight, but also the occasional shower. Wales and the rest of England had a cloudy and wet night with some heavy rain in places. During the night, drier conditions slowly edged south across Wales.

The rain over the southern half of England, moved slowly southeast during the day, clearing the southeast early afternoon. Drier but still rather cloudy conditions followed on behind. Elsewhere, there were some brighter intervals but also a scattering of showers. It was a windy day generally.

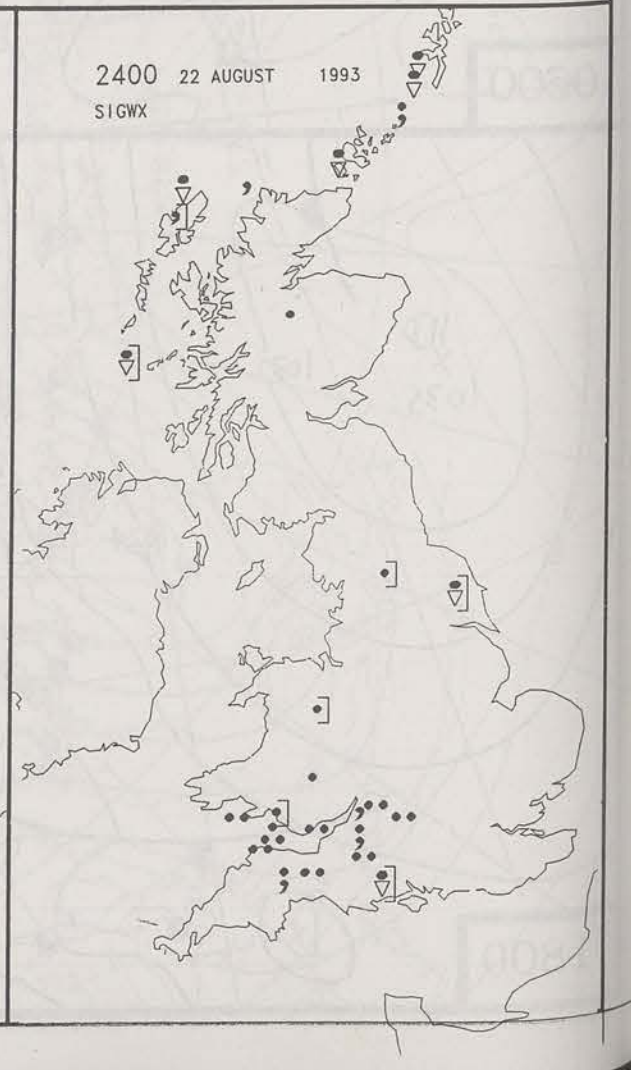
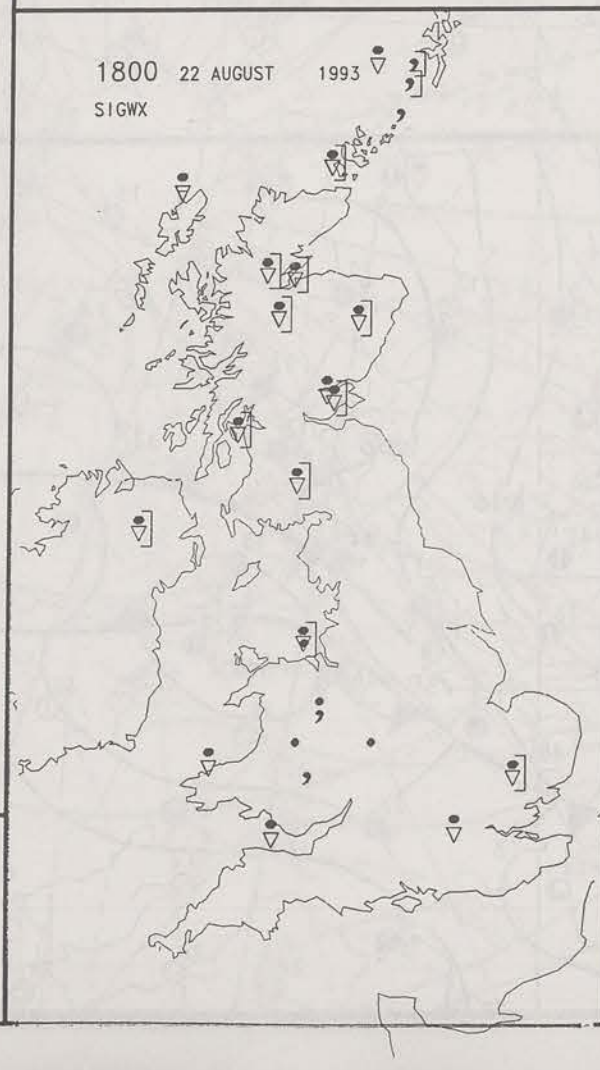
It was a cool day across most parts, but locally rather cool in the southwest and also over Northern Ireland.



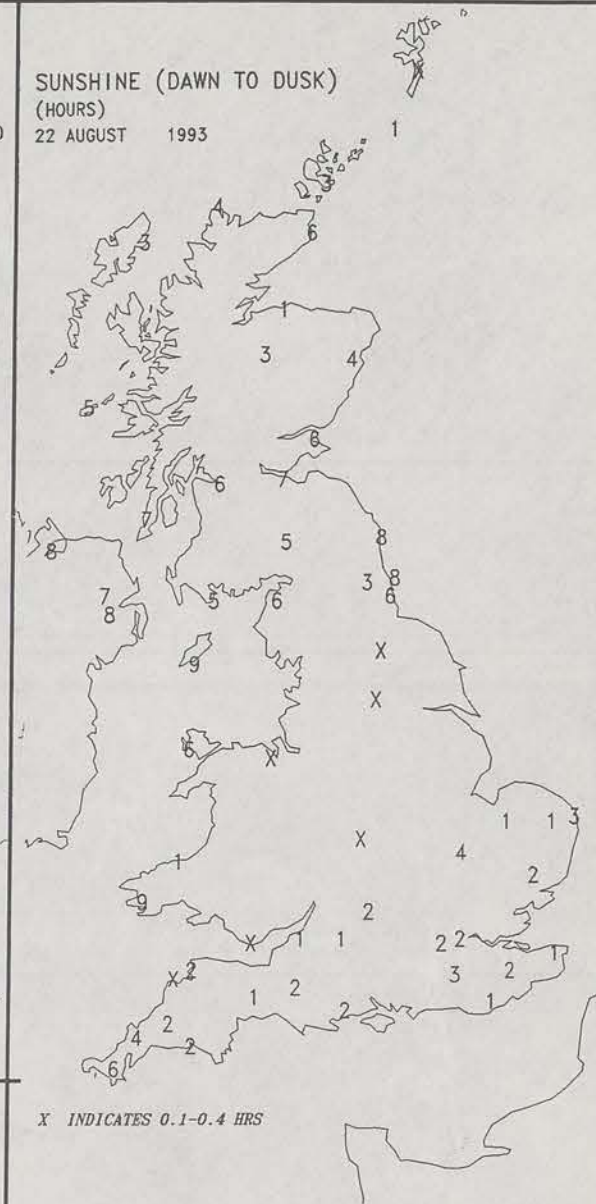
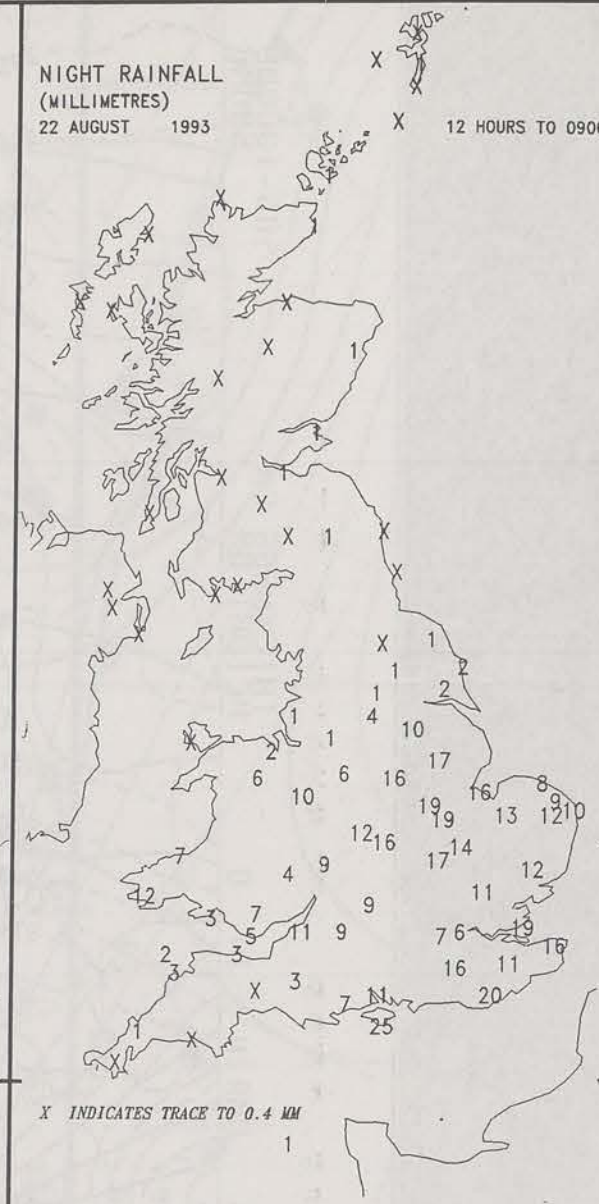
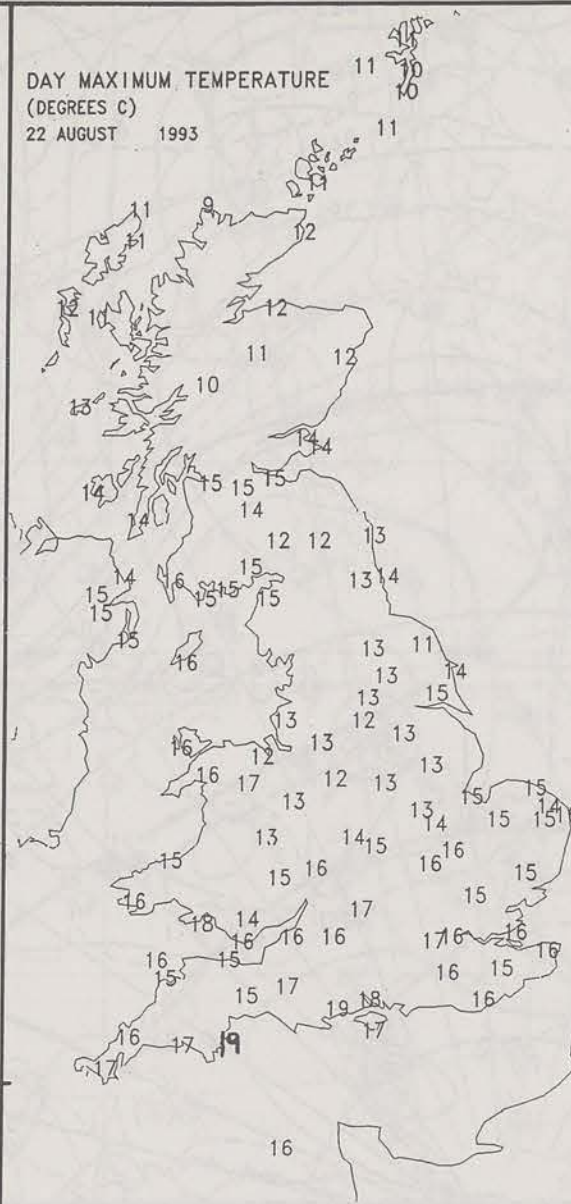
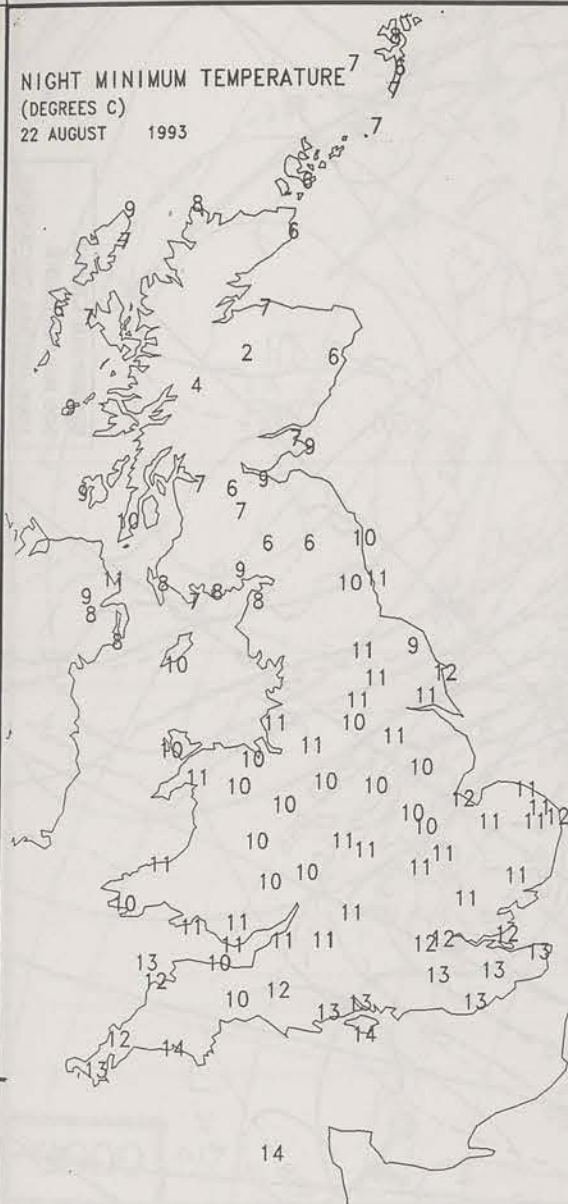
London Weather Centre  
All times are GMT  
© Crown Copyright All rights reserved



### SIGNIFICANT WEATHER CHARTS







# **EXTREMES FOR SUNDAY 22ND AUGUST 1993**


Highest Maximum	: 18.7 C Bournemouth [ Dorset ] and Torquay [ Devon ]
Lowest Maximum	: 9.1 C Cape Wrath [ north Scotland ]
Lowest Minimum	: 2.1 C Aviemore [ Highland ]
Lowest Grass Minimum	: -1.9 C Benbecula [ outer Hebrides ] -
Most Rain (24 hours from 0900 GMT)	: 74.6 mm Guernsey [ L;Ancrese ]
Most Sun	: 9.1 Hrs Milford Haven [ SW Wales ]

## **DAILY WEATHER SUMMARY**



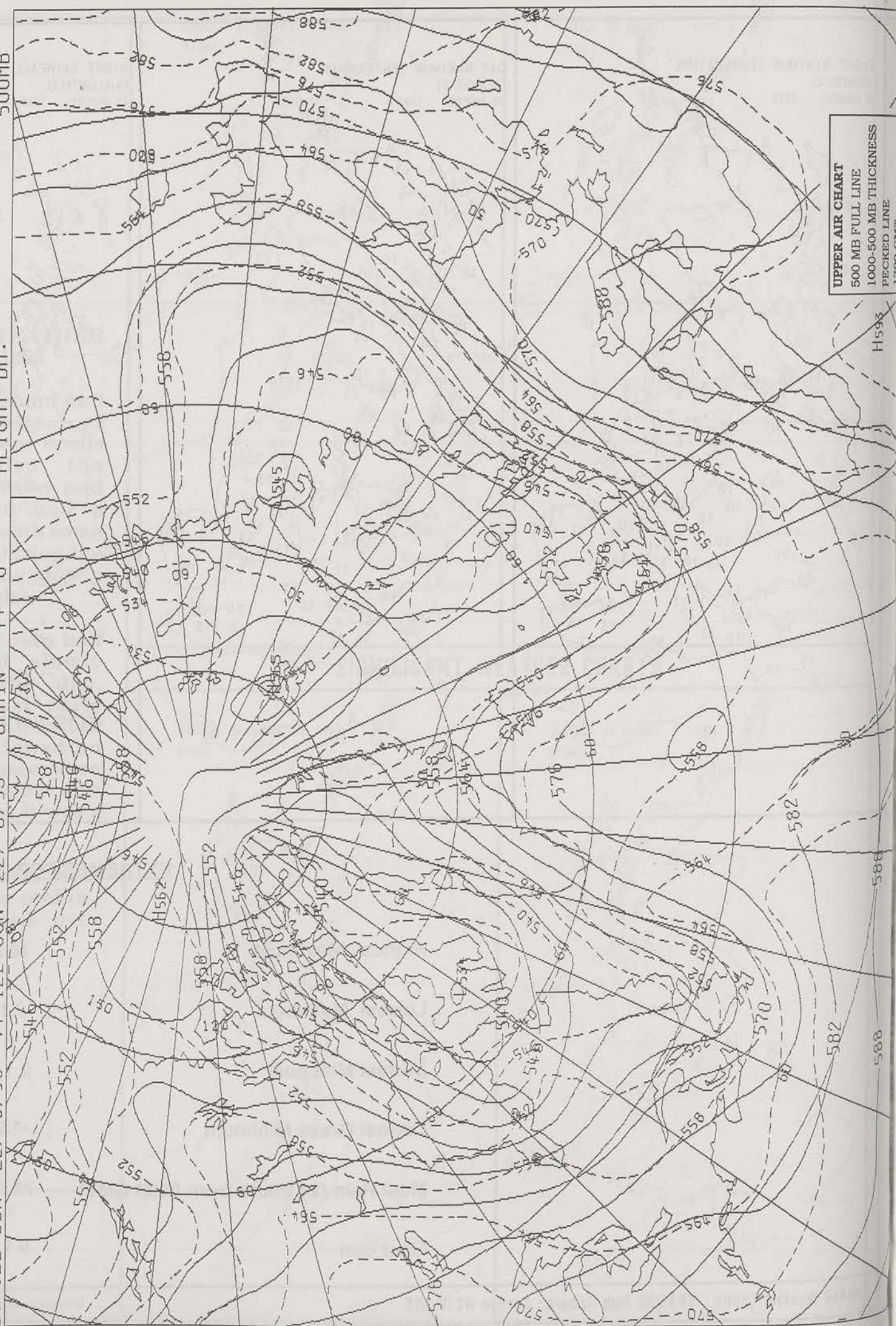
© Crown Copyright  
All rights reserved





VISIBLE 22/8/93 1423Z

DT 12Z SUN 22/ 8/93 VT 12Z SUN 22/ 8/93 GMAIN T+ 0 - - THICKNESS DM. 500-1000MB 500MB



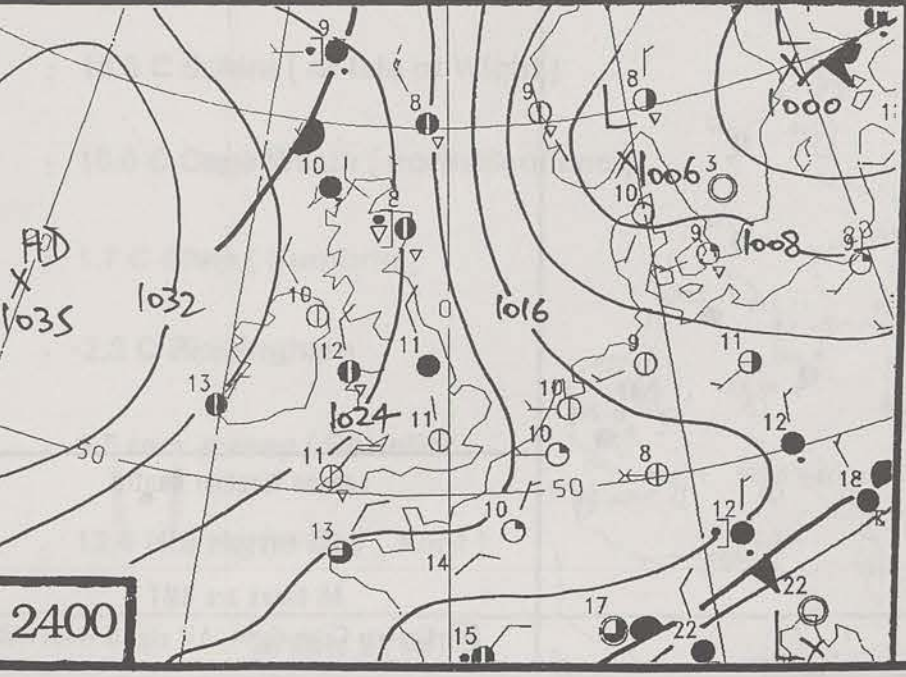
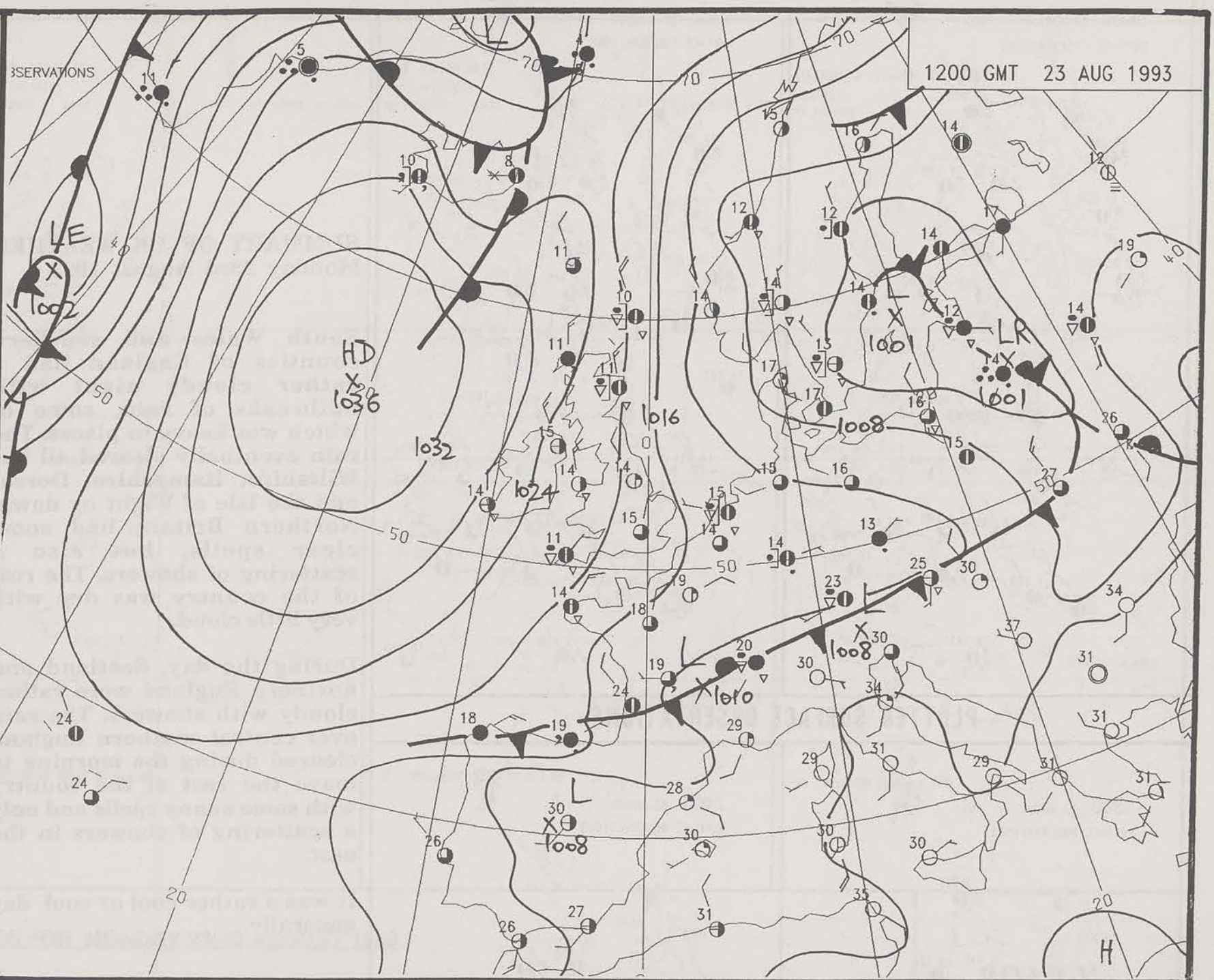
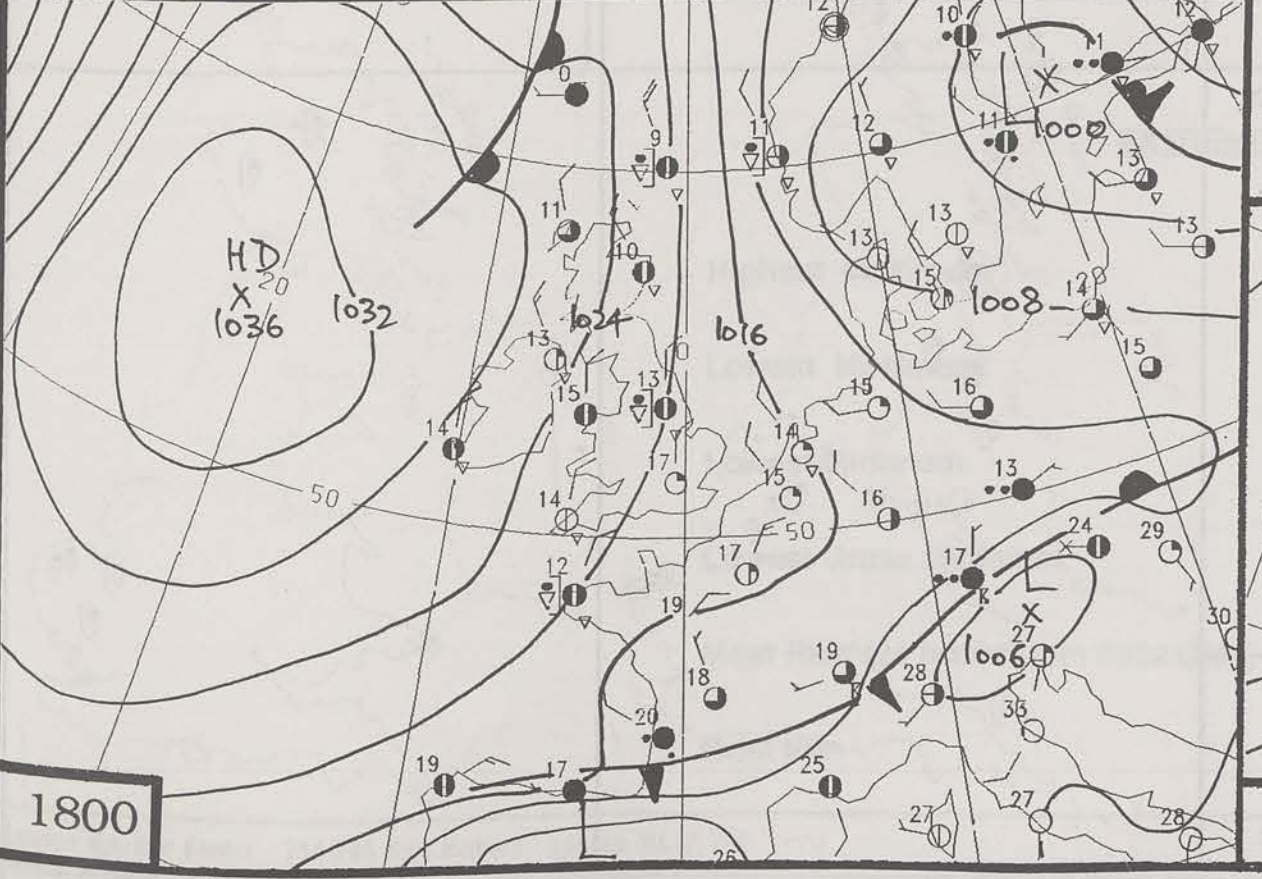
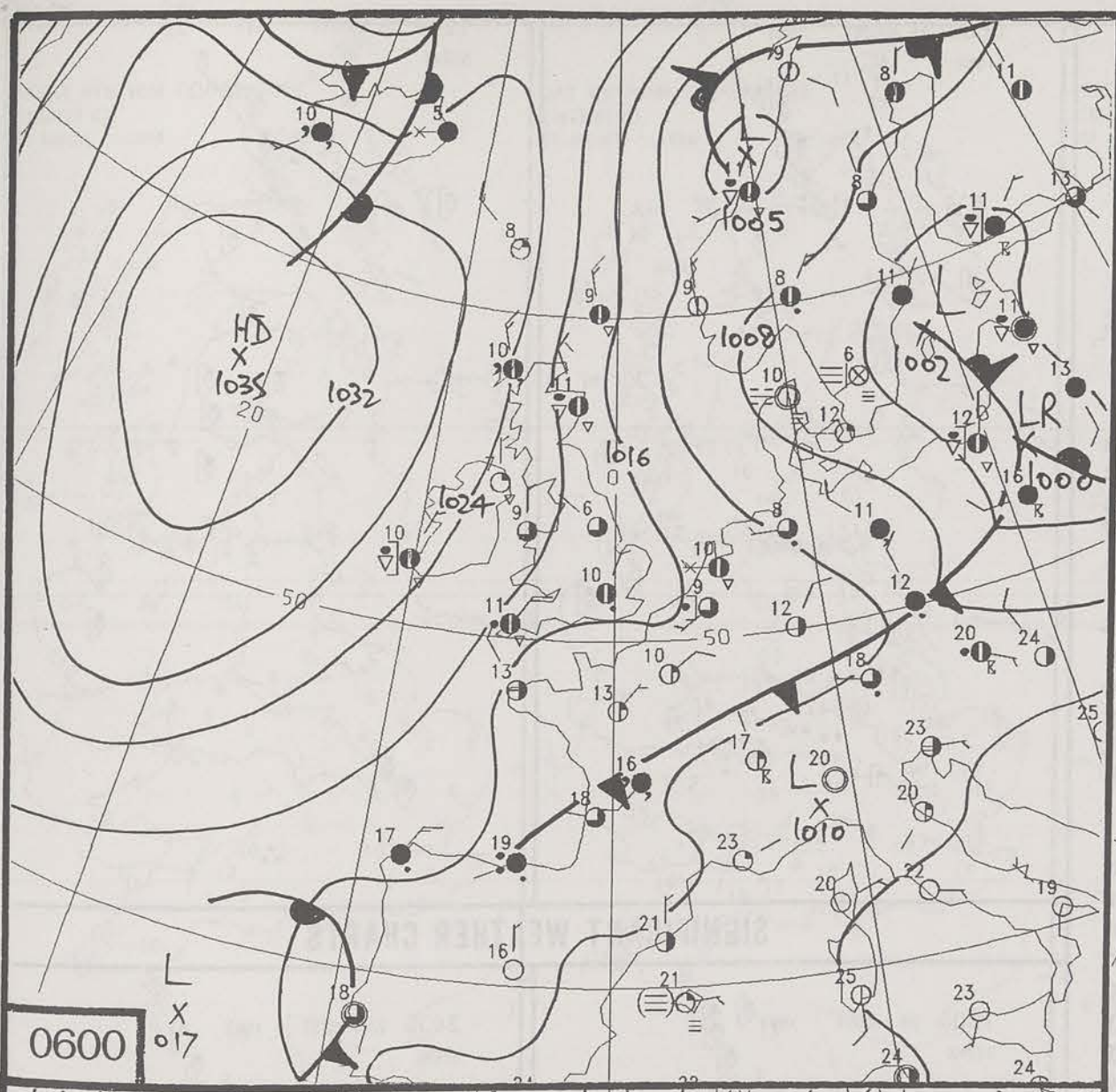


500 MB FULL LINE  
1000-500 MB THICKNESS  
PECKED LINE  
2000 CHART

H593

588

588



DUPLICATE ALSO  
DAILY WEATHER SUMMARY  
NOT FOR LOAN  
Monday 23rd August 1993

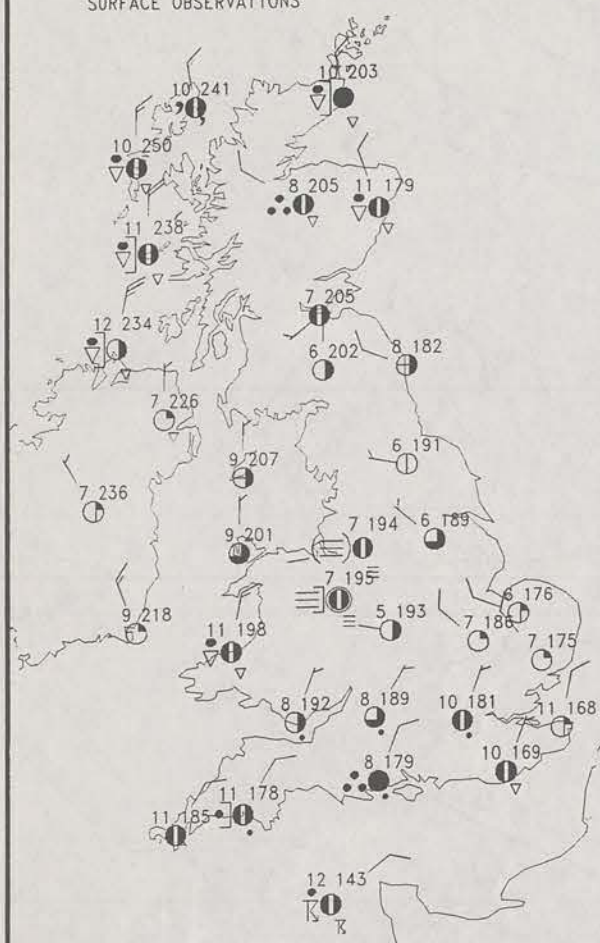
London Weather Centre  
Climate Department  
127 Clerkenwell Road  
London  
EC1R 5DB



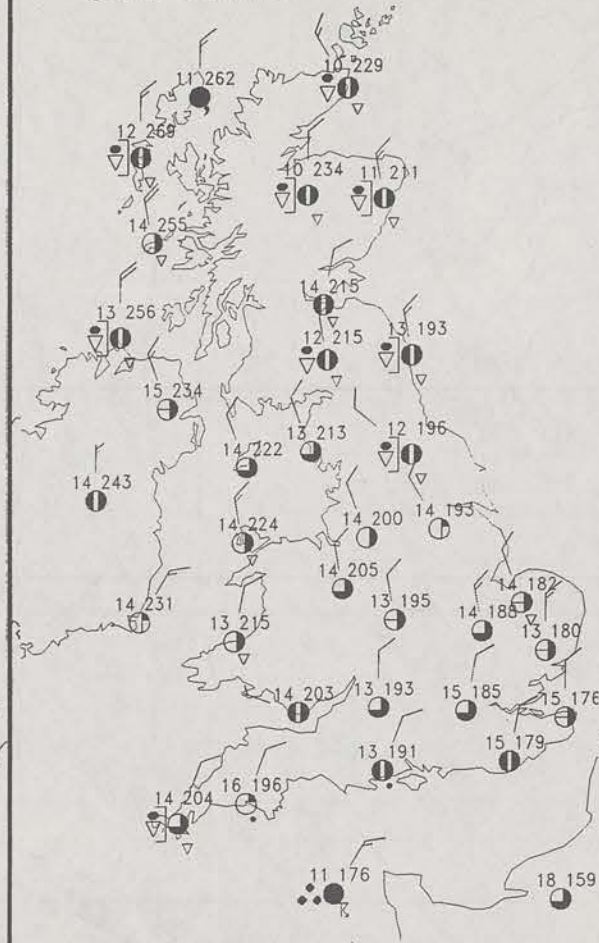
Warm front Cold front Occlusion



0600 23 AUGUST 1993  
SURFACE OBSERVATIONS

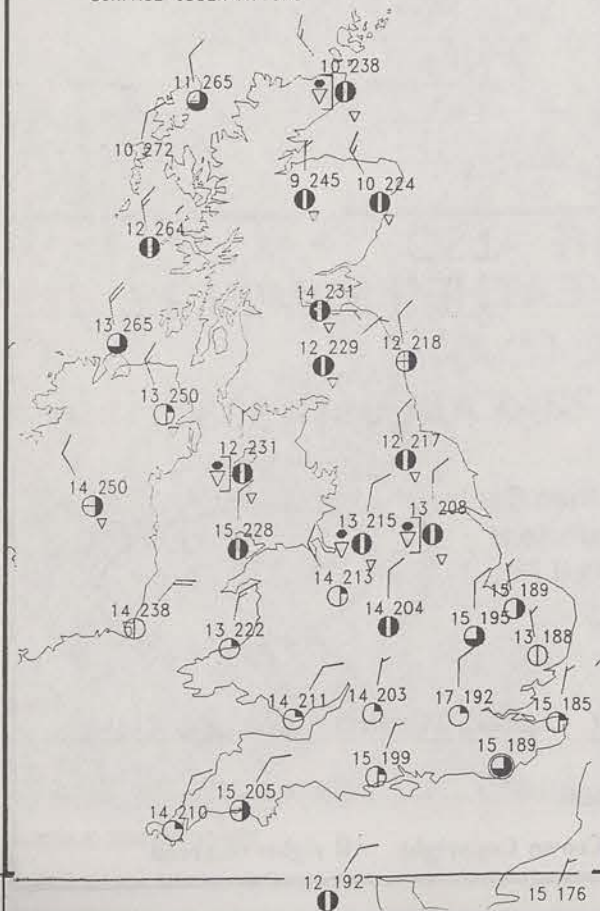


1200 23 AUGUST 1993  
SURFACE OBSERVATIONS

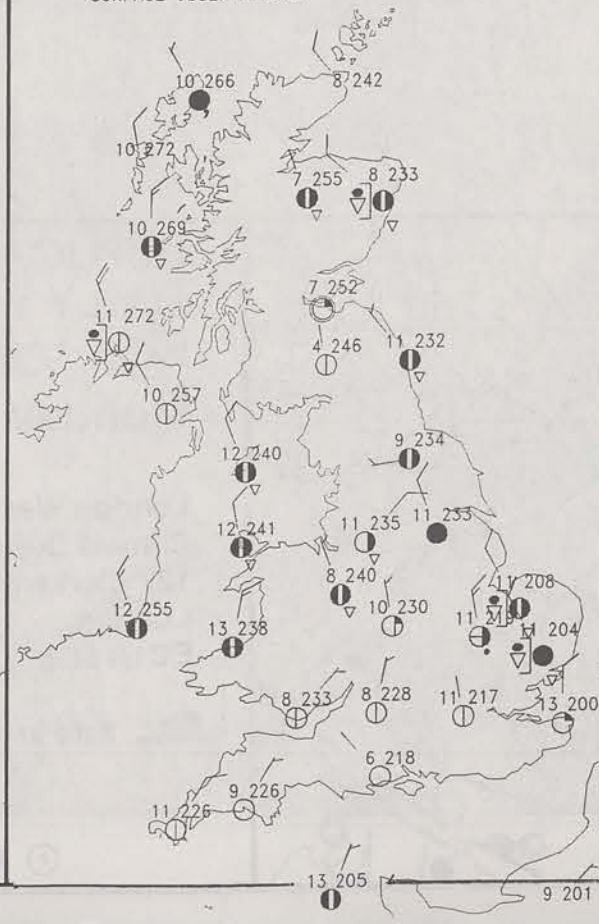


### PLOTTED SURFACE OBSERVATIONS

1800 23 AUGUST 1993  
SURFACE OBSERVATIONS



2400 23 AUGUST 1993  
SURFACE OBSERVATIONS



## SUMMARY OF UK WEATHER Monday 23rd August 1993

South Wales and southern counties of England had a rather cloudy night with outbreaks of rain, some of which was heavy in places. The rain eventually cleared all but Wiltshire, Hampshire, Dorset and the Isle of Wight by dawn. Northern Britain had some clear spells, but also a scattering of showers. The rest of the country was dry with very little cloud.

During the day, Scotland and northern England were rather cloudy with showers. The rain over central southern England cleared during the morning to leave the rest of the country with some sunny spells and only a scattering of showers in the east.

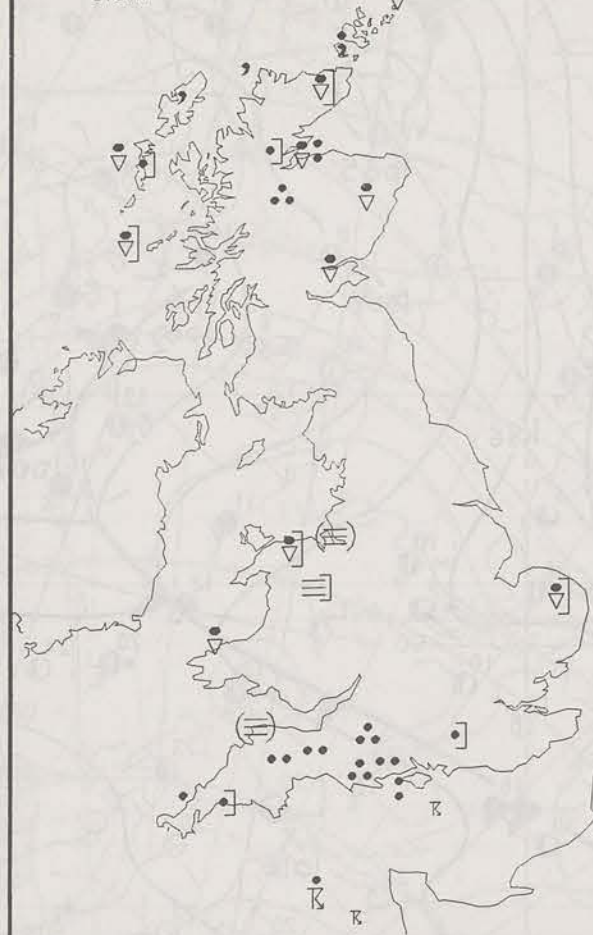
It was a rather cool or cool day generally.

London Weather Centre

All times are GMT

© Crown Copyright All rights reserved

0600 23 AUGUST 1993  
SIGWX

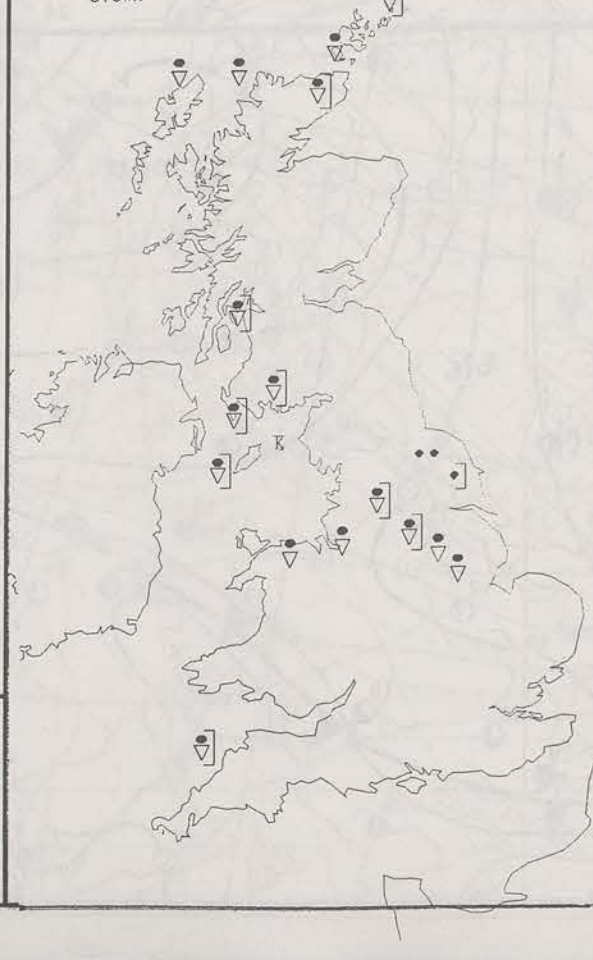


1200 23 AUGUST 1993  
SIGWX



### SIGNIFICANT WEATHER CHARTS

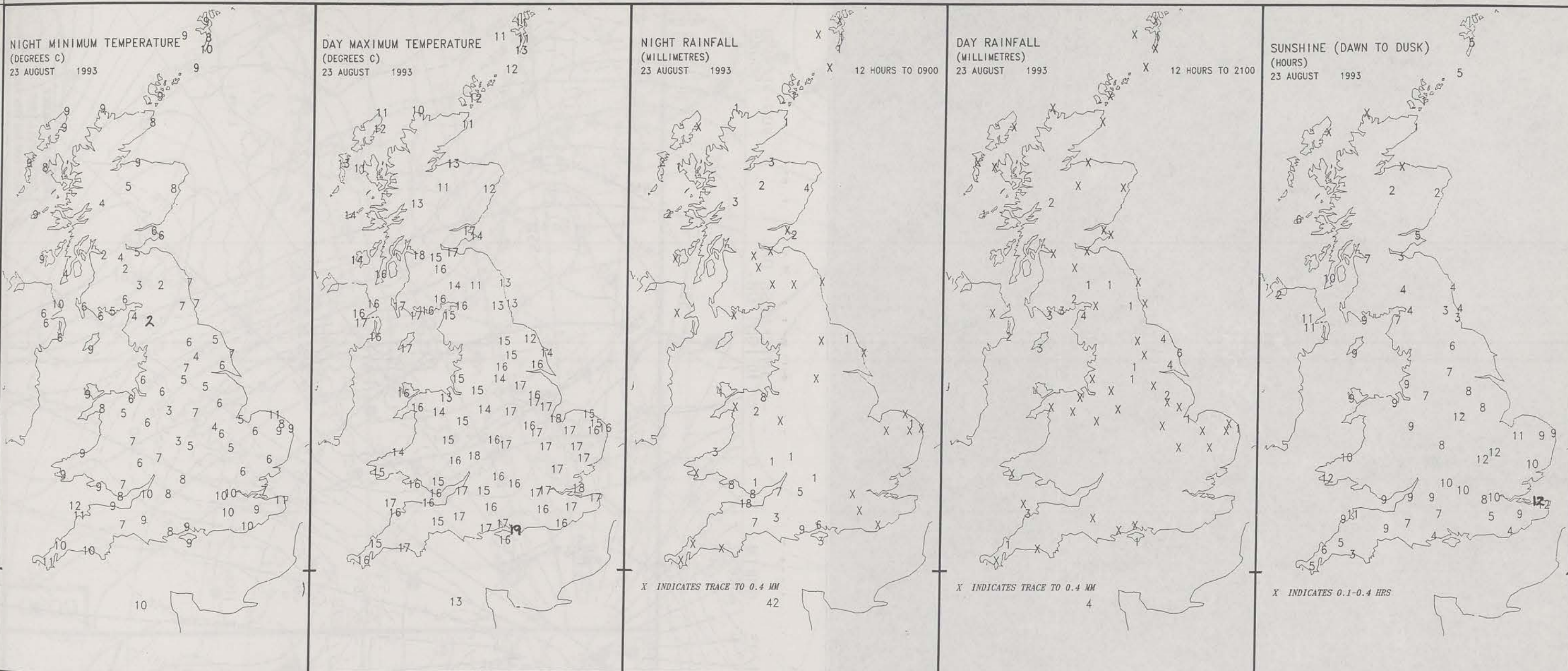
1800 23 AUGUST 1993  
SIGWX



2400 23 AUGUST 1993  
SIGWX







# **EXTREMES FOR MONDAY 23RD AUGUST 1993**

Highest Maximum	: 18.9 C Solent [ nr Isle of Wight ]
Lowest Maximum	: 10.0 C Cape Wrath [ north Scotland ]
Lowest Minimum	: 1.7 C Shap [ Cumbria ]
Lowest Grass Minimum	: -2.3 C Birmingham
Most Rain (24 hours from 0900 GMT)	: 9.5 mm Jersey / St Helier
Most Sun	: 12.4 Hrs Herne Bay [ Kent ]


## **DAILY WEATHER SUMMARY**



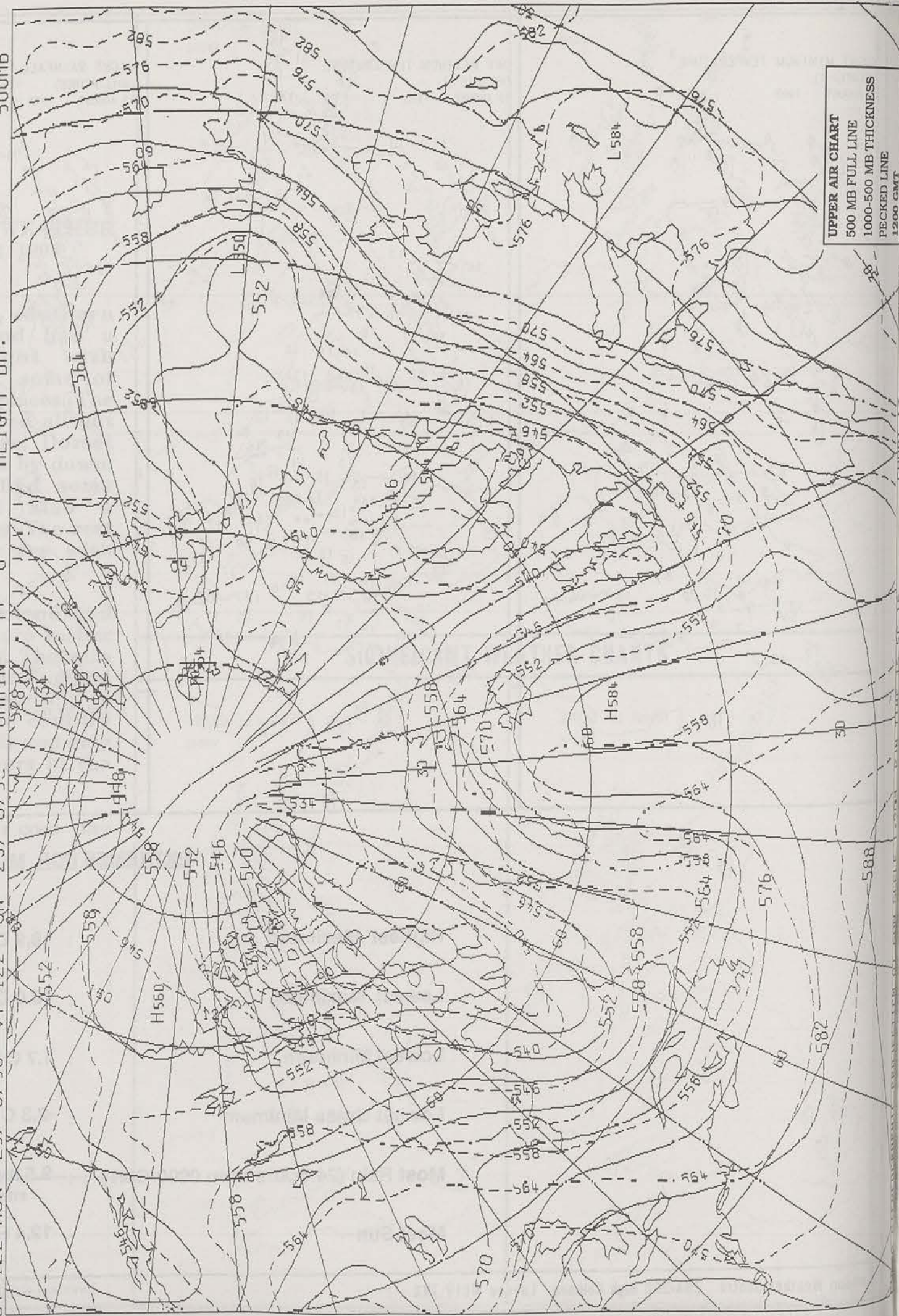
© Crown Copyright  
All rights reserved



VISIBLE 23/8/93 1552Z

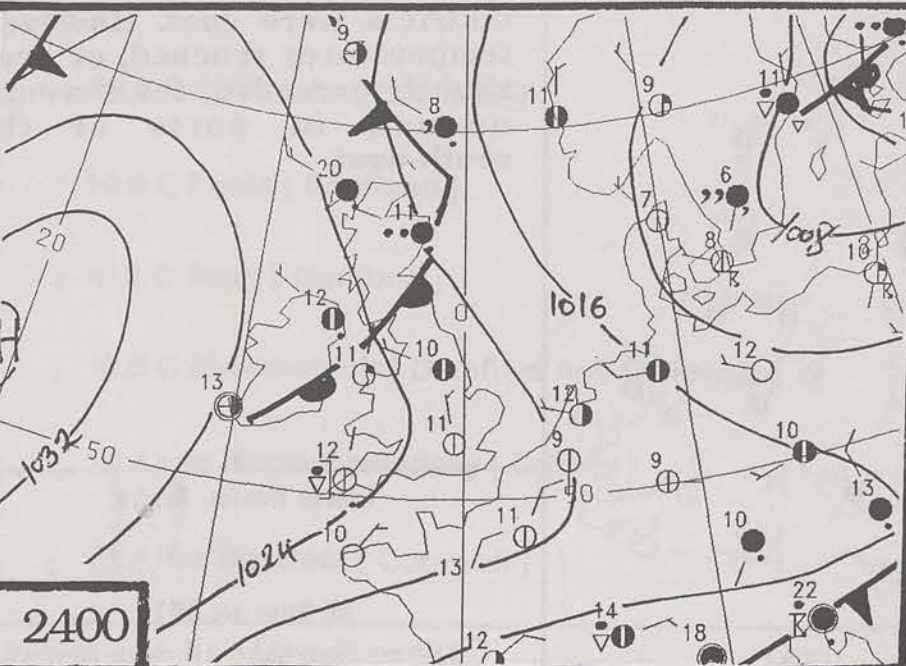
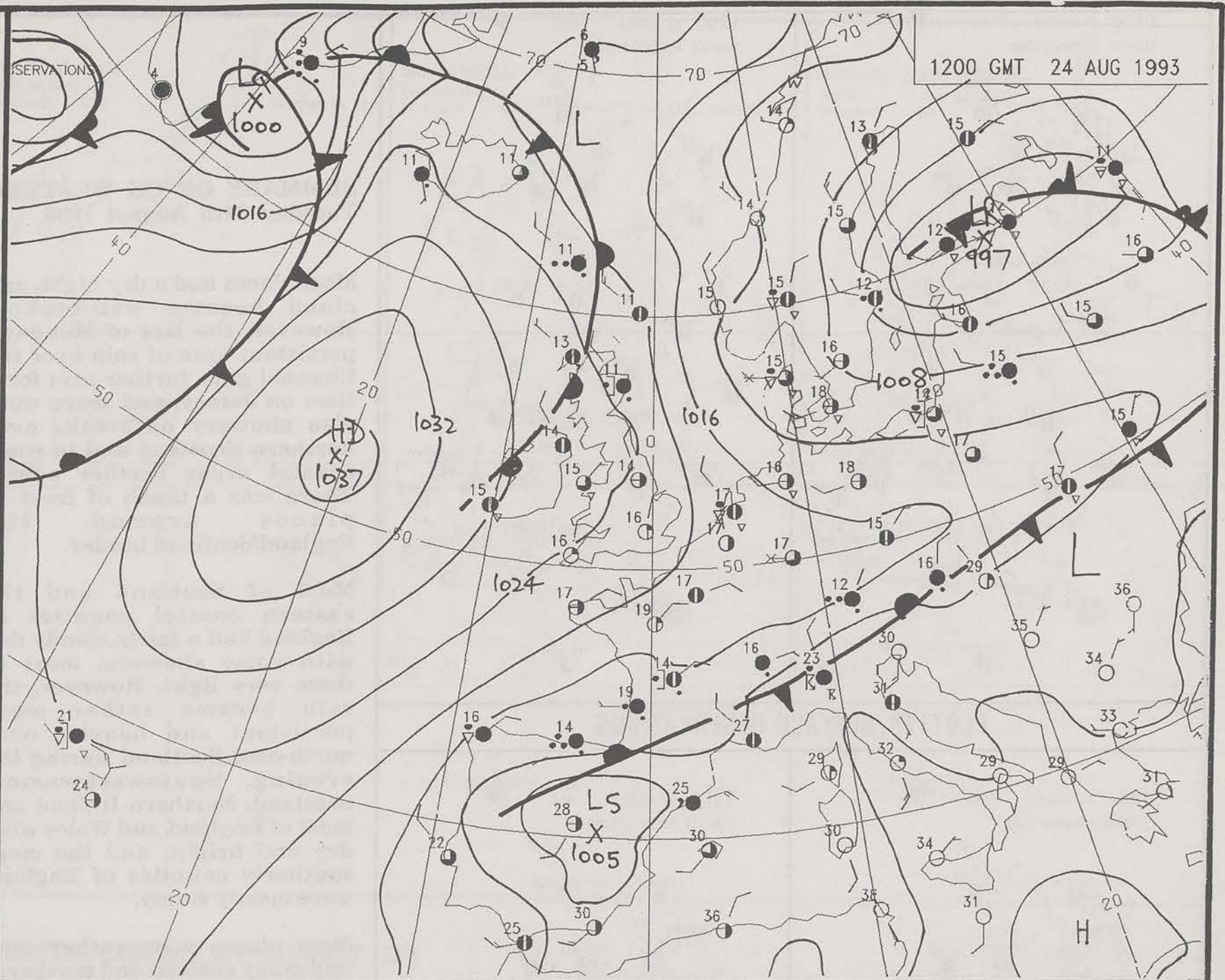
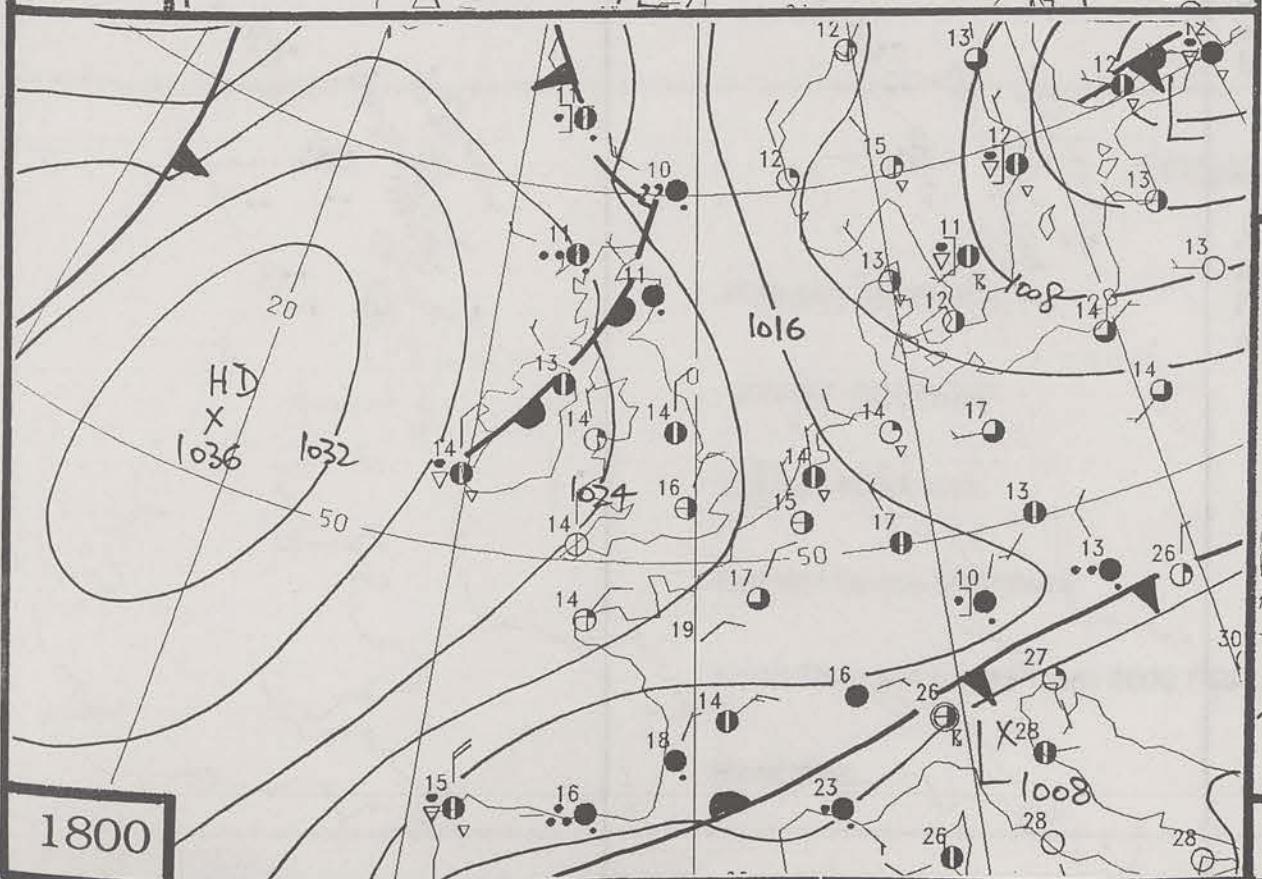
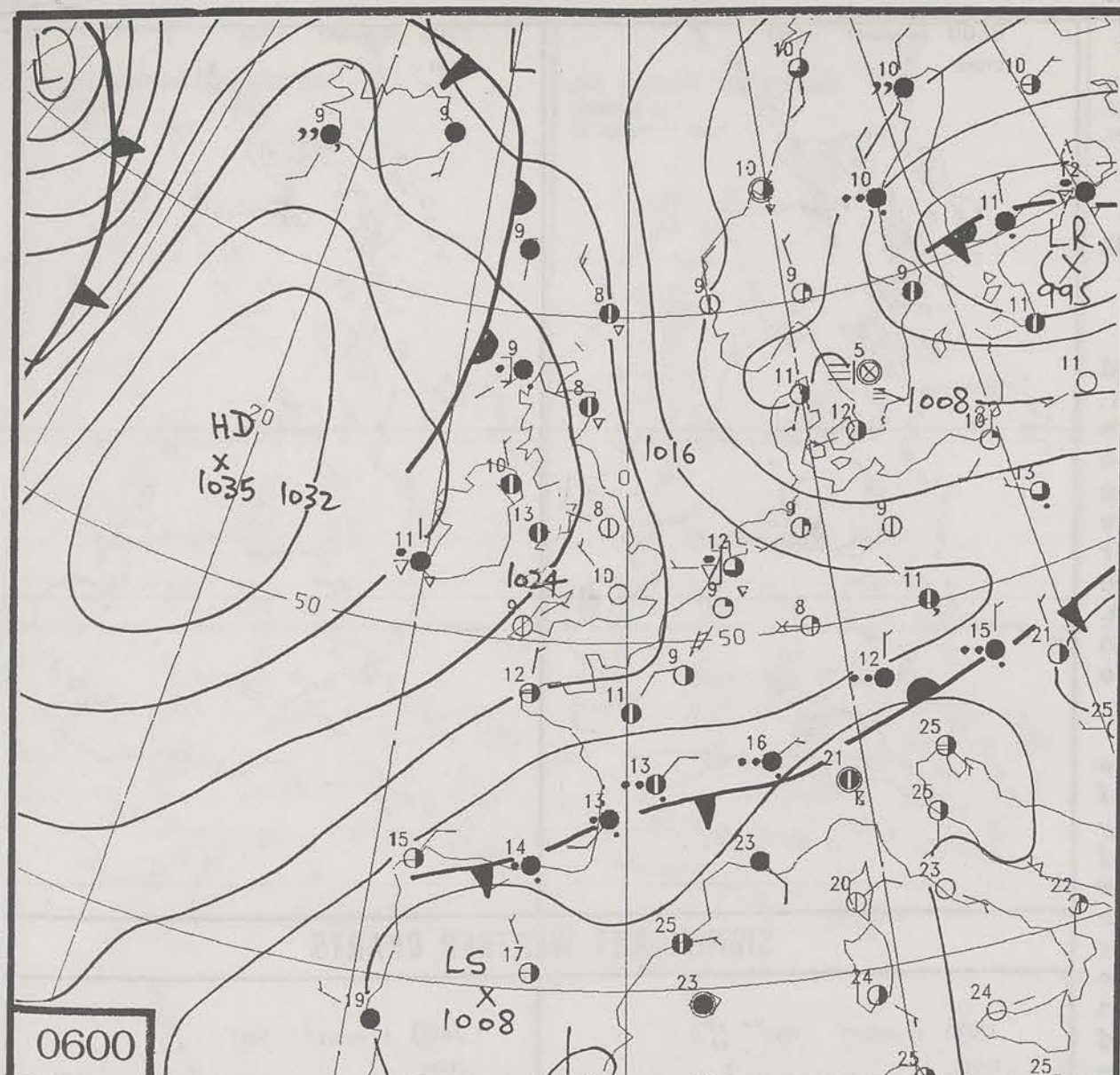


DT 12Z MON 23/ 8/93 VT 12Z MON 23/ 8/93 GMAIN T+ 0 -- THICKNESS DM. 500-1000MB 500MB





1000-500 MB THICKNESS  
PECKED LINE  
1200 GMT



DUPLICATE ALSO  
**DAILY WEATHER SUMMARY**  
NOT FOR LOAN  
**Tuesday 24th August 1993**

London Weather Centre  
Climate Department  
127 Clerkenwell Road  
London  
EC1R 5DB

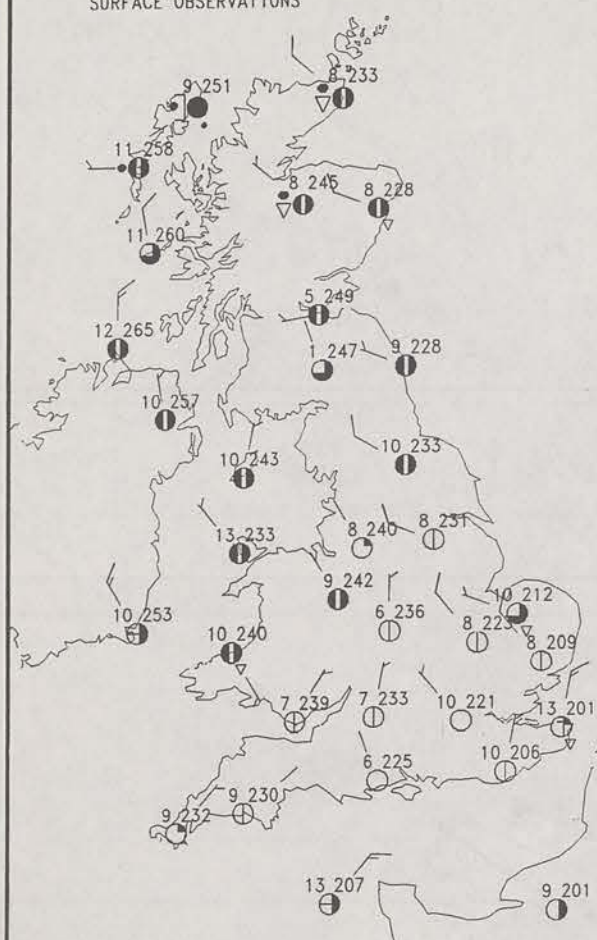


Warm front Cold front Occlusion

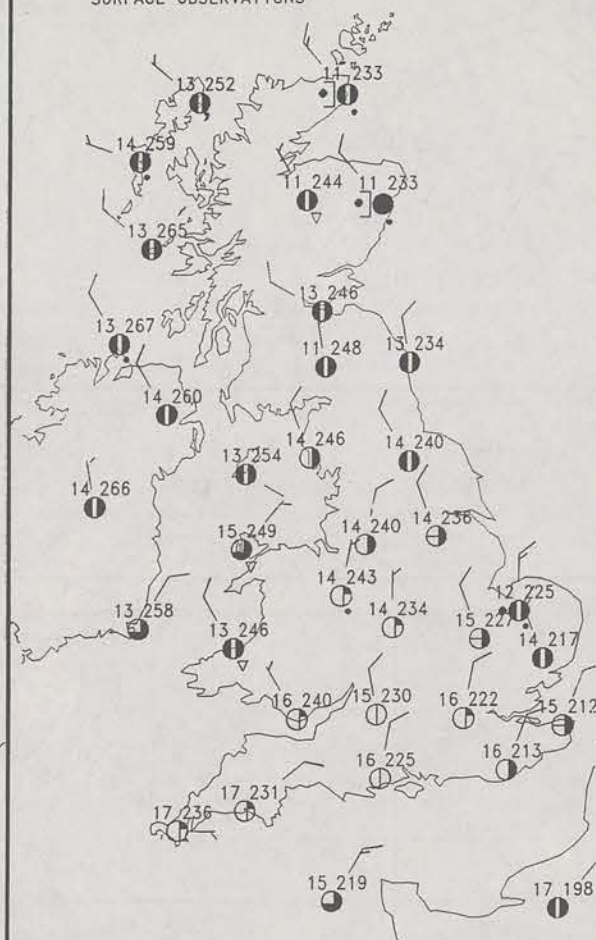
© Crown Copyright All rights reserved



0600 24 AUGUST 1993  
SURFACE OBSERVATIONS

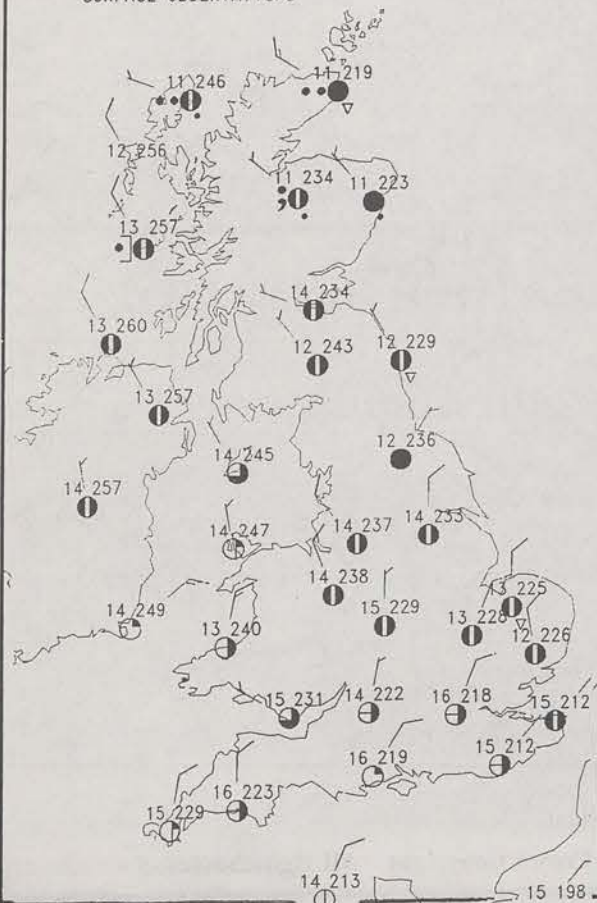


1200 24 AUGUST 1993  
SURFACE OBSERVATIONS

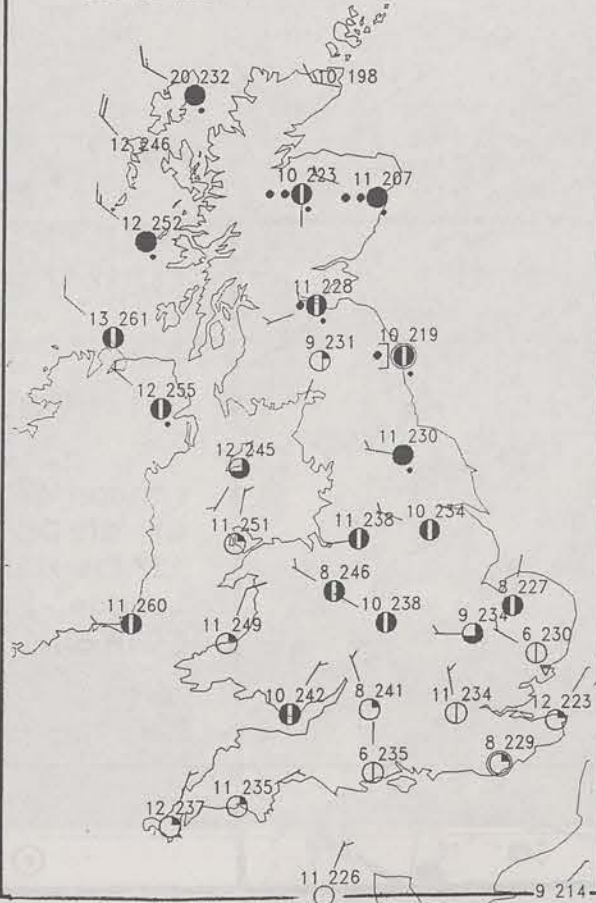


### PLOTTED SURFACE OBSERVATIONS

1800 24 AUGUST 1993  
SURFACE OBSERVATIONS



2400 24 AUGUST 1993  
SURFACE OBSERVATIONS



### SUMMARY OF UK WEATHER Tuesday 24th August 1993

Most places had a dry night, and cloud became well-broken. However, the last of Monday's persistent area of rain over the Channel gave further rain for a time on Jersey, and there were also showery outbreaks over northern Scotland and in some coastal areas further south. There was a touch of frost in places around the England/Scotland border.

Most of Scotland and the eastern coastal counties of England had a fairly cloudy day with some showers, most of them very light. However, the rain became rather more persistent and heavier over north-east Scotland during the evening. Southwesternmost Scotland, Northern Ireland and most of England and Wales were dry and bright, and the more southerly counties of England were mostly sunny.

Most places were rather cool, and many eastern and northern districts were cool. However, temperatures reached, or even slightly exceeded, the seasonal normal, in parts of the south-west.

London Weather Centre

All times are GMT

© Crown Copyright All rights reserved

0600 24 AUGUST 1993  
SIGWX



1200 24 AUGUST 1993  
SIGWX



### SIGNIFICANT WEATHER CHARTS

1800 24 AUGUST 1993  
SIGWX

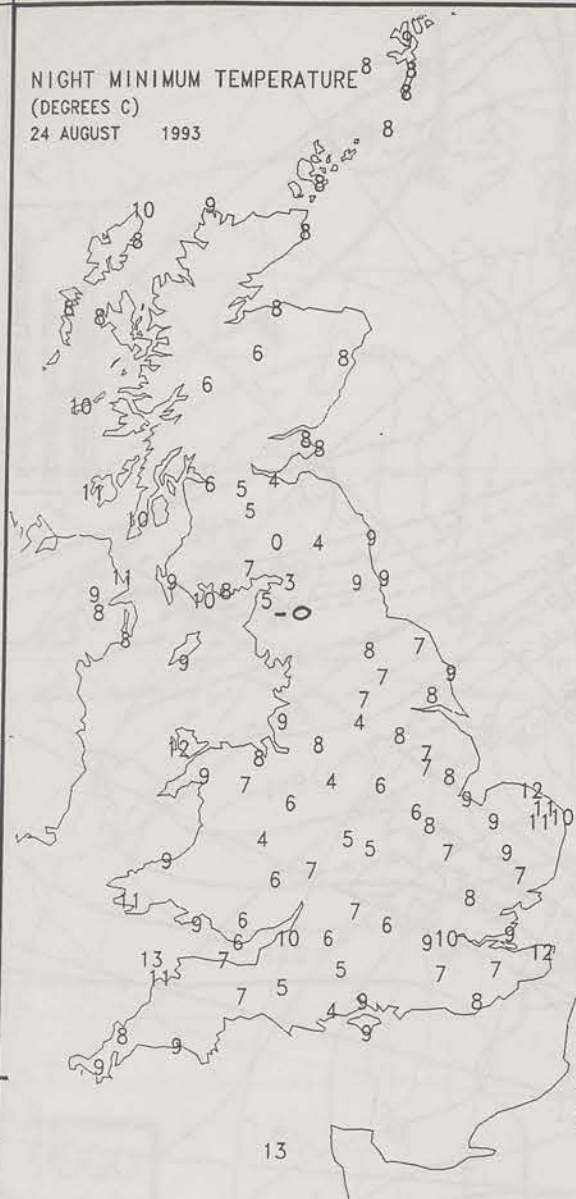


2400 24 AUGUST 1993  
SIGWX

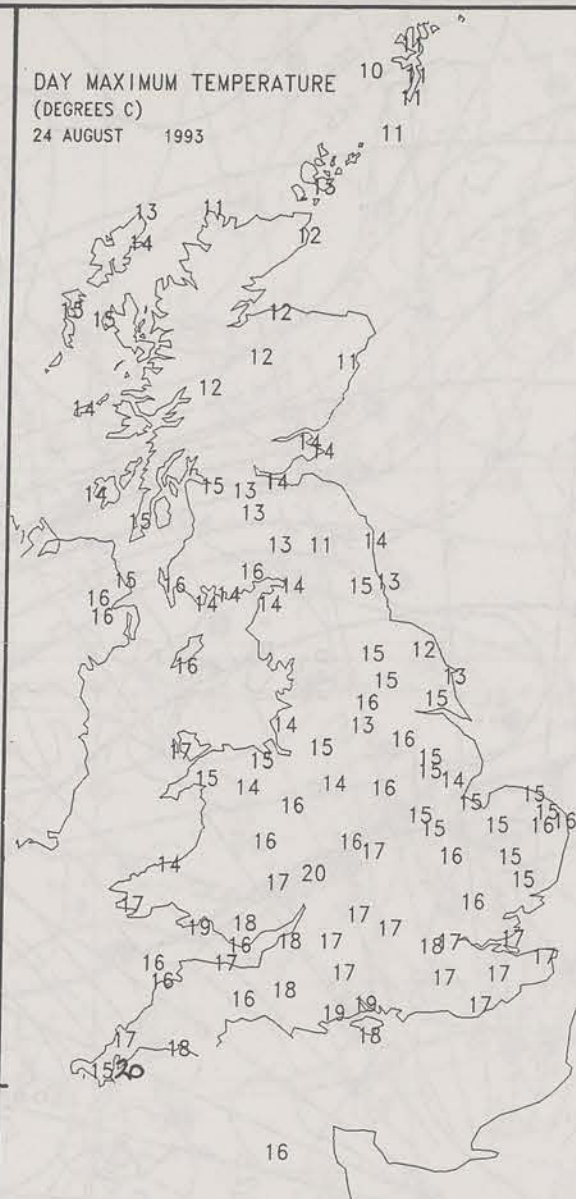




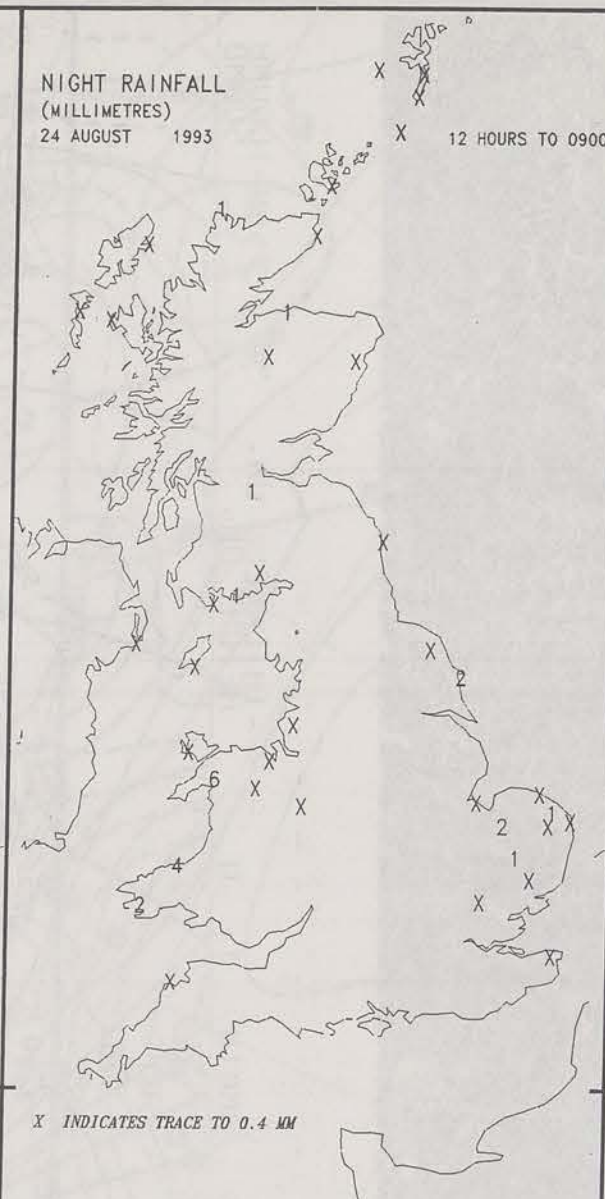
NIGHT MINIMUM TEMPERATURE  
(DEGREES C)  
24 AUGUST 1993



DAY MAXIMUM TEMPERATURE  
(DEGREES C)  
24 AUGUST 1993



NIGHT RAINFALL  
(MILLIMETRES)  
24 AUGUST 1993



DAY RAINFALL  
(MILLIMETRES)  
24 AUGUST 1993



SUNSHINE (DAWN TO DUSK)  
(HOURS)  
24 AUGUST 1993



# **EXTREMES FOR TUESDAY 24TH AUGUST 1993**

Highest Maximum	: 20.0 C Falmouth [ Cornwall ]
Lowest Maximum	: 10.4 C Foula [ Shetland ]
Lowest Minimum	: -0.2 C Shap [ Cumbria ]
Lowest Grass Minimum	: -2.5 C Eskdalemuir [ Dumfries and Galloway ]
Most Rain (24 hours from 0900 GMT)	: 10.4 mm North Ronaldsay [ Orkney ]
Most Sun	: 13.2 Hrs Bastreet [ Cornwall ]

## **DAILY WEATHER SUMMARY**




© Crown Copyright  
All rights reserved

London Weather Centre

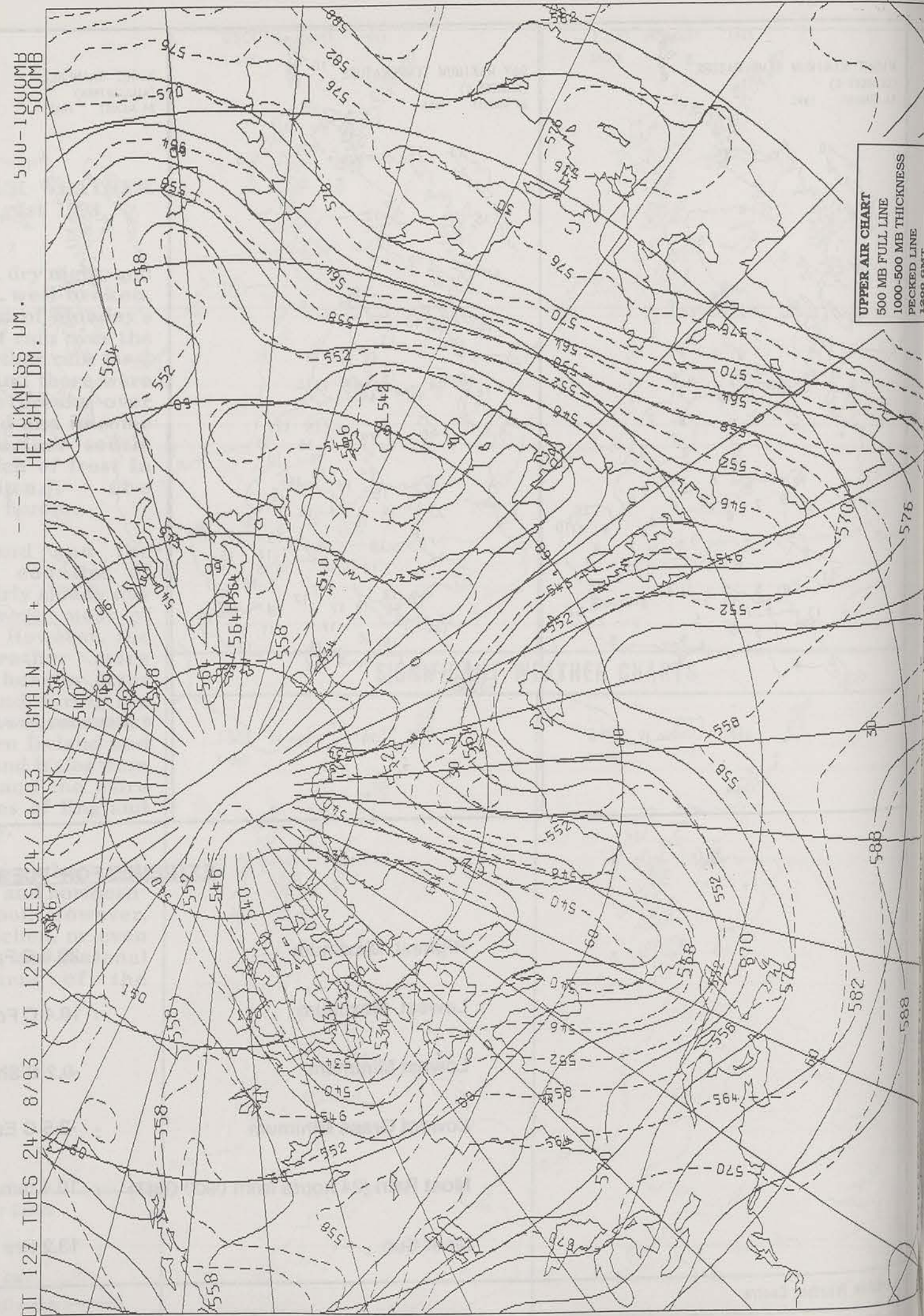
All times are GMT



LVHB03 EGHL 24/1539Z



VISIBLE 24/1539Z

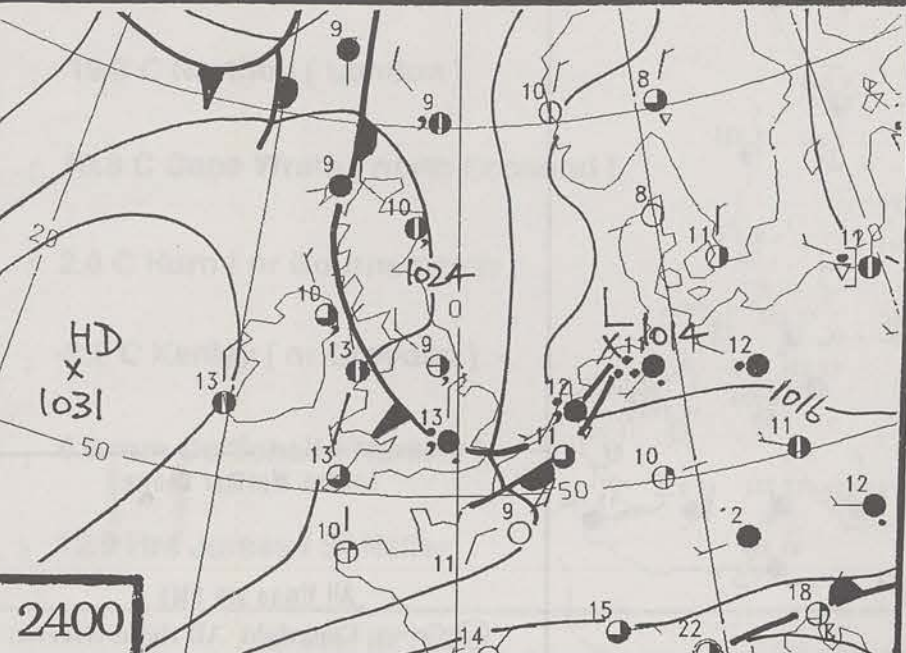
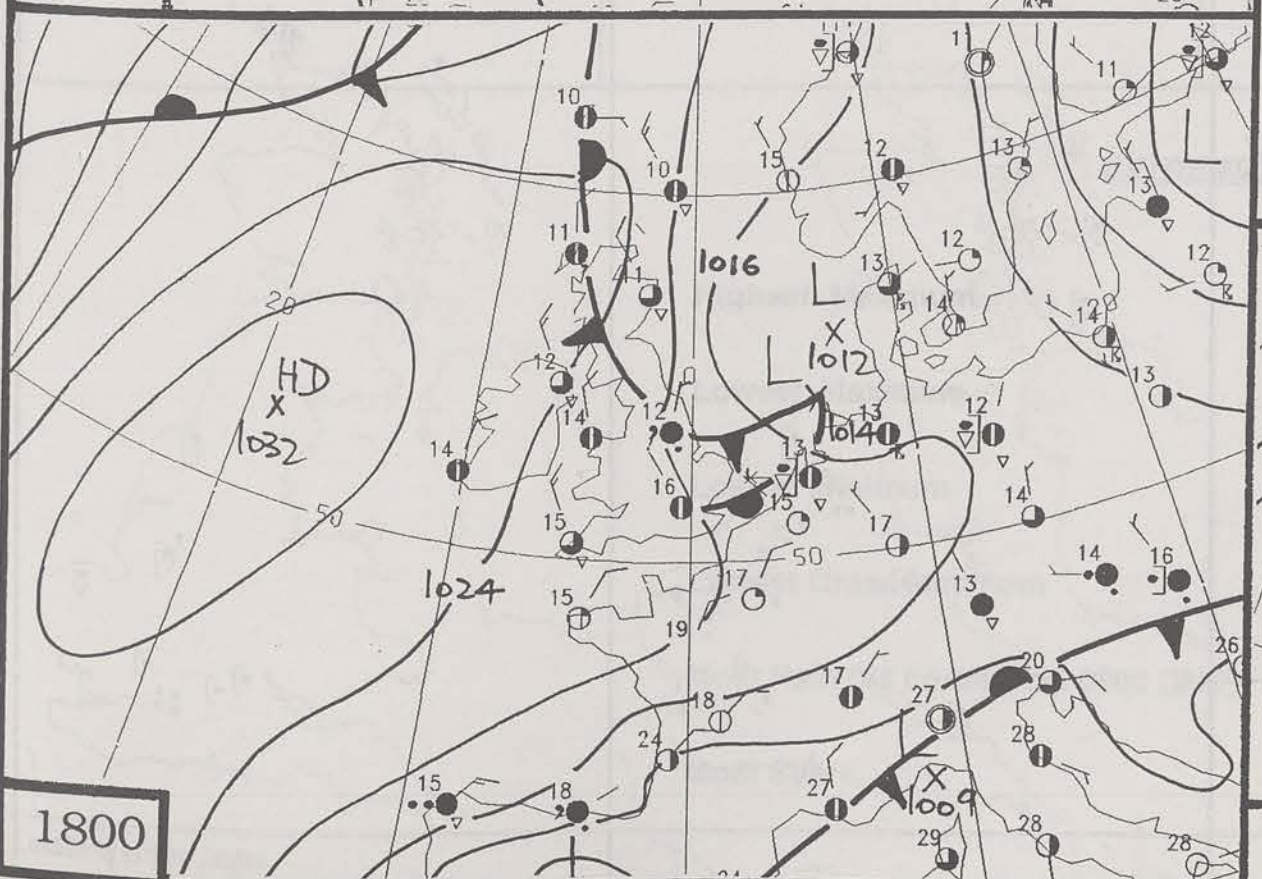
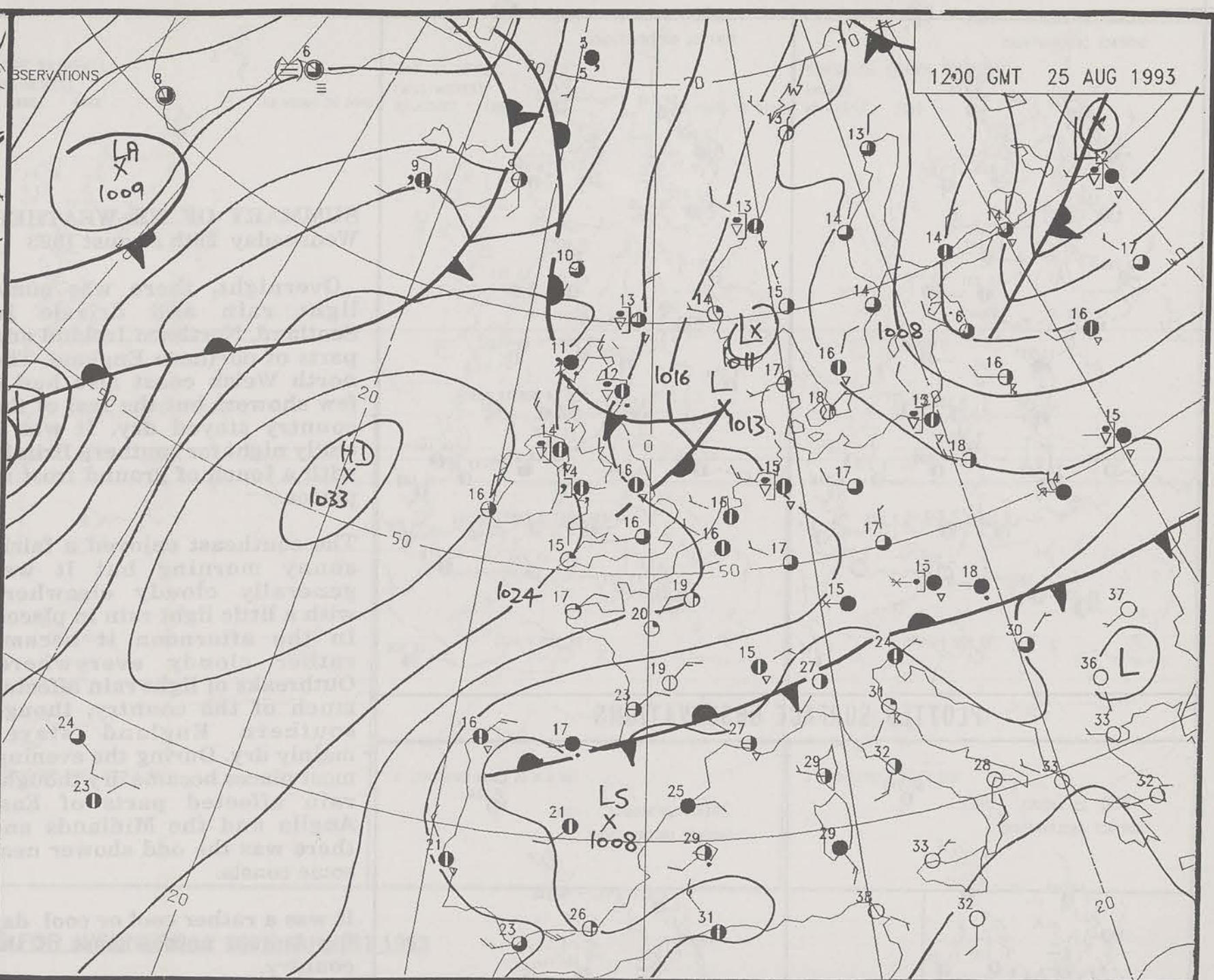
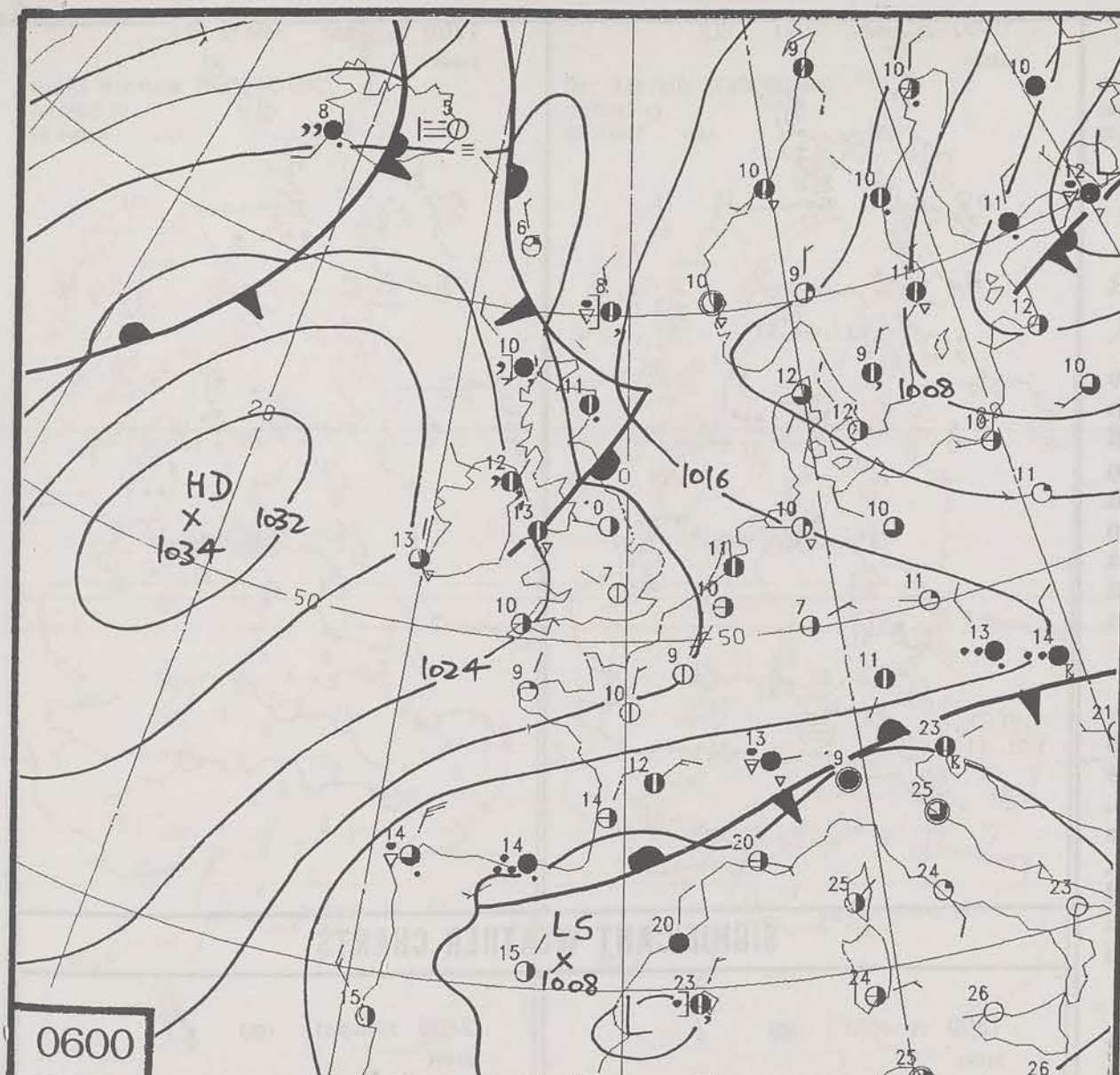




500 MB FULL LINE  
1000-500 MB THICKNESS  
PECKED LINE  
1200 GMT

576

588



DUPLICATE ALSO  
**DAILY WEATHER SUMMARY**  
NOT FOR LOAN  
**Wednesday 25th August 1993**

London Weather Centre  
Climate Department  
127 Clerkenwell Road  
London  
EC1R 5DB

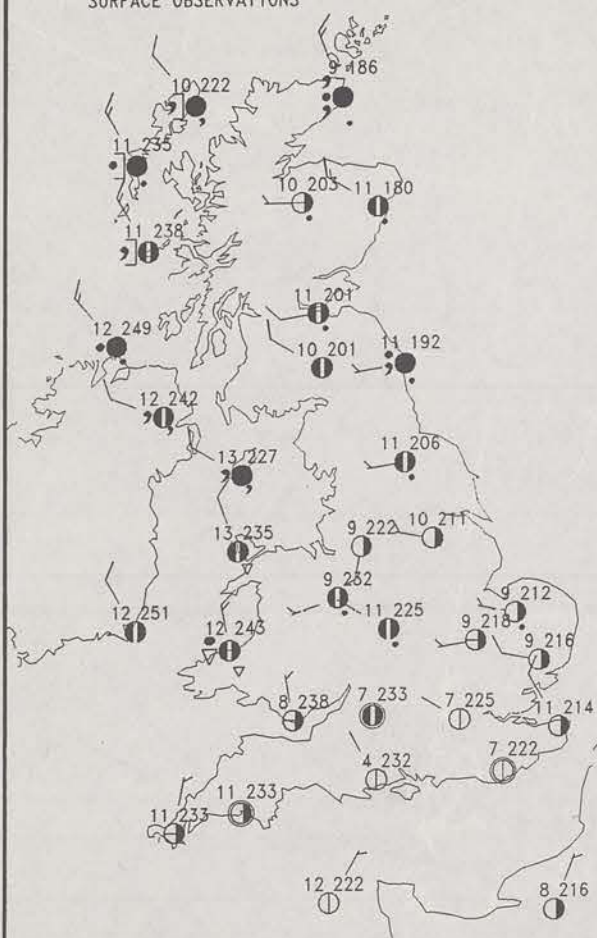


Warm front Cold front Occlusion

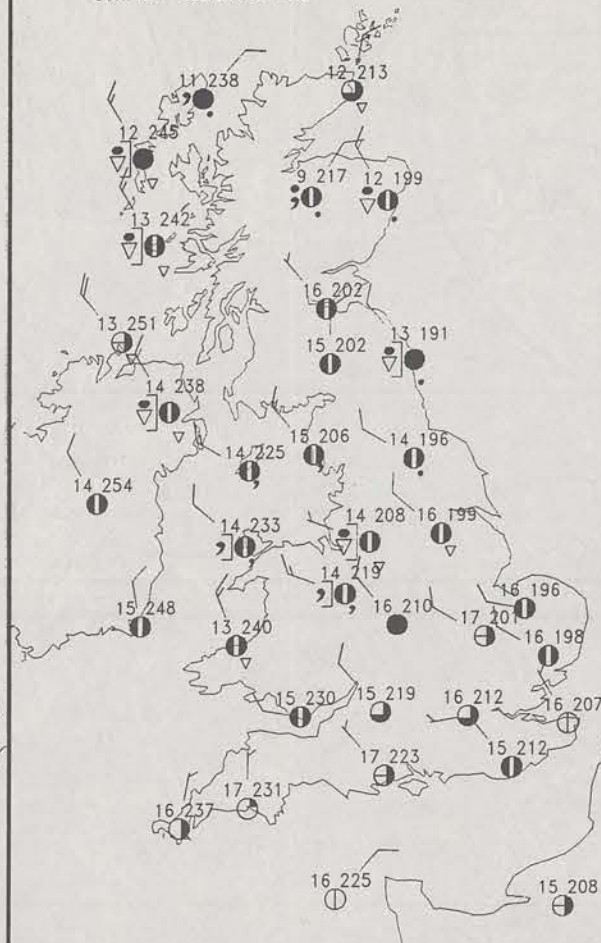
© Crown Copyright All rights reserved



0600 25 AUGUST 1993  
SURFACE OBSERVATIONS

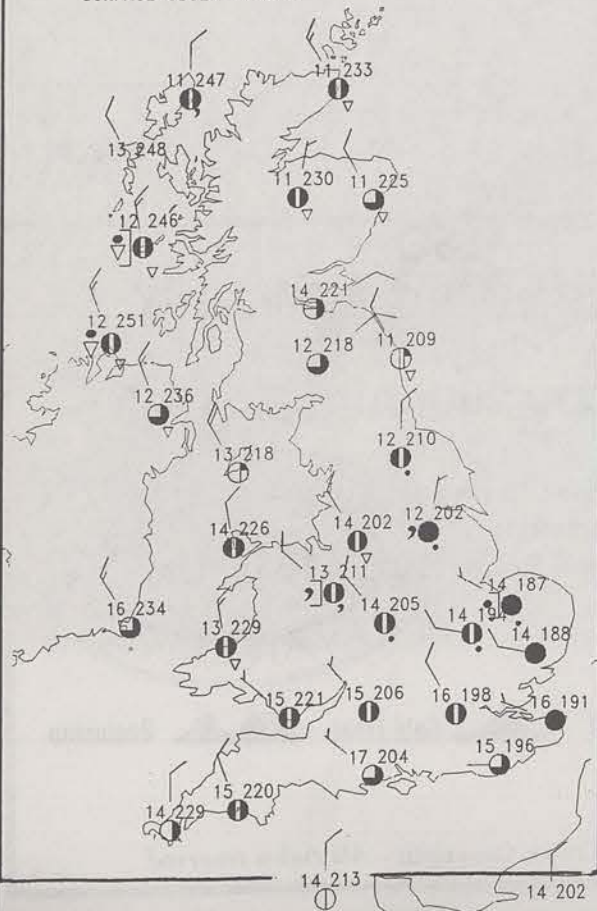


1200 25 AUGUST 1993  
SURFACE OBSERVATIONS

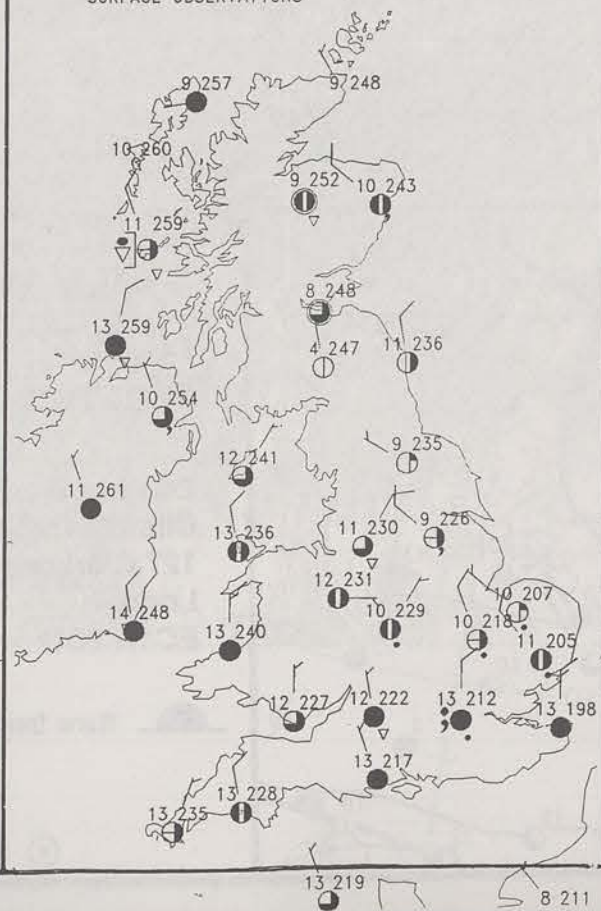


### PLOTTED SURFACE OBSERVATIONS

1800 25 AUGUST 1993  
SURFACE OBSERVATIONS



2400 25 AUGUST 1993  
SURFACE OBSERVATIONS



### SUMMARY OF UK WEATHER Wednesday 25th August 1993

Overnight, there was some light rain and drizzle in Scotland, Northern Ireland and parts of northern England. The north Welsh coast also had a few showers but the rest of the country stayed dry. It was a chilly night for southern Britain with a touch of ground frost in places.

The southeast enjoyed a fairly sunny morning but it was generally cloudy elsewhere with a little light rain in places. In the afternoon it became rather cloudy everywhere. Outbreaks of light rain affected much of the country, though southern England stayed mainly dry. During the evening most places became dry though rain affected parts of East Anglia and the Midlands and there was the odd shower near some coasts.

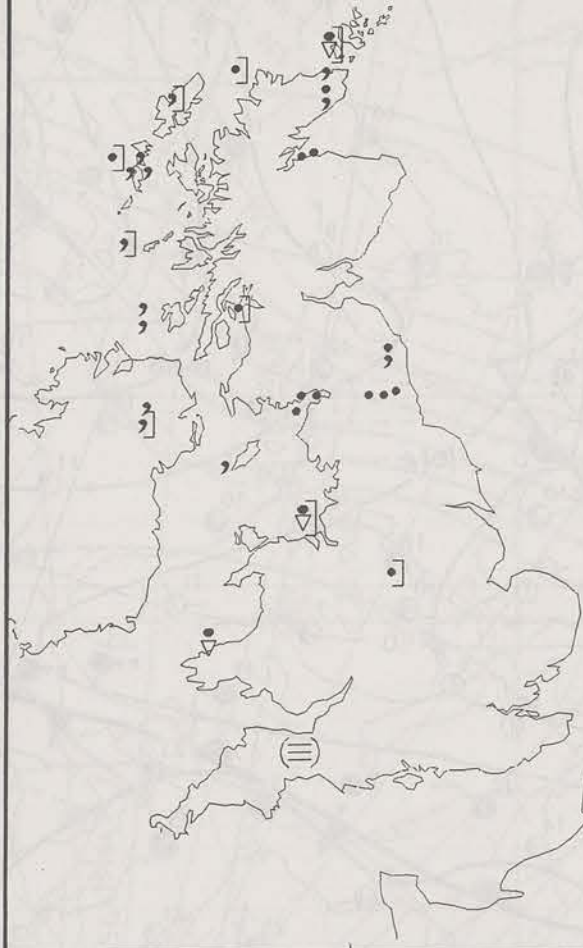
It was a rather cool or cool day for August across most of the country.

London Weather Centre

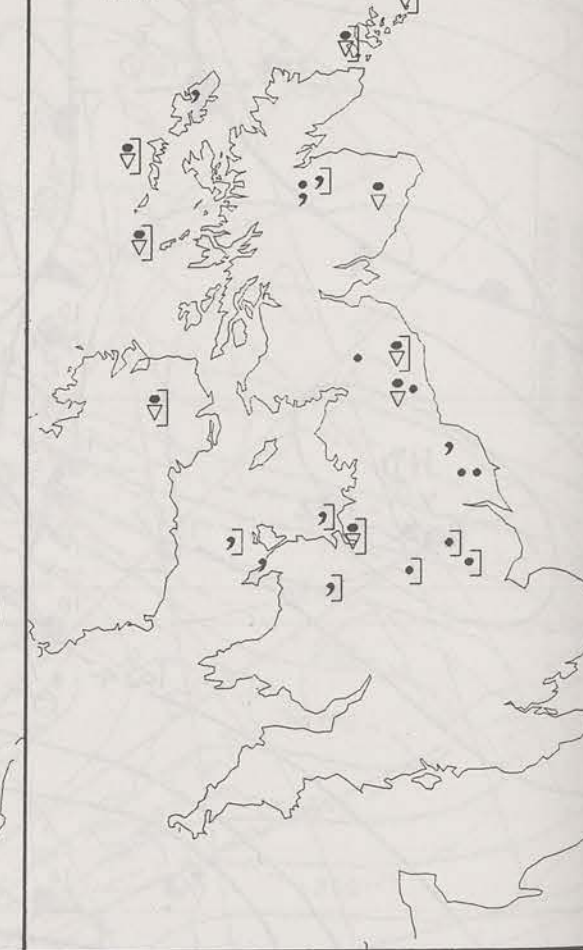
All times are GMT

© Crown Copyright All rights reserved

0600 25 AUGUST 1993  
SIGWX



1200 25 AUGUST 1993  
SIGWX



### SIGNIFICANT WEATHER CHARTS

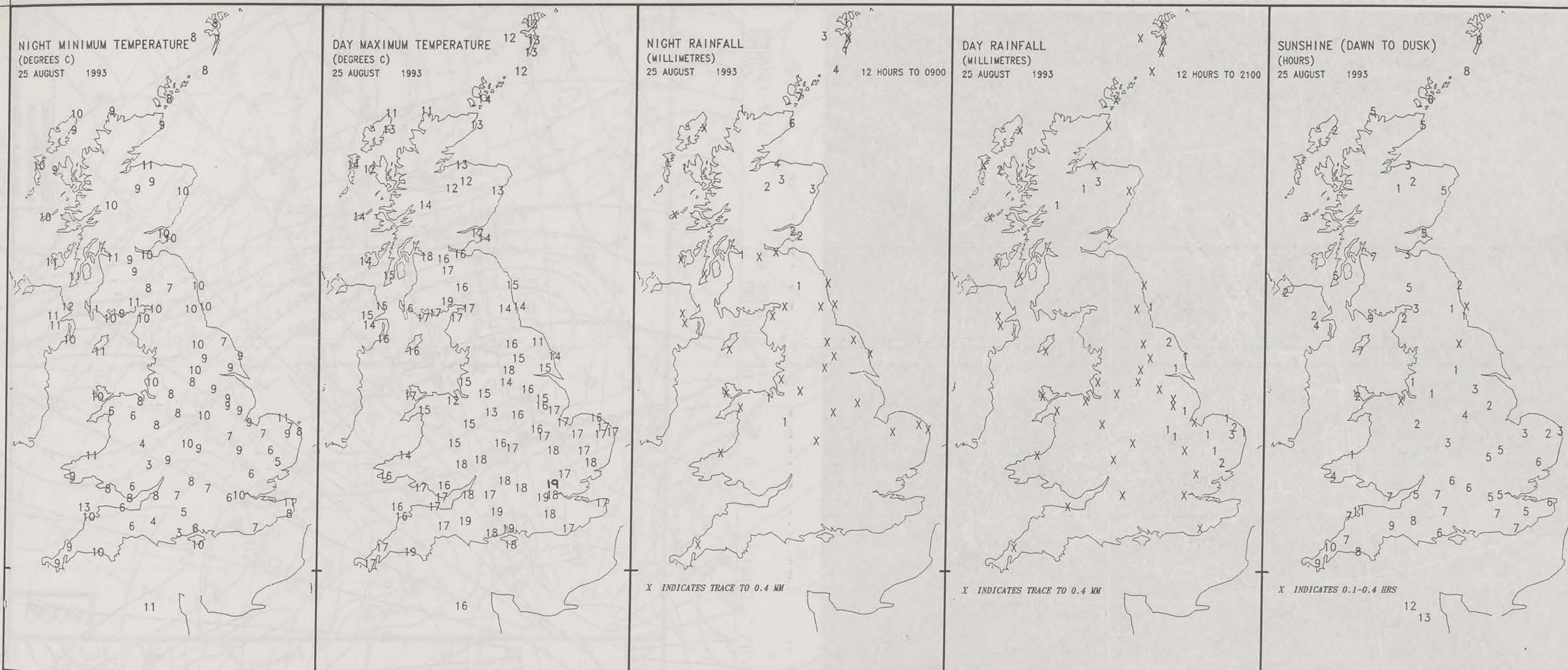
1800 25 AUGUST 1993  
SIGWX



2400 25 AUGUST 1993  
SIGWX







# **EXTREMES FOR WEDNESDAY 25TH AUGUST 1993**

Highest Maximum	: 19.3 C Northolt [ London ]
Lowest Maximum	: 10.8 C Cape Wrath [ north Scotland ]
Lowest Minimum	: 2.6 C Hurn [ nr Bournemouth ]
Lowest Grass Minimum	: -2.8 C Kenley [ nr Croydon ] -
Most Rain (24 hours from 0900 GMT)	: 4.6 mm Coltishall [ Norfolk ]
Most Sun	: 12.9 Hrs Jersey / St Helier


## **DAILY WEATHER SUMMARY**



© Crown Copyright  
All rights reserved

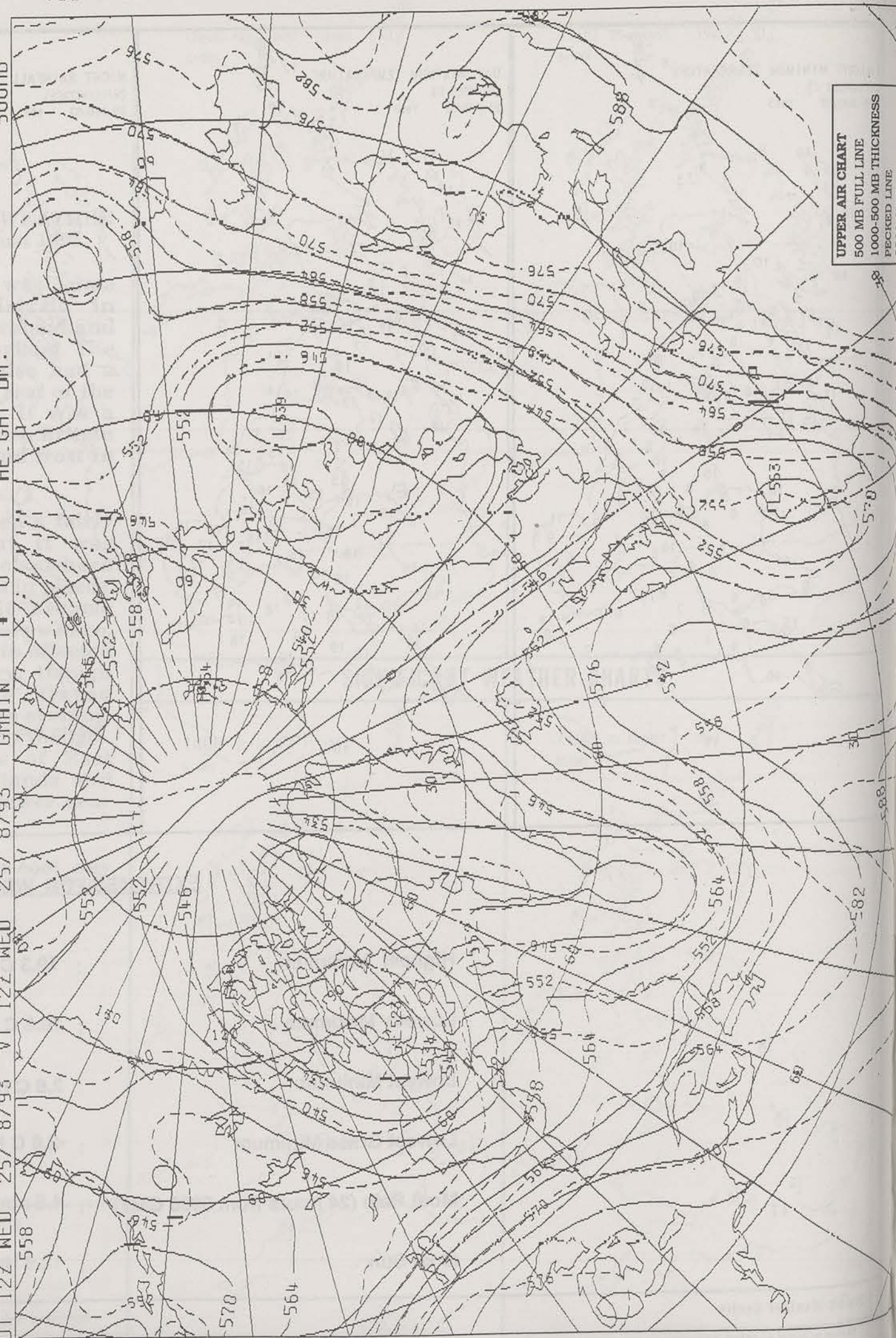


LVHB03 EGHL 251527



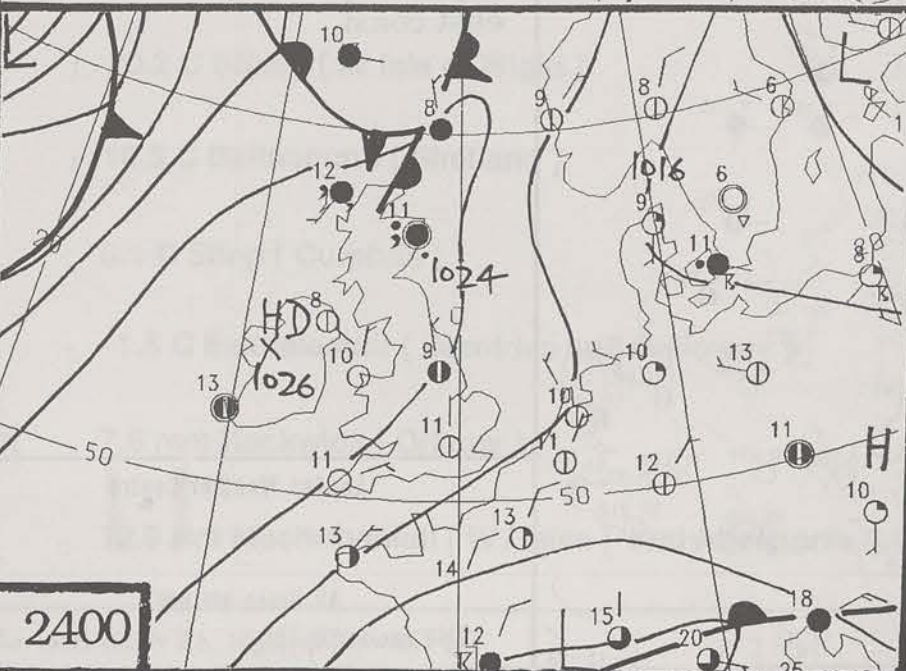
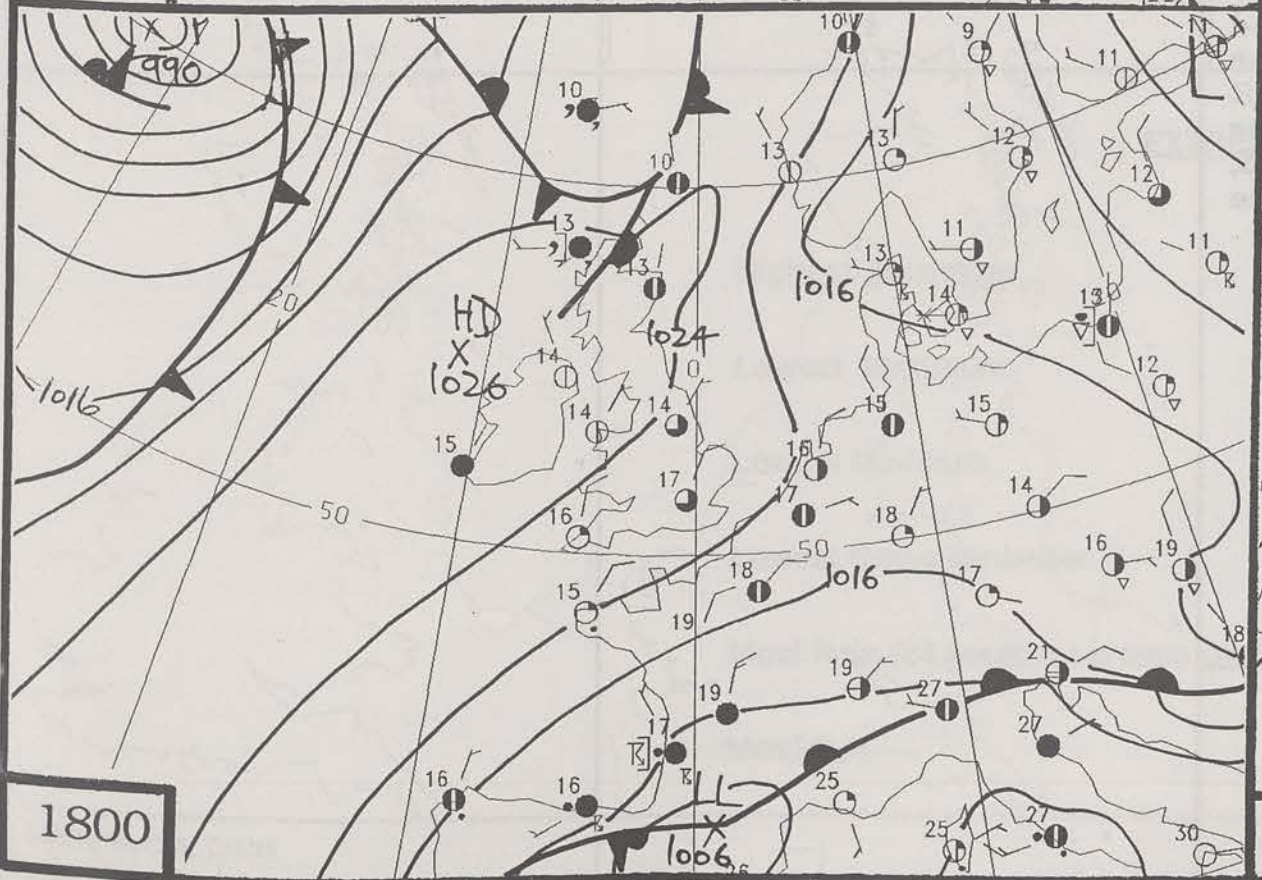
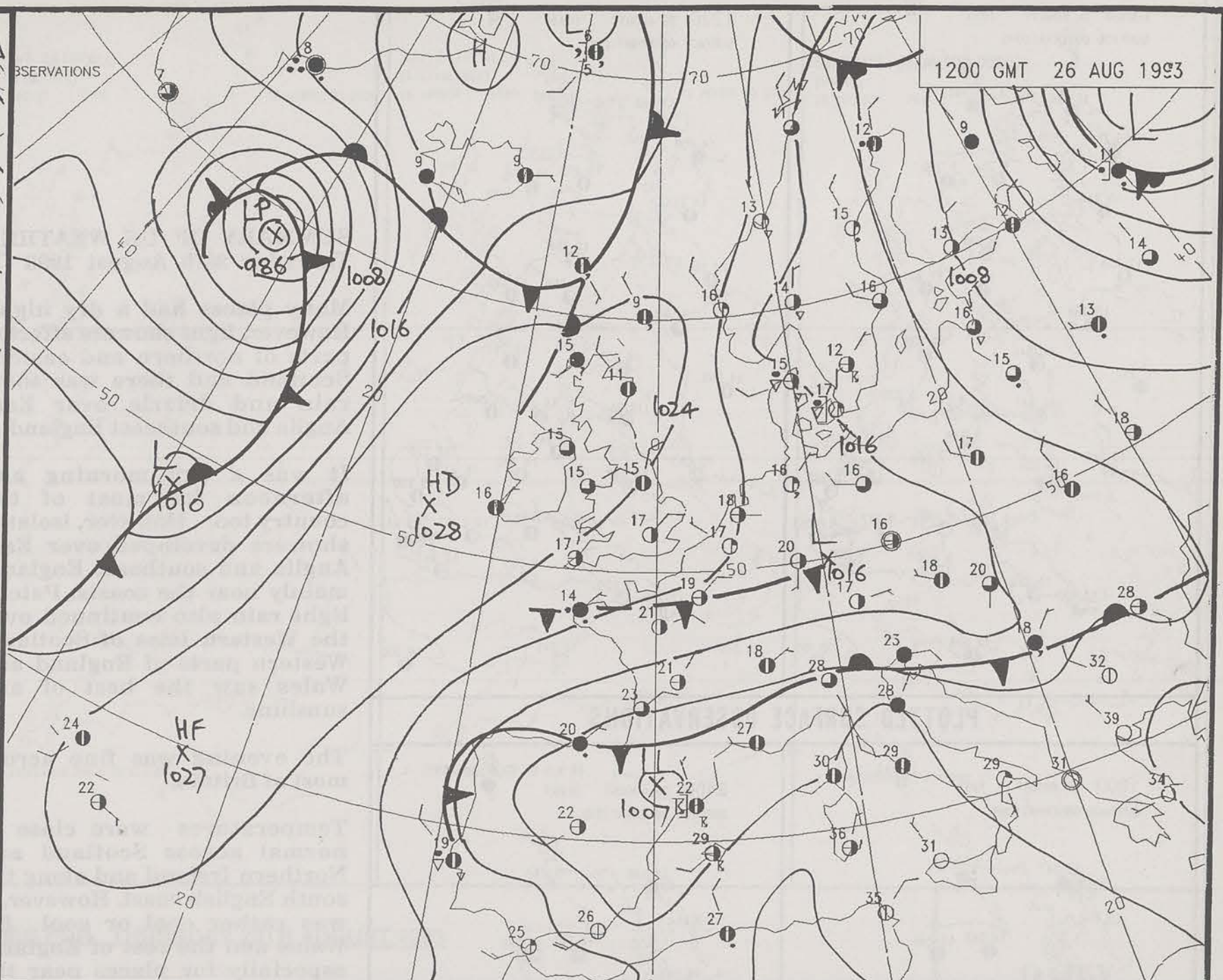
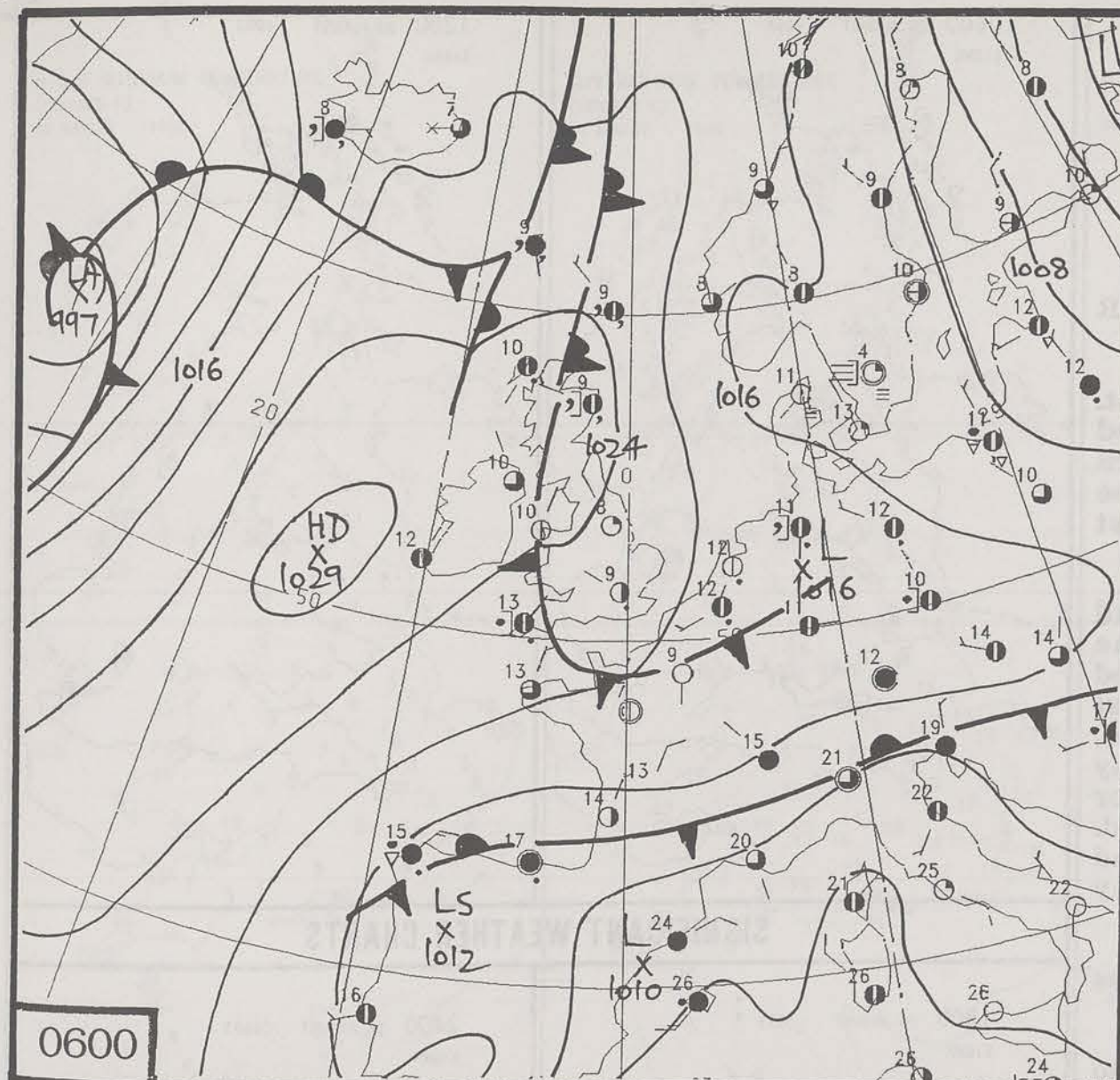
VISIBLE 25/1527Z

DT 12Z WED 25/ 8/93 VT 12Z WED 25/ 8/93 GMAIN T+ 0 -- THICKNESS DM. 500-1000MB 500MB





500 MB FULL LINE  
1000-500 MB THICKNESS  
PECKED LINE  
1200 GMT



1200 GMT 26 AUG 1993

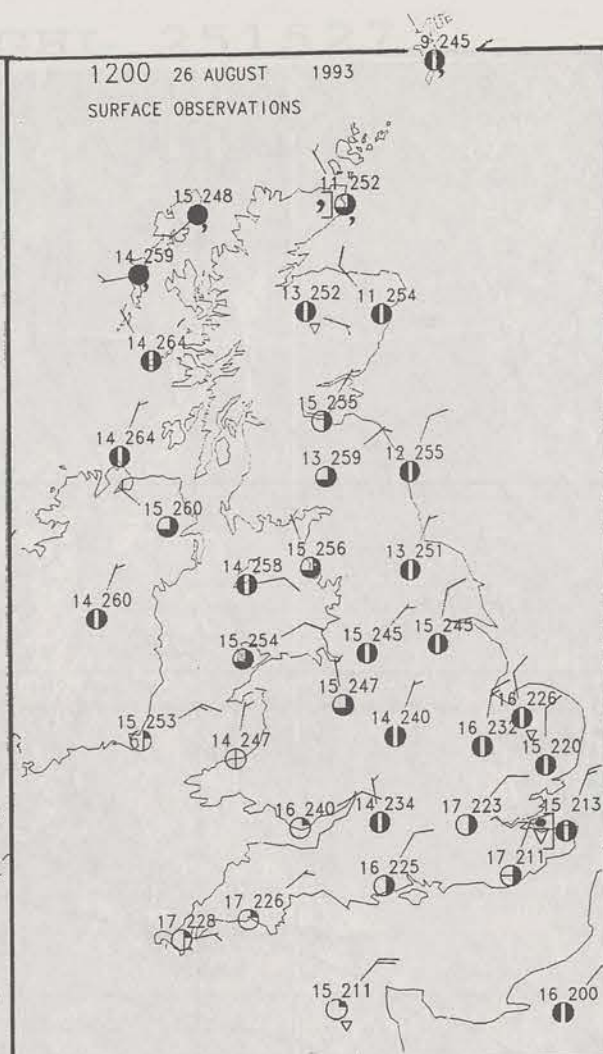
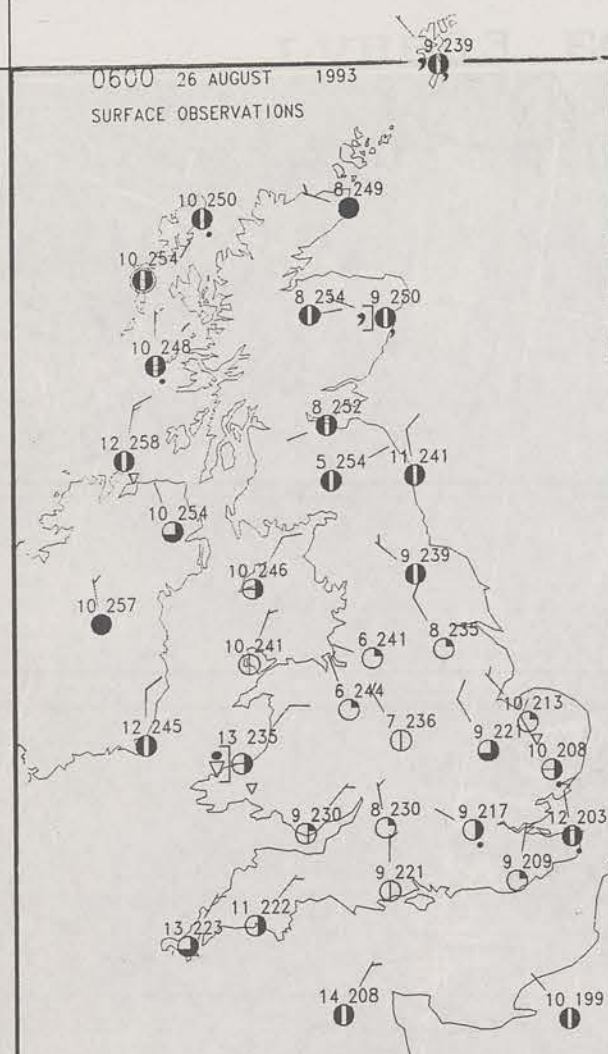
DUPLICATE ALSO  
DAILY WEATHER SUMMARY  
NOT FOR LOAN  
Thursday 26th August 1993

London Weather Centre  
Climate Department  
127 Clerkenwell Road  
London  
EC1R 5DB

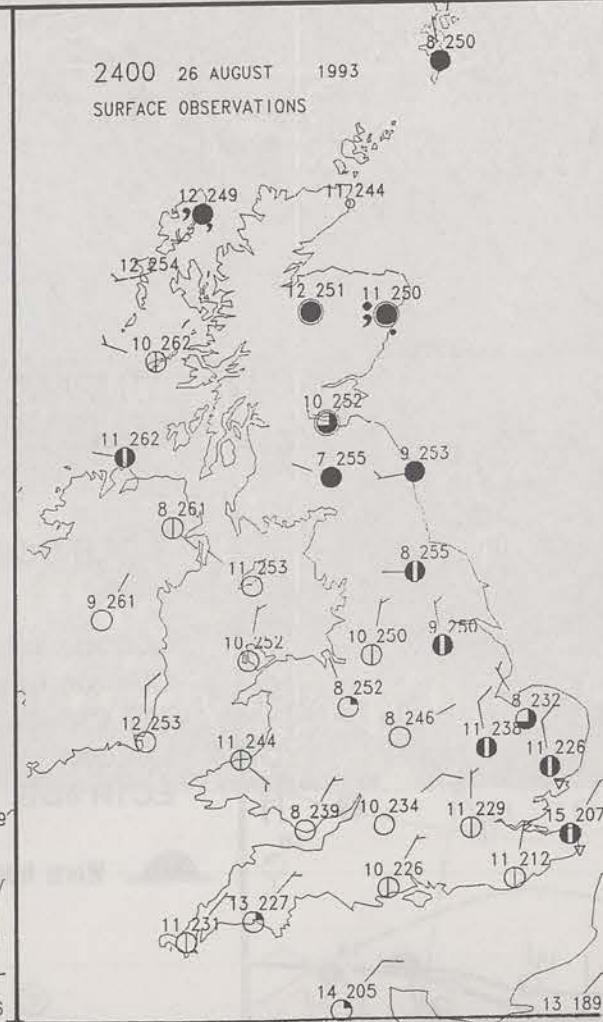
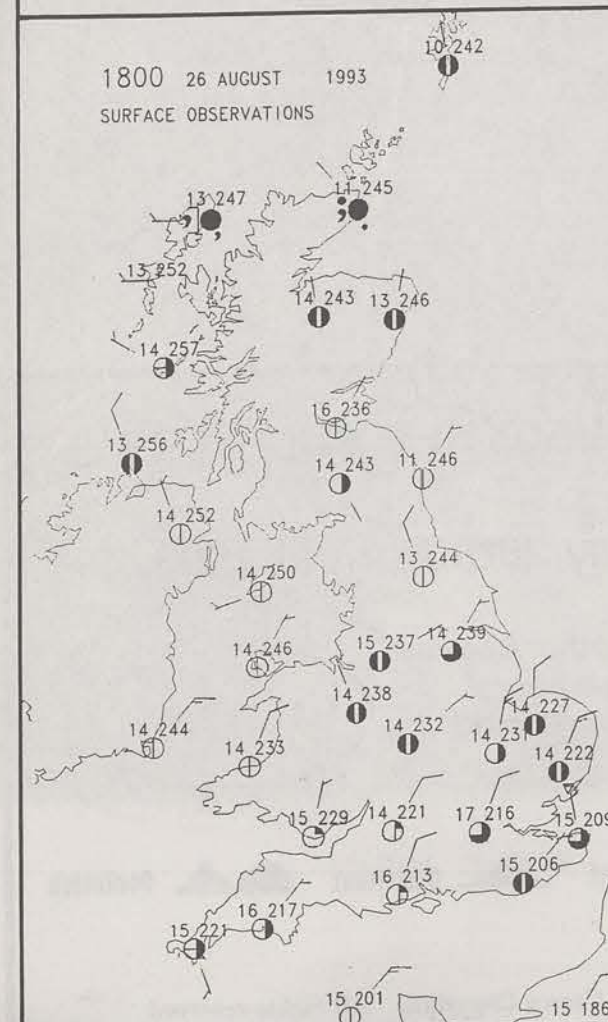


Warm front Cold front Occlusion





**PLOTTED SURFACE OBSERVATIONS**



**SUMMARY OF UK WEATHER**  
**Thursday 26th August 1993**

Many places had a dry night. However, light showers affected parts of northern and eastern Scotland and there was some rain and drizzle over East Anglia and southeast England.

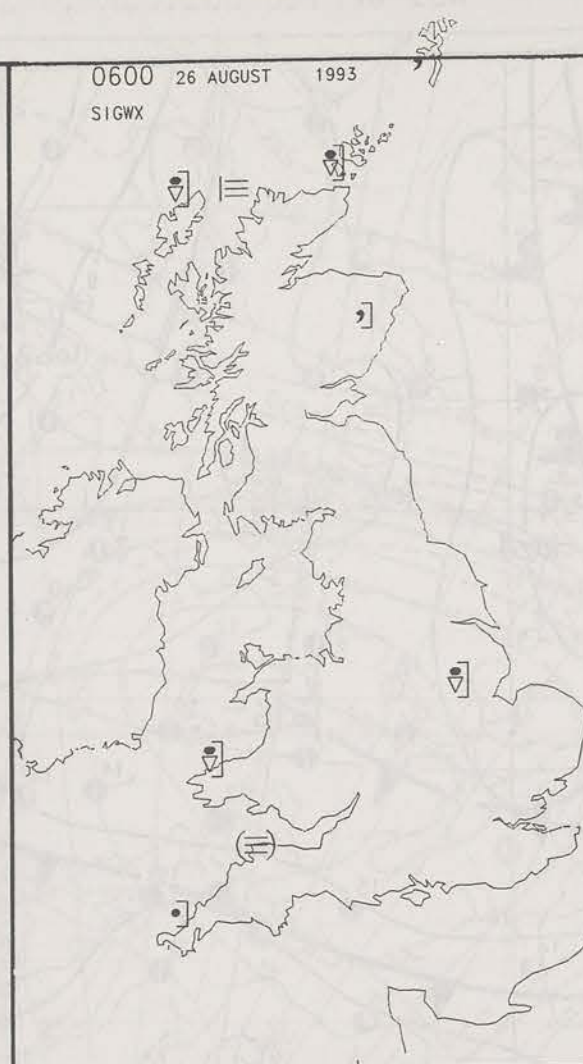
It was a dry morning and afternoon for most of the country too. However, isolated showers developed over East Anglia and southeast England, mainly near the coasts. Patchy light rain also continued over the Western Isles of Scotland. Western parts of England and Wales saw the best of any sunshine.

The evening was fine across most of Britain.

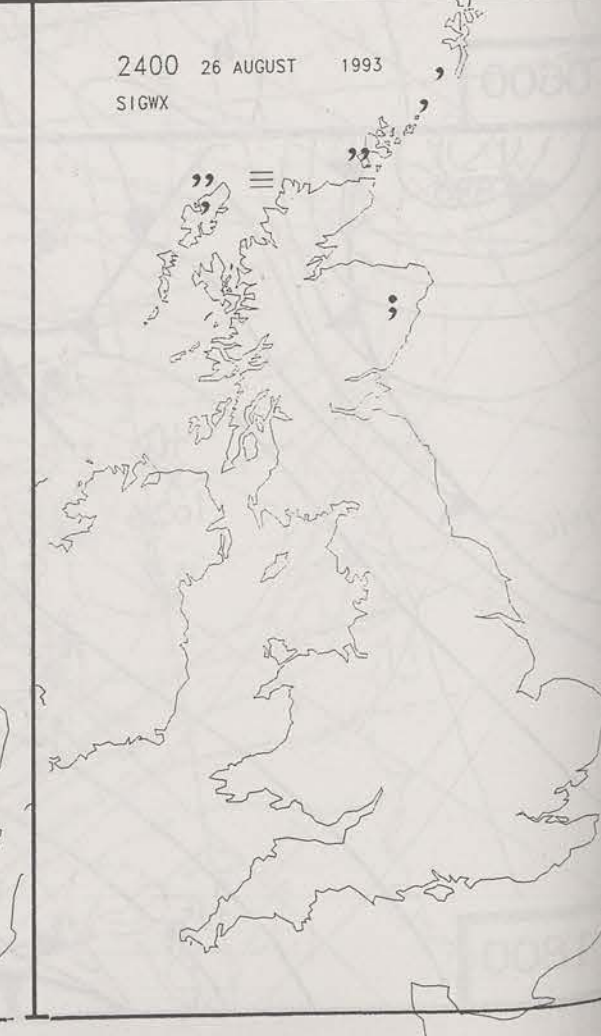
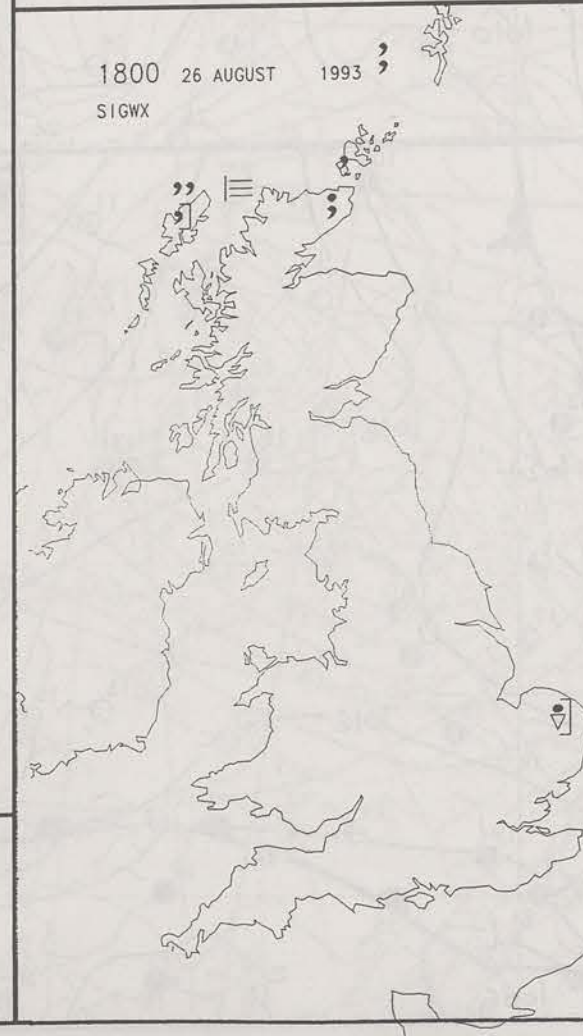
Temperatures were close to normal across Scotland and Northern Ireland and along the south English coast. However, it was rather cool or cool for Wales and the rest of England, especially for places near the east coast.

London Weather Centre

All times are GMT  
© Crown Copyright. All rights reserved



**SIGNIFICANT WEATHER CHARTS**

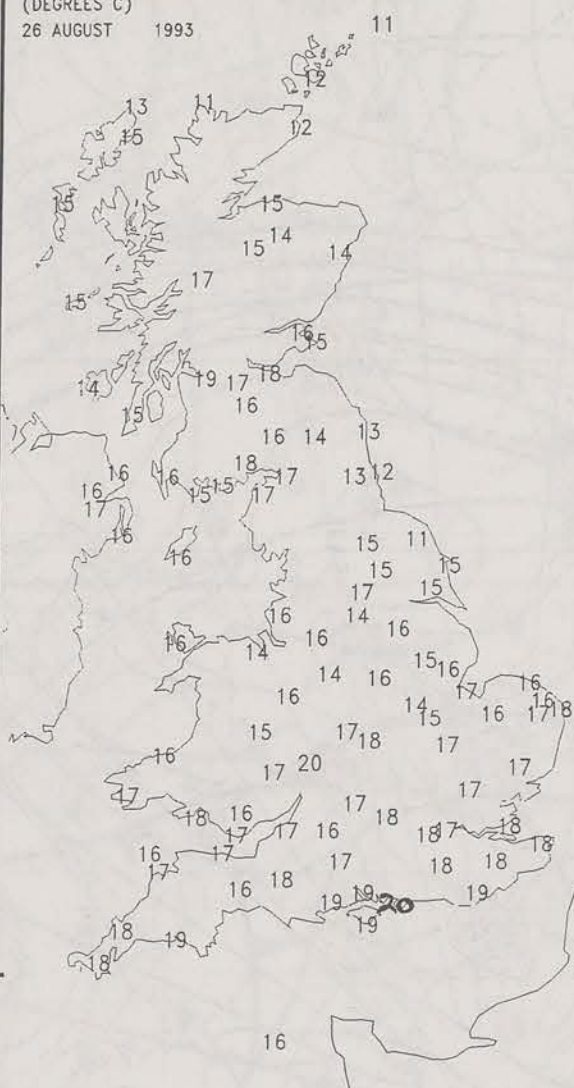




NIGHT MINIMUM TEMPERATURE  
(DEGREES C)  
26 AUGUST 1993



DAY MAXIMUM TEMPERATURE  
(DEGREES C)  
26 AUGUST 1993



NIGHT RAINFALL  
(MILLIMETRES)  
26 AUGUST 1993



DAY RAINFALL  
(MILLIMETRES)  
26 AUGUST 1993



SUNSHINE (DAWN TO DUSK)  
(HOURS)  
26 AUGUST 1993



# EXTREMES FOR THURSDAY 26TH AUGUST 1993

Highest Maximum	: 20.2 C Solent [ nr Isle of Wight ]
Lowest Maximum	: 10.5 C Baltasound [ Shetland ]
Lowest Minimum	: 0.1 C Shap [ Cumbria ]
Lowest Grass Minimum	: -1.5 C Eskdalemuir [ Dumfries and Galloway ]
Most Rain (24 hours from 0900 GMT)	: 7.6 mm Rackwick [ Orkney ]
Most Sun	: 12.9 Hrs Machrihanish [ W / Isles ] and Aberporth [ Cardigan Bay ]


## DAILY WEATHER SUMMARY



© Crown Copyright  
All rights reserved

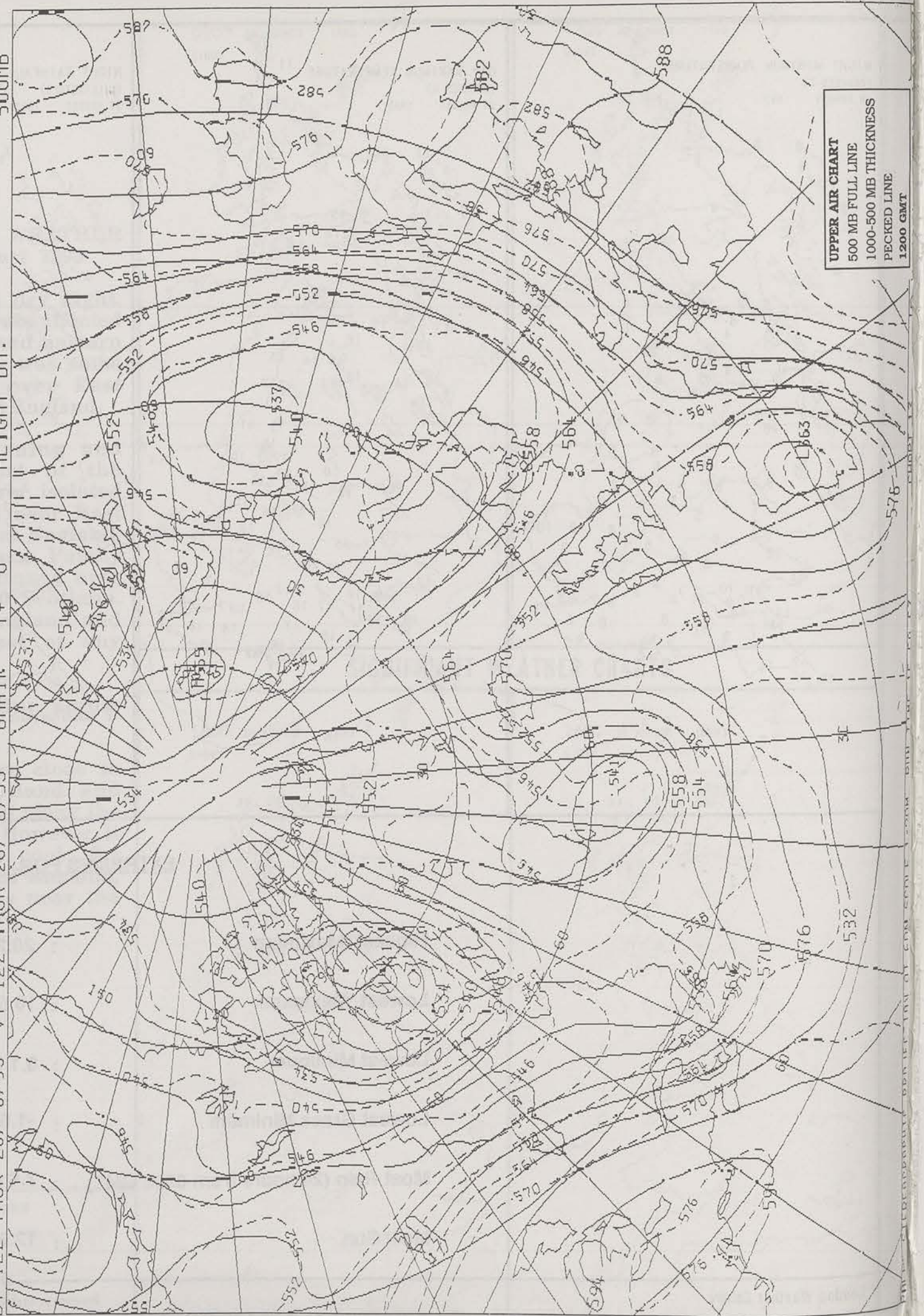


LVHB13 EGHL 261500



VISIBLE

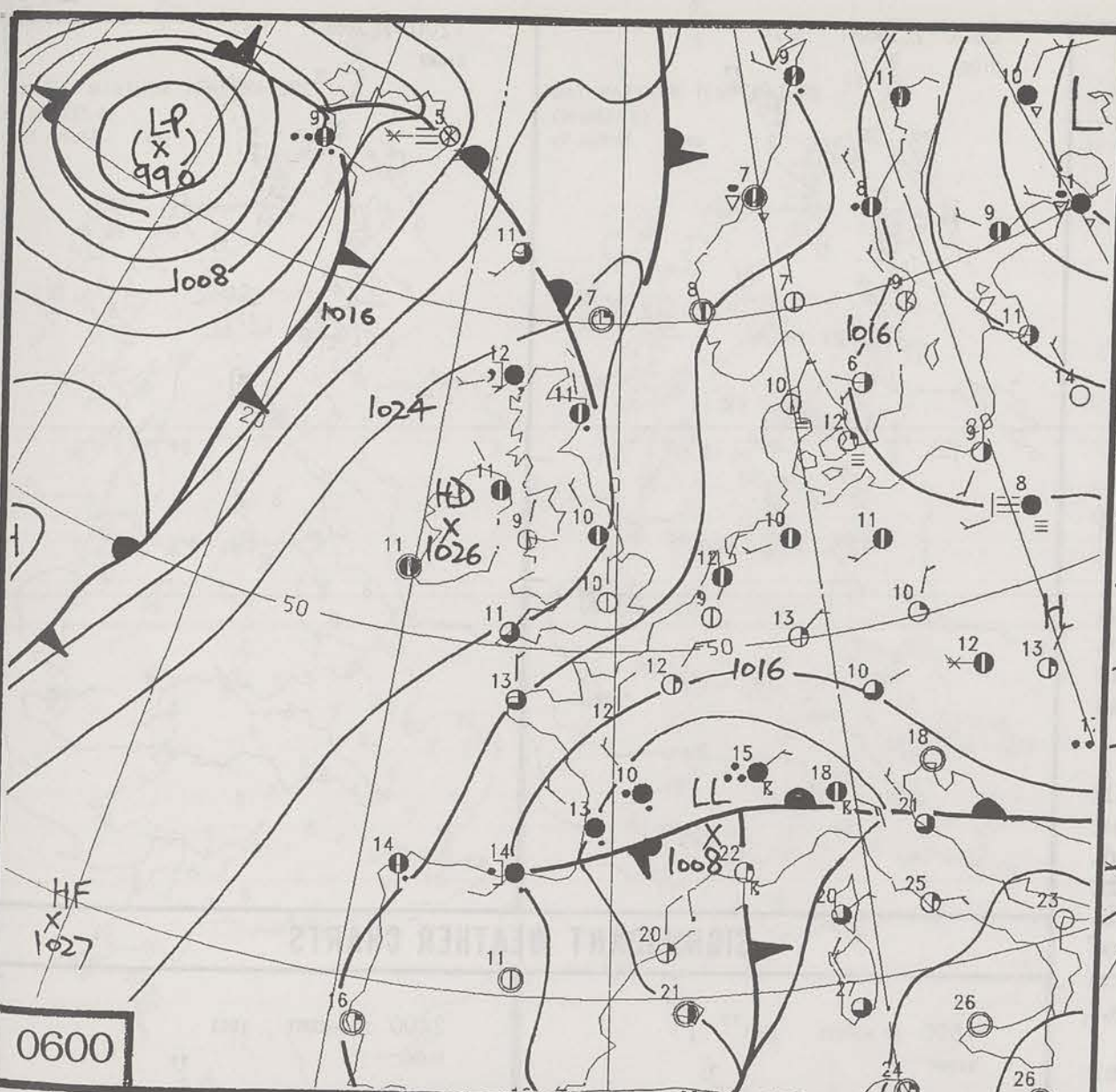
DT 12Z THUR 26/ 8/93 VT 12Z THUR 26/ 8/93 GMATN T+ 0 -- THICKNESS UM. 500-1000MB 500MB



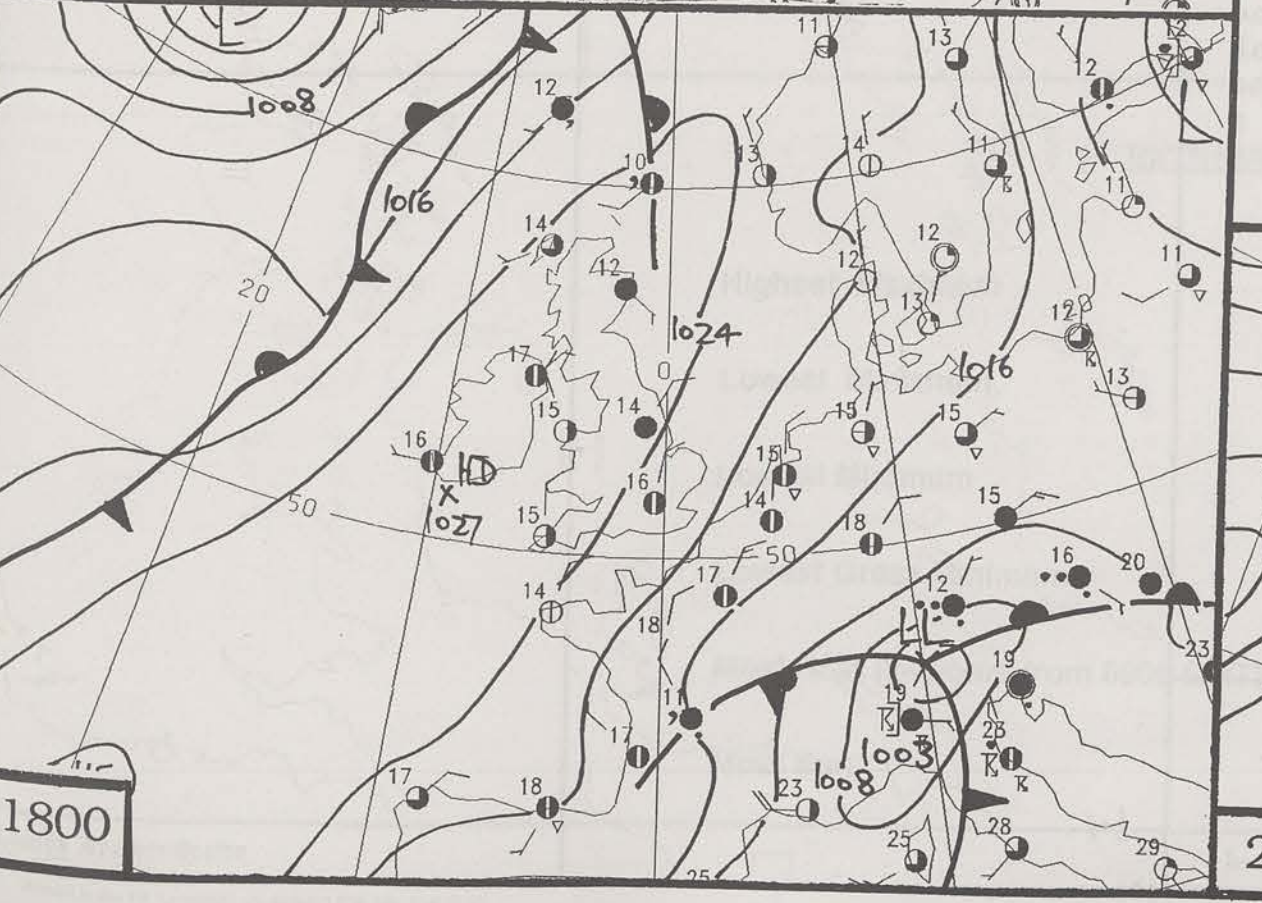


PECKED LINE  
1200 GMT

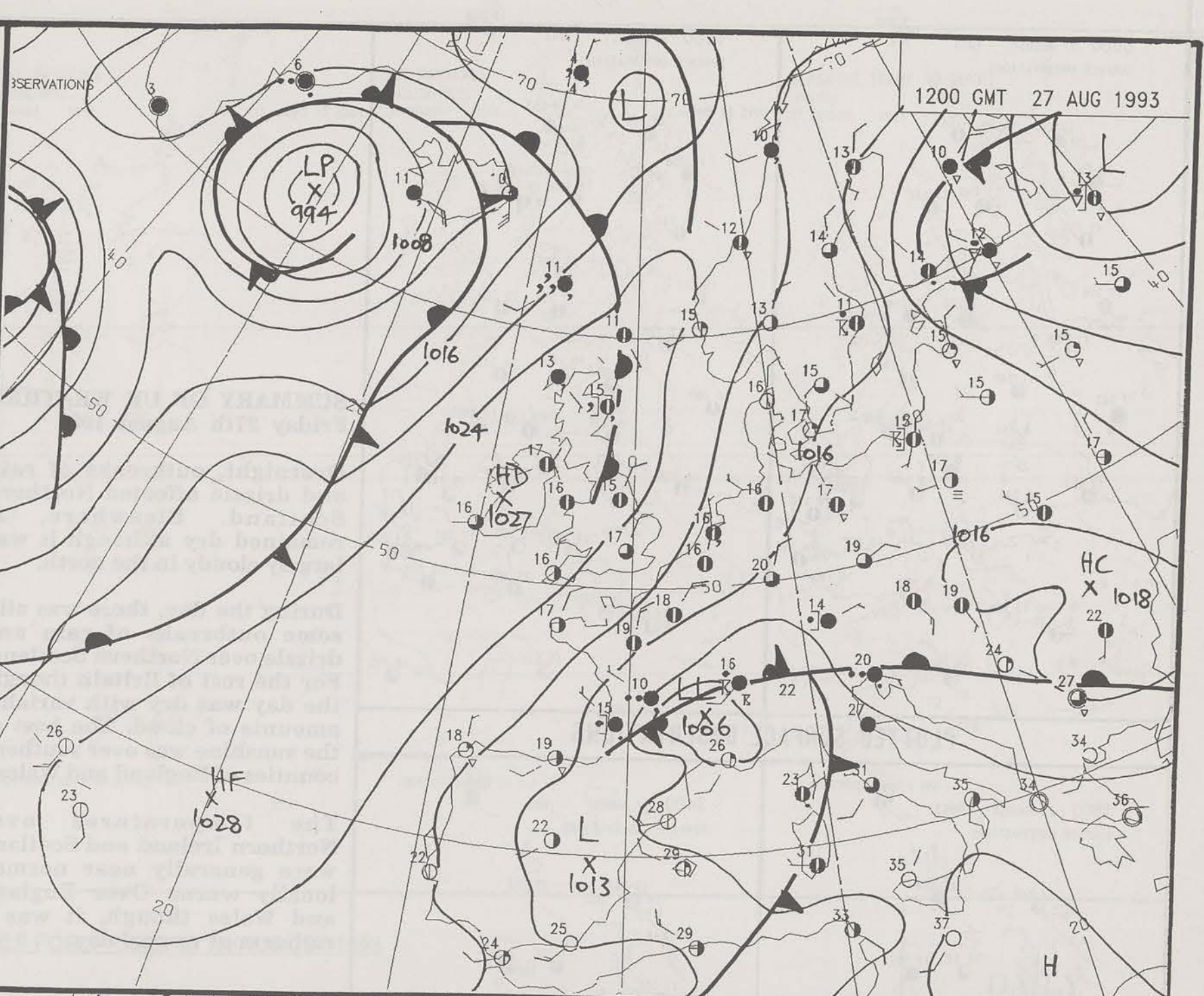
576



0600



1800




2400

1200 GMT 27 AUG 1993

DUPLICATE ALSO  
DAILY WEATHER SUMMARY  
NOT FOR LOAN

Friday 27th August 1993

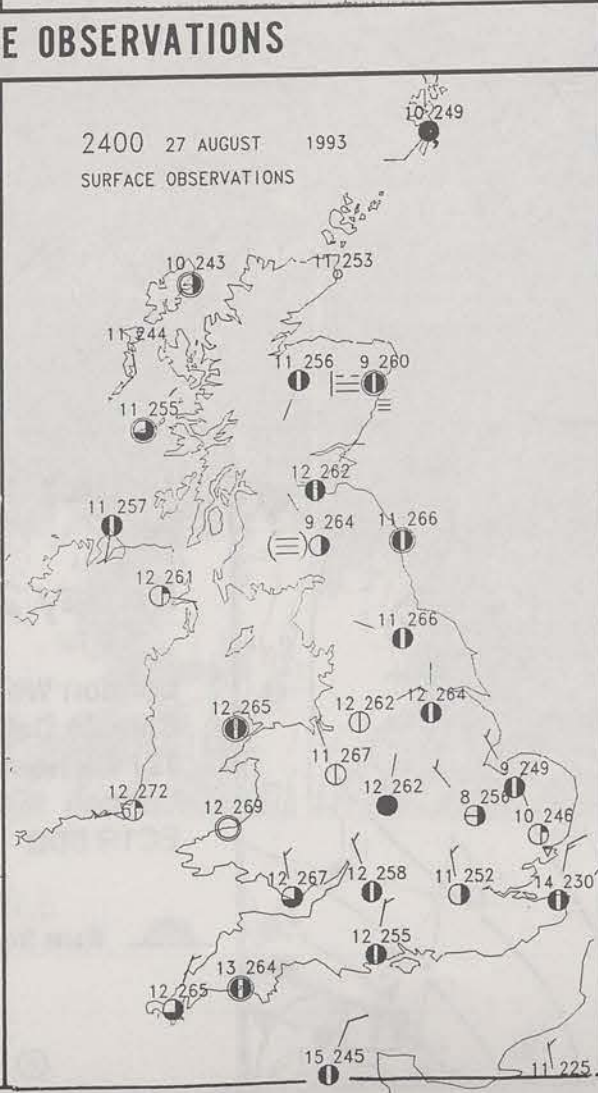
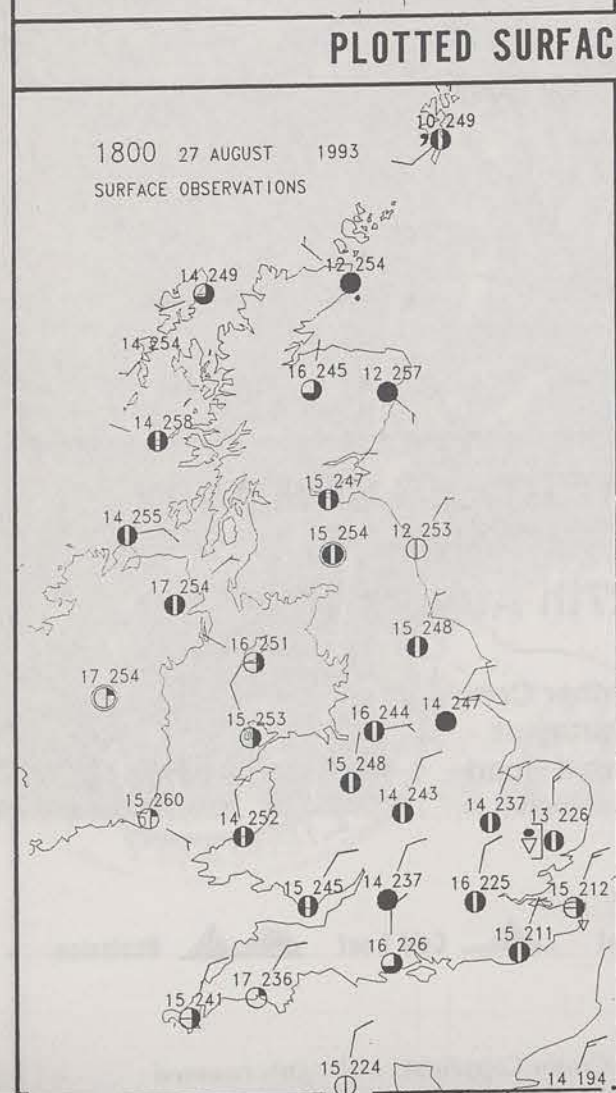
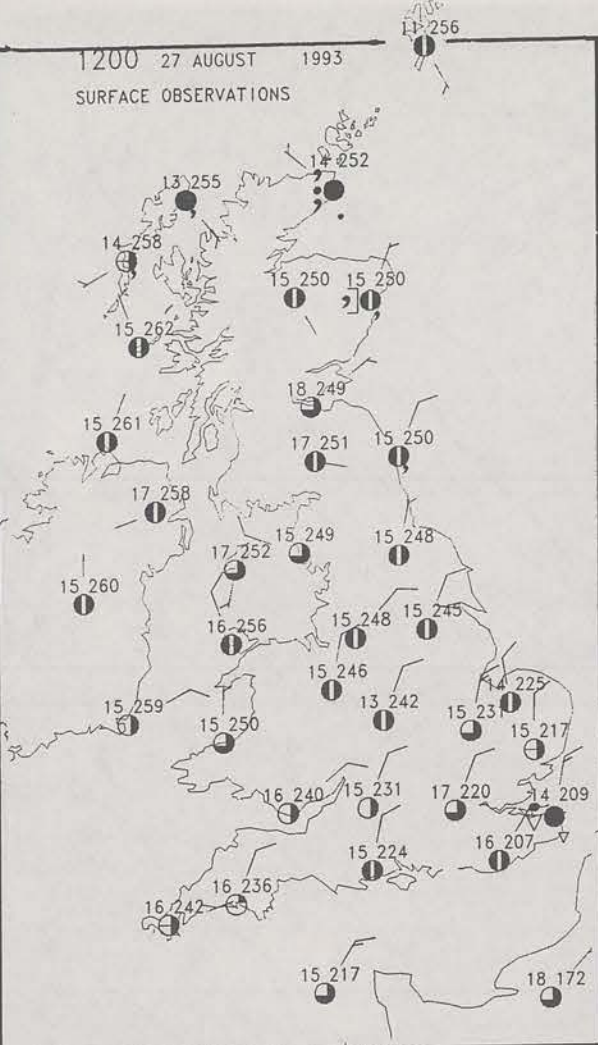
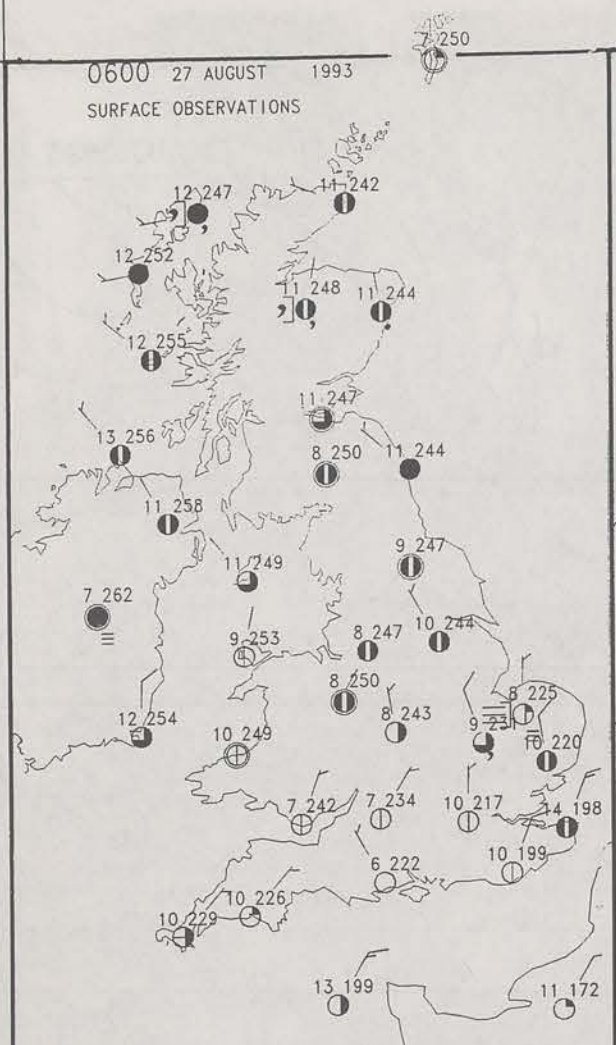
London Weather Centre  
Climate Department  
127 Clerkenwell Road  
London  
EC1R 5DB



Warm front Cold front Occlusion

© Crown Copyright All rights reserved





**PLOTTED SURFACE OBSERVATIONS**

**SUMMARY OF UK WEATHER  
Friday 27th August 1993**

Overnight, outbreaks of rain and drizzle affected Northern Scotland. Elsewhere, it remained dry although it was largely cloudy in the north.

During the day, there was still some outbreaks of rain and drizzle over Northern Scotland. For the rest of Britain though, the day was dry with variable amounts of cloud. The best of the sunshine was over southern counties of England and Wales.

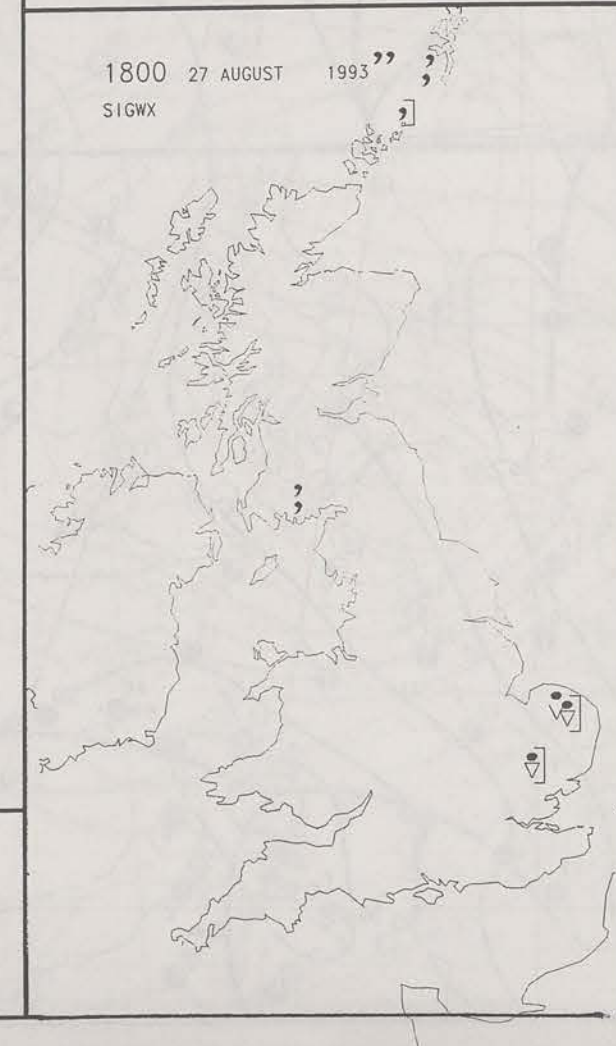
The temperatures over Northern Ireland and Scotland were generally near normal, locally warm. Over England and Wales though, it was a rather cool or cool day.

London Weather Centre

All times are GMT  
© Crown Copyright All rights reserved

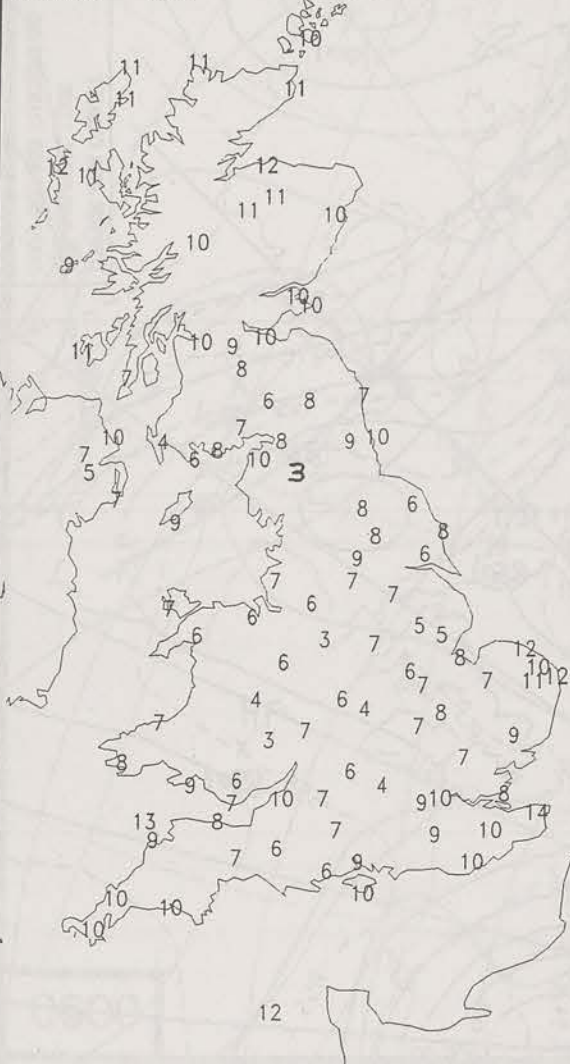


**SIGNIFICANT WEATHER CHARTS**

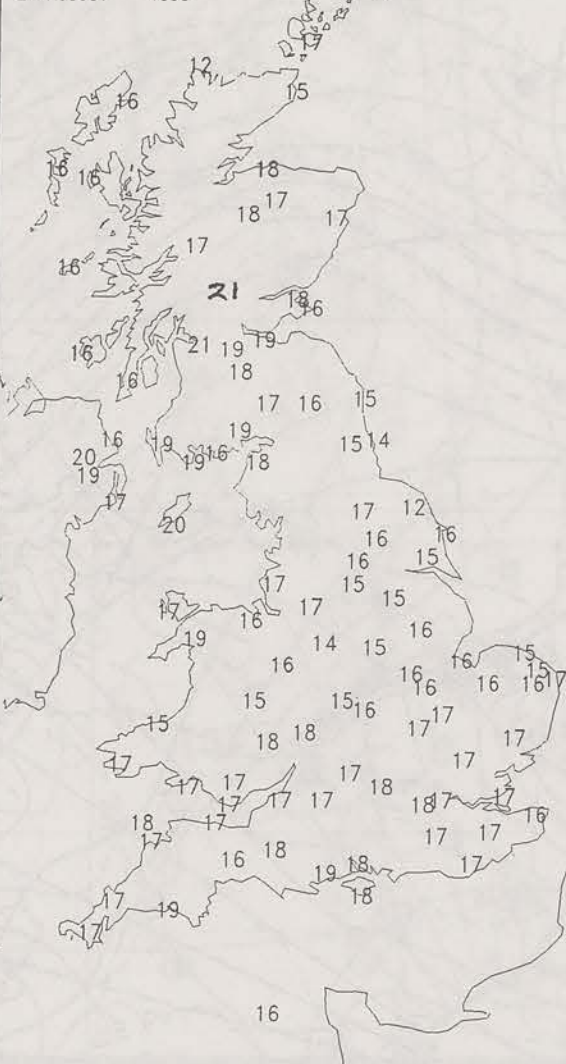




NIGHT MINIMUM TEMPERATURE  
(DEGREES C)  
27 AUGUST 1993



DAY MAXIMUM TEMPERATURE  
(DEGREES C)  
27 AUGUST 1993



NIGHT RAINFALL  
(MILLIMETRES)  
27 AUGUST 1993



DAY RAINFALL  
(MILLIMETRES)  
27 AUGUST 1993



SUNSHINE (DAWN TO DUSK)  
(HOURS)  
27 AUGUST 1993



# EXTREMES FOR FRIDAY 27TH AUGUST 1993

Highest Maximum	: 21.2 C Strathallan [ Tayside ]
Lowest Maximum	: 11.7 C Lerwick [ Shetland ]
Lowest Minimum	: 2.7 C Shap [ Cumbria ]
Lowest Grass Minimum	: -1.7 C Beaufort Park [ Berkshire ]
Most Rain (24 hours from 0900 GMT)	: 2.0 mm Cromer [ Norfolk ]
Most Sun	: 12.7 Hrs Portland [ Dorset ]


## DAILY WEATHER SUMMARY



© Crown Copyright  
All rights reserved

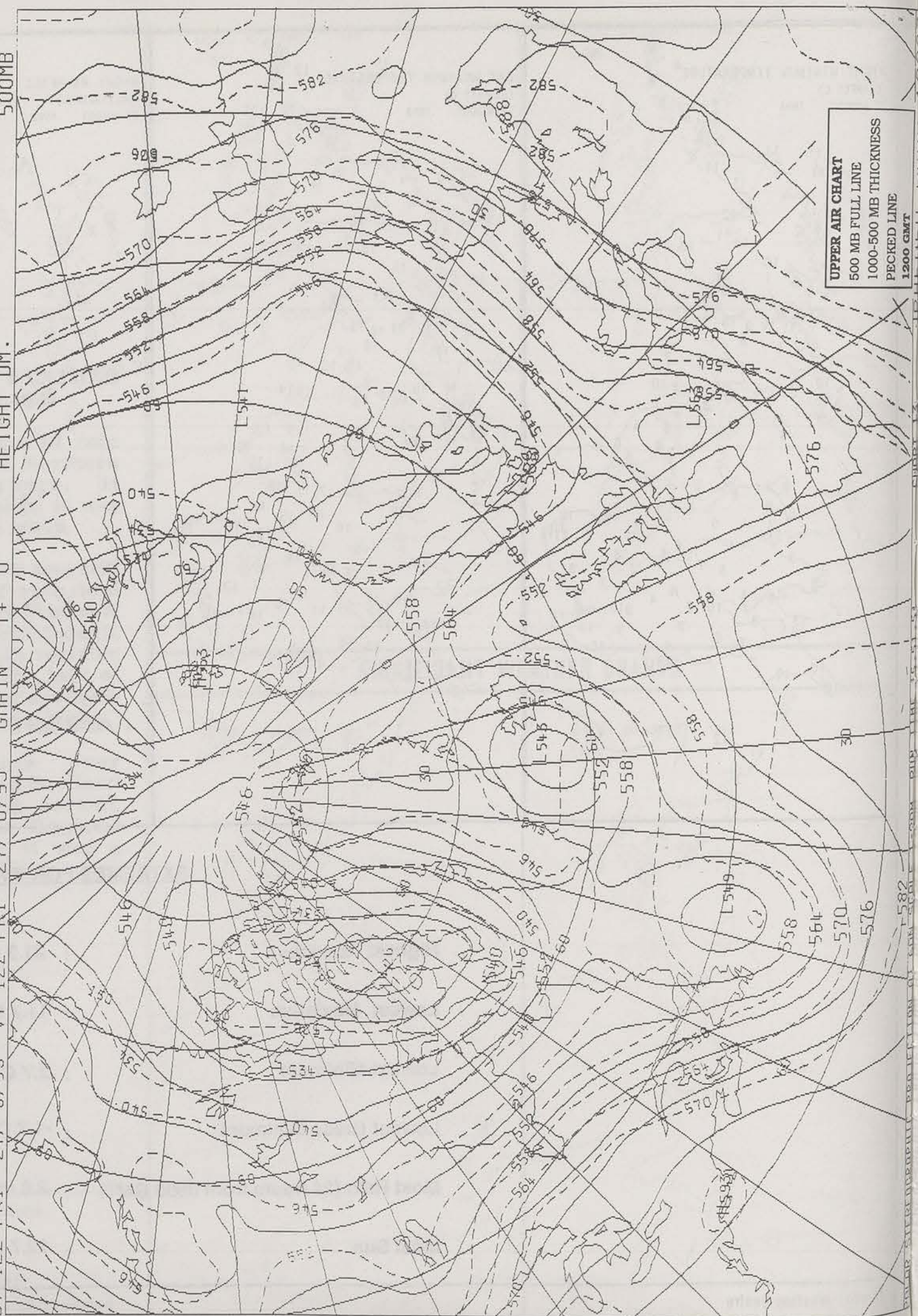


LVHB03 EGHL 271503

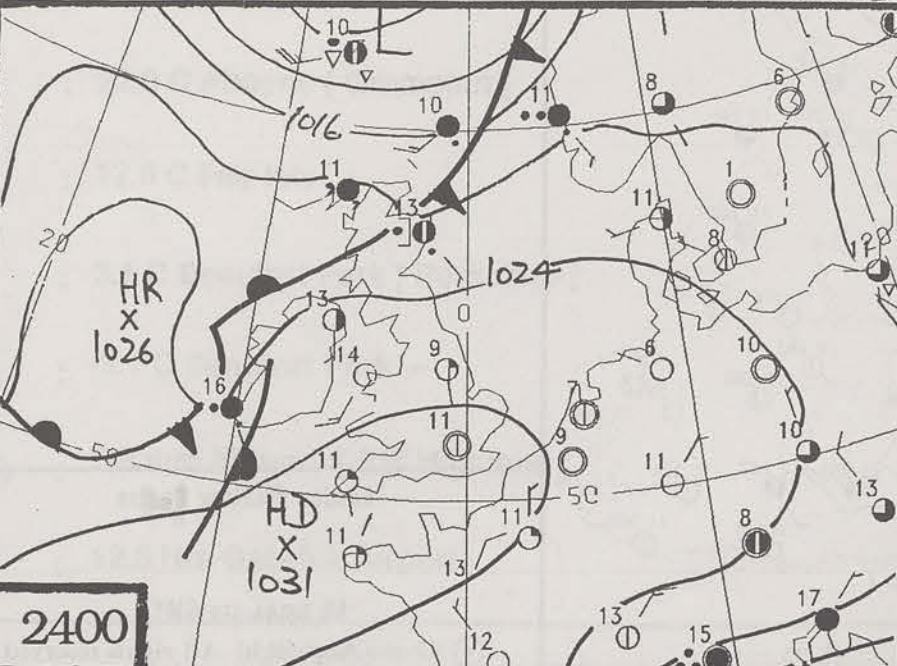
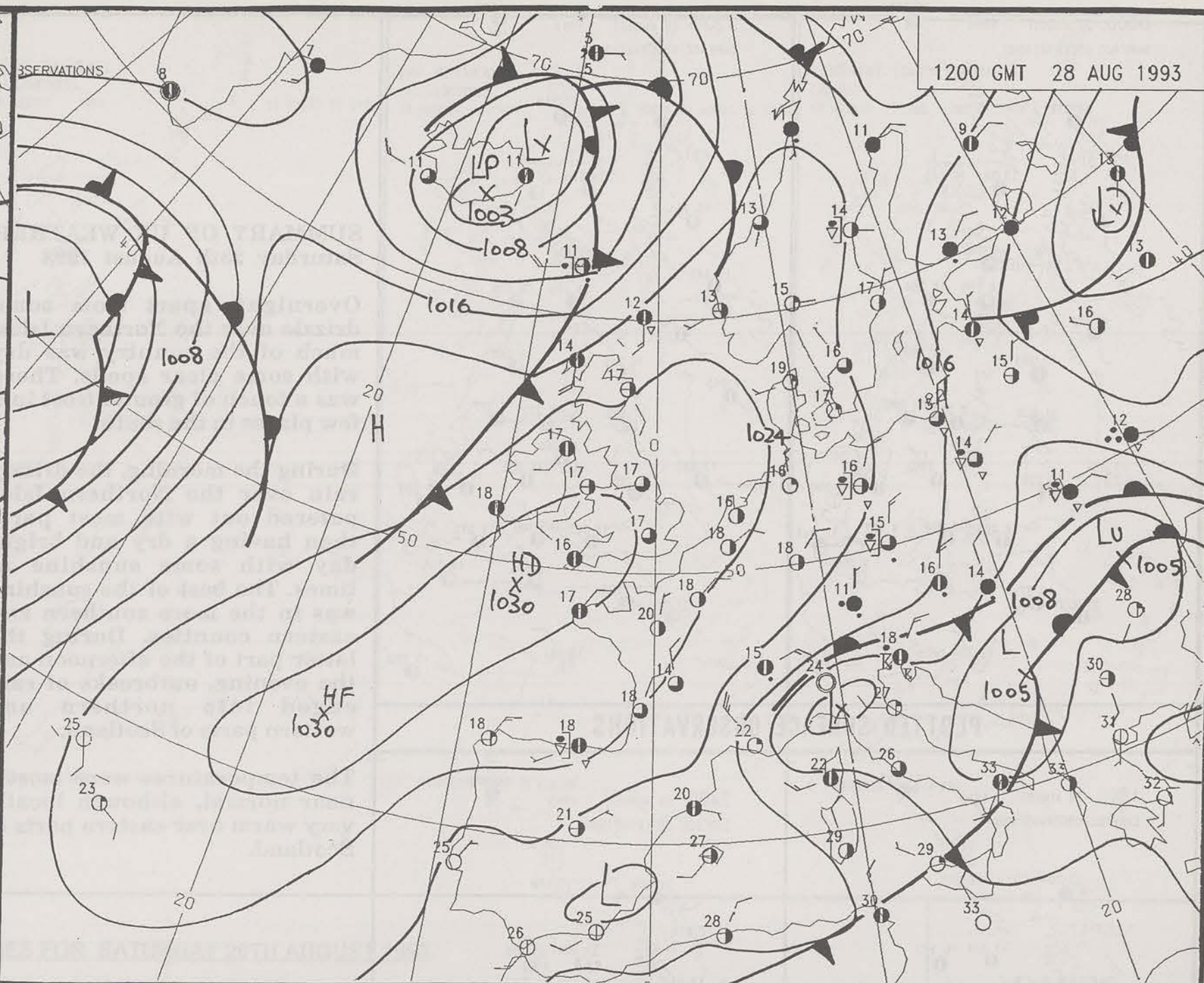
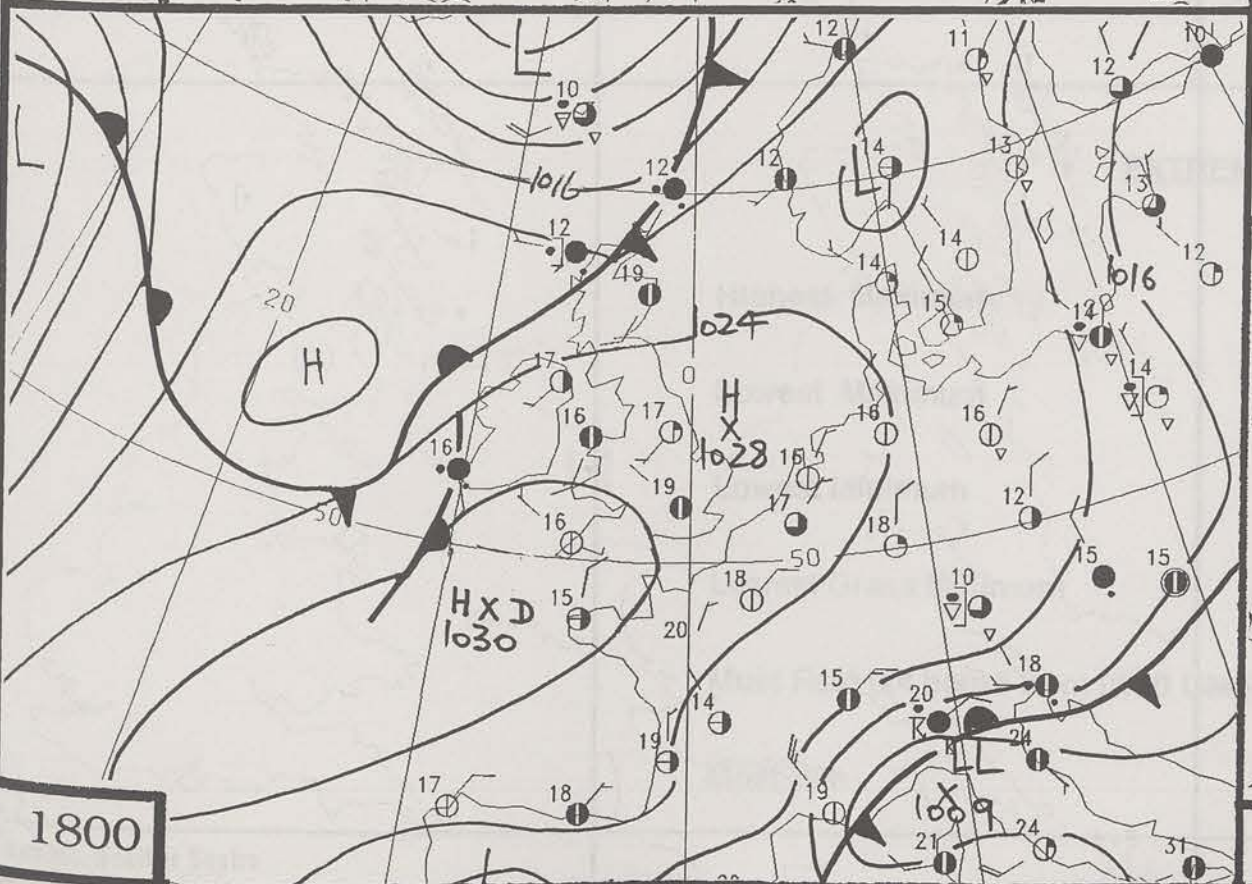
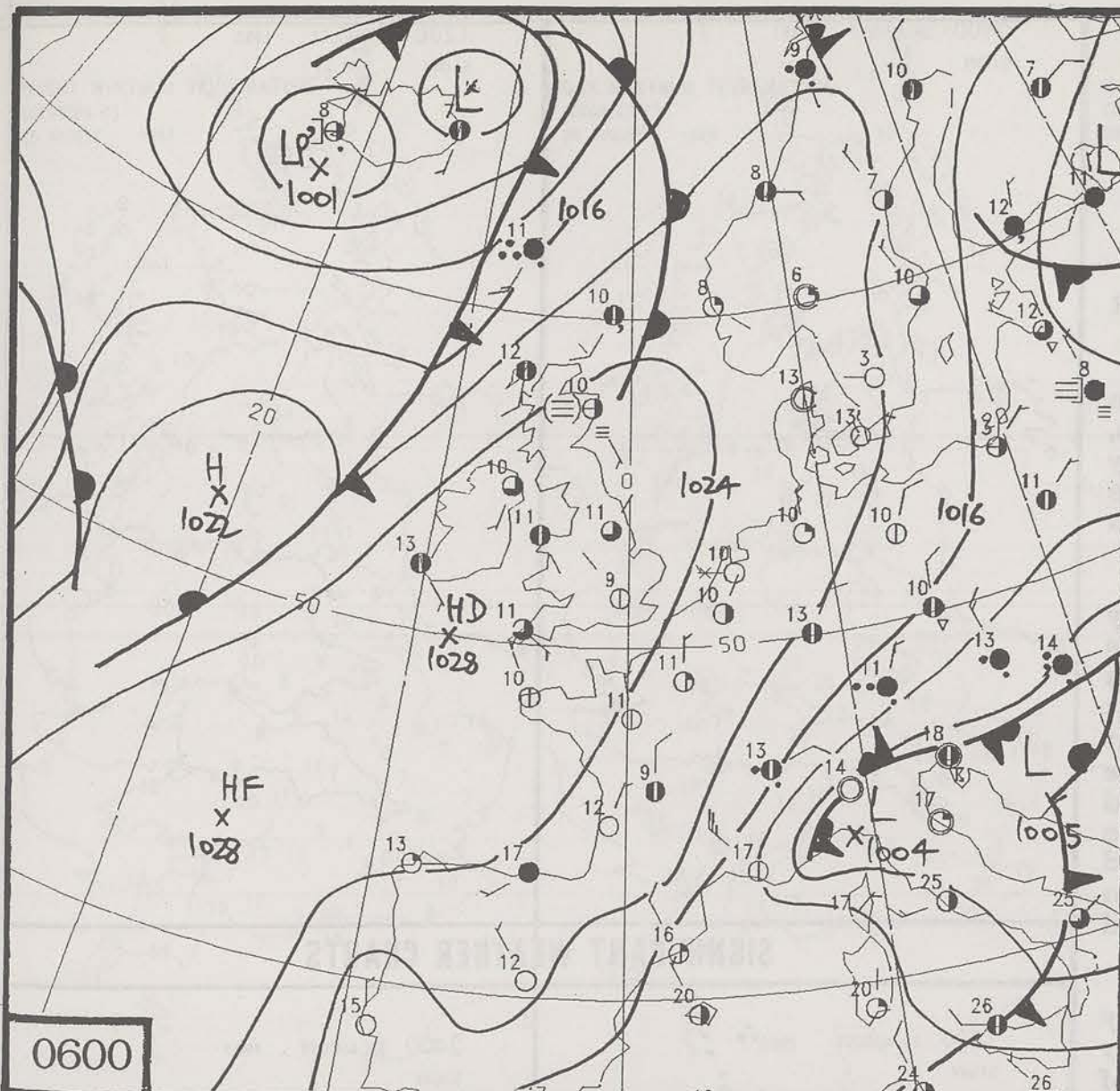


VISIBLE

DT 12Z FRI 27/ 8/93 VT 12Z FRI 27/ 8/93 GMAIN T+ 0 - - - - - HEIGHT DM. 500-1000MB 500MB







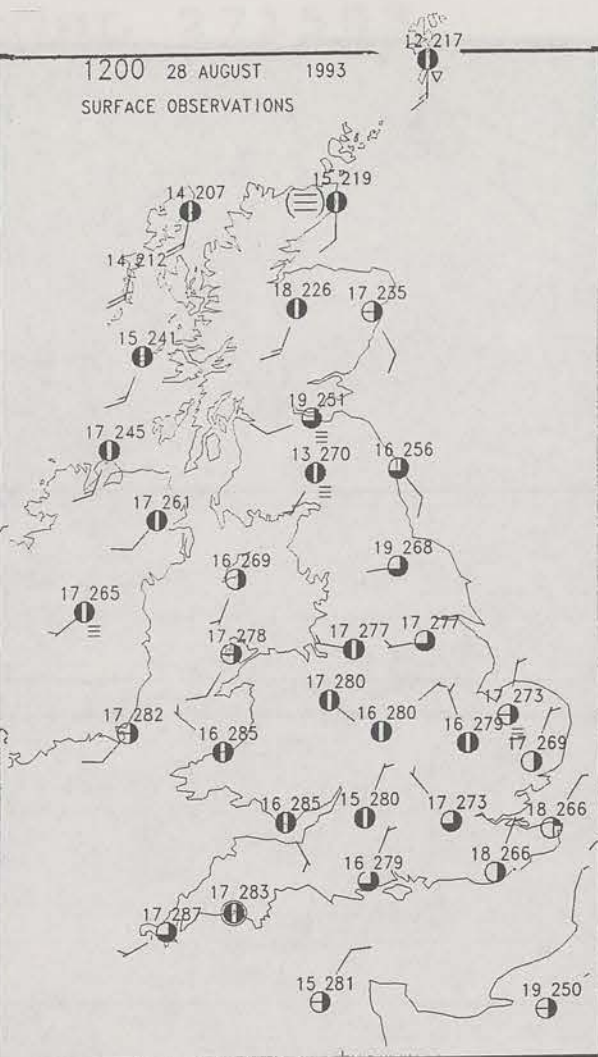
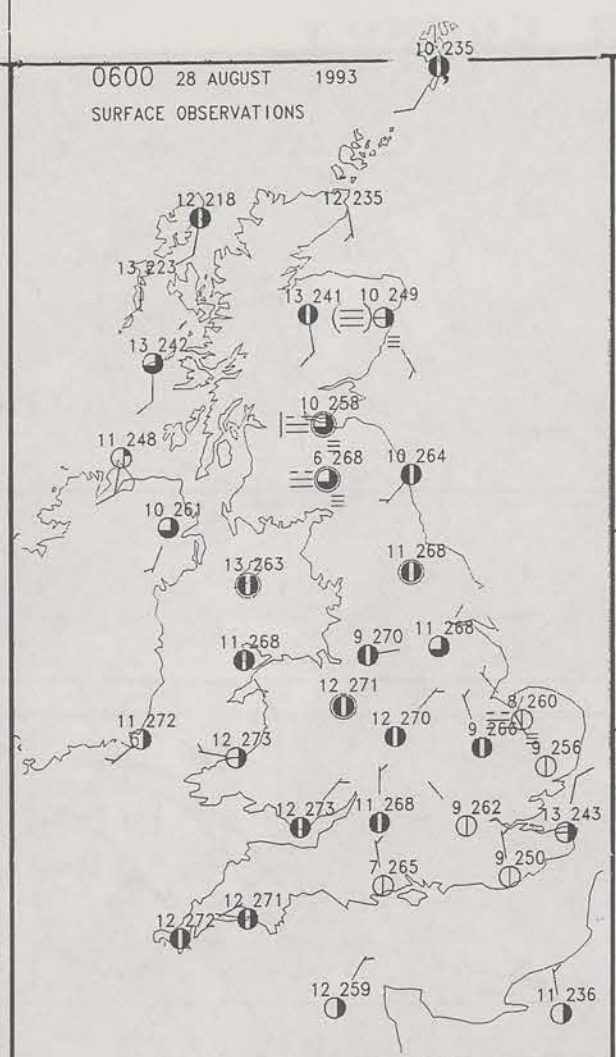
DUPLICATE ALSO  
DAILY WEATHER SUMMARY  
NOT FOR LOAN  
Saturday 28th August 1993

London Weather Centre  
Climate Department  
127 Clerkenwell Road  
London  
EC1R 5DB

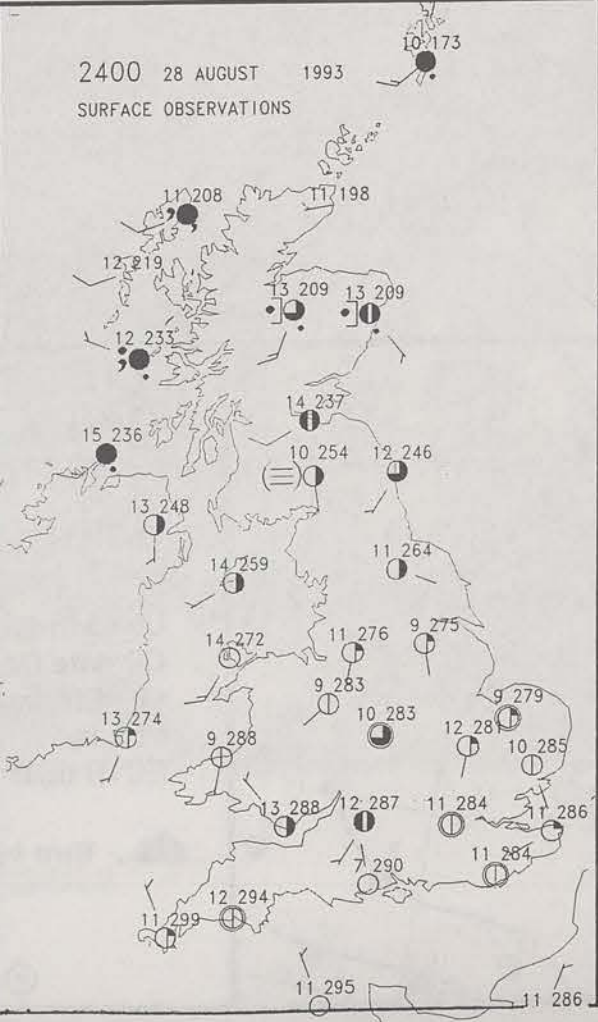
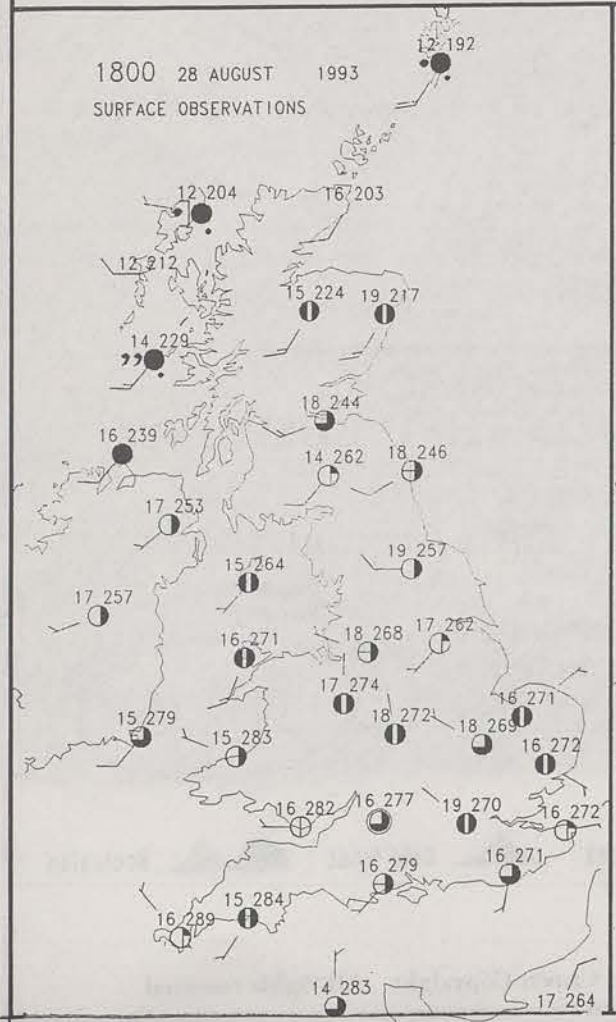


Warm front Cold front Occlusion





**PLOTTED SURFACE OBSERVATIONS**



**SUMMARY OF UK WEATHER  
Saturday 28th August 1993**

Overnight, apart from some drizzle over the Northern Isles, much of the country was dry with some clear spells. There was a touch of ground frost in a few places in the south.

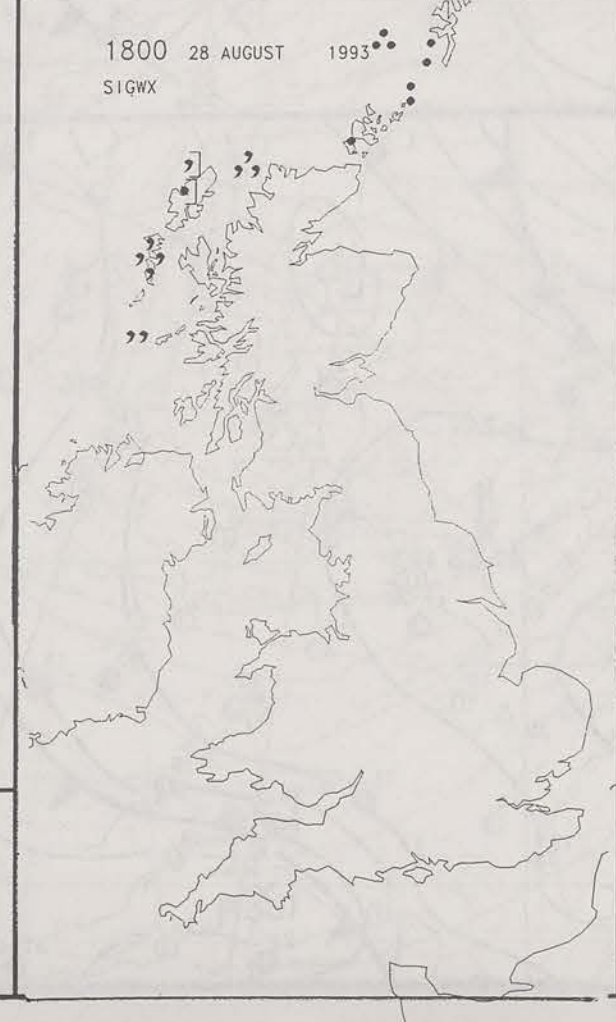
During the morning, the drizzly rain over the Northern Isles petered out with most parts then having a dry and bright day with some sunshine at times. The best of the sunshine was in the more southern and eastern counties. During the latter part of the afternoon and the evening, outbreaks of rain edged into northern and western parts of Scotland.

The temperatures were mostly near normal, although locally very warm over eastern parts of Scotland.

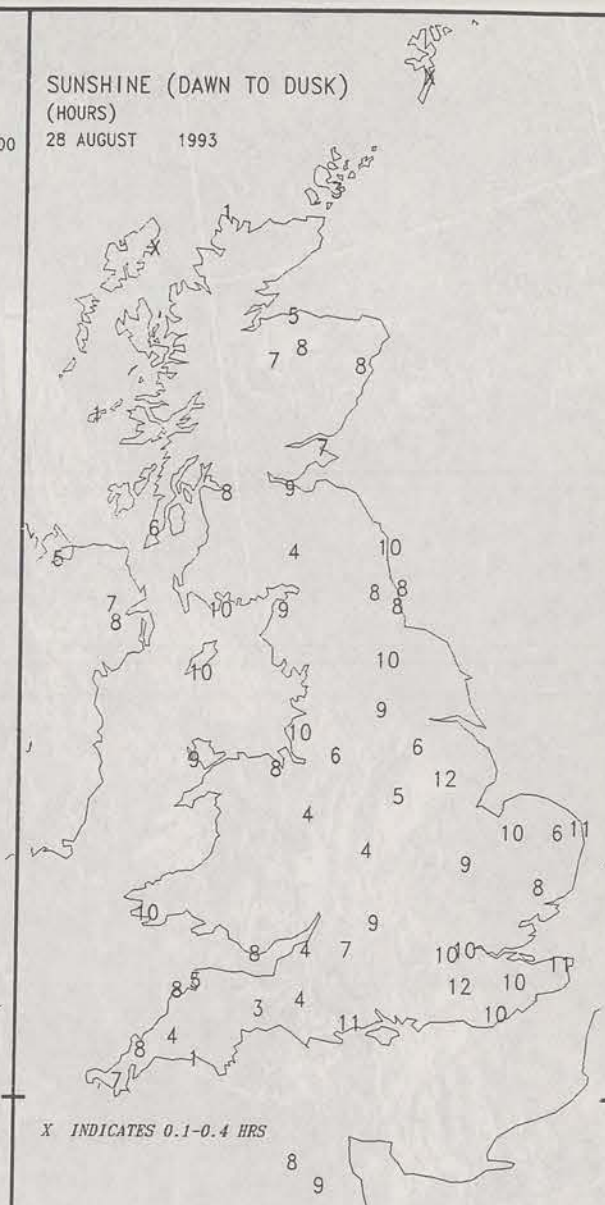
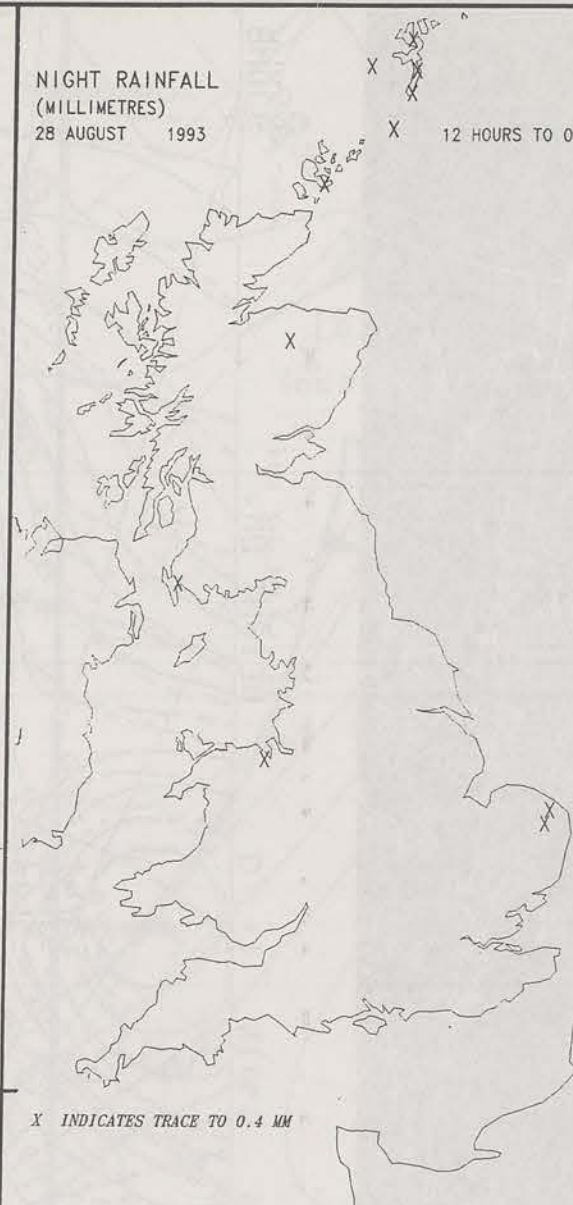
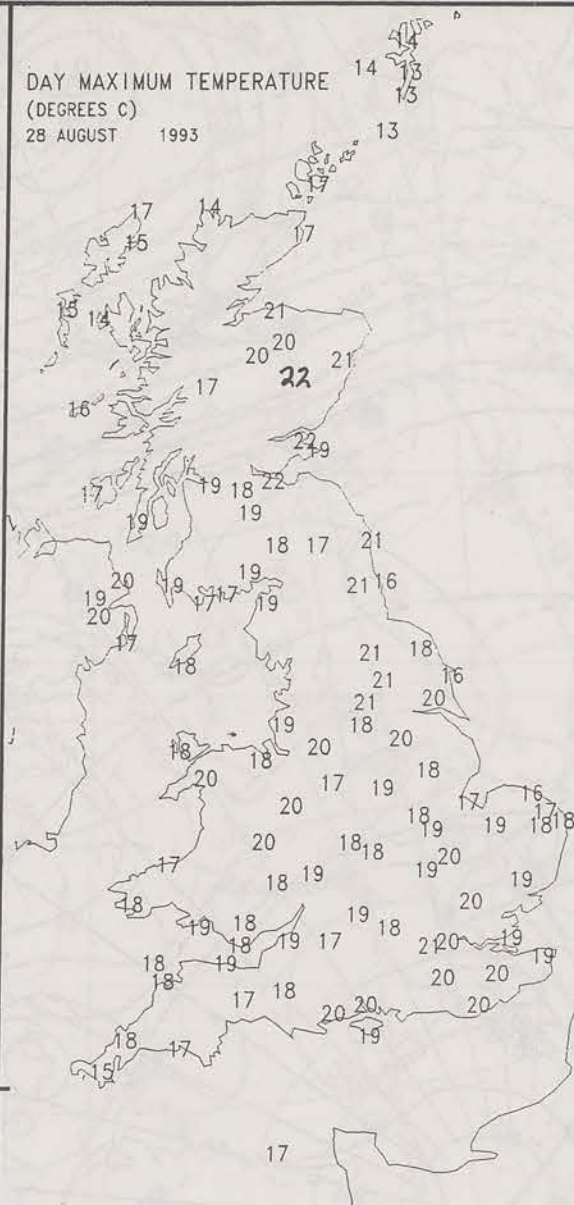
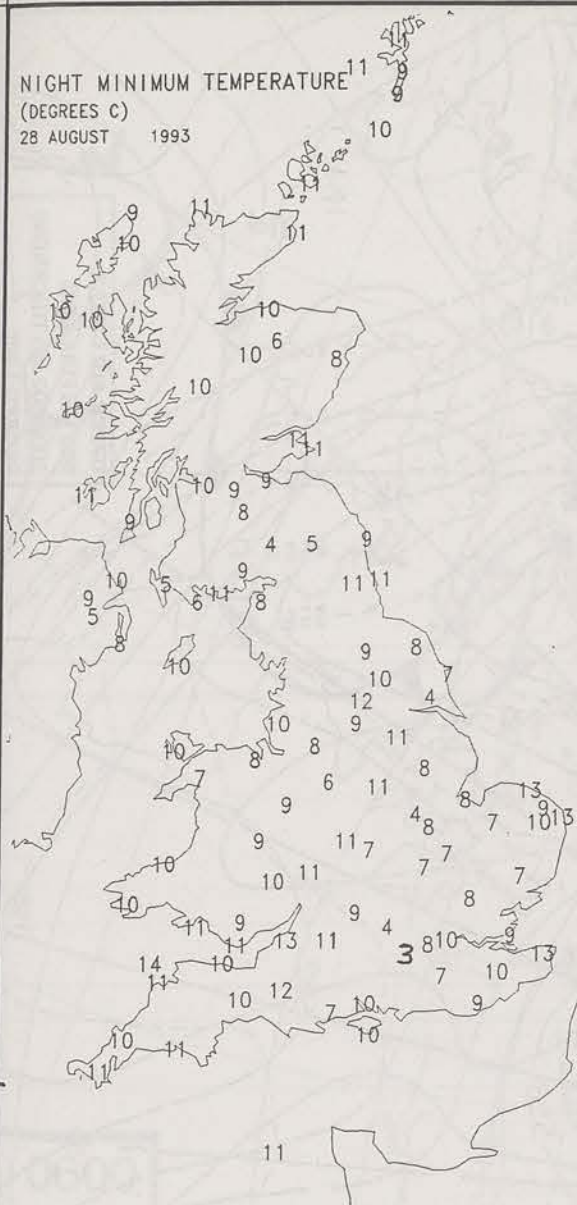
London Weather Centre  
  
All times are GMT  
© Crown Copyright All rights reserved



**SIGNIFICANT WEATHER CHARTS**







# **EXTREMES FOR SATURDAY 28TH AUGUST 1993**

Highest Maximum	: 22.0 C Aboyne [ Grampian ]
Lowest Maximum	: 12.6 C Fair Isle
Lowest Minimum	: 3.1 C Beaufort Park [ Berkshire ]
Lowest Grass Minimum	: -3.1 C Beaufort Park -
Most Rain (24 hours from 0900 GMT)	: 9.8 mm Kilmory [ SW Highland ]
Most Sun	: 12.3 Hrs Gatwick Airport


## **DAILY WEATHER SUMMARY**



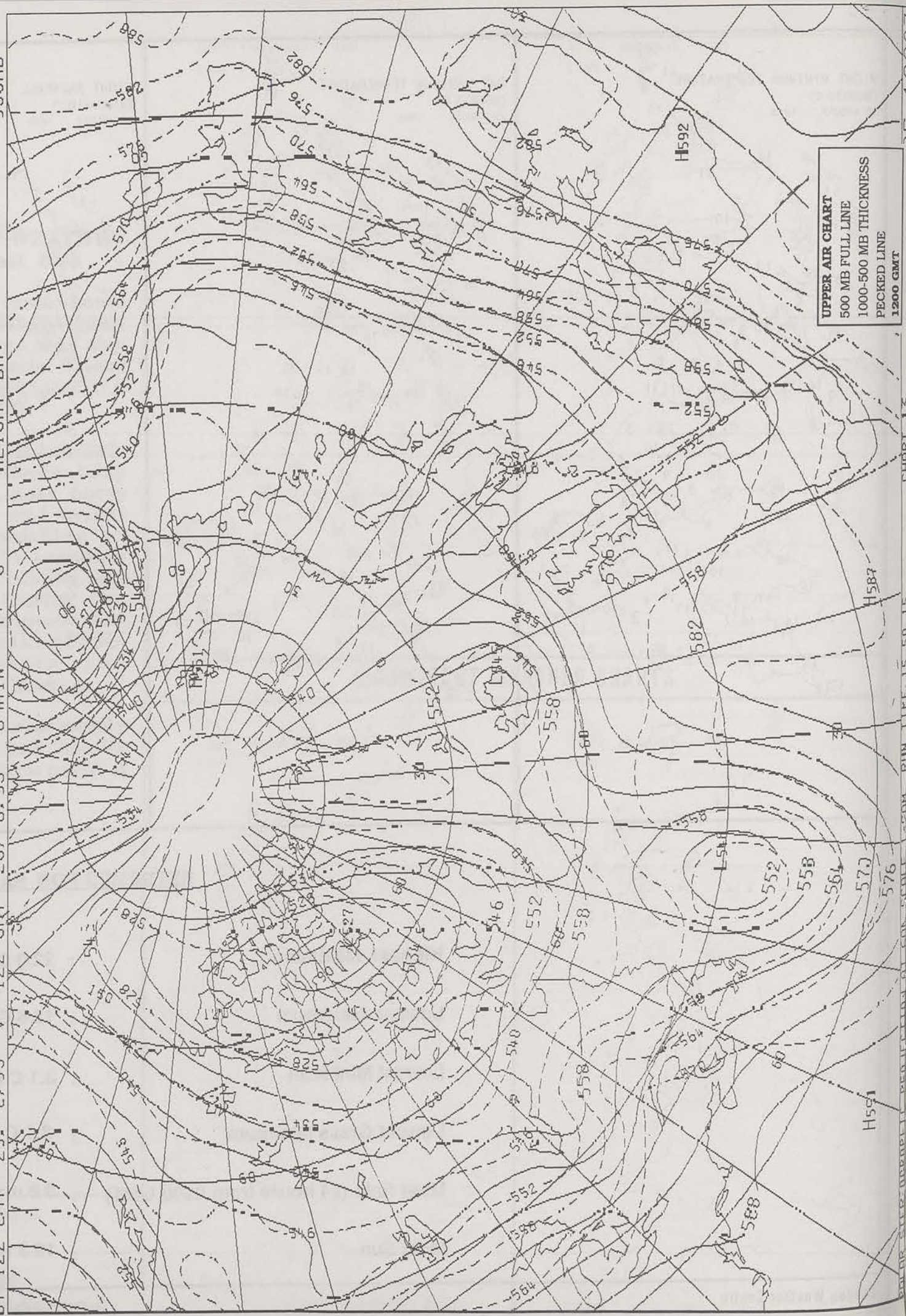
© Crown Copyright  
All rights reserved



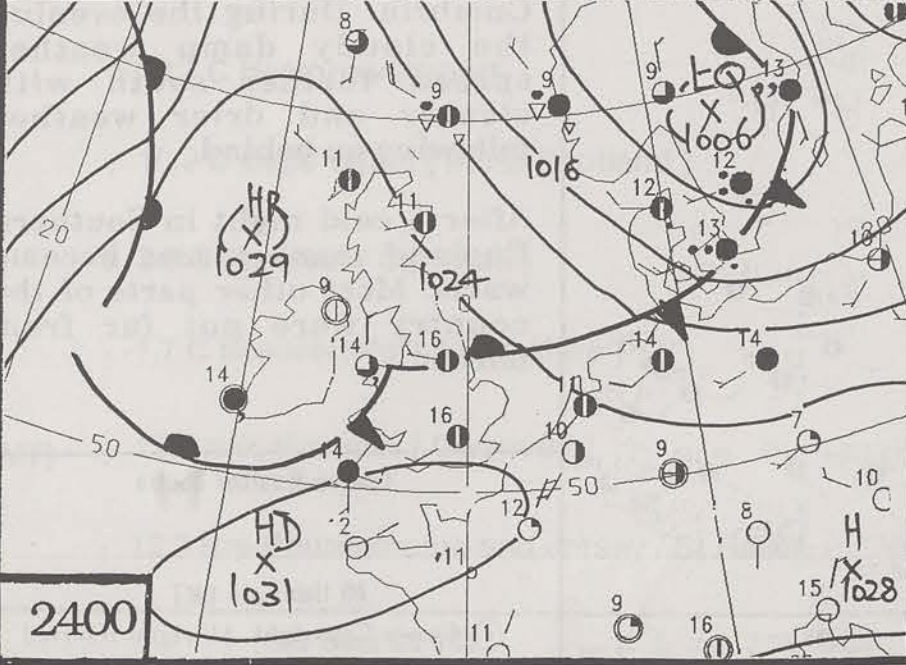
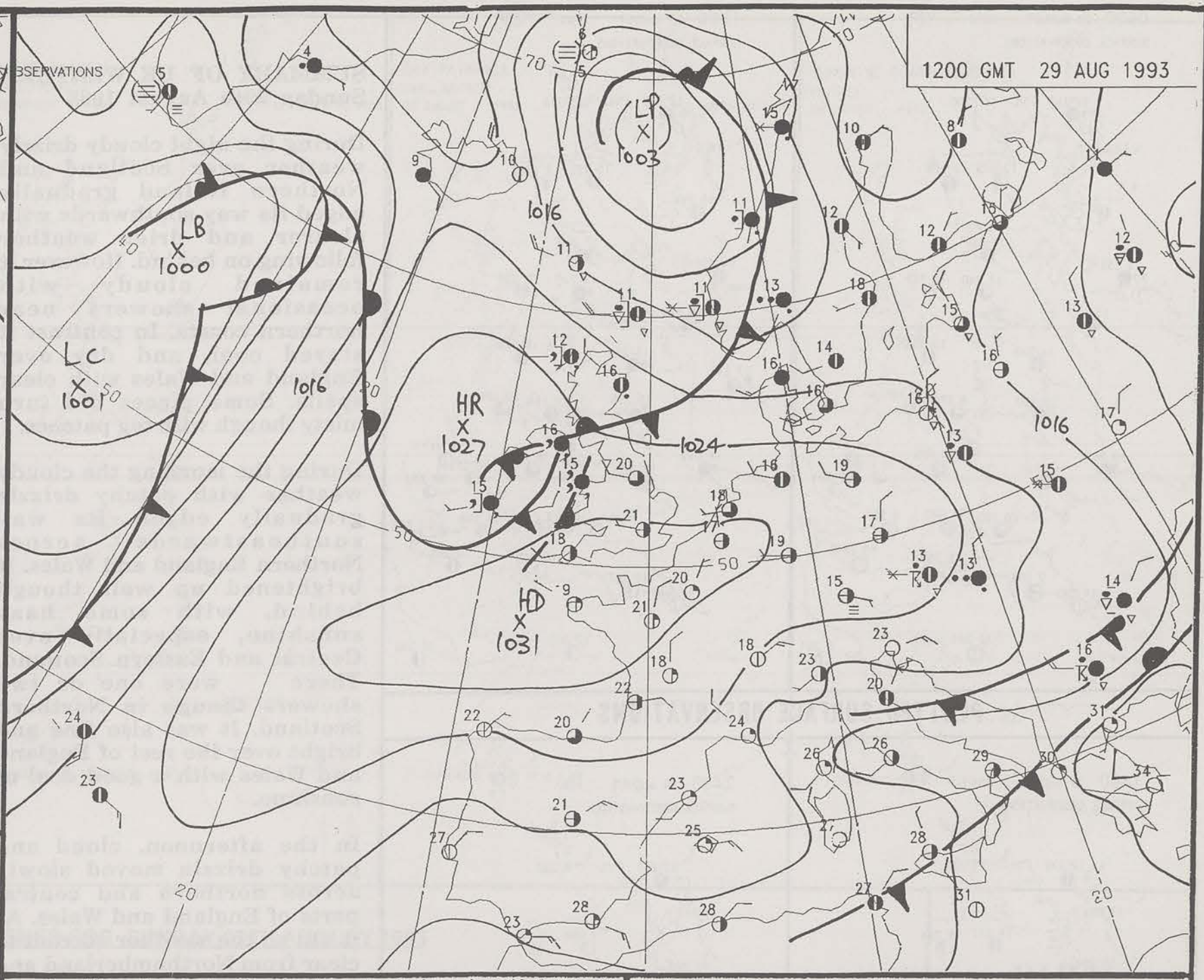
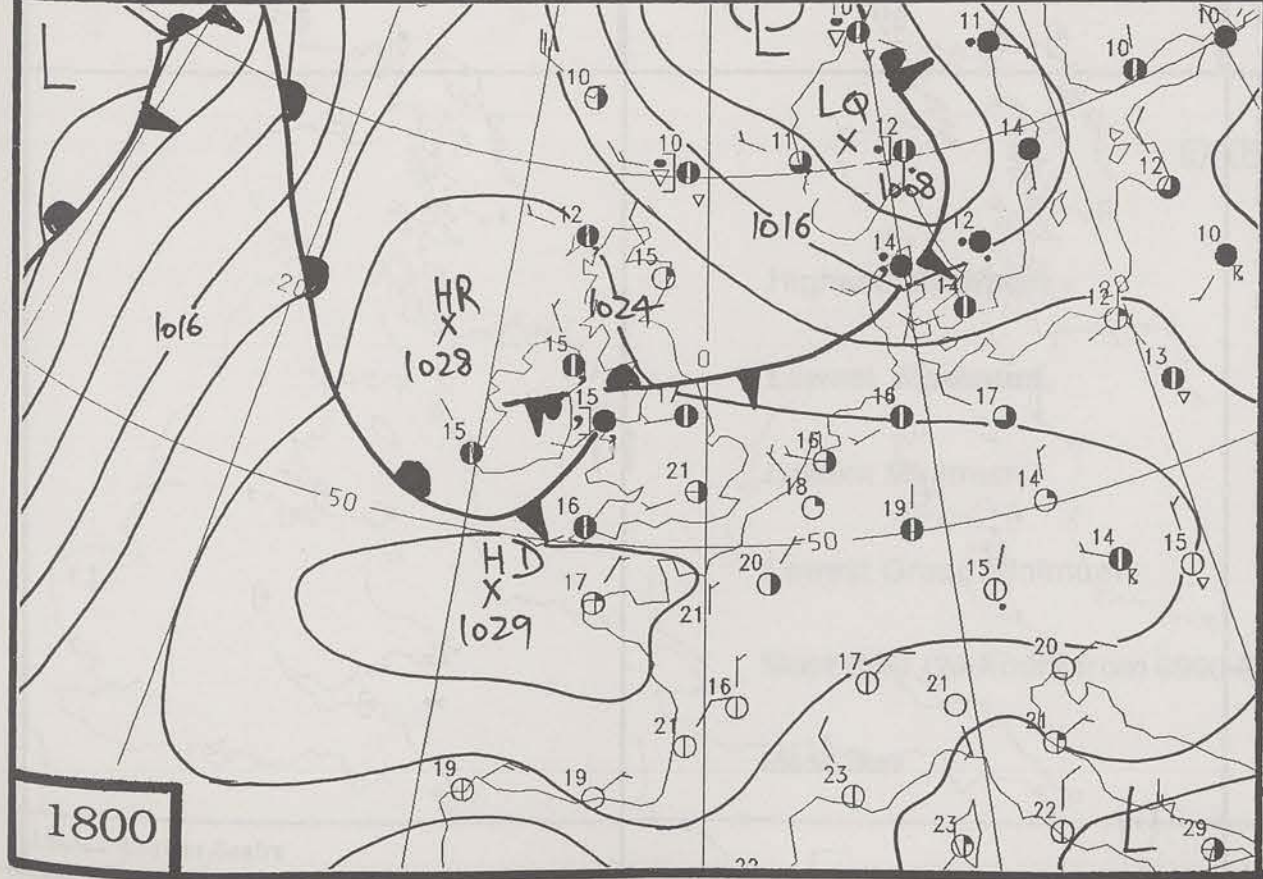
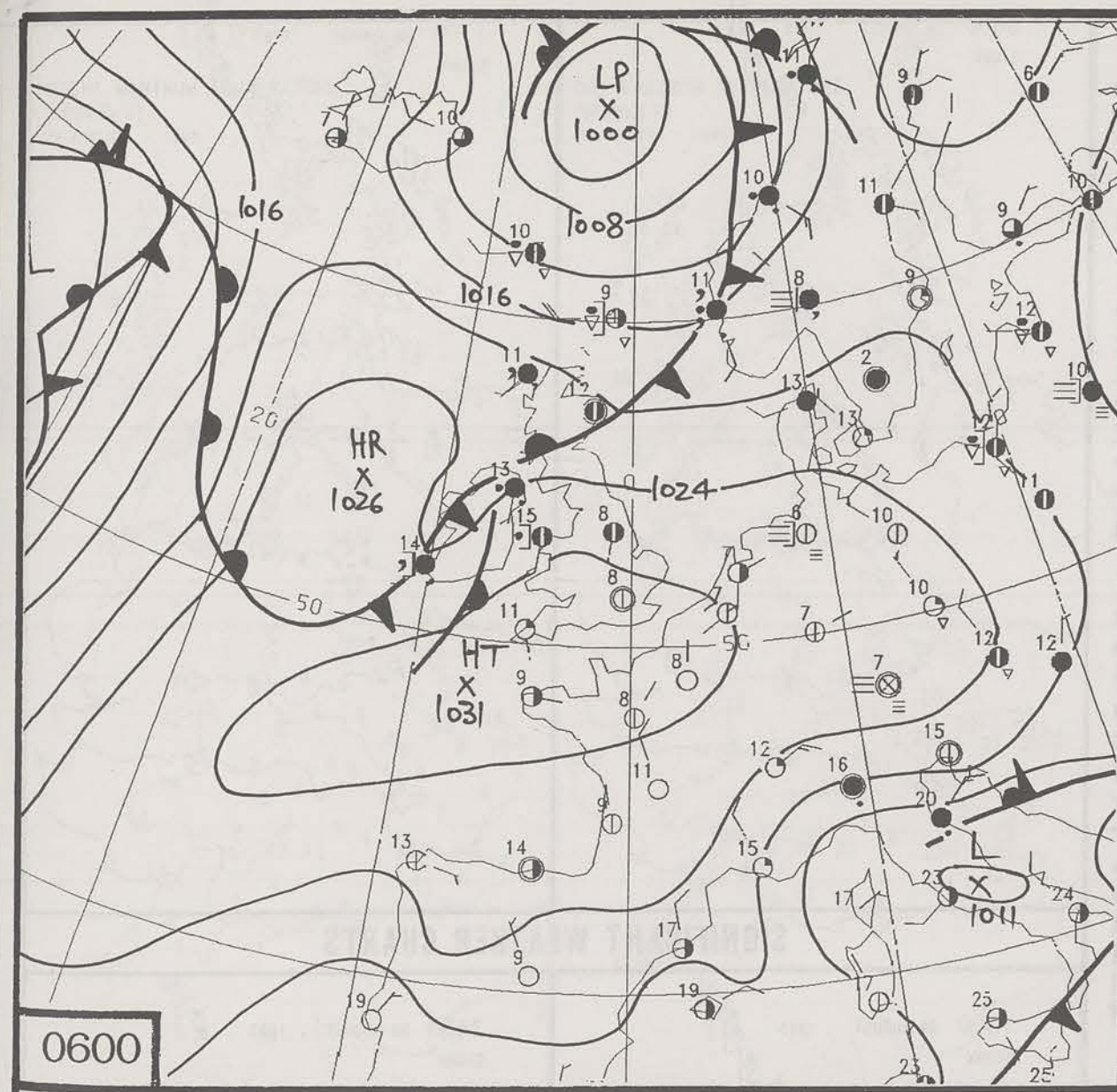
LVHB03 EGHL 281450 VISIBLE



DT 12Z SAT 23/ 8/93 V- 12Z SAT 28/ 8/93 GRAIN T+ 0 HEIGHT DM. 500MB







DUPLICATE ALSO  
DAILY WEATHER SUMMARY  
NOT FOR LOAN  
Sunday 29th August 1993

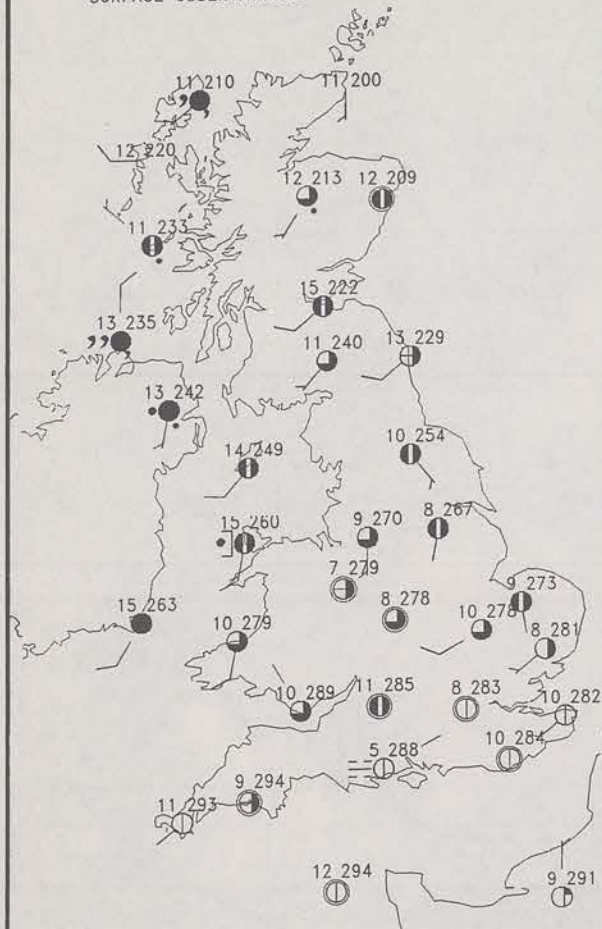
London Weather Centre  
Climate Department  
127 Clerkenwell Road  
London  
EC1R 5DB



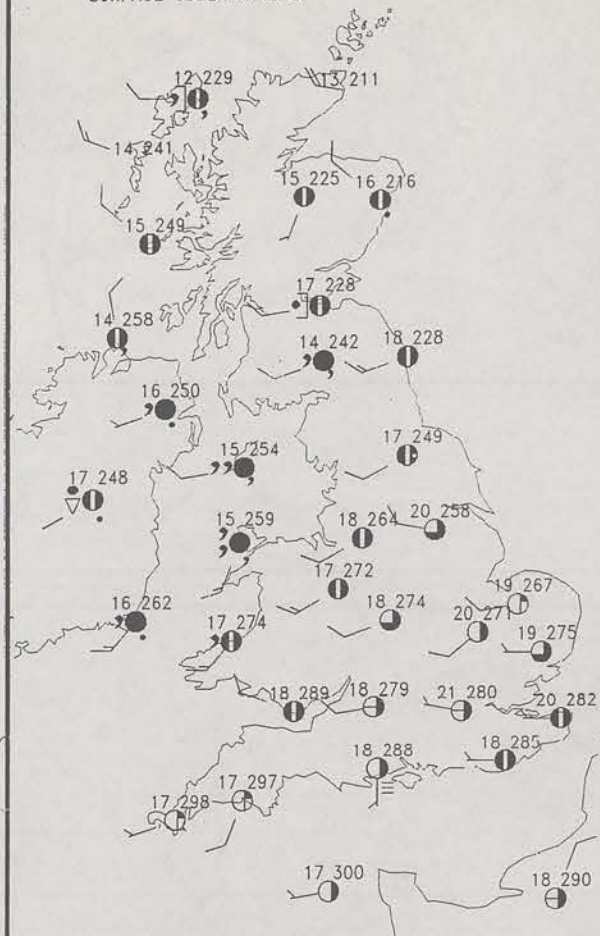
Warm front Cold front Occlusion



0600 29 AUGUST 1993  
SURFACE OBSERVATIONS

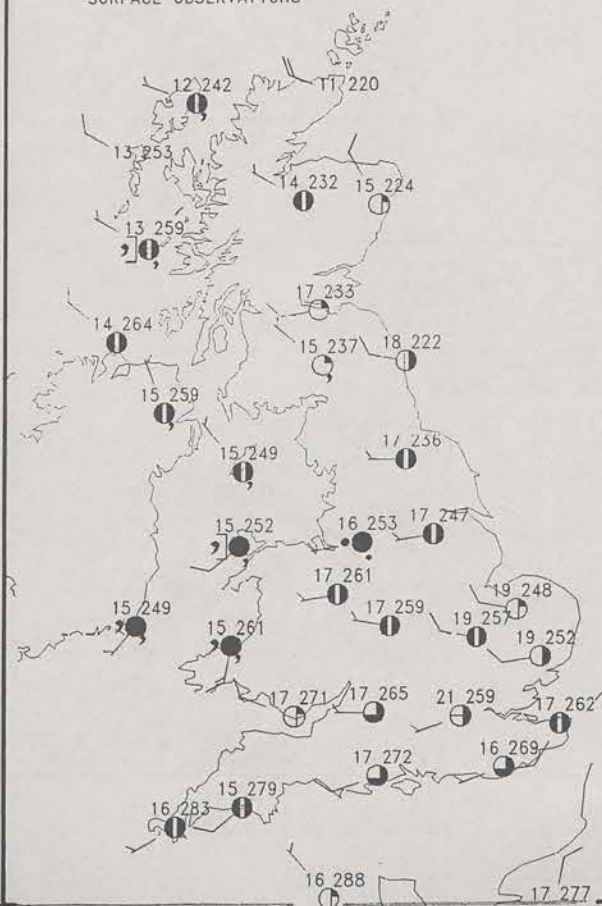


1200 29 AUGUST 1993  
SURFACE OBSERVATIONS

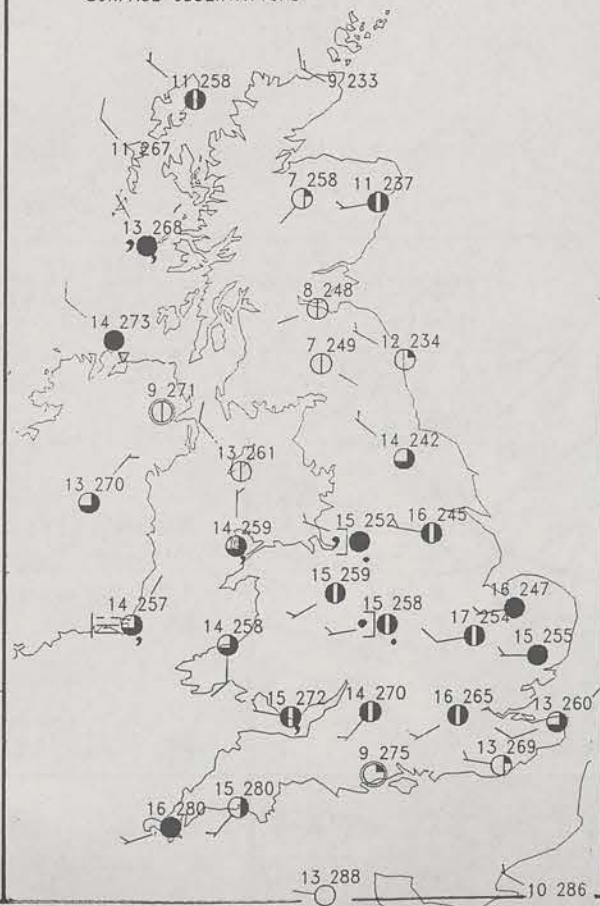


### PLOTTED SURFACE OBSERVATIONS

1800 29 AUGUST 1993  
SURFACE OBSERVATIONS



2400 29 AUGUST 1993  
SURFACE OBSERVATIONS



### SUMMARY OF UK WEATHER Sunday 29th August 1993

During the night cloudy drizzly weather over Scotland and Northern Ireland gradually edged its way southwards with clearer and drier weather following on behind. However it remained cloudy with occasional showers near northern coasts. In contrast it stayed cool, and dry over England and Wales with clear spells. Some places did turn misty though with fog patches.

During the morning the cloudy weather with patchy drizzle gradually edged its way southeastwards across Northern England and Wales. It brightened up well though behind, with some hazy sunshine, especially over Central and Eastern Scotland. There were one or two showers though in Northern Scotland. It was also fine and bright over the rest of England and Wales with a good deal of sunshine.

In the afternoon, cloud and patchy drizzle moved slowly across northern and central parts of England and Wales. As it did so the weather started to clear from Northumberland and Cumbria. During the evening the cloudy damp weather spread further south with clearer and drier weather following on behind.

After a cold night in Southern England many places became warm. Most other parts of the country were not far from normal.

London Weather Centre

All times are GMT

© Crown Copyright All rights reserved

0600 29 AUGUST 1993  
SIGWX



1200 29 AUGUST 1993  
SIGWX

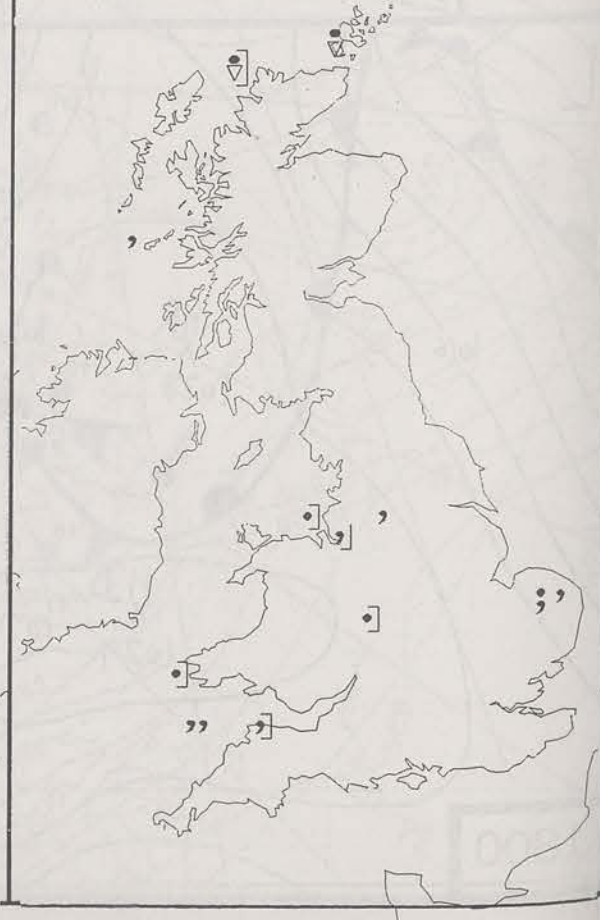


### SIGNIFICANT WEATHER CHARTS

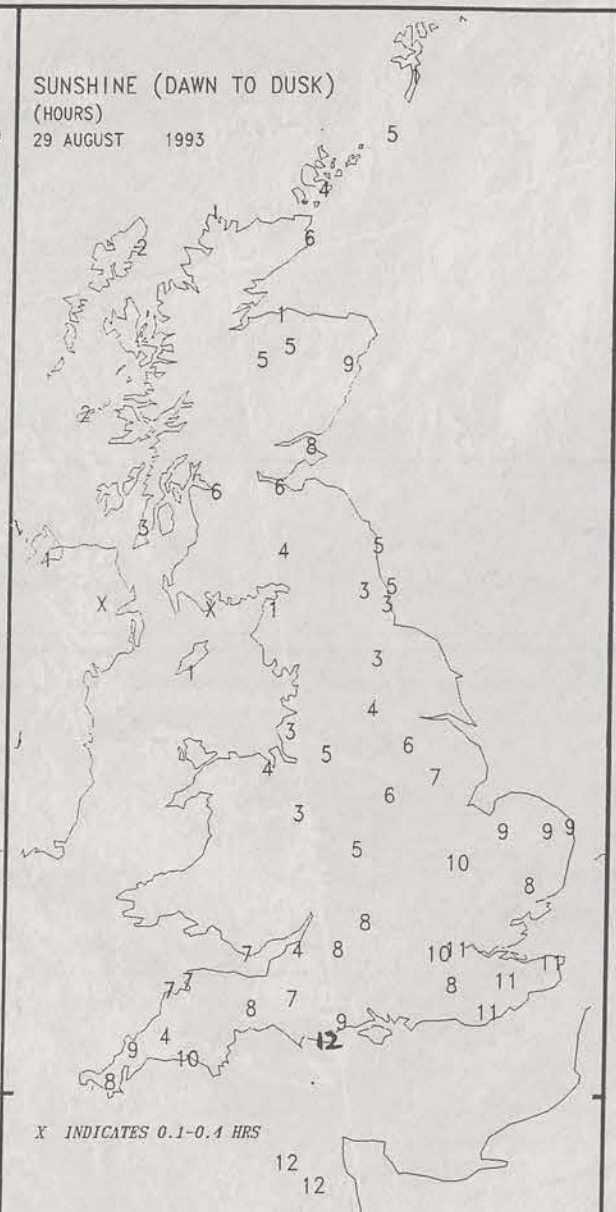
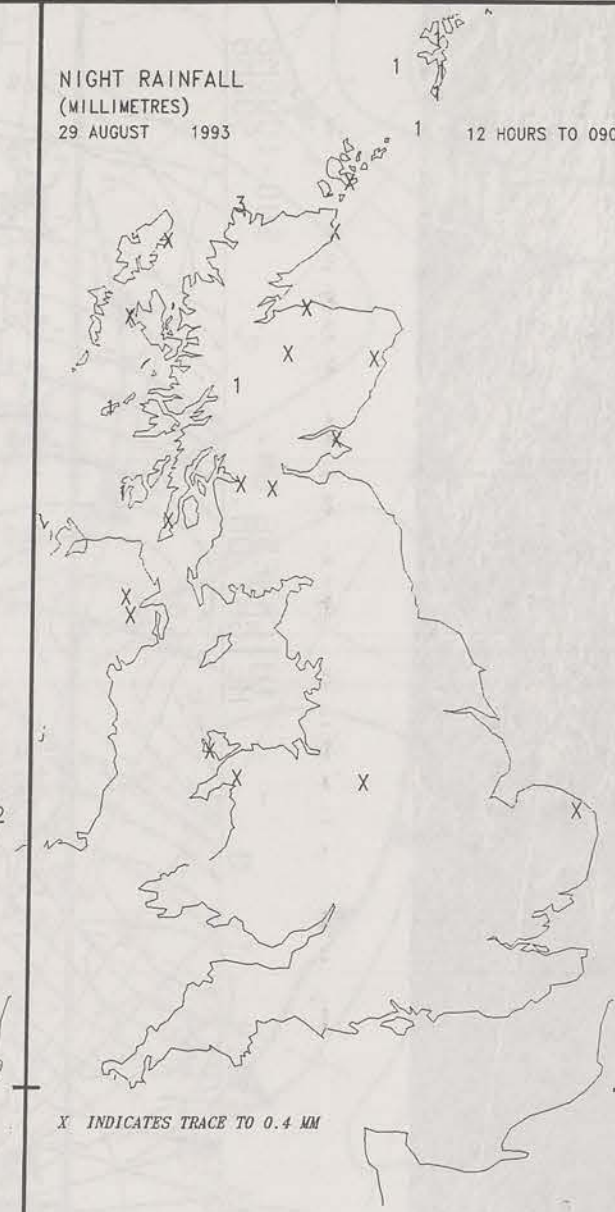
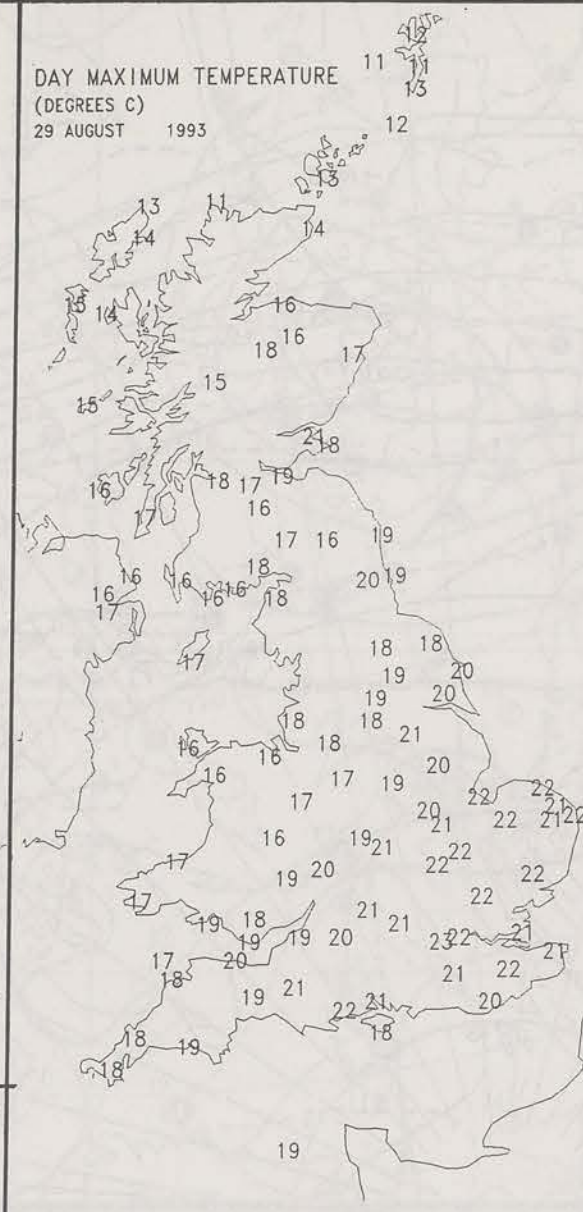
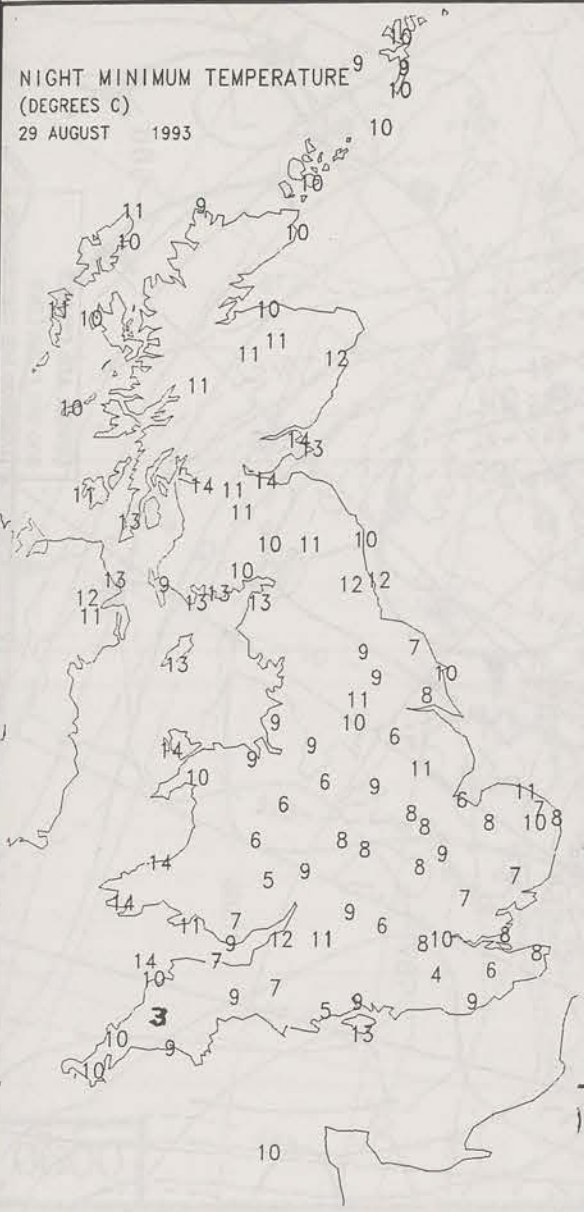
1800 29 AUGUST 1993  
SIGWX



2400 29 AUGUST 1993  
SIGWX







**EXTREMES FOR SUNDAY 29TH AUGUST 1993**

Highest Maximum	: 22.7 C Heathrow Airport
Lowest Maximum	: 10.9 C Cape Wrath [ north Scotland ]
Lowest Minimum	: 3.0 C Bastreet [ Cornwall ]
Lowest Grass Minimum	: -1.7 C Beaufort Park [ Berkshire ]
Most Rain (24 hours from 0900 GMT)	: 17.6 mm Nantmor [ Gwynedd ]
Most Sun	: 12.3 Hrs Bournemouth and Jersey / St Helier


**DAILY  
WEATHER  
SUMMARY**



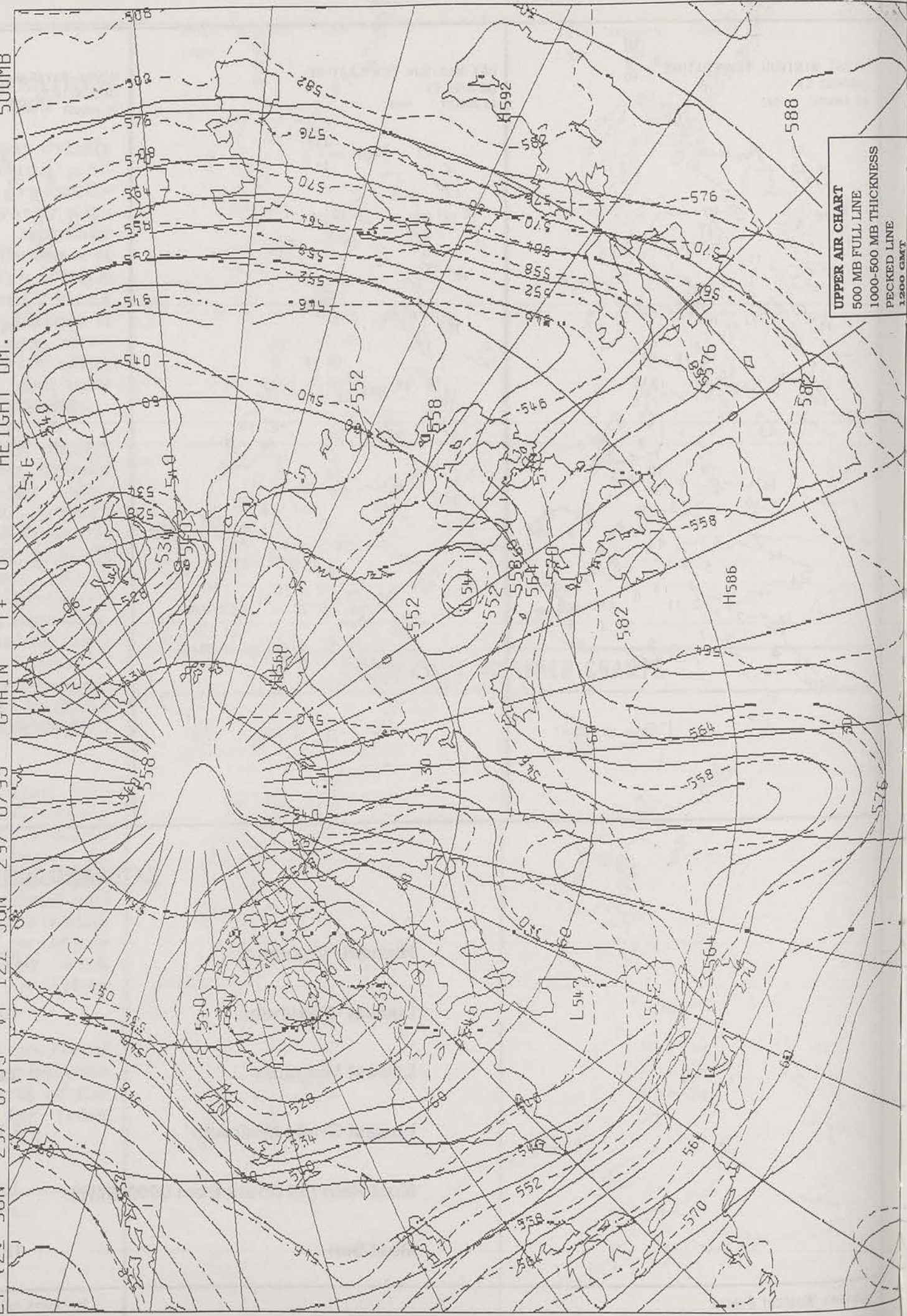
© Crown Copyright  
All rights reserved



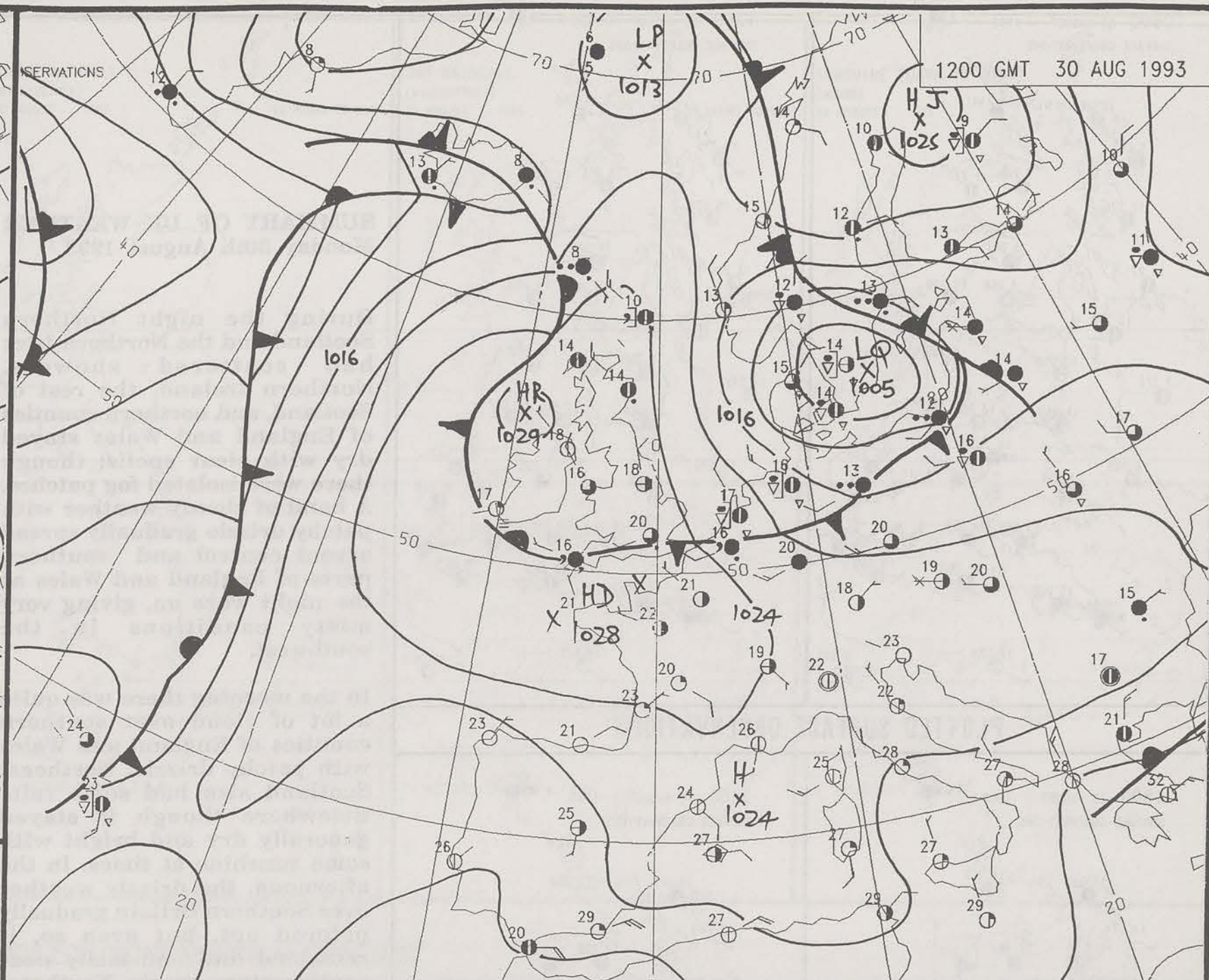
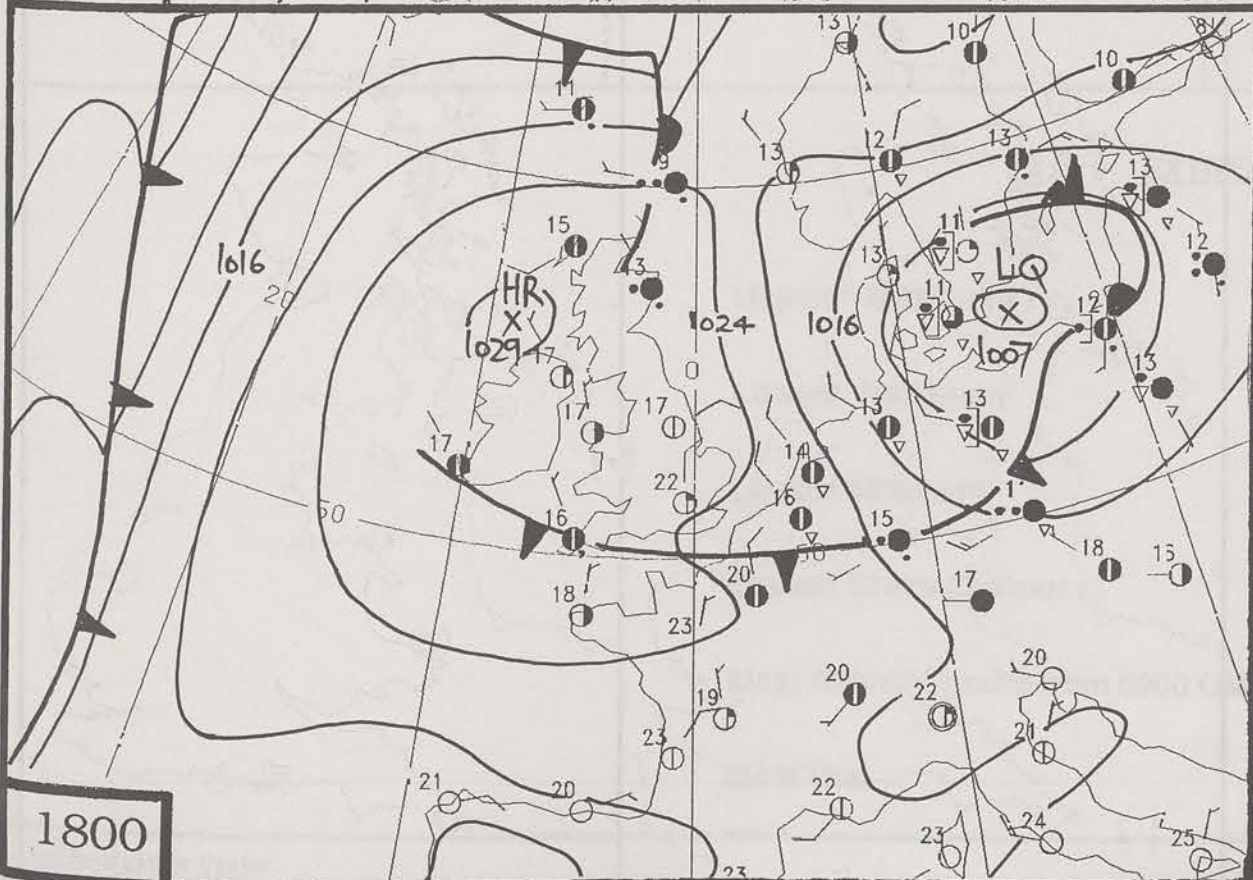
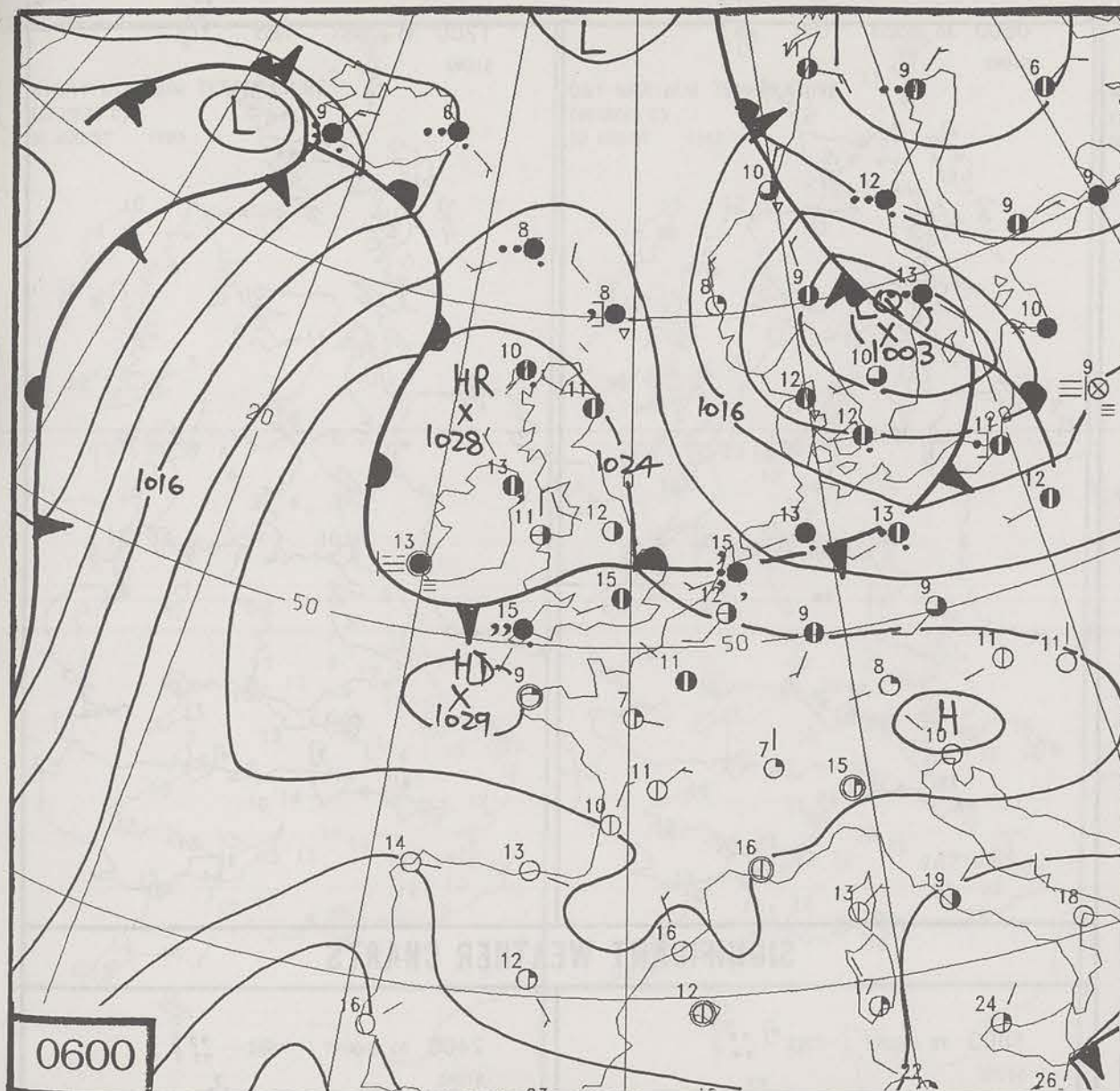
LVHB03 EGHL 291438 VISIBLE



CT 12Z SUN 29/ 8/93 VT 12Z SUN 29/ 8/93 GRAIN T+ 0 - - THICKNESS DM. 500-1000MB 500MB







DUPLICATE ALSO  
DAILY WEATHER SUMMARY  
NOT FOR LOAN  
Monday 30th August 1993

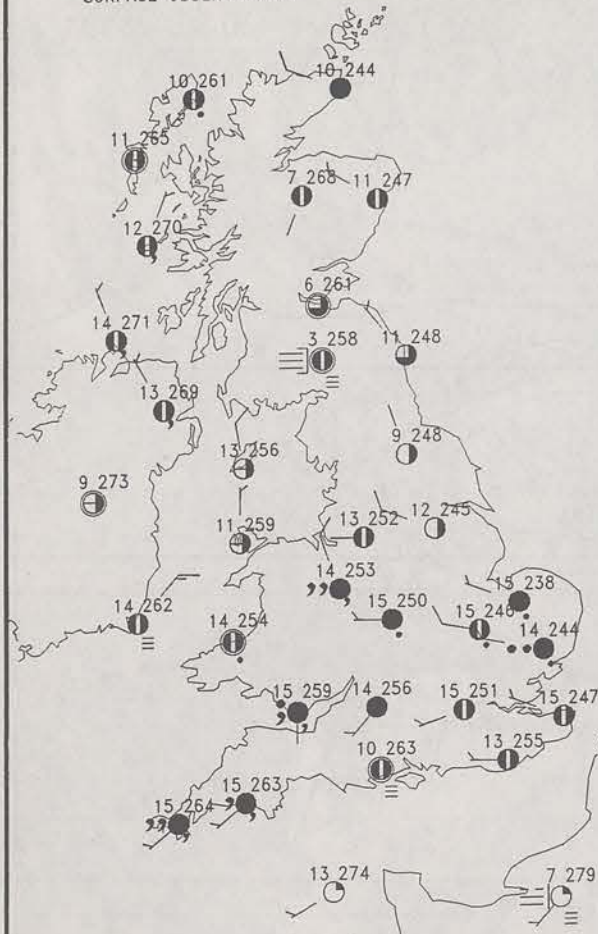
London Weather Centre  
Climate Department  
127 Clerkenwell Road  
London  
EC1R 5DB



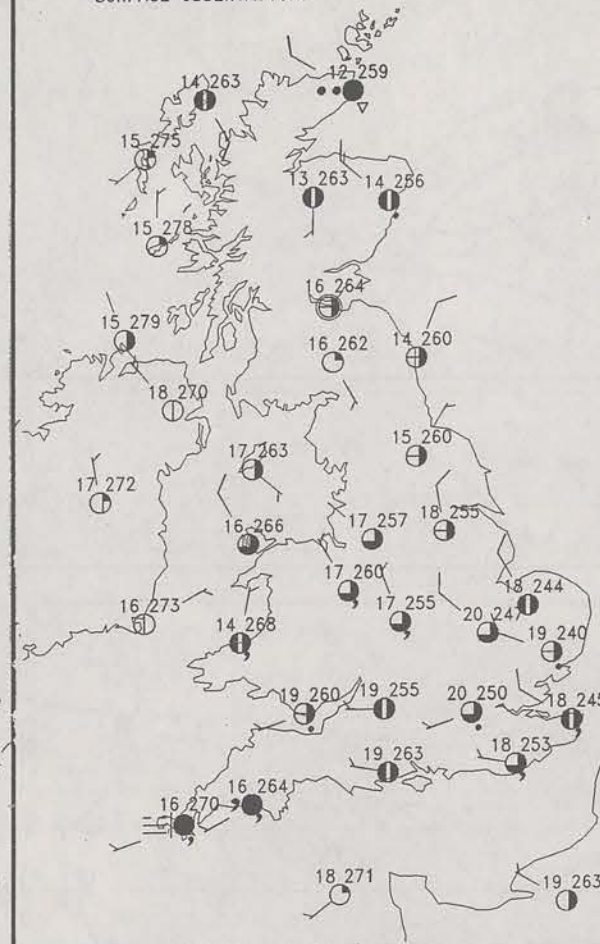
Warm front Cold front Occlusion



0600 30 AUGUST 1993  
SURFACE OBSERVATIONS

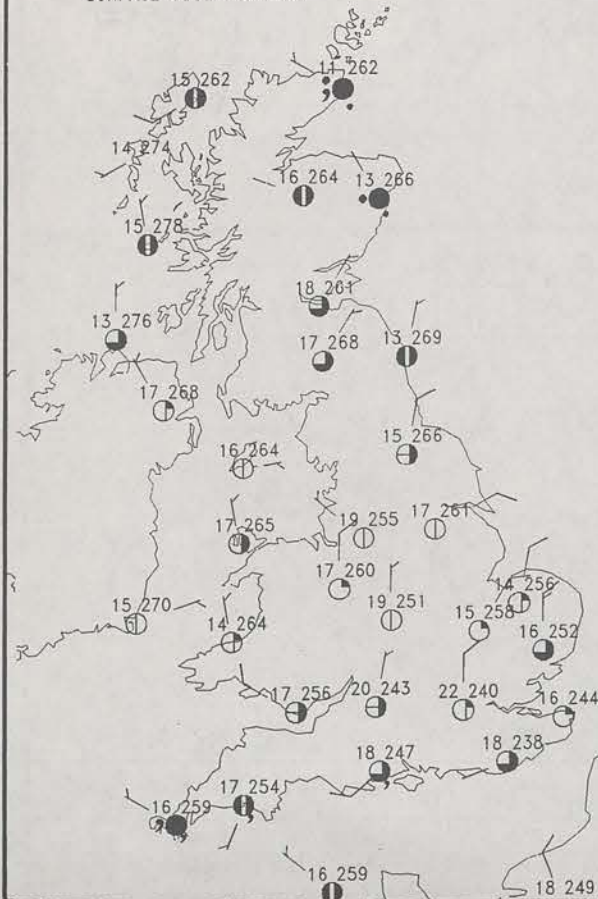


1200 30 AUGUST 1993  
SURFACE OBSERVATIONS

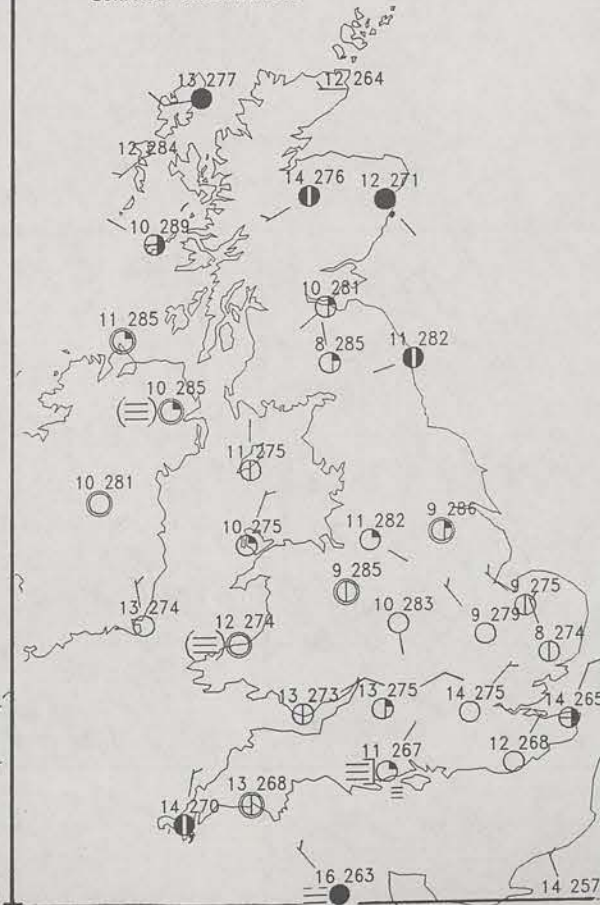


### PLOTTED SURFACE OBSERVATIONS

1800 30 AUGUST 1993  
SURFACE OBSERVATIONS



2400 30 AUGUST 1993  
SURFACE OBSERVATIONS



### SUMMARY OF UK WEATHER Monday 30th August 1993

During the night Northern Scotland and the Northern Isles had scattered showers. Northern Ireland, the rest of Scotland, and northern counties of England and Wales stayed dry with clear spells; though there were isolated fog patches. A band of cloudy weather with patchy drizzle gradually spread across central and southern parts of England and Wales as the night wore on, giving very misty conditions in the southwest.

In the morning there was quite a lot of cloud over southern counties of England and Wales with patchy drizzle. Northeast Scotland also had some rain. Elsewhere though it stayed generally dry and bright with some sunshine at times. In the afternoon, the drizzly weather over Southern Britain gradually petered out, but even so, it remained dull and misty near southwestern coasts. Northeast Scotland stayed cloudy with rain at times. All other areas stayed fine and dry with spells of sunshine.

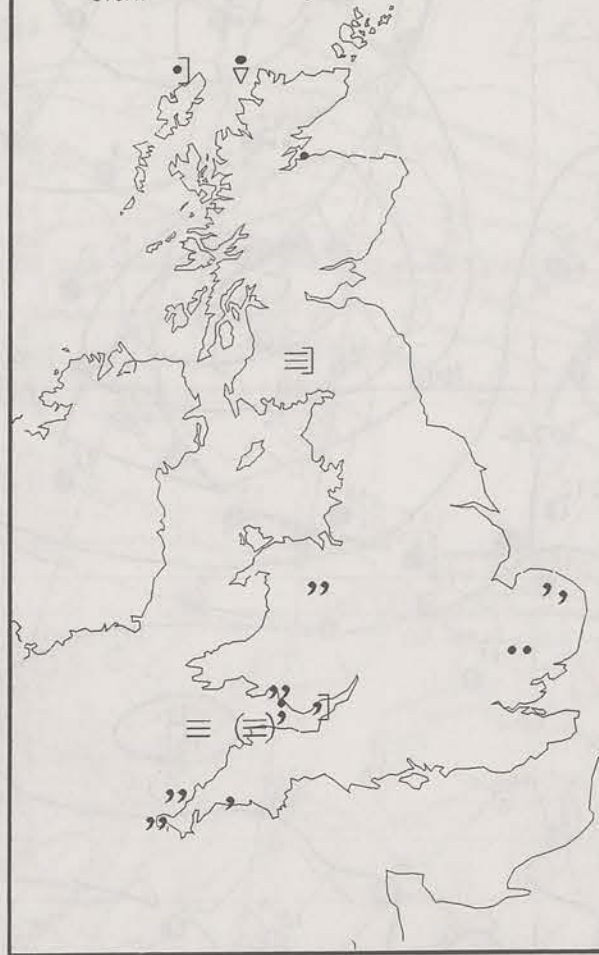
It was a warm or very warm day in many places.

London Weather Centre

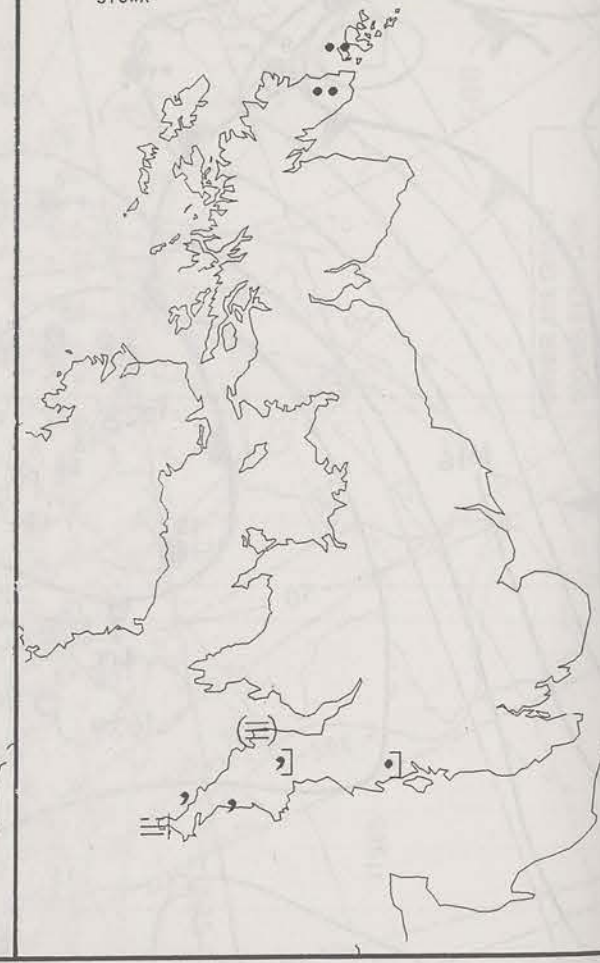
All times are GMT

© Crown Copyright All rights reserved

0600 30 AUGUST 1993  
SIGWX



1200 30 AUGUST 1993  
SIGWX



### SIGNIFICANT WEATHER CHARTS

1800 30 AUGUST 1993  
SIGWX

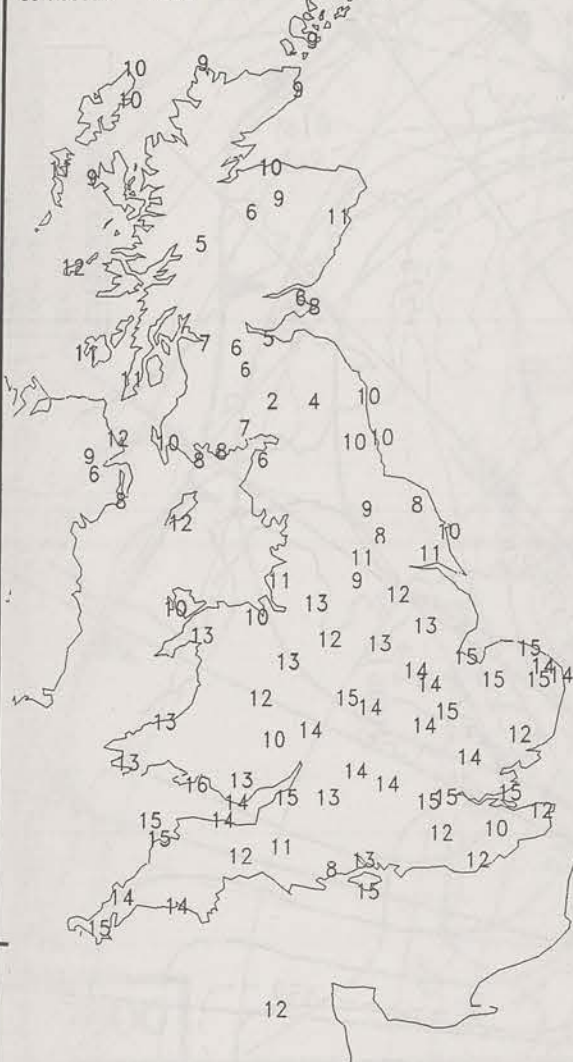


2400 30 AUGUST 1993  
SIGWX

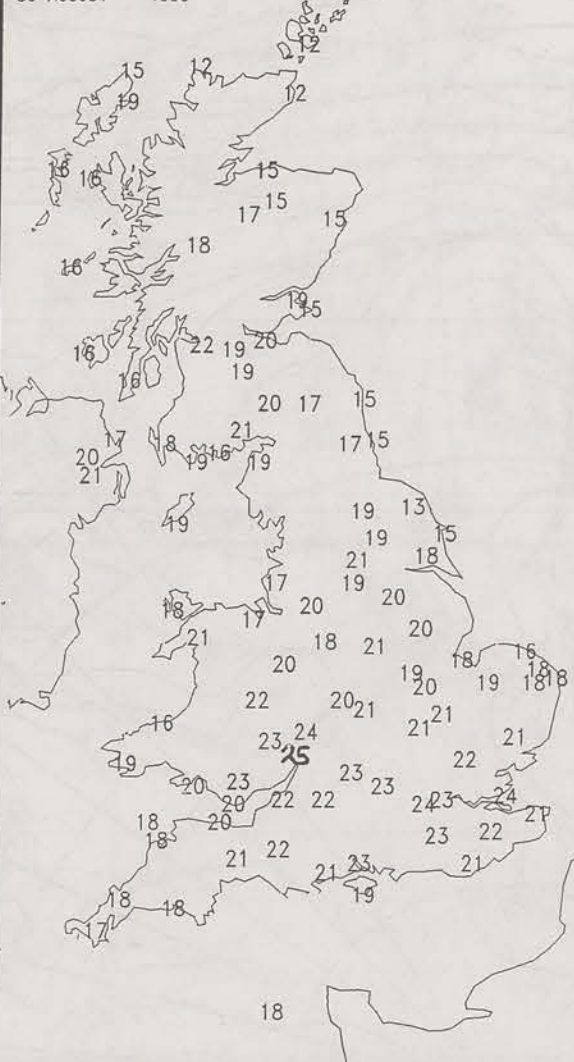




NIGHT MINIMUM TEMPERATURE  
(DEGREES C)  
30 AUGUST 1993



DAY MAXIMUM TEMPERATURE  
(DEGREES C)  
30 AUGUST 1993



NIGHT RAINFALL  
(MILLIMETRES)  
30 AUGUST 1993 12 HOURS TO 0900



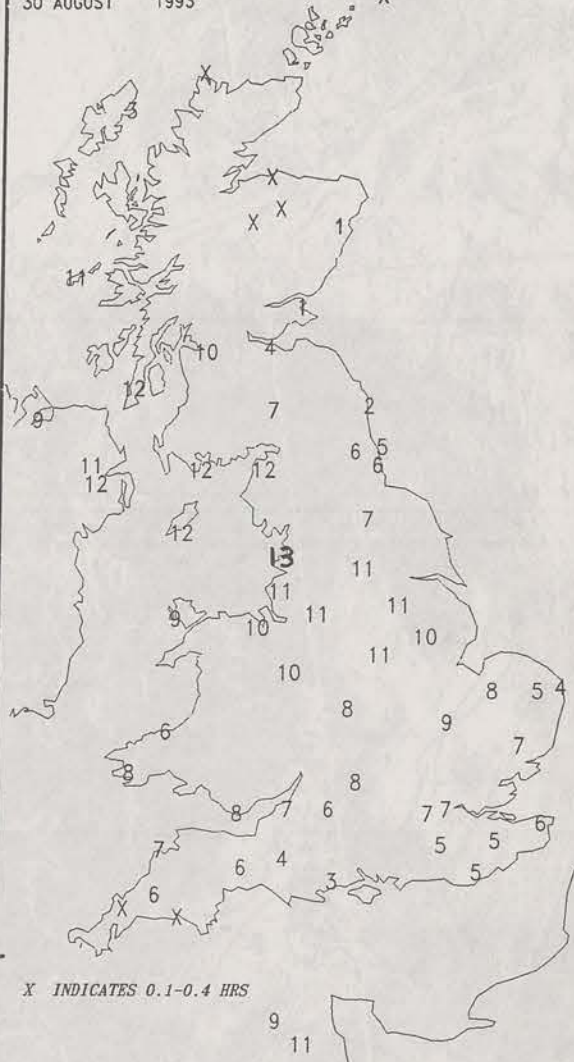
X INDICATES TRACE TO 0.4 MM

DAY RAINFALL  
(MILLIMETRES)  
30 AUGUST 1993 12 HOURS TO 2100



X INDICATES TRACE TO 0.4 MM

SUNSHINE (DAWN TO DUSK)  
(HOURS)  
30 AUGUST 1993



X INDICATES 0.1-0.4 HRS

# EXTREMES FOR MONDAY 30TH AUGUST 1993

Highest Maximum	: 24.5 C Ross on Wye [ Hereford and Worcester ]
Lowest Maximum	: 10.6 C Balta Sound [ Shetland ]
Lowest Minimum	: 2.2 C Eskdalemuir [ Dumfries and Galloway ]
Lowest Grass Minimum	: -1.7 C Eskdalemuir
Most Rain (24 hours from 0900 GMT)	: 6.8 mm Rackwick [ Orkney ]
Most Sun	: 13.3 Hrs Morecambe [ Lancashire ]

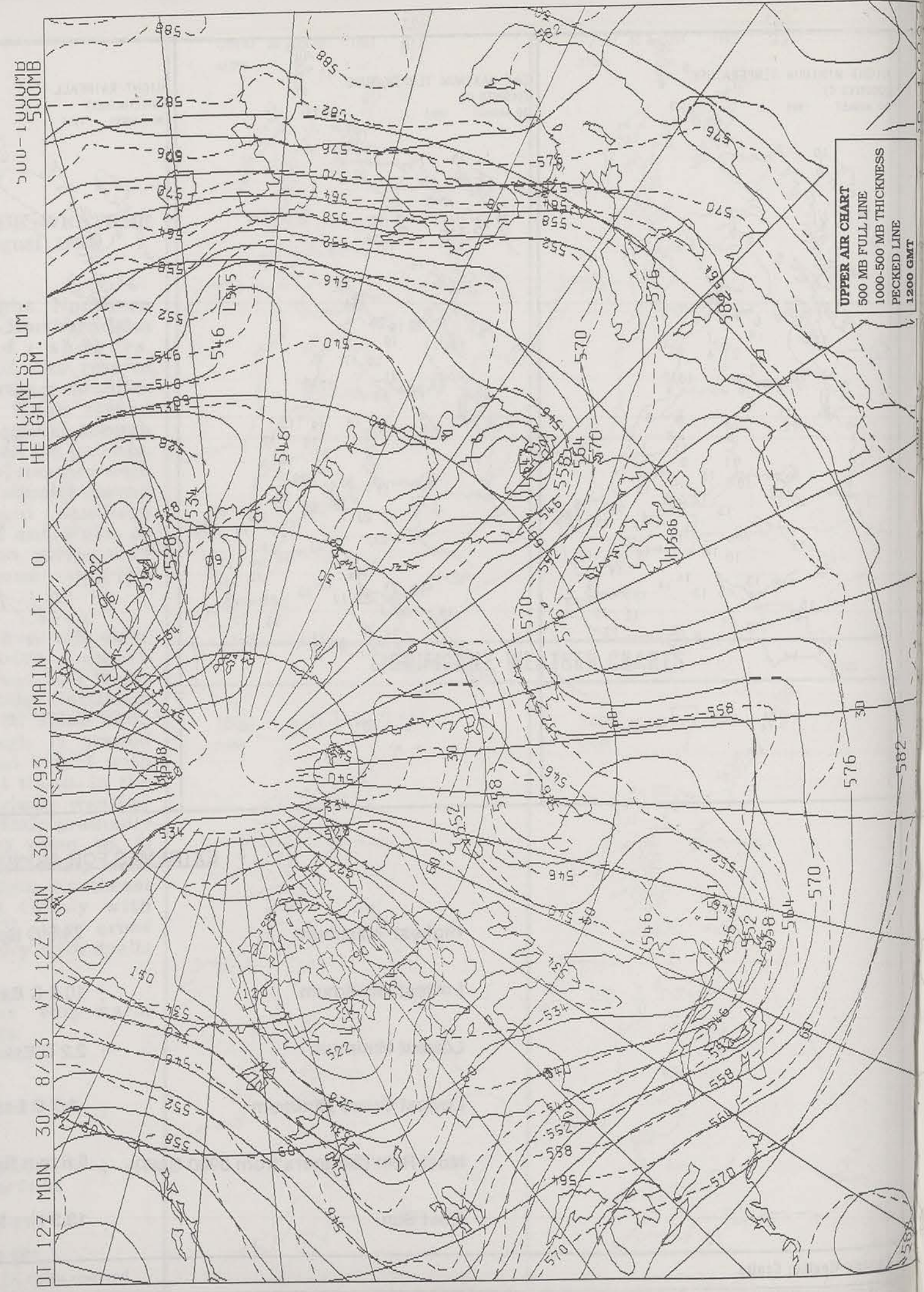

## DAILY WEATHER SUMMARY



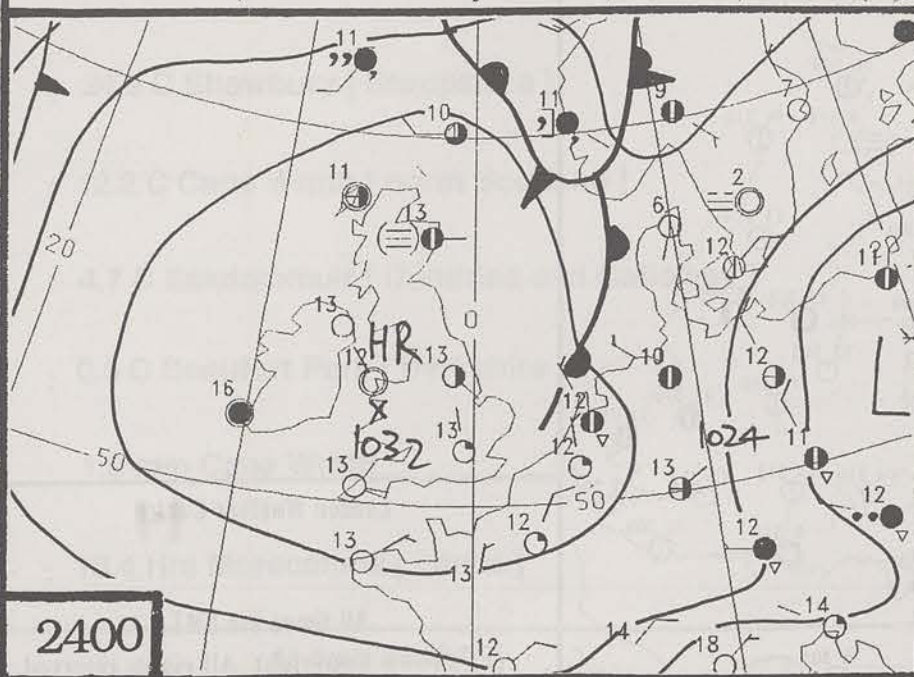
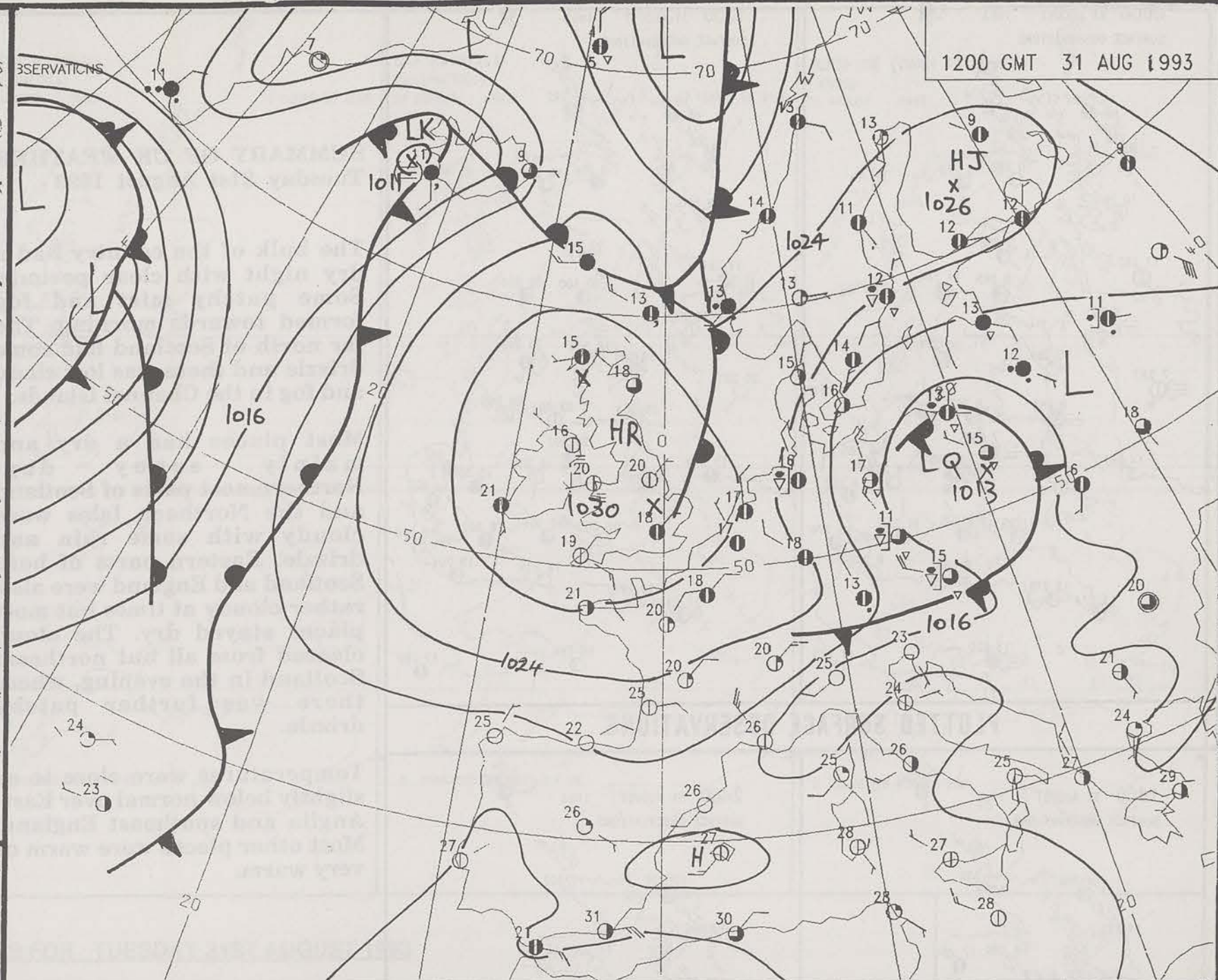
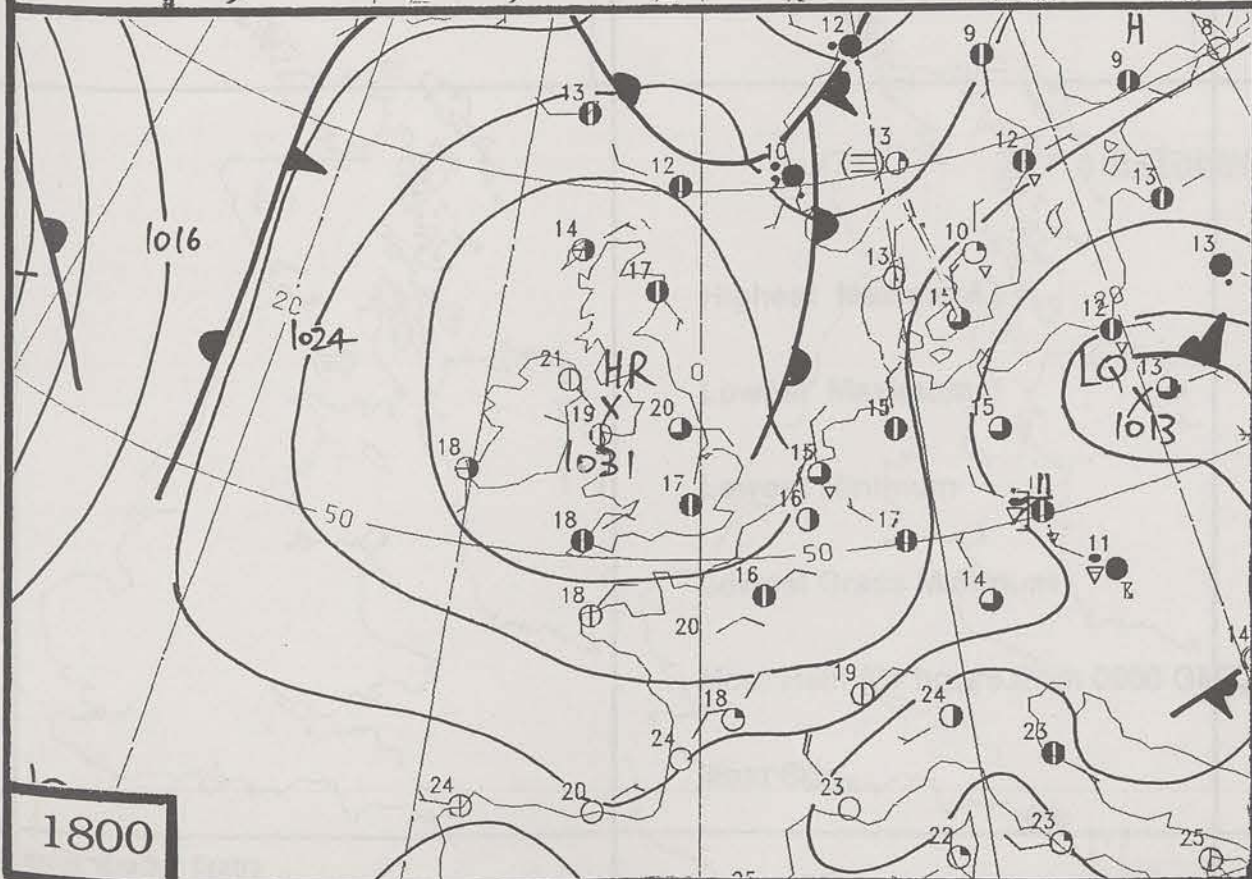
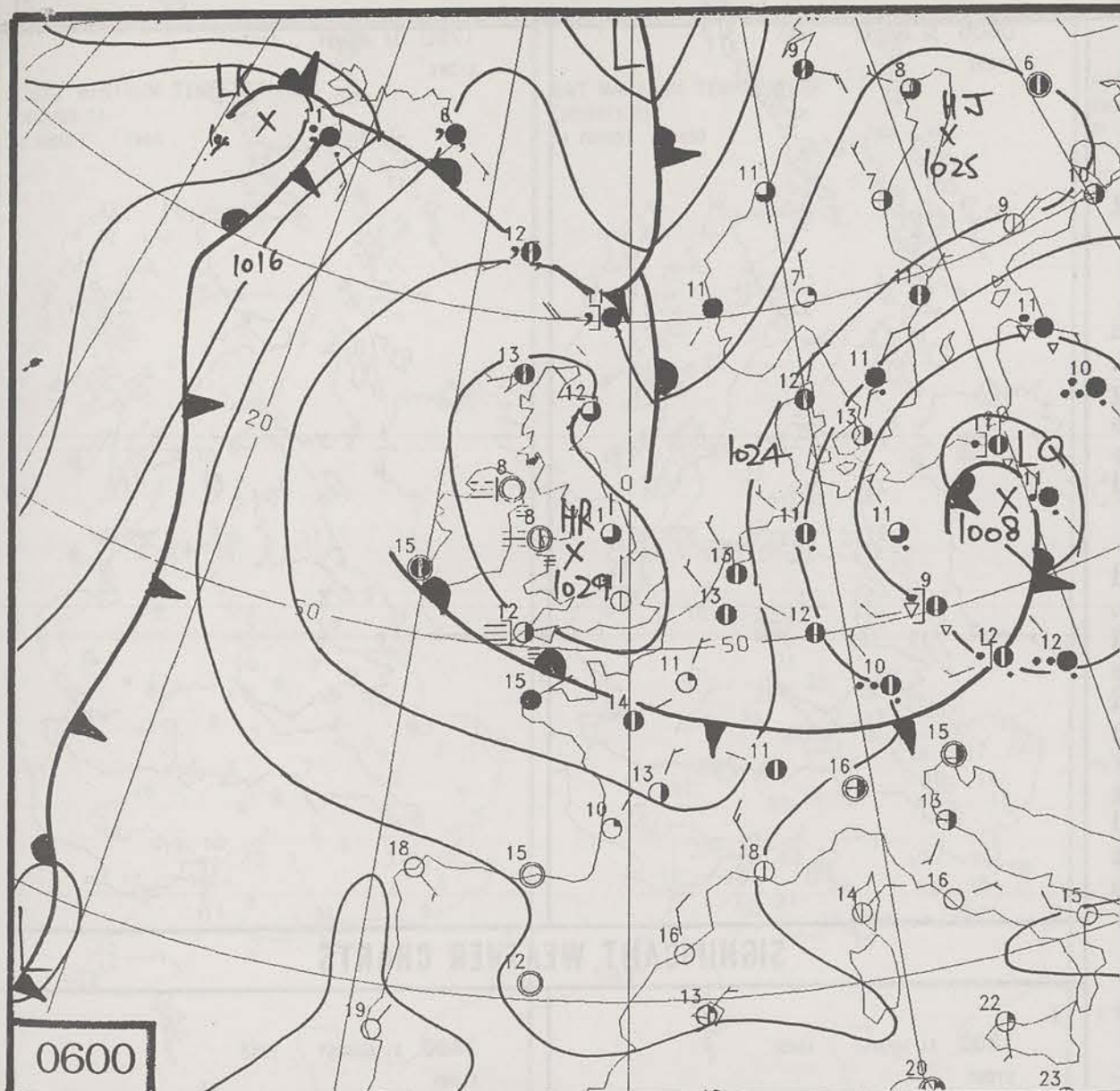
© Crown Copyright  
All rights reserved



LVHB03 EGHL 301426 VISIBLE







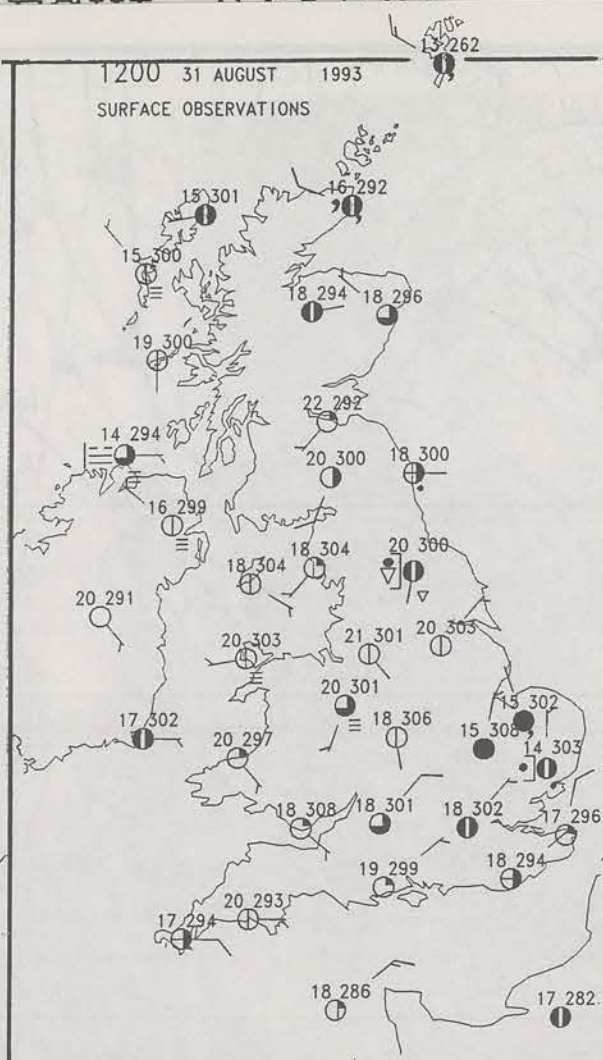
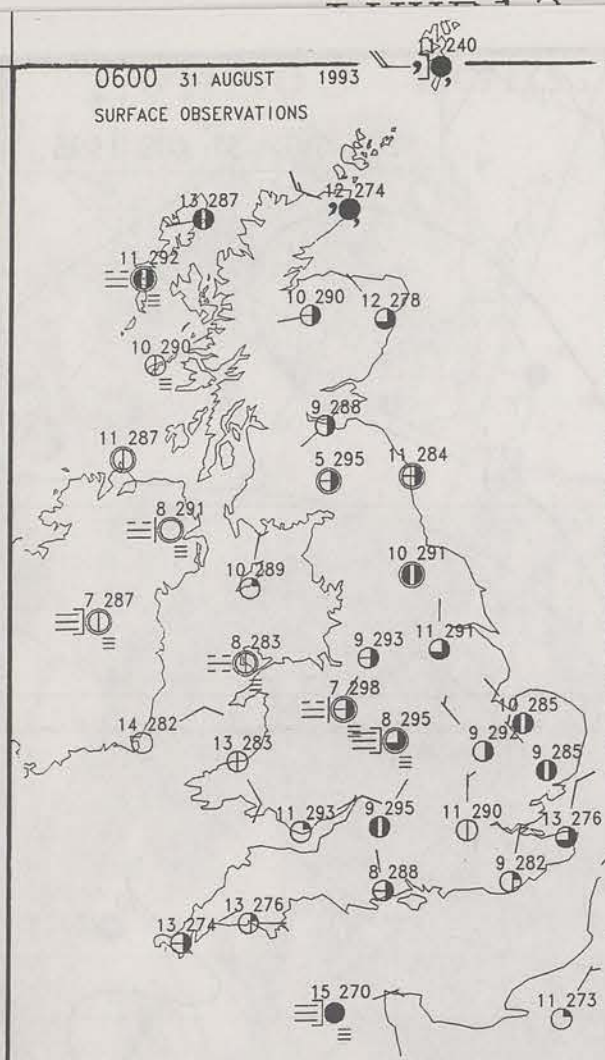
DUPLICATE ALSO  
DAILY WEATHER SUMMARY  
NOT FOR LOAN  
Tuesday 31st August 1993

London Weather Centre  
Climate Department  
127 Clerkenwell Road  
London  
EC1R 5DB

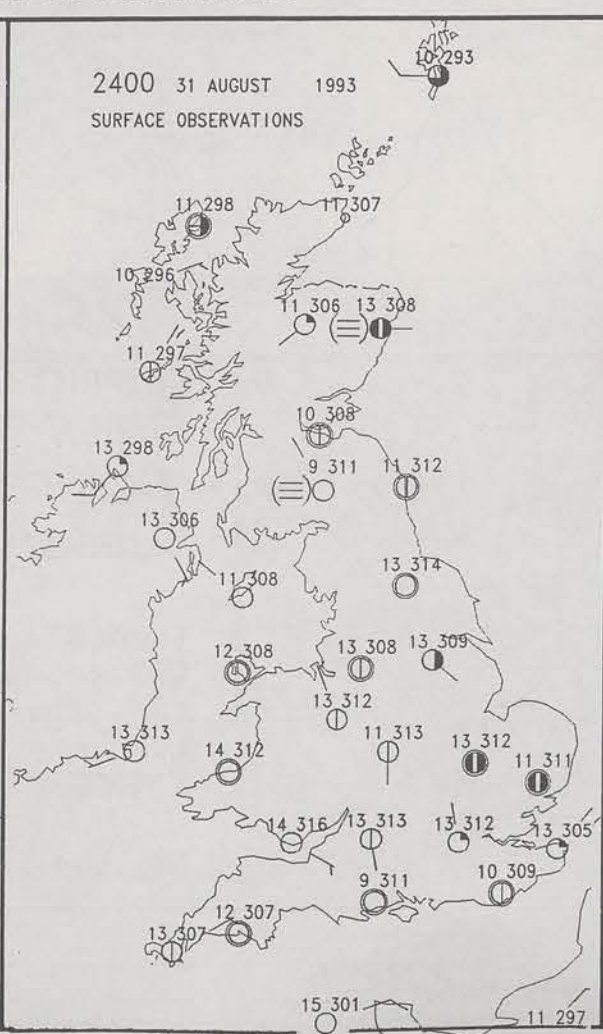
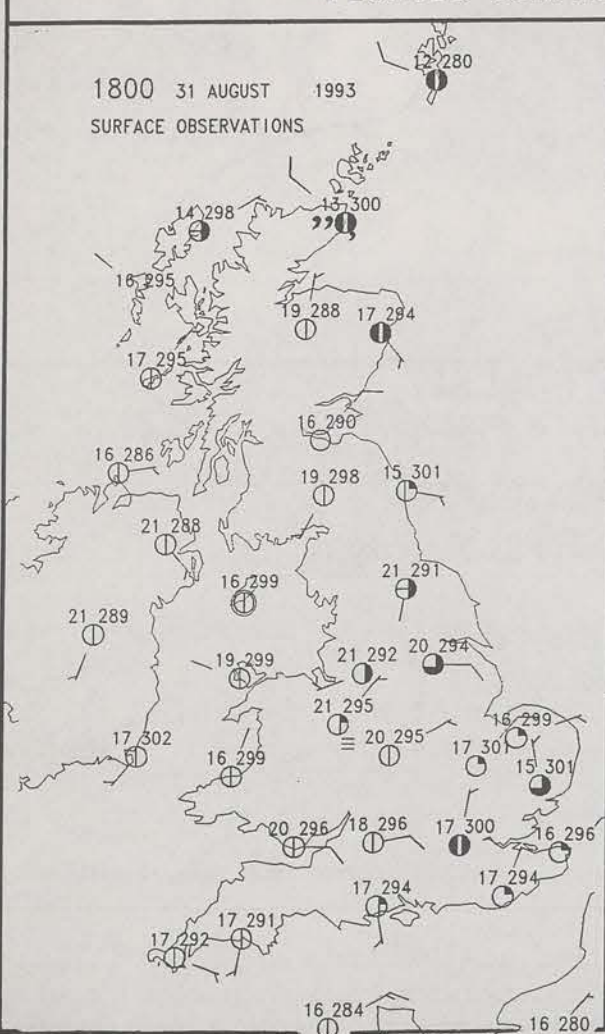


Warm front Cold front Occlusion





**PLOTTED SURFACE OBSERVATIONS**



**SUMMARY OF UK WEATHER  
Tuesday 31st August 1993**

The bulk of the country had a dry night with clear periods. Some patchy mist and fog formed towards morning. The far north of Scotland had some drizzle and there was low cloud and fog in the Channel Islands.

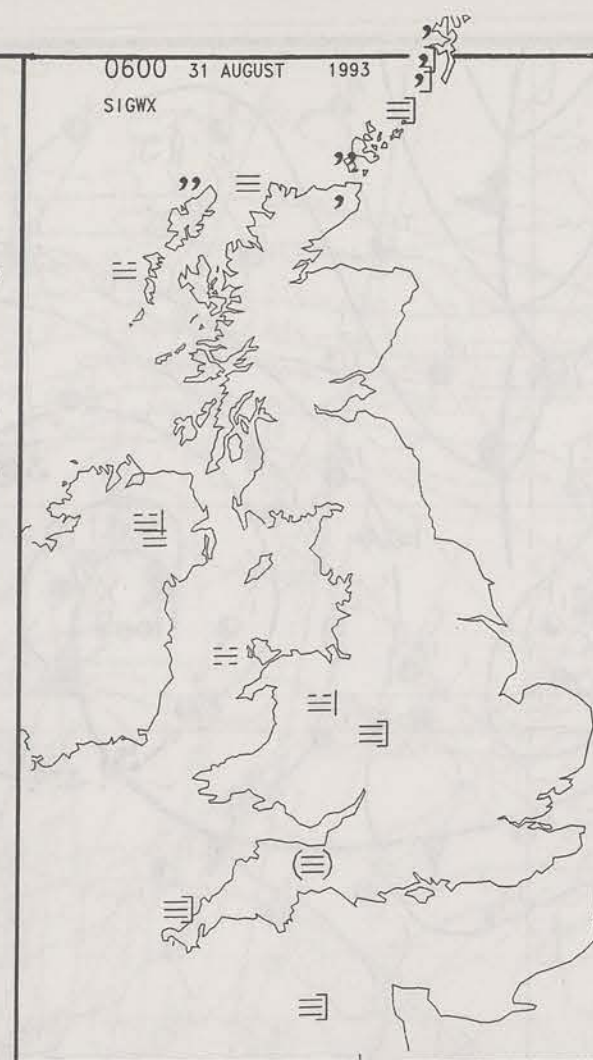
Most places had a dry and mainly sunny day. Northernmost parts of Scotland and the Northern Isles were cloudy with some rain and drizzle. Eastern parts of both Scotland and England were also rather cloudy at times but most places stayed dry. The cloud cleared from all but northeast Scotland in the evening, where there was further patchy drizzle.

Temperatures were close to or slightly below normal over East Anglia and southeast England. Most other places were warm or very warm.

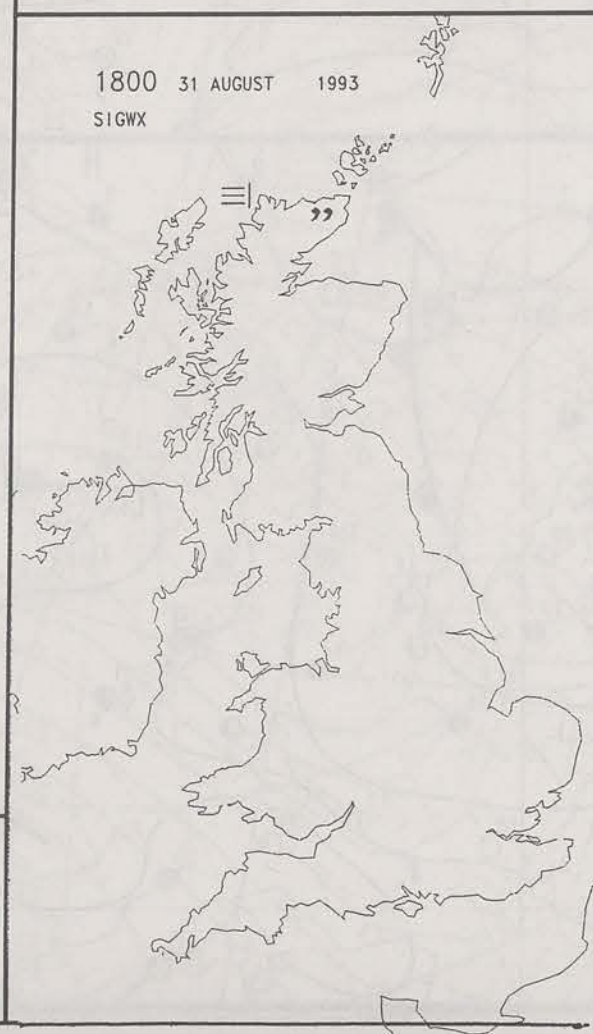
London Weather Centre

All times are GMT

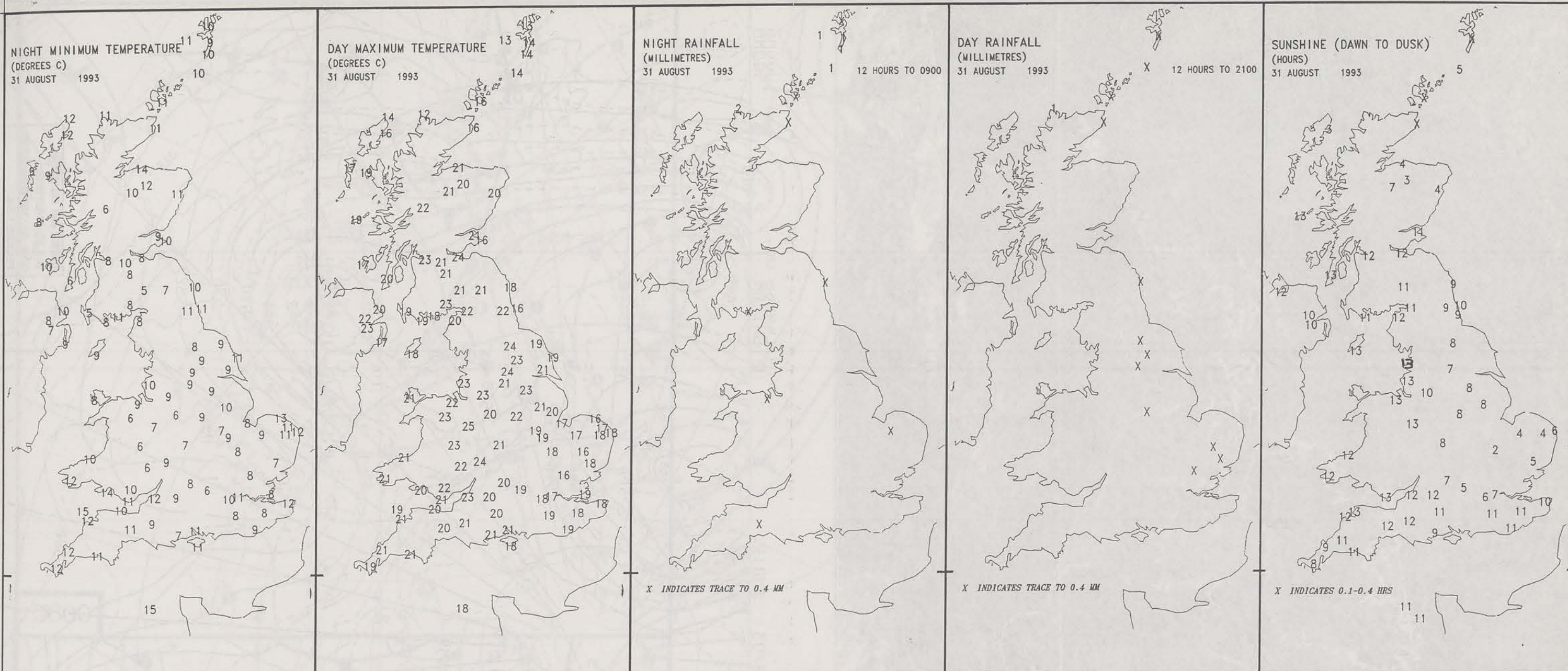
© Crown Copyright All rights reserved



**SIGNIFICANT WEATHER CHARTS**







# **EXTREMES FOR TUESDAY 31ST AUGUST 1993**

Highest Maximum	: 24.9 C Shawbury [ Shropshire ]
Lowest Maximum	: 12.2 C Cape Wrath [ north Scotland ]
Lowest Minimum	: 4.7 C Eskdalemuir [ Dumfries and Galloway ]
Lowest Grass Minimum	: 0.5 C Beaufort Park [ Berkshire ]
Most Rain (24 hours from 0900 GMT)	: 1.0 mm Cape Wrath
Most Sun	: 13.4 Hrs Morecambe [ Lancs ]


## **DAILY WEATHER SUMMARY**



© Crown Copyright  
All rights reserved



VISIBLE 31/8/93 1555Z



DT 12Z TUES 31/ 8/93 VT 12Z TUES 31/ 8/93 GMAIN 1+ 0 -- THICKNESS UM. 500-1000MB 500MB HEIGHT DM.

