



Monthly weather summary collated

Product designed by the Met Office National Climate Information Centre (NCIC) in collaboration with The National Meteorological Library and Archive (NMLA).

Met Office and the Met Office logo are registered trademarks. © Crown copyright 2017

Daily Weather Summaries for August 2017

If you have any questions or feedback about this product or wish to obtain further data please contact the Met Office.

This document contains daily weather summaries for each day of August 2017. The Met Office National Meteorological Library and Archive holds a continuous record of daily weather summaries or daily weather reports from 1860, and these daily weather summaries form a continuation of that series.

The purpose of each summary is to provide an overview of the weather conditions across the UK on that day, with the historical emphasis mainly based on observations from surface network of weather stations, although the format has varied over the decades. While the emphasis remains on observations from the surface network, the current daily weather summaries supplement these by including satellite and rain-radar imagery to provide a more complete overview. The current format of the daily weather summaries is as follows:

1. Text summary of the main characteristics of the weather during the day, written by an operational meteorologist in the Met Office operations centre.
2. Table of daily extremes for the UK for key climate variables including temperature, rainfall, sunshine and gust speeds.
3. Overview of the synoptic situation at 00 and 12 UTC comprising: analysis charts showing the surface pressure pattern and associated weather fronts; North Atlantic and European infra-red satellite images showing cloud-cover; combined infra-red and rain-radar images of the UK; maps of wind speed and direction at 00 and 12 UTC; observations of pressure, wind speed and direction, cloud cover, air and dewpoint temperature at selected UK and European stations in data tables.
4. UK maps of key climate variables from observing stations including maximum, minimum and grass minimum temperature, rainfall, sunshine, gust speed and snow.
5. Further guidance notes

If you spot any data errors or omissions in this product please contact the Met Office.

Monthly summary collated 26/10/2017 16:46 Product designed by the Met Office National Climate Information Centre working with the Library and Archive.

Met Office Crown Copyright

Station Network Maps

This issue of the daily weather summary provides data for the following UK and European locations (Reykjavic (5) also included):



Daily Weather Summary for Tuesday 01 August 2017

This day's summary created 26/10/2017 16:17

Summary of the UK Weather for Tuesday 01 August 2017

Scattered showers affected northern and western parts of the UK through the small hours of Tuesday, whilst elsewhere it was dry, clear and cool with light winds. Showers became more widespread across Wales and northwest England though, merging to give some longer spells of rain through the first part of the morning. It was a chilly night in places, particularly in northern rural spots. Central and eastern England enjoyed a relatively fine and dry start to the morning. However, showers gradually crept eastwards through the rest of the day, so that a mixture of sunshine and showers sat across the entirety of the UK. Some of the showers were heavy, with hail, thunder and lightning in places and some of the showers merged into more prolonged spells of rain at times. Overall, it was a pleasant day in the best of the sunshine in the southeast.

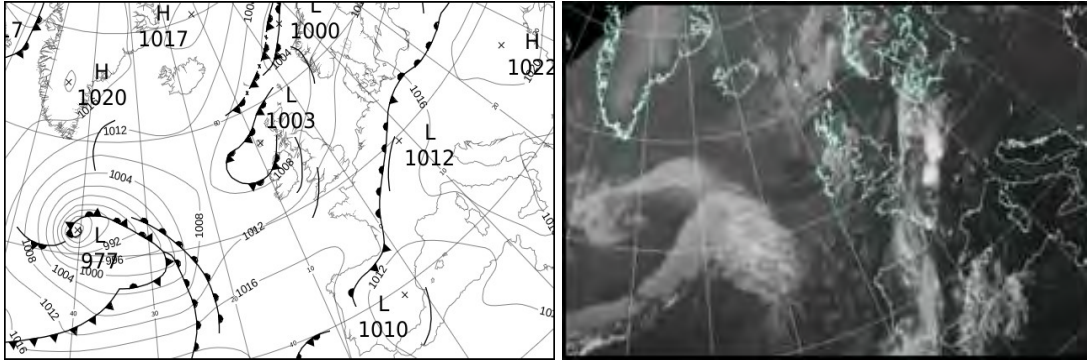
Daily Extremes

<i>Highest Maximum</i>	24.5°C Gravesend, Broadness (Kent, 3 mAMSL)
<i>Lowest Maximum</i>	14.3°C Leadhills (Lanarkshire, 393 mAMSL)
<i>Highest Minimum</i>	15.6°C Wight: St Catherines Point (Isle Of Wight, 20 mAMSL)
<i>Lowest Minimum</i>	4.4°C Kinbrace, Hatchery (Sutherland, 103 mAMSL)
<i>Lowest Grass Minimum</i>	-0.5°C Balmoral (Aberdeenshire, 283 mAMSL)
<i>Most Rainfall</i>	38.6mm Einig Wood (Ross & Cromarty, 118 mAMSL)
<i>Most Sunshine</i>	12.6hr Shoeburyness, Landwick (Essex, 2 mAMSL)
<i>Highest Gust</i>	31Kt 36mph Capel Curig No 3 (Gwynedd, 216 mAMSL)
<i>Highest Gust (mountain)</i>	39Kt 45mph Great Dun Fell No 2 (Cumbria, 847 mAMSL)
<i>Greatest Snow Depth at 0900 UTC</i>	No non-zero values

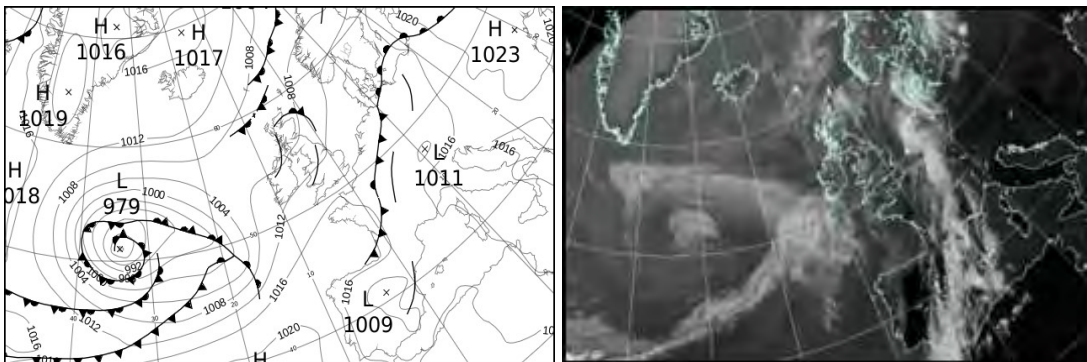
mAMSL refers to station elevation in metres above mean sea level.

Daily Weather Summary for Tuesday 01 August 2017

North Atlantic and Europe analysis charts and satellite images at 0000 UTC




North Atlantic and Europe analysis charts and satellite images at 1200 UTC



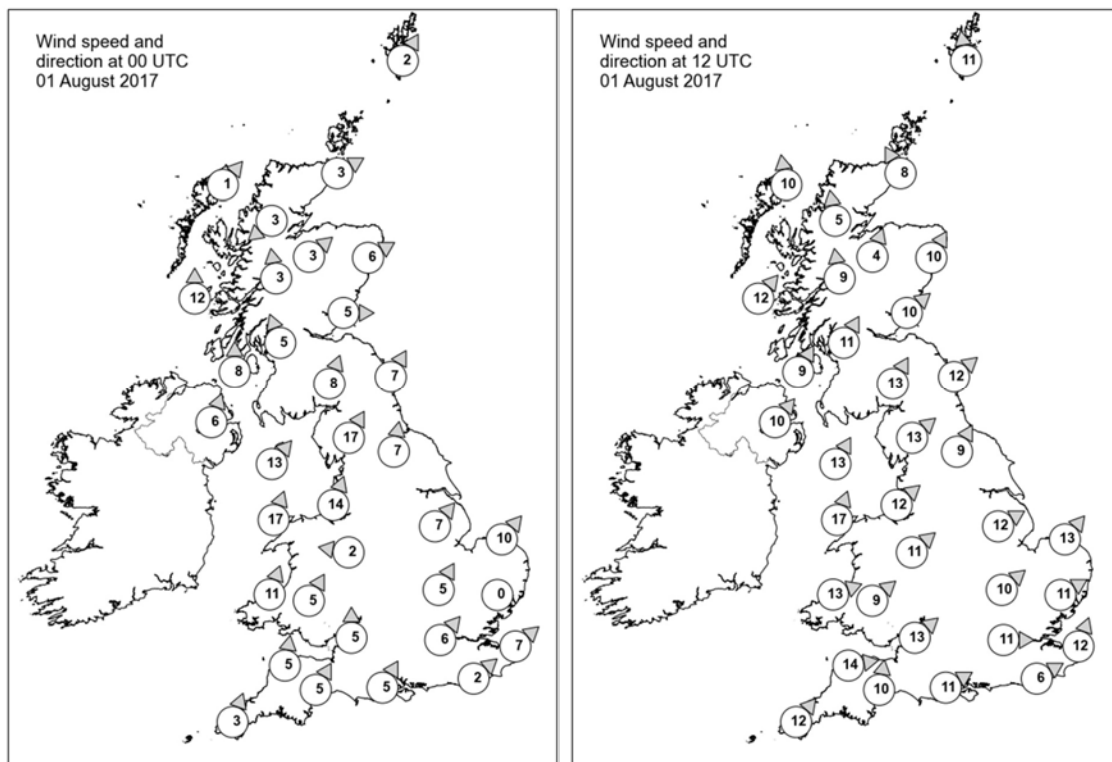
All satellite imagery copyright Met Office and EUMETSAT (European Organisation for the Exploitation of Meteorological Satellites). These show infra-red images from the geostationary MSG satellite. The rainfall rates are derived from both rain-radar and satellite data.

Daily Weather Summary for Tuesday 01 August 2017

UK satellite and rain-radar precipitation rates at (L) 0000 and (R) 1200 UTC



UK wind speed and direction at (L) 0000 and (R) 1200 UTC



Daily Weather Summary for Tuesday 01 August 2017

Selected UK readings at (L) 0000 and (R) 1200 UTC

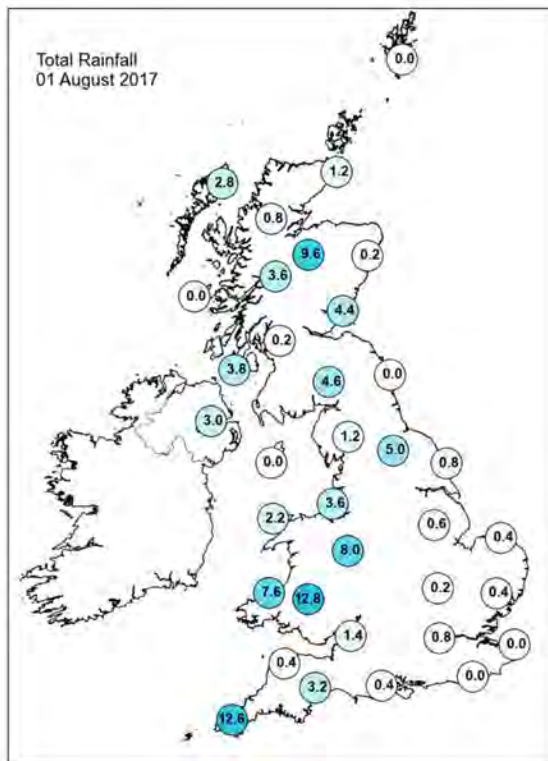
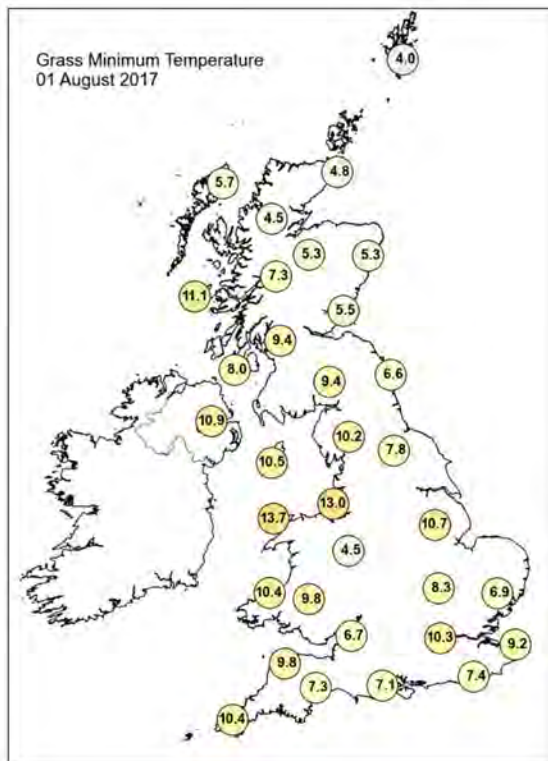
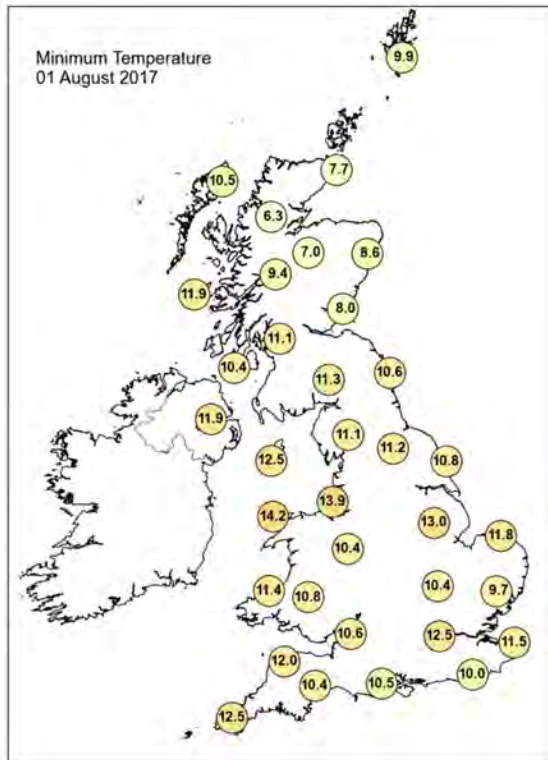
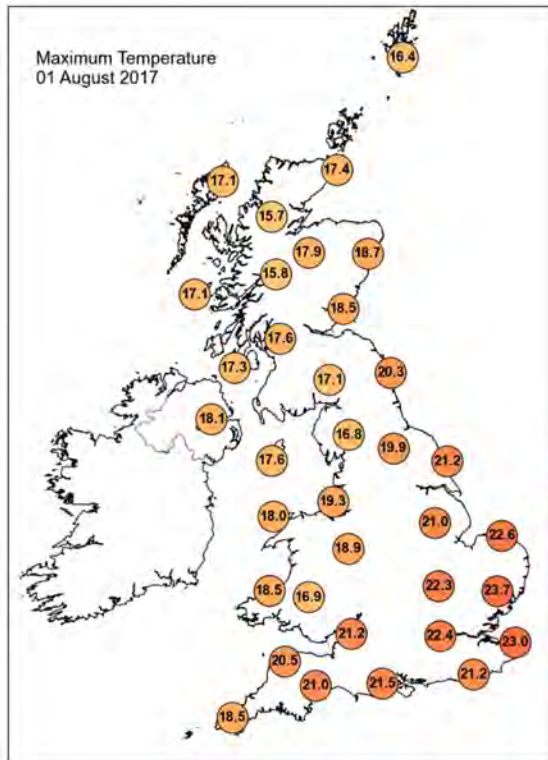
STATIONS		0000 UTC						1200 UTC					
NO	SITE	PRESS	WDIR	WSPD	CLOUD	TEMP	TDEW	PRESS	WDIR	WSPD	CLOUD	TEMP	TDEW
1	Lerwick	1004.3	SSW	2	2	10.8	10.1	1006.7	S	11	6	15.2	12.5
2	Wick	1005.0	WSW	3	0	10.4	10.2	1006.0	SSE	8	8	15.4	11.3
3	Stomoway	1004.7	SW	1	8	11.8	10.5	1005.1	S	10	3	16.2	12.0
4	Loch Glascarnoch	1006.0	NE	3	8	10.5	8.7	1005.7	S	5	7	14.7	8.5
5	Aviemore	1006.3	SW	3	5	10.5	8.6	1005.9	SSW	4	8	15.8	9.1
6	Dyce	1006.3	WSW	6	0	12.4	8.5	1006.8	SSW	10	8	16.7	10.6
7	Tulloch Bridge	1007.1	S	3	8	10.3	9.3	1006.6	S	9	7	15.6	10.4
8	Tiree	1004.5	S	12	7	13.2	12.3	1005.3	SW	12	8	16.3	13.1
9	Leuchars	1007.1	W	5	7	11.1	9.1	1007.4	SW	10	8	16.7	10.9
10	Bishopton	1006.8	SSE	5	6	12.0	10.6	1007.5	SSW	11	7	15.0	11.8
11	Machrihanish	1006.4	S	8	8	12.5	10.8	1007.5	SSW	9	8	15.4	12.5
12	Boulmer	1008.5	SSW	7	3	11.3	9.8	1008.9	SW	12	3	19.2	10.0
13	Eskdalemuir	1008.2	SSW	8	8	12.7	11.8	1009.0	SSW	13	7	14.5	9.1
14	Aldergrove	1007.3	SSW	6	7	12.9	10.6	1008.1	SW	10	7	16.5	10.9
15	Shap	1009.2	SSW	17	8	12.7	10.6	1010.1	SW	13	4	16.0	9.7
16	Leeming	1010.1	S	7	6	12.9	9.4	1010.8	SSW	9	7	15.2	12.5
17	Ronaldsway	1008.3	SW	13	8	14.2	11.6	1010.1	SSW	13	2	16.8	11.7
18	Bridlington	1010.6	-	-	1	13.7	10.2	1010.8	-	-	3	19.7	13.2
19	Crosby	1010.2	SSW	14	3	15.1	11.0	1011.4	SW	12	8	15.7	12.9
20	Valley	1009.7	SSW	17	8	14.9	12.8	1011.2	SSW	17	5	16.3	12.2
21	Waddington	1011.7	SW	7	5	14.4	10.4	1011.8	WSW	12	4	20.1	9.4
22	Shawbury	1011.7	E	2	1	10.6	9.6	1012.0	SW	11	6	16.4	12.9
23	Weybourne	1012.3	SW	10	2	13.7	11.3	1013.0	SW	13	5	21.1	13.0
24	Bedford	1013.1	SSW	5	7	12.5	10.7	1013.2	SW	10	5	19.6	9.5
25	Aberporth	1011.3	SSW	11	0	11.8	10.9	1012.6	WSW	13	6	15.2	12.9
26	Sennybridge	1012.5	SSW	5	8	11.2	10.8	1013.7	SW	9	8	12.6	11.9
27	Wattisham	1013.3	-	0	0	13.4	9.9	1013.3	WSW	11	3	22.5	9.7
28	Filton	1012.9	S	5	4	13.3	11.2	1013.9	SW	13	7	18.4	11.8
29	Heathrow	1013.7	SW	6	0	14.2	11.4	1014.2	W	11	7	20.4	11.5
30	Manston	1014.2	SW	7	0	12.7	11.3	1014.7	SSW	12	7	21.1	12.3
31	Chivenor	1012.9	S	5	7	14.4	12.5	1014.2	W	14	2	19.4	11.2
32	Exeter	1013.3	SSW	5	7	14.3	12.8	1014.1	S	10	5	19.3	12.0
33	Herstmonceux	1014.6	SW	2	0	12.0	11.4	1015.3	WSW	6	7	19.2	13.2
34	Hurn	1013.8	SSW	5	0	14.5	13.0	1014.9	WSW	11	4	20.1	12.7
35	Camborne	1013.4	SSW	3	3	13.1	12.6	1014.6	SW	12	7	16.9	12.1

Daily Weather Summary for Tuesday 01 August 2017

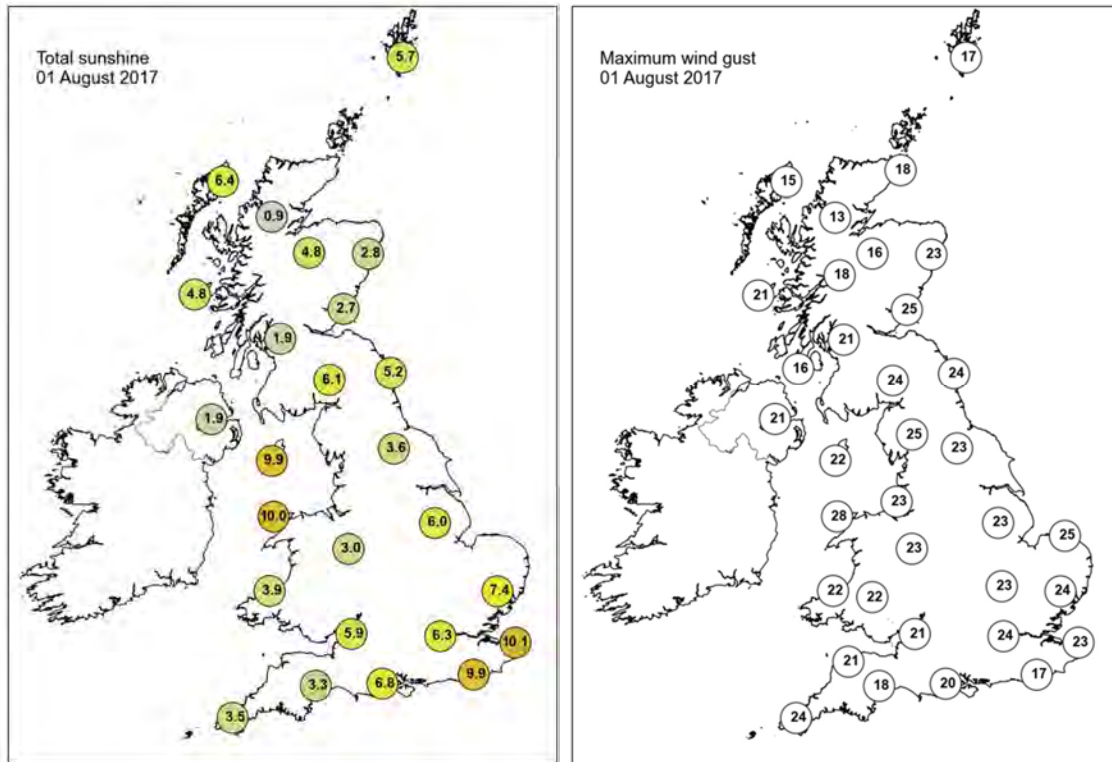
Selected European readings at (L) 0000 and (R) 1200 UTC

STATIONS		0000 UTC						1200 UTC					
NO	SITE	PRESS	WDIR	WSPD	CLOUD	TEMP	TDEW	PRESS	WDIR	WSPD	CLOUD	TEMP	TDEW
1	Murmansk	1013.2	ENE	4	8	8.5	6.1	1012.3	E	4	7	13.4	7.4
2	Helsinki	1012.5	WSW	4	2	14.3	14.0	1016.5	SW	17	6	22.4	11.7
3	Stockholm	1013.3	-	0	-	12.8	9.5	1014.3	SSW	12	-	22.2	11.8
4	Oslo	1009.5	SSW	6	-	14.5	12.9	1012.3	SSW	8	6	19.8	10.8
5	Reykjavik	1014.0	WSW	2	5	10.6	8.1	1013.1	N	5	6	13.2	8.4
6	Moscow	1015.6	-	0	0	16.1	14.8	1017.3	NNW	4	4	26.4	15.1
7	Kiev	1020.4	-	0	0	22.9	15.6	1021.1	WNW	4	4	33.5	17.7
8	Warsaw	1019.0	E	6	0	21.3	16.7	1017.9	SSE	8	2	33.2	20.0
9	Berlin	1014.9	SSW	4	-	22.3	16.1	1015.1	SSW	6	-	26.8	18.6
10	De Bilt	1014.3	N	2	8	15.3	14.8	1015.6	SW	4	8	20.2	11.6
11	Dublin	1009.1	SW	8	7	12.6	10.9	1009.7	SW	12	3	18.0	9.3
12	Cork	1010.5	SW	6	7	11.6	10.9	1011.2	WSW	10	7	16.3	9.9
13	Sofia	1019.6	ESE	4	0	19.2	12.6	1018.4	E	4	2	29.0	12.3
14	Belgrade	1018.2	SE	4	0	25.4	13.8	1018.8	E	6	0	35.8	14.8
15	Budapest	1019.6	N	2	0	22.1	17.0	1019.2	SSE	8	1	34.9	14.2
16	Prague	1015.8	N	2	-	20.5	15.1	1013.4	N	4	0	33.0	17.2
17	Munich	1013.3	SSE	8	0	22.2	16.5	1011.9	SE	4	0	32.9	14.8
18	Strasbourg	1012.5	WSW	3	6	18.7	17.7	1014.4	NW	6	-	29.5	20.1
19	Paris	1014.2	WNW	2	7	16.8	15.5	1015.8	S	3	6	24.0	13.5
20	Jersey	1014.9	WNW	4	7	15.0	13.0	1016.4	WSW	7	1	18.3	12.9
21	Milan	1017.9	NNW	1	0	24.3	19.6	1017.4	ENE	2	2	32.9	17.9
22	Marseille	1013.2	NE	8	7	29.9	8.3	1013.5	ESE	22	-	35.5	7.5
23	Bordeaux	1013.4	NNW	9	7	17.8	15.4	1016.9	NW	3	6	25.1	16.0
24	Rome	1016.9	W	1	0	21.6	18.9	1017.4	W	9	0	32.9	15.1
25	Ajaccio	1013.9	ESE	3	-	24.0	12.3	1014.7	SSW	9	0	35.1	17.3
26	Barcelona	1011.1	E	14	4	26.4	23.3	1012.8	E	9	6	29.5	23.6
27	Majorca	-	NW	3	-	27.0	21.0	1013.0	SW	13	6	32.8	26.0
28	Madrid	1008.7	NNE	3	7	23.8	6.0	1010.3	SW	3	7	30.5	5.5
29	Lisbon	1015.7	N	8	-	18.2	15.3	1017.9	NNW	10	6	24.9	19.3
30	Athens	1012.9	NNW	6	-	26.3	13.9	1014.1	NNE	12	-	30.6	10.6
31	Malta	1016.1	WNW	3	0	24.3	22.0	1017.0	SE	5	0	34.6	16.9
32	Gibraltar	1012.5	WNW	6	0	22.5	15.3	1014.1	WSW	12	7	26.3	15.4

Daily Weather Summary for Tuesday 01 August 2017



Daily Weather Summary for Tuesday 01 August 2017



None of the selected stations observed a day of sleet or snow falling or non-zero snow depth at 0900 UTC.

Daily Weather Summary for Wednesday 02 August 2017

This day's summary created 26/10/2017 16:17

Summary of the UK Weather for Wednesday 02 August 2017

After a largely dry start to the night with some clear spells, cloud started to increase across much of the UK. Outbreaks of rain gradually edged their way into southwest England, Wales and Northern Ireland, but it stayed dry elsewhere. Clear spells persisted across the northern half of Scotland, and it turned quite chilly in some rural spots. The rain continued to spread northeastwards through the day, and whilst eastern parts enjoyed a largely dry start, the weather turned wet and windy even here. Some drier interludes started to appear across the midlands during the afternoon, although it remained cloudy throughout and quite humid too. However, there were also some heavier bursts, particularly across southern counties. For the likes of Wales and Northern Ireland, a mix of sunshine and showers spilled in from the west during the afternoon.

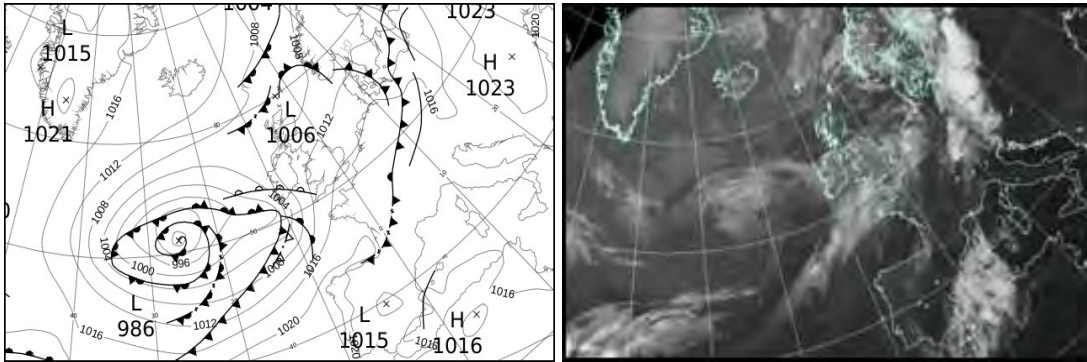
Daily Extremes

<i>Highest Maximum</i>	23.1°C Prestatyn (Clwyd, 4 mAMSL)
<i>Lowest Maximum</i>	15.8°C Inverbervie No 2 (Kincardineshire, 134 mAMSL)
<i>Highest Minimum</i>	16.6°C Bognor Regis (West Sussex, 7 mAMSL)
<i>Lowest Minimum</i>	4.5°C Aboyne No 2 (Aberdeenshire, 140 mAMSL)
<i>Lowest Grass Minimum</i>	-0.9°C Balmoral (Aberdeenshire, 283 mAMSL)
<i>Most Rainfall</i>	43.4mm Capel Curig No 3 (Gwynedd, 216 mAMSL)
<i>Most Sunshine</i>	12.0hr Fair Isle (Shetland, 57 mAMSL)
<i>Highest Gust</i>	52Kt 60mph Wight: Needles Old Battery (Isle Of Wight, 80 mAMSL)
<i>Highest Gust (mountain)</i>	59Kt 68mph Cairngorm Summit (Inverness-shire, 1237 mAMSL)
<i>Greatest Snow Depth at 0900 UTC</i>	No non-zero values

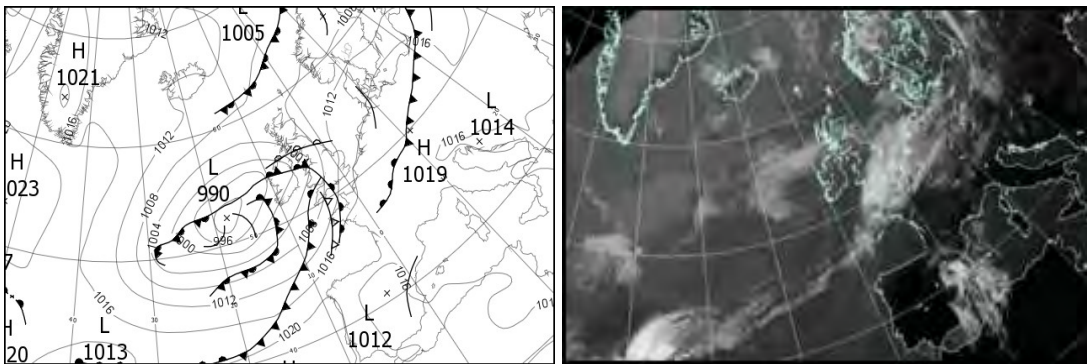
mAMSL refers to station elevation in metres above mean sea level.

Daily Weather Summary for Wednesday 02 August 2017

North Atlantic and Europe analysis charts and satellite images at 0000 UTC




North Atlantic and Europe analysis charts and satellite images at 1200 UTC



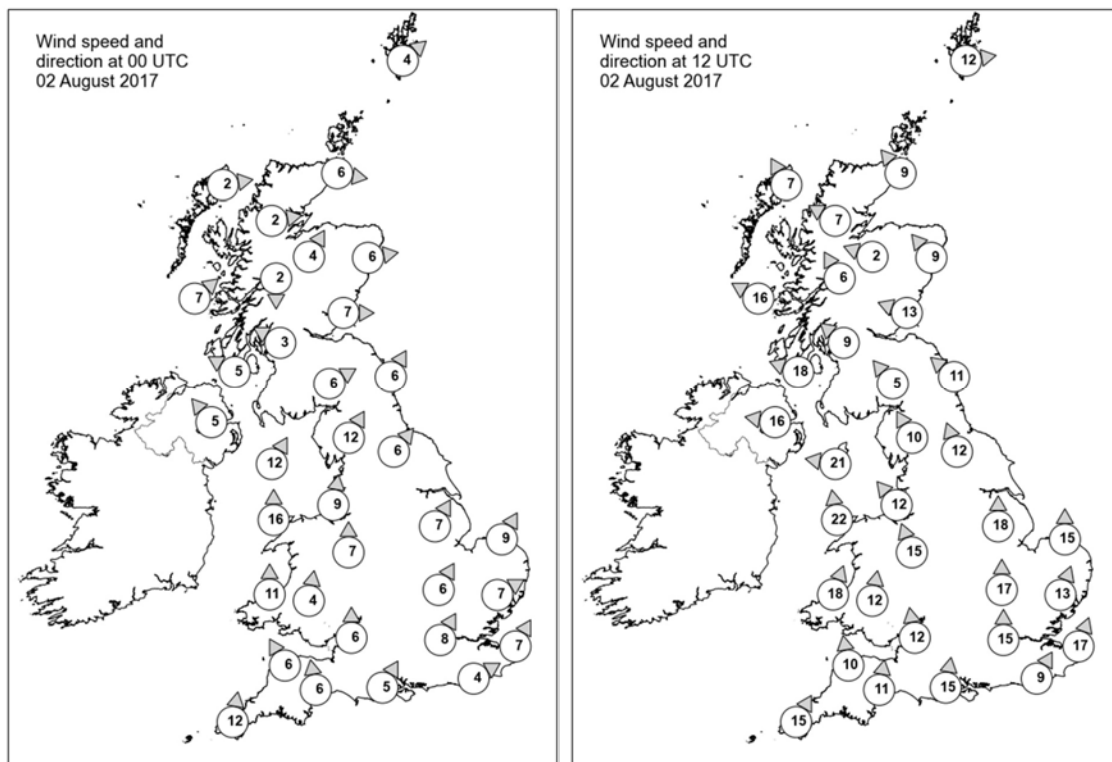
All satellite imagery copyright Met Office and EUMETSAT (European Organisation for the Exploitation of Meteorological Satellites). These show infra-red images from the geostationary MSG satellite. The rainfall rates are derived from both rain-radar and satellite data.

Daily Weather Summary for Wednesday 02 August 2017

UK satellite and rain-radar precipitation rates at (L) 0000 and (R) 1200 UTC



UK wind speed and direction at (L) 0000 and (R) 1200 UTC



Daily Weather Summary for Wednesday 02 August 2017

Selected UK readings at (L) 0000 and (R) 1200 UTC

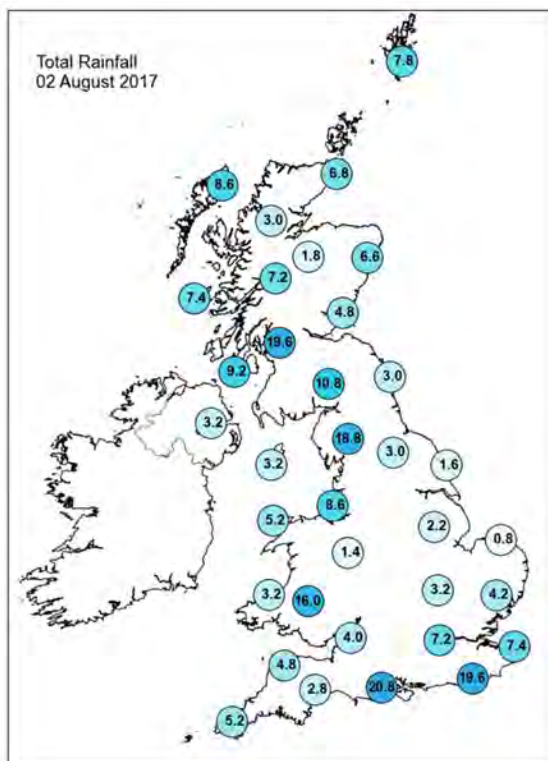
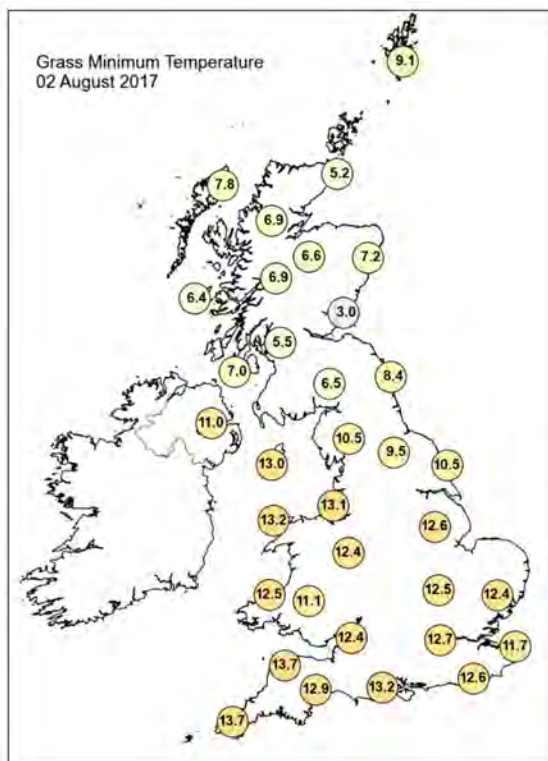
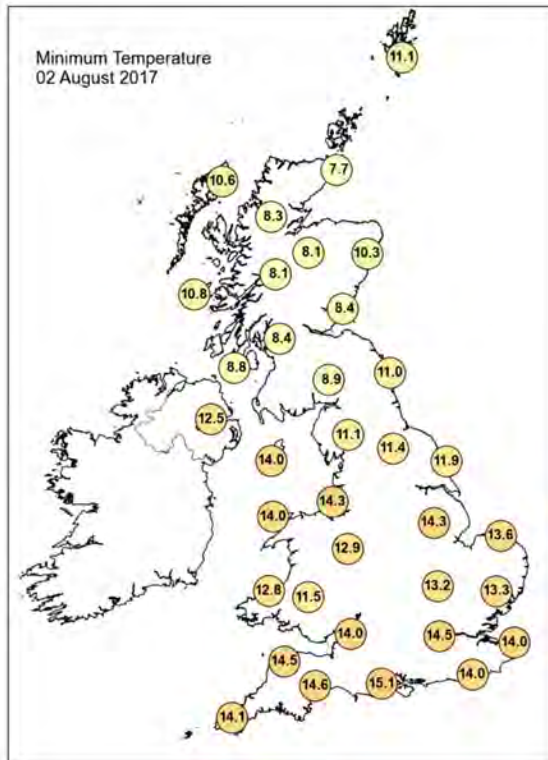
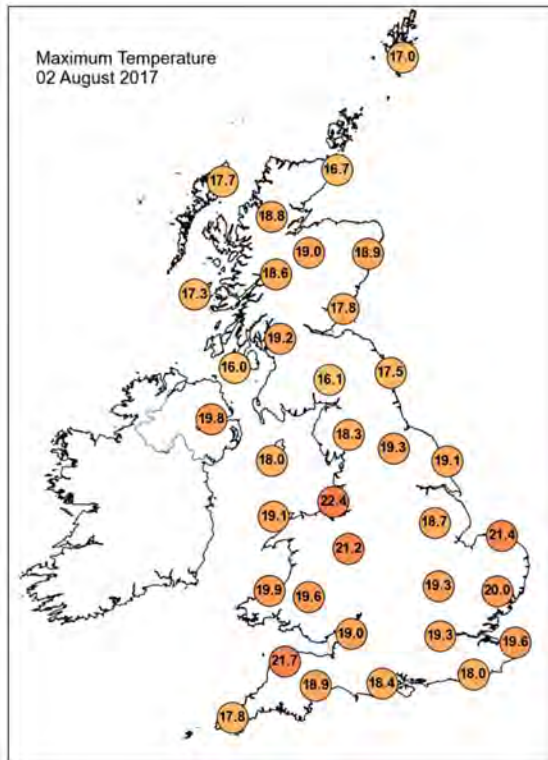
STATIONS		0000 UTC						1200 UTC					
NO	SITE	PRESS	WDIR	WSPD	CLOUD	TEMP	TDEW	PRESS	WDIR	WSPD	CLOUD	TEMP	TDEW
1	Lerwick	1005.9	SW	4	6	11.3	10.7	1006.7	W	12	3	16.1	11.4
2	Wick	1006.4	W	6	0	9.1	8.9	1007.5	SE	9	8	15.6	11.7
3	Stornoway	1006.8	W	2	8	11.1	10.3	1006.1	SSE	7	1	16.5	12.2
4	Loch Glascarnoch	1008.0	W	2	7	9.7	9.3	1005.8	ESE	7	5	18.1	9.7
5	Aviemore	1007.9	SSW	4	8	10.9	8.9	1005.7	ESE	2	7	17.8	7.7
6	Dyce	1007.6	W	6	0	12.3	9.0	1007.5	SE	9	3	18.3	9.6
7	Tulloch Bridge	1009.6	N	2	6	8.7	8.4	1005.9	SSE	6	7	16.6	9.0
8	Tiree	1008.2	SW	7	8	13.2	11.9	1003.8	ESE	16	6	16.4	12.6
9	Leuchars	1008.9	W	7	4	10.8	9.5	1007.2	ESE	13	4	16.5	10.9
10	Bishopton	1009.4	ESE	3	7	10.4	9.6	1004.9	SE	9	6	17.8	11.5
11	Machrihanish	1009.1	ESE	5	3	11.5	10.6	1002.9	ESE	18	8	15.1	13.6
12	Boulmer	1010.2	SSW	6	3	11.8	9.7	1008.0	SE	11	7	15.9	12.3
13	Eskdalemuir	1010.5	WSW	6	6	11.5	10.6	1006.3	SE	5	7	15.9	11.1
14	Aldergrove	1009.3	SE	5	7	13.5	11.5	1001.0	E	16	8	14.1	13.0
15	Shap	1011.3	SSW	12	8	12.5	11.0	1006.5	SSE	10	8	13.8	12.7
16	Leeming	1012.0	SW	6	8	12.1	10.0	1007.7	SSE	12	8	16.8	12.6
17	Ronaldsway	1010.2	SSW	12	7	14.7	12.4	1002.4	E	21	8	15.0	14.1
18	Bridlington	1012.4	-	-	7	12.6	11.2	1009.1	-	-	8	16.4	13.6
19	Crosby	1012.1	S	9	8	14.7	10.5	1004.7	SE	12	8	17.7	14.7
20	Valley	1011.4	S	16	8	14.8	12.5	1002.6	S	22	7	17.0	16.5
21	Waddington	1013.6	SSW	7	7	14.9	11.3	1009.5	S	18	8	18.1	11.4
22	Shawbury	1013.2	S	7	7	14.1	11.3	1006.2	SSE	15	8	17.3	14.0
23	Weybourne	1014.0	SSW	9	5	14.4	11.6	1011.4	S	15	4	21.2	13.0
24	Bedford	1014.8	SSW	6	8	15.0	11.7	1010.6	S	17	8	18.3	12.9
25	Aberporth	1012.2	S	11	8	13.8	12.6	1004.0	SSW	18	7	18.1	16.3
26	Sennybridge	1013.6	S	4	8	12.0	11.5	1005.7	S	12	8	17.0	15.8
27	Wattisham	1015.2	WSW	7	7	14.1	10.5	1012.3	SSW	13	8	19.2	11.2
28	Filton	1014.7	S	6	6	14.4	11.6	1008.4	S	12	8	16.4	15.6
29	Heathrow	1015.8	SSW	8	8	15.4	11.8	1012.3	S	15	7	16.2	14.0
30	Manston	1016.4	SSW	7	8	14.2	12.3	1014.7	SSW	17	8	18.3	11.6
31	Chivenor	1013.7	SSE	6	8	15.5	13.6	1006.7	S	10	8	20.0	16.7
32	Exeter	1014.6	S	6	8	15.7	13.9	1007.9	S	11	8	17.5	17.2
33	Herstmonceux	1016.7	WSW	4	8	14.8	13.6	1014.6	SSW	9	8	14.8	13.7
34	Hurn	1015.8	SSW	5	8	15.8	13.9	1010.5	S	15	8	16.4	15.8
35	Camborne	1013.0	S	12	8	15.5	14.5	1006.4	SSW	15	8	17.5	17.3

Daily Weather Summary for Wednesday 02 August 2017

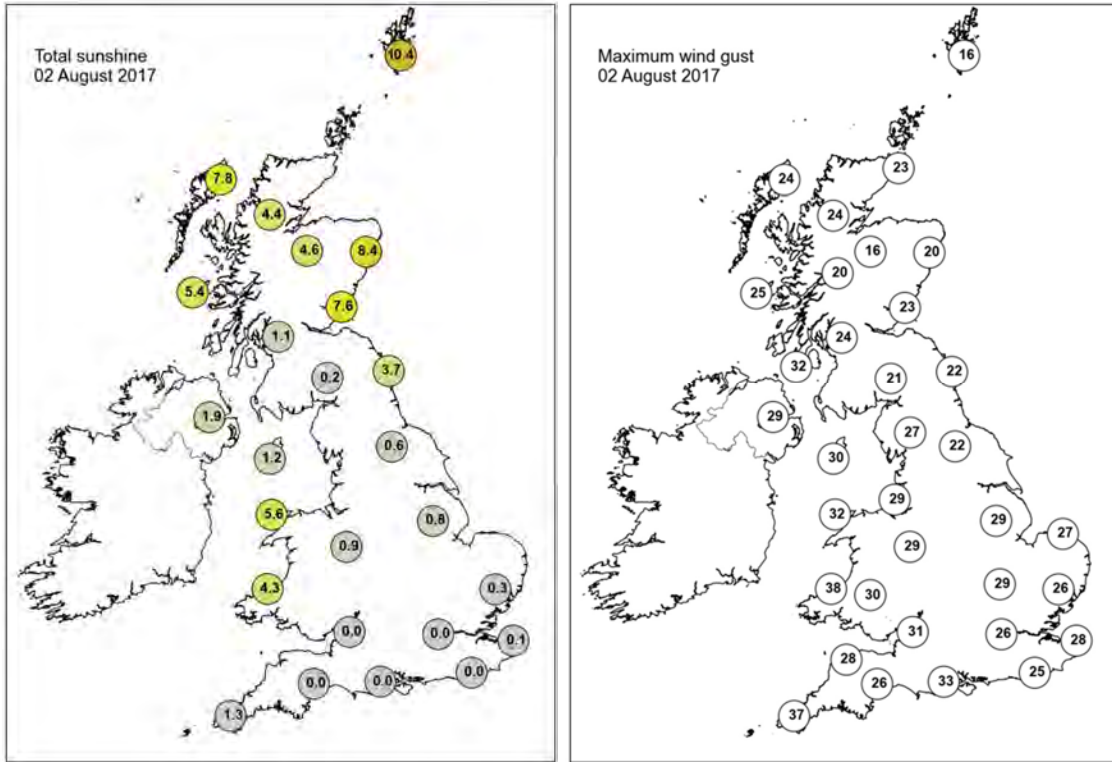
Selected European readings at (L) 0000 and (R) 1200 UTC

STATIONS		0000 UTC						1200 UTC					
NO	SITE	PRESS	WDIR	WSPD	CLOUD	TEMP	TDEW	PRESS	WDIR	WSPD	CLOUD	TEMP	TDEW
1	Murmansk	1010.3	S	4	8	12.2	9.6	1006.4	S	6	7	16.4	12.3
2	Helsinki	1014.9	SSE	6	6	17.2	15.5	1007.7	WNW	12	8	18.3	16.3
3	Stockholm	1011.1	-	0	-	15.1	14.6	1009.4	WNW	6	-	22.7	8.0
4	Oslo	1010.5	SSW	4	-	14.2	13.4	1008.2	SSW	4	3	20.0	11.0
5	Reykjavik	1012.9	NW	4	3	10.8	8.7	1011.3	NNW	4	3	13.3	7.3
6	Moscow	1021.8	-	0	0	16.1	14.4	1019.1	WNW	2	6	27.2	13.8
7	Kiev	1021.5	-	0	0	23.7	19.7	1018.1	SW	8	1	33.5	17.3
8	Warsaw	1014.7	SE	6	3	23.7	17.7	1017.4	W	6	6	26.0	17.4
9	Berlin	1015.9	SW	4	-	22.1	16.1	1018.4	W	6	-	24.6	16.0
10	De Bilt	1016.3	S	2	8	13.9	13.3	1017.0	SSW	8	8	21.1	11.2
11	Dublin	1010.2	SSE	4	7	13.0	9.9	999.7	SSW	17	7	17.9	14.8
12	Cork	1007.2	SSE	16	8	12.7	12.3	1001.1	SSW	17	7	16.6	12.3
13	Sofia	1021.5	SE	2	0	17.5	12.8	1017.1	-	0	0	29.9	10.3
14	Belgrade	1018.6	SE	4	0	25.8	14.3	1016.5	SE	6	0	37.5	11.8
15	Budapest	1018.6	ENE	2	0	22.4	17.1	1017.6	S	4	3	33.8	14.8
16	Prague	1017.8	N	4	-	22.3	17.9	1018.2	W	6	5	28.8	16.1
17	Munich	1018.1	S	2	7	20.5	19.1	1017.6	SSW	4	0	29.2	18.9
18	Strasbourg	1018.2	SE	2	8	19.9	19.2	1018.5	S	4	-	28.1	20.4
19	Paris	1018.2	N	3	3	16.8	10.4	1017.2	SSW	11	7	25.3	10.7
20	Jersey	1017.2	SSE	7	7	15.8	13.6	1013.1	S	15	8	18.1	15.6
21	Milan	1016.7	N	3	4	25.6	20.8	1016.7	SSW	5	0	33.4	16.4
22	Marseille	1018.5	NW	6	-	24.5	19.6	1018.2	S	12	-	33.8	12.2
23	Bordeaux	1019.6	WNW	1	-	17.3	12.6	1017.9	S	4	-	29.4	16.6
24	Rome	1018.4	ENE	2	0	21.9	18.9	1018.0	W	10	0	31.7	18.5
25	Ajaccio	1017.5	NE	5	-	24.9	9.6	1018.3	SSW	10	1	33.9	17.6
26	Barcelona	1017.1	N	10	3	26.6	22.7	1018.6	E	11	2	31.2	21.0
27	Majorca	-	NE	8	-	30.0	18.0	1016.8	W	11	6	35.3	22.3
28	Madrid	1015.6	N	3	0	21.6	7.7	1013.4	SW	3	1	32.2	9.6
29	Lisbon	1020.4	N	10	-	18.1	16.2	1019.5	NNW	8	1	26.6	14.5
30	Athens	1015.3	N	8	-	26.0	13.1	1014.4	N	8	-	31.9	11.7
31	Malta	1017.5	NNW	5	0	26.3	14.4	1017.1	SW	5	0	33.9	21.4
32	Gibraltar	1016.3	WSW	12	0	23.9	10.5	1016.1	SSW	17	2	28.2	17.1

Daily Weather Summary for Wednesday 02 August 2017



Daily Weather Summary for Wednesday 02 August 2017



None of the selected stations observed a day of sleet or snow falling or non-zero snow depth at 0900 UTC.

Daily Weather Summary for Thursday 03 August 2017

This day's summary created 26/10/2017 16:17

Summary of the UK Weather for Thursday 03 August 2017

Outbreaks of persistent rain cleared away to the southeast through the early hours, leaving scattered and occasionally heavy showers across northern and western parts. Meanwhile, clear spells developed across the southeast. Brisk winds overnight kept temperatures up in double figures for most places, but it was a chilly night for some rural spots.

Thursday was a day of sunshine and showers. The showers tended to be heaviest and most frequent across the north and west with fewer across the southeast. In fact, through the afternoon, some areas became largely dry and bright here. It was an unseasonably windy day for many areas, with strong gusts in and around showers. It was a fairly cool day in places too.

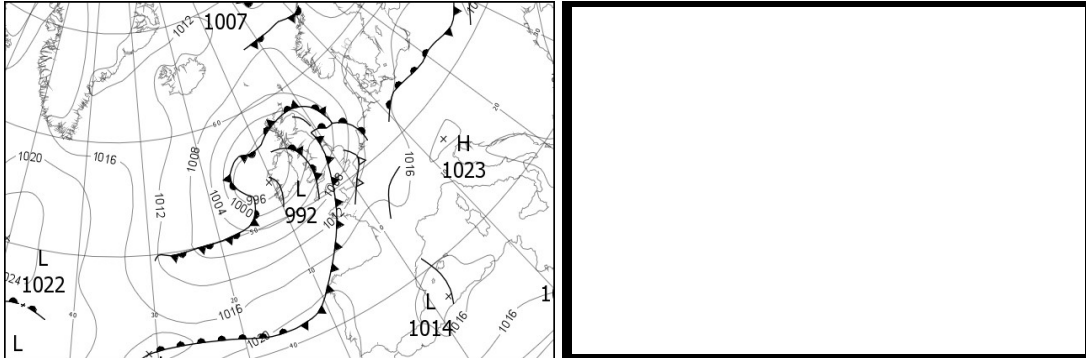
Daily Extremes

<i>Highest Maximum</i>	23.0°C Holbeach No 2 (Lincolnshire, 3 mAMSL)
<i>Lowest Maximum</i>	13.9°C Lerwick (Shetland, 82 mAMSL)
<i>Highest Minimum</i>	16.1°C Bude (Cornwall, 15 mAMSL)
<i>Lowest Minimum</i>	7.9°C Baltasound No 2 (Shetland, 15 mAMSL)
<i>Lowest Grass Minimum</i>	5.3°C Baltasound No 2 (Shetland, 15 mAMSL)
<i>Most Rainfall</i>	17.8mm Cassley (Sutherland, 99 mAMSL)
<i>Most Sunshine</i>	9.7hr Whitby (North Yorkshire, 41 mAMSL)
<i>Highest Gust</i>	55Kt 63mph Wight: Needles Old Battery (Isle Of Wight, 80 mAMSL)
<i>Highest Gust (mountain)</i>	50Kt 58mph Cairngorm Summit (Inverness-shire, 1237 mAMSL) also Great Dun Fell No 2 (Cumbria, 847 mAMSL)
<i>Greatest Snow Depth at 0900 UTC</i>	No non-zero values

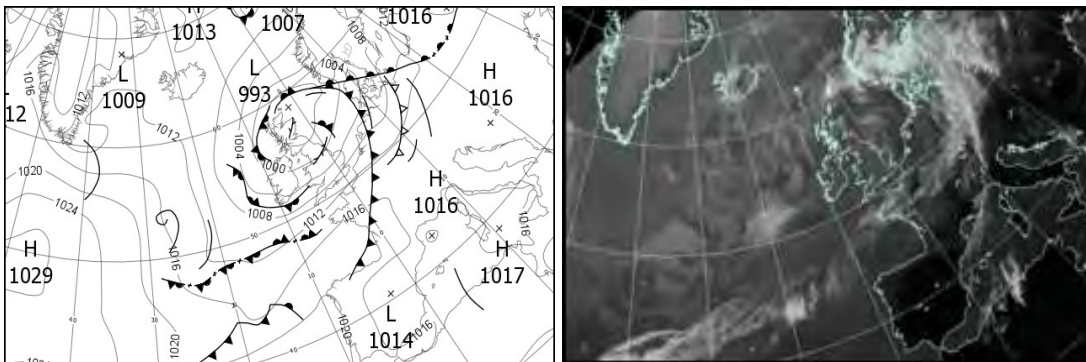
mAMSL refers to station elevation in metres above mean sea level.

Daily Weather Summary for Thursday 03 August 2017

North Atlantic and Europe analysis charts and satellite images at 0000 UTC



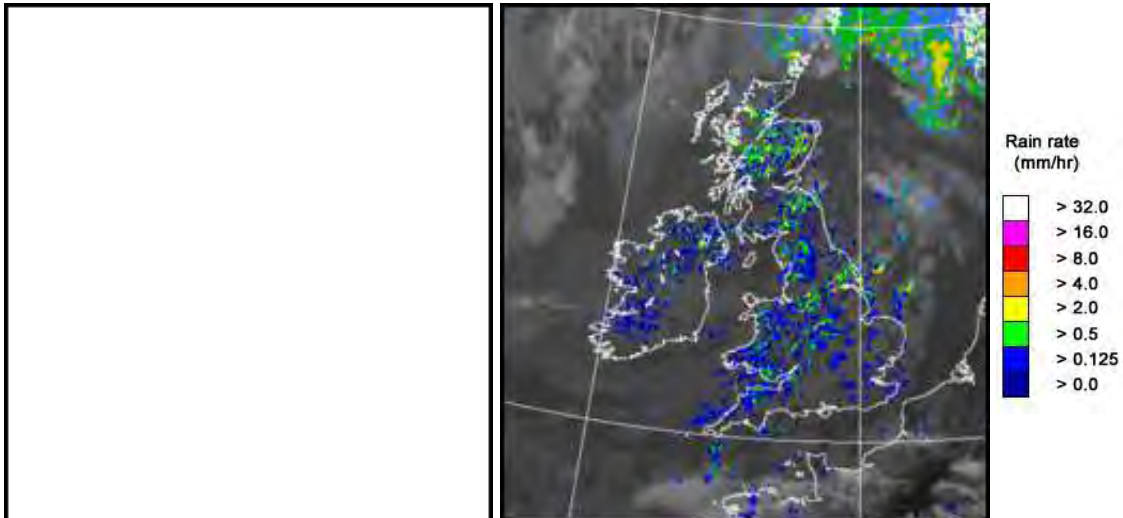
North Atlantic and Europe analysis charts and satellite images at 1200 UTC



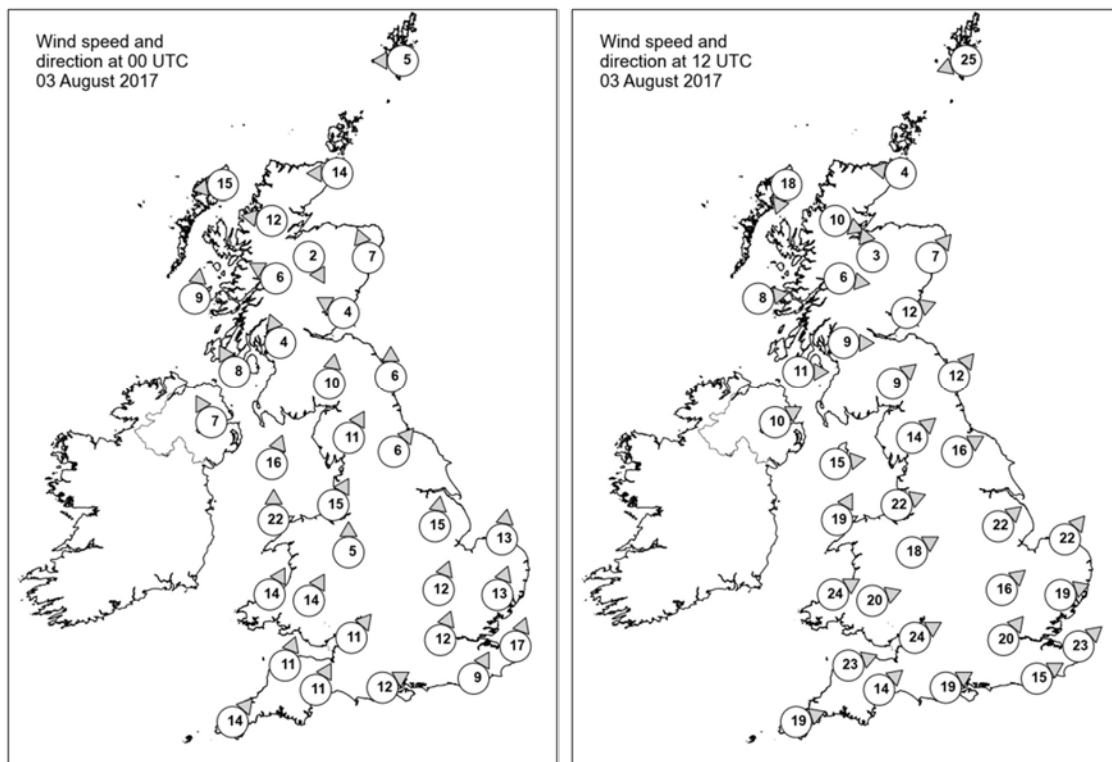
All satellite imagery copyright Met Office and EUMETSAT (European Organisation for the Exploitation of Meteorological Satellites). These show infra-red images from the geostationary MSG satellite. The rainfall rates are derived from both rain-radar and satellite data.

Daily Weather Summary for Thursday 03 August 2017

UK satellite and rain-radar precipitation rates at (L) 0000 and (R) 1200 UTC



UK wind speed and direction at (L) 0000 and (R) 1200 UTC



Daily Weather Summary for Thursday 03 August 2017

Selected UK readings at (L) 0000 and (R) 1200 UTC

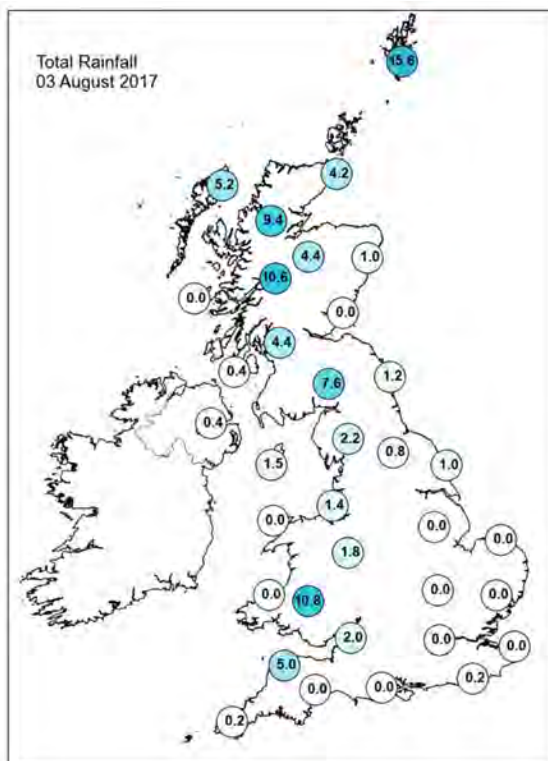
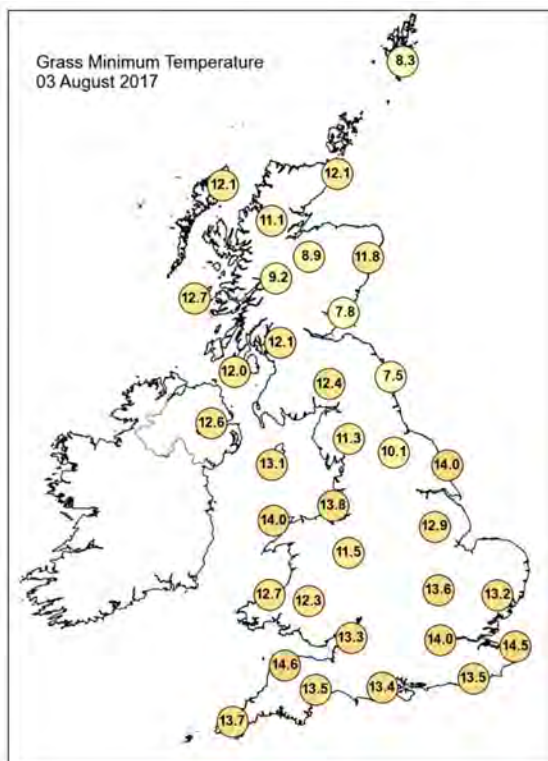
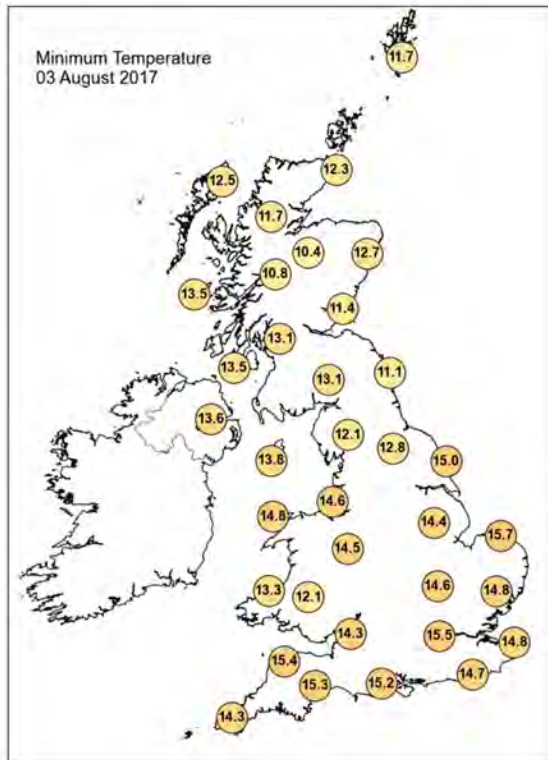
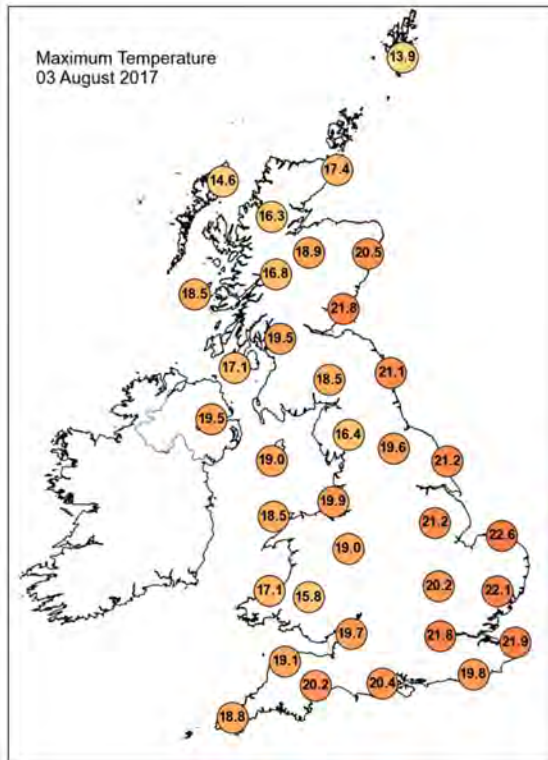
STATIONS		0000 UTC						1200 UTC					
NO	SITE	PRESS	WDIR	WSPD	CLOUD	TEMP	TDEW	PRESS	WDIR	WSPD	CLOUD	TEMP	TDEW
1	Lerwick	1004.9	E	5	6	11.9	10.8	995.8	ENE	25	8	13.3	12.9
2	Wick	1000.5	E	14	8	12.5	12.3	992.9	E	4	2	16.8	13.5
3	Stornoway	997.9	E	15	8	13.3	12.0	996.3	NNE	18	7	13.7	12.6
4	Loch Glascarnoch	998.1	E	12	8	12.2	11.2	994.3	WNW	10	7	15.9	12.3
5	Aviemore	997.4	NNW	2	8	12.2	10.8	993.5	SSE	3	7	17.1	13.9
6	Dyce	998.7	SSE	7	8	14.1	13.9	992.9	SW	7	5	19.4	12.6
7	Tulloch Bridge	997.2	ESE	6	7	13.8	11.5	995.7	W	6	7	14.4	12.3
8	Tiree	995.2	S	9	8	13.9	13.3	996.5	W	8	7	17.4	14.6
9	Leuchars	997.8	ESE	4	7	13.2	12.8	994.1	WSW	12	7	18.8	13.8
10	Bishopton	997.1	SSE	4	7	13.5	13.1	995.5	W	9	6	18.9	14.2
11	Machrihanish	996.3	SSE	8	8	14.4	13.8	997.4	W	11	6	15.9	14.1
12	Boulmer	999.1	S	6	6	14.2	14.1	995.4	SW	12	6	18.7	14.0
13	Eskdalemuir	998.9	S	10	8	13.6	12.8	996.3	SW	9	4	15.6	13.2
14	Aldergrove	996.0	SSE	7	7	15.2	13.3	998.4	WSW	10	6	17.9	13.9
15	Shap	1000.5	SSW	11	6	13.1	11.2	998.2	SW	14	8	14.1	12.6
16	Leeming	1000.5	SW	6	0	14.9	13.0	998.4	WSW	16	7	17.8	12.6
17	Ronaldsway	998.3	SSW	16	7	15.3	13.8	999.1	W	15	5	18.4	13.7
18	Bridlington	1001.0	-	-	8	16.7	16.6	998.7	-	-	5	17.6	13.7
19	Crosby	1000.8	SSW	15	5	16.3	12.4	1000.6	WSW	22	8	17.9	13.6
20	Valley	999.4	S	22	7	15.7	14.8	1001.2	SSW	19	6	17.4	14.3
21	Waddington	1002.1	S	15	3	17.6	16.5	1001.4	SW	22	6	18.9	12.5
22	Shawbury	1002.5	S	5	2	14.7	12.5	1001.8	WSW	18	7	18.6	13.3
23	Weybourne	1004.6	S	13	7	18.0	17.2	1002.7	SW	22	8	20.3	13.4
24	Bedford	1004.5	SSW	12	8	17.5	17.1	1004.5	SW	16	8	18.7	12.3
25	Aberporth	1002.0	SSW	14	6	15.0	13.4	1004.3	WSW	24	8	15.8	13.0
26	Sennybridge	1003.3	SSW	14	8	14.0	13.7	1004.2	WSW	20	8	14.8	13.6
27	Wattisham	1006.2	SSW	13	8	17.5	16.6	1005.0	WSW	19	5	20.3	11.3
28	Filton	1005.2	SW	11	7	16.2	13.0	1006.0	WSW	24	7	17.8	12.8
29	Heathrow	1006.2	SSW	12	8	18.1	17.6	1006.8	SW	20	7	21.7	14.7
30	Manston	1008.9	SSW	17	7	16.9	15.5	1008.6	SW	23	8	19.5	13.8
31	Chivenor	1005.1	SSW	11	8	16.4	14.5	1007.7	WSW	23	8	17.3	14.9
32	Exeter	1006.1	SSW	11	7	15.9	14.3	1008.2	SW	14	8	18.2	13.0
33	Herstmonceux	1008.6	SSW	9	8	17.4	15.9	1009.5	WSW	15	8	18.2	13.6
34	Hurn	1007.4	WSW	12	3	16.0	14.8	1008.7	WSW	19	8	19.1	13.8
35	Camborne	1006.1	SW	14	7	15.8	14.8	1009.3	WSW	19	7	17.8	13.3

Daily Weather Summary for Thursday 03 August 2017

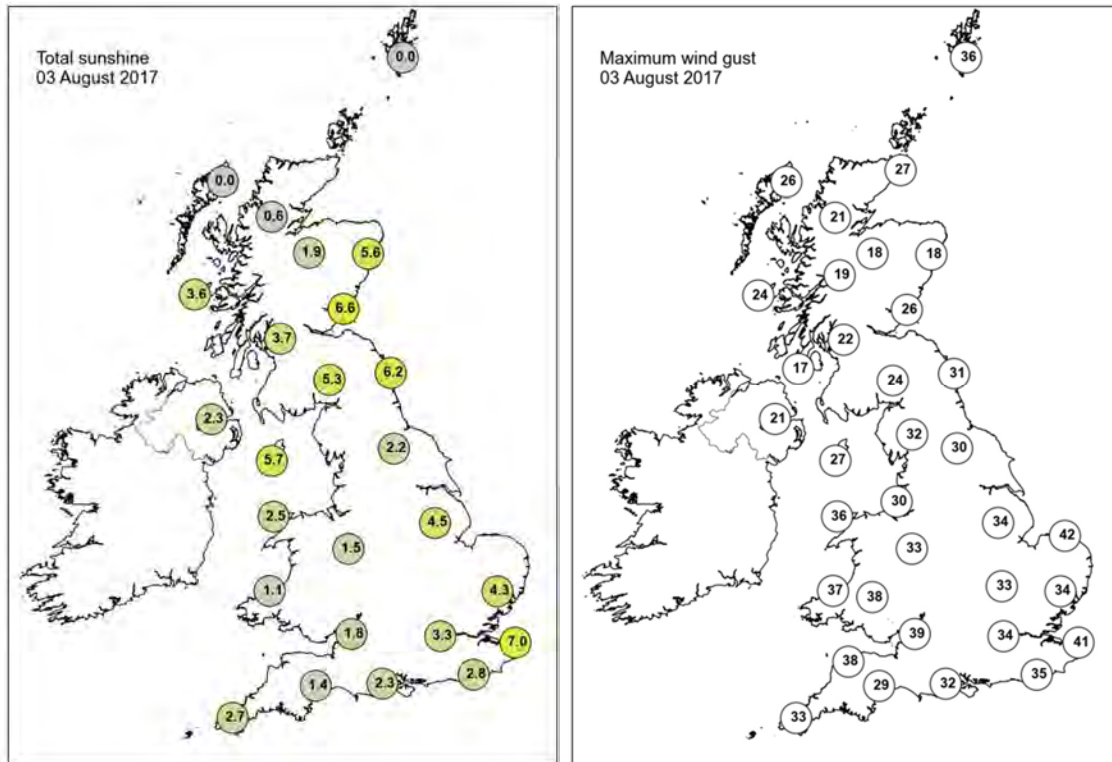
Selected European readings at (L) 0000 and (R) 1200 UTC

STATIONS		0000 UTC						1200 UTC					
NO	SITE	PRESS	WDIR	WSPD	CLOUD	TEMP	TDEW	PRESS	WDIR	WSPD	CLOUD	TEMP	TDEW
1	Murmansk	1004.3	N	4	7	10.6	10.2	1005.2	N	10	8	11.2	9.8
2	Helsinki	1009.0	W	4	7	15.6	14.4	1009.4	WSW	14	4	22.1	10.7
3	Stockholm	1011.1	SW	6	-	15.3	9.3	1008.9	SSW	6	-	22.9	7.1
4	Oslo	1009.8	NNW	2	-	10.8	10.2	1005.4	SSE	4	7	20.2	8.9
5	Reykjavik	-	-	-	3	-	-	1010.0	NW	5	7	12.5	5.0
6	Moscow	1012.4	-	0	8	19.9	18.3	1012.5	WNW	2	7	24.3	14.0
7	Kiev	1016.0	WSW	6	0	24.9	16.7	1014.0	NNW	4	1	32.0	18.3
8	Warsaw	1017.7	-	0	2	19.6	17.7	1013.2	SSE	4	7	28.9	19.2
9	Berlin	1016.4	NW	2	-	20.9	15.8	1010.3	SSW	10	-	25.2	18.7
10	De Bilt	1012.2	S	4	8	16.8	15.6	1008.7	WSW	17	4	21.2	12.7
11	Dublin	997.2	SSW	14	7	14.4	11.9	1001.0	W	14	7	17.2	12.1
12	Cork	997.7	SW	19	7	13.3	12.6	1003.9	W	12	7	17.3	12.5
13	Sofia	1019.7	N	2	0	17.8	13.7	1013.0	ENE	4	2	32.6	4.9
14	Belgrade	1016.4	SE	6	0	27.2	11.1	1014.7	SW	2	0	36.1	15.0
15	Budapest	1017.2	NE	4	2	24.1	17.4	1014.6	SSW	6	4	36.5	13.9
16	Prague	1017.2	N	2	-	21.2	17.5	1016.6	N	2	8	22.0	19.6
17	Munich	1017.0	S	4	7	22.1	17.9	1013.8	SSW	2	8	29.2	17.7
18	Strasbourg	1014.9	E	2	6	20.0	18.7	1013.5	W	6	8	29.6	20.5
19	Paris	1013.6	SW	6	6	22.5	12.4	1013.8	WSW	18	4	26.1	11.1
20	Jersey	1010.0	SSW	17	8	18.1	17.9	1013.5	WSW	17	7	19.6	14.7
21	Milan	1016.5	WNW	3	0	28.8	11.5	1014.6	S	3	0	34.4	17.6
22	Marseille	1016.9	N	2	-	25.9	19.1	1015.3	WSW	5	-	35.1	15.4
23	Bordeaux	1018.1	NW	2	-	19.1	16.3	1019.0	WNW	7	6	27.2	17.4
24	Rome	1017.4	N	3	0	22.2	19.2	1016.2	WSW	10	0	32.7	22.7
25	Ajaccio	1017.6	NE	8	-	25.4	12.6	1015.5	SW	8	0	33.6	17.7
26	Barcelona	-	NNW	2	-	27.0	21.0	1017.0	E	10	7	28.1	23.9
27	Majorca	1015.3	ESE	11	8	31.7	17.0	1014.4	WSW	7	6	37.8	19.2
28	Madrid	1016.0	ESE	4	0	24.3	11.4	1014.0	SSW	6	0	33.4	8.6
29	Lisbon	1021.1	NNW	8	-	20.0	18.0	1019.9	NNW	8	0	29.5	25.2
30	Athens	1013.2	N	2	-	27.2	12.5	1011.3	NNW	10	-	34.4	9.7
31	Malta	1016.5	W	1	0	25.7	21.1	1015.7	ENE	9	0	35.5	17.7
32	Gibraltar	1016.5	SW	13	0	26.2	13.5	1016.1	SSW	16	0	29.6	16.9

Daily Weather Summary for Thursday 03 August 2017



Daily Weather Summary for Thursday 03 August 2017



None of the selected stations observed a day of sleet or snow falling or non-zero snow depth at 0900 UTC.

Daily Weather Summary for Friday 04 August 2017

This day's summary created 26/10/2017 16:17

Summary of the UK Weather for Friday 04 August 2017

Scattered showers drifted across the UK through the early hours, with some heavy showers mixed in. There were some clear spells in between the showers though. However, the cloud thickened across Scotland from the northwest as the remnants of two occlusions spread. Temperatures were on the mild side, whilst some northern and eastern parts remained windy.

Much of Scotland was cloudy through the day with outbreaks of locally heavy rain as well as a disappointingly cool feel. Elsewhere there were some breaks in the cloud but with showers in places, especially across many southern areas of England and Wales. Although winds were generally lighter compared to Thursday, there were strong gusts across many central and northern areas. The best of the afternoon sunshine was across parts of the Midlands and northern England.

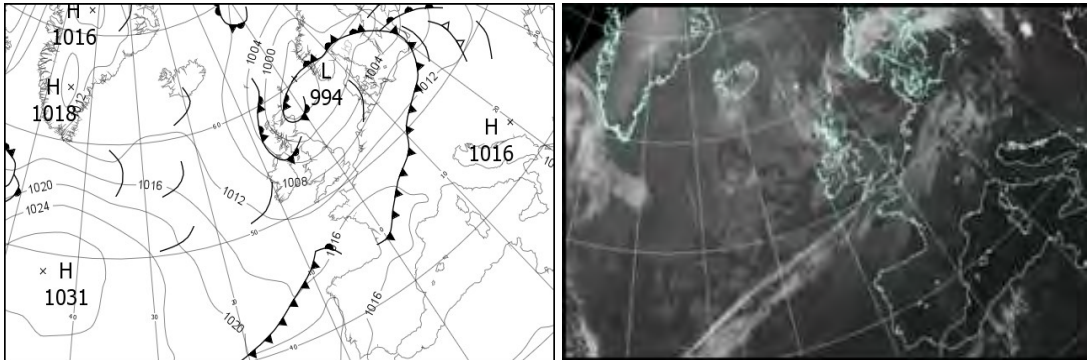
Daily Extremes

<i>Highest Maximum</i>	23.1°C Gravesend, Broadness (Kent, 3 mAMSL)
<i>Lowest Maximum</i>	12.9°C Fair Isle (Shetland, 57 mAMSL)
<i>Highest Minimum</i>	16.0°C Bognor Regis (West Sussex, 7 mAMSL)
<i>Lowest Minimum</i>	9.8°C Lough Navar Forest (Fermanagh, 126 mAMSL)
<i>Lowest Grass Minimum</i>	6.1°C Virginstow, Beaworthy (Devon, 147 mAMSL)
<i>Most Rainfall</i>	13.5mm Kinross (Kinross-shire, 116 mAMSL)
<i>Most Sunshine</i>	13.3hr Whitby (North Yorkshire, 41 mAMSL)
<i>Highest Gust</i>	41Kt 47mph Wight: Needles Old Battery (Isle Of Wight, 80 mAMSL)
<i>Highest Gust (mountain)</i>	46Kt 53mph Great Dun Fell No 2 (Cumbria, 847 mAMSL)
<i>Greatest Snow Depth at 0900 UTC</i>	No non-zero values

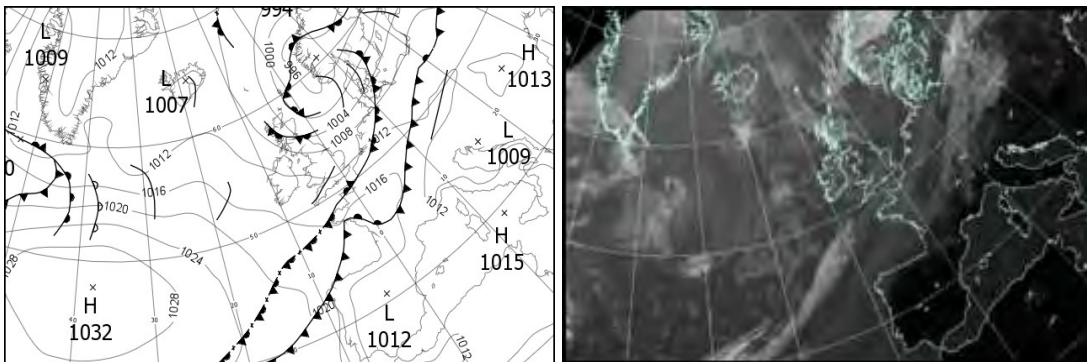
mAMSL refers to station elevation in metres above mean sea level.

Daily Weather Summary for Friday 04 August 2017

North Atlantic and Europe analysis charts and satellite images at 0000 UTC



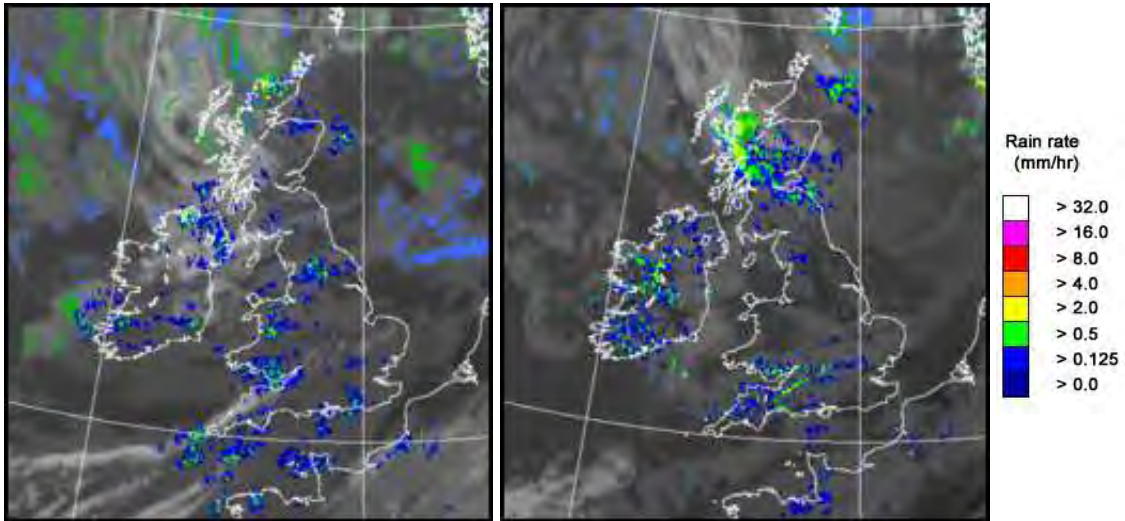
North Atlantic and Europe analysis charts and satellite images at 1200 UTC



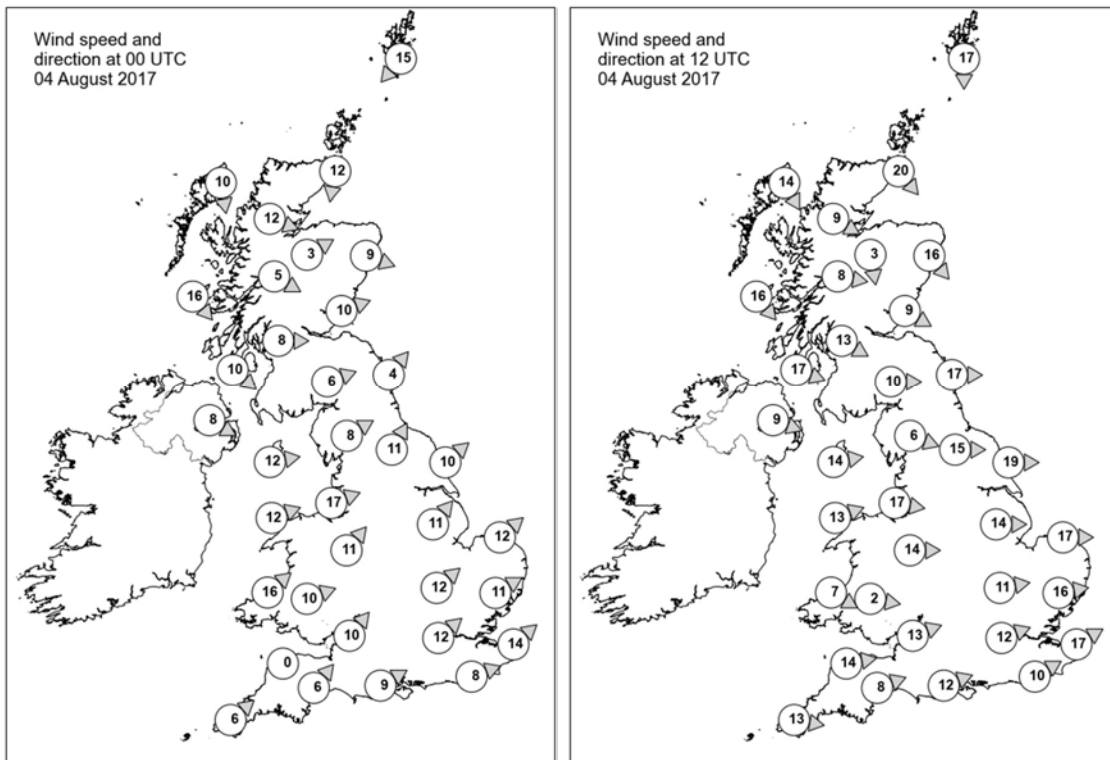
All satellite imagery copyright Met Office and EUMETSAT (European Organisation for the Exploitation of Meteorological Satellites). These show infra-red images from the geostationary MSG satellite. The rainfall rates are derived from both rain-radar and satellite data.

Daily Weather Summary for Friday 04 August 2017

UK satellite and rain-radar precipitation rates at (L) 0000 and (R) 1200 UTC



UK wind speed and direction at (L) 0000 and (R) 1200 UTC



Daily Weather Summary for Friday 04 August 2017

Selected UK readings at (L) 0000 and (R) 1200 UTC

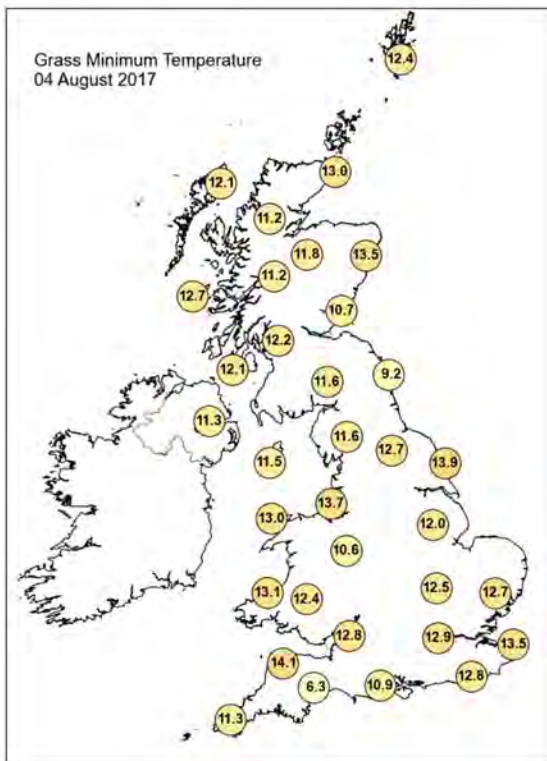
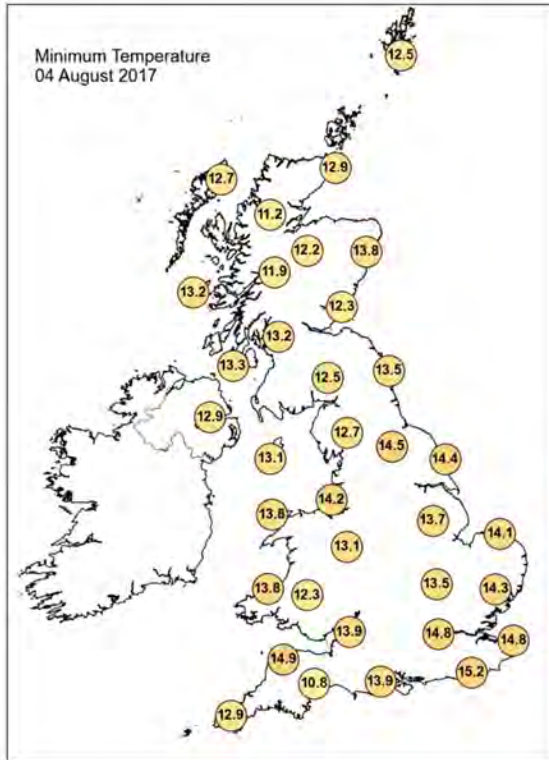
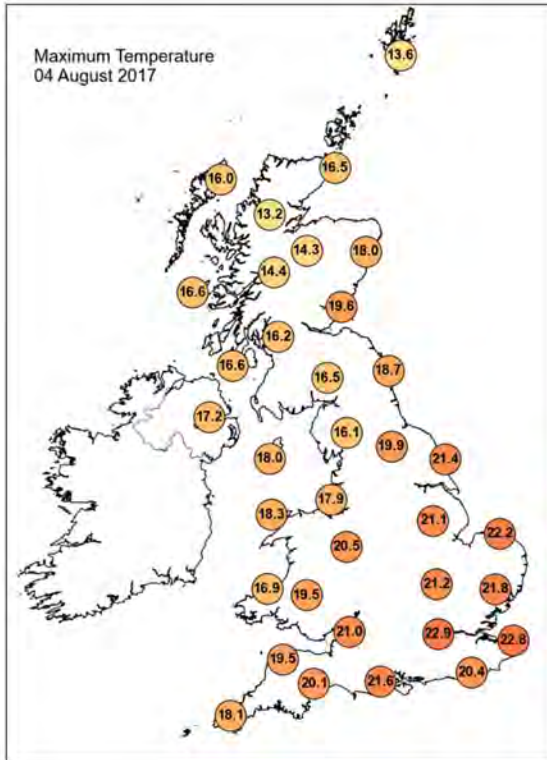
STATIONS		0000 UTC						1200 UTC					
NO	SITE	PRESS	WDIR	WSPD	CLOUD	TEMP	TDEW	PRESS	WDIR	WSPD	CLOUD	TEMP	TDEW
1	Lerwick	995.9	NE	15	9	12.5	12.4	999.4	N	17	8	12.9	12.0
2	Wick	996.0	N	12	8	13.2	13.2	1002.8	NW	20	7	15.9	11.9
3	Stornoway	999.7	N	10	8	13.3	13.0	1006.3	NNW	14	8	13.2	11.0
4	Loch Glascarnoch	998.4	WNW	12	8	12.3	11.8	1005.7	WNW	9	8	11.9	11.1
5	Aviemore	997.6	WSW	3	8	13.5	10.5	1004.5	N	3	7	14.1	9.8
6	Dyce	995.7	WNW	9	7	15.2	11.3	1002.6	NW	16	7	16.0	10.9
7	Tulloch Bridge	999.8	WNW	5	7	12.5	11.0	1005.9	W	8	8	14.0	10.9
8	Tiree	1001.9	NW	16	8	13.5	12.0	1008.0	NW	16	8	15.5	12.3
9	Leuchars	997.6	WSW	10	0	12.9	11.5	1003.7	WNW	9	8	17.6	11.5
10	Bishopton	999.7	W	8	7	13.7	11.9	1006.0	WNW	13	8	15.8	11.0
11	Machrihanish	1001.6	NW	10	8	13.8	13.0	1008.5	WNW	17	8	15.1	11.9
12	Boulmer	999.3	SW	4	1	13.7	12.4	1004.6	W	17	7	17.4	11.5
13	Eskdalemuir	1000.2	WSW	6	7	12.9	11.6	1006.5	W	10	7	14.9	9.6
14	Aldergrove	1003.6	WNW	8	8	13.3	12.5	1010.3	WNW	9	7	15.7	8.5
15	Shap	1001.7	WSW	8	7	13.9	11.4	1008.0	WNW	6	8	15.1	9.2
16	Leeming	1001.6	SSW	11	8	15.7	12.3	1007.0	W	15	2	19.1	9.9
17	Ronaldsway	1002.9	W	12	6	15.0	11.8	1010.2	W	14	1	17.5	9.7
18	Bridlington	1002.3	SW	10	8	15.2	12.1	1006.0	W	19	3	20.9	9.9
19	Crosby	1004.0	WSW	17	8	16.8	13.9	1010.9	W	17	5	16.7	12.6
20	Valley	1005.0	WSW	12	3	14.6	11.9	1011.9	WSW	13	1	16.5	11.0
21	Waddington	1004.9	SW	11	6	15.3	12.1	1008.8	W	14	6	18.8	9.6
22	Shawbury	1005.6	SW	11	8	14.4	12.3	1010.5	W	14	3	19.7	9.1
23	Weybourne	1005.6	SW	12	7	15.9	11.5	1008.6	W	17	7	20.8	13.8
24	Bedford	1007.5	SW	12	8	15.3	11.7	1010.6	W	11	8	18.4	11.6
25	Aberporth	1007.2	SW	16	8	14.2	12.9	1012.8	WNW	7	7	15.8	13.0
26	Sennybridge	1007.8	WSW	10	8	12.5	12.1	1011.9	W	2	4	16.9	12.3
27	Wattisham	1007.7	WSW	11	7	16.2	12.7	1009.9	W	16	6	19.9	10.6
28	Filton	1008.8	SW	10	8	14.5	12.3	1012.1	WSW	13	7	17.3	13.5
29	Heathrow	1009.2	SW	12	7	16.6	12.8	1011.6	WSW	12	6	20.4	11.5
30	Manston	1009.9	SW	14	7	16.5	13.1	1011.7	WSW	17	5	22.5	11.6
31	Chivenor	1009.7	-	0	8	16.2	12.2	1013.3	W	14	7	18.0	14.8
32	Exeter	1010.1	SW	6	7	14.5	11.6	1012.8	WSW	8	7	19.3	12.7
33	Herstmonceux	1010.5	WSW	8	7	16.7	14.0	1012.9	WSW	10	6	18.5	12.9
34	Hurn	1010.2	WSW	9	8	16.0	13.8	1012.8	WSW	12	4	20.9	12.3
35	Camborne	1011.3	SW	6	7	14.5	13.1	1014.3	W	13	5	17.1	13.0

Daily Weather Summary for Friday 04 August 2017

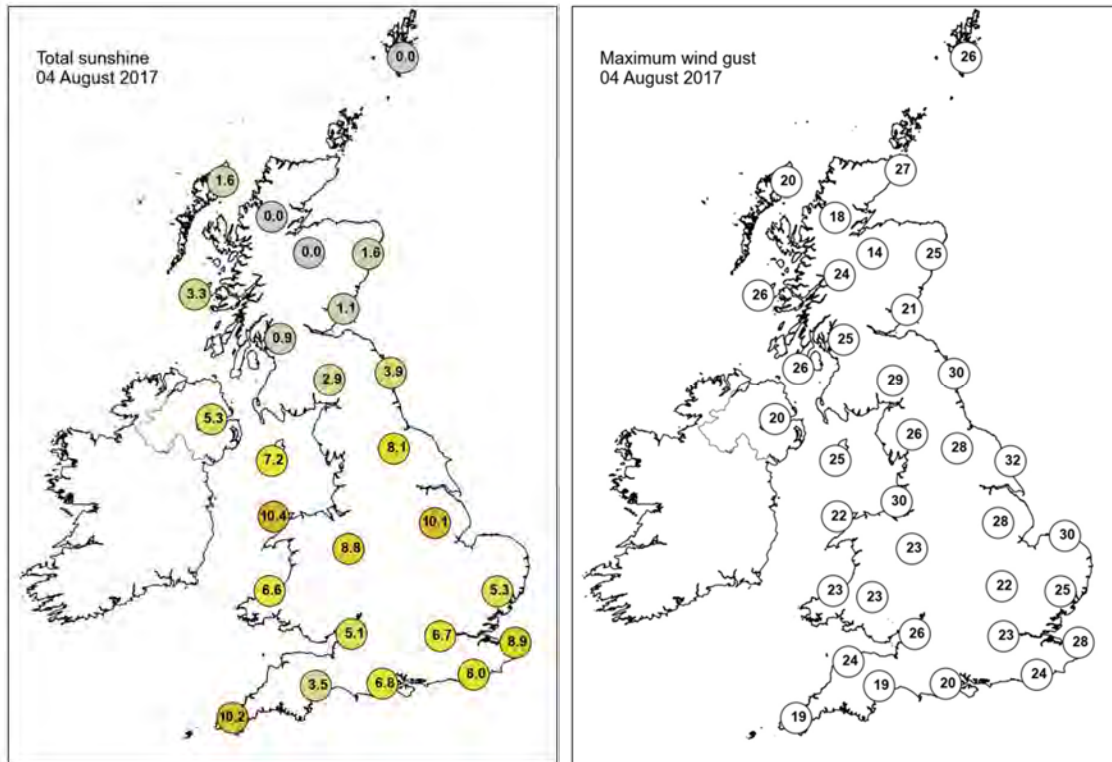
Selected European readings at (L) 0000 and (R) 1200 UTC

STATIONS		0000 UTC						1200 UTC					
NO	SITE	PRESS	WDIR	WSPD	CLOUD	TEMP	TDEW	PRESS	WDIR	WSPD	CLOUD	TEMP	TDEW
1	Murmansk	1006.8	N	8	8	10.5	10.3	1008.3	N	10	8	10.3	9.2
2	Helsinki	1005.6	ESE	6	7	14.6	13.3	997.3	WSW	10	8	18.8	16.1
3	Stockholm	999.8	SSE	2	-	14.5	14.0	997.2	SW	6	-	18.5	14.5
4	Oslo	996.0	E	4	-	14.2	14.0	994.3	S	8	4	20.0	12.8
5	Reykjavik	1008.8	NW	3	7	10.0	5.9	1008.2	N	1	7	10.9	7.1
6	Moscow	1012.8	-	0	6	15.0	13.7	1008.8	NNW	2	8	18.8	14.8
7	Kiev	1012.8	-	0	0	22.6	18.7	1009.7	WNW	6	5	33.6	16.5
8	Warsaw	1010.0	SSW	2	0	20.9	16.7	1010.3	WSW	8	7	27.9	15.9
9	Berlin	1010.9	S	2	-	18.9	15.9	1010.2	W	10	-	24.6	12.4
10	De Bilt	1009.4	SW	10	2	16.6	12.4	1011.2	WSW	12	7	20.8	11.6
11	Dublin	1005.7	W	16	5	12.6	11.2	1011.8	WNW	12	6	16.5	10.5
12	Cork	1008.4	W	6	7	13.3	12.8	1013.4	WNW	10	7	16.5	9.4
13	Sofia	1016.4	-	0	0	19.8	12.5	1011.5	ESE	4	1	32.8	11.5
14	Belgrade	1013.5	SSE	2	0	25.8	17.1	1011.7	NNE	8	0	38.0	15.4
15	Budapest	1013.8	ESE	4	5	23.6	17.6	1011.5	SW	6	1	37.3	14.6
16	Prague	1013.3	N	2	-	20.7	18.4	1011.5	WSW	6	6	28.4	14.8
17	Munich	1013.4	S	4	8	23.0	18.9	1013.2	SSW	8	8	26.2	17.2
18	Strasbourg	1014.3	S	2	8	20.6	17.4	1015.6	W	8	8	25.0	13.2
19	Paris	1014.5	WSW	10	7	19.7	11.2	1015.5	WSW	12	6	25.5	10.9
20	Jersey	1013.5	SW	13	7	16.8	14.7	1015.5	W	11	7	18.2	14.5
21	Milan	1012.6	W	4	3	28.2	10.8	1010.9	S	3	0	34.9	16.1
22	Marseille	1014.2	-	0	-	25.3	13.5	1012.5	WSW	6	-	37.1	13.2
23	Bordeaux	1018.6	NW	2	-	19.2	17.5	1018.0	W	8	8	27.7	17.5
24	Rome	-	-	-	-	-	-	-	-	-	-	-	-
25	Ajaccio	1014.7	NE	7	-	23.9	9.1	1013.6	S	9	0	32.4	21.3
26	Barcelona	-	-	1	-	26.0	24.0	1014.5	SW	12	0	32.5	21.2
27	Majorca	1013.4	SW	4	-	27.6	25.4	1013.9	SW	12	1	33.4	24.3
28	Madrid	1014.6	-	0	0	24.6	5.9	1012.8	NW	4	0	34.2	12.7
29	Lisbon	1019.4	NNW	12	-	22.4	19.1	1017.7	N	14	0	29.8	21.1
30	Athens	1011.1	NNW	2	-	26.7	12.5	1010.4	N	10	-	34.6	13.2
31	Malta	1013.7	W	3	1	27.1	22.2	1012.9	NE	5	0	36.1	17.5
32	Gibraltar	1014.1	WSW	6	0	24.5	18.0	1014.3	ENE	4	1	32.0	16.0

Daily Weather Summary for Friday 04 August 2017



Daily Weather Summary for Friday 04 August 2017



None of the selected stations observed a day of sleet or snow falling or non-zero snow depth at 0900 UTC.

Daily Weather Summary for Saturday 05 August 2017

This day's summary created 26/10/2017 16:17

Summary of the UK Weather for Saturday 05 August 2017

Clear spells and showers mainly affected northern and western parts of the United Kingdom overnight. Meanwhile, much of England and Wales stayed largely dry, with some clear spells. However, some showers drifted across south-east England during the night. Meanwhile, an area of heavier, more frequent and thundery showers moved in across Ireland towards the end of the night.

Many had a bright start to the day, but showers thundery showers became widespread across Wales, central and southern England through the day. There were reports of hail and thunder quite widely through the afternoon with some torrential rainfall too. Further north and also in the far southwest showers were fewer and further between. As the day progressed the showers became more scattered. It was breezy across the southwest, but for most the winds were fairly light so in any sunshine it felt pleasantly warm.

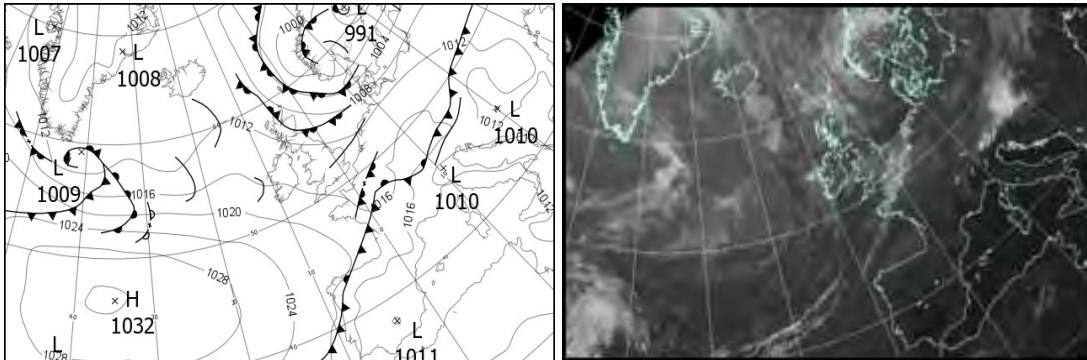
Daily Extremes

<i>Highest Maximum</i>	21.9°C Writtle (Essex, 32 mAMSL) also Thorney Island (West Sussex, 4 mMASL) also Frittenden (Kent, 38 mMASL)
<i>Lowest Maximum</i>	13.2°C Lerwick (Shetland, 82 mAMSL) also Baltasound No 2 (Shetland, 15 mMASL)
<i>Highest Minimum</i>	15.2°C Bognor Regis (West Sussex, 7 mAMSL)
<i>Lowest Minimum</i>	1.9°C Katesbridge (Down, 91 mAMSL)
<i>Lowest Grass Minimum</i>	-0.3°C Katesbridge (Down, 91 mAMSL)
<i>Most Rainfall</i>	16.8mm Kielder Castle (Northumberland, 201 mAMSL)
<i>Most Sunshine</i>	12.2hr Preston, Cove House (Dorset, 44 mAMSL) also Morecambe No 2 (Lancashire, 7 mMASL)
<i>Highest Gust</i>	33Kt 38mph Boscombe Down (Wiltshire, 126 mAMSL)
<i>Highest Gust (mountain)</i>	35Kt 40mph Great Dun Fell No 2 (Cumbria, 847 mAMSL)
<i>Greatest Snow Depth at 0900 UTC</i>	No non-zero values

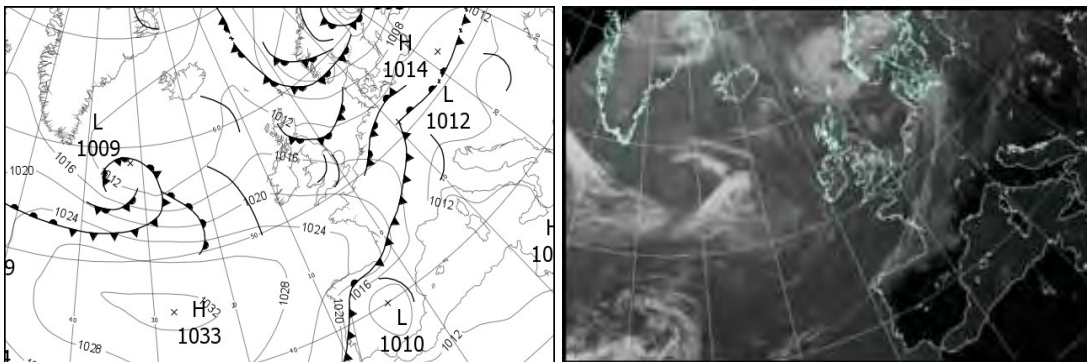
mAMSL refers to station elevation in metres above mean sea level.

Daily Weather Summary for Saturday 05 August 2017

North Atlantic and Europe analysis charts and satellite images at 0000 UTC




North Atlantic and Europe analysis charts and satellite images at 1200 UTC



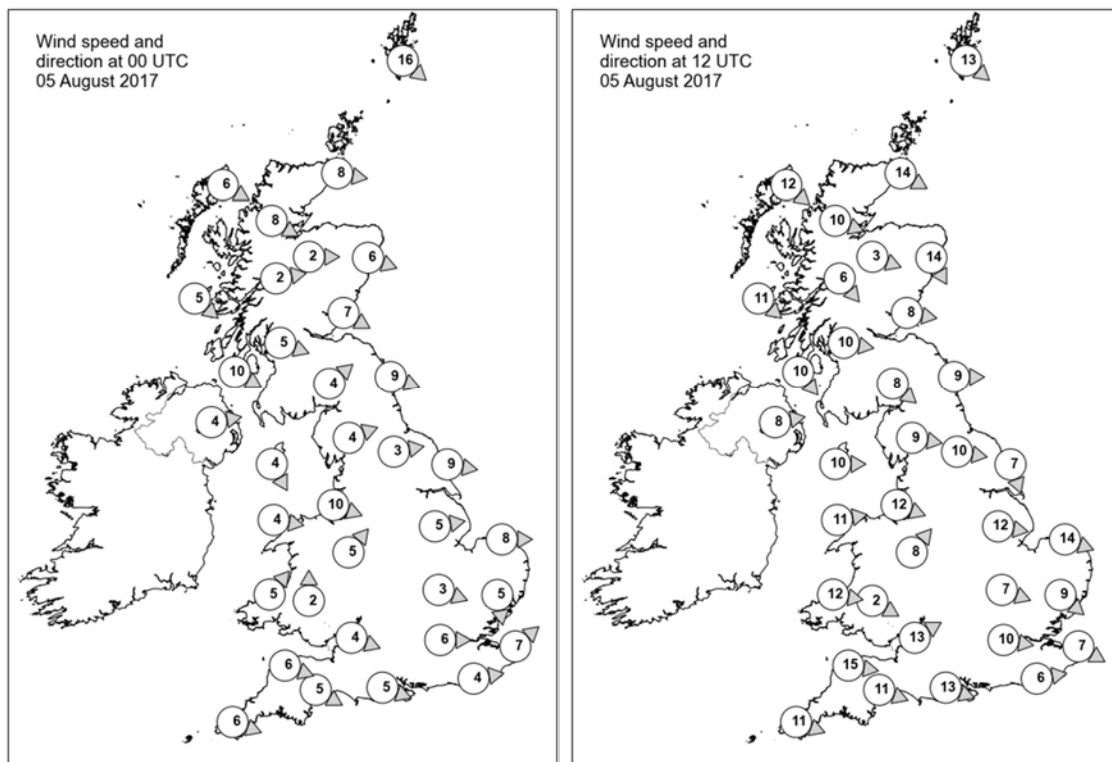
All satellite imagery copyright Met Office and EUMETSAT (European Organisation for the Exploitation of Meteorological Satellites). These show infra-red images from the geostationary MSG satellite. The rainfall rates are derived from both rain-radar and satellite data.

Daily Weather Summary for Saturday 05 August 2017

UK satellite and rain-radar precipitation rates at (L) 0000 and (R) 1200 UTC



UK wind speed and direction at (L) 0000 and (R) 1200 UTC



Daily Weather Summary for Saturday 05 August 2017

Selected UK readings at (L) 0000 and (R) 1200 UTC

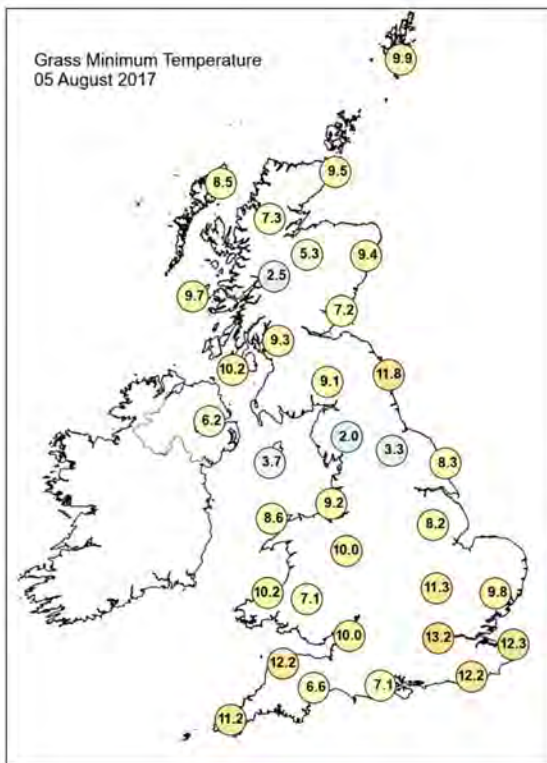
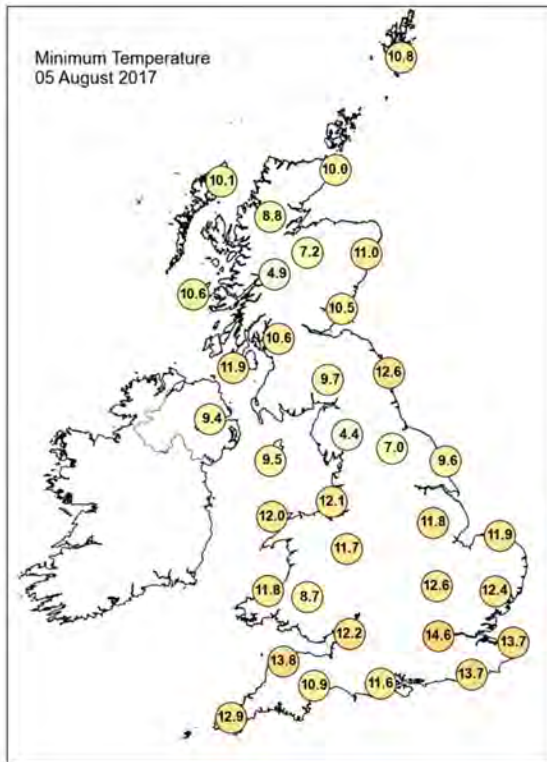
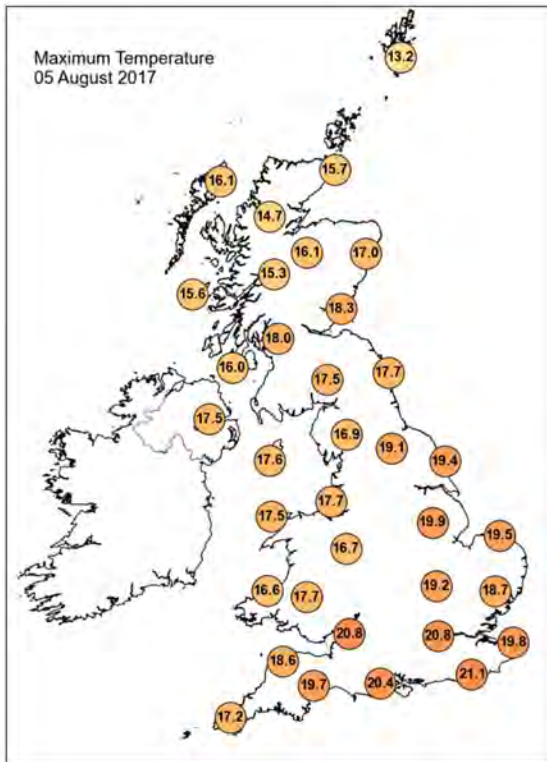
STATIONS		0000 UTC						1200 UTC					
NO	SITE	PRESS	WDIR	WSPD	CLOUD	TEMP	TDEW	PRESS	WDIR	WSPD	CLOUD	TEMP	TDEW
1	Lerwick	1004.8	NW	16	8	11.7	8.8	1008.1	NW	13	8	11.4	9.9
2	Wick	1008.7	W	8	8	11.4	11.1	1011.5	WNW	14	7	14.4	9.1
3	Stornoway	1010.5	WNW	6	7	11.2	10.0	1013.3	NW	12	4	14.5	8.6
4	Loch Glascarnoch	1010.9	WNW	8	8	9.8	9.0	1013.1	WNW	10	6	14.0	8.0
5	Aviemore	1010.8	W	2	3	7.8	7.6	1012.3	WNW	3	6	14.9	5.2
6	Dyce	1009.3	WNW	6	8	12.5	9.6	1011.9	NNW	14	4	16.1	6.7
7	Tulloch Bridge	1012.5	W	2	7	7.4	7.0	1013.9	NW	6	7	13.8	8.6
8	Tiree	1012.0	NW	5	8	12.0	10.4	1015.1	NW	11	6	14.6	9.3
9	Leuchars	1010.3	WNW	7	8	12.0	10.8	1012.2	W	8	7	18.0	9.1
10	Bishopton	1011.5	WNW	5	8	12.2	10.0	1013.8	W	10	6	15.6	10.0
11	Machrihanish	1012.4	WNW	10	2	12.5	9.8	1015.4	NW	10	0	15.4	11.0
12	Boulmer	1010.6	WNW	9	8	13.0	11.1	1013.0	W	9	4	16.7	9.3
13	Eskdalemuir	1012.0	SW	4	8	10.8	9.1	1013.9	NW	8	6	15.7	9.4
14	Aldergrove	1014.1	W	4	0	10.9	8.7	1016.4	W	8	7	15.0	8.2
15	Shap	1013.1	WSW	4	0	8.9	6.7	1014.8	W	9	7	15.3	8.5
16	Leeming	1012.2	W	3	0	10.4	8.0	1014.1	W	10	8	17.0	7.6
17	Ronaldsway	1013.8	NNW	4	4	10.8	8.5	1016.5	W	10	7	15.8	9.1
18	Bridlington	1011.4	W	9	1	11.9	8.4	1013.6	NNW	7	7	19.4	10.0
19	Crosby	1013.5	WNW	10	7	15.3	10.3	1016.8	WNW	12	7	17.0	12.0
20	Valley	1014.0	W	4	7	13.9	10.9	1017.6	W	11	5	15.8	11.4
21	Waddington	1013.1	W	5	7	13.3	8.1	1014.8	W	12	5	19.5	6.6
22	Shawbury	1013.8	SW	5	8	13.2	11.2	1017.1	SW	8	7	12.7	9.7
23	Weybourne	1012.7	W	8	7	14.4	10.1	1014.7	WNW	14	7	17.8	9.0
24	Bedford	1013.6	WNW	3	8	15.1	9.3	1016.3	WNW	7	7	15.4	9.6
25	Aberporth	1014.7	SW	5	8	13.5	12.0	1018.7	W	12	6	14.3	11.2
26	Sennybridge	1015.0	S	2	8	10.9	10.3	1017.7	WNW	2	7	16.6	13.5
27	Wattisham	1012.9	N	5	8	14.6	9.3	1015.5	NW	9	5	17.7	8.5
28	Filton	1014.4	WNW	4	8	15.6	11.4	1017.3	WSW	13	1	19.8	10.6
29	Heathrow	1013.6	W	6	8	16.6	12.8	1016.9	W	10	5	17.5	8.7
30	Manston	1013.3	SW	7	8	14.9	12.8	1016.4	WNW	7	7	18.4	9.5
31	Chivenor	1015.6	WNW	6	8	14.4	12.5	1019.7	W	15	6	17.4	11.2
32	Exeter	1015.0	WNW	5	8	14.3	13.1	1018.9	WNW	11	5	18.3	11.3
33	Herstmonceux	1013.7	W	4	8	15.1	13.7	1016.4	W	6	6	20.1	11.9
34	Hurn	1014.3	WNW	5	8	15.3	12.9	1018.3	WNW	13	4	17.9	11.4
35	Camborne	1017.0	WNW	6	5	13.4	10.7	1021.2	WNW	11	4	16.5	11.7

Daily Weather Summary for Saturday 05 August 2017

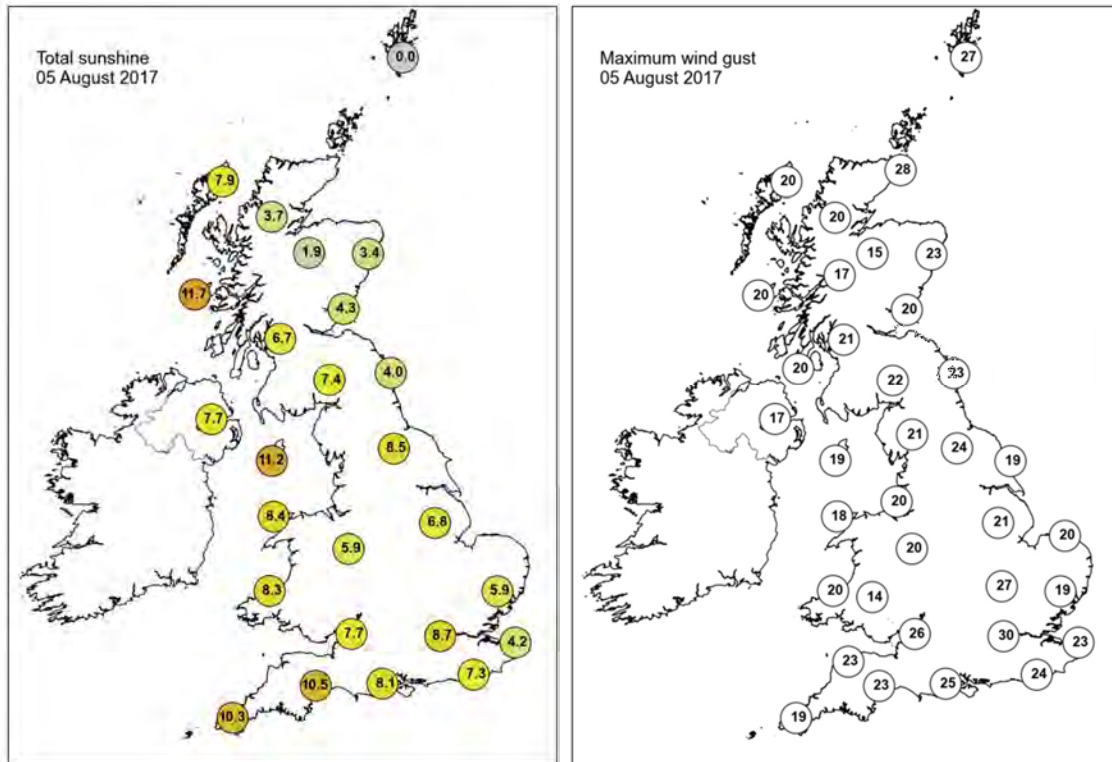
Selected European readings at (L) 0000 and (R) 1200 UTC

STATIONS		0000 UTC						1200 UTC					
NO	SITE	PRESS	WDIR	WSPD	CLOUD	TEMP	TDEW	PRESS	WDIR	WSPD	CLOUD	TEMP	TDEW
1	Murmansk	1008.4	ENE	4	7	9.3	7.2	1009.4	NNE	4	8	10.5	6.2
2	Helsinki	996.6	SSW	6	7	15.5	15.0	999.0	WSW	14	5	16.4	14.1
3	Stockholm	996.8	SW	8	-	15.1	12.0	999.1	WSW	12	-	19.4	12.0
4	Oslo	996.3	NE	2	-	14.3	13.7	1000.7	WNW	6	7	18.2	15.8
5	Reykjavik	1008.6	W	1	7	10.3	6.9	1010.3	WNW	3	7	11.8	8.2
6	Moscow	1004.9	-	0	0	18.0	17.3	1006.9	WSW	2	6	22.2	12.7
7	Kiev	1010.3	-	0	7	25.5	16.8	1011.9	W	10	1	31.0	16.6
8	Warsaw	1012.1	W	6	2	20.2	14.8	1013.9	WSW	6	4	26.3	13.8
9	Berlin	1013.3	WSW	6	-	18.7	12.2	1013.7	WNW	8	-	19.9	15.2
10	De Bilt	1012.9	SW	4	6	15.7	13.0	1014.0	NW	6	7	19.1	11.1
11	Dublin	1015.1	W	8	6	11.0	9.5	1017.5	WNW	8	6	15.5	9.6
12	Cork	1017.3	WNW	6	5	11.8	9.9	1020.1	NW	10	7	14.5	7.8
13	Sofia	1013.3	SSE	4	0	22.4	12.5	1010.3	E	4	3	34.0	11.5
14	Belgrade	1010.7	SSE	4	0	28.1	14.9	1010.9	WSW	2	1	38.3	15.4
15	Budapest	1011.8	W	2	4	27.2	17.9	1013.0	NW	8	1	34.0	17.3
16	Prague	1015.8	N	4	-	19.1	10.4	1013.1	N	4	1	28.8	11.5
17	Munich	1016.4	SSW	4	8	21.5	14.7	1012.8	SSW	8	7	28.2	17.1
18	Strasbourg	1016.7	SW	4	-	16.2	13.9	1015.1	W	12	8	23.2	19.4
19	Paris	1014.0	S	6	8	20.0	16.6	1018.2	WSW	11	3	22.7	11.1
20	Jersey	1016.0	W	10	7	15.6	13.5	1020.9	W	13	6	17.3	13.2
21	Milan	-	-	-	-	-	-	1011.1	SE	6	0	34.6	15.1
22	Marseille	1012.2	WNW	6	-	29.2	16.4	1012.1	W	12	-	36.7	15.8
23	Bordeaux	1018.0	NW	9	8	21.1	18.5	1021.7	N	6	8	22.6	13.1
24	Rome	-	-	-	-	-	-	-	-	-	-	-	-
25	Ajaccio	1012.7	NNE	6	-	24.1	8.5	1013.1	SSW	8	0	30.0	23.9
26	Barcelona	-	WNW	4	-	27.0	21.0	1015.2	SW	15	1	32.5	19.5
27	Majorca	1014.6	E	2	1	25.0	21.0	1014.9	SW	11	0	35.4	20.9
28	Madrid	1012.3	NW	7	0	28.2	11.4	1009.7	S	5	1	36.4	12.5
29	Lisbon	1017.4	NNW	10	-	21.9	21.0	1018.0	N	14	-	25.3	23.0
30	Athens	1010.4	N	3	-	29.4	11.7	1009.4	ENE	9	-	36.5	10.4
31	Malta	1012.0	SSE	4	1	26.6	24.8	1012.1	SW	6	0	36.1	19.2
32	Gibraltar	1014.7	E	4	0	23.5	21.4	1015.1	E	9	0	29.2	11.5

Daily Weather Summary for Saturday 05 August 2017



Daily Weather Summary for Saturday 05 August 2017



None of the selected stations observed a day of sleet or snow falling or non-zero snow depth at 0900 UTC.

Daily Weather Summary for Sunday 06 August 2017

This day's summary created 26/10/2017 16:17

Summary of the UK Weather for Sunday 06 August 2017

It was a quiet night across the United Kingdom, with most places staying dry, with clear spells, or generally clear skies. Under the clearest skies it became quite a chilly night, with temperatures falling into the mid to low single figures. Later on, cloud and rain, associated with a frontal system, moved into western parts of Northern Ireland. This rain, which became heavy at times, gradually fed eastwards across Northern Ireland during the morning, and in across much of mainland Scotland, Northern England and Wales during the afternoon. Southern and eastern England, and the far northeast of Scotland remained fine with some sunshine, and brighter, showery weather followed the rain across Northern Ireland and southern Scotland during the afternoon. It was a breezy day in the north, with temperatures generally around average for the time of year across the UK. The rain became slow moving across parts of Wales and northern England through the evening. With showers across the north and some late evening sunshine in the far south and southeast.

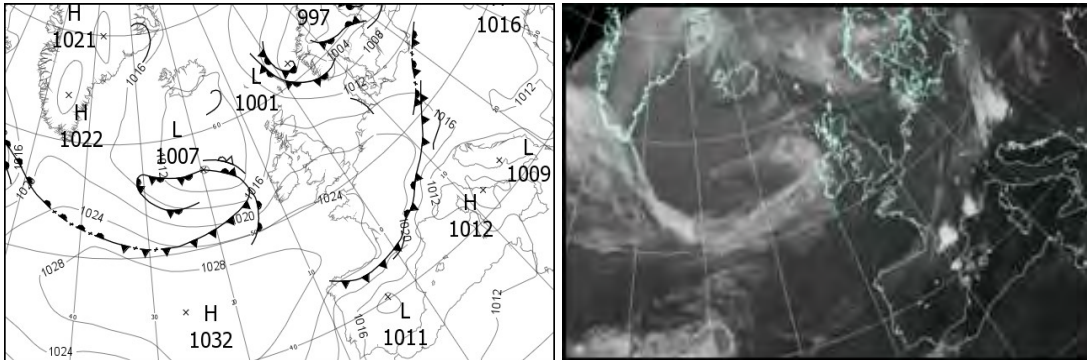
Daily Extremes

<i>Highest Maximum</i>	23.6°C Faversham (Kent, 46 mAMSL)
<i>Lowest Maximum</i>	13.4°C Lake Vyrnwy No 2 (Powys (north), 360 mAMSL)
<i>Highest Minimum</i>	14.1°C Isle Of Portland (Dorset, 52 mAMSL)
<i>Lowest Minimum</i>	1.9°C Kinbrace, Hatchery (Sutherland, 103 mAMSL)
<i>Lowest Grass Minimum</i>	-1.6°C Balmoral (Aberdeenshire, 283 mAMSL)
<i>Most Rainfall</i>	45.8mm Capel Curig No 3 (Gwynedd, 216 mAMSL)
<i>Most Sunshine</i>	13.8hr Faversham (Kent, 46 mAMSL)
<i>Highest Gust</i>	36Kt 41mph Aberdaron (Gwynedd, 95 mAMSL) also Capel Curig No 3 (Gwynedd, 216 mAMSL) also Mumbles Head (West Glamorgan, 43 mAMSL)
<i>Highest Gust (mountain)</i>	41Kt 47mph Aonach Mor (Inverness-shire, 1130 mAMSL) also Great Dun Fell No 2 (Cumbria, 847 mAMSL)
<i>Greatest Snow Depth at 0900 UTC</i>	No non-zero values

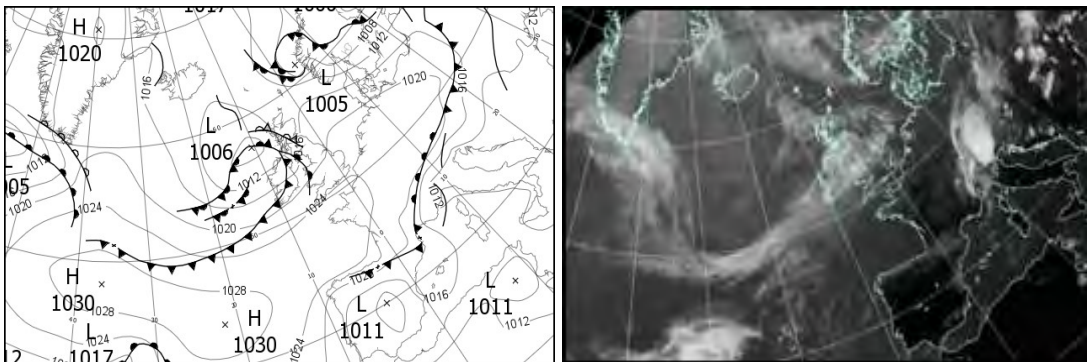
mAMSL refers to station elevation in metres above mean sea level.

Daily Weather Summary for Sunday 06 August 2017

North Atlantic and Europe analysis charts and satellite images at 0000 UTC




North Atlantic and Europe analysis charts and satellite images at 1200 UTC



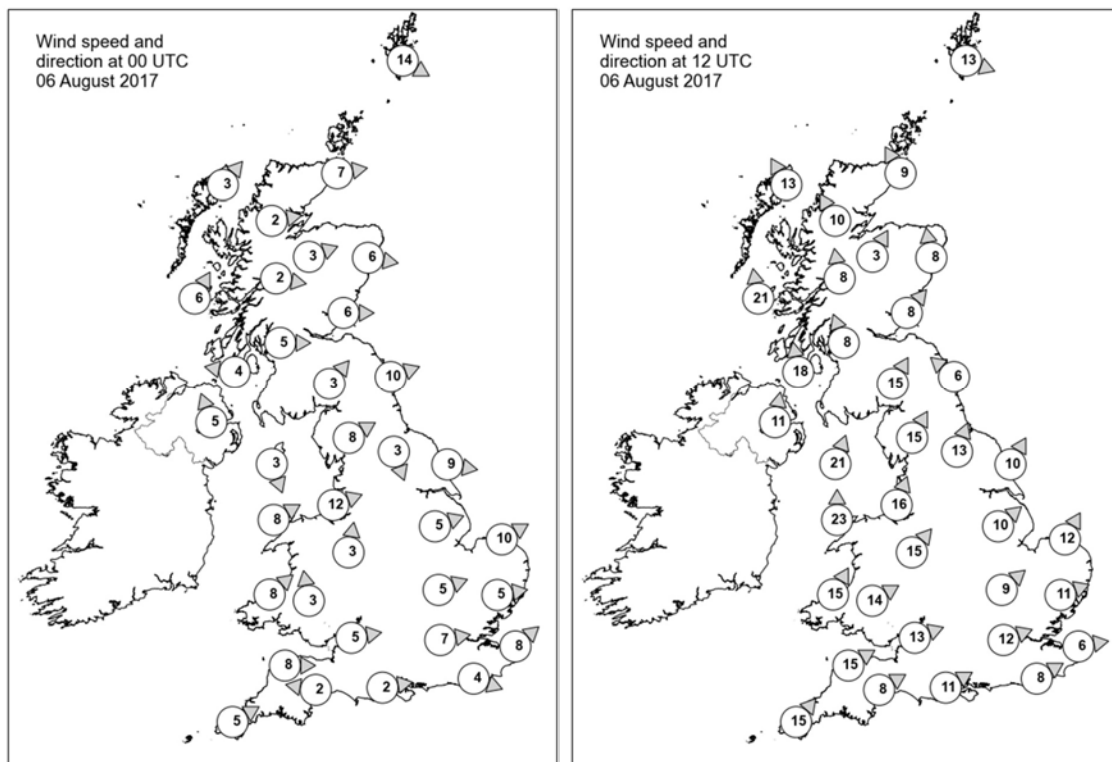
All satellite imagery copyright Met Office and EUMETSAT (European Organisation for the Exploitation of Meteorological Satellites). These show infra-red images from the geostationary MSG satellite. The rainfall rates are derived from both rain-radar and satellite data.

Daily Weather Summary for Sunday 06 August 2017

UK satellite and rain-radar precipitation rates at (L) 0000 and (R) 1200 UTC



UK wind speed and direction at (L) 0000 and (R) 1200 UTC



Daily Weather Summary for Sunday 06 August 2017

Selected UK readings at (L) 0000 and (R) 1200 UTC

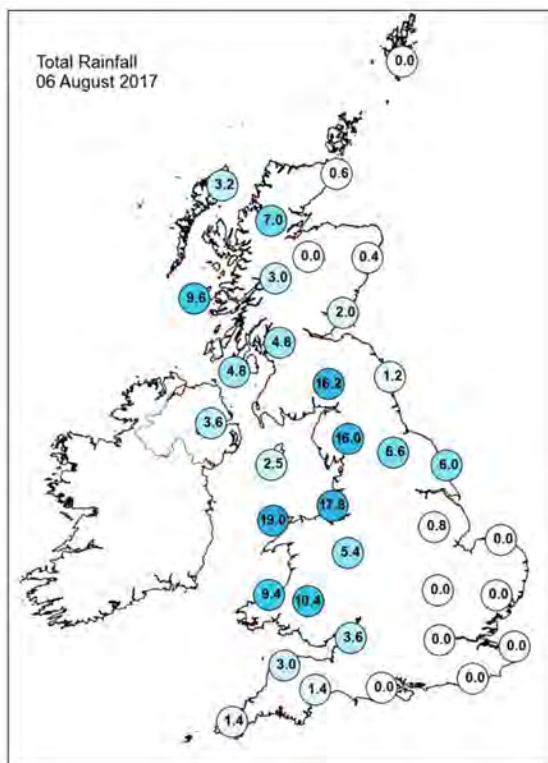
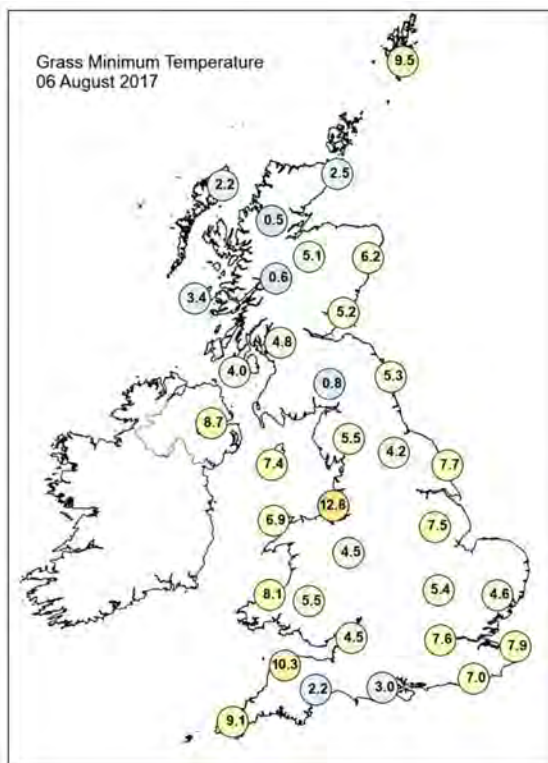
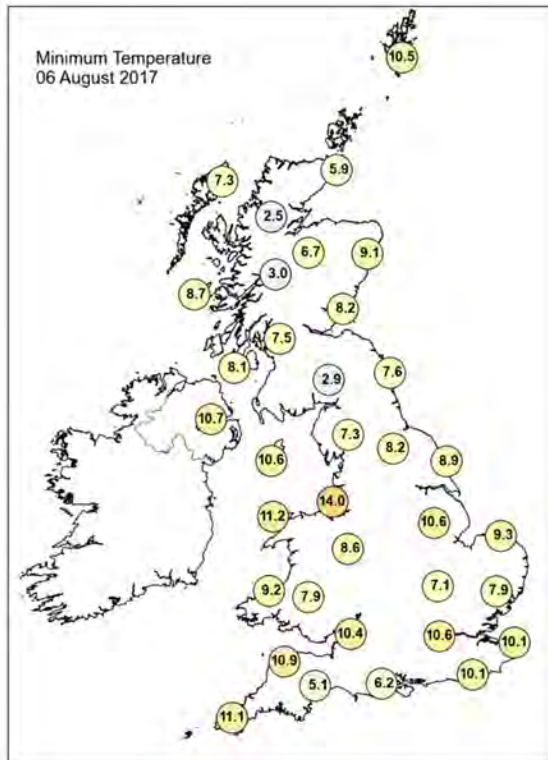
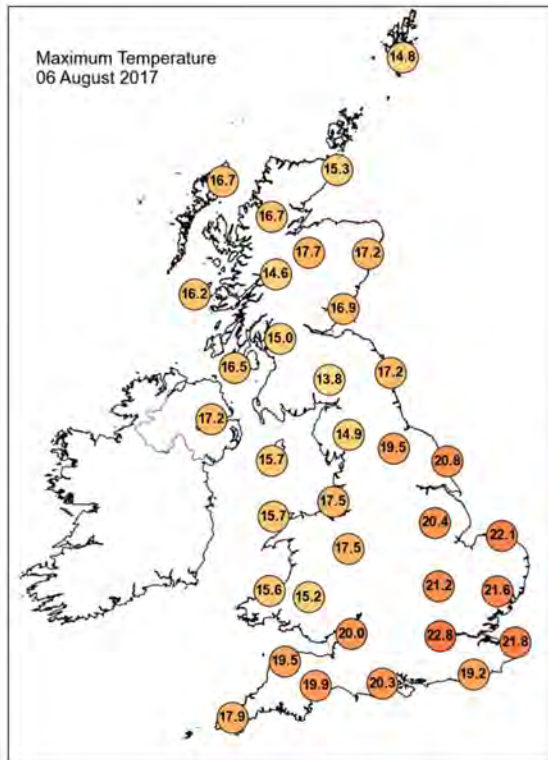
STATIONS		0000 UTC						1200 UTC					
NO	SITE	PRESS	WDIR	WSPD	CLOUD	TEMP	TDEW	PRESS	WDIR	WSPD	CLOUD	TEMP	TDEW
1	Lerwick	1010.6	WNW	14	7	11.0	8.4	1013.2	WNW	13	5	13.0	7.5
2	Wick	1014.5	W	7	2	7.2	6.6	1014.2	SSE	9	7	14.8	10.0
3	Stomoway	1015.2	SW	3	1	8.7	7.5	1011.8	SSE	13	7	14.2	10.0
4	Loch Glascarnoch	1016.9	W	2	2	6.0	5.1	1012.9	SSE	10	2	14.0	7.0
5	Aviemore	1016.4	WSW	3	8	9.1	8.3	1013.5	SSW	3	7	14.4	8.4
6	Dyce	1015.5	W	6	8	12.0	8.5	1014.7	S	8	7	15.3	8.7
7	Tulloch Bridge	1017.8	W	2	7	8.6	8.3	1013.9	S	8	8	13.8	8.4
8	Tiree	1016.4	SSW	6	0	9.7	8.2	1010.5	S	21	8	13.6	12.3
9	Leuchars	1016.1	W	6	2	10.1	8.9	1015.2	SW	8	6	15.2	9.0
10	Bishopton	1017.4	W	5	0	9.4	7.7	1014.3	SSE	8	8	13.7	12.0
11	Machrihanish	1017.8	E	4	3	8.5	7.6	1012.7	S	18	8	13.6	12.8
12	Boulmer	1016.9	WSW	10	0	10.9	8.1	1017.0	SE	6	8	14.7	11.5
13	Eskdalemuir	1019.0	SW	3	0	6.5	5.5	1016.8	SSW	15	8	12.7	9.6
14	Aldergrove	1018.4	SSE	5	8	11.6	9.9	1013.4	S	11	8	14.7	13.6
15	Shap	1019.0	WSW	8	7	10.4	7.4	1017.9	SSW	15	8	13.6	9.2
16	Leeming	1018.8	NNW	3	0	9.2	7.5	1018.2	SSW	13	7	18.0	8.6
17	Ronaldsway	1018.8	NNW	3	6	12.0	8.9	1015.9	SSW	21	8	14.3	13.1
18	Bridlington	1018.2	W	9	1	11.0	9.5	1018.7	SSW	10	7	19.0	8.5
19	Crosby	1019.7	WSW	12	8	15.9	12.0	1018.9	SSW	16	8	17.2	11.3
20	Valley	1019.8	WSW	8	3	13.0	10.2	1018.0	S	23	8	14.2	13.7
21	Waddington	1020.0	WSW	5	1	11.9	8.2	1020.0	SW	10	7	18.5	8.1
22	Shawbury	1020.4	S	3	3	11.5	9.5	1020.2	SW	15	4	16.8	8.6
23	Weybourne	1019.5	WSW	10	0	11.9	9.3	1020.8	SSW	12	7	19.6	9.6
24	Bedford	1020.8	WSW	5	2	11.5	8.7	1021.3	SW	9	7	19.1	9.4
25	Aberporth	1021.1	SW	8	7	11.9	11.3	1020.3	SSW	15	8	15.4	11.8
26	Sennybridge	1022.0	S	3	7	9.7	9.4	1021.6	WSW	14	8	13.9	10.9
27	Wattisham	1020.6	W	5	0	9.1	6.2	1021.5	WSW	11	4	19.9	7.7
28	Filton	1021.8	W	5	0	12.1	9.6	1022.6	WSW	13	8	17.5	10.3
29	Heathrow	1021.4	W	7	0	13.1	9.5	1022.5	WSW	12	2	21.0	9.5
30	Manston	1021.1	SW	8	0	12.4	11.1	1022.9	W	6	2	19.5	11.0
31	Chivenor	1022.6	W	8	5	14.4	11.4	1023.0	WSW	15	8	17.5	11.9
32	Exeter	1022.8	E	2	0	9.0	8.5	1022.8	WSW	8	8	18.4	11.7
33	Herstmonceux	1021.7	WNW	4	0	12.8	10.4	1023.3	WSW	8	0	18.8	11.2
34	Hurn	1022.4	W	2	0	9.1	8.1	1023.3	WSW	11	5	19.1	12.4
35	Camborne	1023.9	WSW	5	1	12.1	10.3	1023.6	SW	15	7	17.7	11.1

Daily Weather Summary for Sunday 06 August 2017

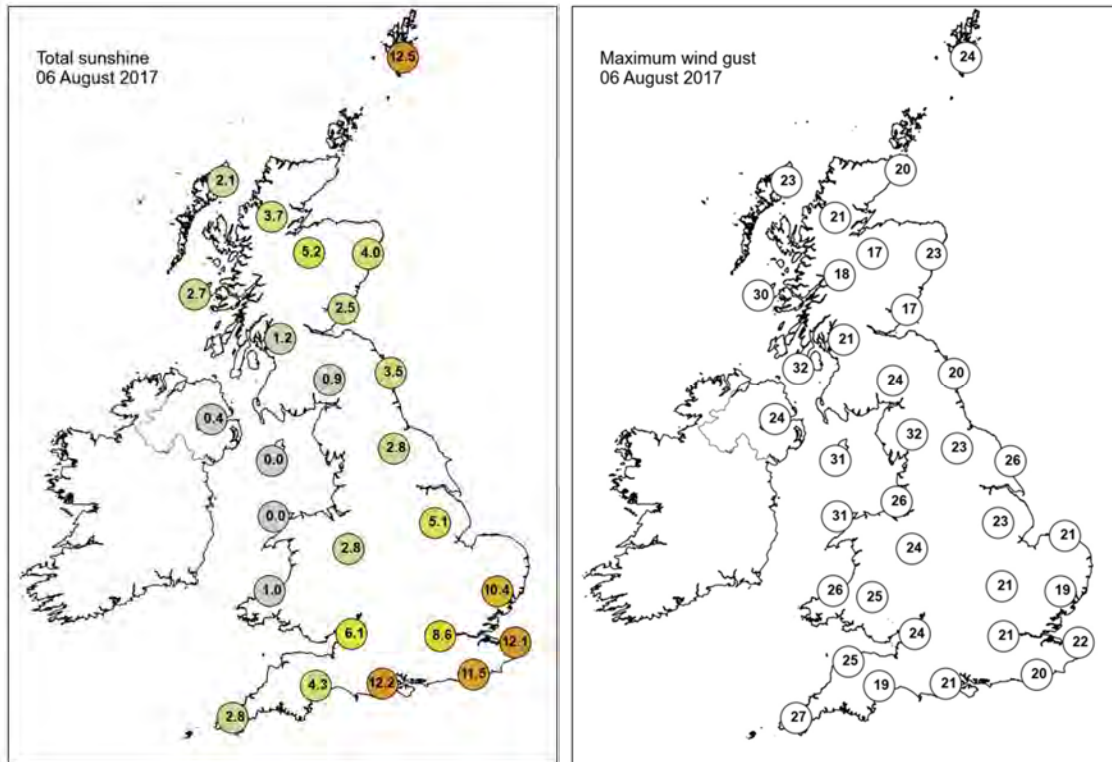
Selected European readings at (L) 0000 and (R) 1200 UTC

STATIONS		0000 UTC						1200 UTC					
NO	SITE	PRESS	WDIR	WSPD	CLOUD	TEMP	TDEW	PRESS	WDIR	WSPD	CLOUD	TEMP	TDEW
1	Murmansk	1011.2	ENE	4	8	8.3	4.5	1012.0	NE	6	7	11.5	5.5
2	Helsinki	1000.2	S	8	6	15.2	14.1	1003.2	WSW	19	7	17.6	14.5
3	Stockholm	1003.6	W	6	-	15.1	14.5	1006.6	SW	4	-	15.5	14.1
4	Oslo	1002.8	-	0	-	14.3	14.0	1006.8	W	6	7	15.5	14.2
5	Reykjavik	1011.5	S	3	7	11.2	9.1	1013.2	SSW	2	7	11.7	9.0
6	Moscow	1011.7	-	0	6	15.7	12.9	1015.1	WNW	2	5	23.6	9.3
7	Kiev	1015.6	ENE	2	0	22.8	16.1	1016.2	S	2	7	28.3	15.7
8	Warsaw	1012.8	SE	4	7	19.5	14.5	1018.3	WNW	16	6	22.4	12.6
9	Berlin	1015.9	WSW	4	-	16.2	14.5	1021.6	W	12	-	21.0	10.5
10	De Bilt	1019.7	SW	4	0	10.6	10.4	1022.7	WSW	6	3	20.9	10.7
11	Dublin	1020.3	SW	6	2	10.9	7.7	1016.0	SW	10	7	15.4	13.4
12	Cork	1022.3	WSW	6	2	8.9	7.8	1018.4	SW	14	7	15.5	13.8
13	Sofia	1012.6	SSE	2	0	22.4	15.2	1009.9	-	0	2	34.4	14.0
14	Belgrade	1011.4	SW	2	0	27.6	18.2	1010.2	NNE	4	1	38.4	19.4
15	Budapest	1013.6	N	2	5	25.8	16.1	1013.8	NNW	10	3	32.1	17.2
16	Prague	1015.9	N	2	-	21.0	16.2	1020.7	NNW	4	7	22.9	9.7
17	Munich	1018.4	SW	8	8	19.0	15.0	1022.1	SW	6	8	17.5	12.5
18	Strasbourg	1020.7	SSE	3	-	14.1	11.4	1022.0	N	9	-	23.7	9.3
19	Paris	1022.9	NW	2	1	15.2	8.2	1024.1	NW	5	2	22.5	6.7
20	Jersey	1023.9	WNW	9	5	14.5	11.6	1025.3	W	8	4	17.2	12.3
21	Milan	1010.4	NE	1	0	26.8	20.4	1011.3	ESE	9	5	29.7	17.9
22	Marseille	1013.8	NW	16	8	28.5	16.1	1014.9	NW	14	-	29.8	12.7
23	Bordeaux	1023.2	NW	4	-	16.0	11.4	1022.9	NE	6	-	24.7	7.3
24	Rome	-	-	-	-	-	-	-	-	-	-	-	-
25	Ajaccio	1012.8	NE	2	-	23.0	20.0	1013.1	SSW	11	1	31.1	24.5
26	Barcelona	-	E	1	-	27.0	24.0	1017.4	S	10	1	30.0	22.4
27	Majorca	-	E	5	-	27.0	24.0	1016.5	ENE	16	1	33.0	20.5
28	Madrid	1011.5	N	6	0	26.2	15.2	1010.6	SE	6	0	33.4	12.2
29	Lisbon	1017.7	NNW	10	-	18.5	16.2	1016.2	N	8	-	28.1	22.5
30	Athens	1009.6	N	3	-	29.7	11.9	1009.5	N	9	0	38.0	8.1
31	Malta	1011.5	WSW	5	3	28.4	25.9	1011.3	ENE	5	1	35.5	25.4
32	Gibraltar	1013.8	W	2	0	23.7	15.0	1014.7	E	9	7	25.7	20.1

Daily Weather Summary for Sunday 06 August 2017



Daily Weather Summary for Sunday 06 August 2017



None of the selected stations observed a day of sleet or snow falling or non-zero snow depth at 0900 UTC.

Daily Weather Summary for Monday 07 August 2017

This day's summary created 26/10/2017 16:17

Summary of the UK Weather for Monday 07 August 2017

A band of rain moved slowly southeast-wards from southern Scotland down into central parts of England and Wales overnight and some of this rain was heavy during the early hours. It was chilly ahead and behind of the rain with clear spells, but with showers across parts of Scotland and Northern Ireland.

Through the day cloud and outbreaks of rain spread southwards across England and Wales, with some heavier showers breaking out in the line from London to Plymouth. Across northern England it turned sunnier through the day with a scattering of light showers, whilst across Scotland and Northern Ireland there was a mixture of sunshine and heavier showers. The far southeast saw the best of the sunshine and here it was reasonably warm.

It was cloudy across for much of England Wales through the evening with further rain across southern areas that was heavy in places. There was some late spells of sunshine further north but with further scattered showers and it turned unseasonably chilly across northern areas after dark.

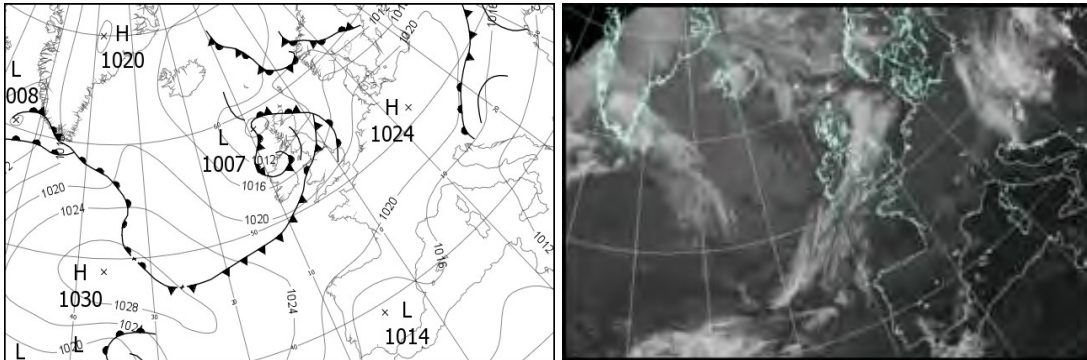
Daily Extremes

<i>Highest Maximum</i>	22.9°C Faversham (Kent, 46 mAMSL)
<i>Lowest Maximum</i>	14.0°C Alston, Springhouse Park (Cumbria, 320 mAMSL)
<i>Highest Minimum</i>	15.7°C Wight: St Catherines Point (Isle Of Wight, 20 mAMSL)
<i>Lowest Minimum</i>	5.0°C Baltasound No 2 (Shetland, 15 mAMSL)
<i>Lowest Grass Minimum</i>	0.7°C Balmoral (Aberdeenshire, 283 mAMSL)
<i>Most Rainfall</i>	40.6mm Stowe (Buckinghamshire, 145 mAMSL)
<i>Most Sunshine</i>	12.2hr Aberdaron (Gwynedd, 95 mAMSL)
<i>Highest Gust</i>	29Kt 33mph Wight: Needles Old Battery (Isle Of Wight, 80 mAMSL)
<i>Highest Gust (mountain)</i>	40Kt 46mph Cairngorm Summit (Inverness-shire, 1237 mAMSL) also Great Dun Fell No 2 (Cumbria, 847 mAMSL)
<i>Greatest Snow Depth at 0900 UTC</i>	No non-zero values

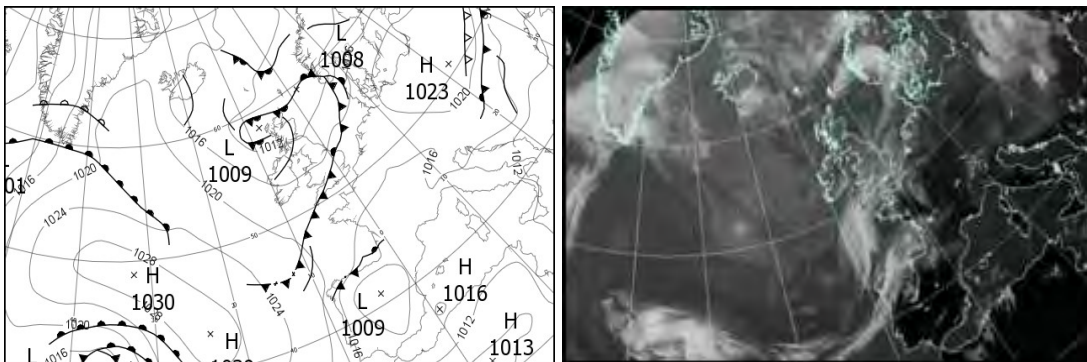
mAMSL refers to station elevation in metres above mean sea level.

Daily Weather Summary for Monday 07 August 2017

North Atlantic and Europe analysis charts and satellite images at 0000 UTC




North Atlantic and Europe analysis charts and satellite images at 1200 UTC



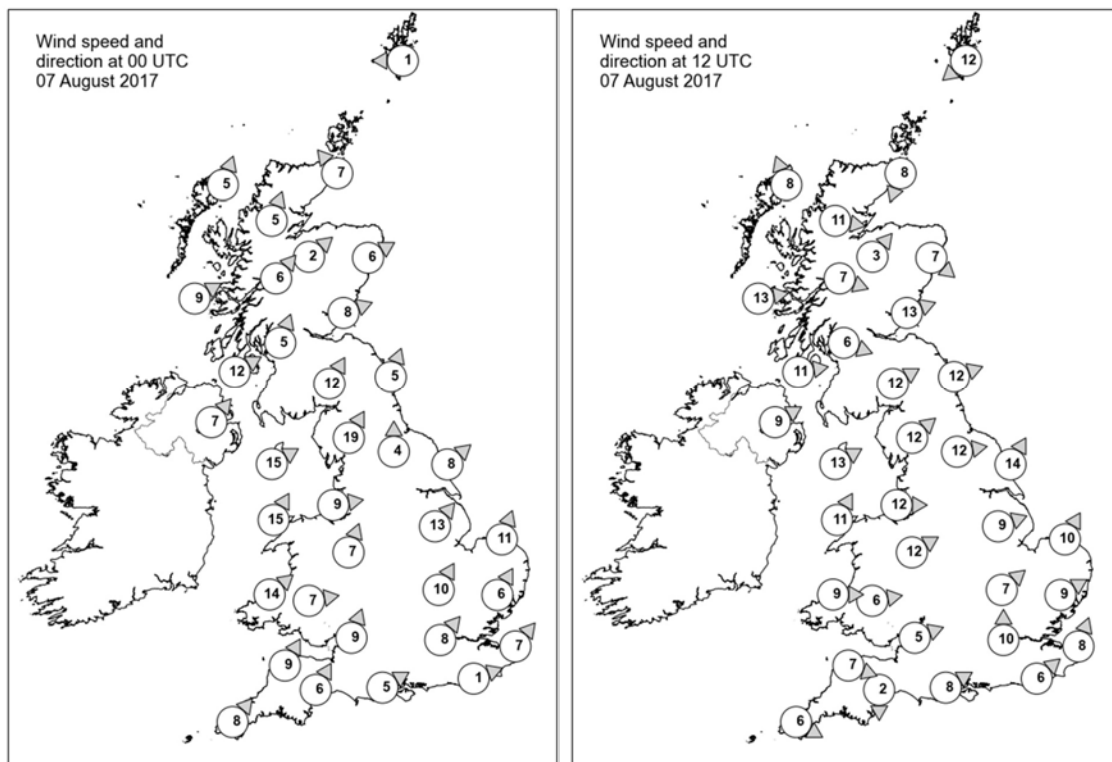
All satellite imagery copyright Met Office and EUMETSAT (European Organisation for the Exploitation of Meteorological Satellites). These show infra-red images from the geostationary MSG satellite. The rainfall rates are derived from both rain-radar and satellite data.

Daily Weather Summary for Monday 07 August 2017

UK satellite and rain-radar precipitation rates at (L) 0000 and (R) 1200 UTC



UK wind speed and direction at (L) 0000 and (R) 1200 UTC



Daily Weather Summary for Monday 07 August 2017

Selected UK readings at (L) 0000 and (R) 1200 UTC

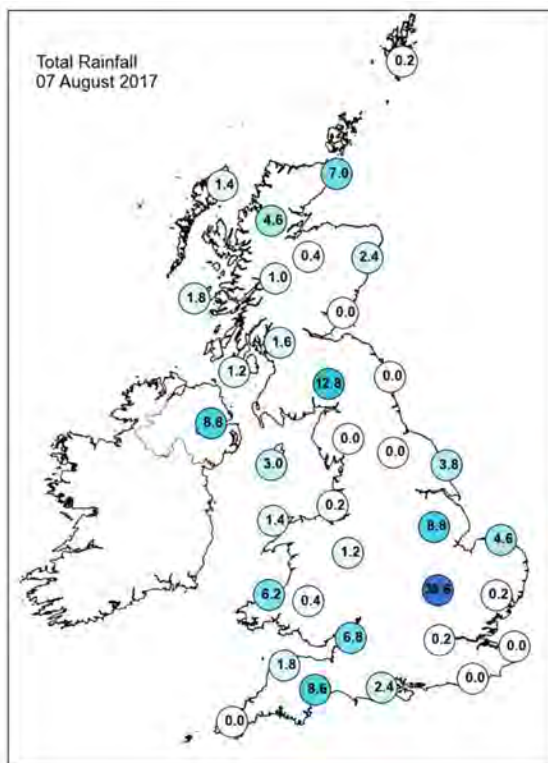
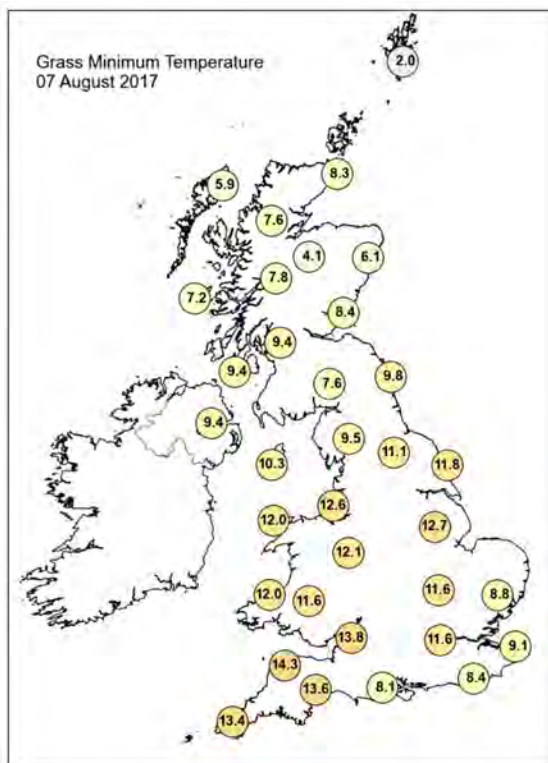
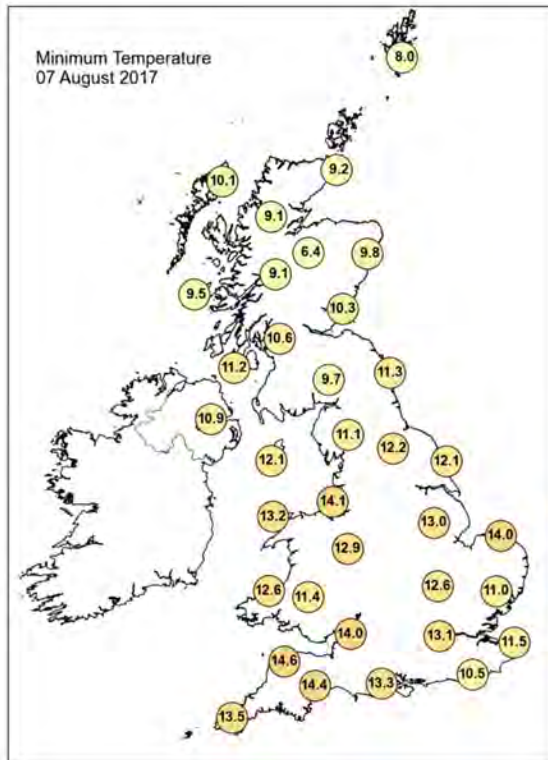
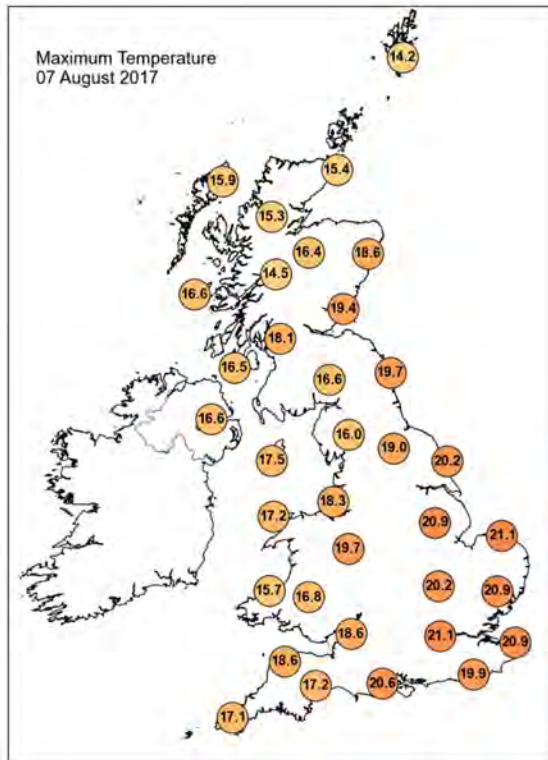
STATIONS		0000 UTC						1200 UTC					
NO	SITE	PRESS	WDIR	WSPD	CLOUD	TEMP	TDEW	PRESS	WDIR	WSPD	CLOUD	TEMP	TDEW
1	Lerwick	1012.6	E	1	7	9.5	8.4	1009.4	NE	12	7	13.5	10.1
2	Wick	1009.4	SE	7	8	13.0	12.0	1009.4	NNE	8	7	13.4	11.9
3	Stornoway	1007.9	SSW	5	8	12.4	11.8	1009.5	SSE	8	8	15.3	11.6
4	Loch Glascarnoch	1009.5	SSW	5	8	11.1	8.8	1010.4	W	11	7	14.0	6.8
5	Aviemore	1010.3	SW	2	0	9.7	8.2	1010.1	SW	3	8	14.9	8.8
6	Dyce	1010.0	WSW	6	8	13.1	11.8	1009.5	NW	7	6	18.2	9.7
7	Tulloch Bridge	1011.5	SW	6	8	10.4	9.3	1011.8	WNW	7	8	14.0	7.6
8	Tiree	1009.9	WSW	9	4	11.8	10.2	1011.9	W	13	2	15.7	11.0
9	Leuchars	1011.5	WSW	8	8	11.9	11.1	1010.9	WSW	13	1	18.0	11.4
10	Bishopton	1011.5	SSW	5	7	12.3	11.6	1012.1	WNW	6	8	14.6	11.3
11	Machrihanish	1012.0	WSW	12	7	12.5	10.9	1013.1	W	11	2	15.4	13.6
12	Boulmer	1013.6	SSW	5	8	12.8	11.8	1012.5	WSW	12	3	17.8	9.7
13	Eskdalemuir	1012.9	SSW	12	8	12.3	11.1	1012.9	WSW	12	5	15.8	9.8
14	Aldergrove	1013.3	SW	7	8	12.9	11.4	1014.1	WSW	9	7	13.7	11.9
15	Shap	1014.8	SSW	19	8	11.7	10.6	1014.5	SW	12	6	13.6	9.6
16	Leeming	1015.3	S	4	8	12.8	11.7	1014.4	W	12	6	17.2	7.8
17	Ronaldsway	1014.6	WSW	15	7	13.6	11.3	1014.8	WSW	13	3	17.2	11.7
18	Bridlington	1015.4	SW	8	8	14.0	13.3	1014.3	SSW	14	3	18.8	10.9
19	Crosby	1016.4	W	9	8	15.1	13.7	1015.9	W	12	4	17.1	11.7
20	Valley	1016.3	SSW	15	8	14.7	13.9	1016.2	SSW	11	4	16.3	10.8
21	Waddington	1016.9	SW	13	8	16.1	10.8	1016.0	WSW	9	7	17.9	10.8
22	Shawbury	1017.1	SSW	7	8	14.1	13.6	1016.0	WSW	12	5	18.0	8.9
23	Weybourne	1018.1	SSW	11	8	15.3	10.2	1016.5	SSW	10	7	19.3	13.3
24	Bedford	1019.0	SSW	10	1	14.2	11.1	1016.7	SW	7	8	18.9	13.8
25	Aberporth	1018.4	SW	14	8	13.4	12.7	1016.9	W	9	8	14.1	13.3
26	Sennybridge	1018.7	W	7	8	12.3	12.1	1016.8	W	6	8	15.2	11.4
27	Wattisham	1019.7	SSW	6	0	13.3	10.4	1017.1	WSW	9	7	18.8	12.5
28	Filton	1019.0	SSW	9	7	15.2	11.9	1017.1	WSW	5	8	17.8	12.3
29	Heathrow	1020.3	SW	8	0	14.0	11.4	1017.4	S	10	8	18.5	13.9
30	Manston	1021.0	SW	7	0	12.7	11.2	1017.9	SSW	8	7	19.9	13.4
31	Chivenor	1019.7	SSW	9	8	14.8	14.2	1017.6	WNW	7	8	16.2	13.0
32	Exeter	1020.1	SSW	6	8	15.4	12.9	1017.3	N	2	8	16.4	14.4
33	Herstmonceux	1021.4	WSW	1	2	11.5	10.5	1018.1	SW	6	8	18.2	12.8
34	Hurn	1020.9	WSW	5	0	13.8	11.8	1017.4	WSW	8	8	19.0	14.0
35	Camborne	1020.6	SW	8	8	14.6	14.1	1017.9	WNW	6	8	15.7	13.3

Daily Weather Summary for Monday 07 August 2017

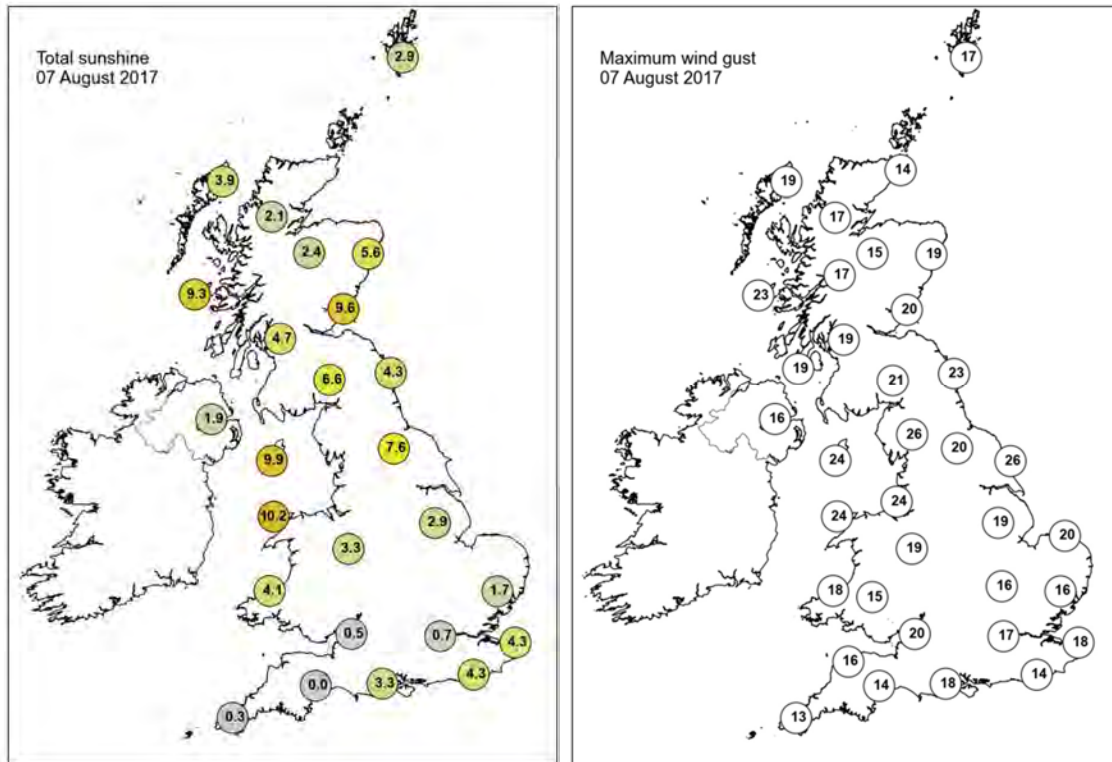
Selected European readings at (L) 0000 and (R) 1200 UTC

STATIONS		0000 UTC						1200 UTC					
NO	SITE	PRESS	WDIR	WSPD	CLOUD	TEMP	TDEW	PRESS	WDIR	WSPD	CLOUD	TEMP	TDEW
1	Murmansk	1012.2	ENE	6	8	9.2	7.3	1012.5	NE	2	8	11.9	9.1
2	Helsinki	1006.4	WSW	8	7	13.8	13.0	1012.8	W	6	7	16.9	15.3
3	Stockholm	1010.8	WSW	8	-	14.2	12.7	1015.4	W	10	-	19.7	10.1
4	Oslo	1010.7	SW	4	-	12.1	8.9	1013.3	SSW	8	6	18.5	8.8
5	Reykjavik	-	-	-	6	-	-	1015.5	N	11	5	12.4	4.6
6	Moscow	1015.9	-	0	8	19.0	14.4	1016.3	WNW	2	6	23.7	10.6
7	Kiev	1016.6	NW	4	8	20.8	19.7	1016.4	NNE	8	8	20.3	18.7
8	Warsaw	1022.5	WNW	4	7	16.1	10.8	1023.1	NW	4	6	21.3	9.5
9	Berlin	1023.4	S	2	-	13.6	10.7	1021.6	S	4	-	23.1	7.3
10	De Bilt	1021.6	SSE	2	0	10.7	10.6	1018.5	WSW	8	8	20.8	10.7
11	Dublin	1015.6	SW	14	7	12.5	10.5	1015.2	W	12	7	16.9	8.7
12	Cork	1018.0	SW	8	6	11.9	11.5	1017.2	NW	8	7	13.7	9.7
13	Sofia	1012.2	SE	2	0	22.6	16.5	1010.3	-	0	4	34.0	14.5
14	Belgrade	1014.0	WNW	2	6	22.2	19.6	1018.4	W	4	8	20.8	19.8
15	Budapest	1017.4	N	6	8	19.9	18.9	1020.6	N	4	8	18.2	14.9
16	Prague	1024.0	-	0	-	13.4	10.1	1020.0	N	4	1	23.7	6.4
17	Munich	1023.0	S	4	1	13.8	12.4	1016.7	SE	10	-	22.4	13.4
18	Strasbourg	1022.0	NNE	2	-	11.8	9.4	1016.5	SE	3	-	26.1	11.1
19	Paris	1022.2	NNE	6	0	15.6	9.3	1016.8	ENE	4	7	24.5	7.2
20	Jersey	1022.8	W	3	6	12.3	11.2	1018.4	W	5	7	18.5	13.5
21	Milan	1015.0	SE	4	0	23.0	14.5	1016.5	E	8	3	28.5	13.8
22	Marseille	1014.8	WNW	9	-	22.3	7.3	1013.8	W	5	-	31.4	7.8
23	Bordeaux	1019.6	N	4	-	16.3	12.6	1014.2	NNE	4	7	24.8	12.1
24	Rome	-	-	-	-	-	-	-	-	-	-	-	-
25	Ajaccio	1014.6	NE	5	-	21.6	17.0	1014.5	SW	9	0	29.7	20.6
26	Barcelona	-	NW	3	-	25.0	20.0	1015.5	SSW	10	2	30.4	21.1
27	Majorca	-	ENE	5	-	24.0	20.0	1015.2	SW	15	1	33.5	18.3
28	Madrid	1012.3	NNW	6	0	24.2	11.4	1009.3	SSW	10	1	33.4	-2.1
29	Lisbon	1016.7	N	4	-	18.6	15.8	1017.0	NW	6	2	25.4	18.4
30	Athens	1009.0	N	2	-	30.7	11.2	1009.2	ENE	8	-	37.9	11.3
31	Malta	1010.6	W	4	2	28.2	23.2	1011.8	NE	13	4	35.7	13.2
32	Gibraltar	1015.7	ENE	4	1	23.3	20.7	1015.5	E	11	1	26.7	23.7

Daily Weather Summary for Monday 07 August 2017



Daily Weather Summary for Monday 07 August 2017



None of the selected stations observed a day of sleet or snow falling or non-zero snow depth at 0900 UTC.

Daily Weather Summary for Tuesday 08 August 2017

This day's summary created 26/10/2017 16:17

Summary of the UK Weather for Tuesday 08 August 2017

Rain lying across central parts of England and Wales turned heavier and more persistent in many areas overnight. Despite this, much of southeast England and East Anglia remained dry. Scotland and Northern Ireland saw some clear spells but with a scattering of showers. It was an unseasonably cool night in the far north under clear skies.

During the day heavy and persistent rain affected parts of Lincolnshire, Yorkshire and eastern England where it felt very cool for the time of year. To the south a few sunny spells developed but this sparked off some torrential downpours with thunder. There were also some heavy downpours across parts of Wales, the west midlands and southwest England. Across Scotland and Northern Ireland the showers were more scattered and there was plenty of sunshine in between, especially across the Western and Northern Isles where it was a fine day. In a few sunny spells across the far south east, it was a largely dry and warm day.

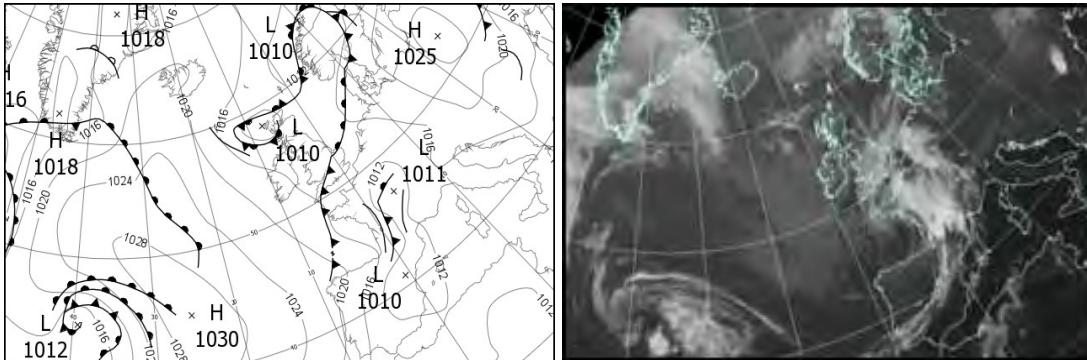
Daily Extremes

<i>Highest Maximum</i>	23.0°C Frittenden (Kent, 38 mAMSL)
<i>Lowest Maximum</i>	12.4°C Middleton, Hillside (Derbyshire, 295 mAMSL)
<i>Highest Minimum</i>	15.4°C Cromer (Norfolk, 37 mAMSL)
<i>Lowest Minimum</i>	3.1°C Aboyne No 2 (Aberdeenshire, 140 mAMSL)
<i>Lowest Grass Minimum</i>	-1.5°C Balmoral (Aberdeenshire, 283 mAMSL)
<i>Most Rainfall</i>	54.0mm Leconfield (Humberside, 7 mAMSL)
<i>Most Sunshine</i>	12.6hr Tiree (Argyll (in Strathclyde Region), 9 mAMSL)
<i>Highest Gust</i>	29Kt 33mph Scampton (Lincolnshire, 57 mAMSL) also Donna Nook No 2 (Lincolnshire, 8 mAMSL) also Warcop Range (Cumbria, 227 mAMSL) also Orlock Head (Down, 35 mAMSL)
<i>Highest Gust (mountain)</i>	40Kt 46mph Great Dun Fell No 2 (Cumbria, 847 mAMSL)
<i>Greatest Snow Depth at 0900 UTC</i>	No non-zero values

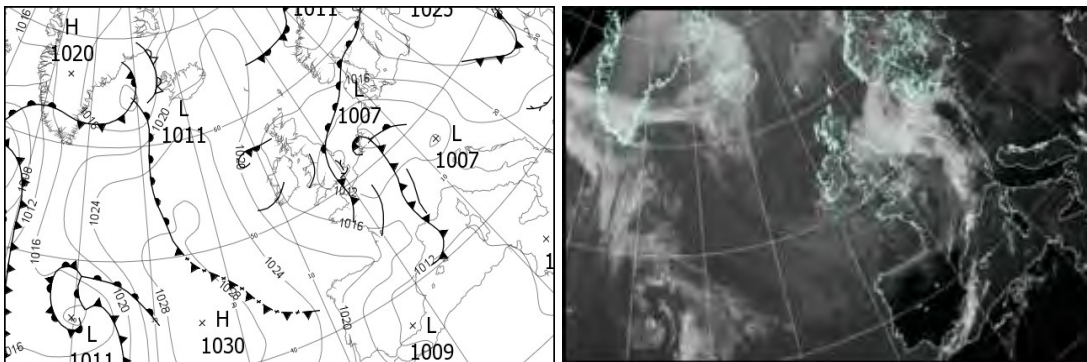
mAMSL refers to station elevation in metres above mean sea level.

Daily Weather Summary for Tuesday 08 August 2017

North Atlantic and Europe analysis charts and satellite images at 0000 UTC




North Atlantic and Europe analysis charts and satellite images at 1200 UTC



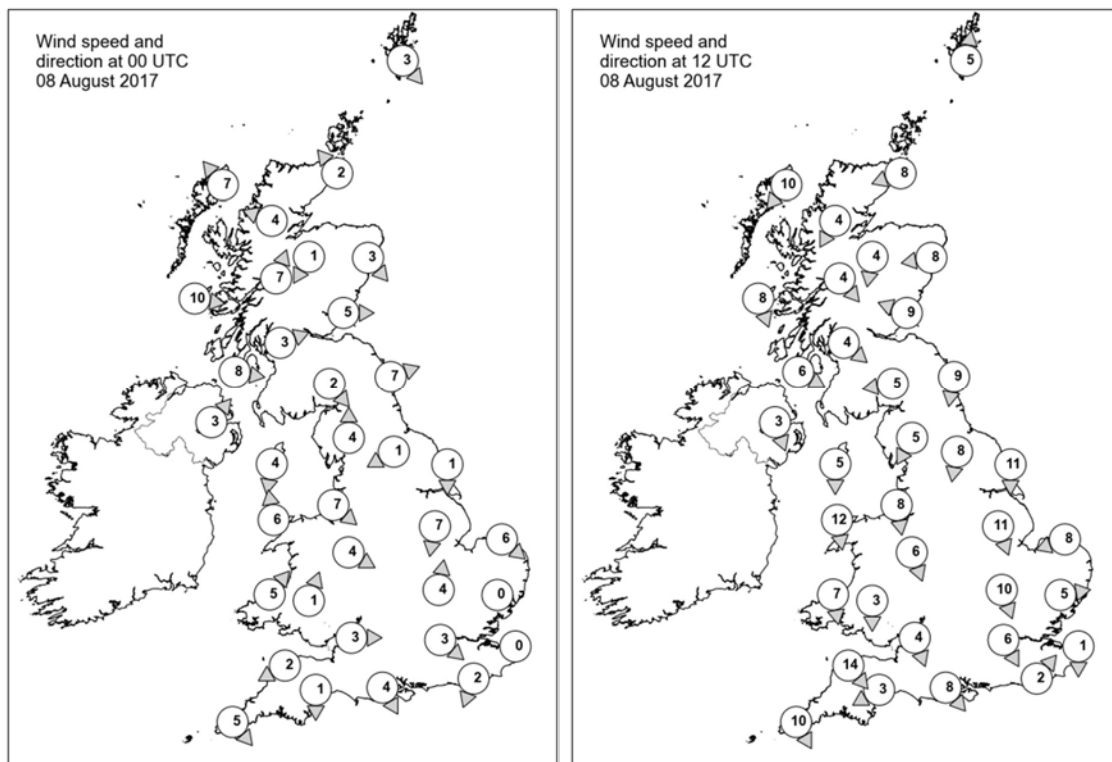
All satellite imagery copyright Met Office and EUMETSAT (European Organisation for the Exploitation of Meteorological Satellites). These show infra-red images from the geostationary MSG satellite. The rainfall rates are derived from both rain-radar and satellite data.

Daily Weather Summary for Tuesday 08 August 2017

UK satellite and rain-radar precipitation rates at (L) 0000 and (R) 1200 UTC



UK wind speed and direction at (L) 0000 and (R) 1200 UTC



Daily Weather Summary for Tuesday 08 August 2017

Selected UK readings at (L) 0000 and (R) 1200 UTC

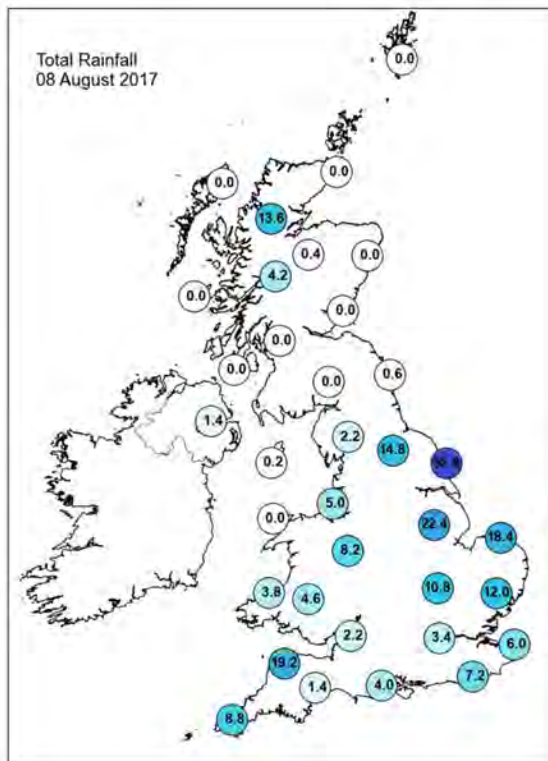
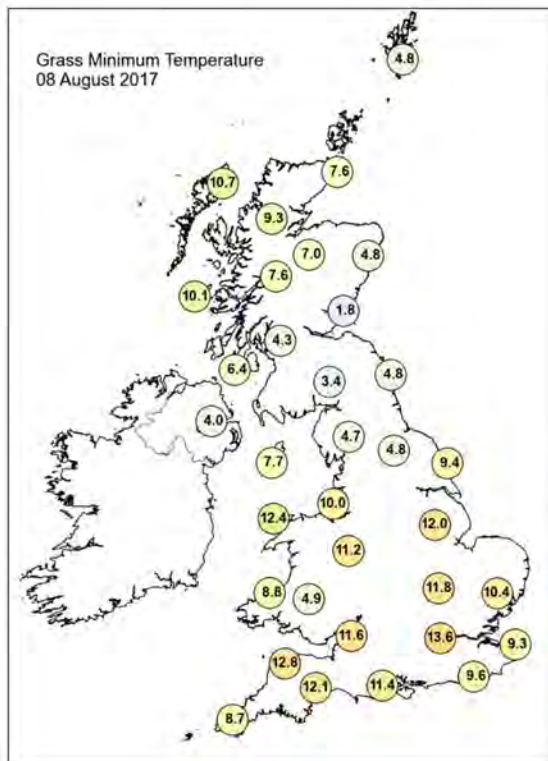
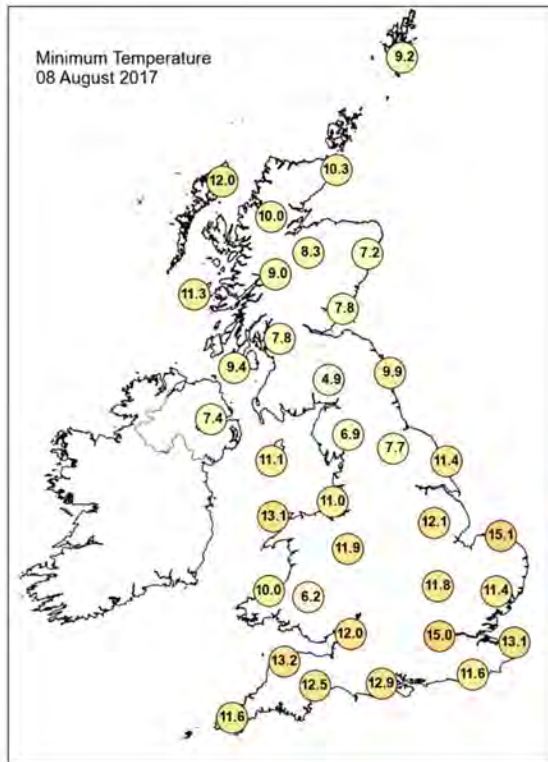
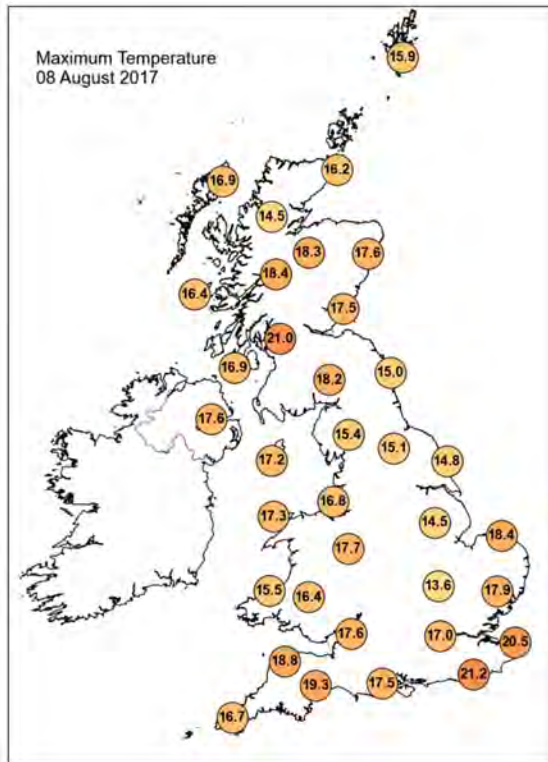
STATIONS		0000 UTC						1200 UTC					
NO	SITE	PRESS	WDIR	WSPD	CLOUD	TEMP	TDEW	PRESS	WDIR	WSPD	CLOUD	TEMP	TDEW
1	Lerwick	1012.1	NW	3	1	9.6	9.0	1016.6	S	5	7	14.0	10.8
2	Wick	1012.3	SE	2	8	12.3	11.5	1016.2	ENE	8	2	15.2	12.4
3	Stornoway	1010.3	SE	7	7	12.8	11.9	1015.9	NE	10	8	16.6	13.1
4	Loch Glascarnoch	1012.3	ESE	4	8	10.1	9.5	1015.4	NNE	4	8	13.5	11.0
5	Aviemore	1012.8	NNE	1	7	9.7	8.8	1014.4	N	4	8	16.2	11.2
6	Dyce	1012.5	NW	3	8	12.3	11.7	1014.8	E	8	7	17.0	11.1
7	Tulloch Bridge	1013.5	SSW	7	8	11.2	9.2	1014.9	NW	4	2	16.3	9.5
8	Tiree	1012.7	W	10	8	13.0	11.4	1015.5	NNW	8	6	15.5	11.6
9	Leuchars	1013.1	W	5	0	10.3	8.3	1014.3	ESE	9	1	16.4	10.7
10	Bishopton	1014.0	WSW	3	8	11.4	9.9	1014.0	NW	4	6	18.2	11.4
11	Machrihanish	1014.4	W	8	1	11.9	10.2	1014.7	WNW	6	5	14.9	11.6
12	Boulmer	1013.9	WSW	7	7	13.2	10.2	1014.1	N	9	7	14.6	11.1
13	Eskdalemuir	1015.1	NW	2	9	9.2	9.1	1013.7	E	5	7	16.7	9.8
14	Aldergrove	1015.4	SW	3	4	11.1	10.7	1014.9	NNW	3	7	14.6	9.0
15	Shap	1015.0	S	4	7	11.2	10.2	1013.0	NNE	5	6	15.3	9.6
16	Leeming	1014.9	ENE	1	1	9.1	8.4	1013.3	N	8	8	13.5	12.7
17	Ronaldsway	1014.5	N	4	7	11.9	9.9	1014.0	N	5	8	14.3	10.8
18	Bridlington	1014.4	N	1	7	11.8	9.6	1011.5	N	11	8	13.1	12.7
19	Crosby	1014.9	NW	7	8	14.7	11.4	1012.8	N	8	8	14.5	12.6
20	Valley	1014.5	S	6	8	14.1	12.1	1013.4	N	12	6	15.6	10.2
21	Waddington	1014.2	N	7	8	15.8	10.4	1010.9	NNW	11	8	12.8	12.0
22	Shawbury	1014.7	WNW	4	7	13.4	11.1	1011.7	NNW	6	7	15.4	11.5
23	Weybourne	1014.4	NW	6	8	15.5	15.0	1009.4	ENE	8	7	17.9	16.1
24	Bedford	1014.2	S	4	7	14.5	14.0	1010.7	NNW	10	8	12.7	12.2
25	Aberporth	1015.2	SW	5	8	12.1	10.9	1013.0	N	7	7	14.4	12.8
26	Sennybridge	1015.7	SSW	1	8	10.0	9.5	1012.3	N	3	8	12.9	11.1
27	Wattisham	1014.2	-	0	8	14.8	14.4	1009.6	W	5	7	16.5	13.7
28	Filton	1014.7	W	3	8	14.3	13.6	1011.7	NNW	4	7	17.0	10.8
29	Heathrow	1014.0	NW	3	8	15.5	14.2	1010.7	NNW	6	8	15.6	11.3
30	Manston	1014.1	-	0	8	14.9	12.2	1009.8	N	1	7	17.8	14.8
31	Chivenor	1015.2	ENE	2	8	14.4	12.3	1012.7	NW	14	1	17.1	11.2
32	Exeter	1014.9	N	1	8	13.3	13.0	1011.6	ENE	3	7	18.0	12.7
33	Herstmonceux	1014.3	NNE	2	8	11.9	11.4	1009.4	SW	2	4	20.4	12.3
34	Hurn	1014.2	NNW	4	8	14.4	12.2	1011.6	NW	8	8	16.2	12.7
35	Camborne	1016.0	NW	5	7	14.0	11.2	1014.1	NNW	10	3	15.8	10.9

Daily Weather Summary for Tuesday 08 August 2017

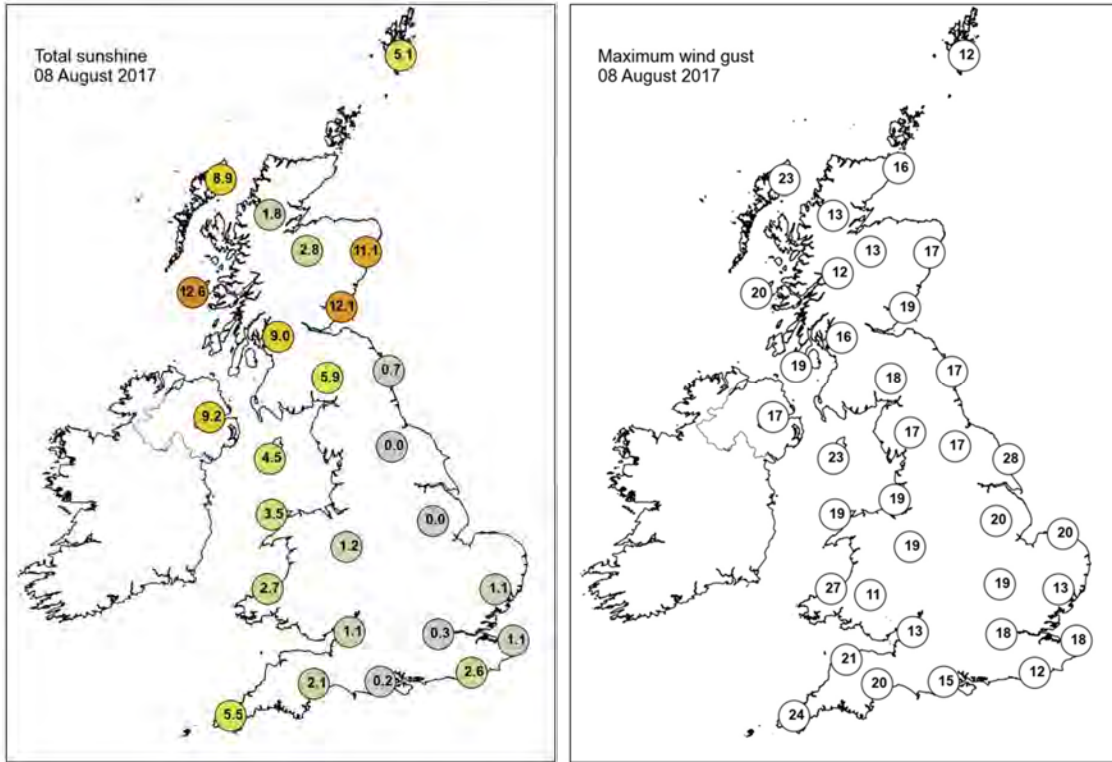
Selected European readings at (L) 0000 and (R) 1200 UTC

STATIONS		0000 UTC						1200 UTC					
NO	SITE	PRESS	WDIR	WSPD	CLOUD	TEMP	TDEW	PRESS	WDIR	WSPD	CLOUD	TEMP	TDEW
1	Murmansk	1015.4	NNE	2	8	7.9	6.7	1018.3	-	0	8	11.3	10.1
2	Helsinki	1019.3	S	2	1	10.8	10.2	1022.0	SW	8	5	21.3	11.4
3	Stockholm	1018.6	SE	2	-	11.7	9.3	1020.2	S	8	-	22.0	10.3
4	Oslo	1014.3	S	6	-	14.0	13.5	1017.5	SSW	8	5	19.5	10.5
5	Reykjavik	1019.6	N	3	5	9.9	5.6	1020.0	SSW	7	8	10.4	5.3
6	Moscow	1020.0	-	0	5	14.5	11.3	1021.5	NNW	4	3	22.5	9.9
7	Kiev	1019.9	NNE	10	8	14.4	13.5	1021.0	ENE	8	6	21.0	13.1
8	Warsaw	1023.9	SE	4	0	13.9	9.7	1021.0	ESE	12	2	23.8	10.8
9	Berlin	1018.6	E	4	-	15.0	10.2	1012.7	SE	12	-	24.1	12.7
10	De Bilt	1015.0	NNE	4	8	15.6	13.7	1007.8	NE	4	8	18.4	15.4
11	Dublin	1015.5	WNW	8	7	11.6	9.6	1014.4	NNE	6	6	16.0	6.7
12	Cork	1016.9	NW	12	7	12.0	8.8	1015.1	NW	10	7	14.4	7.7
13	Sofia	1016.3	WNW	6	0	20.8	17.6	1013.0	SE	2	3	31.2	18.9
14	Belgrade	1018.5	NE	2	5	20.6	17.4	1017.1	ESE	4	4	29.2	18.1
15	Budapest	1021.0	-	0	1	14.4	13.4	1018.1	SE	6	3	24.3	14.7
16	Prague	1018.0	ESE	6	-	17.4	9.3	1011.9	SSE	8	5	24.5	12.4
17	Munich	1014.0	SSE	6	-	16.4	12.8	1007.6	SE	4	3	28.3	14.6
18	Strasbourg	1012.5	W	3	-	15.7	12.6	1010.6	S	10	7	21.4	16.8
19	Paris	1011.6	N	4	7	20.4	8.1	1011.3	W	6	7	16.2	13.3
20	Jersey	1014.5	N	6	7	14.6	13.2	1013.3	WNW	12	7	15.5	12.7
21	Milan	1014.9	E	5	3	23.1	15.1	1012.4	SE	11	0	29.1	14.9
22	Marseille	1012.6	SE	5	-	25.8	10.4	1012.3	W	11	7	28.3	13.0
23	Bordeaux	1014.5	NNW	4	8	16.3	14.3	1017.6	W	12	6	21.2	13.1
24	Rome	-	-	-	-	-	-	-	-	-	-	-	-
25	Ajaccio	1014.5	ENE	3	-	20.5	15.9	1012.3	WSW	8	-	30.6	22.8
26	Barcelona	-	SSW	5	-	27.0	24.0	1012.6	E	13	6	26.5	21.2
27	Majorca	1012.1	E	4	7	25.2	21.5	1010.3	SSW	10	4	32.4	25.0
28	Madrid	1010.0	W	13	4	24.9	0.7	1013.0	WNW	4	1	26.2	5.2
29	Lisbon	1019.6	N	10	-	17.2	13.9	1019.8	NNW	14	0	24.6	13.0
30	Athens	-	-	-	-	-	-	1011.8	N	10	1	36.8	16.7
31	Malta	1013.5	NNW	3	1	28.1	21.0	1014.3	ESE	8	1	33.5	22.7
32	Gibraltar	1013.6	W	5	6	21.5	21.4	1013.2	SSW	13	4	31.3	7.7

Daily Weather Summary for Tuesday 08 August 2017



Daily Weather Summary for Tuesday 08 August 2017



None of the selected stations observed a day of sleet or snow falling or non-zero snow depth at 0900 UTC.

Daily Weather Summary for Wednesday 09 August 2017

This day's summary created 26/10/2017 16:17

Summary of the UK Weather for Wednesday 09 August 2017

Rain persisted overnight across parts of Wales and England, slowly edging southeastwards. Skies were on the cloudy side for most places, but there were some clear spells across Scotland, giving a chilly night here. The wind also started to increase in the early hours, giving a breezy start to the day. The rain continued to move southeastwards across southern counties of England through the day, turning heavy and thundery across parts of Essex, London, Surrey and Kent into the afternoon. Some areas saw a large amount of rain, with flooding affecting parts of the southeast. It stayed cool in the cloudy and wet areas. However, elsewhere across the UK it remained dry with some warm sunny spells and generally light winds.

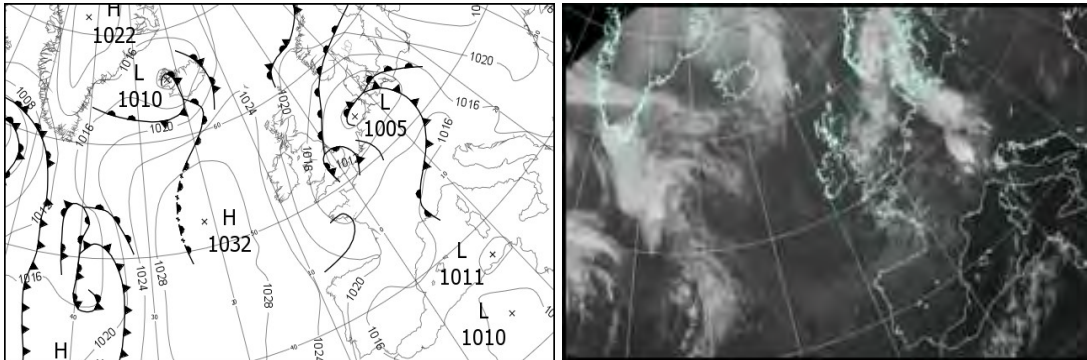
Daily Extremes

<i>Highest Maximum</i>	21.1°C Grangemouth Refinery (Stirling (in Central Region), 2 mAMSL)
<i>Lowest Maximum</i>	14.1°C Fair Isle (Shetland, 57 mAMSL)
<i>Highest Minimum</i>	13.8°C Skegness (Lincolnshire, 6 mAMSL)
<i>Lowest Minimum</i>	3.6°C Resallach (Sutherland, 133 mAMSL)
<i>Lowest Grass Minimum</i>	0.1°C Balmoral (Aberdeenshire, 283 mAMSL)
<i>Most Rainfall</i>	46.8mm Kenley Airfield (Greater London, 170 mAMSL)
<i>Most Sunshine</i>	13.6hr Glasgow, Bishopton (Renfrewshire, 59 mAMSL)
<i>Highest Gust</i>	37Kt 43mph Donna Nook No 2 (Lincolnshire, 8 mAMSL) also Warcop Range (Cumbria, 227 mAMSL)
<i>Highest Gust (mountain)</i>	45Kt 52mph Great Dun Fell No 2 (Cumbria, 847 mAMSL)
<i>Greatest Snow Depth at 0900 UTC</i>	No non-zero values

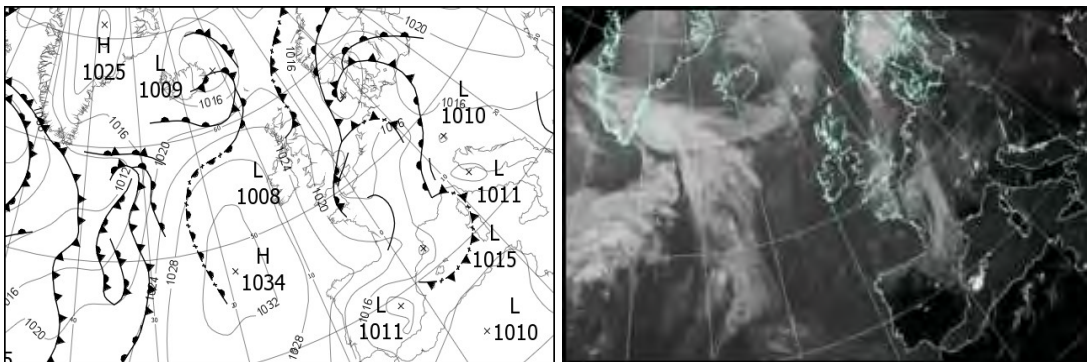
mAMSL refers to station elevation in metres above mean sea level.

Daily Weather Summary for Wednesday 09 August 2017

North Atlantic and Europe analysis charts and satellite images at 0000 UTC




North Atlantic and Europe analysis charts and satellite images at 1200 UTC



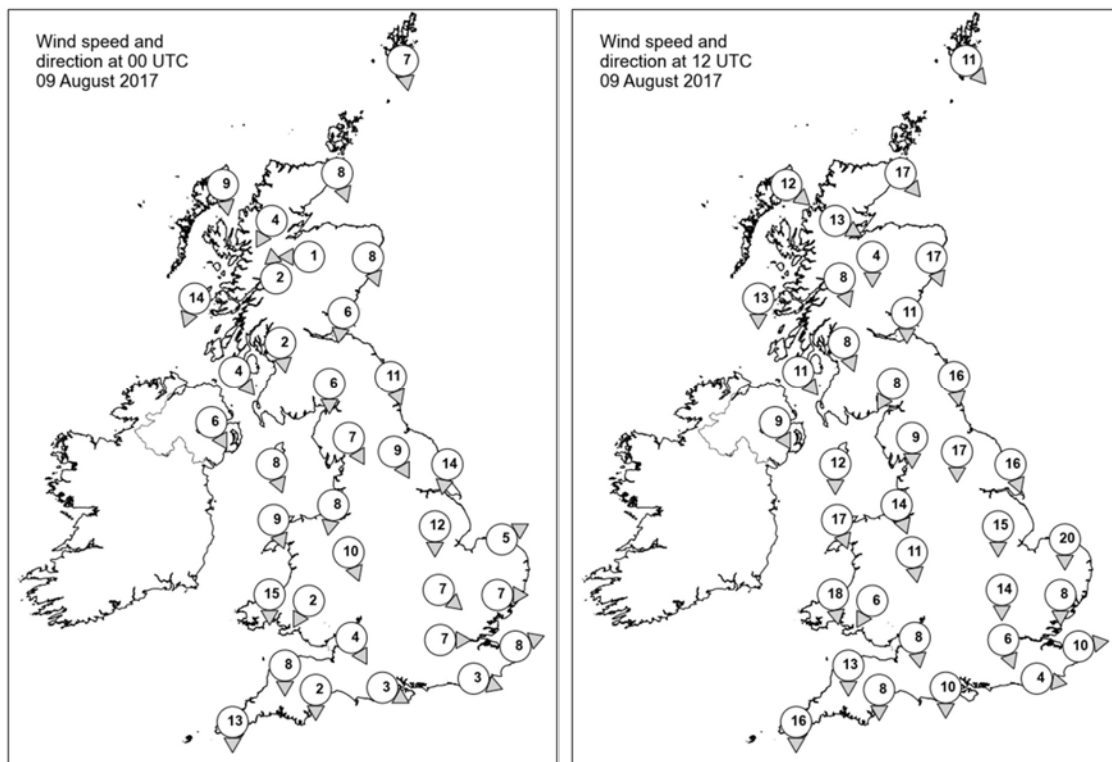
All satellite imagery copyright Met Office and EUMETSAT (European Organisation for the Exploitation of Meteorological Satellites). These show infra-red images from the geostationary MSG satellite. The rainfall rates are derived from both rain-radar and satellite data.

Daily Weather Summary for Wednesday 09 August 2017

UK satellite and rain-radar precipitation rates at (L) 0000 and (R) 1200 UTC



UK wind speed and direction at (L) 0000 and (R) 1200 UTC



Daily Weather Summary for Wednesday 09 August 2017

Selected UK readings at (L) 0000 and (R) 1200 UTC

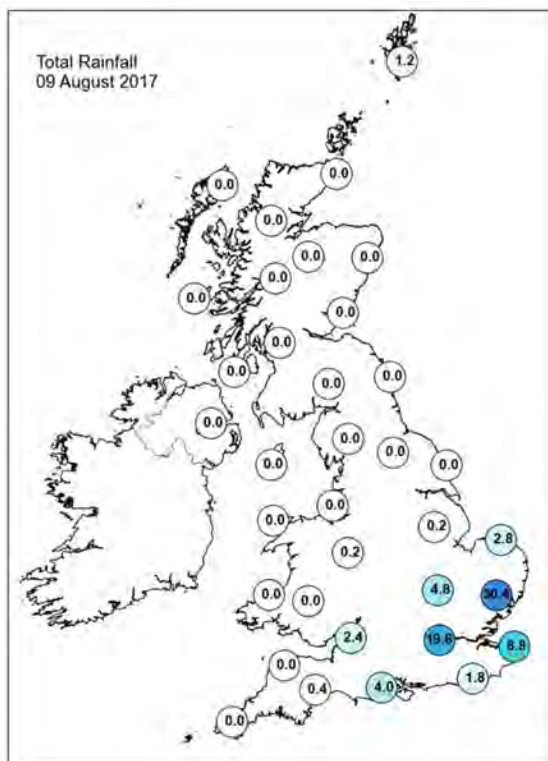
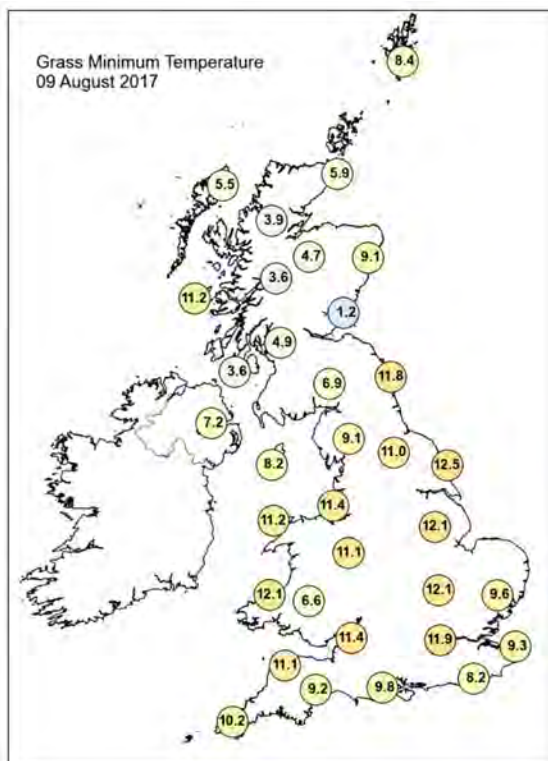
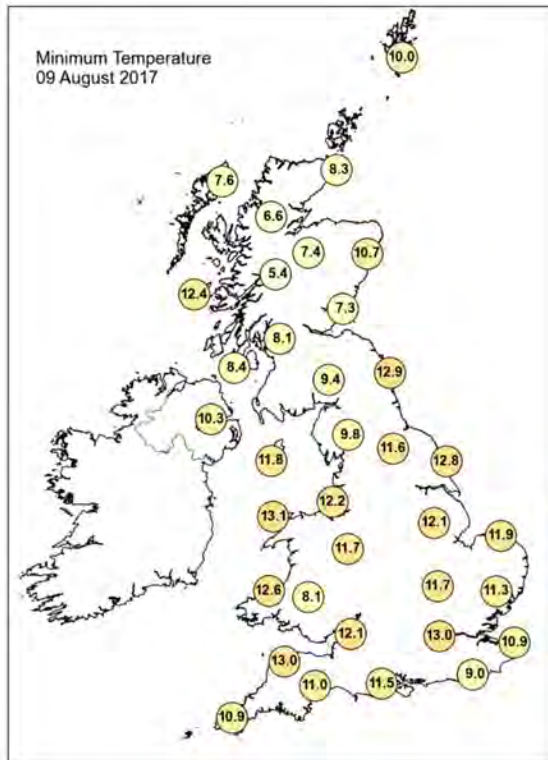
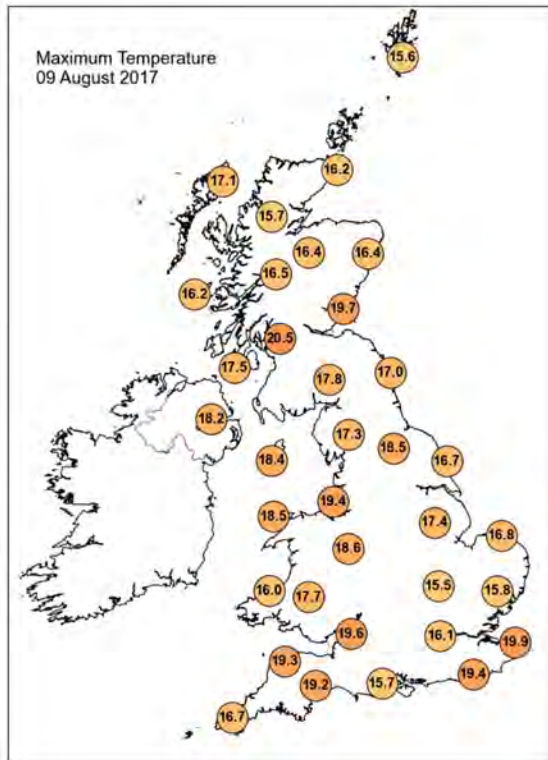
STATIONS		0000 UTC						1200 UTC					
NO	SITE	PRESS	WDIR	WSPD	CLOUD	TEMP	TDEW	PRESS	WDIR	WSPD	CLOUD	TEMP	TDEW
1	Lerwick	1020.5	N	7	5	10.7	9.7	1018.3	NW	11	7	14.8	11.7
2	Wick	1020.9	NNW	8	0	9.7	9.2	1021.6	NW	17	6	14.9	9.9
3	Stomoway	1022.6	N	9	0	11.3	10.1	1023.8	NW	12	7	15.5	10.2
4	Loch Glascarnoch	1022.8	NNE	4	0	7.9	5.5	1023.5	WNW	13	7	12.9	8.7
5	Aviemore	1021.3	E	1	0	8.1	7.7	1022.5	N	4	8	13.6	7.9
6	Dyce	1019.2	NNW	8	4	11.7	10.2	1020.5	NNW	17	7	15.8	8.9
7	Tulloch Bridge	1021.8	S	2	7	9.2	8.9	1023.5	NNW	8	7	14.4	6.8
8	Tiree	1020.7	NNE	14	0	13.3	12.0	1024.9	N	13	6	15.1	10.6
9	Leuchars	1018.6	N	6	0	10.4	9.0	1021.0	N	11	7	17.8	9.7
10	Bishopton	1019.1	N	2	7	11.9	10.5	1021.7	NNW	8	3	19.6	10.2
11	Machrihanish	1018.9	NW	4	7	13.6	12.5	1023.2	NW	11	0	16.2	11.8
12	Boulmer	1016.0	NNW	11	8	13.9	13.0	1020.2	N	16	8	15.2	10.4
13	Eskdalemuir	1018.1	N	6	6	9.7	8.1	1021.1	NNE	8	6	15.4	6.8
14	Aldergrove	1019.2	NNW	6	6	12.3	11.6	1023.8	NNW	9	2	17.6	11.3
15	Shap	1016.6	NNW	7	8	10.2	9.3	1020.7	N	9	8	13.8	9.8
16	Leeming	1014.6	NNW	9	8	11.9	10.7	1019.3	N	17	6	16.1	9.2
17	Ronaldsway	1016.8	NNW	8	6	13.8	11.6	1022.2	N	12	1	17.7	6.8
18	Bridlington	1011.8	N	14	8	13.5	12.7	1017.0	NNW	16	8	15.2	12.3
19	Crosby	1015.7	N	8	8	12.4	11.4	1020.3	NNW	14	8	17.4	11.6
20	Valley	1016.4	NNW	9	3	14.5	12.1	1021.7	NNW	17	1	17.5	8.8
21	Waddington	1012.0	N	12	8	13.1	12.7	1017.2	N	15	7	15.0	11.6
22	Shawbury	1014.6	NNW	10	8	12.0	11.1	1019.2	N	11	5	16.9	11.1
23	Weybourne	1010.0	WSW	5	7	13.0	12.9	1014.5	N	20	8	15.3	15.0
24	Bedford	1011.2	NW	7	8	12.8	12.2	1016.3	N	14	7	14.3	13.1
25	Aberporth	1015.4	N	15	6	13.7	11.7	1020.9	N	18	2	15.8	12.5
26	Sennybridge	1015.4	NNE	2	8	10.7	9.9	1019.6	NNE	6	7	14.9	10.1
27	Wattisham	1010.8	W	7	7	12.4	11.6	1013.9	N	8	8	15.5	13.9
28	Filton	1013.7	NNW	4	8	13.4	10.8	1018.6	N	8	8	14.3	12.3
29	Heathrow	1012.1	W	7	8	13.7	11.3	1015.6	NNW	6	8	14.8	14.1
30	Manston	1011.6	WSW	8	7	12.8	11.3	1014.0	W	10	5	17.1	13.8
31	Chivenor	1014.7	N	8	8	14.6	12.7	1019.9	N	13	8	16.9	11.8
32	Exeter	1014.0	N	2	8	11.5	10.9	1018.7	N	8	8	14.6	13.0
33	Herstmonceux	1012.3	WNW	3	4	12.2	10.9	1014.4	W	4	7	18.1	11.9
34	Hurn	1013.0	WNW	3	8	12.7	11.7	1016.9	N	10	8	14.7	13.3
35	Camborne	1015.8	N	13	7	13.9	9.3	1020.8	N	16	8	16.5	12.5

Daily Weather Summary for Wednesday 09 August 2017

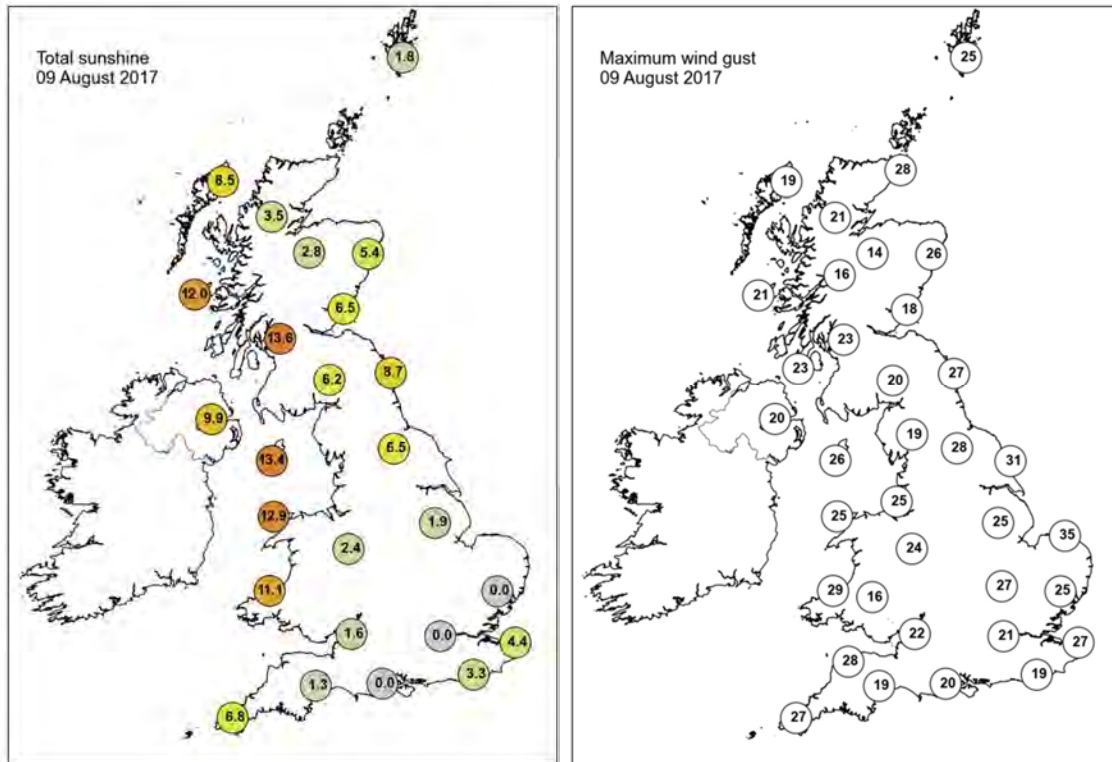
Selected European readings at (L) 0000 and (R) 1200 UTC

STATIONS		0000 UTC						1200 UTC					
NO	SITE	PRESS	WDIR	WSPD	CLOUD	TEMP	TDEW	PRESS	WDIR	WSPD	CLOUD	TEMP	TDEW
1	Murmansk	1019.6	SSW	6	7	9.3	9.0	1018.2	S	8	7	16.5	12.8
2	Helsinki	1025.1	SE	2	0	12.2	11.0	1023.0	S	12	4	21.9	11.6
3	Stockholm	1022.0	SE	6	-	15.2	12.7	1017.3	E	10	-	22.1	12.6
4	Oslo	1017.4	NNE	8	-	15.9	10.9	1012.9	NE	12	8	14.8	14.0
5	Reykjavik	1012.7	SW	8	8	10.2	9.4	1016.2	WNW	6	8	9.7	5.4
6	Moscow	1026.7	-	0	0	13.7	12.3	1027.6	N	6	3	22.1	9.4
7	Kiev	1023.4	ENE	4	0	17.5	13.6	1022.6	E	6	2	25.8	16.0
8	Warsaw	1018.8	SE	8	0	17.1	11.4	1017.5	S	6	2	28.2	16.5
9	Berlin	1011.9	SSW	6	-	21.6	14.5	1016.2	S	8	-	24.7	13.9
10	De Bilt	1010.8	SSW	6	8	14.8	13.7	1015.0	SW	8	2	20.2	12.2
11	Dublin	1019.1	NW	10	2	10.3	8.0	1023.5	N	12	5	17.7	10.8
12	Cork	1020.6	NNW	14	6	11.5	9.0	1024.9	NNW	17	4	17.8	9.0
13	Sofia	1018.7	SE	4	2	22.2	18.1	1015.1	E	2	6	31.2	17.8
14	Belgrade	1015.9	SE	6	0	24.5	18.9	1015.2	SSE	8	0	37.2	16.4
15	Budapest	1016.9	ENE	4	0	19.9	16.0	1017.2	ESE	6	1	31.3	20.3
16	Prague	1016.7	W	6	-	17.4	16.1	1016.6	N	2	5	24.4	14.1
17	Munich	1016.1	ESE	2	8	16.0	15.3	1014.3	SE	8	8	21.7	14.2
18	Strasbourg	1016.2	NNE	2	7	15.6	11.8	1015.9	ENE	4	-	23.6	11.3
19	Paris	1015.4	S	3	7	13.7	11.0	1015.7	WSW	7	7	18.7	9.7
20	Jersey	1014.0	W	9	2	13.3	9.0	1016.5	NNW	12	7	15.4	13.3
21	Milan	-	-	-	-	-	-	1012.3	W	4	4	29.1	18.9
22	Marseille	1014.8	NW	10	-	21.3	13.7	1014.5	WNW	12	-	28.6	6.6
23	Bordeaux	1018.7	S	5	-	13.9	11.1	1019.4	WNW	13	-	19.3	10.8
24	Rome	-	-	-	-	-	-	-	-	-	-	-	-
25	Ajaccio	1012.9	NE	5	-	22.3	14.7	1013.5	SW	12	1	30.1	21.2
26	Barcelona	1016.5	NNW	4	0	22.0	16.4	1016.5	SSE	9	2	26.6	16.5
27	Majorca	-	ENE	12	-	25.0	19.0	1014.5	ENE	12	6	30.2	17.3
28	Madrid	-	NE	4	-	21.0	5.0	1012.2	WNW	4	3	26.3	9.4
29	Lisbon	1020.1	N	14	-	17.2	17.2	1019.3	NNW	17	1	23.2	12.3
30	Athens	-	-	-	-	-	-	1011.8	N	12	1	34.8	15.9
31	Malta	1015.1	NW	3	0	26.6	23.6	1015.2	WSW	8	0	35.5	15.1
32	Gibraltar	1014.5	WSW	10	0	24.9	12.4	1015.6	WSW	14	0	26.7	12.5

Daily Weather Summary for Wednesday 09 August 2017



Daily Weather Summary for Wednesday 09 August 2017



None of the selected stations observed a day of sleet or snow falling or non-zero snow depth at 0900 UTC.

Daily Weather Summary for Thursday 10 August 2017

This day's summary created 26/10/2017 16:17

Summary of the UK Weather for Thursday 10 August 2017

It was largely dry across the UK during the early hours, however, some showery outbreaks of rain affected the far southeastern corner of England. Rain turned heavy at times, with the odd thundery downpours near the coast of East Anglia. Isolated mist and fog patches developed elsewhere under clear spells, and it was a chilly night with parts of Wales falling to low single figures. It was then a largely dry and bright start across the UK, away from the southeast where showers continued for a large part of the day. Cloud shrouded eastern parts but elsewhere there were plenty of sunny spells and light winds. By early evening, cloud began to encroach into the far west as a weather front moved in from the Atlantic. Many stayed dry for the first part of the night, and cloud eventually cleared eastern parts. Temperatures were close to average, with the warmest spots across the West Midlands.

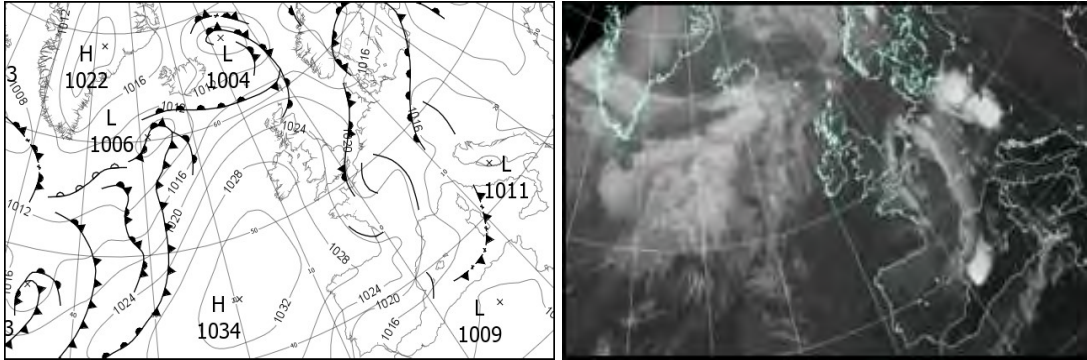
Daily Extremes

<i>Highest Maximum</i>	22.8°C Hereford, Credenhill (Hereford & Worcester, 76 mAMSL)
<i>Lowest Maximum</i>	13.9°C Lerwick (Shetland, 82 mAMSL)
<i>Highest Minimum</i>	14.8°C Cromer (Norfolk, 37 mAMSL)
<i>Lowest Minimum</i>	2.6°C Swyddffynnon (Dyfed, 168 mAMSL)
<i>Lowest Grass Minimum</i>	-0.5°C Copley (Durham, 253 mAMSL)
<i>Most Rainfall</i>	53.6mm Skye: Alltdearg House (Inverness-shire, 55 mAMSL)
<i>Most Sunshine</i>	14.0hr Boulmer (Northumberland, 23 mAMSL) also Morecambe No 2 (Lancashire, 7 mAMSL) also Brampton No 3 (Cumbria, 117 mAMSL)
<i>Highest Gust</i>	44Kt 51mph Loch Glascarnoch (Ross & Cromarty, 269 mAMSL)
<i>Highest Gust (mountain)</i>	66Kt 76mph Aonach Mor (Inverness-shire, 1130 mAMSL)
<i>Greatest Snow Depth at 0900 UTC</i>	No non-zero values

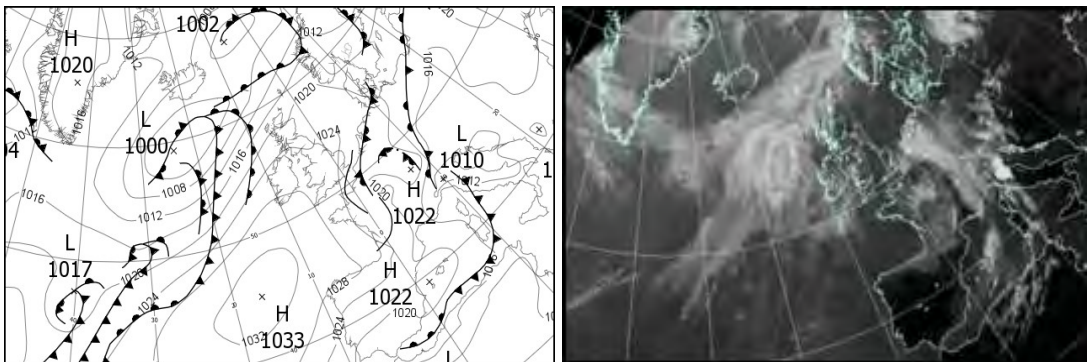
mAMSL refers to station elevation in metres above mean sea level.

Daily Weather Summary for Thursday 10 August 2017

North Atlantic and Europe analysis charts and satellite images at 0000 UTC




North Atlantic and Europe analysis charts and satellite images at 1200 UTC



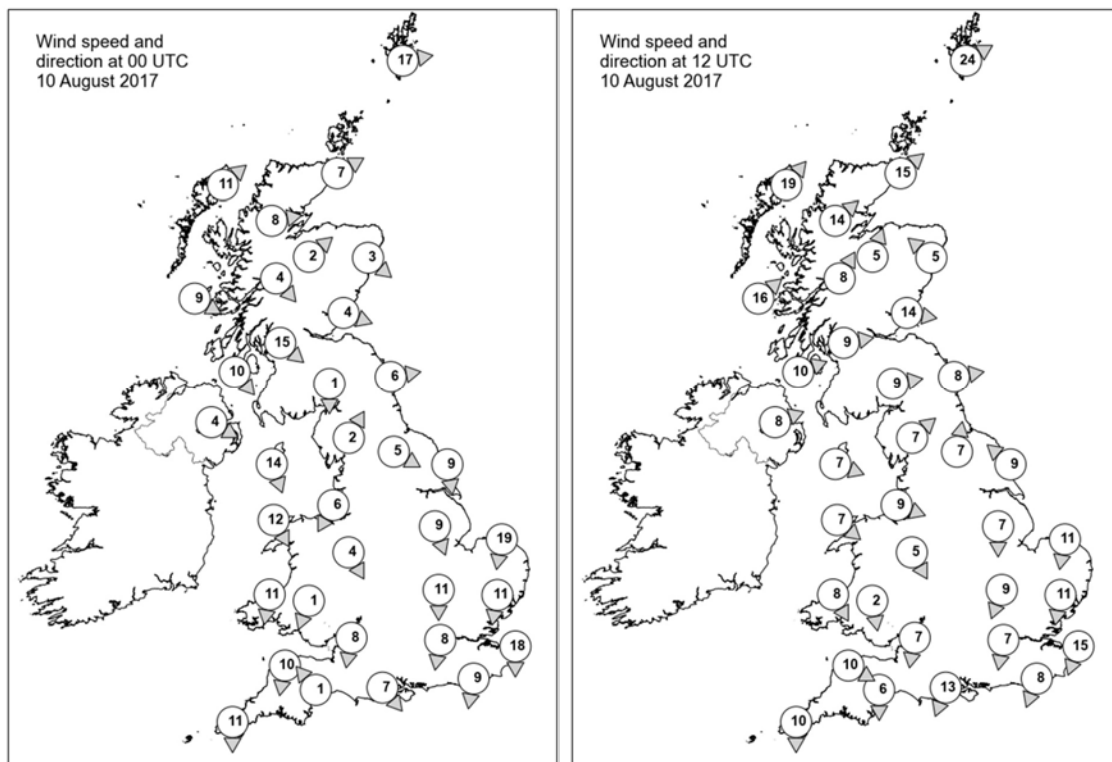
All satellite imagery copyright Met Office and EUMETSAT (European Organisation for the Exploitation of Meteorological Satellites). These show infra-red images from the geostationary MSG satellite. The rainfall rates are derived from both rain-radar and satellite data.

Daily Weather Summary for Thursday 10 August 2017

UK satellite and rain-radar precipitation rates at (L) 0000 and (R) 1200 UTC



UK wind speed and direction at (L) 0000 and (R) 1200 UTC



Daily Weather Summary for Thursday 10 August 2017

Selected UK readings at (L) 0000 and (R) 1200 UTC

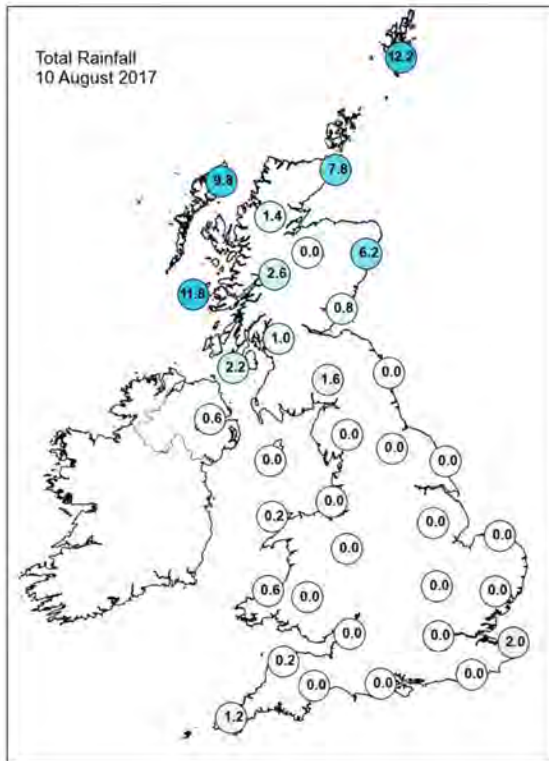
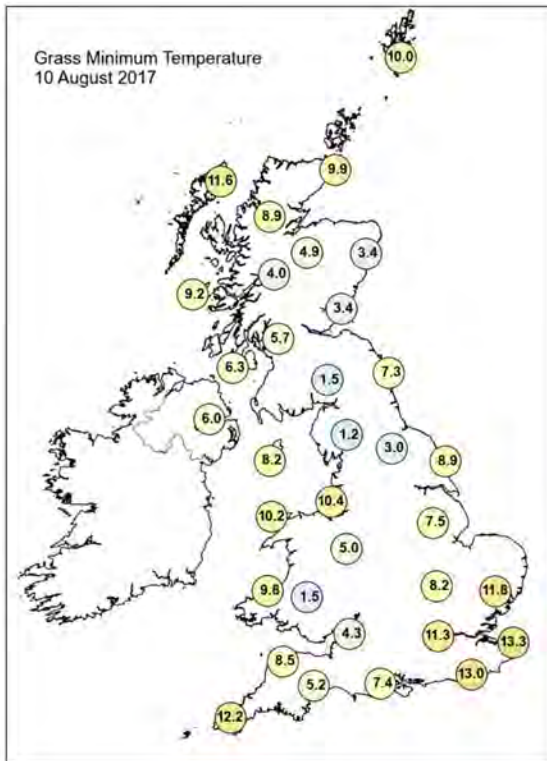
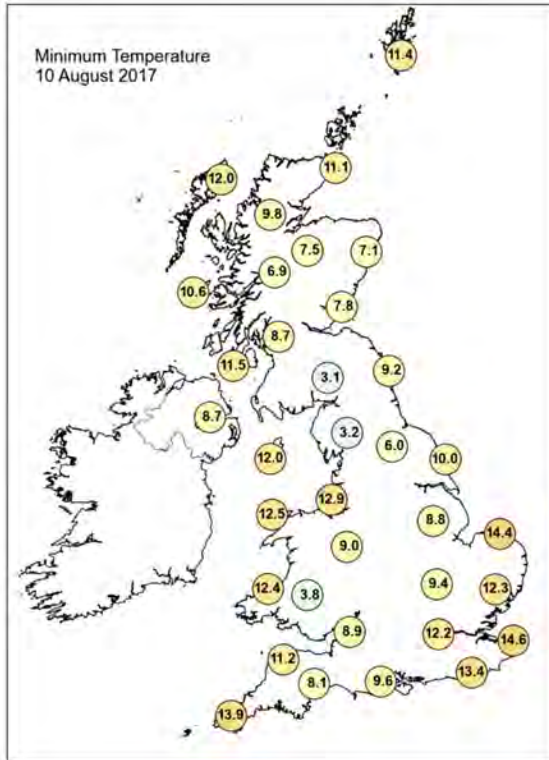
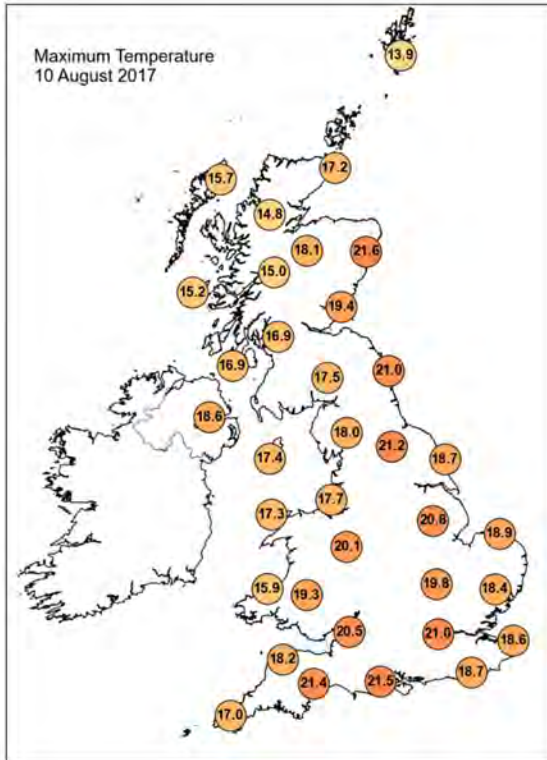
STATIONS		0000 UTC						1200 UTC					
NO	SITE	PRESS	WDIR	WSPD	CLOUD	TEMP	TDEW	PRESS	WDIR	WSPD	CLOUD	TEMP	TDEW
1	Lerwick	1017.7	W	17	8	12.3	11.6	1015.2	WSW	24	7	13.7	12.5
2	Wick	1021.7	WSW	7	7	11.7	9.2	1018.8	SW	15	7	15.2	10.4
3	Stornoway	1022.7	SW	11	8	13.3	10.5	1017.9	SW	19	8	14.4	10.4
4	Loch Glascarnoch	1023.9	W	8	8	11.3	8.8	1020.3	SW	14	7	13.2	9.1
5	Aviemore	1024.6	SW	2	0	8.3	6.4	1020.9	SSW	5	8	15.2	9.5
6	Dyce	1023.5	NW	3	0	9.1	6.0	1020.0	SE	5	0	18.2	8.8
7	Tulloch Bridge	1026.3	NW	4	3	8.6	6.7	1022.5	SSW	8	8	14.1	8.7
8	Tiree	1025.7	WNW	9	7	13.0	9.6	1022.4	SW	16	8	14.7	10.1
9	Leuchars	1023.9	WNW	4	1	9.8	7.2	1021.5	W	14	1	18.6	10.7
10	Bishopton	1024.7	NW	15	0	12.0	9.2	1023.7	W	9	8	15.1	9.7
11	Machrihanish	1026.3	NW	10	0	12.4	10.4	1024.4	WSW	10	8	15.4	9.6
12	Boulmer	1024.3	W	6	5	10.6	9.6	1022.9	W	8	3	20.0	9.9
13	Eskdalemuir	1025.6	N	1	1	6.4	5.9	1023.7	W	9	6	16.6	9.0
14	Aldergrove	1027.6	WNW	4	0	11.4	9.3	1025.2	WSW	8	7	16.0	9.7
15	Shap	1025.6	SSW	2	0	5.9	4.7	1024.1	SW	7	5	17.3	11.3
16	Leeming	1024.7	WNW	5	0	7.4	6.6	1024.0	S	7	5	19.2	9.6
17	Ronaldsway	1025.5	NNW	14	1	13.5	9.6	1025.5	WNW	7	5	16.2	8.0
18	Bridlington	1022.9	N	9	0	12.9	10.6	1024.3	SE	9	0	17.9	11.7
19	Crosby	1024.8	NNE	6	8	13.9	12.1	1026.2	WNW	9	8	16.1	11.0
20	Valley	1026.2	NNW	12	0	13.4	9.2	1026.5	NW	7	3	16.2	9.0
21	Waddington	1023.7	NNW	9	0	11.0	9.0	1024.5	N	7	4	18.2	8.8
22	Shawbury	1024.8	NNW	4	7	13.1	11.8	1025.3	NNW	5	6	18.8	10.6
23	Weybourne	1021.8	N	19	8	15.0	12.5	1024.4	N	11	7	17.4	12.5
24	Bedford	1023.0	N	11	1	11.4	9.8	1024.8	NNE	9	5	18.1	10.1
25	Aberporth	1026.3	N	11	0	13.5	10.4	1027.2	NNW	8	5	15.4	11.4
26	Sennybridge	1026.7	NNE	1	0	5.5	4.6	1025.8	N	2	6	16.9	8.7
27	Wattisham	1020.9	N	11	8	13.4	12.4	1023.6	N	11	7	16.9	10.7
28	Filton	1024.3	N	8	2	13.5	10.0	1025.4	N	7	2	19.2	10.8
29	Heathrow	1021.7	N	8	8	13.7	10.9	1024.4	N	7	8	18.5	9.1
30	Manston	1018.7	N	18	8	15.4	14.3	1022.7	NNE	15	8	17.3	14.2
31	Chivenor	1025.1	N	10	0	14.0	11.5	1026.8	WNW	10	3	17.4	11.6
32	Exeter	1024.2	SE	1	0	9.9	8.9	1025.5	N	6	5	19.2	11.0
33	Herstmonceux	1020.0	N	9	8	14.0	12.1	1023.1	NNE	8	8	17.2	13.2
34	Hurn	1022.7	NW	7	5	11.9	9.9	1024.4	NNE	13	3	19.2	10.2
35	Camborne	1026.1	N	11	1	14.7	10.6	1027.8	N	10	7	16.4	10.6

Daily Weather Summary for Thursday 10 August 2017

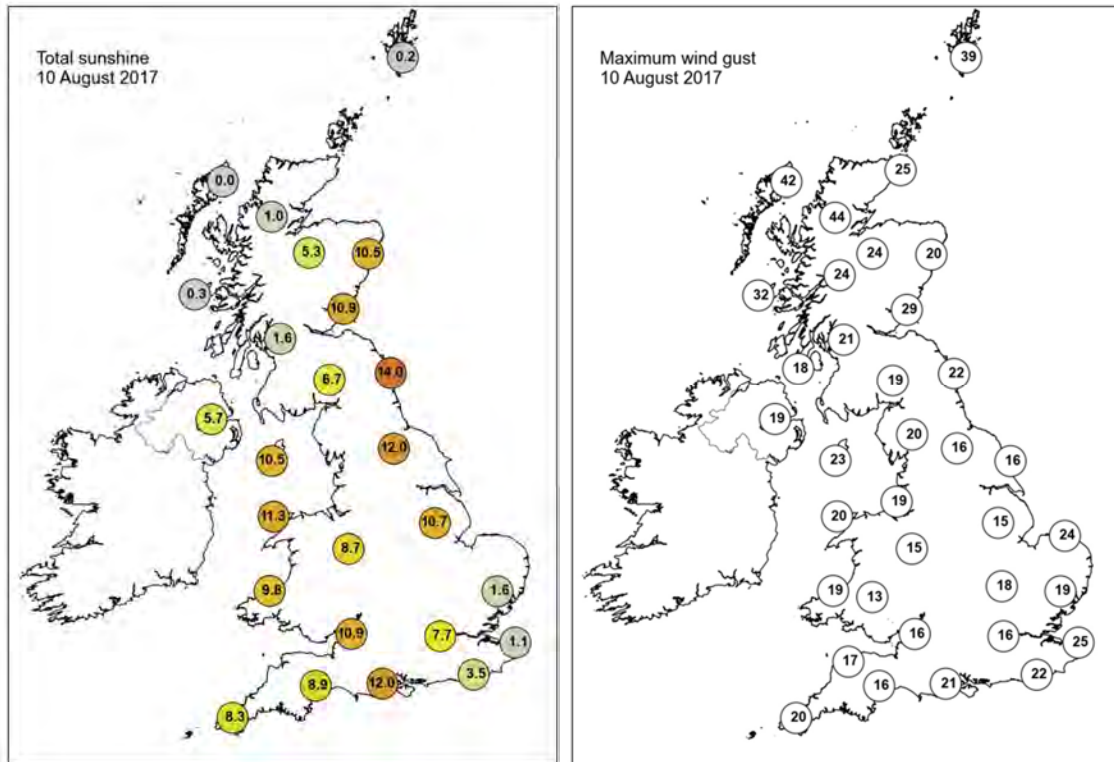
Selected European readings at (L) 0000 and (R) 1200 UTC

STATIONS		0000 UTC						1200 UTC					
NO	SITE	PRESS	WDIR	WSPD	CLOUD	TEMP	TDEW	PRESS	WDIR	WSPD	CLOUD	TEMP	TDEW
1	Murmansk	1017.9	SSW	4	2	9.1	8.8	1011.6	S	2	8	18.6	11.4
2	Helsinki	1017.1	SSE	10	7	19.1	13.3	1014.2	WSW	16	5	22.1	12.9
3	Stockholm	1014.4	SSW	4	-	15.6	15.1	1014.2	SW	6	-	19.7	13.3
4	Oslo	1011.0	NW	2	-	14.2	14.2	1013.6	SW	8	5	22.4	11.5
5	Reykjavik	1012.6	SE	3	7	8.8	6.8	1006.5	NNE	9	2	13.8	4.5
6	Moscow	1028.6	-	0	0	12.1	11.2	1024.1	N	2	1	24.7	10.7
7	Kiev	1023.4	ESE	2	0	18.8	13.7	1021.6	SE	4	1	29.1	15.5
8	Warsaw	1018.0	ESE	6	4	21.3	16.5	1015.8	S	6	4	29.5	19.2
9	Berlin	1016.9	N	12	-	20.1	11.7	1018.2	NNE	8	-	24.6	12.8
10	De Bilt	1019.1	E	2	8	12.3	12.0	1021.4	N	2	8	19.8	13.8
11	Dublin	1028.1	WSW	6	1	8.7	6.8	1026.5	W	12	7	15.6	8.1
12	Cork	1029.4	NNW	12	2	11.7	10.1	1028.1	W	6	7	16.4	9.4
13	Sofia	1018.3	SE	2	1	21.7	17.4	1014.6	SSW	4	5	29.2	14.7
14	Belgrade	1016.1	ESE	8	0	26.7	18.0	1013.7	E	6	0	37.7	20.8
15	Budapest	1016.4	E	6	0	25.0	19.1	1015.0	ESE	8	1	34.6	18.2
16	Prague	1014.1	N	4	-	20.2	15.2	1013.5	N	6	4	27.3	17.4
17	Munich	1015.1	SSW	4	5	17.9	15.6	1016.2	SSW	6	8	17.1	13.6
18	Strasbourg	1018.5	WNW	3	8	16.9	16.1	1020.9	S	5	8	14.5	13.4
19	Paris	1018.7	W	3	7	12.3	10.2	1019.5	NNE	5	4	18.6	10.4
20	Jersey	1022.2	N	14	7	14.9	11.9	1024.7	N	15	4	16.3	11.8
21	Milan	1012.7	-	0	4	22.6	16.4	1010.6	ESE	4	4	29.7	14.5
22	Marseille	1017.9	WNW	17	8	20.9	8.8	1017.1	WNW	20	-	25.0	4.7
23	Bordeaux	1022.8	SW	4	8	14.2	13.1	1023.4	NW	17	7	20.6	12.3
24	Rome	-	-	-	-	-	-	1014.5	WSW	11	4	30.8	25.3
25	Ajaccio	1014.5	NNE	5	-	21.9	14.5	1015.3	SW	9	4	29.5	12.9
26	Barcelona	-	SE	1	-	18.0	16.0	1020.1	SSW	13	1	25.0	11.7
27	Majorca	-	ENE	17	-	24.0	16.0	1021.4	E	12	7	24.0	14.5
28	Madrid	-	NNE	12	-	16.0	4.0	1021.6	N	12	0	23.0	2.9
29	Lisbon	1020.0	NNW	17	-	18.7	14.8	1021.6	-	-	-	27.1	16.4
30	Athens	-	-	-	-	-	-	1011.3	N	14	0	34.8	9.1
31	Malta	1015.1	WNW	1	0	26.4	22.8	1014.5	SW	10	0	35.2	15.7
32	Gibraltar	1015.3	W	14	0	22.2	13.2	1018.9	ENE	16	4	24.3	20.2

Daily Weather Summary for Thursday 10 August 2017



Daily Weather Summary for Thursday 10 August 2017



None of the selected stations observed a day of sleet or snow falling or non-zero snow depth at 0900 UTC.

Daily Weather Summary for Friday 11 August 2017

This day's summary created 26/10/2017 16:17

Summary of the UK Weather for Friday 11 August 2017

Rain gradually crept across Scotland and Northern Ireland during the early hours, with some heavy bursts across western Scotland. The winds picked up here too with gusts just shy of gale force in a few spots. Ahead of this, most of England and Wales had a dry and clear night. A few fog patches developed across southeast England. Much of England awoke to sunny skies but it was a chilly start with minima in single figures for some.

Through the day, rain and strong winds spread in across the west, with some heavy bursts over higher ground. Most of the rain turned light and patchy though, and there was a fair amount of low cloud bringing mist and fog around the coasts and hills in the west as well as further drizzle. Across the southeast of England it was a fine day with plenty of sunshine, although this gradually turned hazy with the rain then arriving here during the evening. There was also plenty of sunny spells across northeast Scotland. Temperatures were generally around average for the time of year.

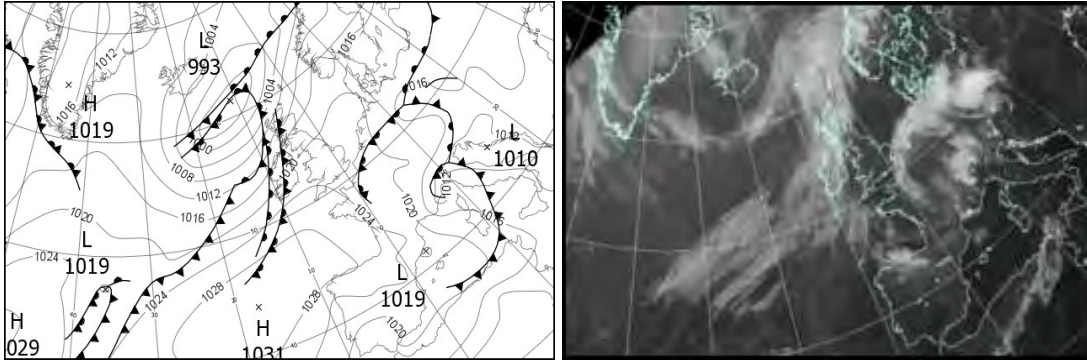
Daily Extremes

<i>Highest Maximum</i>	23.8°C Cavendish (Suffolk, 55 mAMSL) also Faversham (Kent, 46 mAMSL)
<i>Lowest Maximum</i>	14.9°C Liscombe (Somerset, 348 mAMSL)
<i>Highest Minimum</i>	14.8°C Bude (Cornwall, 15 mAMSL)
<i>Lowest Minimum</i>	4.0°C Shobdon Airfield (Hereford & Worcester, 99 mAMSL)
<i>Lowest Grass Minimum</i>	1.2°C Libanus (Powys (south), 331 mAMSL)
<i>Most Rainfall</i>	15.6mm Resallach (Sutherland, 133 mAMSL)
<i>Most Sunshine</i>	10.8hr Faversham (Kent, 46 mAMSL)
<i>Highest Gust</i>	41Kt 47mph Lerwick (Shetland, 82 mAMSL) also Loch Glascarnoch (Ross & Cromarty, 269 mAMSL)
<i>Highest Gust (mountain)</i>	73Kt 84mph Cairngorm Summit (Inverness-shire, 1237 mAMSL)
<i>Greatest Snow Depth at 0900 UTC</i>	No non-zero values

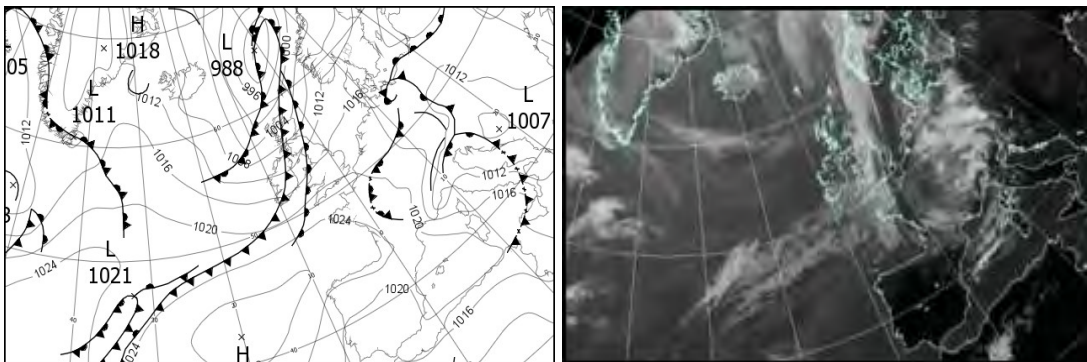
mAMSL refers to station elevation in metres above mean sea level.

Daily Weather Summary for Friday 11 August 2017

North Atlantic and Europe analysis charts and satellite images at 0000 UTC




North Atlantic and Europe analysis charts and satellite images at 1200 UTC



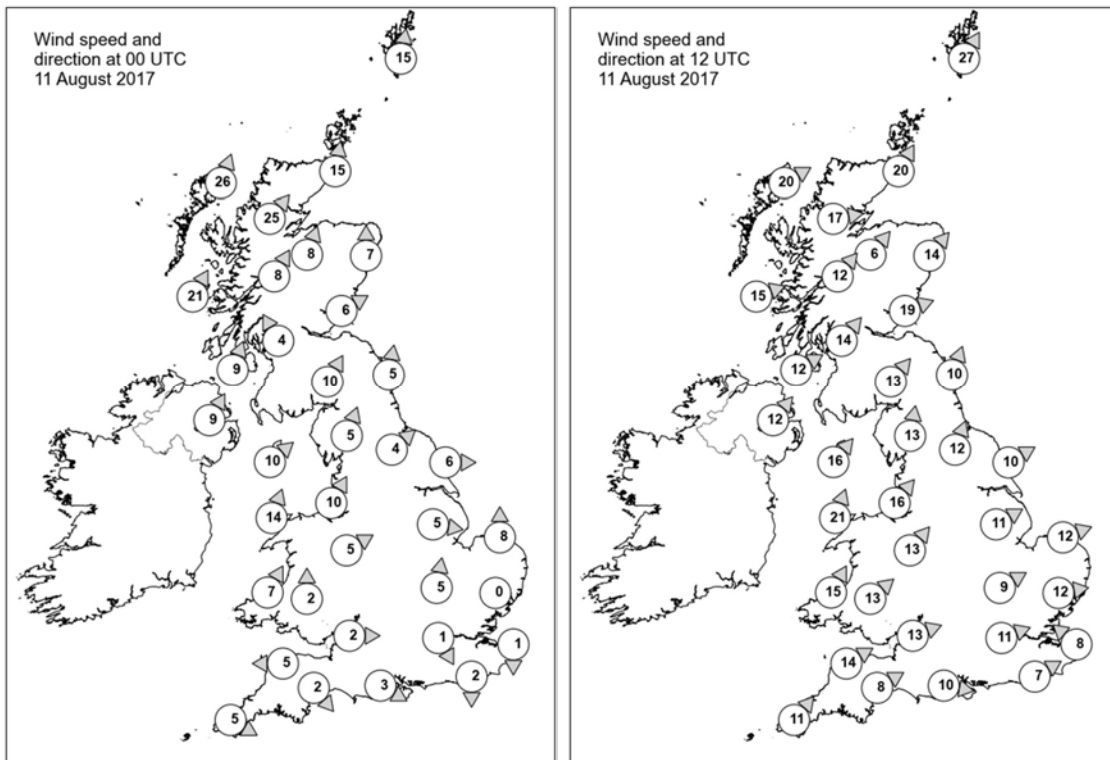
All satellite imagery copyright Met Office and EUMETSAT (European Organisation for the Exploitation of Meteorological Satellites). These show infra-red images from the geostationary MSG satellite. The rainfall rates are derived from both rain-radar and satellite data.

Daily Weather Summary for Friday 11 August 2017

UK satellite and rain-radar precipitation rates at (L) 0000 and (R) 1200 UTC



UK wind speed and direction at (L) 0000 and (R) 1200 UTC



Daily Weather Summary for Friday 11 August 2017

Selected UK readings at (L) 0000 and (R) 1200 UTC

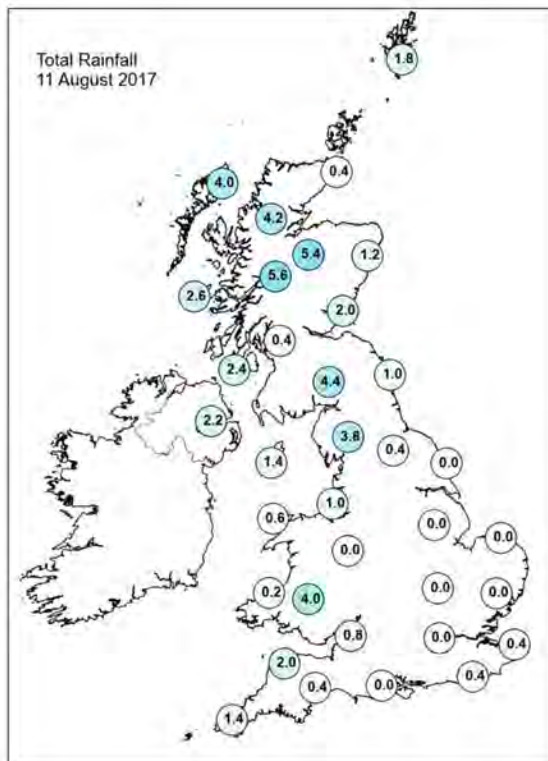
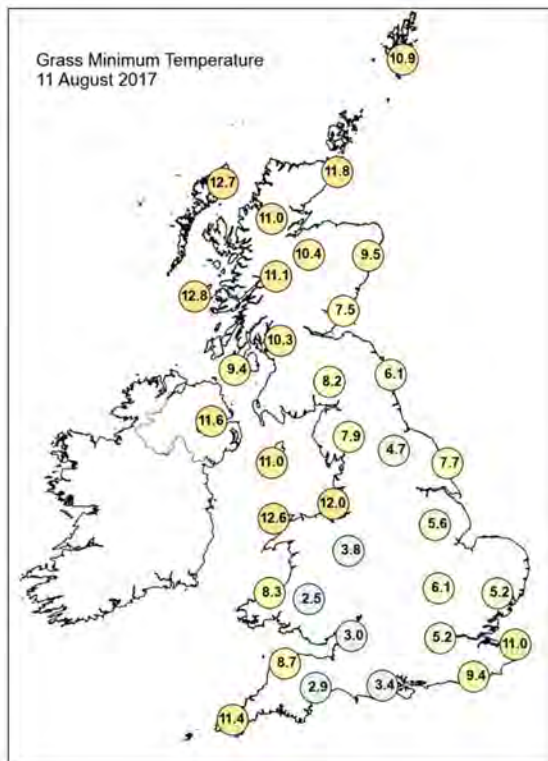
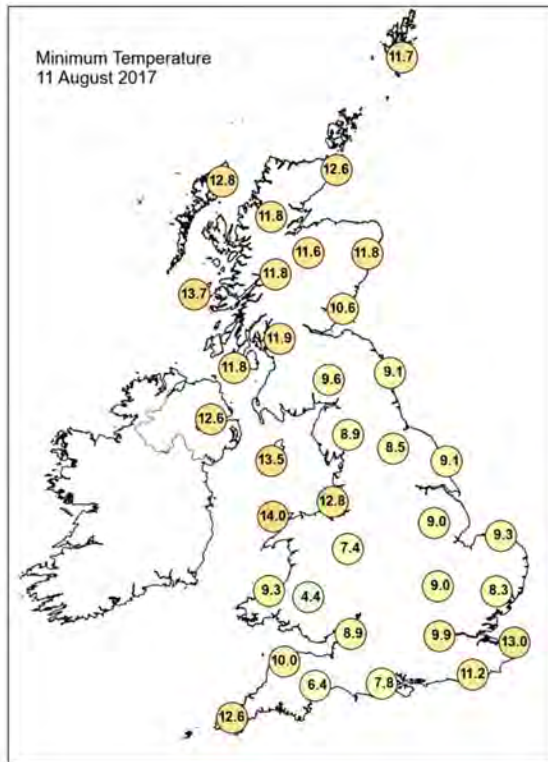
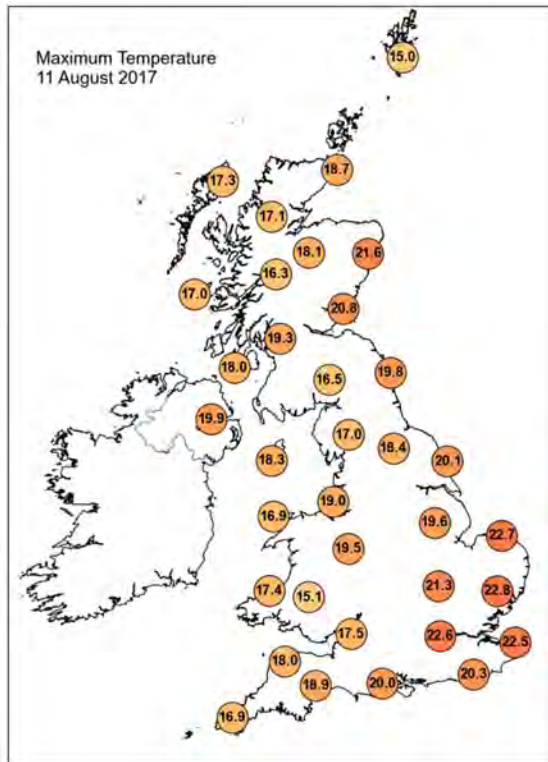
STATIONS		0000 UTC						1200 UTC					
NO	SITE	PRESS	WDIR	WSPD	CLOUD	TEMP	TDEW	PRESS	WDIR	WSPD	CLOUD	TEMP	TDEW
1	Lerwick	1008.3	S	15	8	12.6	10.8	1000.3	SSW	27	7	14.2	12.6
2	Wick	1010.4	S	15	8	13.7	9.9	1002.3	SSW	20	8	18.3	14.8
3	Stornoway	1007.2	SSW	26	8	13.7	12.9	1002.3	WSW	20	8	15.9	13.0
4	Loch Glascarnoch	1010.1	SW	25	8	12.8	9.6	1003.5	W	17	8	15.8	13.1
5	Aviemore	1012.5	SSW	8	7	12.7	7.9	1004.6	SW	6	8	16.0	14.9
6	Dyce	1013.8	S	7	2	12.8	7.5	1005.5	SW	14	2	19.1	14.0
7	Tulloch Bridge	1015.4	SSW	8	7	12.9	8.7	1006.9	SW	12	8	14.3	12.3
8	Tiree	1012.6	SSW	21	8	14.1	13.4	1007.3	WSW	15	5	16.6	15.6
9	Leuchars	1016.0	WSW	6	0	12.2	9.8	1007.6	WSW	19	8	17.8	14.2
10	Bishopton	1016.8	SSE	4	7	12.6	11.6	1008.5	SW	14	8	15.9	15.2
11	Machrihanish	1016.9	SSW	9	8	14.3	10.0	1009.4	WSW	12	8	16.1	15.2
12	Boulmer	1018.9	S	5	0	10.1	8.8	1011.1	SSW	10	8	15.8	13.7
13	Eskdalemuir	1019.0	SSW	10	8	11.4	9.6	1011.4	SW	13	8	13.6	13.1
14	Aldergrove	1018.2	SSW	9	8	13.4	10.3	1010.3	SW	12	8	19.0	16.2
15	Shap	1020.5	SSW	5	8	11.4	9.5	1013.7	S	13	8	13.7	13.1
16	Leeming	1020.8	SW	4	0	10.7	7.9	1014.2	SSW	12	7	15.9	12.4
17	Ronaldsway	1020.1	SW	10	4	14.2	11.2	1012.9	SW	16	8	15.4	14.2
18	Bridlington	1020.2	W	6	0	11.8	9.6	1014.3	WSW	10	7	18.8	9.4
19	Crosby	1021.6	SSW	10	0	14.3	11.3	1015.2	SW	16	8	17.6	14.3
20	Valley	1021.3	SSW	14	6	14.5	12.9	1014.9	SSW	21	8	15.8	14.9
21	Waddington	1021.4	W	5	0	13.6	9.4	1016.1	WSW	11	7	19.0	10.2
22	Shawbury	1022.6	WSW	5	0	9.9	8.7	1016.7	SW	13	8	15.8	12.7
23	Weybourne	1022.0	S	8	0	12.0	10.7	1016.4	WSW	12	0	20.3	11.1
24	Bedford	1022.0	S	5	0	10.5	8.2	1017.8	WSW	9	0	18.4	9.1
25	Aberporth	1023.1	SSW	7	1	10.7	10.0	1017.2	SSW	15	8	16.4	14.7
26	Sennybridge	1024.5	S	2	1	5.4	5.3	1018.4	SW	13	8	13.7	13.6
27	Wattisham	1022.2	-	0	0	10.5	9.5	1017.5	W	12	2	21.4	9.3
28	Filton	1022.9	W	2	1	12.8	11.0	1019.4	WSW	13	8	16.3	13.3
29	Heathrow	1022.4	NNW	1	0	12.5	9.8	1018.8	WSW	11	0	20.6	10.6
30	Manston	1022.0	N	1	8	14.8	12.1	1018.5	SE	8	5	20.3	11.0
31	Chivenor	1024.1	E	5	2	10.3	9.2	1020.0	WSW	14	7	17.2	14.7
32	Exeter	1023.9	NW	2	0	8.5	7.2	1020.5	WSW	8	7	16.0	14.1
33	Herstmonceux	1022.4	N	2	5	12.8	11.4	1019.6	WSW	7	0	19.7	10.1
34	Hurn	1022.9	WNW	3	0	11.0	9.7	1020.2	W	10	5	18.5	11.1
35	Camborne	1025.1	WNW	5	7	13.9	10.6	1021.3	SW	11	8	16.4	14.5

Daily Weather Summary for Friday 11 August 2017

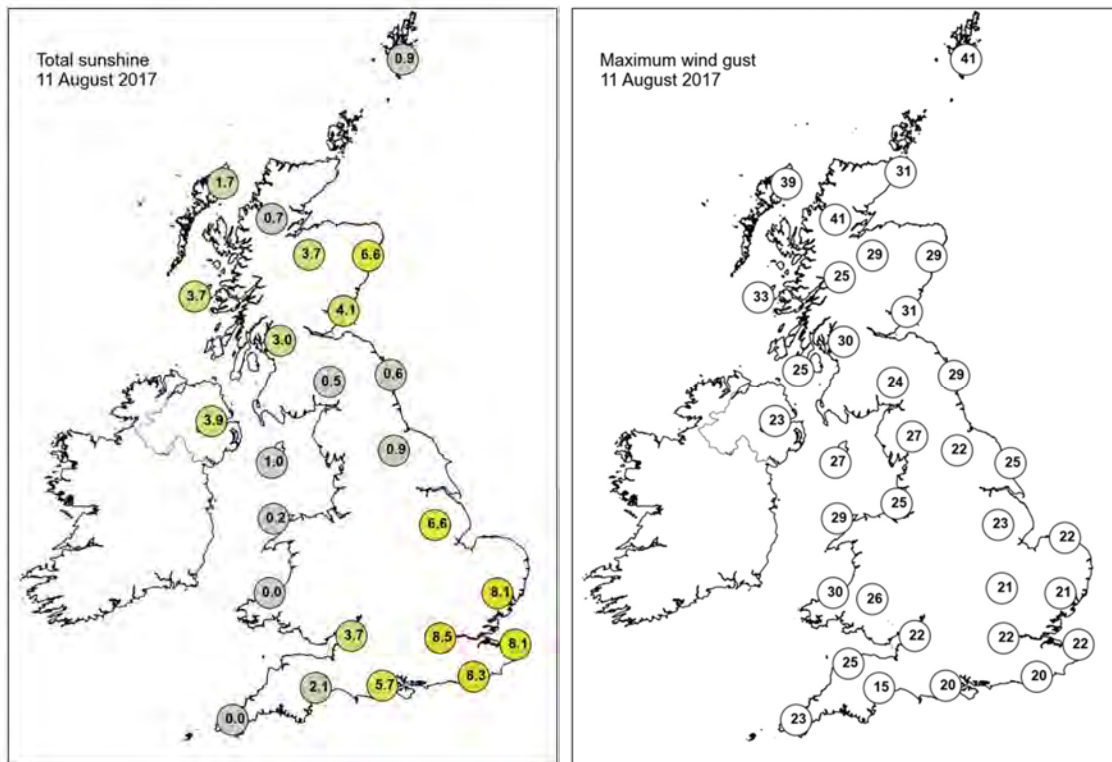
Selected European readings at (L) 0000 and (R) 1200 UTC

STATIONS		0000 UTC						1200 UTC					
NO	SITE	PRESS	WDIR	WSPD	CLOUD	TEMP	TDEW	PRESS	WDIR	WSPD	CLOUD	TEMP	TDEW
1	Murmansk	1005.7	NE	2	7	12.0	11.5	1002.9	SSW	2	7	17.1	12.2
2	Helsinki	1015.1	W	6	2	14.3	13.8	1015.0	SSW	10	4	22.6	14.9
3	Stockholm	1015.7	SSW	2	-	14.0	13.3	1013.3	S	10	-	23.4	10.8
4	Oslo	1015.0	NNE	4	-	12.5	12.3	1009.9	S	12	-	21.4	10.9
5	Reykjavik	1006.4	SSW	4	1	8.1	4.7	1009.8	N	11	5	11.2	4.8
6	Moscow	1019.5	-	0	7	17.5	14.6	1015.5	-	0	8	22.0	18.5
7	Kiev	1019.6	-	0	0	20.1	15.7	1016.6	S	4	0	32.0	15.9
8	Warsaw	1016.5	E	4	7	21.3	18.7	1013.1	ESE	8	2	31.6	21.8
9	Berlin	1016.2	NNE	10	-	16.0	12.5	1012.5	SSE	4	-	18.8	15.1
10	De Bilt	1020.6	NNE	4	8	14.8	13.6	1017.9	NNW	6	8	19.5	12.2
11	Dublin	1020.7	SW	8	4	12.6	9.0	1012.7	SW	17	8	18.9	15.1
12	Cork	1022.7	W	8	7	12.4	11.4	1015.8	SW	14	7	18.4	16.5
13	Sofia	1015.7	SSE	4	0	20.0	13.9	1011.3	NW	4	2	31.0	12.5
14	Belgrade	1013.4	SE	6	0	28.2	16.0	1008.3	SE	8	0	37.8	14.1
15	Budapest	1015.0	NNE	6	2	25.7	15.7	1010.3	ESE	10	0	32.8	16.6
16	Prague	1014.4	N	4	-	19.6	17.0	1012.7	NNW	2	8	15.7	15.1
17	Munich	1018.3	SSW	4	8	11.5	10.5	1015.3	SSW	4	8	12.8	11.8
18	Strasbourg	1019.6	E	1	8	9.8	9.2	1017.4	SSW	3	7	17.2	13.5
19	Paris	1020.6	NNW	4	2	14.0	11.5	1020.3	W	5	5	21.5	11.5
20	Jersey	1024.0	NW	7	1	13.6	11.9	1022.8	W	11	6	16.9	10.6
21	Milan	1011.3	N	7	5	20.6	12.7	1011.4	NW	5	4	22.5	8.2
22	Marseille	1017.2	W	23	8	19.8	9.4	1017.1	NW	20	-	24.1	4.9
23	Bordeaux	1024.5	W	5	6	15.1	11.5	1024.1	WNW	9	-	22.0	8.1
24	Rome	1013.4	SW	5	2	26.1	20.9	1015.6	W	15	3	27.2	17.1
25	Ajaccio	1017.5	NNE	5	-	18.8	13.0	1018.1	W	14	5	25.1	12.7
26	Barcelona	-	NNW	4	-	21.0	15.0	1020.9	SSE	9	4	25.2	14.3
27	Majorca	1021.6	ENE	2	0	17.8	14.9	1021.0	SSW	8	7	27.7	13.1
28	Madrid	-	NE	7	-	18.0	6.0	1019.4	NNW	3	2	25.2	0.1
29	Lisbon	-	-	-	-	-	-	1019.0	NE	8	1	31.7	10.3
30	Athens	-	-	-	-	-	-	1009.8	N	14	0	36.2	14.5
31	Malta	1014.4	NNW	12	1	27.6	25.4	1014.2	NNW	14	2	34.2	20.2
32	Gibraltar	1019.9	ENE	17	8	20.9	19.3	1018.8	E	17	5	23.2	19.1

Daily Weather Summary for Friday 11 August 2017



Daily Weather Summary for Friday 11 August 2017



None of the selected stations observed a day of sleet or snow falling or non-zero snow depth at 0900 UTC.

Daily Weather Summary for Saturday 12 August 2017

This day's summary created 26/10/2017 16:17

Summary of the UK Weather for Saturday 12 August 2017

Southern parts of England and Wales were cloudy through the early hours with outbreaks of rain and drizzle, as well as some extensive hill fog, so it remained rather mild. Further north there were plenty of clear spells and a scattering of showers. Under the clear skies it turned quite chilly. Through the day the band of cloud and patchy rain gradually cleared southwards into the English Channel. Behind this it was fresher but brighter with sunny spells developing for most. A few showers affected the north and west, and a more organised area of cloud and showers pushed down across eastern Scotland and northeast England during the day, although these became lighter as the day progressed. It was breezy at first but for most the winds gradually eased and became light through the day. As a result, it felt pleasantly warm in the sunshine with temperatures close to or a little above average, particularly in the south.

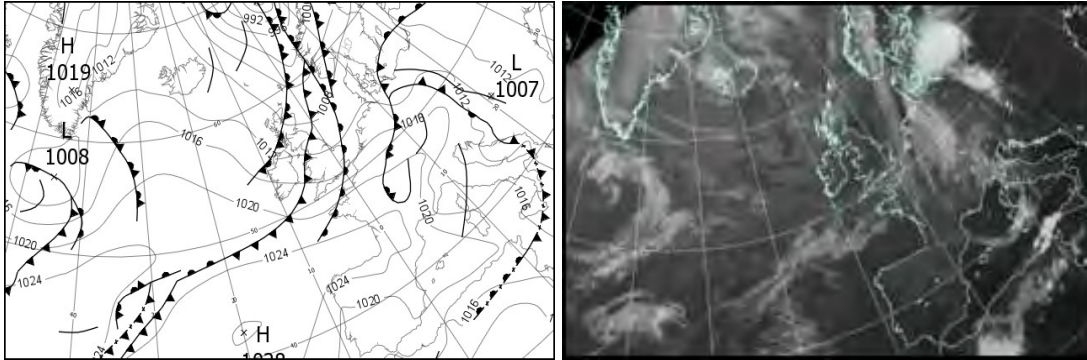
Daily Extremes

<i>Highest Maximum</i>	23.5°C Frittenden (Kent, 38 mAMSL)
<i>Lowest Maximum</i>	13.5°C Fair Isle (Shetland, 57 mAMSL)
<i>Highest Minimum</i>	16.7°C Kew Gardens (Greater London, 6 mAMSL)
<i>Lowest Minimum</i>	6.9°C Loch Glascarnoch (Ross & Cromarty, 269 mAMSL)
<i>Lowest Grass Minimum</i>	3.7°C Kinlochewe (Ross & Cromarty, 25 mAMSL)
<i>Most Rainfall</i>	11.6mm Bramham (West Yorkshire, 54 mAMSL)
<i>Most Sunshine</i>	9.9hr Tiree (Argyll (in Strathclyde Region), 9 mAMSL)
<i>Highest Gust</i>	34Kt 39mph Wight: Needles Old Battery (Isle Of Wight, 80 mAMSL)
<i>Highest Gust (mountain)</i>	36Kt 41mph Great Dun Fell No 2 (Cumbria, 847 mAMSL)
<i>Greatest Snow Depth at 0900 UTC</i>	No non-zero values

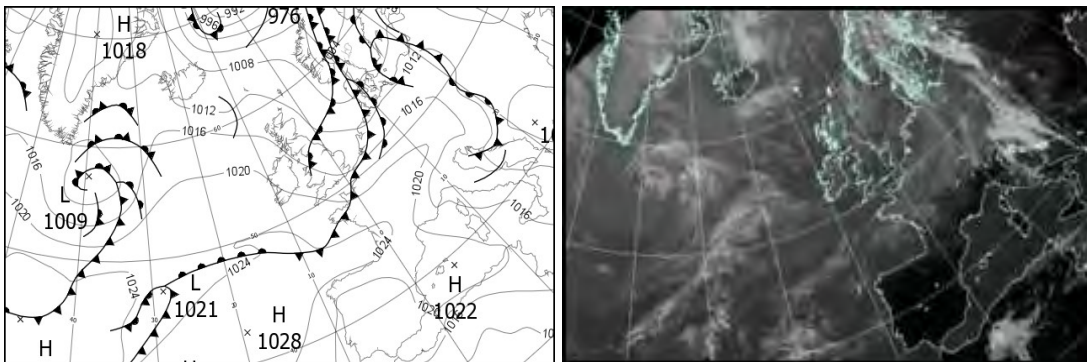
mAMSL refers to station elevation in metres above mean sea level.

Daily Weather Summary for Saturday 12 August 2017

North Atlantic and Europe analysis charts and satellite images at 0000 UTC



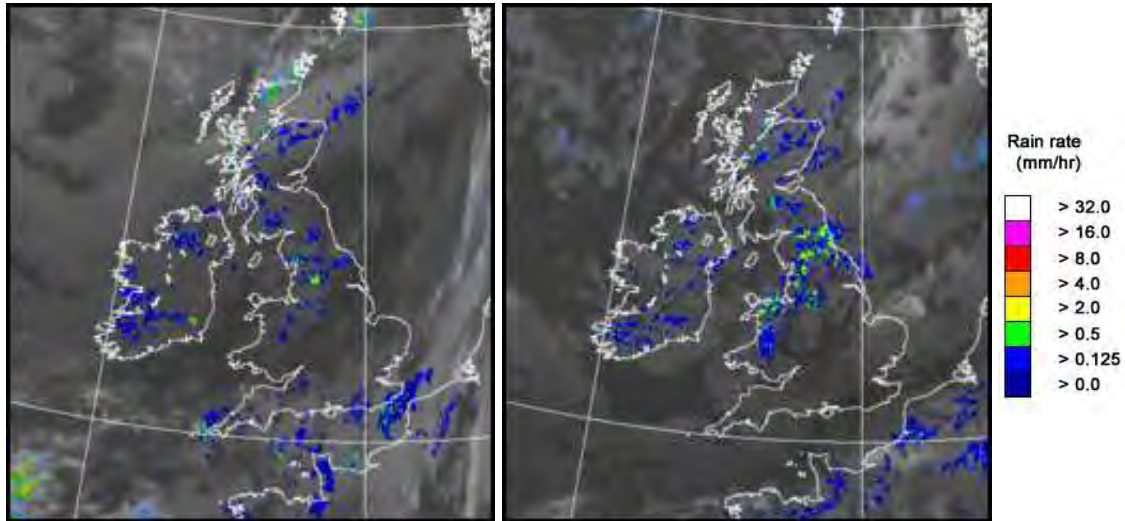
North Atlantic and Europe analysis charts and satellite images at 1200 UTC



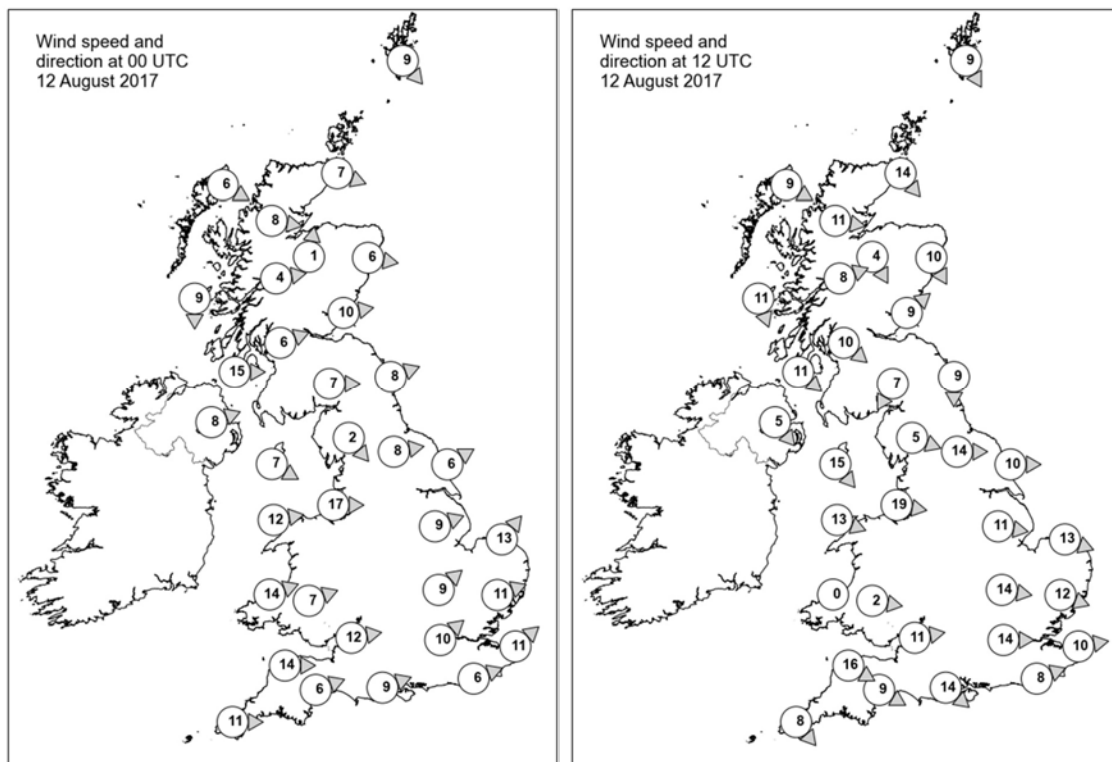
All satellite imagery copyright Met Office and EUMETSAT (European Organisation for the Exploitation of Meteorological Satellites). These show infra-red images from the geostationary MSG satellite. The rainfall rates are derived from both rain-radar and satellite data.

Daily Weather Summary for Saturday 12 August 2017

UK satellite and rain-radar precipitation rates at (L) 0000 and (R) 1200 UTC



UK wind speed and direction at (L) 0000 and (R) 1200 UTC



Daily Weather Summary for Saturday 12 August 2017

Selected UK readings at (L) 0000 and (R) 1200 UTC

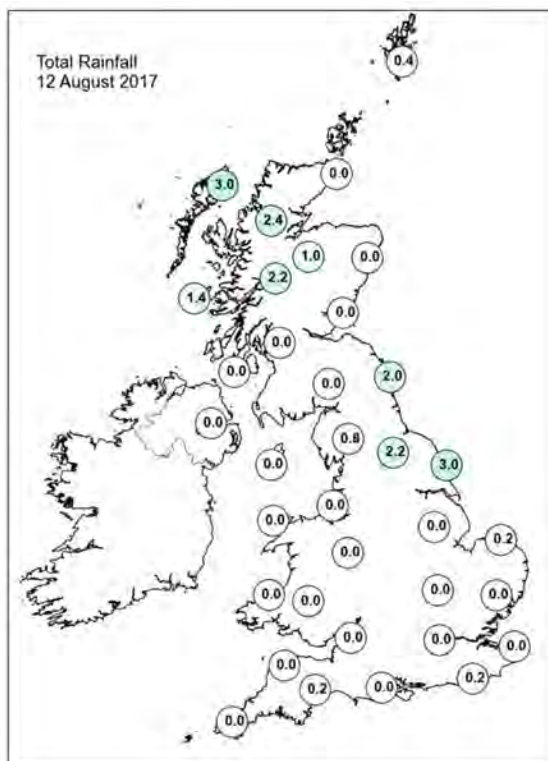
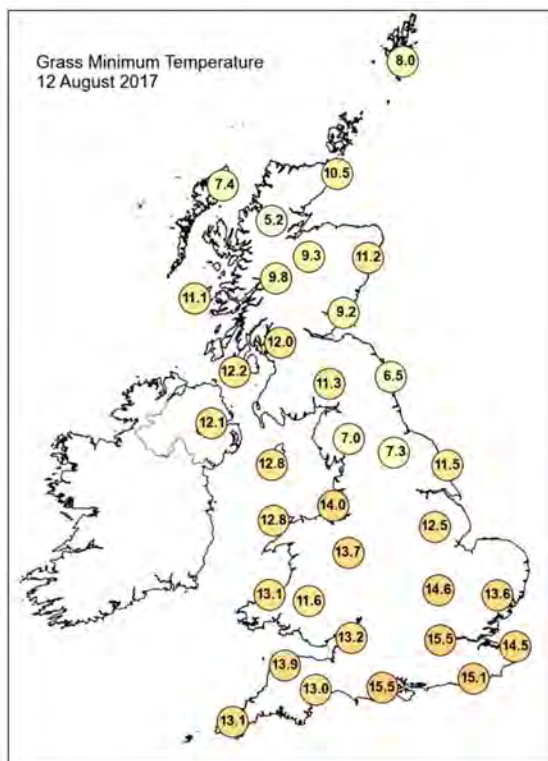
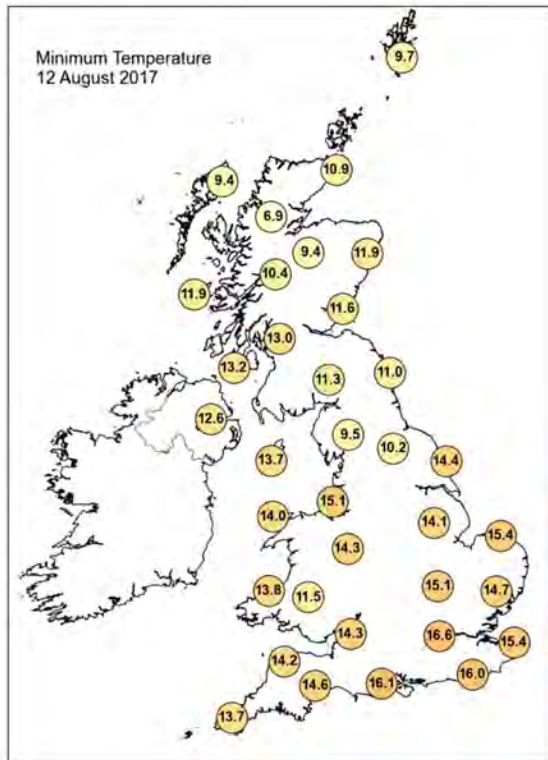
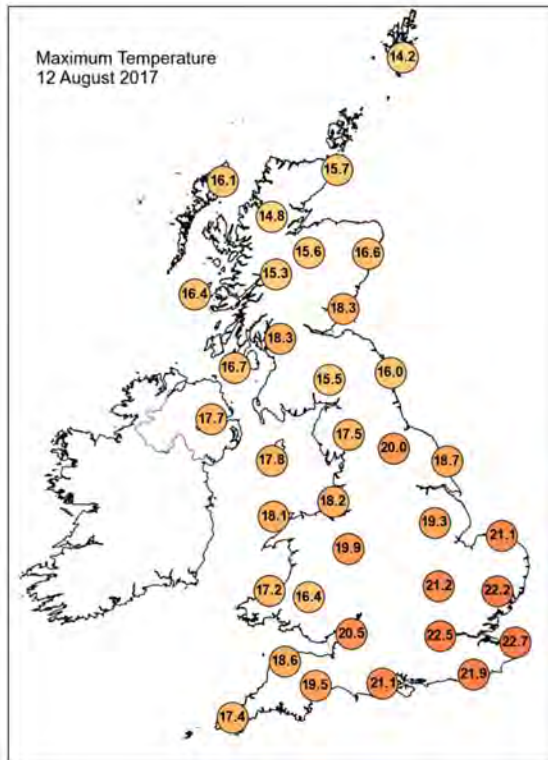
STATIONS		0000 UTC						1200 UTC					
NO	SITE	PRESS	WDIR	WSPD	CLOUD	TEMP	TDEW	PRESS	WDIR	WSPD	CLOUD	TEMP	TDEW
1	Lerwick	1004.6	NW	9	8	11.4	9.6	1010.4	NNW	9	7	13.4	8.4
2	Wick	1007.2	WNW	7	8	11.6	11.4	1012.7	NW	14	5	15.1	9.0
3	Stomoway	1009.2	WNW	6	6	10.2	9.2	1014.7	WNW	9	8	14.2	7.8
4	Loch Glascarnoch	1009.1	W	8	7	10.3	9.6	1014.8	W	11	6	11.9	6.8
5	Aviemore	1008.1	S	1	8	11.7	10.7	1014.3	NNW	4	7	11.5	8.5
6	Dyce	1007.0	W	6	8	15.1	9.7	1012.9	NNW	10	8	14.9	8.2
7	Tulloch Bridge	1009.2	W	4	8	11.7	11.3	1015.4	WSW	8	8	12.2	7.1
8	Tiree	1009.8	N	9	8	12.2	11.8	1016.3	NNW	11	7	15.3	9.7
9	Leuchars	1008.1	W	10	1	11.8	10.5	1013.1	SW	9	7	16.3	11.0
10	Bishopton	1009.5	WSW	6	8	13.2	11.7	1014.2	NW	10	8	15.6	9.3
11	Machrihanish	1010.2	W	15	8	13.5	12.8	1015.9	NW	11	5	16.2	11.1
12	Boulmer	1008.9	WSW	8	0	13.5	11.0	1013.3	N	9	8	13.3	12.4
13	Eskdalemuir	1010.8	W	7	8	12.5	10.3	1014.2	NNE	7	7	13.1	10.3
14	Aldergrove	1012.3	WSW	8	8	13.4	11.3	1017.1	NW	5	7	16.5	9.3
15	Shap	1011.1	NW	2	7	13.6	11.4	1013.7	WNW	5	8	14.4	12.8
16	Leeming	1010.5	W	8	8	15.5	14.0	1012.6	W	14	7	18.2	10.6
17	Ronaldsway	1012.4	WNW	7	7	15.1	11.6	1016.0	NW	15	2	16.8	7.5
18	Bridlington	1009.9	WSW	6	6	16.1	14.7	1012.3	W	10	7	17.9	11.5
19	Crosby	1012.5	W	17	8	17.0	14.2	1015.5	W	19	8	16.7	13.7
20	Valley	1013.6	W	12	0	14.7	12.0	1017.0	WNW	13	8	16.1	10.6
21	Waddington	1011.9	WSW	9	5	16.5	15.1	1013.9	W	11	7	17.9	8.9
22	Shawbury	1013.3	-	-	8	16.4	14.7	1015.5	-	-	7	17.6	11.0
23	Weybourne	1012.2	SW	13	8	16.5	14.7	1014.0	WNW	13	7	18.7	13.5
24	Bedford	1013.5	SW	9	8	16.2	14.7	1015.2	W	14	8	17.8	10.8
25	Aberporth	1015.0	WSW	14	8	15.0	13.5	1018.3	-	0	8	14.9	12.4
26	Sennybridge	1015.0	WSW	7	9	14.2	14.2	1017.7	W	2	7	14.7	12.4
27	Wattisham	1013.7	WSW	11	8	16.3	13.5	1014.3	WNW	12	8	19.6	11.0
28	Filton	1015.2	W	12	8	16.3	15.9	1017.3	W	11	7	17.4	9.8
29	Heathrow	1015.1	SW	10	8	17.0	14.8	1015.6	W	14	6	21.3	12.4
30	Manston	1015.4	SW	11	7	15.6	14.5	1015.0	W	10	8	20.0	14.0
31	Chivenor	1016.4	W	14	8	16.5	15.8	1019.1	WNW	16	7	17.0	12.0
32	Exeter	1016.1	WSW	6	8	17.4	15.5	1018.6	WNW	9	8	17.5	13.0
33	Herstmonceux	1016.1	WSW	6	7	16.3	15.6	1015.7	WSW	8	4	20.7	15.2
34	Hurn	1016.1	WSW	9	8	16.7	15.6	1017.7	NW	14	7	18.8	10.8
35	Camborne	1017.8	W	11	8	15.9	15.9	1020.6	NW	8	5	16.0	12.0

Daily Weather Summary for Saturday 12 August 2017

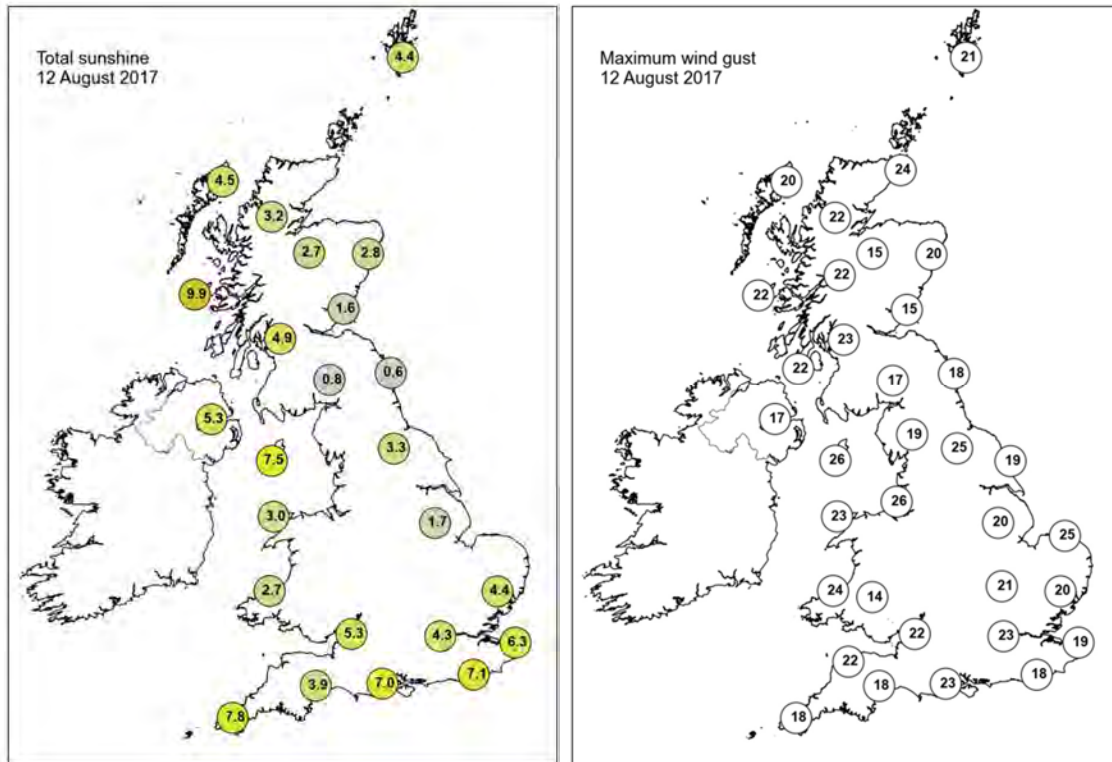
Selected European readings at (L) 0000 and (R) 1200 UTC

STATIONS		0000 UTC						1200 UTC					
NO	SITE	PRESS	WDIR	WSPD	CLOUD	TEMP	TDEW	PRESS	WDIR	WSPD	CLOUD	TEMP	TDEW
1	Murmansk	1005.0	S	4	7	10.2	9.7	1001.6	S	10	7	19.5	11.7
2	Helsinki	1013.2	S	4	7	15.9	14.9	1008.9	S	10	8	23.8	17.4
3	Stockholm	1009.6	S	6	-	17.1	14.5	1005.3	-	0	-	20.0	15.0
4	Oslo	1005.8	S	8	-	14.6	11.8	1003.5	SSW	6	7	18.4	13.7
5	Reykjavik	1011.5	W	3	6	9.2	6.0	1011.9	WNW	7	1	12.5	2.4
6	Moscow	1017.0	-	0	0	16.0	15.5	1017.3	E	2	5	24.7	14.3
7	Kiev	1015.0	-	0	0	22.1	14.3	1013.0	SE	2	0	33.0	13.2
8	Warsaw	1009.5	SSW	2	2	23.8	18.0	1014.1	W	10	7	17.6	16.3
9	Berlin	1010.7	SW	10	-	16.3	13.3	1014.5	WSW	10	-	15.9	12.4
10	De Bilt	1014.5	SW	8	8	15.3	12.5	1013.6	W	10	8	20.3	16.7
11	Dublin	1014.1	W	14	7	13.0	10.9	1017.7	NW	10	6	17.7	9.4
12	Cork	1017.5	WNW	8	7	13.2	11.0	1020.4	WNW	12	7	16.1	9.8
13	Sofia	1011.0	SSE	4	0	23.8	13.8	1006.1	NE	4	2	32.6	15.3
14	Belgrade	1009.4	WSW	4	0	26.6	18.4	1009.8	N	4	5	31.1	16.8
15	Budapest	1009.3	NW	8	3	21.0	15.5	1012.3	NW	10	7	24.1	12.7
16	Prague	1015.0	SSW	6	-	14.4	12.3	1016.7	WNW	8	6	19.3	8.2
17	Munich	1018.2	SSW	8	7	13.1	11.3	1020.0	SSW	10	8	16.7	11.2
18	Strasbourg	1019.3	-	-	8	14.4	13.6	1020.1	SSW	9	8	20.4	11.9
19	Paris	1020.6	W	3	7	12.4	9.6	1019.8	WSW	13	8	20.2	13.6
20	Jersey	1019.8	WSW	14	8	16.2	14.5	1020.0	W	14	5	17.2	15.0
21	Milan	1013.6	NNW	4	6	18.2	10.0	1014.0	NW	6	0	28.6	5.6
22	Marseille	1018.0	NW	22	-	19.4	8.4	1017.4	NW	22	-	27.3	7.2
23	Bordeaux	1024.6	WSW	4	-	13.4	10.4	1024.2	W	5	-	23.3	12.3
24	Rome	1014.5	SW	9	3	22.3	15.3	1014.8	W	13	5	25.8	12.5
25	Ajaccio	1016.6	W	11	-	21.8	12.6	1017.1	SW	14	1	25.2	14.6
26	Barcelona	-	SSE	6	-	23.0	16.0	1021.6	S	8	2	26.9	15.7
27	Majorca	1021.5	E	2	3	20.1	16.9	1021.6	SW	12	4	27.9	17.2
28	Madrid	-	NE	6	-	21.0	5.0	1018.0	N	4	1	28.8	1.7
29	Lisbon	1017.9	NNW	10	-	24.3	9.1	1017.8	ENE	2	-	33.7	20.7
30	Athens	-	-	-	-	-	-	-	-	-	-	-	-
31	Malta	1014.4	NNW	11	1	26.2	22.0	1016.4	NNW	21	2	29.5	17.7
32	Gibraltar	1018.8	E	14	7	21.6	19.4	1019.6	ENE	16	1	23.8	18.9

Daily Weather Summary for Saturday 12 August 2017



Daily Weather Summary for Saturday 12 August 2017



None of the selected stations observed a day of sleet or snow falling or non-zero snow depth at 0900 UTC.

Daily Weather Summary for Sunday 13 August 2017

This day's summary created 26/10/2017 16:17

Summary of the UK Weather for Sunday 13 August 2017

Most of the UK had clear skies through the early hours, making for some great viewings of the Perseid Meteor Shower. However, clear skies also meant that temperatures dropped quickly, and it was chilly for the time of year with some patches of mist and fog forming across Wales and southwest England.

Through the day time it was generally fine and dry, with sunny spells for most. The best of the sunshine was around coastal areas during the afternoon, with some fair weather cloud bubbling up inland. It was a pleasantly warm day in the sunshine, with light winds. However, it wasn't dry everywhere with a mixture of sunny spells and scattered showers across Scotland. These turned heavy in some parts, mainly in the east. Meanwhile, cloud began to build across Northern Ireland as the next Atlantic frontal system started to approach.

Temperatures were around average for the time of year.

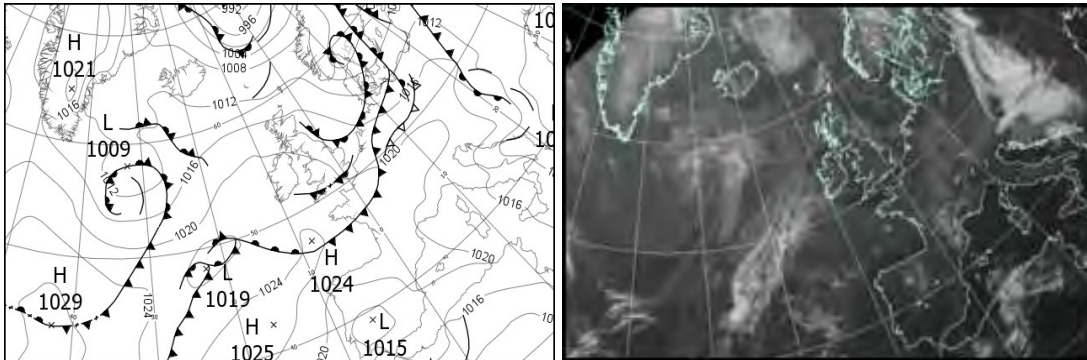
Daily Extremes

<i>Highest Maximum</i>	23.8°C Frittenden (Kent, 38 mAMSL)
<i>Lowest Maximum</i>	12.7°C Dalwhinnie No 2 (Inverness-shire, 351 mAMSL)
<i>Highest Minimum</i>	14.2°C Manston (Kent, 49 mAMSL)
<i>Lowest Minimum</i>	0.5°C Katesbridge (Down, 91 mAMSL)
<i>Lowest Grass Minimum</i>	-1.4°C Katesbridge (Down, 91 mAMSL)
<i>Most Rainfall</i>	24.8mm Amod Farm (Argyll (in Strathclyde Region), 45 mAMSL)
<i>Most Sunshine</i>	12.7hr Bewcastle (Cumbria, 133 mAMSL)
<i>Highest Gust</i>	27Kt 31mph Sella Ness (Shetland, 7 mAMSL)
<i>Highest Gust (mountain)</i>	34Kt 39mph Cairngorm Summit (Inverness-shire, 1237 mAMSL)
<i>Greatest Snow Depth at 0900 UTC</i>	No non-zero values

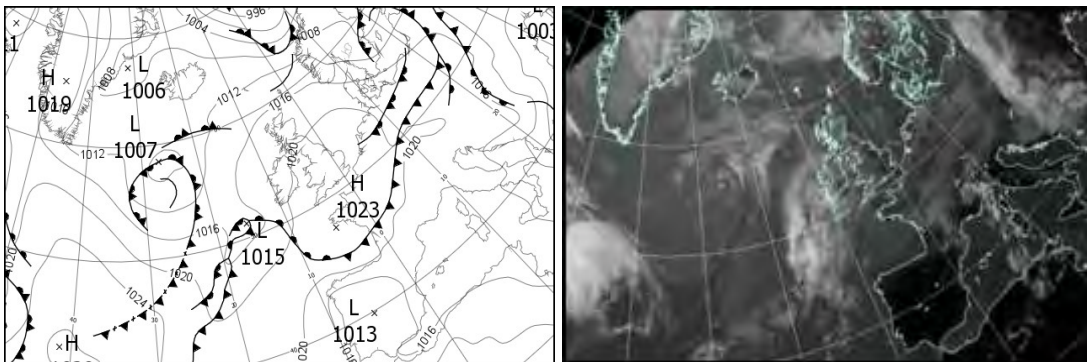
mAMSL refers to station elevation in metres above mean sea level.

Daily Weather Summary for Sunday 13 August 2017

North Atlantic and Europe analysis charts and satellite images at 0000 UTC



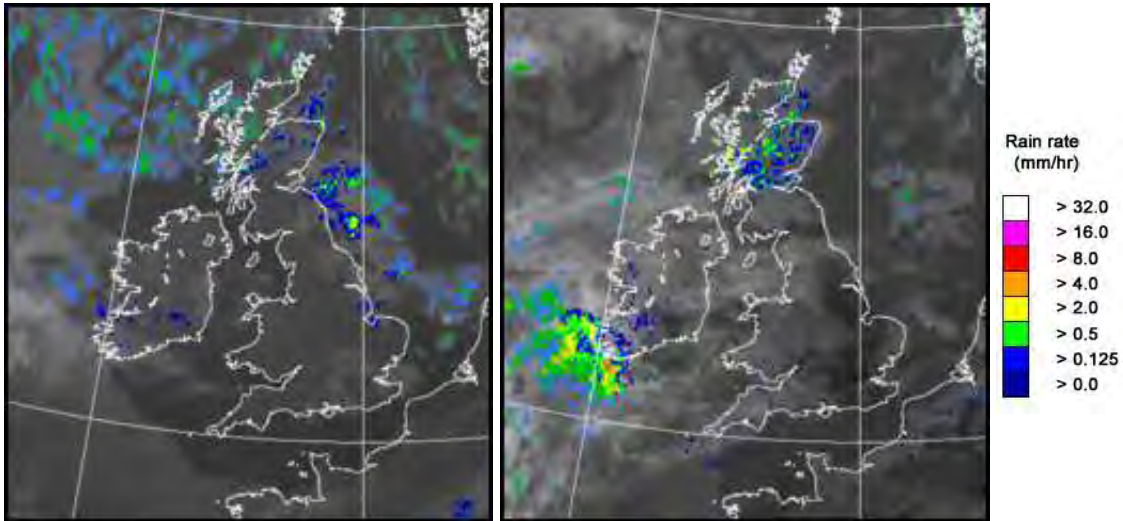
North Atlantic and Europe analysis charts and satellite images at 1200 UTC



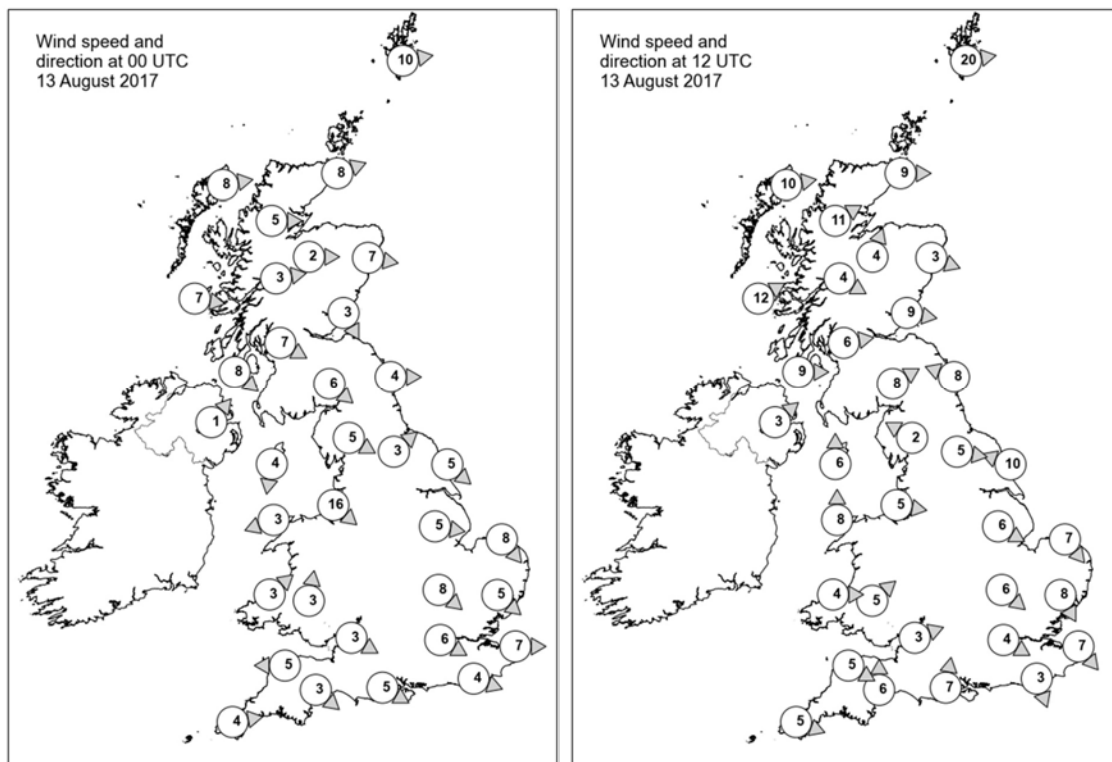
All satellite imagery copyright Met Office and EUMETSAT (European Organisation for the Exploitation of Meteorological Satellites). These show infra-red images from the geostationary MSG satellite. The rainfall rates are derived from both rain-radar and satellite data.

Daily Weather Summary for Sunday 13 August 2017

UK satellite and rain-radar precipitation rates at (L) 0000 and (R) 1200 UTC



UK wind speed and direction at (L) 0000 and (R) 1200 UTC



Daily Weather Summary for Sunday 13 August 2017

Selected UK readings at (L) 0000 and (R) 1200 UTC

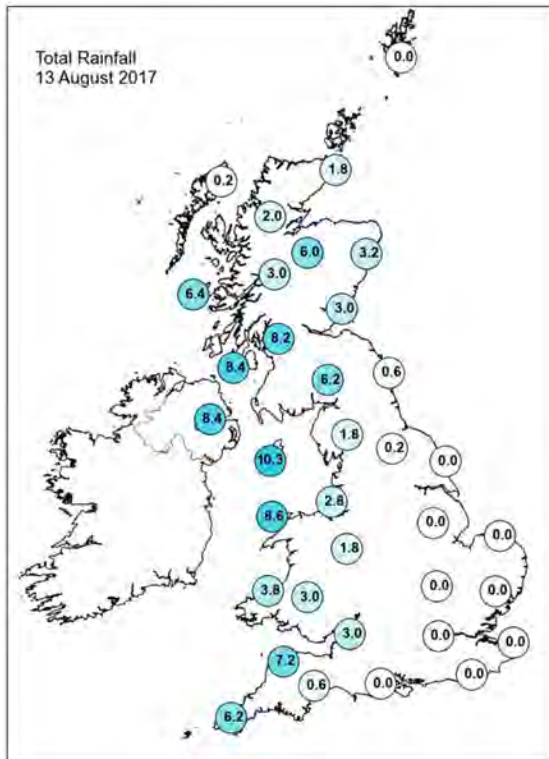
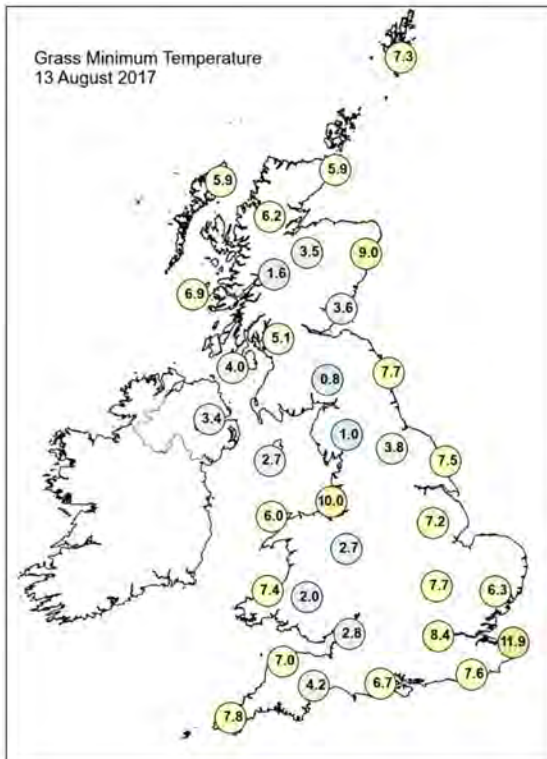
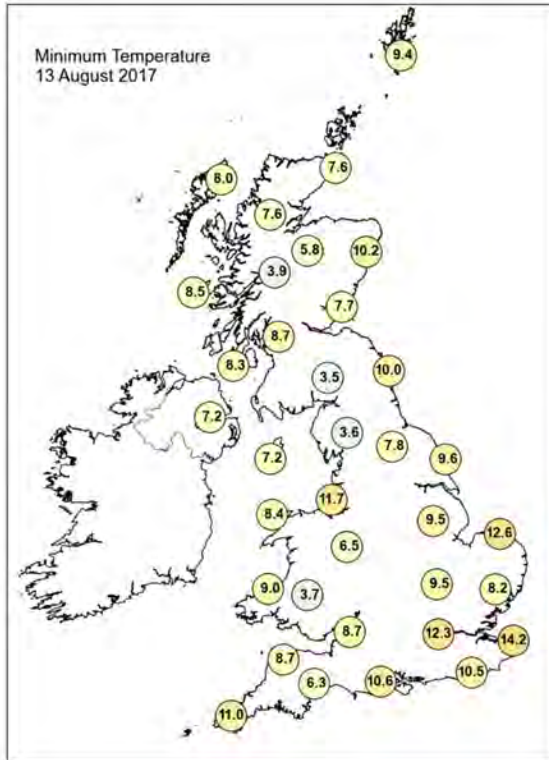
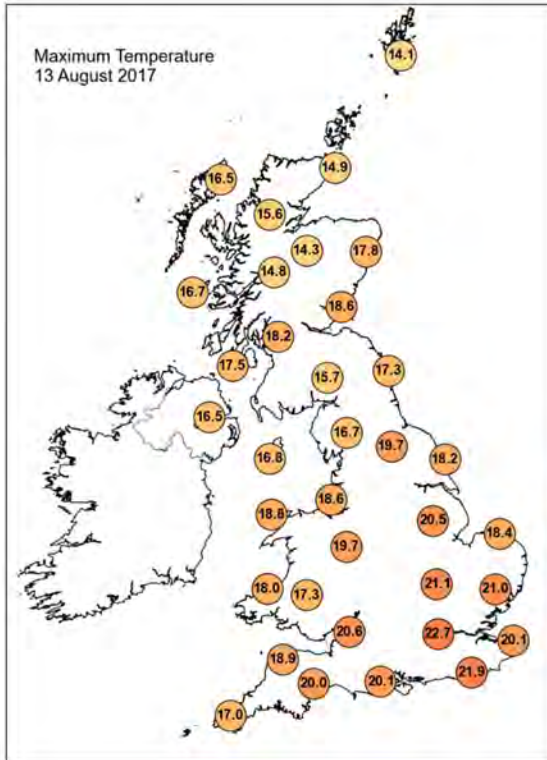
STATIONS		0000 UTC						1200 UTC					
NO	SITE	PRESS	WDIR	WSPD	CLOUD	TEMP	TDEW	PRESS	WDIR	WSPD	CLOUD	TEMP	TDEW
1	Lerwick	1012.5	W	10	1	9.7	7.2	1014.5	W	20	6	13.5	8.7
2	Wick	1015.3	WSW	8	4	9.3	7.4	1017.2	W	9	8	14.5	8.2
3	Stornoway	1016.5	W	8	7	10.5	8.6	1017.1	W	10	4	15.3	8.0
4	Loch Glascarnoch	1017.6	W	5	8	8.9	7.3	1018.1	WSW	11	7	12.1	8.2
5	Aviemore	1017.9	W	2	6	7.8	6.9	1018.4	SSW	4	8	13.0	7.9
6	Dyce	1016.8	W	7	5	11.5	7.0	1018.1	WNW	3	7	17.0	5.3
7	Tulloch Bridge	1019.1	W	3	7	9.2	6.6	1019.7	WNW	4	8	12.3	8.8
8	Tiree	1018.9	W	7	4	9.2	7.5	1019.0	WSW	12	7	14.7	9.6
9	Leuchars	1017.4	NNW	3	7	11.8	9.4	1019.0	W	9	6	16.9	7.4
10	Bishopton	1018.6	WNW	7	0	10.8	8.0	1019.7	W	6	8	15.9	8.5
11	Machrihanish	1019.5	NW	8	0	11.6	9.4	1019.9	W	9	4	14.5	8.2
12	Boulmer	1017.5	W	4	8	12.3	10.5	1020.2	ESE	8	6	14.2	8.2
13	Eskdalemuir	1019.0	NW	6	0	8.6	6.5	1020.6	WSW	8	7	13.5	7.7
14	Aldergrove	1020.8	SW	1	0	8.9	7.1	1020.2	SW	3	7	15.1	7.8
15	Shap	1019.4	WNW	5	0	9.8	7.1	1021.0	ESE	2	7	14.3	7.4
16	Leeming	1018.6	SW	3	8	10.6	9.0	1020.7	W	5	3	17.3	5.6
17	Ronaldsway	1020.3	N	4	2	10.7	7.3	1021.1	S	6	7	15.9	9.1
18	Bridlington	1017.9	NW	5	6	11.6	10.9	1020.7	ESE	10	4	16.8	11.6
19	Crosby	1020.0	NW	16	0	14.3	9.7	1021.5	W	5	0	17.1	9.8
20	Valley	1020.6	ENE	3	4	11.4	9.6	1020.9	S	8	8	17.0	12.4
21	Waddington	1019.1	W	5	3	12.2	8.8	1021.1	WNW	6	3	17.3	6.3
22	Shawbury	1020.6	-	-	0	9.4	6.9	1021.3	-	-	4	17.7	6.2
23	Weybourne	1018.1	NW	8	8	14.8	13.4	1021.7	NW	7	2	17.5	11.9
24	Bedford	1019.6	NW	8	5	12.4	8.8	1021.4	NW	6	4	19.2	6.9
25	Aberporth	1021.0	SW	3	4	11.5	11.1	1021.1	W	4	8	16.3	11.9
26	Sennybridge	1021.8	S	3	0	8.4	8.3	1021.4	SW	5	8	15.6	10.6
27	Wattisham	1018.5	NW	5	0	12.4	10.4	1021.4	NNW	8	6	17.5	7.8
28	Filton	1020.7	WNW	3	0	14.0	10.2	1021.7	WSW	3	2	18.8	8.0
29	Heathrow	1019.6	WNW	6	2	15.4	9.8	1021.7	WNW	4	0	20.7	6.3
30	Manston	1018.5	W	7	7	17.0	12.2	1022.0	NW	7	0	18.5	8.6
31	Chivenor	1021.6	E	5	0	11.8	11.0	1021.9	WNW	5	8	17.0	13.1
32	Exeter	1021.2	NW	3	0	9.7	9.0	1021.6	S	6	7	19.1	10.1
33	Herstmonceux	1019.1	WNW	4	1	14.0	12.1	1021.6	NNW	3	0	20.5	7.8
34	Hurn	1020.5	WNW	5	4	12.1	10.9	1022.0	S	7	7	18.3	9.7
35	Camborne	1022.6	W	4	2	12.4	11.8	1022.0	WNW	5	7	16.2	10.0

Daily Weather Summary for Sunday 13 August 2017

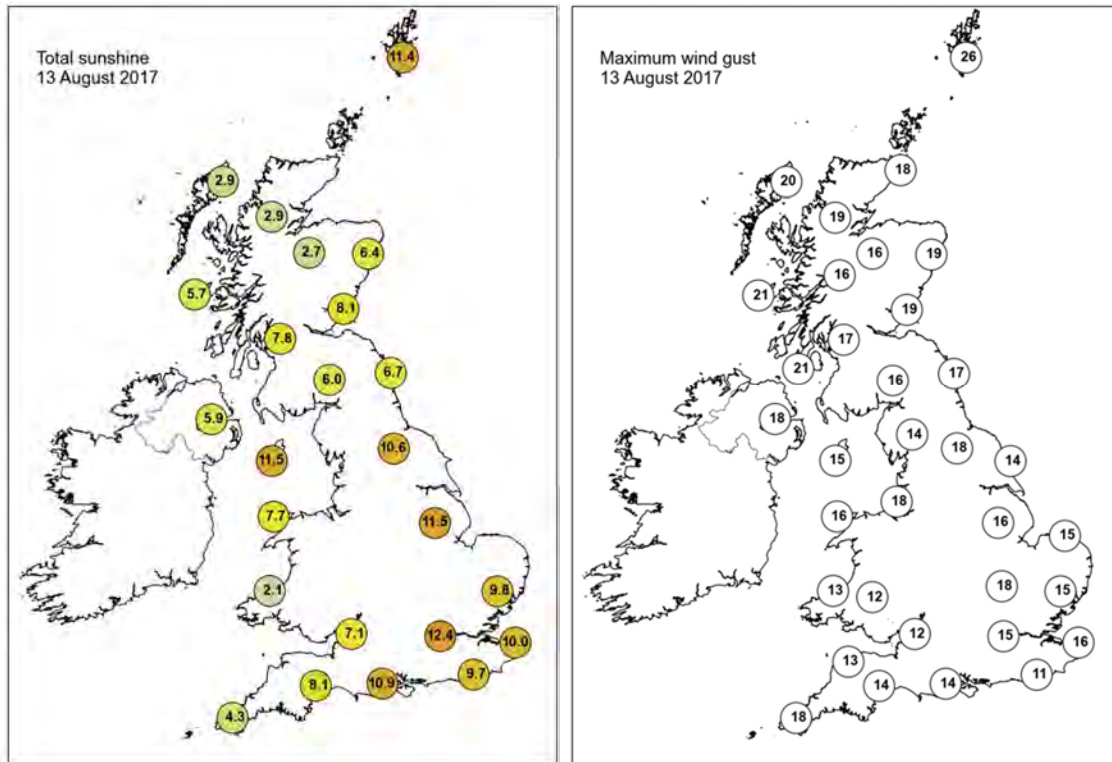
Selected European readings at (L) 0000 and (R) 1200 UTC

STATIONS		0000 UTC						1200 UTC					
NO	SITE	PRESS	WDIR	WSPD	CLOUD	TEMP	TDEW	PRESS	WDIR	WSPD	CLOUD	TEMP	TDEW
1	Murmansk	1001.0	SSW	4	7	13.3	12.5	994.3	NNE	2	8	13.2	13.0
2	Helsinki	-	-	-	8	-	-	-	-	-	7	-	-
3	Stockholm	1003.5	WSW	6	-	15.1	11.7	1006.2	WSW	8	-	18.8	10.8
4	Oslo	1003.2	NNE	8	-	12.2	10.1	1010.4	W	6	1	19.4	5.5
5	Reykjavik	1011.9	WNW	4	2	8.2	4.0	1010.0	NW	2	7	10.9	4.3
6	Moscow	1019.1	-	0	-	14.1	13.3	1015.0	SSE	2	2	27.2	13.7
7	Kiev	1011.2	-	0	0	22.0	14.4	1010.2	SSW	6	1	33.7	10.9
8	Warsaw	1015.4	WNW	6	5	14.4	12.4	1017.8	WNW	8	6	19.8	13.7
9	Berlin	1015.5	WSW	6	-	15.5	13.6	1018.9	WNW	10	-	20.8	11.9
10	De Bilt	1017.1	SSW	2	0	12.6	12.6	1020.4	NE	8	7	20.3	14.1
11	Dublin	1021.0	WNW	6	7	11.0	7.9	1020.2	SE	6	7	16.8	8.4
12	Cork	1022.0	NNW	6	7	12.6	9.3	1020.0	S	10	6	16.4	10.1
13	Sofia	1007.4	W	6	6	17.6	15.3	1012.4	W	2	7	16.6	14.6
14	Belgrade	1013.1	W	4	8	17.3	16.2	1016.4	WNW	4	8	17.9	13.0
15	Budapest	1012.7	NW	10	6	19.8	8.8	1017.4	NE	4	7	20.7	11.9
16	Prague	1018.5	N	4	-	15.4	11.7	1018.8	W	6	5	23.0	12.9
17	Munich	1021.2	SSW	4	6	13.5	11.2	1019.2	S	2	-	22.4	11.4
18	Strasbourg	1020.8	WSW	3	8	16.5	13.8	1020.5	WNW	3	8	21.4	16.6
19	Paris	1021.1	NW	5	3	15.3	12.8	1021.6	E	2	4	21.6	9.8
20	Jersey	1021.8	WNW	10	5	14.8	12.6	1022.6	W	7	6	16.8	13.5
21	Milan	1016.2	N	1	0	18.0	9.3	1017.7	SSE	4	6	28.6	8.5
22	Marseille	1017.3	NNW	5	-	22.0	8.1	1017.2	WSW	8	-	29.1	7.6
23	Bordeaux	1023.0	NNW	2	-	16.3	12.8	1020.9	NE	5	-	25.5	13.0
24	Rome	1016.0	NNW	3	0	19.1	14.5	1016.0	NW	15	0	29.2	16.6
25	Ajaccio	1019.1	E	3	-	17.1	12.8	1018.6	WSW	10	3	26.7	18.3
26	Barcelona	1020.4	N	5	1	21.7	14.1	1019.7	S	10	5	27.6	19.4
27	Majorca	-	NNE	2	-	22.0	18.0	1019.0	SW	11	4	29.6	19.1
28	Madrid	-	-	2	-	21.0	2.0	1013.6	SSE	4	1	31.2	11.1
29	Lisbon	1016.1	NNW	10	-	24.6	20.3	1014.8	SSW	4	-	29.3	18.9
30	Athens	-	-	-	-	-	-	1005.1	WNW	10	0	32.6	15.9
31	Malta	1015.5	NNW	13	0	23.5	16.7	1016.5	NW	14	1	29.0	14.6
32	Gibraltar	1018.1	ENE	15	7	21.7	19.4	1016.6	ENE	20	2	25.5	20.0

Daily Weather Summary for Sunday 13 August 2017



Daily Weather Summary for Sunday 13 August 2017



None of the selected stations observed a day of sleet or snow falling or non-zero snow depth at 0900 UTC.

Daily Weather Summary for Monday 14 August 2017

This day's summary created 26/10/2017 16:17

Summary of the UK Weather for Monday 14 August 2017

It was dry across the eastern half of the UK through the early hours with a few mist and fog patches forming around dawn. A band of rain swept into Northern Ireland, Wales, South West England and Western Scotland, bringing some heavy bursts of rain.

Through the rest of the day, the rain continued to push in across western and central parts of the UK, with some heavy bursts across southwest England, Wales and northwest England, whilst there were a few thunderstorms on the east coast of Northern Ireland. In southeast England, it stayed dry through most of the day, with a few outbreaks of rain arriving later.

Temperatures were generally around average for the time of year, although in Wales they were slightly below average.

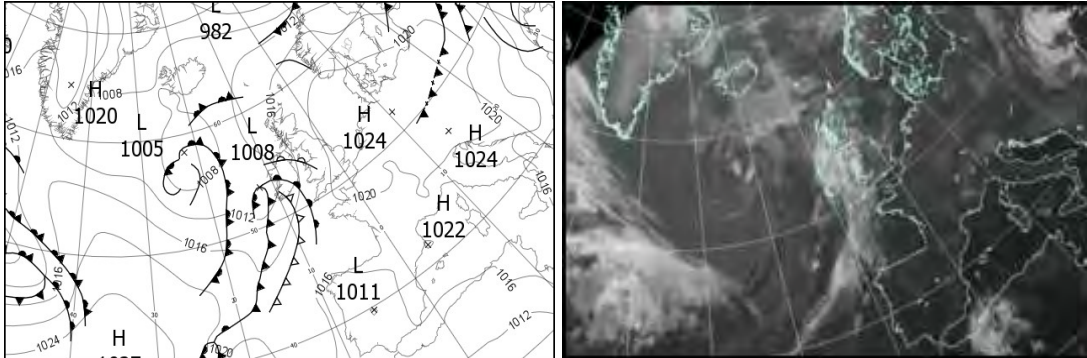
Daily Extremes

<i>Highest Maximum</i>	25.0°C Gravesend, Broadness (Kent, 3 mAMSL)
<i>Lowest Maximum</i>	13.7°C Fair Isle (Shetland, 57 mAMSL)
<i>Highest Minimum</i>	14.3°C Scilly: St Marys Airport (Isles Of Scilly, 31 mAMSL)
<i>Lowest Minimum</i>	3.9°C Aboyne No 2 (Aberdeenshire, 140 mAMSL)
<i>Lowest Grass Minimum</i>	1.1°C Aboyne No 2 (Aberdeenshire, 140 mAMSL)
<i>Most Rainfall</i>	41.0mm Kirriereoch (Kirkcudbrightshire, 213 mAMSL)
<i>Most Sunshine</i>	11.1hr Shoeburyness, Landwick (Essex, 2 mAMSL)
<i>Highest Gust</i>	38Kt 44mph Sella Ness (Shetland, 7 mAMSL) also Capel Curig No 3 (Gwynedd, 216 mAMSL)
<i>Highest Gust (mountain)</i>	54Kt 62mph Cairngorm Summit (Inverness-shire, 1237 mAMSL)
<i>Greatest Snow Depth at 0900 UTC</i>	No non-zero values

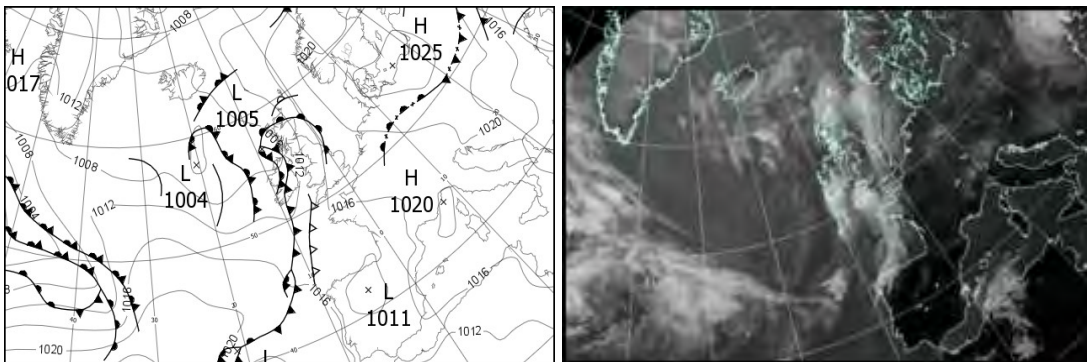
mAMSL refers to station elevation in metres above mean sea level.

Daily Weather Summary for Monday 14 August 2017

North Atlantic and Europe analysis charts and satellite images at 0000 UTC




North Atlantic and Europe analysis charts and satellite images at 1200 UTC



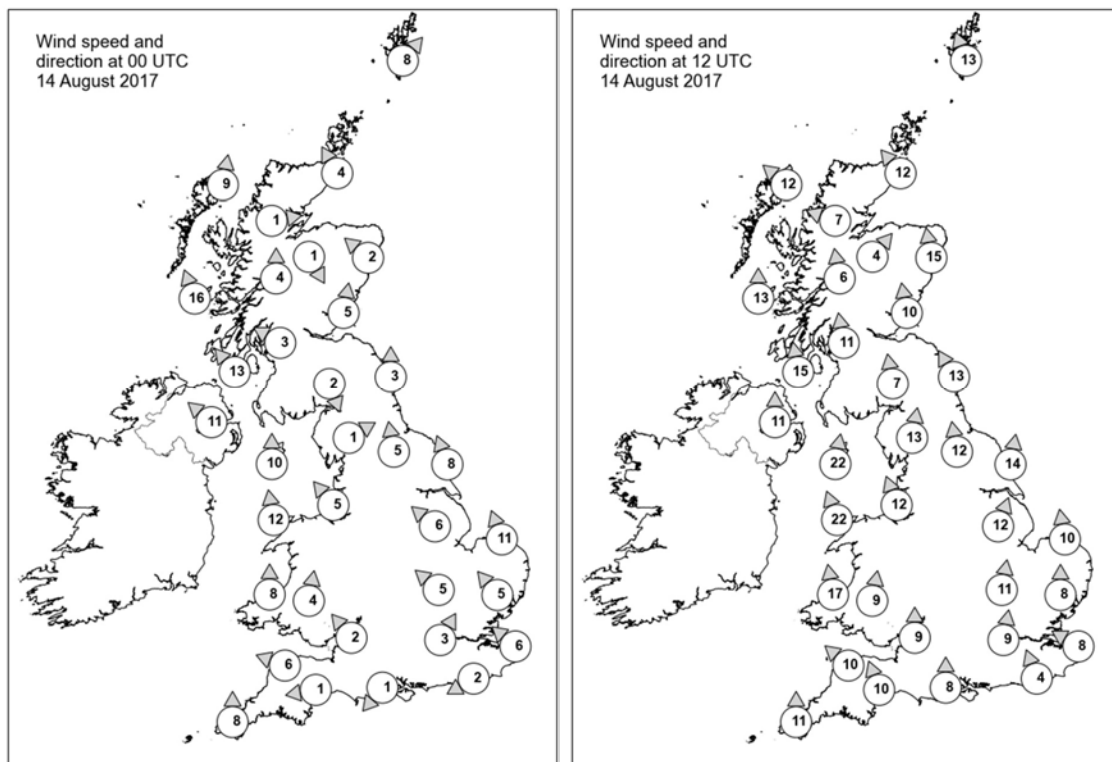
All satellite imagery copyright Met Office and EUMETSAT (European Organisation for the Exploitation of Meteorological Satellites). These show infra-red images from the geostationary MSG satellite. The rainfall rates are derived from both rain-radar and satellite data.

Daily Weather Summary for Monday 14 August 2017

UK satellite and rain-radar precipitation rates at (L) 0000 and (R) 1200 UTC



UK wind speed and direction at (L) 0000 and (R) 1200 UTC



Daily Weather Summary for Monday 14 August 2017

Selected UK readings at (L) 0000 and (R) 1200 UTC

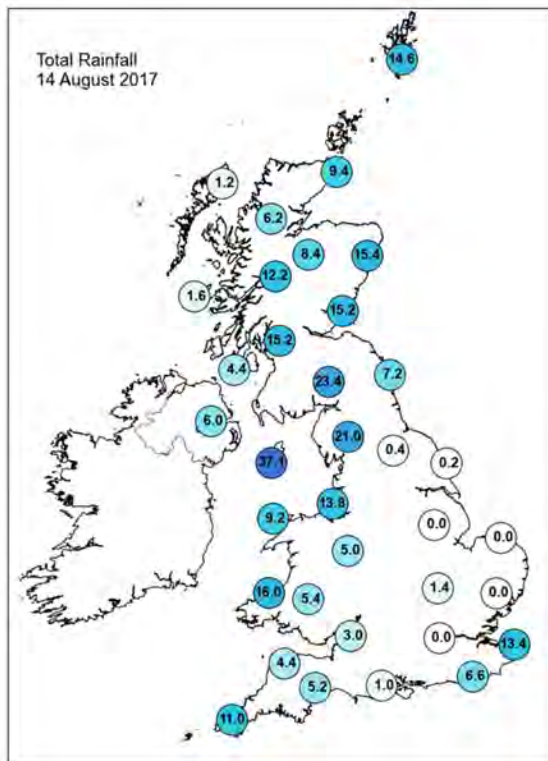
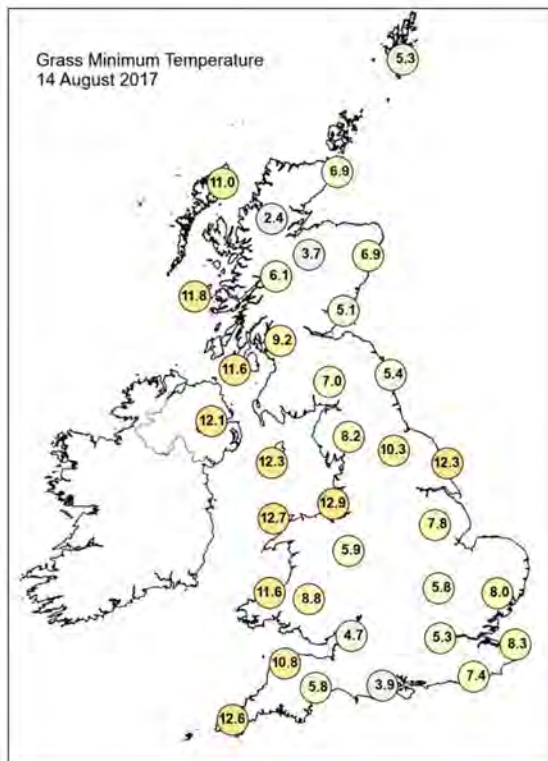
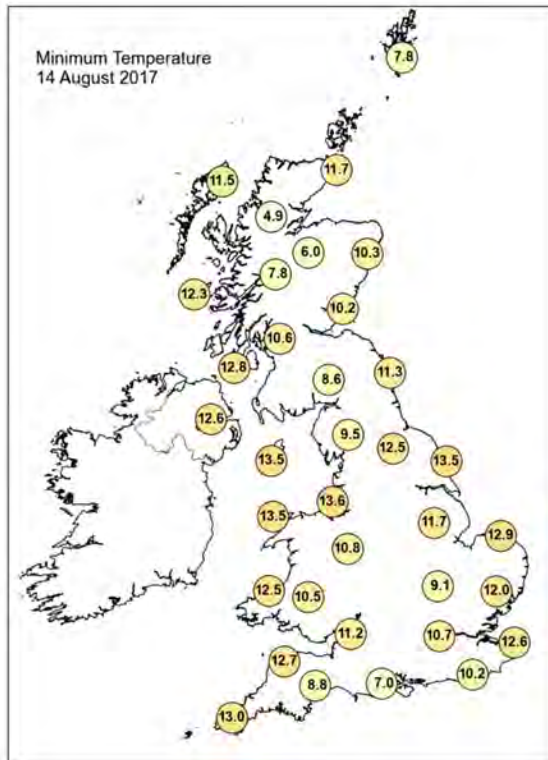
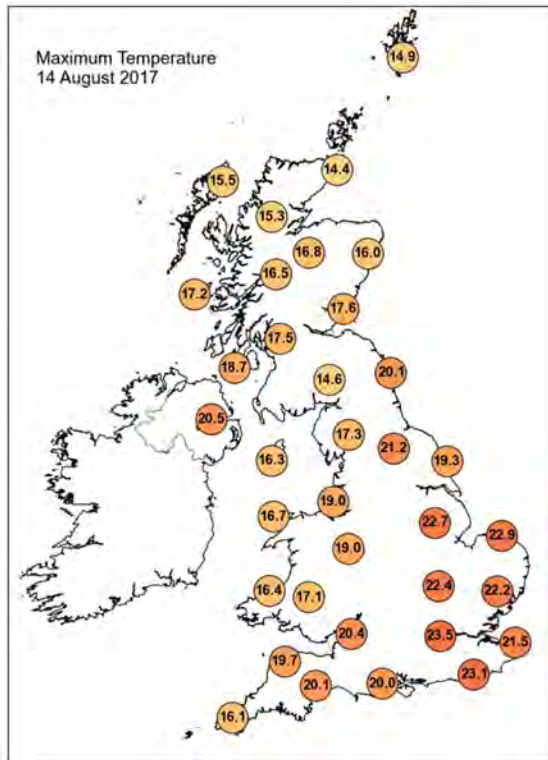
STATIONS		0000 UTC						1200 UTC					
NO	SITE	PRESS	WDIR	WSPD	CLOUD	TEMP	TDEW	PRESS	WDIR	WSPD	CLOUD	TEMP	TDEW
1	Lerwick	1017.5	SW	8	3	9.7	7.8	1015.2	SSE	13	8	13.7	12.1
2	Wick	1017.2	SSE	4	8	12.4	10.5	1011.5	SE	12	7	12.9	12.5
3	Stornoway	1015.4	S	9	8	12.8	10.6	1008.2	SE	12	7	12.9	10.9
4	Loch Glascarnoch	1018.0	W	1	3	5.7	5.1	1010.0	ESE	7	8	11.4	10.3
5	Aviemore	1018.5	NNW	1	6	6.2	6.1	1010.1	SW	4	8	13.5	11.3
6	Dyce	1018.3	SE	2	7	11.1	8.6	1012.8	S	15	8	15.2	12.9
7	Tulloch Bridge	1018.2	S	4	8	9.0	8.4	1009.7	S	6	8	13.5	12.1
8	Tiree	1014.7	SSE	16	8	13.8	11.8	1006.4	S	13	7	15.4	15.1
9	Leuchars	1018.1	S	5	5	11.8	9.0	1012.1	S	10	8	14.6	12.6
10	Bishopton	1017.2	ESE	3	7	11.8	8.0	1009.8	S	11	8	16.6	14.3
11	Machrihanish	1015.4	SE	13	7	13.3	11.0	1008.7	S	15	8	15.6	15.1
12	Boulmer	1019.1	S	3	8	12.0	11.1	1014.1	SSE	13	8	15.5	13.0
13	Eskdalemuir	1019.1	NNW	2	8	8.9	7.3	1013.0	S	7	8	13.2	12.3
14	Aldergrove	1014.7	SE	11	7	14.0	11.7	1009.0	S	11	8	16.9	15.7
15	Shap	1019.0	WSW	1	8	10.4	7.8	1014.2	S	13	8	14.4	12.8
16	Leeming	1019.8	S	5	8	12.8	9.1	1015.0	S	12	7	18.5	10.1
17	Ronaldsway	1017.2	S	10	8	14.9	12.0	1012.1	S	22	8	15.4	14.1
18	Bridlington	1020.4	SSE	8	0	13.8	12.4	1016.0	S	14	7	17.9	10.8
19	Crosby	1018.1	SE	5	8	16.2	10.5	1014.3	SSE	12	8	16.9	12.5
20	Valley	1017.5	S	12	7	15.2	12.3	1013.2	SSE	22	8	15.8	13.6
21	Waddington	1020.2	SE	6	7	13.3	11.5	1016.2	SSW	12	7	19.7	8.6
22	Shawbury	1019.0	-	-	5	12.3	10.1	1015.3	-	-	7	16.1	12.3
23	Weybourne	1021.0	SSE	11	3	13.7	12.4	1017.3	S	10	4	21.8	12.1
24	Bedford	1020.3	SE	5	1	12.1	7.4	-	S	11	8	-	-
25	Aberporth	1018.1	S	8	8	13.5	11.6	1013.6	S	17	8	16.3	14.2
26	Sennybridge	1019.3	S	4	7	11.9	10.5	1015.2	S	9	8	15.2	12.6
27	Wattisham	1021.2	SE	5	0	13.2	10.3	1017.2	S	8	7	20.8	11.3
28	Filton	1019.7	SE	2	0	12.2	9.8	1016.0	S	9	8	18.7	14.0
29	Heathrow	1020.6	SSW	3	0	13.8	9.6	1016.8	S	9	6	23.1	13.0
30	Manston	1021.2	SE	6	0	13.7	11.0	1017.7	ESE	8	0	19.7	13.8
31	Chivenor	1019.2	ESE	6	8	13.4	12.1	1014.9	SE	10	7	19.3	14.8
32	Exeter	1019.7	E	1	1	9.7	9.1	1015.8	SSE	10	1	18.9	13.2
33	Herstmonceux	1021.0	ENE	2	0	10.4	9.3	1017.3	SSE	4	2	22.6	11.9
34	Hurn	1020.2	NE	1	0	9.6	8.7	1016.7	S	8	7	19.7	14.2
35	Camborne	1018.6	S	8	8	14.8	12.5	1015.1	S	11	8	14.9	14.0

Daily Weather Summary for Monday 14 August 2017

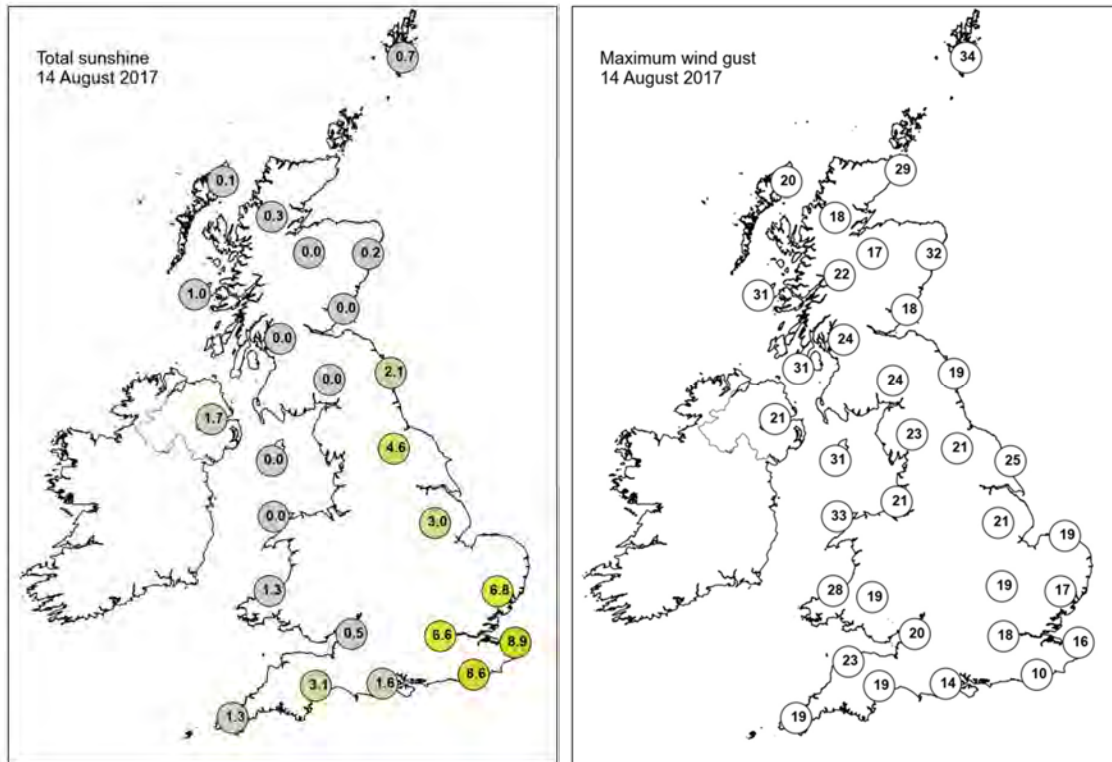
Selected European readings at (L) 0000 and (R) 1200 UTC

STATIONS		0000 UTC						1200 UTC					
NO	SITE	PRESS	WDIR	WSPD	CLOUD	TEMP	TDEW	PRESS	WDIR	WSPD	CLOUD	TEMP	TDEW
1	Murmansk	995.1	NW	6	8	12.5	11.6	1001.7	SW	16	3	17.0	5.1
2	Helsinki	-	-	-	3	-	-	1020.6	W	10	3	20.7	6.2
3	Stockholm	1016.6	SSW	2	-	8.1	8.1	1021.0	WSW	6	-	20.9	4.3
4	Oslo	1016.1	WSW	4	-	12.0	3.5	1020.5	SSW	6	3	18.9	4.7
5	Reykjavik	1007.9	ENE	4	8	8.8	6.5	1006.4	E	6	8	9.8	7.1
6	Moscow	1015.2	-	0	8	20.3	16.8	1016.8	NNW	2	6	24.8	16.9
7	Kiev	1012.2	N	6	3	23.3	13.2	1015.6	NNE	12	7	24.4	17.5
8	Warsaw	1021.4	W	4	1	14.1	12.5	1024.5	NW	12	2	21.7	8.6
9	Berlin	1022.9	-	0	-	15.0	12.4	1023.5	SE	4	-	23.2	10.9
10	De Bilt	1021.8	E	4	7	14.3	11.8	1019.0	SSE	8	4	23.2	14.0
11	Dublin	1015.2	SE	12	8	12.8	11.9	1010.3	SSW	12	6	19.1	13.1
12	Cork	1014.2	SSW	10	8	14.8	14.7	1010.4	S	12	7	15.3	15.0
13	Sofia	1016.1	N	4	6	15.2	12.0	1016.2	W	2	2	21.6	12.7
14	Belgrade	1019.5	W	2	6	17.3	15.7	1019.7	NW	4	4	25.1	13.5
15	Budapest	1020.7	W	2	0	14.7	13.7	1020.6	NNW	6	2	26.6	10.3
16	Prague	1023.1	N	2	-	14.2	12.9	1021.9	NE	6	2	23.6	10.8
17	Munich	1021.6	SE	4	8	14.6	13.4	1017.9	SE	10	8	25.6	12.2
18	Strasbourg	1020.7	NNW	1	8	15.7	14.7	1017.9	SE	4	-	26.5	17.8
19	Paris	1020.3	ESE	1	2	12.8	9.8	1017.3	NW	3	2	25.2	12.1
20	Jersey	1020.0	E	8	3	12.4	11.8	1016.3	SE	8	7	20.2	11.6
21	Milan	1018.8	-	0	0	19.0	13.8	1019.8	SSE	7	3	29.2	10.8
22	Marseille	1018.3	ESE	5	-	19.9	8.2	1019.2	S	12	-	26.9	15.0
23	Bordeaux	1017.7	NE	4	-	18.8	15.7	1013.6	ESE	10	-	30.9	15.7
24	Rome	1017.4	E	3	0	19.8	13.9	1018.8	SSW	11	0	29.0	13.8
25	Ajaccio	1018.9	ENE	4	-	18.0	10.6	1019.5	S	10	1	29.8	16.6
26	Barcelona	-	NNW	5	-	23.0	18.0	1018.5	SSW	11	1	28.2	20.4
27	Majorca	-	E	1	-	21.0	17.0	1017.5	E	8	2	32.6	15.6
28	Madrid	-	SE	6	-	25.0	10.0	1012.2	SSE	10	0	31.6	11.8
29	Lisbon	1013.9	NE	8	-	22.4	13.3	1014.8	S	6	2	28.3	18.7
30	Athens	-	-	-	-	-	-	1012.0	WNW	10	4	32.4	11.6
31	Malta	1016.2	N	3	0	23.8	19.2	1018.1	ENE	7	4	27.9	20.4
32	Gibraltar	1015.7	ENE	20	5	23.0	20.9	1015.8	E	20	6	25.3	20.6

Daily Weather Summary for Monday 14 August 2017



Daily Weather Summary for Monday 14 August 2017



None of the selected stations observed a day of sleet or snow falling or non-zero snow depth at 0900 UTC.

Daily Weather Summary for Tuesday 15 August 2017

This day's summary created 26/10/2017 16:17

Summary of the UK Weather for Tuesday 15 August 2017

There were heavy rain showers through the early hours of the day around the Scottish border and some parts of southeast England where they turned thundery for a time. Otherwise most places across the UK stayed dry, with just one or two mist and fog patches forming around dawn.

Thundery rain soon cleared the southeast of England and rain across northeast England moved into the North Sea, leaving most with a fairly dry morning. Showers soon developed across parts of Scotland and Northern Ireland though, later northern England and became fairly well scattered through the day. Further south only isolated light showers formed. There was plenty of warm sunshine between the showers. A few of the showers further north were heavy and thundery, but in the evening they eased and cleared leaving most places dry and clear. The only remaining showers by the end of the day were across northwest Scotland.

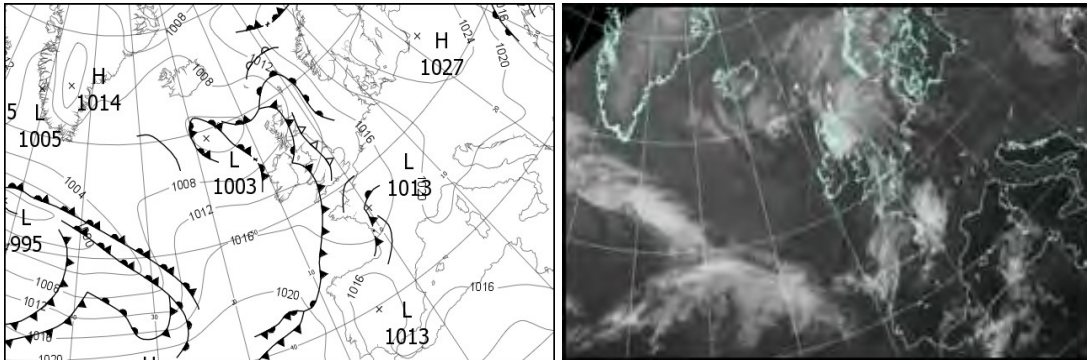
Daily Extremes

<i>Highest Maximum</i>	24.6°C Cavendish (Suffolk, 55 mAMSL) also Shoeburyness, Landwick (Essex, 2 mAMSL)
<i>Lowest Maximum</i>	14.8°C Lerwick (Shetland, 82 mAMSL)
<i>Highest Minimum</i>	16.0°C Manston (Kent, 49 mAMSL)
<i>Lowest Minimum</i>	8.4°C Altnahinch Filters (Antrim, 213 mAMSL)
<i>Lowest Grass Minimum</i>	4.0°C Whitechurch (Dyfed, 129 mAMSL)
<i>Most Rainfall</i>	11.6mm Derrylin, Cornahoule (Fermanagh, 68 mAMSL)
<i>Most Sunshine</i>	14.1hr Whitby (North Yorkshire, 41 mAMSL)
<i>Highest Gust</i>	35Kt 40mph Capel Curig No 3 (Gwynedd, 216 mAMSL)
<i>Highest Gust (mountain)</i>	46Kt 53mph Aonach Mor (Inverness-shire, 1130 mAMSL)
<i>Greatest Snow Depth at 0900 UTC</i>	No non-zero values

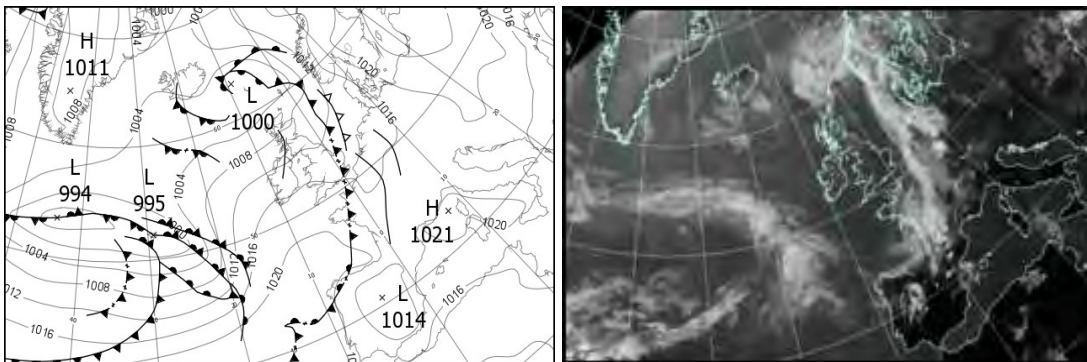
mAMSL refers to station elevation in metres above mean sea level.

Daily Weather Summary for Tuesday 15 August 2017

North Atlantic and Europe analysis charts and satellite images at 0000 UTC




North Atlantic and Europe analysis charts and satellite images at 1200 UTC



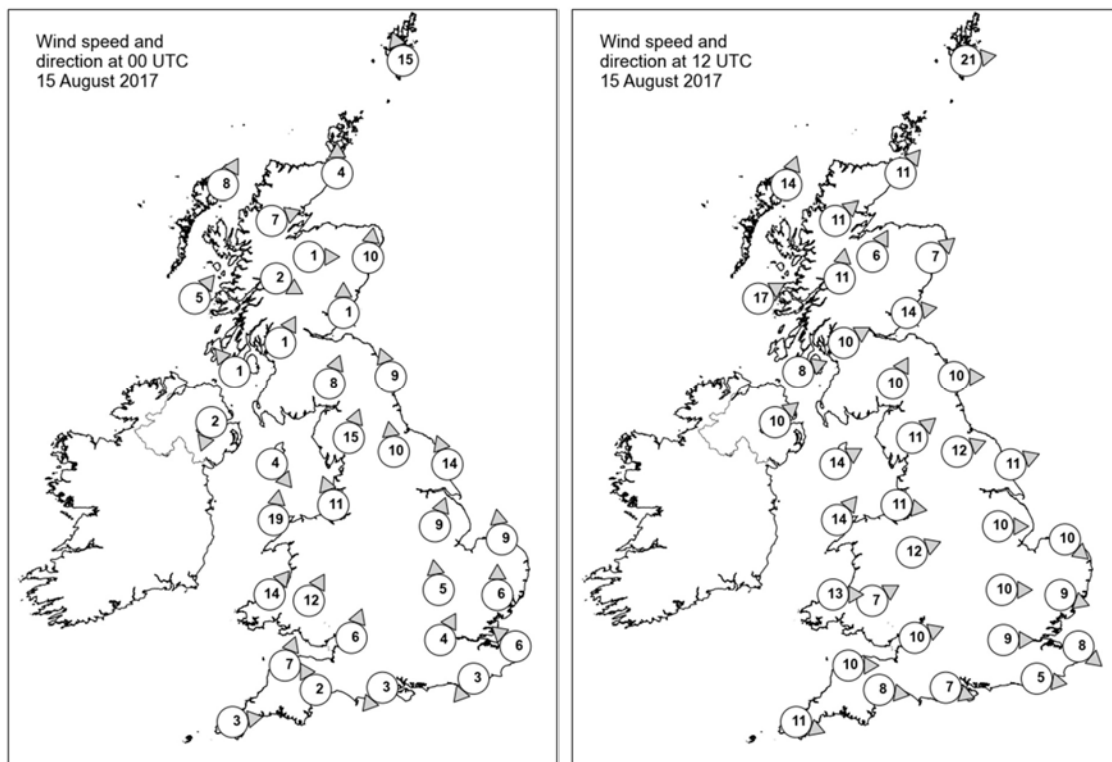
All satellite imagery copyright Met Office and EUMETSAT (European Organisation for the Exploitation of Meteorological Satellites). These show infra-red images from the geostationary MSG satellite. The rainfall rates are derived from both rain-radar and satellite data.

Daily Weather Summary for Tuesday 15 August 2017

UK satellite and rain-radar precipitation rates at (L) 0000 and (R) 1200 UTC



UK wind speed and direction at (L) 0000 and (R) 1200 UTC



Daily Weather Summary for Tuesday 15 August 2017

Selected UK readings at (L) 0000 and (R) 1200 UTC

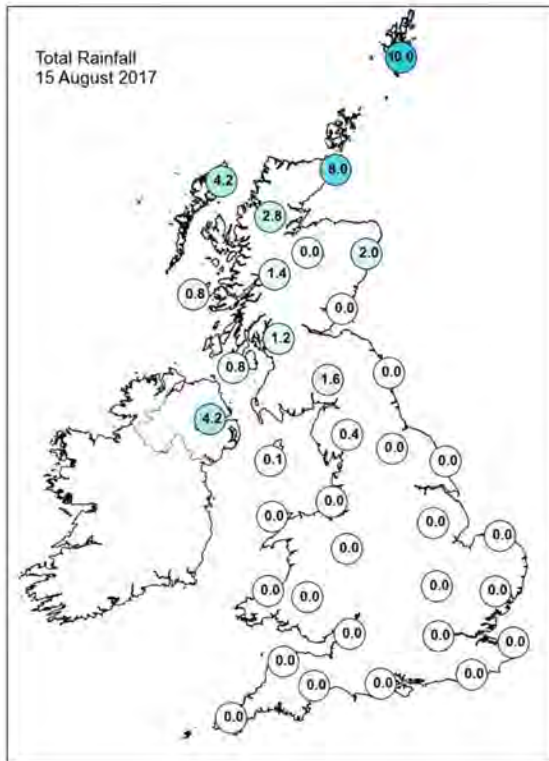
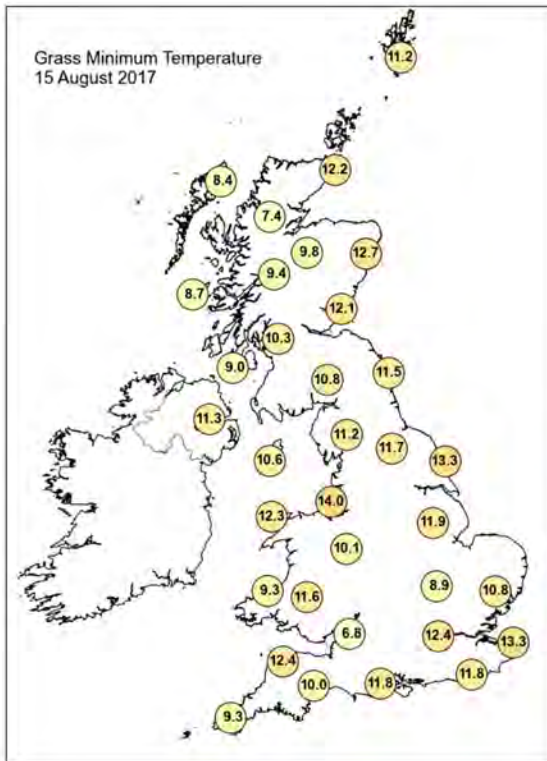
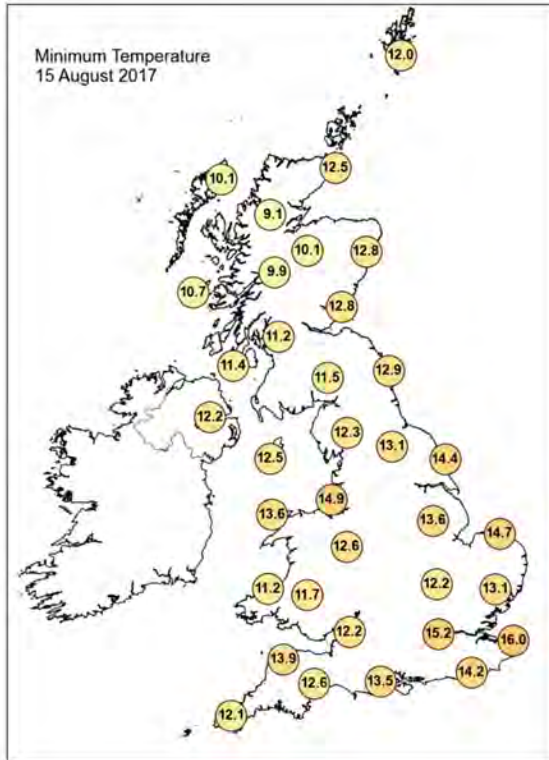
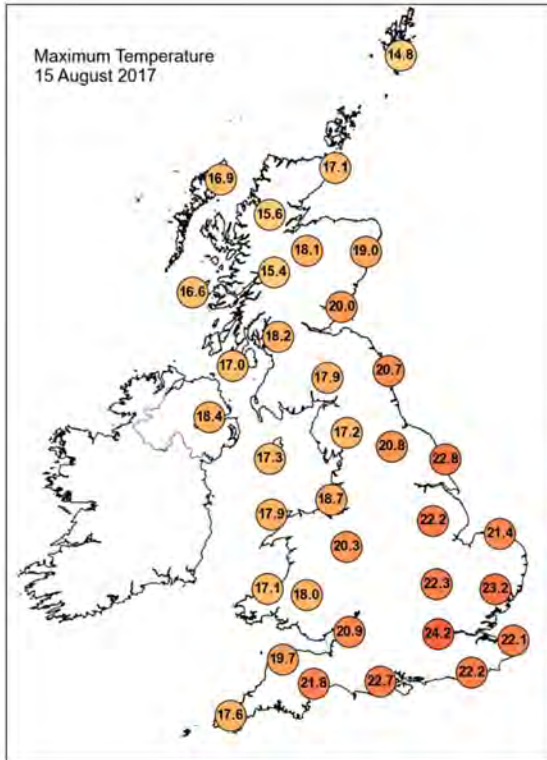
STATIONS		0000 UTC						1200 UTC					
NO	SITE	PRESS	WDIR	WSPD	CLOUD	TEMP	TDEW	PRESS	WDIR	WSPD	CLOUD	TEMP	TDEW
1	Lerwick	1008.9	SSE	15	8	13.1	12.7	1002.9	W	21	8	12.9	12.6
2	Wick	1006.6	S	4	7	14.2	13.4	1006.3	SW	11	8	16.2	12.2
3	Stornoway	1006.0	SSW	8	5	12.8	11.6	1005.4	SSW	14	7	14.7	12.9
4	Loch Glascarnoch	1007.5	WSW	7	8	12.6	9.1	1007.6	SW	11	8	12.6	9.4
5	Aviemore	1007.7	W	1	8	12.6	12.4	1007.6	SSW	6	4	16.9	10.5
6	Dyce	1008.2	S	10	8	14.9	13.5	1007.8	SW	7	5	18.3	10.0
7	Tulloch Bridge	1008.7	WNW	2	8	12.3	11.6	1009.3	S	11	7	14.1	9.4
8	Tiree	1007.8	SW	5	7	11.4	10.7	1008.5	WSW	17	8	15.8	12.5
9	Leuchars	1008.0	S	1	8	14.5	14.1	1009.2	W	14	6	18.1	10.1
10	Bishopton	1007.9	SSW	1	8	13.7	13.5	1010.2	WSW	10	5	15.9	11.0
11	Machrihanish	1008.2	SE	1	8	12.3	11.7	1010.8	WSW	8	6	15.8	11.2
12	Boulmer	1009.1	SSE	9	8	14.1	13.6	1010.4	W	10	6	18.4	10.8
13	Eskdalemuir	1008.7	SSW	8	8	13.3	12.8	1011.5	SSW	10	6	14.2	12.4
14	Aldergrove	1009.0	NNE	2	8	13.0	12.6	1011.9	SW	10	5	16.9	11.1
15	Shap	1009.1	SSW	15	8	14.3	13.5	1012.5	SW	11	7	15.7	11.4
16	Leeming	1010.3	S	10	8	15.5	14.3	1012.0	WSW	12	6	19.4	10.3
17	Ronaldsway	1008.3	NW	4	8	12.8	12.0	1013.6	WSW	14	3	15.7	11.3
18	Bridlington	1011.5	SSE	14	8	15.7	14.6	1011.6	WSW	11	5	21.4	10.3
19	Crosby	1010.4	SSE	11	8	15.5	14.9	1014.6	W	11	1	17.6	13.0
20	Valley	1009.2	S	19	7	15.3	14.4	1014.9	SW	14	1	16.8	12.2
21	Waddington	1012.6	SSW	9	7	16.0	12.9	1013.2	W	10	3	20.3	9.7
22	Shawbury	1011.8	-	-	4	13.7	12.8	1014.6	WSW	12	2	18.2	9.2
23	Weybourne	1013.3	S	9	2	15.8	13.1	1013.5	NW	10	5	19.2	14.2
24	Bedford	1013.5	S	5	7	14.3	12.3	1014.3	W	10	0	20.9	10.2
25	Aberporth	1011.6	SW	14	6	13.7	13.1	1015.9	W	13	2	16.0	11.7
26	Sennybridge	1012.4	SSW	12	8	13.5	13.1	1015.8	WSW	7	7	16.1	11.8
27	Wattisham	1013.9	S	6	0	15.9	13.8	1013.7	WNW	9	2	21.6	13.2
28	Filton	1013.5	SSW	6	8	14.3	13.2	1015.9	WSW	10	5	18.9	11.8
29	Heathrow	1014.1	SSW	4	8	16.7	13.1	1015.0	W	9	7	22.5	13.1
30	Manston	1014.3	SE	6	1	16.6	14.3	1014.6	NW	8	1	20.2	14.7
31	Chivenor	1013.7	SSW	7	6	15.0	13.9	1017.1	W	10	5	18.3	13.1
32	Exeter	1013.8	SSE	2	7	13.8	13.5	1016.5	W	8	2	20.1	11.3
33	Herstmonceux	1014.0	NE	3	8	15.3	13.1	1015.0	W	5	3	21.9	15.9
34	Hurn	1013.7	NE	3	8	14.2	13.3	1016.0	WNW	7	2	20.8	12.4
35	Camborne	1014.3	W	3	7	13.9	13.5	1017.8	WNW	11	2	16.9	11.9

Daily Weather Summary for Tuesday 15 August 2017

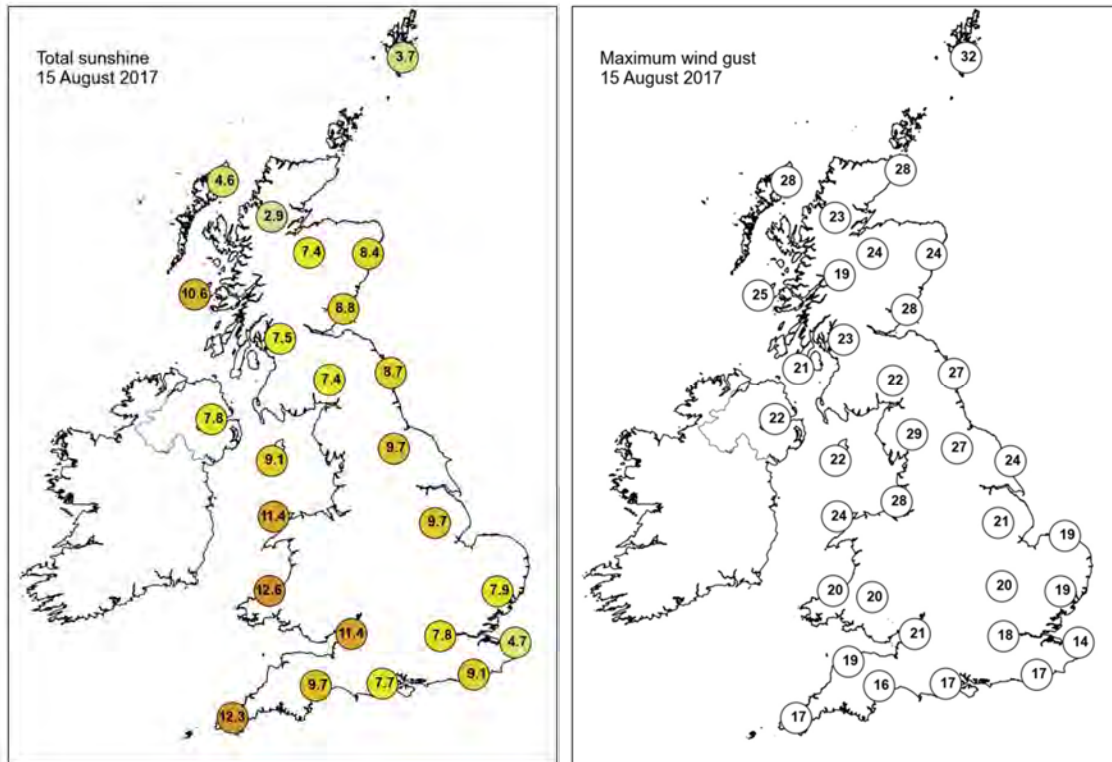
Selected European readings at (L) 0000 and (R) 1200 UTC

STATIONS		0000 UTC						1200 UTC					
NO	SITE	PRESS	WDIR	WSPD	CLOUD	TEMP	TDEW	PRESS	WDIR	WSPD	CLOUD	TEMP	TDEW
1	Murmansk	1008.7	SW	8	4	9.0	6.5	1014.7	WSW	8	7	13.3	5.5
2	Helsinki	1025.6	WSW	4	1	10.6	9.4	1026.9	SSW	12	2	19.7	7.5
3	Stockholm	1024.1	-	0	-	10.5	9.8	1022.9	SSW	8	-	21.4	5.7
4	Oslo	1021.5	SSE	4	-	13.6	11.8	1019.1	SW	4	8	17.9	9.8
5	Reykjavik	1005.1	ENE	4	8	10.5	7.4	1004.1	ESE	9	7	13.0	8.9
6	Moscow	1021.8	N	2	1	17.0	15.1	1025.4	N	6	5	22.7	8.5
7	Kiev	1019.4	NNE	8	8	20.4	15.7	1019.6	NE	6	2	26.7	17.7
8	Warsaw	1025.8	ENE	8	0	14.5	9.7	1023.8	SE	8	2	23.3	8.9
9	Berlin	1022.1	ESE	4	-	16.4	12.6	1018.5	ESE	10	-	25.8	14.3
10	De Bilt	1015.4	S	4	8	14.6	14.2	1014.6	S	4	8	19.0	16.8
11	Dublin	1010.0	WSW	12	6	12.2	11.1	1013.8	WSW	14	5	17.4	10.1
12	Cork	1012.9	WSW	8	3	11.1	10.4	1015.7	WSW	10	3	16.3	10.2
13	Sofia	1019.5	WNW	4	0	17.0	13.0	1016.5	-	0	6	26.4	13.9
14	Belgrade	1020.4	SW	2	0	19.6	15.1	1019.1	NW	4	0	28.9	14.7
15	Budapest	1022.4	NNW	2	0	18.1	11.9	1020.8	NNE	6	2	28.6	8.8
16	Prague	1022.2	N	2	-	14.2	10.7	1018.3	N	2	2	28.1	10.6
17	Munich	1019.3	SSE	2	0	15.8	13.4	1016.0	S	6	0	30.0	11.2
18	Strasbourg	1017.0	-	0	-	17.0	15.7	1016.9	NW	6	7	30.0	17.1
19	Paris	1014.2	E	3	6	19.3	12.3	1015.7	SW	8	7	26.0	17.4
20	Jersey	1012.9	E	7	7	17.4	13.6	1018.4	WNW	9	6	18.4	14.1
21	Milan	1020.0	ENE	2	0	21.4	13.4	1019.5	ESE	5	0	30.4	12.3
22	Marseille	1020.5	SE	2	-	19.6	15.0	1019.4	WSW	11	-	30.0	10.5
23	Bordeaux	1016.9	WSW	12	8	22.6	17.9	1019.3	WSW	4	8	22.0	18.4
24	Rome	1019.4	NNE	3	0	18.7	15.2	1019.6	W	11	3	28.2	19.7
25	Ajaccio	1019.9	NE	7	-	18.4	10.5	1020.5	SSW	10	0	30.0	17.5
26	Barcelona	1019.3	N	2	1	22.4	17.5	1019.6	SE	9	3	28.2	20.8
27	Majorca	-	ENE	2	-	22.0	20.0	1017.6	E	3	0	34.2	20.6
28	Madrid	-	ENE	3	-	27.0	14.0	1013.4	S	6	2	32.1	12.2
29	Lisbon	1017.3	NW	8	-	18.7	-	1019.6	NNW	8	-	26.2	21.0
30	Athens	-	-	-	-	-	-	1014.0	N	14	1	32.4	12.9
31	Malta	1018.9	NW	3	0	22.7	18.2	1019.3	SW	4	1	29.7	19.0
32	Gibraltar	1016.7	ENE	15	7	23.5	21.7	1017.9	E	9	7	25.4	21.5

Daily Weather Summary for Tuesday 15 August 2017



Daily Weather Summary for Tuesday 15 August 2017



None of the selected stations observed a day of sleet or snow falling or non-zero snow depth at 0900 UTC.

Daily Weather Summary for Wednesday 16 August 2017

This day's summary created 26/10/2017 16:17

Summary of the UK Weather for Wednesday 16 August 2017

Overnight it remained dry and clear for many. Under the clear skies it turned rather chilly in rural spots for the time of year. Meanwhile, a band of thick cloud and rain, associated with a frontal system, slowly moved east into Northern Ireland by the end of the night giving a damp end to the night here. It also turned windy across Northern Ireland and the far west by dawn.

Many central and eastern locations saw a dry and bright start to the day, though cloud and rain gradually spread across Northern Ireland, Scotland and Wales during the morning. In the afternoon it also turned cloudy with some rain across northern and western England and it become rather breezy too. Much of central, southern and eastern England meanwhile, held onto the brighter weather throughout the day. There was a good deal of sunshine throughout the day and here the winds were light.

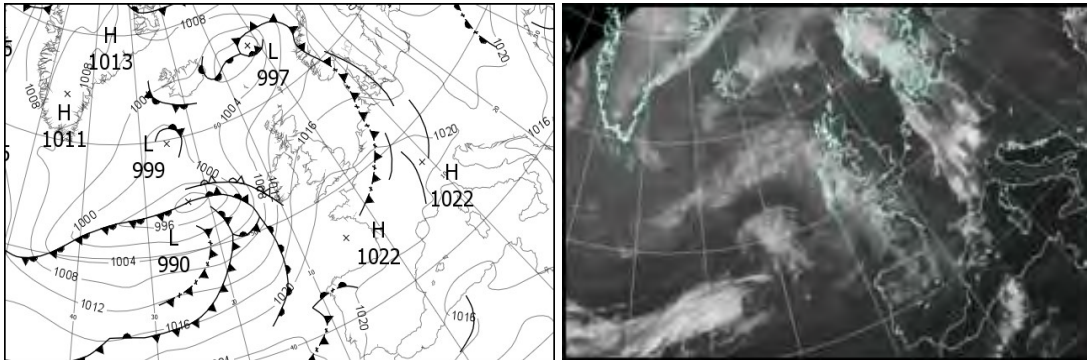
Daily Extremes

<i>Highest Maximum</i>	24.2°C Faversham (Kent, 46 mAMSL)
<i>Lowest Maximum</i>	14.5°C Dalwhinnie No 2 (Inverness-shire, 351 mAMSL) also Harris: Quidnish (Western Isles, 13 mAMSL)
<i>Highest Minimum</i>	15.2°C Wight: St Catherines Point (Isle Of Wight, 20 mAMSL)
<i>Lowest Minimum</i>	3.3°C Aboyne No 2 (Aberdeenshire, 140 mAMSL)
<i>Lowest Grass Minimum</i>	0.6°C Aboyne No 2 (Aberdeenshire, 140 mAMSL)
<i>Most Rainfall</i>	54.0mm Forrest Lodge, Burnhead (Kirkcudbrightshire, 150 mAMSL)
<i>Most Sunshine</i>	11.8hr Skegness (Lincolnshire, 6 mAMSL)
<i>Highest Gust</i>	44Kt 51mph Drumalbin (Lanarkshire, 245 mAMSL)
<i>Highest Gust (mountain)</i>	69Kt 79mph Cairngorm Summit (Inverness-shire, 1237 mAMSL)
<i>Greatest Snow Depth at 0900 UTC</i>	No non-zero values

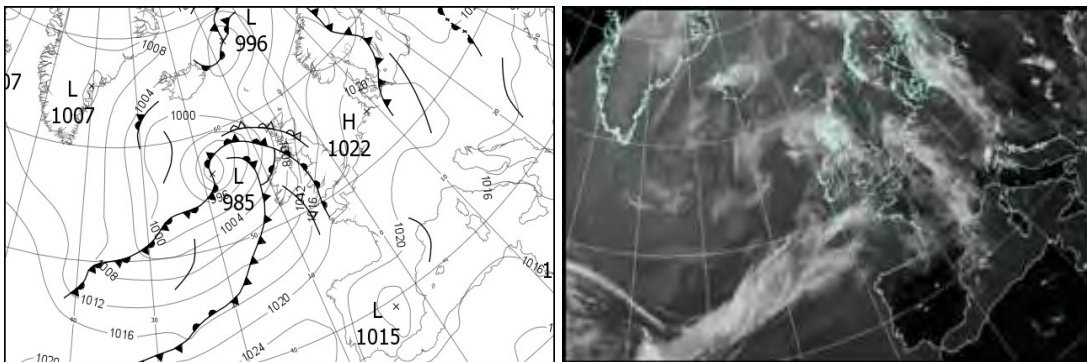
mAMSL refers to station elevation in metres above mean sea level.

Daily Weather Summary for Wednesday 16 August 2017

North Atlantic and Europe analysis charts and satellite images at 0000 UTC




North Atlantic and Europe analysis charts and satellite images at 1200 UTC



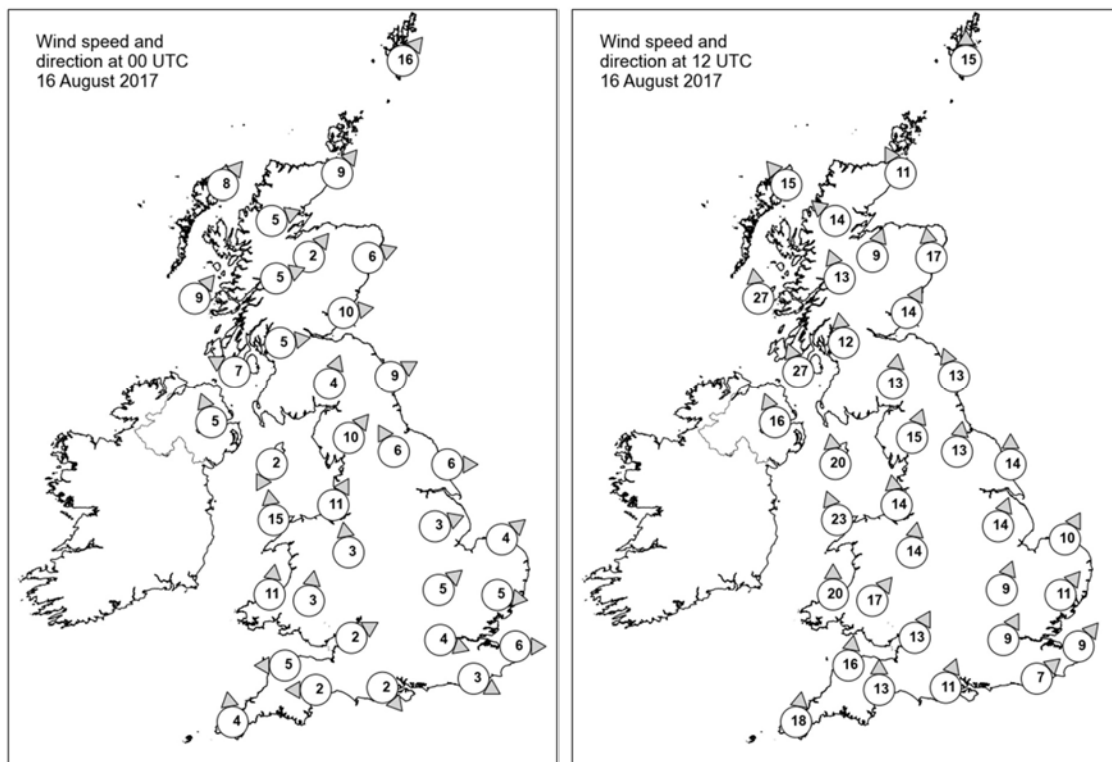
All satellite imagery copyright Met Office and EUMETSAT (European Organisation for the Exploitation of Meteorological Satellites). These show infra-red images from the geostationary MSG satellite. The rainfall rates are derived from both rain-radar and satellite data.

Daily Weather Summary for Wednesday 16 August 2017

UK satellite and rain-radar precipitation rates at (L) 0000 and (R) 1200 UTC



UK wind speed and direction at (L) 0000 and (R) 1200 UTC



Daily Weather Summary for Wednesday 16 August 2017

Selected UK readings at (L) 0000 and (R) 1200 UTC

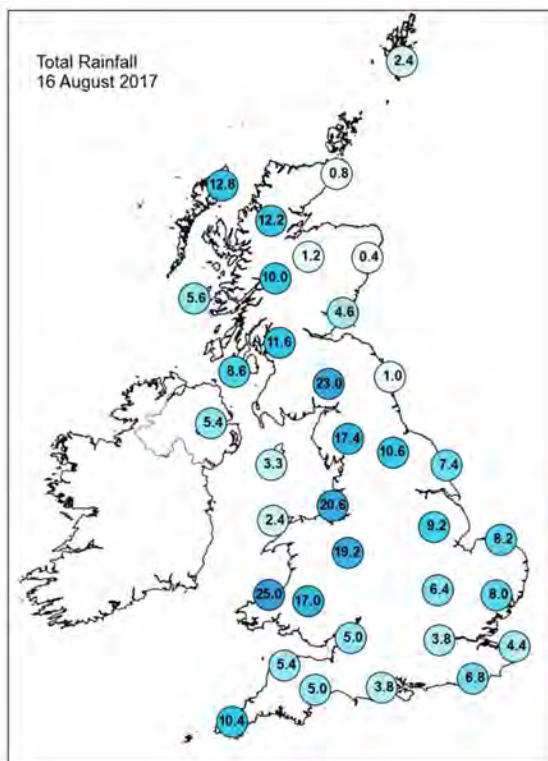
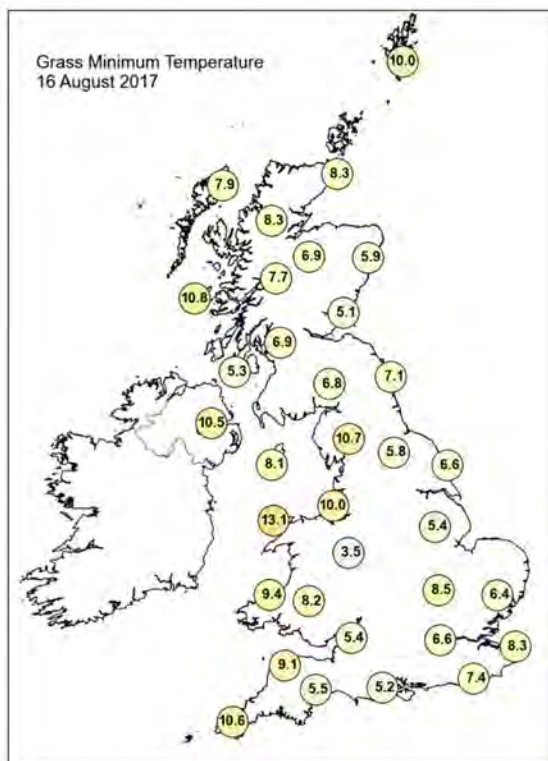
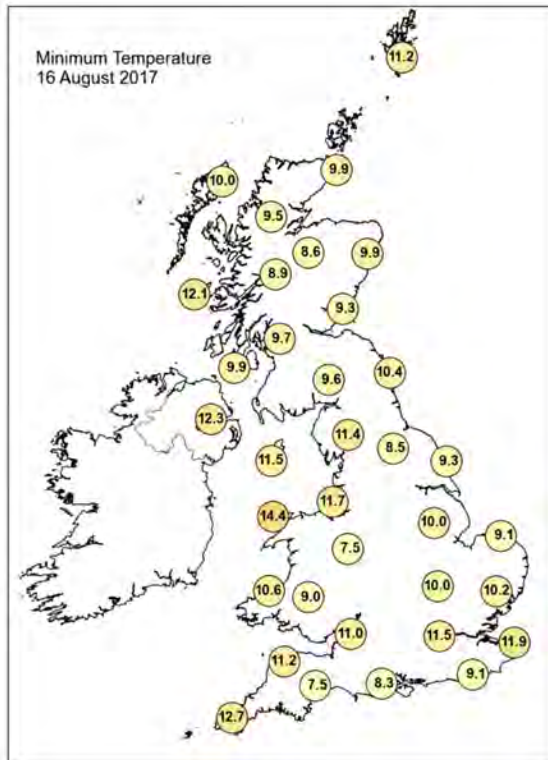
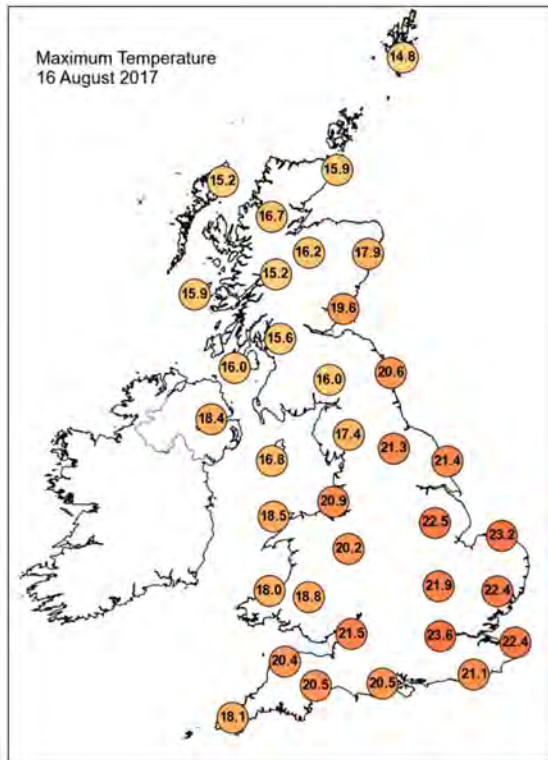
STATIONS		0000 UTC						1200 UTC					
NO	SITE	PRESS	WDIR	WSPD	CLOUD	TEMP	TDEW	PRESS	WDIR	WSPD	CLOUD	TEMP	TDEW
1	Lerwick	1009.3	SW	16	2	11.6	10.8	1011.3	S	15	7	13.6	12.2
2	Wick	1011.3	SW	9	2	11.2	8.9	1009.5	SSE	11	7	15.1	11.3
3	Stomoway	1010.6	SW	8	0	10.0	8.5	1005.5	SE	15	8	13.4	11.7
4	Loch Glascarnoch	1012.7	WSW	5	7	10.2	9.2	1007.3	SE	14	8	14.6	9.1
5	Aviemore	1013.8	SW	2	1	8.8	7.7	1008.9	SSW	9	7	14.5	8.9
6	Dyce	1013.3	WSW	6	0	11.8	7.5	1011.6	S	17	3	16.8	12.1
7	Tulloch Bridge	1014.8	WSW	5	7	10.7	9.1	1009.6	SSE	13	8	13.1	10.8
8	Tiree	1013.0	SW	9	5	12.3	10.6	1004.7	S	27	8	14.0	13.3
9	Leuchars	1014.4	W	10	0	10.8	9.6	1012.5	SSW	14	7	14.9	12.2
10	Bishopton	1015.1	W	5	1	11.4	10.0	1010.7	S	12	8	14.3	12.8
11	Machrihanish	1014.7	ESE	7	5	10.7	10.0	1008.2	SSE	27	8	14.4	14.2
12	Boulmer	1016.2	WSW	9	0	12.3	10.7	1014.1	SSE	13	4	19.0	10.4
13	Eskdalemuir	1016.6	SSW	4	7	11.0	10.5	1013.5	S	13	8	15.0	9.9
14	Aldergrove	1015.0	SSE	5	1	12.8	10.7	1008.2	SSE	16	8	15.2	13.8
15	Shap	1017.2	SW	10	0	12.5	10.9	1014.9	SSW	15	6	15.9	10.8
16	Leeming	1017.8	SSE	6	0	11.7	9.9	1015.5	S	13	5	19.5	9.4
17	Ronaldsway	1016.2	NNE	2	5	12.3	11.1	1012.8	S	20	8	15.7	13.6
18	Bridlington	1017.6	W	6	0	11.7	9.3	1016.3	S	14	0	19.5	11.9
19	Crosby	1018.0	SSW	11	0	14.5	11.0	1015.3	S	14	1	18.9	12.7
20	Valley	1017.5	S	15	8	15.0	13.1	1013.6	SSE	23	8	17.5	13.4
21	Waddington	1018.7	WSW	3	0	13.1	9.1	1017.6	SSW	14	7	19.5	7.3
22	Shawbury	1018.7	S	3	3	11.2	9.0	1016.4	S	14	6	18.7	9.6
23	Weybourne	1018.5	SW	4	0	10.6	9.7	1018.6	SSW	10	4	21.5	10.8
24	Bedford	1019.3	SW	5	0	11.4	9.2	1018.3	SSW	9	5	20.4	10.8
25	Aberporth	1018.9	S	11	3	11.0	10.4	1014.5	S	20	8	17.2	12.7
26	Sennybridge	1019.7	S	3	7	10.6	10.5	1016.6	SW	17	8	16.7	12.1
27	Wattisham	1018.9	W	5	0	12.6	8.2	1018.9	SW	11	6	21.0	8.3
28	Filton	1019.9	WSW	2	1	12.0	11.0	1018.2	SSW	13	5	19.4	11.8
29	Heathrow	1019.9	WNW	4	0	14.3	8.8	1019.2	SSW	9	8	21.5	12.5
30	Manston	1019.3	W	6	0	15.0	12.4	1020.1	SW	9	8	21.3	12.4
31	Chivenor	1019.9	E	5	1	12.0	11.0	1017.3	S	16	7	20.0	14.0
32	Exeter	1020.1	E	2	0	9.5	9.1	1018.6	S	13	8	18.7	14.3
33	Herstmonceux	1019.9	WNW	3	0	13.8	12.5	1020.3	SW	7	3	20.1	13.5
34	Hurn	1020.2	NW	2	0	11.8	11.2	1019.6	SSW	11	4	19.0	13.0
35	Camborne	1020.0	S	4	7	13.2	12.2	1016.8	S	18	7	17.8	15.3

Daily Weather Summary for Wednesday 16 August 2017

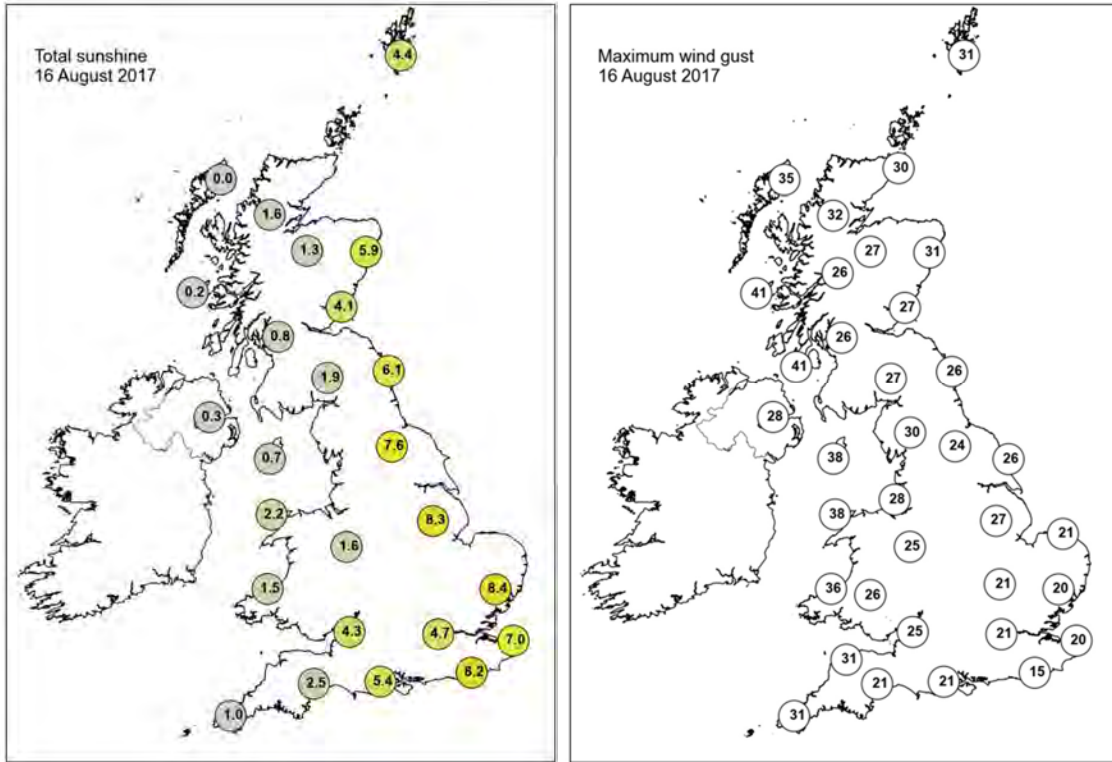
Selected European readings at (L) 0000 and (R) 1200 UTC

STATIONS		0000 UTC						1200 UTC					
NO	SITE	PRESS	WDIR	WSPD	CLOUD	TEMP	TDEW	PRESS	WDIR	WSPD	CLOUD	TEMP	TDEW
1	Murmansk	1018.4	SSW	6	3	6.8	5.1	1018.4	SSW	6	3	17.1	2.4
2	Helsinki	1024.8	ESE	4	3	10.9	10.1	-	-	-	8	-	-
3	Stockholm	1019.7	SSE	6	-	14.7	13.3	1016.7	S	8	-	18.5	14.4
4	Oslo	1012.1	SSW	4	-	14.4	-	1014.3	WSW	4	3	21.1	10.3
5	Reykjavik	1003.4	NNE	2	7	10.2	9.0	1001.5	NNW	5	4	14.2	7.9
6	Moscow	1028.9	-	0	0	11.7	9.9	1027.6	SE	2	5	23.7	9.2
7	Kiev	1020.8	ENE	4	5	20.3	18.5	1019.4	E	4	2	31.3	16.2
8	Warsaw	1021.5	SE	4	1	15.6	9.7	1019.4	ESE	4	1	27.2	11.2
9	Berlin	1015.6	SSW	4	-	21.7	14.6	1021.0	WNW	6	-	20.5	17.5
10	De Bilt	1019.0	W	4	0	15.4	14.7	1020.9	SSW	4	8	22.0	15.3
11	Dublin	1016.0	SE	4	4	9.1	8.0	1009.7	S	17	7	18.9	13.9
12	Cork	1016.1	S	8	7	12.9	12.3	1009.0	SSW	14	8	16.2	16.1
13	Sofia	1019.7	-	0	2	17.0	14.6	1014.5	NNE	6	6	28.2	13.8
14	Belgrade	1018.6	NNE	2	0	22.2	17.1	1017.6	WNW	2	0	31.1	14.0
15	Budapest	1020.4	E	4	0	18.5	12.5	1019.3	NNW	4	5	30.0	10.5
16	Prague	1017.5	N	2	-	20.5	13.5	1021.5	N	2	8	18.4	17.6
17	Munich	1020.9	SSW	10	8	18.3	17.3	1020.6	SSW	2	4	23.4	15.3
18	Strasbourg	1020.9	SSE	6	8	18.5	17.5	1019.9	ENE	3	-	25.9	17.0
19	Paris	1020.4	N	3	5	17.5	14.4	1020.8	E	4	7	23.4	15.2
20	Jersey	1021.4	WNW	1	6	13.1	12.4	1020.0	S	7	2	19.6	13.8
21	Milan	1017.9	E	1	1	21.9	16.0	1017.0	NNE	4	0	31.4	13.1
22	Marseille	1019.6	SSE	1	6	21.2	9.4	1017.9	W	3	-	30.1	9.6
23	Bordeaux	1022.2	SE	2	-	16.1	14.8	1022.1	E	3	-	23.9	13.1
24	Rome	1017.8	NNE	3	0	19.5	14.8	1017.0	WNW	13	1	29.9	14.9
25	Ajaccio	1019.4	NE	6	-	19.4	10.9	1018.2	S	11	2	28.7	20.4
26	Barcelona	-	E	7	-	25.0	23.0	1019.1	ESE	11	6	27.6	20.2
27	Majorca	1017.5	ENE	6	1	25.4	23.1	1017.3	WSW	13	6	31.5	24.1
28	Madrid	-	-	2	-	25.0	7.0	1015.2	SSW	6	1	32.1	4.5
29	Lisbon	1022.2	N	8	-	19.0	13.5	1021.4	N	10	1	27.2	17.1
30	Athens	-	-	-	-	-	-	1011.1	N	16	2	32.2	13.5
31	Malta	1017.5	NW	4	0	23.5	19.0	1016.7	ENE	6	2	29.8	21.5
32	Gibraltar	1018.9	SW	2	1	23.4	22.8	1018.5	ESE	10	1	25.9	21.5

Daily Weather Summary for Wednesday 16 August 2017



Daily Weather Summary for Wednesday 16 August 2017



None of the selected stations observed a day of sleet or snow falling or non-zero snow depth at 0900 UTC.

Daily Weather Summary for Thursday 17 August 2017

This day's summary created 26/10/2017 16:17

Summary of the UK Weather for Thursday 17 August 2017

Cloud and rain steadily spread eastwards through the early hours, with some heavy bursts across parts of England and Wales. The rain gradually cleared away from Northern Ireland and Scotland, leaving a drier end to the night here with plenty of clear spells. As a result of the thick cloud and rain, it wasn't an especially chilly night for most, however it was cooler across the west where skies cleared towards dawn. It was also breezy for most parts, but especially across the west of England and Wales.

The rain slowly cleared the southeast through the morning, clearing the way for sunshine and showers for many parts. A little low cloud lingered at first, but it quickly brightened up across the UK. Some of the showers turned heavy at times, with a few rumbles of thunder towards Lincolnshire in the afternoon. It was a breezy but warm day for many too.

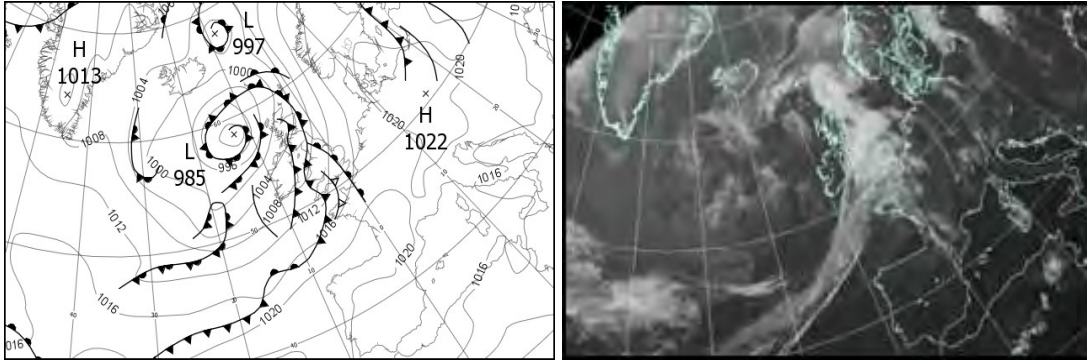
Daily Extremes

<i>Highest Maximum</i>	25.4°C Cavendish (Suffolk, 55 mAMSL)
<i>Lowest Maximum</i>	15.5°C Dalwhinnie No 2 (Inverness-shire, 351 mAMSL)
<i>Highest Minimum</i>	17.2°C Bognor Regis (West Sussex, 7 mAMSL)
<i>Lowest Minimum</i>	5.0°C Katesbridge (Down, 91 mAMSL)
<i>Lowest Grass Minimum</i>	2.0°C Forrest Lodge, Burnhead (Kirkcudbrightshire, 150 mAMSL)
<i>Most Rainfall</i>	27.6mm Bewcastle (Cumbria, 133 mAMSL)
<i>Most Sunshine</i>	12.5hr Charterhall (Berwickshire, 112 mAMSL)
<i>Highest Gust</i>	42Kt 48mph Capel Curig No 3 (Gwynedd, 216 mAMSL)
<i>Highest Gust (mountain)</i>	55Kt 63mph Bealach Na Ba No 2 (Ross & Cromarty, 773 mAMSL)
<i>Greatest Snow Depth at 0900 UTC</i>	No non-zero values

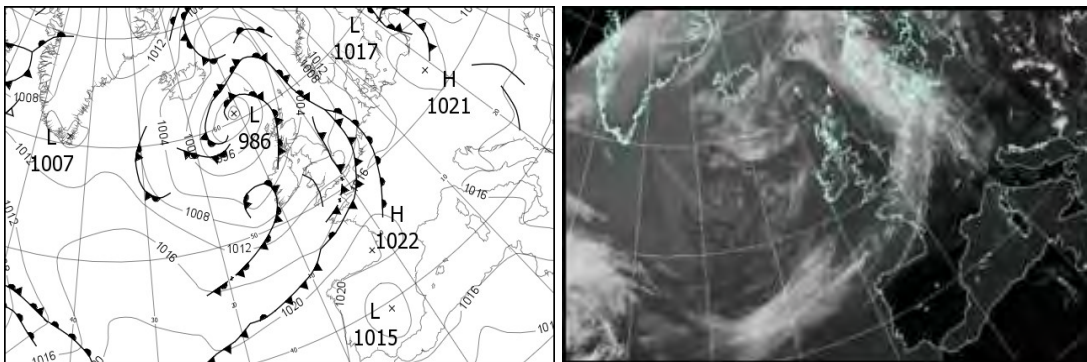
mAMSL refers to station elevation in metres above mean sea level.

Daily Weather Summary for Thursday 17 August 2017

North Atlantic and Europe analysis charts and satellite images at 0000 UTC




North Atlantic and Europe analysis charts and satellite images at 1200 UTC



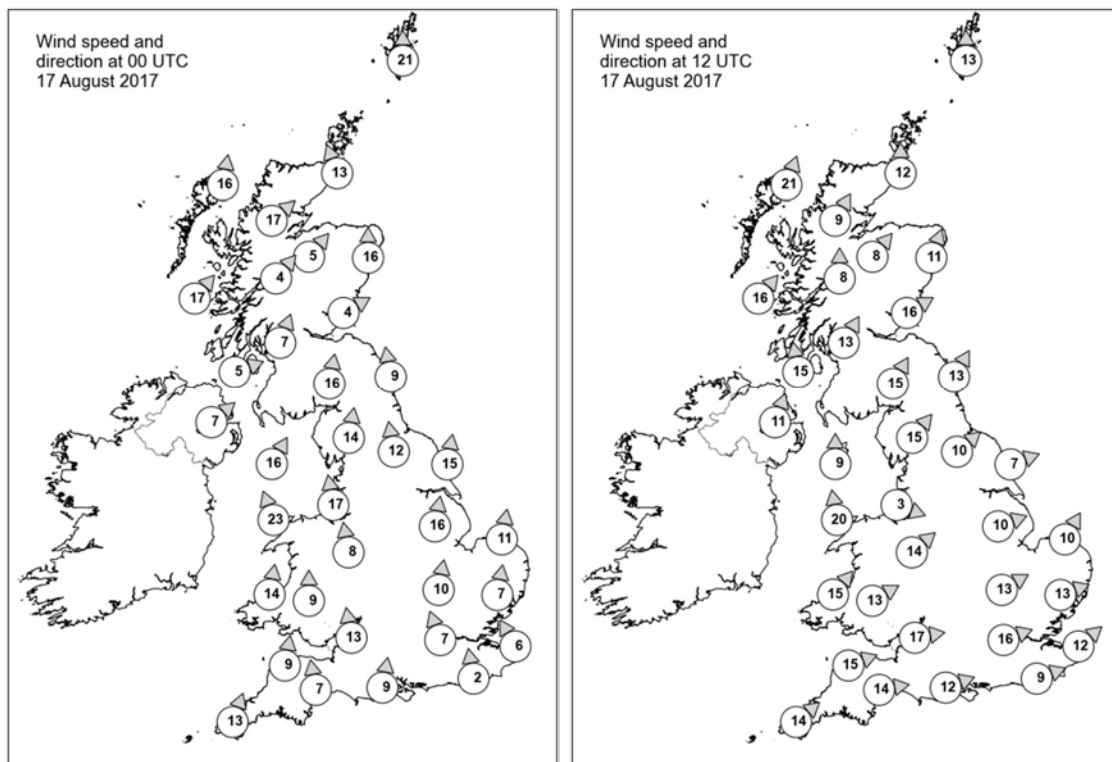
All satellite imagery copyright Met Office and EUMETSAT (European Organisation for the Exploitation of Meteorological Satellites). These show infra-red images from the geostationary MSG satellite. The rainfall rates are derived from both rain-radar and satellite data.

Daily Weather Summary for Thursday 17 August 2017

UK satellite and rain-radar precipitation rates at (L) 0000 and (R) 1200 UTC



UK wind speed and direction at (L) 0000 and (R) 1200 UTC



Daily Weather Summary for Thursday 17 August 2017

Selected UK readings at (L) 0000 and (R) 1200 UTC

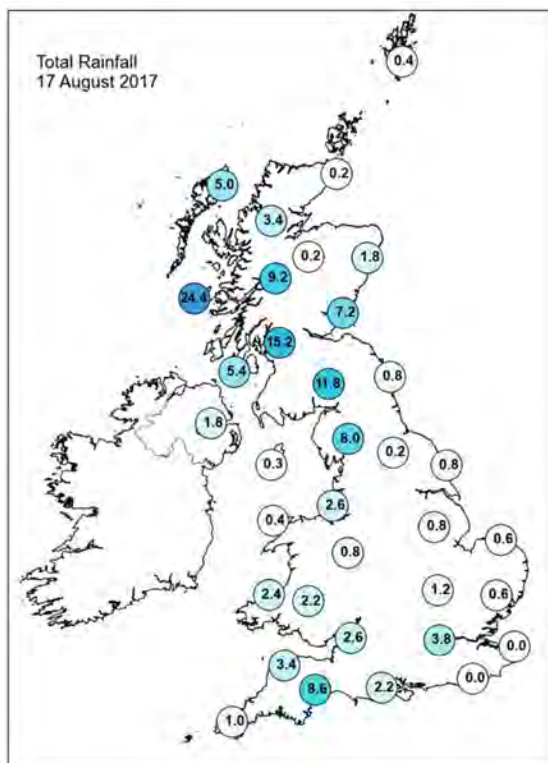
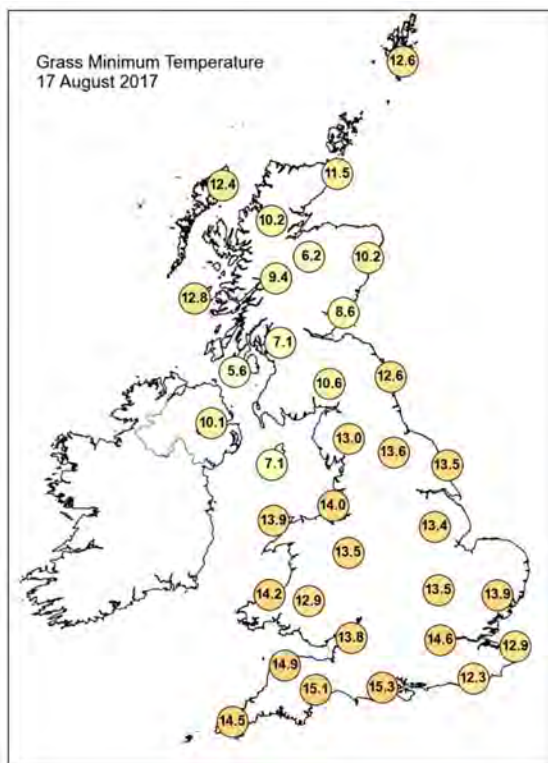
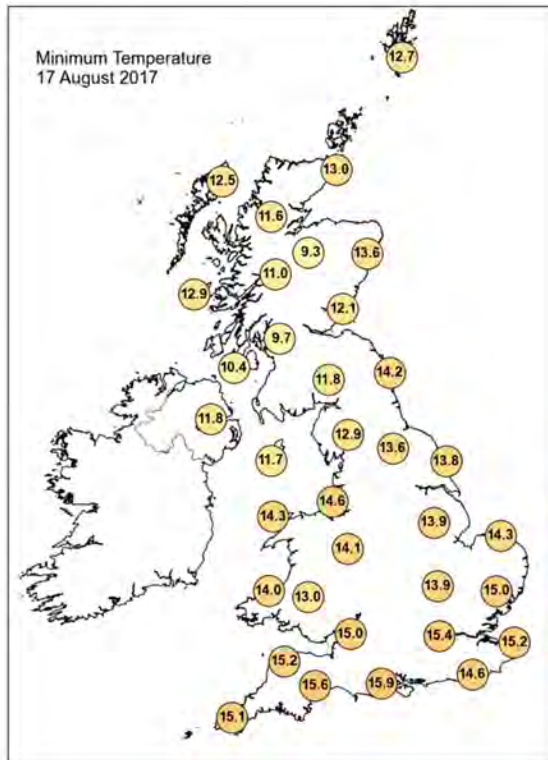
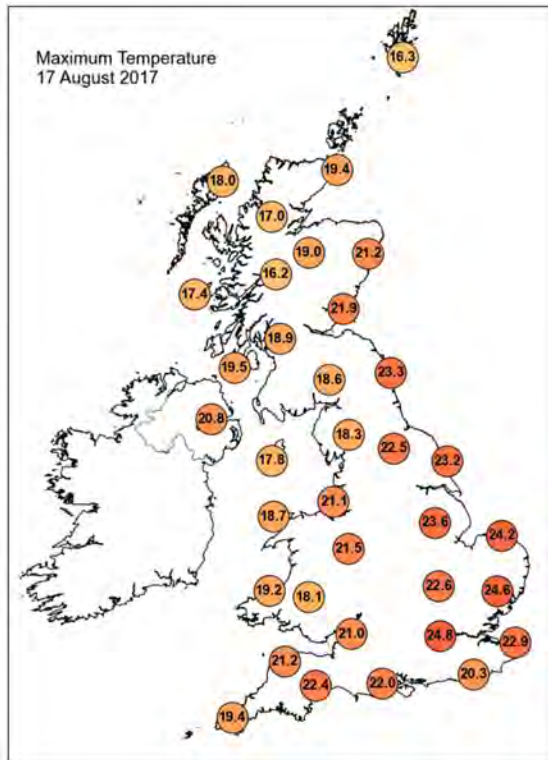
STATIONS		0000 UTC						1200 UTC					
NO	SITE	PRESS	WDIR	WSPD	CLOUD	TEMP	TDEW	PRESS	WDIR	WSPD	CLOUD	TEMP	TDEW
1	Lerwick	1003.5	S	21	8	12.9	12.6	1000.8	S	13	2	15.3	12.8
2	Wick	1001.0	SSE	13	8	14.4	13.0	1000.4	S	12	7	17.6	11.4
3	Stornoway	998.6	S	16	8	14.0	12.5	997.7	SSW	21	7	17.1	11.5
4	Loch Glascarnoch	1001.6	SW	17	6	13.6	9.0	1000.6	SSW	9	8	14.0	11.1
5	Aviemore	1002.0	SW	5	8	14.2	12.8	1001.4	SW	8	8	16.5	10.4
6	Dyce	1003.8	S	16	8	14.7	13.1	1002.3	SSW	11	1	20.0	10.6
7	Tulloch Bridge	1003.6	SW	4	8	13.5	11.2	1003.0	S	8	8	14.0	12.5
8	Tiree	1001.1	SW	17	3	13.9	12.2	1001.4	SW	16	6	16.6	13.8
9	Leuchars	1004.2	WSW	4	8	15.8	13.5	1003.5	WSW	16	3	19.9	12.1
10	Bishopton	1003.7	SSW	7	8	15.3	14.9	1004.0	SSW	13	5	17.8	13.8
11	Machrihanish	1003.9	WSW	5	3	13.7	11.2	1003.7	S	15	7	16.2	13.5
12	Boulmer	1006.6	S	9	7	15.4	13.7	1005.3	SSW	13	0	21.5	10.7
13	Eskdalemuir	1005.6	S	16	8	14.4	13.9	1005.7	SSW	15	3	17.7	12.2
14	Aldergrove	1005.0	SW	7	0	13.4	11.9	1004.4	SSW	11	8	18.0	13.9
15	Shap	1007.5	S	14	8	14.1	13.2	1006.4	SW	15	0	17.8	10.6
16	Leeming	1008.7	S	12	8	17.4	11.8	1006.5	SW	10	1	21.5	11.3
17	Ronaldsway	1006.3	SSW	16	8	15.4	14.6	1006.9	S	9	3	17.4	14.4
18	Bridlington	1009.8	S	15	8	17.1	12.5	1007.0	WSW	7	8	19.9	15.9
19	Crosby	1008.6	S	17	8	14.9	13.8	1008.0	WNW	3	0	19.6	14.7
20	Valley	1007.1	SSE	23	8	15.6	15.0	1008.2	S	20	6	17.1	14.1
21	Waddington	1011.3	S	16	7	17.2	9.1	1007.7	WSW	10	6	20.4	17.7
22	Shawbury	1009.7	S	8	8	14.6	13.1	1008.8	SW	14	2	19.8	10.5
23	Weybourne	1013.4	S	11	8	16.6	11.1	1008.5	SSW	10	4	21.2	18.6
24	Bedford	1013.2	S	10	7	15.3	11.8	1009.5	WSW	13	8	21.0	14.8
25	Aberporth	1008.2	S	14	7	15.3	15.2	1010.0	SW	15	7	17.2	13.5
26	Sennybridge	1009.7	S	9	8	13.9	13.6	1010.7	WSW	13	4	16.7	13.6
27	Wattisham	1014.4	S	7	8	16.2	11.0	1009.5	WSW	13	4	21.8	15.9
28	Filton	1011.1	S	13	8	15.9	14.6	1011.4	W	17	3	20.4	13.6
29	Heathrow	1014.0	SSE	7	8	15.5	13.5	1010.8	WSW	16	1	24.1	14.7
30	Manston	1015.5	SSE	6	6	15.8	10.7	1012.0	SW	12	8	19.7	17.6
31	Chivenor	1010.3	S	9	8	17.6	16.7	1012.2	WSW	15	7	19.3	15.1
32	Exeter	1011.4	S	7	8	16.8	16.5	1012.3	W	14	7	21.4	13.7
33	Herstmonceux	1015.0	S	2	8	16.2	14.1	1012.8	WSW	9	8	19.1	17.1
34	Hurn	1013.3	S	9	8	16.3	15.8	1012.4	WSW	12	7	21.6	16.7
35	Camborne	1010.1	SSW	13	8	17.1	17.1	1012.7	SW	14	6	19.0	16.7

Daily Weather Summary for Thursday 17 August 2017

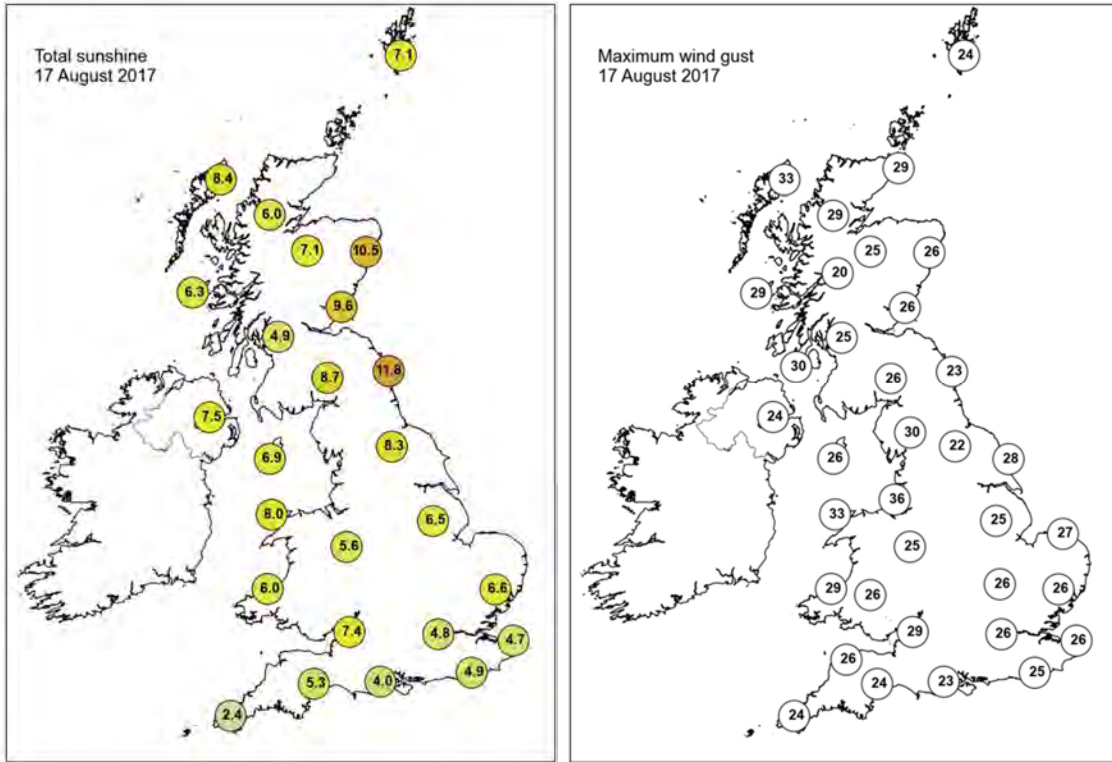
Selected European readings at (L) 0000 and (R) 1200 UTC

STATIONS		0000 UTC						1200 UTC					
NO	SITE	PRESS	WDIR	WSPD	CLOUD	TEMP	TDEW	PRESS	WDIR	WSPD	CLOUD	TEMP	TDEW
1	Murmansk	1014.8	SSW	4	7	12.3	9.8	1010.6	SW	12	7	15.6	12.2
2	Helsinki	-	-	-	8	-	-	1018.8	ENE	8	7	21.9	16.3
3	Stockholm	1018.7	-	0	-	11.1	11.1	1017.7	SW	2	-	22.2	9.5
4	Oslo	1017.2	NNE	2	-	12.6	12.4	1015.5	SSW	8	7	18.8	10.4
5	Reykjavik	1000.1	E	3	7	11.1	8.7	1002.5	NW	3	4	14.7	7.3
6	Moscow	1027.7	-	0	7	14.6	13.5	1025.8	SE	2	6	25.4	11.9
7	Kiev	1020.5	E	2	0	21.7	14.6	1019.4	NNE	4	2	30.3	13.2
8	Warsaw	1020.1	NW	8	6	18.7	15.8	1021.3	SE	2	6	21.1	15.2
9	Berlin	1021.4	ESE	2	-	16.1	15.1	1017.6	SE	8	-	25.3	16.4
10	De Bilt	1017.6	SSE	2	3	12.8	12.5	1013.7	SSW	8	8	17.5	16.1
11	Dublin	1006.6	WSW	8	1	13.7	11.6	1006.0	SW	16	6	18.6	12.7
12	Cork	1008.0	WSW	6	7	12.7	12.6	1007.5	SW	17	6	17.4	14.4
13	Sofia	1017.8	-	0	2	16.4	13.6	1014.4	NE	10	3	28.0	7.8
14	Belgrade	1017.0	N	4	0	23.4	14.3	1016.6	NW	4	0	31.8	11.5
15	Budapest	1018.7	NNW	2	1	19.8	15.5	1018.0	SSW	4	4	31.6	12.9
16	Prague	1022.1	SE	2	-	14.5	13.9	1018.4	N	4	6	25.4	16.5
17	Munich	1019.9	SSE	4	3	17.8	15.2	1016.6	S	4	6	27.8	15.1
18	Strasbourg	1019.2	WSW	3	7	18.7	17.4	1017.5	WSW	5	-	28.4	15.7
19	Paris	1018.4	SSW	3	3	17.0	14.1	1017.7	SW	11	8	21.5	17.1
20	Jersey	1015.1	S	14	8	17.4	16.2	1016.0	WSW	11	7	19.5	16.5
21	Milan	1017.5	ENE	5	0	24.2	15.9	1017.7	S	5	2	31.3	14.3
22	Marseille	1017.7	ESE	3	-	21.0	15.3	1017.0	WSW	7	-	33.7	10.3
23	Bordeaux	1021.7	S	1	-	16.7	15.1	1021.3	W	6	8	25.4	16.5
24	Rome	1015.1	N	3	0	20.2	13.1	1015.9	SW	9	2	31.3	13.2
25	Ajaccio	1017.5	SW	2	-	22.7	9.8	1017.3	S	13	6	28.1	19.6
26	Barcelona	-	NNW	5	-	24.0	16.0	1019.1	SW	12	0	29.7	20.0
27	Majorca	1017.9	E	1	4	23.9	21.6	1018.3	SW	13	0	32.2	19.3
28	Madrid	-	NNW	6	-	26.0	10.0	1014.7	SE	4	0	33.1	11.6
29	Lisbon	1019.8	NNW	16	-	21.0	21.0	1018.7	NNE	4	1	31.1	24.0
30	Athens	-	-	-	-	-	-	1009.8	N	18	1	32.8	8.3
31	Malta	1015.3	W	4	0	23.3	20.3	1015.6	WSW	5	1	34.0	13.9
32	Gibraltar	1017.8	ESE	5	8	23.8	22.9	1019.0	E	13	6	26.4	22.5

Daily Weather Summary for Thursday 17 August 2017



Daily Weather Summary for Thursday 17 August 2017



None of the selected stations observed a day of sleet or snow falling or non-zero snow depth at 0900 UTC.

Daily Weather Summary for Friday 18 August 2017

This day's summary created 26/10/2017 16:17

Summary of the UK Weather for Friday 18 August 2017

Showery rain slowly drifted northeastwards across parts of Scotland through the early hours of the morning, with some heavy bursts and thunder and lightning at times. Elsewhere, there was a mix of clear spells and occasional showers for the rest of the UK, again with some heavy and thundery bursts. Meanwhile, the far southeast saw rather cloudy skies and sporadic outbreaks of rain. It was a windy night in and around the Irish Sea too. The rest of Friday was windy, with some good spells of sunshine but also some blustery showers. These turned thundery across many parts of England and Wales, but were fairly short lived in any one place with a keen westerly wind blowing them through. There were persistent spells of heavy rain across north east Scotland through much of the day. A further spell of heavy rain affected Wales late in the afternoon, then the Midlands through the evening.

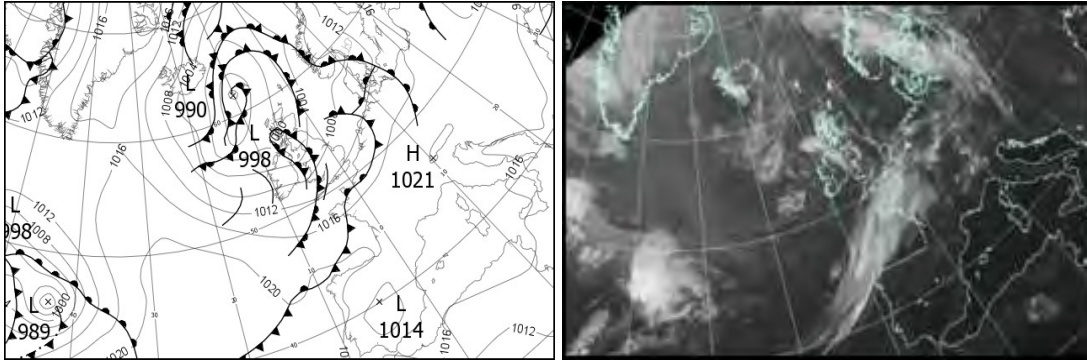
Daily Extremes

<i>Highest Maximum</i>	23.0°C Faversham (Kent, 46 mAMSL)
<i>Lowest Maximum</i>	12.0°C Dalwhinnie No 2 (Inverness-shire, 351 mAMSL)
<i>Highest Minimum</i>	16.4°C Wight: St Catherines Point (Isle Of Wight, 20 mAMSL)
<i>Lowest Minimum</i>	6.1°C Kinbrace, Hatchery (Sutherland, 103 mAMSL)
<i>Lowest Grass Minimum</i>	3.8°C Whitechurch (Dyfed, 129 mAMSL)
<i>Most Rainfall</i>	31.4mm Fyvie Castle (Aberdeenshire, 55 mAMSL)
<i>Most Sunshine</i>	11.3hr Slapton (Devon, 32 mAMSL) also Copley (Durham, 253 mAMSL)
<i>Highest Gust</i>	57Kt 66mph Wight: Needles Old Battery (Isle Of Wight, 80 mAMSL)
<i>Highest Gust (mountain)</i>	61Kt 70mph Cairngorm Summit (Inverness-shire, 1237 mAMSL)
<i>Greatest Snow Depth at 0900 UTC</i>	No non-zero values

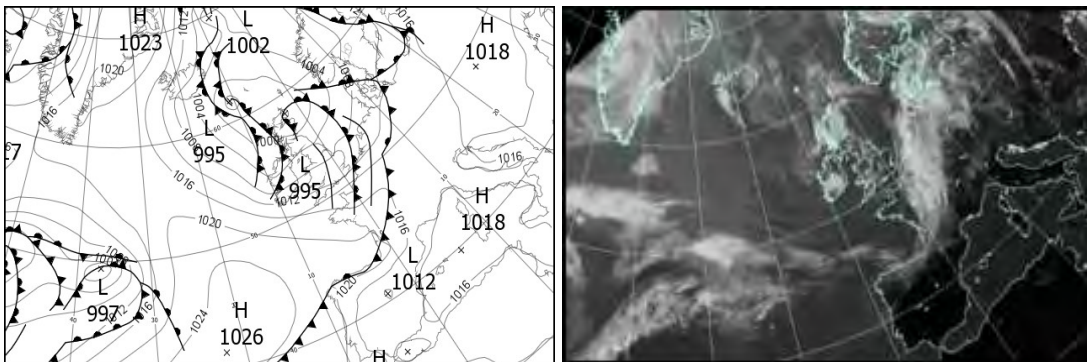
mAMSL refers to station elevation in metres above mean sea level.

Daily Weather Summary for Friday 18 August 2017

North Atlantic and Europe analysis charts and satellite images at 0000 UTC




North Atlantic and Europe analysis charts and satellite images at 1200 UTC



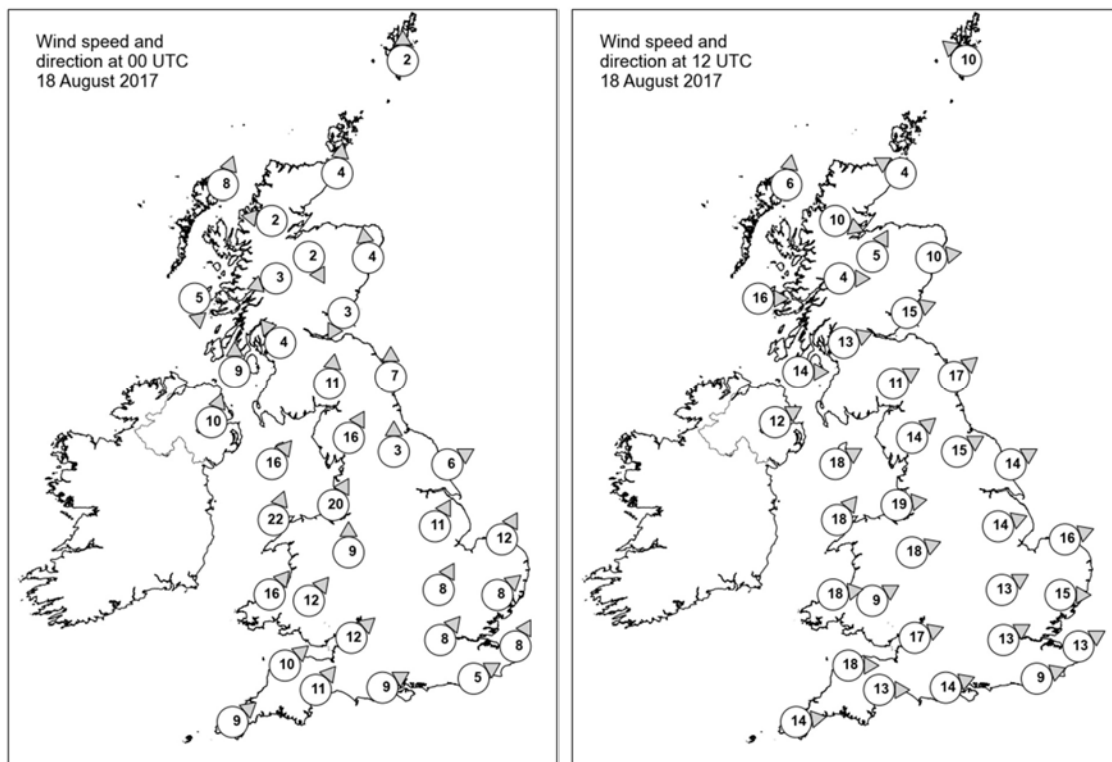
All satellite imagery copyright Met Office and EUMETSAT (European Organisation for the Exploitation of Meteorological Satellites). These show infra-red images from the geostationary MSG satellite. The rainfall rates are derived from both rain-radar and satellite data.

Daily Weather Summary for Friday 18 August 2017

UK satellite and rain-radar precipitation rates at (L) 0000 and (R) 1200 UTC



UK wind speed and direction at (L) 0000 and (R) 1200 UTC



Daily Weather Summary for Friday 18 August 2017

Selected UK readings at (L) 0000 and (R) 1200 UTC

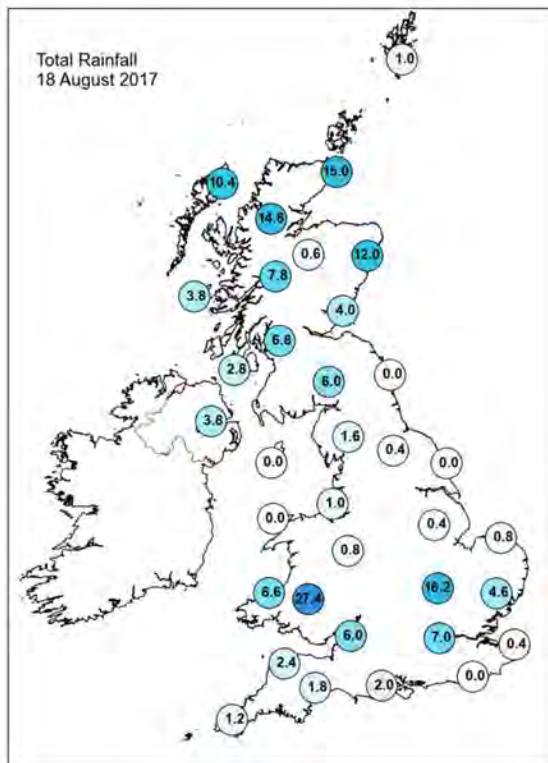
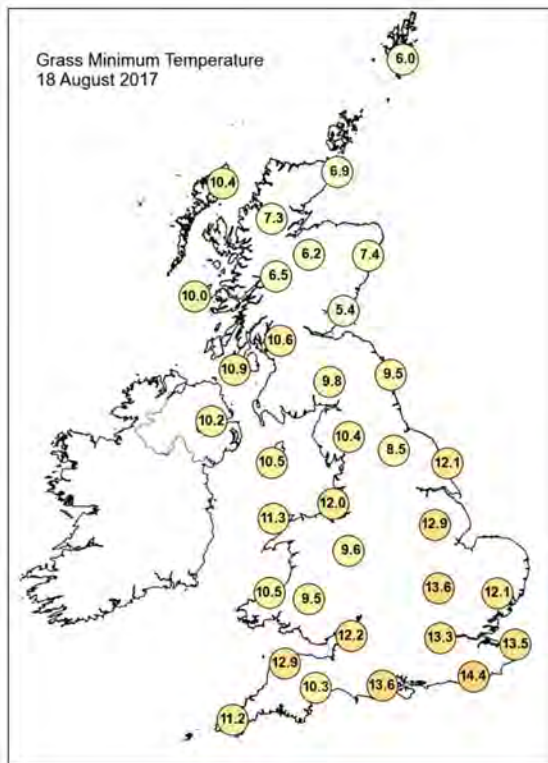
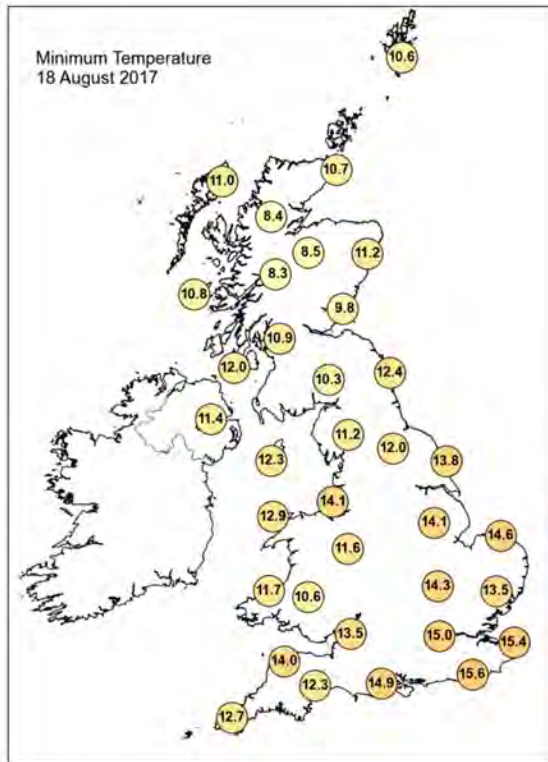
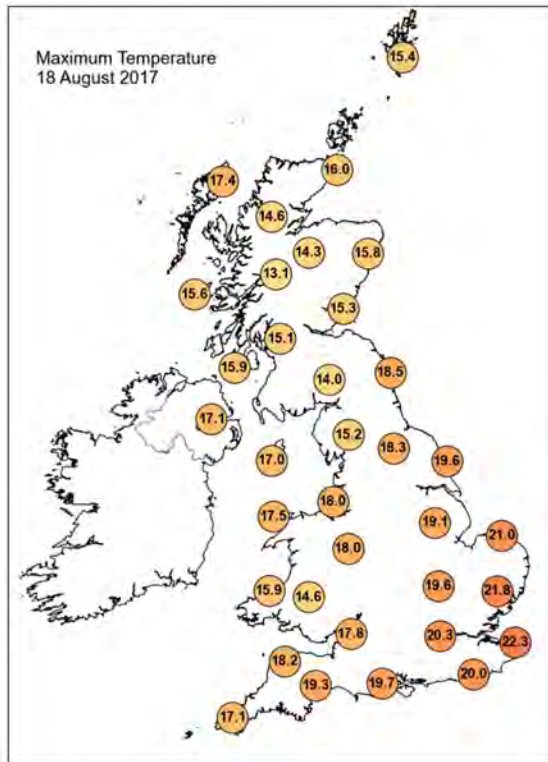
STATIONS		0000 UTC						1200 UTC					
NO	SITE	PRESS	WDIR	WSPD	CLOUD	TEMP	TDEW	PRESS	WDIR	WSPD	CLOUD	TEMP	TDEW
1	Lerwick	1001.9	S	2	8	11.6	11.4	998.4	SE	10	7	14.3	13.3
2	Wick	1000.6	S	4	1	13.2	10.5	995.3	ESE	4	7	15.8	12.1
3	Stornoway	999.1	SSW	8	7	12.6	10.9	997.9	S	6	8	14.2	12.0
4	Loch Glascarnoch	1000.8	E	2	8	10.4	9.3	998.4	WNW	10	7	12.2	8.5
5	Aviemore	1001.3	NNW	2	6	9.1	8.7	998.4	SSW	5	8	10.9	9.4
6	Dyce	1001.8	S	4	6	13.6	11.3	997.5	W	10	8	12.9	10.6
7	Tulloch Bridge	1001.0	ENE	3	7	11.6	10.4	1000.3	W	4	8	10.3	9.4
8	Tiree	998.8	N	5	8	12.5	12.0	1000.3	W	16	8	14.9	11.4
9	Leuchars	1001.7	NNE	3	1	10.7	10.2	999.8	WSW	15	7	14.7	11.8
10	Bishopton	1001.0	SE	4	8	13.5	13.2	1001.5	WSW	13	7	11.6	9.8
11	Machrihanish	999.9	S	9	6	13.5	12.1	1002.5	W	14	7	14.1	11.8
12	Boulmer	1003.7	S	7	2	13.8	11.0	1002.1	SW	17	6	16.9	8.8
13	Eskdalemuir	1002.7	S	11	7	13.6	12.8	1002.9	WSW	11	7	12.6	8.4
14	Aldergrove	1001.4	SSW	10	8	13.5	11.8	1003.8	WSW	12	4	16.2	9.5
15	Shap	1004.4	SSW	16	7	13.6	11.8	1004.8	SW	14	7	14.3	8.9
16	Leeming	1005.7	S	3	0	12.6	9.4	1005.4	WSW	15	6	15.2	8.5
17	Ronaldsway	1003.2	SW	16	7	15.0	13.2	1005.6	WSW	18	2	16.0	8.8
18	Bridlington	1006.6	WSW	6	7	15.5	12.2	1005.4	WSW	14	3	18.6	8.2
19	Crosby	1005.9	SSW	20	8	15.9	11.7	1007.3	W	19	2	17.3	11.1
20	Valley	1005.2	SSW	22	8	15.5	13.3	1007.7	SW	18	2	16.9	9.9
21	Waddington	1008.4	SSW	11	1	15.4	12.4	1007.4	WSW	14	5	18.9	6.8
22	Shawbury	1007.4	S	9	1	14.0	10.8	1007.9	WSW	18	2	17.5	6.8
23	Weybourne	1009.2	SSW	12	8	15.2	13.8	1008.1	WSW	16	5	19.2	9.7
24	Bedford	1010.1	SSW	8	4	15.3	14.0	1009.0	WSW	13	5	18.5	7.9
25	Aberporth	1008.0	SW	16	8	14.2	12.1	1009.6	W	18	3	14.4	8.6
26	Sennybridge	1008.9	SW	12	8	13.5	12.8	1010.3	WSW	9	6	12.2	10.4
27	Wattisham	1010.6	SW	8	5	15.9	13.7	1009.0	W	15	2	19.8	7.4
28	Filton	1010.5	SW	12	8	13.8	12.3	1011.1	WSW	17	6	15.5	12.7
29	Heathrow	1011.6	SW	8	0	16.2	13.9	1010.6	WSW	13	2	19.2	10.0
30	Manston	1012.6	SSW	8	3	15.9	14.6	1010.5	WSW	13	2	20.5	10.9
31	Chivenor	1010.4	SW	10	7	16.6	14.6	1012.6	W	18	5	12.9	10.5
32	Exeter	1011.3	SW	11	8	14.7	13.8	1012.5	W	13	7	14.1	11.6
33	Herstmonceux	1013.0	WSW	5	7	16.7	15.6	1011.4	WSW	9	1	19.7	11.5
34	Hurn	1012.0	WSW	9	5	16.7	14.9	1012.3	WSW	14	7	17.3	12.9
35	Camborne	1012.0	SW	9	7	15.3	13.9	1014.6	W	14	4	16.0	10.6

Daily Weather Summary for Friday 18 August 2017

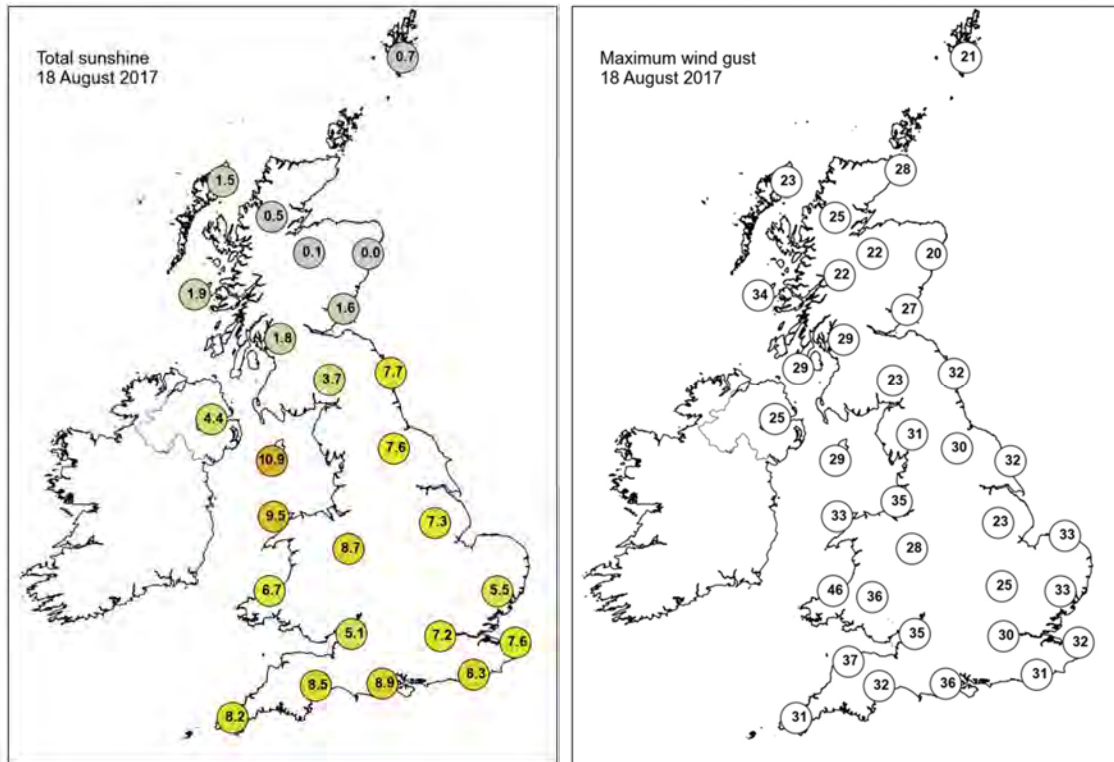
Selected European readings at (L) 0000 and (R) 1200 UTC

STATIONS		0000 UTC						1200 UTC					
NO	SITE	PRESS	WDIR	WSPD	CLOUD	TEMP	TDEW	PRESS	WDIR	WSPD	CLOUD	TEMP	TDEW
1	Murmansk	1016.1	SW	4	2	10.8	7.9	1019.0	NNW	4	7	12.8	8.3
2	Helsinki	1016.1	NNW	2	7	15.8	15.3	1015.2	SSW	10	7	20.7	12.3
3	Stockholm	1014.8	SE	4	-	13.9	13.4	1010.4	SSE	6	-	18.4	15.5
4	Oslo	1008.1	ENE	8	-	14.2	13.7	1006.5	SSW	4	4	19.8	14.4
5	Reykjavik	1006.7	N	11	6	8.4	4.2	1008.9	N	13	7	11.5	5.4
6	Moscow	1025.6	-	0	6	18.0	12.8	1023.5	SSW	2	6	26.9	14.0
7	Kiev	1019.7	-	0	3	21.5	12.1	1018.7	SE	2	4	32.2	8.4
8	Warsaw	1018.6	ESE	2	3	16.2	15.2	1016.5	SE	6	6	28.3	14.9
9	Berlin	1015.3	WNW	6	-	20.0	17.3	1013.1	S	8	-	25.0	17.0
10	De Bilt	1013.2	SSW	6	8	16.4	13.9	1010.8	SW	8	8	17.8	16.1
11	Dublin	1005.2	WSW	14	6	12.0	10.4	1006.2	WSW	17	3	16.0	8.3
12	Cork	1009.3	WSW	10	6	10.7	9.4	1010.1	W	16	7	15.1	9.2
13	Sofia	1017.9	-	0	2	16.4	12.5	1015.8	NE	4	4	28.8	8.6
14	Belgrade	1017.2	WNW	2	0	22.9	14.9	1016.8	NE	4	5	33.0	14.7
15	Budapest	1018.0	N	4	0	21.5	15.8	1017.6	SW	6	5	31.5	11.3
16	Prague	1017.4	N	2	-	19.1	16.1	1013.7	SSW	4	6	29.1	16.3
17	Munich	1017.8	S	4	7	19.0	16.3	1012.5	SSE	4	2	29.5	15.9
18	Strasbourg	1017.4	SW	3	8	18.1	15.9	1012.5	S	5	6	28.2	17.7
19	Paris	1015.5	SW	9	7	19.5	18.0	1015.0	SSW	7	8	18.1	16.8
20	Jersey	1014.5	SSW	8	8	17.1	16.9	1015.4	W	17	1	17.9	13.4
21	Milan	1017.0	NE	1	0	24.1	16.5	1015.6	ESE	5	0	32.2	14.5
22	Marseille	1016.8	ESE	4	-	22.3	14.7	1015.3	SSW	12	-	32.9	10.9
23	Bordeaux	1019.3	N	3	-	18.9	17.2	1020.3	S	2	8	19.7	16.5
24	Rome	1016.4	-	0	0	22.2	20.7	1016.4	SSW	8	2	31.9	14.1
25	Ajaccio	1017.0	NE	3	-	20.4	17.0	1016.5	SSW	9	1	29.1	21.1
26	Barcelona	1018.2	NNW	3	0	24.0	18.4	1016.0	SW	14	0	30.2	21.4
27	Majorca	-	-	1	-	23.0	19.0	1016.8	SW	12	0	31.3	19.8
28	Madrid	-	N	4	-	25.0	10.0	1012.3	SW	4	0	33.4	13.7
29	Lisbon	1018.8	N	12	-	20.2	17.0	1018.5	N	16	3	28.8	18.2
30	Athens	-	-	-	-	-	-	1012.7	N	16	1	32.8	8.9
31	Malta	1015.2	WNW	3	-	25.1	22.2	1016.0	E	8	0	31.6	18.5
32	Gibraltar	1017.4	ENE	9	0	24.7	22.8	1017.2	E	13	2	26.5	21.9

Daily Weather Summary for Friday 18 August 2017



Daily Weather Summary for Friday 18 August 2017



None of the selected stations observed a day of sleet or snow falling or non-zero snow depth at 0900 UTC.

Daily Weather Summary for Saturday 19 August 2017

This day's summary created 26/10/2017 16:17

Summary of the UK Weather for Saturday 19 August 2017

There was a strong breeze overnight which drove scattered showers across much of the UK, sometimes merging to form longer spells of rain. Showers tended to ease a little in the east during the early hours. Away from the showers there were some clear spells, but temperatures were kept up overnight with the strength of a breeze.

Showers continued through the daytime across most of the UK. Some of these turned heavy, especially across Scotland. It was rather breezy too, particularly in the northern half of the UK. Between the showers there were plenty of sunny spells, though it felt cool in the breeze. Showers eased a little across the south during the evening as a ridge of high pressure built in. Temperatures were around average for the time of year.

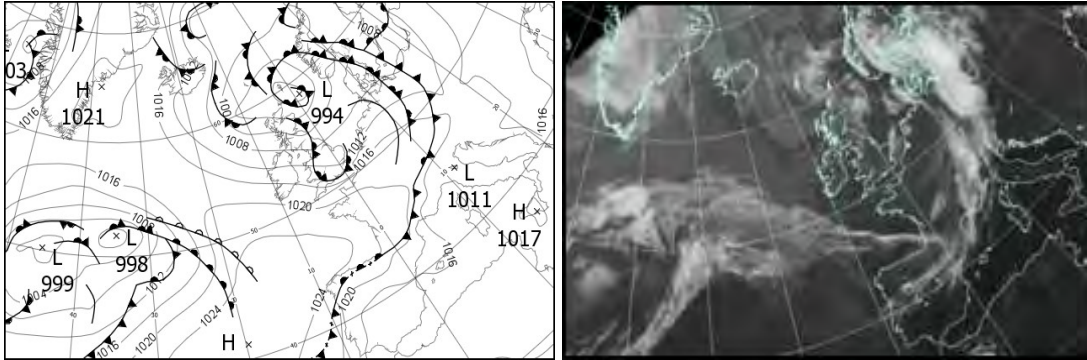
Daily Extremes

<i>Highest Maximum</i>	21.5°C Faversham (Kent, 46 mAMSL)
<i>Lowest Maximum</i>	13.5°C Spadeadam No 2 (Cumbria, 285 mAMSL) also Leek, Thornccliffe (Staffordshire, 298 mAMSL)
<i>Highest Minimum</i>	15.3°C Ringmer, Bishops Lane (East Sussex, 23 mAMSL)
<i>Lowest Minimum</i>	7.0°C Willington (Derbyshire, 54 mAMSL)
<i>Lowest Grass Minimum</i>	1.6°C Drummond Castle (Perthshire (in Tayside Region), 113 mAMSL)
<i>Most Rainfall</i>	29.8mm Cluanie Inn No 3 (Ross & Cromarty, 223 mAMSL)
<i>Most Sunshine</i>	11.0hr Odiham (Hampshire, 118 mAMSL)
<i>Highest Gust</i>	41Kt 47mph Capel Curig No 3 (Gwynedd, 216 mAMSL)
<i>Highest Gust (mountain)</i>	62Kt 71mph Cairngorm Summit (Inverness-shire, 1237 mAMSL)
<i>Greatest Snow Depth at 0900 UTC</i>	No non-zero values

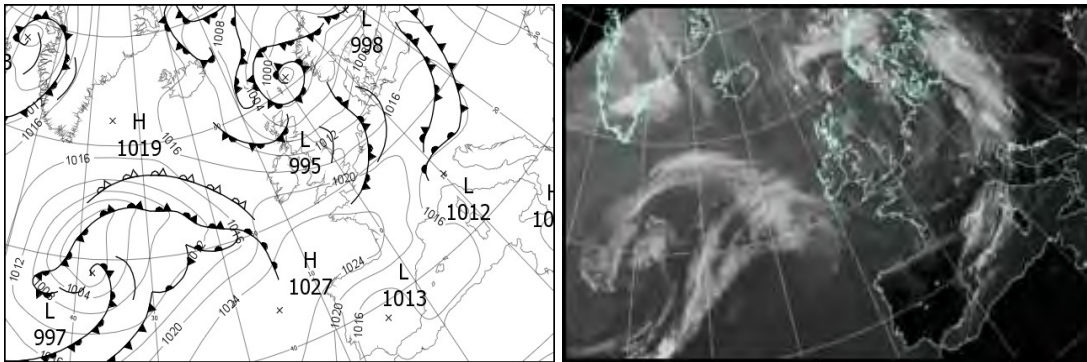
mAMSL refers to station elevation in metres above mean sea level.

Daily Weather Summary for Saturday 19 August 2017

North Atlantic and Europe analysis charts and satellite images at 0000 UTC



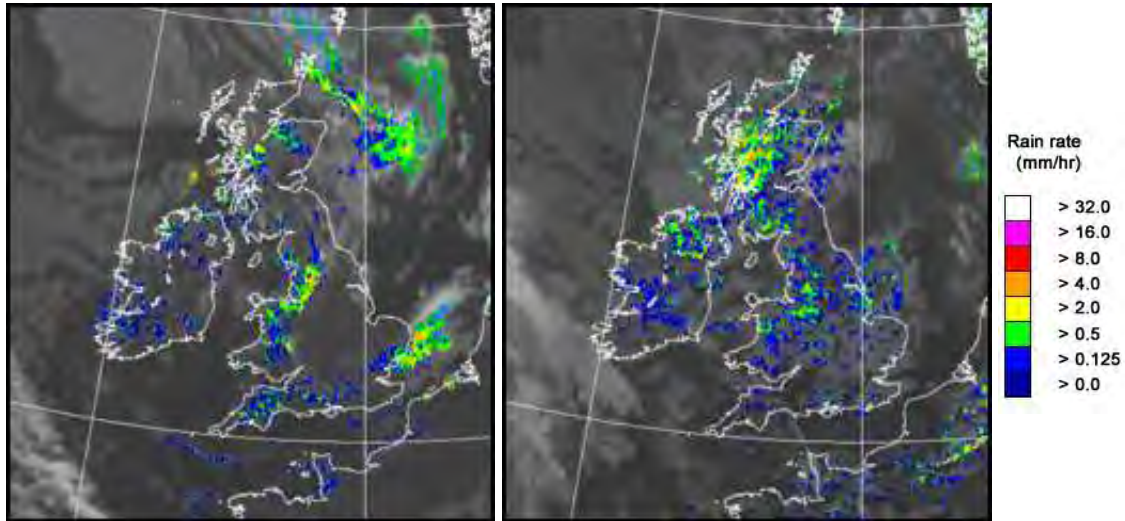
North Atlantic and Europe analysis charts and satellite images at 1200 UTC



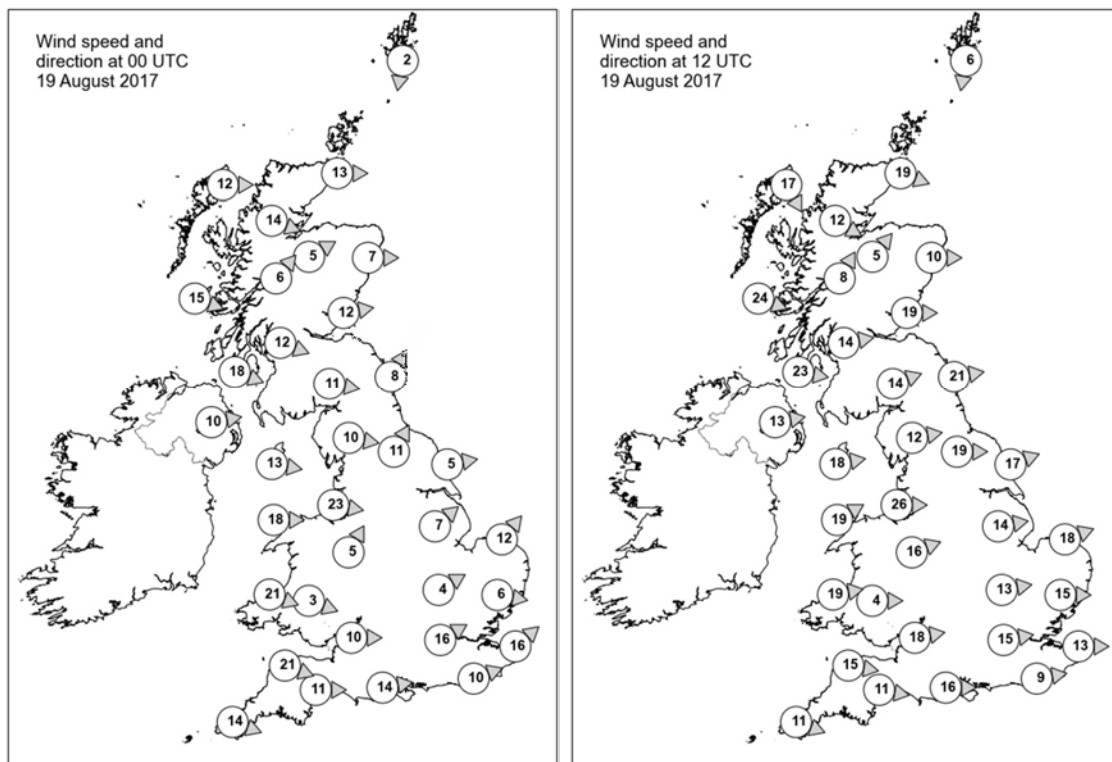
All satellite imagery copyright Met Office and EUMETSAT (European Organisation for the Exploitation of Meteorological Satellites). These show infra-red images from the geostationary MSG satellite. The rainfall rates are derived from both rain-radar and satellite data.

Daily Weather Summary for Saturday 19 August 2017

UK satellite and rain-radar precipitation rates at (L) 0000 and (R) 1200 UTC



UK wind speed and direction at (L) 0000 and (R) 1200 UTC



Daily Weather Summary for Saturday 19 August 2017

Selected UK readings at (L) 0000 and (R) 1200 UTC

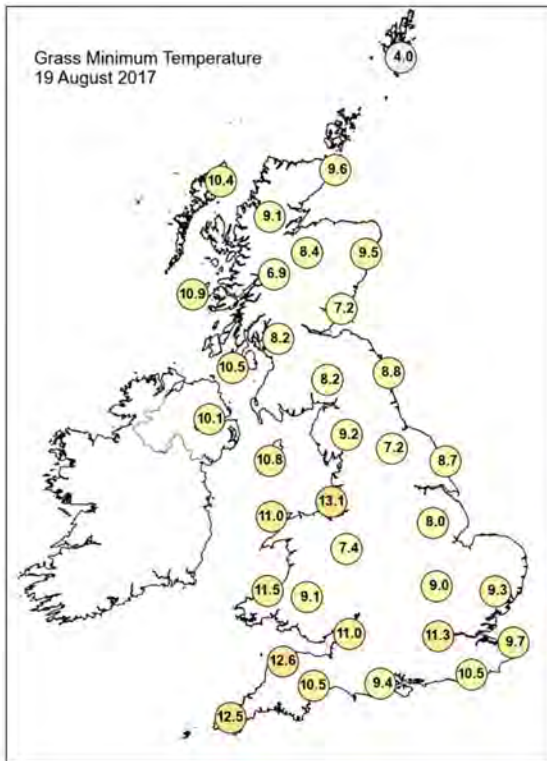
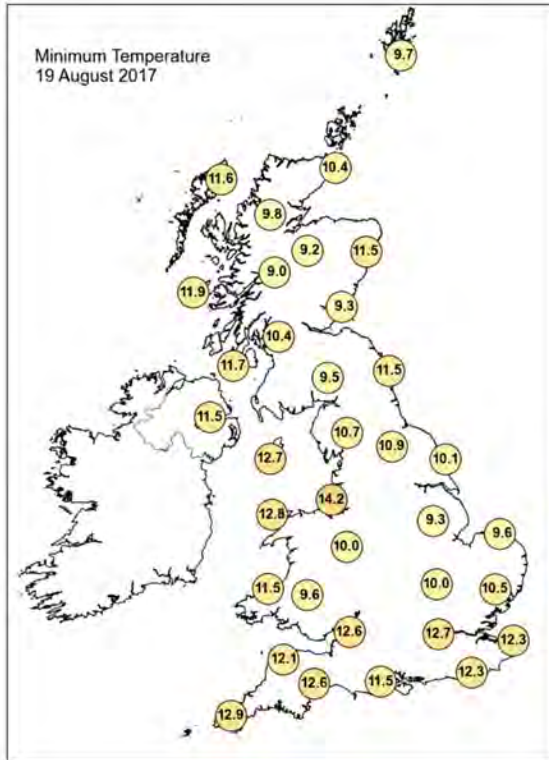
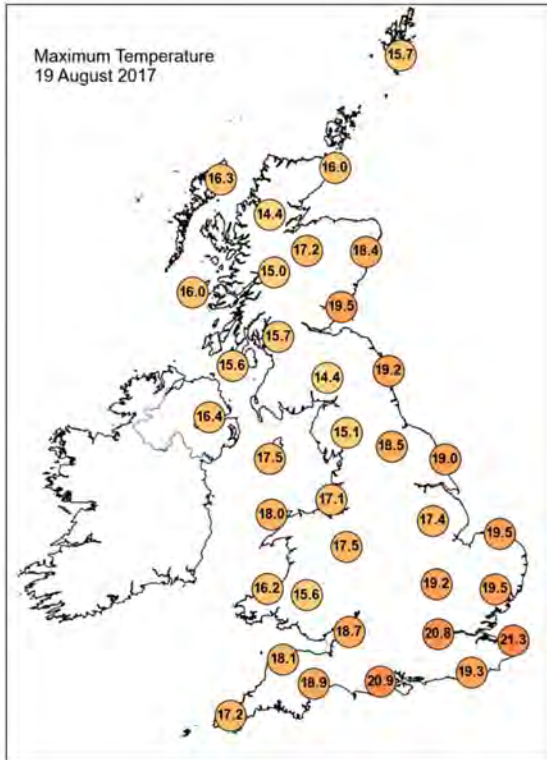
STATIONS		0000 UTC						1200 UTC					
NO	SITE	PRESS	WDIR	WSPD	CLOUD	TEMP	TDEW	PRESS	WDIR	WSPD	CLOUD	TEMP	TDEW
1	Lerwick	995.4	N	2	5	11.4	11.0	997.4	N	6	6	14.6	8.4
2	Wick	997.8	W	13	7	12.0	11.4	1001.3	WNW	19	7	14.1	11.1
3	Stomoway	1000.9	W	12	5	12.2	10.9	1004.9	NNW	17	7	16.0	12.2
4	Loch Glascarnoch	1001.5	WNW	14	8	10.5	9.6	1004.2	WNW	12	7	13.0	10.5
5	Aviemore	1001.4	WSW	5	6	12.2	8.9	1003.5	SW	5	8	14.8	10.0
6	Dyce	999.7	W	7	5	12.8	9.7	1002.8	W	10	7	16.4	9.2
7	Tulloch Bridge	1003.9	SW	6	8	11.1	8.6	1005.6	SSW	8	8	12.8	10.6
8	Tiree	1005.6	WNW	15	7	12.8	10.2	1008.2	WNW	24	8	14.5	12.4
9	Leuchars	1001.8	W	12	1	11.6	10.4	1005.1	W	19	7	16.8	9.6
10	Bishopton	1005.0	WNW	12	1	11.8	9.0	1007.7	W	14	5	15.3	12.8
11	Machrihanish	1007.1	WNW	18	8	13.3	11.4	1010.4	W	23	8	14.3	11.7
12	Boulmer	1003.6	SSW	8	8	13.1	10.5	1007.5	W	21	4	17.8	8.2
13	Eskdalemuir	1005.8	W	11	6	10.9	8.7	1009.4	WSW	14	6	13.3	9.4
14	Aldergrove	1009.9	W	10	3	12.1	9.9	1013.1	W	13	7	15.1	11.1
15	Shap	1007.1	W	10	2	11.8	8.7	1011.6	W	12	6	14.0	8.8
16	Leeming	1007.0	SSW	11	7	12.0	8.9	1011.3	W	19	7	15.3	6.7
17	Ronaldsway	1010.2	W	13	7	13.7	9.4	1013.8	W	18	6	16.1	8.9
18	Bridlington	1007.5	W	5	5	10.8	8.7	1010.5	WSW	17	2	17.1	8.5
19	Crosby	1009.7	W	23	8	15.1	12.6	1014.7	W	26	7	15.8	10.3
20	Valley	1012.1	W	18	8	14.1	10.4	1016.0	WSW	19	2	17.5	9.9
21	Waddington	1009.8	SW	7	1	10.3	8.6	1013.8	W	14	7	16.3	7.3
22	Shawbury	1010.9	SSW	5	3	10.5	8.9	1015.7	WSW	16	7	16.0	10.1
23	Weybourne	1009.5	SW	12	1	11.4	8.7	1014.0	WSW	18	7	17.2	9.4
24	Bedford	1010.9	WSW	4	7	10.9	10.1	1015.9	W	13	7	17.3	9.8
25	Aberporth	1014.1	WNW	21	8	13.7	10.7	1018.6	W	19	6	15.1	9.8
26	Sennybridge	1013.5	WNW	3	8	11.6	11.1	1018.4	W	4	7	13.2	10.3
27	Wattisham	1010.8	W	6	8	10.7	9.8	1015.7	W	15	7	17.3	8.8
28	Filton	1013.2	W	10	7	14.7	11.9	1018.6	W	18	6	16.9	9.2
29	Heathrow	1012.4	WSW	16	7	14.5	10.9	1017.4	W	15	6	19.6	9.7
30	Manston	1012.5	SW	16	7	14.7	9.7	1017.3	W	13	6	18.9	8.8
31	Chivenor	1015.4	WNW	21	8	15.5	11.9	1020.7	W	15	7	16.4	10.8
32	Exeter	1015.7	W	11	3	14.6	11.6	1020.3	W	11	2	18.2	9.0
33	Herstmonceux	1013.5	WSW	10	6	15.6	10.9	1018.6	W	9	7	17.7	11.2
34	Hurn	1014.5	W	14	4	14.8	11.6	1019.4	W	16	7	20.4	11.1
35	Camborne	1018.4	WNW	14	3	14.1	11.6	1022.3	WNW	11	2	16.7	10.7

Daily Weather Summary for Saturday 19 August 2017

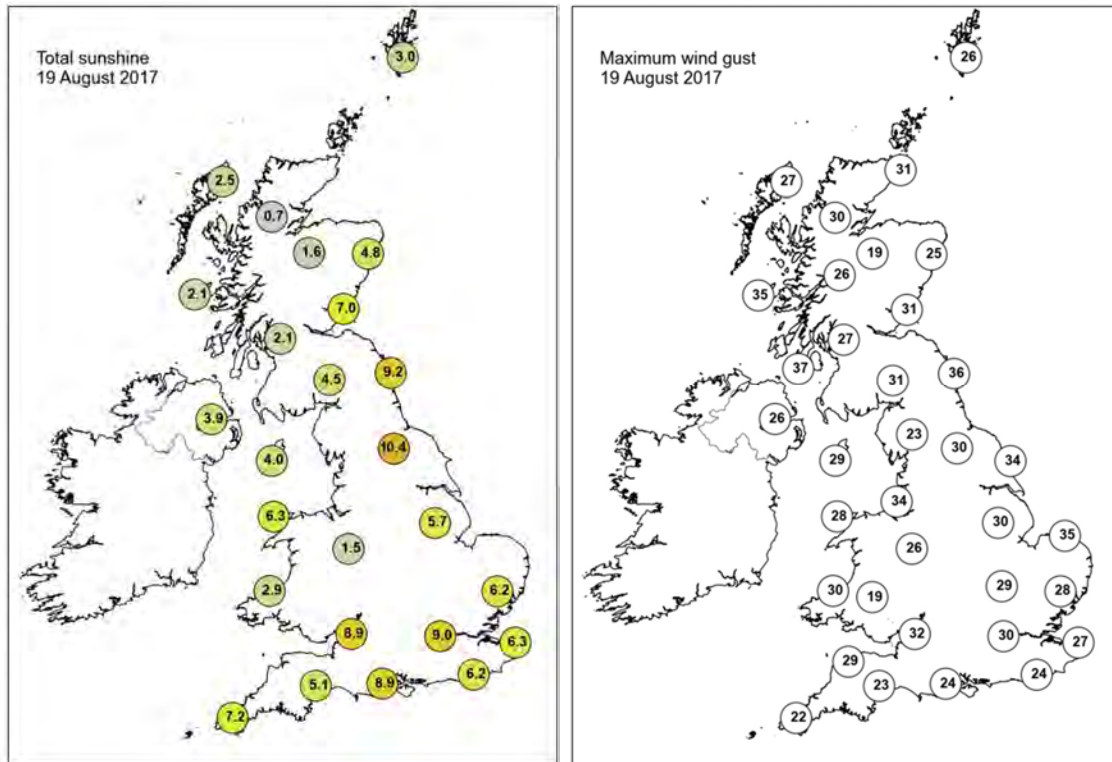
Selected European readings at (L) 0000 and (R) 1200 UTC

STATIONS		0000 UTC						1200 UTC					
NO	SITE	PRESS	WDIR	WSPD	CLOUD	TEMP	TDEW	PRESS	WDIR	WSPD	CLOUD	TEMP	TDEW
1	Murmansk	1014.3	SSW	6	6	9.4	7.8	1009.4	S	8	8	14.7	9.9
2	Helsinki	1012.1	S	8	8	17.5	16.0	1007.6	SE	10	8	19.7	18.0
3	Stockholm	1008.8	ESE	4	-	15.0	15.0	1003.7	SW	14	-	19.7	13.3
4	Oslo	1004.2	NNE	2	-	15.2	15.2	1001.1	SSW	10	7	18.4	10.8
5	Reykjavik	1013.2	S	4	2	7.9	4.7	1014.7	NNE	3	1	13.2	4.5
6	Moscow	1022.7	-	0	0	18.5	13.3	1020.9	SSW	2	5	30.6	13.0
7	Kiev	1018.8	-	0	0	21.5	13.6	1018.3	S	4	1	33.9	8.9
8	Warsaw	1012.6	SE	4	2	20.5	15.5	1015.8	W	16	7	19.5	18.0
9	Berlin	1011.6	W	6	-	16.9	15.5	1016.5	SSW	8	-	19.9	11.4
10	De Bilt	1012.3	SSW	6	0	13.0	11.2	1015.6	W	12	8	17.9	12.0
11	Dublin	1013.3	WSW	12	3	11.4	9.6	1015.8	W	17	1	16.9	8.7
12	Cork	1018.1	SW	6	5	9.5	8.3	1020.0	W	12	7	15.8	6.6
13	Sofia	1017.9	SE	2	0	17.6	9.9	1013.3	SE	2	1	30.2	5.3
14	Belgrade	1014.6	SE	2	0	24.6	14.8	1012.4	SE	4	1	36.6	12.5
15	Budapest	1015.4	E	2	0	21.1	13.8	1014.6	NW	6	5	31.2	15.2
16	Prague	1013.5	SW	6	-	17.5	16.1	1018.4	N	4	8	19.7	13.5
17	Munich	1018.0	SSW	4	8	16.5	15.2	1020.0	SSW	4	8	16.8	13.5
18	Strasbourg	1017.8	S	4	-	16.0	14.7	1020.0	WNW	10	6	22.1	10.6
19	Paris	1019.6	SW	5	0	11.7	9.9	1021.3	WSW	12	6	19.7	11.2
20	Jersey	1019.1	W	19	4	15.2	10.7	1023.0	W	12	5	15.8	12.2
21	Milan	1012.7	N	2	2	23.4	18.3	1012.0	SW	3	3	29.6	16.1
22	Marseille	1014.9	WNW	10	6	23.9	18.1	1016.5	WNW	17	-	28.7	8.4
23	Bordeaux	1023.2	WSW	2	-	15.4	14.1	1024.7	NNE	5	-	21.7	8.6
24	Rome	1015.6	ENE	2	0	21.6	20.3	1015.2	SSW	9	4	29.9	19.6
25	Ajaccio	1015.4	ESE	4	-	20.8	17.2	1015.5	SW	10	7	26.3	22.4
26	Barcelona	-	ESE	4	-	26.0	23.0	1019.2	SSW	8	5	27.8	19.7
27	Majorca	1016.0	E	1	1	22.6	19.6	1018.3	ENE	13	7	31.1	16.7
28	Madrid	-	N	5	-	25.0	13.0	1013.4	S	4	1	32.6	13.6
29	Lisbon	1018.4	NNW	16	-	20.9	18.0	1016.8	N	10	-	29.3	22.8
30	Athens	-	-	-	-	-	-	1012.6	N	18	0	33.8	4.6
31	Malta	1015.7	WNW	3	0	24.5	22.0	1016.2	WSW	5	1	32.9	14.3
32	Gibraltar	1015.4	ENE	3	0	24.1	22.5	1016.8	E	12	6	26.3	21.6

Daily Weather Summary for Saturday 19 August 2017



Daily Weather Summary for Saturday 19 August 2017



None of the selected stations observed a day of sleet or snow falling or non-zero snow depth at 0900 UTC.

Daily Weather Summary for Sunday 20 August 2017

This day's summary created 26/10/2017 16:17

Summary of the UK Weather for Sunday 20 August 2017

The early hours were largely dry across much of the UK, although a few showers drifted across parts of Scotland and northern England. Elsewhere, there were plenty of clear spells and with light winds temperatures fell, leading to a rather chilly start to the day. Through the day an area of rain extended across Ireland, into Wales as well as southwest England. This was initially light but some heavy bursts developed as this continued to push through. Behind it there was a legacy of rather low cloud, drizzle and poor visibility, especially over the hills and coasts. Further north and east it was a different story with a largely dry and bright day with plenty of sunny spells. The cloud did thicken across northern and eastern England but for Scotland it remained fine, and this was where the best of the weather was with lighter winds than early in the week. Despite some sunshine, temperatures were disappointing across the board for late August, with temperatures for most a little below normal, especially under the cloud and rain.

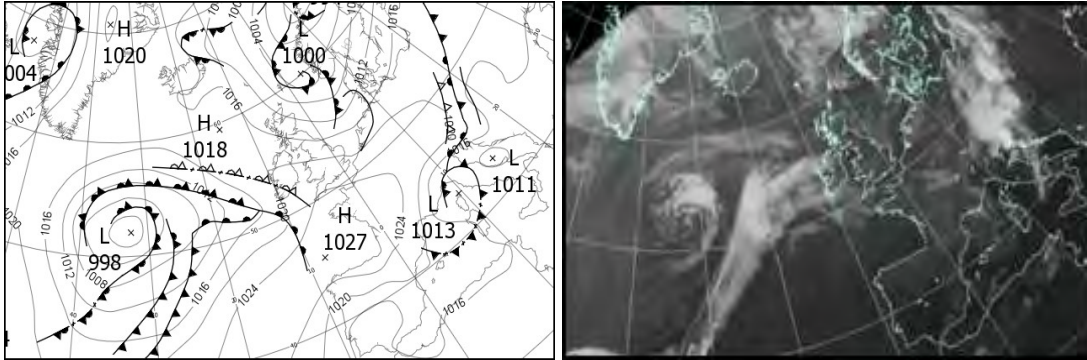
Daily Extremes

<i>Highest Maximum</i>	21.8°C Cavendish (Suffolk, 55 mAMSL)
<i>Lowest Maximum</i>	13.2°C Fair Isle (Shetland, 57 mAMSL) also Baltasound No 2 (Shetland, 15 mAMSL)
<i>Highest Minimum</i>	14.6°C Isle Of Portland (Dorset, 52 mAMSL)
<i>Lowest Minimum</i>	5.1°C Katesbridge (Down, 91 mAMSL)
<i>Lowest Grass Minimum</i>	0.4°C Alice Holt Lodge (Hampshire, 115 mAMSL)
<i>Most Rainfall</i>	16.2mm Shobdon Airfield (Hereford & Worcester, 99 mAMSL)
<i>Most Sunshine</i>	11.0hr Mylnefield (Angus, 31 mAMSL)
<i>Highest Gust</i>	34Kt 39mph Berry Head (Devon, 58 mAMSL)
<i>Highest Gust (mountain)</i>	43Kt 49mph Cairngorm Summit (Inverness-shire, 1237 mAMSL)
<i>Greatest Snow Depth at 0900 UTC</i>	No non-zero values

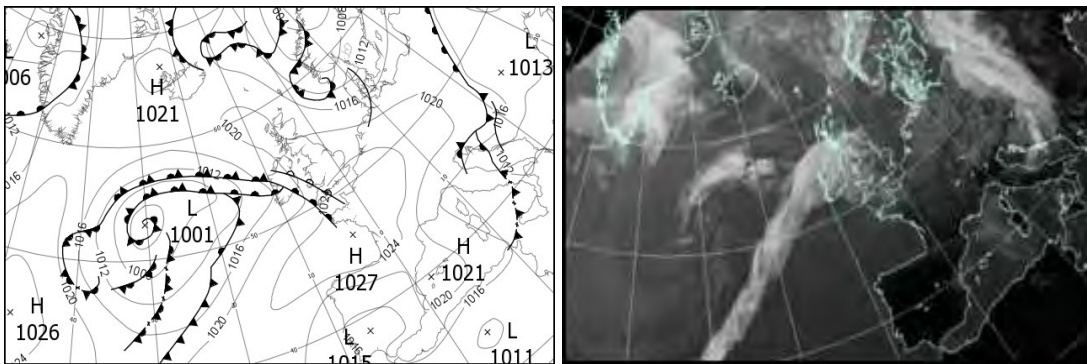
mAMSL refers to station elevation in metres above mean sea level.

Daily Weather Summary for Sunday 20 August 2017

North Atlantic and Europe analysis charts and satellite images at 0000 UTC




North Atlantic and Europe analysis charts and satellite images at 1200 UTC



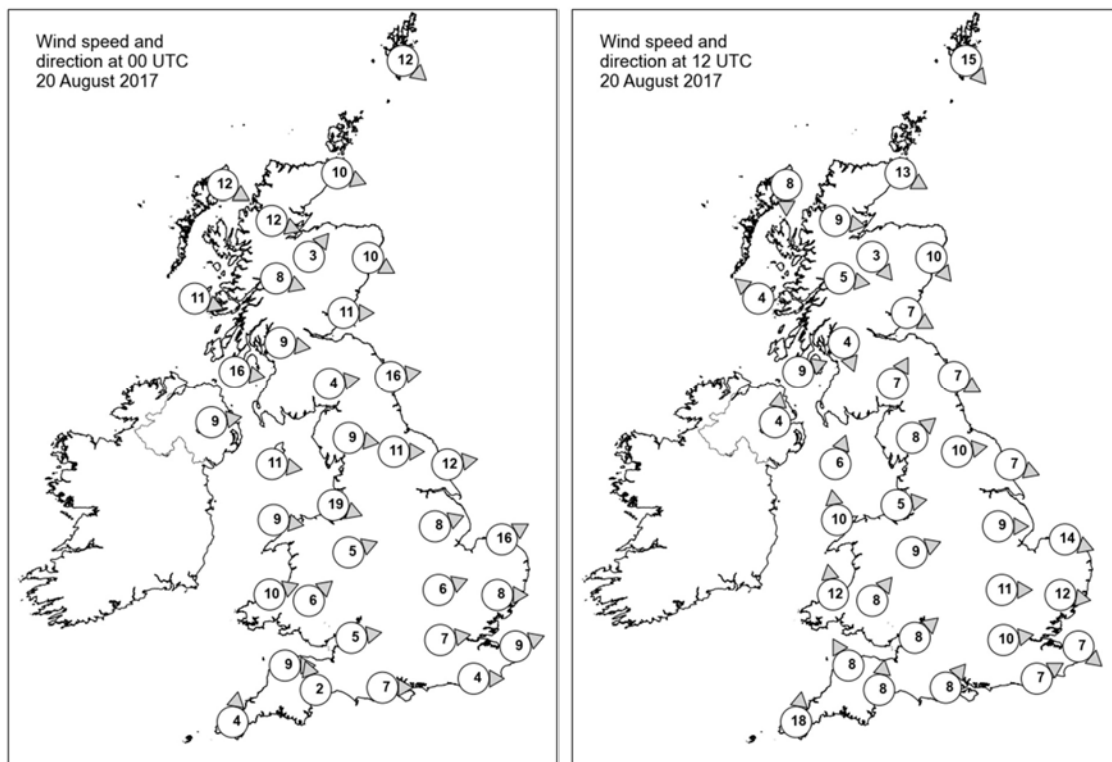
All satellite imagery copyright Met Office and EUMETSAT (European Organisation for the Exploitation of Meteorological Satellites). These show infra-red images from the geostationary MSG satellite. The rainfall rates are derived from both rain-radar and satellite data.

Daily Weather Summary for Sunday 20 August 2017

UK satellite and rain-radar precipitation rates at (L) 0000 and (R) 1200 UTC



UK wind speed and direction at (L) 0000 and (R) 1200 UTC



Daily Weather Summary for Sunday 20 August 2017

Selected UK readings at (L) 0000 and (R) 1200 UTC

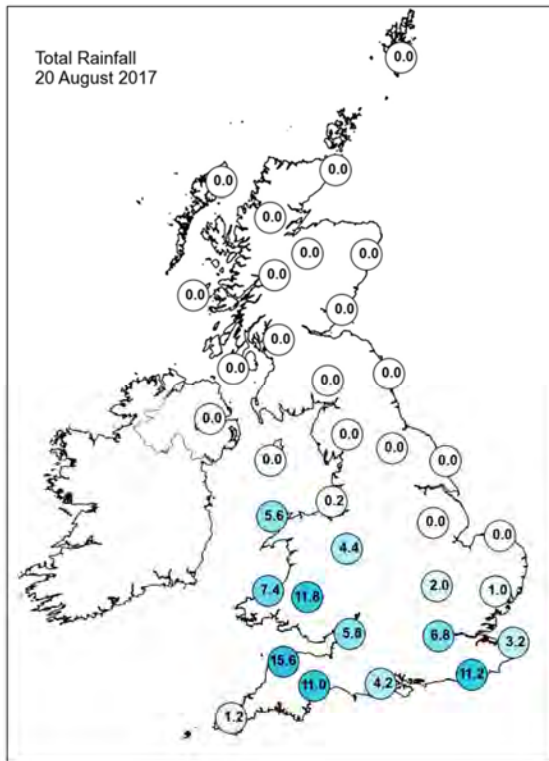
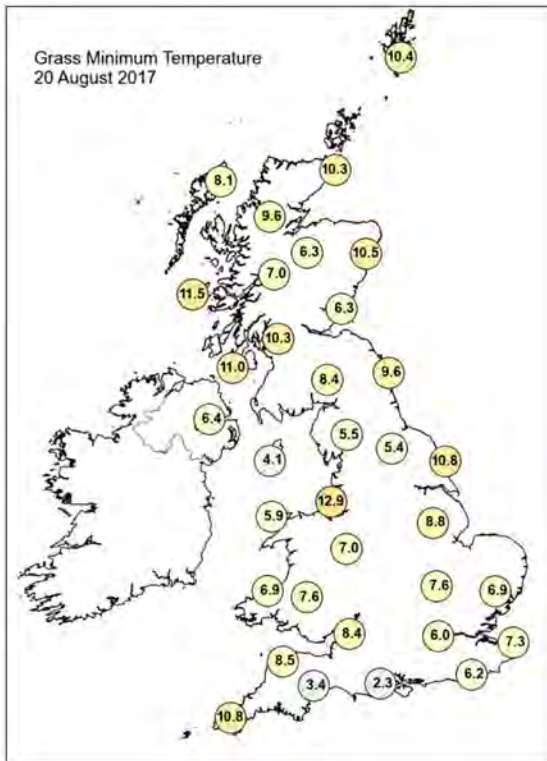
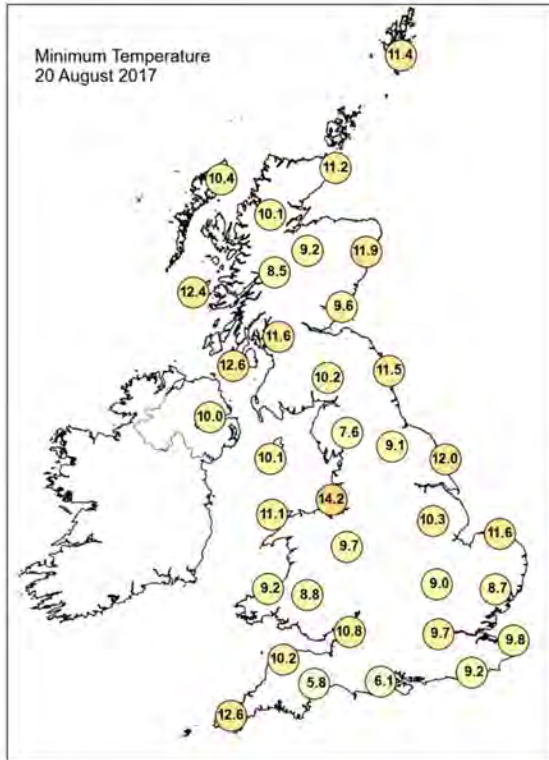
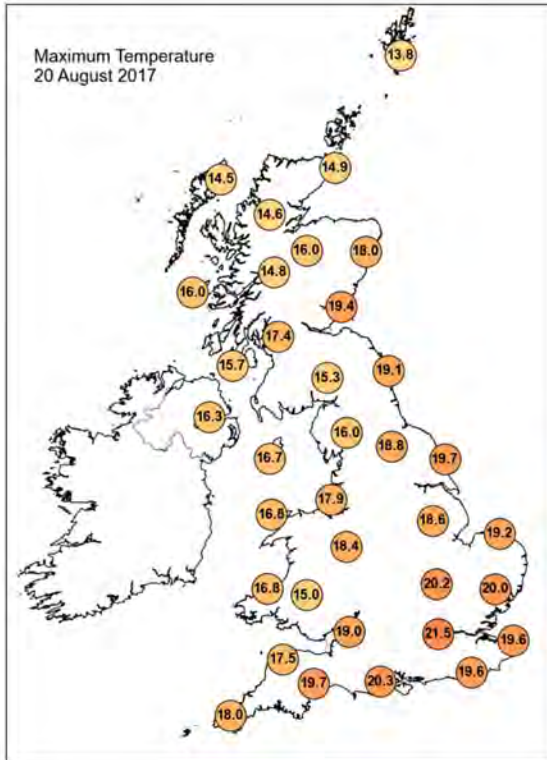
STATIONS		0000 UTC						1200 UTC					
NO	SITE	PRESS	WDIR	WSPD	CLOUD	TEMP	TDEW	PRESS	WDIR	WSPD	CLOUD	TEMP	TDEW
1	Lerwick	1005.7	NW	12	7	12.5	11.2	1015.5	NW	15	7	12.4	9.2
2	Wick	1010.8	WNW	10	8	11.9	11.4	1018.7	WNW	13	8	14.0	11.0
3	Stomoway	1014.3	WNW	12	7	11.7	10.1	1020.2	N	8	8	14.1	9.2
4	Loch Glascarnoch	1014.3	WNW	12	8	11.0	9.7	1020.0	W	9	8	13.3	10.2
5	Aviemore	1013.6	SW	3	0	11.2	8.1	1019.0	NW	3	8	15.5	7.3
6	Dyce	1012.0	WNW	10	8	12.9	11.0	1018.8	NW	10	6	16.4	9.6
7	Tulloch Bridge	1015.5	WNW	8	8	11.4	9.6	1020.6	W	5	8	14.2	8.0
8	Tiree	1016.5	WNW	11	7	13.3	10.8	1020.2	SE	4	8	14.4	11.1
9	Leuchars	1013.5	W	11	0	13.0	9.6	1019.2	WNW	7	1	18.1	8.9
10	Bishopton	1015.7	W	9	7	12.8	10.8	1020.1	NNW	4	8	16.2	12.4
11	Machrihanish	1017.3	W	16	7	13.7	12.1	1020.8	WSW	9	8	15.0	10.1
12	Boulmer	1014.0	W	16	7	14.0	9.8	1020.1	WNW	7	6	17.0	10.2
13	Eskdalemuir	1016.5	W	4	8	12.0	9.8	1021.1	SSW	7	8	14.3	10.7
14	Aldergrove	1019.3	W	9	0	11.9	8.9	1021.0	S	4	3	15.9	7.8
15	Shap	1017.1	W	9	5	12.0	8.1	1021.4	SW	8	5	15.5	9.9
16	Leeming	1016.5	W	11	2	13.0	7.7	1021.1	W	10	2	18.2	8.4
17	Ronaldsway	1019.0	W	11	0	13.3	8.9	1022.0	SSW	6	7	15.4	11.0
18	Bridlington	1015.7	W	12	7	13.5	9.8	1020.7	WNW	7	7	19.0	9.1
19	Crosby	1019.4	WNW	19	4	15.1	10.7	1022.7	W	5	7	17.5	9.5
20	Valley	1020.5	W	9	7	14.1	10.0	1022.0	S	10	0	16.6	9.8
21	Waddington	1018.5	WSW	8	2	12.5	10.1	1022.3	W	9	7	17.1	7.2
22	Shawbury	1020.3	WSW	5	7	12.2	10.1	1022.6	WSW	9	4	17.4	8.9
23	Weybourne	1018.3	WSW	16	7	13.1	9.9	1022.4	WNW	14	7	17.7	11.4
24	Bedford	1020.7	WSW	6	3	11.9	9.0	1023.1	W	11	7	18.1	7.7
25	Aberporth	1022.0	WSW	10	7	12.2	10.4	1021.8	S	12	8	15.0	11.7
26	Sennybridge	1022.5	SW	6	6	9.6	9.5	1023.3	SW	8	8	12.9	12.1
27	Wattisham	1020.1	W	8	4	11.3	8.3	1023.1	W	12	5	18.6	6.5
28	Filton	1022.4	W	5	6	12.3	10.4	1024.0	SW	8	8	17.0	11.6
29	Heathrow	1021.7	W	7	0	12.3	9.2	1023.9	W	10	7	19.4	9.0
30	Manston	1021.2	WSW	9	0	12.2	7.8	1024.3	NW	7	6	18.2	9.5
31	Chivenor	1023.1	W	9	4	14.2	10.6	1023.2	SSE	8	7	15.6	13.8
32	Exeter	1023.5	SSE	2	4	9.5	8.9	1023.9	S	8	8	15.6	13.6
33	Herstmonceux	1022.3	W	4	0	11.4	8.3	1024.7	WSW	7	4	18.7	9.4
34	Hurn	1023.1	W	7	5	9.8	8.4	1024.3	SW	8	7	18.9	12.3
35	Camborne	1023.9	S	4	7	12.7	11.2	1021.6	S	18	8	15.4	15.0

Daily Weather Summary for Sunday 20 August 2017

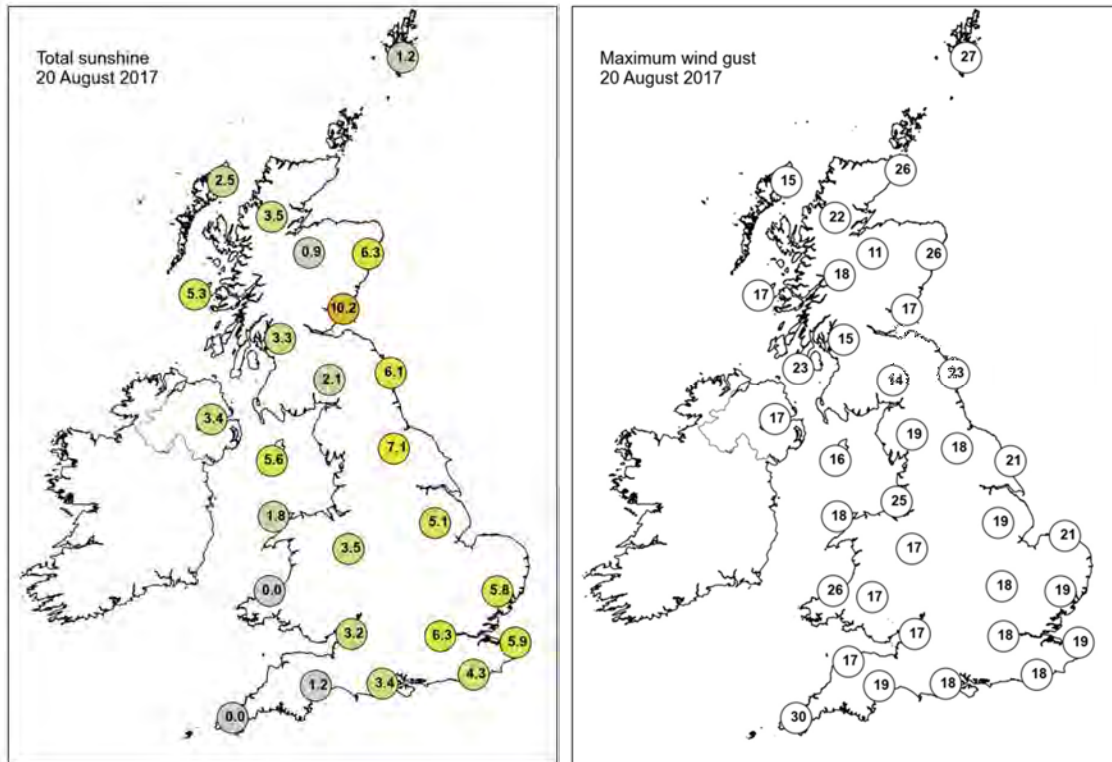
Selected European readings at (L) 0000 and (R) 1200 UTC

STATIONS		0000 UTC						1200 UTC					
NO	SITE	PRESS	WDIR	WSPD	CLOUD	TEMP	TDEW	PRESS	WDIR	WSPD	CLOUD	TEMP	TDEW
1	Murmansk	1006.5	SSW	4	8	11.8	11.2	1000.1	SW	16	3	17.9	10.7
2	Helsinki	1011.9	SSW	10	7	16.6	15.2	1014.9	S	16	4	18.8	12.1
3	Stockholm	1010.3	S	4	-	13.8	9.3	1011.6	S	10	-	16.0	10.8
4	Oslo	1004.2	S	4	-	13.2	11.8	1006.6	SW	4	6	19.1	10.4
5	Reykjavik	1016.6	E	2	3	8.4	0.7	1018.7	W	2	1	13.3	1.5
6	Moscow	1022.1	-	0	2	18.3	16.5	1021.7	W	2	1	31.3	9.7
7	Kiev	1019.0	S	2	0	20.9	10.2	1016.9	S	6	2	32.9	8.3
8	Warsaw	1019.4	-	0	7	15.8	15.3	1018.3	NNE	6	8	16.2	14.7
9	Berlin	1018.5	W	6	-	15.2	10.4	1019.9	W	8	-	19.7	11.9
10	De Bilt	1018.8	SSW	6	8	13.2	12.1	1022.6	W	8	8	19.0	11.0
11	Dublin	1021.0	WSW	8	4	10.7	8.5	1020.9	SE	10	8	14.6	11.9
12	Cork	1021.6	S	4	6	11.8	10.6	1017.1	SE	12	8	16.2	16.2
13	Sofia	1016.1	SE	2	0	18.0	9.9	1010.3	W	2	2	31.0	9.6
14	Belgrade	1012.6	W	4	2	26.7	11.2	1017.6	NW	4	8	21.2	16.3
15	Budapest	1016.2	NNW	6	8	18.0	15.6	1017.0	NW	8	7	21.9	14.0
16	Prague	1020.3	N	2	-	14.0	9.7	1020.4	N	4	5	20.0	8.7
17	Munich	1021.5	SSW	4	8	14.7	12.7	1022.8	SSW	6	5	19.0	7.3
18	Strasbourg	1023.2	S	2	7	12.0	10.1	1024.3	SSE	2	7	20.4	11.3
19	Paris	1024.5	W	2	5	11.9	8.7	1026.2	WNW	4	5	20.5	7.5
20	Jersey	1024.8	W	9	5	14.7	11.6	1026.0	S	10	7	17.7	10.6
21	Milan	1014.0	ESE	5	4	20.3	15.0	1017.3	S	5	0	26.7	10.8
22	Marseille	1017.2	NW	24	-	21.6	6.7	1017.8	WNW	17	-	27.7	5.9
23	Bordeaux	1025.9	NNW	2	-	13.9	9.9	1026.1	NE	5	-	23.4	8.3
24	Rome	1013.9	SSE	5	0	24.4	23.5	1013.1	S	9	3	28.9	16.8
25	Ajaccio	1015.6	NNE	6	-	17.8	13.9	1015.2	SSW	10	2	27.4	16.1
26	Barcelona	-	S	4	-	25.0	20.0	1021.2	S	9	7	26.4	19.0
27	Majorca	1019.8	ENE	2	2	23.0	19.0	1021.1	E	9	2	30.1	16.5
28	Madrid	-	NE	8	-	26.0	10.0	1016.3	N	5	0	31.7	13.0
29	Lisbon	1015.7	N	8	-	24.1	15.1	1015.8	S	4	-	33.4	24.2
30	Athens	-	-	-	-	-	-	1011.0	N	12	0	34.6	11.4
31	Malta	1015.2	W	4	0	24.7	19.8	1015.0	WNW	12	1	31.6	18.8
32	Gibraltar	1017.3	E	17	8	25.3	22.8	1019.0	ENE	18	2	26.8	22.7

Daily Weather Summary for Sunday 20 August 2017



Daily Weather Summary for Sunday 20 August 2017



None of the selected stations observed a day of sleet or snow falling or non-zero snow depth at 0900 UTC.

Daily Weather Summary for Monday 21 August 2017

This day's summary created 26/10/2017 16:17

Summary of the UK Weather for Monday 21 August 2017

Through the early hours a frontal system edged its way slowly north-eastwards across England and Wales, bringing outbreaks of rain and drizzle across southern Wales and parts of southern and south-eastern England. To the south of this it was warm and humid with extensive areas of low cloud, mist and fog both over the hills and around the coasts. To the north and east of this zone it was much cooler with clear spells. The warm frontal system continued to slowly travel north and eastwards throughout the day bringing rain across north Wales, parts of the Midlands, northwest England and Northern Ireland. Across Scotland it was largely dry and bright with some sunny spells and light winds. To the south, the cloud slowly thinned allowing some bright or sunny spells to develop and this helped the temperatures to shoot up with a warm and muggy feel during the afternoon. As a result, temperatures were a little above average across Wales and southwest England, whilst elsewhere they were close to normal for late August.

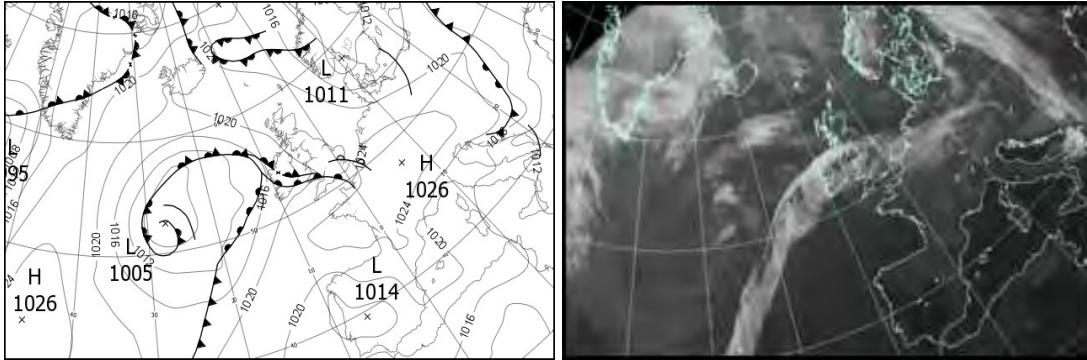
Daily Extremes

<i>Highest Maximum</i>	24.4°C Usk No 2 (Monmouthshire, 25 mAMSL)
<i>Lowest Maximum</i>	13.8°C Fair Isle (Shetland, 57 mAMSL)
<i>Highest Minimum</i>	15.4°C Scilly: St Marys Airport (Isles Of Scilly, 31 mAMSL)
<i>Lowest Minimum</i>	2.0°C Tulloch Bridge (Inverness-shire, 249 mAMSL)
<i>Lowest Grass Minimum</i>	-1.0°C Dalwhinnie No 2 (Inverness-shire, 351 mAMSL)
<i>Most Rainfall</i>	17.6mm South Uist Range (Western Isles, 4 mAMSL) also Harris: Quidnish (Western Isles, 13 mAMSL)
<i>Most Sunshine</i>	12.7hr Fair Isle (Shetland, 57 mAMSL)
<i>Highest Gust</i>	28Kt 32mph Islay: Port Ellen (Argyll (in Strathclyde Region), 17 mAMSL)
<i>Highest Gust (mountain)</i>	24Kt 28mph Aonach Mor (Inverness-shire, 1130 mAMSL) also Glen Ogle (Perthshire (in Central Region), 564 mAMSL)
<i>Greatest Snow Depth at 0900 UTC</i>	No non-zero values

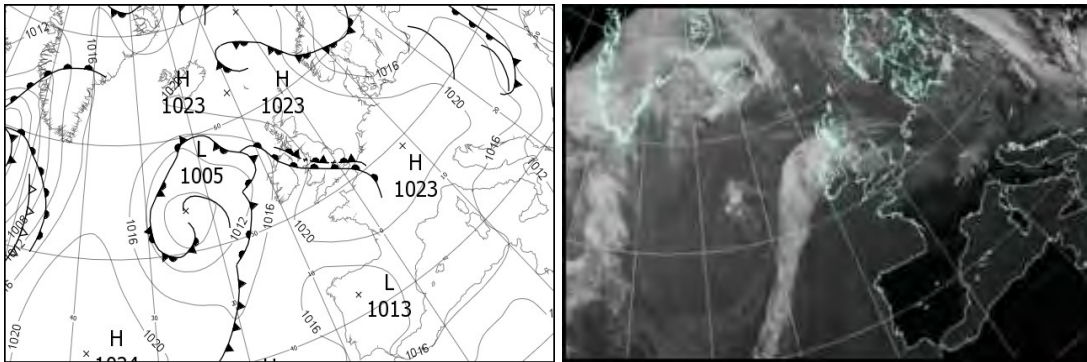
mAMSL refers to station elevation in metres above mean sea level.

Daily Weather Summary for Monday 21 August 2017

North Atlantic and Europe analysis charts and satellite images at 0000 UTC




North Atlantic and Europe analysis charts and satellite images at 1200 UTC



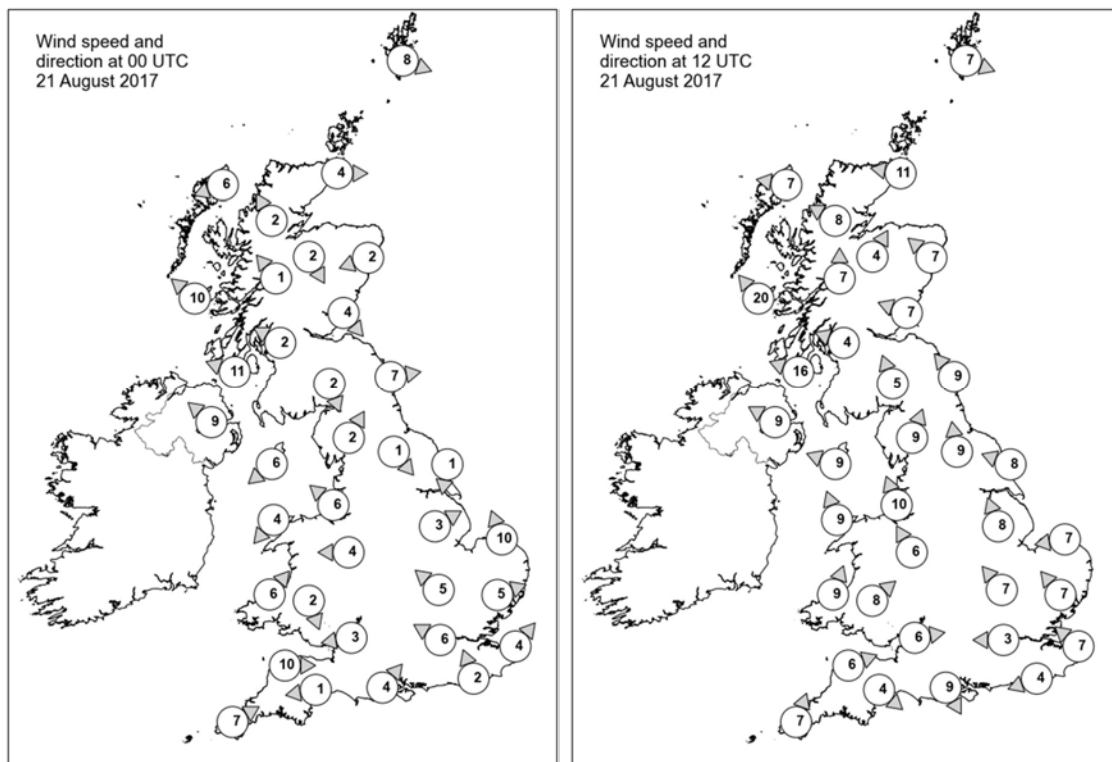
All satellite imagery copyright Met Office and EUMETSAT (European Organisation for the Exploitation of Meteorological Satellites). These show infra-red images from the geostationary MSG satellite. The rainfall rates are derived from both rain-radar and satellite data.

Daily Weather Summary for Monday 21 August 2017

UK satellite and rain-radar precipitation rates at (L) 0000 and (R) 1200 UTC



UK wind speed and direction at (L) 0000 and (R) 1200 UTC



Daily Weather Summary for Monday 21 August 2017

Selected UK readings at (L) 0000 and (R) 1200 UTC

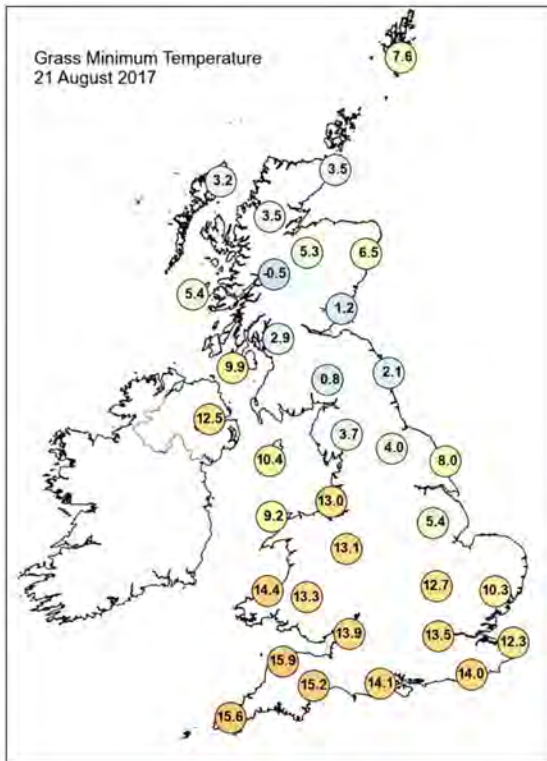
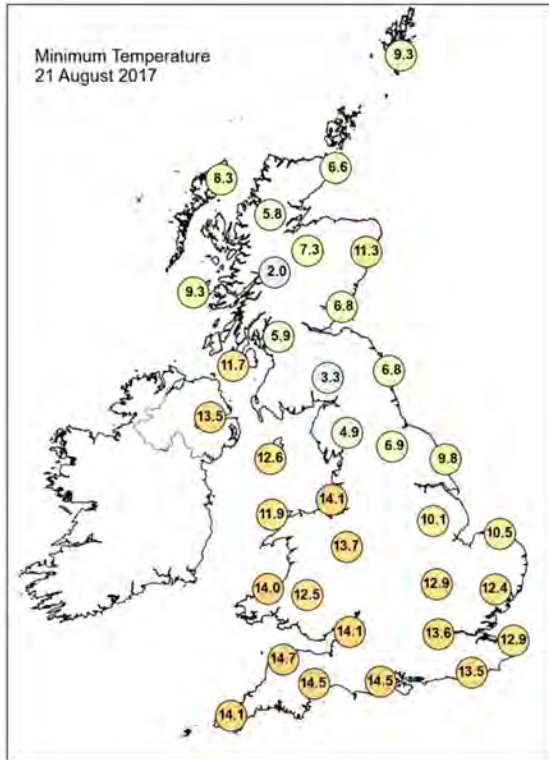
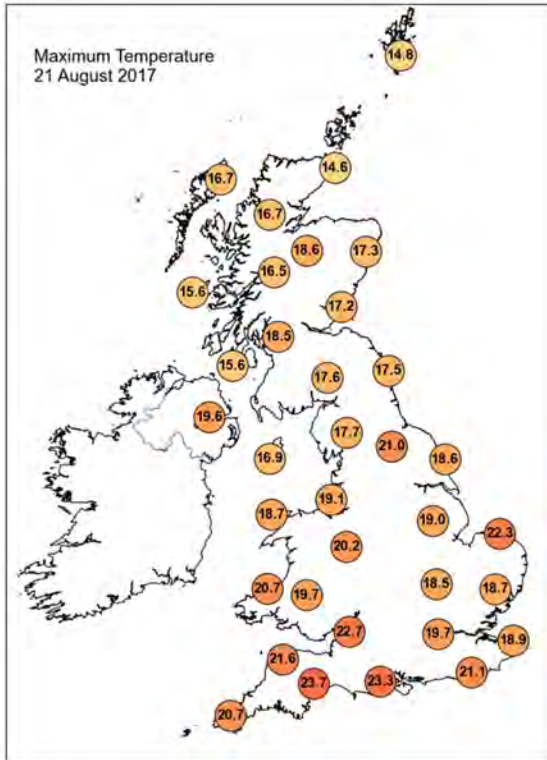
STATIONS		0000 UTC						1200 UTC					
NO	SITE	PRESS	WDIR	WSPD	CLOUD	TEMP	TDEW	PRESS	WDIR	WSPD	CLOUD	TEMP	TDEW
1	Lerwick	1020.9	WNW	8	7	9.8	7.5	1022.1	WNW	7	7	13.7	6.8
2	Wick	1022.4	W	4	1	6.8	6.8	1021.8	E	11	6	14.1	10.7
3	Stomoway	1021.2	ENE	6	0	11.5	10.1	1019.7	E	7	8	16.3	10.7
4	Loch Glascarnoch	1022.1	SSE	2	7	10.8	8.9	1020.1	ESE	8	7	15.1	8.5
5	Aviemore	1021.8	NNW	2	7	10.3	9.5	1019.7	SSW	4	6	17.0	9.7
6	Dyce	1022.4	ENE	2	8	12.5	11.0	1020.9	SE	7	3	16.8	11.8
7	Tulloch Bridge	1022.9	SE	1	1	4.9	4.8	1020.5	S	7	8	15.7	10.0
8	Tiree	1019.9	SE	10	0	12.1	9.9	1017.9	SE	20	7	14.9	12.1
9	Leuchars	1021.7	NW	4	0	9.2	8.2	1020.8	ESE	7	8	16.2	11.2
10	Bishopton	1021.2	ESE	2	0	7.5	7.2	1020.4	ESE	4	8	16.1	11.4
11	Machrihanish	1020.0	ESE	11	8	13.3	10.5	1018.8	ESE	16	8	14.9	12.8
12	Boulmer	1022.1	W	7	0	10.0	8.1	1021.3	SE	9	1	15.5	11.9
13	Eskdalemuir	1023.0	NNW	2	0	5.1	4.9	1020.6	SSE	5	7	16.7	10.3
14	Aldergrove	1020.0	SE	9	7	13.6	11.5	1018.3	ESE	9	8	17.0	14.0
15	Shap	1022.9	SSW	2	6	6.7	6.0	1020.4	SSW	9	7	17.2	13.2
16	Leeming	1022.6	NW	1	2	8.8	7.9	1021.0	S	9	6	19.7	10.8
17	Ronaldsway	1020.5	NE	6	7	13.4	11.0	1019.3	ESE	9	7	16.0	14.2
18	Bridlington	1022.1	N	1	0	11.5	10.8	1021.6	ESE	8	0	17.3	14.7
19	Crosby	1020.8	SE	6	8	14.3	12.6	1020.3	SSE	10	7	18.3	14.6
20	Valley	1019.6	NE	4	7	13.7	12.9	1019.0	SSE	9	8	17.5	16.5
21	Waddington	1022.3	WSW	3	7	13.2	10.2	1021.6	SSE	8	7	18.5	12.9
22	Shawbury	1021.2	E	4	8	14.0	13.2	1020.9	SSE	6	7	16.7	14.3
23	Weybourne	1022.4	SSE	10	7	14.2	10.6	1022.0	E	7	4	20.1	12.6
24	Bedford	1021.9	SE	5	8	12.9	12.5	1021.9	SE	7	8	16.7	15.0
25	Aberporth	1018.9	SW	6	8	14.9	14.8	1020.1	SSW	9	8	19.4	16.6
26	Sennybridge	1020.8	NNW	2	8	12.7	12.7	1020.2	SW	8	8	18.8	16.8
27	Wattisham	1023.0	WSW	5	8	13.2	12.5	1022.4	SE	7	8	17.0	12.5
28	Filton	1020.2	E	3	8	14.5	14.3	1021.0	W	6	8	19.4	17.6
29	Heathrow	1022.5	ESE	6	8	13.7	13.5	1021.7	E	3	8	18.1	16.2
30	Manston	1023.5	SW	4	8	13.4	12.5	1022.2	SE	7	8	17.1	14.7
31	Chivenor	1020.6	W	10	8	17.1	16.8	1021.3	WSW	6	3	20.7	17.3
32	Exeter	1020.3	E	1	8	16.9	16.7	1020.7	NW	4	2	23.5	18.2
33	Herstmonceux	1023.2	SSE	2	8	13.9	13.7	1021.6	ENE	4	8	18.3	16.3
34	Hurn	1020.5	SW	4	8	16.7	16.4	1021.1	NNW	9	8	21.8	17.3
35	Camborne	1021.9	WSW	7	8	16.9	16.4	1021.4	SSW	7	5	19.4	15.1

Daily Weather Summary for Monday 21 August 2017

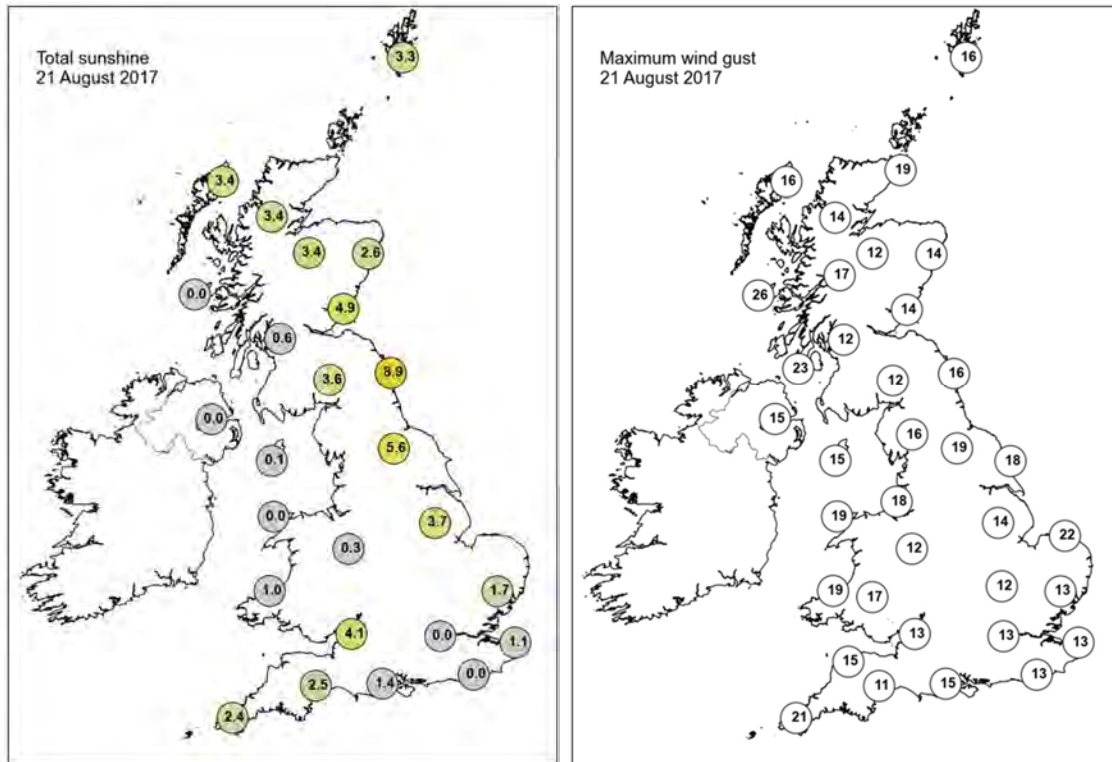
Selected European readings at (L) 0000 and (R) 1200 UTC

STATIONS		0000 UTC						1200 UTC					
NO	SITE	PRESS	WDIR	WSPD	CLOUD	TEMP	TDEW	PRESS	WDIR	WSPD	CLOUD	TEMP	TDEW
1	Murmansk	1001.7	S	8	8	13.6	9.9	1011.1	N	10	7	11.6	8.5
2	Helsinki	1014.2	SE	6	5	13.1	12.6	1013.3	SSW	8	8	17.6	12.8
3	Stockholm	1011.5	-	0	-	11.3	10.7	1012.5	SW	8	-	20.2	7.1
4	Oslo	1011.2	NNE	4	-	11.4	11.1	1014.3	NNE	6	7	18.9	9.4
5	Reykjavik	1019.7	ESE	2	8	9.2	5.3	1020.8	SSE	7	8	14.0	6.4
6	Moscow	1021.5	-	0	0	16.9	15.7	1017.9	SSE	4	0	29.3	10.9
7	Kiev	1014.6	-	0	0	21.4	10.0	1009.5	S	10	3	33.5	7.4
8	Warsaw	1018.3	WSW	2	7	14.4	13.8	1018.4	-	0	6	15.9	12.1
9	Berlin	1020.5	W	8	-	14.1	11.4	1020.1	W	12	-	19.2	11.6
10	De Bilt	1023.6	SW	2	8	12.4	11.7	1023.2	SSW	6	7	20.4	11.4
11	Dublin	1020.0	ESE	8	8	14.2	13.6	1018.4	ESE	6	8	17.1	16.3
12	Cork	1019.1	SW	8	8	16.0	15.9	1018.9	SSW	8	8	16.3	16.3
13	Sofia	1012.6	W	8	6	19.2	14.9	1014.9	W	10	7	16.8	10.8
14	Belgrade	1019.2	W	2	8	16.7	16.0	1018.2	NNW	4	4	23.0	11.8
15	Budapest	1021.2	NNW	2	0	13.5	9.6	1018.9	NW	6	5	22.5	8.6
16	Prague	1022.9	N	2	-	12.8	7.9	1021.8	WNW	8	4	19.0	6.7
17	Munich	1025.0	SSW	2	8	13.1	10.9	1023.0	SSW	6	1	19.0	7.2
18	Strasbourg	1025.5	SSE	2	8	10.9	9.0	1023.5	NNW	4	-	21.5	8.7
19	Paris	1024.3	S	2	8	17.2	10.6	1022.2	WSW	4	7	23.4	15.2
20	Jersey	1023.2	WSW	11	8	16.6	16.6	1022.8	W	5	7	18.1	17.1
21	Milan	1019.8	ENE	6	0	20.2	11.2	1018.7	W	3	5	26.4	10.3
22	Marseille	1018.8	NNW	6	-	21.1	7.0	1018.5	WNW	5	-	30.9	5.3
23	Bordeaux	1024.3	NE	3	-	16.9	12.6	1020.1	E	10	-	28.2	9.5
24	Rome	1014.2	NNE	6	0	23.7	12.0	1014.1	SW	14	1	30.0	13.6
25	Ajaccio	1017.2	NE	5	-	19.2	15.1	1017.6	SSW	10	2	27.9	19.4
26	Barcelona	-	NW	3	-	23.0	20.0	1019.5	S	11	2	28.6	21.4
27	Majorca	1021.1	-	0	0	20.6	14.9	1019.1	W	9	1	31.1	16.2
28	Madrid	-	N	7	-	26.0	1.0	1014.1	E	3	0	32.5	16.3
29	Lisbon	1015.8	WSW	12	-	23.5	21.7	1016.3	SW	12	0	28.8	23.0
30	Athens	-	-	-	-	-	-	1009.5	-	0	6	32.4	18.3
31	Malta	1012.4	NW	8	2	25.6	23.3	1012.9	NE	7	3	29.4	20.4
32	Gibraltar	1018.6	E	17	2	24.5	22.9	1018.4	ENE	17	4	26.3	21.9

Daily Weather Summary for Monday 21 August 2017



Daily Weather Summary for Monday 21 August 2017



None of the selected stations observed a day of sleet or snow falling or non-zero snow depth at 0900 UTC.

Daily Weather Summary for Tuesday 22 August 2017

This day's summary created 26/10/2017 16:17

Summary of the UK Weather for Tuesday 22 August 2017

It was warm and humid for many through the early hours with extensive areas of mist, fog and low cloud, particularly in the south. Outbreaks of light and patchy rain continued across Scotland, otherwise it was a mostly dry picture with clear skies across Shetland allowing it to turn chilly again here. Temperatures were mostly in double figures to start Tuesday.

Tuesday was mainly dry for much of the UK although it started cloudy with mist and fog across much of England and Wales. There was thicker cloud and patchy rain across northeast Scotland, but it became drier and brighter here later. The cloud across England and Wales gradually thinned throughout the day with some sunny spells developing over many areas for a time. During late afternoon and into the evening locally heavy and thundery rain moved across Northern Ireland towards western Scotland. Despite the rather cloudy conditions it was a warm day, especially across England and Wales.

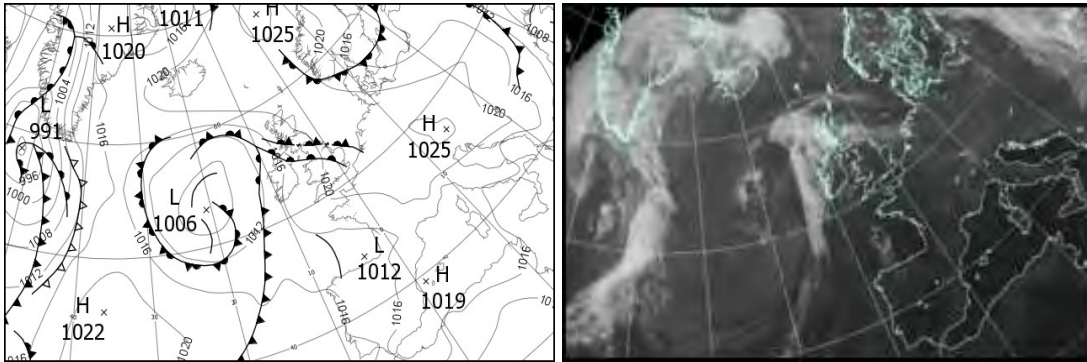
Daily Extremes

<i>Highest Maximum</i>	25.4°C Prestatyn (Clwyd, 4 mAMSL)
<i>Lowest Maximum</i>	13.8°C Fair Isle (Shetland, 57 mAMSL)
<i>Highest Minimum</i>	17.2°C Shoreham Airport (West Sussex, 2 mAMSL)
<i>Lowest Minimum</i>	4.5°C Baltasound No 2 (Shetland, 15 mAMSL)
<i>Lowest Grass Minimum</i>	0.8°C Lerwick (Shetland, 82 mAMSL)
<i>Most Rainfall</i>	76.4mm South Uist Range (Western Isles, 4 mAMSL)
<i>Most Sunshine</i>	12.6hr Fair Isle (Shetland, 57 mAMSL)
<i>Highest Gust</i>	31Kt 36mph Aberdaron (Gwynedd, 95 mAMSL)
<i>Highest Gust (mountain)</i>	43Kt 49mph Cairngorm Summit (Inverness-shire, 1237 mAMSL)
<i>Greatest Snow Depth at 0900 UTC</i>	No non-zero values

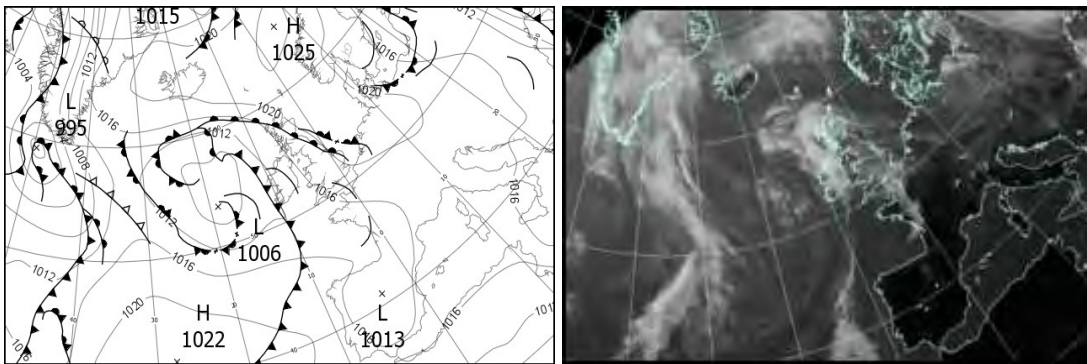
mAMSL refers to station elevation in metres above mean sea level.

Daily Weather Summary for Tuesday 22 August 2017

North Atlantic and Europe analysis charts and satellite images at 0000 UTC




North Atlantic and Europe analysis charts and satellite images at 1200 UTC



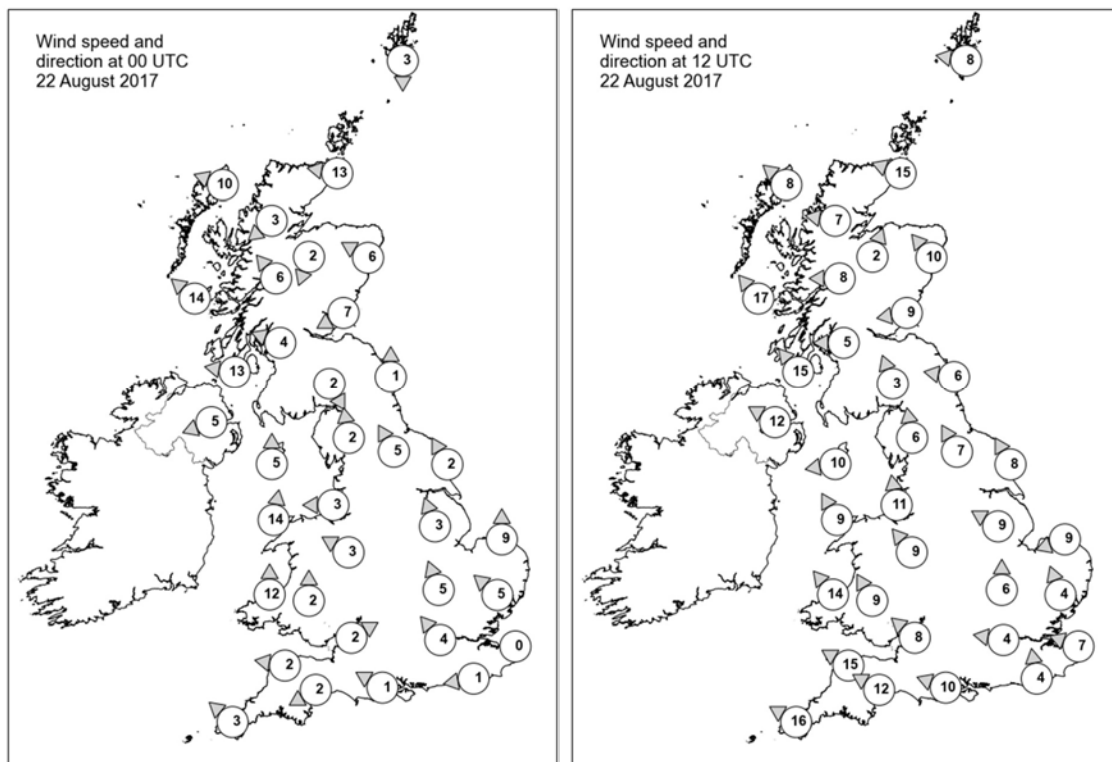
All satellite imagery copyright Met Office and EUMETSAT (European Organisation for the Exploitation of Meteorological Satellites). These show infra-red images from the geostationary MSG satellite. The rainfall rates are derived from both rain-radar and satellite data.

Daily Weather Summary for Tuesday 22 August 2017

UK satellite and rain-radar precipitation rates at (L) 0000 and (R) 1200 UTC



UK wind speed and direction at (L) 0000 and (R) 1200 UTC



Daily Weather Summary for Tuesday 22 August 2017

Selected UK readings at (L) 0000 and (R) 1200 UTC

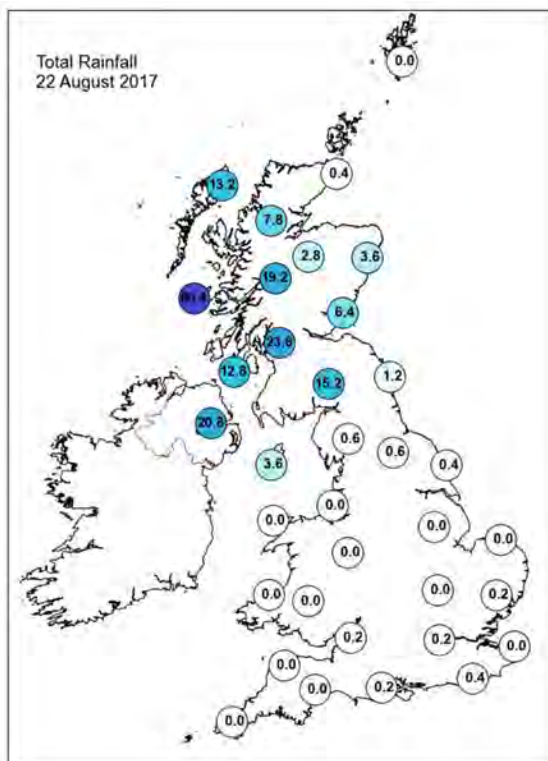
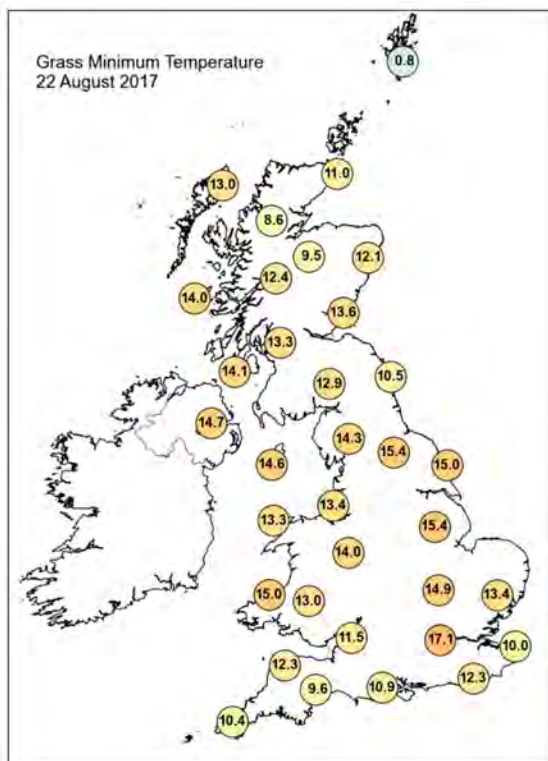
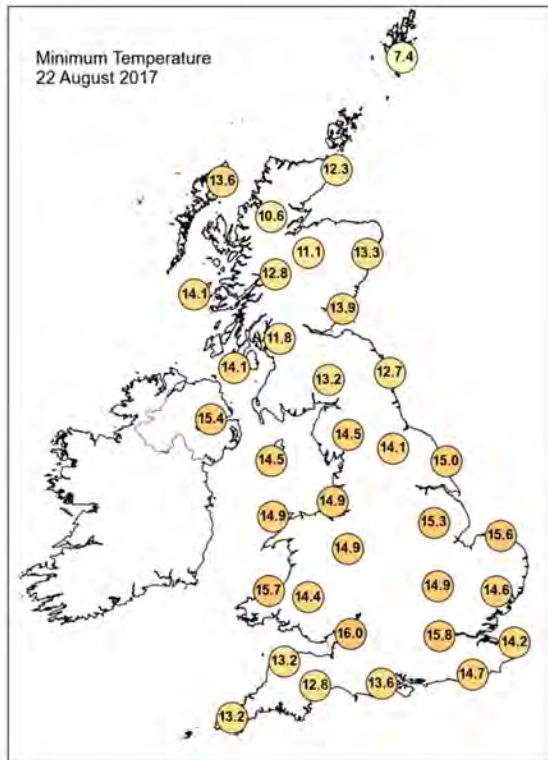
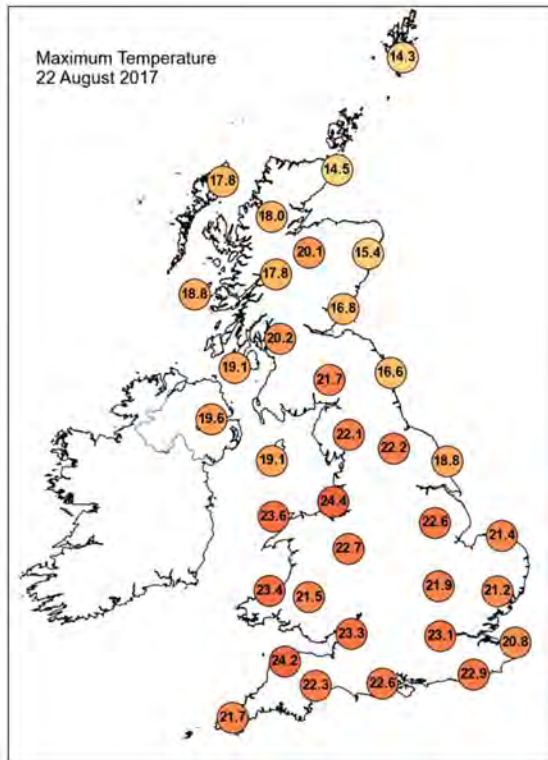
STATIONS		0000 UTC						1200 UTC					
NO	SITE	PRESS	WDIR	WSPD	CLOUD	TEMP	TDEW	PRESS	WDIR	WSPD	CLOUD	TEMP	TDEW
1	Lerwick	1023.5	N	3	1	9.3	8.5	1023.3	E	8	3	13.1	8.6
2	Wick	1021.4	E	13	6	12.7	11.3	1020.4	ESE	15	7	13.7	11.7
3	Stomoway	1018.0	ESE	10	8	13.7	12.3	1016.7	SE	8	8	15.5	15.2
4	Loch Glascarnoch	1019.8	NE	3	4	10.9	9.6	1018.4	E	7	8	14.9	13.9
5	Aviemore	1019.8	NNE	2	7	11.8	11.0	1018.3	SSW	2	8	17.2	12.8
6	Dyce	1021.0	ESE	6	8	14.0	13.4	1020.3	SE	10	8	14.6	14.3
7	Tulloch Bridge	1019.4	SE	6	8	15.0	11.3	1018.7	E	8	8	15.9	13.8
8	Tiree	1016.9	SE	14	8	14.5	14.1	1015.0	SE	17	6	17.2	15.4
9	Leuchars	1020.0	ENE	7	8	14.1	13.5	1019.4	E	9	8	15.5	14.6
10	Bishopton	1019.3	ESE	4	8	14.2	12.3	1017.7	E	5	8	17.2	15.6
11	Machrihanish	1017.5	E	13	8	14.7	14.4	1016.3	SE	15	8	16.2	15.7
12	Boulmer	1019.9	S	1	8	13.9	13.2	1019.6	E	6	8	16.0	15.0
13	Eskdalemuir	1020.0	NNW	2	8	13.5	13.0	1018.2	SSE	3	7	19.3	15.5
14	Aldergrove	1017.1	ENE	5	7	15.5	15.0	1015.4	ESE	12	8	18.6	15.0
15	Shap	1019.8	S	2	7	14.6	14.5	1018.3	S	6	8	19.4	16.8
16	Leeming	1020.0	SSE	5	8	15.7	15.4	1019.2	SSE	7	8	19.7	17.1
17	Ronaldsway	1018.5	S	5	8	15.4	14.9	1016.9	E	10	8	17.3	16.7
18	Bridlington	1020.2	SSE	2	8	15.6	14.6	1019.7	SSE	8	8	17.5	16.2
19	Crosby	1019.2	E	3	1	16.1	15.5	1017.5	S	11	3	23.1	18.9
20	Valley	1019.1	S	14	8	16.0	15.4	1016.5	SSE	9	5	22.1	16.4
21	Waddington	1020.5	SSE	3	8	16.6	15.2	1019.5	ESE	9	7	20.6	16.6
22	Shawbury	1019.5	ESE	3	8	17.4	16.5	1018.1	SE	9	7	21.3	16.1
23	Weybourne	1021.1	S	9	8	16.0	13.9	1020.4	ENE	9	8	18.3	16.7
24	Bedford	1020.8	SSE	5	7	16.0	15.3	1019.6	S	6	7	19.9	17.3
25	Aberporth	1019.0	S	12	8	16.2	15.5	1015.6	SE	14	7	21.9	16.4
26	Sennybridge	1020.2	S	2	8	15.9	15.4	1017.3	SSE	9	7	19.5	15.7
27	Wattisham	1021.3	SE	5	8	16.1	13.4	1020.0	SSE	4	7	19.7	15.3
28	Filton	1019.9	WSW	2	8	18.8	16.4	1018.1	SE	8	8	20.3	17.2
29	Heathrow	1020.8	SE	4	8	17.9	17.0	1019.4	E	4	8	21.6	17.7
30	Manston	1021.3	-	0	8	16.7	15.2	1020.2	ESE	7	7	19.8	16.5
31	Chivenor	1019.9	E	2	8	15.8	15.3	1016.1	ESE	15	4	22.6	19.1
32	Exeter	1019.9	ENE	2	0	15.6	15.1	1017.0	ESE	12	6	21.2	17.3
33	Herstmonceux	1021.3	E	1	8	16.3	15.8	1019.4	S	4	8	21.9	17.4
34	Hurn	1020.4	ESE	1	4	14.2	13.9	1017.6	ESE	10	7	20.6	17.2
35	Camborne	1019.3	SE	3	6	13.4	13.3	1014.2	ESE	16	3	20.9	17.0

Daily Weather Summary for Tuesday 22 August 2017

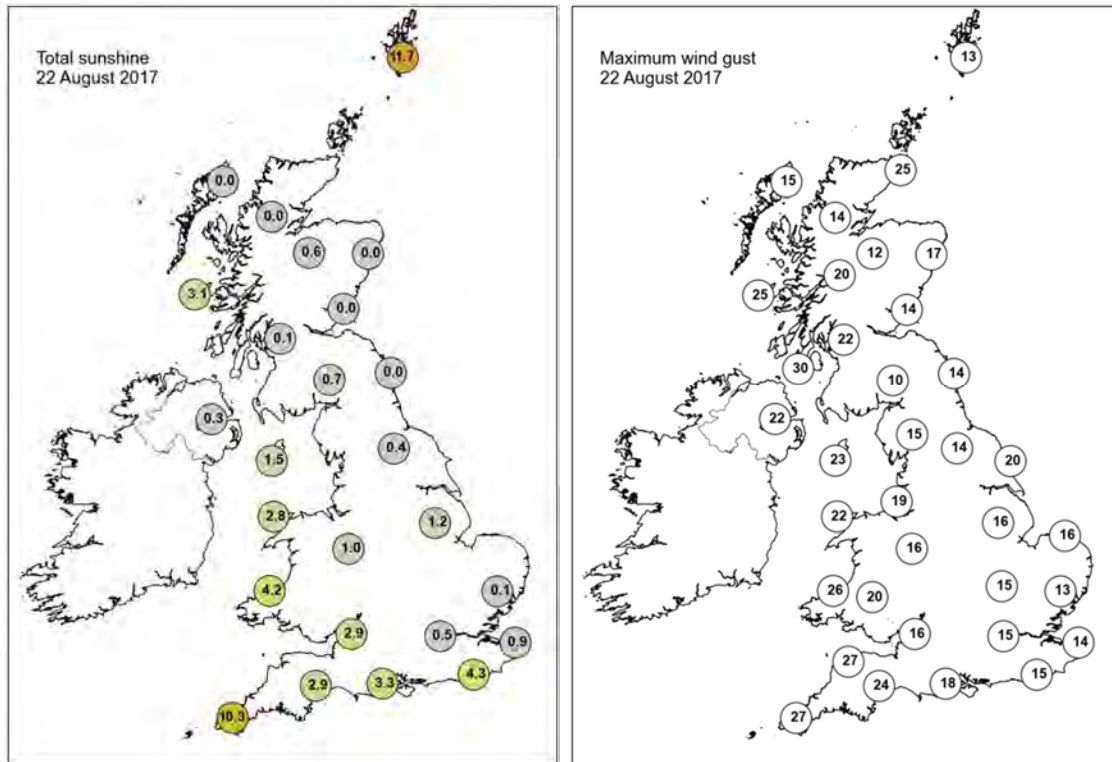
Selected European readings at (L) 0000 and (R) 1200 UTC

STATIONS		0000 UTC						1200 UTC					
NO	SITE	PRESS	WDIR	WSPD	CLOUD	TEMP	TDEW	PRESS	WDIR	WSPD	CLOUD	TEMP	TDEW
1	Murmansk	1016.3	NNE	6	7	9.0	7.7	1018.4	N	12	8	7.5	6.7
2	Helsinki	1014.1	-	0	7	11.8	11.4	1013.5	ESE	12	5	16.4	10.6
3	Stockholm	1014.5	NNW	4	-	13.5	12.3	1016.7	NNW	6	-	15.9	8.7
4	Oslo	1017.7	NNE	10	-	12.1	6.2	1020.0	NNE	8	2	17.0	5.0
5	Reykjavik	1021.5	E	3	7	8.4	5.7	1020.3	ENE	3	5	15.0	5.4
6	Moscow	1017.0	SE	2	8	20.3	14.6	1013.8	SSE	6	6	29.5	11.1
7	Kiev	1010.7	N	6	8	15.9	13.8	1010.0	N	8	8	17.0	12.3
8	Warsaw	1017.4	W	6	7	12.7	11.6	1016.1	W	10	7	15.1	13.0
9	Berlin	1021.2	W	6	-	13.3	10.7	1020.3	WNW	12	-	16.9	8.0
10	De Bilt	1022.0	E	4	8	13.0	11.6	1020.8	E	6	8	21.9	12.8
11	Dublin	1017.7	SE	4	7	17.6	15.5	1015.2	SE	12	8	16.0	15.3
12	Cork	1017.2	SE	10	8	14.3	14.3	1012.7	ESE	10	8	15.3	15.3
13	Sofia	1014.9	W	4	7	16.2	8.1	1014.5	W	6	3	21.8	6.5
14	Belgrade	1018.5	W	2	0	16.0	9.7	1017.9	NNW	4	5	24.2	10.2
15	Budapest	1020.2	NNW	2	0	14.6	7.9	1019.0	NW	8	3	21.3	8.2
16	Prague	1023.1	W	2	-	9.8	7.7	1019.7	WNW	6	6	20.0	6.3
17	Munich	1023.8	S	2	-	10.9	9.0	1019.5	SE	4	1	20.5	7.3
18	Strasbourg	1021.8	N	3	8	16.5	12.3	1019.4	NNE	3	-	23.9	12.2
19	Paris	1020.7	NE	3	0	17.9	15.9	1018.0	E	5	3	26.4	16.3
20	Jersey	1019.9	E	9	1	16.8	16.5	1015.6	E	12	5	24.5	17.7
21	Milan	1019.5	ENE	8	0	20.8	9.5	1018.7	NNE	3	0	27.0	8.6
22	Marseille	1017.6	ESE	7	-	19.3	9.5	1018.4	S	15	-	29.1	9.2
23	Bordeaux	1015.2	E	5	-	23.4	15.7	1014.3	WSW	10	-	34.4	13.3
24	Rome	1015.3	NE	8	0	22.0	7.3	1016.9	W	14	1	27.7	14.7
25	Ajaccio	1017.9	NNE	5	-	19.4	15.9	1018.7	SW	10	-	28.0	19.5
26	Barcelona	-	WNW	3	-	24.0	19.0	1017.6	WSW	15	2	29.1	21.0
27	Majorca	1018.7	NNE	1	0	21.2	18.0	1018.1	SW	11	1	30.4	17.5
28	Madrid	-	SSE	8	-	28.0	16.0	1013.0	SSE	5	1	32.6	15.7
29	Lisbon	1016.2	S	4	-	21.5	21.5	1017.4	S	6	1	29.3	29.3
30	Athens	-	-	-	-	-	-	1012.0	-	0	5	29.0	18.5
31	Malta	1013.9	W	2	0	23.6	20.4	1015.3	S	7	2	29.4	18.5
32	Gibraltar	1018.0	E	18	0	24.1	22.1	1018.1	E	16	3	26.4	21.8

Daily Weather Summary for Tuesday 22 August 2017



Daily Weather Summary for Tuesday 22 August 2017



None of the selected stations observed a day of sleet or snow falling or non-zero snow depth at 0900 UTC.

Daily Weather Summary for Wednesday 23 August 2017

This day's summary created 26/10/2017 16:17

Summary of the UK Weather for Wednesday 23 August 2017

Thunderstorms and heavy rain continued in Northern Ireland during the early hours causing localized flooding and power cuts. 45mm was recorded at Loch Fea. The thunderstorms then moved across the sea to Scotland. In the western Isles, even more rain fell. Further south, it was a very mild night with widespread low stratus, hill fog and some drizzle.

The thunderstorms moved across Scotland during the day, and more generated over North Yorkshire, causing more flood problems, notably in Leeds and Scarborough, clearing late in the afternoon. 41.4mm was recorded at Bramham. Further south and west it stayed mainly dry but rather cloudy, though there were a few sunny spells. A few showers formed in Northern Ireland and one or two in Wales and southwest England. It was very warm in East Anglia and Kent.

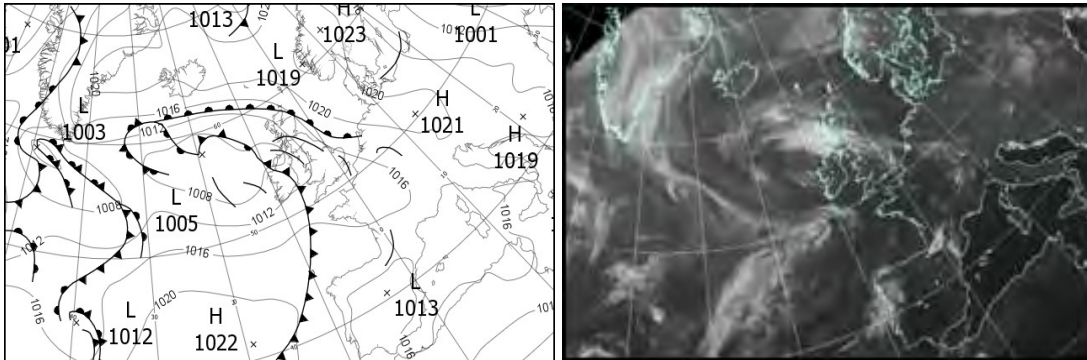
Daily Extremes

<i>Highest Maximum</i>	26.0°C Faversham (Kent, 46 mAMSL)
<i>Lowest Maximum</i>	13.5°C Lerwick (Shetland, 82 mAMSL)
<i>Highest Minimum</i>	18.1°C Bognor Regis (West Sussex, 7 mAMSL) also Shoreham Airport (West Sussex, 2 mAMSL)
<i>Lowest Minimum</i>	8.7°C Baltasound No 2 (Shetland, 15 mAMSL)
<i>Lowest Grass Minimum</i>	5.0°C Baltasound No 2 (Shetland, 15 mAMSL)
<i>Most Rainfall</i>	40.6mm Bramham (West Yorkshire, 54 mAMSL)
<i>Most Sunshine</i>	8.5hr Preston Montford (Shropshire, 71 mAMSL)
<i>Highest Gust</i>	33Kt 38mph Wight: Needles Old Battery (Isle Of Wight, 80 mAMSL)
<i>Highest Gust (mountain)</i>	62Kt 71mph Cairngorm Summit (Inverness-shire, 1237 mAMSL)
<i>Greatest Snow Depth at 0900 UTC</i>	No non-zero values

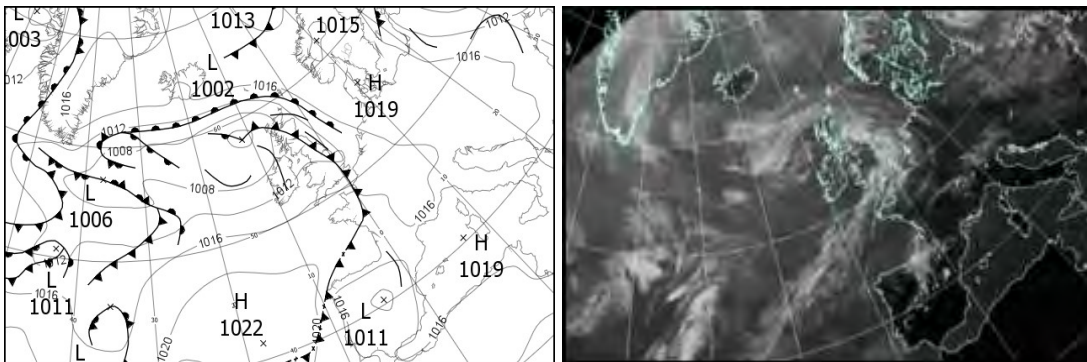
mAMSL refers to station elevation in metres above mean sea level.

Daily Weather Summary for Wednesday 23 August 2017

North Atlantic and Europe analysis charts and satellite images at 0000 UTC




North Atlantic and Europe analysis charts and satellite images at 1200 UTC



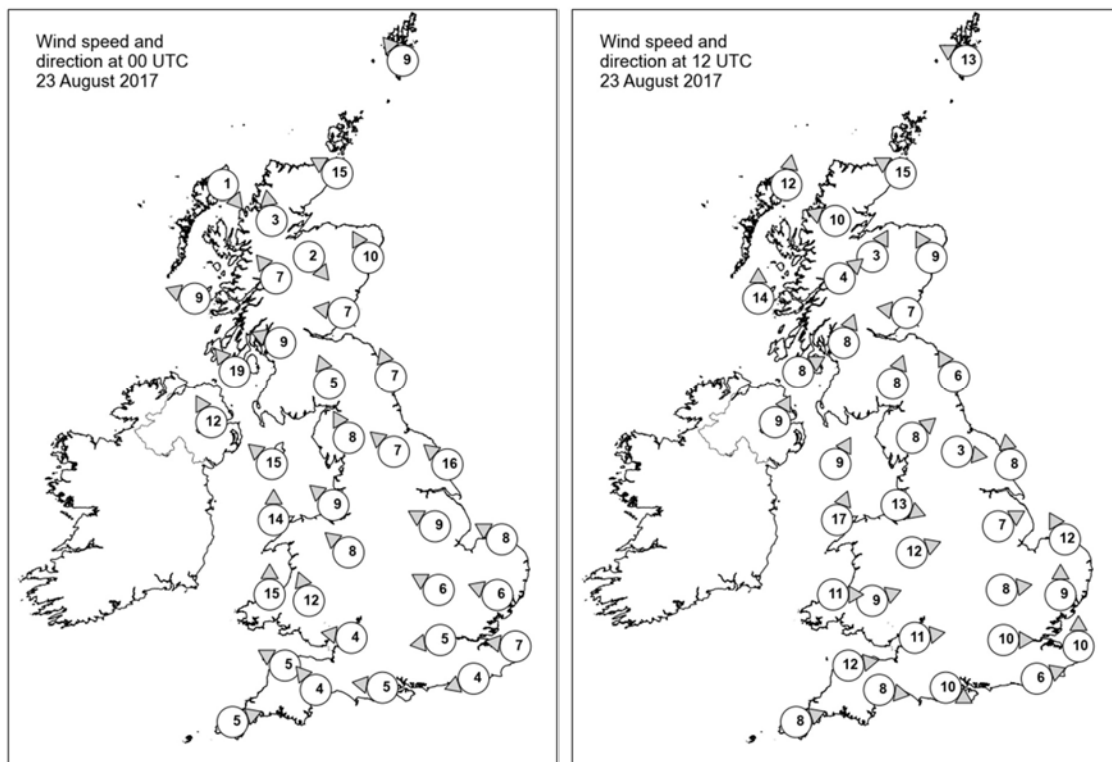
All satellite imagery copyright Met Office and EUMETSAT (European Organisation for the Exploitation of Meteorological Satellites). These show infra-red images from the geostationary MSG satellite. The rainfall rates are derived from both rain-radar and satellite data.

Daily Weather Summary for Wednesday 23 August 2017

UK satellite and rain-radar precipitation rates at (L) 0000 and (R) 1200 UTC



UK wind speed and direction at (L) 0000 and (R) 1200 UTC



Daily Weather Summary for Wednesday 23 August 2017

Selected UK readings at (L) 0000 and (R) 1200 UTC

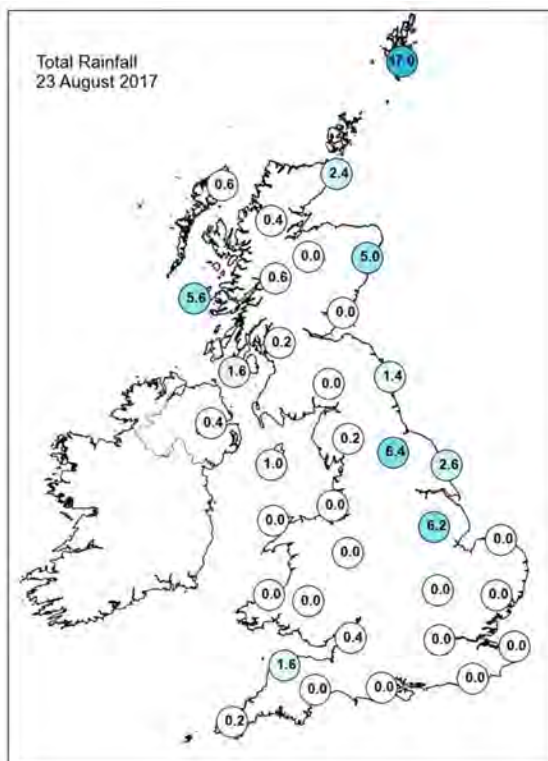
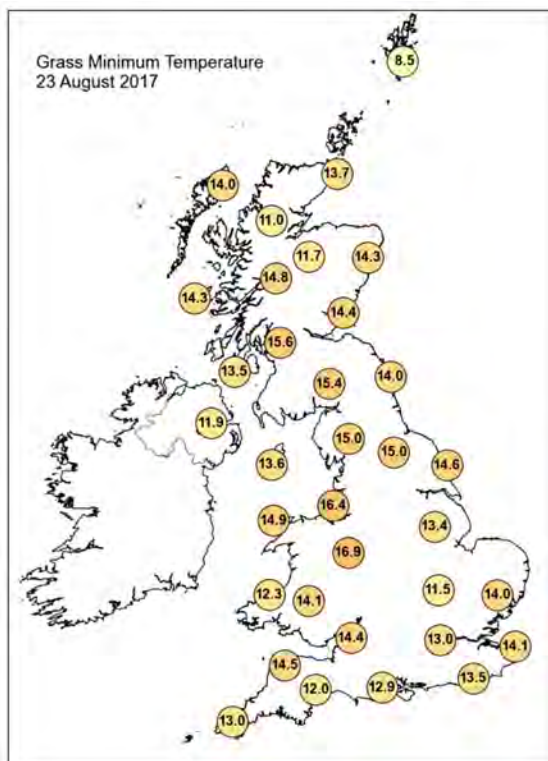
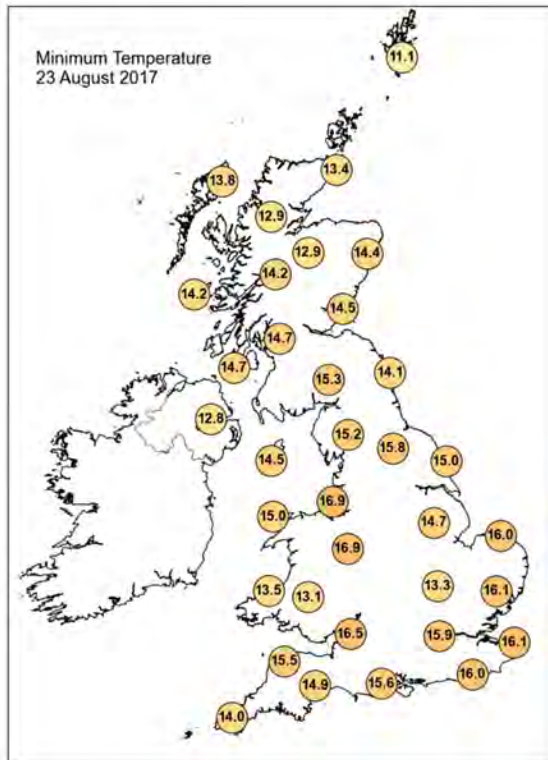
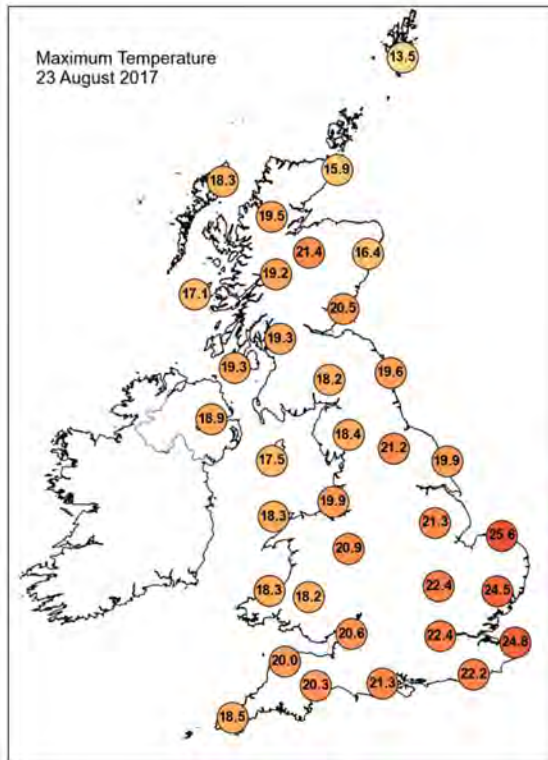
STATIONS		0000 UTC						1200 UTC					
NO	SITE	PRESS	WDIR	WSPD	CLOUD	TEMP	TDEW	PRESS	WDIR	WSPD	CLOUD	TEMP	TDEW
1	Lerwick	1019.7	SE	9	5	11.4	9.2	1015.4	ESE	13	8	12.8	11.4
2	Wick	1015.3	ESE	15	8	13.8	13.5	1010.3	ESE	15	8	14.1	13.9
3	Stomoway	1011.3	NW	1	8	14.9	14.2	1007.5	S	12	8	16.4	14.8
4	Loch Glascarnoch	1013.1	S	3	4	13.8	12.7	1008.0	ESE	10	7	17.4	14.6
5	Aviemore	1013.1	NW	2	8	14.6	13.7	1008.0	SSW	3	2	20.6	14.8
6	Dyce	1015.8	SSE	10	7	14.8	14.6	1010.6	SSE	9	8	14.8	14.6
7	Tulloch Bridge	1012.6	SE	7	8	16.4	14.6	1009.2	SW	4	5	18.7	13.1
8	Tiree	1007.8	ESE	9	8	16.5	16.0	1008.4	S	14	7	16.2	13.6
9	Leuchars	1013.8	E	7	8	14.9	14.3	1009.2	E	7	7	17.9	16.6
10	Bishopton	1011.0	ESE	9	8	16.9	16.2	1009.4	SSW	8	0	18.8	14.3
11	Machrihanish	1008.2	SE	19	8	19.0	17.2	1009.5	WSW	8	7	17.5	12.4
12	Boulmer	1015.0	SSE	7	8	14.6	14.1	1010.9	SSE	6	8	14.7	14.1
13	Eskdalemuir	1013.3	SSE	5	8	17.4	15.6	1010.5	SSW	8	7	16.6	14.1
14	Aldergrove	1007.8	SSE	12	8	18.0	16.5	1010.0	SSW	9	4	17.3	12.3
15	Shap	1013.5	SSE	8	7	17.3	15.6	1010.8	SW	8	3	18.3	14.3
16	Leeming	1014.5	SE	7	8	17.0	14.7	1010.8	W	3	8	17.7	14.7
17	Ronaldsway	1010.4	SE	15	8	17.1	15.7	1011.5	SSW	9	4	17.0	14.1
18	Bridlington	1015.7	SE	16	8	15.4	14.9	1010.9	S	8	8	16.5	15.7
19	Crosby	1012.4	SE	9	6	19.8	16.9	1012.3	WNW	13	7	18.0	14.5
20	Valley	1011.1	S	14	8	17.5	16.2	1012.5	SSW	17	6	16.9	14.2
21	Waddington	1015.1	ESE	9	8	16.3	14.6	1011.7	WSW	7	8	17.7	17.1
22	Shawbury	1013.2	SE	8	7	19.0	16.3	1012.5	WSW	12	6	19.4	11.9
23	Weybourne	1015.9	ESE	8	8	17.2	16.1	1010.9	SSE	12	1	23.8	18.2
24	Bedford	1014.9	ESE	6	7	15.5	14.7	1012.5	W	8	8	19.2	16.4
25	Aberporth	1011.7	S	15	8	17.4	15.3	1013.8	W	11	7	16.3	13.0
26	Sennybridge	1012.6	SSE	12	8	16.9	15.2	1013.5	WSW	9	7	17.4	12.8
27	Wattisham	1015.3	ESE	6	8	16.5	15.0	1011.5	S	9	7	24.3	17.7
28	Filton	1013.4	E	4	4	17.2	15.5	1014.4	W	11	0	18.0	13.3
29	Heathrow	1014.4	E	5	8	17.4	15.9	1013.2	W	10	7	21.1	15.9
30	Manston	1015.3	E	7	7	18.1	16.2	1012.1	S	10	1	24.6	19.0
31	Chivenor	1013.1	ESE	5	8	17.5	16.0	1015.2	W	12	7	18.5	14.4
32	Exeter	1012.7	SE	4	8	17.8	16.6	1015.1	W	8	7	20.2	14.6
33	Herstmonceux	1014.4	ENE	4	8	16.9	16.1	1013.2	WSW	6	8	20.9	18.2
34	Hurn	1013.1	E	5	2	18.2	16.5	1014.7	WNW	10	7	19.4	14.2
35	Camborne	1013.8	WSW	5	7	16.2	15.3	1016.1	WSW	8	6	16.9	13.5

Daily Weather Summary for Wednesday 23 August 2017

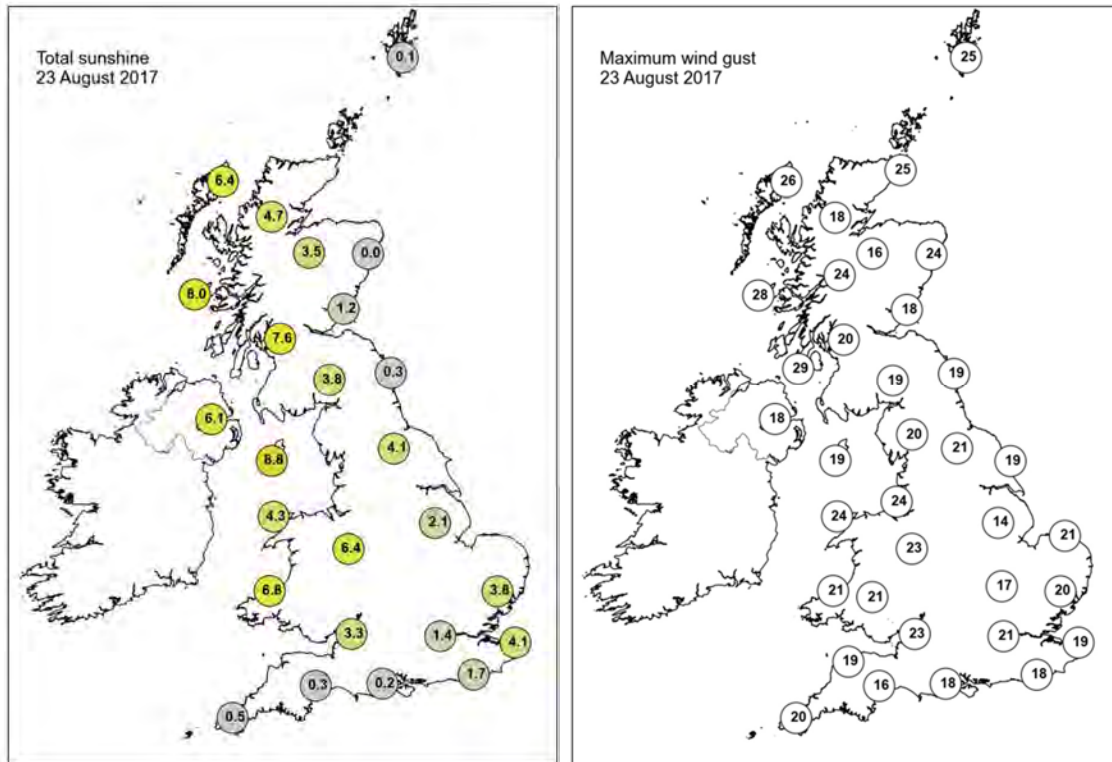
Selected European readings at (L) 0000 and (R) 1200 UTC

STATIONS		0000 UTC						1200 UTC					
NO	SITE	PRESS	WDIR	WSPD	CLOUD	TEMP	TDEW	PRESS	WDIR	WSPD	CLOUD	TEMP	TDEW
1	Murmansk	1019.8	N	4	7	6.1	5.0	1019.2	NNE	10	8	8.4	5.9
2	Helsinki	1013.2	NNW	4	4	10.7	10.3	1011.8	N	14	5	17.0	10.4
3	Stockholm	1017.1	NW	4	-	11.2	9.5	1016.9	N	6	-	16.2	6.6
4	Oslo	1020.7	NE	6	-	10.0	4.4	1017.0	SSW	4	5	18.8	9.6
5	Reykjavik	1018.7	E	1	1	8.7	6.2	1016.0	N	4	1	13.5	6.6
6	Moscow	1008.7	ESE	2	0	20.7	14.0	1004.4	SE	4	8	24.0	15.2
7	Kiev	1007.2	N	6	7	13.0	11.5	1009.1	WNW	4	7	17.2	10.1
8	Warsaw	1015.4	WNW	8	7	12.1	11.5	1015.7	W	12	6	17.3	12.0
9	Berlin	1020.1	W	2	-	10.9	8.9	1019.1	SW	4	-	21.1	10.2
10	De Bilt	1018.3	E	6	0	14.6	11.3	1014.8	SE	6	8	24.1	14.8
11	Dublin	1009.7	SW	10	7	16.7	15.5	1011.4	SW	14	7	18.5	11.9
12	Cork	1011.9	SW	8	6	12.0	11.8	1012.8	SW	12	5	17.5	13.0
13	Sofia	1017.8	SE	2	0	12.6	7.0	1015.9	NW	6	2	21.9	6.1
14	Belgrade	1017.8	SSE	2	0	14.8	9.7	1018.5	NW	2	2	24.7	7.7
15	Budapest	1017.6	WNW	4	3	14.9	8.4	1018.7	NW	6	3	21.5	5.8
16	Prague	1020.9	N	2	-	10.0	8.3	1019.1	N	4	1	19.5	7.2
17	Munich	1019.1	SSE	4	2	14.2	9.8	1016.1	SSE	4	0	24.2	10.6
18	Strasbourg	1017.0	NNW	4	8	15.1	12.8	1015.5	ESE	3	-	26.5	15.2
19	Paris	1014.2	E	4	1	20.0	14.8	1015.3	SSW	10	7	23.7	18.6
20	Jersey	1013.4	W	10	6	17.1	16.8	1017.4	W	12	7	17.9	14.8
21	Milan	1016.4	E	6	0	19.7	12.3	1016.7	N	2	0	28.2	10.4
22	Marseille	1016.9	SE	3	-	18.9	9.4	1016.6	WNW	5	-	28.4	16.3
23	Bordeaux	1017.5	WSW	10	8	20.9	16.7	1017.9	ESE	2	-	28.0	15.6
24	Rome	1016.0	N	3	0	18.0	14.1	1017.6	W	11	0	27.1	16.8
25	Ajaccio	1016.9	ENE	4	-	19.3	16.1	1018.4	S	12	0	28.4	17.3
26	Barcelona	-	NW	5	-	23.0	18.0	1018.4	SW	11	5	28.1	21.1
27	Majorca	1017.3	E	2	0	20.5	18.4	1018.1	WSW	11	1	30.7	19.7
28	Madrid	-	NNE	3	-	26.0	12.0	1011.7	S	5	5	33.5	10.5
29	Lisbon	1016.1	NW	4	-	21.5	-	1016.0	S	6	6	29.8	20.2
30	Athens	-	-	-	-	-	-	1015.0	-	0	2	29.8	14.4
31	Malta	1015.4	S	3	0	24.8	19.8	1017.4	NNE	6	5	28.0	20.5
32	Gibraltar	1016.3	E	8	0	23.8	21.5	1017.0	E	12	1	26.0	21.5

Daily Weather Summary for Wednesday 23 August 2017



Daily Weather Summary for Wednesday 23 August 2017



None of the selected stations observed a day of sleet or snow falling or non-zero snow depth at 0900 UTC.

Daily Weather Summary for Thursday 24 August 2017

This day's summary created 26/10/2017 16:17

Summary of the UK Weather for Thursday 24 August 2017

The early hours of the morning were mainly dry with long clear periods across much of the UK. There were a few showers in the far west, notably in Lancashire, Northern Ireland and western Scotland. Temperatures dropped lower than recent nights and with lower humidity there was a noticeable fresher feel.

Showers continued to drive their way eastwards through the day once again affecting Northern Ireland, Scotland, northern England and parts of Wales. The showers then merged into longer spells of rain later in the day across the northwest, but at the same time it turned drier across Wales and northern England. Despite the showers it was a largely dry day on the whole with some good sunny spells in the south and southeast. With sunny spells and light winds it felt pleasantly warm for many areas.

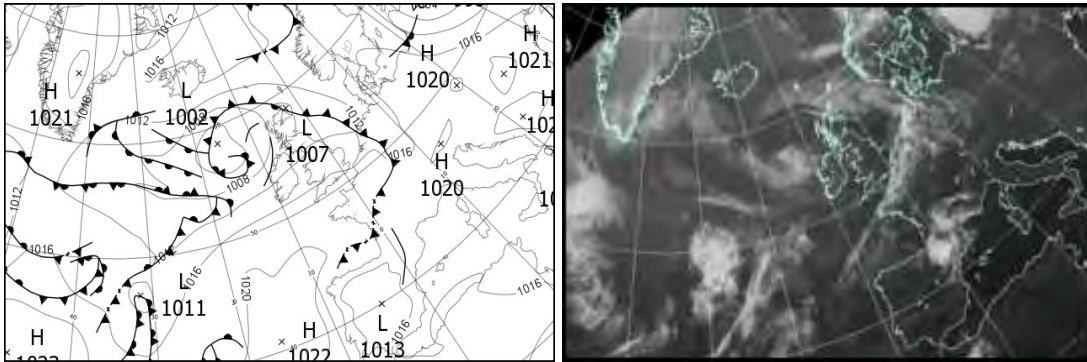
Daily Extremes

<i>Highest Maximum</i>	23.2°C Ringmer, Bishops Lane (East Sussex, 23 mAMSL)
<i>Lowest Maximum</i>	12.5°C Lerwick (Shetland, 82 mAMSL)
<i>Highest Minimum</i>	16.5°C Wight: St Catherines Point (Isle Of Wight, 20 mAMSL)
<i>Lowest Minimum</i>	5.1°C Cromdale (Moray (in Highland Region), 193 mAMSL)
<i>Lowest Grass Minimum</i>	3.4°C Braemar No 2 (Aberdeenshire, 327 mAMSL)
<i>Most Rainfall</i>	23.2mm Castlederg (Tyrone, 49 mAMSL)
<i>Most Sunshine</i>	9.3hr Strathy East (Sutherland, 68 mAMSL)
<i>Highest Gust</i>	34Kt 39mph Capel Curig No 3 (Gwynedd, 216 mAMSL)
<i>Highest Gust (mountain)</i>	34Kt 39mph Glen Ogle (Perthshire (in Central Region), 564 mAMSL) also Bealach Na Ba No 2 (Ross & Cromarty, 773 mAMSL)
<i>Greatest Snow Depth at 0900 UTC</i>	No non-zero values

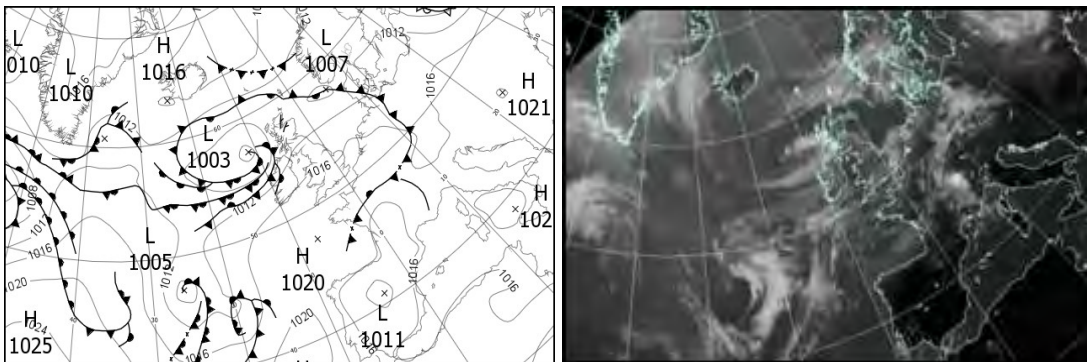
mAMSL refers to station elevation in metres above mean sea level.

Daily Weather Summary for Thursday 24 August 2017

North Atlantic and Europe analysis charts and satellite images at 0000 UTC




North Atlantic and Europe analysis charts and satellite images at 1200 UTC



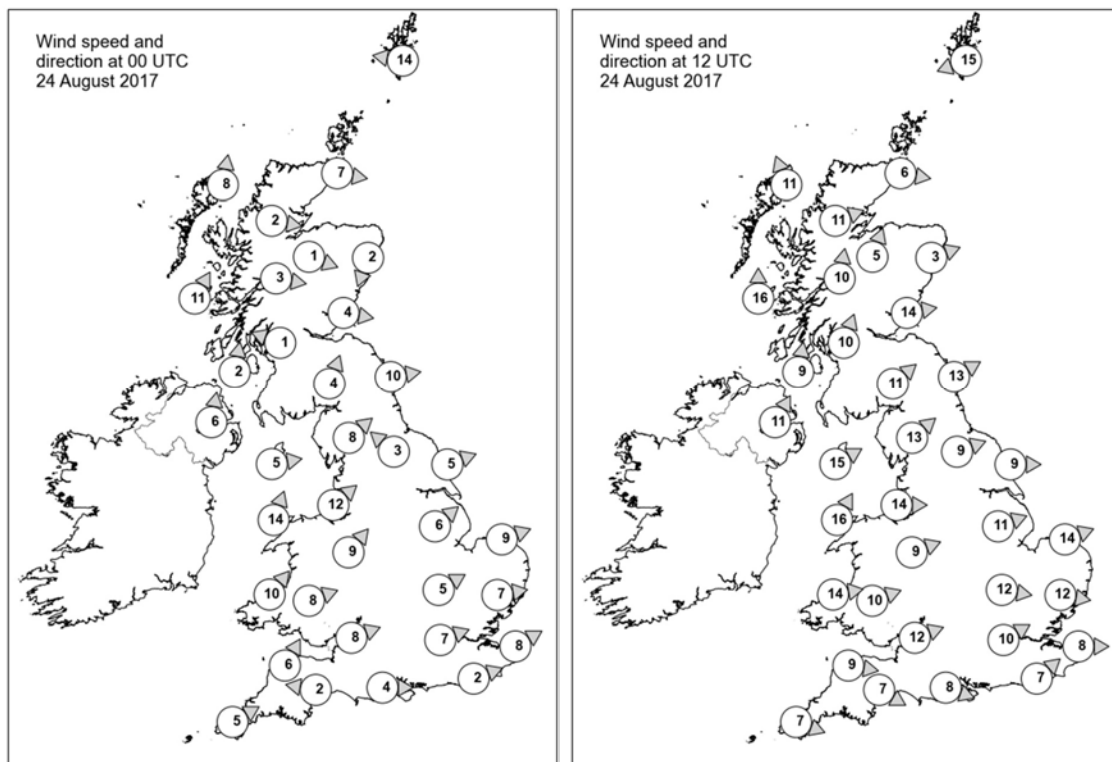
All satellite imagery copyright Met Office and EUMETSAT (European Organisation for the Exploitation of Meteorological Satellites). These show infra-red images from the geostationary MSG satellite. The rainfall rates are derived from both rain-radar and satellite data.

Daily Weather Summary for Thursday 24 August 2017

UK satellite and rain-radar precipitation rates at (L) 0000 and (R) 1200 UTC



UK wind speed and direction at (L) 0000 and (R) 1200 UTC



Daily Weather Summary for Thursday 24 August 2017

Selected UK readings at (L) 0000 and (R) 1200 UTC

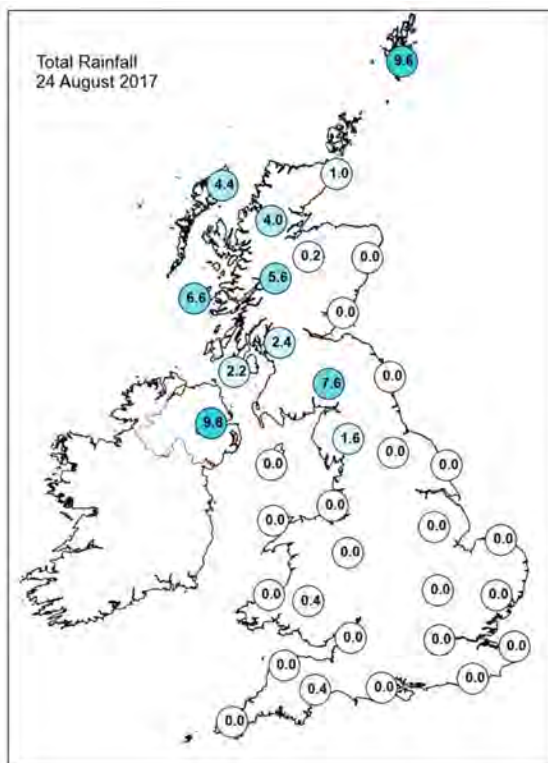
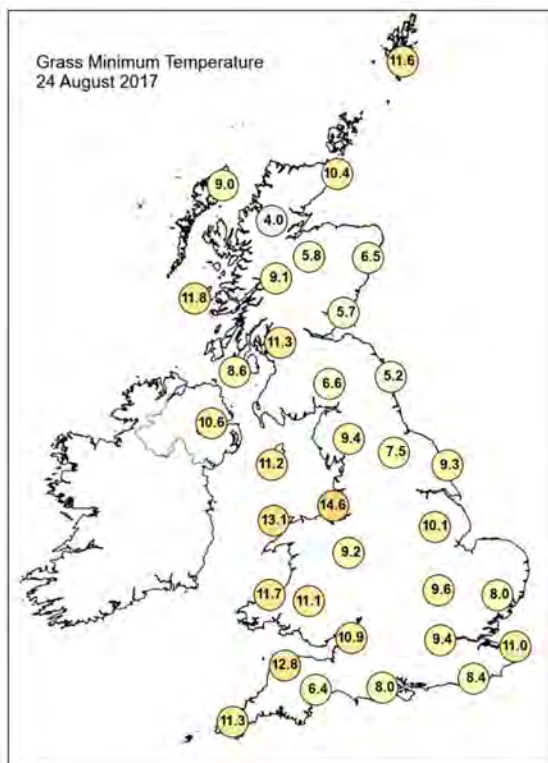
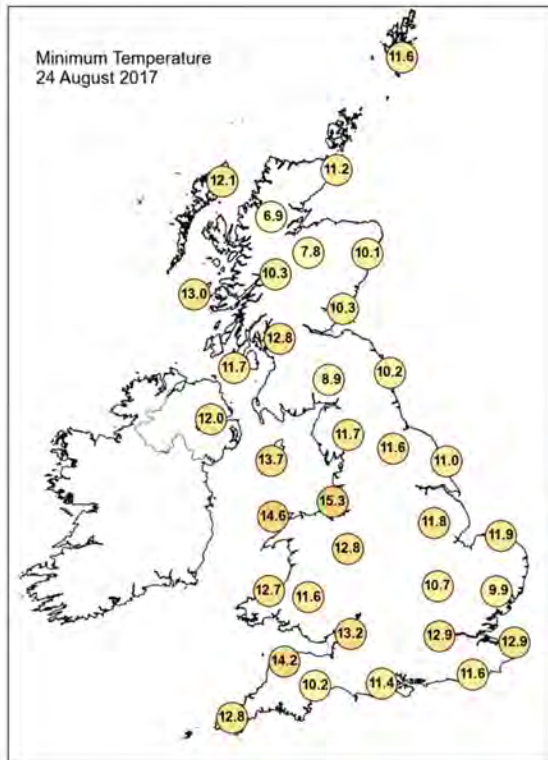
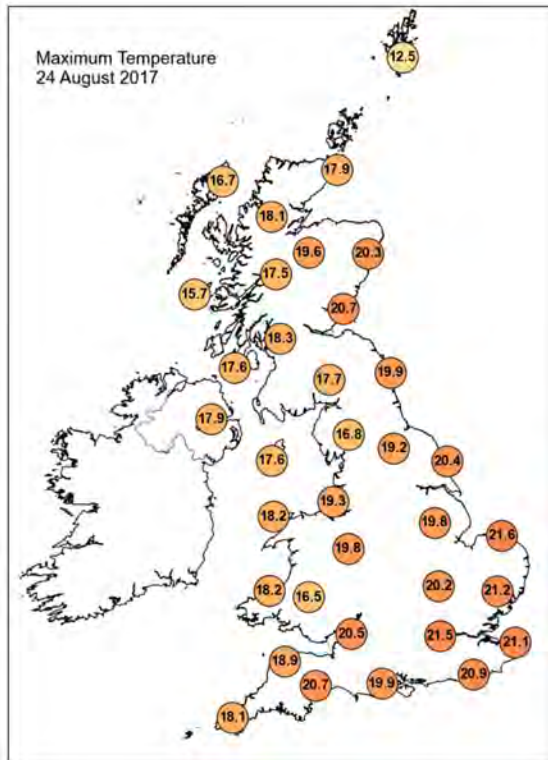
STATIONS		0000 UTC						1200 UTC					
NO	SITE	PRESS	WDIR	WSPD	CLOUD	TEMP	TDEW	PRESS	WDIR	WSPD	CLOUD	TEMP	TDEW
1	Lerwick	1010.9	E	14	8	12.4	12.1	1009.5	ENE	15	8	12.2	12.0
2	Wick	1008.2	W	7	8	12.6	12.6	1009.6	W	6	7	15.1	12.9
3	Stornoway	1008.3	S	8	0	12.5	11.4	1008.6	SSE	11	6	15.9	13.4
4	Loch Glascarnoch	1010.1	W	2	0	8.9	7.9	1009.5	WSW	11	7	17.0	10.5
5	Aviemore	1010.0	WNW	1	6	9.9	9.5	1009.3	SSW	5	8	17.7	10.3
6	Dyce	1008.4	NNE	2	7	14.6	13.2	1009.5	WSW	3	4	19.8	10.8
7	Tulloch Bridge	1010.6	W	3	6	12.7	10.6	1010.7	S	10	8	16.4	11.3
8	Tiree	1008.5	SSW	11	7	13.8	13.0	1009.3	S	16	8	14.6	12.7
9	Leuchars	1009.7	W	4	0	12.3	11.0	1010.4	W	14	4	19.4	12.0
10	Bishopton	1010.3	ESE	1	8	13.6	12.6	1011.4	SSW	10	5	17.4	13.1
11	Machrihanish	1010.3	S	2	7	13.2	11.9	1011.2	S	9	8	16.2	12.1
12	Boulmer	1010.3	W	10	0	13.7	11.3	1011.9	WSW	13	8	18.0	11.6
13	Eskdalemuir	1011.4	SSW	4	8	13.1	12.2	1012.4	SW	11	7	15.8	10.2
14	Aldergrove	1011.3	S	6	7	13.0	11.5	1012.1	SSW	11	8	15.5	12.5
15	Shap	1012.1	SW	8	8	14.0	12.1	1013.4	SW	13	6	15.6	11.3
16	Leeming	1012.2	SE	3	0	12.8	11.0	1013.7	WSW	9	8	17.2	10.5
17	Ronaldsway	1011.9	W	5	5	14.8	12.7	1013.8	WSW	15	5	16.1	12.4
18	Bridlington	1012.0	WSW	5	0	12.7	11.4	1013.4	W	9	7	20.0	11.9
19	Crosby	1013.3	SW	12	6	16.4	12.9	1014.9	W	14	2	17.8	12.8
20	Valley	1012.9	SSW	14	8	15.3	14.0	1015.2	SSW	16	2	17.4	12.5
21	Waddington	1013.6	SW	6	0	13.4	10.7	1014.8	WSW	11	6	19.0	10.5
22	Shawbury	1014.0	SW	9	0	13.6	11.1	1015.6	WSW	9	6	17.7	11.6
23	Weybourne	1013.4	WSW	9	7	16.4	12.4	1015.2	WSW	14	6	19.7	12.0
24	Bedford	1014.8	WSW	5	0	13.0	11.3	1016.1	W	12	5	19.1	9.8
25	Aberporth	1015.3	SW	10	6	12.9	11.8	1016.7	W	14	3	16.5	12.3
26	Sennybridge	1015.5	WSW	8	7	13.0	12.6	1016.5	WSW	10	7	15.9	11.2
27	Wattisham	1014.6	W	7	0	13.2	11.3	1016.1	W	12	7	19.6	8.9
28	Filton	1015.8	WSW	8	8	14.6	13.3	1017.0	WSW	12	6	18.6	12.9
29	Heathrow	1015.8	WSW	7	0	14.6	11.9	1017.1	WSW	10	7	20.4	11.4
30	Manston	1015.5	WSW	8	8	15.7	14.0	1017.3	W	8	7	19.3	12.6
31	Chivenor	1016.3	SSW	6	8	16.1	14.3	1017.9	W	9	8	17.4	13.2
32	Exeter	1016.7	E	2	2	10.6	10.4	1017.8	WNW	7	6	18.4	12.3
33	Herstmonceux	1016.2	WSW	2	8	14.8	14.1	1017.6	SW	7	6	20.4	13.9
34	Hurn	1016.6	W	4	0	12.7	12.2	1017.7	WNW	8	7	19.6	11.4
35	Camborne	1017.4	WSW	5	1	13.3	12.5	1018.4	WNW	7	3	17.6	11.7

Daily Weather Summary for Thursday 24 August 2017

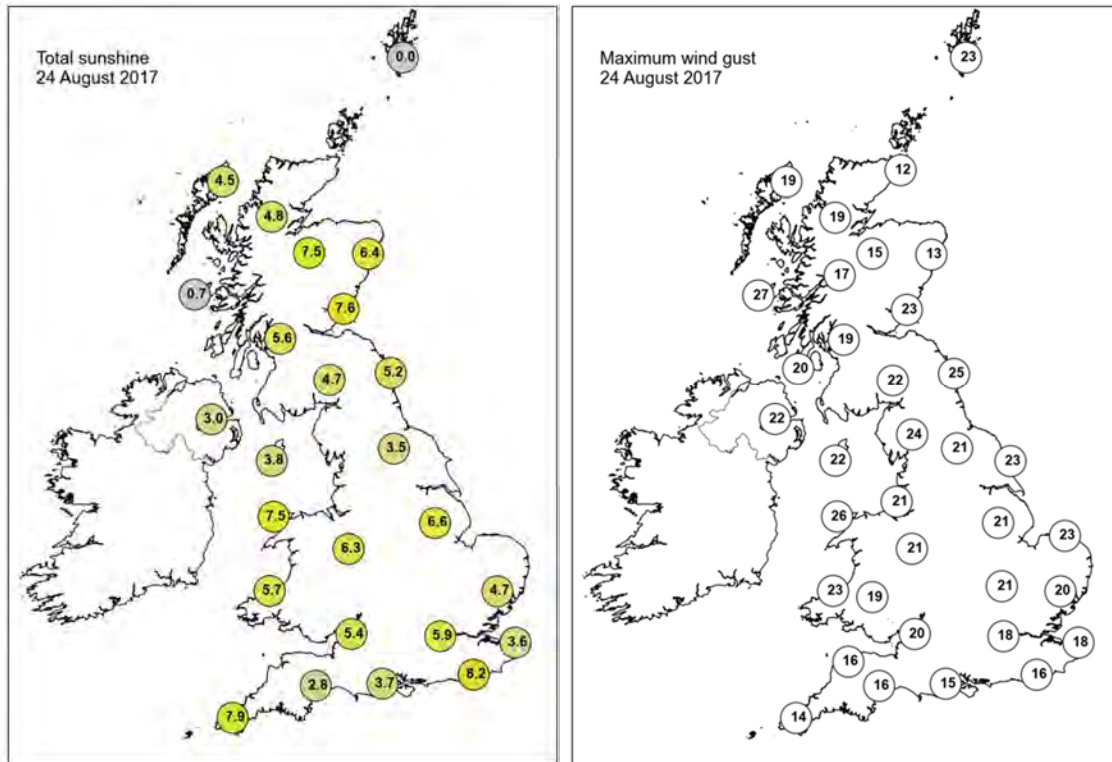
Selected European readings at (L) 0000 and (R) 1200 UTC

STATIONS		0000 UTC						1200 UTC					
NO	SITE	PRESS	WDIR	WSPD	CLOUD	TEMP	TDEW	PRESS	WDIR	WSPD	CLOUD	TEMP	TDEW
1	Murmansk	1018.4	NNE	8	7	7.0	6.3	1015.0	NNE	10	8	8.0	6.6
2	Helsinki	1008.7	N	12	4	10.6	8.2	1004.7	NNW	17	4	16.9	8.9
3	Stockholm	1014.3	-	0	-	7.9	7.5	1010.2	WSW	8	-	19.7	8.3
4	Oslo	1013.1	NE	2	-	10.8	10.8	1010.2	SW	6	7	16.8	10.9
5	Reykjavik	1015.0	SSW	4	1	8.9	6.8	1016.1	WSW	5	8	11.7	8.1
6	Moscow	1004.4	SSE	2	8	15.9	14.7	1007.4	S	2	7	19.1	9.4
7	Kiev	1011.6	W	6	3	12.5	10.8	1013.8	WNW	14	7	18.0	6.6
8	Warsaw	1016.0	W	4	5	11.6	10.8	1016.1	W	10	4	20.0	11.0
9	Berlin	1017.1	-	0	-	11.7	9.4	1014.3	SSW	4	-	22.3	12.6
10	De Bilt	1013.4	WSW	6	8	18.3	16.7	1016.3	W	6	7	21.3	12.8
11	Dublin	1012.8	WSW	10	3	13.1	11.2	1013.9	SW	16	7	18.1	10.8
12	Cork	1014.7	SW	6	7	12.7	11.4	1015.9	WSW	12	7	15.4	11.6
13	Sofia	1021.2	SE	2	0	10.0	5.5	1018.8	W	2	2	24.0	3.4
14	Belgrade	1019.7	-	0	0	15.4	10.8	1019.1	NNE	4	0	28.3	10.5
15	Budapest	1019.4	N	2	0	12.4	8.3	1019.1	SSE	6	3	25.4	10.1
16	Prague	1018.1	N	4	-	12.5	7.4	1015.0	N	2	7	26.4	13.4
17	Munich	1016.6	S	4	4	17.9	12.6	1015.3	SSW	8	8	27.1	16.5
18	Strasbourg	1015.4	NW	2	-	18.4	15.8	1016.8	N	5	-	27.4	17.0
19	Paris	1018.2	NW	3	3	15.2	11.6	1018.7	SSE	1	7	21.6	12.7
20	Jersey	1018.4	W	7	7	15.9	15.0	1019.0	W	5	6	18.5	12.7
21	Milan	1017.5	ENE	3	0	22.4	14.0	1018.0	S	4	0	29.3	13.1
22	Marseille	1017.3	SE	2	-	21.6	16.5	1018.9	S	13	6	28.0	18.4
23	Bordeaux	1017.7	NE	5	-	18.8	16.4	1015.3	WNW	2	-	29.3	16.5
24	Rome	1018.2	ENE	3	0	19.5	17.8	1020.1	W	9	0	28.7	14.8
25	Ajaccio	1018.1	ENE	5	-	18.7	12.2	1019.3	SW	9	-	28.5	18.3
26	Barcelona	-	WSW	6	-	25.0	21.0	1017.4	SW	14	4	29.5	22.1
27	Majorca	1017.4	ENE	2	1	20.7	18.6	1017.4	WSW	12	1	31.7	20.2
28	Madrid	-	N	4	-	24.0	8.0	1011.7	S	10	2	33.0	9.6
29	Lisbon	1017.2	NNW	12	-	18.9	17.5	1017.4	SSE	6	3	26.8	19.5
30	Athens	-	-	-	-	-	-	1016.6	-	0	5	29.6	10.0
31	Malta	1017.6	SSE	4	2	24.5	21.3	1019.3	E	8	2	29.2	19.4
32	Gibraltar	1016.7	E	8	1	23.5	22.2	1017.5	E	12	7	25.6	21.3

Daily Weather Summary for Thursday 24 August 2017



Daily Weather Summary for Thursday 24 August 2017



None of the selected stations observed a day of sleet or snow falling or non-zero snow depth at 0900 UTC.

Daily Weather Summary for Friday 25 August 2017

This day's summary created 26/10/2017 16:17

Summary of the UK Weather for Friday 25 August 2017

It was a dry night across most of England and Wales with some clear spells and light winds, this allowed some shallow mist and fog patches to develop towards dawn. Northern Ireland, southern and western Scotland, along with the far north of England saw outbreaks of showery rain overnight with some locally heavy bursts, particularly across Northern Ireland. It was a cool night, especially in the south, with many rural spots dipping into single figures. Any mist or fog quickly cleared during the morning. Showers or longer spells of rain continued to affect Northern Ireland, northern parts of England and Scotland through the day, with some heavy bursts at times. There were also one or two rumbles of thunder in northeast Scotland during the afternoon. Elsewhere, it was a largely dry day with sunny spells. There was little change for the end of the day. Further showers across northern parts of the UK and some late evening sunshine in the south. Temperatures were around average for the time of year though a little above in the southeast of England.

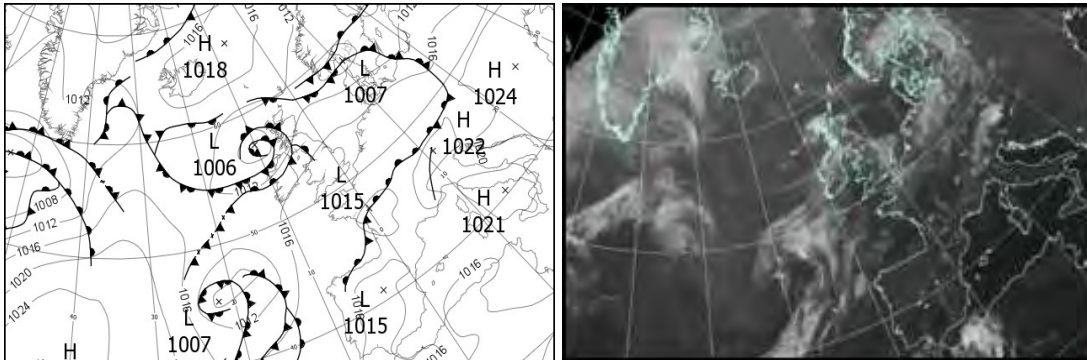
Daily Extremes

<i>Highest Maximum</i>	24.6°C Monks Wood (Cambridgeshire, 41 mAMSL) also Kew Gardens (Greater London, 6 mMASL) also Tibenham Airfield (Norfolk, 52 mMASL)
<i>Lowest Maximum</i>	14.2°C Fair Isle (Shetland, 57 mAMSL) also Lerwick (Shetland, 82 mMASL)
<i>Highest Minimum</i>	15.4°C Blackpool, Squires Gate (Lancashire, 10 mAMSL)
<i>Lowest Minimum</i>	5.5°C South Newington (Oxfordshire, 105 mAMSL)
<i>Lowest Grass Minimum</i>	2.0°C South Newington (Oxfordshire, 105 mAMSL)
<i>Most Rainfall</i>	33.2mm Altnaharra No 2 (Sutherland, 81 mAMSL)
<i>Most Sunshine</i>	12.9hr Shoeburyness, Landwick (Essex, 2 mAMSL)
<i>Highest Gust</i>	31Kt 36mph Dundrennan (Kirkcudbrightshire, 113 mAMSL)
<i>Highest Gust (mountain)</i>	35Kt 40mph Great Dun Fell No 2 (Cumbria, 847 mAMSL)
<i>Greatest Snow Depth at 0900 UTC</i>	No non-zero values

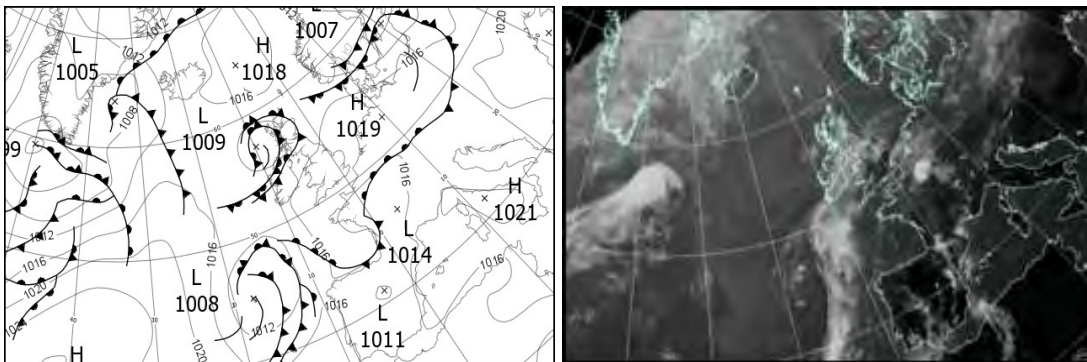
mAMSL refers to station elevation in metres above mean sea level.

Daily Weather Summary for Friday 25 August 2017

North Atlantic and Europe analysis charts and satellite images at 0000 UTC




North Atlantic and Europe analysis charts and satellite images at 1200 UTC



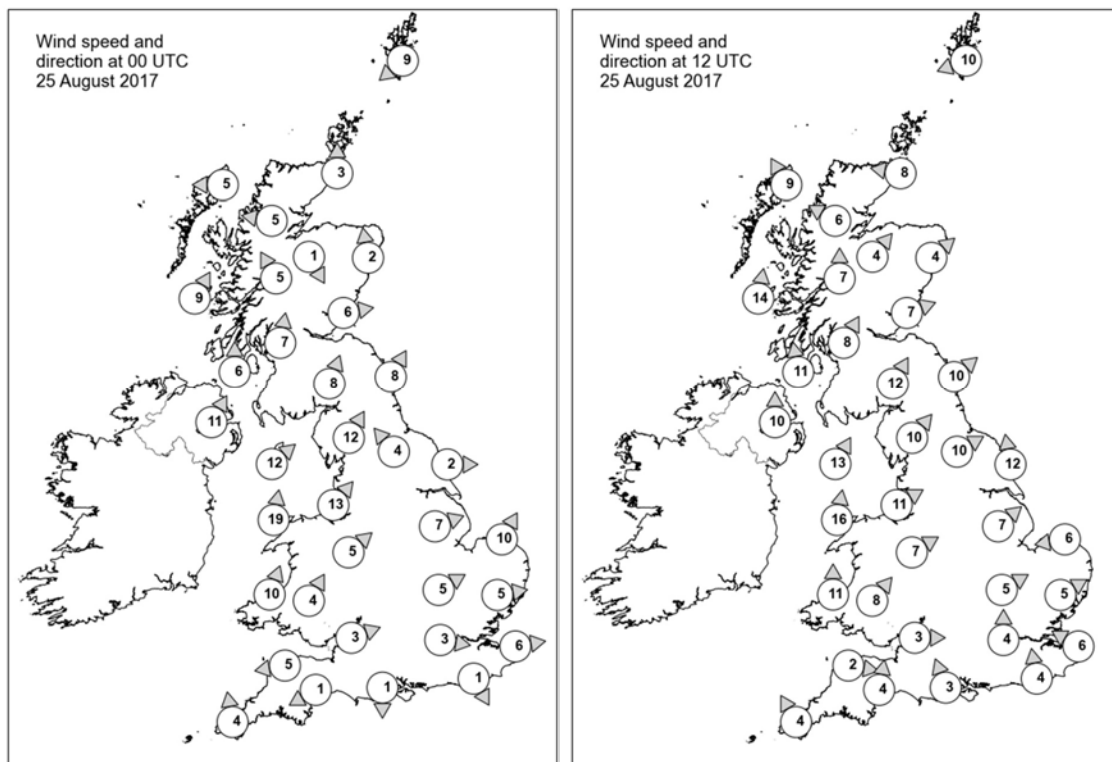
All satellite imagery copyright Met Office and EUMETSAT (European Organisation for the Exploitation of Meteorological Satellites). These show infra-red images from the geostationary MSG satellite. The rainfall rates are derived from both rain-radar and satellite data.

Daily Weather Summary for Friday 25 August 2017

UK satellite and rain-radar precipitation rates at (L) 0000 and (R) 1200 UTC



UK wind speed and direction at (L) 0000 and (R) 1200 UTC



Daily Weather Summary for Friday 25 August 2017

Selected UK readings at (L) 0000 and (R) 1200 UTC

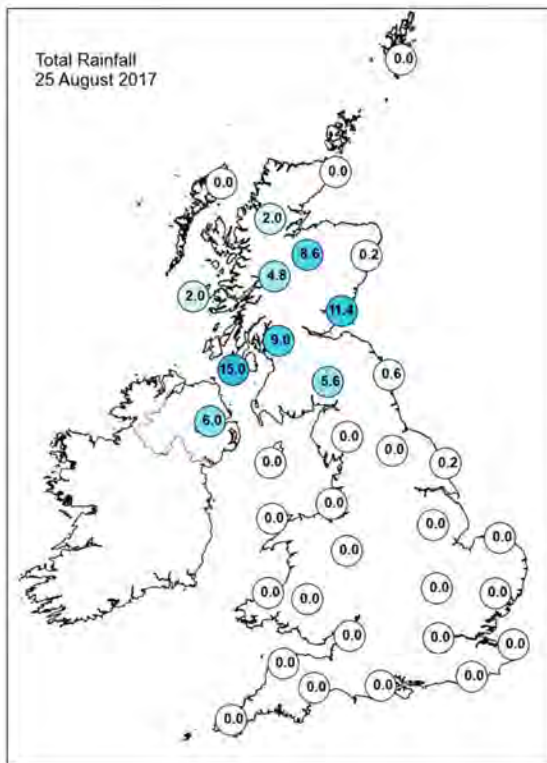
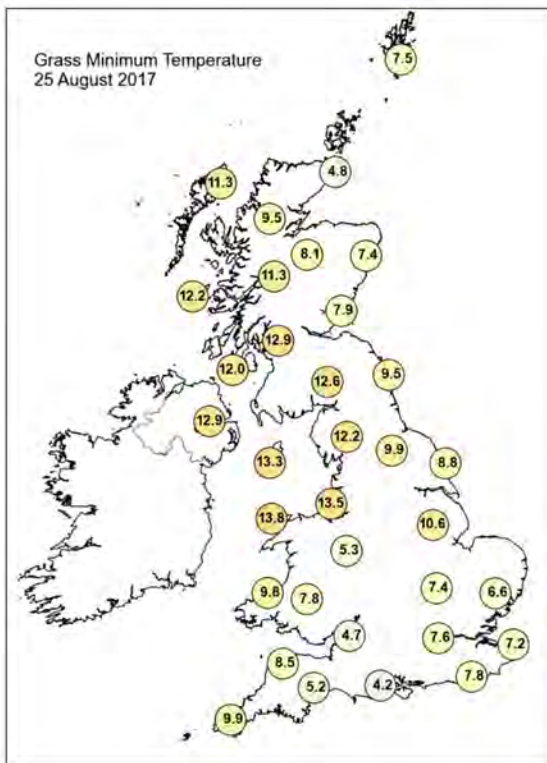
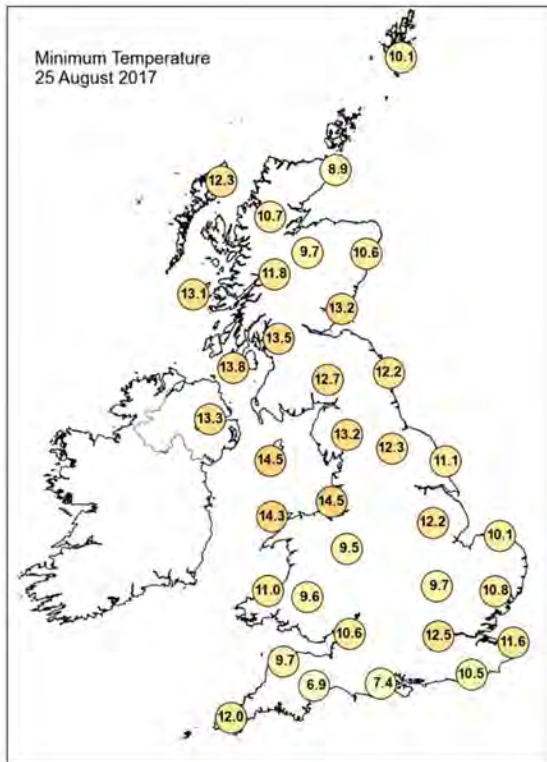
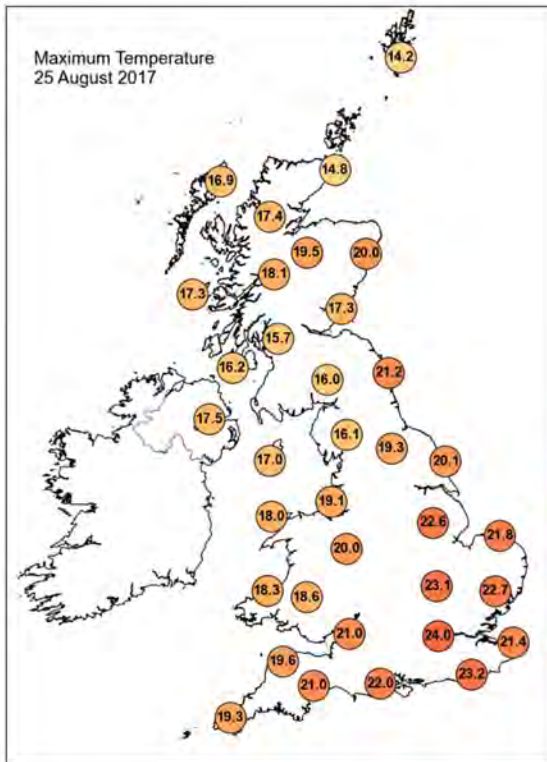
STATIONS		0000 UTC						1200 UTC					
NO	SITE	PRESS	WDIR	WSPD	CLOUD	TEMP	TDEW	PRESS	WDIR	WSPD	CLOUD	TEMP	TDEW
1	Lerwick	1012.3	NE	9	7	11.5	9.6	1015.0	ENE	10	3	13.0	5.1
2	Wick	1011.2	S	3	1	11.1	10.4	1013.4	E	8	8	13.0	12.2
3	Stornoway	1009.4	E	5	8	13.0	12.6	1011.6	SSE	9	8	14.9	13.3
4	Loch Glascarnoch	1010.7	E	5	8	12.3	11.3	1011.4	ESE	6	7	17.1	11.3
5	Aviemore	1011.0	NNW	1	7	12.7	11.2	1011.9	SW	4	7	16.2	12.9
6	Dyce	1011.4	S	2	6	13.8	11.0	1012.3	SW	4	7	18.9	12.7
7	Tulloch Bridge	1011.4	SSE	5	8	12.7	12.2	1012.5	S	7	7	17.0	12.0
8	Tiree	1009.0	SSW	9	7	14.0	13.2	1011.1	S	14	6	16.8	14.0
9	Leuchars	1012.0	W	6	7	14.8	12.6	1013.4	WSW	7	7	16.4	14.4
10	Bishopton	1011.4	S	7	7	14.2	13.8	1013.3	SSW	8	8	14.8	13.7
11	Machrihanish	1011.1	S	6	8	15.0	13.7	1012.9	S	11	8	14.9	13.5
12	Boulmer	1013.9	SSW	8	2	12.3	10.5	1014.4	SW	10	8	19.7	12.8
13	Eskdalemuir	1013.5	SSW	8	8	13.6	12.9	1014.9	SSW	12	7	14.6	12.1
14	Aldergrove	1012.5	SSW	11	8	14.7	13.4	1013.7	S	10	8	14.6	13.7
15	Shap	1014.9	SSW	12	8	13.9	13.0	1015.7	SW	10	8	15.3	12.4
16	Leeming	1015.5	SE	4	6	13.5	10.5	1016.0	WSW	10	7	18.4	12.0
17	Ronaldsway	1014.5	SW	12	7	15.4	13.5	1015.3	SSW	13	8	16.0	13.5
18	Bridlington	1015.5	W	2	0	11.5	9.2	1015.6	S	12	3	18.4	13.4
19	Crosby	1016.0	SW	13	7	16.1	12.0	1016.6	WSW	11	8	18.6	13.2
20	Valley	1015.6	S	19	8	15.5	13.6	1016.1	S	16	8	17.0	14.6
21	Waddington	1016.5	WSW	7	7	14.2	9.6	1016.6	SW	7	7	19.7	10.7
22	Shawbury	1017.0	SW	5	1	13.9	10.3	1016.9	WSW	7	7	18.4	10.8
23	Weybourne	1016.7	SSW	10	0	13.6	11.6	1017.1	E	6	1	18.5	13.6
24	Bedford	1017.5	WSW	5	0	13.5	10.7	1017.0	WSW	5	0	20.8	11.8
25	Aberporth	1017.4	SSW	10	1	11.9	11.3	1016.6	S	11	8	17.1	12.9
26	Sennybridge	1018.0	SSW	4	8	11.7	11.4	1016.8	SW	8	7	18.2	12.6
27	Wattisham	1017.5	W	5	1	12.5	10.2	1017.1	WSW	5	1	21.1	11.5
28	Filton	1018.1	WSW	3	0	12.6	11.5	1017.3	W	3	4	18.8	12.2
29	Heathrow	1017.9	W	3	7	15.3	12.5	1017.4	S	4	0	21.7	12.3
30	Manston	1018.1	W	6	3	13.8	12.3	1017.7	ESE	6	2	21.0	14.3
31	Chivenor	1018.1	E	5	1	12.3	11.4	1017.4	W	2	8	19.1	11.6
32	Exeter	1018.2	ENE	1	3	9.6	9.2	1017.2	S	4	7	19.4	12.7
33	Herstmonceux	1018.1	NNW	1	7	12.2	11.3	1017.4	S	4	2	21.2	13.8
34	Hurn	1018.4	N	1	7	12.0	11.2	1017.3	SSE	3	7	20.3	13.3
35	Camborne	1018.3	S	4	4	12.6	11.8	1017.1	SSE	4	6	18.1	12.2

Daily Weather Summary for Friday 25 August 2017

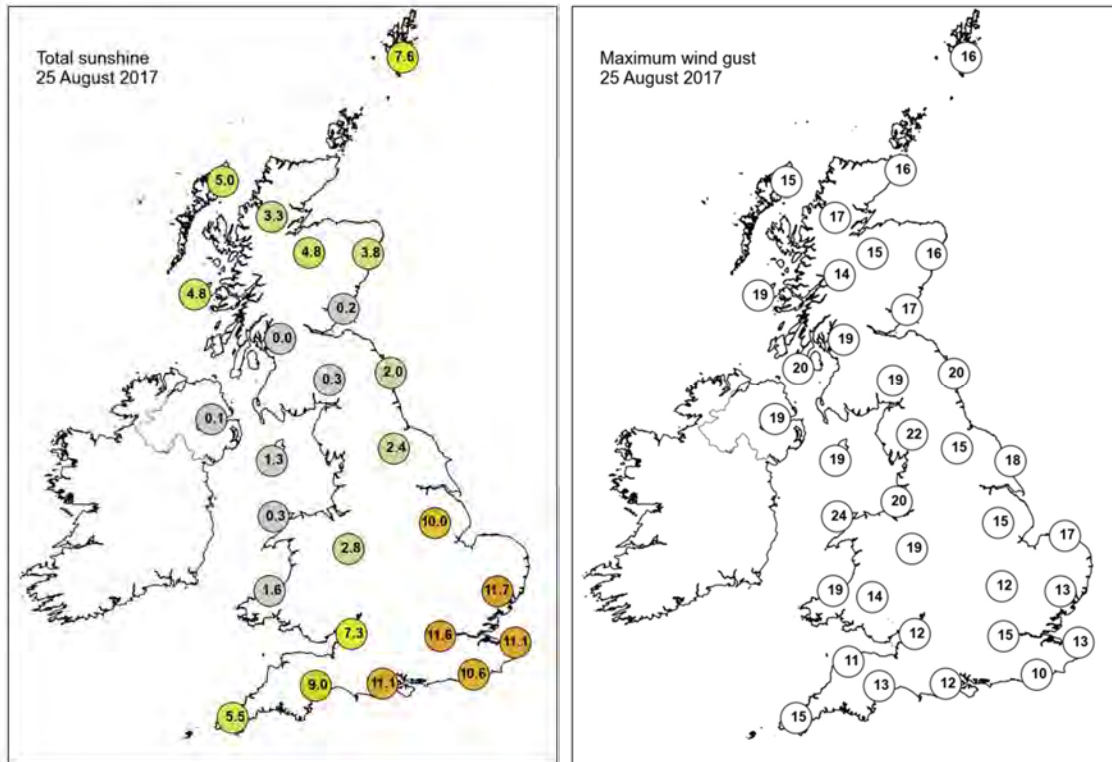
Selected European readings at (L) 0000 and (R) 1200 UTC

STATIONS		0000 UTC						1200 UTC					
NO	SITE	PRESS	WDIR	WSPD	CLOUD	TEMP	TDEW	PRESS	WDIR	WSPD	CLOUD	TEMP	TDEW
1	Murmansk	1000.9	N	12	8	8.6	8.2	994.3	N	4	7	13.2	12.6
2	Helsinki	-	-	-	5	-	-	-	-	-	7	-	-
3	Stockholm	1008.4	-	0	-	13.8	11.5	1008.9	N	4	-	13.7	9.7
4	Oslo	1007.5	NNE	4	-	12.5	12.5	1010.2	SW	4	6	18.7	10.8
5	Reykjavik	1016.3	ENE	2	8	11.2	7.2	1013.7	ESE	9	6	13.4	7.6
6	Moscow	1008.3	SSE	2	7	12.7	9.0	1012.1	W	2	8	17.9	12.1
7	Kiev	1018.1	W	6	0	14.1	10.9	1018.8	WNW	8	1	24.3	8.5
8	Warsaw	1015.7	SE	2	4	12.7	11.3	1017.5	W	10	7	22.4	14.0
9	Berlin	1016.7	SSW	2	-	16.6	15.2	1018.3	W	10	-	22.1	12.7
10	De Bilt	1017.7	S	2	8	11.1	10.9	1018.2	SSW	4	8	22.3	14.4
11	Dublin	1014.7	S	6	7	14.2	11.8	1015.1	WSW	12	7	16.4	10.9
12	Cork	1016.1	SW	8	7	13.8	13.3	1015.9	S	8	7	16.6	13.7
13	Sofia	1022.0	-	0	0	14.2	4.0	1019.6	ESE	2	0	27.2	-0.1
14	Belgrade	1019.8	ESE	4	0	21.0	9.8	1019.2	SE	4	0	33.4	10.6
15	Budapest	1019.2	E	4	3	17.2	12.3	1019.3	SSW	6	4	30.3	13.1
16	Prague	1018.3	N	2	-	17.5	14.7	1017.5	N	4	3	26.4	13.7
17	Munich	1019.4	SSW	2	2	16.9	14.4	1016.7	S	4	0	27.5	14.2
18	Strasbourg	1018.0	-	0	8	16.6	14.4	1016.1	S	6	-	29.6	17.4
19	Paris	1017.3	NNE	6	7	19.5	13.2	1015.7	NE	3	7	18.8	16.8
20	Jersey	1018.5	NE	5	4	14.1	12.5	1016.5	NE	7	6	19.7	14.4
21	Milan	1018.7	WSW	1	0	24.3	15.7	1018.9	SW	4	2	30.1	15.3
22	Marseille	1019.3	-	0	-	21.1	14.5	1019.2	S	14	6	31.4	6.4
23	Bordeaux	1016.1	W	5	6	18.9	15.0	1015.8	N	3	-	28.0	16.6
24	Rome	1020.5	NE	2	0	18.3	17.2	1020.6	W	9	1	27.8	17.6
25	Ajaccio	1019.5	NE	5	-	19.4	12.4	1019.1	S	11	1	29.6	19.6
26	Barcelona	1018.0	N	7	1	23.6	18.0	1017.8	SE	8	5	29.3	22.5
27	Majorca	-	NE	3	-	21.0	18.0	1016.8	WSW	12	4	31.5	22.6
28	Madrid	-	-	1	-	22.0	5.0	1012.2	SSW	11	3	32.3	5.5
29	Lisbon	1017.4	NNW	6	-	18.4	18.4	1015.8	ESE	6	6	26.0	15.9
30	Athens	-	-	-	-	-	-	1017.2	-	0	0	29.6	15.2
31	Malta	1019.4	NNE	2	0	22.4	19.0	1019.4	E	5	0	30.8	11.5
32	Gibraltar	1017.3	E	10	8	24.3	21.4	1016.7	E	9	6	26.6	21.3

Daily Weather Summary for Friday 25 August 2017



Daily Weather Summary for Friday 25 August 2017



None of the selected stations observed a day of sleet or snow falling or non-zero snow depth at 0900 UTC.

Daily Weather Summary for Saturday 26 August 2017

This day's summary created 26/10/2017 16:17

Summary of the UK Weather for Saturday 26 August 2017

Overnight, scattered showers affected parts of Scotland. Some were heavy in the far northeast with the odd rumble of thunder. A fragmenting band of cloud and drizzle also slowly moved south-wards across England and Wales, reaching southern areas by dawn. Northern Ireland remained mainly dry, bar one or two light showers. Temperatures generally remained in double figures, but dipped into single figures under the clearer spells. Cloud and patchy rain slowly cleared from the Midlands and E Anglia during the morning, with local mist and fog patches elsewhere across England and Wales, also lifting to leave plenty of fine weather with some warm sunshine developing into the afternoon. Meanwhile across Scotland and Northern Ireland there were some sunny spells and a scattering of showers throughout the day. The showers mainly across the east and northeast of the Scottish mainland, where the odd heavy one developed. Winds were generally light and temperatures as a result rose a little above average for the time of year. During the evening, much of the UK remained dry with some late evening sunshine before dusk.

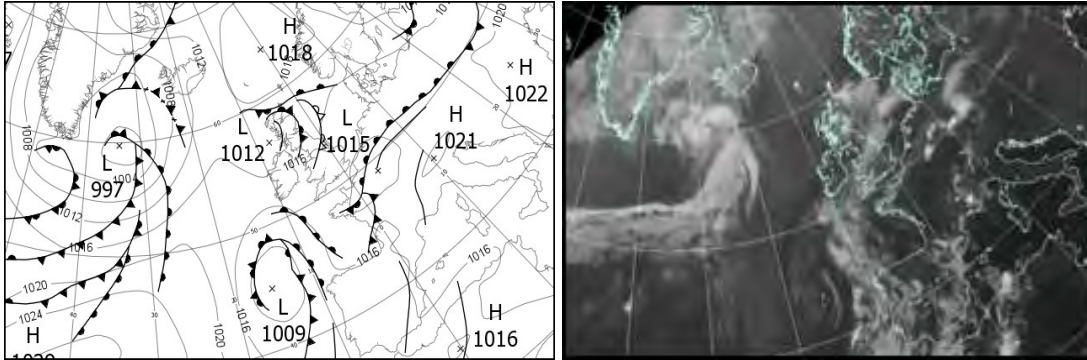
Daily Extremes

<i>Highest Maximum</i>	26.3°C Frittenden (Kent, 38 mAMSL)
<i>Lowest Maximum</i>	14.2°C Fair Isle (Shetland, 57 mAMSL)
<i>Highest Minimum</i>	15.7°C Skegness (Lincolnshire, 6 mAMSL)
<i>Lowest Minimum</i>	5.8°C Katesbridge (Down, 91 mAMSL)
<i>Lowest Grass Minimum</i>	3.3°C Katesbridge (Down, 91 mAMSL)
<i>Most Rainfall</i>	4.2mm Inverbervie No 2 (Kincardineshire, 134 mAMSL)
<i>Most Sunshine</i>	11.8hr Aberporth (Dyfed, 133 mAMSL)
<i>Highest Gust</i>	24Kt 28mph Bridlington Mrsc (Humberside, 15 mAMSL)
<i>Highest Gust (mountain)</i>	26Kt 30mph Great Dun Fell No 2 (Cumbria, 847 mAMSL)
<i>Greatest Snow Depth at 0900 UTC</i>	No non-zero values

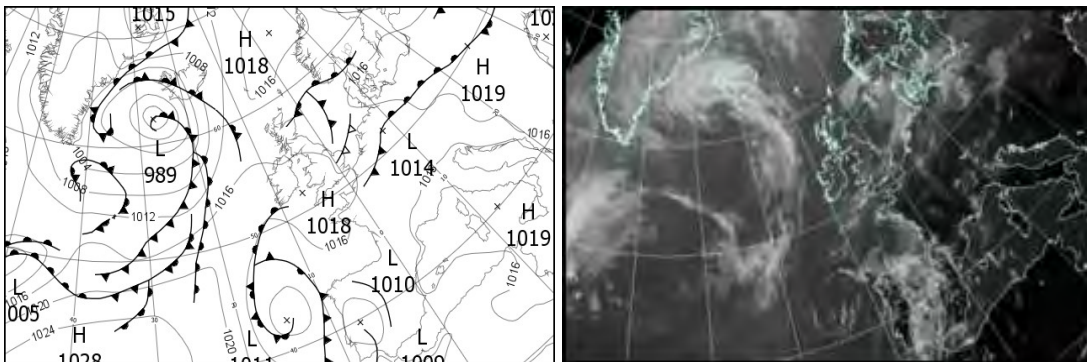
mAMSL refers to station elevation in metres above mean sea level.

Daily Weather Summary for Saturday 26 August 2017

North Atlantic and Europe analysis charts and satellite images at 0000 UTC




North Atlantic and Europe analysis charts and satellite images at 1200 UTC



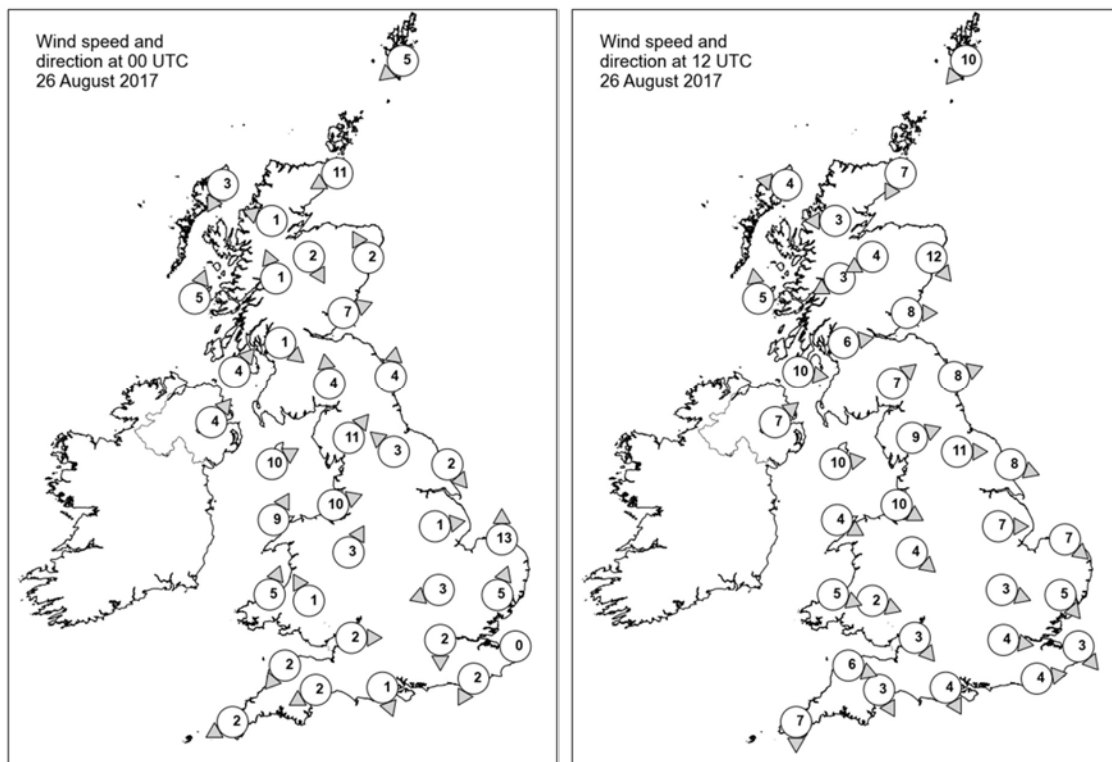
All satellite imagery copyright Met Office and EUMETSAT (European Organisation for the Exploitation of Meteorological Satellites). These show infra-red images from the geostationary MSG satellite. The rainfall rates are derived from both rain-radar and satellite data.

Daily Weather Summary for Saturday 26 August 2017

UK satellite and rain-radar precipitation rates at (L) 0000 and (R) 1200 UTC



UK wind speed and direction at (L) 0000 and (R) 1200 UTC



Daily Weather Summary for Saturday 26 August 2017

Selected UK readings at (L) 0000 and (R) 1200 UTC

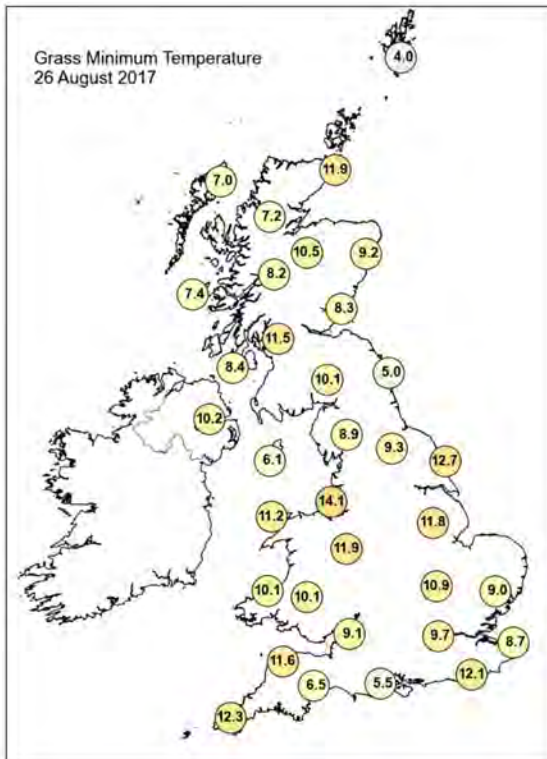
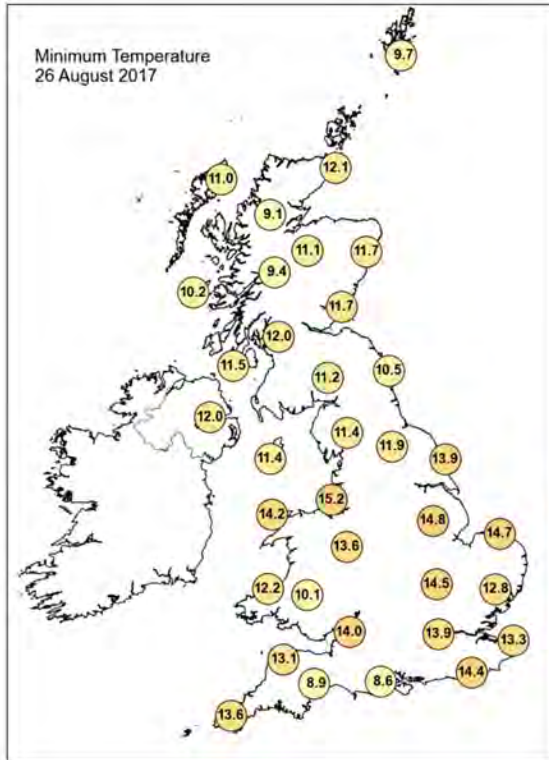
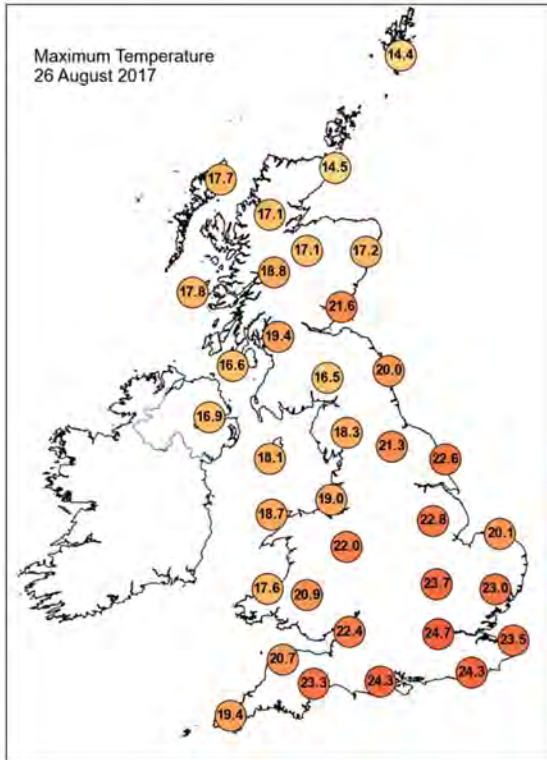
STATIONS		0000 UTC						1200 UTC					
NO	SITE	PRESS	WDIR	WSPD	CLOUD	TEMP	TDEW	PRESS	WDIR	WSPD	CLOUD	TEMP	TDEW
1	Lerwick	1015.7	NE	5	2	10.3	9.3	1014.9	NE	10	6	13.5	5.7
2	Wick	1013.5	ENE	11	8	12.9	12.2	1014.9	NNE	7	8	14.0	12.1
3	Stomoway	1013.3	NNE	3	8	13.5	13.0	1014.5	E	4	8	15.8	13.5
4	Loch Glascarnoch	1014.1	ESE	1	8	11.3	11.0	1014.5	E	3	8	15.8	10.6
5	Aviemore	1013.4	NNW	2	8	11.8	11.8	1014.3	ENE	4	8	15.2	12.0
6	Dyce	1012.8	SSE	2	7	12.4	11.8	1013.8	NW	12	8	15.4	12.3
7	Tulloch Bridge	1014.4	SSE	1	8	11.4	11.2	1014.6	ENE	3	3	17.0	9.6
8	Tiree	1012.1	SSW	5	5	13.0	12.5	1014.8	S	5	8	16.4	13.3
9	Leuchars	1013.7	WSW	7	7	13.2	12.7	1013.5	W	8	0	19.7	11.9
10	Bishopton	1013.5	NW	1	8	12.9	12.6	1014.6	W	6	5	17.9	13.9
11	Machrihanish	1013.6	SW	4	7	13.4	12.6	1015.3	W	10	8	15.7	13.6
12	Boulmer	1014.7	S	4	7	12.2	11.3	1014.6	WSW	8	7	17.6	11.0
13	Eskdalemuir	1014.8	S	4	8	12.1	11.5	1015.4	SW	7	7	15.6	12.1
14	Aldergrove	1015.2	SW	4	7	12.3	11.7	1016.2	SW	7	8	15.6	13.0
15	Shap	1015.6	SW	11	7	13.3	11.5	1015.7	WSW	9	7	16.9	10.7
16	Leeming	1016.0	SE	3	8	14.8	11.9	1015.3	W	11	6	19.8	9.8
17	Ronaldsway	1015.3	WSW	10	8	15.1	13.6	1016.5	W	10	2	17.3	11.4
18	Bridlington	1015.7	NW	2	8	15.4	14.2	1015.0	WNW	8	7	21.4	12.4
19	Crosby	1016.3	WSW	10	1	16.5	13.2	1017.1	WNW	10	1	18.8	13.8
20	Valley	1016.4	SSW	9	4	14.9	13.9	1017.4	WNW	4	7	17.7	11.7
21	Waddington	1016.0	W	1	7	16.6	11.7	1016.1	W	7	6	20.7	10.6
22	Shawbury	1016.6	SSW	3	7	15.1	13.4	1016.7	NW	4	8	19.3	12.4
23	Weybourne	1016.0	S	13	8	15.4	12.1	1016.2	NW	7	5	19.5	15.7
24	Bedford	1016.3	ENE	3	7	15.8	11.5	1016.3	WNW	3	2	21.3	14.2
25	Aberporth	1017.2	SSW	5	8	13.6	13.2	1017.9	WNW	5	0	16.2	13.4
26	Sennybridge	1017.6	SSE	1	8	11.3	10.9	1017.2	WNW	2	8	18.1	13.1
27	Wattisham	1016.4	SSW	5	0	14.8	12.5	1015.7	NW	5	6	22.1	12.9
28	Filton	1016.8	W	2	4	15.0	12.6	1017.0	NW	3	0	20.4	12.9
29	Heathrow	1016.3	N	2	0	15.4	12.3	1016.0	W	4	8	23.4	12.9
30	Manston	1016.3	-	0	2	15.8	14.2	1016.1	NW	3	6	22.6	13.8
31	Chivenor	1017.0	NE	2	6	14.2	12.6	1017.4	WNW	6	4	19.4	13.9
32	Exeter	1016.6	ENE	2	8	11.4	11.3	1016.7	NNW	3	6	22.2	13.6
33	Herstmonceux	1016.1	NNE	2	6	14.7	13.2	1015.9	W	4	0	23.2	14.1
34	Hurn	1016.4	NNW	1	1	11.0	9.8	1016.3	NNW	4	3	22.7	13.4
35	Camborne	1017.0	ENE	2	7	14.3	13.3	1017.4	N	7	5	18.2	14.4

Daily Weather Summary for Saturday 26 August 2017

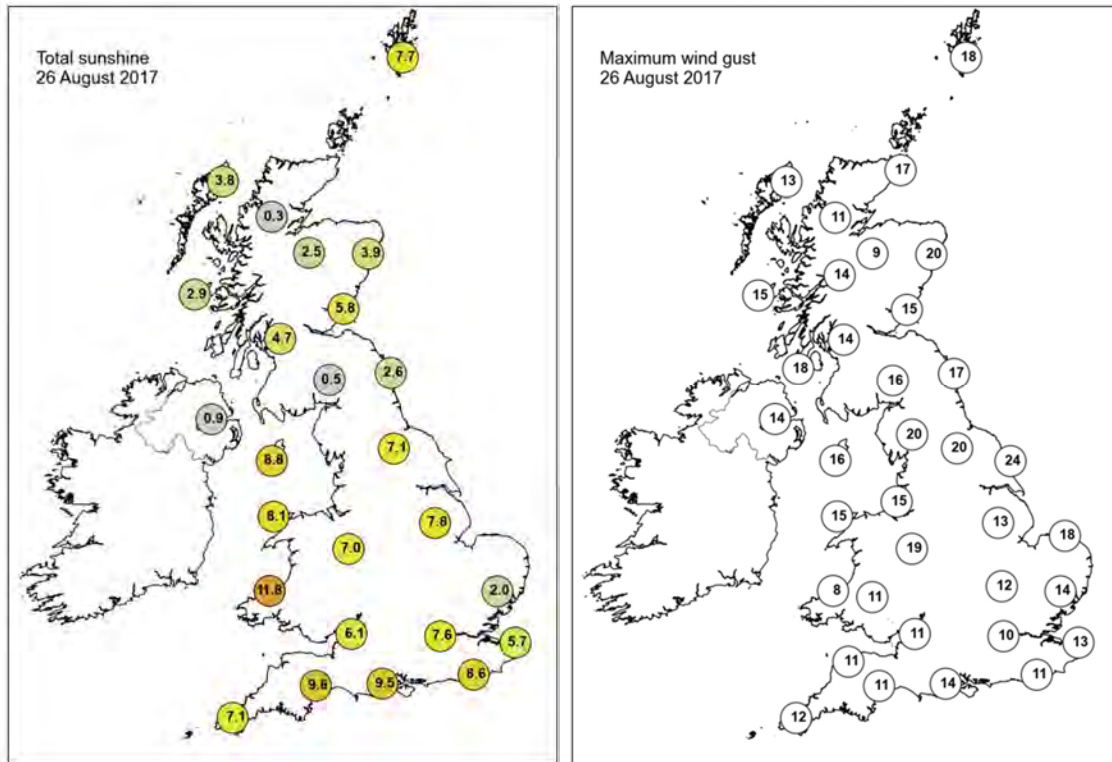
Selected European readings at (L) 0000 and (R) 1200 UTC

STATIONS		0000 UTC						1200 UTC					
NO	SITE	PRESS	WDIR	WSPD	CLOUD	TEMP	TDEW	PRESS	WDIR	WSPD	CLOUD	TEMP	TDEW
1	Murmansk	998.3	SSW	6	1	7.1	6.6	1002.7	WSW	8	7	11.7	4.7
2	Helsinki	1007.4	WNW	8	0	6.9	6.3	1008.2	W	14	7	13.0	8.8
3	Stockholm	1011.6	W	4	-	11.8	9.8	1013.8	W	10	-	16.2	4.8
4	Oslo	1012.6	NE	2	-	13.2	11.9	1014.4	WSW	2	3	18.6	7.4
5	Reykjavik	1008.9	SSE	11	8	12.1	10.0	999.0	ESE	15	8	12.1	9.3
6	Moscow	1014.8	-	0	3	11.4	9.4	1010.9	WSW	2	6	19.3	10.4
7	Kiev	1018.2	NNW	2	7	18.8	13.0	1017.1	NNW	6	6	26.8	11.9
8	Warsaw	1018.7	SW	2	5	13.3	12.0	1018.3	SE	2	4	23.3	11.0
9	Berlin	1018.5	-	0	-	14.4	12.3	1016.3	E	8	-	22.2	14.8
10	De Bilt	1016.4	NE	2	6	12.2	11.8	1015.2	NNW	4	8	23.3	13.4
11	Dublin	1016.3	WSW	6	3	13.8	12.1	1017.3	WNW	6	7	16.9	11.5
12	Cork	1016.9	SE	2	7	14.1	14.0	1017.5	S	6	7	16.6	14.2
13	Sofia	1021.4	SSE	4	0	16.2	6.2	1017.6	NE	2	0	29.0	4.1
14	Belgrade	1018.0	ESE	4	0	23.6	10.3	1016.1	ESE	6	0	36.2	8.3
15	Budapest	1018.3	NNW	2	0	18.8	15.5	1016.8	S	6	1	31.9	15.8
16	Prague	1018.0	-	0	-	18.2	15.0	1015.9	N	2	1	26.4	14.0
17	Munich	1016.2	S	4	8	20.3	17.4	1014.5	SSW	8	2	30.2	13.2
18	Strasbourg	1016.1	NNE	1	-	18.2	16.2	1014.7	S	9	-	30.8	17.5
19	Paris	1015.5	WSW	1	3	17.2	15.7	1015.8	S	4	5	25.5	19.4
20	Jersey	1016.6	NE	4	2	14.5	13.8	1017.0	N	7	7	20.0	13.4
21	Milan	1018.7	N	1	0	23.5	16.8	1016.7	W	4	0	32.0	15.9
22	Marseille	1019.0	N	1	-	21.7	13.1	1018.1	S	7	-	31.6	11.4
23	Bordeaux	1015.9	N	5	-	19.0	16.2	1014.0	SSE	4	-	30.2	19.9
24	Rome	1019.1	NNW	3	2	19.5	19.0	1018.2	W	11	0	28.4	16.5
25	Ajaccio	1018.5	NE	7	-	19.8	13.0	1017.9	SSW	9	3	28.9	21.9
26	Barcelona	-	NNW	5	-	23.0	18.0	1017.3	ESE	9	4	29.2	22.4
27	Majorca	1017.3	E	1	2	22.2	20.8	1015.9	SW	12	6	30.8	22.7
28	Madrid	-	ESE	4	-	25.0	5.0	1013.2	SW	5	7	29.5	8.4
29	Lisbon	1013.8	N	4	-	21.5	16.6	1011.9	SW	10	-	28.8	14.3
30	Athens	-	-	-	-	-	-	1014.9	-	0	0	30.4	7.4
31	Malta	1018.0	N	5	0	24.4	21.5	1017.3	SW	5	1	30.3	18.9
32	Gibraltar	1015.5	E	11	0	24.6	22.6	1014.6	E	12	5	26.7	22.0

Daily Weather Summary for Saturday 26 August 2017



Daily Weather Summary for Saturday 26 August 2017



None of the selected stations observed a day of sleet or snow falling or non-zero snow depth at 0900 UTC.

Daily Weather Summary for Sunday 27 August 2017

This day's summary created 26/10/2017 16:17

Summary of the UK Weather for Sunday 27 August 2017

The early hours were dry across much of the UK with variable amounts of cloud, giving some lengthy clear spells. However, towards dawn cloud tended to build across northwest Scotland with a few showers developing across northern and western Scotland. Elsewhere, where skies were clearer a few mist and fog patches developed towards dawn and it turned chilly too in rural spots. Most towns and cities remained fairly mild though. Through the day, many areas had a fine day with sunny spells and fairly light winds. Much of England and Wales saw the lion's share of the sunshine and here it was very warm in the sunshine and light winds. Some fair weather cloud developed during the afternoon inland, but with gentle sea breezes around the coasts some areas remained cloudless through the day. Across the northwest of Scotland, for parts of Northern Ireland and across Cumbria, it was a cloudier day and there was some light rain and drizzle at time too. Temperatures in the northwest were close to normal, but in the sunshine everywhere else temperatures were above or even well above average.

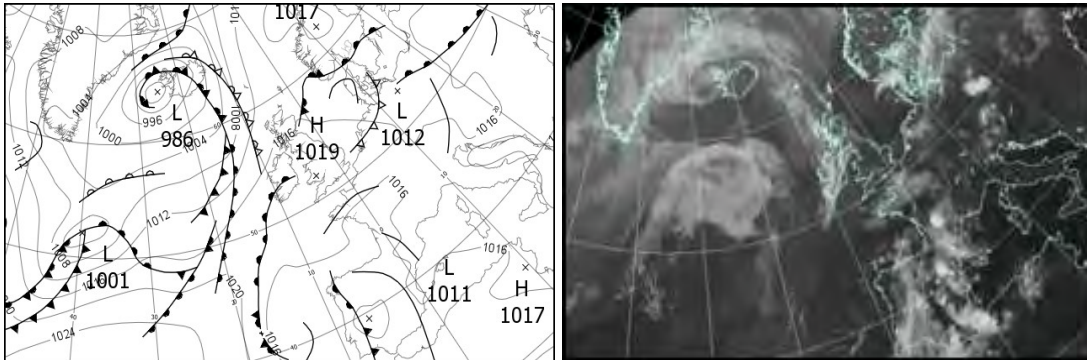
Daily Extremes

<i>Highest Maximum</i>	27.3°C Ringmer, Bishops Lane (East Sussex, 23 mAMSL)
<i>Lowest Maximum</i>	14.9°C Lerwick (Shetland, 82 mAMSL)
<i>Highest Minimum</i>	16.7°C Wight: St Catherines Point (Isle Of Wight, 20 mAMSL)
<i>Lowest Minimum</i>	5.5°C Willington (Derbyshire, 54 mAMSL)
<i>Lowest Grass Minimum</i>	1.1°C Fair Isle (Shetland, 57 mAMSL)
<i>Most Rainfall</i>	19.0mm Achnagart (Ross & Cromarty, 15 mAMSL)
<i>Most Sunshine</i>	12.9hr Camborne (Cornwall, 87 mAMSL) also Bude (Cornwall, 15 mAMSL)
<i>Highest Gust</i>	35Kt 40mph South Uist Range (Western Isles, 4 mAMSL)
<i>Highest Gust (mountain)</i>	57Kt 66mph Aonach Mor (Inverness-shire, 1130 mAMSL) also Cairngorm Summit (Inverness-shire, 1237 mAMSL)
<i>Greatest Snow Depth at 0900 UTC</i>	No non-zero values

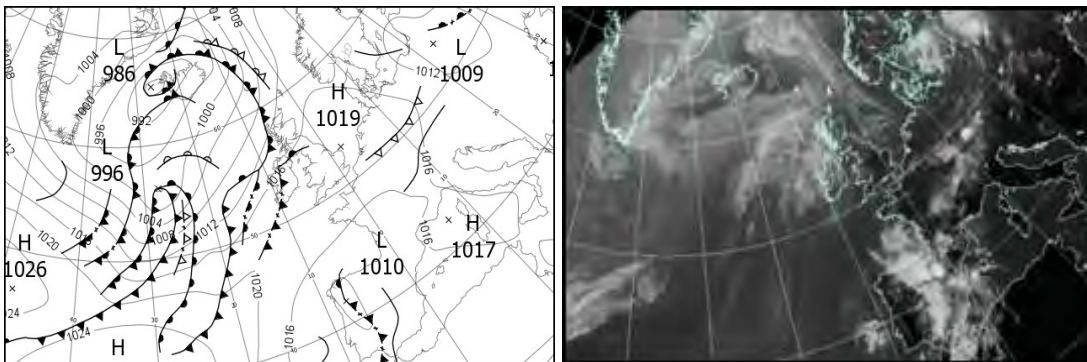
mAMSL refers to station elevation in metres above mean sea level.

Daily Weather Summary for Sunday 27 August 2017

North Atlantic and Europe analysis charts and satellite images at 0000 UTC




North Atlantic and Europe analysis charts and satellite images at 1200 UTC



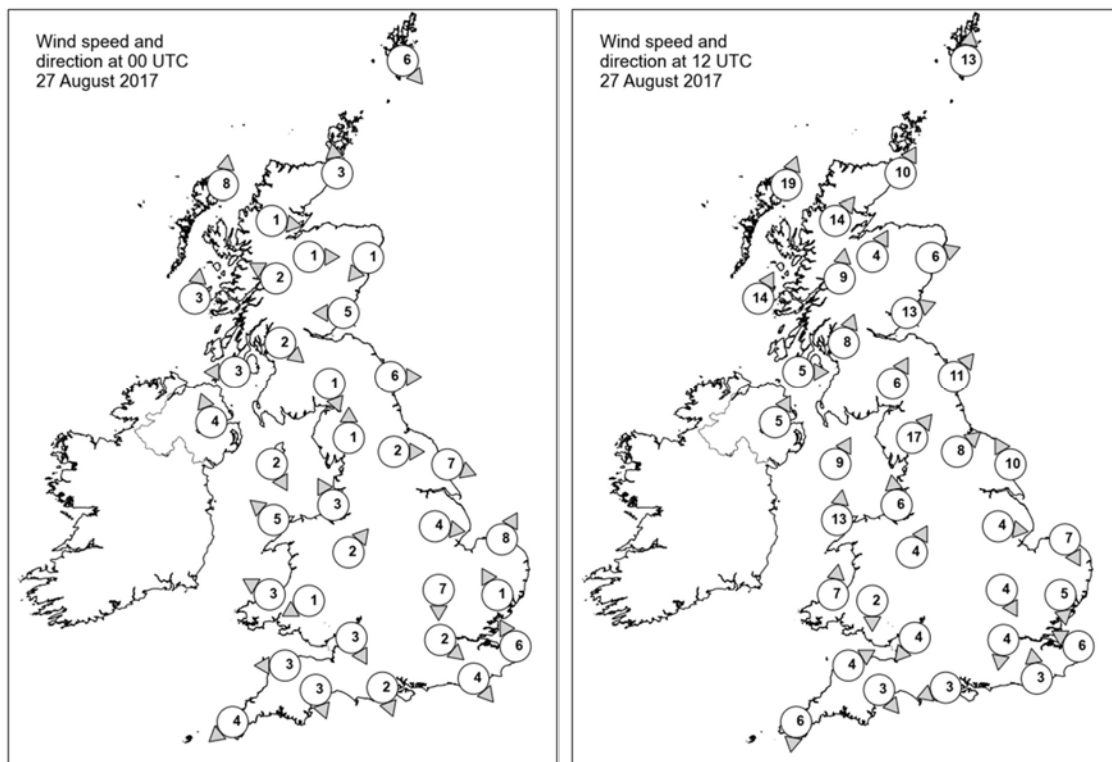
All satellite imagery copyright Met Office and EUMETSAT (European Organisation for the Exploitation of Meteorological Satellites). These show infra-red images from the geostationary MSG satellite. The rainfall rates are derived from both rain-radar and satellite data.

Daily Weather Summary for Sunday 27 August 2017

UK satellite and rain-radar precipitation rates at (L) 0000 and (R) 1200 UTC



UK wind speed and direction at (L) 0000 and (R) 1200 UTC



Daily Weather Summary for Sunday 27 August 2017

Selected UK readings at (L) 0000 and (R) 1200 UTC

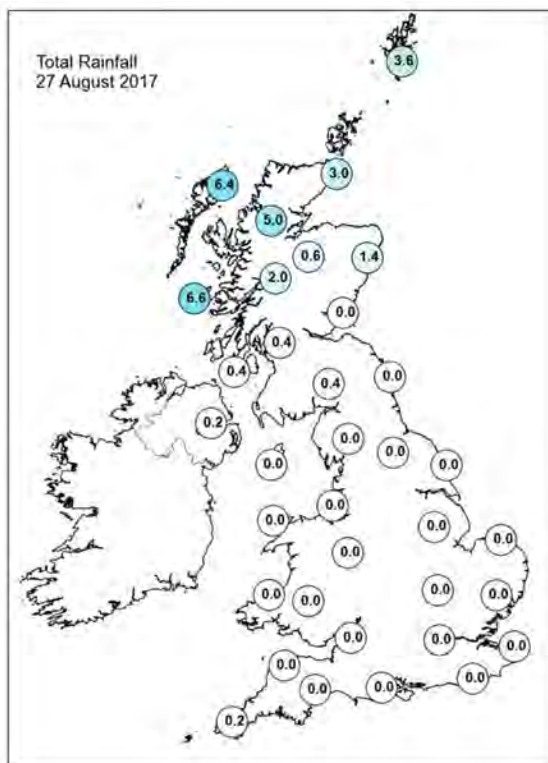
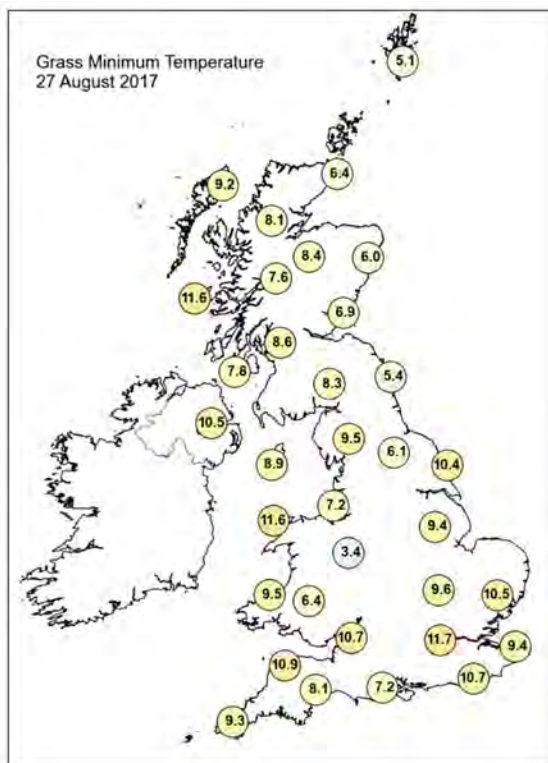
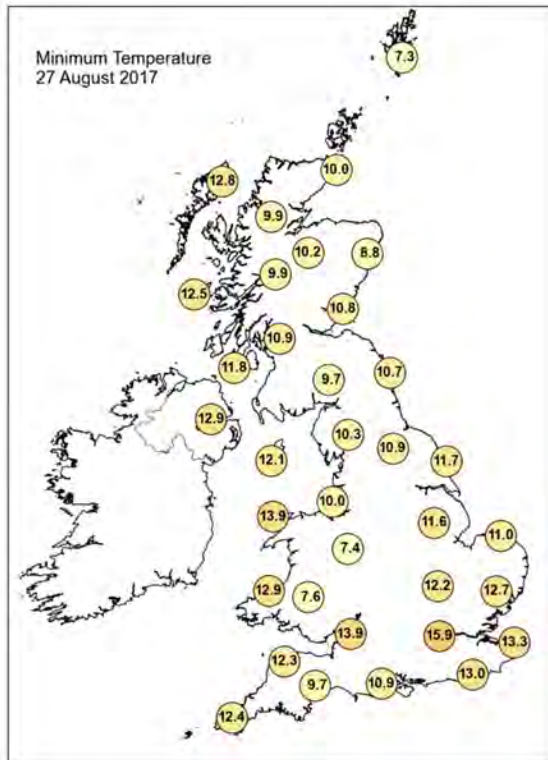
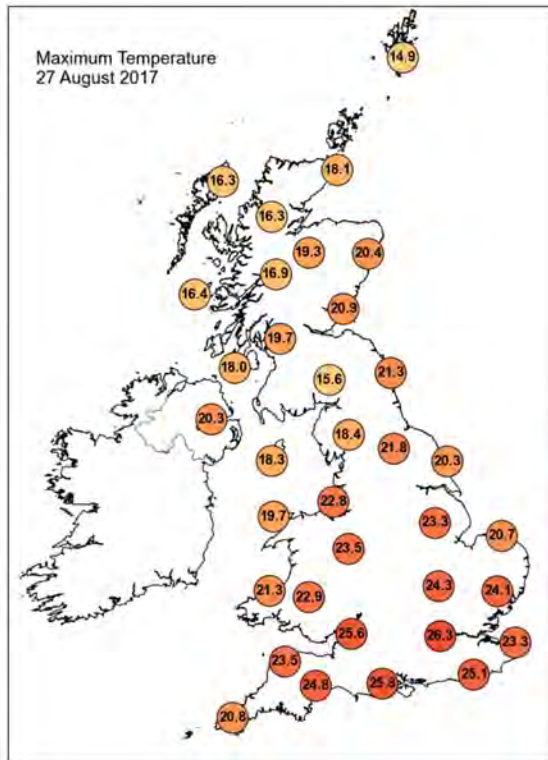
STATIONS		0000 UTC						1200 UTC					
NO	SITE	PRESS	WDIR	WSPD	CLOUD	TEMP	TDEW	PRESS	WDIR	WSPD	CLOUD	TEMP	TDEW
1	Lerwick	1014.4	NW	6	1	9.5	7.9	1012.9	S	13	7	13.5	10.8
2	Wick	1015.0	S	3	3	11.5	10.5	1012.6	SSW	10	7	17.2	10.7
3	Stornoway	1013.9	S	8	8	14.2	12.6	1011.8	SSW	19	8	14.6	11.9
4	Loch Glascarnoch	1015.6	W	1	7	10.9	10.4	1013.4	SW	14	3	14.6	9.0
5	Aviemore	1015.7	W	1	5	10.5	10.3	1013.5	SSW	4	8	18.1	10.5
6	Dyce	1016.0	NE	1	7	9.1	8.6	1013.7	WSW	6	5	17.8	10.9
7	Tulloch Bridge	1016.8	ESE	2	7	10.9	10.2	1014.7	S	9	7	16.4	10.9
8	Tiree	1015.6	S	3	8	12.8	12.3	1014.2	SSW	14	8	15.8	13.6
9	Leuchars	1015.7	E	5	2	13.0	11.8	1015.1	WSW	13	8	17.7	12.7
10	Bishopton	1016.5	NW	2	5	11.4	11.0	1015.4	SSW	8	7	17.9	13.5
11	Machrihanish	1016.9	E	3	8	12.5	11.8	1015.4	W	5	8	16.5	13.9
12	Boulmer	1016.4	W	6	7	13.9	10.7	1016.6	SW	11	7	19.5	12.1
13	Eskdalemuir	1017.6	NNW	1	8	11.0	10.6	1017.0	SSW	6	8	14.7	13.7
14	Aldergrove	1017.2	SSE	4	1	13.7	12.1	1016.2	SSW	5	8	16.2	15.6
15	Shap	1017.8	S	1	8	12.1	10.6	1017.7	SW	17	1	16.2	12.7
16	Leeming	1017.6	W	2	5	12.3	10.0	1017.9	SW	8	8	19.5	13.1
17	Ronaldsway	1017.7	NNW	2	7	13.5	12.0	1017.6	SSW	9	7	17.0	14.8
18	Bridlington	1016.7	WNW	7	0	12.2	9.9	1018.0	SSE	10	2	18.8	13.8
19	Crosby	1018.1	SSE	3	5	13.0	11.2	1018.3	S	6	8	19.9	13.6
20	Valley	1017.9	SE	5	1	14.0	12.5	1018.2	S	13	7	18.2	15.3
21	Waddington	1017.9	W	4	1	14.6	10.4	1018.8	W	4	3	20.2	10.3
22	Shawbury	1018.7	SW	2	0	11.4	10.1	1018.6	SSW	4	2	21.8	11.8
23	Weybourne	1017.3	SSW	8	0	13.3	12.6	1019.4	NNW	7	1	18.2	13.0
24	Bedford	1018.0	N	7	0	15.2	11.8	1019.2	NNW	4	0	21.8	10.5
25	Aberporth	1018.6	ESE	3	4	14.1	13.7	1019.0	S	7	8	19.1	14.4
26	Sennybridge	1019.4	ENE	1	8	9.8	9.6	1019.2	N	2	8	18.7	14.3
27	Wattisham	1017.3	SSE	1	8	16.5	14.2	1018.8	N	5	0	21.7	11.7
28	Filton	1018.2	NNW	3	7	16.4	13.3	1019.0	NE	4	5	23.3	14.3
29	Heathrow	1017.6	NW	2	0	17.1	13.4	1018.8	N	4	1	23.6	12.5
30	Manston	1017.4	SSE	6	1	16.1	15.0	1018.9	ESE	6	0	22.8	15.1
31	Chivenor	1018.4	E	3	5	14.1	13.0	1018.9	WSW	4	0	22.3	14.1
32	Exeter	1018.0	NNW	3	1	13.0	11.1	1018.3	NW	3	0	23.9	14.7
33	Herstmonceux	1017.0	NW	4	0	15.9	13.8	1018.2	S	3	2	24.8	17.2
34	Hurn	1017.7	NNW	2	1	13.7	11.8	1018.4	ENE	3	4	24.8	14.8
35	Camborne	1018.5	NE	4	0	14.0	13.6	1018.9	N	6	1	18.7	15.1

Daily Weather Summary for Sunday 27 August 2017

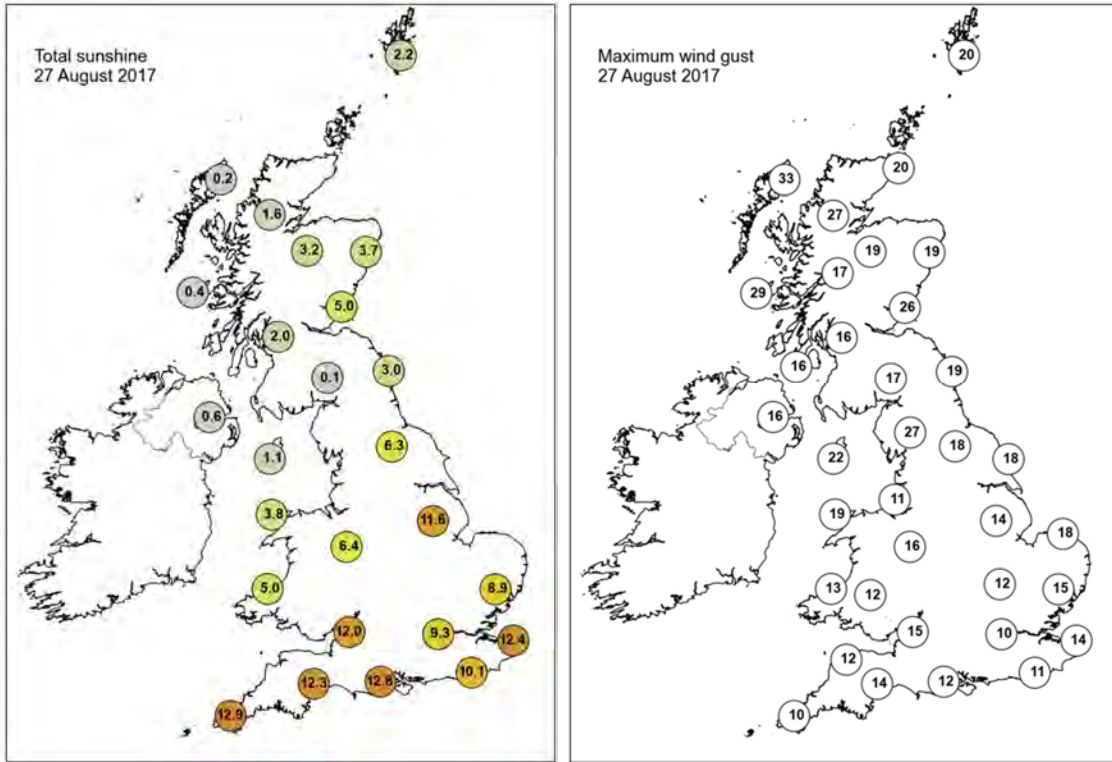
Selected European readings at (L) 0000 and (R) 1200 UTC

STATIONS		0000 UTC						1200 UTC					
NO	SITE	PRESS	WDIR	WSPD	CLOUD	TEMP	TDEW	PRESS	WDIR	WSPD	CLOUD	TEMP	TDEW
1	Murmansk	1007.9	NNW	10	8	7.5	6.8	1012.6	N	12	8	8.1	4.3
2	Helsinki	1012.3	WNW	8	1	7.1	6.4	1013.1	N	6	7	13.2	6.5
3	Stockholm	1014.0	ENE	2	-	9.4	7.1	1014.5	NNE	8	-	16.8	5.9
4	Oslo	1013.7	NNE	6	-	9.8	8.1	1014.7	ESE	4	2	19.2	7.0
5	Reykjavik	991.8	S	12	8	11.1	10.0	992.1	SSW	12	7	11.4	9.4
6	Moscow	1014.0	-	0	3	10.3	9.3	1012.3	NW	4	7	18.0	7.4
7	Kiev	1017.6	-	0	8	18.5	13.4	1012.8	SSE	2	2	26.7	16.6
8	Warsaw	1015.6	ESE	6	4	16.4	12.4	1009.7	W	10	6	25.4	17.6
9	Berlin	1012.5	SE	2	-	19.2	16.4	1016.0	WNW	14	-	21.4	12.0
10	De Bilt	1017.0	NW	2	8	15.4	14.9	1018.8	NNW	4	7	22.9	9.8
11	Dublin	1017.9	SSW	4	5	12.6	12.1	1016.9	WSW	12	7	20.3	15.3
12	Cork	1018.3	SSW	8	7	14.8	14.7	1017.9	SSE	6	8	17.4	17.2
13	Sofia	1018.5	ESE	4	0	18.2	7.4	1012.6	SE	4	1	30.5	6.2
14	Belgrade	1015.1	SE	2	0	24.8	9.8	1012.4	ESE	4	2	37.1	9.4
15	Budapest	1015.3	NE	4	1	21.1	15.9	1013.4	NNE	4	6	31.7	16.1
16	Prague	1014.8	WSW	2	-	18.5	17.5	1015.8	NNW	8	6	24.0	13.9
17	Munich	1015.6	S	6	4	21.8	12.9	1016.0	SSW	8	7	26.4	15.5
18	Strasbourg	1016.1	NNW	4	-	20.1	17.1	1016.6	NNW	2	7	26.8	18.4
19	Paris	1016.5	N	4	6	19.6	15.7	1017.1	E	1	2	26.3	17.9
20	Jersey	1017.1	NE	8	7	17.0	14.0	1018.2	NE	8	3	23.2	15.0
21	Milan	1016.8	SE	1	5	24.5	17.9	1014.6	SSW	4	0	32.7	15.9
22	Marseille	1017.6	ESE	5	-	20.4	12.6	1016.2	SSW	10	-	32.1	9.0
23	Bordeaux	1015.7	SE	2	-	19.9	18.2	1014.4	SE	3	-	33.1	19.9
24	Rome	1017.1	N	3	0	19.0	16.6	1015.8	W	11	0	28.9	18.4
25	Ajaccio	1017.4	NE	5	-	18.2	14.3	1016.9	SSW	9	0	28.9	21.1
26	Barcelona	1016.5	NW	3	8	25.5	21.4	1016.5	ESE	8	5	29.1	22.1
27	Majorca	-	ENE	1	-	24.0	22.0	1014.6	SW	9	5	31.9	22.9
28	Madrid	1013.0	N	4	7	24.3	7.1	1015.3	W	4	7	23.1	15.2
29	Lisbon	1012.8	NW	2	-	20.1	18.0	1013.5	SSW	12	-	25.5	18.3
30	Athens	-	-	-	-	-	-	1011.3	-	0	0	30.0	11.2
31	Malta	1016.2	NNW	4	0	23.1	21.6	1014.9	NW	5	0	32.7	17.1
32	Gibraltar	1014.2	E	15	7	24.8	23.1	1014.4	ENE	12	6	26.4	23.7

Daily Weather Summary for Sunday 27 August 2017



Daily Weather Summary for Sunday 27 August 2017



None of the selected stations observed a day of sleet or snow falling or non-zero snow depth at 0900 UTC.

Daily Weather Summary for Monday 28 August 2017

This day's summary created 26/10/2017 16:17

Summary of the UK Weather for Monday 28 August 2017

A northwest/southeast split developed in the weather through of the early hours of Bank Holiday Monday, with cloud and outbreaks of rain across the northwest, whilst further south and east it was dry with plenty of clear spells. Some mist, fog and poor visibility developed across the southeast for a time with patchy areas of mist and fog in the west too. This split continued through the day with England and most of Wales having a fine, sunny and very warm day. Temperatures responded in the strong sunshine with a new record being set for the highest temperature ever recorded on an August Bank Holiday Monday, since the public holiday was moved to the end of August in 1971. Elsewhere, across Scotland and Northern Ireland it was a much cloudier day with outbreaks of rain slowly spreading southwards. It was breezy to, with sunshine, showers and much fresher conditions spreading into the far northwest of Scotland later. Across England and Wales, temperatures were widely well above the late August average, whilst further north temperatures were close to or a little below average.

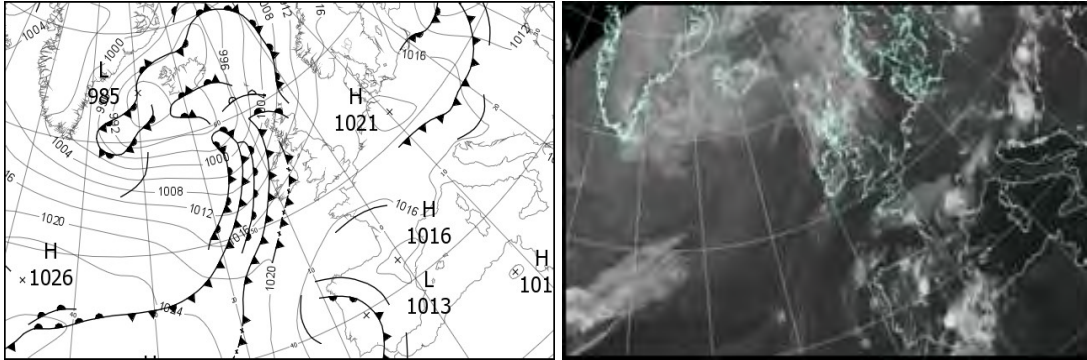
Daily Extremes

<i>Highest Maximum</i>	28.2°C Holbeach No 2 (Lincolnshire, 3 mAMSL)
<i>Lowest Maximum</i>	15.3°C Fair Isle (Shetland, 57 mAMSL)
<i>Highest Minimum</i>	17.0°C Grangemouth Refinery (Stirling (in Central Region), 2 mAMSL)
<i>Lowest Minimum</i>	7.6°C Swyddffynnon (Dyfed, 168 mAMSL)
<i>Lowest Grass Minimum</i>	5.4°C Libanus (Powys (south), 331 mAMSL)
<i>Most Rainfall</i>	14.4mm Dundrennan (Kirkcudbrightshire, 113 mAMSL)
<i>Most Sunshine</i>	12.5hr Tibenham Airfield (Norfolk, 52 mAMSL)
<i>Highest Gust</i>	44Kt 51mph Loch Glascarnoch (Ross & Cromarty, 269 mAMSL)
<i>Highest Gust (mountain)</i>	71Kt 82mph Cairngorm Summit (Inverness-shire, 1237 mAMSL)
<i>Greatest Snow Depth at 0900 UTC</i>	No non-zero values

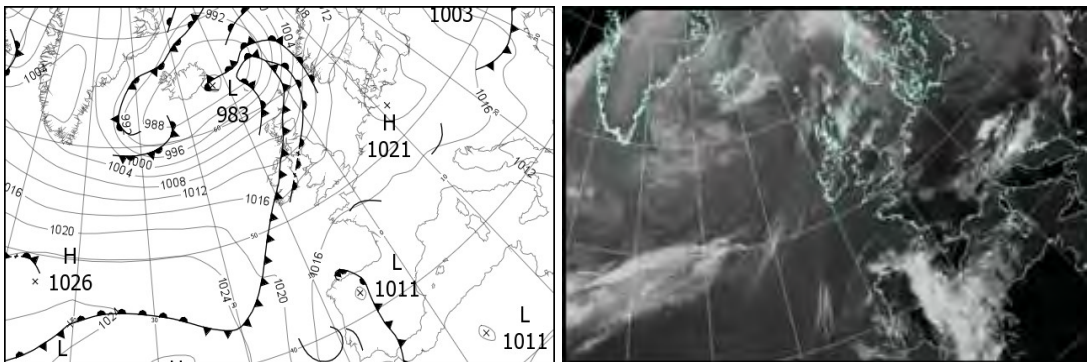
mAMSL refers to station elevation in metres above mean sea level.

Daily Weather Summary for Monday 28 August 2017

North Atlantic and Europe analysis charts and satellite images at 0000 UTC




North Atlantic and Europe analysis charts and satellite images at 1200 UTC



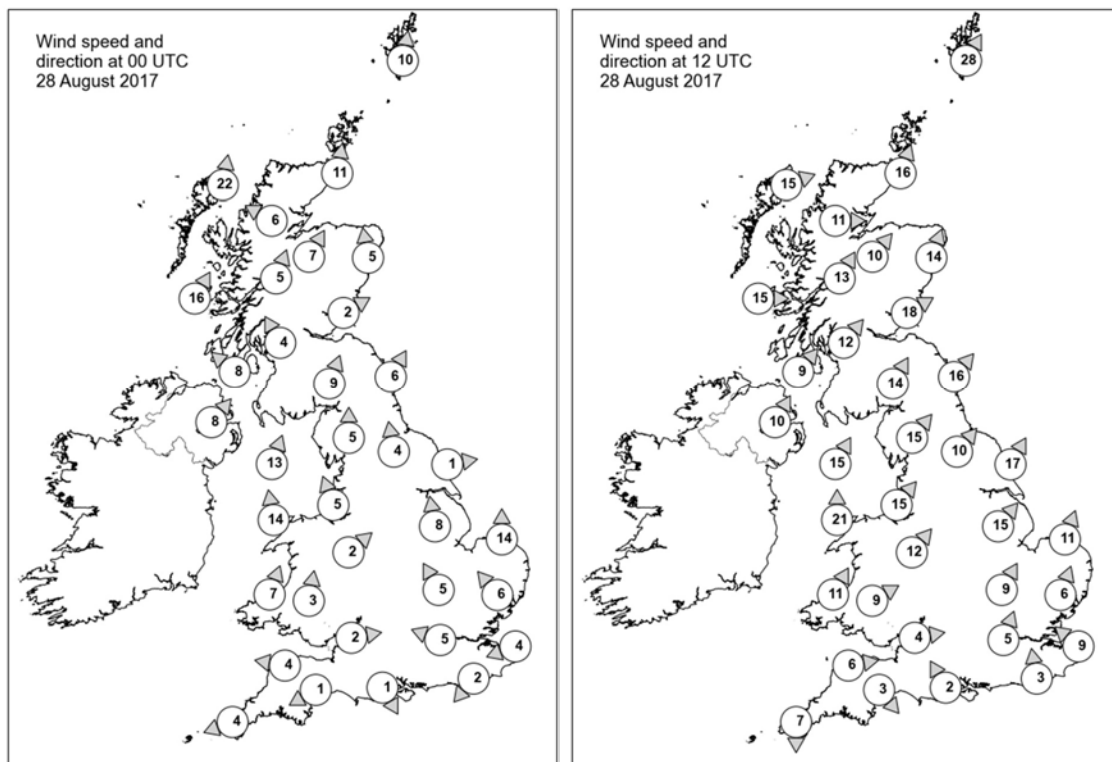
All satellite imagery copyright Met Office and EUMETSAT (European Organisation for the Exploitation of Meteorological Satellites). These show infra-red images from the geostationary MSG satellite. The rainfall rates are derived from both rain-radar and satellite data.

Daily Weather Summary for Monday 28 August 2017

UK satellite and rain-radar precipitation rates at (L) 0000 and (R) 1200 UTC



UK wind speed and direction at (L) 0000 and (R) 1200 UTC



Daily Weather Summary for Monday 28 August 2017

Selected UK readings at (L) 0000 and (R) 1200 UTC

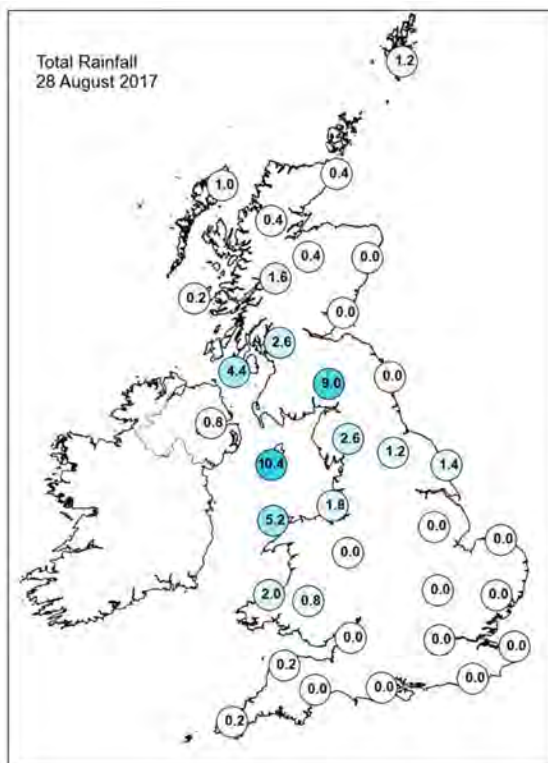
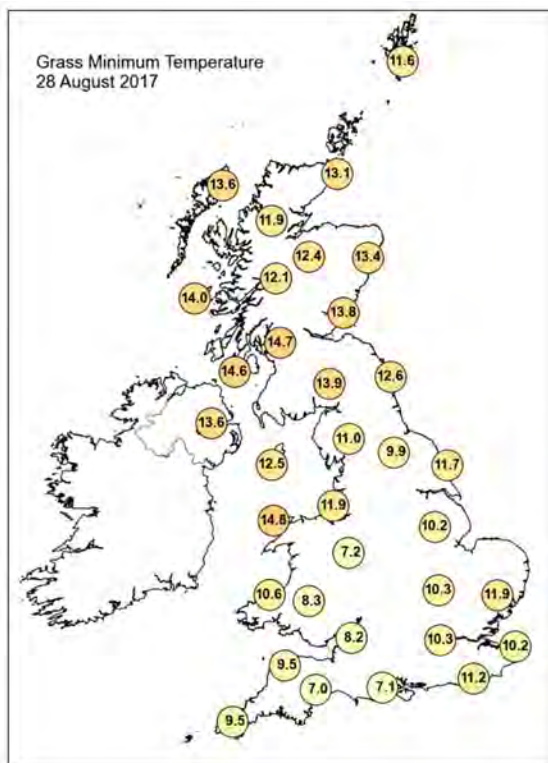
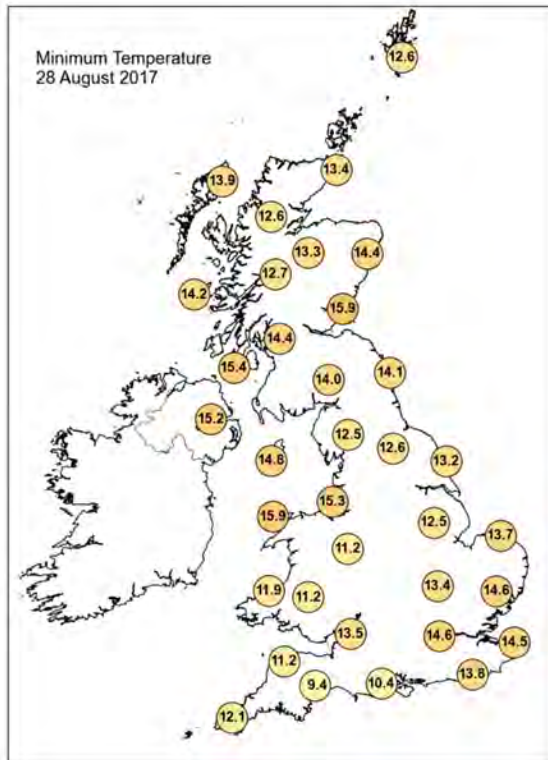
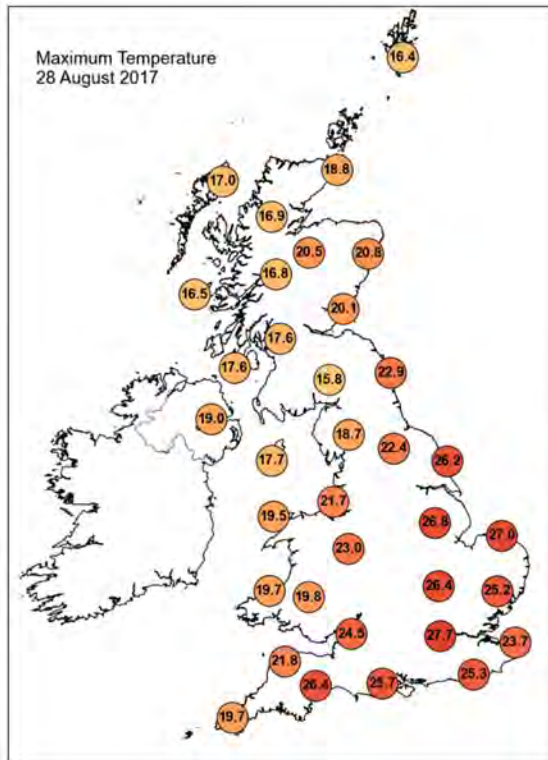
STATIONS		0000 UTC						1200 UTC					
NO	SITE	PRESS	WDIR	WSPD	CLOUD	TEMP	TDEW	PRESS	WDIR	WSPD	CLOUD	TEMP	TDEW
1	Lerwick	1009.1	S	10	8	12.9	12.0	1001.4	SSW	28	8	15.9	13.0
2	Wick	1009.2	S	11	7	13.7	12.7	1004.4	SSW	16	7	17.6	14.9
3	Stornoway	1005.8	S	22	8	14.1	13.6	1005.2	WSW	15	8	16.0	12.6
4	Loch Glascarnoch	1009.4	ESE	6	8	13.0	11.6	1005.6	W	11	8	16.1	13.3
5	Aviemore	1009.8	SSW	7	8	15.0	12.0	1006.1	SW	10	8	18.8	14.2
6	Dyce	1011.6	S	5	8	14.9	12.9	1006.9	SSW	14	6	18.6	14.1
7	Tulloch Bridge	1011.7	SSW	5	7	16.1	12.4	1008.3	SSW	13	8	16.3	14.5
8	Tiree	1010.0	SSW	16	8	14.9	13.8	1009.6	W	15	7	15.8	13.3
9	Leuchars	1012.8	WSW	2	8	16.3	14.8	1009.3	WSW	18	8	18.9	15.3
10	Bishopton	1013.0	SSE	4	8	15.9	15.2	1010.6	SW	12	8	15.7	15.2
11	Machrihanish	1012.9	SE	8	8	15.7	15.1	1011.0	SW	9	8	17.5	15.9
12	Boulmer	1015.5	SSW	6	8	15.4	13.4	1011.7	SW	16	3	22.0	14.8
13	Eskdalemuir	1015.8	SSW	9	8	14.3	13.3	1012.8	SSW	14	8	15.0	14.5
14	Aldergrove	1014.0	SW	8	8	16.6	14.5	1012.4	SSW	10	8	17.2	15.3
15	Shap	1017.4	S	5	6	12.9	12.3	1014.7	SW	15	8	16.3	13.5
16	Leeming	1017.4	S	4	7	14.9	11.8	1015.0	SW	10	8	18.8	13.4
17	Ronaldsway	1016.1	SSW	13	7	15.7	14.7	1014.3	SSW	15	7	17.3	14.9
18	Bridlington	1017.7	W	1	3	13.9	11.7	1014.2	SSW	17	0	24.5	13.6
19	Crosby	1017.4	SSE	5	7	16.9	14.1	1015.9	SW	15	8	19.5	15.6
20	Valley	1017.4	S	14	7	16.3	14.9	1015.7	S	21	4	18.6	14.4
21	Waddington	1018.6	S	8	2	15.1	11.9	1015.9	SW	15	4	24.8	13.5
22	Shawbury	1018.0	SW	2	0	13.7	12.6	1016.7	SW	12	7	20.5	14.0
23	Weybourne	1019.1	S	14	0	15.2	10.4	1017.5	SSW	11	0	24.5	15.4
24	Bedford	1019.2	SSE	5	0	14.2	12.3	1017.4	SSW	9	0	24.7	15.4
25	Aberporth	1018.6	SSW	7	0	13.0	12.0	1017.4	SSW	11	7	19.0	14.6
26	Sennybridge	1019.3	S	3	0	12.5	11.7	1018.2	WSW	9	8	16.8	14.8
27	Wattisham	1019.7	SE	6	0	14.9	12.4	1017.9	SSW	6	0	23.9	12.7
28	Filton	1018.7	W	2	0	15.5	12.7	1017.8	W	4	0	22.0	15.6
29	Heathrow	1019.1	ESE	5	0	17.0	14.5	1017.9	SSW	5	0	25.6	14.8
30	Manston	1019.5	ENE	4	0	15.3	14.9	1018.5	SE	9	0	22.0	15.4
31	Chivenor	1018.9	E	4	0	14.4	13.2	1018.2	W	6	0	21.2	14.2
32	Exeter	1018.7	ENE	1	0	12.6	12.4	1017.7	NW	3	0	23.2	15.1
33	Herstmonceux	1019.2	NE	2	0	14.8	13.2	1018.1	S	3	2	23.3	17.2
34	Hurn	1018.8	NNW	1	0	13.7	12.8	1017.7	SSE	2	0	23.6	15.6
35	Camborne	1018.9	ENE	4	1	14.6	14.4	1018.5	N	7	4	19.0	15.3

Daily Weather Summary for Monday 28 August 2017

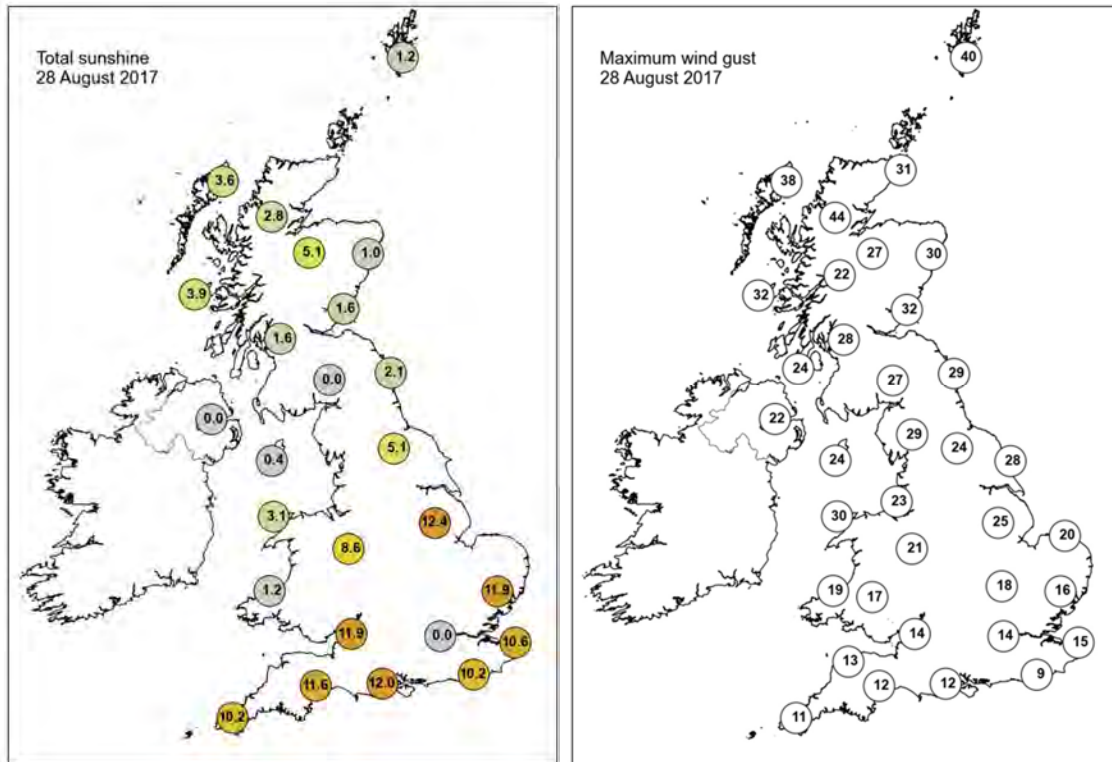
Selected European readings at (L) 0000 and (R) 1200 UTC

STATIONS		0000 UTC						1200 UTC					
NO	SITE	PRESS	WDIR	WSPD	CLOUD	TEMP	TDEW	PRESS	WDIR	WSPD	CLOUD	TEMP	TDEW
1	Murmansk	1014.7	NNW	4	7	5.3	4.3	1014.2	S	6	3	9.8	2.7
2	Helsinki	1015.7	N	4	6	8.6	7.6	1017.4	NW	8	6	15.0	6.2
3	Stockholm	1018.3	-	0	-	4.4	3.9	1017.9	WSW	4	-	19.3	7.0
4	Oslo	1016.3	NE	4	-	9.4	8.6	1013.8	S	10	6	18.7	10.5
5	Reykjavik	989.1	E	3	8	9.8	8.3	985.5	NW	4	7	12.4	9.3
6	Moscow	1011.8	-	0	8	11.2	10.2	1009.4	NE	4	8	11.3	9.8
7	Kiev	1008.1	W	6	2	17.0	15.8	1010.3	NNW	6	7	18.0	11.9
8	Warsaw	1015.5	W	6	5	13.5	12.6	1018.7	WNW	10	6	17.8	13.1
9	Berlin	1019.5	NW	4	-	15.7	12.4	1020.6	SSW	4	-	22.8	11.2
10	De Bilt	1019.5	N	2	3	12.3	12.1	1018.4	S	4	8	25.2	14.3
11	Dublin	1016.0	SW	10	6	16.9	14.5	1014.2	WSW	16	7	19.2	14.1
12	Cork	1017.5	SW	6	7	15.3	15.2	1015.8	SW	12	7	19.5	16.9
13	Sofia	1014.0	-	0	0	19.5	9.4	1009.6	WNW	4	2	30.8	11.3
14	Belgrade	1012.9	NNW	4	0	24.4	14.0	1014.7	NW	4	2	30.2	14.4
15	Budapest	1015.4	NW	4	7	22.0	14.6	1016.6	NW	4	2	25.1	9.8
16	Prague	1019.4	N	2	-	17.5	10.6	1019.3	N	2	4	22.5	9.3
17	Munich	1018.6	SSW	2	1	17.1	16.0	1017.2	SSE	4	0	22.7	17.0
18	Strasbourg	1018.1	NW	3	-	18.1	15.4	1017.1	NNE	6	-	28.1	17.9
19	Paris	1017.7	N	2	0	19.4	16.6	1017.2	E	5	7	28.3	16.9
20	Jersey	1018.0	E	9	1	16.7	13.5	1016.7	NW	4	6	26.5	18.3
21	Milan	1014.1	W	3	0	26.5	14.0	1014.2	E	7	7	30.4	15.8
22	Marseille	1016.0	SSE	2	-	21.3	14.0	1014.7	W	6	-	30.5	17.6
23	Bordeaux	1015.2	N	2	-	19.5	17.3	1014.8	WNW	2	-	32.2	19.1
24	Rome	1014.8	NNW	2	0	19.7	17.9	1013.9	W	7	1	30.9	14.9
25	Ajaccio	1015.8	NE	3	-	19.6	10.3	1014.9	SSW	9	1	31.0	19.7
26	Barcelona	1015.6	NNE	5	7	25.4	21.7	1014.3	SSE	9	5	29.4	22.7
27	Majorca	-	-	1	-	25.0	23.0	1014.7	SW	12	8	30.9	22.8
28	Madrid	-	-	2	-	22.0	14.0	1012.9	NNW	5	7	21.8	19.3
29	Lisbon	1013.9	SSW	2	-	19.2	-	1014.4	SW	10	7	24.2	21.8
30	Athens	-	-	-	-	-	-	1009.6	-	0	0	31.6	10.6
31	Malta	1014.2	NE	2	0	23.0	15.3	1013.7	WSW	7	0	34.1	12.6
32	Gibraltar	1015.1	S	14	8	23.2	20.2	1015.2	SSW	8	7	25.2	16.4

Daily Weather Summary for Monday 28 August 2017



Daily Weather Summary for Monday 28 August 2017



None of the selected stations observed a day of sleet or snow falling or non-zero snow depth at 0900 UTC.

Daily Weather Summary for Tuesday 29 August 2017

This day's summary created 26/10/2017 16:17

Summary of the UK Weather for Tuesday 29 August 2017

After the warmest Bank Holiday on record, it stayed warm and muggy across southeast England through the early hours of Tuesday, although it was dry here with clear skies. Across Wales, the north Midlands and northern England skies became cloudier with some light and patchy rain and drizzle, gradually sinking southwards. In Scotland there was a mixture of clear spells and scattered showers. During the day it was generally cloudier across many parts with a little light rain through some central swathes. Across Northern Ireland and the north and west of Scotland it became brighter with sunny spells and a few showers, although there was a fairly brisk breeze in the far north. In contrast the far southeast of England kept the fine and sunny weather and here it turned hot once more. However, this sparked a few heavy showers later in the day which clipped in across parts of East Anglia as well. In the far southeast temperatures were again well above the average, but for the majority it felt much fresher with temperatures returning closer to normal.

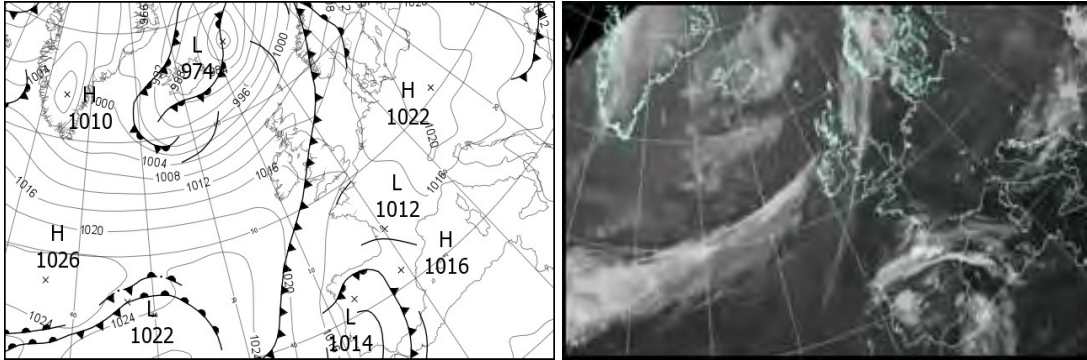
Daily Extremes

<i>Highest Maximum</i>	29.3°C Frittenden (Kent, 38 mAMSL)
<i>Lowest Maximum</i>	12.7°C Spadeadam No 2 (Cumbria, 285 mAMSL)
<i>Highest Minimum</i>	17.2°C Langdon Bay (Kent, 117 mAMSL)
<i>Lowest Minimum</i>	4.5°C Braemar No 2 (Aberdeenshire, 327 mAMSL)
<i>Lowest Grass Minimum</i>	-0.6°C Drummond Castle (Perthshire (in Tayside Region), 113 mAMSL)
<i>Most Rainfall</i>	15.8mm Achnagart (Ross & Cromarty, 15 mAMSL) also Cluanie Inn No 3 (Ross & Cromarty, 223 mAMSL)
<i>Most Sunshine</i>	11.1hr Lerwick (Shetland, 82 mAMSL)
<i>Highest Gust</i>	41Kt 47mph Sella Ness (Shetland, 7 mAMSL)
<i>Highest Gust (mountain)</i>	55Kt 63mph Cairngorm Summit (Inverness-shire, 1237 mAMSL)
<i>Greatest Snow Depth at 0900 UTC</i>	No non-zero values

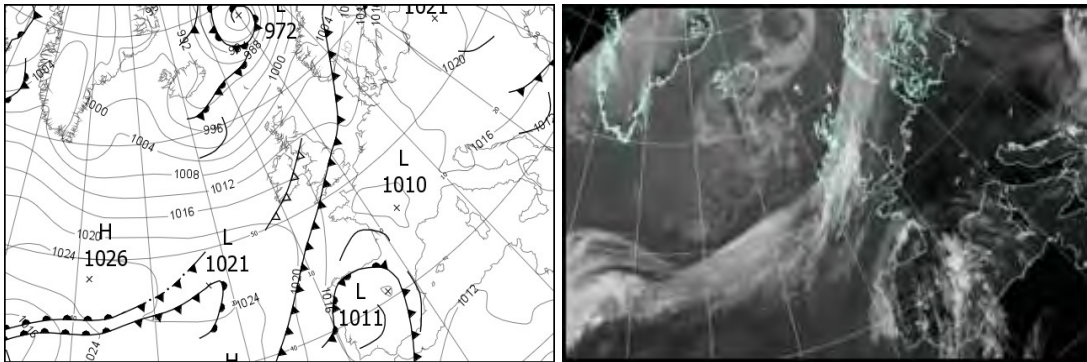
mAMSL refers to station elevation in metres above mean sea level.

Daily Weather Summary for Tuesday 29 August 2017

North Atlantic and Europe analysis charts and satellite images at 0000 UTC




North Atlantic and Europe analysis charts and satellite images at 1200 UTC



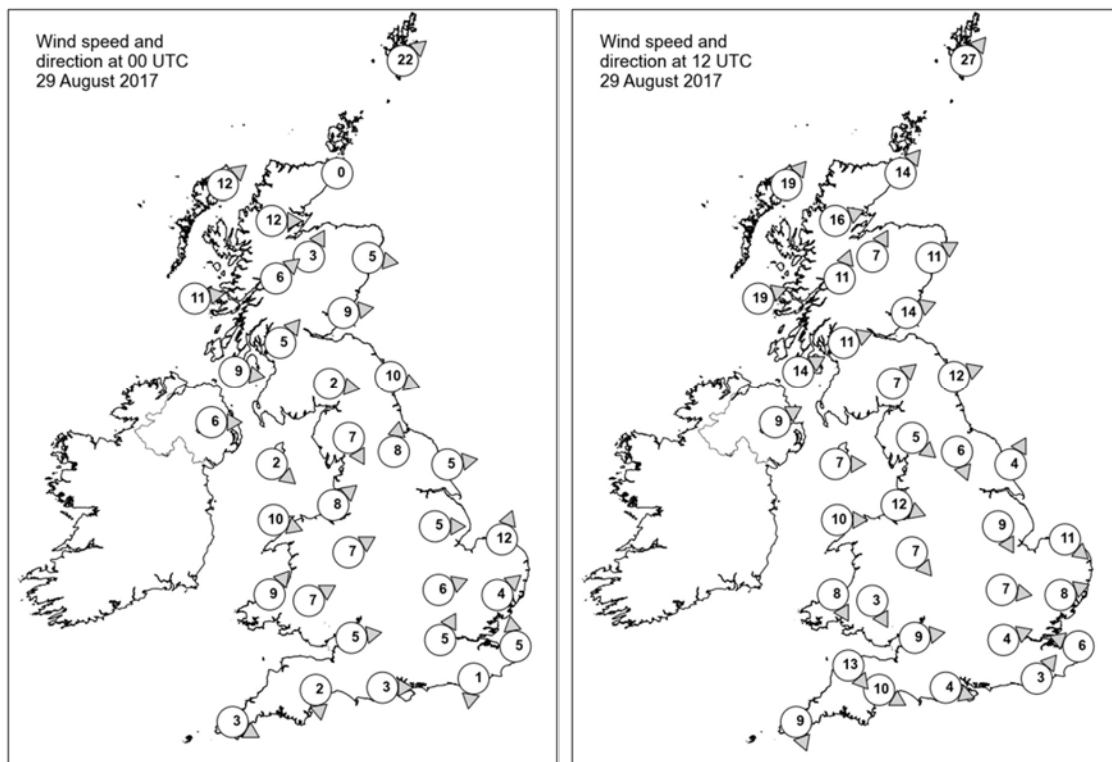
All satellite imagery copyright Met Office and EUMETSAT (European Organisation for the Exploitation of Meteorological Satellites). These show infra-red images from the geostationary MSG satellite. The rainfall rates are derived from both rain-radar and satellite data.

Daily Weather Summary for Tuesday 29 August 2017

UK satellite and rain-radar precipitation rates at (L) 0000 and (R) 1200 UTC



UK wind speed and direction at (L) 0000 and (R) 1200 UTC



Daily Weather Summary for Tuesday 29 August 2017

Selected UK readings at (L) 0000 and (R) 1200 UTC

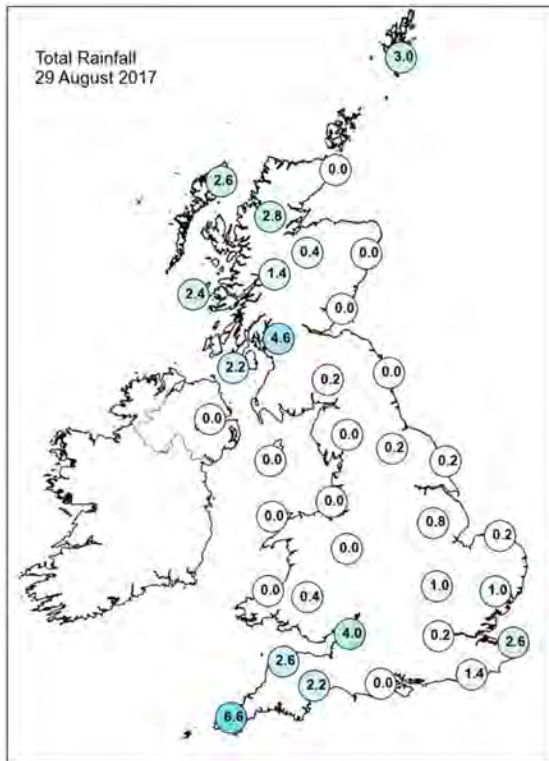
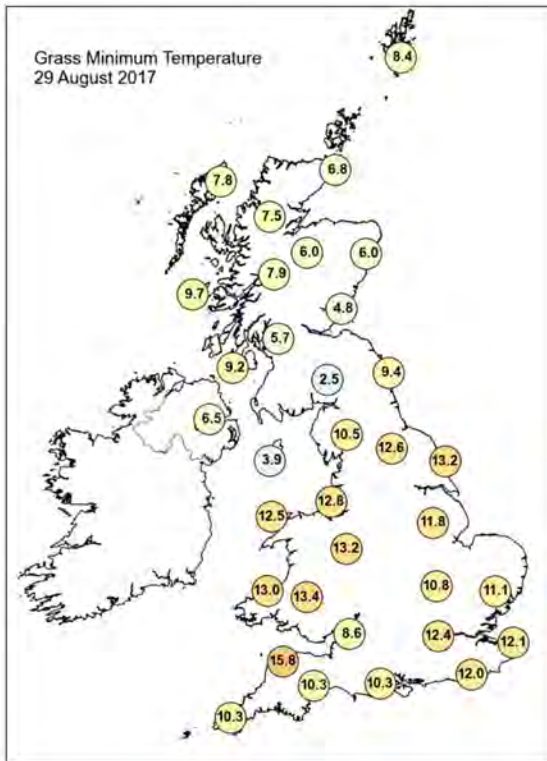
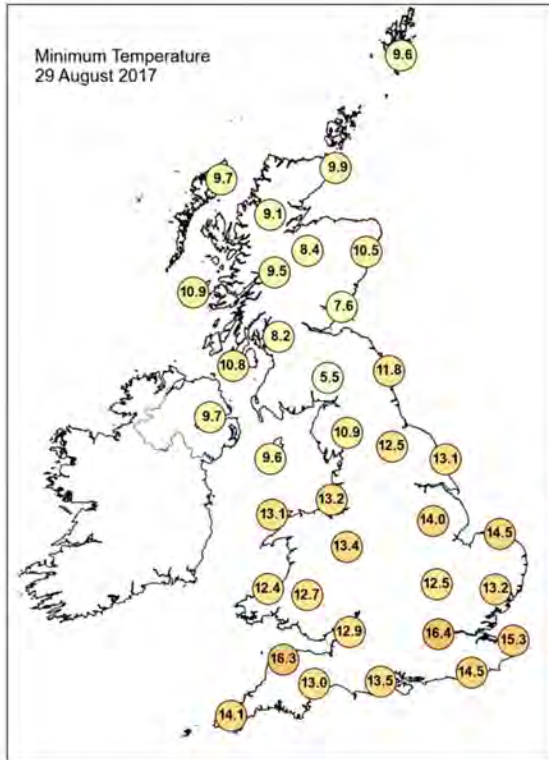
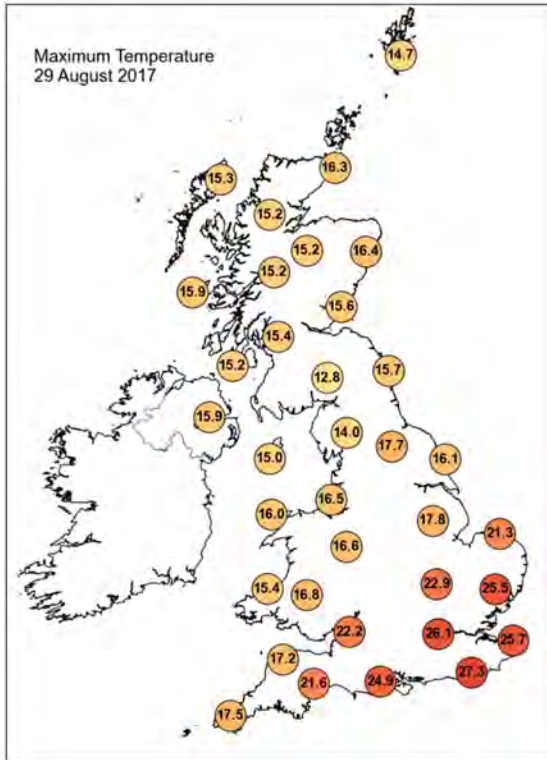
STATIONS		0000 UTC						1200 UTC					
NO	SITE	PRESS	WDIR	WSPD	CLOUD	TEMP	TDEW	PRESS	WDIR	WSPD	CLOUD	TEMP	TDEW
1	Lerwick	1005.4	SW	22	3	11.1	8.6	1003.6	SW	27	3	14.0	9.2
2	Wick	1009.0	-	0	0	11.0	7.4	1006.6	SW	14	7	15.6	9.6
3	Stornoway	1008.1	SW	12	1	11.0	7.6	1005.9	SW	19	7	12.7	9.2
4	Loch Glascarnoch	1010.6	W	12	4	9.7	4.9	1007.6	WSW	16	5	13.0	4.5
5	Aviemore	1011.5	SSW	3	6	9.9	6.6	1009.4	SSW	7	5	10.9	7.4
6	Dyce	1011.1	W	5	8	13.3	6.4	1009.1	WSW	11	7	15.3	6.9
7	Tulloch Bridge	1012.7	SW	6	7	10.7	5.6	1010.1	SSW	11	5	14.2	8.3
8	Tiree	1012.2	W	11	4	12.1	9.5	1010.0	WSW	19	3	15.3	8.6
9	Leuchars	1012.1	W	9	8	11.8	8.8	1010.7	WSW	14	8	14.0	9.5
10	Bishopton	1013.5	SW	5	1	10.3	9.5	1011.3	WSW	11	4	14.6	8.9
11	Machrihanish	1013.8	W	9	7	13.3	10.5	1012.4	WSW	14	7	13.4	9.8
12	Boulmer	1012.8	WNW	10	8	14.9	10.5	1012.4	WSW	12	1	15.6	7.2
13	Eskdalemuir	1014.2	W	2	5	10.4	9.2	1013.2	SW	7	8	12.0	8.0
14	Aldergrove	1015.2	W	6	0	11.9	8.4	1014.1	WSW	9	7	12.9	9.6
15	Shap	1014.1	NNW	7	8	13.0	12.5	1014.0	NW	5	7	13.0	6.8
16	Leeming	1013.1	S	8	7	17.5	14.2	1013.0	NNW	6	7	16.3	10.2
17	Ronaldsway	1014.8	NW	2	7	14.3	11.1	1014.6	W	7	8	13.7	9.1
18	Bridlington	1013.3	W	5	0	16.6	14.0	1012.8	SSW	4	8	15.8	13.5
19	Crosby	1013.9	SW	8	7	17.6	15.0	1014.9	WNW	12	8	16.2	9.4
20	Valley	1014.6	WNW	10	8	14.7	14.4	1015.6	W	10	8	14.5	8.3
21	Waddington	1014.4	W	5	3	17.0	14.1	1013.5	NNW	9	8	15.5	13.6
22	Shawbury	1014.6	WSW	7	8	16.8	13.4	1014.5	NW	7	6	16.5	10.4
23	Weybourne	1014.3	SSW	12	0	17.1	14.4	1012.8	NW	11	7	19.5	16.1
24	Bedford	1015.1	WSW	6	0	16.5	13.3	1012.8	W	7	7	21.1	15.3
25	Aberporth	1015.6	SW	9	7	15.8	15.3	1015.8	NNW	8	7	14.9	8.6
26	Sennybridge	1016.2	WSW	7	8	13.9	13.3	1014.6	NNW	3	8	16.2	12.5
27	Wattisham	1015.3	SW	4	0	16.2	14.9	1012.4	WSW	8	3	24.3	14.5
28	Filton	1016.2	W	5	0	15.3	14.2	1013.6	W	9	8	19.7	16.3
29	Heathrow	1015.8	SSW	5	0	18.9	15.4	1012.9	WSW	4	6	22.8	14.1
30	Manston	1015.7	S	5	0	17.9	15.8	1013.0	ESE	6	0	22.9	17.0
31	Chivenor	-	-	-	-	-	-	1015.2	NW	13	8	16.7	13.5
32	Exeter	1016.7	N	2	0	13.0	11.6	1014.2	WNW	10	8	19.5	16.5
33	Herstmonceux	1015.9	N	1	0	15.1	14.7	1012.5	SW	3	2	26.4	18.7
34	Hurn	1016.5	W	3	1	14.2	13.4	1013.1	WNW	4	1	23.4	16.1
35	Camborne	1017.2	WNW	3	7	14.5	14.1	1016.1	NNW	9	6	16.8	12.3

Daily Weather Summary for Tuesday 29 August 2017

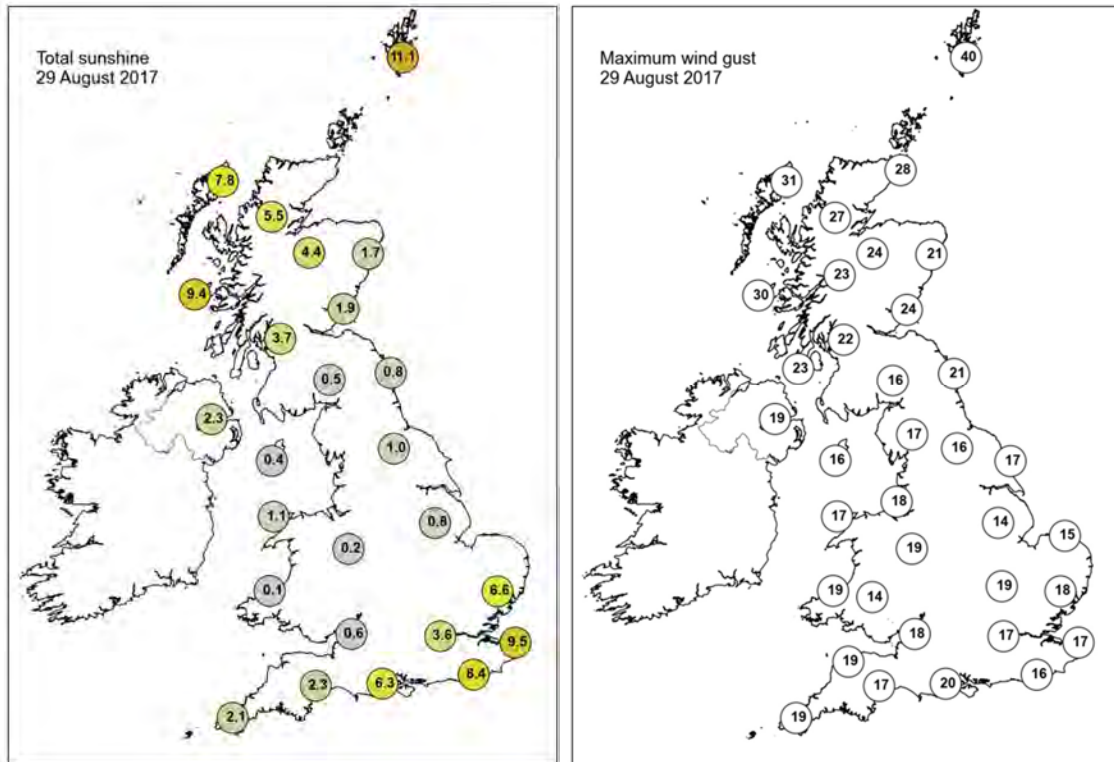
Selected European readings at (L) 0000 and (R) 1200 UTC

STATIONS		0000 UTC						1200 UTC					
NO	SITE	PRESS	WDIR	WSPD	CLOUD	TEMP	TDEW	PRESS	WDIR	WSPD	CLOUD	TEMP	TDEW
1	Murmansk	1011.1	S	10	3	4.3	2.4	1004.7	S	16	7	14.7	6.5
2	Helsinki	1017.9	SSW	6	3	7.7	7.2	1015.4	SSW	16	7	16.5	12.8
3	Stockholm	1015.5	SSW	4	-	13.6	10.8	1011.8	S	12	-	20.3	13.0
4	Oslo	1010.0	SSW	8	-	16.2	15.4	1006.2	S	10	8	17.4	16.3
5	Reykjavik	988.3	SE	2	7	9.9	7.4	994.8	N	11	7	11.4	6.2
6	Moscow	1011.2	N	4	8	11.0	9.4	1015.9	NNW	8	8	13.1	8.8
7	Kiev	1015.5	N	6	6	10.7	7.1	1017.4	NNE	10	7	16.2	8.8
8	Warsaw	1020.7	WNW	4	5	12.5	10.6	1020.6	ESE	4	4	20.6	8.6
9	Berlin	1019.9	SE	4	-	15.0	12.2	1016.5	S	8	-	25.2	10.8
10	De Bilt	1016.0	SE	2	3	13.9	13.8	1013.2	SW	8	5	27.6	17.8
11	Dublin	1016.1	W	8	8	13.1	11.7	1015.4	WSW	12	8	13.1	9.1
12	Cork	1017.8	NW	6	6	12.1	10.2	1017.3	W	10	7	14.1	9.1
13	Sofia	1013.0	W	2	3	19.6	13.8	1013.9	ENE	4	7	20.1	15.5
14	Belgrade	1015.6	NE	2	0	19.8	10.0	1016.8	NNE	4	2	26.9	9.2
15	Budapest	1018.8	E	2	1	16.1	9.8	1019.1	NW	6	5	23.7	9.7
16	Prague	1020.8	W	2	-	12.1	9.6	1017.1	SSE	2	1	25.7	9.7
17	Munich	1018.2	S	2	1	16.7	15.7	1014.9	SE	8	0	25.9	13.1
18	Strasbourg	1016.8	WNW	4	-	17.5	14.9	1013.8	NE	5	-	29.6	17.1
19	Paris	1015.5	S	1	3	19.2	16.2	1012.5	SE	5	-	30.3	17.4
20	Jersey	1015.0	E	9	7	22.0	17.1	1013.5	N	9	3	20.9	16.5
21	Milan	1016.2	E	7	2	23.5	13.7	1016.2	E	4	2	28.8	13.0
22	Marseille	1013.7	SE	4	-	21.5	17.1	1014.1	S	8	-	30.4	18.2
23	Bordeaux	1012.5	N	9	6	23.3	16.6	1014.2	E	3	6	24.6	20.9
24	Rome	1013.0	WNW	2	3	23.4	17.1	1013.3	WSW	12	2	30.8	18.9
25	Ajaccio	1014.4	ENE	4	-	20.7	9.0	1014.8	SW	8	3	29.3	20.5
26	Barcelona	-	SW	4	-	25.0	23.0	1014.3	SW	12	7	30.4	20.9
27	Majorca	1014.0	NE	2	5	24.7	23.3	-	SW	10	-	34.0	19.0
28	Madrid	-	NE	1	-	17.0	16.0	1012.3	SSE	5	5	23.3	14.9
29	Lisbon	1015.3	NW	4	-	18.5	17.4	1015.2	W	8	7	23.4	22.1
30	Athens	-	-	-	-	-	-	-	-	0	0	34.0	11.5
31	Malta	1012.1	WSW	8	0	26.0	23.0	1012.2	NE	8	1	30.6	23.1
32	Gibraltar	1015.7	W	8	1	22.2	17.5	1015.1	WNW	5	7	23.2	16.7

Daily Weather Summary for Tuesday 29 August 2017



Daily Weather Summary for Tuesday 29 August 2017



None of the selected stations observed a day of sleet or snow falling or non-zero snow depth at 0900 UTC.

Daily Weather Summary for Wednesday 30 August 2017

This day's summary created 26/10/2017 16:17

Summary of the UK Weather for Wednesday 30 August 2017

There were big contrasts in the weather through the early hours, primarily with temperatures as we saw these widely into single figures across northern and some western parts under clear skies and light winds. A few showers affected the northwest of Scotland at times too, but most of these were near to the coasts. Further south it was mild with temperatures holding up in the mid teens for some, however two areas of rain developed. One area of rain developed across the southeast of England, which was well fragmented and locally heavy. The other area of rain was across Wales, the Midlands and parts of southwest England, which gave some heavier rain and more persistent rain. The areas of rain slowly moved southeast-wards through the morning, turning heavy at times. The rain cleared southwestern areas of the UK by lunchtime, but didn't clear southeast England until the evening. Under the rain it was not only cooler than recent days, and also significantly cooler than what we would expect for the time of year. Elsewhere it was drier and brighter but there were scattered showers, most frequent across Northern Ireland and Scotland. In the sunnier spells and light wind though it did feel pleasantly warm.

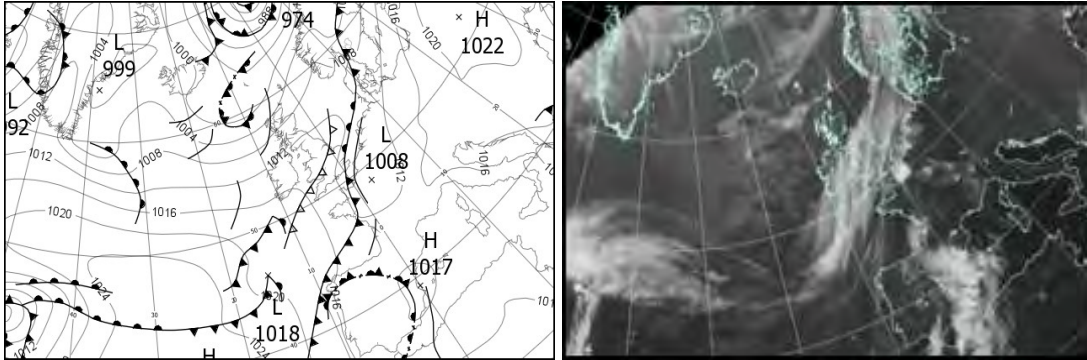
Daily Extremes

<i>Highest Maximum</i>	19.7°C Helens Bay (Down, 43 mAMSL) also Chillingham Barns (Northumberland, 70 mAMSL)
<i>Lowest Maximum</i>	13.6°C Cluanie Inn No 3 (Ross & Cromarty, 223 mAMSL)
<i>Highest Minimum</i>	14.2°C Bognor Regis (West Sussex, 7 mAMSL) also Crosby (Merseyside, 9 mAMSL)
<i>Lowest Minimum</i>	1.6°C Aboyne No 2 (Aberdeenshire, 140 mAMSL)
<i>Lowest Grass Minimum</i>	-0.8°C Aboyne No 2 (Aberdeenshire, 140 mAMSL)
<i>Most Rainfall</i>	27.8mm Myerscough (Lancashire, 14 mAMSL)
<i>Most Sunshine</i>	9.3hr Valley (Gwynedd, 10 mAMSL)
<i>Highest Gust</i>	33Kt 38mph Wight: Needles Old Battery (Isle Of Wight, 80 mAMSL) also South Uist Range (Western Isles, 4 mAMSL)
<i>Highest Gust (mountain)</i>	57Kt 66mph Cairngorm Summit (Inverness-shire, 1237 mAMSL)
<i>Greatest Snow Depth at 0900 UTC</i>	No non-zero values

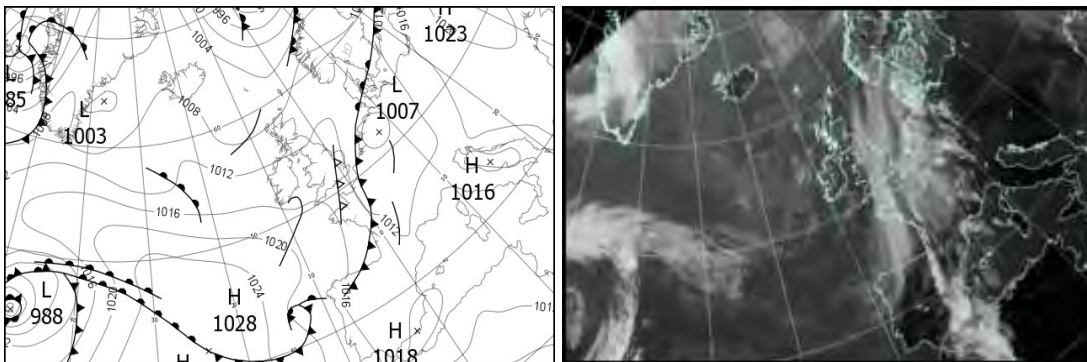
mAMSL refers to station elevation in metres above mean sea level.

Daily Weather Summary for Wednesday 30 August 2017

North Atlantic and Europe analysis charts and satellite images at 0000 UTC




North Atlantic and Europe analysis charts and satellite images at 1200 UTC



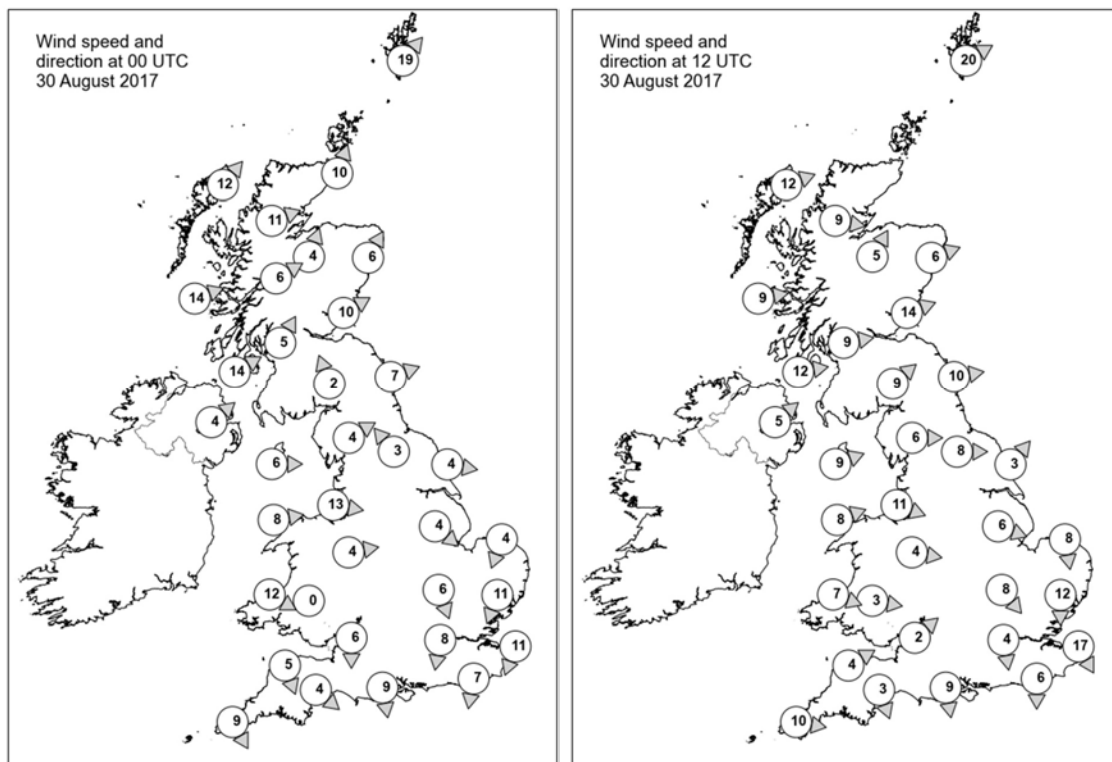
All satellite imagery copyright Met Office and EUMETSAT (European Organisation for the Exploitation of Meteorological Satellites). These show infra-red images from the geostationary MSG satellite. The rainfall rates are derived from both rain-radar and satellite data.

Daily Weather Summary for Wednesday 30 August 2017

UK satellite and rain-radar precipitation rates at (L) 0000 and (R) 1200 UTC



UK wind speed and direction at (L) 0000 and (R) 1200 UTC



Daily Weather Summary for Wednesday 30 August 2017

Selected UK readings at (L) 0000 and (R) 1200 UTC

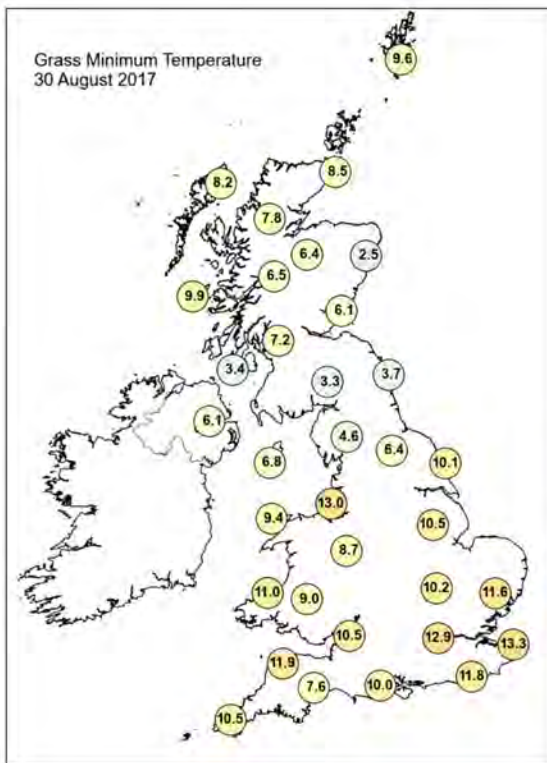
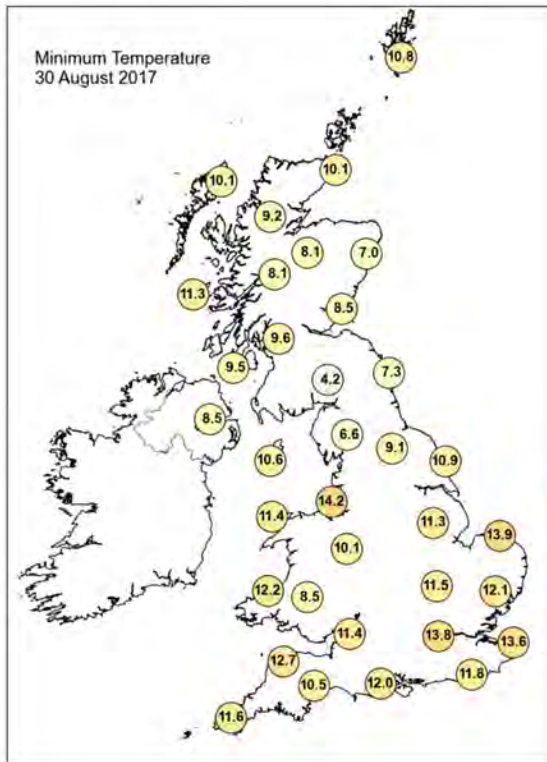
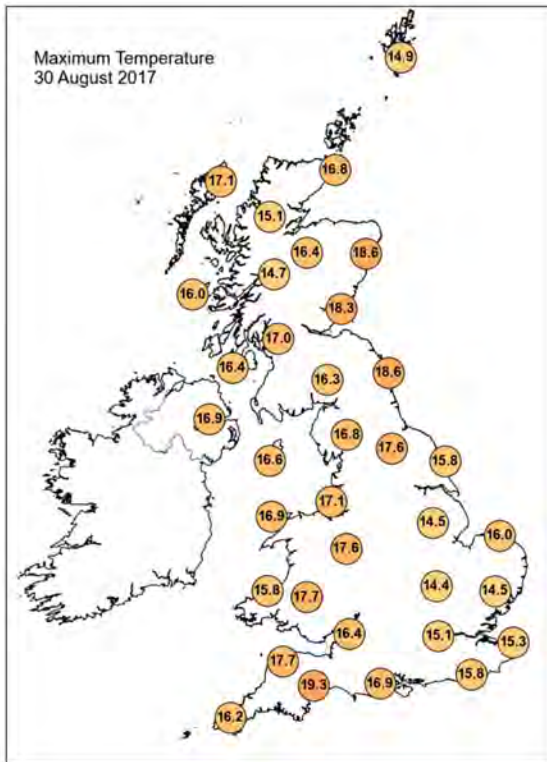
STATIONS		0000 UTC						1200 UTC					
NO	SITE	PRESS	WDIR	WSPD	CLOUD	TEMP	TDEW	PRESS	WDIR	WSPD	CLOUD	TEMP	TDEW
1	Lerwick	1003.3	SW	19	4	11.0	8.8	1006.0	WSW	20	5	14.1	10.8
2	Wick	1005.5	SSW	10	1	10.5	8.3	1007.9	-	-	8	15.3	9.4
3	Stomoway	1004.5	SW	12	6	11.0	9.7	1007.9	WSW	12	3	14.3	10.4
4	Loch Glascarnoch	1006.8	WSW	11	8	10.7	6.5	1008.9	W	9	7	14.3	7.7
5	Aviemore	1008.5	SSW	4	2	9.0	6.8	1008.9	SSW	5	8	14.9	7.8
6	Dyce	1008.6	SSW	6	0	9.5	5.9	1009.2	WSW	6	7	17.8	6.9
7	Tulloch Bridge	1009.4	WSW	6	8	10.4	6.7	-	-	-	8	-	-
8	Tiree	1008.5	WSW	14	3	12.0	9.2	1010.7	W	9	5	14.7	10.0
9	Leuchars	1010.3	WSW	10	0	10.3	8.6	1010.1	WSW	14	3	16.8	8.3
10	Bishopton	1010.7	SSW	5	7	10.8	9.3	1011.1	W	9	6	14.7	8.2
11	Machrihanish	1011.1	WSW	14	3	11.9	9.2	1011.8	W	12	4	15.3	9.7
12	Boulmer	1011.9	WSW	7	1	10.1	7.7	1011.3	W	10	6	17.8	7.9
13	Eskdalemuir	1013.1	SSE	2	7	7.0	6.7	1011.9	SW	9	7	14.1	8.2
14	Aldergrove	1012.8	SW	4	0	10.3	8.8	1012.5	SW	5	6	15.3	10.2
15	Shap	1013.7	WSW	4	7	9.1	7.8	1012.5	W	6	1	14.3	7.2
16	Leeming	1013.3	SE	3	8	11.0	7.7	1012.5	W	8	7	15.9	7.7
17	Ronaldsway	1013.4	W	6	7	13.4	9.5	1013.0	WSW	9	2	15.9	10.2
18	Bridlington	1012.9	W	4	8	11.8	8.0	1012.6	SW	3	7	15.0	9.2
19	Crosby	1013.6	W	13	8	14.4	9.8	1013.7	WNW	11	8	15.4	9.9
20	Valley	1014.3	W	8	8	13.4	9.3	1014.1	WSW	8	2	15.9	10.3
21	Waddington	1013.4	NW	4	7	12.5	8.4	1013.6	WNW	6	8	13.2	11.2
22	Shawbury	1014.2	W	4	8	11.0	8.6	1013.7	W	4	7	15.2	7.7
23	Weybourne	1012.6	NNE	4	8	14.1	12.2	1012.6	N	8	7	14.3	11.8
24	Bedford	1012.8	NNW	6	8	13.4	11.2	1013.8	NW	8	8	12.8	11.2
25	Aberporth	1014.6	WNW	12	8	13.7	10.1	1014.7	WNW	7	3	15.0	10.6
26	Sennybridge	1015.4	-	0	7	8.6	8.0	1013.9	W	3	7	15.7	9.6
27	Wattisham	1011.8	NNE	11	8	13.9	13.0	1012.6	N	12	8	13.7	10.3
28	Filton	1013.8	N	6	7	13.4	8.2	1014.5	SW	2	3	14.5	10.3
29	Heathrow	1012.1	N	8	8	15.1	13.1	1013.8	N	4	8	14.1	10.9
30	Manston	1010.2	NNE	11	8	18.0	17.4	1011.5	NNW	17	8	13.9	13.5
31	Chivenor	1014.8	NNW	5	3	14.1	8.9	1015.0	WSW	4	7	17.0	10.8
32	Exeter	1013.8	NW	4	8	11.0	8.9	1014.9	NNW	3	8	15.2	10.4
33	Herstmonceux	1010.3	N	7	8	17.8	15.3	1012.5	N	6	8	13.5	10.9
34	Hurn	1012.3	N	9	8	14.7	11.2	1014.6	N	9	6	13.1	11.1
35	Camborne	1015.3	NNW	9	7	14.2	9.5	1016.3	W	10	3	15.2	11.0

Daily Weather Summary for Wednesday 30 August 2017

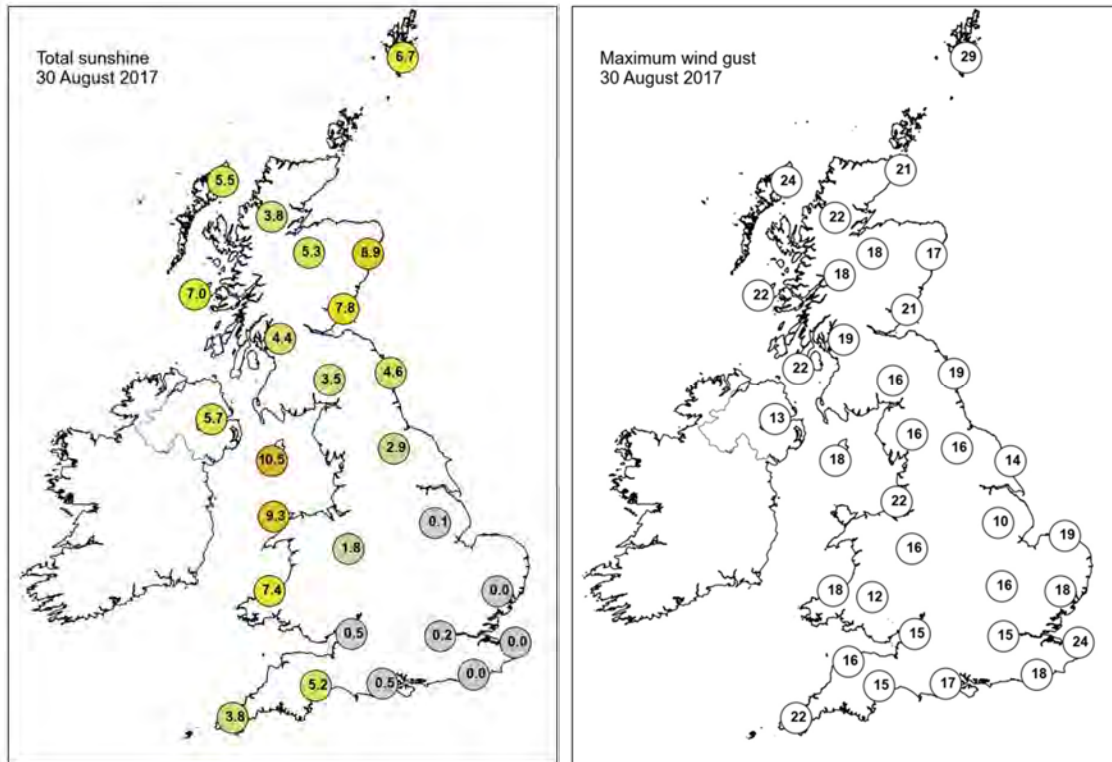
Selected European readings at (L) 0000 and (R) 1200 UTC

STATIONS		0000 UTC						1200 UTC					
NO	SITE	PRESS	WDIR	WSPD	CLOUD	TEMP	TDEW	PRESS	WDIR	WSPD	CLOUD	TEMP	TDEW
1	Murmansk	997.6	S	10	8	10.0	9.3	994.9	SW	10	5	15.7	7.7
2	Helsinki	1012.5	SSW	12	7	14.9	12.6	1010.0	SW	21	7	18.5	15.0
3	Stockholm	1008.0	S	8	-	16.9	12.6	1009.0	W	10	-	22.5	7.1
4	Oslo	1004.8	N	2	-	12.5	11.6	1009.1	SSW	4	5	17.9	5.2
5	Reykjavik	1002.0	NW	6	1	9.6	7.5	1008.9	NW	5	5	10.8	5.4
6	Moscow	1019.7	N	2	8	11.2	9.0	1021.8	NNE	4	8	14.5	5.8
7	Kiev	1020.7	NE	6	8	13.5	6.9	1022.2	NNE	6	8	14.4	6.3
8	Warsaw	1019.2	SE	6	0	12.2	10.1	1017.1	SE	8	0	23.9	11.2
9	Berlin	1013.6	SSE	2	-	18.2	13.1	1010.9	S	8	-	29.2	13.9
10	De Bilt	1010.0	NNW	6	8	18.9	18.1	1007.9	S	4	8	22.5	19.6
11	Dublin	1014.7	WSW	10	7	10.6	8.3	1013.4	W	6	6	16.6	8.4
12	Cork	1016.3	NW	2	7	11.2	8.6	1014.9	SW	4	7	14.8	10.1
13	Sofia	1018.3	ESE	2	4	15.8	13.4	1016.8	N	4	2	23.8	6.4
14	Belgrade	1017.8	NNE	2	0	18.4	9.4	1016.8	NW	4	0	28.6	10.0
15	Budapest	1019.4	E	4	0	15.3	10.3	1018.5	SW	6	0	26.4	9.7
16	Prague	1016.4	N	4	-	16.7	9.2	1012.7	S	4	1	28.7	10.2
17	Munich	1015.5	SSE	4	2	16.3	13.8	1010.2	SSE	6	2	31.1	13.0
18	Strasbourg	1012.2	SSE	2	-	17.2	14.8	1009.5	S	4	-	31.6	17.9
19	Paris	1008.3	SSW	3	7	24.7	17.7	1009.8	SW	8	8	22.7	17.2
20	Jersey	1012.5	NNW	10	4	15.4	13.0	1014.8	N	16	8	12.7	10.3
21	Milan	1015.9	ENE	4	0	23.6	14.0	1015.0	N	3	0	30.5	11.8
22	Marseille	1014.1	SE	4	-	22.1	17.9	1013.6	SSE	11	7	32.3	14.0
23	Bordeaux	1013.8	WSW	4	7	20.6	18.7	1013.2	WSW	11	6	24.4	17.9
24	Rome	1014.3	E	5	0	22.6	13.6	1015.9	SSW	10	0	30.2	17.5
25	Ajaccio	1014.5	NE	3	-	20.5	11.9	1015.6	S	9	3	31.3	17.6
26	Barcelona	1013.9	N	3	4	26.4	12.8	1015.0	SW	15	5	26.0	18.3
27	Majorca	-	NE	4	-	25.0	19.0	1015.5	WSW	13	6	30.8	17.5
28	Madrid	-	ESE	3	-	19.0	14.0	1013.3	S	10	4	24.6	13.6
29	Lisbon	1015.0	NNW	6	-	19.1	-	1016.9	SE	4	4	25.2	18.5
30	Athens	-	-	-	-	-	-	1014.6	-	0	3	27.4	10.0
31	Malta	1012.9	NNE	1	0	24.9	22.5	1014.7	E	10	2	30.0	20.1
32	Gibraltar	1015.6	WNW	4	1	21.2	17.1	1015.7	E	11	2	24.7	18.1

Daily Weather Summary for Wednesday 30 August 2017



Daily Weather Summary for Wednesday 30 August 2017



None of the selected stations observed a day of sleet or snow falling or non-zero snow depth at 0900 UTC.

Daily Weather Summary for Thursday 31 August 2017

This day's summary created 25/10/2017 15:30

Summary of the UK Weather for Thursday 31 August 2017

Many parts of the UK saw a dry start to Thursday with plenty of clear spells. Under the clearer skies it turned rather chilly away from the main towns and cities, with some mist and fog patches also forming, especially in the south. However, in western areas a few showers continue to feed in during the early hours, with the showers turning increasingly heavy and thundery towards northwest England and also northwest Wales. Showers and isolated thundery showers continued to affect western parts throughout the day and in the afternoon these developed across some eastern parts too. Winds remained mostly light with sunny spells in between the showers and maximum temperatures reached around average values for the time of year.

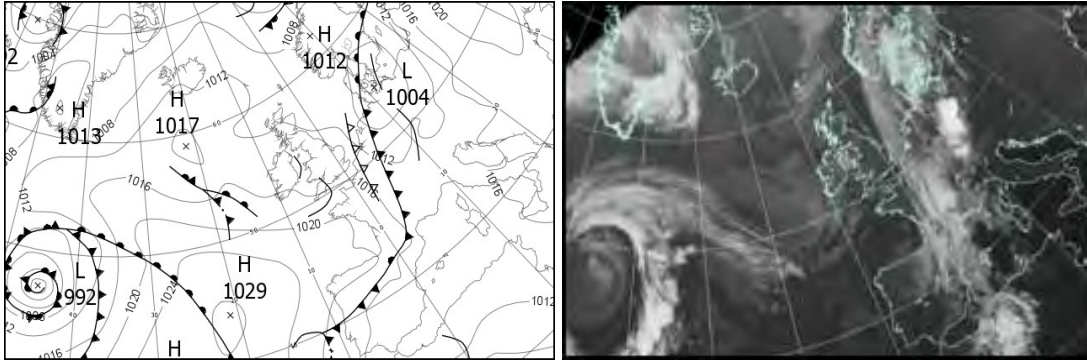
Daily Extremes

<i>Highest Maximum</i>	21.0°C Hull, East Park (Humberside, 2 mAMSL)
<i>Lowest Maximum</i>	13.2°C Fair Isle (Shetland, 57 mAMSL)
<i>Highest Minimum</i>	13.0°C Bude (Cornwall, 15 mAMSL)
<i>Lowest Minimum</i>	2.4°C Eskdalemuir (Dumfriesshire, 236 mAMSL)
<i>Lowest Grass Minimum</i>	-1.4°C Kinross (Kinross-shire, 116 mAMSL)
<i>Most Rainfall</i>	20.5mm Bournemouth, Kings Park (Dorset, 27 mAMSL)
<i>Most Sunshine</i>	10.3hr St Athan (South Glamorgan, 49 mAMSL)
<i>Highest Gust</i>	32Kt 37mph Wight: Needles Old Battery (Isle Of Wight, 80 mAMSL)
<i>Highest Gust (mountain)</i>	25Kt 29mph Cairngorm Summit (Inverness-shire, 1237 mAMSL)
<i>Greatest Snow Depth at 0900 UTC</i>	No non-zero values

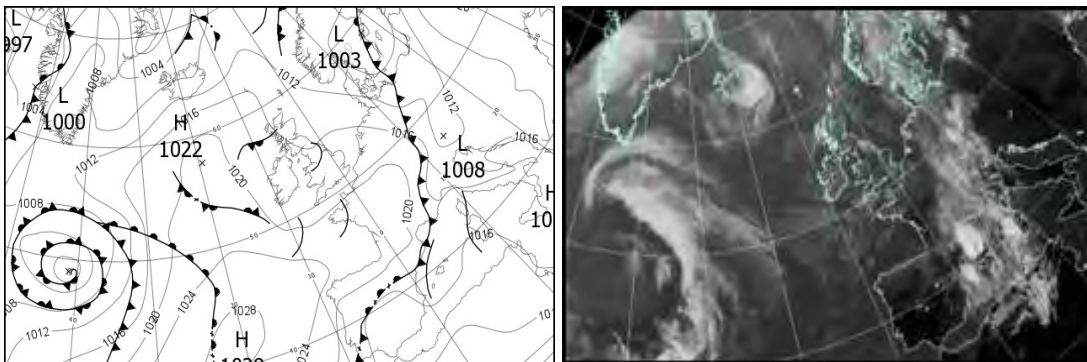
mAMSL refers to station elevation in metres above mean sea level.

Daily Weather Summary for Thursday 31 August 2017

North Atlantic and Europe analysis charts and satellite images at 0000 UTC



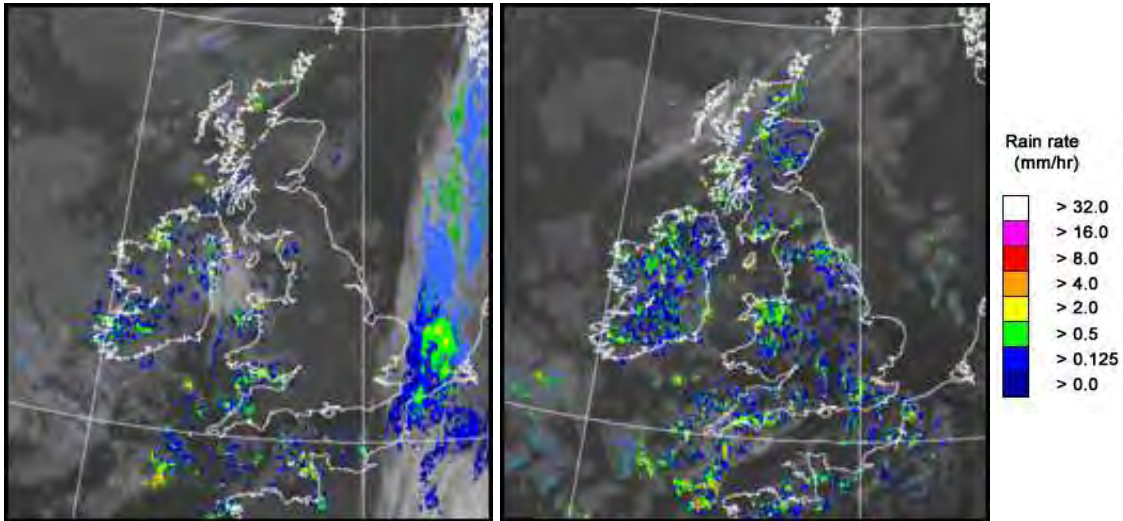
North Atlantic and Europe analysis charts and satellite images at 1200 UTC



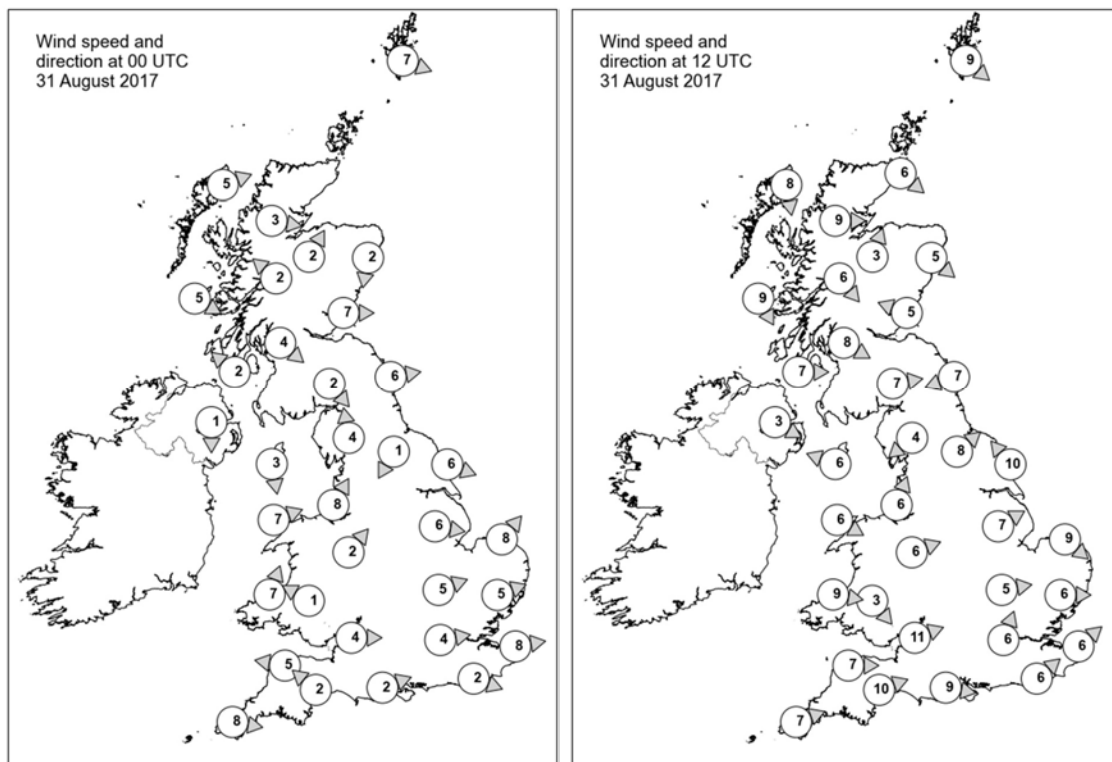
All satellite imagery copyright Met Office and EUMETSAT (European Organisation for the Exploitation of Meteorological Satellites). These show infra-red images from the geostationary MSG satellite. The rainfall rates are derived from both rain-radar and satellite data.

Daily Weather Summary for Thursday 31 August 2017

UK satellite and rain-radar precipitation rates at (L) 0000 and (R) 1200 UTC



UK wind speed and direction at (L) 0000 and (R) 1200 UTC



Daily Weather Summary for Thursday 31 August 2017

Selected UK readings at (L) 0000 and (R) 1200 UTC

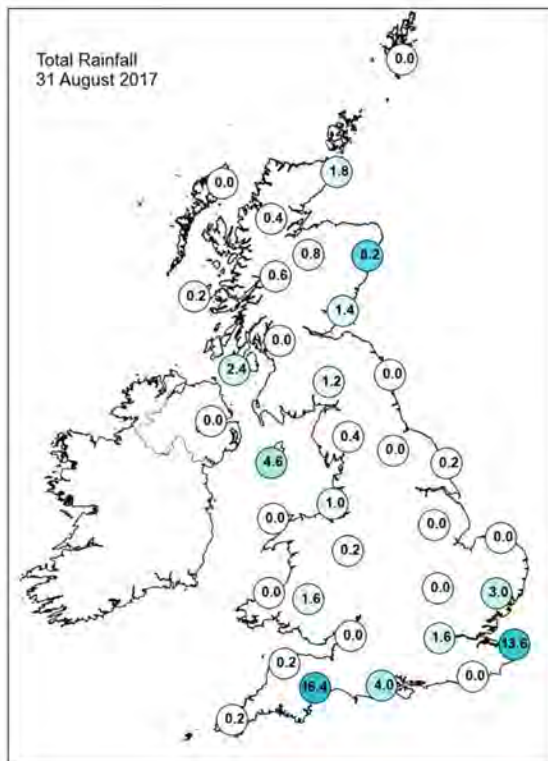
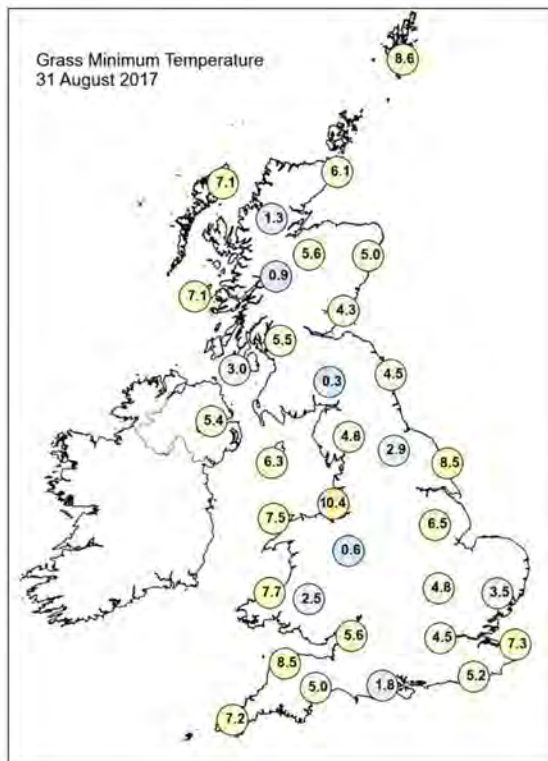
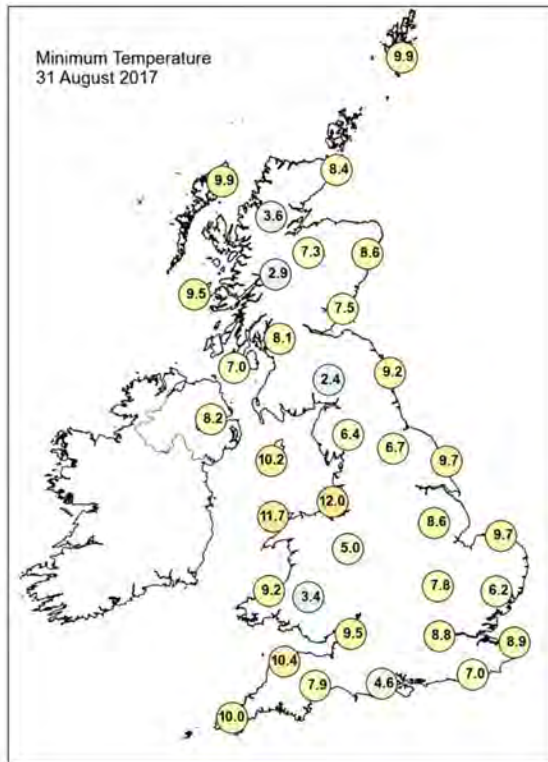
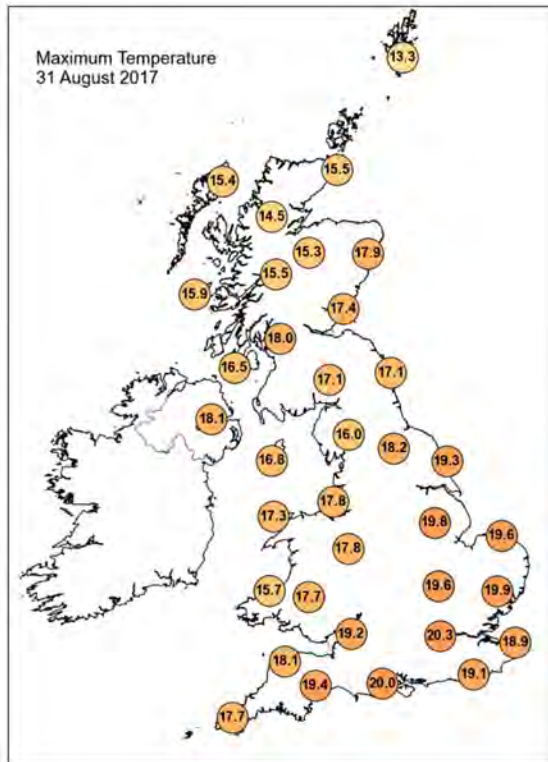
STATIONS		0000 UTC						1200 UTC					
NO	SITE	PRESS	WDIR	WSPD	CLOUD	TEMP	TDEW	PRESS	WDIR	WSPD	CLOUD	TEMP	TDEW
1	Lerwick	1009.2	WNW	7	3	10.3	9.9	1013.2	NW	9	7	13.0	5.2
2	Wick	1010.7	-	-	3	9.4	8.3	1014.4	NW	6	8	14.2	10.9
3	Stornoway	1011.1	WSW	5	8	11.0	10.4	1016.2	N	8	7	13.9	8.3
4	Loch Glascarnoch	1013.0	W	3	0	4.5	3.8	1015.8	W	9	8	12.6	10.3
5	Aviemore	1012.2	SSW	2	7	8.9	7.7	1014.9	SSW	3	8	15.3	10.4
6	Dyce	1011.3	N	2	8	10.0	8.4	1014.5	NW	5	6	16.6	9.1
7	Tulloch Bridge	1014.0	SE	2	0	4.4	4.3	1016.3	NW	6	8	14.0	8.6
8	Tiree	1012.6	WNW	5	7	10.6	9.5	1016.7	NNW	9	7	14.8	9.8
9	Leuchars	1011.8	W	7	4	9.3	8.0	1015.0	ESE	5	1	16.8	10.2
10	Bishopton	1012.7	NW	4	2	8.7	7.9	1015.6	WNW	8	0	16.8	10.1
11	Machrihanish	1013.0	SE	2	4	8.1	7.4	1016.9	W	7	5	15.3	11.8
12	Boulmer	1012.2	W	6	0	9.9	8.4	1015.7	ENE	7	7	14.3	8.5
13	Eskdalemuir	1013.9	NW	2	0	5.3	4.9	1015.5	W	7	6	15.7	6.3
14	Aldergrove	1013.7	N	1	8	11.4	10.7	1017.3	WNW	3	0	15.5	8.6
15	Shap	1013.7	S	4	8	9.3	8.2	1016.3	NE	4	7	13.4	9.0
16	Leeming	1013.5	NNE	1	1	9.3	7.6	1016.0	SW	8	7	16.3	7.4
17	Ronaldsway	1013.2	N	3	3	11.0	9.1	1017.3	ESE	6	7	12.3	10.7
18	Bridlington	1012.4	WNW	6	3	10.2	9.2	1015.5	SE	10	3	18.7	12.4
19	Crosby	1014.0	SSW	8	7	13.5	10.4	1016.7	SSW	6	7	17.0	10.0
20	Valley	1013.8	WSW	7	6	14.1	11.0	1017.2	WNW	6	3	16.0	9.3
21	Waddington	1013.9	W	6	1	11.0	9.2	1016.7	WSW	7	4	17.0	9.8
22	Shawbury	1014.9	SW	2	0	8.3	7.3	1016.6	WSW	6	4	17.1	7.6
23	Weybourne	1013.1	SW	8	8	11.1	10.4	1017.1	NW	9	3	17.1	10.1
24	Bedford	1014.5	WSW	5	4	10.0	8.8	1017.2	W	5	7	17.6	9.8
25	Aberporth	1015.0	SSW	7	1	10.0	9.2	1018.1	W	9	2	14.5	10.6
26	Sennybridge	1016.3	ESE	1	1	4.8	4.3	1018.0	NW	3	8	12.6	10.2
27	Wattisham	1014.2	WSW	5	8	9.9	9.5	1017.6	W	6	4	16.8	7.6
28	Filton	1015.2	W	4	7	11.2	10.2	1017.7	WSW	11	1	18.0	10.1
29	Heathrow	1015.0	W	4	1	11.2	9.3	1017.6	SSW	6	7	16.4	11.1
30	Manston	1014.6	W	8	7	11.6	10.9	1018.1	SW	6	1	17.8	7.6
31	Chivenor	1015.2	E	5	1	11.8	10.8	1018.4	W	7	3	16.8	10.2
32	Exeter	1015.6	SE	2	0	9.6	9.1	1018.3	WSW	10	7	17.7	10.5
33	Herstmonceux	1015.0	WNW	2	8	11.2	10.9	1017.9	SW	6	4	18.6	11.4
34	Hurn	1015.7	WSW	2	1	7.5	7.0	1017.9	W	9	2	19.9	9.6
35	Camborne	1016.8	W	8	2	13.4	10.4	1018.8	WSW	7	7	16.2	10.8

Daily Weather Summary for Thursday 31 August 2017

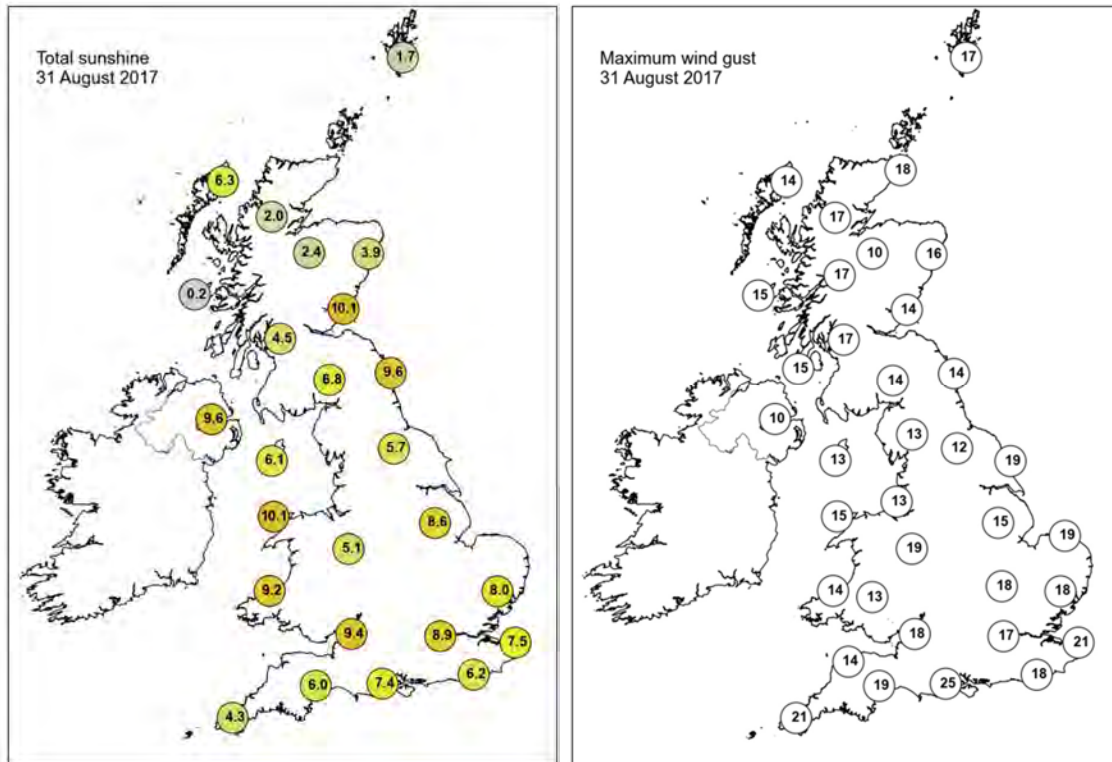
Selected European readings at (L) 0000 and (R) 1200 UTC

STATIONS		0000 UTC						1200 UTC					
NO	SITE	PRESS	WDIR	WSPD	CLOUD	TEMP	TDEW	PRESS	WDIR	WSPD	CLOUD	TEMP	TDEW
1	Murmansk	994.4	SSW	12	4	11.0	7.6	999.1	W	16	7	14.5	6.3
2	Helsinki	1012.3	SSW	6	8	16.0	15.7	1010.2	SE	6	8	17.8	14.9
3	Stockholm	1010.5	ESE	4	-	13.2	12.2	1004.0	ESE	6	-	18.2	16.3
4	Oslo	1008.8	NNE	4	-	11.0	9.6	1008.3	N	2	8	14.3	8.9
5	Reykjavik	1012.7	SSW	2	8	9.0	7.4	1011.5	SW	8	8	10.7	8.0
6	Moscow	1023.0	-	0	0	7.0	6.3	1021.6	NNW	2	0	18.3	7.3
7	Kiev	1021.4	-	0	0	9.6	6.6	1020.0	ESE	2	3	17.2	6.5
8	Warsaw	1015.0	SE	6	0	15.0	11.2	1012.8	SSE	8	3	27.2	14.2
9	Berlin	1007.0	S	4	-	21.6	12.7	1010.6	SW	14	-	26.7	16.4
10	De Bilt	1010.1	NNW	4	8	13.5	13.1	1017.6	W	4	5	17.2	11.9
11	Dublin	1014.3	W	8	7	11.2	9.6	1018.3	NE	12	7	13.2	9.2
12	Cork	1016.3	W	4	6	10.9	9.1	1018.3	W	4	7	15.6	10.0
13	Sofia	1019.0	SE	4	0	14.4	8.2	1016.3	NW	6	1	25.2	7.0
14	Belgrade	1015.7	SE	6	0	21.4	11.8	1013.8	WSW	4	0	32.6	10.3
15	Budapest	1016.4	N	2	0	15.4	10.4	1014.4	SE	6	0	29.8	7.7
16	Prague	1010.6	WSW	2	-	19.2	10.8	1012.3	WNW	8	6	26.7	15.2
17	Munich	1011.1	SSW	8	8	21.5	17.6	1016.6	SSW	10	8	19.1	16.2
18	Strasbourg	1011.7	S	10	8	20.4	18.2	1019.7	WNW	7	8	16.8	13.9
19	Paris	1015.2	NW	9	8	12.3	10.5	1020.4	WSW	8	6	20.7	10.8
20	Jersey	1017.3	W	14	4	14.7	11.5	1020.1	W	9	6	17.3	12.2
21	Milan	1013.6	E	7	0	23.6	15.6	1014.2	E	7	7	28.8	13.6
22	Marseille	1014.5	E	7	8	26.2	15.3	1017.0	WNW	6	8	25.9	18.3
23	Bordeaux	1018.6	WNW	4	7	16.4	13.3	1022.4	N	5	-	20.6	8.9
24	Rome	1016.0	ENE	2	2	21.8	21.0	1017.3	SSW	8	6	29.4	21.6
25	Ajaccio	1014.6	NE	5	-	22.5	15.6	1017.5	SW	10	7	29.7	20.8
26	Barcelona	1014.0	N	4	1	24.0	18.9	1018.5	ENE	13	7	22.5	19.2
27	Majorca	-	-	2	-	24.0	21.0	1016.2	W	6	7	31.8	17.7
28	Madrid	-	N	9	-	21.0	13.0	1015.4	NNW	4	2	25.5	11.9
29	Lisbon	1017.8	N	8	-	18.6	-	1017.6	N	6	1	26.5	23.0
30	Athens	-	-	-	-	-	-	-	-	-	-	-	-
31	Malta	1016.4	SE	3	0	24.7	21.2	1018.3	SE	8	1	30.4	19.7
32	Gibraltar	1015.5	NE	3	0	21.6	19.1	1015.7	ESE	11	1	26.4	14.5

Daily Weather Summary for Thursday 31 August 2017



Daily Weather Summary for Thursday 31 August 2017



None of the selected stations observed a day of sleet or snow falling or non-zero snow depth at 0900 UTC.

Guidance Notes

UTC = Universal Coordinated Time. For the UK UTC is the same as GMT (Greenwich Mean Time).

National boundaries shown on the European station map are for illustrative purposes only.

Daily extremes

- Data in the table have been manually checked unless denoted by an asterisk.
- Checked values have been manually confirmed by Met Office Observations Quality Management as valid observations from the live database at the time of checking. However, more extreme values may still be possible if they occur after the time of production.
- Asterisked values have been automatically extracted from the live database with no further quality control carried out beyond normal Met Office procedures. This means that some suspect data are possible.
- Duplicate values will be presented if these occur, allowing for up to 10 duplicates.
- Mountain stations above 500 masl are excluded from lowest temperatures, highest gust speeds and greatest snow depths at 0900 UTC. This is because they are not considered representative of low level areas.
- Counties quoted against each station are based on historical county boundaries pre-1974 and may not reflect current administrative boundaries.

Analysis charts and satellite imagery

- The satellite imagery is infra-red imagery from the geostationary MSG satellite.
- The rainfall image is derived from satellite data from MSG and rain-radar data. This represents a snapshot of instantaneous rain-rates at 0000 UTC and 1200 UTC and so does not necessarily reflect daily accumulations in the rainfall station map.
- Any analysis charts or satellite images which are unavailable will be displayed as white space.

Station maps

- The UK maps show station data for the same set of stations presented UK data table. These stations are selected to provide good spatial coverage across the UK; they represent only a fraction of the overall UK observing network.
- Wind speed maps show wind speed in Kt and direction both averaged over the hour up to the time of observation. 1 Kt = 1.151 mph.

Hourly station data

- The data tables provide spot hourly observations from synoptic messages at 0000 and 1200 UTC. Missing data are denoted by '-'.
- Pressures are mean sea level pressure in hPa.
- For UK stations, Gibraltar and Jersey, the wind speeds and directions are both averaged over the hour up to the time of observation. However, for European stations wind speeds and directions are both averaged over a 10-minute period up to the time of observation.
- Wind speeds are in Kt. Wind directions are stored in the database every 10 degrees and have been converted to the nearest point of the compass. These give the direction the wind is blowing from, not to.
- Cloud amounts are in Oktas from 0 (clear) to 8 (overcast). 9 indicates sky obscured (eg by fog).
- Air temperature and dew point temperature are in Celsius.

Temperature maps

- Daily maximum, minimum and grass minimum temperatures are in Celsius.
- The period for the daily maximum temperature on day D is defined from 0900 UTC day D to 0900 UTC day D+1.
- The period for the daily minimum and grass minimum temperatures on day D is defined as 0900 UTC day D-1 to 0900 UTC day D.
- On any given day D the minimum will typically occur in the early hours of the morning and the maximum in early afternoon.

Rainfall, sunshine and max gust speed maps

- Daily rainfall is in mm from 0900 UTC day D to 0900 UTC day D+1.
- Daily sunshine is in hours from Kipp and Zonen CSD1 automatic sunshine records. Bright sunshine is defined as exceeding 120 W/m².
- Max gust speeds are the daily max gust in Kt from 0000-0000 UTC

Snow maps

- The day of snow falling map displays data from present weather sensors, showing stations which have recorded sleet or snow falling at any point in the day (0000-0000 UTC).
- The snow lying map shows level snow depth as recorded by the automatic snow depth sensors at 0900 UTC. These snow depth sensors do not record snow depth if this is less than 2cm.

- Snow depth sensors are normally operational from October to April, in the event of snow falling outside this period data availability may be limited.
- Snow maps will only be displayed if one or more of the selected stations on that date have recorded either snow falling or non-zero snow depths. If snow maps are not displayed it is still possible that other stations in the network have recorded a day of sleet or snow falling or non-zero snow depth.