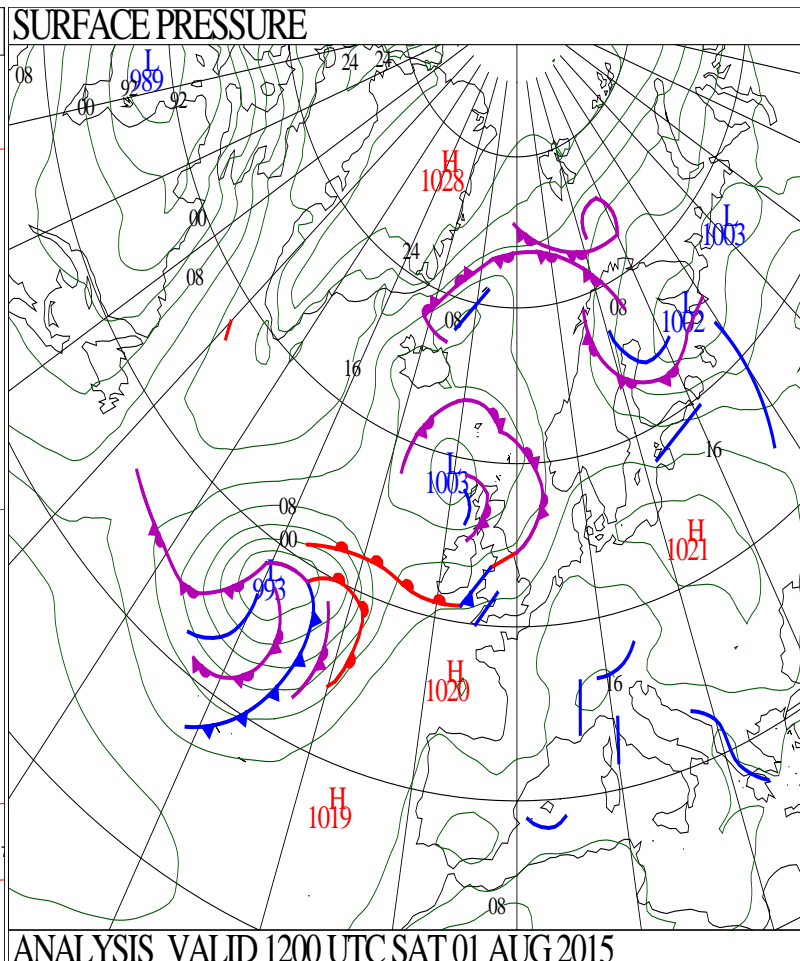
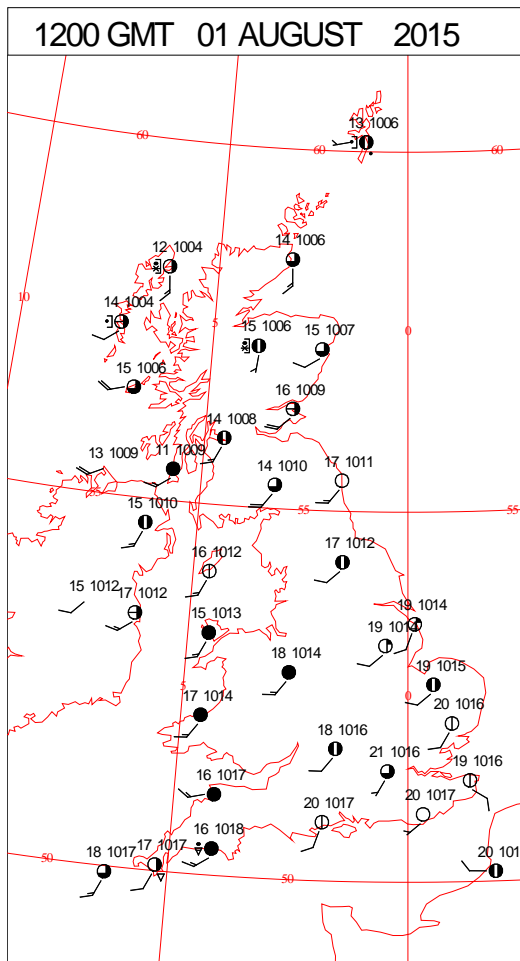
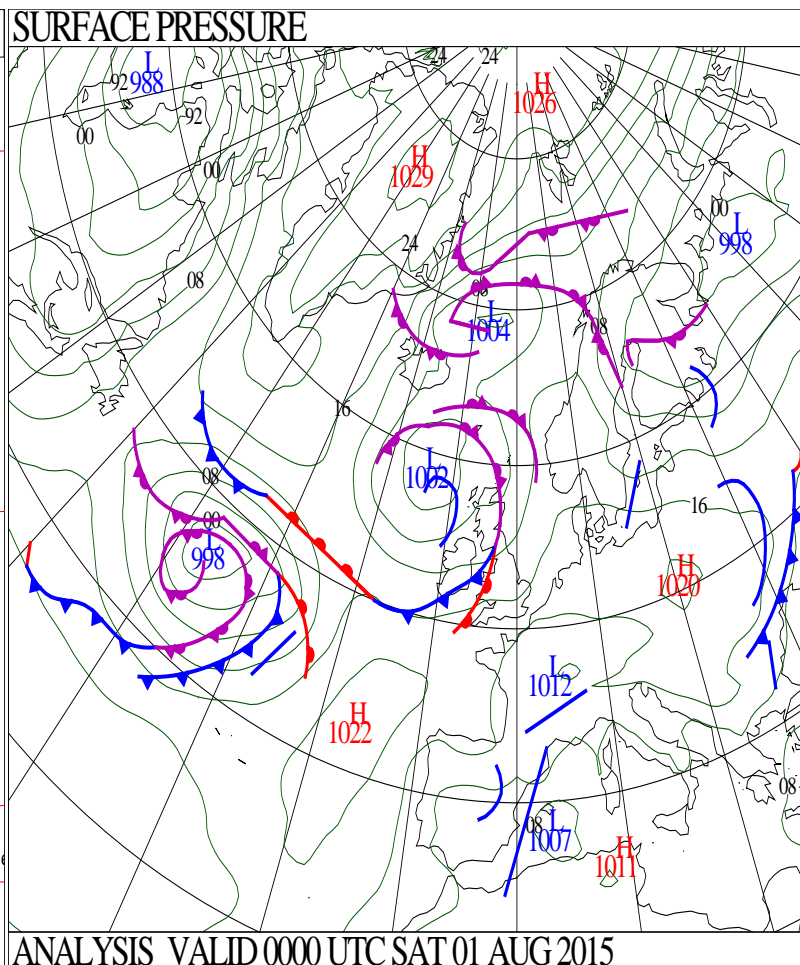
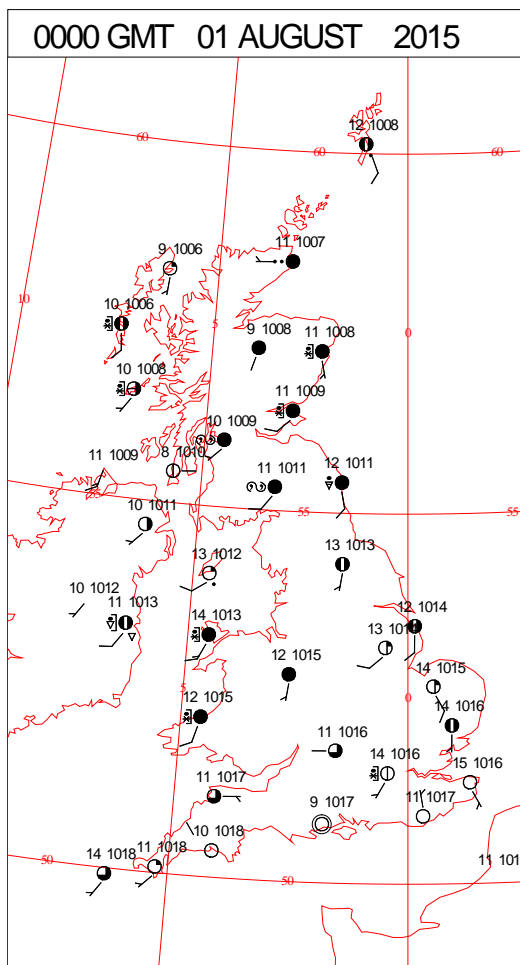
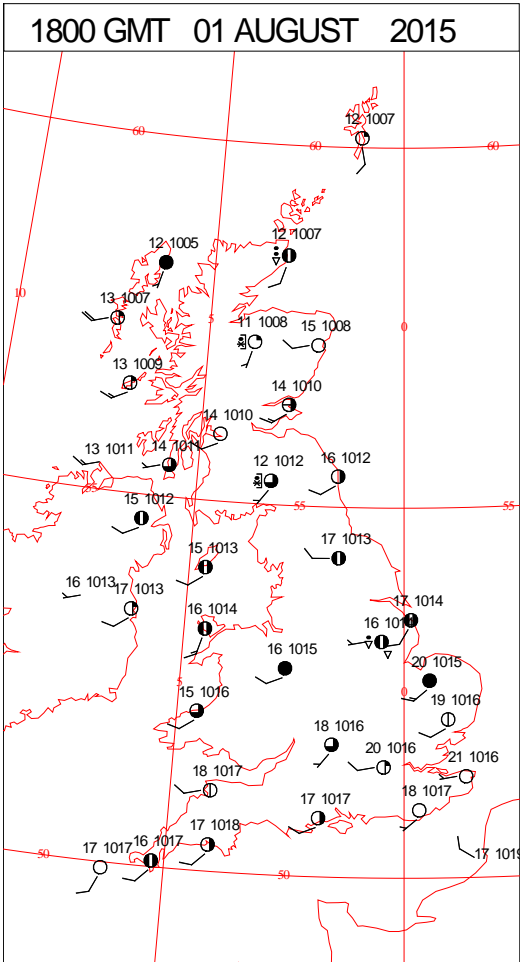
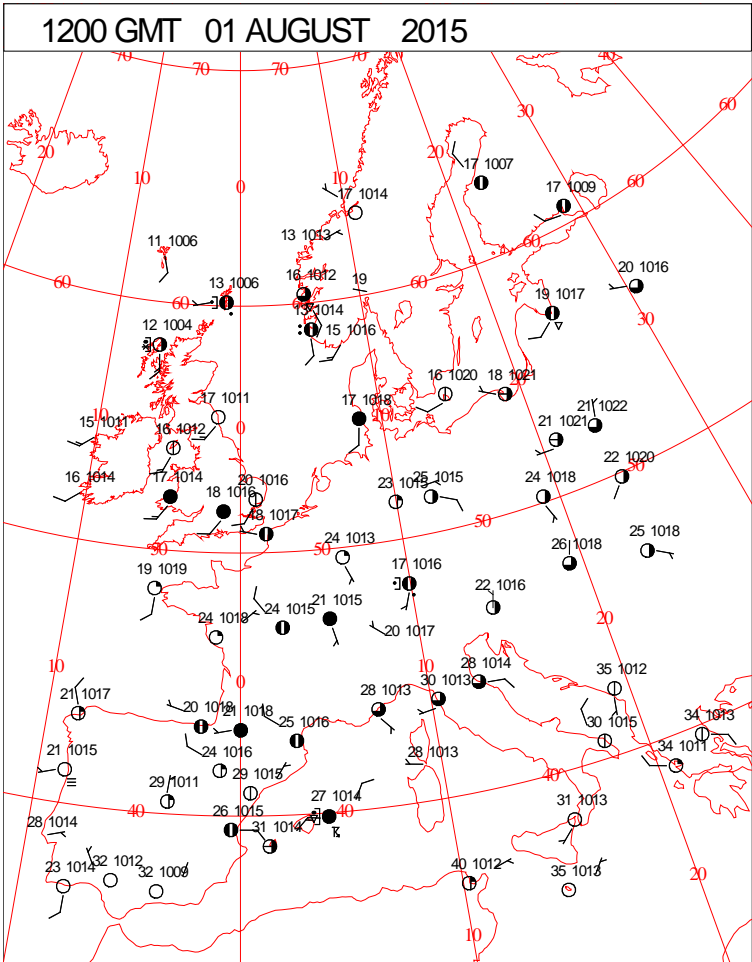
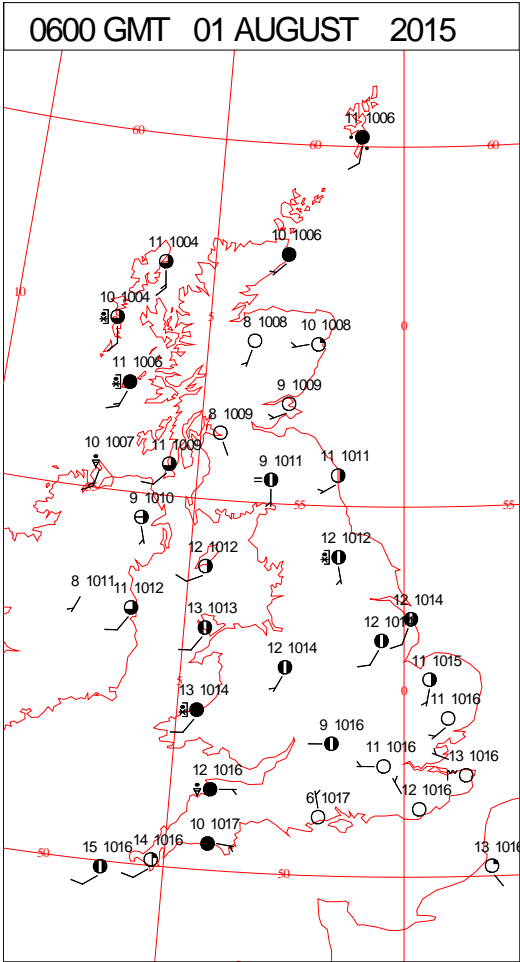
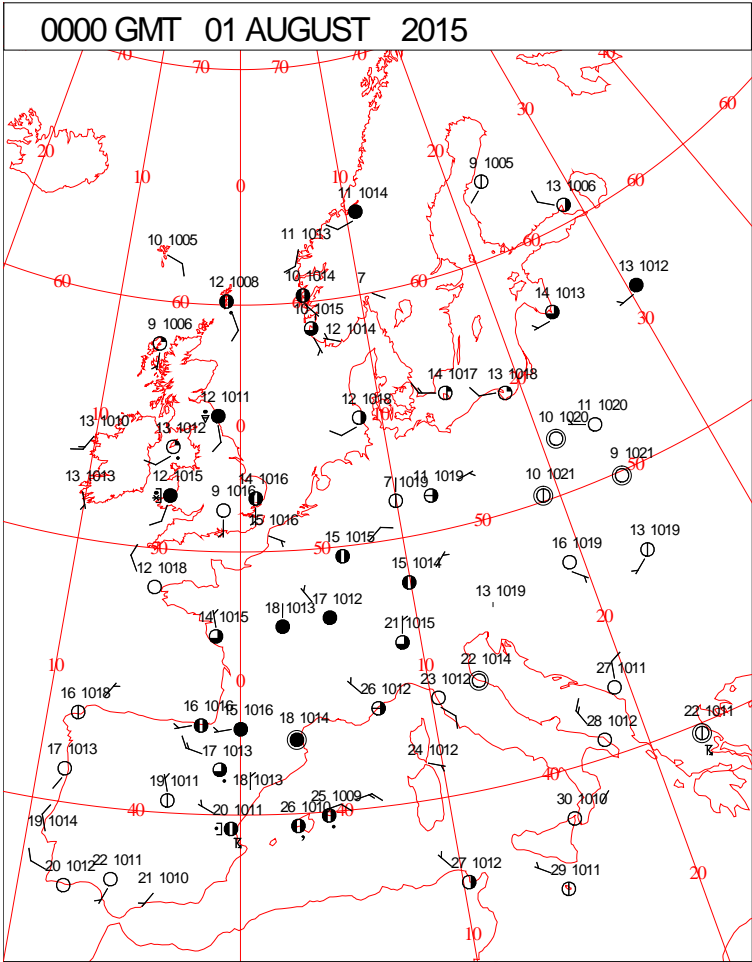


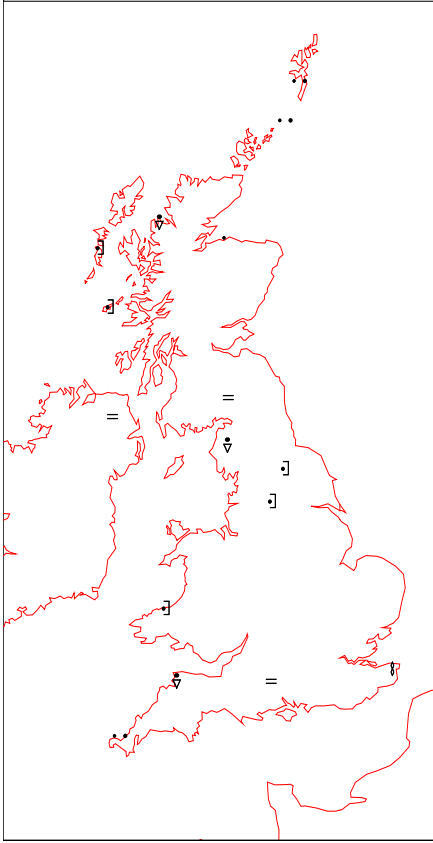
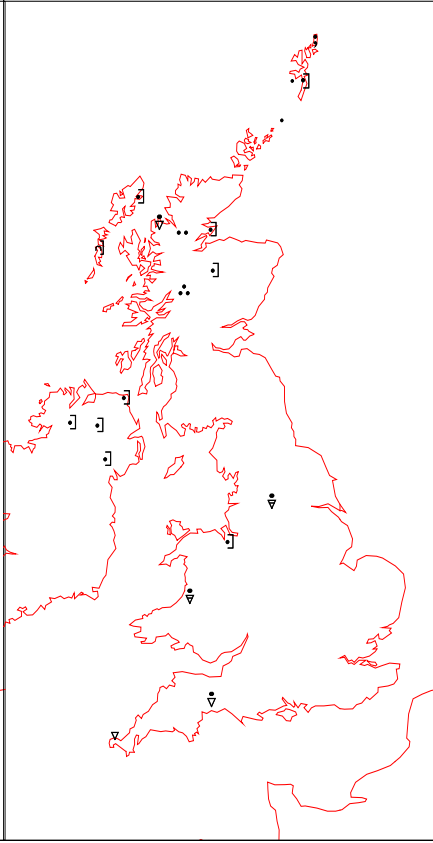
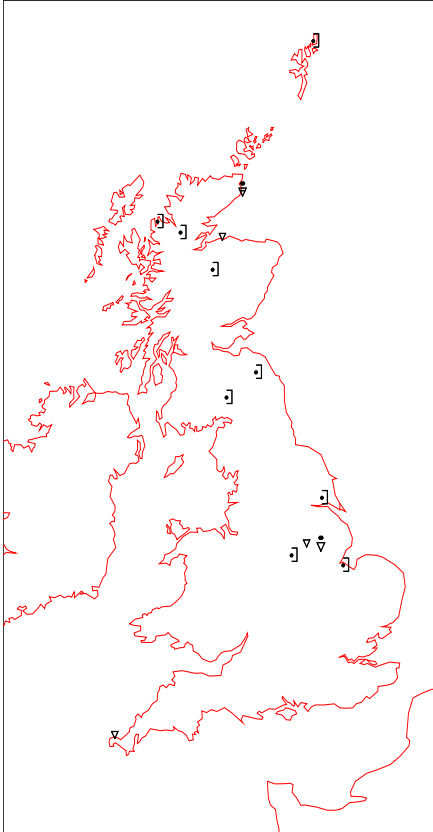
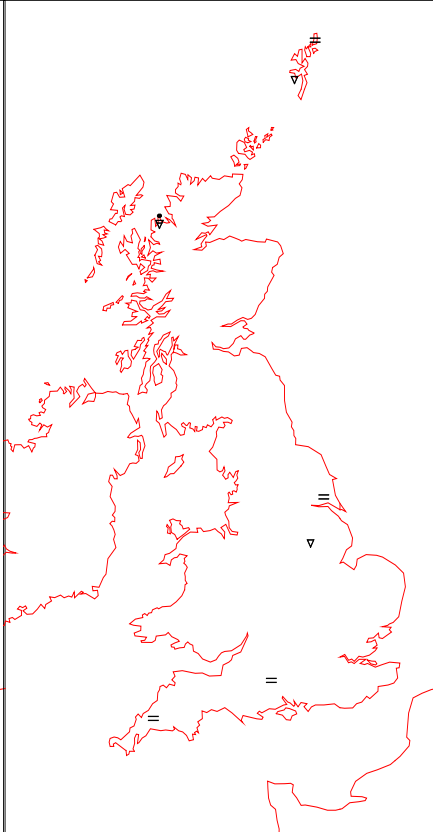
DAILY WEATHER SUMMARY



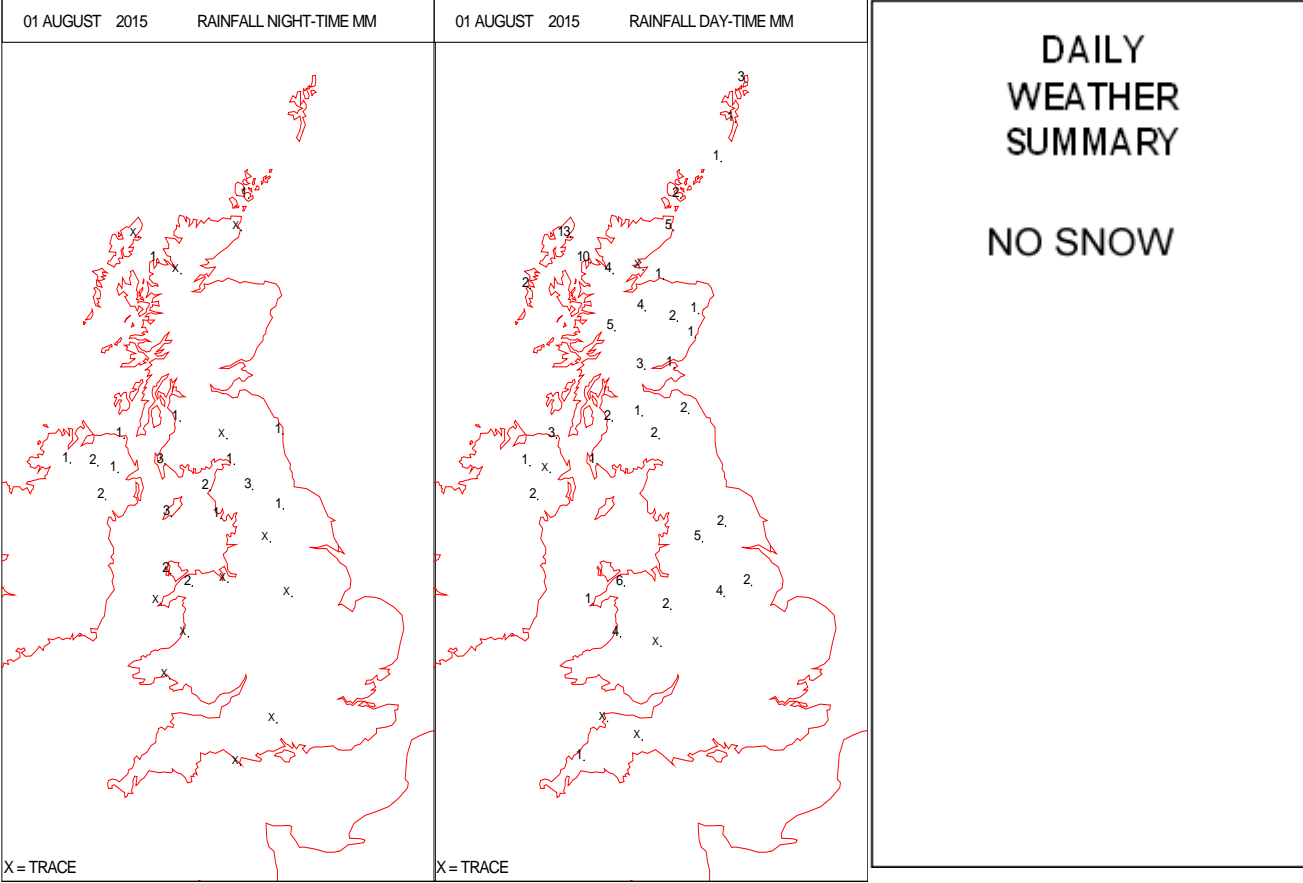
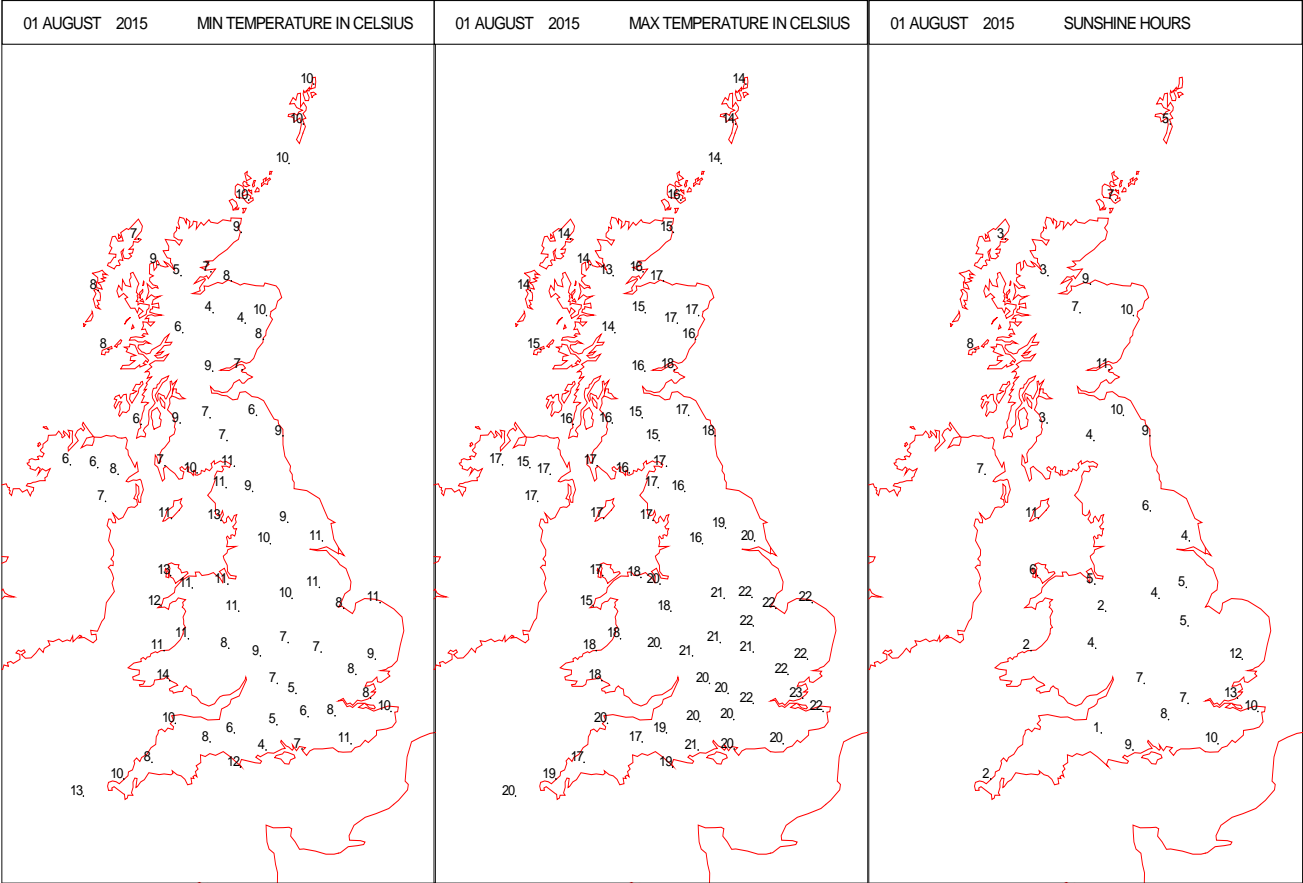
SURFACE REPORTS



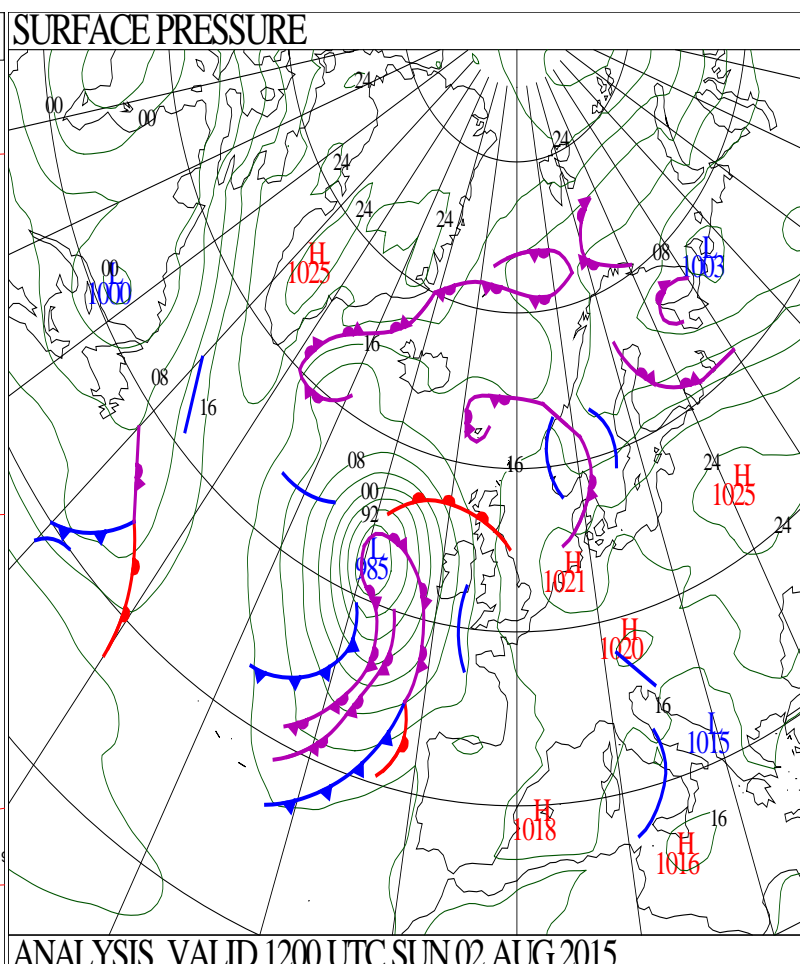
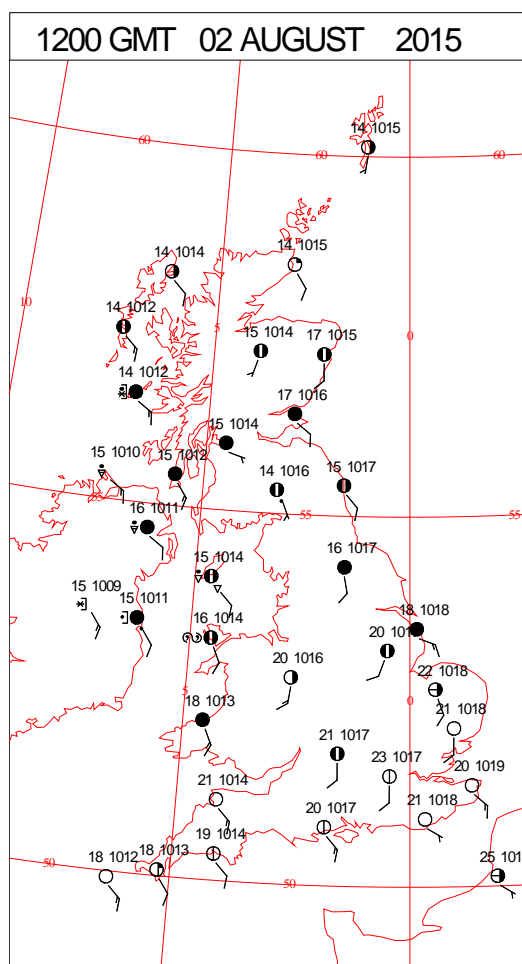
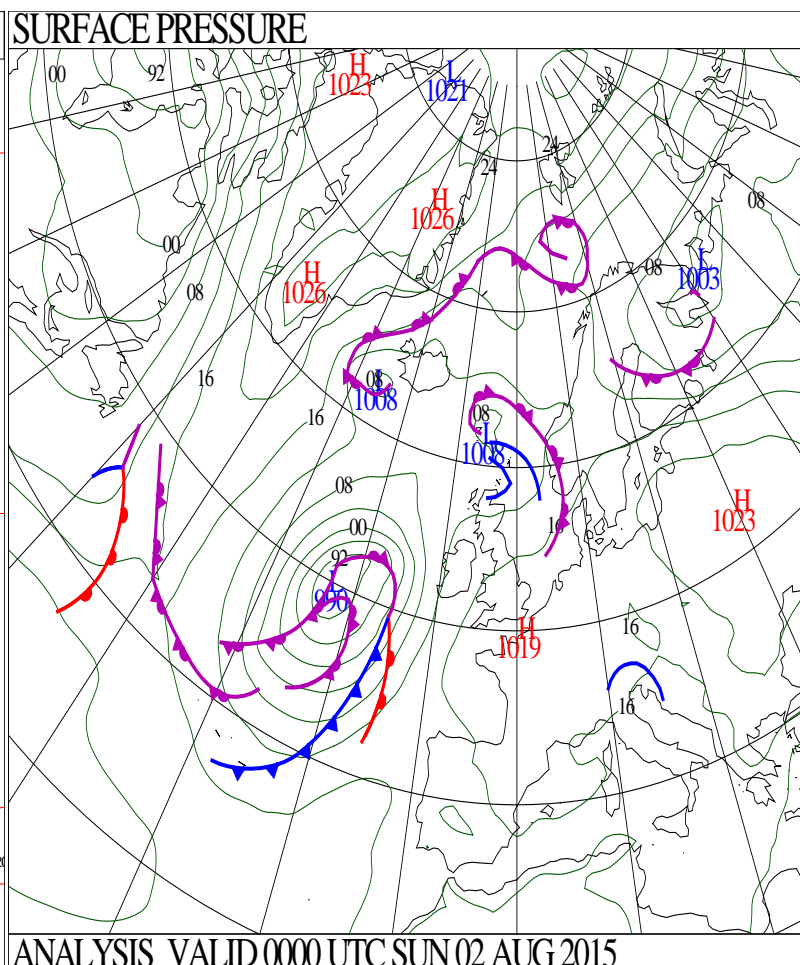
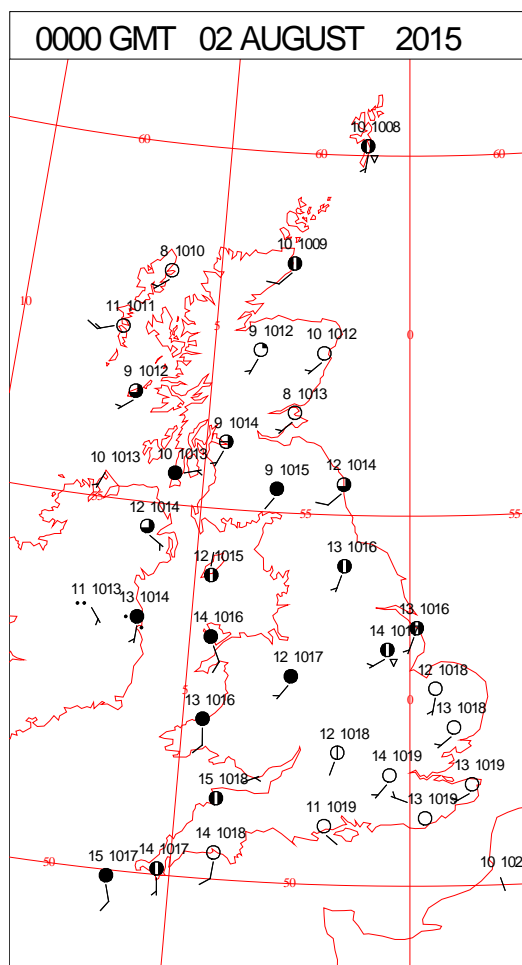
SIGNIFICANT WEATHER

0600 GMT 01 AUGUST 2015	SIG WEATHER	1200 GMT 01 AUGUST 2015	SIG WEATHER	<p>Summary of UK Weather for Saturday 01 August 2015. During the early hours, showers fed into western Scotland and Northern Ireland on a strong south-westerly breeze. A few of the showers were heavy. A band of cloud and showery rain also affected northern England and Wales overnight, before slowly edging south-eastwards towards dawn.</p> <p>Elsewhere saw a dry night with patchy cloud and clear spells. Under clearer skies it once again turned chilly in places, with a few mist patches also forming.</p> <p>During the day, many parts of the U.K. saw a mixture of sunny spells and showers. The showers were mainly focused across Scotland, Northern Ireland, northern England and Wales, with a few showers turning heavy and thundery during the afternoon.</p> <p>The best of the dry and bright conditions were across south-east England and East Anglia, where some warm spells of sunshine developed quite widely throughout the afternoon.</p> <p>During the evening, further showers affected Scotland, Wales and northern England, but many other places saw a dry end to the day with some clear spells.</p>
				
1800 GMT 01 AUGUST 2015	SIG WEATHER	0000 GMT 02 AUGUST 2015	SIG WEATHER	<p>EXTREMES Highest Maximum: 23.9 Faversham, Kent Lowest Maximum: 13.5 Resallach, Sutherland Lowest Minimum: 2.0 Floors Castle, Berwickshire Lowest Grass Minimum: -1.0 Fontmell Magna, Dorset Most Rain: 22.8 Killilan, Ross-Shire Most Sun: 13.8 Hastings, East Sussex</p>
				

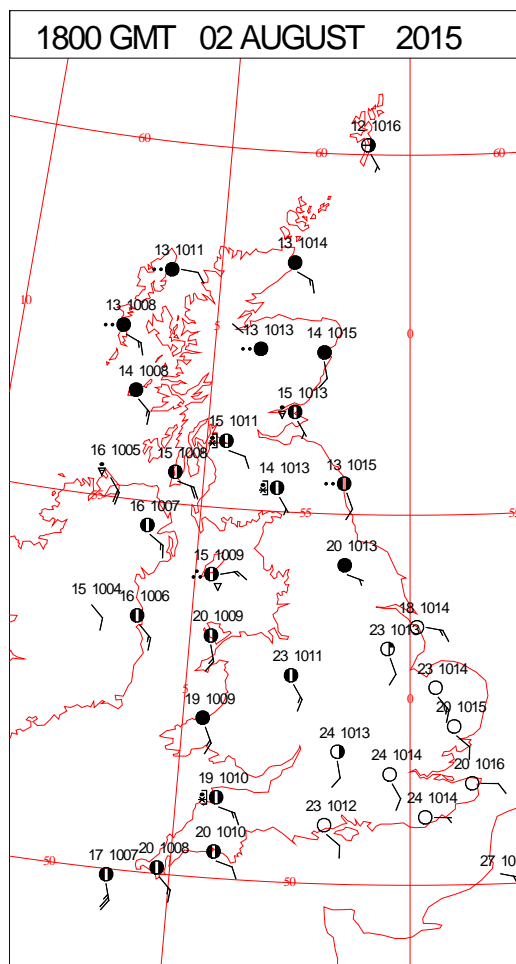
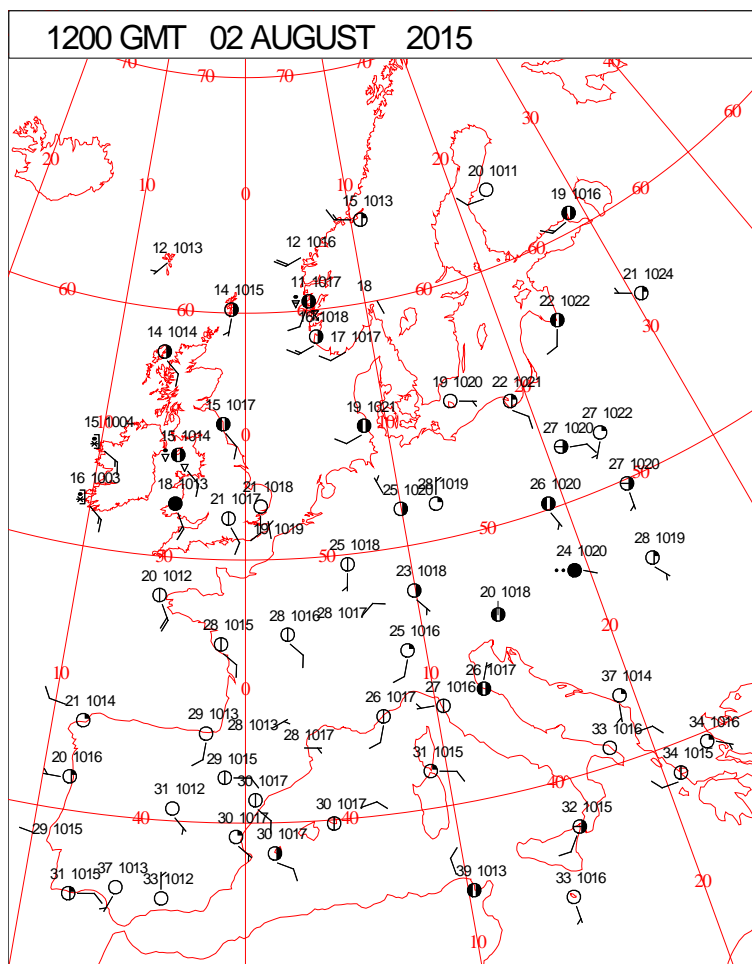
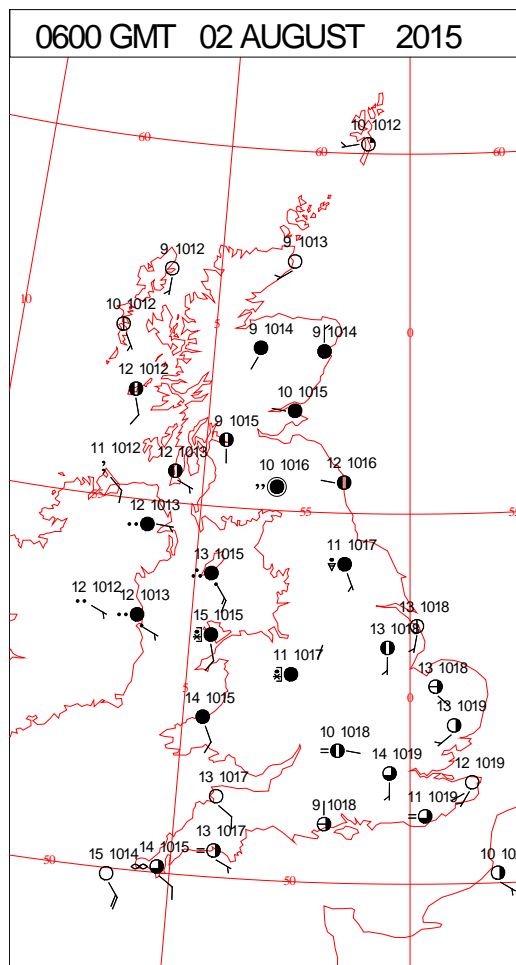
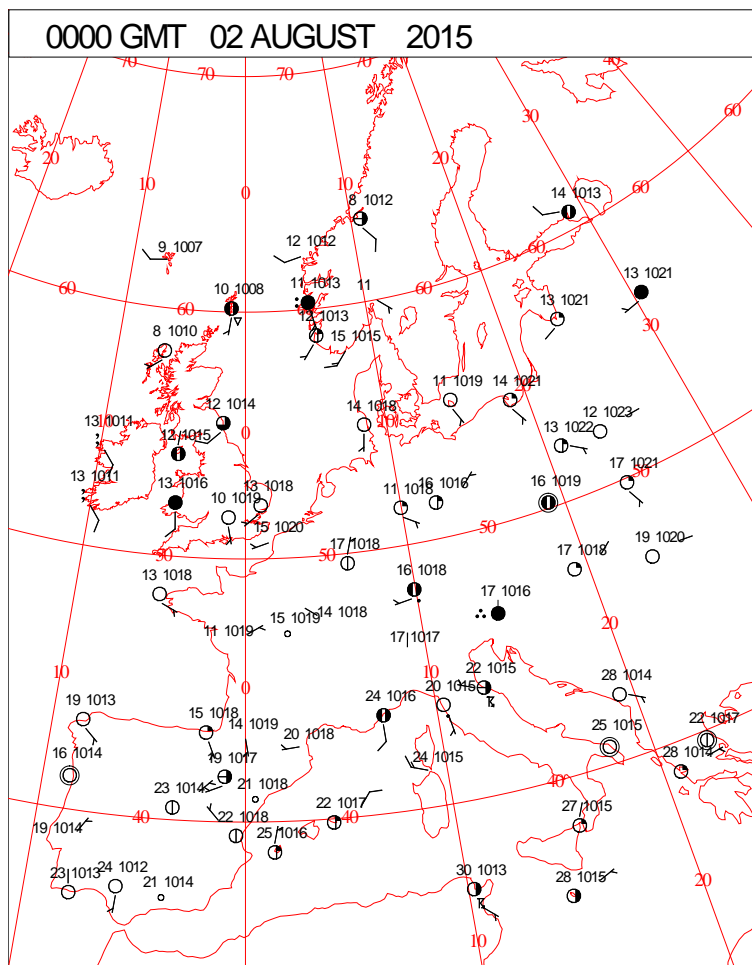
DAILY CLIMATE DATA



DAILY WEATHER SUMMARY



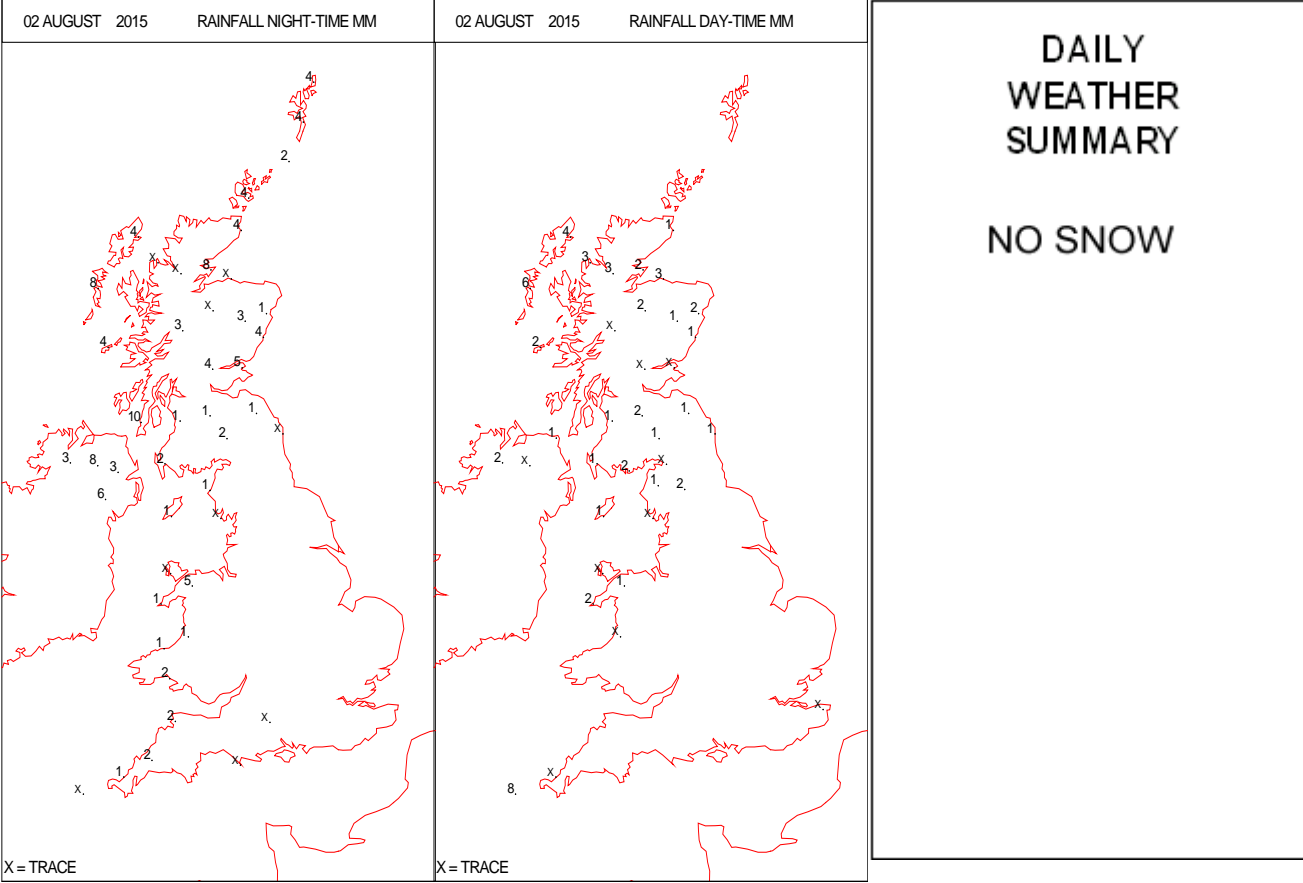
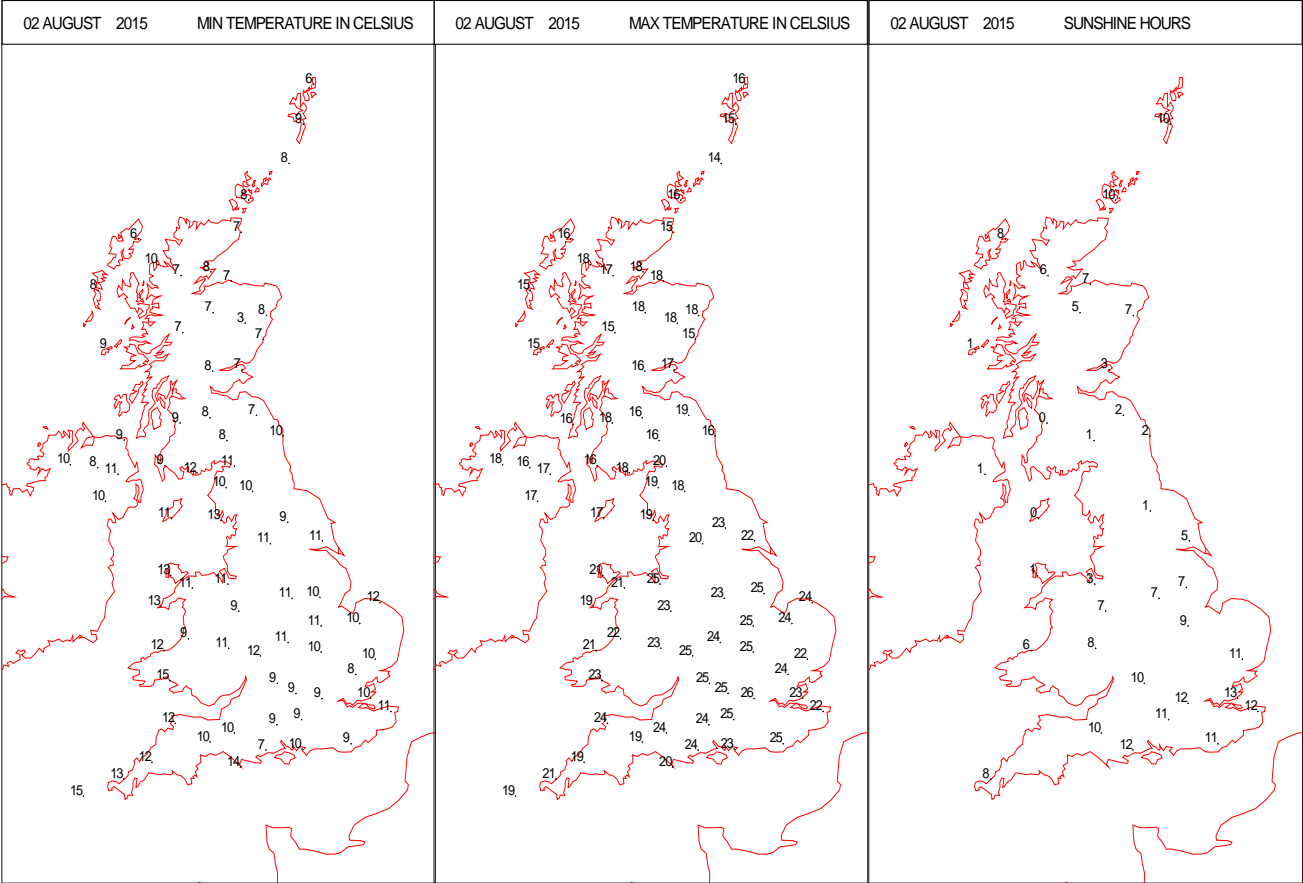
SURFACE REPORTS



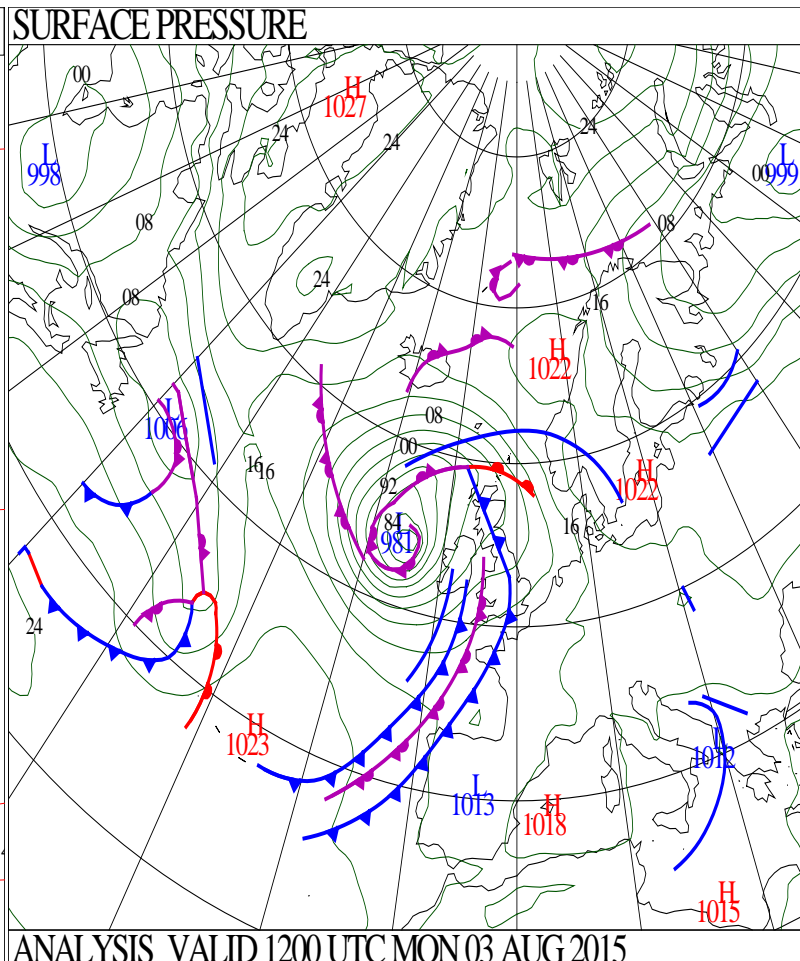
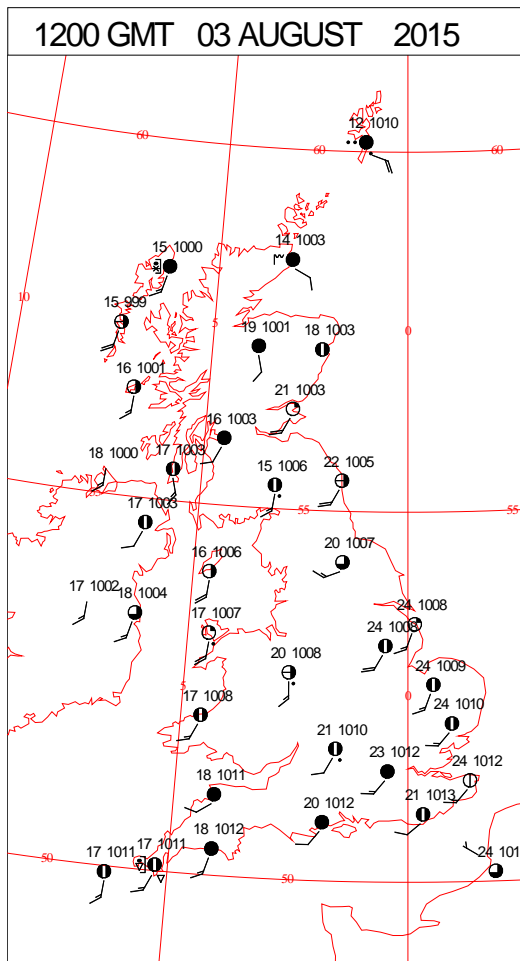
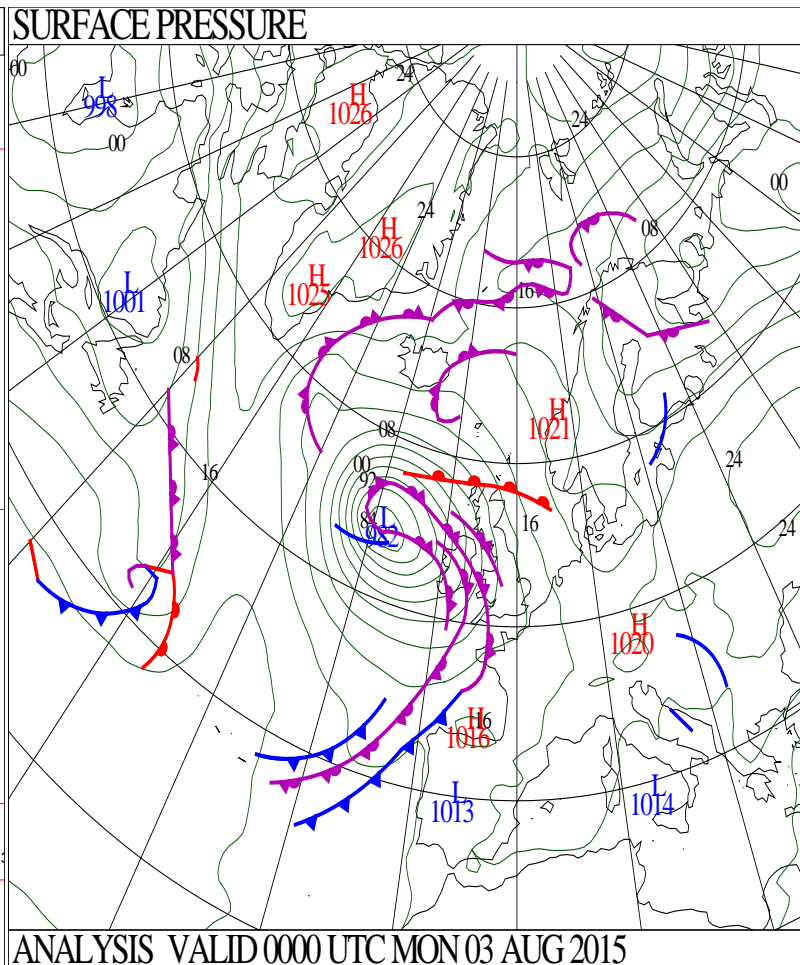
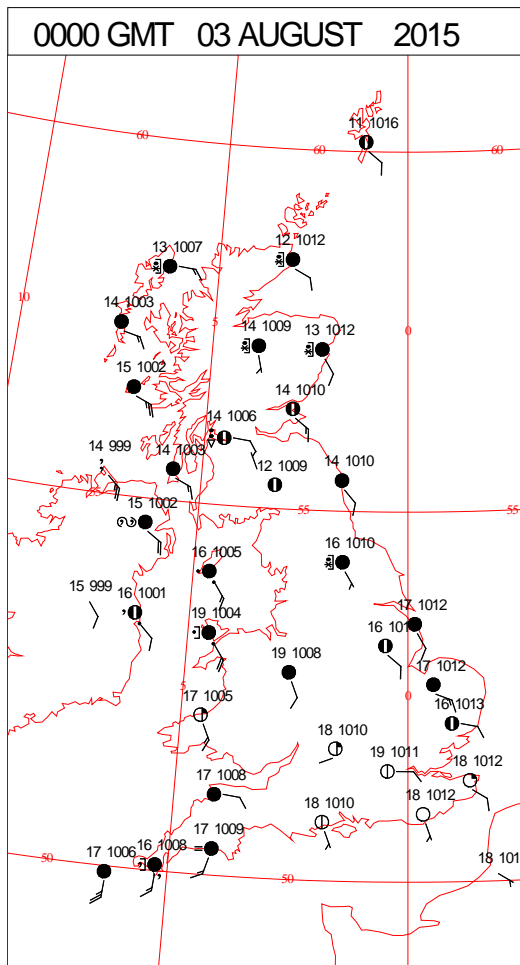
SIGNIFICANT WEATHER

0600 GMT 02 AUGUST 2015	SIG WEATHER	1200 GMT 02 AUGUST 2015	SIG WEATHER	<p>Summary of UK Weather for Sunday 02 August 2015.</p> <p>Apart from a few showers across northern Scotland, many parts of the country started dry with clear spells. Some mist and fog patches formed, especially across southern England.</p> <p>It turned chilly in parts of the north. However, thicker cloud and outbreaks of rain spread across Wales, Northern Ireland, and northern England during the early hours, before reaching southern Scotland around dawn.</p> <p>During much of the day outbreaks of mostly light rain became confined to southern Scotland, Northern Ireland and north-west England.</p> <p>Northern Scotland had some sunshine, and it was also dry and warm across central, southern and eastern England, along with parts of Wales.</p> <p>Very little changed through the remainder of the day, apart from the rain making slow progress north-eastwards into northern Scotland.</p> <p>Into the evening though, some heavier rain reached southern Ireland, and a line of thundery showers moved across Wales and south-west England. It remained sunny across the south-east. Rain and strong winds continued to spread in slowly from the west during the evening.</p>
1800 GMT 02 AUGUST 2015	SIG WEATHER	0000 GMT 03 AUGUST 2015	SIG WEATHER	<p>EXTREMES</p> <p>Highest Maximum: 26.6 Charlwood, Surrey</p> <p>Lowest Maximum: 13.7 Fair Isle, Shetland</p> <p>Lowest Minimum: 2.6 Aboyne No2, Aberdeenshire</p> <p>Lowest Grass Minimum: -0.3 Aboyne No2, Aberdeenshire</p> <p>Most Rain: 15.0 Benmore, Younger Botanic Garden, Argyll</p> <p>Most Sun: 13.9 Guernsey Airport, Guernsey</p>

DAILY CLIMATE DATA

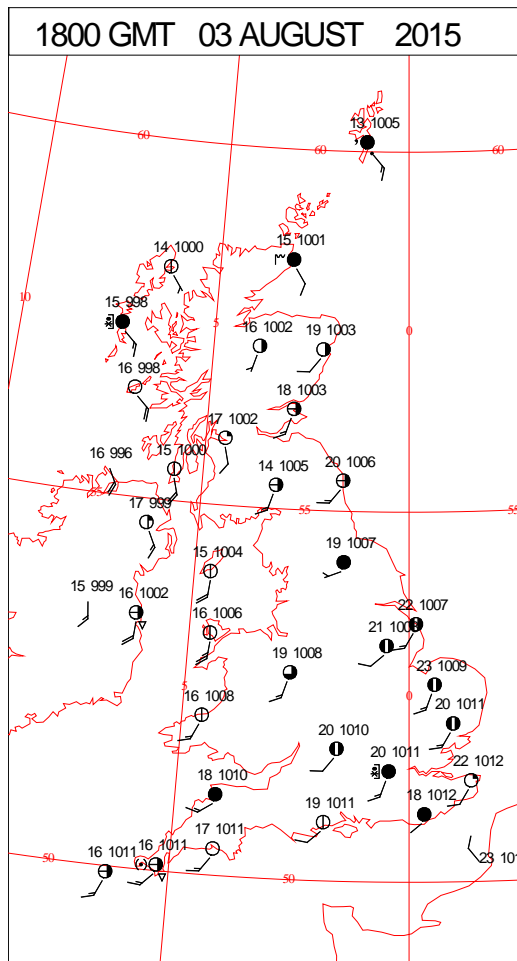
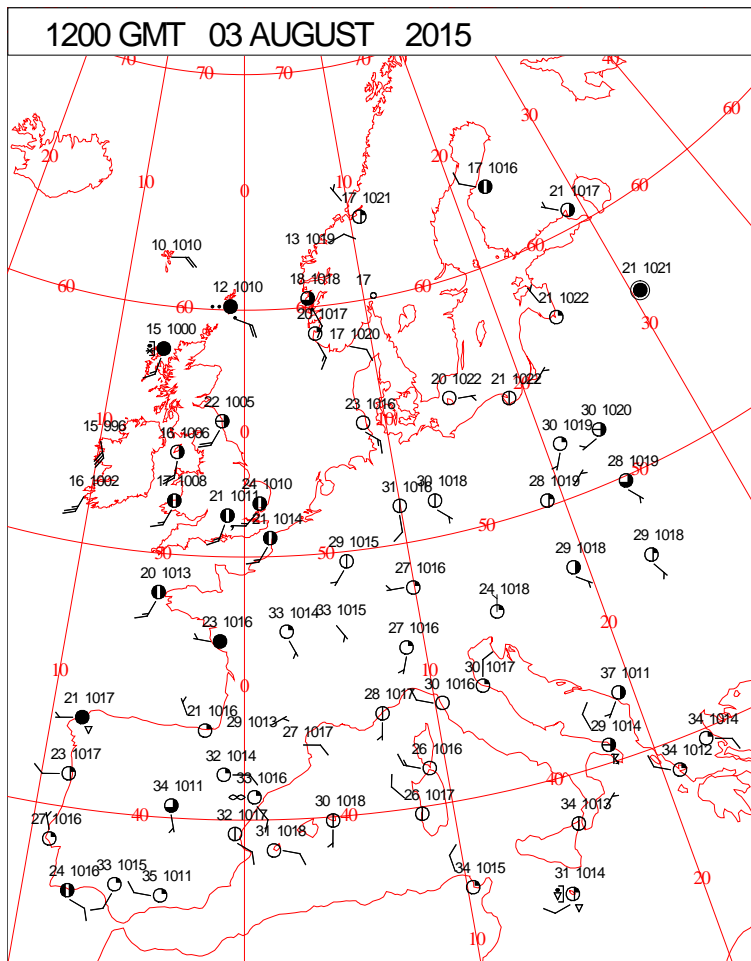
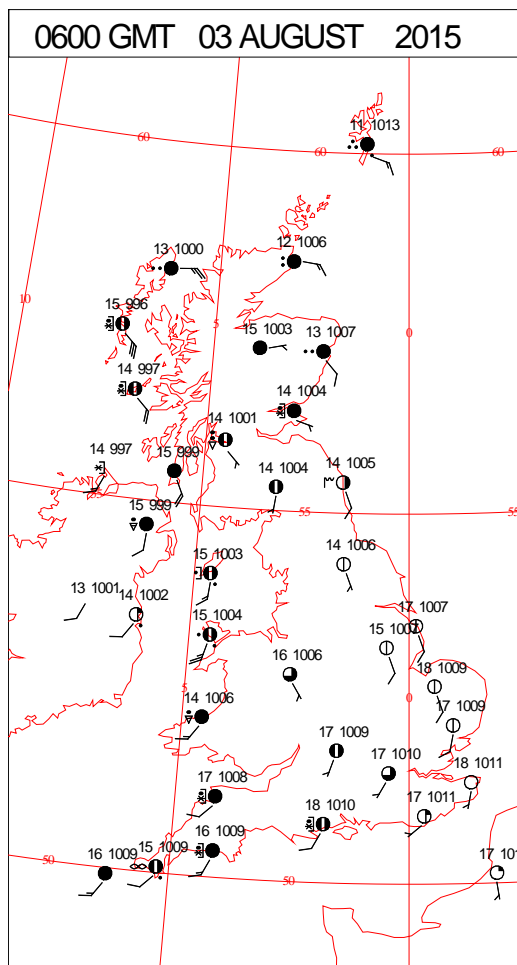
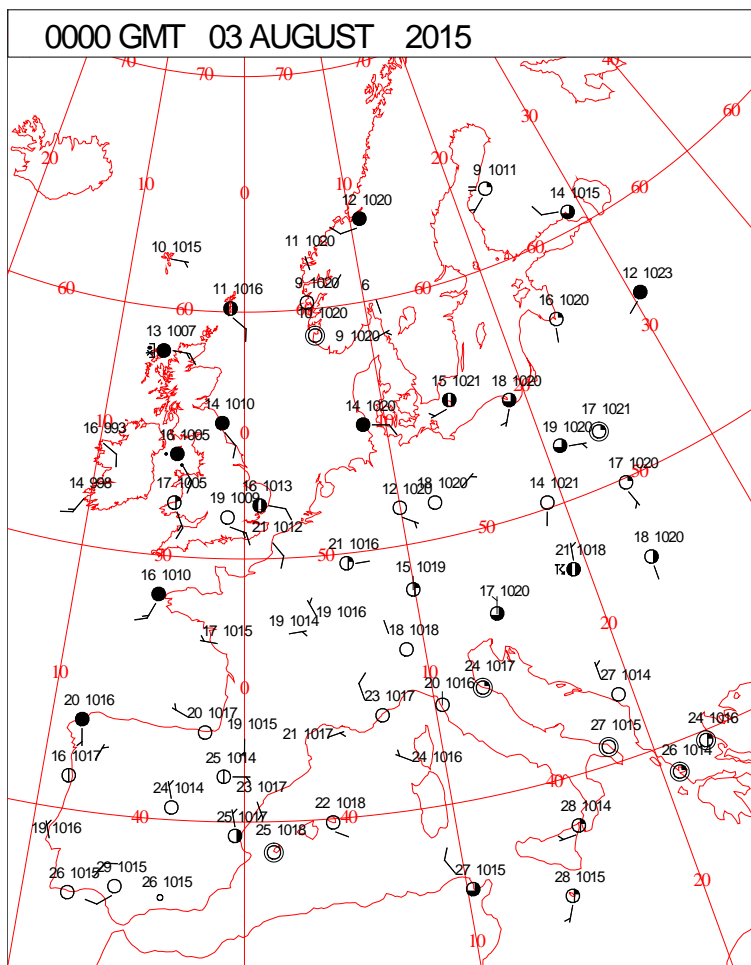


DAILY WEATHER SUMMARY



Monday 3 August 2015

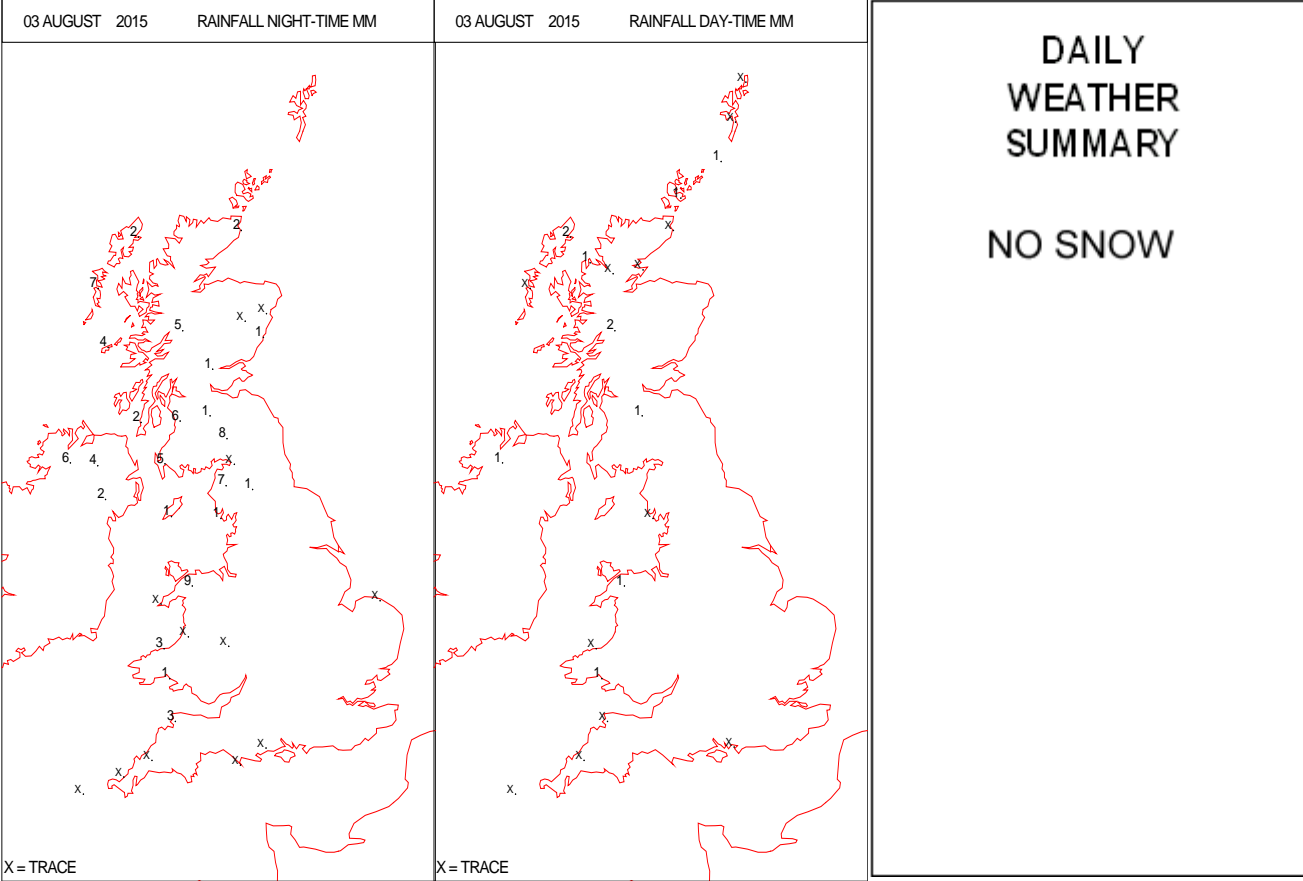
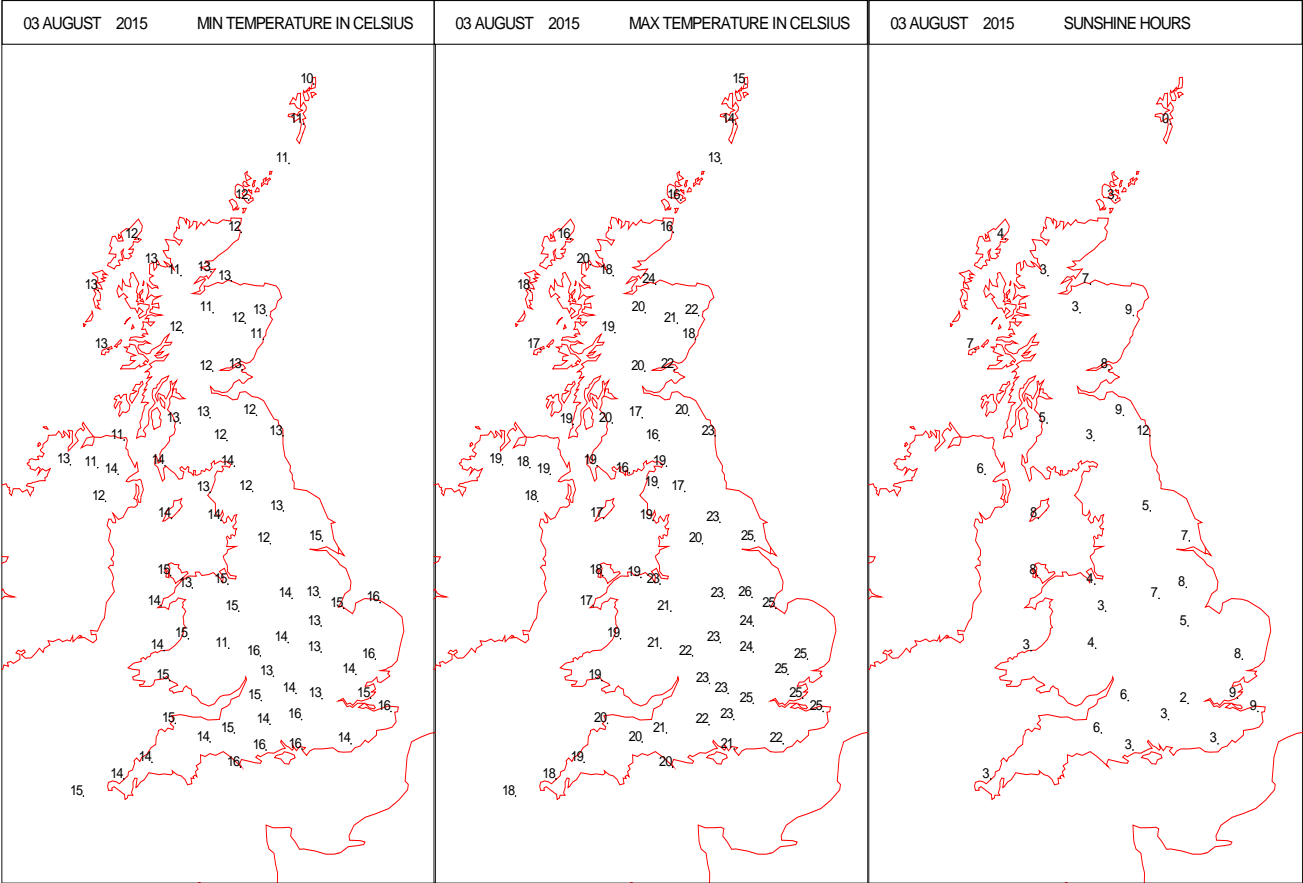
SURFACE REPORTS



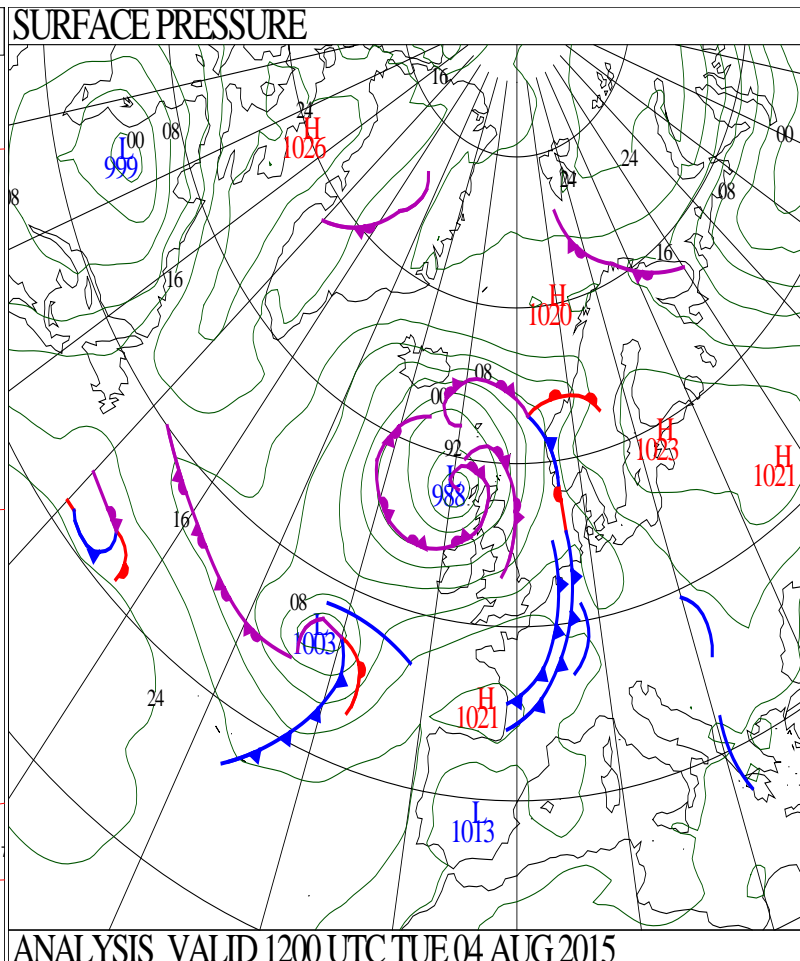
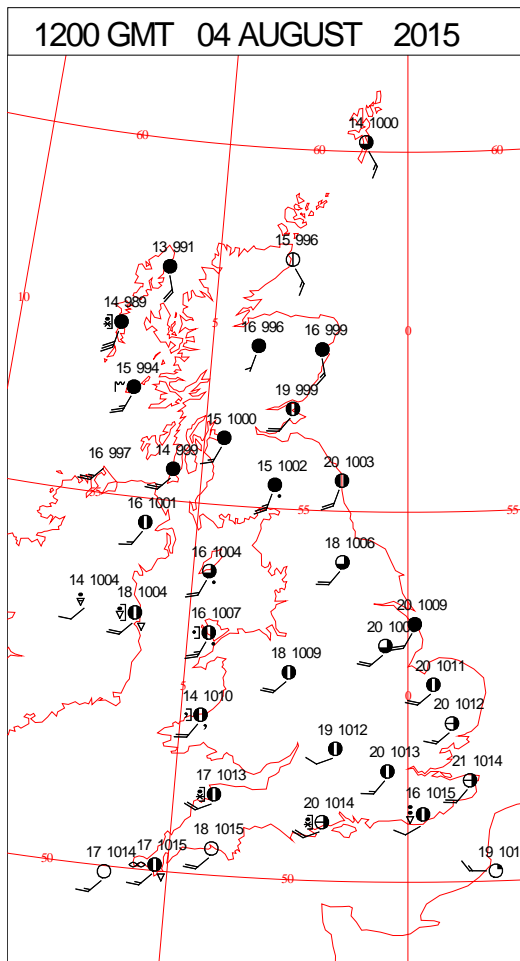
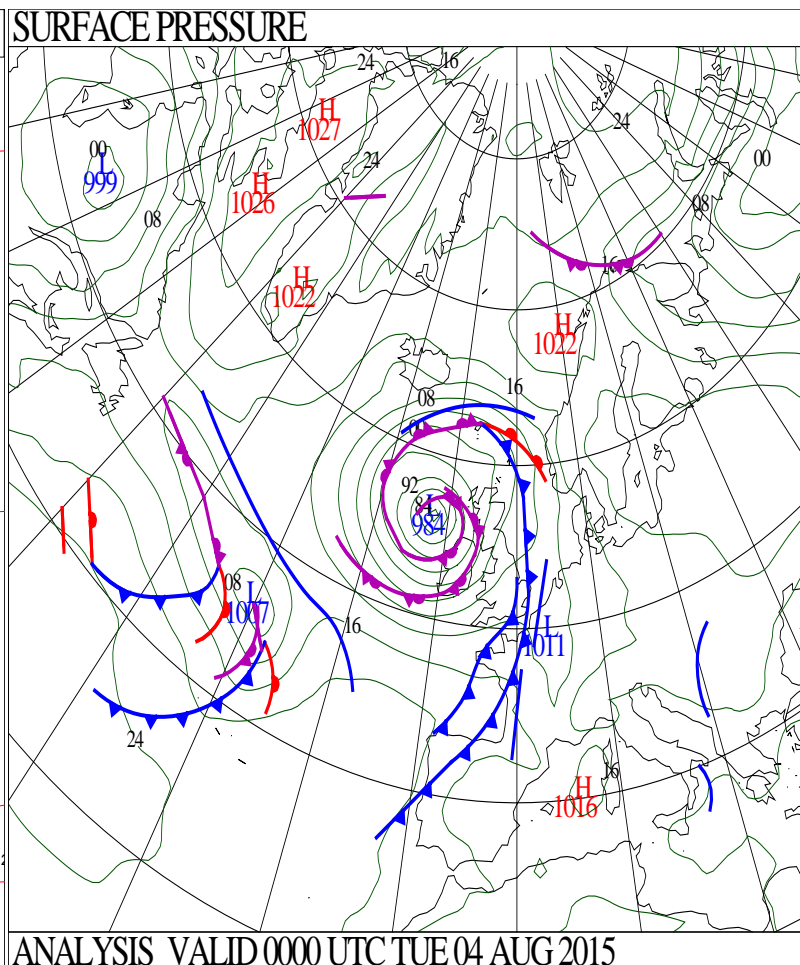
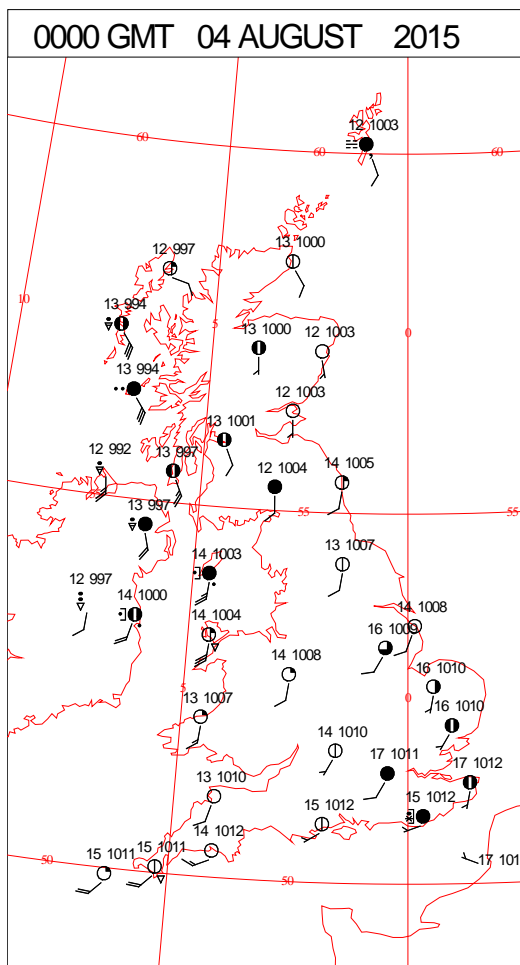
SIGNIFICANT WEATHER

0600 GMT 03 AUGUST 2015	SIG WEATHER	1200 GMT 03 AUGUST 2015	SIG WEATHER	<p>Summary of UK Weather for Monday 03 August 2015.</p> <p>Scotland, Northern Ireland, west Wales and the far north and west of England had a rather cloudy night with outbreaks of rain. These were locally heavy towards the north-west, where it also became windy.</p> <p>Meanwhile east Wales, and many southern and eastern parts of England had a dry night with clear spells, the most prolonged of which developed across the south-east of England.</p> <p>It was a milder night than of late, especially in the south, where minimum temperatures were a few degrees above average in places.</p> <p>Showery rain in the north-west gradually eased through the day, and the cloud broke to allow increasing amounts of sunshine, especially into the afternoon. Temperatures were above average in parts of eastern England.</p> <p>It was rather windy in the far north with strong gusts, and it became quite windy around many western coastal areas later.</p> <p>Into the evening, a few showers pushed in across south-east England, though they were fairly light. Low pressure to the west of Northern Ireland pushed a band of showery rain eastwards across Northern Ireland and later, the far west of Scotland.</p>
1800 GMT 03 AUGUST 2015	SIG WEATHER	0000 GMT 04 AUGUST 2015	SIG WEATHER	<p>EXTREMES</p> <p>Highest Maximum: 26.4 Coningsby, Lincolnshire</p> <p>Lowest Maximum: 13.3 Fair Isle, Shetland</p> <p>Lowest Minimum: 4.2 Faskally, Perthshire</p> <p>Lowest Grass Minimum: -1.9 Lacock, Wiltshire</p> <p>Most Rain: 30.2 Benmore, Younger Botanic Garden, Argyll</p> <p>Most Sun: 12.4 Edinburgh Gogarbank, West Lothian</p>

DAILY CLIMATE DATA

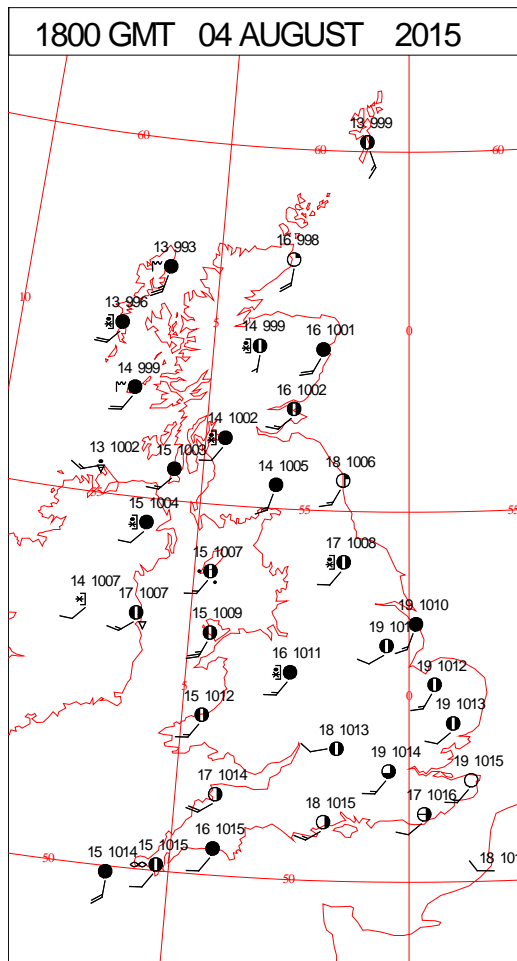
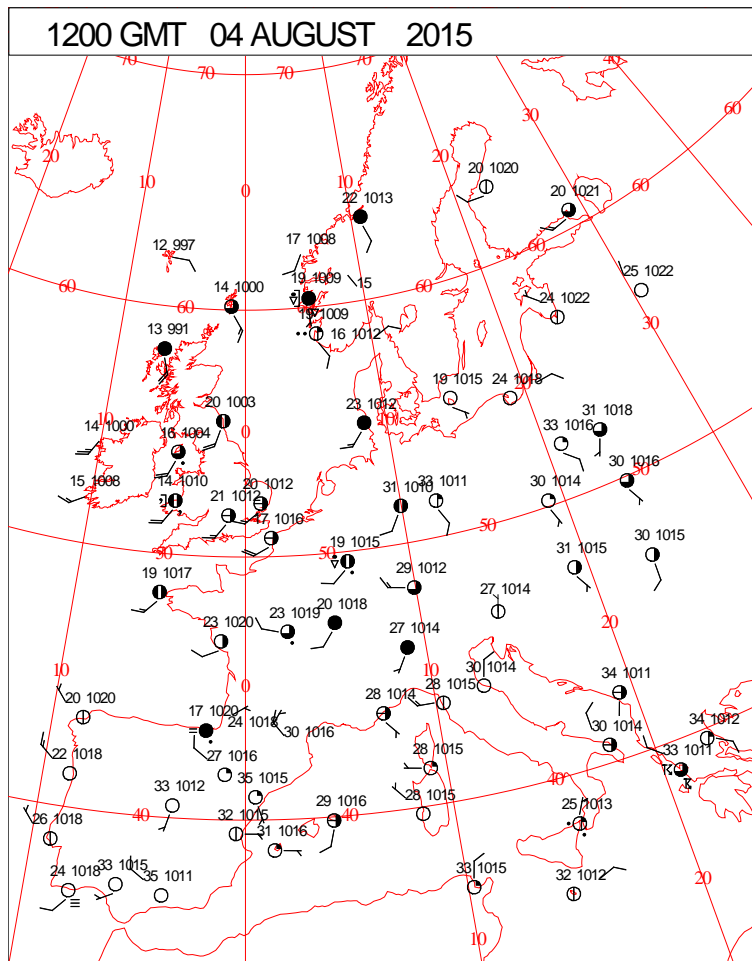
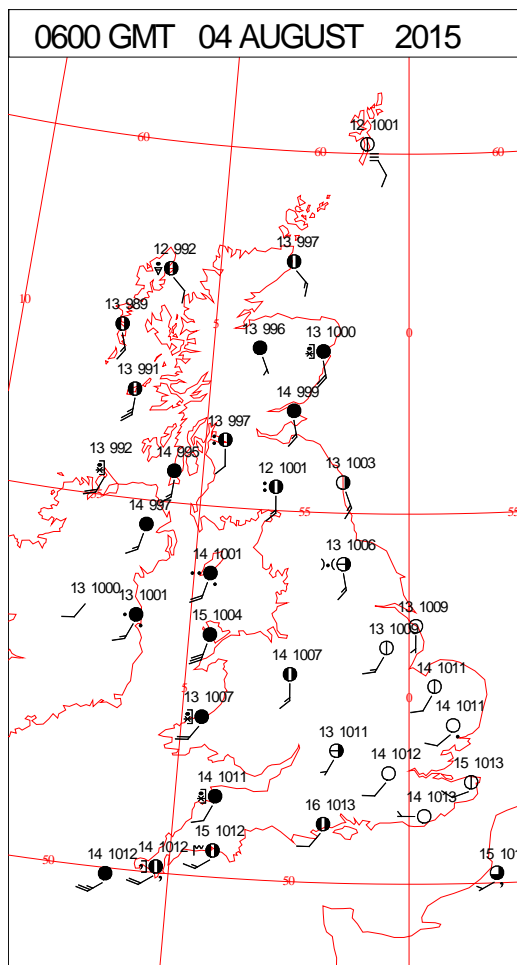
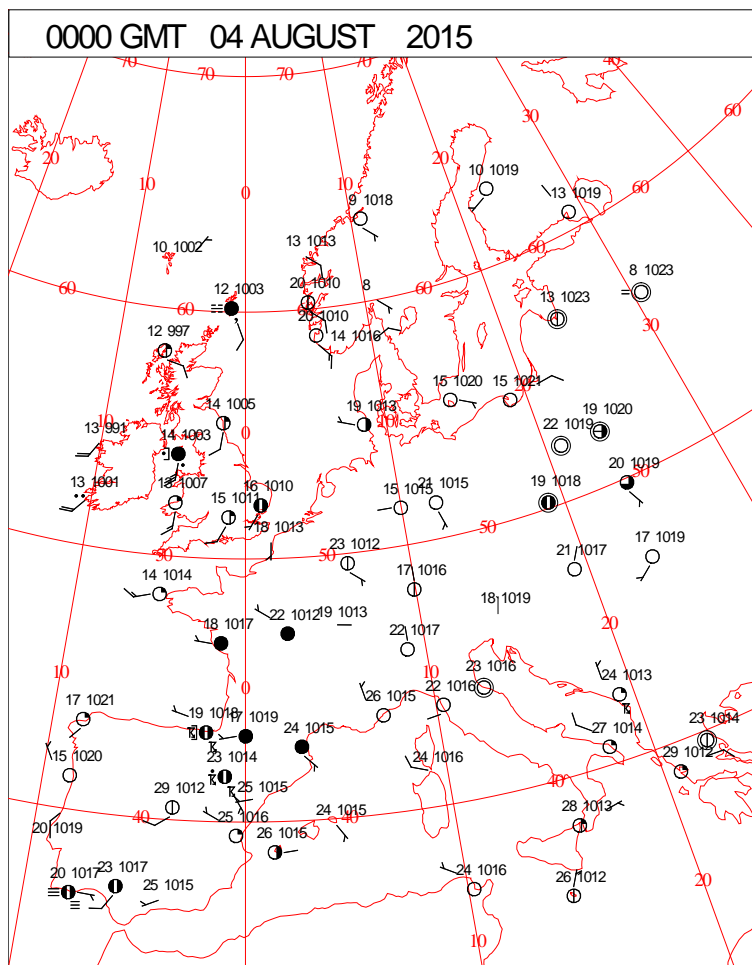


DAILY WEATHER SUMMARY



Tuesday 4 August 2015

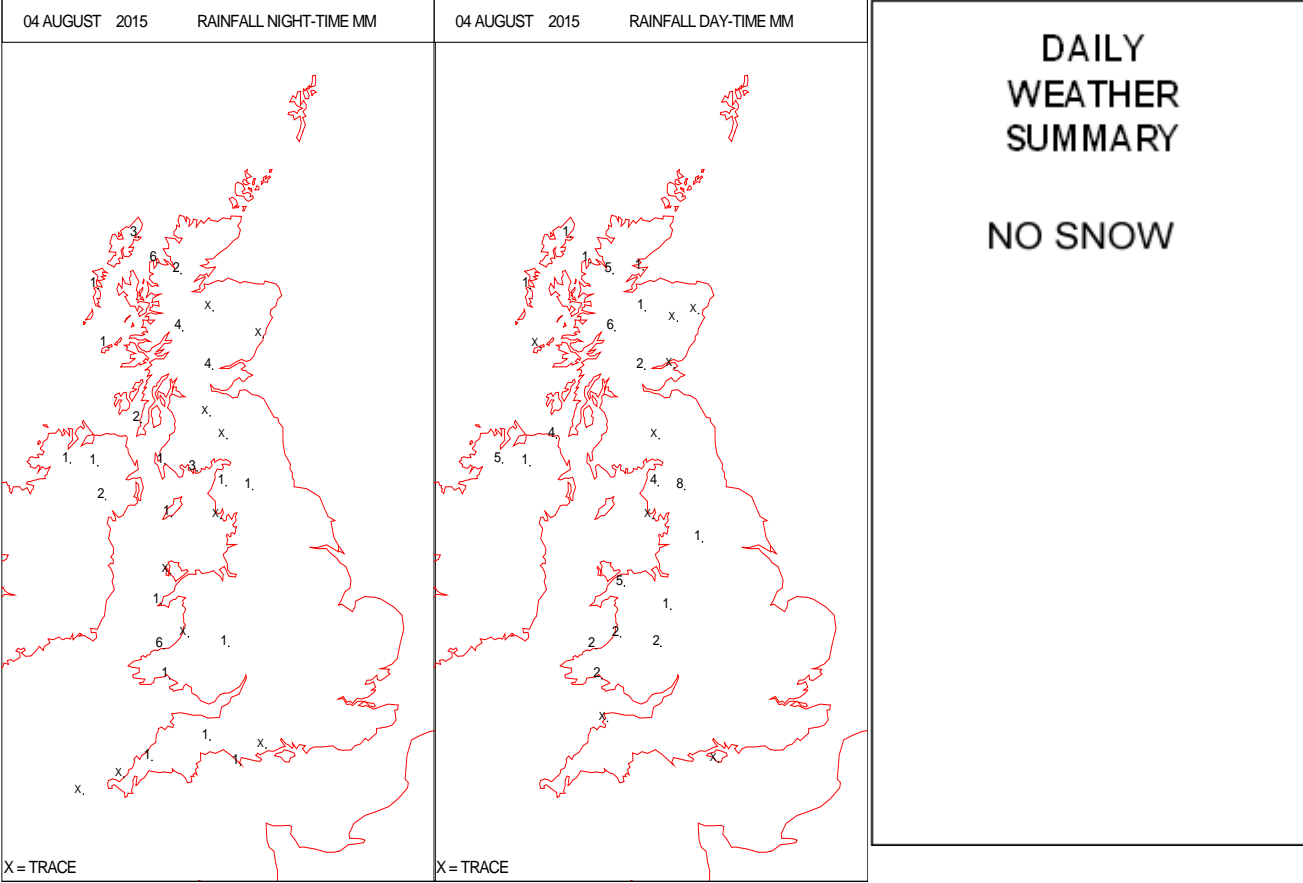
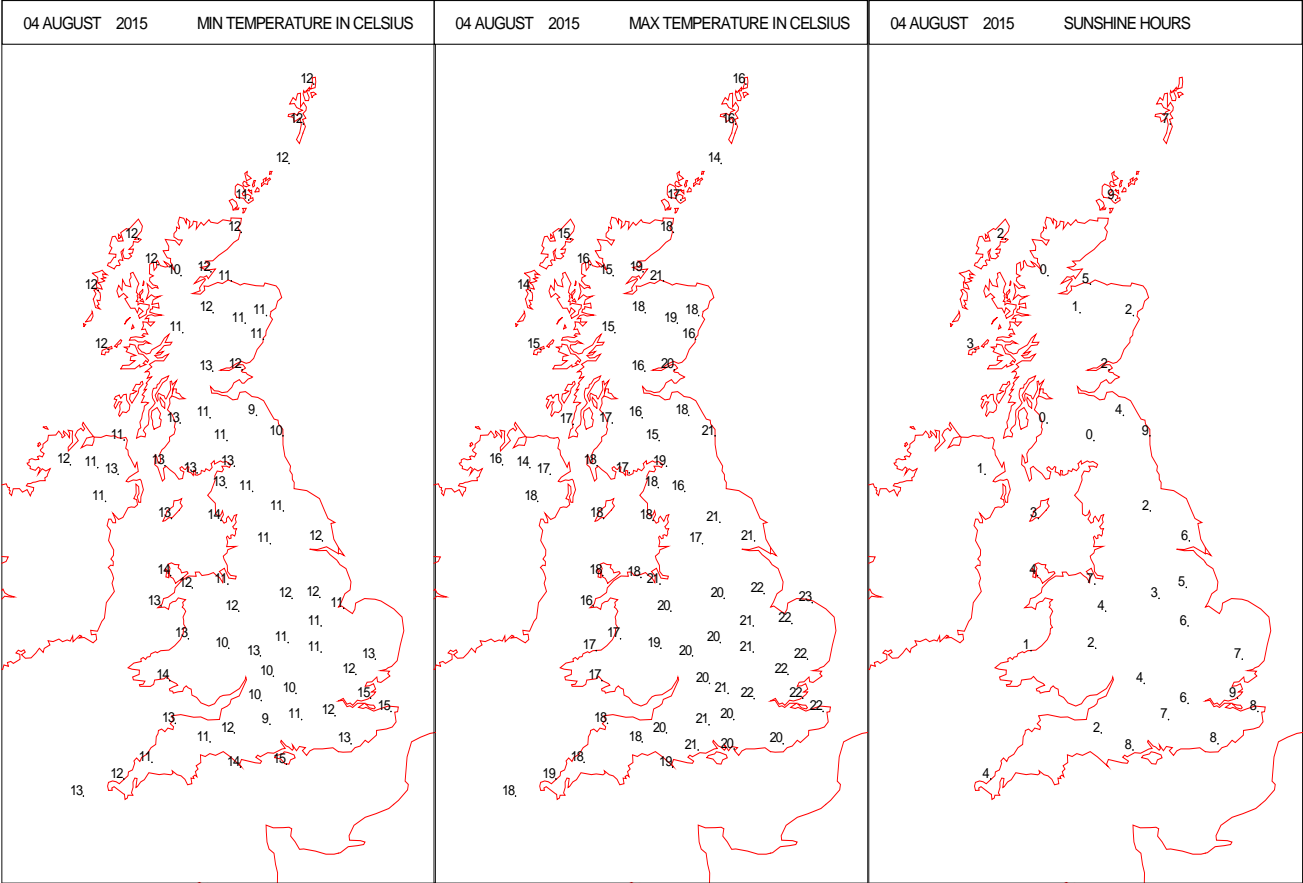
SURFACE REPORTS



SIGNIFICANT WEATHER

0600 GMT 04 AUGUST 2015	SIG WEATHER	1200 GMT 04 AUGUST 2015	SIG WEATHER	<p>Summary of UK Weather for Tuesday 04 August 2015.</p> <p>An occluded front continued to push showery rain eastwards into western Scotland and north-west England overnight, heaviest over upslopes.</p> <p>Light showers in the south-east cleared from the east coast, leaving eastern and central areas dry with clear spells. A few showery outbreaks spread across south Wales and the south-west of England.</p> <p>It was windy around northern and western coasts.</p> <p>Showery rain continued to affect parts of Scotland through the morning, persistent across western Scotland at first, but eased as the morning progressed. Showery rain also affected parts of Northern Ireland and northern England at times, but again tended to ease through the first half of the day.</p> <p>Some mainly light showers pushed across Wales, and then into the Midlands and northern England, but they were well scattered.</p> <p>Many south-eastern parts of the country had a fine, dry day with some sunny spells.</p> <p>Daytime temperatures were mostly around the seasonal average, but it was breezy or windy everywhere.</p> <p>There was little change into the evening and first half of the night, with many places staying dry with some clear spells, and further isolated light showers. South-westerly winds eased.</p>
1800 GMT 04 AUGUST 2015	SIG WEATHER	0000 GMT 05 AUGUST 2015	SIG WEATHER	<p>EXTREMES</p> <p>Highest Maximum: 22.9 Writtle, Essex</p> <p>Lowest Maximum: 13.8 Fair Isle, Shetland</p> <p>Lowest Minimum: 4.1 Bank Newton No2, Lancashire</p> <p>Lowest Grass Minimum: -0.4 Bank Newton No2, Lancashire</p> <p>Most Rain: 16.2 Tyndrum No3, Perthshire</p> <p>Most Sun: 12.6 Hastings, East Sussex</p>

DAILY CLIMATE DATA



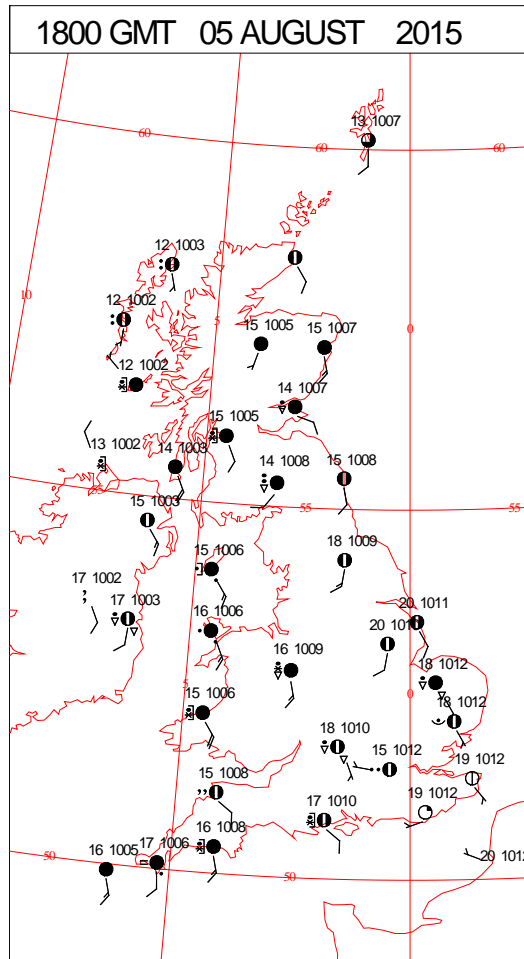
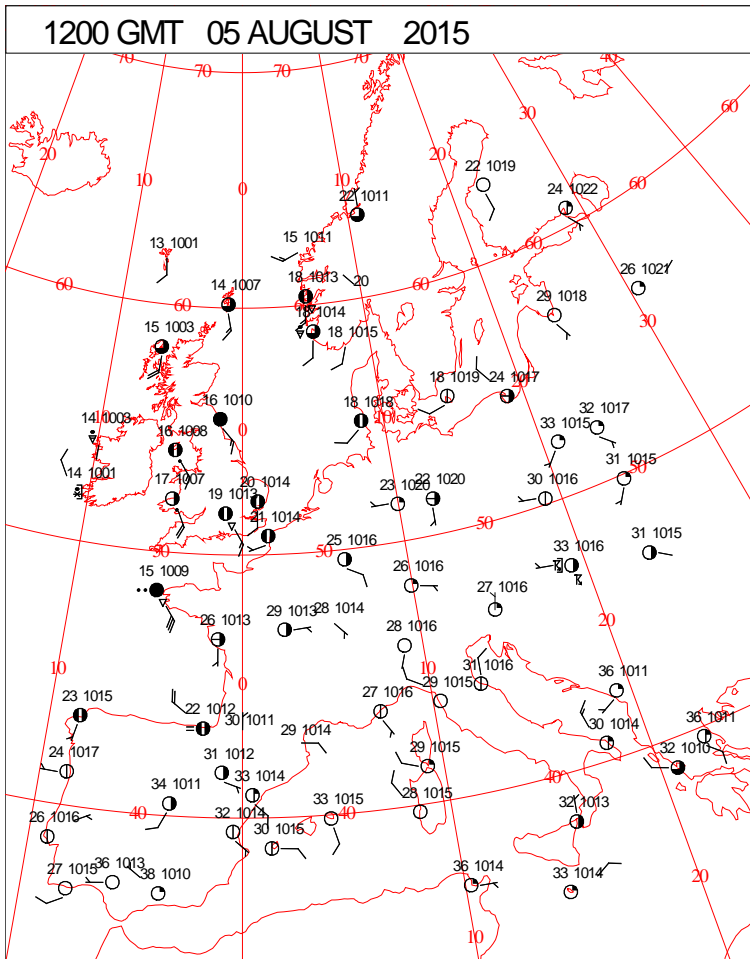
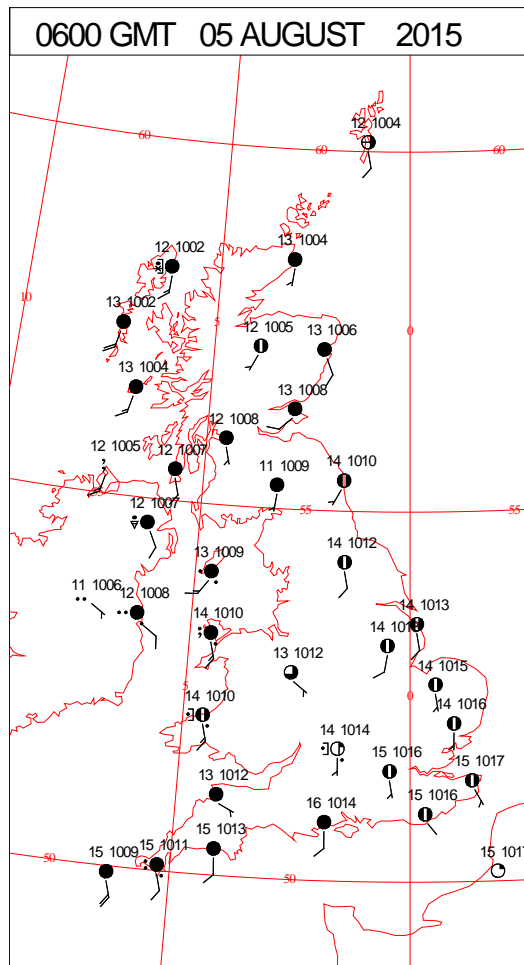
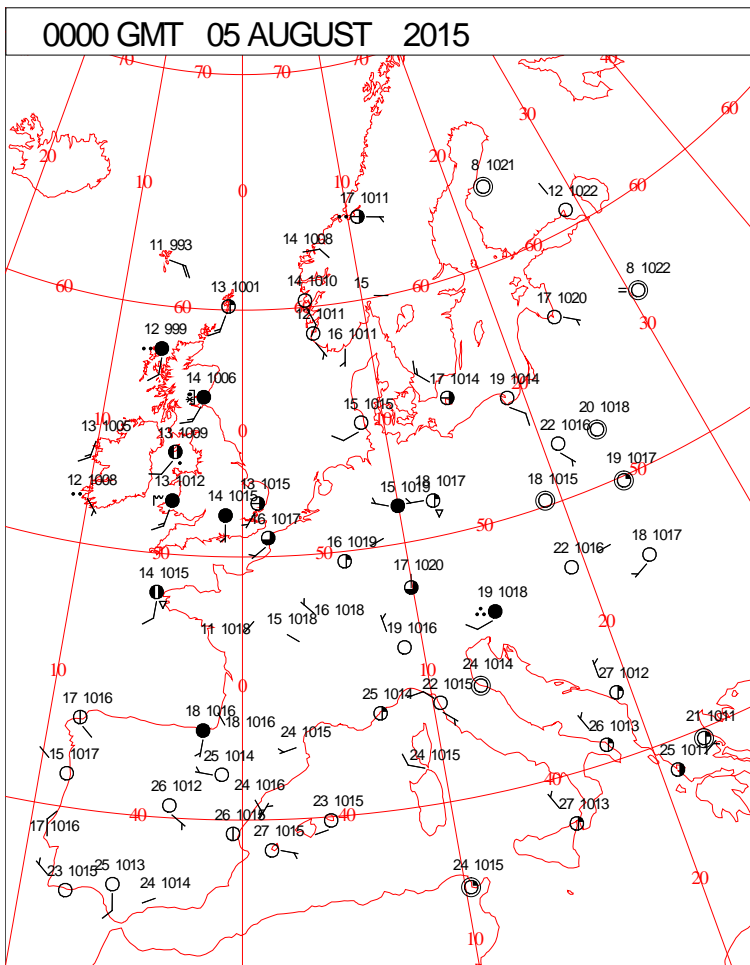
The map shows the distribution of 15 species of the genus *Lophoceros* across the British Isles. The species are marked with black dots and labeled with their year and number. The distribution is concentrated in the north and west of the British Isles, with a few outliers in the south and east. The species are:

- 12 999
- 13 1000
- 13 1003
- 13 1005
- 14 1006
- 13 1006
- 12 1007
- 12 1008
- 13 1008
- 13 1009
- 14 1010
- 13 1012
- 14 1012
- 14 1014
- 15 1014
- 15 1013
- 14 1015
- 14 1016
- 14 1017
- 15 1016
- 15 1015
- 14 1014
- 14 1013
- 14 1012
- 13 1012
- 13 1009
- 12 1008
- 13 1005
- 14 1006
- 13 1006
- 11 1004
- 14 1004
- 13 1001
- 13 1001

Crown Copyright 2015, All Rights Reserved

Wednesday 5 August 2015

SURFACE REPORTS

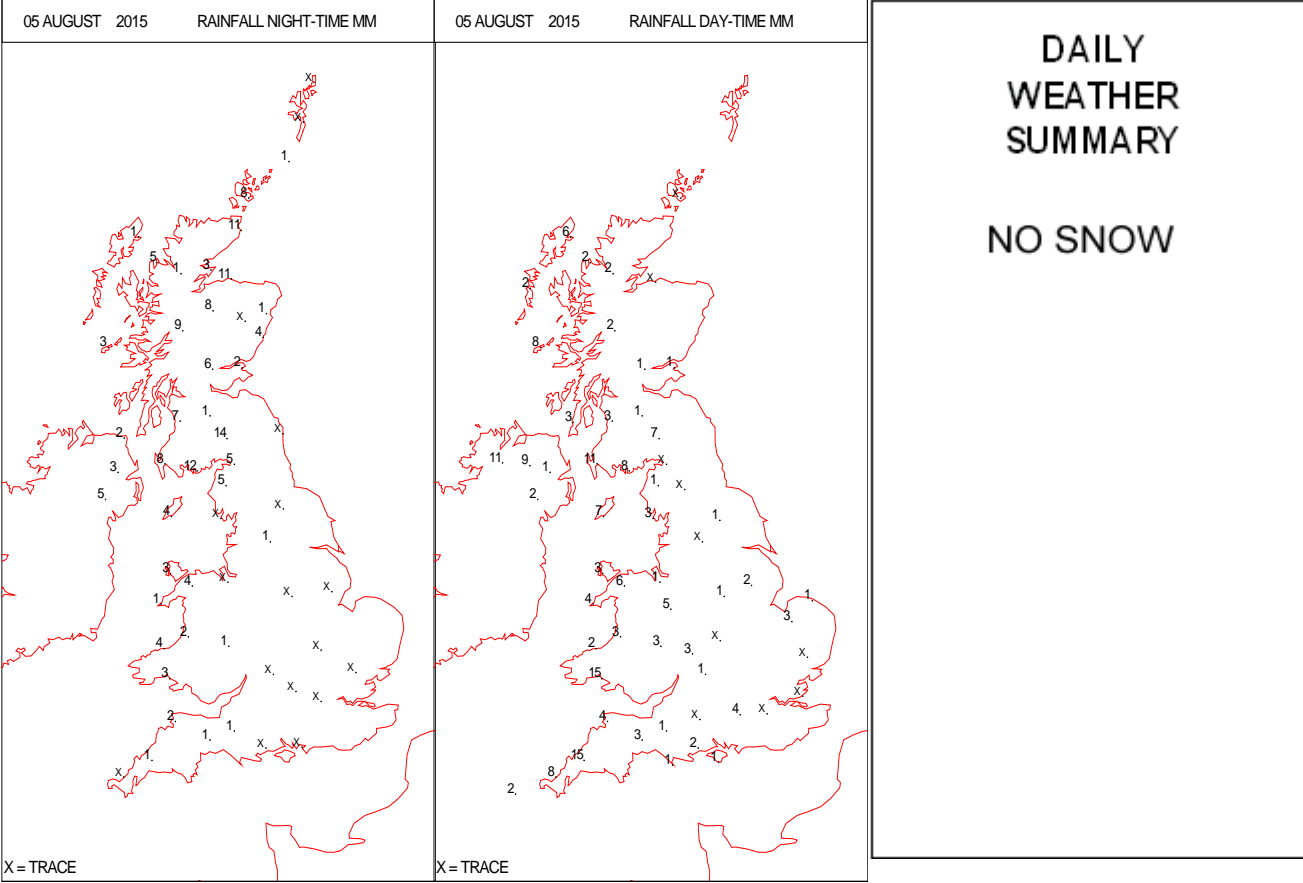
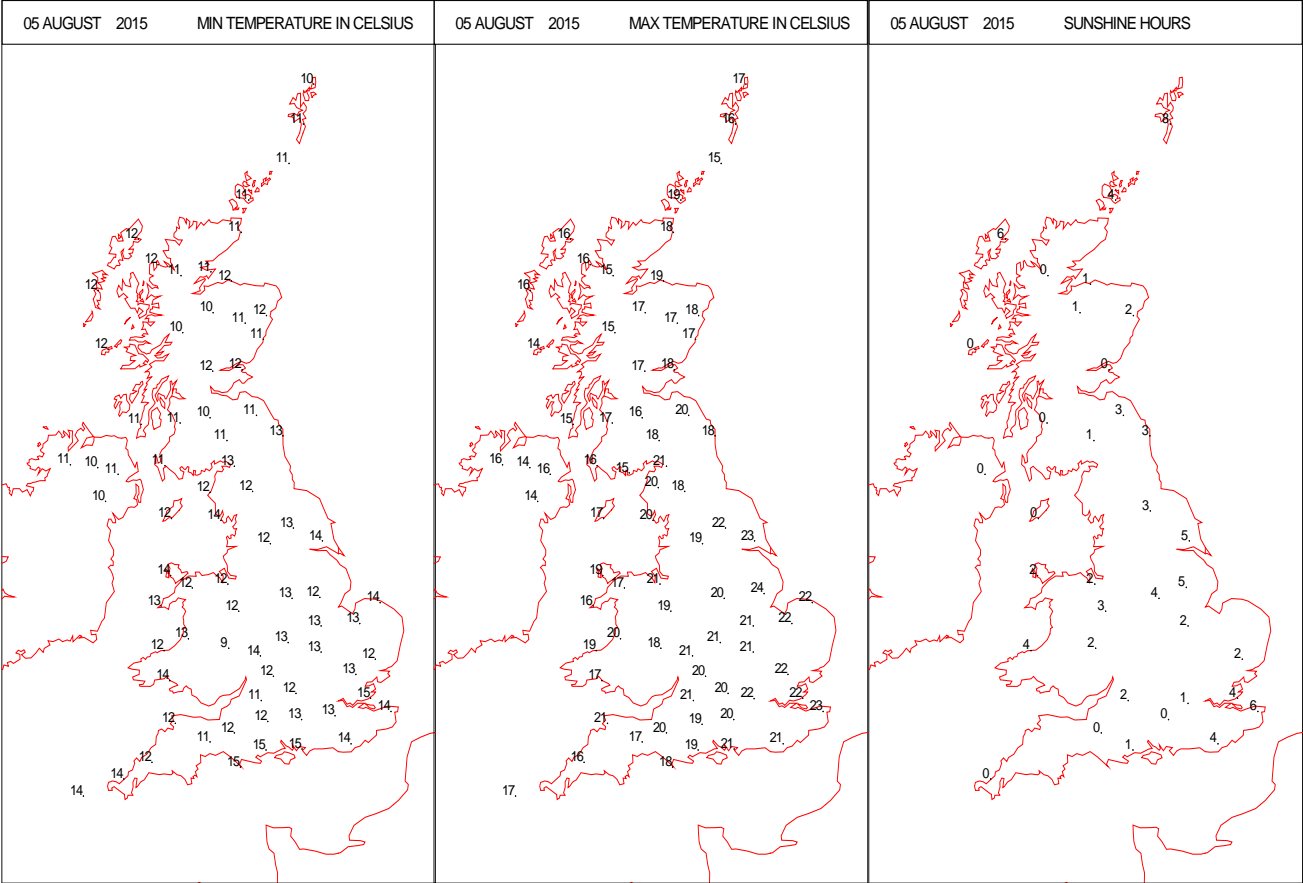


Crown Copyright 2015, All Rights Reserved

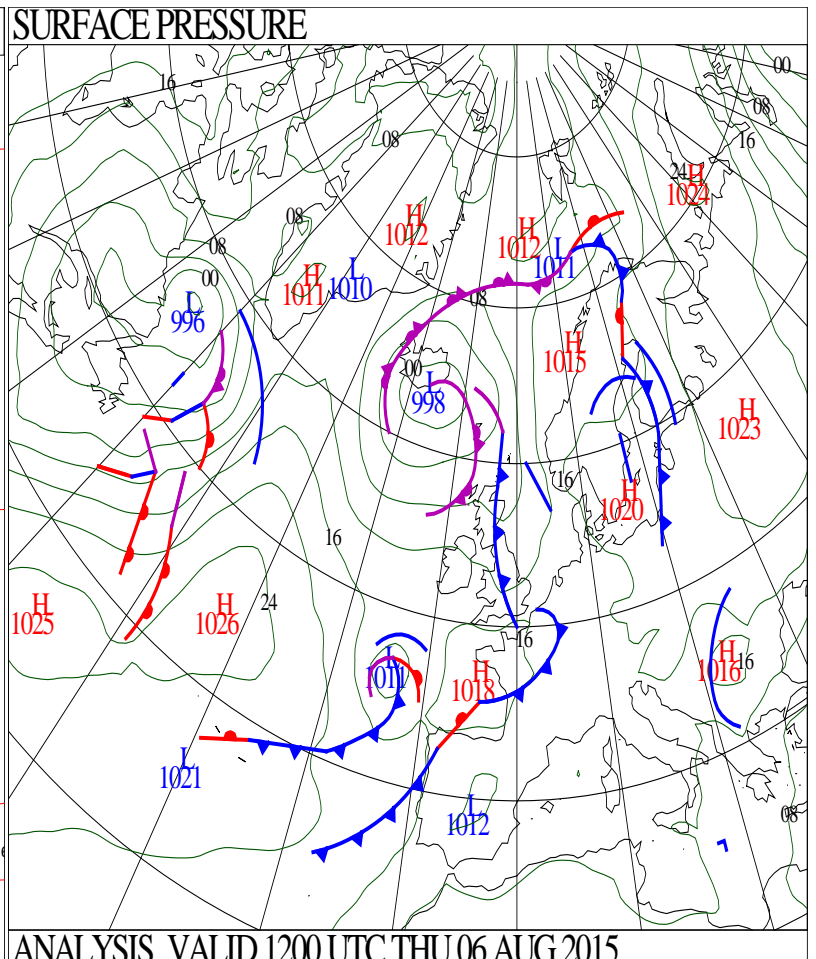
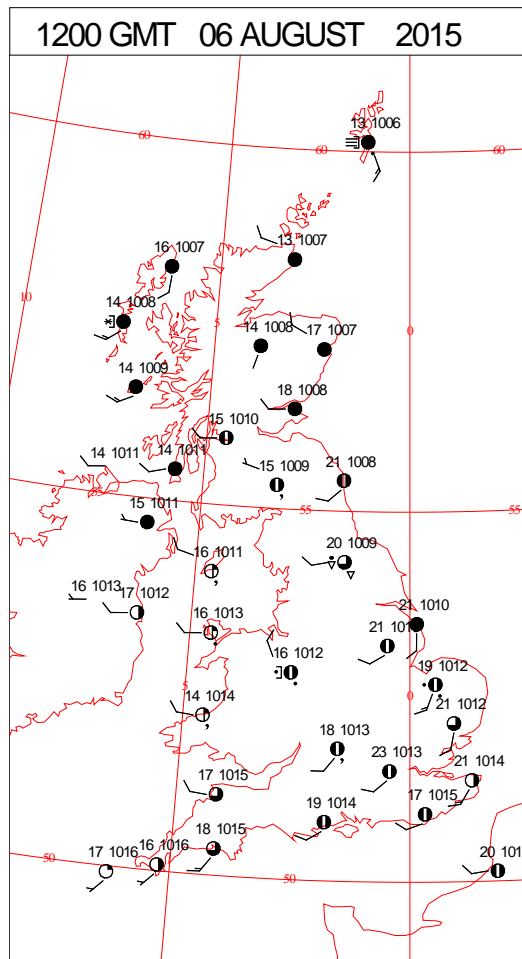
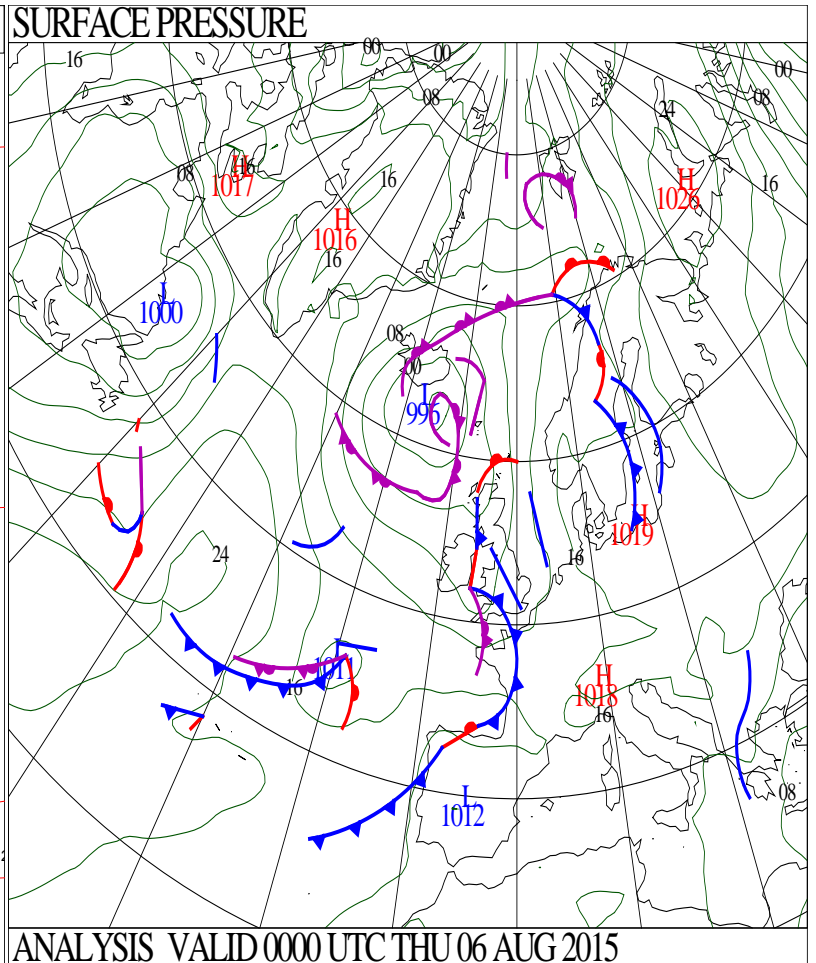
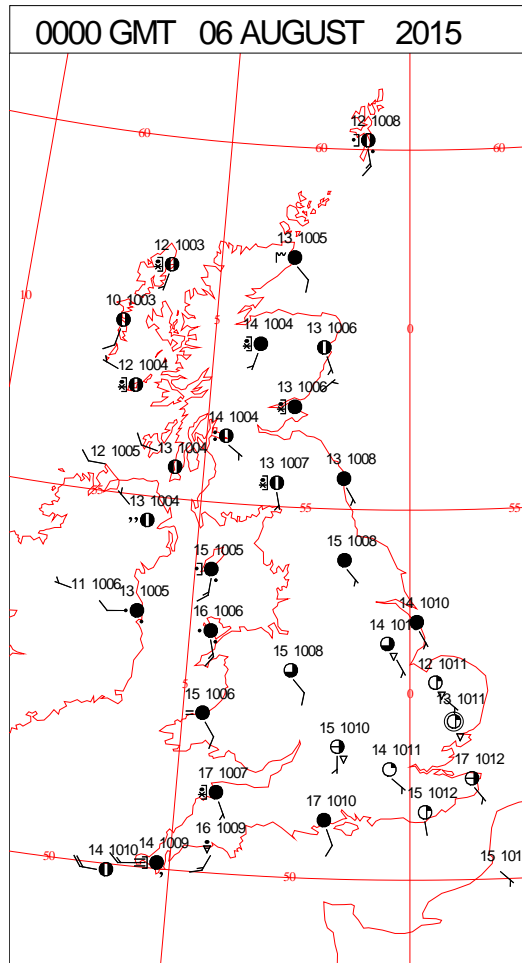
SIGNIFICANT WEATHER

0600 GMT 05 AUGUST 2015	SIG WEATHER	1200 GMT 05 AUGUST 2015	SIG WEATHER	<p>Summary of UK Weather for Wednesday 05 August 2015.</p> <p>Showery rain spread northwards across Ireland during the early hours, bringing some moderate bursts of rain.</p> <p>Elsewhere, there was a good deal of dry weather overnight, with just a few showers in some western parts of the U.K.</p> <p>Through the morning, the showery rain continued across Northern Ireland, pushed into western Scotland, and then across Wales and south-west England later in the day. The rain was heavy at times, particularly across parts of Northern Ireland.</p> <p>For the majority of the day most eastern areas remained mainly dry, but increasingly cloudy.</p> <p>Through late afternoon and into the evening, further showery rain started to move north-eastwards across southern and south-east England, then into central England and eventually East Anglia, where there were some heavy, and at times thundery downpours. It was breezy in the west, although the wind gradually eased through the evening.</p> <p>Temperatures were generally close to average for the time of year.</p>
1800 GMT 05 AUGUST 2015	SIG WEATHER	0000 GMT 06 AUGUST 2015	SIG WEATHER	<p>EXTREMES</p> <p>Highest Maximum: 24.4 Faversham, Kent</p> <p>Lowest Maximum: 14.4 Tiree, Argyll 14.4 Glenanne No2, Armagh</p> <p>Lowest Minimum: 7.6 Underton, Shropshire</p> <p>Lowest Grass Minimum: 3.4 Nettlecombe, Somerset</p> <p>Most Rain: 25.2 Threave, Kirkcudbrightshire</p> <p>Most Sun: 8.1 Hastings, East Sussex 8.1 Lerwick, Shetland</p>

DAILY CLIMATE DATA

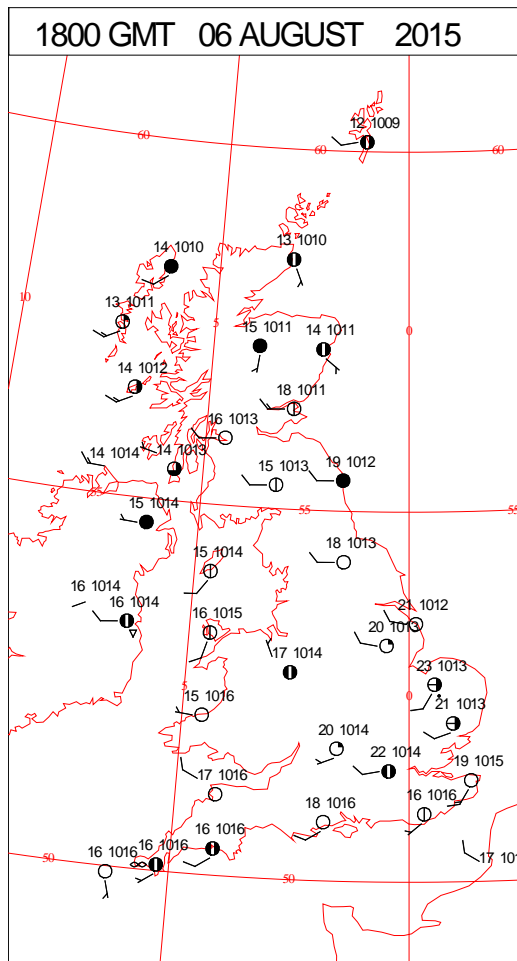
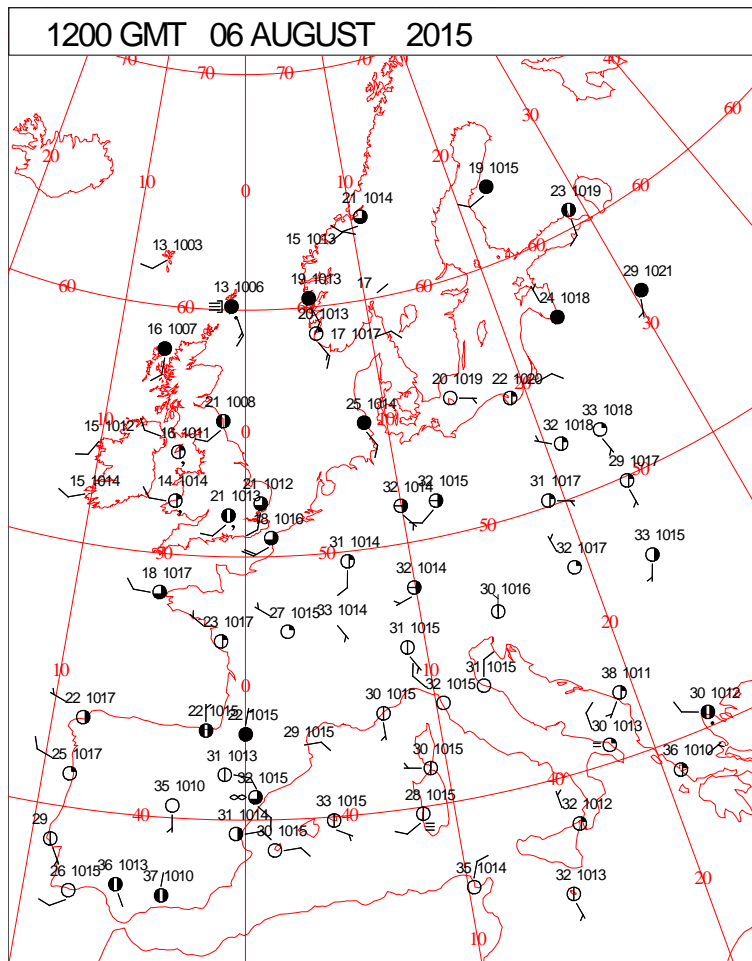
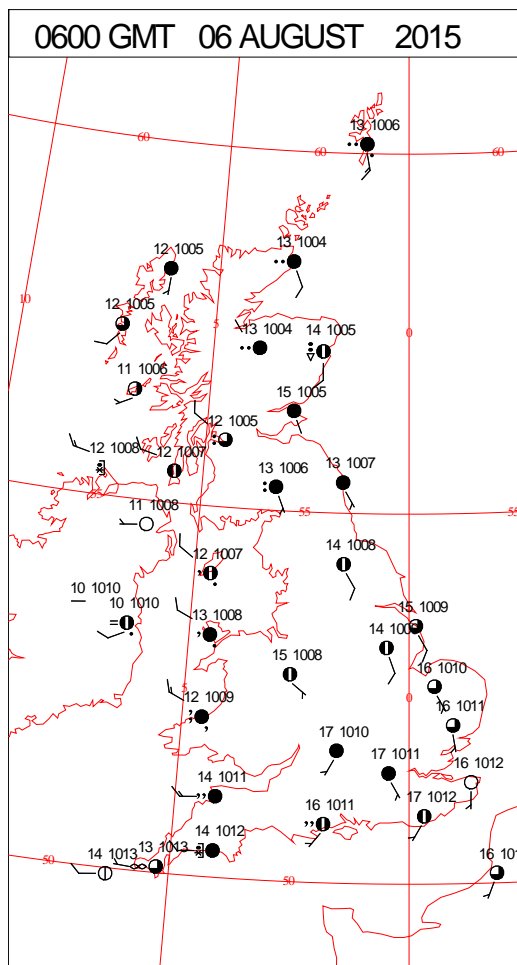
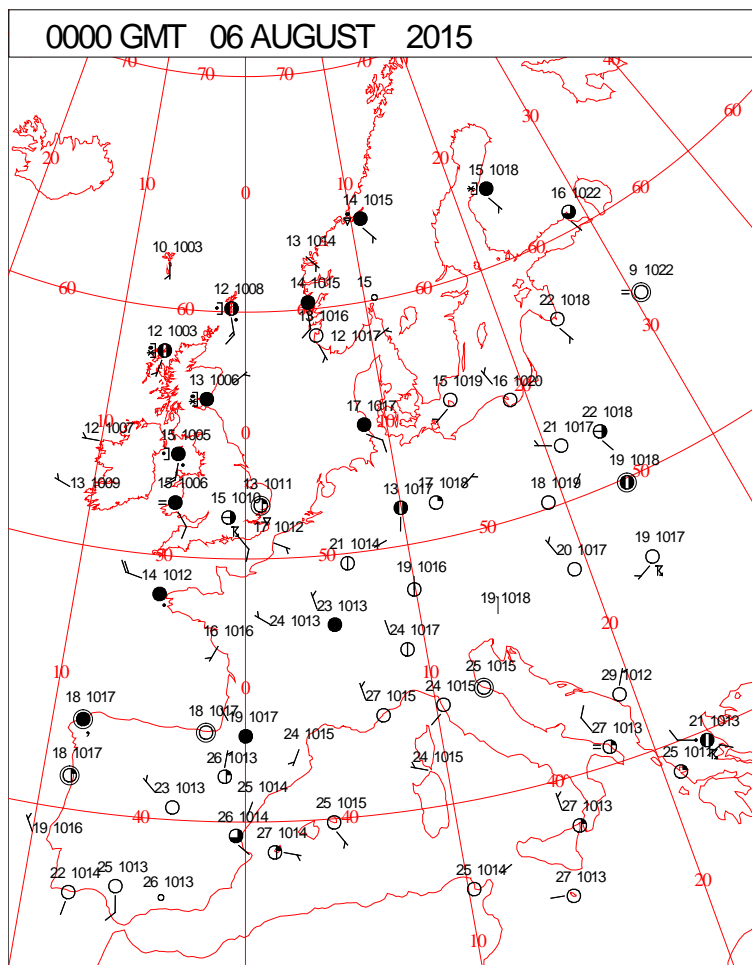


DAILY WEATHER SUMMARY

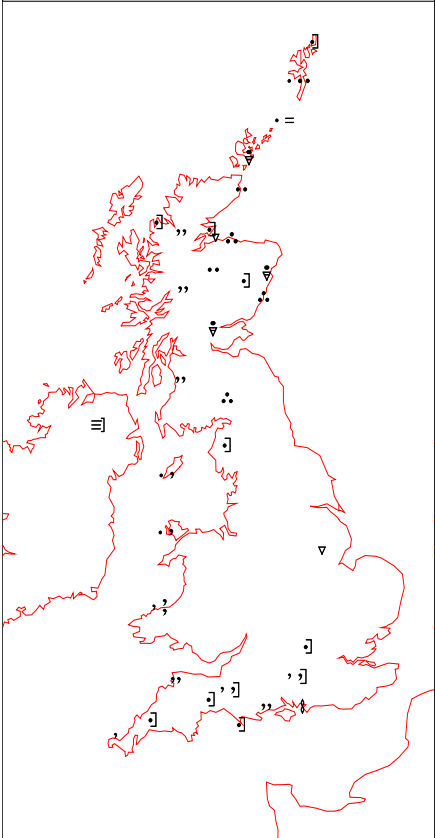
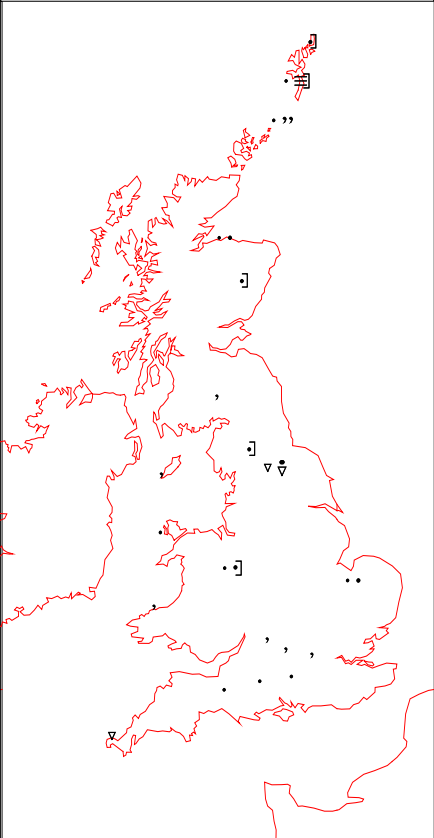
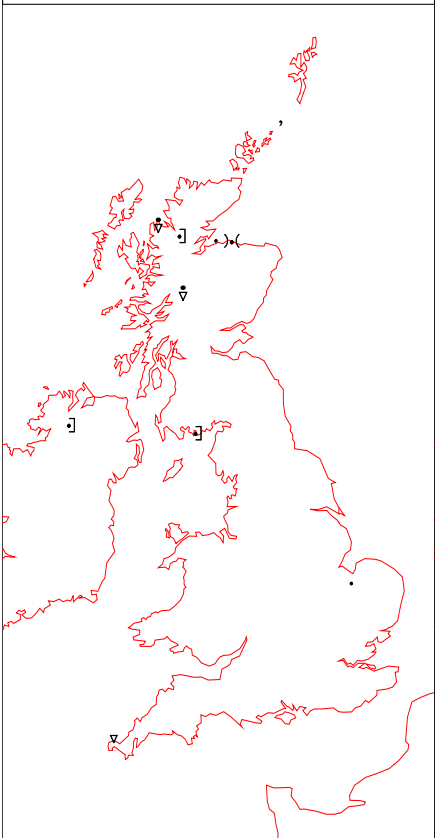
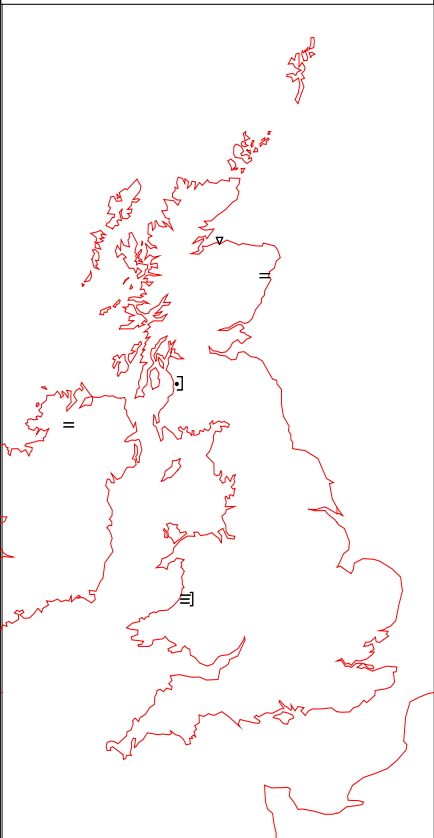


Thursday 6 August 2015

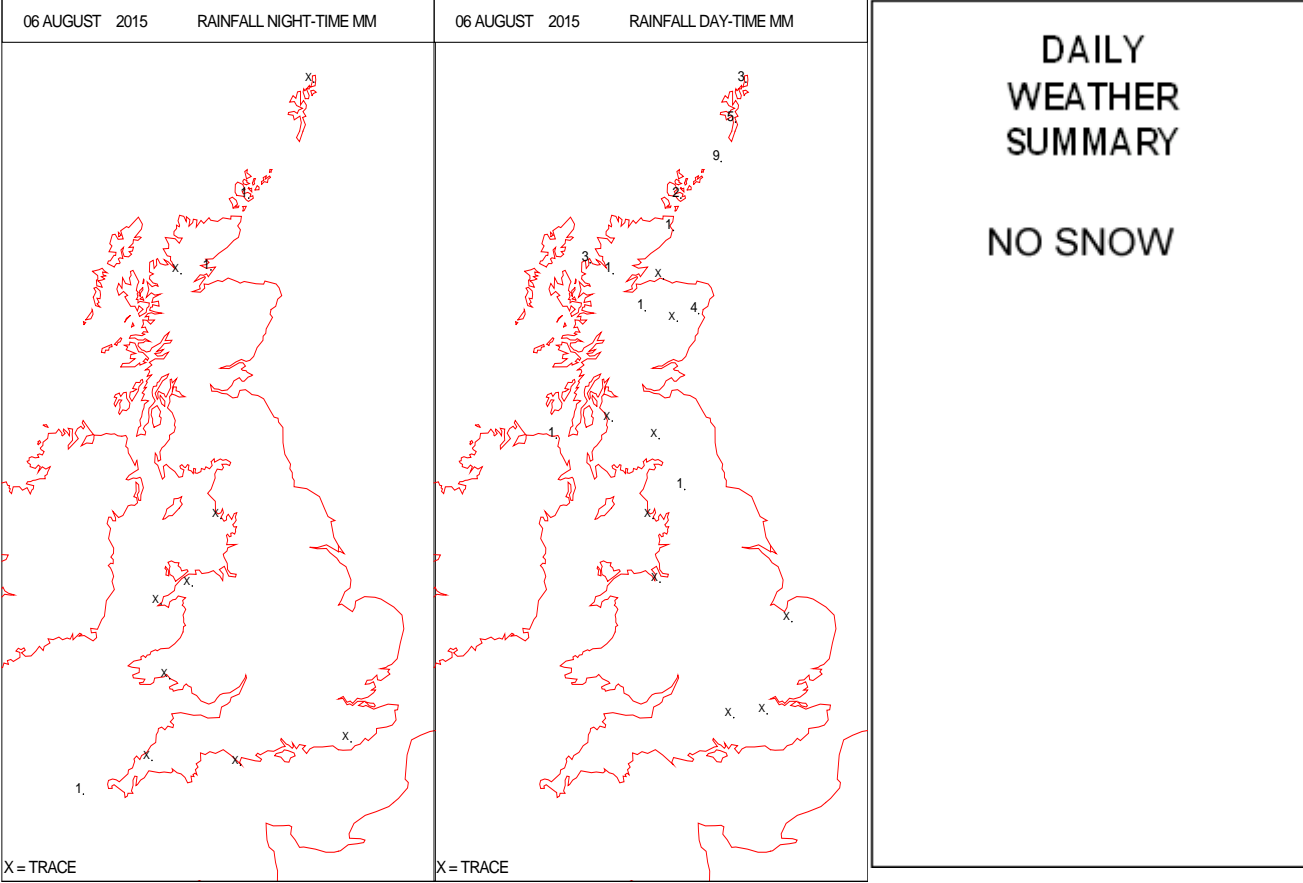
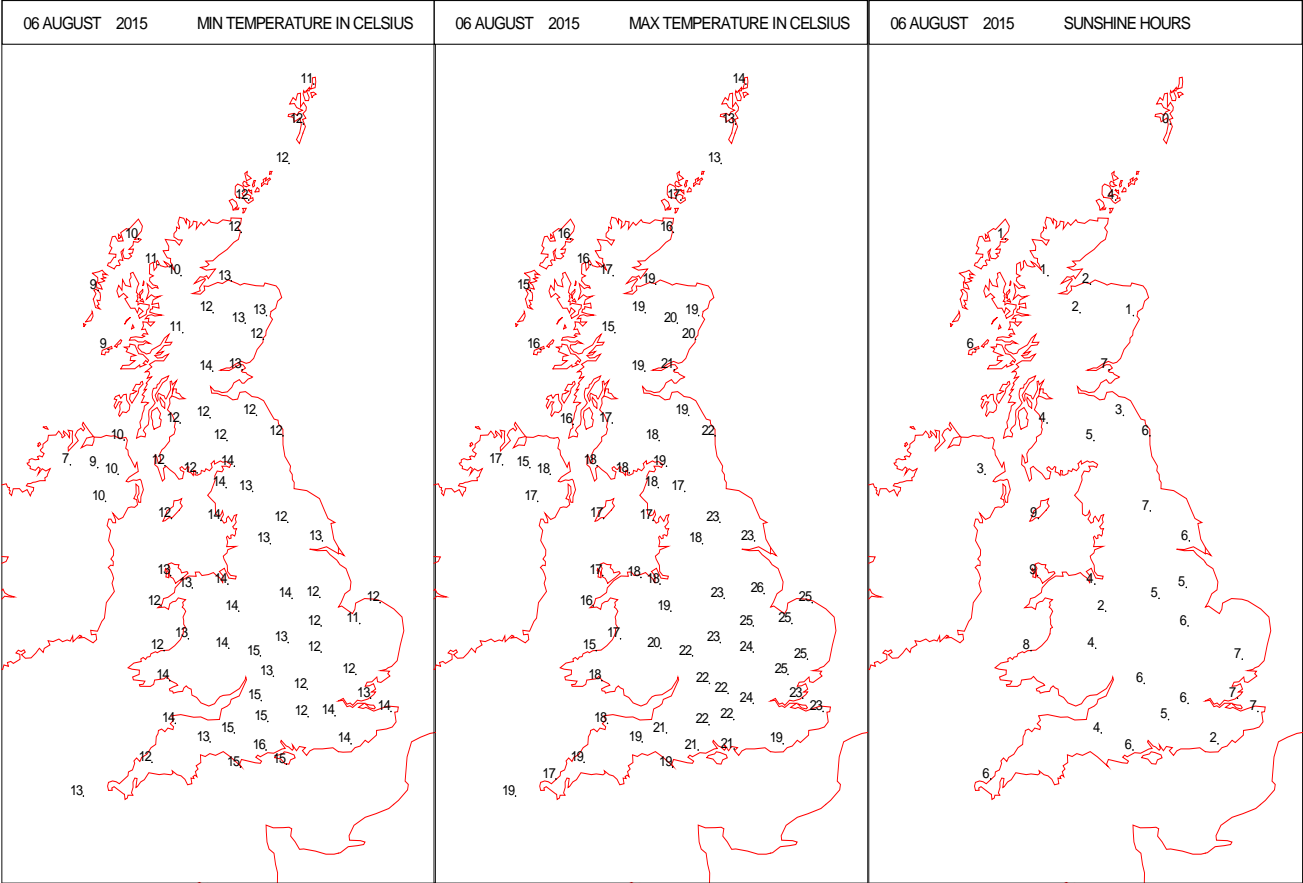
SURFACE REPORTS



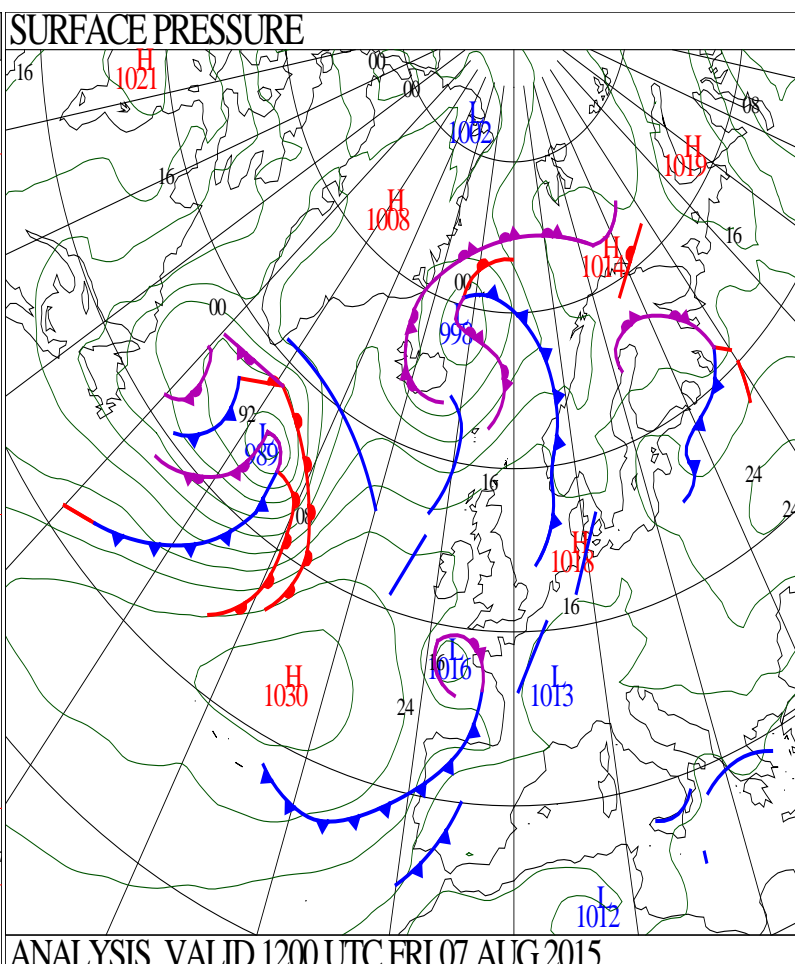
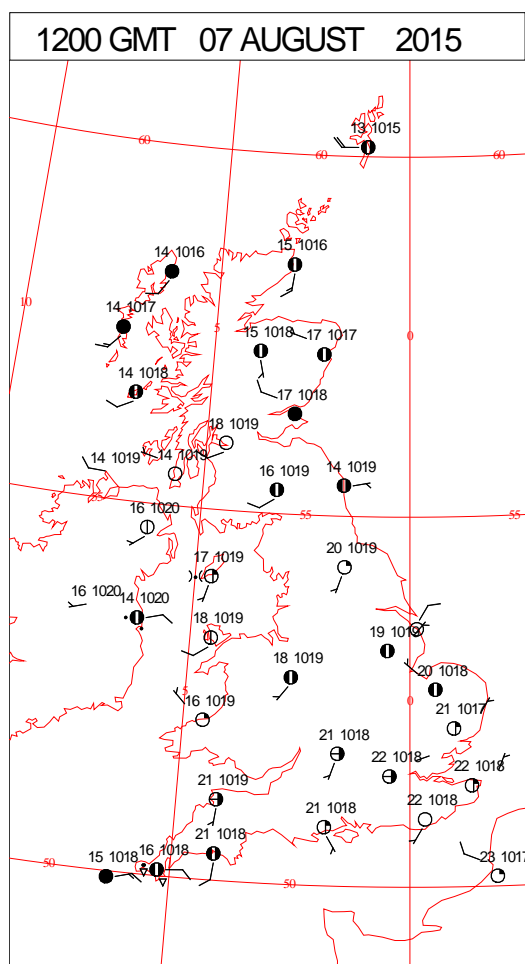
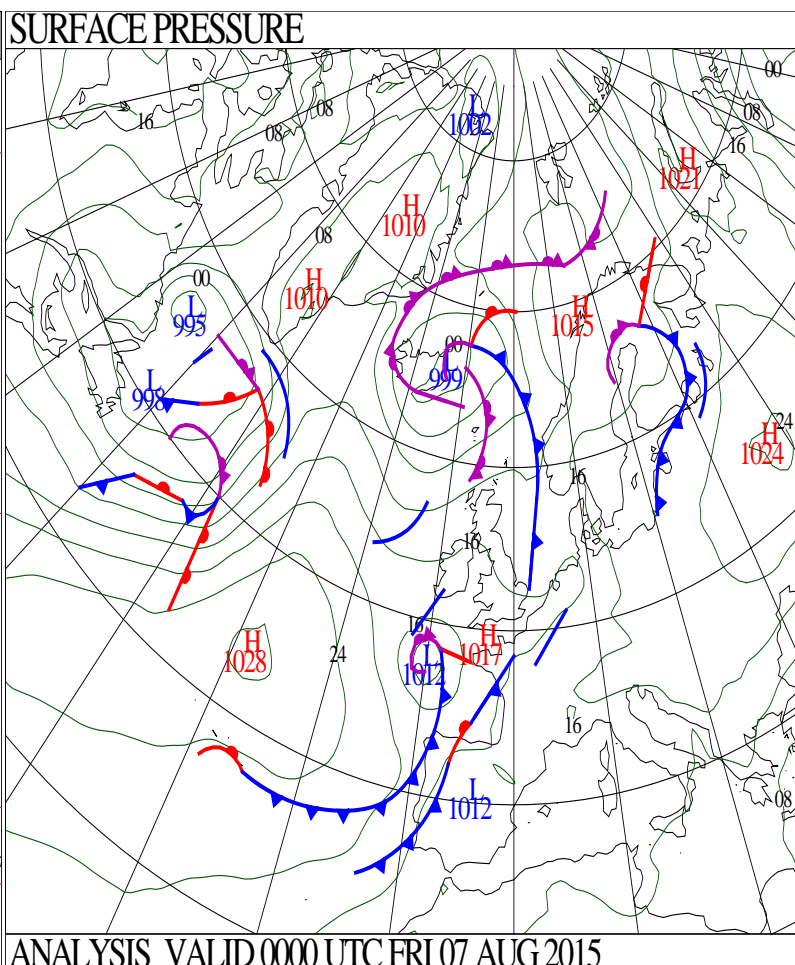
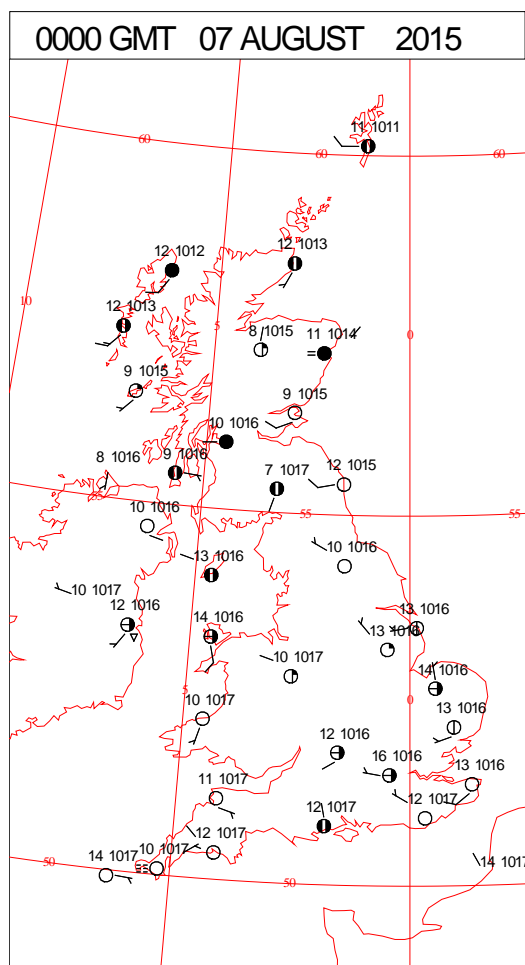
SIGNIFICANT WEATHER

0600 GMT 06 AUGUST 2015	SIG WEATHER	1200 GMT 06 AUGUST 2015	SIG WEATHER	<p>Summary of UK Weather for Thursday 06 August 2015.</p> <p>Overnight, showery rain edged north-eastwards across Scotland. A few showery outbreaks clipped eastern parts of Northern Ireland too.</p> <p>Later in the night, some of this showery rain moved across the Isle of Man, and into north-west England. Other western areas continued to see a good deal of low cloud, and some drizzle.</p> <p>It was a mild night for most, warm and humid in the south.</p> <p>The morning started fairly cloudy for many, with low cloud, hill fog, and outbreaks of light rain and drizzle across many parts of the U.K.</p> <p>As the morning progressed, it slowly become drier and brighter from the south-west.</p> <p>Through the afternoon, the cloud continued to break up across the rest of the country, with plenty of sunny spells. However, some showers continued across Northern Ireland, Scotland, and for a time northern England, though most were light.</p> <p>Into the evening, most places continued to see dry conditions with sunny spells.</p> <p>Temperatures were around or a little above average for most.</p>
				
1800 GMT 06 AUGUST 2015	SIG WEATHER	0000 GMT 07 AUGUST 2015	SIG WEATHER	<p>EXTREMES</p> <p>Highest Maximum: 26.0 Cavendish, Suffolk</p> <p>Lowest Maximum: 13.0 Fair Isle, Shetland</p> <p>Lowest Minimum: 6.8 Castlederg, Tyrone</p> <p>Lowest Grass Minimum: 3.0 Peatlands, Armagh</p> <p>Most Rain: 8.8 Fair Isle, Shetland</p> <p>Most Sun: 11.0 Bude, Cornwall</p>
				

DAILY CLIMATE DATA

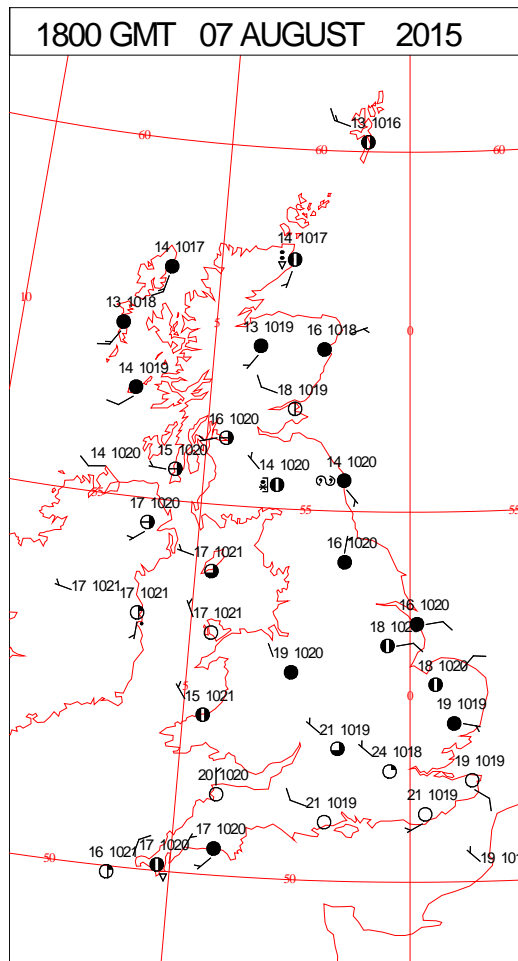
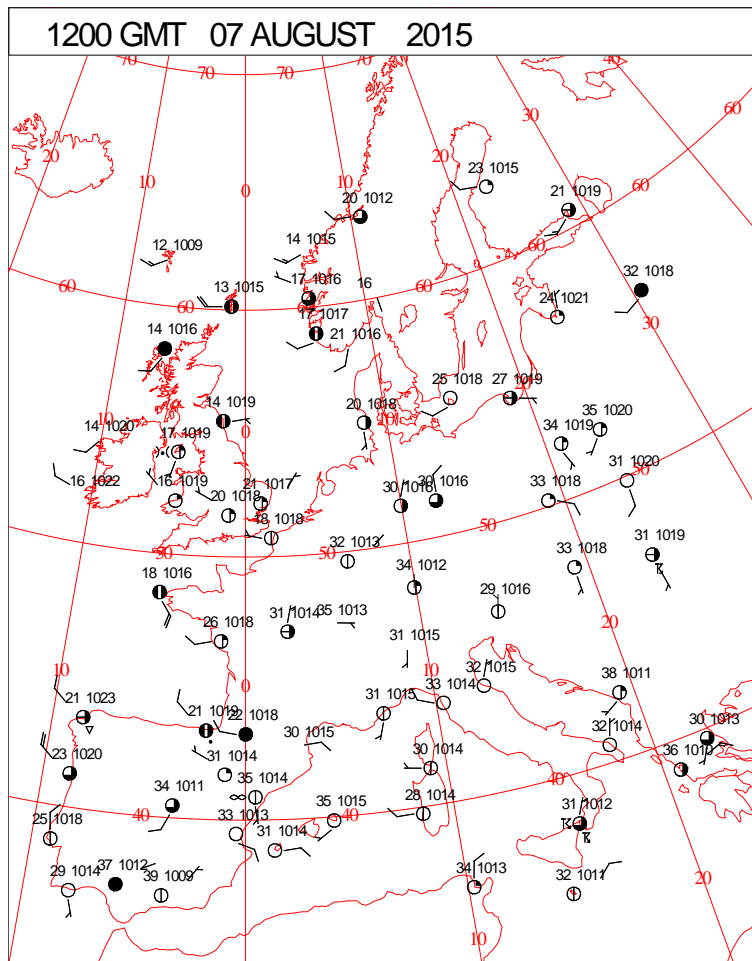
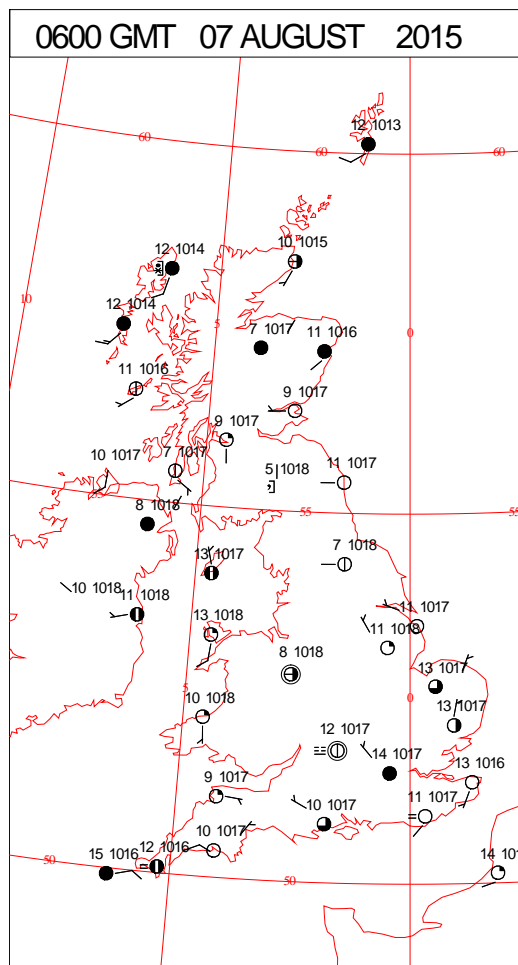
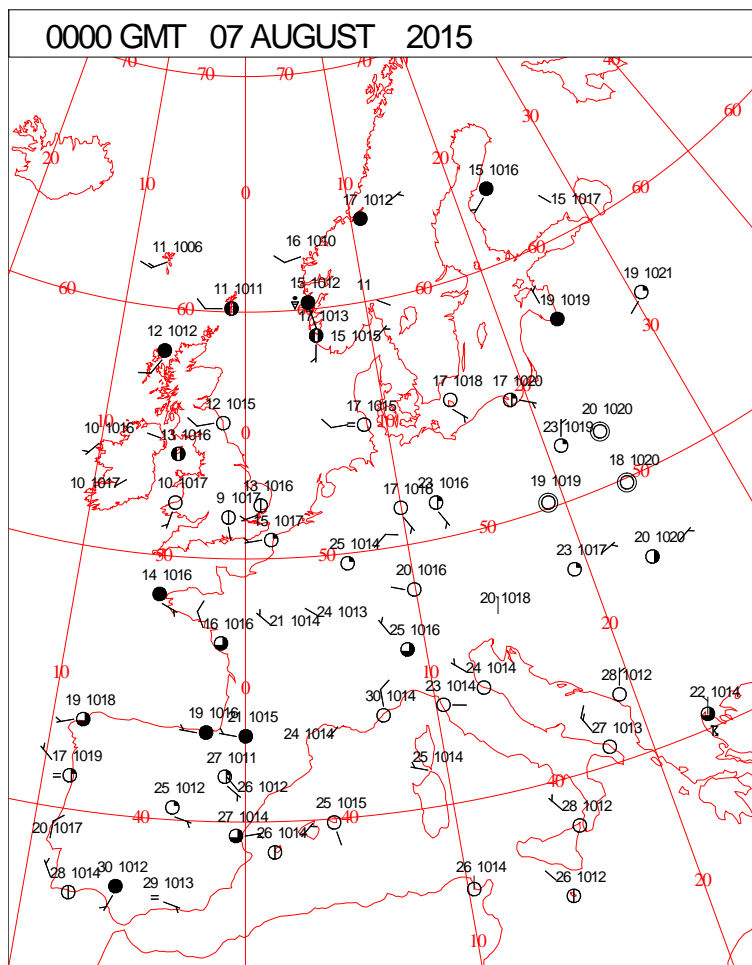


DAILY WEATHER SUMMARY



Friday 7 August 2015

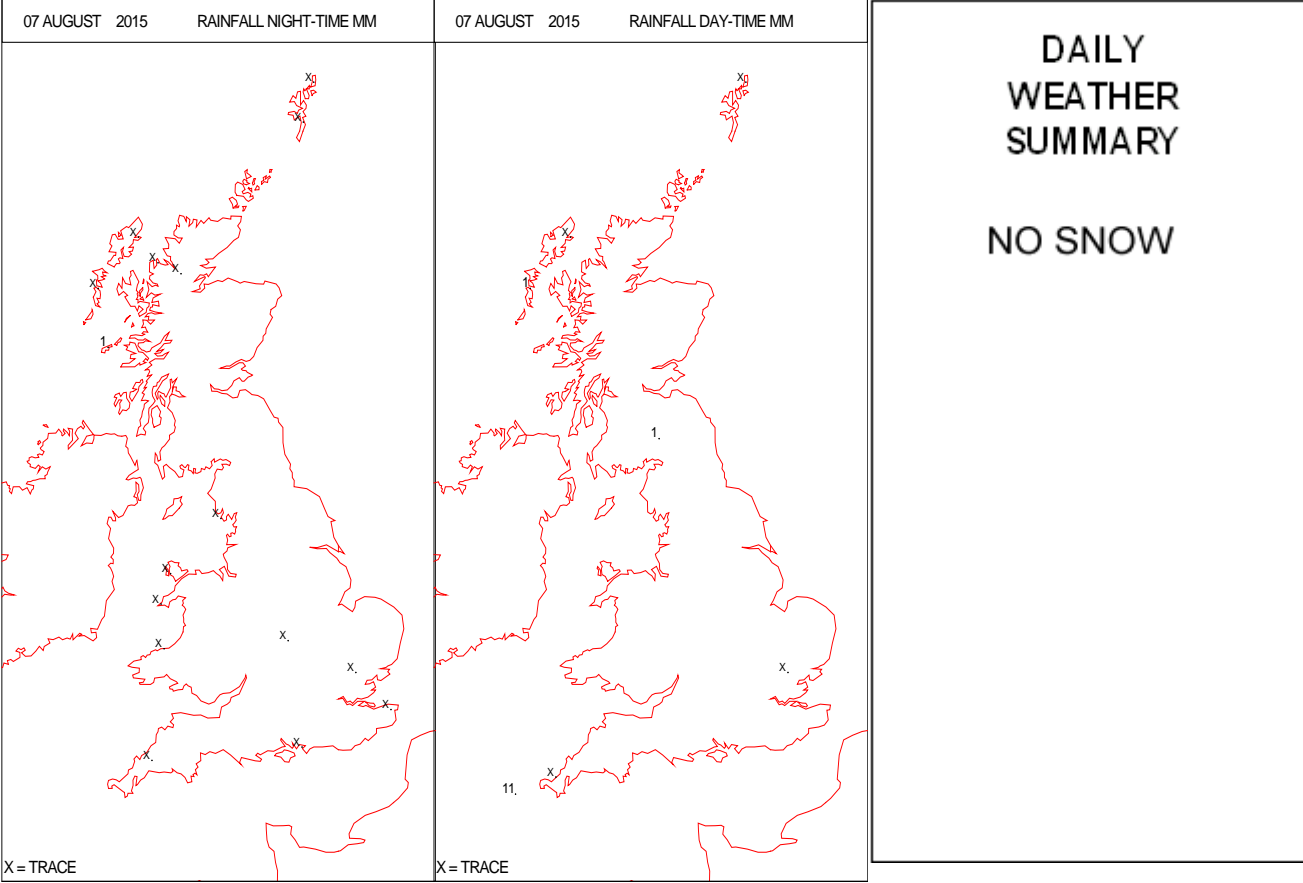
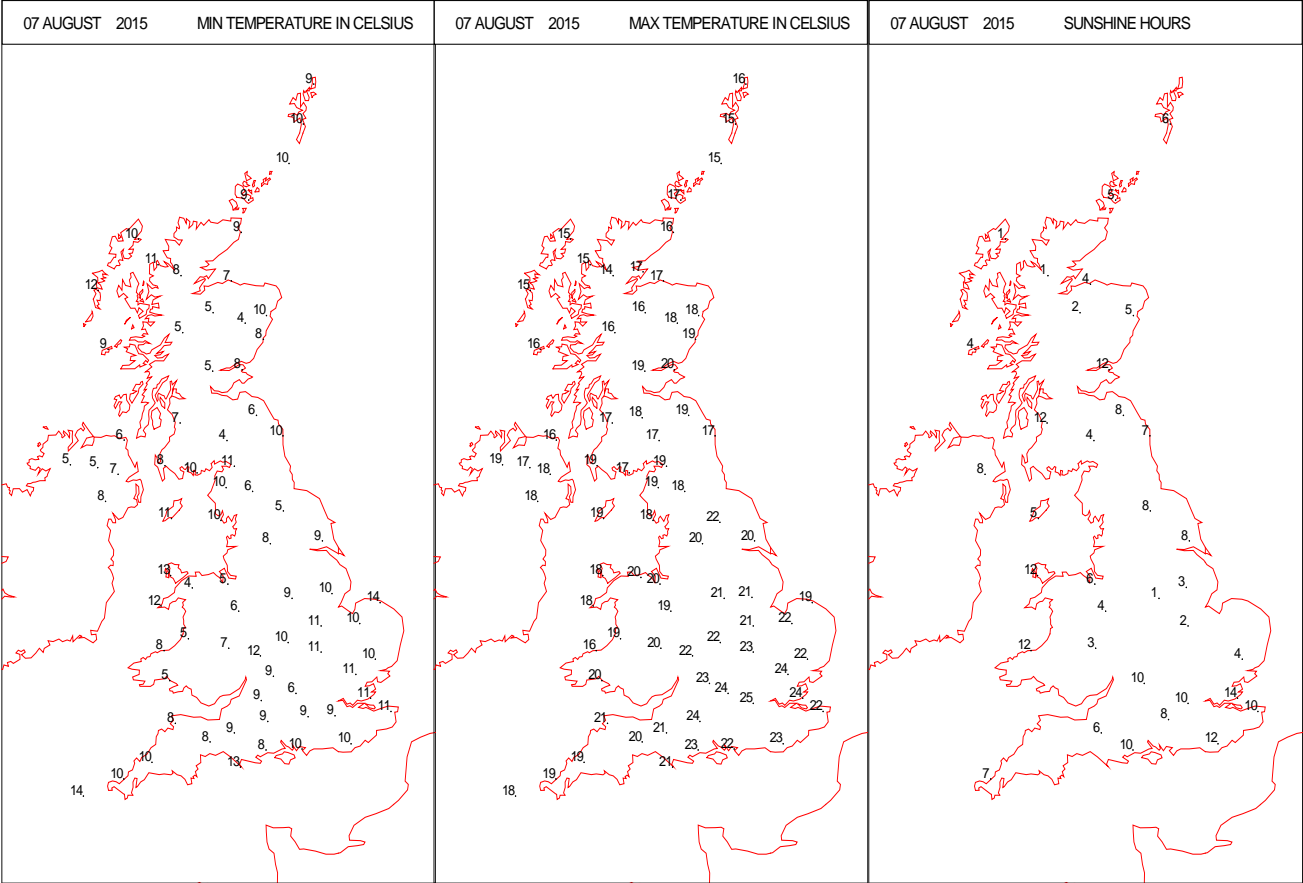
SURFACE REPORTS



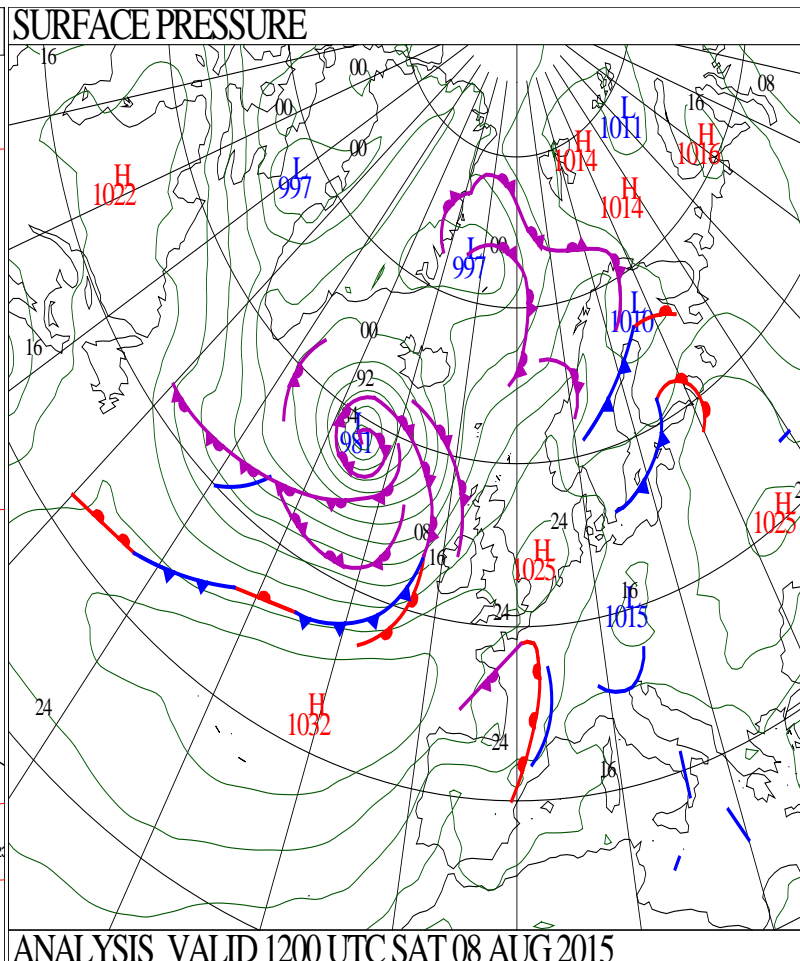
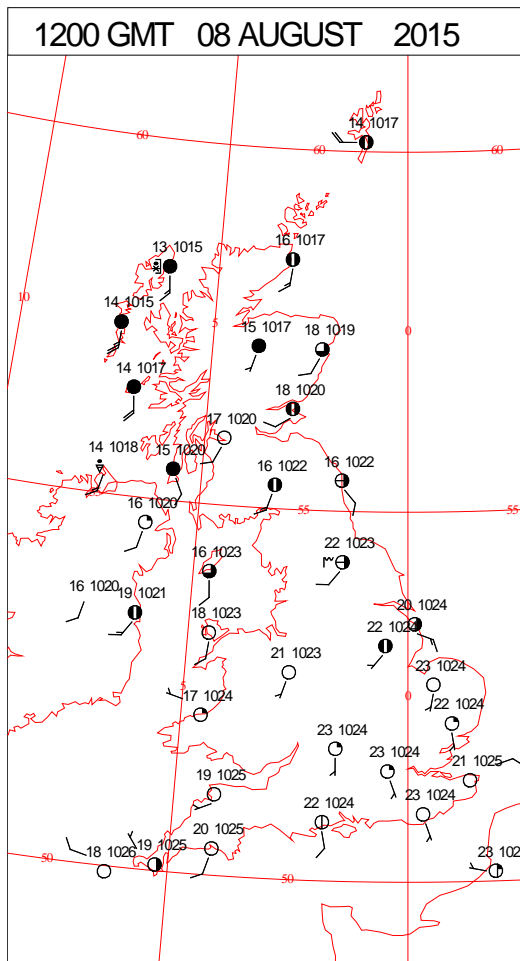
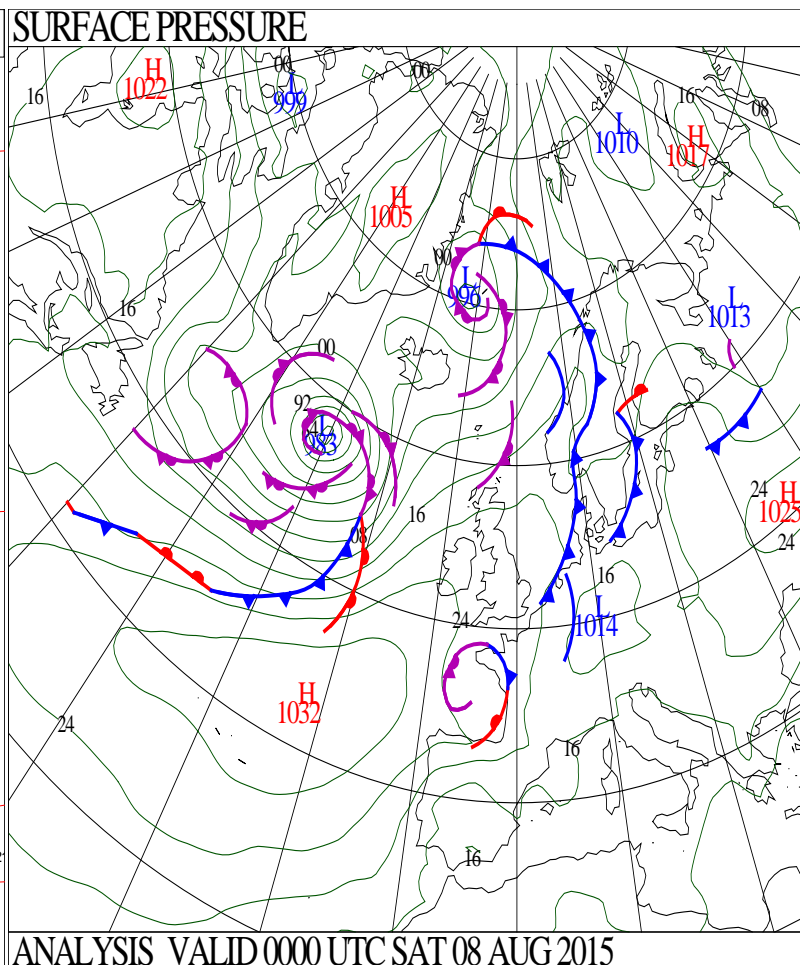
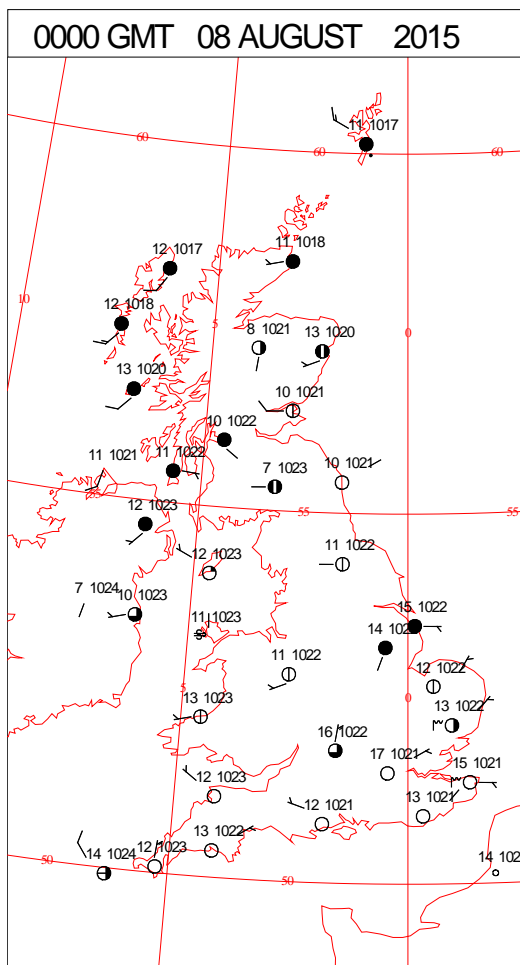
SIGNIFICANT WEATHER

0600 GMT 07 AUGUST 2015	SIG WEATHER	1200 GMT 07 AUGUST 2015	SIG WEATHER	<p>Summary of UK Weather for Friday 07 August 2015.</p> <p>A ridge of high pressure dominated the U.K. throughout the night, bringing generally dry conditions, light winds and clear spells to all areas. Isolated light showers did affect the north-west of Scotland at times, but most places remained dry.</p> <p>Towards dawn a filling area of low pressure approached the south-west of the country, bringing increasing amounts of cloud to west Cornwall, with some showery rain by morning.</p> <p>It was a cool night across the country.</p> <p>Through the day most of England and Wales saw plenty of sunshine, although patchy cloud did develop through the afternoon.</p> <p>Eastern Scotland was generally bright, but most of Scotland saw a cloudier day, with isolated showers. These were most frequent across the Borders and parts of Northumberland, there were also some showers across Northern Ireland.</p> <p>There was also thicker cloud and a scattering of showers across the Isles of Scilly, Cornwall and later, west Devon.</p> <p>Through the evening the showers faded from all except the far north of Scotland, and largely clear skies developed across many places.</p>
1800 GMT 07 AUGUST 2015	SIG WEATHER	0000 GMT 08 AUGUST 2015	SIG WEATHER	<p>EXTREMES</p> <p>Highest Maximum: 26.3 East Bergholt, Suffolk</p> <p>Lowest Maximum: 14.6 Fair Isle, Shetland</p> <p>Lowest Minimum: 2.5 Cromdale, Nairnshire</p> <p>Lowest Grass Minimum: -1.3 Drummond Castle, Perthshire</p> <p>Most Rain: 10.6 St. Marys Airport, Isles of Scilly</p> <p>Most Sun: 14.5 Morecambe No2, Lancashire</p>

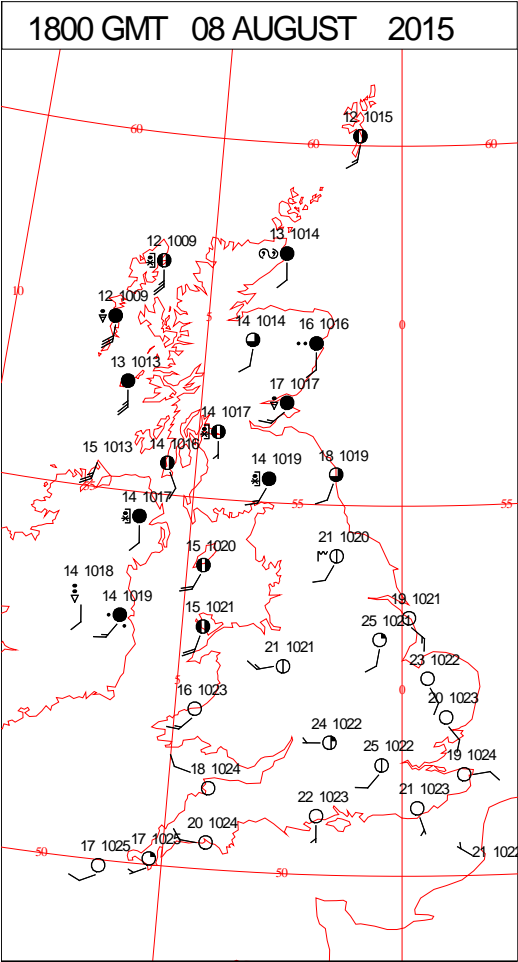
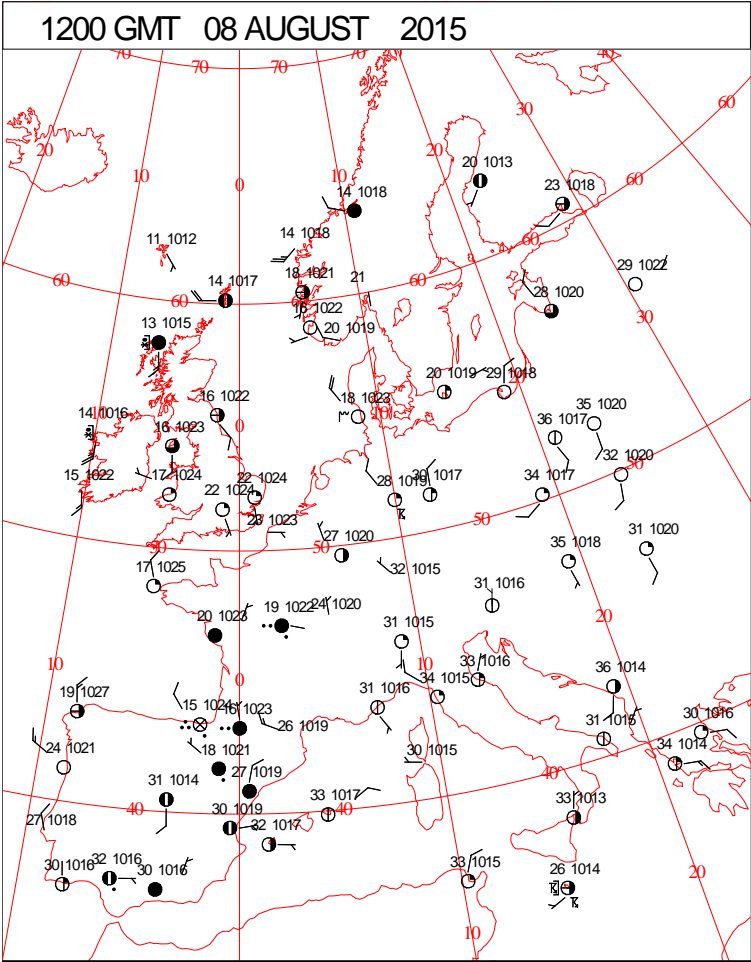
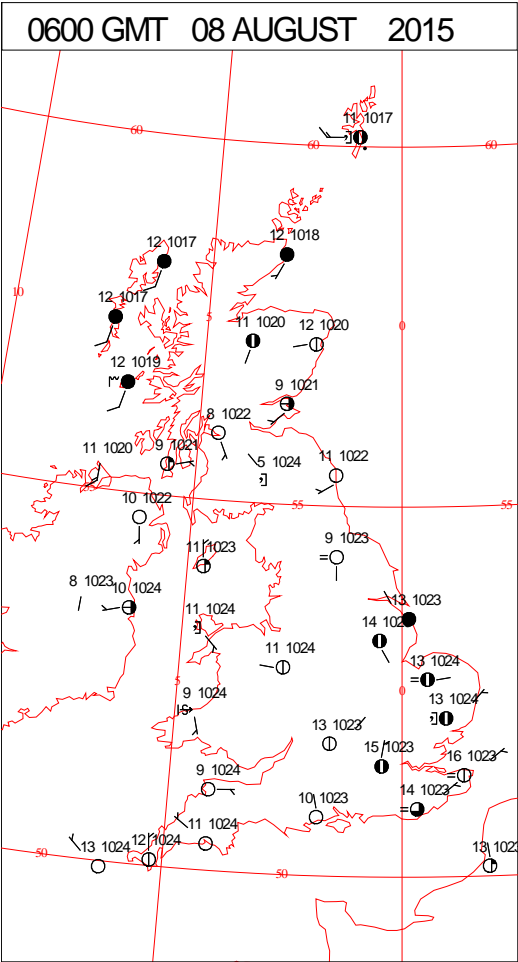
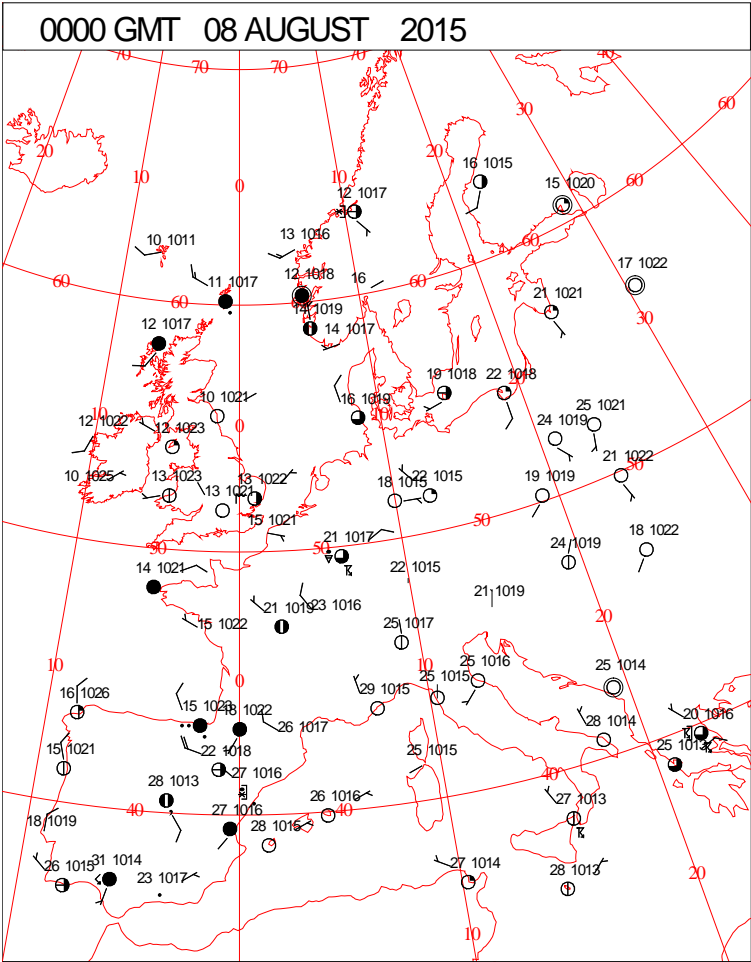
DAILY CLIMATE DATA



DAILY WEATHER SUMMARY



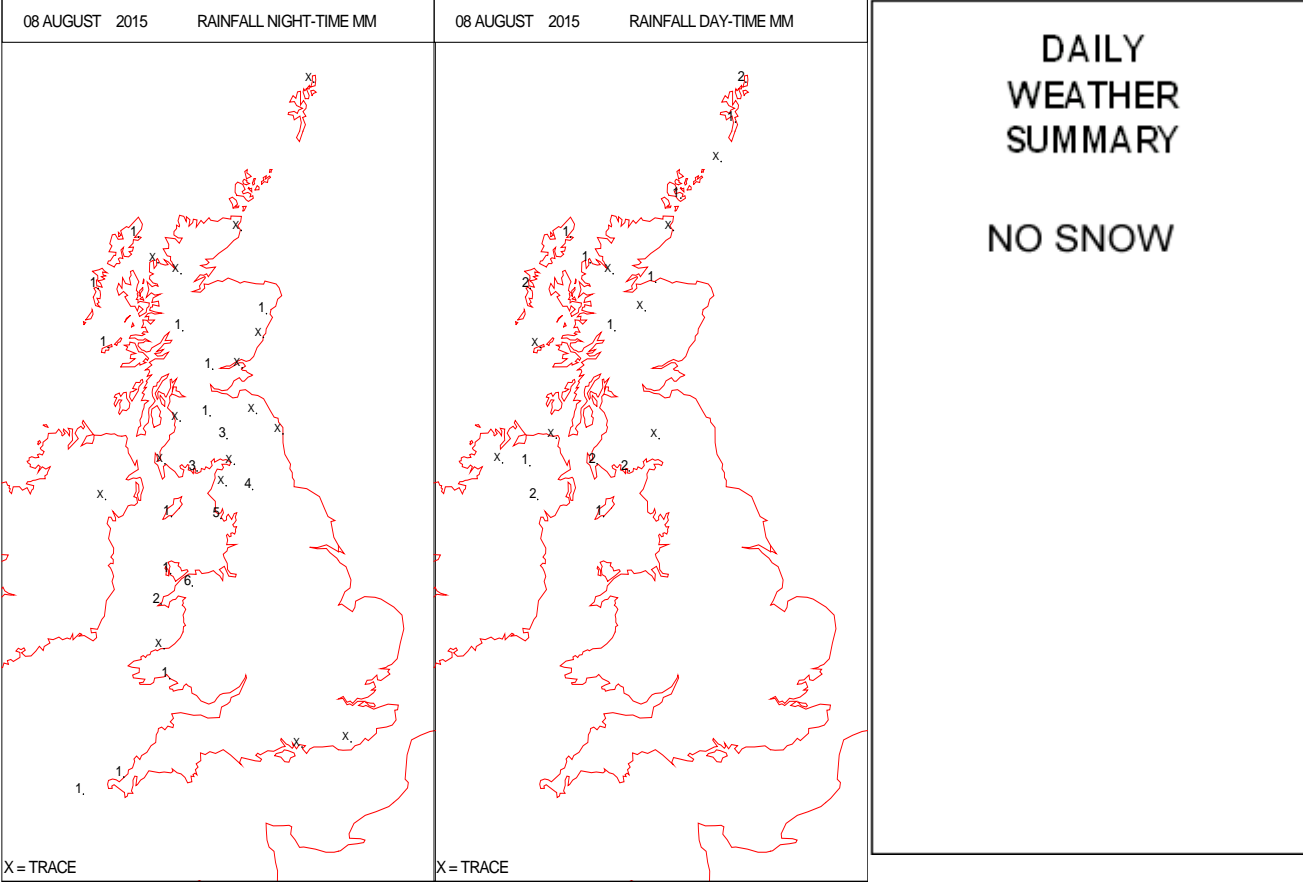
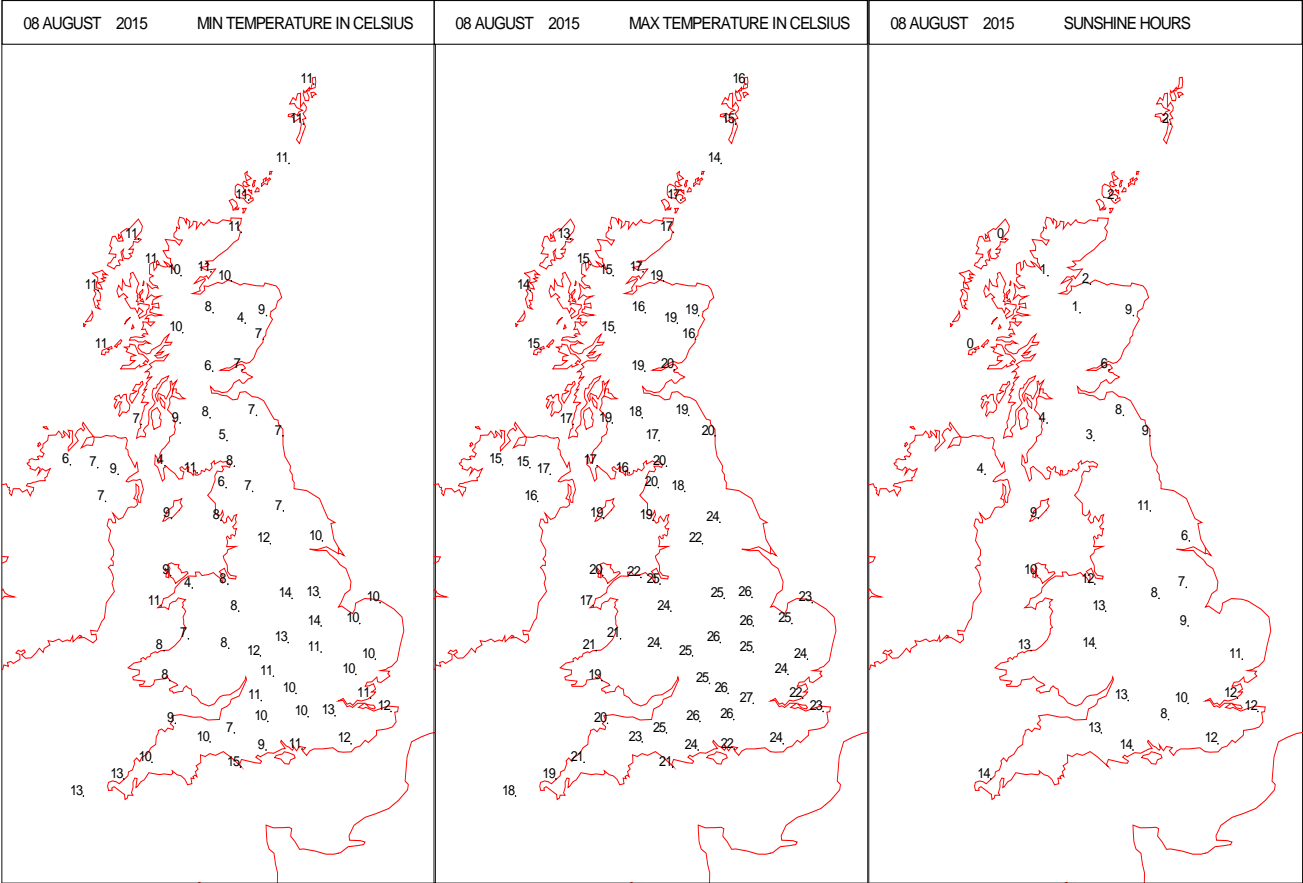
SURFACE REPORTS



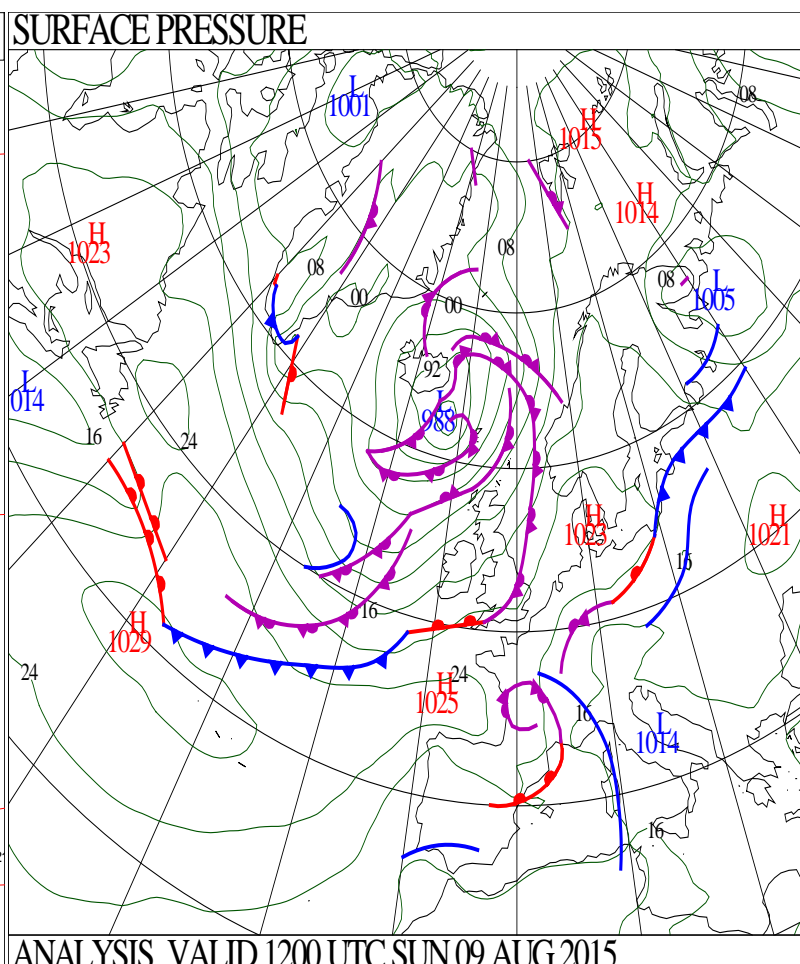
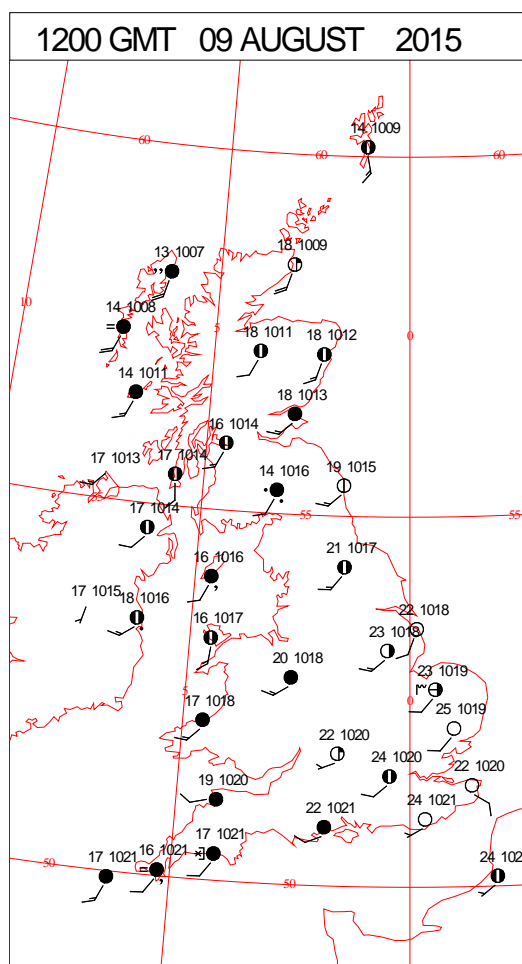
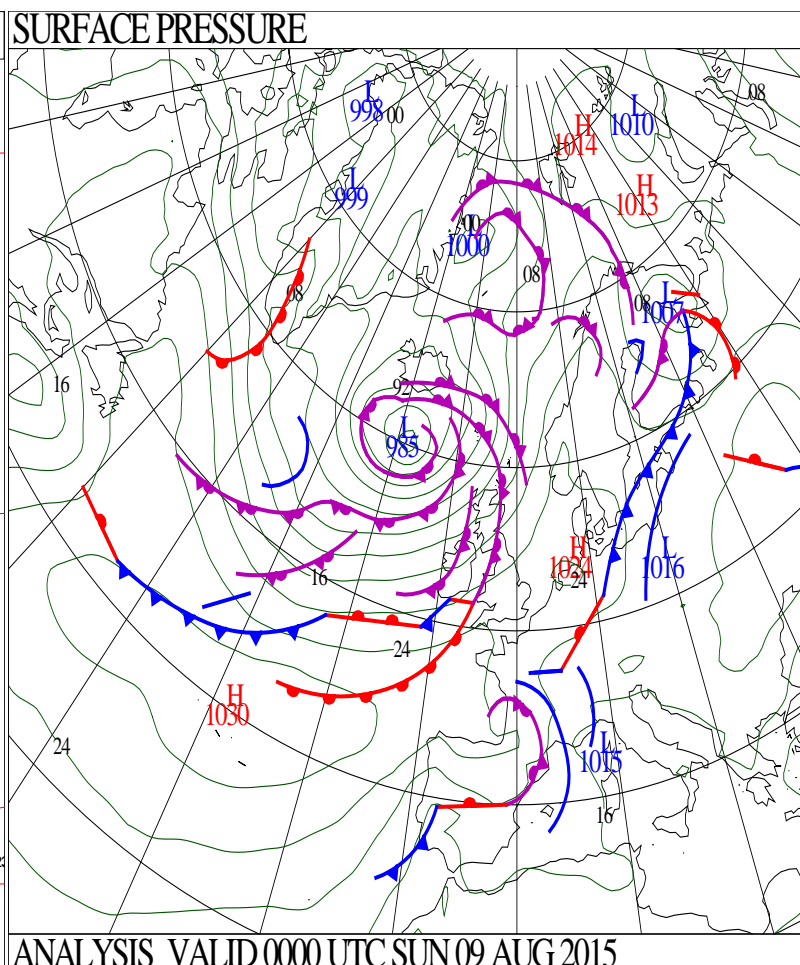
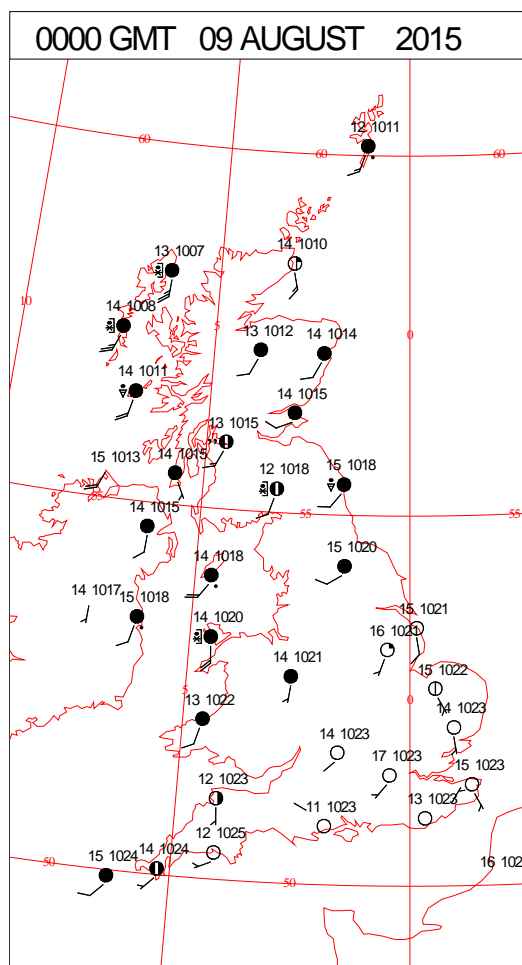
SIGNIFICANT WEATHER

0600 GMT 08 AUGUST 2015	SIG WEATHER	1200 GMT 08 AUGUST 2015	SIG WEATHER	<p>Summary of UK Weather for Saturday 08 August 2015.</p> <p>The early hours of Saturday saw quiet conditions across a good part of the U.K. There were some areas of cloud, but also a good deal of clear sky, allowing it to turn chilly once again, especially across Northern Ireland, northern England, and southern and eastern Scotland.</p> <p>However, thicker cloud and a freshening southerly breeze affected western Scotland and later, parts of Northern Ireland, all tied in to the next Atlantic weather system.</p> <p>Through the day, this cloud, outbreaks of rain and breezier conditions continued to work their way south-eastwards, reaching Irish Sea coastal areas of Wales and north-west England by the evening.</p> <p>For areas further to the south and east, with high pressure hanging on, there was plenty of sunshine and just a gentle breeze.</p> <p>It was across the south-east where we saw the highest temperatures, indeed a few degrees above the early August average. This was in comparison to much cooler conditions across western Scotland, where we saw windy and predominantly cloudy and damp conditions.</p>
1800 GMT 08 AUGUST 2015	SIG WEATHER	0000 GMT 09 AUGUST 2015	SIG WEATHER	<p>EXTREMES</p> <p>Highest Maximum: 27.8 Charlwood, Surrey</p> <p>Lowest Maximum: 13.3 Stornoway Airport, Western Isles</p> <p>Lowest Minimum: 1.4 Katesbridge, Co. Down</p> <p>Lowest Grass Minimum: -1.0 BarWhillanty House, Kirkcudbrightshire</p> <p>Most Rain: 6.4 Tyndrum No3, Perthshire</p> <p>Most Sun: 14.1 North Wyke, Devon 14.1 St. Athan, South Glamorgan</p>

DAILY CLIMATE DATA

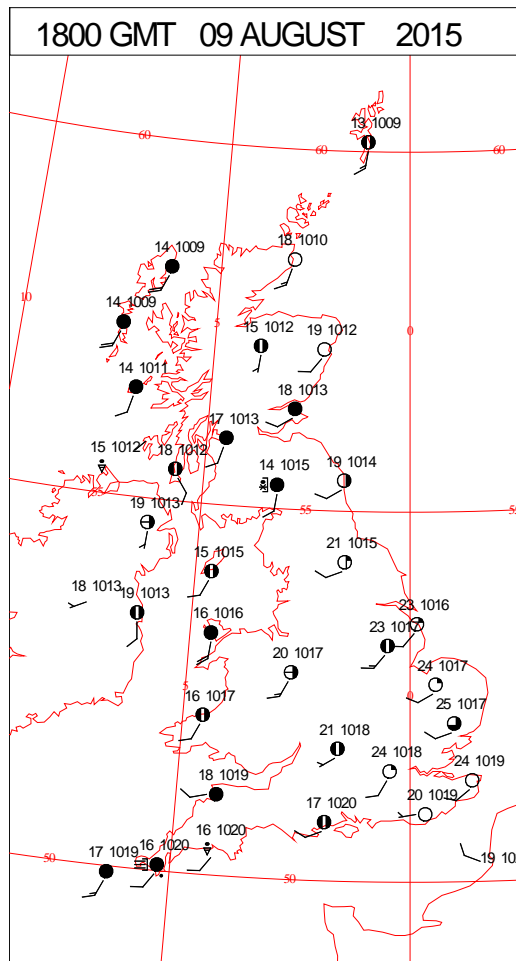
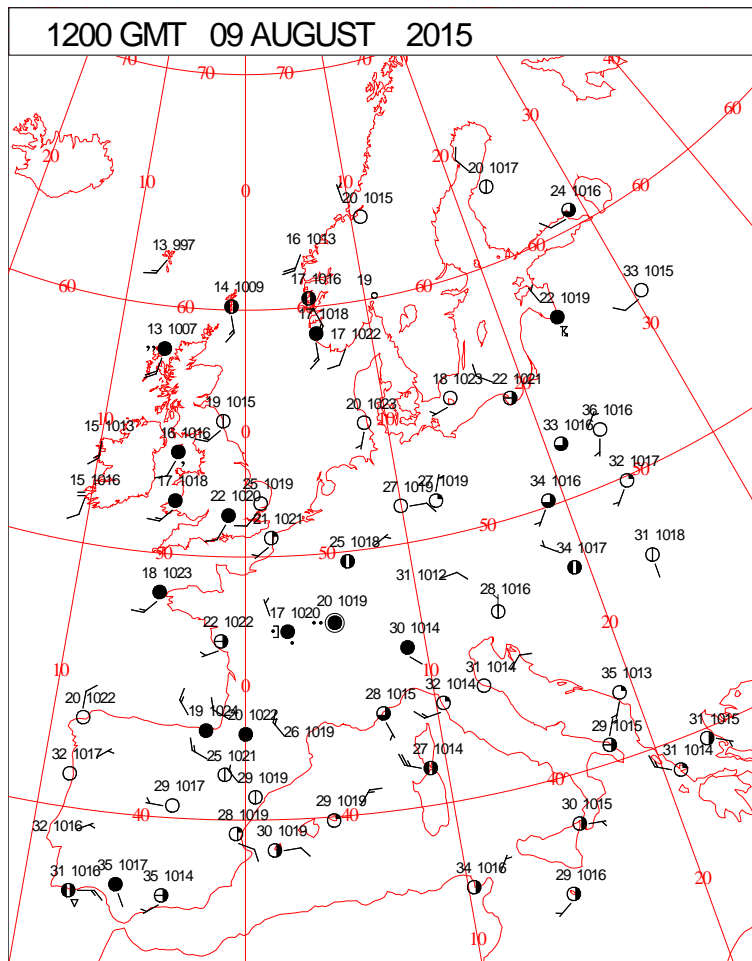
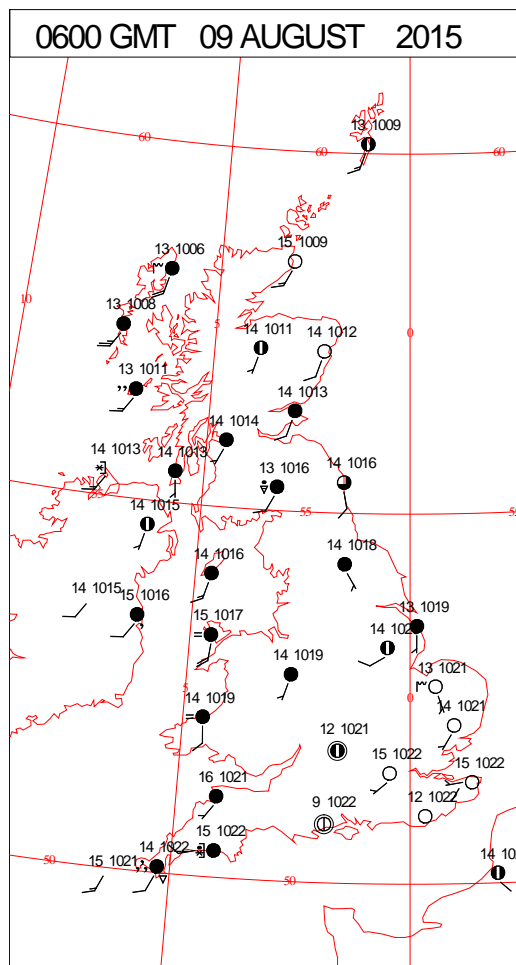
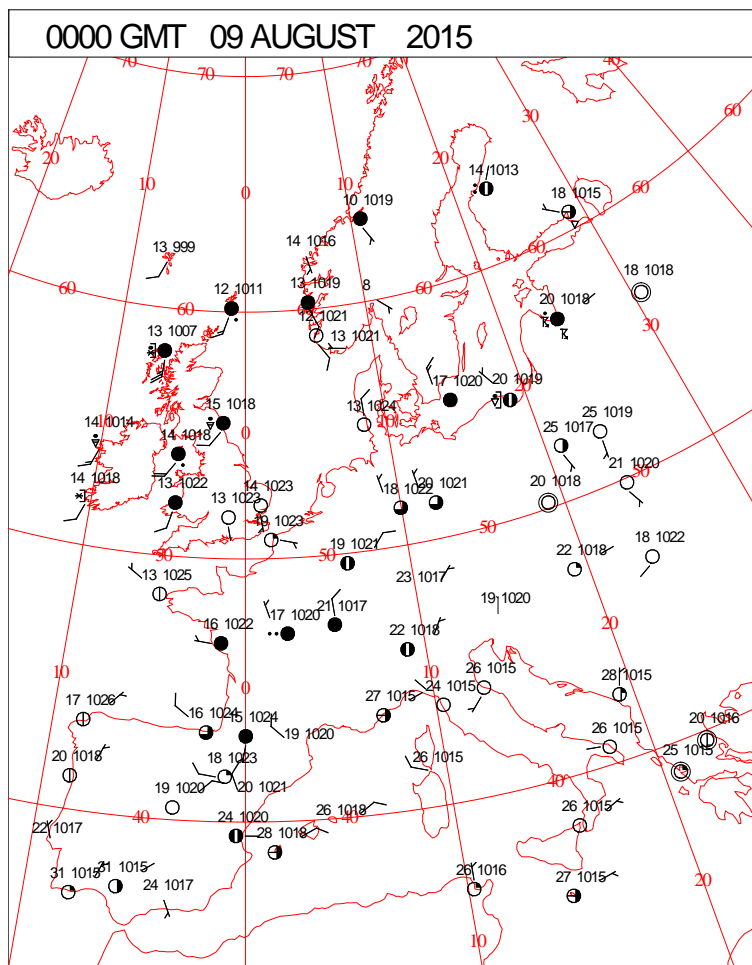


DAILY WEATHER SUMMARY



Sunday 9 August 2015

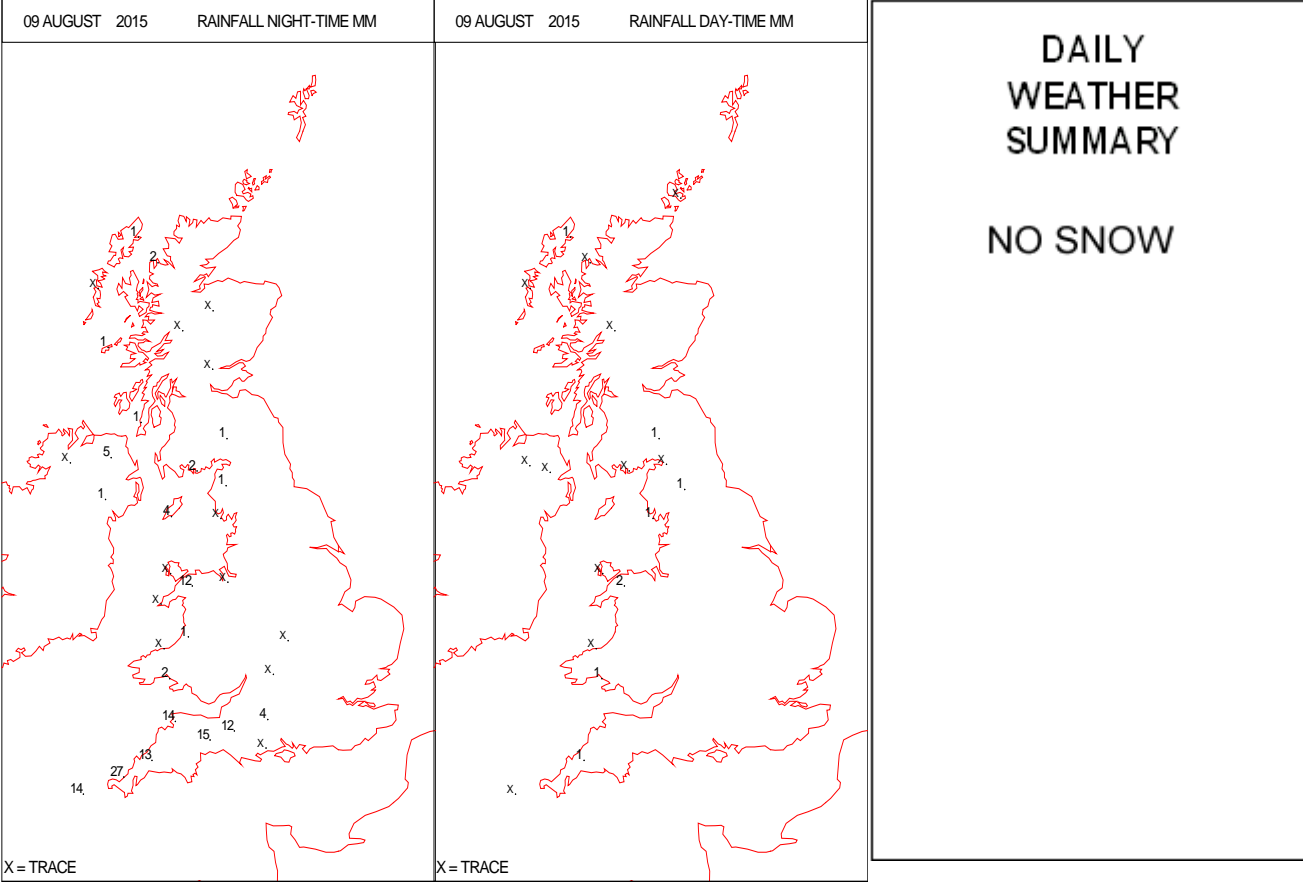
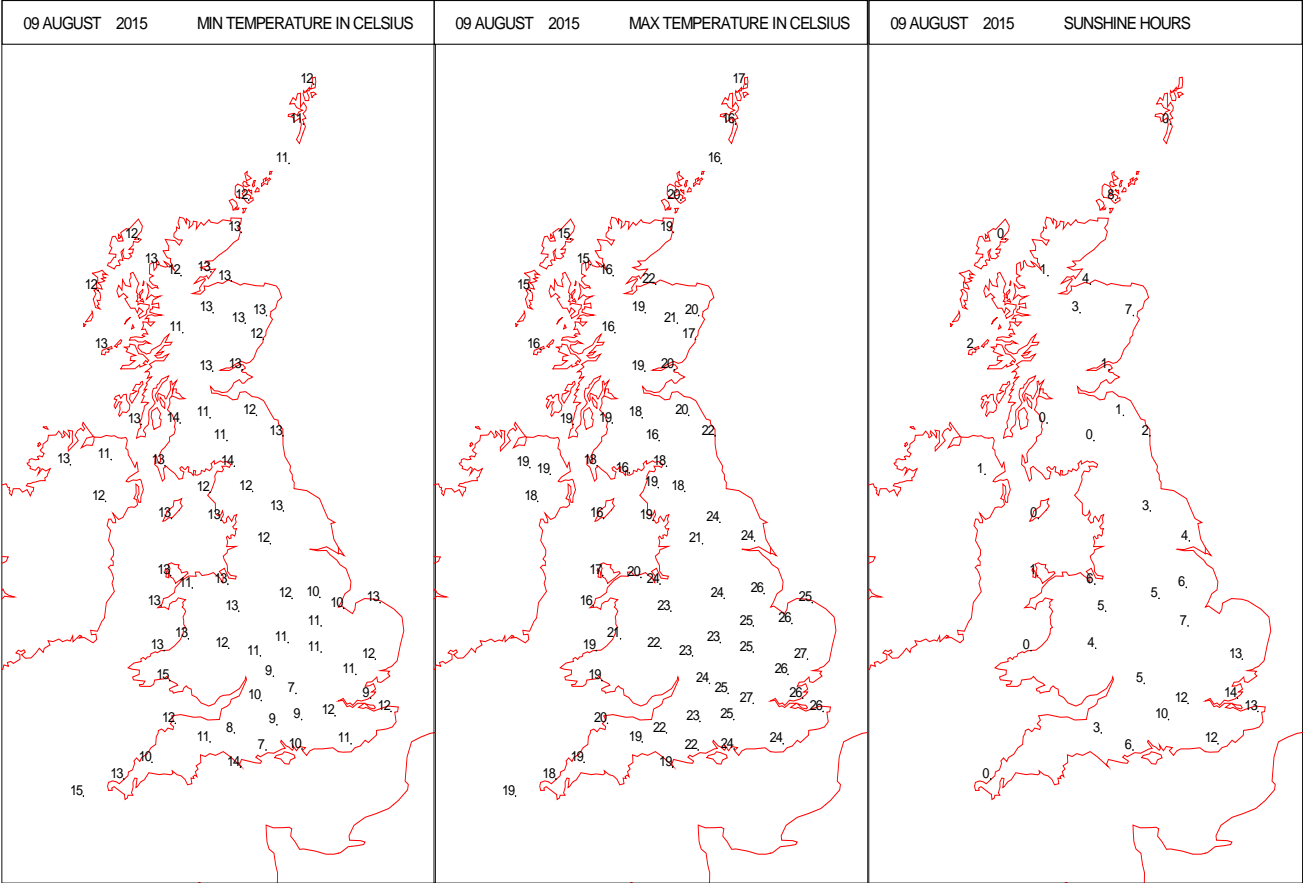
SURFACE REPORTS



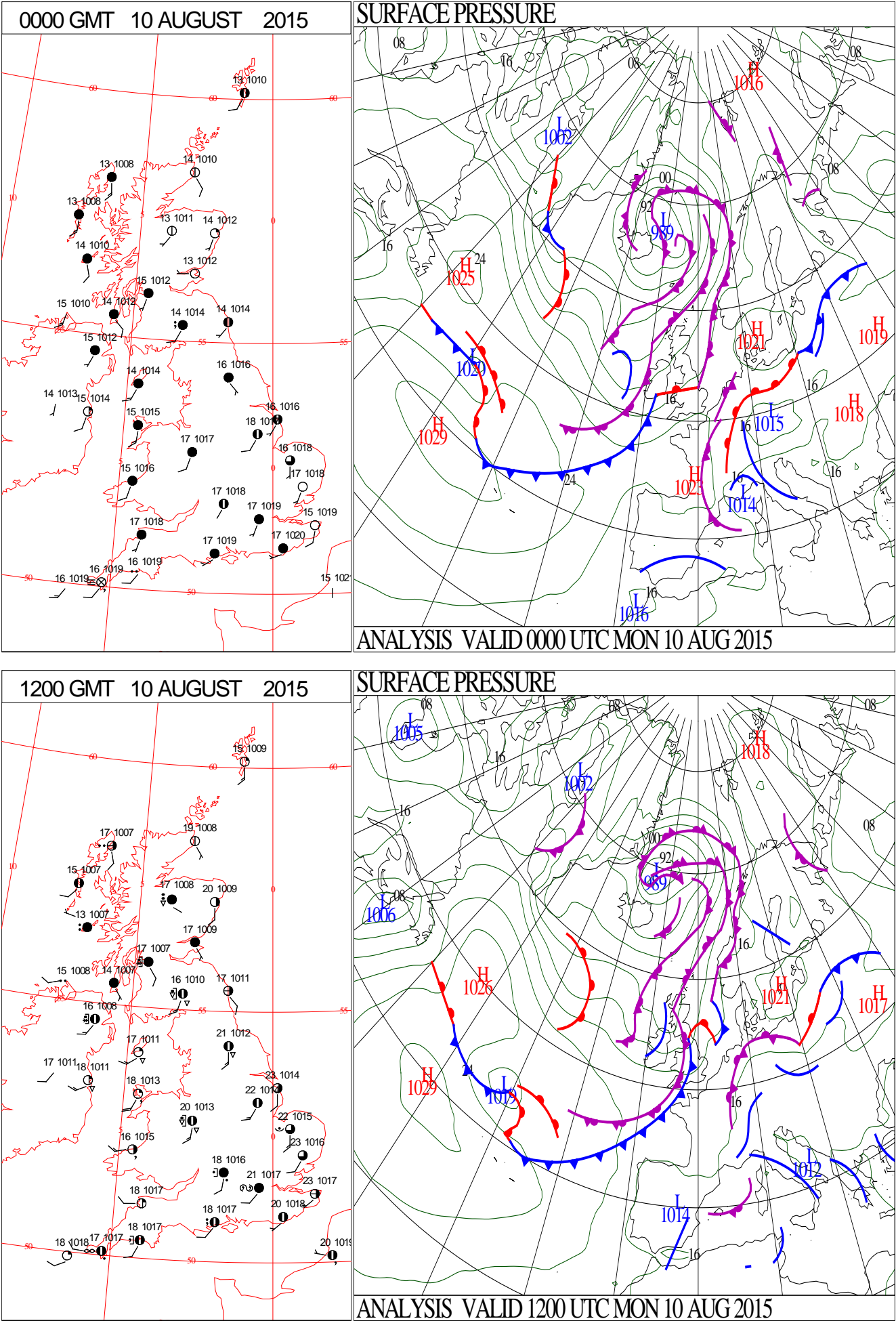
SIGNIFICANT WEATHER

0600 GMT 09 AUGUST 2015	SIG WEATHER	1200 GMT 09 AUGUST 2015	SIG WEATHER	<p>Summary of UK Weather for Sunday 09 August 2015. Saturday's encroaching cloud continued on a slow journey south-eastwards through the early hours, with it's forward edge lying from The Wash to Dorset by sunrise.</p> <p>To the south-east of this, it was a largely clear night, barring a few fog patches, and it also turned quite chilly across parts of the Midlands and south-east England before the cloud arrived.</p> <p>For most of Wales, northern England, Northern Ireland and Scotland, it was a cloudy start to Sunday, with some patchy rain.</p> <p>During the day the cloud over central England and Wales broke up slightly, and the south-east of England held onto sunshine for most of the day. This allowed temperatures to reach similar values to yesterday, above average for the time of year.</p> <p>Western areas were rather cloudy throughout, with some patchy outbreaks of light rain.</p> <p>It was a windy day across Scotland, with a scattering of showers through the day.</p> <p>It remained cloudy across Scotland, Northern Ireland, Wales and western England through the evening, with further patchy rain. Cloud broke up across central parts, and skies stayed clear over south-eastern England.</p>
1800 GMT 09 AUGUST 2015	SIG WEATHER	0000 GMT 10 AUGUST 2015	SIG WEATHER	<p>EXTREMES Highest Maximum: 28.1 Faversham, Kent Lowest Maximum: 14.7 South Uist Range, Western Isles Lowest Minimum: 4.6 Drummond Castle, Perthshire Lowest Grass Minimum: 1.9 Goudhurst, Kent Most Rain: 27.2 Camborne, Cornwall Most Sun: 14.3 Faversham, Kent</p>

DAILY CLIMATE DATA

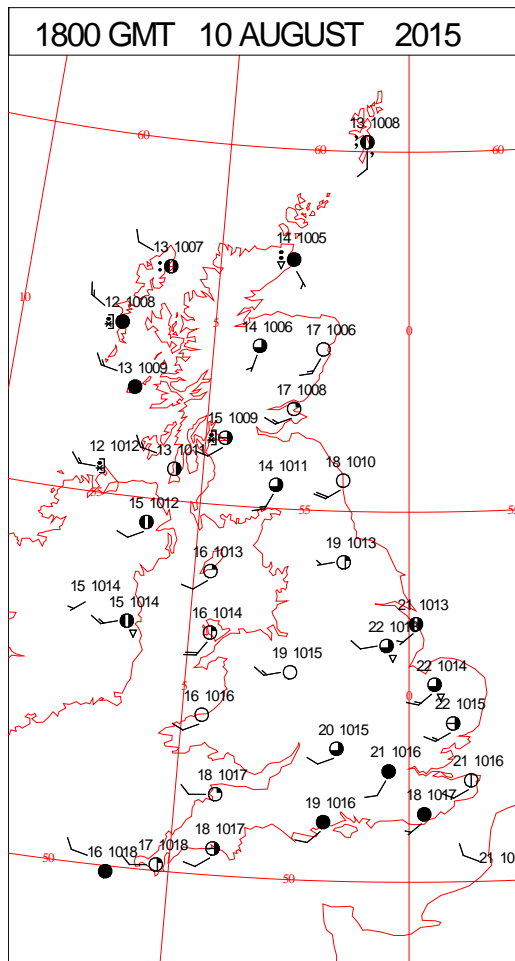
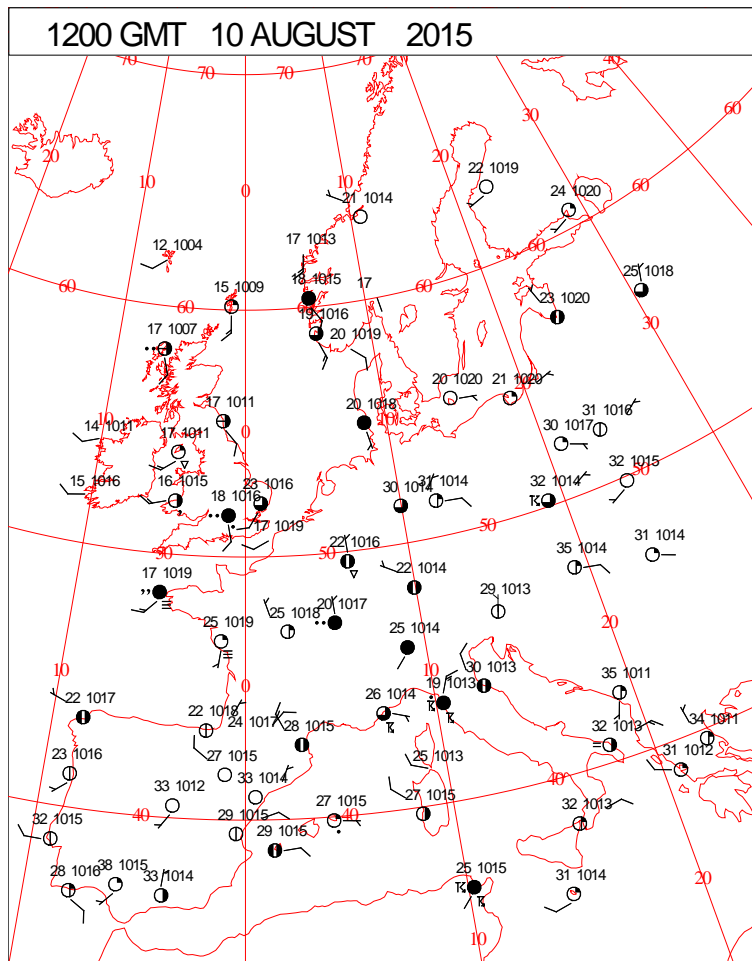
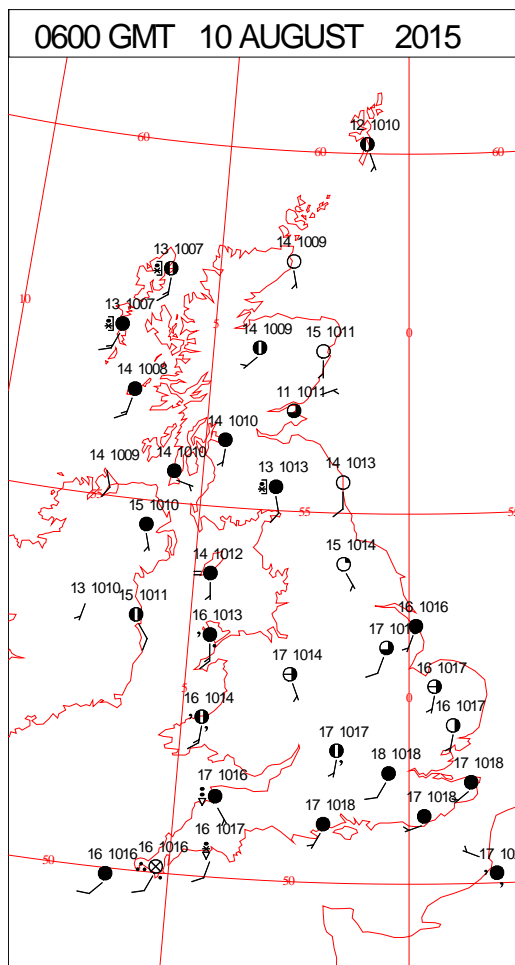
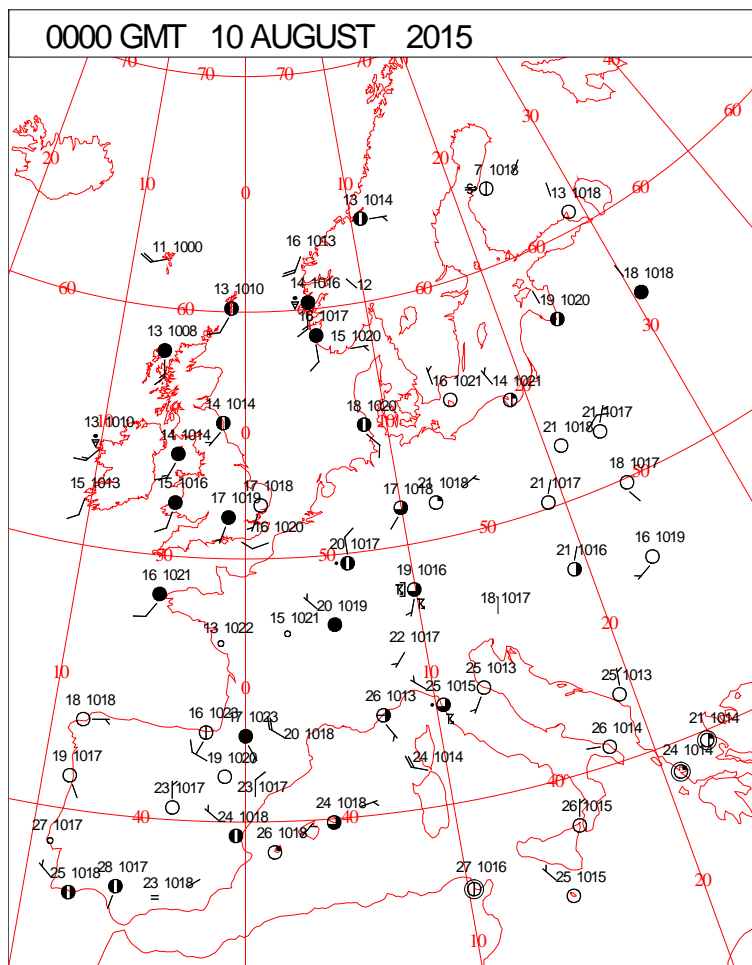


DAILY WEATHER SUMMARY



Monday 10 August 2015

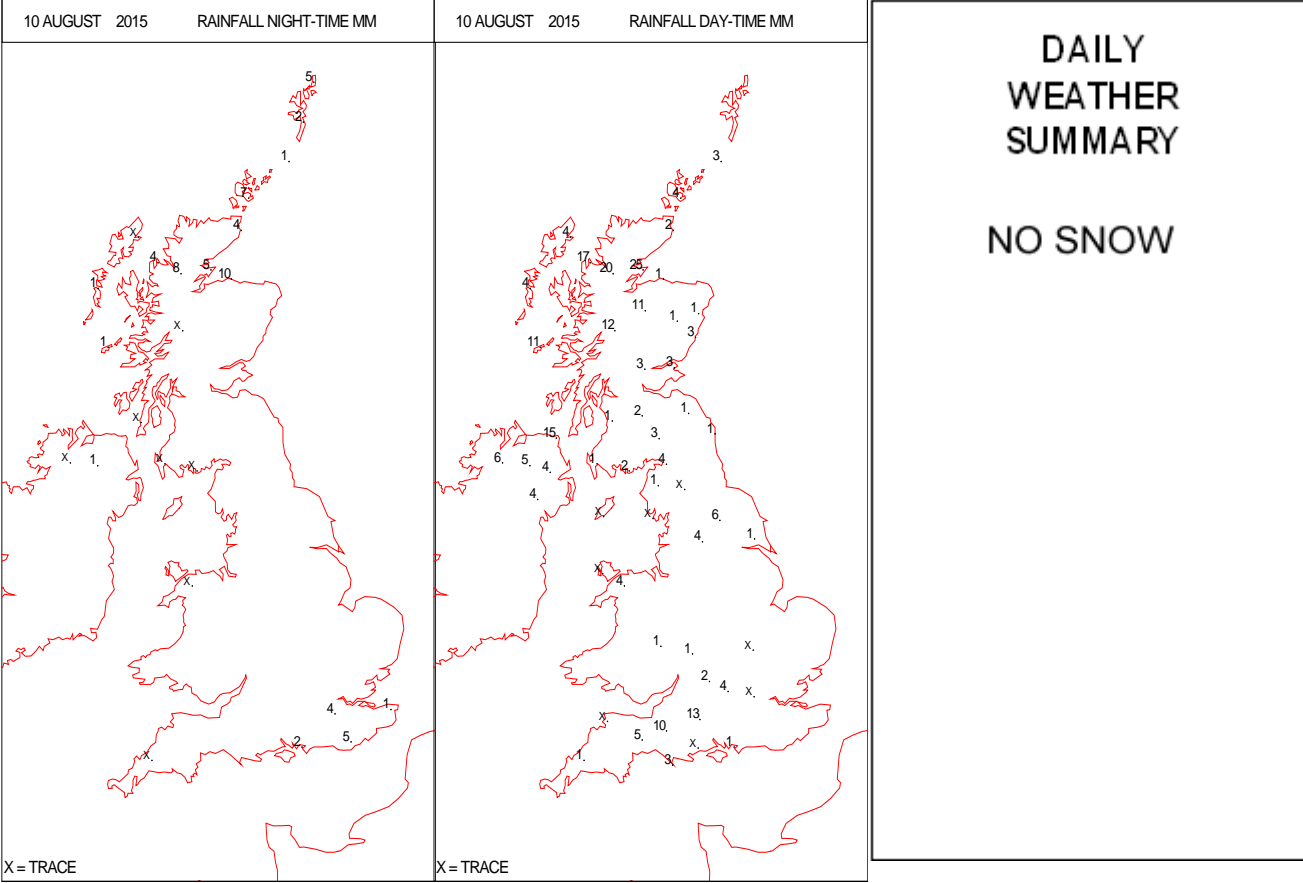
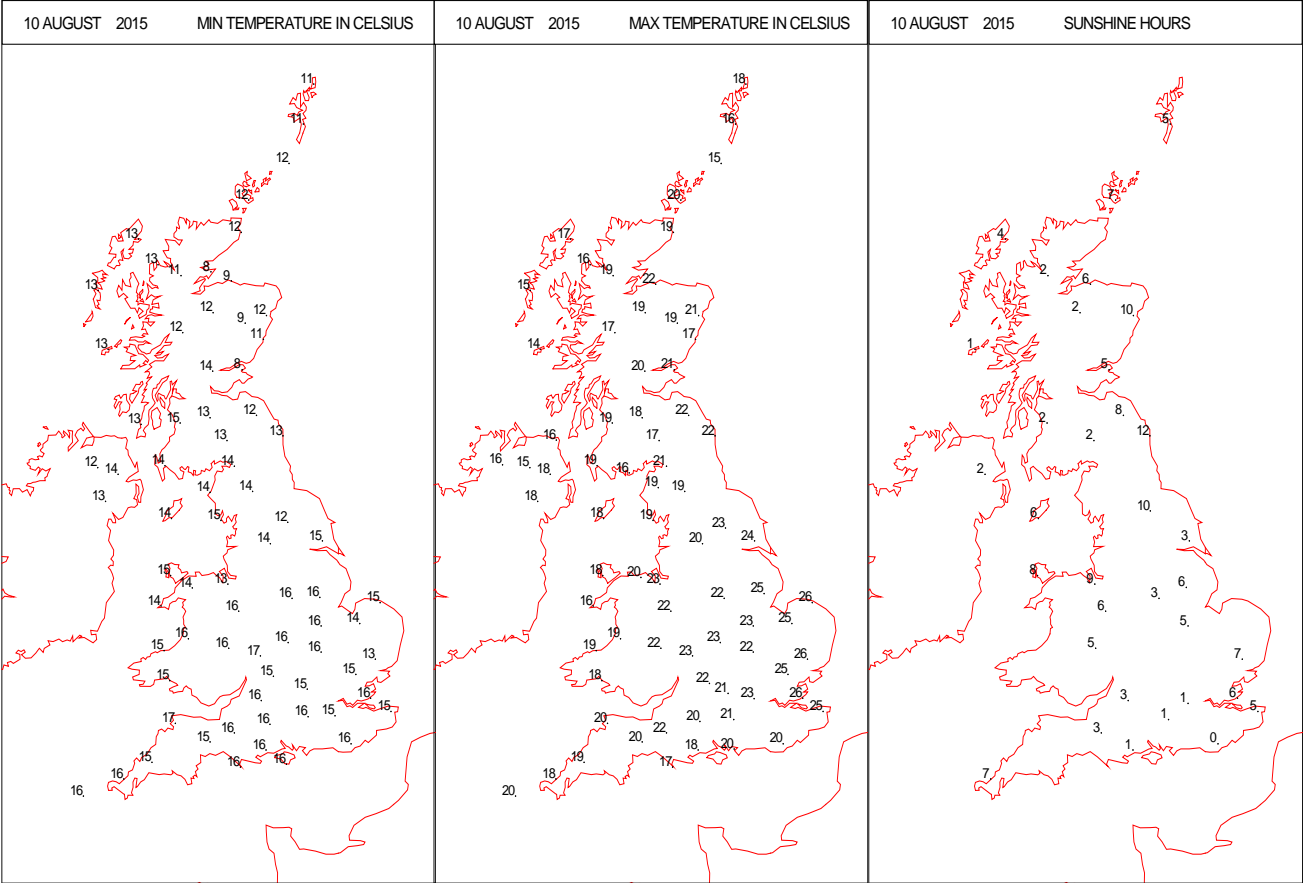
SURFACE REPORTS



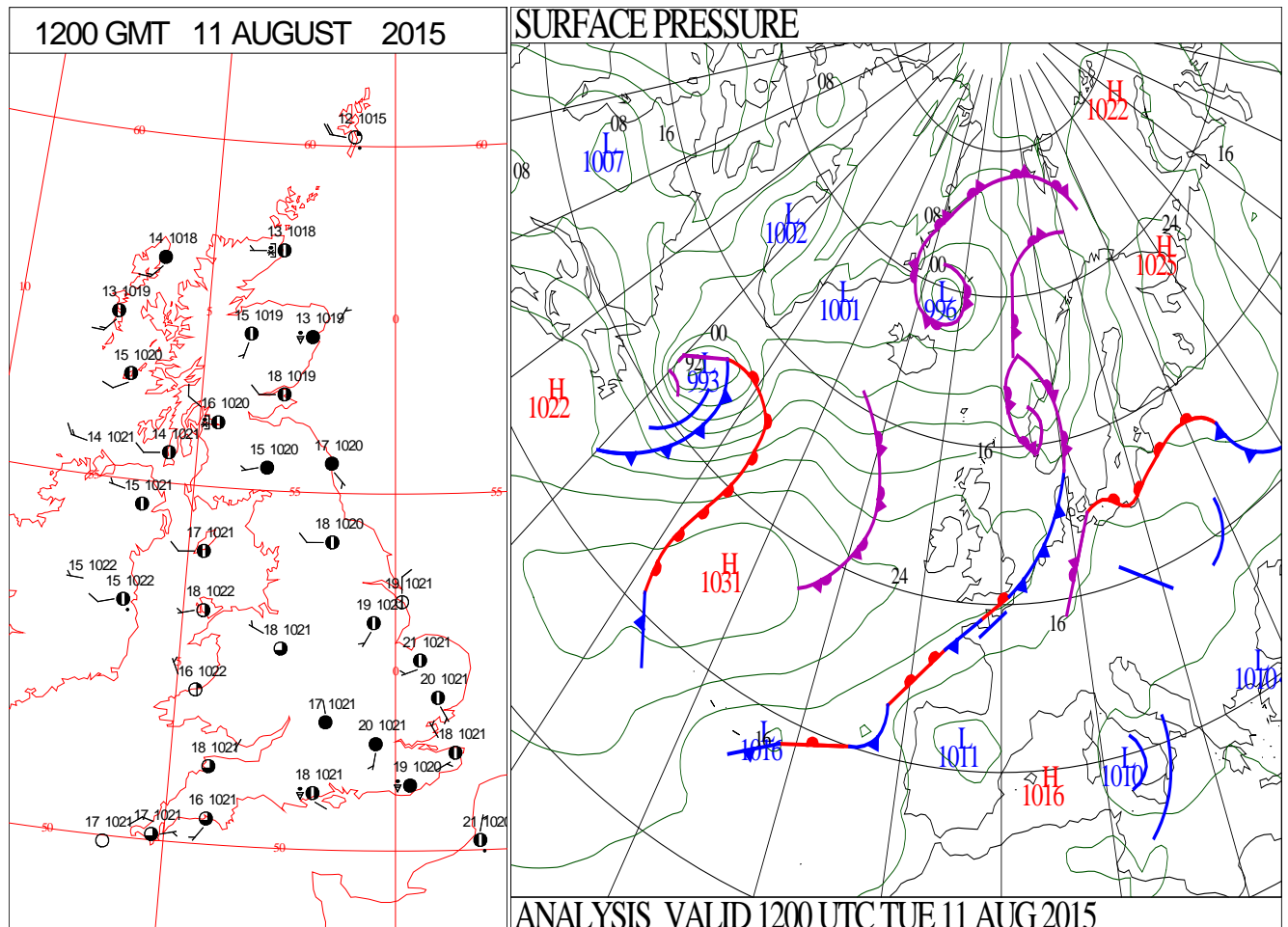
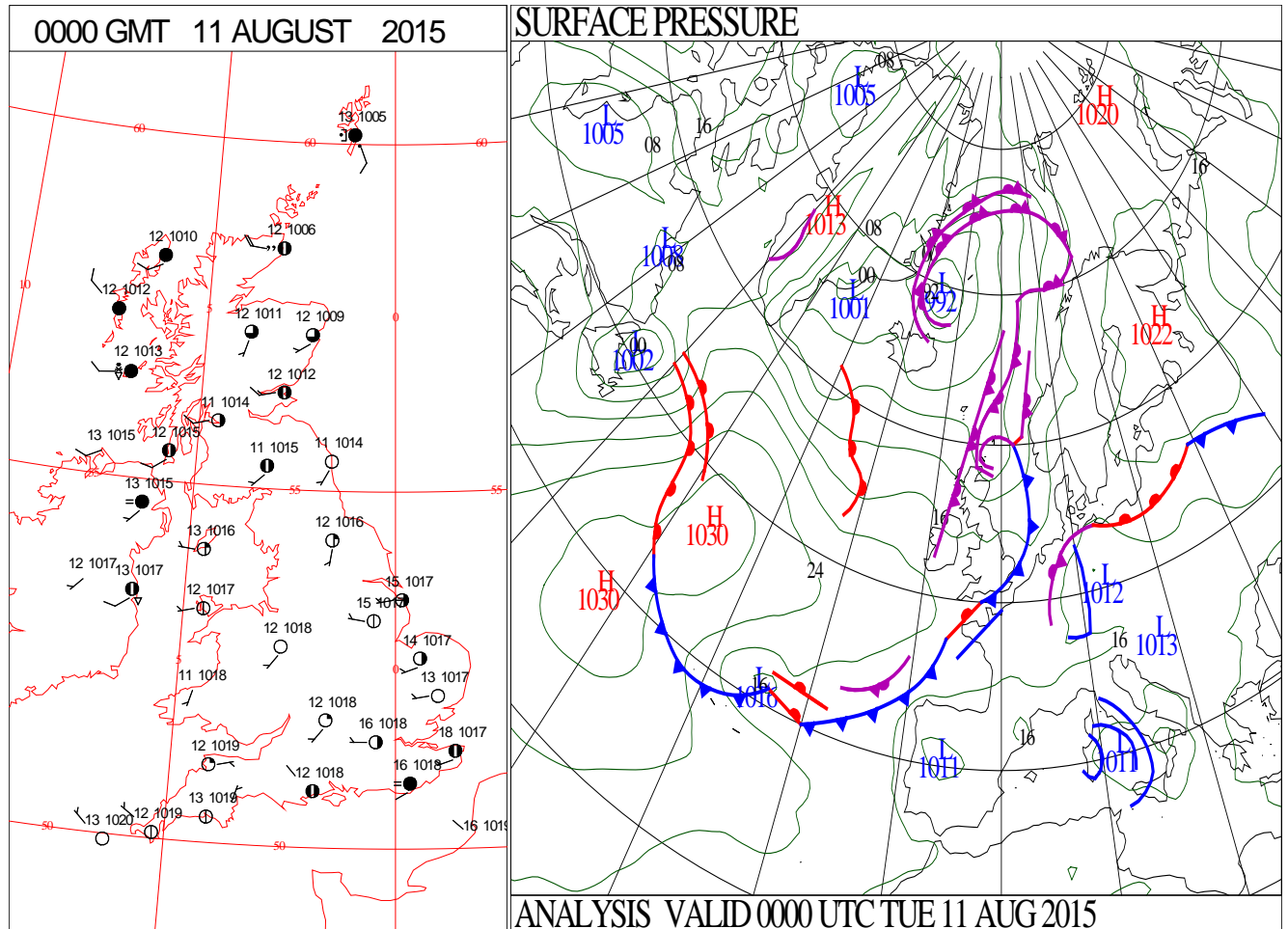
SIGNIFICANT WEATHER

0600 GMT 10 AUGUST 2015	SIG WEATHER	1200 GMT 10 AUGUST 2015	SIG WEATHER	<div>Summary of UK Weather for Monday 10 August 2015.</div> <div>It was a largely dry night with some clear spells, but thicker cloud brought some heavy and thundery rain into Cornwall and west Devon by the end of the night. Showers affected other western areas, but were more scattered and lighter in nature.</div> <div>It turned fairly cool where skies remained clear through most of the night.</div> <div>Through the day, the heavy and thundery rain across south-western areas steadily moved eastwards, and weakened as it did so. This was merely a band of cloud and patchy rain as it reached south-eastern England. Clear, sunnier weather followed from the west.</div> <div>Further north, showers developed through the afternoon, many of which were thundery in nature. A band of very heavy and thundery rain associated with a wrap-around occlusion pushed north across Scotland and into Northern Ireland.</div> <div>Where the sun came out, it turned very warm across some southern areas, with temperatures in the low to mid twenties Celsius. It was much cooler across parts of Scotland under the cloud and rain.</div> <div>EXTREMES</div> <div>Highest Maximum: 26.8 Norwich Airport, Norfolk</div> <div>Lowest Maximum: 13.8 Tiree, Argyll</div> <div>Lowest Minimum: 6.5 East Bergholt, Suffolk</div> <div>Lowest Grass Minimum: 3.6 Tain Range, Ross-Shire</div> <div>Most Rain: 41.9 Urquhart Northwood, Ross-Shire</div> <div>Most Sun: 12.1 Boulmer, Northumberland</div>
1800 GMT 10 AUGUST 2015	SIG WEATHER	0000 GMT 11 AUGUST 2015	SIG WEATHER	

DAILY CLIMATE DATA

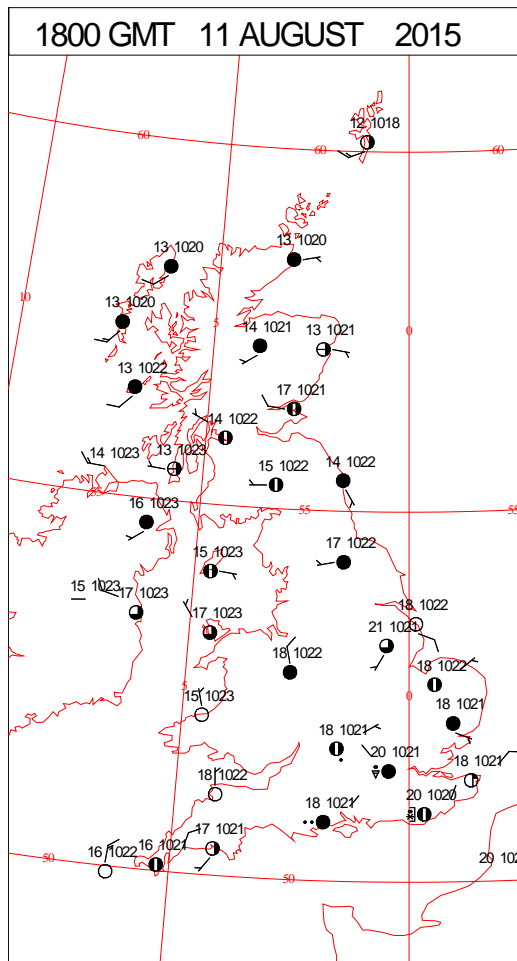
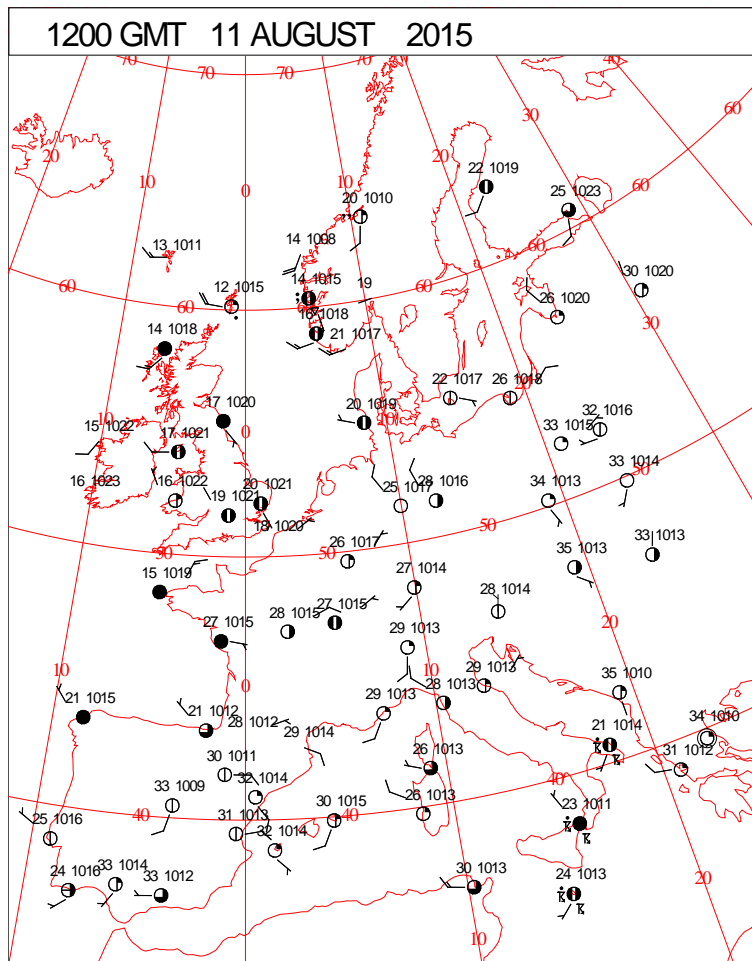
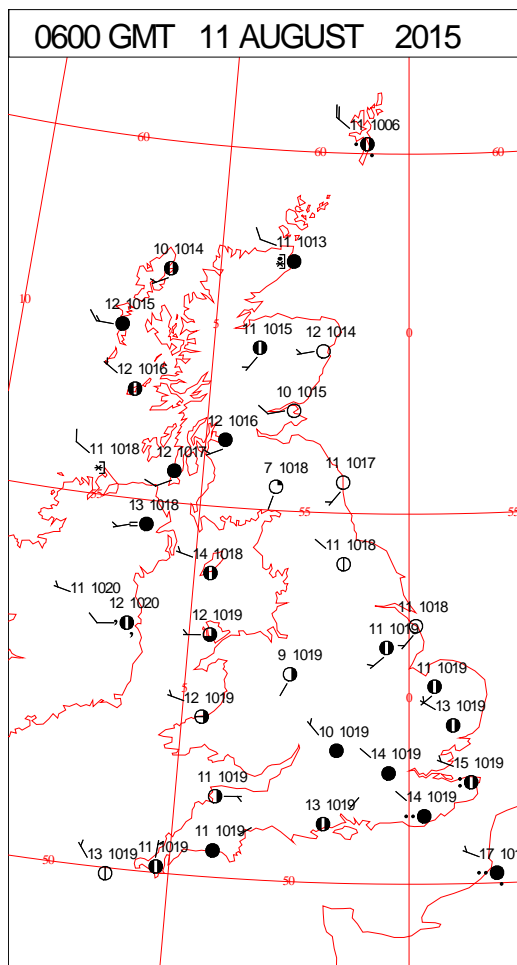
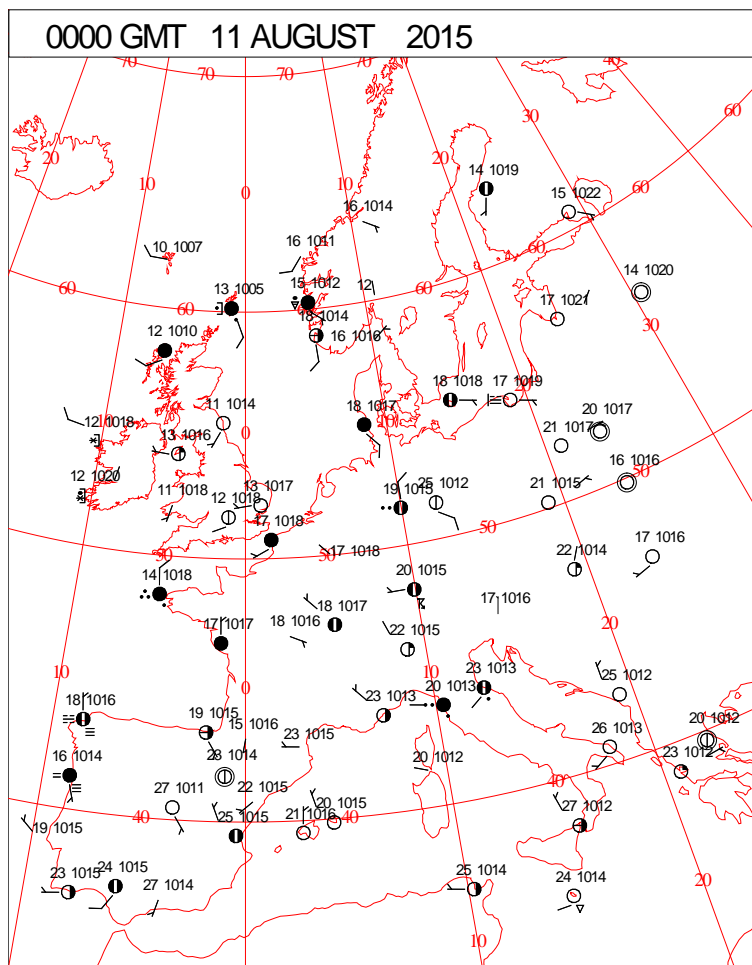


DAILY WEATHER SUMMARY



Tuesday 11 August 2015

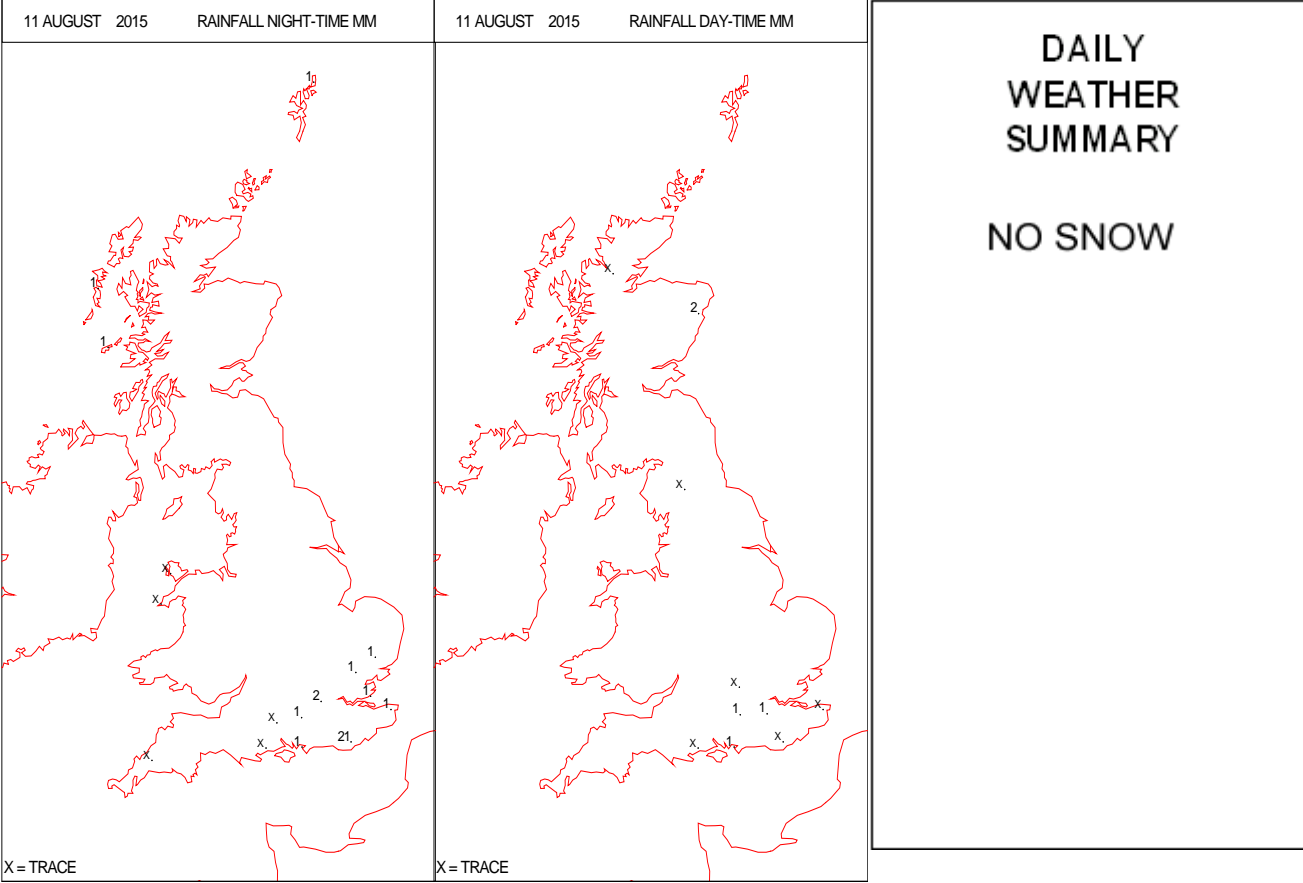
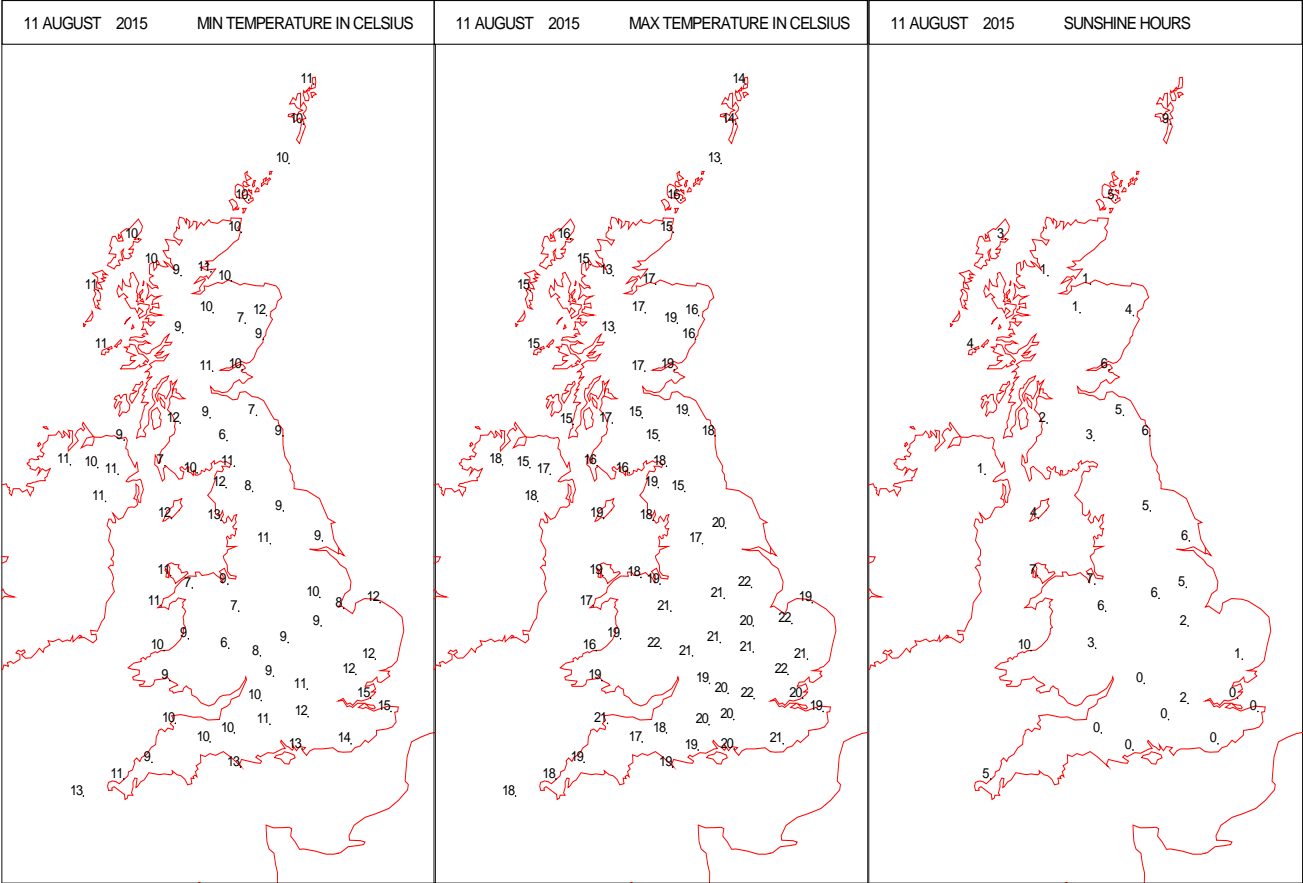
SURFACE REPORTS



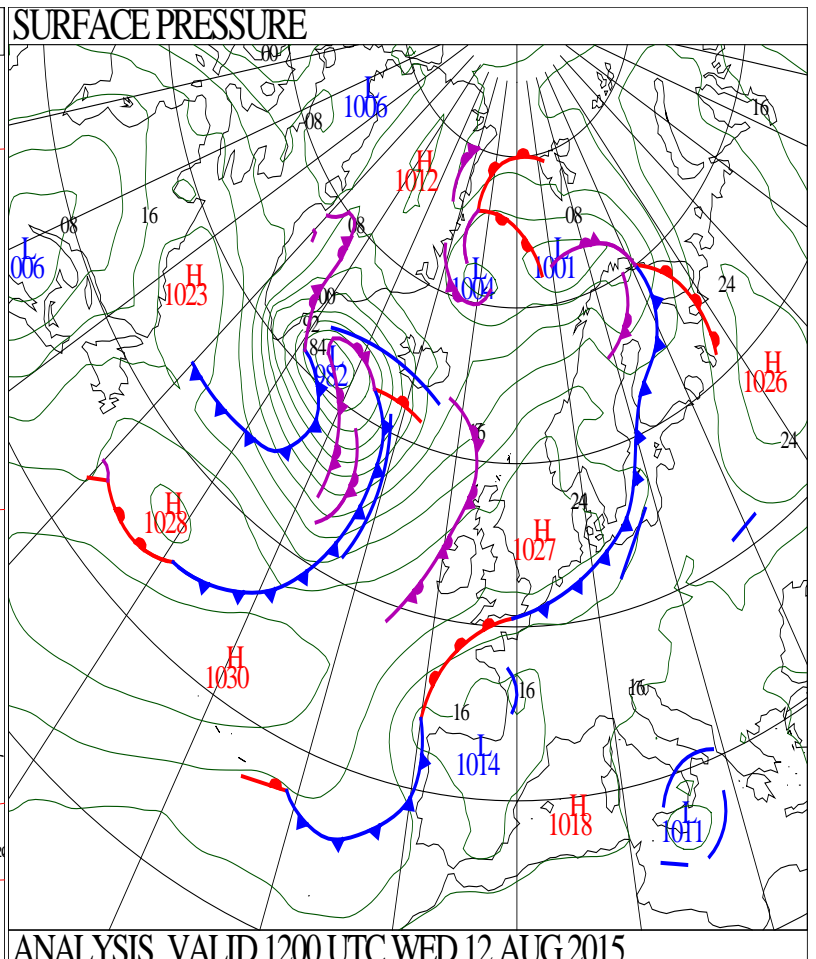
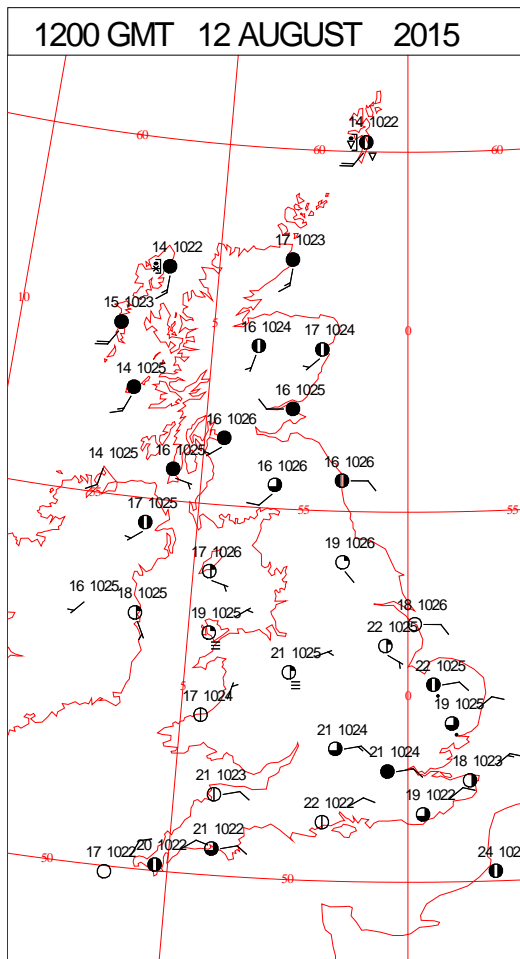
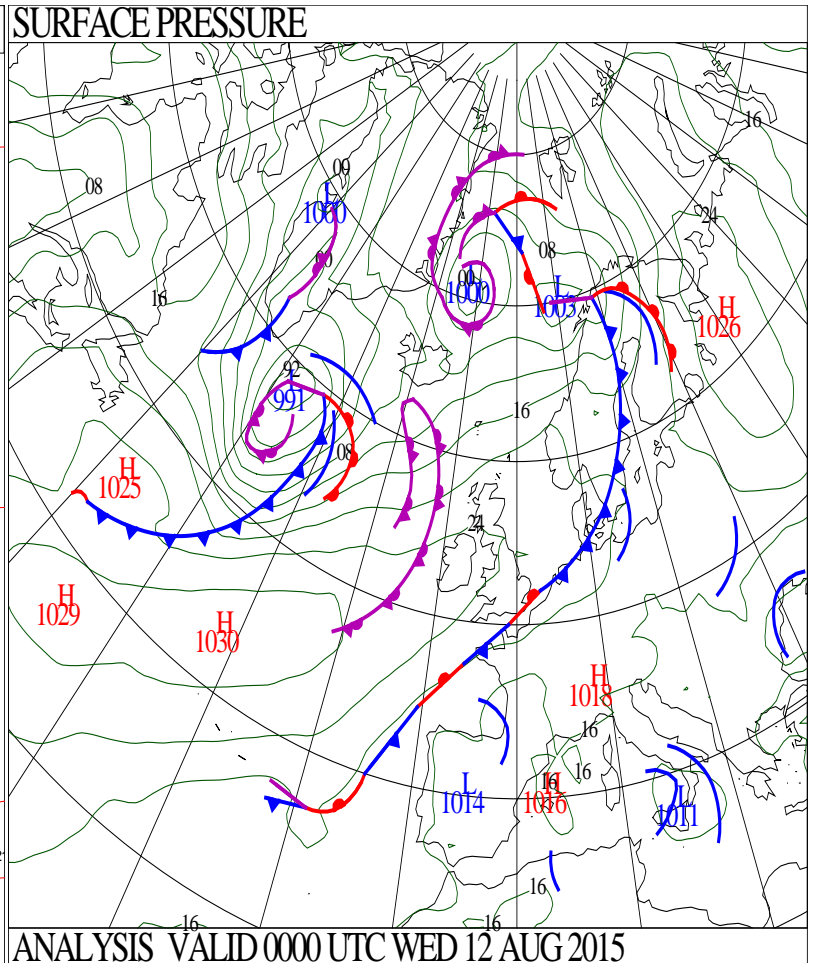
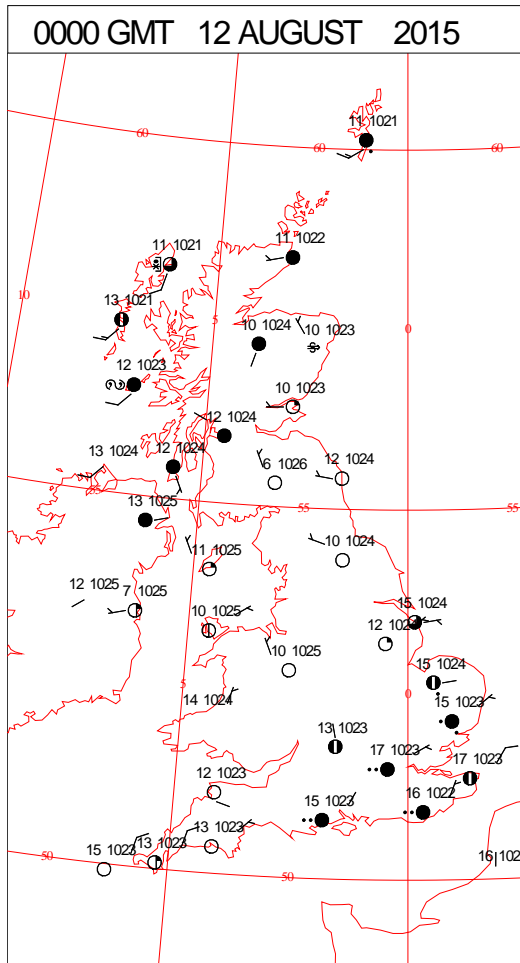
SIGNIFICANT WEATHER

0600 GMT 11 AUGUST 2015	SIG WEATHER	1200 GMT 11 AUGUST 2015	SIG WEATHER	<p>Summary of UK Weather for Tuesday 11 August 2015.</p> <p>An area of cloud and heavy rain gradually died out across the north and west of Scotland overnight, leaving most places dry with largely clear skies. It turned chilly in parts of the north.</p> <p>However, during the early hours cloud started to progress northwards into southern England, with rain reaching the south and south-east by morning.</p> <p>Many areas had a fine day with some warm spells of sunshine.</p> <p>Scotland and Northern Ireland had thicker cloud at times, which brought a scattering of chiefly light showers, although there were still some bright spells.</p> <p>Meanwhile, southern and south-eastern parts of the country had cloud and outbreaks of rain throughout the day, generally fairly light and patchy.</p> <p>During the evening there was a three way split in the weather. South-eastern parts of the country remained cloudy with further showery outbreaks of rain, some of which became heavy near to the south Kent and Sussex coasts.</p> <p>Isolated light showers continued to affect the north and west of Scotland, although Northern Ireland became generally dry, and there were clear spells elsewhere.</p>
1800 GMT 11 AUGUST 2015	SIG WEATHER	0000 GMT 12 AUGUST 2015	SIG WEATHER	<p>EXTREMES</p> <p>Highest Maximum: 24.0 Thornes Park, West Yorkshire</p> <p>Lowest Maximum: 13.4 Fair Isle, Shetland</p> <p>Lowest Minimum: 3.0 Hartpury College, Hereford & Worcester</p> <p>Lowest Grass Minimum: -1.0 Barwhillanty House, Kirkcudbrightshire</p> <p>Most Rain: 21.0 Herstmonceux West End, East Sussex</p> <p>Most Sun: 10.2 Aberporth, Dyfed</p>

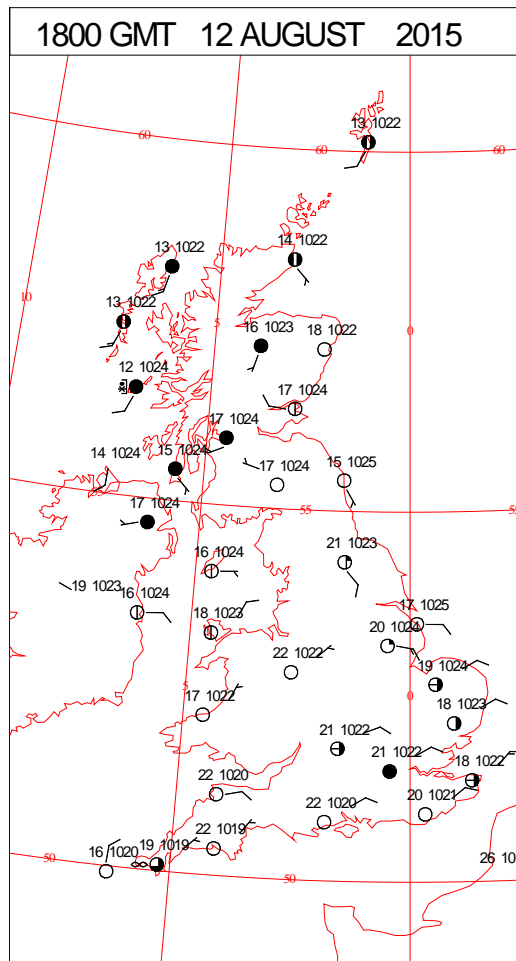
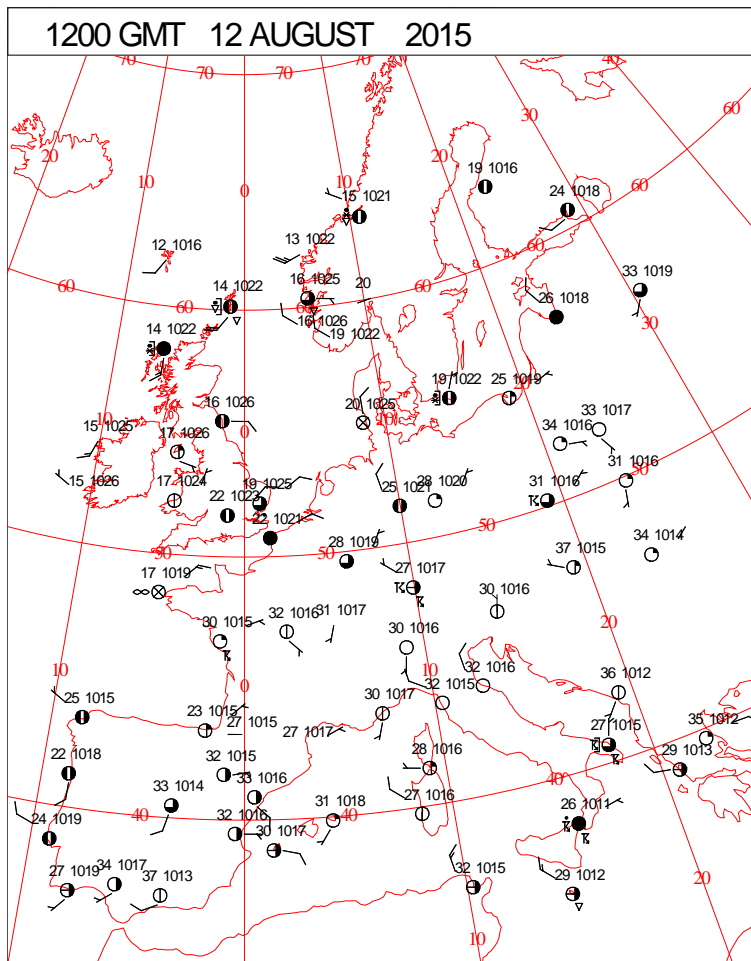
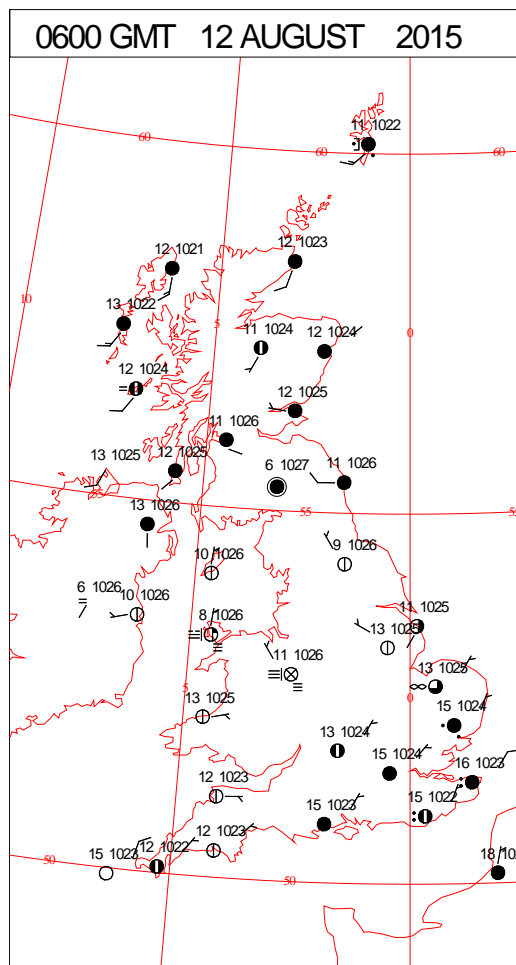
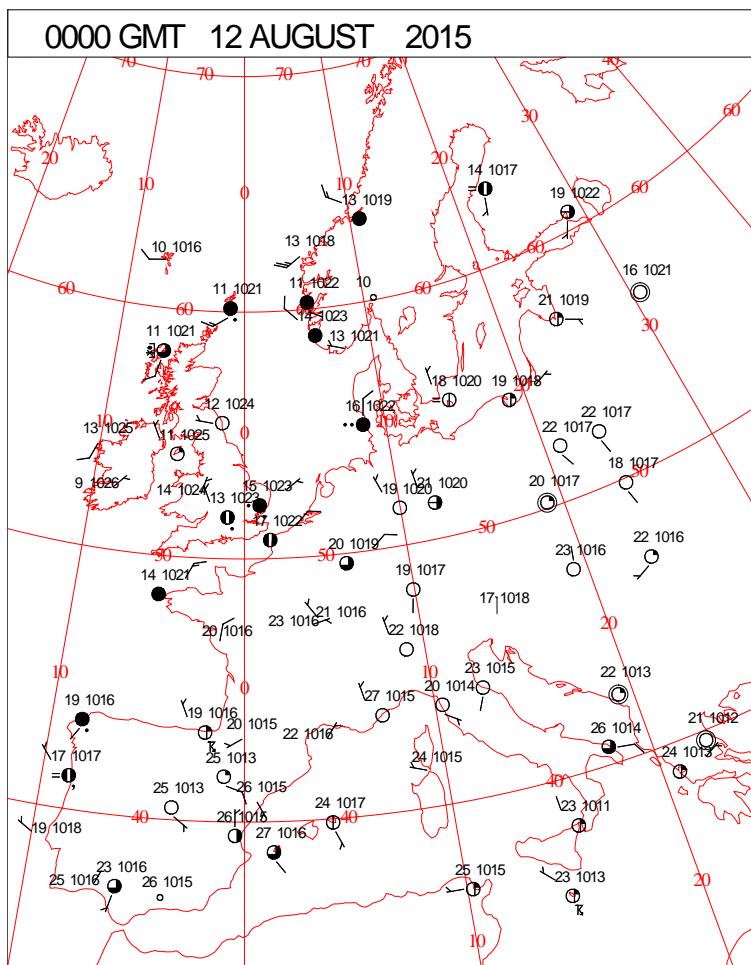
DAILY CLIMATE DATA



DAILY WEATHER SUMMARY



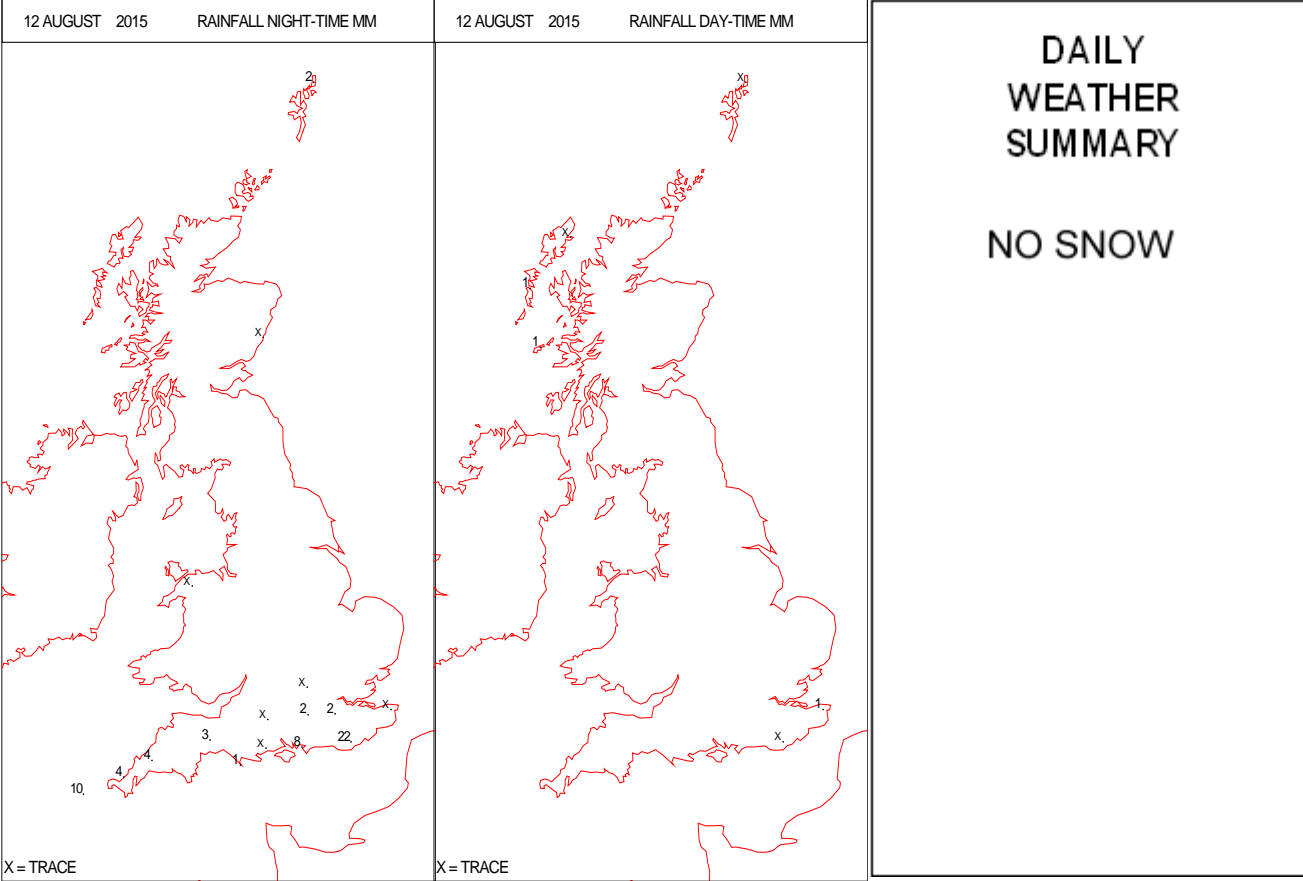
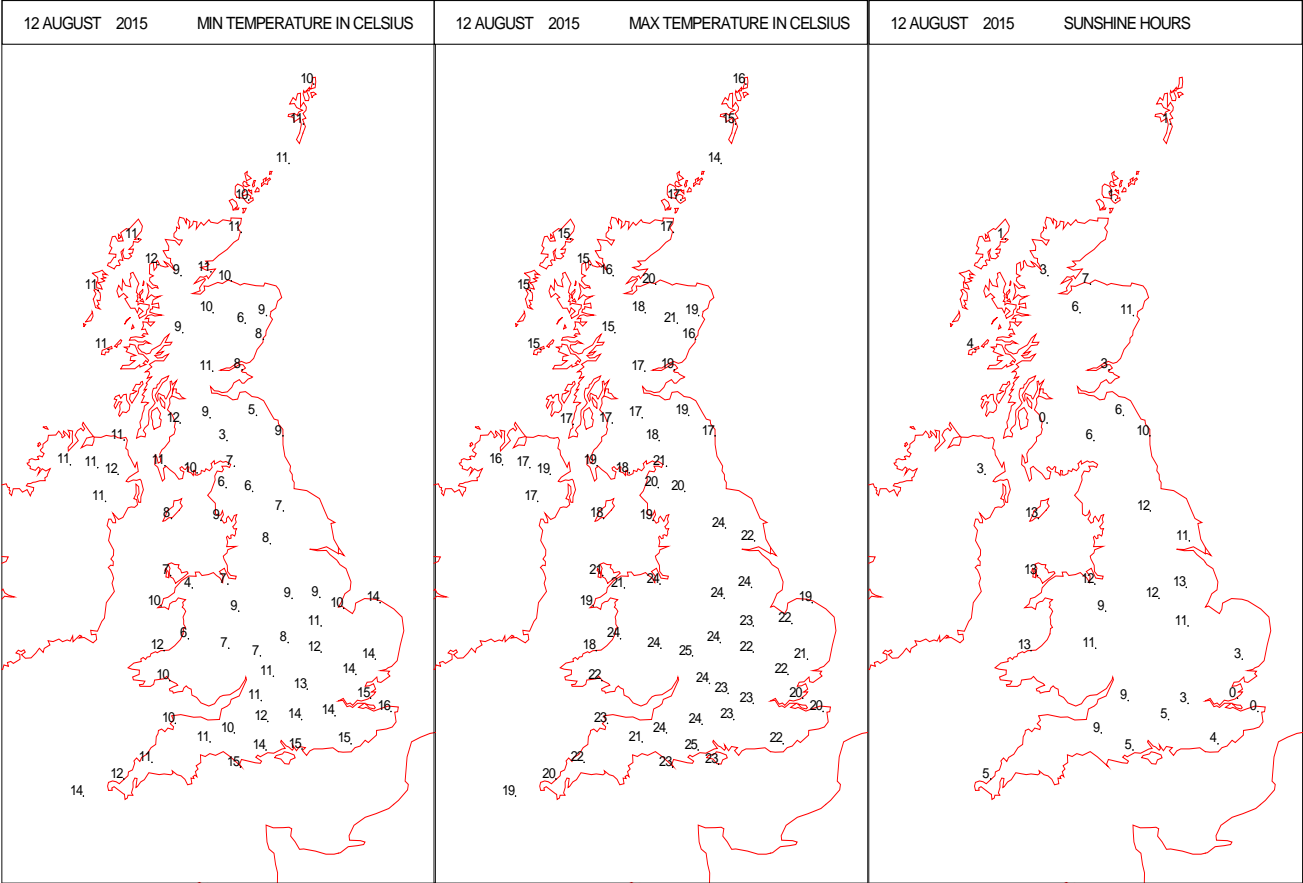
SURFACE REPORTS



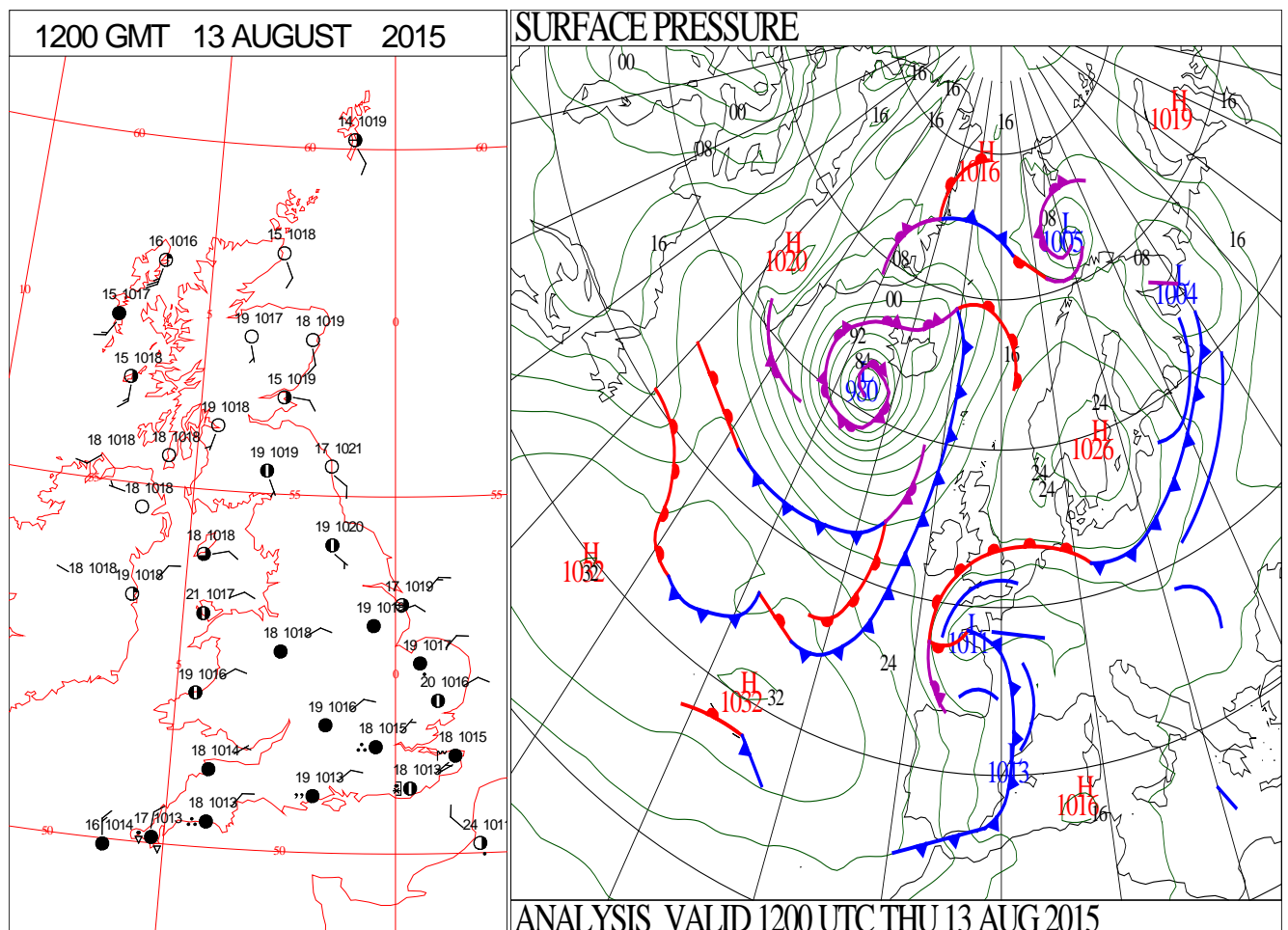
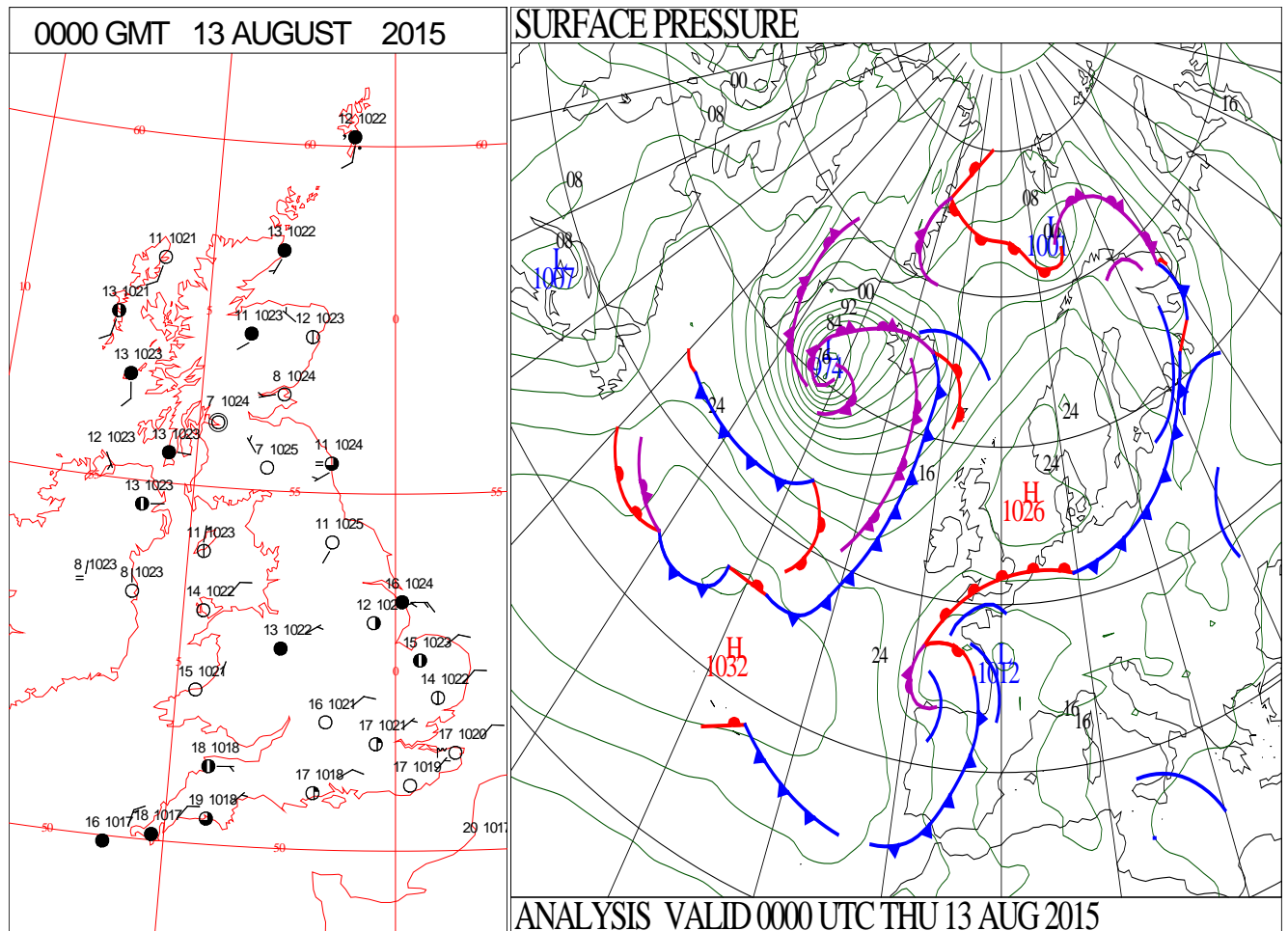
SIGNIFICANT WEATHER

0600 GMT 12 AUGUST 2015	SIG WEATHER	1200 GMT 12 AUGUST 2015	SIG WEATHER	<p>Summary of UK Weather for Wednesday 12 August 2015.</p> <p>The south and south-east of England saw a fair amount of cloud overnight, giving some showery rain across south-eastern counties.</p> <p>Much of Scotland and Northern Ireland was also shrouded by cloud, which brought isolated light rain to the far north and west of Scotland.</p> <p>Elsewhere, across Wales, the Midlands and northern England it was dry with clear periods. A few mist and fog patches formed under the cloud breaks, and it turned locally chilly.</p> <p>It was largely dry across the U.K. through the course of the day, with some warm sunshine.</p> <p>Early cloud and light rain in the south-east gradually cleared through the morning.</p> <p>There was more persistent cloud across the north-west of Scotland, and this brought some patchy light rain at times.</p> <p>During the course of the evening, cloud thickened in the south-west, as a plume of showery, thundery rain approached.</p> <p>Elsewhere it became generally dry to end the day, with some cloud lingering across the north and west of Scotland and parts of Northern Ireland, whilst other areas had largely clear skies.</p>
1800 GMT 12 AUGUST 2015	SIG WEATHER	0000 GMT 13 AUGUST 2015	SIG WEATHER	<p>EXTREMES</p> <p>Highest Maximum: 25.8 Coton-in-the-Elms, Derbyshire</p> <p>Lowest Maximum: 14.4 Fair Isle, Shetland</p> <p>Lowest Minimum: 3.5 Orielton, Dyfed</p> <p>Lowest Grass Minimum: -1.1 Orielton, Dyfed</p> <p>Most Rain: 22.2 Herstmonceux, West End, East Sussex</p> <p>Most Sun: 14.7 Bewcastle, Cumbria</p>

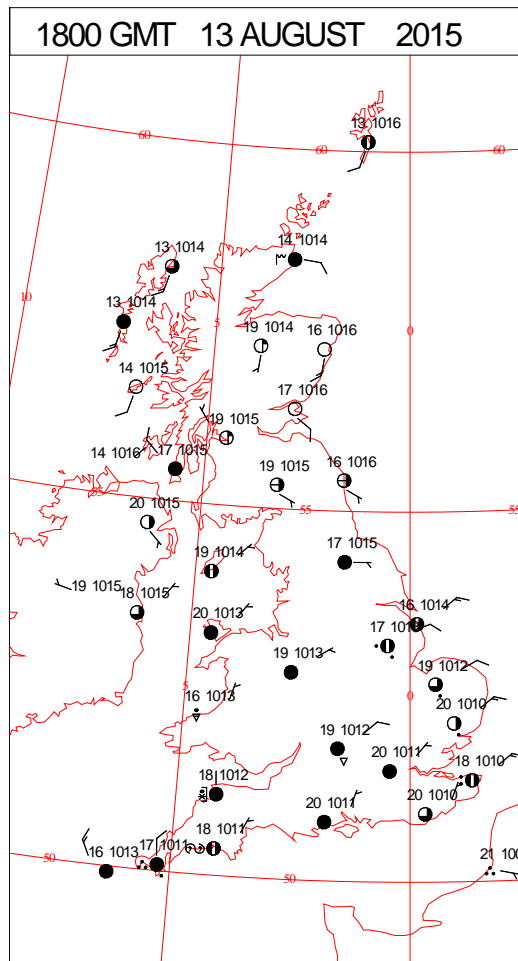
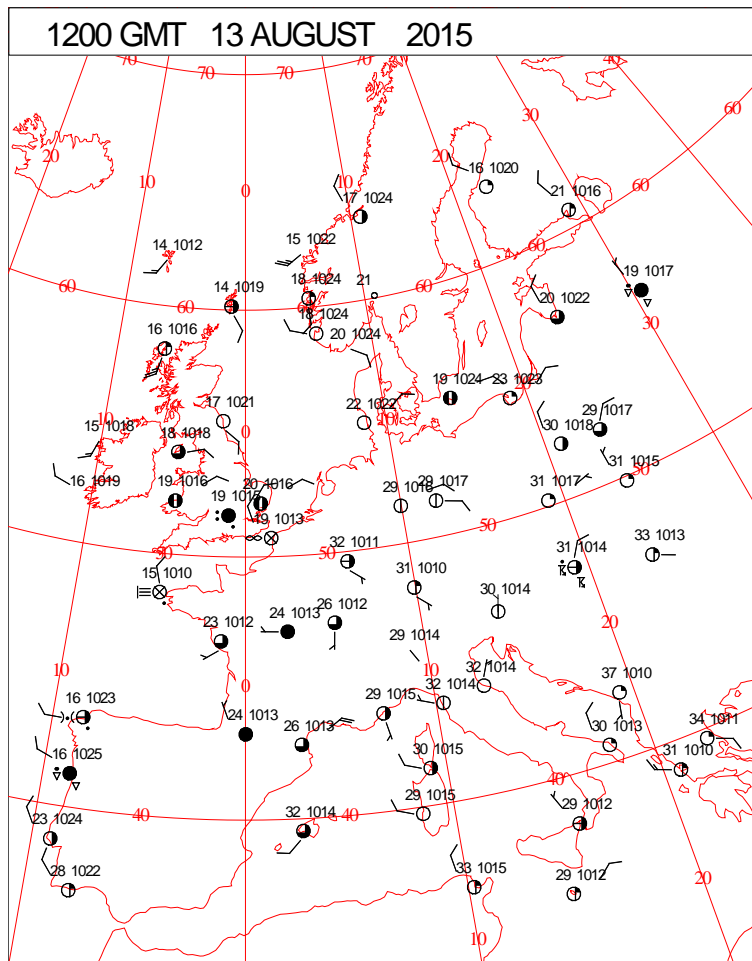
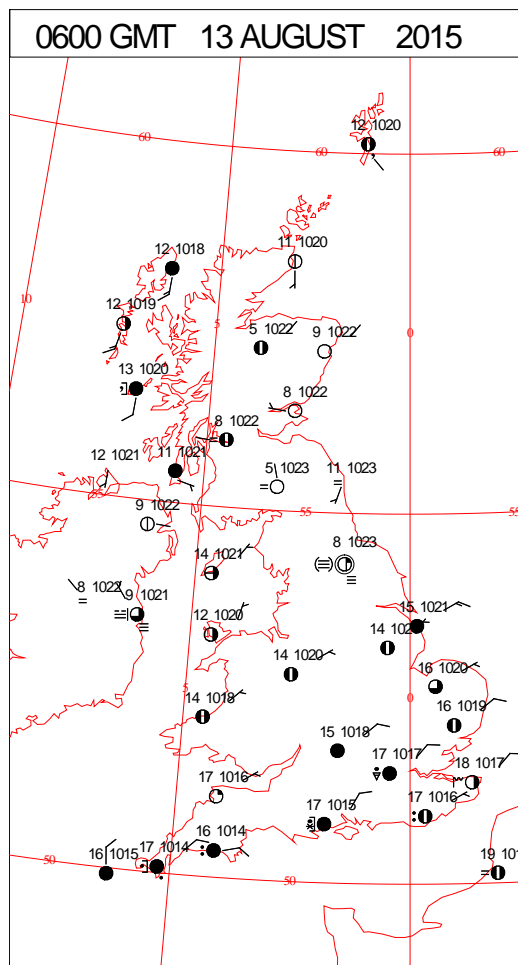
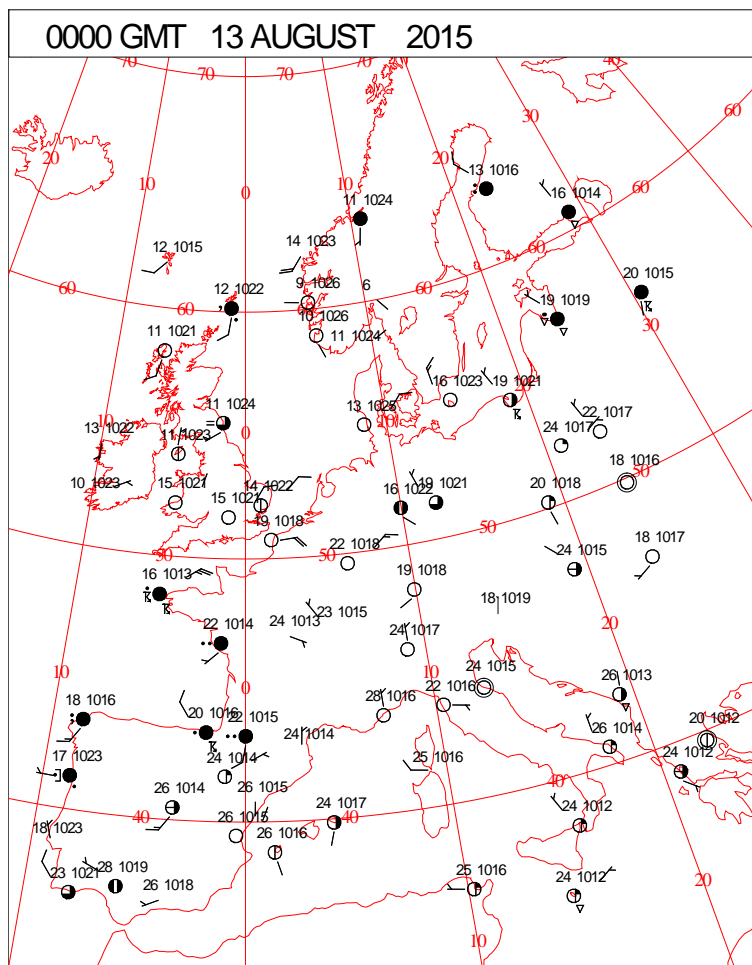
DAILY CLIMATE DATA



DAILY WEATHER SUMMARY



SURFACE REPORTS



SIGNIFICANT WEATHER

0600 GMT 13 AUGUST 2015	SIG WEATHER	1200 GMT 13 AUGUST 2015	SIG WEATHER	<p>Summary of UK Weather for Thursday 13 August 2015.</p> <p>It became rather cloudy across the south of England and south Wales overnight, with some heavy and thundery rain starting to feed across from the near continent.</p> <p>Meanwhile the north and west of Scotland and parts of Northern Ireland had a cloudy but largely dry night.</p> <p>In between these two areas, across south-east Scotland, the east of Northern Ireland, and the north of England, it was fine with clear periods and some cold temperatures.</p> <p>Thunderstorms moved north into southern England and Wales through the morning, and there were reports of localised flooding in the south-east.</p> <p>Scotland and Northern Ireland kept sunny and warm weather.</p> <p>Through the evening, thunderstorms continued to affect south-east England, and gradually tracked their way north-westwards, to affect parts of the Midlands.</p> <p>Meanwhile, a band of organised and dynamic rain that had developed through the afternoon became more extensive and heavier, affecting much of south-west England, west Wales, and northern England and southern Scotland by midnight.</p> <p>It was a muggy evening and start to the night across the whole country.</p>
1800 GMT 13 AUGUST 2015	SIG WEATHER	0000 GMT 14 AUGUST 2015	SIG WEATHER	

EXTREMES

Highest Maximum:
23.9 Carlisle, Cumbria

Lowest Maximum:
14.4 Fair Isle, Shetland

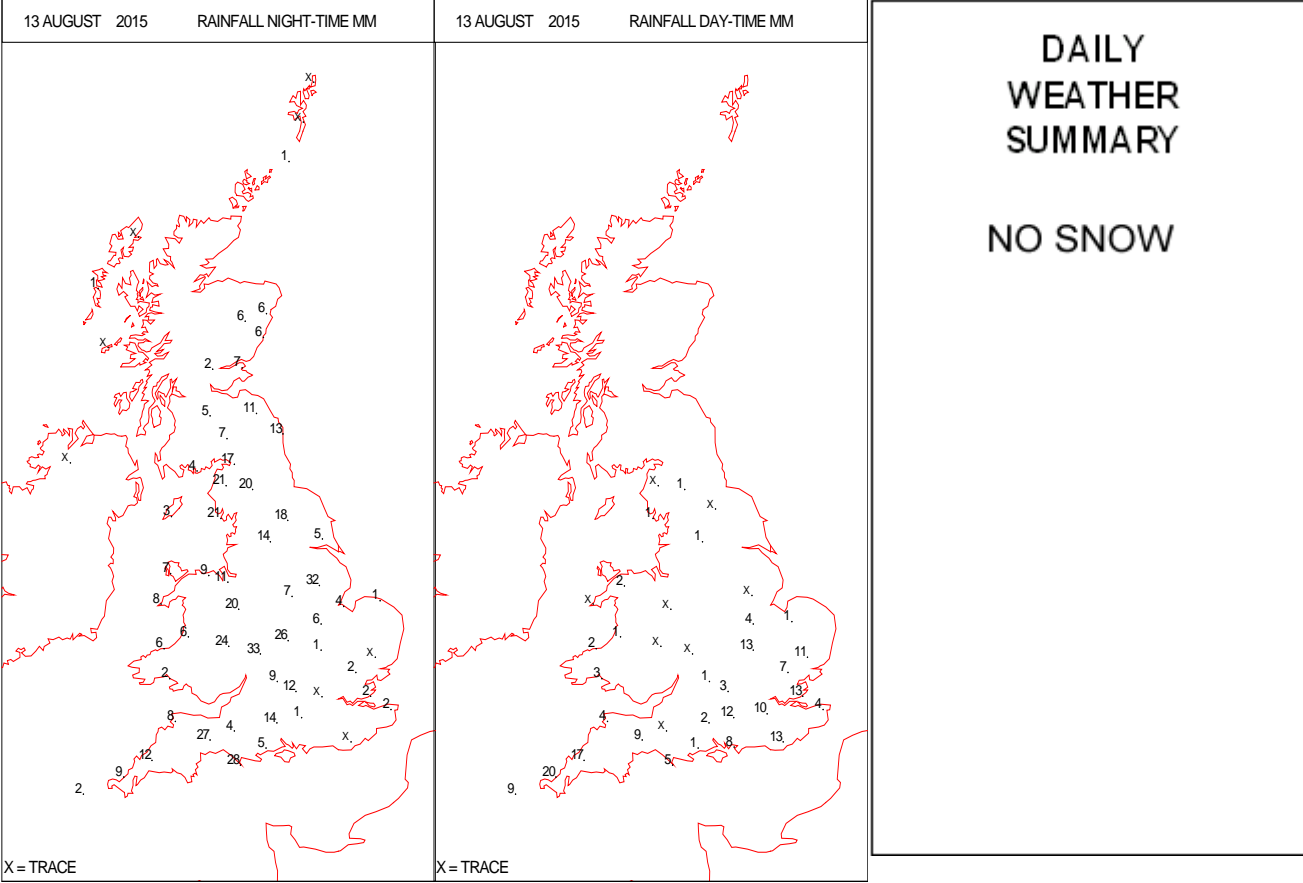
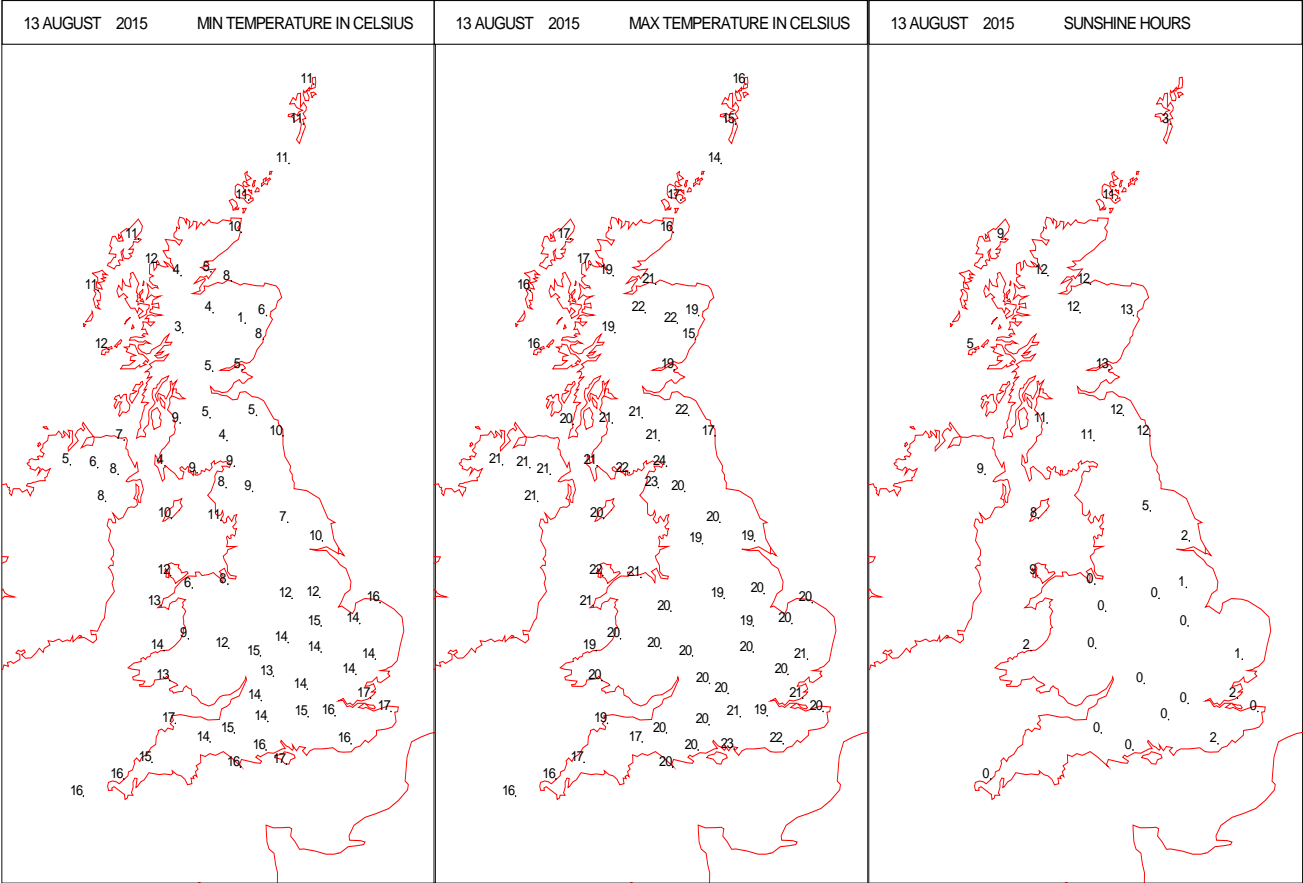
Lowest Minimum:
1.1 Katesbridge, Co. Down

Lowest Grass Minimum:
-1.4 Leuchars, Fife

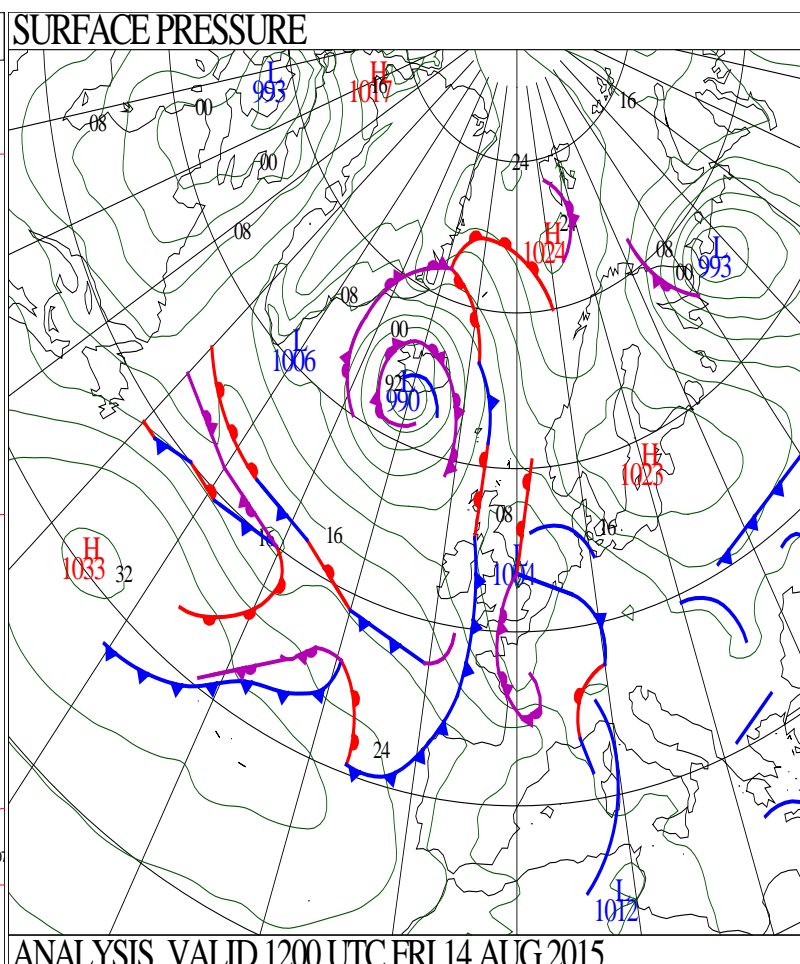
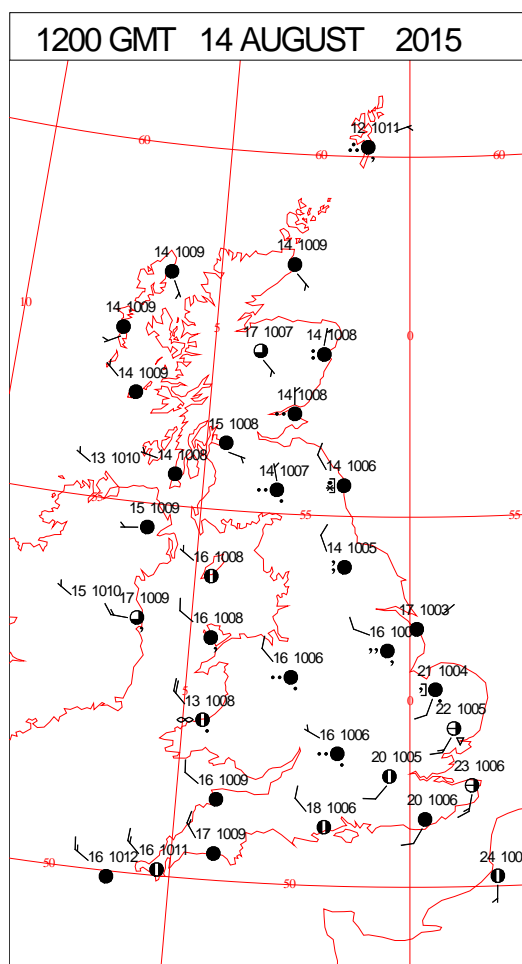
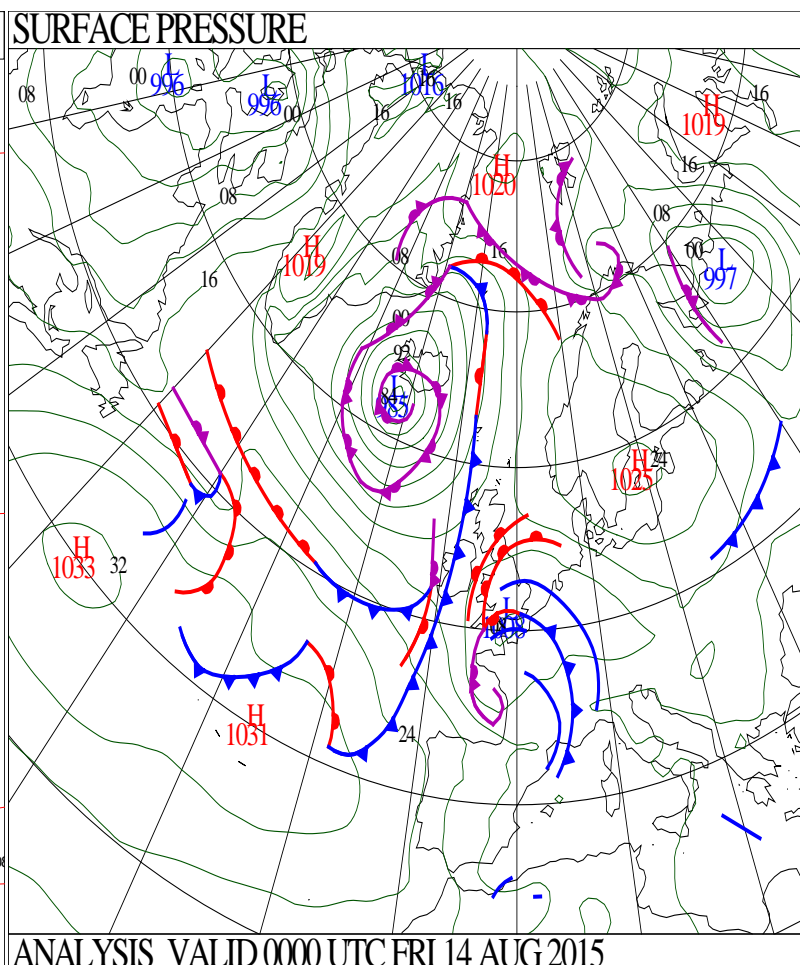
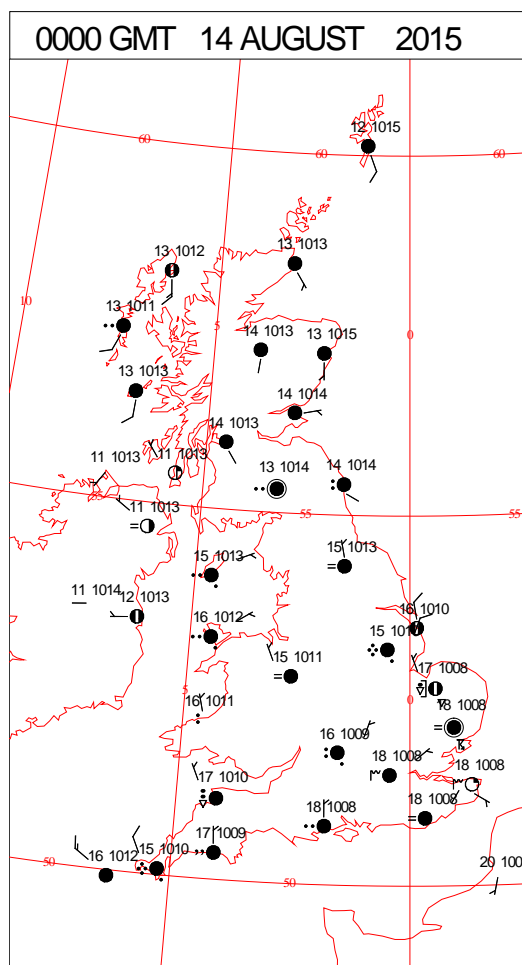
Most Rain:
50.1 Teignmouth, Devon

Most Sun:
13.2 Leuchars, Fife

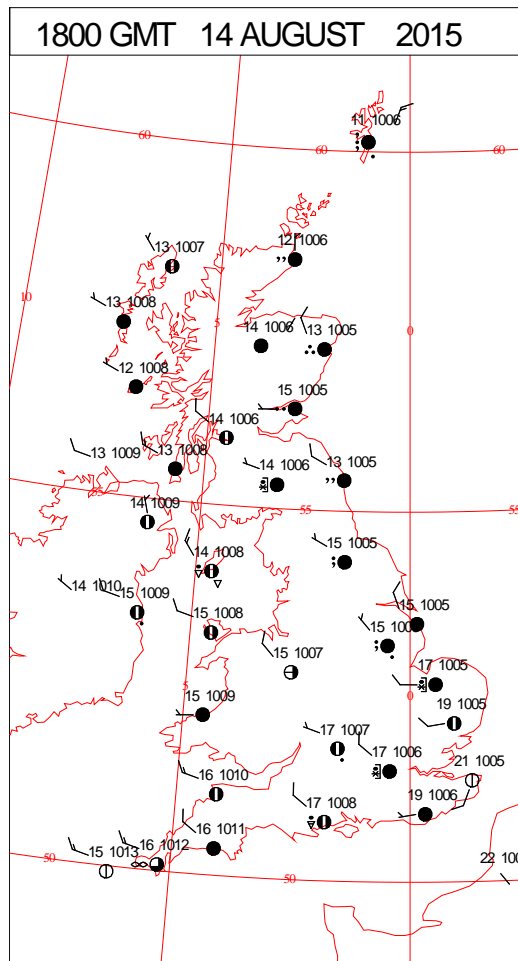
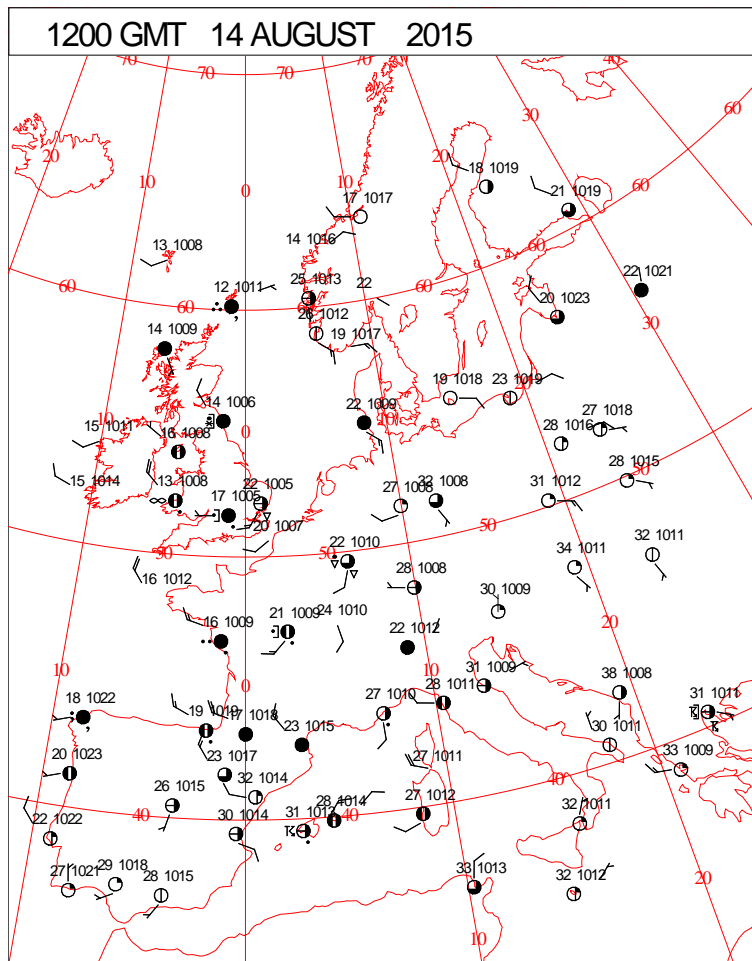
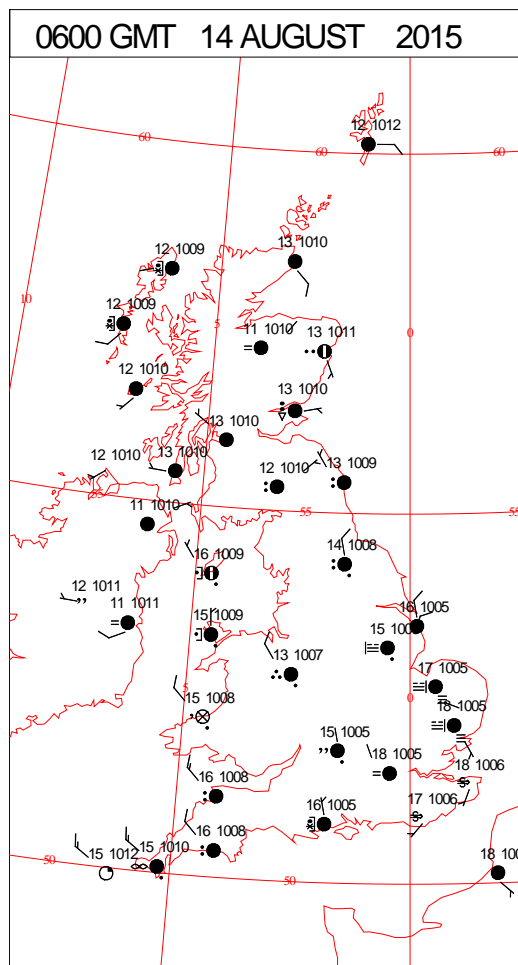
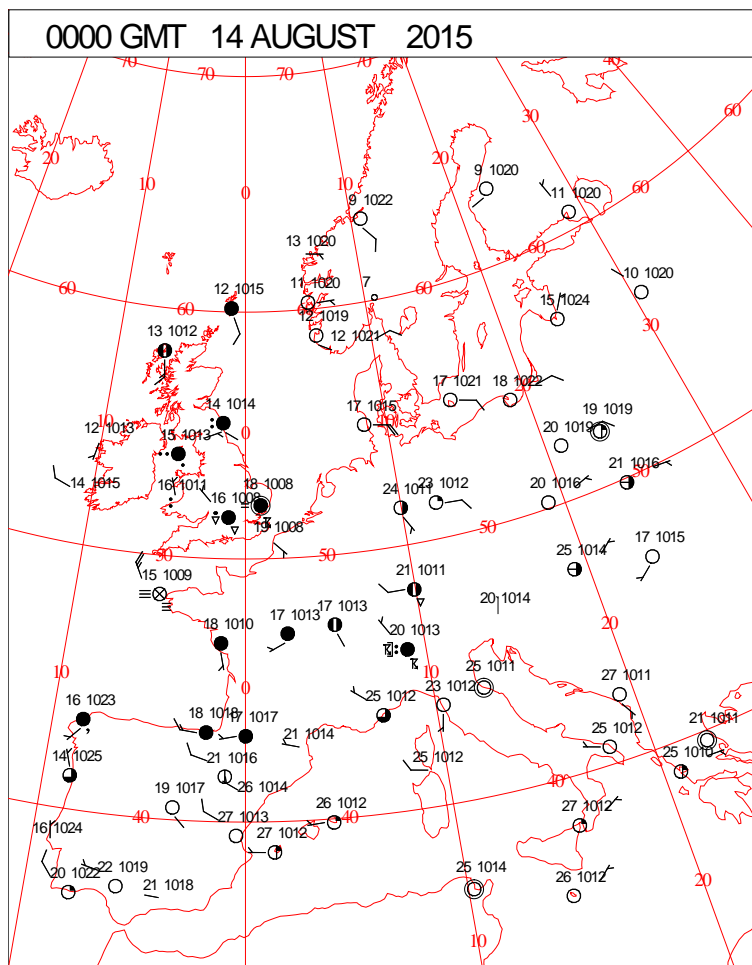
DAILY CLIMATE DATA



DAILY WEATHER SUMMARY



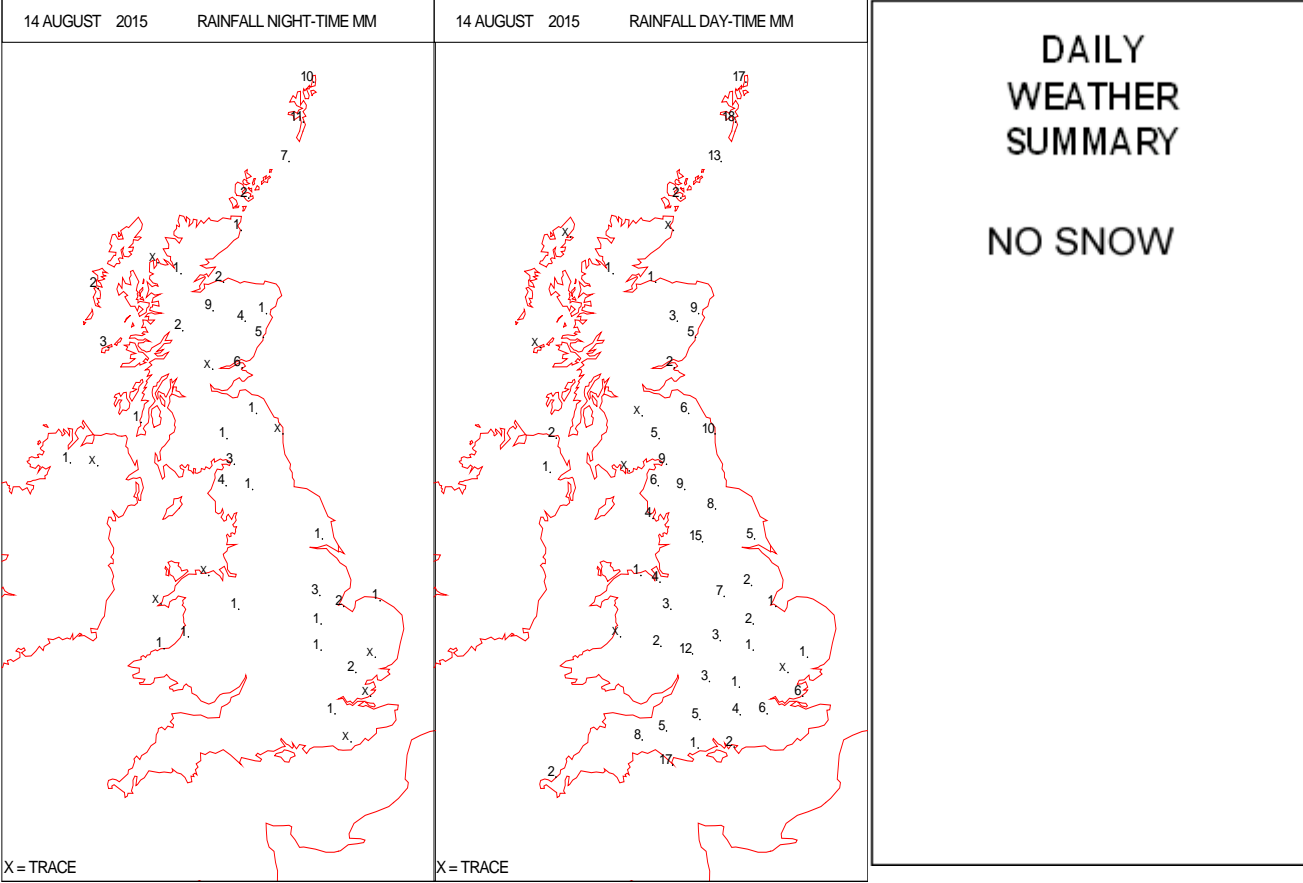
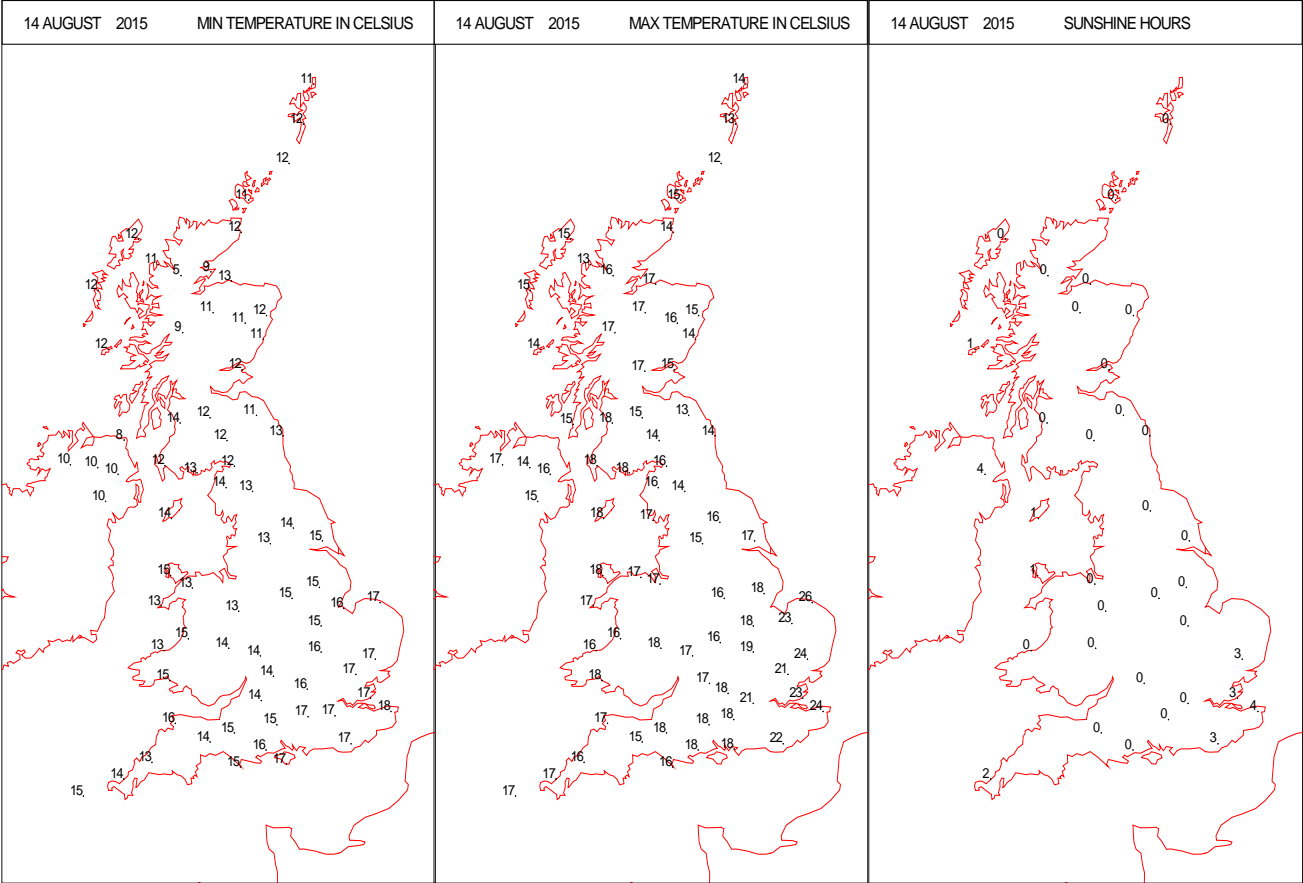
SURFACE REPORTS



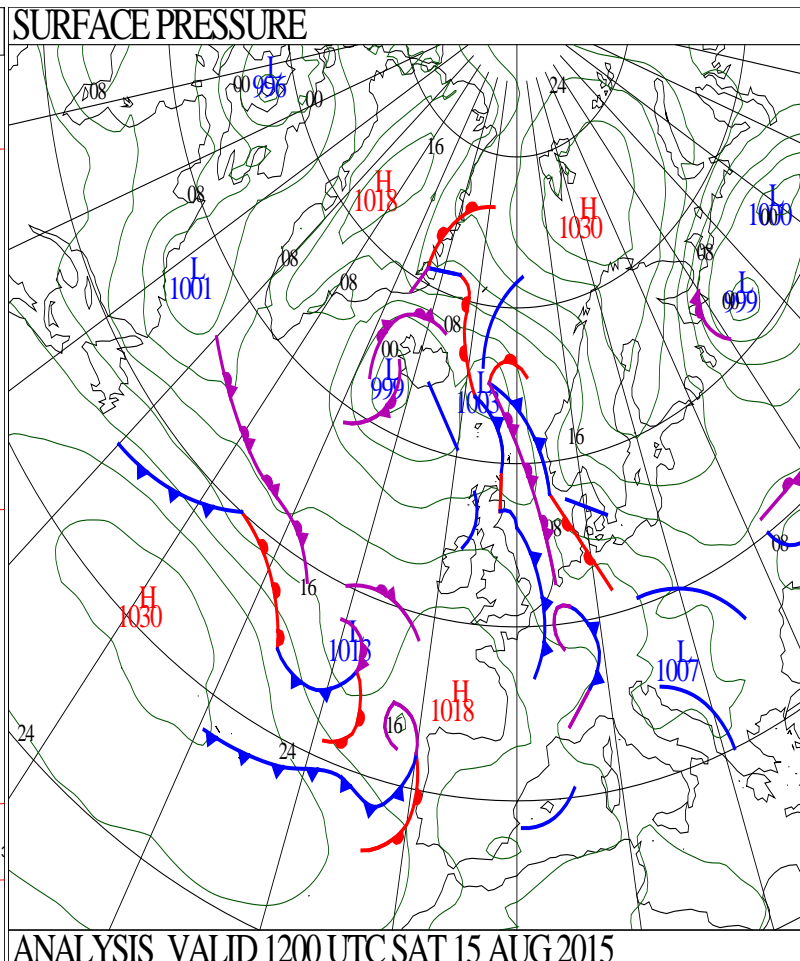
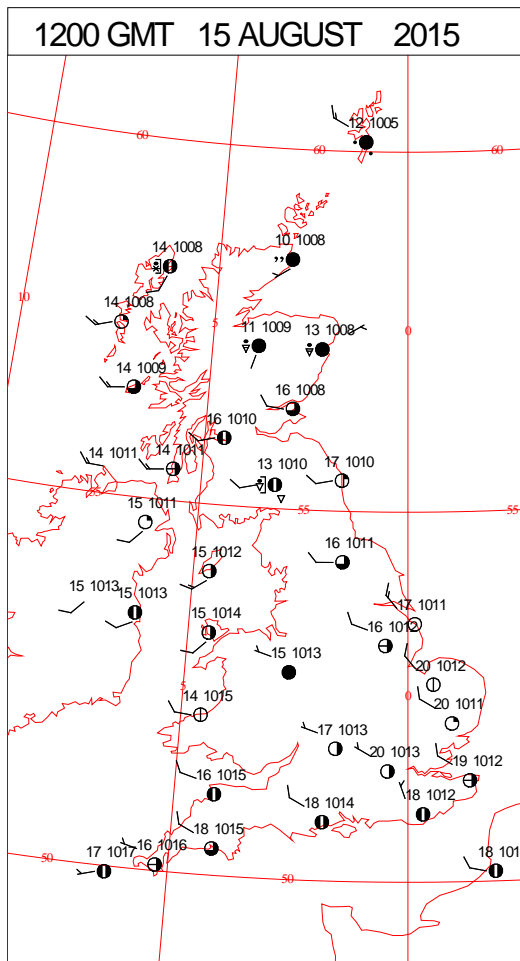
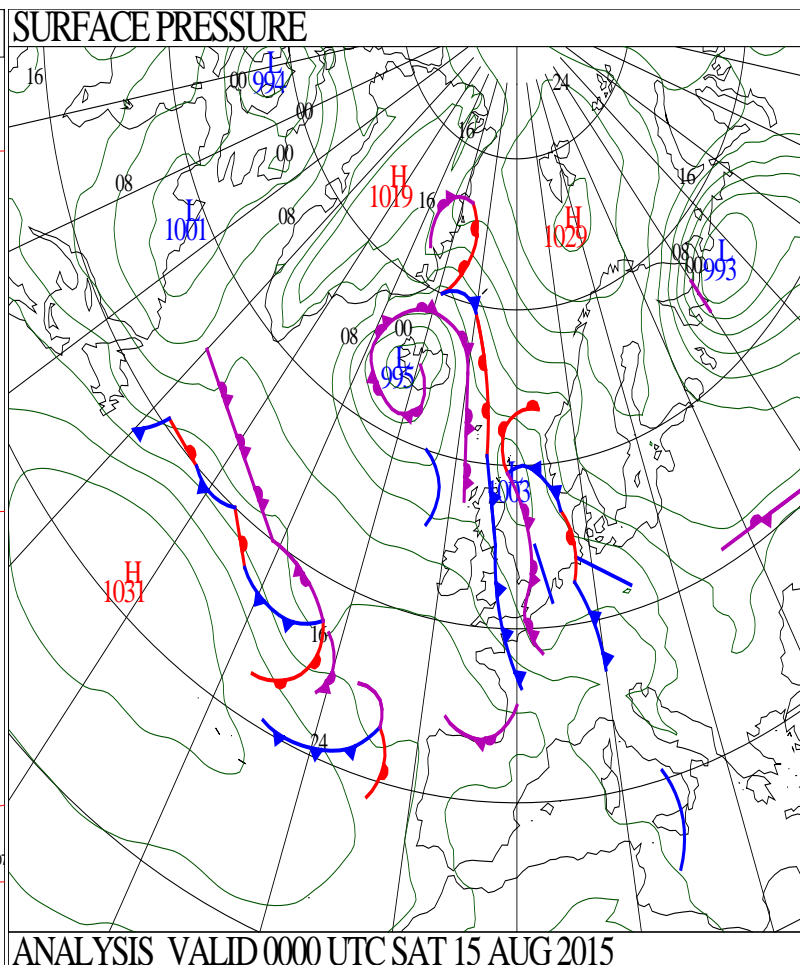
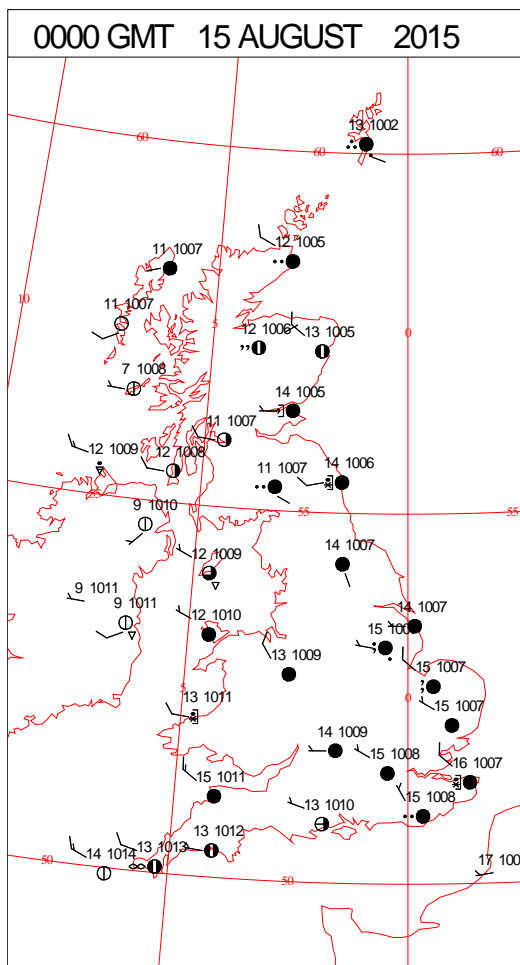
SIGNIFICANT WEATHER

0600 GMT 14 AUGUST 2015	SIG WEATHER	1200 GMT 14 AUGUST 2015	SIG WEATHER	<p>Summary of UK Weather for Friday 14 August 2015.</p> <p>Through the early hours, an area of heavy rain across the Midlands pushed east, and became part of an organised band of rain. Much of this rain was heavy at times, particularly through south-west England and the East Midlands.</p> <p>Plenty of low cloud, mist and fog affected many eastern areas, with poor visibilities affecting some of the London airports.</p> <p>It was generally a warm and muggy night, but with fairly clear skies across parts of western Scotland and Northern Ireland it was cooler there.</p> <p>The band of rain continued to slowly move eastwards through the morning, becoming particularly heavy at times around the Manchester area. Localised flooding was reported there, with even a large sinkhole opening up.</p> <p>There was a lot of low cloud and hill fog in the south-east of England, whilst across Northern Ireland and western Scotland it was drier and brighter.</p> <p>Into the afternoon, the rain made little progress eastwards, though became fragmented in nature through the Midlands.</p> <p>East Anglia generally remained dry, but some heavy showers developed across the London area southwards. It also became drier across much of Wales and south-west England into the afternoon and evening.</p> <p>It was warm in the far south-east, though it became fresher behind the rain.</p>
1800 GMT 14 AUGUST 2015	SIG WEATHER	0000 GMT 15 AUGUST 2015	SIG WEATHER	<p>EXTREMES</p> <p>Highest Maximum: 25.6 Weybourne, Norfolk</p> <p>Lowest Maximum: 12.4 Fair Isle, Shetland</p> <p>Lowest Minimum: 3.2 Altnaharra No2, Sutherland</p> <p>Lowest Grass Minimum: 1.1 Orielton, Dyfed</p> <p>Most Rain: 29.0 Lerwick, Shetland</p> <p>Most Sun: 7.9 Hastings, East Sussex</p>

DAILY CLIMATE DATA



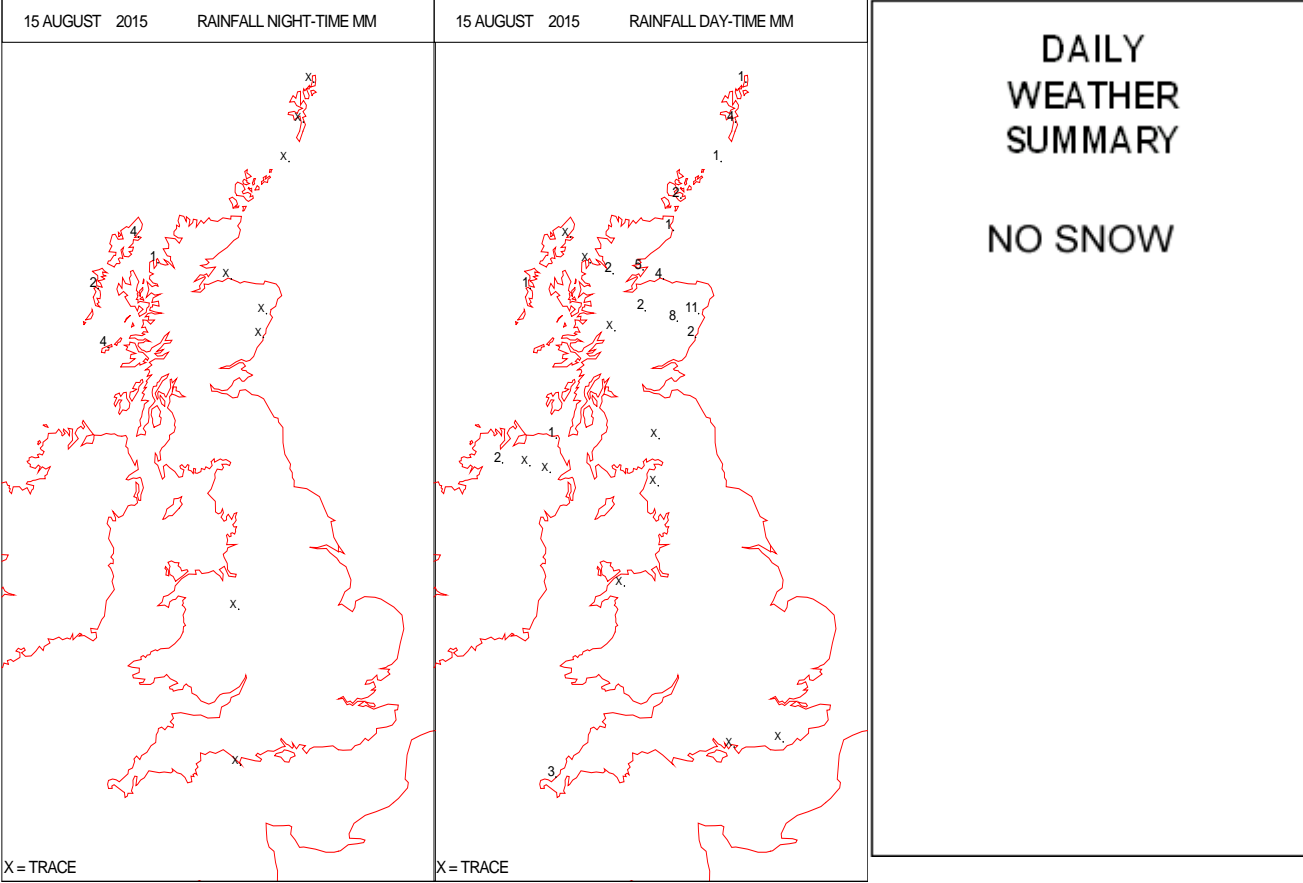
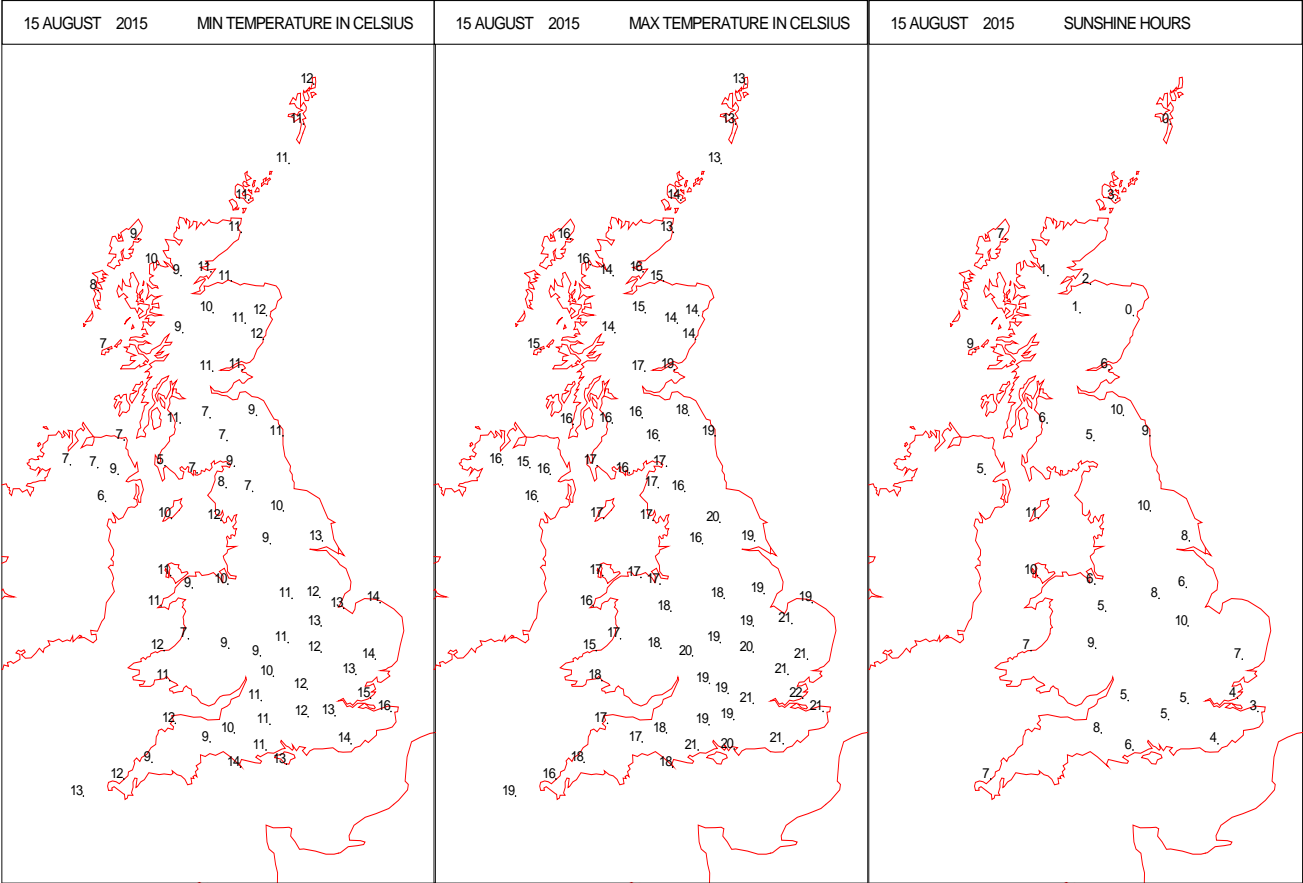
DAILY WEATHER SUMMARY



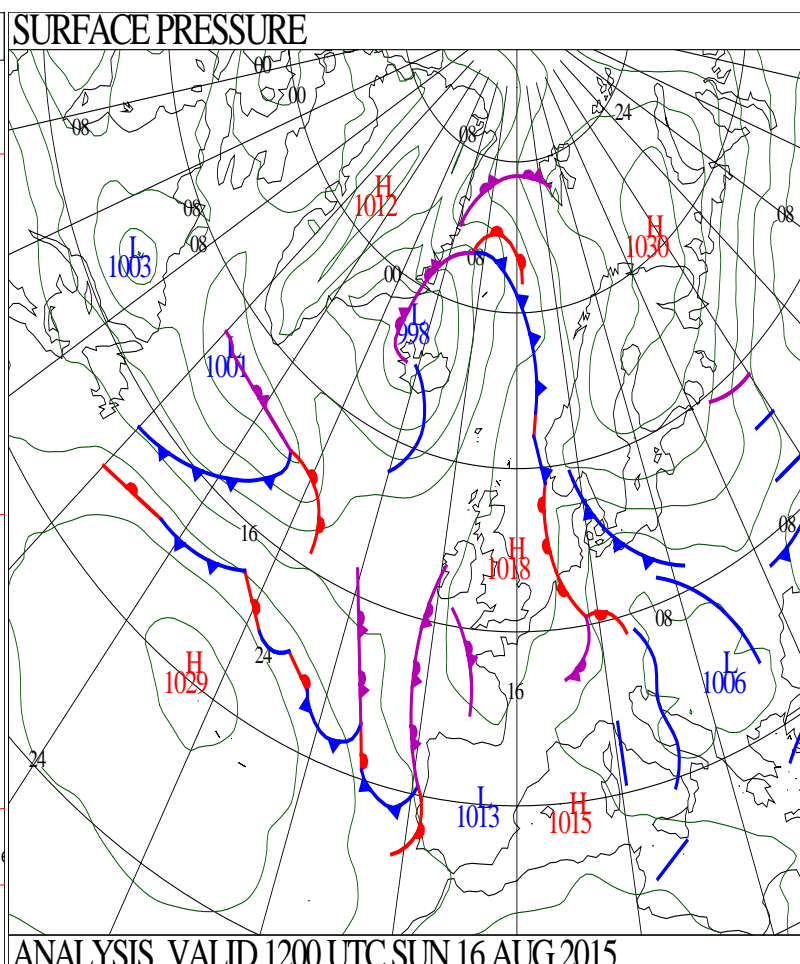
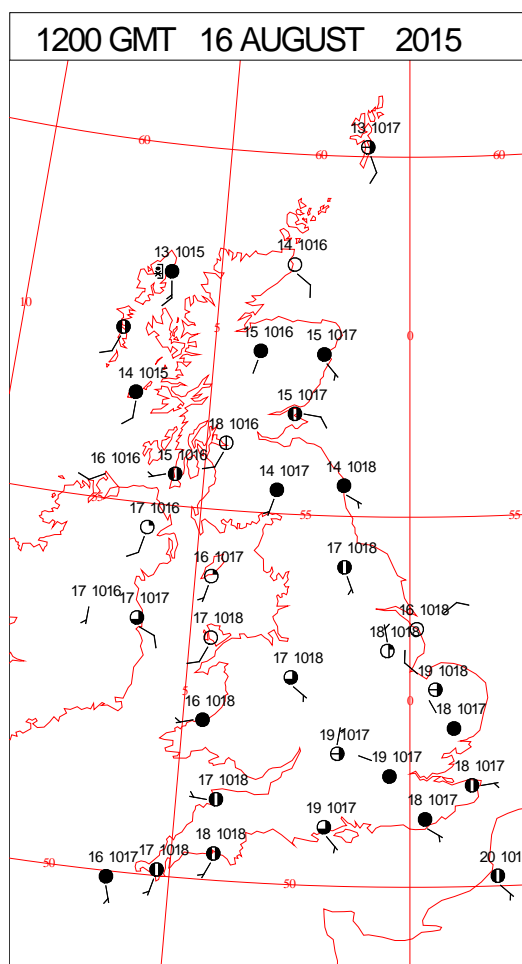
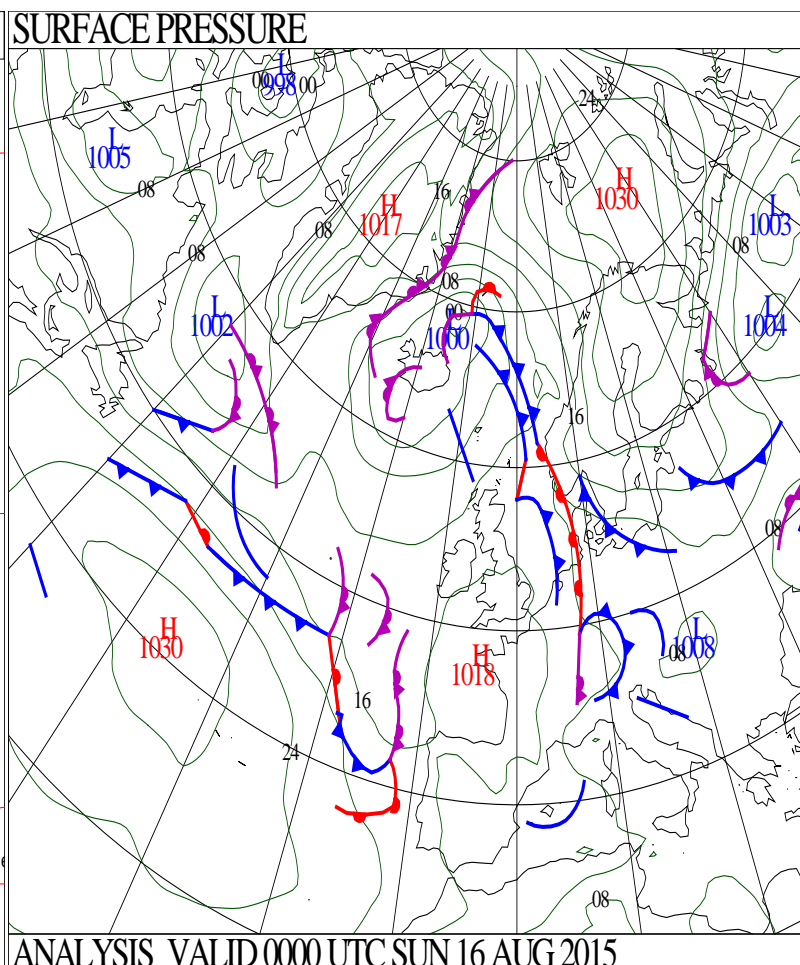
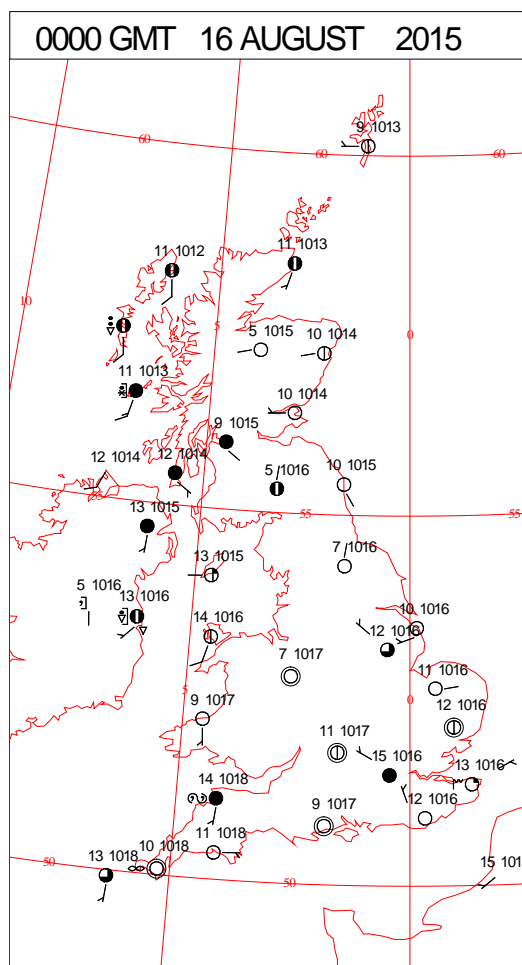
SIGNIFICANT WEATHER

0600 GMT 15 AUGUST 2015	SIG WEATHER	1200 GMT 15 AUGUST 2015	SIG WEATHER	<p>Summary of UK Weather for Saturday 15 August 2015. A weather front initially lay over eastern parts of the country, bringing cloudy and humid conditions. However, it gradually weakened and cleared through the night, with only an area over the far east of Scotland and south-east England lingering. Cloud associated with the front also started to break up, leaving a bright start for many parts. For most it was a mild night, but under clearer skies further west it was a chilly night in some rural spots. The band of cloud across eastern areas cleared into the North Sea through the morning, leaving the rest of the U.K. fine and dry, with prolonged sunny spells. The cloud was thick enough in the far west, however, for isolated light showers. Through the afternoon, fair weather cloud formed, but most places remained fine and dry, with isolated showers across Scotland and Northern Ireland. Temperatures were close to the seasonal average. Into the evening the cloud slowly melted away for many, leaving a chill in the air.</p>
1800 GMT 15 AUGUST 2015	SIG WEATHER	0000 GMT 16 AUGUST 2015	SIG WEATHER	<p>EXTREMES Highest Maximum: 22.7 Frittenden, Kent Lowest Maximum: 12.7 Baltasound No2, Shetland Lowest Minimum: 1.9 Katesbridge, Co. Down Lowest Grass Minimum: -0.3 Katesbridge, Co. Down Most Rain: 13.1 Durris, Aberdeenshire Most Sun: 12.9 Guernsey Airport, Guernsey</p>

DAILY CLIMATE DATA

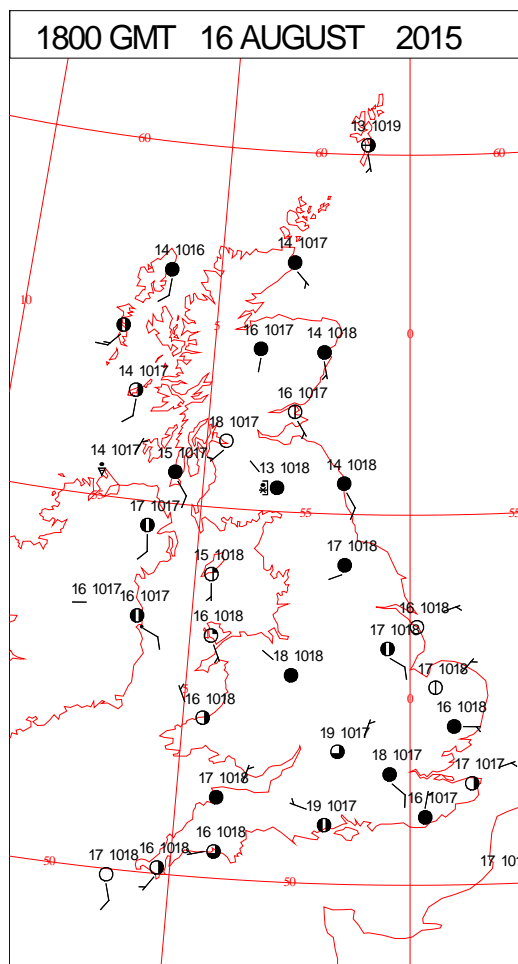
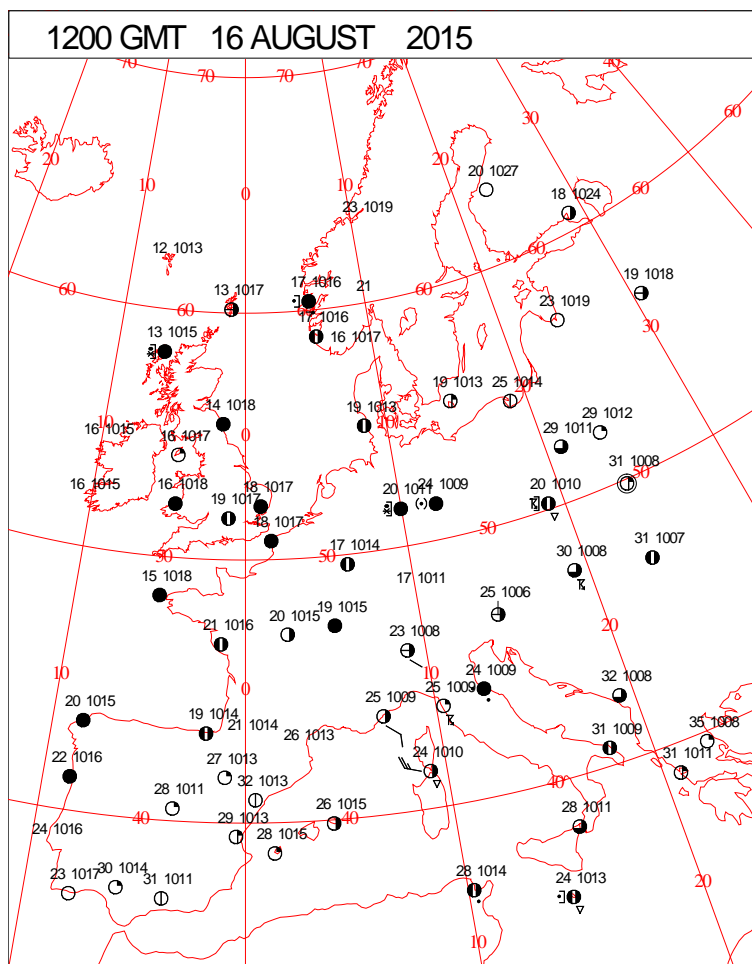
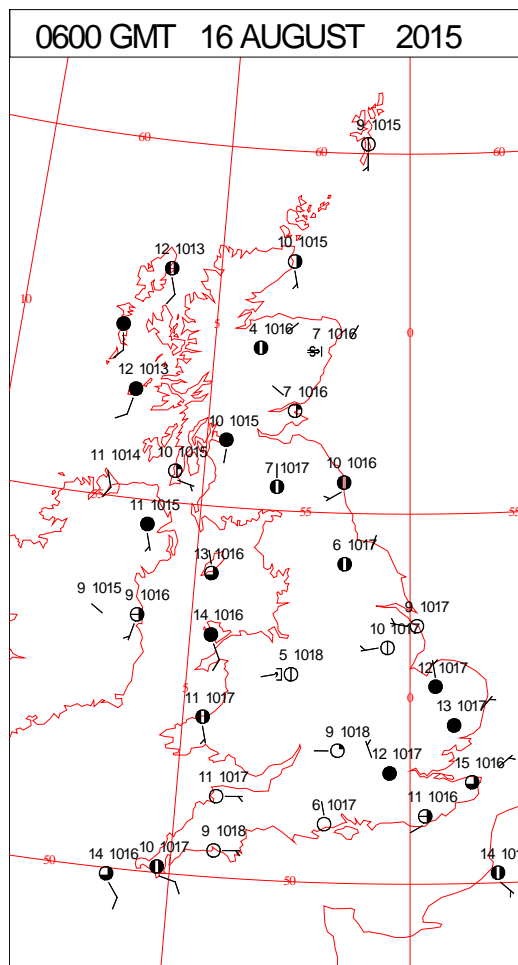
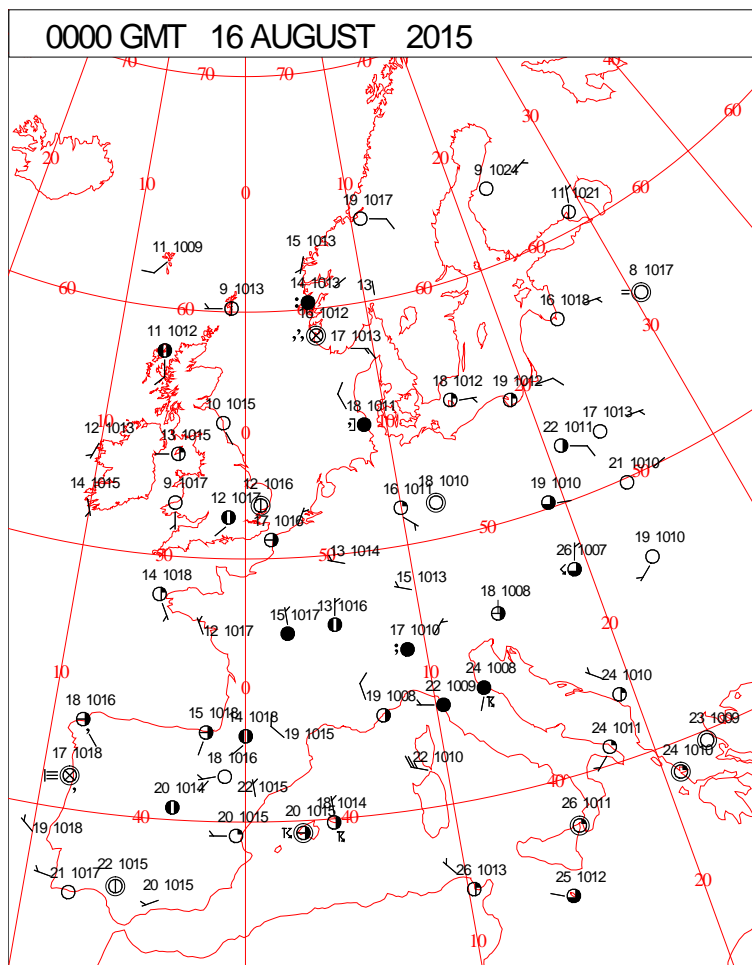


DAILY WEATHER SUMMARY



Sunday 16 August 2015

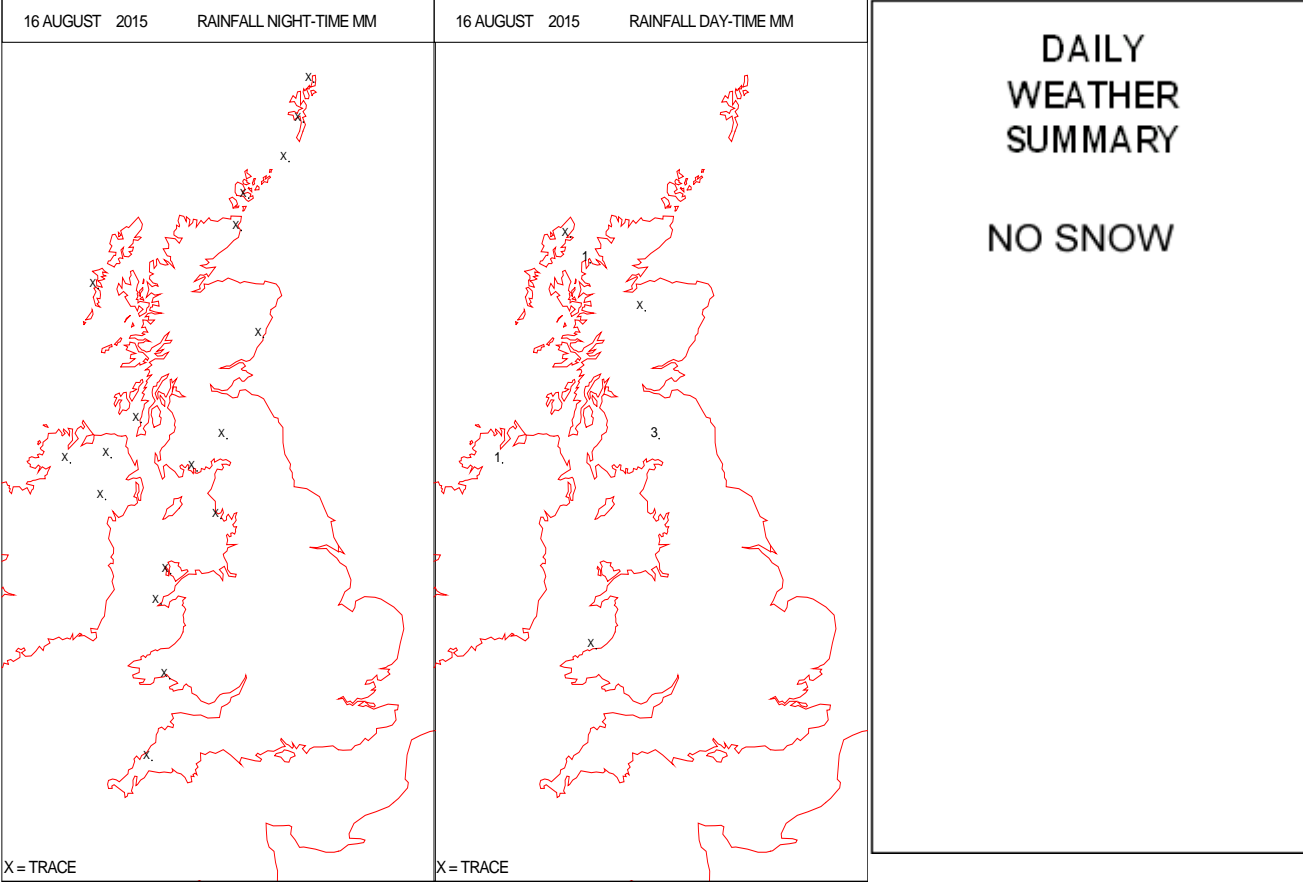
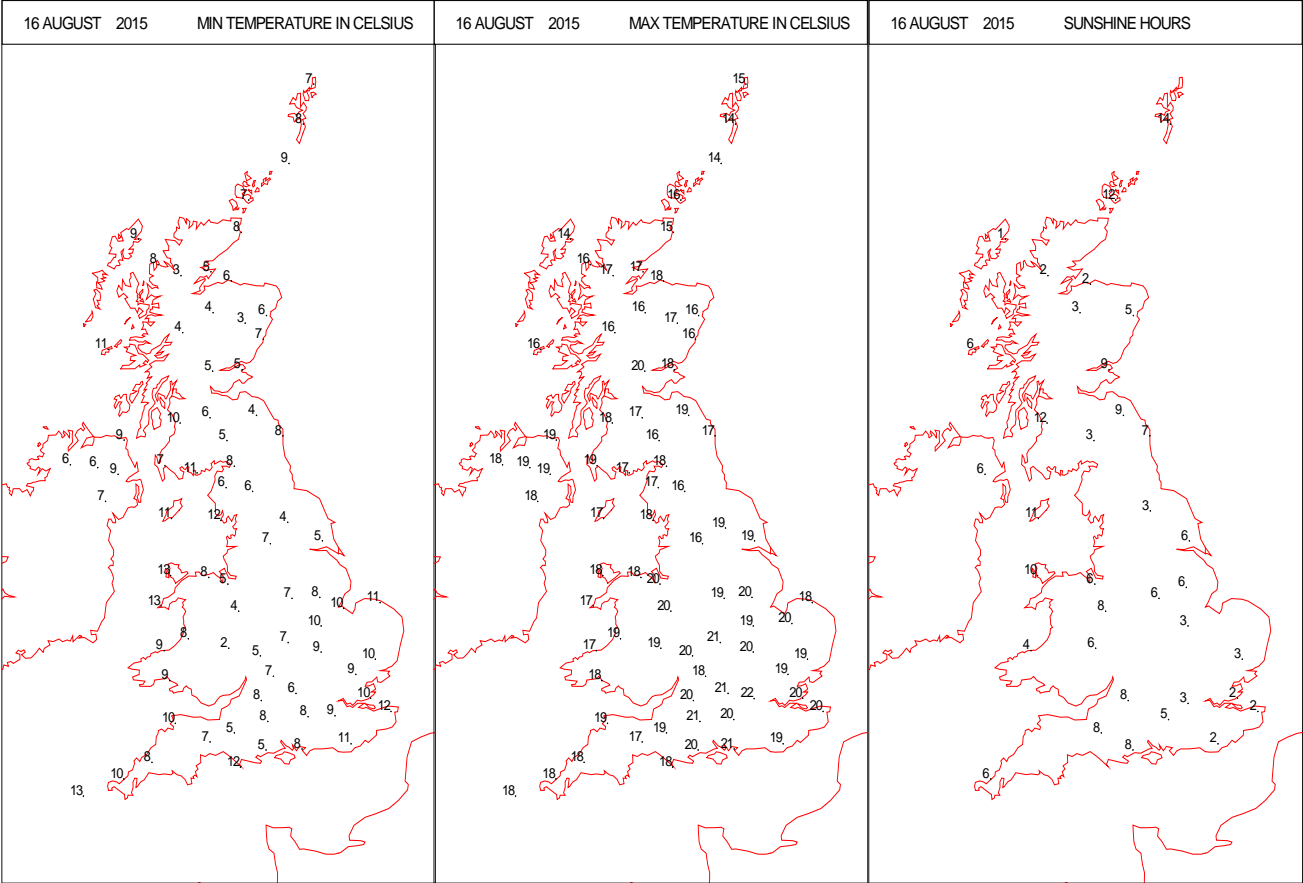
SURFACE REPORTS



SIGNIFICANT WEATHER

0600 GMT 16 AUGUST 2015	SIG WEATHER	1200 GMT 16 AUGUST 2015	SIG WEATHER	<p>Summary of UK Weather for Sunday 16 August 2015.</p> <p>It was a quiet night, with patchy cloud affecting most of the U.K. There were isolated showers, mostly across the Western Isles, and a few mist or fog patches formed in places.</p> <p>Later in the night it became cloudier in the Republic of Ireland and south-west England.</p> <p>It was a chilly night under the clearer skies, with below average temperature in many places.</p> <p>The mist, fog and low cloud cleared during the morning to give most parts a good deal of sunshine during the day.</p> <p>However, later in the morning and through the afternoon a fair amount of cloud formed, turning the sunshine hazy for many. A few showers also broke out across south-east England, and across some western parts of the country, notably Northern Ireland and the north-west of Scotland.</p> <p>In the sunnier periods it felt pleasantly warm given the light winds.</p> <p>Through the evening many places stayed dry with clearing skies. Isolated light showers affected the Western Isles, and more frequent showers moved across Northern Ireland.</p>
1800 GMT 16 AUGUST 2015	SIG WEATHER	0000 GMT 17 AUGUST 2015	SIG WEATHER	<p>EXTREMES</p> <p>Highest Maximum: 22.3 Bognor Regis, West Sussex</p> <p>Lowest Maximum: 14.0 Fair Isle, Shetland</p> <p>Lowest Minimum: 1.1 Altnaharra No2, Sutherland</p> <p>Lowest Grass Minimum: -2.0 Edge, Shropshire</p> <p>Most Rain: 5.8 Edenfel, Co. Tyrone</p> <p>Most Sun: 13.5 Lerwick, Shetland</p>

DAILY CLIMATE DATA

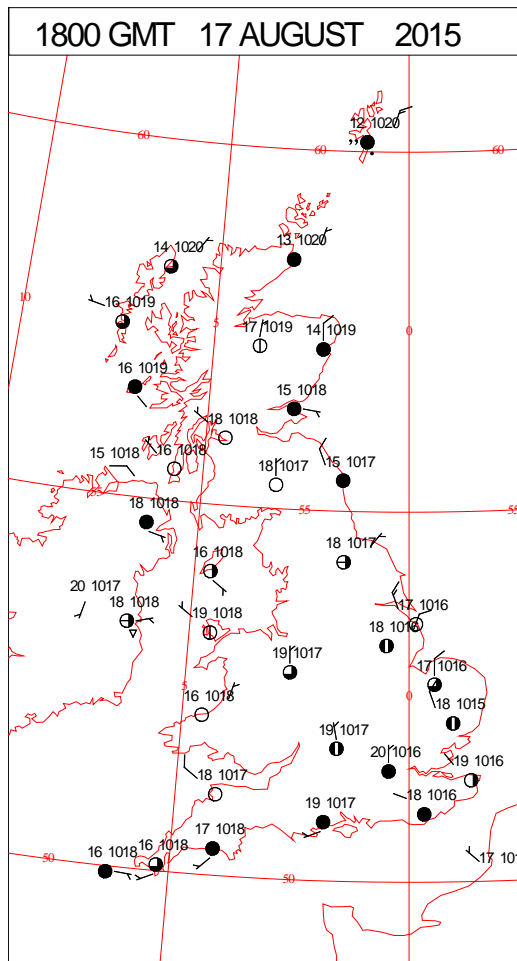
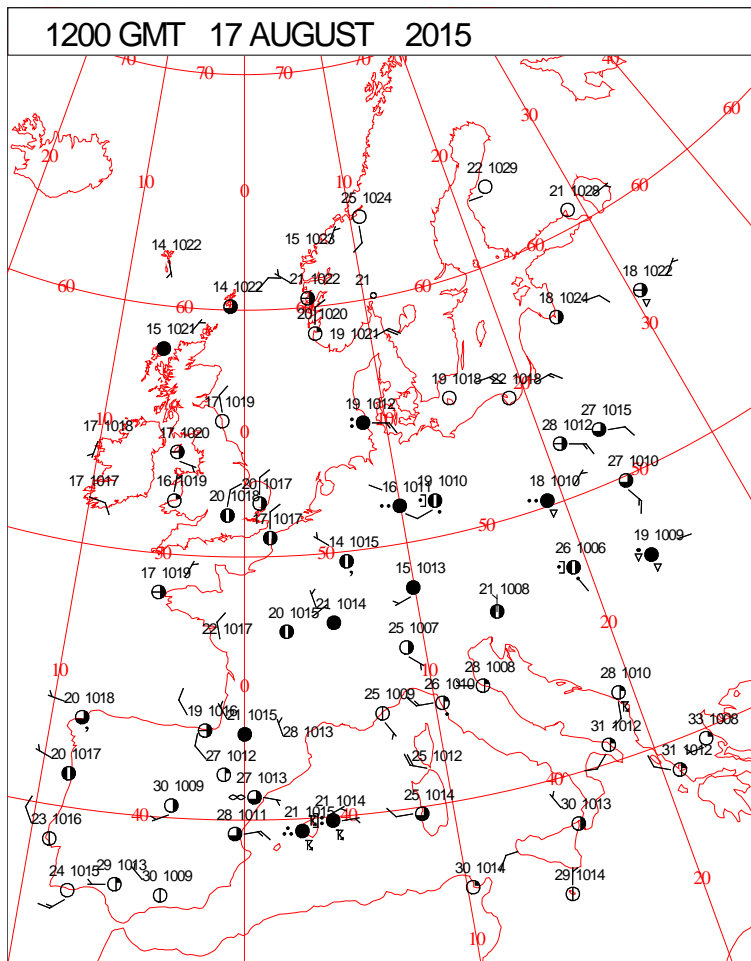
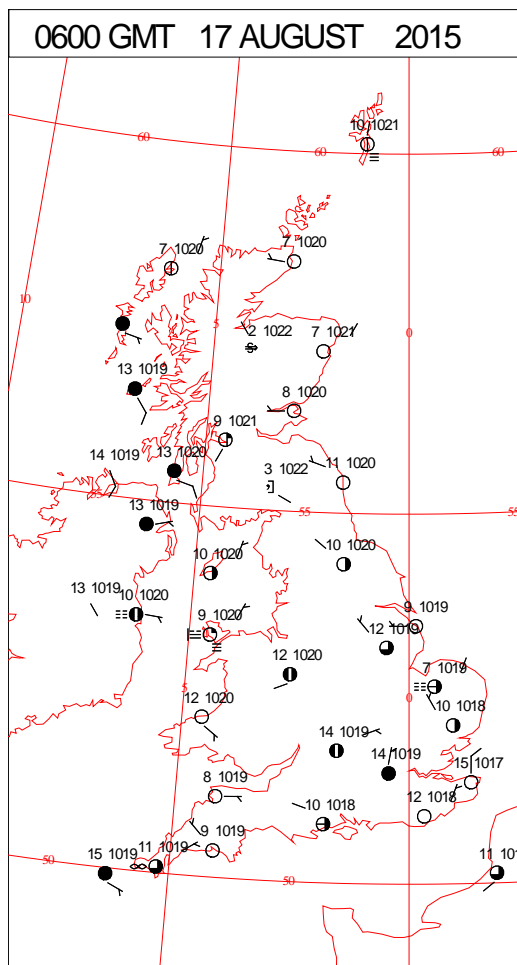
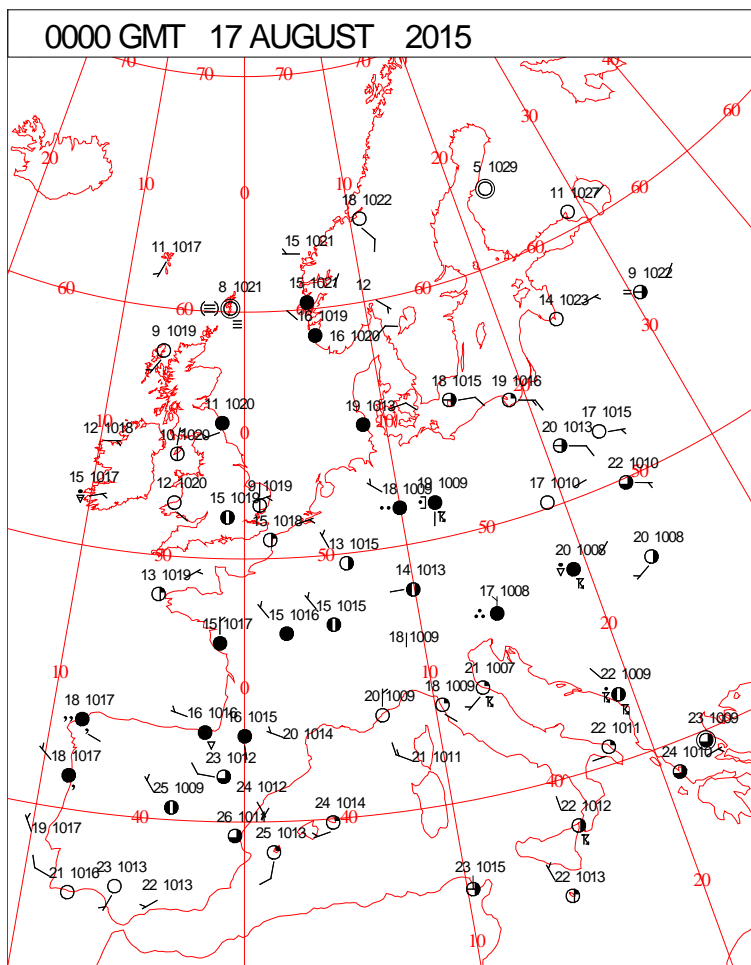


[illegible]

Crown Copyright 2015, All Rights Reserved

Monday 17 August 2015

SURFACE REPORTS



SIGNIFICANT WEATHER

0600 GMT 17 AUGUST 2015	SIG WEATHER	1200 GMT 17 AUGUST 2015	SIG WEATHER	<p>Summary of UK Weather for Monday 17 August 2015.</p> <p>It was a dry night for many with prolonged clear spells, especially across Scotland, the south-west of England and later, Wales.</p> <p>Northern Ireland remained cloudier overnight, with occasional light showers moving through.</p> <p>After a chilly dawn for some, a fine day followed with spells of sunshine. There was some cloud infill across parts of England and Wales in the afternoon, with the best of the sunshine around coasts. A few slow-moving, and in places, heavy showers developed across Northern Ireland.</p> <p>Later in the day, cloud spread in from the North Sea across eastern parts of England, and also eastern Scotland.</p> <p>Daytime temperatures were around average for the time of year.</p>
1800 GMT 17 AUGUST 2015	SIG WEATHER	0000 GMT 18 AUGUST 2015	SIG WEATHER	

EXTREMES

Highest Maximum:
25.1 Bognor Regis, West Sussex

Lowest Maximum:
14.4 Fair Isle, Shetland

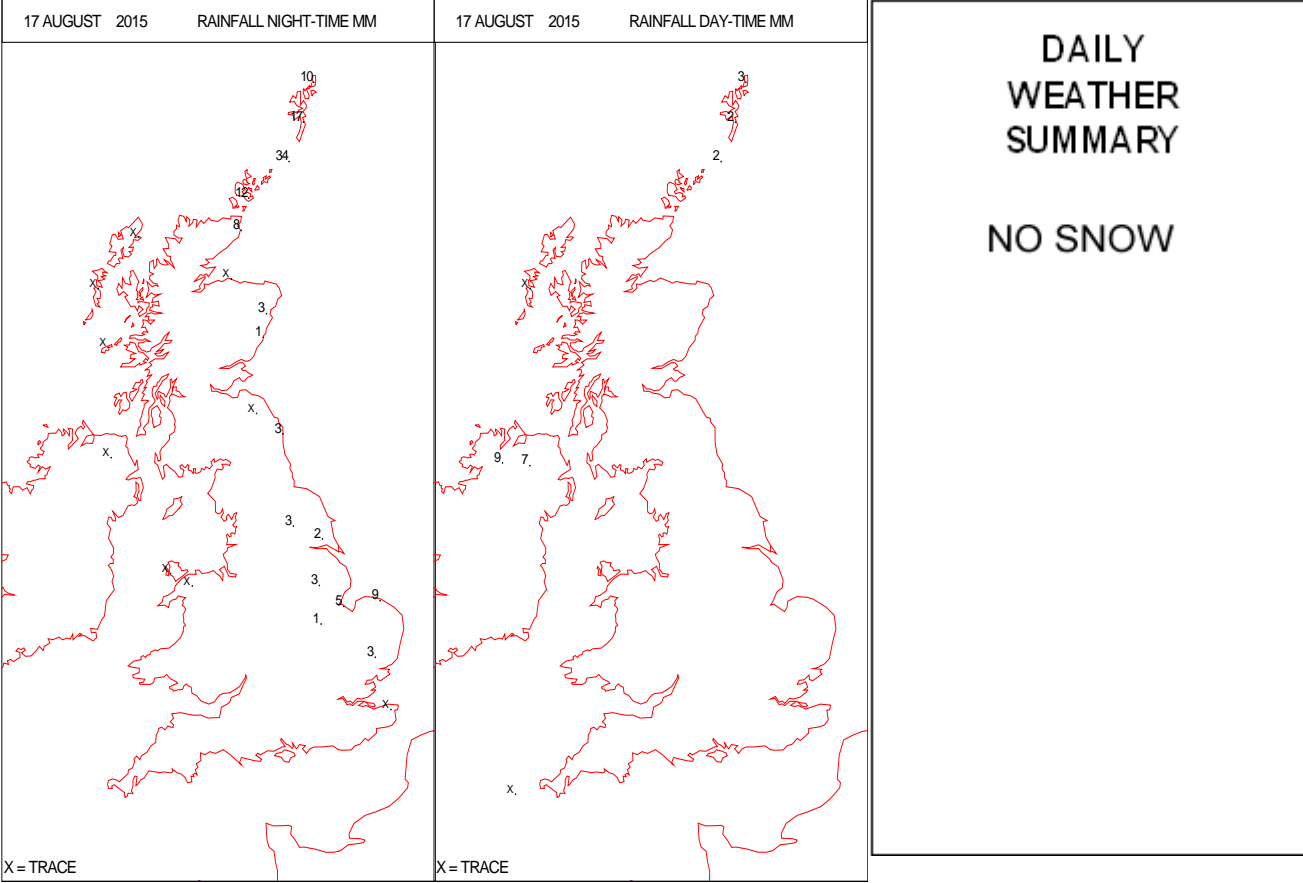
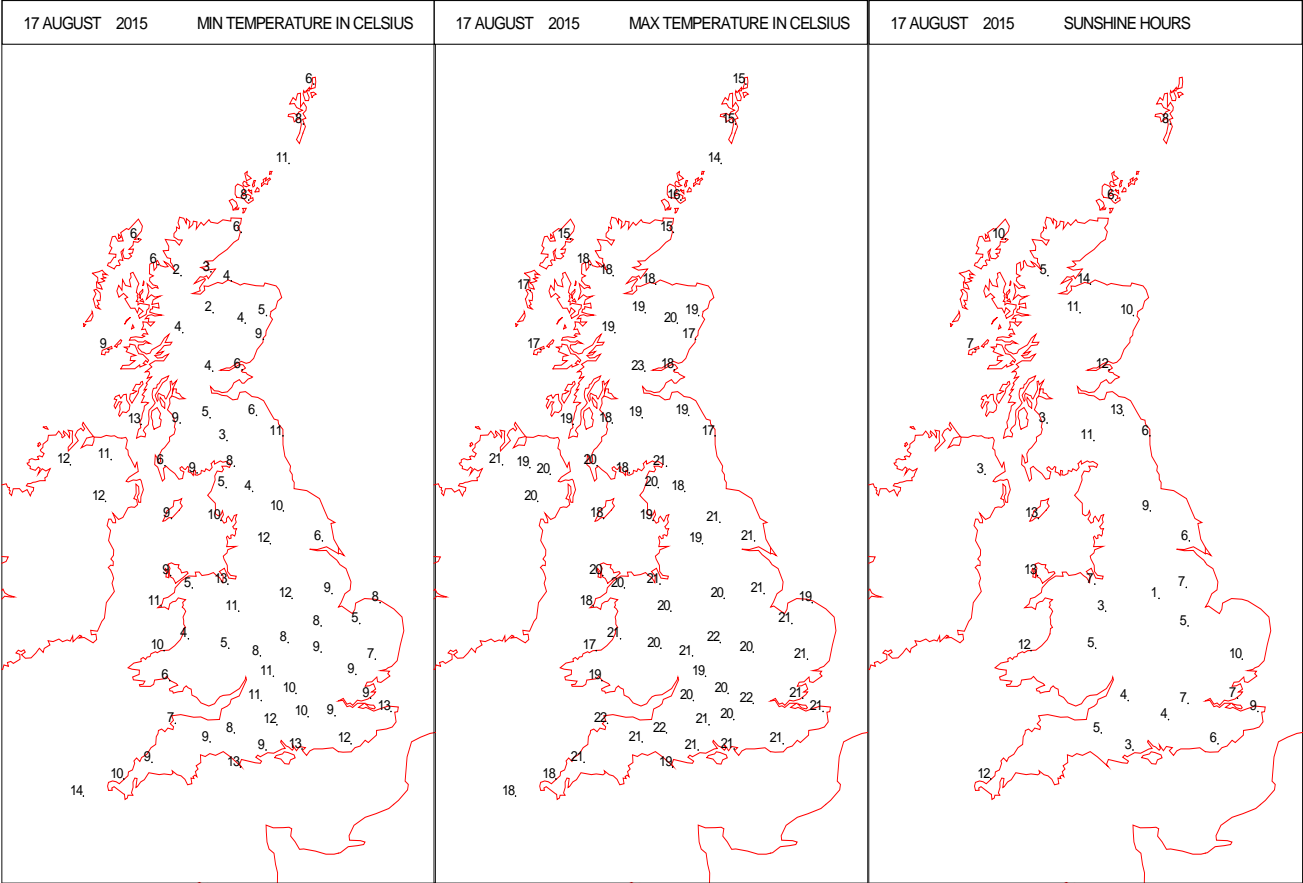
Lowest Minimum:
0.4 Kinbrace Hatchery, Sutherland

Lowest Grass Minimum:
-0.8 Santon Downham, Suffolk

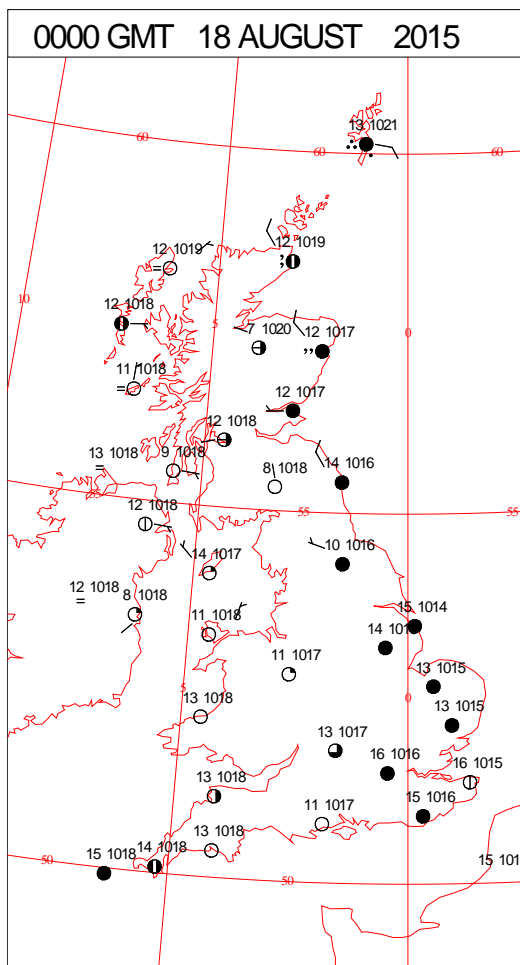
Most Rain:
35.4 Fair Isle, Shetland

Most Sun:
14.0 Kinloss, Moray

DAILY CLIMATE DATA

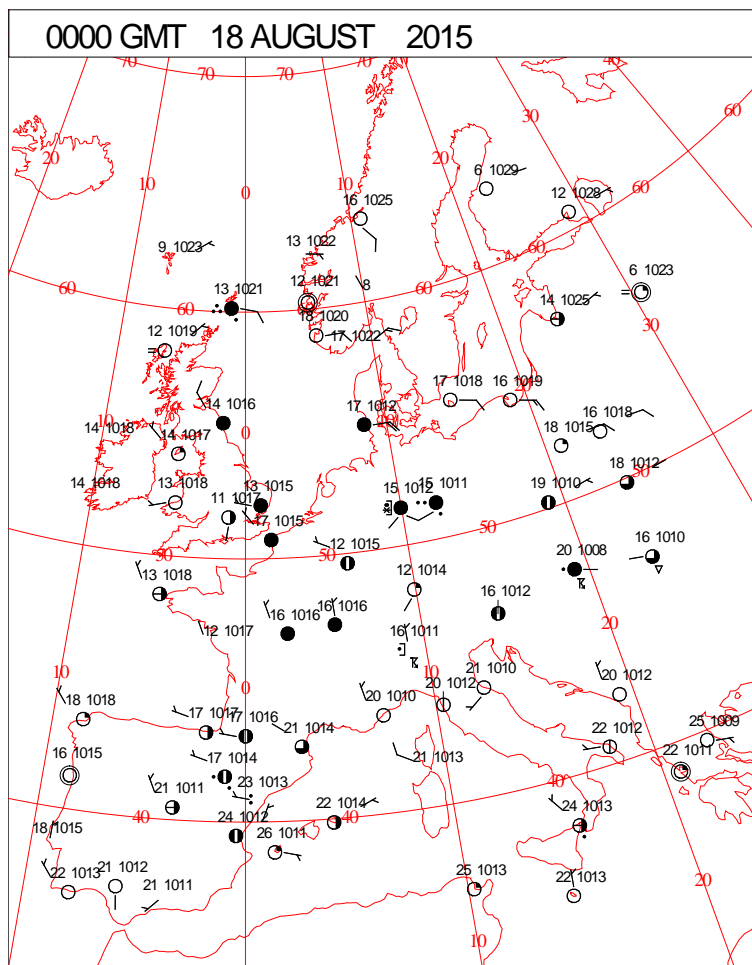


DAILY WEATHER SUMMARY



Tuesday 18 August 2015

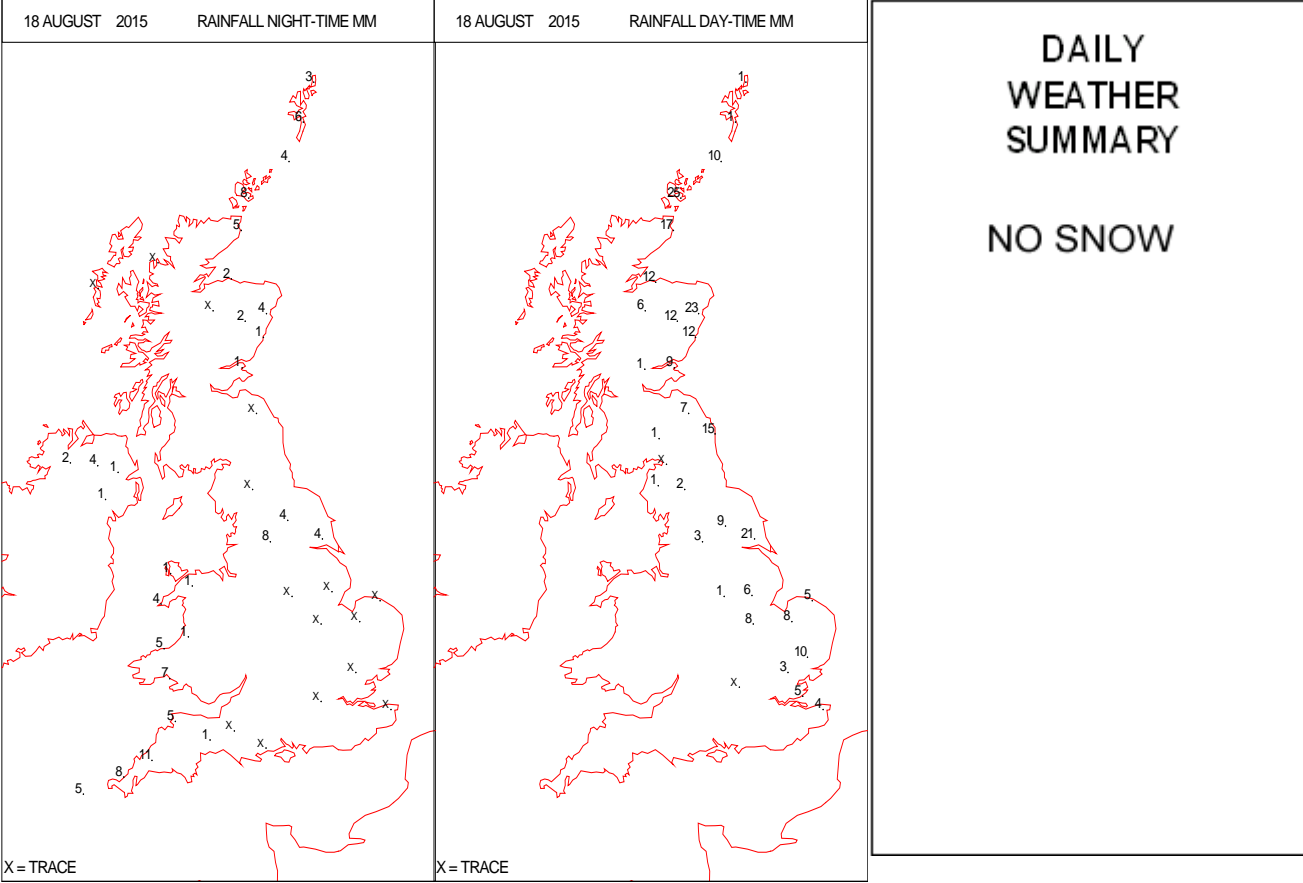
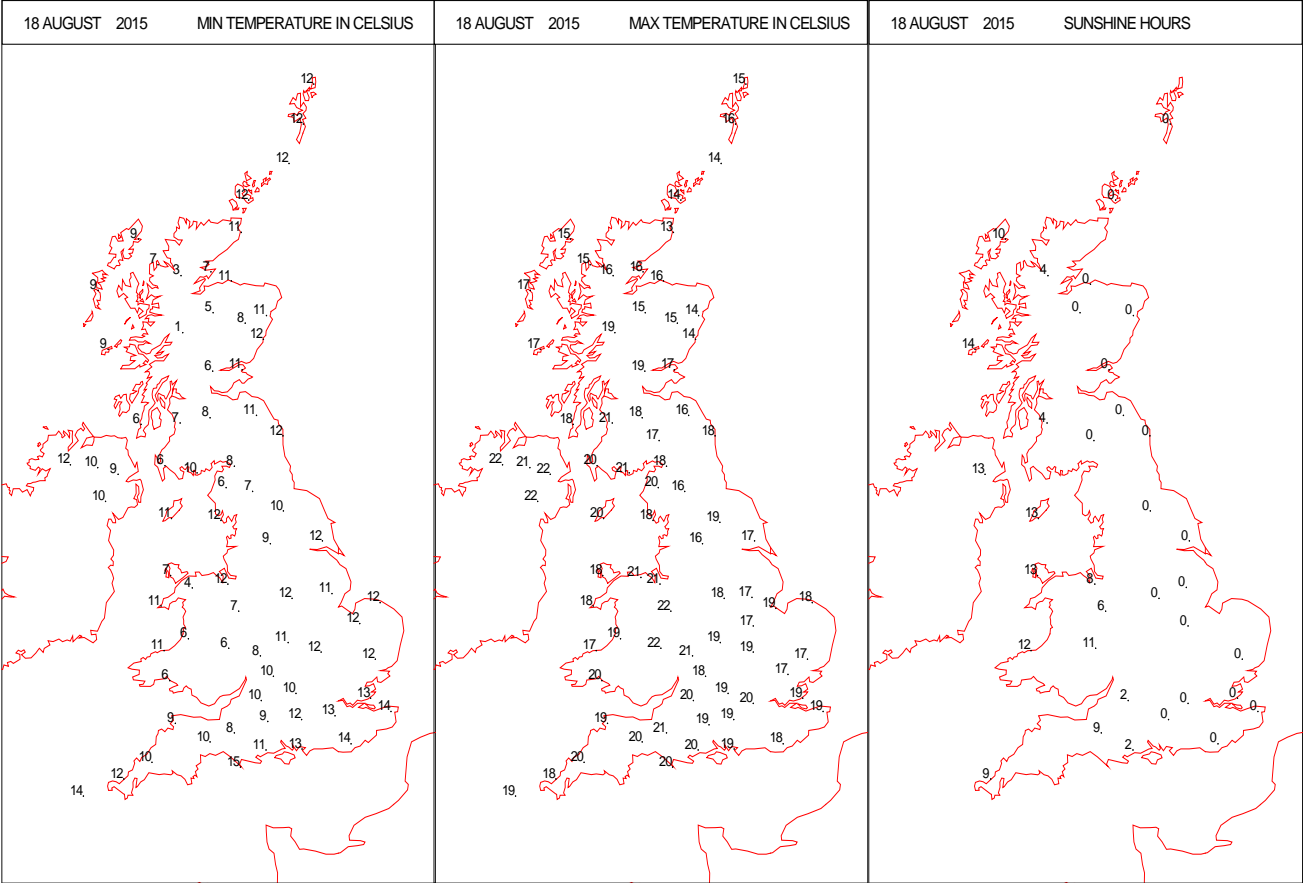
SURFACE REPORTS



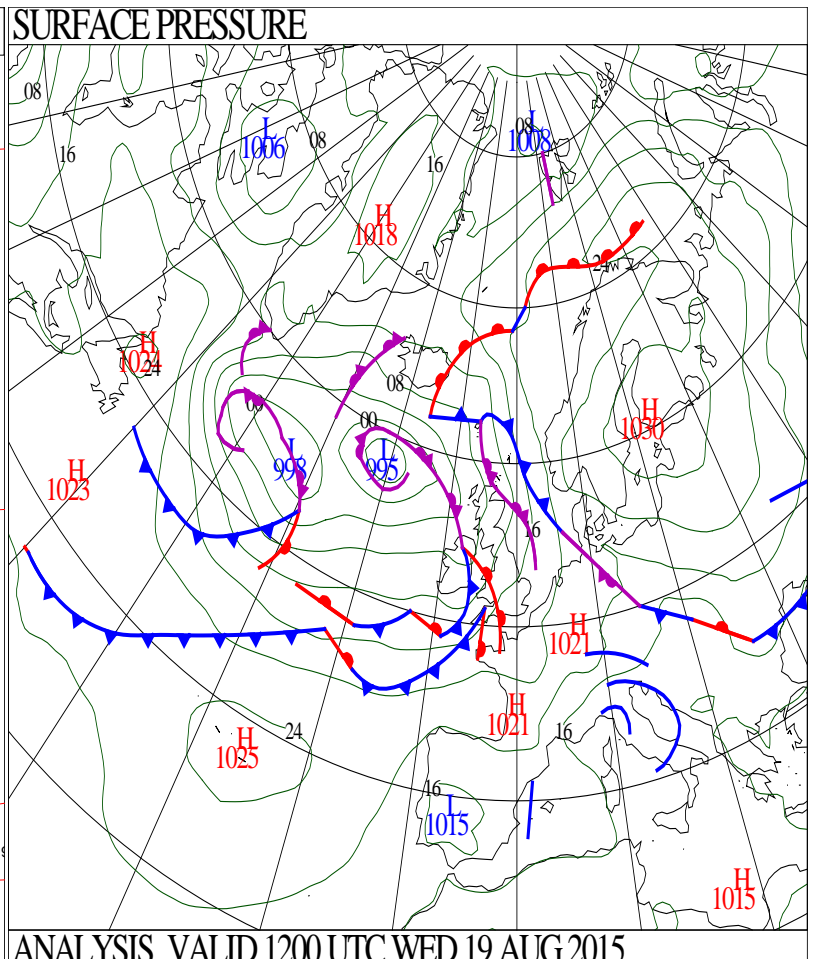
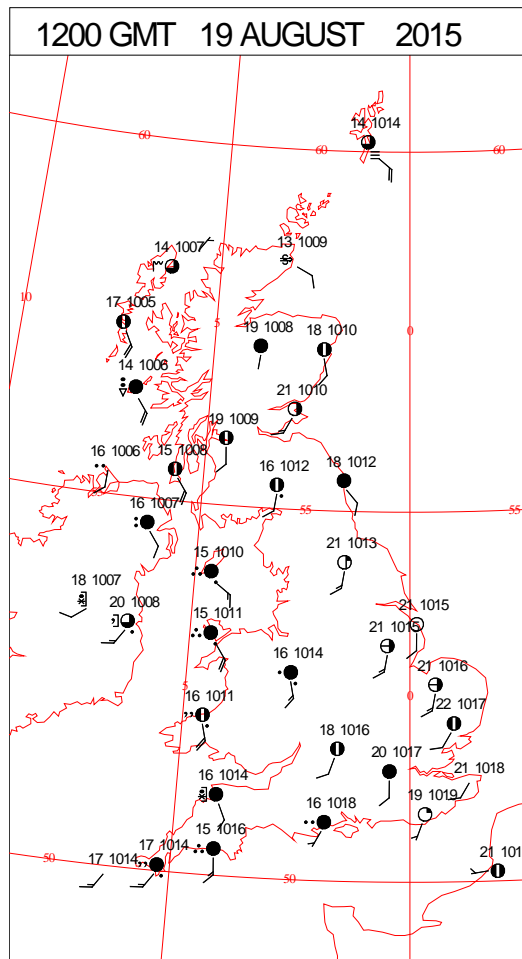
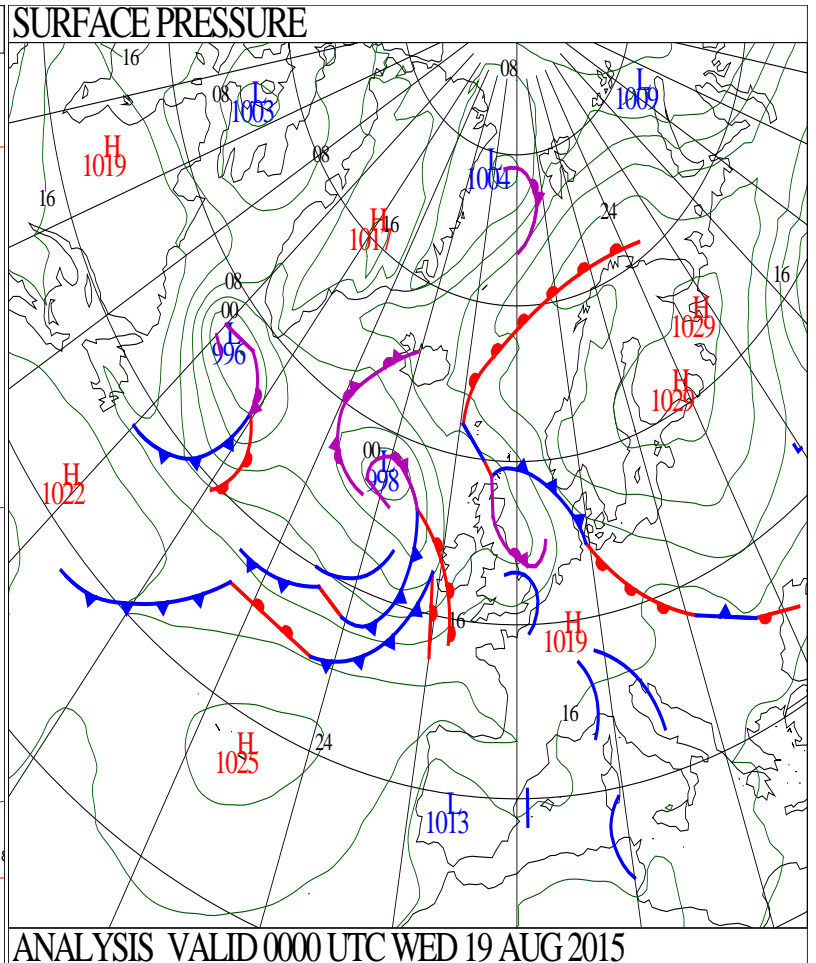
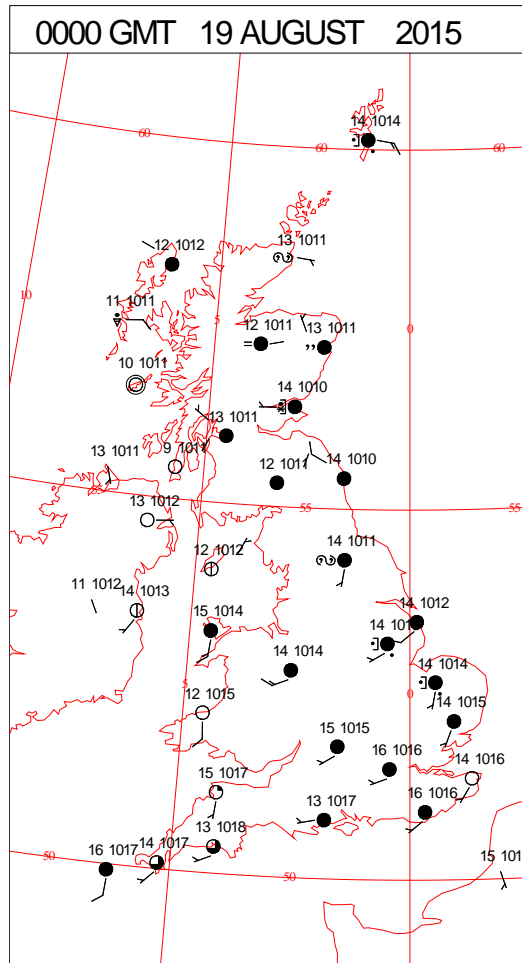
SIGNIFICANT WEATHER

0600 GMT 18 AUGUST 2015	SIG WEATHER	1200 GMT 18 AUGUST 2015	SIG WEATHER	<p>Summary of UK Weather for Tuesday 18 August 2015.</p> <p>Through the early hours, cloud spread from the North Sea across eastern areas, with rain gradually pushing across the Northern Isles, as well as parts of East Anglia, reaching south-east Scotland by dawn.</p> <p>Skies stayed clearest in the west, where temperatures fell close to freezing.</p> <p>It was a cloudier day than of late for many, with outbreaks of rain and drizzle affecting eastern Scotland and also many parts of eastern, and later north-western, England. Underneath this veil of cloud and rain it was a chilly day for the middle of August. It was also rather breezy along the east coast, with extensive low cloud.</p> <p>The best of the conditions during the day were in the west, with plenty of sunshine across south-west England, Wales, the far west of Scotland and also Northern Ireland. Isolated showers did develop in Northern Ireland.</p> <p>Into the evening, cloud gradually spread into the far south-west, whilst rain in the east began to ease.</p> <p>Temperatures were below average in the east, but above average in the west.</p>
1800 GMT 18 AUGUST 2015	SIG WEATHER	0000 GMT 19 AUGUST 2015	SIG WEATHER	<p>EXTREMES</p> <p>Highest Maximum: 23.9 Killowen, Co. Down</p> <p>Lowest Maximum: 13.4 Wick Airport, Caithness</p> <p>Lowest Minimum: 2.0 Hartpury College, Hereford & Worcester</p> <p>Lowest Grass Minimum: 0.0 Tyndrum No3, Perthshire</p> <p>Most Rain: 33.4 Kirkwall, Orkney</p> <p>Most Sun: 13.5 Tiree, Argyll</p>

DAILY CLIMATE DATA

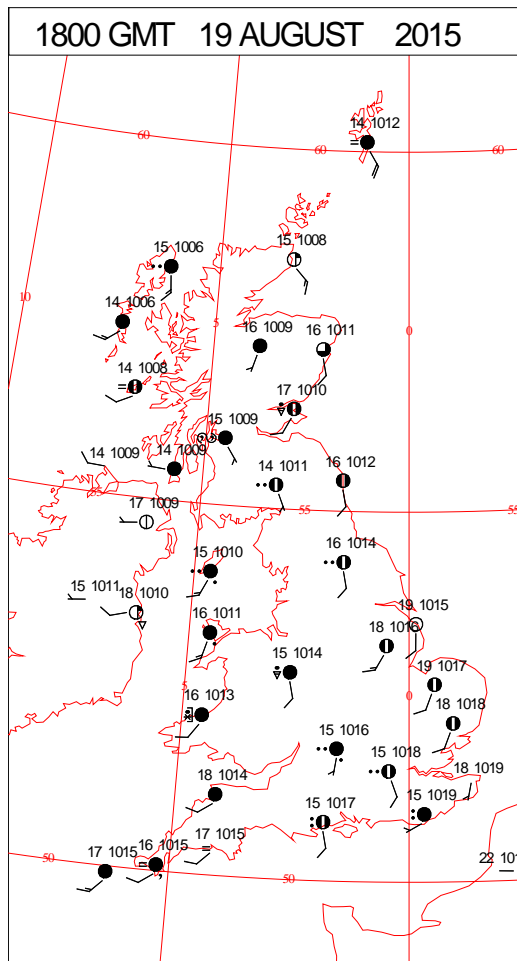
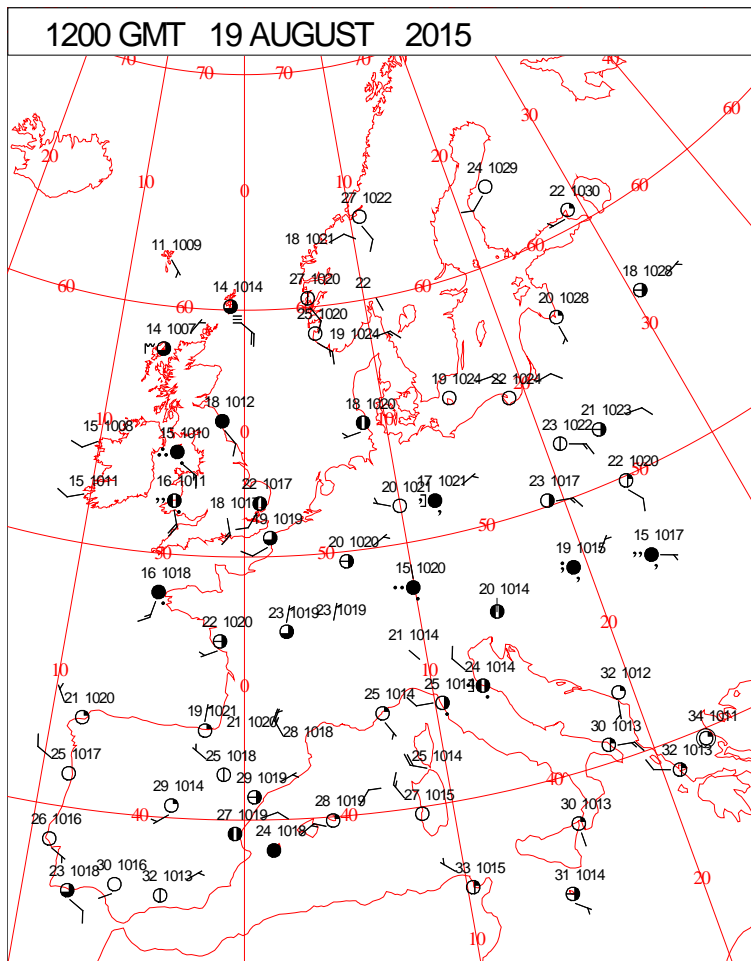
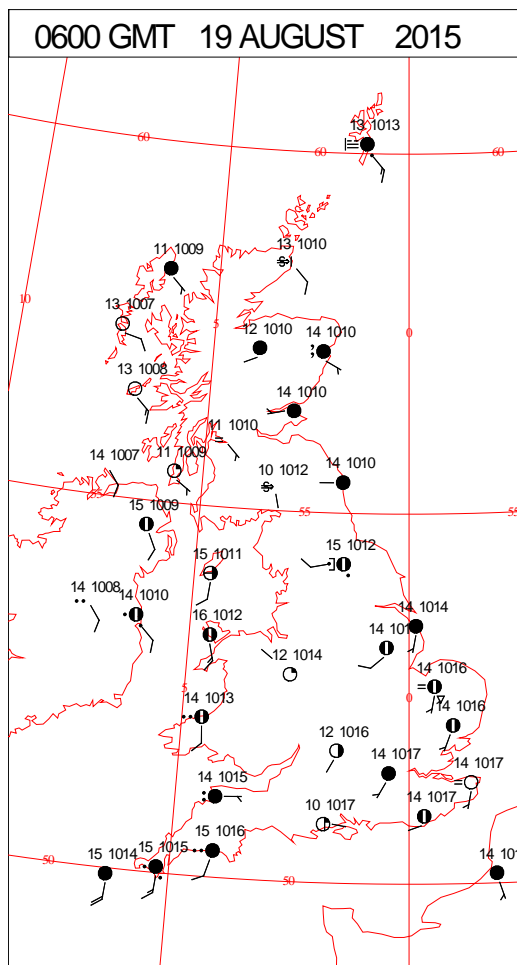
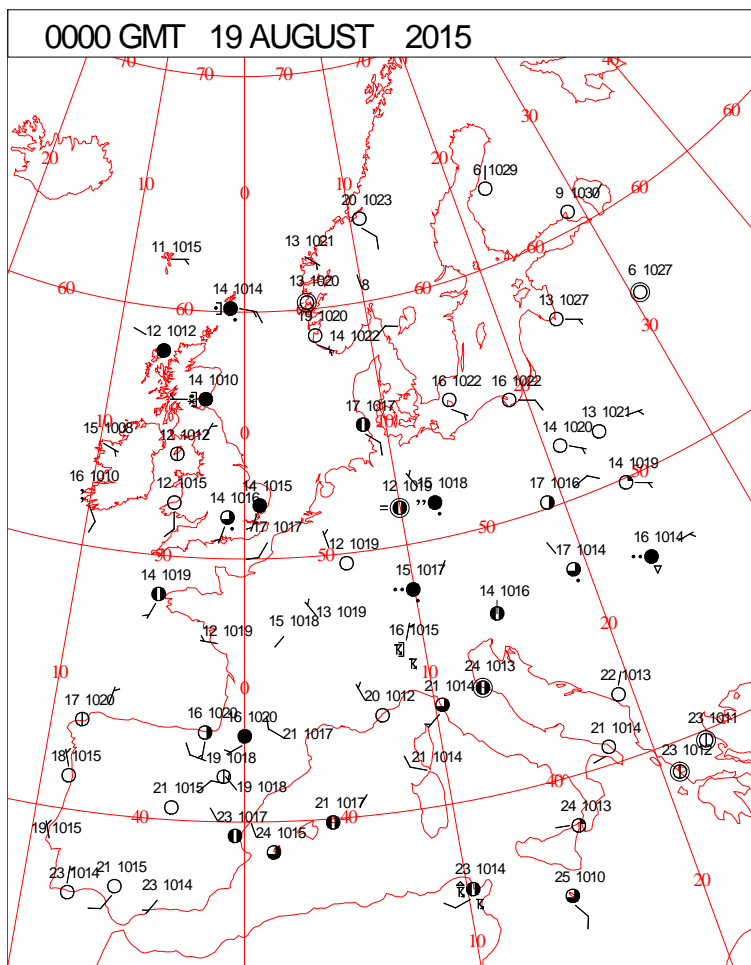


DAILY WEATHER SUMMARY



Wednesday 19 August 2015

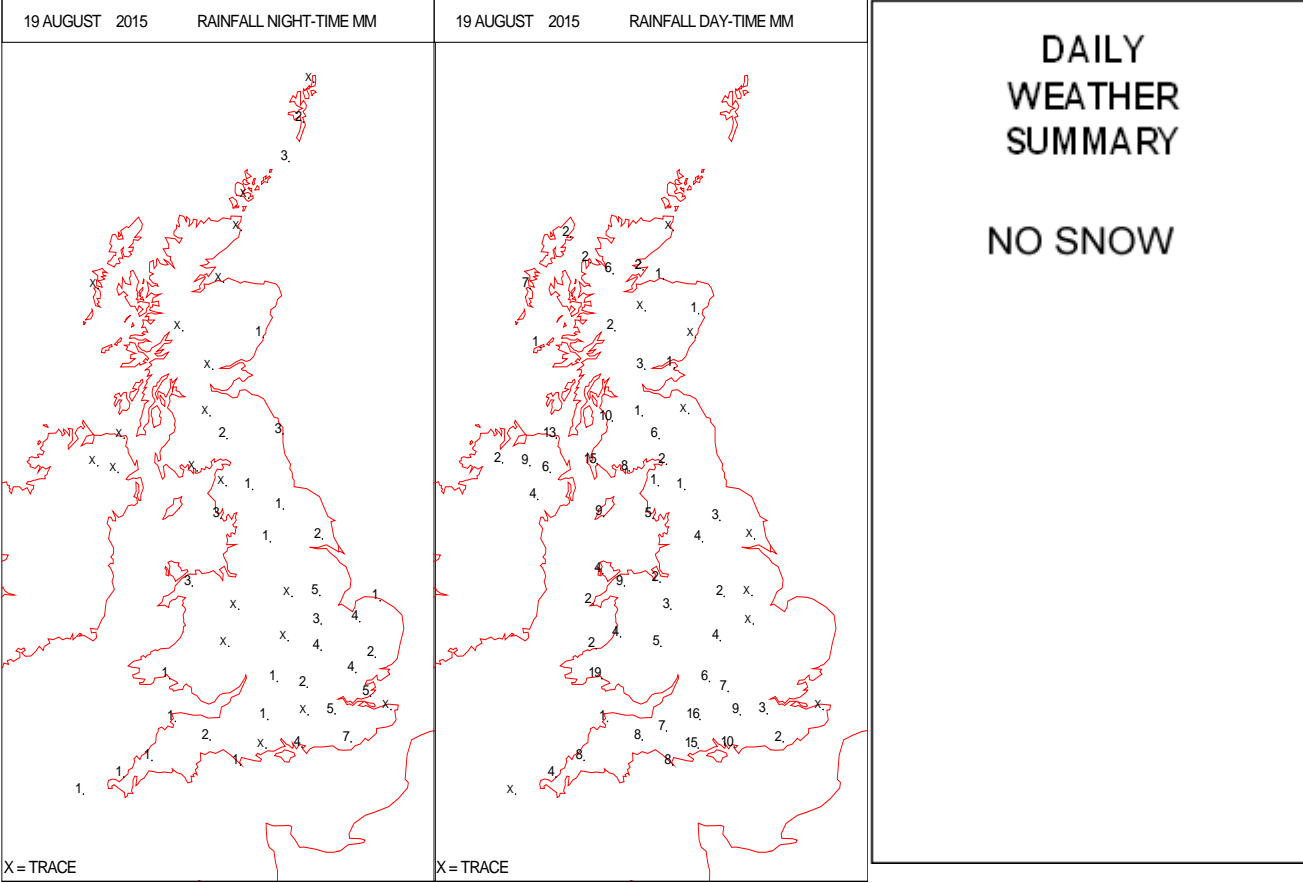
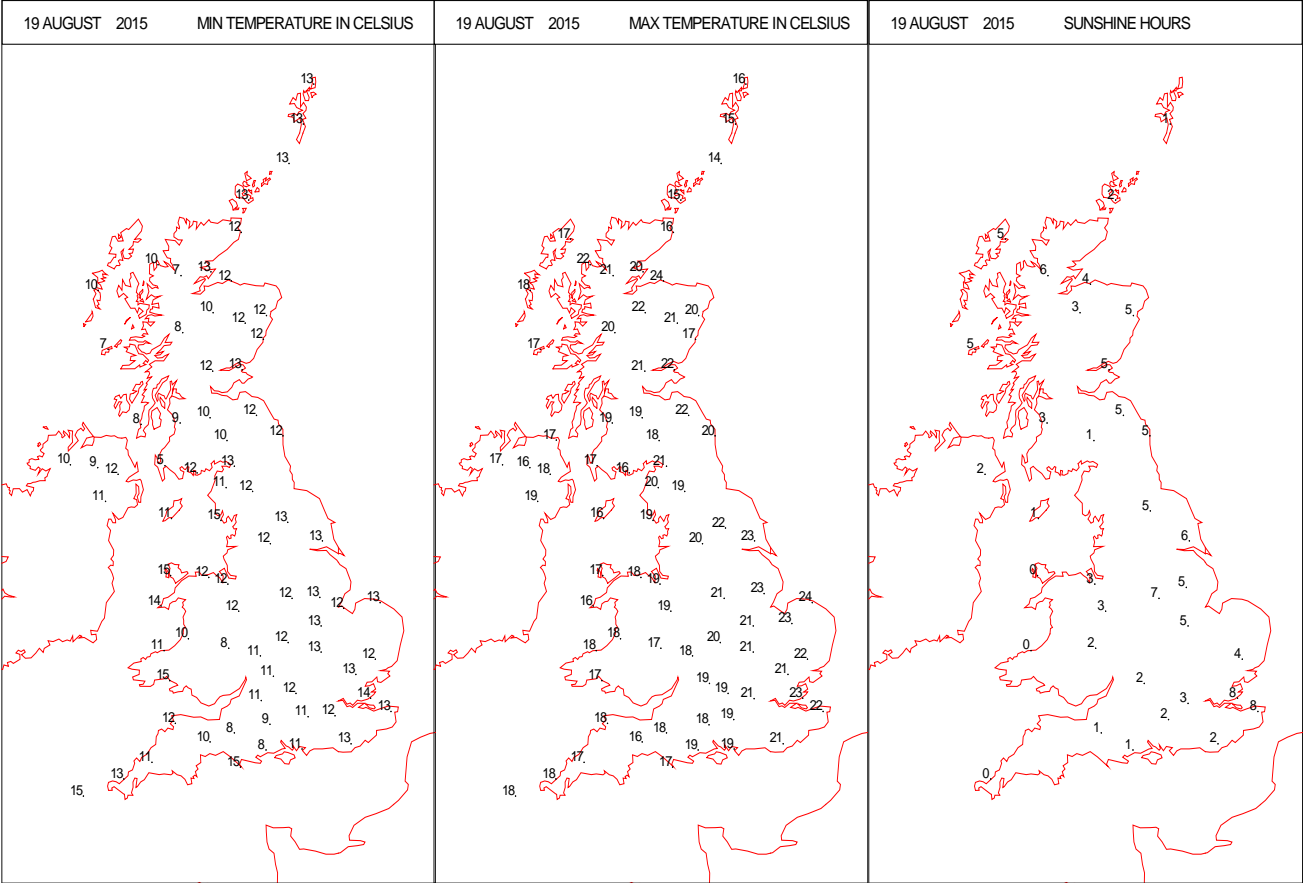
SURFACE REPORTS



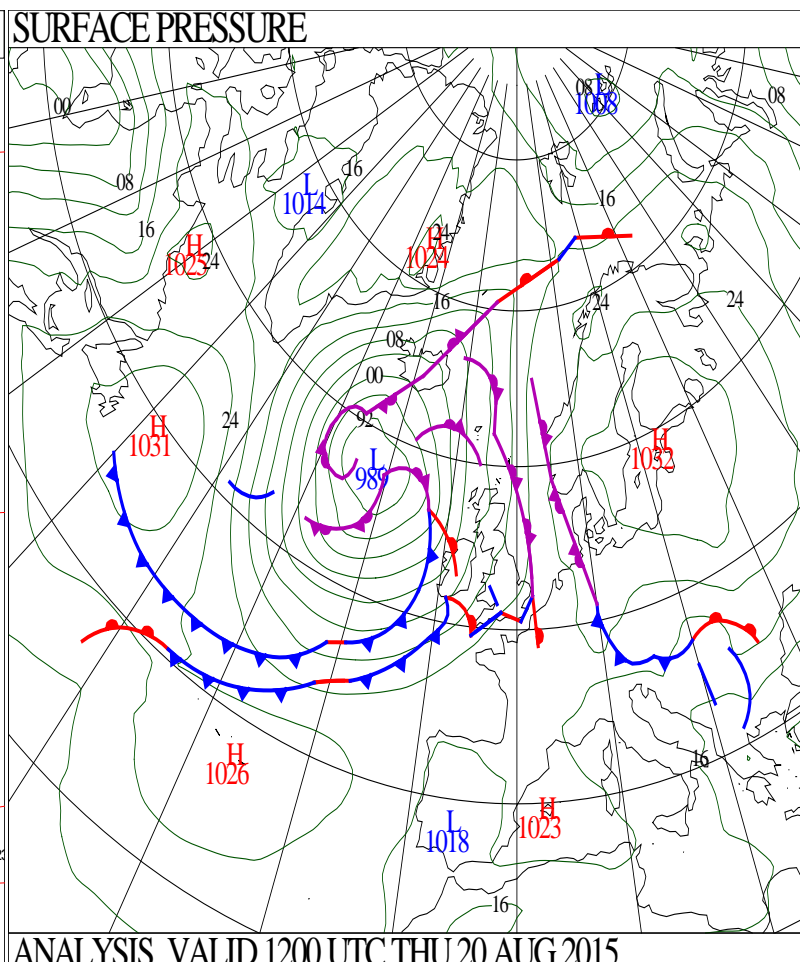
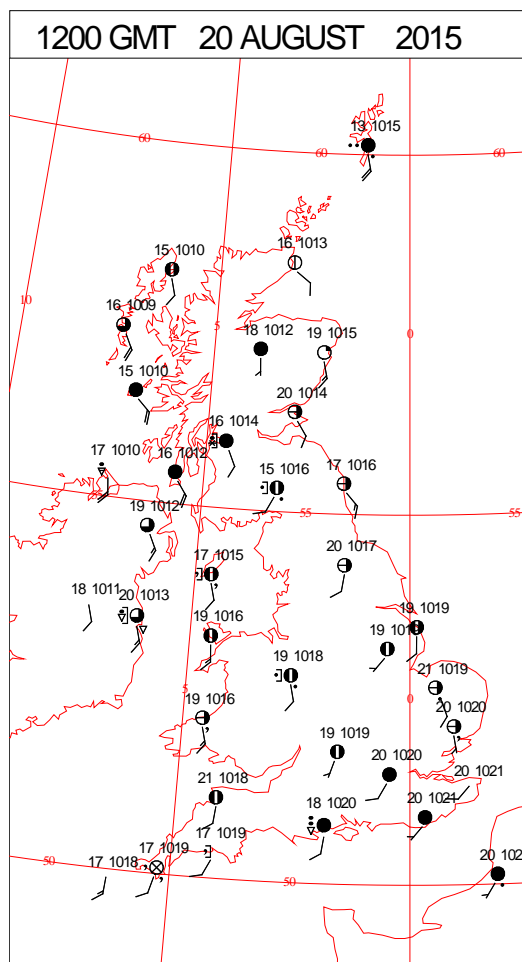
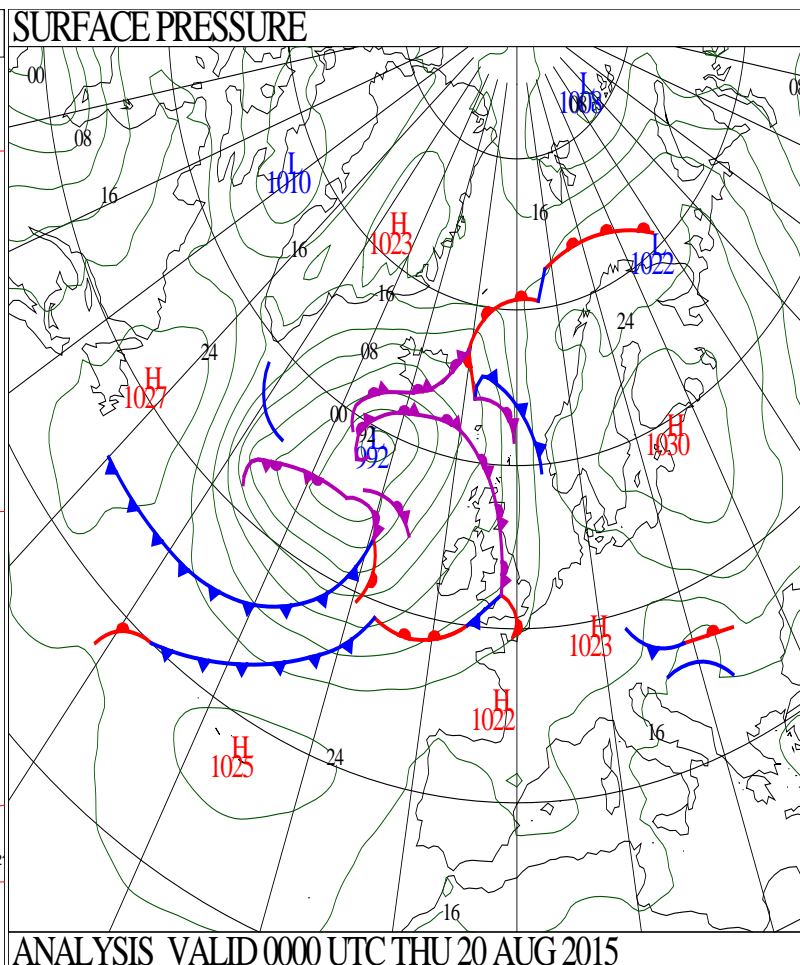
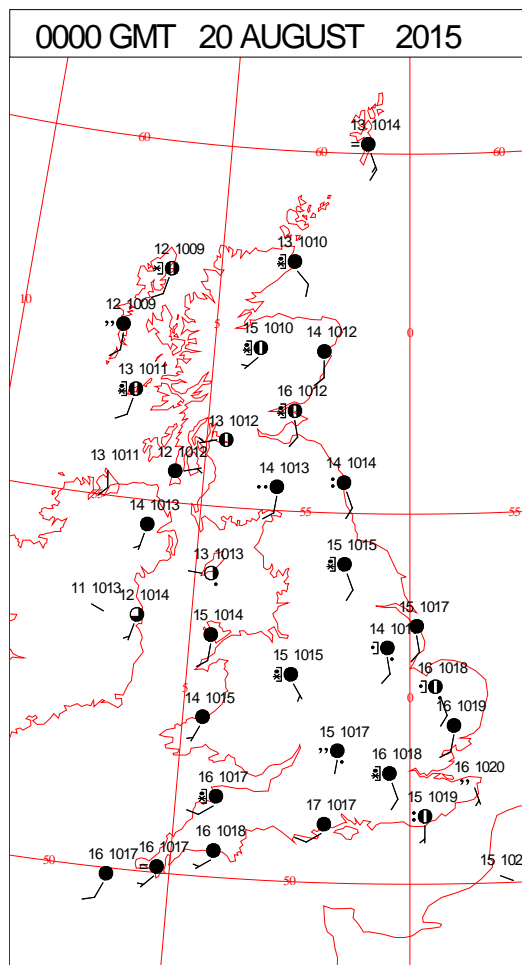
SIGNIFICANT WEATHER

0600 GMT 19 AUGUST 2015	SIG WEATHER	1200 GMT 19 AUGUST 2015	SIG WEATHER	<p>Summary of UK Weather for Wednesday 19 August 2015. Outbreaks of rain continued to affect eastern parts of the U.K. at the start of the night, whilst dry and clearer conditions prevailed in the west. However, these clearer conditions became confined to the western side of Scotland, Northern Ireland, eastern Wales and south towards the Isle of Wight, as an area of cloud and rain pushed into the far south-west.</p> <p>By dawn, the rain in the east had petered out, with heavy, more persistent rain now affecting Cornwall, west Wales and parts of Northern Ireland.</p> <p>Through the day, the rain across Northern Ireland, Wales and south-west England gradually moved eastwards.</p> <p>Ahead of the rainband, it was a fine day with some sunshine, but some cloud and patchy rain affected the far east for a time.</p> <p>It was warm in the sunshine, with the highest temperatures in northern Scotland, but through the afternoon the cloud thickened across all areas away from the far east and north-east.</p> <p>By evening, the rain lay across central and eastern parts of the country, whilst clearer conditions followed into Northern Ireland.</p>
1800 GMT 19 AUGUST 2015	SIG WEATHER	0000 GMT 20 AUGUST 2015	SIG WEATHER	<p>EXTREMES Highest Maximum: 24.4 Kinlochewe, Ross-Shire Lowest Maximum: 13.8 Fair Isle, Shetland Lowest Minimum: 4.0 Hartpury College, Hereford & Worcester Lowest Grass Minimum: 1.0 Dunstaffnage, Argyll Most Rain: 24.6 Llanfynydd Broderi, Dyfed Most Sun: 9.8 Faversham, Kent</p>

DAILY CLIMATE DATA

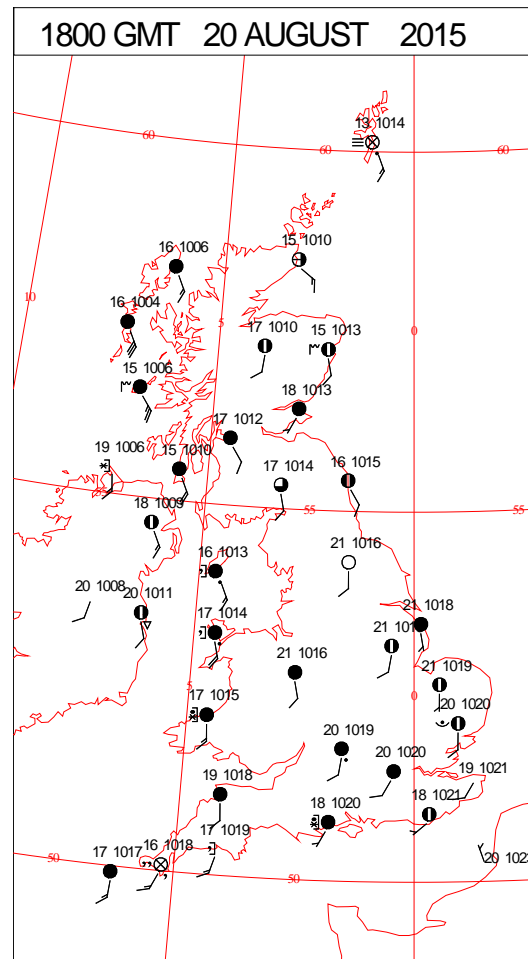
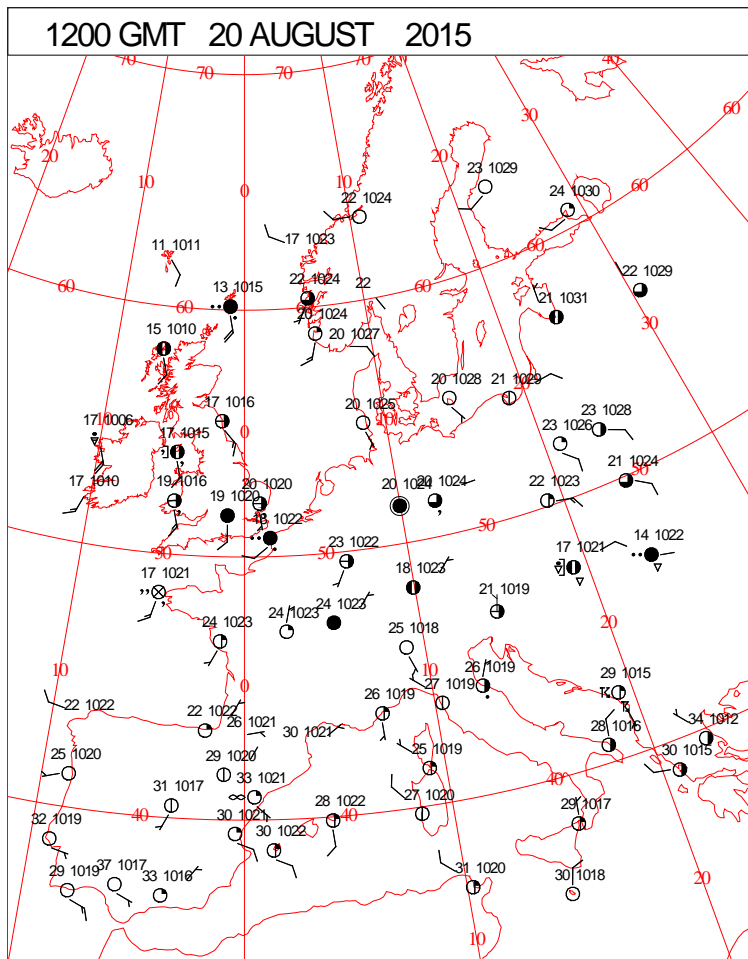
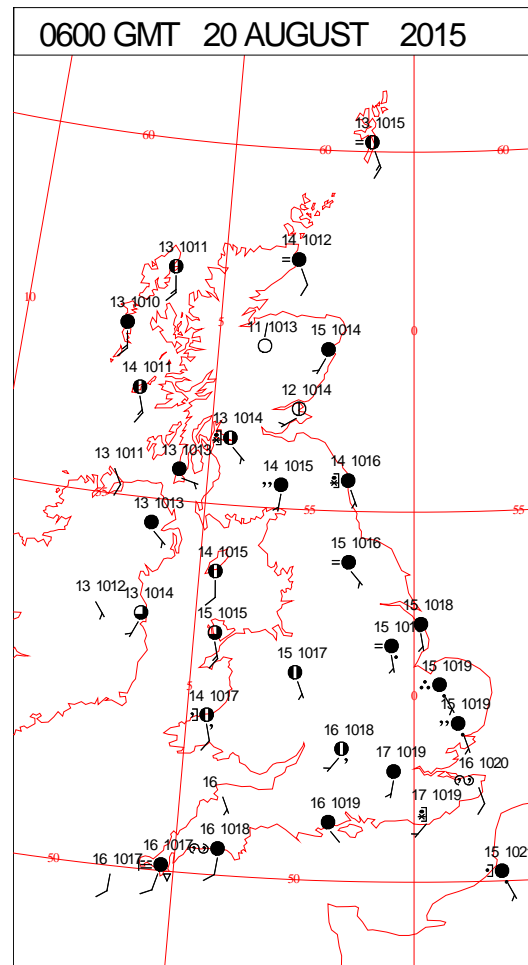
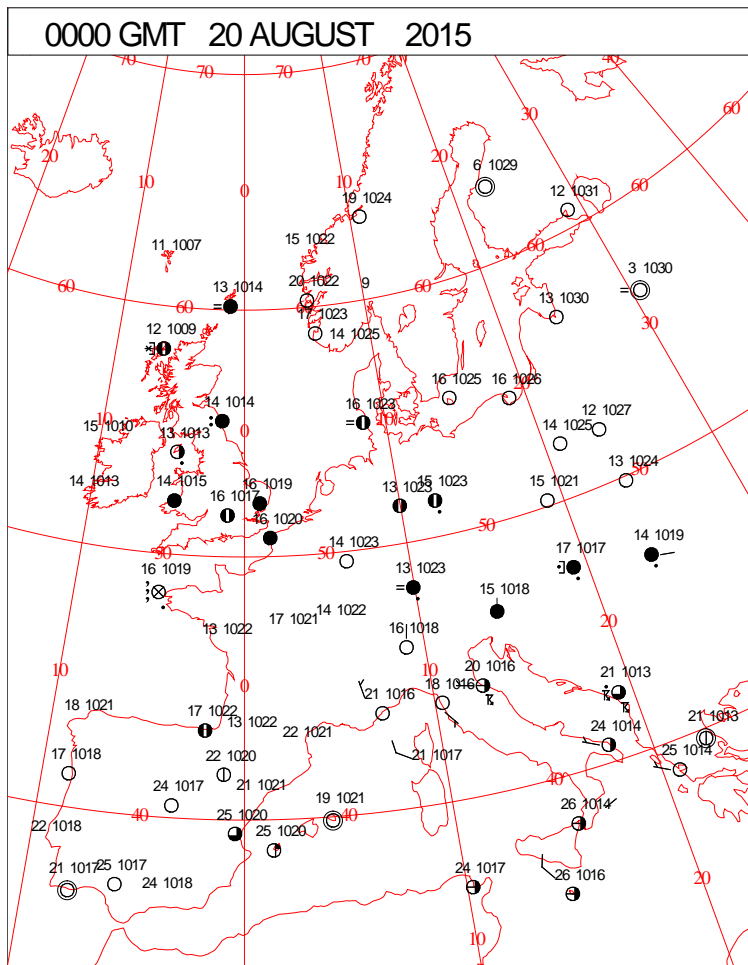


DAILY WEATHER SUMMARY



Thursday 20 August 2015

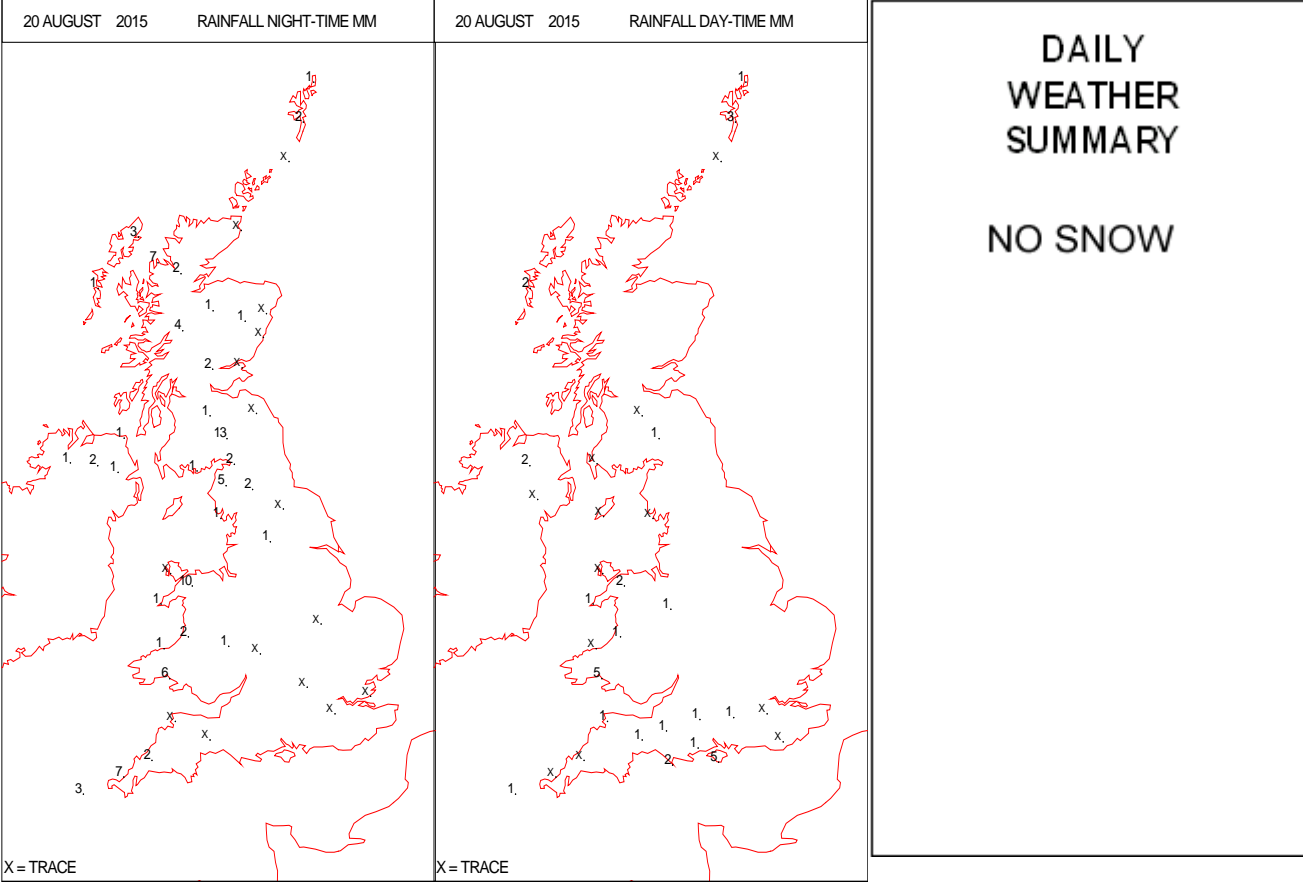
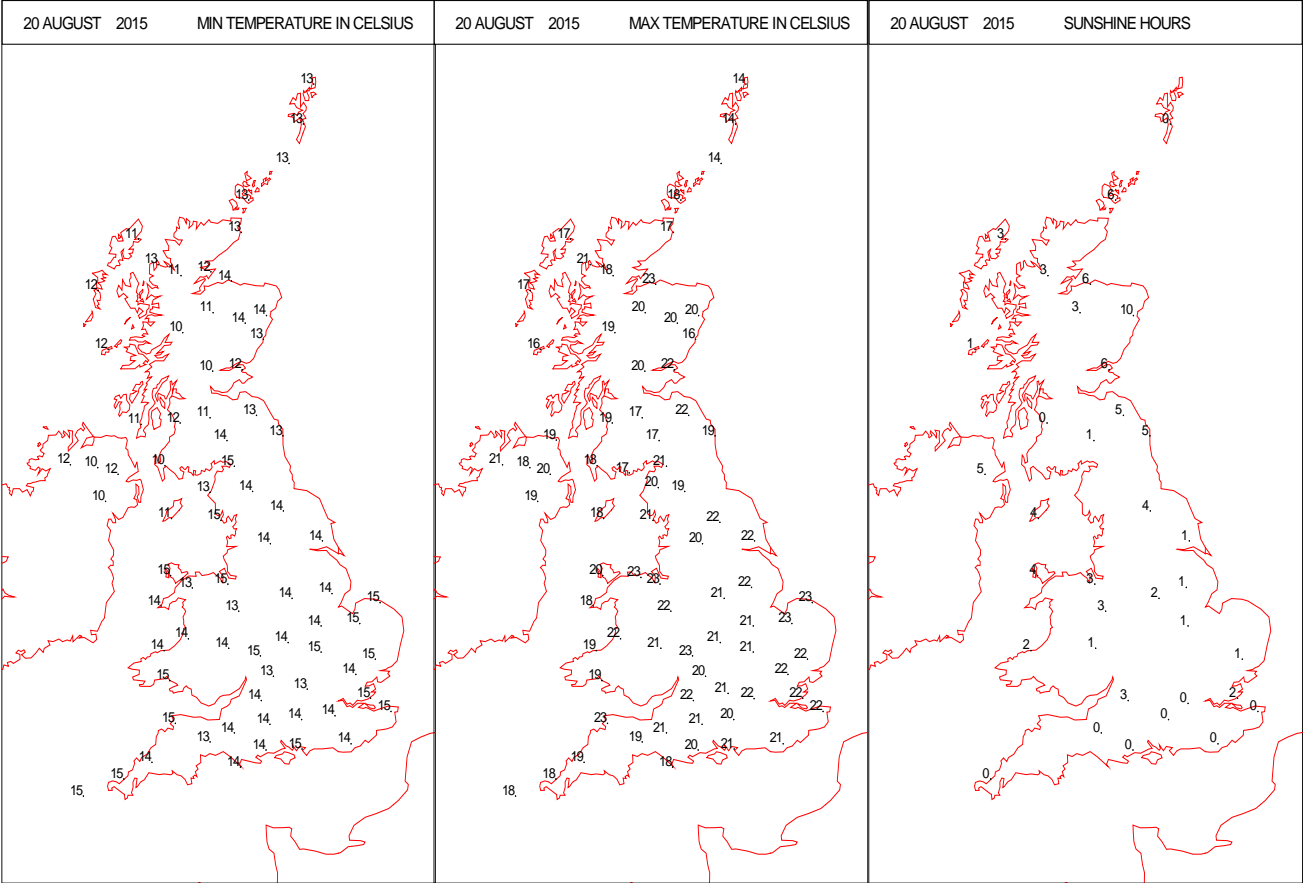
SURFACE REPORTS



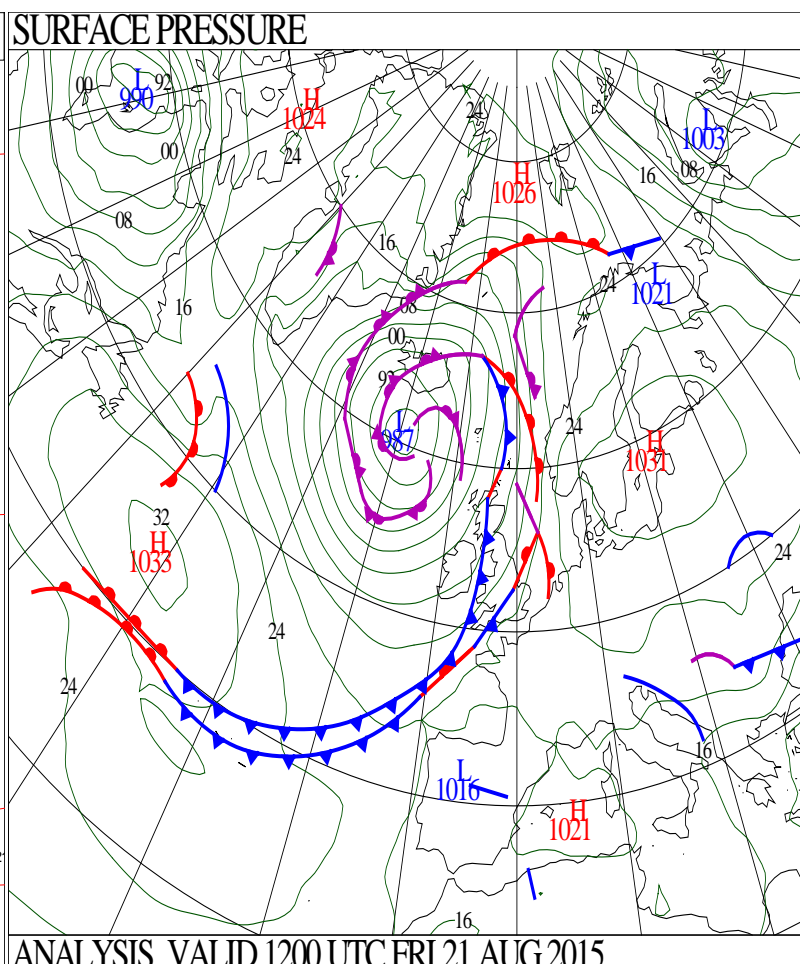
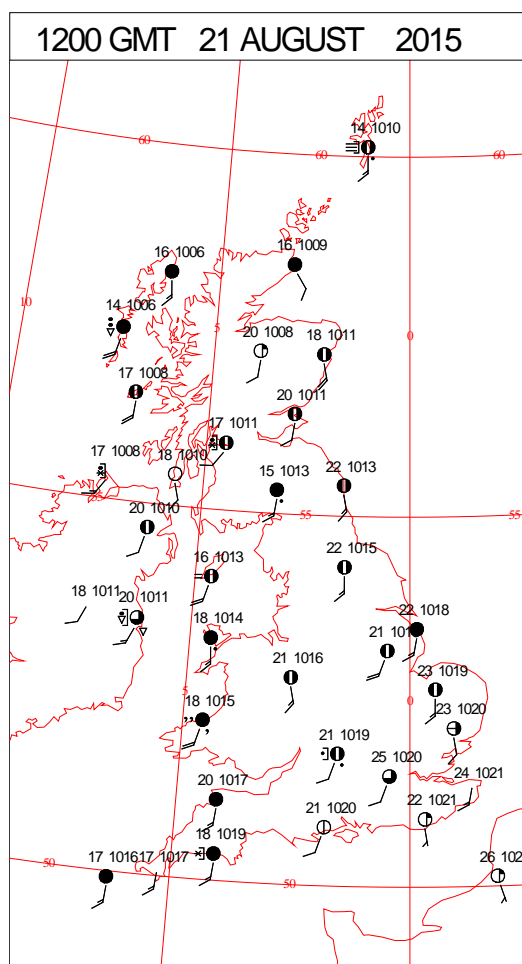
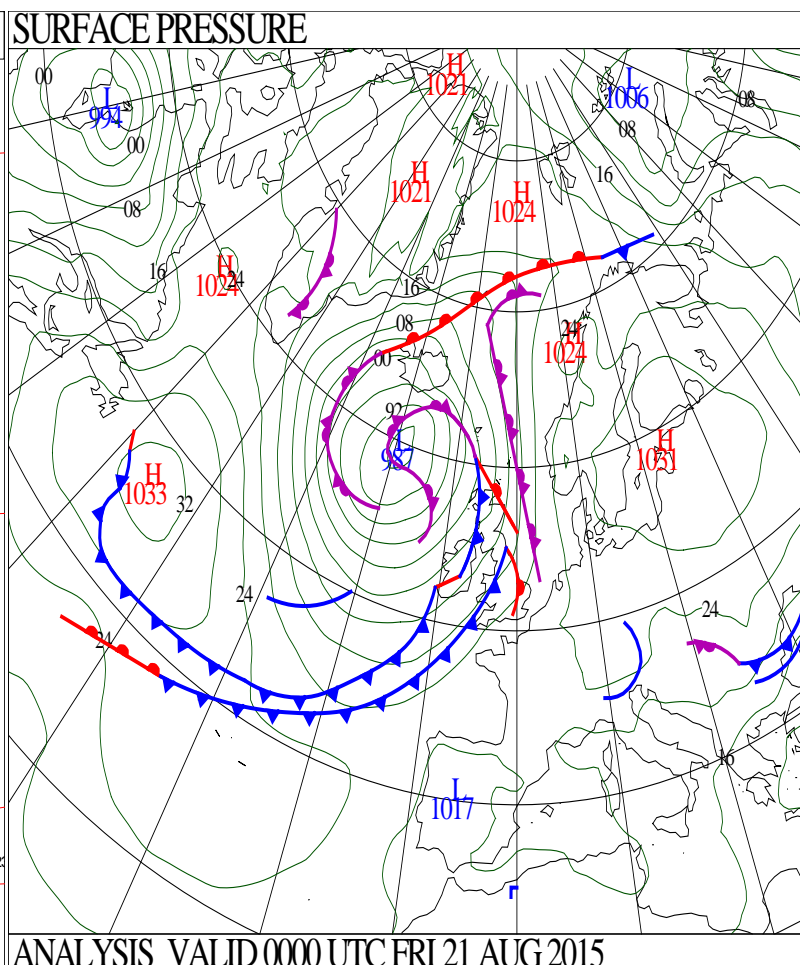
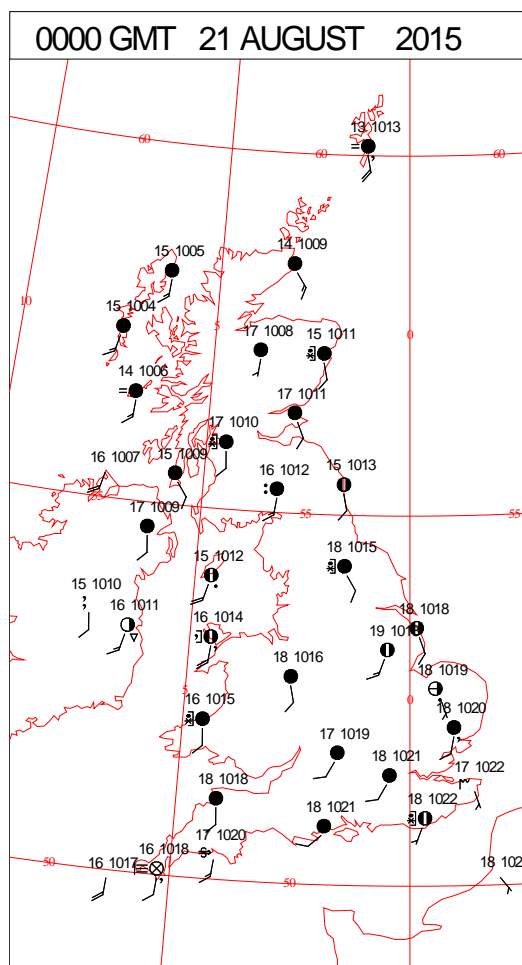
SIGNIFICANT WEATHER

0600 GMT 20 AUGUST 2015	SIG WEATHER	1200 GMT 20 AUGUST 2015	SIG WEATHER	<p>Summary of UK Weather for Thursday 20 August 2015.</p> <p>It was a mostly cloudy night across most of the country, with outbreaks of rain and drizzle across central and eastern parts.</p> <p>It was drier further west, but still rather cloudy with a few drizzly showers. It was also rather misty across southern and eastern parts, with extensive low cloud. It was a very mild night for most under the cloud.</p> <p>During the morning the low cloud and mist slowly lifted and broke up.</p> <p>It stayed cloudier around the coasts though, especially in the south-west.</p> <p>Eastern areas of England and northern Scotland then saw the best of the brighter weather, with some sunnier spells. Elsewhere the cloudy theme continued, with showery rain or drizzle at times.</p> <p>Maximum temperatures were around average for the time of year in most places, and just above average in the south-east.</p> <p>Through the evening many places remained cloudy with further drizzly rain at times, mainly in western areas and around southern coasts. There the low cloud, mist and fog also returned.</p> <p>Eastern areas saw some clear skies before cloud spread in.</p>
1800 GMT 20 AUGUST 2015	SIG WEATHER	0000 GMT 21 AUGUST 2015	SIG WEATHER	
				<p>EXTREMES</p> <p>Highest Maximum: 24.1 Colwyn Bay, Clwyd</p> <p>Lowest Maximum: 13.5 Lerwick, Shetland</p> <p>Lowest Minimum: 4.9 Hartpury College, Hereford & Worcester</p> <p>Lowest Grass Minimum: 2.2 Nettlecombe, Somerset</p> <p>Most Rain: 16.6 Whitechurch, Dyfed</p> <p>Most Sun: 10.0 Dyce, Aberdeenshire</p>

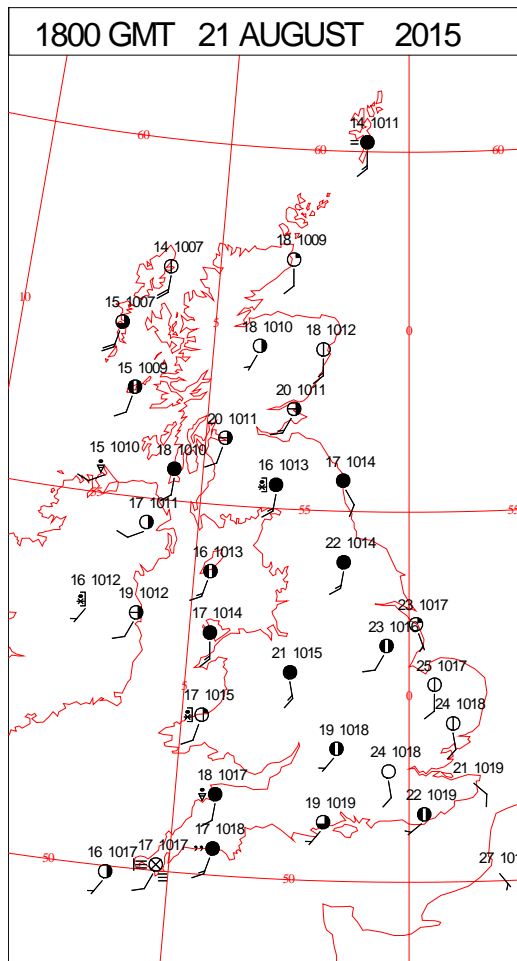
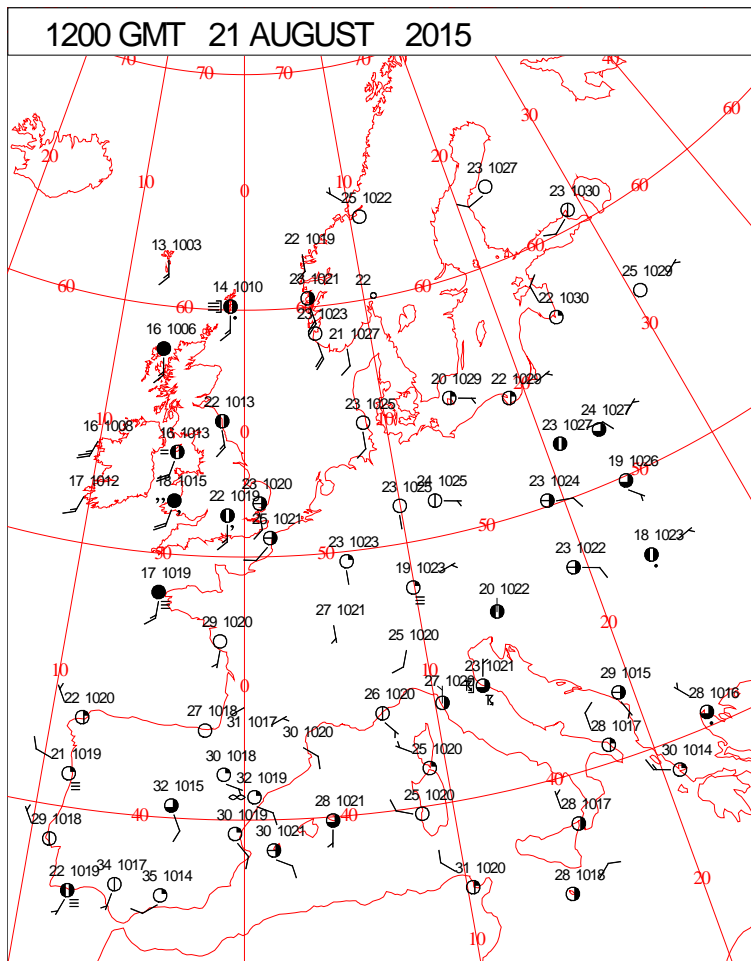
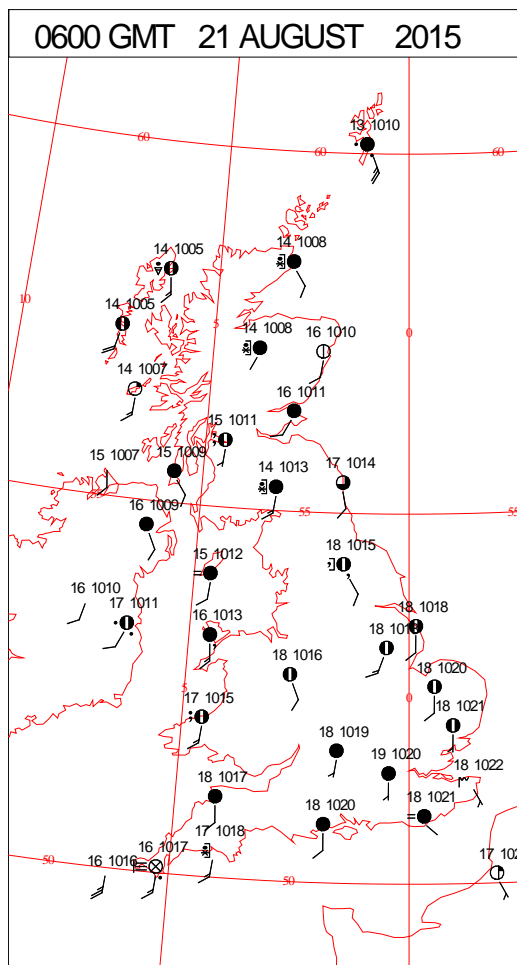
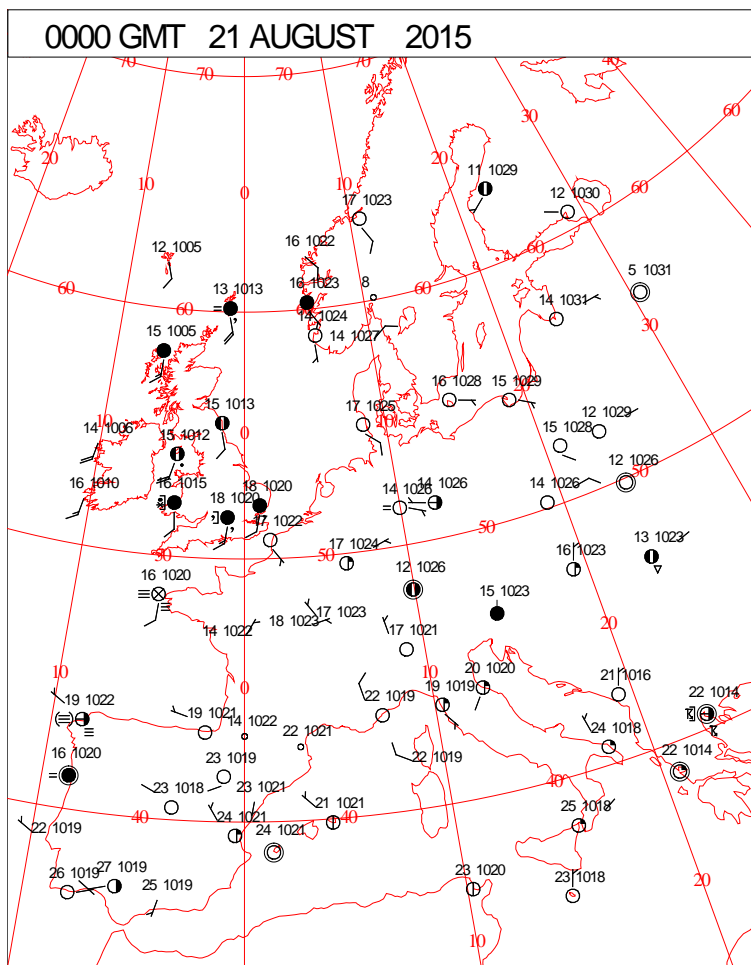
DAILY CLIMATE DATA



DAILY WEATHER SUMMARY



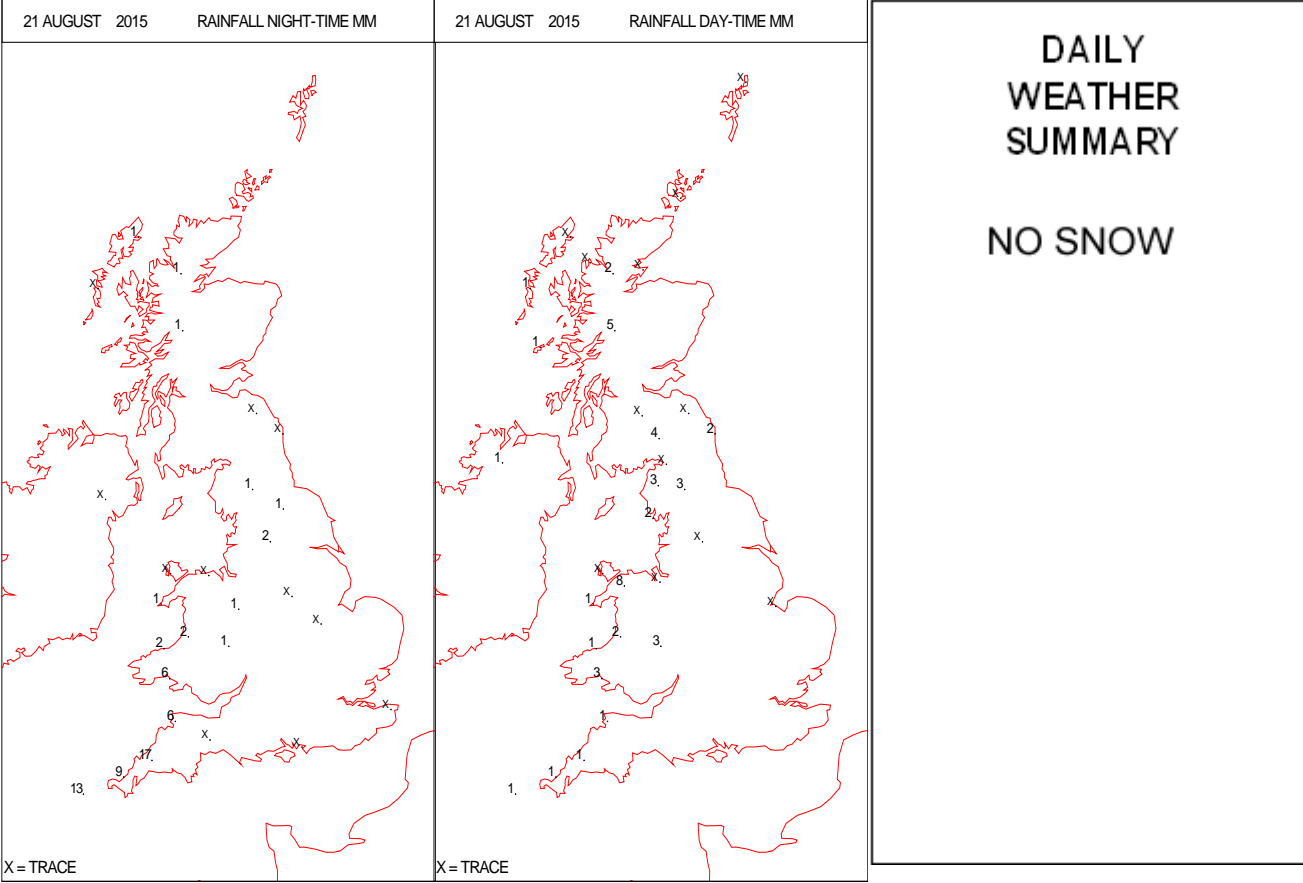
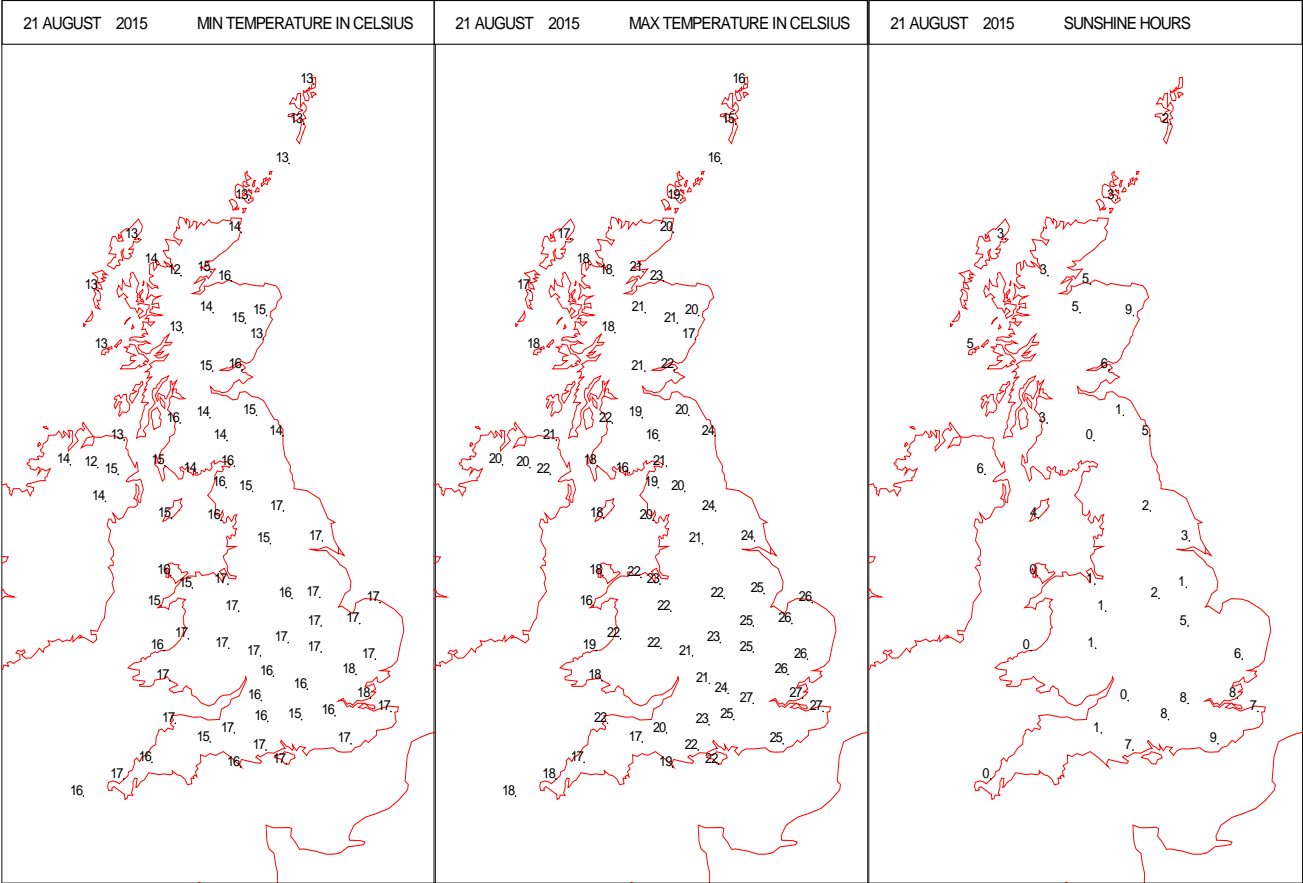
SURFACE REPORTS



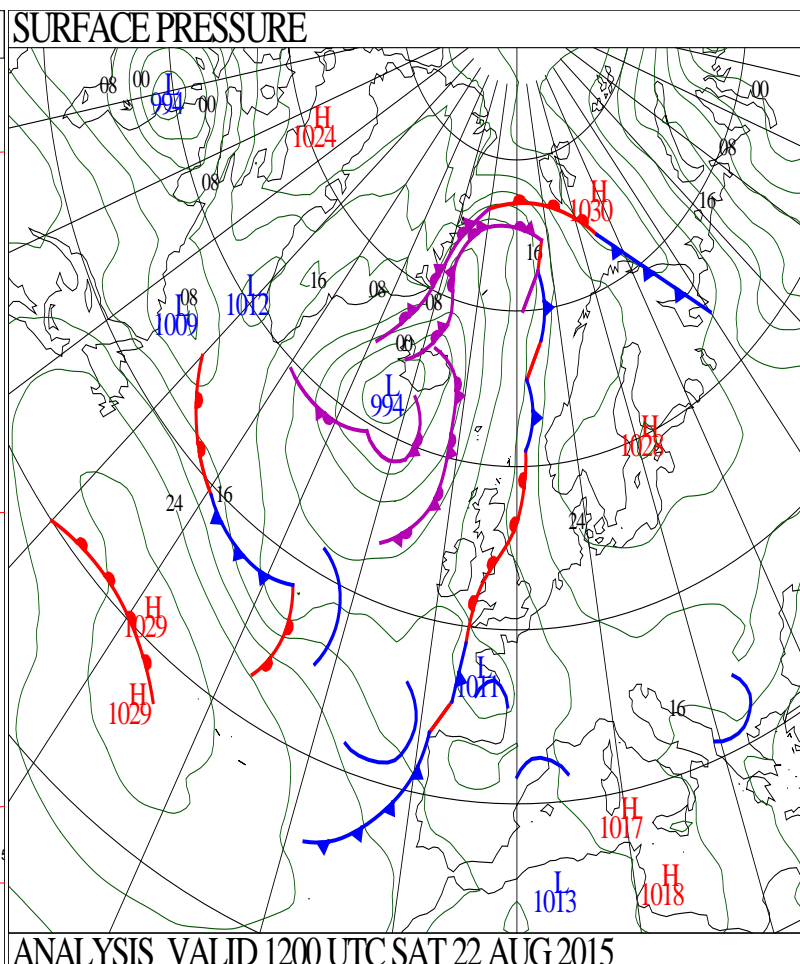
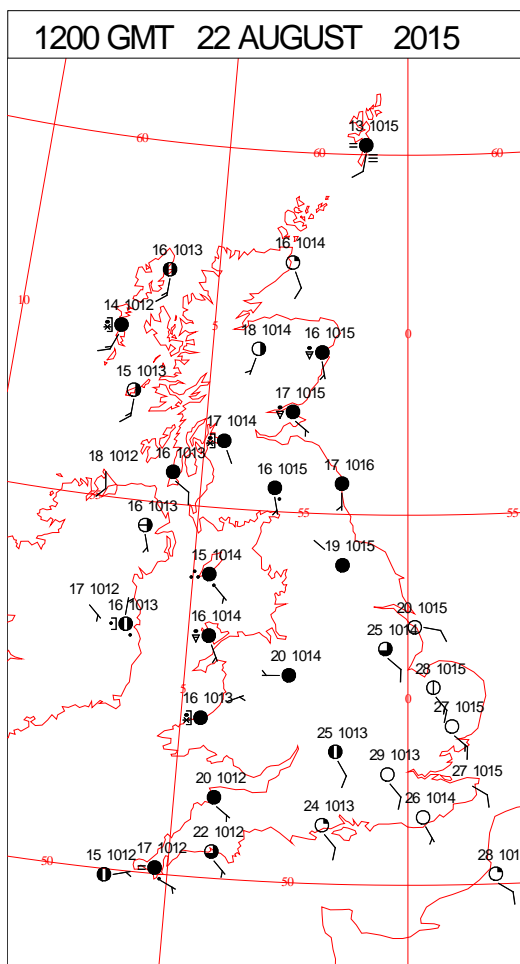
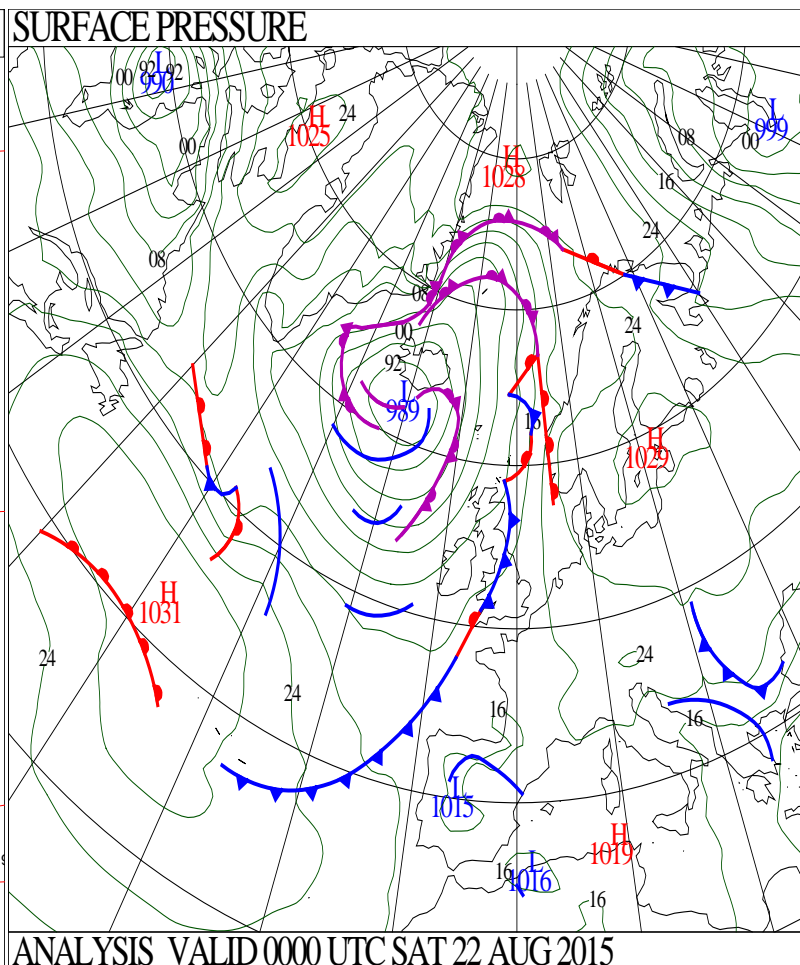
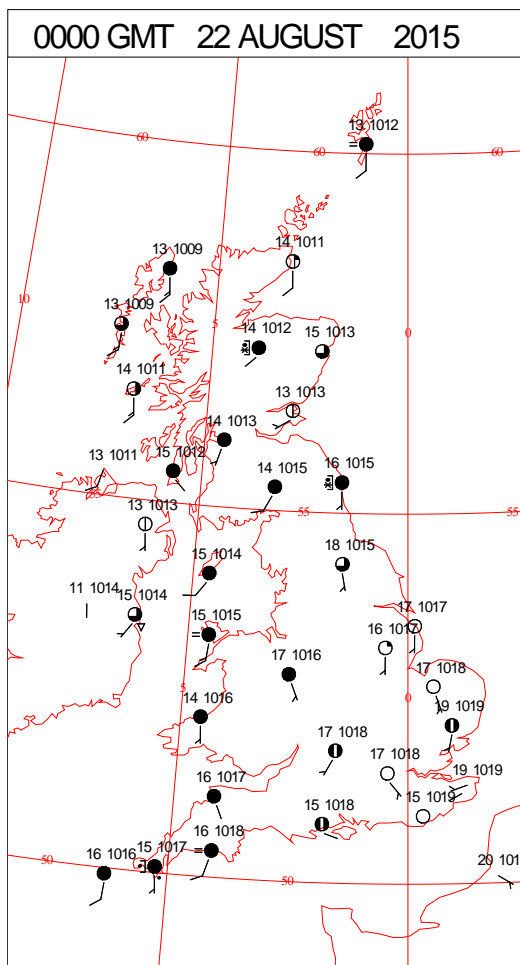
SIGNIFICANT WEATHER

0600 GMT 21 AUGUST 2015	SIG WEATHER	1200 GMT 21 AUGUST 2015	SIG WEATHER	<p>Summary of UK Weather for Friday 21 August 2015.</p> <p>It was a cloudy night for many, with some light and patchy showery rain, mainly across northern and western areas. There was very little rain and clearer skies across south-eastern parts.</p> <p>Low cloud, mist and fog affected much of the country, especially southern and western areas, with extensive hill fog.</p> <p>Winds were strong across the north-west of the U.K., but lighter elsewhere.</p> <p>It was a very muggy and humid night, with temperatures not falling further than the mid-teens Celsius.</p> <p>Conditions remained rather cloudy, muggy and damp across the south-west of England, Wales and northern England, with rain or drizzle at times through the day.</p> <p>Brighter skies were confined to East Anglia and south-east England, where it felt very warm and humid.</p> <p>Much fresher conditions were seen to the north and west across Scotland and Northern Ireland, with a mixture of sunny spells and showers.</p> <p>The weather remained similar through the evening with fresh, showery conditions in the north-west, clearer but muggy conditions in the south-east, and cloudy, damp and muggy conditions elsewhere.</p>
1800 GMT 21 AUGUST 2015	SIG WEATHER	0000 GMT 22 AUGUST 2015	SIG WEATHER	<p>EXTREMES</p> <p>Highest Maximum: 27.6 Gravesend Broadness, Kent</p> <p>Lowest Maximum: 15.0 Lerwick, Shetland</p> <p>Lowest Minimum: 6.4 Lochgilphead, Argyll</p> <p>Lowest Grass Minimum: 2.6 Lochgilphead, Argyll</p> <p>Most Rain: 26.1 Llanfynydd Broderi, Dyfed</p> <p>Most Sun: 11.6 Shanklin, Isle of Wight</p>

DAILY CLIMATE DATA

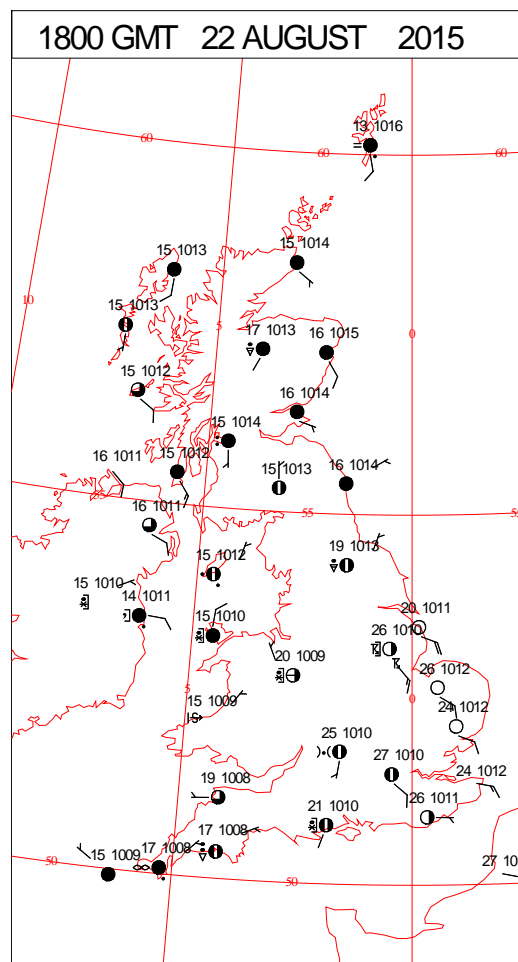
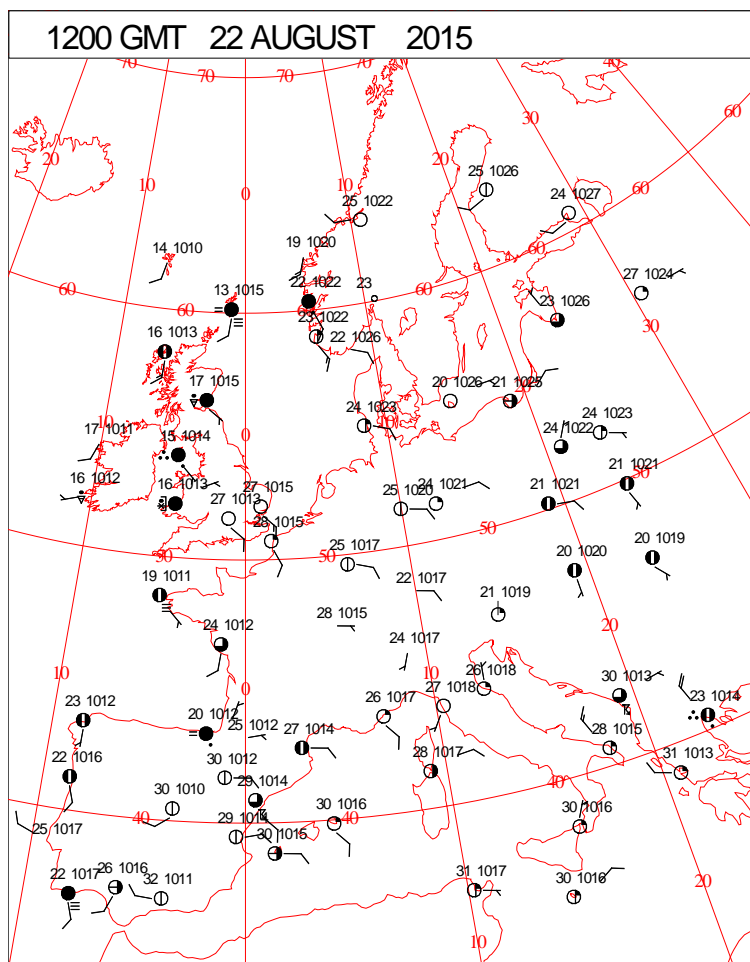
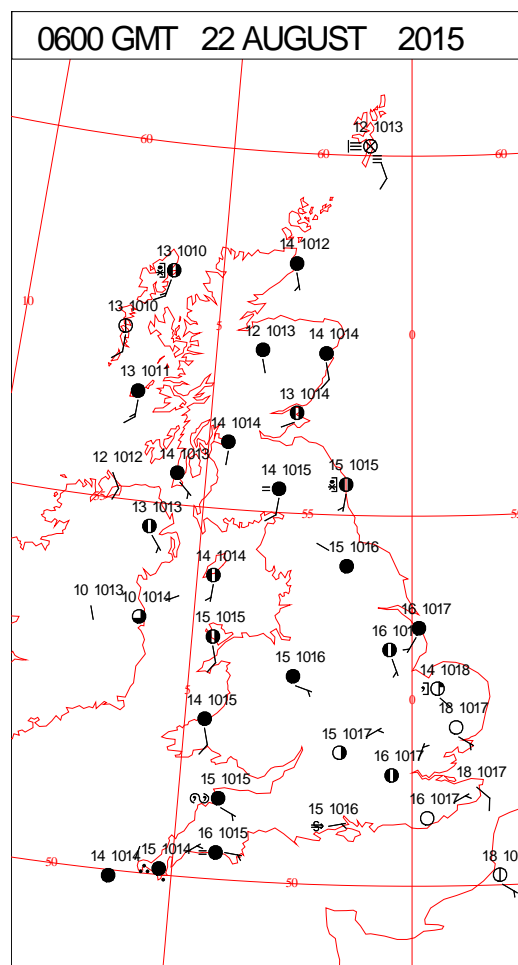
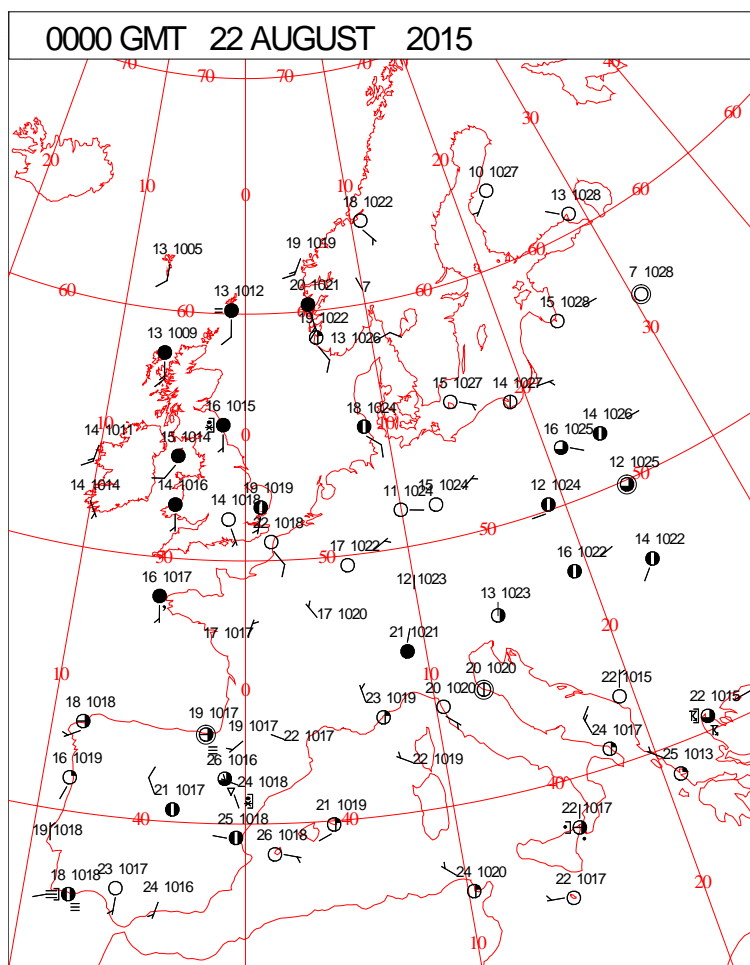


DAILY WEATHER SUMMARY



Saturday 22 August 2015

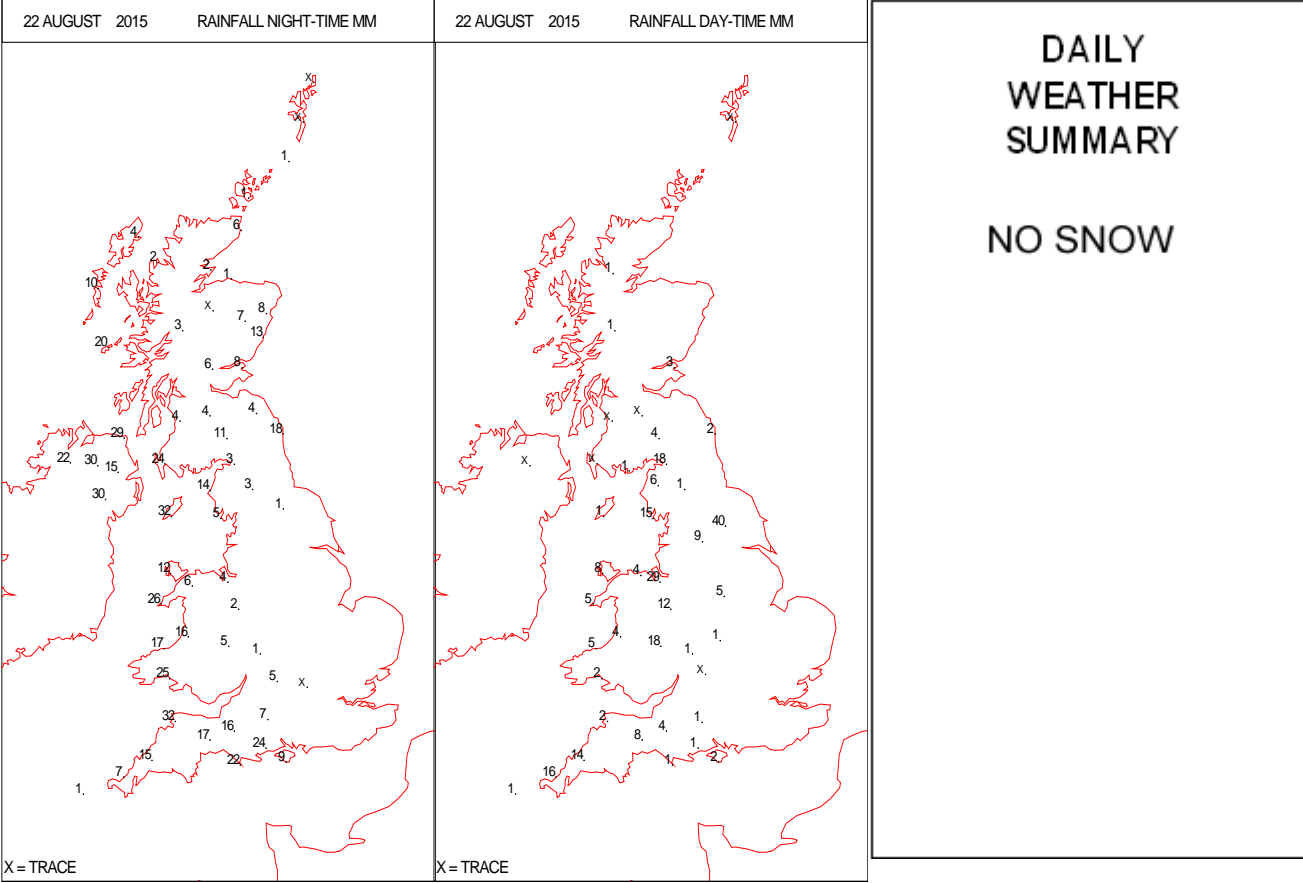
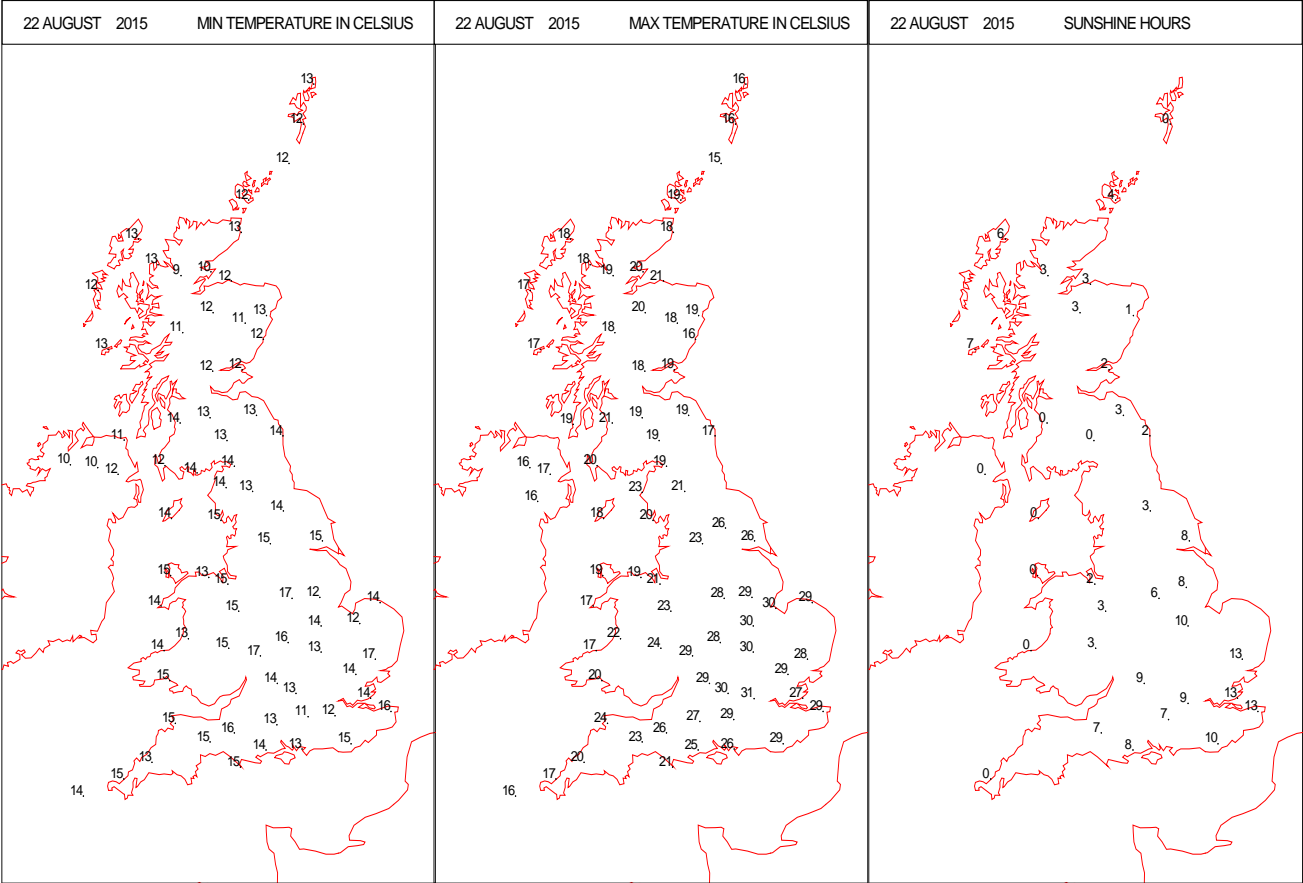
SURFACE REPORTS



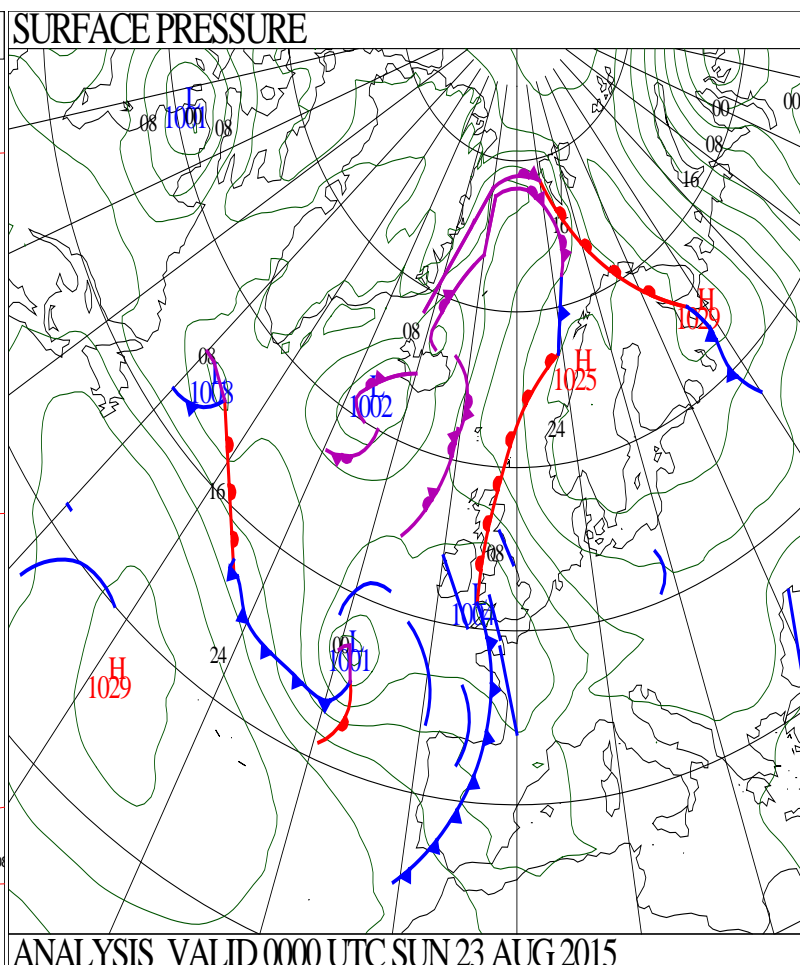
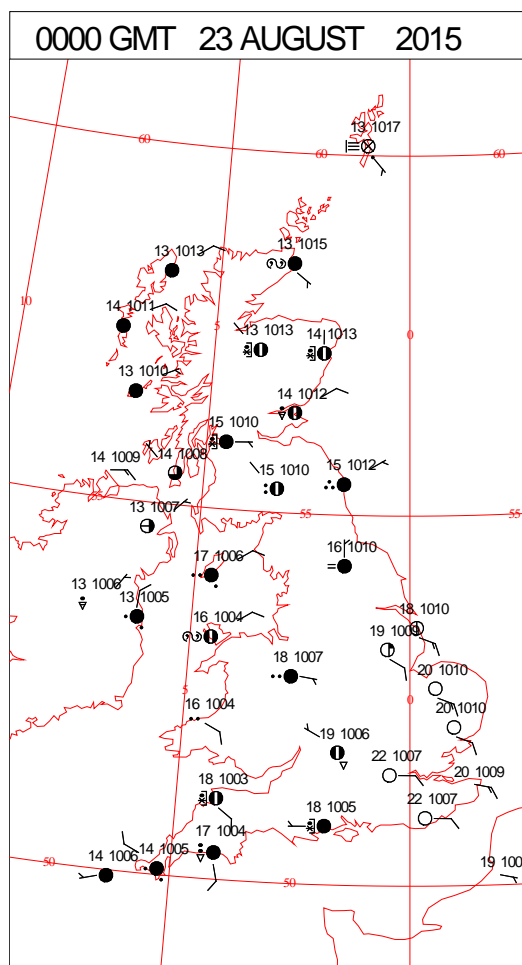
SIGNIFICANT WEATHER

0600 GMT 22 AUGUST 2015	SIG WEATHER	1200 GMT 22 AUGUST 2015	SIG WEATHER	<p>Summary of UK Weather for Saturday 22 August 2015. Northern Ireland and western Scotland saw a largely dry and breezy night. A band of cloud covered eastern Scotland, northern England, Wales and south-west England, with outbreaks of rain and drizzle at times.</p> <p>Towards the end of the night more persistent rain spread into Devon and Cornwall. Low cloud, mist and fog affected much of the country under the cloud band, and along the south coast. Fog patches and low cloud also affected the south-east, where it stayed dry.</p> <p>It was a mild and muggy night away from the breezy north, with temperatures staying in the teens Celsius.</p> <p>Through the day there were long sunny spells in the south and east and it was locally very warm.</p> <p>Further to the west it was cloudier with outbreaks of rain, and this zone gradually moved into the Atlantic during the day.</p> <p>Two zones of thunderstorms developed through the day, one over central-southern England, and a second over the Midlands. Both zones transferred northwards, bringing heavy rain during the afternoon and evening.</p>
1800 GMT 22 AUGUST 2015	SIG WEATHER	0000 GMT 23 AUGUST 2015	SIG WEATHER	<p>EXTREMES Highest Maximum: 30.9 Gravesend Broadness, Kent 30.9 Kew Gardens, Greater London Lowest Maximum: 14.9 Fair Isle, Shetland Lowest Minimum: 7.8 Altnaharra No2, Sutherland Lowest Grass Minimum: 3.5 Peatlands, Co. Tyrone Most Rain: 62.6 Bramham, North Yorkshire Most Sun: 13.0 Wattisham, Suffolk</p>

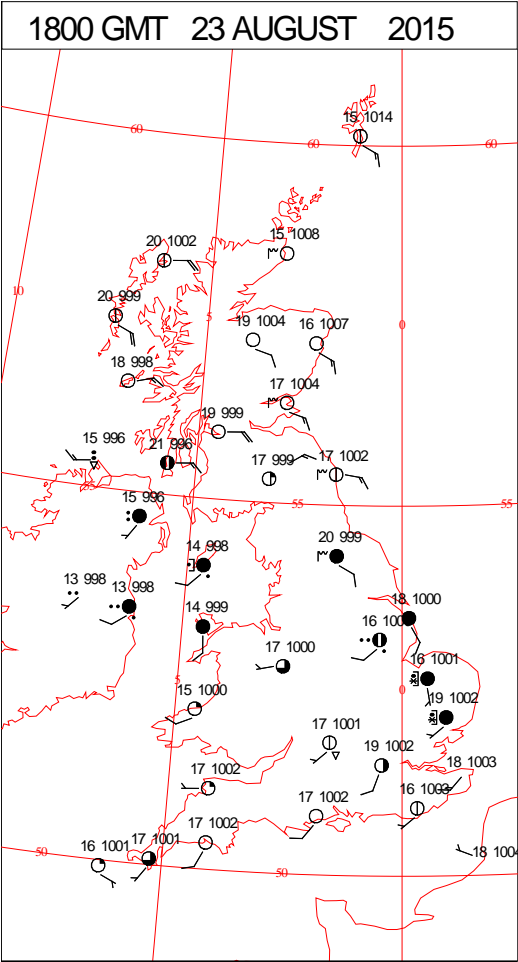
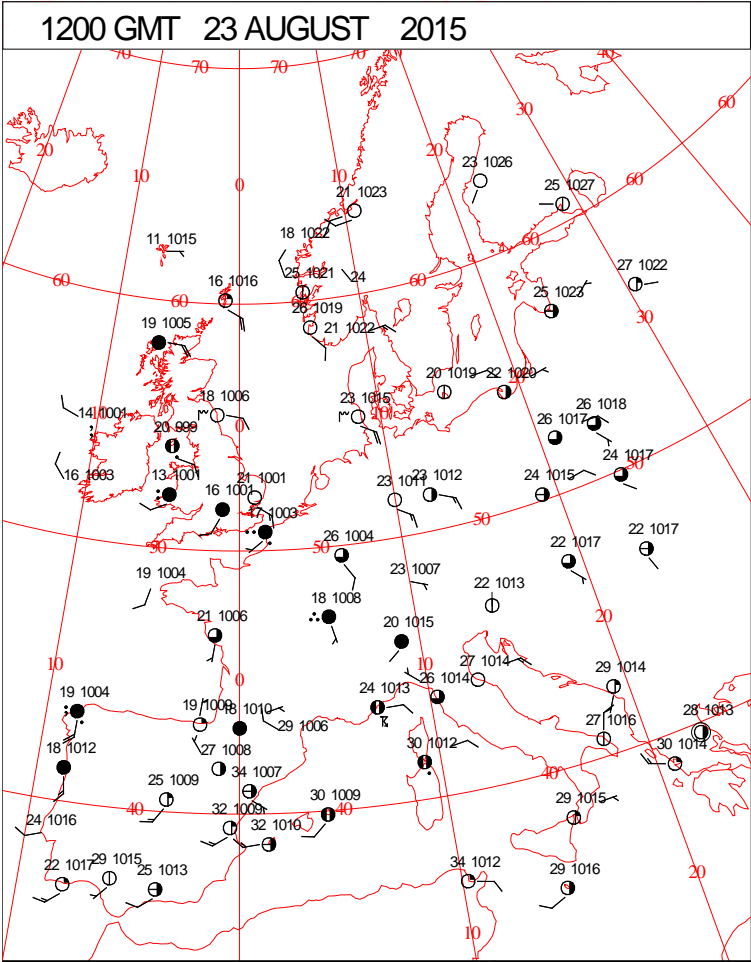
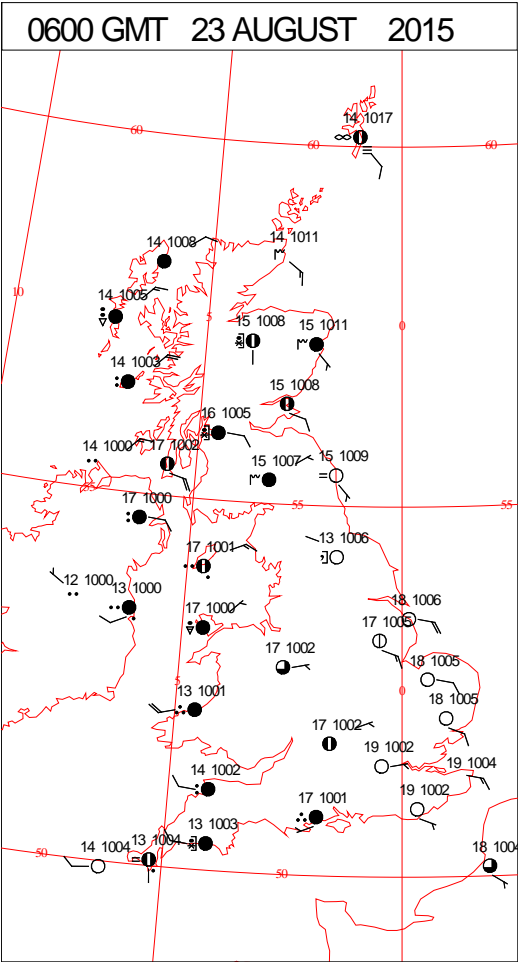
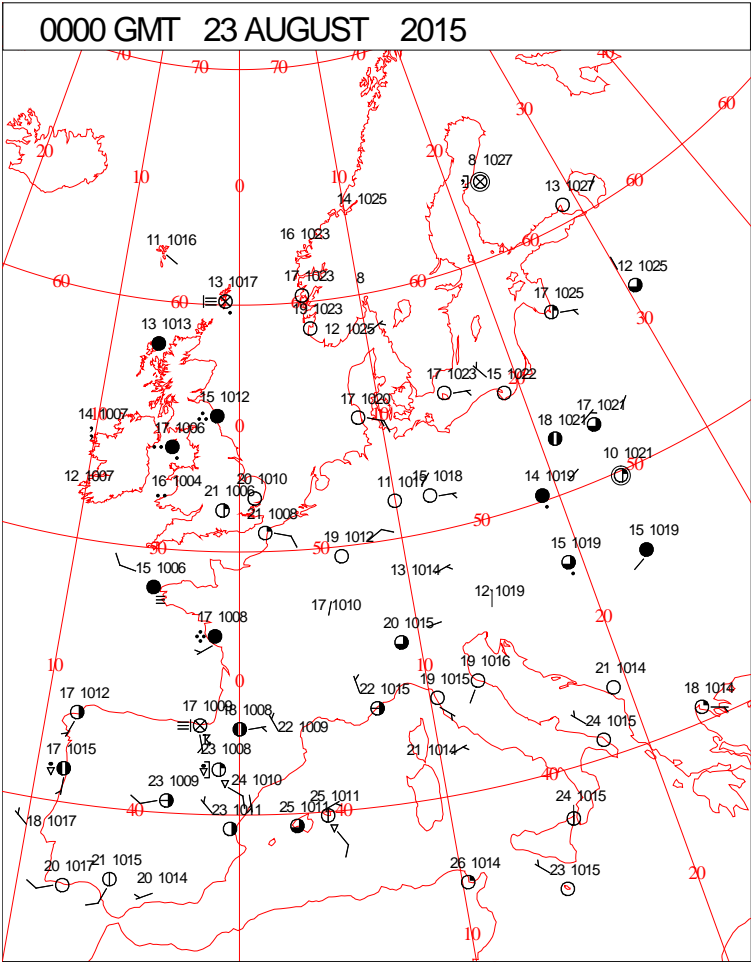
DAILY CLIMATE DATA



DAILY WEATHER SUMMARY



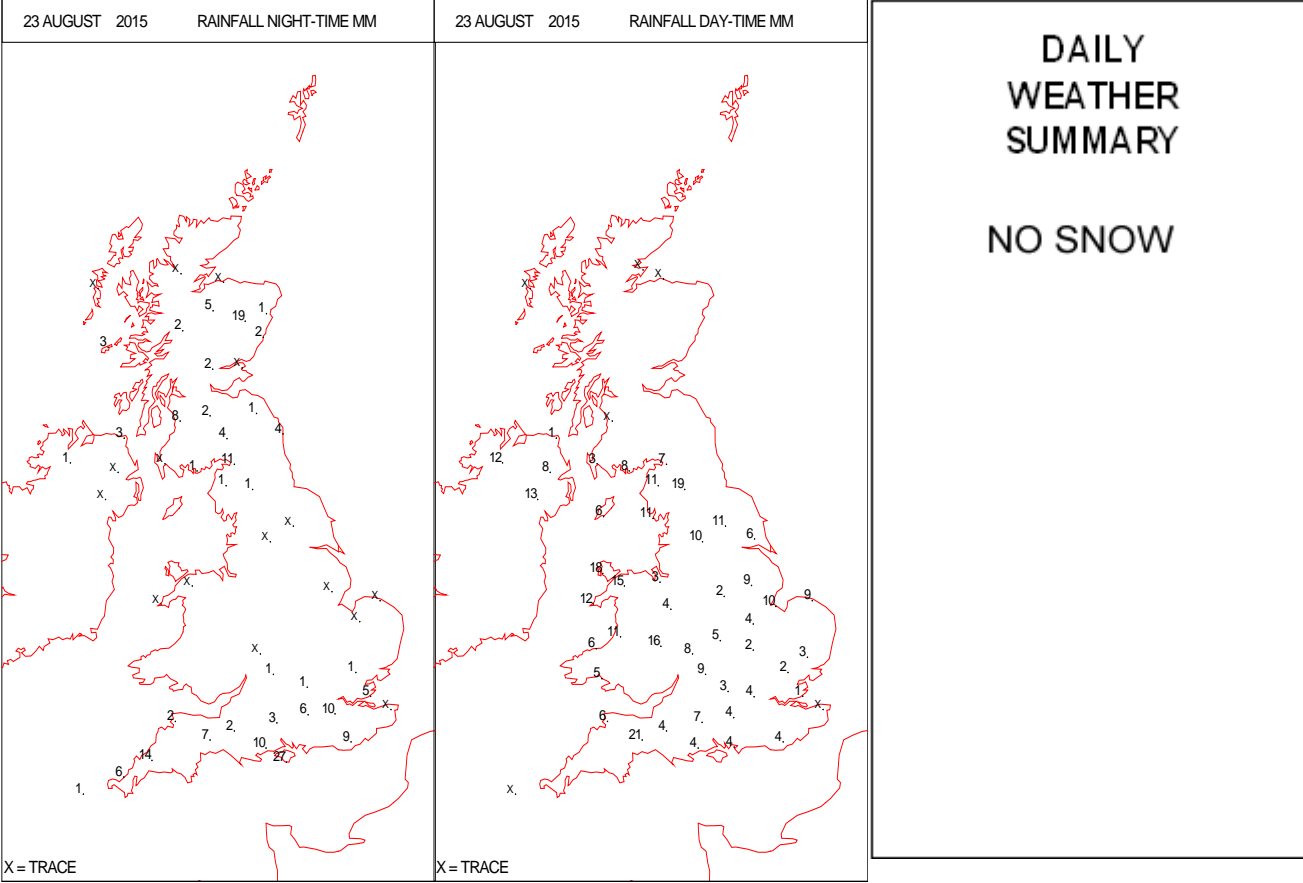
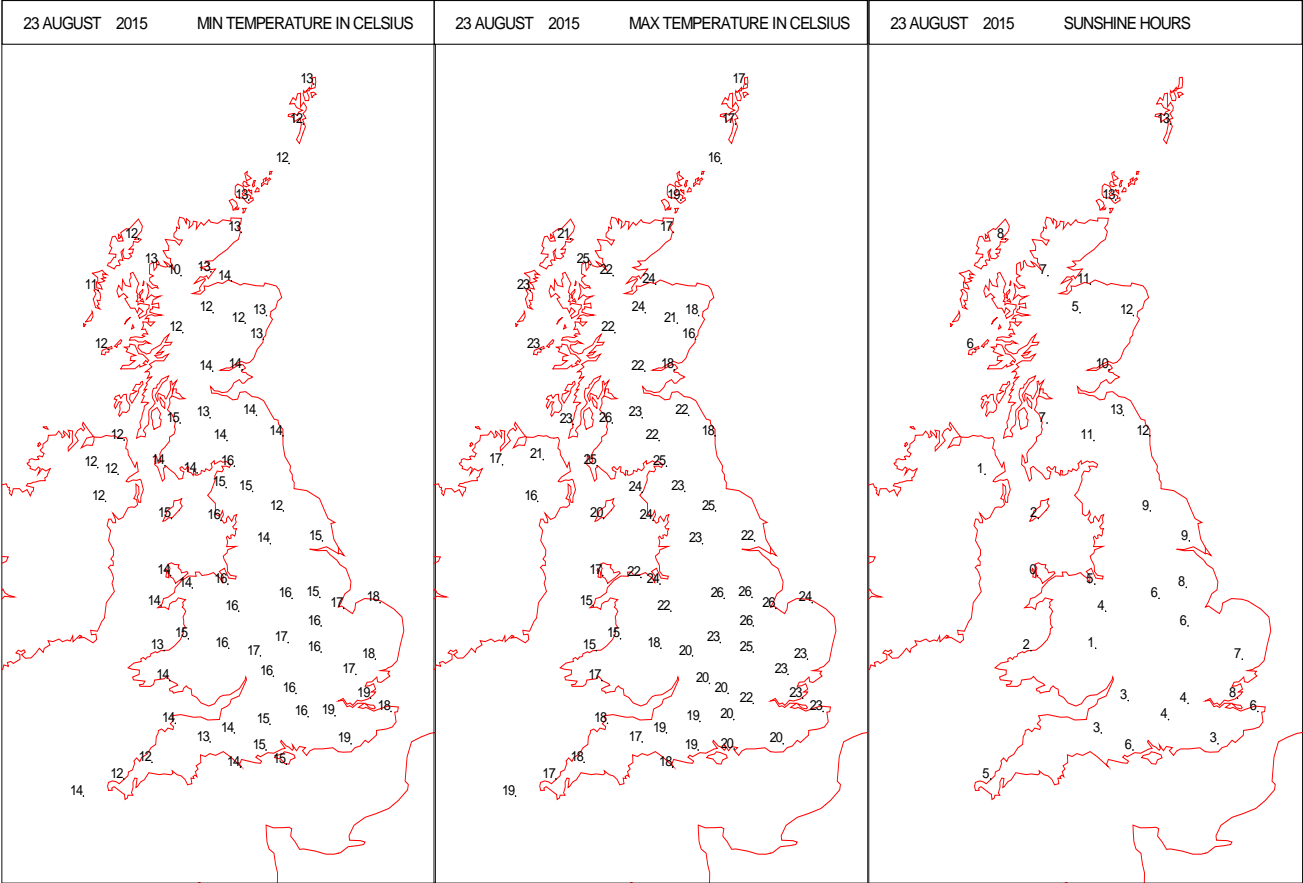
SURFACE REPORTS



SIGNIFICANT WEATHER

0600 GMT 23 AUGUST 2015	SIG WEATHER	1200 GMT 23 AUGUST 2015	SIG WEATHER	<p>Summary of UK Weather for Sunday 23 August 2015. South-west England, western Wales and Northern Ireland had a wet night with rain throughout, often turning heavy. This was also associated with low cloud and hill fog, particularly across south-west England.</p> <p>Elsewhere, it was a mainly dry night with plenty of clear spells. It was another mild and muggy night for most.</p> <p>Therefore it was a wet start for southern England, south Wales and Northern Ireland. Elsewhere was much brighter, with barely a cloud in the sky.</p> <p>Through the day the band of rain pushed slowly north, with lively showers developing both ahead and behind, giving large rainfall totals in a short space of time.</p> <p>For Scotland and northern England the sunshine lasted most of the day, and it felt very warm, though this was moderated by a strong south-easterly breeze. 91 knots was recorded at Cairngorm at 1800 UTC.</p> <p>Temperatures were above average in the north, though just reaching the seasonal average in the south.</p>
1800 GMT 23 AUGUST 2015	SIG WEATHER	0000 GMT 24 AUGUST 2015	SIG WEATHER	<p>EXTREMES</p> <p>Highest Maximum: 26.1 Cranwell, Lincolnshire 26.1 Monks Wood, Cambridgeshire 26.1 Urquhart Northwood, Ross-Shire</p> <p>Lowest Maximum: 14.2 Swyddffynnon, Dyfed</p> <p>Lowest Minimum: 10.0 Altnaharra No2, Sutherland</p> <p>Lowest Grass Minimum: 8.1 Altnaharra No2, Sutherland</p> <p>Most Rain: 39.0 Katesbridge, Co. Down</p> <p>Most Sun: 13.1 Kirkwall, Orkney</p>

DAILY CLIMATE DATA

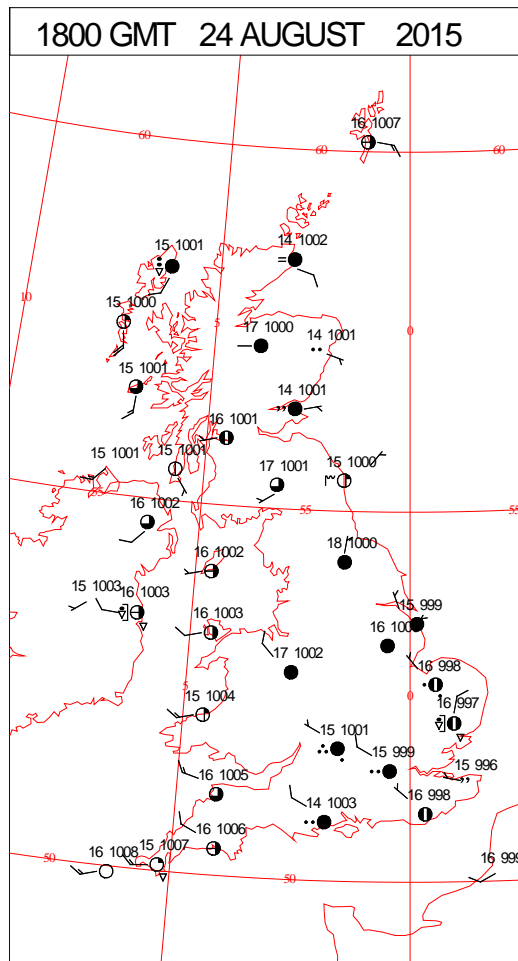
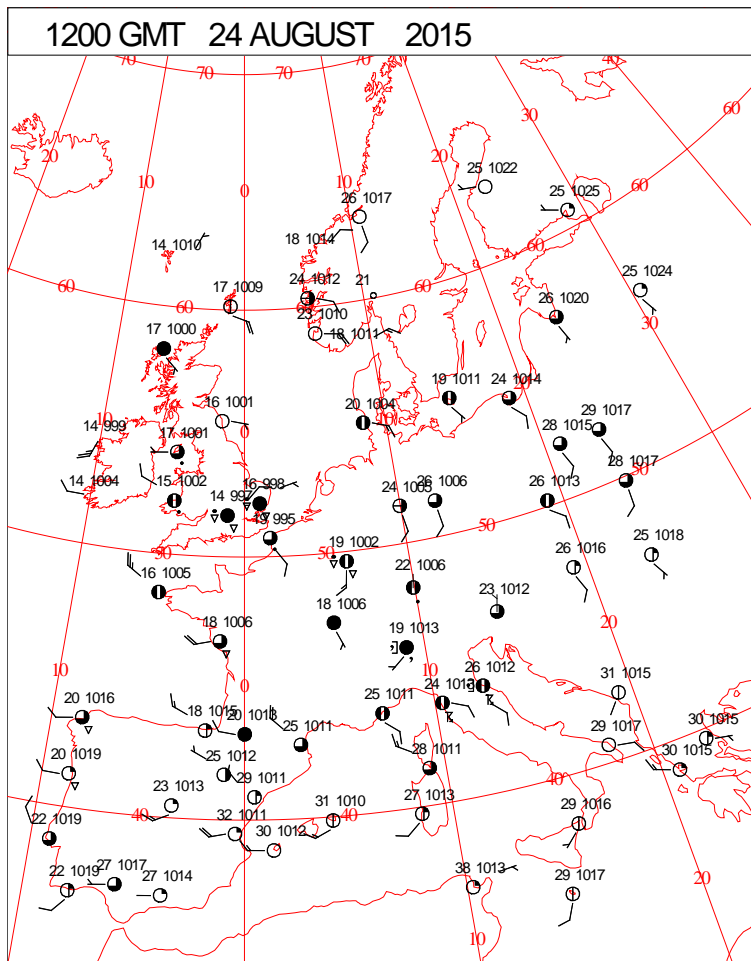
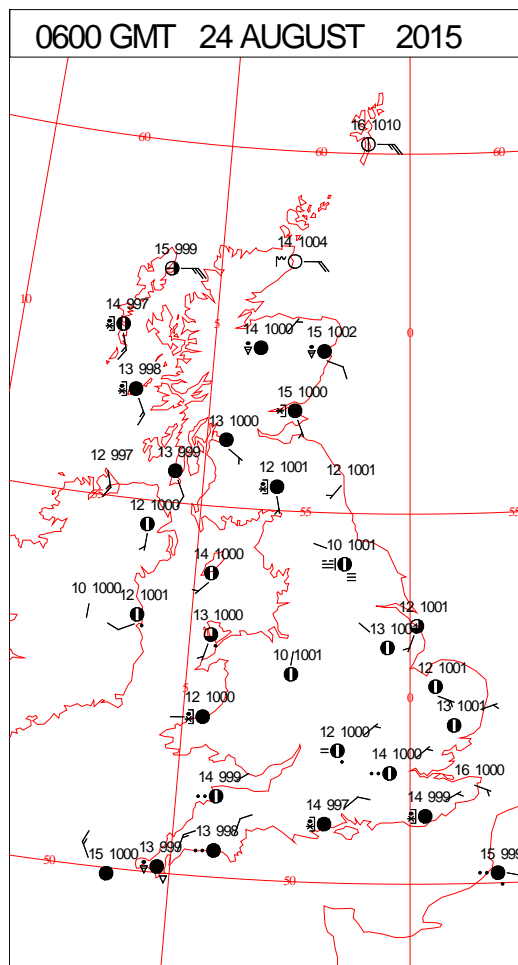
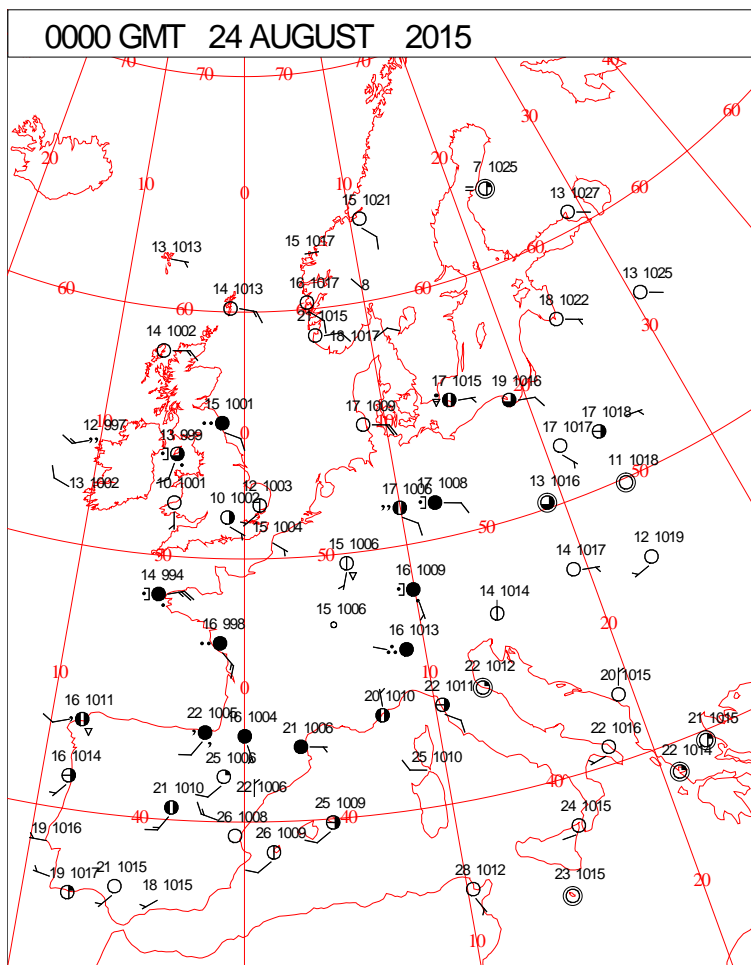


The map displays a low-pressure system (L) centered over the North Atlantic, with a high-pressure system (H) located over the British Isles. The low-pressure system is characterized by a cold front (blue line with triangles) extending from the northwest and a warm front (red line with semicircles) extending from the southeast. A stationary front (purple line with alternating triangles and semicircles) is also present. Wind vectors are shown as arrows, indicating the direction and strength of the wind. The map includes latitude and longitude lines, as well as contour lines representing pressure or height.

Crown Copyright 2015, All Rights Reserved

Monday 24 August 2015

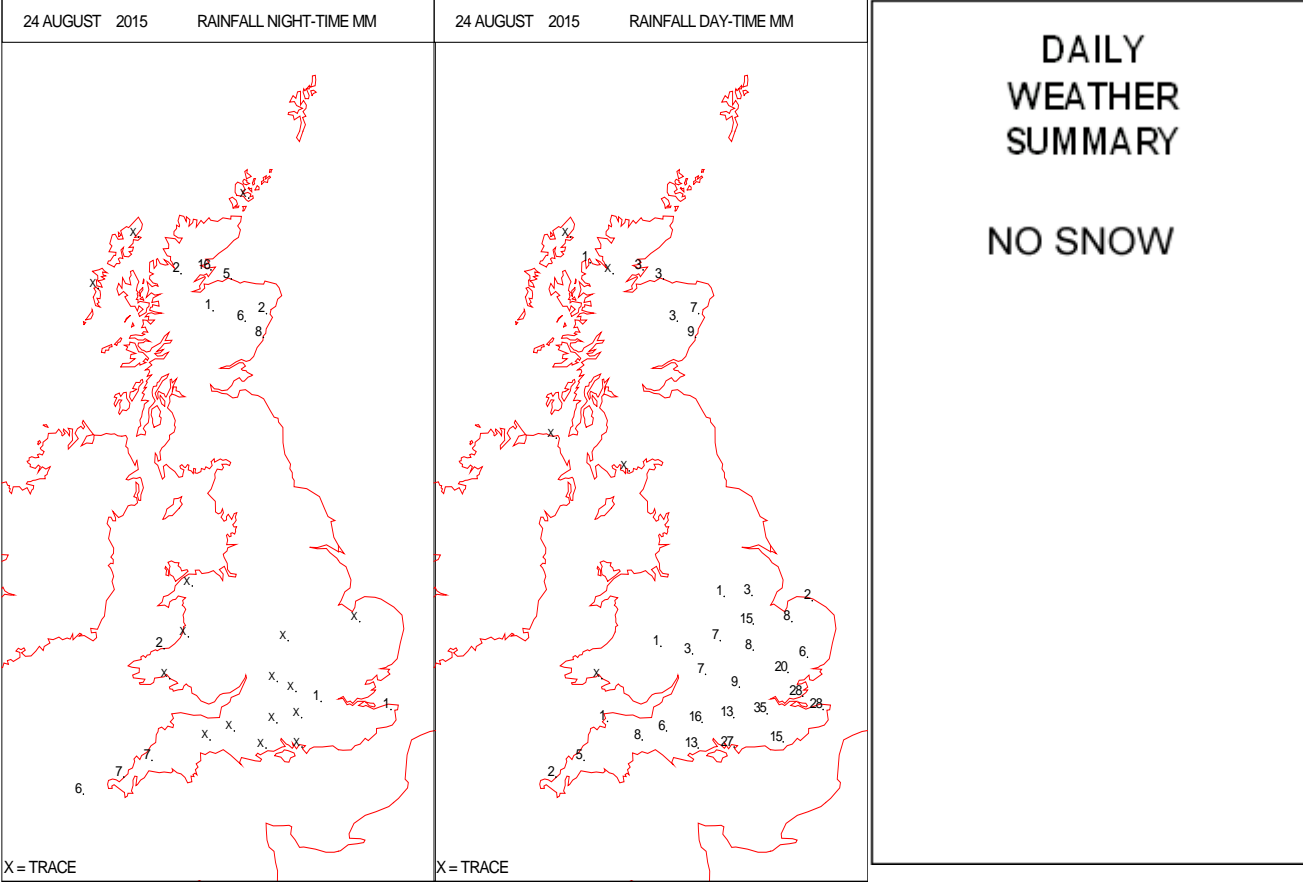
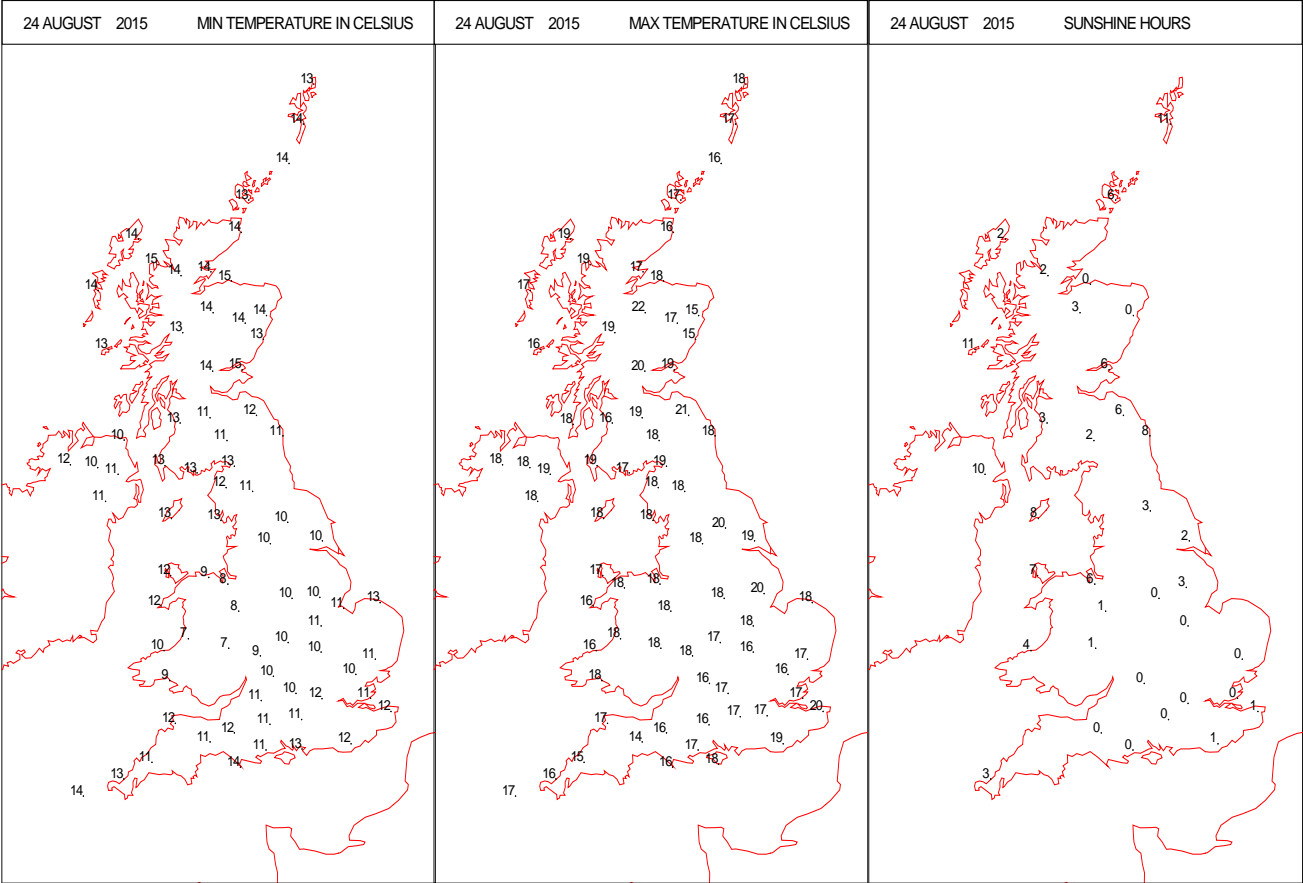
SURFACE REPORTS



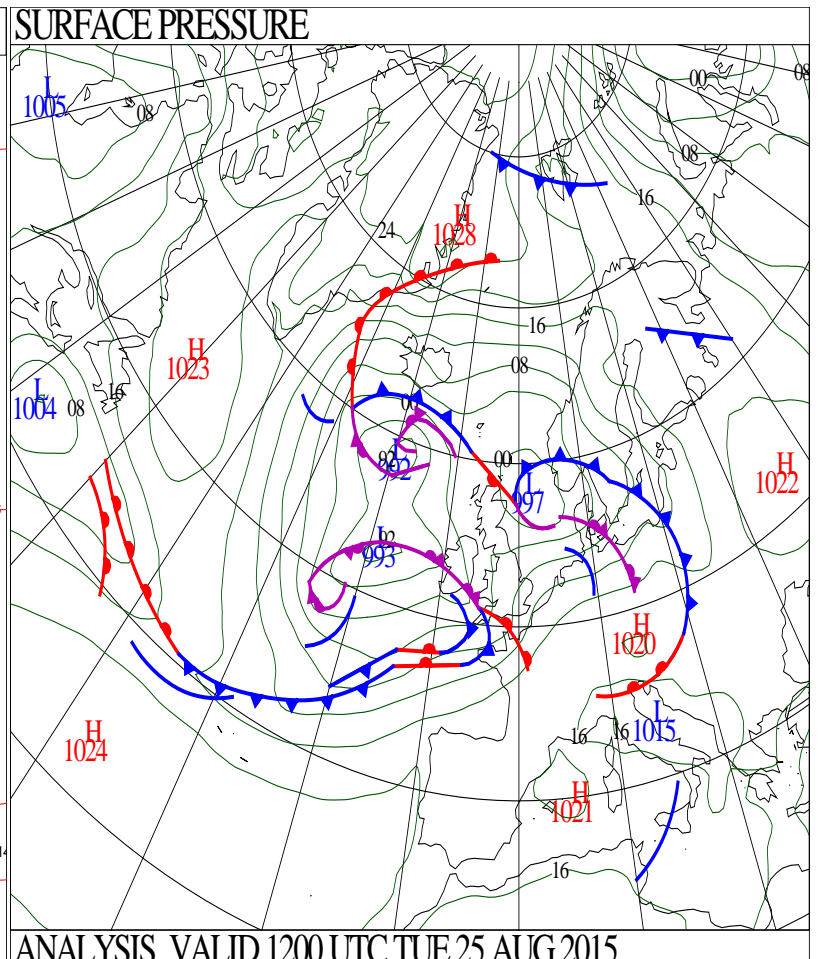
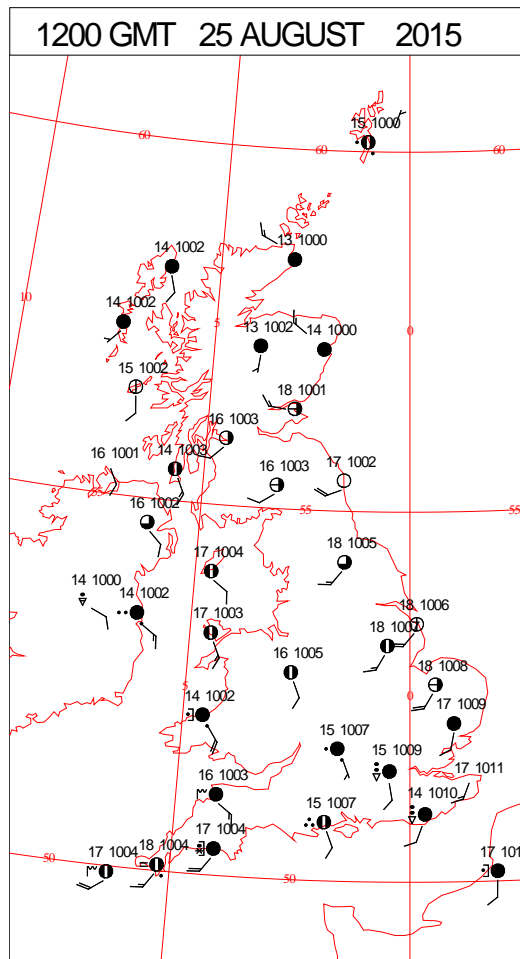
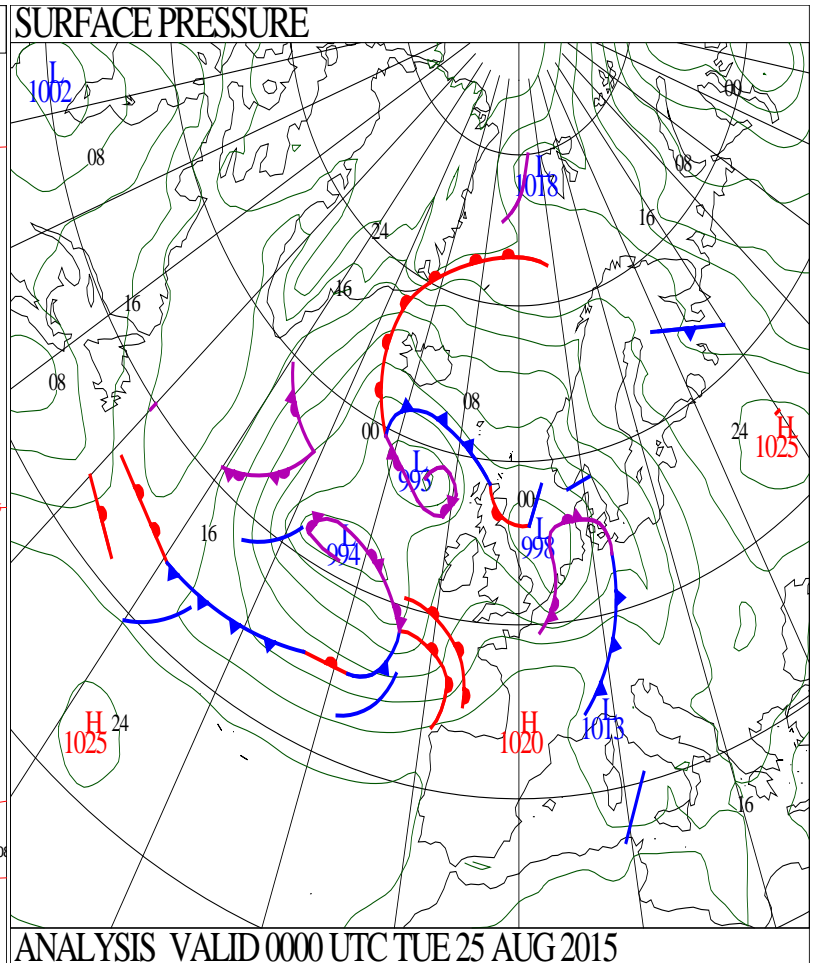
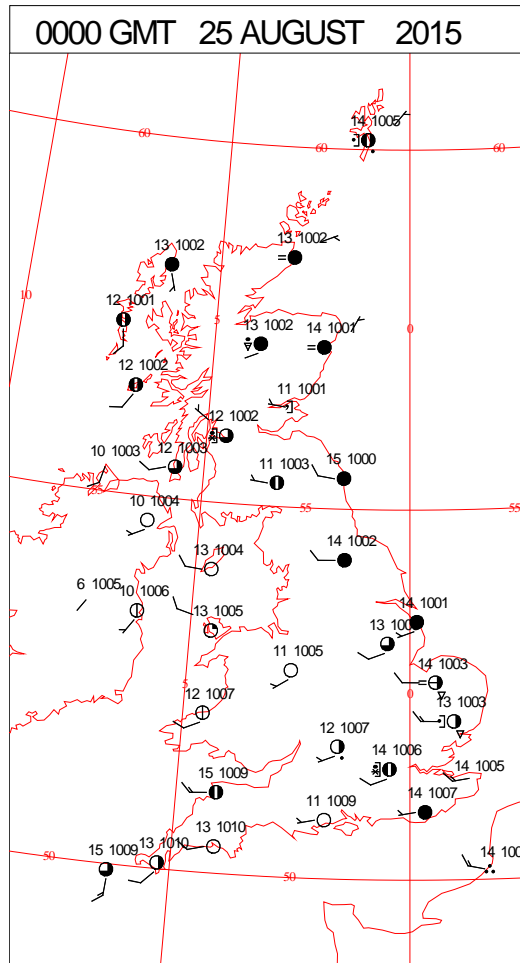
SIGNIFICANT WEATHER

0600 GMT 24 AUGUST 2015	SIG WEATHER	1200 GMT 24 AUGUST 2015	SIG WEATHER	<p>Summary of UK Weather for Monday 24 August 2015.</p> <p>Two areas of rain pushed north overnight; one over northern England into Scotland, and a secondary area pushing into southern counties.</p> <p>Elsewhere it was fairly cloudy, but mostly stayed dry. A few patches of mist and fog formed, most noticeably through Wales and the Vale of York.</p> <p>It was a wet day across central and southern England and parts of Wales, with extensive and in places, persistent, rainfall. Rain was heaviest across south-eastern England, with occasional thundery downpours, leading to a tornado and high totals of rainfall being reported in Kent.</p> <p>Rain cleared slowly eastwards out of Wales and south-west England later in the day, leaving some evening sunshine.</p> <p>Further north, many saw a fine day with only isolated showers.</p> <p>North-eastern Scotland continued to see rain all day; however it was patchy with some brighter intervals.</p> <p>It stayed dry with sunny spells in Shetland, but there were strong gusty winds through the morning, which eased later.</p> <p>Winds increased through the English Channel, but stayed light to moderate elsewhere.</p> <p>Temperatures were above average in the north, but below average in the south.</p>
1800 GMT 24 AUGUST 2015	SIG WEATHER	0000 GMT 25 AUGUST 2015	SIG WEATHER	
				<p>EXTREMES</p> <p>Highest Maximum: 23.0 Urquhart, Northwood, Ross-Shire</p> <p>Lowest Maximum: 14.3 Craibstone, Aberdeenshire 14.3 Westonbirt, Wiltshire</p> <p>Lowest Minimum: 6.5 Ravensworth, North Yorkshire</p> <p>Lowest Grass Minimum: 1.4 Hillsborough, Co. Down</p> <p>Most Rain: 38.4 Charlwood, Surrey</p> <p>Most Sun: 12.5 Fair Isle, Shetland</p>

DAILY CLIMATE DATA

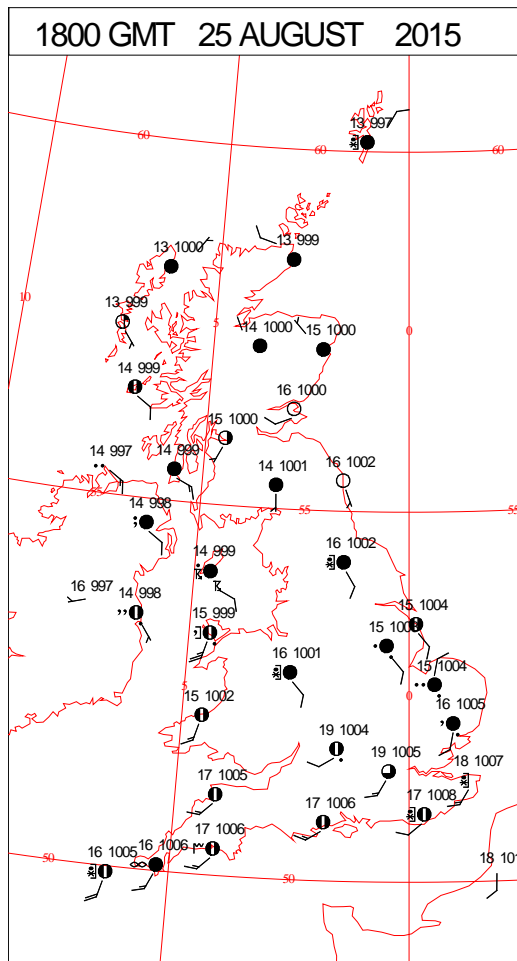
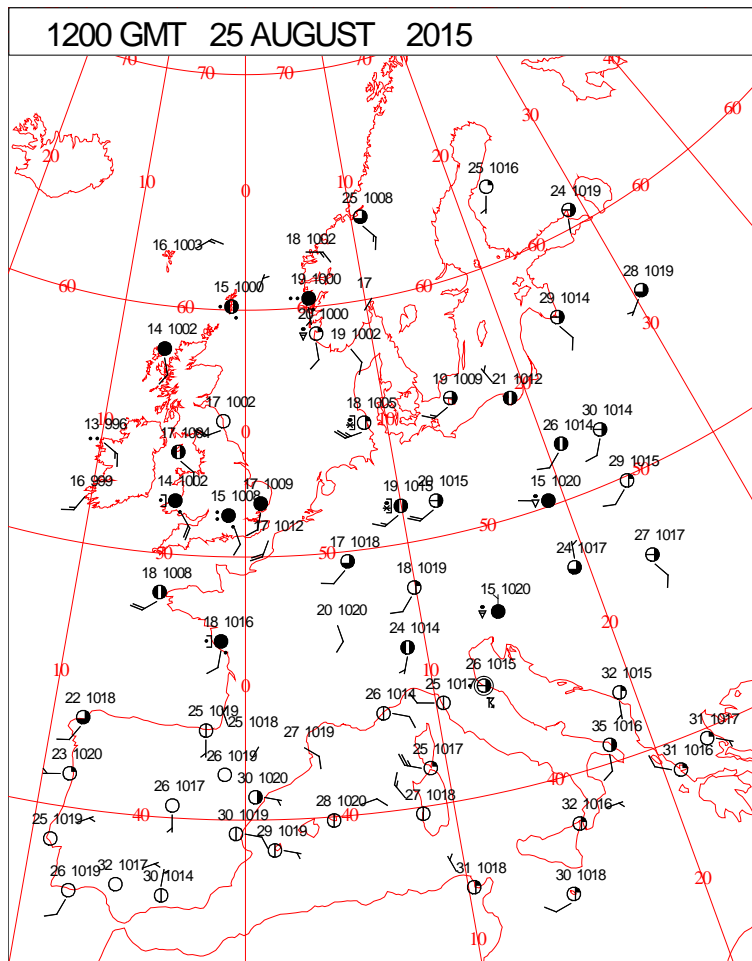
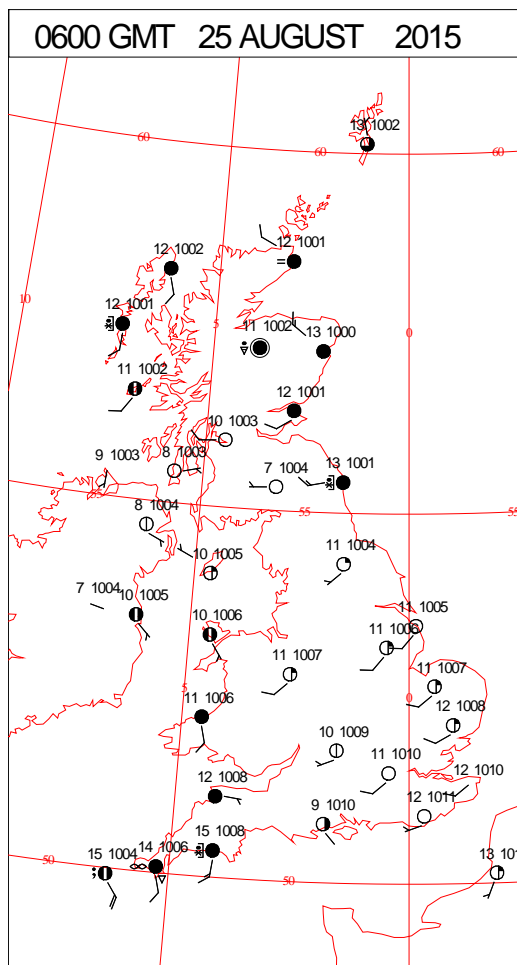
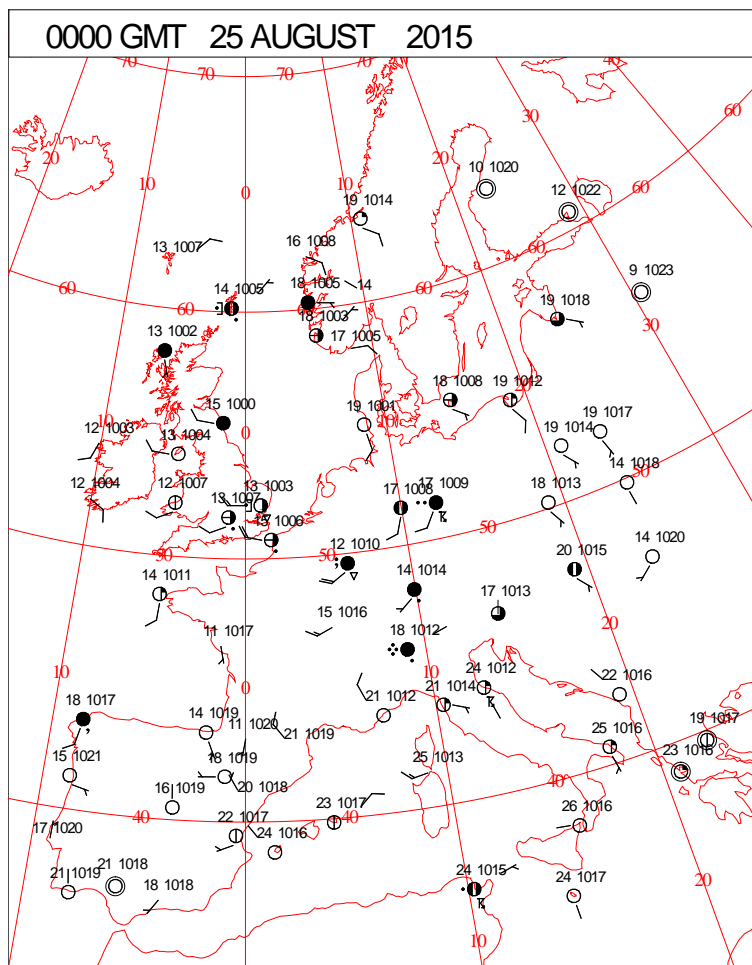


DAILY WEATHER SUMMARY



Tuesday 25 August 2015

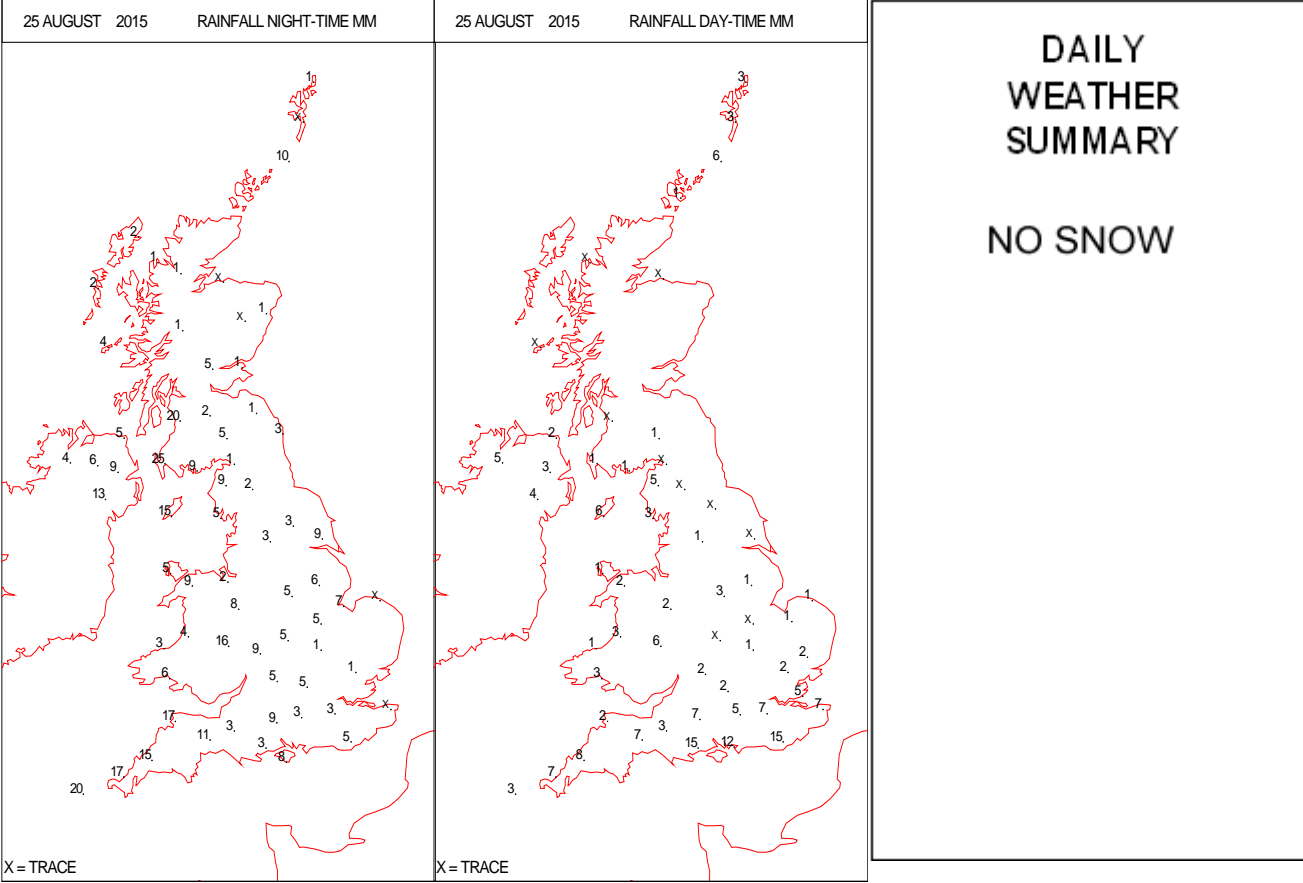
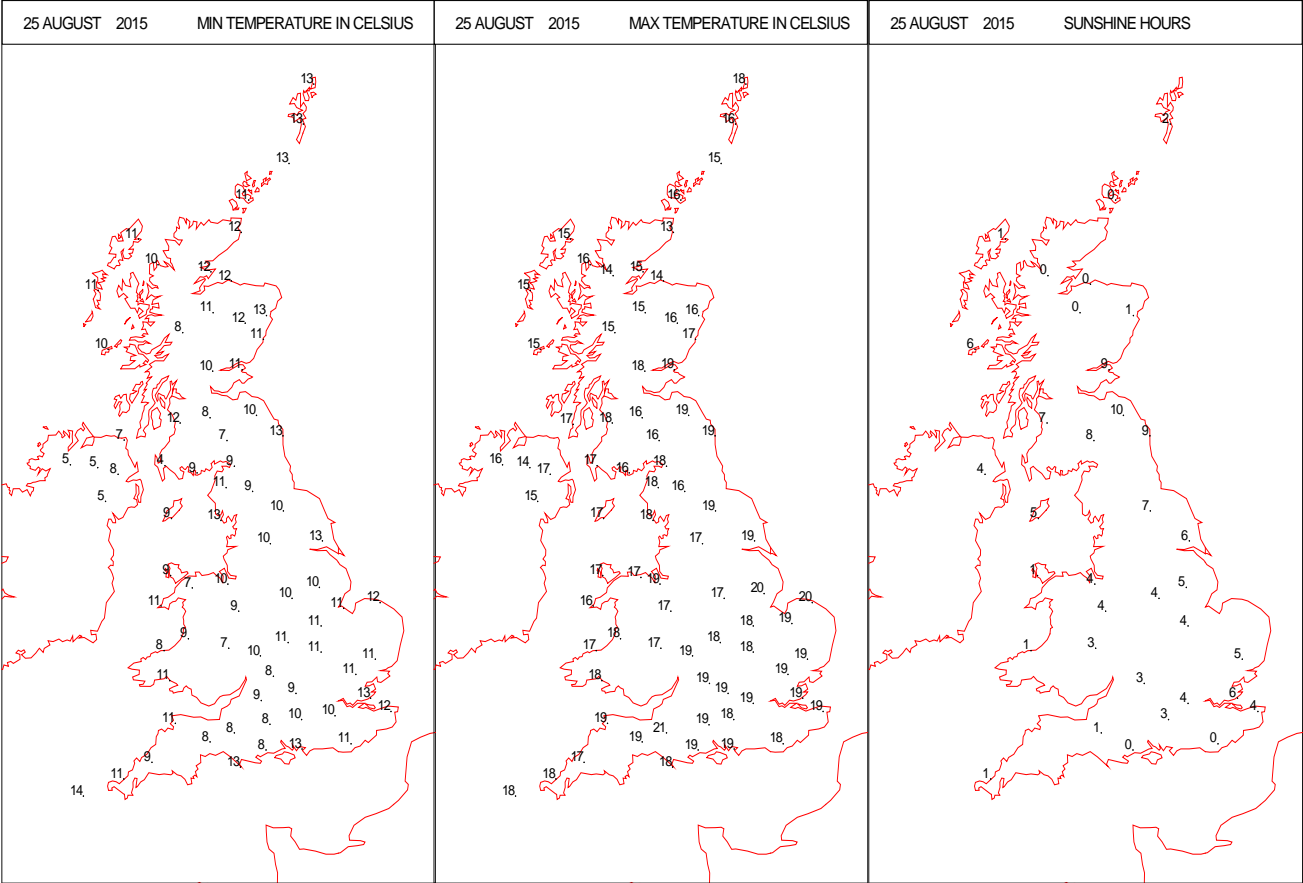
SURFACE REPORTS



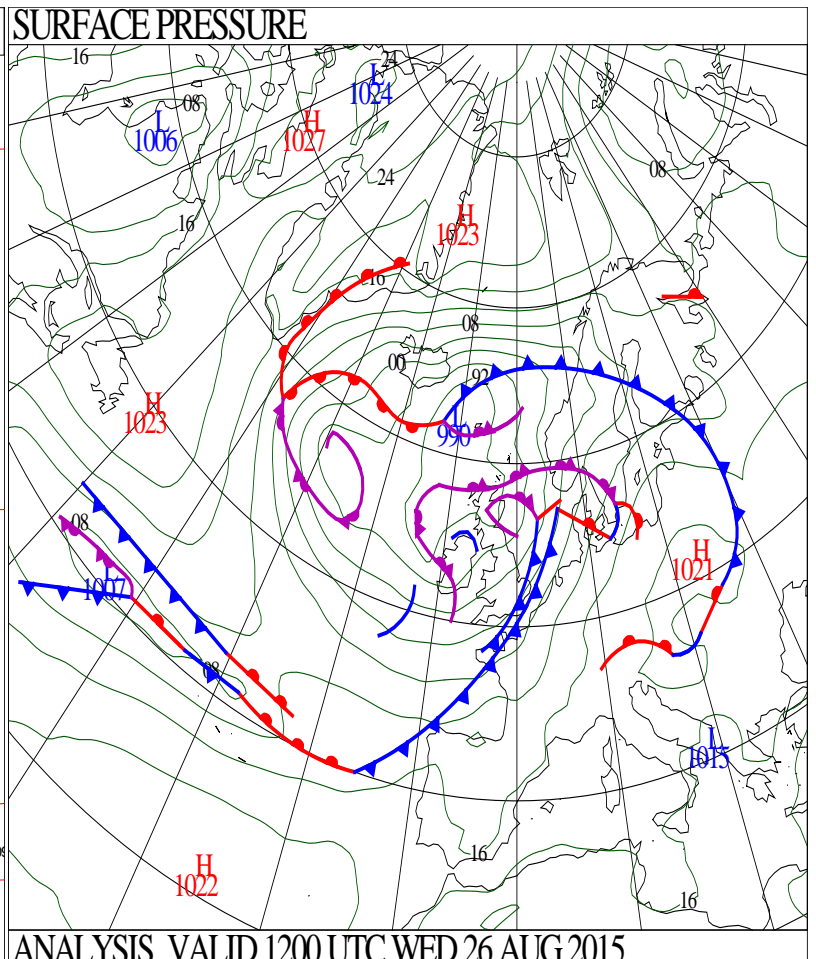
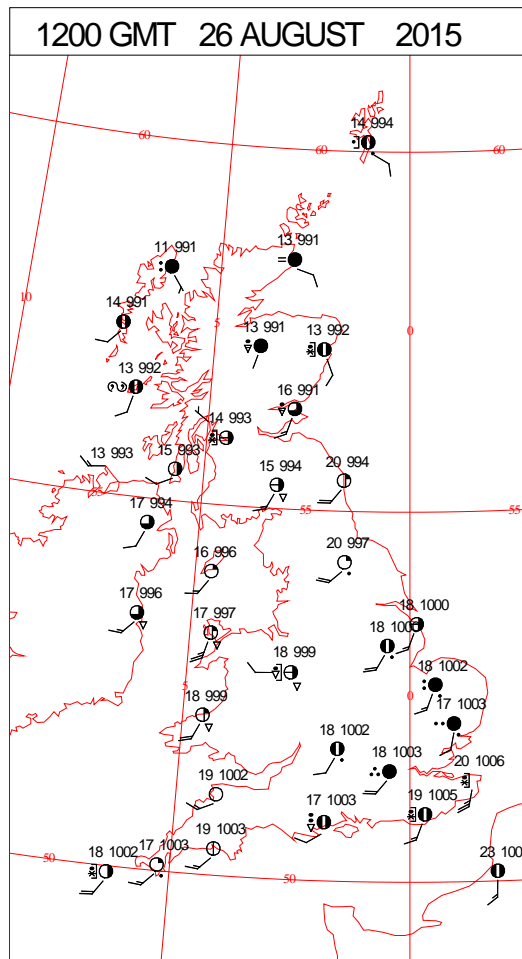
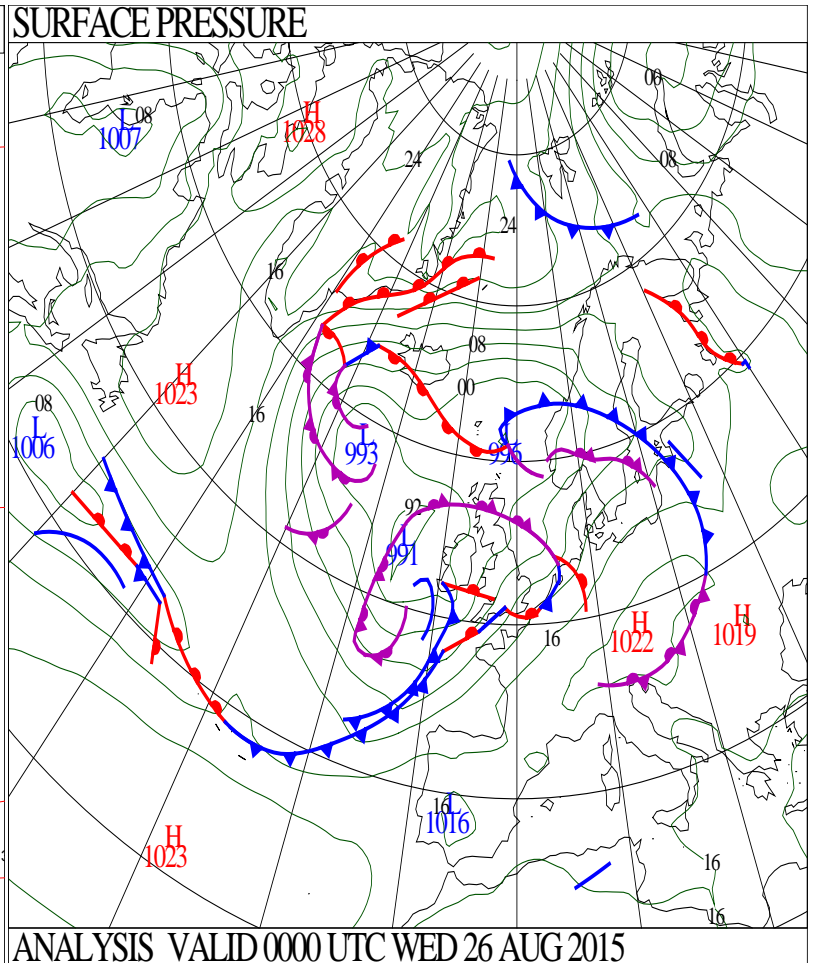
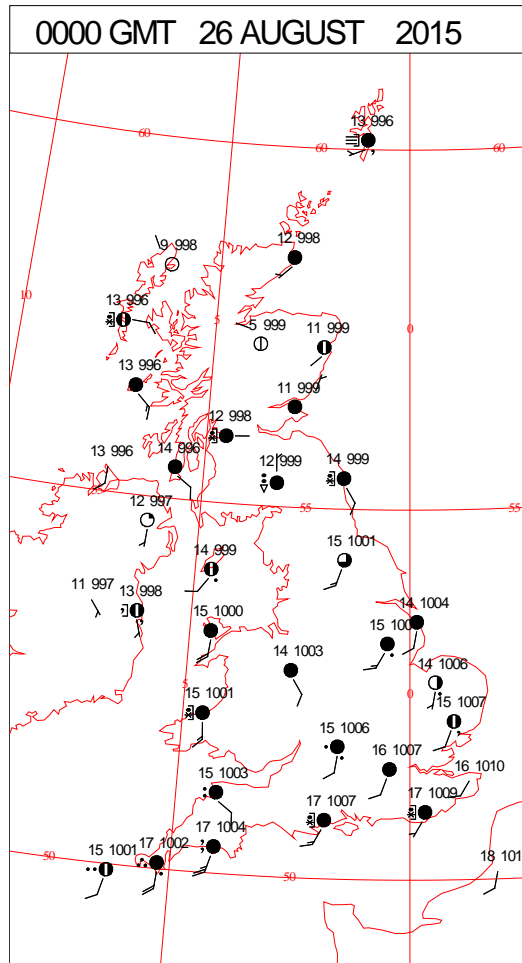
SIGNIFICANT WEATHER

0600 GMT 25 AUGUST 2015	SIG WEATHER	1200 GMT 25 AUGUST 2015	SIG WEATHER	<p>Summary of UK Weather for Tuesday 25 August 2015.</p> <p>It was a largely clear night across England, Wales and Northern Ireland, before a band of cloud pushed into the south-west, with rain arriving into the tip of Cornwall by the end of the night.</p> <p>For Scotland, rain continued in eastern parts, although gradually weakened towards dawn.</p> <p>Further west it stayed dry with some good clear breaks in the cloud.</p> <p>Through the rest of the day, north-eastern Scotland saw further cloud and outbreaks of rain. Meanwhile, cloud and rain over Ireland and south-west England spread further north-eastwards. There were some heavy downpours across central southern, and south-eastern England at times, but rain became more patchy as it moved across Wales and the Midlands.</p> <p>Further north, there was plenty of dry and sunny weather for northern England and western Scotland.</p> <p>During the afternoon, cloud gradually broke across southern parts to give a bright end to the day, however some light rain pushed into northern England, south-west Scotland, and Northern Ireland. Some lightning was observed across Ireland and Irish Sea.</p> <p>Temperatures were below average for the time of year.</p>
1800 GMT 25 AUGUST 2015	SIG WEATHER	0000 GMT 26 AUGUST 2015	SIG WEATHER	<p>EXTREMES</p> <p>Highest Maximum: 21.0 Exeter Airport, Devon</p> <p>Lowest Maximum: 13.1 Strathy East, Sutherland</p> <p>Lowest Minimum: 1.7 Katesbridge, Co. Down</p> <p>Lowest Grass Minimum: -1.0 Katesbridge, Co. Down</p> <p>Most Rain: 37.0 Wiggonholt, West Sussex</p> <p>Most Sun: 9.7 Charterhall, Berwickshire</p>

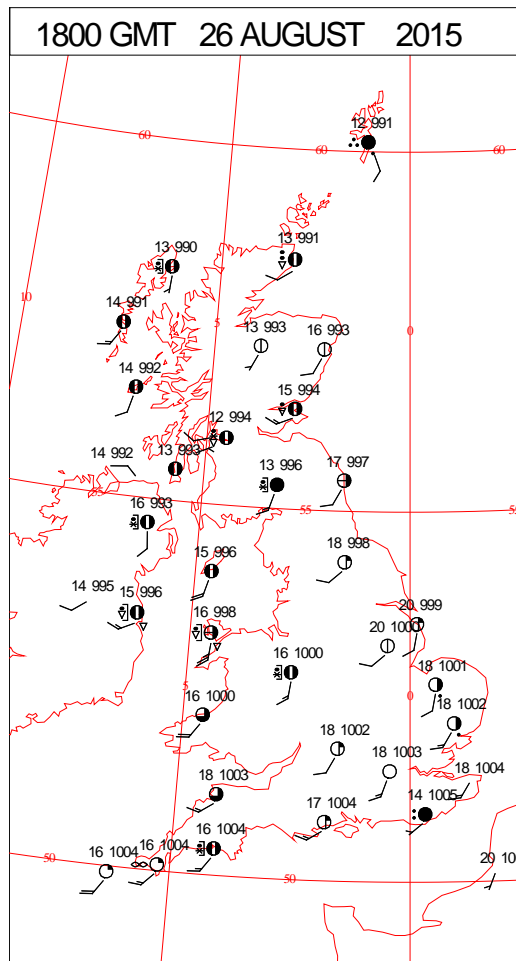
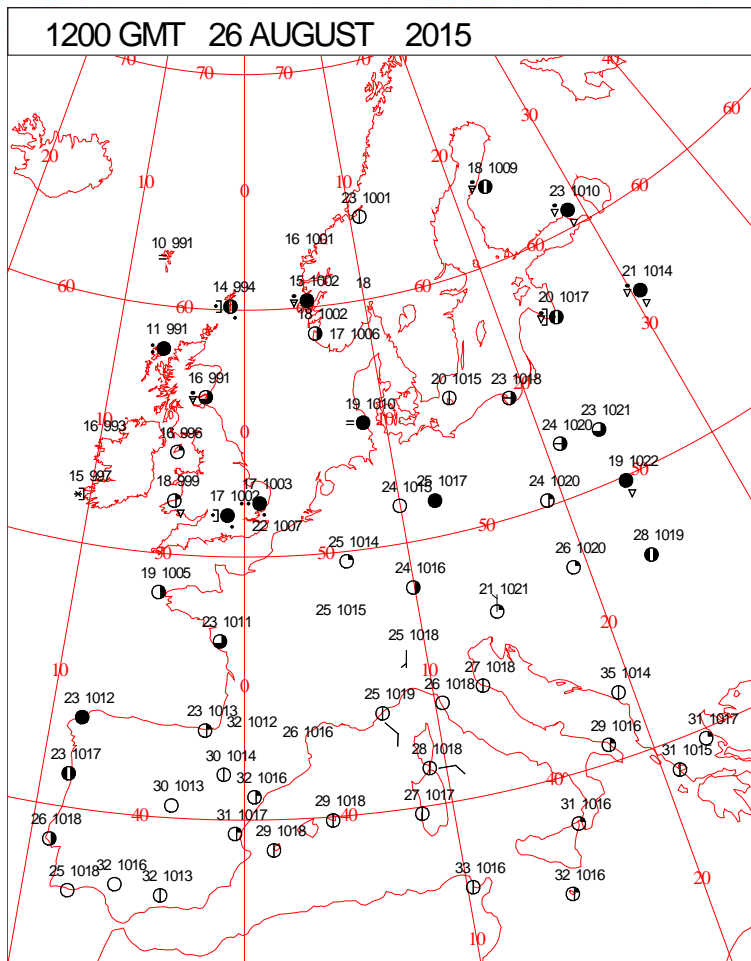
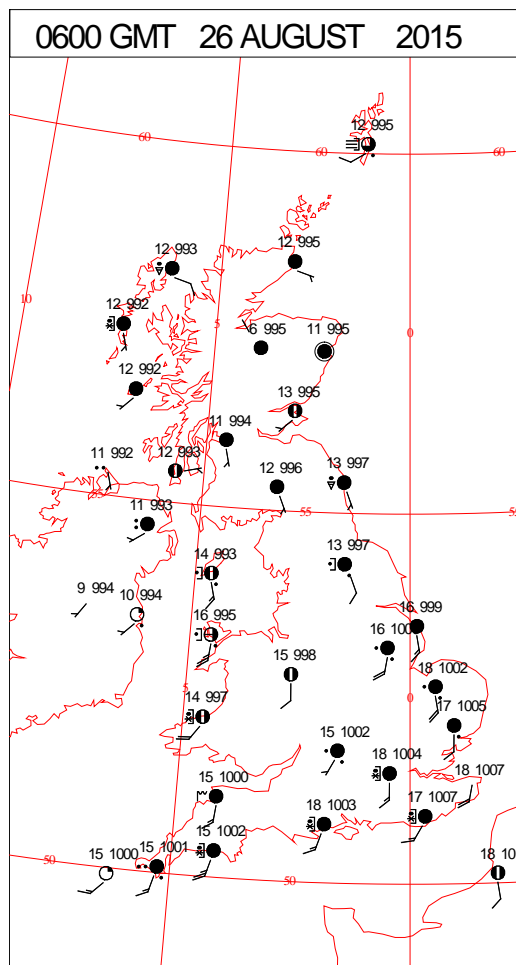
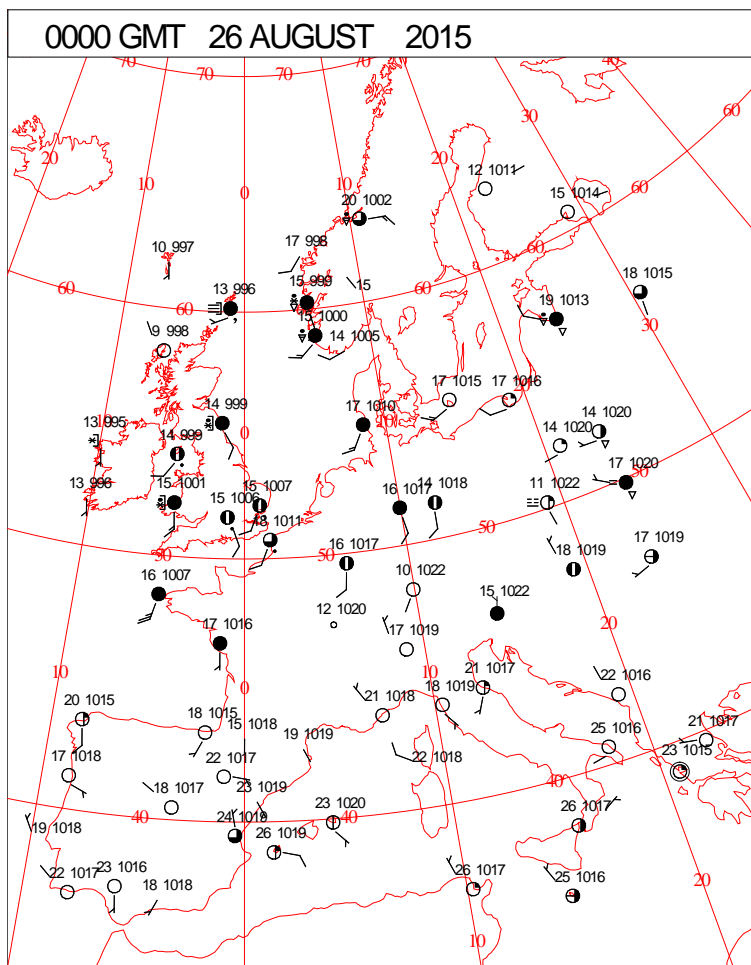
DAILY CLIMATE DATA



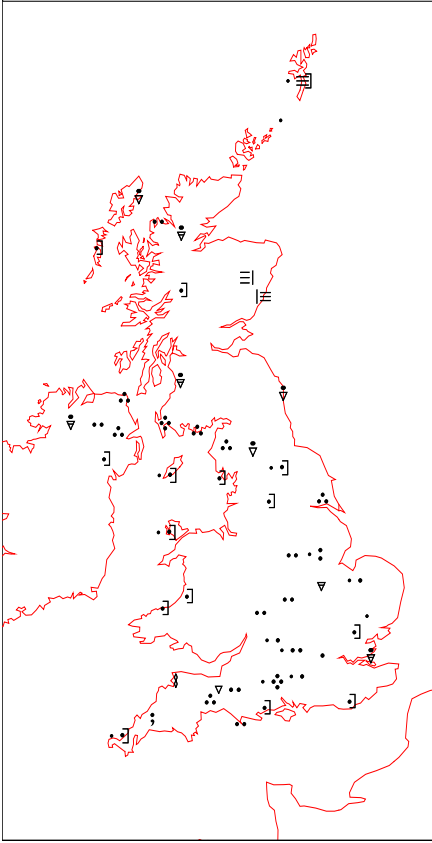
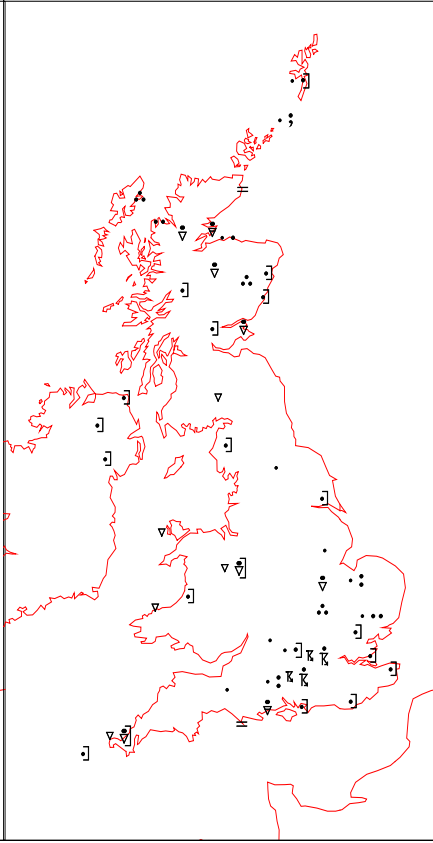
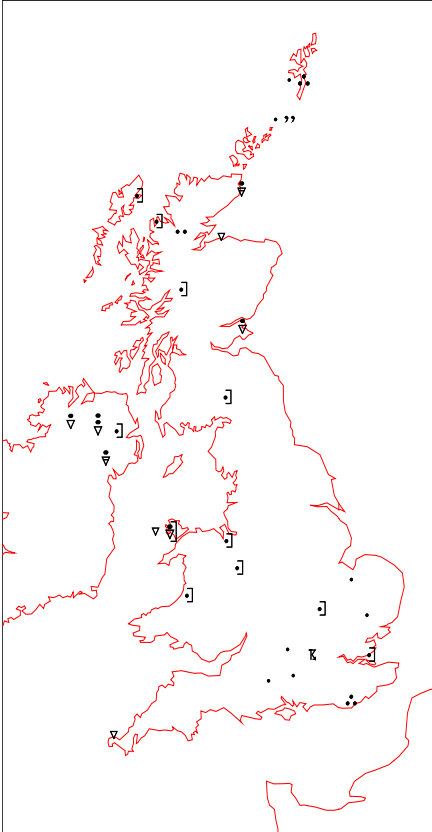
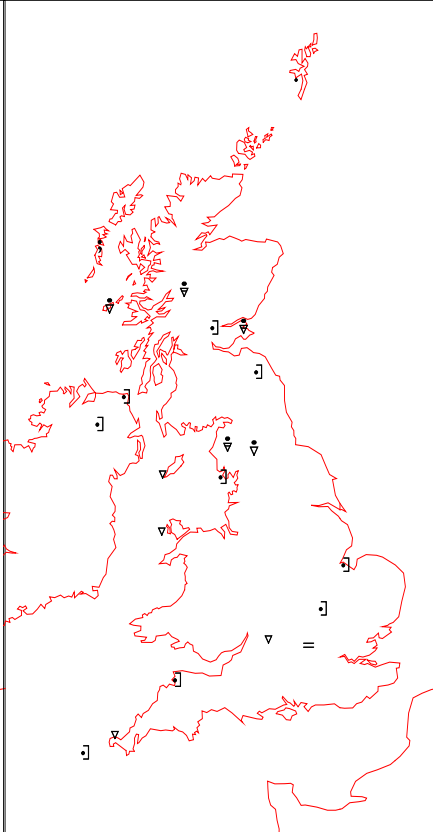
DAILY WEATHER SUMMARY



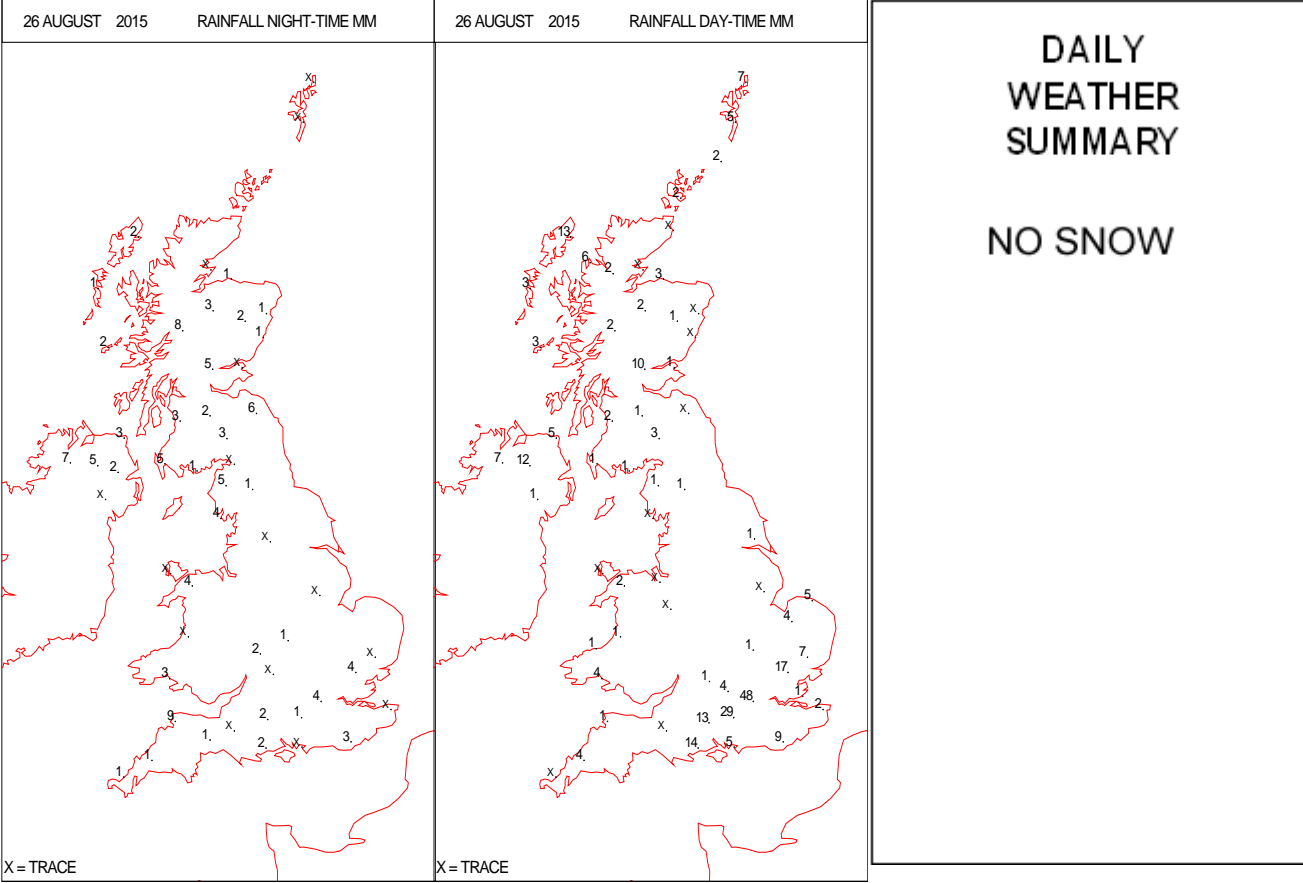
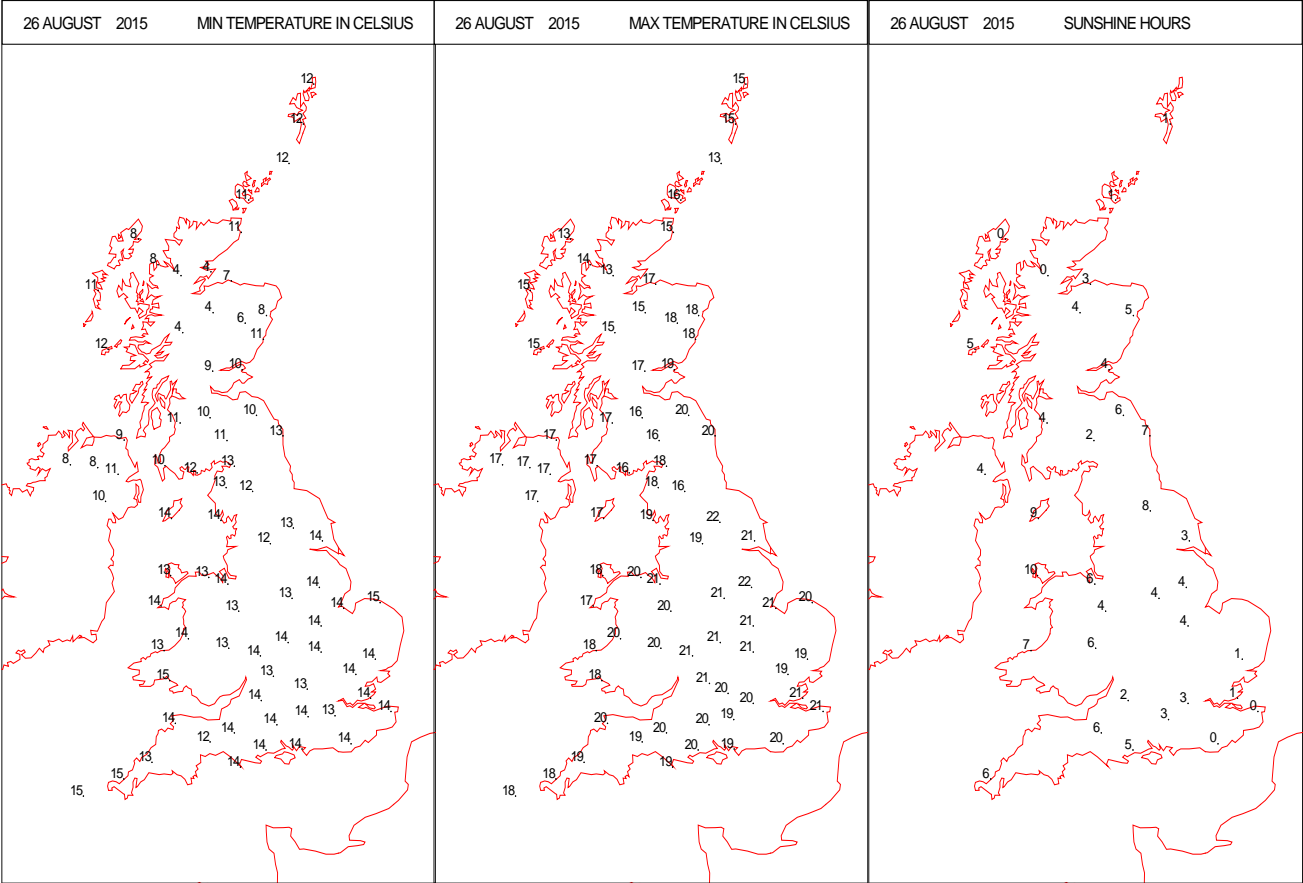
SURFACE REPORTS



SIGNIFICANT WEATHER

0600 GMT 26 AUGUST 2015	SIG WEATHER	1200 GMT 26 AUGUST 2015	SIG WEATHER	<p>Summary of UK Weather for Wednesday 26 August 2015. Rain pushed northwards from southern Scotland, reaching the Northern Isles by dawn. Further rain moved into the south-west, and soon spread to Wales and Northern Ireland. Winds were strong along the southern coast.</p> <p>It remained breezy through the day, with the northern rain soon clearing. The rain over Northern Ireland moved into Scotland. The rain over Wales and south-west England moved east through the morning, lingering over the south-east through the afternoon. Between these prolonged areas of rainfall, there were spells of sunshine.</p> <p>The rain in the south-east produced some large totals in a short space of time, causing a few localised issues.</p> <p>Later in the day the rain in the south-east became thundery before clearing away.</p> <p>By the end of the day many places saw some sunny and dry weather, although a few showers continued through the evening in places, especially in the west. These were most frequent in Northern Ireland, where there were isolated thunderstorms.</p>
				
1800 GMT 26 AUGUST 2015	SIG WEATHER	0000 GMT 27 AUGUST 2015	SIG WEATHER	<p>EXTREMES Highest Maximum: 22.3 Whitby, North Yorkshire Lowest Maximum: 13.3 Fair Isle, Shetland Lowest Minimum: 3.9 Kinbrace Hatchery, Sutherland Lowest Grass Minimum: 0.8 Kinlochewe, Ross-Shire Most Rain: 51.6 Heathrow, Greater London Most Sun: 10.5 Bude, Cornwall</p>
				

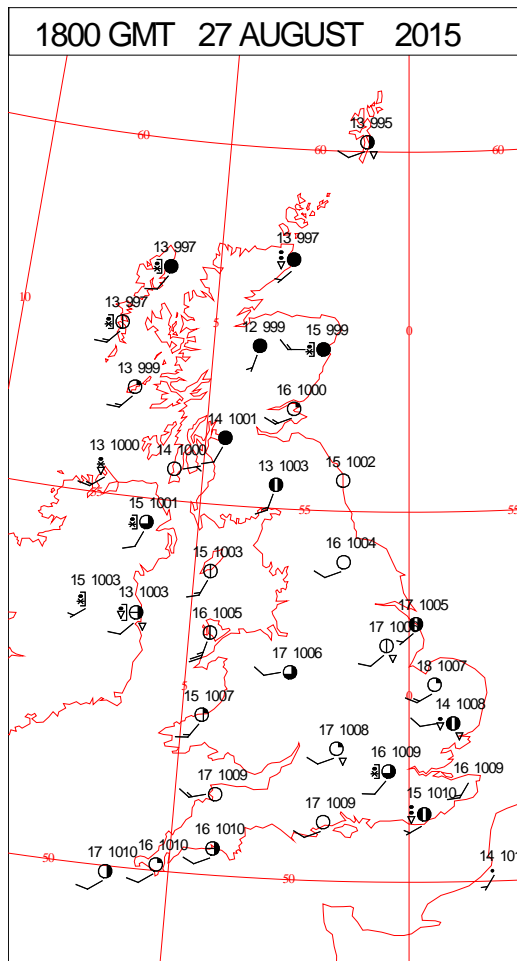
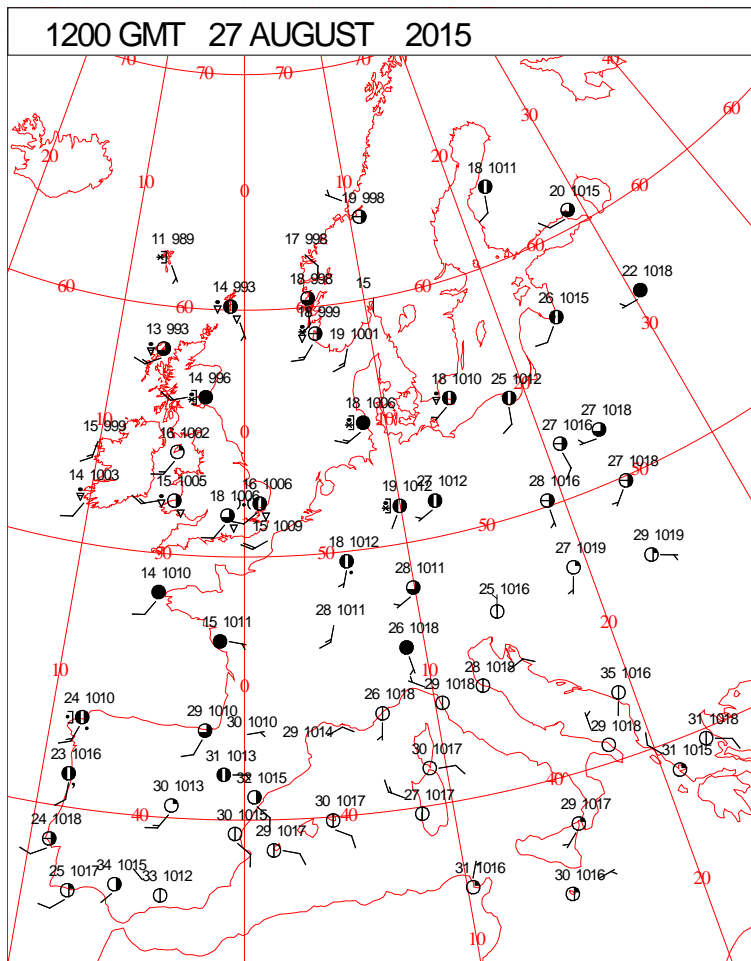
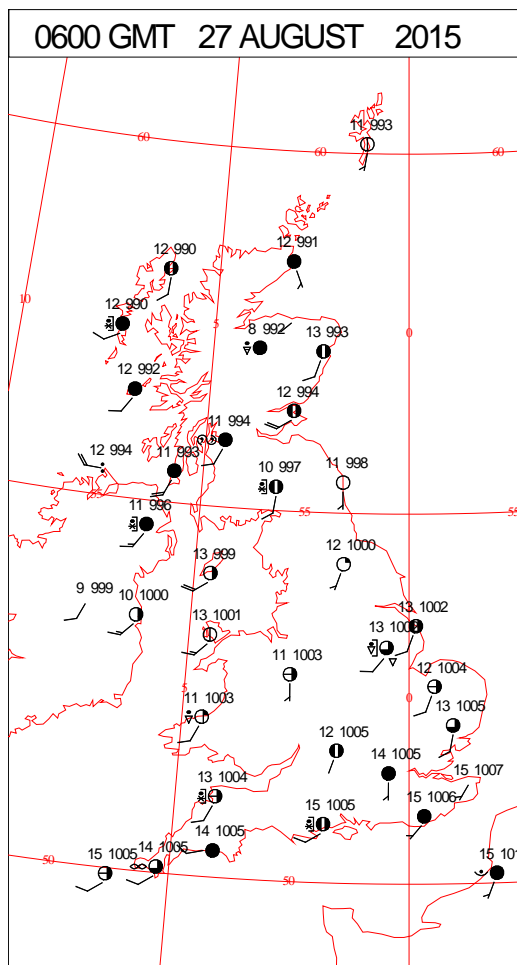
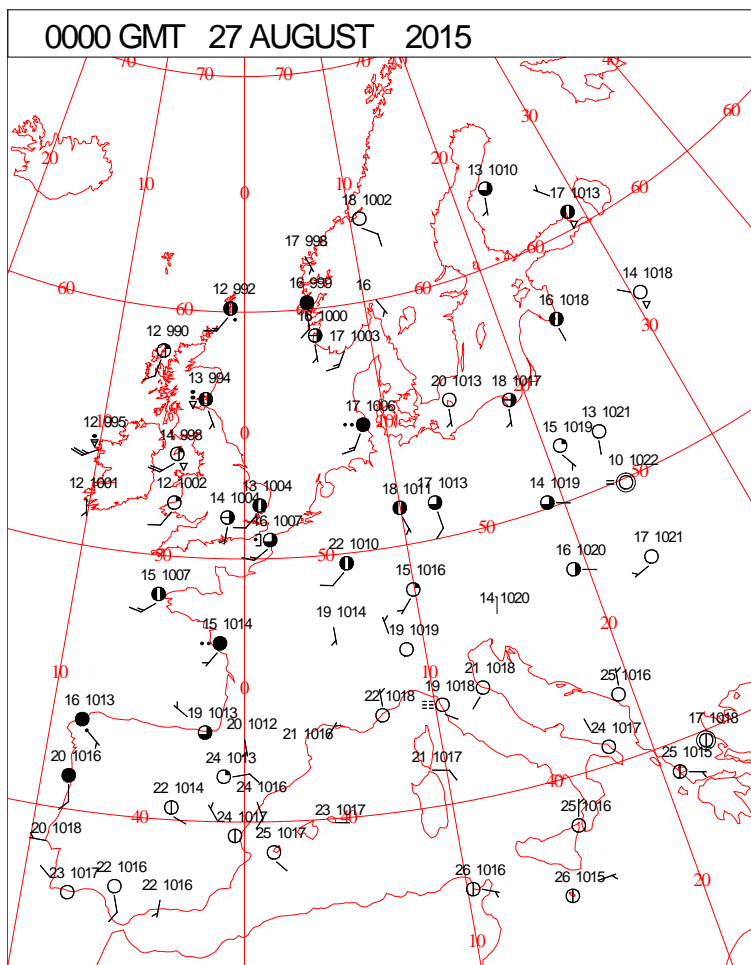
DAILY CLIMATE DATA



[illegible]

Crown Copyright 2015, All Rights Reserved

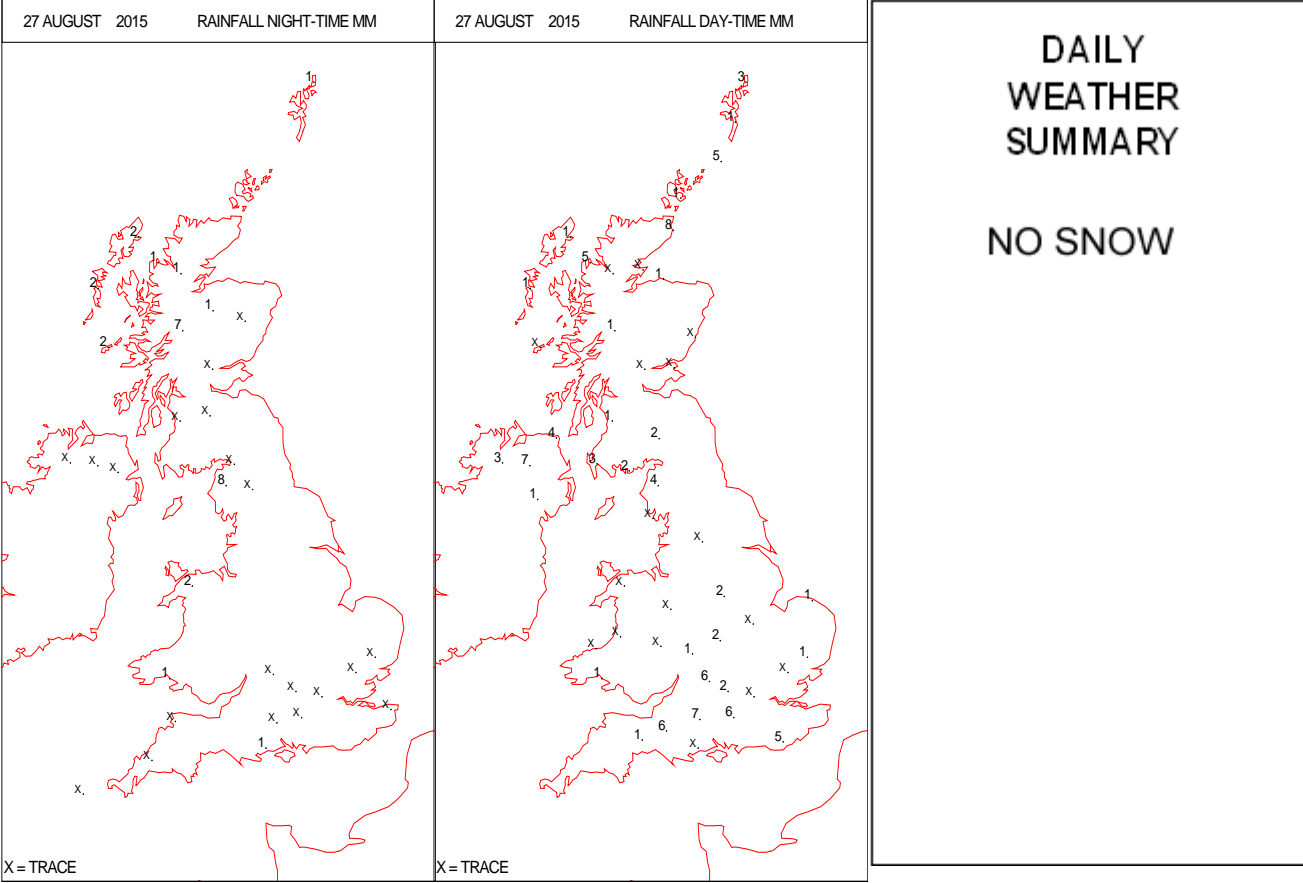
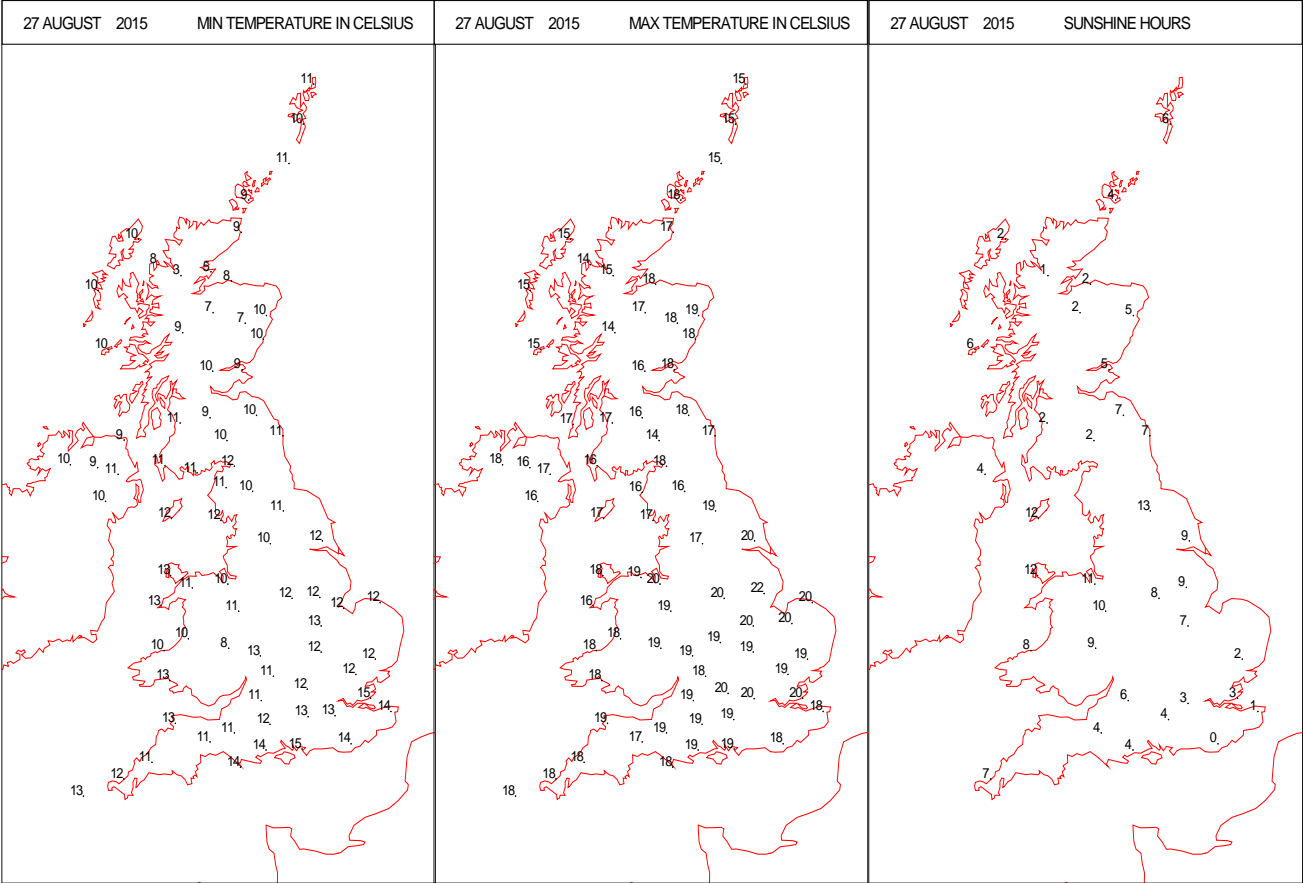
SURFACE REPORTS



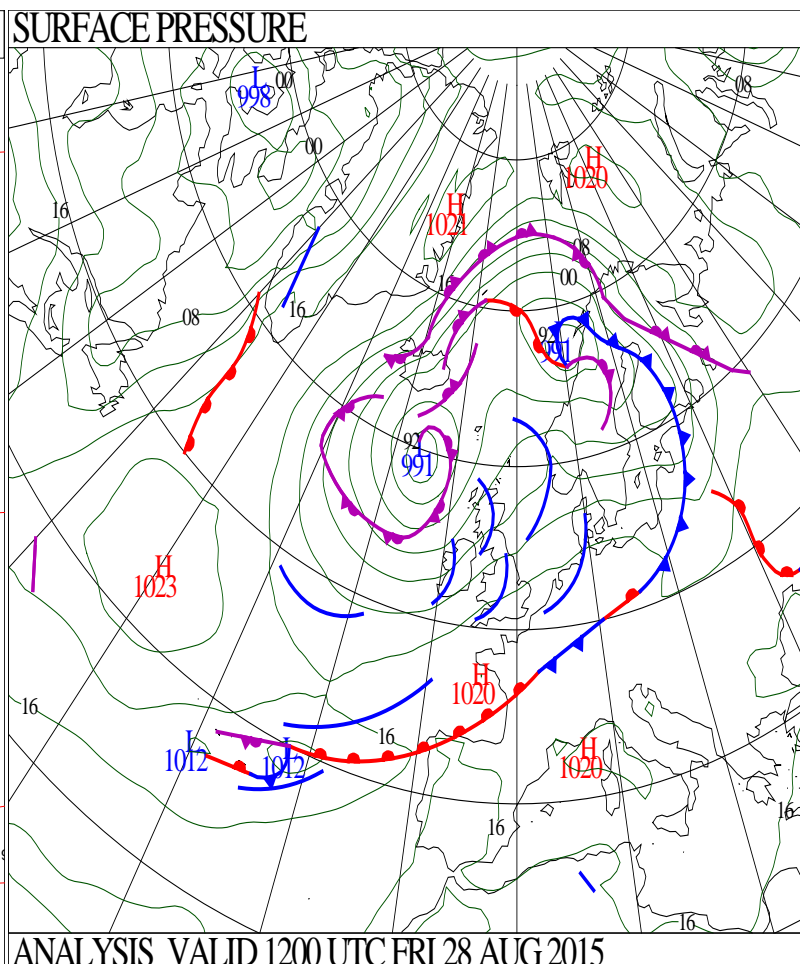
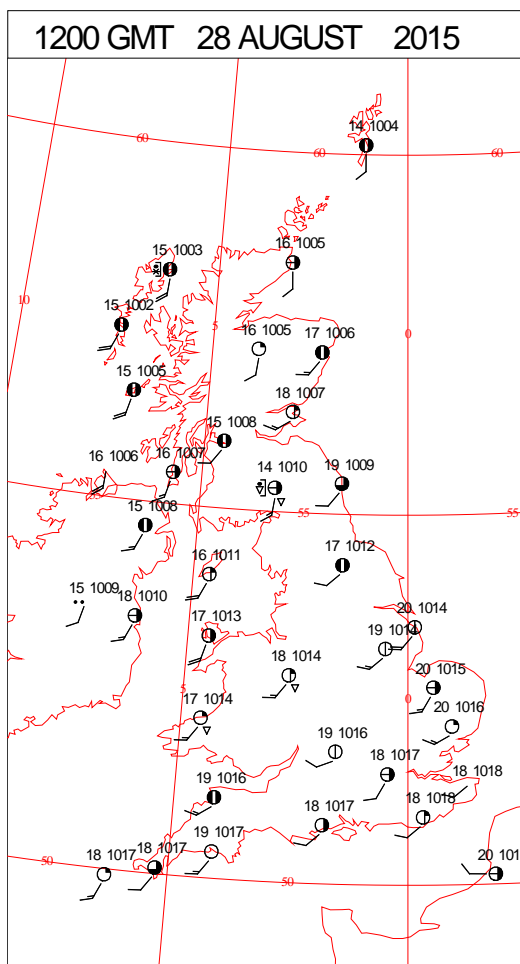
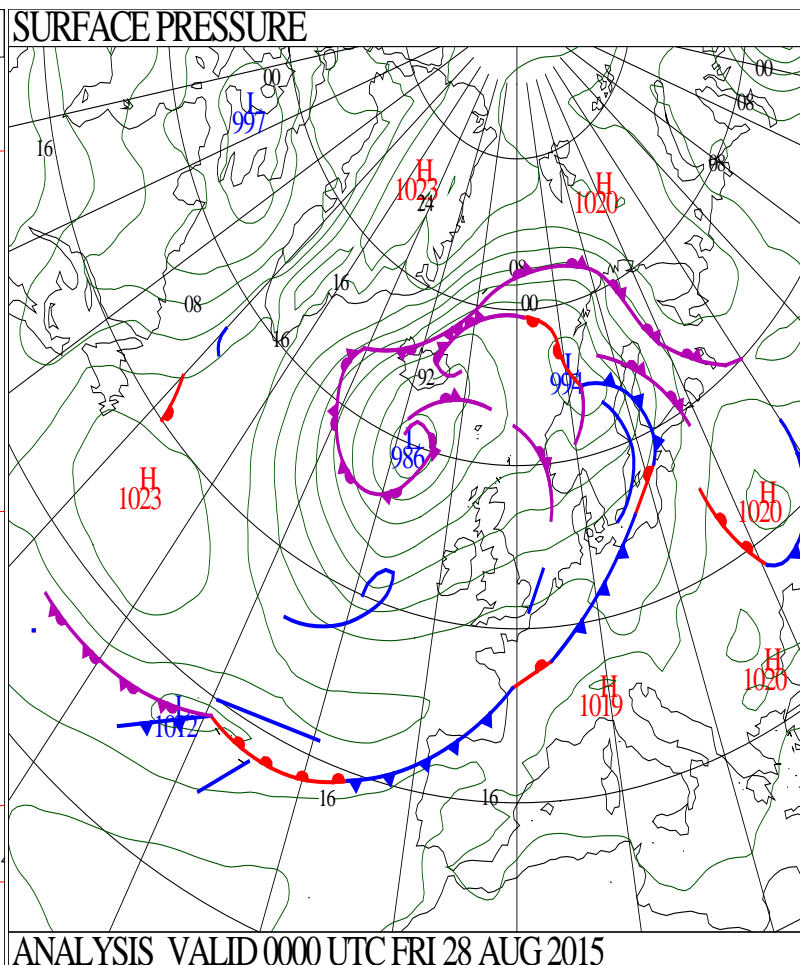
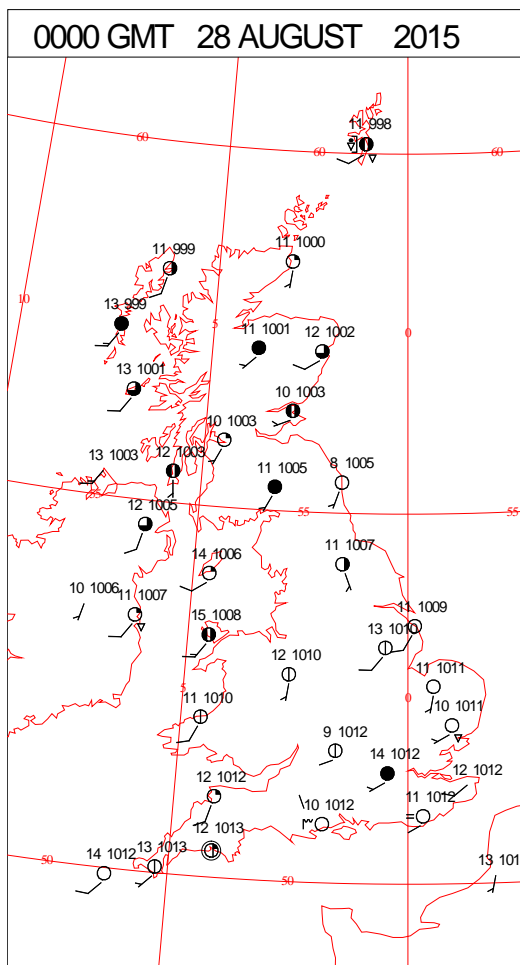
SIGNIFICANT WEATHER

0600 GMT 27 AUGUST 2015	SIG WEATHER	1200 GMT 27 AUGUST 2015	SIG WEATHER	<p>Summary of UK Weather for Thursday 27 August 2015.</p> <p>It was a breezy night, with a fresh south-westerly wind, particularly around coastal areas.</p> <p>Scotland and Northern Ireland remained rather cloudy with outbreaks of showery rain, these were occasionally heavy and thundery.</p> <p>Showers fed into many western parts of England and Wales, extending up the Severn estuary and into the Midlands later. Some of these showers were on the heavy side with isolated thunder.</p> <p>South-eastern parts remained largely dry with clear spells, before higher cloud spread into southern parts later, leading to a hazy start to the day for some.</p> <p>Through the morning, showers continued to make their way inland, tending to align with the south-westerly wind direction. This gave some places rather persistent rainfall, whereas others had barely a cloud in the sky.</p> <p>The high cloud that initially covered south-east England slowly edged to the near continent, allowing some late brightness into many areas of the country.</p> <p>It remained slightly cloudier in the far north of Scotland.</p> <p>Temperatures were around average for the time of year.</p>
1800 GMT 27 AUGUST 2015	SIG WEATHER	0000 GMT 28 AUGUST 2015	SIG WEATHER	
				<p>EXTREMES</p> <p>Highest Maximum: 21.8 Wainfleet No2, Lincolnshire</p> <p>Lowest Maximum: 14.2 Achnagart, Inverness-Shire</p> <p>Lowest Minimum: 1.7 Altnaharra No2, Sutherland</p> <p>Lowest Grass Minimum: -0.2 Altnaharra No2, Sutherland</p> <p>Most Rain: 27.6 Canonbie, Park House, Dumfriesshire</p> <p>Most Sun: 12.8 Whitby, North Yorkshire</p>

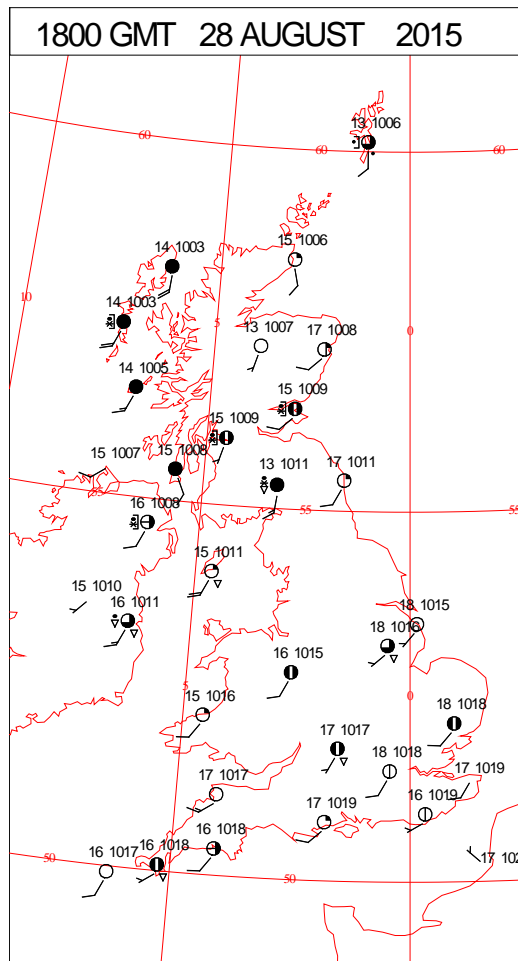
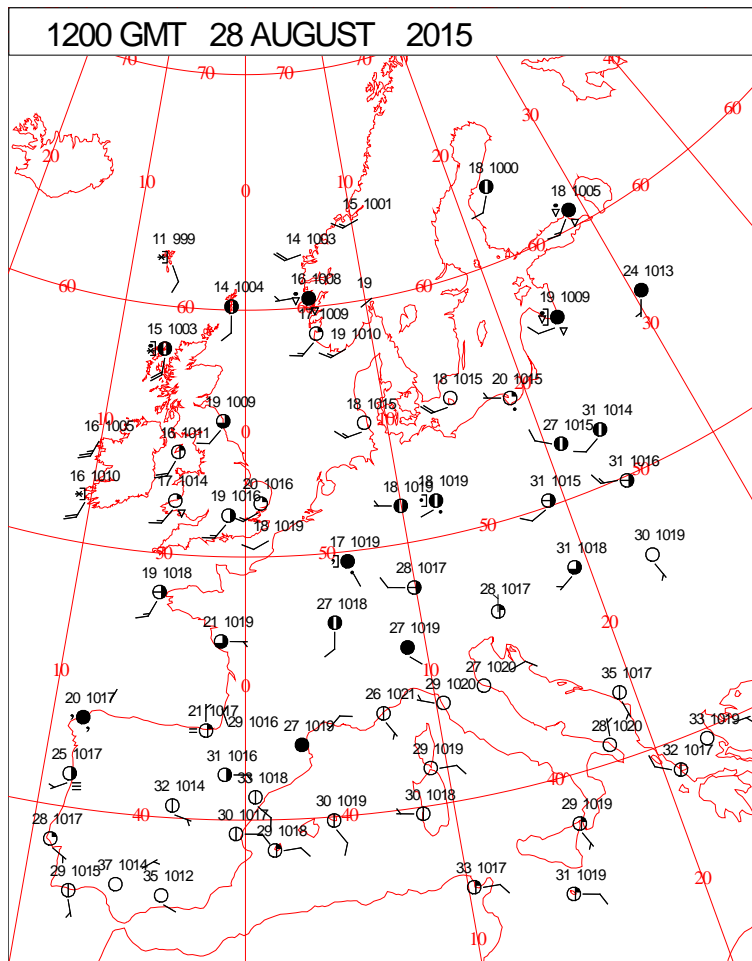
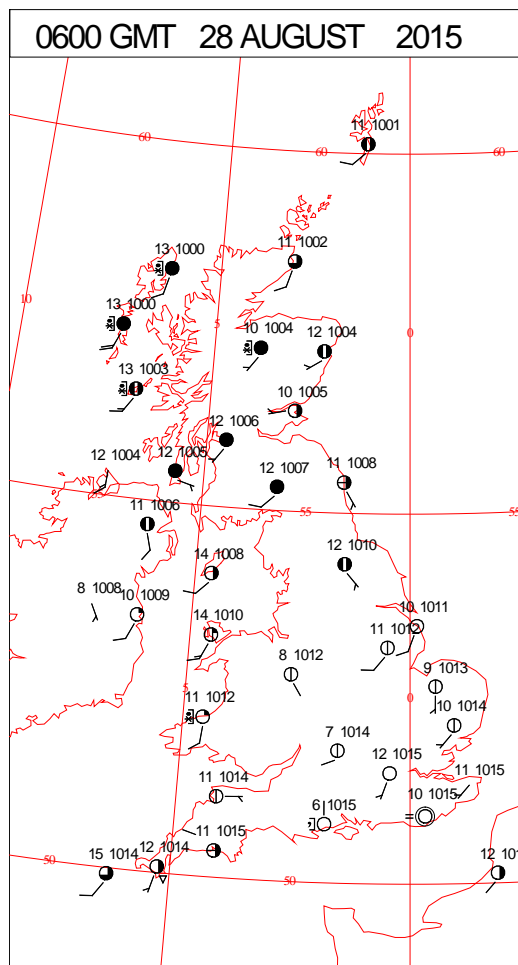
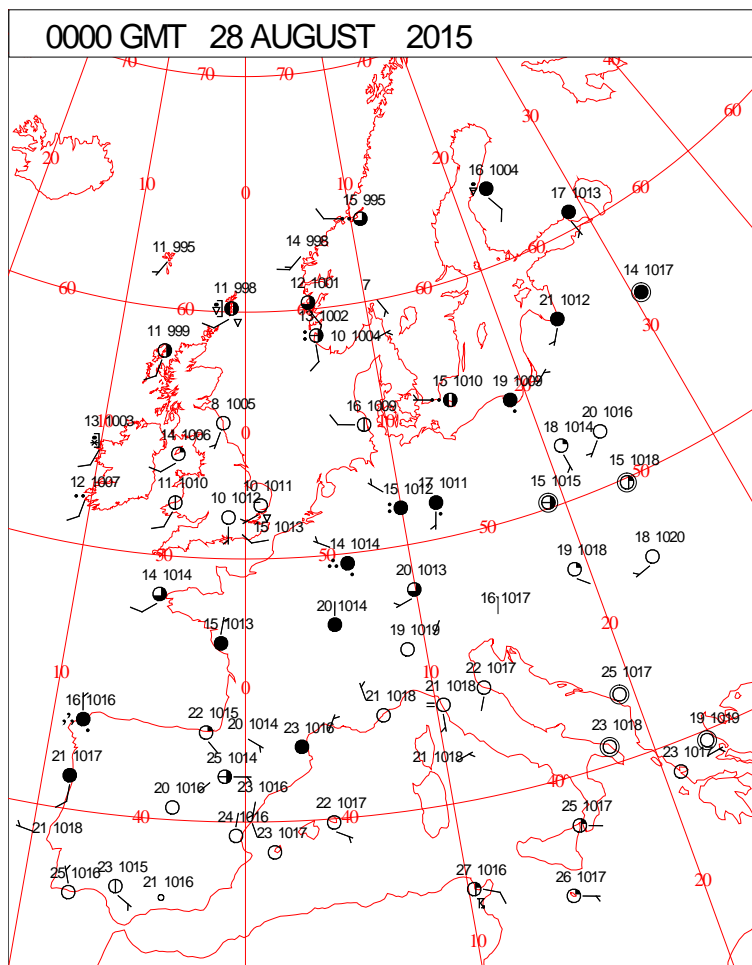
DAILY CLIMATE DATA



DAILY WEATHER SUMMARY



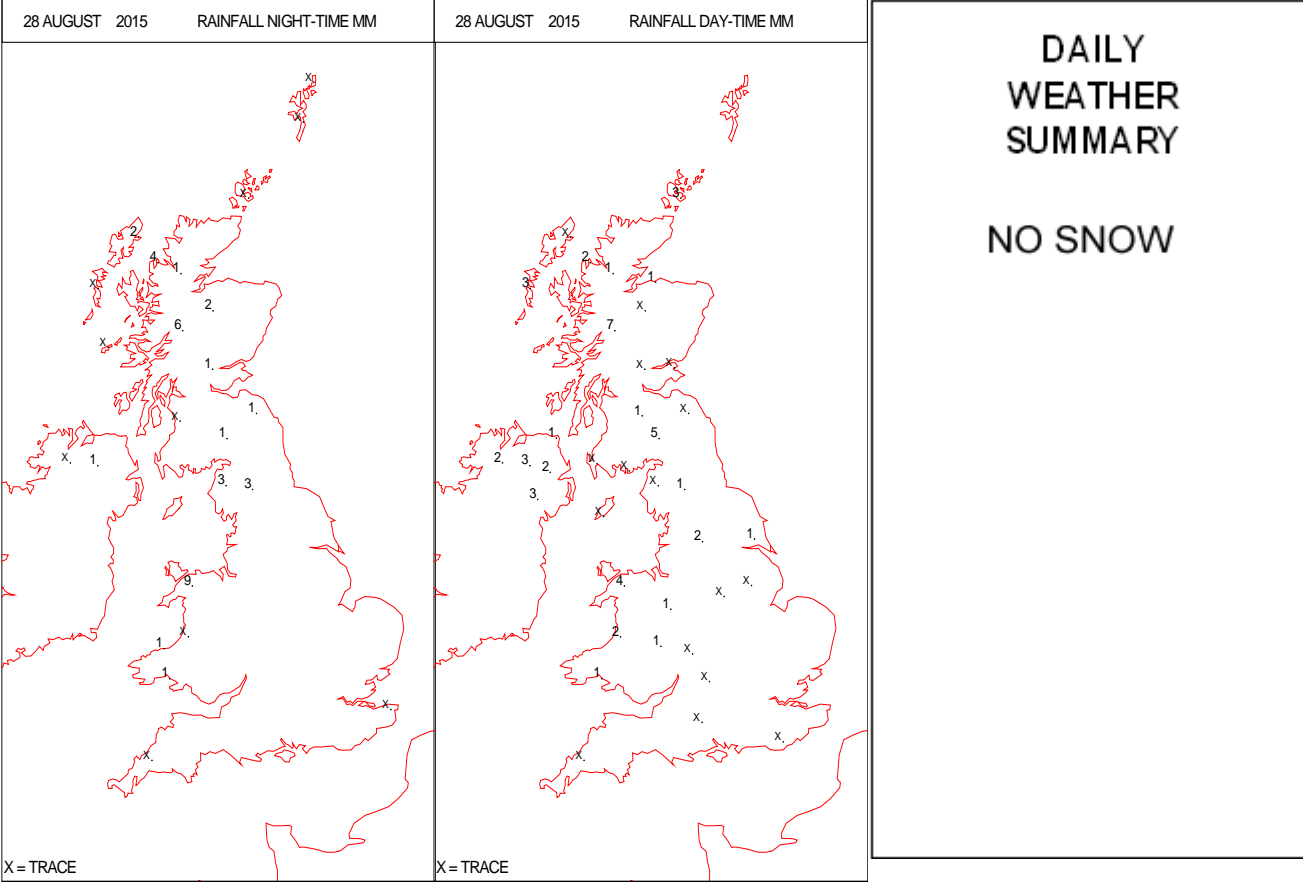
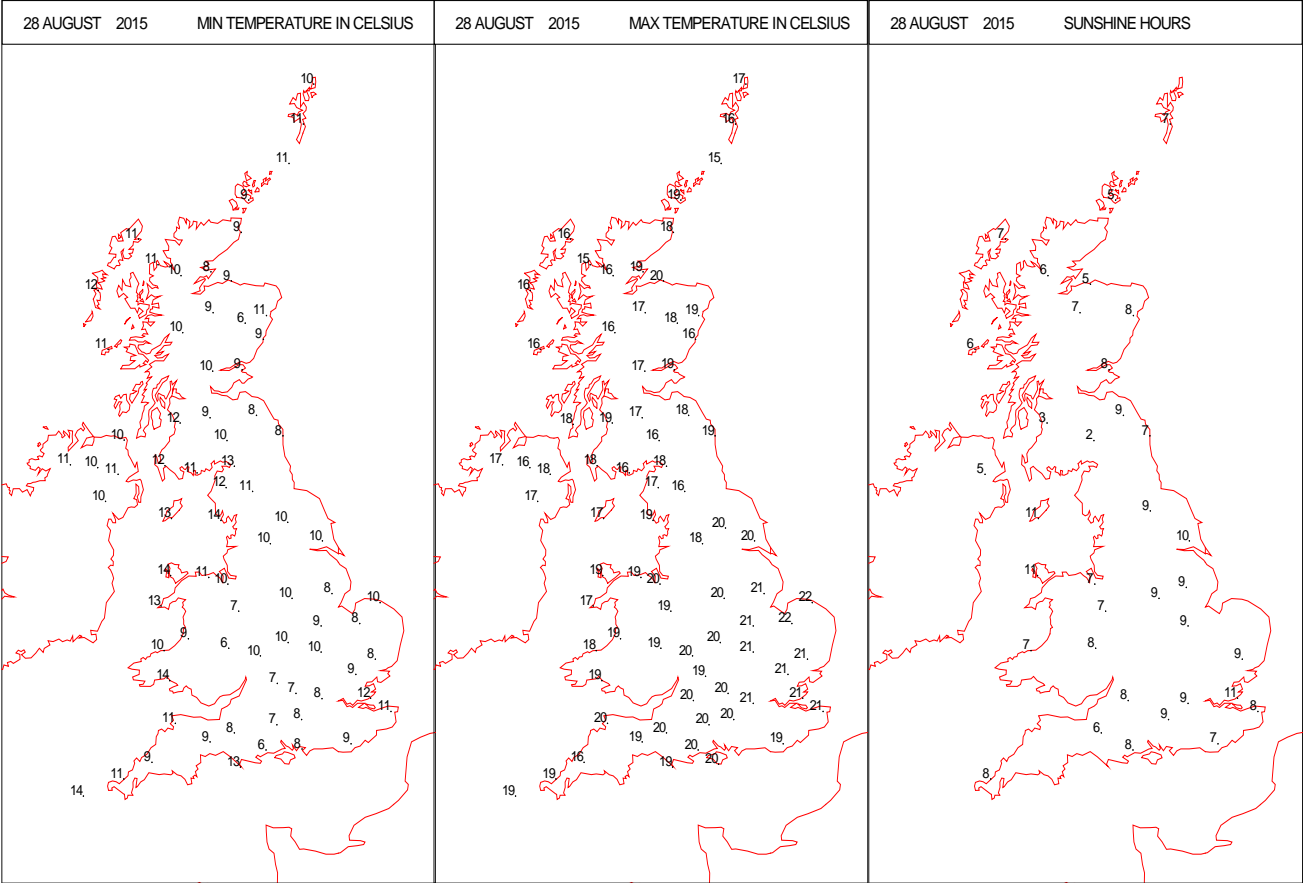
SURFACE REPORTS



SIGNIFICANT WEATHER

0600 GMT 28 AUGUST 2015	SIG WEATHER	1200 GMT 28 AUGUST 2015	SIG WEATHER	<p>Summary of UK Weather for Friday 28 August 2015.</p> <p>Showers continued to feed in to western coastal areas through the night, such as Wales, Lancashire, Cumbria and western Scotland.</p> <p>Elsewhere it was dry, with some long clear periods over England and parts of Wales, which allowed a few mist and fog patches to develop.</p> <p>There was more cloud cover across Northern Ireland and Scotland, however under the clearer skies further south, temperatures fell into the mid-single figures Celsius.</p> <p>It was then a breezy day across the U.K., particularly in the north-west, due to the nearby low pressure centre, with scattered showers spreading across many northern and western areas throughout. The showers were heaviest and most frequent across Northern Ireland and western Scotland, with isolated thunder. However, isolated heavier showers with thunder also spread across to eastern parts of England.</p> <p>The south and south-east saw the driest conditions, and also the lightest winds.</p> <p>Showers eased in the southern half of the country through the evening, but persisted further north.</p> <p>Temperatures just nudged into the low twenties Celsius in eastern England.</p>
1800 GMT 28 AUGUST 2015	SIG WEATHER	0000 GMT 29 AUGUST 2015	SIG WEATHER	<p>EXTREMES</p> <p>Highest Maximum: 22.0 Cambridge NIAB, Cambridgeshire 22.0 Gravesend Broadness, Kent</p> <p>Lowest Maximum: 14.1 Castlereagh, Co. Down</p> <p>Lowest Minimum: 5.2 Thornes Park, North Yorkshire</p> <p>Lowest Grass Minimum: 1.2 Hillsborough, Co. Down</p> <p>Most Rain: 38.8 Alltdearg House, Isle of Skye</p> <p>Most Sun: 12.3 Hastings, East Sussex</p>

DAILY CLIMATE DATA



DAILY WEATHER SUMMARY

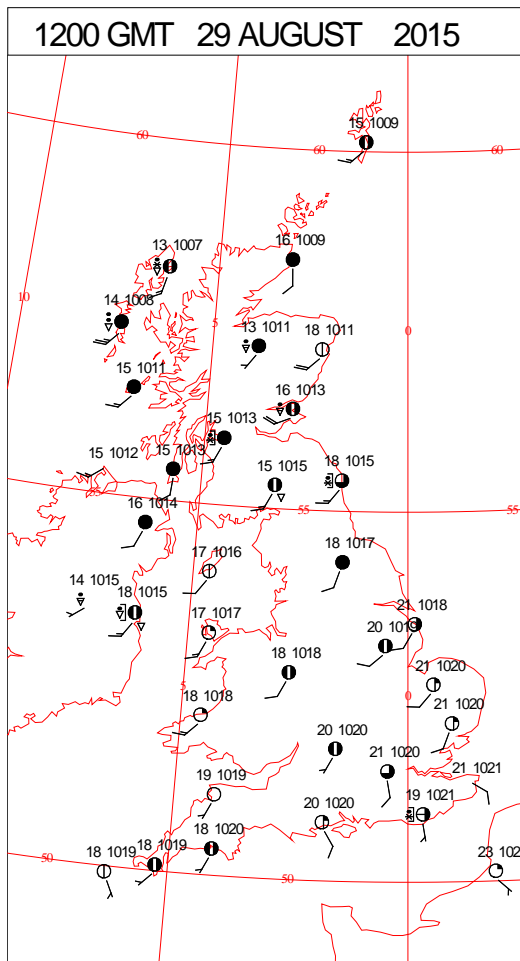
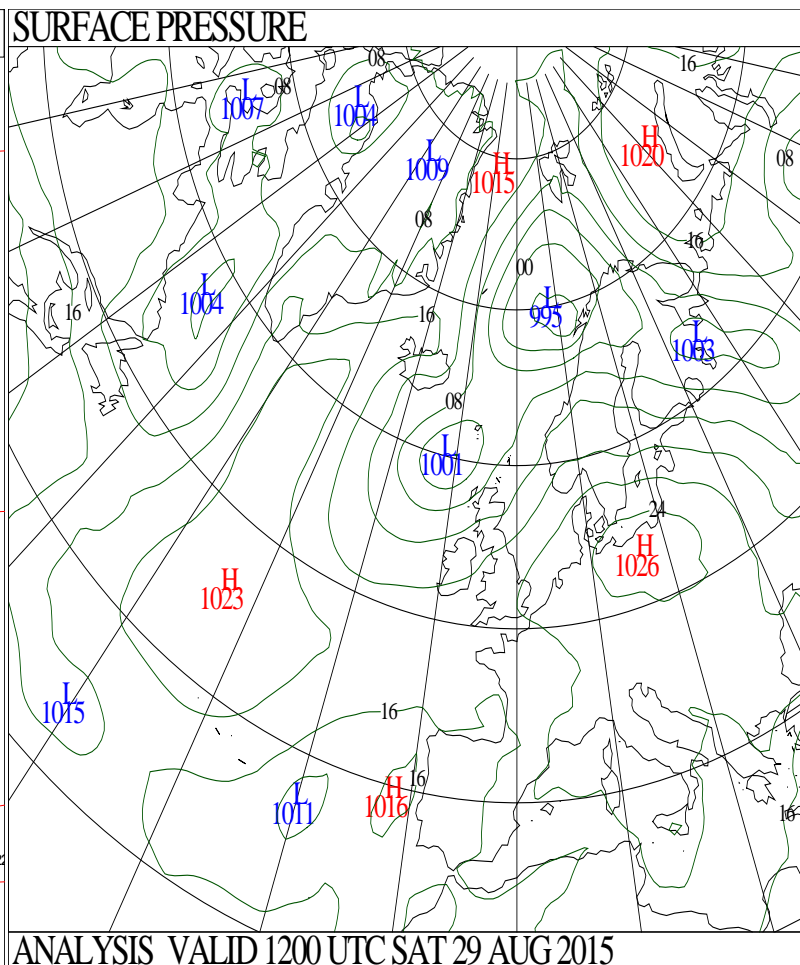
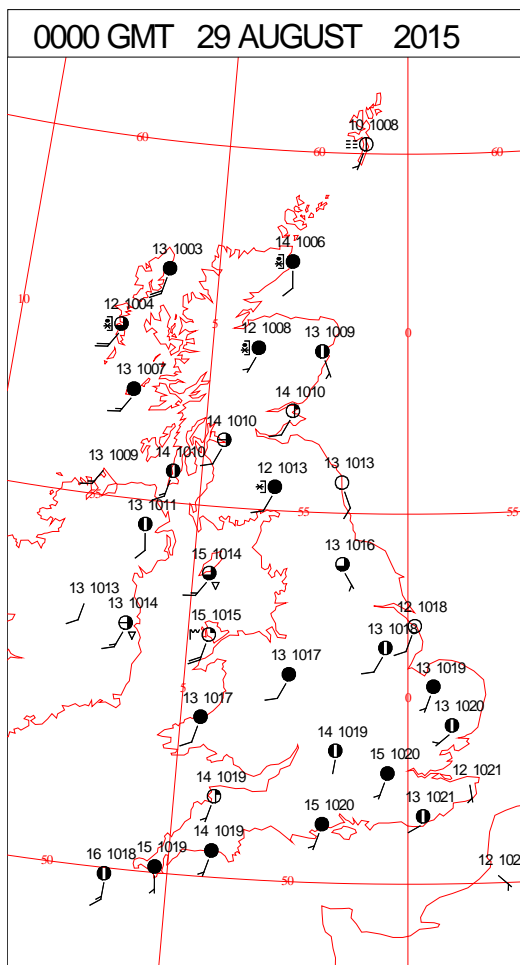
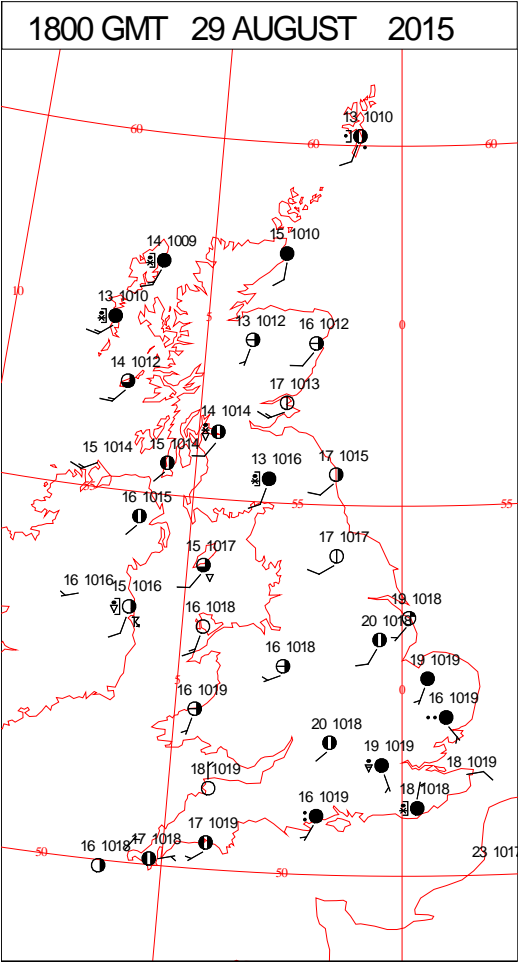
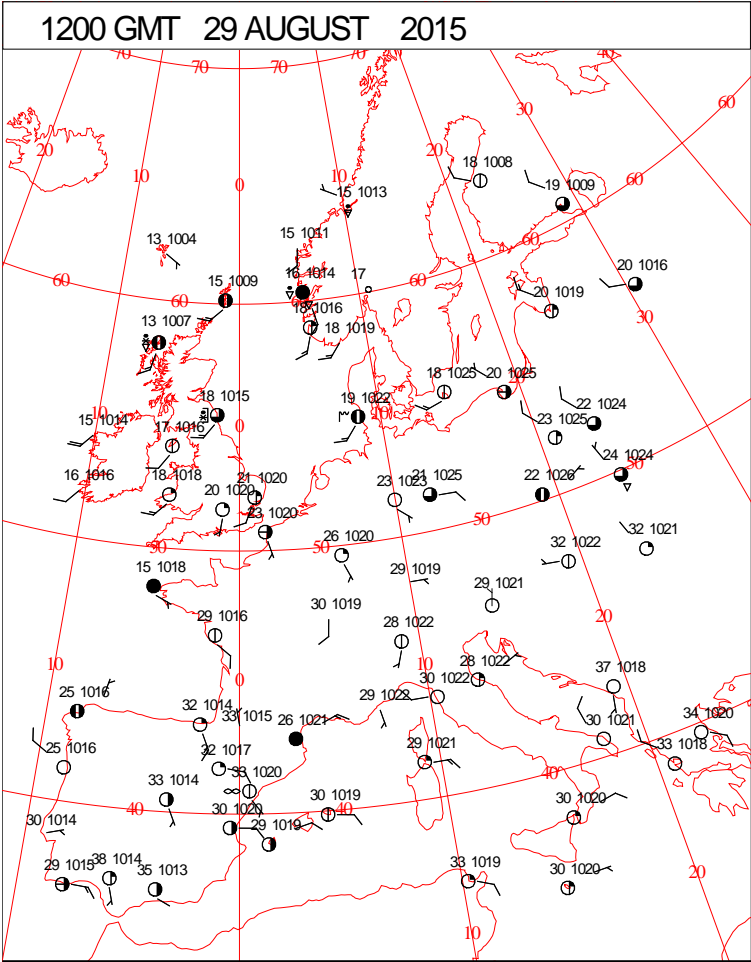
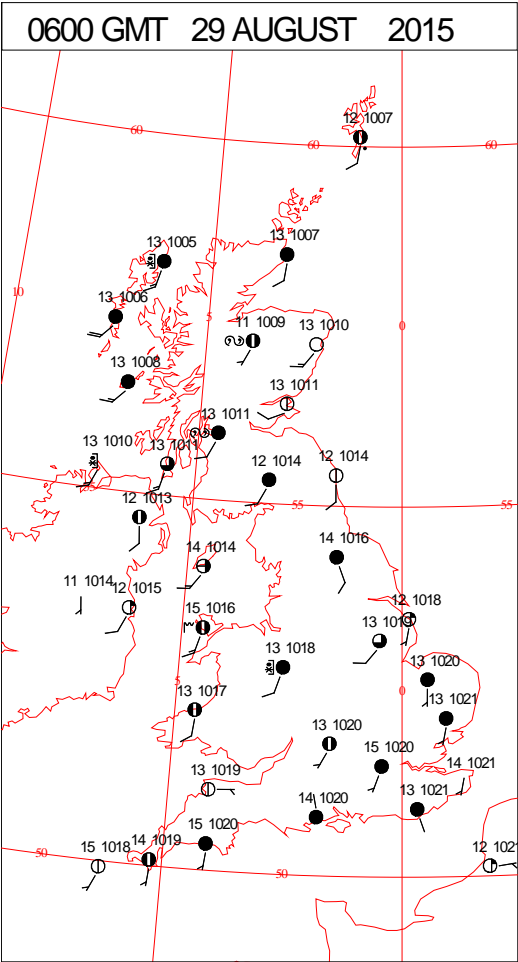
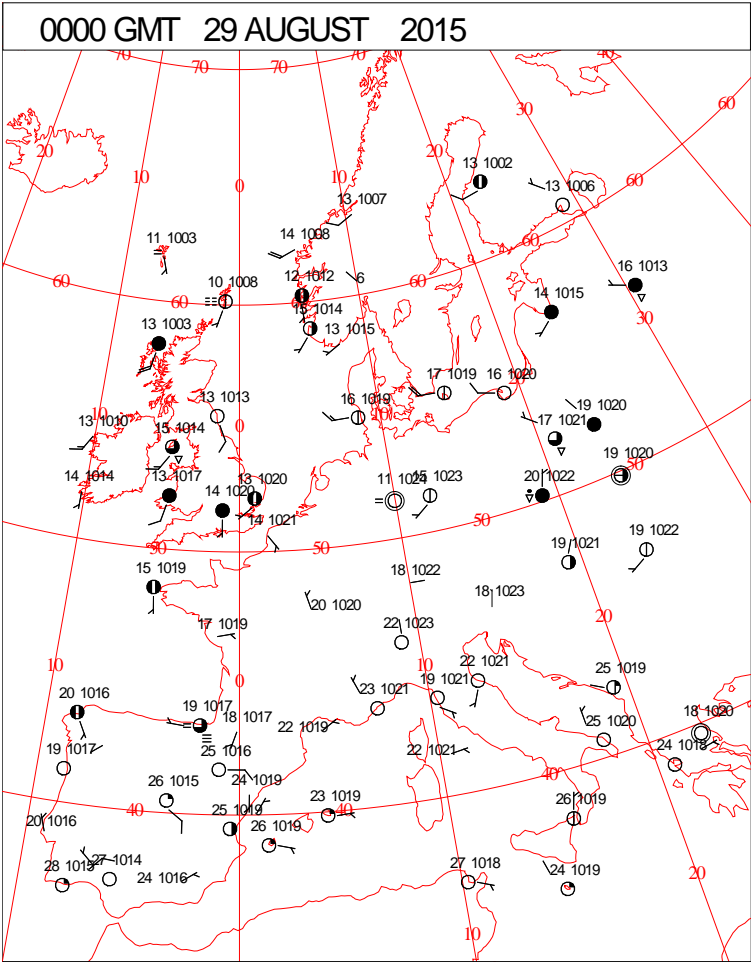


Chart not available

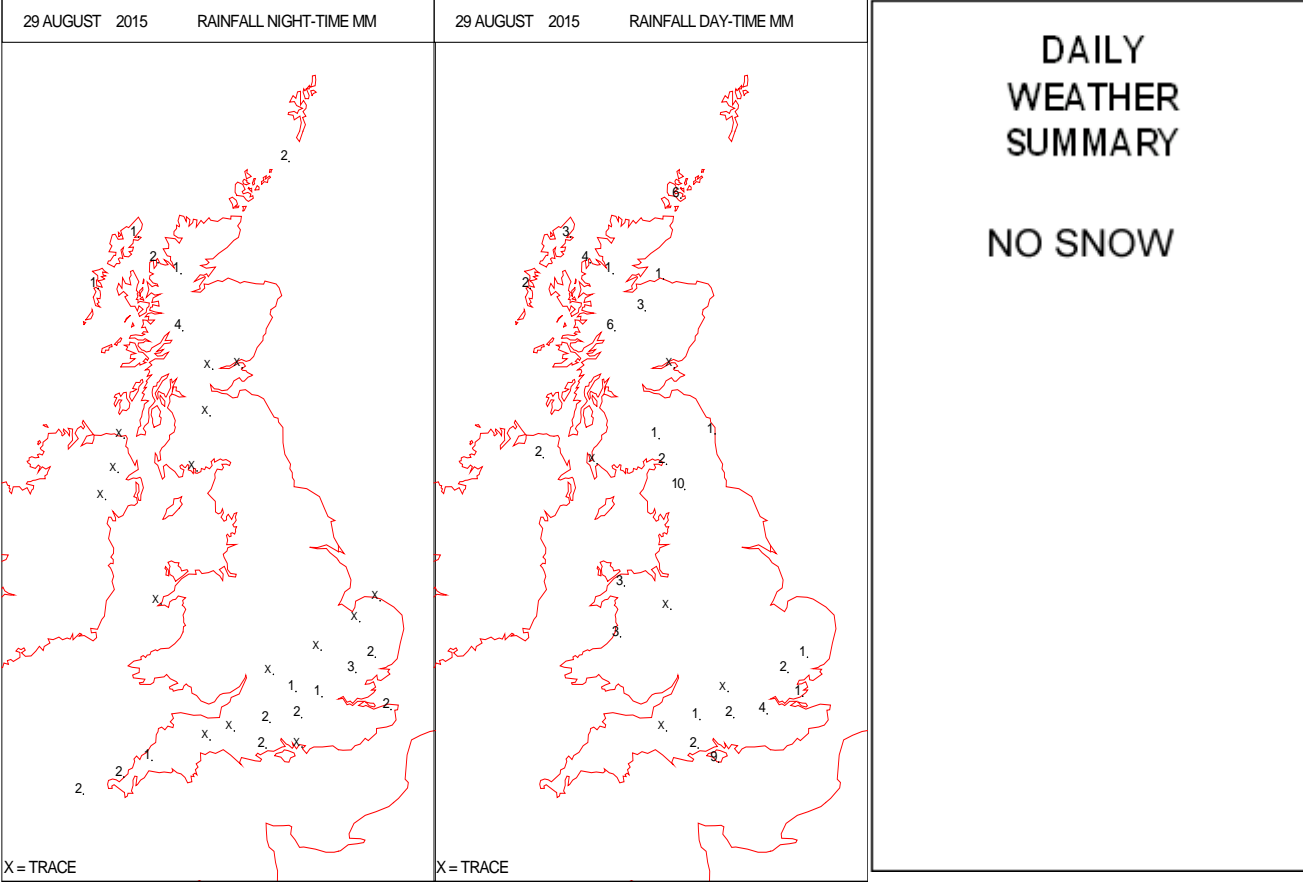
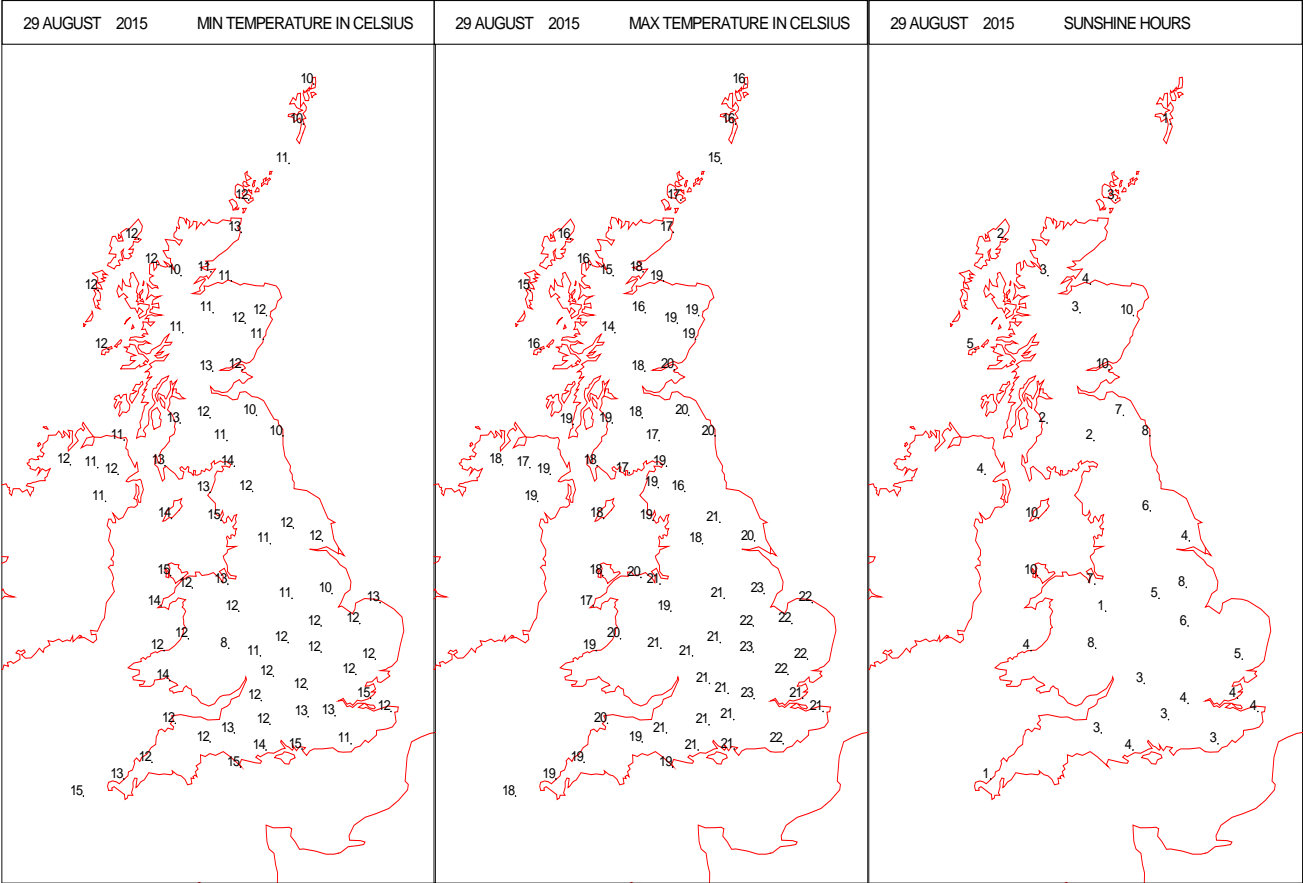
SURFACE REPORTS



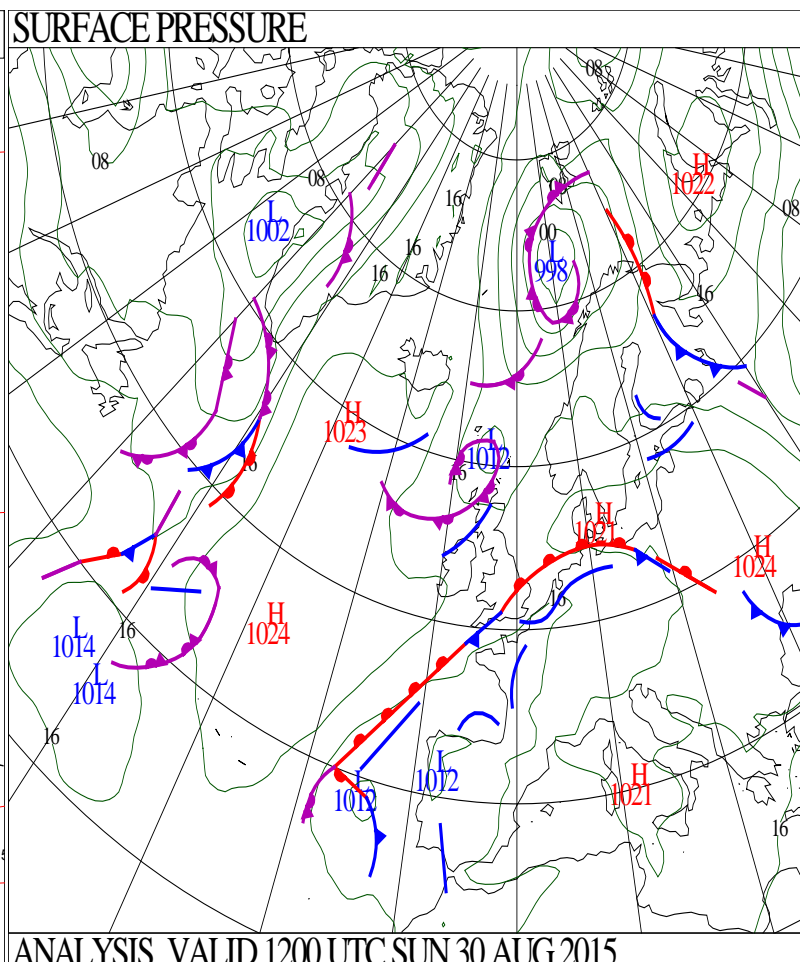
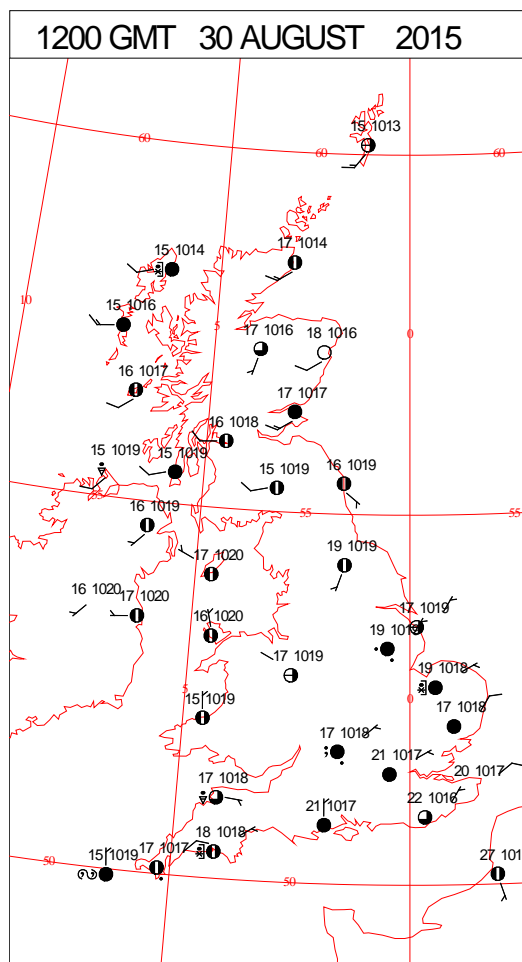
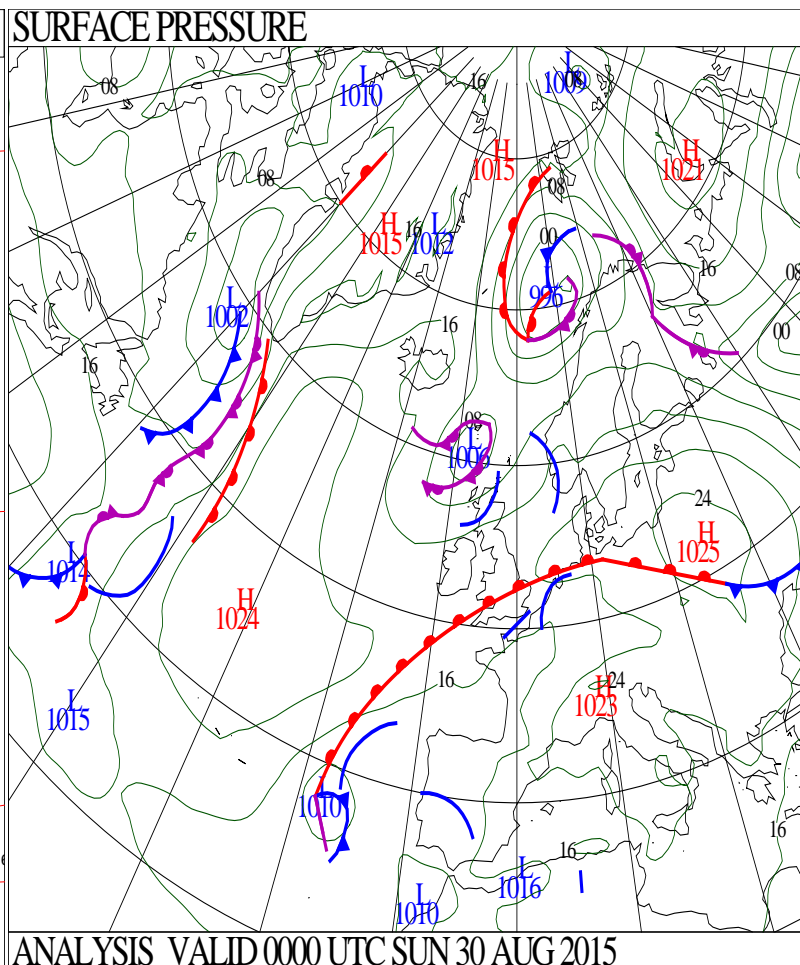
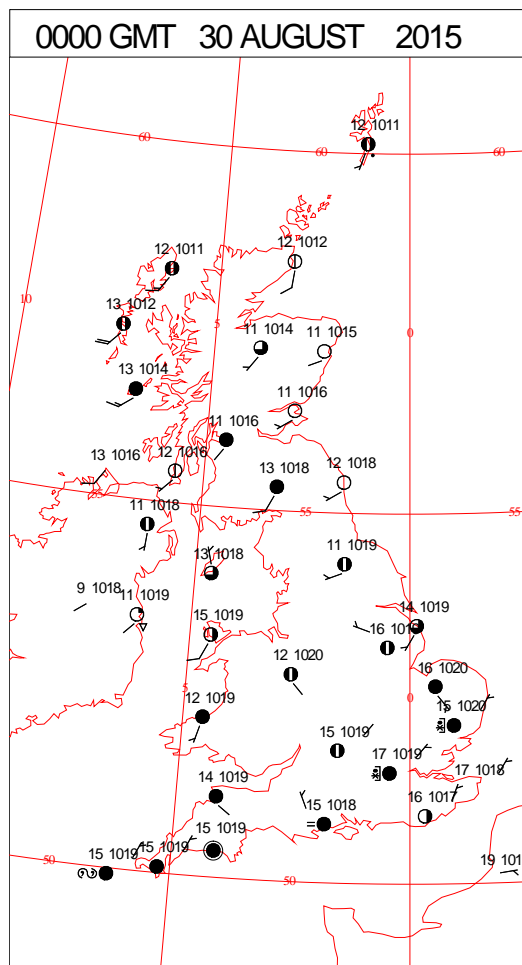
SIGNIFICANT WEATHER

0600 GMT 29 AUGUST 2015	SIG WEATHER	1200 GMT 29 AUGUST 2015	SIG WEATHER	<p>Summary of UK Weather for Saturday 29 August 2015. The day started with sunny spells and showers, the showers largely across north-western areas. Through the day the showers in the north-west became heavier at times, with some thunder too. Across the central part of the U.K. it was mainly dry with sunny spells. In the south, cloud gradually increased through the course of the day, with outbreaks of rain moving eastwards from central-southern England through the latter part of the afternoon. During the evening the showers in the north eased slightly. Meanwhile the rain continued in the south, with some heavier downpours affecting the far south-east. Temperatures were generally close to or a little above average for the time of year.</p>
1800 GMT 29 AUGUST 2015	SIG WEATHER	0000 GMT 30 AUGUST 2015	SIG WEATHER	<p>EXTREMES Highest Maximum: 26.0 Faversham, Kent Lowest Maximum: 14.7 Quindish, Harris, Western Isles Lowest Minimum: 6.0 Cirencester, Gloucestershire Lowest Grass Minimum: 1.8 Cirencester, Gloucestershire Most Rain: 22.8 Coille Mhorgil, Inverness-Shire Most Sun: 10.3 Valley, Gwynedd</p>

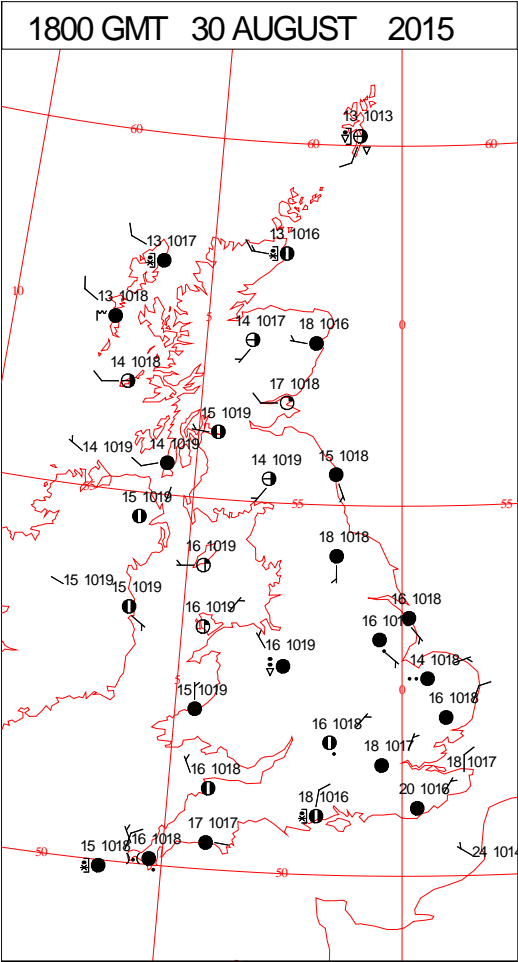
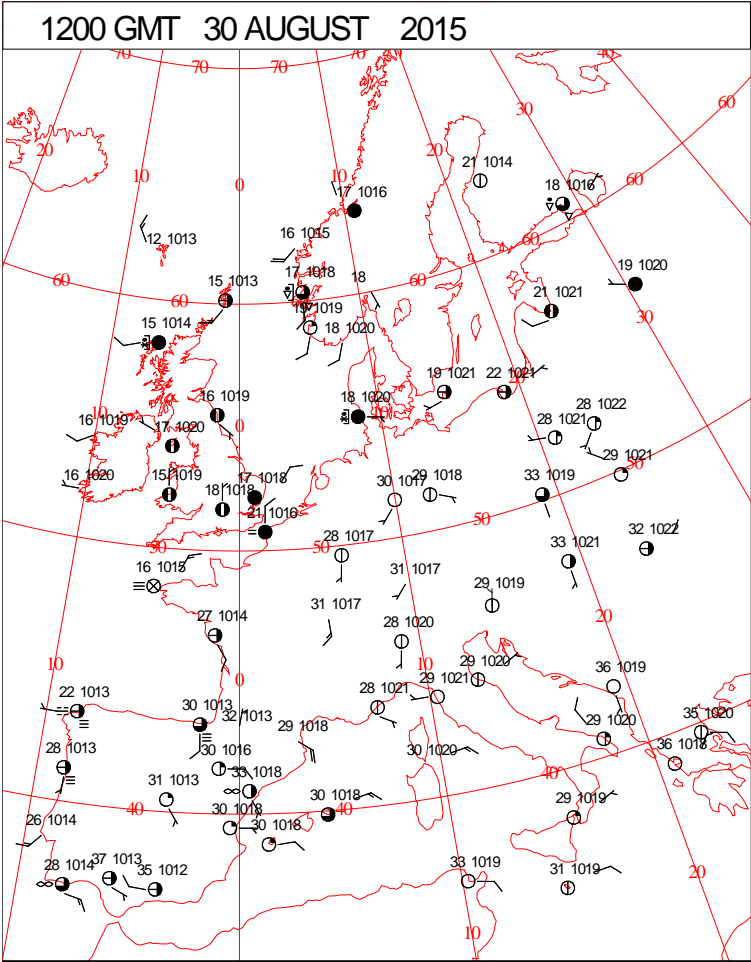
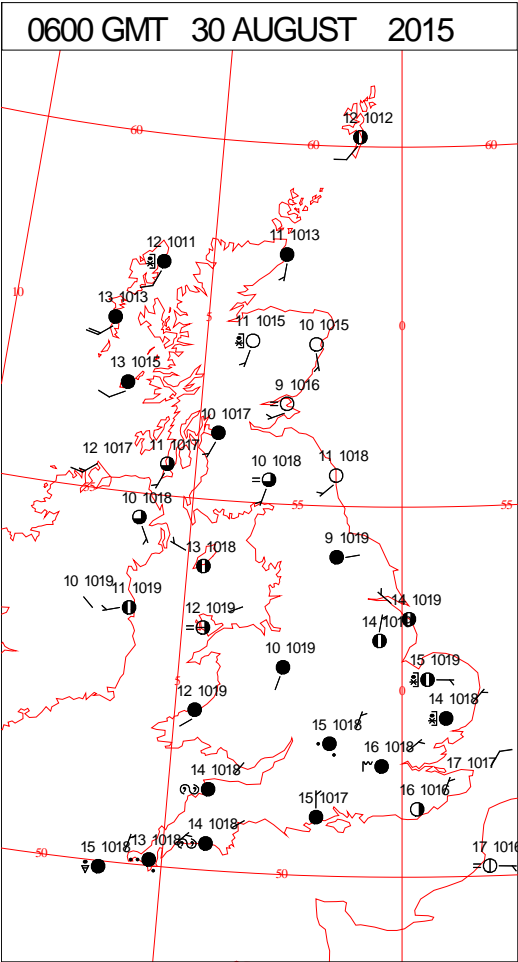
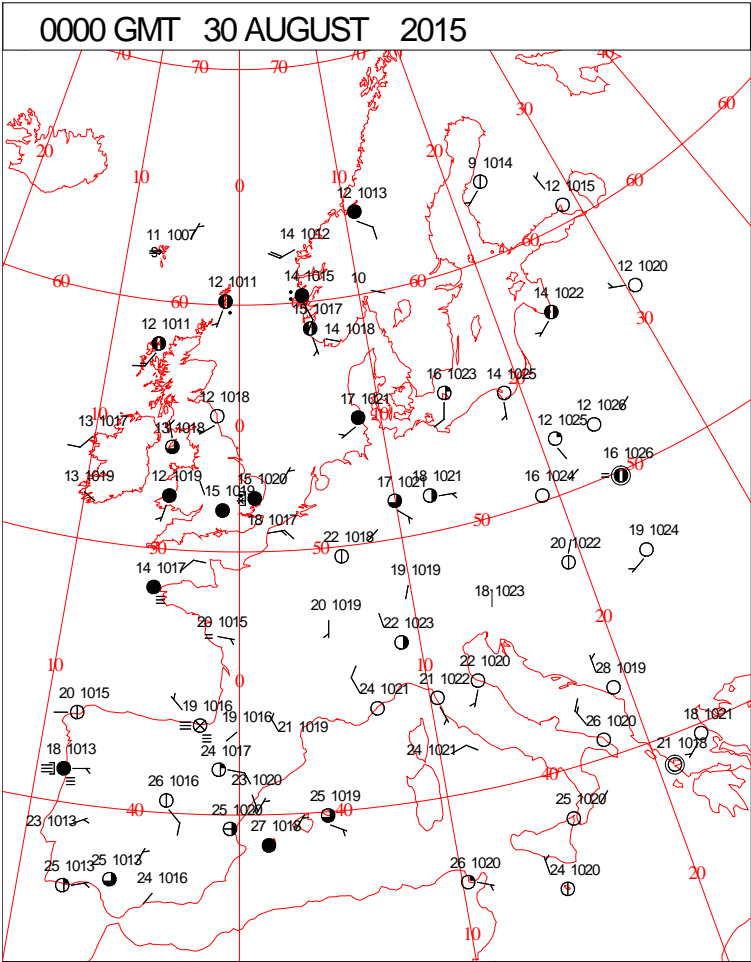
DAILY CLIMATE DATA



DAILY WEATHER SUMMARY



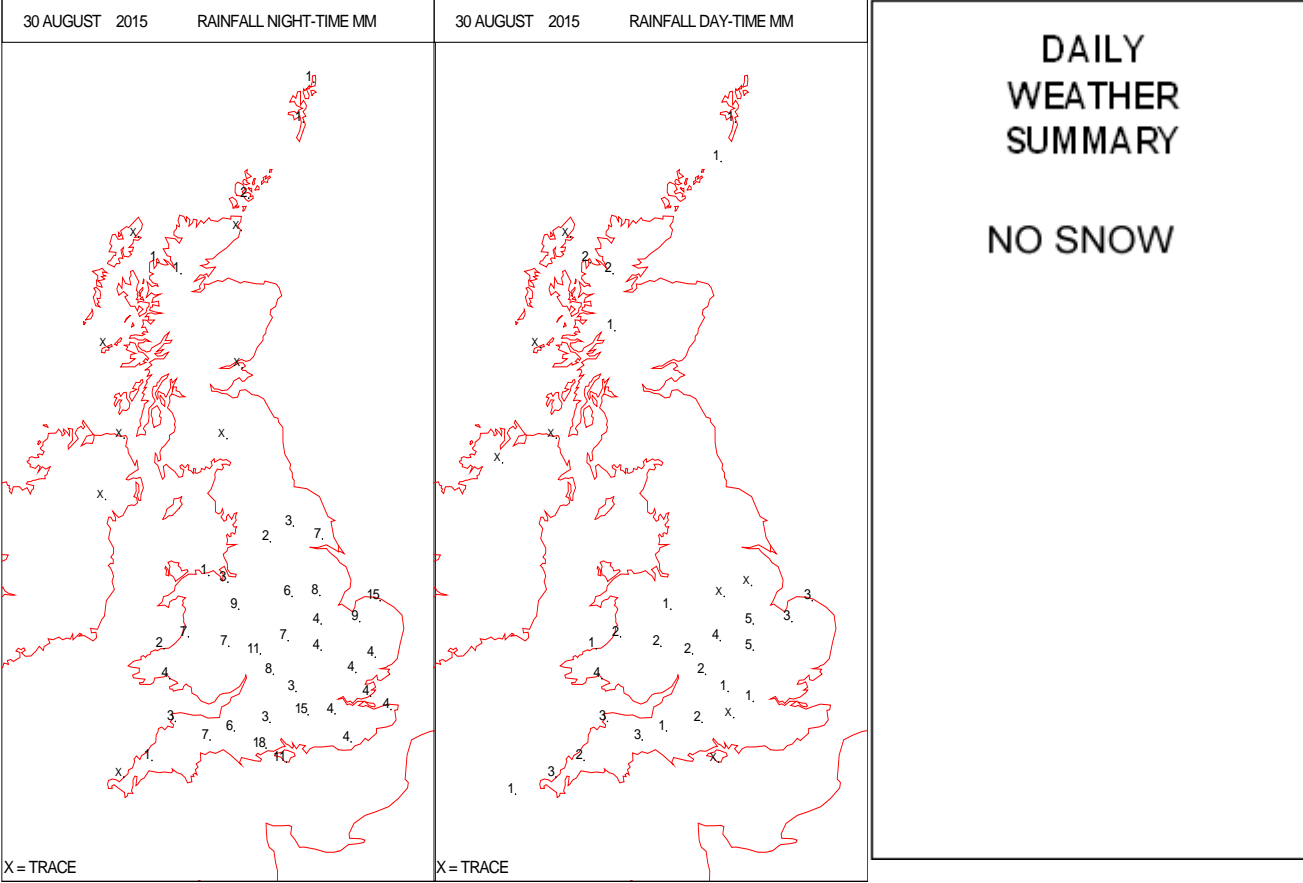
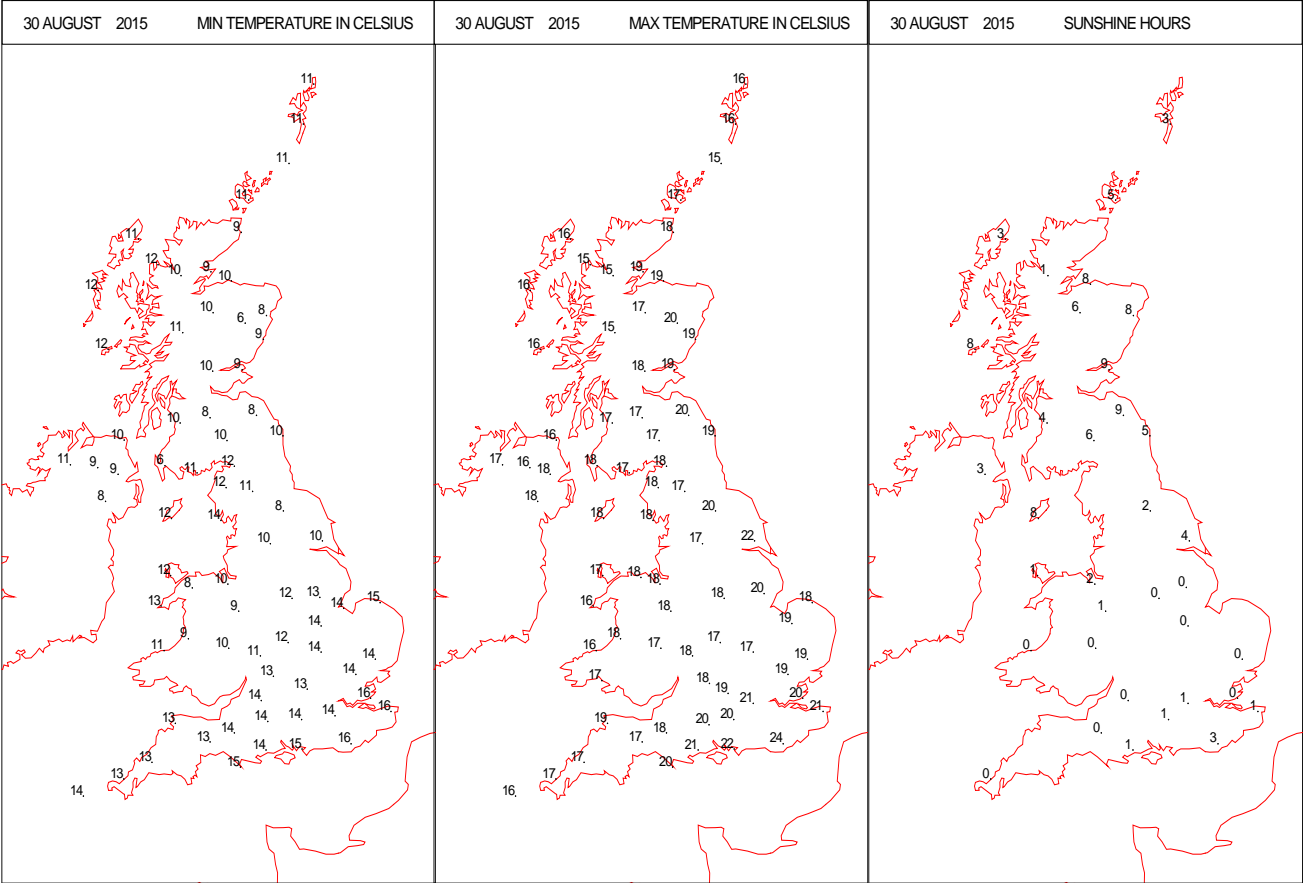
SURFACE REPORTS



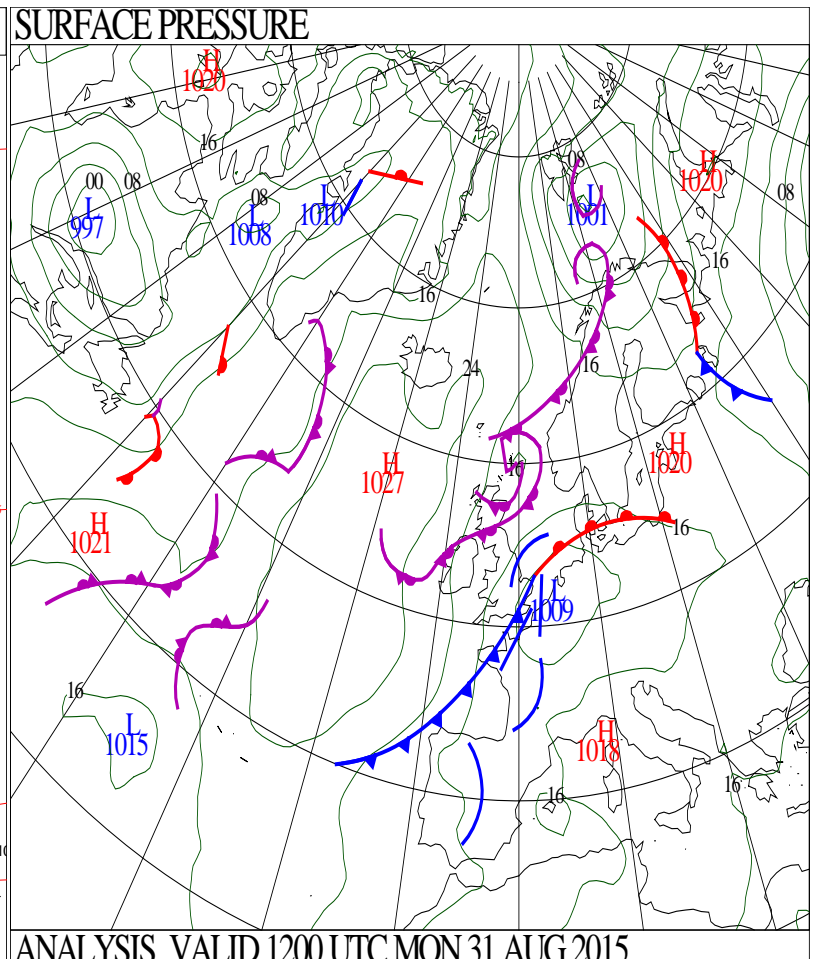
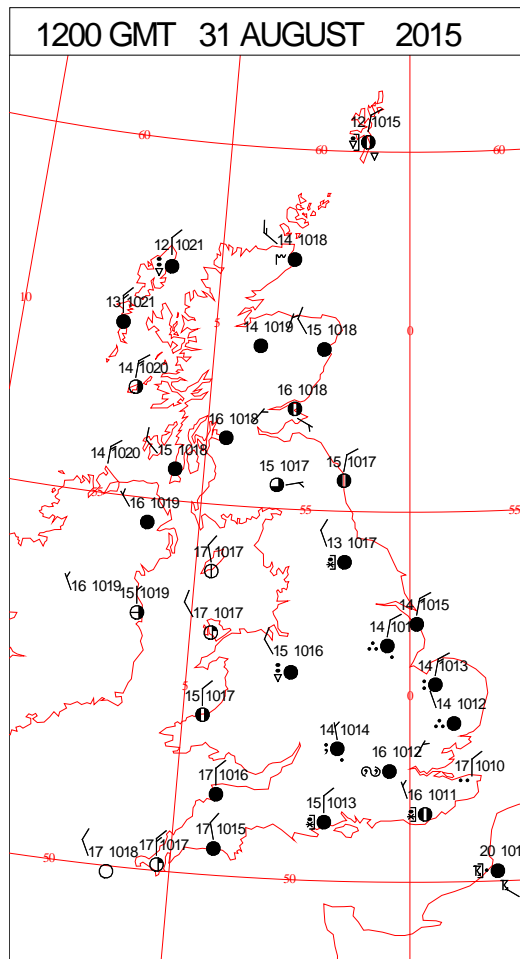
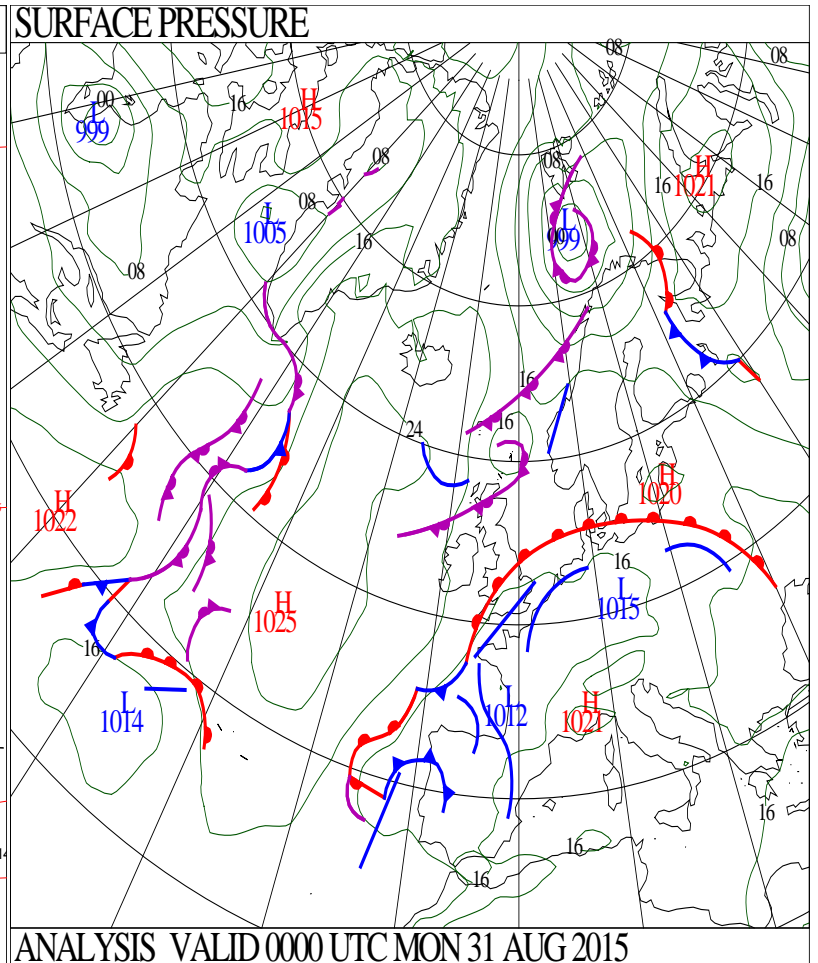
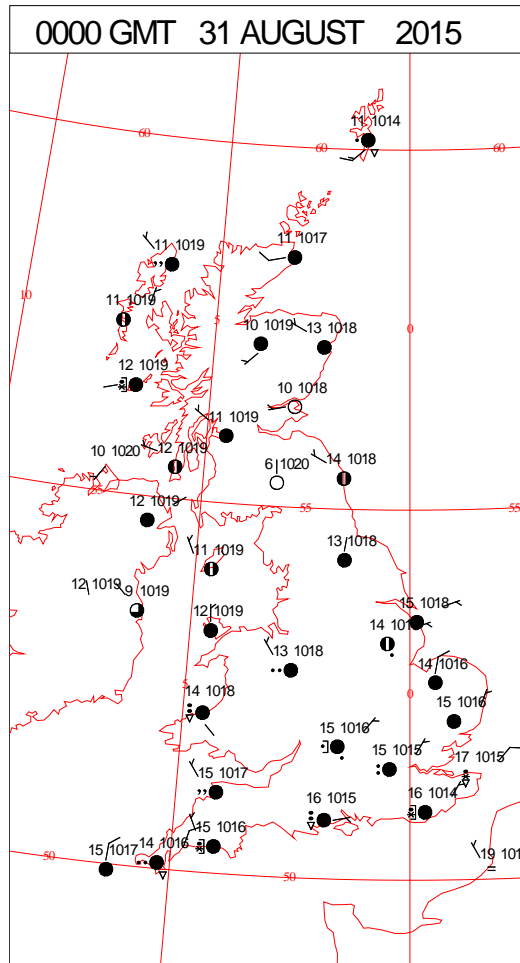
SIGNIFICANT WEATHER

0600 GMT 30 AUGUST 2015	SIG WEATHER	1200 GMT 30 AUGUST 2015	SIG WEATHER	<p>Summary of UK Weather for Sunday 30 August 2015.</p> <p>Overnight, much of Scotland and Northern Ireland remained under largely clear skies, with some showers across western Scotland. Meanwhile, much of England and Wales saw a fairly cloudy night, with a band of rain from south-west England to East Anglia only very slowly edging north-westwards.</p> <p>The far south-east corner of England saw clear skies behind the band of cloud and rain. It was a chilly night under the clear skies.</p> <p>A band of rain, associated with a waving frontal system, continued to bring cloud and outbreaks of rain north-eastwards during the day. The rain affected much of south-west England, south Wales, the Midlands and East Anglia.</p> <p>It was drier with brighter skies towards the extreme south-east of England, with the warmest temperatures across parts of Kent and Sussex, and feeling quite humid there too.</p> <p>Much of Scotland and Northern Ireland stayed largely dry with sunny spells, but also some isolated showers.</p> <p>Through the evening, showers and thunderstorms drifted north-eastwards from the near continent into southern and south-eastern parts of England.</p>
1800 GMT 30 AUGUST 2015	SIG WEATHER	0000 GMT 31 AUGUST 2015	SIG WEATHER	<p>EXTREMES</p> <p>Highest Maximum: 24.1 Eastbourne, East Sussex</p> <p>Lowest Maximum: 14.4 Orielton, Dyfed 14.4 Tyndrum No3, Perthshire</p> <p>Lowest Minimum: 1.9 Crombie Country Park, Angus</p> <p>Lowest Grass Minimum: 1.0 Drummond Castle, Perthshire</p> <p>Most Rain: 22.8 Houghton Hall, Norfolk</p> <p>Most Sun: 10.4 Durris, Aberdeenshire</p>

DAILY CLIMATE DATA

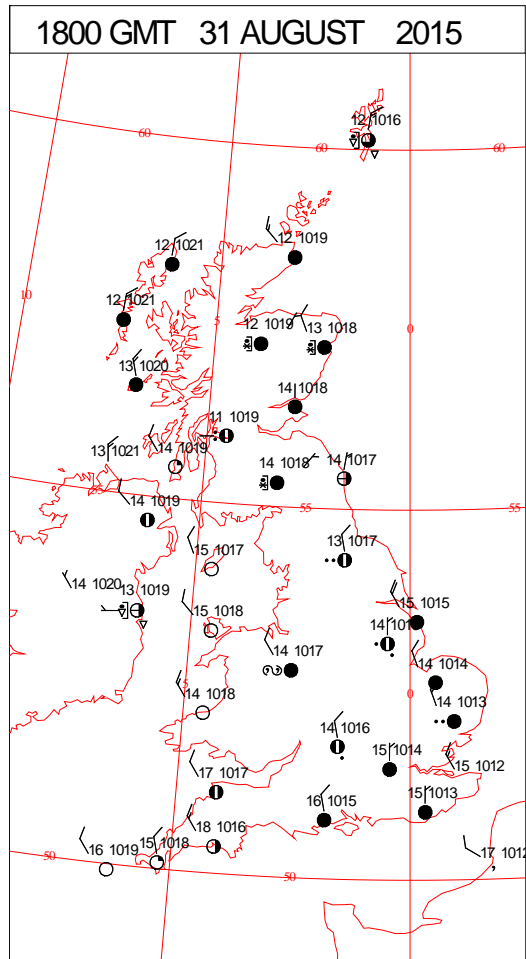
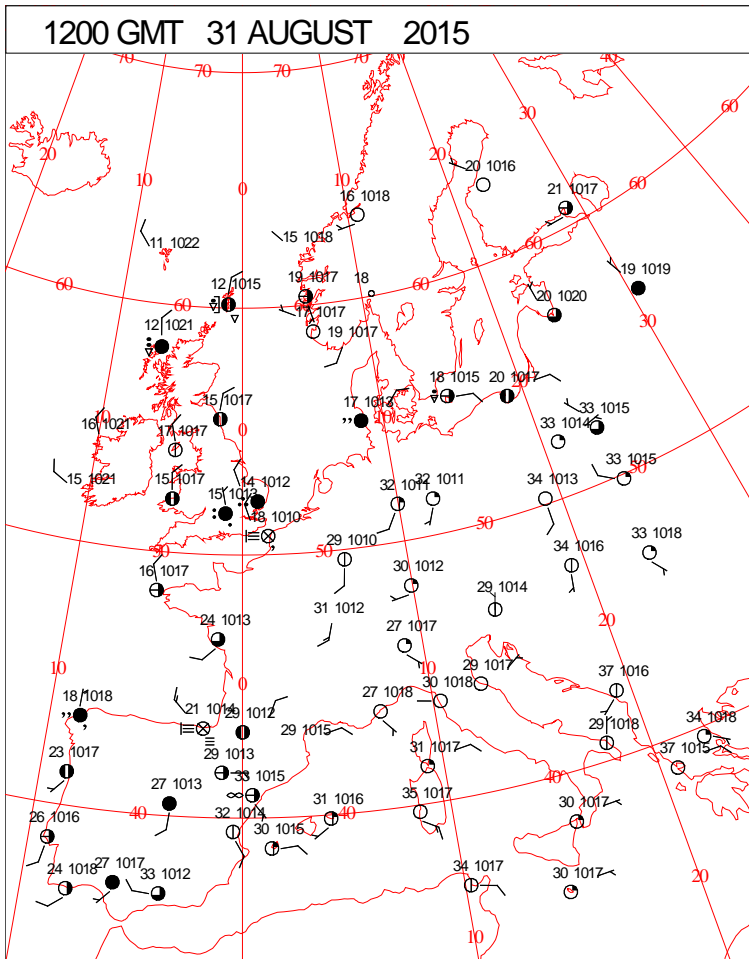
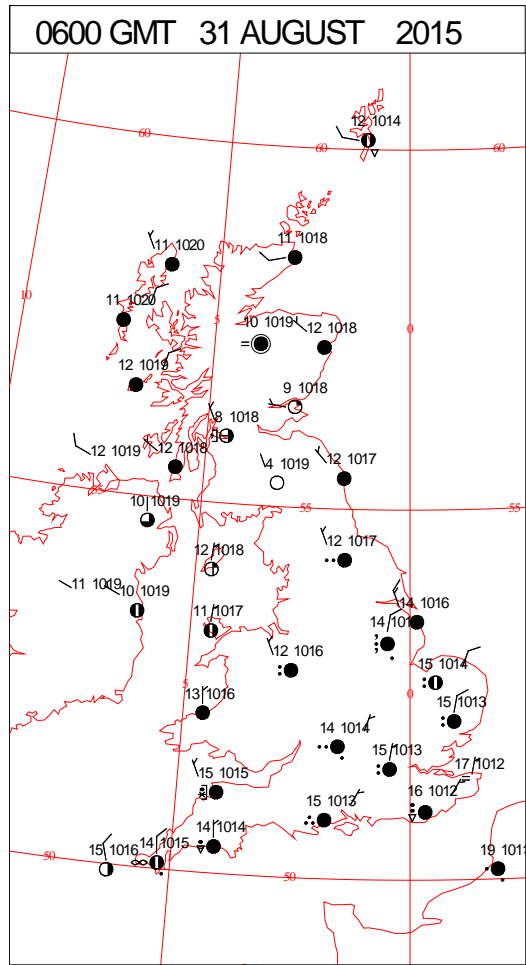
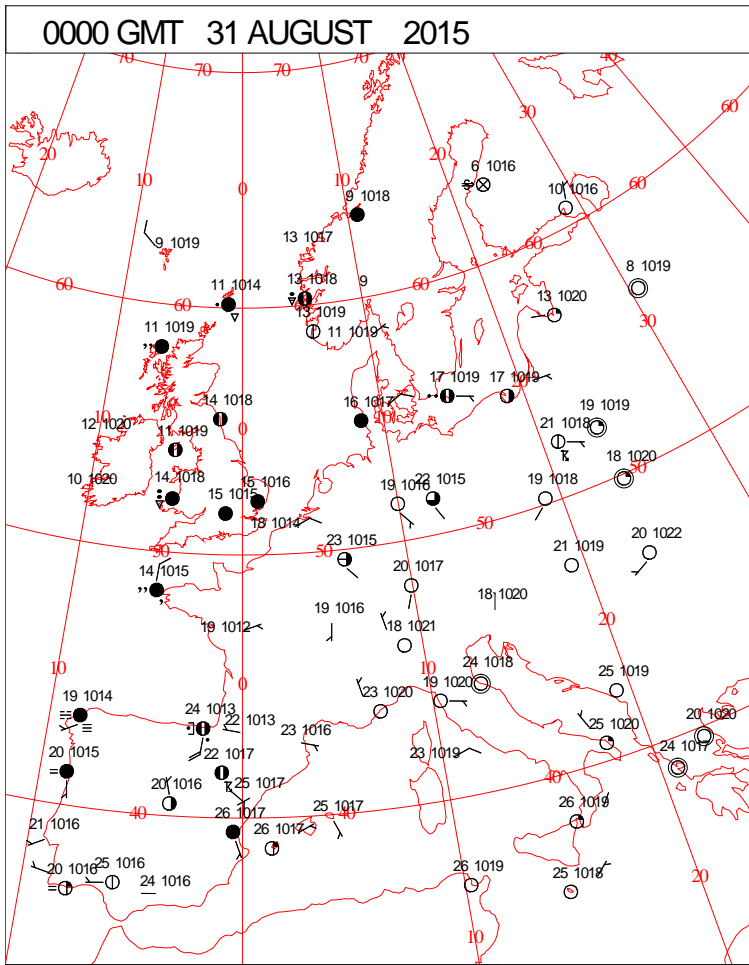


DAILY WEATHER SUMMARY



Monday 31 August 2015

SURFACE REPORTS



Crown Copyright 2015, All Rights Reserved

SIGNIFICANT WEATHER

0600 GMT 31 AUGUST 2015	SIG WEATHER	1200 GMT 31 AUGUST 2015	SIG WEATHER	<p>Summary of UK Weather for Monday 31 August 2015. Outbreaks of rain over central and southern England and Wales edged north-eastwards overnight, becoming heavy at times. Thundery showers from northern Biscay also moved into south-east England towards morning.</p> <p>Further north it was a mainly dry night, with clear spells and a few isolated showers across northern and western Scotland. It was chilly there too, while temperatures were much milder under the rain in the south.</p> <p>It remained cloudy across much of England and Wales for most of the day with further rain, the rain turning heavy and persistent across parts of south-east England.</p> <p>Through the afternoon this rain gradually cleared into the North Sea, leaving behind a legacy of showers.</p> <p>Later in the afternoon and into the evening, it gradually became brighter from the west, with some sunshine in western Wales and the south-west of England.</p> <p>Across Northern Ireland, northern England and Scotland it was drier and brighter, with sunny spells and isolated showers, which continued into the evening.</p> <p>A fresh northerly breeze developed across most parts, and this kept temperatures below average for the time of year.</p>
1800 GMT 31 AUGUST 2015	SIG WEATHER	0000 GMT 01 SEPTEMBER 2015	SIG WEATHER	
				<p>EXTREMES Highest Maximum: 21.0 Mickleham, Surrey Lowest Maximum: 12.0 Strathy East, Sutherland Lowest Minimum: 3.6 Kinross, Kinross-Shire Lowest Grass Minimum: 0.0 Drummond Castle, Perthshire 0.0 Lochgilphead, Argyll Most Rain: 40.0 East Bergholt, Suffolk Most Sun: 12.4 Ronaldsway, Isle of Man</p>

DAILY CLIMATE DATA

