

5909
42

METEOROLOGICAL OFFICE.

DAILY WEATHER REPORTS.

1ST JULY TO 31ST DECEMBER, 1907.

28.7.08.

MAP SHOWING THE
POSITIONS OF THE METEOROLOGICAL STATIONS
THE OBSERVATIONS FROM WHICH ARE USED IN THE
PREPARATION OF THE DAILY WEATHER REPORT.

The names of the Stations which report by telegraph to the
Meteorological Office are printed in capitals

DAILY WEATHER REPORT. APPENDIX I.

NORMAL VALUES FOR PRESSURE, TEMPERATURE, RAINFALL, AND BRIGHT SUNSHINE.

THIRD QUARTER, JULY TO SEPTEMBER.

(Issued as a Supplement to the Daily Weather Report of July 1st.)

JULY.

AUGUST.

SEPTEMBER.

STATIONS.	PRESSURE. 1871-1905. 8 a.m. Observations (reduced to M.S. Level, but not to Lat. 45°).	AIR TEMPERATURE. 1871-1905.	RAINFALL. 1871-1905.	BRIGHT SUNSHINE. 1881-1905.								
		Means of										
		Dry Bulb 8 a.m.	Wet Bulb 8 a.m.	Daily Maxi- mum.	Daily Mini- mum.	Absolute Extremes.		Days with Rain.	Total Fall.	Average Duration.	Per Cen- tage of Possible Duration.	
						Maximum.						
						Temp.	Year.	Temp.	Year.			
		Inches.	°	°	°	°		°		Inches.	Hours.	%
Sumburgh Head	29.817	53.2	51.5	57.4	48.3	70	1897	37	1888	18	2.40	—
Stornoway	29.834	55.3	53.5	60.5	49.0	76	1894	32	1888	21	3.03	143.8
Malin Head	29.882	56.2	54.1	61.0	53.3	[75]	[1887]	[42]	[1888, 1902]	[20]	[2.89]	—
Blackod Point	29.922	57.8	55.3	62.3	53.9	[80]	[1894]	[42]	[1888]	[21]	[3.02]	—
Valencia	29.968	59.2	56.6	64.0	53.9	80	1878	42	1898	20	3.85	153.5
Roche's Point	29.967	59.1	56.2	65.7	53.8	84	1876	45	1888	15	3.06	—
Birr Castle	29.947	58.1	55.1	66.5	51.7	89	1876	37	1889	17	3.02	139.0
Donaghadee	29.915	57.3	55.4	63.4	52.0	81	1876	40	1883, 1902	18	2.97	—
Liverpool (Observatory)	29.937	59.5	55.6	66.1	54.4	89	1873	44	1877	16	2.99	—
Holyhead	29.942	58.4	56.1	64.7	54.1	85	1901	43	1888	15	2.59	—
Pembroke (St. Ann's Hd.)	29.964	58.2	56.3	62.7	55.0	80	1878	45	1888	15	2.55	206.1
Scilly (St. Mary's)	29.992	60.6	58.3	65.0	56.6	75	1886, 1901, 02	48	1875	16	2.38	218.8
Jersey (St. Aubin's)	30.021	62.6	59.2	68.8	56.6	90	1873	45	1902	13	2.30	249.8
Portland Bill	[30.036]	[60.7]	[58.4]	[66.1]	[56.2]	[79]	[1901]	[49]	[1900]	[10]	[1.50]	—
Dunegness	29.973	62.0	58.7	67.1	56.0	82	1900	40	1890	12	1.67	—
Wick	29.845	55.8	53.6	61.7	48.9	81	1876	30	1886	18	2.74	—
Nairn	29.849	56.9	53.7	64.6	50.1	86	1876	37	1886, 97, 98, 1903	18	2.77	—
Aberdeen	29.864	57.5	53.8	63.7	50.7	86	1876	38	1898, 1903	17	2.90	163.1
Leith	29.878	58.4	55.0	66.7	51.5	90	1876	41	1881, 88, 92, 1903	16	2.77	—
North Shields	29.897	58.3	55.2	64.5	52.1	85	1876	40	1885	15	2.66	—
Spurn Head	29.924	59.7	56.7	65.3	55.1	[84]	[1881, 1900]	[44]	[1888]	13	1.82	—
Yarmouth	29.944	61.0	57.7	66.4	55.0	87	1881	42	1872, 90	14	2.65	—
Clacton-on-Sea	[30.042]	[64.9]	[61.2]	[69.4]	[56.0]	[82]	[1905]	[40]	[1902]	[9]	[1.69]	[258.2]
Nottingham	29.956	60.9	57.1	70.8	52.2	92	1876	37	1888	16	2.60	229.8
Bath	[30.024]	[61.7]	[57.6]	[72.1]	[54.5]	[91]	[1876]	[41]	[1881]	13	2.67	[222.6]
Oxford	29.972	60.3	56.7	70.4	53.6	90	1876, 1900	41	1888	13	2.56	202.9
LONDON { Westminster	[30.055]	[64.2]	[60.0]	[74.6]	[58.3]	[81]	[1905]	[52]	[1905]	[9]	[1.15]	181.0
Brixton	29.977	62.3	57.8	72.9	54.4	95	1881	41	1877	13	2.38	—
Sumburgh Head	29.778	53.3	51.6	57.5	48.4	69	1880	38	1885, 95	19	3.17	—
Stornoway	29.794	54.7	53.2	60.2	49.0	75	1897, 99	33	1888	21	3.88	134.3
Malin Head	29.838	56.3	54.2	61.6	53.7	[80]	[1900]	[43]	[1891]	[21]	[3.61]	—
Blackod Point	29.877	58.0	55.4	62.3	54.0	[78]	[1899]	[42]	[1887, 88]	[23]	[4.88]	—
Valencia	29.920	59.3	56.8	64.4	54.1	81	1899	42	1890	22	5.14	153.1
Roche's Point	29.933	58.9	56.4	65.4	54.0	80	1880	44	1883, 1903, 04	17	4.19	—
Birr Castle	29.916	57.1	55.0	65.8	51.3	82	1893, 99, 1900	35	1885, 87	18	3.97	143.0
Donaghadee	29.879	56.8	55.2	62.7	52.2	78	1899	38	1886	19	3.45	—
Liverpool (Observatory)	29.906	58.6	55.2	65.5	54.3	85	1876, 84, 93, 99	44	1885	17	3.08	—
Holyhead	29.908	58.5	56.4	63.8	51.5	83	1893	45	1888	16	3.23	—
Pembroke (St. Ann's Hd.)	29.931	58.7	56.7	63.1	55.7	78	1874, 99	47	1885, 88	16	3.06	193.5
Scilly (St. Mary's)	29.962	61.0	58.8	65.2	57.1	75	1893, 99	50	1885, 90, 95	17	2.63	228.4
Jersey (St. Aubin's)	29.998	63.1	59.7	69.0	57.3	89	1893	45	1890	15	2.54	243.0
Portland Bill	[29.973]	[59.8]	[57.4]	[65.3]	[56.0]	[78]	[1901]	[49]	[1904]	[15]	[2.72]	—
Dunegness	29.954	62.0	58.9	67.5	56.5	82	1904	39	1890	13	1.98	—
Wick	29.809	55.3	53.3	61.2	48.5	85	1893	30	1886	19	2.74	—
Nairn	29.815	56.7	53.0	63.8	49.6	86	1899	33	1885, 91, 1904	19	2.65	—
Aberdeen	29.832	56.5	53.3	62.9	50.0	81	1880, 82, 99	33	1885	18	3.68	152.7
Leith	29.846	58.2	54.5	66.0	51.3	85	1893	37	1874	17	2.89	—
North Shields	29.869	57.2	54.5	64.0	51.6	83	1893	39	1892, 1902	16	2.84	—
Spurn Head	29.904	59.0	56.7	64.8	54.9	[87]	[1893]	[46]	[1887, 90, 1900, 2]	14	2.06	—
Yarmouth	29.926	60.5	57.4	66.2	54.7	85	1893	41	1902	14	2.43	—
Clacton-on-Sea	[29.954]	[61.7]	[57.8]	[67.5]	[54.8]	[79]	[1901]	[44]	[1902]	[14]	[3.13]	[216.0]
Nottingham	29.938	58.8	55.9	69.0	51.5	94	1876	37	1876	17	2.61	197.1
Bath	[29.955]	[58.8]	[55.6]	[69.5]	[52.3]	[92]	[1876]	[40]	[1877, 1904]	14	2.87	[188.7]
Oxford	29.954	58.8	53.9	69.2	52.0	90	1876	39	1892	14	2.38	184.9
LONDON { Westminster	[29.881]	[60.1]	[56.2]	[68.3]	[54.3]	[74]	[1905]	[48]	[1905]	[15]	[2.51]	168.0
Brixton	29.961	60.9	57.2	71.8	53.6	90	1876	39	1887, 90	14	2.39	—
Sumburgh Head	29.800	50.8	49.1	54.9	46.3	69	1898	34	1887, 88	20	3.32	—
Stornoway	29.816	51.4	50.1	57.1	45.8	72	1898	32	1871, 76, 85, 1904	21	4.08	114.1
Malin Head	29.866	53.7	51.5	58.6	51.0	[78]	[1886]	[38]	[1886]	[19]	[2.95]	—
Blackod Point	29.902	55.4	52.9	59.7	51.5	[78]	[1888]	[39]	[1889]	[21]	[4.26]	—
Valencia	29.958	56.4	54.0	61.8	51.4	79	1898	35	1899	20	4.50	129.6
Roche's Point	29.964	55.8	53.7	61.8	51.3	74	1880	39	1893	15	3.52	—
Birr Castle	29.947	52.8	51.0	61.8	47.3	79	1880, 98	29	1899	17	2.76	127.9
Donaghadee	29.918	53.7	52.4	60.1	49.4	74	1898	36	1882, 94, 99	17	2.84	—
Liverpool (Observatory)	29.950	54.7	52.0	61.4	50.8	82	1880	39	1885	17	2.96	—
Holyhead	29.943	55.9	53.7	60.8	52.2	78	1880	42	1903	16	2.96	—
Pembroke (St. Ann's Hd.)	29.962	56.3	54.1	60.5	53.1	74	1895	40	1885	16	3.10	148.9
Scilly (St. Mary's)	29.979	58.7	56.5	62.3	54.9	73	1899	44	1885, 88	17	3.03	169.7
Jersey (St. Aubin's)	30.009	60.2	57.0	65.9	54.9	86	1895	41	1891	16	2.92	182.1
Portland Bill	[30.029]	[57.2]	[54.8]	[62.9]	[53.6]	[89]	[1900]	[43]	[1902, 03]	[13]	[2.20]	—
Dunegness	29.985	57.9	55.5	64.1	52.9	78	1898, 99	32	1885	14	2.30	—
Wick	29.833	52.1	50.3	58.0	45.8	78	1898	29	1885, 87	19	2.59	—
Nairn	29.846	51.7	49.4	60.0	45.8	83	1898	25	1892	17	2.87	—
Aberdeen	29.870	52.5	50.0	59.3	46.7	81	1898	30	1887	18	2.71	123.2
Leith	29.889	53.6	50.9	62.2	47.6	83	1898	33	1886, 1905	15	2.05	—
North Shields	29.915	53.3	51.1	60.4	48.2	81	1898	34	1885, 89, 93	14	2.03	—
Spurn Head	29.948	55.7	53.8	61.1	52.4	[79]	[1899]	[38]	[1892]	13	1.69	—
Yarmouth	29.961	56.6	54.3	62.3	51.4	78	1880, 98	33	1885	14	2.41	—
Clacton-on-Sea	[30.019]	[56.3]	[53.6]	[63.1]	[52.3]	[75]	[190					

* Results for 25 years, 1881-1905.

+ " 21 " 1871-1881 and 1899-1905.

+ " 20 " 1886-1905.

‡ Results for 7 years, 1899-1905.

‡ " 6 " 1900-1905.

‡ " 5 " 1901-1905.

* Results for 2 years, 1904-1905.

** " 1 year, 1905.

DAILY WEATHER REPORT. APPENDIX I.

NORMAL VALUES FOR PRESSURE, TEMPERATURE, RAINFALL, AND BRIGHT SUNSHINE.

FOURTH QUARTER, OCTOBER TO DECEMBER.

(Issued as a Supplement to the Daily Weather Report of October 1st.)

OCTOBER.	STATIONS.	PRESSURE. 1871-1905. 8 a.m. Observations (reduced to M.S. Level, but not to Lat. 45°).	AIR TEMPERATURE. 1871-1905.								RAINFALL. 1871-1905.		BRIGHT SUNSHINE. 1881-1905.	
			Means of				Absolute Extremes.				Days with Rain.	Total Fall.	Average Duration.	Per Cen- tage of Possible Duration.
			Dry Bulb 8 a.m.	Wet Bulb 8 a.m.	Daily Maxi- mum.	Daily Mini- mum.	Maximum.		Minimum.					
							Temp.	Year.	Temp.	Year.				
	Sumburgh Head.....	Inches. 29.721	° 45.9	° 44.2	° 49.7	° 41.7	° 61	1898	° 26	1875	25	Inches. 4.38	Hours. 81.3	% 27
	Stornoway.....	29.752	45.4	44.3	51.3	40.3	70	1898	26	1880	24	5.69	—	—
	Malin Head.....	29.804	49.4	46.4	52.6	45.6	[89]†	[1898]†	[32]†	[1892]†	[22]†	[3.22]†	—	—
	Blackod Point.....	29.853	49.7	46.9	54.2	45.9	[70]†	[1898]†	[29]†	[1905]†	[23]†	[5.13]†	—	—
	Valencia.....	29.891	50.9	48.7	56.4	46.2	69	1898	28	1892	22	5.48	102.7	32
	Roche's Point.....	29.893	50.1	48.3	55.8	46.1	65	1880, 84, 86	32	1881	17	4.17	—	—
	Birr Castle.....	29.887	45.5	44.1	54.7	40.6	69	1898	22	1880, 1905	18	2.93	98.0	30
	Donaghadee.....	29.846	47.8	46.4	53.8	43.5	66	1898	21	1892	19	2.97	—	—
	Liverpool (Observatory).....	29.876	47.8	45.7	53.8	44.6	72	1886	27	1895	19	3.54	—	—
	Holyhead.....	29.867	50.3	48.2	54.7	46.9	71	1886	32	1892	20	4.33	—	—
	Pembroke (St. Ann's Hd.).....	29.885	51.3	49.3	55.1	48.0	66	1872, 86	33	1895	20	4.02	103.6	32
	Scilly (St. Mary's).....	29.903	53.9	51.7	57.0	50.1	69	1895	38	1895, 96	21	3.76	115.4	35
	Jersey (St. Aubin's).....	29.935	53.6	50.9	58.7	49.0	73	1876, 98, 1900	33	1887	20	4.52	126.0	38
	Portland Bill.....	[29.961]§	[52.4]§	[49.8]§	[57.1]§	[48.5]§	[65]§	[1901]§	[35]§	[1905]§	[17]§	[3.06]§	—	—
	Dungeness.....	29.913	50.4	48.6	56.7	46.0	70	1886	23	1890	16	3.24	—	—
	Wick.....	29.754	46.0	44.4	51.9	40.4	73	1898	22	1885	21	3.23	—	—
	Nairn.....	29.774	44.6	42.8	52.4	39.6	72	1898	19	1896	19	2.47	—	—
	Aberdeen.....	29.793	45.6	43.6	52.5	41.2	74	1883	25	1880	20	2.94	98.6	31
	Leith.....	29.816	46.6	44.6	54.7	41.6	70	1898	25	1894	16	2.19	—	—
	North Shields.....	29.837	46.9	45.2	53.5	42.2	69	1898	27	1890, 92, 95	17	2.93	—	—
	Spurn Head.....	29.859	49.0	47.5	53.8	45.6	[70]*	[1900]*	[33]*	[1887, 95]*	16	2.26	—	—
	Yarmouth.....	29.885	49.3	47.6	54.5	44.7	74	1900	27	1895	18	2.91	—	—
	Clacton-on-Sea.....	[30.046]¶	[47.4]¶	[45.5]¶	[55.7]¶	[45.1]¶	[69]¶	[1904]¶	[29]¶	[1905]¶	[16]¶	[1.71]¶	[110.6]¶	[34]¶
	Nottingham.....	29.899	45.5	44.3	55.1	41.5	75	1895	20	1890	20	2.60	[88.6]¶	[27]¶
	Bath.....	[29.945]	[47.7]	[46.2]	[57.6]	[42.5]	[73]†	[1873]†	[24]†	[1905]†	15	3.05	[93.0]§	[29]§
	Oxford.....	29.921	46.2	44.8	55.7	42.1	76	1886	22	1873	15	2.76	100.6	31
	LONDON { Westminster.....	[30.029]**	[43.6]**	[41.7]**	[53.0]**	[38.7]**	[61]**	[1905]**	[29]**	[1905]**	[16]**	[1.01]**	68.7	21
	Brixton.....	29.921	47.7	46.1	56.8	42.9	80	1886	24	1890	16	2.73	—	—
NOVEMBER.	Sumburgh Head.....	29.718	42.5	40.8	46.0	38.5	58	1901	21	1875	24	3.96	—	—
	Stornoway.....	29.732	42.6	41.5	47.0	37.5	58	1897, 1901, 02	20	1880	24	5.41	41.4	18
	Malin Head.....	29.784	44.5	42.7	48.3	41.4	[59]†	[1894, 99]†	[31]†	[1889]†	[21]†	[3.23]†	—	—
	Blackod Point.....	29.830	45.8	43.9	49.8	41.9	[60]†	[1897, 99]†	[26]†	[1890]†	[24]†	[5.29]†	—	—
	Valencia.....	29.893	47.4	45.4	52.3	42.8	63	1881	27	1890, 96, 1901	22	5.67	64.8	26
	Roche's Point.....	29.899	46.4	44.9	51.3	42.3	61	1875	27	1890	18	4.69	—	—
	Birr Castle.....	29.879	41.8	40.5	49.2	37.1	63	1872	19	1905	19	3.10	62.9	25
	Donaghadee.....	29.848	44.0	42.8	48.9	39.8	60	1894	27	1878, 83	19	3.20	—	—
	Liverpool (Observatory).....	29.891	42.9	41.1	48.2	39.9	63	1872	22	1880	17	2.65	—	—
	Holyhead.....	29.874	46.2	44.4	50.0	42.9	62	1881	29	1880	19	4.14	—	—
	Pembroke (St. Ann's Hd.).....	29.898	47.3	45.6	50.7	43.8	58	1884, 95, 97, 99, 1901, 2	28	1890	20	3.94	62.3	24
	Scilly (St. Mary's).....	29.917	50.2	48.1	53.0	46.5	61	1898	29	1890	20	3.68	75.6	28
	Jersey (St. Aubin's).....	29.962	48.0	45.9	52.6	44.2	66	1899	16	1890	20	4.10	70.2	28
	Portland Bill.....	[29.938]§	[46.6]§	[44.8]§	[51.0]§	[42.9]§	[61]§	[1900]§	[30]§	[1902]§	[14]§	[2.11]§	—	—
	Dungeness.....	29.930	44.9	43.5	50.1	40.8	63	1899	17	1890	17	2.65	—	—
	Wick.....	29.750	42.0	40.5	46.7	36.8	62	1900	15	1884, 1904	20	2.84	—	—
	Nairn.....	29.771	40.5	38.9	46.4	35.5	61	1885, 94	12	1904	17	2.21	—	—
	Aberdeen.....	29.802	41.1	39.3	46.6	37.1	62	1872, 89	15	1880, 84	20	3.22	54.5	23
	Leith.....	29.825	42.3	40.6	48.5	37.6	64	1872	18	1885	16	2.17	—	—
	North Shields.....	29.851	42.7	41.1	48.0	38.2	62	1894	20	1880	16	2.44	—	—
	Spurn Head.....	29.880	43.8	42.5	47.7	40.6	[61]*	[1894, 95]*	[28]*	[1884]*	17	1.98	—	—
	Yarmouth.....	29.903	43.6	42.3	48.0	39.4	60	1895, 98, 99, 1904	23	1890	18	2.70	—	—
	Clacton-on-Sea.....	[29.878]¶	[41.0]¶	[40.0]¶	[47.9]¶	[39.0]¶	[59]¶	[1902]¶	[25]¶	[1904]¶	[11]¶	[1.55]¶	[78.4]¶	[30]¶
	Nottingham.....	29.916	40.7	39.6	48.0	36.9	63	1895	13	1904	20	1.99	[33.5]¶	[13]¶
	Bath.....	[29.981]	[40.7]	[39.5]	[50.8]	[37.4]	[64]†	[1879]†	[18]†	[1901]†	15	2.95	[64.2]§	[21]§
	Oxford.....	29.938	41.4	40.2	48.7	37.7	63	1899	15	1904	15	2.34	56.5	22
	LONDON { Westminster.....	[29.693]**	[40.7]**	[39.6]**	[47.9]**	[36.7]**	[56]**	[1905]**	[25]**	[1905]**	[19]**	[3.01]**	26.6	10
	Brixton.....	29.938	42.6	41.1	49.6	38.4	65	1894	19	1879	15	2.35	—	—
DECEMBER.	Sumburgh Head.....	29.646	40.2	38.7	43.1	36.1	53	1890, 1905	19	1877	26	4.45	—	—
	Stornoway.....	29.689	40.1	39.0	43.9	34.7	55	1898	15	1880	26	5.90	23.9	12
	Malin Head.....	29.745	41.8	40.2	45.4	38.4	[56]†	[1900, 04]†	[29]†	[1904]†	[23]†	[3.21]†	—	—
	Blackod Point.....	29.799	43.4	41.5	47.2	39.4	[59]†	[1899]†	[26]†	[1896]†	[27]†	[5.81]†	—	—
	Valencia.....	29.875	45.3	43.2	50.0	40.7	57	1884, 88, 99, 1900	24	1886	25	6.21	41.0	17
	Roche's Point.....	29.890	44.1	42.7	48.5	40.0	58	1873	25	1882	20	5.32	—	—
	Birr Castle.....	29.866	39.0	37.8	45.6	34.3	58	1877, 1900	8	1878	20	3.07	43.9	19
	Donaghadee.....	29.819	41.1	40.1	46.1	36.9	56	1885, 88, 94	20	1879	20	2.96	—	—
	Liverpool (Observatory).....	29.878	39.4	37.7	44.3	36.1	59	1891, 98, 1900	13	1878	18	2.46	—	—
	Holyhead.....	29.860	43.3	41.6	46.7	39.5	56	1872, 88	25	1874	20	3.80	—	—
	Pembroke (St. Ann's Hd.).....	29.898	44.4	42.9	47.5	40.9	57	1890, 1902	19	1890	21	4.03	42.3	18
	Scilly (St. Mary's).....	29.929	47.7	45.8	50.4	43.9	58	1899, 1900	30	1890	22	4.21	57.6	23
	Jersey (St. Aubin's).....	29.989	44.0	42.2	48.1	40.2	61	1876	19	1871	20	3.84	61.7	25
	Portland Bill.....	[29.923]§	[44.5]§	[43.1]§	[47.8]§	[41.0]§	[55]§	[1900]§	[25]§	[1902]§	[18]§	[2.54]§	—	—
	Dungeness.....	29.949	40.7	39.6	45.3	36.5	56	1880, 97, 98, 1900	12	1890	16	2.24	—	—
	Wick.....	29.681	38.9	37.6	43.1	33.6	56	1898	10	1880	22	2.99	—	—
	Nairn.....	29.709	37.6	36.1	42.6	32.4	58	1900	10	1882	18	2.08	—	—
	Aberdeen.....	29.745	37.7	36.0	42.5	33.5	58	1873	6	1882	20	3.06	37.0	18
	Leith.....	29.778	39.3	37.7	44.5	34.3	60	1896	6	1882	16	1.97	—	—
	North Shields.....	29.820	39.0	37.7	43.7	34.5	59	1873, 98	10	1878, 79	16	2.17	—	—
	Spurn Head.....	29.860	39.4	38.9	43.2	35.9	[56]*	[1898]*	[19]*	[1891]*	15	1.94	—	—
	Yarmouth.....	29.907	38.7	37.6	42.8	34.4	60	1901	15	1879	18	2.11	—	—
	Clacton-on-Sea.....	[30.079]¶	[39.9]¶	[39.3]¶	[43.4]¶	[35.9]¶	[55]¶	[1904]¶	[20]¶	[

* Results for 25 years, 1881-1905.

† " 21 " 1871-1881 and 1899-1905.

‡ " 20 " 1886

DAILY WEATHER REPORT OF THE METEOROLOGICAL OFFICE.

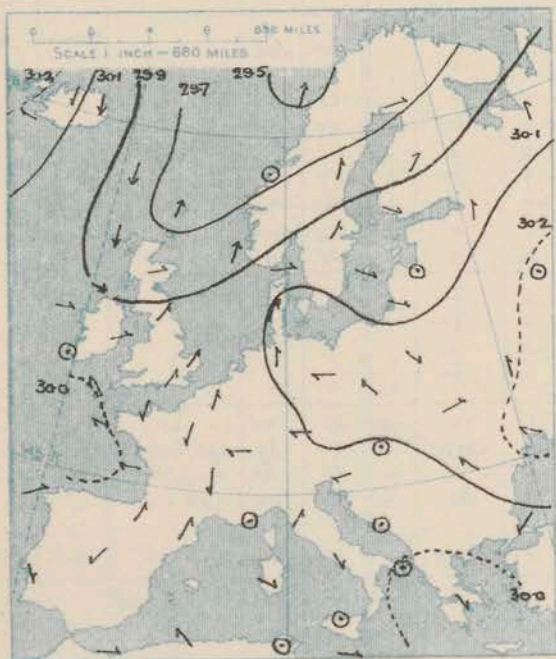
Sunday,
1st September, 1907.

1 September, 1907.

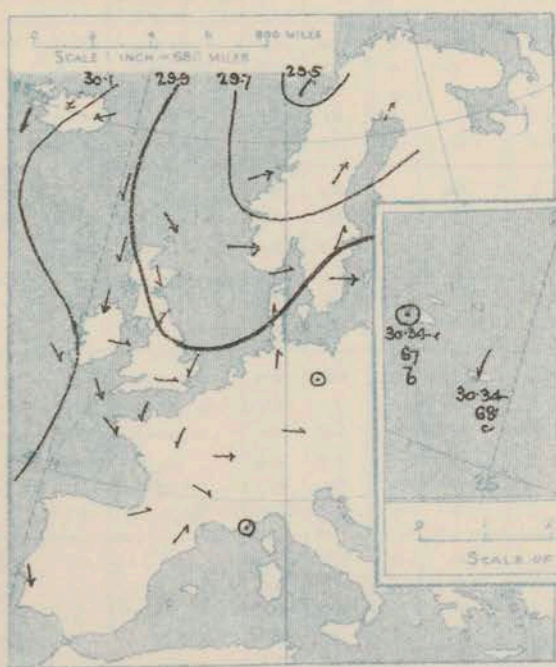
STATIONS.		YESTERDAY EVENING.						THIS MORNING.										PAST 24 HOURS.					
		BAROM.		TEMP.		WIND.		Weather.	BAROMETER.		TEMPERATURE.			WIND.		Sea (0 to 9).	Weather.	TEMP.		Weather.	Sun-shine.	Rainfall.	
		At 32° Fahr. and M.S.L.	Dry Bulb.	Direc.	Force (0 to 12).	At 32° Fahr. and M.S.L.	Change since Yesterday.		Dry Bulb.	Wet Bulb.	Change since Yesterday.	Direc.	Force (0 to 12).	Max.	Min.								
SCANDINAVIA.	Haparanda...	Ins.	°					Ins.	Ins.	°	°	°	°	°	°	°	°	°	°	°	Hours.	Ins.	
	Hernösand...	29.57	50	SW	4	c	29.52	-14	52	50	+1	SW	2	c	x	55	45	x	x	0.08			
	Stockholm...	29.64	54	SW	6	b	?	?	?	?	?	?	?	?	x	61	45	x	x	-			
	Wisby...	29.90	53	SSW	2	o	29.69	-28	53	52	0	SSW	2	r	x	61	46	x	x	-			
	Karlstad...	29.95	52	W	4	b	29.73	-30	57	53	+1	S	4	bc	x	59	50	x	x	-			
	Færder (X'ania Fjord)	29.84	55	SW	6	o	29.58	-39	53	51	+2	SW	2	o	x	57	52	o, r	x	0.16			
	Bodö...	29.78	55	SSW	6	o	29.58	-37	53	49	-2	W	2	bc	3	57	52	x	x	0.16			
	Christiansund	29.49	47	SW	6	r	29.52	+08	47	46	-2	Z	0	c	2	50	43	x	x	0.20			
ICELAND & FAEROE.	Skudesnaes...	29.61	48	WSW	6	r	29.62	-01	45	43	-4	WSW	2	r	3	54	45	x	x	0.51			
	Reykjavik...	29.75	52	W	4	c	29.69	-17	49	46	-6	NW	4	c	3	55	46	c	x	0.28			
BRITISH ISLANDS.	Blönduós...	30.12	50	NNE	4	o	30.07	-08	35	x	0	E	2	bc	x	x	x	x	x	-			
	Seydisfjord...	30.19	42	NE	2	e	30.11	-09	31	x	-5	NE	1	bc	x	x	x	x	x	-			
	Thorshavn...	30.08	44	ENE	5	c	30.06	+02	36	x	-1	ENE	3	o	x	x	x	x	x	-			
	Sumburgh Head	29.88	42	N	3	c	29.91	+15	38	x	-4	Z	0	bc	x	x	x	x	x	-			
	Stornoway...	29.75	47	NW	4	bc	29.81	+20	44	42	-4	NW	3	c	4	51	40	bc	x	0.11			
	Castlebay (Barra Id.)	29.92	46	N	2	bc	29.97	+21	45	45	-4	WNW	1	cprh	1	52	39	cpr, bc, cpr	6.4	0.15			
	Malin Head	29.97	50	NW	4	bc	30.00	+18	51	46	0	SW	4	c	4	53	46	c, op, bc	8.9	0.02			
	Blacksod Pt.	29.98	50	N	5	c	30.04	+16	48	47	-6	S	3	bc	2	56	44	cpr, c, r	x	0.07			
	Valencia...	29.98	57	NW	3	c	30.10	+03	52	52	-2	SE	1	odg	3	59	47	c, c	9.6	0.04			
	Roche's Point	30.11	59	N	4	b	30.15	+14	51	50	-2	NNE	1	d	1	62	46	o, c, bc, od	x	0.01			
	Birr Castle	30.07	57	WSW	3	c	30.12	+09	47	46	-5	Z	0	o	x	62	40	c, o	5.6	-			
	Donaghadee	30.04	57	WSW	3	c	30.12	+09	47	46	-5	Z	0	o	x	62	40	c, o	5.6	-			
	Liverpool Obsy...	29.97	54	NNW	1	bc	30.11	+14	47	45	-3	WSW	1	b	1	61	40	bc	x	-			
	Holyhead	29.96	55	W	4	bc	30.10	+10	53	47	-1	WNW	2	bc	2	59	49	bc	x	-			
	Pembroke	29.99	50	W	2	c	30.10	+10	53	50	-1	NNE	2	bc	2	62	49	c	x	-			
	(St. Ann's Hd.)	30.02	56	NW	2	bc	30.12	+10	52	49	-6	N	2	cpr	2	61	47	omw, o, bc	0.4	-			
	GERMANY, &c.	Scilly (St. Mary's)	30.04	58	NNW	4	o	30.12	+11	57	53	-4	NNW	1	b	1	64	55	c, o	0.0	0.03		
Jersey (St. Aubins)		30.00	66	NNE	1	c	30.09	+03	60	57	-2	NE	3	c	3	71	58	og, cmw	5.0	-			
Portland Bill		29.99	62	WSW	2	c	30.07	+03	57	54	+1	NE	3	a	2	65	54	c	x	-			
Dungeness		29.96	62	SW	3	c	30.05	+02	58	58	-1	NNW	3	c	2	65	54	c	5.6	-			
Dover		29.96	62	W	1	c	30.07	+03	54	50	-4	NNW	5	bc	2	65	51	c, bc	6.3	-			
Wick		29.83	47	W	2	c	29.91	+19	42	40	-8	N	3	bc	1	53	37	-	x	0.05			
Nairn		29.85	47	NNW	2	c	29.97	+21	44	41	-7	W	1	b	1	56	36	bc, p, cpr	3.5	0.05			
Aberdeen		29.83	48	NNW	3	o	29.99	+19	46	43	-10	W	3	b	1	63	39	cpr, o, bc, c, bc	6.5	0.20			
Leith		29.86	56	W	2	b	30.04	+17	48	43	-6	W	2	b	x	60	40	c, bc, op, bc	x	0.04			
North Shields		29.85	57	SW	4	c	30.03	+10	47	43	-5	WNW	3	b	2	63	39	c	x	-			
FRANCE.	Spurn Head	29.89	56	W	4	o	30.04	+06	49	46	-8	NW	4	b	2	59	48	omw, bc	x	0.02			
	Yarmouth	29.92	60	NNE	1	c	30.00	+01	52	49	-10	NW	4	bcw	3	68	49	cm, c	x	-			
	Clacton-on-Sea	29.94	65	WNW	2	c	30.06	+04	52	48	-7	WNW	3	bc	2	70	50	c, bc, c	4.1	-			
	Nottingham	29.96	55	W	1	opm	30.08	+09	50	48	-8	WSW	1	bcw	x	64	42	o, omp	0.0	0.01			
	Bath	29.98	64	W	1	c	30.13	+09	54	50	-5	NE	1	o	x	69	45	-	4.0	-			
	Oxford	30.00	56	WNW	4	o	30.12	+09	51	47	-10	NNW	3	bc	x	67	47	o, bc	x	-			
	London (St. James's Park)	29.95	66	W	2	o	30.08	+05	54	49	-4	NW	1	b	x	69	51	bc, o, b	3.1	-			
	The Scaw (Skagen)	29.80	54	WSW	3	r	29.64	-39	52	51	0	WSW	2	o	0	61	50	x	x	0.24			
	Fanö	29.85	59	S	2	o	29.73	-37	56	51	+1	W	5	c	x	61	52	x	x	0.08			
	Cuxhaven	29.93	65	S	1	c	29.84	-28	57	55	+5	W	3	r	x	68	52	c, bc, r	x	0.12			
SPANISH PENIN.	The Helder	29.92	61	WNW	2	o	29.97	-08	57	53	-2	WNW	4	c	3	70	55	x	x	0.08			
	Brussels	x	x	x	x	x	30.01	-04	55	54	-6	WNW	1	f	x	75	51	x	x	-			
	Berlin	29.99	64	Z	0	b	29.84	-34	62	59	+5	NW	4	b	x	70	57	x	x	-			
	Frankfurt	29.96	65	W	1	c	29.96	-14	63	59	+7	SW	3	b	x	72	55	x	x	-			
	Munich	29.96	65	W	1	c	29.96	-14	63	59	+7	SW	3	b	x	72	55	x	x	-			
	C. Gris Nez	30.00	60	SW	3	o	30.06	-02	58	54	-1	NNW	3	o	3	64	54	x	x	-			
	La Heve	30.01	65	NE	1	bc	30.06	-01	59	56	+3	NE	2	m	2	72	54	x	x	-			
	Brest	30.01	63	NW	3	b	30.08	+07	57	57	-3	NNW	4	o	2	70	54	x	x	0.04			
	Lorient	29.99	66	NW	3	b	30.04	+02	56	55	-5	?	4	c	2	81	55	x	x	-			
	Rochefort	29.95	69	NW	2	bc	30.01	-00	63	61	0	BNE	2	b	x	73	61	o, bc	x	-			
SPANISH PENIN.	Biarritz	29.94	70	WSW	3	c	29.98	-04	68	67	+1	SSW	3	bc	1	75	63	x	x	-			
	Paris	29.98	68	NNE	2	b	30.06	-03	58	56	+3	S	1	o	x	76	53	x	x	-			
	Belfort	29.90	71	W	4	c	30.02	-04	59	58	+2	W	6	ztr	x	82	53	x	x	0.12			
	Lyons	29.93	73	WNW	1	o	30.00	-05	64	58	-5	E	1	c	x	85	61	x	x	-			
SPANISH PENIN.	Nice	29.96	68	Z	0	b	29.97	-04	70	52	+1	Z	0	b	0	79	63	x	x	-			
	Perpignan	29.84	?	SW	1	o	29.99	-02	65	62	-3	Z	0	o	x	80	62	x	x	-			
	Sanguinaire																						
SPANISH PENIN.	Corunna																						
	Lisbon	30.05	64	NNW	4	b	30.10	+01	66	61	0	NNW	4	c	x	75	63	x	x	-			
	Azores (P. Delgada)	30.33	68	ENE	2	b	30.34	+11	68	61	-4	NNE	2	c	3	75	64	x	x	-			
SPANISH PENIN.	(Horta)	30.33	70	NW	1	b	30.34	+08	67	64	-4	Z	0	b	1	79	66	x	x	-			

SUPPLEMENTARY CHARTS OF BAROMETER AND WIND FOR 8 A.M. AND 6 P.M. YESTERDAY

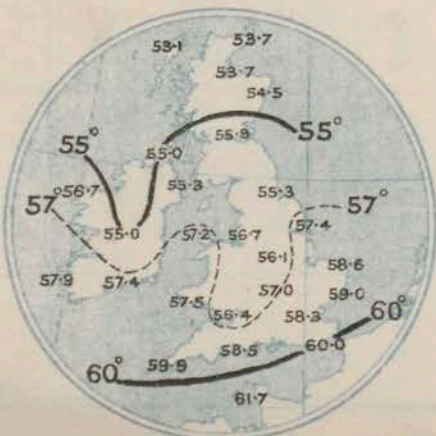
8 A.M. YESTERDAY.



6 P.M. YESTERDAY



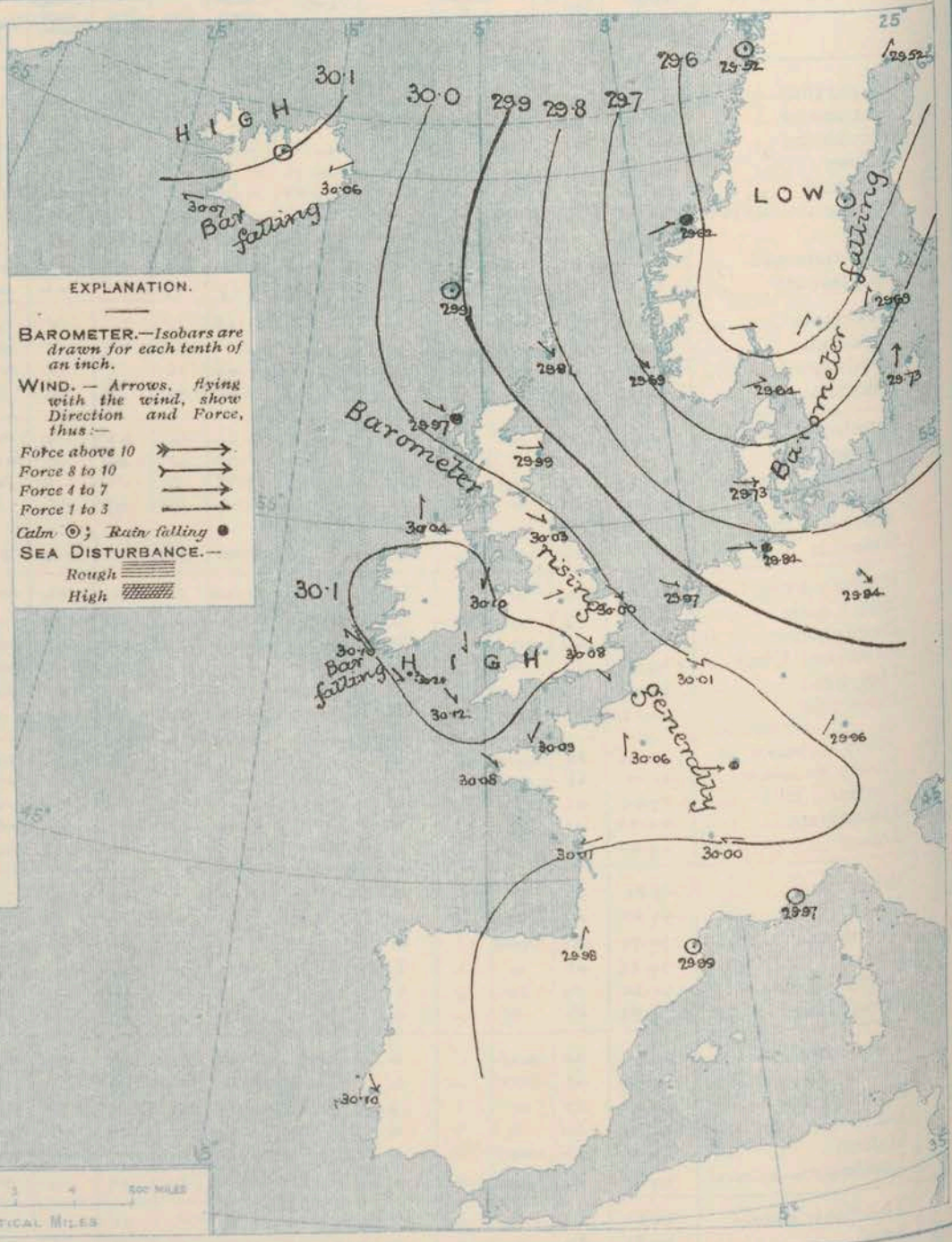
AVERAGES OF TEMPERATURE AT 8 A.M.
FOR THE TWO-MONTHLY PERIOD,
AUGUST - SEPTEMBER.
(Derived chiefly from Observations extending over
the 35 years—1871-1905.)



Sunday,

WEATHER

1. BAROMETER, WIND AND SEA AT 8 A.M. TO-DAY.



NOTES ON THE GENERAL SITUATION AT 8 A.M.

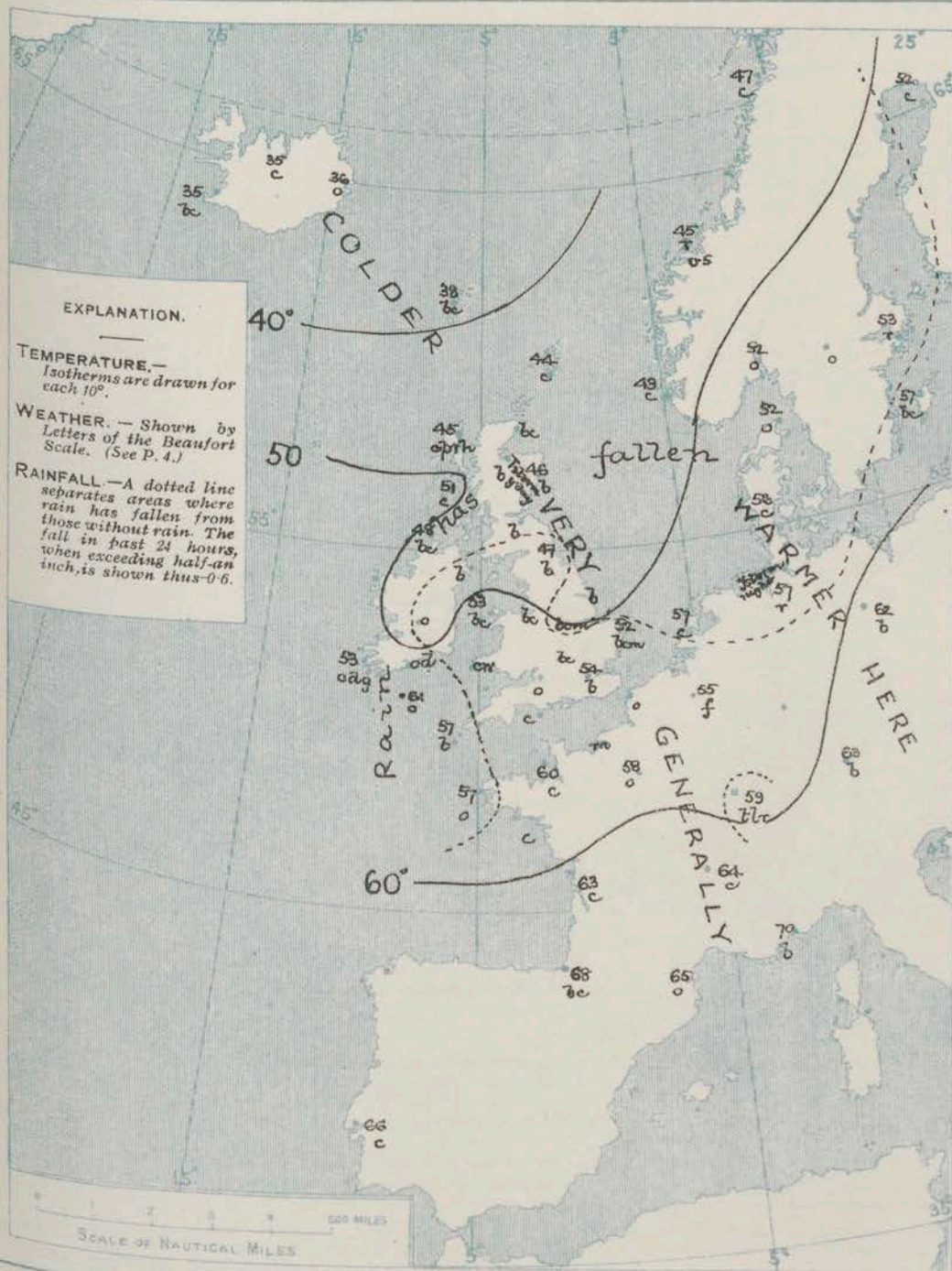
The depression which lay off the north of Scotland yesterday morning has passed on to Scandinavia, while the barometer has risen briskly in its rear over our northern districts. The rise, has, however, now ceased, and a fresh decrease of pressure has commenced in the southwest of Ireland, as well as in Iceland.

The wind varies a good deal in direction in different parts of our Islands, but as a whole it is S.W. At Malin Head it is S.W. and at Valencia S.E. It is very light in force at nearly all our stations, and the cyclonic circulation prevailing over Scandinavia is also light. Temperature has fallen very generally, and is considerably below the normal over the United Kingdom; at many stations it is below 50°, but increases to above 55° on the south coast, and to 60° at Jersey. The weather is fair or fine in nearly all parts of these Islands and at some stations on the Continent. Rain is, however, falling in the south of Ireland, and showers of rain and hail in the Hebrides. A thunderstorm prevails at Belfort, fog at Brussels, and rain at the mouth of the Elbe and in parts of Norway and Sweden.

CHARTS

1st September, 1907.

2. TEMPERATURE AND WEATHER AT 8 A.M. TO-DAY.



NOTES ON YESTERDAY'S WEATHER

The highest temperature readings in this country were about 70° in the south and southeast, but in the north the maxima were much lower. The night was cold in the northeast and north, the minima being below 40° in several localities. Thunderstorms occurred at Aberdeen during the day and at Cuxhaven at night. Rain has fallen in several places and the duration of bright sunshine was rather slight over the kingdom generally.

GENERAL INFERENCE FROM THE 8 A.M. OBSERVATIONS.

FORECASTS

For the 24 hours commencing at NOON TO-DAY.

For the positions of the DISTRICTS indicated by the numbers 0-11—see map at foot.

0

1

2

3

4

5

6

7



8

9

10

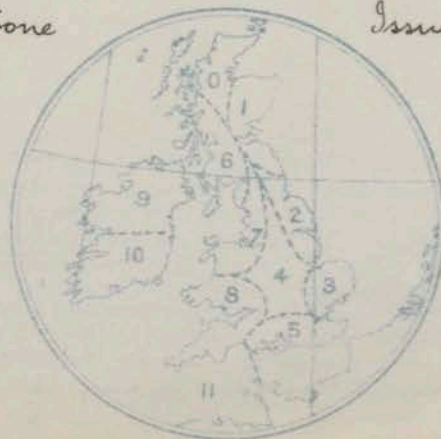
11 WESTERN CHANNEL AND BAY

FORECAST DISTRICTS.

Those portions of the Coasts upon which the Warning Signals are at present flying are indicated by the Symbols  = South Cone, or  = North Cone.

None

Issued.



DAILY WEATHER REPORT.

Sunday, 1st September, 1907

TEMPERATURE, WEATHER, SUNSHINE, AND RAINFALL FOR YESTERDAY.

STATIONS.	TEMPERATURE F.		Weather.	Sunshine.	Rainfall.	STATIONS.	TEMPERATURE F.		Weather.	Sunshine.	Rainfall.
	Max.	Min.					Max.	Min.			
Strathpeffer, to 6 p.m. ...	55	46	*	Hrs 5.2	Ins 0.03	† Eastbourne, to 6 p.m. ...	60	57	*	Hrs 8.3	Ins -
Blackpool, to 9 p.m. ...	60	46	op, o. c	4.4	0.01	Bexhill-on-Sea, to 9 p.m. ...	65	57	br	9.0	-
Southport, to 9 p.m. ...	60	48	ot, c, b, c, q	4.9	0.01	† Hastings ...	*	*	*	8.2	*
† Rhyl, to 6 p.m. ...	*	*	*	3.8	*	† Folkestone, to 6 p.m. ...	66	52	bc, o, bc	5.3	-
Llandudno, to 9 p.m. ...	64	51	c, b, bc	4.0	*	† Margate, to 6 p.m. ...	68	54	o, b	3.8	-
Bettws-y-Coed, to 6 p.m. ...	*	*	*	*	*	Lowestoft, to 6 p.m. ...	*	*	*	*	*
† Towyn, to 6 p.m. ...	59	53	r, o, bc	2.9	0.12	† Skegness ...	61	53	c, r	1.0	0.01
Aberystwyth, to 6 p.m. ...	56	50	*	1.5	0.03	† Scarborough, to 6 p.m. ...	*	*	*	*	*
Plymouth, to 9 p.m. ...	65	56	c, b, bc, o	2.2	-	† Harrogate, to 6 p.m. ...	60	46	op, bc	4.2	0.02
Torquay, to 6 p.m. ...	*	*	*	*	*	Darwen, to 9 p.m. ...	*	*	*	*	*
† Bournemouth, to 6 p.m. ...	73	57	*	8.0	-	Manchester, to 9 p.m. ...	60	51	c, b, r, c, b	1.3	0.03
† Worthing ...	65	57	c, b, c	6.2	-	Birmingham, to 9 p.m. ...	63	51	c, r, c	0.7	0.04
† Brighton ...	*	*	*	*	*						

† At this Station the amount of Bright Sunshine is for the whole day.

TEMPERATURE, WEATHER, and RAINFALL at additional FOREIGN STATIONS, mainly for the 24 hours ended at 8 a.m. yesterday.

STATIONS 31st August 1907.	TEMPERATURE F.		WEATHER.	RAIN. Ins.	STATIONS 31st August 1907.	TEMPERATURE F.		WEATHER.	RAIN. Ins.
	Max.	Min.				Max.	Min.		
Flushing ...	66	57	c, m	-	Rome ...	86	65	b, c	-
Aix-la-Chapelle ...	73	55	b, b	-	Naples ...	81	68	b, b	-
Copenhagen ...	59	46	b, m	0.39	Malta ...	85	72	b	-
Oxö (Christiansand) ...	59	48	b, b	-					
St. Petersburg ...	63	41	b, o	-	Geneva ...	73	*	b	Measured 7 a.m. 0.16
Vienna ...	77	64	b, c	-	Berne ...	73	*	c	0.63
Buda Pesth ...	82	63	b, b	-	Lucerne ...	73	*	b	0.47
Hermanstadt ...	82	59	b, b	-	Coire ...	72	*	b	0.35
Trieste ...	82	68	b, b	-	St. Gothard ...	48	*	c	0.16
Florence ...	87	63	b, b	-	Lugano ...	79	*	c	-

NOTES REFERRING TO INFORMATION GIVEN ON PAGE 1:—

- (a) At the British and Irish Stations the readings of the barometer are not corrected for the difference in Gravity between the position of the Station and Latitude 45°. The approximate correction is:—For stations North of Malin Head and North Shields + '03 in., but for Sumburgh Head + '04 in.; for stations south of Malin Head and North Shields + '02 in., but for Scilly and Jersey + '01 in.
- (b) The Sunshine for London given in the table is recorded on the Tower of the Wesleyan Training College, Westminster; the Sunshine entered to Dungeness is recorded at Littlestone-on-Sea.
- (c) The information relating to Weather is indicated by the following letters—b. blue sky; bc. sky half clouded; c. sky three parts clouded; d. drizzling rain; e. wet air, without rain falling; f. fog; g. gloomy; h. hail; l. lightning; m. misty (hazy); o. overcast; p. passing showers; q. squally; r. rain; s. snow; t. thunder; u. ugly, threatening; v. visibility, unusual transparency; w. dew; x. hoar frost; z. dust-haze, or smoke.
- * AN ASTERISK is inserted in all places for which information is not usually received.

WIRELESS TELEGRAMS FROM SHIPS OF H.M. NAVY

Received during the 24 hours ended at 9.30 a.m. to-day.

Hour of Observation.	Position		Reading of Barometer.	Wind.		Weather.	TEMPERATURE.			Sea Disturbance.
	Lat.	Long.		Dir.	Force.		Dry Bulb.	Wet Bulb.	Sea	
Sept. 1st 8 a.m.	51° 8' N	8° 54' W	30.21	NW	1	o	61	58	58	2

TABLE SHOWING THE GREENWICH TIMES OF SUNRISE, NOON, AND SUNSET, FOR STATIONS IN THE UNITED KINGDOM, TO-DAY AND TO-MORROW.			
1st & 2nd Sept., 1907.			
	Sunrise G.M.T.	Noon G.M.T.	Sunset G.M.T.
Yarmouth ...	5.5	11.53	6.41
Greenwich ...	5.7	11.53	6.39
Wick ...	5.14	12.0	6.46
Valencia ...	5.16	12.0	6.44
	5.13	12.12	7.11
	5.15	12.12	7.9
	5.54	12.41	7.28
	5.56	12.41	7.26

TERMS OF SUBSCRIPTION for the Daily Weather Report forwarded by Book Post, £1 per annum payable quarterly in advance.

Single Copies (price 1d.) may be obtained after 3 p.m. on the day of issue, at the Meteorological Office, and at the Bookstalls of the following terminus Railway Stations:—Victoria, Charing Cross, King's Cross, St. Pancras, Euston.

FORECASTS OF WEATHER for one day in advance are drawn up at 11 a.m., and between 7 and 8 p.m. The latest forecast can be had by Reply Telegram, on paying at any Post Office in the United Kingdom Sixpence in addition to the cost of the inquiry and reply Telegram. Information as to the Terms on which Forecasts can be sent daily, for a long or short period, may be obtained on application.

METEOROLOGICAL OFFICE, 83, VICTORIA STREET, S.W.
(TELEGRAPHIC ADDRESS: WEATHER, LONDON.)

W. N. SHAW, (Director).

DAILY WEATHER REPORT OF THE METEOROLOGICAL OFFICE.

Monday,
2nd September, 1907

STATIONS.		YESTERDAY EVENING.					THIS MORNING.										PAST 24 HOURS.															
		BAROM.		TEMP.		WIND.	Force (0 to 12).	Weather.	BAROMETER.		TEMPERATURE.			WIND.	Force (0 to 12).	Weather.	Sea (0 to 3).	TEMP.		Weather.	Sun- shine.	Rainfall.										
		At 3 ³⁰ Fahr. and M.S.L.	Dry Bulb.	Direc.	Force (0 to 12).				At 8 ³⁰ Fahr. and M.S.L.	Change since Yester- day.	Dry Bulb.	Wet Bulb.	Change since Yester- day.					Max.	Min.													
		Inch.	"	"	"	"	"	"	Inch.	Inch.	"	"	"	"	"	"	"	"	"	"	Hours.	Inch.										
SCANDINAVIA.	Haparanda...	29.47	48	E	2	r	?	29.21	-3.1	45	45	-7	N	2	r	x	54	45	x	x	x	0.83										
	Hernösand...	29.37	48	Z	0	r	?	29.56	-	48	45	-	WSW	4	6	x	54	34	x	x	x	0.79										
	Stockholm...	29.54	49	W	4	b	?	29.72	+0.3	49	46	-4	W	4	0	x	54	46	x	x	x	0.28										
	Wisby...	29.66	54	W	8	b	?	29.86	+1.3	50	46	-7	W	9	6	x	59	48	x	x	x	0.24										
	Karlstad...	29.60	50	W	2	r	?	29.83	+2.5	46	43	-7	W	2	6	x	5	3	x	x	x	0.04										
	Færder (N'ania Fjord)	29.61	54	W	5	b	?	29.87	+2.9	51	44	-2	WSW	5	6c	3	57	48	x	x	x	0.04										
	Bodö...	29.57	46	N	2	c	?	29.55	+0.3	45	41	-2	N	2	6	1	48	43	x	x	x	0.08										
ICELAND & FAEROE.	Christiansund...	29.66	47	W	2	c	?	29.72	+1.0	45	?	0	W	5	0	3	48	45	x	x	x	0.16										
	Skudesnaes...	29.86	47	NW	6	c	?	29.89	+2.0	48	44	-1	SSE	4	0	2	52	43	x	x	x	0.04										
	Reykjavik...	29.97	48	SSW	2	0	?	29.81	-2.6	37	x	+2	ENE	6	0	x	x	x	x	x	x	x										
	Blönduós...	30.01	43	NE	2	0	?	29.93	-1.8	32	x	+1	S	1	6	x	x	x	x	x	x	x										
BRITISH ISLANDS.	Seydisfjord...	30.02	48	NE	3	bc	?	29.95	-1.1	31	x	-5	Z	0	6	x	x	x	x	x	x	x										
	Thorshavn...	29.91	43	NNE	3	c	?	29.84	-1.07	38	x	0	NE	2	c	x	x	x	x	x	x	x										
	Sumburgh Head	29.87	45	NW	3	bc	?	29.62	-1.9	44	43	0	SE	3	r	3	48	38	bc, c	x	x	0.22										
	Stornoway...	29.86	49	SW	3	0	?	29.49	-4.8	46	46	+1	NE	3	d	2	54	44	cp, od, r	4.5	1.05											
	Castlebay (Barra Id.)	29.81	49	SE	4	r	?	29.43	-5.7	53	52	+2	NW	2	0	3	53	48	bc, r, c, r, o	4.3	0.38											
	Malin Head...	29.78	50	SSW	6	r	?	29.37	-6.7	54	54	+6	WSW	5	rm	4	55	47	cv, or, omp	x	0.04											
	Blackod Pt....	29.71	55	SSW	5	rgm	?	29.54	-	54	54	-	WSW	4	rm	4	56	50	cgmp, r, c	x	0.72											
	Valencia...	29.87	55	SSE	4	opm	?	29.67	-4.3	56	54	+3	WSW	6	og	6	61	53	o, opm	0.5	0.26											
	Roche's Point...	29.97	57	SSW	5	r	?	29.63	-5.2	57	55	+6	WSW	3	0	4	59	50	od, or	x	0.19											
	Birr Castle...	29.90	55	S	3	r	?	29.54	-5.8	55	54	+8	SW	3	orw	x	57	46	o, r	0.3	0.11											
	Donaghadee...	29.95	52	SSE	4	0	?	29.48	-6.3	56	55	+9	WSW	2	0	2	56	47	bc, og, orw	x	0.32											
	Liverpool Obsy...	30.04	54	WNW	2	0	?	29.59	-5.1	57	54	+4	SSE	4	c	2	58	48	bc, o, r	x	0.10											
	Holyhead...	30.03	54	SW	3	cmv	?	29.55	-5.5	57	56	+4	SW	6	c	5	57	49	c, cmv	x	0.26											
	Pembroke (St. Ann's Id.)	30.04	56	SSW	3	c	?	29.63	-4.9	56	55	+4	WSW	5	c	6	58	52	c	0.7	0.23											
	Scilly (St. Mary's)	30.07	59	SW	1	0	?	29.75	-3.7	59	59	+2	W	4	0	2	62	56	o, r	2.8	0.20											
	Jersey (St. Aubins)	30.08	63	ENE	3	ogm	?	29.87	-2.2	60	53	0	WSW	3	ogw	3	69	52	bc, og, omg	4.0	-											
	Portland Bill...	30.07	59	S	3	0	?	29.80	-2.7	58	56	+1	SSW	4	op	4	63	55	c, o, r	x	0.03											
	Dungeness...	30.09	58	ENE	2	0	?	29.83	-2.2	60	57	+2	SSE	4	c	3	62	55	c, o	5.5	-											
	Dover...	30.12	54	NE	2	0	?	29.85	-2.2	59	55	+5	S	3	cm	3	62	51	b, o, c	4.7	-											
	Wick...	29.91	42	S	1	r	?	29.47	-4.4	48	47	+6	S	3	r	2	55	39	-	x	0.50											
	Nairn...	29.89	50	Z	0	c	?	29.46	-5.1	48	47	+4	Z	0	r	1	54	42	bc, bc, r	7.0	0.24											
	Aberdeen...	29.94	51	N	1	c	?	29.54	-4.5	50	49	+4	SSE	3	r	3	58	46	bc, cpd	8.9	0.03											
	Leith...	29.95	56	SSW	2	c	?	29.46	-5.8	52	50	+4	SSE	2	r	x	59	48	b, bc	x	0.08											
	North Shields...	30.01	52	SE	4	c	?	29.61	-4.2	50	49	+3	S	4	0	3	55	45	-	x	0.20											
	Spurn Head...	30.05	54	SE	4	0	?	29.73	-3.1	54	51	+5	S	4	c	3	58	49	b, bc, cp	x	0.01											
Yarmouth...	30.09	56	NE	3	bc	?	29.82	-1.8	58	49	+6	S	4	cg	3	58	51	c, bc	x	-												
Clacton-on-Sea...	30.10	58	ESE	1	0	?	29.82	-2.4	58	55	+6	SSE	4	0	3	60	51	bc, c, ou	3.5	-												
Nottingham...	30.07	55	SW	1	0	?	29.74	-3.4	53	52	+3	SSW	2	cp	x	62	47	bc, o	5.5	0.07												
Bath...	30.09	57	SE	1	c	?	29.77	-3.6	56	53	+2	S	1	0	x	58	52	-	1.7	-												
Oxford...	30.08	53	SW	1	0	?	29.80	-3.2	55	52	+4	SSE	4	bc	x	57	50	c, o	x	-												
London (St. James's Park)	30.08	56	Z	0	0	?	29.82	-2.6	56	54	+2	SW	2	c	x	59	51	b, m, o, p	2.7	0.03												
GERMANY, & C.	The Scaw (Skagen)	29.75	52	NW	7	b	?	29.96	+3.2	52	46	0	WNW	6	b	2	55	46	x	x	x	-										
	Fanö...	30.06	50	WNW	3	b	?	30.04	+3.1	50	47	-6	S	1	c	x	57	46	x	x	x	-										
	Cuxhaven...	30.05	55	NN	4	bc	?	30.07	+2.3	48	46	-7	S	2	0	x	59	46	x	x	x	-										
	The Helder...	30.13	55	NNN	1	bc	?	29.96	-0.1	54	50	-3	SSE	1	c	1	59	46	x	x	x	-										
	Brussels...	x	x	x	x	x	?	29.93	-0.8	55	53	0	ESE	1	0	x	65	50	x	x	x	-										
	Berlin...	30.04	58	W	3	b	?	30.15	+3.1	52	48	-10	ENE	2	b	x	68	50	x	x	x	0.04										
	Frankfurt...	30.09	60	SW	1	bc	?	30.02	-	57	54	-	N	2	0	x	73	61	x	x	x	-										
FRANCE.	Munich...	30.08	59	SW	4	bc	?	30.04	+0.8	61	56	-2	S	2	c	x	70	50	x	x	x	0.12										
	C. Gris Nez...	?	60	SW	3	0	?	29.95	-1.1	56	54	-2	SSE	3	0	2	64	52	x	x	x	-										
	La Heve...	30.09	58	NE	3	0	?	29.89	-1.7	58	55	-1	SSE	2	m	1	66	50	x	x	x	-										
	Brest...	30.08	60	NNW	4	0	?	29.89	-1.9	59	58	+2	SW	4	0	3	64	48	x	x	x	-										
	Lorient...	30.03	66	NNW	3	0	?	29.95	-0.9	58	57	+2	WNW	3	0	2	75	56	x	x	x	-										
	Rochefort...	29.97	70	NW	2	b	?	29.95	-0.6	66	64	+3	NW	3	c	x	79	63	b	x	x	-										
	Biarritz...	30.02	72	Z	0	c	?	30.00	+0.2	69	68	+1	Z	0	0	2	77	66	c, Z	x	0.08											
	Paris...	30.08	65	NE	2	c	?	29.92	-1.4	59	57	+1	S	2	0	3	73	52	x	x	x	-										
	Belfort...	29.97	64	ENE	4	c	?	30.00	-0.2	54	53	-5	E	4	m	x	78	50	x	x	x	0.24										
	Lyons...	30.01	70	NE	1	0	?	30.01	+0.1	64	59	0	E	1	c	x	86	57	x	x	x	-										
SPANISH PENIN.	Nice...	29.95	68	Z	0	b	?	30.02	+0.5	67	62	-3	E	2	0	0	81	63	x	x	x	-										
	Perpignan...	29.98	71	Z	0	0	?	29.99	0.0	66	65	+1	Z	0	0	x	83	61	x	x	x	-										
	Sanguinaire...	30.04	79	N	2	m	?	30.03	-	75	71	-	E	2	m	2	86	68	x	x	x	-										
SPANISH PENIN.	Corunna...	?	?	?	?	?	?	?	?	?	?	?	?	?	?	?	?	?	?	?	?	?										
	Lisbon...	29.96	66	N	5	b	?	30.01	-0.9	66	63	0	N	5	b	x	72	45	x	x	x	-										
SPANISH PENIN.	Azores (P. Delgada)...	?	?	?	?	?	?	?	?	?	?	?	?	?	?	?	?	?	?	?	?	?										
SPANISH PENIN.	(Horta)...	30.39	68	NW	2	b	?	30.37	+0.3	67	63	0	NW	2	Z	1	77															

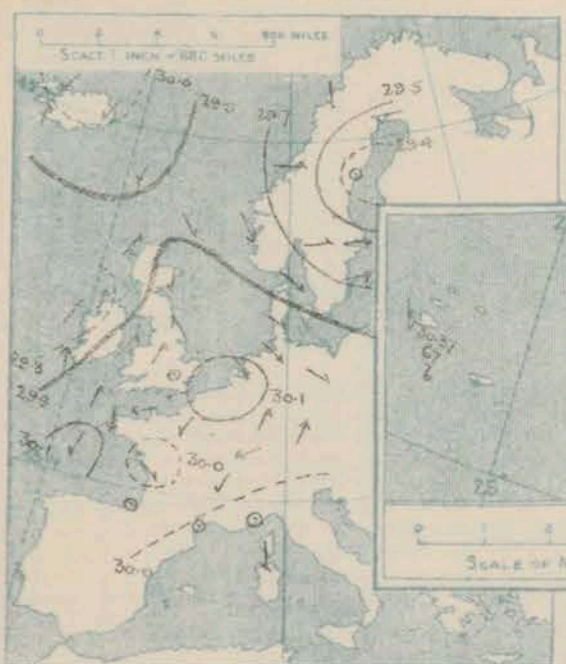
SUPPLEMENTARY CHARTS OF BAROMETER AND WIND

FOR 8 A.M. AND 6 P.M. YESTERDAY

8 A.M. YESTERDAY

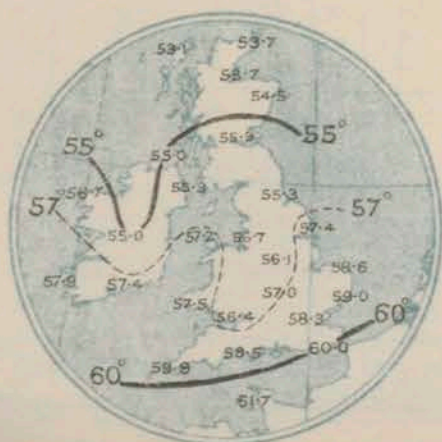


6 P.M. YESTERDAY



AVERAGES OF TEMPERATURE AT 8 A.M.
FOR THE TWO-MONTHLY PERIOD,
AUGUST - SEPTEMBER.

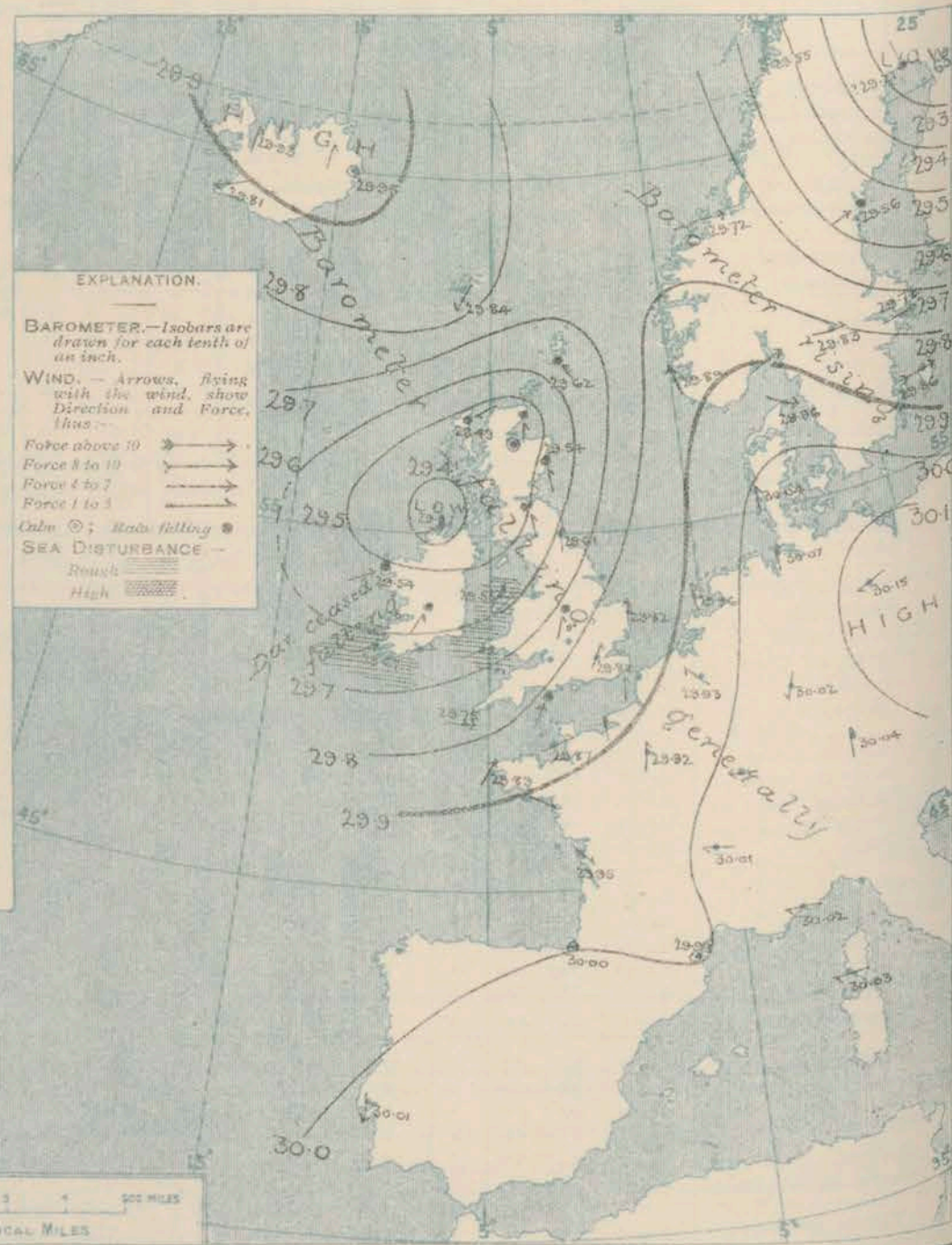
(Derived chiefly from Observations extending over
the 35 years—1871-1905.)



Monday,

WEATHER

1. BAROMETER, WIND AND SEA AT 8 A.M. TO-DAY.



NOTES ON THE GENERAL SITUATION AT 8 A.M.

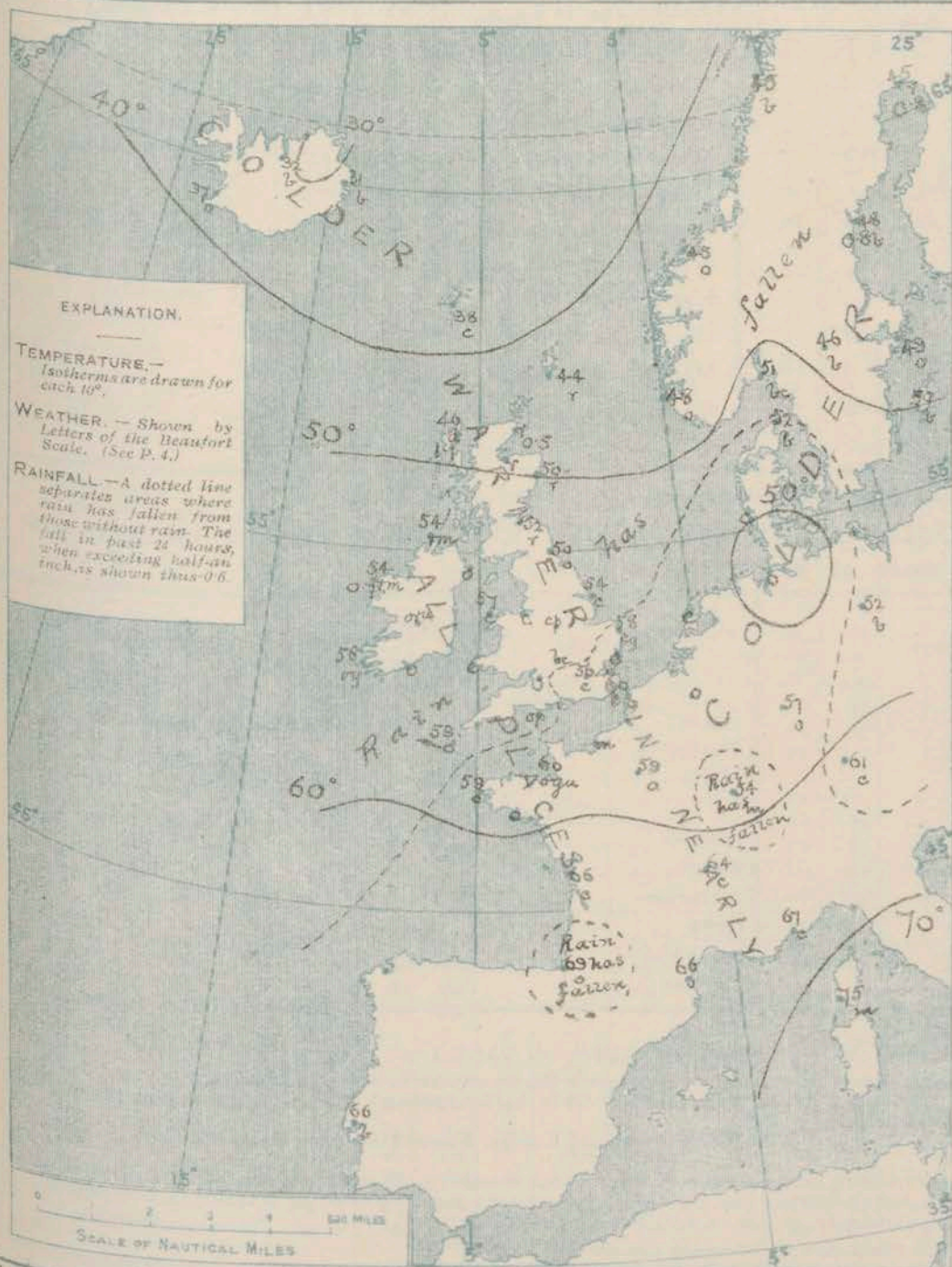
The centre of a rather deep cyclonic disturbance has arrived off the west of Scotland, and the barometer is as low as 29.37 ins. at Malin Head. The mercury is still falling over these Islands generally, but the fall has ceased in the extreme west.

The circulation of the wind around the baric minimum is well-marked but the greatest force reported is a strong breeze, from south-west, at Holyhead. Over Scandinavia the winds are from between north and west, and blow a strong gale at Wintby. Temperature has risen in many localities, but is still low over the north of these Islands. The readings range from about 60° on our south coast to less than 50° in northern Scotland. The general state of the weather over the United Kingdom and its immediate neighbourhood is very unsettled; rain is falling at most places in Ireland and Scotland, and showers in some parts of England.

CHARTS

2nd September, 1907.

2. TEMPERATURE AND WEATHER AT 8 A.M. TO-DAY.



NOTES ON YESTERDAY'S WEATHER

During the night the wind rose to a gale from the south-westward at Mole Head and Pembroke, and blew freshly or strongly in some other localities. Over the greater part of the Kingdom the maximum temperatures were below 60°. Rain had fallen in nearly all districts—heavily at some extreme northern and north-western stations. A considerable amount of bright sunshine was recorded in the south-east and east of Great Britain; in the west and north-west there was little.

GENERAL INFERENCE FROM THE 8 A.M. OBSERVATIONS.

The depression in the north-west appears likely to move in a north-easterly direction. Unsettled weather is to be expected over the whole of our Islands, but in the south and south-east the conditions will probably be less rainy than elsewhere.

FORECASTS

For the 24 hours commencing at
NOON TO-DAY.



For the positions of the DISTRICTS indicated by the numbers 0-11—see map at foot.

- 0 } E^{ly} to W^{ly} winds, varying in force;
dull, rainy, very cool.
- 1 }
- 2 } S^{ly} to S^W^{ly} winds, fresh in places;
rain at times, some fair inter-
vals; becoming milder.
- 3 }
- 4 } S^{ly} and S^W^{ly} to W^{ly} breezes,
generally moderate or light;
some showers, considerable fair
intervals; rather warm to cool.
- 5 }
- 6 } W^{ly} winds, fresh or strong; rainy,
then improving. Cold.
- 7 } S^W^{ly} to W^{ly} winds, strong to
moderate; changeable, rain
at times. Cool.
- 8 } Moderate or fresh winds between
W^{ly} and S^W^{ly}; some showers, fair
intervals; mild.
- 9 }
- 10 } S^W^{ly} and W^{ly} winds, fresh to
moderate; showery; rather cool.

II WESTERN CHANNEL AND BAY

Moderate or fresh W^{ly} and S^W^{ly} winds;
slight or moderate sea; some showers
and local mists; fair at times.

FORECAST DISTRICTS.

Those portions of the Coasts upon which the Warning
Signals are at present flying are indicated by the
Symbols  = South Cone, or  = North Cone.



TEMPERATURE, WEATHER, SUNSHINE, AND RAINFALL FOR YESTERDAY.

STATIONS.	TEMPERATURE F.		Weather.	Sunshine. Hrs.	Rainfall. Ins.	STATIONS.	TEMPERATURE F.		Weather.	Sunshine. Hrs.	Rainfall. Ins.
	Max.	Min.					Max.	Min.			
Strathpeffer, to 6 p.m. ...						† Eastbourne, to 6 p.m. ...	62	53		7.3	
Blackpool, to 9 p.m. ...	55	45	bc. o	3.7	-	Bexhill-on-Sea, to 9 p.m. ...	63	54	b. c	7.5	-
Southport, to 9 p.m. ...	58	44	o. bc. c	3.9	-	† Hastings ...				7.9	
† Rhyl, to 6 p.m. ...	57	?		4.0	-	† Folkestone, to 6 p.m. ...	63	52	b. bc. o	5.3	-
Llandudno, to 9 p.m. ...	60	49	?	2.3	?	† Margate, to 6 p.m. ...	60	55	o. bc. o	3.1	-
Bettws-y-Coed, to 6 p.m. ...	58	41	bc. g. bc	2.2	-	Lowestoft, to 6 p.m. ...	57	47	o. bc. c	3.5	-
Towyn, to 6 p.m. ...	58	41	o. bc. o	0.4	-	Skegness ...	58	45	?	8.5	-
Aberystwyth, to 6 p.m. ...	57	44	*	0.5	-	Scarborough, to 6 p.m. ...	60	43	*	11.2	-
Plymouth, to 9 p.m. ...						Harrogate, to 6 p.m. ...	58	38	b. c	8.0	0.01
Torquay, to 6 p.m. ...	62	49	*	4.9	-	Darwen, to 9 p.m. ...					
† Bournemouth, to 6 p.m. ...	64	47	*	2.7	-	Manchester, to 9 p.m. ...					
† Worthing ...	62	52	c. b. c. o	6.2	-	Birmingham, to 9 p.m. ...	56	45	o. c	0.1	-
† Brighton ...	65	52	*	6.4	-						

† At this Station the amount of Bright Sunshine is for the whole day.

TEMPERATURE, WEATHER, and RAINFALL at additional FOREIGN STATIONS, mainly for the 24 hours ended at 8 a.m. yesterday.

STATIONS 1 st Sept. 1907.	TEMPERATURE F.		WEATHER.	RAIN. Ins.	STATIONS. 1 st Sept. 1907.	TEMPERATURE F.		WEATHER.	RAIN. Ins.
	Max.	Min.				Max.	Min.		
Flushing ...	Observations		not received.		Rome ...	Observations not received.			
Aix-la-Chapelle ...					Naples ...				
Copenhagen ...					Malta ...				
Oxö (Christiansand) ...									
St. Petersburg ...					Geneva ...	72	*	1 p.m. b	Measured 7 p.m.
Vienna ...					Berne ...	75	*	bc	
Buda Pesth ...					Lucerne ...	72	*	b	
Hermanstadt ...					Coire ...	not received			
Trieste ...					St. Gothard ...	52	*	m	0.04
Florence ...					Lugano ...	73	*	bc	0.55

NOTES REFERRING TO INFORMATION GIVEN ON PAGE 1:—

- (a) At the British and Irish Stations the readings of the barometer are not corrected for the difference in Gravity between the position of the Station and Latitude 45°. The approximate correction is:—For stations North of Malin Head and North Shields + '03 in., but for Sumburgh Head + '04 in.; for stations south of Malin Head and North Shields + '02 in., but for Scilly and Jersey + '01 in.
- (b) The Sunshine for London given in the table is recorded on the Tower of the Wesleyan Training College, Westminster; the Sunshine entered to Dungeness is recorded at Littlestone-on-Sea.
- (c) The information relating to Weather is indicated by the following letters—b, blue sky; bc, sky half clouded; c, sky three parts clouded; d, drizzling rain; e, wet air, without rain falling; f, fog; g, gloomy; h, hail; l, lightning; m, misty (hazy); o, overcast; p, passing showers; q, squally; r, rain; s, snow; t, thunder; u, ugly, threatening; v, visibility, unusual transparency; w, dew; x, hoar frost; z, dust-haze, or smoke.
- * AN ASTERISK is inserted in all places for which information is not usually received.

WIRELESS TELEGRAMS FROM SHIPS OF H.M. NAVY

Received during the 24 hours ended at 9.30 a.m. to-day.

TABLE SHOWING THE GREENWICH TIMES OF SUNRISE, NOON, AND SUNSET, FOR STATIONS IN THE UNITED KINGDOM, TO-DAY AND TO-MORROW.

Hour of Observation.	Position		Reading of Barometer.	Wind.		Weather.	TEMPERATURE.			Sea Disturbance.	2 nd 3 rd Sept. 1907.			Sunset G.M.T.
	Lat.	Long.		Dir.	Force.		Air.		Sea		Sunrise G.M.T.	Noon G.M.T.		
							Dry Bulb.	Wet Bulb.						
1 st Sept., 6 p.m.	46° 54' N	7° 21' W	30.15	NNE	3	o	62	59	64	3	Yarmouth	5.7 5.8	11.53 11.52	6.39 6.37
											Greenwich	5.16 5.17	12.0 11.59	6.44 6.42
											Wick	5.15 5.17	12.12 12.11	7.9 7.6
											Valencia	5.56 5.57	12.41 12.40	7.26 7.24

TERMS OF SUBSCRIPTION for the Daily Weather Report forwarded by Book Post, 21 per annum payable quarterly in advance.

Single Copies (price 1d.) may be obtained after 3 p.m. on the day of issue, at the Meteorological Office, and at the Bookstalls of the following terminus:—Railway Stations:—Victoria, Charing Cross, King's Cross, St. Pancras, Euston.

FORECASTS OF WEATHER for one day in advance are drawn up at 11 a.m., and between 7 and 8 p.m. The latest forecast can be had by Reply Telegram, on paying at any Post Office in the United Kingdom Sixpence in addition to the cost of the inquiry and reply Telegram. Information as to the Terms on which Forecasts can be sent daily, for a long or short period, may be obtained on application.

METEOROLOGICAL OFFICE, 63, VICTORIA STREET, S.W.
(TELEGRAPHIC ADDRESS: WEATHER, LONDON.)

W. N. SHAW, (Director).

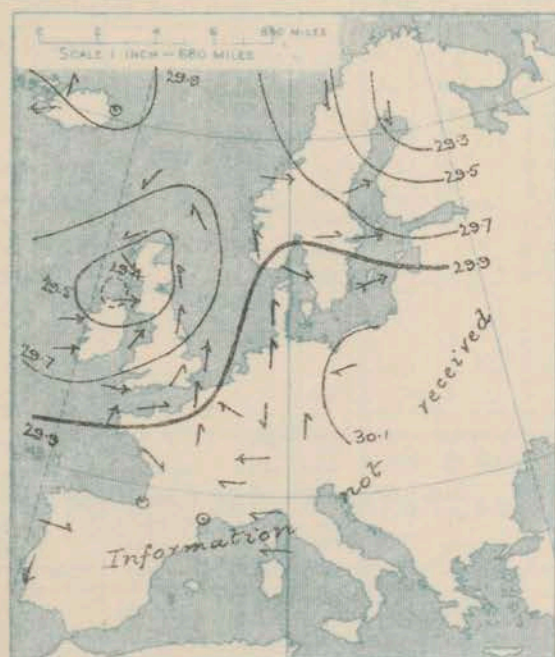
DAILY WEATHER REPORT OF THE METEOROLOGICAL OFFICE.

Tuesday,
3rd September 1907

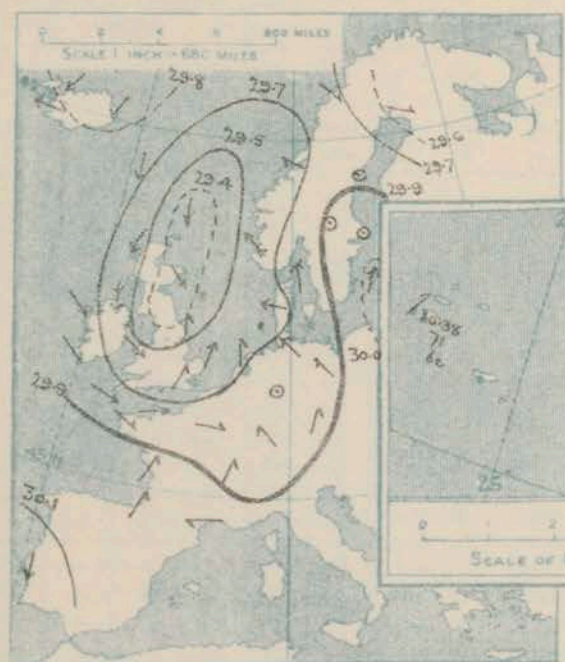
STATIONS.		YESTERDAY EVENING.					THIS MORNING.										PAST 24 HOURS.				
		BAROM.	TEMP.	WIND.			BAROMETER.		TEMPERATURE.			WIND.				TEMP.					
							At 32° Fahr. and M.S.L.	Dry Bulb.	Dirac.	Force (0 to 12).	Weather.	At 32° Fahr. and M.S.L.	Change since Yesterday.			Dry Bulb.	Wet Bulb.				Change since Yesterday.
		Ins.	°				Ins.	Ins.	°	°	°						°	°		Hours.	Ins.
SCANDINAVIA.	Haparanda...	29.58	42	WNW	2	b.c.	29.88	+67	44	40	-1	WNW	2	b	x	54	37	x	x	x	0.12
	Hernösand...	29.79	50	2	0	b	29.88	+32	45	44	-3	S	2	b.c.	x	57	37	x	x	x	-
	Stockholm...	29.99	48	2	0	b	29.78	+06	54	51	+5	SE	6	0	x	55	45	x	x	x	-
	Wisby...	30.02	51	SW	4	c	29.75	-11	56	52	+6	SE	8	c	x	57	48	x	x	x	-
	Karlstad...	29.91	51	2	0	c	29.49	-34	50	49	+4	ENE	8	r	x	x	x	x	x	x	0.12
	Färder (X'ania Fjord)	29.84	53	S	5	0	29.33	-54	51	50	0	ESE	6	r	3	55	50	x	x	x	0.35
	Bodö...	29.73	45	NW	4	b	29.68	+13	43	40	-2	NE	4	b	2	48	36	x	x	x	0.08
	Christiansund...	29.68	45	ESE	3	c	29.28	-44	50	48	+5	SE	2	r	2	53	45	x	x	x	0.16
	Skudesnaes...	29.59	51	SE	8	r	29.14	-75	53	51	+5	SE	6	r	5	54	48	0.7	x	x	0.83
ICELAND & FAEROE.	Reykjavik...	29.77	43	E	5	0	29.83	+02	34	x	-3	ESE	1	b	x	x	x	x	x	x	x
	Blönduós...	29.81	44	NE	4	b	29.85	-08	30	x	-2	S	1	b	x	x	x	x	x	x	x
	Seydisfjörður...	29.86	48	NE	4	b	29.81	-14	33	x	-2	SWW	1	b	x	x	x	x	x	x	x
	Thorshavn...	29.75	38	N	4	b.c.	29.63	-21	37	x	-1	NNW	5	c	x	x	x	x	x	x	x
BRITISH ISLANDS.	Sumburgh Head	29.31	46	N	3	r	29.34	-23	43	41	-1	WNW	5	c	5	50	40	r	x	x	0.61
	Stornoway...	29.60	44	NE	6	c	29.69	+20	44	41	-2	NNW	1	b	2	49	36	og2, c, b	1.3	0.01	
	Castlebay (Barra Id.)	29.61	48	N	4	b.c.	29.72	+29	45	41	-8	ENE	2	b	3	54	40	o, b, b,	4.1	0.01	
	Malin Head	29.55	51	NNW	8	c, b	29.72	+35	46	44	-8	N	1	b.c.	1	54	44	o, o, p, c	x	0.04	
	Blackod Pt.	29.74	52	NW	4	c.m.	29.71	+17	50	47	-4	SW	2	c	3	56	42	c, m, b, c	x	0.10	
	Valencia...	29.81	55	NW	4	c.v.	29.78	+11	50	48	-6	ENE	1	0	3	61	48	b, c, v.	7.5	-	
	Roche's Point	29.72	56	NW	5	b	29.80	+17	51	49	-6	2	0	b.c.	1	60	48	o, b, c, b	x	-	
	Birr Castle	29.67	53	W	4	b.c.	29.78	+24	45	43	-10	2	0	b	x	57	40	r, c, b	2.7	0.25	
	Donaghadee	29.50	52	WNW	4	c	29.75	+27	48	44	-8	N	5	b	3	60	46	o, c, b, b	x	0.08	
	Liverpool Obsy...	29.44	55	WSW	4	r	29.71	+12	48	45	-9	NNW	2	b.c.	2	61	46	c, p, r	x	0.22	
	Holyhead	29.49	54	NW	6	c, b	29.72	+17	50	47	-7	N	7	c	5	61	47	c, m, b, c	x	0.15	
	Pembroke (St. Ann's Hd.)	29.60	55	NW	6	c	29.77	+14	51	48	-5	NW	4	c	4	59	48	c, c, b	1.6	0.01	
	Scilly (St. Mary's)	29.75	59	WNW	5	c	29.82	+07	59	57	0	NNW	3	0	2	62	56	c, c	4.5	-	
	Jersey (St. Aubins)	29.73	60	WSW	5	c	29.82	-05	58	52	-2	WNW	5	b.c.	4	63	54	o, b, c, m	0.0	0.26	
	Portland Bill	29.62	59	WSW	5	b	29.76	-04	55	51	-3	WNW	5	c	4	60	53	o, b	x	0.02	
	Dungeness	29.63	59	SSW	5	r	29.70	-13	54	49	-6	WNW	3	b.c.	2	65	50	b, c, r	1.8	0.13	
	Dover	29.61	57	SSW	6	r	29.69	-16	52	49	-5	WNW	4	b	4	64	53	c, b, o, p, r	3.1	0.06	
	Wick	29.45	47	N	4	0	29.57	+10	42	40	-6	N	4	c	3	53	38	-	x	x	0.05
	Nairn	29.45	48	NNW	2	0	29.66	+20	41	37	-7	NW	1	b	2	54	35	c, p, r, r, q	0.0	0.08	
Aberdeen	29.37	51	NW	4	0	29.62	+08	44	40	-6	WNW	4	b	3	54	37	o, o, d, b	0.0	0.53		
Leith	29.32	57	NE	1	0	29.71	+25	44	38	-8	WNW	1	b	x	63	41	o, o, p, o, r	x	1.01		
North Shields	29.37	57	S	2	c	29.65	+04	45	42	-5	NW	3	b.c.	3	61	40	r, c, r	x	0.09		
Spurn Head	29.45	59	W	2	r	29.62	-11	49	46	-5	NNW	4	r	3	61	49	c, p, o, p, r	x	0.10		
Yarmouth	29.54	61	SW	4	c	29.60	-22	52	50	-6	WNW	3	c.m.	3	64	50	o, r, c	x	0.04		
Clacton-on-Sea	29.58	59	S	6	0	29.67	-15	52	48	-6	WNW	4	c	3	65	51	o, p, c	1.4	0.04		
Nottingham	29.48	54	SW	1	o.p.m.	29.68	-06	46	45	-7	N	1	r.m.	x	62	46	o, p, o.p.m.	0.9	0.19		
Bath	29.57	58	WSW	4	c	29.75	-02	62	48	-4	NW	1	0	x	54	46	-	1.2	0.19		
Oxford	29.55	55	SW	4	b.c.	29.73	-07	51	47	-4	W	2	b.c.	x	63	45	c, p	x	0.24		
London (St. James's Park)	29.55	59	SW	3	o.p.	29.71	-11	52	49	-4	WNW	4	b	x	62	48	o, p, o, r, b	1.9	0.17		
GERMANY, & C.	The Scaw (Skagen)	29.81	54	SE	4	0	29.31	-65	57	56	+5	SSW	4	r	1	61	52	x	x	x	0.32
	Fanö	29.65	53	ESE	4	0	29.38	-66	56	54	+6	SW	6	c	x	57	50	x	x	x	0.39
	Cuxhaven	29.77	57	SE	4	0	29.49	-58	58	57	+10	SW	5	c	x	61	48	x	x	x	0.32
	The Helder	29.61	61	S	1	c	29.53	-43	58	55	+4	WSW	4	b.c.	3	64	54	x	x	x	0.28
	Brussels	x	x	x	x	x	29.68	-25	55	53	0	SW	2	0	x	72	52	x	x	x	0.16
	Berlin	29.88	60	SE	3	c	29.68	-47	60	59	+8	SE	1	0	x	66	52	x	x	x	0.04
	Frankfurt	29.77	62	2	0	b.c.	29.70	-32	62	60	+5	SW	4	0	x	79	55	x	x	x	0.32
Munich	29.85	66	SW	3	b	29.83	-21	57	59	-2	SW	2	r	x	72	59	x	x	x	0.04	
FRANCE.	C. Gris Nez	29.70	58	SW	5	0	29.71	-24	54	53	-2	WNW	5	c	5	68	52	x	x	x	0.28
	La Heve	29.75	59	SW	5	0	29.76	-13	56	51	-2	WNW	5	c	6	70	50	x	x	x	0.16
	Brest	29.81	59	NW	3	0	29.86	-03	56	54	-3	NNW	3	0	2	63	55	x	x	x	0.04
	Lorient	29.81	63	NW	5	c	29.87	-08	57	55	-1	NW	3	0	3	66	57	x	x	x	0.28
	Rochefort	29.93	67	SW	3	0	29.92	-03	62	61	-4	NNW	3	0	x	70	61	0	x	x	7
	Biarritz	29.97	71	SW	2	c	29.95	-05	66	65	-3	SW	5	r	3	84	61	x	x	x	2.95
	Paris	29.76	69	WSW	3	0	29.80	-12	64	62	-5	W	2	c	x	76	52	x	x	x	-
	Belfort	29.79	68	SE	4	m	29.77	-23	61	59	+7	W	5	0	x	81	54	x	x	x	0.08
Lyons	29.87	73	SW	2	0	29.83	-18	65	63	+1	SSW	1	0	x	84	60	x	x	x	0.04	
Nice	29.91	69	SW	2	c	29.71	-25	64	60	-3	2	0	r	2	79	61	x	x	x	0.12	
Perpignan	29.94	70	E	2	0	29.91	-08	67	61	+1	SW	1	c	x	78	64	x	x	x	0.04	
Sanguinaire	30.02	76	N	2	m	29.93	-10	72	68	-3	S	3	c	2	88	66	x	x	x	0.47	
SPANISH PENIN.	Corunna	x	x	x	x	x	x	x	x	x	x	x	x	x	x	x	x	x	x	x	x
	Lisbon	x	x	x	x	x	x	x	x	x	x	x	x	x	x	x	x	x	x	x	x
	Azores (P. Delgada)	30.12	63	N	4	b	30.15	+14	66	62	0	N	4	b.c.	x	75	63	x	x	x	-
" (Horta)	30.39	69	WNW	1	b.c.	30.38	+01	71	64	+4	SSW	2	b.c.	2	77	67	x	x	x	-	

SUPPLEMENTARY CHARTS
OF
BAROMETER AND WIND
FOR 8 A.M. AND 6 P.M. YESTERDAY

8 A.M. YESTERDAY.

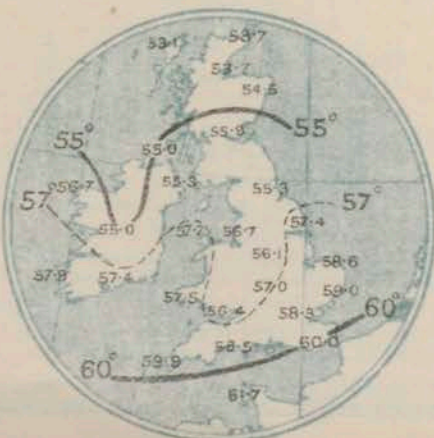


6 P.M. YESTERDAY



AVERAGES OF TEMPERATURE AT 8 A.M.
FOR THE TWO-MONTHLY PERIOD,
AUGUST - SEPTEMBER.

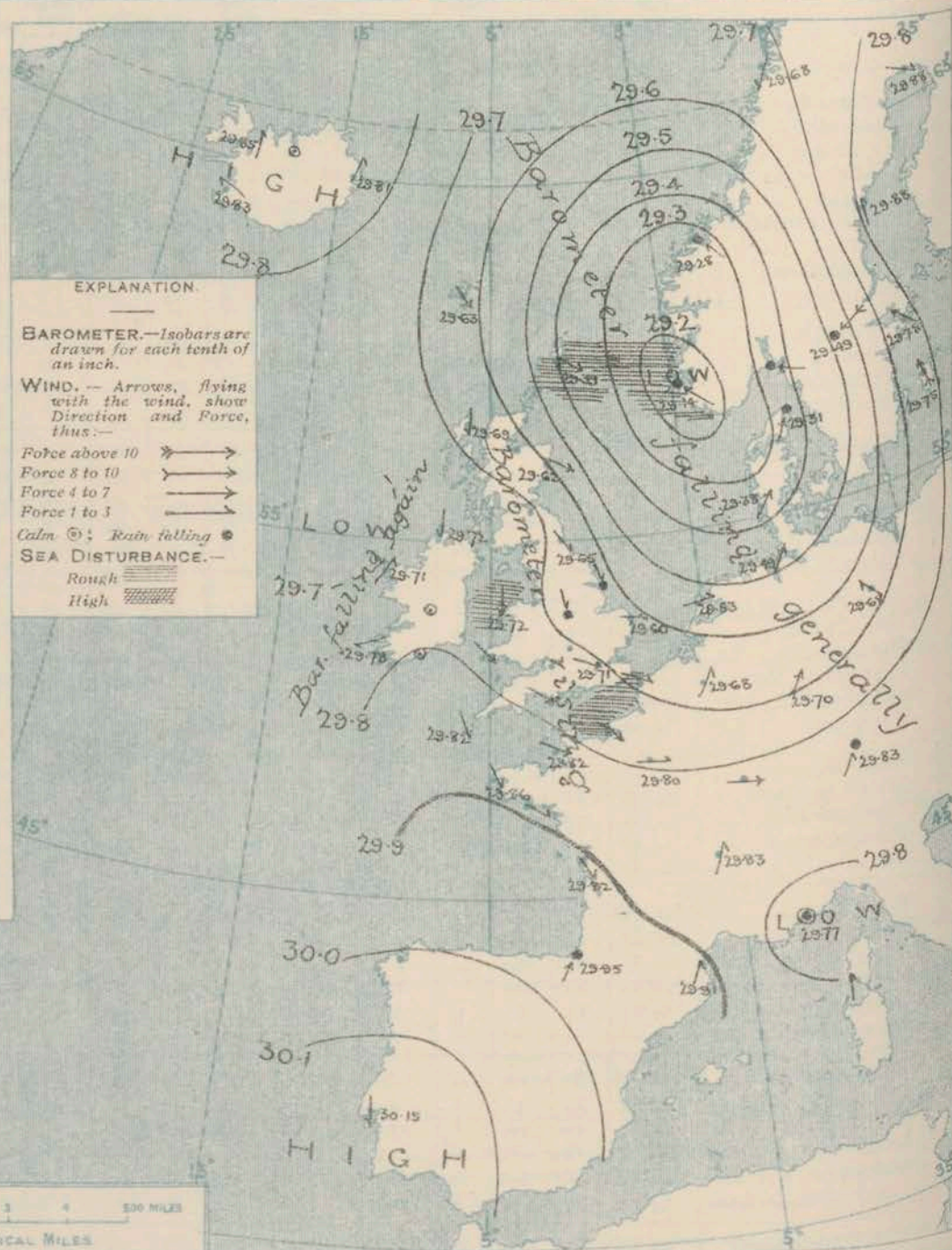
(Derived chiefly from Observations extending over
the 35 years—1871-1905.)



Tuesday,

WEATHER

1. BAROMETER, WIND AND SEA AT 8 A.M. TO-DAY.



NOTES ON THE GENERAL SITUATION AT 8 A.M.

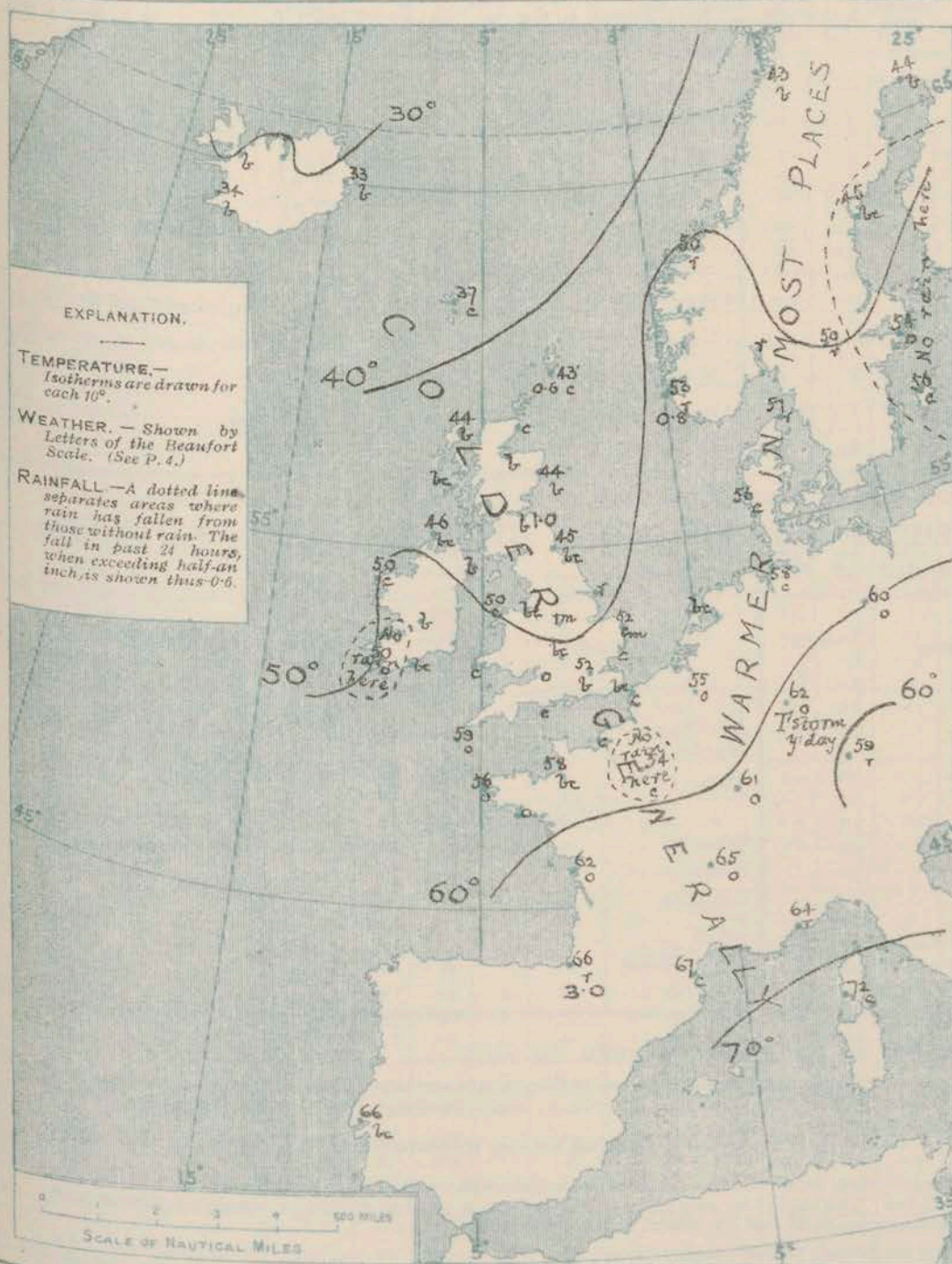
The depression that lay off the north of Ireland at 8 a.m. yesterday is now shown on the southwest coast of Norway, where the barometer has fallen to below 29.2 ins. The mercury has risen briskly over our northern districts in its rear, but a fresh fall has already commenced on the west coast of Ireland.

The cyclonic circulation of the wind is well defined; the northerly current over our islands is high at Holyhead, but generally it is moderate in force. Over the southern districts of Scandinavia there is a gale from some point between South and East. Temperature has fallen except over Germany and Scandinavia; it is now below 50° over almost the whole of the United Kingdom, and only slightly above 40° in Scotland. In some parts of Ireland the thermometer is below 32°. The weather is at present fair or fine over the greater portion of this country and France, but rain is falling at Spurn Head and Nottingham and also at Bismarck. Over Germany and Scandinavia the sky is more cloudy, and rain is falling at Munich and in several parts of the latter region.

CHARTS

3rd September, 1907.

2. TEMPERATURE AND WEATHER AT 8 A.M. TO-DAY.



NOTES ON YESTERDAY'S WEATHER

During yesterday a strong gale from Northwest was experienced at Malin Head and fresh or strong winds from that quarter on our northwest coasts generally. The maximum temperatures reported were again low, while the minima of the night were as low as 35° at Kilm and 37° at Aberdeen. Rain has fallen in nearly all parts of our area; at Leith the measurement is an inch and at Bismarck it is reported to be three inches. Very little bright sunshine was recorded except on the southwest coast of Ireland.

GENERAL INFERENCE FROM THE 8 A.M. OBSERVATIONS.

The fresh fall of the barometer which has begun in the extreme west of our Islands probably indicates the approach of another cyclonic system. Generally unsettled weather is, consequently, likely to continue for the present, while the wind will return to the West or Southwest.

FORECASTS

For the 24 hours commencing at NOON TO-DAY.

For the positions of the DISTRICTS indicated by the numbers 0-11—see map at foot.

- 0 } To 10^{ly} to 15^{ly} or 5^{ly} winds; changeable, some showers; very cool.
- 1
- 2
- 3 } To 10^{ly} to 15^{ly} or 5^{ly} winds, moderate or light; some showers, considerable fair intervals; temperature continuing low for the time of year.
- 4
- 5
- 6 } Same as Nos. 0 and 1.
- 7
- 8 } Wind backing to S.W. or S.; weather remaining unsettled, with occasional showers or spells of steady rain. Temperature rather low.
- 9
- 10 } Moderate or fresh winds between S. and W.; unsettled, rain at times; cool for the time of year.

II WESTERN CHANNEL AND BAY

Wind backing to W. or S.W.; moderate or fresh; sea moderate; weather changeable, some showers, mists locally.

FORECAST DISTRICTS.

Those portions of the Coasts upon which the Warning Signals are at present flying are indicated by the Symbols: = South Cone, or = North Cone.



3rd September, 1907

TEMPERATURE, WEATHER, SUNSHINE, AND RAINFALL FOR YESTERDAY.

STATIONS.	TEMPERATURE F.		Weather.	Sunshine.	Rainfall.	STATIONS.	TEMPERATURE F.		Weather.	Sunshine.	Rainfall.
	Max.	Min.					Max.	Min.			
Strathpeffer, to 6 p.m. ...	53	44	*	Hrs 0.0	Inch 0.34	†Eastbourne, to 6 p.m. ...	63	56	*	Hrs 2.6	Inch 0.08
Blackpool, to 9 p.m. ...	60	48	+ o. c. or. o	0.6	0.29	Bexhill on-Sea, to 9 p.m.	63	53	g. r. b	1.6	-
Southport, to 9 p.m.	60	48	or. o. oq	0.2	0.29	†Hastings	*	*	*	2.2	-
†Rhyl, to 6 p.m.	60	48	*	0.7	0.06	†Folkestone, to 6 p.m. ...	64	52	o. bc. r. c. r	1.7	0.03
Llandudno, to 9 p.m. ...				1.2		†Margate, to 6 p.m. ...	67	53	o. b. r	0.9	0.03
Bettws-y-Coed, to 6 p.m.	60	49	p. bc. o	0.1	?	Lowestoft, to 6 p.m. ...	65	43	c. o. c	2.1	-
†Towyn, to 6 p.m.	60	51	o. r	0.0	0.51	†Skegness	63	52	cg. r	1.1	0.03
Aberystwyth, to 6 p.m. ...	59	54	*	0.5	0.22	†Scarborough, to 6 p.m. ...	61	47	*	0.2	0.12
Plymouth, to 9 p.m. ...						†Harrogate, to 6 p.m. ...	58	46	o. r. o	0.2	0.37
Torquay, to 6 p.m.	62	55	*	2.0	0.05	Darwen, to 9 p.m.	57	45	omr. bc. or	0.2	0.59
†Bournemouth, to 6 p.m. ...	62	50		0.8	0.10	Manchester, to 9 p.m. ...					
†Worthing	62	53	o. c. r	0.7	0.15	Birmingham, to 9 p.m. ...	60	49	p. r	0.3	0.21
†Brighton	64	42	*	1.8	0.15						

+ At this Station the amount of Bright Sunshine is for the whole day.

TEMPERATURE, WEATHER, and RAINFALL at additional FOREIGN STATIONS, mainly for the 24 hours ended at 8 a.m. yesterday.

STATIONS		TEMPERATURE F.		WEATHER.	RAIN. — Ins.	STATIONS.		TEMPERATURE F.		WEATHER.	RAIN. — Ins.
2 nd Sept ^r 1907.		Max.	Min.			2 nd Sept ^r 1907.		Max.	Min.		
Flushing	0	0			Rome	0	0			
Aix-la-Chapelle					Naples					
Copenhagen					Malta					
Oxö (Christiansand)										
St. Petersburg					Geneva	1 p.m.				
Vienna					Berne	Observations		1 p.m.	not received.	Measured 7 a.m.
Buda Pesth					Lucerne		*			
Hermanstadt					Coire		*			
Trieste					St. Gothard		*			
Florence					Lugano		*			

NOTES REFERRING TO INFORMATION GIVEN ON PAGE 1:—

- (a) At the British and Irish Stations the readings of the barometer are not corrected for the difference in Gravity between the position of the Station and Latitude 45°. The approximate correction is:—For stations North of Malin Head and North Shields + '03 in., but for Sumburgh Head + '04 in.; for stations south of Malin Head and North Shields + '02 in., but for Scilly and Jersey + '01 in.
- (b) The Sunshine for London given in the table is recorded on the Tower of the Wesleyan Training College, Westminster; the Sunshine entered to Dungeness is recorded at Littlestone-on-Sea.
- (c) The information relating to Weather is indicated by the following letters—b. blue sky; bc. sky half clouded; c. sky three parts clouded; d. drizzling rain; e. wet air, without rain falling; f. fog; g. gloomy; h. hail; l. lightning; m. misty (hazy); o. overcast; p. passing showers; q. squally; r. rain; s. snow; t. thunder; u. ugly, threatening; v. visibility, unusual transparency; w. dew; x. hoar frost; z. dust-haze, or smoke.
- * AN ASTERISK is inserted in all places for which information is not usually received.

WIRELESS TELEGRAMS FROM SHIPS OF H.M. NAVY

Received during the 24 hours ended at 9.30 a.m. to-day.

Hour of Observation.	Position		Reading of Barometer.	Wind.		Weather.	TEMPERATURE.			Sea- Dis- turbance
	Lat.	Long.		Direc.	Force.		Air,	Dry Bulb.	Wet Bulb.	
	"	"	Inn				"	"	"	

TABLE SHOWING THE GREENWICH TIMES OF SUNRISE,
NOON, AND SUNSET, FOR STATIONS IN THE
UNITED KINGDOM, TO-DAY AND TO-MORROW.

3rd, 4th Sept. 1907.	Sunrise G.M.T.	Noon G.M.T.	Sunset G.M.T.
Yarmouth	5.8 5.9	11.52 11.52	6.37 6.35
Greenwich	5.7 5.18	11.59 11.59	6.42 6.40
Wick	5.17 5.19	12.11 12.11	7.6 7.3
Valencia	5.57 5.58	12.40 12.40	7.24 7.22

TERMS OF SUBSCRIPTION for the Daily Weather Report forwarded by Book Post, £1 per annum payable quarterly in advance.

TERMS OF SUBSCRIPTION for the Daily Weather Report forwarded by Book Post, £1 per annum payable quarterly in advance.
Single Copies (price 1d.) may be obtained after 3 p.m. on the day of issue, at the Meteorological Office, and at the Bookstalls of the following terminus
Railway Stations:—Victoria, Charing Cross, King's Cross, St. Pancras, Euston.

FORECASTS OF WEATHER for one day in advance are drawn up at 11 a.m., and between 7 and 8 p.m. The latest forecast can be had by Reply Telegram, on paying at any Post Office in the United Kingdom Sixpence in addition to the cost of the inquiry and reply Telegram. Information as to the Terms on which Forecasts can be sent daily, for a long or short period, may be obtained on application.

METEOROLOGICAL OFFICE, 63, VICTORIA STREET, S.W.
(TELEGRAPHIC ADDRESS: WEATHER, LONDON.)

W. N. SHAW, (Director).

DAILY WEATHER REPORT OF THE METEOROLOGICAL OFFICE.

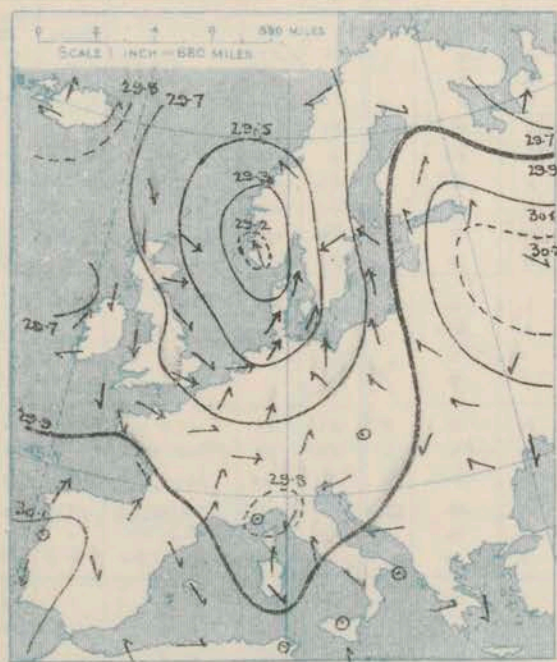
Wednesday
4th September, 1907

STATIONS.		YESTERDAY EVENING.					THIS MORNING.										PAST 24 HOURS.				
		BAROM.	TEMP.	WIND.		Weather.	BAROMETER.		TEMPERATURE.				WIND.		Sea (0 to 9).	TEMP.		Weather.	Sun- shine.	Rainfall	
At 32° Fahr. and M.S.L.	Dry Bulb.	Dirac.	Force (0 to 12).	At 32° Fahr. and M.S.L.	Change since Yesterday.	Dry Bulb.	Wet Bulb.	Change since Yesterday.	Dirac.	Force (0 to 12).	Max.	Min.	Hours.	Ins.							
SCANDINAVIA.	Haparanda...	29.78	51	SW	4	0	29.53	-35	50	50	+6	S	4	0	x	55	37	x	x	0.08	
	Hernösand...	29.42	51	SSE	8	0	29.43	-45	48	45	+3	SW	2	0	x	55	36	x	x	0.71	
	Stockholm...	29.52	55	S	4	0	29.55	-23	48	46	-6	WNW	2	0	x	55	46	x	x	0.39	
	Wisby...	29.58	56	S	6	bc	29.54	-21	50	48	-6	N	6	x	x	59	46	x	x	0.35	
	Karlstad...	29.43	51	SW	8	0	29.60	+11	44	39	-6	W	2	bc	x	x	x	x	x	0.43	
	Færder (X'ania Fjord)	29.39	53	W	6	0	29.59	+26	49	44	-2	SW	6	0	3	54	46	x	x	0.28	
	Bodö...	29.44	52	E	6	0	29.26	-42	48	46	+5	SW	6	0	4	54	43	x	x	-	
	Christiansund...	29.16	45	WSW	6	r	29.14	-14	49	41	-1	SSE	4	c	3	54	43	x	x	0.35	
	Skudesnaes...	29.53	46	NNW	8	c	29.62	+48	48	44	-5	W	9	c	6	53	43	c	x	0.99	
ICELAND & FAEROE.	Reykjavik...	29.84	45	W	1	0	29.69	-14	42	x	+8	NE	2	0	x	x	x	x	x	-	
	Blönduós...	?	45	NE	1	bc	29.73	-12	38	x	+8	S	2	bc	x	x	x	x	x	-	
	Seydisfjord...	29.82	44	NW	2	0	29.76	-05	34	x	+1	Z	0	0	x	x	x	x	x	-	
	Thorshavn...	29.53	42	NW	7	c	29.71	+08	41	x	+4	N	5	c	x	x	x	x	x	-	
BRITISH ISLANDS.	Sumburgh Head	29.46	42	W	5	c	29.57	+18	45	42	+2	WNW	4	c	5	46	38	o, c	x	0.03	
	Stornoway...	29.70	48	NE	3	bc	29.80	+11	46	42	+2	NNW	2	c	2	52	37	bc, cp	11.3	0.10	
	Castlebay (Barra Id.)	29.72	49	SSW	3	0	29.81	+09	48	45	+3	NE	2	0	2	50	45	bc, o, bc, cp	9.4	0.01	
	Malin Head...	29.72	45	SW	4	og	29.84	+12	49	47	+3	SSE	3	c	2	50	43	o, og, cp	x	0.02	
	Blackod Pt. ...	29.81	51	NNW	3	bc	29.84	+13	52	49	+2	SSW	3	c	3	52	43	bc, bc	x	1.20	
	Valencia...	29.81	53	NNW	6	bc, og	29.90	+12	51	49	+1	ESE	2	0	3	60	45	cp, bc, pv	5.5	0.21	
	Roche's Point...	29.70	60	NW	4	bc	29.96	+16	51	50	0	SE	1	0	2	60	42	bc, or, bc, b	x	0.09	
	Birr Castle...	29.75	48	ENE	2	0	29.93	+15	44	43	-1	Z	0	0	x	53	34	c, r	3.8	0.26	
	Donaghadee...	29.77	49	S	2	0	29.89	+14	44	43	-4	SSW	2	bc	1	51	38	o, b	x	-	
	Liverpool Obsy...	29.76	49	NNW	1	0	29.94	+23	49	45	+1	S	1	0	1	52	42	c, b, o	x	-	
	Holyhead...	29.77	47	SW	1	rm	29.92	+20	51	48	+1	W	2	bc	1	54	42	cm, rm	x	0.10	
	Pembroke	29.74	51	SE	2	r	29.96	+19	50	46	-1	NNE	2	bc	2	55	42	c, bc, or	5.2	1.34	
	Scilly (St. Mary's)	29.81	58	SW	3	0	29.99	+17	57	55	-2	NNW	3	c	2	62	56	bc, o	5.5	0.01	
	Jersey (St. Aubins)	29.85	58	W	4	cg	29.95	+13	59	54	+1	NNW	4	bc	4	61	54	c, bc, cg, og	6.3	0.02	
	Portland Bill...	29.78	57	W	3	bc	29.94	+18	50	48	-5	NNW	3	0	3	58	46	bc, r	x	0.11	
	Dungeness...	29.75	56	W	2	c	29.89	+19	52	50	-2	NW	2	c	1	60	46	o, c	5.3	0.33	
	Dover...	29.75	52	WNW	2	c	29.88	+19	51	49	-3	N	2	om	2	57	45	c, o, cm	2.8	0.07	
	Wick...	29.66	40	N	3	c	29.75	+18	42	39	0	WNW	2	bc	2	49	38	-	x	0.05	
	Nairn...	29.69	48	NW	1	bc	29.79	+13	45	42	+4	W	1	0	1	53	36	bc, bc	11.0	-	
	Aberdeen...	29.72	50	W	1	0	29.81	+19	46	43	+2	WNW	1	bc	1	52	34	bc, bc	11.1	-	
Leith...	29.72	51	W	2	bc	29.82	+11	48	45	+4	WSW	1	0	x	54	41	bc, bc	x	-		
North Shields...	29.76	47	E	2	c	29.87	+22	43	40	-2	SW	2	0	3	49	34	bc, c	x	-		
Spurn Head...	29.75	48	NE	3	c	29.91	+29	48	43	-1	NW	3	0	3	52	45	c, bc, bc	x	-		
Yarmouth...	29.74	51	N	4	bc	29.87	+27	50	46	-2	NW	3	bc, cm	3	55	42	bc, bc	x	0.03		
Clacton-on-Sea...	29.75	50	N	3	c	29.91	+24	50	41	-2	N	2	c	1	55	47	o, c	0.2	-		
Nottingham...	29.75	51	NE	1	og	29.93	+25	45	43	-1	S	1	0	x	57	38	cm, og	3.0	0.01		
Bath...	29.78	55	NW	1	0	29.96	+21	45	44	-7	NNE	1	0	x	58	42	-	6.6	0.15		
Oxford...	29.79	51	NW	1	0	29.96	+23	47	45	-4	N	2	bc	x	59	45	o, c	x	0.21		
London (St. James's Park)	29.74	55	NW	2	c	29.92	+21	48	46	-4	N	2	0	x	59	46	bc, o, bc, or, o	5.3	0.09		
GERMANY, & CO.	The Scaw (Skagen)	29.54	50	NW	6	0	29.70	+39	50	45	-7	NW	5	bc	1	59	45	x	x	0.08	
	Fanö...	29.71	46	NW	1	0	29.81	+43	47	45	-9	NW	1	c	x	57	43	x	x	0.04	
	Cuxhaven...	29.66	55	NW	4	0	29.82	+33	51	46	-7	NE	2	c	x	61	48	x	x	0.08	
	The Helder...	29.75	54	N	3	c	29.88	+35	51	47	-7	E	1	bc	1	59	48	x	x	0.03	
	Brussels...	x	x	x	x	x	29.89	+21	49	48	-6	Z	0	0	x	59	46	x	x	0.08	
	Berlin...	29.64	60	Z	0	r	29.68	+00	51	50	-9	NW	3	r	x	72	50	x	x	0.79	
	Frankfurt...	29.88	55	NE	3	0	29.82	+12	52	49	-10	NW	3	c	x	66	52	x	x	0.08	
Munich...	29.76	55	W	5	r	29.87	+04	49	49	-10	NW	4	r	x	64	48	x	x	0.75		
FRANCE.	C. Gris Nez...	?	60	SW	3	0	29.90	+19	51	49	-3	E	2	r	2	61	48	x	x	0.35	
	La Heve...	29.83	55	W	5	bc	29.88	+12	56	53	0	WNW	5	bc	5	61	50	x	x	0.08	
	Brest...	29.87	58	SW	3	c	29.99	+13	56	55	-1	NNW	4	bc	3	59	54	x	x	-	
	Lorient...	29.87	59	W	1	0	29.97	+10	59	57	+2	NW	5	c	4	63	52	x	x	0.24	
	Rochefort...	29.86	64	W	3	r	30.04	+12	61	59	-1	SSW	1	0	x	72	57	o, r	x	0.12	
	Biarritz...	29.91	68	WSW	6	r	30.09	+14	66	?	0	W	5	c	3	75	63	x	x	0.25	
	Paris...	29.82	58	NNW	3	0	29.93	+13	48	48	-6	SSW	1	0	x	68	44	x	x	0.04	
Belfort...	29.79	56	WSW	6	0	29.92	+15	50	49	-11	W	6	0	x	77	49	x	x	0.20		
Lyons...	29.86	63	SE	1	0	30.01	+18	55	54	-10	NE	1	0	x	71	51	x	x	0.28		
Nice...	x	x	x	x	x	x	x	x	x	x	x	x	x	x	x	x	x	x	x	x	
Perpignan...	29.89	71	NW	2	0	29.99	+08	68	63	+1	NW	4	0	x	78	62	x	x	0.04		
Sanguinaire...	29.92	73	NW	3	c	29.93	+00	71	67	-1	W	5	c	5	82	68	x	x	1.58		
SPANISH PENIN.	Corunna...	x	x	x	x	x	x	x	x	x	x	x	x	x	x	x	x	x	x	x	
	Lisbon...	30.23	68	N	4	0	30.17	+02	69	64	+3	N	5	0	x	77	64	x	x	-	
	Azores (P. Delgada)...	30.39	71	NNE	1	c	30.33	-05	73	69	+4	Z	0	0	x	79	68	x	x	-	
" (Horta)...	30.37	72	SEW	3	0	30.30	-08	71	67	0	SSW	4	c	2	79	71	x	x	-		

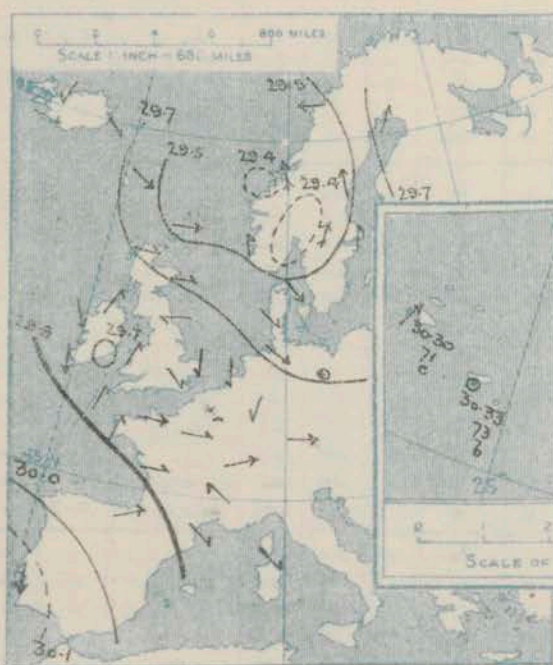
SUPPLEMENTARY CHARTS OF BAROMETER AND WIND

FOR 8 A.M. AND 6 P.M. YESTERDAY

8 A.M. YESTERDAY



6 P.M. YESTERDAY



AVERAGES OF TEMPERATURE AT 8 A.M.
FOR THE TWO-MONTHLY PERIOD,
AUGUST - SEPTEMBER.

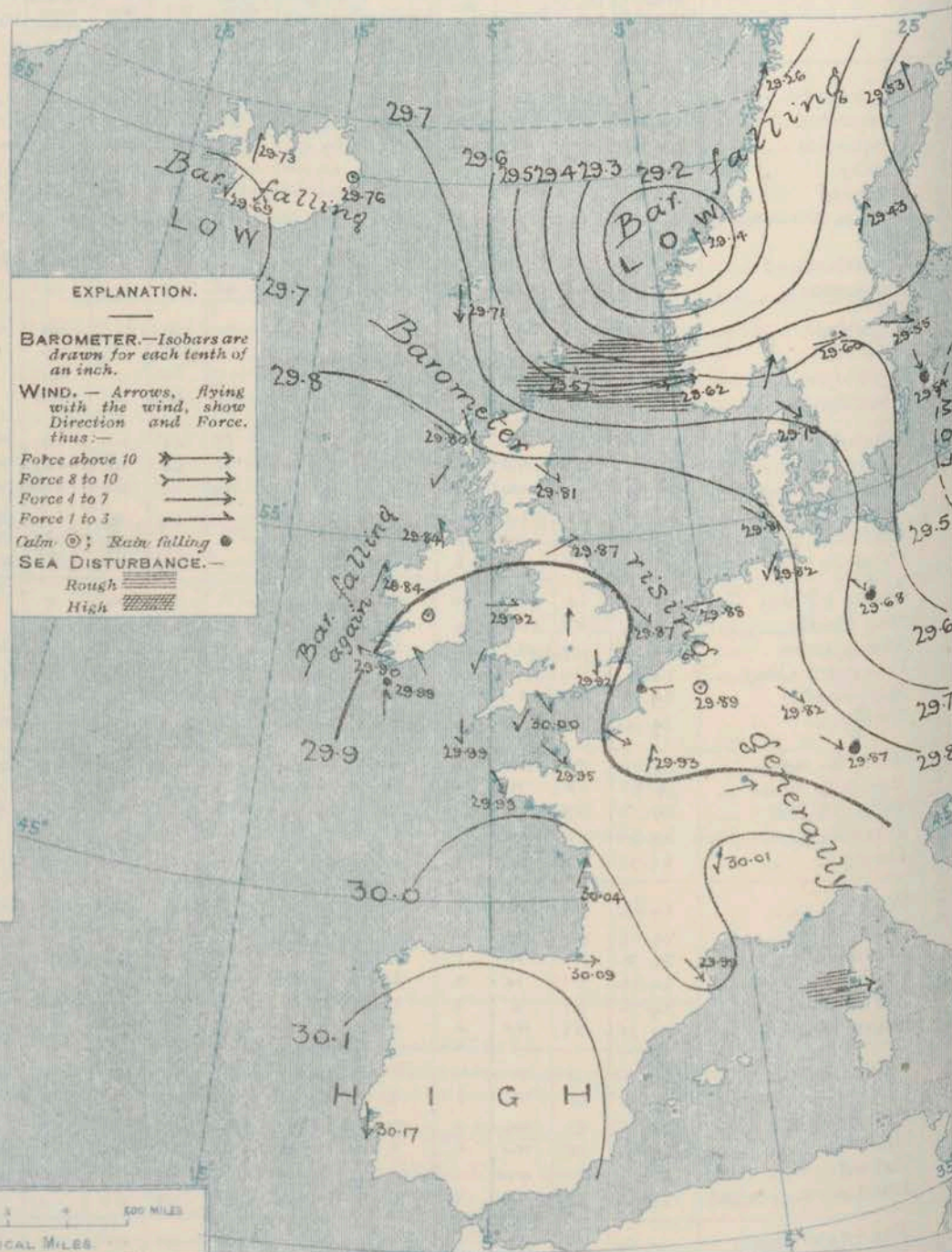
(Derived chiefly from Observations extending over
the 35 years—1871-1905.)



Wednesday,

WEATHER

1. BAROMETER, WIND AND SEA AT 8 A.M. TO-DAY.



NOTES ON THE GENERAL SITUATION AT 8 A.M.

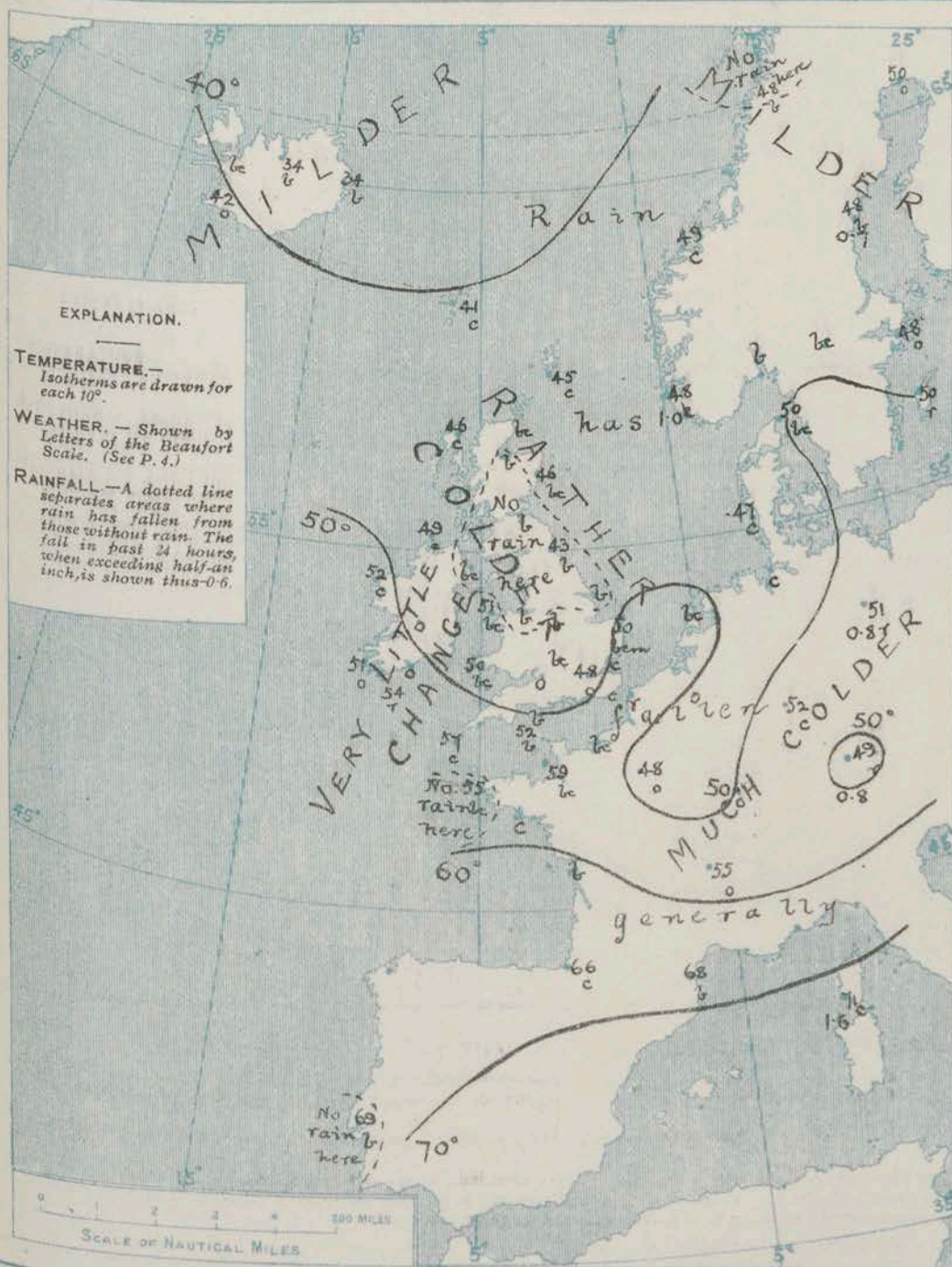
The barometer is still highest over the Spanish Peninsula and the south-west of France, but it is also relatively high over England, while the lowest readings are found in a depression having its minimum near Christianound. Pressure has commenced to fall again in the west of Ireland, and also in Iceland.

The wind is light from some northerly point over England, but has become southerly or south-easterly in Ireland. A cyclonic circulation of considerable force prevails around the northern low pressure, at Skudesnæs the westerly current blows a strong gale. Temperature has fallen over England and the adjacent countries of the Continent. It is now below 50° over nearly the whole of these islands and in some parts of France. At most stations in Iceland the readings are below 40°. The weather is cloudy or overcast in Ireland and also in various parts of Scandinavia and Germany; rain is falling at Trondheim, Berlin and Munich. Over our area as a whole the conditions are fair or fine.

CHARTS

4th September, 1907.

2. TEMPERATURE AND WEATHER AT 8 A.M. TO-DAY.



NOTES ON YESTERDAY'S WEATHER

During yesterday the thermometer rose to about 60° at some places on our south coast, but remained below that point at most of our stations, and only touched 49° at North Shields. Rain was experienced over the major portion of our area, the measurements being large at several stations on the Continent, and also at St. Ann's Head. The duration of bright sunshine was slight except in Scotland.

GENERAL INFERENCE FROM THE 8 A.M. OBSERVATIONS.

The fresh fall of the barometer which has set in on the southwest and west coasts of Ireland is likely to extend to all parts of the Kingdom during the ensuing twentyfour hours, so that the fine weather which is at present reported is not expected to continue beyond today.

FORECASTS

For the 24 hours commencing at NOON TO-DAY.

For the positions of the DISTRICTS indicated by the numbers 0-11—see map at foot.

0 } W. winds, backing later to S.W. or S.; fair generally, some showers locally; temperature low.

2 } Light W. and S.W. winds to variable or S. breezes; fine, then becoming cloudy, with some rain; temperatures continuing low.

6 Same as Nos. 0 and 1.

7 } Light variable to S. or S.W. winds; fine, then becoming changeable, with rain at times. Cool.



8 Same as Nos. 2 to 5.

9 } Light to fresh winds between S.E. and S.W. or W.; unsettled, some rain, most in west; low or moderate temperature.

II WESTERN CHANNEL AND BAY

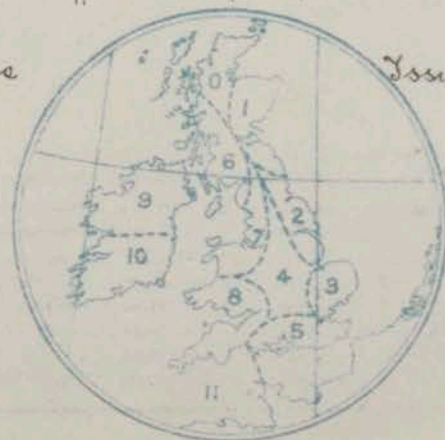
W. winds, light, to W. and S.W., fresh; sea slight to moderate; fair, then rainy and misty. Cool.

FORECAST DISTRICTS:

Those portions of the Coasts upon which the Warning Signals are at present flying are indicated by the Symbols  = South Cone, or  = North Cone.

No. 0

Issued.



DAILY WEATHER REPORT.

4th September, 1907

TEMPERATURE, WEATHER, SUNSHINE, AND RAINFALL FOR YESTERDAY.

STATIONS.	TEMPERATURE F.		Weather.	Sunshine.	Rainfall.	STATIONS.	TEMPERATURE F.		Weather.	Sunshine.	Rainfall.
	Max.	Min.					Max.	Min.			
Strathpeffer, to 6 p.m. ...	52	34	*	Hrs 11.2	Ins 0.01	† Eastbourne, to 6 p.m. ...	59	49	*	Hrs 4.6	Ins 0.06
Blackpool, to 9 p.m. ...	54	41	bc. c. o. b	6.3	—	Bexhill-on-Sea, to 9 p.m. ...	60	49	?	4.5	0.14
Southport, to 9 p.m. ...	54	46	bc. b. o. b	6.2	0.01	† Hastings ...	*	*	*	4.1	*
Rhyl, to 6 p.m. ...	57	48	*	5.3	0.21	† Folkestone, to 6 p.m. ...	59	49	o. bc. + b. bc	2.6	0.03
Llandudno, to 9 p.m. ...	55	47	cp. c. b	5.3	0.03	† Margate, to 6 p.m. ...	57	52	b. or. o	1.4	0.04
Bettws-y-Coed, to 6 p.m. ...	55	45	cp. bc. o	4.5	?	Lowestoft, to 6 p.m. ...	55	48	c. o	0.1	0.03
Towyn, to 6 p.m. ...	57	49	p. c. b. c. o	6.0	0.04	† Skegness ...	53	47	c. bc. c	2.2	0.12
Aberystwyth, to 6 p.m. ...	56	46	*	4.5	—	† Scarborough, to 6 p.m. ...	58	47	*	5.9	0.06
Plymouth, to 9 p.m. ...	63	55	o. bc. or	5.0	0.02	† Harrogate, to 6 p.m. ...	55	41	r. o. b. o	5.2	0.20
Torquay, to 6 p.m. ...	62	47	*	6.0	—	Darwen, to 9 p.m. ...	56	43	omr. bc. om	4.6	0.06
† Bournemouth, to 6 p.m. ...	61	46	*	7.1	0.03	Manchester, to 9 p.m. ...	56	47	o. bc. o	3.3	0.05
† Worthing ...	58	47	c. b. c	3.6	0.01	Birmingham, to 9 p.m. ...	56	42	o. c. r	1.7	0.24
† Brighton ...	59	48	*	3.1	0.03						

† At this Station the amount of Bright Sunshine is for the whole day.

TEMPERATURE, WEATHER, and RAINFALL at additional FOREIGN STATIONS, mainly for the 24 hours ended at 8 a.m. yesterday.

STATIONS 3 rd Sept., 1907.	TEMPERATURE F.		WEATHER.	RAIN. Ins.	STATIONS. 3 rd Sept., 1907.	TEMPERATURE F.		WEATHER.	RAIN. Ins.
	Max.	Min.				Max.	Min.		
Flushing ...	68	55	c. o	0.39	Rome ...	86	71	c. o	—
Aix-la-Chapelle ...	70	55	b. c	0.20	Naples ...	84	69	b. o	—
Copenhagen ...	59	48	c. r	0.16	Malta ...	87	72	b	—
Oxö (Christiansand) ...	55	41	o. r	0.20	Geneva ...	68	*	1 p.m. bc	Measured 7 a.m. 0.47
St. Petersburg ...	59	46	b. bc	0.12	Berne ...	73	*	bc	—
Vienna ...	73	59	b. bc	—	Lucerne ...	72	*	b	0.12
Buda Pesth ...	81	64	bc. b	—	Coire ...	75	*	o	—
Hermanstadt ...	81	52	b. b	—	St. Gothard ...	45	*	r	0.12
Trieste ...	79	63	b. o	—	Lugano ...	64	*	r	0.87
Florence ...	85	68	o. r	—					

NOTES REFERRING TO INFORMATION GIVEN ON PAGE 1:—

- (a) At the British and Irish Stations the readings of the barometer are not corrected for the difference in Gravity between the position of the Station and Latitude 45°. The approximate correction is:—For stations North of Malin Head and North Shields + '03 in., but for Sumburgh Head + '04 in.; for stations south of Malin Head and North Shields + '02 in., but for Scilly and Jersey + '01 in.
- (b) The Sunshine for London given in the table is recorded on the Tower of the Wesleyan Training College, Westminster; the Sunshine entered to Dungeness is recorded at Littlestone-on-Sea.
- (c) The information relating to Weather is indicated by the following letters—b. blue sky; bc. sky half clouded; c. sky three parts clouded; d. drizzling rain; e. wet air, without rain falling; f. fog; g. gloomy; h. hail; l. lightning; m. misty (hazy); o. overcast; p. passing showers; q. squally; r. rain; s. snow; t. thunder; u. ugly, threatening; v. visibility, unusual transparency; w. dew; x. hoar frost; z. dust-haze, or smoke.
- * AN ASTERISK is inserted in all places for which information is not usually received.

WIRELESS TELEGRAMS FROM SHIPS OF H.M. NAVY

Received during the 24 hours ended at 9.30 a.m. to-day.

Hour of Observation.	Position		Reading of Barometer.	Wind.		Weather.	TEMPERATURE.			Sea Dis-turbance.
	Lat.	Long.		Direc.	Force.		Dry Bulb.	Wet Bulb.	Sea	
4 th Sept., 8 a.m.	51° 24' N	9° 46' W	29.99	S	3	r	54	51	54	2
" "	50° 12' N	3° 4' W	30.00	NE	1	b	52	50	49	1

TABLE SHOWING THE GREENWICH TIMES OF SUNRISE, NOON, AND SUNSET, FOR STATIONS IN THE UNITED KINGDOM, TO-DAY AND TO-MORROW.

4 th & 5 th Sept., 1907.		Sunrise G.M.T.	Noon G.M.T.	Sunset G.M.T.
Yarmouth ...	{	5.9	11.52	6.35
Greenwich ...	{	5.11	11.52	6.32
Wick ...	{	5.18	11.59	6.40
Valencia ...	{	5.20	11.59	6.37
	{	5.19	12.11	7.3
	{	5.21	12.11	7.0
	{	5.58	12.40	7.22
	{	6.0	12.40	7.19

TERMS OF SUBSCRIPTION for the Daily Weather Report forwarded by Book Post, £1 per annum payable quarterly in advance.

Single Copies (price 1d.) may be obtained after 3 p.m. on the day of issue, at the Meteorological Office, and at the Bookstalls of the following terminus Railway Stations:—Victoria, Charing Cross, King's Cross, St. Pancras, Euston.

FORECASTS OF WEATHER for one day in advance are drawn up at 11 a.m., and between 7 and 8 p.m. The latest forecast can be had by Reply Telegram, on paying at any Post Office in the United Kingdom Sixpence in addition to the cost of the inquiry and reply Telegram. Information as to the Terms on which Forecasts can be sent daily, for a long or short period, may be obtained on application.

METEOROLOGICAL OFFICE, 63, VICTORIA STREET, S.W.
(TELEGRAPHIC ADDRESS: WEATHER, LONDON.)

W. N. SHAW, (Director).

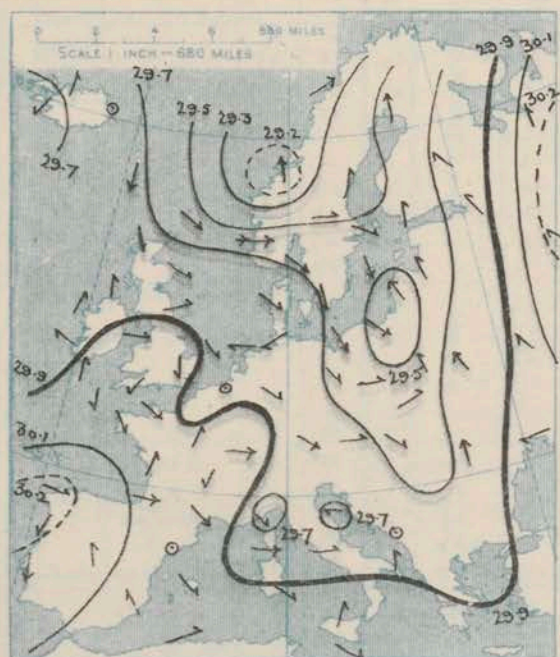
DAILY WEATHER REPORT OF THE METEOROLOGICAL OFFICE.

Thursday,
5th September, 1907

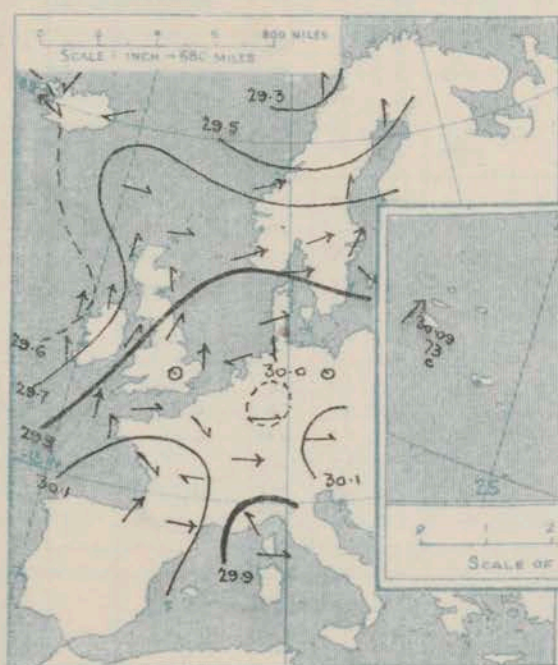
WEATHER REPORT OF THE METEOROLOGICAL OFFICE.																			5th September 1907			
STATIONS.		YESTERDAY EVENING.					THIS MORNING.										PAST 24 HOURS.					
		Barom.	Temp.	Wind.	Force	Weather.	Barometer.		Temperature.			Wind.		Sea	Temp.		Weather.	Sun-shine.	Rainfall.			
							At 32° Fahr. and M.S.L.	Change since Yesterday.	Dry Bulb.	Wet Bulb.	Change since Yesterday.	Dir.	Force		Max.	Min.						
		Ins.	Dry Bulb.	Dir.	(0 to 12).		Ins.	Ins.	Dry Bulb.	Wet Bulb.	Change since Yesterday.	Dir.	Force (0 to 12).		(0 to 9).	°	°		Hours.	Ins.		
SCANDINAVIA.	Haparanda...	29.42	48	S	4	c	29.63	+1.10	49	47	-1	SW	4	6	52	41				0.28		
	Hernösand...	29.51	51	SSW	2	6	29.80	+1.37	51	45	+3	2	0	6	54	?				-		
	Stockholm...	29.76	50	SW	4	6	29.91	+1.36	50	47	+2	WNW	2	6	55	46				-		
	Wisby...	29.82	54	NW	4	6	29.98	+1.44	51	47	+1	NW	6	6c	55	46				0.01		
	Karistad...	29.75	50	W	6	6	29.94	+1.34	49	45	+5	W	2	6	*	*				-		
	Færder (X'ania Fjord)	29.73	52	WSW	6	6	29.93	+1.34	51	46	+2	W	4	6	54	48				-		
	Bodö...	29.30	42	S	2	6	29.49	+1.23	47	45	-1	SW	6	c	3	48	37			0.20		
	Christiansund...	29.44	48	WSW	7	r	29.85	+1.71	44	42	-5	WSW	5	r	4	49	44			0.43		
	Skudesnaes...	29.86	48	WSW	6	0	29.89	+1.27	48	48	0	SSE	4	0	50	43	0			0.08		
ICELAND & FAEROE.	Reykjavik...	29.55	50	ESE	4	6c	29.34	-1.35	44	*	+2	ESE	3	0	*	*						
	Blönduos...	29.62	47	NE	1	6c	29.46	-1.27	32	*	-6	NE	1	0	*	*						
	Seydisfjord...	29.67	53	ENE	2	6	29.58	-1.18	36	*	+2	2	0	r	*	*						
	Thorshavn...	29.79	46	W	1	6c	29.54	-1.17	46	*	+5	S	7	0	*	*						
BRITISH ISLANDS.	Sumburgh Head	29.78	46	W	2	6	29.56	-1.01	50	48	+5	SE	4	0	5	50	37	6		0.07		
	Stornoway...	29.73	48	S	3	c	29.37	-1.43	55	54	+9	SW	5	m	5	55	44	cp, bc, ogp.	5.6	0.14		
	Castlebay (Barra Id.)	29.70	52	SE	5	ou	29.41	-1.40	55	54	+7	SW	4	rg	6	56	47	c, o, ogp.	2.9	0.15		
	Malin Head	29.66	51	S	5	og	29.48	-1.36	55	55	+6	SSW	5	og	3	55	46	og, or, pm	*	0.10		
	Blacksod Pt.	29.51	51	S	5	rm	29.52	-1.32	58	57	+6	SSW	5	cp, rg	4	59	51	om, ogp	*	0.31		
	Valencia	29.69	61	SSE	3	rm	29.74	-1.16	60	58	+9	SSW	4	cm	5	62	49	ogm, 7.2	0.0	0.58		
	Roche's Point	29.76	58	S	4	rm	29.78	-1.18	59	58	+8	SW	3	cm	4	60	51	od, df, dp	*	0.26		
	Birr Castle	29.72	50	ESE	4	r	29.69	-1.24	57	56	+13	SSW	4	0	*	58	43	ow, or	0.0	0.20		
	Donaghadee	29.83	52	SSE	4	0	29.59	-1.30	55	54	+11	SSW	3	bc	2	60	44	bc, og, rm	*	0.36		
	Liverpool Obsy...	29.92	53	SSE	2	0	29.75	-1.19	58	54	+9	WSW	4	0	2	59	48	cm, op	*	0.19		
GERMANY, & C.	Holyhead	29.89	53	SW	3	om	29.73	-1.19	57	56	+6	SW	4	c	3	57	48	c, om	*	0.32		
	Pembroke (St. Ann's Hd.)	29.89	52	S	6	0	29.82	-1.14	59	58	+9	SW	5	cp, rm	6	61	50	bc, op, or	2.2	0.24		
	Scilly (St. Mary's)	29.94	55	S	5	m	29.90	-1.09	56	54	-1	SW	2	og	3	60	54	o, m	1.3	0.04		
	Jersey (St. Aubins)	30.07	59	WSW	3	ogm	30.03	+1.08	63	62	+4	SW	3	and	3	63	57	c, b, ogp	9.8	0.02		
	Portland Bill	30.02	56	SSW	4	op	29.91	-1.03	60	59	+10	SW	5	r	5	61	49	c, op, r	*	0.22		
	Dungeness	30.03	58	S	2	c	29.87	-1.02	62	61	+10	SW	5	0	4	62	51	bc, c	4.5	0.15		
	Dover	30.06	54	SE	1	c	29.88	-1.00	60	60	+9	SW	6	odm	6	60	50	c, cp, odm	4.6	0.12		
	Wick	29.80	47	S	1	6c	29.45	-1.30	52	50	+10	S	3	c	2	55	39	-	*	0.08		
	Nairn	29.73	49	ENE	1	6c	29.46	-1.33	53	50	+8	WSW	1	bc	1	55	41	bc, bc	9.4	0.10		
	Aberdeen	29.86	49	SSE	3	c	29.55	-1.26	50	49	+4	SSW	2	0	1	56	45	bc, bc, or	5.4	0.50		
FRANCE.	Leith	29.84	55	W	2	c	29.58	-1.24	51	50	+3	2	0	r	*	58	45	bc, c, op	*	0.29		
	North Shields	29.89	54	SW	2	c	29.60	-1.27	52	51	+9	SW	2	0	2	57	39	c, r	*	0.30		
	Spurn Head	29.97	55	S	4	c	29.70	-1.21	56	55	+8	WSW	4	cp	4	57	48	bc, c, ogp	*	0.19		
	Yarmouth	30.01	56	S	4	bcv	29.81	-1.06	57	56	+7	SW	4	og	4	58	49	bcv, bc	*	0.08		
	Clacton-on-Sea	30.03	56	ESE	3	bc	29.85	-1.06	61	60	+11	S	4	bc	4	61	50	c, bc, or	7.4	0.21		
	Nottingham	29.97	53	S	1	om	29.74	-1.19	61	59	+16	W	2	cm	*	61	45	c, om	2.9	0.25		
	Bath	30.01	57	SW	3	0	29.88	-1.08	62	58	+17	W	5	0	*	62	47	-	5.4	0.13		
	Oxford	30.00	54	SSW	3	0	29.85	-1.11	61	57	+14	WSW	4	c	*	62	47	bc, c, or, c	*	0.16		
	London (St. James's Park)	30.01	56	2	0	0	29.85	-1.07	63	61	+15	SW	3	c	*	63	48	c, o, or, o	2.5	0.16		
	SPANISH PENIN.	The Scaw (Skagen)	29.90	51	W	6	6	30.01	+1.31	50	47	0	WSW	3	c	1	55	46	*	*	-	
Fanö		30.06	49	WSW	1	6	30.07	+1.26	53	50	+6	SW	3	bc	*	55	46	*	*	-		
Cuxhaven		30.04	54	N	2	6	30.12	+1.30	46	44	-5	S	3	6	*	55	39	*	*	-		
The Helder		30.09	52	2	0	6	29.97	+1.09	51	49	0	SSW	2	r	1	57	43	*	*	-		
Brussels		*	*	*	*	*	30.05	+1.16	52	51	+3	S	3	r	*	61	45	*	*	0.04		
Berlin		30.01	50	2	0	6c	30.20	+1.52	49	46	-2	WNW	1	6	*	57	43	*	*	0.75		
Frankfurt		29.99	51	W	2	6	30.19	+1.37	46	44	-6	SE	3	0	*	57	46	*	*	-		
Munich		30.12	48	W	4	r	30.26	+1.39	48	47	-1	NE	2	0	*	55	46	*	*	0.32		
C. Gris Nez		30.00	60	S	3	0	29.95	+1.05	59	57	+8	SSW	4	f	4	63	50	*	*	0.20		
La Heve		30.08	55	NW	1	6	30.02	+1.14	61	59	+5	SW	5	0	5	63	50	*	*	-		
SPANISH PENIN.	Brest	30.04	58	SSE	3	f	30.09	+1.10	61	61	+6	W	4	0	4	66	55	*	*	-		
	Lorient	30.08	59	SW	2	0	30.05	+1.08	64	64	+5	SW	5	0	4	75	57	*	*	-		
	Rochefort	30.17	65	NW	3	6	30.25	+1.21	66	64	+5	SW	2	bc	*	70	61	bc, 6	*	0.08		
	Biarritz	30.19	68	SW	4	e	30.22	+1.13	66	65	0	S	3	f	3	68	63	*	*	0.12		
	Paris	30.08	60	NNW	2	6	30.11	+1.18	57	53	+9	SSW	2	0	*	67	48	*	*	0.12		
	Belfort...	30.03	55	W	6	r	30.20	+1.28	51	49	+1	W	3	m	*	76	45	*	*	0.12		
	Lyons	30.12	64	E	1	6c	30.25	+1.24	62	56	+7	E	1	0	*	71	53	*	*	-		
	Nice	29.82	72	SE	1	c	29.98	+1.33	71	60	+3	2	0	6	0	82	63	*	*	-		
	Perpignan	30.10	71	W	4	6	30.19	+1.20	68	60	0	W	3	6	*	80	64	*	*	-		
	Sanguinaire	29.98	71	W	4	6c	30.01	+1.08	68	66	-3	E	2	m	5	82	66	*	*	-		
SPANISH PENIN.	Corunna	30.13	72	N	4	6	30.10	-1.07	76	63	+7	NNE	4	6	*	81	69	*	*	-		
	Lisbon	30.20	72	SSW	4	6c	30.09	-1.21	73	69	+2	SSW	4	c	2	79	70	*	*	0.04		
	Azores (P. Delgada)...																					
(Horta)	30.20	72	SSW	4	6c	30.09	-1.21	73	69	+2	SSW	4	c	2	79	70	*	*	0.04			

SUPPLEMENTARY CHARTS
OF
BAROMETER AND WIND
FOR 8 A.M. AND 6 P.M. YESTERDAY

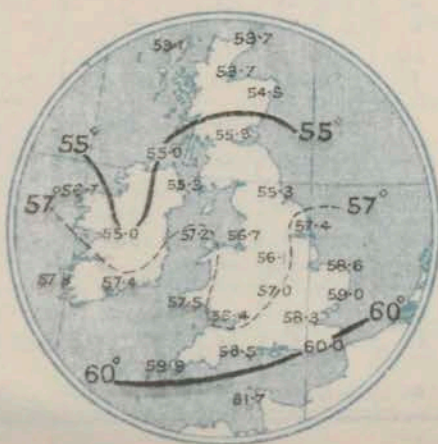
8 A.M. YESTERDAY.



6 P.M. YESTERDAY.



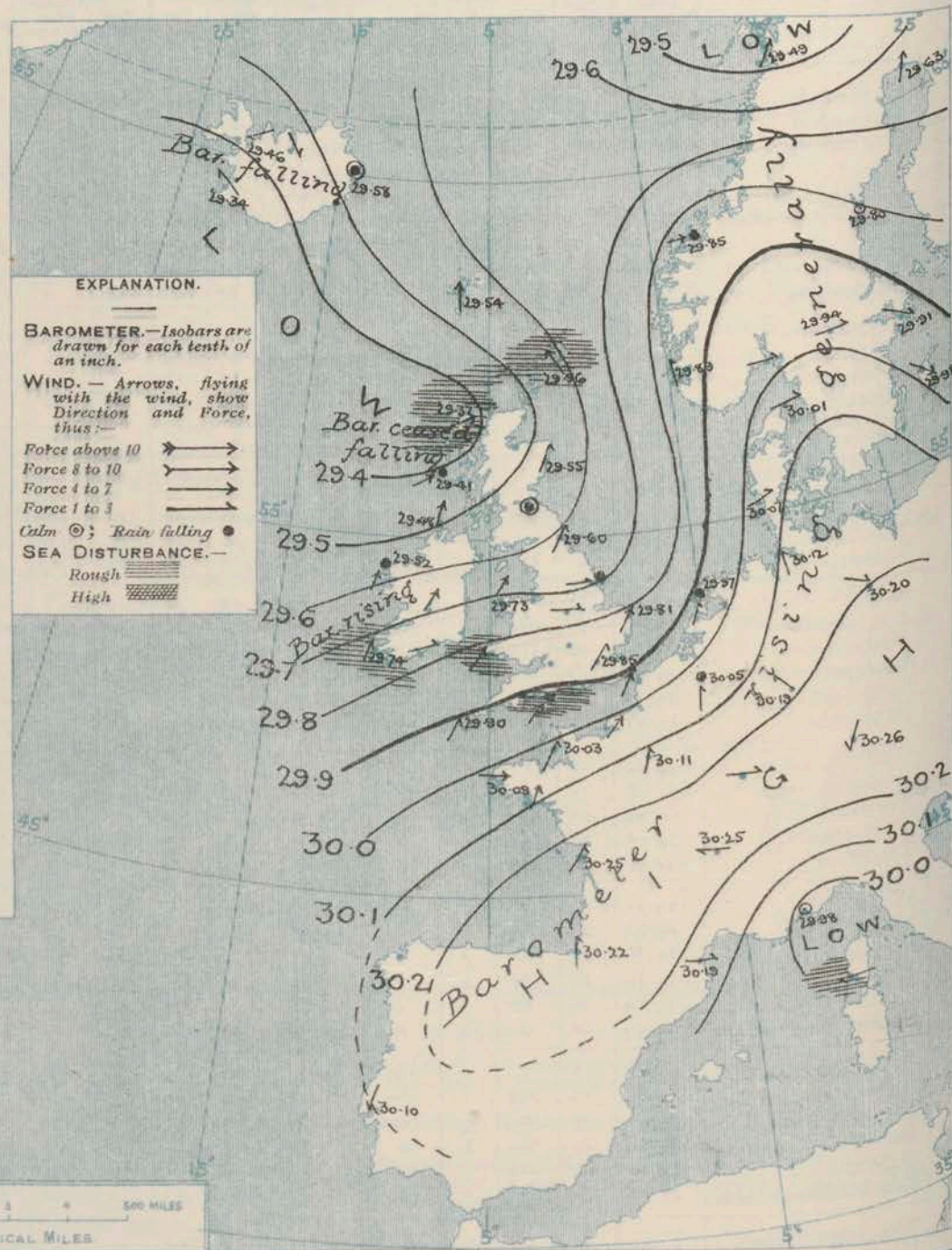
AVERAGES OF TEMPERATURE AT 8 A.M.
FOR THE TWO-MONTHLY PERIOD,
AUGUST - SEPTEMBER.
(Derived chiefly from Observations extending over
the 35 years—1871-1905.)



Thursday,

WEATHER

1. BAROMETER, WIND AND SEA AT 8 A.M. TO-DAY.



NOTES ON THE GENERAL SITUATION AT 8 A.M.

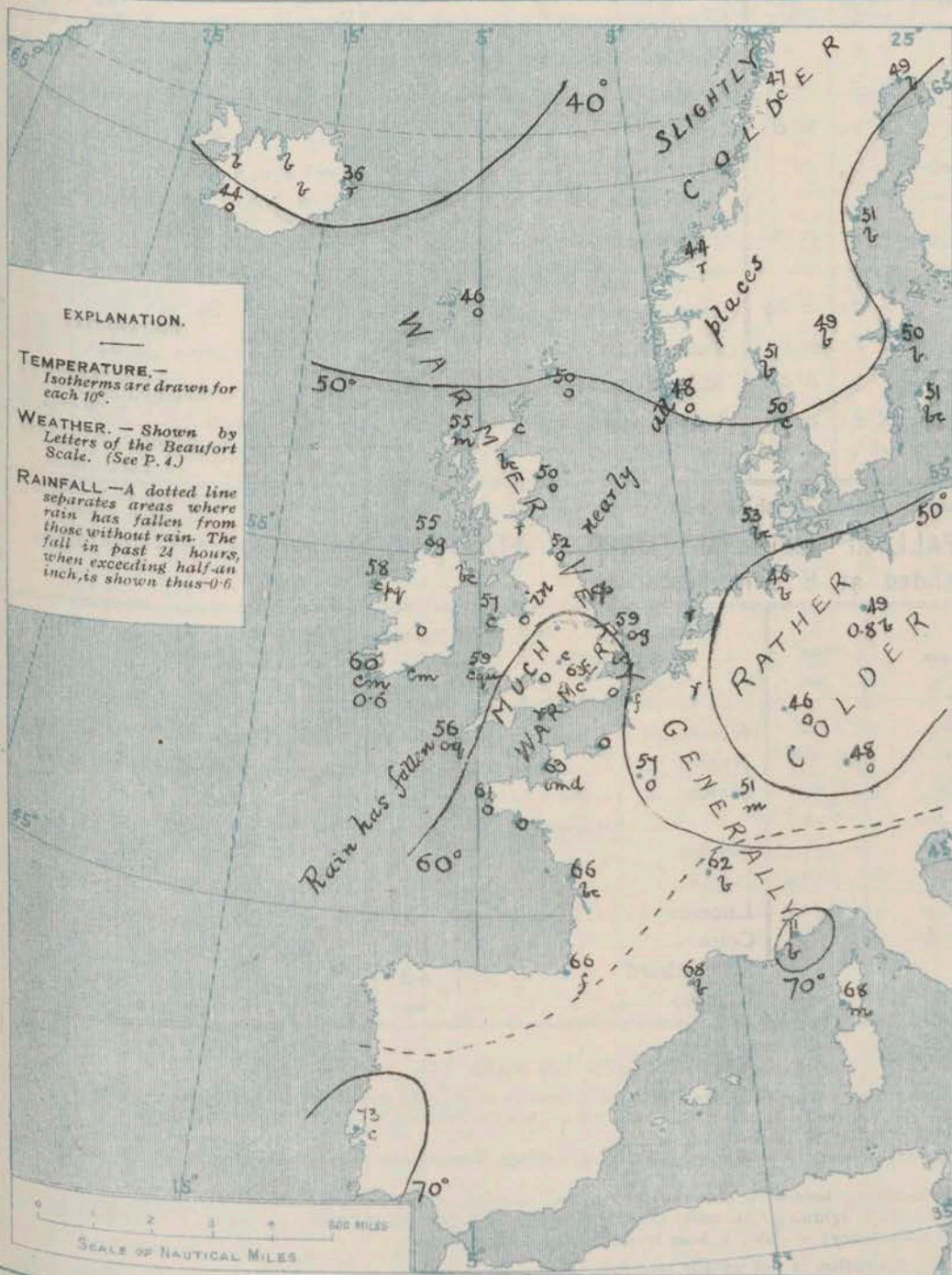
Since yesterday morning a disturbance of considerable size has spread over the United Kingdom. The centre of the system still lies some distance beyond our coast and the lowest readings reported are about 29.35 in. at Stormoway and Reykjavik. Pressure is highest, and apparently still increasing, over the southern parts of France and Germany.

The southwesterly current of wind which has now become general over these Islands blows freshly on several parts of our western and southern coasts, and a strong breeze at Dover. Temperature has risen very briskly in most parts of this country and the north of France. It varies from about 60° in many English and Irish localities to 51° at Leith, and to 50° at Lumburgh Head. Over Germany the readings are below 50°. The weather is fine and bright in Sweden, North Germany and the south of France; over our area as a whole the sky is cloudy or overcast, with rain or passing showers over the Low Countries and in several parts of our Islands, as well as at Seydisfjord.

CHARTS

5th September, 1907.

2. TEMPERATURE AND WEATHER AT 8 A.M. TO-DAY.



EXPLANATION.

TEMPERATURE.— Isotherms are drawn for each 10°.

WEATHER.— Shown by Letters of the Beaufort Scale. (See P. 4.)

RAINFALL.— A dotted line separates areas where rain has fallen from those without rain. The fall in past 24 hours, when exceeding half an inch, is shown thus 0.6.

NOTES ON YESTERDAY'S WEATHER

During the night the Southwesterly wind rose to the force of a strong breeze at some of our western and southern stations and became high at Malin Head. The maximum temperatures registered yesterday were nearly all below 60° in these Islands, but the thermometer rose above that point in many localities during the night. Rain has fallen very generally, the measurements being rather large in various parts of our Islands and also at some Continental stations.

GENERAL INFERENCE FROM THE 8 A.M. OBSERVATIONS.

The barometrical changes appear to indicate a continuance of the South-westerly to Westerly type of conditions. Mild, changeable weather, with thin and frequent fair intervals, is consequently to be expected over the Kingdom generally.

FORECASTS

For the 24 hours commencing at NOON TO-DAY.

For the positions of the DISTRICTS indicated by the numbers 0-11—see map at foot.

0 } S^{ly} and S^W winds, moderate in east, fresh or strong in west; rain at times. Some fine intervals.
1 } Mild.

2 }
3 } Winds varying in force between W. and S.; changeable, some showers, considerable fair intervals. milder than of late.
4 }
5 }



6 }
7 } S^{ly} to S^W or W winds, fresh or strong at times; variable weather, occasional rain, fine intervals; rather milder than of late.
8 }
9 }
10 }

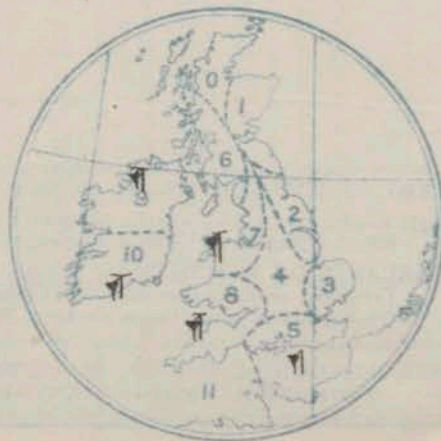
II WESTERN CHANNEL AND BAY

S^W and W winds, fresh or strong at times; sea rather rough to moderate; showery, local mists fair intervals.

FORECAST DISTRICTS.

Those portions of the Coasts upon which the Warning Signals are at present flying are indicated by the

Symbols  = South Cone, or  = North Cone.



0-12/100.

5th September, 1907

TEMPERATURE, WEATHER, SUNSHINE, AND RAINFALL FOR YESTERDAY.											
STATIONS.	TEMPERATURE F.		Weather.	Sunshine.	Rainfall.	STATIONS.	TEMPERATURE F.		Weather.	Sunshine.	Rainfall.
	Max.	Min.					Max.	Min.			
Strathpeffer, to 6 p.m. ...	55	35	*	Hrs 7.4	Ins —	† Eastbourne, to 6 p.m. ...	59	47	*	Hrs 8.2	Ins 0.09
Blackpool, to 9 p.m. ...	56	33	c. o	0.8	—	Bexhill-on-Sea, to 9 p.m.	60	47	b. c	8.0	0.22
Southport, to 9 p.m....	57	34	b. o. c. o	2.5	—	† Hastings	*	*	*	6.6	—
† Rhyl, to 6 p.m. ...	57	34	*	6.4	0.01	† Folkestone, to 6 p.m. ...	60	48	+ o. b. c. b. c	4.6	0.05
Llandudno, to 9 p.m. ...	62	40	c. b. cp	4.9	—	† Margate, to 6 p.m. ...	59	48	+ b. o	7.5	0.21
Bettws-y-Coed, to 6 p.m.						Lowestoft, to 6 p.m. ...	57	38	b. c. c	8.5	—
Towyn, to 6 p.m. ...	58	33	+ o. c. w	4.0	0.12	† Skegness	57	42	b. c	8.8	—
Aberystwyth, to 6 p.m. ...	57	47	*	4.0	—	Scarborough, to 6 p.m. ...	60	38	*	8.5	—
Plymouth, to 9 p.m. ...	59	47	b. c. or. f	6.5	0.29	Harrogate, to 6 p.m. ...	56	32	b. b. c. o	5.9	—
Torquay, to 6 p.m. ...	60	45	*	5.5	0.01	Darwen, to 9 p.m. ...	54	36	b. c. omw	3.4	—
† Bournemouth, to 6 p.m. ...	60	43	.	7.2	0.03	Manchester, to 9 p.m. ...	57	36	b. c. o	0.9	—
† Worthing	60	47	b. c. o	8.0	0.04	Birmingham, to 9 p.m. ...	57	41	+ c. r	2.0	0.12
† Brighton	62	47	*	7.1	0.05						

TEMPERATURE, WEATHER, and RAINFALL at additional FOREIGN STATIONS, mainly for the 24 hours ended at 8 a.m. yesterday.

NOTES REFERRING TO INFORMATION GIVEN ON PAGE 1:—

- ### WIRELESS TELEGRAMS FROM SHIPS OF H.M. NAVY

Received during the 24 hours ended at 9.30 a.m. to-day.

TABLE SHOWING THE GREENWICH TIMES OF SUNRISE,
NOON, AND SUNSET, FOR STATIONS IN THE
UNITED KINGDOM, TO-DAY AND TO-MORROW.

TERMS OF SUBSCRIPTION for the Daily Weather Report forwarded by Book Post, £1 per annum payable quarterly in advance.

Single Copies (price 1d.) may be obtained after 3 p.m. on the day of issue, at the Meteorological Office, and at the Bookstalls of the following terminus Railway Stations:—Victoria, Charing Cross, King's Cross, St. Pancras, Euston.

FORECASTS OF WEATHER for one day in advance are drawn up at 11 a.m., and between 7 and 8 p.m. The latest forecast can be had by Reply Telegram, on paying at any Post Office in the United Kingdom **Sixpence** in addition to the cost of the inquiry and reply Telegram. Information as to the Terms on which Forecasts can be sent daily, for a long or short period, may be obtained on application.

METEOROLOGICAL OFFICE, 63, VICTORIA STREET, S.W.
(TELEGRAPHIC ADDRESS: WEATHER, LONDON.)

W. N. SHAW, (*Director*).

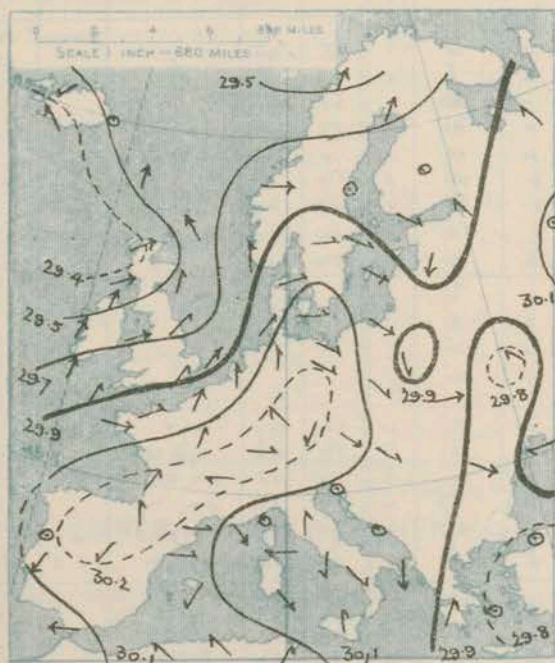
DAILY WEATHER REPORT OF THE METEOROLOGICAL OFFICE.

Friday
6th September 1907

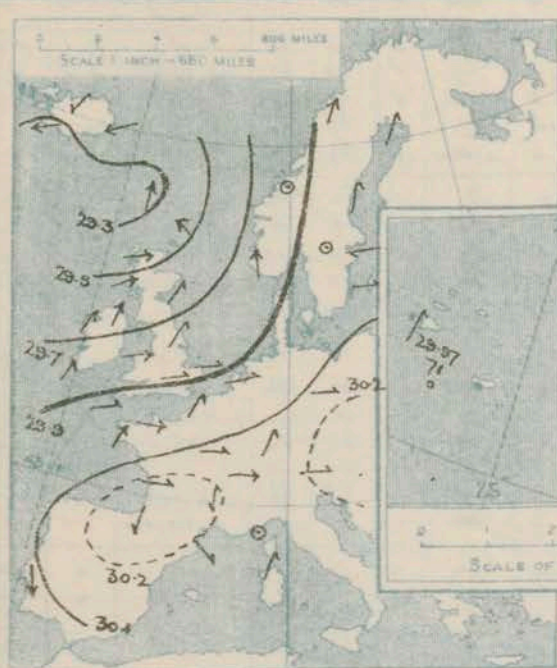
STATIONS.		YESTERDAY EVENING.					THIS MORNING.										PAST 24 HOURS.				
		Barom.	Temp.	Wind.	Force	Weather.	Barometer.		Temperature.		Wind.		Sea	Temp.		Weather.	Sun- shine.	Rainfall			
							At 82° Fahr. and M.S.L.	Change since Yester- day.	Dry Bulb.	Wet Bulb.	Change since Yester- day.	Dirac.		Force (0 to 12).	Max.				Min.		
		At 32° Fahr. and M.S.L.	Dry Bulb.	Dirac.	(0 to 12).		At 82° Fahr. and M.S.L.	Change since Yester- day.	Dry Bulb.	Wet Bulb.	Change since Yester- day.	Dirac.	Force (0 to 12).	Weather.	(0 to 9).				Hours.	Ins.	
SCANDINAVIA.	Haparanda...	29.91	48	SW	2	b	30.12	+1.49	45	45	-4	2	0	b	x	55	45	x	x	-	
	Hernösand...	29.93	47	SSW	2	b	30.10	+1.30	50	49	-1	3	2	b	x	59	45	x	x	-	
	Stockholm...	30.07	52	W	2	b	30.14	+1.23	51	49	+1	2	0	bc	x	61	45	x	x	-	
	Wisby...	30.07	49	W	2	b	30.13	+1.15	57	50	+6	2	0	bc	x	57	48	x	x	-	
	Karlstad...	30.04	50	Z	0	b	30.05	+1.11	53	48	+4	5	4	o	x	x	2	x	x	-	
	Færder (X'ania Fjord)	29.96	53	S	4	r	29.93	0.00	54	52	+3	5	2	m	3	54	50	x	x	0.04	
	Bodö...	29.91	45	SW	4	c	29.87	+1.38	47	42	0	E	5	b	2	48	39	x	x	-	
	Christiansund...	29.81	49	Z	0	bc	29.66	-1.19	54	47	+10	S	3	c	2	54	44	x	x	0.04	
	Skudesnaes...	29.75	51	SSE	6	o	29.81	-1.08	54	52	+6	SSE	6	c	5	54	45	x, o	x	0.16	
ICELAND & FAEROE.	Reykjavik...	29.25	56	ENE	5	c	29.25	-1.09	36	x	-8	E	1	b	x	x	x	x	x	-	
	Blönduos...	29.35	49	NE	1	b	29.32	-1.14	43	x	+11	E	5	c	x	x	x	x	x	-	
	Seydisfjord...	29.47	42	ENE	6	r	29.26	-1.32	41	x	+5	ENE	4	r	x	x	x	x	x	-	
	Thorshavn...	29.25	49	S	4	m	29.28	-1.26	49	x	+3	SW	5	c	x	x	x	x	x	-	
BRITISH ISLANDS.	Sumburgh Head	29.46	50	SE	4	o	29.53	-1.03	51	50	+1	W	3	r	4	52	47	o, r	x	0.12	
	Stornoway...	29.42	56	WSW	4	cp	29.54	+1.17	55	52	0	WSW	6	b	5	59	48	ogp, cgp	1.1	0.13	
	Castlebay (Barra Id.)	29.49	56	SW	5	og	29.61	+1.20	54	53	-1	WSW	5	o	6	57	53	r, c, bc, o	3.3	-	
	Malin Head...	29.58	57	SSW	5	cp	29.71	+1.23	53	?	-2	SSW	6	cp	4	60	52	pm, r, q	x	?	
	Blacksod Pt. ...	29.64	58	SSW	5	cq	29.75	+1.23	57	55	-1	SW	5	cq	4	61	55	omgp, bc	x	0.03	
	Valencia...	29.82	61	SSW	3	c	29.91	+1.17	58	56	-2	SSE	3	o	5	65	55	bcv, c	3.5	0.01	
	Roche's Point...	29.84	60	W	4	p	29.95	+1.17	58	56	-1	WSW	2	bcv	3	64	55	c, op, bc	x	0.02	
	Birr Castle...	29.75	63	SW	4	o	29.87	+1.18	56	54	-1	SSW	2	c	x	67	53	c, o	5.5	-	
	Donaghadee...	29.67	65	WSW	3	c	29.83	+1.24	54	53	-1	SSE	3	c	2	66	52	bc, op, c	x	0.08	
	Liverpool Obsy...	29.81	61	SW	4	o	29.94	+1.19	58	55	0	SW	2	o	1	66	56	bc, o	x	-	
	Holyhead...	29.78	59	WSW	5	cm	29.90	+1.17	58	56	+1	SW	4	c	3	62	55	cm	x	0.02	
	Pembroke (St. Ann's Hd.)	29.88	59	SW	5	o	29.98	+1.16	58	58	-1	SW	4	cu	5	60	57	cgu, ogm	0.0	-	
	Scilly (St. Mary's)...	29.98	61	WSW	3	of	30.04	+1.14	60	60	+4	SW	1	f	2	64	55	o, f	0.1	0.24	
	Jersey (St. Aubins)...	30.08	64	W	4	odm	30.15	+1.12	65	63	+2	SW	4	og	3	68	61	og, odm	0.0	0.15	
	Portland Bill...	29.96	60	WSW	6	f	30.03	+1.12	61	60	+1	SSW	5	rm	5	61	59	f, rf	x	0.29	
	Dungeness...	29.97	62	SW	4	o	30.11	+1.24	62	61	0	SW	4	r	4	63	60	o, f	0.0	0.03	
	Dover...	29.98	61	SW	3	o	30.10	+1.22	60	60	0	SSW	4	odm	4	66	59	o, b, odm	0.0	-	
	Wick...	29.46	53	SW	2	bc	29.59	+1.14	52	49	0	S	2	b	1	62	48	-	x	0.02	
	Nairn...	29.48	60	W	2	bc	29.61	+1.15	55	51	+2	W	1	b	1	63	50	b, bc, 2, q	6.5	-	
Aberdeen...	29.55	62	SW	2	b	29.73	+1.18	56	53	+6	S	2	b	4	64	49	o, bc, b	x	6.3		
Leith...	29.60	59	WSW	2	c	29.76	+1.18	57	53	+6	SSW	3	b	x	65	50	bc, c, op	x	0.01		
North Shields...	29.70	61	SW	2	r	29.85	+1.25	56	53	+3	SSW	2	c	2	65	50	c, r	x	0.12		
Spurn Head...	29.81	63	SSW	3	c	29.95	+1.25	61	59	+5	SW	3	c	2	67	56	c, bc	x	-		
Yarmouth...	29.86	64	WSW	3	cm	30.01	+1.20	62	60	+5	WSW	3	cm	3	66	56	c, cm	x	-		
Clacton-on-Sea...	29.92	63	SSW	3	c	30.05	+1.20	61	60	0	SSW	4	o	3	68	60	o, c, op	0.7	-		
Nottingham...	29.83	63	SW	2	b	29.96	+1.22	62	60	+1	SW	2	cm	x	67	54	om, b	1.7	-		
Bath...	29.95	65	W	1	o	30.04	+1.16	61	61	-1	W	1	r	x	69	59	-	3.2	0.03		
Oxford...	29.97	62	WSW	3	o	30.03	+1.18	60	60	-1	SSW	2	od	x	68	59	c, o, od	x	0.02		
London (St. James's Park)	29.94	66	WSW	2	c	30.05	+1.20	61	60	-2	SSW	2	od	x	68	60	c, o, c, od	1.1	0.02		
GERMANY, & C.	The Scaw (Skagen)	29.97	53	S	3	o	29.99	-1.02	54	53	+4	SW	2	m	0	55	?	x	x	0.04	
	Fanö...	29.88	57	SW	4	o	30.03	-1.04	57	57	+4	S	2	o	x	57	50	x	x	0.20	
	Cuxhaven...	29.94	54	S	5	o	30.09	-1.03	55	55	+9	SSW	3	f	x	57	46	o, f	x	-	
	The Helder...	29.95	61	WSW	1	bc	30.07	+1.10	62	59	+11	WSW	2	b	1	63	50	x	x	0.08	
	Brussels...	x	x	x	x	x	30.13	+1.08	63	60	+11	SW	1	o	x	63	51	x	x	0.20	
	Berlin...	30.10	55	W	1	o	30.12	-1.07	57	55	+8	W	1	o	x	59	49	x	x	0.04	
	Frankfurt...	30.11	57	SW	1	r	30.16	-1.03	61	60	+15	SSW	2	o	x	61	43	x	x	0.35	
Munich...	30.22	57	W	2	o	30.23	-1.03	56	56	+8	NW	2	r	x	61	48	x	x	0.59		
FRANCE.	C. Gris Nez...	30.02	61	SW	4	f	30.12	+1.17	61	61	+2	SSW	3	o	4	63	50	x	x	0.08	
	La Heve...	30.10	64	WSW	5	o	30.16	+1.14	63	59	+2	SW	4	o	4	66	57	x	x	-	
	Brest...	30.09	62	SW	4	o	30.14	+1.05	60	60	-1	SW	3	m	3	63	55	x	x	-	
	Lorient...	30.14	65	SW	5	o	30.18	+1.13	64	63	0	SW	3	o	4	68	63	x	x	-	
	Rochefort...	30.24	69	W	2	b	30.25	0.00	61	61	-5	E	2	m	x	75	61	o, b	x	-	
	Biarritz...	30.22	71	NNE	2	b	30.19	-1.03	62	62	-4	ESE	1	b	2	75	59	x	x	-	
	Paris...	30.11	69	WSW	1	o	30.23	+1.12	61	59	+4	SSW	1	o	x	73	57	x	x	-	
Belfort...	30.17	63	W	6	o	30.23	+1.03	61	58	+10	WSW	5	c	x	69	51	x	x	-		
Lyons...	30.20	71	N	1	b	30.27	+1.02	62	60	0	NE	1	bc	x	77	58	x	x	-		
Nice...	30.11	63	Z	0	b	30.11	+1.13	68	57	-3	Z	0	b	6	79	63	x	x	-		
Perpignan...	30.17	77	NW	3	b	30.19	0.00	68	63	0	Z	0	b	x	83	61	x	x	-		
Sanguinaire...	30.08	73	SW	2	m	30.13	+1.12	72	68	+4	E	2	m	4	82	68	x	x	-		
SPANISH PENIN.	Corunna...	x	x	x	x	x	x	x	x	x	x	x	x	x	x	x	x	x	x	x	
	Lisbon...	30.02	83	N	4	b	30.05	-1.05	72	64	-4	NE	3	b	x	93	66	x	x	-	
	Azores (P. Delgada)...	x	x	x	x	x	x	x	x	x	x	x	x	x	x	x	x	x	x	-	
" (Horta)...	30.03	72	SSW	4	c	29.97	-1.12	71	67	-2	S	2	o	2	77	66	x	x	0.12		

SUPPLEMENTARY CHARTS
OF
BAROMETER AND WIND
FOR 8 A.M. AND 6 P.M. YESTERDAY

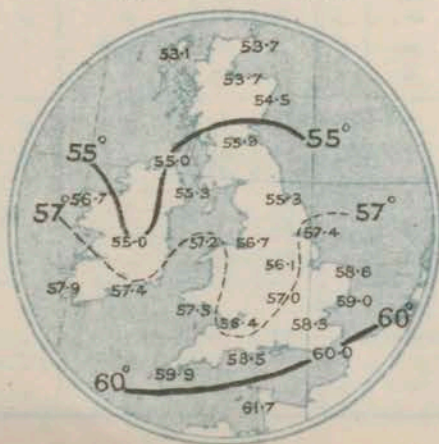
8 A.M. YESTERDAY



6 P.M. YESTERDAY



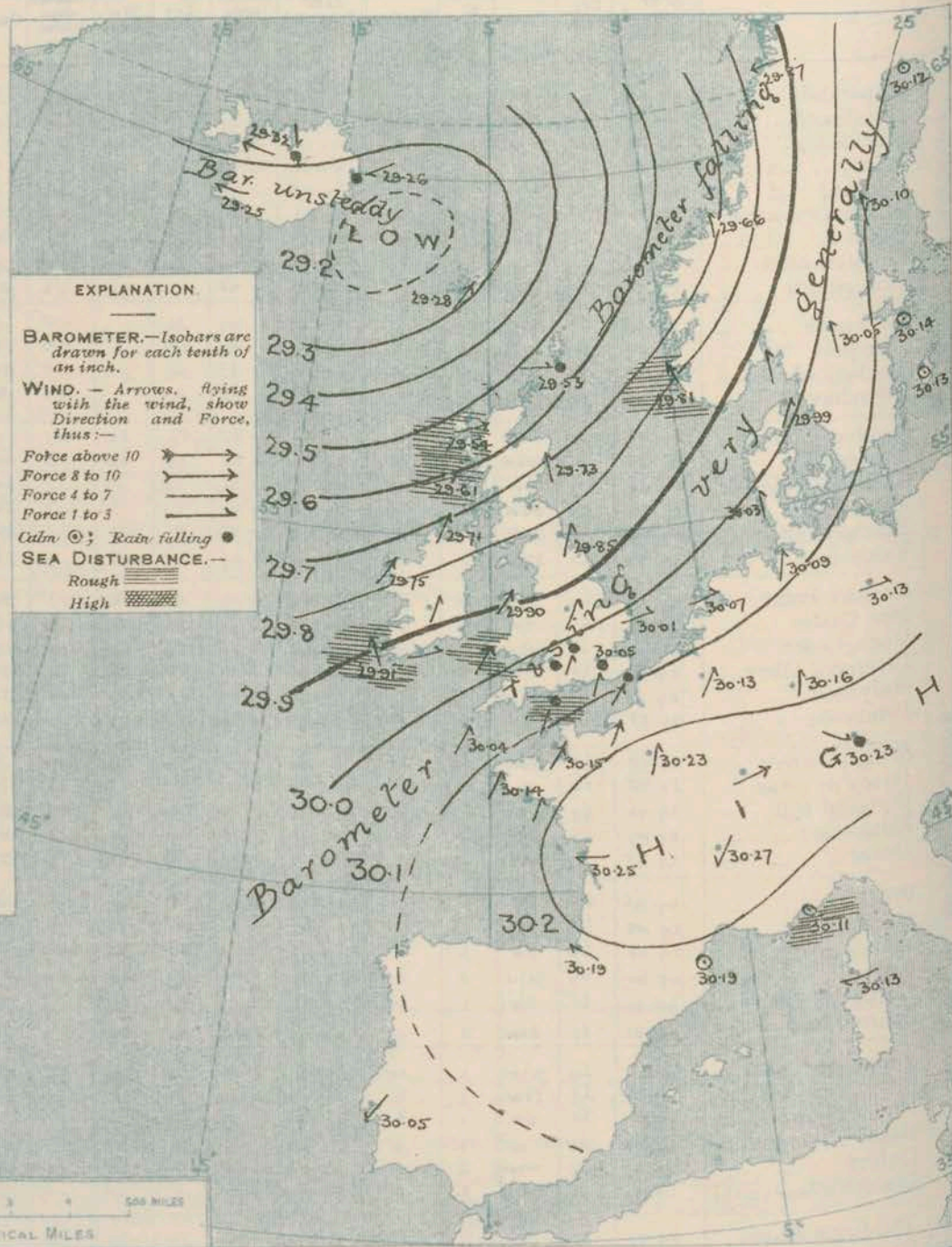
AVERAGES OF TEMPERATURE AT 8 A.M.
FOR THE TWO-MONTHLY PERIOD,
AUGUST - SEPTEMBER.
(Derived chiefly from Observations extending over
the 35 years—1871-1905.)



Friday,

WEATHER

1. BAROMETER, WIND AND SEA AT 8 A.M. TO-DAY.



NOTES ON THE GENERAL SITUATION AT 8 A.M.

A depression with barometer readings about 29.2 ins. is still shown between Iceland and the Faeroes, while pressure is highest, above 30.2 ins., in an anticyclone covering the greater portion of France. The mercury is falling in the northwest of Norway, and is unsteady in Iceland, but over our area generally it is rising.

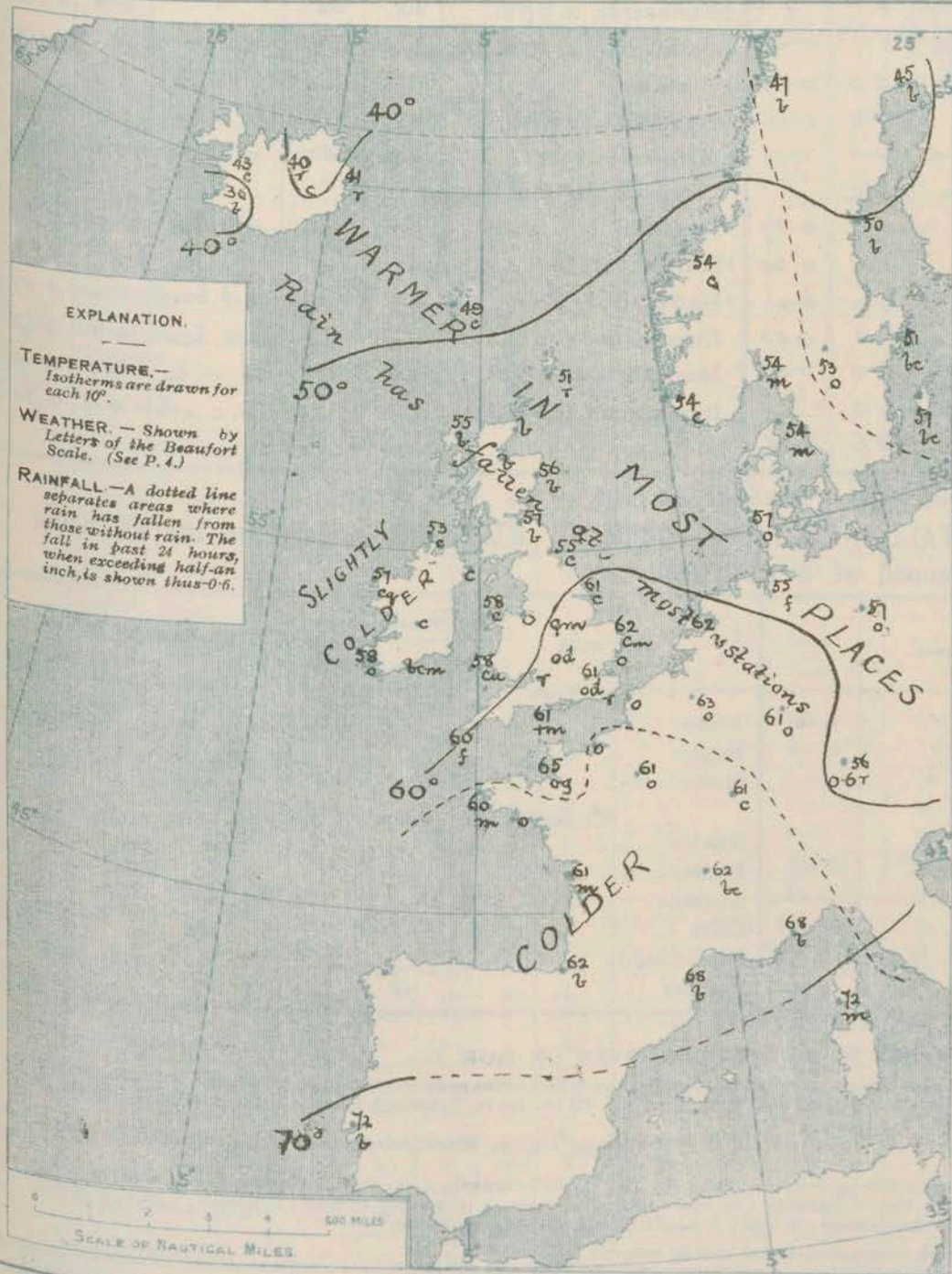
A southwesterly to southerly current of wind continues to prevail over these Islands and Northwestern Europe generally; it has little force as a whole, but blows fresh or strongly on our northwest coasts, and also at Portland Bill. The Easterly current to the northward of the baric minimum is generally light or moderate. Temperature has remained almost stationary in the south of these Islands, risen still further in the north. The readings are rather above 60° over the south of England and above 55° at many stations in Scotland. A rise of the thermometer has occurred in Germany and Scandinavia.

The weather is fine and bright in Scotland, Sweden, the south of France, and in a few localities elsewhere; in most parts of England and Ireland the sky is very cloudy or entirely overcast, while rain is falling in the south of England and showers in the north of Ireland. Rain is also reported at Munich and in northern Iceland. A good deal of mist or fog prevails on the shores of the English Channel.

CHARTS

6th September, 1907.

2. TEMPERATURE AND WEATHER AT 8 A.M. TO-DAY.



NOTES ON YESTERDAY'S WEATHER

During yesterday the thermometer rose to 69° at Bath, 68° in many other parts of England, and to above 60° over the Kingdom generally. The night was very warm; in London and at Dungeness and Clacton-on-Sea the lowest temperature was only 60°. Rain, mostly slight, has fallen over the major portion of this country and larger amounts in some Continental regions. The duration of sunshine was greater in the east of Scotland and the north of England than elsewhere.

GENERAL INFERENCE FROM THE 8 A.M. OBSERVATIONS.

There are no indications of any change in the general distribution of pressure over Western Europe, so that mild South-Westerly winds are likely to continue over these Islands. Some slight showers will be experienced in places, but the weather will be fair as a whole.

FORECASTS

For the 24 hours commencing at NOON TO-DAY.

For the positions of the DISTRICTS indicated by the numbers 0-11—see map at foot.

0 } S.W. and W. winds, fresh in places; some showers, but mostly fair; mild and humid atmosphere.

2 } Wind mainly S.W., light or moderate; some slight showers, but generally fair, much mist or fog on coast; temperature rather high and air close.

6 Same as Nos. 0 and 1.

7 } Same as Nos. 2 to 5.

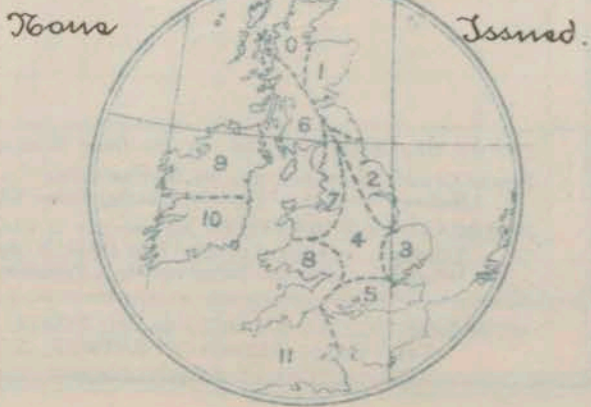
9 } Winds between S. and S.W. or W., fresh in places; some showers, fair intervals, mist or fog locally on coast; mild and close.

II WESTERN CHANNEL AND BAY.

Moderate or fresh S.W. winds; moderate or slight sea; mist or fog locally, otherwise mostly fair. Mild.

FORECAST DISTRICTS.

Those portions of the Coasts upon which the Warning Signals are at present flying are indicated by the Symbols \uparrow = South Cone, or \uparrow = North Cone.



TEMPERATURE, WEATHER, SUNSHINE, AND RAINFALL FOR YESTERDAY.

STATIONS.	TEMPERATURE F.		Weather.	Sunshine.	Rainfall.	STATIONS.	TEMPERATURE F.		Weather.	Sunshine.	Rainfall.
	Max.	Min.					Max.	Min.			
Strathpeffer, to 6 p.m. ...	62	44	*	Hrs 3.1	Ins -	† Eastbourne, to 6 p.m. ...	63	52	*	Hrs 0.6	Ins 0.32
Blackpool, to 9 p.m. ...	63	48	+ . o . c . o p	5.7	0.47	Bexhill-on-Sea, to 9 p.m. ...	63	53	p . c	0.0	0.18
Southport, to 9 p.m. ...	66	49	bc . o . o t	5.0	0.46	† Hastings ...	*	*	*	0.2	*
† Rhyl, to 6 p.m. ...	65	48	*	5.5	0.10	† Folkestone, to 6 p.m. ...	65	52	+ . o . c . o	0.5	0.15
Llandudno, to 9 p.m. ...	62	49	c . b p . c	4.4	0.10	† Margate, to 6 p.m. ...	68	52	o . b . o	0.6	0.10
Bettws-y-Coed, to 6 p.m. ...	63	47	c . bc . o	0.8	?	Lowestoft, to 6 p.m. ...	*	*	*	*	*
† Towyn, to 6 p.m. ...	64	50	+ . o . m . c	1.9	0.37	† Skegness ...	67	53	+ . c . bc	1.0	0.20
Aberystwyth, to 6 p.m. ...	63	56	*	0.0	0.20	† Scarborough, to 6 p.m. ...	67	48	*	5.7	0.18
Plymouth, to 9 p.m. ...	65	58	o r f . bc . o	0.9	0.41	† Harrogate, to 6 p.m. ...	64	47	+ . o . bc . o	1.4	0.37
Torquay, to 6 p.m. ...	68	51	*	1.3	0.23	Darwen, to 9 p.m. ...	65	46	o m r . bc v	6.5	0.62
† Bournemouth, to 6 p.m. ...	65	50	*	0.0	0.38	Manchester, to 9 p.m. ...	68	50	bc . r . bc	4.5	0.44
† Worthing ...	65	51	o . c p . o	0.9	*	Birmingham, to 9 p.m. ...	67	48	b . c . o . b	0.9	0.20
† Brighton ...	64	52	*	0.6	0.18						

† At this Station the amount of Bright Sunshine is for the whole day.

TEMPERATURE, WEATHER, and RAINFALL at additional FOREIGN STATIONS, mainly for the 24 hours ended at 8 a.m. yesterday.

STATIONS 5 th Sept. 1907.	TEMPERATURE F.		WEATHER.	RAIN. Ins.	STATIONS. 5 th Sept. 1907.	TEMPERATURE F.		WEATHER.	RAIN. Ins.
	Max.	Min.				Max.	Min.		
Flushing ...	59	52	b . r	0.04	Rome ...	80	64	c . b	0.12
Aix-la-Chapelle ...	59	46	b . r	0.16	Naples ...	77	66	c . b	-
Copenhagen ...	55	45	b . b	-	Malta ...	81	73	b	-
Oxö (Christiansand) ...	54	39	c . r	-					
St. Petersburg ...	77	48	b . o	-	Geneva ...	66	*	b	Measured 7 a.m. 0.43
Vienna ...	70	48	b . bc	0.08	Berne ...	61	*	bc	1.06
Buda Pesth ...	75	48	b . o	0.16	Lucerne ...	61	*	bc	0.67
Hermanstadt ...	77	50	o . c	0.48	Coire ...	57	*	o	0.39
Trieste ...	72	55	b . b	0.79	St. Gothard ...	34	*	m	0.59
Florence ...	79	57	m . b	0.04	Lugano ...	75	*	b	0.99

NOTES REFERRING TO INFORMATION GIVEN ON PAGE 1:—

- (a) At the British and Irish Stations the readings of the barometer are not corrected for the difference in Gravity between the position of the Station and Latitude 45°. The approximate correction is:—For stations North of Malin Head and North Shields + .03 in., but for Sumburgh Head + .04 in.; for stations south of Malin Head and North Shields + .02 in., but for Scilly and Jersey + .01 in.
- (b) The Sunshine for London given in the table is recorded on the Tower of the Wesleyan Training College, Westminster; the Sunshine entered to Dungeness is recorded at Littlestone-on-Sea.
- (c) The information relating to Weather is indicated by the following letters—b. blue sky; bc. sky half clouded; c. sky three parts clouded; d. drizzling rain; e. wet air, without rain falling; f. fog; g. gloomy; h. hail; l. lightning; m. misty (hazy); o. overcast; p. passing showers; q. squally; r. rain; s. snow; t. thunder; u. ugly, threatening; v. visibility, unusual transparency; w. dew; x. hoar frost; z. dust-haze, or smoke.
- * AN ASTERISK is inserted in all places for which information is not usually received.

WIRELESS TELEGRAMS FROM SHIPS OF H.M. NAVY

Received during the 24 hours ended at 9.30 a.m. to-day.

Hour of Observation.	Position		Reading of Barometer.	Wind.		Weather.	TEMPERATURE.			Sea Dis- tur- bance.	UNITED KINGDOM, TO-DAY AND TO-MORROW.				
	Lat.	Long.		Direc.	Force.		Air.		Sea		6 th Sept. 1907.	Sunrise G.M.T.	Noon G.M.T.	Sunset G.M.T.	
							Dry Bulb.	Wet Bulb.							
	"	"	Ins				"	"	"						
											Yarmouth	5.12	11.51	6.30	
												5.14	11.51	6.28	
											Greenwich	5.21	11.58	6.35	
												5.23	11.58	6.33	
											Wick	5.23	12.10	6.57	
												5.26	12.10	6.54	
											Valencia	6.1	12.39	7.17	
												6.3	12.39	7.15	

TERMS OF SUBSCRIPTION for the Daily Weather Report forwarded by Book Post, £1 per annum payable quarterly in advance.

Single Copies (price 1d.) may be obtained after 3 p.m. on the day of issue, at the Meteorological Office, and at the Bookstalls of the following terminus Railway Stations:—Victoria, Charing Cross, King's Cross, St. Pancras, Euston.

FORECASTS OF WEATHER for one day in advance are drawn up at 11 a.m., and between 7 and 8 p.m. The latest forecast can be had by Reply Telegram, on paying at any Post Office in the United Kingdom Sixpence in addition to the cost of the inquiry and reply Telegram. Information as to the Terms on which Forecasts can be sent daily, for a long or short period, may be obtained on application.

METEOROLOGICAL OFFICE, 63, VICTORIA STREET, S.W.
(TELEGRAPHIC ADDRESS: WEATHER, LONDON.)

W. N. SHAW, (Director).

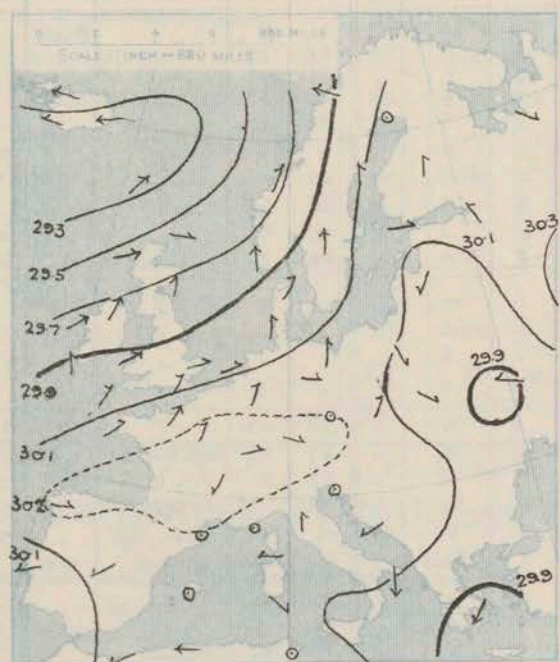
DAILY WEATHER REPORT OF THE METEOROLOGICAL OFFICE.

Saturday
1st September 1907

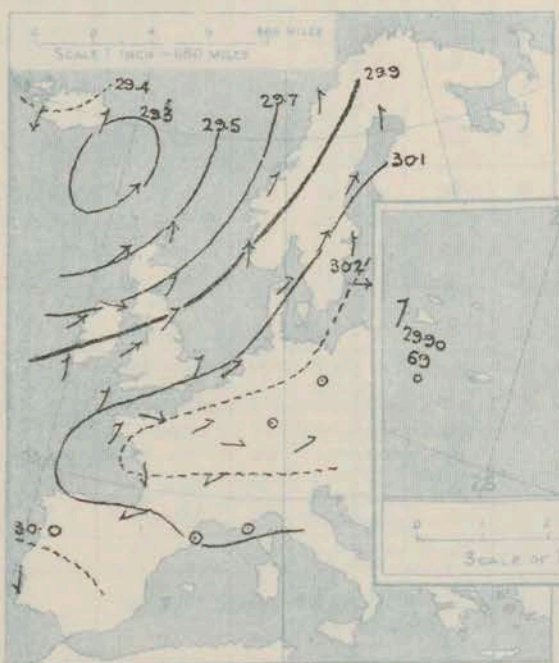
STATIONS.		YESTERDAY EVENING.					THIS MORNING.										PAST 24 HOURS.				
		Barom.	Temp.	Wind.	Force	Weather.	Barometer.	Temperature.			Wind.	Force	Weather.	Sea	Temp.		Weather.	Sun.	Rainfall.		
								Dry Bulb.	Wet Bulb.	Change					Max.	Min.					
		At 32° Fahr. and M.S.L.	Dry Bulb.	Dir.	(0 to 12).		At 32° Fahr. and M.S.L.	Change since Yesterday.	Dry Bulb.	Wet Bulb.	Change since Yesterday.	Dir.	(0 to 12).		(0 to 9).			Hours.	Ins.		
SCANDINAVIA.	Haparanda...	30.08	49	S	2	b	30.05	-0.07	50	47	+5	SSW	4	C	x	54	37	x	-		
	Hernösand...	30.06	51	SW	4	b	30.08	-0.02	52	52	+2	S	6	C	x	55	37	x	-		
	Stockholm...	30.20	51	S	2	o	30.20	+0.06	55	53	+4	S	2	b	x	59	45	x	-		
	Wisby...	30.23	50	W	4	b	30.26	+0.13	56	53	-1	SW	4	b	x	57	43	x	-		
	Karlstad...	30.10	57	SSW	4	o	30.10	+0.05	55	54	+2	SW	4	o	x	x	x	x	0.04		
	Färder (X'ania Fjord)	30.02	55	S	3	m	30.05	+0.12	54	54	0	SSW	4	m	2	55	54	x	-		
	Bodö...	29.78	51	S	2	o	29.75	-0.12	51	47	+4	E	3	b	2	55	46	x	-		
	Christiansund...	29.79	54	SSW	1	o	29.69	+0.03	52	49	-2	Z	0	o	2	54	50	x	0.16		
	Skudesnaes...	29.93	54	S	4	o	29.95	+0.14	56	54	+2	SSW	6	o	4	56	52	m. o	0.20		
ICELAND & FAEROE.	Reykjavik...	29.38	51	N	6	C	29.82	+0.57	39	x	+3	?	1	C	x	x	x	x	x		
	Blönduós...	29.47	43	SE	6	C	29.82	+0.50	34	x	-9	S	1	C	x	x	x	x	x		
	Seydisfjord...	29.30	44	SSW	3	r	29.70	+0.44	38	x	-3	WSW	1	b	x	x	x	x	x		
	Thorshavn...	29.25	52	SW	5	o	29.62	+0.34	45	x	-4	WNW	4	o	x	x	x	x	x		
BRITISH ISLANDS.	Sumburgh Head	29.54	52	S	4	o	29.68	+0.15	51	49	0	W	4	C	5	56	46	o	x	0.25	
	Stornoway...	29.50	55	SW	7	bc	29.88	+0.34	53	51	-2	W	4	bc	4	57	49	ogp, bc, op	6.0	0.42	
	Castlebay (Barra Id.)	29.62	55	WSW	6	bc	29.93	+0.32	53	52	-1	W	3	o	4	57	51	r. c. bc. b. r	2.4	0.17	
	Malin Head...	29.70	54	W	7	cgp	30.02	+0.31	55	54	+2	SSW	4	bc	4	63	47	b. cgp, c	x	0.09	
	Blacksod Pt.	29.80	59	SW	6	cq	30.07	+0.32	57	55	0	WSW	3	bc	3	62	53	bc, op	x	0.02	
	Valencia...	29.97	60	S	3	cm	30.14	+0.23	59	58	+1	SSE	1	bcw	5	64	56	c. cm	4.4	-	
	Roche's Point...	30.01	60	SSW	3	C	30.15	+0.20	57	57	-1	WNW	2	f	2	64	55	bc. cm. cf	x	-	
	Birr Castle...	29.93	63	SSW	3	C	30.12	+0.25	56	54	0	SSW	1	f	x	66	50	c. b	0.0	-	
	Donaghadee...	29.87	62	SSW	3	bc	30.10	+0.27	55	54	+1	WSW	2	b	1	66	51	bc	x	-	
	Liverpool Obsy...	29.99	60	SW	4	C	30.16	+0.22	59	56	+1	SW	2	bc	2	67	55	bc. c	x	-	
	Holyhead...	29.97	58	SW	4	cm	30.13	+0.23	58	57	0	SW	4	bc	3	62	56	bc. cm	x	-	
	Pembroke (St. Ann's Hd.)	30.06	58	SW	4	bc	30.15	+0.17	59	59	+1	ENE	1	rgf	5	63	57	c. bc	6.2	0.23	
	Scilly (St. Mary's)	30.09	63	SSW	2	f	30.18	+0.14	61	60	+1	SSW	3	om	3	66	55	c. f	5.0	0.07	
	Jersey (St. Aubins)	30.19	66	W	4	b	30.26	+0.11	67	64	+2	ESE	2	bm	2	70	57	og, c. bmw	3.3	-	
	Portland Bill	30.11	60	SW	5	f	30.24	+0.21	61	60	0	SSW	3	C	3	62	59	m. f	x	0.04	
	Dungeness...	30.13	63	SW	4	o	30.27	+0.16	63	61	+1	SSW	2	o	2	66	60	o	0.0	-	
Dover...	30.13	61	SW	5	o	30.27	+0.17	61	60	+1	SW	3	od	2	65	60	od, odm	0.6	0.01		
WICK & ABERDEEN.	Wick...	29.56	53	S	4	C	29.86	+0.27	56	53	+4	SW	3	bc	1	62	48	-	x	0.05	
	Nairn...	29.59	59	W	3	bc	29.88	+0.27	52	51	-3	W	1	C	1	63	50	b. bqp, gp	8.4	0.03	
	Aberdeen...	29.71	59	SSW	3	C	29.97	+0.24	54	50	-2	SSW	2	bc	2	62	49	bc	6.2	-	
	Leith...	29.77	63	SW	3	bc	30.01	+0.25	56	52	-1	SW	3	b	x	66	53	bc. c. bc	x	-	
	North Shields	29.87	62	SSW	3	bc	30.06	+0.21	58	55	+3	SSW	1	bc	2	65	53	c. bc	x	-	
	Spurn Head...	29.98	63	SSW	2	bc	30.15	+0.20	59	50	-2	SW	2	C	2	69	55	bc	x	-	
	Yarmouth...	30.02	65	SSW	3	bc	30.18	+0.17	62	60	0	WSW	3	bcw	2	68	57	d. c. bc	x	0.08	
	Clacton-on-Sea	30.07	63	SSW	4	C	30.24	+0.19	62	61	+1	SSW	3	C	2	66	60	odp, c. bcm	1.7	0.01	
	Nottingham...	29.99	66	WSW	1	b	30.19	+0.23	58	56	-4	SW	1	opm	x	71	51	c. b	5.9	-	
	Bath...	30.09	67	W	2	b	30.22	+0.18	64	62	+3	SW	1	o	x	71	60	-	7.3	-	
GERMANY, & C.	Oxford...	30.12	62	WSW	1	b	30.23	+0.20	63	61	+3	SSW	3	C	x	71	59	od, c. b	x	0.02	
	London (St. James's Park)	30.08	66	SW	4	C	30.23	+0.18	64	62	+3	SW	2	o	x	70	61	odp, c. bc. o	3.3	0.01	
FRANCE.	The Scaw (Skagen)	30.08	57	SW	1	m	30.11	+0.12	57	56	+3	SSW	1	o	0	59	54	x	x	-	
	Fanö...	30.13	59	SSW	2	o	30.18	+0.15	57	57	0	SSE	2	m	x	61	55	x	x	-	
	Cuxhaven...	30.13	63	SW	1	o	30.21	+0.12	60	59	+5	W	2	C	x	66	55	x	x	0.28	
	The Helder...	30.11	61	SW	3	m	30.23	+0.16	62	61	0	WSW	2	b	1	66	59	x	x	0.04	
	Brussels...	x	x	x	x	x	30.30	+0.17	63	62	0	SSW	1	o	x	72	59	x	x	0.04	
	Berlin...	30.22	62	Z	0	o	30.26	+0.13	59	56	+2	SSE	1	o	x	68	57	x	x	?	
	Frankfurt...	30.23	63	Z	0	f	30.13	+0.14	60	59	-1	SW	2	f	x	72	57	x	x	-	
	Munich...	30.28	60	SW	2	C	30.35	+0.12	56	56	0	N	1	b	x	63	50	x	x	0.24	
	C. Gris Nez	30.13	62	SSW	3	o	30.26	+0.14	60	60	-1	SW	2	f	3	66	59	x	x	0.04	
	La Heve...	30.21	66	Z	0	o	30.28	+0.12	64	61	+1	ENE	1	m	1	70	59	x	x	-	
SPANISH PENIN.	Brest...	30.17	61	SW	3	o	30.22	+0.08	57	57	-3	ENE	2	b	3	63	55	x	x	-	
	Lorient...	30.23	66	Z	0	b	30.21	+0.03	59	58	-5	E	3	b	2	72	59	x	x	-	
	Rochefort...	30.20	71	NNW	2	b	30.21	-0.04	64	62	+3	NE	2	b	x	77	61	b	x	-	
	Biarritz...	30.09	81	ENE	3	b	30.11	-0.08	71	65	+9	E	3	b	5	84	57	x	x	-	
	Paris...	30.23	66	S	1	b	30.31	+0.08	55	54	-6	Z	0	b	x	71	50	x	x	-	
	Belfort...	30.17	69	W	4	b	30.28	+0.05	55	54	-6	E	2	f	x	77	52	x	x	-	
	Lyons...	30.19	73	NE	1	b	30.28	+0.01	62	59	0	N	1	b	x	81	56	x	x	-	
	Nice...	30.11	67	Z	0	b	30.18	+0.07	71	61	+3	Z	0	b	x	82	63	x	x	-	
	Perpignan...	30.14	73	Z	0	b	30.22	+0.03	63	59	-5	Z	0	b	x	85	57	x	x	-	
	Sanguinaire...	30.21	74	SW	2	m	30.21	+0.08	74	68	+2	E	2	b	2	82	66	x	x	-	
SPANISH PENIN.	Corunna...	29.97	79	N	4	b	30.04	-0.01	71	66	-1	NE	3	b	x	93	68	x	x	-	
	Lisbon...	29.97	79	N	4	b	30.04	-0.01	71	66	-1	NE	3	b	x	93	68	x	x	-	
	Azores (P. Delgada)...	29.95	72	SSW	3	o	29.90	-0.07	69	68	-2	S	3	o	1	77	68	x	x	0.12	

SUPPLEMENTARY CHARTS OF BAROMETER AND WIND FOR 8 A.M. AND 6 P.M. YESTERDAY

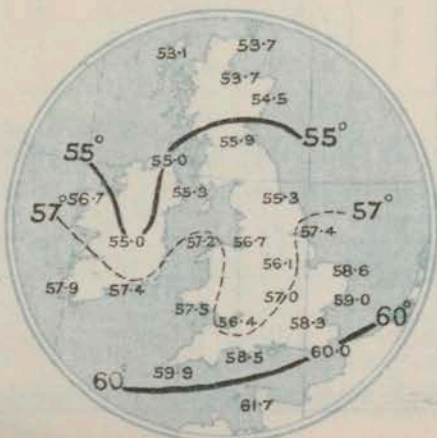
8 A.M. YESTERDAY



6 P.M. YESTERDAY



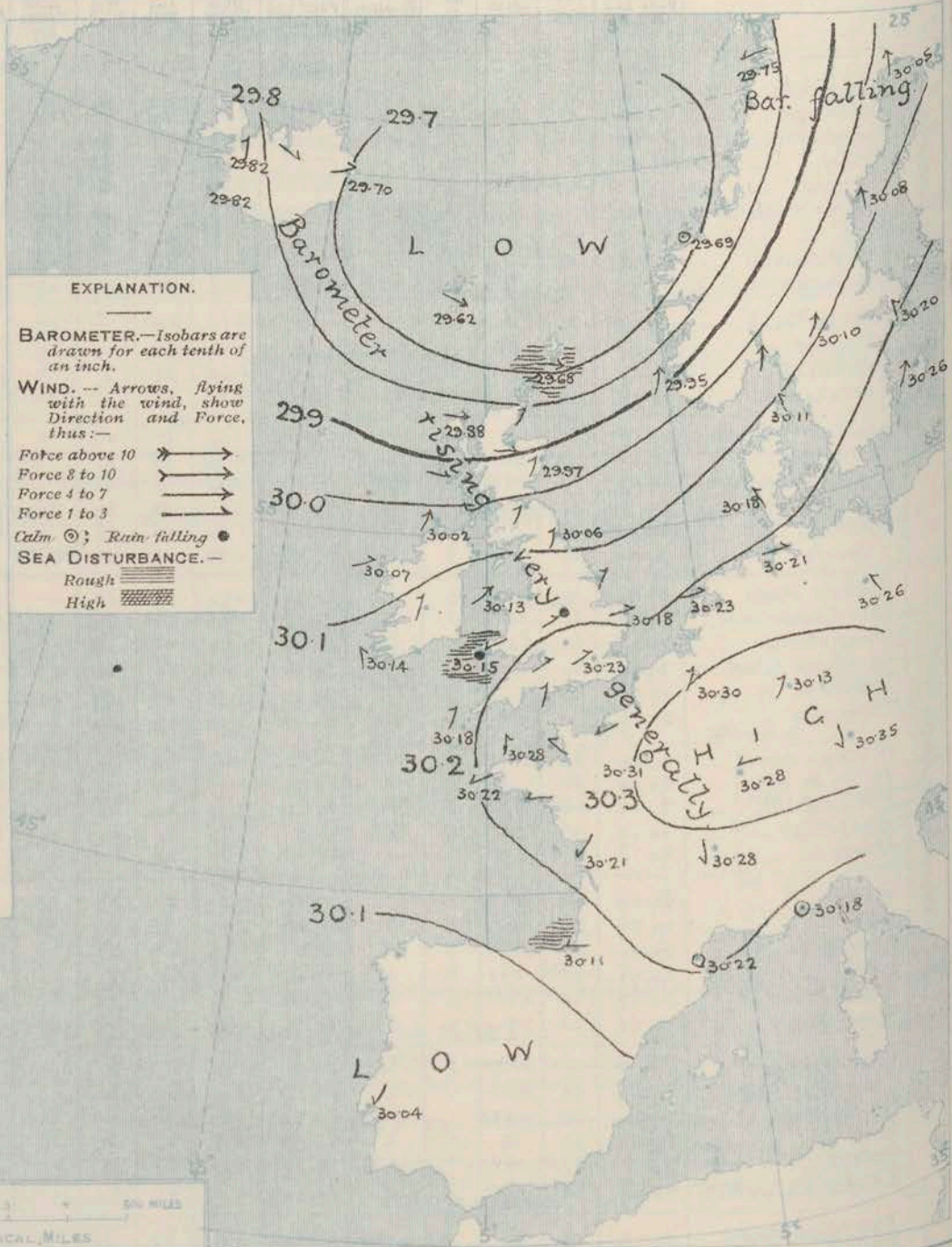
AVERAGES OF TEMPERATURE AT 8 A.M.
FOR THE TWO-MONTHLY PERIOD,
AUGUST - SEPTEMBER.
(Derived chiefly from Observations extending over
the 35 years—1871-1905.)



WEATHER

Saturday.

1. BAROMETER, WIND AND SEA AT 8 A.M. TO-DAY.



NOTES ON THE GENERAL SITUATION AT 8 A.M.

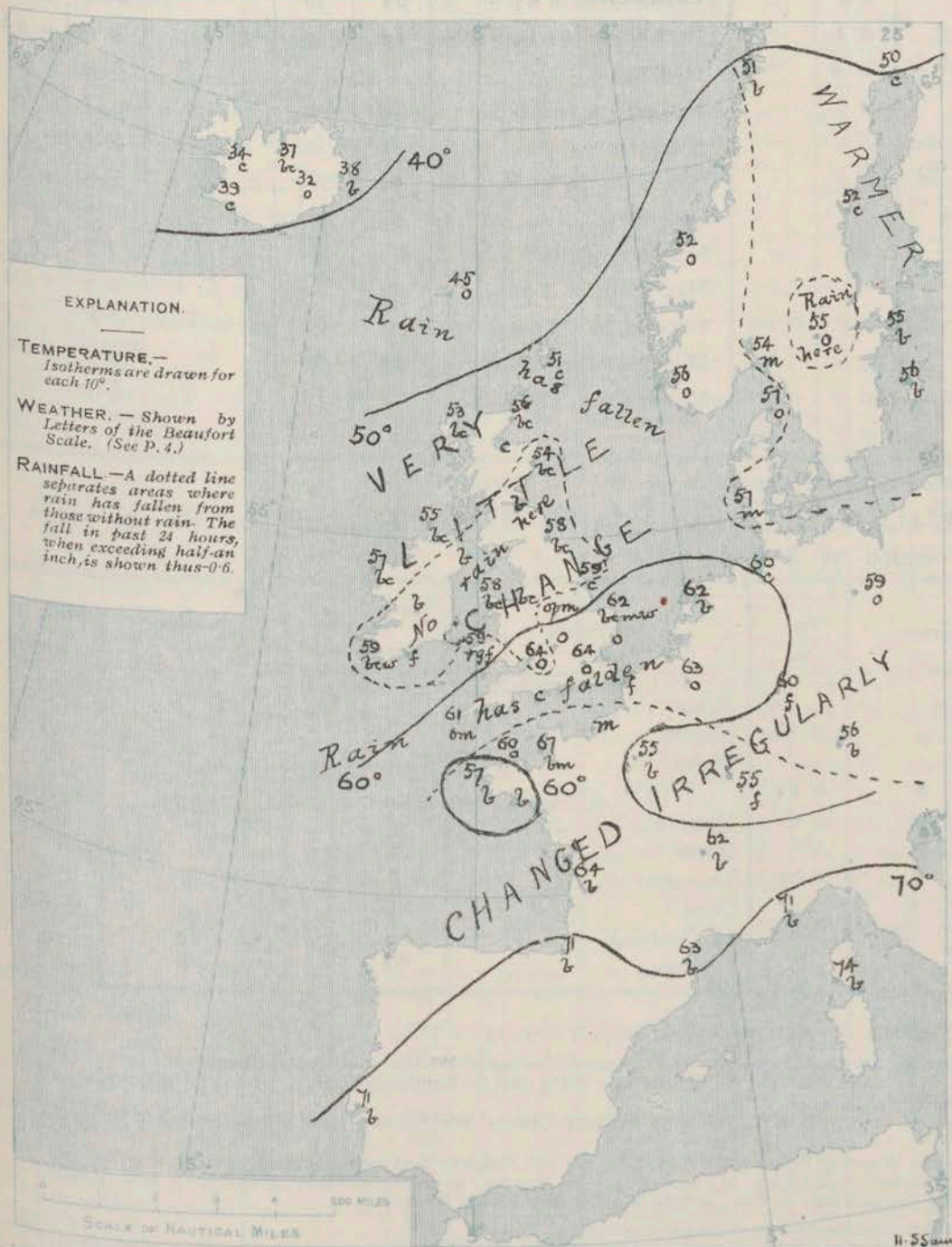
Since yesterday morning the barometer has risen over the whole of Northwestern and western Europe except in the far north of Norway, and is now as high as 30.2 ins. and upwards in the south of England, and above 30.3 ins. over South Germany and the east of France. The lowest readings, 29.7 ins. and less, are found between Iceland and Norway.

The wind continues S. or S.W. over these Islands generally, but has little force, and in the extreme northwest it is rather more W. The S.W. current that prevails over Scandinavia blows strongly at Skudenes. Temperature has changed very little and is still rather high. Over the United Kingdom it ranges from 67° at Jersey, and 64° in London to about 60° in many places, and to 52° and 51° respectively at Nain and Sumburgh Head. Readings about 60° are common in France, and in several parts of Northern Europe the thermometer is as high as 55°. The weather is very fine and bright over France, Ireland and Scotland, but over England there is a considerable amount of cloud, with slight showers in a few places. or fog prevails locally on our south and southwest coasts.

CHARTS

7th September, 1907.

2. TEMPERATURE AND WEATHER AT 8 A.M. TO-DAY.



NOTES ON YESTERDAY'S WEATHER

During yesterday the thermometer rose to 70°, or slightly above, in several parts of Southern England. The night was again very warm over England, the minimum temperature being about 60° at many stations. Rain has fallen in various places, but the amounts measured are small. The duration of bright sunshine was slight generally, but some northern localities, and also some stations in the southwest, experienced several hours.

GENERAL INFERENCE FROM THE 8 A.M. OBSERVATIONS.

The anticyclone which now lies over France and Germany will probably extend or move in a northerly direction. Fair or fine weather is consequently expected over the United Kingdom, with S. and S.W. winds in the west and north, and S. to E. breezes in the south.

FORECASTS

For the 24 hours commencing at NOON TO-DAY.

For the positions of the DISTRICTS indicated by the numbers 0-11—see map at foot.

- 0 } S.W. winds, light or moderate;
fair and mild generally.
- 1 }
- 2 } S. winds, light: fair, warm.
- 3 } S. to S.E. or E. winds, light;
fair or fine generally, but some
- 4 } mist or fog on coast.
Temperature rather high.
- 5 }
- 6 } Same as Nos. 0 & 1.
- 7 }
- 8 } S. and S.E. winds, light or
moderate; fair, but some mist or fog
on coast; rather warm inland.
- 9 } S. and S.W. winds, moderate or
light; fair generally, local mist
on coast; moderate temperature.
- 10 }

WESTERN CHANNEL AND BAY

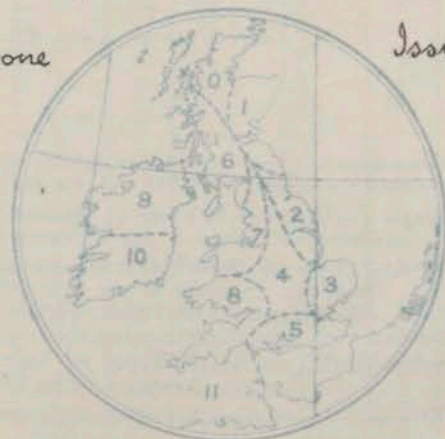
S. to S.E. or E. winds, light or moderate; with slight or moderate sea; local mists or fogs; otherwise fair.

FORECAST DISTRICTS.

Those portions of the Coasts upon which the Warning Signals are at present flying are indicated by the Symbols ∇ = South Cone, or \blacktriangle = North Cone.

Done

Issued



DAILY WEATHER REPORT.

7th September, 1907

TEMPERATURE, WEATHER, SUNSHINE, AND RAINFALL FOR YESTERDAY.

STATIONS.	TEMPERATURE F.		Weather.	Sunshine.	Rainfall.	STATIONS.	TEMPERATURE F.		Weather.	Sunshine.	Rainfall.
	Max.	Min.					Max.	Min.			
Strathpeffer, to 6 p.m. ...	61	43	*	5.5	—	† Eastbourne, to 6 p.m. ...	63	60	*	0.5	0.03
Blackpool, to 9 p.m. ...	65	56	o. c	5.6	—	Bexhill-on-Sea, to 9 p.m. ...	63	60	p. c	0.0	0.03
Southport, to 9 p.m. ...	66	56	bc. o. b. bc	4.3	—	Hastings ...	*	*	*	0.0	*
† Rhyl, to 6 p.m. ...	65	56	*	5.6	—	† Folkestone, to 6 p.m. ...	65	60	m. o. r. o	0.3	0.11
Llandudno, to 9 p.m. ...	65	56	c. b. bc	5.0	—	† Margate, to 6 p.m. ...	70	60	o. b. o	2.2	0.02
Bettws-y-Coed, to 6 p.m. ...	67	56	bc. b. bc	5.7	—	Lowestoft, to 6 p.m. ...	68	59	c. o. p. o	2.5	0.03
Towyn, to 6 p.m.	† Skegness ...	71	58	bc. c	5.9	—
Aberystwyth, to 6 p.m. ...	65	58	*	5.1	—	Scarborough, to 6 p.m. ...	68	55	*	1.8	—
Plymouth, to 9 p.m.	Harrogate, to 6 p.m. ...	67	54	bc. p. b	3.8	0.04
Torquay, to 6 p.m. ...	70	60	*	4.3	0.09	Darwen, to 9 p.m. ...	64	53	c. o. v. b. cv	3.5	—
† Bournemouth, to 6 p.m. ...	64	60	*	0.0	—	Manchester, to 9 p.m. ...	68	56	bc	3.5	0.01
† Worthing ...	63	60	o. p. o. m	0.0	0.05	Birmingham, to 9 p.m. ...	71	57	c. b	6.1	—
† Brighton ...	63	60	*	0.0	0.02						

† At this Station the amount of Bright Sunshine is for the whole day.

TEMPERATURE, WEATHER, and RAINFALL at additional FOREIGN STATIONS, mainly for the 24 hours ended at 8 a.m. yesterday.

STATIONS 6 th Sept. 1907.	TEMPERATURE F.		WEATHER.	RAIN. Ins.	STATIONS. 6 th Sept. 1907.	TEMPERATURE F.		WEATHER.	RAIN. Ins.
	Max.	Min.				Max.	Min.		
Flushing ...	64	54	o. c	0.04	Rome ...	84	64	b. b	—
Aix-la-Chapelle ...	64	59	o. o	0.24	Naples ...	81	65	b. b	—
Copenhagen ...	57	48	o. m	—	Malta ...	81	73	c	—
Oxö (Christiansand) ...	50	41	r. o	0.28	Geneva ...	70	*	b	Measured 7 a.m.
St. Petersburg ...	75	55	b. m	0.04	Berne ...	63	*	o	—
Vienna ...	59	50	b. o	—	Lucerne ...	64	*	o	—
Buda Pesth ...	59	50	b. b	0.04	Coire ...	63	*	o	0.04
Hermanstadt ...	59	43	o. b	—	St. Gothard ...	39	*	bc	—
Trieste ...	75	59	b. b	—	Lugano ...	73	*	b	—
Florence ...	80	58	b. b	—					

NOTES REFERRING TO INFORMATION GIVEN ON PAGE 1:—

- (a) At the British and Irish Stations the readings of the barometer are not corrected for the difference in Gravity between the position of the Station and Latitude 45°. The approximate correction is:—For stations North of Malin Head and North Shields + '03 in., but for Sumburgh Head + '04 in.; for stations south of Malin Head and North Shields + '02 in., but for Scilly and Jersey + '01 in.
- (b) The Sunshine for London given in this table is recorded on the Tower of the Wesleyan Training College, Westminster; the Sunshine entered to Dungeness is recorded at Littlestone-on-Sea.
- (c) The information relating to Weather is indicated by the following letters—b. blue sky; bc. sky half clouded; c. sky three parts clouded; d. drizzling rain; e. wet air, without rain falling; f. fog; g. gloomy; h. hail; l. lightning; m. misty (hazy); o. overcast; p. passing showers; q. squally; r. rain; s. snow; t. thunder; u. ugly, threatening; v. visibility, unusual transparency; w. dew; x. hoar frost; z. dust-haze, or smoke.
- * AN ASTERISK is inserted in all places for which information is not usually received.

WIRELESS TELEGRAMS FROM SHIPS OF H.M. NAVY

Received during the 24 hours ended at 9.30 a.m. to-day.

											UNITED KINGDOM, TO-DAY AND TO-MORROW			
Hour of Observation.	Position		Reading of Barometer.	Wind.		Weather	TEMPERATURE.			Sea Disturbance.	7th 8th Sept. 1907.	Sunrise G.M.T.	Noon G.M.T.	Sunset G.M.T.
	Lat.	Long.		Direc.	Force.		Air.		Sea					
							Dry Bulb.	Wet Bulb.						
	"	"	Ina				"	"	"					
7th Sept ^r ; 4 a.m.	49° 50' N	3° 50' W	30.22	WSW	3	0	66	66	67	2	Yarmouth	5.14 5.16	11.51 11.51	6.28 6.26
											Greenwich	5.23 5.25	11.58 11.58	6.33 6.31
-- ;	49° 12' N	4° 40' W	30.26	S	1	0	60	60	64	3	Wick	5.26 5.28	12.10 12.10	6.54 6.51
											Valencia	6.3 6.5	12.39 12.39	7.15 7.13

TERMS OF SUBSCRIPTION for the Daily Weather Report forwarded by Book Post, £1 per annum payable quarterly in advance.

Single Copies (price 1d.) may be obtained after 3 p.m. on the day of issue, at the Meteorological Office, and at the Bookstalls of the following terminus Railway Stations:—Victoria, Charing Cross, King's Cross, St. Pancras, Euston.

FORECASTS OF WEATHER for one day in advance are drawn up at 11 a.m., and between 7 and 8 p.m. The latest forecast can be had by Reply Telegram, on paying at any Post Office in the United Kingdom Sixpence in addition to the cost of the inquiry and reply Telegram. Information as to the Terms on which Forecasts can be sent daily, for a long or short period, may be obtained on application.

METEOROLOGICAL OFFICE, 63, VICTORIA STREET, S.W.
(TELEGRAPHIC ADDRESS: WEATHER, LONDON.)

W. N. SHAW, (Director).

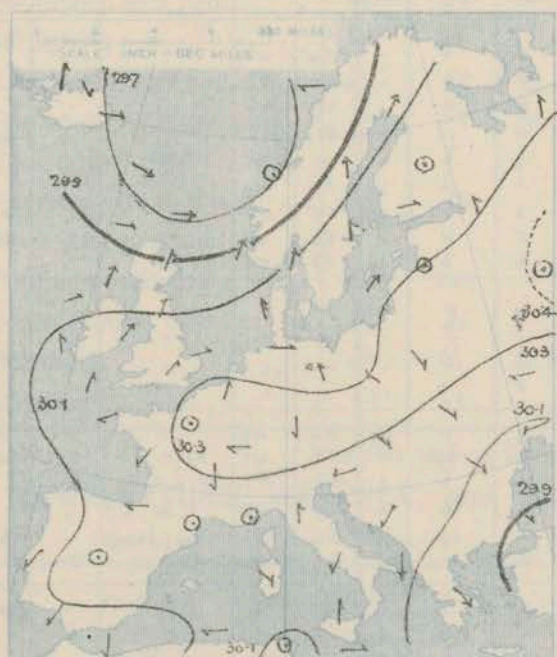
DAILY WEATHER REPORT OF THE METEOROLOGICAL OFFICE.

Sunday,
8th September 1907

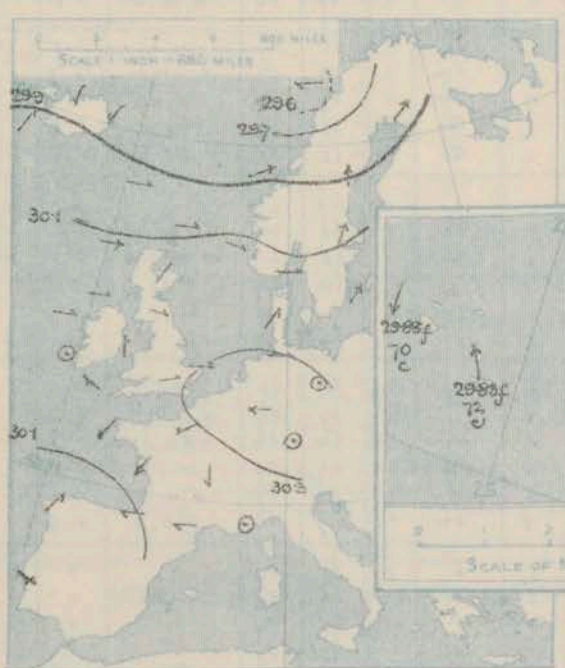
STATIONS.		YESTERDAY EVENING.					THIS MORNING.										PAST 24 HOURS.				
		BAROM.	TEMP.		WIND.	Force (0 to 12).	Weather.	BAROMETER.	TEMPERATURE.			WIND.		Force (0 to 12).	Weather.	Sea (0 to 9).	TEMP.		Weather.	Sun-shine.	Rainfall.
			At 32° Fahr. and M.S.L.	Dry Bulb.					Wet Bulb.	Change since Yesterday.	Dry Bulb.	Wet Bulb.	Change since Yesterday.				Max.	Min.			
SCANDINAVIA.	Haparanda...	Ins.	°				Ins.	Ins.	°	°	°						°	°		Hours.	Ins.
	Hernösand...	29.81	51	SW	6	r	29.82	-0.23	51	48	+1	W	4	b	x	54	46	x	x	-	
	Stockholm...	29.90	53	S	4	b	29.97	-0.11	53	53	+1	WNW	2	c	x	57	48	x	x	-	
	Wisby...	30.12	54	SSW	4	e	30.08	-0.12	54	51	-1	WSW	4	c	x	59	46	x	x	-	
	Karlstad...	30.20	56	SW	4	b	30.13	-0.13	57	55	+1	W	4	c	x	61	46	x	x	0.12	
	Færder (X'ania Fjord)	30.08	56	SW	4	o	30.13	+0.03	51	48	-4	Z	0	b	x	x	x	x	x	-	
	Bodö...	30.04	56	SW	6	c	30.15	+0.10	54	49	0	WNW	3	b	2	57	54	x	x	-	
	Christiansund...	29.58	49	E	2	o	29.76	+0.01	48	47	-3	SW	6	r	4	55	46	x	x	0.63	
	Skudesnaes...	29.88	51	WSW	7	o	30.19	+0.50	47	42	-5	WSW	5	o	3	54	45	x	x	0.24	
			30.14	54	W	2	o	30.34	+0.39	50	48	-6	NNW	2	b	2	57	48	x	x	-
ICELAND & FAEROE.	Reykjavik...	29.92	49	SW	3	o	29.98	+0.16	48	x	+9	SW	4	r	x	x	x	x	x	-	
	Blönduós...	29.88	47	SW	1	b	29.85	+0.03	48	x	+14	S	5	f	x	x	x	x	x	-	
	Seydisfjord...	29.87	53	ENE	3	b	29.84	+0.14	53	x	+15	SSW	3	c	x	x	x	x	x	-	
	Thorshavn...	29.96	48	W	3	o	30.19	+0.57	48	x	+3	W	3	o	x	x	x	x	x	-	
BRITISH ISLANDS.	Sumburgh Head	30.04	49	W	3	o	30.28	+0.60	49	47	-2	W	2	o	3	54	45	o	x	0.02	
	Stornoway...	30.12	54	W	4	c	30.39	+0.51	51	49	-2	WSW	1	b	1	58	45	b, c, b	5.6	0.02	
	Castlebay (Barra Id.)	30.17	55	W	2	b	30.42	+0.49	53	50	0	NW	1	b	2	57	49	o, c, o, b	5.1	-	
	Malin Head...	30.20	56	W	4	b	30.43	+0.41	55	54	0	SE	2	b	2	60	48	b, b, b	-	-	
	Blacksod Pt. ...	30.24	57	W	2	b	30.38	+0.31	55	54	-2	NE	2	op	2	62	47	bcmz, bcmz	-	0.01	
	Valencia...	30.25	61	Z	0	o	30.32	+0.18	62	59	+3	ENE	2	o	4	65	56	cm, o	5.1	-	
	Roche's Point...	30.26	59	S	1	op	30.36	+0.21	60	58	+3	E	3	o	2	61	54	f, b	-	0.01	
	Birr Castle...	30.25	64	Z	0	o	30.37	+0.25	58	56	+2	Z	0	c	x	68	52	-	6.1	-	
	Donaghadee...	30.23	63	WSW	2	b	30.45	+0.35	55	53	0	ENE	3	b	2	67	47	b, b	-	-	
	Liverpool Obsy...	30.27	60	Z	0	b	30.44	+0.28	61	57	+2	W	1	bf	2	63	55	b, c, f	-	-	
	Holyhead...	30.24	58	S	1	f	30.39	+0.26	59	58	+1	NE	3	c	2	64	54	f	-	-	
	Pembroke (St. Ann's Hd.)	30.24	60	NW	1	c	30.37	+0.22	59	59	0	SE	3	f	3	63	56	d, b, c	3.8	-	
	Scilly (St. Mary's)...	30.25	61	ESE	1	c	30.27	+0.09	61	59	0	E	2	b	3	65	57	c	3.5	-	
	Jersey (St. Aubins)...	30.24	73	ESE	1	b	30.32	+0.06	68	64	+1	E	3	bm	3	77	53	b, b, m	12.0	-	
	Portland Bill...	30.26	62	Z	0	b	30.34	+0.10	62	60	-1	NE	4	bm	3	67	59	c, b	-	-	
	Dungeness...	30.28	64	SSW	1	b	30.37	+0.10	65	62	+2	NE	1	b	1	68	55	b, b	5.8	-	
	Dover...	30.30	64	SW	2	b	30.38	+0.11	65	62	+4	N	2	b	1	68	55	o, b, b, m	5.6	-	
	Wick...	30.14	55	Z	0	c	30.37	+0.51	52	50	-4	N	1	c	1	59	47	-	-	0.03	
	Nairn...	30.11	55	Z	0	c	30.38	+0.50	50	46	-2	W	1	b	1	61	45	b, b, c, p	1.9	0.02	
	Aberdeen...	30.14	56	NE	1	c	30.43	+0.46	52	49	-2	WNW	1	b	1	65	43	b, c, p, c, b	2.7	0.03	
	Leith...	30.18	59	W	2	b	30.44	+0.43	52	48	-4	WSW	1	b	x	64	47	b, b	-	-	
	North Shields...	30.19	63	WNW	2	c	30.43	+0.37	54	52	-4	W	2	b	2	69	48	b, c	-	-	
	Spurn Head...	30.22	61	SW	2	o	30.42	+0.27	56	54	-3	NW	1	b	1	66	54	c, p, b	-	0.01	
Yarmouth...	30.23	65	W	2	c	30.38	+0.20	61	58	-1	N	3	cm	2	69	60	c	-	-		
Clacton-on-Sea...	30.27	66	WSW	2	b	30.40	+0.16	62	61	0	NNE	2	b	2	67	56	o, c, b, b	2.5	-		
Nottingham...	30.24	61	SSW	1	om	30.43	+0.24	57	55	-1	SSE	1	b	x	64	56	o, d, m, om	0.2	0.06		
Bath...	30.27	68	W	1	o	30.41	+0.19	61	60	-3	NE	1	o	x	69	59	-	3.2	-		
Oxford...	30.31	63	S	1	b	30.43	+0.20	60	58	-3	NE	2	c	x	69	57	o, c, b	-	-		
London (St. James's Park)	30.27	67	WSW	1	o	30.39	+0.16	61	60	-3	ESE	1	om	x	67	56	o, c, b	0.2	-		
GERMANY, & C.	The Scaw (Skagen)	30.17	55	W	3	b	30.23	+0.12	55	51	-2	WNW	5	b	1	61	52	x	x	-	
	Fanö...	30.28	55	SW	1	b	30.38	+0.20	57	55	0	W	1	b	x	63	54	x	x	-	
	Cuxhaven...	30.30	61	W	2	b	30.37	+0.16	58	57	-2	Z	0	r	x	66	57	x	x	0.08	
	The Helder...	30.32	62	WSW	1	b	30.39	+0.16	61	60	-1	NE	1	c	1	62	57	x	x	0.04	
	Brussels...	x	x	x	x	x	30.39	+0.09	63	61	0	NE	1	b	x	72	56	x	x	-	
	Berlin...	30.30	65	Z	0	o	30.37	+0.11	61	59	+2	WNW	1	o	x	72	59	x	x	0.08	
	Frankfurt...	30.36	66	SE	2	b	30.35	+0.05	60	59	0	E	4	b	x	77	50	x	x	-	
	Munich...	30.33	61	Z	0	b	30.41	+0.06	55	54	-1	E	2	b	x	70	48	x	x	-	
FRANCE.	C. Gris Nez...	30.32	65	Z	0	b	30.41	+0.15	62	61	+2	ENE	1	o	2	72	59	x	x	-	
	La Heve...	30.26	69	NE	2	b	30.34	+0.06	64	60	0	E	2	m	1	79	59	x	x	-	
	Brest...	30.20	74	NE	3	b	30.23	+0.01	67	64	+10	E	3	b	2	74	57	x	x	-	
	Lorient...	30.19	73	Z	0	b	30.23	+0.02	64	63	+5	E	4	b	2	84	59	x	x	-	
	Rochefort...	30.14	82	NE	4	b	30.21	00	65	63	+1	ENE	3	b	x	95	63	b	x	-	
	Biarritz...	30.10	84	E	4	b	30.13	+0.02	77	68	+6	SSE	4	b	4	90	68	x	x	-	
	Paris...	30.28	70	ENE	2	b	30.34	+0.03	58	57	+3	NE	1	b	x	78	54	x	x	-	
	Belfort...	30.24	76	N	1	b	30.30	+0.02	63	59	+1	NE	1	b	x	83	58	x	x	-	
	Lyons...	30.21	72	Z	0	b	30.26	+0.08	76	64	+5	Z	0	b	0	84	66	x	x	-	
	Nice...	30.19	71	E	1	b	30.27	+0.05	65	64	+2	Z	0	b	x	81	60	x	x	-	
SPANISH PENIN.	Perpignan...	30.19	71	E	1	b	30.27	+0.05	65	64	+2	Z	0	b	x	81	60	x	x	-	
	Sanguinaire...	30.19	71	E	1	b	30.27	+0.05	65	64	+2	Z	0	b	x	81	60	x	x	-	
	Corunna...	30.08	79	SW	1	b	30.13	-	64	59	-	SW	1	b	2	81	57	x	x	-	
	Lisbon...	30.06	75	WNW	4	b	30.08	+0.04	72	65	+1	NE	3	b	x	90	72	x	x	-	
AZORES (P. Delgada)	Azores (P. Delgada)...	29.85	71	SW	3	o	29.83	-0.10	72	68	0	SSE	4	c	3	73	70	x	x	0.12	
	(Horta)...	29.89	69	NNE	3	o	29.88	-0.02	70	64	+1	NNE	4	c	3	78	68	x	x	-	

SUPPLEMENTARY CHARTS
OF
BAROMETER AND WIND
FOR 8 A.M. AND 6 P.M. YESTERDAY

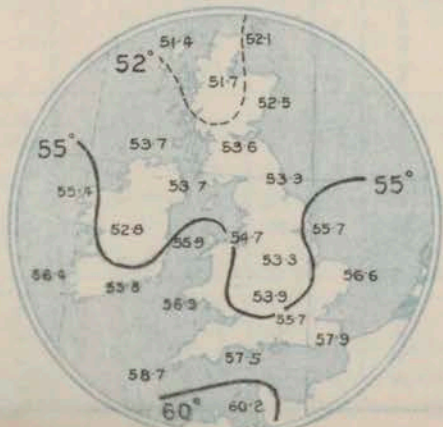
8 A.M. YESTERDAY



6 P.M. YESTERDAY



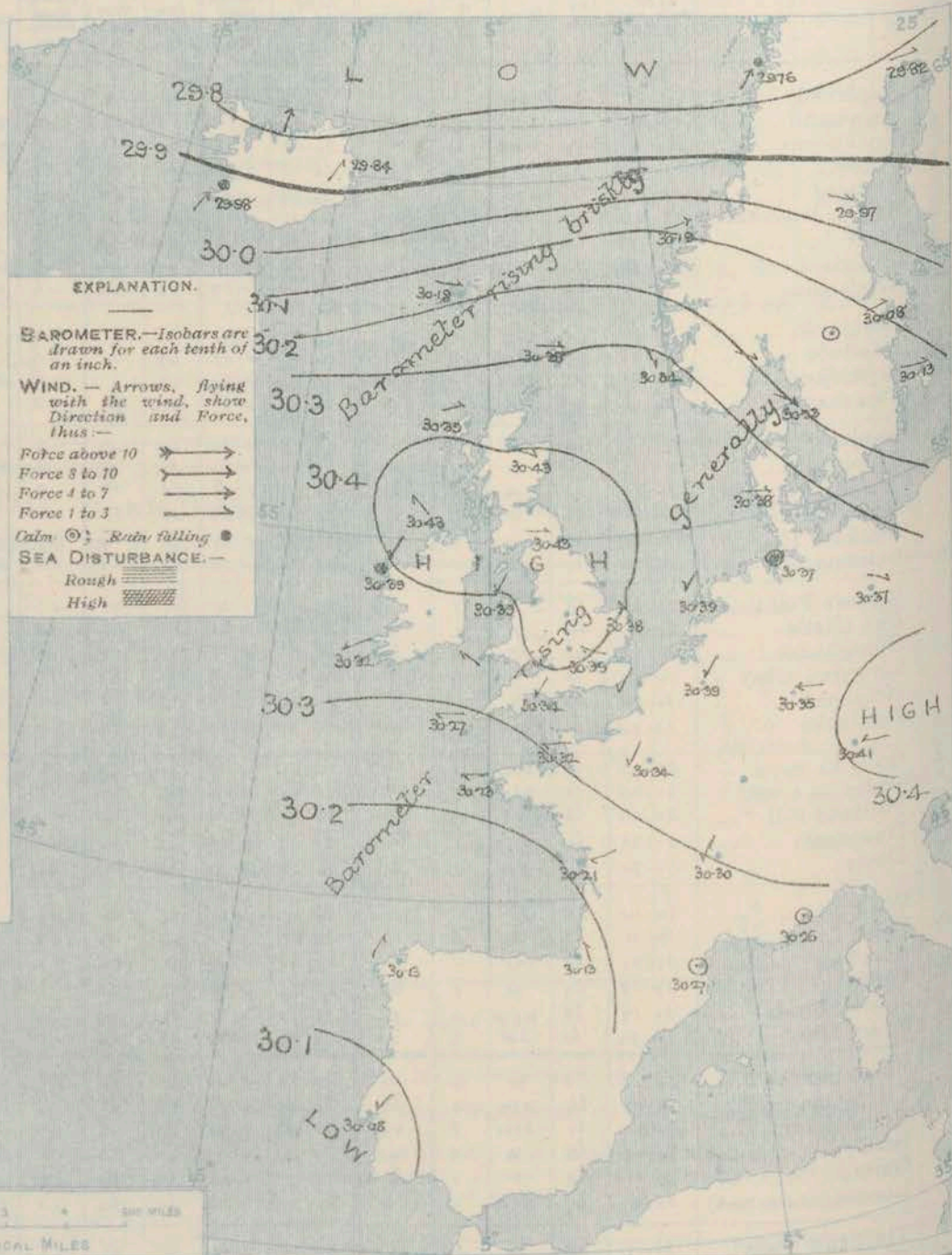
AVERAGES OF TEMPERATURE AT 8 A.M.
FOR THE MONTH OF SEPTEMBER
(Derived chiefly from Observations extending over
the 35 years—1871-1905.)



Sunday,

WEATHER

1. BAROMETER, WIND AND SEA AT 8 A.M. TO-DAY.



NOTES ON THE GENERAL SITUATION AT 8 A.M.

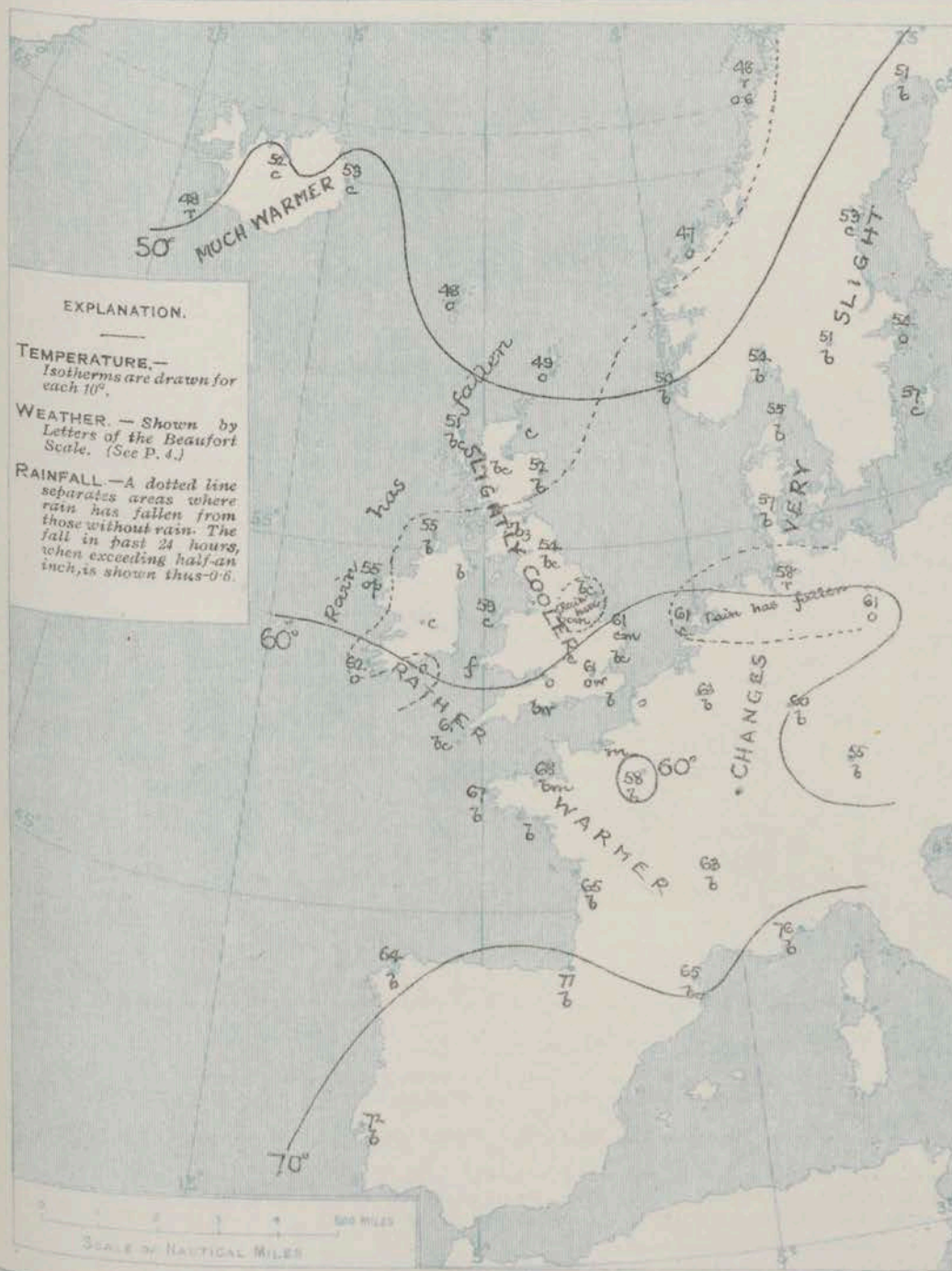
The anticyclone noticed yesterday morning over France and Germany has expanded quickly northwards, and now embraces practically the whole of Western Europe. The highest pressures, 30.4 ins. and upwards, are found respectively over South Germany and over the northern and central parts of the United Kingdom, and the barometer continues to rise generally. The lowest readings, 29.8 ins. and less, are found in a large area which extends from Finmark to the north of Iceland.

The wind is light from the North-Eastward over the more southern parts of our area, but is Westery or North-Westery over North Britain, Scandinavia and Denmark; in Iceland it is moderate to fresh from the Southward or South-Westward. Temperature has fallen in many parts of Great Britain as well as in Norway, but has risen in most other countries. Over a considerable portion of England and Ireland the thermometer is above 60°, and at Dover and Dungeness it stands at 65°, but in Scotland it is very little above 50°. The Continental values range from 77° at Biarritz and 76° at Nice to 48° at Bodö and 47° at Christiansund. The weather is fair or fine over Western Europe as a whole, but dull at several of our own southern stations, and foggy at Liverpool and Pembroke. Rain is falling at Bodö, and also at Reykjavik. The sea is slight or smooth generally.

CHARTS

8th September, 1907.

2. TEMPERATURE AND WEATHER AT 8 A.M. TO-DAY.



NOTES ON YESTERDAY'S WEATHER

During yesterday the thermometer rose to between 65° and 70° in many parts of the United Kingdom, to 71° at Bournemouth and to 77° at Jersey. The duration of bright sunshine was generally small, but at Jersey it amounted to 12 hours, and at Blackpool to more than 8 hours. Slight rain has fallen in many parts of the United Kingdom, as well as in North Germany and the Netherlands, and larger quantities in the west of Norway.

GENERAL INFERENCE FROM THE 8 A.M. OBSERVATIONS.

FORECASTS

For the 24 hours commencing at NOON TO-DAY.

For the positions of the DISTRICTS indicated by the numbers 0-11—see map at foot.

0

1

2

3

4

5

6

7

8

9

10

11 WESTERN CHANNEL AND BAY

FORECAST DISTRICTS.

Those portions of the Coasts upon which the Warning Signals are at present flying are indicated by the Symbols ∇ = South Cone, or \blacktriangle = North Cone.

None

Issued.



DAILY WEATHER REPORT.

8th September 1907

TEMPERATURE, WEATHER, SUNSHINE, AND RAINFALL FOR YESTERDAY.

STATIONS.	TEMPERATURE F.		Weather.	Sunshine.	Rainfall.	STATIONS.	TEMPERATURE F.		Weather.	Sunshine.	Rainfall.
	Max.	Min.					Max.	Min.			
Strathpeffer, to 6 p.m. ...	62	52	*	Hrs 4.1	Ins 0.07	† Eastbourne, to 6 p.m. ...	70	61	*	Hrs 7.2	Ins
Blackpool, to 9 p.m. ...	64	53	bc, c, o	8.3	-	Bexhill-on-Sea, to 9 p.m. ...	70	61	r, c	6.4	-
Southport, to 9 p.m. ...	64	53	bc, b, bc	4.7	-	† Hastings ...	*	*	*	*	*
† Rhyl, to 6 p.m. ...	*	*	*	*	*	† Folkestone, to 6 p.m. ...	68	60	omd, o, bc, bc	5.0	0.01
Llandudno, to 9 p.m. ...	64	56	c, b	3.4	-	† Margate, to 6 p.m. ...	70	61	o	0.5	-
Bettws-y-Coed, to 6 p.m. ...	*	*	*	*	*	Lowestoft, to 6 p.m. ...	69	55	bc, c	2.1	-
† Towyn, to 6 p.m. ...	65	58	r, om, o	0.8	0.20	† Skegness ...	69	55	bc, c	2.1	-
Aberystwyth, to 6 p.m. ...	64	58	-	1.0	0.16	† Scarborough, to 6 p.m. ...	*	*	*	*	*
Plymouth, to 9 p.m. ...	66	57	o, cp, p	1.0	0.09	† Harrogate, to 6 p.m. ...	67	51	b, bc, b	5.7	-
Torquay, to 6 p.m. ...	*	*	*	*	*	Darwen, to 9 p.m. ...	*	*	*	*	*
† Bournemouth, to 6 p.m. ...	71	60	*	3.0	*	Manchester, to 9 p.m. ...	64	53	bc, bc, m	1.5	0.01
† Worthing ...	66	61	*	4.8	0.01	Birmingham, to 9 p.m. ...	64	53	or, o	-	0.14
† Brighton ...	*	*	*	*	*						

† At this Station the amount of Bright Sunshine is for the whole day.

TEMPERATURE, WEATHER, and RAINFALL at additional FOREIGN STATIONS, mainly for the 24 hours ended at 8 a.m. yesterday.

STATIONS 7 th Sept. 1907.	TEMPERATURE F.		WEATHER.	RAIN. Ins.	STATIONS. 7 th Sept. 1907.	TEMPERATURE F.		WEATHER.	RAIN. Ins.
	Max.	Min.				Max.	Min.		
Flushing ...	66	61	c, c	-	Rome ...	82	63	b, b	-
Aix-la-Chapelle ...	72	61	b, o	-	Naples ...	79	68	b, b	-
Copenhagen ...	63	55	c, m	-	Malta ...	80	71	b	-
Oxö (Christiansand) ...	61	54	o, o	-	Geneva ...	70	*	b	Measured 7 a.m.
St. Petersburg ...	77	54	b, c	-	Berne ...	72	*	b	-
Vienna ...	66	50	b, b	-	Lucerne ...	72	*	b	-
Buda Pesth ...	68	50	b, b	-	Coire ...	70	*	b	-
Hermanstadt ...	52	46	o, o	0.24	St. Gothard ...	52	*	b	0.16
Trieste ...	72	63	b, b	-	Lugano ...	79	*	b	-
Florence ...	83	60	b, b	-					

NOTES REFERRING TO INFORMATION GIVEN ON PAGE 1:—

- (a) At the British and Irish Stations the readings of the barometer are not corrected for the difference in Gravity between the position of the Station and Latitude 45°. The approximate correction is:—For stations North of Malin Head and North Shields + '08 in., but for Sumburgh Head + '04 in.; for stations south of Malin Head and North Shields + '02 in., but for Scilly and Jersey + '01 in.
- (b) The Sunshine for London given in the table is recorded on the Tower of the Wesleyan Training College, Westminster; the Sunshine entered to Dungeness is recorded at Littlestone-on-Sea.
- (c) The information relating to Weather is indicated by the following letters—b. blue sky; bc. sky half clouded; c. sky three parts clouded; d. drizzling rain; e. wet air, without rain falling; f. fog; g. gloomy; h. hail; l. lightning; m. misty (hazy); o. overcast; p. passing showers; q. squally; r. rain; s. snow; t. thunder; u. ugly, threatening; v. visibility, unusual transparency; w. dew; x. hoar frost; z. dust-haze, or smoke.

* AN ASTERISK is inserted in all places for which information is not usually received.

WIRELESS TELEGRAMS FROM SHIPS OF H.M. NAVY

Received during the 24 hours ended at 9.30 a.m. to-day.

Hour of Observation.	Position		Reading of Barometer.	Wind.		Weather.	TEMPERATURE.			Sea Disturbance.
	Lat.	Long.		Direc.	Force.		Dry Bulb.	Wet Bulb.	Sea	
7 th Sept. 8 a.m.	50° 48' N.	8° 11' W.	30.07	W	1	o	65	64	59	4
" " 11 a.m.	50° 35' N.	7° 29' W.	30.10	E	1	o	64	62	64	4
" " 4 p.m.	47° 46' N.	6° 0' W.	?	ESE	2	b	65	63	65	2
" " "	50° 18' N.	6° 21' W.	30.23	SSE	1	bc	62	61	62	3
" " 6 p.m.	51° 24' N.	6° 19' W.	30.16	ESE	2	b	64	64	68	2
" " "	50° 7' N.	5° 56' W.	30.24	SSE	1	c	64	62	62	3

TABLE SHOWING THE GREENWICH TIMES OF SUNRISE, NOON, AND SUNSET, FOR STATIONS IN THE UNITED KINGDOM, TO-DAY AND TO-MORROW.

8 th & 9 th Sept. 1907.	Sunrise G.M.T.	Noon G.M.T.	Sunset G.M.T.
Yarmouth ...	5.16	11.51	6.26
Greenwich ...	5.17	11.50	6.23
Wick ...	5.25	11.58	6.31
Valencia ...	5.26	11.57	6.28
	5.28	12.10	6.51
	5.30	12.9	6.48
	6.5	12.39	7.13
	6.6	12.38	7.10

TERMS OF SUBSCRIPTION for the Daily Weather Report forwarded by Book Post, £1 per annum payable quarterly in advance.

Single Copies (price 1d.) may be obtained after 3 p.m. on the day of issue, at the Meteorological Office, and at the Bookstalls of the following terminus Railway Stations:—Victoria, Charing Cross, King's Cross, St. Pancras, Euston.

FORECASTS OF WEATHER for one day in advance are drawn up at 11 a.m., and between 7 and 8 p.m. The latest forecast can be had by Reply Telegram, on paying at any Post Office in the United Kingdom Sixpence in addition to the cost of the inquiry and reply Telegram. Information as to the Terms on which Forecasts can be sent daily, for a long or short period, may be obtained on application.

METEOROLOGICAL OFFICE, 63, VICTORIA STREET, S.W.
(TELEGRAPHIC ADDRESS: WEATHER, LONDON.)

W. N. SHAW, (Director).

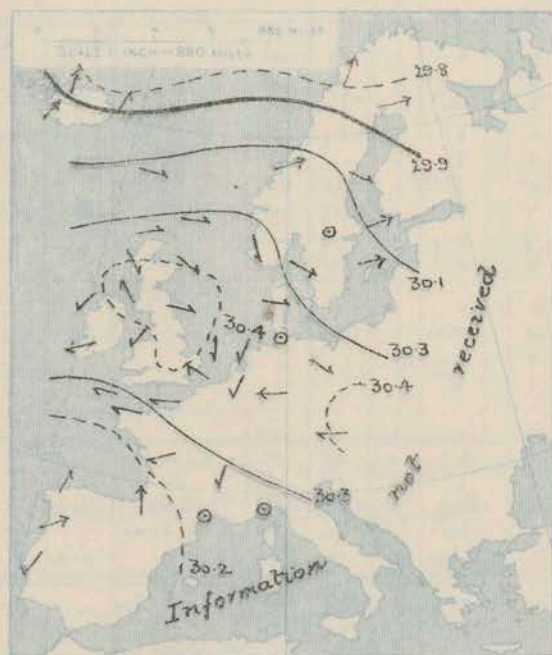
DAILY WEATHER REPORT OF THE METEOROLOGICAL OFFICE.

Monday
2nd September 1907

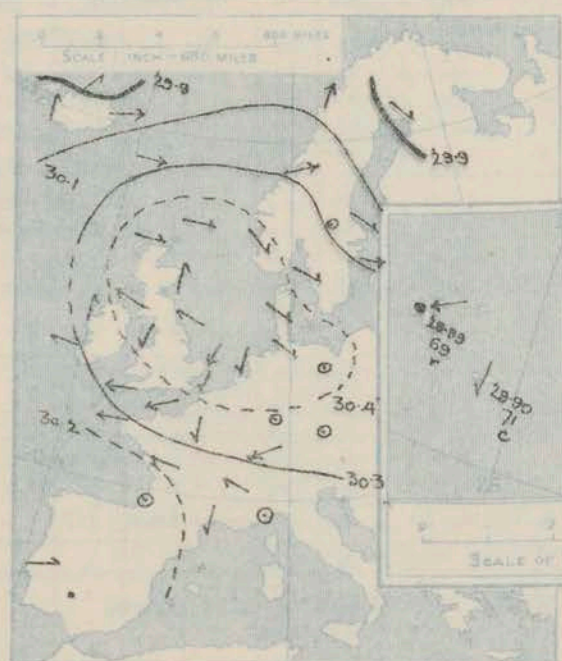
STATIONS.		YESTERDAY EVENING.					THIS MORNING.										PAST 24 HOURS.				
		BAROM.		TEMP.		WIND.	BAROMETER.		TEMPERATURE.			WIND.		Sea (0 to 9).	TEMP.		Weather.	Sun-shine.	Rainfall.		
		At 32° Fahr. and M.S.L.	Dry Bulb.	Force (0 to 12).	At 32° Fahr. and M.S.L.		Change since Yesterday.	Dry Bulb.	Wet Bulb.	Change since Yesterday.	Direc.	Force (0 to 12).	Max.		Min.						
SCANDINAVIA.	Haparanda...	Ins.	°				Ins.	Ins.	°	°	°					°	°		Hours.	Ins.	
	Hernösand...	29.89	49	NW	2	0	29.93	+0.11	44	40	-7	W	2	0	57	45					
	Stockholm...	30.19	46	Z	0	0	30.17	+0.20	49	49	-4	WSW	2	0	57	45					
	Wisby...	30.25	51	NW	2	0	30.30	+0.22	50	47	-4	SW	2	0	61	50					
	Karlstad...	30.25	56	WNW	4	0	30.34	+0.33	55	53	-2	Z	0	0	59	54					
	Färder (X'mania Fjord)	30.28	52	Z	0	0	30.32	+0.19	46	44	-5	Z	0	0	57	45					
	Bodö...	30.30	57	WNW	1	0	30.34	+0.19	51	46	-3	WNW	1	0	61	50					
ICELAND & FAEROE.	Christiansund...	30.01	42	SW	4	0	29.85	+0.09	48	46	0	SW	7	0	48	41			0.24		
	Skudesnaes...	30.23	48	WSW	7	0	30.25	+0.06	49	46	+2	WSW	7	0	49	46			0.20		
	Reykjavik...	30.45	51	NNW	2	0	30.49	+0.15	51	45	+1	NNW	2	0	55	48					
	Blönduós...	30.02	50	SSE	3	0	29.62	-0.36	51		+3	SSE	4	0							
BRITISH ISLANDS.	Seydisfjord...	29.93	50	SW	4	0	29.63	-0.22	46		-2	S	4	0							
	Thorshavn...	29.92	58	WSW	7	0	29.88	+0.04	47		-6	S	1	0							
	Sumburgh Head	30.27	51	W	6	0	30.26	+0.07	48		0	W	3	0							
	Stornoway...	30.41	50	W	2	0	30.41	+0.13	50	45	+1	WSW	2	0	54	48					
	Castlebay (Barra Id.)	30.46	53	W	2	0	30.42	+0.03	47	45	-4	SW	1	0	55	36	bc, cv, bcw	1.7			
	Malin Head	30.48	55	W	1	0	30.39	-0.03	54	52	+1	E	3	0	57	48	bc	11.2			
	Blacksod Pt.	30.45	55	ESE	4	0	30.35	-0.08	56	54	+1	SE	2	0	59	49	bc				
	Valencia	30.37	64	S	1	0	30.32	-0.06	59	58	+4	S	3	0	64	54	bc, bcw				
	Roche's Point	30.30	67	E	2	0	30.27	-0.05	65	62	+3	ENE	4	0	72	61	c	3.2			
	Birr Castle	30.37	61	E	4	0	30.35	-0.01	62	61	+2	E	4	0	64	57	om, of, bcw				
	Donaghadee	30.38	66	SSE	2	0	30.37	-0.00	57	56	-1	Z	0	0	70	50	bc, c, b	3.7			
	Liverpool Obsy.	30.48	56	NNW	1	0	30.45	-0.00	55	54	0	NNE	1	0	57	52	bc, c				
	Holyhead	30.44	62	ENE	1	0	30.47	+0.03	57	54	-4	ESE	4	0	69	56	cm		0.01		
	Pembroke	30.43	60	NE	2	0	30.42	+0.03	60	59	+1	NE	1	0	66	55	m				
	(St. Ann's Hd.)	30.38	63	E	4	0	30.38	+0.01	60	57	+1	E	4	0	68	57	cf, bcw	4.3			
	GERMANY, & C.	Scilly (St. Mary's)	30.33	64	E	4	0	30.27	-0.00	61	60	0	E	5	0	66	58	bc, c	11.5		
Jersey (St. Aubert's)		30.32	72	ENE	5	0	30.37	+0.05	64	63	-4	ENE	5	0	81	61	bcw, bcw, c	12.1			
Portland Bill		30.26	64	ENE	3	0	30.39	+0.05	60	58	-2	ENE	4	0	67	58	b				
Dungeness		30.41	64	NE	3	0	30.44	+0.07	62	60	-3	NE	3	0	69	60	b	11.0			
Dover		30.44	61	NNE	4	0	30.46	+0.08	60	59	-5	NE	4	0	72	?	bc, o	11.7			
Wick		30.48	52	N	1	0	30.44	+0.07	51	49	-1	S	1	0	56	39					
Nairn		30.47	53	Z	0	0	30.44	+0.06	44	43	-6	W	1	0	60	34	bc, b, g	2.0	0.01		
Aberdeen		30.49	54	S	1	0	30.47	+0.04	52	52	+1	SSW	1	0	62	46	bc, bc, c, o	7.9			
Leith		30.45	57	Z	0	0	30.46	+0.02	49	48	-3	ENE	2	0	60	48	bc				
North Shields		30.48	58	ESE	2	0	30.48	+0.05	56	53	+1	S	2	0	59	50					
FRANCE.	Spurn Head	30.47	56	ENE	2	0	30.49	+0.07	57	55	+1	ESE	1	0	63	54	bc, bcw				
	Yarmouth	30.45	63	NE	3	0	30.49	+0.11	60	57	-1	NE	3	0	65	57	b				
	Clacton-on-Sea	30.44	63	ENE	4	0	30.48	+0.08	61	58	-1	ENE	3	0	68	53	bc, bc, bc	10.2			
	Nottingham	30.46	60	ESE	1	0	30.50	+0.07	51	50	-6	E	1	0	71	46	b, o	8.1			
	Bath	30.40	70	E	2	0	30.47	+0.06	57	54	-4	NE	1	0	73	51		4.8			
	Oxford	30.46	63	Z	0	0	30.50	+0.07	55	53	-5	Z	0	0	74	49	b, o				
	London (St. James's Park)	30.42	66	SE	2	0	30.47	+0.08	58	55	-3	ENE	2	0	72	54	o, bc, bcw, o	3.7			
	The Scaw (Skagen)	30.34	54	WNW	2	0	30.36	+0.13	54	50	-1	NNW	1	0	59	48					
	Fanö	30.50	48	NW	2	0	30.50	+0.12	52	48	-5	WNW	2	0	61	48					
	Cuxhaven	30.45	61	NW	2	0	30.50	+0.13	54	52	-4	ENE	2	0	63	52					
SPANISH PENIN.	The Helder	30.49	60	NE	1	0	30.51	+0.12	58	56	-3	NE	1	0	66	55					
	Brussels						30.45	+0.06	55	55	-8	NNE	3	0	77	54					
	Berlin	30.43	59	Z	0	0	30.45	+0.08	56	55	-5	Z	0	0	64	52			0.12		
	Frankfurt	30.37	66	Z	0	0	30.37	+0.02	62	60	+2	N	2	0	81	59					
	Munich	30.38	62	Z	0	0	30.36	-0.05	59	57	+4	NW	2	0	73	52					
	C. Gris Nez	30.42	61	ENE	3	0	30.44	+0.03	58	58	-4	NE	2	0	70	55					
	La Heve	30.36	69	NE	3	0	30.39	+0.05	60	57	-4	E	2	0	84	55					
	Brest	30.31	80	E	3	0	30.23	-0.00	67	66	0	ENE	4	0	88	64					
	Lorient	30.35	77	Z	0	0	30.24	+0.01	64	63	0	E	3	0	90	64					
	Rochefort	30.20	78	ESE	1	0	30.22	+0.01	66	62	+1	ENE	2	0	86	64					
SPANISH PENIN.	Biarritz	30.14	79	Z	0	0	30.18	+0.05	78	66	+1	SE	4	0	86	59					
	Paris	30.33	75	NE	3	0	30.38	+0.04	61	60	+3	NNE	2	0	82	58					
	Belfort	30.33	73	ENE	6	0	30.26	-0.04	63	60	0	ENE	6	0	80	54					
	Lyons	30.24	79	ESE	1	0	30.26	-0.02	76	65	0	Z	0	0	84	59					
	Nice	30.25	74	Z	0	0	30.24	-0.02	76	65	0	Z	0	0	84	68					
SPANISH PENIN.	Perpignan	30.23	71	NE	1	0	30.25	-0.02	69	67	+4	Z	0	0	80	64					
	Sanguinaire	30.29	74	N	2	0	30.29	-	75	68	-	Z	0	0	84	66					
	Corunna																				
SPANISH PENIN.	Lisbon	30.14	75	WSW	3	0	30.16	+0.08	74	68	+2	Z	0	0	84	68					
	Azores (P. Delgada)	29.92	70	NE	1	0	29.90	+0.07	71	68	-1	N	3	0	77	68			0.04		
	(Horta)	29.97	68	NE	5	0	29.99	+0.11	69	66	-1	NE	4	0	72	60			0.91		

SUPPLEMENTARY CHARTS
OF
BAROMETER AND WIND
FOR 8 A.M. AND 6 P.M. YESTERDAY

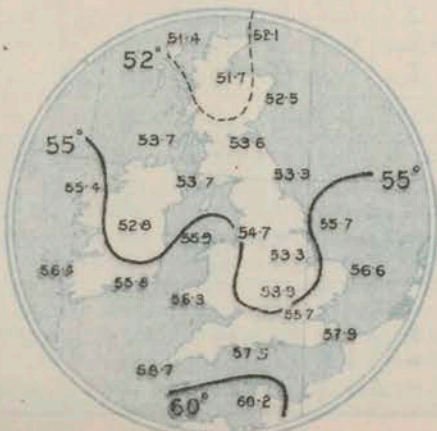
8 A.M. YESTERDAY



6 P.M. YESTERDAY



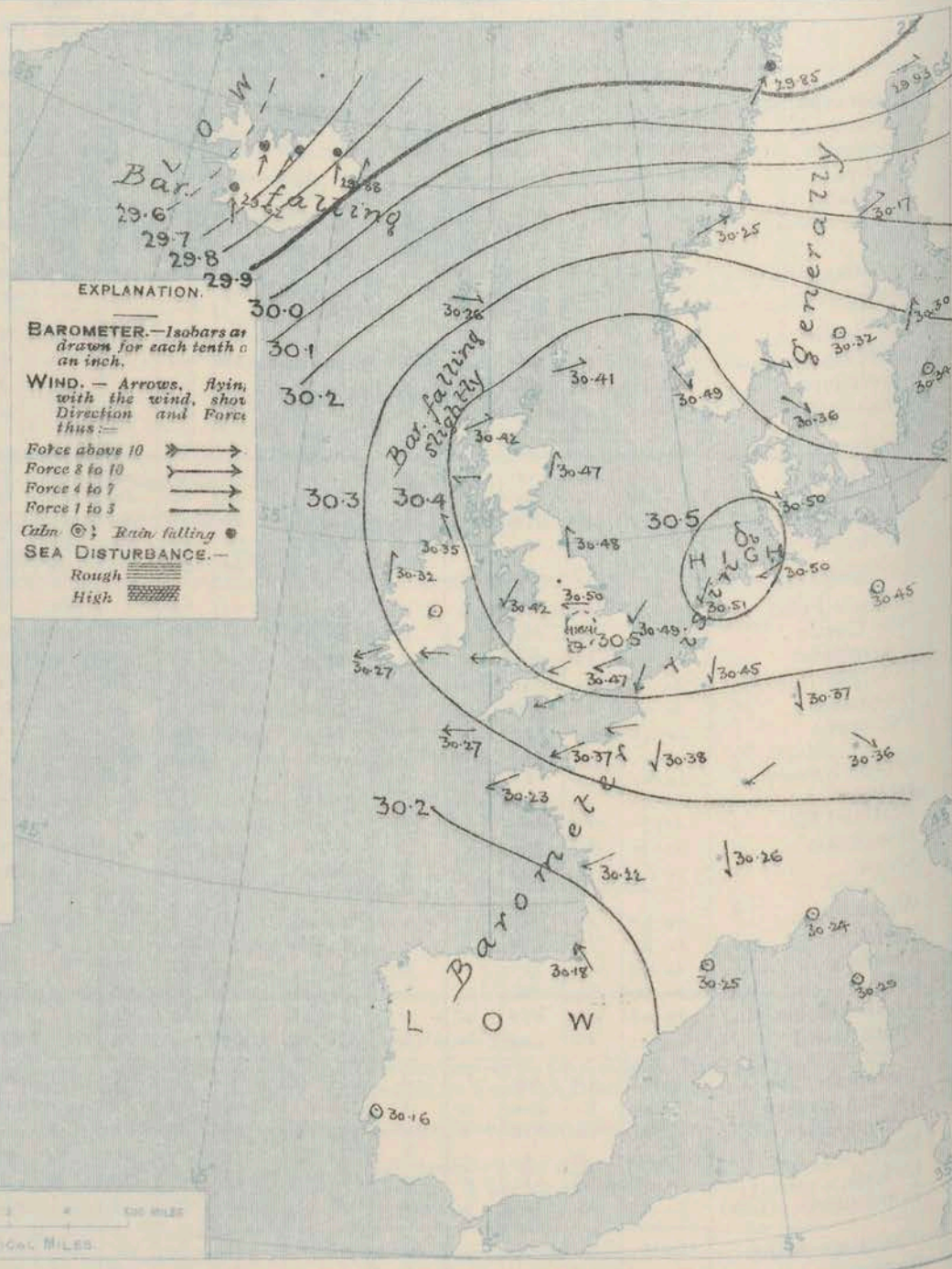
AVERAGES OF TEMPERATURE AT 8 A.M.
FOR THE MONTH OF SEPTEMBER
(Derived chiefly from Observations extending over
the 35 years—1871-1905.)



Monday,

WEATHER

1. BAROMETER, WIND AND SEA AT 8 A.M. TO-DAY.



NOTES ON THE GENERAL SITUATION AT 8 A.M.

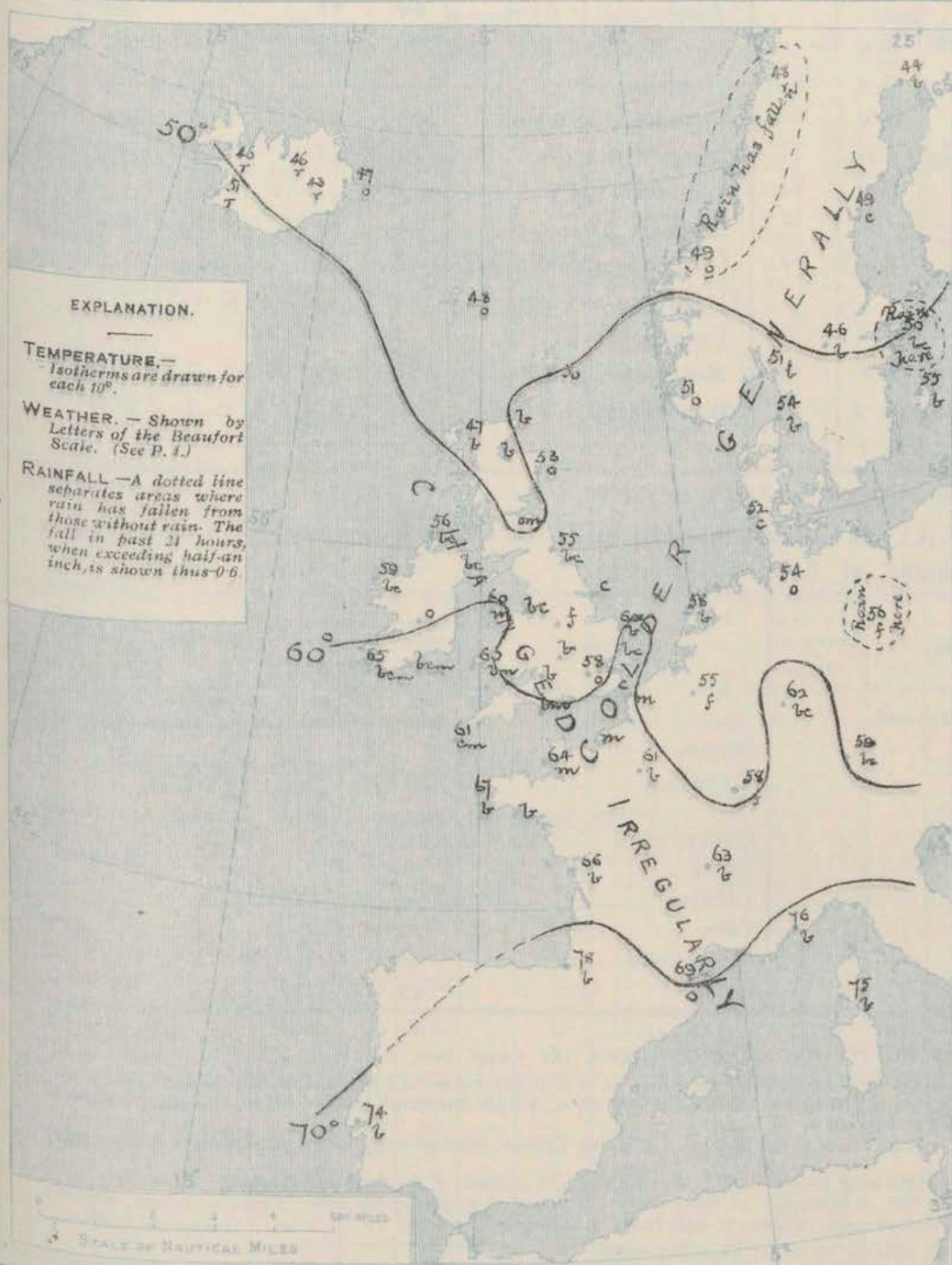
The central area of a very extensive anticyclone now covers most of this country, the North Sea, the Netherlands, Denmark and Germany, the barometer within this region being above 30.4 ins. The lowest readings, 29.7 ins. and less, are found in Iceland. The mercury is falling slowly on our northwest coasts, but over these islands generally it is either rising or remaining stationary.

The anticyclonic circulation of the wind is well-marked; over England and France the easterly current is generally light or moderate, but blows freshly at Jersey and Scilly, and strongly at Belfort. The westerly current that prevails along the west coast of Norway is high. Temperature has fallen somewhat over the greater part of our area; it is now below 50° at some Scottish stations and only 51° at Nottingham; on our south and southwest coasts, however, it is above 60°, and readings above 65° are reported from the west of France. The weather is fair or fine here generally; but rain is falling in Iceland and the sky is overcast in Norway, with rain at Bodø. Mist or slight fog prevails in various parts of the United Kingdom, and fog is also reported from Boulogne, Belfort and Berlin.

CHARTS

9th September, 1907.

2. TEMPERATURE AND WEATHER AT 8 A.M. TO-DAY.



NOTES ON YESTERDAY'S WEATHER

During yesterday the thermometer rose to 70° or rather higher in many parts of England, to 75° at Bournemouth and Brighton, and to 81° at Jersey. In France the maximum was 88° at Brest and 90° at Lorient. At North Shields the highest reading was 59°. Bright sunshine was very prevalent on the south and east coasts of England and the records were fairly large in most other parts of Great Britain.

GENERAL INFERENCE FROM THE 8 A.M. OBSERVATIONS.

The anticyclonic system appears likely to maintain its influence over the United Kingdom for the present, so that generally fair or fine weather is to be expected.

FORECASTS

For the 24 hours commencing at NOON TO-DAY.



For the positions of the DISTRICTS indicated by the numbers 0-11—see map at foot.

- 0 } 3⁴ or 5⁸ th winds, light or moderate; fine, warm during daytime, rather cold at night.
- 1
- 2
- 3 } Wind mainly E^{ly}, light or moderate; fair or fine generally, but mist or fog locally.
- 4 } Temperature varying, but rather high as a whole.
- 5
- 6 } Same as Nos. 0 and 1.
- 7
- 8 } Same as Nos. 2 and 5.
- 9
- 10 } E^{ly} and S.E. th winds, light or moderate; fair or fine, mist or fog locally; rather warm inland during day.

II WESTERN CHANNEL AND BAY

Moderate or light E^{ly} winds; sea slight or smooth; fair or fine, but mist or fog in places.

FORECAST DISTRICTS.

Those portions of the Coasts upon which the Warning Signals are at present flying are indicated by the Symbols  = South Cone, or  = North Cone.

Tone

Issued



DAILY WEATHER REPORT.

9th September, 1907

TEMPERATURE, WEATHER, SUNSHINE, AND RAINFALL FOR YESTERDAY.

STATIONS.	TEMPERATURE F.		Weather.	Sunshine.	Rainfall.	STATIONS.	TEMPERATURE F.		Weather.	Sunshine.	Rainfall.
	Max.	Min.					Max.	Min.			
Strathpeffer, to 6 p.m. ...	64	47	b. m. b.	5.0	—	† Eastbourne, to 6 p.m. ...	69	58	*	11.1	—
Blackpool, to 9 p.m. ...	63	49	b. o. c.	7.3	—	Bexhill-on-Sea, to 9 p.m. ...	70	59	b. v.	11.3	—
Southport, to 9 p.m. ...	69	56	*	7.4	—	Hastings	*	*	*	11.5	—
† Rhyl, to 6 p.m. ...	64	54	bc. m. bc.	6.4	—	† Folkestone, to 6 p.m. ...	71	56	b.	11.0	—
Llandudno, to 9 p.m. ...	74	49	b. g.	7.0	—	† Margate, to 6 p.m. ...	66	56	b.	9.5	—
Bettws-y-Coed, to 6 p.m. ...	71	52	o. bc. o.	1.0	—	Lowestoft, to 6 p.m. ...	63	54	?	8.4	—
Towyn, to 6 p.m. ...	70	56	*	0.0	—	Skegness	63	53	*	9.6	—
Aberystwyth, to 6 p.m. ...	70	56	*	0.0	—	Scarborough, to 6 p.m. ...	69	46	b. bc. b. o.	7.2	—
Plymouth, to 9 p.m. ...	70	56	*	11.2	—	† Harrogate, to 6 p.m. ...	71	50	bc. m. bc.	6.7	—
Torquay, to 6 p.m. ...	75	54	*	8.3	—	Darwen, to 9 p.m. ...	69	57	o. c. b.	0.9	—
† Bournemouth, to 6 p.m. ...	71	59	b. c. b.	10.3	—	Manchester, to 9 p.m. ...	69	57	o. c. b.	0.9	—
† Worthing	75	58	*	9.2	—	Birmingham, to 9 p.m. ...					
† Brighton											

† At this Station the amount of Bright Sunshine is for the whole day.

TEMPERATURE, WEATHER, and RAINFALL at additional FOREIGN STATIONS, mainly for the 24 hours ended at 8 a.m. yesterday.

STATIONS.	TEMPERATURE F.		WEATHER.	RAIN.	STATIONS.	TEMPERATURE F.		WEATHER.	RAIN.
	Max.	Min.				Max.	Min.		
Flushing	Observations not received.				Rome	Observations not received.			
Aix-la-Chapelle					Naples				
Copenhagen					Malta				
Oxö (Christiansand)					Geneva	72	*	b.	Measured 7.3 m.
St. Petersburg					Berne	73	*	b.	—
Vienna					Lucerne	72	*	b.	—
Buda Pesth					Coire	73	*	b.	—
Hermanstadt					St. Gothard	61	*	b.	—
Trieste					Lugano	79	*	b.	—
Florence									

NOTES REFERRING TO INFORMATION GIVEN ON PAGE 1:—

- (a) At the British and Irish Stations the readings of the barometer are not corrected for the difference in Gravity between the position of the Station and Latitude 45°. The approximate correction is:—For stations North of Malin Head and North Shields + '03 in., but for Sumburgh Head + '04 in.; for stations south of Malin Head and North Shields + '02 in., but for Scilly and Jersey + '01 in.
- (b) The Sunshine for London given in the table is recorded on the Tower of the Wesleyan Training College, Westminster; the Sunshine entered to Dungeness is recorded at Littlestone-on-Sea.
- (c) The information relating to Weather is indicated by the following letters—b. blue sky; bc. sky half clouded; c. sky three parts clouded; d. drizzling rain; e. wet air, without rain falling; f. fog; g. gloomy; h. hail; i. lightning; m. misty (hazy); o. overcast; p. passing showers; q. squally; r. rain; s. snow; t. thunder; u. ugly, threatening; v. visibility, unusual transparency; w. dew; x. hoar frost; z. dust-haze, or smoke.
- * AN ASTERISK is inserted in all places for which information is not usually received.

WIRELESS TELEGRAMS FROM SHIPS OF H.M. NAVY

Received during the 24 hours ended at 9.30 a.m. to-day.

Hour of Observation.	Position		Reading of Barometer.	Wind.		Weather.	TEMPERATURE.			Sea Dis-turb-ance.
	Lat.	Long.		Dirac.	Force.		Dry Bulb.	Wet Bulb.	Sea	
			Ins.							

TABLE SHOWING THE GREENWICH TIMES OF SUNRISE, NOON, AND SUNSET, FOR STATIONS IN THE UNITED KINGDOM, TO-DAY AND TO-MORROW.

STATIONS.	9 th to 10 th Sept. 1907.		Sunrise G.M.T.	Noon G.M.T.	Sunset G.M.T.
	9 th	10 th			
Yarmouth	5.17	5.19	11.50	11.50	6.23
Greenwich	5.26	5.28	11.57	11.57	6.26
Wick	5.30	5.32	12.9	12.9	6.48
Valencia	6.6	6.8	12.38	12.38	7.10

TERMS OF SUBSCRIPTION for the Daily Weather Report forwarded by Book Post, £1 per annum payable quarterly in advance.

Single Copies (price 1d.) may be obtained after 3 p.m. on the day of issue, at the Meteorological Office, and at the Bookstalls of the following terminus Railway Stations:—Victoria, Charing Cross, King's Cross, St. Pancras, Euston.

FORECASTS OF WEATHER for one day in advance are drawn up at 11 a.m., and between 7 and 8 p.m. The latest forecast can be had by Reply Telegram, on paying at any Post Office in the United Kingdom Sixpence in addition to the cost of the inquiry and reply Telegram. Information as to the Terms on which Forecasts can be sent daily, for a long or short period, may be obtained on application.

METEOROLOGICAL OFFICE, 63, VICTORIA STREET, S.W.
(TELEGRAPHIC ADDRESS: WEATHER, LONDON.)

W. N. SHAW, (Director).

SCANDINAVIA

ICELAND & FAEROE.

BRITISH ISLANDS.

GERMANY, & C.

FRANCE.

SPANISH PENIN.

DAILY WEATHER REPORT OF THE METEOROLOGICAL OFFICE.

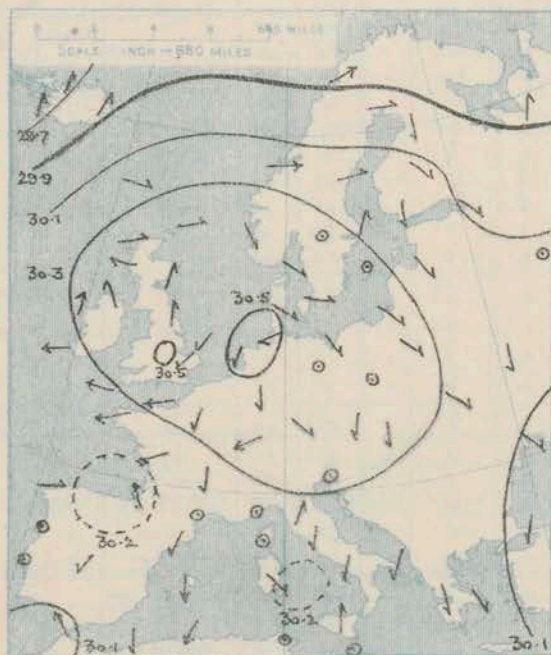
Tuesday,
10th September, 1907

STATIONS.		YESTERDAY EVENING.					THIS MORNING.										PAST 24 HOURS.				
		Barom.	Temp.	Wind.		Weather.	Barometer.	Temperature.			Wind.		Sea.	Temp.		Weather.	Sun- shine.	Rainfall.			
At 32° Fahr. and M.S.L.	Dry Bulb.	Direc.	Force (0 to 12).	At 32° Fahr. and M.S.L.	Change since Yester- day.	Dry Bulb.	Wet Bulb.	Change since Yester- day.	Direc.	Force (0 to 12).	(0 to 9).	Max.	Min.	Hours.	Ins.						
SCANDINAVIA.	Haparanda...	29.77	50	WSW	4	0	29.73	-0.20	50	46	+6	W	2	0	54	41					
	Hernösand...	30.12	52	W	4	0	30.04	-0.13	51	51	+2	SW	2	0	54	45					
	Stockholm...	30.26	52	WSW	2	0	30.13	-0.17	50	48	0	WSW	2	0	61	45					
	Wisby...	30.29	54	W	2	0	30.21	-0.13	54	49	-1	W	4	0	59	45					
	Karlstad...	30.27	52	Z	0	0	30.19	-0.13	49	47	+3	W	2	0	*	*					
	Færder (X'tania Fjord)	30.28	54	SW	2	0	30.21	-0.13	53	48	+2	WNW	1	0	57	51					
	Bodö...	29.44	45	W	3	0	29.72	-0.13	46	45	-2	SW	6	0	48	43		1.22			
	Christiansund...	30.24	47	W	6	0	30.03	-0.22	53	50	+4	WSW	6	0	54	46		0.24			
	Skudesnaes...	30.45	51	N	2	0	30.35	-0.14	51	48	0	ESE	2	0	54	45					
ICELAND & FAEROE.	Reykjavik...	29.70	50	SSE	2	0	29.79	+0.17	47	*	-4	Z	0	0	*	*					
	Blönduós...	29.57	54	SW	2	0	29.74	+0.11	49	*	+3	S	2	0	*	*					
	Seydisfjord...	29.61	63	W	3	0	29.76	-0.12	46	*	-1	Z	0	0	*	*					
	Thorshavn...	30.16	50	W	7	0	29.99	-0.27	50	*	+2	W	2	0	*	*					
BRITISH ISLANDS.	Sumburgh Head	30.32	50	WSW	2	0	30.13	-0.28	56	54	+6	WSW	1	0	56	47	0				
	Stornoway...	30.26	62	S	4	0	30.15	-0.27	61	57	+14	SW	5	0	63	45	0.3, 0.6, 0.9	10.3			
	Castlebay (Barra Id.)	30.28	59	NE	2	0	30.17	-0.22	57	56	+3	ESE	2	0	61	54	0.2, 0.5, 0.7	11.1			
	Malin Head...	30.25	70	S	2	0	30.16	-0.19	63	62	+7	SSE	2	0	73	55	0				
	Blacksod Pt.	30.22	68	S	4	0	30.12	-0.20	61	59	+2	SSW	4	0	73	57	0.3, 0.6, 0.7				
	Valencia...	30.19	74	E	3	0	30.12	-0.15	61	59	-4	Z	0	0	77	57	0.3, 0.6	10.6			
	Roche's Point...	30.29	62	ESE	4	0	30.19	-0.16	60	59	-2	E	3	0	65	59	0.6, 0.8, 0.9				
	Birr Castle...	30.28	69	SE	2	0	30.17	-0.20	60	58	+3	SSE	3	0	75	55	0	9.4			
	Donaghadee...	30.36	60	ESE	1	0	30.26	-0.19	56	55	+1	Z	0	0	64	50	0.6, 0.8, 0.9				
	Liverpool Obsy...	30.41	64	ESE	2	0	30.31	-0.16	57	53	0	ESE	4	0	69	52	0				
	Holyhead...	30.35	64	Z	0	0	30.26	-0.16	61	59	+1	Z	0	0	66	54	0				
	Pembroke	30.31	65	E	5	0	30.24	-0.14	59	57	-1	E	6	0	68	57	0.6, 0.8	11.5			
	(St. Ann's Hd.)																				
	Scilly (St. Mary's)	30.28	59	E	5	0	30.19	-0.08	59	58	-2	E	5	0	63	56	0.6, 0.8	0.0			
	Jersey (St. Aubins)	30.30	66	ENE	5	0	30.26	-0.11	64	60	0	ENE	5	0	71	58	0.3, 0.6, 0.8	6.1			
	Portland Bill...	30.33	63	ENE	3	0	30.29	-0.10	61	59	+1	ENE	4	0	64	59	0				
	Dungeness...	30.40	62	NE	4	0	30.35	-0.09	61	58	-1	NE	4	0	65	57	0.6, 0.8	8.3			
	Dover...	30.42	59	NNE	4	0	30.35	-0.11	61	58	+1	NE	3	0	66	53	0.6, 0.8	6.5			
	Wick...	30.30	54	S	1	0	30.18	-0.26	60	57	+9	S	1	0	60	49	0				
	Nairn...	30.30	58	Z	0	0	30.20	-0.24	57	56	+13	W	1	0	61	43	0.3, 0.6	11.4			
	Aberdeen...	30.35	55	SSW	1	0	30.23	-0.24	57	56	+4	SSW	1	0	60	46	0.3, 0.6, 0.8	8.2			
	Leith...	30.36	55	Z	0	0	30.26	-0.20	53	52	+4	NW	1	0	55	45	0.6, 0.8				
	North Shields...	30.39	58	ESE	3	0	30.30	-0.18	54	53	-1	SSW	2	0	63	48	0.6, 0.8				
	Spurn Head...	30.43	57	ESE	2	0	30.36	-0.13	57	55	0	S	3	0	62	54	0.6, 0.8				
	Yarmouth...	30.44	61	ENE	3	0	30.38	-0.11	58	55	-2	ESE	4	0	64	56	0.6, 0.8				
	Clacton-on-Sea...	30.44	60	NE	2	0	30.38	-0.10	60	57	-1	ENE	3	0	64	58	0.6, 0.8	10.7			
Nottingham...	30.43	62	E	1	0	30.37	-0.13	52	51	+1	SE	1	0	68	43	0.6, 0.8	4.7				
Bath...	30.38	68	E	2	0	30.35	-0.12	53	52	-4	ENE	1	0	72	48	0	11.0				
Oxford...	30.42	60	E	2	0	30.37	-0.13	55	54	0	E	1	0	74	48	0.6, 0.8					
London (St. James's Park)	30.41	63	ESE	3	0	30.36	-0.11	55	54	-3	E	1	0	69	53	0.6, 0.8	6.0				
GERMANY, & C.	The Scaw (Skagen)	30.32	53	Z	0	0	30.25	-0.11	54	51	0	NW	3	0	55	48	0				
	Fanö...	30.46	51	WNW	2	0	30.42	-0.08	54	50	+2	WNW	2	0	55	48	0				
	Cuxhaven...	30.47	56	NW	2	0	30.44	-0.06	52	49	-2	S	1	0	57	50	0				
	The Helder...	30.47	58	NE	2	0	30.43	-0.08	55	48	-3	E	1	0	63	52	0				
	Brussels...	*	*	*	*	*	30.37	-0.08	49	49	-6	NE	2	0	69	49	0				
	Berlin...	30.42	57	NW	3	0	30.42	-0.03	54	53	-2	NW	2	0	64	52	0				
	Frankfurt...	30.32	61	NW	4	0	30.30	-0.07	55	53	-7	NE	4	0	73	55	0				
Munich...	30.30	61	E	2	0	30.26	-0.10	57	57	-2	E	4	0	72	54	0					
FRANCE.	C. Gris Nez...	30.38	62	ENE	4	0	30.36	-0.08	51	51	-7	ENE	3	0	66	48	0				
	La Heve...	30.32	69	ENE	2	0	30.28	-0.11	55	52	-5	E	5	0	79	50	0				
	Brest...	30.21	80	NE	3	0	30.17	-0.06	67	64	0	E	3	0	85	64	0				
	Lorient...	30.20	82	Z	0	0	30.19	-0.05	63	63	-1	E	4	0	90	63	0				
	Rochefort...	30.16	79	NE	2	0															
	Biarritz...	30.13	84	E	2	0	30.15	-0.03	70	68	-8	WSW	1	0	93	68	0				
Paris...	30.31	72	NE	2	0	30.28	-0.10	54	52	-7	NNE	2	0	80	52	0					
Belfort...	30.19	73	ENE	4	0	30.20	-0.06	55	55	-3	E	7	0	79	54	0					
Lyons...																					
Nice...	30.17	73	Z	0	0	30.12	-0.12	72	63	-4	Z	0	0	84	66	0					
Perpignan...	30.17	71	Z	0	0	30.13	-0.12	64	63	-5	Z	0	0	79	60	0					
Sanguinaire...	30.25	74	WSW	2	0	30.18	-0.11	72	69	-3	E	2	0	86	68	0					
SPANISH PENIN.	Corunna...																				
	Lisbon...	30.17	70	NNE	3	0	30.16	0.00	70	66	-4	NW	3	0	81	64	0				
	Azores (P. Delgada)																				
(Horta)...	30.00	71	NNE	5	0	29.99	0.00	71	68	+2	NNE	2	0	72	68	0	0.35				

SUPPLEMENTARY CHARTS OF BAROMETER AND WIND

FOR 8 A.M. AND 6 P.M. YESTERDAY

8 A.M. YESTERDAY

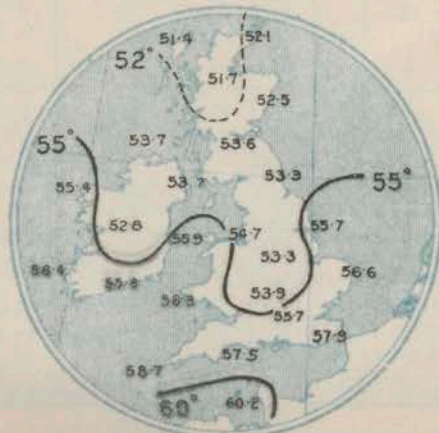


6 P.M. YESTERDAY



AVERAGES OF TEMPERATURE AT 8 A.M. FOR THE MONTH OF SEPTEMBER

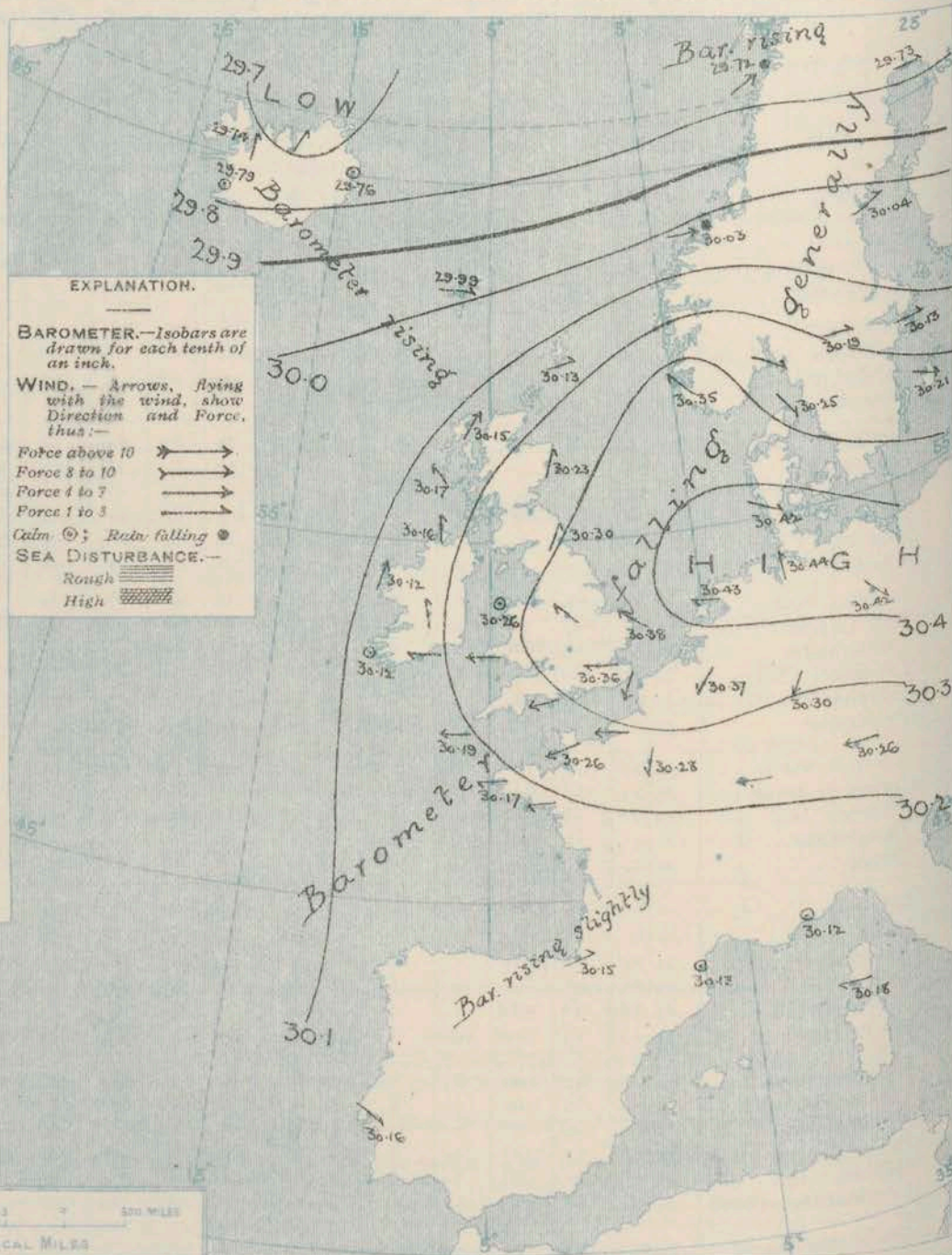
(Derived chiefly from Observations extending over the 35 years—1871-1905.)



Tuesday,

WEATHER

1. BAROMETER, WIND AND SEA AT 8 A.M. TO-DAY.



NOTES ON THE GENERAL SITUATION AT 8 A.M.

The anticyclone has decreased somewhat in intensity since yesterday, but its central space has remained almost stationary, and the barometer is now highest, above 30.4 in., over Holland and the adjacent portions of Germany and Denmark. An extensive depression has in the meantime passed eastwards in the far north of our area, and the lowest pressures are still found in that region.

The anticyclonic movement of the wind is well-marked; it is generally light or moderate in force, but the easterly current blows freshly at some of the southwestern and southern stations, and that from the Westward is strong on the northwest coast of Norway.

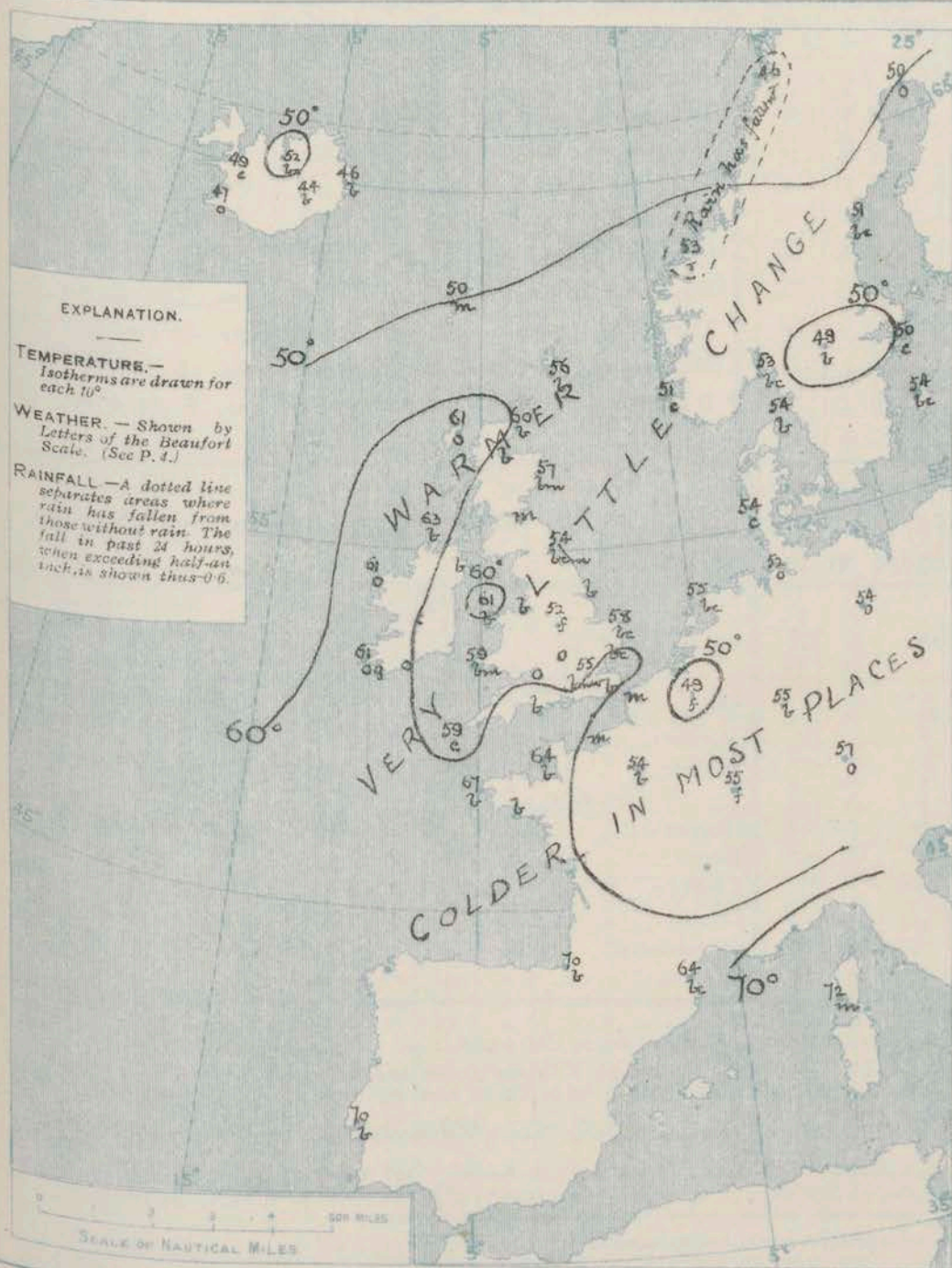
Temperature has risen in Scotland and the north of Ireland, and is now as high as 63° at Malin Head, and 61° or 60° on the north coast of Scotland. Readings of about 60° are also reported from the southeast of England, but at Nottingham the figure is only 52°.

The sky is overcast on the west coast of Ireland and in the Hebrides, and the atmosphere is foggy or hazy in some other parts of our Islands; as a whole, however, the weather is fine or fair both over this country and on the Continent. On the northwest coast of Norway rain is falling.

CHARTS

10th September, 1907.

2. TEMPERATURE AND WEATHER AT 8 A.M. TO-DAY.



NOTES ON YESTERDAY'S WEATHER

The thermometer rose to 70° or above at many of our southern and western stations, the highest readings reported being 75° at Aberystwyth and 77° at Bittern, y-Coed and Valencia. The duration of bright sunshine was large over the United Kingdom, many localities recording more than 9 hours, and some more than 11 hours. No rain fell in any part of this country, but at Bodo more than an inch was measured.

GENERAL INFERENCE FROM THE 8 A.M. OBSERVATIONS.

Although the anticyclonic system is still decreasing in intensity it will probably continue to influence the weather over the United Kingdom during the ensuing twenty-four hours. Fine, autumnal conditions are consequently likely to be experienced in all districts.

FORECASTS

For the 24 hours commencing at
NOON TO-DAY.



For the positions of the DISTRICTS indicated by the numbers 0-11—see map at foot.

- 0 } S^{ly} or S E^{ly} winds, moderate or light; fair or fine; temperature high for the time of year.
- 1 } Light airs between S E. and S W.; fine, haze or fog locally; warm during daytime.
- 2 }
- 3 }
- 4 } Wind mainly E^{ly}, light or moderate; fine generally, but hazy in places; temperature high during day except along east coasts.
- 5 }
- 6 } Same as Nos. 0 and 1.
- 7 } E^{ly} or S E^{ly} winds, light to fresh; fine generally, haze or fog in places; very warm during day.
- 8 } E^{ly} winds, light to fresh; fine generally, mist or fog locally; warm.
- 9 } Wind between S E. and S W., light to fresh; fair & warm as a whole, but some slight rain later in west.
- 10 }

WESTERN CHANNEL AND BAY

E^{ly} winds, moderate or fresh; sea slight or moderate; fine generally, mist or fog banks locally; rather warm.

FORECAST DISTRICTS.

Those portions of the Coasts upon which the Warning Signals are at present flying are indicated by the Symbols  = South Cone, or  = North Cone.

Hours

Issued.



North

10th September, 1907

TEMPERATURE, WEATHER, SUNSHINE, AND RAINFALL FOR YESTERDAY.											
STATIONS.	TEMPERATURE F.		Weather.	Sunshine. Hrs	Rainfall. Ins	STATIONS.	TEMPERATURE F.		Weather.	Sunshine. Hrs	Rainfall. Ins
	Max.	Min.					Max.	Min.			
Strathpeffer, to 6 p.m. ...	68	39	*	11.0	-	† Eastbourne, to 6 p.m. ...	64	52	*	9.0	-
Blackpool, to 9 p.m. ...	70	53	p. cm. b. m.	7.5	0.01	Bexhill-on-Sea, to 9 p.m.	68	57	b	8.6	-
Southport, to 9 p.m.	71	54	c. b. c. b	7.9	-	Hastings	*	*	*	9.8	*
† Rhyl, to 6 p.m.	64	53	*	8.8	-	† Folkestone, to 6 p.m. ...	66	58	c. b	7.6	-
Llandudno, to 9 p.m. ...				9.4		† Margate, to 6 p.m. ...	66	59	b	7.7	-
Bettws-y-Coed, to 6 p.m.	77	50	b	8.8	?	Lowestoft, to 6 p.m. ...	63	56	b. c. b	11.7	-
Towyn, to 6 p.m.	74	56	b	10.5	-	† Skegness	61	55	b. c. b	10.4	-
Aberystwyth, to 6 p.m. ...	75	65	*	10.5	-	Scarborough, to 6 p.m. ...	59	50	*	6.7	-
Plymouth, to 9 p.m. ...	69	60	b. c. b	10.9	-	† Harrogate, to 6 p.m. ...	66	46	m. b	6.1	-
Torquay, to 6 p.m.	67	59	*	9.7	-	Darwen, to 9 p.m.	68	48	b. c. v. b. c	6.3	-
† Bournemouth, to 6 p.m. ...	72	52	*	11.2	-	Manchester, to 9 p.m. ...	72	53	b. c. b	7.3	-
† Worthing	70	56	o. c. b. c	8.2	-	Birmingham, to 9 p.m. ...	68	54	c. b	10.3	-
† Brighton	69	56	*	10.5	-						

† At this Station the amount of Bright Sunshine is for the whole day.

TEMPERATURE, WEATHER, and RAINFALL at additional FOREIGN STATIONS, mainly for the 24 hours ended at 8 a.m. yesterday.

STATIONS 9th Sept., 1907.	TEMPERATURE F.		WEATHER.	RAIN. Ins.	STATIONS. 9th Sept., 1907.	TEMPERATURE F.		WEATHER.	RAIN. Ins.
	Max.	Min.				Max.	Min.		
Flushing	68	55	b. f	-	Rome	84	62	b. b	-
Aix-la-Chapelle	64	54	b. f	-	Naples	81	68	b. b	-
Copenhagen	63	48	b. b. c	-	Malta	83	70	b	-
Oxö (Christiansand)	61	46	b. b	-	Geneva	1 p.m.	Observations	1 p.m.	not received.
St. Petersburg	64	50	+ b. c	0.04	Berne	*	*	*	*
Vienna	73	59	b. o	-	Lucerne	*	*	*	*
Buda Pesth	73	55	b. b. c	-	Coire	*	*	*	*
Hermanstadt	not recd				St. Gothard	*	*	*	*
Trieste	77	66	b. b	-	Lugano	*	*	*	*
Florence	86	61	b. b	-					

NOTES REFERRING TO INFORMATION GIVEN ON PAGE 1:—

(a) At the British and Irish Stations the readings of the barometer are not corrected for the difference in Gravity between the position of the Station and Latitude 45°. The approximate correction is:—For stations North of Malin Head and North Shields + '03 in., but for Sumburgh Head + '04 in.; for stations south of Malin Head and North Shields + '02 in., but for Scilly and Jersey + '01 in.

(b) The Sunshine for London given in the table is recorded on the Tower of the Wesleyan Training College, Westminster; the Sunshine entered to Dungeness is recorded at Littlestone-on-Sea.

(c) The information relating to Weather is indicated by the following letters—b. blue sky; bc. sky half clouded; c. sky three parts clouded; d. drizzling rain; e. wet air, without rain falling; f. fog; g. gloomy; h. hail; l. lightning; m. misty (hazy); o. overcast; p. passing showers; q. squally; r. rain; s. snow; t. thunder; u. ugly, threatening; v. visibility, unusual transparency; w. dew; x. hoar frost; z. dust-haze, or smoke.

* AN ASTERISK is inserted in all places for which information is not usually received.

WIRELESS TELEGRAMS FROM SHIPS OF H.M. NAVY										TABLE SHOWING THE GREENWICH TIMES OF SUNRISE, NOON, AND SUNSET, FOR STATIONS IN THE UNITED KINGDOM, TO-DAY AND TO-MORROW.			
Received during the 24 hours ended at 9.30 a.m. to-day.										7th Sept., 1907.			
Hour of Observation.	Position		Reading of Barometer.	Wind.		Weather.	TEMPERATURE.			Sea Disturbance.	Sunrise G.M.T.	Noon G.M.T.	Sunset G.M.T.
	Lat.	Long.		Dir.	Force.		Dry Bulb.	Wet Bulb.	Sea				
			Ins										
										Yarmouth	5.19 5.22	11.50 11.50	6.21 6.18
										Greenwich	5.28 5.30	11.57 11.57	6.24 6.24
										Wick	5.32 5.35	12.9 12.9	6.46 6.43
										Valencia	6.8 6.10	12.38 12.38	7.8 7.6

TERMS OF SUBSCRIPTION for the Daily Weather Report forwarded by Book Post, £1 per annum payable quarterly in advance.

Single Copies (price 1d.) may be obtained after 8 p.m. on the day of issue, at the Meteorological Office, and at the Bookstalls of the following terminus Railway Stations:—Victoria, Charing Cross, King's Cross, St. Pancras, Euston.

FORECASTS OF WEATHER for

TERMS OF SUBSCRIPTION for the Daily Weather Report forwarded by Book Post, £1 per annum payable quarterly in advance.

TERMS OF SUBSCRIPTION for the Daily Weather Report forwarded by Book Post, £1 per annum payable quarterly in advance.
Single Copies (price 1d.) may be obtained after 3 p.m. on the day of issue, at the Meteorological Office, and at the Bookstalls of the following terminus
Railway Stations:—Victoria, Charing Cross, King's Cross, St. Pancras, Euston.

FORECASTS OF WEATHER for one day in advance are drawn up at 11 a.m., and between 7 and 8 p.m. The latest forecast can be had by Reply Telegram, on paying at any Post Office in the United Kingdom Sixpence in addition to the cost of the inquiry and reply Telegram. Information as to the Terms on which Forecasts can be sent daily, for a long or short period, may be obtained on application.

METEOROLOGICAL OFFICE, 63, VICTORIA STREET, S.W.
(TELEGRAPHIC ADDRESS: WEATHER, LONDON.)

W. N. SHAW, (*Director*).

DAILY WEATHER REPORT OF THE METEOROLOGICAL OFFICE.

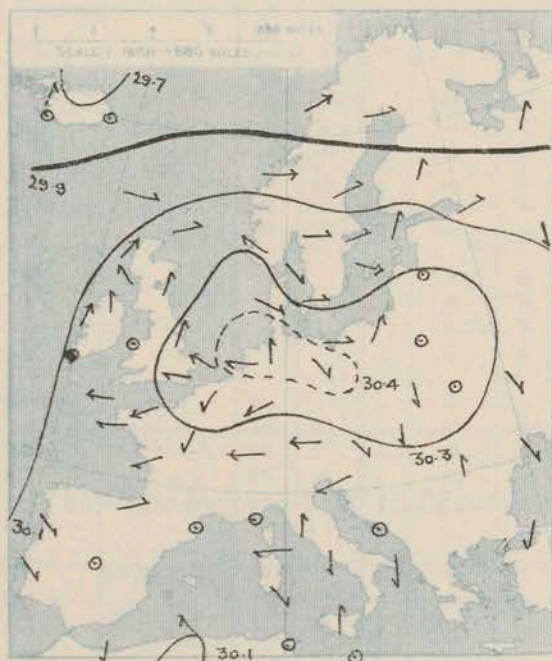
Wednesday,
11th September, 1907

STATIONS.		YESTERDAY EVENING.					THIS MORNING.										PAST 24 HOURS.				
		BAROM.	TEMP.	WIND.	Force (0 to 12).	Weather.	BAROMETER.	TEMPERATURE.	WIND.	Force (0 to 12).	Weather.	Sea (0 to 3).	TEMP.		Weather.	Sun-shine.	Rainfall.				
													At 32° Fahr. and M.S.L.	Dry Bulb.				Direc.	Max.	Min.	
		Inch.	°				Inch.	Inch.	°	°	°					Hours.	Inch.				
SCANDINAVIA.	Haparanda...	29.78	41	N	4	7	30.12	+39	39	37	-14	N	2	7							
	Hernösand...	29.96	59	SW	2	6c	30.15	+11	55	54	+4	2	0	6							
	Stockholm...	30.08	55	W	4	7	30.19	+06	58	55	+8	NW	2	6							
	Wisby...	30.14	55	W	4	7	30.18	-03	56	53	+2	N	2	6c							
	Karlstad...	30.14	58	2	0	c	30.23	+04	55	52	+6	SW	2	6							
	Færder (Miania Fjord)	30.17	58	SW	2	6c	30.23	+02	59	55	+6	2	0	6c							
	Bodö...	29.91	45	N	1	0	30.02	+30	45	42	-1	E	4	0	2	46	37		0.28		
ICELAND & FAEROE.	Christiansund...	30.09	53	WSW	5	r	30.17	+14	54	53	+1	W	4	0	3	54	52		0.39		
	Skudesnaes...	30.30	55	S	2	m	30.32	-03	54	53	+3	SSE	4	m	2	57	50	8, m	-		
	Reykjavik...	29.64	50	ESE	3	0	29.57	-22	45		-2	SSW	4	0							
	Blönduós...	29.71	54	2	0	7	29.47	-27	45		-4	SW	5	c							
	Seydisfjörður...	29.70	51	2	0	0	29.48	-28	59		+13	SSW	5	0							
	Thorshavn...	29.64	50	W	4	f	29.96	-03	53		+3	W	3	f							
BRITISH ISLANDS.	Sumburgh Head	30.14	56	WSW	2	f	30.07	-06	53	52	-3	N	1	7			65	49	0. f 6c, 63, 6c	6.6	0.01
	Stornoway...	30.09	66	SSW	5	f	30.08	-07	56	55	-5	SW	4	6c	4		69	55	0. f, 6c, 63, 6c	6.6	0.15
	Castlebay (Barra Id.)	30.12	58	E	2	f	30.11	-06	55	54	-2	SE	2	0	3		63	54	0. f, 6c, 63, 6c		0.24
	Malin Head...	30.07	64	W	1	0	30.12	-04	56	56	-7	SW	1	cg	1		70	53	0. f, 6c, 63, 6c		0.23
	Blacksod Pt.	30.09	58	W	3	0	30.13	+01	58	56	-3	SSW	3	op	3		61	52	0. m, 6c, 63, 6c		0.7
	Valencia...	30.16	58	2	0	0	30.19	+07	54	53	-7	2	0	0	2		63	51	0		-
	Roche's Point...	30.15	60	SSE	1	f	30.17	-02	56	55	-4	N	2	0	1		61	55	0. m, 6c, 63, 6c		0.03
	Birr Castle...	30.13	63	S	1	r	30.17	-00	56	54	-4	2	0	6c			70	53	0. f, 6c, 63, 6c	0.5	0.04
	Donaghadee...	30.16	59	SSE	3	m	30.16	-10	58	58	+2	2	0	m	0		65	55	0. f, 6c, 63, 6c		0.01
	Liverpool Obsy...	30.22	66	SE	3	7	30.21	-10	56	52	-1	SE	3	7	2		70	51	0. m, 6c, 63, 6c		0.01
	Holyhead...	30.18	67	SSW	2	7	30.18	-08	60	58	-1	S	2	c	1		75	52	0. m, 6c, 63, 6c		10.4
	Pembroke (St. Ann's Hd.)	30.17	62	ESE	5	6c	30.18	-06	59	58	0	ESE	4	cg	4		65	56	0. m, 6c, 63, 6c		-
	Scilly (St. Mary's)	30.16	62	E	3	c	30.13	-06	60	57	+1	ESE	3	c	2		65	58	0. m, 6c, 63, 6c	9.0	-
	Jersey (St. Aubins)	30.19	67	ENE	4	7	30.20	-06	61	58	-3	ENE	3	0	1		75	56	0. m, 6c, 63, 6c	11.7	-
	Portland Bill...	30.23	61	E	3	7	30.21	-08	62	53	-7	ENE	3	0	3		63	54	0. m, 6c, 63, 6c		-
	Dungeness...	30.28	58	NE	4	7	30.25	-13	61	59	0	NE	3	6c	2		64	57	0. m, 6c, 63, 6c	10.9	-
	Dover...	30.29	55	NNE	3	7	30.23	-12	60	58	-1	NE	3	6c	2		64	50	0. m, 6c, 63, 6c	11.9	-
	Wick...	30.12	63	S	1	7	30.06	-12	62	58	+2	S	1	7	1		75	48	0. m, 6c, 63, 6c		-
	Nairn...	30.10	71	SW	1	7	30.09	-11	58	54	+1	2	0	7	1		78	48	0. m, 6c, 63, 6c	10.7	-
	Aberdeen...	30.18	63	2	0	7	30.16	-07	58	54	+1	3	1	6m	2		75	47	0. m, 6c, 63, 6c	11.2	-
	Leith...	30.17	58	2	0	7	30.17	-09	55	53	+2	NE	1	6m			70	47	0. m, 6c, 63, 6c		-
	North Shields...	30.22	64	3	3	m	30.22	-08	51	50	-3	S	2	cm	2		72	47	0. m, 6c, 63, 6c		-
	Spurn Head...	30.28	57	SE	4	7	30.27	-09	56	54	-1	2	0	c	1		62	51	0. m, 6c, 63, 6c		-
Yarmouth...	30.31	58	E	4	7	30.24	-14	60	58	+2	E	4	7	3		61	56	0. m, 6c, 63, 6c		-	
Clacton-on-Sea...	30.30	56	NE	3	7	30.25	-13	59	57	-1	NNE	1	6c	1		62	49	0. m, 6c, 63, 6c	11.7	-	
Nottingham...	30.27	63	SE	1	7	30.27	-10	49	48	-3	E	1	6m			69	37	0. m, 6c, 63, 6c	6.4	-	
Bath...	30.24	69	E	1	7	30.25	-10	48	47	-5	NE	1	m			63	45	0. m, 6c, 63, 6c	8.7	-	
Oxford...	30.28	59	ESE	2	7	30.29	-08	43	43	-12	2	0	of			71	39	0. m, 6c, 63, 6c		-	
London (St. James's Park)	30.28	60	ESE	3	7	30.25	-11	50	49	-5	E	1	cm			67	46	0. m, 6c, 63, 6c	8.5	-	
GERMANY, & C.	The Scaw (Skagen)	30.24	55	NW	3	7	30.27	+02	55	55	+1	WNW	3	f	1		59	48			-
	Fanö...	30.39	51	WNW	1	7	30.39	-03	54	54	0	NW	1	7			57	52			-
	Cuxhaven...	30.38	57	N	2	7	30.38	-06	50	48	-2	S	1	7			59	46			-
	The Helder...	30.24	57	ENE	3	7	30.32	-11	55	53	0	ESE	1	7	2		59	52			-
	Brussels...						30.23	-14	52	52	+3	NE	1	f			68	49			-
	Berlin...	30.37	56	NNW	1	7	30.37	-05	52	50	-2	2	0	7			63	50			-
	Frankfurt...	30.23	60	E	1	7	30.27	-03	55	52	0	NNE	4	7			73	54			-
Munich...	30.26	54	E	4	7	30.28	+02	49	47	-8	E	4	c			66	43			-	
FRANCE.	C. Gris Nez...	30.29	57	ENE	3	7	30.24	-12	55	55	+4	ENE	2	m	2		64	50			-
	La Heve...	30.23	64	E	3	m	30.20	-08	55	53	0	ENE	2	m	2		77	50			-
	Brest...	30.16	73	NNW	1	6c	30.13	-04	63	60	-4	ESE	4	6c	2		86	61			-
	Lorient...	30.14	73	2	0	7	30.15	-04	59	57	-4	ENE	3	7	2		86	59			-
	Rochefort...	30.11	80	NE	2	7	30.15	-01	61	48	-5	NE	2	7			95	59			-
	Biarritz...	30.08	71	SW	3	c	30.16	+01	68	66	-2	2	0	0	2		73	66			-
SPANISH PENIN.	Paris...	30.18	68	NE	2	7	30.18	-10	54	53	0	NNE	2	c			75	52			0.04
	Belfort...	30.10	65	ENE	7	m	30.17	-03	58	57	+3	ENE	4	m			76	55			-
	Lyons...	30.08	71	S	1	0	30.15	-03	64	62	-2	SE	1	7			84	59			0.04
	Nice...	30.08	68	ESE	4	c	30.15	+03	69	62	-3	2	0	7	0		81	63			-
	Perpignan...	30.06	74	2	0	7	30.13	-00	67	66	+3	SSW	2	7	2		82	61			-
	Sanguinaire...	30.18	75	N	2	m	30.17	-01	75	69	+3	SE	2	6c	2		88	68			-
Corunna...																					
Lisbon...	30.11	66	NNW	4	7	30.15	-01	67	64	-3	N	1	7			82	63			-	
Azores (P. Delgada)	29.94	70	NE	1	7	29.85	-15	69	67	-3	N	1	c	2		75	66			0.28	
(Horta)	29.97	68	NNW	1	7	29.93	-06	69	67	-2	NNE	3	7	2		77	68			0.39	

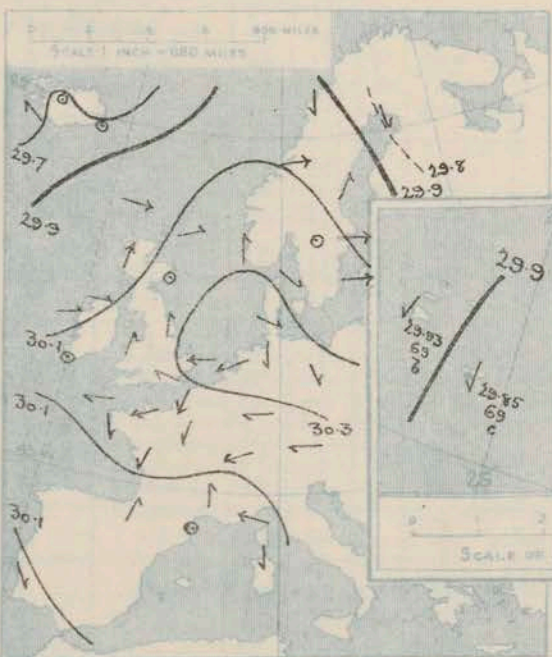
SUPPLEMENTARY CHARTS OF BAROMETER AND WIND

FOR 8 A.M. AND 6 P.M. YESTERDAY

8 A.M. YESTERDAY.

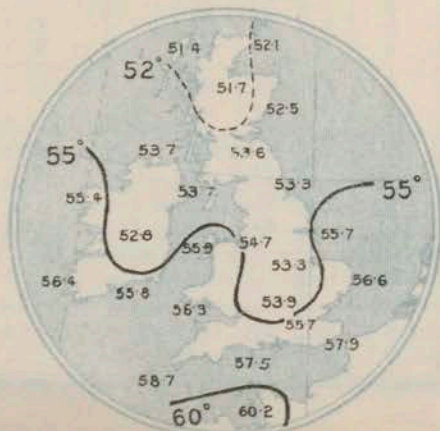


6 P.M. YESTERDAY



AVERAGES OF TEMPERATURE AT 8 A.M. FOR THE MONTH OF SEPTEMBER

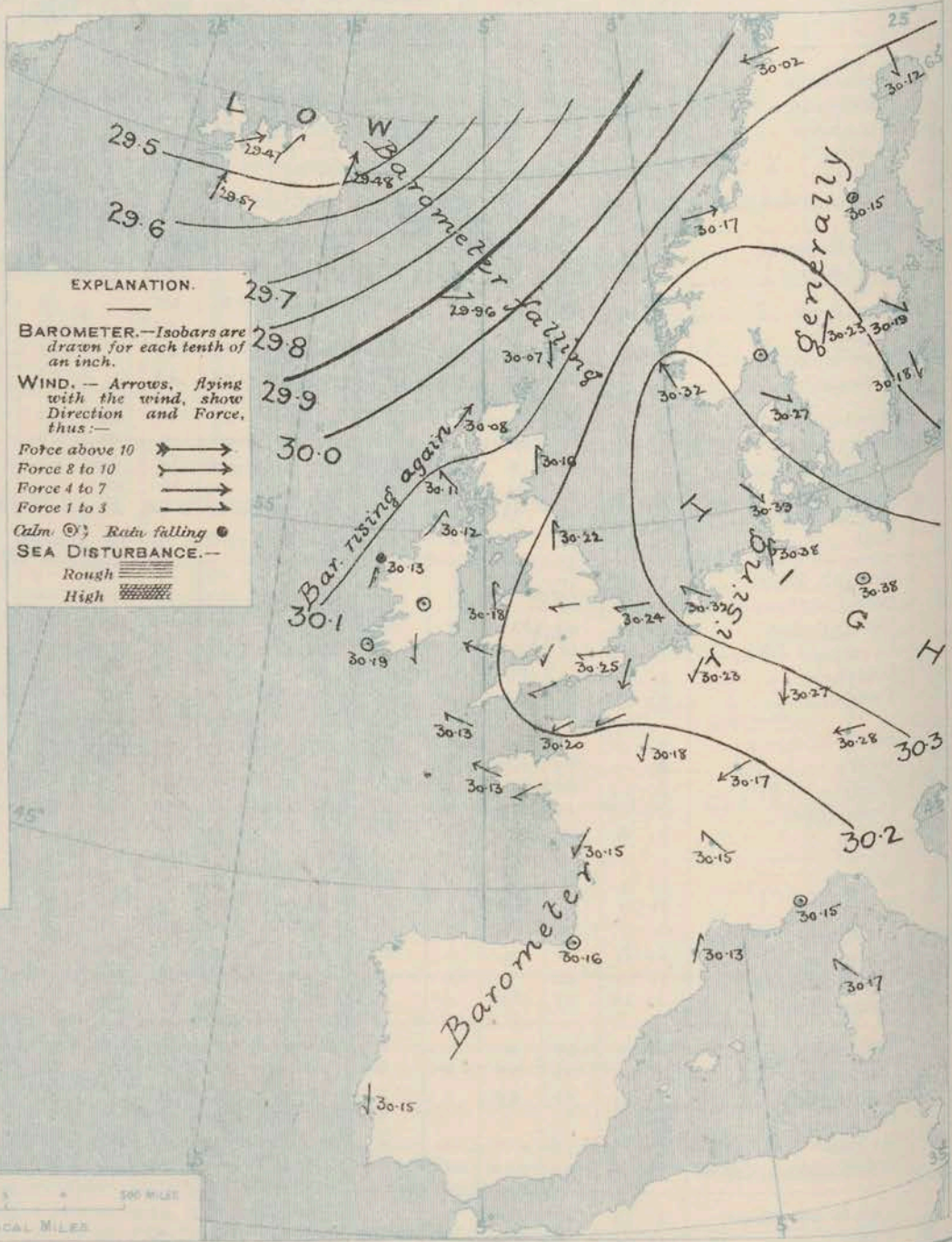
(Derived chiefly from Observations extending over the 35 years—1871-1905.)



Wednesday,

WEATHER

1. BAROMETER, WIND AND SEA AT 8 A.M. TO-DAY.



NOTES ON THE GENERAL SITUATION AT 8 A.M.

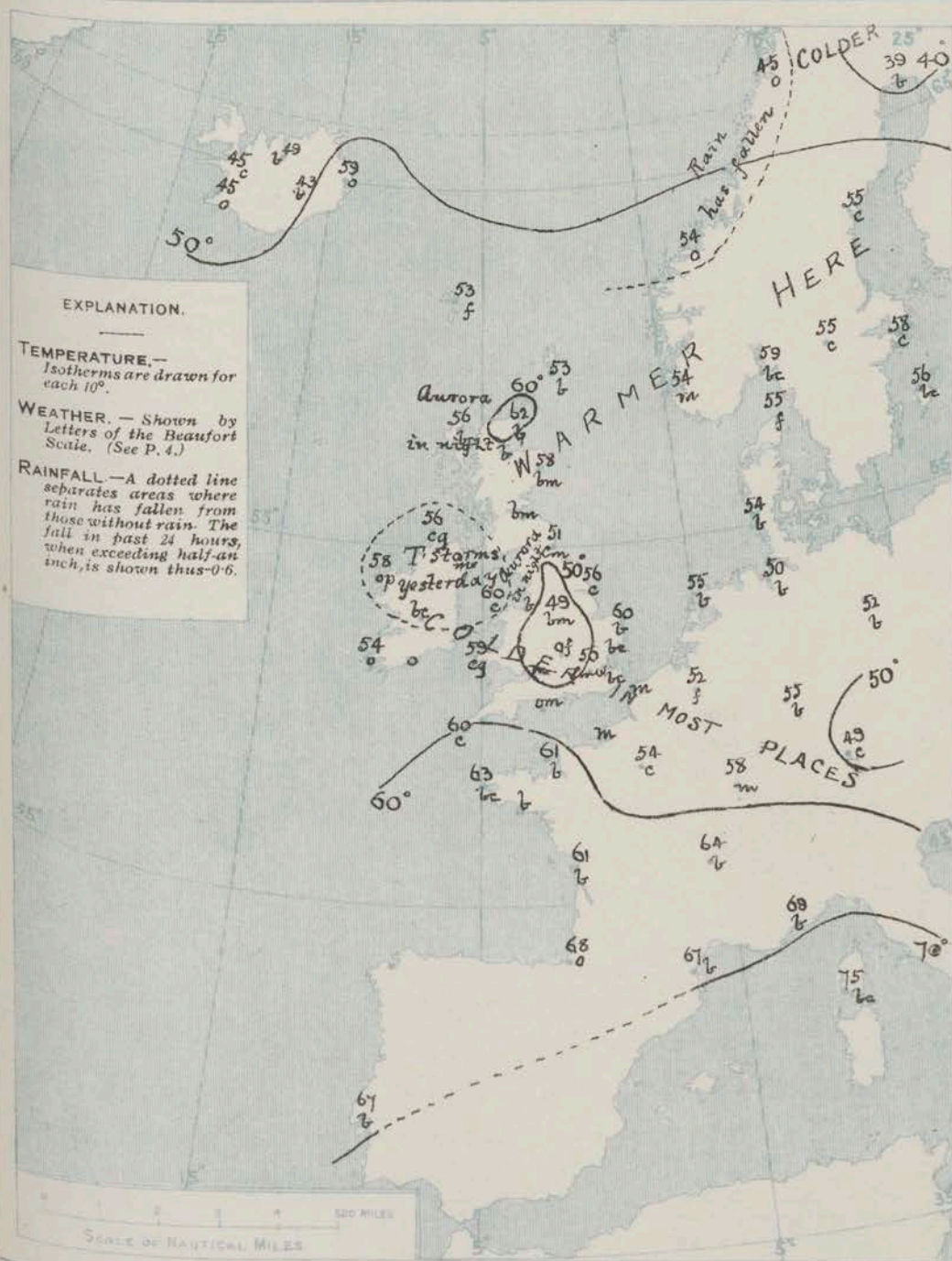
The changes in pressure over our Islands and their immediate vicinity continue slight, but except in the west of Ireland the barometer is rather lower than it was at 8 a.m. yesterday. In the north of Scandinavia, however, it has risen decidedly. The centre of a new depression has arrived to the northward of Iceland.

The wind continues Easterly over our southern districts and France and southerly in the west and north; it blows with moderate force in a few places, but generally is light to nearly calm. Temperature has fallen over the greater part of England and Ireland. It is still about 60° on our southeast coast, but below 50° in the Midland Counties. Over Wales and most of Scotland the readings are slightly above or below 60°. Mist or fog prevails in some parts of England and at Brussels and Cuxhaven, and passing showers at Blackhead Point. As a whole, however, the weather is fair to very fine, both in this country and over the western regions of the Continent. The sea is slight or smooth generally.

CHARTS

11th September, 1907.

2. TEMPERATURE AND WEATHER AT 8 A.M. TO-DAY.



NOTES ON YESTERDAY'S WEATHER

During yesterday the thermometer rose to 80° at Bletchley, 78° at Barn and Rain, 77° at Northfleet and Uxbridge, and to 70° or above over a very large portion of Great Britain, as well as at some Irish stations. A little rain fell in Ireland, and thunderstorms occurred in the north of that country and at Castlebay. Bright sunshine was very abundant in Great Britain, most places recording more than two hours. Aurora was observed at night at Falkport and Stromway.

GENERAL INFERENCE FROM THE 8 A.M. OBSERVATIONS.

The anticyclone will probably continue to dominate the situation for at least another day over these Islands, so that fair or fine weather is still to be expected over the Kingdom generally.

FORECASTS

For the 24 hours commencing at NOON TO-DAY.

For the positions of the DISTRICTS indicated by the numbers 0-11—see map at foot.

0 S.W. winds, light or moderate; some local showers, otherwise fair; warm.

1 Wind mainly S.W., light; fair or fine, some mist locally; rather high temperatures.

2 Wind mainly E., light or moderate; fine generally, some mist or fog at night and early morning; very warm during day except on east coast.

3 Same as No. 0.

4 S.W. winds, light or moderate; fair or fine; local mists; warm during day.

5 E. winds, light or moderate; fine generally, but local mists; warm inland.

6 Same as No. 0.

7 Light variable winds, fair generally, mist or fog locally.

8 E. winds, light or moderate; sea slight or smooth; fine generally, mist or fog banks at times.

FORECAST DISTRICTS.

Those portions of the Coasts upon which the Warning Signals are at present flying are indicated by the Symbols ∇ = South Cone, or \blacktriangle = North Cone.

None

Issued



11th September, 1907

STATIONS.	TEMPERATURE F.		Weather.	Sunshine.	Rainfall.	STATIONS.	TEMPERATURE F.		Weather.	Sunshine.	Rainfall.
	Max.	Min.					Max.	Min.			
Strathpeffer, to 6 p.m. ...	77	47	*	11.2	—	† Eastbourne, to 6 p.m. ...	63	51	*	10.9	—
Blackpool, to 9 p.m. ...	71	50	b. bc. b	11.2	—	Bexhill-on-Sea, to 9 p.m.	65	54	b	11.2	—
Southport, to 9 p.m.	72	50	bx. b	11.0	—	Hastings	*	*	*	11.0	—
† Rhyl, to 6 p.m.	74	49	*	11.8	—	† Folkestone, to 6 p.m. ...	64	53	b	11.2	—
Llandudno, to 9 p.m. ...	72	56	c, b	11.7	—	† Margate, to 6 p.m. ...	64	57	b	10.9	—
Bettws-y-Coed, to 6 p.m.	80	48	b	11.3	—	Lowestoft, to 6 p.m. ...	61	54	c. b. c	11.5	—
Towyn, to 6 p.m.	78	52	b	11.5	—	† Skegness	63	55	b	11.4	—
Aberystwyth, to 6 p.m. ...	77	63	*	12.0	—	Scarborough, to 6 p.m. ...	69	50	*	9.2	—
Plymouth, to 9 p.m. ...	70	59	b. c. b	10.7	—	† Harrogate, to 6 p.m. ...	66	47	m. b	8.1	0.01
Torquay, to 6 p.m.	67	57	*	11.1	—	Darwen, to 9 p.m.	70	46	bc. m. b. m	9.8	—
† Bournemouth, to 6 p.m. ...	70	48	.	11.4	—	Manchester, to 9 p.m. ...	72	51	b	10.5	—
† Worthing	66	54	b	11.3	—	Birmingham, to 9 p.m. ...	68	49	o. c. b	7.5	—
† Brighton	73	54	*	11.7	—						

TEMPERATURE, WEATHER, and RAINFALL at additional FOREIGN STATIONS, mainly for the 24 hours ended at 8 a.m. yesterday.

STATIONS	TEMPERATURE F.		WEATHER.	RAIN. — Ins.	STATIONS.	TEMPERATURE F.		WEATHER.	RAIN. — Ins.
	Max.	Min.				Max.	Min.		
10 th Sept., 1907.					10 th Sept., 1907				
Flushing	64	50	b. b	—	Rome	84	61	b. b	—
Aix-la-Chapelle	66	46	c. c	—	Naples	83	68	b. b	—
Copenhagen	57	50	c. c	—	Malta	81	70	b	—
Oxö (Christiansand)	61	48	o. b	—	9 th Sept., 1907.	1 p.m.		1 p.m.	Measured 7 a.m.
St. Petersburg	57	52	o. o	0.16	Geneva	72	*	b	—
Vienna	68	55	bc. b	—	Berne	75	*	b	—
Buda Pesth	73	55	c. c	—	Lucerne	70	*	b	—
Hermanstadt	68	45	b. b	—	Coire	73	*	b	—
Trieste	77	66	bc. c	—	St. Gothard	57	*	b	—
Florence	87	63	b. b	—	Lugano	81	*	b	—

NOTES REFERRING TO INFORMATION GIVEN ON PAGE 1:—

(a) At the British and Irish Stations the readings of the barometer are not corrected for the difference in Gravity between the position of the Station and Latitude 45° . The approximate correction is:—For stations North of Malin Head and North Shields + $\cdot 03$ in., but for Sumburgh Head + $\cdot 04$ in.; for stations south of Malin Head and North Shields + $\cdot 02$ in., but for Scilly and Jersey + $\cdot 02$ in.

(b) The Sunshine for London given in the table is recorded on the Tower of the Wesleyan Training College, Westminster; the Sunshine entered to Dungeness is recorded at Littlestone-on-Sea.

(c) The information relating to Weather is indicated by the following letters—b. blue sky; bc. sky half clouded; c. sky three parts clouded; d. drizzling rain; e. wet air, without rain falling; f. fog; g. gloomy; h. hail; l. lightning; m. misty (hazy); o. overcast; p. passing showers; q. squally; r. rain; s. snow; t. thunder; u. ugly, threatening; v. visibility, unusual transparency; w. dew; x. hoar frost; z. dust-haze, or smoke.

* AN ASTERISK is inserted in all places for which information is not usually received.

Received during the 24 hours ended at 9.30 a.m. to-day.

Hour of Observation.	Position		Reading of Barometer.	Wind.		Weather.	TEMPERATURE.			Sea Disturbance.
	Lat.	Long.		Dirac.	Force.		Air.		Sea	
			Inch.				Dry Bulb.	Wet Bulb.		

TABLE SHOWING THE GREENWICH TIMES OF SUNRISE,
NOON, AND SUNSET, FOR STATIONS IN THE
UNITED KINGDOM, TO-DAY AND TO-MORROW.

7. 14. 17. 18. 1907.		Sunrise G.M.T.	Noon G.M.T.	Sunset G.M.T.
Yarmouth	{	5 22 5 23	11 50 11 49	6 18 6 16
Greenwich	{	5 30 5 31	11 57 11 56	6 24 6 22
Wick	{	5 35 5 37	12 9 12 8	6 43 7 6
Valencia	{	6 10 6 11	12 38 12 37	7 40 7 4

TERMS OF SUBSCRIPTION for the Daily Weather Report forwarded by Book Post, £1 per annum payable quarterly in advance.
Single Copies (price 1d.) may be obtained after 3 p.m. on the day of issue, at the Meteorological Office, and at the Bookstalls of the following terminus
Railway Stations:—Victoria, Charing Cross, King's Cross, St. Pancras, Euston.

FORECASTS OF WEATHER for one day in advance are drawn up at 11 a.m., and between 7 and 8 p.m. The latest forecast can be had by Reply Telegram, on paying at any Post Office in the United Kingdom Sixpence in addition to the cost of the inquiry and reply Telegram. Information as to the Terms on which Forecasts can be sent daily, for a long or short period, may be obtained on application.

W. N. SHAW, (Director).

SPANISH

DAILY WEATHER REPORT OF THE METEOROLOGICAL OFFICE.

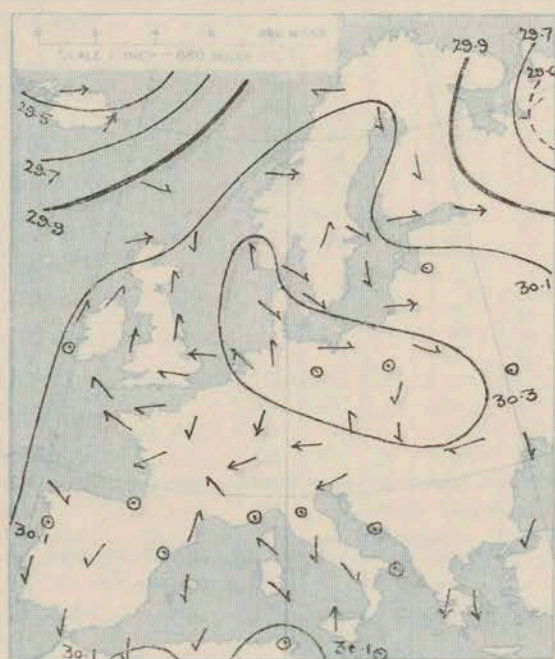
Wednesday,
12th September, 1907

		YESTERDAY EVENING.						THIS MORNING.										PAST 24 HOURS.					
STATIONS.		BAROM.		TEMP.		WIND.	Weather.	BAROMETER.		TEMPERATURE.			WIND.		Sea (0 to 9).	TEMP.		Weather.	Sun- shine	Rainfall			
		At 32° Fahr. and M.S.L.	Dry Bulb.	Force (0 to 12).	Dir.	At 32° Fahr. and M.S.L.		Change since Yesterday.	Dry Bulb.	Wet Bulb.	Change since Yesterday.	Dir.	Force (0 to 12).	Max.		Min.							
		Ins.	"	"	"	"		Ins.	Ins.	"	"	"	"	"	"	"	"	"	Hours.	Ins.			
SCANDINAVIA.	Haparanda...	30.12	45	SW	2	o		29.88	-24	51	50	+12	SW	2	o	1	51	30		-			
	Hernösand...	30.21	58	Z	0	c		30.10	-05	56	56	+1	SW	2	b	1	61	51		-			
	Stockholm...	30.30	58	SW	2	b		30.31	+12	61	58	+3	SW	2	b	1	66	54		-			
	Wisby...	30.33	55	Z	0	b		30.38	+20	60	55	+4	SW	2	b	1	60	52		-			
	Karlstad...	30.29	58	Z	0	b		30.30	+07	55	54	0	SW	2	b	1	6	4		-			
	Färder (X'ania Fjord)	30.27	59	S	1	m		30.26	+03	55	55	-4	SW	2	f	1	63	55		-			
	Bodö...	29.91	49	E	1	o		29.86	-16	51	50	+6	SW	7	r	4	4	43		0.59			
ICELAND & FAEROE.	Christiansund...	30.10	54	Z	0	b		30.15	-02	52	50	-2	W	2	b	3	64	50		-			
	Skudesnaes...	30.35	59	S	2	bc		30.30	-02	53	51	-1	SSE	4	o	2	59	52	m, bc	-			
	Reykjavik...	29.67	48	SW	4	bc		29.50	-07	45		0	SE	3	r					-			
	Blönduós...	29.62	49	SW	5	c		29.51	+04	44		-1	S	2	r					-			
BRITISH ISLANDS.	Seydisfjörður...	29.55	56	SW	5	m		29.63	+15	41		-18	Z	0	b					-			
	Thorshavn...	29.91	52	SW	6	r		29.83	-13	52		-1	SW	4	r					-			
	Sumburgh Head	30.10	54	W	1	b		30.03	-04	51	50	-2	SE	2	m	1	63	46	b	0.01			
	Stornoway...	30.09	57	SW	2	bc		29.98	-10	56	54	0	SW	5	o	4	61	51	bc, og	6.9			
	Castlebay (Barra Id.)	30.11	56	SE	2	o		30.03	-08	55	54	0	SSW	4	o	11	58	54	o, c, o	4.7			
	Malin Head	30.10	58	SW	1	op		30.06	-06	57	57	+1	SSW	3	bc	2	63	55	p, og, c	0.04			
	Blacksod Pt.	30.13	59	SW	3	c		30.11	-02	58	57	0	SW	4	o	3	60	56	orm, cmc	0.03			
	Valencia	30.17	58	Z	0	f		30.20	+01	57	56	+3	Z	0	om	3	64	54	c, f	-			
	Roche's Point	30.15	60	S	1	c		30.19	+02	58	57	+2	NNE	2	bm	1	62	53	om, cm, b	-			
	Birk Castle	30.15	63	Z	0	bc		30.16	-01	57	56	+1	Z	0	b		64	53	bc	3.8			
	Donaghadee	30.15	57	SSE	2	c		30.16	00	53	53	-5	SSW	2	mw	0	61	50	of, bc, of	-			
	Liverpool Obsy...	30.17	64	SE	2	c		30.18	-03	60	55	-4	SE	1	b	?	69	51	bm, c	-			
	Holyhead	30.17	59	Z	0	o		30.16	-02	58	57	-2	Z	0	bc	0	68	54	b, f, o	-			
	Pembroke	30.15	60	ESE	2	c		30.17	-01	57	55	-2	E	2	bmw	2	62	55	c, bc, c	4.0			
	Scilly (St. Mary's)	30.14	61	ESE	2	c		30.13	00	60	60	0	S	1	f	2	64	58	c	4.9			
	Jersey (St. Aubins)	30.16	68	NE	2	bc		30.19	-01	58	58	-3	NE	1	f	1	74	54	bm, bc, omc	10.3			
Portland Bill	30.17	59	ENE	2	bcm		30.17	-04	62	59	+8	NE	1	bmw	1	62	54	c, bc	-				
Dungeness	30.17	63	NE	2	b		30.16	-06	58	57	-3	NNW	2	f	2	68	50	b	10.1				
Dover	30.19	60	N	2	b		30.16	-07	58	58	-2	NNW	3	bcf	1	69	54	bcmw, bm	10.5				
GERMANY, &c.	Wick	30.09	57	WNW	2	bc		30.01	-05	56	54	-6	SW	2	bc	1	70	49	-	-			
	Nairn	30.09	60	W	1	c		30.05	-04	57	55	-1	W	1	bc	1	68	49	bc, bcp	6.2			
	Aberdeen	30.14	57	S	1	b		30.11	-05	59	56	+1	SSW	1	bm	1	65	52	bc, bcpm	10.5			
	Leith	30.14	59	NW	1	m		30.13	-04	55	53	0	NE	1	bcm		65	49	bc, of, c	0.31			
	North Shields	30.16	60	S	1	m		30.18	-04	53	51	+2	SSW	1	bc	2	65	48	bm	-			
	Spurn Head	30.19	57	ESE	3	b		30.19	-08	51	51	-5	NNW	2	f	3	62	51	c, bfm	-			
	Yarmouth	30.21	62	E	2	b		30.17	-07	61	60	+1	NE	2	bmw	2	65	59	b	-			
	Clacton-on-Sea	30.20	63	NE	2	b		30.17	-08	60	58	+1	NNE	1	b	0	66	51	bc, bmz	11.2			
	Nottingham	30.20	61	S	1	b		30.20	-07	47	47	-2	Z	0	f		69	41	b	8.5			
	Bath	30.19	65	NE	1	b		30.21	-04	51	49	+3	NE	1	b		70	41	-	8.3			
	Oxford	30.21	56	NNE	1	b		30.21	-08	50	49	+7	N	1	bm		70	43	-	-			
	London (St. James's Park)	30.18	67	ESE	3	b		30.18	-07	55	54	+5	SE	1	bmw		70	50	b, bm	7.8			
	FRANCE.	The Scaw (Skagen)	30.32	56	Z	0	b		30.34	+07	57	54	+2	W	1	b	0	63	52		-		
Fanö		30.38	52	NW	2	b		30.35	-04	54	53	0	E	1	b		63	50		-			
Cuxhaven		30.34	60	N	2	b		30.32	-06	57	55	+7	S	1	bf		61	50		-			
The Helder		30.25	63	ENE	1	b		30.23	-09	58	56	+3	ESE	1	b	1	70	55		-			
Brussels								30.17	-06	59	55	+7	E	2	b		75	52		-			
Berlin		30.35	61	Z	0	b		30.36	-01	57	54	+5	SE	1	b		66	52		-			
Frankfurt		30.22	60	N	1	b		30.25	-02	57	52	+2	NE	2	b		77	52		-			
SPANISH PENIN.	Munich	30.26	55	Z	0	b		30.30	+02	48	48	-1	SE	4	f		64	45		-			
	C. Gris Nez	30.19	62	ENE	2	m		30.18	-06	59	59	+4	ENE	2	f	2	68	55		-			
	La Heve	30.16	67	ENE	2	m		30.17	-03	59	57	+4	Z	0	f	2	79	54		-			
	Brest	30.14	67	NNW	1	c		30.16	+03	63	62	0	E	1	o	1	79	59		-			
	Lorient	30.13	68	Z	0	b		30.17	+02	62	61	+3	ENE	1	o	2	81	59		-			
	Rochefort	30.12	69	NNW	2	b		30.19	+04	59	58	-2	ENE	2	b		89	57	bc, b	-			
	Biarritz	30.09	72	Z	0	bc		30.10	-06	70	68	+2	Z	0	c	1	75	66		-			
SPANISH PENIN.	Paris	30.13	62	NNE	2	b		30.16	-02	55	55	+1	Z	0	b		76	53		0.04			
	Belfort	30.08	71	ENE	5	m		30.17	00	60	58	+2	E	3	m		76	55		0.04			
	Lyons	30.08	73	S	3	bc		30.18	+03	64	60	0	S	1	c		83	60		-			
	Nice	30.17	67	Z	0	c		30.21	+06	68	63	-1	Z	0	c	0	81	63		-			
	Perpignan	30.12	72	NE	1	o		30.13	00	71	68	+4	W	2	bc		81	64		-			
	Sanguinaire	30.21	75	N	2	b		30.21	+04	74	71	-1	E	1	m	2	88	70		-			
	Corunna																			-			
SPANISH PENIN.	Lisbon	30.12	69	N	3	b		30.16	+01	69	63	+5	NNE	3	b		82	63		-			
	Azores (P. Delgada)	29.91	71	N	1	b		29.99	+14	71	68	+2	NNW	1	c	3	75	68		-			
	" (Horta)	30.00	71	NE	3	b		30.06	+13	70	67	+1	NNE	3	bc	2	77	68		-			

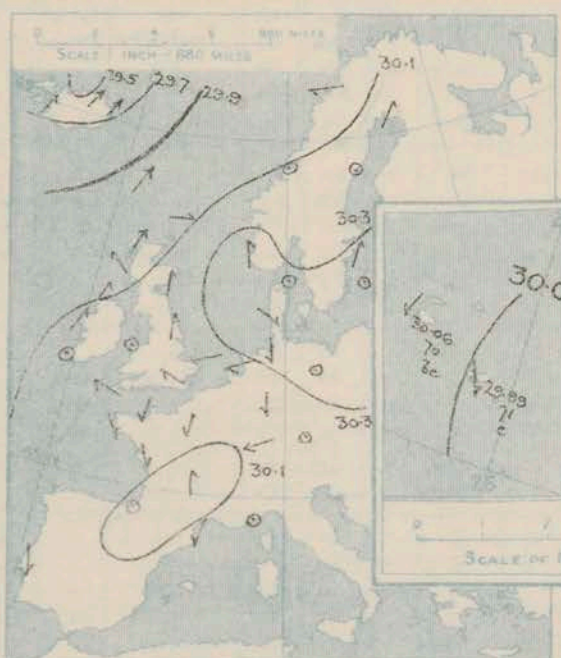
SUPPLEMENTARY CHARTS OF BAROMETER AND WIND

FOR 8 A.M. AND 6 P.M. YESTERDAY

8 A.M. YESTERDAY

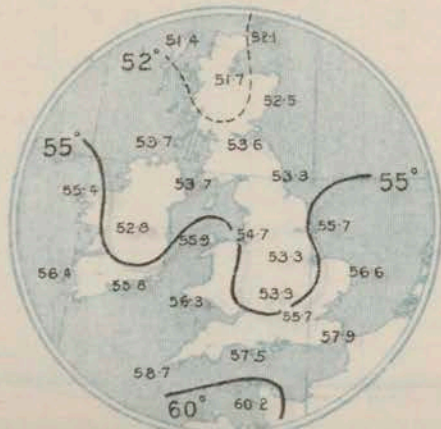


6 P.M. YESTERDAY



AVERAGES OF TEMPERATURE AT 8 A.M. FOR THE MONTH OF SEPTEMBER

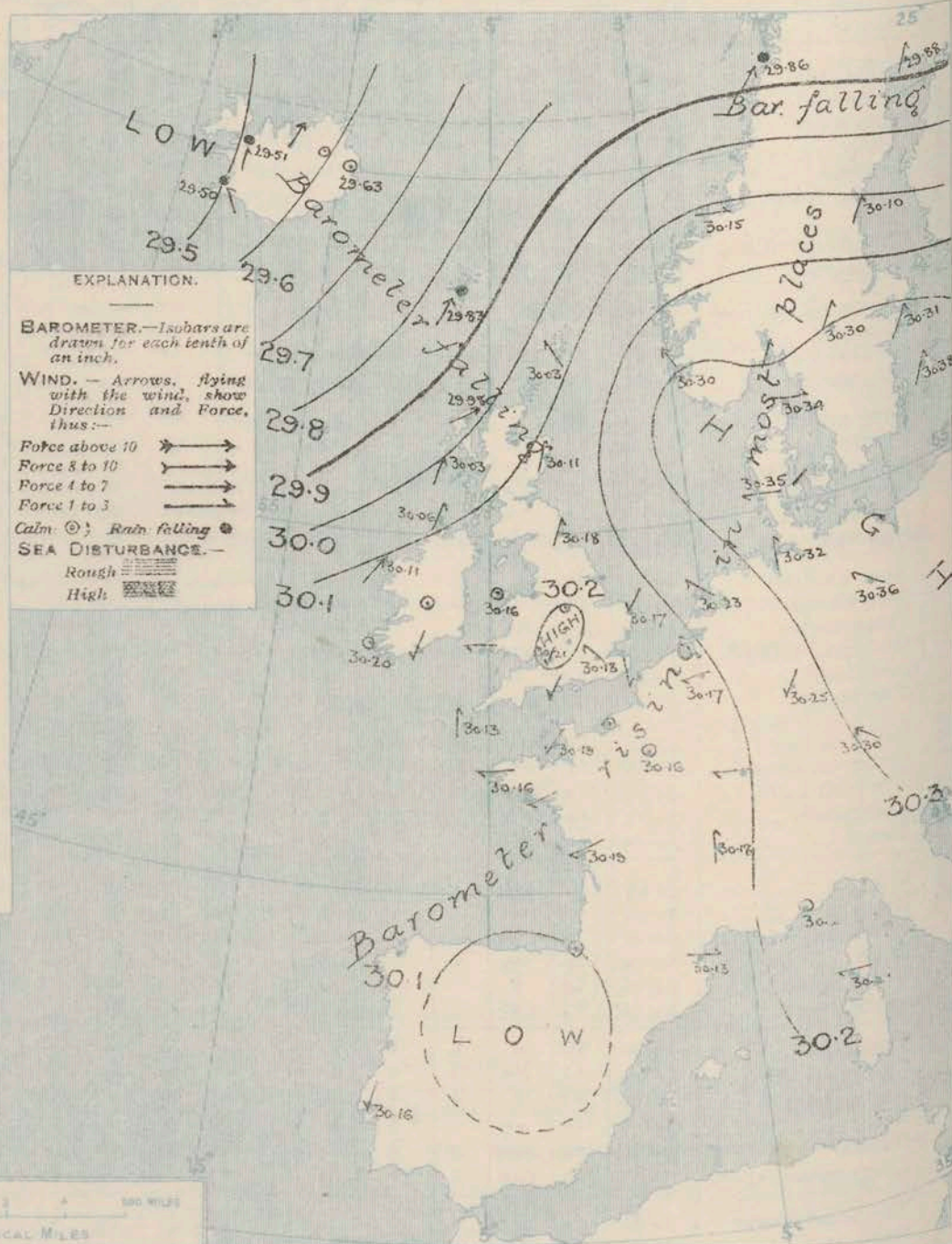
(Derived chiefly from Observations extending over the 35 years—1871-1905.)



Thursday,

WEATHER

1. BAROMETER, WIND AND SEA AT 8 A.M. TO-DAY.



NOTES ON THE GENERAL SITUATION AT 8 A.M.

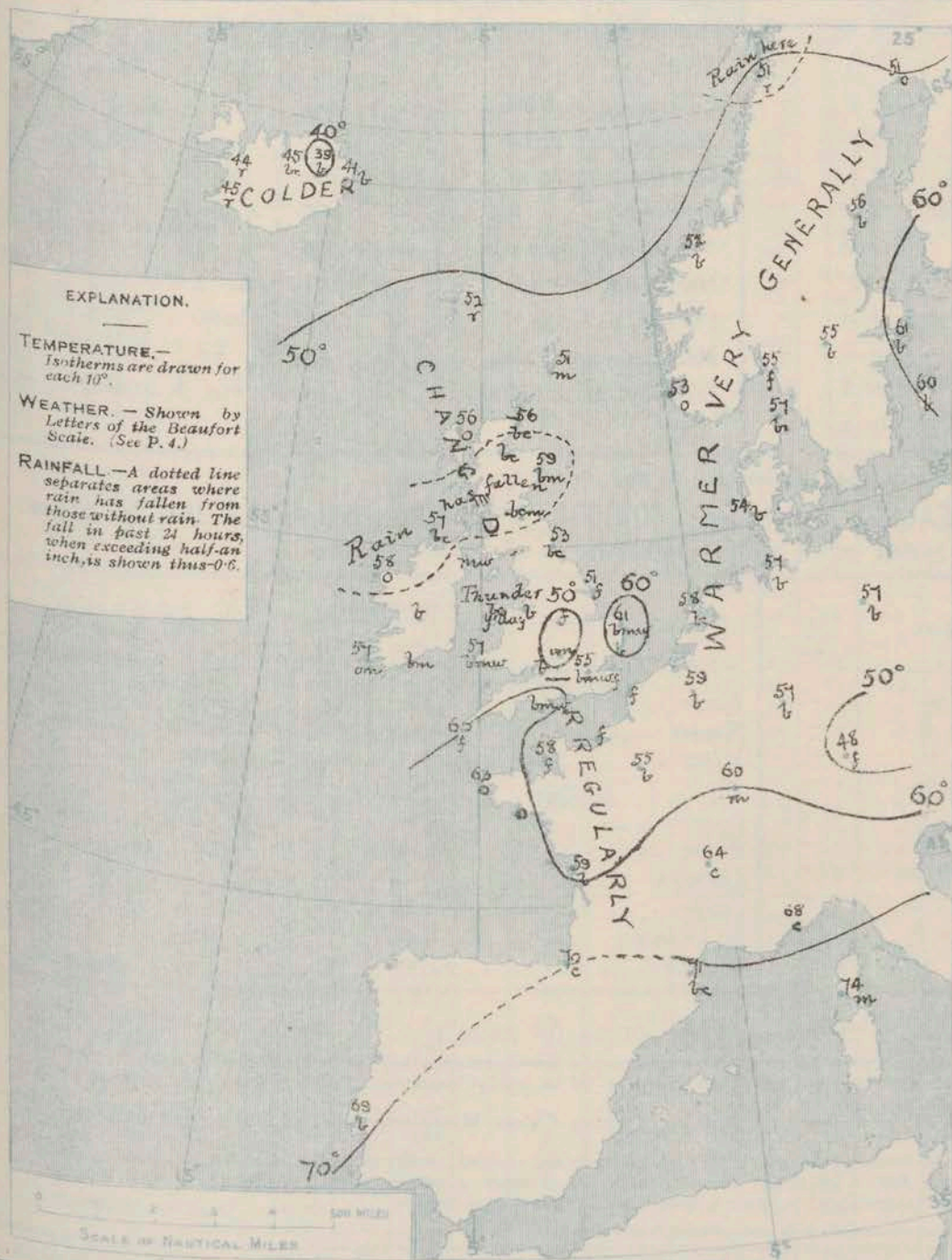
The central space of a large anticyclone still extends from the central regions of Europe to the North Sea; the highest barometer readings reported are above 30.3 ins., and the mercury is not much below 30.2 ins. in any part of England. It is now falling on our extreme north and northwest coasts under the influence of a large depression to the westward of Iceland.

The wind is very light and rather variable over England and France, but in most places it is from some easterly point. On our northwest coasts, most of Scandinavia, and between that region and Iceland there is a southwesterly to southerly current that blows a fresh breeze in places and a high wind at Bodø. Temperature has risen in Scandinavia, changed irregularly elsewhere; over these islands it ranged from 47° at Nottingham to 59° at Merdeen, and to about 60° on our south and southeast coasts and at Liverpool. At Paris the reading is 55°, and at Munich only 48°. Over Western and Northwestern Europe generally the weather continues very fine, but mist or fog prevails in places, especially over the central and southern counties of England. On our extreme northwest coasts the sky is overcast, and at Bodø, Thorshavn, and in western Iceland rain is falling.

CHARTS

12th September, 1907.

2. TEMPERATURE AND WEATHER AT 8 A.M. TO-DAY.



NOTES ON YESTERDAY'S WEATHER

During yesterday the thermometer rose to 70° or above in several parts of England and Wales, the highest reading reported being 75° at Bittery-Cord. Rain was experienced in some Irish and Scottish localities, and thunder was heard at Holyhead, but generally the weather was very fine, the sunshine values exceeding 9 hours over a large portion of England and reaching more than 11 hours in places.

GENERAL INFERENCE FROM THE 8 A.M. OBSERVATIONS.

The depression which is shown in the far north-west will probably cause unsettled weather in most northern and north-western districts, but the Kingdom as a whole will remain under anticyclonic influence and the weather continue fine.

FORECASTS

For the 24 hours commencing at NOON TO-DAY.

For the positions of the DISTRICTS indicated by the numbers 0-11—see map at foot.

- 0 { 58th to 58th winds, fresh in places, but of little force as a whole; less fine than of late, some showers probable. Mild temperature.
- 1 { Wind mainly S^{ly} or S.E.^{ly}, light; fine generally, local mists; warm during day, rather cold at night.
- 2 {
- 3 { Light winds, mainly E^{ly}; fine generally, but mist or slight fog in places; warm day, cool at night.
- 4 {
- 5 {
- 6 Same as Nos. 0 and 1.
- 7 { Light S^{ly} or S.E.^{ly} winds; fair or fine generally, misty locally; warm.
- 8 Same as Nos. 3 to 5.
- 9 Same as Nos 0 and 1.
- 10 { Light variable winds; fine or fair, local mists or fogs; warm during day.

II WESTERN CHANNEL AND BAY

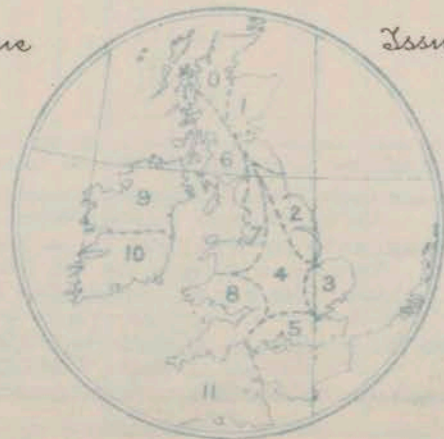
Light winds, mainly E^{ly}; sea smooth; generally fine, but fog banks prevalent.

FORECAST DISTRICTS.

These portions of the Coasts upon which the Warning Signals are at present flying are indicated by the Symbols: = South Cone, or = North Cone.

None

Issued.



12th September, 1907

STATIONS.	TEMPERATURE F.		Weather.	Sunshine.	Rainfall.	STATIONS.	TEMPERATURE F.		Weather.	Sunshine.	Rainfall.
	Max.	Min.					Max.	Min.			
Strathpeffer, to 6 p.m. ...	64	50	*	Hrs 4.1	Ins —	† Eastbourne, to 6 p.m. ...	66	50	*	Hrs 11.3	Ins —
Blackpool, to 9 p.m. ...	69	51	bc. c	8.9	—	Bexhill-on-Sea, to 9 p.m.	68	51	b	10.5	—
Southport, to 9 p.m. ...	70	51	b. c	8.1	—	Hastings	*	*	*	11.0	—
† Rhyl, to 6 p.m. ...	69	49	*	9.5	—	† Folkestone, to 6 p.m. ...	69	49	b	10.1	—
Llandudno, to 9 p.m. ...	72	54	c. b	7.3	—	Margate, to 6 p.m. ...	65	52		10.2	—
Bettws-y-Coed, to 6 p.m.	75	48	b. bc	8.6	*	Lowestoft, to 6 p.m. ...	63	53	bc. b	11.2	—
Towyn, to 6 p.m. ...	72	49	l. b. c	8.5	—	† Skegness	63	55	c. b. bc	8.2	—
Aberystwyth, to 6 p.m. ...	63	60	*	8.0	—	Scarborough, to 6 p.m. ...	62	48	*	11.7	—
Plymouth, to 9 p.m. ...	67	56	bc	6.8	—	† Harrogate, to 6 p.m. ...	67	45	m. b	8.5	—
Torquay, to 6 p.m. ...	67	54	*	6.3	—	Darwen, to 9 p.m. ...	69	48	bc m	9.3	—
† Bournemouth, to 6 p.m. ...	71	45	*	9.1	—	Manchester, to 9 p.m. ...	72	50	bc	10.5	—
† Worthing	68	50	c. b. b m	10.8	—	Birmingham, to 9 p.m. ...	66	46	b. c. b	9.9	—
† Brighton	71	49	*	10.2	—						

TEMPERATURE, WEATHER, and RAINFALL at additional FOREIGN STATIONS, mainly for the 24 hours ended at 8 a.m. yesterday.

STATIONS	TEMPERATURE F.		WEATHER.	RAIN. — Ins.	STATIONS.	TEMPERATURE F.		WEATHER.	RAIN. — Ins.
	Max.	Min.				Max.	Min.		
Flushing	61	52	b. m	—	Rome	84	63	b. b	—
Aix-la-Chapelle	64	48	b. b	—	Naples	79	68	b. b	—
Copenhagen	59	52	b. c	—	Malta	81	69	bc	—
Oxö (Christiansand)	61	52	bc. m	—	Geneva	70	*	b	Measured 7 a.m.
St. Petersburg	57	50	c. b	0.08	Berne	68	*	bc	—
Vienna	66	46	b. b	—	Lucerne	66	*	o	—
Buda Pesth	68	52	bc. c	—	Coire	72	*	b	—
Hermanstadt	70	46	o. o	—	St. Gothard	52	*	bc	—
Trieste	75	64	b. b	—	Lugano	77	*	b	0.12
Florence	87	66	b. b	—					

(a) At the British and Irish Stations the readings of the barometer are not corrected for the difference in Gravity between the position of the Station and Latitude 45° . The approximate correction is:—For stations North of Malin Head and North Shields + $\cdot 03$ in., but for Sumburgh Head + $\cdot 04$ in.; for stations south of Malin Head and North Shields + $\cdot 02$ in., but for Scilly and Jersey + $\cdot 01$ in.

(b) The Sunshine for London given in the table is recorded on the Tower of the Wesleyan Training College, Westminster; the Sunshine entered to Dungeness is recorded at Littlestone-on-Sea.

(c) The information relating to Weather is indicated by the following letters:—b. blue sky; bc. sky half clouded; c. sky three parts clouded; d. drizzling rain; e. wet air, without rain falling; f. fog; g. gloomy; h. hail; l. lightning; m. misty (hazy); o. overcast; p. passing showers; q. squally; r. rain; s. snow; t. thunder; u. ugly, threatening; v. visibility, unusual transparency; w. dew; x. hoar frost; z. dust-haze, or smoke.

* AN ASTERISK is inserted in all places for which information is not usually received.

Received during the 24 hours ended at 9.30 a.m. to-day

Hour of Observation.	Position		Reading of Barometer.	Wind.		Weather.	TEMPERATURE.			Sea Dis- turb- ance.
	Lat.	Long.		Direc.	Force		Air.		Sea	
							Dry Bulb.	Wet Bulb.		
			Ins				o	o	o	

12 th 13 th Sept ^r 1907.		Sunrise G.M.T.	Noon G.M.T.	Sunset G.M.T.
Yarmouth	{	5.23	11.49	6.16
		5.25	11.49	6.13
Greenwich	{	5.31	11.56	6.22
		5.33	11.56	6.19
Wick	{	5.37	12.8	6.40
		5.39	12.8	6.37
Valencia	{	6.11	12.37	7.44
		6.13	12.37	7.1

TERMS OF SUBSCRIPTION for the Daily Weather Report forwarded by Book Post, £1 per annum payable quarterly in advance. Single Copies (price 1d.) may be obtained after 3 p.m. on the day of issue, at the Meteorological Office, and at the Bookstalls of the following terminus Railway Stations:—Victoria, Charing Cross, King's Cross, St. Pancras, Euston.

FORECASTS OF WEATHER for one day in advance are drawn up at 11 a.m., and between 7 and 8 p.m. The latest forecast can be had by Reply Telegram, on paying at any Post Office in the United Kingdom **Sixpence in addition to the cost of the inquiry and reply Telegram.** Information as to the Terms on which Forecasts can be sent daily, for a long or short period, may be obtained on application.

W. N. SHAW, (*Director*).

ICELAND
FAROEICELAND
FAROE

BRITISH ISLANDS.

GERMANY, &c.

FRANCE.

PENIN

DAILY WEATHER REPORT OF THE METEOROLOGICAL OFFICE.

Friday
13th September, 1907


13 th September, 1907.																						
STATIONS.		YESTERDAY EVENING.					THIS MORNING.										PAST 24 HOURS.					
		Barom.	Temp.	Wind.	Force	Weather.	Barometer.		Temperature.			Wind.		Force	Weather.	Sea	Temp.		Weather.	Sun-shine.	Rainfall.	
							At 8 ³⁰ Fahr. and M.S.L.	Change since Yesterday.	Dry Bulb.	Wet Bulb.	Change since Yesterday.	Dir.	Force				Max.	Min.				
		At 3 ³⁰ Fahr. and M.S.L.	Dry Bulb.	Dir.	(0 to 12).		At 8 ³⁰ Fahr. and M.S.L.	Change since Yesterday.	Dry Bulb.	Wet Bulb.	Change since Yesterday.	Dir.	(0 to 12).		(0 to 9).							
SCANDINAVIA.	Haparanda...	Ins.	°				Ins.	Ins.	°	°	°									Hours.	Ins.	
	Hernösand...	29.86	58	Z	0	bc	29.79	-0.09	54	50	+3	W	2	b	*	64	43					
	Stockholm...	30.02	53	Z	0	b	30.03	-0.07	56	56	0	Z	0	b	*	73	46					
	Wisby...	30.23	59	SSW	2	b	30.19	-0.12	59	55	-2	WSW	2	b	*	72	52					
	Karlstad...	30.33	53	SW	6	b	30.28	-0.10	54	53	-6	SW	4	b	*	64	50					
	Färder (X'ania Fjord)	30.24	58	SW	2	b	30.21	-0.09	54	53	-1	SW	4	o	*	*	*					
	Bodö...	30.23	58	SSW	2	b	30.19	-0.07	54	54	-1	SSW	4	f	2	59	54					
	Christiansund...	29.82	50	SW	6	o	29.83	-0.03	48	46	-3	W	7	o	4	52	46				0.12	
	Skudesnaes...	30.02	53	Z	0	c	29.98	-0.17	53	52	+1	Z	0	o	2	55	50				0.04	
ICELAND & FAEROE.	Reykjavik...	30.20	56	S	6	m	30.14	-0.16	55	54	+2	S	6	f	3	59	52	b, m				
	Blönduós...	29.35	49	SSE	4	bc	29.19	-0.31	41		-4	SSE	2	r	*	*	*					
	Seydisfjord...	29.32	48	S	2	c	29.19	-0.32	40		-4	S	2	c	*	*	*					
	Thorshavn...	29.45	53	W	5	o	29.27	-0.36	42		+1	Z	0	b	*	*	*					
BRITISH ISLANDS.	Sumburgh Head	29.82	49	SW	4	f	29.75	-0.08	50		-2	WSW	3	r	*	*	*					
	Stornoway...	29.96	53	SSW	2	o	30.00	-0.03	50	48	-1	W	2	o	2	56	47	o			0.10	
	Castlebay (Barra Id.)	30.01	57	WSW	5	o	29.99	-0.01	53	51	-3	SW	5	o	4	58	47	og, c, od	0.5		0.02	
	Malin Head...	30.07	55	W	3	odp	30.06	+0.03	54	53	-1	SW	3	o	4	57	51	odp, c, o	0.1		0.14	
	Blacksod Pt. ...	30.11	55	W	4	cmp	30.12	+0.06	52	51	-5	WSW	4	og	2	60	50	o, cmp			0.04	
	Valencia...	30.22	55	NW	3	op	30.19	+0.08	54	51	-4	W	3	c	3	61	51	cmp, cmp, c			0.03	
	Roche's Point...	30.25	59	W	1	o	30.25	+0.05	55	52	-2	WNW	1	c	3	63	53	bc, o	1.2		0.01	
	Birr Castle...	30.23	62	N	3	o	30.23	+0.04	55	53	-3	N	3	cv	1	68	54	bm, og, c				
	Donaghadee...	30.20	60	W	3	c	30.21	+0.05	55	53	-2	WSW	3	o	*	63	52	c, o	0.9			
	Liverpool Obsy...	30.16	63	SSW	1	o	30.18	+0.02	54	52	+1	WSW	1	c	0	65	51	bc, o, c				
	Holyhead...	30.18	59	W	1	c	30.17	-0.01	57	57	-3	W	1	o	1	66	54	bm, c				
	Pembroke (St. Ann's Hd.)	30.19	60	Z	0	b	30.18	+0.02	58	56	0	NW	4	c	3	68	56	b				
	Scilly (St. Mary's)	30.17	60	N	3	bc	30.18	+0.01	57	56	0	N	3	bcw	2	65	54	bm, bc	9.7			
	Jersey (St. Aubins)	30.19	61	NNW	2	o	30.19	+0.06	58	56	-2	NNW	2	c	1	64	56	o	0.0			
	Portland Bill...	30.19	64	WNW	3	bf	30.17	-0.02	62	59	+4	W	3	c	3	70	53	b, bc, m	7.8			
	Dungeness...	30.17	62	WNW	2	b	30.13	-0.04	60	59	-2	NW	1	fw	1	67	57	b				
Dover...	30.15	65	ENE	1	b	30.12	-0.04	60	56	+2	Z	0	m	0	70	49	m, b	10.2				
GERMANY, & C.	Wick...	30.16	63	N	1	bm	30.13	-0.03	60	58	+2	WNW	1	bm	2	76	52	bfw, bm	9.8			
	Nairn...	29.99	56	S	2	bc	30.04	+0.03	53	50	-3	S	2	c	1	65	48				0.01	
	Aberdeen...	30.00	62	W	3	bc	30.05	0.00	53	51	-4	W	1	bc	1	68	46	b, b3, p	8.6		0.01	
	Leith...	30.06	63	SSW	2	b	30.07	-0.04	57	55	-2	S	1	o	2	68	48	bc, b, o	7.5			
	North Shields...	30.11	61	SW	1	bc	30.09	-0.04	55	53	0	W	2	o	*	64	54	bc, bc				
	Spurn Head...	30.12	59	Z	0	m	30.12	-0.06	57	55	+4	WSW	1	c	2	65	50	m				
	Yarmouth...	30.15	59	SE	2	b	30.12	-0.07	53	53	+2	NW	2	f	2	63	51	bf, b, bf			0.01	
	Clacton-on-Sea...	30.14	64	NE	2	b	30.11	-0.06	55	53	-6	NW	1	bm	2	66	46	b, w				
	Nottingham...	30.16	63	NE	1	m	30.13	-0.04	61	59	+1	Z	0	m	0	67	50	b3, bm, f	11.0			
	Bath...	30.15	65	NNW	1	f	30.15	-0.05	48	47	+1	WSW	1	f	*	76	44	b, bf	5.7			
FRANCE.	Oxford...	30.15	68	NW	1	b	30.16	-0.05	52	52	+1	WNW	1	o	*	75	48		10.6			
	London (St. James's Park)	30.17	59	Z	0	b	30.16	-0.05	53	52	+3	Z	0	bmw	*	75	45	b				
	The Scaw (Skagen)	30.14	64	Z	0	b	30.13	-0.05	54	54	-1	Z	0	fw	*	75	51	b, f	4.3			
	Fanö...	30.28	57	SW	2	b	30.22	-0.12	56	56	-1	S	3	f	1	64	54					
	Cuxhaven...	30.26	58	E	3	b	30.21	-0.14	55	54	+1	E	2	m	*	70	52					
	The Helder...	30.24	66	ESE	2	b	30.17	-0.15	56	54	-1	SE	2	bf	*	70	54					
	Brussels...	30.17	62	E	1	b	30.13	-0.10	59	58	+1	SSE	1	b	1	66	57					
	Berlin...						30.15	-0.02	59	58	0	NNE	1	f	*	81	51					
	Frankfurt...	30.30	65	Z	0	b	30.26	-0.10	57	56	0	SE	2	b	*	72	57					
	Munich...	30.18	62	NW	2	b	30.17	-0.08	59	54	+2	NE	2	b	*	79	50					
SPANISH PENIN.		30.23	60	SE	2	b	30.22	-0.08	53	53	+5	Z	0	b	*	68	48					
	C. Gris Nez...	30.17	62	NE	2	m	30.17	-0.01	58	58	-1	ENE	2	f	2	70	57					
	La Heve...	30.15	63	ENE	2	m	30.17	0.00	61	60	+2	Z	0	m	0	68	57					
	Brest...	30.18	62	N	3	m	30.22	+0.06	59	58	-4	N	3	c	2	75	58					
	Lorient...	30.19	66	W	2	o	30.17	0.00	61	59	-1	Z	0	o	2	73	61					
	Rochefort...	30.14	68	NW	2	b	30.16	-0.03	59	58	0	ENE	2	b	*	75	59	o, b				
	Biarritz...	30.12	72	NW	2	o	30.12	+0.02	69	68	-1	NW	3	o	1	75	66					
	Paris...	30.13	66	WSW	2	b	30.15	-0.01	55	55	0	NNE	1	b	*	76	52					
	Belfort...	30.17	64	SW	2	m	30.20	+0.03	57	54	-3	W	4	m	*	81	53				0.08	
	Lyons...	30.15	71	S	2	c	30.21	+0.03	59	59	-5	SE	1	r	*	82	58				0.32	
SPANISH PENIN.	Nice...	30.18	67	Z	0	c	30.15	-0.06	68	64	0	Z	0	c	0	79	63					
	Perpignan...																					
	Sanguinaire...																					
SPANISH PENIN.	Corunna †...	30.25	64	W	3	f	30.22	-0.06	64	63	0	W	1	f	2	66	61					
	Lisbon...	30.11	68	NNE	3	b	30.13	-0.03	67	62	-2	N	4	b	*	84	63					
	Azores (P. Delgada)...	30.13	71	N	3	b	30.18	+0.19	72	7	+1	N	4	bc	3	77	70					
	" (Horta)...	30.18	70	NE	3	b	30.23	+0.17	70	67	0	NNW	1	bc	1	77	70					

SUPPLEMENTARY CHARTS

SECTION 18. TEMS OF BAROMETER AND WIND

FOR 8 A.M. AND 6 P.M. YESTERDAY

8 A.M. YESTERDAY

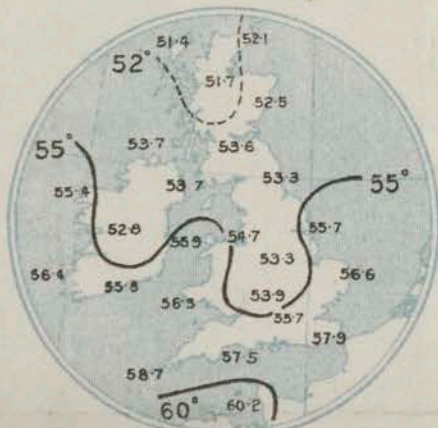


6 P.M. YESTERDAY



AVERAGES OF TEMPERATURE AT 8 A.M. FOR THE MONTH OF SEPTEMBER

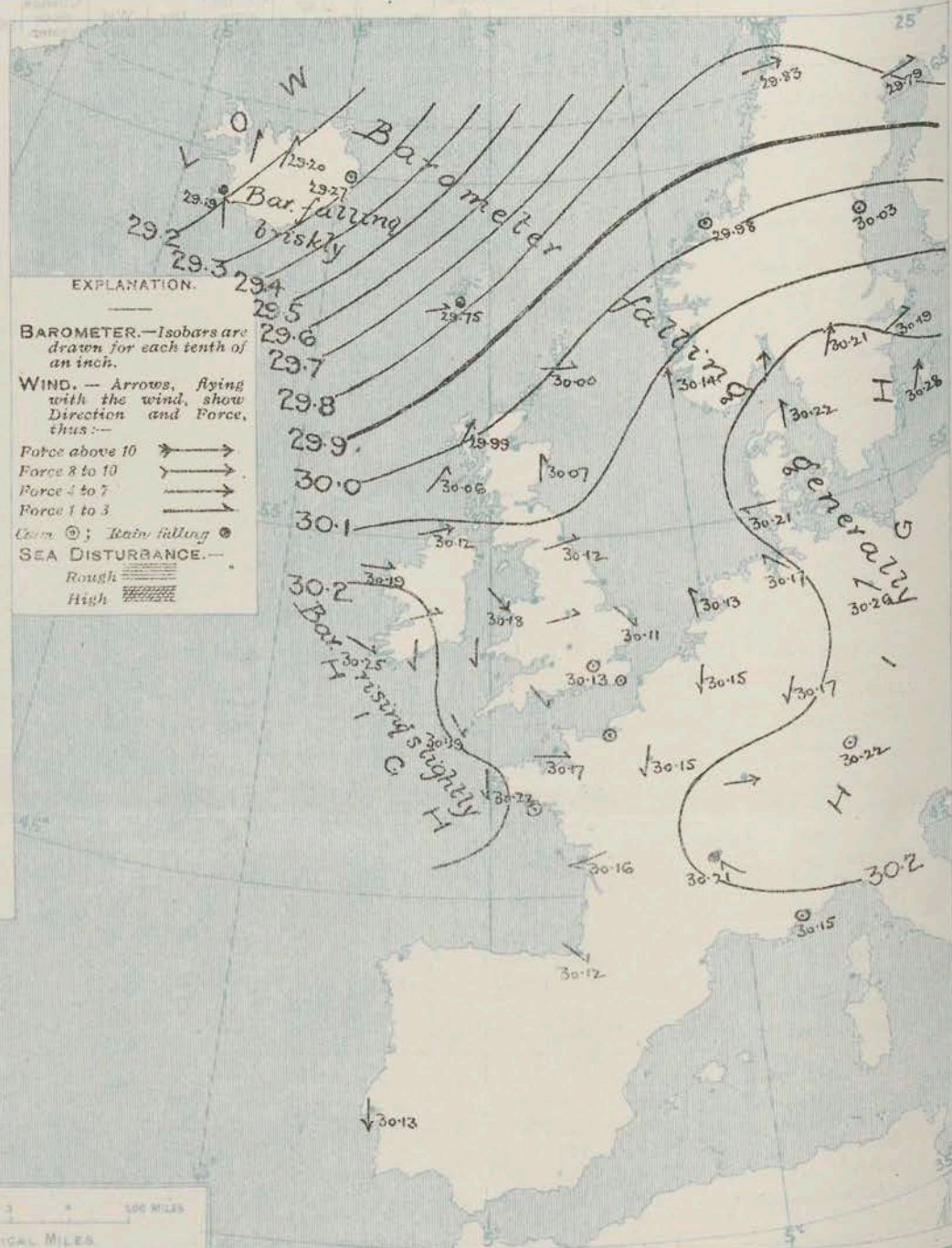
(Derived chiefly from Observations extending over the 35 years—1871-1905.)



Friday,

WEATHER

1. BAROMETER, WIND AND SEA AT 8 A.M. TO-DAY.



NOTES ON THE GENERAL SITUATION AT 8 A.M.

The anticyclone recently noticed over Western Europe continued to pass away to the eastward, but a new high pressure system is now beginning to spread in from the Atlantic. A rather deep depression is passing northwards along the west coasts of Iceland, and between that region and the Faeroe Islands the barometric gradient is rather steep.

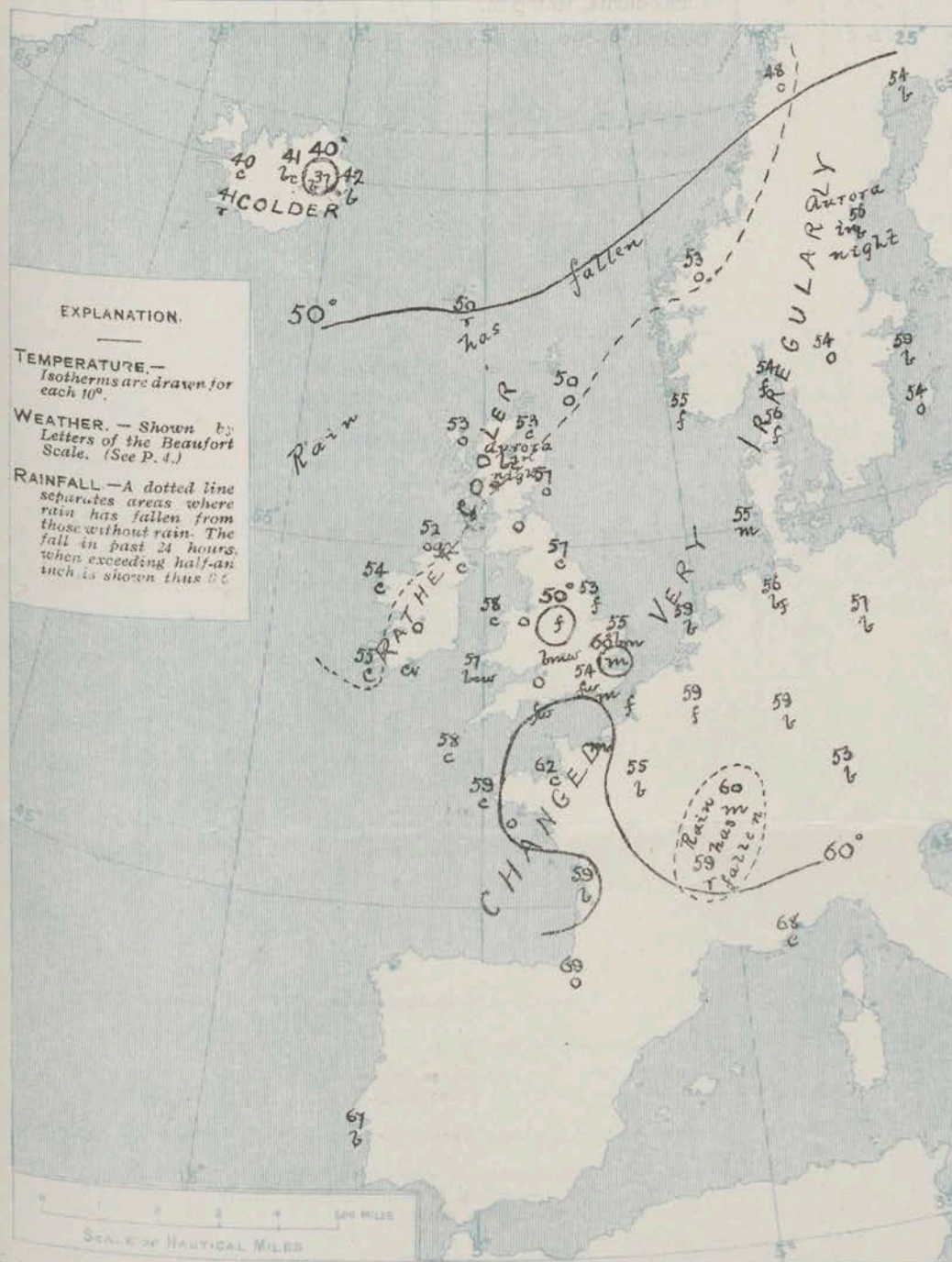
The wind is light from the northward over England and the south of Ireland, and variable in France and Germany. Over the northern parts of these Islands and the Continent it is westerly or southwesterly, - strong in force at some of the Norwegian stations. Temperature has fallen slightly in Ireland and Scotland, but has changed very irregularly elsewhere. Over these Islands the morning readings range from 62° at Jersey and 61° at Heligoland-on-sea, to 50° at Dunburgh Head, and 48° at Nottingham. In the south of France the readings are above 65°.

The weather remains fair over Western Europe as a whole, but fog is very prevalent in the Channel and the North Sea, as well as over central England. The depression in the far north is causing rain at Reykjavik and also at Thorshavn. The sea is slight or smooth generally.

CHARTS

13th September, 1907.

2. TEMPERATURE AND WEATHER AT 8 A.M. TO-DAY.



FORECASTS

For the 24 hours commencing at NOON TO-DAY.

For the positions of the DISTRICTS indicated by the numbers 0-11—see map at foot.

0 S.W. winds, strong in places; cool, changeable, some rain.

1 S.W. and S.E. winds, light; fair generally, slight showers locally.

3 Light breezes, chiefly N.W.; misty or foggy on coasts; fair inland in daytime, but cold and foggy at night.

6 S.W. to S.E. winds, fresh; cool, changeable, some showers.

7 Same as Nos. 1 and 2.

8 Same as Nos. 3 to 5.

9 Same as No. 6.

10 S.W. and S.E. winds, light; fair, cool.

II WESTERN CHANNEL AND BAY

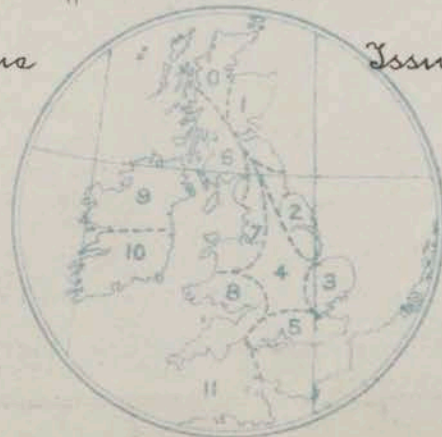
Light N.W. to variable breezes, with slight sea. Fair in places, but chiefly misty or foggy.

FORECAST DISTRICTS.

Those portions of the Coasts upon which the Warning Signals are at present flying are indicated by the Symbols: ∇ = South Cone, or \blacktriangle = North Cone.

No. 1

No. 11



NOTES ON YESTERDAY'S WEATHER

During yesterday the thermometer rose to between 70° and 75° at most of our central and southern stations, to 76° at Nottingham and to 77° at Bournemouth; on our northeast coasts it did not exceed 65°. Between 10 and 11 hours of bright sunshine were recorded in many parts of England, but in Ireland and the west of Scotland the duration was very small. Slight rain has fallen on our extreme western and northern coasts. Aurora was seen last night at Raion and at Hovsund.

GENERAL INFERENCE FROM THE 8 A.M. OBSERVATIONS.

The new anticyclone which has appeared in the southwest is likely to spread slowly eastward, and fair weather may therefore be expected to continue on all but our extreme north and northwest coasts, where the conditions will be affected by the depression which is moving across Iceland. Fog is still probable on many parts of our eastern and southern coasts.

13th September, 1907

TEMPERATURE, WEATHER, SUNSHINE, AND RAINFALL FOR YESTERDAY.											
STATIONS.	TEMPERATURE F.		Weather.	Sunshine.	Rainfall.	STATIONS.	TEMPERATURE F.		Weather.	Sunshine.	Rainfall.
	Max.	Min.					Max.	Min.			
Strathpeffer, to 6 p.m. ...	66	51	*	Hrs 3.2	Ins —	† Eastbourne, to 6 p.m. ...	73	55	*	Hrs 11.0	Ins —
Blackpool, to 9 p.m. ...	67	49	b.m. c	6.8	—	Bexhill-on-Sea, to 9 p.m.	72	55	b	10.1	—
Southport, to 9 p.m....	67	50	bc. b	7.3	—	Hastings	*	*	*	11.3	*
† Rhyl, to 6 p.m. ...	67	49	*	8.8	—	† Folkestone, to 6 p.m. ...	73	54	b	10.1	—
Llandudno, to 9 p.m. ...	68	56	c. b. c	4.8	—	† Margate, to 6 p.m. ...	67	50	b	9.1	—
Bettws-y-Coed, to 6 p.m.	70	51	b. bc. c	5.3	*	Lowestoft, to 6 p.m. ...	64	55	bc. b	10.5	—
Towyn, to 6 p.m. ...	69	54	bc. c. m	7.1	—	† Skegness	63	46	f. b. bc	7.4	—
Aberystwyth, to 6 p.m. ...	68	60	*	6.5	—	Scarborough, to 6 p.m. ...	65	48	*	9.5	—
Plymouth, to 9 p.m. ...	67	56	bc. b	8.3	—	† Harrogate, to 6 p.m. ...	66	41	m. b	7.4	—
Torquay, to 6 p.m. ...	68	54	*	7.8	0.01	Darwen, to 9 p.m. ...	69	46	bc. w. bc. m	4.3	—
† Bournemouth, to 6 p.m. ...	77	45	*	11.0	—	Manchester, to 9 p.m. ...	74	47	bc	8.2	—
† Worthing	69	54	b. b.m	10.2	—	Birmingham, to 9 p.m. ...	73	47	b. c. f	9.1	—
† Brighton	72	53	*	9.3	—						

TEMPERATURE, WEATHER, and RAINFALL at additional FOREIGN STATIONS, mainly for the 24 hours ended at 8 a.m. yesterday.

NOTES REFERRING TO INFORMATION GIVEN ON PAGE 1:—

- ### WIRELESS TELEGRAMS FROM SHIPS OF H.M. NAVY

Received during the 24 hours ended at 9.30 a.m. to-day.

[illegible]

TERMS OF SUBSCRIPTION for the Daily Weather Report forwarded by Book Post, £1 per annum payable quarterly in advance.

Single Copies (price 1d.) may be obtained after 3 p.m. on the day of issue, at the Meteorological Office, and at the Bookstalls of the following terminus Railway Stations:—Victoria, Charing Cross, King's Cross, St. Pancras, Euston.

FORECASTS OF WEATHER for one day in advance are drawn up at 11 a.m., and between 7 and 8 p.m. The latest forecast can be had by Reply Telegram, on paying at any Post Office in the United Kingdom **Sixpence** in addition to the cost of the inquiry and reply Telegram. Information as to the Terms on which Forecasts can be sent daily, for a long or short period, may be obtained on application.

METEOROLOGICAL OFFICE, 63, VICTORIA STREET, S.W.
(TELEGRAPHIC ADDRESS: WEATHER, LONDON.)

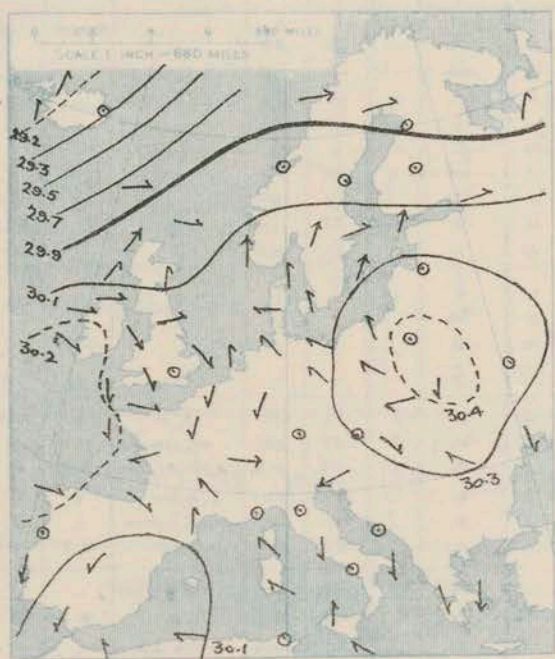
W. N. SHAW, (*Director*).

DAILY WEATHER REPORT OF THE METEOROLOGICAL OFFICE.

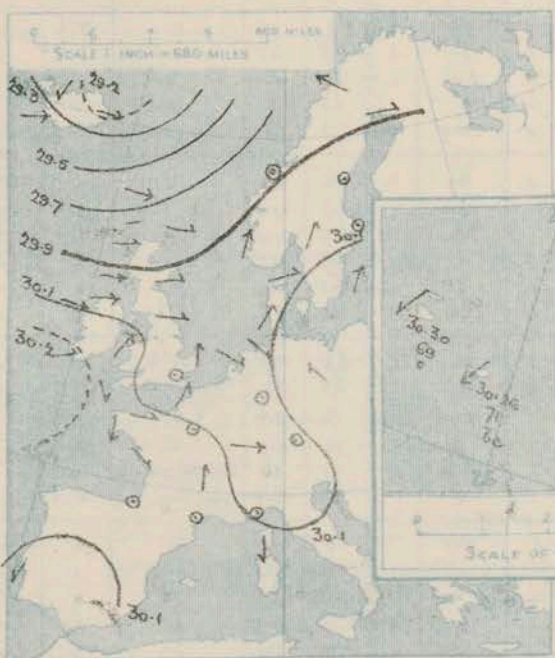
{ Saturday,
14th September, 1907

STATIONS.		YESTERDAY EVENING.					THIS MORNING.										PAST 24 HOURS.				
		BAROM.		TEMP.		WIND.	Weather.	BAROMETER.		TEMPERATURE.			WIND.		Sea (0 to 9).	TEMP.		Weather.	Sun-shine.	Rainfall.	
		At 32° Fahr. and M.S.L.	Dry Bulb.	Force (0 to 12).	At 32° Fahr. and M.S.L.			Change since Yesterday.	Dry Bulb.	Wet Bulb.	Change since Yesterday.	Direc.	Force (0 to 12).	Max.		Min.					
SCANDINAVIA.	Haparanda...	29.79	52	W	2	o	29.84	+0.05	51	50	-3	SE	2	bc	x	68	50	x	x	-	
	Hernösand...	29.94	48	Z	0	b	29.81	-0.22	53	53	-3	S	1	m	x	66	48	x	x	-	
	Stockholm...	30.09	57	Z	0	b	29.95	-0.24	55	55	-4	S	2	o	x	70	52	x	x	-	
	Wisby...	30.16	55	SW	4	b	30.02	-0.26	60	56	+6	SSW	4	b	x	61	50	x	x	-	
	Karlstad...	30.07	54	SW	2	f	29.86	-0.35	55	54	+1	SW	4	f	x	x	x	x	-		
	Færder (X'ania Fjord)	30.03	54	SSW	2	f	29.81	-0.38	54	54	0	SW	3	m	2	55	54	x	x	-	
	Bodö...	29.84	48	ESE	4	r	29.60	-0.23	51	50	+3	Z	0	o	1	51	46	x	x	0.08	
ICELAND & FAEROE.	Christiansund...	29.82	52	Z	0	r	29.65	-0.33	49	48	-4	WSW	4	r	3	58	41	x	x	0.35	
	Skudesnaes...	29.95	54	SSW	4	f	29.82	-0.32	53	51	-2	W	4	r	2	57	48	f	x	0.04	
	Reykjavik...	29.34	43	WSW	5	r	29.86	+0.67	36	x	-5	WSW	2	b	x	x	x	x	-		
BRITISH ISLANDS.	Blönduós...	29.28	42	NE	3	r	29.65	+0.46	35	x	-5	NE	2	bc	x	x	x	x	-		
	Seydisfjord...	29.16	48	W	3	o	29.55	+0.28	37	x	-5	W	10	S	x	x	x	x	-		
	Thorshavn...	29.56	48	W	5	C	29.52	-0.23	45	x	-5	NNW	7	C	x	x	x	x	-		
	Sumburgh Head	29.76	50	W	3	o	29.70	-0.30	50	48	0	WSW	4	C	3	56	46	b, o	x	0.08	
	Stornoway...	29.82	50	WSW	4	o	29.91	-0.08	51	48	-2	WSW	4	bc	3	58	48	og, orm, bc	0.9	0.17	
	Castlebay (Barra Id.)	29.90	55	WSW	5	o	30.02	-0.04	52	48	-2	WNW	5	C	5	56	48	o, op, or, bc	0.7	0.05	
	Malin Head	29.99	55	WSW	5	o	30.08	-0.04	53	51	+1	W	6	C	4	57	50	C, g, pm	x	0.04	
	Blacksod Pt.	30.10	57	W	4	o	30.19	0.00	54	50	0	WSW	3	C	3	58	51	om, d, p, cm	x	0.32	
	Valencia...	30.23	57	WSW	2	o	30.27	+0.02	57	55	+2	WNW	1	C	2	58	54	o, or	0.5	0.01	
	Roche's Point...	30.19	57	N	3	o	30.26	+0.03	56	54	+1	N	2	bc	1	62	54	C, og, bc	x	-	
GERMANY, & C.	Birr Castle...	30.16	57	WSW	3	o	30.23	+0.02	51	49	-4	WNW	1	b	x	58	48	o	0.1	0.01	
	Donaghadee...	30.07	56	SSW	2	C	30.13	-0.05	51	49	-3	SW	2	C	1	57	46	b, o, bc	x	-	
	Liverpool Obsy...	30.12	54	WNW	3	o	30.14	-0.03	54	52	-3	NW	4	o	3	59	52	o	x	0.03	
	Holyhead...	30.14	55	SW	2	o	30.16	-0.02	55	52	-3	NNW	4	bc	3	63	52	C, o	x	0.01	
	Pembroke (St. Ann's Hd.)	30.15	57	NW	2	bc	30.20	+0.02	57	56	0	WNW	3	Cg	3	64	55	bc	9.5	-	
	Scilly (St. Mary's)...	30.18	59	NNW	3	C	30.26	+0.07	59	56	+1	NW	1	C	1	62	56	C	3.6	-	
	Jersey (St. Aubins)...	30.11	60	W	3	o	30.21	+0.04	60	56	-2	NW	4	bc	3	65	51	ogm, om, C	1.8	-	
	Portland Bill...	30.08	61	W	3	bc	30.18	+0.05	56	53	-4	NW	3	cm	2	65	54	C, bc	x	-	
	Dungeness...	30.07	64	SW	1	m	30.13	+0.01	56	54	-4	N	3	o	2	68	49	m	10.0	-	
	Dover...	30.08	63	SE	1	bc	30.12	-0.01	56	53	-4	NNW	4	cmg	2	73	55	bm, bc, m	10.2	-	
FRANCE.	Wick...	29.83	54	S	3	C	29.84	-0.20	50	46	-3	W	3	bc	2	62	42	-	x	0.05	
	Nairn...	29.87	54	W	1	C	29.91	-0.14	48	45	-5	W	1	bc	1	61	42	b, bc, bc, p	7.1	0.07	
	Aberdeen...	29.92	57	WSW	1	C	29.96	-0.11	51	46	-6	SW	2	b	1	68	44	C, bc, or, b	5.7	0.04	
	Leith...	29.99	57	WSW	2	bc	30.03	-0.06	52	48	-3	W	3	b	x	57	48	o, C, bc	x	-	
	North Shields	30.04	55	W	3	C	30.05	-0.07	54	50	-3	W	2	b	2	65	49	C, p	x	-	
	Spurn Head...	30.04	61	WNW	2	b	30.07	-0.05	55	53	+2	WNW	3	bc	2	64	53	b, bc, bc	x	-	
	Yarmouth...	30.02	64	S	2	b	30.08	-0.03	56	52	+1	NW	3	bm	2	65	53	bm, b	x	-	
	Clacton-on-Sea...	30.06	63	SSE	1	b	30.12	-0.01	55	51	-6	NNW	3	C	2	68	52	b3, m, C	11.0	-	
	Nottingham...	30.07	63	NNW	1	bm	30.12	-0.03	54	52	+6	W	1	cm	x	72	46	b, bm	4.1	-	
	Bath...	30.09	65	W	1	b	30.20	+0.04	55	51	+3	W	1	o	x	72	47	-	7.6	-	
SPANISH PENIN.	Oxford...	30.09	62	NNW	1	m	30.17	+0.01	54	51	+1	NNW	1	bm	x	75	50	bm, bc, cm, o, b	x	-	
	London (St. James's Park)	30.04	63	Z	0	bm	30.15	+0.02	56	52	+2	N	2	o	x	68	53	fg, bm, o	0.5	-	
	The Scaw (Skagen)	30.04	58	WSW	2	b	29.89	-0.33	54	53	-2	WSW	3	m	1	58	54	x	x	-	
	Fanö...	30.02	59	SW	2	b	30.00	-0.21	54	53	-1	W	2	m	x	59	54	x	x	-	
	Cuxhaven...	30.06	67	NW	2	b	30.02	-0.15	60	59	+4	NNW	2	om	x	72	56	x	x	-	
	The Helder...	30.06	62	WNW	1	b	30.07	-0.06	58	57	-1	WNW	1	o	0	73	57	x	x	-	
	Brussels...	x	x	x	x	x	30.08	-0.07	60	x	+1	SW	1	o	x	78	59	x	x	-	
	Berlin...	30.14	66	SE	2	b	30.04	-0.22	56	54	-1	SE	2	b	x	73	54	x	x	-	
	Frankfurt...	30.04	63	Z	0	bc	30.06	-0.11	58	57	-1	SW	1	o	x	81	54	x	x	-	
	Munich...	30.09	59	Z	0	b	29.94	-0.28	58	58	+5	SW	1	C	x	70	52	x	x	-	
SPANISH PENIN.	C. Gris Nez...	30.14	63	Z	0	m	30.11	-0.06	59	58	+1	N	3	m	2	68	48	x	x	-	
	La Heve...	30.11	61	Z	1	m	30.15	-0.02	59	56	-2	WNW	2	m	2	73	54	x	x	-	
	Brest...	30.16	61	N	4	bc	30.24	+0.02	57	55	-2	N	3	bc	2	64	55	x	x	-	
	Lorient...	30.18	68	W	3	bc	30.21	+0.04	58	56	-3	WSW	4	o	2	73	57	x	x	-	
	Rochefort...	30.12	68	NW	3	b	30.19	+0.03	59	59	0	NNW	3	o	x	77	59	bc, b	x	-	
	Biarritz...	30.12	72	Z	0	b	30.18	+0.06	65	63	-4	SW	2	C	1	77	?	x	x	-	
	Paris...	30.10	63	Z	0	o	30.13	-0.02	54	54	-1	Z	0	o	x	67	53	x	x	-	
	Belfort...	30.09	62	W	7	C	30.12	-0.08	57	56	0	W	3	m	x	71	55	x	x	0.08	
	Lyons...	30.15	60	S	1	C	30.18	-0.03	57	55	-2	S	1	b	x	67	52	x	x	0.47	
	Nice...	30.10	69	Z	0	o	30.11	-0.04	68	60	0	Z	0	C	0	79	63	x	x	-	
Perpignan...	30.12	66	Z	0	bc	30.17	0.00	61	61	0	SW	1	b	x	76	58	x	x	-		
SPANISH PENIN.	Sanguinaire...	30.21	73	N	2	m	30.15	-0.10	70	66	-4	E	2	m	2	86	66	x	x	-	
	Corunna...	x	x	x	x	x	x	x	x	x	x	x	x	x	x	x	x	x	x	-	
	Lisbon...	30.09	66	NNE	4	b	30.07	-0.06	68	63	+1	NNE	3	b	x	79	63	x	x	-	
SPANISH PENIN.	Azores (P. Delgada)...	30.25	71	ENE	1	o	30.26	+0.08	71	69	-1	NE	4	bc	2	77	70	x	x	0.04	
	(Horta)...	30.30	71	NNE	4	o	30.30	+0.07	69	67	-1	NNE	3	o	2	77	69	x	x	-	

SUPPLEMENTARY CHARTS OF BAROMETER AND WIND FOR 8 A.M. AND 6 P.M. YESTERDAY

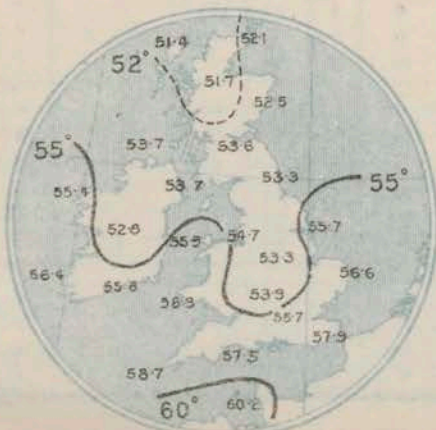


6 P.M. YESTERDAY



AVERAGES OF TEMPERATURE AT 8 A.M. FOR THE MONTH OF SEPTEMBER

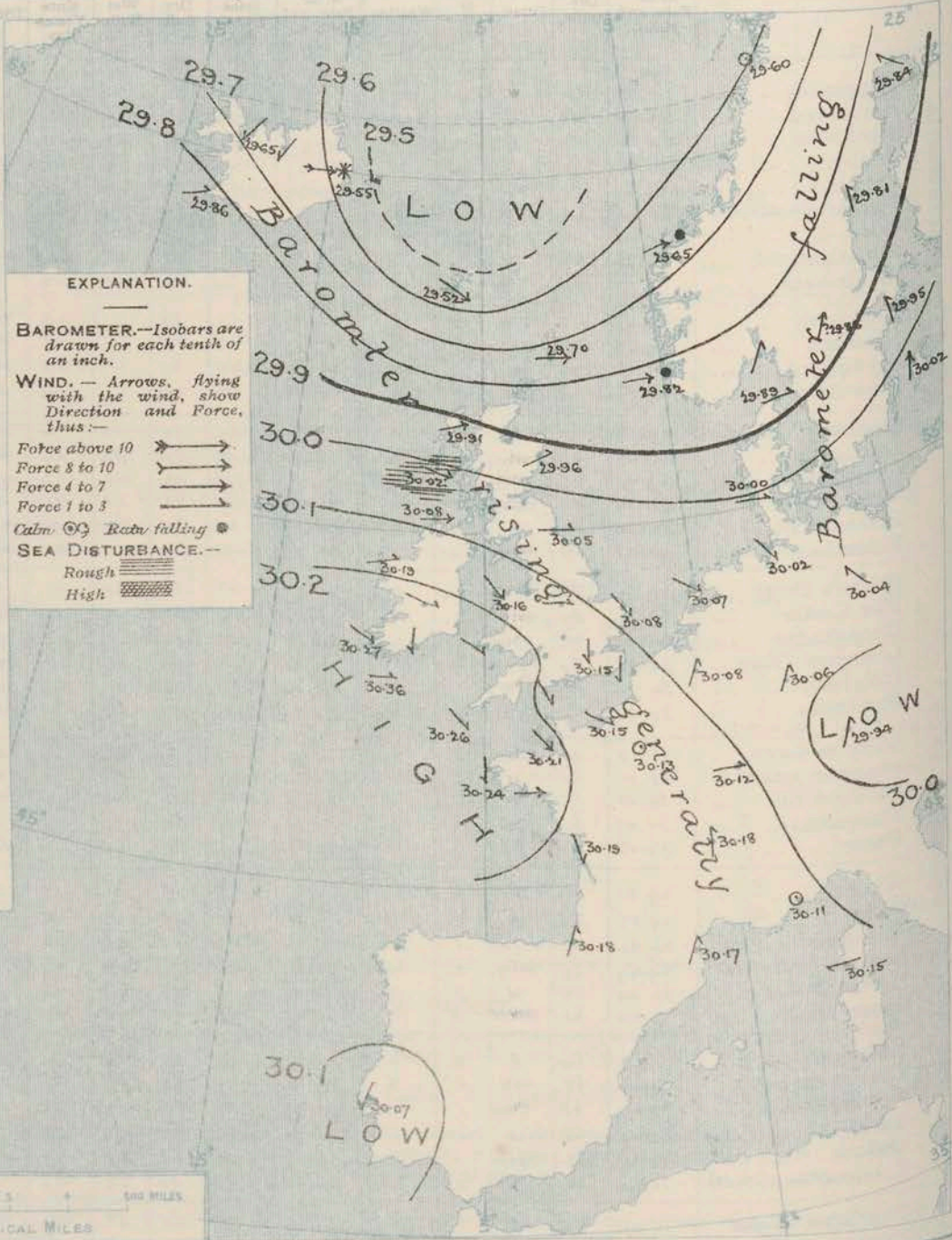
(Derived chiefly from Observations extending over the 35 years—1871-1905.)



Saturday,

WEATHER

1. BAROMETER, WIND AND SEA AT 8 A.M. TO-DAY.



EXPLANATION.

BAROMETER.—Isobars are drawn for each tenth of an inch.

WIND.—Arrows, flying with the wind, show Direction and Force, thus:—

Force above 10
Force 8 to 10
Force 4 to 7
Force 1 to 3

Calm. Rain falling.

SEA DISTURBANCE.—
Rough
High

NOTES ON THE GENERAL SITUATION AT 8 A.M.

The large depression that lay beyond Iceland yesterday morning has moved eastwards and now lies between Iceland and the north of Norway. In the meantime an anticyclonic system has spread slowly over our western and southwestern districts from the Atlantic, and the barometer is still rising very generally over our Islands.

The wind blows a whole gale from West at Seydisfjörður and is high from Northwest at Thorshavn, while over Scandinavia it is light to moderate from the southward. Over this country it is Westerly in the north and Northwesterly elsewhere; it has little force except on the extreme northwest coasts.

Temperature has fallen a little in most localities except over central England. Over these Islands it ranges from 55° at most stations in Iceland and England to 48° at Narvik, and on the Continent from above 65° in the south of France to about 50° in northern Scandinavia.

The weather is fair in most regions, but at some stations both in these Islands and on the Continent the sky is overcast. Rain is falling on the west coast of Norway and snow in the east of Iceland.

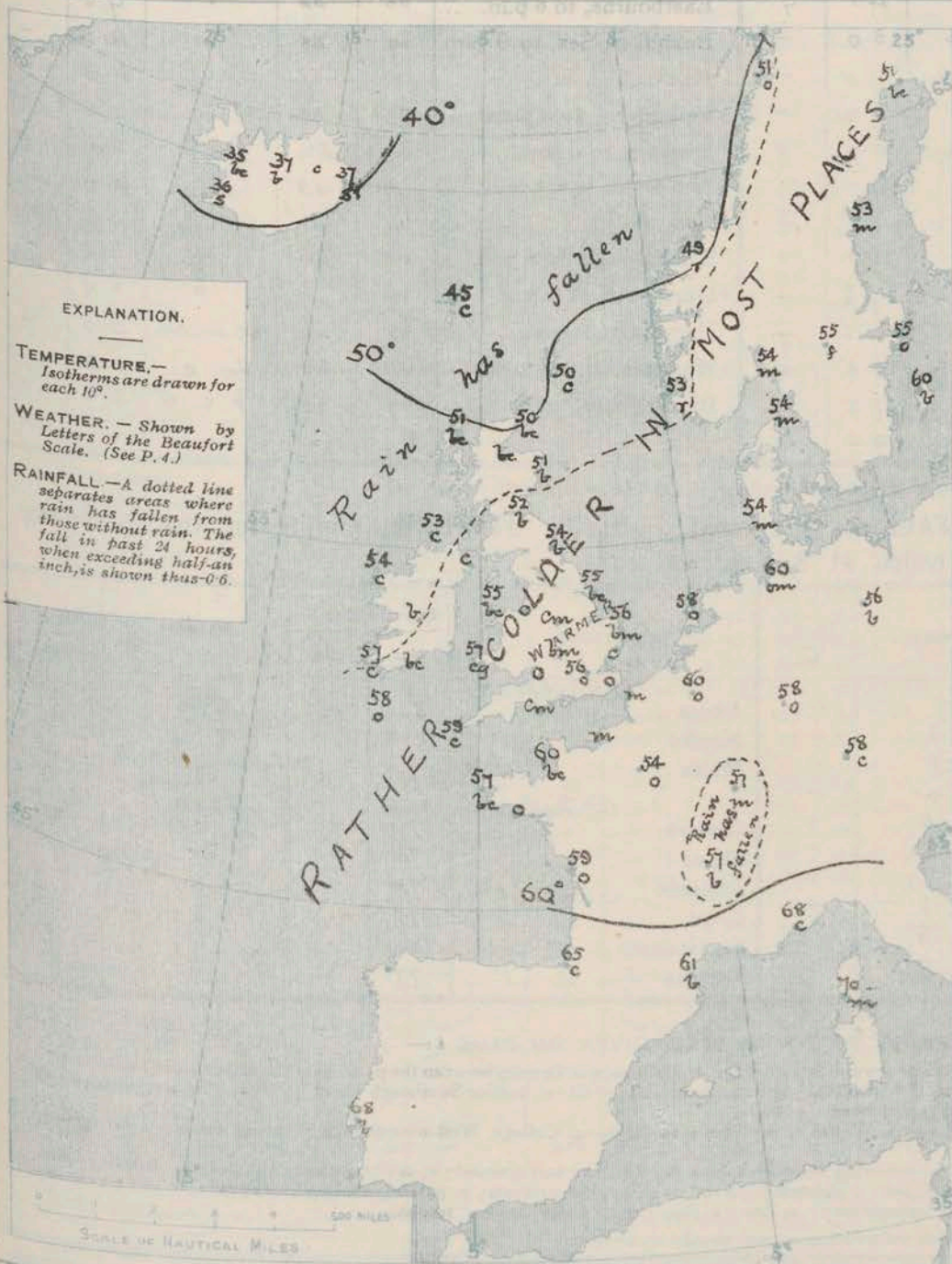
CHARTS

14th September, 1907.

FORECASTS

For the 24 hours commencing at
NOON TO-DAY.

2. TEMPERATURE AND WEATHER AT 8 A.M. TO-DAY.



For the positions of the districts indicated by the numbers 0-11—see map at foot.

0 { 88° winds, light or moderate generally; some slight showers, otherwise fair.
Light 88° or 10.88° winds; fair generally; moderate temperature.

2 {
3 { Wind mainly 10.88°; light; fair or fine; rather warm during day, cool at night.
4 {
5 {

6 Same as No. 0.

7 {
8 { Same as Nos. 2 to 5.

9 { Winds between 10.88° and 5.88°; light generally; fair or fine as a whole; moderate temperature.
10 {

11 WESTERN CHANNEL AND BAY

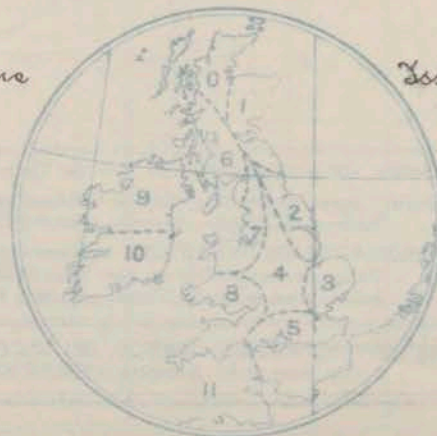
Light 10.88° winds; smooth sea; fair or fine, local mists at times.

FORECAST DISTRICTS.

Those portions of the Coasts upon which the Warning Signals are at present flying are indicated by the Symbols ∇ = South Cone, or \blacktriangledown = North Cone.

No. 0

No. 11



NOTES ON YESTERDAY'S WEATHER

During yesterday the thermometers rose to 70° or above in many parts of England and again touched 77° at Bournemouth. The weather was again very bright along the South and South-east Coasts and also at Penbroke, but in the north-west of England, over Ireland, and in many parts of Scotland the sunshine records were slight. Rain was experienced in various parts of Ireland and Scotland, as well as in Norway and the south-east of France.

GENERAL INFERENCE FROM THE 8 A.M. OBSERVATIONS.

The South western anticyclone will probably continue to extend over the United Kingdom during the ensuing twenty-four hours, accompanied by fair or fine weather in nearly all districts. Some slight showers may, however, be experienced in the far north.

DAILY WEATHER REPORT.

14th September, 1907

TEMPERATURE, WEATHER, SUNSHINE, AND RAINFALL FOR YESTERDAY.

STATIONS.	TEMPERATURE F.		Weather.	Sunshine.	Rainfall.	STATIONS.	TEMPERATURE F.		Weather.	Sunshine.	Rainfall.
	Max.	Min.					Max.	Min.			
Strathpeffer, to 6 p.m. ...	60	48	*	Hrs 4.1	Ins -	Eastbourne, to 6 p.m. ...	63	54	*	Hrs 9.8	Ins -
Blackpool, to 9 p.m. ...	61	49	op. c	3.0	-	Bexhill-on-Sea, to 9 p.m. ...	69	58	b	10.4	-
Southport, to 9 p.m. ...	62	50	o. c. o	1.4	-	Hastings ...	*	*	*	11.3	*
† Rhyl, to 6 p.m. ...	60	53	*	0.2	-	† Folkestone, to 6 p.m. ...	71	53	b	9.8	-
Llandudno, to 9 p.m. ...	63	53	cp. bc. c	0.2	-	† Margate, to 6 p.m. ...	69	52	f. m. b	8.0	-
Bettws-y-Coed, to 6 p.m. ...						Lowestoft, to 6 p.m. ...	67	45	bc. f. b	11.0	-
Towyn, to 6 p.m. ...	64	48	o. bc. o	1.6	-	† Skegness ...	64	47	f. b. c	5.8	0.0
Aberystwyth, to 6 p.m. ...	64	56	*	2.0	-	Scarborough, to 6 p.m. ...	65	54	*	6.5	-
Plymouth, to 9 p.m. ...	68	52	bc. b	9.6	-	† Harrogate, to 6 p.m. ...	66	50	b	8.9	-
Torquay, to 6 p.m. ...	72	53	*	10.2	-	Darwen, to 9 p.m. ...	63	46	bc. om. cm	0.5	-
Bournemouth, to 6 p.m. ...	77	48	*	8.8	-	Manchester, to 9 p.m. ...	65	51	bc. o	0.8	-
† Worthing ...	68	55	m. b. c	9.2	-	Birmingham, to 9 p.m. ...	67	50	b. c. o	2.5	-
† Brighton ...	69	53	*	9.3	-						

† At this Station the amount of Bright Sunshine is for the whole day.

TEMPERATURE, WEATHER, and RAINFALL at additional FOREIGN STATIONS, mainly for the 24 hours ended at 8 a.m. yesterday.

STATIONS 13 th Sept. 1907.	TEMPERATURE F.		WEATHER.	RAIN. Ins.	STATIONS. 13 th Sept. 1907.	TEMPERATURE F.		WEATHER.	RAIN. Ins.
	Max.	Min.				Max.	Min.		
Flushing ...	73	54	f. f	-	Rome ...	83	62	b. b	-
Aix-la-Chapelle ...	77	59	b. b	-	Naples ...	81	68	b. b	-
Copenhagen ...	57	52	f. f	-	Malta ...	79	71	c	-
Oxö (Christiansand) ...	59	50	b. o	-	Geneva ...	72	*	1 p.m. b	Measured 7 a.m.
St. Petersburg ...	72	46	b. o	-	Berne ...	73	*	bc	-
Vienna ...	68	50	b. b	-	Lucerne ...	73	*	b	-
Buda Pesth ...	70	54	b. b	-	Coire ...	75	*	b	-
Hermanstadt ...	68	57	b. b	-	St. Gothard ...	54	*	b	-
Trieste ...	77	64	b. b	-	Lugano ...	77	*	b	-
Florence ...	84	62	bc. b	-					

NOTES REFERRING TO INFORMATION GIVEN ON PAGE I.—

- (a) At the British and Irish Stations the readings of the barometer are not corrected for the difference in Gravity between the position of the Station and Latitude 45°. The approximate correction is:—For stations North of Malin Head and North Shields + '03 in., but for Sumburgh Head + '04 in.; for stations south of Malin Head and North Shields + '02 in., but for Scilly and Jersey + '01 in.
- (b) The Sunshine for London given in the table is recorded on the Tower of the Wesleyan Training College, Westminster; the Sunshine entered to Dungeness is recorded at Littlestone-on-Sea.
- (c) The information relating to Weather is indicated by the following letters—b. blue sky; bc. sky half clouded; c. sky three parts clouded; d. drizzling rain; e. wet air, without rain falling; f. fog; g. gloomy; h. hail; l. lightning; m. misty (hazy); o. overcast; p. passing showers; q. squally; r. rain; s. snow; t. thunder; u. ugly, threatening; v. visibility, unusual transparency; w. dew; x. hoar frost; z. dust-haze, or smoke.
- * AN ASTERISK is inserted in all places for which information is not usually received.

WIRELESS TELEGRAMS FROM SHIPS OF H.M. NAVY

Received during the 24 hours ended at 9.30 a.m. to-day.

TABLE SHOWING THE GREENWICH TIMES OF SUNRISE, NOON, AND SUNSET, FOR STATIONS IN THE UNITED KINGDOM, TO-DAY AND TO-MORROW.

Hour of Observation.	Position		Reading of Barometer.	Wind.		Weather.	TEMPERATURE.			Sea Disturbance.	14 th Sept. 1907.	Sunrise G.M.T.	Noon G.M.T.	Sunset G.M.T.
	Lat.	Long.		Dir.	Force.		Dry Bulb.	Wet Bulb.	Sea					
14 th Sept. 8 a.m.	51° 26' N	9° 50' W	30.36	W	1	o	58	57	St	o	Yarmouth ...	5.27	11.49	6.11
												5.28	11.48	6.9
											Greenwich ...	5.35	11.56	6.17
												5.36	11.55	6.15
											Wick ...	5.41	12.8	6.32
												5.43	12.7	6.59
											Valencia ...	6.15	12.37	6.57
												6.16	12.36	

TERMS OF SUBSCRIPTION for the Daily Weather Report forwarded by Book Post, £1 per annum payable quarterly in advance.

Single Copies (price 1d.) may be obtained after 3 p.m. on the day of issue, at the Meteorological Office, and at the Bookstalls of the following terminus Railway Stations:—Victoria, Charing Cross, King's Cross, St. Pancras, Euston.

FORECASTS OF WEATHER for one day in advance are drawn up at 11 a.m., and between 7 and 8 p.m. The latest forecast can be had by Reply Telegram, on paying at any Post Office in the United Kingdom Sixpence in addition to the cost of the inquiry and reply Telegram. Information as to the Terms on which Forecasts can be sent daily, for a long or short period, may be obtained on application.

METEOROLOGICAL OFFICE, 63, VICTORIA STREET, S.W.
(TELEGRAPHIC ADDRESS: WEATHER, LONDON.)

W. N. SHAW, (Director).

DAILY WEATHER REPORT OF THE METEOROLOGICAL OFFICE.

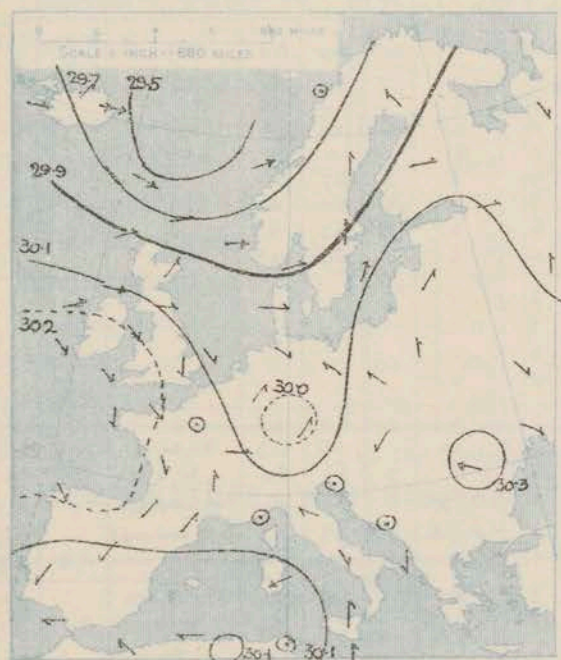
Sunday,
15th September, 1907

15th September, 1907																					
STATIONS.		YESTERDAY EVENING.					THIS MORNING.										PAST 24 HOURS.				
		BAROM.	TEMP.	WIND.		Weather.	BAROMETER.		TEMPERATURE.			WIND.		Sea (0 to 9).	TEMP.		Weather.	Sun-shine.	Rainfall.		
				At 32° Fahr. and M.S.L.	Dry Bulb.		Direc.	Force (0 to 12).	At 32° Fahr. and M.S.L.	Change since Yesterday.	Dry Bulb.	Wet Bulb.	Change since Yesterday.		Direc.	Force (0 to 12).				Max.	Min.
SCANDINAVIA.		Ins.	°				Ins.	Ins.	°	°	°				°	°		Hours.	Ins.		
Haparanda...		29.57	54	SW	4	0	29.51	-33	48	44	-3	W	4	bc	54	45			0.04		
Hernösand...		29.62	50	SW	4	bc	29.91	+10	44	43	-9	X	0	bc	54	43			0.78		
Stockholm...		29.80	56	W	2	0	29.88	-07	51	47	-4	WSW	4	bc	64	54			0.04		
Wisby...		29.85	59	S	6	0	29.98	-04	52	49	-8	WNW	4	bc	66	54			-		
Karlstad...		29.77	53	SW	6	bc	29.94	+08	48	44	-7	W	2	bc					-		
Færder (X'ania Fjord)		29.81	55	W	5	bc	29.97	+16	51	46	-3	NW	4	bc	57	50			-		
Bodö...		29.48	45	E	4	c	29.34	-26	45	42	-6	SSW	6	Y	50	41			0.24		
Christiansund...		29.65	45	SW	7	Y	29.84	+16	44	41	-5	WSW	8	0	52	41			0.43		
Skudesnaes...		29.94	51	NW	6	Y	30.10	+28	48	44	-5	NNW	4	bc	54	45	c, bc		0.28		
ICELAND & FAEROE.																					
Reykjavik...		29.99	48	WSW	1	bc	29.83	-03	40		+4	E	2	Y							
Blönduós...		29.99	39	ENE	2	bc	29.92	+27	39		+4	S	5	0							
Seydisfjord...		29.91	37	N	9	bc	30.10	+55	32		-5	WNW	2	bc							
Thorshavn...		29.87	47	NW	3	bc	30.15	+63	35		-10	X	0	bc							
BRITISH ISLANDS.																					
Sumburgh Head		29.86	49	W	4	c	30.10	+40	46	45	-4	NW	1	c	2	53	44	c	0.06		
Stornoway...		30.07	50	W	4	0	30.22	+31	49	47	-2	W	1	bc	1	55	43	bc, c, bc	5.8		
Castlebay (Barra Id.)		30.14	53	WNW	3	bc	30.25	+23	52	50	0	W	2	0	3	56	50	c, bc, c, bc, 0	8.2		
Malin Head		30.19	54	WNW	5	0	30.27	+19	54	54	+1	WNW	4	offd	3	55	51	og, omp, offd	0.05		
Blacksod Pt.		30.28	56	WNW	4	c	30.35	+16	57	56	+3	WSW	2	on pd	2	59	53	bc, bc, omp, offd	0.02		
Valencia		30.35	58	WNW	1	0	30.43	+16	57	55	0	X	0	bc	3	61	55	0	1.2		
Roche's Point		30.30	60	N	3	c	30.41	+15	57	56	+1	N	3	c	1	65	52	bc, c, bc	-		
Birr Castle		30.28	57	W	1	c	30.37	+14	57	56	+6	W	1	0	1	62	51	bc, op.	8.1		
Donaghadee		30.23	54	WSW	3	c	30.33	+20	50	49	-1	SSE	2	c	1	58	46	c	-		
Liverpool Obsy...		30.23	54	WNW	4	0	30.36	+22	54	53	0	W	2	c	3	58	51	bc	-		
Holyhead		30.24	55	WSW	2	bc	30.37	+21	57	55	+2	SW	2	bc	2	62	49	bc, bc	-		
Pembroke (St. Ann's Hd.)		30.28	55	N	2	bc	30.39	+19	53	51	-4	NNE	2	bc	2	60	48	c, bc	5.1		
Scilly (St. Mary's)		30.30	59	NNW	3	bc	30.40	+14	58	55	-1	NNW	3	c	1	64	55	bc	5.0		
Jersey (St. Aubine)		30.25	61	WNW	4	bc	30.37	+16	59	55	-1	N	3	c	3	64	56	c, bc, c, bc	4.7		
Portland Bill		30.19	62	WNW	2	c	30.37	+19	55	50	-1	N	3	bc	2	64	50	c	-		
Dungeness		30.19	61	NE	1	bc	30.32	+19	50	48	-6	NNW	3	0	1	65	46	0, bc	2.6		
Dover		30.17	57	NNW	1	c	30.32	+20	54	51	-2	NNW	4	c	2	65	48	c, c, c	3.0		
Wick		30.04	52	W	3	bc	30.17	+33	49	47	-1	NW	2	bc	1	58	42	-	0.03		
Nairn		30.06	52	W	1	bc	30.22	+31	49	46	+1	W	1	bc	1	56	40	bc, bc, bc	9.0		
Aberdeen		30.09	52	W	2	bc	30.25	+29	51	48	0	WNW	2	bc	1	59	42	bc	9.7		
Leith		30.13	54	W	1	bc	30.29	+26	52	49	0	SW	2	bc		58	45	bc, bc	-		
North Shields		30.15	54	W	2	c	30.30	+25	51	48	-3	W	3	bc	2	61	40	c	-		
Spurn Head		30.18	56	E	1	0	30.31	+24	50	48	-5	NW	4	bc	2	62	50	c, bc	-		
Yarmouth		30.15	58	NE	3	c	30.28	+20	52	49	-4	NW	3	bc	2	64	47	bc, c	-		
Clacton-on-Sea		30.17	61	WNW	2	c	30.33	+21	53	49	-2	WNW	3	bc	2	66	46	bc, c, bc	4.8		
Nottingham		30.21	55	NW	1	om	30.34	+22	52	50	-2	W	1	bc		63	44	bc, om	3.9		
Bath		30.24	59	NW	2	0	30.40	+20	49	46	-6	NW	1	bc		65	39	-	2.8		
Oxford		30.28	54	N	2	0	30.39	+22	49	47	-5	X	0	0		65	42	bc, bc, c, bc	-		
London (St. James's Park)		30.17	62	NNW	3	0	30.35	+20	53	49	-3	N	1	c		65	48	bc, 0	2.6		
GERMANY, & CO.																					
The Scaw (Skagen)		29.92	53	NW	4	bc	30.03	+14	52	47	-2	WNW	6	bc	2	59	50		-		
Faro		30.10	51	W	2	bc	30.19	+19	53	49	-1	NW	2	bc		61	50		-		
Cuxhaven		30.08	59	NW	3	0	30.21	+19	55	51	-5	N	2	0		61	54		0.04		
The Helder		30.18	58	NNW	3	c	30.27	+20	58	53	0	N	1	bc	1	61	55		-		
Brussels							30.30	+22	54	49	-6	NE	1	bc		62	50		0.04		
Berlin		30.01	63	NW	3	0	30.13	+09	55	54	-1	NW	2	Y		75	55		0.20		
Frankfurt		30.06	63	E	1	0	30.13	+07	57	55	-1	N	5	0		72	54		0.08		
Munich		30.14	56	W	3	Y	30.13	+19	56	56	-2	SW	5	0		66	54		0.55		
FRANCE.																					
C. Gris Nez		30.12	60	W	1	c	30.30	+19	56	54	-3	N	3	0	0	64	54		-		
La Heve		30.21	58	N	3	m	30.29	+14	55	53	-4	NE	2	m	2	63	50		-		
Brest		30.30	60	NNW	2	bc	30.37	+13	53	52	-4	N	3	bc	2	64	50		-		
Lorient		30.23	63	N	3	c	30.33	+12	54	53	-4	N	4	bc	2	73	54		-		
Rochefort		30.20	64	NW	3	0	30.29	+10	57	55	-2	NE	3	c		72	57	bc, 0	-		
Biarritz		30.22	70	NW	3	bc	30.25	+07	63	64	-3	W	4	0	4	73	63		-		
Paris		30.17	62	NW	2	0	30.29	+16	53	52	-1	NE	2	bc		68	51		-		
Belfort		30.07	63	WSW	5	cl	30.16	+04	57	56	0	W	6	f		71	55		0.39		
Lyons		30.16	65	NNW	1	c	30.20	+02	61	58	+4	N	3	bc		77	54		-		
Nice		30.06	67	E	3	c	30.04	-07	64	59	-4	Z	0	bc	0	79	59		-		
Perpignan		30.12	70	Z	0	bc	30.19	+02	66	60	+5	W	3	bc		81	62		-		
Sanguinaire																			-		
SPANISH PENIN.																					
Corunna		30.24	72	NNW	3	f	30.32		65	61		NNE	3	bc	5	73	59		-		
Lisbon		30.05	72	N	3	bc	30.12	+05	70	62	+2	NE	4	bc		79	64		-		
Azores (P. Delgada)		30.29	68	NE	4	bc	30.24	-02	68	66	-3	NE	3	0	2	75	66		0.04		
" (Horta)		30.32	69	NW	1	0	30.29	-01	71	65	+2	NE	4	0	2	77	68		0.04		

SUPPLEMENTARY CHARTS OF BAROMETER AND WIND

FOR 8 A.M. AND 6 P.M. YESTERDAY

8 A.M. YESTERDAY

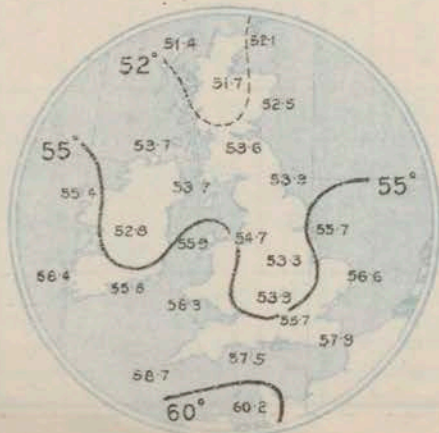


6 P.M. YESTERDAY



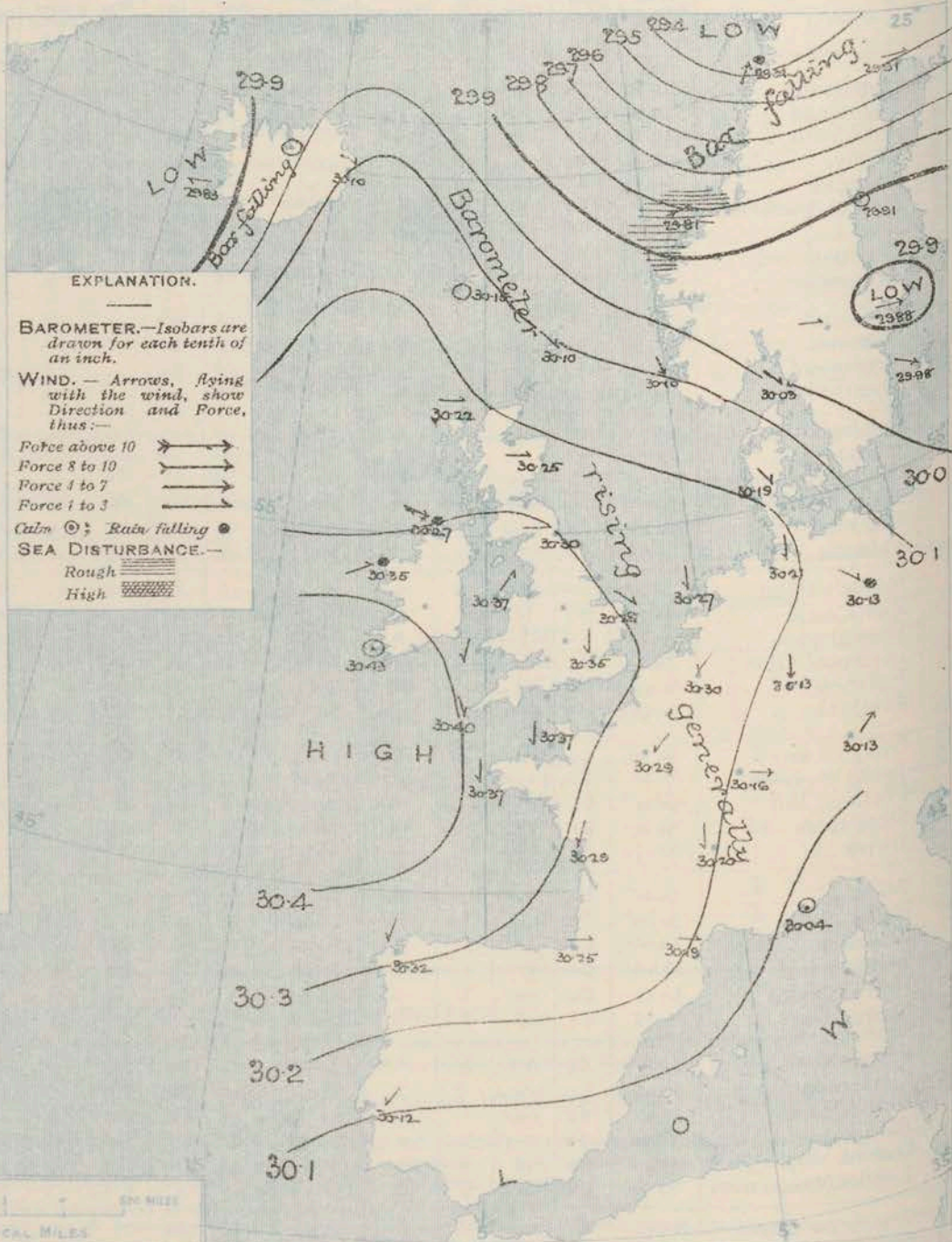
AVERAGES OF TEMPERATURE AT 8 A.M. FOR THE MONTH OF SEPTEMBER

(Derived chiefly from Observations extending over the 35 years—1871-1905.)



Sunday, WEATHER

1. BAROMETER, WIND AND SEA AT 8 A.M. TO-DAY.

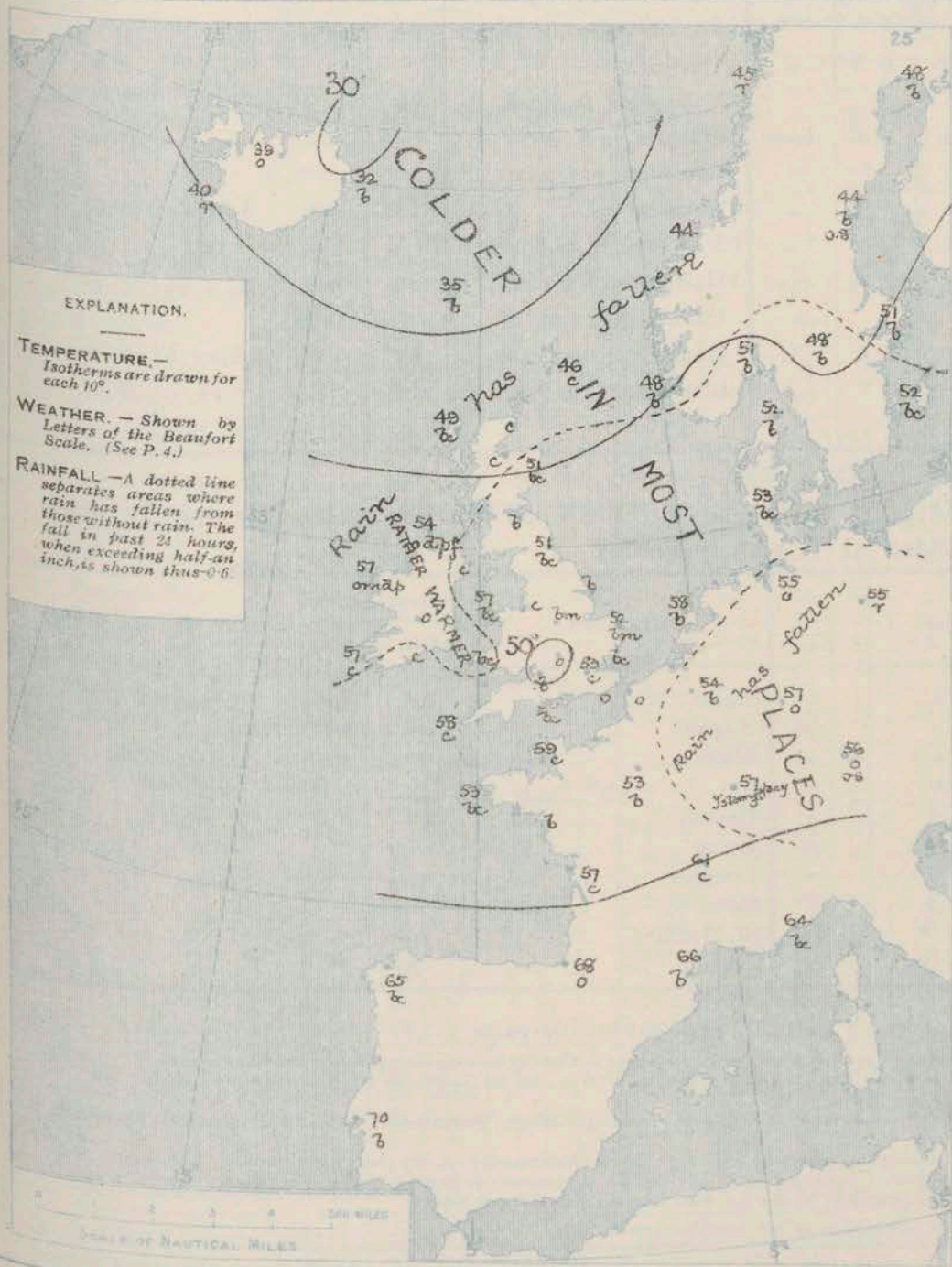


NOTES ON THE GENERAL SITUATION AT 8 A.M.

The anticyclone which was spreading over these Islands yesterday from the southwestward has now extended its borders over the whole of Western Europe, but the region of highest pressure (30.4 ins. and upwards) is still found off our southwestern coasts. A depression, in which readings are below 29.4 ins. is passing across the north of Scandinavia and another disturbance is approaching Iceland from the southwestward.

The wind is Heavily or Southwesterly over the northern parts of these Islands and the Continent, and blows very strongly on the Norwegian coasts, with a gale at Christianund—on our southern coasts it is light from the Northward, while in France it draws into Northeast. Temperature has risen slightly in Ireland and also in the south of France, but has risen elsewhere. The morning readings in these Islands range from 59° at Jersey and 58° at Scilly to a little below 50° in the north of Scotland and in some parts of Central England. In the south of France the thermometer is above 65° and at Lisbon it stands at 70°. Frost prevails in the north and east of Iceland. The weather is fair or fine over Western Europe as a whole but is dull in Germany, with rain at Berlin; rain is also falling at Vienna. The sea is light or smooth generally but rather rough off the west of Norway.

CHARTS 15th September, 1907



During yesterday the thermometer rose to between 60° and 65° in most parts of England and Ireland, and to 66° at Skiesness and Clacton-on-sea; on the Scottish coasts it did not reach 60°. The amount of bright sunshine was generally small excepting in the north of Scotland where between 8 and 10 hours were registered. Slight rain has fallen in Ireland and the west and north of Scotland, and larger quantities in some parts of Scandinavia, Germany, and Central France.

FORECASTS

1

2

5

6

7



8

22

10

II WESTERN CHANNEL AND BAY

FORECAST DISTRICTS.

Those portions of the Coasts upon which the Warning Signals are at present flying are indicated by the Symbols  = South Cone, or  = North Cone.

Symbols = South Cone, or = North Cone.

DAILY WEATHER REPORT.

15th September, 1907

TEMPERATURE, WEATHER, SUNSHINE, AND RAINFALL FOR YESTERDAY.

STATIONS.	TEMPERATURE F.		Weather.	Sunshine.	Rainfall.	STATIONS.	TEMPERATURE F.		Weather.	Sunshine.	Rainfall.
	Max.	Min.					Max.	Min.			
Strathpeffer, to 6 p.m. ...	56	45	x	Hrs 2.3	Ins 0.06	† Eastbourne, to 6 p.m. ...	64	54	*	Hrs 1.7	Ins -
Blackpool, to 9 p.m. ...	59	52	c, b, c	5.6	0.01	Bexhill-on-Sea, to 9 p.m. ...	64	54	g, c	1.7	-
Southport, to 9 p.m. ...	60	53	c, b, c	6.3	-	† Hastings ...	*	*	*	2.3	-
† Rhyl, to 6 p.m. ...	*	*	*	*	*	† Folkestone, to 6 p.m. ...	64	53	c, b, c	2.3	-
Llandudno, to 9 p.m. ...	61	54	c, b, c	2.4	0.01	† Margate, to 6 p.m. ...	65	55	*	5.5	-
Bettws-y-Coed, to 6 p.m. ...	*	*	*	*	*	Lowestoft, to 6 p.m. ...	*	*	*	*	*
† Towyn, to 6 p.m. ...	60	50	c, o	5.2	-	† Skegness ...	66	47	b, b, c	5.3	-
Aberystwyth, to 6 p.m. ...	63	56	*	3.2	-	† Scarborough, to 6 p.m. ...	*	*	*	*	*
Plymouth, to 9 p.m. ...	60	52	c, b	5.4	0.01	† Harrogate, to 6 p.m. ...	59	45	b, b, c	5.0	-
Torquay, to 6 p.m. ...	*	*	*	*	*	Darwen, to 9 p.m. ...	*	*	*	*	*
† Bournemouth, to 6 p.m. ...	65	49	*	3.0	*	Manchester, to 9 p.m. ...	59	49	c, b, r, c, b	2.0	0.01
† Worthing ...	65	55	c, c	2.5	-	Birmingham, to 9 p.m. ...	64	46	c, b	3.3	-
† Brighton ...	*	*	*	*	*						

† At this Station the amount of Bright Sunshine is for the whole day.

TEMPERATURE, WEATHER, and RAINFALL at additional FOREIGN STATIONS, mainly for the 24 hours ended at 8 a.m. yesterday.

STATIONS. 14 th Sept. 1907.	TEMPERATURE F.		WEATHER.	RAIN. Ins.	STATIONS. 14 th Sept. 1907.	TEMPERATURE F.		WEATHER.	RAIN. Ins.
	Max.	Min.				Max.	Min.		
Flushing ...	73	59	c, o	-	Rome ...	80	64	b, c	-
Aix-la-Chapelle ...	81	59	b, r	0.12	Naples ...	80	67	b, b	-
Copenhagen ...	64	55	b, c	-	Malta ...	78	70	c	-
Oxö (Christiansand) ...	57	52	f, o	-	Geneva ...	66	*	r	Measured 7 a.m. 0.08
St. Petersburg ...	63	50	b, o	-	Berne ...	70	*	c	-
Vienna ...	70	55	b, b	-	Lucerne ...	70	*	b	0.67
Buda Pesth ...	73	55	b, b	-	Coire ...	73	*	b	-
Hermanstadt ...	72	45	b, b	-	St. Gothard ...	45	*	r	-
Trieste ...	77	61	b, b	-	Lugano ...	70	*	b	-
Florence ...	85	61	b, b	-					

NOTES REFERRING TO INFORMATION GIVEN ON PAGE 1.—

- (a) At the British and Irish Stations the readings of the barometer are not corrected for the difference in Gravity between the position of the Station and Latitude 45°. The approximate correction is:—For stations North of Malin Head and North Shields + '03 in., but for Sumburgh Head + '04 in.; for stations south of Malin Head and North Shields + '02 in., but for Scilly and Jersey + '01 in.
- (b) The Sunshine for London given in the table is recorded on the Tower of the Wesleyan Training College, Westminster; the Sunshine entered to Dungeness is recorded at Littlestone-on-Sea.
- (c) The information relating to Weather is indicated by the following letters—b, blue sky; bc, sky half clouded; c, sky three parts clouded; d, drizzling rain; e, wet air, without rain falling; f, fog; g, gloomy; h, hail; l, lightning; m, misty (hazy); o, overcast; p, passing showers; q, squally; r, rain; s, snow; t, thunder; u, ugly, threatening; v, visibility, unusual transparency; w, dew; x, hoar frost; z, dust-haze, or smoke.

* AN ASTERISK is inserted in all places for which information is not usually received.

WIRELESS TELEGRAMS FROM SHIPS OF H.M. NAVY

Received during the 24 hours ended at 9.30 a.m. to-day.

TABLE SHOWING THE GREENWICH TIMES OF SUNRISE, NOON, AND SUNSET, FOR STATIONS IN THE UNITED KINGDOM, TO-DAY AND TO-MORROW

Hour of Observation	Position		Reading of Barometer.	Wind.		Weather.	TEMPERATURE.			Sea Disturbance.	15 th & 16 th Sept. 1907.	Sunrise G.M.T.	Noon G.M.T.	Sunset G.M.T.
	Lat.	Long.		Dir.	Force.		Dry Bulb.	Wet Bulb.	Sea					
13 th Sept. 6 p.m.	N 49° 36'	W 6° 7'	30.31	N	3	b	60	58	54	3	Yarmouth ...	5.28	11.48	6.9
											Greenwich ...	5.30	11.48	6.6
												5.36	11.55	6.15
												5.38	11.55	6.12
												5.43	12.7	6.32
												5.45	12.7	6.29
												6.16	12.36	6.57
												6.18	12.36	6.54

TERMS OF SUBSCRIPTION for the Daily Weather Report forwarded by Book Post, £1 per annum payable quarterly in advance.

Single Copies (price 1d.) may be obtained after 3 p.m. on the day of issue, at the Meteorological Office, and at the Bookstalls of the following terminus Railway Stations:—Victoria, Charing Cross, King's Cross, St. Pancras, Euston.

FORECASTS OF WEATHER for one day in advance are drawn up at 11 a.m., and between 7 and 8 p.m. The latest forecast can be had by Reply Telegram, on paying at any Post Office in the United Kingdom Sixpence in addition to the cost of the inquiry and reply Telegram. Information as to the Terms on which Forecasts can be sent daily, for a long or short period, may be obtained on application.

METEOROLOGICAL OFFICE, 63, VICTORIA STREET, S.W.
(TELEGRAPHIC ADDRESS: WEATHER, LONDON.)

W. N. SHAW, (Director).

DAILY WEATHER REPORT OF THE METEOROLOGICAL OFFICE.

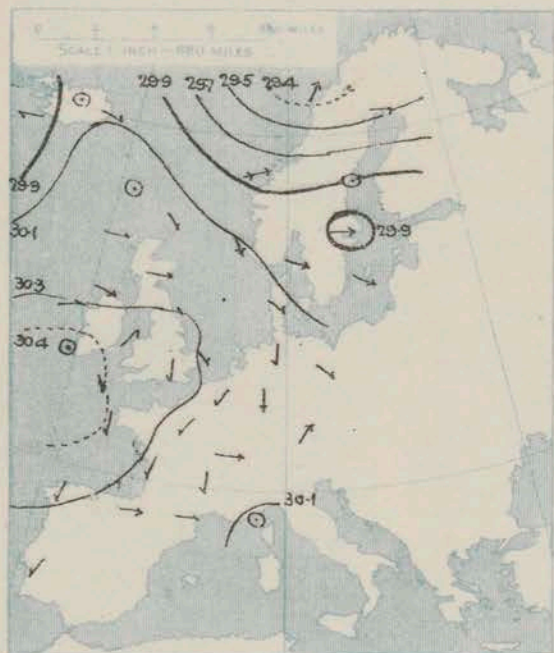
Monday,
16th September, 1907

STATIONS.		YESTERDAY EVENING.					THIS MORNING.										PAST 24 HOURS.				
		Barom.	Temp.	Wind.	Force	Weather.	Barometer.	Temperature.			Wind.	Force	Weather.	Sea	Temp.		Weather.	Sun- shine	Rainfall		
								Dry Bulb.	Wet Bulb.	Change since Yesterday.					Max.	Min.					
		At 32° Fahr. and M.S.L.	Dry Bulb.	Dir.	(0 to 12).		At 32° Fahr. and M.S.L.	Change since Yesterday.	Dry Bulb.	Wet Bulb.	Change since Yesterday.	Dir.	(0 to 12).		(0 to 9).						
SCANDINAVIA.	Haparanda...	Ins.	47	WSW	4	6	29.62	+11	45	40	-3	NW	6	6c	54	44					
	Hernösand...	29.90	46	SE	4	6	29.95	+0.4	42	37	-2	WSW	2	6	52	39					
	Stockholm...	30.04	48	W	2	6	30.05	+1.7	45	44	-6	SSW	2	6	57	46					
	Wisby...	30.07	55	NW	4	6	30.12	+1.4	53	49	+1	W	4	6	61	60					
	Karlstad...	30.06	46	Z	0	6	30.07	+1.3	43	39	+6	W	2	6							
	Færder (X'ania Fjord)	30.08	54	WNW	2	6	30.06	+0.9	49	44	+2	WSW	4	6	55	48					
	Bodö...	29.53	43	W	8	7	29.60	+2.6	44	40	-1	SW	6	6	45	39			0.55		
	Christiansund...	30.06	41	W	7	0	29.62	-1.9	40	39	-4	SSE	3	7	44	37			0.28		
	Skudesnaes...	30.24	47	NW	4	6	30.00	-1.0	51	50	+3	S	6	7	52	44			0.20		
ICELAND & FAEROE.	Reykjavik...	29.22	48	E	4	0	29.58	-2.5	42		+2	WSW	7	0							
	Blönduós...	29.32	42	S	5	7	29.37	-5.5	42		+3	NW	7	0							
	Seydisfjord...	29.63	43	ESE	2	7	29.09	-1.01	48		+16	W	7	0							
	Thorshavn...	30.06	44	S	4	7	29.48	-6.7	47		+12	WNW	8	0							
BRITISH ISLANDS.	Sumburgh Head	30.19	47	SW	1	0	29.70	-4.0	52	49	+6	W	5	6	54	45	c, o		0.41		
	Stornoway...	30.17	54	SW	3	odp	29.99	-2.3	53	50	+4	W	6	odp	57	43	6c, odp, odp	2.7	0.16		
	Castlebay (Barra Id.)	30.26	54	W	4	0	30.09	-1.6	56	55	+4	W	4	odp	56	52	o, odp, odp	0.4	0.01		
	Malin Head...	30.32	55	W	5	odp	30.19	-0.8	56	56	+2	WSW	7	odp	58	53	odp, o		0.03		
	Blacksod Pt.	30.40	56	W	3	6	30.37	+0.2	58	57	+1	WSW	3	6	60	55	odp, odp, odp		0.01		
	Valencia...	30.47	57	WNW	2	0	30.47	+0.4	54	53	-3	Z	0	6c	60	46	m, o	1.2			
	Roche's Point...	30.44	60	N	1	6	30.48	+0.7	54	53	-3	N	1	6c	63	51	c, o, 3, 6c				
	Birr Castle...	30.41	59	W	1	0	30.41	+0.4	55	54	-2	SW	3	6c	62	51	6, o	0.0			
	Donaghadee...	30.34	58	WSW	1	6	30.29	+0.4	54	52	+4	SW	5	6c	60	50	6c, 6c				
	Liverpool Obsy...	30.40	57	WNW	1	0	30.39	+0.3	56	53	+2	W	3	6	59	54	6, o				
	Holyhead...	30.41	58	SW	3	0	30.40	+0.3	56	54	+1	WSW	5	6c	61	52	o				
	Pembroke (St. Ann's Hd.)	30.42	58	WNW	2	6c	30.45	+0.6	56	56	+3	NW	2	6	62	49	6c, 6c	6.1			
	Scilly (St. Mary's)	30.44	60	NNE	1	6c	30.46	+0.6	59	55	+1	W	1	6	64	57	6c	9.6			
	Jersey (St. Aubins)	30.43	60	NNW	3	6	30.47	+1.0	54	53	+5	NW	1	6	64	46	6, 6m	8.4			
	Portland Bill	30.39	59	W	4	6	30.44	+0.7	60	57	+5	Z	0	6	64	54	6c, 6				
	Dungeness...	30.37	60	N	2	6	30.43	+1.1	50	47	0	NNW	2	6	63	43	c, 6	8.4			
	Dover...	30.39	54	N	1	6	30.44	+1.2	53	50	-1	NNE	1	6m	64	43	6, 6m	9.1			
	Wick...	30.19	51	SSW	2	6	29.88	-2.9	58	56	+9	W	3	6	60	48			0.02		
	Nairn...	30.22	56	W	1	6	29.95	-2.7	58	56	+9	SW	2	6	61	48	6c, 6c, 6c	6.2			
	Aberdeen...	30.26	54	SSW	1	6	29.99	-2.6	55	53	+4	SSW	2	6	61	51	6c, 6c, 6c	5.0	0.05		
	Leith...	30.29	59	SW	1	6	30.14	-1.5	56	52	+4	SSW	3	6	61	51	6, 6c, 6c				
	North Shields	30.32	58	W	2	0	30.24	-0.6	57	54	+6	SW	4	6	60	48					
	Spurn Head...	30.36	55	E	2	6	30.33	+0.2	57	55	+7	WSW	4	6	60	50	6, 6				
	Yarmouth...	30.35	58	N	4	6	30.37	+0.9	53	49	+1	W	3	6m	60	46	6c, 6				
Clacton-on-Sea...	30.37	60	WNW	2	6	30.43	+1.0	55	51	+2	Z	0	6	62	48	6c	11.1				
Nottingham...	30.38	57	NW	1	6	30.39	+0.5	57	54	+5	W	1	6c	64	51	6c, 6m	7.2				
Bath...	30.40	61	N	1	6	30.45	+0.5	56	54	+7	W	1	6	64	46						
Oxford...	30.45	50	Z	0	6	30.44	+0.6	55	52	+6	W	2	6	62	47	6c, 6					
London (St. James's Park)	30.38	58	N	2	6	30.43	+0.8	53	50	0	WSW	2	6m	63	46	6, 6c, 6, o	6.8				
GERMANY, &c.	The Scaw (Skagen)	30.15	53	WSW	2	6	30.17	+1.4	51	46	-1	WNW	5	6c	57	46					
	Fanö...	30.32	48	NW	2	6	30.31	+1.2	53	49	0	WSW	3	6	59	46					
	Cuxhaven...	30.28	57	NW	3	6	30.36	+1.5	51	49	-4	SW	2	6c	57	48					
	The Helder...	30.36	57	NNW	1	6c	30.41	+1.4	56	51	-2	NW	1	6	61	50					
	Brussels...						30.45	+1.5	48	48	-6	Z	0	6c	63	42					
	Berlin...	30.28	54	Z	0	6	30.35	+2.2	48	47	-7	NW	2	6	66	45			0.47		
	Frankfurt...	30.31	54	N	3	6	30.39	+2.6	62	49	-5	NE	2	6	63	54					
Munich...	30.25	52	W	4	0	30.36	+2.3	49	47	-7	NE	3	6	64	46			0.12			
FRANCE.	C. Gris Nez...	30.42	56	N	2	6	30.45	+1.5	54	53	-2	WSW	1	6	64	50					
	La Heve...	30.39	57	NNE	3	6	30.44	+1.5	54	50	-1	W	1	6m	63	48					
	Brest...	30.43	62	NE	4	6	30.47	+1.0	53	?	?	NE	2	6	68	50					
	Lorient...	30.35	62	NE	4	6	30.45	+1.2	52	50	-2	NE	4	6	70	50					
	Rochefort...	30.31	67	NE	3	6	30.40	+1.1	64	52	-3	NE	4	6	77	52					
	Biarritz...	30.30	66	WNW	3	6c	30.32	+0.7	61	60	-7	ENE	3	6	75	59					
	Paris...	30.36	59	NE	2	6	30.45	+1.6	46	44	-7	NNE	2	6	67	42					
	Belfort...	30.23	54	ENE	4	m	30.31	+1.5	49	47	-8	ENE	4	m	66	46			0.04		
SPANISH PENIN.	Lyons...	30.21	63	N	2	0	30.27	+0.7	62	48	-9	N	4	6	70	48					
	Nice...	30.02	64	Z	0	6	29.97	-0.7	63	61	-1	Z	0	6	75	57					
	Perpignan...	30.14	72	W	3	6	30.16	-0.3	66	58	0	NW	3	6	78	63					
	Sanguinaire...	30.05	75	W	2	6c	30.06		70	65		E	2	6c	88	64					
	Corunna...																				
Lisbon...	30.10	61	NNW	5	6	30.14	+0.2	71	63	+1	NE	4	6	88	70						
Azores (P. Delgada)...																					
(Horta)...	30.25	71	Z	0	0	30.20	-0.9	71	64	0	NE	4	6	77	68						

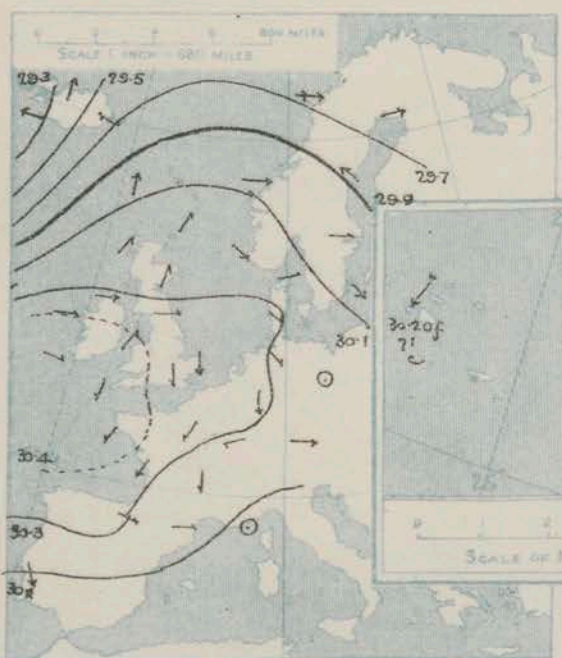
SUPPLEMENTARY CHARTS OF BAROMETER AND WIND

FOR 8 A.M. AND 6 P.M. YESTERDAY

8 A.M. YESTERDAY

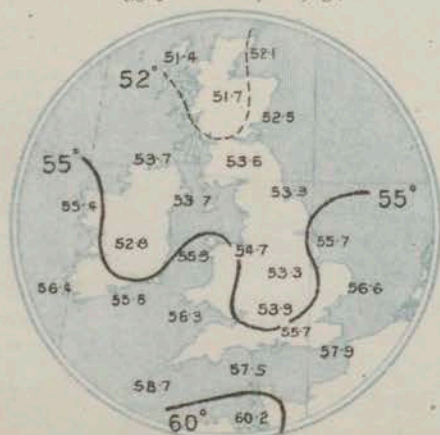


6 P.M. YESTERDAY



AVERAGES OF TEMPERATURE AT 8 A.M. FOR THE MONTH OF SEPTEMBER

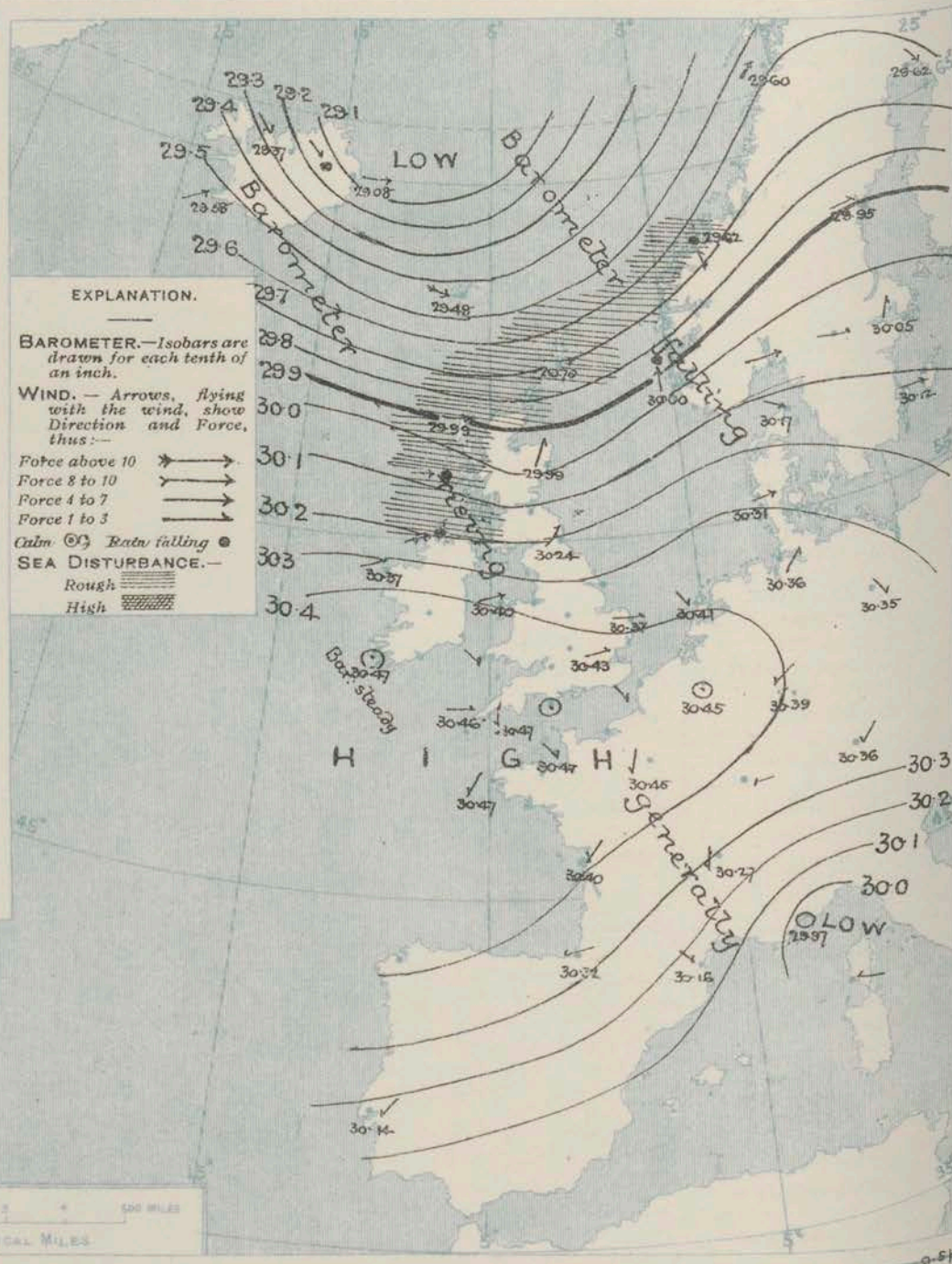
(Derived chiefly from Observations extending over the 35 years—1871-1905.)



WEATHER

Monday.

1. BAROMETER, WIND AND SEA AT 8 A.M. TO-DAY.



EXPLANATION.

BAROMETER.—Isobars are drawn for each tenth of an inch.

WIND.—Arrows, flying with the wind, show Direction and Force, thus:—

Force above 10
Force 8 to 10
Force 4 to 7
Force 1 to 3

Calm ☉ Rain falling ☉

SEA DISTURBANCE.—
Rough
High

NOTES ON THE GENERAL SITUATION AT 8 A.M.

The anticyclone is receding in a southerly direction its central area being now situated over the southern parts of the United Kingdom, the Shetlands and the north of France. A depression of considerable size and intensity is moving eastwards from the Icelandic regions to the north of Scandinavia.

The wind is westerly or south-westerly over these Islands, and the northern parts of the Continent generally, but is southerly in the west of Norway; in Iceland and the Faeroe Islands it is strong to a gale from the westward. Over France and South Germany, the wind is northerly easterly.

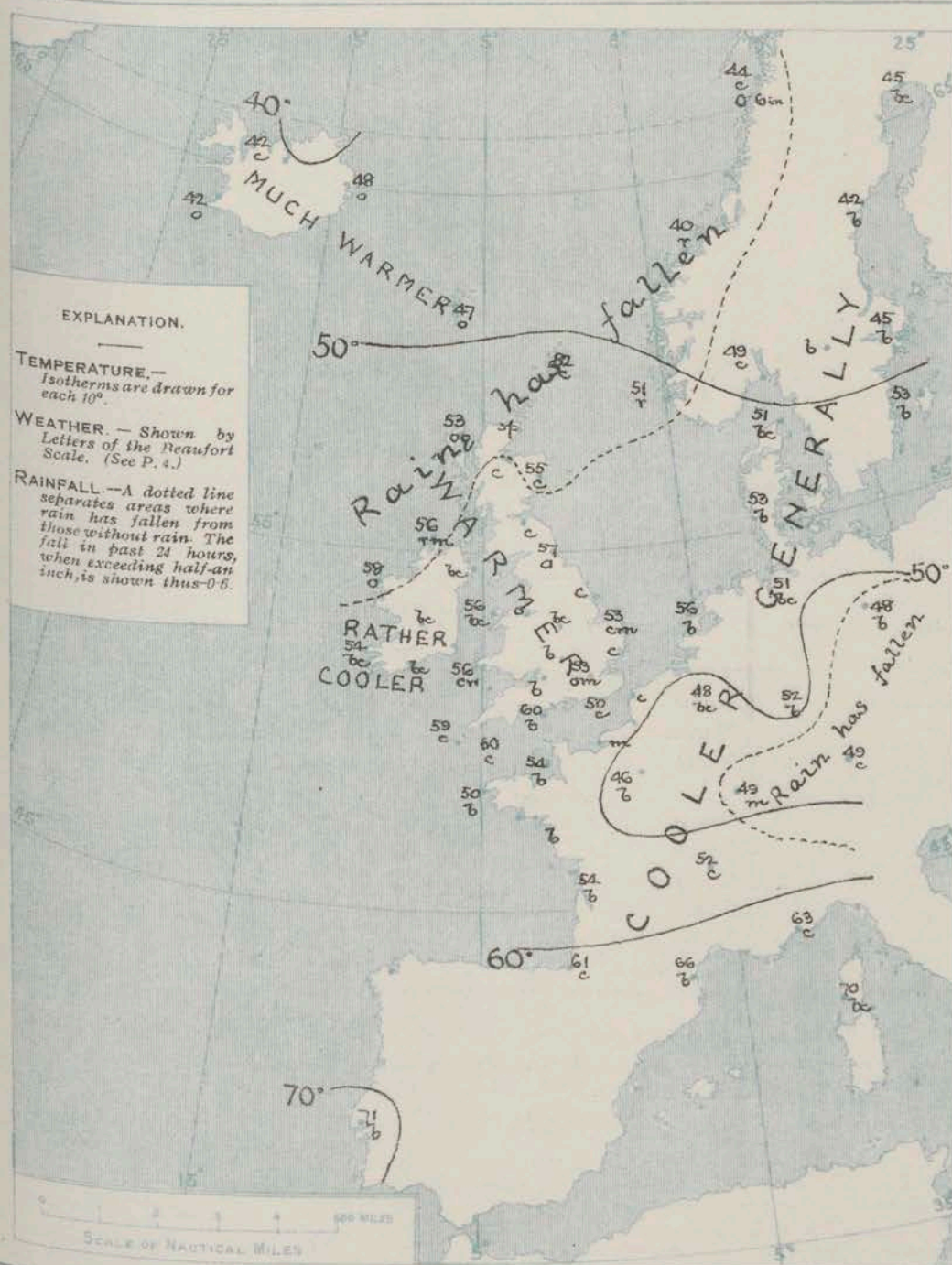
Temperature has risen over Great Britain and the north of Iceland, as well as in Iceland and the Faeroes, but has fallen elsewhere. Over the United Kingdom the thermometer now stands at or slightly above 55°, but in Belgium and in many parts of Germany and central France it is below 50°.

The weather remains fair or fine over western Europe as a whole, but slight rain is reported on our own extreme north-west coasts, and a more decided fall in the west of Norway. The sea is rather rough off our extreme north and north-west coasts.

CHARTS

16th September 1907

2. TEMPERATURE AND WEATHER AT 8 A.M. TO-DAY.



NOTES ON YESTERDAY'S WEATHER

The maximum temperatures recorded in these Islands yesterday, were, as a rule, very little above 60°, but at Bournemouth and Bournemouth the thermometer rose to 65°. Between 9 and 11 hours of bright sunshine were recorded at many of our southern and eastern stations; in the west and north the duration was much smaller. Rain has fallen in the northern parts of Ireland and Scotland, as well as in the west of Norway.

GENERAL INFERENCE FROM THE 8 A.M. OBSERVATIONS

Over all the more southern parts of the United Kingdom the weather will remain for the present, under the influence of the anticyclone, and will therefore continue fair and dry. The large depression which is now passing from Iceland to Norway will probably be followed by others moving in a similar direction, so that on our extreme north and north-west coasts the weather will remain in a somewhat showery condition.

FORECASTS

For the 24 hours commencing at
NOON TO-DAY.



For the positions of the DISTRICTS indicated by the numbers 0-11—see map at foot.

- 0 { Wly to S.Wly winds, strong in places; cool, changeable, some showers.
- 1 { S.Wly and Wly winds, moderate;
2 { fair and mild generally, showers locally,
- 3 { Wly winds, light or moderate;
4 { fair generally, with a normal temperature.
5 }
- 6 Same as Ibo. 0.
- 7 Same as Ibos. 1 and 2.
- 8 Same as Ibos. 3 to 5.
- 9 Same as Ibo. 0.
- 10 { Light breezes, chiefly Wly; fine at first, some showers later.

II WESTERN CHANNEL AND BAY

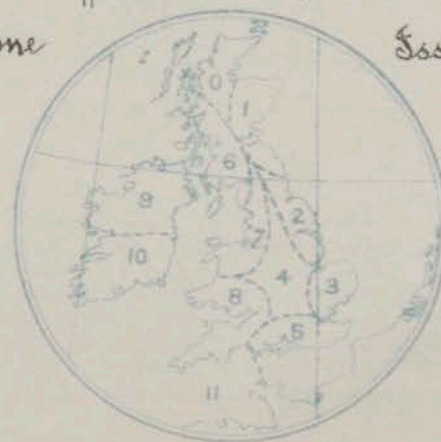
Light NW breezes, mouth Channel, but
Hb to Hbly breezes Bay. Fair
generally, sea slight.

FORECAST DISTRICTS.

Those portions of the Coasts upon which the Warning Signals are at present flying are indicated by the Symbols  = South Cone, or  = North Cone.

Stone

Issued.



DAILY WEATHER REPORT.

16th September 1907

TEMPERATURE, WEATHER, SUNSHINE, AND RAINFALL FOR YESTERDAY.

STATIONS.	TEMPERATURE F.		Weather.	Sunshine. Hrs	Rainfall. Ins	STATIONS.	TEMPERATURE F.		Weather.	Sunshine. Hrs	Rainfall. Ins
	Max.	Min.					Max.	Min.			
Strathpeffer, to 6 p.m. ...	°	°	*			† Eastbourne, to 6 p.m. ...	62	49	*	10.0	—
Blackpool, to 9 p.m. ...	60	51	b. c	3.9	—	Bexhill-on-Sea, to 9 p.m. ...	63	49	b	9.3	—
Southport, to 9 p.m. ...	62	53	b. bc. c	6.9	—	Hastings ...	*	*	*	10.1	*
† Rhyl, to 6 p.m. ...	61	49	*	6.7	—	† Folkestone, to 6 p.m. ...	61	49	b. bc	9.8	—
Llandudno, to 9 p.m. ...	63	51	c. b. bc	5.8	—	Margate, to 6 p.m. ...	63	55	?	8.5	—
Bettws-y-Coed, to 6 p.m. ...	62	41	bc. c	4.3	—	Lowestoft, to 6 p.m. ...	60	45	bc. c	10.8	—
Towyn, to 6 p.m. ...	62	45	b. o	4.5	—	Skegness ...	59	40	?	11.0	—
Aberystwyth, to 6 p.m. ...	60	45	*	4.5	—	Scarborough, to 6 p.m. ...	60	54	*	9.7	—
Plymouth, to 9 p.m. ...						† Harrogate, to 6 p.m. ...	63	39	b. c	6.6	—
Torquay, to 6 p.m. ...	66	44	*	8.5	—	Darwen, to 9 p.m. ...					
† Bournemouth, to 6 p.m. ...	66	43		10.6	—	Manchester, to 9 p.m. ...	61	45	c. b	4.8	—
† Worthing ...	63	48	b. c	9.9	—	Birmingham, to 9 p.m. ...	63	45	c. o	6.5	—
† Brighton ...	64	47	*	9.8	—						

† At this Station the amount of Bright Sunshine is for the whole day.

TEMPERATURE, WEATHER, and RAINFALL at additional FOREIGN STATIONS, mainly for the 24 hours ended at 8 a.m. yesterday.

STATIONS 15 th Sept. 1907.	TEMPERATURE F.		WEATHER.	RAIN. Ins.	STATIONS. 15 th Sept. 1907.	TEMPERATURE F.		WEATHER.	RAIN. Ins.
	Max.	Min.				Max.	Min.		
Flushing ...	°	°	Observations	not received	Rome ...	°	°	Observations	not received
Aix-la-Chapelle ...					Naples ...				
Copenhagen ...					Malta ...				
Oxö (Christiansand) ...									
St. Petersburg ...					Geneva ...	1 p.m.		1 p.m.	Measured
Vienna ...					Berne ...	66	*	66	0.59
Buda Pesth ...					Lucerne ...	64	*	o	0.08
Hermanstadt ...					Coire ...	64	*	o	0.16
Trieste ...					St. Gothard ...	41	*	+	0.39
Florence ...					Lugano ...	59	*	+	2.25

NOTES REFERRING TO INFORMATION GIVEN ON PAGE 1:—

- (a) At the British and Irish Stations the readings of the barometer are not corrected for the difference in Gravity between the position of the Station and Latitude 45°. The approximate correction is:—For stations North of Malin Head and North Shields + '03 in., but for Sumburgh Head + '04 in.; for stations south of Malin Head and North Shields + '02 in., but for Scilly and Jersey + '01 in.
- (b) The Sunshine for London given in this table is recorded on the Tower of the Wesleyan Training College, Westminster; the Sunshine entered to Dungeness is recorded at Littlestone-on-Sea.
- (c) The information relating to Weather is indicated by the following letters—b. blue sky; bc. sky half clouded; c. sky three parts clouded; d. drizzling rain; e. wet air, without rain falling; f. fog; g. gloomy; h. hail; l. lightning; m. misty (hazy); o. overcast; p. passing showers; q. squally; r. rain; s. snow; t. thunder; u. ugly, threatening; v. visibility, unusual transparency; w. dew; x. hoar frost; z. dust-haze, or smoke.
- * AN ASTERISK is inserted in all places for which information is not usually received.

WIRELESS TELEGRAMS FROM SHIPS OF H.M. NAVY

Received during the 24 hours ended at 9.30 a.m. to-day.

TABLE SHOWING THE GREENWICH TIMES OF SUNRISE, NOON, AND SUNSET, FOR STATIONS IN THE UNITED KINGDOM, TO-DAY AND TO-MORROW.

Hour of Observation.	Position		Reading of Barometer.	Wind.		Weather.	TEMPERATURE.			Sea Dis-turb-ance.	Sunrise G.M.T.	Noon G.M.T.	Sunset G.M.T.
	Lat.	Long.		Dir.	Force.		Dry Bulb.	Wet Bulb.	Sea				
15 th Sept. 4 p.m.	50° 16' N	9° 23' W	?	WNW	2	b	66	61	60	2	5.30	11.48	6.6
— " — 6 p.m.	51° 3' N	8° 46' W	?	NW	2	b	64	61	60	2	5.31	11.48	6.4
16 th Sept. 7 a.m.	49° 55' N	5° 4' W	?	N	1	c	59	58	58	1	5.38	11.55	6.12
— " — 8 a.m.	49° 57' N	4° 44' W	30.47	N	1	c	60	58	58	1	5.39	11.55	6.10
											5.45	12.7	6.24
											5.47	12.7	6.26
											6.18	12.36	6.54
											6.19	12.36	6.52

TERMS OF SUBSCRIPTION for the Daily Weather Report forwarded by Book Post, £1 per annum payable quarterly in advance.

Single Copies (price 1d.) may be obtained after 3 p.m. on the day of issue, at the Meteorological Office, and at the Bookstalls of the following terminus Railway Stations.—Victoria, Charing Cross, King's Cross, St. Pancras, Euston.

FORECASTS OF WEATHER for one day in advance are drawn up at 11 a.m., and between 7 and 8 p.m. The latest forecast can be had by Reply Telegram, on paying at any Post Office in the United Kingdom Sixpence in addition to the cost of the inquiry and reply Telegram. Information as to the Terms on which Forecasts can be sent daily, for a long or short period, may be obtained on application.

METEOROLOGICAL OFFICE, 63, VICTORIA STREET, S.W.
(TELEGRAPHIC ADDRESS: WEATHER, LONDON.)

W. N. SHAW, (Director).

DAILY WEATHER REPORT OF THE METEOROLOGICAL OFFICE.

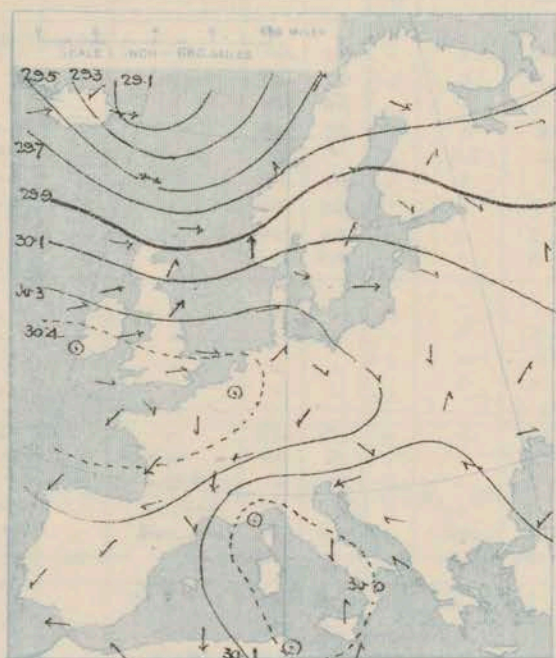
Tuesday,
17th September 1907

STATIONS.		YESTERDAY EVENING.					THIS MORNING.										PAST 24 HOURS.				
		Barom.	Temp.	Wind.		Weather.	Barometer.		Temperature.			Wind.		Weather.	Sea (0 to 9).	Temp.		Weather.	Sun-shine.	Rainfall.	
				At 32° Fahr. and M.S.L.	Dry Bulb.		Dirac.	Force (0 to 12).	At 32° Fahr. and M.S.L.	Change since Yesterday.	Dry Bulb.	Wet Bulb.	Change since Yesterday.			Dirac.	Force (0 to 12).				Max.
SCANDINAVIA.		Ins.	°				Ins.	Ins.	°	°	°						°	°		Hours.	Ins.
Haparanda...		29.48	43	SW	4	Y	29.46	-1.16	41	40	-4	N	2	0	0	50	41			0.12	
Hernösand...		29.52	44	SW	2	C	29.45	-1.50	42	41	0	2	0	0	52	37					
Stockholm...		29.75	50	SW	4	0	29.54	-1.51	52	48	+7	WSW	4	0	54	39					
Wisby...		29.94	50	SW	8	Y	29.66	-1.46	54	51	+1	W	8	0	57	46				0.08	
Karlstad...		29.71	54	SW	6	0	29.59	-1.48	51	46	+8	W	4	0	57	48				0.04	
Færder (X'ianla Fjord)		29.67	57	SW	7	0	29.67	-1.39	53	47	+4	W	6	0	57	48					
Bodø...		29.25	41	E	4	Y	29.53	-1.07	44	44	0	E	1	0	45	39				0.16	
Christiansund		29.35	46	WSW	8	Y	29.71	+0.9	47	46	+7	W	5	0	50	39				1.18	
Skudesnaes		29.89	52	N	8	0	29.95	-1.05	48	47	-3	NW	9	0	55	46	f. 0			0.79	
ICELAND & FAEROE.																					
Reykjavik...		29.97	45	W	4	C	29.84	+1.26	42		0	ESE	1	Y							
Blönduós...		29.95	42	Z	0	0	29.84	+1.47	44		+2	SW	3	0							
Seydisfjord...		29.83	41	ENE	3	0	29.90	+1.81	37		-11	Z	0	0							
Thorshavn...		29.67	48	WNW	8	Y	30.14	+1.66	37		-10	Z	0	0							
BRITISH ISLANDS.																					
Sumburgh Head		29.73	50	W	8	0	30.15	+1.45	45	41	-7	NW	4	0	4	53	43	0		0.03	
Stornoway...		30.12	52	W	6	0	30.29	+1.30	50	48	-3	SW	2	0	2	56	48	0.07, 0	3.5	0.01	
Castlebay (Barra Id.)		30.22	53	WNW	4	0	30.31	+1.22	53	50	-3	W	3	0	3	57	51	0.07, 0	4.8		
Malin Head...		30.27	54	WNW	5	0	30.35	+1.16	54	53	-2	W	3	0	3	57	52	0.07, 0		0.04	
Blacksod Pt. ...		30.37	58	W	3	0	30.42	+1.05	57	57	-1	WSW	3	0	3	60	52	0.07, 0		0.12	
Valencia...		30.46	58	WNW	1	0	30.46	+1.01	56	55	+2	Z	0	0	2	60	53	0.07, 0	3.9		
Roche's Point...		30.43	62	N	3	0	30.44	-1.04	58	57	+4	N	3	0	1	65	53	0.07, 0			
Birr Castle...		30.39	58	WSW	3	0	30.41	-1.00	59	57	+4	W	1	0	0	65	54	0.07, 0	7.1		
Donaghadee...		30.28	61	WSW	4	0	30.37	+1.08	53	52	-1	WNW	1	0	0	64	49	0.07, 0			
Liverpool Obsy...		30.33	60	WSW	4	0	30.37	-1.02	56	53	0	NW	2	0	2	62	55	0.07, 0			
Holyhead...		30.36	59	SW	4	0	30.38	-1.02	58	58	+2	WNW	5	0	3	63	55	0.07, 0		0.02	
Pembroke (St. Ann's Hd.)		30.40	58	W	4	0	30.40	-1.05	58	57	+2	NW	1	0	3	62	55	0.07, 0	8.7		
Scilly (St. Mary's)...		30.47	69	NW	2	0	30.42	-1.04	57	55	-2	NNW	1	0	1	63	56	0.07, 0	2.8		
Jersey (St. Aubins)...		30.42	62	WNW	3	0	30.41	-1.06	58	56	+4	WNW	2	0	2	66	51	0.07, 0	10.2		
Portland Bill...		30.38	61	WSW	3	0	30.37	-1.07	60	58	0	Z	0	0	1	63	57	0.07, 0			
Dungeness...		30.35	61	SW	4	0	30.33	-1.10	57	56	+7	NW	2	0	2	65	48	0.07, 0	3.4		
Dover...		30.35	59	SW	4	0	30.33	-1.11	57	55	+4	WNW	3	0	2	65	54	0.07, 0	4.7		
Wick...		29.96	52	NW	8	C	30.25	+1.37	49	47	-9	NW	2	0	2	62	48	0.07, 0		0.02	
Nairn...		30.05	54	WNW	4	C	30.28	+1.33	50	46	-8	W	1	0	1	65	45	0.07, 0	7.1		
Aberdeen...		30.06	59	W	1	0	30.29	+1.30	52	48	-3	WNW	3	0	2	71	49	0.07, 0	8.5		
Leith...		30.14	58	WSW	5	0	30.31	+1.17	51	48	-5	SW	2	0	2	64	47	0.07, 0			
North Shields...		30.10	60	W	5	C	30.32	+1.08	51	49	-6	W	3	0	2	65	43	0.07, 0			
Spurn Head...		30.24	61	W	5	0	30.30	-1.03	53	52	-4	NW	2	0	2	64	52	0.07, 0			
Yarmouth...		30.27	66	W	3	0	30.27	-1.10	58	58	+5	NNW	3	0	2	68	53	0.07, 0	4.6		
Clacton-on-Sea...		30.32	64	W	2	0	30.32	-1.11	59	56	+4	SW	2	0	1	69	54	0.07, 0	7.0		
Nottingham...		30.30	64	W	1	0	30.33	-1.06	65	53	-2	W	1	0	1	69	54	0.07, 0			
Bath...		30.38	62	W	1	0	30.39	-1.06	57	55	+1	WNW	1	0	1	66	52	0.07, 0	10.3		
Oxford...		30.37	58	Z	0	0	30.37	-1.07	59	56	+4	WNW	2	0	1	70	53	0.07, 0			
London (St. James's Park)		30.33	64	W	3	0	30.34	-1.09	59	56	+6	W	2	0	1	69	52	0.07, 0	6.6		
GERMANY, & C.																					
The Scaw (Skagen)		29.87	54	W	7	0	29.76	-1.41	53	49	+2	WNW	7	0	2	55	50	0.07, 0		0.12	
Fanø...		30.09	56	SW	6	Y	30.06	-1.25	53	52	0	WNW	6	0	1	59	52	0.07, 0		0.04	
Cuxhaven...		30.26	58	W	3	0	30.13	-1.23	57	53	+6	NW	5	0	1	59	57	0.07, 0			
The Helder...		30.30	60	SW	4	C	30.25	-1.16	59	54	+3	NNW	3	0	3	64	50	0.07, 0			
Brussels...		x	x	x	x	x	30.30	-1.15	54	52	+6	SW	1	0	x	65	49	0.07, 0			
Berlin...		30.33	53	WSW	2	C	30.14	-1.21	52	50	+4	SW	3	0	x	59	48	0.07, 0			
Frankfurt...		30.36	53	NE	3	0	30.31	-1.08	49	48	-3	SW	2	0	x	64	49	0.07, 0			
Munich...		30.38	48	SE	3	C	30.34	-1.02	44	44	-5	SW	2	0	x	54	39	0.07, 0			
FRANCE.																					
C. Gris Nez...		30.39	60	WSW	3	C	30.34	-1.11	59	57	+5	NNW	2	0	2	64	57	0.07, 0			
La Heve...		30.43	59	N	2	0	30.37	-1.07	58	55	+4	N	3	0	3	68	54	0.07, 0			
Brest...		30.42	60	NNW	3	0	30.42	-1.05	57	56	+7	N	2	0	2	64	50	0.07, 0			
Lorient...		30.39	63	W	3	0	30.40	-1.05	53	52	+1	ENE	3	0	2	73	53	0.07, 0			
Rochefort...		30.35	67	NE	2	0	30.38	-1.02	54	51	0	NE	2	0	2	75	52	0.07, 0			
Biarritz...		30.29	67	N	5	0	30.30	-1.02	55	51	-6	E	1	0	2	70	50	0.07, 0			
Paris...		30.39	55	NE	1	0	30.37	-1.08	47	47	+1	Z	0	0	1	64	45	0.07, 0			
Belfort...		30.30	56	ENE	7	0	30.31	-1.00	45	44	-4	ENE	4	0	1	61	40	0.07, 0			
Lyons...		30.25	58	N	2	0	30.29	+1.02	51	46	-1	NNE	3	0	1	65	46	0.07, 0			
Nice...		30.03	70	NE	4	C	30.02	+1.05	69	59	+6	NE	1	0	0	79	55	0.07, 0			
Perpignan...		30.13	68	W	5	0	30.16	-1.00	62	52	-4	W	4	0	1	76	57	0.07, 0			
Sanguinaire...		30.02	71	E	3	0	29.99	-1.07	67	62	-3	E	3	0	4	86	61	0.07, 0		0.08	
SPANISH PENIN.																					
Corunna...		30.29	70	NE	3	0	30.25	-1.07	61	57	-2	NE	1	0	3	73	55	0.07, 0			
Lisbon...		30.10	78	NNW	4	0	30.13	-1.01	73	59											

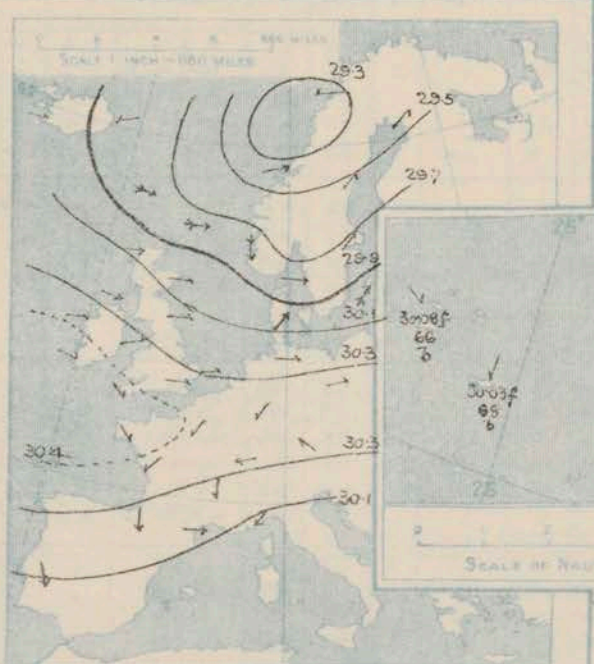
SUPPLEMENTARY CHARTS OF BAROMETER AND WIND

FOR 8 A.M. AND 6 P.M. YESTERDAY

8 A.M. YESTERDAY

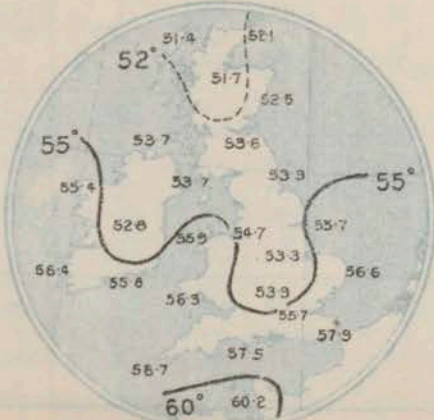


6 P.M. YESTERDAY



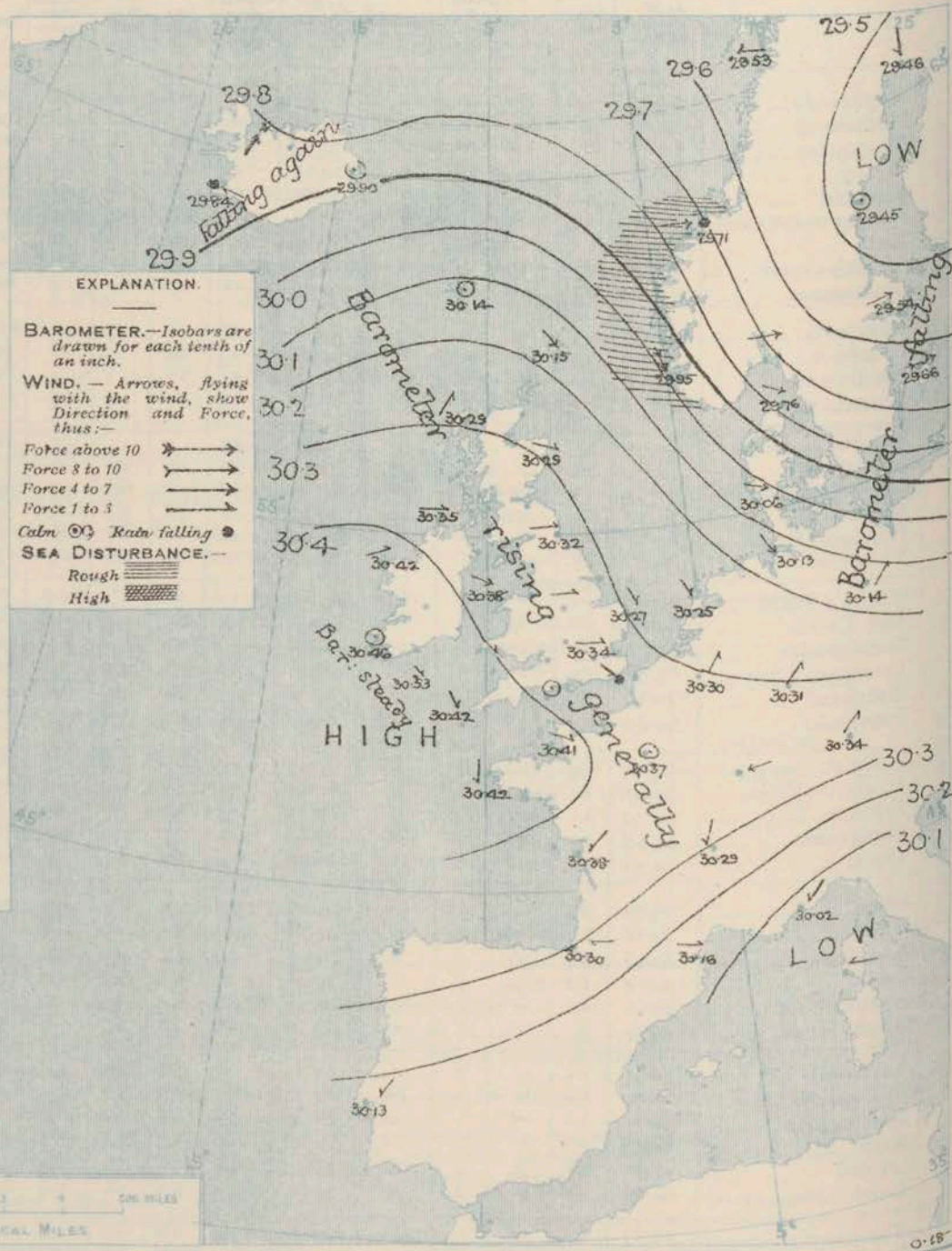
AVERAGES OF TEMPERATURE AT 8 A.M. FOR THE MONTH OF SEPTEMBER

(Derived chiefly from Observations extending over the 35 years—1871-1905.)



Tuesday, WEATHER

1. BAROMETER, WIND AND SEA AT 8 A.M. TO-DAY.



NOTES ON THE GENERAL SITUATION AT 8 A.M.

The depression noticed yesterday to the north-eastward of Iceland has travelled quickly eastwards and is now passing across Finland. In its rear the southern anticyclone has again spread northwards over the whole of the United Kingdom, a new depression is, however, approaching Iceland from the westward or south-westward.

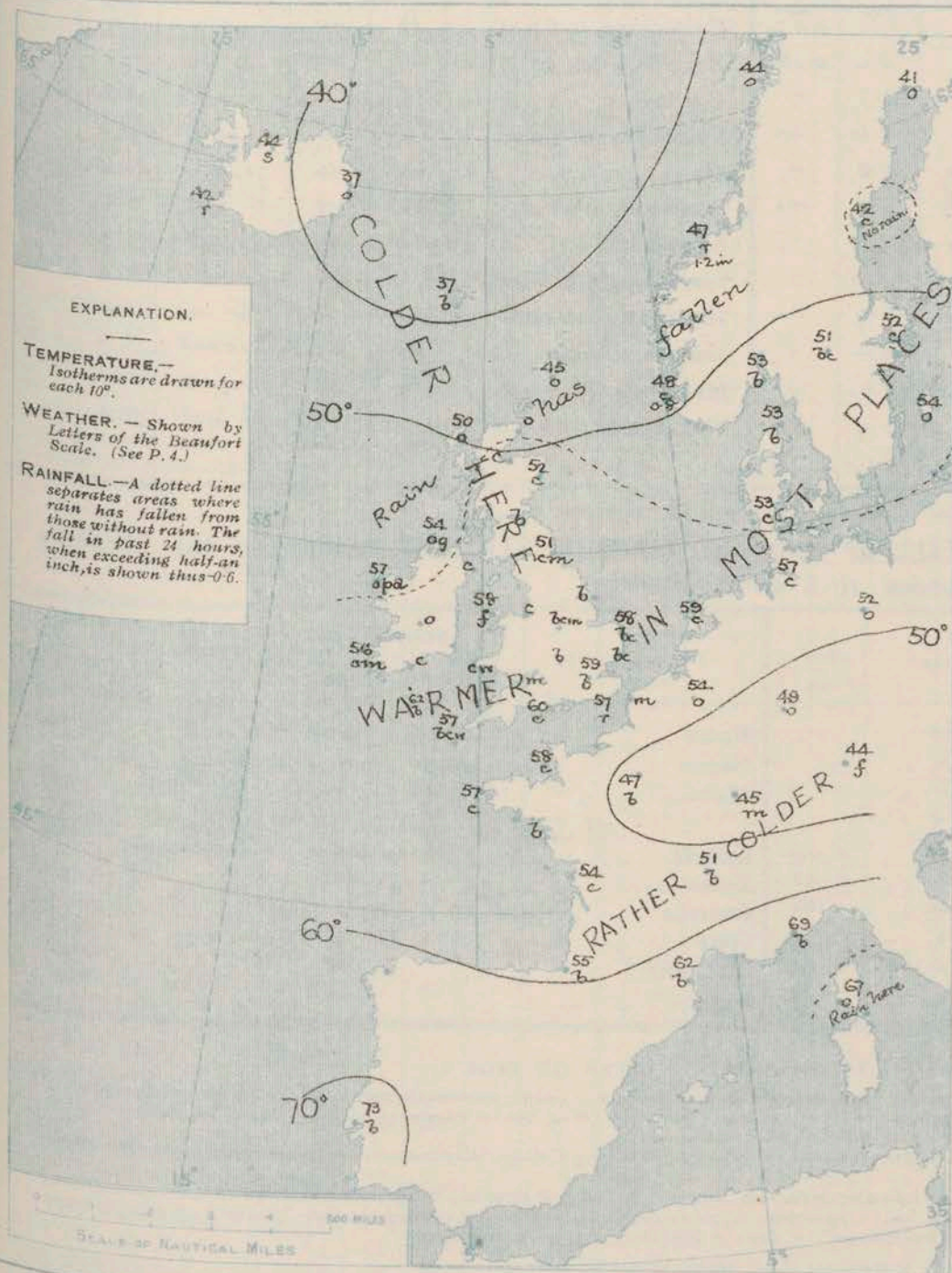
The wind is light from the West or North-West over the greater part of the United Kingdom and strong to a gale from the same quarters over Norway, Denmark and the Baltic; in France it remains Northerly or North-Easterly. In Iceland it has shifted to the Southward.

Temperature has risen somewhat in the south of these islands and in the neighbouring parts of the Continent, but has fallen elsewhere. At the majority of our southern stations the morning readings are only slightly below 60°, but in all our more northern districts they are below 55°, and in the north of Scotland they are below 50°.

The weather is fair over western Europe as a whole but is dull on our own extreme western and northern coasts, and apparently over neighbouring parts of the Atlantic, showers are reported at Blackhead Point, and steady rain is falling at Christiansund, and also at Reykjavik. The sea is rather rough on the Norwegian coasts.

CHARTS 17th September 1907.

2. TEMPERATURE AND WEATHER AT 8 A.M. TO-DAY.



NOTES ON YESTERDAY'S WEATHER

A gale from the Westward and North Westward was experienced yesterday in Caithness and the Shetlands. In the course of the day the thermometer rose to 65° and upwards in most parts of the United Kingdom, to 70° at Oxford, and to 71° at Aberdeen and Cromer. The amount of bright sunshine was, as a rule, only moderate. Slight rain has fallen on our extreme north and north-west coasts, and larger quantities in Scandinavia and Denmark.

GENERAL INFERENCE FROM THE 8 A.M. OBSERVATIONS.

A new depression is approaching Iceland and is likely to travel eastwards, so that on our northern coasts the wind will again freshen from the South Westward and Westward, with some rain. Over all the more southern parts of the United Kingdom the weather will remain for the present under the influence of the large anticyclone, which will, however, drift temporarily to the southward.

FORECASTS

For the 24 hours commencing at NOON TO-DAY.



For the positions of the DISTRICTS indicated by the numbers 0-11—see map at foot.

- 0 { S.W. and W. winds, freshening considerably; dull, unsettled, some rain.
- 1 { W. to S.W. winds, moderate or fresh; fair at first, some showers later.
- 2 {
- 3 { W. and N.W. winds, light; fine generally, with a temperature rather above the normal.
- 4 {
- 5 {
- 6 Same as No. 0.
- 7 Same as Nos. 1 and 2.
- 8 Same as Nos. 3 to 5.
- 9 Same as No. 0.
- 10 { W. and N.W. winds, light; cloudy, local showers.

II. WESTERN CHANNEL AND BAY

Light N.W. and N.E. winds mouth Channel, but N.E. winds Bay. Weather fair, sea slight.

FORECAST DISTRICTS.

Those portions of the Coasts upon which the Warning Signals are at present flying are indicated by the Symbols  = South Cone, or  = North Cone.

From

Issued.



DAILY WEATHER REPORT.

17th September, 1907

TEMPERATURE, WEATHER, SUNSHINE, AND RAINFALL FOR YESTERDAY.

STATIONS.	TEMPERATURE F.		Weather.	Sunshine.	Rainfall.	STATIONS.	TEMPERATURE F.		Weather.	Sunshine.	Rainfall.
	Max.	Min.					Max.	Min.			
Strathpeffer, to 6 p.m. ...	64	53	*	Hrs 7.1	Ins 0.02	† Eastbourne, to 6 p.m. ...	65	49	*	Hrs 6.9	Ins -
Blackpool, to 9 p.m. ...	60	55	c. op. o	3.4	0.02	Bexhill-on-Sea, to 9 p.m. ...	66	49	o. c	4.8	-
Southport, to 9 p.m. ...	61	56	c. o	2.7	-	Hastings ...	*	*	*	5.2	-
† Rhyl, to 6 p.m. ...	65	54	*	7.0	-	† Folkestone, to 6 p.m. ...	64	42	c. bc. b	4.6	-
Llandudno, to 9 p.m. ...	64	55	c. bc. cp	6.9	-	Margate, to 6 p.m. ...	68	46	o. b	4.0	-
Bettws-y-Coed, to 6 p.m. ...	66	55	b. bc. b	9.0	-	Lowestoft, to 6 p.m. ...	68	43	c. bc. c	5.0	-
Towyn, to 6 p.m. ...	62	53	bc. o	4.9	-	† Skegness ...	69	57	c. bc. c	7.1	-
Aberystwyth, to 6 p.m. ...	61	56	*	3.0	-	Scarborough, to 6 p.m. ...	64	51	*	2.5	-
Plymouth, to 9 p.m. ...	66	46	bef. bc	5.9	-	† Harrogate, to 6 p.m. ...	59	50	bc. o	1.3	-
Torquay, to 6 p.m. ...	67	49	*	6.4	-	Darwen, to 9 p.m. ...	60	50	bc. omd	1.5	0.07
Bournemouth, to 6 p.m. ...	67	44	*	7.0	-	Manchester, to 9 p.m. ...	64	53	bc. p. o	2.6	?
† Worthing ...	65	48	o. c. b	5.9	-	Birmingham, to 9 p.m. ...	69	52	b. c	8.3	-
† Brighton ...	66	42	*	5.1	-						

† At this Station the amount of Bright Sunshine is for the whole day.

TEMPERATURE, WEATHER, and RAINFALL at additional FOREIGN STATIONS, mainly for the 24 hours ended at 8 a.m. yesterday.

STATIONS 16 th Sept., 1907.	TEMPERATURE F.		WEATHER.	RAIN. Ins.	STATIONS. 16 th Sept., 1907.	TEMPERATURE F.		WEATHER.	RAIN. Ins.
	Max.	Min.				Max.	Min.		
Flushing ...	61	52	bc. bc	-	Rome ...	77	62	c. o	0.04
Aix-la-Chapelle ...	59	43	bc. b	-	Naples ...	78	61	bc. o	-
Copenhagen ...	59	45	b. b	-	Malta ...	82	65	b	0.67
Oxö (Christiansand) ...	57	45	b. o	-					
St. Petersburg ...	66	48	b. c	0.04	Geneva ...	1 p.m. Observations	1 p.m. not received		Measured 7 a.m.
Vienna ...	68	50	r. o	0.28	Berne ...	*	*		
Buda Pesth ...	75	61	b. bc	0.63	Lucerne ...	*	*		
Hermanstadt ...	73	41	b. b	-	Coire ...	*	*		
Trieste ...	73	63	o. o	0.32	St. Gothard ...	*	*		
Florence ...	80	58	b. b	-	Lugano ...	*	*		

NOTES REFERRING TO INFORMATION GIVEN ON PAGE 1:—

- (a) At the British and Irish Stations the readings of the barometer are not corrected for the difference in Gravity between the position of the Station and Latitude 45°. The approximate correction is:—For stations North of Malin Head and North Shields + '03 in., but for Sumburgh Head + '04 in.; for stations south of Malin Head and North Shields + '02 in., but for Scilly and Jersey + '01 in.
- (b) The Sunshine for London given in the table is recorded on the Tower of the Wesleyan Training College, Westminster; the Sunshine entered to Dungeness is recorded at Littlestone-on-Sea.
- (c) The information relating to Weather is indicated by the following letters—b. blue sky; bc. sky half clouded; c. sky three parts clouded; d. drizzling rain; e. wet air, without rain falling; f. fog; g. gloomy; h. hail; l. lightning; m. misty (hazy); o. overcast; p. passing showers; q. squally; r. rain; s. snow; t. thunder; u. ugly, threatening; v. visibility, unusual transparency; w. dew; x. hoar frost; z. dust-haze, or smoke.
- * AN ASTERISK is inserted in all places for which information is not usually received.

WIRELESS TELEGRAMS FROM SHIPS OF H.M. NAVY

Received during the 24 hours ended at 9.30 a.m. to-day.

Hour of Observation.	Position		Reading of Barometer.	Wind.		Weather.	TEMPERATURE.			Sea Disturbance.
	Lat.	Long.		Dir.	Force.		Dry Bulb.	Wet Bulb.	Sea	
16 th Sept. 7.6 p.m.	50° 11' N	4° 28' W	30.50	NW	3	b	62	60	58	1
17 th Sept. 4 a.m.	50° 29' N	7° 10' W	30.52	NW	2	b	61	60	61	1
— 8 a.m.	50° 52' N	8° 20' W	30.53	NW	1	b	62	61	60	1

TABLE SHOWING THE GREENWICH TIMES OF SUNRISE, NOON, AND SUNSET, FOR STATIONS IN THE UNITED KINGDOM, TO-DAY AND TO-MORROW.

STATIONS.	17 th 18 th Sept., 1907.		Sunrise G.M.T.	Noon G.M.T.	Sunset G.M.T.
	17 th	18 th			
Yarmouth ...	5.31	5.32	11.48	11.47	6.4
Greenwich ...	5.39	5.40	11.55	11.54	6.10
Wick ...	5.47	5.49	12.7	12.6	6.26
Valencia ...	6.19	6.20	12.36	12.35	6.52

TERMS OF SUBSCRIPTION for the Daily Weather Report forwarded by Book Post, £1 per annum payable quarterly in advance.

Single Copies (price 1d.) may be obtained after 3 p.m. on the day of issue, at the Meteorological Office, and at the Bookstalls of the following terminus Railway Stations:—Victoria, Charing Cross, King's Cross, St. Pancras, Euston.

FORECASTS OF WEATHER for one day in advance are drawn up at 11 a.m., and between 7 and 8 p.m. The latest forecast can be had by Reply Telegram, on paying at any Post Office in the United Kingdom Sixpence in addition to the cost of the inquiry and reply Telegram. Information as to the Terms on which Forecasts can be sent daily, for a long or short period, may be obtained on application.

METEOROLOGICAL OFFICE, 63, VICTORIA STREET, S.W.
(TELEGRAPHIC ADDRESS: WEATHER, LONDON.)

W. N. SHAW, (Director).

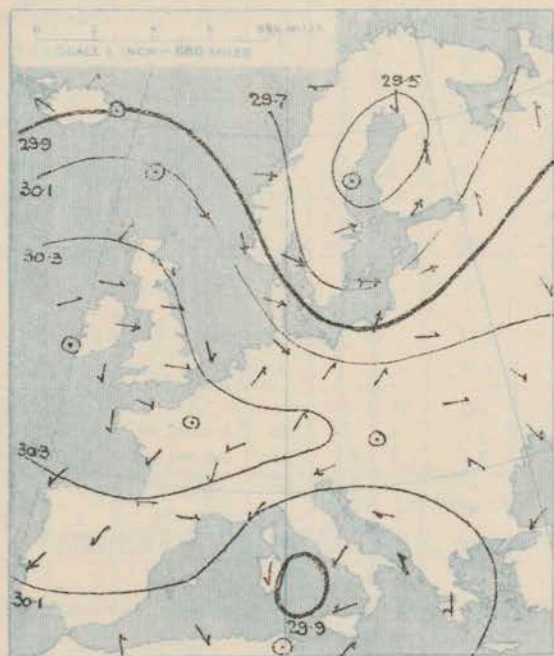
DAILY WEATHER REPORT OF THE METEOROLOGICAL OFFICE.

Thursday
18th September, 1907

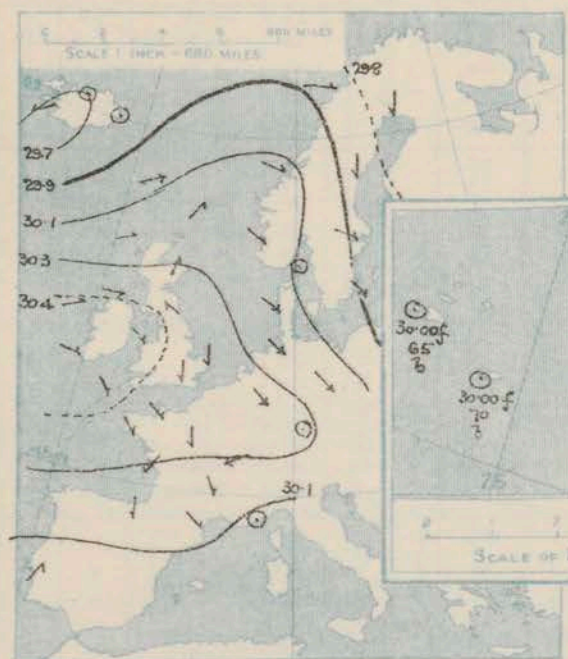
18th September, 1907																					
STATIONS.		YESTERDAY EVENING.					THIS MORNING.										PAST 24 HOURS.				
		BAROM.		TEMP.	WIND.		BAROMETER.		TEMPERATURE.			WIND.		Sea (0 to 9).	TEMP.		Weather.	Sunshine.	Rainfall.		
		At 38° Fahr. and M.S.L.	Dry Bulb.	Direc.	Force (0 to 12).	Weather.	At 38° Fahr. and M.S.L.	Change since Yesterday.	Dry Bulb.	Wet Bulb.	Change since Yesterday.	Direc.	Force (0 to 12).		Weather.	Max.				Min.	
SCANDINAVIA.		Inch.	°				Inch.	Inch.	°	°	°				°	°		Hours.	Inch.		
Haparanda...		29.77	37	N	2	b	29.83	+0.06	39	38	-2	N	4	b	50	37					
Hernösand...		29.82	49	N	2	bc	29.99	+0.17	44	42	+2	NNW	4	b	55	42					
Stockholm...		29.88	47	WNW	4	b	30.04	+0.16	45	40	-7	NW	4	bc	55	46			0.08		
Wisby...		29.87	52	NW	6	b	30.03	+0.16	49	46	-5	N	6	bc	55	48					
Karlstad...		30.01	50	NW	2	b	30.17	+0.16	46	42	-5	NW	2	e	55	48					
Færder (X'ania Fjord)		30.16	57	NNW	4	b	30.14	+0.02	53	48	0	2	0	3	61	50					
Bodö...		29.86	39	W	4	γ	29.96	+0.10	41	39	-3	3	2	b	45	37			0.04		
Christiansund...		30.15	45	WNW	3	o	30.00	+0.15	44	42	-3	ESE	2	γ	48	41			0.12		
Skudesnaes...		30.26	47	NW	4	c	30.26	+0.00	47	46	-1	8	4	γ	50	45	o, c		0.08		
ICELAND & FAEROE.																					
Reykjavik...		29.69	54	ENE	2	o	29.73	-0.04	45	43	+3	2	0	γ	50	43					
Blönduós...		29.75	47	2	0	γ	29.72	-0.03	42	40	-2	2	0	m	50	43					
Seydisfjord...		29.74	53	2	0	o	29.69	-0.05	42	40	+5	2	0	γ	50	43					
Thorshavn...		30.01	49	WSW	5	γ	30.02	+0.01	51	48	+14	W	4	γ	50	43					
BRITISH ISLANDS.																					
Sumburgh Head		30.21	48	SW	1	o	30.17	+0.04	51	51	+6	W	4	b	52	44	b, o		0.04		
Stornoway...		30.25	57	WSW	3	o	30.33	+0.08	56	55	+6	WSW	3	bc	57	50	q, cmd, eq	0.3			
Castlebay (Barra Id.)		30.33	55	W	3	cm	30.40	+0.07	54	52	+1	W	2	bc	57	50	off, cm, ofd	0.0	0.10		
Malin Head		30.39	56	W	4	f	30.43	+0.04	54	53	0	W	2	o	58	52	off, o				
Blacksod Pt.		30.47	56	WSW	3	o	30.45	+0.02	56	53	-1	SW	2	c	59	53	ome, eq		0.01		
Valencia...		30.46	62	WNW	1	b	30.43	+0.03	59	54	+3	2	0	c	63	53	b	87			
Roche's Point...		30.45	64	2	0	c	30.45	+0.00	62	61	+4	NE	1	bc	69	58	c, bcw				
Birt Castle...		30.44	67	W	1	bc	30.46	+0.02	57	56	-2	2	0	or	68	58	bc	1.6	0.02		
Donaghadee...		30.42	58	ESE	1	b	30.46	+0.04	54	54	+1	NNE	1	f	59	52	bc, of				
Liverpool Obsy...		30.43	56	WNW	3	c	30.46	+0.03	59	58	+3	WNW	2	f	59	55	bc, c				
Holyhead...		30.43	60	NW	2	c	30.45	+0.02	59	59	+1	2	0	o	63	53	b, c				
Pembroke (St. Ann's Hd.)		30.42	59	N	2	bc	30.45	+0.03	58	56	0	NE	3	bcw	64	53	cm, bc	3.3			
SCOTLAND.																					
Scilly (St. Mary's)		30.44	60	NNW	2	c	30.41	-0.03	58	56	+1	ENE	1	bcw	63	56	b, c	9.8			
Jersey (St. Aubins)		30.39	63	NW	2	b	30.41	+0.02	60	58	+2	NE	2	bcw	67	50	bc, b, cm, co	8.5			
Portland Bill		30.36	62	W	2	bc	30.42	+0.06	57	56	-3	NE	4	cm	64	53	c, bc				
Dungeness...		30.36	61	NE	2	c	30.45	+0.09	59	53	+2	NE	3	bc	65	45	c	3.6			
Dover...		30.39	57	NE	2	c	30.46	+0.07	54	52	-3	N	1	bcw	67	44	cm	4.3			
ENGLAND.																					
Wick...		30.23	52	W	2	bc	30.28	+0.05	57	54	+8	W	2	c	60	47					
Nairn...		30.27	56	2	0	c	30.33	+0.06	56	52	+6	W	1	c	62	50	bc, b, bcw	5.3			
Aberdeen...		30.32	52	SSW	3	c	30.36	+0.04	59	57	+7	NW	1	b	62	51	bc, bc, bcw	6.8			
Leith...		30.34	58	W	1	o	30.39	+0.05	56	53	+5	WSW	2	bc	61	50	c, o				
North Shields		30.38	54	SE	2	c	30.40	+0.02	59	57	+8	W	2	b	59	49	bc, c				
Spurn Head...		30.40	54	E	2	c	30.42	+0.02	54	52	+1	SSW	2	b	59	50	bc, c, bcw				
IRELAND.																					
Yarmouth...		30.38	58	N	3	bc	30.46	+0.08	50	48	-8	NW	2	bcw	61	45	bc				
Clacton-on-Sea...		30.38	57	NE	3	bc	30.47	+0.09	55	52	-4	NNE	2	bc	66	47	bc, b, bcw	6.4			
Nottingham...		30.38	60	E	1	cm	30.44	+0.06	53	52	-2	SW	1	cm	65	45	o, cm	3.5			
Bath...		30.39	66	NE	1	b	30.47	+0.08	51	50	-6	E	1	m	70	46					
Oxford...		30.43	56	2	0	b	30.48	+0.05	54	53	-5	2	0	o	68	50	bcw				
London (St. James's Park)		30.36	63	N	1	b	30.45	+0.09	53	52	-6	2	0	bcw	70	49	b, bcw	6.1			
GERMANY, & G.																					
The Scaw (Skaggon)		30.03	51	2	0	b	30.16	+0.13	54	50	+1	NW	1	bc	59	50					
Faro...		30.24	52	NW	6	c	30.33	+0.09	52	49	-1	NW	3	bc	55	48					
Cuxhaven...		30.24	55	NW	6	o	30.36	+0.12	54	50	-3	NW	4	o	57	52					
The Helder...		30.38	57	N	3	c	30.45	+0.07	58	50	-4	NNW	1	bc	61	54					
Brussels...		30.18	54	NW	4	b	30.45	+0.27	51	47	-3	NNW	1	c	66	45			0.04		
Berlin...		30.31	56	NW	4	bc	30.32	+0.01	50	48	-2	NW	2	o	61	48					
Frankfurt...		30.31	56	NW	4	bc	30.39	+0.08	52	49	+3	NE	3	bc	64	46					
Munich...		30.34	50	2	0	b	30.35	+0.01	51	50	+7	NW	2	o	55	44					
FRANCE.																					
C. Gris Nez...		30.29	58	ENE	3	o	30.45	+0.16	54	51	-5	E	2	o	66	50					
La Heve...		30.39	60	N	2	bc	30.45	+0.06	50	48	-8	NE	2	m	68	46					
Brest...		30.39	59	NNW	3	b	30.38	-0.01	52	51	-5	ENE	3	b	61	50					
Lorient...		30.32	64	W	3	bc	30.36	-0.04	57	56	+4	E	4	b	73	52					
Rochefort...		30.30	69	NE	2	b	30.30	-0.08	59	57	+5	NE	4	b	70	54	b				
Biarritz...		30.29	66	N	3	b	30.22	-0.07	59	58	+4	2	0	m	70	55					
IRELAND.																					
Paris...		30.34	65	NNE	2	o	30.39	+0.05	50	48	+3	NE	2	b	69	47					
Belfort...		30.25	57	ENE	5	m	30.30	-0.05	48	48	+3	ENE	6	f	63	45					
Lyons...		30.25	60	NNW	2	b	30.27	-0.02	51	48	0	NW	3	b	65	47					
Nice...		30.02	66	2	0	c	30.03	+0.01	66	60	-3	2	0	b	79	63					
Perpignan...		30.13	67	NW	3	b	30.13	-0.03	64	54	+2	W	2	b	76	56					
Sanguinaire...		29.99	67	2	0	o	30.03	+0.04	68	65	+1	E	1	bc	75	61			0.04		
SPANISH PENIN.																					
Corunna...		30.04	77	SW	4	b	30.06	+0.02	69	57	-4	NE	1	b	86	64					
Lisbon...		30.02	68	2	0	b	30.00	-0.02	70	67	+2	2	0	b	77	66					
Azores (P. Delgada)		30.04	66	2	0	b	30.00	-0.04	65	63	-1	2	0	b	77	64					
" (Horta)		30.04	66	2	0	b	30.00	-0.04	65	63	-1	2	0	b	77	64					

SUPPLEMENTARY CHARTS
OF
BAROMETER AND WIND
FOR 8 A.M. AND 6 P.M. YESTERDAY

8 A.M. YESTERDAY

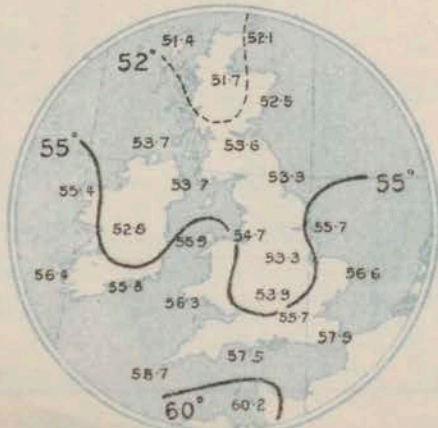


6 P.M. YESTERDAY



AVERAGES OF TEMPERATURE AT 8 A.M.
FOR THE MONTH OF SEPTEMBER

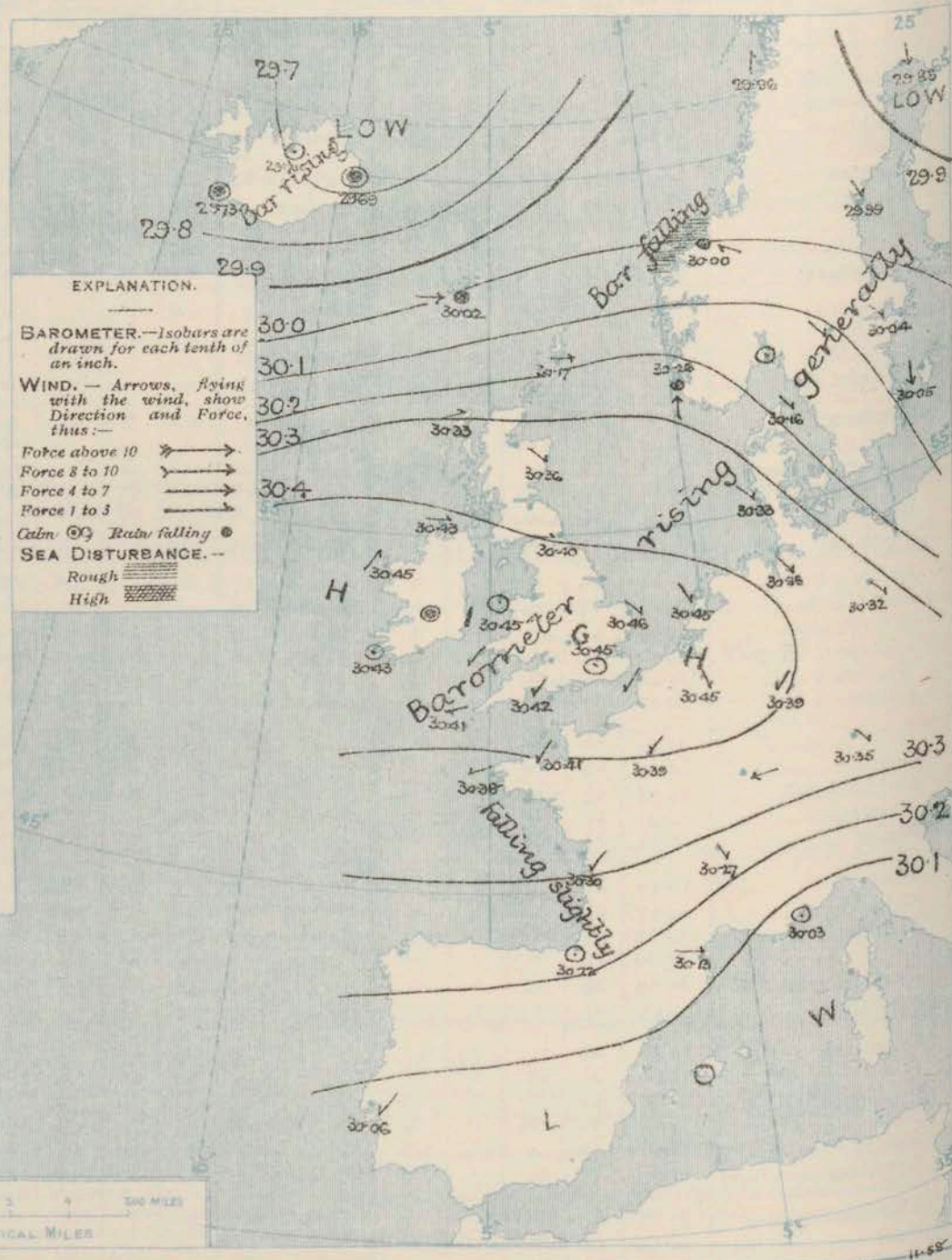
(Derived chiefly from Observations extending over
the 35 years—1871-1905.)



Wednesday.

WEATHER

1. BAROMETER, WIND AND SEA AT 8 A.M. TO-DAY



NOTES ON THE GENERAL SITUATION AT 8 A.M.

The anticyclone has extended its boundaries in a north easterly direction and now covers practically the whole of Western Europe, its central portion being situated over Ireland, England, the Netherlands and the north of France. A new depression is reported off the north of Iceland, but is apparently travelling in a north easterly direction.

The wind shows a general anticyclonic circulation, being South-Westerly or Westerly in the northern parts of the United Kingdom, but North-Westerly in Sweden, Denmark, and Germany, and North-Easterly on our southern and the French coast. In Iceland the air is calm.

Temperature has risen at most of our own western and northern stations, and also in France and South Germany, but has fallen elsewhere. Over a large portion of the United Kingdom the readings are very little below 60°, but in our eastern and midland countries they are below 55°.

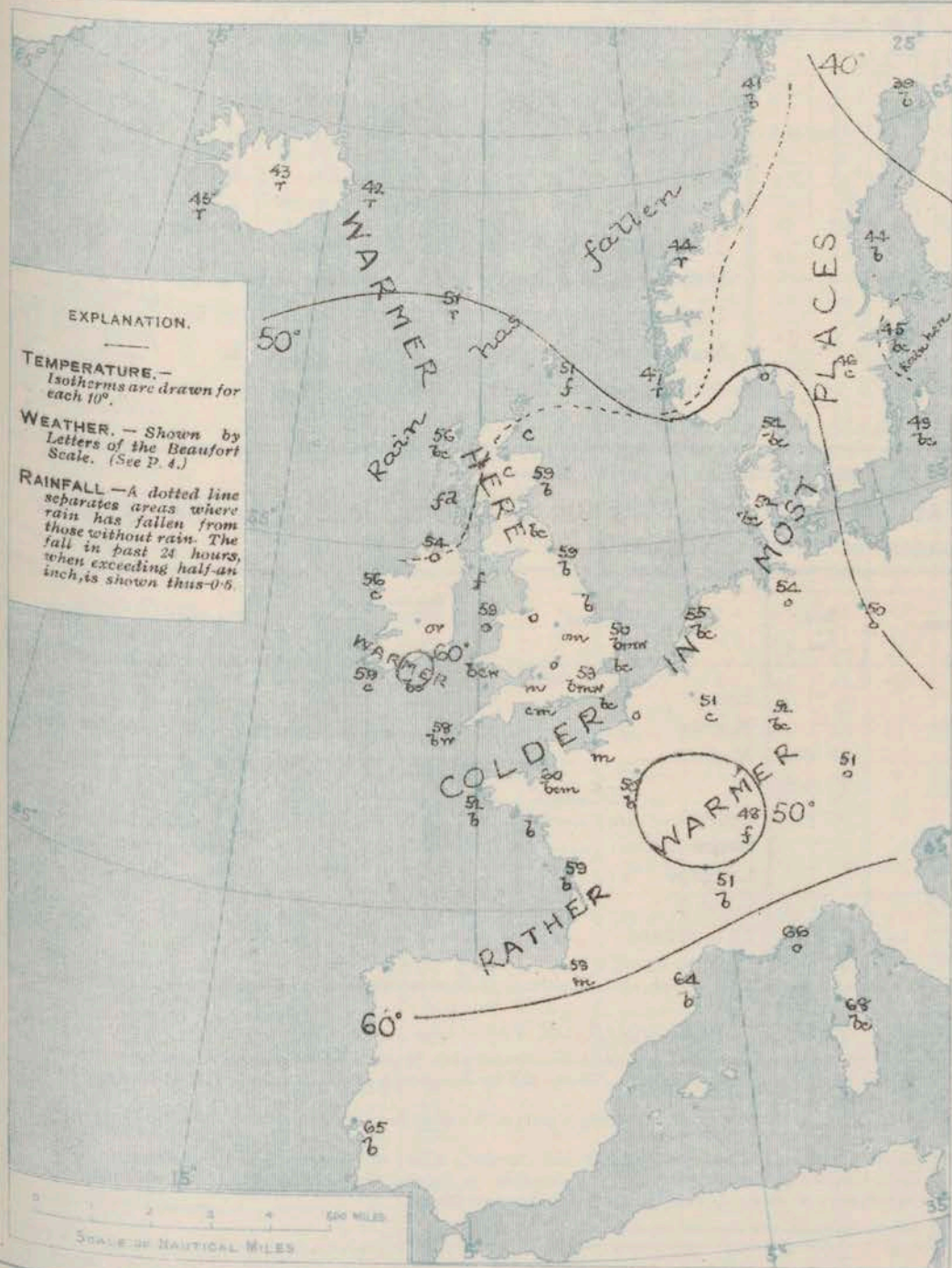
The weather remains fair over western Europe as a whole, but is dull at several of our own central and north-western stations; slight rain is reported at Castlebay and Barr Castle. Rain is also falling in Iceland, the Faeroe Islands and the west of Norway.

The sea is slight or smooth generally.

CHARTS

18th September 1907

2. TEMPERATURE AND WEATHER AT 8 A.M. TO-DAY.



NOTES ON YESTERDAY'S WEATHER

During yesterday the thermometers rose to between 65° and 70° in most parts of England and Wales, and to 71° at Torquay; at some of the coast stations in the north-west and north-east it did not reach 60°. The amount of bright sunshine was, as a rule, only moderate, but at Torquay and Bally about 10 hours were registered. A solar halo was seen at Spurn Head in the afternoon.

GENERAL INFERENCE FROM THE 8 A.M. OBSERVATIONS.

The anticyclone appears to be increasing somewhat both in size and intensity, and is likely to remain in force during the next two or three days. Depressions are still traversing the region lying between Ireland and Lapland, but there are at present no indications of any serious disturbance even in the far north.

FORECASTS

For the 24 hours commencing at NOON TO-DAY.

For the positions of the DISTRICTS indicated by the numbers 0-11—see map at foot.

- 0 { S.W. and W. winds, moderate; fair generally, but slight rain locally.
- 1 { Light breezes, chiefly N.E.; fair, warm.
- 2 {
- 3 { Light variable airs; fair and warm in daytime, cool at night, with local fogs.
- 4 {
- 5 { Calms or light S.E. winds; fair and warm in daytime, cool at night, with local fogs.
- 6 Same as No. 0.
- 7 Same as Nos. 1 and 2.
- 8 Same as No. 5.
- 9 { S.W. and W. winds, light; fair, mild.
- 10 { Calms or light variable airs; fair generally, but mist or fog locally.

II WESTERN CHANNEL AND BAY

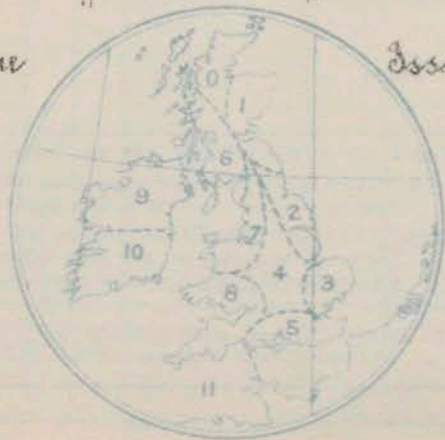
Light or moderate S.E. winds, with fine weather and a slight sea.

FORECAST DISTRICTS.

Those portions of the Coasts upon which the Warning Signals are at present flying are indicated by the Symbols ∇ = South Cone, or Δ = North Cone.

None

Issued.



DAILY WEATHER REPORT.

18th September, 1907

TEMPERATURE, WEATHER, SUNSHINE, AND RAINFALL FOR YESTERDAY.

STATIONS.	TEMPERATURE F.		Weather.	Sunshine.	Rainfall.	STATIONS.	TEMPERATURE F.		Weather.	Sunshine.	Rainfall.
	Max.	Min.					Max.	Min.			
Strathpeffer, to 6 p.m. ...	60	46	x	hrs 5.6	ins -	† Eastbourne, to 6 p.m. ...	68	54	*	hrs 5.0	ins -
Blackpool, to 9 p.m. ...	59	52	c	2.5	-	Bexhill-on-Sea, to 9 p.m. ...	68	52	b. c	5.2	-
Southport, to 9 p.m. ...	61	54	bc. o. bc. o	2.5	-	Hastings ...	*	*	*	5.6	*
† Rhyl, to 6 p.m. ...	64	56	*	2.2	-	† Folkestone, to 6 p.m. ...	66	55	o. b. bc	4.6	-
Llandudno, to 9 p.m. ...	63	57	c. b. p. bc	2.7	0.03	† Margate, to 6 p.m. ...	66	56	b. o	5.4	-
Bettws-y-Coed, to 6 p.m. ...	65	53	b. bc	7.0	-	Lowestoft, to 6 p.m. ...	63	52	c. bc. o. c. b	6.5	-
Towyn, to 6 p.m. ...	65	57	c	6.0	-	† Skegness ...	59	50	bc	6.7	-
Aberystwyth, to 6 p.m. ...	61	57		4.0	-	Scarborough, to 6 p.m. ...	61	47	*	6.9	-
Plymouth, to 9 p.m. ...	67	52	bc. b	8.2	-	† Harrogate, to 6 p.m. ...	62	42	bc. b. bc	4.5	-
Torquay, to 6 p.m. ...	71	51	*	10.0	-	Darwen, to 9 p.m. ...	60	46	om. t. bc. m.	1.5	0.02
† Bournemouth, to 6 p.m. ...	68	49	*	4.2	-	Manchester, to 9 p.m. ...	61	54	bc	1.6	-
† Worthing ...	67	50	c. b. c	3.6	-	Birmingham, to 9 p.m. ...	65	53	c. b	5.3	-
† Brighton ...	70	50	*	5.1	-						

† At this Station the amount of Bright Sunshine is for the whole day.

TEMPERATURE, WEATHER, and RAINFALL at additional FOREIGN STATIONS, mainly for the 24 hours ended at 8 a.m. yesterday.

STATIONS 17 th Sept. 1907.	TEMPERATURE F.		WEATHER.	RAIN. Ins.	STATIONS. 17 th Sept. 1907.	TEMPERATURE F.		WEATHER.	RAIN. Ins.
	Max.	Min.				Max.	Min.		
Flushing ...	63	57	b. o	-	Rome ...	76	63	r. c	0.35
Aix-la-Chapelle ...	63	52	c. o	-	Naples ...	74	61	o. b	0.08
Copenhagen ...	59	48	r. c	0.04	Malta ...	78	68	c	-
Oxö (Christiansand) ...	55	46	b. b	0.04	Geneva ...	61	*	1 p.m. b	Measured 7 a.m. -
St. Petersburg ...	55	46	b. r	0.04	Berne ...	55	*	bc	0.24
Vienna ...	61	46	b. b	-	Lucerne ...	57	*	o	0.87
Buda Pesth ...	68	52	b. bc	-	Coire ...	57	*	b	0.04
Hermanstadt ...	68	43	b. bc	-	St. Gothard ...	37	*	b	0.08
Trieste ...	64	59	o. o	0.08	Lugano ...	72	*	b	-
Florence ...	74	64	o. o	-					

NOTES REFERRING TO INFORMATION GIVEN ON PAGE 1:—

- (a) At the British and Irish Stations the readings of the barometer are not corrected for the difference in Gravity between the position of the Station and Latitude 45°. The approximate correction is:—For stations North of Malin Head and North Shields + '03 in., but for Sumburgh Head + '04 in.; for stations south of Malin Head and North Shields + '02 in., but for Scilly and Jersey + '01 in.
- (b) The Sunshine for London given in the table is recorded on the Tower of the Wesleyan Training College, Westminster; the Sunshine entered to Dungeness is recorded at Littlestone-on-Sea.
- (c) The information relating to Weather is indicated by the following letters:—b. blue sky; bc. sky half clouded; c. sky three parts clouded; d. drizzling rain; e. wet air, without rain falling; f. fog; g. gloomy; h. hail; l. lightning; m. misty (hazy); o. overcast; p. passing showers; q. squally; r. rain; s. snow; t. thunder; u. ugly, threatening; v. visibility, unusual transparency; w. dew; x. hoar frost; z. dust-haze, or smoke.
- * AN ASTERISK is inserted in all places for which information is not usually received.

WIRELESS TELEGRAMS FROM SHIPS OF H.M. NAVY

Received during the 24 hours ended at 9.30 a.m. to-day.

TABLE SHOWING THE GREENWICH TIMES OF SUNRISE, NOON, AND SUNSET, FOR STATIONS IN THE UNITED KINGDOM, TO-DAY AND TO-MORROW.

Hour of Observation.	Position		Reading of Barometer.	Wind.		Weather.	TEMPERATURE.			Sea Dis- turbance.	18 th & 19 th Sept. 1907.	Sunrise G.M.T.	Noon G.M.T.	Sunset G.M.T.
	Lat.	Long.		Dirac.	Force.		Dry Bulb.	Wet Bulb.	Sea					
			ins											
											Yarmouth ...	5.32	11.47	6.2
												5.34	11.47	6.0
											Greenwich ...	5.40	11.54	6.8
												5.42	11.54	6.6
											Wick ...	5.49	12.6	6.24
												5.51	12.6	6.21
											Valencia ...	6.20	12.35	6.50
												6.22	12.35	6.48

TERMS OF SUBSCRIPTION for the Daily Weather Report forwarded by Book Post, £1 per annum payable quarterly in advance.

Single Copies (price 1d.) may be obtained after 3 p.m. on the day of issue, at the Meteorological Office, and at the Bookstalls of the following terminus Railway Stations:—Victoria, Charing Cross, King's Cross, St. Pancras, Euston.

FORECASTS OF WEATHER for one day in advance are drawn up at 11 a.m., and between 7 and 8 p.m. The latest forecast can be had by Reply Telegram, on paying at any Post Office in the United Kingdom Sixpence in addition to the cost of the inquiry and reply Telegram. Information as to the Terms on which Forecasts can be sent daily, for a long or short period, may be obtained on application.

METEOROLOGICAL OFFICE, 63, VICTORIA STREET, S.W.
(TELEGRAPHIC ADDRESS: WEATHER, LONDON.)

W. N. SHAW, (Director).

DAILY WEATHER REPORT OF THE METEOROLOGICAL OFFICE.

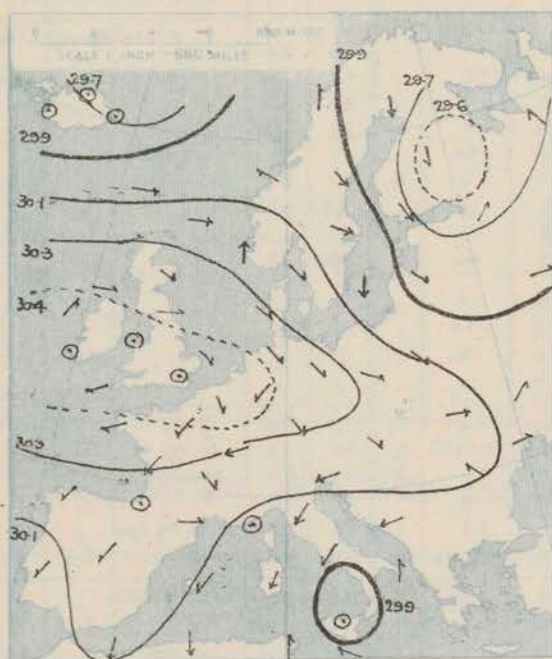
Wednesday,
19th September, 1902

STATIONS.	YESTERDAY EVENING.						THIS MORNING.										PAST 24 HOURS.				
	Barom.	Temp.	Wind.	Force	Weather.		Baromet.	Temp.	Wind.	Force	Weather.	Sea					Temp.				
	At 33° Fahr. and M.S.L.	Dry Bulb.	Dir.	(0 to 12).			At 33° Fahr. and M.S.L.	Change since Yesterday.	Dry Bulb.	Wet Bulb.	Change since Yesterday.	Dir.	Force (0 to 12).				Max.	Min.	Weather.	Sun. shine.	Rainfall.
SCANDINAVIA.	Haparanda...	29.92	34	Z	0	b	29.95	+12	36	32	-3	Z	0	c	x	46	34	x	x	x	
	Hernösand...	29.99	45	Z	0	o	29.95	-0.4	49	48	+5	Z	0	c	x	52	39	x	x	x	0.08
	Stockholm...	30.09	47	SW	2	c	30.05	+0.1	53	50	+8	WNW	2	c	x	54	43	x	x	x	-
	Wisby...	30.13	52	NW	4	e	30.09	+0.4	53	50	+4	WNW	4	b	x	52	46	x	x	x	-
	Karlstad...	30.10	52	SSW	2	b	30.13	-0.4	50	48	+4	SW	2	b	x	*	*	x	x	x	-
	Færder (X'ania Fjord)	30.08	54	WSW	2	c	30.16	+0.2	58	53	+5	WSW	1	b	x	59	52	x	x	x	-
	Bodö...	29.85	38	E	2	b	29.80	-16	42	39	+1	E	2	b	x	48	36	x	x	x	-
	Christiansund...	30.00	51	WSW	6	r	30.06	+0.6	52	49	+8	W	8	o	5	52	43	x	x	x	0.35
	Skudesnaes...	30.33	53	Z	0	m	30.26	+1.0	53	52	+6	Z	0	m	0	52	46	f, m	x	x	-
ICELAND & FAEROE.	Reykjavik...	29.67	48	ENE	1	o	29.90	+17	43	x	-2	W	4	c	x	x	x	x	x	x	-
	Blönduos...	29.68	45	Z	0	o	29.81	+0.9	42	x	0	NW	5	b	x	x	x	x	x	x	-
	Seydisfjord...	29.65	44	Z	0	r	29.65	-0.4	55	x	+13	SW	4	b	x	x	x	x	x	x	-
	Thorshavn...	30.09	51	W	6	m	29.97	-0.5	50	x	-1	W	7	r	x	x	x	x	x	x	-
BRITISH ISLANDS.	Sumburgh Head	30.24	51	W	4	c	30.21	+0.4	52	52	+1	W	4	r	4	53	50	f, c	x	x	0.02
	Stornoway...	30.35	57	SW	3	o	30.30	-0.3	56	52	0	WSW	5	c	4	60	53	b, c, o, c	1.3	x	-
	Castlebay (Barra Id.)	30.39	54	SE	2	o	30.37	-0.3	55	54	+1	W	2	o	3	57	53	adm, c, o	0.8	x	-
	Malin Head...	30.41	57	Z	0	o	30.39	-0.4	59	59	+5	Z	0	og	1	60	52	b, c, b	x	x	-
	Blacksod Pt.	30.41	62	SW	1	cm	30.41	-0.4	60	59	+4	SW	1	b	1	64	55	b, c, b, c, m	x	x	-
	Valencia...	30.39	61	WNW	1	bm	30.38	-0.5	60	57	+1	E	2	bm	3	69	52	cm, fm	8.9	x	-
	Roche's Point...	30.42	61	SE	2	b	30.42	-0.3	59	58	-3	E	3	om	2	64	55	b, c, b, om	x	x	-
	Binn Castle...	30.41	66	Z	0	c	30.43	-0.3	52	51	-5	Z	0	o	x	70	49	b, c, c	3.5	x	-
	Donaghadee...	30.46	55	SSE	1	m	30.45	-0.1	56	55	+2	SSW	1	m	0	56	53	og, ogf, w	x	x	0.01
	Liverpool Obsy...	30.47	56	N	2	b	30.47	+0.1	55	54	-4	Z	0	o	1	64	54	b, c	x	x	-
	Holyhead...	30.47	60	NW	3	f	30.44	-0.1	56	56	-3	NE	4	c	2	68	55	b	x	x	-
	Pembroke (St. Ann's Hd.)	30.42	60	W	1	e	30.41	-0.4	56	56	-2	ENE	3	m	2	64	54	b, c, b, m, cm	6.4	x	-
	Scilly (St. Mary's)	30.37	61	ENE	2	b	30.37	-0.4	58	55	0	E	3	b	1	64	56	b, c	10.8	x	-
	Jersey (St. Aubin's)	30.36	62	ENE	4	b	30.37	-0.4	58	55	-2	ENE	3	bm	2	67	52	b, m, fm, cm	10.5	x	-
	Portland Bill...	30.45	60	E	2	bm	30.39	-0.3	56	54	-1	NE	3	b	2	63	54	b	x	x	-
	Dungeness...	30.43	63	NE	3	b	30.43	-0.2	59	55	0	ENE	3	b	3	63	55	b	10.7	x	-
	Dover...	30.46	54	NE	2	b	30.45	-0.1	59	55	+5	NE	2	bm	2	63	49	b, c, fm	9.8	x	-
	Wick...	30.34	58	W	1	b	30.29	+0.1	58	54	+1	W	1	b	1	68	50	-	x	x	-
	Nairn...	30.35	60	W	1	b	30.31	-0.2	57	55	+1	W	1	b	1	68	49	b, b	9.3	x	-
	Aberdeen...	30.37	62	S	1	b	30.36	0.0	56	54	-3	Z	0	bm	1	70	45	b, c, b, cm	11.2	x	-
	Leith...	30.39	58	WSW	2	b	30.40	+0.1	56	54	0	WSW	3	c	x	62	51	b	x	x	-
GERMANY, &c.	North Shields	30.39	60	N	2	bm	30.40	0.0	56	54	-3	W	3	bm	2	71	49	b	x	x	-
	Spurn Head...	30.41	59	SSE	2	b	30.42	0.0	53	53	-1	W	3	f	3	64	53	bm, b, b, w	x	x	0.01
	Yarmouth...	30.42	59	S	3	b	30.44	-0.2	55	52	+5	W	1	b	2	60	49	b	x	x	-
	Clacton-on-Sea...	30.45	58	SE	2	b	30.46	-0.1	59	56	+4	Z	0	b	0	62	50	b, c, cm	11.0	x	-
	Nottingham...	30.41	62	SSW	1	b	30.44	0.0	54	54	+1	Z	0	f	x	69	49	b	2.5	x	-
	Bath...	30.42	62	SE	1	b	30.46	-0.1	46	46	-5	NE	1	m	x	67	43	-	6.5	x	-
	Oxford...	30.45	57	Z	0	b	30.48	0.0	47	46	-7	Z	0	b	x	67	42	o, b, m, fm	x	x	-
	London (St. James's Park)	30.42	61	SE	2	b	30.45	0.0	50	50	-3	Z	0	f	x	66	47	b, fm	4.5	x	-
	The Scaw (Skagen)	30.18	54	W	4	b	30.21	+0.5	55	54	+1	WNW	1	b	2	57	52	x	x	x	-
	Fanö...	30.37	54	W	4	o	30.38	+0.5	54	54	+2	WNW	3	b	x	59	52	x	x	x	-
FRANCE.	Cuxhaven...	30.40	57	WNW	3	c	30.42	+0.6	57	54	+3	NW	3	o	x	59	54	x	x	x	-
	The Helder...	30.47	58	NNW	1	b	30.47	+0.2	59	56	+4	NW	1	b	x	61	55	x	x	x	-
	Brussels...	x	x	x	x	x	30.45	0.0	52	48	+1	ENE	1	b	x	63	44	x	x	x	-
	Berlin...	30.36	52	W	2	b	30.38	+0.6	55	53	+5	W	2	o	x	55	50	x	x	x	-
	Frankfurt...	30.43	49	NE	4	b	30.46	+0.7	46	44	-6	ENE	3	b	x	61	46	x	x	x	-
	Munich...	30.42	48	SE	2	b	30.45	+1.0	41	41	-10	NE	3	b	x	59	37	x	x	x	-
	C. Gris Nez...	30.44	56	ENE	3	b	30.46	+0.1	51	48	-3	E	1	b	1	64	46	x	x	x	-
	La Heve...	30.39	58	NE	3	b	30.40	-0.5	48	46	-2	ENE	2	m	2	70	45	x	x	x	-
	Brest...	30.29	67	NE	3	b	30.32	-0.6	52	52	0	NE	4	b	2	75	50	x	x	x	-
	Lorient...	30.24	68	E	3	b	30.28	-0.8	52	52	-5	E	4	b	2	73	52	x	x	x	-
SPANISH PENIN.	Rochefort...	30.22	70	NE	2	b	30.23	-0.7	53	50	-6	NE	3	b	x	81	52	b	x	x	-
	Biarritz...	30.14	68	W	2	b	30.15	-0.7	65	53	+6	ESE	3	b	2	70	52	x	x	x	-
	Paris...	30.37	59	NE	2	b	30.38	-0.1	47	45	-3	NE	3	b	x	66	43	x	x	x	-
	Belfort...	30.25	58	ENE	6	m	30.32	+0.2	45	44	-3	ENE	7	m	x	64	42	x	x	x	-
	Lyons...	30.21	63	N	1	b	30.29	+0.2	49	48	-2	N	1	b	3	69	48	x	x	x	-
SPANISH PENIN.	Nice...	30.04	68	Z	0	b	30.12	+0.9	66	50	0	Z	0	b	x	79	61	x	x	x	-
	Perpignan...	30.11	65	Z	0	b	30.20	+0.7	57	52	-7	SW	1	b	x	84	51	x	x	x	-
	Sanguinaire...	30.02	73	SW	2	o	30.09	+0.6	71	65	+3	E	2	b	3	81	63	x	x	x	-
SPANISH PENIN.	Corunna...	x	x	x	x	x	x	x	x	x	x	x	x	x	x	x	x	x	x	x	-
	Lisbon...	30.04	73	MNE	2	b	30.11	+0.5	67	64	-2	SW	1	c	x	82	63	x	x	x	-
	Azores (P. Delgada)...	29.97	72	S	4	b	29.93	-0.7	69	65	+4	SW	4	b	1	77	68	x	x	x	0.04

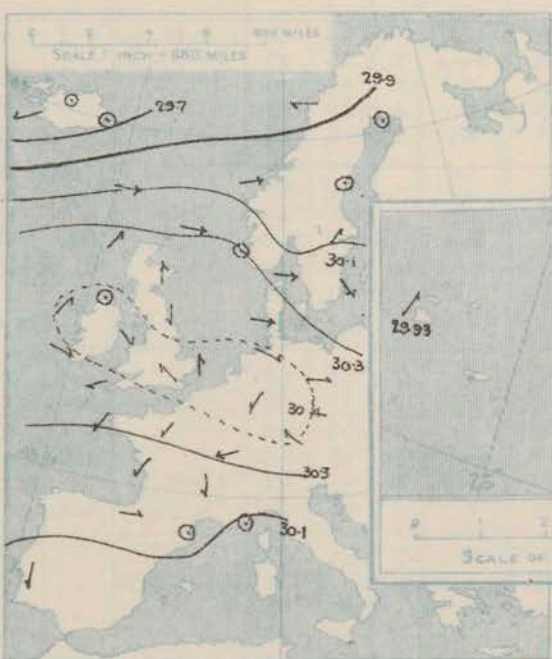
SUPPLEMENTARY CHARTS OF BAROMETER AND WIND

FOR 8 A.M. AND 6 P.M. YESTERDAY

8 A.M. YESTERDAY.

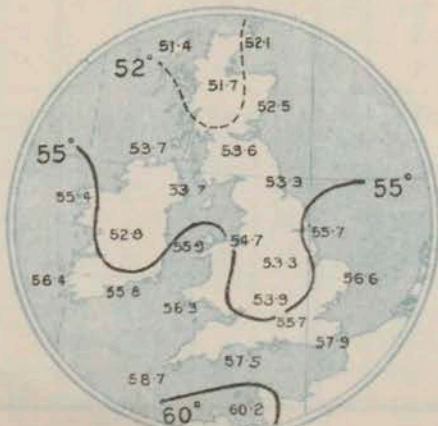


6 P.M. YESTERDAY.



AVERAGES OF TEMPERATURE AT 8 A.M. FOR THE MONTH OF SEPTEMBER

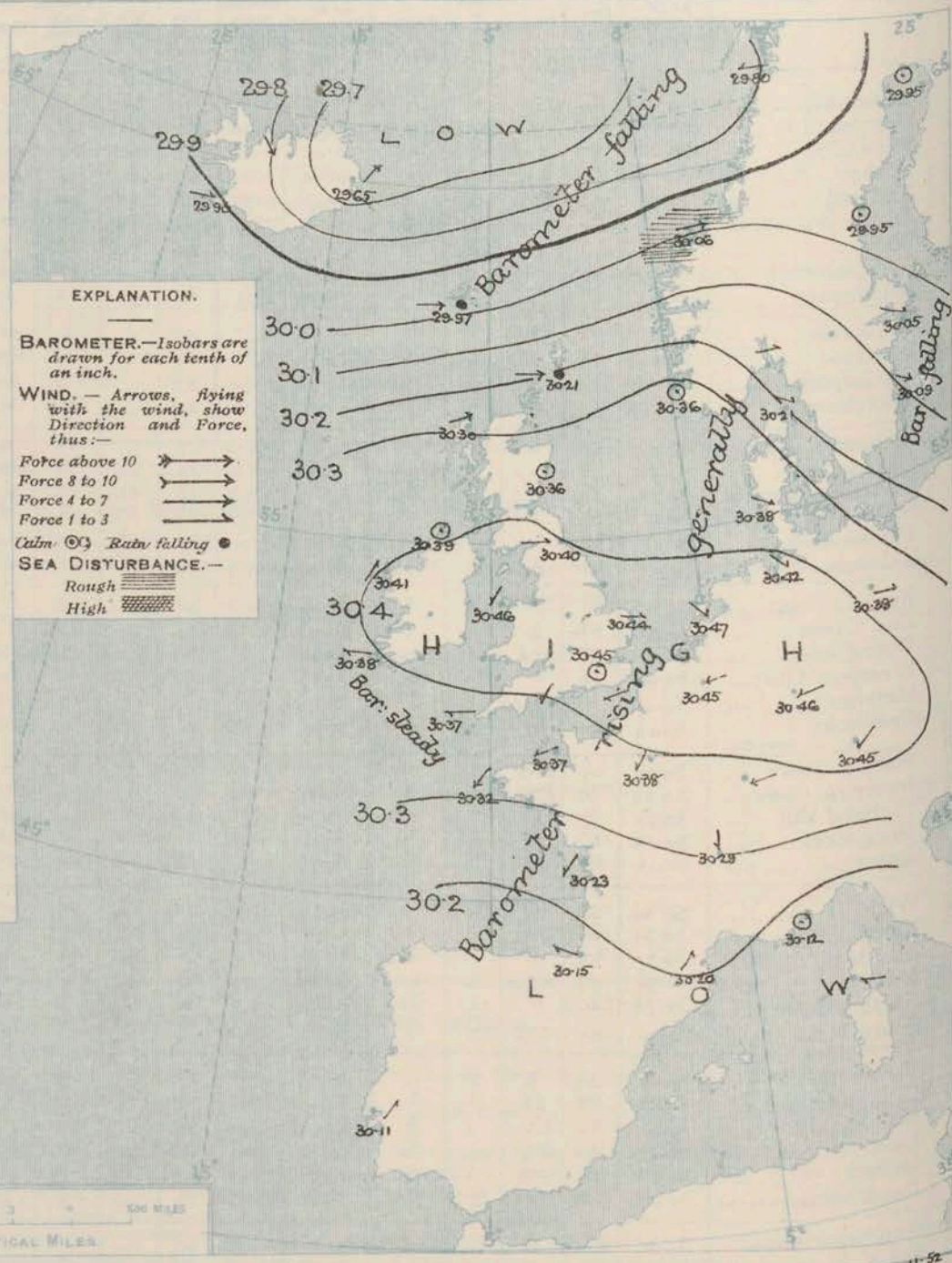
(Derived chiefly from Observations extending over the 35 years—1871-1905.)



Thursday,

WEATHER

1. BAROMETER, WIND AND SEA AT 8 A.M. TO-DAY.



NOTES ON THE GENERAL SITUATION AT 8 A.M.

The anticyclone maintains its position, the central area being at present found over Ireland, England, the Netherlands and Germany. A large, but somewhat shallow depression is passing from Iceland towards the north of Scandinavia and on the southern sides of the disturbance the barometric gradient is rather steep.

To the southward of the region of highest pressure, i.e. over France, and the southern parts of these Islands and Germany, the wind is Easterly or North-Easterly. Further north it is chiefly Westerly, and in the Faeroe Islands and the west of Norway, it is strong to a gale in force.

Temperature has fallen in England, Ireland and France, and also in South Germany, but has risen elsewhere. Over the south midland counties of England the morning readings are below 50°, but in most other parts of the United Kingdom they are above 55°, the highest value reported being 60° at Blackpool and Valencia.

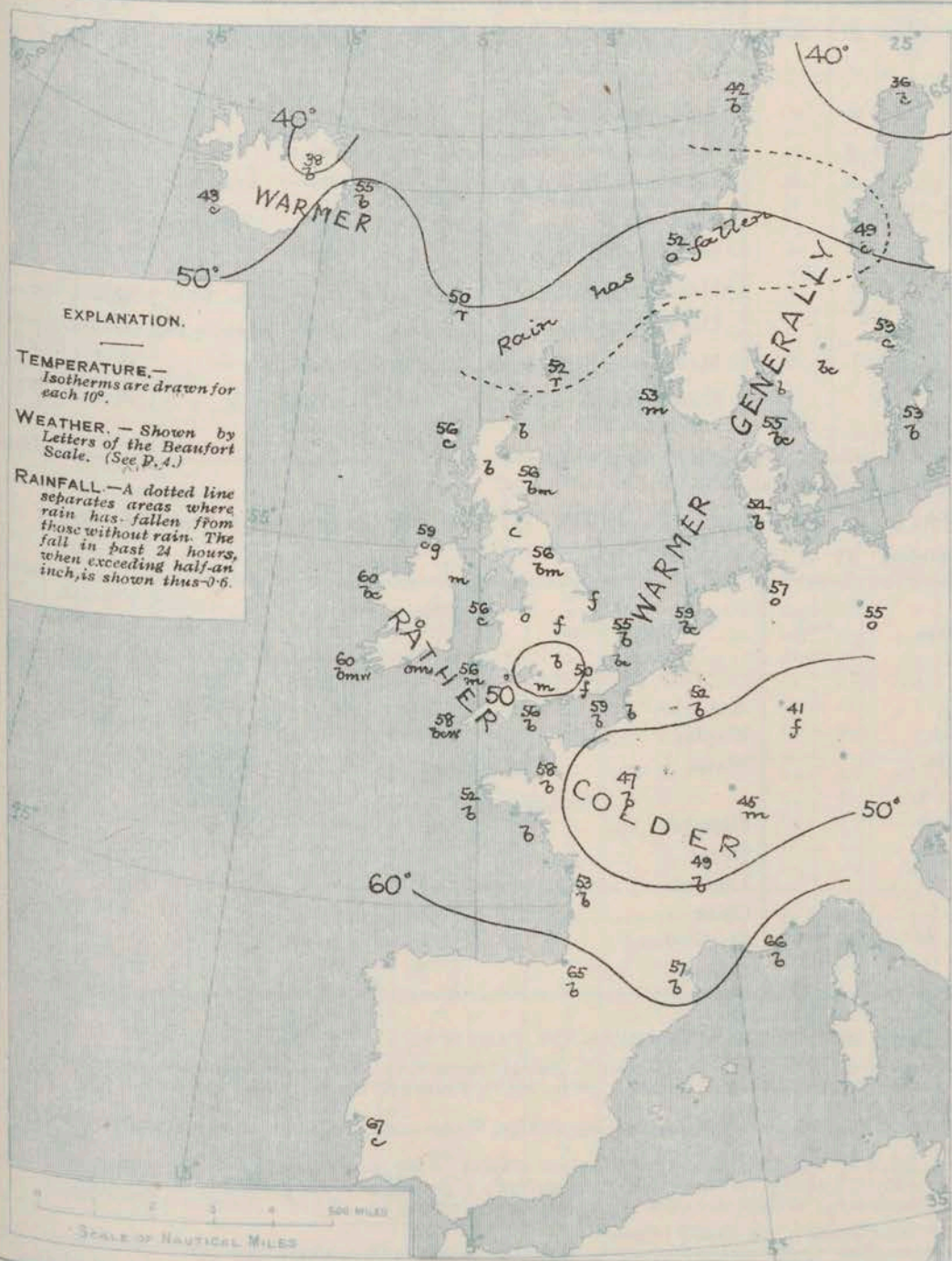
The weather remains fine over western Europe as a whole, but morning fogs or mists are reported at several of the English and Irish stations. Rain is falling in the Faeroe and Shetland Islands; in Iceland the weather is temporarily fine.

The sea is slight or smooth generally, but is rather rough at Christiansund.

CHARTS

19th September, 1907.

2. TEMPERATURE AND WEATHER AT 8 A.M. TO-DAY.



NOTES ON YESTERDAY'S WEATHER

During yesterday the thermometer rose to between 65° and 70° in many parts of the United Kingdom, to 71° at Shields and Bells-y-Coed, and to 74° at Harrogate; on our east and south-east coasts the maximum readings were very little above 60°. The amount of bright sunshine varied considerably in different places, but was upon the whole very large, between 10 and 11 hours being registered in several parts of Great Britain.

GENERAL INFERENCE FROM THE 8 A.M. OBSERVATIONS.

The changes in pressure are very slight, but the tendency appears to be for the anticyclone to move slowly eastwards or south-eastwards. Its influence will, however, still be maintained over the greater part of the United Kingdom, so that fair weather will continue to prevail in most districts. On our extreme western and northern coasts the conditions will gradually become unsettled.

FORECASTS

For the 24 hours commencing at NOON TO-DAY.

For the positions of the DISTRICTS indicated by the numbers 0-11—see map at foot.

- 0 { Wly to SWly winds, moderate or fresh; fair at first, some rain later.
- 1 { Wly to SWly winds, light; fair, warm.
- 2 {
- 3 { Calms and light variable airs, fair and warm in daytime, cool at night, with local fogs.
- 4 {
- 5 { Calms or light NEly airs, fair and warm in daytime, cool at night, with local fogs.
- 6 Same as No. 0.
- 7 Same as Nos. 3 and 4.
- 8 { Ely winds, light; fine generally, but misty or foggy in places.
- 9 { SWly winds, light; fair at first, some rain later.
- 10 { Ely to SEly winds, light; fair to-day, some rain to-morrow.

II WESTERN CHANNEL AND BAY

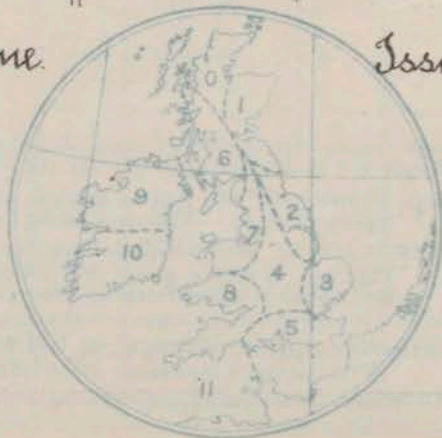
Light NEly wind, with fine weather and a slight sea.

FORECAST DISTRICTS.

Those portions of the Coasts upon which the Warning Signals are at present flying are indicated by the Symbols ∇ = South Cone, or \blacktriangle = North Cone.

Issue.

Issued.



DAILY WEATHER REPORT.

19th September, 1907

TEMPERATURE, WEATHER, SUNSHINE, AND RAINFALL FOR YESTERDAY.

STATIONS.	TEMPERATURE F.		Weather.	Sunshine.	Rainfall.	STATIONS.	TEMPERATURE F.		Weather.	Sunshine.	Rainfall.
	Max.	Min.					Max.	Min.			
Strathpeffer, to 6 p.m. ...	63	54	*	Hrs 8.2	Ins -	† Eastbourne, to 6 p.m. ...	61	49	*	Hrs 11.0	Ins -
Blackpool, to 9 p.m. ...	61	55	o	0.3	-	Bexhill-on-Sea, to 9 p.m. ...	63	52	b	10.5	-
Southport, to 9 p.m. ...	65	55	c. o	0.4	-	† Hastings ...	*	*	*	10.9	-
† Rhyl, to 6 p.m. ...	65	50	*	7.2	-	† Folkestone, to 6 p.m. ...	62	45	b	9.8	-
Llandudno, to 9 p.m. ...	62	56	bc. m	4.9	-	† Margate, to 6 p.m. ...	62	44	b	10.3	-
Bettws-y-Coed, to 6 p.m. ...	71	49	*	7.5	-	Lowestoft, to 6 p.m. ...	61	48	bc. b	10.0	-
† Towyn, to 6 p.m. ...	68	49	b	11.0	-	† Skegness ...	64	44	b	10.0	-
Aberystwyth, to 6 p.m. ...	65	54	*	11.0	-	† Scarborough, to 6 p.m. ...	68	48	*	8.1	-
Plymouth, to 9 p.m. ...	66	53	bc. b	10.1	-	† Harrogate, to 6 p.m. ...	74	48	b. bc	9.2	-
Torquay, to 6 p.m. ...	65	53	*	8.8	-	Darwen, to 9 p.m. ...	66	49	bc. m. o. m.	4.2	-
† Bournemouth, to 6 p.m. ...	68	50	*	7.9	-	Manchester, to 9 p.m. ...	69	55	bc	5.8	-
† Worthing ...	62	51	b	10.1	-	Birmingham, to 9 p.m. ...	65	52	b. o	0.2	-
† Brighton ...	65	49	*	9.8	-						

† At this Station the amount of Bright Sunshine is for the whole day.

TEMPERATURE, WEATHER, and RAINFALL at additional FOREIGN STATIONS, mainly for the 24 hours ended at 8 a.m. yesterday.

STATIONS. 18 th Sept., 1907.	TEMPERATURE F.		WEATHER.	RAIN. Ins.	STATIONS. 18 th Sept., 1907.	TEMPERATURE F.		WEATHER.	RAIN. Ins.
	Max.	Min.				Max.	Min.		
Flushing ...	64	54	c. c	-	Rome ...	79	63	c. o	-
Aix-la-Chapelle ...	63	48	c. o	-	Naples ...	no received			
Copenhagen ...	55	48	b. bc	-	Malta ...	77	60	o	1.02
Oxö (Christiansand) ...	55	50	bc. bc	-					
St. Petersburg ...	52	46	o. o	-	Geneva ...	57	*	1 p.m. b	Measured 7 a.m.
Vienna ...	63	54	b. o	-	Berne ...	55	*	bc	-
Buda Pesth ...	66	54	c. bc	-	Lucerne ...	57	*	b	-
Hermanstadt ...	72	48	b. b	-	Coire ...	55	*	b	-
Trieste ...	66	59	c. b	-	St. Gothard ...	46	*	b	-
Florence ...	72	65	o. o	-	Lugano ...	73	*	b	0.04

NOTES REFERRING TO INFORMATION GIVEN ON PAGE 1:—

- (a) At the British and Irish Stations the readings of the barometer are not corrected for the difference in Gravity between the position of the Station and Latitude 45°. The approximate correction is:—For stations North of Malin Head and North Shields + '03 in., but for Sumburgh Head + '04 in.; for stations south of Malin Head and North Shields + '02 in., but for Scilly and Jersey + '01 in.
- (b) The Sunshine for London given in the table is recorded on the Tower of the Wesleyan Training College, Westminster; the Sunshine entered to Dungeness is recorded at Littlestone-on-Sea.
- (c) The information relating to Weather is indicated by the following letters—b. blue sky; bc. sky half clouded; c. sky three parts clouded; d. drizzling rain; e. wet air, without rain falling; f. fog; g. gloomy; h. hail; l. lightning; m. misty (hazy); o. overcast; p. passing showers; q. squally; r. rain; s. snow; t. thunder; u. ugly, threatening; v. visibility, unusual transparency; w. dew; x. hoar frost; z. dust-haze, or smoke.
- * AN ASTERISK is inserted in all places for which information is not usually received.

WIRELESS TELEGRAMS FROM SHIPS OF H.M. NAVY

Received during the 24 hours ended at 9.30 a.m. to-day.

TABLE SHOWING THE GREENWICH TIMES OF SUNRISE, NOON, AND SUNSET, FOR STATIONS IN THE UNITED KINGDOM, TO-DAY AND TO-MORROW.

Hour of Observation.	Position		Reading of Barometer.	Wind.		Weather.	TEMPERATURE.			Sea.	Sun. Dis-turb-ance.	19 th Sept., 1907.	Sunrise G.M.T.	Noon G.M.T.	Sunset G.M.T.
	Lat.	Long.		Dir.	Force.		Dry Bulb.	Wet Bulb.	Sea.						
			Ins												
												Yarmouth ...	5.34	11.47	6.0
													5.36	11.46	5.57
												Greenwich ...	5.42	11.54	6.6
													5.44	11.53	6.3
												Wick ...	5.51	12.6	6.21
													5.53	12.5	6.18
												Valencia ...	6.22	12.35	6.48
													6.24	12.34	6.45

TERMS OF SUBSCRIPTION for the Daily Weather Report forwarded by Book Post, £1 per annum payable quarterly in advance.

Single Copies (price 1d.) may be obtained after 3 p.m. on the day of issue, at the Meteorological Office, and at the Bookstalls of the following terminus Railway Stations:—Victoria, Charing Cross, King's Cross, St. Pancras, Euston.

FORECASTS OF WEATHER for one day in advance are drawn up at 11 a.m., and between 7 and 8 p.m. The latest forecast can be had by Reply Telegram, on paying at any Post Office in the United Kingdom Sixpence in addition to the cost of the inquiry and reply Telegram. Information as to the Terms on which Forecasts can be sent daily, for a long or short period, may be obtained on application.

METEOROLOGICAL OFFICE, 63, VICTORIA STREET, S.W.
(TELEGRAPHIC ADDRESS: WEATHER, LONDON.)

W. N. SHAW, (Director).

DAILY WEATHER REPORT OF THE METEOROLOGICAL OFFICE.

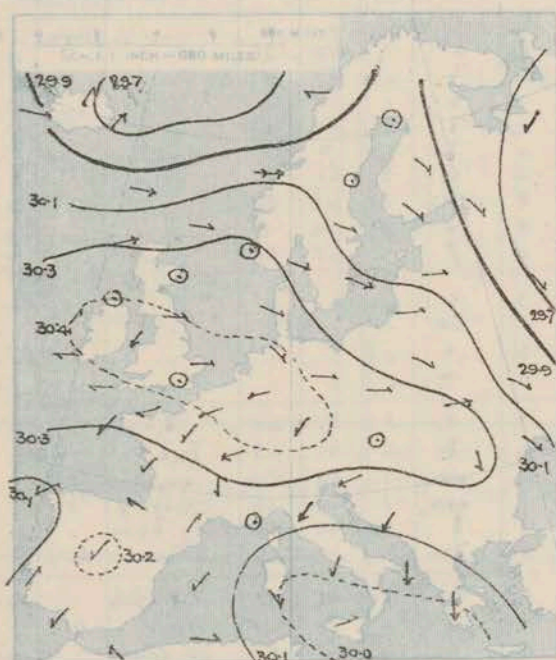
Friday
20th September 1907

20th September 1907

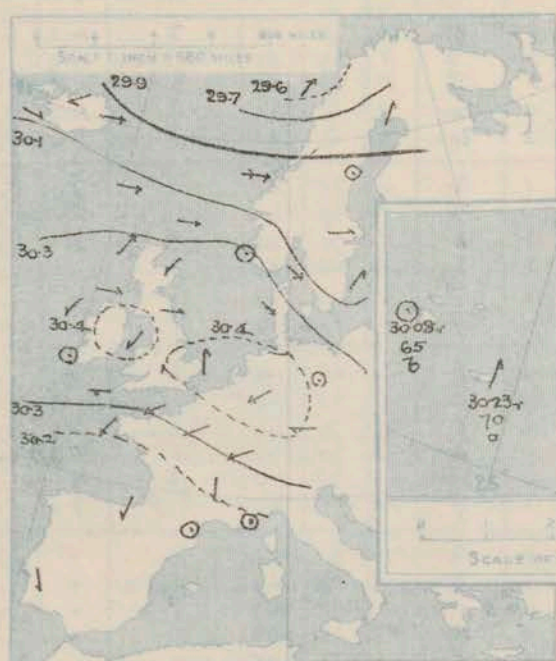
STATIONS.		YESTERDAY EVENING.						THIS MORNING.										PAST 24 HOURS.						
		BAROM.		TEMP.		WIND.		BAROMETR.		TEMPERATURE.				WIND.		TEMP.		WIND.		TEMP.		Weather.	Sun-shine.	Rainfall.
		At 32° Fahr. and M.S.L.	Dry Bulb.	Direc.	Force (0 to 12).	Weather.	At 32° Fahr. and M.S.L.	Change since Yesterday.	Dry Bulb.	Wet Bulb.	Change since Yesterday.	Direc.	Force (0 to 12).	Weather.	Sea (0 to 9).	Max.	Min.	Weather.	Sun-shine.	Rainfall.				
		Ins.	°				Ins.	Ins.	°	°	°													
SCANDINAVIA.	Haparanda...	29.75	44	SSW	4	r	29.42	-0.53	50	46	+14	WNW	6	o	x	50	36	x	x	x	Hours.	Ins.		
	Hernösand...	29.91	52	Z	0	c	29.84	-0.11	56	48	+7	W	4	b	x	57	43	x	x	x	-	-		
	Stockholm...	30.02	55	W	2	b	29.96	-0.09	52	50	-1	W	2	b	x	66	45	x	x	x	-	-		
	Wisby...	30.08	55	SW	2	c	30.03	-0.06	54	50	+1	NW	4	b	x	59	46	x	x	x	-	-		
	Karlstad...	30.06	57	Z	0	c	30.04	-0.09	52	49	+2	Z	0	b	x	x	x	x	x	x	-	-		
	Færder (X'ania Fjord)	30.14	54	WSW	2	c	30.08	-0.08	57	54	-1	WSW	4	b	2	61	55	x	x	x	-	-		
	Bodö...	29.56	46	SW	6	r	29.52	-0.28	40	38	-2	W	8	r	5	46	39	x	x	x	0.51	-		
ICELAND & FAEROE.	Christiansund...	29.98	52	W	9	o	30.04	-0.02	48	45	-4	W	8	o	5	54	46	x	x	x	0.16	-		
	Skudesnaes...	30.31	54	Z	0	o	30.30	-0.06	51	50	-2	NNW	4	f	2	55	50	x	x	x	0.47	-		
	Reykjavik...	30.10	43	WNW	3	c	30.40	+0.50	41	x	-2	NW	2	c	x	x	x	x	x	x	-	-		
BRITISH ISLANDS.	Blönduós...	30.07	36	SSW	3	c	30.44	+0.60	32	x	-10	Z	0	bc	x	x	x	x	x	x	-	-		
	Seydisfjord...	29.94	47	W	7	bc	30.35	+0.70	34	x	-21	N	2	o	x	x	x	x	x	x	-	-		
	Thorshavn...	30.10	50	W	6	c	30.28	+0.31	46	x	-4	Z	0	m	x	x	x	x	x	x	-	-		
	Sumburgh Head	30.19	52	W	4	m	30.32	+0.11	49	47	-3	WNW	2	o	3	57	46	3, m	x	x	0.05	-		
	Stornoway...	30.33	57	SW	4	bc	30.40	+0.10	54	52	-2	SW	2	b	2	62	48	bc, b, bc	7.1	-	-			
	Castlebay (Barra Id.)	30.39	55	W	3	m	30.43	+0.06	55	54	0	SW	1	om	1	58	54	om, of, m	0.3	-	-			
GERMANY, & G.	Malin Head	30.40	59	W	1	om	30.42	+0.03	58	58	-1	E	1	om	1	64	56	bc, bc, of	x	-	-			
	Blacksod Pt.	30.39	61	NNE	3	c	30.41	0.00	59	58	-1	NNE	1	b	1	65	52	bc, bc, cm	x	-	-			
	Valencia	30.36	63	Z	0	bm	30.37	-0.01	51	49	-9	ENE	1	bm	2	72	46	bm	10.7	-	-			
	Roche's Point	30.39	61	SE	1	bm	30.40	-0.02	59	58	0	E	3	bm	3	65	55	om, bc, bm	x	0.01	-			
	Bar Castle	30.39	67	SE	1	o	30.42	-0.01	48	47	-4	Z	0	b	x	70	45	bc, o	4.5	-	-			
	Donaghadee	30.42	59	SSE	1	c	30.46	+0.01	56	56	0	Z	0	c	0	65	53	og, of, w	x	0.02	-			
FRANCE.	Liverpool Obsy...	30.43	56	N	1	b	30.45	-0.02	52	52	-3	N	1	m	?	60	52	bc, f	x	-	-			
	Holyhead	30.42	60	NE	2	b	30.43	-0.01	55	55	-1	Z	0	m	0	66	53	b	x	-	-			
	Pembroke (St. Ann's Hd.)	30.38	63	NE	1	b	30.39	-0.02	56	55	0	ENE	4	bm	2	65	54	bm, bc, m	9.1	-	-			
	Scilly (St. Mary's)	30.34	61	E	2	b	30.34	-0.03	60	58	+2	E	3	bc	1	65	56	b	10.2	-	-			
	Jersey (St. Aubins)	30.30	63	ENE	5	b	30.36	-0.01	62	60	+4	NE	3	b	3	69	57	bm, bc, bm	11.0	-	-			
	Portland Bill	30.33	62	E	4	b	30.38	-0.01	60	57	+4	ENE	3	b	3	63	55	b	x	-	-			
SPANISH PENIN.	Dungeness	30.39	61	NE	4	b	30.41	-0.02	61	60	+2	NE	2	m	1	65	52	b	11.0	-	-			
	Dover	30.43	57	NE	2	b	30.42	-0.03	59	58	0	NNE	3	bc	2	66	53	b, bm	11.4	-	-			
	Wick	30.31	58	W	2	bc	30.38	+0.09	56	53	-2	W	1	bc	0	65	53	-	x	-	-			
	Nairn	30.34	59	Z	0	o	30.40	+0.09	54	53	-3	Z	0	b	1	67	49	bc, bc, o, c	5.0	-	-			
	Aberdeen	30.36	59	NE	1	c	30.42	+0.06	54	52	-2	WNW	1	b	1	71	46	bc, bc, bm	8.6	-	-			
	Leith	30.38	63	W	1	bc	30.42	+0.02	58	57	+2	NNW	1	bc	x	68	55	b	x	-	-			
GERMANY, & G.	North Shields	30.38	65	W	1	b	30.44	+0.04	58	55	+2	W	2	o	2	70	52	b	x	-	-			
	Spurn Head	30.39	53	ENE	1	f	30.43	+0.01	52	52	-1	NW	1	f	2	62	50	bc, f	x	0.01	-			
	Yarmouth	30.40	60	S	3	b	30.41	-0.03	55	55	0	NNE	3	f	3	63	49	b	x	-	-			
	Clacton-on-Sea	30.43	60	E	2	b	30.43	-0.03	56	56	-3	Z	0	m	0	65	49	bc, bc, f	10.8	-	-			
	Nottingham	30.40	63	SW	1	bm	30.45	+0.01	50	50	-4	Z	0	f	x	71	49	b, bm	1.6	-	-			
	Bath	30.39	66	NE	1	b	30.45	-0.01	49	48	+3	W	1	m	x	70	42	-	x	-	-			
FRANCE.	Oxford	30.43	56	Z	0	b	30.45	-0.03	53	50	+6	Z	0	bw	x	73	44	b	x	-	-			
	London (St. James's Park)	30.39	66	SE	2	b	30.43	-0.02	53	53	+3	NE	1	f	x	70	50	b, f	7.3	-	-			
	The Scaw (Skagen)	30.19	56	NW	4	bc	30.17	-0.04	56	54	+1	WNW	5	b	1	61	54	x	x	-	-			
	Fanö	30.39	55	NW	4	o	30.39	+0.01	55	54	+1	WNW	2	bc	x	61	54	x	x	-	-			
	Cuxhaven	30.41	59	W	2	b	30.39	-0.03	58	57	+1	W	1	om	x	61	57	x	x	-	-			
	The Helder	30.45	60	NW	1	b	30.45	-0.02	58	56	-1	NW	1	m	0	64	48	x	x	-	-			
SPANISH PENIN.	Brussels	x	x	x	x	x	30.43	-0.02	48	48	-4	E	1	f	x	72	45	x	x	-	-			
	Berlin	30.36	59	Z	0	c	30.38	0.00	53	51	-2	W	2	o	x	61	52	x	x	-	-			
	Frankfurt	30.44	55	ENE	4	b	30.40	-0.06	51	48	+5	NE	2	b	x	68	43	x	x	-	-			
	Munich	30.40	49	E	1	b	30.39	-0.06	46	45	+5	SE	2	b	x	59	39	x	x	-	-			
	C. Gris Nez	30.40	60	ENE	3	b	30.41	-0.05	54	54	+3	ENE	1	m	2	68	51	x	x	-	-			
	La Heve	30.35	63	ENE	5	bc	30.37	-0.03	54	50	+6	E	3	m	2	75	48	x	x	-	-			
SPANISH PENIN.	Brest	30.23	67	NE	4	b	30.28	-0.04	58	56	+6	E	3	b	2	73	48	x	x	-	-			
	Lorient	30.19	66	E	3	b	30.23	-0.05	57	55	+5	E	4	b	2	77	57	x	x	-	-			
	Rochefort	30.19	73	ENE	3	b	30.23	0.00	56	52	+3	ENE	3	b	x	84	53	b	x	-	-			
	Biarritz	30.13	69	NE	2	b	30.19	+0.04	65	63	0	Z	0	b	0	82	63	x	x	-	-			
	Paris	30.32	66	NE	x	b	30.34	-0.04	52	51	+5	NE	2	b	x	71	47	x	x	-	-			
	Belfort	30.27	59	ENE	6	m	30.32	0.00	48	48	+3	E	7	f	x	64	45	x	x	-	-			
SPANISH PENIN.	Lyons	30.24	63	N	1	b	30.30	+0.01	54	52	+5	NNE	1	b	x	70	49	x	x	-	-			
	Nice	30.15	67	Z	0	b	30.21	+0.09	64	58	-2	SW	2	b	2	79	59	x	x	-	-			
	Perpignan	30.18	68	Z	0	b	30.23	+0.03	58	55	+1	NE	1	b	x	78	52	x	x	-	-			
	Sanguinaire	30.13	71	W	3	c	30.14	+0.05	68	65	-3	E	2	m	3	82	61	x	x	-	-			
	Corunna	30.13	70	NE	1	b	30.25	+0.16	?	53	-	W	?	?	3	73	52	x	x	-	-			
	Lisbon	30.12	71	NNW	2	b	30.20	+0.09	71	62	+4	NNE	3	b	x	79	66	x	x	-	-			
SPANISH PENIN.	Azores (P. Delgada)	30.17	70	SE	3	o	30.23	+0.23	70	67	-2	SEW	2	o	3	75	68	x	x	0.12	-			
	(Horta)	30.04	66	Z	0	b	30.08	+0.15	65	63	-4	Z	0	b	1	79	64	x	x	0.08	-			

SUPPLEMENTARY CHARTS
OF
BAROMETER AND WIND
FOR 8 A.M. AND 6 P.M. YESTERDAY

8 A.M. YESTERDAY

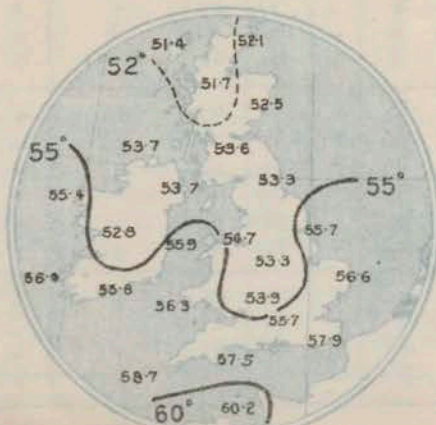


6 P.M. YESTERDAY



AVERAGES OF TEMPERATURE AT 8 A.M.
FOR THE MONTH OF SEPTEMBER

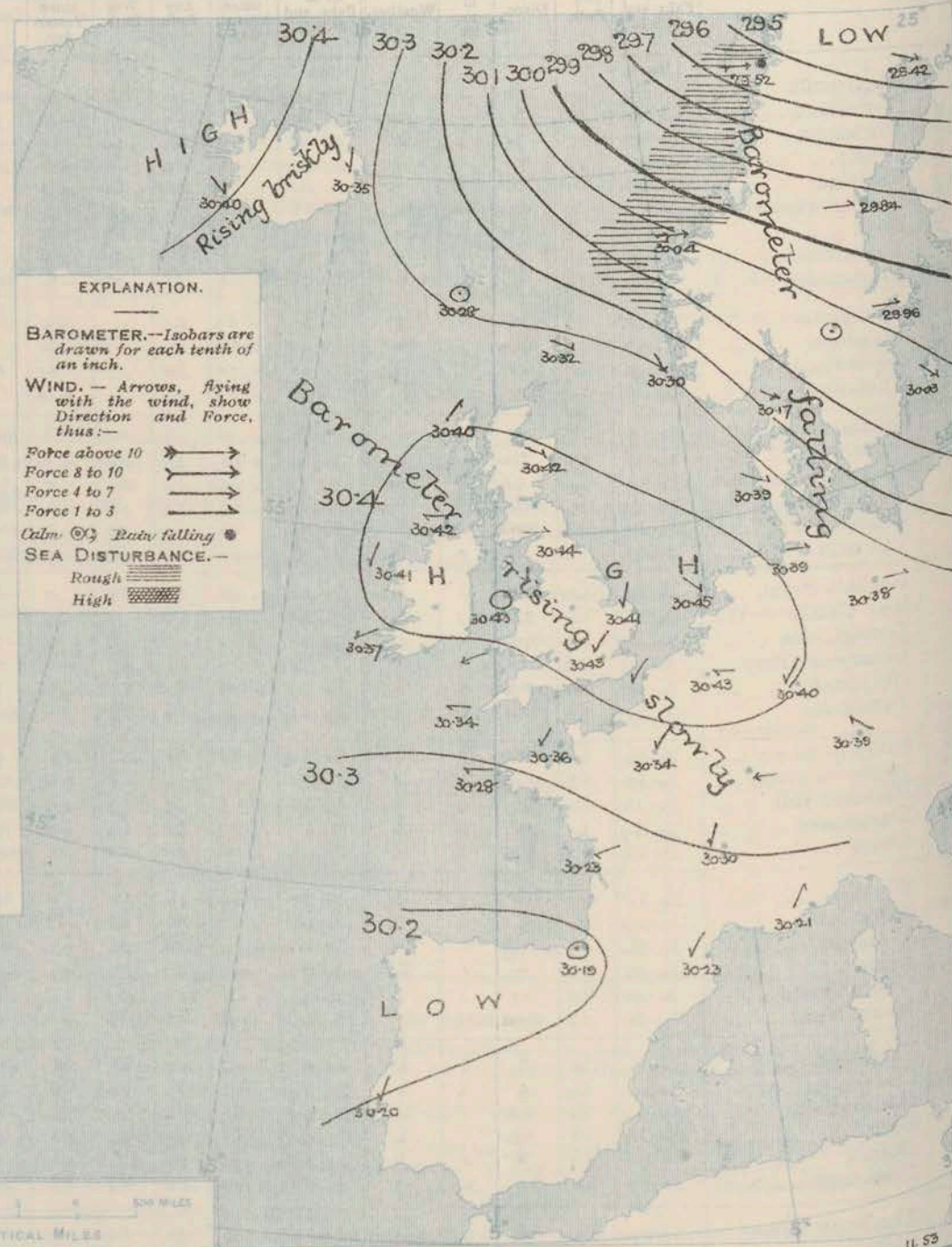
(Derived chiefly from Observations extending over
the 35 years—1871-1905.)



Friday,

WEATHER

1. BAROMETER, WIND AND SEA AT 8 A.M. TO-DAY.



EXPLANATION.

BAROMETER.—Isobars are
drawn for each tenth of
an inch.

WIND.—Arrows, flying
with the wind, show
Direction and Force,
thus:—

Force above 10

Force 8 to 10

Force 4 to 7

Force 1 to 3

Calm: ☉ Rain falling: ☂

SEA DISTURBANCE.—

Rough: [hatched box]

High: [cross-hatched box]

NOTES ON THE GENERAL SITUATION AT 8 A.M.

The anticyclone over Western Europe maintains its ground, the area of highest pressure being situated over these Islands and the Netherlands. Another high pressure system of equal intensity is spreading over Iceland from the westward. A large depression is passing eastwards across Lapland, and over the northern parts of Scandinavia the barometric gradient is rather steep.

Within the region of highest pressure the wind is calm or variable, but to the southward of it, i.e. over France and the southern parts of the United Kingdom there is a light breeze from the eastward or north-eastward. Over the northern parts of the Continent the wind is westerly or north-westerly, and on the Norwegian coasts it blows a gale.

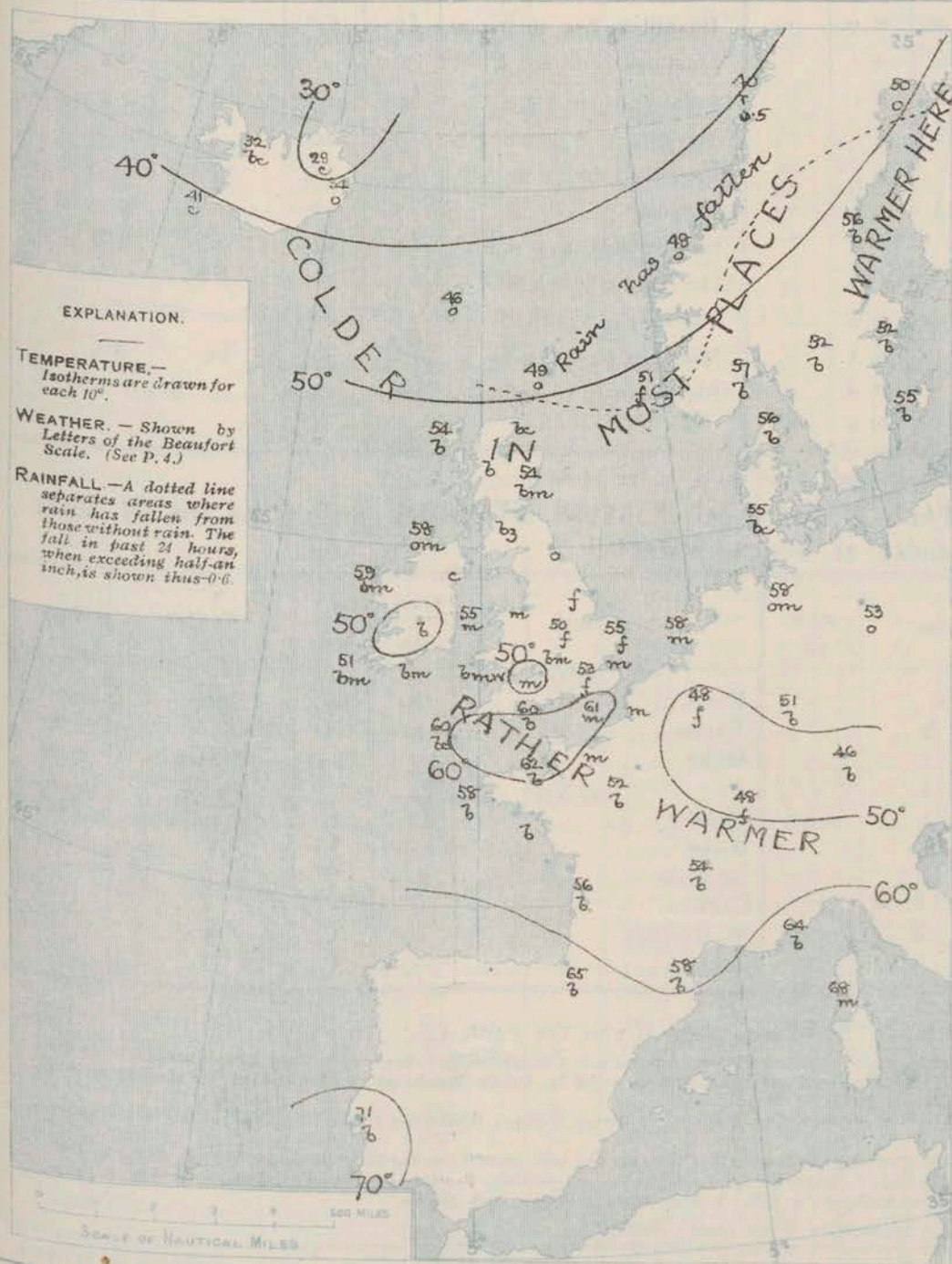
On our own southern coasts the thermometer stands at or slightly above 60°, but in some parts of central England it is as low as 50°, while in central Ireland it is even lower. Frost is reported over northern Iceland.

The weather remains fine over Western Europe generally, but fog prevails over eastern and central England, as well as at Brussels and Belfort. In the north of Scandinavia the weather is dull, with rain at Rode.

CHARTS

20th September, 1907.

2. TEMPERATURE AND WEATHER AT 8 A.M. TO-DAY.



NOTES ON YESTERDAY'S WEATHER

During yesterday the thermometer rose to 70° or slightly above it in many parts of the United Kingdom, the highest reading reported being 73° at Oxford and Brighton. The amount of bright sunshine was, as a rule, very large, more than 10 hours being registered in many places, and more than 14 hours at some stations in the south of England. Over central England the air was misty, and the duration was consequently much smaller.

GENERAL INFERENCE FROM THE 8 A.M. OBSERVATIONS.

There are no indications of any material change in the general conditions. The anticyclone remains firmly established, and fair, dry weather is likely to continue for two or three days at least. The day temperatures will be high, but the nights cool, with fog or mist in many inland districts.

FORECASTS

For the 24 hours commencing at NOON TO-DAY.

For the positions of the DISTRICTS indicated by the numbers 0-11—see map at foot.

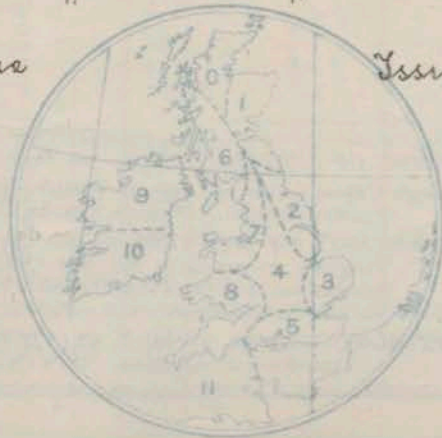
- 0 Light breezes, chiefly N.E.; fair generally; rather warmer.
- 1 } Light breezes, chiefly N.E.; fine generally, warm in daytime,
2 } cool at night, with fog at inland stations.
- 3 } Variable or light N.E.
4 } airs; fine generally, warm in daytime, cool at night, with local fogs.
- 5 }
- 6 } Light variable airs; fair generally,
7 } but mist or fog locally.
- 8 } E. winds, light or moderate; fine generally, but mist or fog locally.
- 9 Same as Nos. 6 and 7.
- 10 Same as No. 8.
- 11 WESTERN CHANNEL AND BAY
Light E. and N.E. winds, and a slight sea. Fine generally, but misty in places.

FORECAST DISTRICTS.

Those portions of the Coasts upon which the Warning Signals are at present flying are indicated by the Symbols ∇ = South Cone, or \blacktriangledown = North Cone.

None

Issued.



TEMPERATURE, WEATHER, SUNSHINE, AND RAINFALL FOR YESTERDAY.											
STATIONS.	TEMPERATURE F.		Weather.	Sunshine. Hrs	Rainfall. Ins	STATIONS.	TEMPERATURE F.		Weather.	Sunshine. Hrs	Rainfall. Ins
	Max.	Min.					Max.	Min.			
Strathpeffer, to 6 p.m. ...	63	50	x	4.0	-	+ Eastbourne, to 6 p.m. ...	64	45	*	11.7	-
Blackpool, to 9 p.m. ...	61	54	O.C. om	4.4	-	Bexhill-on-Sea, to 9 p.m. ...	66	51	b	11.1	-
Southport, to 9 p.m. ...	62	54	O.B. om	4.1	-	Hastings	*	*	*	11.5	*
Rhyl, to 6 p.m. ...	?	54	*	5.2	-	+ Folkestone, to 6 p.m. ...	66	49	b	11.0	-
Llandudno, to 9 p.m. ...	61	55	O.B.m. bc	5.1	? -	+ Margate, to 6 p.m. ...	65	46	b	11.0	-
Bettws-y-Coed, to 6 p.m. ...	70	53	*	8.7	-	Lowestoft, to 6 p.m. ...	64	46	b	10.0	-
Towyn, to 6 p.m. ...	71	51	m. bc. b	8.8	-	+ Skegness	68	47	m. b	9.2	-
Aberystwyth, to 6 p.m. ...	66	60	*	8.5	-	Scarborough, to 6 p.m. ...	60	51	*	5.0	-
Plymouth, to 9 p.m. ...	68	49	b	9.3	-	+ Harrogate, to 6 p.m. ...	69	49	b	10.7	-
Torquay, to 6 p.m. ...	65	49	*	9.2	-	Darwen, to 9 p.m. ...	65	48	bc. om. cm	4.1	-
+ Bournemouth, to 6 p.m. ...	71	43	.	10.8	-	Manchester, to 9 p.m. ...	66	54	bc	3.6	-
+ Worthing	66	49	b	11.3	-	Birmingham, to 9 p.m. ...	67	53	O.C. b	1.5	-
+ Brighton	73	47	*	10.5	-						

+ At this Station the amount of Bright Sunshine is for the whole day.

TEMPERATURE, WEATHER, and RAINFALL at additional FOREIGN STATIONS, mainly for the 24 hours ended at 8 a.m. yesterday.

STATIONS <i>19th Sept. 1907.</i>	TEMPERATURE F.		WEATHER.	RAIN. Ins.	STATIONS. <i>19th Sept. 1907.</i>	TEMPERATURE F.		WEATHER.	RAIN. Ins.
	Max.	Min.				Max.	Min.		
Flushing	61	50	b. b	-	Rome	74	64	O.C.	-
Aix-la-Chapelle	59	43	b. b	-	Naples	75	66	b. c	-
Copenhagen	59	52	r. r	-	Malta	71	64	bc	0.28
Oxö (Christiansand)	57	50	b. b	-					Measured 7 a.m.
St. Petersburg	54	37	O. b	0.08	Geneva	63	*	b	-
Vienna	59	46	b. o	-	Berne	61	*	b	-
Buda Pesth	64	48	b. b	-	Lucerne	61	*	b	-
Hermanstadt	70	36	O. b	-	Coire	61	*	b	-
Trieste	70	57	b. b	-	St. Gothard	50	*	b	-
Florence	76	64	b. b	-	Lugano	73	*	b	-

NOTES REFERRING TO INFORMATION GIVEN ON PAGE 1:—

(a) At the British and Irish Stations the readings of the barometer are not corrected for the difference in Gravity between the position of the Station and Latitude 45°. The approximate correction is:—For stations North of Malin Head and North Shields + .08 in., but for Sumburgh Head + .04 in.; for stations south of Malin Head and North Shields + .02 in., but for Scilly and Jersey + .01 in.

(b) The Sunshine for London given in this table is recorded on the Tower of the Wesleyan Training College, Westminster; the Sunshine entered to Dungeness is recorded at Littlestone-on-Sea.

(c) The information relating to Weather is indicated by the following letters—b. blue sky; bc. sky half clouded; c. sky three parts clouded; d. drizzling rain; e. wet air, without rain falling; f. fog; g. gloomy; h. hail; l. lightning; m. misty (hazy); o. overcast; p. passing showers; q. squally; r. rain; s. snow; t. thunder; u. ugly, threatening; v. visibility, unusual transparency; w. dew; x. hoar frost; z. dust-haze or smoke.

* AN ASTERISK is inserted in all places for which information is not usually received.

WIRELESS TELEGRAMS FROM SHIPS OF H.M. NAVY

Received during the 24 hours ended at 9.30 a.m. to-day.

Hour of Observation.	Position		Reading of Barometer.	Wind.		Weather.	TEMPERATURE.			Sea Disturbance.
	Lat.	Long.		Direc.	Force.		Air.			
							Dry Bulb.	Wet Bulb.	Sea	
"	"	"	Ins							

TABLE SHOWING THE GREENWICH TIMES OF SUNRISE, NOON, AND SUNSET, FOR STATIONS IN THE UNITED KINGDOM, TO-DAY AND TO-MORROW.

	<i>20th & 21st Sept. 1907.</i>		
	Sunrise G.M.T.	Noon G.M.T.	Sunset G.M.T.
Yarmouth	{ 5.36 5.39	{ 11.46 11.46	{ 5.57 5.54
Greenwich	{ 5.44 5.46	{ 11.53 11.53	{ 6.3 6.1
Wick	{ 5.53 5.55	{ 12.5 12.5	{ 6.18 6.15
Valencia	{ 6.24 6.27	{ 12.34 12.34	{ 6.45 6.42

TERMS OF SUBSCRIPTION for the Daily Weather Report forwarded by Book Post, £1 per annum payable quarterly in advance.

Single Copies (price 1d.) may be obtained after 3 p.m. on the day of issue, at the Meteorological Office, and at the Bookstalls of the following terminus Railway Stations:—Victoria, Charing Cross, King's Cross, St. Pancras, Euston.

FORECASTS OF WEATHER for one day in advance are drawn up at 11 a.m., and between 7 and 8 p.m. The latest forecast can be had by Reply Telegram, on paying at any Post Office in the United Kingdom Sixpence in addition to the cost of the inquiry and reply Telegram. Information as to the Terms on which Forecasts can be sent daily, for a long or short period, may be obtained on application.

METEOROLOGICAL OFFICE, 63, VICTORIA STREET, S.W.
(TELEGRAPHIC ADDRESS: WEATHER, LONDON.)
W. N. SHAW, (Director).

DAILY WEATHER REPORT OF THE METEOROLOGICAL OFFICE.

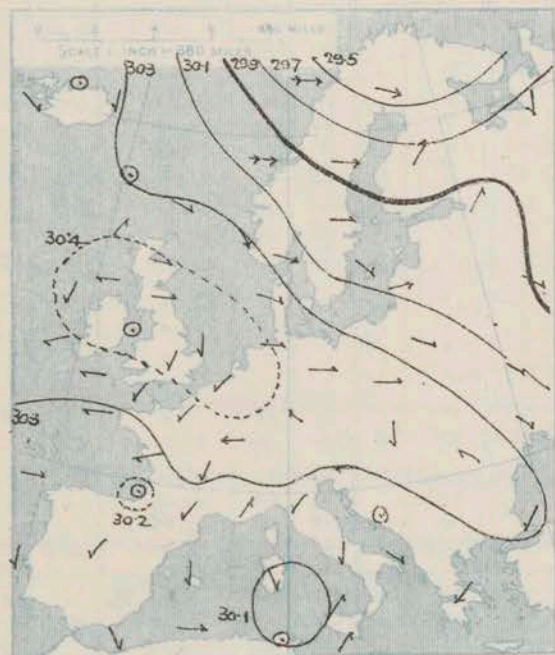
Saturday,
21st September, 1907.

21st September, 1907.																				
STATIONS.		YESTERDAY EVENING.					THIS MORNING.										PAST 24 HOURS.			
		Barom.	Temp.	Wind.		Weather.	Barometer.		Temperature.			Wind.		Sea (0 to 9).	Temp.		Weather.	Sunshine.	Rainfall.	
				At 32° Fahr. and M.S.L.	Dry Bulb.		Direc.	Force (0 to 12).	At 32° Fahr. and M.S.L.	Change since Yesterday.	Dry Bulb.	Wet Bulb.	Change since Yesterday.		Direc.	Force (0 to 12).				Max.
SCANDINAVIA.		Ins.	°				Ins.	Ins.	°	°	°					°	°		Hours.	Ins.
Haparanda...		29.40	38	NW	2	6	29.70	+1.28	26	32	-14	NNW	4	6	x	50	23.6	x	x	-
Hernösand...		29.86	43	NW	8	6	29.86	+0.2	42	37	-14	W	4	6	x	59	?	x	x	-
Stockholm...		29.91	56	W	2	6c	29.96	+0.0	44	37	-8	WNW	4	6	x	63	24.4	x	x	-
Wisby...		29.94	56	NNW	4	6	29.99	-0.4	49	42	-5	N	6	6	x	59	34	x	x	-
Karlstad...		30.00	55	SW	4	6	30.09	+0.05	42	36	-10	W	4	6	x	5	2	x	x	-
Færder (X'ania Fjord)		30.10	57	WNW	2	6	30.15	+0.7	46	29	-11	NW	4	6	2	63	4.6	x	x	-
Bodö...		29.69	41	NNW	6	c	29.91	+3.9	38	34	-2	NNW	6	c	2	41	34	x	x	0.24
Christiansund...		30.15	41	WNW	8	0	30.17	+1.3	39	38	-9	NNW	6	v	6	48	39	x	x	0.55
Skudesnaes...		30.34	50	NNW	4	0	30.30	+0.0	45	42	-6	NNW	4	c	2	52	4.3	x	x	-
ICELAND & FAEROE.																				
Reykjavik...		30.55	43	NNW	4	6	30.60	+0.20	30		-9	ESE	1	6	x	5	3	x	x	-
Blönduós...		30.65	35	NE	2	6c	30.58	+1.7	29		-3	S	3	6	x	5	3	x	x	-
Seydisfjord...		30.55	41	ENE	5	c	30.59	+0.24	35		+1	S	2	6	x	5	3	x	x	-
Thorshavn...		30.46	41	N	3	c	30.58	+3.0	36		-10	N	2	c	x	5	3	x	x	-
BRITISH ISLANDS.																				
Sumburgh Head		30.36	48	WNW	1	0	30.45	+1.3	40	35	-9	NNE	1	c	1	51	38	0	x	0.08
Stornoway...		30.40	56	W	2	0	30.47	+0.7	49	48	-5	NE	6	0	5	60	47	6c, 0	2.5	-
Castlebay (Barra Id.)		30.42	56	NE	1	m	30.44	+0.1	54	53	-1	NNW	2	m	2	58	52	of, c, of	0.0	-
Malin Head...		30.39	60	E	1	om	30.40	-0.2	56	56	-2	E	1	6cm	1	64	55	of, c, of	x	-
Blacksod Pt. ...		30.37	65	E	1	6c	30.40	-0.1	58	57	-1	E	1	6	1	68	58	of, c, of	x	-
Valencia...		30.35	63	Z	0	6m	30.39	+0.2	49	49	-2	NE	1	6m	2	74	46	6, 6m	10.4	-
Roche's Point...		30.37	60	E	3	6	30.39	-0.1	53	52	-6	N	1	6m	1	65	49	6m, 6, 6m	x	0.01
Birr Castle...		30.36	69	Z	0	6	30.40	-0.2	47	46	-1	Z	0	of	0	74	43	6	9.0	-
Donaghadee...		30.41	59	Z	0	6c	30.39	-0.7	56	55	0	Z	0	c	0	61	54	of, 6	x	-
Liverpool Obsy...		30.39	57	NW	1	6	30.38	-0.7	53	52	+1	WNW	1	m	1	64	52	6	x	0.01
Holyhead...		30.38	56	NW	3	6	30.38	-0.5	58	57	+3	NNE	2	6	1	59	53	6	x	-
Pembroke (St. Ann's Hd.)		30.36	65	NW	1	6	30.35	-0.4	58	56	+2	NE	2	6m	2	68	52	6m	10.3	-
Scilly (St. Mary's)		30.35	61	E	2	6c	30.31	-0.3	59	56	-1	E	1	6m	1	65	57	6c	10.1	-
Jersey (St. Aubins)		30.29	64	ENE	5	6	30.29	-0.7	61	59	-1	E	4	om	3	73	58	6m, 6m, 6m	10.8	-
Portland Bill...		30.33	63	E	2	6m	30.34	-0.4	53	53	-7	NE	3	6	2	65	52	6, 6m	x	-
Dungeness...		30.33	62	NE	3	6	30.33	-0.8	60	58	-1	NNE	3	0	2	67	58	6	10.2	-
Dover...		30.38	58	NNE	3	6	30.34	-0.8	59	57	0	NNE	3	om	0	69	54	6c, 6, 6m	9.5	-
Wick...		30.37	56	W	2	0	30.45	+0.7	45	44	-11	NE	2	0	2	62	44	-	x	0.10
Nairn...		30.39	60	Z	0	c	30.43	+0.3	50	49	-4	ENE	2	v	2	64	48	6, 6c, 6	5.7	0.06
Aberdeen...		30.42	56	Z	0	0	30.42	+0.0	51	50	-3	NNE	2	0	2	63	51	6c, c, 0	7.4	-
Leith...		30.36	67	W	1	6	30.39	-0.3	57	56	-1	ESE	1	of	x	70	55	6	x	-
North Shields...		30.38	59	SE	2	om	30.35	-0.9	56	55	-2	N	3	0	2	65	54	0, cm	x	-
Spurn Head...		30.41	53	SE	2	6	30.35	-0.8	53	53	+1	SW	2	0	1	60	52	6, of	x	-
Yarmouth...		30.39	58	ENE	4	c	30.35	-0.6	59	57	+4	ENE	3	c	3	63	55	c	x	-
Clacton-on-Sea...		30.40	57	ENE	3	6	30.35	-0.8	61	57	+5	ENE	2	0	2	65	55	6, 6c, 0	10.3	-
Nottingham...		30.40	61	ESE	1	6	30.39	-0.6	51	50	+1	SW	1	om	x	71	49	6	4.5	-
Bath...		30.36	67	NE	1	6	30.37	-0.8	51	50	+2	E	1	m	x	73	48	-	10.3	-
Oxford...		30.39	57	Z	0	6	30.38	-0.7	52	51	-1	NE	1	0	x	72	50	6	x	-
London (St. James's Park)		30.36	65	E	2	6	30.35	-0.8	55	53	+2	ENE	3	0	x	71	53	6, 0	6.2	-
GERMANY, & C.																				
The Scaw (Skagen)		30.13	55	WNW	4	6	30.15	-0.2	52	45	-4	N	3	c	1	59	52	x	x	-
Fanø...		30.36	56	WNW	4	c	30.30	-0.9	54	51	-1	NW	3	0	x	61	50	x	x	-
Cuxhaven...		30.38	59	NW	3	6	30.34	-0.5	56	54	-2	SSW	2	0	x	61	55	x	x	-
The Helder...		30.42	58	NE	1	6	30.37	-0.8	58	57	0	Z	0	0	0	63	55	x	x	-
Brussels...		x	x	x	x	x	30.35	-0.8	51	51	+3	Z	0	6	x	70	48	x	x	-
Berlin...		30.33	57	Z	0	0	30.29	-0.9	51	49	-2	WNW	3	0	x	59	50	x	x	-
Frankfurt...		30.35	56	NE	4	6	30.31	-0.9	53	50	+2	NE	5	6	x	72	46	x	x	-
Munich...		30.32	53	Z	0	6	30.30	-0.9	46	45	0	SE	2	6	x	64	41	x	x	-
FRANCE.																				
C. Gris Nez...		30.35	61	ENE	3	m	30.34	-0.7	56	56	+2	E	1	6	2	72	52	x	x	-
La Heve...		30.31	64	ENE	3	m	30.29	-0.8	51	50	-3	ENE	3	6	2	71	48	x	x	-
Brest...		30.26	69	NE	2	6	30.26	-0.2	54	54	-4	NE	3	6	2	77	50	x	x	-
Lorient...		30.19	68	NW	2	6	30.18	-0.5	62	57	+5	E	3	6	1	82	59	x	x	-
Rochefort...		30.21	72	NE	2	6	30.19	-0.4	57	57	+1	Z	0	6	x	86	56	6c, 6	x	-
Biarritz...		30.21	69	WSW	3	6	30.21	+0.2	64	52	-1	SSE	3	6	1	73	5	x	x	-
PARIS.																				
Paris...		30.32	66	NE	2	6	30.27	-0.7	50	50	-2	NNE	2	6	x	74	49	x	x	-
Belfort...		30.24	61	ENE	6	m	30.26	-0.6	49	49	+1	E	4	6	x	69	48	x	x	-
Lyons...		30.20	63	E	1	6	30.25	-0.5	54	53	0	NW	1	6	x	75	51	x	x	-
Nice...		30.46	66	Z	0	6	30.15	-0.6	67	58	+3	Z	0	6	1	79	61	x	x	-
Perpignan...		30.21	66	Z	0	6	30.22	-0.1	55	54	-3	Z	0	6	x	78	51	x	x	-
Sanguinaire...		30.21	73	W	2	m	30.21	+0.7	67	63	-1	E	2	6	3	82	61	x	x	-
SPANISH PENIN.																				
Corunna...																				
Lisbon...		30.19	73	N	5	6	30.17	-0.3	67											

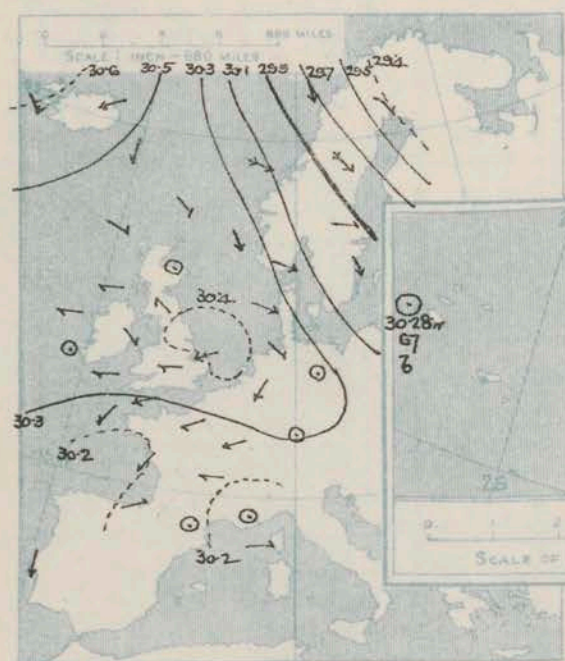
SUPPLEMENTARY CHARTS OF BAROMETER AND WIND

FOR 8 A.M. AND 6 P.M. YESTERDAY

8 A.M. YESTERDAY

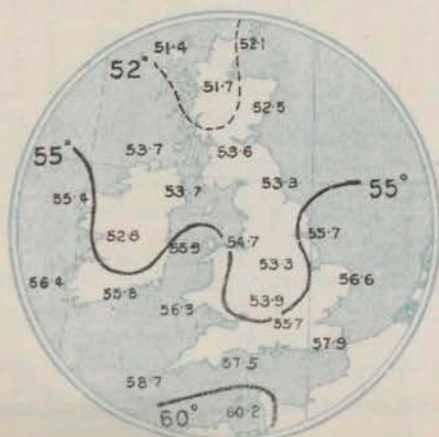


6 P.M. YESTERDAY



AVERAGES OF TEMPERATURE AT 8 A.M. FOR THE MONTH OF SEPTEMBER

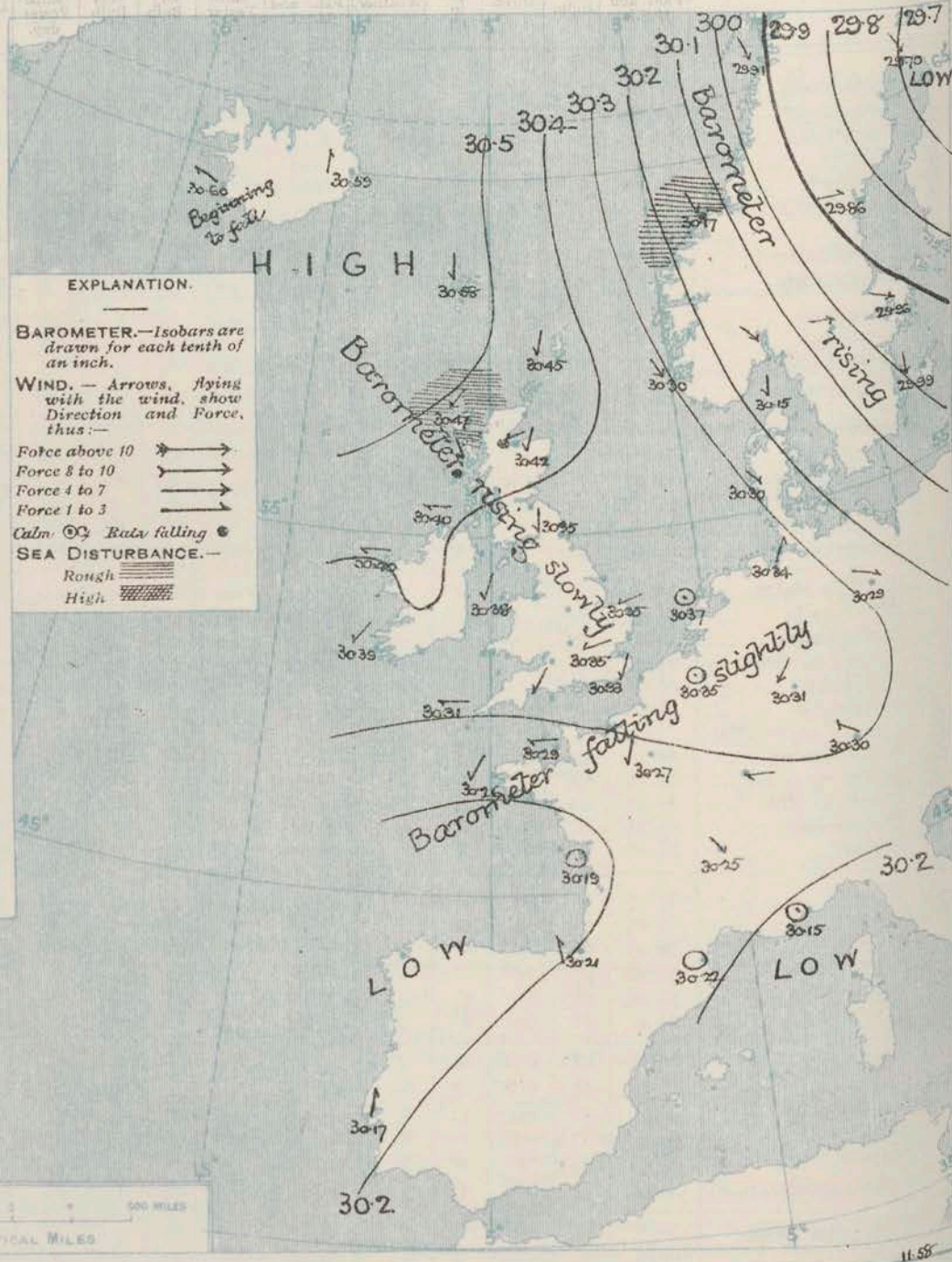
(Derived chiefly from Observations extending over the 35 years—1871-1905.)



Saturday,

WEATHER

1. BAROMETER, WIND AND SEA AT 8 A.M. TO-DAY.



EXPLANATION.

BAROMETER.—Isobars are drawn for each tenth of an inch.

WIND.—Arrows, flying with the wind, show Direction and Force, thus:—

Force above 10 Force 8 to 10 Force 4 to 7 Force 1 to 3

Calm Rain falling

SEA DISTURBANCE.—

Rough High

NOTES ON THE GENERAL SITUATION AT 8 A.M.

The highest pressures, 30.5 ins. to 30.6 ins. are now found in a large area lying over the Iceland-Lapland region. The depression noticed yesterday over Lapland has travelled away to the eastward, and the barometer is rising in Scandinavia. Over the Netherlands, Germany, and the north of France a slight fall is in progress.

Light winds from between North and East are reported over the greater part of the United Kingdom, but in the north of England there is a faint current from West or South-West. In Scandinavia, Denmark and North Germany the wind is North-Westerly, and on the Norwegian coasts it remains strong in force.

Temperature has risen slightly in many parts of England, but fallen elsewhere. The readings in our Islands now range from 61° at Clacton-on-Sea and Jersey, to 47° at Burn Castle, and to 40° at Sumburgh Head. Frost prevails in Iceland, the thermometer at Grimstadir standing at 26°.

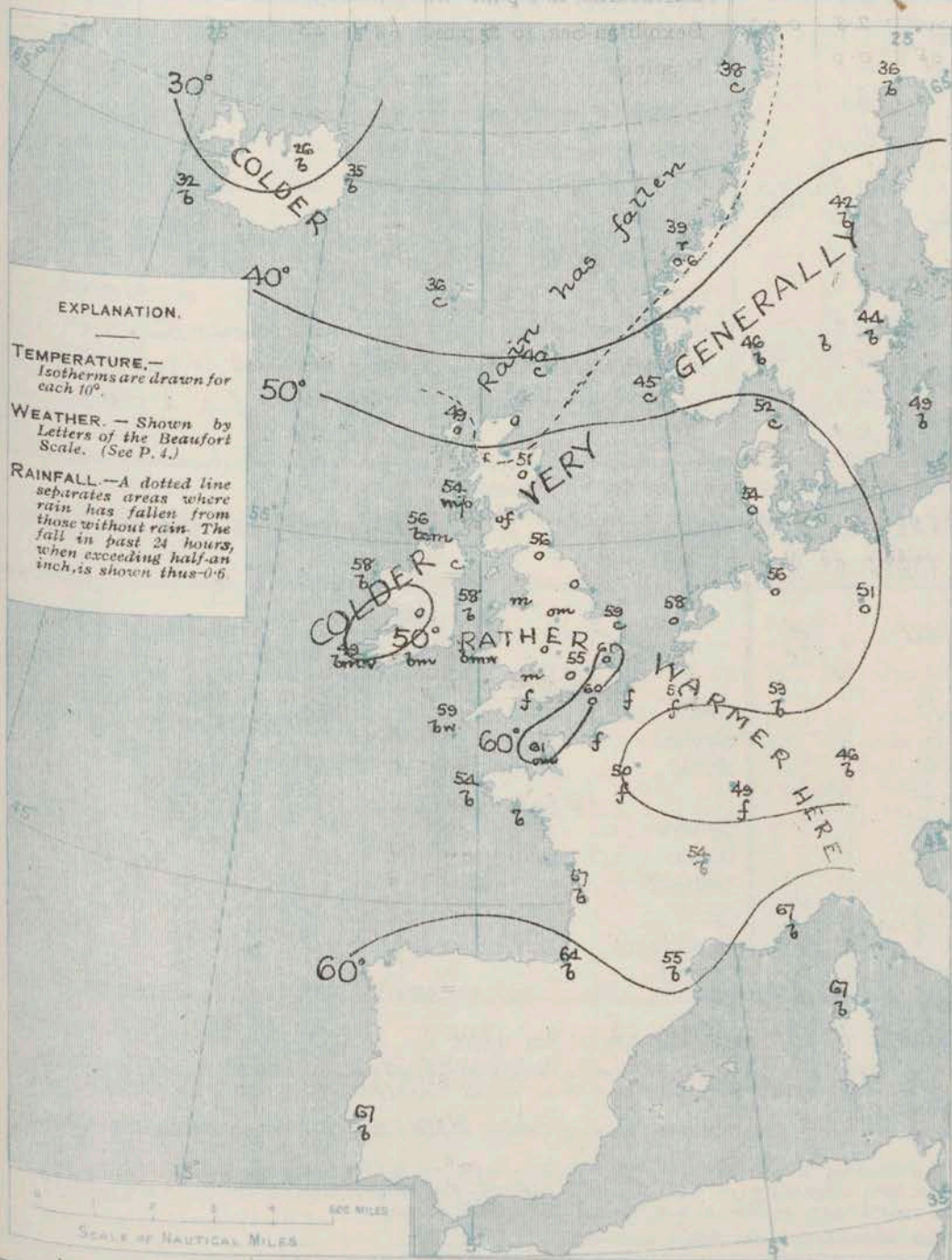
The weather remains fair or fine over western Europe as a whole, but has become dull in many parts of England and Scotland; rain is falling at Nairn, and at Castlebay. Fog prevails at several of the Channel stations.

CHARTS

21st September 1927.

FORECASTS

2. TEMPERATURE AND WEATHER AT 8 A.M. TO-DAY.



For the 24 hours commencing at NOON TO-DAY.

For the positions of the DISTRICTS indicated by the numbers 0-11—see map at foot.

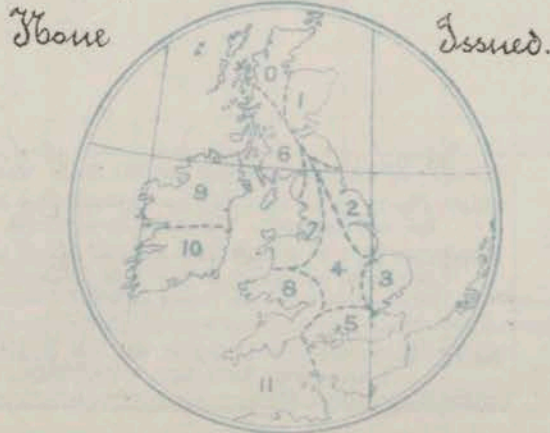
- 0 } N.E. and N.E. winds, light or moderate; cool, cloudy, slight rain locally.
- 1 }
- 2 }
- 3 } N.E. winds, light or moderate; fair generally, becoming cooler.
- 4 }
- 5 }
- 6 } Same as Nos 0 to 2.
- 7 } N.E. and N.E. winds, light; fine generally, rather cooler.
- 8 } Same as Nos 3 to 5.
- 9 } E. and N.E. winds, light; fine generally, rather cooler.
- 10 }

II WESTERN CHANNEL AND BAY

Light to moderate N.E. winds, with fine weather and a slight sea.

FORECAST DISTRICTS.

Those portions of the Coasts upon which the Warning Signals are at present flying are indicated by the Symbols ∇ = South Cone, or Δ = North Cone.



NOTES ON YESTERDAY'S WEATHER

During yesterday the thermometer rose to 70° and upwards in many parts of England, Ireland, and Wales, and to 74° at Valencia and Birr Castle; on some parts of our east and north-west coasts, however, it did not reach 60°. More than 10 hours of bright sunshine were recorded in several districts, but over northern and central England the duration was, as a rule, much smaller. Slight rain has fallen in the north of Scotland.

GENERAL INFERENCE FROM THE 8 A.M. OBSERVATIONS.

Anticyclonic conditions are likely to continue for the present over nearly the whole of north-western Europe. With the transference of the highest pressure to the northern parts of our area, and the decrease which is now in progress over France and Germany, the North-Easterly wind in these Islands will probably become rather more decided, and the thermometer will fall to a lower level than of late.

21st September, 1907

TEMPERATURE, WEATHER, SUNSHINE, AND RAINFALL FOR YESTERDAY.											
STATIONS.	TEMPERATURE F.		Weather.	Sunshine.	Rainfall.	STATIONS.	TEMPERATURE F.		Weather.	Sunshine.	Rainfall.
	Max.	Min.					Max.	Min.			
Strathpeffer, to 6 p.m. ...	61	52	*	Hrs 3.3	Ins -	† Eastbourne, to 6 p.m. ...	64	51	*	Hrs 8.8	Ins -
Blackpool, to 9 p.m. ...	59	47	b. cm	2.8	0.02	Bexhill-on-Sea, to 9 p.m.	68	55	b	9.5	-
Southport, to 9 p.m....	59	51	of. o of	0.0	-	Hastings	*	*	*	8.8	*
† Rhyl, to 6 p.m. ...	62	46	*	8.5	-	† Folkestone, to 6 p.m. ...	67	54	w. b	10.1	-
Llandudno, to 9 p.m. ...	57	51	bc. b. f	6.4	-	† Margate, to 6 p.m. ...	65	47	b	9.3	-
Bettws-y-Coed, to 6 p.m.	70	46	b	10.5	-	Lowestoft, to 6 p.m. ...	58	49	bc. f. o	0.0	-
Towyn, to 6 p.m. ...	69	45	b. m	10.4	-	† Skegness	56	50	f. m. c	0.2	-
Aberystwyth, to 6 p.m. ...	65	59	*	10.5	-	Scarborough, to 6 p.m. ...	66	54	*	6.7	-
Plymouth, to 9 p.m. ...	69	54	bc. b	10.6	-	† Harrogate, to 6 p.m. ...	69	50	b. x	8.7	-
Torquay, to 6 p.m. ...	70	52	*	10.8	-	Darwen, to 9 p.m. ...	69	47	bc. m. w. cm	2.6	-
† Bournemouth, to 6 p.m. ...	73	47	.	10.3	-	Manchester, to 9 p.m. ...	68	50	f. b. cm	3.3	-
† Worthing	69	54	b	10.8	-	Birmingham, to 9 p.m. ...	67	51	f. c. b	0.3	-
† Brighton	74	53	*	10.1	-						

TEMPERATURE, WEATHER, and RAINFALL at additional FOREIGN STATIONS, mainly for the 24 hours ended at 8 a.m. yesterday.

STATIONS		TEMPERATURE F.		WEATHER.	RAIN. — Ins.	STATIONS.		TEMPERATURE F.		WEATHER.	RAIN. — Ins.
20 th Sept ^r 1907.		Max.	Min.			20 th Sept ^r 1907.		Max.	Min.		
Flushing	66	50	b. f	—	Rome	81	59	b. b	—		
Aix-la-Chapelle	70	48	b. f	—	Naples	75	63	b. b	—		
Copenhagen	61	52	b. c	—	Malta	77	68	bc	—		
Oxö (Christiansand)	64	50	c. bc	—	Geneva	59	*	b	Measured 7 a.m.		
St. Petersburg	50	37	b. c	—	Berne	55	*	o	—		
Vienna	61	50	b. o	—	Lucerne	55	*	bc	—		
Buda Pesth	64	48	b. b	—	Coire	57	*	b	—		
Hermanstadt	61	39	b. b	—	St. Gothard	52	*	b	—		
Trieste	66	57	b. b	—	Lugano	72	*	b	—		
Florence	72	61	b. b	—							

(a) At the British and Irish Stations the readings of the barometer are not corrected for the difference in Gravity between the position of the Station and Latitude 45°. The approximate correction is:—For stations North of Malin Head and North Shields + '03 in., but for Sumburgh Head + '04 in.; for stations south of Malin Head and North Shields + '02 in., but for Scilly and Jersey + '01 in.

(b) The Sunshine for London given in the table is recorded on the Tower of the Wesleyan Training College, Westminster; the Sunshine entered to Dungeness is recorded at Littlestone-on-Sea.

(c) The information relating to Weather is indicated by the following letters—b. blue sky; bc. sky half clouded; c. sky three parts clouded; d. drizzling rain; e. wet air, without rain falling; f. fog; g. gloomy; h. hail; l. lightning; m. misty (hazy); o. overcast; p. passing showers; q. squally; r. rain; s. snow; t. thunder; u. ugly, threatening; v. visibility, unusual transparency; w. dew; x. hoar frost; z. dust-haze, or smoke.

* AN ASTERISK is inserted in all places for which information is not usually received.

Received during the 24 hours ended at 9.30 a.m. to-day.

Hour of Observation.	Position		Reading of Barometer.	Wind.		Weather.	TEMPERATURE.			Sea Dis- turb- ance.
	Lat.	Long.		Direc.	Force.		Air.		Sea	
							Dry Bulb.	Wet Bulb.		
	°	'	Ins				°	°	°	

21 st 22 nd Sept. 1907.		Sunrise G.M.T.	Noon G.M.T.	Sunset G.M.T.
Yarmouth	{	5.39 5.40	11.46 11.46	5.54 5.52
Greenwich	{	5.46 5.47	11.53 11.53	6.1 5.59
Wick	{	5.55 5.57	12.5 12.5	6.15 6.12
Valencia	{	6.27 6.28	12.34 12.34	6.42 6.40

TERMS OF SUBSCRIPTION for the Daily Weather Report forwarded by Book Post, £1 per annum payable quarterly in advance.
Single Copies (price 1d.) may be obtained after 3 p.m. on the day of issue, at the Meteorological Office, and at the Bookstalls of the following terminus
Railway Stations:—Victoria, Charing Cross, King's Cross, St. Pancras, Euston.

METEOROLOGICAL OFFICE, 63, VICTORIA STREET, S.W.
(TELEGRAPHIC ADDRESS: WEATHER, LONDON.)

W. N. SHAW, (*Director*).

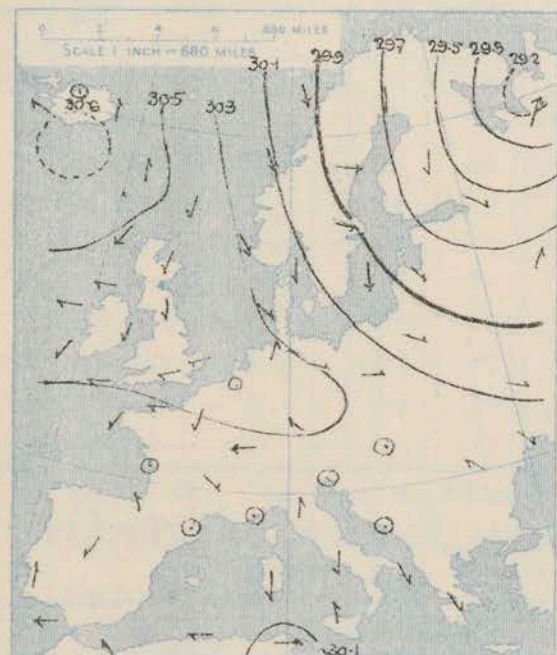
DAILY WEATHER REPORT OF THE METEOROLOGICAL OFFICE.

Sunday
22nd September 1907

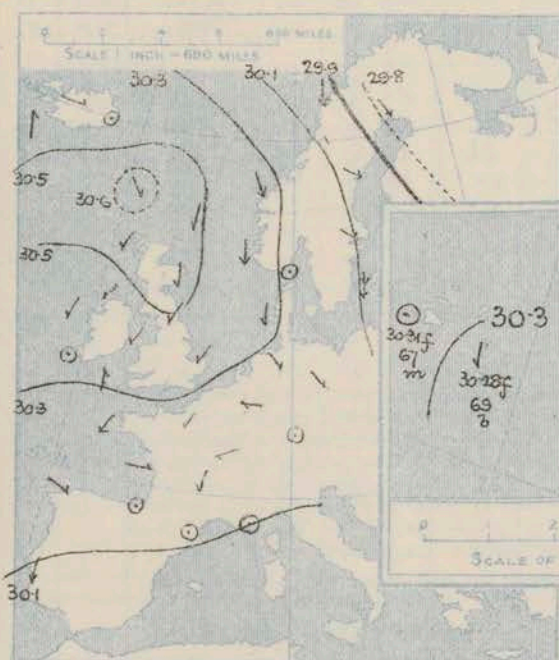
STATIONS.		YESTERDAY EVENING.					THIS MORNING.										PAST 24 HOURS.				
		BAROM.		TEMP.	WIND.		BAROMETER.		TEMPERATURE.			WIND.		Sea (0 to 9).	TEMP.		Weather.	Sun-shine.	Rainfall.		
		At 32° Fahr. and M.S.L.	Dry Bulb.	Direc.	Force (0 to 12).	Weather.	At 32° Fahr. and M.S.L.	Change since Yesterday.	Dry Bulb.	Wet Bulb.	Change since Yesterday.	Direc.	Force (0 to 12).		Weather.	Max.				Min.	
SCANDINAVIA.	Haparanda...	Ins. 29.78	32	NW	4	6	Ins. 29.83	+0.5	34	31	-2	NW	4	6	43	30					
	Hernösand...	30.03	38	WNW	4	6	30.09	+0.23	38	37	-4	W	4	6	46	37					
	Stockholm...	30.11	39	WNW	2	6	30.23	+0.27	37	34	-7	WNW	2	6	55	37					
	Wisby...	30.07	46	N	8	6	30.21	+0.32	44	40	-5	NNW	6	6	55	32					
	Karlstad...	30.20	41	NW	2	6	30.35	+0.26	37	33	-5	NW	2	6	52	41					
	Færder (X'ania Fjord)	30.23	50	NNE	4	6	30.37	+0.22	43	37	-3	NNW	2	6	52	41					
	Bodö...	29.99	36	N	6	6	29.78	-0.13	36	35	-2	W	5	6	39	32			0.08		
	Christiansund...	30.36	37	NNW	4	6	30.28	+0.11	41	36	+2	WSW	6	6	41	36			0.32		
ICELAND & FAEROE.	Skudesnaes...	30.45	42	N	4	6	30.45	+0.15	41	37	-4	N	2	6	46	37					
	Reykjavik...	30.44	47	S	2	6	29.93	-0.67	47		+15	W	0	6							
BRITISH ISLANDS.	Blönduós...	30.42	43	SW	2	6	29.95	-0.63	42		+13	W	0	6							
	Seydisfjord...	30.36	46	W	0	6	30.01	-0.58	39		+4	W	0	6							
	Thorshavn...	30.61	46	NW	1	6	30.31	-0.27	43		+7	W	3	6							
	Sumburgh Head	30.52	41	NNE	1	6	30.41	-0.04	42	48	+2	S	1	6	45	36					
	Stornoway...	30.52	45	NE	4	6	30.38	-0.09	46	44	-3	2	0	6	49	40			5.7		
	Castlebay (Barra Id.)	30.47	50	NNE	3	6	30.40	-0.04	53	52	-1	SE	1	6	57	46			5.2		
	Malin Head...	30.43	55	NE	3	6	30.39	-0.01	54	54	-2	S	4	6	60	50					
	Blacksod Pt.	30.40	62	NNE	3	6	30.40	-0.00	61	57	+3	SSW	2	6	68	54					
	Valencia...	30.38	60	2	0	6	30.40	+0.01	49	49	0	2	0	6	64	48			9.9		
	Roche's Point	30.39	61	SE	2	6	30.42	+0.03	58	58	+5	ENE	2	6	66	51					
	Birr Castle...	30.39	66	2	0	6	30.44	+0.04	49	48	+2	2	0	6	70	45			7.6		
	Donaghadee...	30.43	57	ENE	1	6	30.43	+0.09	54	52	-2	NNE	4	6	61	51					
	Liverpool Obsy...	30.40	59	NE	4	6	30.49	+0.11	52	50	-1	E	3	6	62	51					
	Holyhead...	30.39	58	NE	2	6	30.45	+0.07	56	55	-2	SW	1	6	60	50					
	Pembroke (St. Ann's Hd.)	30.33	60	NNE	5	6	30.42	+0.07	54	54	-4	E	5	6	67	54			10.0		
	GERMANY, & C.	Scilly (St. Mary's)	30.29	61	S	1	6	30.36	+0.05	58	55	-1	E	3	6	65	57			9.4	
		Jersey (St. Aubins)	30.25	64	NNE	3	6	30.35	+0.06	61	58	0	ENE	4	6	70	58			3.0	
Portland Bill		30.36	57	NE	3	6	30.39	+0.03	58	57	+5	NE	5	6	59	57					
Dungeness...		30.29	60	NNE	4	6	30.41	+0.08	59	54	-3	NE	5	6	65	57			6.8		
Dover...		30.32	57	NNE	3	6	30.44	+0.10	55	50	-4	NE	6	6	65	53			0.01		
Wick...		30.52	42	N	1	6	30.43	-0.02	34	30	-11	N	1	6	52	29					
Nairn...		30.51	45	E	1	6	30.43	-0.00	44	43	-6	NW	1	6	50	40			0.03		
Aberdeen...		30.54	44	N	1	6	30.46	+0.04	46	43	-5	SSW	2	6	52	37					
Leith...		30.50	50	E	1	6	30.46	+0.07	49	46	-8	N	1	6	58	45			0.02		
North Shields		30.48	55	NE	3	6	30.51	+0.16	48	46	-8	2	0	6	57	45					
FRANCE.	Spurn Head	30.37	56	N	4	6	30.49	+0.14	53	48	0	NE	2	6	59	49					
	Yarmouth...	30.34	60	NE	2	6	30.43	+0.10	55	48	-4	NE	4	6	64	51					
	Clacton-on-Sea	30.34	60	N	1	6	30.46	+0.11	54	44	-7	N	3	6	65	51			0.01		
	Nottingham...	30.38	56	NE	2	6	30.50	+0.11	51	48	-0	NE	2	6	64	49					
	Bath...	30.35	55	E	1	6	30.46	+0.09	54	52	+3	NE	3	6	60	48			0.2		
	Oxford...	30.38	59	NE	2	6	30.49	+0.11	53	50	+1	ENE	2	6	61	52					
	London (St. James's Park)	30.32	63	E	2	6	30.46	+0.11	56	51	+1	NE	4	6	67	54			1.7		
	The Scaw (Skagen)	30.23	51	2	0	6	30.37	+0.22	46	41	-6	NE	2	6	52	45					
	Faro...	30.32	44	N	2	6	30.40	+0.10	45	44	-9	N	1	6	57	39			0.04		
	Cuxhaven...	30.25	57	NW	3	6	30.41	+0.07	49	46	-7	NE	2	6	54	48					
SPANISH PENIN.	The Helder...	30.34	59	NNW	2	6	30.44	+0.07	53	47	-5	NNE	3	6	59	52					
	Brussels...	30.21	55	NW	1	6	30.38	+0.03	51	50	0	NE	2	6	62	51					
	Berlin...	30.21	55	NW	1	6	30.38	+0.04	47	43	-4	NW	3	6	59	43					
	Frankfurt...	30.26	53	E	2	6	30.31	0.00	54	53	+1	NE	1	6	64	50					
	Munich...	30.20	54	2	0	6	30.29	-0.01	47	47	+1	NW	2	6	63	46					
	C. Gris Nez	30.32	60	E	3	6	30.38	+0.04	58	58	+2	E	4	6	66	55					
	La Heve...	30.25	61	NE	3	6	30.37	+0.08	67	55	+6	E	2	6	73	51					
	Brest...	30.23	62	NE	5	6	30.28	+0.02	69	58	+5	ENE	3	6	73	52					
	Lorient...	30.19	67	2	0	6	30.23	+0.05	57	57	-5	E	4	6	79	57					
	Rochefort...	30.16	65	W	1	6	30.20	+0.01	58	57	+1	ENE	1	6	79	55					
SPANISH PENIN.	Biarritz...	30.18	69	2	0	6	30.19	-0.02	64	61	0	2	0	75	64						
	Paris...	30.21	65	NNE	2	6	30.32	+0.05	54	52	+4	NE	2	6	73	50					
	Belfort...	30.15	60	ENE	2	6	30.30	+0.04	49	49	0	ENE	1	6	71	47					
	Lyons...	30.13	71	NNE	1	6	30.20	-0.05	57	54	+3	N	1	6	78	55					
SPANISH PENIN.	Nice...	30.10	65	2	0	6	30.04	-0.11	66	58	-1	W	0	6	79	61					
	Perpignan...	30.12	67	2	0	6	30.09	-0.13	68	61	+13	NW	1	6	81	61					
	Sanguinaire...																				
	Corunna...	30.27	66	WNW	1	6	30.21		54	52		WNW	1	6	68	50					
SPANISH PENIN.	Lisbon...	30.10	68	N	4	6	30.06	-0.11	68	64	+1	NNE	3	6	81	66					
	Azores (P. Delgada)...	30.33	69	N	2	6	30.28	-0.01	69	67	-1	N	2	6	77	66					
	(Horta)...	30.34	70	2	0	6	30.31	+0.03	67	65	0	W	0	6	79	66					

SUPPLEMENTARY CHARTS
OF
BAROMETER AND WIND
FOR 8 A.M. AND 6 P.M. YESTERDAY

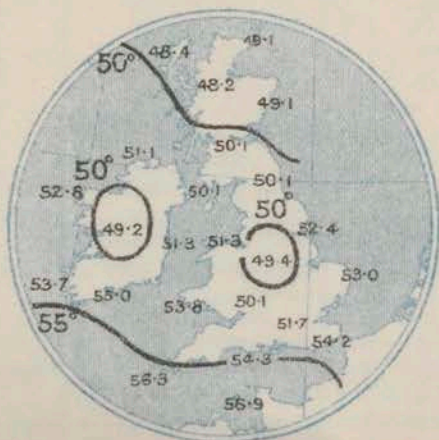
8 A.M. YESTERDAY.



6 P.M. YESTERDAY.

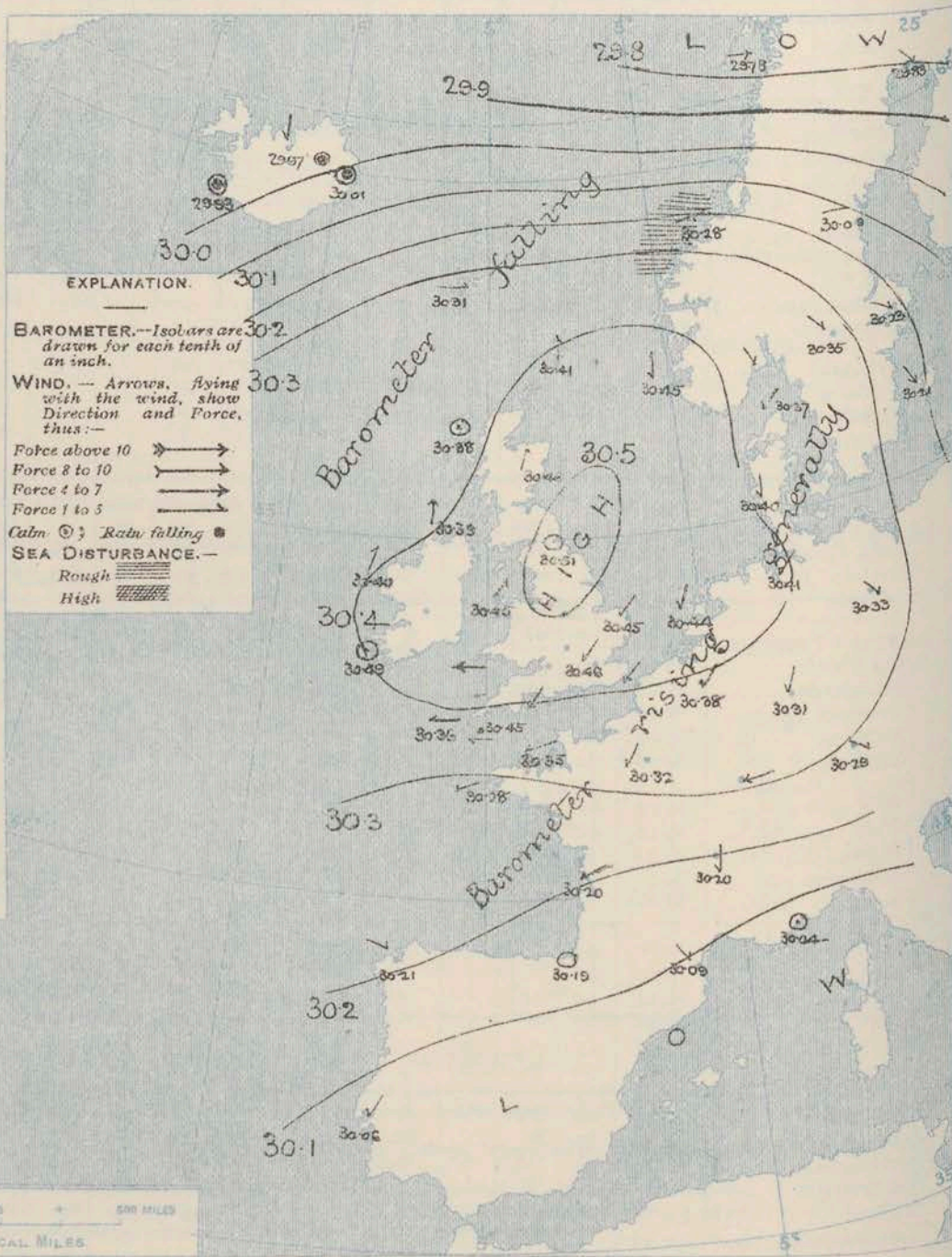


AVERAGES OF TEMPERATURE AT 8 A.M.
FOR THE TWO MONTHLY PERIOD.
SEPTEMBER - OCTOBER.
(Derived chiefly from Observations extending over
the 35 years—1871-1905.)



Sunday, WEATHER

1. BAROMETER, WIND AND SEA AT 8 A.M. TO-DAY.



NOTES ON THE GENERAL SITUATION AT 8 A.M.

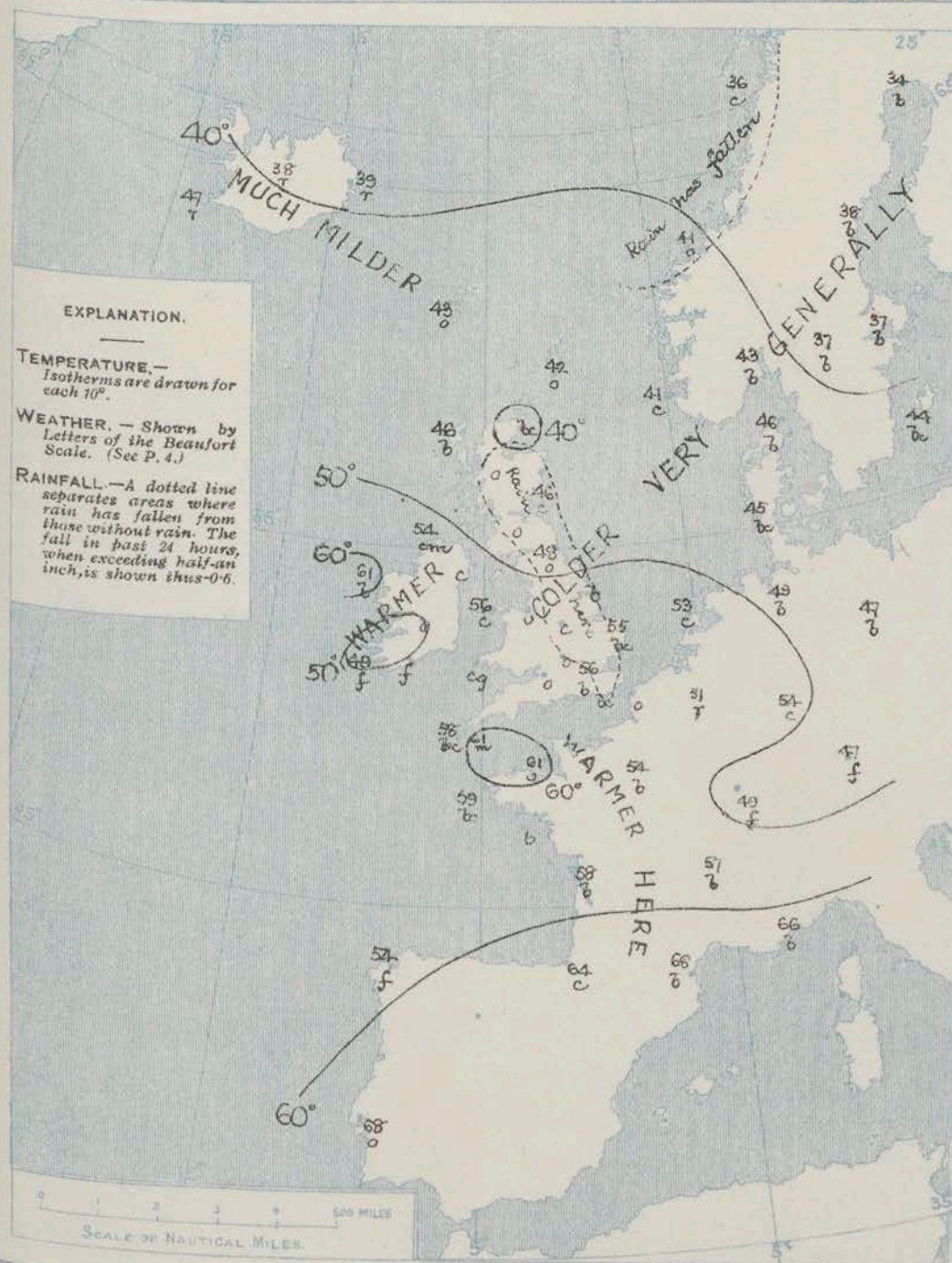
The central area of the anticyclone has now become transferred to the northeast of England and the adjacent portion of the North Sea, while the barometer has fallen quickly over the region between Iceland and Scotland, and risen briskly over Sweden.

The anticyclone's circulation of the wind is well-marked over our islands and their neighbourhood. The northeasterly current blows freshly at some of our south coast stations and strongly at Belfast, but generally there is little force. In Norway and Sweden the westerly to northwesterly winds are moderate or fresh. Temperature has fallen at nearly all our own stations and over Northern Europe. It is now as low as 34° at Wick and below 50° over Scotland generally, as well as in central Ireland. At Blackhead Point and Jersey the reading is 61°, and at some of our southwestern stations 58°.

The sky is clear or nearly so over the greater part of the Continent, and in many parts of England; cloudy or overcast in Ireland and Scotland and the west of Norway, while rain is falling over the major portion of Iceland.

CHARTS 22nd September, 1907.

2. TEMPERATURE AND WEATHER AT 8 A.M. TO-DAY.



NOTES ON YESTERDAY'S WEATHER

During yesterday the thermometer rose to 70° at Jersey and Birr Castle, but over the Kingdom generally the maximum temperatures were below 65°. The night was cold in Scotland; at Wick the minimum was as low as 23°. Slight rain was experienced at some eastern stations, and the day as a whole was not bright except in Ireland and on the southwest and south coasts of England.

GENERAL INFERENCE FROM THE 8 A.M. OBSERVATIONS.

FORECASTS

For the 24 hours commencing at NOON TO-DAY.

For the positions of the DISTRICTS indicated by the numbers 0-11—see map at foot.

0

1

2

3

4

5

6

7

8

9

10

11 WESTERN CHANNEL AND BAY

FORECAST DISTRICTS.

Those portions of the Coasts upon which the Warning Signals are at present flying are indicated by the Symbols ∇ = South Cone, or \blacktriangle = North Cone.

None

Issued



DAILY WEATHER REPORT.

Sunday, 22nd Sept. 1907

TEMPERATURE, WEATHER, SUNSHINE, AND RAINFALL FOR YESTERDAY.

STATIONS.	TEMPERATURE F.		Weather.	Sunshine.	Rainfall.	STATIONS.	TEMPERATURE F.		Weather.	Sunshine.	Rainfall.
	Max.	Min.					Max.	Min.			
Strathpeffer, to 6 p.m. ...	58	43	x	Hrs. 0.0	Inch. 0.03	† Eastbourne, to 6 p.m. ...	60	55	o, b,	6.8	-
Blackpool, to 9 p.m. ...	64	50	o, bc, c, b	1.0	0.01	Bexhill-on-Sea, to 9 p.m. ...	66	55	o, b,	6.8	-
Southport, to 9 p.m. ...	64	50	of, bc, c	1.2	-	† Hastings ...	*	*	*	7.1	-
† Rhyl, to 6 p.m. ...	65	52	c, b, f, c	8.1	-	† Folkestone, to 6 p.m. ...	64	54	o, bc, b	7.2	-
Llandudno, to 9 p.m. ...	65	52	c, b, f, c	8.0	-	† Margate, to 6 p.m. ...	65	58	b	6.5	-
Bettws-y-Coed, to 6 p.m. ...	68	49	m, b	8.8	-	Lowestoft, to 6 p.m. ...	65	53	c, b, r	3.3	0.01
† Towyn, to 6 p.m. ...	63	50	*	4.5	-	† Skegness ...	62	50	m, o, c	0.8	-
Aberystwyth, to 6 p.m. ...	60	47	*	2.5	*	† Scarborough, to 6 p.m. ...	62	46	c, b, f, c, b	0.0	-
Plymouth, to 9 p.m. ...	67	53	o, c, b	3.6	-	† Harrogate, to 6 p.m. ...	64	47	f, b, o	0.3	-
Torquay, to 6 p.m. ...	*	*	*	*	*	Darwen, to 9 p.m. ...	*	*	*	*	*
† Bournemouth, to 6 p.m. ...	*	*	*	*	*	Manchester, to 9 p.m. ...	*	*	*	*	*
† Worthing ...	*	*	*	*	*	Birmingham, to 9 p.m. ...	*	*	*	*	*
† Brighton ...	*	*	*	*	*						

† At this Station the amount of Bright Sunshine is for the whole day.

TEMPERATURE, WEATHER, and RAINFALL at additional FOREIGN STATIONS, mainly for the 24 hours ended at 8 a.m. yesterday.

STATIONS 21 st Sept. 1907.	TEMPERATURE F.		WEATHER.	RAIN. Inch.	STATIONS. 21 st Sept. 1907.	TEMPERATURE F.		WEATHER.	RAIN. Inch.
	Max.	Min.				Max.	Min.		
Flushing ...	66	52	b, m	-	Rome ...	79	59	b, b	-
Aix-la-Chapelle ...	68	45	b, o	-	Naples ...	77	63	b, b	-
Copenhagen ...	63	50	b, c	-	Malta ...	79	67	c	-
Oxö (Christiansand) ...	64	46	b, bc	-	Geneva ...	61	*	1 p.m. b	Measured 7 a.m.
St. Petersburg ...	55	34	r, bc	0.04	Berne ...	61	*	m	-
Vienna ...	61	48	b, c	-	Lucerne ...	55	*	o	-
Buda Pesth ...	65	48	b, b	-	Coire ...	61	*	b	-
Hermanstadt ...	68	39	b, b	-	St. Gothard ...	55	*	b	-
Trieste ...	73	57	b, b	-	Lugano ...	73	*	b	-
Florence ...	75	53	b, b	-					

NOTES REFERRING TO INFORMATION GIVEN ON PAGE 1:—

- (a) At the British and Irish Stations the readings of the barometer are not corrected for the difference in Gravity between the position of the Station and Latitude 45°. The approximate correction is:—For stations North of Malin Head and North Shields + '03 in., but for Sumburgh Head + '04 in.; for stations south of Malin Head and North Shields + '02 in., but for Scilly and Jersey + '01 in.
- (b) The Sunshine for London given in the table is recorded on the Tower of the Wesleyan Training College, Westminster; the Sunshine entered to Dungeness is recorded at Littlestone-on-Sea.
- (c) The information relating to Weather is indicated by the following letters—b. blue sky; bc. sky half clouded; c. sky three parts clouded; d. drizzling rain; e. wet air, without rain falling; f. fog; g. gloomy; h. hail; l. lightning; m. misty (hazy); o. overcast; p. passing showers; q. squally; r. rain; s. snow; t. thunder; u. ugly, threatening; v. visibility, unusual transparency; w. dew; x. hoar frost; z. dust-haze, or smoke.

WIRELESS TELEGRAMS FROM SHIPS OF H.M. NAVY

Received during the 24 hours ended at 2.30 a.m. to-day.

TABLE SHOWING THE GREENWICH TIMES OF SUNRISE, NOON, AND SUNSET, FOR STATIONS IN THE UNITED KINGDOM, TO-DAY AND TO-MORROW.

Hour of Observation.	Position		Reading of Barometer.	Wind.		Weather.	TEMPERATURE.			Sea Dis-turb-ance.	22 nd & 23 rd Sept. 1907.	Sunrise G.M.T.	Noon G.M.T.	Sunset G.M.T.
	Lat.	Long.		Dirac.	Force.		Dry Bulb.	Wet Bulb.	Sea					
21 st Sept. 4 a.m.	50 00	4 00	30.40	ENE	3	bc	61	60	58	3	Yarmouth ...	5.40	11.46	5.52
do 8 a.m.	49 53	5 00	30.45	E	3	m	61	60	60	3	Greenwich ...	5.41	11.45	5.49
											Wick ...	5.47	11.53	5.59
											Valencia ...	5.48	11.52	5.56
												5.57	12.5	6.12
												5.59	12.4	6.9
												6.28	12.34	6.40
												6.29	12.33	6.37

TERMS OF SUBSCRIPTION for the Daily Weather Report forwarded by Book Post, £1 per annum payable quarterly in advance.

Single Copies (price 1d.) may be obtained after 3 p.m. on the day of issue, at the Meteorological Office, and at the Bookstalls of the following terminus Railway Stations:—Victoria, Charing Cross, King's Cross, St. Pancras, Euston.

FORECASTS OF WEATHER for one day in advance are drawn up at 11 a.m., and between 7 and 8 p.m. The latest forecast can be had by Reply Telegram, on paying at any Post Office in the United Kingdom Sixpence in addition to the cost of the inquiry and reply Telegram. Information as to the Terms on which Forecasts can be sent daily, for a long or short period, may be obtained on application.

METEOROLOGICAL OFFICE, 63, VICTORIA STREET, S.W.
(TELEGRAPHIC ADDRESS: WEATHER, LONDON.)

W. N. SHAW, (Director).

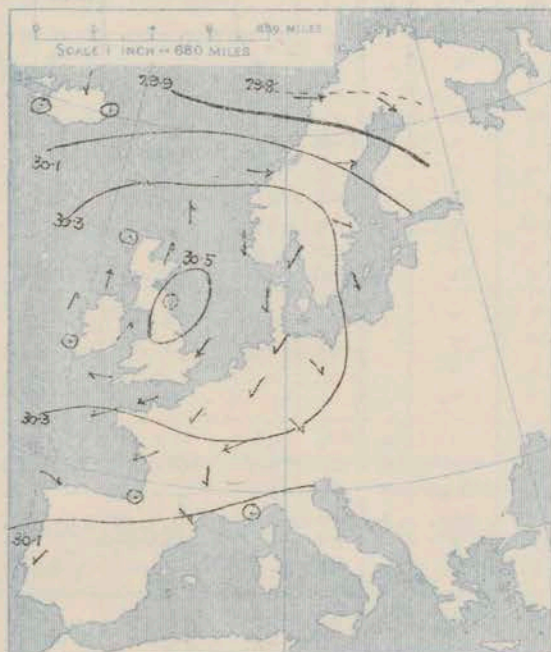
DAILY WEATHER REPORT OF THE METEOROLOGICAL OFFICE.

Monday,
25th September, 1907

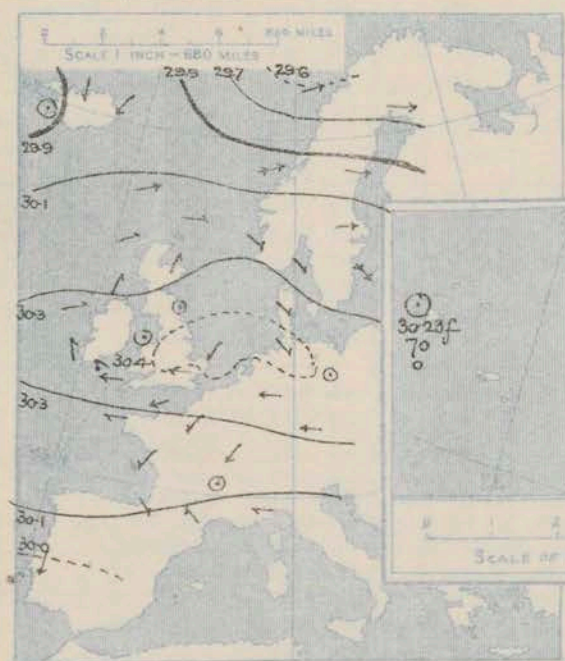
STATIONS.	YESTERDAY EVENING.						THIS MORNING.										PAST 24 HOURS.				
	Barom.	Temp.	Wind.		Force	Weather.	Barometer.		Temperature.			Wind.		Force	Weather.	Sea	Temp.		Weather.	Sun-shine	Rainfall
	At 32° Fahr. and M.S.L.	Dry Bulb.	Dir.	Force	(0 to 13).		At 32° Fahr. and M.S.L.	Change since Yesterday.	Dry Bulb.	Wet Bulb.	Change since Yesterday.	Dir.	Force	(0 to 13).		(0 to 3).	Max.	Min.		Hours.	Inch.
SCANDINAVIA.	Haparanda...	29.66	38	W	4	0	29.51	-3.2	35	34	+1	N	2	0	0	4	43	25			
	Hernösand...	29.93	42	W	4	0	29.71	-3.8	41	47	+3	SSW	2	0	0	4	43	32			
	Stockholm...	30.15	43	W	4	0	29.87	-3.6	43	40	+6	SW	4	0	0	4	46	32			
	Wisby...	30.23	46	NW	3	0	29.97	-2.4	48	44	+4	WNW	6	0	0	4	48	41			
	Karlstad...	30.17	43	W	4	0	29.91	-4.4	43	39	+6	W	4	0	0	4	48	41			
	Færder (Kjania Fjord)	30.16	49	SW	4	0	29.94	-4.3	49	45	+6	SW	5	0	0	2	49	48			
	Bodø...	29.61	39	WSW	6	0	29.59	-1.9	36	35	0	WNW	4	0	0	2	39	32			0.04
ICELAND & FAEROE.	Christiansund...	30.00	39	WSW	8	0	29.81	-4.7	42	42	+1	WNW	3	0	0	6	43	39			0.07
	Skudesnaes...	30.29	46	WNW	2	0	30.04	-4.1	51	42	+10	W	4	0	0	2	46	41			
ICELAND & FAEROE.	Reykjavik...	29.88	48	Z	0	0	29.55	-3.8	44		-3	Z	0	0	0	4	48	42			
	Blönduós...	29.91	42	N	2	0	29.72	-2.3	39		-3	Z	0	0	0	4	42	38			
	Seydisfjörður...	29.97	38	NE	6	0	29.93	-0.8	34		-5	ENE	6	0	0	4	38	32			
	Thorshavn...	29.99	49	WSW	6	0	29.82	-4.9	48		+3	W	2	0	0	4	49	42			
BRITISH ISLANDS.	Sumburgh Head	30.14	46	W	4	0	29.91	-1.50	52	51	+10	W	4	0	0	4	52	42			0.34
	Stornoway...	30.23	53	WSW	4	0	30.02	-3.6	54	52	+2	SSW	3	0	0	3	57	45			
	Castlebay (Barra Id.)	30.26	54	SE	2	0	30.08	-3.2	55	54	+2	SW	3	0	0	3	56	53			0.04
	Malin Head...	30.27	60	SSW	3	0	30.13	-2.6	56	56	+2	S	4	0	0	2	63	53			
	Blacksod Pt.	30.35	58	WSW	3	0	30.16	-2.7	59	57	-2	SSW	4	0	0	3	63	53			
	Valencia...	30.33	60	SSE	2	0	30.18	-2.2	58	55	+9	SE	2	0	0	3	67	49			7.8
	Roche's Point...	30.36	60	SE	1	0	30.22	-2.0	59	56	+1	S	4	0	0	4	63	56			
	Barr Castle...	30.35	60	SSE	2	0	30.21	-2.3	56	55	+7	SSE	4	0	0	4	65	48			2.3
	Donaghadee...	30.35	56	SSE	3	0	30.21	-2.7	55	54	+1	SSW	1	0	0	4	61	52			
	Liverpool Obsy...	30.39	54	SE	2	0	30.29	-2.0	51	48	-1	SE	1	0	0	3	59	46			
BRITISH ISLANDS.	Holyhead...	30.42	58	Z	0	0	30.26	-1.9	56	56	0	SSW	2	0	0	1	63	50			
	Pembroke (St. Ann's Hd.)	30.37	57	SE	4	0	30.27	-1.5	53	52	-1	E	3	0	0	3	61	49			8.0
	Scilly (St. Mary's)	30.33	60	E	4	0	30.22	-1.4	57	54	-1	ESE	4	0	0	1	66	58			7.8
	Jersey (St. Aubin's)	30.42	61	ENE	5	0	30.25	-1.0	57	54	-4	E	4	0	0	3	68	52			6.5
	Portland Bill...	30.35	59	E	3	0	30.27	-1.2	56	53	-3	ENE	3	0	0	3	63	51			
	Dungeness...	30.38	56	NE	4	0	30.30	-1.1	55	51	-2	NE	2	0	0	2	60	52			10.0
	Dover...	30.41	53	NNE	0	0	30.32	-1.2	52	49	-1	ESE	1	0	0	2	60	48			8.5
	Wick...	30.22	55	W	2	0	30.01	-4.2	56	52	+21	W	2	0	0	1	57	30			
	Nairn...	30.25	54	W	2	0	30.05	-3.8	55	51	+10	SW	1	0	0	1	59	43			0.01
	Aberdeen...	30.26	53	SSW	3	0	30.09	-3.7	55	54	+9	SSW	2	0	0	2	57	46			5.7
BRITISH ISLANDS.	Leith...	30.34	52	WSW	1	0	30.14	-3.2	53	56	+9	WSW	2	0	0	2	59	48			
	North Shields	30.37	56	Z	0	0	30.22	-2.9	51	50	+3	SW	2	0	0	2	55	48			
	Spurn Head...	30.41	52	SE	3	0	30.27	-2.2	51	48	+2	SW	3	0	0	2	57	49			
	Yarmouth...	30.41	56	NE	3	0	30.31	-1.4	46	44	-9	Z	0	0	0	2	58	42			
	Clacton-on-Sea...	30.42	55	NE	3	0	30.32	-1.4	51	47	-3	NNE	2	0	0	1	59	43			10.8
	Nottingham...	30.42	52	SSE	1	0	30.32	-1.8	41	40	-10	SW	1	0	0	1	62	36			5.9
	Bath...	30.39	53	NE	1	0	30.32	-1.4	45	43	-9	NE	1	0	0	1	63	35			9.6
	Oxford...	30.42	43	Z	0	0	30.34	-1.5	44	42	-9	Z	0	0	0	1	63	35			
	London (St. James's Park)	30.39	56	E	2	0	30.32	-1.4	49	46	-7	ESE	2	0	0	1	62	41			8.1
	The Scaw (Skagen)	30.21	43	NW	3	0	30.06	-3.1	51	48	+5	W	5	0	0	1	52	45			
GERMANY, &c.	Fanø...	30.39	48	NW	2	0	30.26	-1.4	51	47	+6	WSW	3	0	0	1	52	43			
	Cuxhaven...	30.41	53	NW	2	0	30.32	-0.9	47	46	-2	SW	3	0	0	1	54	45			
	The Helder...	30.39	50	NNE	2	0	30.34	-1.0	50	46	-3	E	1	0	0	1	55	46			
	Brussels...						30.33	-0.5	43	41	-8	E	1	0	0	1	61	35			
	Berlin...						30.35	+0.2	44	42	-3	WSW	2	0	0	1	55	41			
	Frankfurt...	30.35	50	E	4	0	30.30	-0.1	42	41	-12	NW	3	0	0	1	61	50			
	Munich...	30.31	53	E	4	0	30.30	+0.1	45	46	-1	NE	3	0	0	1	59	45			
	C. Gris Nez...	30.39	53	E	3	0	30.30	-0.7	47	44	-11	E	2	0	0	2	63	41			
	La Heve...	30.35	54	ENE	3	0	30.27	-1.0	46	43	-11	E	3	0	0	2	66	41			
	Brest...	30.23	72	E	3	0	30.18	-1.0	53	53	-6	ENE	4	0	0	3	75	52			
FRANCE.	Lorient...	30.20	66	E	4	0	30.18	-0.5	53	52	-4	E	4	0	0	2	82	53			
	Rochefort...	30.17	71	NE	2	0	30.13	-0.7	53	54	-3	NE	3	0	0	1	81	54			
	Biarritz...	30.12	69	NW	1	0	30.04	-1.5	51	51	-3	Z	0	0	0	1	73	59			
	Paris...	30.31	58	NE	3	0	30.27	-0.5	44	44	-10	NNE	1	0	0	1	68	42			
	Belfort...	30.20	59	ENE	5	0	30.23	-0.7	47	47	-2	ENE	4	0	0	1	65	45			
	Lyons...	30.16	62	Z	0	0	30.21	+0.1	54	52	-3	Z	0	0	0	1	69	53			
	Nice...	30.04	66	E	2	0	30.06	+0.2	56	57	0	NE	1	0	0	1	79	59			
	Perpignan...	30.06	70	SE	1	0	30.14	+0.5	58	53	-10	W	1	0	0	1	89	54			
	Sanguinaire...	30.14	73	W	1	0	30.14		62	63		E	2	0	0	2	82	61			
	Corunna...																				
SPANISH PENIN.	Lisbon...	29.96	73	N	4	0	29.97	-0.9	68	64	0	NNE	3	0	0	1	82	66			
	Azores (P. Delgada)...																				
	(Horta)...	30.29	69	Z	0	0	30.23	-1.1	70	67	+3	Z	0	0	0	1	77	67			

SUPPLEMENTARY CHARTS
OF
BAROMETER AND WIND
FOR 8 A.M. AND 6 P.M. YESTERDAY

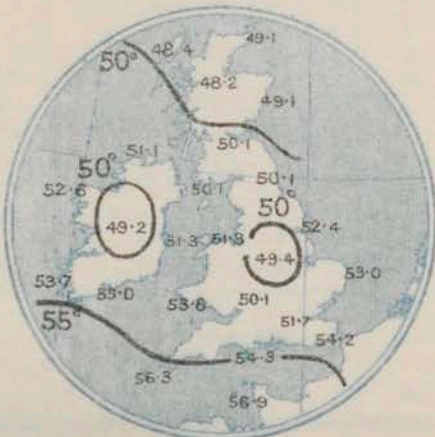
8 A.M. YESTERDAY.



6 P.M. YESTERDAY.



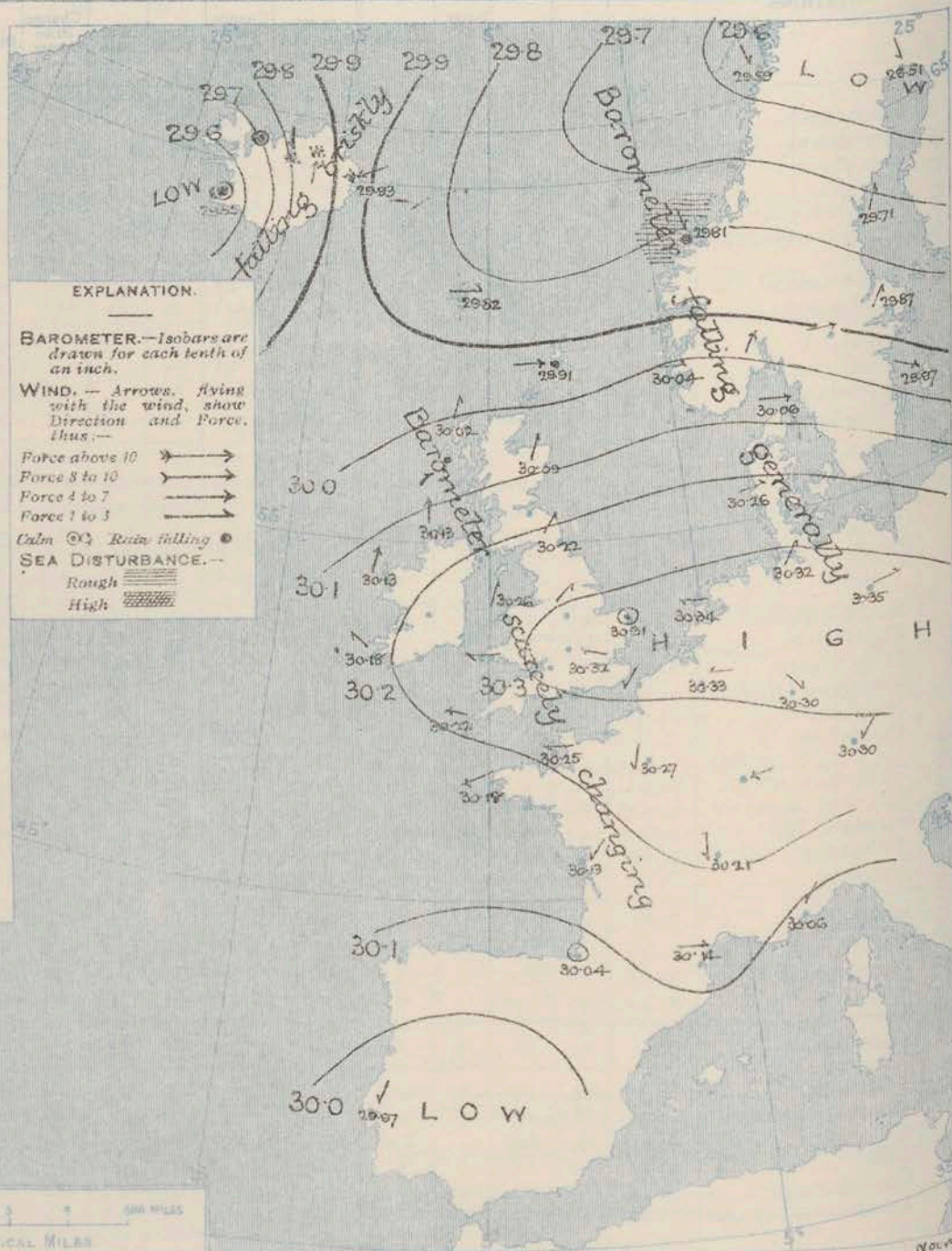
AVERAGES OF TEMPERATURE AT 8 A.M.
FOR THE TWO MONTHLY PERIOD.
SEPTEMBER - OCTOBER.
(Derived chiefly from Observations extending over
the 35 years—1871-1905.)



Monday,

WEATHER

1. BAROMETER, WIND AND SEA AT 8 A.M. TO-DAY.



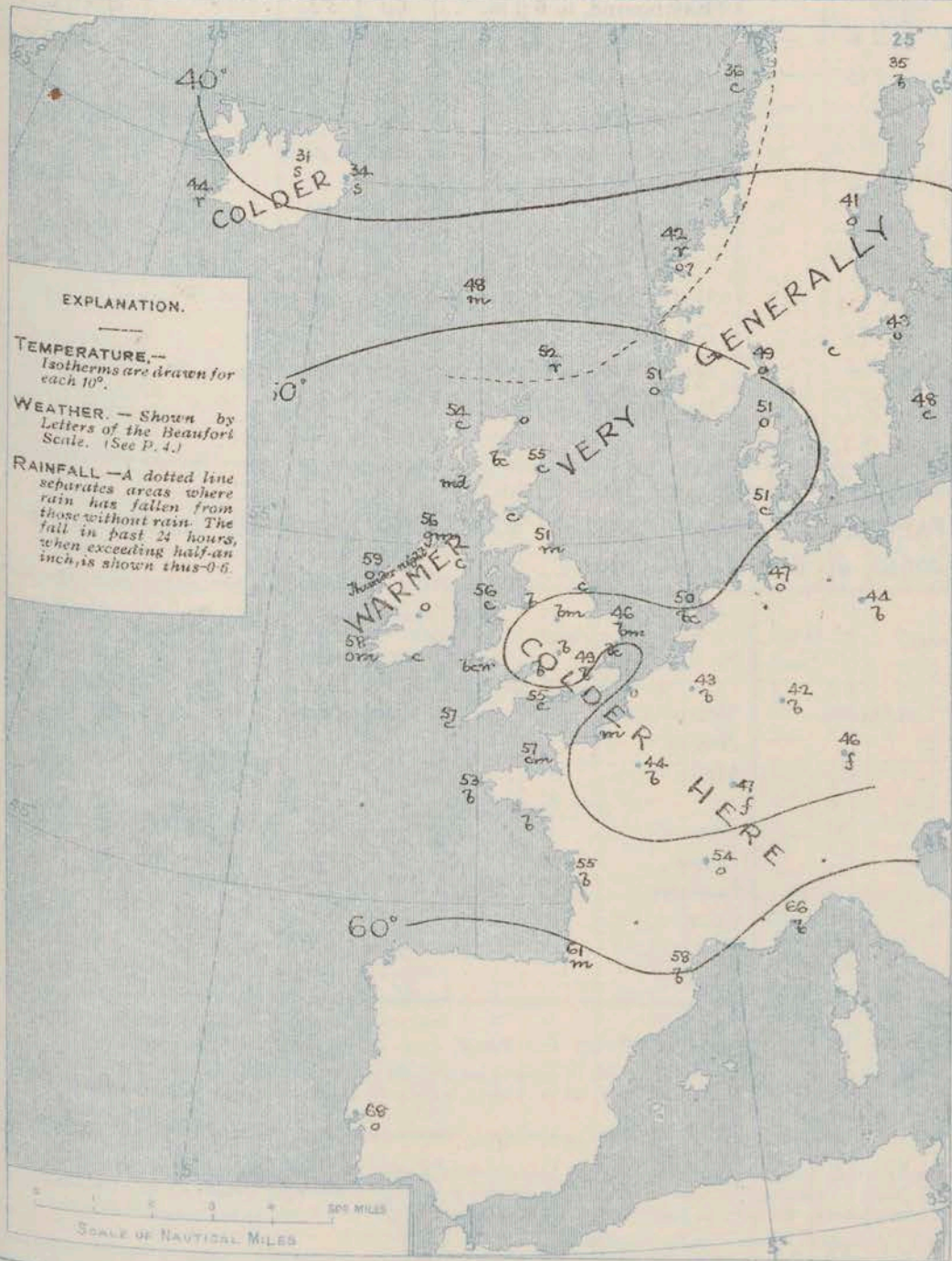
NOTES ON THE GENERAL SITUATION AT 8 A.M.

An area of high pressure still covers the British Isles and the western portions of the Continent, its central space, with readings above 30.3 ins., extending eastward from Hales across Germany. In a depression over northern Scandinavia, and in another approaching the west of Iceland, the barometer is below 29.6 ins. The gradients moderate to slight generally.

Light Easterly breezes prevail over southern England and the neighbouring parts of the Continent, but over the rest of our area the direction is mainly Southerly to Westerly, and on the Skagerrack a fresh breeze is reported, and at Wisby a strong breeze. Temperature has fallen over England, the Continent, and Iceland, risen in other regions, the change in many places being considerable. At the home stations the values range from 41° at Nottingham to 59° at Blackod Point and Roche's Point; on the Continent from 35° at Haparanda to 66° at Nice, and 63° at Lisbon; in Iceland from 31° to 44°. Fair or fine weather prevails over the greater part of the region under observation, but the sky has become overcast at our western and northern stations, the atmosphere is foggy in south-western Germany, rain is falling locally in the north, rain or snow at all the Iceland stations.

CHARTS 23rd September, 1907

2. TEMPERATURE AND WEATHER AT 8 A.M. TO-DAY.



NOTES ON YESTERDAY'S WEATHER.

During yesterday temperature rose to 68° at Jersey only, in many parts of the country it remained below 60°. In the night a minimum of 30° was registered at Wick, and 35° or 36° in our south midland counties. The duration of bright sunshine was very variable, from none at Torquay to 11.5 hours at Towyn.

GENERAL INFERENCE FROM THE 8 A.M. OBSERVATIONS.

The southern districts will probably remain under the influence of the anticyclone for the present, but in the west and north the conditions will become more and more affected by the disturbances which have appeared in the Iceland region.

FORECASTS

For the 24 hours commencing at NOON TO-DAY.

For the positions of the DISTRICTS indicated by the numbers 0-11—see map at foot.

- 0) Light or moderate Wly to Sly breezes; cloudy, less settled, rain at times; mild.
- 2) Light Wly and S.Wly. breezes; fine at first, cloudy later; cool.
- 3)
- 4) Light variable Ely breezes; very fine to-day, morning mist or fog; rather cool.
- 5)
- 6) S.Wly. and Sly. breezes, freshening somewhat; changeable, cloudy, some rain later; mild.
- 7)
- 8 Same as Nos. 4 and 5.
- 9) Same as Nos. 6 and 7.
- 10)

WESTERN CHANNEL AND BAY

Light or moderate Ely to S.Ely breezes; sea smooth to moderate; generally fair or fine, local mist; cool.

FORECAST DISTRICTS.

Those portions of the Coasts upon which the Warning Signals are at present flying are indicated by the Symbols ∇ = South Cone, or \blacktriangledown = North Cone.



DAILY WEATHER REPORT.

23rd September, 1907

TEMPERATURE, WEATHER, SUNSHINE, AND RAINFALL FOR YESTERDAY.

STATIONS.	TEMPERATURE F.		Weather.	Sunshine.	Rainfall.	STATIONS.	TEMPERATURE F.		Weather.	Sunshine.	Rainfall.
	Max.	Min.					Max.	Min.			
Strathpeffer, to 6 p.m. ...	°	°	*	Hrs	Ins	† Eastbourne, to 6 p.m. ...	60	53	*	Hrs	Ins
Blackpool, to 9 p.m. ...	60	47	o. b	2.6	-	Bexhill-on-Sea, to 9 p.m. ...	62	56	b	9.2	0.01
Southport, to 9 p.m. ...	60	49	o. b	2.5	-	Hastings ...	*	*	*	9.1	*
† Rhyl, to 6 p.m. ...	65	53	*	3.7	-	† Folkestone, to 6 p.m. ...	59	54	bc. b. bc. v	9.3	0.01
Llandudno, to 9 p.m. ...	63	53	bc	3.1	-	† Margate, to 6 p.m. ...	60	55	†. b	7.8	0.03
Bettws-y-Coed, to 6 p.m. ...	64	50	bc, b. c	3.6	-	Lowestoft, to 6 p.m. ...	56	50	?	8.8	-
Towyn, to 6 p.m. ...	66	48	b	11.5	-	† Skegness ...	56	50	b	10.2	-
Aberystwyth, to 6 p.m. ...	67	53	*	10.5	-	Scarborough, to 6 p.m. ...	56	48	*	5.7	0.02
Plymouth, to 9 p.m. ...						† Harrogate, to 6 p.m. ...	56	40	c. b	1.2	-
Torquay, to 6 p.m. ...	60	55	*	0.0	-	Darwen, to 9 p.m. ...					
Bournemouth, to 6 p.m. ...	64	53	*	2.5	-	Manchester, to 9 p.m. ...	61	50	c, b, bc	2.9	-
† Worthing ...	63	55	c. b	7.7	-	Birmingham, to 9 p.m. ...	58	50	o. c	2.2	-
† Brighton ...	65	55	*	7.2	-						

† At this Station the amount of Bright Sunshine is for the whole day.

TEMPERATURE, WEATHER, and RAINFALL at additional FOREIGN STATIONS, mainly for the 24 hours ended at 8 a.m. yesterday.

STATIONS <i>22nd Sept²⁴ 1907.</i>	TEMPERATURE F.		WEATHER.	RAIN. — Ins.	STATIONS.	TEMPERATURE F.		WEATHER.	RAIN. — Ins.
	Max.	Min.				Max.	Min.		
Flushing	<i>Observations not received.</i>				Rome	<i>Observations not received.</i>			
Aix-la-Chapelle					Naples				
Copenhagen					Malta				
Oxö (Christiansand)									
St. Petersburg					<i>21st Sept²⁴ 1907.</i>	<i>1 p.m.</i>		<i>1 p.m.</i>	<i>Measured 7 a.m.</i>
Vienna					Geneva	<i>61</i>	<i>*</i>	<i>6</i>	<i>—</i>
Buda Pesth					Berne	<i>63</i>	<i>*</i>	<i>m</i>	<i>—</i>
Hermanstadt					Lucerne	<i>57</i>	<i>*</i>	<i>o</i>	<i>—</i>
Trieste					Coire	<i>64</i>	<i>*</i>	<i>6</i>	<i>—</i>
Florence					St. Gothard	<i>55</i>	<i>*</i>	<i>6</i>	<i>—</i>
					Lugano	<i>77</i>	<i>*</i>	<i>6</i>	<i>—</i>

NOTES REFERRING TO INFORMATION GIVEN ON PAGE 1:—

- (a) At the British and Irish Stations the readings of the barometer are not corrected for the difference in Gravity between the position of the Station and Latitude 45°. The approximate correction is:—For stations North of Malin Head and North Shields + '08 in., but for Sumburgh Head + '04 in.; for stations south of Malin Head and North Shields + '02 in., but for Scilly and Jersey + '01 in.
- (b) The Sunshine for London given in the table is recorded on the Tower of the Wesleyan Training College, Westminster; the Sunshine entered to Dungeness is recorded at Littlestone-on-Sea.
- (c) The information relating to Weather is indicated by the following letters—b. blue sky; bc. sky half clouded; c. sky three parts clouded; d. drizzling rain; e. wet air, without rain falling; f. fog; g. gloomy; h. hail; l. lightning; m. misty (hazy); o. overcast; p. passing showers; q. squally; r. rain; s. snow; t. thunder; u. ugly, threatening; v. visibility, unusual transparency; w. dew; x. hoar frost; z. dust-haze, or smoke.
- * AN ASTERISK is inserted in all places for which information is not usually received.

WIRELESS TELEGRAMS FROM SHIPS OF H.M. NAVY

Received during the 24 hours ended at 9.30 a.m. to-day.

TABLE SHOWING THE GREENWICH TIMES OF SUNRISE, NOON, AND SUNSET, FOR STATIONS IN THE UNITED KINGDOM, TO-DAY AND TO-MORROW.

Hour of Observation.	Position		Reading of Barometer.	Wind.		Weather.	TEMPERATURE.			Sea Dis-turbance.	Sunrise G.M.T.	Noon G.M.T.	Sunset G.M.T.
	Lat.	Long.		Dirac.	Force.		Dry Bulb.	Wet Bulb.	Sea				
22 nd Sept. 8 p.m.	50° 35' N	7° 40' W	30.47?	ESE	2	m	62	61	63	3			
			Ins										
Yarmouth ...											5.41	11.45	5.49
											5.43	11.45	5.47
Greenwich ...											5.48	11.52	5.56
											5.50	11.52	5.54
Wick ...											5.59	12.4	6.6
											6.1	12.4	6.37
Valencia ...											6.29	12.33	6.35
											6.31	12.33	

TERMS OF SUBSCRIPTION for the Daily Weather Report forwarded by Book Post, £1 per annum payable quarterly in advance.

Single Copies (price 1d.) may be obtained after 3 p.m. on the day of issue, at the Meteorological Office, and at the Bookstalls of the following terminus Railway Stations:—Victoria, Charing Cross, King's Cross, St. Pancras, Euston.

FORECASTS OF WEATHER for one day in advance are drawn up at 11 a.m., and between 7 and 8 p.m. The latest forecast can be had by Reply Telegram, on paying at any Post Office in the United Kingdom Sixpence in addition to the cost of the inquiry and reply Telegram. Information as to the Terms on which Forecasts can be sent daily, for a long or short period, may be obtained on application.

METEOROLOGICAL OFFICE, 83, VICTORIA STREET, S.W.
(TELEGRAPHIC ADDRESS: WEATHER, LONDON.)

W. N. SHAW, (Director).

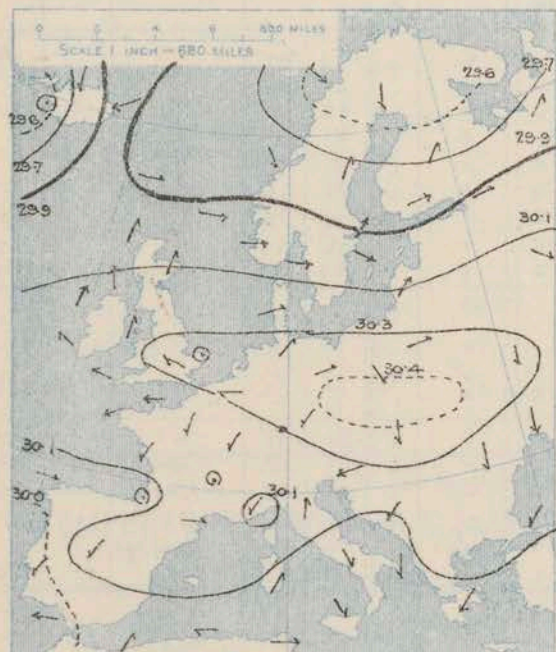
DAILY WEATHER REPORT OF THE METEOROLOGICAL OFFICE.

Tuesday,
24th September, 1907

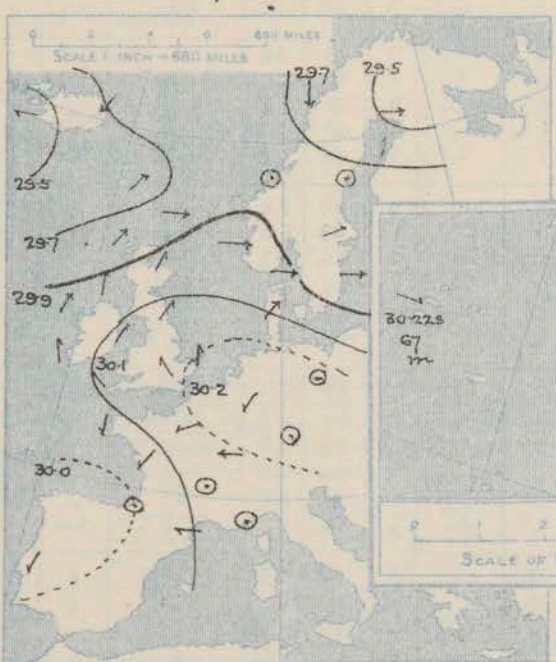
STATIONS.	YESTERDAY EVENING.						THIS MORNING.										PAST 24 HOURS.				
	Barom.	Temp.	Wind.				Barometer.	Temperature.	Wind.								Temp.				
	At 33° Fahr. and M.S.L.	Dry Bulb.	Dirac.	Force (0 to 12).	Weather.		At 33° Fahr. and M.S.L.	Change since Yesterday.	Dry Bulb.	Wet Bulb.	Change since Yesterday.	Dirac.	Force (0 to 12).	Weather.	Sea (0 to 9).		Max.	Min.	Weather.	Sun-shine.	Rainfall.
SCANDINAVIA.	Ins.	°					Ins.	Ins.	°	°	°						°	°		Hours.	Ins.
	Haparanda...	29.49	34	W	4	C	29.72	+21	32	29	-3	NW	2	3	x		43	27	x	x	-
	Hernösand...	29.80	34	X	0	0	29.94	+23	36	33	-5	Z	0	0	x		45	34	x	x	-
	Stockholm...	29.81	50	WSW	2	0	29.97	+10	42	40	-1	NW	2	0	x		52	36	x	x	0.12
	Wisby...	29.87	53	W	6	C	29.93	-04	49	46	+1	ESE	4	C	x		61	24.5	x	x	-
	Karlstad...	29.80	53	SW	2	0	29.96	+05	45	42	+2	E	4	0	x		x	x	x	x	-
	Færder (X'ania Fjord)	29.82	55	WSW	5	0	29.90	-04	55	52	+6	WSW	4	0	2		55	50	x	x	-
	Bodö...	29.66	36	N	6	S	29.77	+18	40	38	+4	W	4	C	3		24.9	34	x	x	0.16
	Christiansund...	29.87	43	X	0	0	29.73	-08	42	41	0	ESE	2	Y	3		46	39	x	x	0.20
ICELAND & FAEROE.	Skudesnaes...	29.98	53	W	4	0	29.93	-11	53	53	+2	W	2	3	2		54	50	x	x	0.16
	Reykjavik...	29.45	44	E	2	0									x		x	x	x	x	-
	Blönduós...	29.55	36	X	0	Y									x		x	x	x	x	-
	Seydisfjörður...	29.71	34	NE	6	S	29.55	-38	35		+1	NE	4	S	x		x	x	x	x	-
	Thorshavn...	29.66	50	SW	4	Y	29.63	-19	49		+1	W	4	0	x		x	x	x	x	-
	Sumburgh Head	29.83	53	W	4	0	29.74	-17	52	51	0	SW	2	0	4		54	51	0	x	0.09
	Stornoway...	29.86	56	SW	5	0	29.74	-28	55	54	+1	SSW	2	Y	2		57	53	0, calm, of	0.2	0.18
	Castlebay (Barra Id.)	29.93	56	SW	5	m	29.79	-29	56	55	+1	SW	3	m	4		58	55	ond, omg	0.0	0.01
	Malin Head...	29.97	58	S	4	ogm	29.81	-32	56	56	0	S	4	eq	2		62	54	og, omg, om	-	-
BRITISH ISLANDS.	Blacksod Pt. ...	29.99	59	SSW	5	og	29.82	-31	59	58	0	SSW	5	og	4		60	57	omg, omg, om	-	-
	Valencia ...	30.05	59	SSW	2	om	29.88	-30	60	59	+2	SSE	2	omg	3		63	58	om	0.1	0.04
	Roche's Point ...	30.10	59	S	4	og	29.95	-27	59	58	0	S	3	0	3		61	58	og, ogm	-	-
	Birr Castle ...	30.07	58	SSE	2	C	29.92	-29	57	55	+1	S	4	C	x		62	54	C, P	0.2	0.01
	Donaghadee ...	30.09	57	SSE	3	0	29.94	-27	58	54	0	SSE	3	C	2		61	54	eg	-	-
	Liverpool Obsy...	30.13	57	SE	2	bc	30.02	-27	58	49	0	SSE	2	0	1		63	48	bc, m	-	-
	Holyhead ...	30.13	56	SW	1	bm	29.98	-28	58	56	+2	SSW	3	3	2		61	53	bc, m	-	-
	Pembroke (St. Ann's Hd.)	30.15	56	S	3	bc	30.01	-26	54	53	+1	E	3	eg	3		59	52	bc	8.9	-
	Scilly (St. Mary's) ...	30.12	58	ESE	3	C	29.97	-25	58	56	+1	SE	3	om	2		63	55	C	7.5	-
	Jersey (St. Aubins) ...	30.12	63	ENE	4	3	30.01	-24	55	53	-2	NE	1	3	1		68	47	3, 4, 5, 6, 7, 8, 9	1.5	-
	Portland Bill ...	30.15	56	E	4	3	30.02	-25	57	56	+2	ENE	3	cmw	3		59	54	bc, 3	-	-
	Dungeness ...	30.19	55	NE	2	3	30.07	-23	56	53	+1	E	1	m	1		59	42	3	7.5	-
	Dover ...	30.22	50	ENE	1	3	30.09	-23	54	52	0	E	1	3	2		58	43	cm, 3, 4	6.1	-
	Wick ...	29.89	57	W	2	bc	29.77	-24	55	53	0	SW	3	0	2		63	50	-	-	0.02
	Nairn ...	29.93	58	SW	1	C	29.80	-25	57	53	+2	W	1	C	1		63	53	3, 4, 5, 6, 7, 8, 9	2.7	-
	Aberdeen ...	29.98	58	SSW	2	bc	29.87	-22	56	54	+1	SSW	1	bc	2		64	53	bc, 3, 4	3.0	-
	Leith ...	30.04	59	WSW	2	C	29.91	-23	58	53	0	SW	2	bc	x		64	55	bc, C	-	-
	North Shields ...	30.12	60	SW	2	C	30.00	-22	49	47	-2	SW	2	bm	2		63	44	C	-	-
	Spurn Head ...	30.14	58	S	3	3	30.04	-23	50	48	-1	SSW	2	3	2		66	48	bc, 3, 4	-	-
	Yarmouth ...	30.19	56	S	3	3	30.06	-25	50	48	+4	SW	2	bf	2		58	42	bc, 3	-	-
	Clacton-on-Sea ...	30.21	54	ESE	2	3	30.08	-24	56	52	+5	NNE	1	m	0		60	44	bc, 3, 4	10.3	-
	Nottingham ...	30.17	54	S	1	bm	30.07	-25	40	40	-1	X	0	f	x		65	36	3, 4, 5, 6, 7, 8, 9	6.5	-
	Bath ...	30.16	60	SE	1	3	30.06	-26	46	46	+1	NE	1	m	x		64	45	-	11.0	-
	Oxford ...	30.19	49	E	1	3	30.09	-25	37	37	-7	Z	0	bf	x		63	35	3	-	-
	London (St. James's Park)	30.18	57	SE	3	3	30.07	-25	46	46	-3	ESE	1	fw	x		63	43	3, f	7.4	-
GERMANY, & C.	The Scaw (Skagen) ...	29.97	54	W	5	m	29.98	-08	54	53	+3	W	4	m	1		55	50	x	x	-
	Fanø ...	30.15	55	SW	5	0	30.14	-12	55	54	+4	SW	3	C	x		57	25.1	x	x	-
	Cuxhaven ...	30.24	54	W	2	0	30.18	-14	47	45	0	SSW	2	3	x		55	41	x	x	-
	The Helder ...	30.25	52	Z	0	3	30.14	-20	45	43	-5	SSW	1	m	0		61	43	x	x	-
	Brussels ...	x	x	x	x	x	30.13	-20	52	49	+9	SSE	1	3	x		63	35	x	x	-
	Berlin ...	30.26	52	Z	0	C	30.24	-11	45	44	+1	WSW	1	3	x		59	43	x	x	-
	Frankfurt ...	30.22	49	NE	2	bc	30.19	-11	47	45	+5	NE	2	3	x		66	41	x	x	-
	Munich ...	30.26	49	Z	0	3	30.26	-04	43	42	-3	S	3	3	x		61	39	x	x	-
FRANCE.	C. Gris Nez ...	30.20	53	ENE	3	3	30.11	-20	53	50	+6	ESE	2	m	2		63	46	x	x	-
	La Heve ...	30.15	57	ENE	2	m	30.09	-18	50	48	+4	E	4	m	2		70	24.6	x	x	-
	Brest ...	30.08	64	N	2	3	29.97	-21	57	54	+4	E	3	3	2		73	50	x	x	-
	Lorient ...	30.07	69	Z	0	3	29.96	-22	55	54	+2	E	4	3	2		82	53	x	x	-
	Rochefort ...	30.04	72	NE	3	3	29.98	-15	62	60	+7	SE	4	3	x		86	25.5	3	x	-
	Biarritz ...	30.00	71	Z	0	C	29.96	-08	75	60	+14	S	4	bc	1		77	26.1	x	x	-
	Paris ...	30.17	59	E	1	3	30.10	-17	45	45	+1	ENE	1	3	x		70	42	x	x	-
	Belfort ...	30.16	58	E	5	m	30.14	-09	49	48	+2	ENE	4	3	x		64	46	x	x	-
	Lyons ...	30.11	68	X	0	3	30.14	-07	57	54	+3	ESE	1	3	x		74	53	x	x	-
SPANISH PENIN.	Nice ...	30.11	65	Z	0	3	30.13	+07	65	60	-1	Z	0	3	0		77	61	x	x	-
	Perpignan ...	30.10	68	E	2	0	30.11	-03	67	66	+9	Z	0	0	x		76	25.8	x	x	-
	Sanguinaire ...	30.15	72	N	2	bc	30.16	+02	68	64	0	E	2	m	2		77	61	x	x	-
SPANISH PENIN.	Corunna ...	30.02	63	WNW	1	3	29.98	-08	59	58	0	WNW	1	3	3		79	55	x	x	-
	Lisbon ...	29.96	66	NNE	1	Y	29.91	-06	65	64	-3	E	1	0	x		79	63	x	x	20.1
	Azores (P. Delgada) ...																				
SPANISH PENIN.																					
	(Horta) ...	30.22	68	Z	0	C	30.22	-01	67	63	-3	WNW	1	m	0		75	66	x	x	-

SUPPLEMENTARY CHARTS
OF
BAROMETER AND WIND
FOR 8 A.M. AND 6 P.M. YESTERDAY

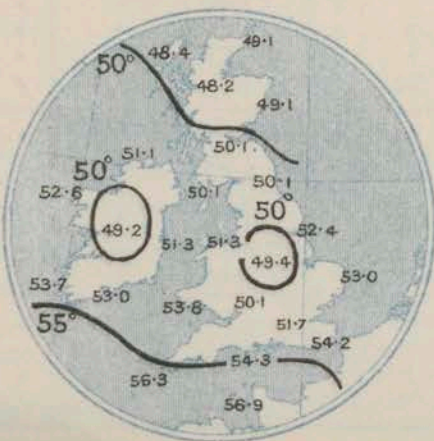
8 A.M. YESTERDAY.



6 P.M. YESTERDAY



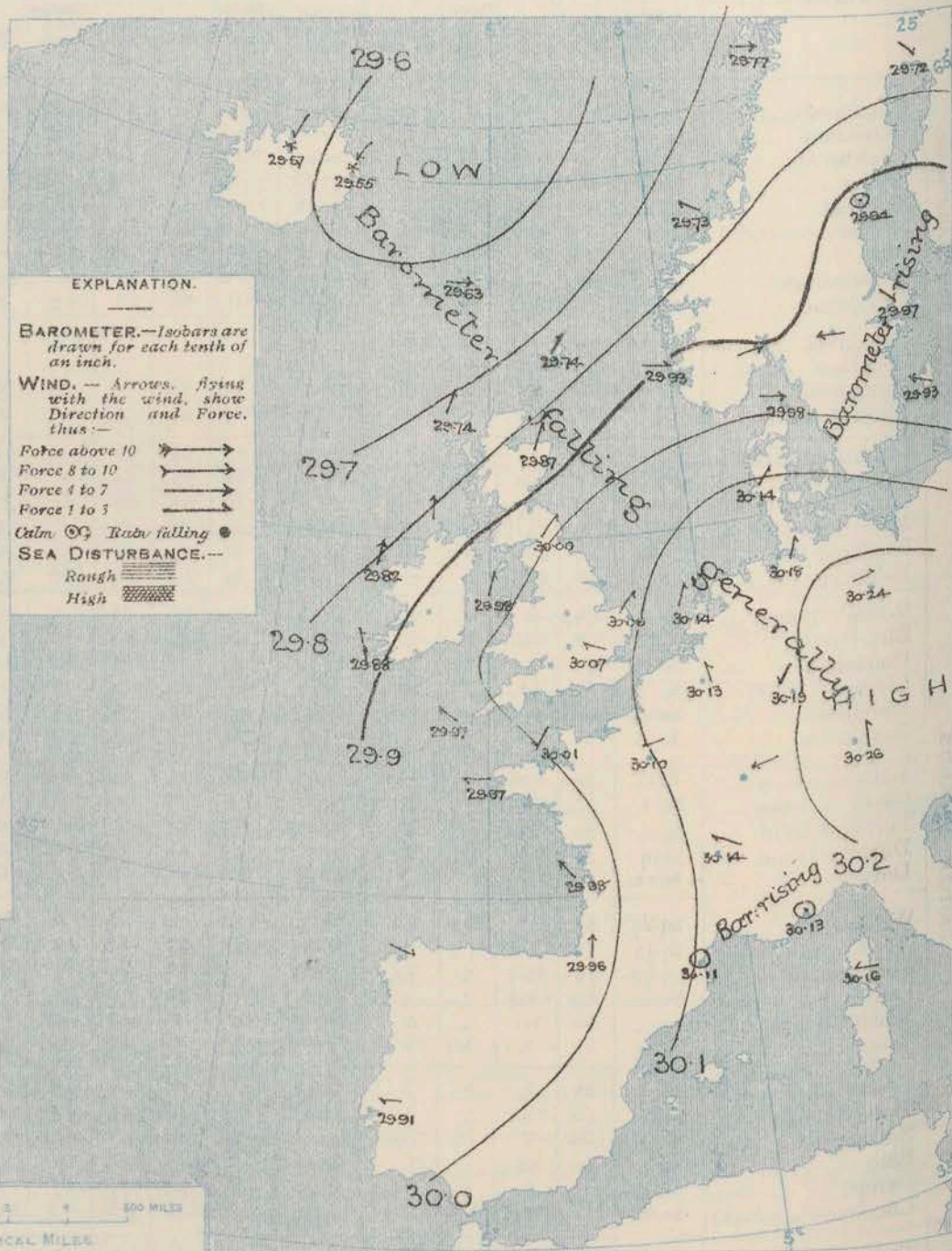
AVERAGES OF TEMPERATURE AT 8 A.M.
FOR THE TWO MONTHLY PERIOD.
SEPTEMBER - OCTOBER.
(Derived chiefly from Observations extending over
the 35 years—1871-1905.)



Tuesday,

WEATHER

I. BAROMETER, WIND AND SEA AT 8 A.M. TO-DAY.



NOTES ON THE GENERAL SITUATION AT 8 A.M.

The high pressure system has now passed to central Europe, the barometer being above 30.2 ins. at some of the German stations. In a depression to the eastward of Iceland pressure is below 29.6 ins. A shallow depression is indicated over the Bay of Biscay and Spain, with the barometer below 30.0 ins. The gradient is slight generally.

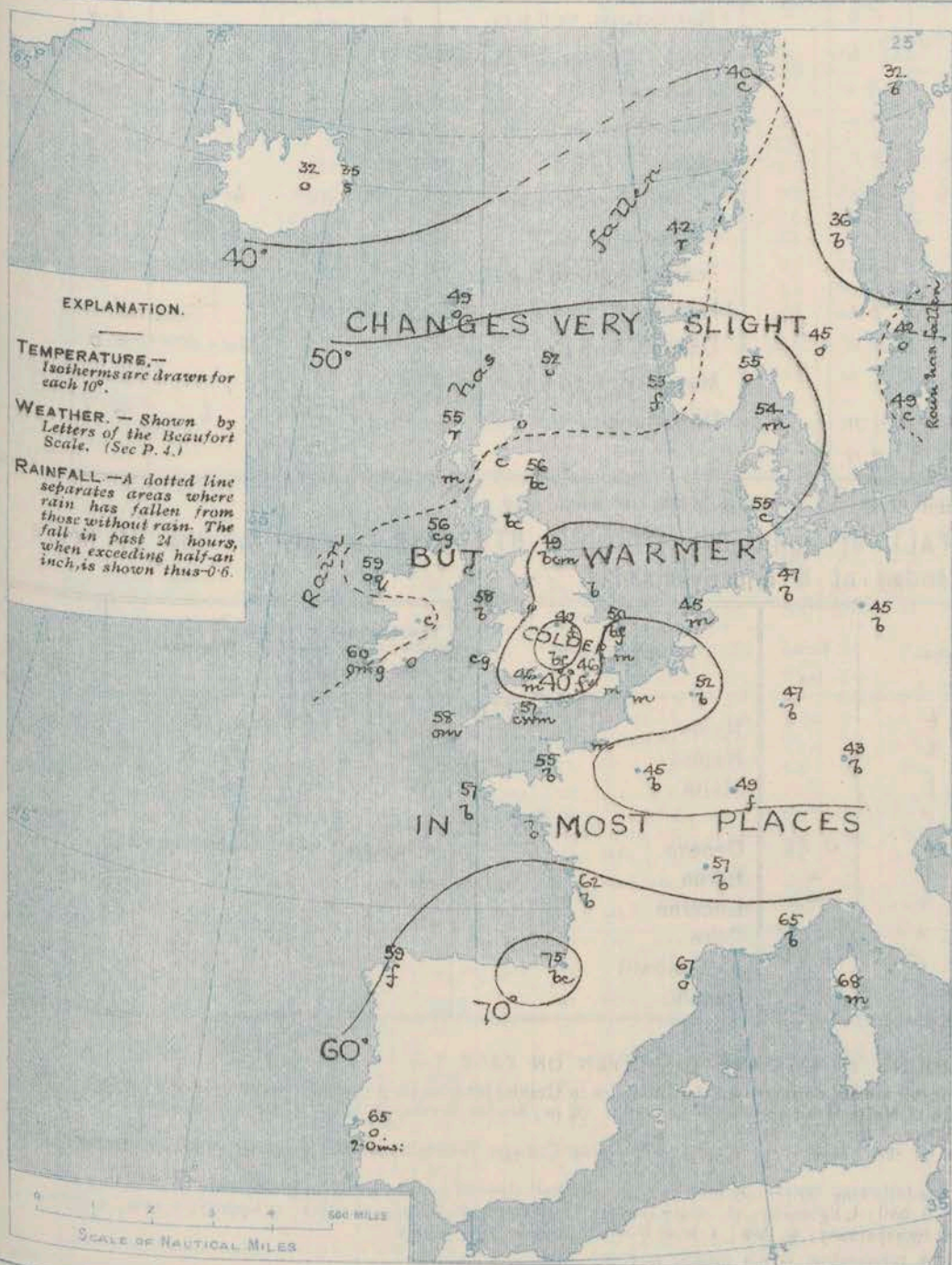
South-Easterly to Easterly breezes prevail over the southern counties of England, and France, elsewhere the direction is Southerly to Westerly, but only Blacked Point reports the force of a fresh breeze. Temperature has risen in most parts of our area, but a further decrease has occurred over the inland parts of England. At the home stations the readings range from 37° at Oxford to 59° or 60° in the south and west of Ireland; on the Continent from 32° at Haparanda to 75° at Biarritz; in Iceland from 32° to 36°.

The weather is still fine in many districts at home and abroad, but there is much mist or fog in various parts of England, locally on the eastern shores of the North Sea and at Belfort, rain is falling at Stornoway and Christian sand, snow at some of the Ireland stations, and on our western coasts a gloomy appearance is reported. The sea is moderate to very smooth on all coasts.

CHARTS

24th September, 1927.

2. TEMPERATURE AND WEATHER AT 8 A.M. TO-DAY.



NOTES ON YESTERDAY'S WEATHER

During yesterday temperature rose to 68° at Jersey, but in many places it failed to reach 65°. In the night a shade minimum of 35° was registered at Bath and Oxford, 36° at Nottingham, and a grass minimum of 29° at Oxford. Slight rain has fallen locally in the far west and north, while Lisbon reports 2 inches. At the far western stations, there was little or no bright sunshine, elsewhere the records range upwards to 11 hours at Bath and Lowestoft.

GENERAL INFERENCE FROM THE 8 A.M. OBSERVATIONS.

With low pressure systems in the Iceland and Bay of Biscay regions no important modification in the general conditions over the British Isles is anticipated for the coming twenty-four hours.

FORECASTS

For the 24 hours commencing at NOON TO-DAY.

For the positions of the DISTRICTS indicated by the numbers 0-11—see map at foot.

- 0) Light to moderate S.W. and S.W. breezes; cloudy, some rain locally; mild.
- 2) Light S.W. breezes; fair or fine; cool.
- 3) Calms and light variable breezes; fine, morning mist or fog; cool.
- 5) Variable Ely. airs; fine day, morning fog or mist; cool.
- 6) Light or moderate S.W. and S.W. breezes; fair, cloudy, some showers later; moderate temperature.
- 8) Same as No. 5.
- 9) Light or moderate S.W. and S.W. breezes, fresh in places; cloudy, changeable, some rain locally, moderate temperature.
- 10) moderate temperature.

WESTERN CHANNEL AND BAY

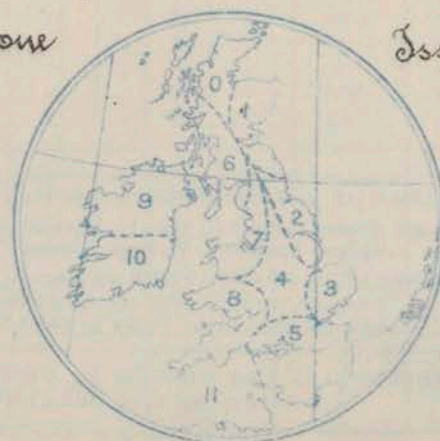
S.W. and Ely. breezes, light or moderate; sea smooth to moderate; fine generally, local mist or fog; cool.

FORECAST DISTRICTS.

Those portions of the Coasts upon which the Warning Signals are at present flying are indicated by the Symbols ∇ = South Cone, or \blacktriangle = North Cone.

None

Issued.



DAILY WEATHER REPORT.

24th September, 1907

TEMPERATURE, WEATHER, SUNSHINE, AND RAINFALL FOR YESTERDAY.

STATIONS.	TEMPERATURE F.		Weather.	Sunshine.	Rainfall.	STATIONS.	TEMPERATURE F.		Weather.	Sunshine.	Rainfall.
	Max.	Min.					Max.	Min.			
Strathpeffer, to 6 p.m. ...	62	54	*	Hrs 1.0	Ins -	† Eastbourne, to 6 p.m. ...	57	46	*	Hrs 8.8	Ins -
Blackpool, to 6 p.m. ...	63	43	?	6.6	-	Bexhill-on-Sea, to 9 p.m. ...	58	48	c. b	8.0	-
Southport, to 9 p.m. ...	63	44	c. b. c	7.0	-	Hastings ...	*	*	*	8.9	*
† Rhyl, to 6 p.m. ...	65	47	*	7.1	-	† Folkestone, to 6 p.m. ...	58	48	o. bc. b	6.8	-
Llandudno, to 9 p.m. ...	65	48	c. b. bc	8.1	-	† Margate, to 6 p.m. ...	60	45	b	9.0	-
Bettws-y-Coed, to 6 p.m. ...	65	47	b. bc. b	7.3	-	Lowestoft, to 6 p.m. ...	59	38	bc. b	11.0	-
Towyn, to 6 p.m. ...	63	42	b	10.3	-	† Skegness ...	61	40	bc. b	9.0	-
Aberystwyth, to 6 p.m. ...	63	53	*	10.5	-	Scarborough, to 6 p.m. ...	67	47	*	6.5	-
Plymouth, to 9 p.m. ...	62	49	bc. b	9.2	-	† Harrogate, to 6 p.m. ...	63	40	b	8.2	-
Torquay, to 6 p.m. ...	61	52	*	4.0	-	Darwen, to 9 p.m. ...	63	41	bc. mv. bc. v	5.0	-
† Bournemouth, to 6 p.m. ...	62	39	*	10.6	-	Manchester, to 9 p.m. ...	65	48	bc	8.2	-
† Worthing ...	60	45	c. b	10.4	-	Birmingham, to 9 p.m. ...	62	43	b	10.1	-
† Brighton ...	63	43	*	9.9	-						

† At this Station the amount of Bright Sunshine is for the whole day.

TEMPERATURE, WEATHER, and RAINFALL at additional FOREIGN STATIONS, mainly for the 24 hours ended at 8 a.m. yesterday.

STATIONS 23 rd Sept. 1907.	TEMPERATURE F.		WEATHER.	RAIN. Ins.	STATIONS. 23 rd Sept. 1907.	TEMPERATURE F.		WEATHER.	RAIN. Ins.
	Max.	Min.				Max.	Min.		
Flushing ...	57	45	bc. b	-	Rome ...	81	61	b. b	-
Aix-la-Chapelle ...	55	34	b. b	-	Naples ...	79	64	b. b	-
Copenhagen ...	52	45	bc. b	-	Malta ...	80	69	bc	-
Oxö (Christiansand) ...	52	50	c. o	-	Geneva ...	1 p.m. Observations	1 p.m. not received	Measured 7 a.m.	-
St. Petersburg ...	46	30	c. r	0.08	Berne ...	*	*	*	-
Vienna ...	63	39	b. b	-	Lucerne ...	*	*	*	-
Buda Pesth ...	70	48	b. b	-	Coire ...	*	*	*	-
Hermanstadt ...	72	48	o. o	0.16	St. Gothard ...	*	*	*	-
Trieste ...	72	59	o. o	0.16	Lugano ...	*	*	*	-
Florence ...	82	57	b. bc	-					

NOTES REFERRING TO INFORMATION GIVEN ON PAGE 1.—

- (a) At the British and Irish Stations the readings of the barometer are not corrected for the difference in Gravity between the position of the Station and Latitude 45°. The approximate correction is:—For stations North of Malin Head and North Shields + '03 in., but for Sumburgh Head + '04 in.; for stations south of Malin Head and North Shields + '02 in., but for Scilly and Jersey + '01 in.
- (b) The Sunshine for London given in the table is recorded on the Tower of the Wesleyan Training College, Westminster; the Sunshine entered to Dungeness is recorded at Littlestone-on-Sea.
- (c) The information relating to Weather is indicated by the following letters—b. blue sky; bc. sky half clouded; c. sky three parts clouded; d. drizzling rain; e. wet air, without rain falling; f. fog; g. gloomy; h. hail; l. lightning; m. misty (hazy); o. overcast; p. passing showers; q. squally; r. rain; s. snow; t. thunder; u. ugly, threatening; v. visibility, unusual transparency; w. dew; x. hoar frost; z. dust-haze, or smoke.
- * AN ASTERISK is inserted in all places for which information is not usually received.

WIRELESS TELEGRAMS FROM SHIPS OF H.M. NAVY

Received during the 24 hours ended at 9.30 a.m. to-day.

TABLE SHOWING THE GREENWICH TIMES OF SUNRISE, NOON, AND SUNSET, FOR STATIONS IN THE UNITED KINGDOM, TO-DAY AND TO-MORROW.

Hour of Observation.	Position		Reading of Barometer.	Wind.		Weather.	TEMPERATURE.			Sea Dis- turb- ance.	24 th & 25 th Sept. 1907.		Sunrise G.M.T.	Noon G.M.T.	Sunset G.M.T.
	Lat.	Long.		Direc.	Force.		Air.		Sea						
							Dry Bulb.	Wet Bulb.							
	"	"	Ins				"	"	"		Yarmouth	5.43 5.45	11.45 11.45	5.47 5.45	
											Greenwich	5.50 5.52	11.52 11.52	5.52 5.54	
											Wick	6.1 6.4	12.4 12.4	6.3 6.35	
											Valencia	6.31 6.33	12.33 12.33	6.33	

TERMS OF SUBSCRIPTION for the Daily Weather Report forwarded by Book Post, £1 per annum payable quarterly in advance.

Single Copies (price 1d.) may be obtained after 3 p.m. on the day of issue, at the Meteorological Office, and at the Bookstalls of the following terminus Railway Stations:—Victoria, Charing Cross, King's Cross, St. Pancras, Euston.

FORECASTS OF WEATHER for one day in advance are drawn up at 11 a.m., and between 7 and 8 p.m. The latest forecast can be had by Reply Telegram, on paying at any Post Office in the United Kingdom Sixpence in addition to the cost of the inquiry and reply Telegram. Information as to the Terms on which Forecasts can be sent daily, for a long or short period, may be obtained on application.

METEOROLOGICAL OFFICE, 63, VICTORIA STREET, S.W.
(TELEGRAPHIC ADDRESS: WEATHER, LONDON.)

W. N. SHAW, (Director).

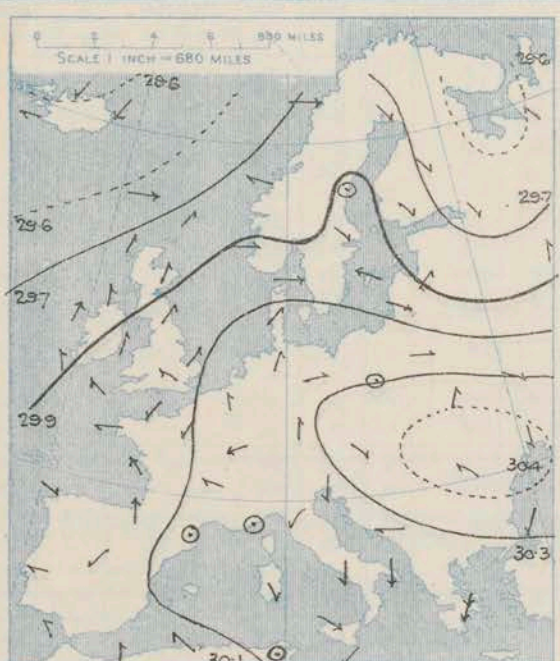
DAILY WEATHER REPORT OF THE METEOROLOGICAL OFFICE.

Wednesday,
25th September, 1907

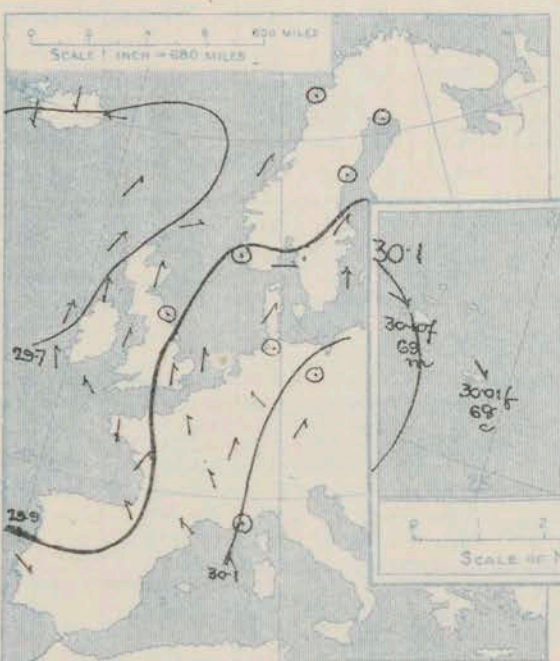
STATIONS.		YESTERDAY EVENING.					THIS MORNING.										PAST 24 HOURS.				
		BAROM.		TEMP.		WIND.	Weather.	BAROMETER.		TEMPERATURE.			WIND.		Sea (0 to 9).	TEMP.		Weather.	Sun-shine.	Rainfall.	
		At 32° Fahr. and M.S.L.	Dry Bulb.	Force (0 to 12).	Change since Yesterday.			Dry Bulb.	Wet Bulb.	Change since Yesterday.	Direc.	Force (0 to 12).	Max.	Min.							
SCANDINAVIA.		Haparanda...	29.78	39	2	0	b	29.79	+0.7	32	29	0	Z	0	b	x	41	25	x	x	-
ICELAND & FAEROE.	Hernösand...	29.84	41	Z	0	bc	29.88	-0.6	43	41	+7	E	2	bc	x	43	32	x	x	-	
	Stockholm...	29.93	47	SW	2	0	29.92	-0.5	53	51	+11	WNW	2	0	x	50	37	x	x	-	
	Wisby...	29.98	56	S	6	0	29.99	+0.6	53	52	+4	W	4	b	x	55	46	x	x	-	
	Karlstad...	29.90	53	SSW	2	bc	29.95	-0.1	53	51	+8	Z	0	0	x	54	46	x	x	-	
	Färder (X'ania Fjord)	29.89	55	SW	5	m	29.91	+0.1	53	52	-2	WSW	3	m	2	57	54	x	x	-	
	Bodö...	29.79	39	Z	0	0	29.87	+1.0	40	37	0	NW	1	b	1	41	36	x	x	-	
	Christiansund...	29.81	48	SW	3	0	29.87	+1.4	48	46	+6	Z	0	0	3	50	41	x	x	0.08	
	Skudesnaes...	29.92	54	Z	0	f	29.93	-0.0	53	52	0	S	4	f	2	55	52	0.1 f	x	-	
BRITISH ISLANDS.	Reykjavik...	29.61	49	NNW	3	c									x	x	x	x	x	-	
	Blönduos...	29.54	41	ENE	3	bc									x	x	x	x	x	-	
	Seydisfjord...	29.67	38	E	5	r	29.78	+2.3	37		+2	ENE	3	0	x	x	x	x	x	-	
	Thorshavn...	29.66	51	SW	2	r	29.63	-0.0	48		-1	Z	0	f	x	x	x	x	x	-	
GERMANY, &c.	Sumburgh Head	29.73	51	WSW	1	0	29.75	+0.1	51	51	-1	ESE	1	0	2	55	50	0	x	0.11	
	Stornoway...	29.69	57	SW	4	c	29.68	-0.6	55	54	0	SSW	3	0	4	57	54	org, omp	0.0	0.20	
	Castlebay (Barra Id.)	29.71	56	SE	2	m	29.66	-1.3	55	54	-1	E	4	m	5	57	54	orm, om	0.0	0.01	
	Malin Head...	29.71	58	S	5	c	29.63	-1.8	54	54	-2	SSE	4	2	63	53	cy, g, g	x	-		
	Blacksod Pt.	29.68	61	SSW	5	cy	29.56	-1.2	58	56	-1	S	4	3	62	56	omg, omg, km	x	-		
	Valencia...	29.73	60	SSE	3	emv	29.53	-1.5	59	57	-1	SE	2	4	65	58	em	4.2	-		
	Roche's Point...	29.81	59	S	4	om	29.60	-1.35	60	59	+1	SE	2	0	2	61	58	om	x	-	
	Birr Castle...	29.77	60	S	4	c	29.62	-1.30	56	54	-1	SSE	3	c	1	65	53	c	0.4	-	
	Donaghadee...	29.84	57	SSE	1	c	29.73	-1.21	56	55	+1	SSE	1	c	1	60	53	o, e, bc	x	-	
	Liverpool Obsy...	29.88	57	SE	2	b	29.76	-1.26	52	50	+1	SE	3	m	9	63	49	bm	x	-	
	Holyhead...	29.86	57	SSW	2	b	29.70	-1.23	56	55	-2	SE	1	c	1	62	50	b	x	-	
	Pembroke (St. Ann's Hd.)	29.86	58	SE	3	bc	29.66	-1.35	58	56	+4	ESE	6	bc, omg	4	61	53	c, bc, km	6.8	-	
	Scilly (St. Mary's)	29.83	58	ESE	2	c	29.62	-1.35	59	59	+1	SSE	4	m	2	59	57	o, c	1.7	-	
	Jersey (St. Aubins)	29.86	66	ENE	3	bc	29.76	-1.25	65	60	+10	ESE	3	bc	3	76	52	bm, km, et	10.3	-	
	Portland Bill	29.89	60	E	3	b	29.75	-1.27	62	51	+5	ENE	3	cm	2	64	57	f, b	x	-	
	Dungeness...	29.91	61	ENE	2	b	29.82	-1.25	63	59	+7	SSE	2	bc	2	65	55	f, b	10.2	-	
Dover...	29.95	60	E	1	b	29.85	-1.24	64	59	+10	S	2	b	2	67	54	bf, km	10.5	-		
FRANCE.	Wick...	29.74	55	W	1	c	29.72	-0.5	55	53	0	W	1	b	1	62	50	-	x	0.01	
	Nairn...	29.76	56	SW	1	bc	29.73	-0.7	53	51	-4	Z	0	b	1	64	47	bc, b, bc	3.1	-	
	Aberdeen...	29.80	58	SSW	1	b	29.79	-0.8	54	53	-2	SSE	1	b	1	67	48	bc, km	6.7	-	
	Leith...	29.83	59	SW	1	c	29.78	-1.3	51	50	-7	E	1	bc	x	64	42	bc, c	x	-	
	North Shields	29.87	58	Z	0	m	29.82	-1.3	50	49	+1	Z	0	m	2	63	44	cm, m, f	x	-	
	Spurn Head...	29.92	57	SSE	3	b	29.83	-1.21	58	57	+8	SSE	2	bc	2	64	50	b, km	x	-	
	Yarmouth...	29.94	60	S	3	bm	29.84	-1.22	61	50	+11	SSE	4	bm	3	62	48	z, km	x	-	
	Clacton-on-Sea...	29.96	60	E	2	b	29.84	-1.24	63	61	+7	SE	2	b	1	64	55	bm, km	10.6	-	
	Nottingham...	29.91	56	SSE	1	b	29.82	-1.25	45	45	+5	Z	0	fw	x	67	36	b	6.0	-	
	Bath...	29.89	63	E	1	b	29.78	-1.28	50	50	+4	NE	2	0	69	43	-	x	1.1	-	
SPANISH PENIN.	Oxford...	29.93	53	Z	0	b	29.82	-1.27	48	47	+1	Z	0	bfw	x	68	37	b	x	-	
	London (St. James's Park)	29.92	62	S	1	b	29.82	-1.25	54	53	+8	Z	0	fw	x	69	46	f, b, km	6.0	-	
	The Scaw (Skagen)	30.04	53	W	2	m	29.98	-0.0	52	50	-2	WSW	2	m	0	59	48	x	x	-	
	Fanö...	30.06	46	SW	2	bc	30.01	-1.3	46	45	-9	ESE	1	m	x	57	43	x	x	-	
	Cuxhaven...	30.06	57	Z	0	b	30.00	-1.8	45	44	-2	S	1	bf	x	61	45	x	x	-	
	The Helder...	30.03	57	SSE	1	b	29.95	-1.9	51	51	+6	SSE	1	bf	x	64	45	x	x	-	
GERMANY, &c.	Brussels...	x	x	x	x	x	29.94	-1.9	58	53	+6	NE	1	b	x	72	51	x	x	-	
	Berlin...	30.12	56	Z	0	b	30.05	-1.9	46	46	+1	SE	2	b	x	63	45	x	x	-	
	Frankfurt...	30.03	54	SE	2	b	30.02	-1.7	48	48	+1	SE	2	bc	x	73	43	x	x	-	
	Munich...	30.13	55	SW	3	b	30.12	-1.4	51	50	+8	SSE	2	b	x	66	43	x	x	-	
	C. Gris Nez...	30.00	60	E	2	m	29.90	-1.21	63	56	+10	SSE	3	b	2	70	53	x	x	-	
	La Heve...	29.91	72	E	3	m	29.86	-1.23	60	57	+10	ESE	2	bc	1	77	50	x	x	-	
	Brest...	29.83	68	N	1	bc	29.65	-1.32	?	?	?	ESE	?	?	4	73	57	x	x	-	
	Lorient...	29.82	68	E	2	bc	29.72	-1.24	63	61	+8	E	5	0	2	75	52	x	x	-	
	Rochefort...	29.90	73	SW	2	bc	29.82	-1.6	63	59	+1	SE	3	0	x	82	62	b, bc	x	-	
	Biarritz...	29.89	74	SE	3	cl	29.82	-1.4	69	62	-6	S	3	0	1	84	66	cl	x	-	
FRANCE.	Paris...	29.97	65	SSE	1	b	29.93	-1.7	53	51	+8	S	1	b	x	78	45	x	x	-	
	Belfort...	30.00	67	SSW	3	m	30.03	-1.1	53	51	+4	Z	0	m	x	76	49	x	x	-	
	Lyons...	30.02	70	SSE	2	b	30.03	-1.1	56	54	-1	SSE	2	b	x	80	53	x	x	-	
	Nice...	30.10	67	Z	0	b	30.05	-0.8	69	59	+4	Z	0	c	3	77	59	x	x	-	
	Perpignan...	30.03	68	SE	3	c	30.01	-1.0	62	62	-5	S	1	0	x	76	60	x	x	1.69	
	Sanguinaire...	30.16	72	N	2	bc	30.10	-0.6	72	66	+4	S	3	0	3	82	61	x	x	-	
SPANISH PENIN.	Corunna...																				
	Lisbon...	29.93	66	NW	2	b	29.95	+0.4	66	64	+1	W	2	0	x	68	63	x	x	0.04	
	Azores (P. Delgada)	30.06	70	WNW	3	bc	30.01	-1.2	68	62	0	NW	4	c	5	75	66	x	x	0.16	
" (Horta)	30.20	70	NNW	3	m	30.10	-1.2	69	62	+2	WNW	1	m	2	79	66	x	x	0.08		

SUPPLEMENTARY CHARTS
OF
BAROMETER AND WIND
FOR 8 A.M. AND 6 P.M. YESTERDAY

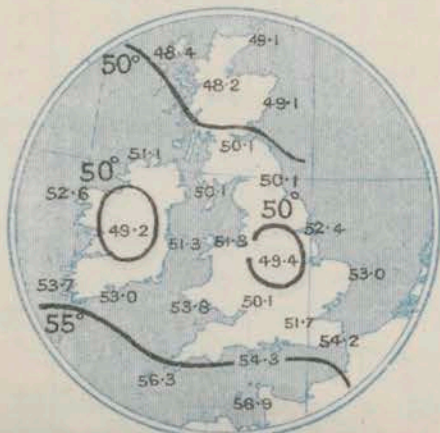
8 A.M. YESTERDAY.



6 P.M. YESTERDAY



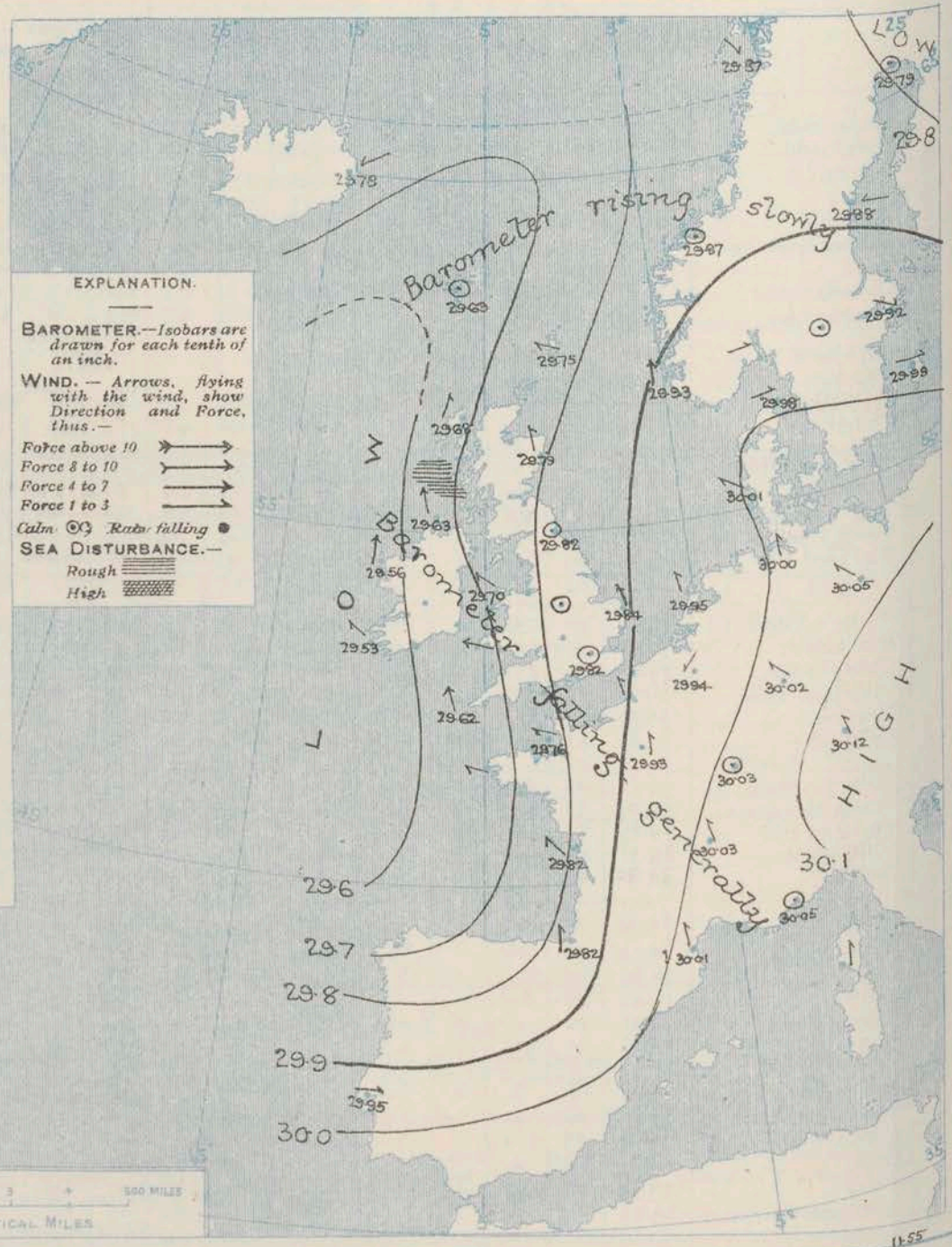
AVERAGES OF TEMPERATURE AT 8 A.M.
FOR THE TWO MONTHLY PERIOD.
SEPTEMBER - OCTOBER.
(Derived chiefly from Observations extending over
the 35 years—1871-1905.)



Wednesday,

WEATHER

1. BAROMETER, WIND AND SEA AT 8 A.M. TO-DAY.



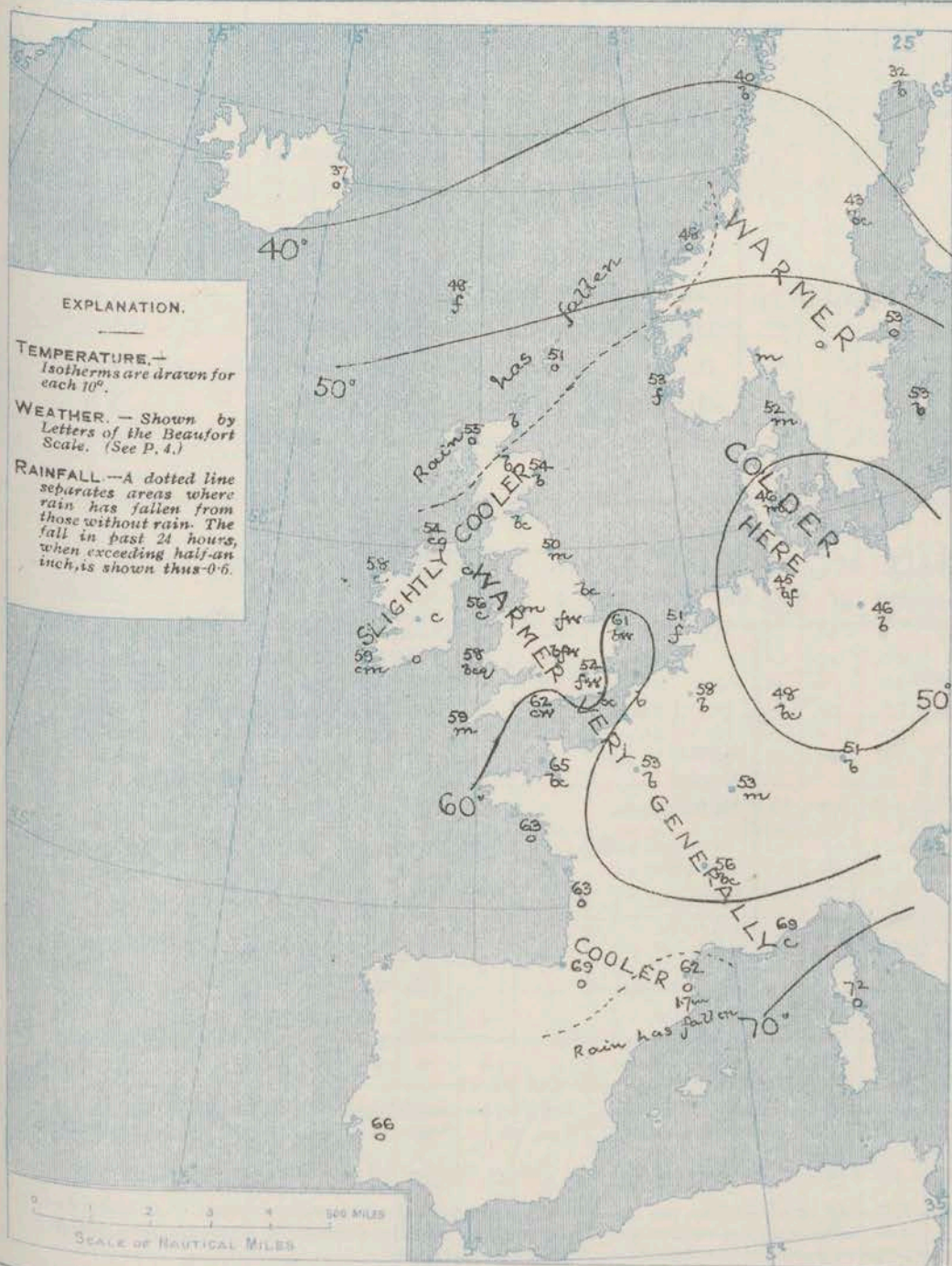
NOTES ON THE GENERAL SITUATION AT 8 A.M.

The high pressure system has passed away to south-eastern Europe; the barometer has further declined all over western Europe, and is now below 29.6 in western Ireland, an extensive depression occupying the eastern Atlantic. The gradient is slight.

Winds from between East and South prevail over nearly the whole of the region under observation, but only Lorient reports a fresh breeze, and Pembroke a strong breeze. Temperature has fallen in most parts of Ireland, Scotland and Denmark, risen in nearly all other regions, rather decidedly over eastern England and the north of France. At the home stations the values range from 45° at Nottingham to 65° at Jersey; on the Continent from 32° at Staparanda to 72° at Langunaire; 37° at Seydisfjord. Fair or fine weather prevails extensively at Rome and abroad, but with mist or fog in many places. At the time of observation no rain was falling anywhere. The sea is moderate to very smooth on all coasts.

CHARTS 25th September, 1927.

2. TEMPERATURE AND WEATHER AT 8 A.M. TO-DAY.



NOTES ON YESTERDAY'S WEATHER

During yesterday temperature rose to 76° at Jersey, and to 69° at various stations in the south of England. A little rain has fallen in the extreme north of Scotland. Thunder occurred at Jersey this morning, thunder and lightning at Biarritz last evening. Perpignan reports 1.7 in. of rain, and Cap Béarn 2 ins. Sunshine was abundant over England generally, exceeding 10 hours at a number of stations, and amounting to 11 hours at Hastings, but in Ireland and Scotland the amounts were smaller, none in the Hebrides.

GENERAL INFERENCE FROM THE 8 A.M. OBSERVATIONS.

The change in the type of pressure distribution is now complete, but the weather remains practically unaltered. It is probable, however, that less settled conditions will gradually spread to all districts in the course of the ensuing twenty-four hours, and thunder may occur locally.

FORECASTS

For the 24 hours commencing at
NOON TO-DAY.

For the positions of the DISTRICTS indicated by the numbers 0-11—see map at foot.

0
1
2
3
4
5
6
7
8
9
10

Variable Ely. to Sly breezes,
generally light to moderate,
fresh in places; fair or fine
at first, some rain later,
morning mist or fog;
moderate temperature.

II WESTERN CHANNEL AND BAY

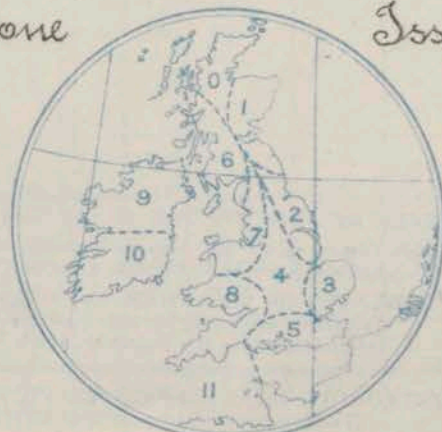
Ely to Sly winds, fresh or strong at times.
Sea slight to rather rough; less settled,
some rain, fog and thunder, nil over.

FORECAST DISTRICTS.

Those portions of the Coasts upon which the Warning
Signals are at present flying are indicated by the
Symbols ∇ = South Cone, or Δ = North Cone.

Stone

Issued.



25th September, 1907

TEMPERATURE, WEATHER, SUNSHINE, AND RAINFALL FOR YESTERDAY.											
STATIONS.	TEMPERATURE F.		Weather.	Sunshine.	Rainfall.	STATIONS.	TEMPERATURE F.		Weather.	Sunshine.	Rainfall.
	Max.	Min.					Max.	Min.			
Strathpeffer, to 6 p.m. ...	61	54	*	Hrs	Ins	Eastbourne, to 6 p.m. ...	63	49	*	Hrs	Ins
Blackpool, to 9 p.m. ...	63	44	c. bc	5.7	—	Bexhill-on-Sea, to 9 p.m.	64	50	b	10.0	—
Southport, to 9 p.m....	64	45	o. b. bc	4.6	—	Hastings	*	*	*	11.0	*
Rhyl, to 6 p.m. ...	64	46	*	5.2	—	Folkestone, to 6 p.m. ...	69	42	b	9.7	—
Llandudno, to 9 p.m. ...	67	50	bc	6.6	—	Margate, to 6 p.m. ...	69	40	?	10.0	—
Bettws-y-Coed, to 6 p.m.						Lowestoft, to 6 p.m. ...	64	43	b	10.0	—
Towyn, to 6 p.m. ...	65	46	b	10.5	—	Skegness	63	41	f. b	10.1	—
Aberystwyth, to 6 p.m. ...	65	56	*	9.5	—	Scarborough, to 6 p.m. ...	66	44	*	8.5	—
Plymouth, to 9 p.m. ...	67	43	bc	8.9	—	Harrogate, to 6 p.m. ...	64	41	b. z	7.4	—
Torquay, to 6 p.m. ...	67	46	*	6.4	—	Darwen, to 9 p.m. ...	62	44	bcw. cw	7.5	—
Bournemouth, to 6 p.m.	69	39	*	8.5	—	Manchester, to 9 p.m. ...	65	45	bc	8.0	—
Worthing'	65	48	b	10.4	—	Birmingham, to 9 p.m. ...	64	44	c. b. c	9.6	—
Brighton	67	45	*	9.9	—						

TEMPERATURE, WEATHER, and RAINFALL at additional FOREIGN STATIONS, mainly for the 24 hours ended at 8 a.m. yesterday.

STATIONS	TEMPERATURE F.		WEATHER.	RAIN. — Ins.	STATIONS.	TEMPERATURE F.		WEATHER.	RAIN. — Ins.
	Max.	Min.				Max.	Min.		
Flushing	59	46	b. m	—	Rome	80	59	b. b	—
Aix-la-Chapelle	64	45	b. b	—	Naples	79	65	b. b	—
Copenhagen	55	48	c. m	—	Malta	77	69	b	—
Oxö (Christiansand)	55	50	o. m	—	Geneva	63	*	b	Measured 7 a.m.
St. Petersburg	?	34	+ c	0.55	Berne	63	*	bc	—
Vienna	55	39	b. b	—	Lucerne	61	*	o	—
Buda Pesth	61	39	b. b	—	Coire	59	*	b	—
Hermanstadt	55	34	b. b	—	St. Gothard	50	*	b	—
Trieste	75	54	b. b	—	Lugano	72	*	b	—
Florence	78	58	b. b	—					

NOTES REFERRING TO INFORMATION GIVEN ON PAGE 1:—

- (a) At the British and Irish Stations readings of the barometer are not corrected for the difference in Gravity between the position of the Station and Latitude 50°. The approximate correction is:—For stations North of Malin Head and North Shields + '08 in., but for Sumburgh Head + '04 in.; for stations south of Malin Head and North Shields + '02 in., but for Scilly and Jersey + '01 in.
- (b) The Sunshine for London given in the table is recorded on the Tower of the Wesleyan Training College, Westminster; the Sunshine entered to Dungeness is recorded at Littlestone-on-Sea.
- (c) The information relating to Weather is indicated by the following letters—b. blue sky; bc. sky half clouded; c. sky three parts clouded; d. drizzling rain; e. wet air, without rain falling; f. fog; g. gloomy; h. hail; l. lightning; m. misty (hazy); o. overcast; p. passing showers; q. squally; r. rain; s. snow; t. thunder; u. ugly, threatening; v. visibility, unusual transparency; w. dew; x. hoar frost; z. dust-haze, or smoke.
- * AN ASTERISK is inserted in all places for which information is not usually received.

<p>WIRELESS TELEGRAMS FROM SHIPS OF H.M. NAVY. Received during the 24 hours ended at 9.30 a.m. to-day.</p>	<p>TABLE SHOWING THE GREENWICH TIMES OF SUNRISE, NOON, AND SUNSET, FOR STATIONS IN THE UNITED KINGDOM, TO-DAY AND TO-MORROW.</p>
--	---

[illegible]

<p>WIRELESS TELEGRAMS FROM SHIPS OF H.M. NAVY. Received during the 24 hours ended at 9.30 a.m. to-day.</p>	<p>TABLE SHOWING THE GREENWICH TIMES OF SUNRISE, NOON, AND SUNSET, FOR STATIONS IN THE UNITED KINGDOM, TO-DAY AND TO-MORROW.</p>
--	---

Hour of Observation.	Position		Reading of Barometer.	Wind.		Weather.	TEMPERATURE.			Sea Dis- turbance.	28 th 29 th 30 th 1907.	Sunrise G.M.T.	Noon G.M.T.	Sunset G.M.T.
	Lat.	Long.		Dirac.	Force.		Dry Bulb.	Wet Bulb.	Sea					
	"	"	Ina				"	"	"		Yarmouth	5.45 5.46	11.45 11.44	5.45 5.42
											Greenwich	5.52 5.53	11.52 11.51	5.52 5.49
											Wick	6.4 6.6	12.4 12.3	6.0 6.33
											Valencia	6.33 6.34	12.33 12.32	6.30 6.30

TERMS OF SUBSCRIPTION for the Daily Weather Report forwarded by Book Post, £1 per annum payable quarterly in advance.

Single Copies (price 1d.) may be obtained after 3 p.m. on the day of issue, at the Meteorological Office, and at the Bookstalls of the following Railway Stations:—Victoria, Charing Cross, King's Cross, St. Pancras, Euston.

FORECASTS OF WEATHER for one day in advance are drawn up at 11 a.m., and between 7 and 8 p.m. The latest forecast can be had by Reply Telegram, on paying at any Post Office in the United Kingdom Sixpence in addition to the cost of the inquiry and reply Telegram. Information as to the Terms on which Forecasts can be sent daily, for a long or short period, may be obtained on application.

METEOROLOGICAL OFFICE, 63, VICTORIA STREET, S.W.
(TELEGRAPHIC ADDRESS: WEATHER, LONDON.)

W. N. SHAW, (*Director*).

METEOROLOGICAL OFFICE, 63, VICTORIA STREET, S.W.
(TELEGRAPHIC ADDRESS: WEATHER, LONDON.)

W. N. SHAW, (*Director*).

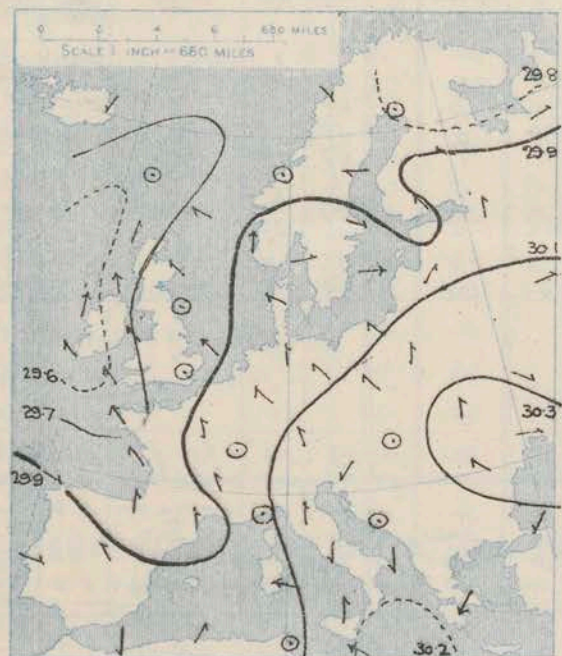
DAILY WEATHER REPORT OF THE METEOROLOGICAL OFFICE.

Thursday
26th September, 1907

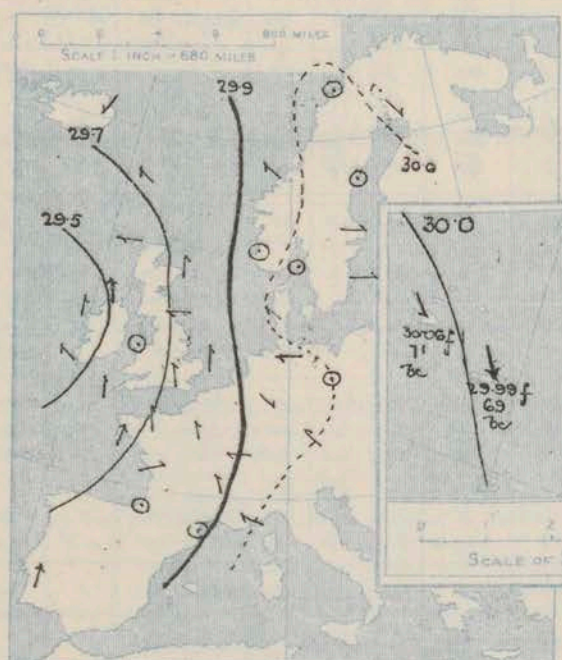
STATIONS.		YESTERDAY EVENING.					THIS MORNING.										PAST 24 HOURS.					
		BAROM.		TEMP.		WIND.	Force (0 to 12).	Weather.	BAROMETER.		TEMPERATURE.			WIND.	Force (0 to 12).	Weather.	Sea (0 to 9).	TEMP.		Weather.	Sun- shine	Rainfall
		At 3 ³⁰ Fahr. and M.S.L.	Dry Bulb.	Dry Bulb.	Temp.				Change since Yester- day.	Dry Bulb.	Wet Bulb.	Change since Yester- day.	Max.					Min.				
SCANDINAVIA.	Haparanda...	29.92	34	NW	2	b	29.98	+19	31	29	-1	Z	0	o	4	45	25					
	Hernösand...	30.04	39	Z	0	bc	30.10	+22	39	38	-4	Z	0	o	4	54	36					
	Stockholm...	30.08	50	E	2	o	30.15	+23	51	51	-2	Z	0	o	4	55	45					
	Wisby...	30.08	47	W	2	b	30.12	+13	52	48	-1	Z	0	f	4	57	45					
	Karlstad...	30.05	49	Z	0	b	30.12	+17	48	47	-5	Z	0	f	4	*	*					
	Färder (X'ania Fjord)	30.00	53	S	2	b	30.09	+18	51	50	-2	ESE	2	m	1	57	50					
	Bodö...	30.04	37	Z	0	b	30.05	+18	39	37	-1	SSW	2	c	1	41	36				0.08	
	Christiansund	29.97	48	Z	0	r	30.03	+16	50	49	+2	Z	0	o	2	54	48				0.20	
ICELAND & FAEROE.	Skudesnaes...	29.99	53	Z	0	m	30.01	+08	49	49	-4	E	2	m	1	55	48	c, m				
	Reykjavik...																					
	Blönduós...																					
ICELAND & FAEROE. <td>Seydisfjord...</td> <td>29.73</td> <td>41</td> <td>ENE</td> <td>3</td> <td>r</td> <td>29.66</td> <td>-12</td> <td>39</td> <td></td> <td>+2</td> <td>Z</td> <td>0</td> <td>o</td> <td></td> <td></td> <td></td> <td></td> <td></td> <td></td> <td></td> <td></td>	Seydisfjord...	29.73	41	ENE	3	r	29.66	-12	39		+2	Z	0	o								
	Thorshavn...	29.71	53	SE	2	m	29.74	+11	47		-1	Z	0	f								
BRITISH ISLANDS.	Sumburgh Head	29.78	49	S	3	f	29.79	+04	53	52	+2	E	3	c	4	58	48	bc, f				0.01
	Stornoway...	29.64	55	E	2	b	29.60	-08	54	53	-1	Z	0	c	0	62	49	od, bc, bz, of	7.7			
	Castlebay (Barra Id.)	29.58	59	E	3	bc	29.58	-08	58	56	+3	E	3	m	4	60	55	om, bc, om	6.6			
	Malin Head...	29.50	62	SSE	4	c	29.55	-08	57	57	+3	SE	2	cmw	1	64	53	cz, bcx				
	Blacksod Pt.	29.48	61	S	3	c	29.47	-09	58	57	0	SSE	4	cp	4	64	56	bcx, cgm				0.24
	Valencia...	29.45	61	SE	2	op	29.48	-05	54	53	-5	Z	0	o	4	66	53	cm, b, om, of, r	3.0			1.06
	Roche's Point...	29.55	60	SSE	3	cm	29.48	-12	59	59	-1	SSW	3	c	4	64	59	om, bc, c, r				0.13
	Birr Castle...	29.53	61	SSE	3	c	29.51	-11	60	58	+4	SE	4	og		66	54	c	1.7			
	Donaghadee...	29.61	60	SSE	3	bc	29.60	-13	58	57	+2	SSW	2	o	1	62	55	cm, bc, of, w				
	Liverpool Obsy...	29.67	66	SE	3	o	29.68	-08	59	57	+7	ESE	2	o	?	71	52	bc, o				
	Holyhead...	29.61	65	Z	0	cm	29.63	-07	61	60	+5	S	3	c	2	73	54	bc, cm				
	Pembroke (St. Ann's Hd.)	29.60	61	SSE	3	bc	29.60	-06	59	58	+1	SE	5	og	4	64	57	bcgm, bc	6.7			
	Scilly (St. Mary's)	29.61	62	S	2	c	29.55	-07	58	57	-1	SSE	4	r	2	67	57	c	5.4			0.11
	Jersey (St. Aubins)	29.69	65	S	3	o	29.71	-05	62	60	-3	SE	3	o	3	69	57	bc, ogm	4.5			
	Portland Bill...	29.69	63	E	3	c	29.69	-06	61	60	-1	E	3	c	2	65	58	bc, cf				
	Dungeness...	29.76	65	SSE	2	bc	29.71	-11	62	60	-1	NE	1	o	1	70	60	b, bc	8.3			0.01
	Dover...	29.79	64	SSE	1	b	29.72	-13	61	57	-3	S	3	bc	1	64	58	bm, r, bc	9.7			
BRITISH ISLANDS.	Wick...	29.69	54	S	3	c	29.70	-02	53	52	-2	SE	3	f	2	60	52					0.02
	Nairn...	29.65	60	Z	0	c	29.66	-07	53	53	0	Z	0	f	1	69	50	b, bc, fw	6.8			
	Aberdeen...	29.77	56	SSE	1	o	29.74	-08	55	55	+1	SE	1	o	2	62	53	bc, c, om	5.6			
	Leith...	29.70	56	NE	2	c	29.70	-08	54	54	+3	E	1	om	*	59	51	bc, bc, m				
	North Shields...	29.73	56	E	2	om	29.73	-09	53	53	+3	Z	0	f	2	62	48	cm, om, f				
	Spurn Head...	29.75	59	SE	3	c	29.74	-09	58	57	0	SSW	3	o	3	62	57	bc, op				0.01
	Yarmouth...	29.78	63	SSE	3	b	29.72	-12	61	59	0	E	4	c	3	64	60	bc, m, b				
	Clacton-on-Sea...	29.79	64	E	1	bc	29.72	-12	63	60	0	E	2	c	0	68	60	b, bc, bc, cp	9.2			0.01
	Nottingham...	29.72	66	E	1	c	29.72	-10	57	56	+12	ESE	1	rm	*	74	45	b, c	2.0			0.01
	Bath...	29.69	69	SW	1	c	29.71	-07	58	56	+8	SE	1	m	*	72	41		7.4			
GERMANY, & C.	Oxford...	29.73	63	SSE	2	bc	29.72	-10	59	58	+11	SSE	1	r	*	77	47	bf, bc, cm, lt				0.03
	London (St. James's Park)	29.75	63	SSE	1	bc	29.71	-11	61	60	+7	Z	0	ogm	*	80	53	b, c, bc, of	4.5			0.05
	The Scaw (Skagen)	30.03	52	Z	0	b	30.07	+09	52	51	0	ESE	2	b	0	53	50					
	Fanø...	30.02	51	SE	2	f	30.02	+01	49	49	+3	E	2	m	*	61	45					
	Cuxhaven...	29.97	61	E	1	b	29.97	-03	52	51	+7	SE	3	bf	*	63	45					
	The Helder...	29.90	65	SE	1	b	29.86	-09	60	58	+9	ESE	1	m	1	70	50					
	Brussels...						29.82	-12	62	57	+4	SSE	4	bc	*	79	58					
	Berlin...	30.00	61	Z	0	b	30.00	-05	50	50	+4	SE	1	b	*	66	46					
	Frankfurt...	29.92	57	NW	2	b	29.93	-09	53	53	+5	S	1	b	*	79	48					
	Munich...	30.00	54	SE	2	b	29.99	-13	49	48	-2	Z	0	b	*	68	45					
FRANCE.	C. Gris Nez...	29.80	71	Z	0	b	29.75	-15	60	56	-3	SSE	2	c	2	79	59					
	La Heve...	29.78	70	S	2	o	29.72	-14	60	59	0	S	1	o	2	75	57					0.24
	Brest...	29.69	62	SSW	4	c	29.60	-05	61	60	-2	S	4	o	4	68	57					
	Lorient...	29.67	64	W	3	o	29.63	-09	62	61	-1	E	2	o	2	75	61					
	Rochefort...	29.80	64	WSW	2	r	29.71	-11	61	59	-2	SE	3	b	*	70	59					
	Biarritz...	29.82	68	Z	0	o																
	Paris...	29.83	70	S	2	o	29.81	-12	60	59	+7	SSW	2	o	*	80	53					
	Belfort...	29.87	66	E	3	m	29.90	-13	57	54	+4	E	2	o	*	76	36					
SPANISH PENIN.	Lyons...	29.89	67	SSE	3	o	29.87	-16	65	58	+9	S	4	c	*	74	36					0.08
	Nice...	30.01	64	ESE	3	o	29.94	-11	64	58	-5	Z	0	o	2	72	54					
	Perpignan...	29.82	68	Z	0	b	29.78	-08	62	62	0	Z	0	bc	*	79	59					
	Sanguinaire...	30.02	72	WSW	4	o	30.04	-06	73	70	+1	SE	1	o	4	81	61					
	Corunna...																					
	Lisbon...	29.84	70	S	5	o	29.69	-26	63	61	-3	SW	2	r	*	72	59					1.06
	Azores (P. Delgada)...	29.98	70	WNW	4	b	29.99	-02	69	67	+1	NNW	4	bc	5	73	68					0.12
	11 (Horta)...	30.07	71	NW	3	o	30.06	-04	71	64	+2	NW	4	bc	3	75	69					

SUPPLEMENTARY CHARTS
OF
BAROMETER AND WIND
FOR 8 A.M. AND 6 P.M. YESTERDAY

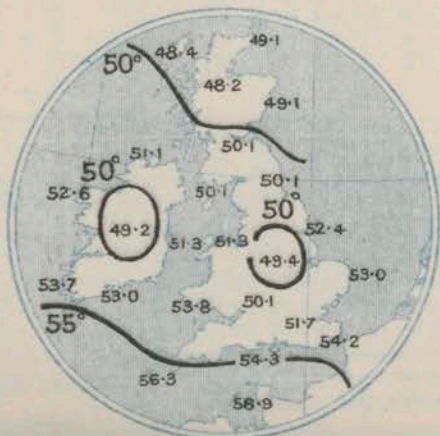
8 A.M. YESTERDAY.



6 P.M. YESTERDAY



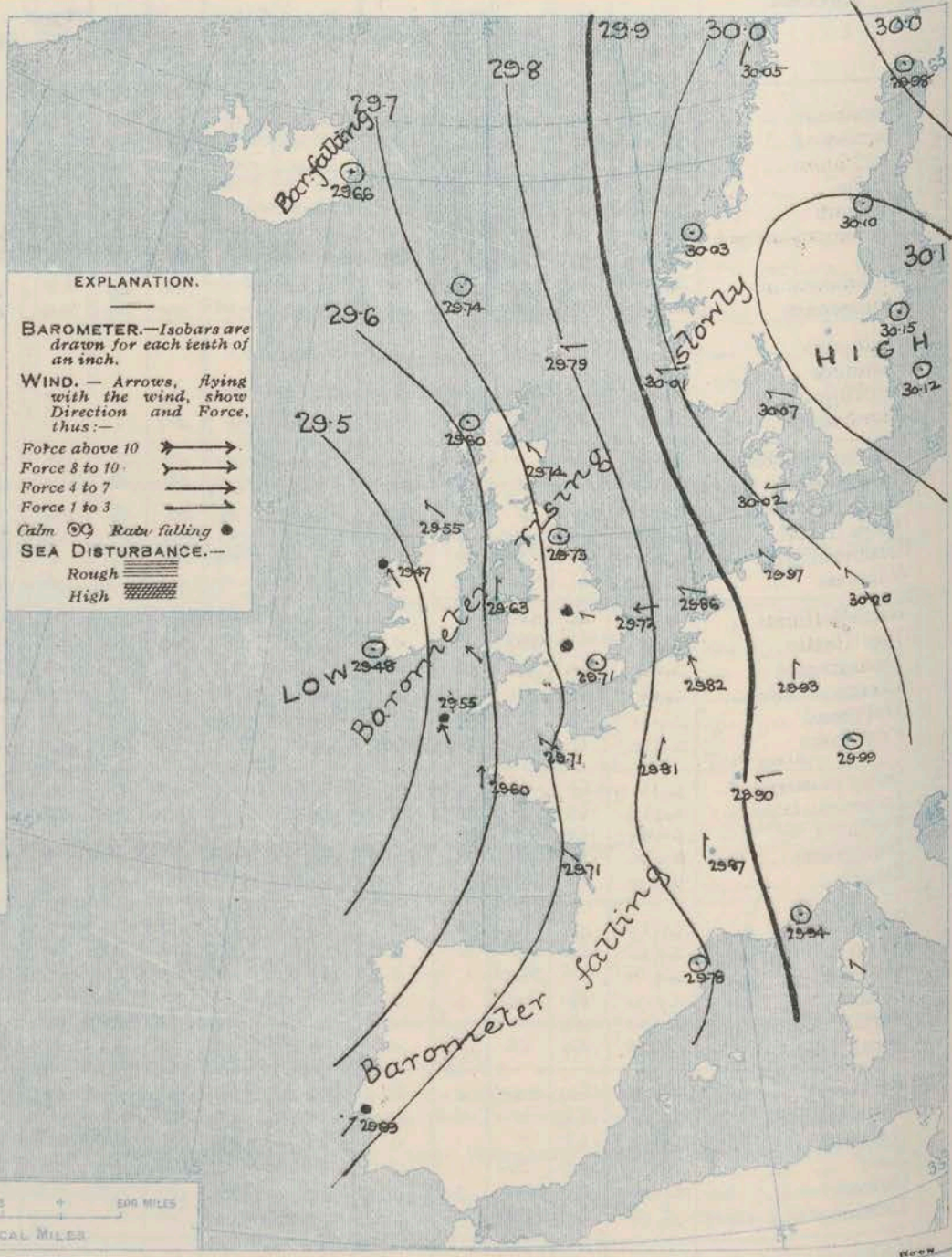
AVERAGES OF TEMPERATURE AT 8 A.M.
FOR THE TWO MONTHLY PERIOD.
SEPTEMBER - OCTOBER.
(Derived chiefly from Observations extending over
the 35 years—1871-1905.)



Thursday.

WEATHER

1. BAROMETER, WIND AND SEA AT 8 A.M. TO-DAY.



NOTES ON THE GENERAL SITUATION AT 8 A.M.

The region of highest pressure has now been transferred to the Scandinavian region, where the barometer has risen above 30.1 ins. In the West of Ireland the mercury is below 29.5 ins., and at Lisbon it is falling briskly, and is already below 29.7 ins. The gradient is moderate to slight.

Calms are reported at many of the home and foreign stations, light breezes from between south and east prevailing over nearly the whole of our area. Temperature has changed somewhat irregularly, risen considerably in places. At the home stations the readings range from 53° or 54° over North Britain to between 61° and 63° over South-Eastern England; on the continent from 31° at Haparanda to 73° at Sanguinaire; 39° at Seydisfjord.

Over the greater part of the region under observation the sky has become very cloudy to overcast. The atmosphere is misty or foggy at many home and foreign stations, and rain is falling in the Midlands, at Blackhead, Scilly and Lisbon.

The sea is moderate to very smooth on all coasts.

CHARTS

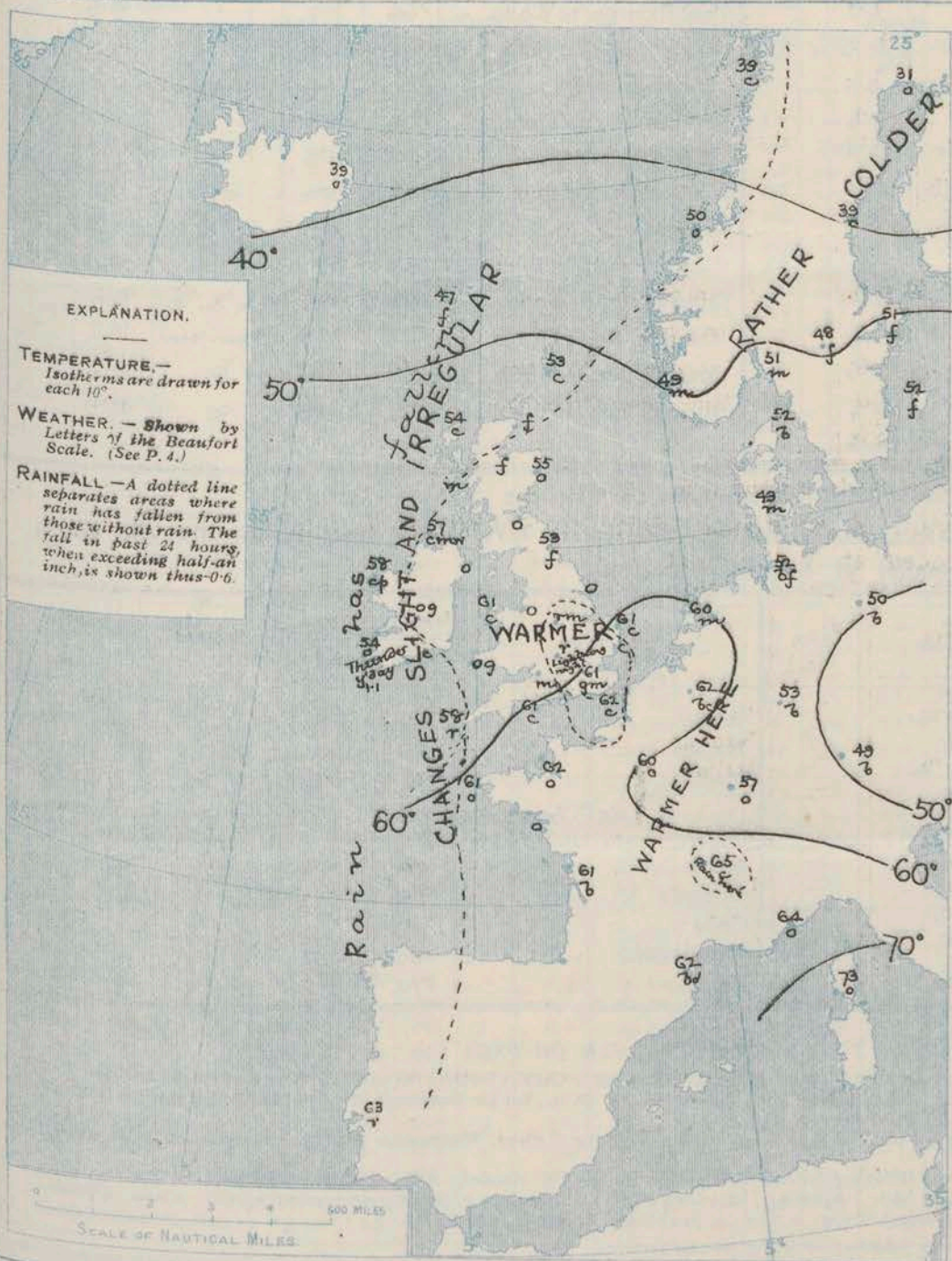
26th September, 1907.

FORECASTS

For the 24 hours commencing at
NOON TO-DAY.

2. TEMPERATURE AND WEATHER AT 8 A.M. TO-DAY.

For the positions of the DISTRICTS indicated by the
numbers 0-11—see map at foot.



- 0
- 1
- 2
- 3
- 4
- 5
- 6
- 7
- 8
- 9
- 10

Variable Ely. to Sly. breezes, mainly light to moderate; dull, unsettled, some rain, local thunder, misty to foggy in places; moderate temperature, very close.

II WESTERN CHANNEL AND BAY

Sly breezes, fresh at times; sea slight to moderate, considerable swell; cloudy, unsettled, some rain and fog; moderate temperature.

NOTES ON YESTERDAY'S WEATHER

During yesterday temperature rose to an unusually high level over England, to 80° in London, 79° at Dover, 78° at Margate & Bournemouth, and 77° at Harrogate, and Oxford, but at Leith the maximum was 59°, and in Shetland 58°. Slight rain has fallen in many parts of the country, but at Valencia thunder in the afternoon was followed by very heavy rain, 1.1 in. being measured this morning, the same amount being also reported from Lisbon; lightning was seen at Oxford. The duration of bright sunshine amounted to between 7 and 10 hrs. in many localities, but Nottingham had only 2 hours, and Birr Castle 1.7 hour.

GENERAL INFERENCE FROM THE 8 A.M. OBSERVATIONS.

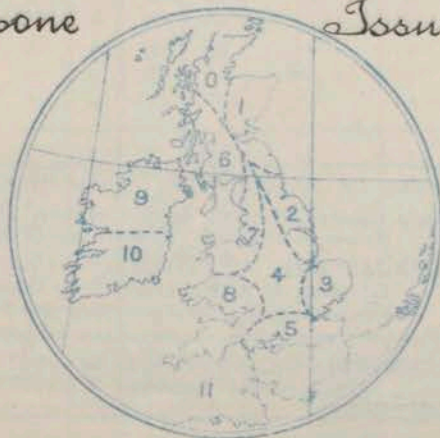
The disposition of pressure is becoming of a more unsettled type. Another Atlantic disturbance is advancing towards Spain and the Bay of Biscay, and the South-Easterly current is, therefore, likely to be maintained, with a close atmosphere, and more or less rain generally.

FORECAST DISTRICTS.

Those portions of the Coasts upon which the Warning Signals are at present flying are indicated by the Symbols ∇ = South Cone, or \blacktriangledown = North Cone.

None

Issued.



DAILY WEATHER REPORT.

26th September, 1907.

TEMPERATURE, WEATHER, SUNSHINE, AND RAINFALL FOR YESTERDAY.

STATIONS.	TEMPERATURE F.		Weather.	Sunshine.	Rainfall.	STATIONS.	TEMPERATURE F.		Weather.	Sunshine.	Rainfall.
	Max.	Min.					Max.	Min.			
Strathpeffer, to 6 p.m. ...	65	50	*	Hrs 6.3	Ins —	† Eastbourne, to 6 p.m. ...	66	52	*	Hrs 9.0	Ins —
Blackpool, to 9 p.m. ...	72	46	ev, c	4.9	—	Bexhill-on-Sea, to 9 p.m. ...	68	58	b, c	8.3	—
Southport, to 9 p.m. ...	73	47	cm, c, cm	4.5	—	Hastings ...	*	*	*	9.1	*
† Rhyl, to 6 p.m. ...	74	55	*	5.4	—	† Folkestone, to 6 p.m. ...	73	53	b, bc	9.0	—
Llandudno, to 9 p.m. ...	73	50	b, c, bc	2.5	—	Margate, to 6 p.m. ...	78	58	b	8.5	—
Bettws-y-Coed, to 6 p.m. ...	78	43	c, bc, b	6.0	—	Lowestoft, to 6 p.m. ...	68	54	bc, b	9.0	—
† Towyn, to 6 p.m. ...	72	48	b, c, o	5.4	—	† Skegness ...	65	55	c, b, c	8.9	—
Aberystwyth, to 6 p.m. ...	77	68	—	3.0	—	Scarborough, to 6 p.m. ...	63	51	*	9.0	—
Plymouth, to 9 p.m. ...	68	57	bc	6.4	—	† Harrogate, to 6 p.m. ...	66	42	b, bc, c	4.4	—
Torquay, to 6 p.m. ...	68	51	*	7.6	—	Darwen, to 9 p.m. ...	71	49	bc, cm	3.1	—
† Bournemouth, to 6 p.m. ...	70	45	*	7.6	*	Manchester, to 9 p.m. ...	76	46	bc	4.3	—
† Worthing ...	68	56	c, b	5.8	—	Birmingham, to 9 p.m. ...	75	46	c	4.9	—
† Brighton ...	70	52	*	6.6	—						

† At this Station the amount of Bright Sunshine is for the whole day.

TEMPERATURE, WEATHER, and RAINFALL at additional FOREIGN STATIONS, mainly for the 24 hours ended at 8 a.m. yesterday.

STATIONS 25 th Sept., 1907.	TEMPERATURE F.		WEATHER.	RAIN. Ins.	STATIONS. 25 th Sept., 1907.	TEMPERATURE F.		WEATHER.	RAIN. Ins.
	Max.	Min.				Max.	Min.		
Flushing ...	66	54	b, m	—	Rome ...	80	58	b	—
Aix-la-Chapelle ...	75	50	b	—	Naples ...	79	65	b	—
Copenhagen ...	61	50	b, m	—	Malta ...	78	69	bc	—
Oxö (Christiansand) ...	55	54	o	—	24 th Sept., 1907. 1 p.m.				Measured 7 a.m.
St. Petersburg ...	45	37	bc, o	—	Geneva ...	61	*	b	—
Vienna ...	61	41	b	—	Berne ...	64	*	b	—
Buda Pesth ...	63	43	b	—	Lucerne ...	64	*	b	—
Hermanstadt ...	61	34	b	—	Coire ...	70	*	b	—
Trieste ...	72	55	b	—	St. Gothard ...	50	*	b	—
Florence ...	80	55	b	—	Lugano ...	72	*	b	—

NOTES REFERRING TO INFORMATION GIVEN ON PAGE 1:—

- (a) At the British and Irish Stations the readings of the barometer are not corrected for the difference in Gravity between the position of the Station and Latitude 45°. The approximate correction is:—For stations North of Malin Head and North Shields + '03 in., but for Sumburgh Head + '04 in.; for stations south of Malin Head and North Shields + '02 in., but for Scilly and Jersey + '01 in.
- (b) The Sunshine for London given in the table is recorded on the Tower of the Wesleyan Training College, Westminster; the Sunshine entered to Dungeness is recorded at Littlestone-on-Sea.
- (c) The information relating to Weather is indicated by the following letters—b. blue sky; bc. sky half clouded; c. sky three parts clouded; d. drizzling rain; e. wet air, without rain falling; f. fog; g. gloomy; h. hail; l. lightning; m. misty (hazy); o. overcast; p. passing showers; q. squally; r. rain; s. snow; t. thunder; u. ugly, threatening; v. visibility, unusual transparency; w. dew; x. hoar frost; z. dust-haze, or smoke.
- * AN ASTERISK is inserted in all places for which information is not usually received.

WIRELESS TELEGRAMS FROM SHIPS OF H.M. NAVY

Received during the 24 hours ended at 9.30 a.m. to-day.

TABLE SHOWING THE GREENWICH TIMES OF SUNRISE, NOON, AND SUNSET, FOR STATIONS IN THE UNITED KINGDOM, TO-DAY AND TO-MORROW.

Hour of Observation.	Position		Reading of Barometer.	Wind.		Weather.	TEMPERATURE.			Sea Disturbance.	26 th Sept., 1907.	Sunrise G.M.T.	Noon G.M.T.	Sunset G.M.T.
	Lat.	Long.		Dir.	Force.		Dry Bulb.	Wet Bulb.	Sea					
			Ins.				°	°	°					
											Yarmouth ...	5.46	11.44	5.42
												5.48	11.44	5.40
											Greenwich ...	5.53	11.51	5.49
												5.55	11.51	5.47
											Wick ...	6.6	12.3	6.0
												6.9	12.3	5.57
											Valencia ...	6.34	12.32	6.30
												6.36	12.32	6.28

TERMS OF SUBSCRIPTION for the Daily Weather Report forwarded by Book Post, £1 per annum payable quarterly in advance.

Single Copies (price 1d.) may be obtained after 3 p.m. on the day of issue, at the Meteorological Office, and at the Bookstalls of the following terminus Railway Stations:—Victoria, Charing Cross, King's Cross, St. Pancras, Euston.

FORECASTS OF WEATHER for one day in advance are drawn up at 11 a.m., and between 7 and 8 p.m. The latest forecast can be had by Reply Telegram, on paying at any Post Office in the United Kingdom Sixpence in addition to the cost of the inquiry and reply Telegram. Information as to the Terms on which Forecasts can be sent daily, for a long or short period, may be obtained on application.

METEOROLOGICAL OFFICE, 83, VICTORIA STREET, S.W.
(TELEGRAPHIC ADDRESS: WEATHER, LONDON.)

W. N. SHAW, (Director).

DAILY WEATHER REPORT OF THE METEOROLOGICAL OFFICE.

Friday
27th September, 1907

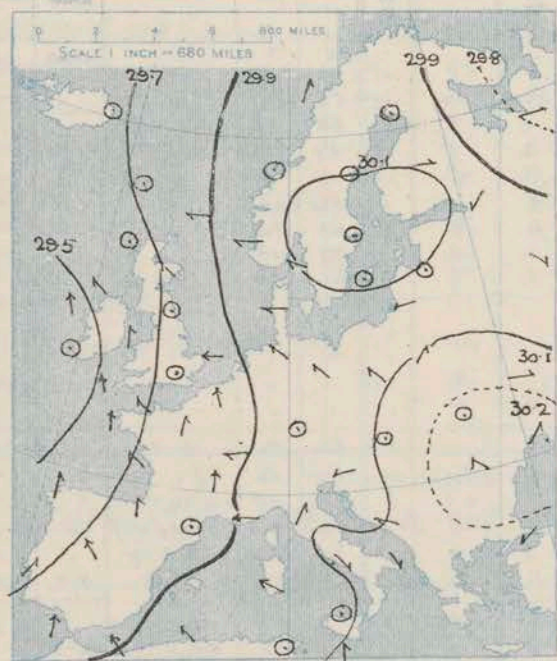
STATIONS.		YESTERDAY EVENING.					THIS MORNING.										PAST 24 HOURS.				
		BAROM.		TEMP.	WIND.		BAROMETER.		TEMPERATURE.			WIND.		Sea (0 to 9).	TEMP.		Weather.	Sun-shine	Rainfall		
		At 32° Fahr. and M.S.L.	Dry Bulb.	Direc.	Force (0 to 12).	Weather.	At 32° Fahr. and M.S.L.	Change since Yesterday.	Dry Bulb.	Wet Bulb.	Change since Yesterday.	Direc.	Force (0 to 12).		Weather.	Max.				Min.	
SCANDINAVIA.		Ins.	°				Ins.	Ins.	°	°	°				°	°		Hours.	Ins.		
Haparanda...		29.98	35	N	2	b	30.15	+17	32	29	+1	N	2	b	x	41	25				
Hernösand...		30.05	49	Z	0	o	30.19	+0.9	43	39	+4	Z	0	o	x	52	32				
Stockholm...		30.10	47	S	2	b	30.13	-0.2	45	45	+6	Z	0	f	x	55	45				
Wisby...		30.09	49	S	2	d	30.12	0.0	49	47	-3	SE	2	f	x	59	43				
Karlstad...		30.10	47	Z	0	b	30.21	+0.9	45	45	-3	SW	2	f	x	*	*				
Færder (X'ianla Fjord)		30.08	53	NE	2	m	30.14	+0.5	49	47	-2	NE	2	m	1	54	48				
Bodö...		30.11	41	Z	0	b	30.16	+1.1	36	34	-3	E	4	b	2	41	34				
Christiansund...		30.04	53	Z	0	bc	30.06	+0.3	49	46	-1	Z	0	b	2	59	45				
Skudesnaes...		30.01	54	S	2	m	30.06	+0.5	43	47	-1	E	2	b	1	61	46	m			
ICELAND & FAEROE.																					
Reykjavik...																					
Blönduós...																					
Seydistjörð...		29.56	45	S	1	r	29.51	-1.5	36		-3	WSW	1	b	x	x	x				
Thorshavn...		29.69	50	Z	0	f	29.75	+0.1	54		+7	Z	0	m	x	x	x				
BRITISH ISLANDS.																					
Sumburgh Head		29.77	52	E	2	c	29.87	+0.8	51	50	-2	SE	1	c	3	54	50	o.c	0.1		
Stornoway...		29.63	58	WSW	1	c	29.80	+2.0	52	51	-2	Z	0	bc	0	64	50	of.c. of	2.0		
Castlebay (Barra Id.)		29.60	59	E	3	m	29.78	+2.0	58	56	0	SE	1	cf	1	61	55	cm, bc, om, cm	2.2		
Malin Head...		29.55	61	SSE	4	o	29.78	+2.3	56	56	-1	NW	1	f	1	65	54	cz, ogz, of	0.08		
Blacksod Pt. ...		29.55	58	W	2	bcw	29.81	+3.4	56	55	-2	NNE	3	o	3	61	54	bc, bcx, og			
Valencia...		29.54	60	W	1	bv	29.64	+1.6	59	57	+5	N	5	o	5	63	51	c. b. or	8.8		
Roche's Point...		29.52	60	SE	4	m	29.63	+1.5	59	59	0	NE	2	r	2	63	56	c, ogm, p, r	0.75		
Birr Castle...		29.55	62	SSE	3	o	29.72	+2.1	58	57	-2	Z	0	o	*	68	56	ap, o, r	2.3		
Donaghadee...		29.62	58	ESE	2	c	29.78	+1.8	55	55	-3	NNW	1	fw	0	61	54	bc, ogf			
Liverpool Obsy...		29.64	62	SE	2	b	29.75	+0.7	60	57	+1	ESE	3	o	?	68	56	bm			
Holyhead...		29.61	63	Z	0	cm	29.70	+0.7	60	59	-1	E	3	c	2	70	57	cm			
Pembroke (St. Ann's Hd.)		29.59	60	SE	3	o	29.61	+0.1	60	58	+1	NE	3	cgp	4	63	57	ogp, o, r	0.4		
Scilly (St. Mary's)...		29.52	58	ESE	2	r	29.47	-0.8	57	56	-1	NE	4	r	3	64	56	r	0.6		
Jersey (St. Aubins)...		29.59	66	ESE	3	c	29.56	-1.5	63	61	+1	ESE	4	omr	3	70	60	bc, cm, omr	5.8		
Portland Bill...		29.61	62	E	4	cm	29.57	-1.2	62	61	+1	ENE	4	o	4	65	60	bc, cm			
Dungeness...		29.70	62	E	1	b	29.67	-0.4	63	59	+1	E	3	c	2	66	60	b	4.7		
Dover...		29.72	60	SSW	1	b	29.70	-0.2	61	57	0	ESE	2	cm	2	65	58	o, bm, bcw	5.0		
Wick...		29.69	56	S	2	o	29.82	+1.2	53	53	0	S	2	f	3	61	53	-	0.02		
Nairn...		29.66	62	SW	1	f	29.81	+1.5	53	53	0	Z	0	f	1	63	47	f, fw	0.5		
Aberdeen...		29.74	56	Z	0	o	29.84	+1.0	54	54	-1	Z	0	f	2	62	53	cm, omp, of	1.3		
Leith...		29.68	61	E	1	o	29.82	+1.2	54	54	0	NE	1	f	*	65	52	c, omp, of	0.08		
North Shields...		29.69	57	NE	3	c	29.80	+0.7	55	55	+2	Z	0	f	2	63	48	fp, f, c, f	0.02		
Spurn Head...		29.67	59	ESE	4	bc	29.79	+0.5	58	57	0	ENE	3	c	2	62	56	bc, bc, bcw	0.02		
Yarmouth...		29.70	62	S	4	c	29.74	+0.2	62	59	+1	E	4	bcw	3	64	59	bc, c			
Clacton-on-Sea...		29.70	62	SSE	3	b	29.72	0.0	62	60	-1	E	3	bc	2	65	61	bc, c, bm, bw	6.4		
Nottingham...		29.67	61	SSE	1	cm	29.75	+0.3	56	55	-1	E	1	cmw	*	70	46	c, cm	0.8		
Bath...		29.64	66	SE	1	b	29.65	-0.6	60	58	+2	NE	3	o	*	71	55	-	7.5		
Oxford...		29.69	60	SSE	1	b	29.69	-0.3	58	57	-1	NNE	2	ow	*	71	52	or, bc, o			
London (St. James's Park)		29.68	65	S	2	bc	29.67	-0.4	63	61	+2	E	3	bcw	*	71	59	og, c, b	4.2		
GERMANY, & G.																					
The Scaw (Skagen)...		30.07	53	NE	2	b	30.10	+0.3	50	50	-2	ENE	3	f	1	57	48	*			
Fanö...		29.98	52	SE	4	b	30.02	0.0	49	49	0	ESE	3	f	*	66	48	*			
Cuxhaven...		29.89	62	E	2	b	29.95	-0.2	52	52	0	E	3	f	*	66	52	*			
The Helder...		29.81	63	SSW	1	b	29.85	-0.1	62	60	+2	ESE	1	f	1	73	59	*			
Brussels...		*	*	*	*	*	29.78	-0.4	63	57	+1	ESE	1	c	*	76	60	*			
Berlin...		29.93	63	Z	0	b	29.93	-0.7	56	52	+6	NE	1	b	*	70	50	*			
Frankfurt...		29.83	59	NE	2	b	29.86	-0.7	52	50	-1	NE	2	b	*	79	52	*			
Munich...		29.88	56	Z	0	b	29.90	-0.9	49	48	0	Z	0	b	*	70	45	*			
FRANCE.																					
C. Gris Nez...		29.76	62	E	1	o	29.70	-0.5	62	57	+2	SE	3	o	2	70	59	*			
La Heve...		29.67	70	SSE	3	bc	29.58	-1.4	59	55	-1	ESE	4	o	3	75	54	*			
Brest...		29.50	64	NW	3	r	29.46	-1.4	57	57	-4	SW	1	o	5	70	55	*	0.83		
Lorient...		29.51	66	E	4	o	29.44	-1.9	60	59	-2	SW	3	o	3	75	60	*	0.28		
Rochefort...		29.58	72	ESE	2	o	29.57	-1.4	62	?	+1	SW	3	o	*	81	61	bc, o	0.55		
Biarritz...		29.54	66	S	4	clt	29.62	-1.1	59	57	-10	S	4	r	4	81	57	*	1.22		
Paris...		29.68	67	SE	2	b	29.67	-1.4	64	59	+4	NNE	3	o	*	77	60	*			
Belfort...		29.77	68	E	4	m	29.78	-1.2	58	54	+1	ENE	4	m	*	76	53	*			
Lyons...		29.83	65	SSE	1	o	29.76	-1.1	58	56	+2	S	1	o	*	72	57	*			
Nice...		29.91	61	E	1	c	29.90	-0.4	58	55	+6	E	3	c	4	72	50	*	0.75		
Perpignan...		29.65	71	S	4	bc	29.61	-1.7	68	64	+6	S	3	o	*	82	62	*			
Sanguinaire...		29.97	71	S	5	c	29.97	-0.7	73	65	0	E	3	c	3	81	61	*			
SPANISH PENIN.																					
Corunna...																					
Lisbon...		29.80	63	WNW	1	bc	29.82	+1.3	64	59	+1	W	3	bc	*	68	59	*	0.24		
Azores (P. Delgada)...		30.15	67	N	4	b	30.19	+2.0	68	65	-1	NNW	1	b	1	73	64	*			
" (Horta)...		30.21	71	NNE	4	c	30.25	+1.9	68	64	-3	NNW	2	bc	1	75	68	*			

SUPPLEMENTARY CHARTS

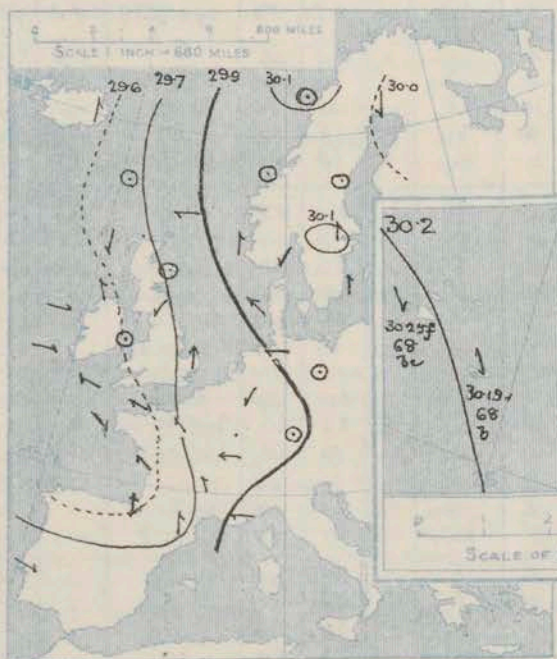
OF BAROMETER AND WIND

FOR 8 A.M. AND 6 P.M. YESTERDAY

8 A.M. YESTERDAY.

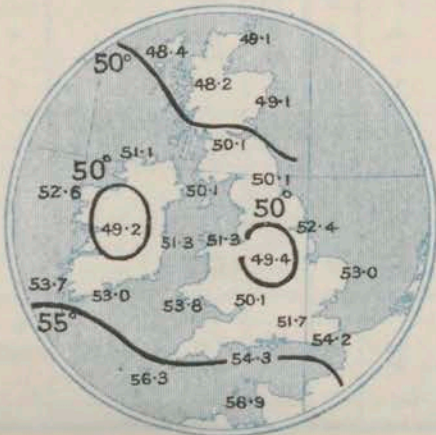


6 P.M. YESTERDAY



AVERAGES OF TEMPERATURE AT 8 A.M. FOR THE TWO MONTH PERIOD. SEPTEMBER - OCTOBER.

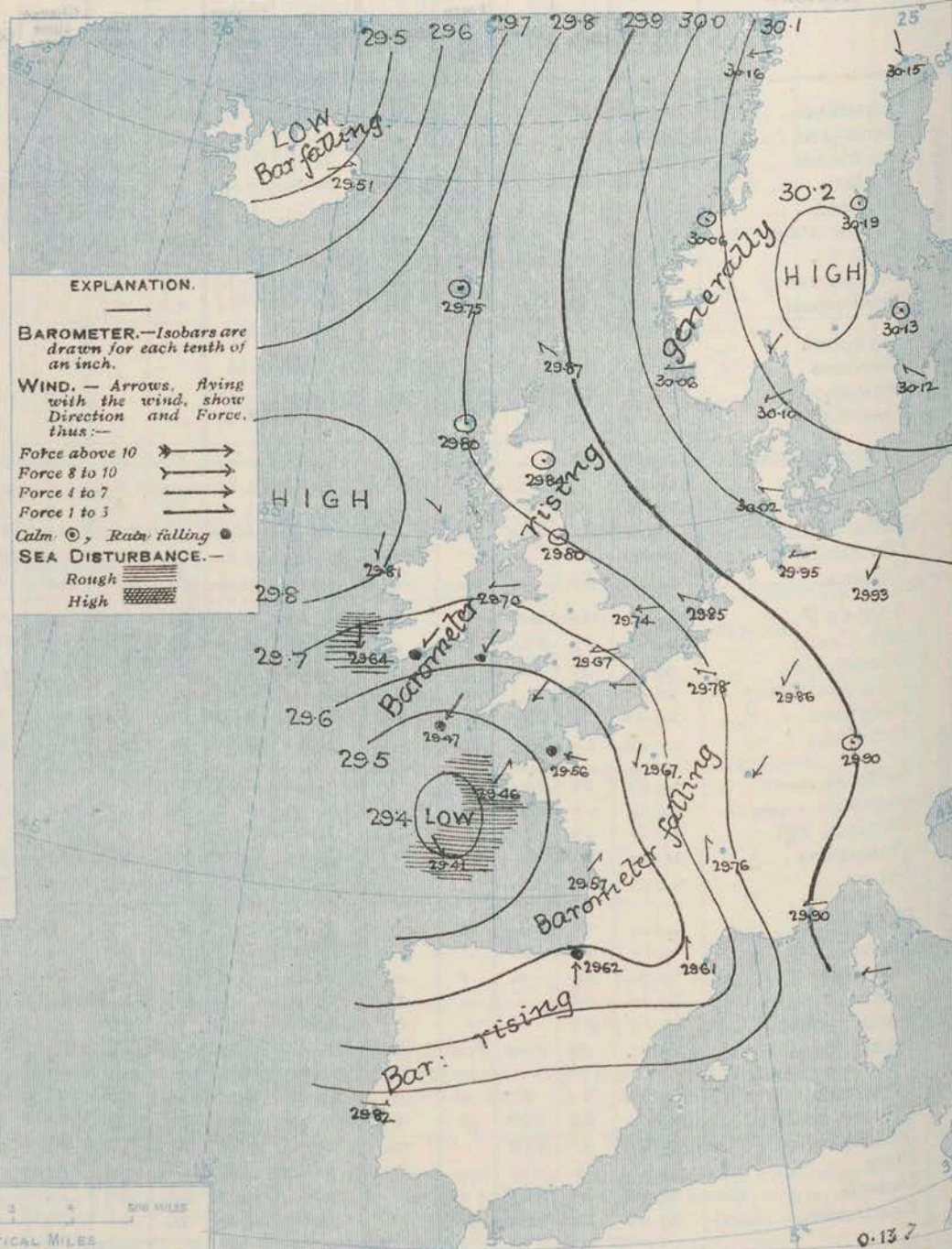
(Derived chiefly from Observations extending over the 35 years—1871-1905.)



Friday.

WEATHER

1. BAROMETER, WIND AND SEA AT 8 A.M. TO-DAY.



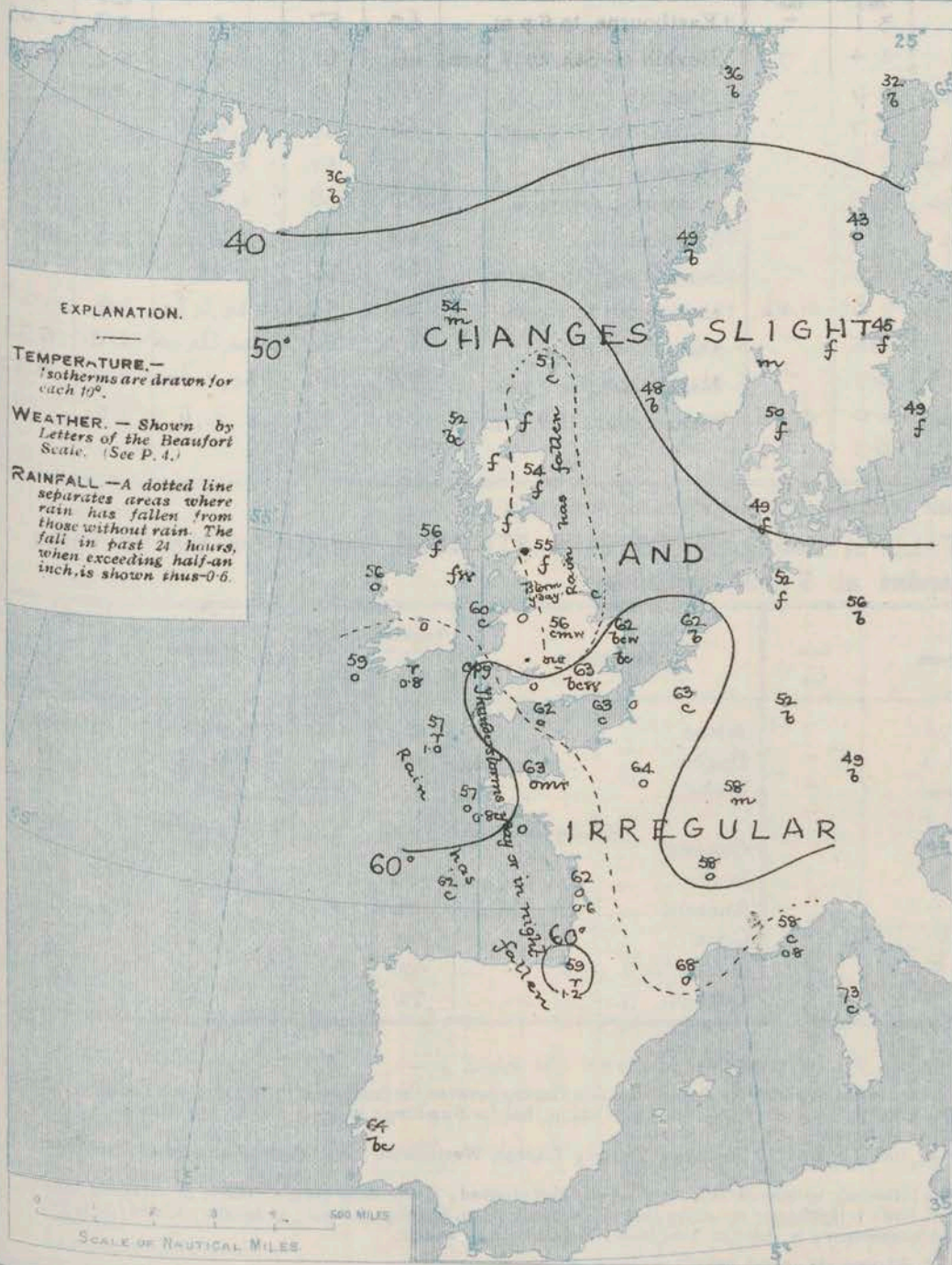
NOTES ON THE GENERAL SITUATION AT 8 A.M.

In the high-pressure system over Scandinavia the barometer has risen above 30.2 ins. at Faerder. The central space of a low pressure area has appeared on the upper parts of the Bay of Biscay, a wireless report showing the barometer down to 29.4 ins. Another depression, with the barometer at 29.5 ins. is indicated over Iceland. The gradient generally is slight.

A fresh North-Westerly wind is reported out on the Bay, and a South-Westerly light breeze down the French coast, but over the rest of our area calms and light to moderate breezes from between North-East and South-East prevail. Temperature has changed irregularly. At the home stations the readings range from 51° in Shetland to between 61° and 63° over South-eastern England; on the continent from 32° at Stapananda, and 36° at Bodø to 68° at Perpignan, and 73° at Langunnaire; 36° at Seydisfjörður. Fine clear weather prevails over Germany, the west and north parts of Scandinavia, and in eastern Iceland, but in most other parts of our area it is very cloudy to overcast, rain is falling at our South-western stations and at Biarritz, and the atmosphere is foggy on our north-western and north-eastern coasts, and across to Southern Sweden. The sea is rather rough off Valencia and on the Bay of Biscay, moderate to very smooth in all other localities.

CHARTS 27th Sept. 1907.

2. TEMPERATURE AND WEATHER AT 8 A.M. TO-DAY.



NOTES ON YESTERDAY'S WEATHER.

During yesterday temperature rose to 73° at Aberystwyth, Tynm and Bettey. Coed, and above 70° at a few other stations, but in Shetland the maximum was 54°. Thunderstorms occurred at Carven & Pembroke, and also over western France. As a rule the rainfall was slight, but Roche's Point, Brest & Nice had 0.8 in., Skilly an inch and Biarritz 1.2 in. A great deal of mist and wet fog has been experienced on our coasts. Several localities had less than an hour of bright sunshine, the records elsewhere ranging upwards to 8.8 hours at Valencia.

GENERAL INFERENCE FROM THE 8 A.M. OBSERVATIONS.

With increasing pressure to the north-westward and the north-eastward the depression at the mouth of the English Channel is likely to remain almost stationary, or move south-eastward into France. Unsettled conditions will probably prevail over our southern districts at first, with rain and thunder.

FORECASTS

For the 24 hours commencing at
NOON TO-DAY.

For the positions of the DISTRICTS indicated by the numbers 0-11—see map at foot.

Calms and light variable breezes;
fair or fine generally, much
coast mist or fog; moderate
temperature

W. to E. breezes, light to
moderate; changeable, some rain,
thunder locally, improving later;
mild, atmosphere very close.

Same as Nos. 0 to 2.

Same as Nos. 3 to 5.

Same as Nos. 0 to 2.

W. to E. breezes, fresh locally;
changeable, some rain, local coast
mist or fog; moderate temperature

II WESTERN CHANNEL AND BAY

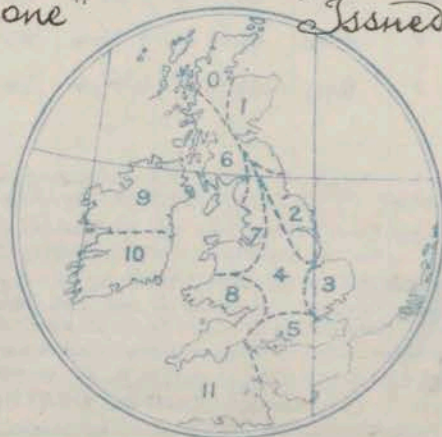
Channel freshening W. to E. breezes, Bay
freshening S. to E. breezes; sea slight to rough;
unsettled, some rain, thunder and fog.

FORECAST DISTRICTS.

Those portions of the Coasts upon which the Warning
Signals are at present flying are indicated by the
Symbols: ∇ = South Cone, or \blacktriangle = North Cone.

Issue

Issued.



DAILY WEATHER REPORT.

27th September, 1907.

TEMPERATURE, WEATHER, SUNSHINE, AND RAINFALL FOR YESTERDAY.

STATIONS.	TEMPERATURE F.		Weather.	Sunshine.	Rainfall.	STATIONS.	TEMPERATURE F.		Weather.	Sunshine.	Rainfall.
	Max.	Min.					Max.	Min.			
Strathpeffer, to 6 p.m. ...	64	49	*	Hrs 3.1	Ins -	† Eastbourne, to 6 p.m. ...	64	57	*	Hrs 4.3	Ins 0.05
Blackpool, to 9 p.m. ...	67	58	o, c	1.4	-	Bexhill-on-Sea, to 9 p.m. ...	66	61	g	5.2	0.02
Southport, to 9 p.m. ...	68	56	o, bc, c	0.9	-	† Hastings ...	*	*	*	3.9	*
† Rhyl, to 6 p.m. ...	70	57	*	6.7	-	† Folkestone, to 6 p.m. ...	66	58	o, bc, b	5.1	-
Llandudno, to 9 p.m. ...	72	60	b, c, bc	7.6	-	† Margate, to 6 p.m. ...	70	51	b, o, b	6.5	0.02
Bettws-y-Coed, to 6 p.m. ...	73	57	bc, b, bc	6.8	-	Lowestoft, to 6 p.m. ...	67	58	c, bc, c	4.1	-
† Towyn, to 6 p.m. ...	73	60	b, c, o	6.0	-	† Skegness ...	65	58	r, bc, c	3.3	0.04
Aberystwyth, to 6 p.m. ...	73	61	-	5.5	-	† Scarborough, to 6 p.m. ...	65	55	*	1.5	-
Plymouth, to 9 p.m. ...	64	57	bc, p, r, bc	1.0	0.02	† Harrogate, to 6 p.m. ...	65	48	o, bc, b, bc	1.9	-
Torquay, to 6 p.m. ...	66	59	*	3.5	-	Darwen, to 9 p.m. ...	69	56	bc, om, b, r, om	2.0	0.21
† Bournemouth, to 6 p.m. ...	69	55	*	6.7	-	Manchester, to 9 p.m. ...	73	60	bc, r, bc	2.2	0.02
† Worthing ...	67	60	or, b, c	6.0	0.04	Birmingham, to 9 p.m. ...	69	57	o, c, b	2.5	-
† Brighton ...	66	61	*	6.7	0.04						

† At this Station the amount of Bright Sunshine is for the whole day.

TEMPERATURE, WEATHER, and RAINFALL at additional FOREIGN STATIONS, mainly for the 24 hours ended at 8 a.m. yesterday.

STATIONS 26 th September 1907.	TEMPERATURE F.		WEATHER.	RAIN. Ins.	STATIONS. 26 th September 1907.	TEMPERATURE F.		WEATHER.	RAIN. Ins.
	Max.	Min.				Max.	Min.		
Flushing ...	70	59	bc, c	-	Rome ...	80	62	c, r	0.35
Aix-la-Chapelle ...	81	59	b, c	-	Naples ...	76	64	b, o	-
Copenhagen ...	63	48	m	-	Malta ...	77	69	c	-
Oxö (Christiansand) ...	57	45	b, f	-					
St. Petersburg ...	-	-	o, r	-	Geneva ...	64	*	bc	Measured 7 a.m.
Vienna ...	66	48	b	-	Berne ...	66	*	b	-
Buda Pesth ...	68	48	b	-	Lucerne ...	66	*	b	-
Hermanstadt ...	64	34	b	-	Coire ...	73	*	b	-
Trieste ...	68	59	b	-	St. Gothard ...	43	*	r	-
Florence ...	81	61	o, c	-	Lugano ...	72	*	b	-

NOTES REFERRING TO INFORMATION GIVEN ON PAGE 1:—

- (a) At the British and Irish Stations the readings of the barometer are not corrected for the difference in Gravity between the position of the Station and Latitude 45°. The approximate correction is:—For stations North of Malin Head and North Shields + '03 in., but for Sumburgh Head + '04 in.; for stations south of Malin Head and North Shields + '02 in., but for Scilly and Jersey + '01 in.
- (b) The Sunshine for London given in the table is recorded on the Tower of the Wesleyan Training College, Westminster; the Sunshine entered to Dungeness is recorded at Littlestone-on-Sea.
- (c) The information relating to Weather is indicated by the following letters—b. blue sky; bc. sky half clouded; c. sky three parts clouded; d. drizzling rain; e. wet air, without rain falling; f. fog; g. gloomy; h. hail; l. lightning; m. misty (hazy); o. overcast; p. passing showers; q. squally; r. rain; s. snow; t. thunder; u. ugly, threatening; v. visibility, unusual transparency; w. dew; x. hoar frost; z. dust-haze, or smoke.
- * AN ASTERISK is inserted in all places for which information is not usually received.

WIRELESS TELEGRAMS FROM SHIPS OF H.M. NAVY

Received during the 24 hours ended at 9.30 a.m. to-day.

Hour of Observation.	Position		Reading of Barometer.	Wind.		Weather.	TEMPERATURE.			Sea Disturbance.
	Lat.	Long.		Dir.	Force.		Dry Bulb.	Wet Bulb.	Sea	
26 th Sept. 6 P.M.	50.48 N.	6.55 W.	29.70	S	2	ry	59	59	61	4
27 th " 4 A.M.	55.47 N.	7.26 W.	29.51	WNW	5	r	60	58	64	3
27 th " 8 A.M.	56.37 N.	6.46 W.	29.41	NNW	5	c	62	61	65	4

TABLE SHOWING THE GREENWICH TIMES OF SUNRISE, NOON, AND SUNSET, FOR STATIONS IN THE UNITED KINGDOM, TO-DAY AND TO-MORROW.

27 th 28 th September 1907.	Sunrise G.M.T.	Noon G.M.T.	Sunset G.M.T.
Yarmouth ...	5.48 5.49	11.44 11.44	5.40 5.38
Greenwich ...	5.55 5.56	11.51 11.51	5.47 5.45
Wick ...	6.9 6.11	12.3 12.3	5.57 5.54
Valencia ...	6.36 6.37	12.32 12.32	6.28 6.26

TERMS OF SUBSCRIPTION for the Daily Weather Report forwarded by Book Post, £1 per annum payable quarterly in advance.

Single Copies (price 1d.) may be obtained after 3 p.m. on the day of issue, at the Meteorological Office, and at the Bookstalls of the following terminus Railway Stations:—Victoria, Charing Cross, King's Cross, St. Pancras, Euston.

FORECASTS OF WEATHER for one day in advance are drawn up at 11 a.m., and between 7 and 8 p.m. The latest forecast can be had by Reply Telegram, on paying at any Post Office in the United Kingdom Sixpence in addition to the cost of the inquiry and reply Telegram. Information as to the Terms on which Forecasts can be sent daily, for a long or short period, may be obtained on application.

METEOROLOGICAL OFFICE, 63, VICTORIA STREET, S.W.
(TELEGRAPHIC ADDRESS: WEATHER, LONDON.)

W. N. SHAW, (Director).

DAILY WEATHER REPORT OF THE METEOROLOGICAL OFFICE.

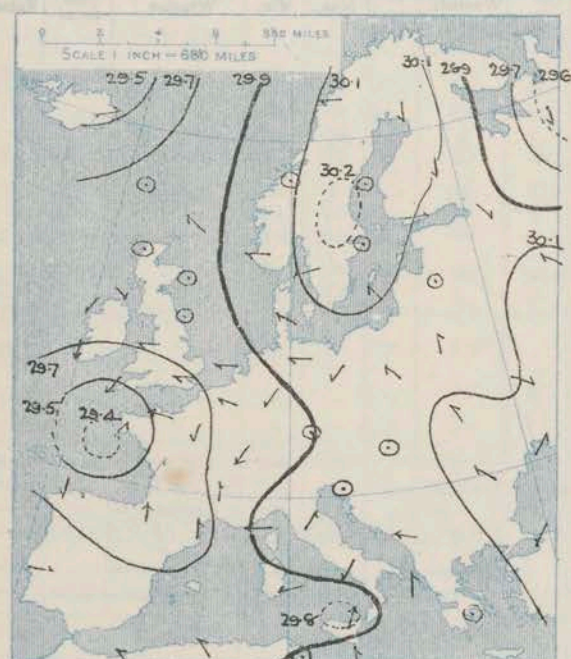
Saturday
Sept 28 1907

STATIONS.		YESTERDAY EVENING.					THIS MORNING.										PAST 24 HOURS.				
		Barom.	Temp.	Wind.	Force	Weather.	Barometer.	TEMPERATURE.			Wind.	Force	Weather.	Sea	Temp.		Weather.	Sun-shine.	Rainfall		
								Dry Bulb.	Wet Bulb.	Change since Yesterday.					Max.	Min.					
At 33° Fahr. and M.S.L.		Dry Bulb.	Dirac.	(0 to 12).	At 33° Fahr. and M.S.L.	Change since Yesterday.	Dry Bulb.	Wet Bulb.	Change since Yesterday.	Dirac.	(0 to 12).	Weather.	(0 to 9).	Max.	Min.	Weather.	Hours.	Ins.			
SCANDINAVIA.	Haparanda...	30.24	28	N	2	b	30.02	-13	38	37	+6	SW	6	r	x	41	21		0.08		
	Hernösand...	30.28	43	Z	0	b	30.19	00	46	42	+3	S	4	c	x	50	36				
	Stockholm...	30.26	44	ENE	2	b	30.29	+16	44	44	-1	Z	0	b	x	55	41				
	Wisby...	30.21	49	NE	2	m	30.18	+06	51	48	+2	ENE	2	b	x	51	?				
	Karlstad...	30.22	49	Z	0	f	30.27	+06	48	46	+3	SE	2	o	x	48	48				
	Færder (X'ania Fjord)	30.18	51	NNE	2	o	30.29	+15	51	49	+2	SE	2	o	1	51	48				
	Bodö...	30.02	41	E	6	o	29.77	-39	49	47	+13	SSW	7	v	4	49	36		2.20		
	Christiansund...	30.03	51	Z	0	bc	29.97	-09	46	44	-3	Z	0	b	2	57	45				
Skudesnaes...	30.08	51	Z	0	b	30.11	+05	52	49	+4	S	6	o	2	57	48					
ICELAND & FAEROE.	Reykjavik...																				
	Blönduós...																				
	Seydisfjörður...	29.48	51	Z	0	bc	29.21	-30	51		+15	W	2	c	x	x	x				
	Thorshavn...	29.80	49	WNW	2	c	29.68	-07	50		-4	W	7	r	x	x	x				
BRITISH ISLANDS.	Sumburgh Head	29.88	51	SE	1	f	29.89	+02	50	50	-1	W	1	f	2	55	48	f	0.01		
	Stornoway...	29.86	55	NNW	2	f	29.91	+11	51	51	-1	Z	0	m	0	64	45	bc, om, bc, om	4.6		
	Castlebay (Barra Id.)	29.88	53	NW	2	bc	29.94	+16	53	52	-5	SW	1	om	1	59	50	c, om, cm, b, o	2.7		
	Malin Head...	29.87	56	N	1	f	29.93	+15	52	52	-4	N	1	f	1	58	50	m. f			
	Blacksod Pt. ...	29.89	57	NNE	3	c	29.92	+11	56	56	0	ENE	2	om	2	59	55	bc, bc, om, om			
	Valencia...	29.79	63	NNW	4	cm	29.84	+20	60	58	+1	N	1	bm	3	66	58	bm, cm, bc, cm	2.4		
	Roche's Point...	29.73	66	NE	3	c	29.80	+17	60	59	+1	NNW	3	cm	1	70	58	r. cm	0.03		
	Birt Castle...	29.80	63	ENE	2	c	29.87	+15	55	54	-3	Z	0	of	x	68	52	C	1.9		
	Donaghadee...	29.86	58	NW	2	o	29.93	+15	56	54	+1	NNE	1	f	0	61	54	bc, om, og, f, om			
	Liverpool Obsy...	29.80	67	ENE	4	bc	29.88	+13	59	56	-1	E	1	b	?	71	56	bc			
BRITISH ISLANDS.	Holyhead...	29.79	63	ENE	4	ogm	29.85	+15	60	59	0	E	4	c	3	67	58	c. o			
	Pembroke (St. Ann's Hd.)	29.68	68	ENE	2	c	29.77	+16	60	58	0	NE	4	c	3	68	59	cm, bc, cg	1.6		
	Scilly (St. Mary's)	29.60	62	ENE	4	c	29.71	+24	59	57	+2	ESE	2	o	3	63	56	bc, c	0.7		
	Jersey (St. Aubins)	29.63	64	ESE	2	ogm	29.76	+20	62	61	-1	SSE	2	og	2	66	59	cg, bc, ogm	0.8		
	Portland Bill...	29.63	63	E	3	c	29.74	+17	62	61	0	E	4	op	4	65	61	C			
	Dungeness...	29.71	66	E	2	c	29.79	+12	62	59	-1	NE	4	c	3	70	61	m. c	1.5		
	Dover...	29.75	68	ESE	1	c	29.83	+13	64	58	+3	E	2	cm	4	73	59	o. c	2.0		
	Wick...	29.84	49	S	1	f	29.91	+09	47	46	-6	N	1	f	2	55	39		0.01		
	Nairn...	29.86	54	E	1	f	29.92	+11	48	47	-5	Z	0	m	1	61	43	f. fw	5.1		
	Aberdeen...	29.89	56	SSE	1	o	29.97	+13	49	49	-5	Z	0	m	2	57	45	f. om, f	0.0		
BRITISH ISLANDS.	Leith...	29.88	56	SE	1	b	29.95	+13	51	51	-3	E	1	f	x	59	48	om, bc, f			
	North Shields...	29.90	54	ESE	1	f	29.97	+17	53	53	-2	Z	0	f	2	58	49	f	0.01		
	Spurn Head...	29.83	58	ENE	2	c	29.91	+12	60	58	+2	ENE	2	b	3	64	56	b. bcw	0.02		
	Yarmouth...	29.80	63	E	4	cm	29.88	+14	60	58	-2	E	4	bw	3	65	59	bc, cm			
	Clacton-on-Sea...	29.76	64	E	2	bc	29.85	+13	63	60	+1	E	3	bc	2	66	59	bc, c, bc	1.2		
	Nottingham...	29.79	64	ENE	3	c	29.90	+15	54	53	-2	NE	1	cm	x	72	52	C	3.8		
	Bath...	29.71	69	E	2	c	29.80	+15	59	56	-1	NE	3	o	x	72	57		3.3		
	Oxford...	29.78	64	ENE	2	bc	29.85	+16	55	53	-3	NNE	2	bc	x	71	54	c, bc, o, o			
	London (St. James's Park)	29.72	69	E	2	o	29.82	+15	62	60	-1	ENE	1	c	x	73	59	bc, b	2.3		
	GERMANY, & C.	The Scaw (Skagen)	30.15	52	ENE	2	b	30.21	+11	52	50	+2	SE	1	o	0	55	48			
Fanö...		30.08	52	E	4	o	30.13	+11	50	49	+1	E	4	f	x	54	48				
Cuxhaven...		29.97	61	E	3	b	30.06	+11	53	52	+1	E	4	om	x	64	50				
The Helder...		29.90	66	E	1	b	29.97	+12	54	54	-8	E	3	f	1	73	54				
Brussels...		x	x	x	x	x	29.85	+07	60	50	-3	ENE	1	b	x	80	49				
Berlin...		29.96	63	NNE	2	b	29.99	+06	52	51	-4	NNE	2	b	x	70	52				
Frankfurt...		29.86	59	NE	4	b	29.87	+01	55	52	+3	E	3	b	x	79	50				
Munich...		29.86	56	SE	2	b	29.88	-02	50	49	+1	E	2	b	x	70	45				
FRANCE.	C. Gris Nez...	29.81	70	SE	2	o	29.84	+14	61	60	-1	E	1	o	2	79	59				
	La Heve...	29.67	67	SSE	3	o	29.80	+22	59	57	0	SW	3	o	3	75	54				
	Brest...	29.58	64	ESE	3	o	29.71	+25	58	57	+1	E	3	c	3	68	57				
	Lorient...	29.61	61	SW	3	o	29.73	+29	57	56	-3	SW	3	c	4	75	57				
	Rochefort...	29.66	63	S	3	o	29.76	+19	56	56	-6	SE	2	o	x	63	55	+0	0.12		
	Biarritz...	29.67	66	N	1	c	29.71	+09	59	55	0	ESE	2	b	4	81	54				
	Paris...	29.71	72	SSE	3	o	29.78	+11	60	60	-4	SSE	1	o	x	75	59		0.04		
	Belfort...	29.75	62	ENE	5	m	29.77	-01	54	51	-4	E	4	m	x	73	51				
SPANISH PENIN.	Lyons...	29.72	63	E	1	r	29.82	+06	55	55	-3	W	1	r	x	72	55		1.18		
	Nice...	29.85	68	E	3	o	29.73	-17	65	65	+7	ESE	6	r	4	70	57		0.83		
	Perpignan...	29.69	63	WSW	2	o	29.74	+13	61	59	-7	Z	0	o	x	75	57		0.16		
	Sanguinaire...	29.95	71	SE	2	o	29.93	+04	69	66	-4	WSW	4	r	4	77	59		0.28		
	Corunna...	29.74	761	W	3	bc	29.74	+07	57	54	-12	SSW	3	c	5	76	52		0.24		
SPANISH PENIN.	Lisbon...	29.84	60	WNW	2	b	29.79	-03	62	57	-2	SW	3	o	x	66	57		0.04		
	Azores (P. Delgada)...	30.22	68	NW	1	bc	30.18	-01	68	65	0	N	2	b	3	73	66				
	(Horta)...	30.27	68	Z	0	b	30.24	-01	68	64	0	Z	0	c	1	77	66				

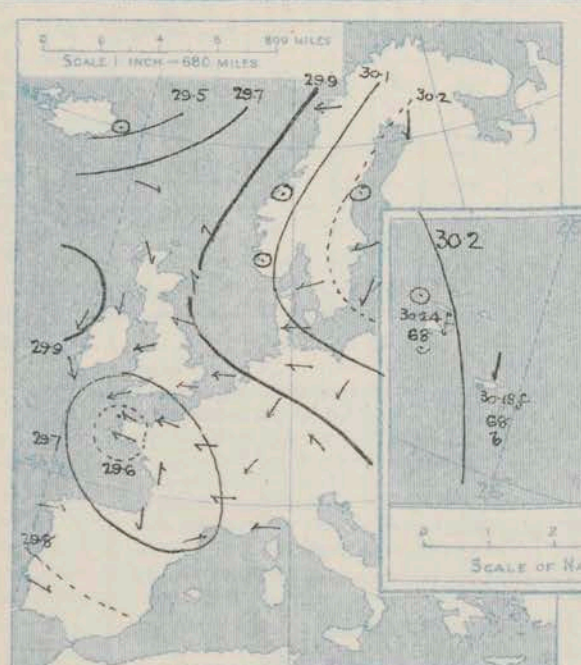
SUPPLEMENTARY CHARTS OF BAROMETER AND WIND

FOR 8 A.M. AND 6 P.M. YESTERDAY

8 A.M. YESTERDAY.

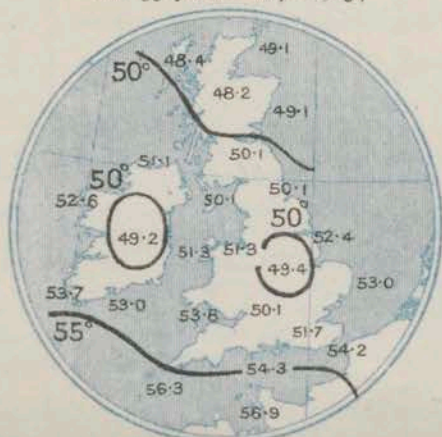


6 P.M. YESTERDAY



AVERAGES OF TEMPERATURE AT 8 A.M.
FOR THE TWO MONTHLY PERIOD.
SEPTEMBER - OCTOBER.

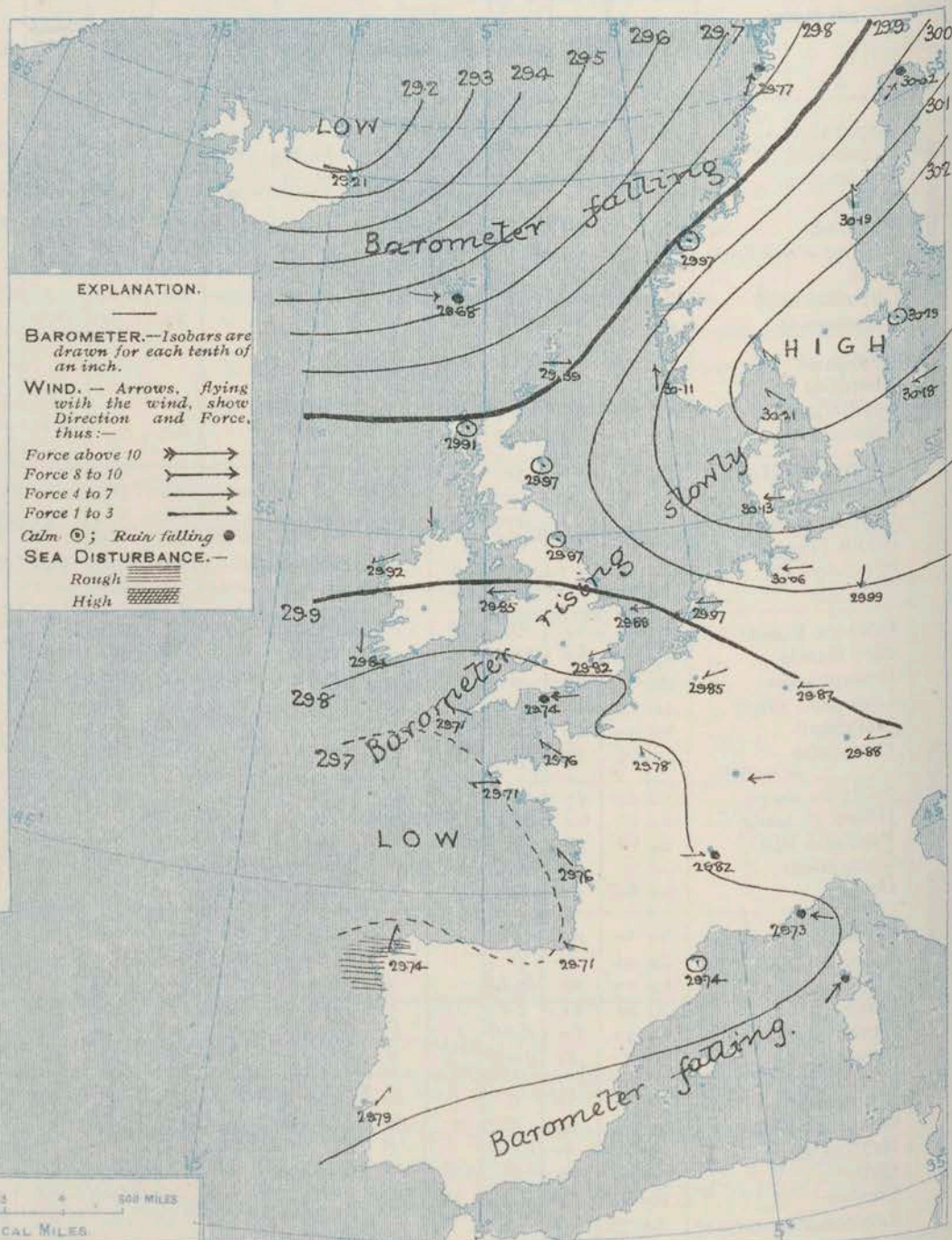
(Derived chiefly from Observations extending over
the 35 years—1871-1905.)



Saturday

WEATHER

1. BAROMETER, WIND AND SEA AT 8 A.M. TO-DAY.



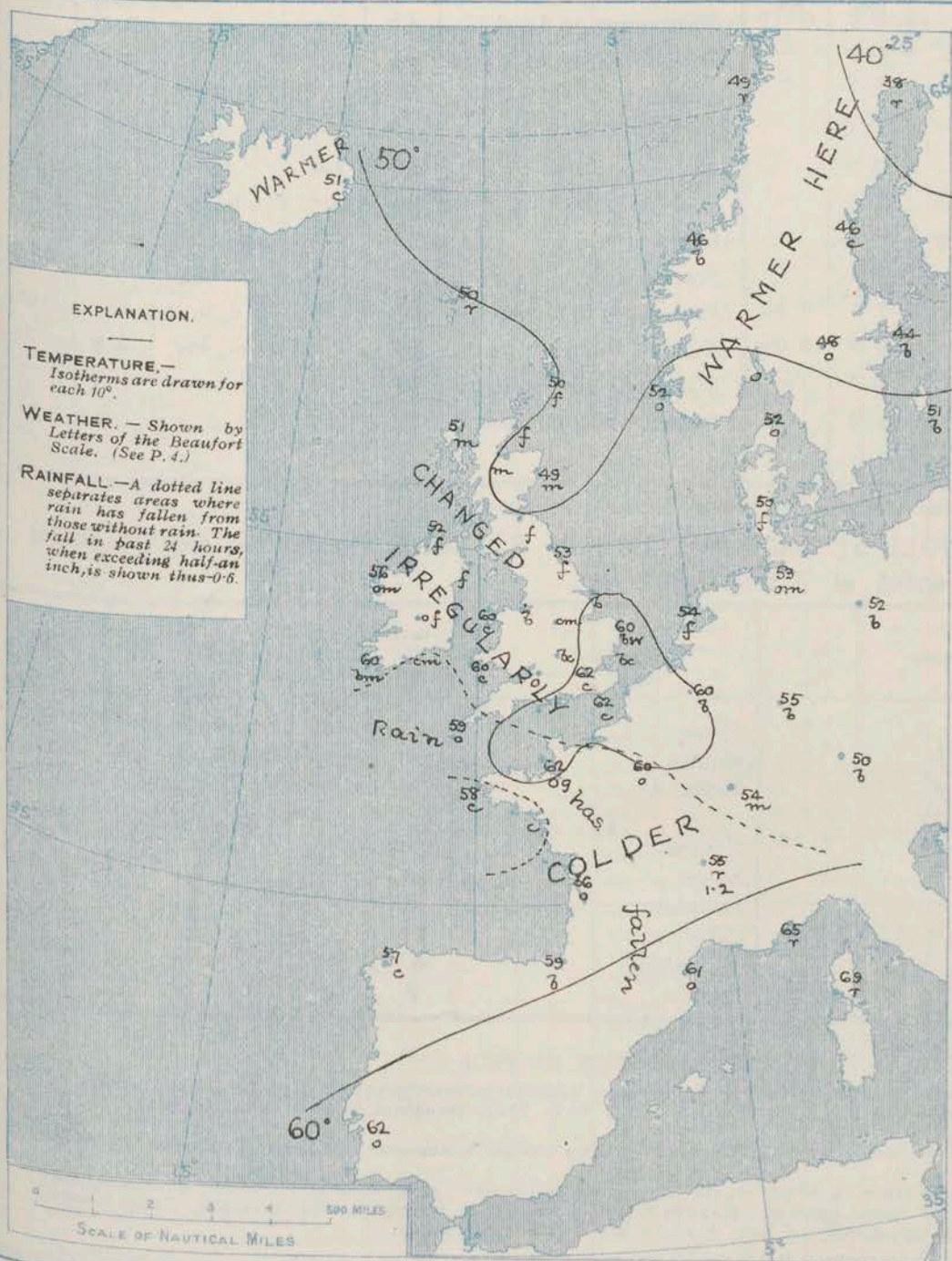
NOTES ON THE GENERAL SITUATION AT 8 A.M.

In an anticyclone over southern Scandinavia the barometer has risen to about 30.3 ins. In the depression on the Bay of Biscay the mercury has risen to about 29.7 ins., but in another depression over Iceland it has fallen to 29.2 ins. Between Iceland and Scandinavia there is a considerable gradient, elsewhere it is slight.

Over the northern portion of our area westerly to southerly winds are reported, a strong breeze at Skudesnaes & Haparanda, a high wind at Bodø and Thorshavn. Over the rest of our area calms and light to moderate breezes from easterly directions prevail. Temperature has changed irregularly over the British Isles, risen at most of the Scandinavian stations, fallen over the western portion of the Continent. At the home stations the readings range from 47° at Wick to 64° at Dover; on the Continent from 38° at Haparanda & 44° at Stockholm to 62° at Lisbon; 51° at Seydisfjord. The sky is clear over Germany and the Baltic, and over England generally the weather is fair or fine, but in other regions it is mostly very cloudy or overcast with rain at the extreme northern stations and at Lyons, showers at Portland Bill, and mist or fog at all our western and northern stations, and between Holland and Denmark. The sea is moderate to very smooth on all coasts.

CHARTS 28th Sept^r. 1907.

2. TEMPERATURE AND WEATHER AT 8 A.M. TO-DAY.



NOTES ON YESTERDAY'S WEATHER.

During yesterday temperature rose to 73° at Brighton, Town & in London, and a little above 70° at many other stations in England & Wales, but at most of the northern and north-western stations the maxima were below 60°. Thick misty to foggy weather prevailed round the north-western and north-eastern coasts. Rain fell at only a few home stations 0.3 in. at Jersey & Lill, but Lyons reports 1.2 in. Thunder occurred in the Hebrides. The duration of bright sunshine was generally much less than of late. Aberdeen had none. Few stations had five hours, but Lowestoft reports 7 hours.

GENERAL INFERENCE FROM THE 8 A.M. OBSERVATIONS.

The Bay disturbance is dispersing, and the Iceland depression will probably pass away into the Arctic regions, so that during the ensuing twenty-four hours the conditions over these islands will be of a very quiet character, but with much mist or fog on the coasts.

FORECASTS

For the 24 hours commencing at NOON TO-DAY.



For the positions of the DISTRICTS indicated by the numbers 0-11—see map at foot.

- 0 } Calms and very light variable breezes; fair or fine inland, coast mist or fog; moderate temperature.
- 1 }
- 2 }
- 3 } Light to moderate breezes, mainly easterly; generally fair or fine, local mist or fog; mild, rather close.
- 4 }
- 5 }
- 6 } Same as Nos. 0 to 2.
- 7 } Same as Nos. 3 to 5.
- 8 }
- 9 } Same as Nos. 0 to 2.
- 10 } Light northerly to Ely. breezes; fair or fine, some coast mist or fog; mild.

II WESTERN CHANNEL AND BAY

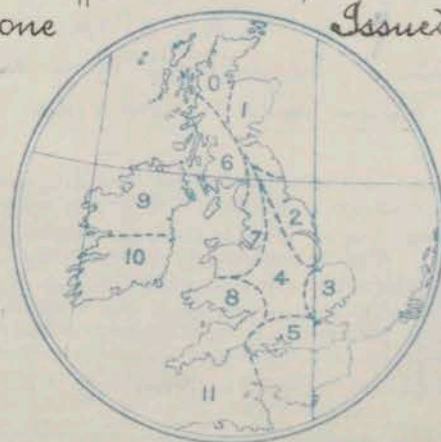
Light or moderate Ely breezes; sea slight to moderate; cloudy, some showers, local mist or fog; moderate temperature.

FORECAST DISTRICTS.

Those portions of the Coasts upon which the Warning Signals are at present flying are indicated by the Symbols  = South Cone, or  = North Cone.

None

Issued.



TEMPERATURE, WEATHER, SUNSHINE, AND RAINFALL FOR YESTERDAY.

STATIONS.	TEMPERATURE F.		Weather.	Sunshine.	Rainfall.	STATIONS.	TEMPERATURE F.		Weather.	Sunshine.	Rainfall.
	Max.	Min.					Max.	Min.			
Strathpeffer, to 6 p.m. ...	63	50	x	Hrs. 4.5	Ins. 0.10	Eastbourne, to 6 p.m. ...	65	57	*	Hrs. 2.3	Ins. -
Blackpool, to 9 p.m. ...	70	54	c, bc	6.5	-	Bexhill-on-Sea, to 9 p.m. ...	70	62	g	2.7	-
Southport, to 9 p.m. ...	71	52	om, c, b, c	5.5	-	Hastings ...	*	*	*	1.7	-
Rhyl, to 6 p.m. ...	72	58	*	3.5	-	+ Folkestone, to 6 p.m. ...	72	59	o, c, bc	2.0	-
Llandudno, to 9 p.m. ...	67	57	bc	3.7	-	Margate, to 6 p.m. ...	69	60	bc	1.0	-
Bettws-y-Coed, to 6 p.m. ...	72	51	c, bc, b	5.0	-	Lowestoft, to 6 p.m. ...	67	57	bc, c	7.0	-
+ Towyn, to 6 p.m. ...	73	61	c, bc, c	4.0	-	+ Skegness ...	64	58	c, bc, c	3.1	-
Aberystwyth, to 6 p.m. ...	72	64	-	1.5	-	Scarborough, to 6 p.m. ...	61	53	*	4.0	0.02
Plymouth, to 9 p.m. ...	67	61	or, bc, o	2.3	0.69	+ Harrogate, to 6 p.m. ...	66	54	f, c, bc, c	1.1	0.01
Torquay, to 6 p.m. ...	66	60	*	0.9	0.09	Darwen, to 9 p.m. ...	67	48	om, bc, c	2.0	-
+ Bournemouth, to 6 p.m. ...	70	60	*	3.7	-	Manchester, to 9 p.m. ...	71	54	c, b, bc	1.9	-
+ Worthing ...	68	60	o, c	0.9	-	Birmingham, to 9 p.m. ...	70	55	c, o, c	1.2	-
Brighton ...	73	61	*	1.6	-						

+ At this Station the amount of Bright Sunshine is for the whole day.

TEMPERATURE, WEATHER, and RAINFALL at additional FOREIGN STATIONS, mainly for the 24 hours ended at 8 a.m. yesterday.

STATIONS. 27 th Sept. 1907.	TEMPERATURE F.		WEATHER.	RAIN. Ins.	STATIONS. 27 th Sept. 1907.	TEMPERATURE F.		WEATHER.	RAIN. Ins.
	Max.	Min.				Max.	Min.		
Flushing ...	66	57	b, c	-	Rome ...	69	60	r, b	-
Aix-la-Chapelle ...	75	57	b	-	Naples ...	69	59	b, c	0.35
Copenhagen ...	59	48	f	-	Malta ...	78	72	c	0.08
Oxö (Christiansand) ...	54	45	b, o	-	Geneva ...	68	60	1 p.m. bc	Measured 7 a.m.
St. Petersburg ...	46	37	o	0.04	Berne ...	68	*	bc	-
Vienna ...	72	63	b	-	Lucerne ...	70	*	b	-
Buda Pesth ...	72	52	b	-	Coire ...	72	*	b	-
Hermanstadt ...	68	36	b	-	St. Gothard ...	41	*	r	0.08
Trieste ...	75	61	c, o	-	Lugano ...	?	*	?	0.12
Florence ...	78	63	o	0.16					

NOTES REFERRING TO INFORMATION GIVEN ON PAGE 1:—

- (a) At the British and Irish Stations the readings of the barometer are not corrected for the difference in Gravity between the position of the Station and Latitude 45°. The approximate correction is:—For stations North of Malin Head and North Shields + '08 in., but for Sumburgh Head + '04 in.; for stations south of Malin Head and North Shields + '02 in., but for Scilly and Jersey + '01 in.
- (b) The Sunshine for London given in the table is recorded on the Tower of the Wesleyan Training College, Westminster; the Sunshine entered to Dungeness is recorded at Littlestone-on-Sea.
- (c) The information relating to Weather is indicated by the following letters—b. blue sky; bc. sky half clouded; c. sky three parts clouded; d. drizzling rain; e. wet air, without rain falling; f. fog; g. gloomy; h. hail; l. lightning; m. misty (hazy); o. overcast; p. passing showers; q. squally; r. rain; s. snow; t. thunder; u. ugly, threatening; v. visibility, unusual transparency; w. dew; x. hoar frost; z. dust-haze, or smoke.
- * AN ASTERISK is inserted in all places for which information is not usually received.

WIRELESS TELEGRAMS FROM SHIPS OF H.M. NAVY

Received during the 24 hours ended at 9.30 a.m. to-day.

Hour of Observation.	Position.		Reading of Barometer.	Wind.		Weather.	TEMPERATURE.			Sea Disturbance.
	Lat.	Long.		Dirce.	Force.		Dry Bulb.	Wet Bulb.	Sea.	
27 th Sept 6 P.M.	48.43 N.	5.16 W.	29.51	ESE	3	bc	58	55	56	2
27 th " 6 P.M.	48.39 N.	5.10 W.	29.56	NE	3	c	62	60	60	3

Errata.—In yesterday's report the latitude of the 27th 4 A.M. wireless telegram should be 45°47' N., and that of the 8 A.M. 46°37' N.

TABLE SHOWING THE GREENWICH TIMES OF SUNRISE, NOON, AND SUNSET, FOR STATIONS IN THE UNITED KINGDOM, TO-DAY AND TO-MORROW.

	28 th & 29 th Sept. 1907.		Sunrise G.M.T.	Noon G.M.T.	Sunset G.M.T.
	28 th	29 th			
Yarmouth ...	5.49	11.44	5.38		
	5.51	11.43	5.35		
Greenwich ...	5.56	11.51	5.45		
	5.58	11.50	5.42		
Wick ...	6.11	12.3	5.50		
	6.14	12.2	6.26		
Valencia ...	6.37	12.32	6.23		
	6.39	12.31			

TERMS OF SUBSCRIPTION for the Daily Weather Report forwarded by Book Post, £1 per annum payable quarterly in advance.

Single Copies (price 1d.) may be obtained after 3 p.m. on the day of issue, at the Meteorological Office, and at the Bookstalls of the following terminus Railway Stations:—Victoria, Charing Cross, King's Cross, St. Pancras, Euston.

FORECASTS OF WEATHER for one day in advance are drawn up at 11 a.m., and between 7 and 8 p.m. The latest forecast can be had by Reply Telegram, on paying at any Post Office in the United Kingdom Sixpence in addition to the cost of the inquiry and reply Telegram. Information as to the Terms on which Forecasts can be sent daily, for a long or short period, may be obtained on application.

METEOROLOGICAL OFFICE, 63, VICTORIA STREET, S.W.
(TELEGRAPHIC ADDRESS: WEATHER, LONDON.)

W. N. SHAW, (Director).

DAILY WEATHER REPORT OF THE METEOROLOGICAL OFFICE.

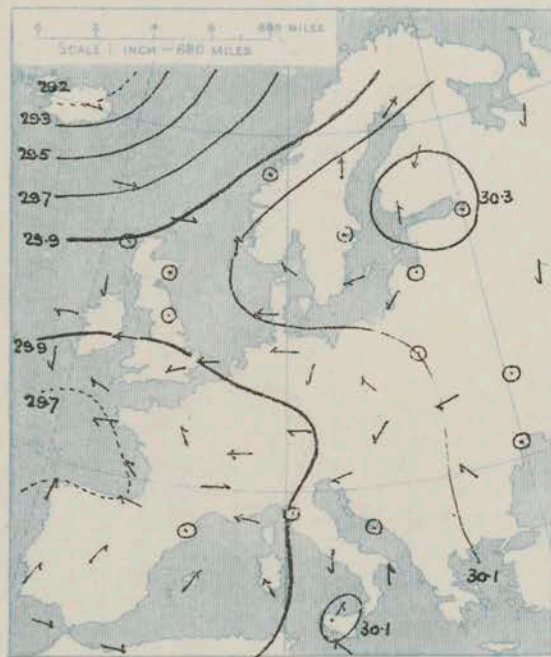
Sunday,
29th September, 1907

STATIONS.		YESTERDAY EVENING.					THIS MORNING.										PAST 24 HOURS.				
		Barom.	Temp.	Wind.			Barometer.	Temperature.	Wind.								Temp.				
		At 32° Fahr. and M.S.L.	Dry Bulb.	Dirac.	Force (0 to 12).	Weather.	At 32° Fahr. and M.S.L.	Change since Yesterday.	Dry Bulb.	Wet Bulb.	Change since Yesterday.	Dirac.	Force (0 to 12).	Weather.	Sea (0 to 9).		Max.	Min.	Weather.	Sun-shine	Rainfall
		Ins.	°				Ins.	Ins.	°	°	°						°	°		Hours.	Ins.
SCANDINAVIA.	Haparanda...	29.70	46	SW	4	o	29.66	-36	53	49	+15	WNW	4	bc	x	53	23	x	x	x	0.04
	Hernösand...	29.93	50	S	6	bc	29.98	-21	47	44	+1	Z	0	o	x	57	43	x	x	x	-
	Stockholm...	30.21	48	SSW	2	o	30.13	-16	45	45	+1	Z	0	f	x	54	37	x	x	x	-
	Wisby...	30.22	47	W	2	b	30.12	-06	51	51	0	Z	0	m	x	51	43	x	x	x	-
	Karlstad...	30.19	42	Z	0	bc	30.13	-14	41	40	-7	Z	0	o	x	*	*	x	x	x	-
	Färder (X'ania Fjord)	30.18	51	SSW	2	o	30.09	-20	51	49	0	SSW	2	f	1	52	50	x	x	x	-
	Bodö...	29.63	48	SW	9	b	29.77	00	47	46	-2	SW	6	o	4	50	43	x	x	x	0.32
	Christiansund...	29.91	53	W	1	c	29.99	+02	50	49	+4	WNW	1	f	4	55	45	x	x	x	-
ICELAND & FAEROE.	Skudesnaes...	30.13	52	S	4	m	30.09	-02	52	50	0	SSE	4	m	3	54	50	o.m	x	x	-
	Reykjavik...	29.61	47	SW	4	c	29.75	+32	40	x	-2	ESE	1	bc	x	x	x	x	x	x	-
	Blönduos...	29.54	46	SW	3	c	29.73	+40	42	x	0	SSW	3	c	x	x	x	x	x	x	-
	Seydisfjord...	29.54	50	SW	5	b	29.76	+55	44	x	-7	SSW	4	bc	x	x	x	x	x	x	-
BRITISH ISLANDS.	Thorshavn...	29.84	50	W	5	o	29.91	+23	47	x	-3	W	2	o	x	x	x	x	x	x	-
	Sumburgh Head	29.93	51	W	1	o	29.93	+04	50	49	0	Z	0	o	1	52	48	m.o	x	x	0.01
	Stornoway...	29.95	55	Z	0	o	29.88	-03	53	52	+2	Z	0	m	0	62	50	bc, bcm, om	4.6	-	-
	Castlebay (Barra Id.)	29.94	52	NW	2	bm	29.87	-07	52	52	-1	E	2	f	2	55	49	om, bc, b, of	3.3	-	-
	Malin Head	29.92	53	ENE	1	f	29.84	-09	53	53	+1	ESE	1	cf	1	54	50	of	x	x	0.02
	Blacksod Pt.	29.92	56	ENE	3	om	29.85	-07	56	56	0	SW	1	om	1	57	52	ome, b, ome	x	x	-
	Valencia...	29.82	66	Z	0	bcm	29.84	00	56	56	-4	Z	0	om	3	72	53	bcm, c, bm	7.6	-	-
	Roche's Point...	29.84	62	SE	4	cm	29.84	+04	57	57	-3	NNE	1	om	1	70	56	cm, cf	x	x	-
	Birr Castle...	29.85	66	NNE	2	c	29.85	-02	54	53	-1	Z	0	o	x	70	52	bc, c	4.1	-	-
	Donaghadee...	29.91	56	NNW	2	c	29.92	-01	51	51	-5	Z	0	f	0	58	48	cf, w	x	x	-
	Liverpool Obsy...	29.89	67	E	3	b	29.89	+01	55	51	-4	E	2	o	2	72	52	bm, b	x	x	-
	Holyhead...	29.87	65	Z	0	c	29.83	-02	55	53	-5	E	4	b	3	70	51	bc, c	x	x	-
	Pembroke (St. Ann's Hd.)	29.82	65	SE	1	c	29.83	+06	53	51	-7	ENE	4	bcm	3	69	51	c, bcm, cm	5.1	-	-
	Scilly (St. Mary's)	29.83	60	ESE	1	c	29.77	+06	58	56	-1	NNE	1	om	2	64	57	c	4.1	0.02	-
	Jersey (St. Aubins)	29.82	60	E	2	r	29.80	+04	60	59	-2	WNW	2	ogpm	2	65	57	otgm, p	0.3	0.36	-
	Portland Bill	29.79	61	WNW	3	o	29.79	+05	57	55	-5	NE	3	om	2	64	56	c, o	x	x	-
	Dungeness...	29.78	60	NE	5	bc	29.78	+01	60	59	-2	NNE	2	m	2	65	59	c, bc	3.2	-	-
GERMANY, & C.	Dover...	29.80	58	NNE	5	o	29.79	-04	60	58	-4	N	3	om	1	68	58	bc, c, o	6.5	-	-
	Wick...	29.95	52	S	1	m	29.90	-01	50	50	+3	Z	0	f	2	55	45	-	x	x	0.01
	Nairn...	29.93	55	E	1	bc	29.91	-01	50	50	+2	Z	0	f	1	67	48	b, fw	9.5	-	-
	Aberdeen...	29.96	56	SSW	1	b	29.95	-02	52	51	+3	S	2	o	2	60	49	bcm, bc, b, o	6.9	-	-
	Leith...	29.95	54	Z	0	f	29.94	-01	49	49	-2	NE	1	f	x	54	48	om, f	x	x	0.01
	North Shields	29.97	50	SE	2	f	29.94	-03	52	52	-1	E	2	o	2	53	48	f	x	x	-
	Spurn Head...	29.93	55	ENE	4	o	29.87	-04	58	56	-2	NE	4	o	3	61	54	cf, om, odp	x	x	-
	Yarmouth...	29.88	58	ENE	5	cgm	29.81	-07	59	57	-1	NE	4	ogm	4	62	57	bc, cgm	x	x	-
	Clacton-on-Sea...	29.85	60	NE	5	c	29.81	-04	60	58	-3	ENE	3	o	3	66	57	bc, c, o	7.9	-	-
	Nottingham...	29.81	58	E	2	b	29.86	-04	56	55	+2	NE	2	om	x	73	54	b	3.6	-	-
FRANCE.	Bath...	29.82	65	NE	3	o	29.84	+04	56	54	-3	NE	1	o	x	71	54	-	x	x	3.5
	Oxford...	29.86	57	SE	2	b	29.85	00	56	53	+1	NE	2	og	x	73	55	c, o, bc, b, o	x	x	-
	London (St. James's Park)	29.82	62	ESE	3	bc	29.81	-01	56	55	-6	NE	4	oe	x	73	56	c, bc, b, bc	4.9	-	-
	The Scaw (Skagen)	30.17	51	Z	0	b	30.10	-11	53	52	+1	Z	0	b	0	55	48	x	x	x	-
	Fanö...	30.07	51	E	2	b	30.00	-13	52	52	+2	ENE	2	m	x	61	48	x	x	x	-
	Cuxhaven...	30.01	59	E	2	b	29.92	-14	55	54	+2	E	3	b	x	61	53	x	x	x	-
	The Helder...	29.93	56	ENE	4	o	29.80	-17	56	55	+2	E	3	b	2	59	54	x	x	x	-
	Brussels...	x	x	x	x	x	29.79	-06	59	59	-1	SW	1	f	x	77	52	x	x	x	-
	Berlin...	30.00	64	E	2	b	29.96	-03	55	51	+3	ESE	4	b	x	70	52	x	x	x	-
	Frankfurt...	29.82	63	NE	4	b	29.78	-09	59	56	+4	NE	3	bc	x	81	52	x	x	x	-
SPANISH PENIN.	Munich...	29.80	57	SSW	2	b	29.84	-04	53	53	+3	S	1	c	x	72	50	x	x	x	-
	C. Gris Nez...	29.80	60	E	4	m	29.80	-04	60	57	-1	NNE	2	f	3	66	59	x	x	x	-
	La Heve...	29.80	60	WNW	1	r	29.80	00	58	57	-1	W	2	f	2	64	55	x	x	x	0.16
	Brest...	29.80	62	SW	2	o	29.80	+09	57	57	-1	SE	2	m	3	70	54	x	x	x	-
	Lorient...	29.80	63	SW	3	o	29.81	+08	55	55	-2	E	2	?	2	68	52	x	x	x	-
	Rocheport...	29.77	64	NE	2	b	29.77	+01	57	57	+1	NE	2	c	x	73	55	bc, b	x	x	-
	Biarritz...	29.74	59	SE	4	tr	29.73	+02	56	54	-3	NE	2	b	3	72	52	x	x	x	-
	Paris...	29.80	61	SW	1	o	29.84	+06	52	52	-8	S	2	o	x	71	52	x	x	x	-
	Belfort...	29.77	59	W	3	m	29.79	+02	53	51	-1	Z	0	m	x	71	46	x	x	x	-
	Lyons...	29.82	59	NE	1	b	29.84	+02	57	55	+2	S	2	o	x	66	55	b, l, tr	x	x	0.43
SPANISH PENIN.	Nice...	29.88	64	ENE	1	o	29.90	+17	61	57	-4	ENE	1	b	1	73	57	x	x	x	1.18
	Perpignan...	29.73	63	Z	0	o	29.82	+08	54	53	-7	Z	0	c	x	71	50	x	x	x	0.24
	Sanguinaire...	x	x	x	x	x	x	x	x	x	x	x	x	x	x	x	x	x	x	x	-
SPANISH PENIN.	Corunna...	29.75	64	SW	1	b	29.76	+02	59	57	+2	NNW	1	f	5	68	55	x	x	x	-
	Lisbon...	29.70	63	WSW	4	o	29.74	-05	61	58	-1	NNW	4	o	x	64	59	x	x	x	0.79
	Azores (P. Delgada)	30.20	68	N	1	b	30.15	-03	67	64	-1	NW	1	b	3	73	64	x	x	x	-
SPANISH PENIN.	" (Horta)	30.22	67	Z	0	b	30.15	-09	68	66	-0	WSW	3	b	1	75	64	x	x	x	0.04

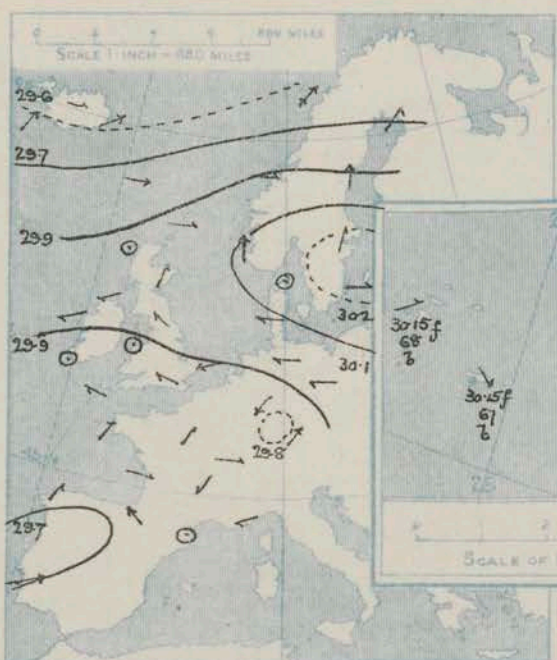
SUPPLEMENTARY CHARTS OF BAROMETER AND WIND

FOR 8 A.M. AND 6 P.M. YESTERDAY

8 A.M. YESTERDAY.

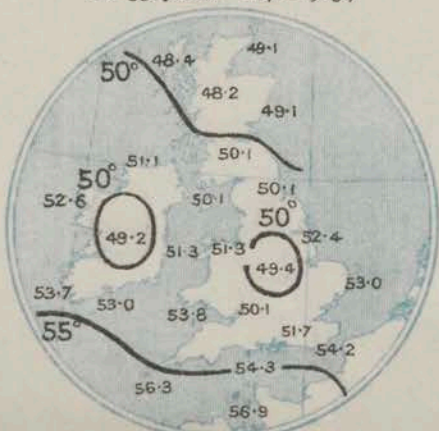


6 P.M. YESTERDAY



AVERAGES OF TEMPERATURE AT 8 A.M. FOR THE TWO MONTHLY PERIOD. SEPTEMBER - OCTOBER.

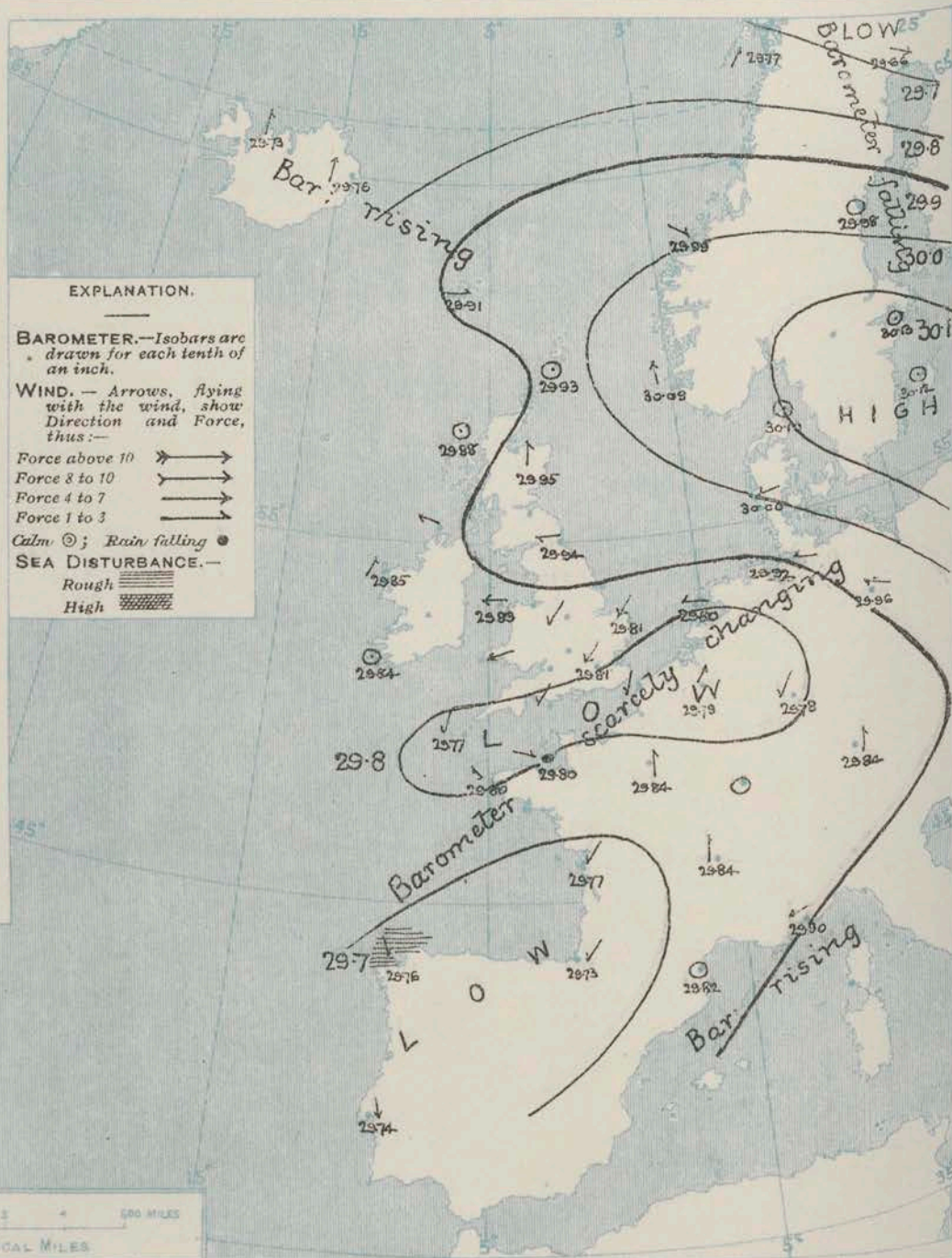
(Derived chiefly from Observations extending over the 35 years—1871-1905.)



Sunday,

WEATHER

1. BAROMETER, WIND AND SEA AT 8 A.M. TO-DAY.



EXPLANATION.

BAROMETER.—Isobars are drawn for each tenth of an inch.

WIND.—Arrows, flying with the wind, show Direction and Force, thus:—

Force above 10
Force 8 to 10
Force 4 to 7
Force 1 to 3

Calm ; Rain falling

SEA DISTURBANCE.—

Rough

High

NOTES ON THE GENERAL SITUATION AT 8 A.M.

The barometer has risen quickly over Iceland, fallen in Sweden, and changed little as a whole. The readings now range from above 30.1 ins. in an anticyclone centred over the Baltic and south of Sweden to below 29.8 ins. in a shallow depression covering the English Channel and the Low Countries, and also in another system over the southwest of France and the Spanish Peninsula.

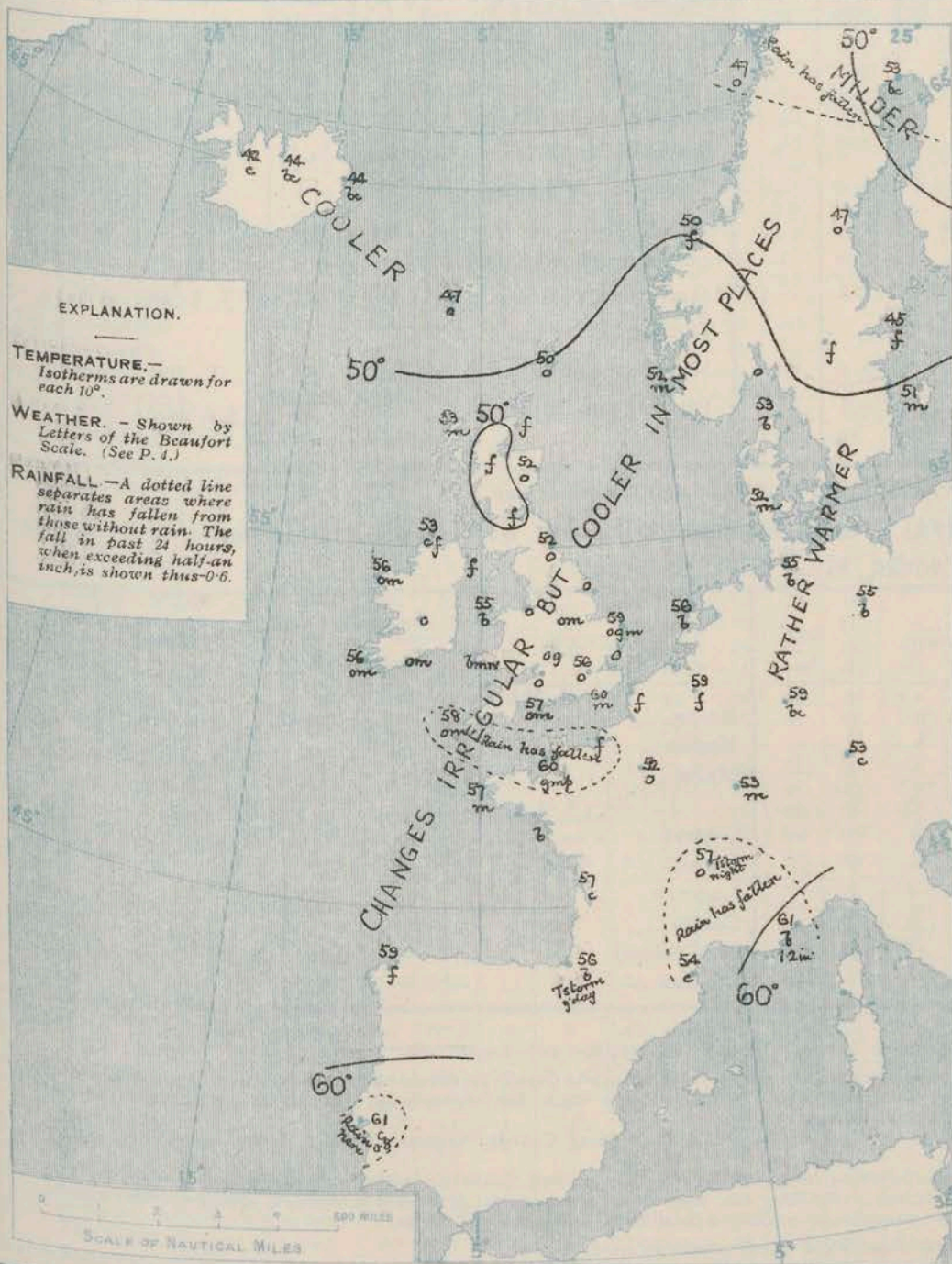
A complete cyclonic circulation of wind is shown around the Channel depression, but the greatest force is a moderate breeze. In the extreme north of our area the wind is fresh or strong from between South and Southwest, but in most other regions it is light and mainly from some easterly point.

Temperature has changed rather irregularly; it is now below 60° at nearly all stations both in these Islands and on the continent, about 50° in Scotland, rather below that value in various parts of Scandinavia and to below 45° in Iceland. The weather is cloudy or overcast in most regions with a good deal of mist or fog, while at Jersey showers are reported.

CHARTS

29th September 1907.

2. TEMPERATURE AND WEATHER AT 8 A.M. TO-DAY.



NOTES ON YESTERDAY'S WEATHER

During yesterday the thermometer rose to above 70° in several parts of England, Wales, and Ireland, but only touched 53° at North Shields and 54° at Leith. Considerable rain has fallen at Bodi and Jersey, and heavy amounts in the south of France and at Lisbon. Sunshine was more general over the northern districts than on the south coast.

GENERAL INFERENCE FROM THE 8 A.M. OBSERVATIONS.

FORECASTS

For the 24 hours commencing at NOON TO-DAY.

For the positions of the DISTRICTS indicated by the numbers 0-11—see map at foot.

0

1

2

3

4

5

6

7

8

9

10

11 WESTERN CHANNEL AND BAY

FORECAST DISTRICTS.

Those portions of the Coasts upon which the Warning Signals are at present flying are indicated by the Symbols ∇ = South Cone, or \blacktriangle = North Cone.

None

Issued



29th September, 1907

TEMPERATURE, WEATHER, SUNSHINE, AND RAINFALL FOR YESTERDAY.											
STATIONS.	TEMPERATURE F.		Weather.	Sunshine.	Rainfall.	STATIONS.	TEMPERATURE F.		Weather.	Sunshine.	Rainfall.
	Max.	Min.					Max.	Min.			
Strathpeffer, to 6 p.m. ...	68	49	x	9.6	—	† Eastbourne, to 6 p.m. ...	60	60	*	Hrs	Ins
Blackpool, to 9 p.m. ...	72	55	c, b	9.6	—	Bexhill-on-Sea, to 9 p.m.	74	62	g, c	4.5	—
Southport, to 9 p.m....	75	54	b	9.2	—	† Hastings	*	*	*	4.4	—
† Rhyl, to 6 p.m. ...			*	7.9		† Folkestone, to 6 p.m. ...	70	58	bc, b	6.6	—
Llandudno, to 9 p.m. ...	71	60	bc, c, b	5.8	—	† Margate, to 6 p.m. ...	66	60	b	7.5	—
Bettws-y-Coed, to 6 p.m.	72	53	c, b, bc, b	5.0	—	Lowestoft, to 6 p.m. ...					
† Towyn, to 6 p.m. ...	70	61	c, o	2.2	—	† Skegness	63	54	b, c	6.0	—
Aberystwyth, to 6 p.m. ...	72	65	*	1.0	—	† Scarborough, to 6 p.m. ...			*		
Plymouth, to 9 p.m. ...	65	54	o, c, b	1.1	0.27	† Harrogate, to 6 p.m. ...	68	50	f, b, z	6.2	—
Torquay, to 6 p.m. ...			*			Darwen, to 9 p.m. ...					
† Bournemouth, to 6 p.m.	67	62	.	0.6	*	Manchester, to 9 p.m. ...	69	55	bc	7.5	—
† Worthing	70	61	*	1.7	—	Birmingham, to 9 p.m. ...	70	52	o, c, b	6.6	—
† Brighton			*								

TEMPERATURE, WEATHER, and RAINFALL at additional FOREIGN STATIONS, mainly for the 24 hours ended at 8 a.m. yesterday.

STATIONS 28 th Sept 1907.	TEMPERATURE F.		WEATHER.	RAIN. — Ins.	STATIONS.	TEMPERATURE F.		WEATHER.	RAIN. — Ins.
	Max.	Min.				Max.	Min.		
Flushing	72	52	b, m	—	Rome	78	64	o, c	—
Aix-la-Chapelle	82	48	b, b	—	Naples	76	66	o, c	—
Copenhagen	54	48	b, c	—	Malta	80	73	c	—
Oxö (Christiansand)	70	50	o, o	—	Geneva	1 p.m.	1 p.m.	Measured 7 a.m.	—
St. Petersburg	50	30	b, b	—	Berne	64	*	c	—
Vienna	72	50	b, b	—	Lucerne	68	*	c	—
Buda Pesth	72	61	b, o	?	Coire	72	*	b	—
Hermanstadt	68	36	b, b	—	St. Gothard	43	*	r	—
Trieste	79	61	o, bc	—	Lugano	64	*	o	o-20
Florence	77	65	o, o	—					

(a) At the British and Irish Stations the readings of the barometer are not corrected for the difference in Gravity between the position of the Station and Latitude 45°. The approximate correction is:—For stations North of Malin Head and North Shields + '03 in., but for Sumburgh Head + '04 in.; for stations south of Malin Head and North Shields + '02 in., but for Scilly and Jersey + '01 in.

(b) The Sunshine for London given in this table is recorded on the Tower of the Wesleyan Training College, Westminster; the Sunshine entered to Dungeness is recorded at Littlestone-on-Sea.

(c) The information relating to Weather is indicated by the following letters—b. blue sky; bc. sky half clouded; c. sky three parts clouded; d. drizzling rain; e. wet air, without rain falling; f. fog; g. gloomy; h. hail; l. lightning; m. misty (hazy); o. overcast; p. passing showers; q. squally; r. rain; s. snow; t. thunder; u. ugly, threatening; v. visibility, unusual transparency; w. dew; x. hoar frost; z. dust-haze, or smoke.

* AN ASTERISK is inserted in all places for which information is not usually received.

Received during the 24 hours ended at 9.30 a.m. to-day.

Received during the 24 hours ended at 9.30 a.m. to-day.											NOON, AND SUNSET, FOR STATIONS IN THE UNITED KINGDOM, TO-DAY AND TO-MORROW.			
Hour of Observation.	Position		Reading of Barometer.	Wind.		Weather.	TEMPERATURE.			Sea Dis-turb-ance.	29.30 Sept 1907.	Sunrise G.M.T.	Noon G.M.T.	Sunset G.M.T.
	Lat.	Long.		Direc.	Force.		Air.	Dry Bulb.	Wet Bulb.					
	"	"	Ina				°	°	°					
											Yarmouth {	5.51	11.43	5.35
												5.53	11.43	5.33
											Greenwich {	5.58	11.50	5.42
												6.0	11.50	5.40
											Wick {	6.14	12.2	5.50
												6.17	12.2	5.47
											Valencia {	6.39	12.31	6.23
												6.41	12.31	6.21

Single Copies (price 1d.) may be obtained after 8 p.m. on the day of issue, at the Meteorological Office, and at the Bookstalls of the following terminus Railway Stations:—Victoria, Charing Cross, King's Cross, St. Pancras, Euston.

FORECASTS OF WEATHER for one day in advance are drawn up at 11 a.m., and between 7 and 8 p.m. The latest forecast can be had by Reply Telegram, on paying at any Post Office in the United Kingdom **Sixpence** in addition to the cost of the inquiry and reply Telegram. Information as to the Terms on which Forecasts can be sent daily, for a long or short period, may be obtained on application.

W. N. SHAW, (*Director*).

DAILY WEATHER REPORT OF THE METEOROLOGICAL OFFICE.

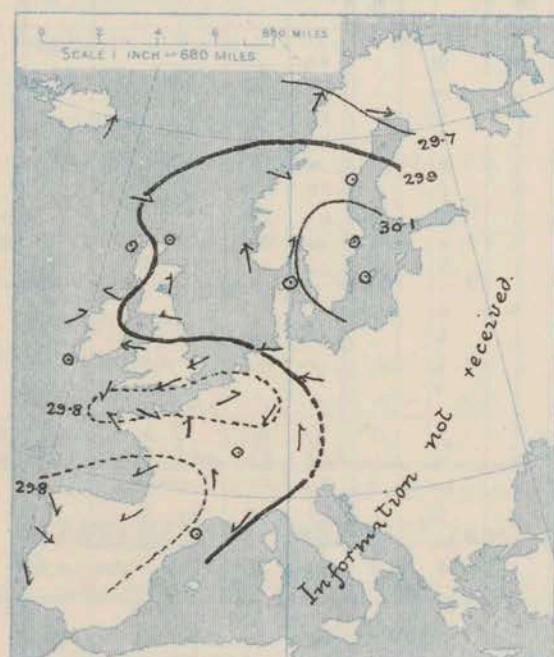
Monday,
30th September, 1907

STATIONS.		YESTERDAY EVENING.					THIS MORNING.										PAST 24 HOURS.				
		BAROM.		TEMP.		WIND.		BAROMETER.		TEMPERATURE.			WIND.				TEMP.				
		At 32° Fahr. and M.S.L.	Dry Bulb.	Direc.	Force (0 to 12).			Weather.	At 32° Fahr. and M.S.L.	Change since Yesterday.	Dry Bulb.	Wet Bulb.	Change since Yesterday.	Direc.			Force (0 to 12).	Weather.			
		Ins.	°				Ins.	Ins.	°	°	°						°	°		Hours.	Ins.
SCANDINAVIA.	Haparanda...	29.85	48	2	0	6	30.92	+3.6	39	38	-14	2	0	6	59	39					
	Hernösand...	30.08	46	2	0	6	30.07	+0.9	46	46	-1	5	2	m	63	41					
	Stockholm...	30.10	46	SW	2	6	30.09	-0.4	47	46	+2	2	0	6	57	41					
	Wisby...	30.13	47	WSW	2	m	30.04	-0.8	54	51	+3	SE	2	6	54	45					
	Karlstad...	30.10	46	2	0	f	30.08	-0.5	43	42	+2	S	2	bcf	52	46					
	Færder (X'ania Fjord)	30.05	47	WNW	1	f	30.05	-0.4	48	48	-3	NNE	2	f	52	46					
	Bodö...	29.94	45	W	2	0	29.98	+2.1	45	44	-2	S	2	c	47	41					0.16
ICELAND & FAEROE.	Christiansund...	29.99	50	2	0	f	29.97	-0.2	52	50	+2	SE	1	0	52	50					0.16
	Skudesnaes...	30.01	50	2	0	6	29.98	-1.1	53	51	+1	ENE	2	6	54	46	c. 6				
	Reykjavik...	29.75	48	S	3	c	29.53	-2.2	42		+2	E	5	c							
BRITISH ISLANDS.	Blönduós...	29.77	48	SW	1	bc	29.61	-1.2	34		-8	2	0	6							
	Seydisfjord...	29.77	45	2	0	6	29.74	-0.2	33		-11	2	0	6							
	Thorshavn...	29.89	51	W	1	c	29.73	-1.8	46		-1	NE	2	r							
	Sumburgh Head	29.90	49	ESE	1	0	29.81	-1.2	48	48	-2	S	2	f	2	50	47	f. 0		0.01	
	Stornoway...	29.82	53	E	1	f	29.72	-1.6	57	53	+4	SSW	4	c	4	59	51	odf. of. c	0.0	0.01	
	Castlebay (Barra Id.)	29.80	58	E	2	c	29.74	-1.3	54	53	+2	SE	2	m	3	59	51	q. om. bc. 0	0.3	-	
	Malin Head...	29.80	62	SE	1	bc	29.72	-1.2	49	49	-4	SSE	2	bm	1	68	48	bc. 6		-	
	Blacksod Pt. ...	29.80	57	WSW	2	of	29.71	-1.4	56	55	0	SW	2	bc	2	68	54	om. bc. 6cm		-	
	Valencia...	29.82	60	2	0	om	29.73	-1.1	58	56	+2	SSE	1	0	3	64	56	6cm. ogm	4.8	-	
	Roche's Point...	29.84	58	S	1	c	29.77	-0.7	56	56	-1	W	1	of	1	62	51	cm. of		-	
	Birt Castle...	29.81	61	NNE	2	6	29.75	-1.0	54	53	0	ESE	2	0		68	47	bc. 6	1.0	-	
	Donaghadee...	29.86	55	WSW	1	c	29.79	-1.3	55	54	+4	E	3	m	2	61	45	f. m. om		-	
	Liverpool Obsy...	29.85	58	E	1	0	29.81	-0.8	53	52	-2	E	2	0	?	60	53	6cm. 0		-	
	Holyhead...	29.84	57	E	1	cm	29.79	-0.4	56	55	+1	2	0	m	0	63	52	c. cm		-	
	Pembroke (St. Ann's Hd.)	29.82	57	NW	2	0	29.78	-0.5	56	55	+3	NE	1	mg	2	61	52	6m. ogm	6.4	-	
	Scilly (St. Mary's)	29.79	59	ENE	2	0	29.77	-0.0	56	55	-2	S	1	m	1	63	55	0	0.8	-	
	Jersey (St. Aubins)	29.79	60	NW	2	of	29.77	-0.3	60	59	0	NW	1	of	1	63	58	ogpm. of. og	0.0	0.04	
	Portland Bill...	29.78	59	NE	3	om	29.76	-0.3	58	56	+1	NNE	1	0	1	59	56	0. om		-	
Dungeness...	29.77	62	2	0	m	29.76	-0.2	60	58	0	NE	1	0	2	65	51	m. f	0.0	-		
Dover...	29.79	59	NW	1	cm	29.77	-0.2	57	56	-3	SSE	1	om	1	65	51	0. c. ow	1.3	-		
GERMANY, & C.	Wick...	29.86	50	S	1	f	29.77	-1.3	50	49	0	S	3	m	3	52	48			-	
	Nairn...	29.85	50	2	0	f	29.78	-1.3	44	43	-6	2	0	f	1	54	43	f. w	0.0	-	
	Aberdeen...	29.90	51	S	2	0	29.83	-1.2	49	49	-3	S	1	f	2	56	48	c. bc. of	5.0	-	
	Leith...	29.88	51	ENE	1	0	29.82	-1.2	48	48	-1	E	1	m		53	47	om		-	
	North Shields...	29.88	53	NNE	2	0	29.81	-1.3	51	51	-1	NNE	2	od	2	54	48			-	
	Spurn Head...	29.84	56	NNE	4	0	29.78	-0.9	54	54	-4	N	2	r	3	58	54	cdf. odm		0.01	
	Yarmouth...	29.78	61	NE	2	cm	29.76	-0.5	59	58	0	2	0	0	2	62	57	bc. cm		-	
	Clacton-on-Sea...	29.78	60	NNE	1	c	29.78	-0.3	57	57	-3	N	2	m	1	65	54	ogm. c. tl	1.5	-	
	Nottingham...	29.85	56	NE	1	0	29.80	-0.6	53	52	-3	NNE	1	om		61	52	om. 0	0.1	0.01	
	Bath...	29.81	58	SE	1	0	29.79	-0.5	57	55	+1	NE	1	0		59	55			0.0	
FRANCE.	Oxford...	29.83	57	NE	2	0	29.78	-0.7	56	55	0	NNE	1	og		61	55	og. od. c. og		-	
	London (St. James's Park)	29.78	62	NE	1	ogm	29.76	-0.5	58	57	+2	2	0	ogm		63	56	og. ogm	0.0	-	
	The Scaw (Skagen)	30.05	54	2	0	6	30.01	-0.9	54	53	+1	E	2	6	0	57	52			-	
	Fanø...	29.95	53	E	2	6	29.90	-1.0	52	51	0	ENE	2	m		68	50			-	
	Cuxhaven...	29.86	63	E	3	c	29.87	-0.5	54	53	-1	SE	1	bf		63	52			-	
	The Helder...	29.82	60	E	1	m	29.86	+0.6	54	54	-2	SSE	1	f		63	50			-	
	Brussels...						29.82	+0.3	56	53	-3	SE	2	6		68	52			0.04	
	Berlin...	29.87	64	E	2	6	29.84	-1.2	55	53	0	SE	1	bc		72	54			-	
	Frankfurt...	29.85	61	NE	3	6	29.86	+0.8	50	50	-9	E	3	f		81	50			-	
	Munich...	29.88	61	2	0	0	29.93	+0.9	55	55	+2	S	3	f		70	53			-	
SPANISH PENIN.	C. Gris Nez...	29.85	61	WNW	1	bc	29.79	-0.1	55	55	-5	ENE	1	0	1	66	52			-	
	La Heve...	29.82	51	NE	1	0	29.78	-0.2	58	57	0	S	1	0	1	68	53			-	
	Brest...	29.82	62	W	2	0	29.77	-0.3	58	57	+1	W	1	m	1	64	54			-	
	Lorient...	29.73	64	W	3	6	?	?	55	55	0	2	0	6	2	70	54			-	
	Rochefort...	29.80	63	NNW	1	bc	29.75	-0.2	57	57	0	NE	3	c		68	55	bc		-	
	Biarritz...	29.79	62	ESE	1	r	29.74	+0.1	60	61	+7	NNW	5	r	2	68	56			0.16	
	Paris...	29.80	56	2	0	0	29.82	+0.2	55	55	-0	2	0	0		67	52			0.24	
	Belfort...	29.86	63	E	4	c	29.86	+0.7	51	51	-2	E	4	f		73	48			-	
	Lyons...	29.88	62	S	2	c	29.84	0.0	56	54	-1	E	1	r		71	54			0.04	
	Nice...	29.91	62	E	1	6	29.89	-0.1	61	54	0	SE	1	m	0	72	55			-	
Perpignan...	29.80	62	E	2	0	29.66	-1.6	61	58	+7	S	1	6		75	54			1.14		
SPANISH PENIN.	Sanguinaire...	30.02	70	W	2	bc	29.98		72	65		?	?	0	4	81	61			-	
	Corunna...	29.84	63	NNW	1	6	29.95	+1.9	58	57	+1	NNW	1	f	3	66	54			-	
	Lisbon...	29.91	63	NNW	4	6	29.96	+2.2	65	61	+4	W	1	6		68	59			-	
Azores (P. Delgada)...																					
" (Horta)...		30.08	72	SW	5	c	30.00	-1.5	71	69	+3	SW	2	0	1	75	68			0.32	

SUPPLEMENTARY CHARTS OF BAROMETER AND WIND

FOR 8 A.M. AND 6 P.M. YESTERDAY

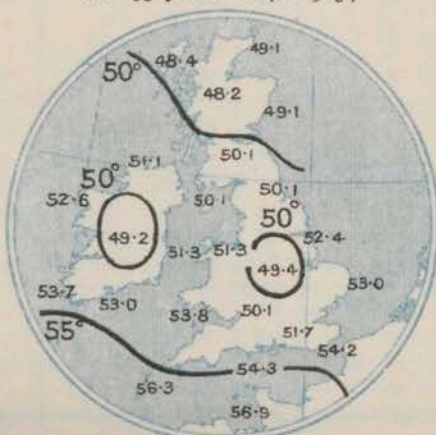
8 A.M. YESTERDAY.



6 P.M. YESTERDAY.



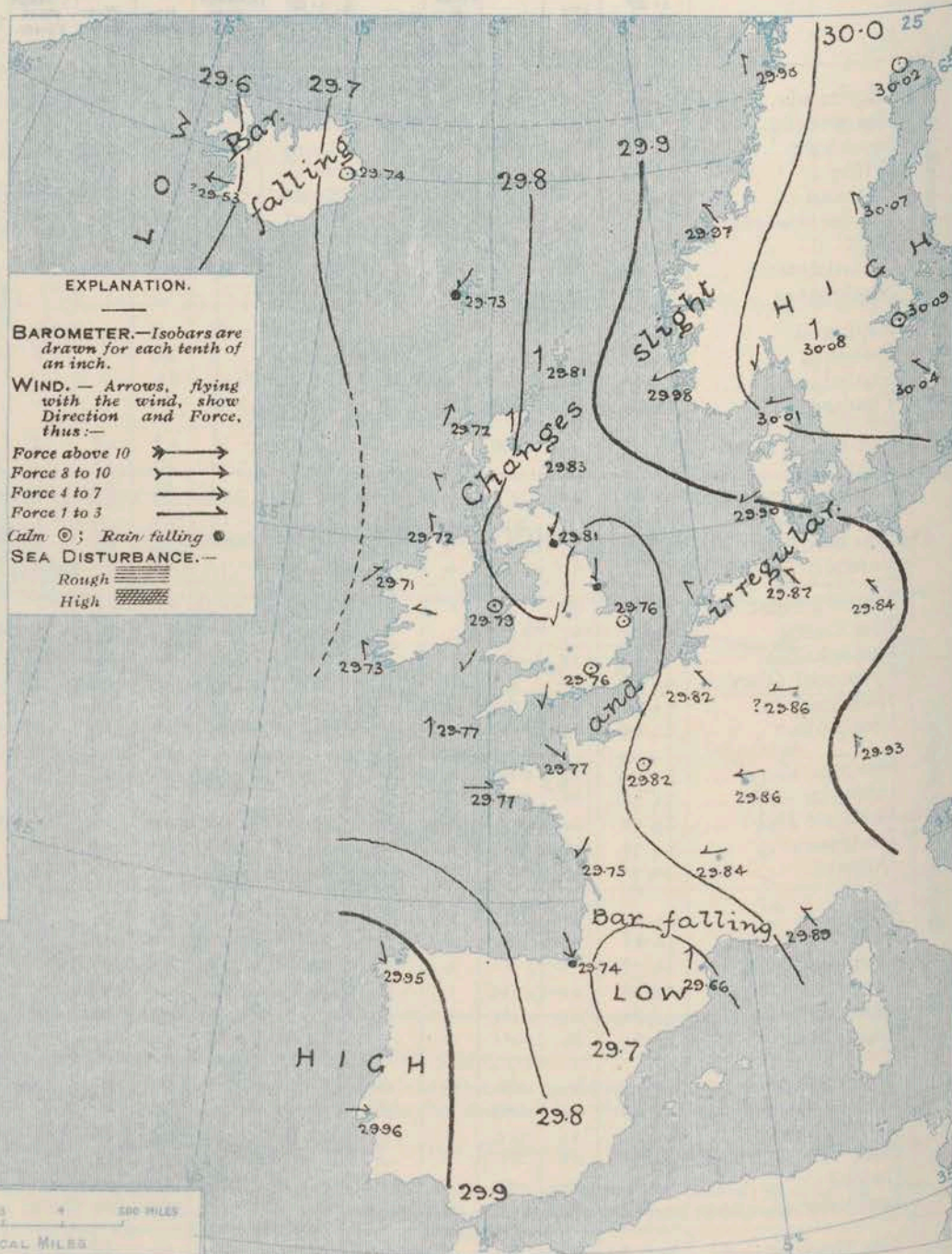
AVERAGES OF TEMPERATURE AT 8 A.M.
FOR THE TWO MONTHLY PERIOD.
SEPTEMBER - OCTOBER.
(Derived chiefly from Observations extending over
the 35 years—1871-1905.)



Monday.

WEATHER

1. BAROMETER, WIND AND SEA AT 8 A.M. TO-DAY.



NOTES ON THE GENERAL SITUATION AT 8 A.M.

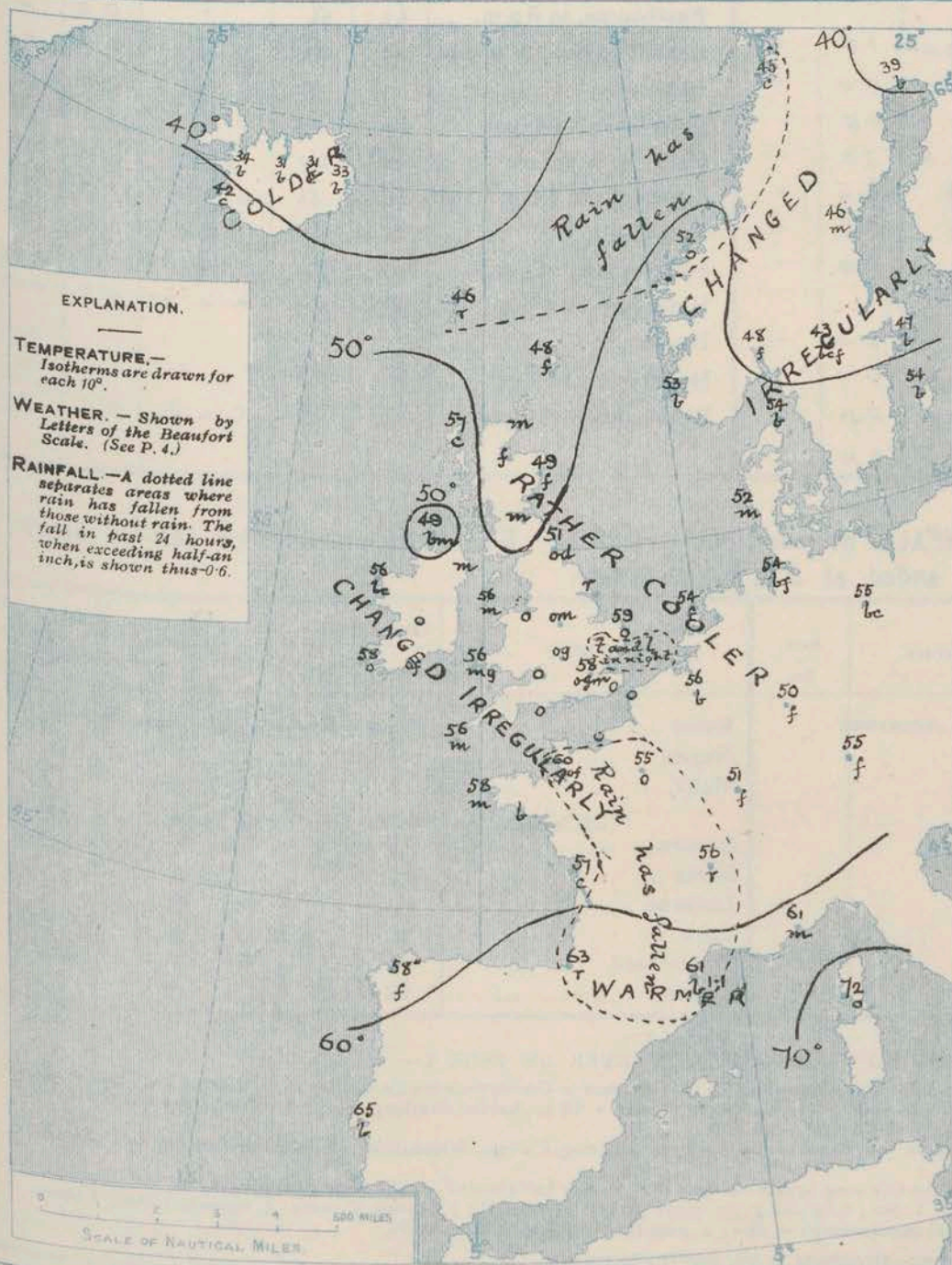
An area of high pressure, in which readings are above 30.0 ins., is now lying over Sweden. The lowest pressures, 29.6 ins. and less, are found off the west of Iceland, but a shallow depression is lying over the south of France, and another very shallow system is apparently in course of formation over the east of England. The gradients are everywhere slight.

The wind is light in force, — from E. or S.E. over the northern parts of the Continent, and from the N.E. or N. over England, but from the S. on our extreme western and northern coasts. In France the direction is very variable. Temperature is changing irregularly. Over the southern parts of the United Kingdom the readings are above 55°, and at Bournemouth and Jersey the thermometer stands at 60°, but at many of the Scottish stations it is below 50°. The Continental values range from a little above 60° in the south of France to a trifle below 40° in Lapland. Mist or fog is reported over a large portion of Western Europe, and rain is falling on the northeast coasts of England, as well as in the south of France and in the Faeroe Islands. In Iceland the weather is fine and bright. The sea is slight or smooth on all coasts.

CHARTS

30th September, 1927.

2. TEMPERATURE AND WEATHER AT 8 A.M. TO-DAY.



NOTES ON YESTERDAY'S WEATHER

During yesterday the thermometer rose to between 60° and 65° at most of the English and Irish stations, and to 68° at Malin Head, Blackhead Point and Birn Castle; on the north and northeast coasts of Great Britain the maximum readings were mostly below 55°. Scarcely any bright sunshine was recorded over England, and very small amounts in Ireland and Scotland, but at the Welsh stations the duration ranged between 6 and 8½ hours. Thunder and lightning occurred at Clacton-on-Sea during the night.

GENERAL INFERENCE FROM THE 8 A.M. OBSERVATIONS.

The type of weather is becoming rather complex. With a shallow depression lying off our western coasts and the apparent formation of another disturbance over the east of England the conditions are likely to remain somewhat unsettled, with mist or fog in most places, and with slight rain in many parts of England.

FORECASTS

For the 24 hours commencing at NOON TO-DAY.



For the positions of the DISTRICTS indicated by the numbers 0-11—see map at foot.

- 0) S. by to S.E. winds, light; cool, fair in places, but mostly foggy or misty.
- 1) foggy or misty.
- 2) N. by and N.E. winds, light;
- 3) dull, misty, slight rain in
- 4) places; cool, but close.
- 5)
- 6) Same as Nos. 0 & 1.
- 7) E. and N.E. winds, light; dull, misty, slight rain locally.
- 8) Variable or light E. airs; dull, misty, slight rain locally.
- 9) S. and S.E. winds, light; fair at first, some rain later;
- 10) normal temperature.

II WESTERN CHANNEL AND BAY

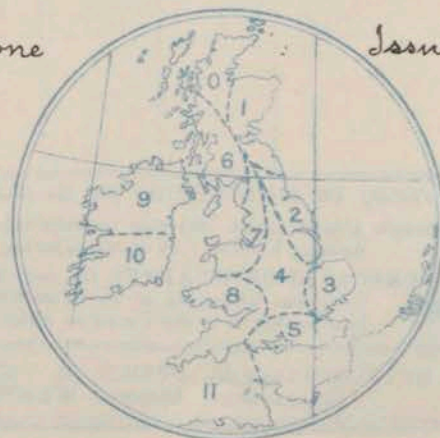
Light variable breezes and a slight sea. Weather dull and misty.

FORECAST DISTRICTS.

Those portions of the Coasts upon which the Warning Signals are at present flying are indicated by the Symbols  = South Cone, or  = North Cone.

Done

Issued.



30th September, 1907

TEMPERATURE, WEATHER, SUNSHINE, AND RAINFALL FOR YESTERDAY.													
STATIONS.		TEMPERATURE F.		Weather.	Sunshine.	Rainfall.	STATIONS.		TEMPERATURE F.		Weather.	Sunshine.	Rainfall.
		Max.	Min.						Max.	Min.			
Strathpeffer, to 6 p.m. ...				*	Hrs	Ins	Eastbourne, to 6 p.m. ...		62	56	*	Hrs	Ins
Blackpool, to 9 p.m. ...	59	48	0.6c.0	1.5	-		Bexhill-on-Sea, to 9 p.m.	67	58	m.g.c	0.5	-	
Southport, to 9 p.m....	60	46	0	0.0	-		Hastings	*	*	*	0.8	*	
Rhyl, to 6 p.m.	61	58	*	1.5	-		Folkestone, to 6 p.m. ...	64	58	0.6c.6	1.3	-	
Llandudno, to 9 p.m. ...	63	51	b.p. b. bc	7.3	-		Margate, to 6 p.m. ...	62	59	b.0	0.1	-	
Bettws-y-Coed, to 6 p.m.	65	45	c. b	6.0	-		Lowestoft, to 6 p.m. ...	60	56	0.c.0	1.2	-	
Towyn, to 6 p.m.	65	51	b. c	8.5	-		Skegness	58	55	0	0.0	-	
Aberystwyth, to 6 p.m. ...	68	61	*	7.0	-		Scarborough, to 6 p.m. ...	56	54	*	0.0	0.02	
Plymouth, to 9 p.m. ...							Harrogate, to 6 p.m. ...	59	49	m.0.02	0.0	0.02	
Torquay, to 6 p.m.	60	56	*	0.0	-		Darwen, to 9 p.m.						
Bournemouth, to 6 p.m.	58	53		0.0	-		Manchester, to 9 p.m. ...	62	53	c. b	1.5	-	
Worthing	61	57	m.0.m	0.0	-		Birmingham, to 9 p.m. ...	61	52	c.0.d	0.0	-	
Brighton	63	57	*	0.4	-								

TEMPERATURE, WEATHER, and RAINFALL at additional FOREIGN STATIONS, mainly for the 24 hours ended at 8 a.m. yesterday.											
STATIONS		TEMPERATURE F.		WEATHER.	RAIN.	STATIONS.		TEMPERATURE F.		WEATHER.	RAIN.
		Max.	Min.					Max.	Min.		
29 th Sept. 1907.						29 th Sept. 1907					
Flushing	Observations not received.					Rome	Observations not received.				
Aix-la-Chapelle						Naples					
Copenhagen						Malta					
Oxö (Christiansand)						28 th Sept. 1907.		1 p.m.		1 p.m.	Measured 7 a.m.
St. Petersburg						Geneva	55	*	0		
Vienna						Berne	61	*	0		
Buda Pesth						Lucerne	64	*	bc		
Hermanstadt						Coire	72	*	0		
Trieste						St. Gothard	46	*	r	0.28	
Florence						Lugano	66	*	r	0.32	

NOTES REFERRING TO INFORMATION GIVEN ON PAGE 1:—

(a) At the British and Irish Stations the readings of the barometer are not corrected for the difference in Gravity between the position of the Station and Latitude 45°. The approximate correction is:—For stations North of Malin Head and North Shields + '03 in., but for Sumburgh Head + '04 in.; for stations south of Malin Head and North Shields + '02 in., but for Scilly and Jersey + '01 in.

(b) The Sunshine for London given in the table is recorded on the Tower of the Wesleyan Training College, Westminster; the Sunshine entered to Dungeness is recorded at Littlestone-on-Sea.

(c) The information relating to Weather is indicated by the following letters—b. blue sky; bc. sky half clouded; c. sky three parts clouded; d. drizzling rain; e. wet air, without rain falling; f. fog; g. gloomy; h. hail; l. lightning; m. misty (hazy); o. overcast; p. passing showers; q. squally; r. rain; s. snow; t. thunder; u. ugly, threatening; v. visibility, unusual transparency; w. dew; x. hoar frost; z. dust-haze, or smoke.

* AN ASTERISK is inserted in all places for which information is not usually received.

WIRELESS TELEGRAMS FROM SHIPS OF H.M. NAVY								TABLE SHOWING THE GREENWICH TIMES OF SUNRISE, NOON, AND SUNSET, FOR STATIONS IN THE UNITED KINGDOM, TO-DAY AND TO-MORROW.			
Received during the 24 hours ended at 9.30 a.m. to-day.								30 th Sept. 1907.			
Hour of Observation.	Position		Reading of Barometer.	Wind.		Weather.	See Dis-turb-ance.		Sunrise G.M.T.	Noon G.M.T.	Sunset G.M.T.
	Lat.	Long.		Dirac.	Force.						

FORECASTS OF WEATHER for one day in advance are drawn up at 11 a.m., and between 7 and 8 p.m. The latest forecast can be had by Reply Telegram, on paying at any Post Office in the United Kingdom Sixpence in addition to the cost of the inquiry and reply Telegram. Information as to the Terms on which Forecasts can be sent daily, for a long or short period, may be obtained on application.

W. N. SHAW, (*Director*).

ADDITIONS AND CORRECTIONS TO THE

1. REPORTS RECEIVED TOO LATE FOR INSERTION DAILY.

DATE.	STATIONS.	YESTERDAY EVENING.					THIS MORNING.										PAST 24 HOURS.				
		BAROM.		TEMP.	WIND.		Weather.	BAROMETER.		TEMPERATURE.			WIND.		Sea (0 to 9).	TEMP.		Weather.	Sun- shine.	Rainfall	
		At 32° and M.S.L.	Dry Bulb	Force (0 to 12).	At 32° Fahr. and M.S.L.	Change since Yester- day.		Dry Bulb	Wet Bulb.	Change since Yester- day.	Force (0 to 12).	Max.	Min.								
		Ins.	°	Dirac.	Ins.	Ins.		°	°	°	Dirac.	Hours.	Ins.								
1 ST	Blacksoa Pt.	30.08	54	NNW	3	c	30.03	+0.3	50	49	-5	SSE	3	op	3	58	42	c	-	0.02	
"	Frankfurt.	29.91	66	Z	0	bc	29.96	-10	64	-	+4	NW	2	b	-	79	59	-	-	0.39	
"	Corunna.	30.05	68	WSW	1	o	30.10	+0.5	62	60	+1	WNW	1	o	3	70	57	-	-	-	
2 ND	Corunna.	30.09	63	NW	3	o	30.10	00	61	59	-1	N	3	o	5	66	57	-	-	-	
"	P. Delgada.	30.38	66	N	2	b	30.36	+0.2	67	62	-1	Z	0	o	2	75	63	-	-	-	
3 RD	Corunna.	30.12	64	NW	3	o	30.06	-0.4	66	63	+5	SW	5	o	5	68	61	-	-	-	
"	P. Delgada.	30.40	67	N	2	b	30.38	+0.2	69	63	+2	NE	2	o	2	75	64	-	-	-	
4 TH	Nice.	29.63	73	W	5	c	29.65	-12	68	57	+4	NW	3	b	4	79	63	-	-	-	
"	Corunna.	30.10	64	SW	5	o	30.26	+2.0	66	64	0	W	1	r	5	68	63	-	-	0.04	
5 TH	Corunna.	30.33	69	W	3	bc	30.29	+0.3	59	58	-7	W	1	f	3	72	55	-	-	-	
"	P. Delgada.	30.26	73	S	4	bc	30.15	-1.8	72	68	-1	SSE	3	o	3	79	70	-	-	0.04	
6 TH	Corunna.	30.29	61	W	1	f	30.22	-0.7	63	61	-4	W	1	o	3	64	59	-	-	-	
"	P. Delgada.	30.10	70	SSW	5	r	30.02	-1.3	70	69	-2	SSE	3	r	3	77	68	-	-	0.47	
7 TH	Corunna.	30.17	70	W	1	c	30.09	-1.3	66	61	+3	SW	3	f	3	75	59	-	-	-	
"	P. Delgada.	30.00	72	SSW	2	bc	29.93	-0.9	72	70	+2	SSE	5	r	4	75	70	-	-	0.20	
8 TH	Belfort.	30.21	71	ENE	5	m	30.32	+0.4	59	-	+4	ENE	5	m	-	77	55	-	-	-	
9 TH	Corunna.	30.13	73	SW	1	b	30.21	+0.8	65	61	+1	WSW	1	f	3	79	59	-	-	-	
10 TH	Rochefort.	-	-	-	-	-	30.16	-0.6	66	62	0	ENE	3	b	-	97	63	b	-	-	
"	Lyons.	30.19	78	NE	1	f	30.18	-0.8	66	-	+3	ESE	1	b	-	88	60	-	-	-	
"	Corunna.	30.19	70	WNW	3	f	30.17	-0.4	61	59	-4	W	1	f	2	72	57	-	-	-	
"	P. Delgada.	29.98	71	ESE	1	b	29.98	+0.8	72	69	+1	ESE	4	b	3	72	68	-	-	0.04	
11 TH	Corunna.	30.22	65	W	3	f	30.17	00	66	63	+5	WNW	1	f	3	70	61	-	-	-	
12 TH	Corunna.	30.17	66	WNW	3	o	30.28	+1.1	64	63	-2	W	3	f	2	68	61	-	-	-	
13 TH	Perpignan.	30.17	64	NE	1	r	30.17	+0.4	61	61	-10	S	1	o	-	80	58	-	-	0.20	
"	Sanguinaire.	30.25	79	N	2	m	30.25	+0.4	74	69	0	SE	2	b	0	88	66	-	-	-	
14 TH	Corunna.	30.21	66	W	1	f	30.21	-0.1	67	63	+3	NNW	1	c	3	70	61	-	-	-	
16 TH	Corunna.	30.31	71	NE	5	b	30.32	00	63	59	-2	NE	1	b	5	72	57	-	-	-	
"	P. Delgada.	30.23	69	NE	4	bc	30.16	-0.8	68	61	0	ENE	3	bc	2	73	?	-	-	-	
18 TH	Corunna.	30.23	73	NNE	3	c	30.17	-0.8	59	54	-2	NE	1	f	3	75	52	-	-	-	
19 TH	Corunna.	30.15	75	NE	3	b	30.09	-0.8	63	59	+4	NE	1	b	3	77	57	-	-	-	
"	P. Delgada.	30.02	68	Z	0	b	30.00	00	72	69	+2	S	4	c	3	75	58	-	-	-	
21 ST	Corunna.	30.28	57	WNW	3	bc	30.29	+0.4	55	54	+1	WNW	1	f	2	59	52	-	-	-	
"	P. Delgada.	30.23	70	Z	0	b	30.29	+0.6	70	67	0	NE	1	b	2	75	66	-	-	-	
23 RD	Corunna.	30.08	65	WNW	1	bc	30.06	-1.5	59	56	+5	WNW	1	f	2	66	54	-	-	-	
"	P. Delgada.	30.26	69	Z	0	b	30.20	-0.8	69	65	0	Z	0	o	1	75	64	-	-	-	
24 TH	Reykjavik.	-	-	-	-	-	29.54	-0.1	40	-	-4	E	2	c	-	-	-	-	-	-	
"	Blönduos.	-	-	-	-	-	29.62	-10	32	-	-7	W	1	c	-	-	-	-	-	-	
"	P. Delgada.	30.17	69	NNW	1	b	30.13	-0.7	68	65	-1	NW	1	bc	2	75	66	-	-	-	
25 TH	Reykjavik.	-	-	-	-	-	29.68	+1.4	35	-	-5	E	2	b	-	-	-	-	-	-	
"	Blönduos.	-	-	-	-	-	29.78	+1.6	32	-	0	Z	0	b	-	-	-	-	-	-	
"	Corunna.	29.94	62	WNW	1	bc	29.90	-0.8	64	61	+5	WNW	1	o	3	66	59	-	-	-	
26 TH	Reykjavik.	29.67	46	WNW	2	o	29.52	-16	41	-	+6	SSE	1	c	-	-	-	-	-	-	
"	Blönduos.	29.73	32	Z	0	b	29.59	-19	44	-	+12	SE	2	r	-	-	-	-	-	-	
"	Biarritz.	-	-	-	-	-	29.73	-0.9	69	-	0	E	3	c	2	82	63	-	-	-	
"	Corunna.	29.82	66	S	6	o	29.61	-2.9	58	57	-6	S	1	o	3	75	55	-	-	0.67	
27 TH	Reykjavik.	29.50	46	W	3	o	29.56	+0.4	41	-	0	ESE	1	s	-	-	-	-	-	-	
"	Blönduos.	29.47	45	SW	1	bc	29.52	-0.7	41	-	-3	SW	4	c	-	-	-	-	-	0.28	
"	Corunna.	29.71	59	W	1	o	29.75	+1.4	57	55	-1	W	1	r	3	64	54	-	-	-	
28 TH	Reykjavik.	29.29	49	SSW	3	o	29.43	-13	42	-	+1	WSW	2	o	-	-	-	-	-	-	
"	Blönduos.	29.35	43	SW	2	r	29.33	-19	42	-	-1	NW	4	o	-	-	-	-	-	-	
30 TH	P. Delgada.	30.11	71	SW	3	bc	30.02	-1.3	71	69	+4	SW	4	c	4	73	67	-	-	-	

REPORTS FOR September, 1907.

2. CORRECTIONS.

DATE.	STATIONS.	YESTERDAY EVENING.					THIS MORNING.										PAST 24 HOURS.					
		BAROM.	TEMP.	WIND.		Weather	BAROMETER.		TEMPERATURE.			WIND.		Weather.	Sea (0 to 9).	TEMP.		Weather.	Sun- shine.	Rainfall.		
				At 82° and M.S.L.	Dry Bulb.		Direc.	Force (0 to 12).	At 82° Fahr. and M.S.L.	Change since Yester- day.	Dry Bulb.	Wet Bulb.	Change since Yester- day.			Direc.	Force (0 to 12).				Max.	Min.
		Ins.	°				Ins.	Ins.	"	"	"							Hours.	Ins.			
1 ST	Holyhead.		57	-	-	-	-	-	-	-	-	-	-	-	-	-	-	-	-			
2 ND	Leith.	29.81	-	-	-	-	-	-	-	-	-	-	-	-	-	-	-	-	-			
3 RD	Blacksoad Pt.	-	-	-	-	-	-	-	-	-	-	-	-	-	-	42	-	-	-			
4 TH	Spurn Head.	-	-	-	3	-	-	-	-	-	-	-	-	-	-	-	-	-	-			
5 TH	Bath.	-	-	-	-	-	-	-	-	-	-	-	-	-	64	42	-	-	-			
6 TH	Sumburgh Head.	-	-	-	-	-	-	-	-	-	-	-	-	-	-	-	-	-	-			
7 TH	Stornoway.	-	-	W	-	-	-	-	-	-	-	-	-	-	-	-	-	-	-			
8 TH	Blacksoad Pt.	29.73	-	-	-	-	-	-	-	-	-	-	-	-	-	-	-	-	0.21			
9 TH	Stornoway.	29.59	-	-	-	-	-	-	-	-	-	-	-	-	-	-	-	-	-			
10 TH	Blacksoad Pt.	29.78	-	-	-	-	-	-	-	-	-	-	-	-	-	-	-	-	-			
11 TH	Nairn.	-	-	-	-	-	-	-	-	-	-	-	-	-	-	-	-	-	-			
12 TH	Clacton-on-Sea.	-	-	-	-	-	-	-	-	-	-	-	-	-	-	50	-	-	0.10			
13 TH	Malin Head.	-	-	-	-	-	-	-	-	53	-	-	-	-	-	-	-	-	-			
14 TH	Roche's Point.	-	-	-	-	-	-	-	-	57	-	-	-	-	-	-	-	-	-			
15 TH	Donaghadee.	-	-	-	-	-	-	-	-	-	-	-	-	-	-	53	-	-	-			
16 TH	Roche's Point.	-	-	WSW	-	-	-	-	-	-	-	-	-	-	-	-	-	-	-			
17 TH	Birr Castle.	-	-	-	-	-	-	-	-	-	-	-	-	-	-	-	-	8.1	-			
18 TH	Spurn Head.	-	-	-	-	-	-	-	-	56	-	-	-	-	-	-	-	-	-			
19 TH	Frankfurt.	-	-	-	-	-	30.30	-	-	-	-	-	-	-	-	-	-	-	-			
20 TH	Blacksoad Pt.	30.23	-	-	-	-	-	-	-	-	-	-	-	-	-	-	-	-	-			
21 ST	London.	-	-	-	-	-	-	-	-	-	-	ENE	-	-	-	-	-	-	-			
22 ND	Nairn.	-	-	-	-	-	-	-	-	-	-	-	-	-	-	-	30.30.9	-	-			
23 RD	Spurn Head.	30.46	-	-	-	-	-	-	-	-	-	-	-	-	-	-	-	-	-			
24 TH	Castlebay.	30.10	-	-	-	-	-	-	-	-	-	-	-	-	-	-	-	-	-			
25 TH	Blacksoad Pt.	-	-	WSW	-	-	-	-	57	-	-4	-	-	-	-	-	-	-	-			
26 TH	Donaghadee.	30.16	-	-	-	-	-	-	-	-	-	-	-	-	-	-	-	-	-			
27 TH	Bath.	-	-	-	-	-	-	-	-	-	-	-	-	-	-	-	-	-	-			
28 TH	Sumburgh Head.	-	-	-	-	-	-	-	-	51	-	-	-	-	-	73	-	-	-			
29 TH	Holyhead.	-	-	-	-	-	-	-	-	-	-	-	-	-	-	-	-	-	-			
30 TH	Pembroke.	-	-	-	-	-	-	-	-	-	-	-	-	-	-	53	-	-	-			
31 ST	Castlebay.	-	-	-	-	-	-	-	-	52	-	-	-	-	-	64	-	-	-			
1 ST	Sumburgh Head.	-	-	-	-	-	-	-	-	-	-	-	-	-	-	57	-	-	-			
2 ND	Blacksoad Pt.	-	-	-	-	-	-	-	-	-	-	-	-	-	-	-	-	-	0.09			
3 RD	Hermesand.	-	-	-	-	-	29.71	-10	-	-	-	-	-	-	-	-	-	-	0.03			
4 TH	Wick.	-	-	-	-	-	-	-	-	-	-	-	-	-	-	58	-	-	-			
5 TH	Stornoway.	-	-	-	-	-	-	-	-	-	-	-	-	-	-	-	48	-	-			
6 TH	Blacksoad Pt.	-	-	-	-	-	-	-	-	-	-	-	4	-	-	-	-	-	-			
7 TH	Donaghadee.	30.27	-	-	-	-	-	-	-	-	-	-	-	-	-	-	-	-	-			
8 TH	Wick.	-	-	-	-	-	-	-	-	-	-	-	-	-	-	-	45	-	-			
9 TH	Frankfurt.	-	-	-	-	-	-	-	-	-	-	-	-	-	-	-	-	-	-			
10 TH	Holyhead.	-	-	-	-	-	-	-	-	-	-	-	-	-	-	-	-	-	-			
11 TH	Yarmouth.	-	-	-	-	-	-	-	-	55	-	-	-	-	-	-	-	-	No rain			
12 TH	Castlebay.	-	-	-	-	-	-	-	-	54	-	-	-	-	-	-	-	-	-			
13 TH	Blacksoad Pt.	-	-	-	-	-	-	-	-	54	-	-	-	-	-	-	-	-	-			
14 TH	Valencia.	-	61	-	-	-	-	-	-	-	-	-	-	-	-	-	-	-	-			
15 TH	Castlebay.	-	-	-	2	-	-	-	-	-	-	-	-	-	-	-	-	-	-			
16 TH	Holyhead.	-	-	-	-	-	-	-	-	-	-	-	-	-	-	-	-	-	-			
17 TH	Pembroke.	-	62	-	-	-	-	-	-	-	-	-	-	-	-	-	-	-	-			
18 TH	Dringeness.	-	-	-	-	-	-	-	-	-	-	-	-	-	-	-	-	-	-			
19 TH	Corunna.	-	-	-	-	-	-	-	-	54	-	-	-	-	-	-	53	-	-			
20 TH	Blacksoad Pt.	-	-	-	-	-	-	-	-	-	-	-	-	-	-	-	50	-	-			
21 ST	Pembroke.	-	-	-	-	-	-	-	-	-	-	-	-	-	-	-	58	-	-			
22 ND	Portland Bill.	-	-	-	-	-	30.33	-05	-	-	-	-	-	-	-	-	-	-	-			
23 RD	Sumburgh Head.	-	-	-	-	-	-	-	-	38	-	-	-	-	-	-	-	-	-			
24 TH	Portland Bill.	30.29	-	-	-	-	-	-	-	-	-	-	-	-	-	-	-	-	-			
25 TH	Wick.	-	-	-	-	-	-	-	-	-	-	-	-	-	-	52	-	-	-			
26 TH	North Shields.	-	51	-	-	-	-	-	-	-	-	-	-	-	-	-	-	-	-			
27 TH	Castlebay.	-	-	-	-	-	-	-	-	-	-	-	-	-	-	-	-	-	-			
28 TH	Holyhead.	30.38	-	-	-	8cm	-	-	-	-	-	-	-	-	-	-	-	0.4	No rain			
29 TH	Jersey (St. Aubins)	30.32	-	-	-	-	-	-	-	-	-	-	-	-	-	-	-	-	-			
30 TH	Nairn.	-	-	-	-	-	-	-	-	-	-	-	-	-	-	-	-	-	-			
31 ST	Aberdeen.	-	-	-	1	c	-	-	-	-	-	-	-	-	-	-	-	3.7	-			
1 ST	North Shields.	-	-	-	-	-	-	-	-	-	-	-	-	-	-	-	48	-	-			
2 ND	Jersey (St. Aubins)	-	-	-	-	-	-	-	-	-	-	-	-	-	-	-	-	10.5	-			
3 RD	Yarmouth.	-	-	-	-	-	-	-	-	-	-	-	-	-	-	-	45	-	-			
4 TH	Bath.	-	-	-	-	-	-	-	-	-	-	-	-	-	-	-	35	-	-			
5 TH	Foerder.	-	-	-	-	-	-	-	-	-	-	-	-	-	-	-	53	-	-			
6 TH	Portland Bill.	-	-	-	-	-	-	-	-	61	-	-	-	-	-	-	-	-	-			
7 TH	Yarmouth.	-	-	-	-	-	-	-	-	58	-	-	-	-	-	-	-	-	-			
8 TH	Valencia.	-	60	-	-	-	-	-	-	-	-	-	-	-	-	-	-	-	-			
9 TH	Dover.	-	-	-	-	-	-	-	-	-	-	-	-	-	-	-	-	-	-			
10 TH	Nairn.	-	-	-	-	-	-	-	-	-	-	-	-	-	-	73	-	-	-			
11 TH	Yarmouth.	-	-	-	-	-	-	-	-	-	-	-	-	-	-	-	-	7.1	-			
12 TH	Stornoway.	-	-	S	-	-	-	-	-	-	-	-	-	-	-	-	-	-	-			
13 TH	Valencia.	-	-	N	-	-	-	-	-	-	-	-	-	-	-	-	-	-	-			
14 TH	Roche's Point.	-	-	-	-	-	-	-	-	-	-	-	-	-	-	-	-	8.3	-			
15 TH	Nottingham.	29.91	-	-	-	-	-	-	-	-	-	N	-	-	-	-	-	-	-			