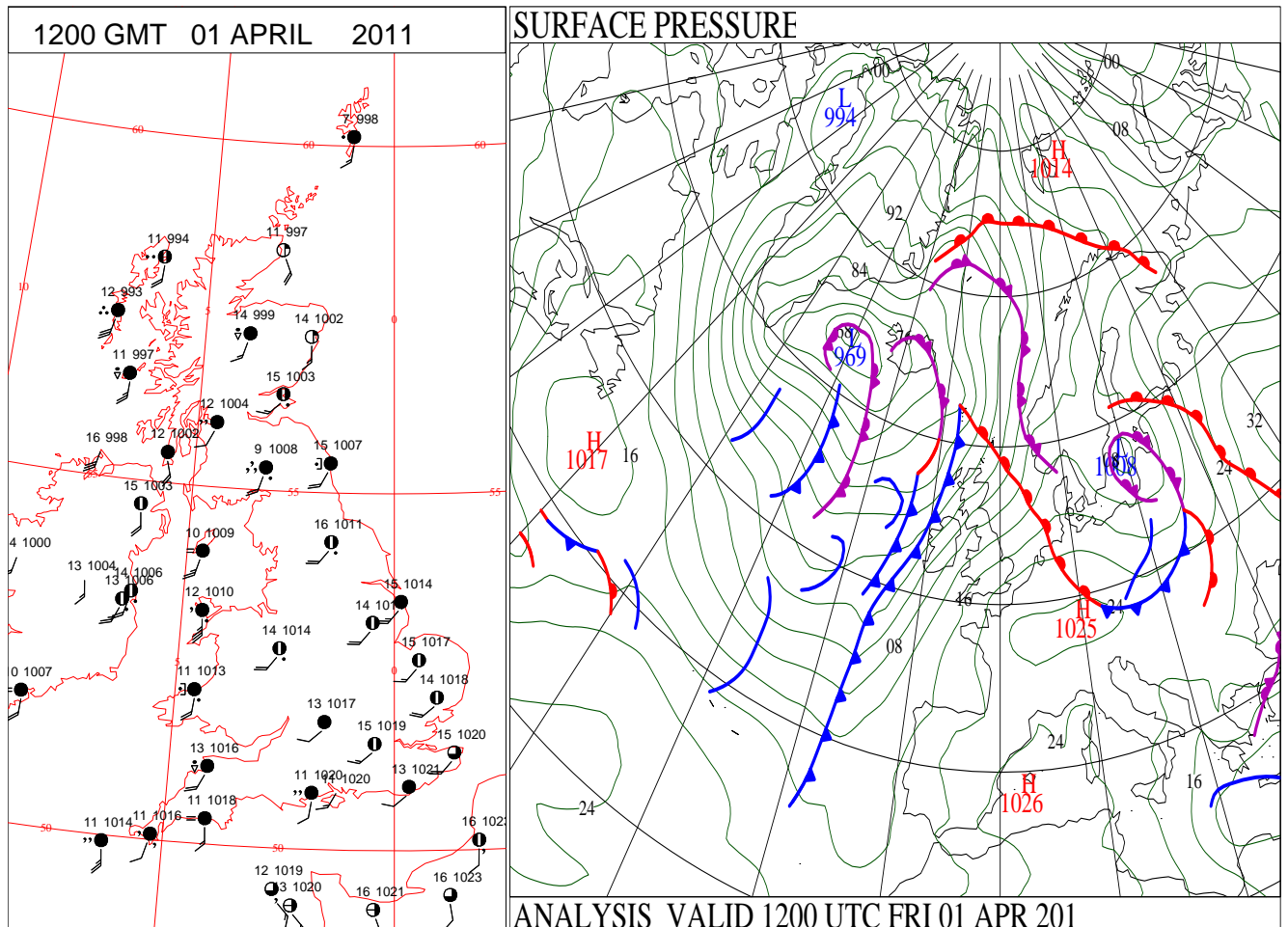
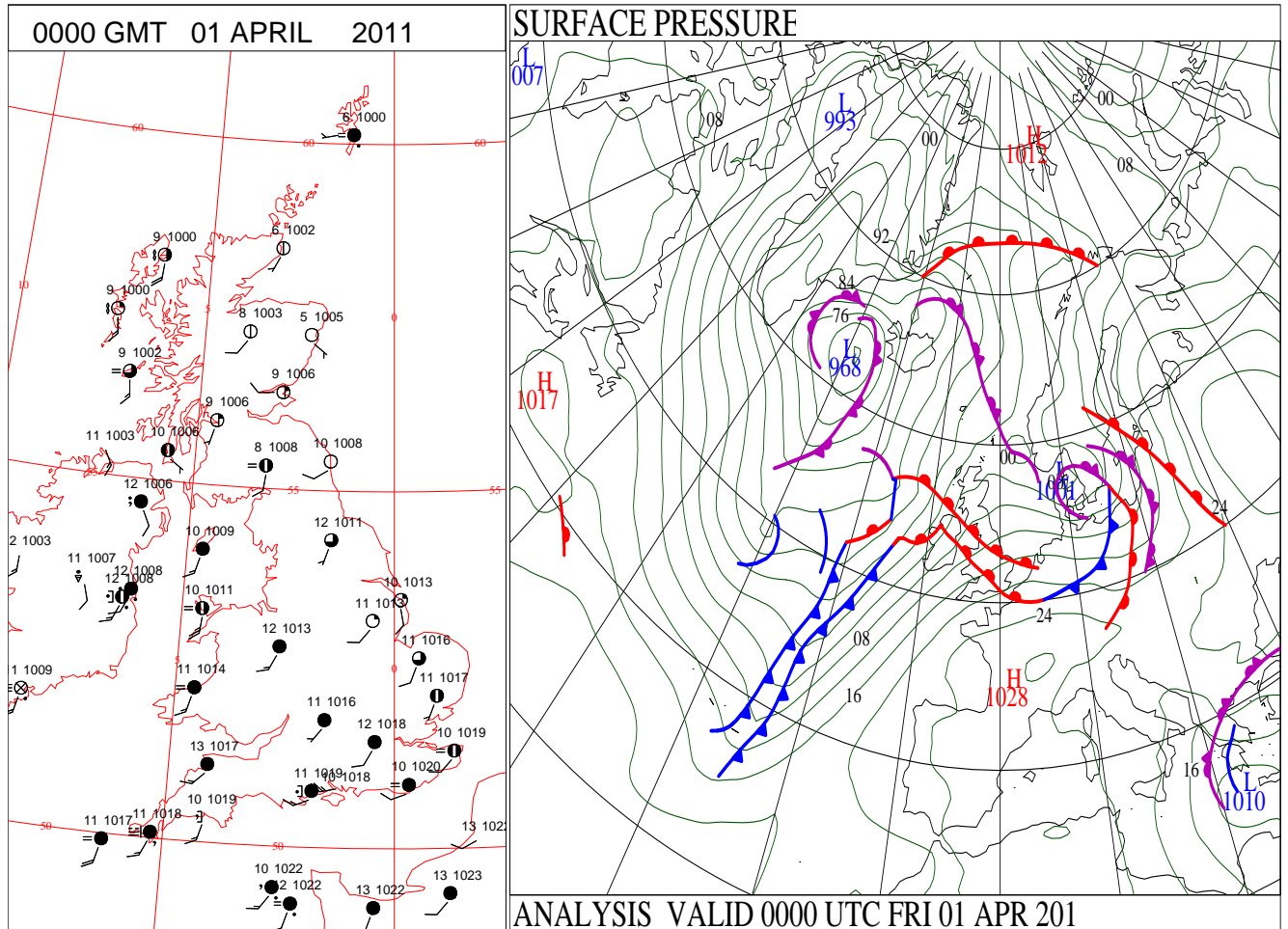
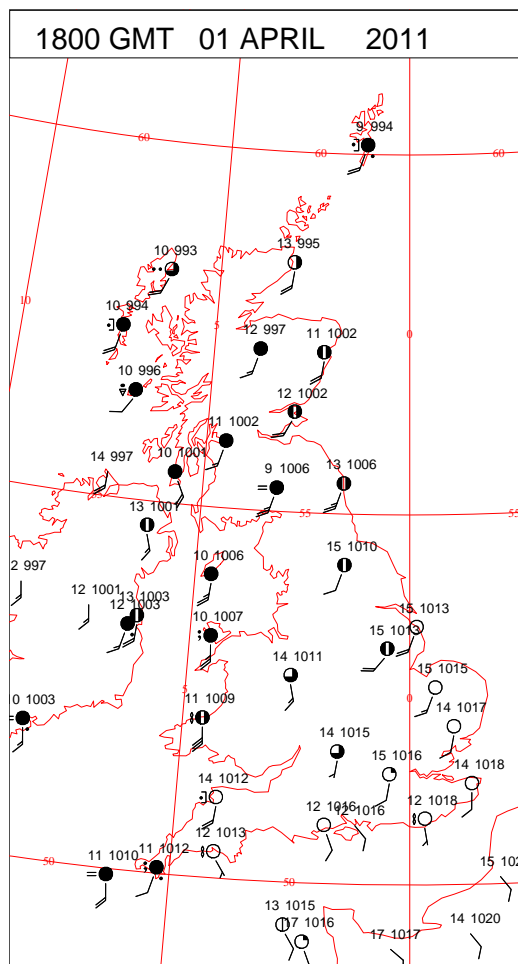
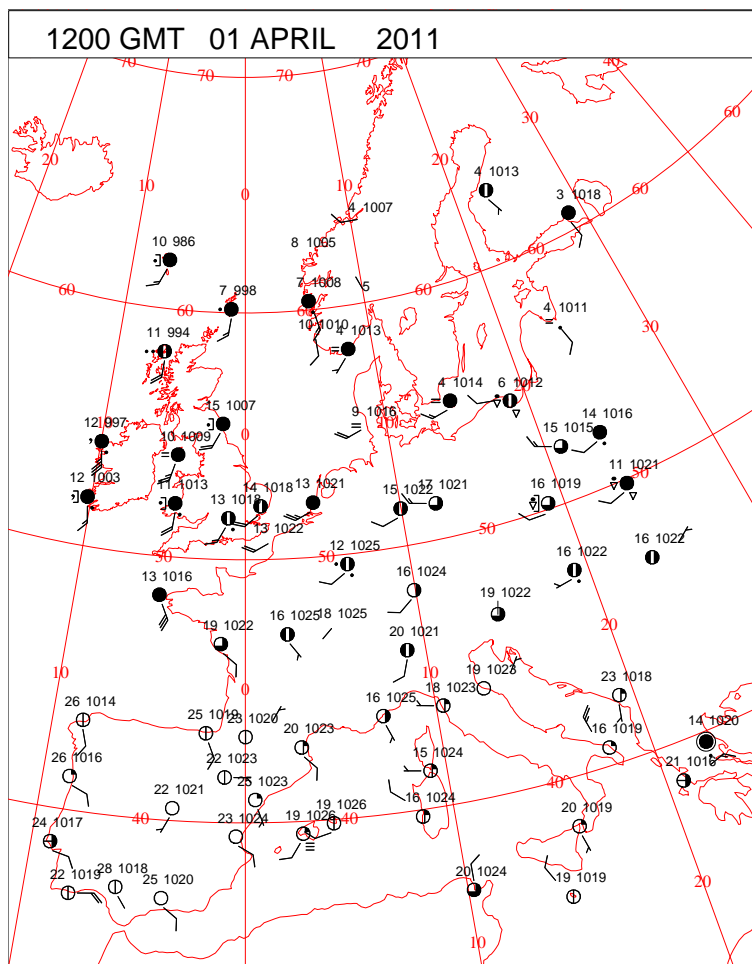
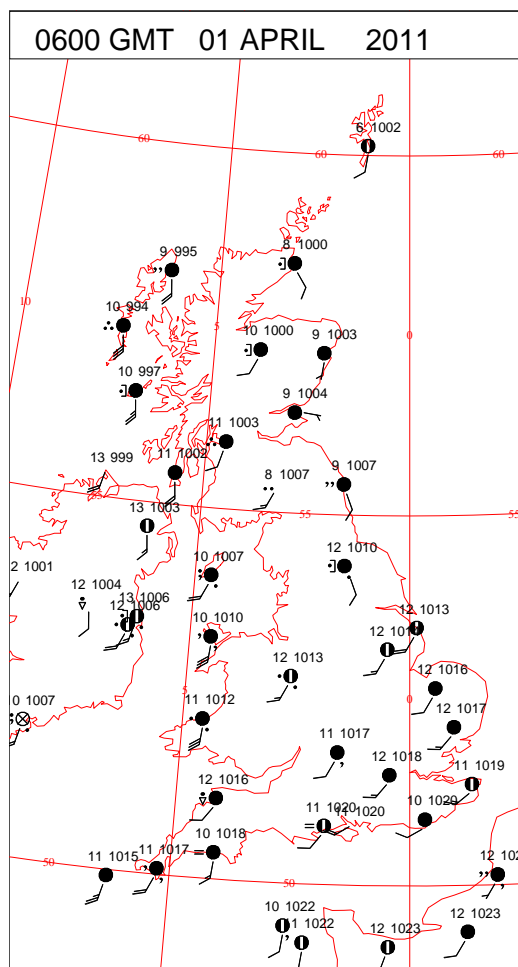
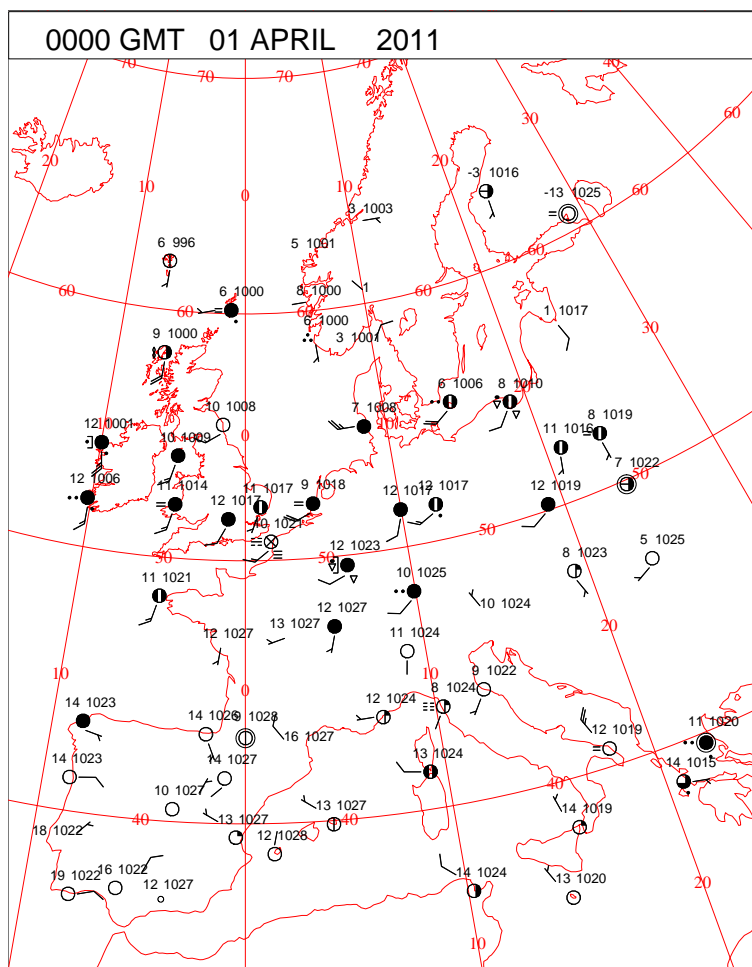


DAILY WEATHER SUMMARY



Friday 1 April 2011

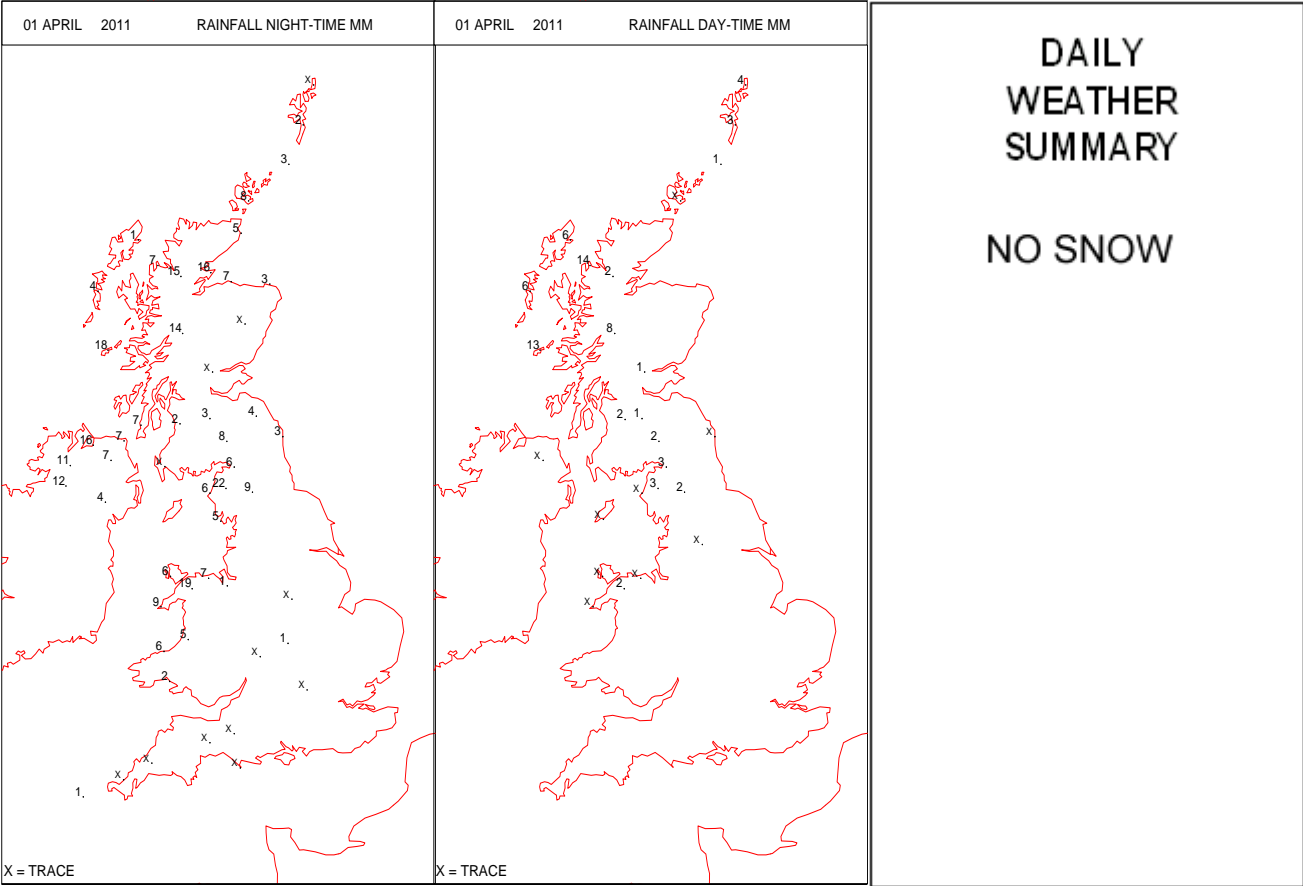
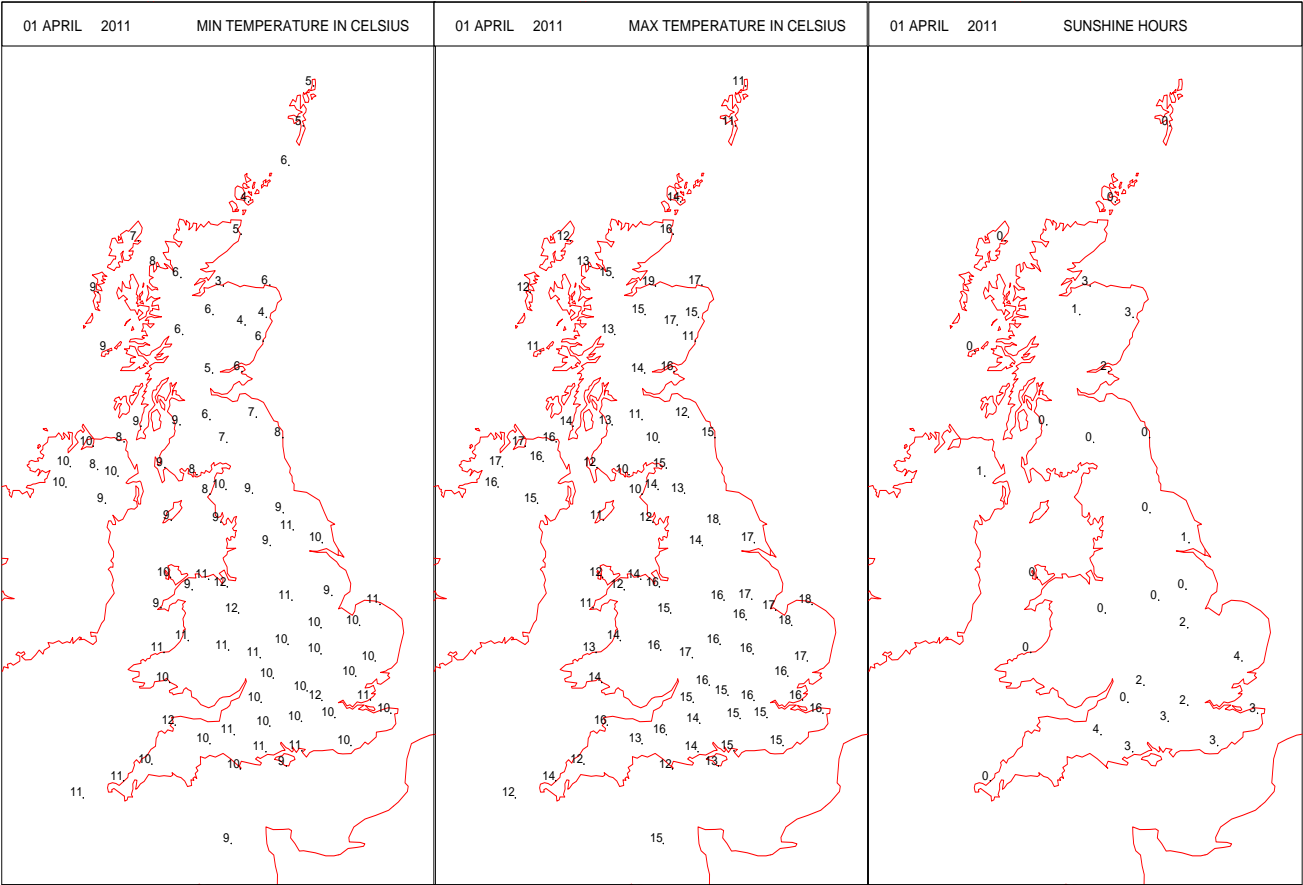
SURFACE REPORTS



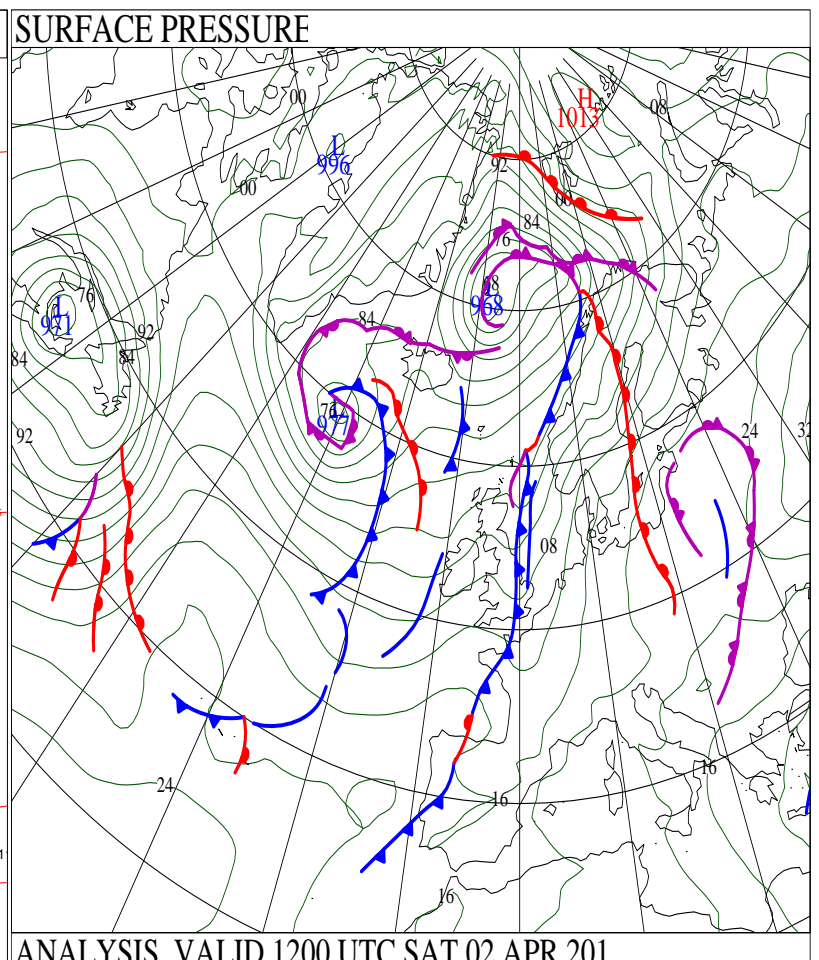
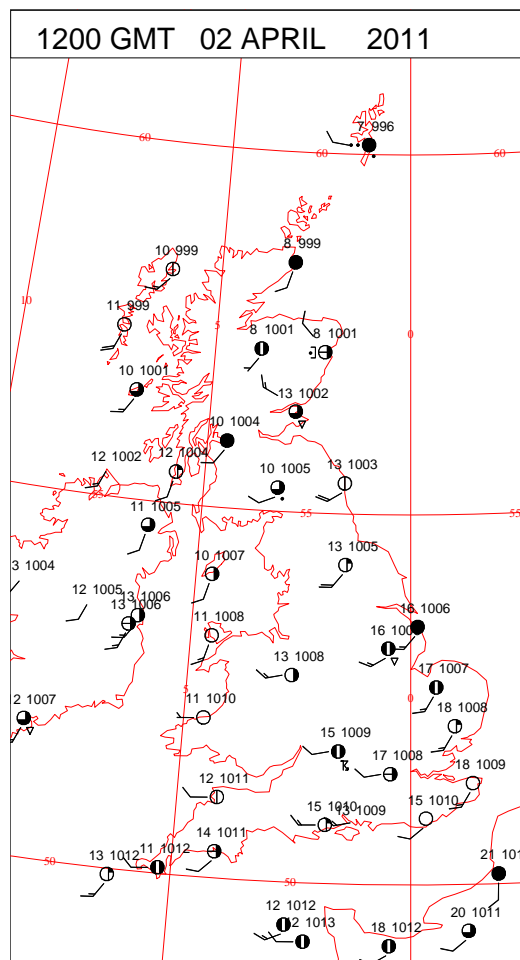
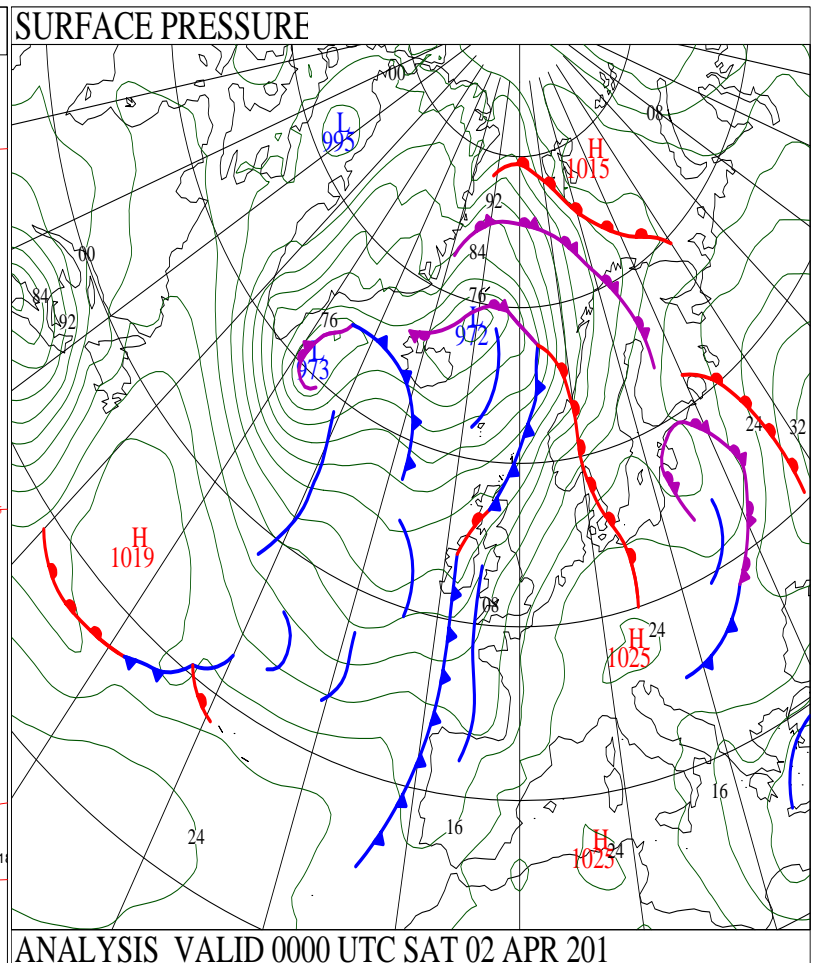
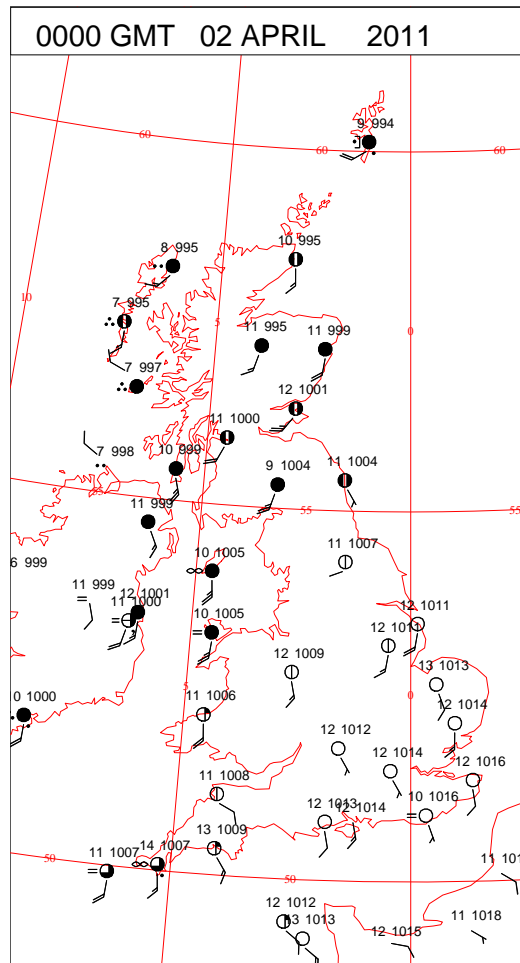
SIGNIFICANT WEATHER

0600 GMT 01 APRIL 2011	SIG WEATHER	1200 GMT 01 APRIL 2011	SIG WEATHER	<p>Summary of UK Weather for Friday 01 April 2011. Outbreaks of rain, heavy in places, moved north-eastwards across many northern and western parts of the U.K. overnight. Elsewhere, it was a cloudy and very mild night, with temperatures remaining well into double figures in many places.</p> <p>There was also a lot of fog around English Channel coasts and over high ground in the south-west.</p> <p>During the day, the rain became confined to north-west Scotland, but many places remained cloudy for much of the day. Breaks developed to allow periods of sunshine around the Moray Firth, with the day's highest temperatures recorded here, and also across East Anglia and, later, parts of southern England.</p> <p>It remained windy throughout, with gales at times across more exposed parts of the north and west. Rain once again spread into Northern Ireland and further across western Scotland during the evening.</p> <p>Maximum temperatures were generally rather warm to warm but, where the sun shone, it was locally very warm. The exception was south-west England, where temperatures stayed closer to the average for the time of year.</p>
1800 GMT 01 APRIL 2011	SIG WEATHER	0000 GMT 02 APRIL 2011	SIG WEATHER	<p>EXTREMES Highest Maximum: 19.4 Lossiemouth, Moray Lowest Maximum: 9.6 Dundrennan, Kirkcudbrightshire Lowest Minimum: 3.0 Kinloss, Moray Lowest Grass Minimum: -1.9 Lossiemouth, Moray Most Rain: 31.2 Tiree, Argyll Most Sun: 7.4 Guernsey Airport, Guernsey</p>

DAILY CLIMATE DATA

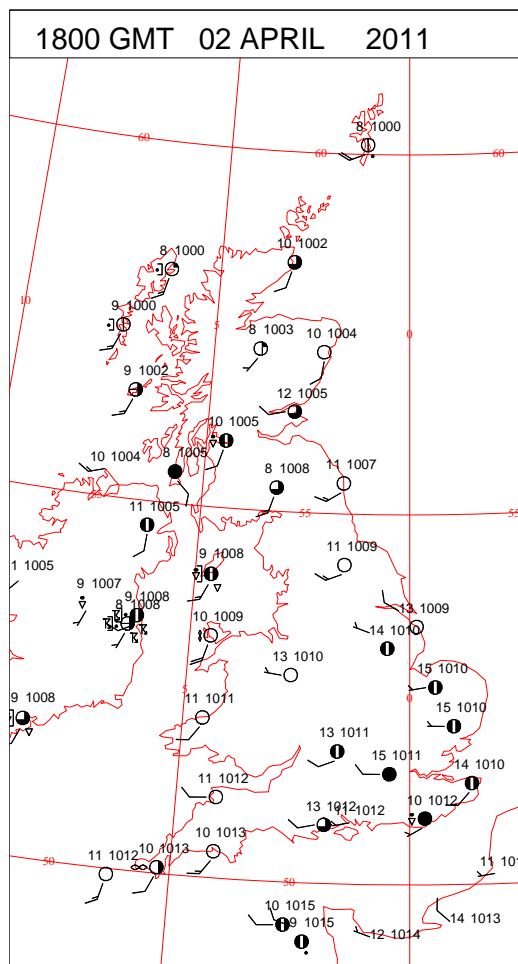
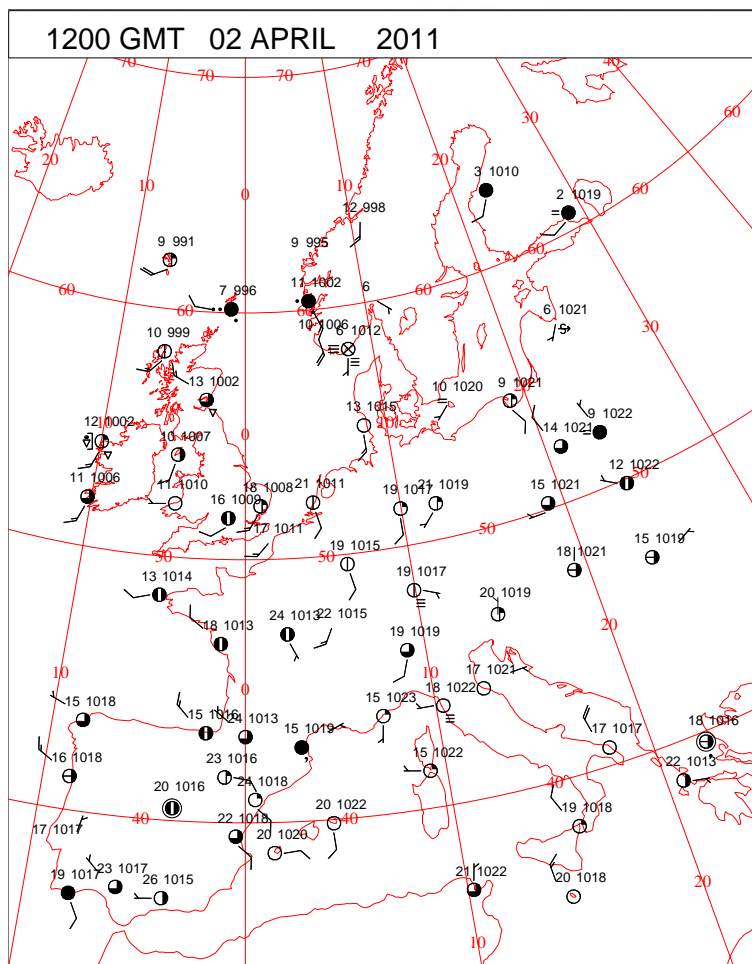
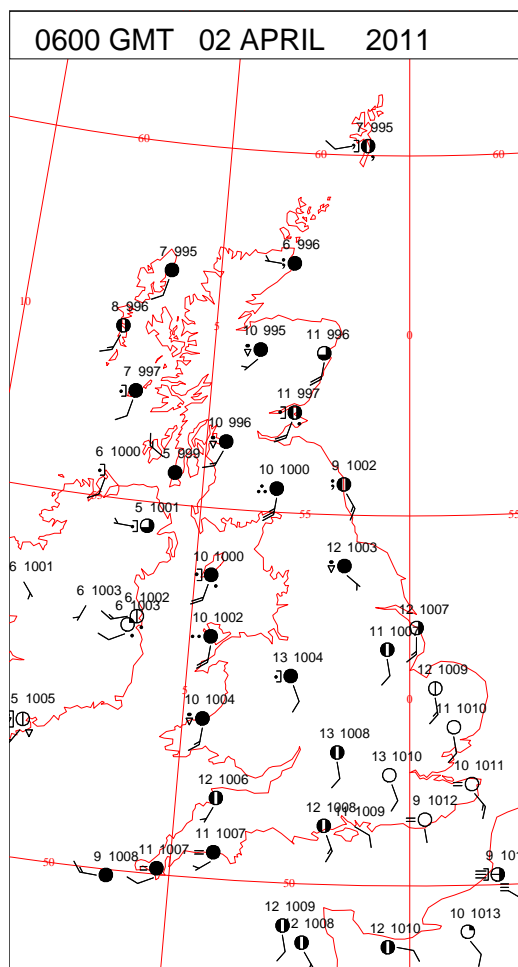
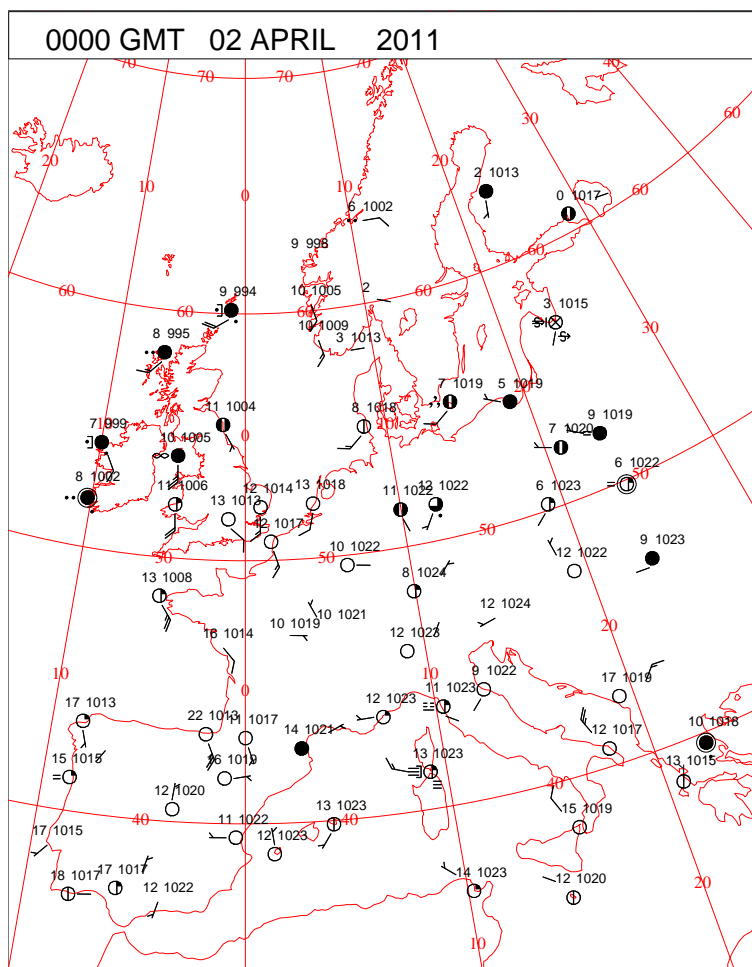


DAILY WEATHER SUMMARY



Saturday 2 April 2011

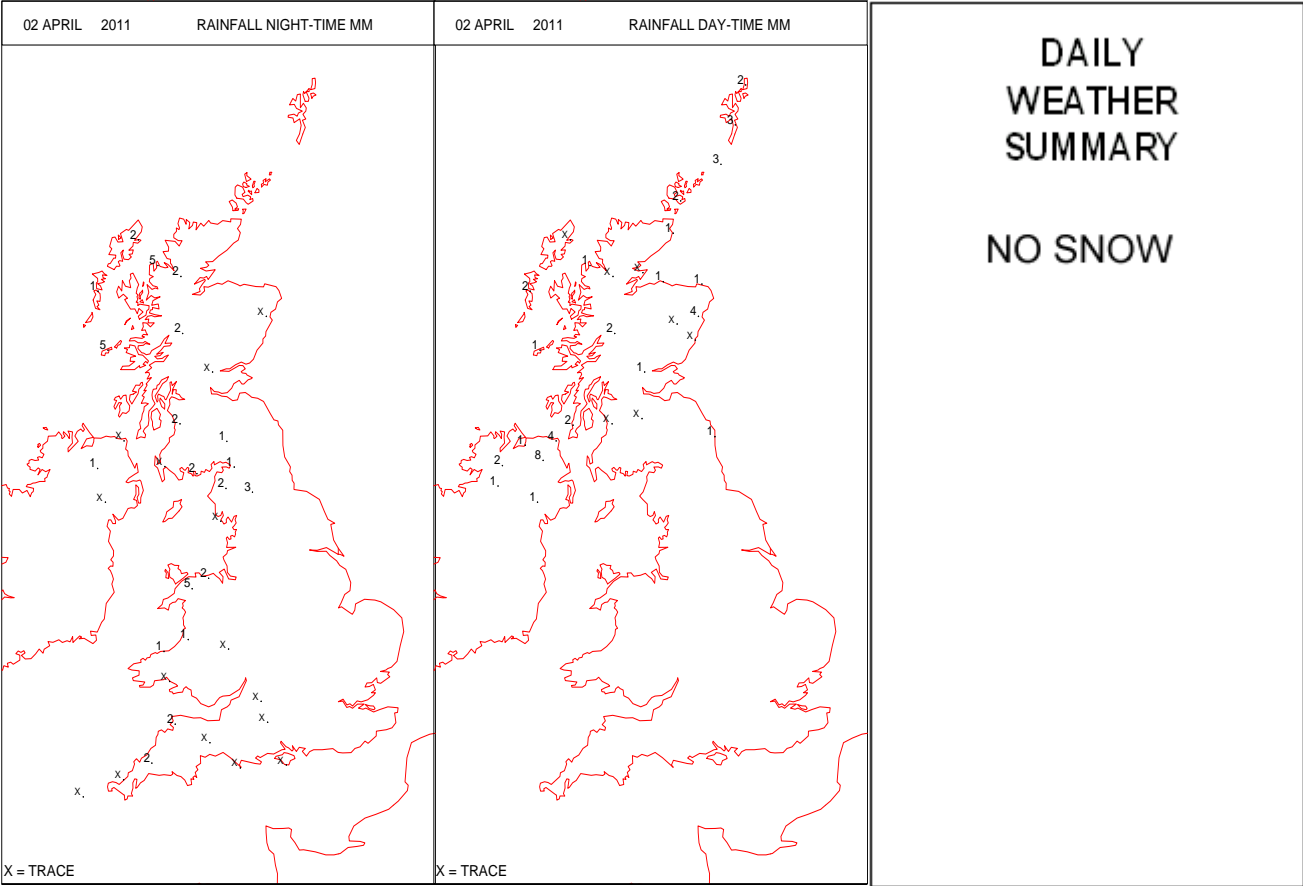
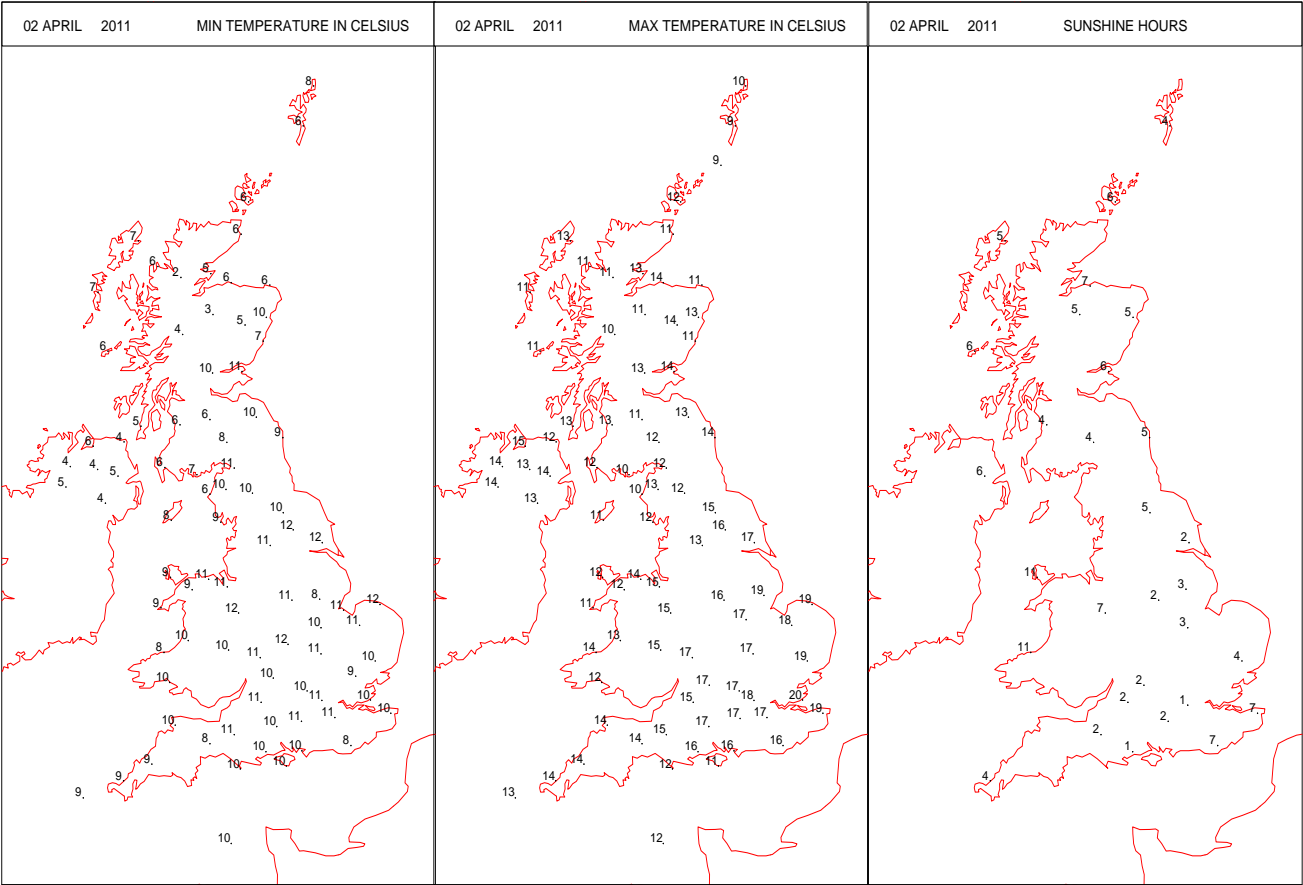
SURFACE REPORTS



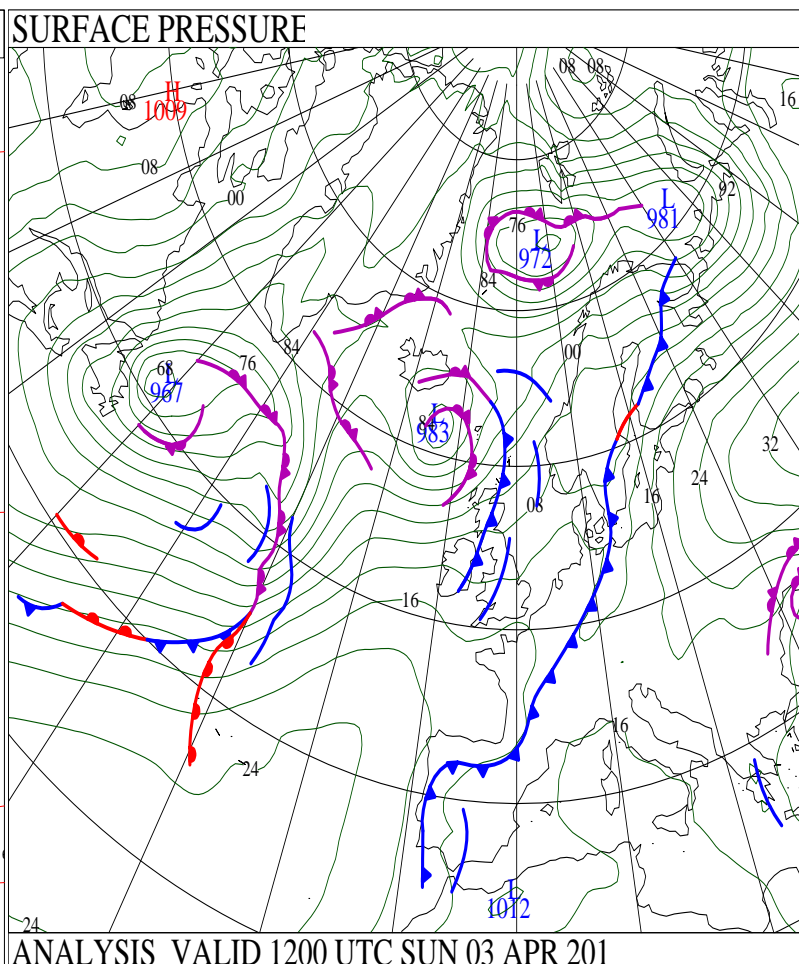
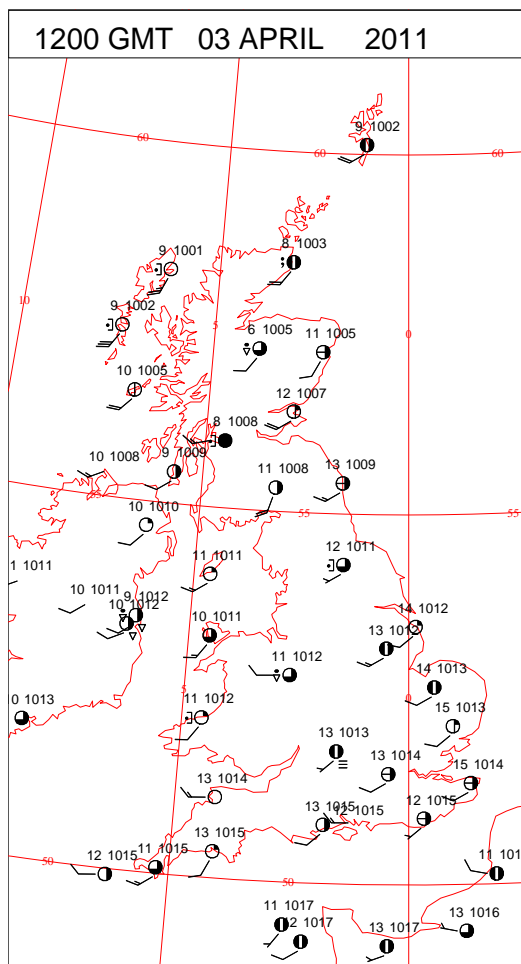
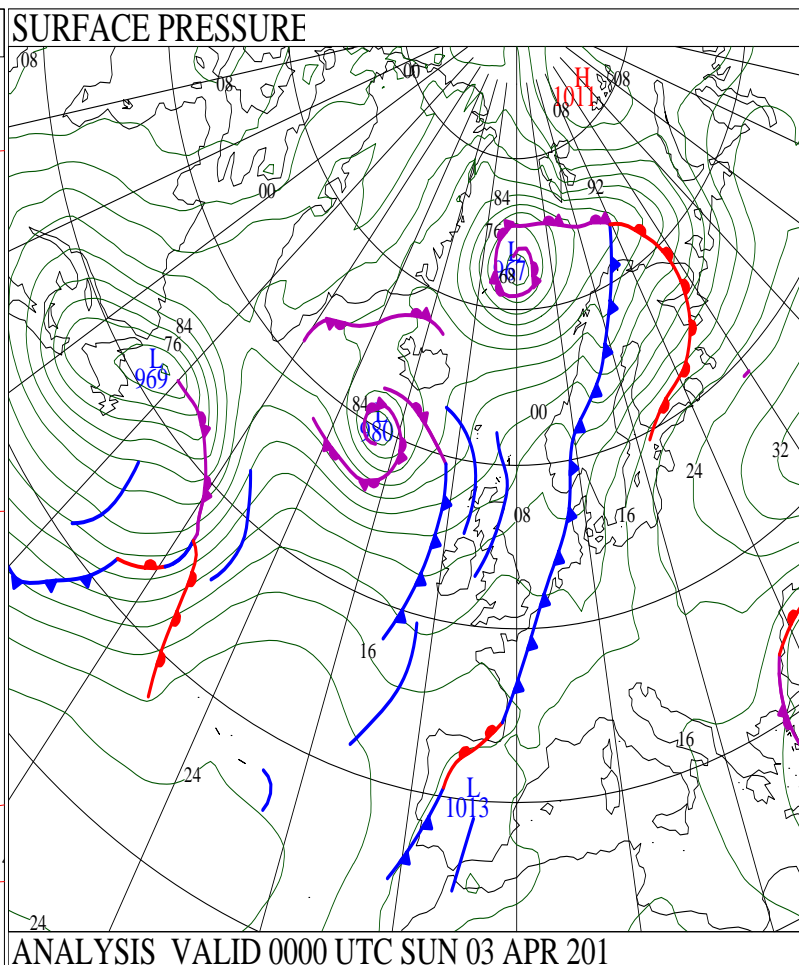
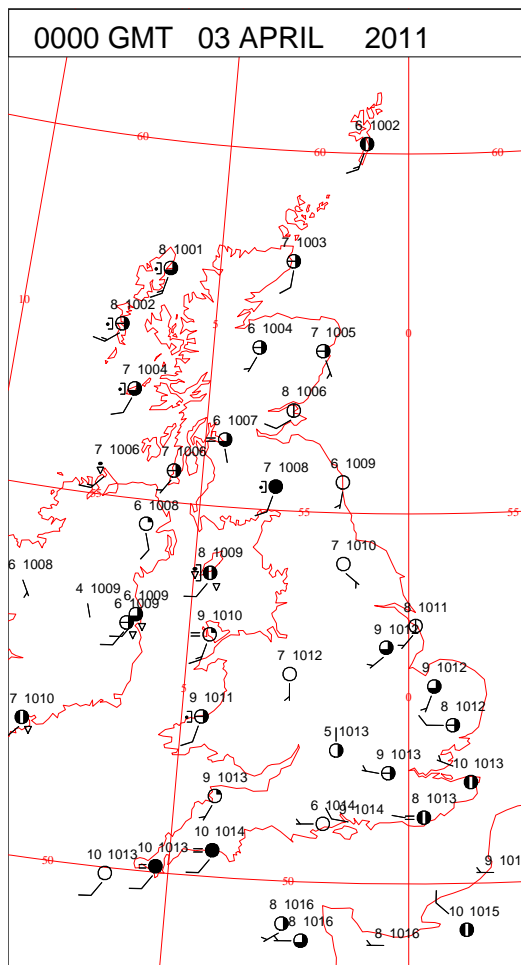
SIGNIFICANT WEATHER

0600 GMT 02 APRIL 2011	SIG WEATHER	1200 GMT 02 APRIL 2011	SIG WEATHER	<p>Summary of UK Weather for Saturday 02 April 2011.</p> <p>It was a dry and mild night in the south-east, but locally heavy and showery rain moved into many northern and western areas, with thunder spreading northwards through south-west England and Wales into northern England.</p> <p>During the morning, this rain continued eastwards to clear eastern Scotland and England around midday, with more thunder and lightning across parts of central and southern England.</p> <p>Most parts of England, Wales and Scotland then had a fine afternoon with some sunshine. Medium-level cloud lingered in the south-east, and the band of rain reinvigorated across parts of East Anglia and far south-east England towards evening, although rainfall totals were small.</p> <p>Further heavy and thundery showers crossed Northern Ireland during the afternoon, with some showers also into western Scotland.</p> <p>Generally, it was a rather warm day, but with some places, in England particularly, reaching the warm or very warm category, with the highest temperatures being in south-east England.</p>
1800 GMT 02 APRIL 2011	SIG WEATHER	0000 GMT 03 APRIL 2011	SIG WEATHER	<p>EXTREMES</p> <p>Highest Maximum: 20.2 Shoeburyness, Essex</p> <p>Lowest Maximum: 8.5 Lerwick, Shetland</p> <p>Lowest Minimum: 2.1 Loch Glascarnoch, Ross & Cromarty</p> <p>Lowest Grass Minimum: 1.8 Loch Glascarnoch, Ross & Cromarty</p> <p>Most Rain: 8.2 Portglenone, Antrim</p> <p>Most Sun: 11.1 Aberporth, Dyfed</p>

DAILY CLIMATE DATA

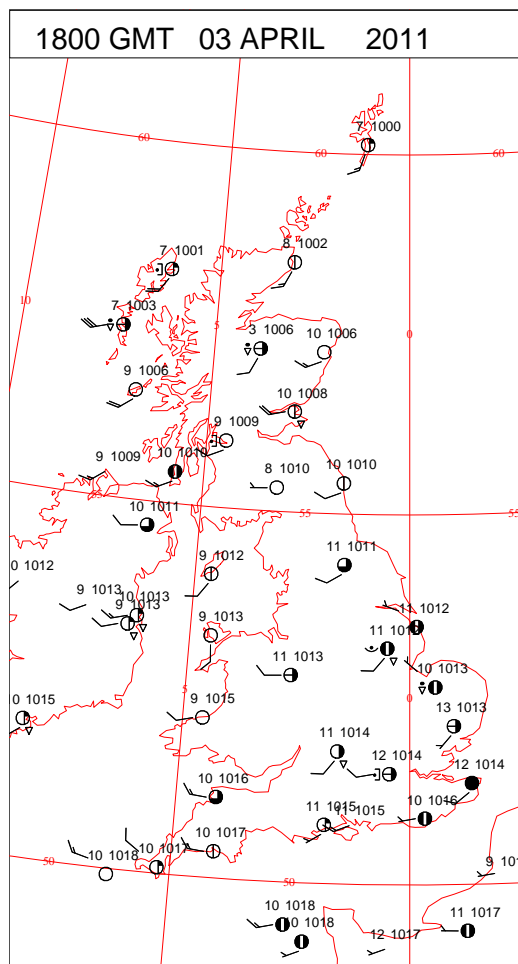
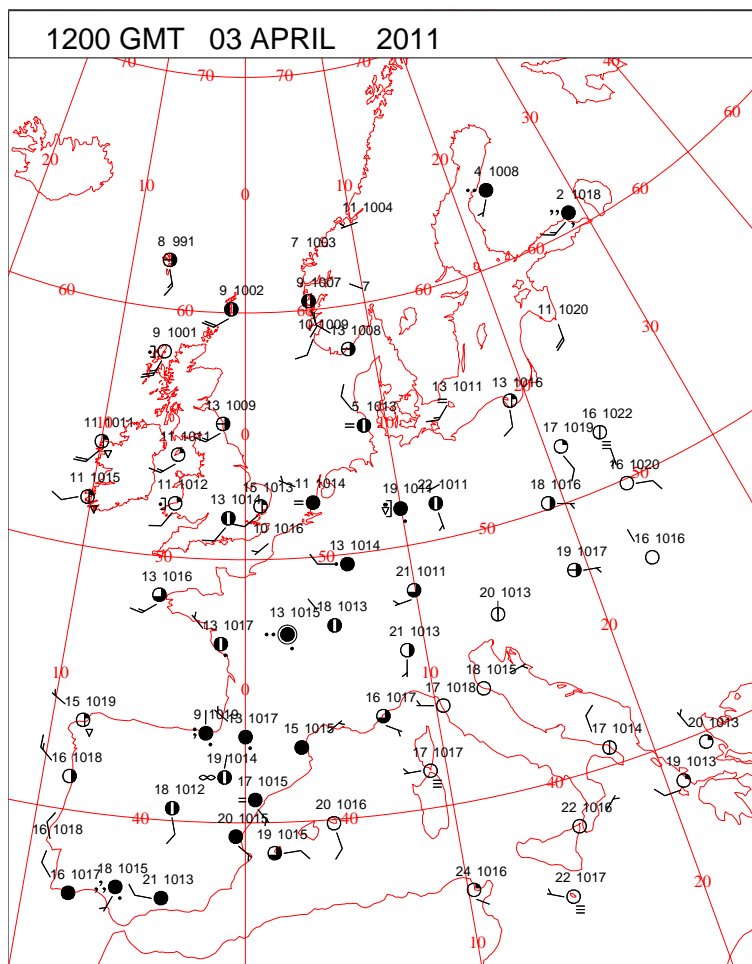
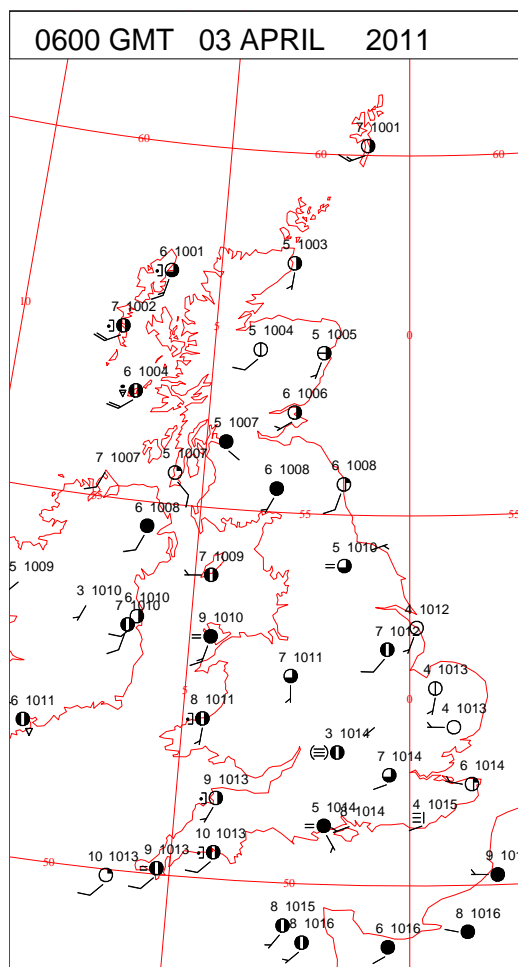
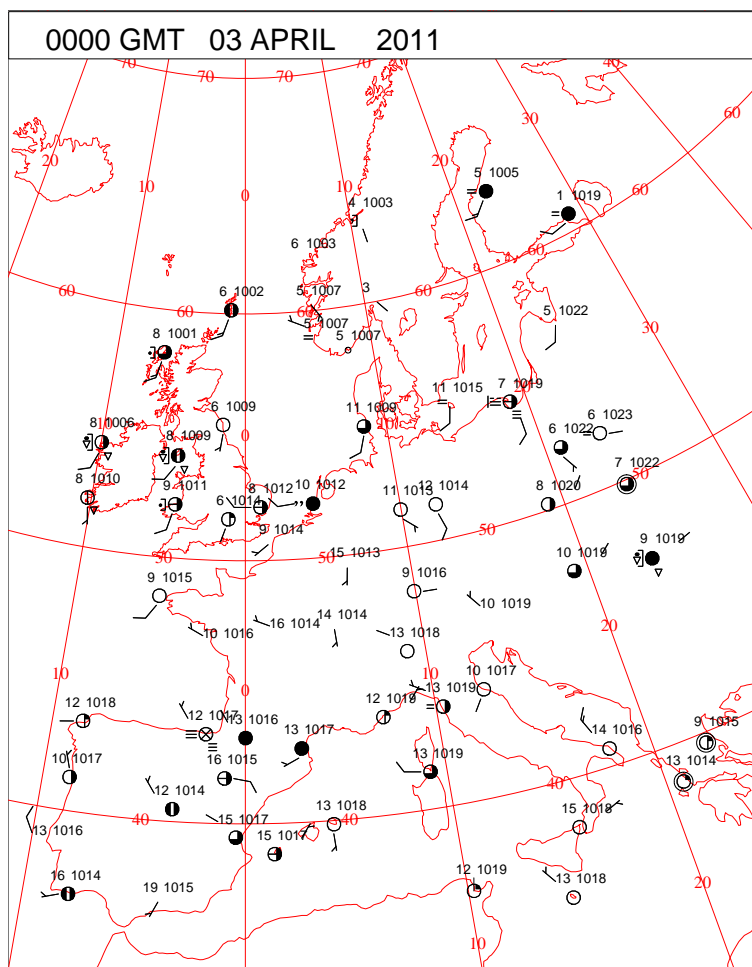


DAILY WEATHER SUMMARY

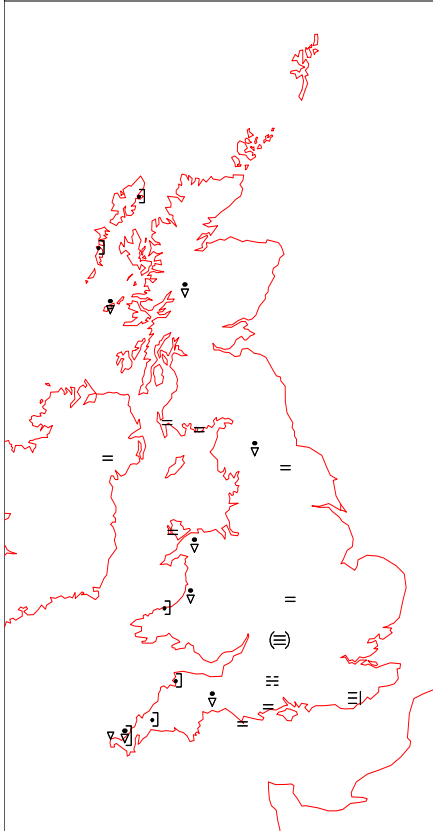
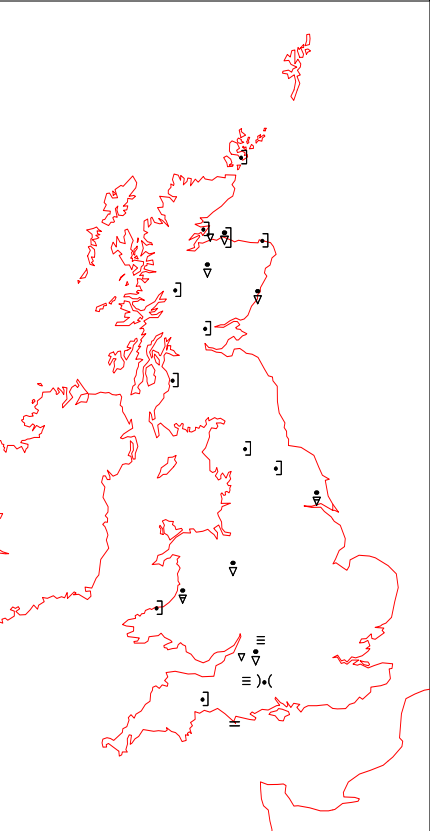
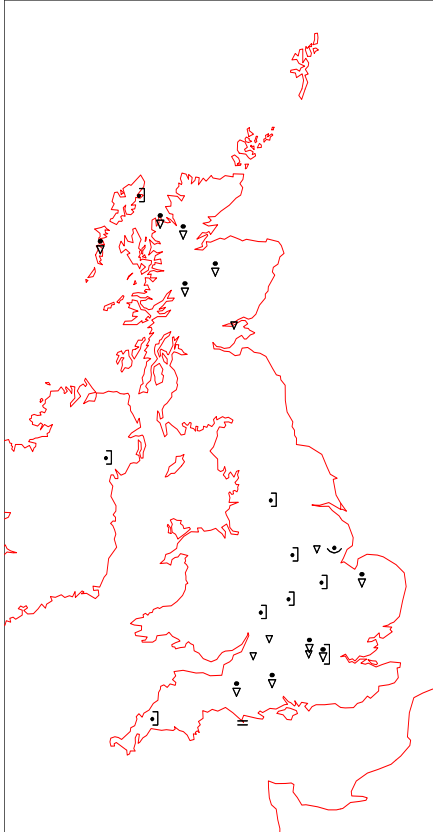
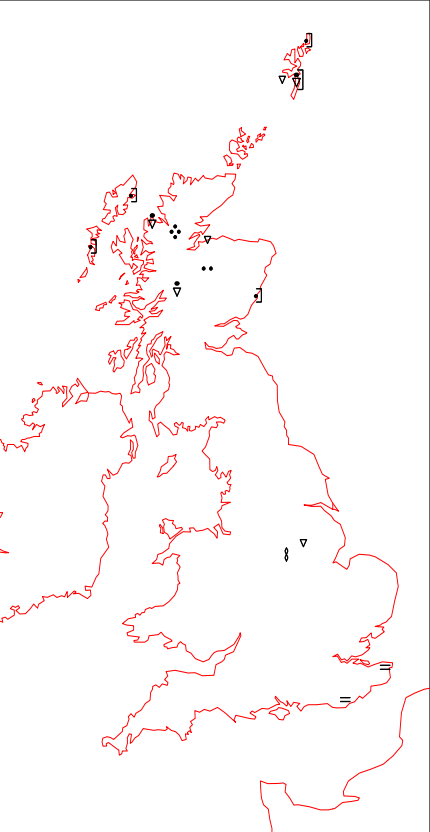


Sunday 3 April 2011

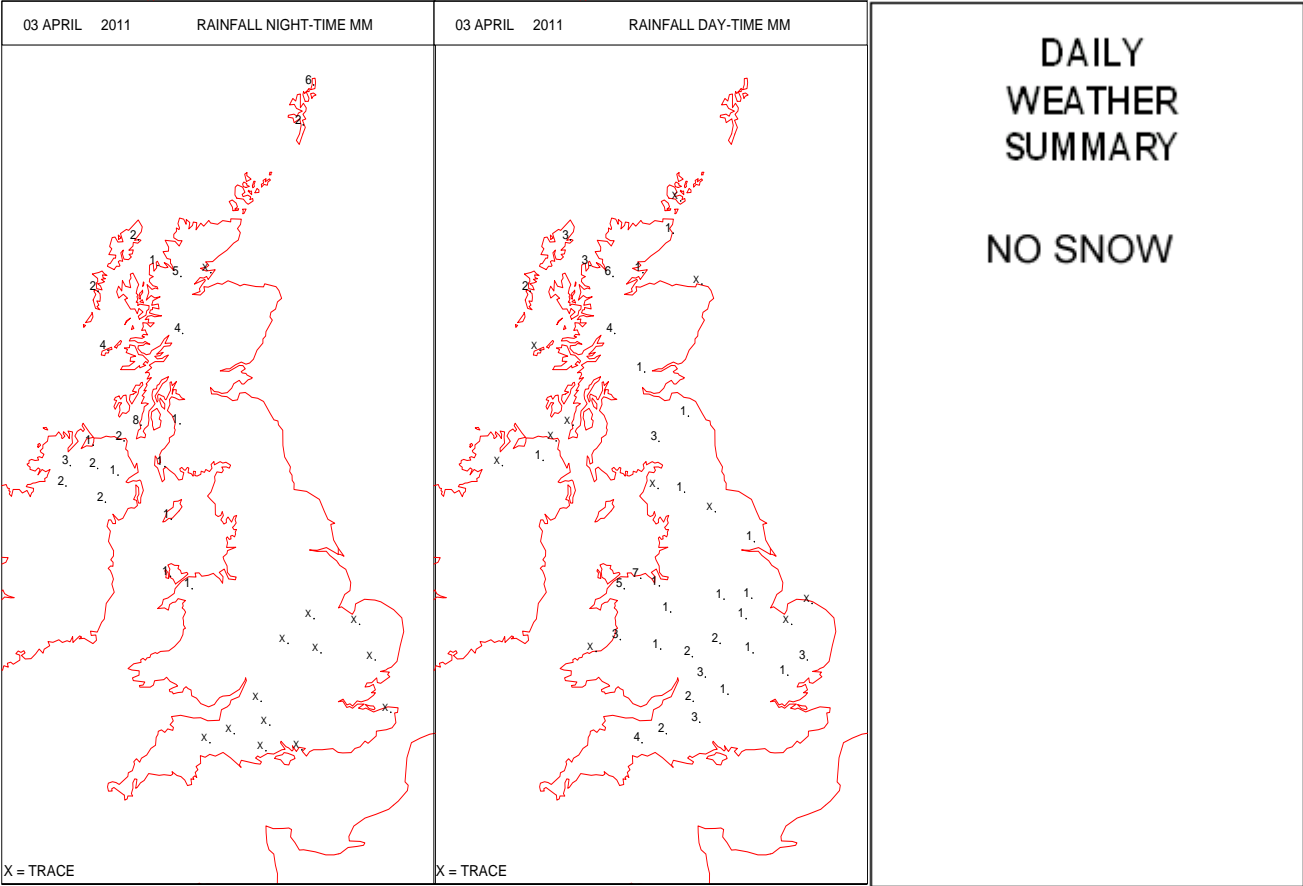
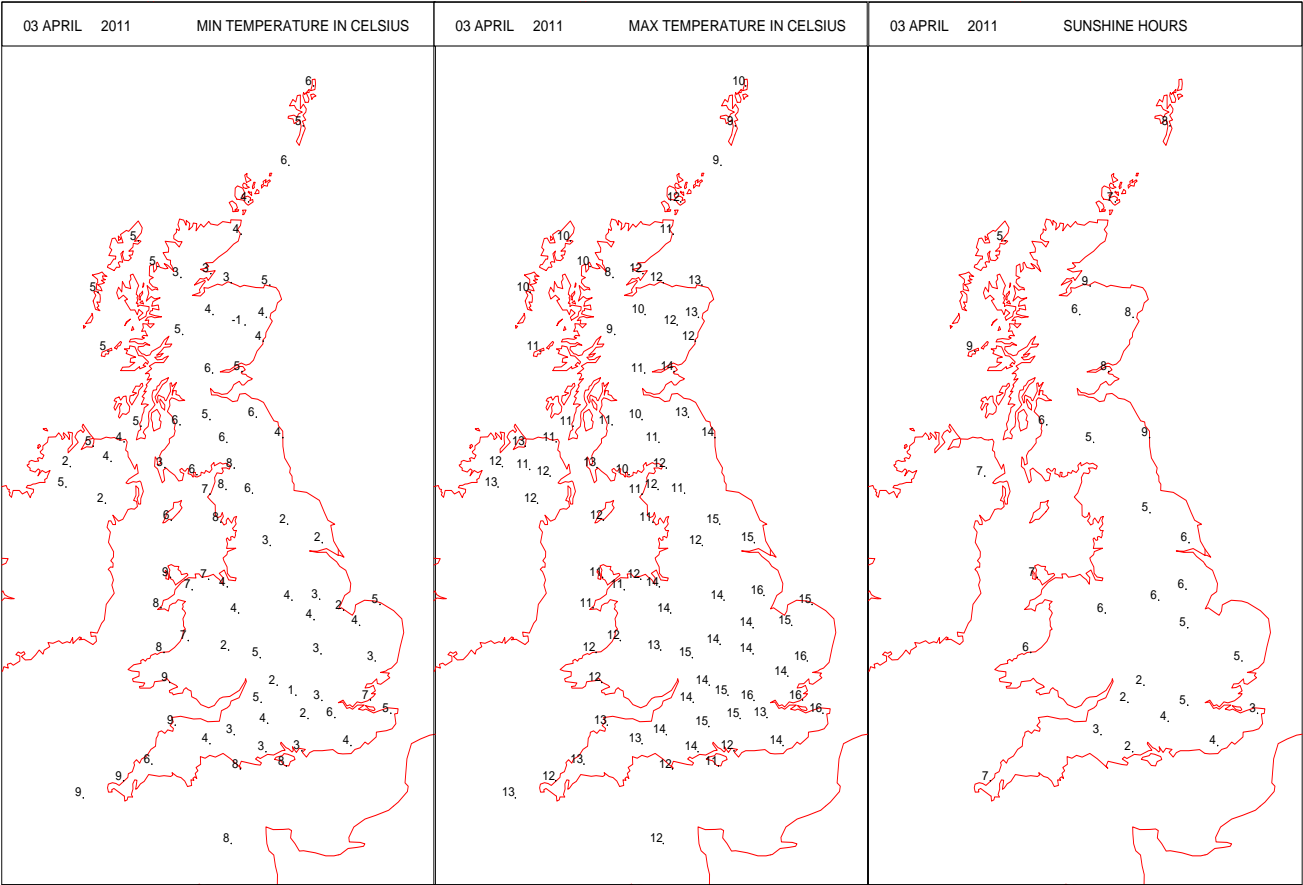
SURFACE REPORTS



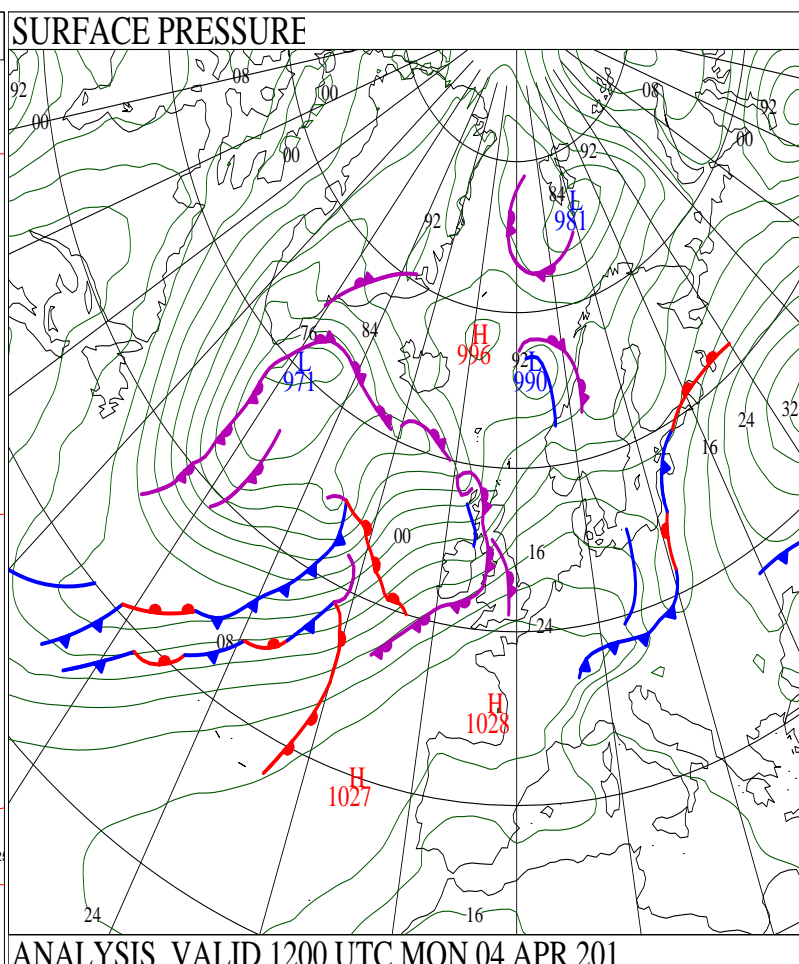
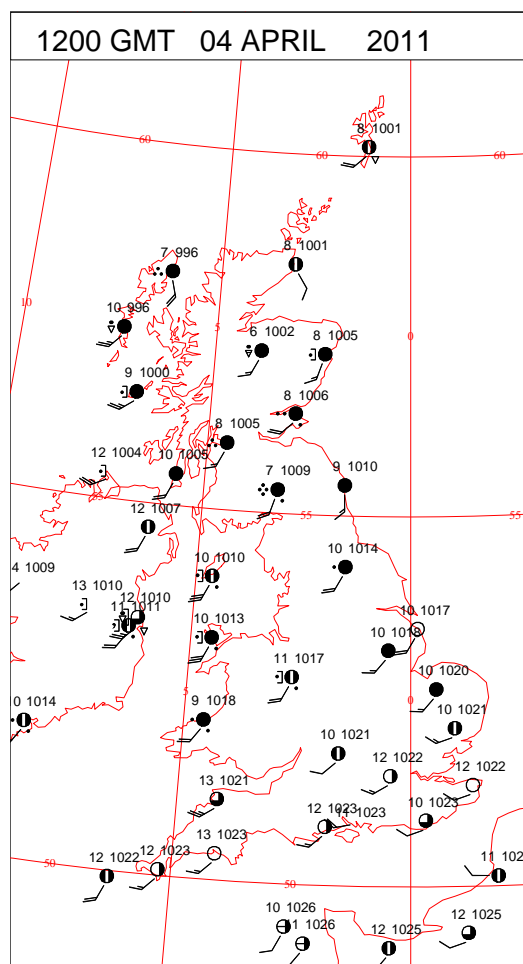
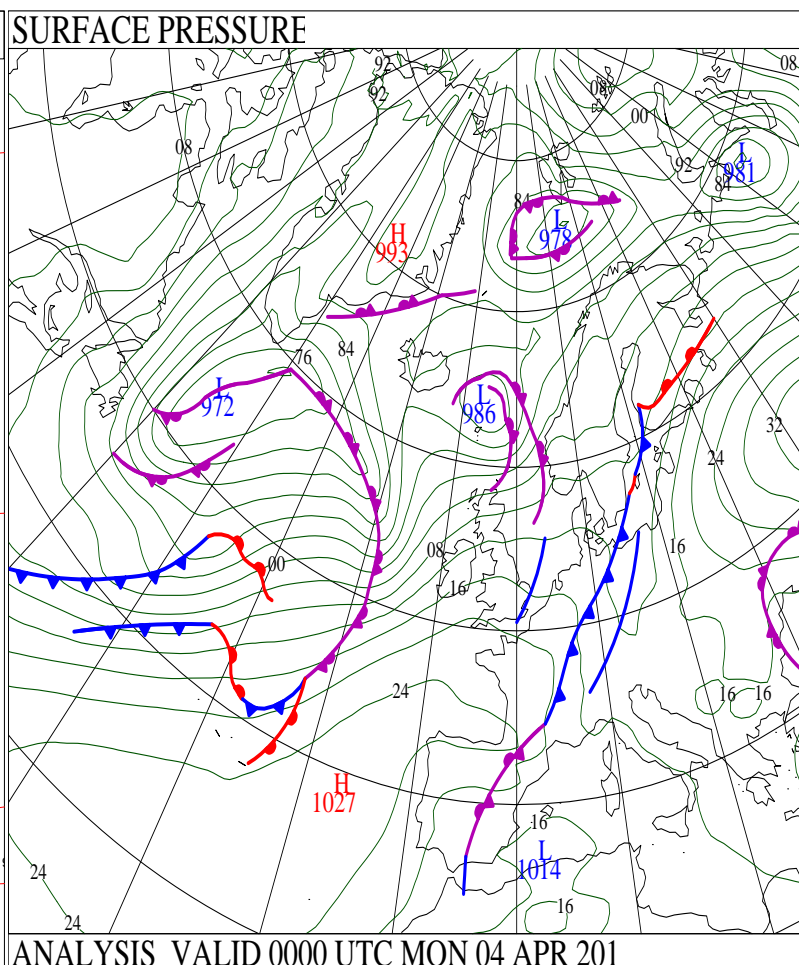
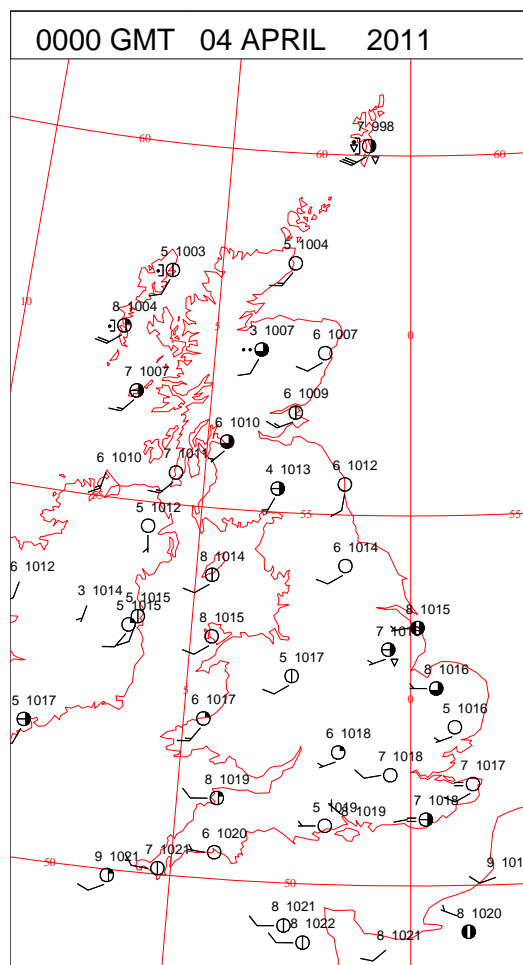
SIGNIFICANT WEATHER

0600 GMT 03 APRIL 2011	SIG WEATHER	1200 GMT 03 APRIL 2011	SIG WEATHER	<p>Summary of UK Weather for Sunday 03 April 2011.</p> <p>The U.K. saw an east-west split overnight, with the east largely dry and mild, with a light south-westerly breeze. Further west, the wind was a little fresher, with occasional showers drifting into Northern Ireland and much of the west.</p> <p>By dawn, the showers in the west steadily became more frequent, whereas the east enjoyed a drier and brighter start.</p> <p>From lunchtime, some of the showers towards the west merged into longer spells of rain, particularly over parts of Wales and western England, with some thundery outbreaks developing from the early afternoon.</p> <p>As the day progressed, the focus of the heavier showers in the south gradually shifted to the east of England.</p> <p>Further north, Scotland and Northern Ireland saw showery conditions persist in the west as they moved in from the Atlantic in the brisk south-westerly wind.</p> <p>Overnight, the north of the U.K. saw the showers in the west steadily become more isolated, whilst those over eastern England moved away into the North Sea. As the skies cleared, the temperature began to fall, with patches of frost starting to form.</p>
				
1800 GMT 03 APRIL 2011	SIG WEATHER	0000 GMT 04 APRIL 2011	SIG WEATHER	<p>EXTREMES</p> <p>Highest Maximum: 16.0 Northolt, Greater London</p> <p>Lowest Maximum: 8.1 Loch Glascarnoch, Ross & Cromarty</p> <p>Lowest Minimum: -0.9 Aboyne No 2, Aberdeenshire</p> <p>Lowest Grass Minimum: -4.2 High Wycombe Hqair, Buckinghamshire</p> <p>Most Rain: 11.8 Loch Glascarnoch, Ross & Cromarty</p> <p>Most Sun: 8.9 Tiree, Argyll</p>
				

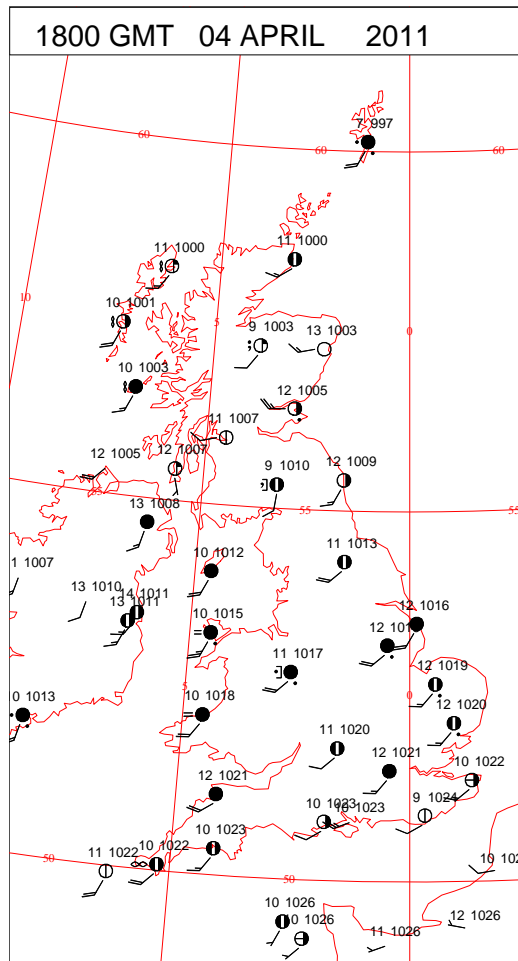
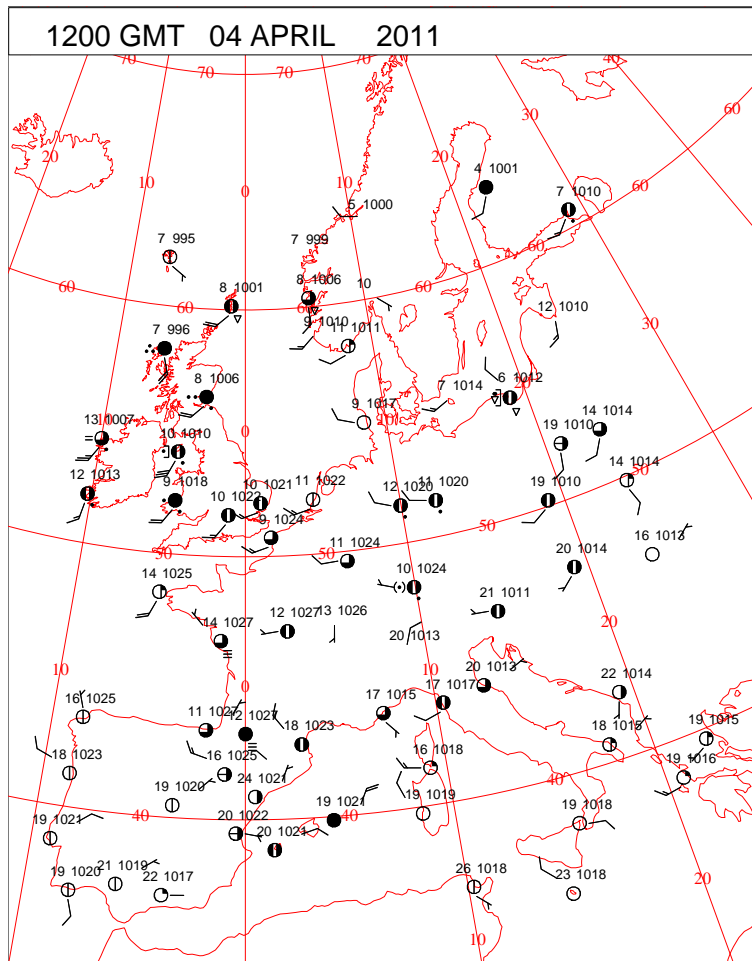
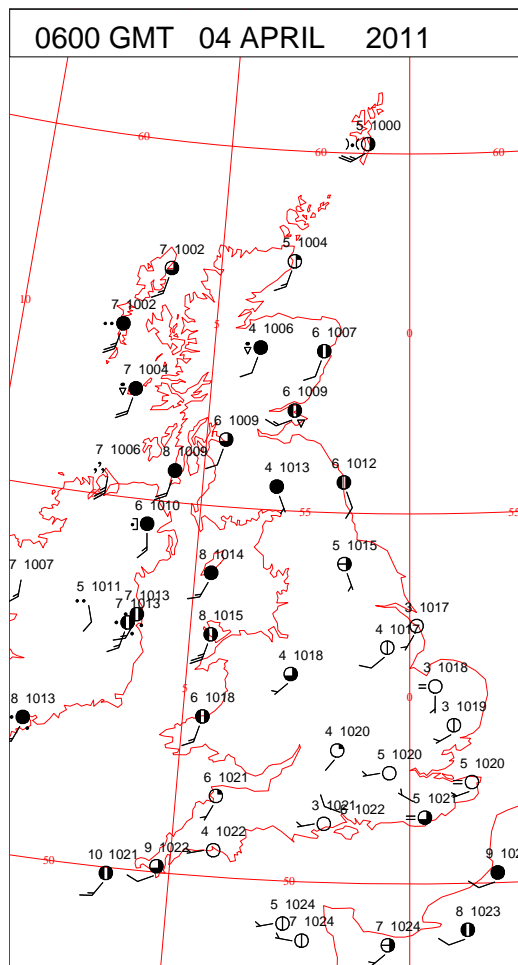
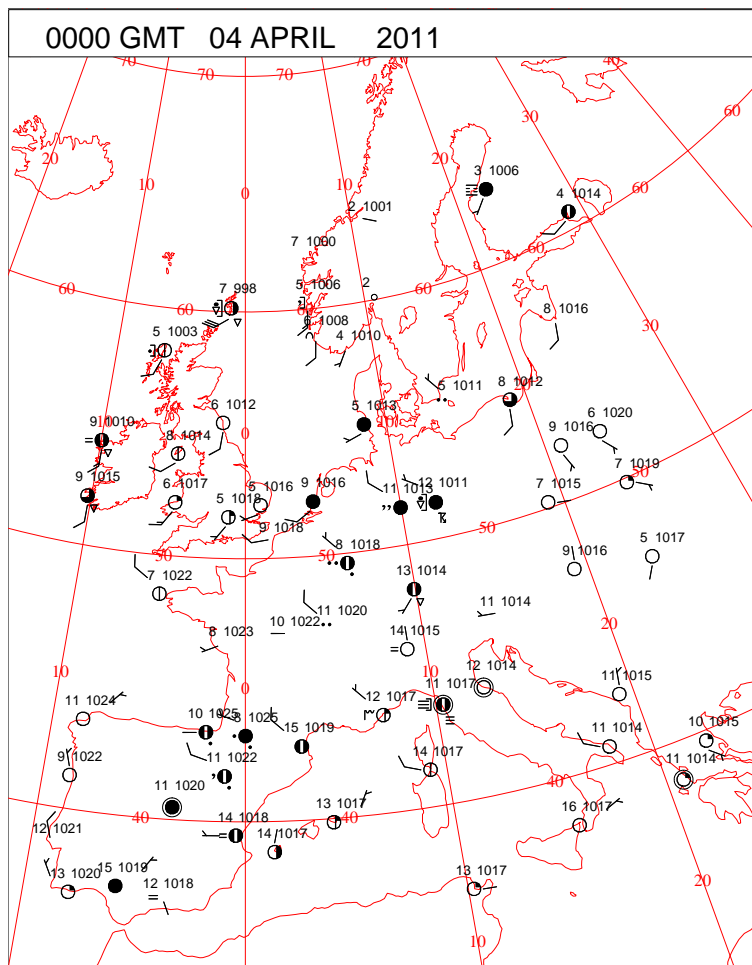
DAILY CLIMATE DATA



DAILY WEATHER SUMMARY



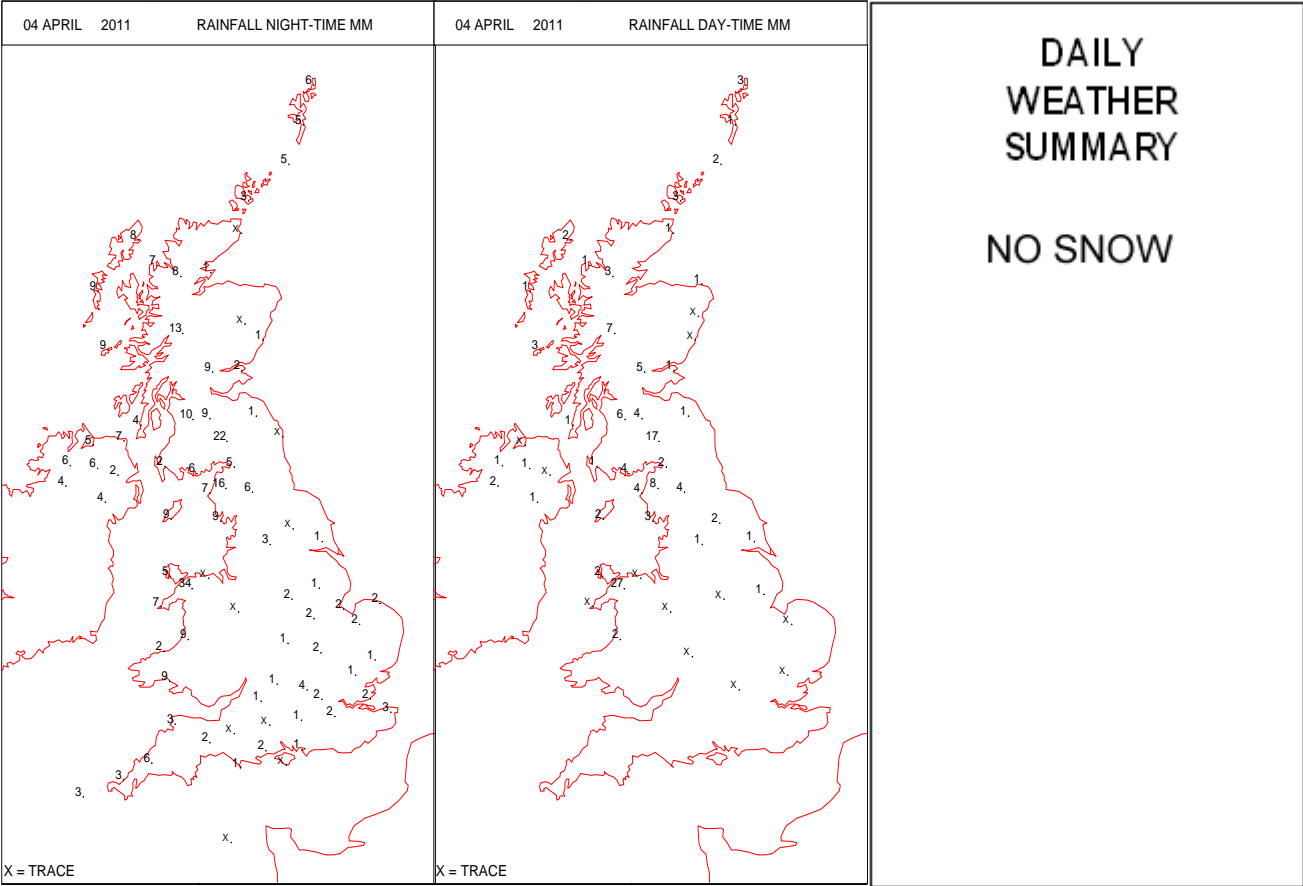
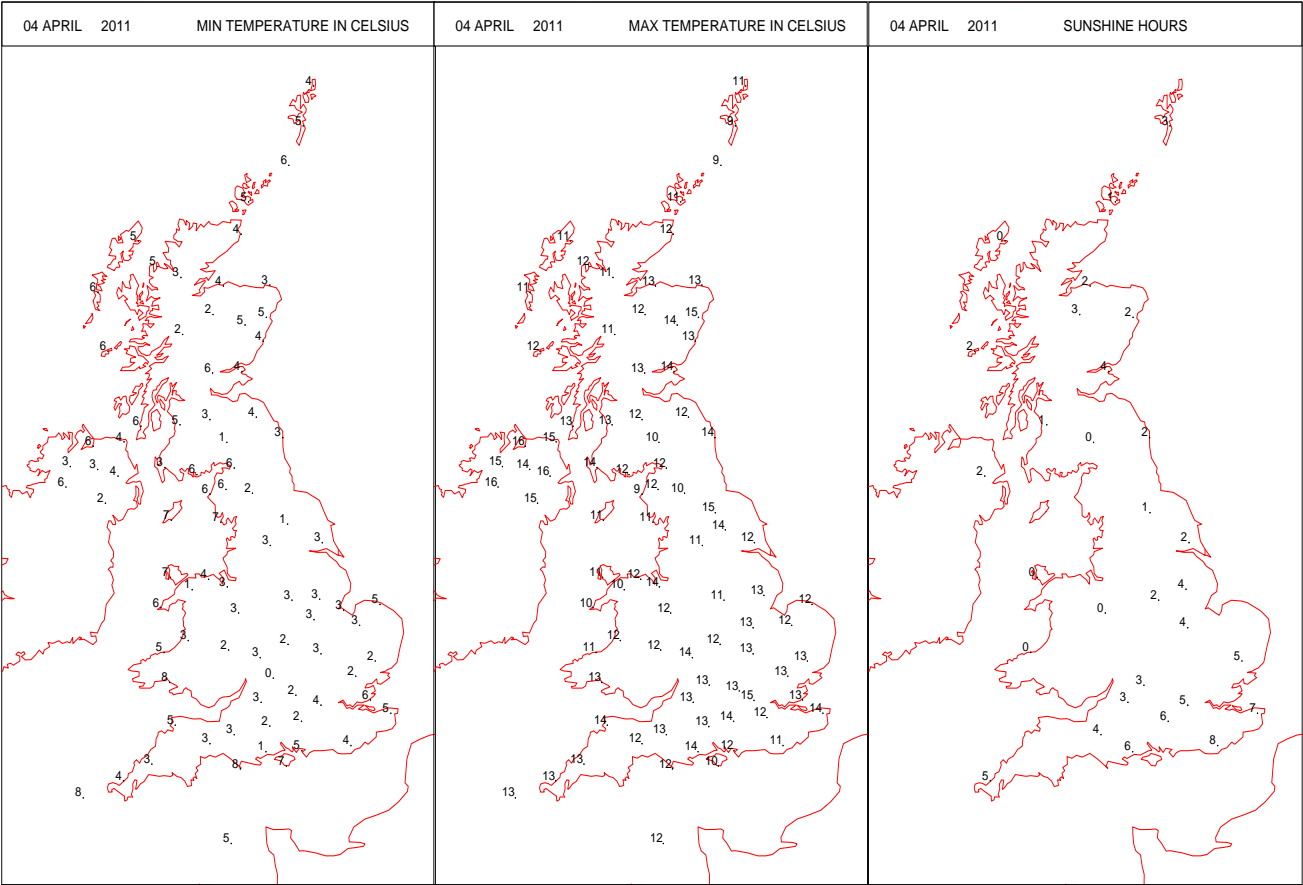
SURFACE REPORTS



SIGNIFICANT WEATHER

0600 GMT 04 APRIL 2011	SIG WEATHER	1200 GMT 04 APRIL 2011	SIG WEATHER	<p>Summary of UK Weather for Monday 04 April 2011. Much of the country was dry and clear before dawn, with temperatures falling to give a little grass frost in parts of England and Wales, and even a very localised air frost in parts of north-east England.</p> <p>In western Scotland and Northern Ireland, showers blowing in from the Atlantic eased ahead of the increasing high cloud that would soon lower to bring rain to the U.K.</p> <p>During the morning, persistent and occasionally heavy rain made rapid eastward progress on the brisk south-westerly wind across all but the south of the country. The south was largely dry throughout the day, with some spells of sunshine.</p> <p>The winds were strongest in the north-west, where they occasionally exceeded gale force over exposed coasts and higher ground.</p> <p>By the afternoon, many eastern parts saw some sunny intervals, as the rain continued to clear eastwards into the North Sea. Western parts remained cloudier, however, with a little light rain continuing.</p> <p>By the evening, most of the country had become dry with a lull in the rain, with a milder night ensuing under the cloud, and with the strong wind continuing.</p>
1800 GMT 04 APRIL 2011	SIG WEATHER	0000 GMT 05 APRIL 2011	SIG WEATHER	<p>EXTREMES Highest Maximum: 16.4 Portglenone, Antrim Lowest Maximum: 9.1 St Bees Head No 2, Cumbria Lowest Minimum: 0.3 Little Rissington, Gloucestershire Lowest Grass Minimum: -3.6 West Freugh, Wigtownshire Most Rain: 61.0 Capel Curig No 3, Gwynedd Most Sun: 8.4 Jersey Airport, Jersey</p>

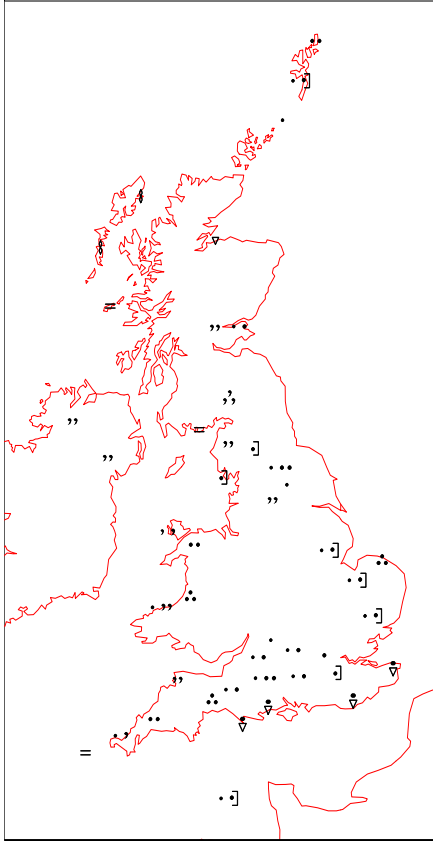
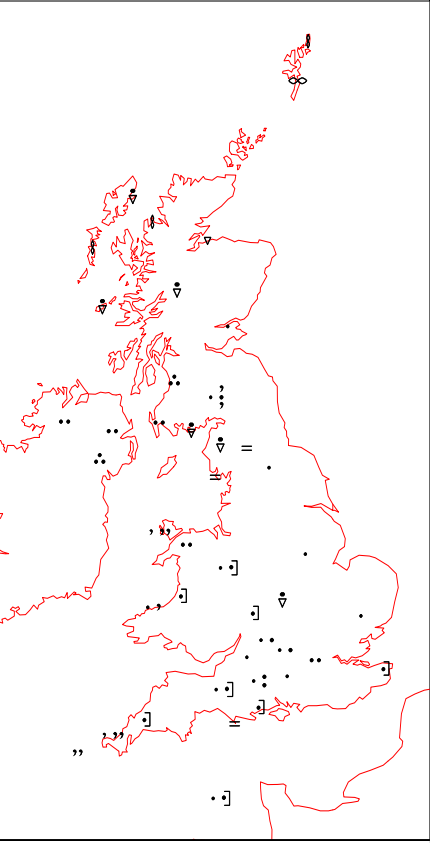
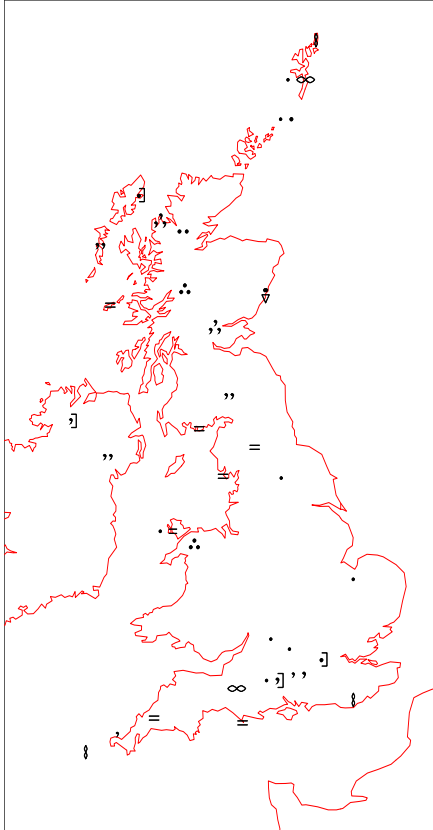
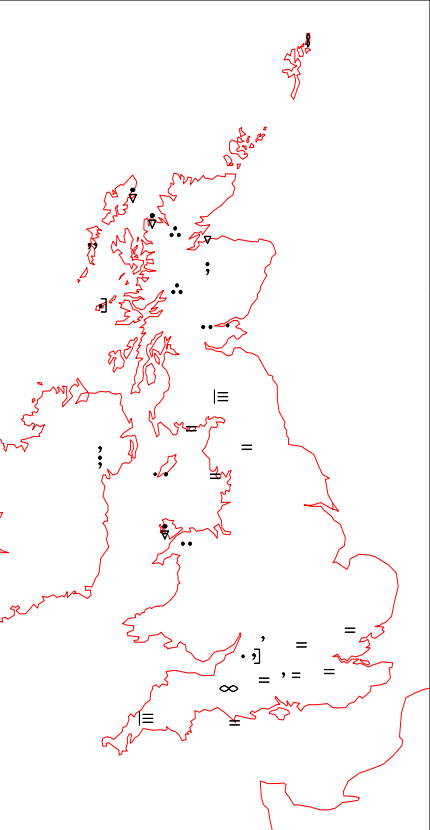
DAILY CLIMATE DATA



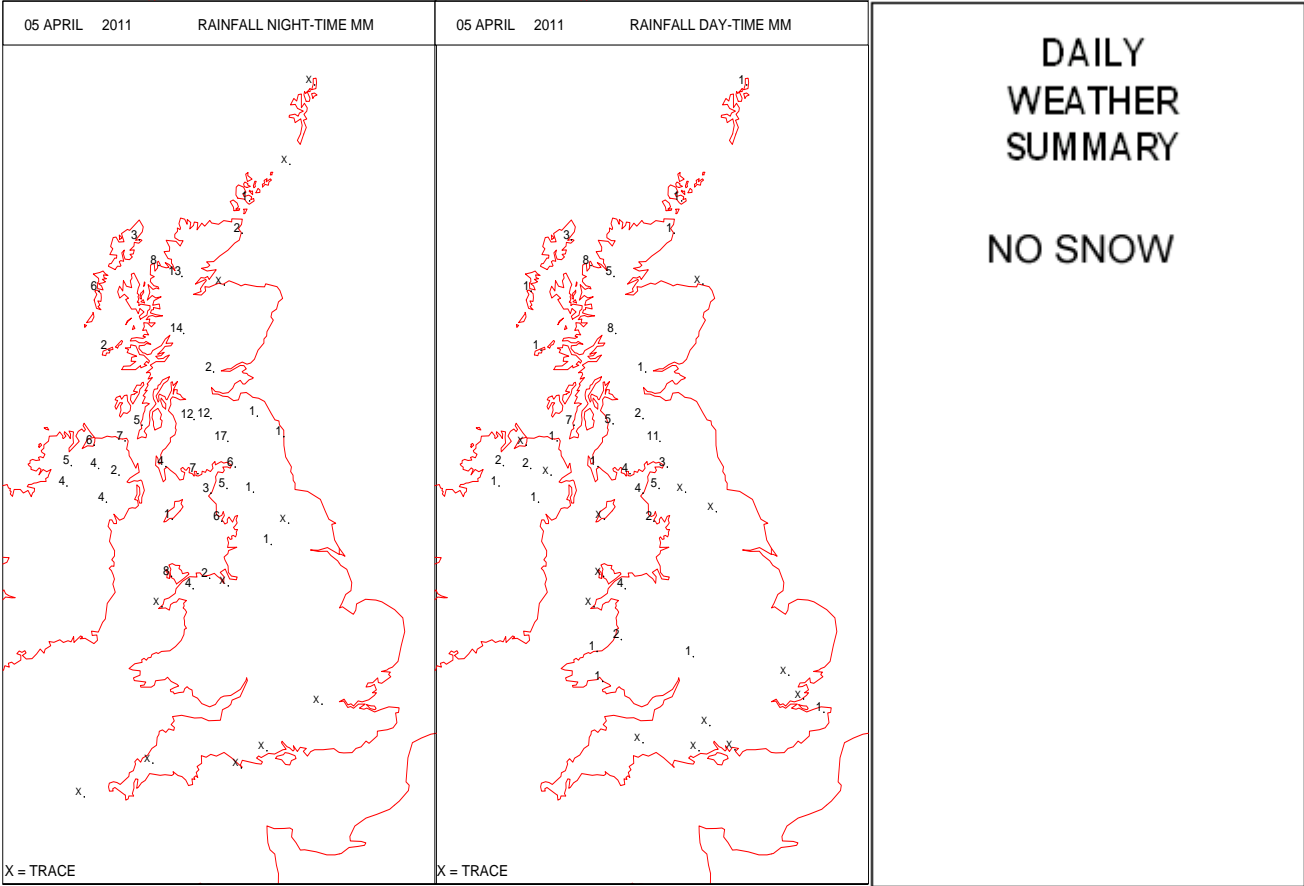
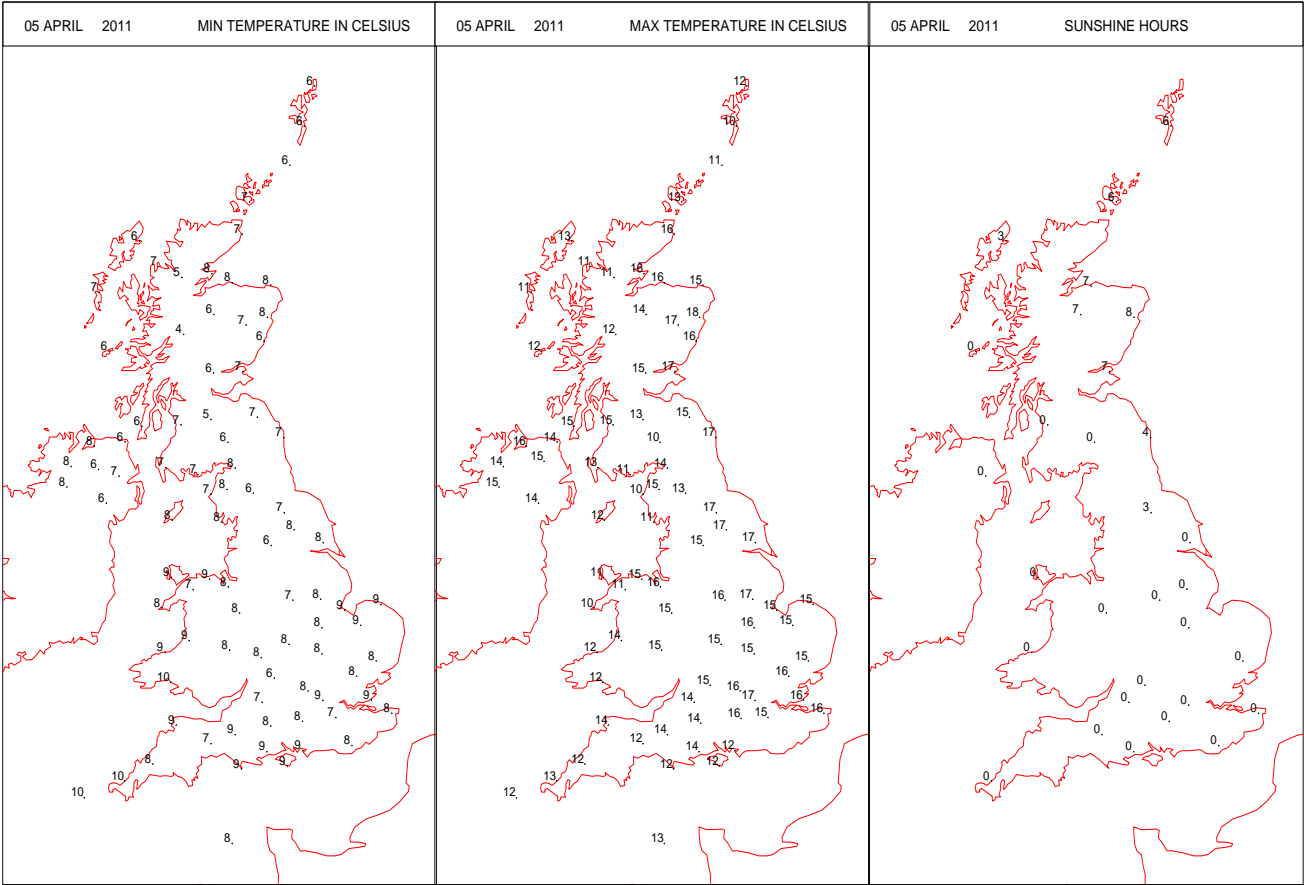
[illegible]

Crown Copyright 2011, All Rights Reserved

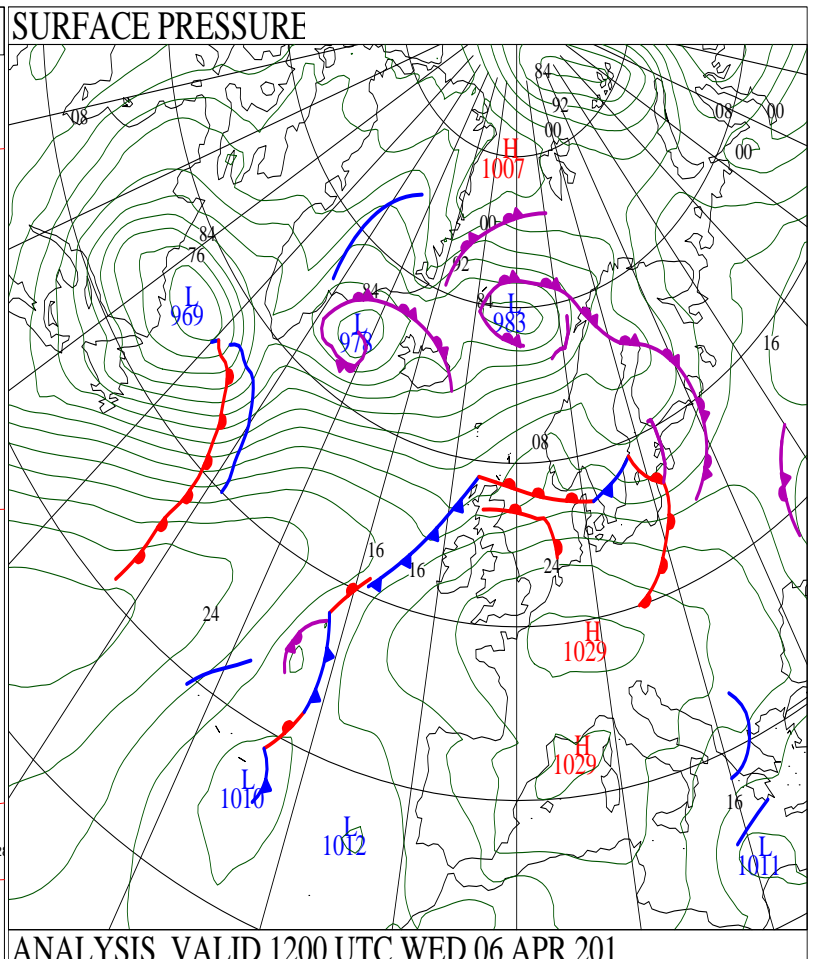
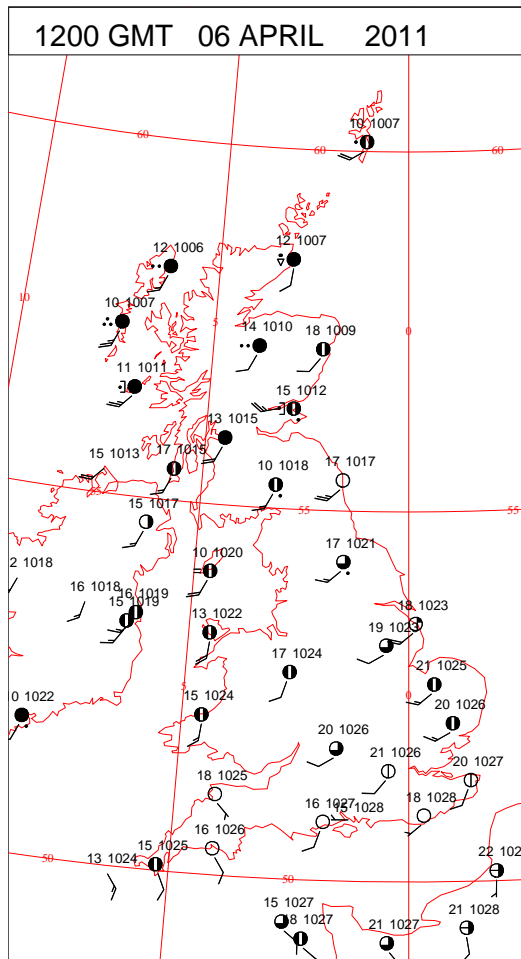
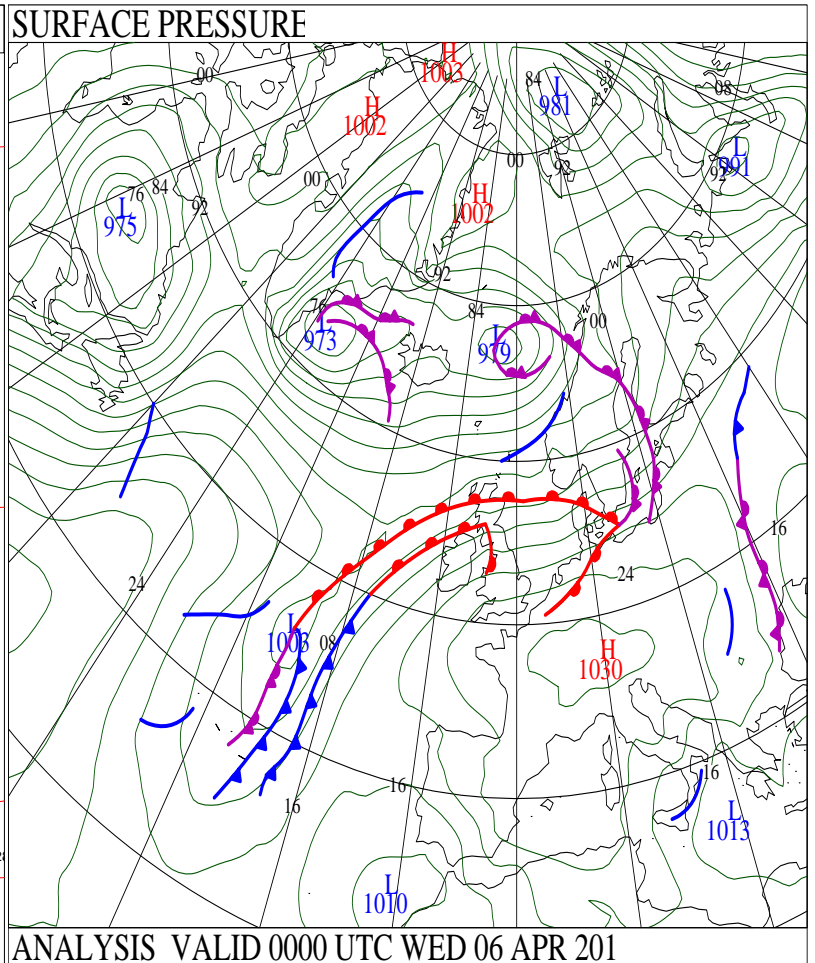
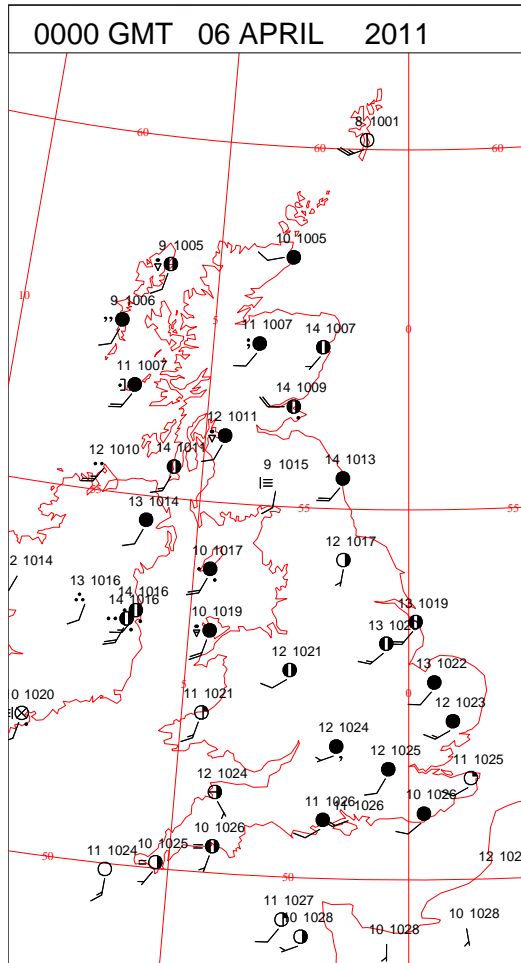
SIGNIFICANT WEATHER

0600 GMT 05 APRIL 2011	SIG WEATHER	1200 GMT 05 APRIL 2011	SIG WEATHER	<p>Summary of UK Weather for Tuesday 05 April 2011.</p> <p>It was wet and mild overnight in many areas with periods of rain for most, but persistent and sometimes heavy rain fell over western and northern hills of Wales, England, Northern Ireland and Scotland.</p> <p>During the day, periods of heavy rain continued across the north-western hilly areas of the country. Lighter rain fell across the hills of Wales, with a few showers elsewhere.</p> <p>It remained mainly dry across southern parts of England and Wales, with spells of hazy sunshine. It was also bright and warm in north-eastern parts of England and eastern Scotland.</p> <p>It was, though, very windy with gusts to gale force over north-western coasts, and locally gusting to storm force over north-western hills. South-westerly winds were brisk further south as well.</p>
				
1800 GMT 05 APRIL 2011	SIG WEATHER	0000 GMT 06 APRIL 2011	SIG WEATHER	<p>EXTREMES</p> <p>Highest Maximum: 17.9 Dyce, Aberdeenshire</p> <p>Lowest Maximum: 9.7 St Bees Head No 2, Cumbria</p> <p>Lowest Minimum: 3.6 Tulloch Bridge, Inverness-Shire</p> <p>Lowest Grass Minimum: 1.5 Leuchars, Fife</p> <p>Most Rain: 27.6 Eskdalemuir, Dumfriesshire</p> <p>Most Sun: 7.7 Dyce, Aberdeenshire</p>
				

DAILY CLIMATE DATA

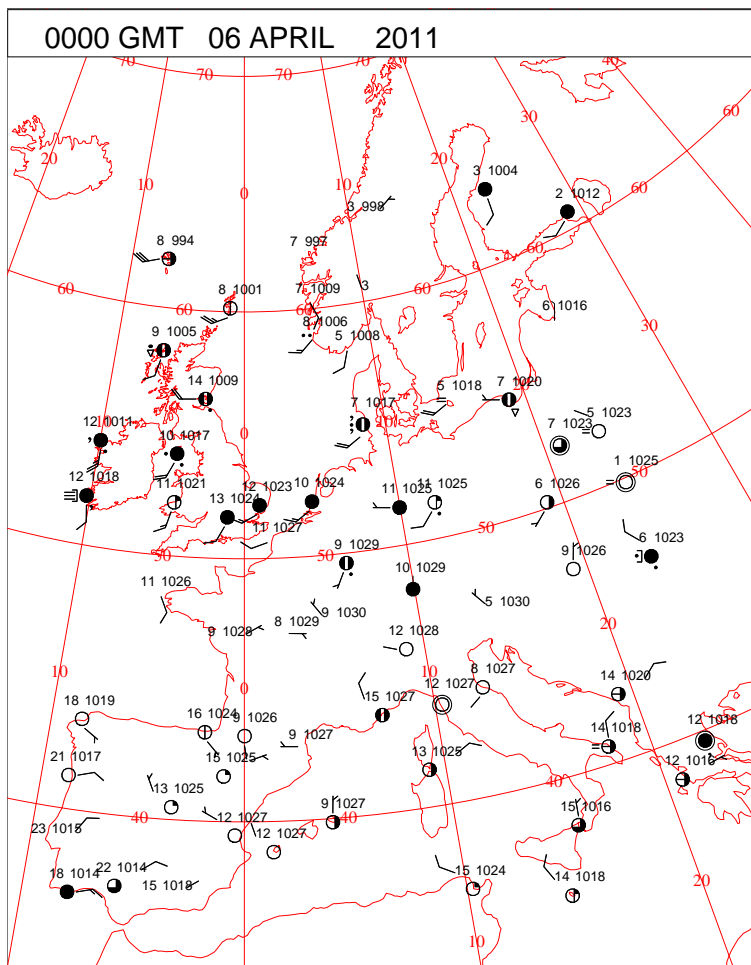


DAILY WEATHER SUMMARY



Wednesday 6 April 2011

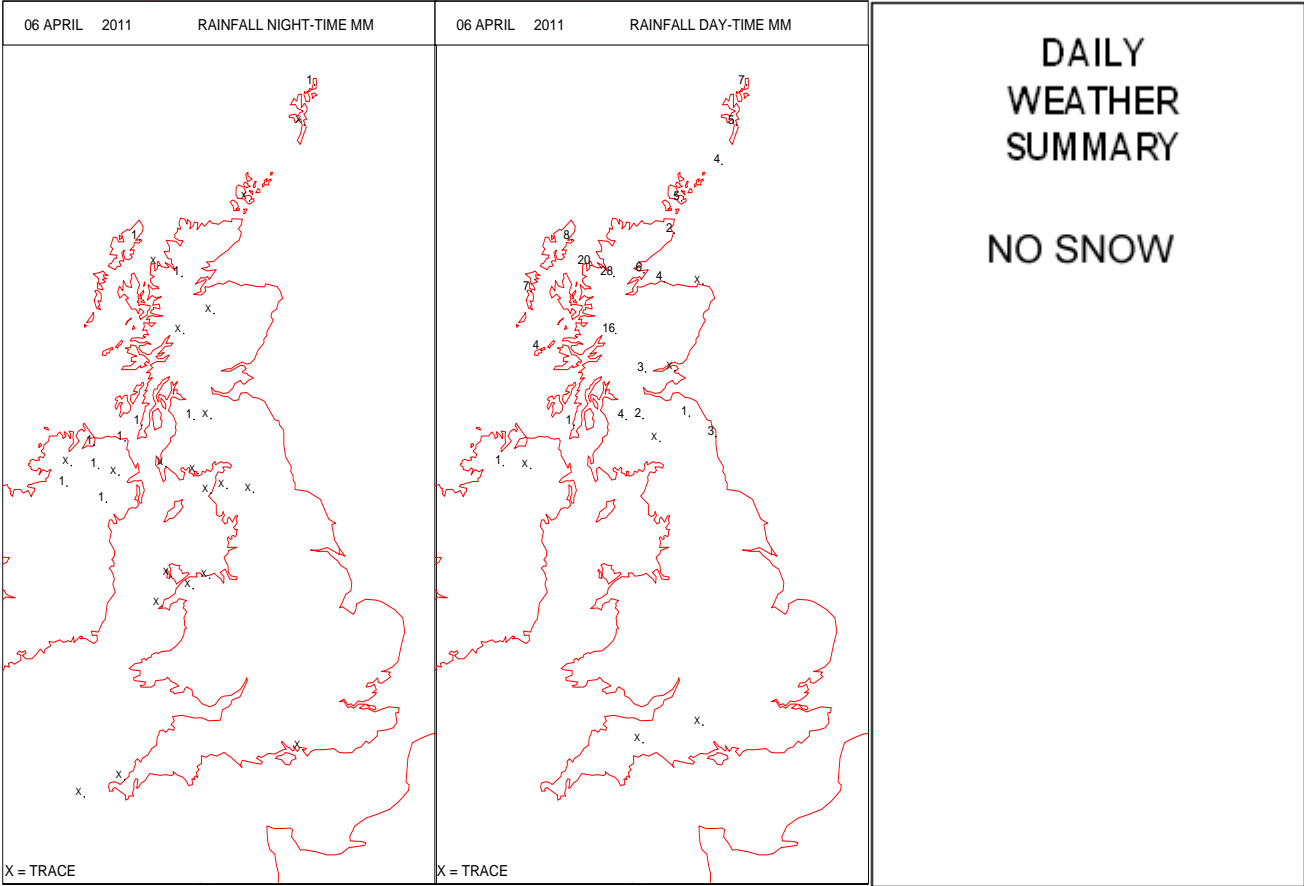
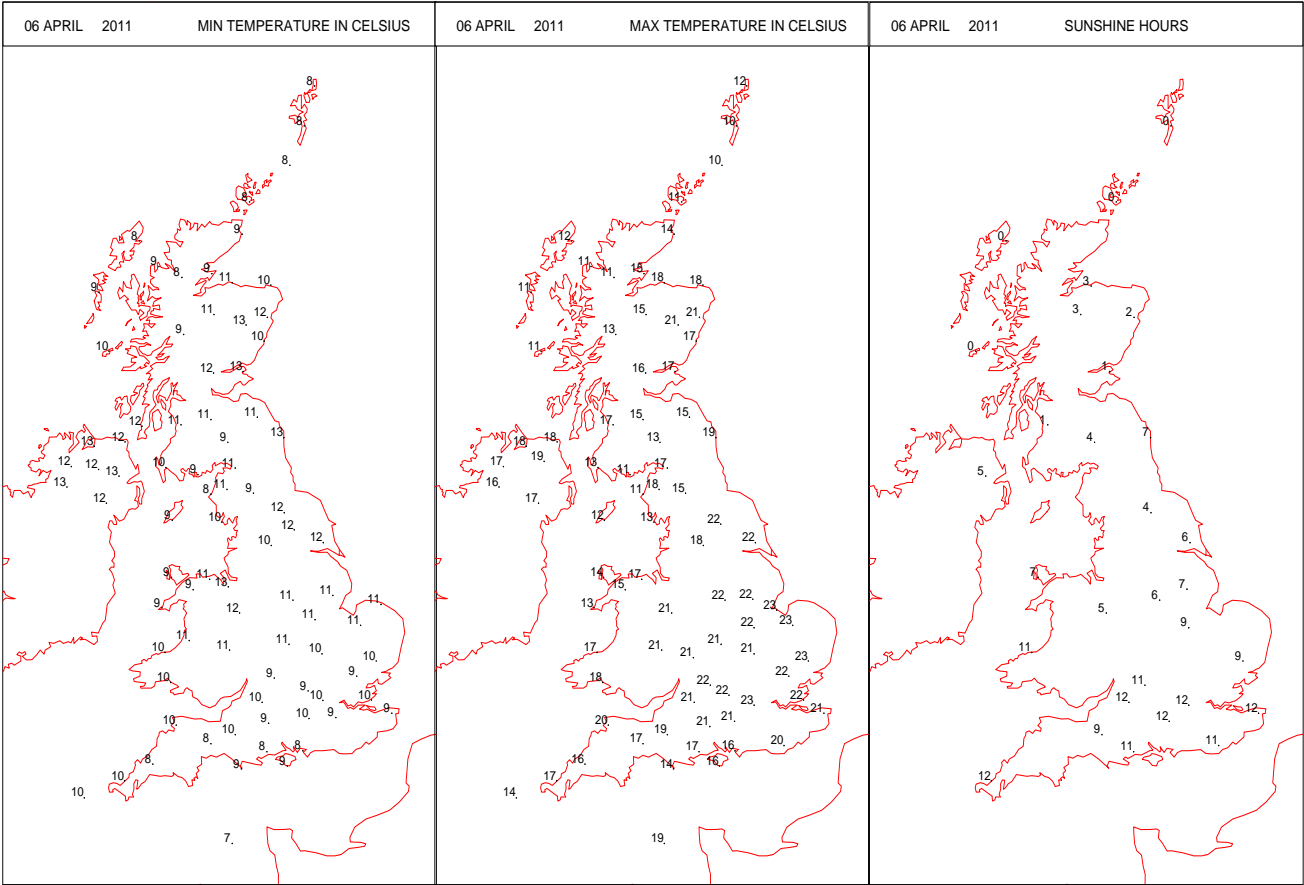
SURFACE REPORTS



SIGNIFICANT WEATHER

0600 GMT 06 APRIL 2011	SIG WEATHER	1200 GMT 06 APRIL 2011	SIG WEATHER	<p>Summary of UK Weather for Wednesday 06 April 2011.</p> <p>It was a very mild night, with some places in the north seeing record high minimum temperatures. There was further heavy rain across western hills of northern England and Scotland. Some heavy rain also affected Northern Ireland and north Wales, and the wind was very gusty over northern hills.</p> <p>Further south was mainly dry with mist and fog. This soon cleared during the morning, leaving much of the U.K. dry and fine. Sunshine gradually broke through during the course of the morning, with most of England and Wales, and eastern Scotland, seeing warm sunny spells. It was occasionally bright as well in Northern Ireland.</p> <p>Persistent and heavy rain continued across north-west Scotland, as Northern Ireland and northern England became dry.</p> <p>Rain continued in north-west Scotland all day, then slowly moving southwards during the evening, returning to southern Scotland and Northern Ireland, but becoming lighter and more intermittent.</p>
1800 GMT 06 APRIL 2011	SIG WEATHER	0000 GMT 07 APRIL 2011	SIG WEATHER	
				<p>EXTREMES</p> <p>Highest Maximum: 23.2 Northolt, Greater London</p> <p>Lowest Maximum: 9.5 Fair Isle, Shetland</p> <p>Lowest Minimum: 7.4 Guernsey Airport, Guernsey</p> <p>Lowest Grass Minimum: 2.0 Jersey Airport, Jersey</p> <p>Most Rain: 28.4 Loch Glascarnoch, Ross & Cromarty</p> <p>Most Sun: 12.3 Heathrow, Greater London 12.3 Manston, Kent</p>

DAILY CLIMATE DATA

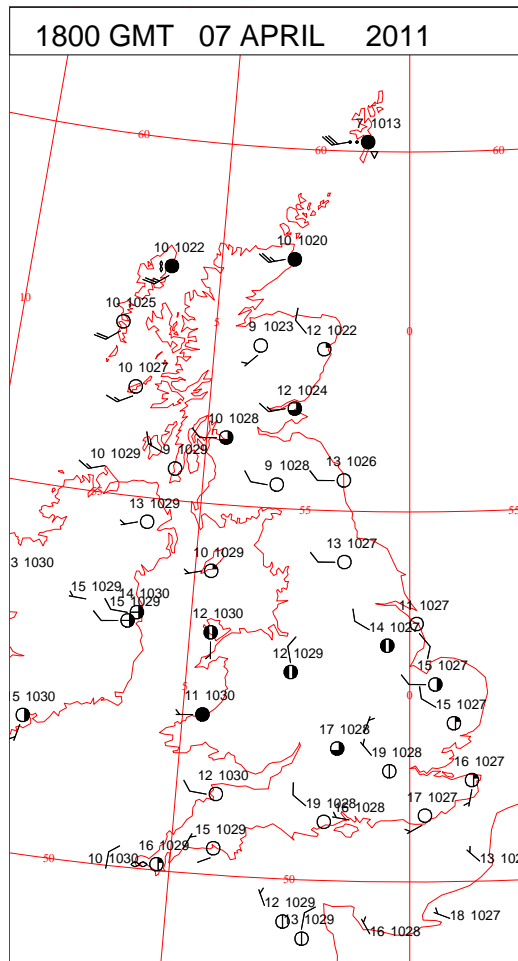
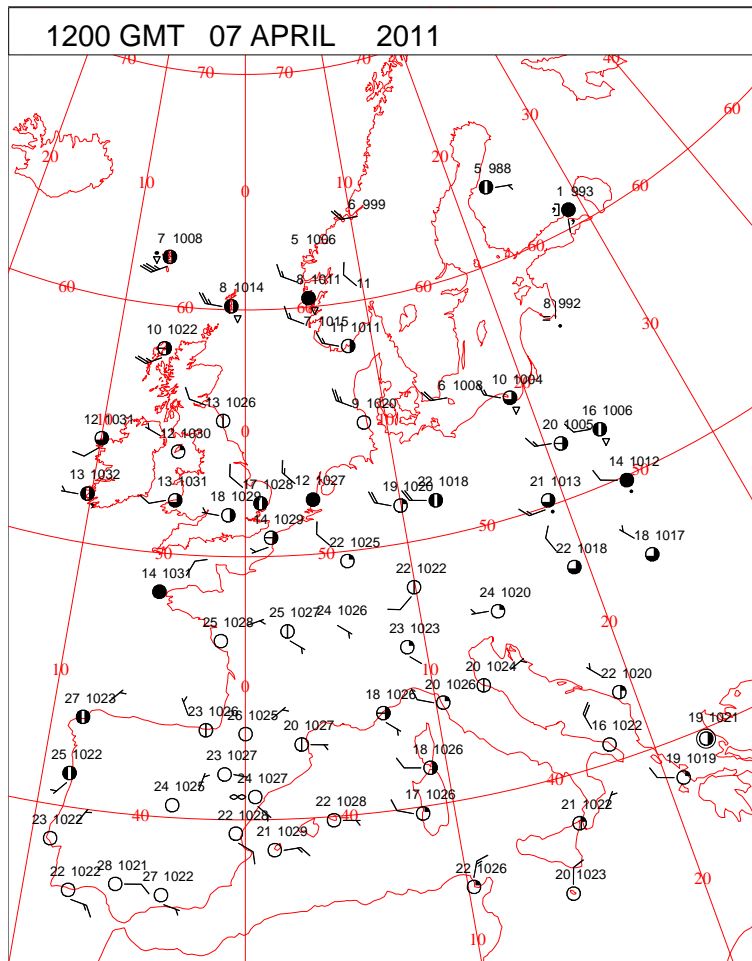
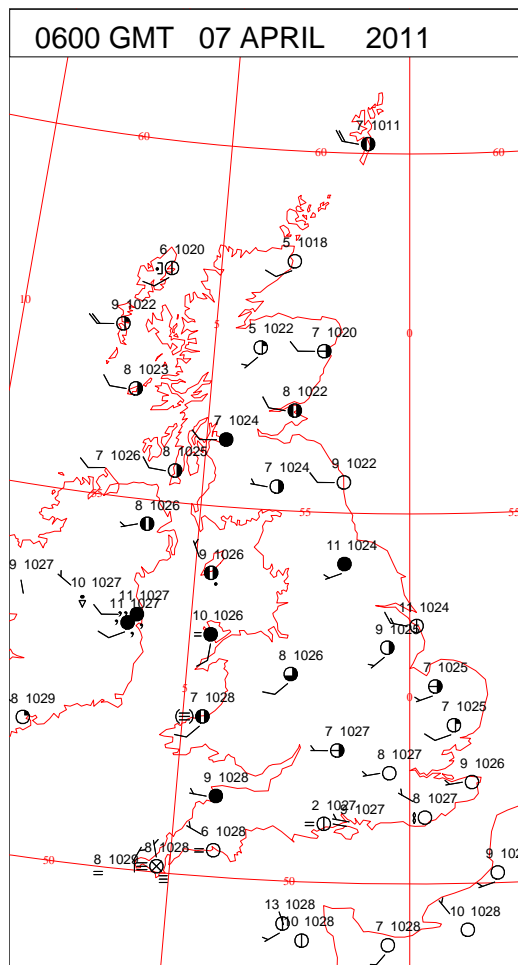
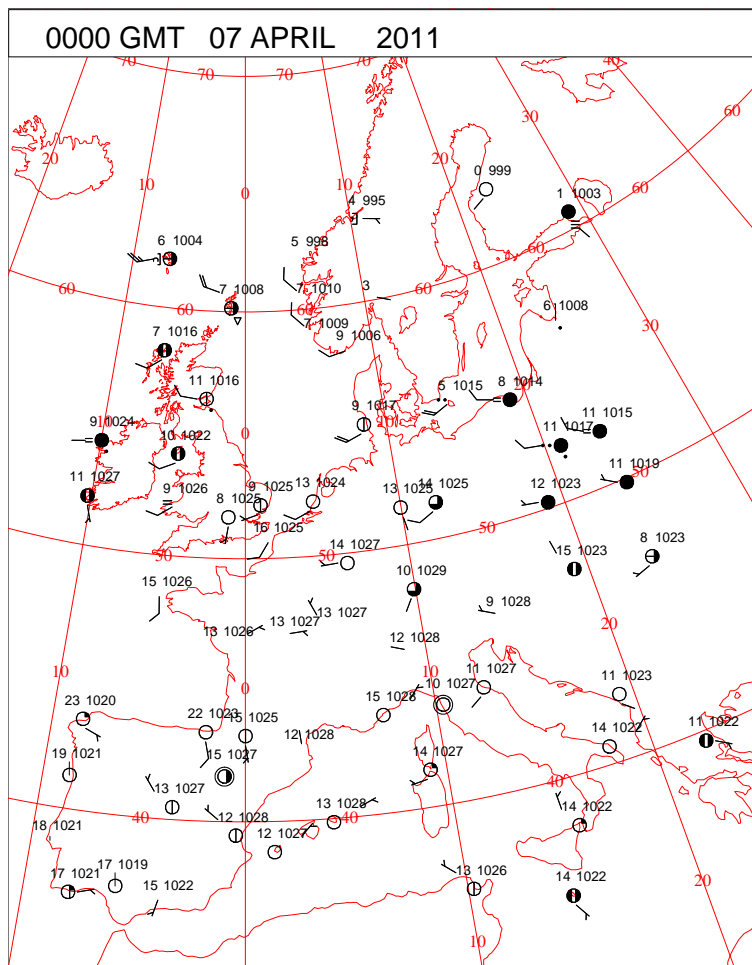


[illegible]

Crown Copyright 2011, All Rights Reserved

Thursday 7 April 2011

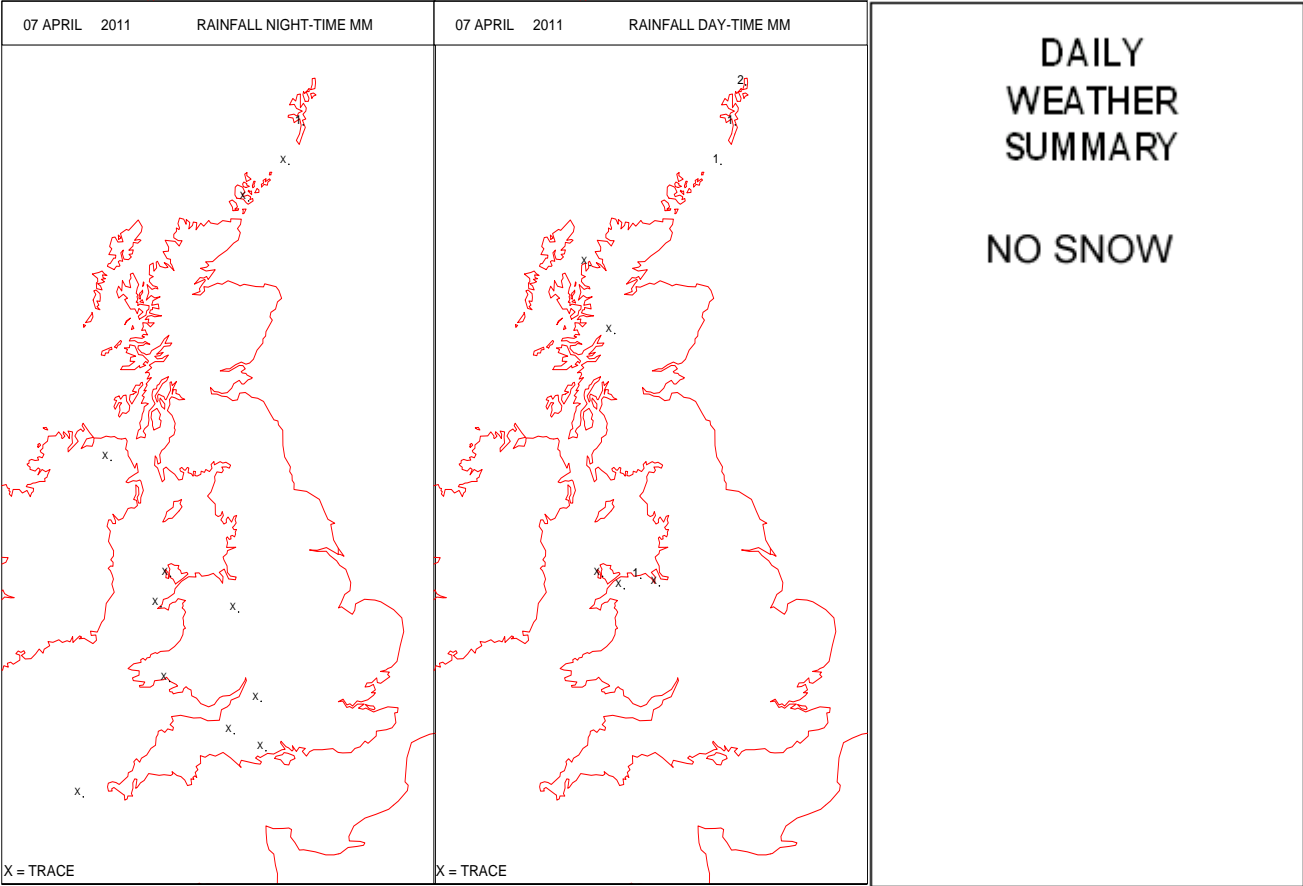
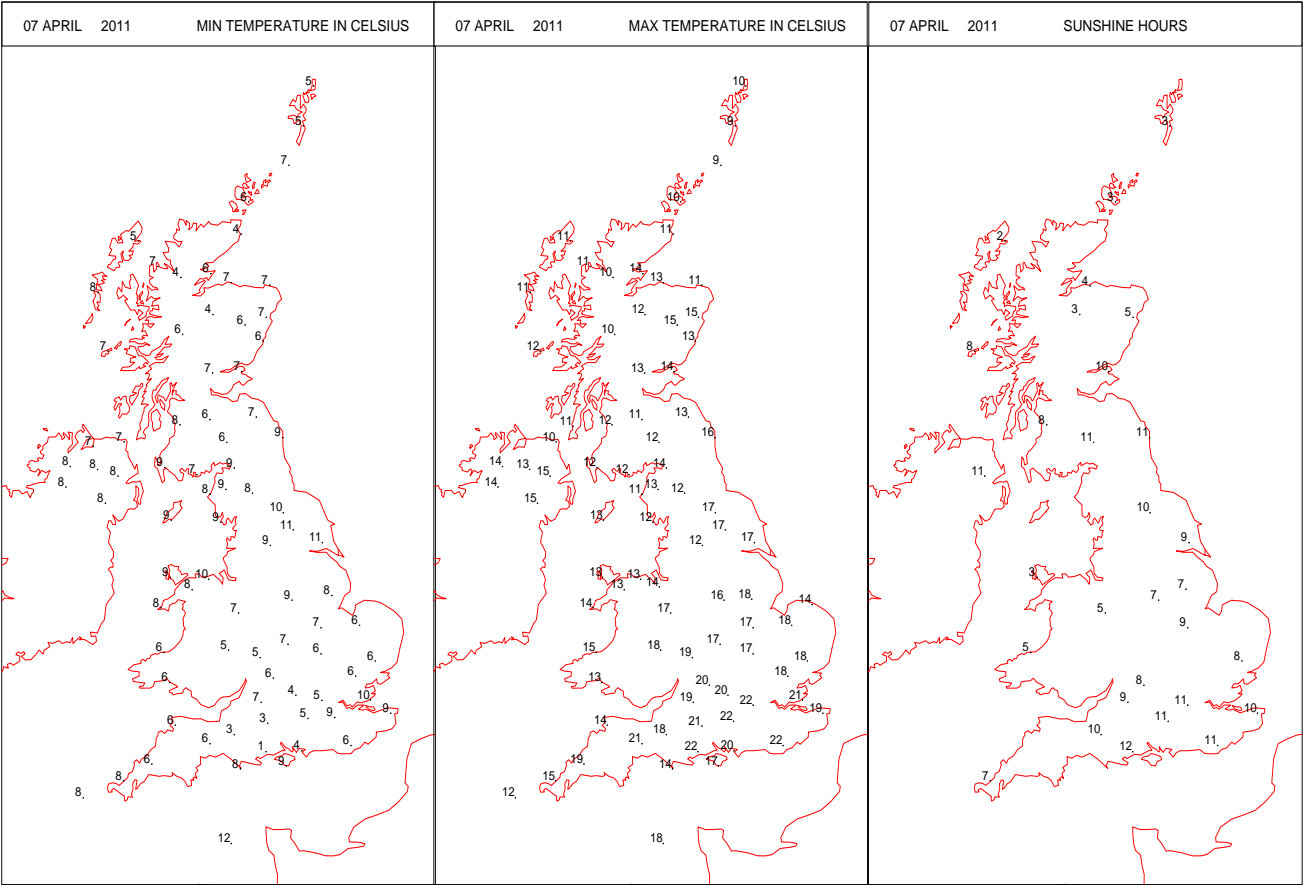
SURFACE REPORTS



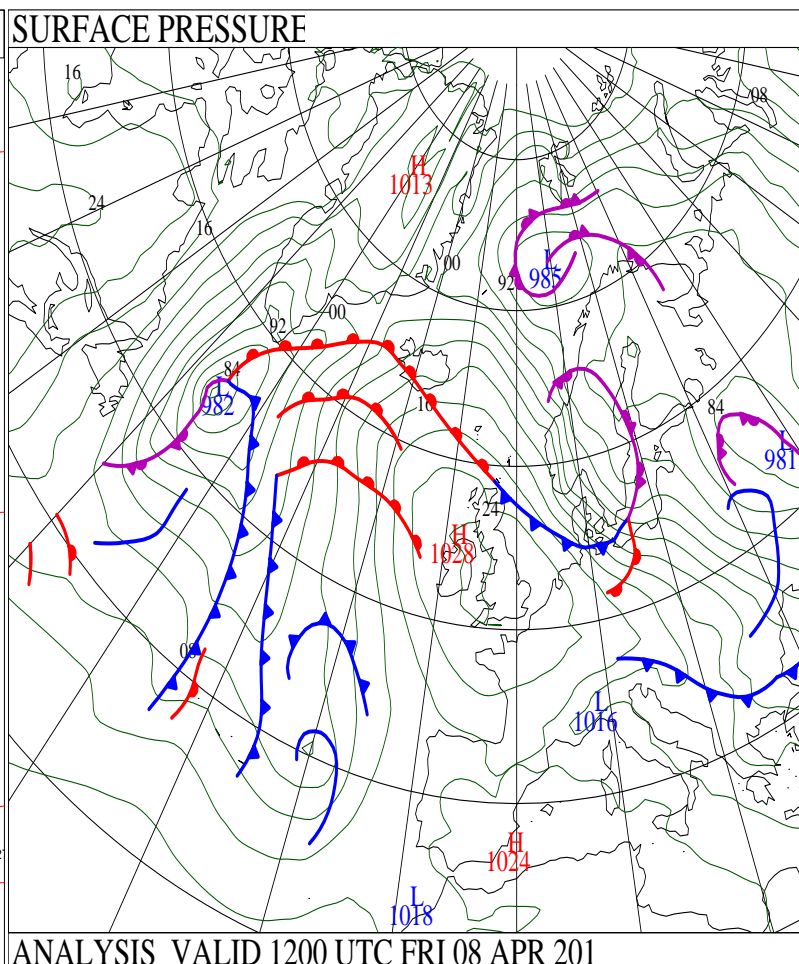
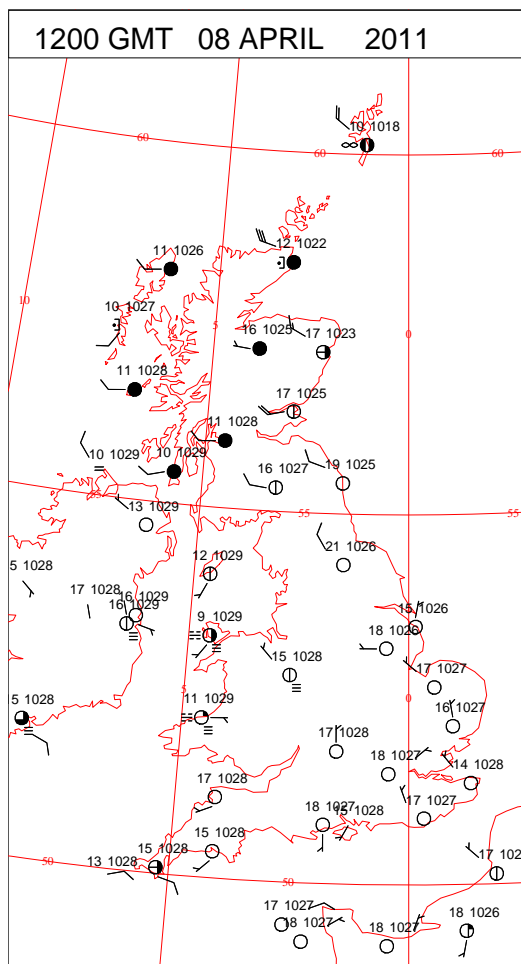
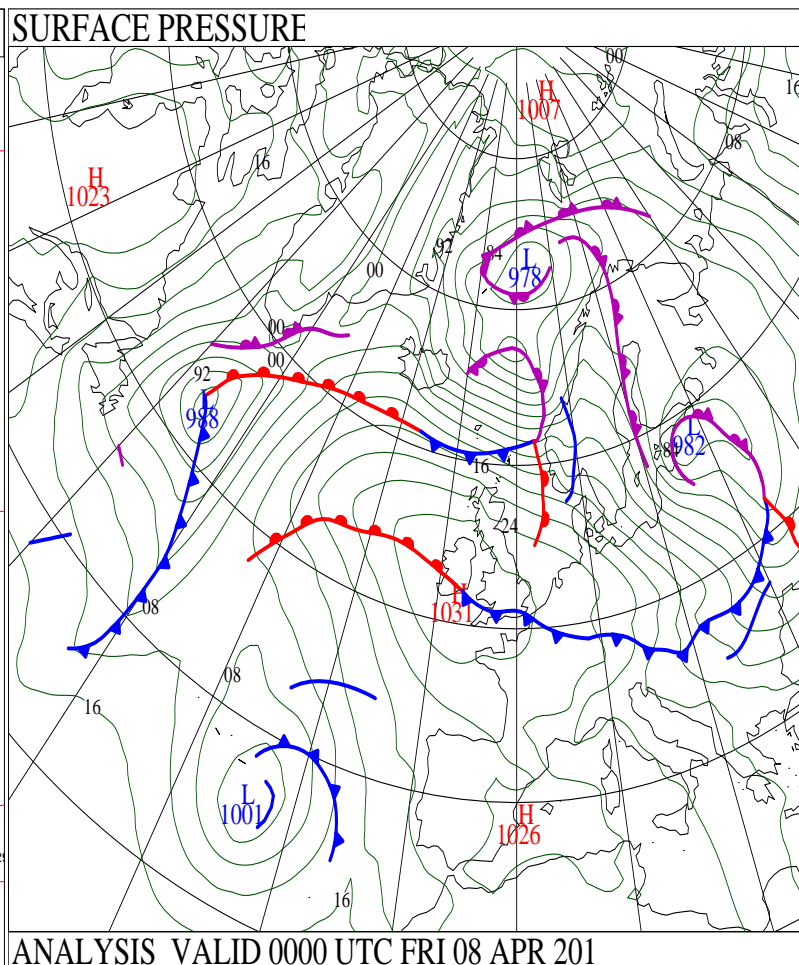
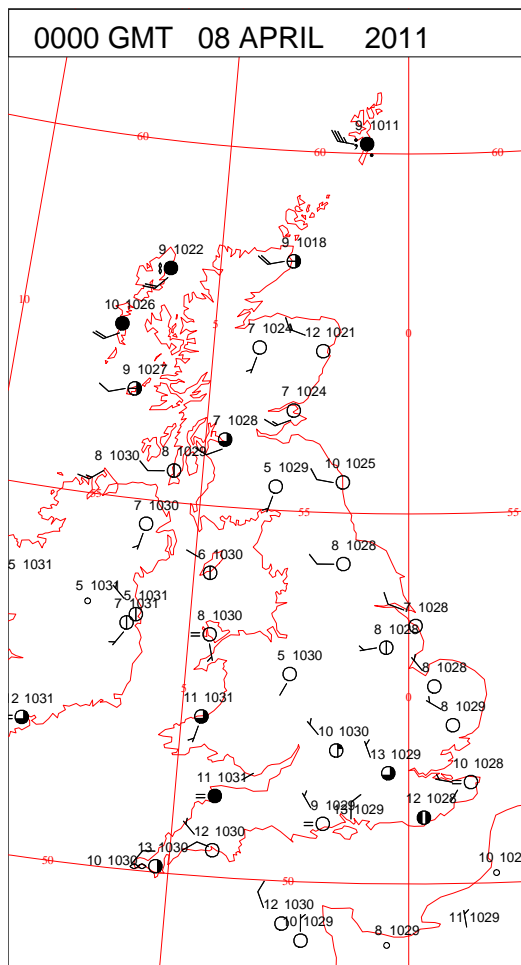
SIGNIFICANT WEATHER

0600 GMT 07 APRIL 2011	SIG WEATHER	1200 GMT 07 APRIL 2011	SIG WEATHER	<p>Summary of UK Weather for Thursday 07 April 2011.</p> <p>It was a dry and relatively mild night in the south of the U.K. It was a little cooler and breezier further north, with a weakening front moving southwards bringing some light drizzle to western areas.</p> <p>This front lay across north-west England and northern Wales during the morning, with further light rain for a time here. It nudged a little further south into the Midlands during the day, but the cloud broke allowing for some afternoon sunny spells.</p> <p>Either side of the front, it was bright with sunshine for many areas, though cooler north of the front, and pleasantly warm south of the front with many areas reaching the low twenties Celsius.</p> <p>Meanwhile, it was breezy across Scotland, with isolated showers across the north-west.</p> <p>Into the evening, most of the U.K. remained dry and fine, with only northern Scotland continuing with strong, cool winds and cloudier conditions.</p> <p>In summary, temperatures north of the front were around, or just above average for the time of year, but well above average south of the front, including parts of eastern England.</p>
				<p>EXTREMES</p> <p>Highest Maximum: 22.3 Herstmonceux, East Sussex</p> <p>Lowest Maximum: 9.3 Lerwick, Shetland 9.3 Fair Isle, Shetland</p> <p>Lowest Minimum: 1.4 Hurn, Dorset</p> <p>Lowest Grass Minimum: -1.6 Hurn, Dorset</p> <p>Most Rain: 2.4 Lerwick, Shetland</p> <p>Most Sun: 11.5 Hurn, Dorset</p>

DAILY CLIMATE DATA

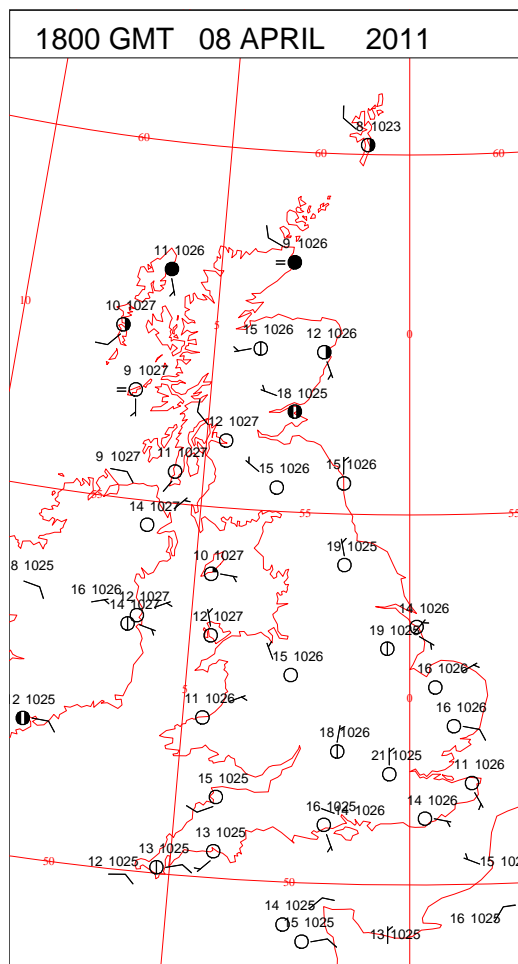
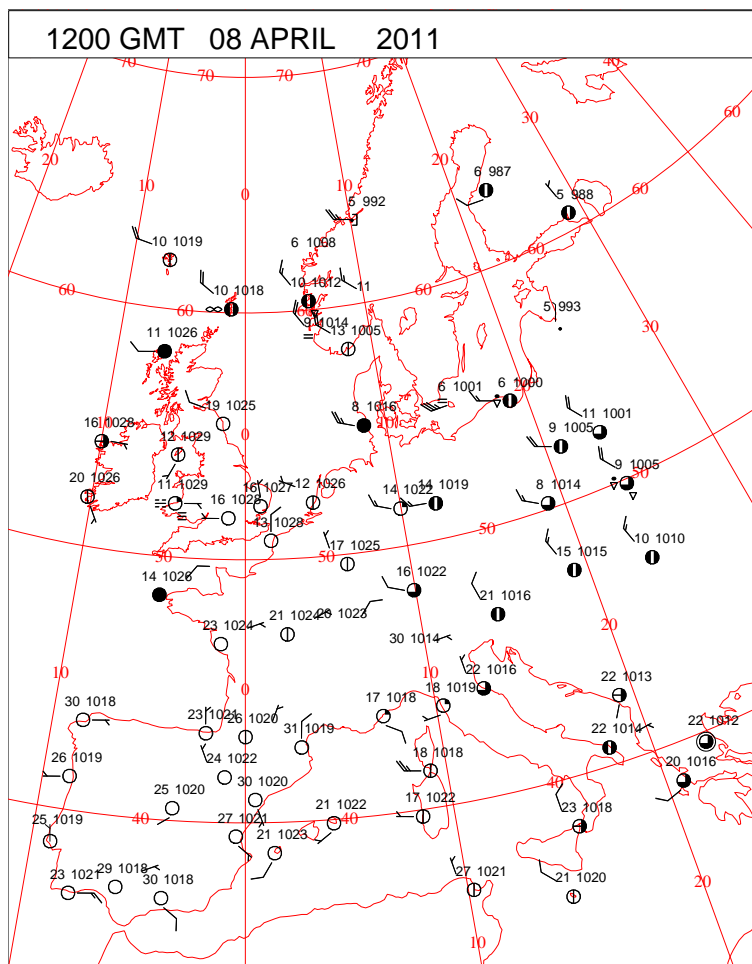
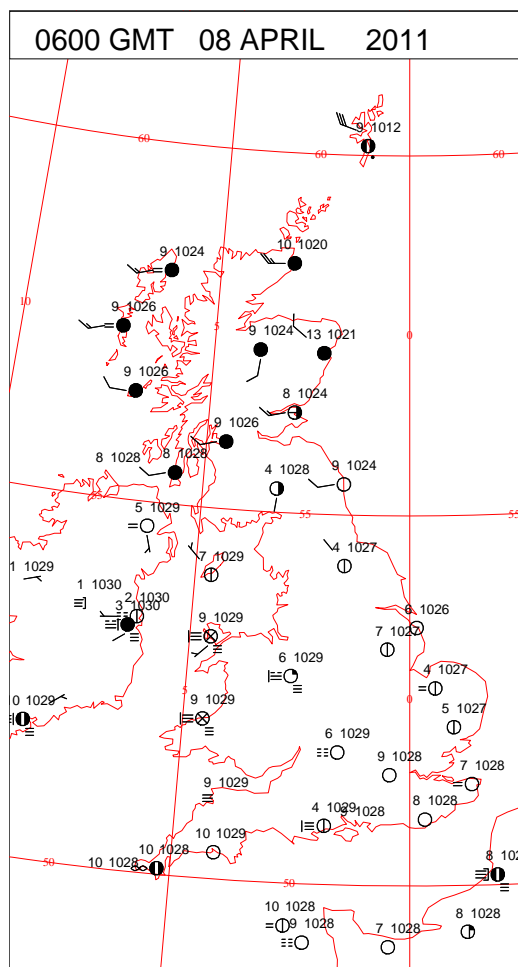
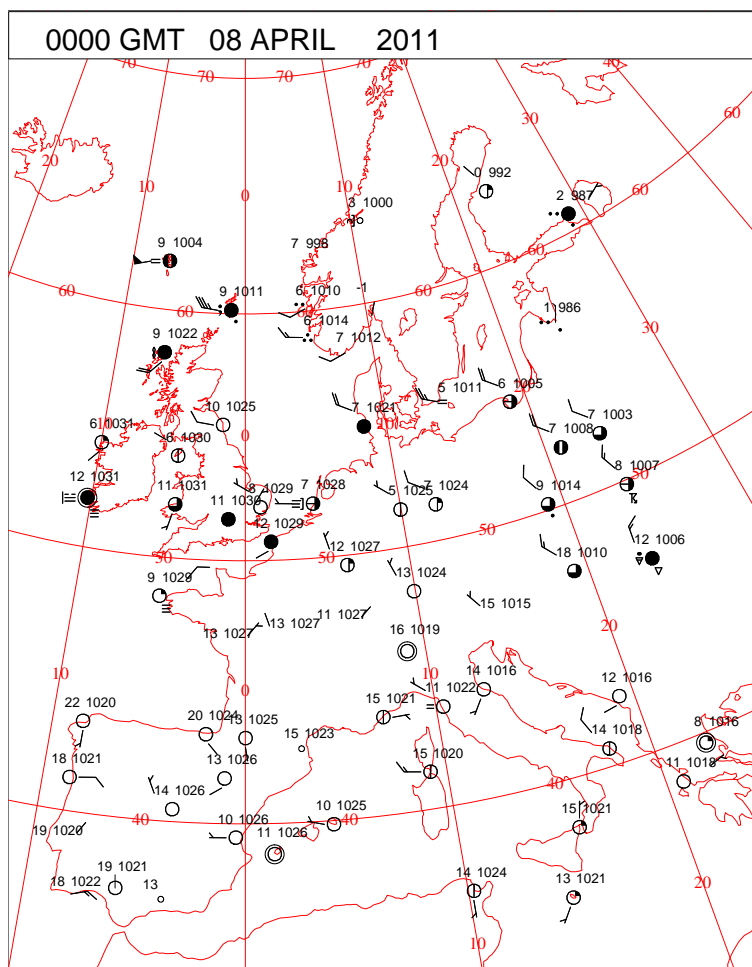


DAILY WEATHER SUMMARY



Friday 8 April 2011

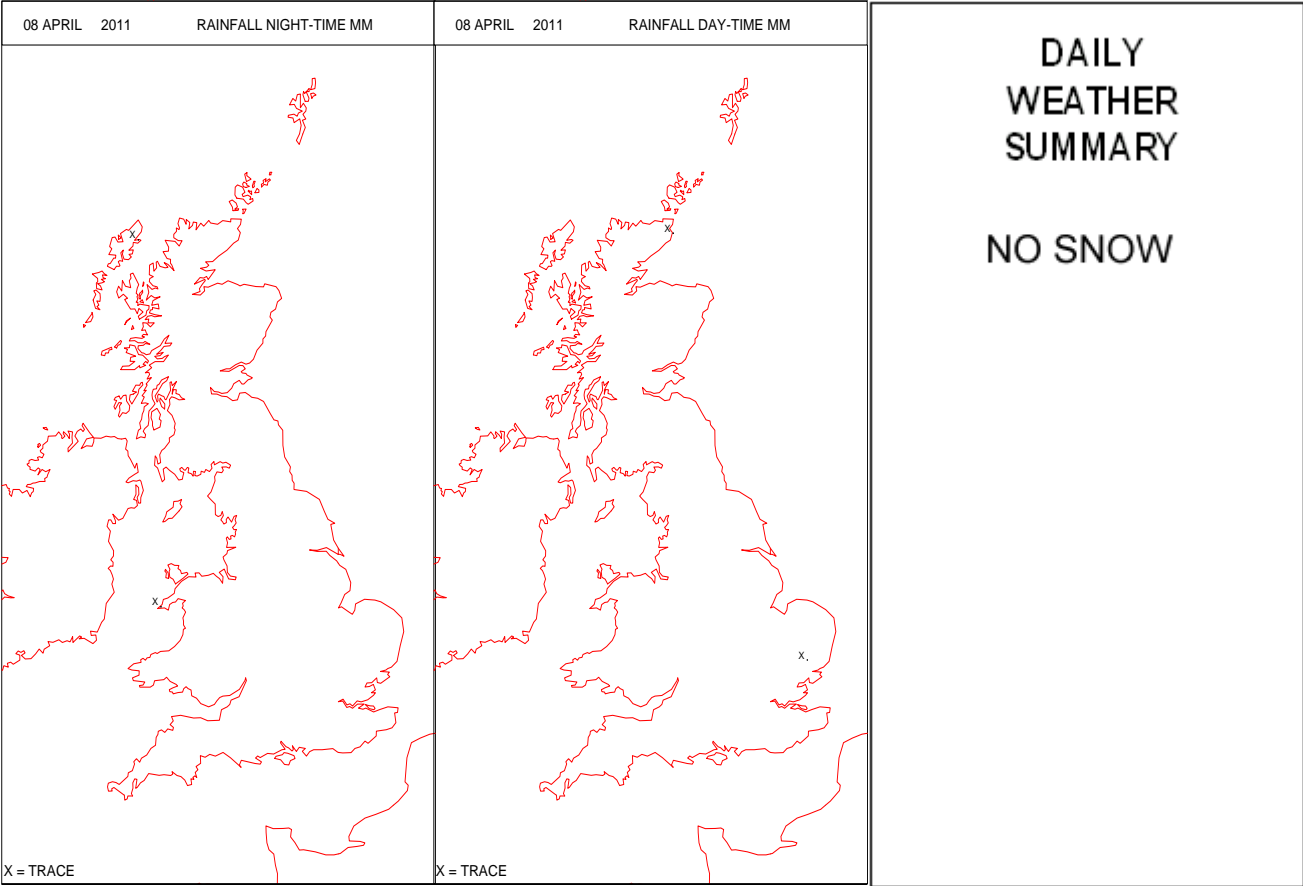
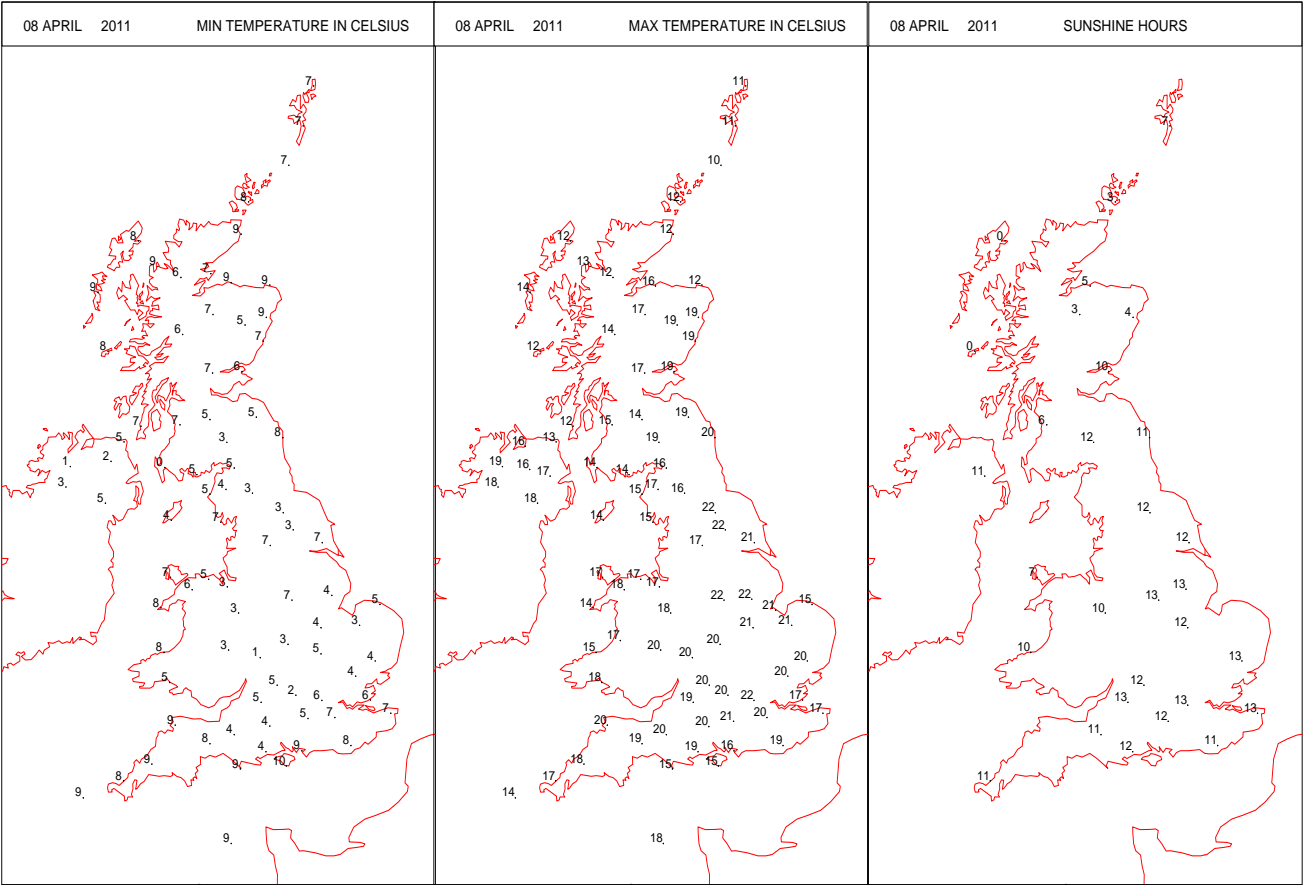
SURFACE REPORTS



SIGNIFICANT WEATHER

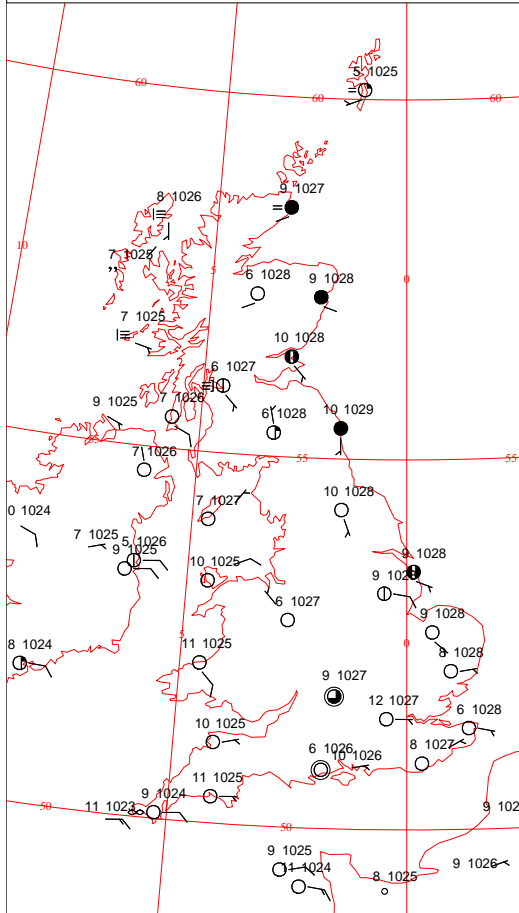
0600 GMT 08 APRIL 2011	SIG WEATHER	1200 GMT 08 APRIL 2011	SIG WEATHER	<p>Summary of UK Weather for Friday 08 April 2011.</p> <p>It was a dry night almost everywhere, apart from north-west Scotland with occasional light drizzle.</p> <p>A chilly start to the day followed for many, although nowhere saw an air frost. Fog and low cloud developed across western Wales and down the Cheshire Gap, which was slow to break and clear during the morning.</p> <p>Inland fog cleared by mid-morning to leave a dry and mostly sunny day across England, Wales and Northern Ireland. Some sea fog in Cardigan bay and around Anglesey drifted onto coasts at times, but generally dispersed during the afternoon.</p> <p>It was cloudier in western Scotland with some showery rain, but drier and brighter in eastern parts with some hazy sunshine, and sunny in the south.</p> <p>Temperatures were well above average in most areas, except far western areas, where temperatures were closer to average.</p>
1800 GMT 08 APRIL 2011	SIG WEATHER	0000 GMT 09 APRIL 2011	SIG WEATHER	<p>EXTREMES</p> <p>Highest Maximum: 22.2 Linton On Ouse, North Yorkshire</p> <p>Lowest Maximum: 10.1 Fair Isle, Shetland</p> <p>Lowest Minimum: 0.2 West Freugh, Wigtownshire</p> <p>Lowest Grass Minimum: -3.3 West Freugh, Wigtownshire</p> <p>Most Rain: 0.2 Stornoway Airport, Western Isles 0.2 Wick Airport, Caithness 0.2 Aberdaron, Gwynedd</p> <p>Most Sun: 12.7 Lyneham, Wiltshire</p>

DAILY CLIMATE DATA

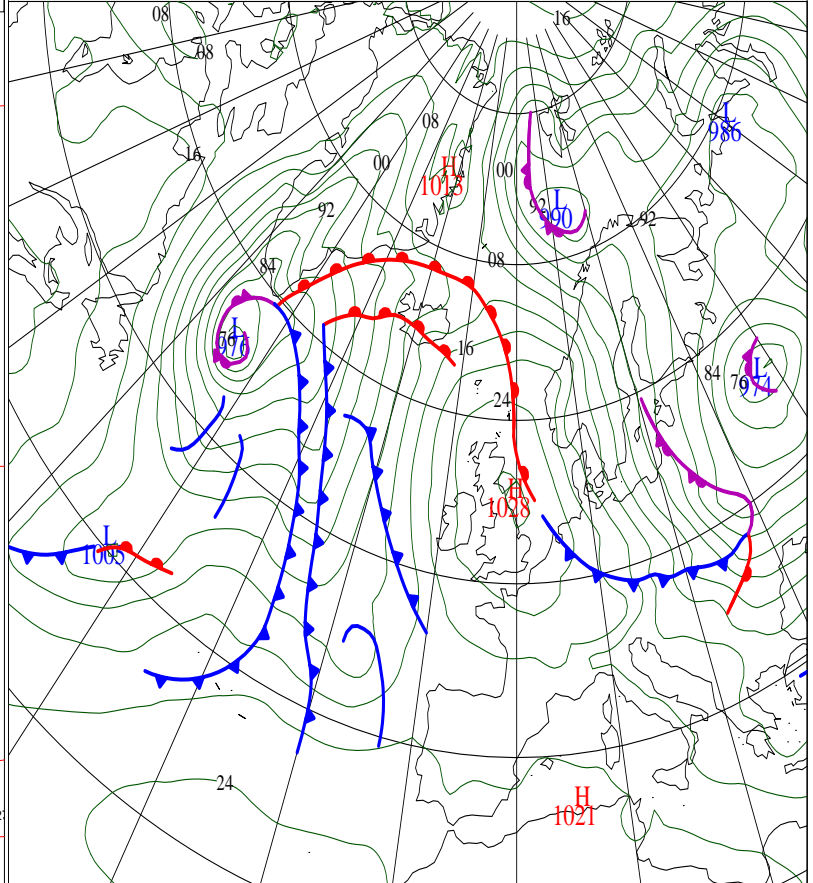


DAILY WEATHER SUMMARY

0000 GMT 09 APRIL 2011

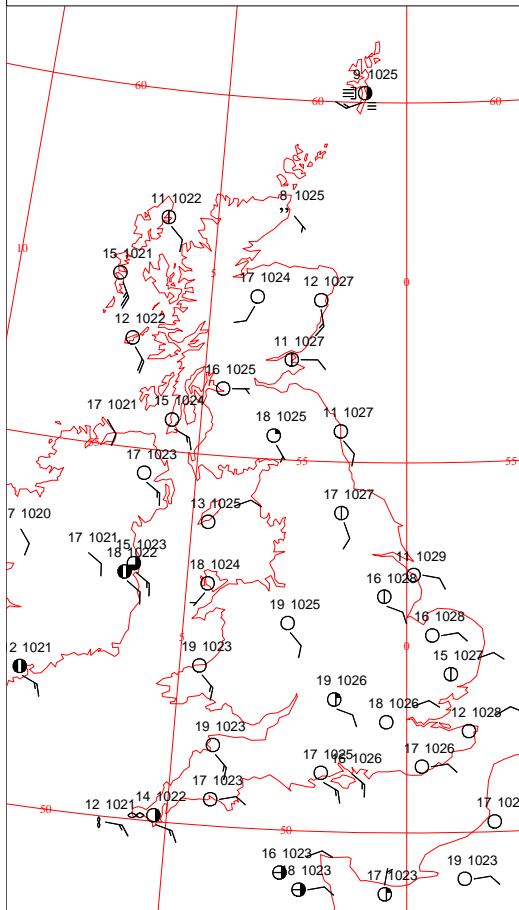


SURFACE PRESSURE

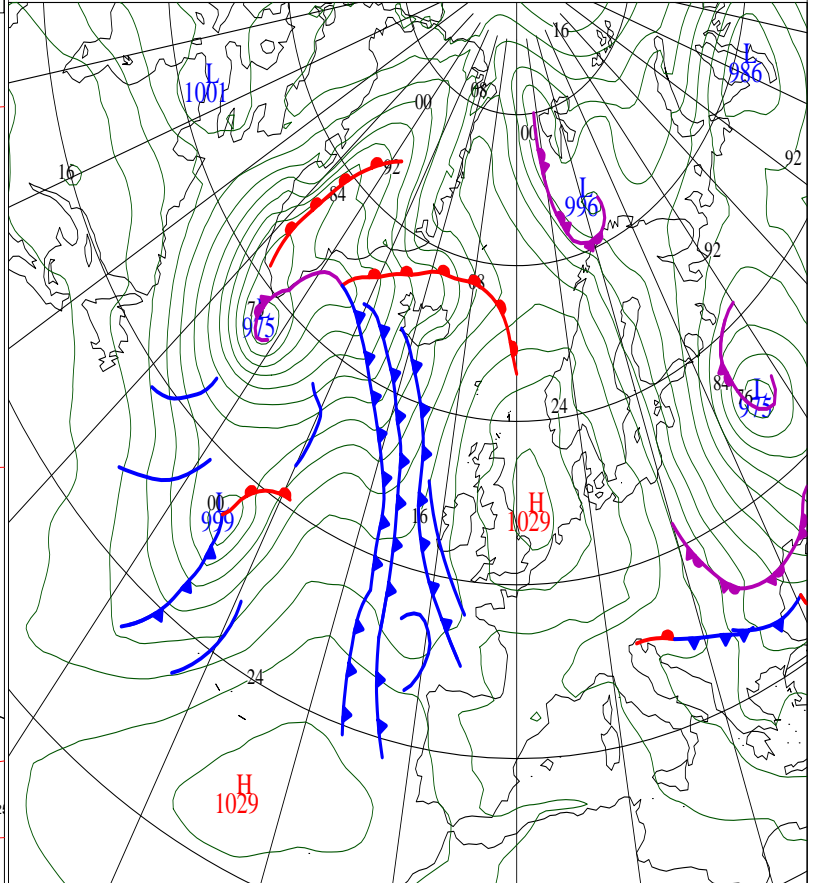


ANALYSIS VALID 0000 UTC SAT 09 APR 201

1200 GMT 09 APRIL 2011



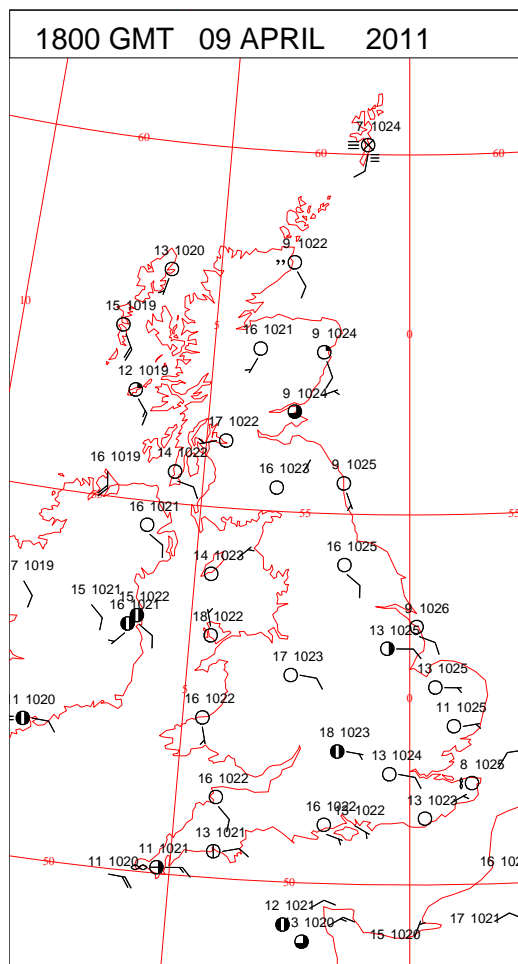
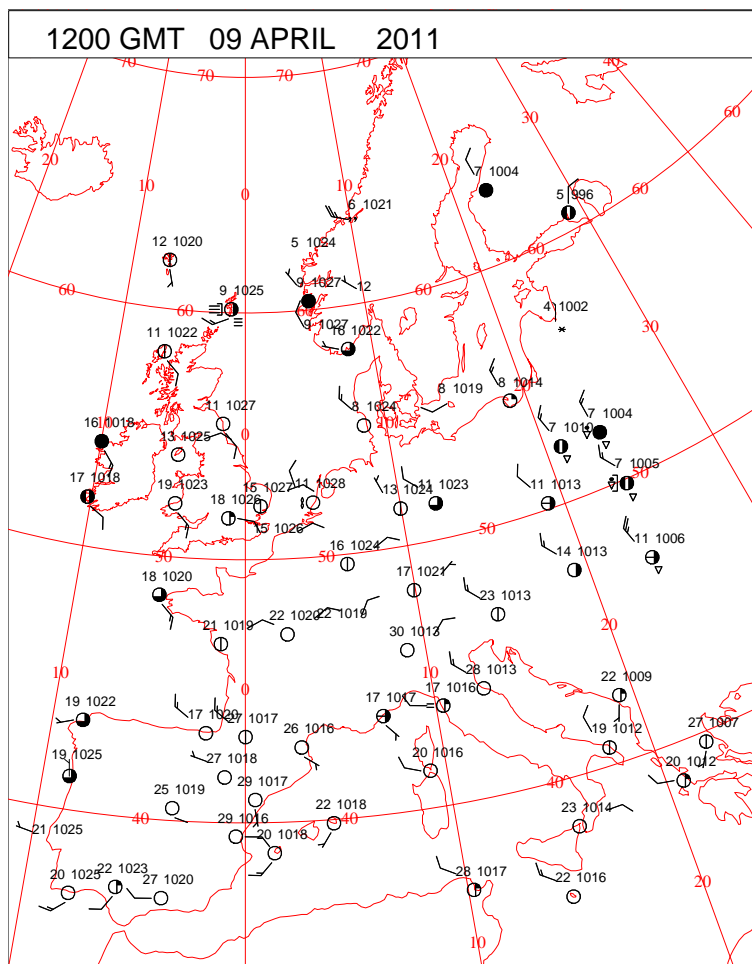
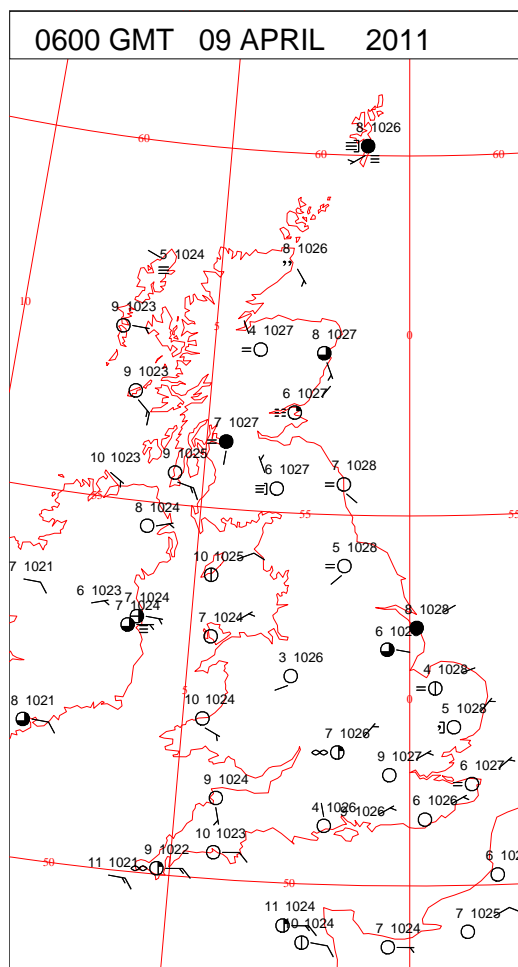
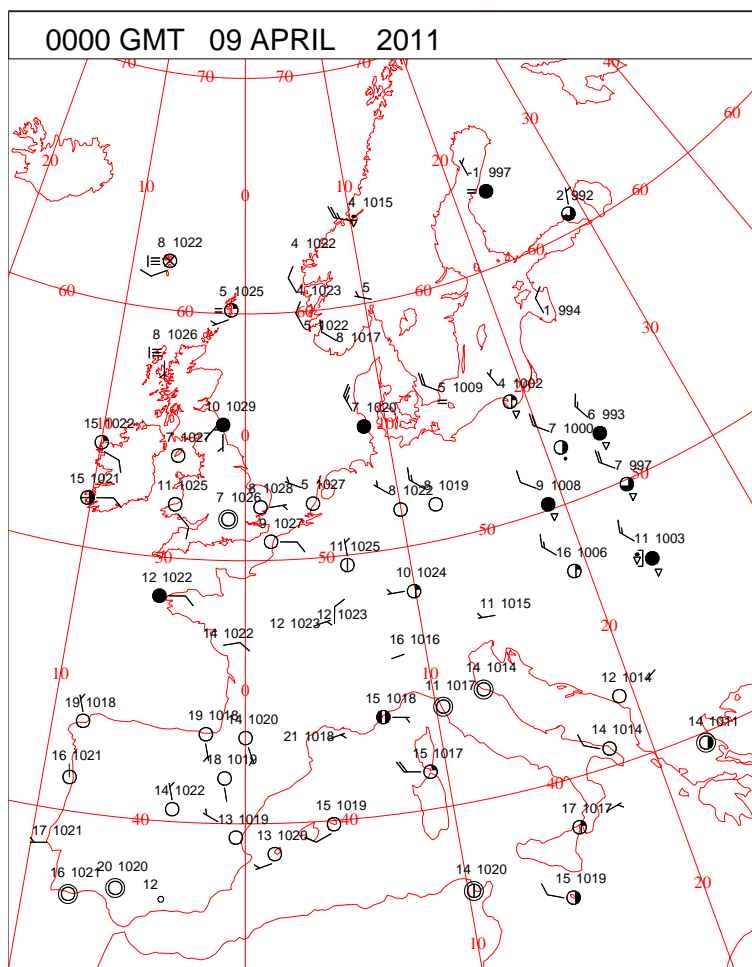
SURFACE PRESSURE



ANALYSIS VALID 1200 UTC SAT 09 APR 201

Saturday 9 April 2011

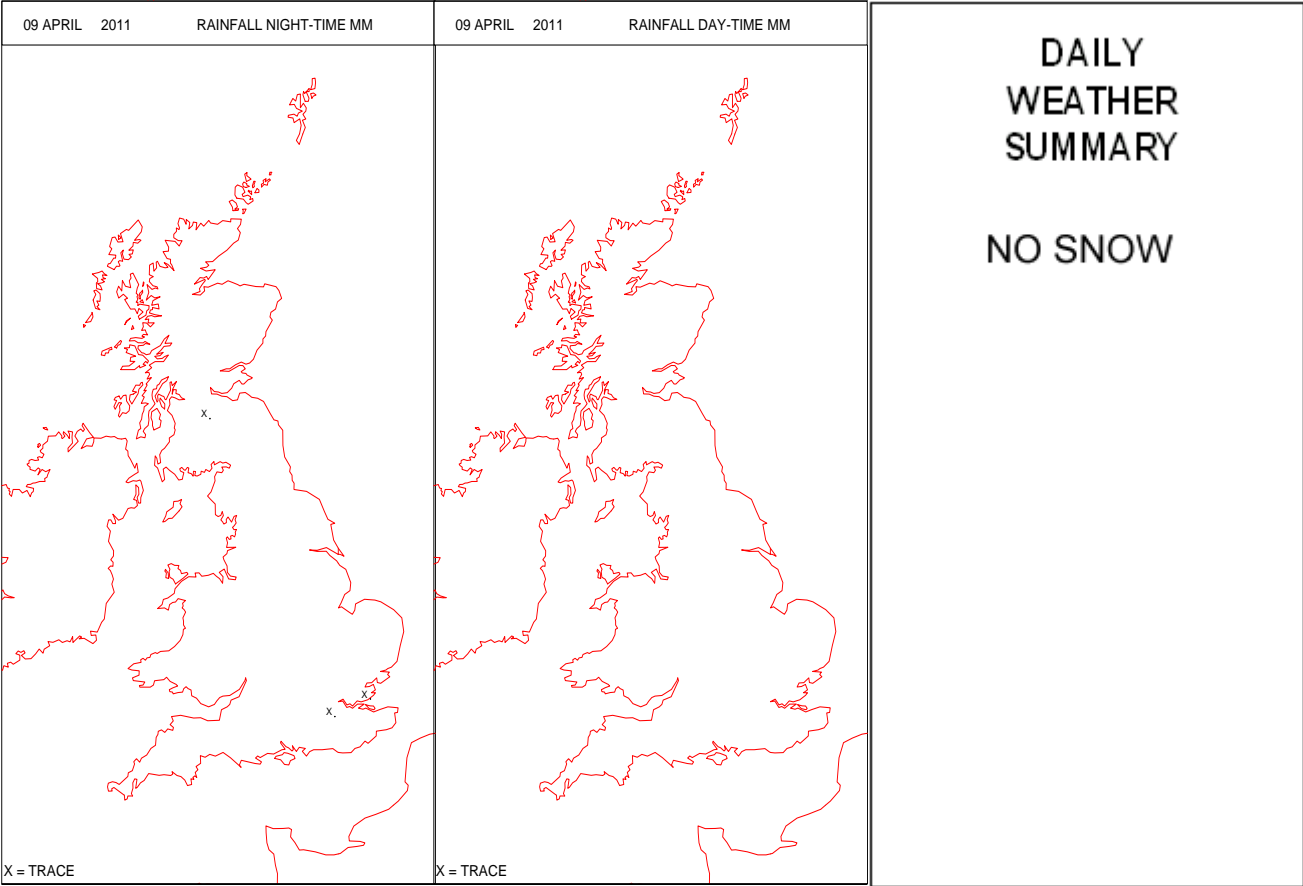
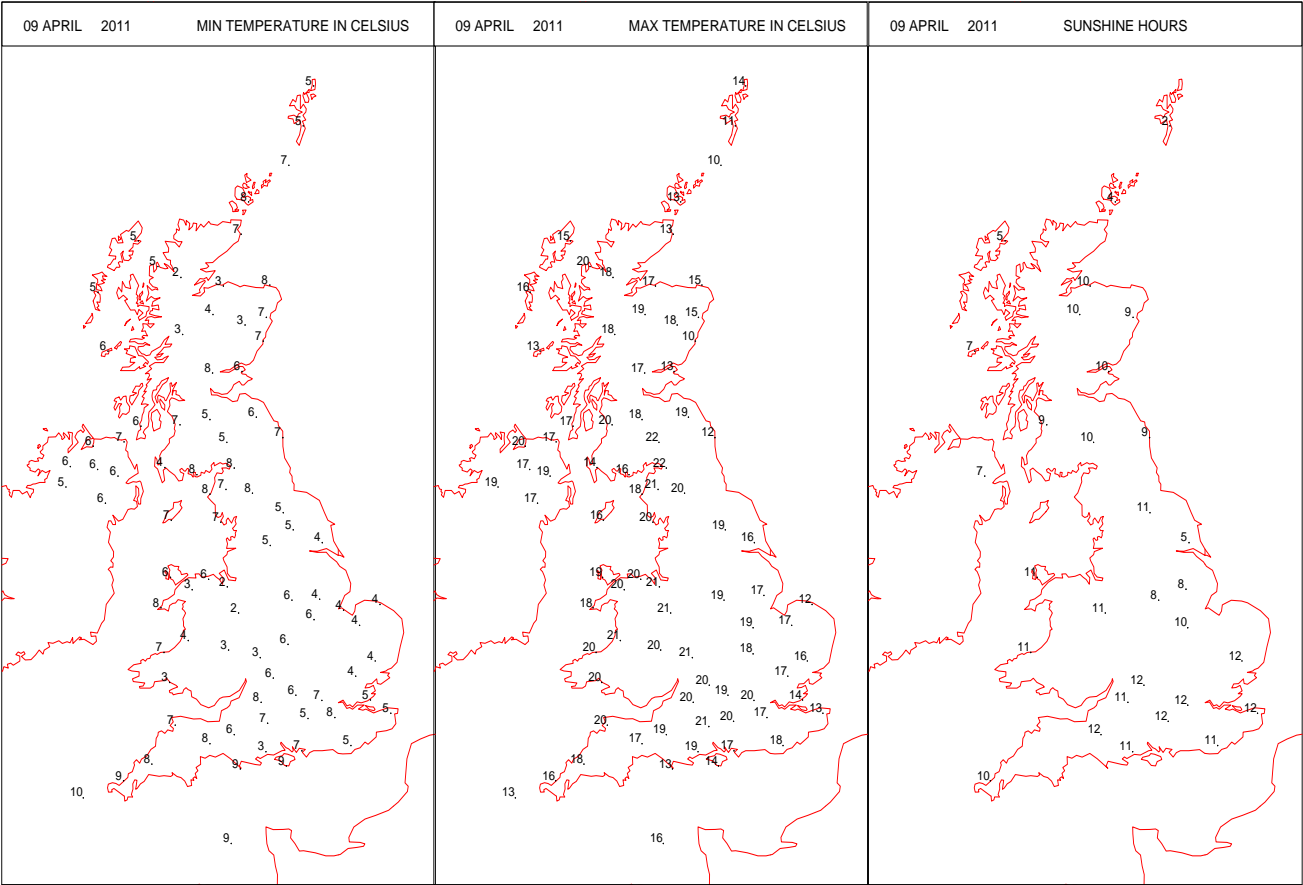
SURFACE REPORTS



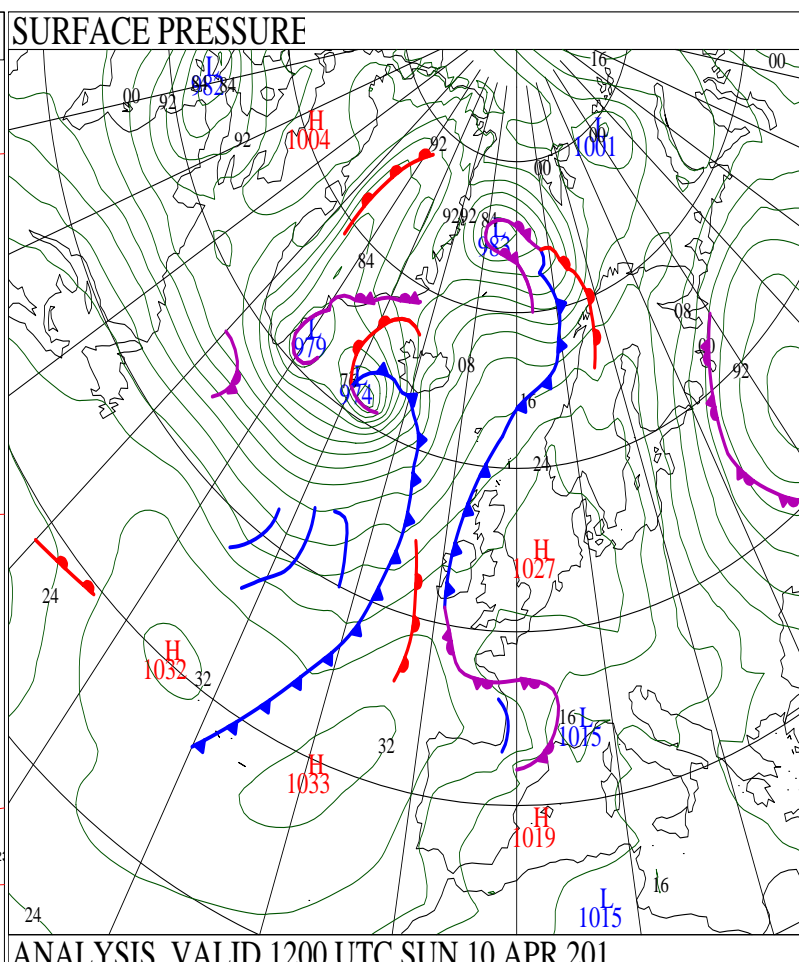
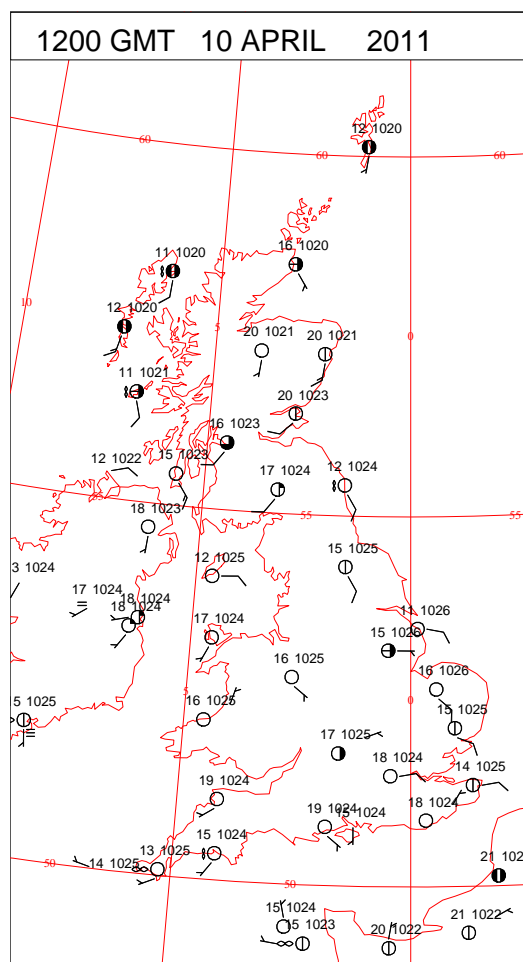
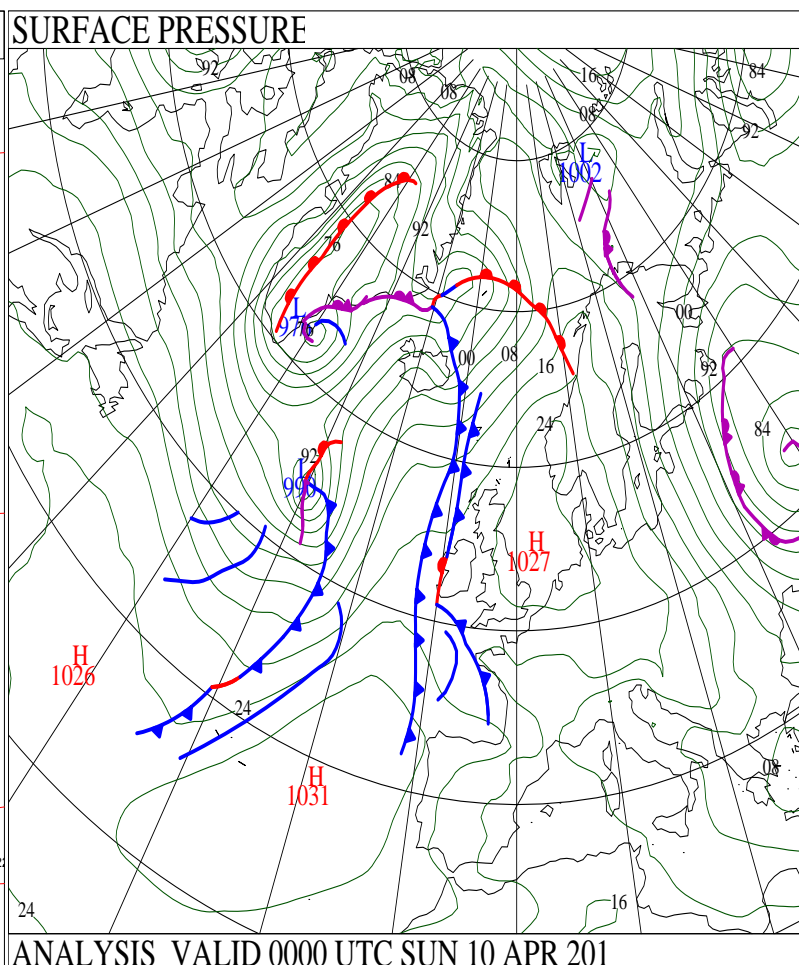
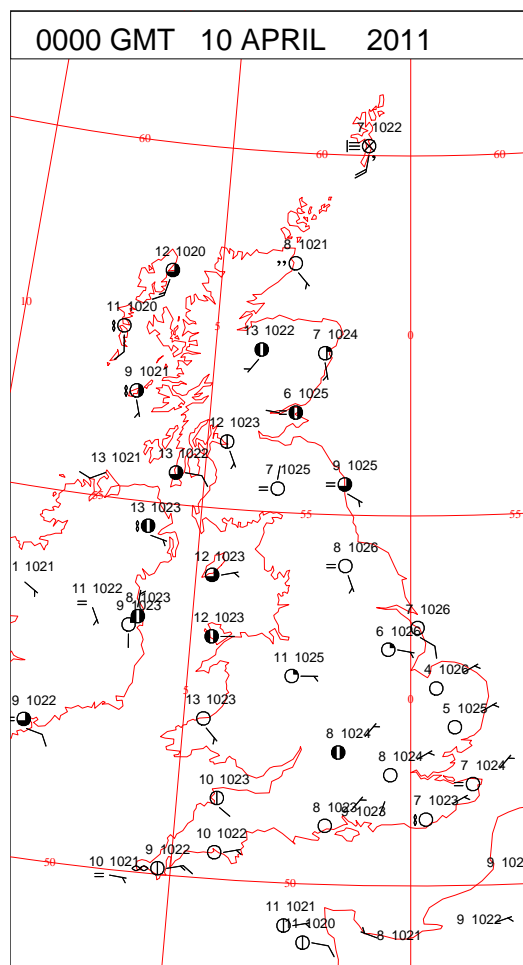
SIGNIFICANT WEATHER

0600 GMT 09 APRIL 2011	SIG WEATHER	1200 GMT 09 APRIL 2011	SIG WEATHER	<p>Summary of UK Weather for Saturday 09 April 2011.</p> <p>It was a fine, dry and mostly sunny day across the majority of the U.K., despite a chilly start in parts of the West Midlands, and some fog patches in parts of Scotland, particularly coastal areas.</p> <p>During the day, a little fair-weather cloud developed in central England, and high cloud spread from the west to most areas by evening, reducing the strength of the sunshine.</p> <p>With generally south-easterly winds, western areas fared best in terms of temperatures. Very warm maximums for the time of year were recorded here, with the warmest day of the year so far for western Scotland.</p> <p>Conversely, eastern coastal areas were much cooler, with temperatures nearer average for early to mid April.</p>
1800 GMT 09 APRIL 2011	SIG WEATHER	0000 GMT 10 APRIL 2011	SIG WEATHER	<p>EXTREMES</p> <p>Highest Maximum: 21.8 Eskdalemuir, Dumfriesshire</p> <p>Lowest Maximum: 9.6 Fair Isle, Shetland</p> <p>Lowest Minimum: 1.7 Loch Glascarnoch, Ross & Cromarty</p> <p>Lowest Grass Minimum: -2.4 Marham, Norfolk</p> <p>Most Rain: 0.2 Shoeburyness, Essex 0.2 Kenley Airfield, Greater London 0.2 Drumalbin, Lanarkshire</p> <p>Most Sun: 12.2 Manston, Kent</p>

DAILY CLIMATE DATA

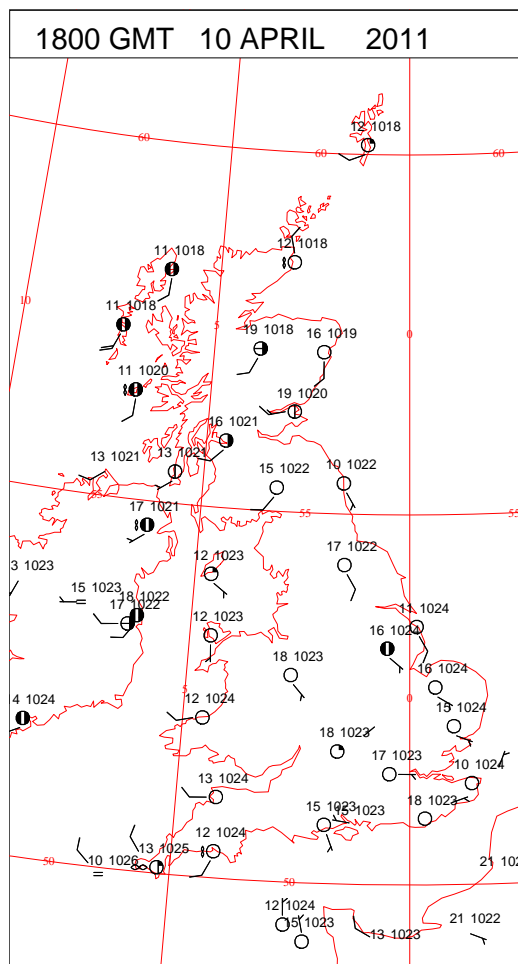
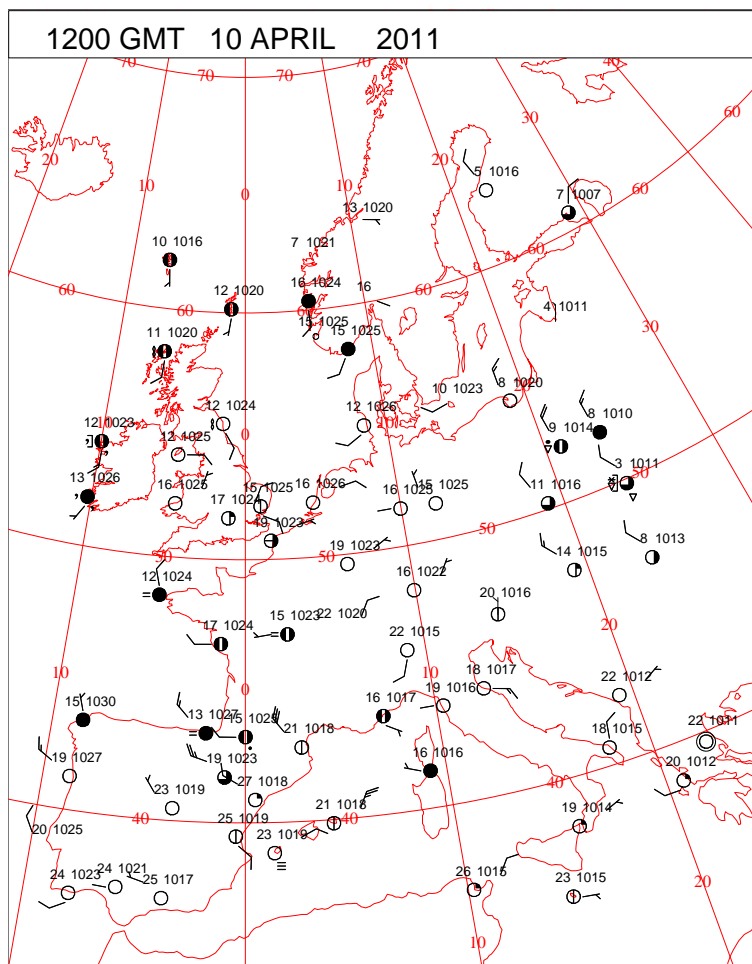
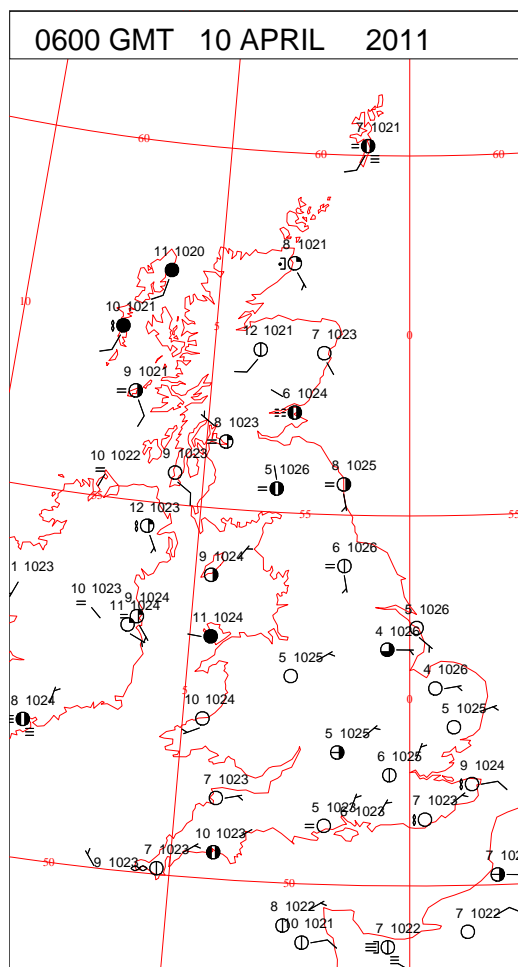
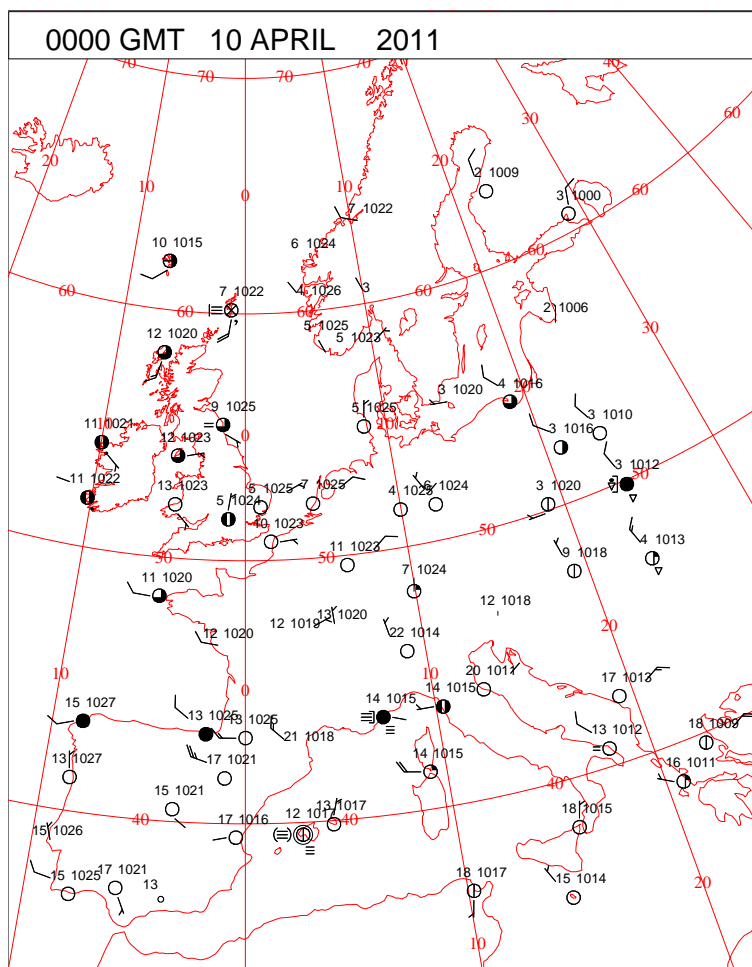


DAILY WEATHER SUMMARY



Sunday 10 April 2011

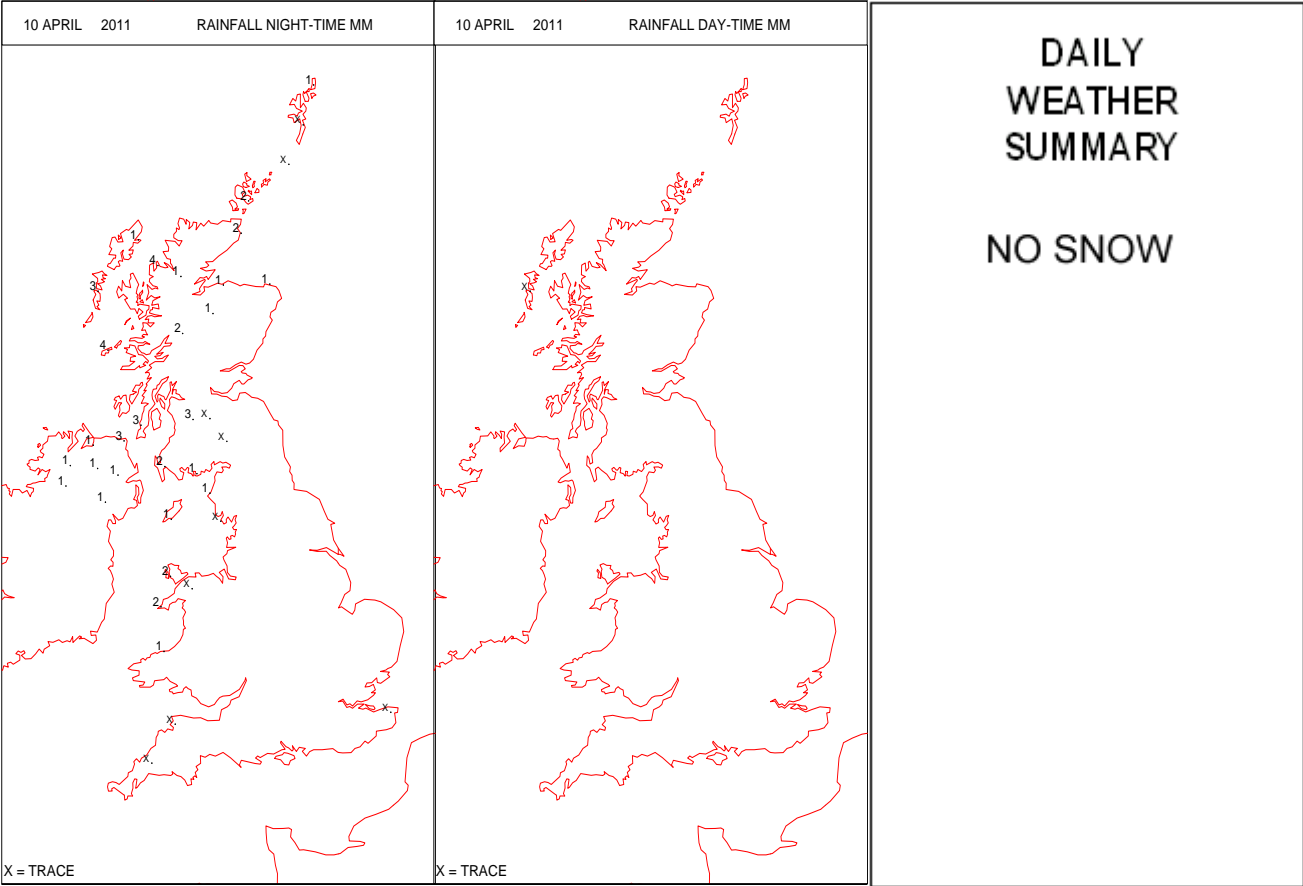
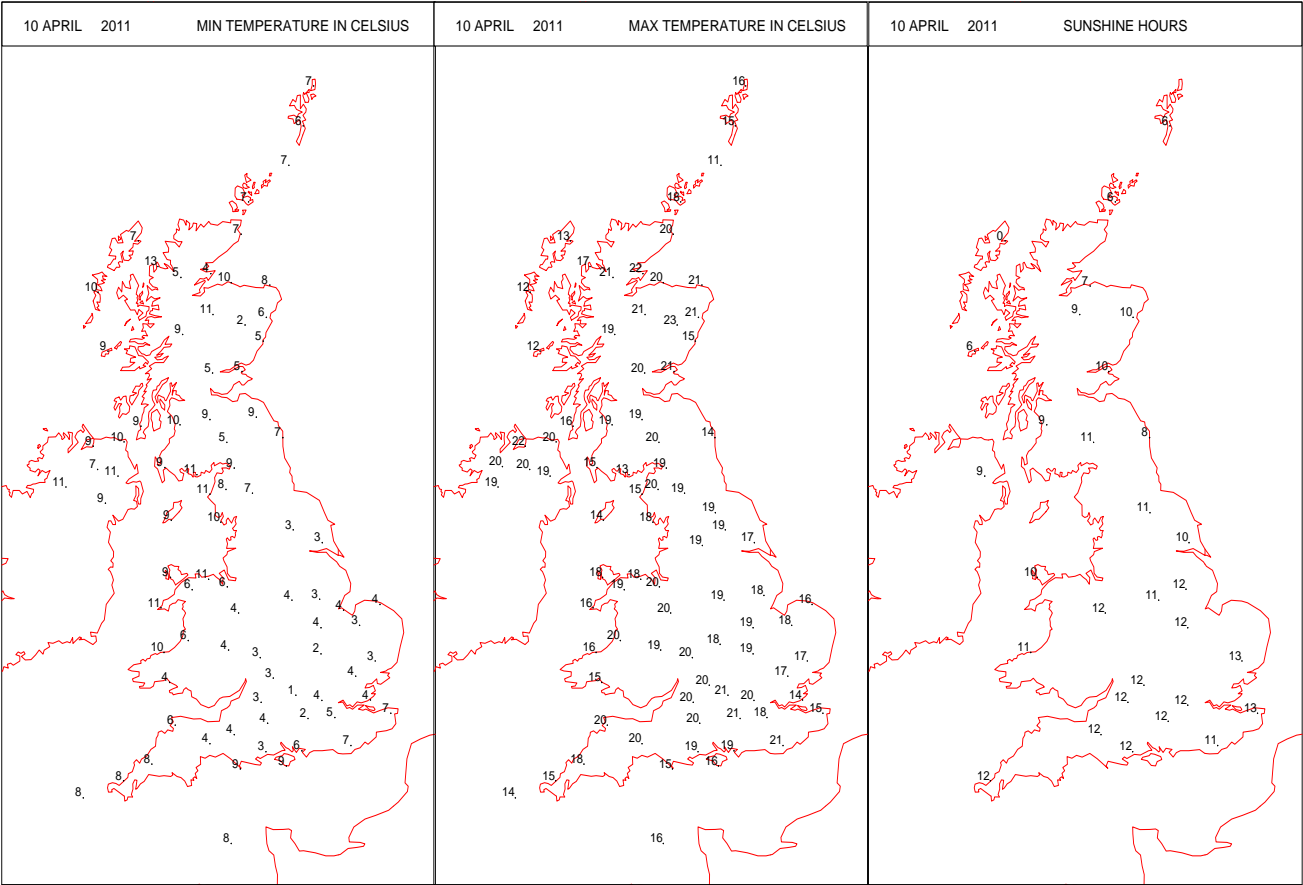
SURFACE REPORTS



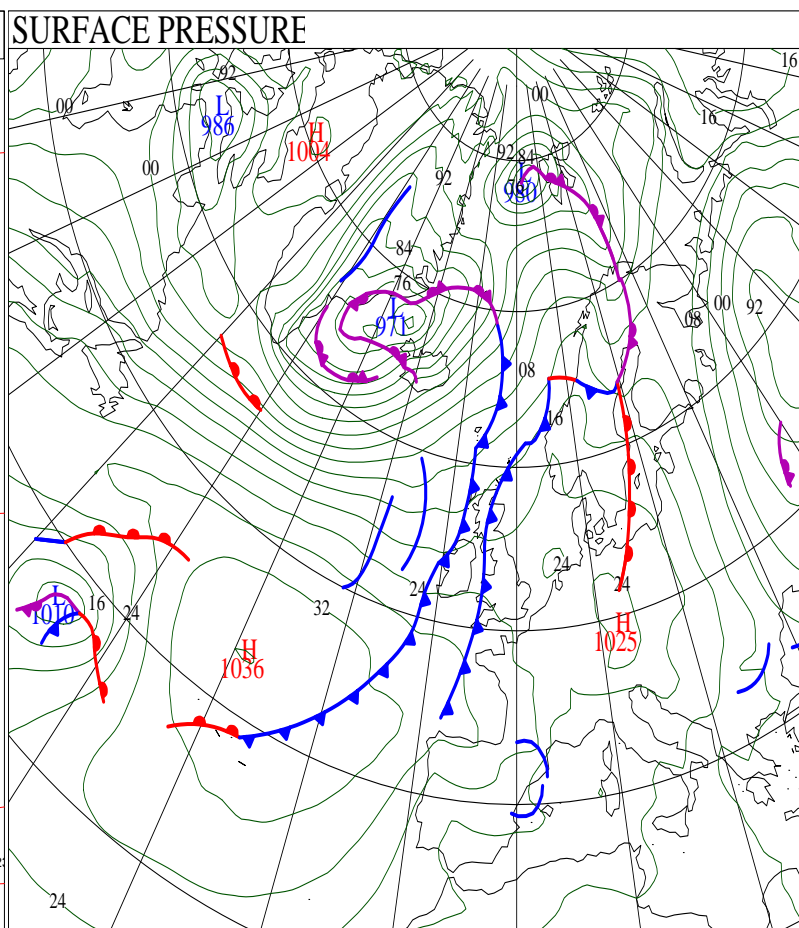
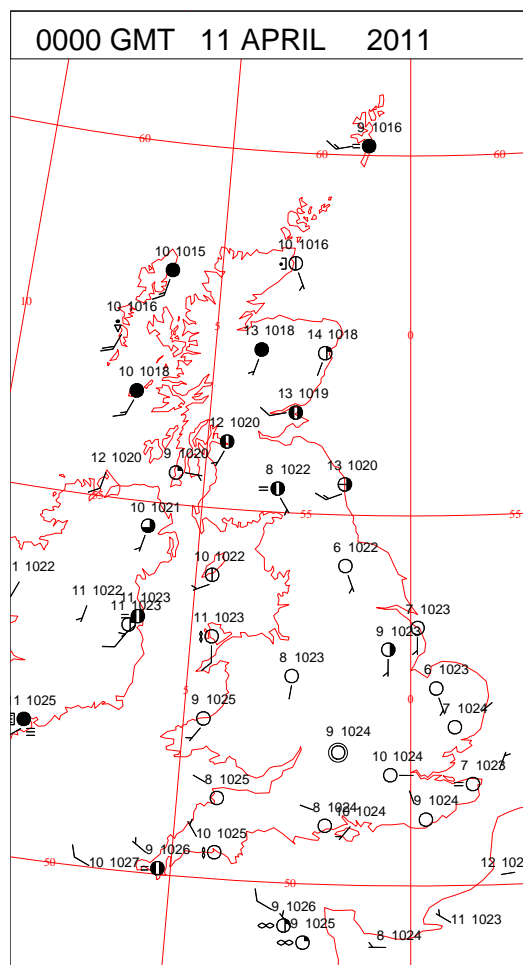
SIGNIFICANT WEATHER

0600 GMT 10 APRIL 2011	SIG WEATHER	1200 GMT 10 APRIL 2011	SIG WEATHER	<p>Summary of UK Weather for Sunday 10 April 2011.</p> <p>It was another dry and almost entirely sunny day for England and Wales, with light and variable winds generally, and gentle sea breezes developing around some coasts.</p> <p>Scotland and Northern Ireland also enjoyed much fine and dry weather. Cloud increased from the west through the afternoon in these areas, bringing a little light rain to north-west Scotland by evening with a south-westerly breeze.</p> <p>After a chilly start with a little mist in places around dawn, the sunshine soon led to very warm temperatures. The focus of the warmth was generally further eastwards compared with the previous day, with the highest temperatures in Aberdeenshire.</p>
1800 GMT 10 APRIL 2011	SIG WEATHER	0000 GMT 11 APRIL 2011	SIG WEATHER	<p>EXTREMES</p> <p>Highest Maximum: 22.8 Aboyne No 2, Aberdeenshire</p> <p>Lowest Maximum: 10.9 Fair Isle, Shetland</p> <p>Lowest Minimum: 1.3 Benson, Oxfordshire</p> <p>Lowest Grass Minimum: -4.5 Marham, Norfolk</p> <p>Most Rain: 3.8 Tiree, Argyll</p> <p>Most Sun: 12.6 Manston, Kent</p>

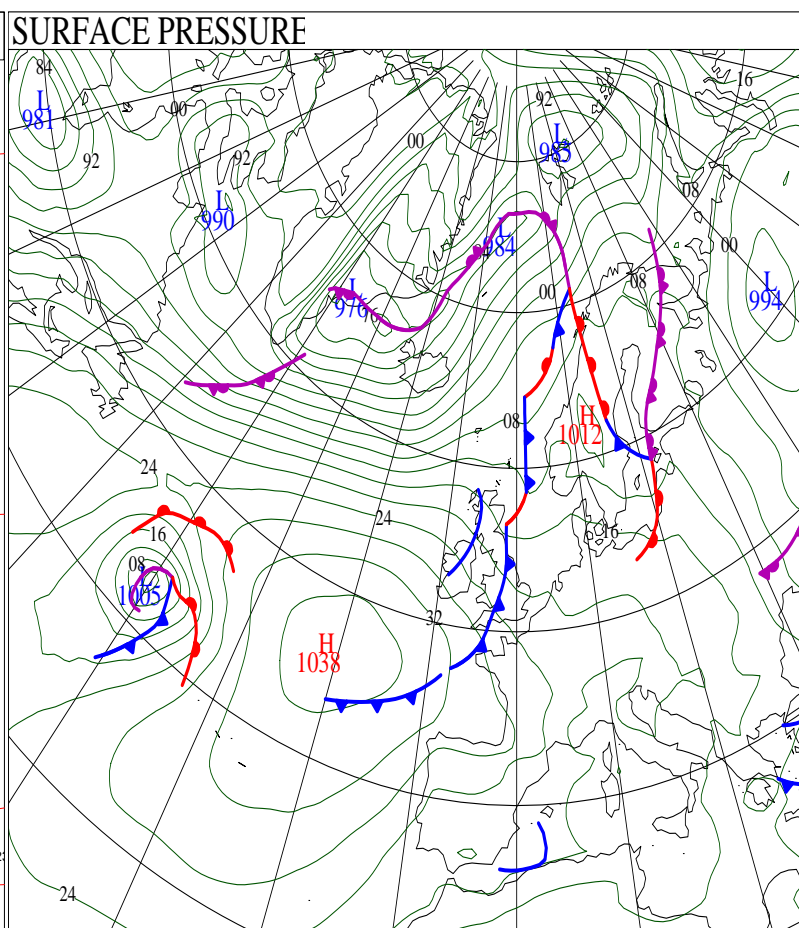
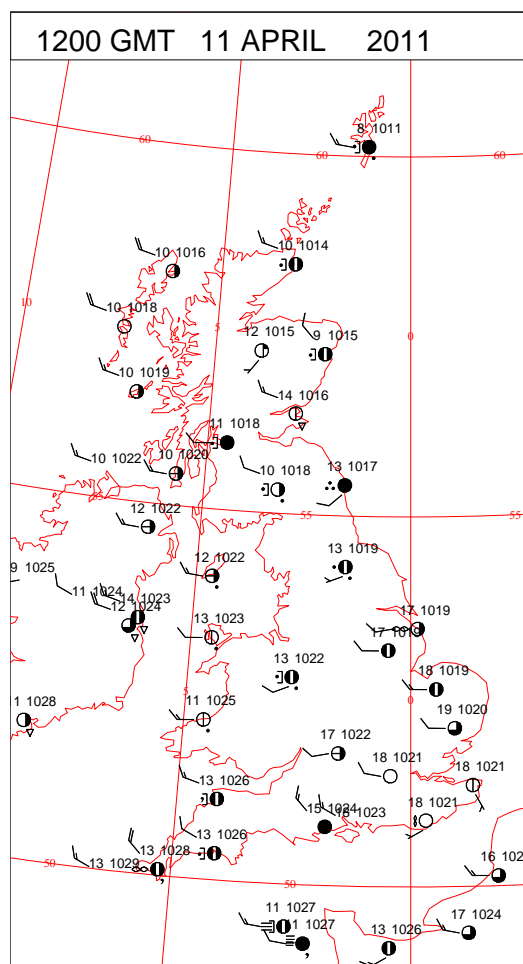
DAILY CLIMATE DATA



DAILY WEATHER SUMMARY



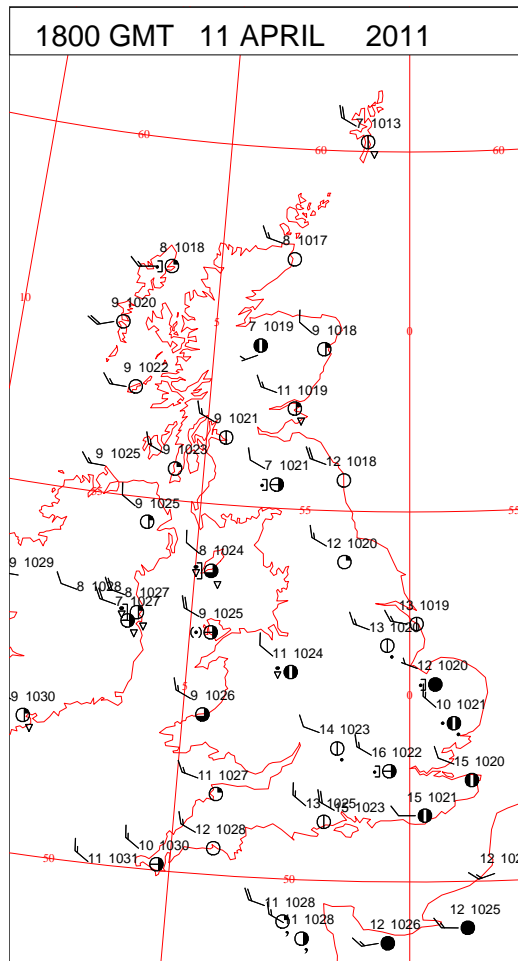
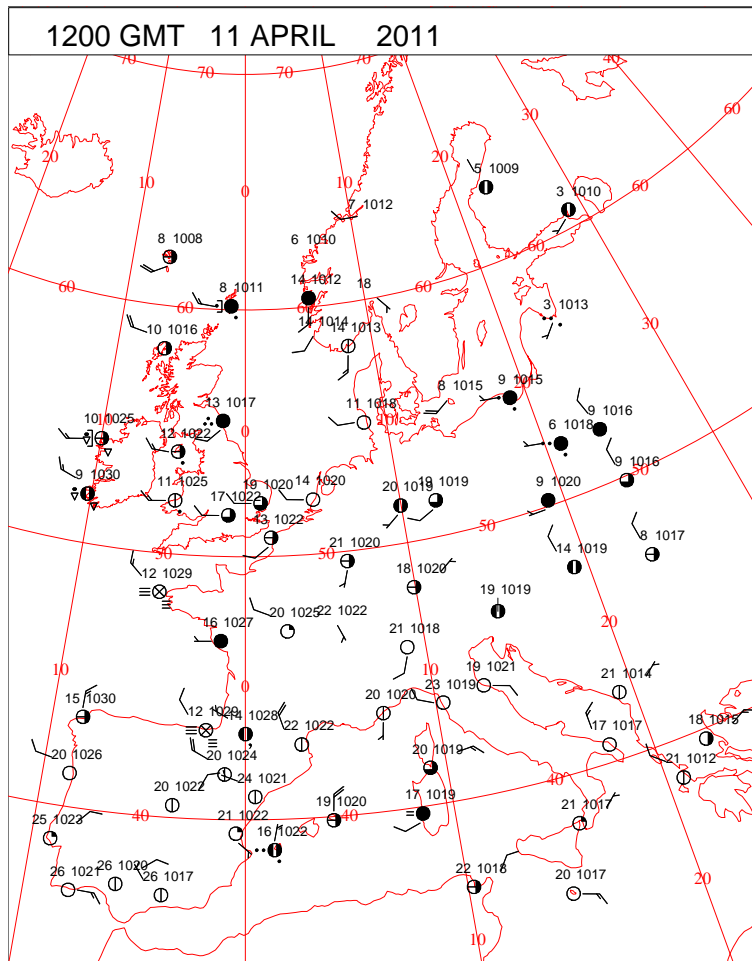
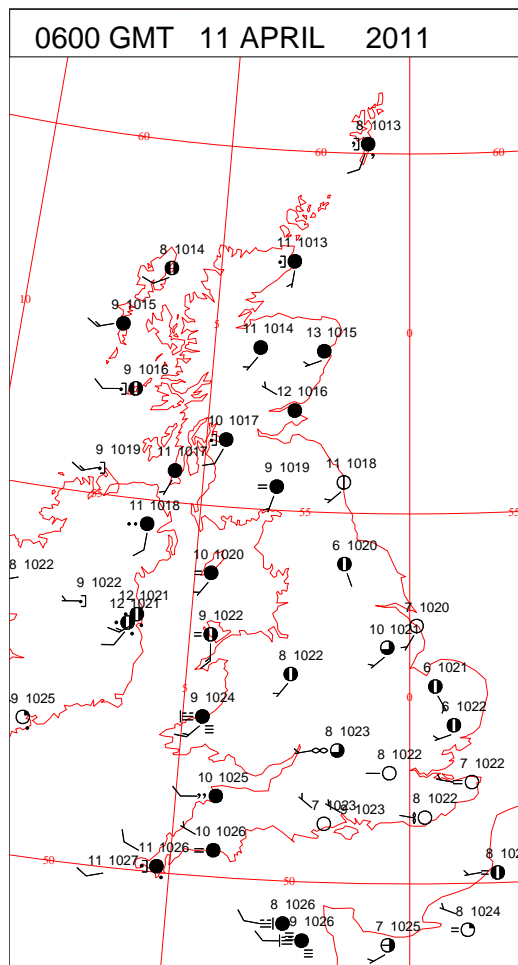
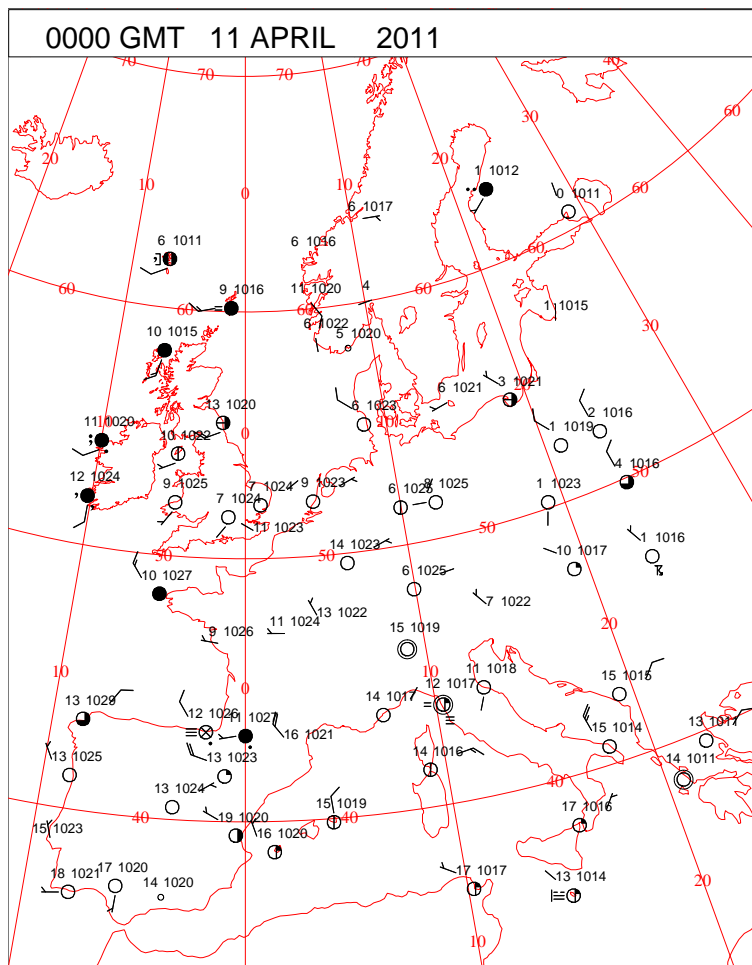
ANALYSIS VALID 0000 UTC MON 11 APR 201



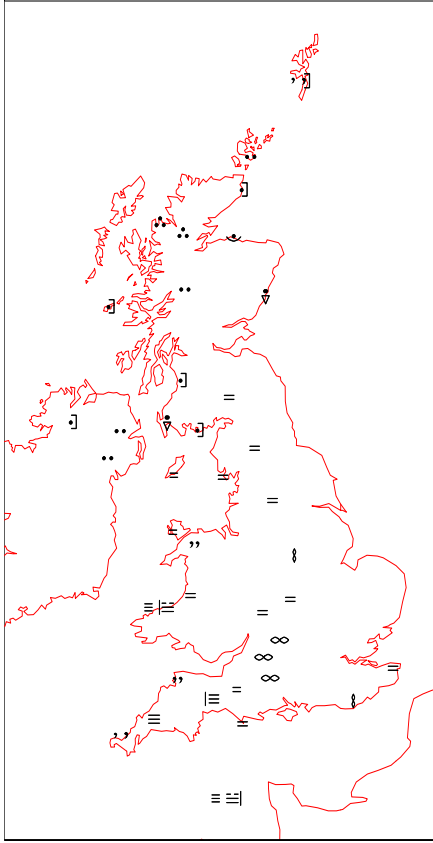
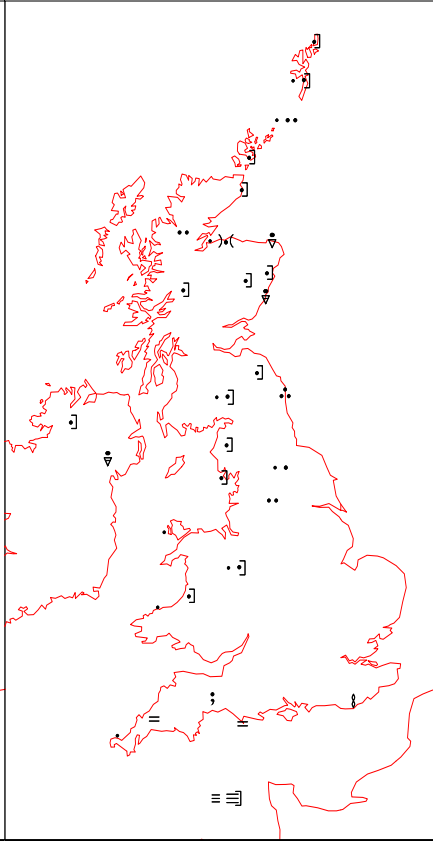
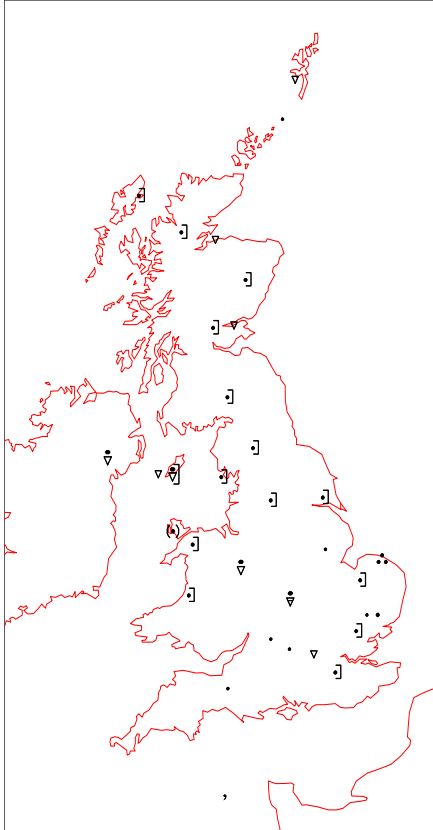
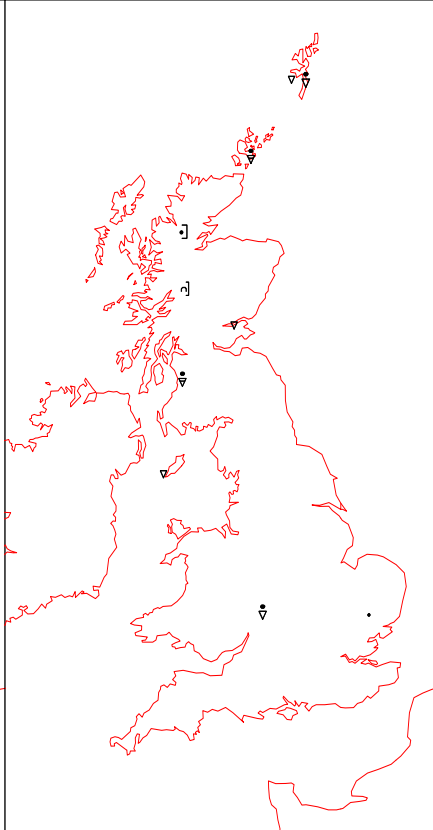
ANALYSIS VALID 1200 UTC MON 11 APR 201

Monday 11 April 2011

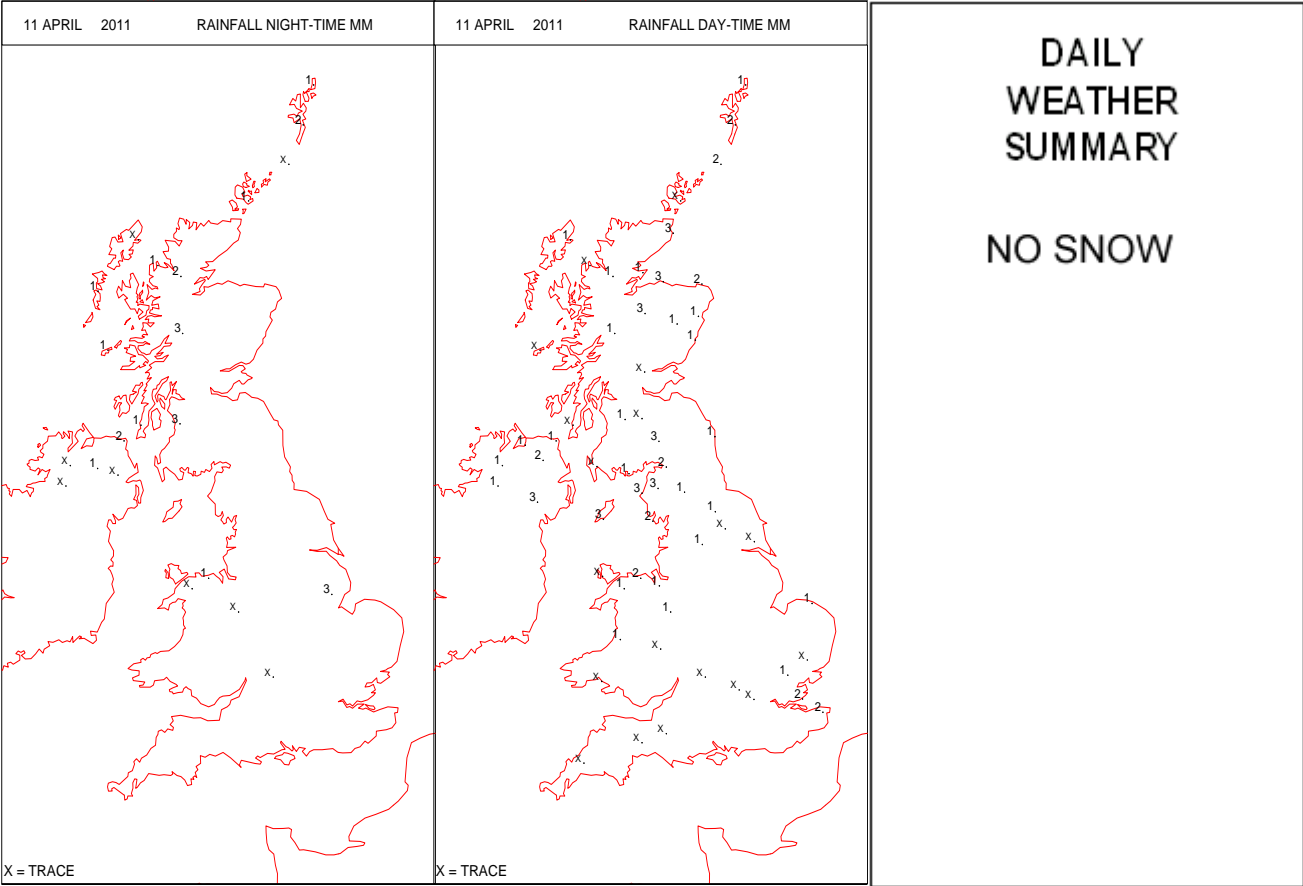
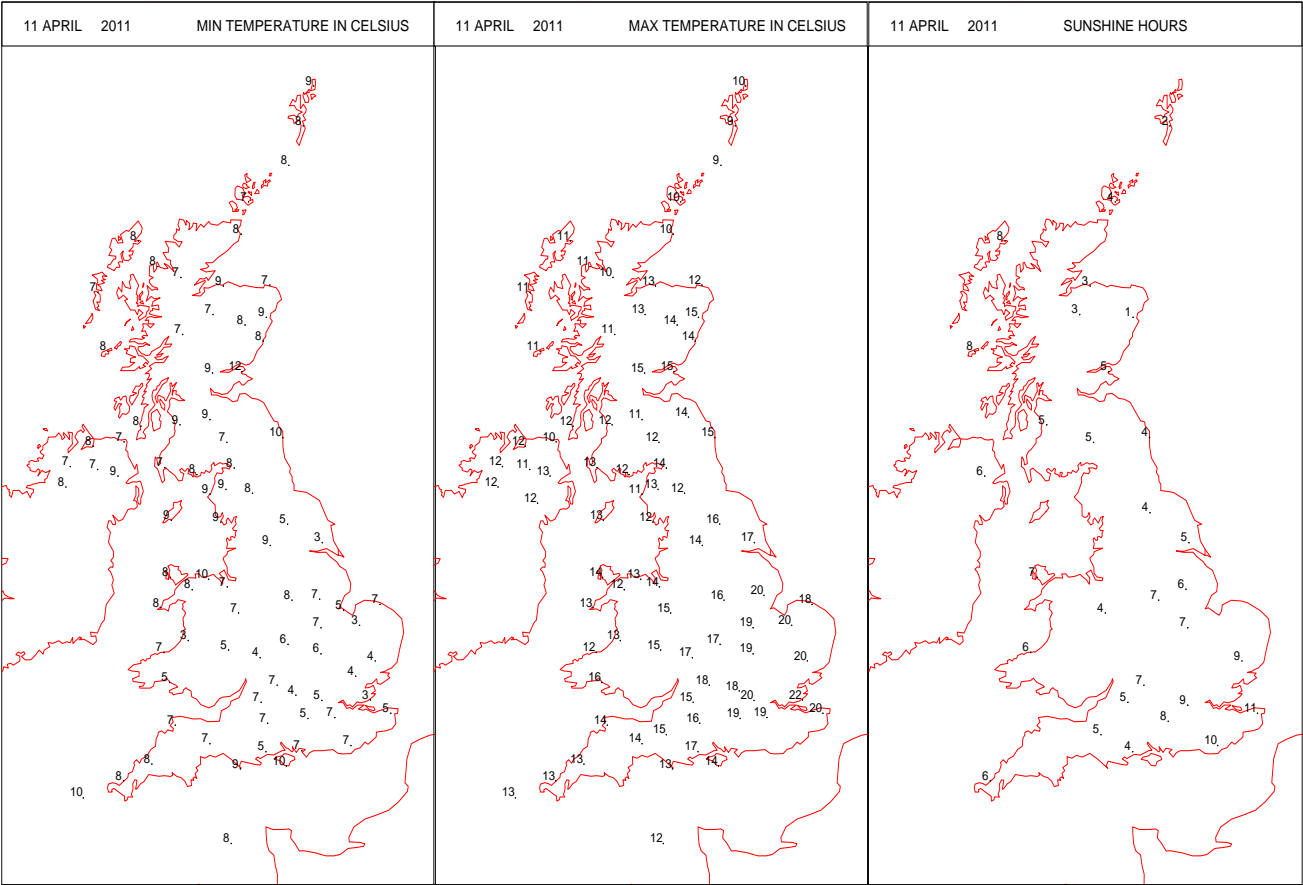
SURFACE REPORTS



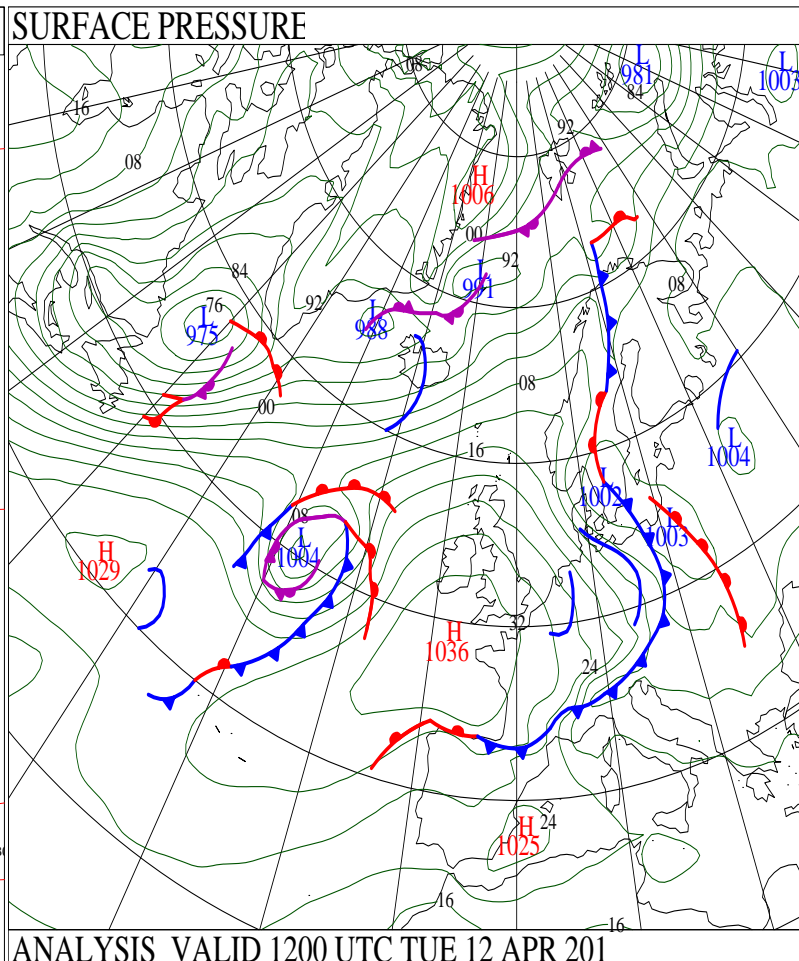
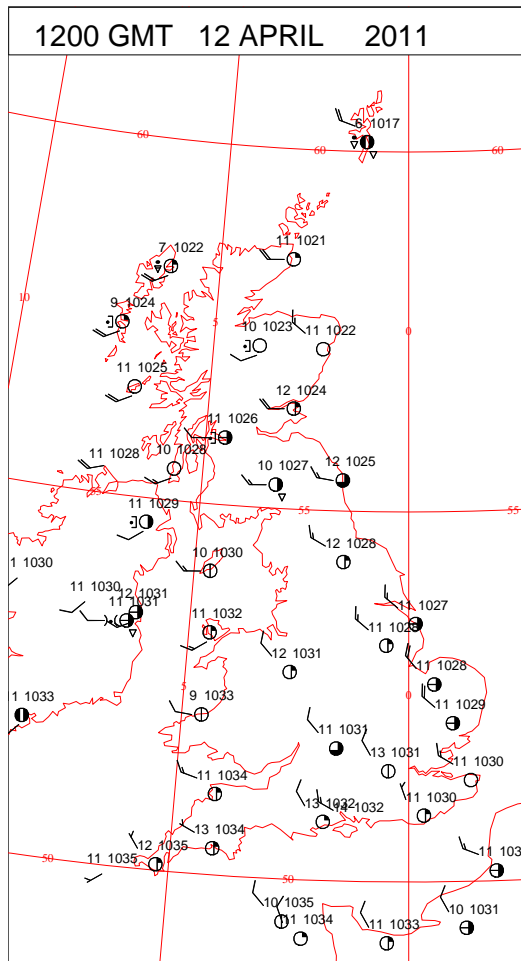
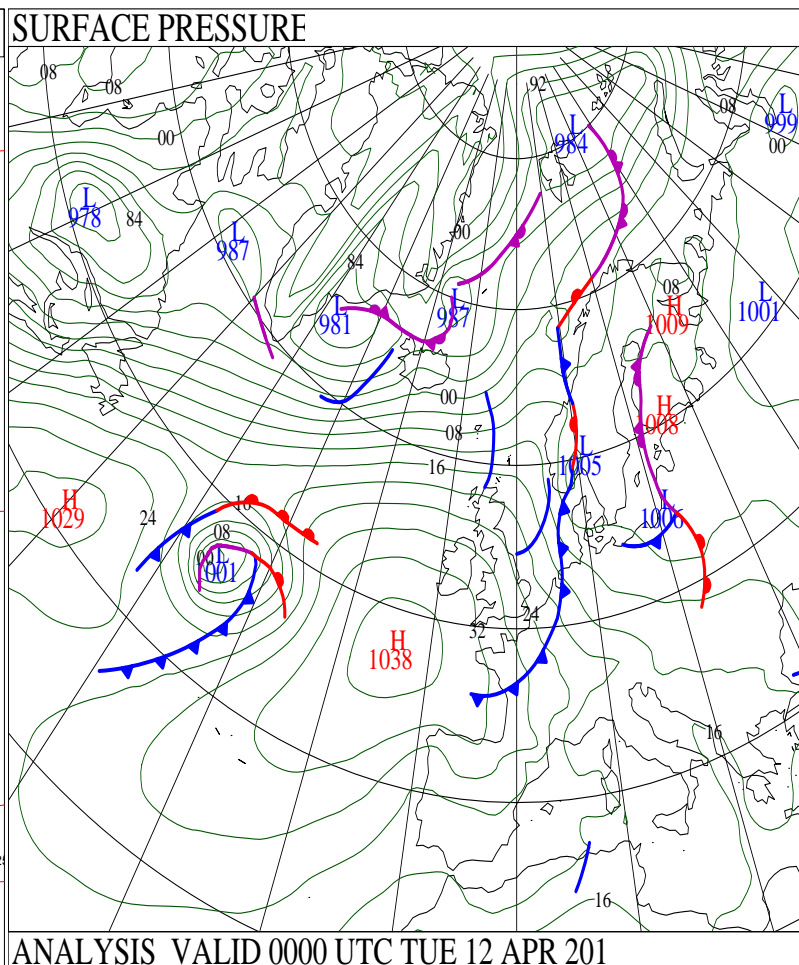
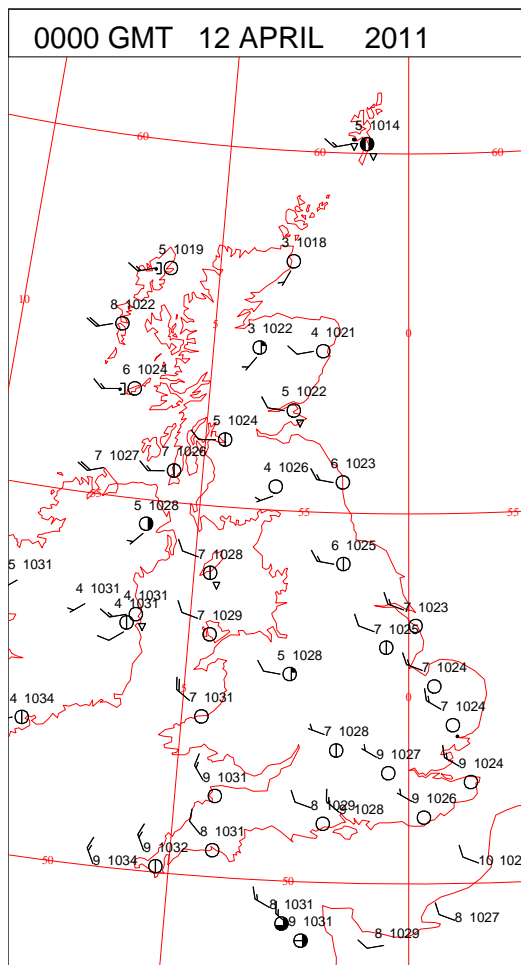
SIGNIFICANT WEATHER

0600 GMT 11 APRIL 2011	SIG WEATHER	1200 GMT 11 APRIL 2011	SIG WEATHER	<p>Summary of UK Weather for Monday 11 April 2011.</p> <p>Much of the U.K. had a dry night, with cloud increasing from the west, though it turned chilly in places. During the early hours a band of rain, locally quite heavy, spread across Northern Ireland and into western Scotland.</p> <p>This continued eastwards through the morning, across the rest of Scotland, and into Wales and northern England. This had become a weaker feature, with little rain left, by the time it moved into eastern England in the afternoon.</p> <p>Showers then followed to many western parts, some quite heavy with thunder in places, and some falling as sleet or hail over the hills of Scotland. There was plenty of sunshine between the showers, however, and some places, notably south-west England, had a dry and bright afternoon.</p> <p>South-east England stayed dry until late afternoon, when the original band of rain became more coherent again, before clearing during the evening.</p> <p>Temperatures were close to the average in Northern Ireland, but it was still rather warm in many other places, and warm or very warm across much of central and south-east England.</p>
				
1800 GMT 11 APRIL 2011	SIG WEATHER	0000 GMT 12 APRIL 2011	SIG WEATHER	<p>EXTREMES</p> <p>Highest Maximum: 21.5 Shoeburyness, Essex</p> <p>Lowest Maximum: 8.9 Lerwick, Shetland</p> <p>Lowest Minimum: 3.1 Trawsgoed, Dyfed 3.1 Shoeburyness, Essex 3.1 Marham, Norfolk</p> <p>Lowest Grass Minimum: -3.5 Marham, Norfolk</p> <p>Most Rain: 3.6 Lerwick, Shetland</p> <p>Most Sun: 10.6 Manston, Kent</p>
				

DAILY CLIMATE DATA

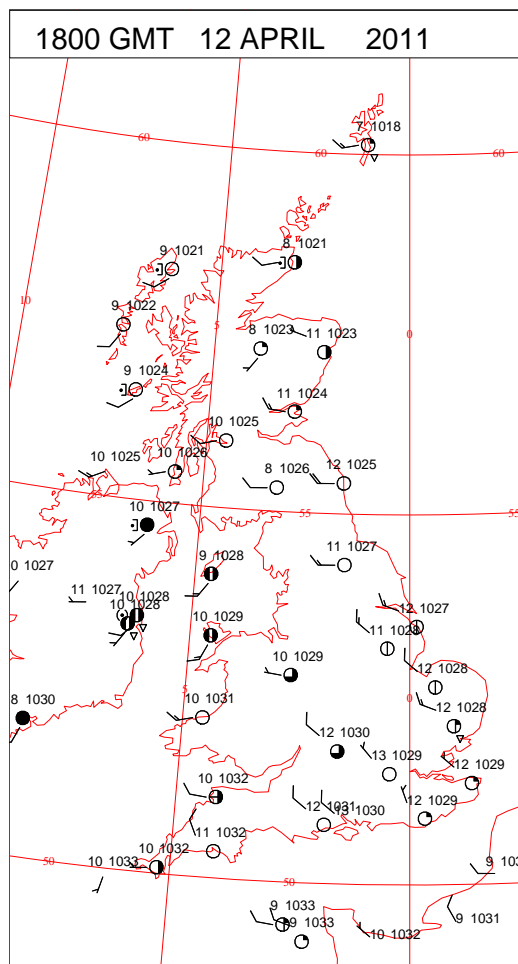
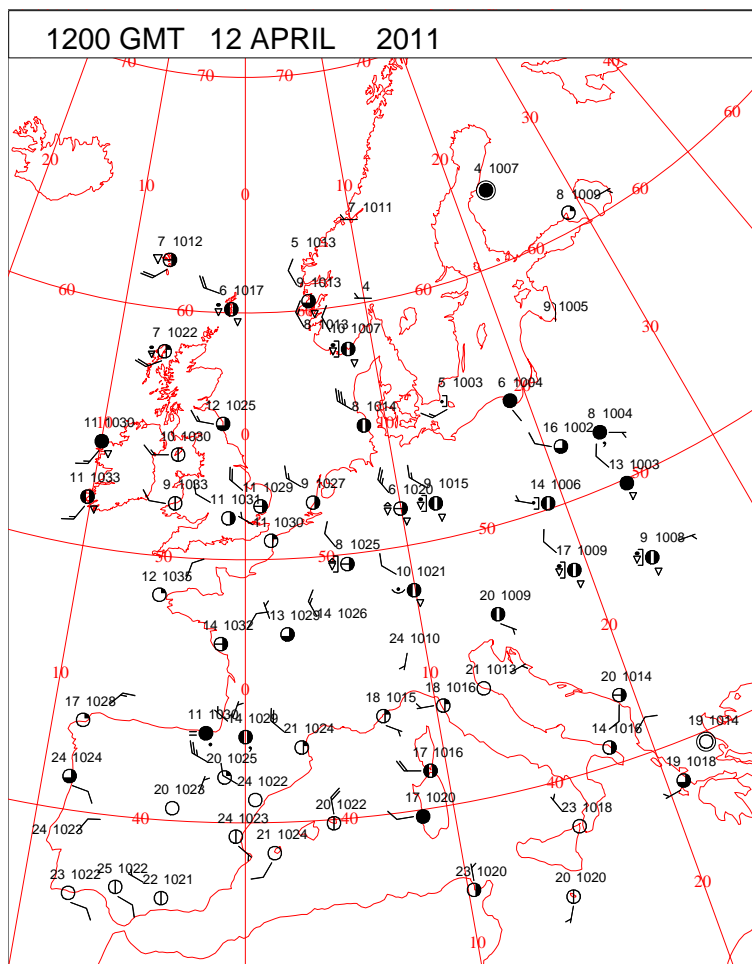
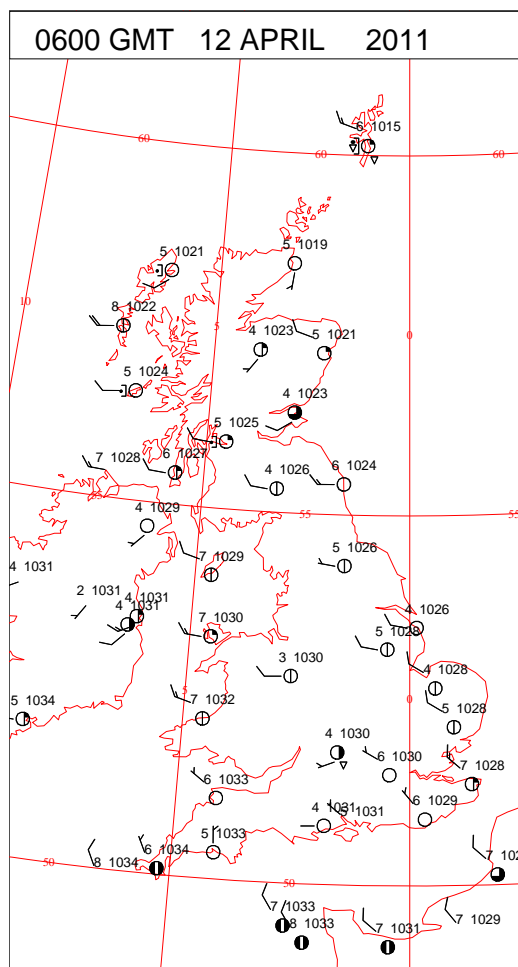
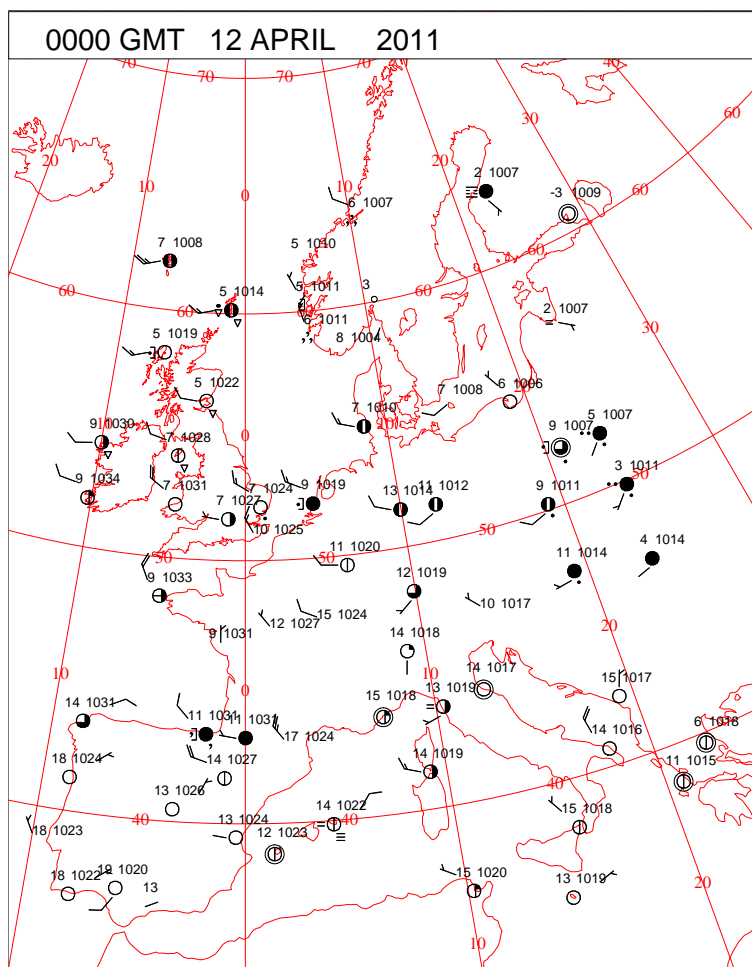


DAILY WEATHER SUMMARY



Tuesday 12 April 2011

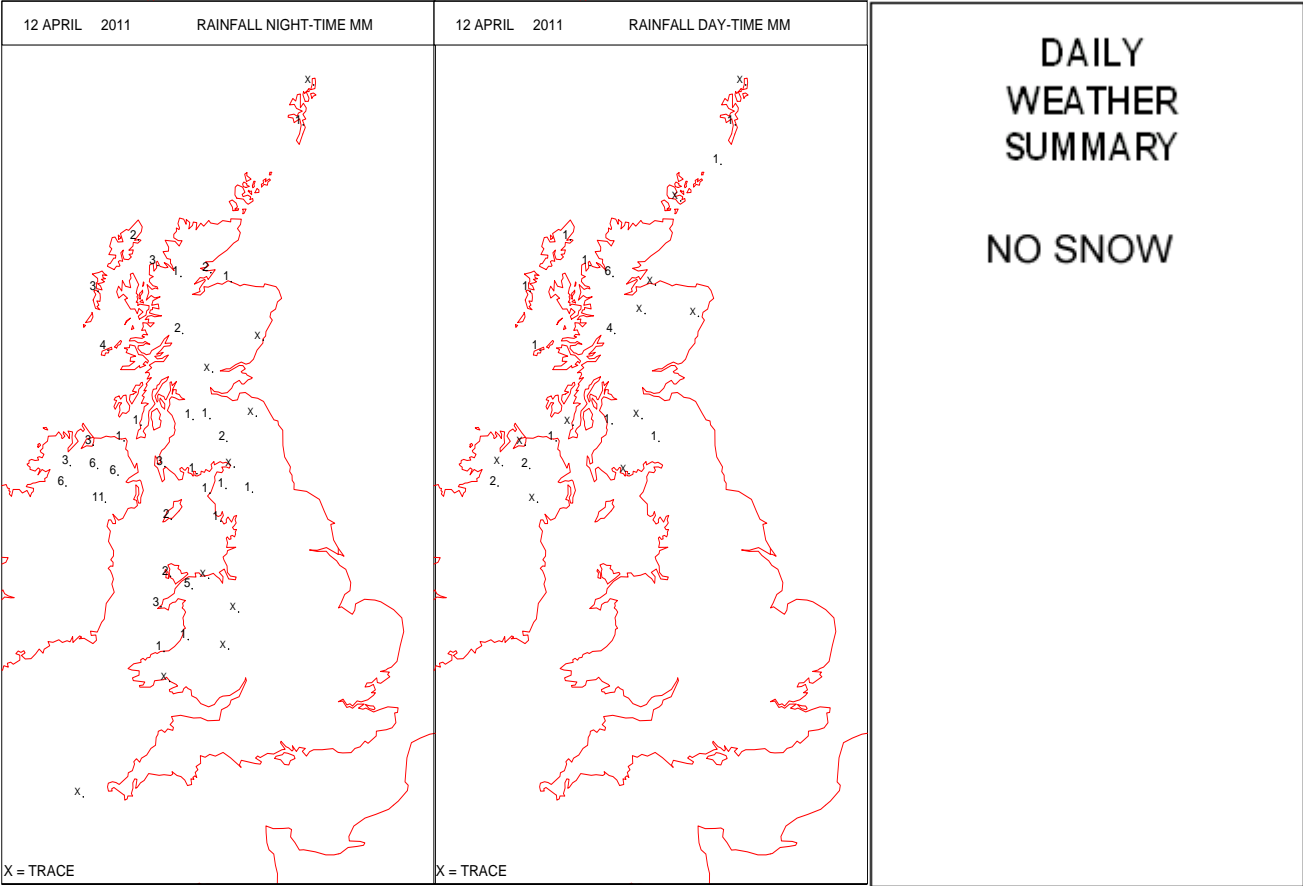
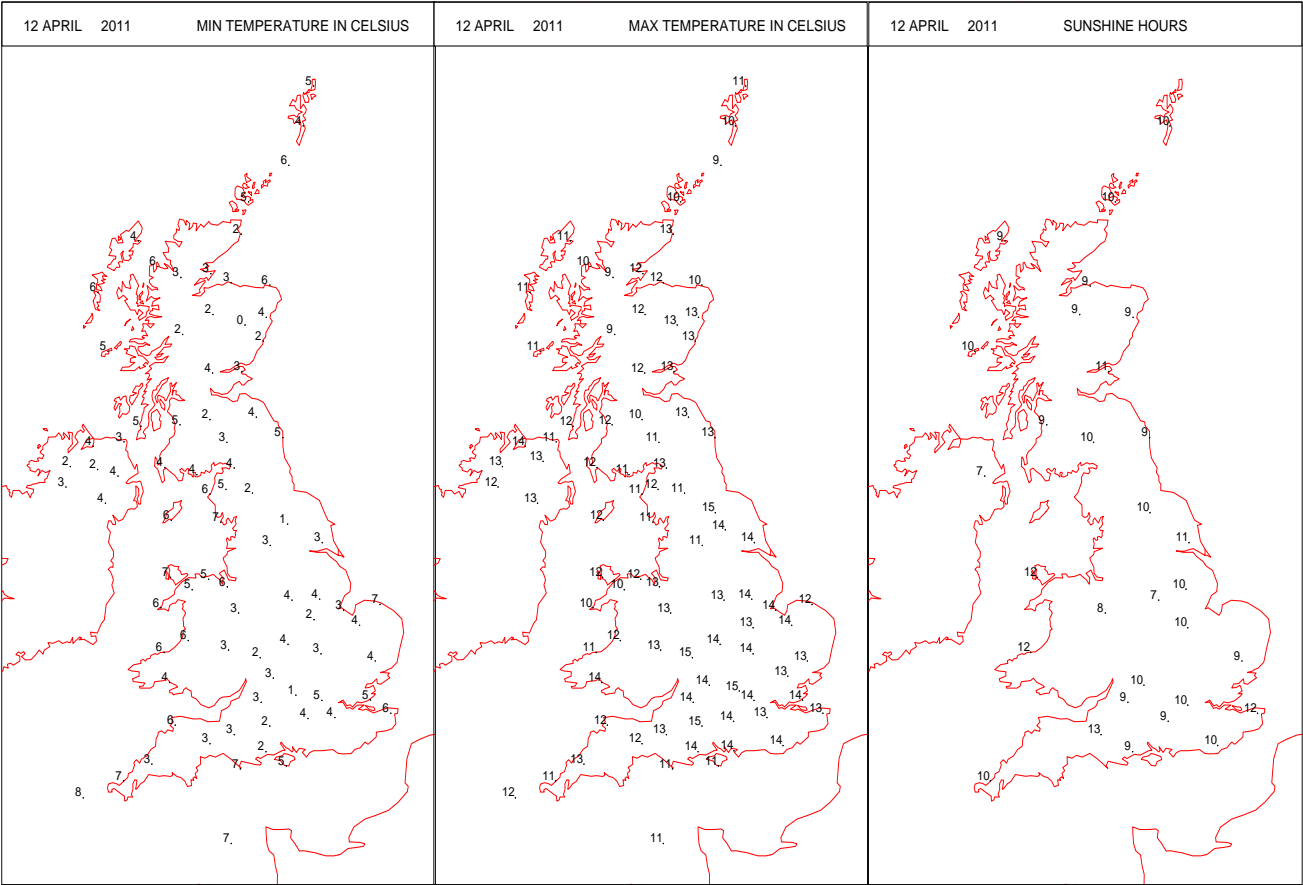
SURFACE REPORTS



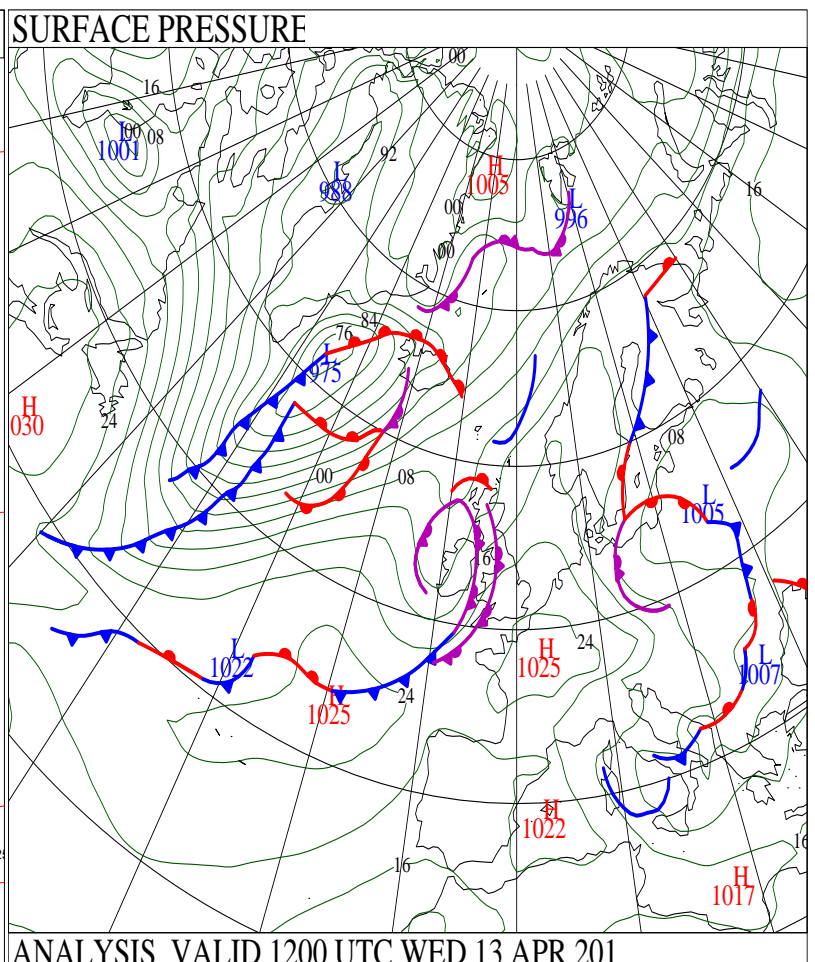
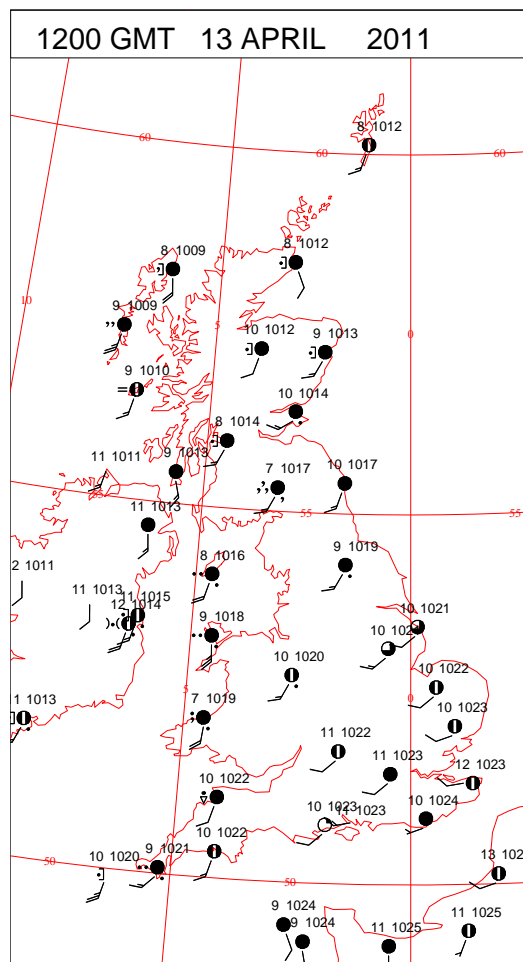
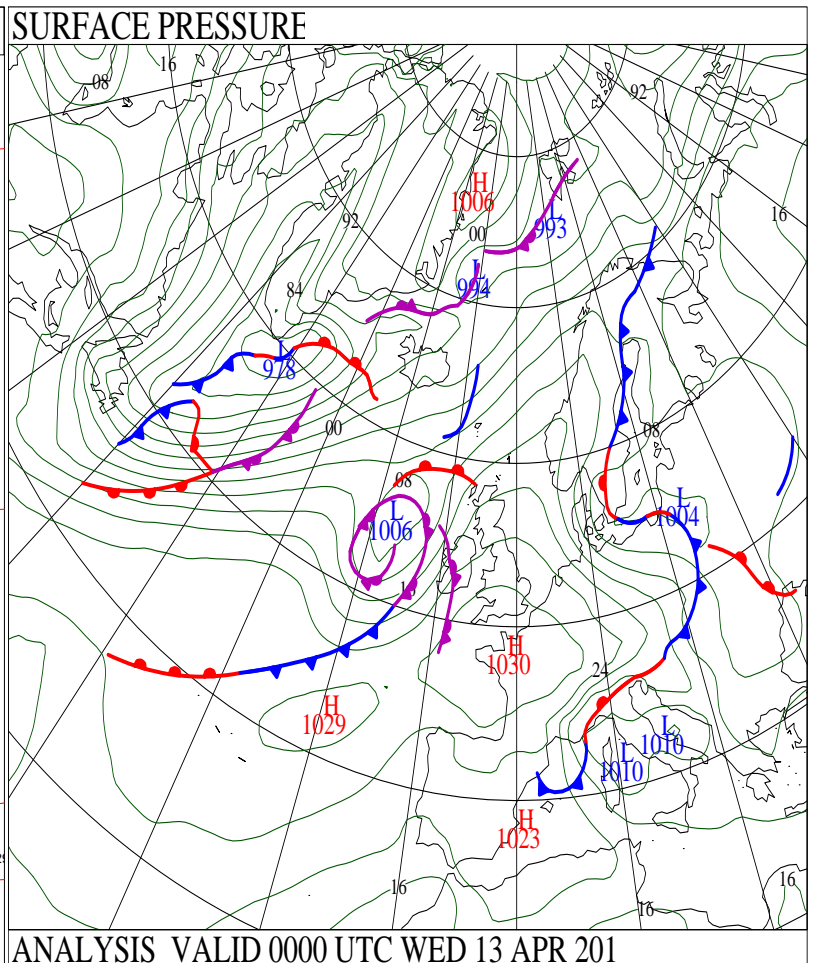
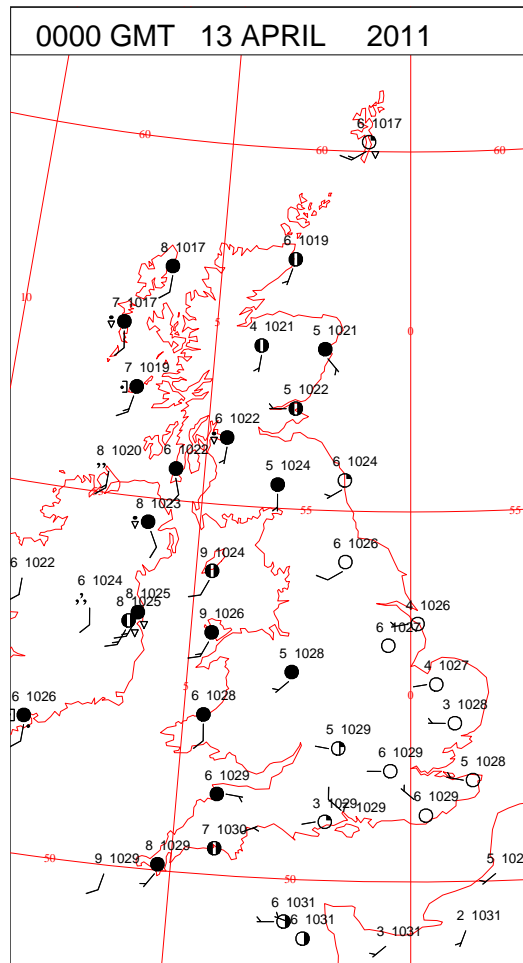
SIGNIFICANT WEATHER

0600 GMT 12 APRIL 2011	SIG WEATHER	1200 GMT 12 APRIL 2011	SIG WEATHER	<p>Summary of UK Weather for Tuesday 12 April 2011.</p> <p>It was a cold night with some temperatures falling close to, or just below freezing, particularly in parts of the Midlands. Most areas were also dry, with the exception of western parts of Scotland and Northern Ireland, where a few showers continued to spread from the north-west.</p> <p>These showers remained during the day, and also spread to some eastern coastal parts of England by the afternoon.</p> <p>It stayed dry elsewhere though, with some sunshine and just a little cloud, the best of the sunshine across south-west England.</p> <p>Showers eased in the evening, with most places seeing some clear spells for a time, but cloud began to thicken in the west, preceding the arrival of a band of rain.</p> <p>It was cooler than previous days, with maximum temperatures generally around average for the time of year, but locally rather warm in the south and east.</p>
1800 GMT 12 APRIL 2011	SIG WEATHER	0000 GMT 13 APRIL 2011	SIG WEATHER	<p>EXTREMES</p> <p>Highest Maximum: 14.9 Pershore, Hereford & Worcester</p> <p>Lowest Maximum: 9.0 Fair Isle, Shetland</p> <p>Lowest Minimum: 0.1 Aboyne No 2, Aberdeenshire</p> <p>Lowest Grass Minimum: -4.3 Dishforth Airfield, North Yorkshire</p> <p>Most Rain: 10.8 Glenanne No 2, Armagh</p> <p>Most Sun: 12.5 Yeovilton, Somerset</p>

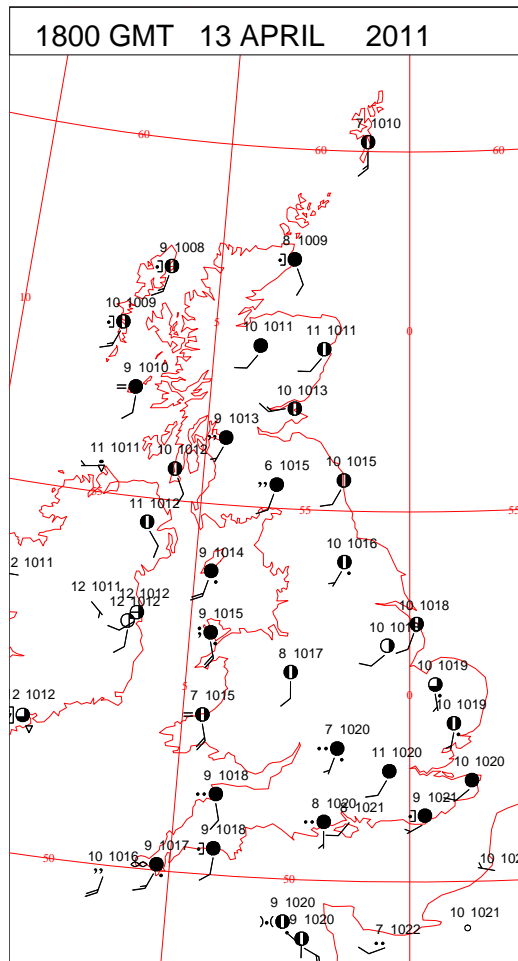
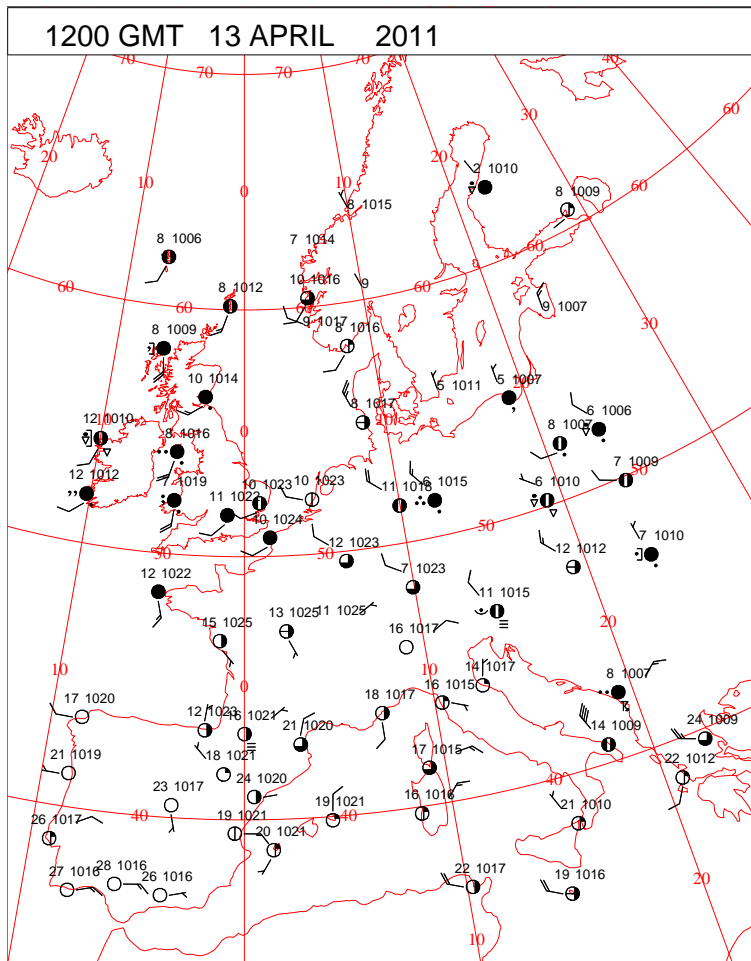
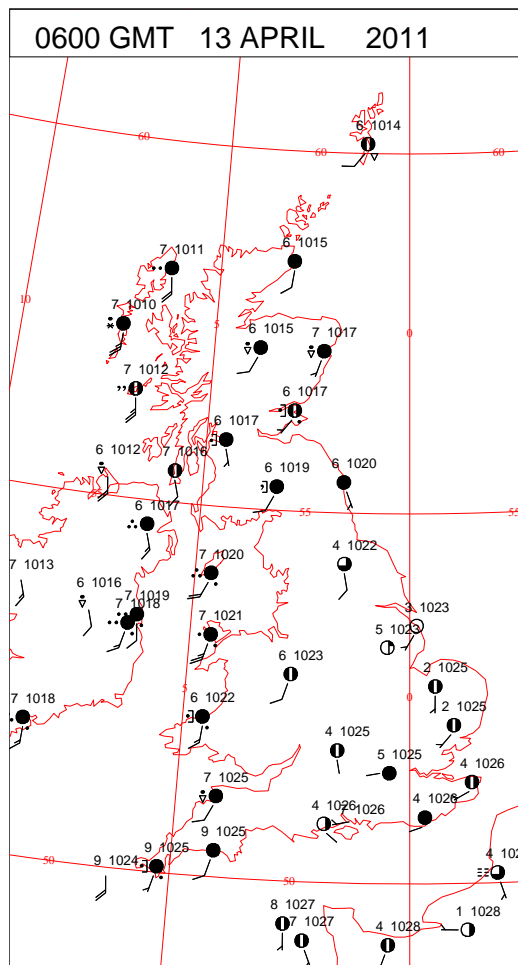
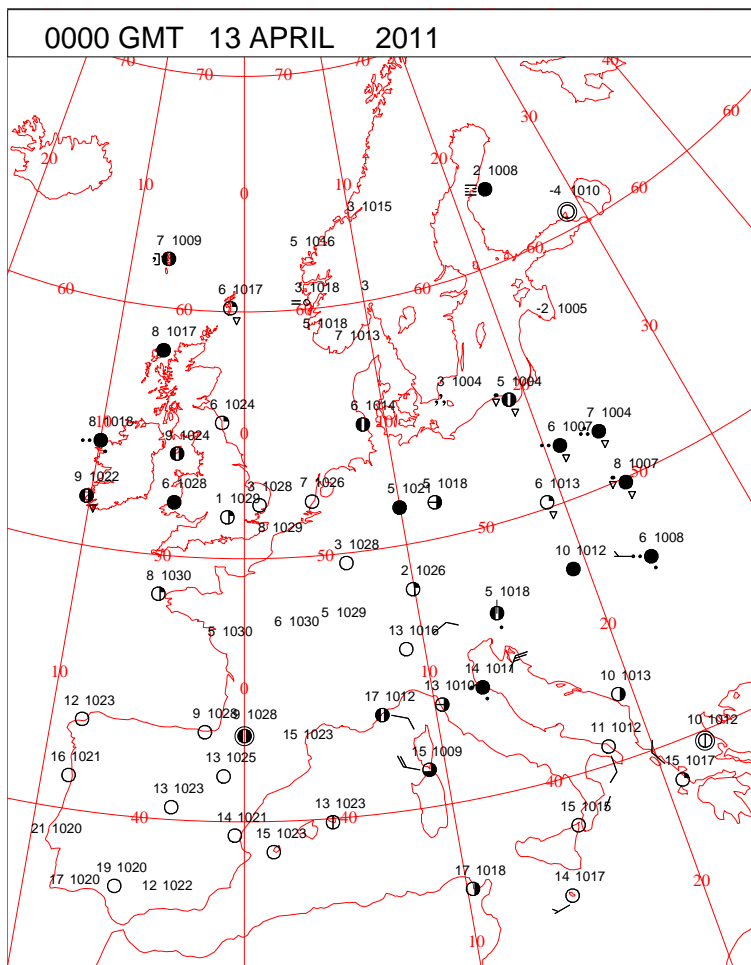
DAILY CLIMATE DATA



DAILY WEATHER SUMMARY



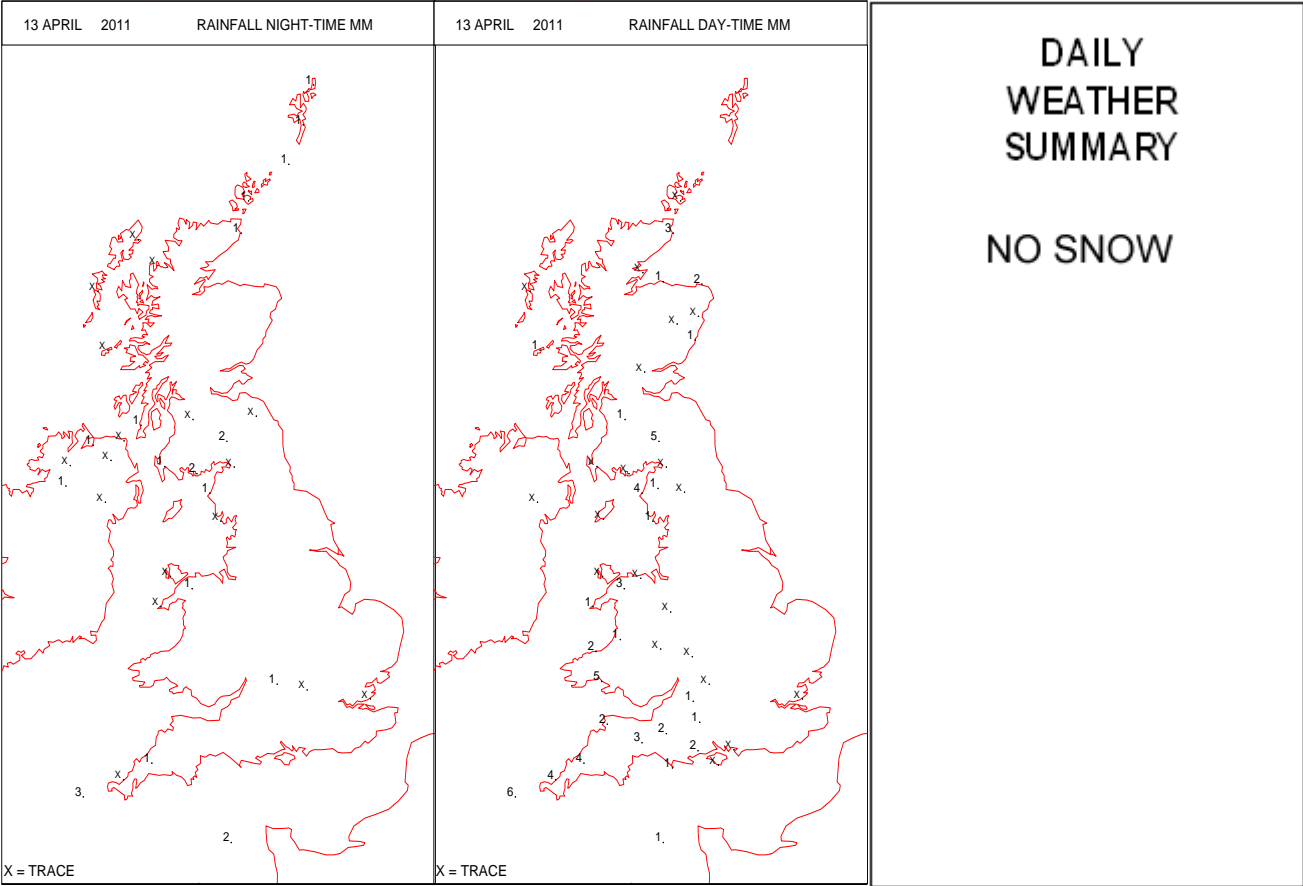
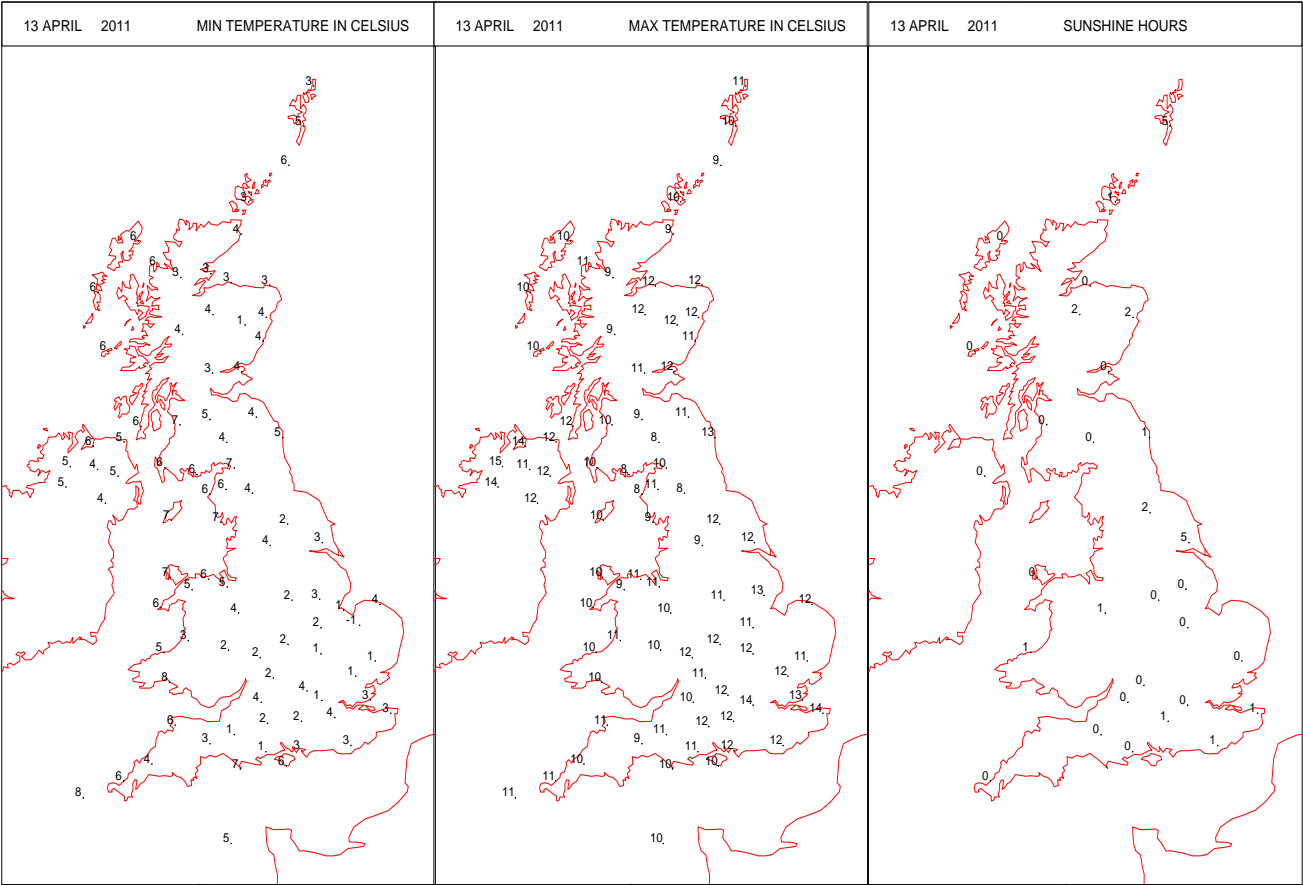
SURFACE REPORTS



SIGNIFICANT WEATHER

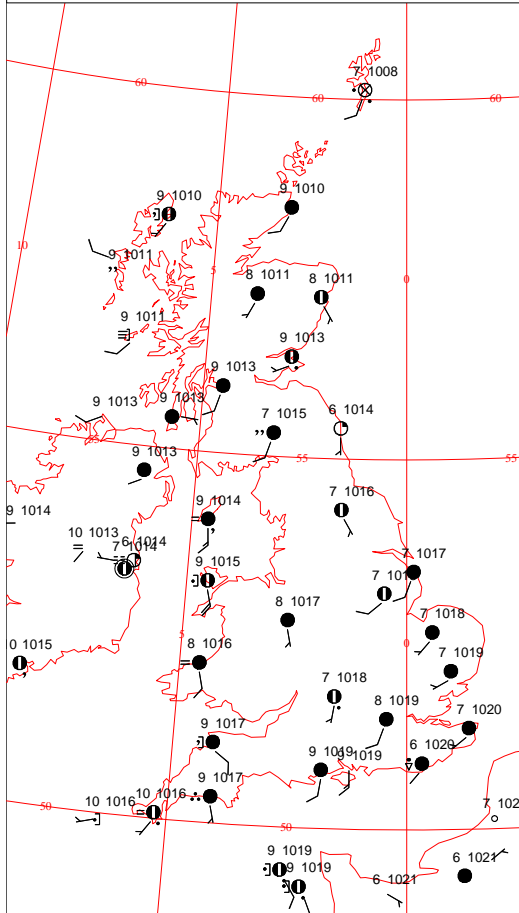
0600 GMT 13 APRIL 2011	SIG WEATHER	1200 GMT 13 APRIL 2011	SIG WEATHER	<p>Summary of UK Weather for Wednesday 13 April 2011.</p> <p>It was a rather cold night, with temperatures locally falling below freezing in some central counties of the U.K. However, cloud moved in from the west, which stopped temperatures dropping much further through the early hours.</p> <p>Outbreaks of rain then spread into western parts through the morning. This rain was fairly patchy across Northern Ireland, northern England and Scotland, but was more persistent across Wales and south-west England. Despite the patchy nature in the north, there were still a few heavy bursts from time to time.</p> <p>As this rain pushed east it became increasingly light and patchy on the whole, although across the far south of England it remained quite persistent, if somewhat lighter. Many eastern parts remained dry throughout the day.</p> <p>It was quite breezy in western parts of the country, with some strong south to south-westerly gusts.</p>
1800 GMT 13 APRIL 2011	SIG WEATHER	0000 GMT 14 APRIL 2011	SIG WEATHER	
				<p>It was a much cooler day than recently, with maximum temperatures below average across most of the U.K.</p>
				<p>EXTREMES</p> <p>Highest Maximum: 14.7 Castlederg, Tyrone</p> <p>Lowest Maximum: 7.9 Warcop Range, Cumbria</p> <p>Lowest Minimum: -0.7 Benson, Oxfordshire</p> <p>Lowest Grass Minimum: -6.6 High Wycombe Hqair, Buckinghamshire</p> <p>Most Rain: 9.0 St Marys Airport, Isles Of Scilly</p> <p>Most Sun: 5.1 Leconfield, Humberside</p>

DAILY CLIMATE DATA

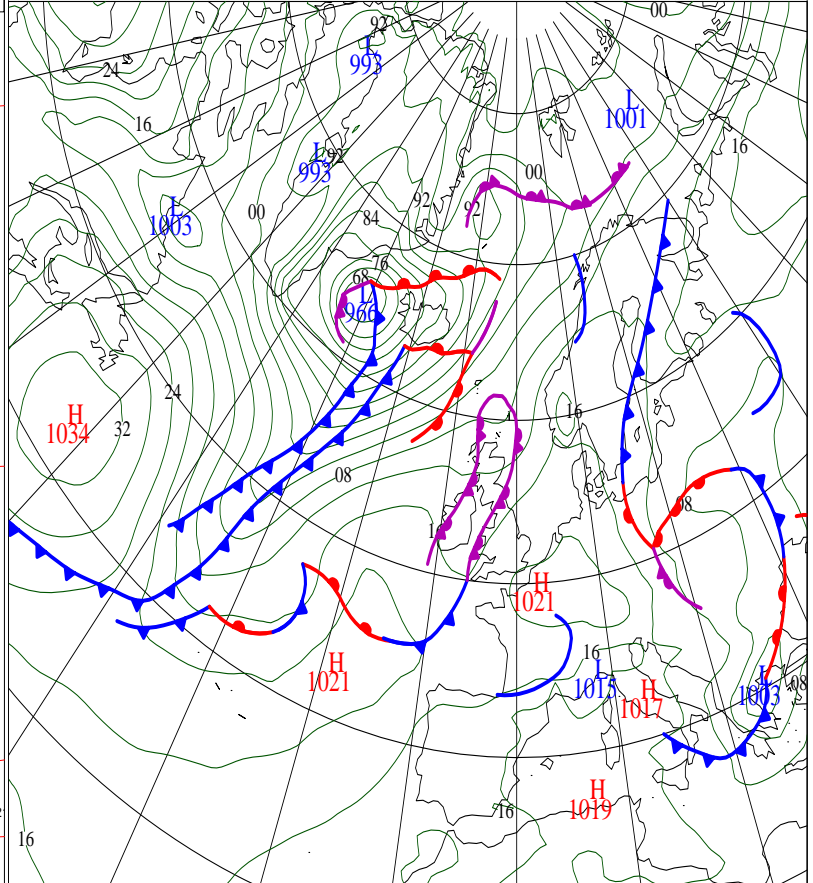


DAILY WEATHER SUMMARY

0000 GMT 14 APRIL 2011

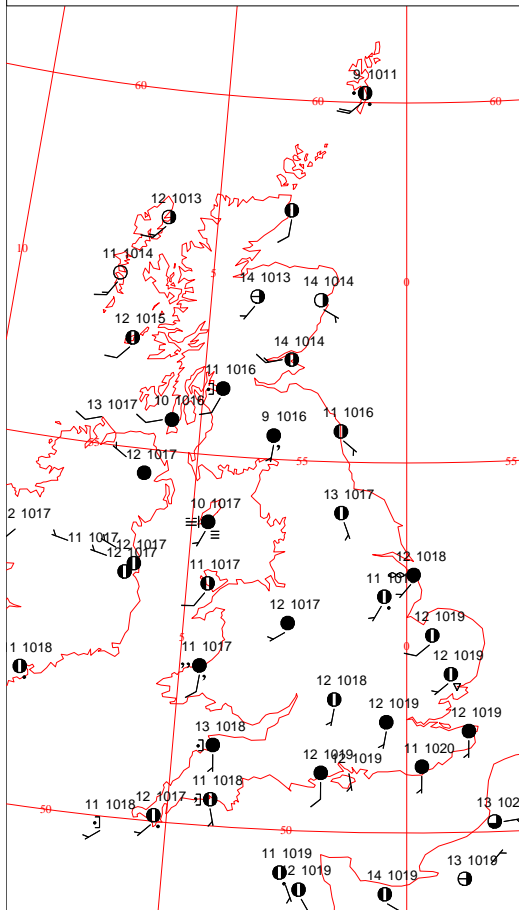


SURFACE PRESSURE

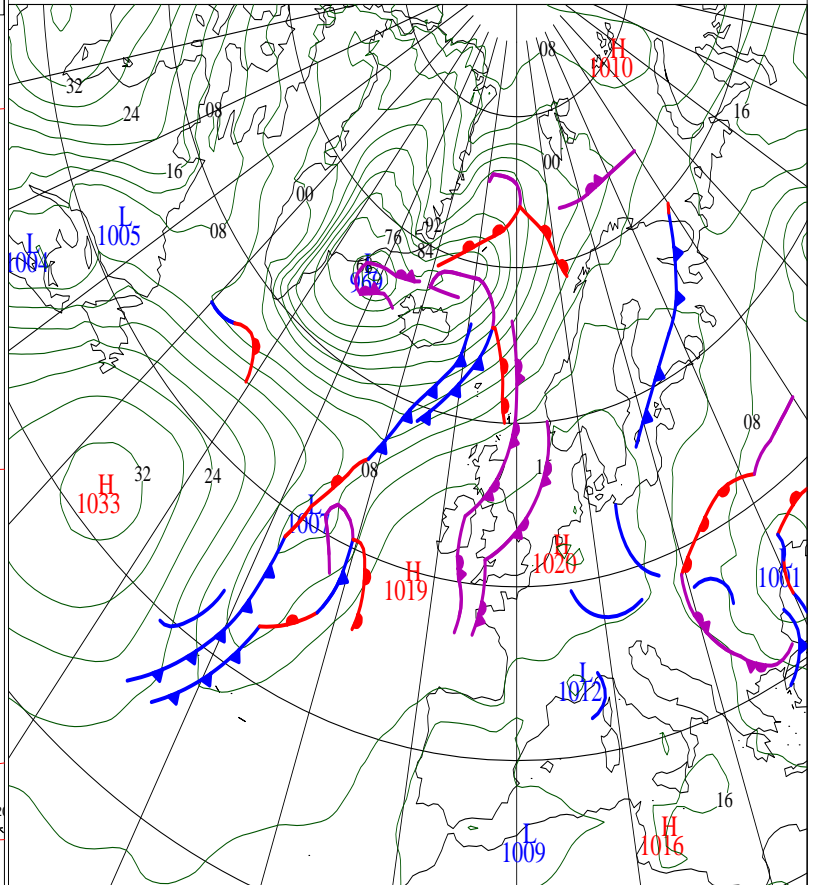


ANALYSIS VALID 0000 UTC THU 14 APR 201

1200 GMT 14 APRIL 2011



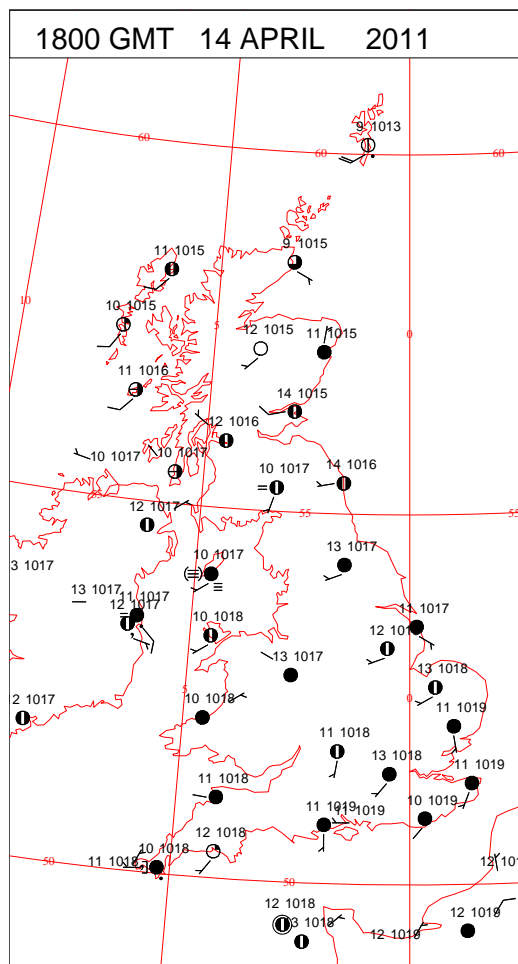
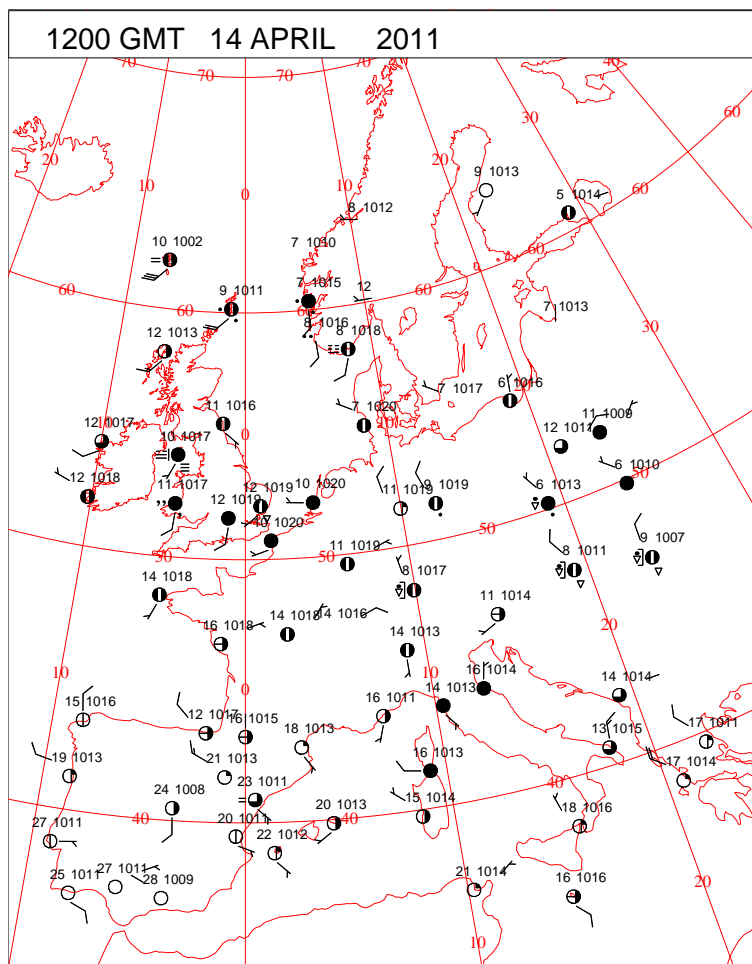
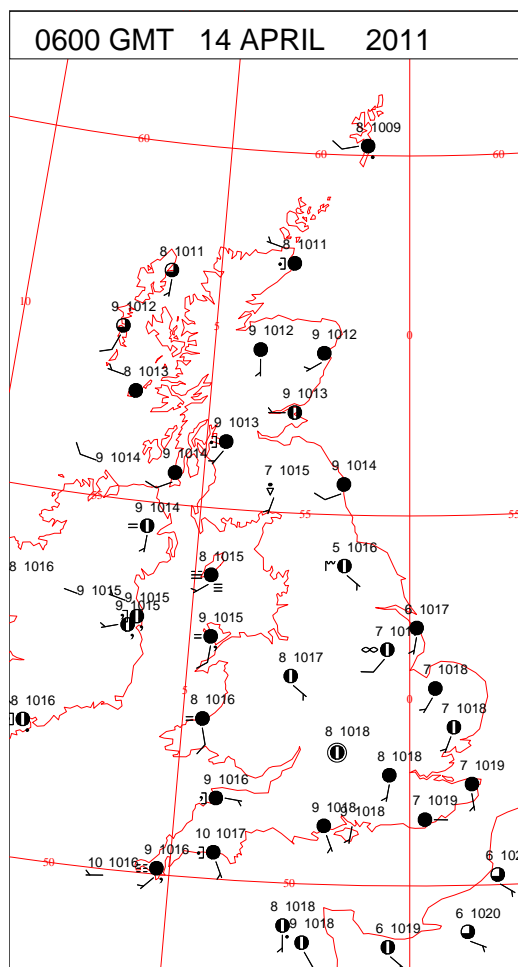
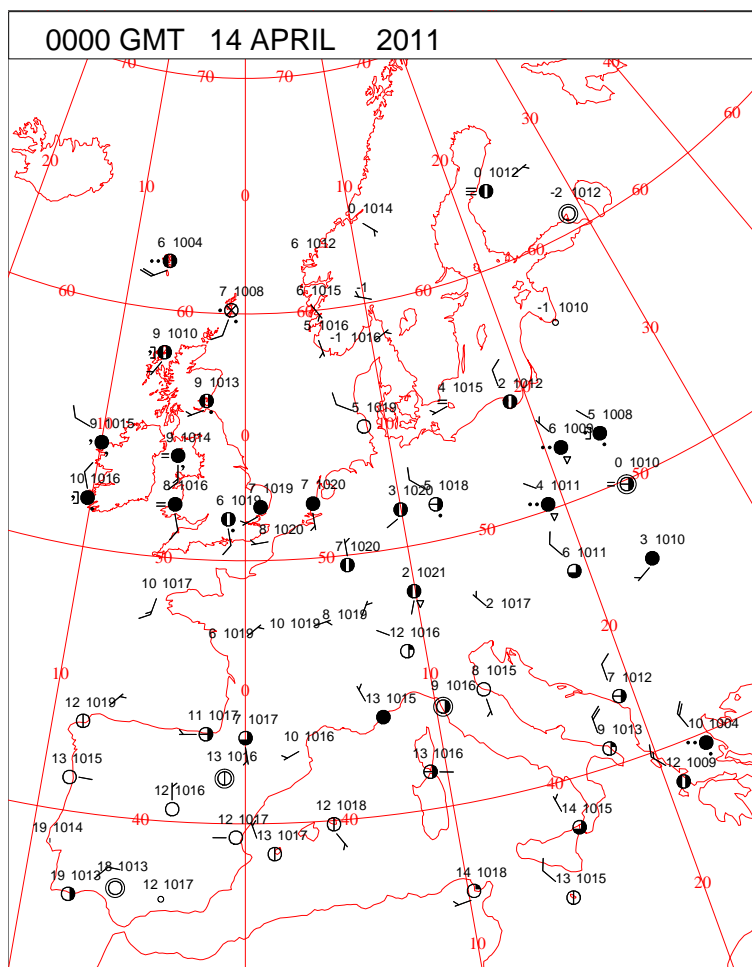
SURFACE PRESSURE



ANALYSIS VALID 1200 UTC THU 14 APR 201

Thursday 14 April 2011

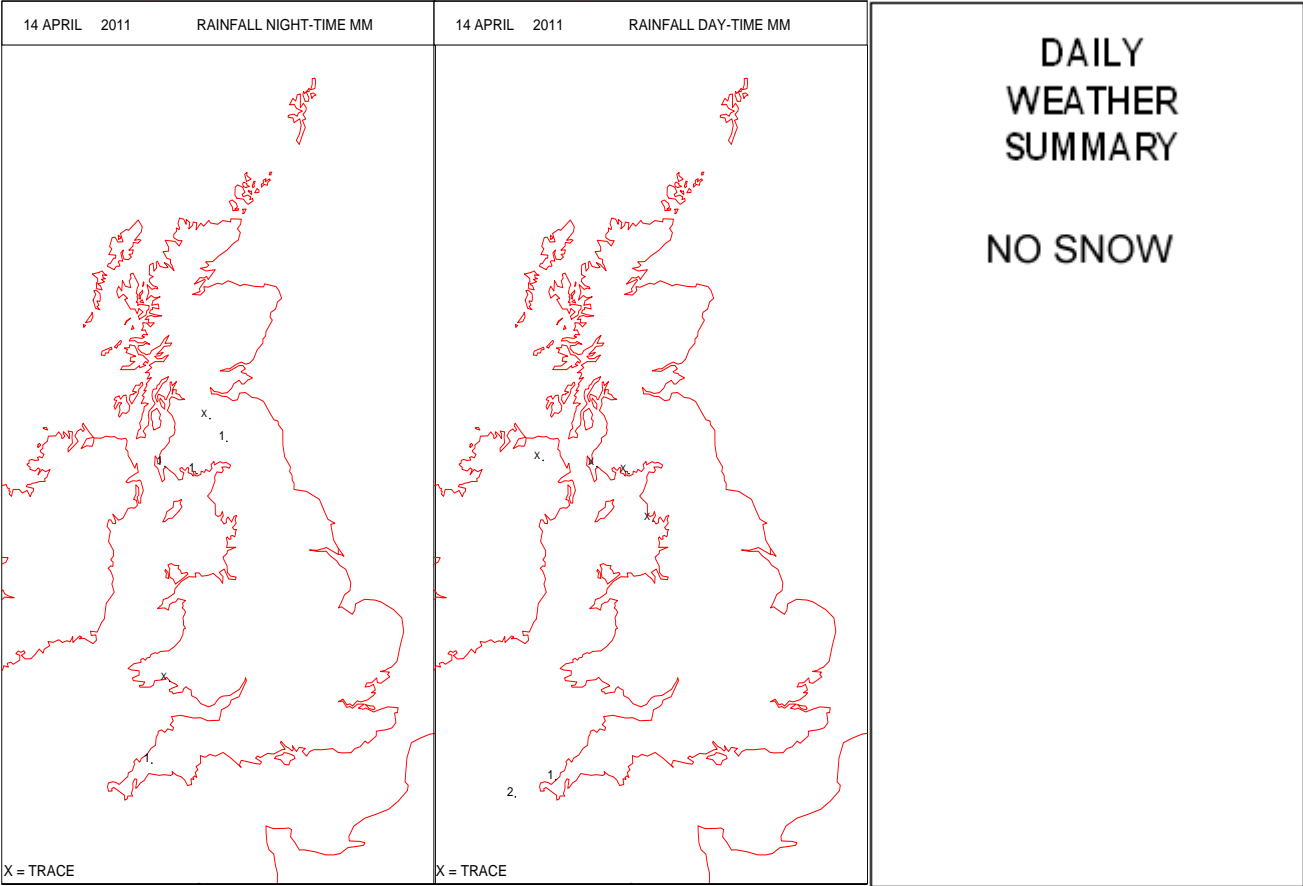
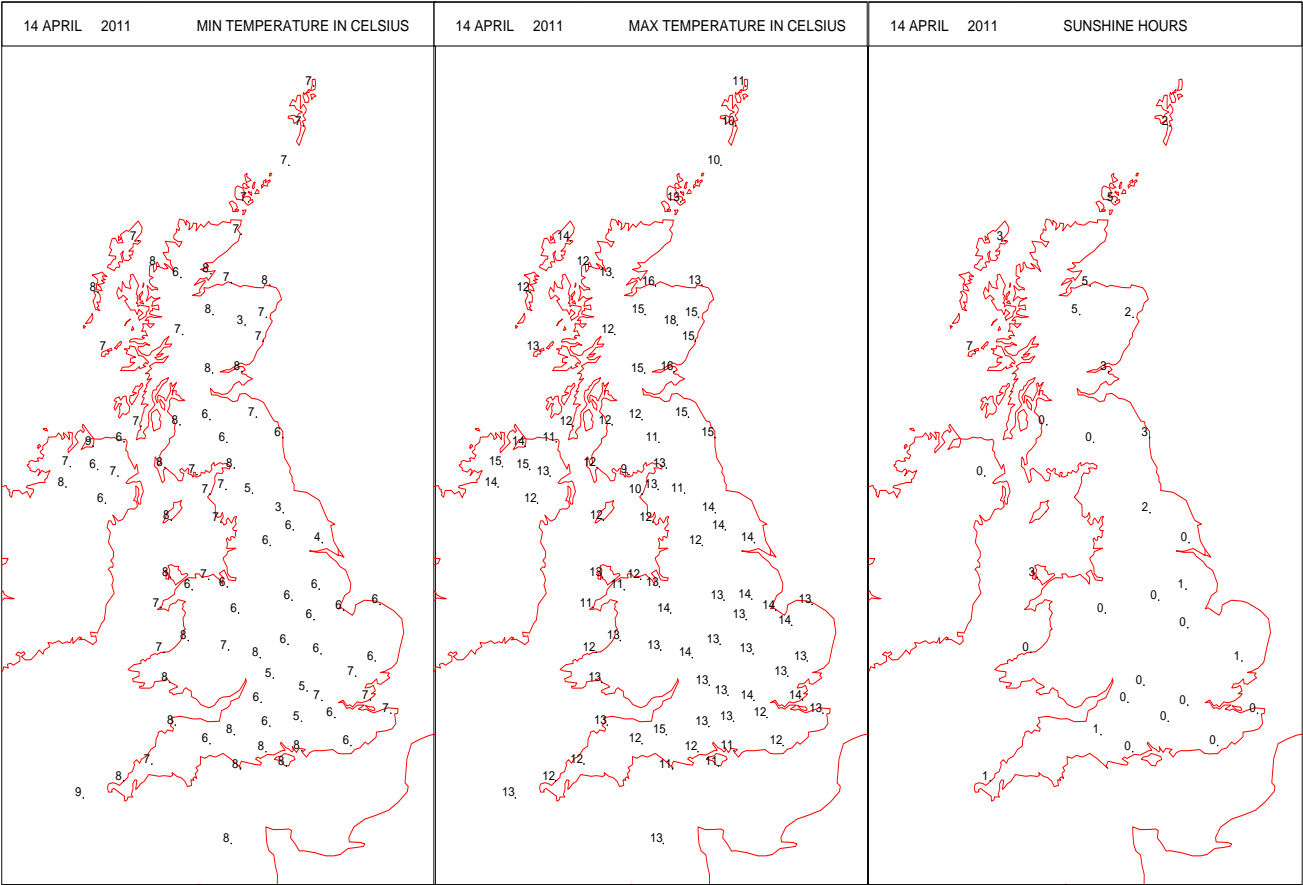
SURFACE REPORTS



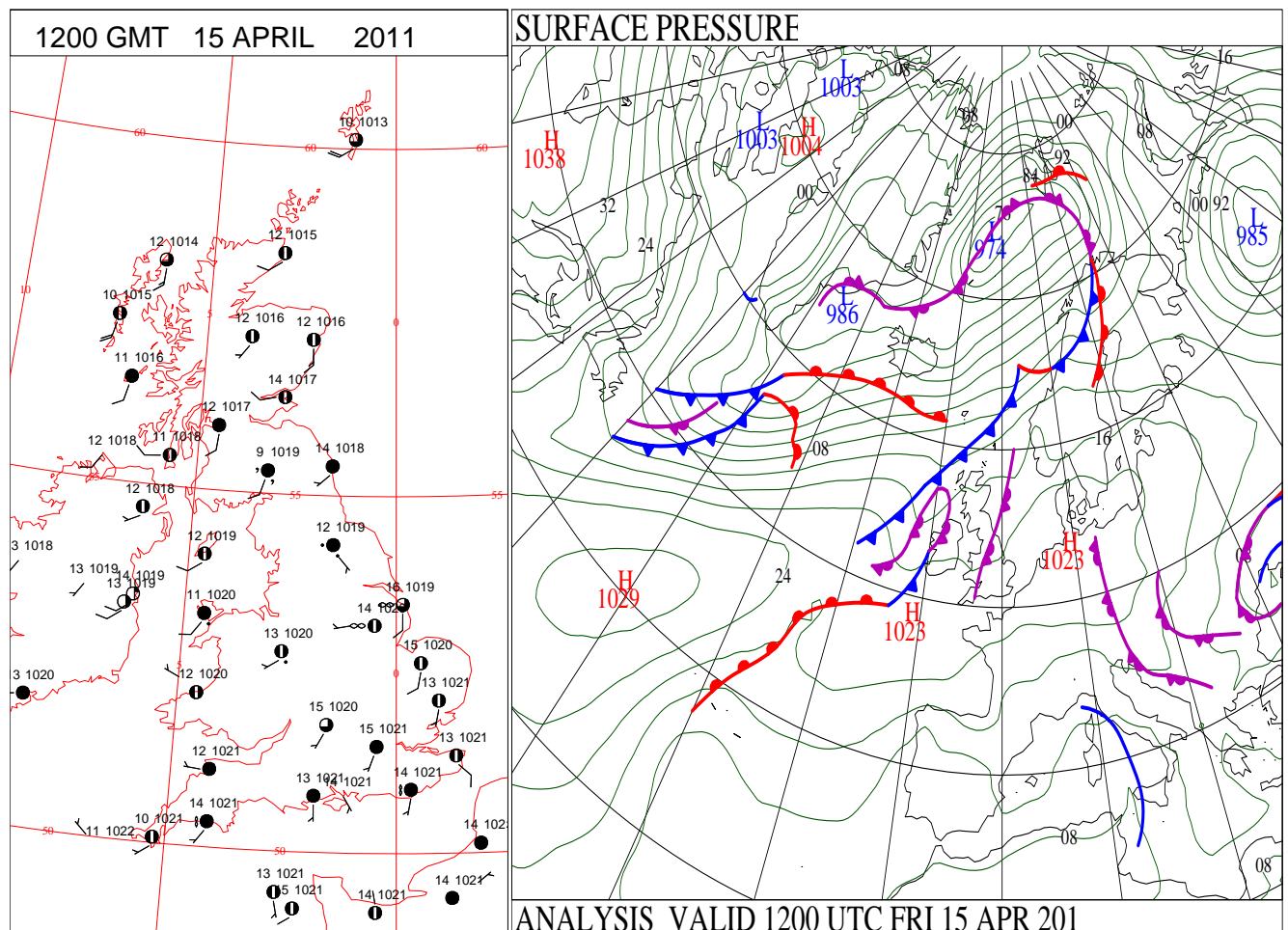
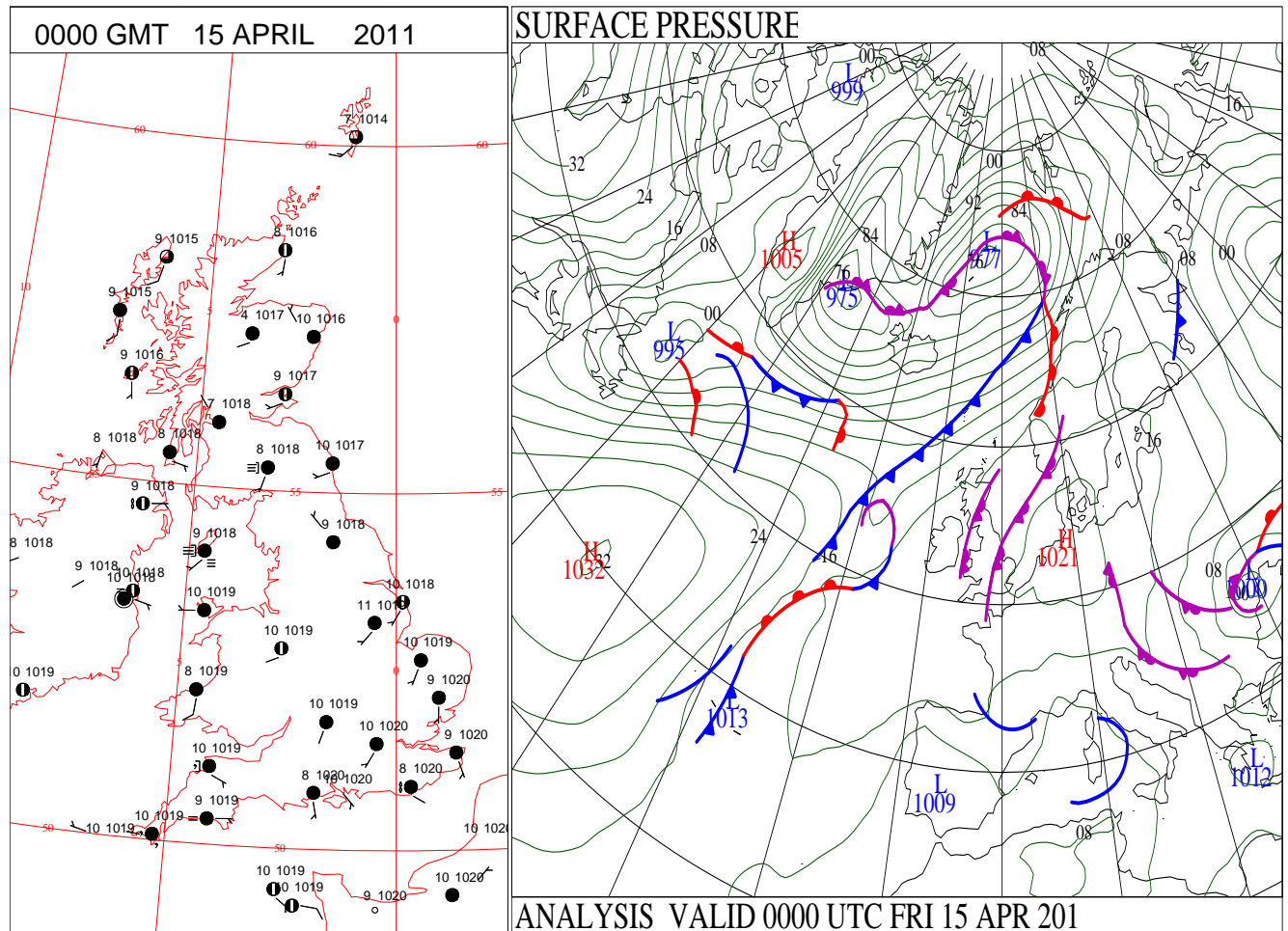
SIGNIFICANT WEATHER

0600 GMT 14 APRIL 2011	SIG WEATHER	1200 GMT 14 APRIL 2011	SIG WEATHER	<p>Summary of UK Weather for Thursday 14 April 2011.</p> <p>It was another cloudy start to the day with some mist and fog in western parts. Temperatures were comfortably above freezing across most parts, but a few places in northern England fell to low single figures Celsius.</p> <p>It remained rather cloudy across the U.K. during the day, although some bright and sunny spells did develop, particularly in the afternoon across Scotland.</p> <p>Some light showers also developed through the day, especially across north Devon, but these were for the most part very isolated.</p> <p>Winds were much lighter across the country too, allowing sea-breezes to form quite readily, particularly in south-west England, Northern Ireland and eastern Scotland.</p> <p>Maximum temperatures across much of the country were higher than the previous day, rising generally above average for the time of year, with the warmest places across north-east Scotland.</p>
1800 GMT 14 APRIL 2011	SIG WEATHER	0000 GMT 15 APRIL 2011	SIG WEATHER	
				<p>EXTREMES</p> <p>Highest Maximum: 17.7 Aboyne No 2, Aberdeenshire</p> <p>Lowest Maximum: 9.1 Dundrennan, Kirkcudbrightshire</p> <p>Lowest Minimum: 2.7 Aboyne No 2, Aberdeenshire</p> <p>Lowest Grass Minimum: -0.6 Leconfield, Humberside</p> <p>Most Rain: 1.6 St Marys Airport, Isles Of Scilly</p> <p>Most Sun: 7.3 Tiree, Argyll</p>

DAILY CLIMATE DATA

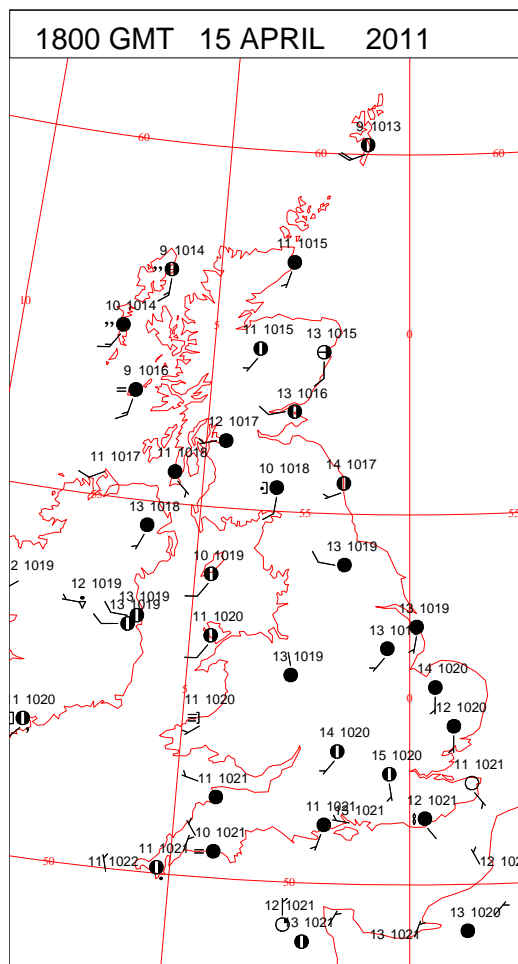
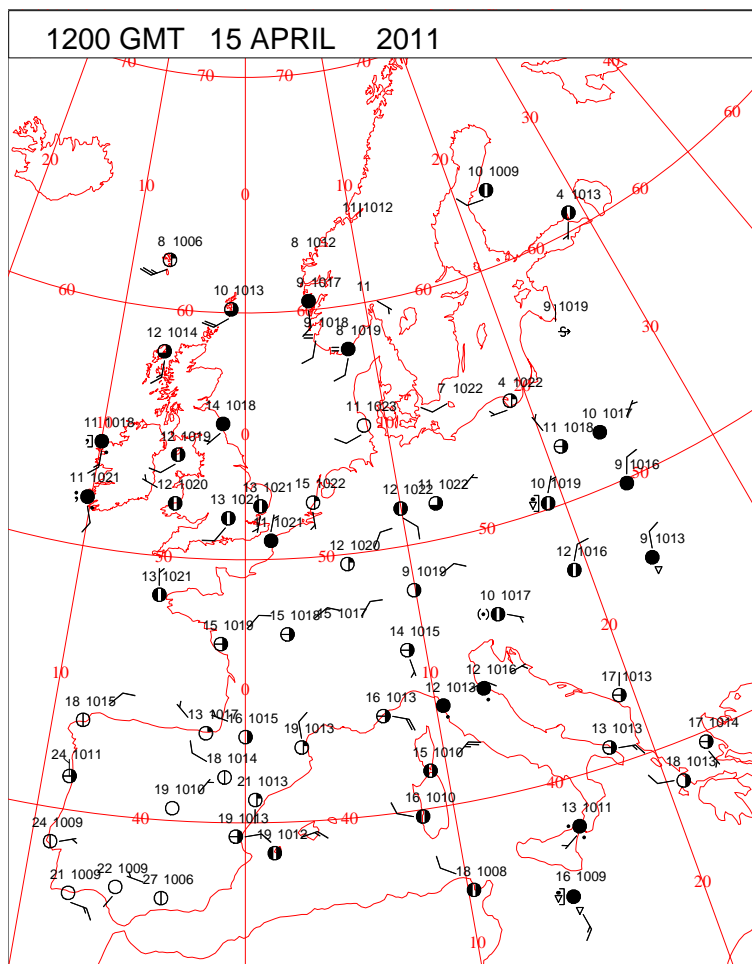
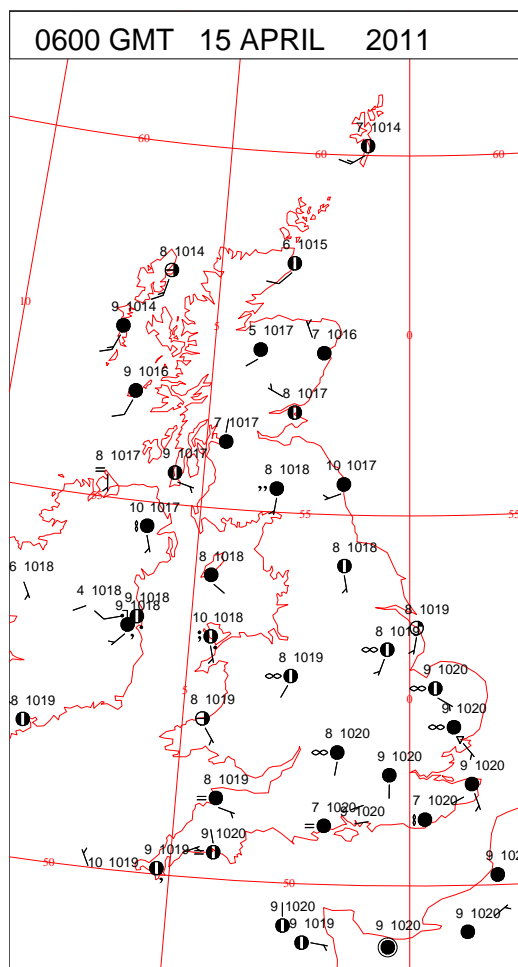
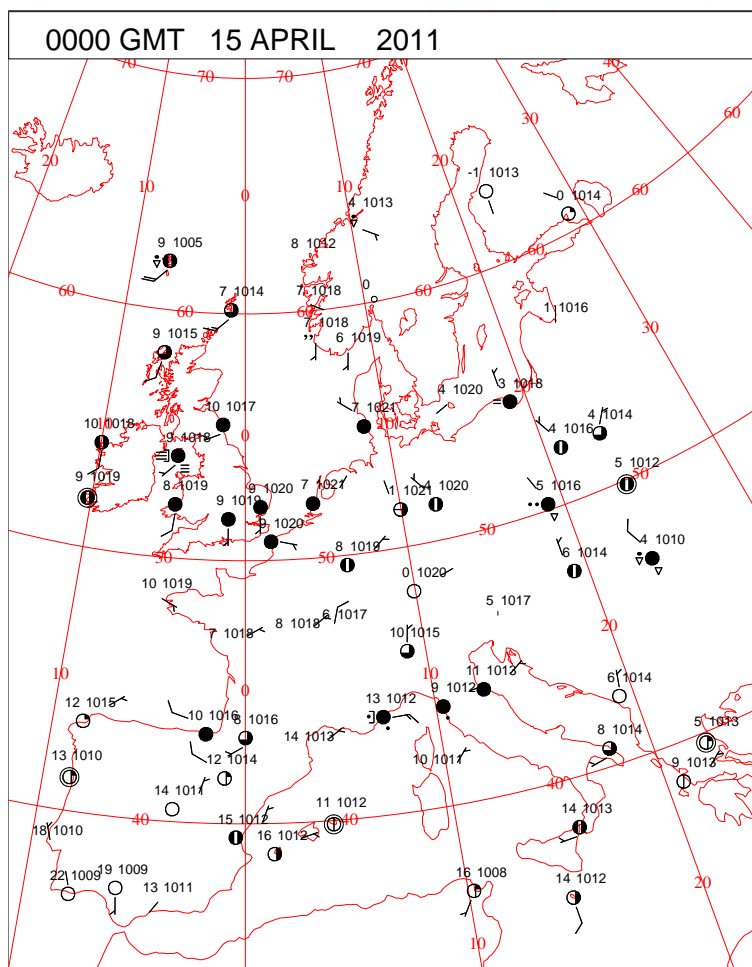


DAILY WEATHER SUMMARY



Friday 15 April 2011

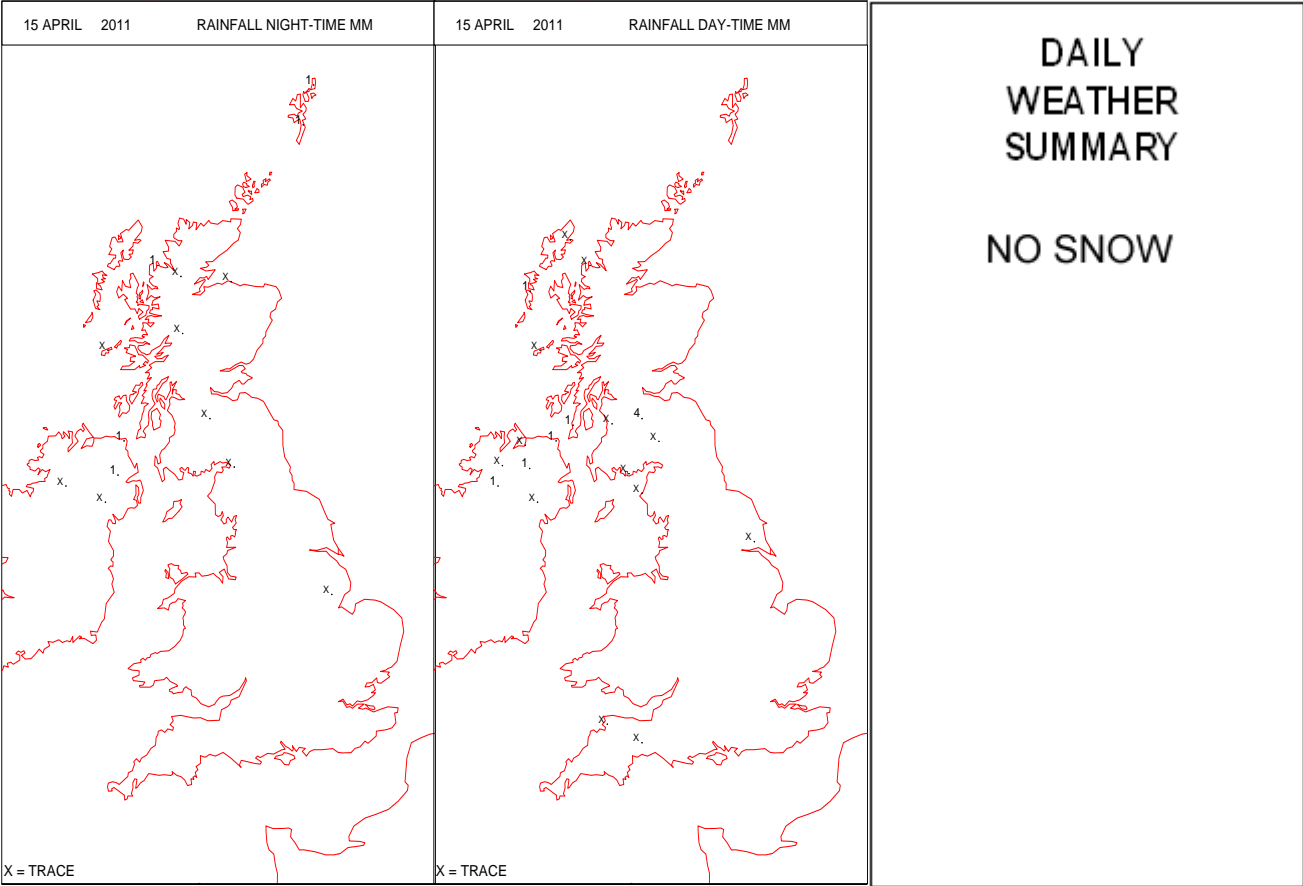
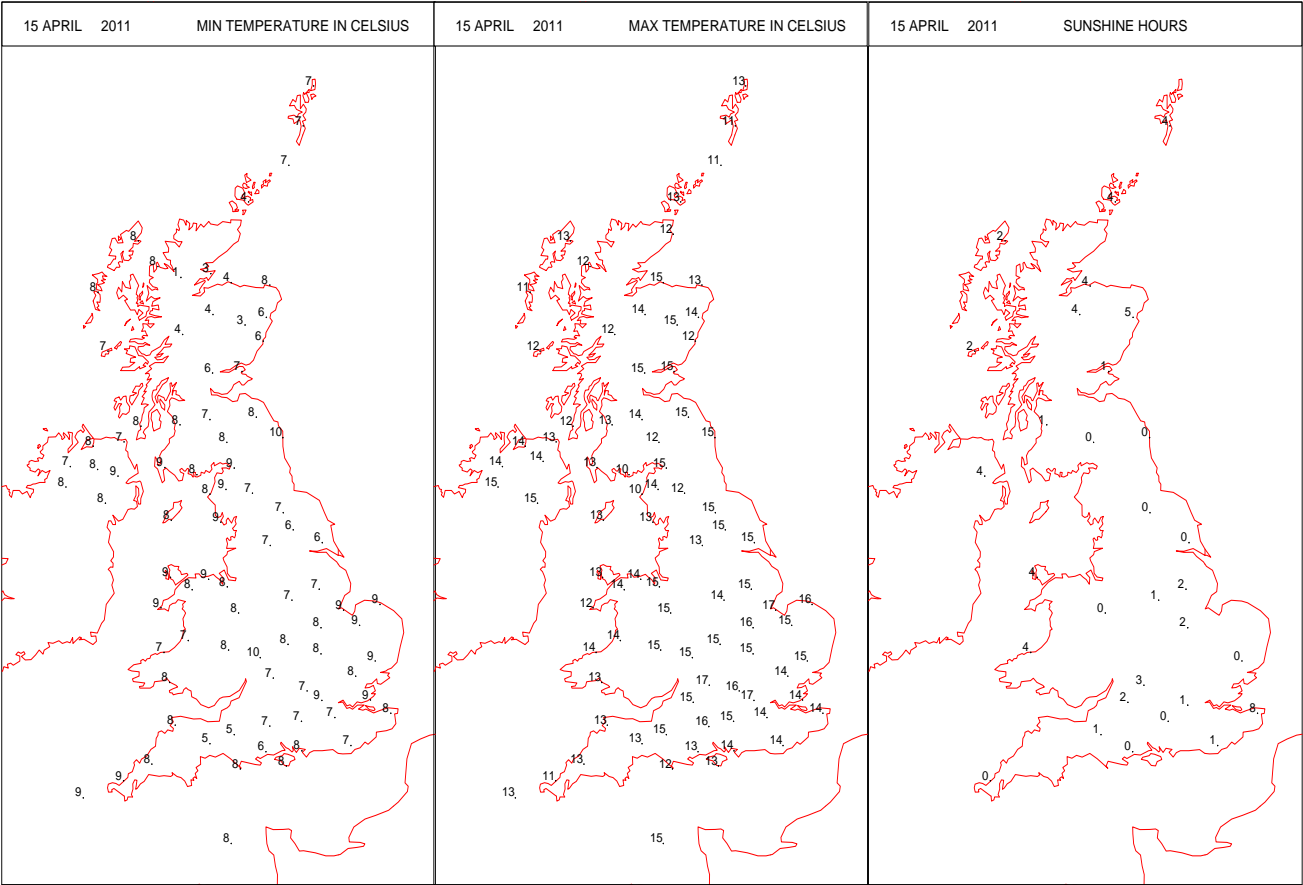
SURFACE REPORTS



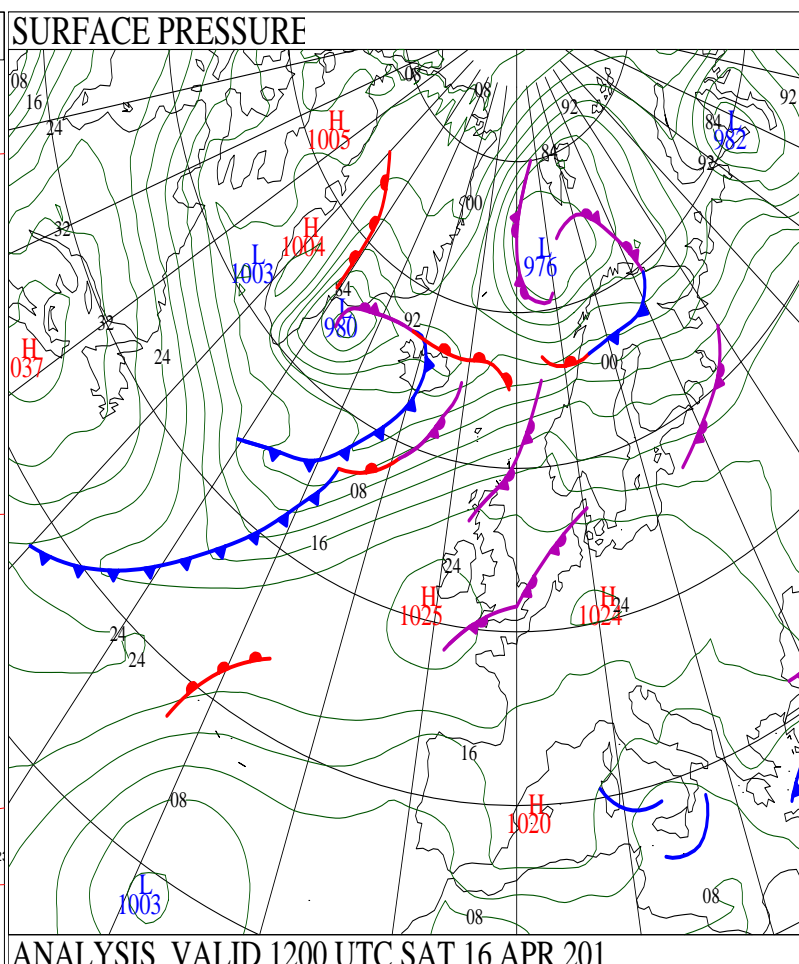
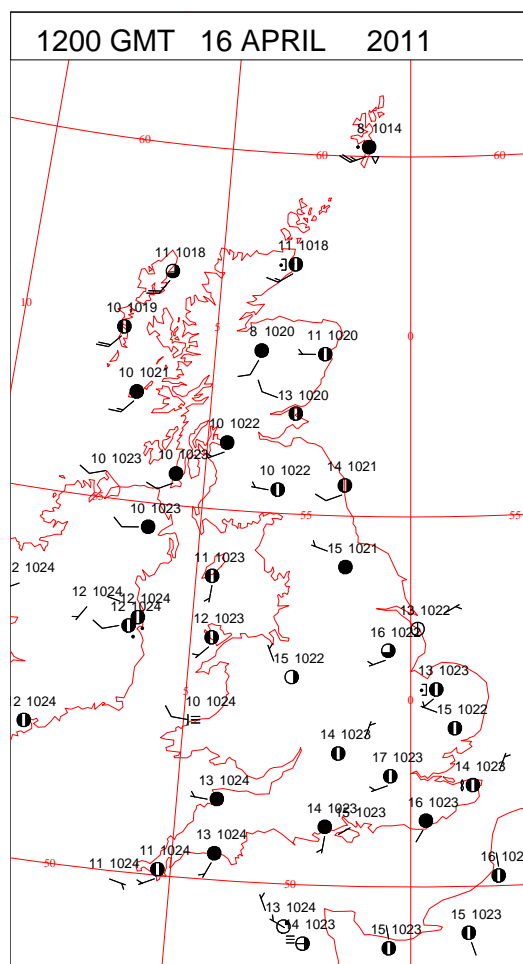
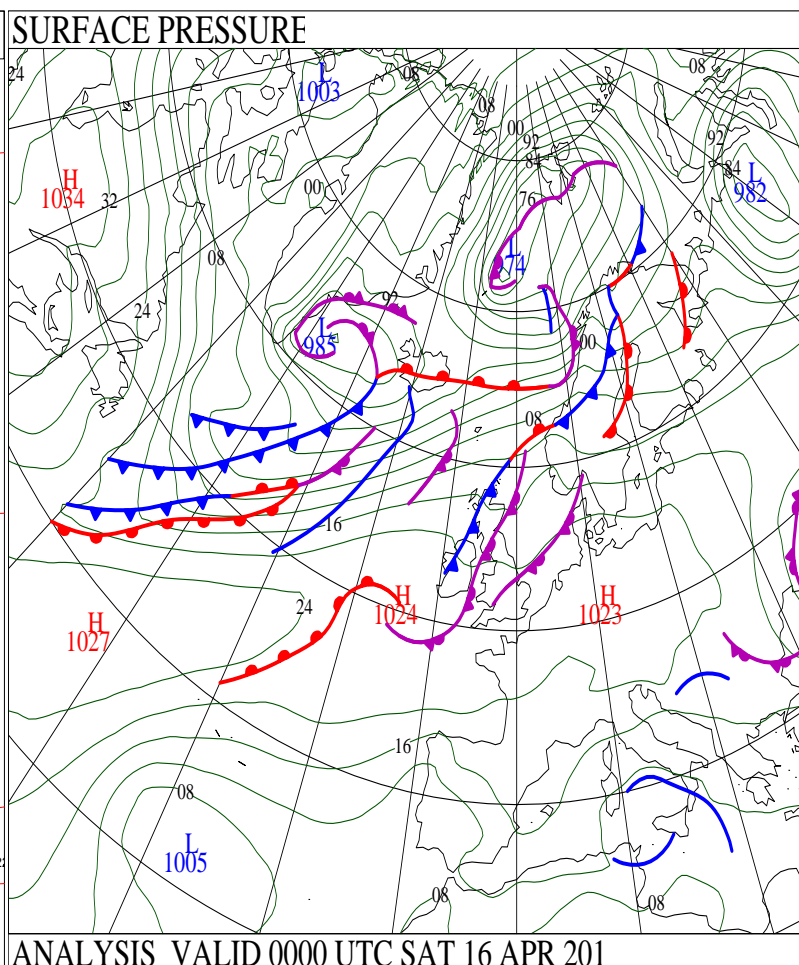
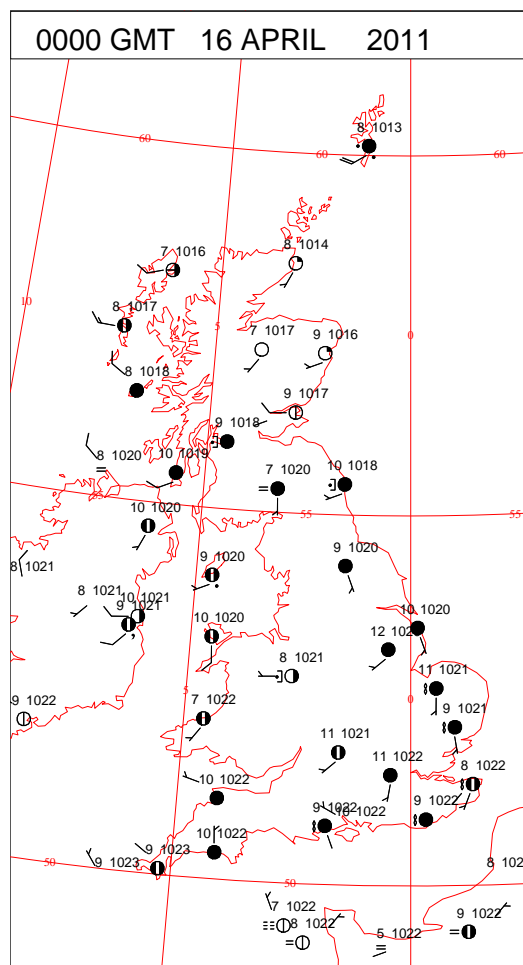
SIGNIFICANT WEATHER

0600 GMT 15 APRIL 2011	SIG WEATHER	1200 GMT 15 APRIL 2011	SIG WEATHER	<p>Summary of UK Weather for Friday 15 April 2011.</p> <p>It was another cloudy start for most areas, with some early mist in parts of Northern Ireland and south-west England. However, some parts of eastern Scotland and also eastern England saw some early brightness.</p> <p>Through the morning the cloud broke up a little in many parts of England and Wales, although high cloud spreading from the west did turn the sunshine hazy at times.</p> <p>Most places remained dry throughout, however a few light showers broke out across south-western and eastern England. Also, cloud gradually thickened across Northern Ireland and western Scotland, with some light rain and drizzle falling by evening.</p> <p>Winds were light for the most part; however there was a south-westerly breeze across the far north-west of the U.K.</p> <p>The highest temperatures were recorded in the south-east of England.</p>
1800 GMT 15 APRIL 2011	SIG WEATHER	0000 GMT 16 APRIL 2011	SIG WEATHER	<p>EXTREMES</p> <p>Highest Maximum: 17.7 Heathrow, Greater London</p> <p>Lowest Maximum: 10.2 Dundrennan, Kirkcudbrightshire</p> <p>Lowest Minimum: 0.7 Loch Glascarnoch, Ross & Cromarty</p> <p>Lowest Grass Minimum: -2.5 Loch Glascarnoch, Ross & Cromarty</p> <p>Most Rain: 4.2 Drumalbin, Lanarkshire</p> <p>Most Sun: 6.3 Guernsey Airport, Guernsey</p>

DAILY CLIMATE DATA

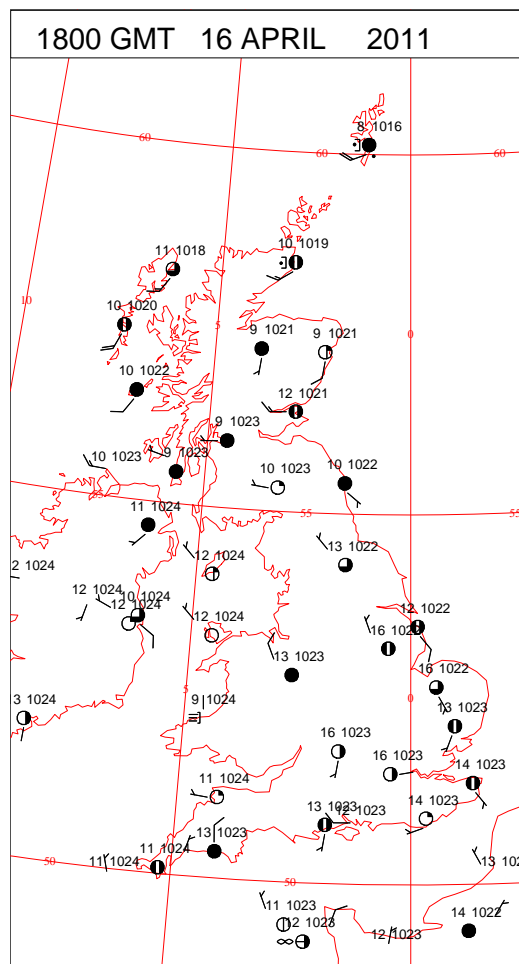
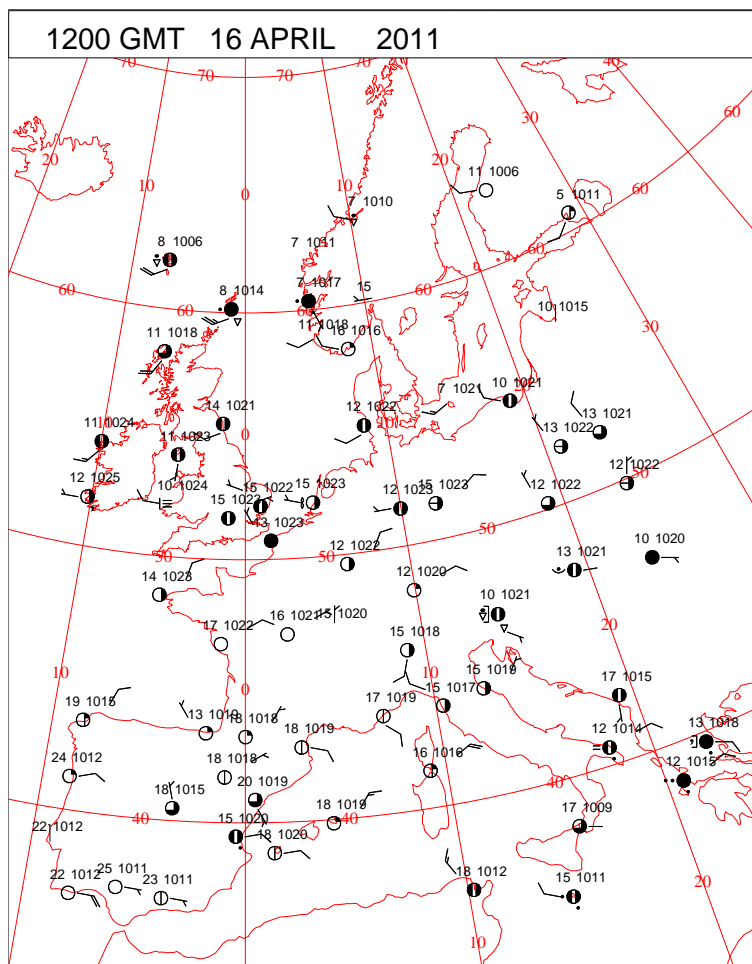
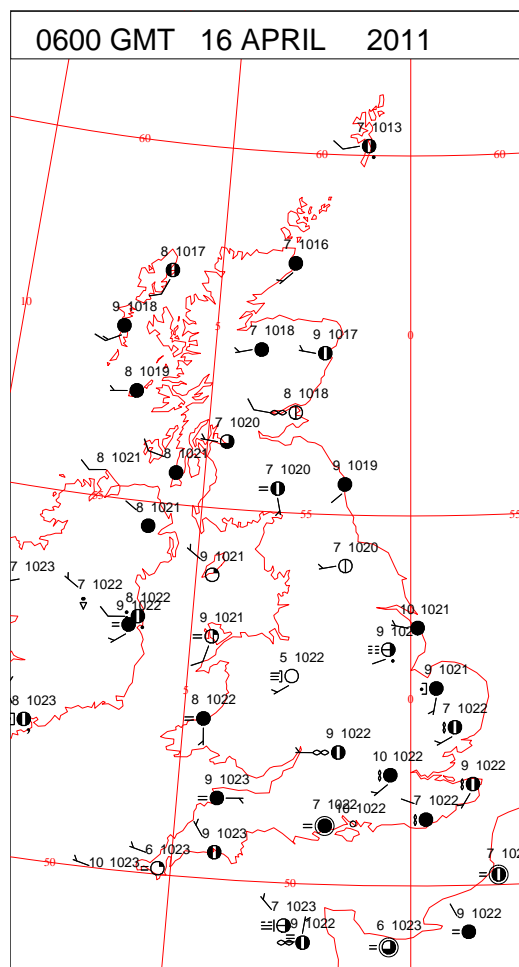
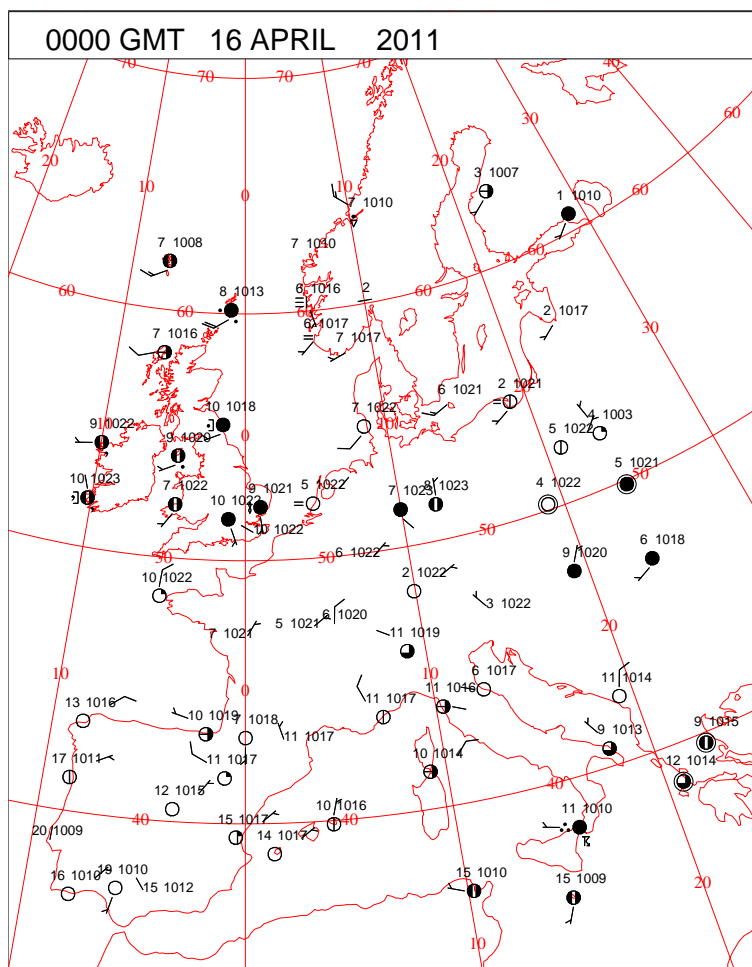


DAILY WEATHER SUMMARY



Saturday 16 April 2011

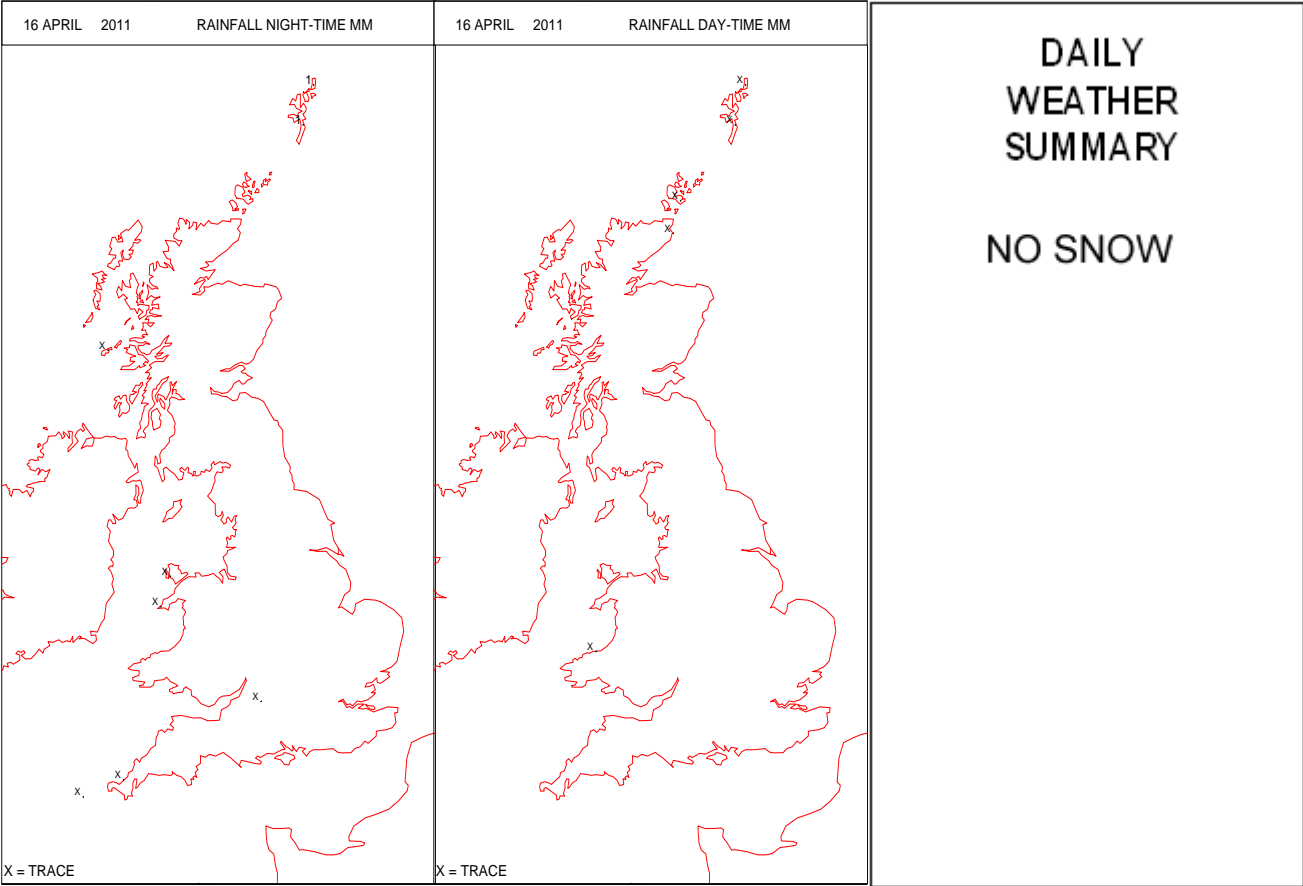
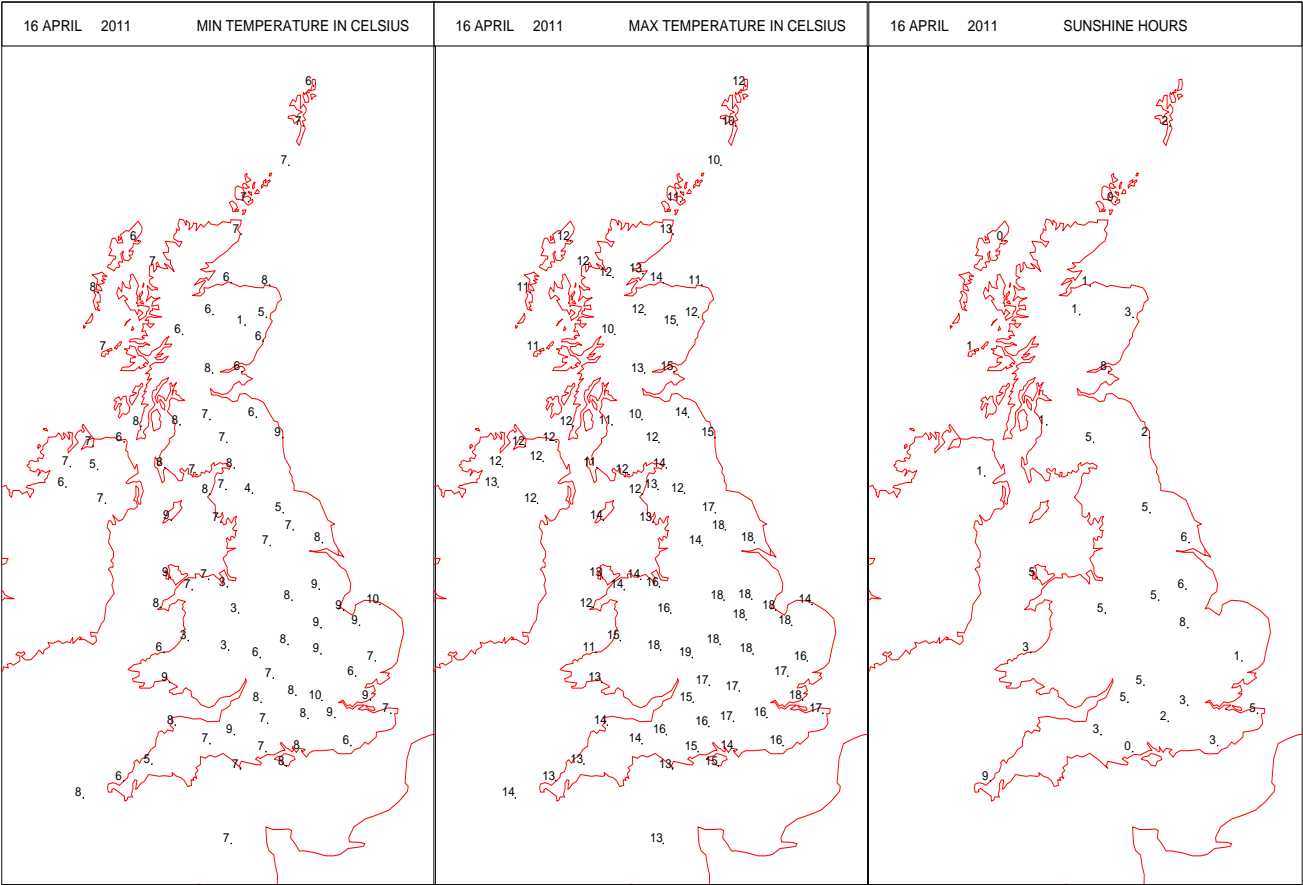
SURFACE REPORTS



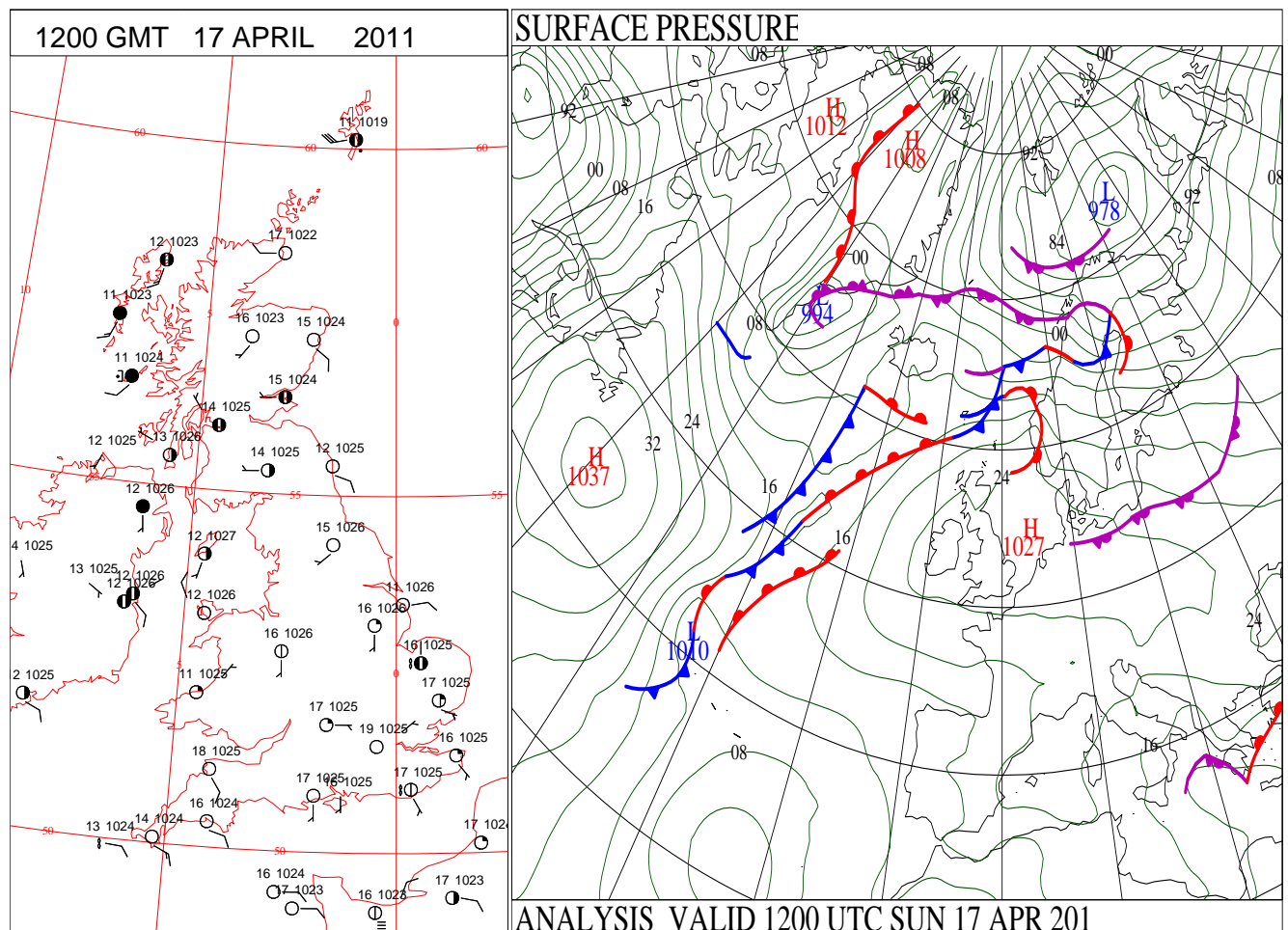
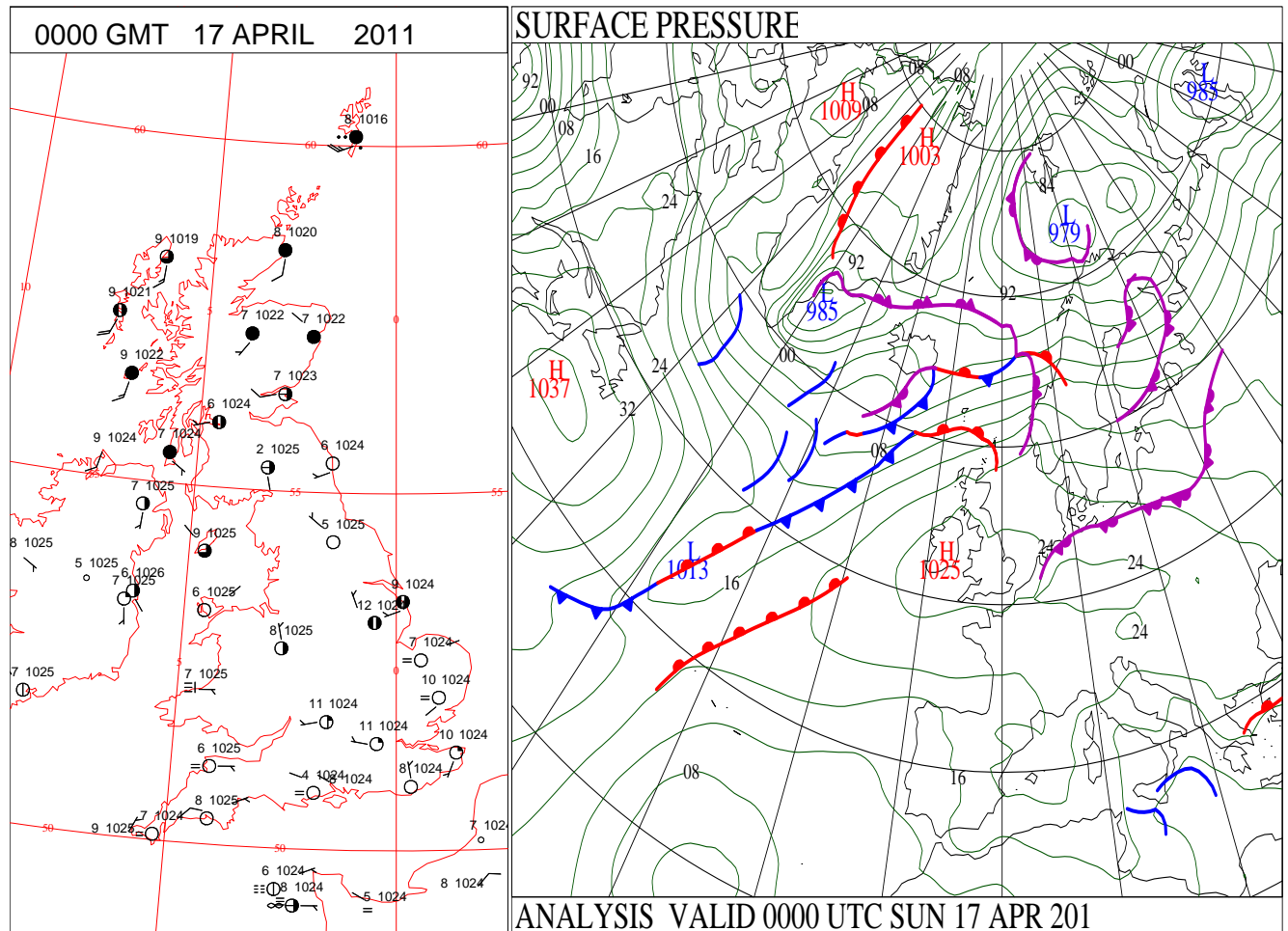
SIGNIFICANT WEATHER

0600 GMT 16 APRIL 2011	SIG WEATHER	1200 GMT 16 APRIL 2011	SIG WEATHER	<p>Summary of UK Weather for Saturday 16 April 2011. Saturday dawned clear across much of central England, but elsewhere it was a rather cloudy start to the day.</p> <p>During the morning cloud tended to come and go across the U.K., giving sunny spells quite widely. However, it stayed rather cloudy in western and northern Scotland all day, and there was some light rain and drizzle along the north coast, and also across the Orkneys from late afternoon.</p> <p>Also, through the afternoon a few showers formed across southern East Anglia, but otherwise it stayed dry across the country.</p> <p>Winds were very light for most, however the south-westerly breeze persisted across the north of Scotland.</p> <p>Daytime temperatures were warm once again after a locally chilly start, with the highest temperatures recorded in the West Midlands.</p>
1800 GMT 16 APRIL 2011	SIG WEATHER	0000 GMT 17 APRIL 2011	SIG WEATHER	<p>EXTREMES</p> <p>Highest Maximum: 19.1 Pershore, Hereford & Worcester</p> <p>Lowest Maximum: 9.6 Fair Isle, Shetland</p> <p>Lowest Minimum: 1.1 Aboyne No 2, Aberdeenshire</p> <p>Lowest Grass Minimum: -2.8 Aboyne No 2, Aberdeenshire</p> <p>Most Rain: 1.2 Lerwick, Shetland</p> <p>Most Sun: 10.6 Guernsey Airport, Guernsey</p>

DAILY CLIMATE DATA

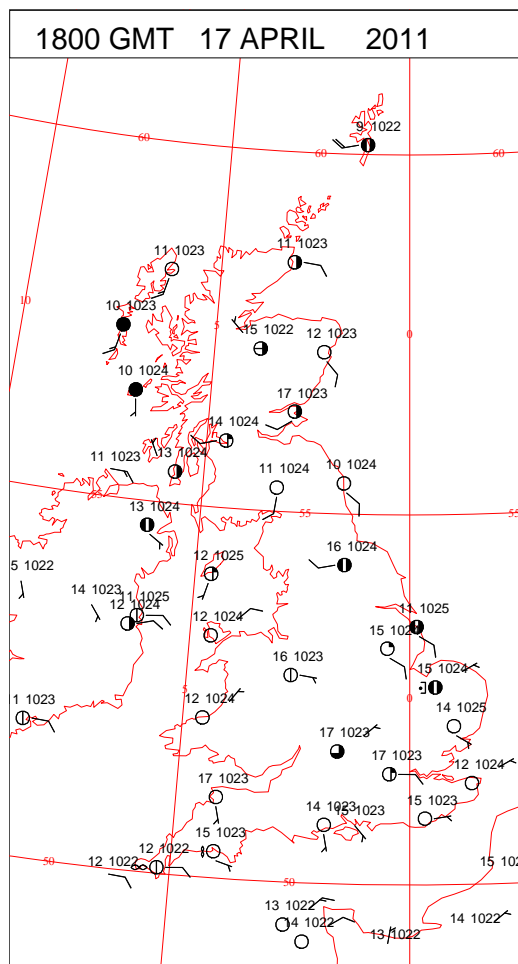
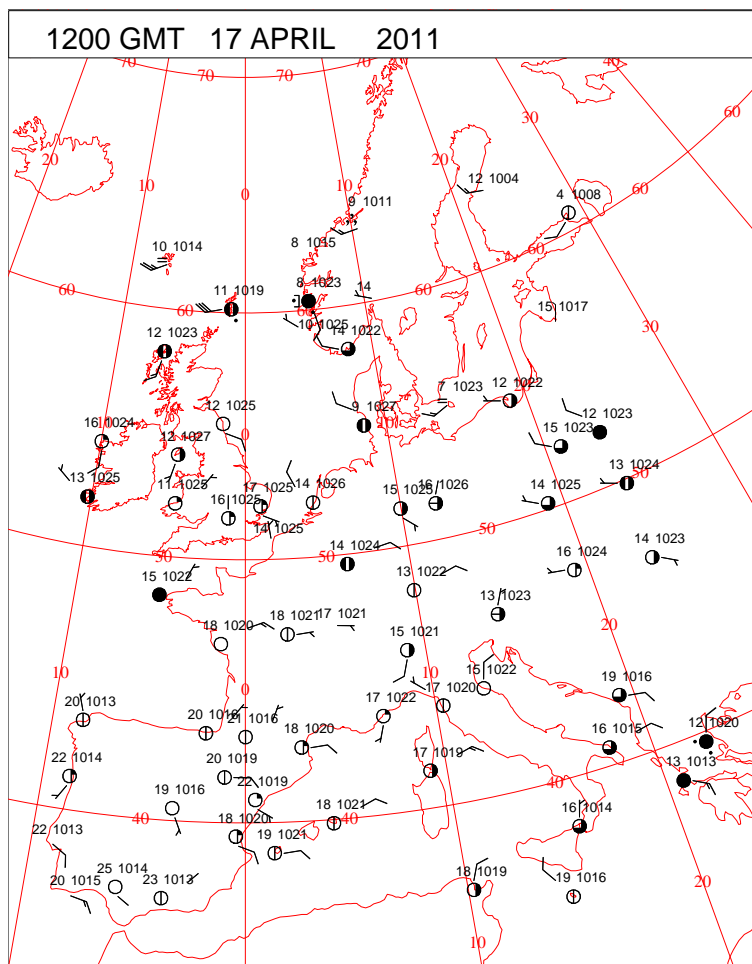
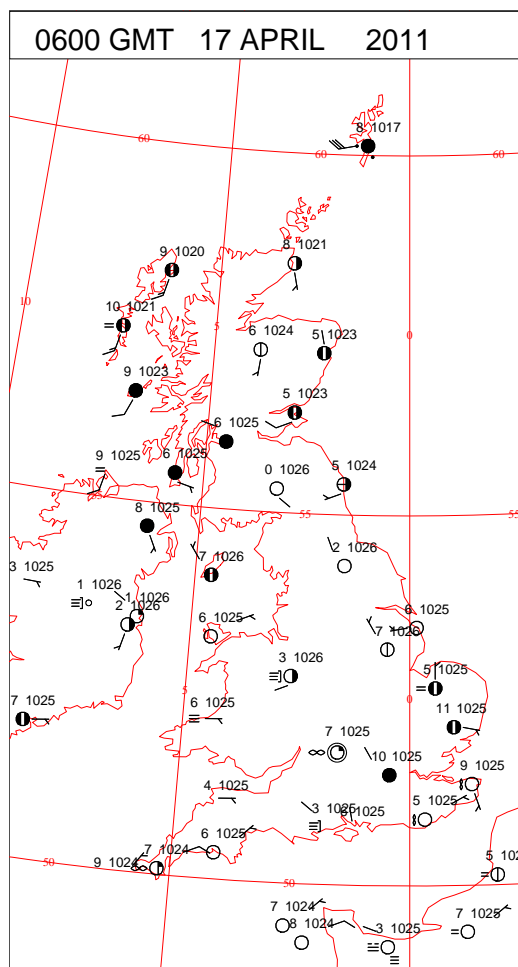
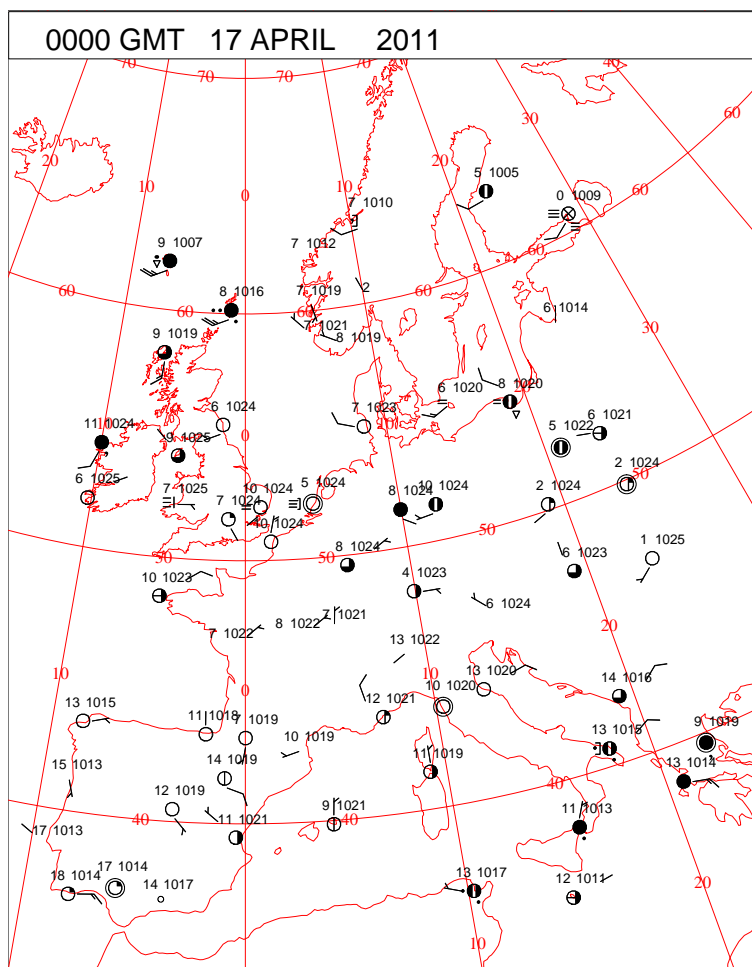


DAILY WEATHER SUMMARY



Sunday 17 April 2011

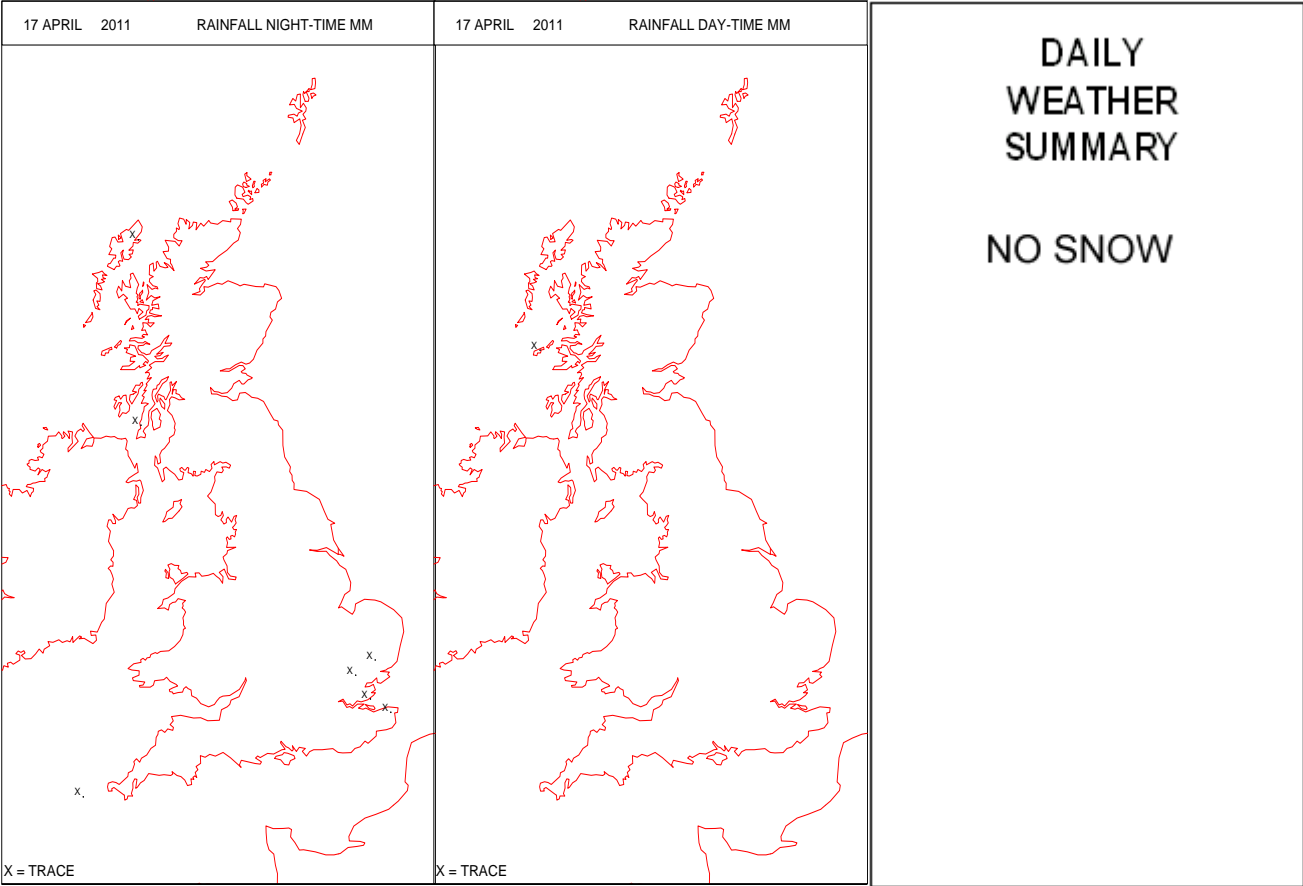
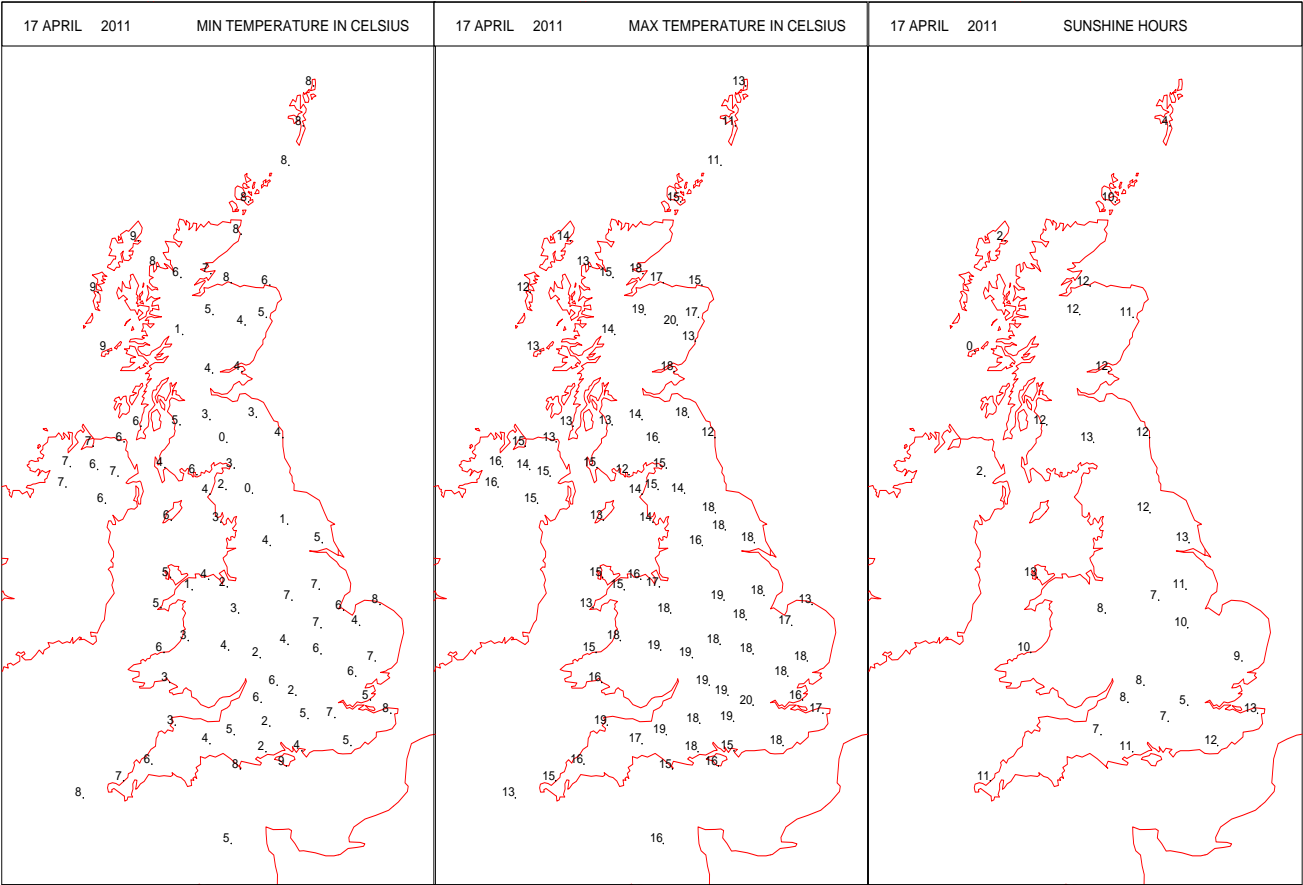
SURFACE REPORTS



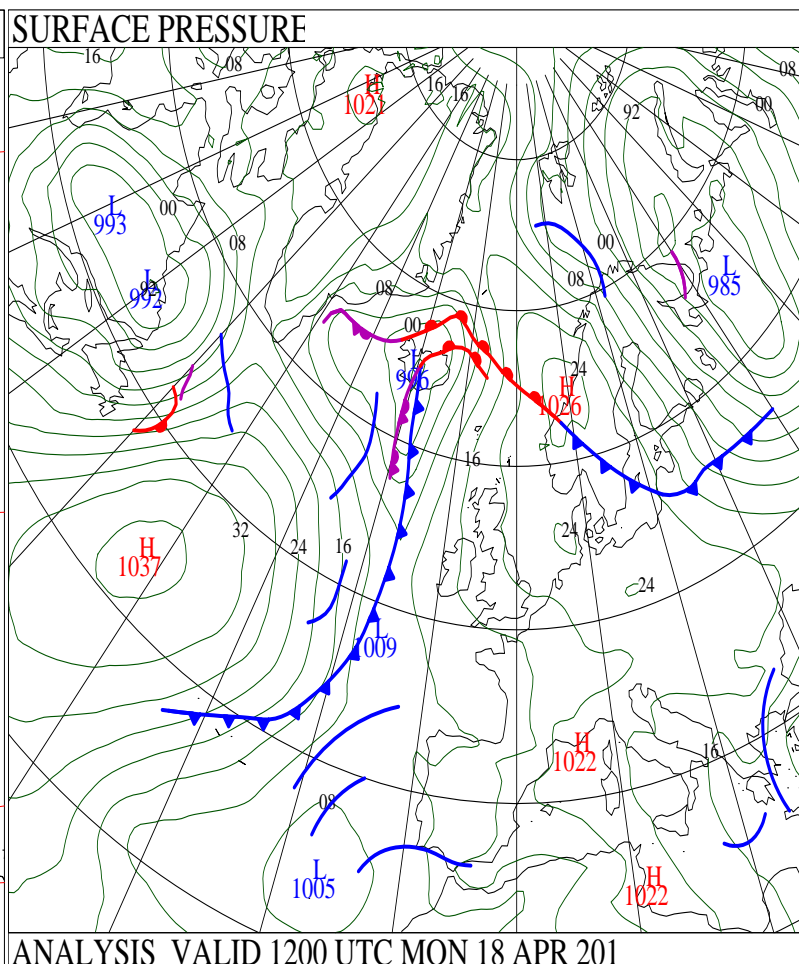
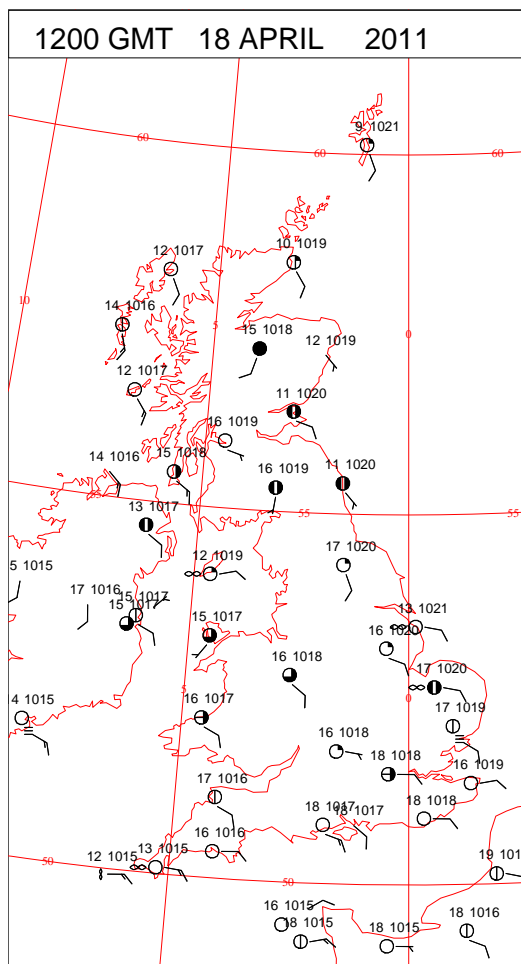
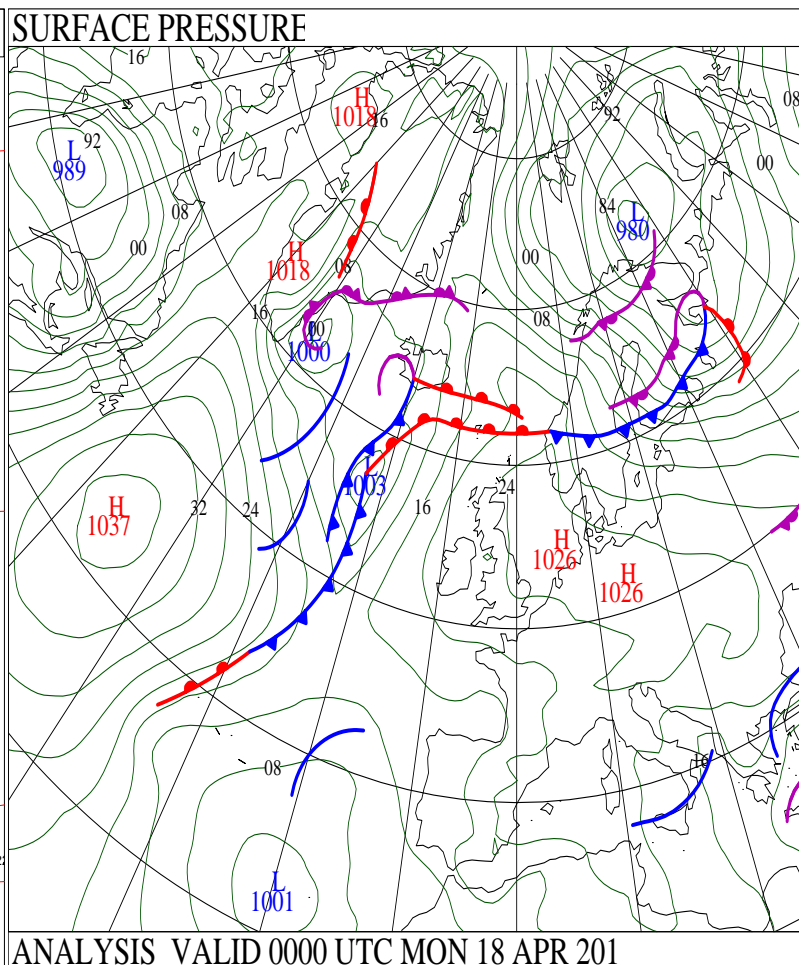
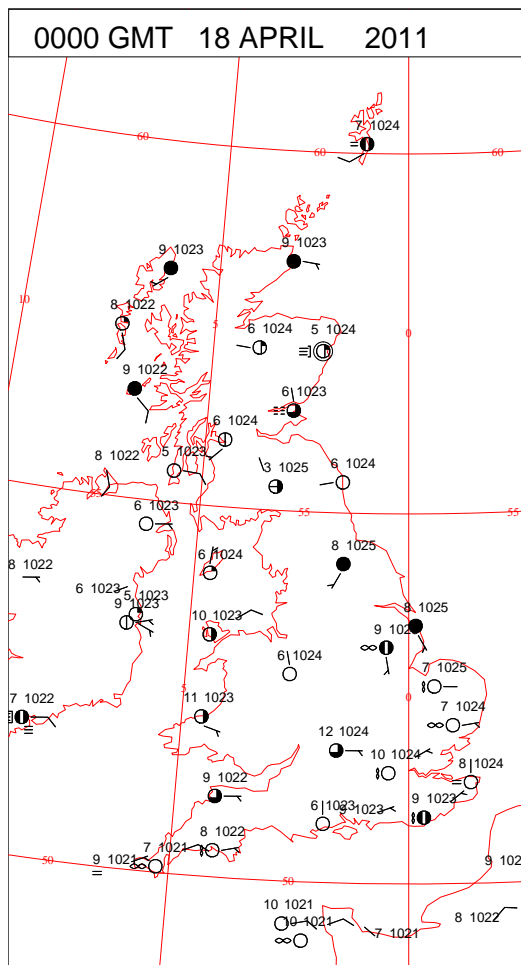
SIGNIFICANT WEATHER

0600 GMT 17 APRIL 2011	SIG WEATHER	1200 GMT 17 APRIL 2011	SIG WEATHER	<p>Summary of UK Weather for Sunday 17 April 2011.</p> <p>It was a fine and dry day across the vast majority of the country, with only a very little rain in the far north of Scotland overnight.</p> <p>Most places saw a good deal of sunshine through the day, although early fog lingered a while in a few places, and western Scotland and Northern Ireland were cloudier.</p> <p>During the afternoon, scattered cloud also developed across many parts of central and southern England and Wales, becoming locally broken in places, although with sunshine all day in south-western England and Pembrokeshire.</p> <p>It was a warm day overall, although cooler on North Sea coasts with winds off the sea.</p> <p>Winds were generally a light south-easterly.</p>
1800 GMT 17 APRIL 2011	SIG WEATHER	0000 GMT 18 APRIL 2011	SIG WEATHER	<p>EXTREMES</p> <p>Highest Maximum: 20.3 Northolt, Greater London</p> <p>Lowest Maximum: 11.1 Fair Isle, Shetland</p> <p>Lowest Minimum: -0.2 Eskdalemuir, Dumfriesshire</p> <p>Lowest Grass Minimum: -3.9 Dishforth Airfield, North Yorkshire</p> <p>Most Rain: 0.4 Tiree, Argyll</p> <p>Most Sun: 13.0 Manston, Kent</p>

DAILY CLIMATE DATA

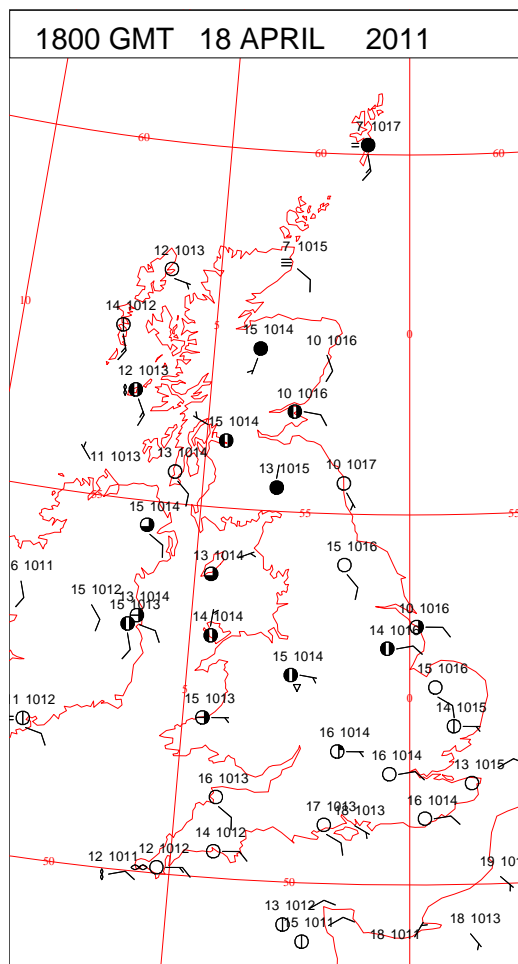
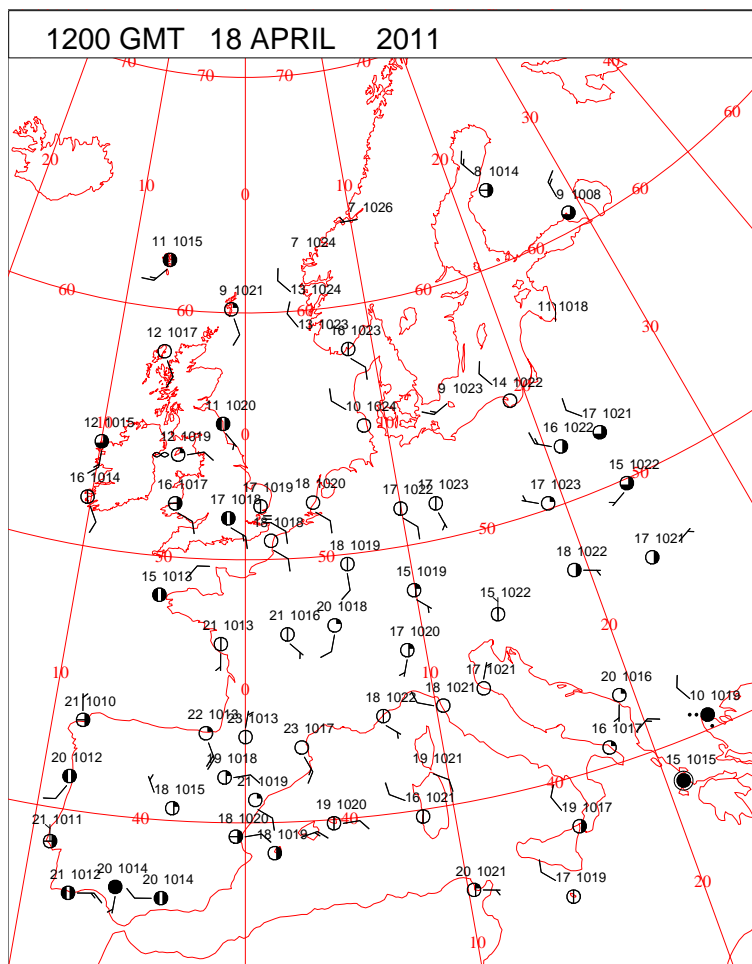
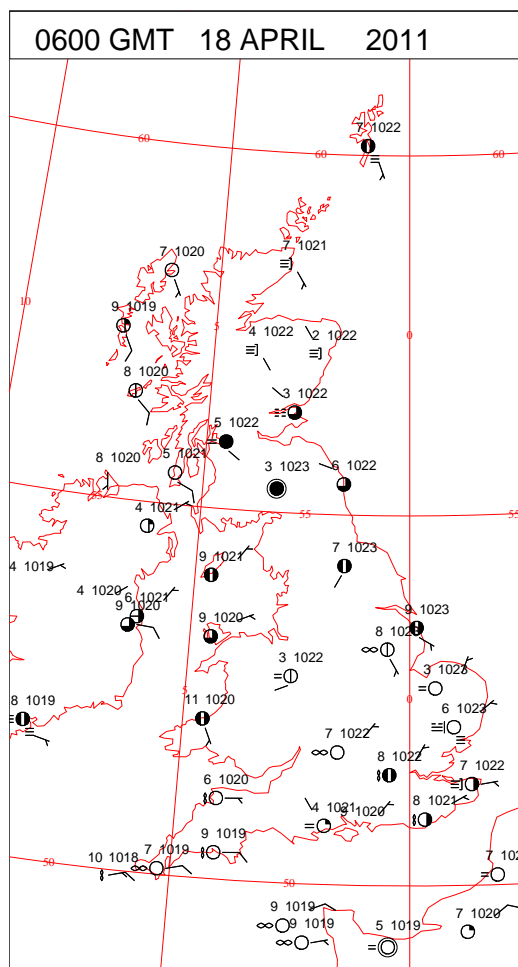
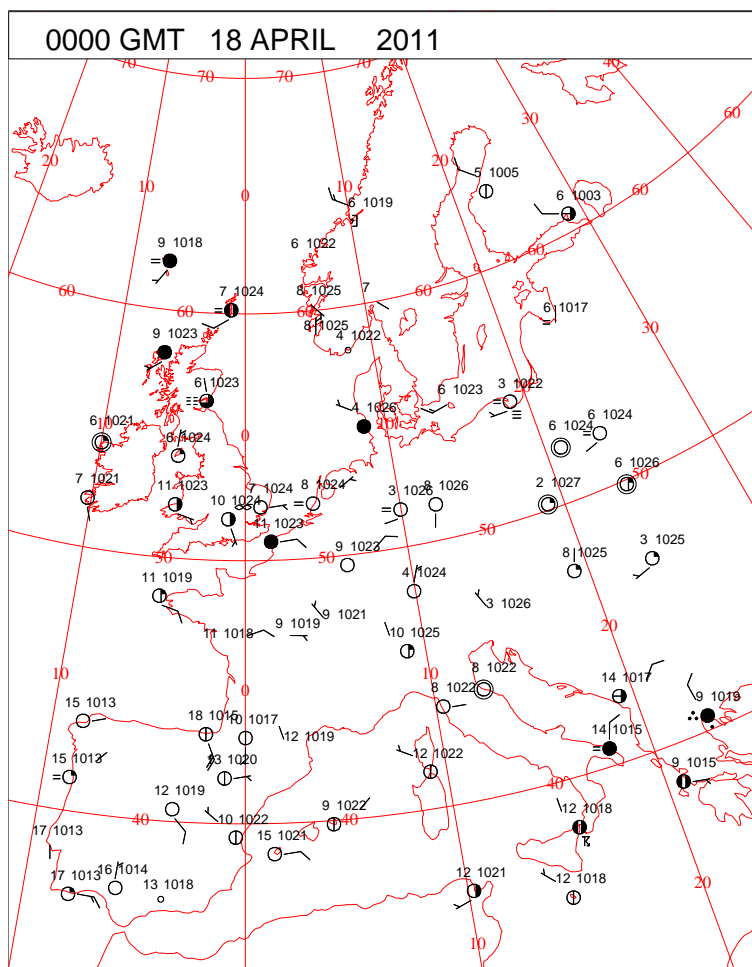


DAILY WEATHER SUMMARY



Monday 18 April 2011

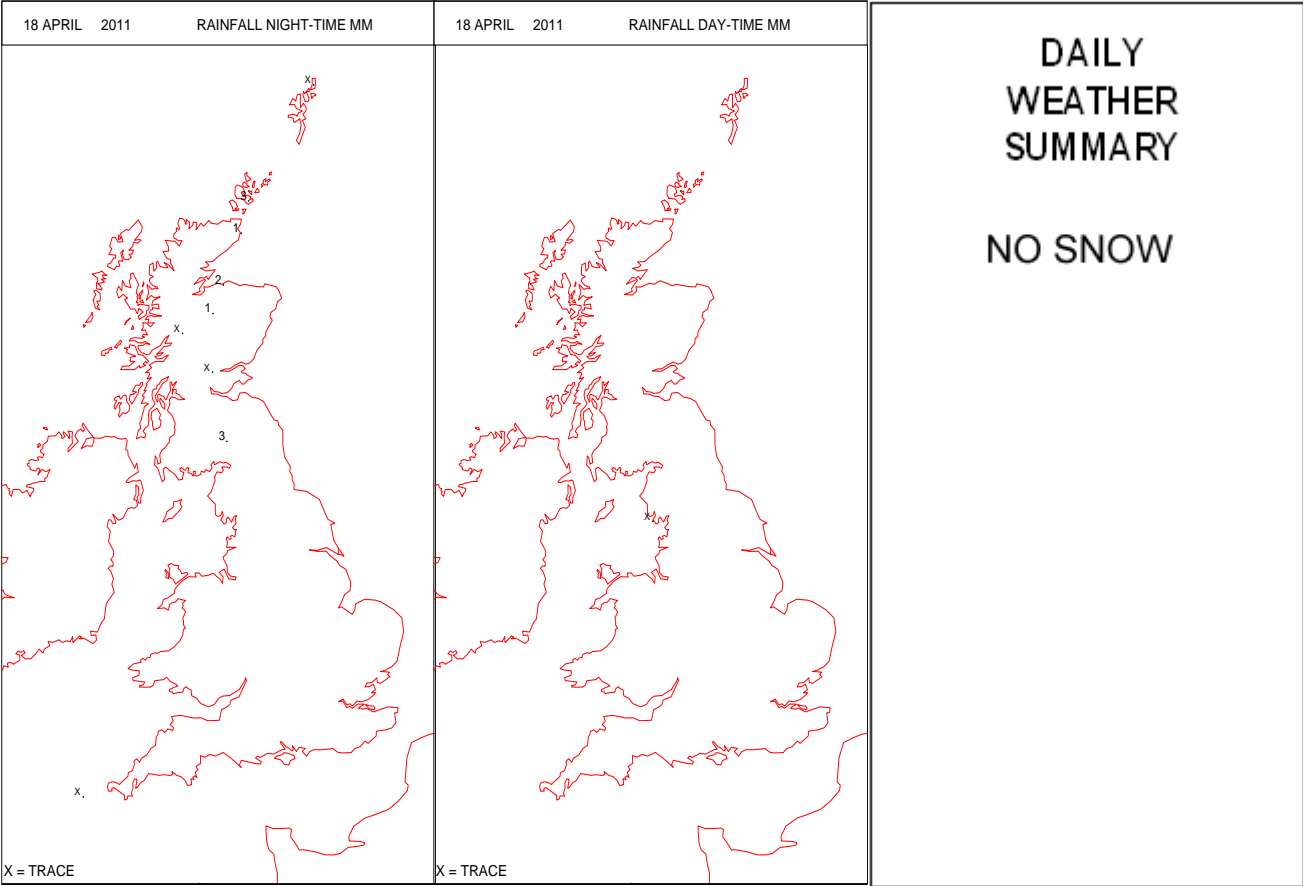
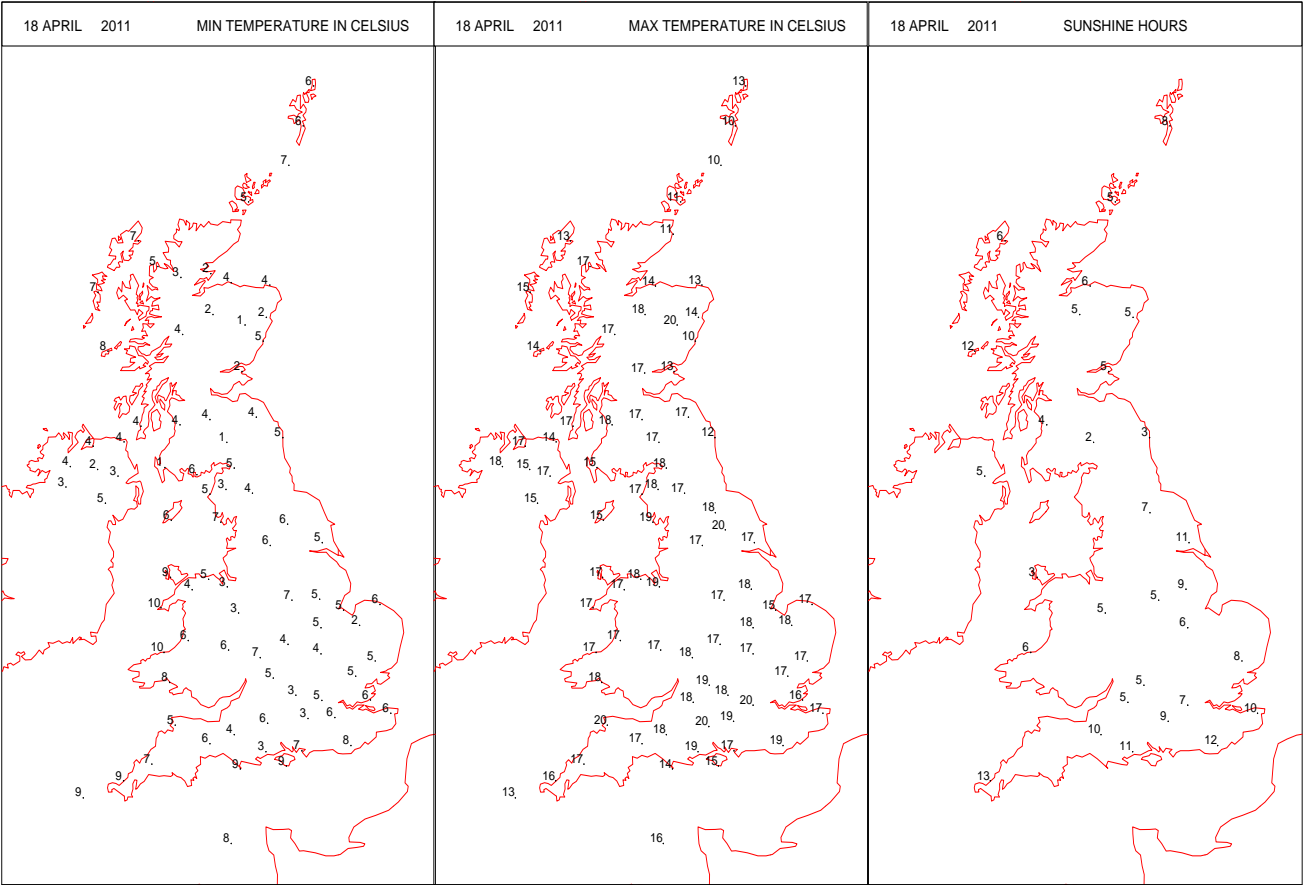
SURFACE REPORTS



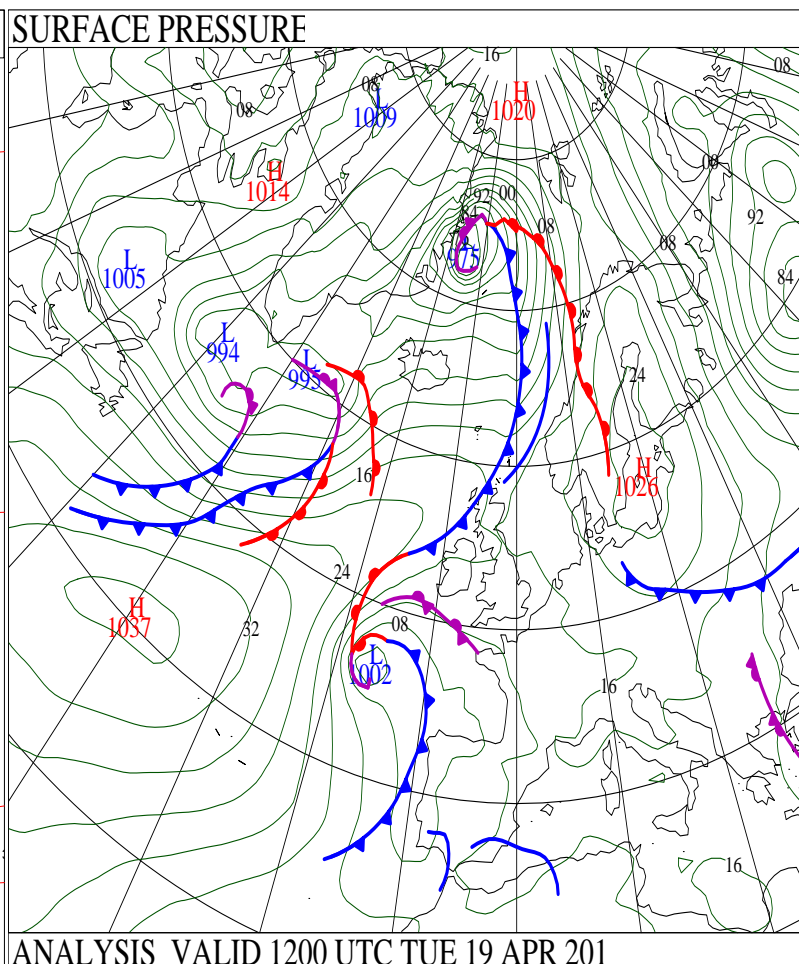
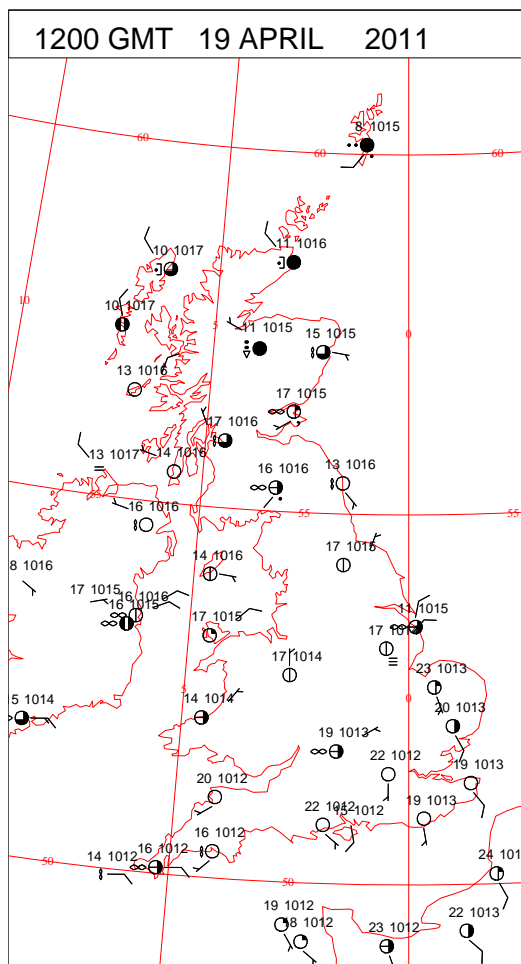
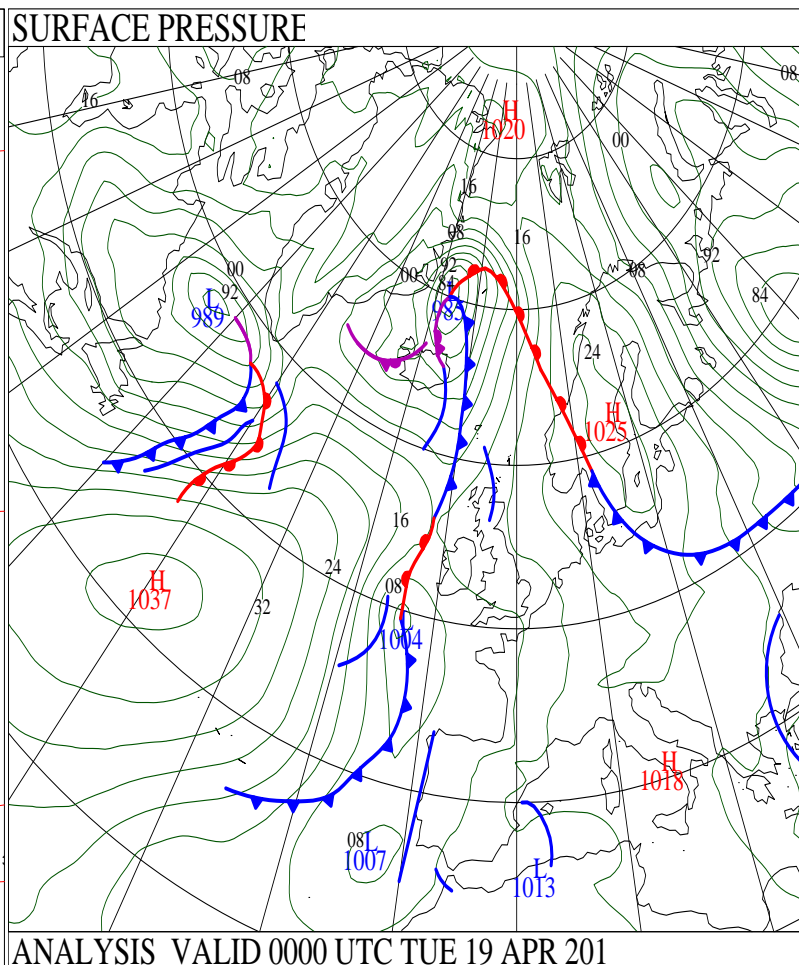
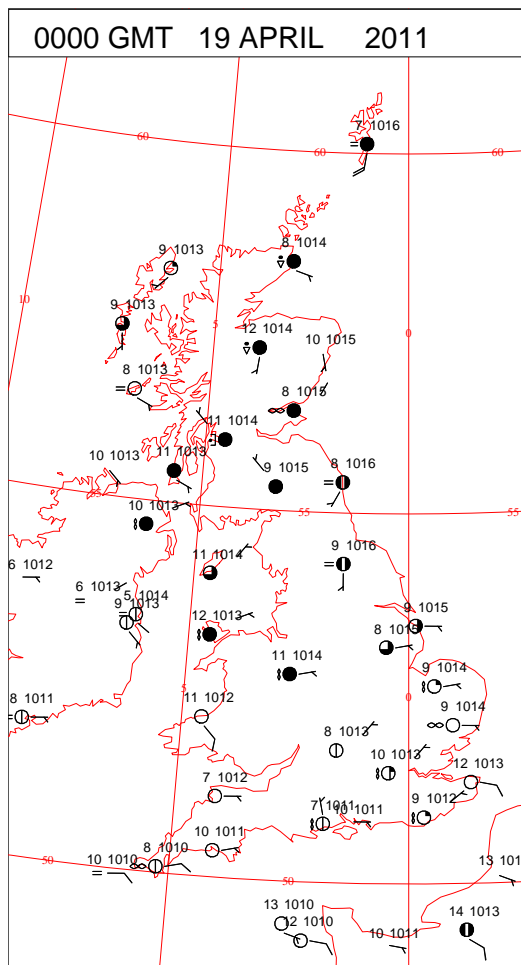
SIGNIFICANT WEATHER

0600 GMT 18 APRIL 2011	SIG WEATHER	1200 GMT 18 APRIL 2011	SIG WEATHER	<p>Summary of UK Weather for Monday 18 April 2011. Much of the U.K. had a dry end to the night and dawn period, with clear spells and cool temperatures, some places such as Exeter Airport fell close to freezing.</p> <p>A few mist patches lingered for a time in the morning across some southern parts of the country, but otherwise it was a dry and fine morning, with plenty of sunshine.</p> <p>By early afternoon, cloud increased across central and northern areas, and isolated showers developed across northern England, southern Scotland and Northern Ireland.</p> <p>It remained largely dry elsewhere, with the best of the sunshine across southern England and south Wales. Here though, the south-easterly breeze was quite brisk and held temperatures back a little.</p>
1800 GMT 18 APRIL 2011	SIG WEATHER	0000 GMT 19 APRIL 2011	SIG WEATHER	
				<p>EXTREMES Highest Maximum: 19.7 Aboyne No 2, Aberdeenshire Lowest Maximum: 9.5 Fair Isle, Shetland Lowest Minimum: 0.6 West Freugh, Wigtownshire Lowest Grass Minimum: -4.5 Leuchars, Fife Most Rain: 3.2 Eskdalemuir, Dumfriesshire Most Sun: 12.8 Jersey Airport, Jersey</p>

DAILY CLIMATE DATA

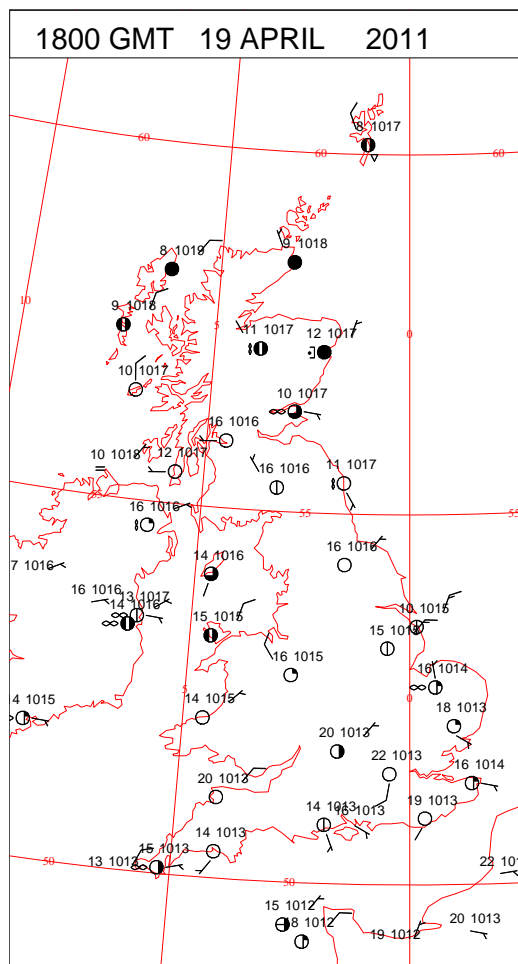
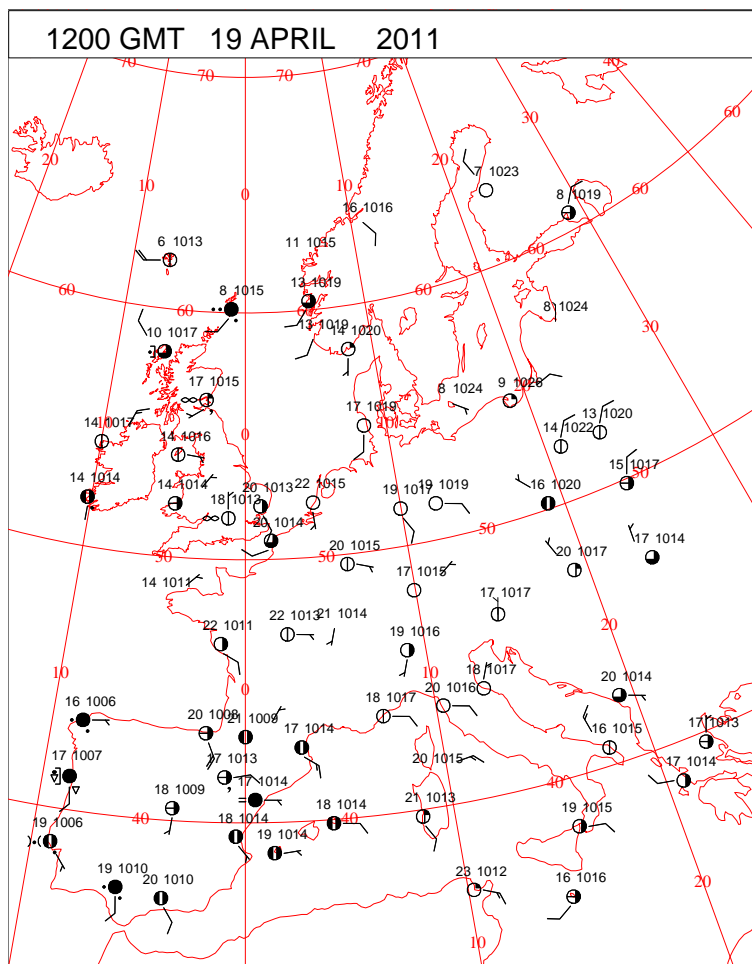
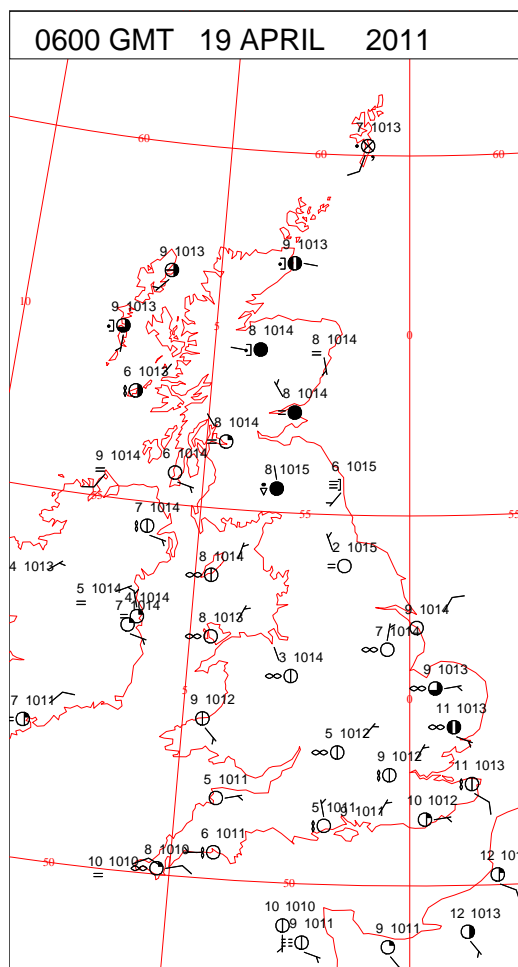
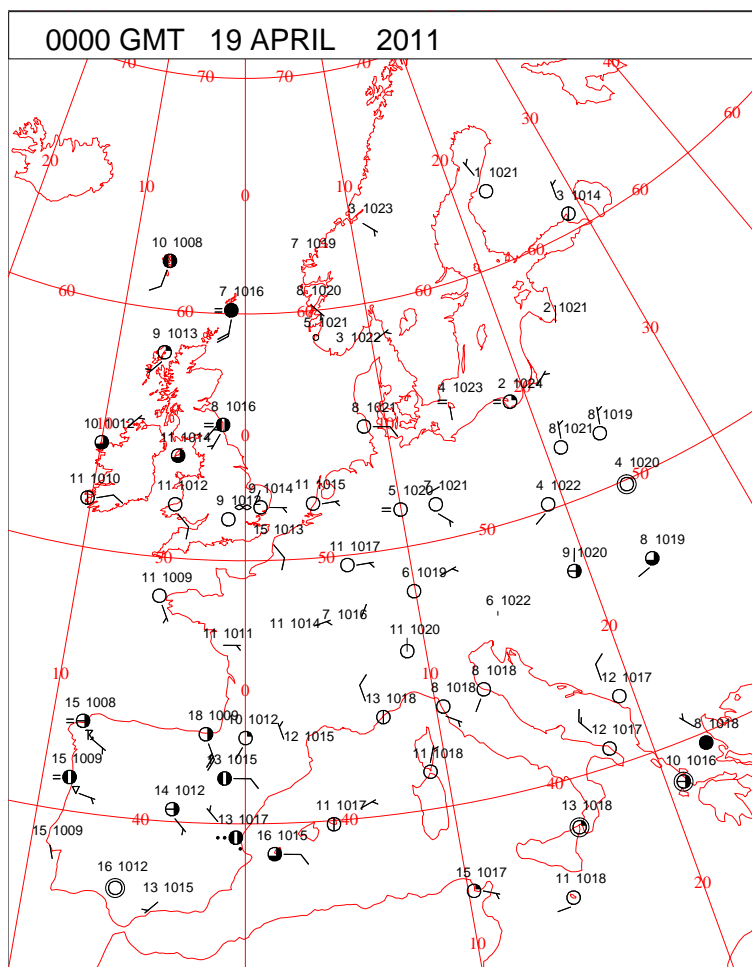


DAILY WEATHER SUMMARY



Tuesday 19 April 2011

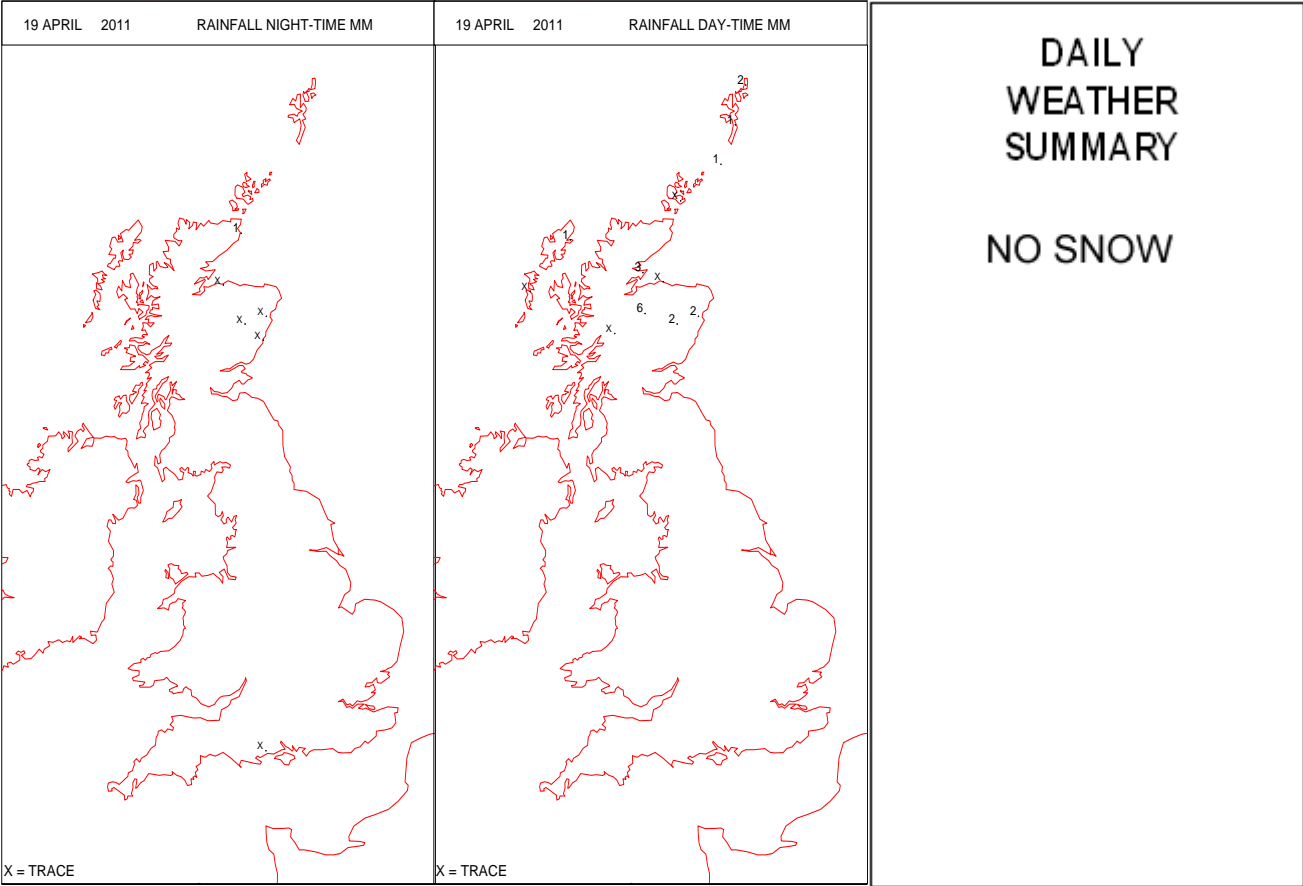
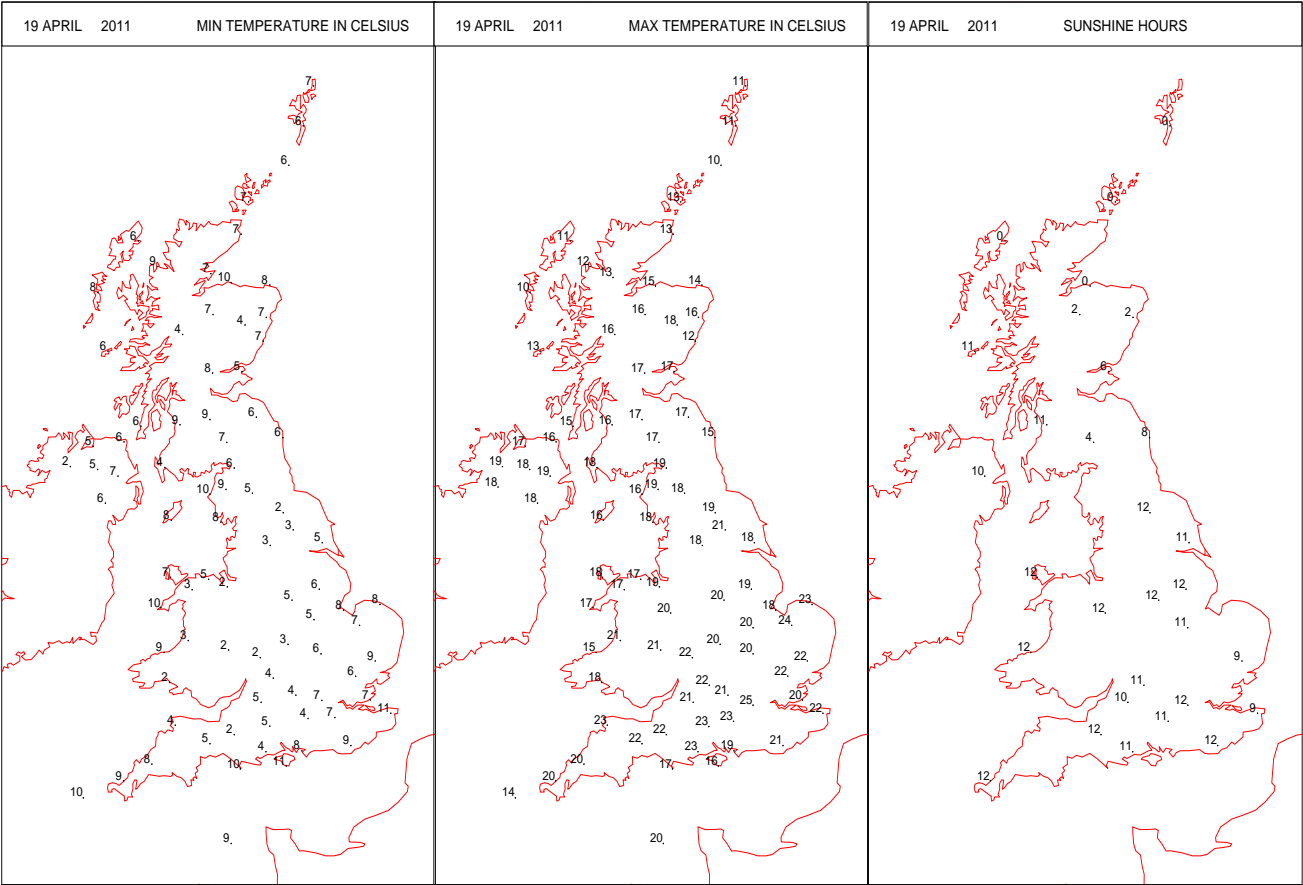
SURFACE REPORTS



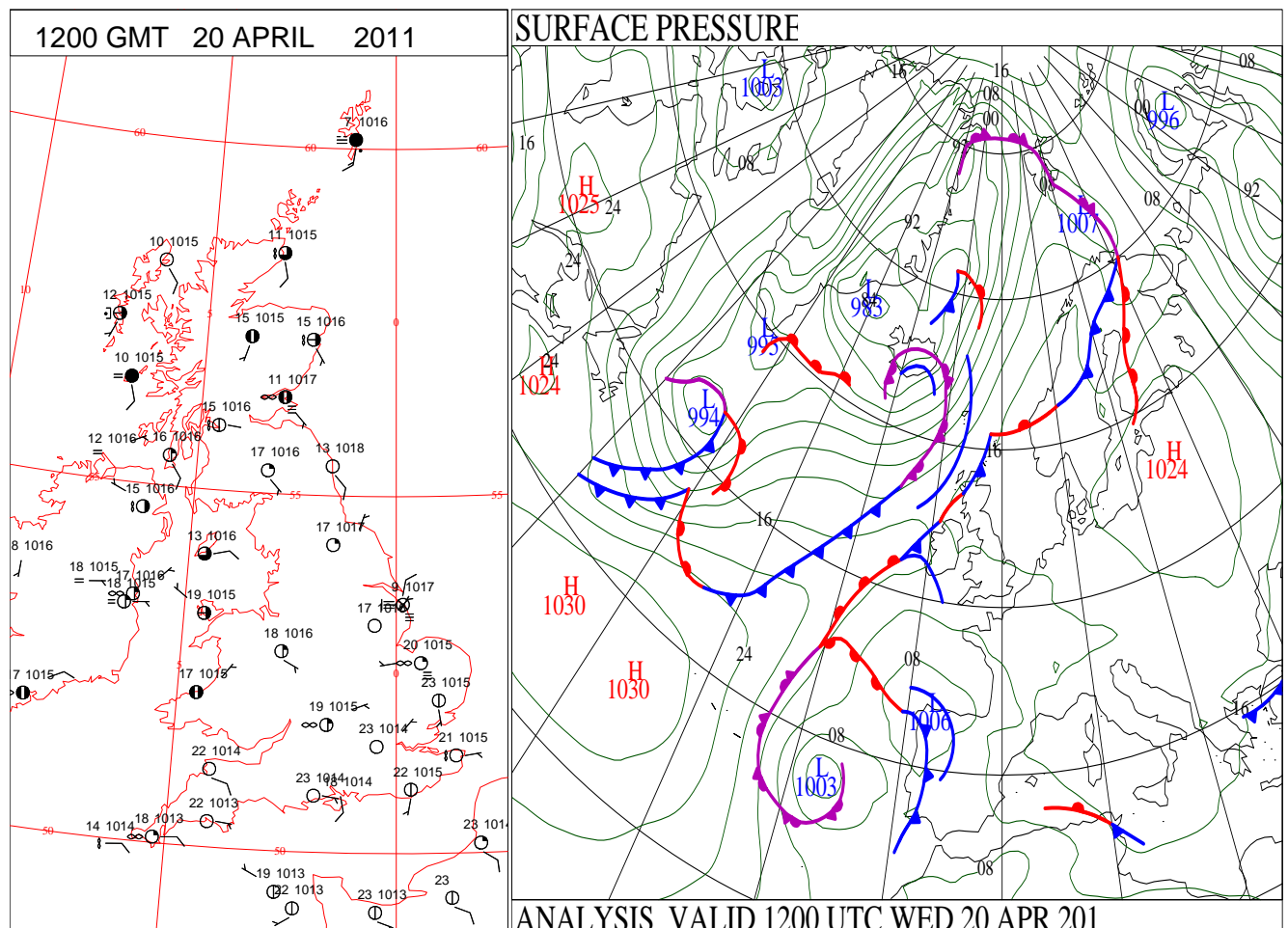
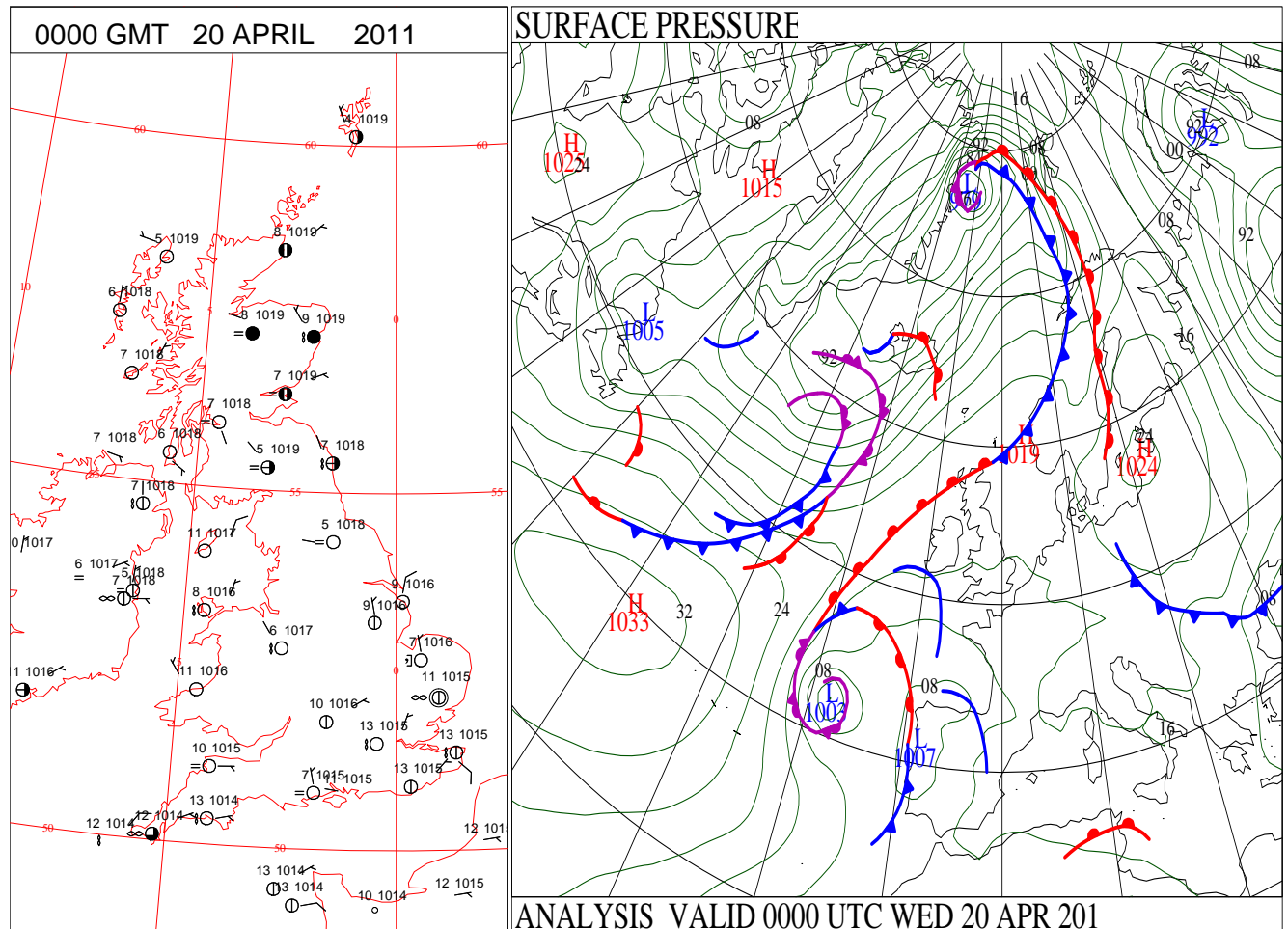
SIGNIFICANT WEATHER

0600 GMT 19 APRIL 2011	SIG WEATHER	1200 GMT 19 APRIL 2011	SIG WEATHER	<p>Summary of UK Weather for Tuesday 19 April 2011. It was mainly dry overnight with clear periods, although there were a few showers across Scotland. Temperatures dropped quite low in some rural areas and many eastern parts became rather misty during the second half of the night, some of the mist taking quite a while to clear in the morning. During the day, much of the UK had a good deal of dry and fine weather, with many places staying largely sunny. However, it remained fairly cloudy across parts of Scotland with further light or moderate showers although, after daybreak, these were mostly confined to north of the Central Belt. Temperatures in Scotland, with the cloud and occasional rain, ranged from around average to locally warm but elsewhere it was another very warm day, with some places around London in particular more than ten degrees above normal for this time of year.</p>
1800 GMT 19 APRIL 2011	SIG WEATHER	0000 GMT 20 APRIL 2011	SIG WEATHER	<p>EXTREMES Highest Maximum: 24.8 Heathrow, Greater London Lowest Maximum: 9.7 Fair Isle, Shetland Lowest Minimum: 1.5 Leeming, North Yorkshire 1.5 Yeovilton, Somerset Lowest Grass Minimum: -4.2 Shawbury, Shropshire Most Rain: 5.8 Aviemore, Inverness-Shire Most Sun: 12.8 Guernsey: Airport, Guernsey</p>

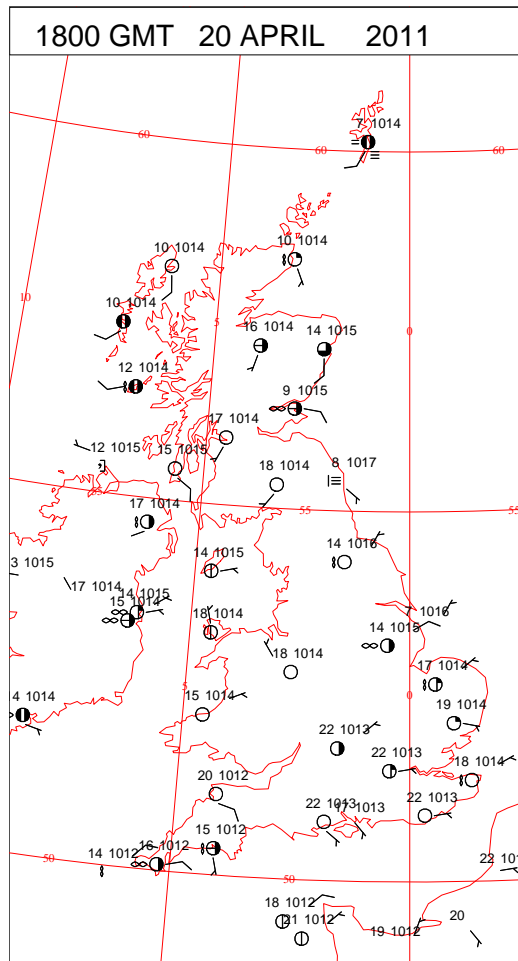
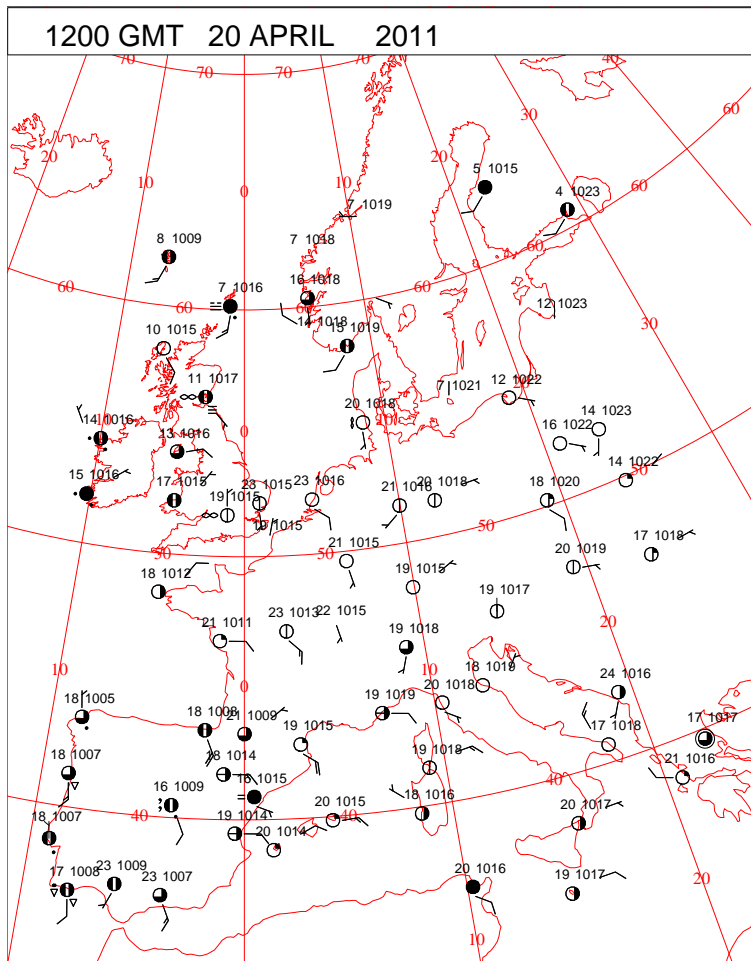
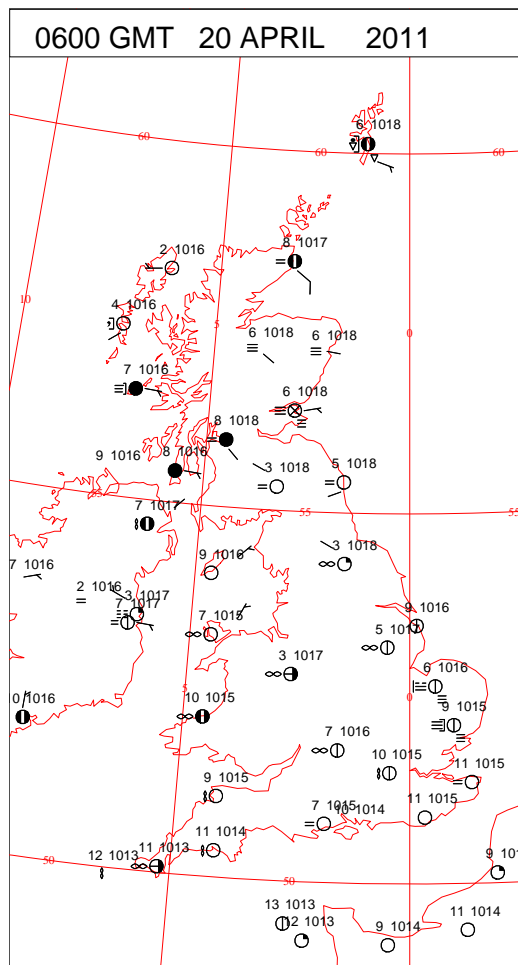
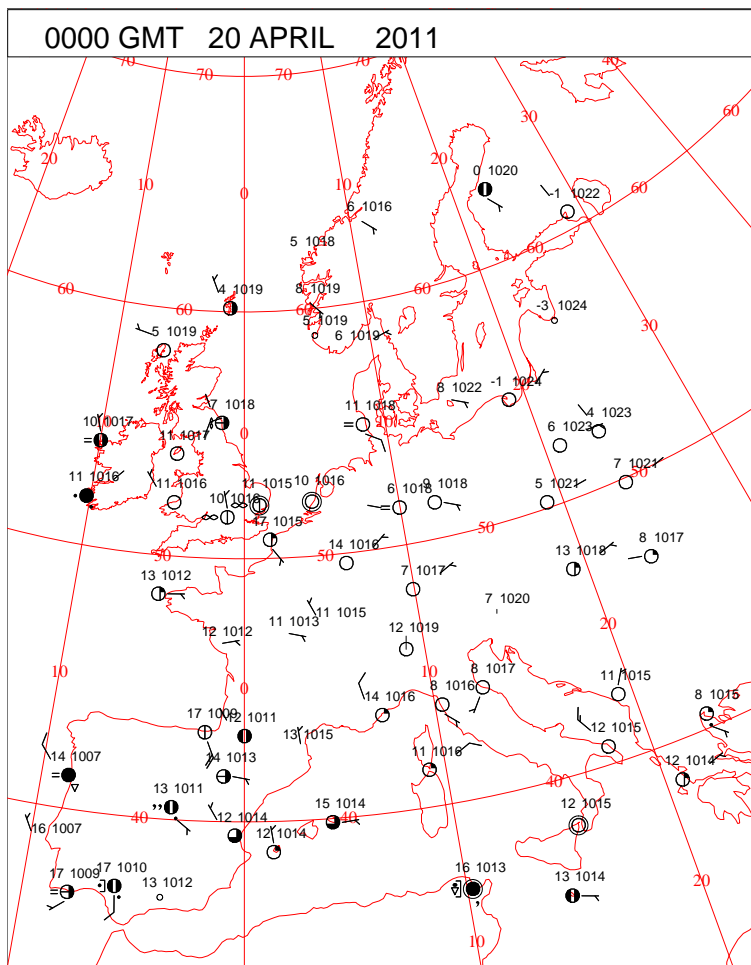
DAILY CLIMATE DATA



DAILY WEATHER SUMMARY



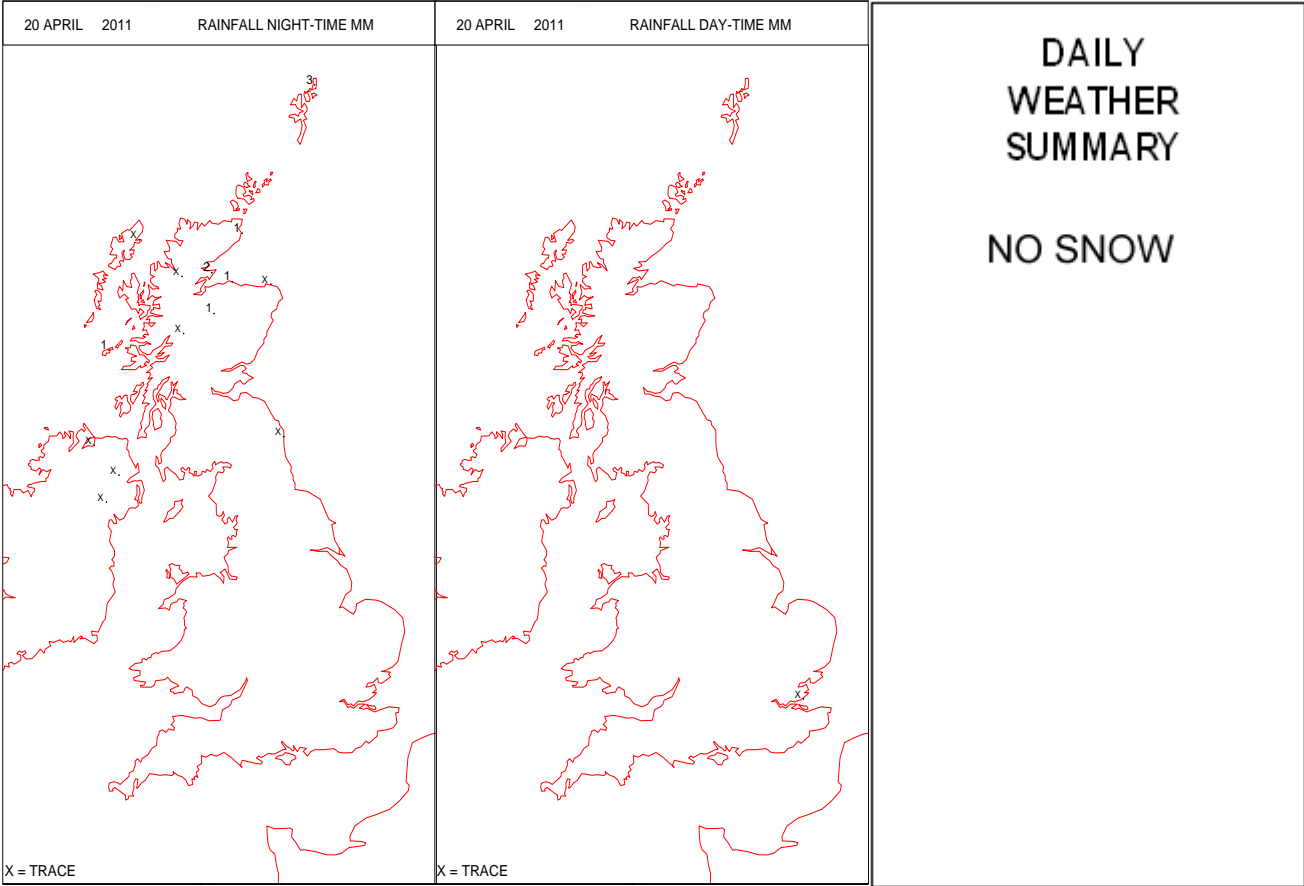
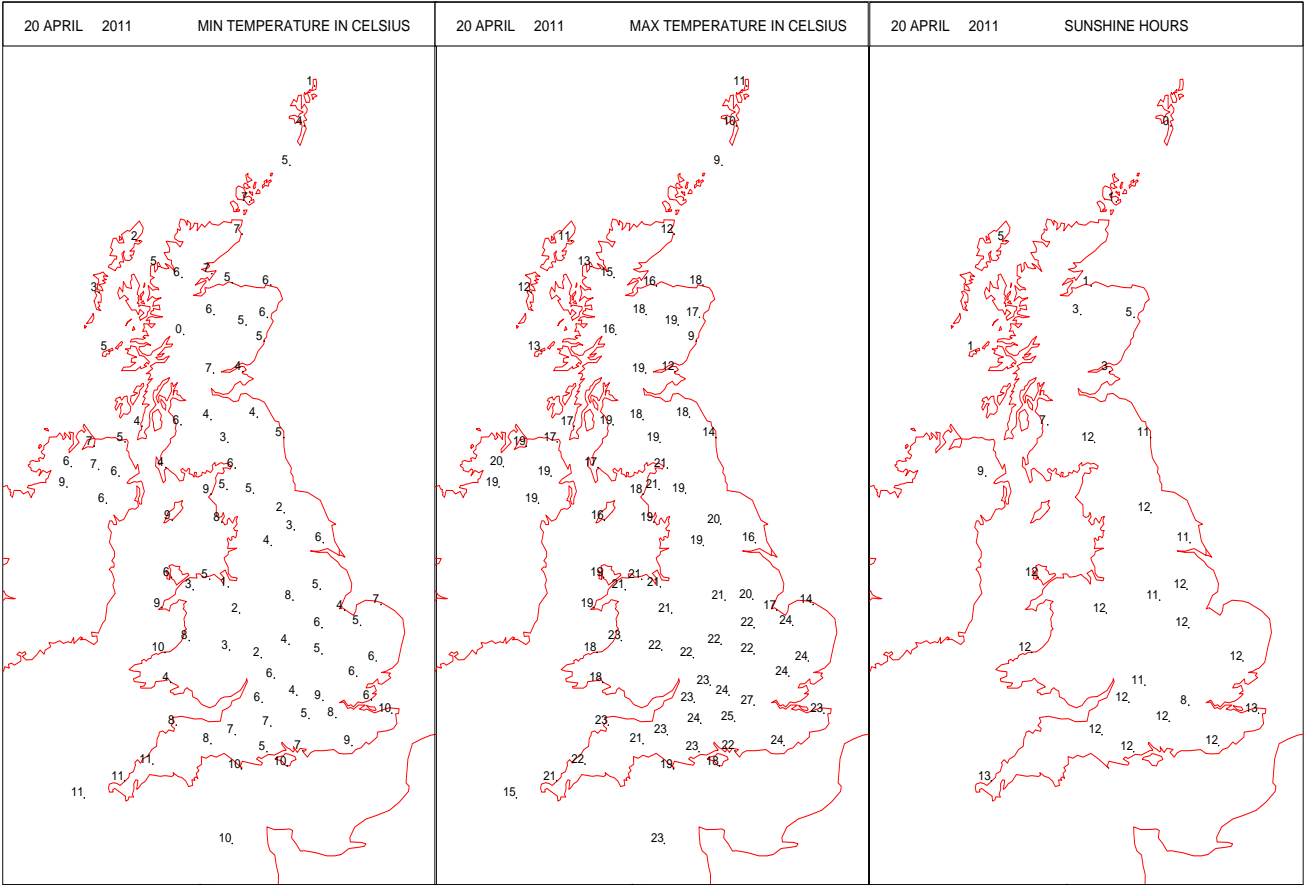
SURFACE REPORTS



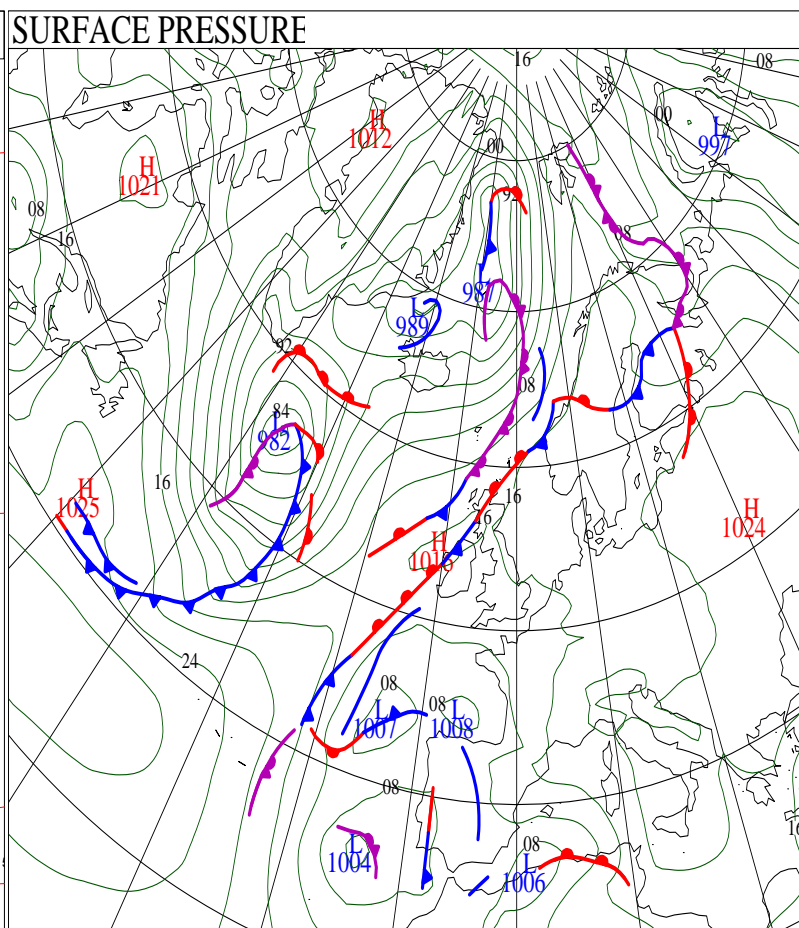
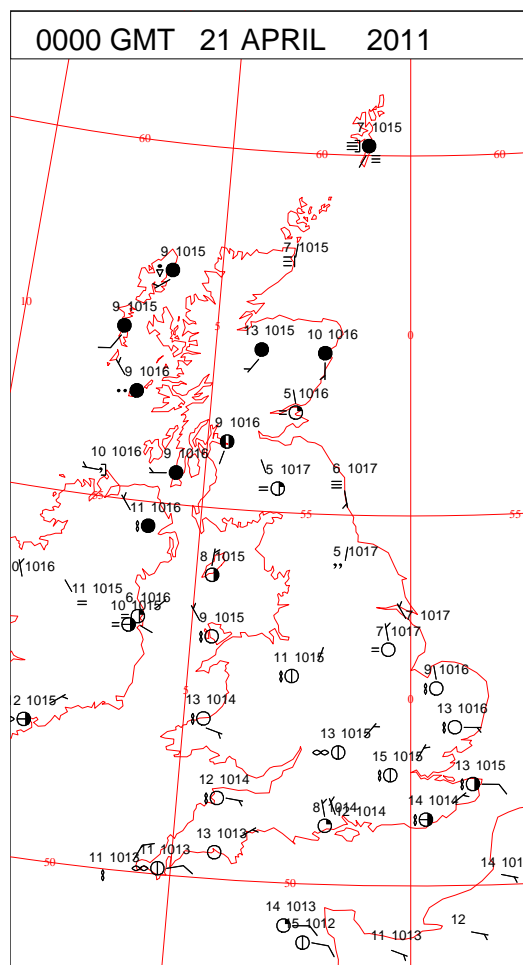
SIGNIFICANT WEATHER

0600 GMT 20 APRIL 2011	SIG WEATHER	1200 GMT 20 APRIL 2011	SIG WEATHER	<p>Summary of UK Weather for Wednesday 20 April 2011. It was mainly dry and clear overnight for much of the U.K., with a few light showers over northern Scotland dying out soon after midnight. It was chilly in some rural areas with temperatures falling close to freezing in a few places.</p> <p>Most areas saw prolonged sunshine through the morning and afternoon, though some cloud that developed across southern and eastern England gave an isolated afternoon shower.</p> <p>Isolated light rain also affected Northern Ireland and north-western Scotland at times through the day, turning more persistent in places during the evening.</p> <p>In addition, low cloud and sea fog in the North Sea affected coasts of north-east England and eastern Scotland at times throughout the day.</p> <p>Temperatures were around average under cloudier skies in parts of Scotland, and along the north-east coast, but warm or very warm elsewhere.</p>
1800 GMT 20 APRIL 2011	SIG WEATHER	0000 GMT 21 APRIL 2011	SIG WEATHER	
				<p>EXTREMES</p> <p>Highest Maximum: 26.5 Heathrow, Greater London</p> <p>Lowest Maximum: 9.2 Fair Isle, Shetland 9.2 Inverbervie No 2, Kincardineshire</p> <p>Lowest Minimum: 0.3 Tulloch Bridge, Inverness-Shire</p> <p>Lowest Grass Minimum: -3.5 Shawbury, Shropshire</p> <p>Most Rain: 2.6 Baltasound No 2, Shetland</p> <p>Most Sun: 12.8 Guernsey Airport, Guernsey</p>

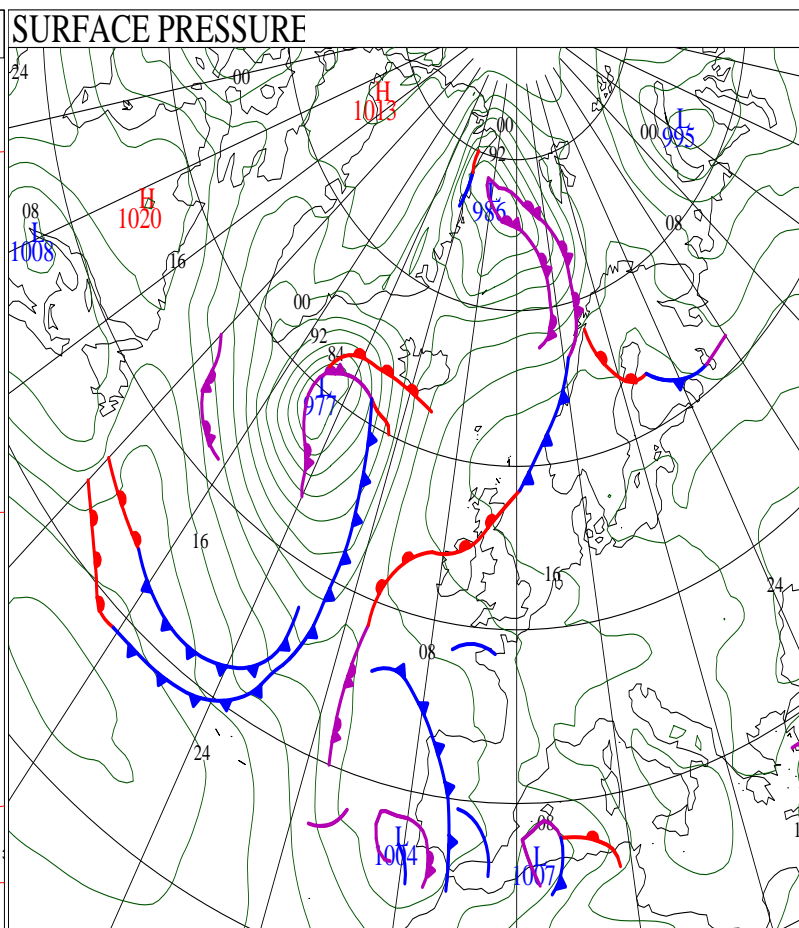
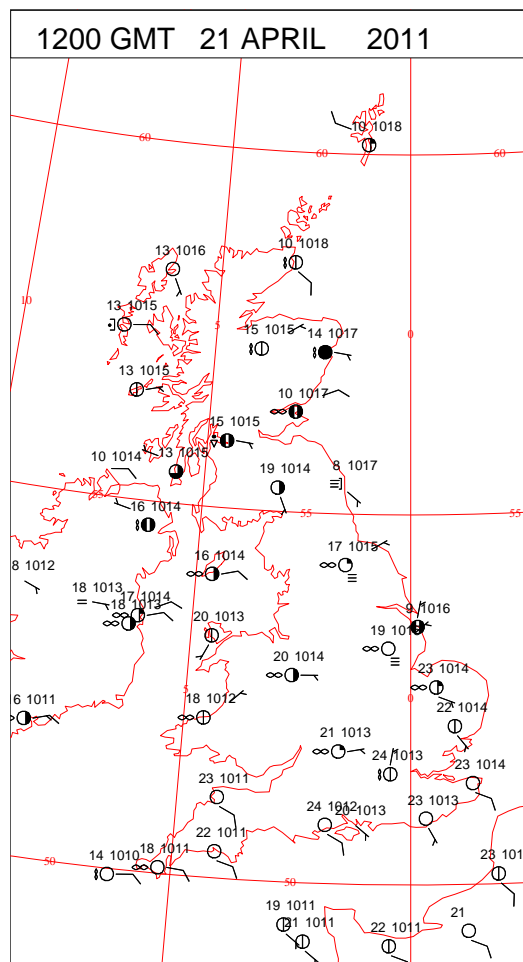
DAILY CLIMATE DATA



DAILY WEATHER SUMMARY

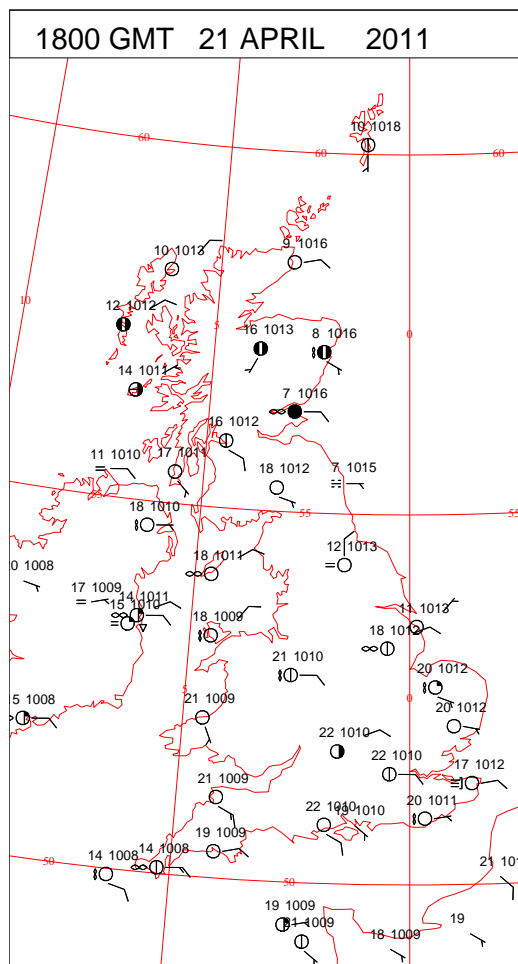
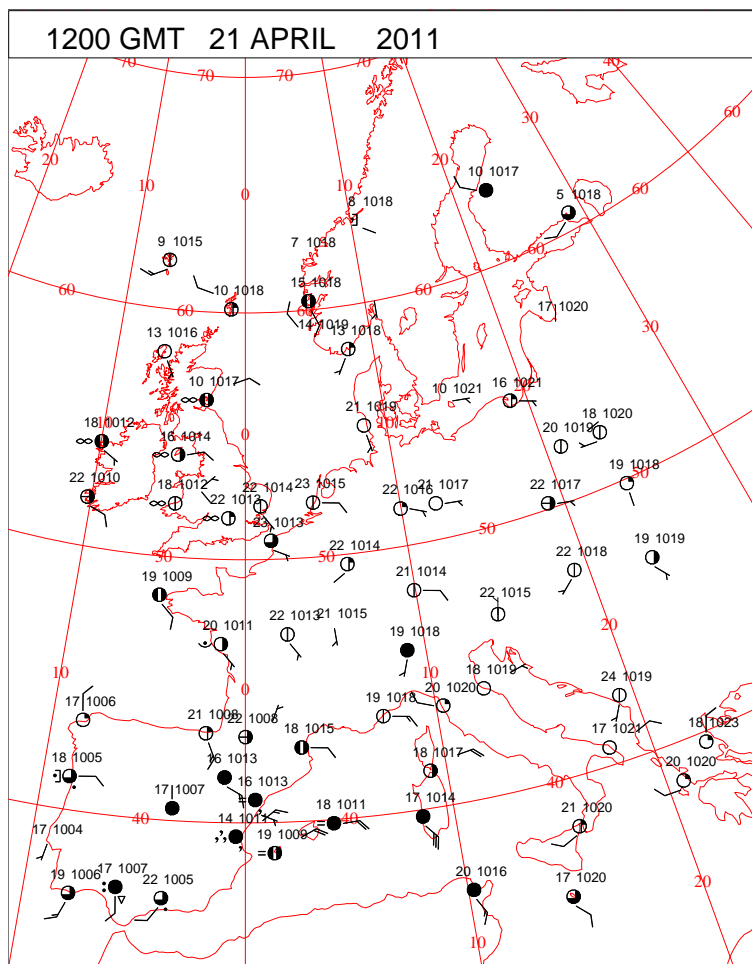
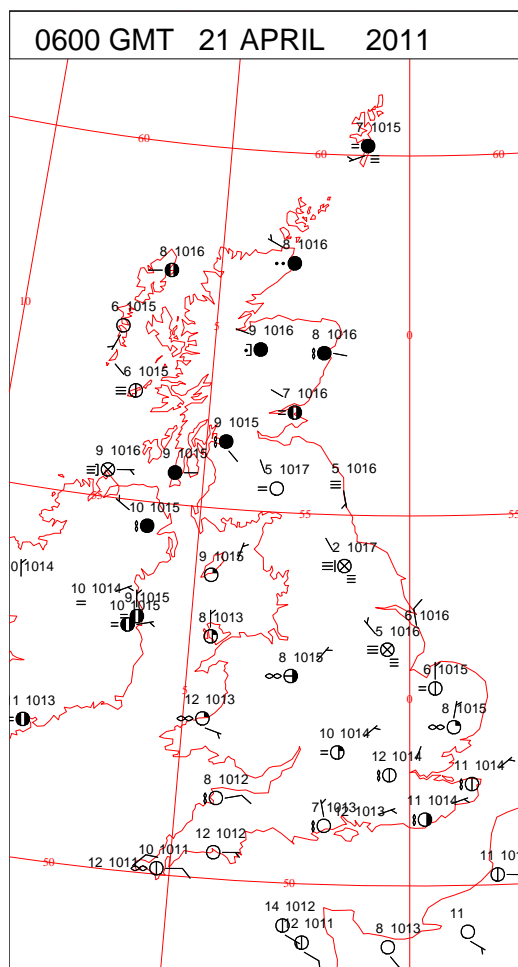
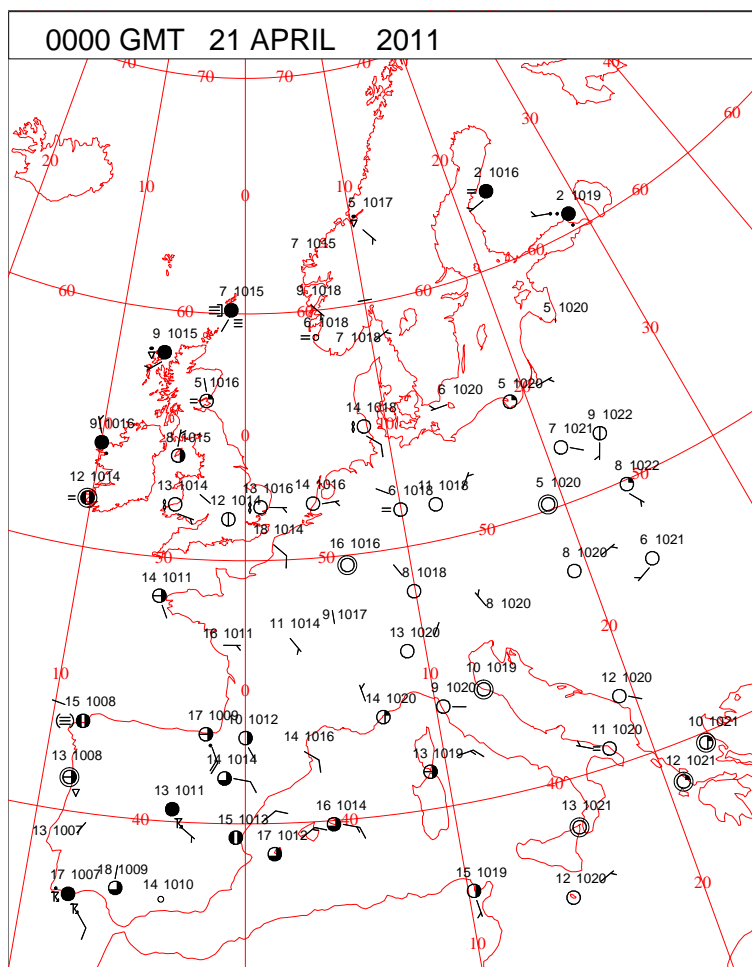


ANALYSIS VALID 0000 UTC THU 21 APR 201



ANALYSIS VALID 1200 UTC THU 21 APR 201

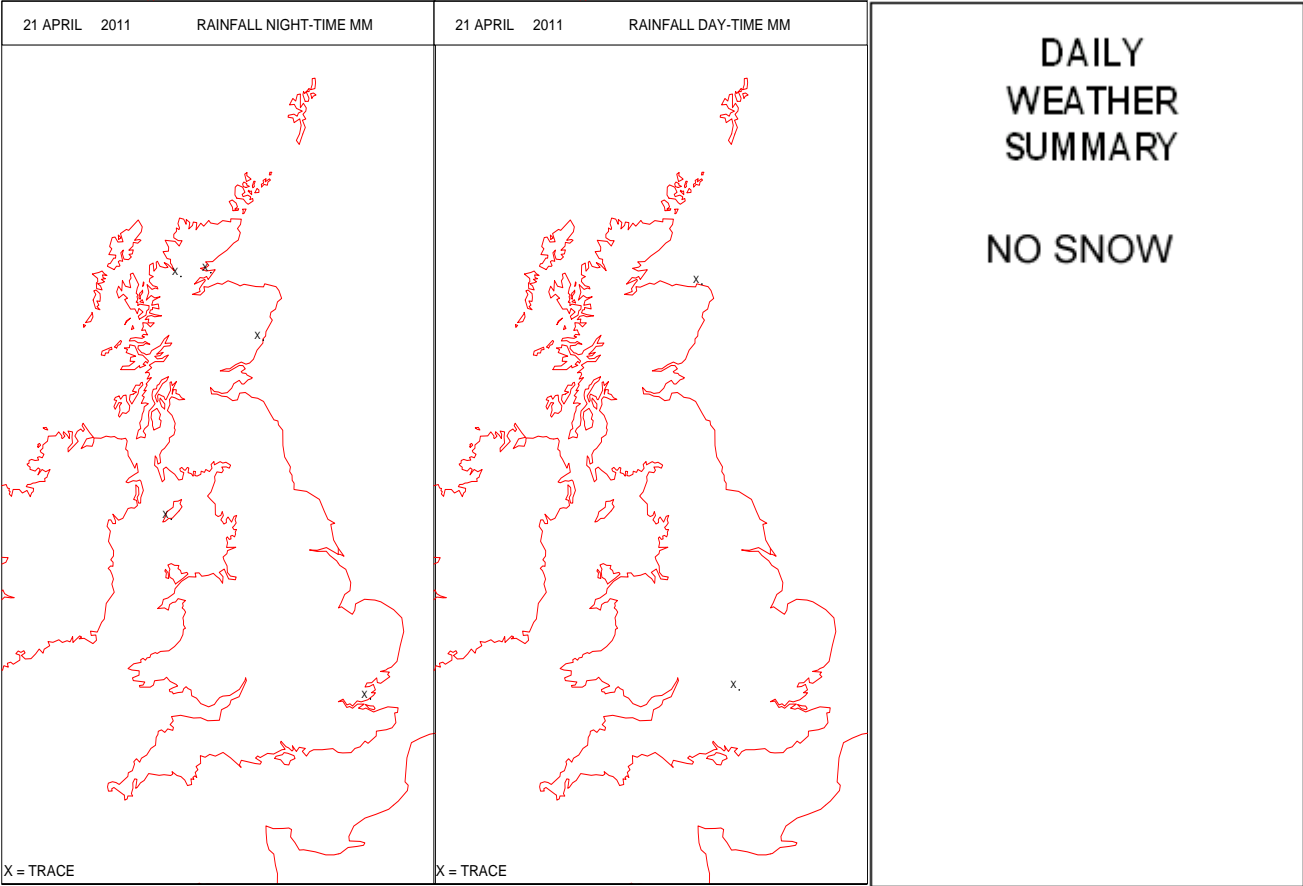
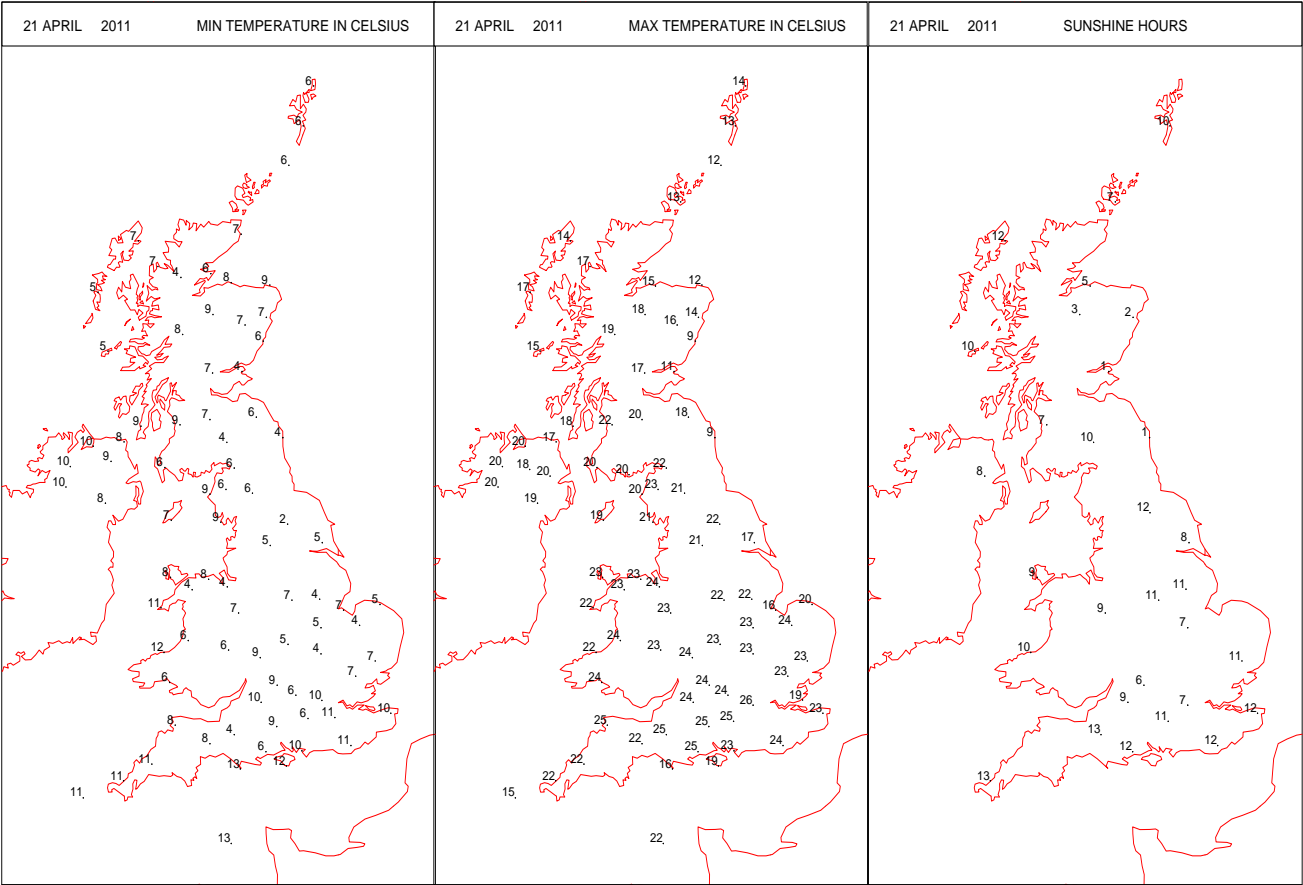
SURFACE REPORTS



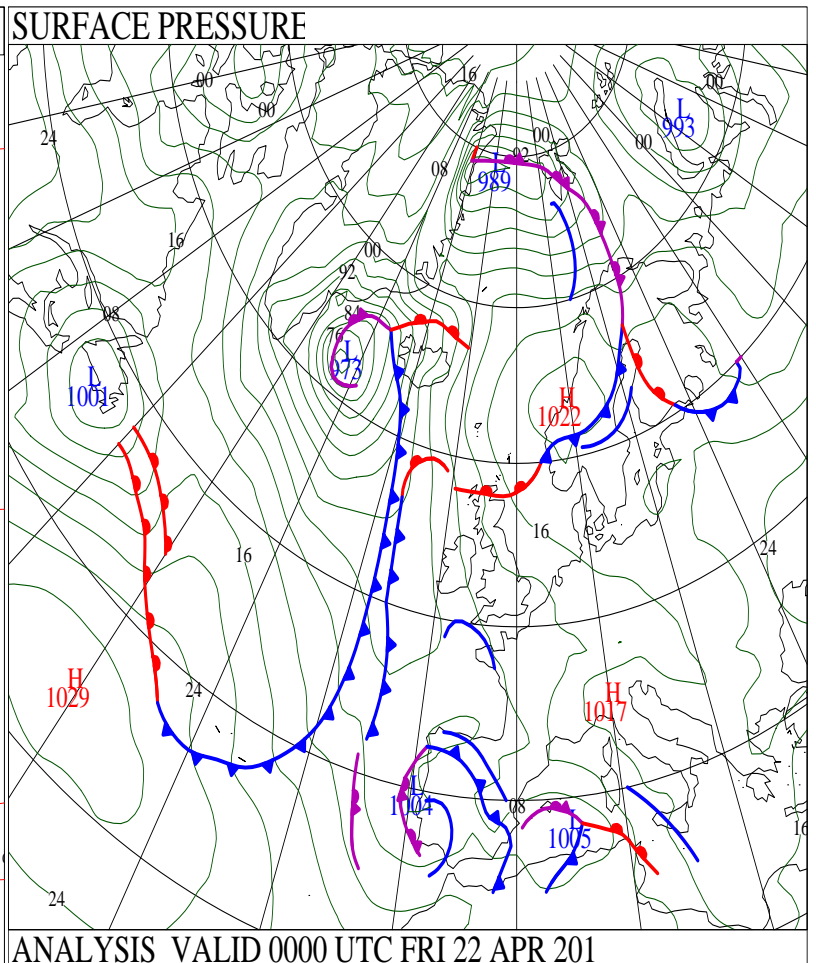
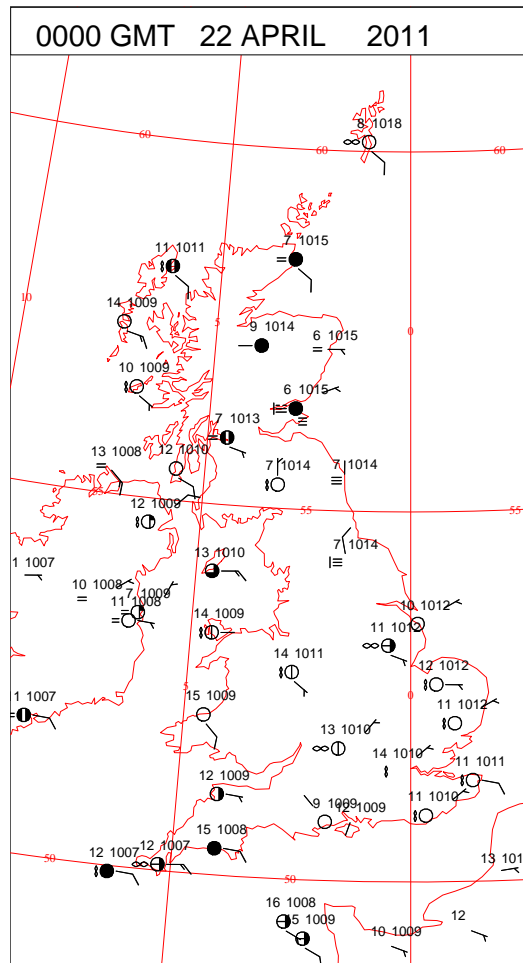
SIGNIFICANT WEATHER

0600 GMT 21 APRIL 2011	SIG WEATHER	1200 GMT 21 APRIL 2011	SIG WEATHER	<p>Summary of UK Weather for Thursday 21 April 2011.</p> <p>Low cloud and sea fog fed back onshore along some North Sea coasts during the night, with some dense fog patches reported across parts of north-east England, for example.</p> <p>Outbreaks of mainly light rain moved north-eastwards across central and northern Scotland, but had cleared the mainland by mid morning.</p> <p>Elsewhere, it was a dry night with long clear periods, and once again it was quite a cold start to the day in some rural locations.</p> <p>During the day, much of the U.K. became sunny and warm again, with the exception of coastal areas of north-east England and eastern Scotland. Here, persistent low cloud and sea fog kept temperatures below average, only reaching single figures in places, and conditions were rather hazy from the Midlands northwards despite the sunshine.</p> <p>However, strong April sunshine lifted the temperature well above average across south-east England again, making it the warmest part of the country. A few showers, some thundery, broke out across parts of England and Wales during the afternoon, but these tended to die away during the evening.</p>
1800 GMT 21 APRIL 2011	SIG WEATHER	0000 GMT 22 APRIL 2011	SIG WEATHER	
				<p>EXTREMES</p> <p>Highest Maximum: 26.3 Heathrow, Greater London</p> <p>Lowest Maximum: 8.7 Boulmer, Northumberland</p> <p>Lowest Minimum: 2.3 Leeming, North Yorkshire</p> <p>Lowest Grass Minimum: -2.2 Leuchars, Fife</p> <p>Most Rain: 0.4 Loch Glascarnoch, Ross & Cromarty</p> <p>Most Sun: 12.9 Jersey Airport, Jersey 12.9 Camborne, Cornwall</p>

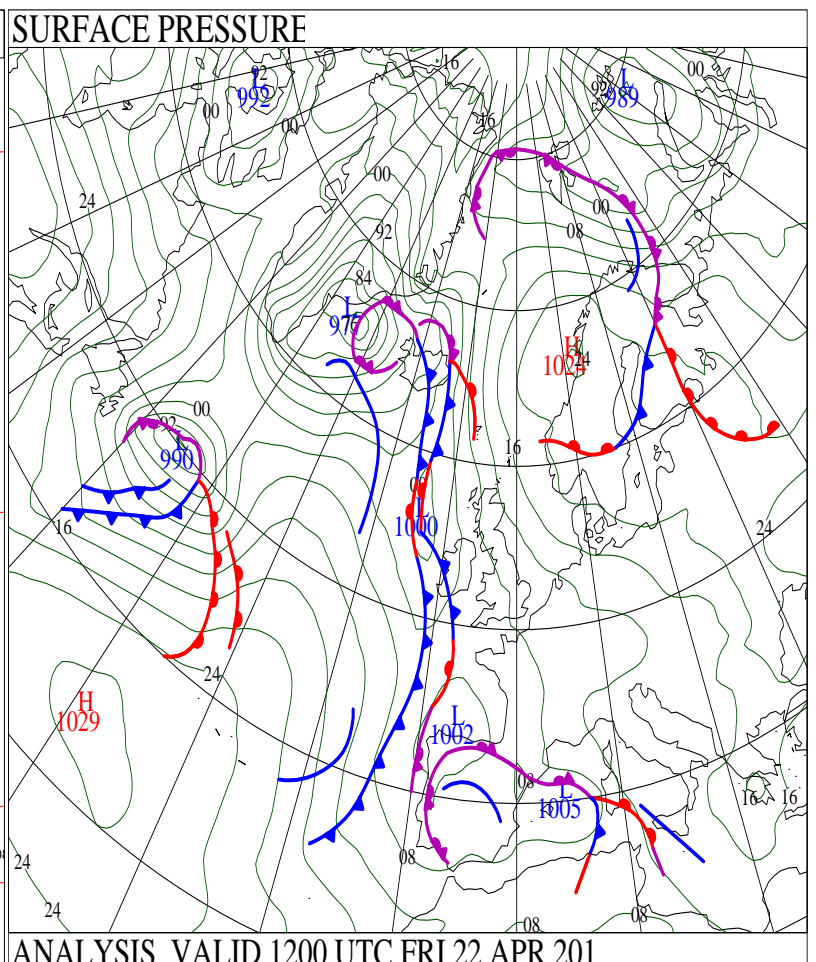
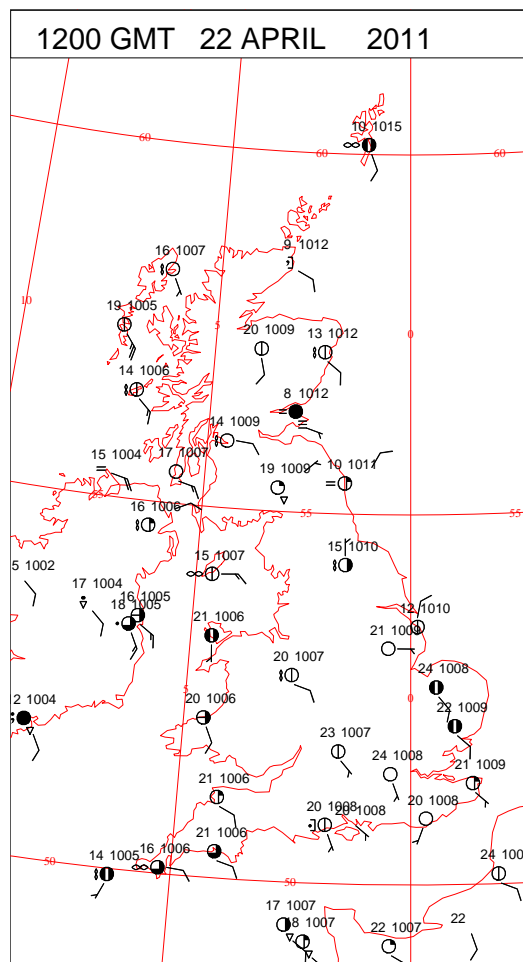
DAILY CLIMATE DATA



DAILY WEATHER SUMMARY

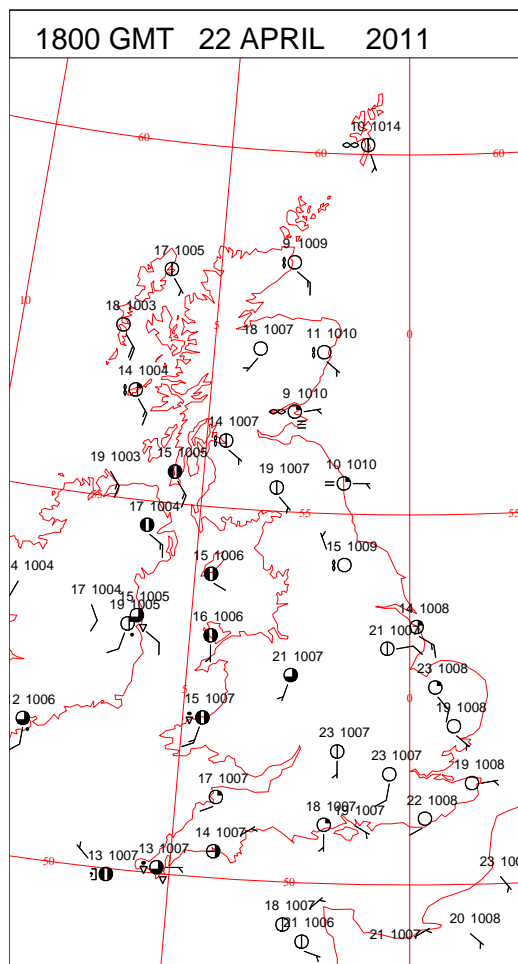
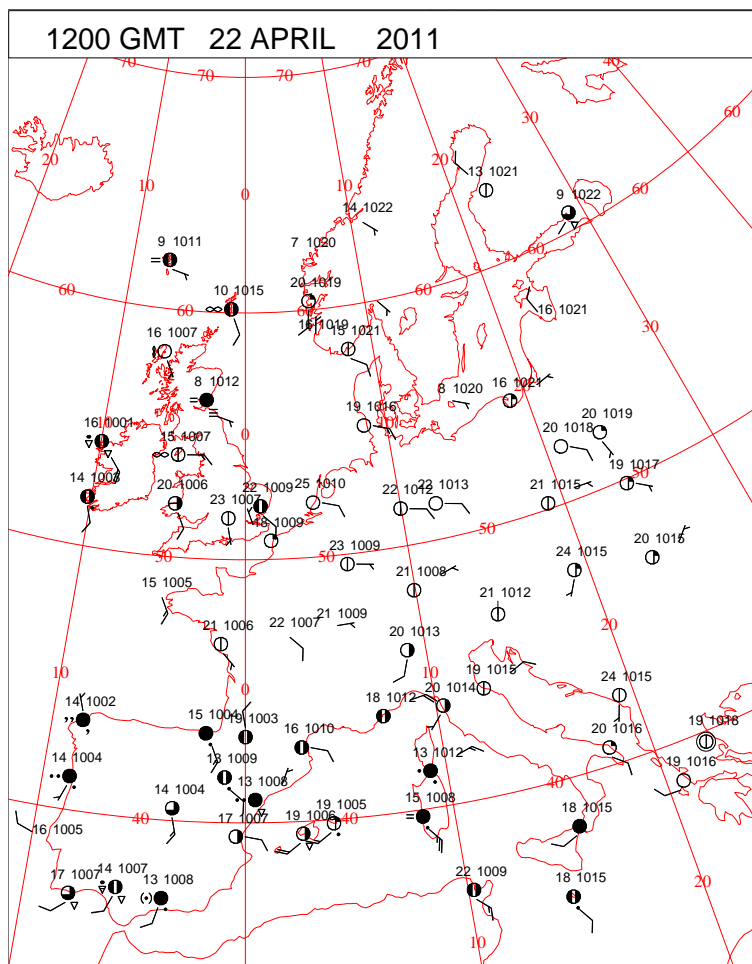
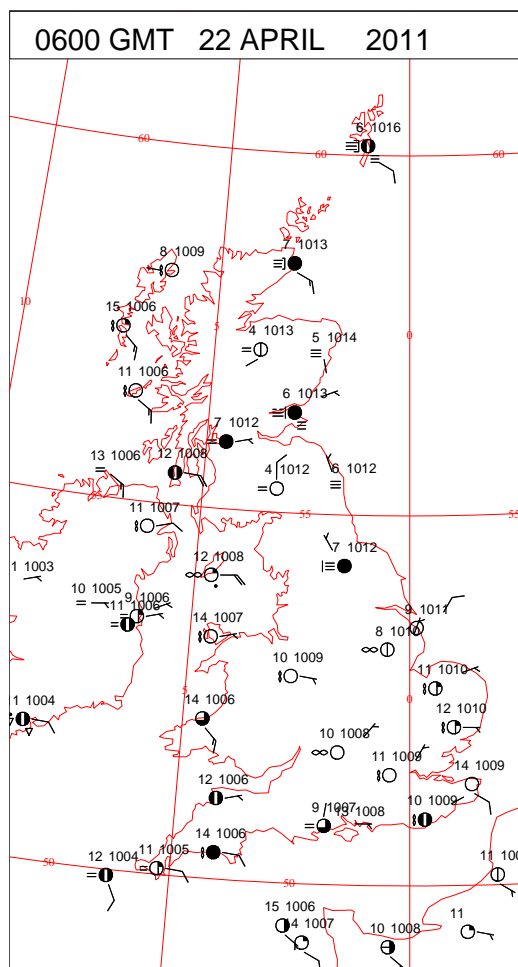
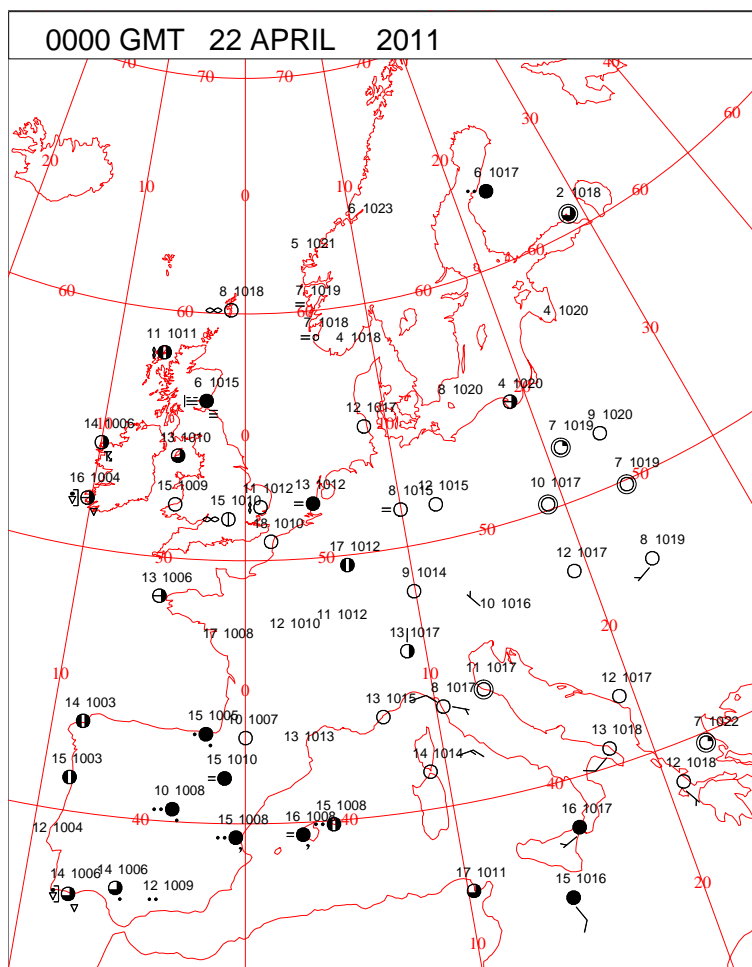


ANALYSIS VALID 0000 UTC FRI 22 APR 201

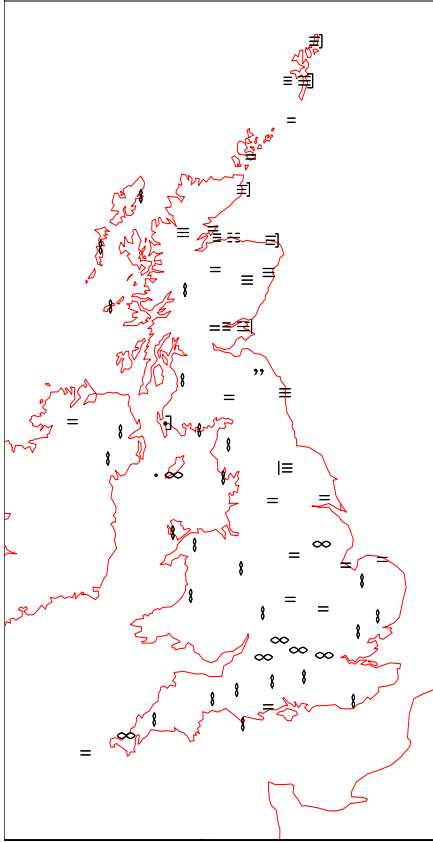
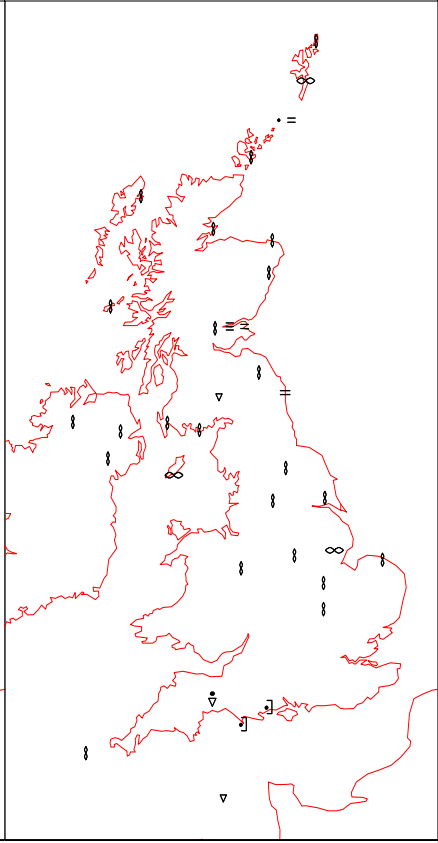
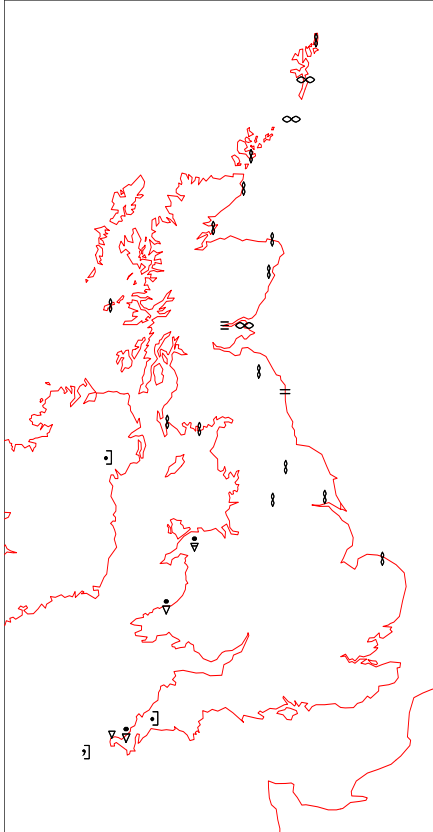
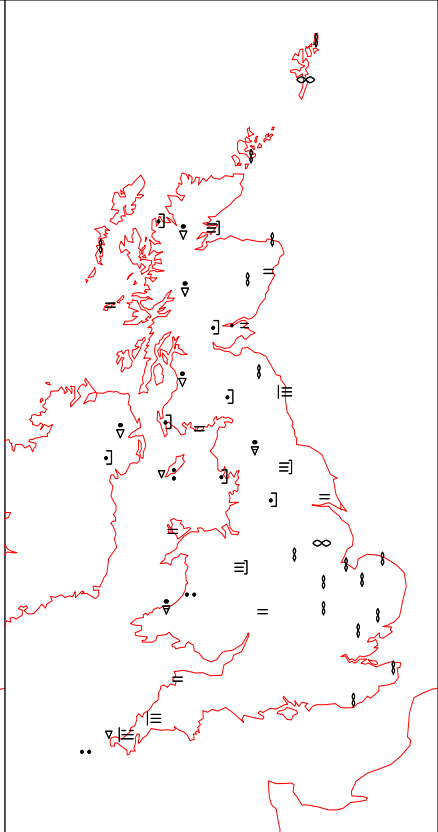


ANALYSIS VALID 1200 UTC FRI 22 APR 201

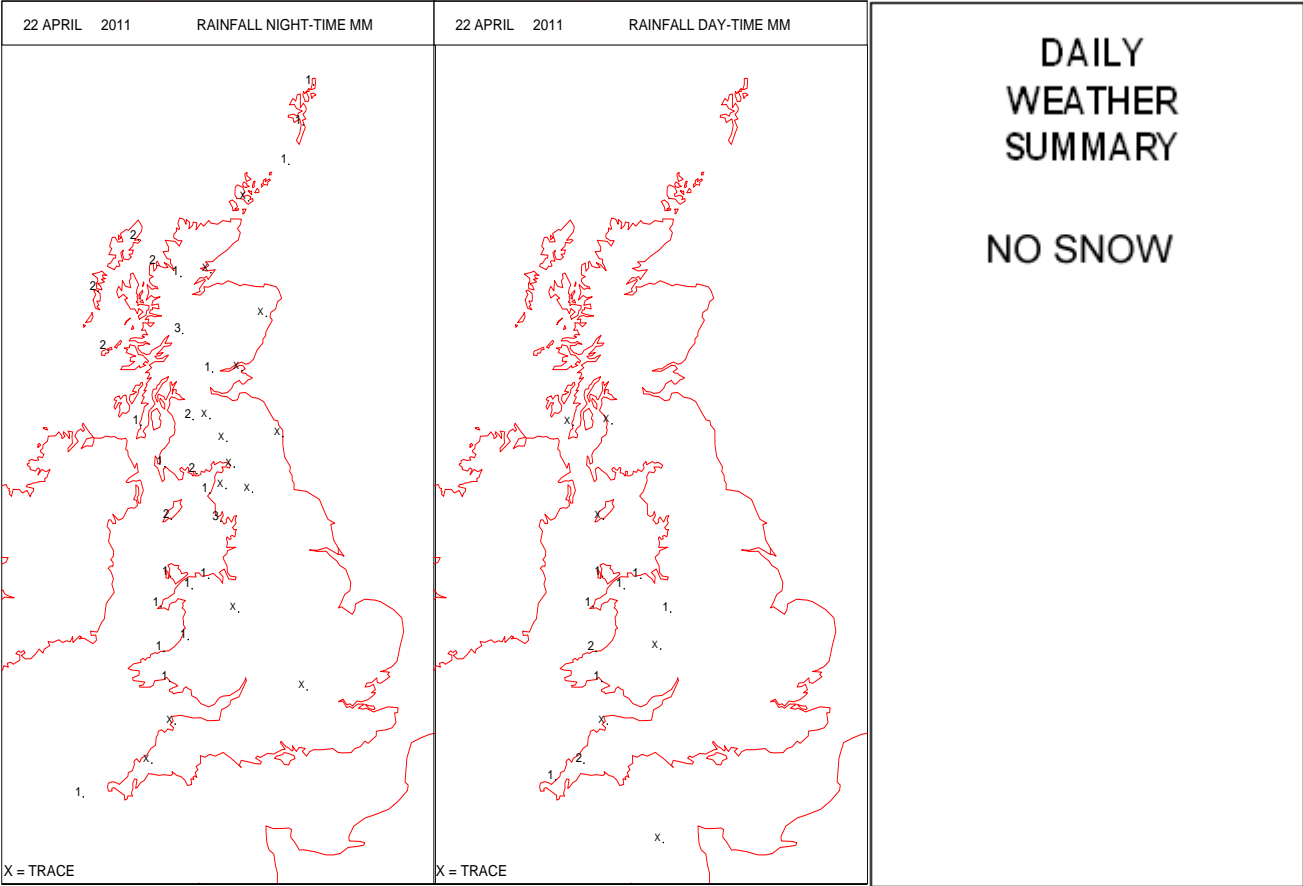
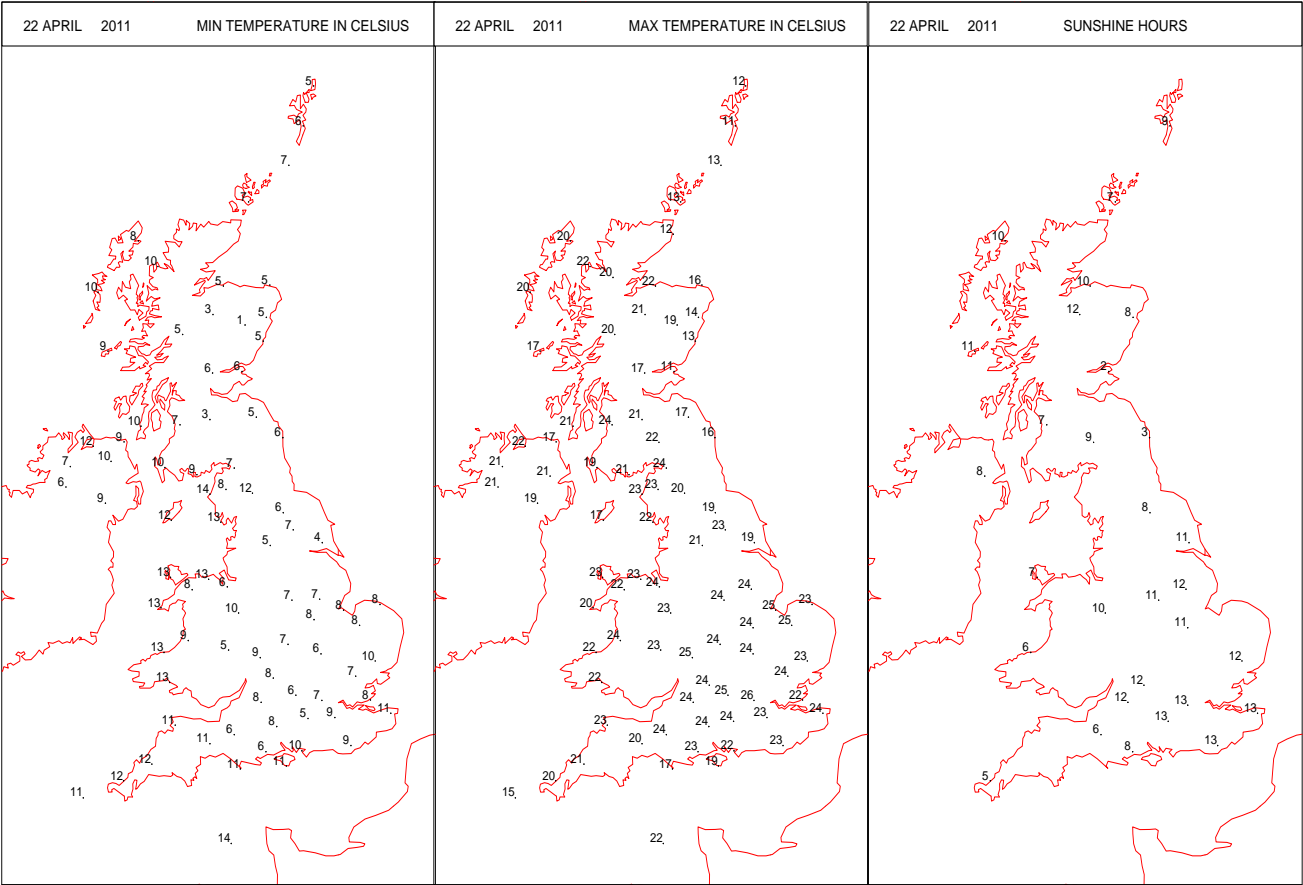
SURFACE REPORTS



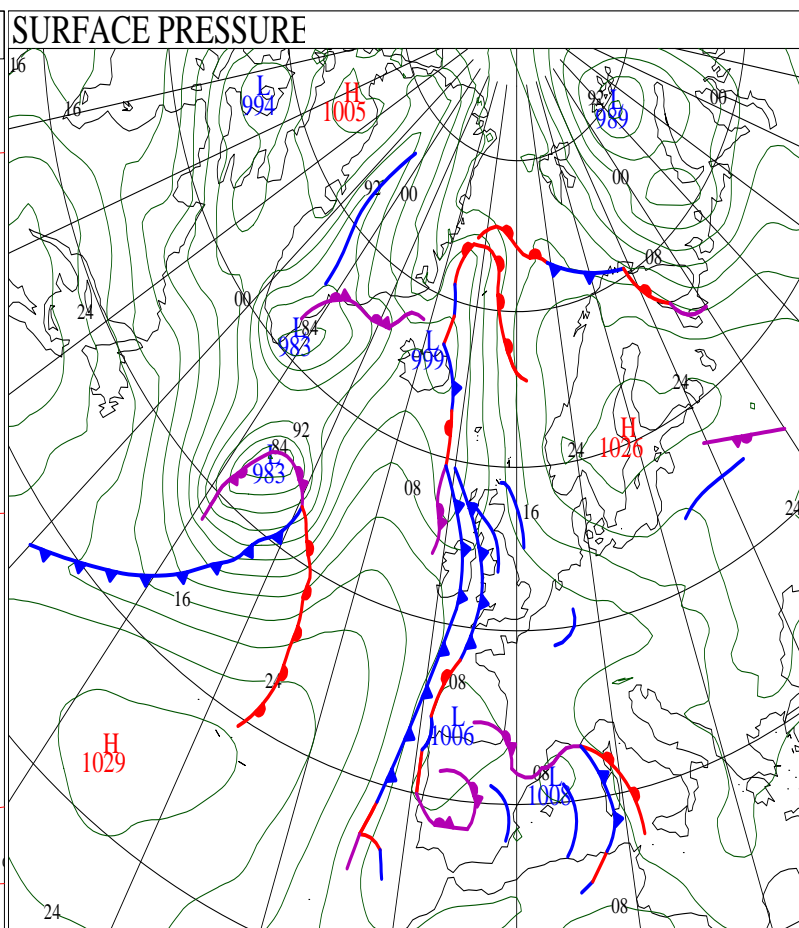
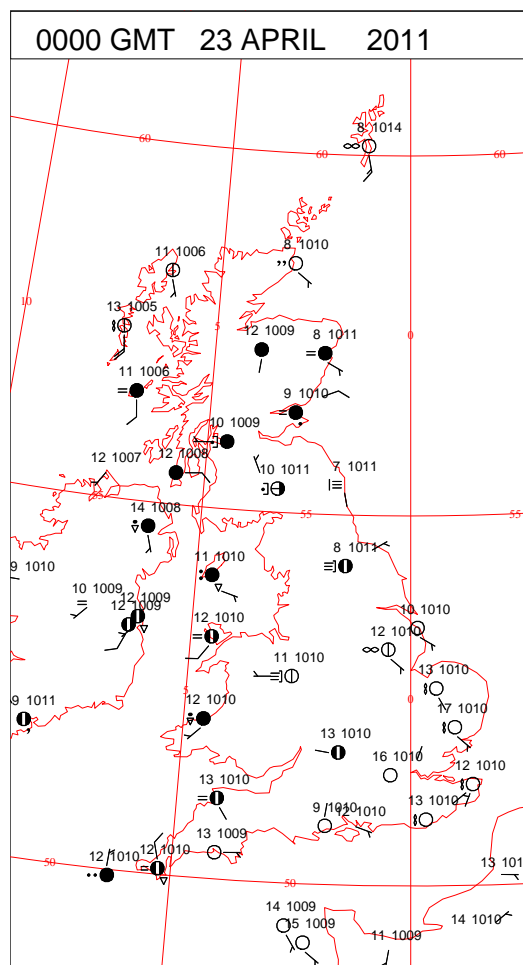
SIGNIFICANT WEATHER

0600 GMT 22 APRIL 2011	SIG WEATHER	1200 GMT 22 APRIL 2011	SIG WEATHER	<p>Summary of UK Weather for Friday 22 April 2011. Many parts of the U.K. had a dry night, although it was rather hazy for most. Fog once again returned to many north-eastern coasts, as well as to the Vale of York and Central Lowlands. There were a few showers too, notably across south-west England, northern Scotland and near the East Anglian coast. It was another chilly night in many rural areas, with temperatures falling close to freezing across northern England, for example. During the day, further showers and thunderstorms moved northwards across south-west England, Wales and Northern Ireland. By the evening, showers had spread to north-west England and parts of south-west Scotland too. Elsewhere, it was another very warm and sunny day, away from the coast of north-east England and south-east Scotland, where low cloud and haar remained. Here it was another cold day, but temperatures once again rose well above average across south-east England, with London being the warmest part of the country.</p>
				
1800 GMT 22 APRIL 2011	SIG WEATHER	0000 GMT 23 APRIL 2011	SIG WEATHER	<p>EXTREMES Highest Maximum: 26.0 Heathrow, Greater London Lowest Maximum: 10.9 Leuchars, Fife Lowest Minimum: 0.6 Aboyne No 2, Aberdeenshire Lowest Grass Minimum: -3.5 Aboyne No 2, Aberdeenshire Most Rain: 3.4 Tulloch Bridge, Inverness-Shire 3.4 Aberporth, Dyfed Most Sun: 12.9 Manston, Kent</p>
				

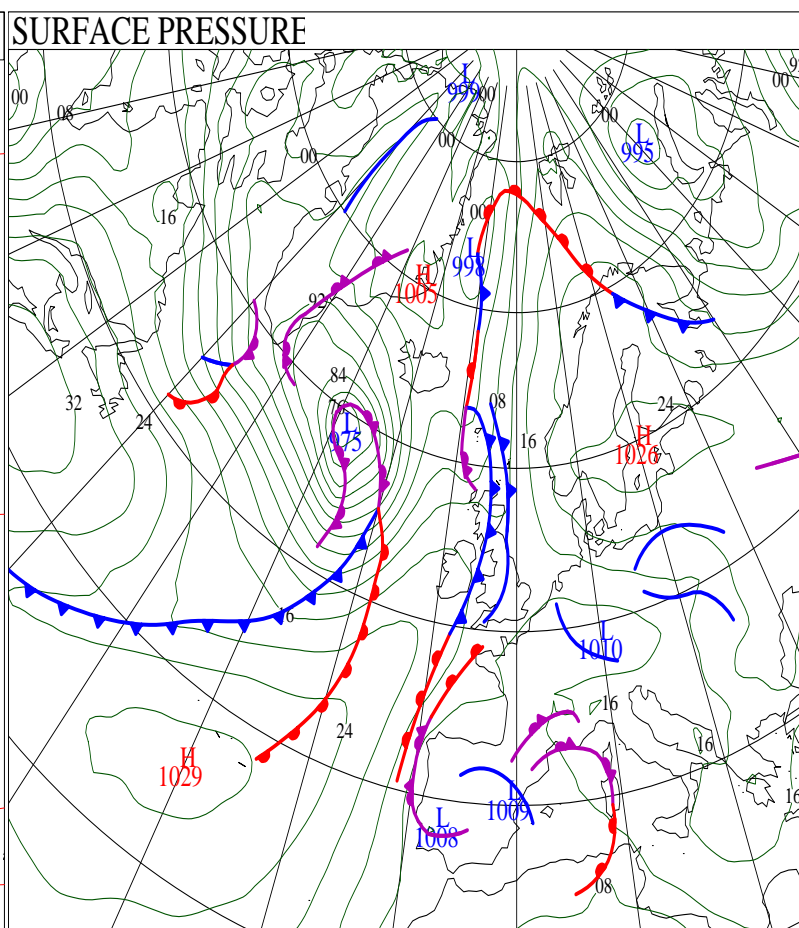
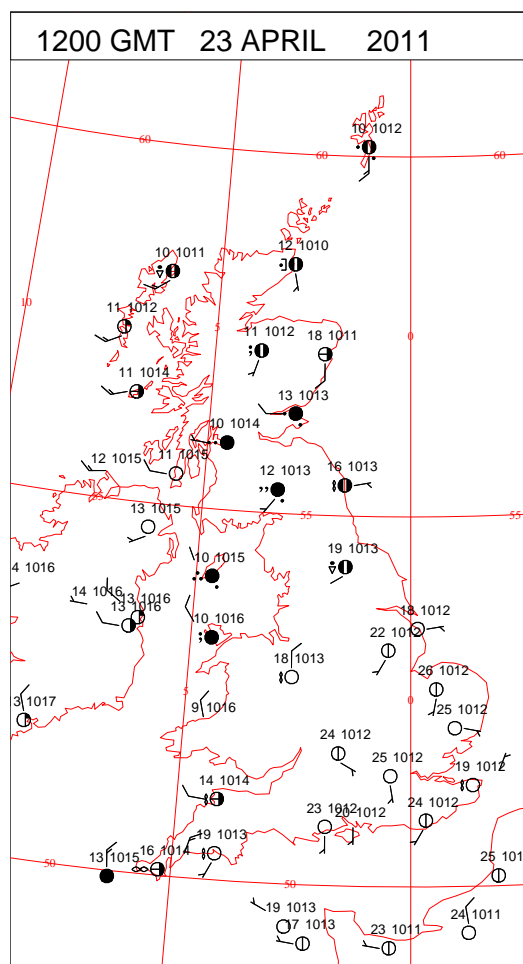
DAILY CLIMATE DATA



DAILY WEATHER SUMMARY



ANALYSIS VALID 0000 UTC SAT 23 APR 201

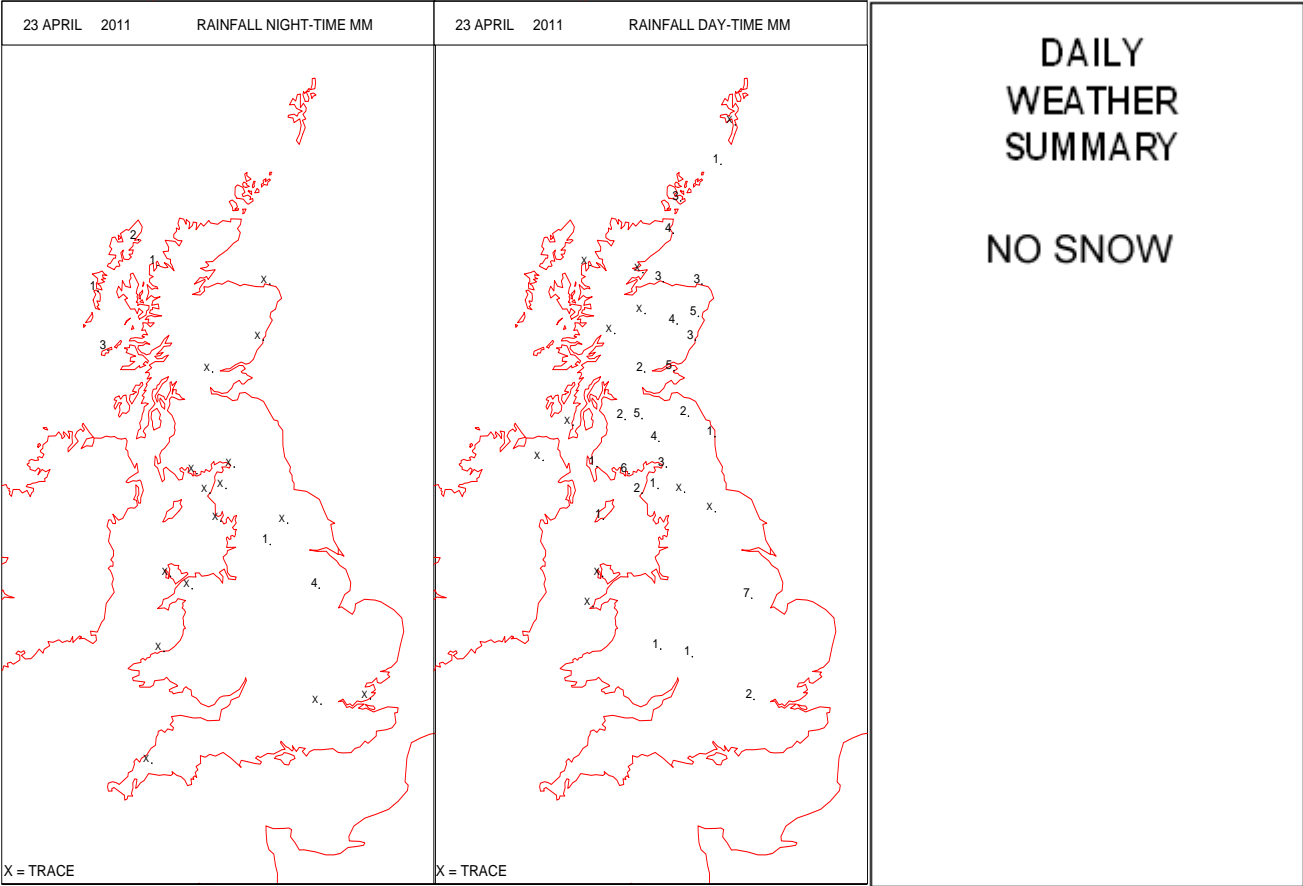
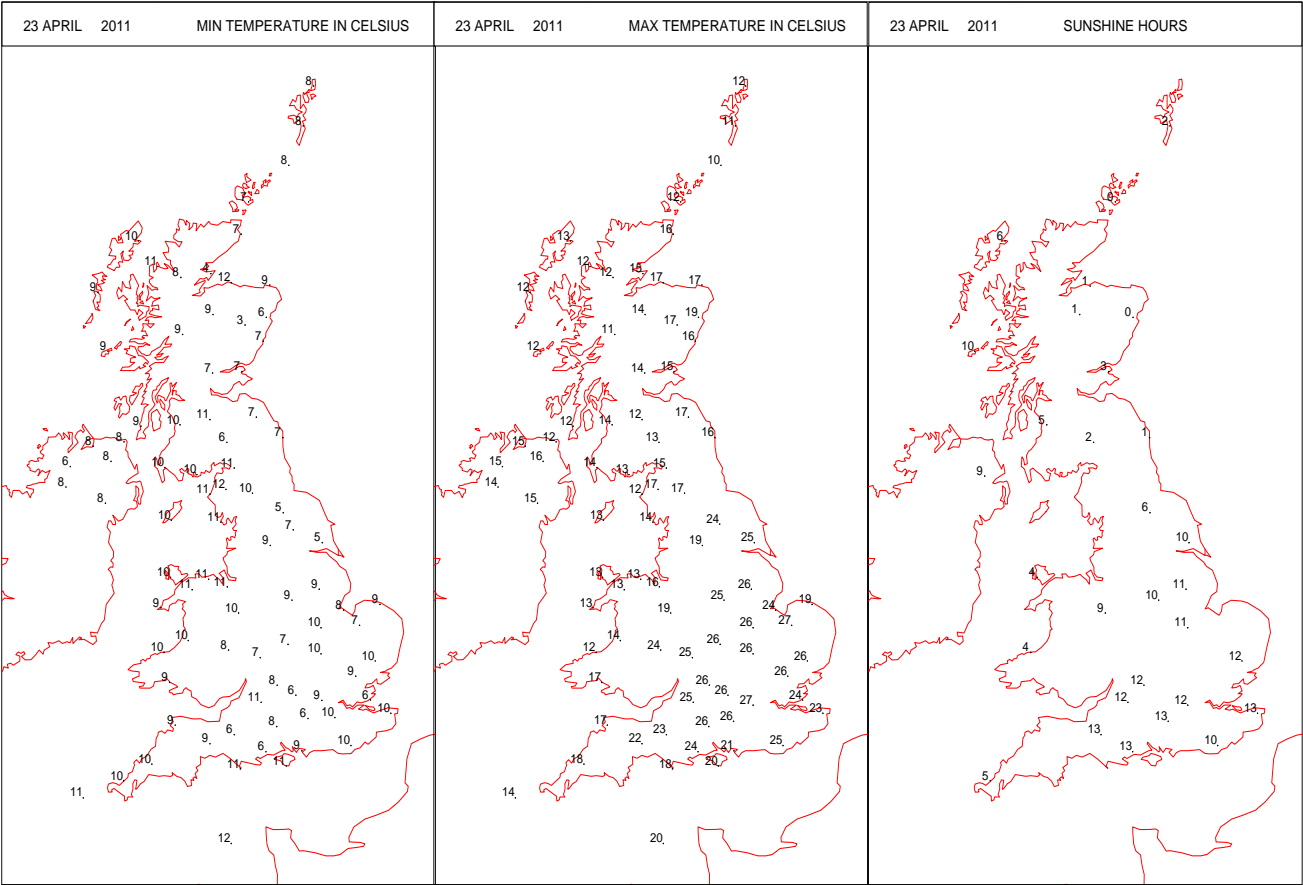


ANALYSIS VALID 1200 UTC SAT 23 APR 201

SIGNIFICANT WEATHER

0600 GMT 23 APRIL 2011	SIG WEATHER	1200 GMT 23 APRIL 2011	SIG WEATHER	<p>Summary of UK Weather for Saturday 23 April 2011. Overnight a cold front lay through the Irish Sea and through the heart of Scotland, with pulses of showery rain running along it. To the west of this, cooler and fresher air was moving in from the Atlantic. To the east of this, it was another relatively mild night for most with a lot of mist and haze being reported.</p> <p>During the afternoon it was a largely bright day across much of Northern Ireland and the far west of Scotland, but with temperatures considerably cooler than yesterday, although still around the seasonal average. The rainfall became somewhat heavier along the front, with a fairly wet afternoon across much of southern and eastern Scotland, although it did dry up here during the evening.</p> <p>Central, southern and eastern England saw another exceptionally warm day for the time of year, and the warmest temperature for the year so far was recorded. However, the same areas saw scattered slow moving heavy showers and thunderstorms develop during the afternoon and evening, with some locally torrential downpours and reports of flooding, for example in the Sheffield area. Santon Downham in Suffolk reported 19.8mm in the hour to 1600 UTC.</p>
1800 GMT 23 APRIL 2011	SIG WEATHER	0000 GMT 24 APRIL 2011	SIG WEATHER	<p>EXTREMES Highest Maximum: 27.4 Heathrow, Greater London 27.4 Northolt, Greater London Lowest Maximum: 10.4 Fair Isle, Shetland Lowest Minimum: 3.1 Aboyne No 2, Aberdeenshire Lowest Grass Minimum: 0.0 Aboyne No 2, Aberdeenshire Most Rain: 10.4 Waddington, Lincolnshire Most Sun: 13.2 Guernsey Airport, Guernsey</p>

DAILY CLIMATE DATA



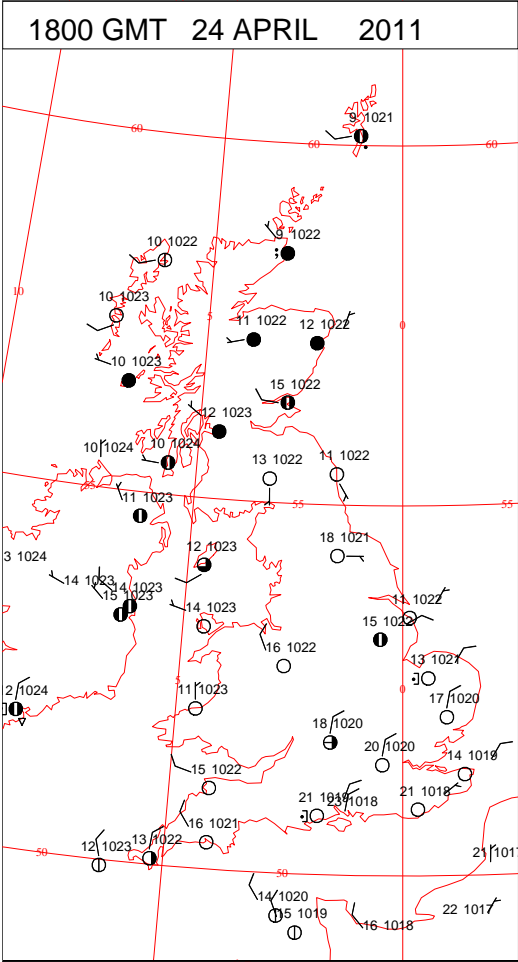
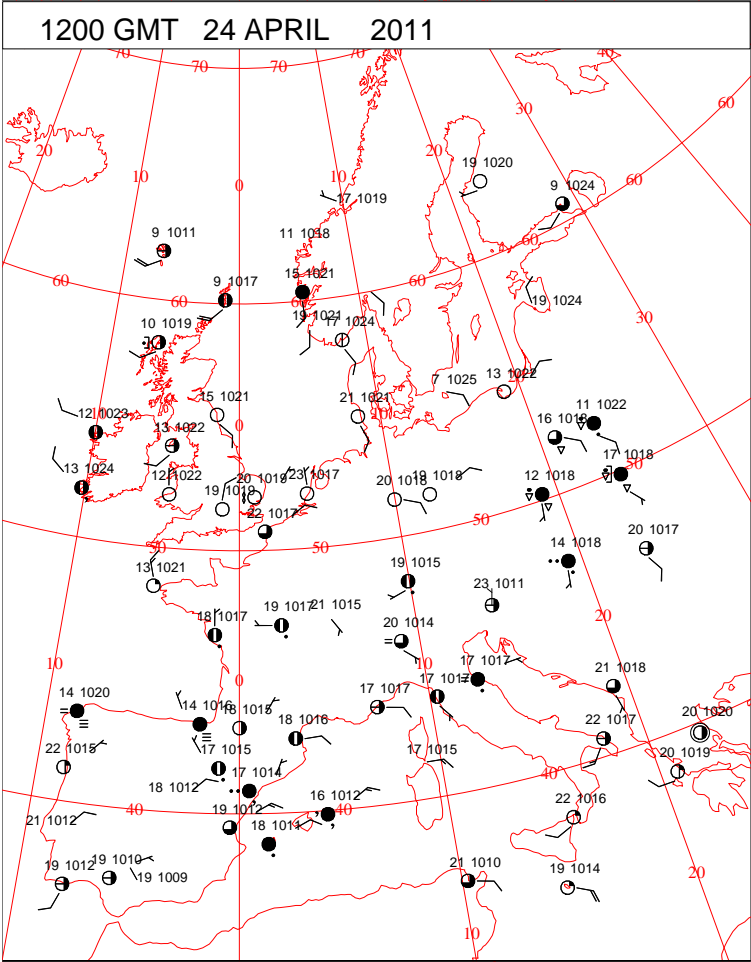
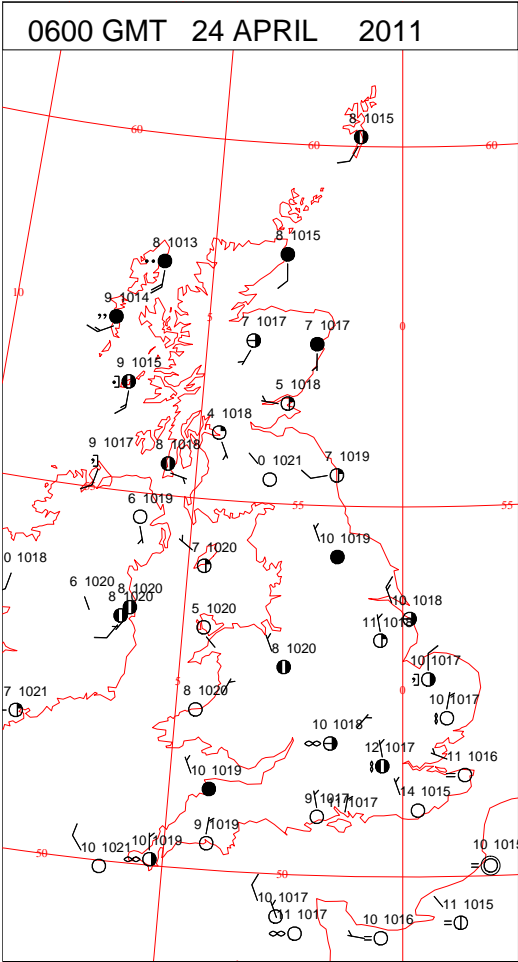
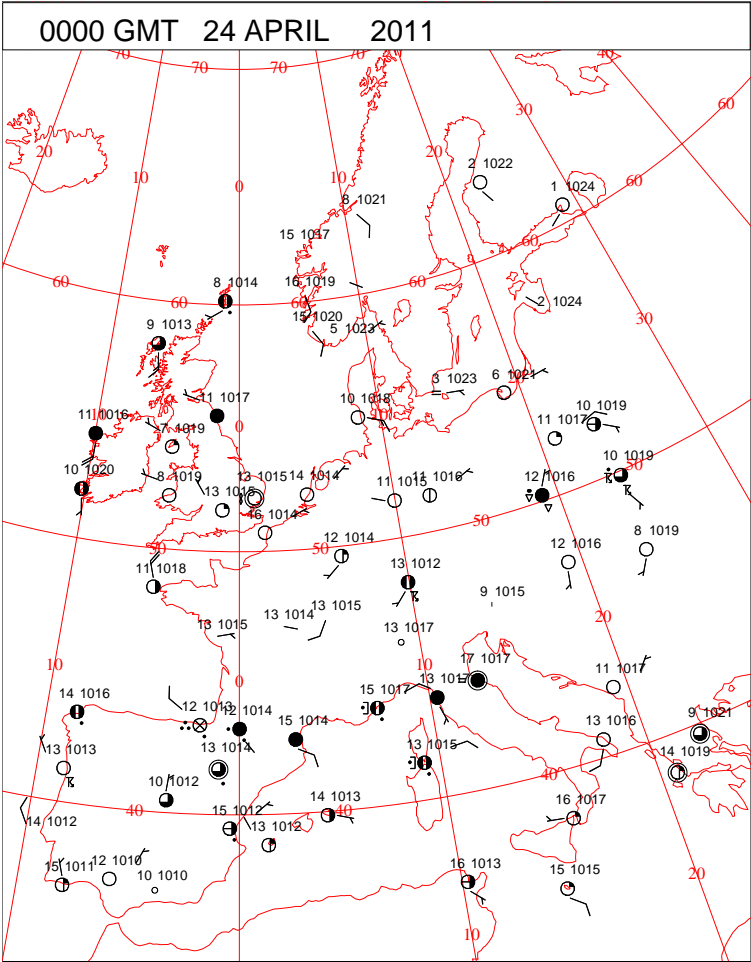
The map displays the distribution of 22 bird species across the British Isles. Each species is identified by a number and a symbol: a solid black circle, an open circle, or a solid black circle with a dot. The symbols are placed on the map to indicate the species' range. The map includes latitude and longitude lines and a red outline of the coastlines.

Species and their symbols:

- 1 1017: Solid black circle with a dot
- 2 1019: Solid black circle
- 3 1019: Solid black circle
- 4 1020: Solid black circle
- 5 1021: Solid black circle
- 6 1021: Solid black circle
- 7 1021: Solid black circle
- 8 1021: Solid black circle
- 9 1021: Solid black circle
- 10 1021: Solid black circle
- 11 1021: Solid black circle
- 12 1021: Solid black circle
- 13 1021: Solid black circle
- 14 1021: Solid black circle
- 15 1021: Solid black circle
- 16 1021: Solid black circle
- 17 1021: Solid black circle
- 18 1021: Solid black circle
- 19 1021: Solid black circle
- 20 1021: Solid black circle
- 21 1021: Solid black circle
- 22 1021: Solid black circle

Crown Copyright 2011, All Rights Reserved

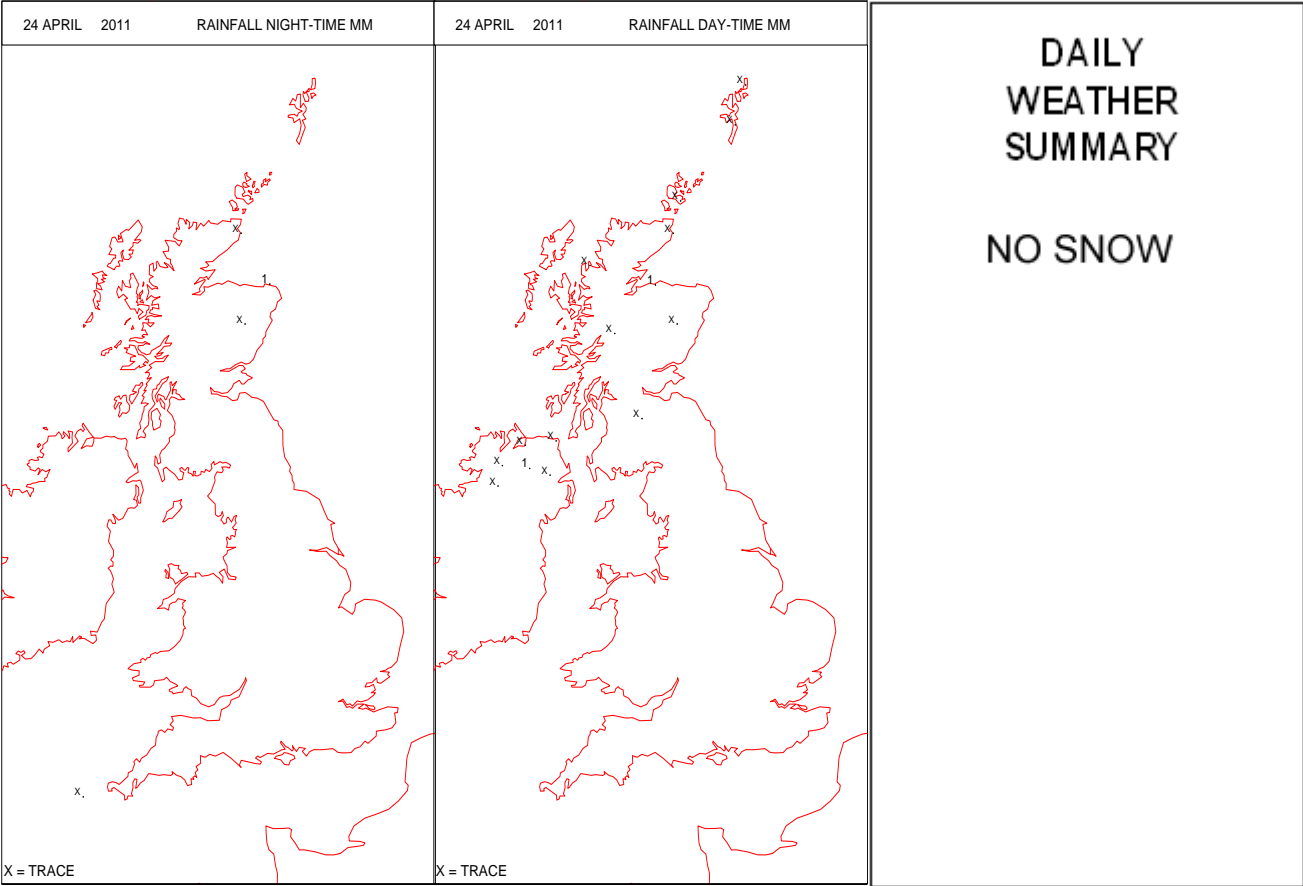
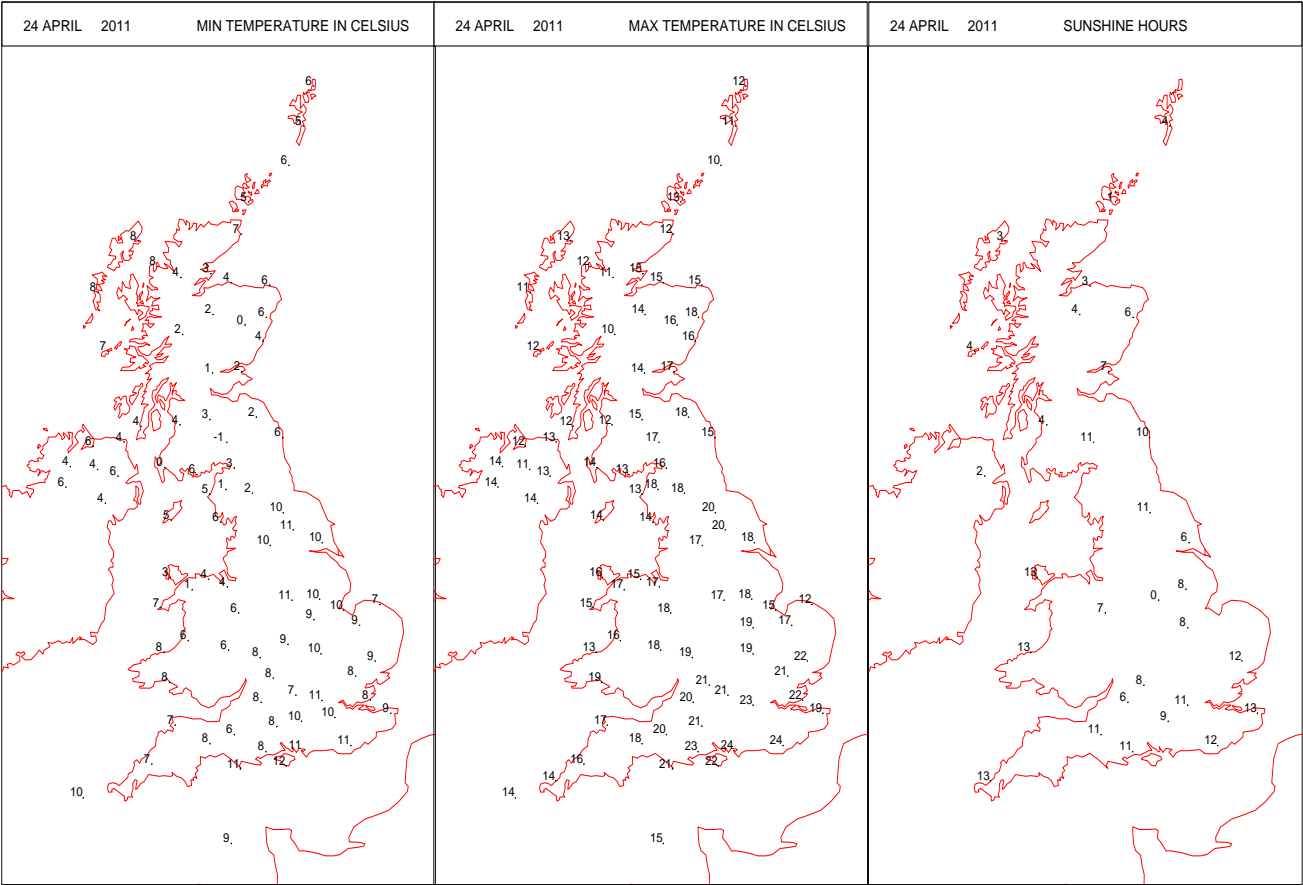
SURFACE REPORTS



SIGNIFICANT WEATHER

0600 GMT 24 APRIL 2011	SIG WEATHER	1200 GMT 24 APRIL 2011	SIG WEATHER	<p>Summary of UK Weather for Sunday 24 April 2011.</p> <p>It was a rather cloudy night across much of the U.K., with hazy and misty conditions in many places. A few showers lingered across north-east England, and a new area of showery rain moved into north-west Scotland, but elsewhere it was dry.</p> <p>After the heat of the previous day, temperatures across parts of Scotland and Northern Ireland fell low enough for a local ground and air frost.</p> <p>Rain across north-west Scotland moved south-east into other parts of Scotland and Northern Ireland during the morning, but became increasingly fragmented as it did so, although it did make for a cloudy day here.</p> <p>It was also a mainly cloudy day across parts of the Midlands, thanks to the remnants of Saturday's cold front.</p> <p>Elsewhere, it was a dry and essentially sunny day, with temperatures well above the average for the time of year once again across much of England and Wales. Temperatures returned to nearer to average values across Scotland and Northern Ireland.</p>
1800 GMT 24 APRIL 2011	SIG WEATHER	0000 GMT 25 APRIL 2011	SIG WEATHER	<p>EXTREMES</p> <p>Highest Maximum: 24.4 Herstmonceux, East Sussex</p> <p>Lowest Maximum: 9.6 Fair Isle, Shetland</p> <p>Lowest Minimum: -1.1 Eskdalemuir, Dumfriesshire</p> <p>Lowest Grass Minimum: -4.0 Eskdalemuir, Dumfriesshire</p> <p>Most Rain: 1.2 Rosehearty, Aberdeenshire</p> <p>Most Sun: 13.2 Camborne, Cornwall</p>

DAILY CLIMATE DATA

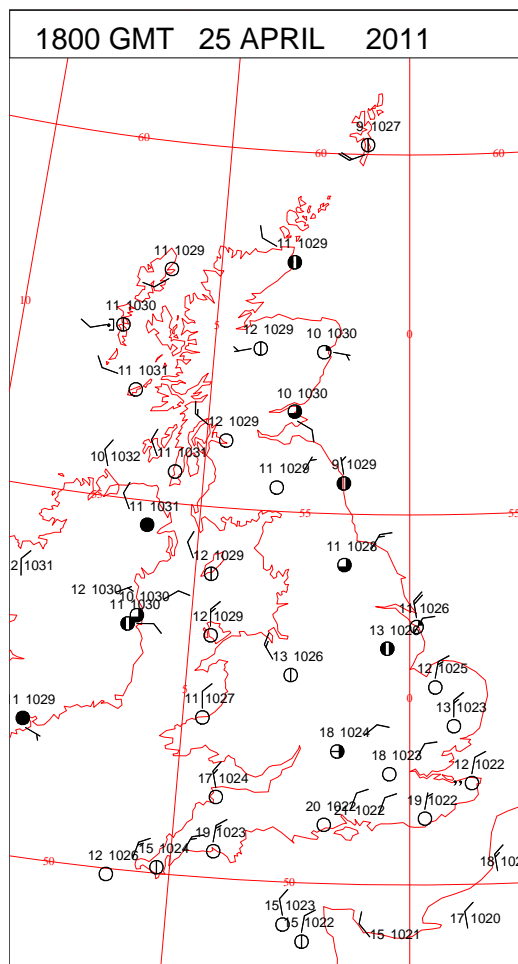
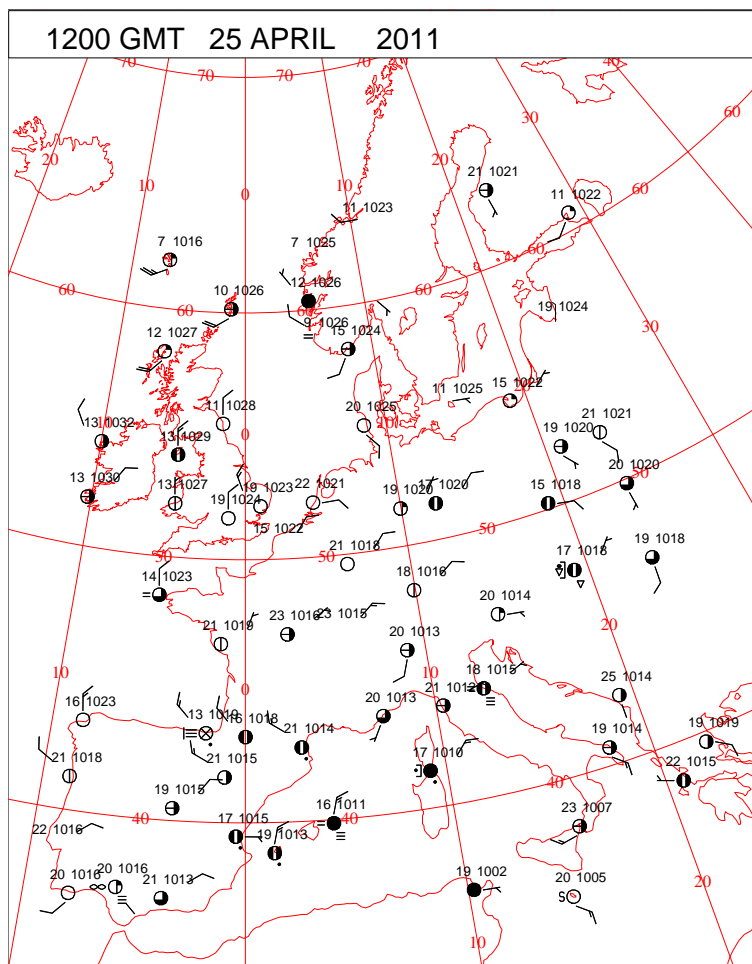
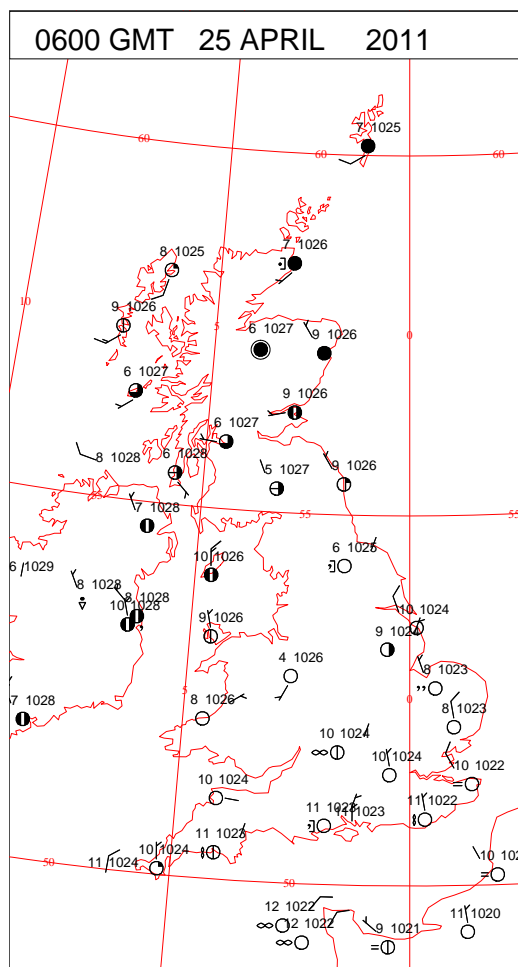
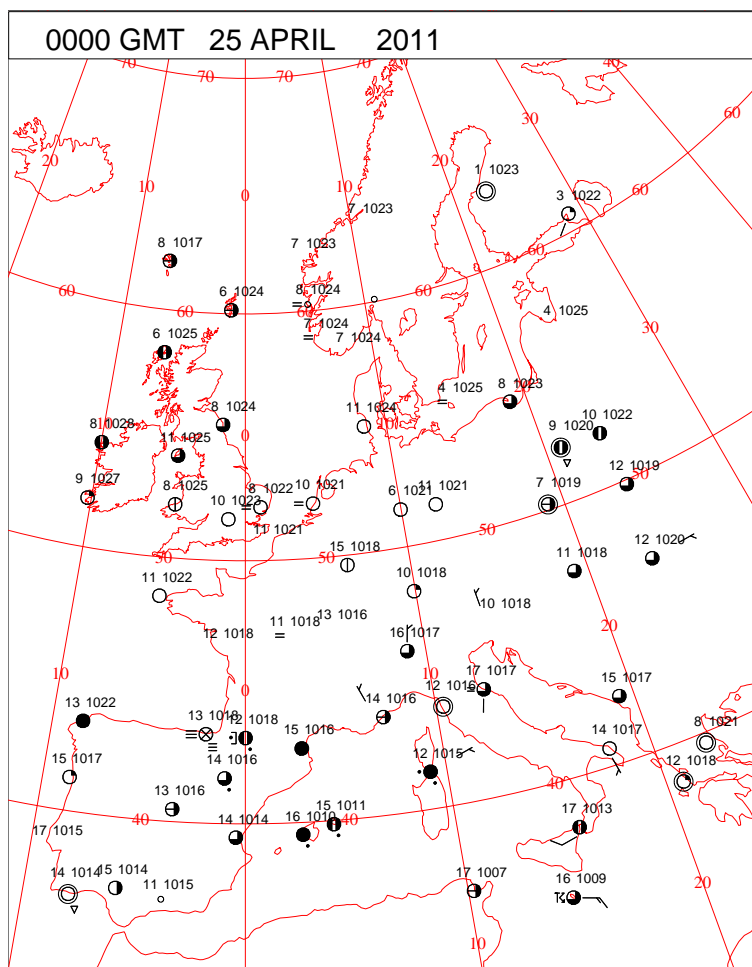


A map of the British Isles (Great Britain and Ireland) with 14 numbered locations marked. Each location includes a pressure reading and a weather symbol. The locations are distributed across the islands, with numbers 1 through 14. The map includes latitude and longitude lines (50, 55, 60, 10, 15, 20, 25, 30, 35, 40, 45, 50, 55, 60, 65, 70, 75, 80, 85, 90, 95, 100, 105, 110, 115, 120, 125, 130, 135, 140, 145, 150, 155, 160, 165, 170, 175, 180, 185, 190, 195, 200, 205, 210, 215, 220, 225, 230, 235, 240, 245, 250, 255, 260, 265, 270, 275, 280, 285, 290, 295, 300, 305, 310, 315, 320, 325, 330, 335, 340, 345, 350, 355, 360, 365, 370, 375, 380, 385, 390, 395, 400, 405, 410, 415, 420, 425, 430, 435, 440, 445, 450, 455, 460, 465, 470, 475, 480, 485, 490, 495, 500, 505, 510, 515, 520, 525, 530, 535, 540, 545, 550, 555, 560, 565, 570, 575, 580, 585, 590, 595, 600, 605, 610, 615, 620, 625, 630, 635, 640, 645, 650, 655, 660, 665, 670, 675, 680, 685, 690, 695, 700, 705, 710, 715, 720, 725, 730, 735, 740, 745, 750, 755, 760, 765, 770, 775, 780, 785, 790, 795, 800, 805, 810, 815, 820, 825, 830, 835, 840, 845, 850, 855, 860, 865, 870, 875, 880, 885, 890, 895, 900, 905, 910, 915, 920, 925, 930, 935, 940, 945, 950, 955, 960, 965, 970, 975, 980, 985, 990, 995, 1000, 1005, 1010, 1015, 1020, 1025, 1030, 1035, 1040, 1045, 1050, 1055, 1060, 1065, 1070, 1075, 1080, 1085, 1090, 1095, 1100, 1105, 1110, 1115, 1120, 1125, 1130, 1135, 1140, 1145, 1150, 1155, 1160, 1165, 1170, 1175, 1180, 1185, 1190, 1195, 1200, 1205, 1210, 1215, 1220, 1225, 1230, 1235, 1240, 1245, 1250, 1255, 1260, 1265, 1270, 1275, 1280, 1285, 1290, 1295, 1300, 1305, 1310, 1315, 1320, 1325, 1330, 1335, 1340, 1345, 1350, 1355, 1360, 1365, 1370, 1375, 1380, 1385, 1390, 1395, 1400, 1405, 1410, 1415, 1420, 1425, 1430, 1435, 1440, 1445, 1450, 1455, 1460, 1465, 1470, 1475, 1480, 1485, 1490, 1495, 1500, 1505, 1510, 1515, 1520, 1525, 1530, 1535, 1540, 1545, 1550, 1555, 1560, 1565, 1570, 1575, 1580, 1585, 1590, 1595, 1600, 1605, 1610, 1615, 1620, 1625, 1630, 1635, 1640, 1645, 1650, 1655, 1660, 1665, 1670, 1675, 1680, 1685, 1690, 1695, 1700, 1705, 1710, 1715, 1720, 1725, 1730, 1735, 1740, 1745, 1750, 1755, 1760, 1765, 1770, 1775, 1780, 1785, 1790, 1795, 1800, 1805, 1810, 1815, 1820, 1825, 1830, 1835, 1840, 1845, 1850, 1855, 1860, 1865, 1870, 1875, 1880, 1885, 1890, 1895, 1900, 1905, 1910, 1915, 1920, 1925, 1930, 1935, 1940, 1945, 1950, 1955, 1960, 1965, 1970, 1975, 1980, 1985, 1990, 1995, 2000, 2005, 2010, 2015, 2020, 2025, 2030, 2035, 2040, 2045, 2050, 2055, 2060, 2065, 2070, 2075, 2080, 2085, 2090, 2095, 2100, 2105, 2110, 2115, 2120, 2125, 2130, 2135, 2140, 2145, 2150, 2155, 2160, 2165, 2170, 2175, 2180, 2185, 2190, 2195, 2200, 2205, 2210, 2215, 2220, 2225, 2230, 2235, 2240, 2245, 2250, 2255, 2260, 2265, 2270, 2275, 2280, 2285, 2290, 2295, 2300, 2305, 2310, 2315, 2320, 2325, 2330, 2335, 2340, 2345, 2350, 2355, 2360, 2365, 2370, 2375, 2380, 2385, 2390, 2395, 2400, 2405, 2410, 2415, 2420, 2425, 2430, 2435, 2440, 2445, 2450, 2455, 2460, 2465, 2470, 2475, 2480, 2485, 2490, 2495, 2500, 2505, 2510, 2515, 2520, 2525, 2530, 2535, 2540, 2545, 2550, 2555, 2560, 2565, 2570, 2575, 2580, 2585, 2590, 2595, 2600, 2605, 2610, 2615, 2620, 2625, 2630, 2635, 2640, 2645, 2650, 2655, 2660, 2665, 2670, 2675, 2680, 2685, 2690, 2695, 2700, 2705, 2710, 2715, 2720, 2725, 2730, 2735, 2740, 2745, 2750, 2755, 2760, 2765, 2770, 2775, 2780, 2785, 2790, 2795, 2800, 2805, 2810, 2815, 2820, 2825, 2830, 2835, 2840, 2845, 2850, 2855, 2860, 2865, 2870, 2875, 2880, 2885, 2890, 2895, 2900, 2905, 2910, 2915, 2920, 2925, 2930, 2935, 2940, 2945, 2950, 2955, 2960, 2965, 2970, 2975, 2980, 2985, 2990, 2995, 3000, 3005, 3010, 3015, 3020, 3025, 3030, 3035, 3040, 3045, 3050, 3055, 3060, 3065, 3070, 3075, 3080, 3085, 3090, 3095, 3100, 3105, 3110, 3115, 3120, 3125, 3130, 3135, 3140, 3145, 3150, 3155, 3160, 3165, 3170, 3175, 3180, 3185, 3190, 3195, 3200, 3205, 3210, 3215, 3220, 3225, 3230, 3235, 3240, 3245, 3250, 3255, 3260, 3265, 3270, 3275, 3280, 3285, 3290, 3295, 3300, 3305, 3310, 3315, 3320, 3325, 3330, 3335, 3340, 3345, 3350, 3355, 3360, 3365, 3370, 3375, 3380, 3385, 3390, 3395, 3400, 3405, 3410, 3415, 3420, 3425, 3430, 3435, 3440, 3445, 3450, 3455, 3460, 3465, 3470, 3475, 3480, 3485, 3490, 3495, 3500, 3505, 3510, 3515, 3520, 35

Crown Copyright 2011, All Rights Reserved

Monday 25 April 2011

SURFACE REPORTS



SIGNIFICANT WEATHER

0600 GMT 25 APRIL 2011	SIG WEATHER	1200 GMT 25 APRIL 2011	SIG WEATHER	<div>Summary of UK Weather for Monday 25 April 2011.</div> <div>It was another dry and sunny day over the majority of England and Wales, with only scattered cloud in most places.</div> <div>Scotland and Northern Ireland started cloudier, with some patchy rain during the morning. This cleared from the north-west through the day however, moving into northern England in the afternoon, though by this time there was very little rain left.</div> <div>Much of Northern Ireland and Scotland consequently saw lengthy sunny spells developing in the afternoon, with just a few showers making it across the Western Isles and into western Highland.</div> <div>Although temperatures were not quite as high as those of the past weekend, it was still a warm or very warm day across most of England and Wales. Scotland and Northern Ireland, together with parts of north and west Wales, were cooler, with temperatures ranging from close to average to rather warm in these areas.</div>
1800 GMT 25 APRIL 2011	SIG WEATHER	0000 GMT 26 APRIL 2011	SIG WEATHER	

EXTREMES

Highest Maximum:
22.3 St Catherines, Isle Of Wight
22.3 Hurn, Dorset

Lowest Maximum:
10.7 Lerwick, Shetland

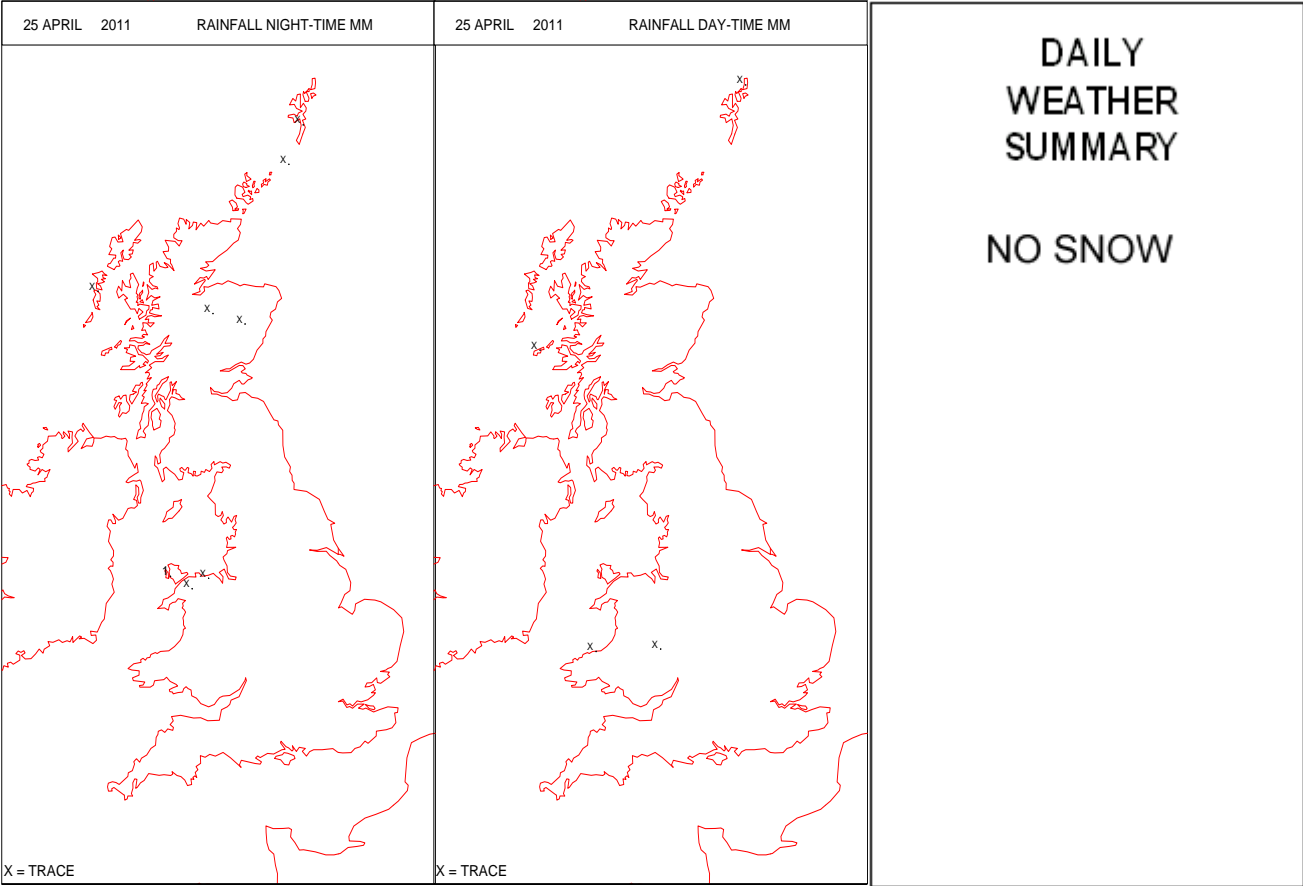
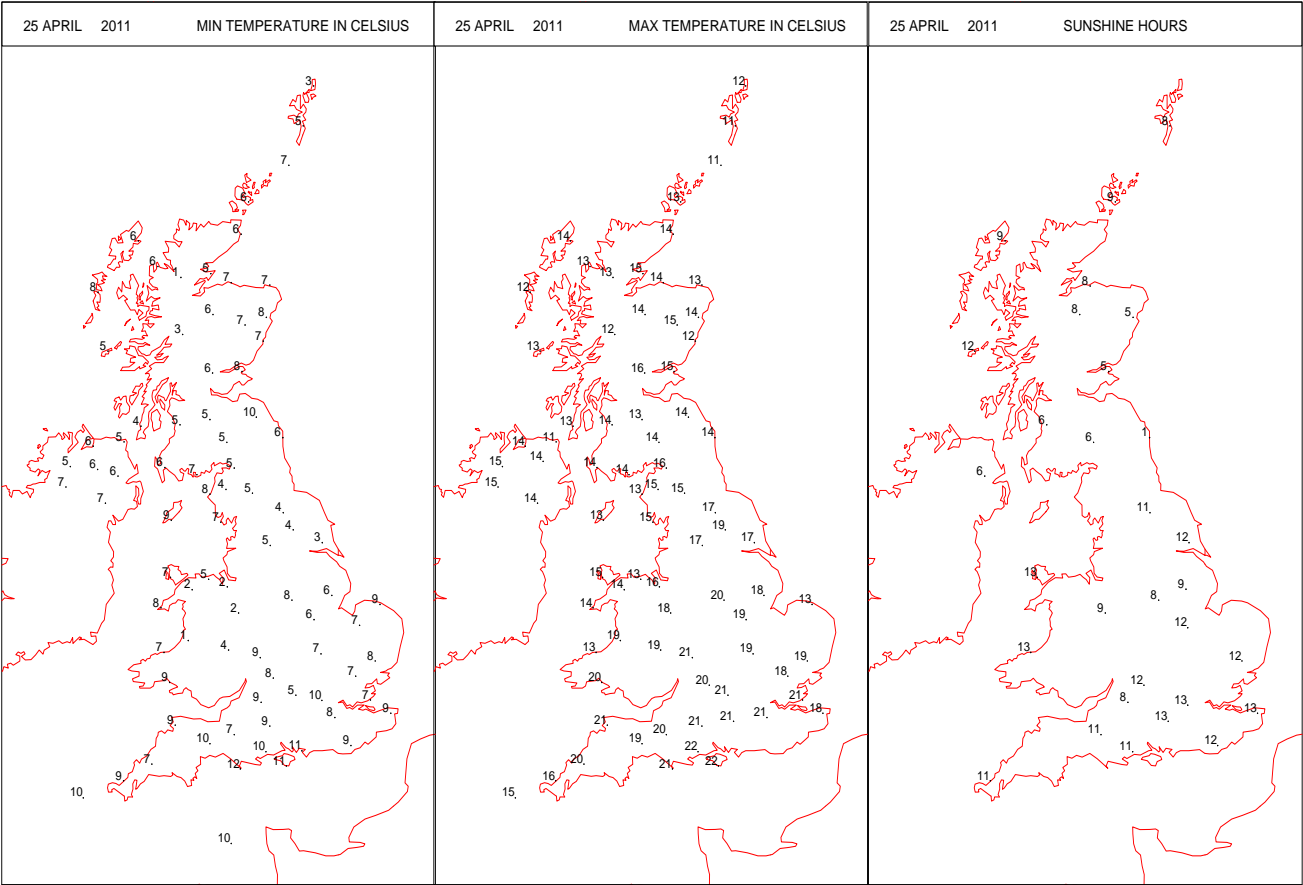
Lowest Minimum:
0.6 Loch Glascarnoch,
Ross & Cromarty

Lowest Grass Minimum:
-3.0 Shawbury, Shropshire

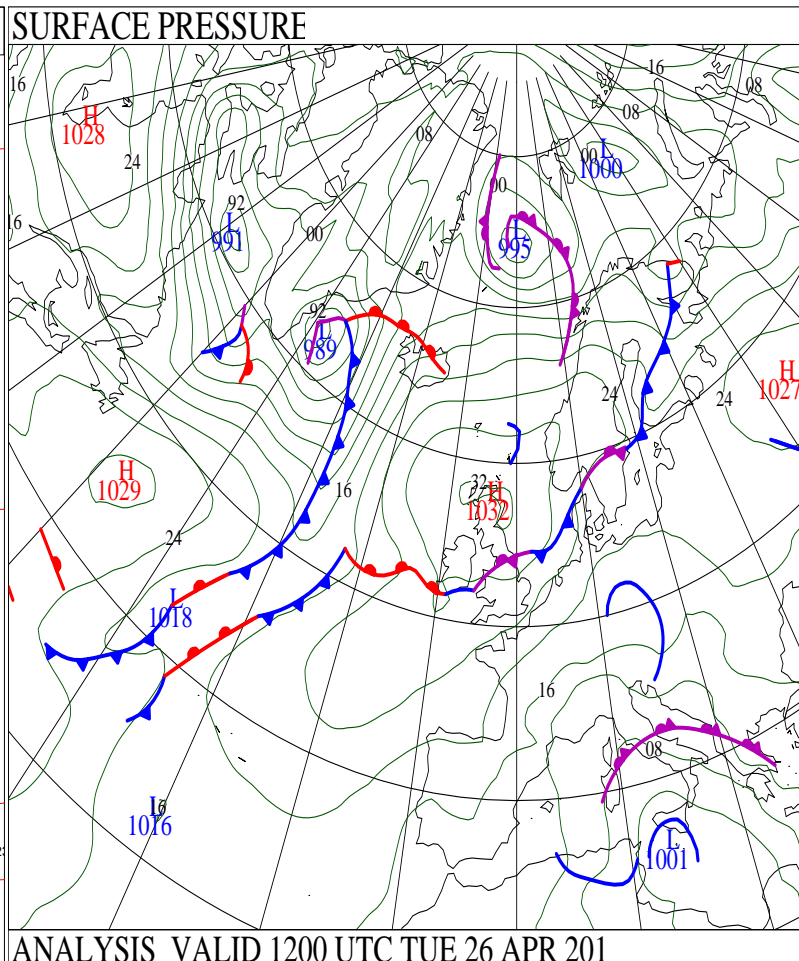
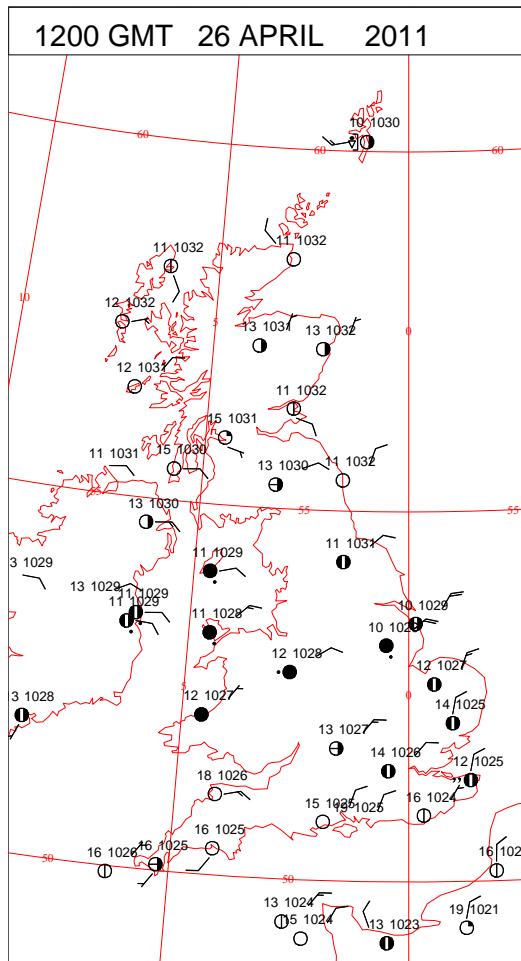
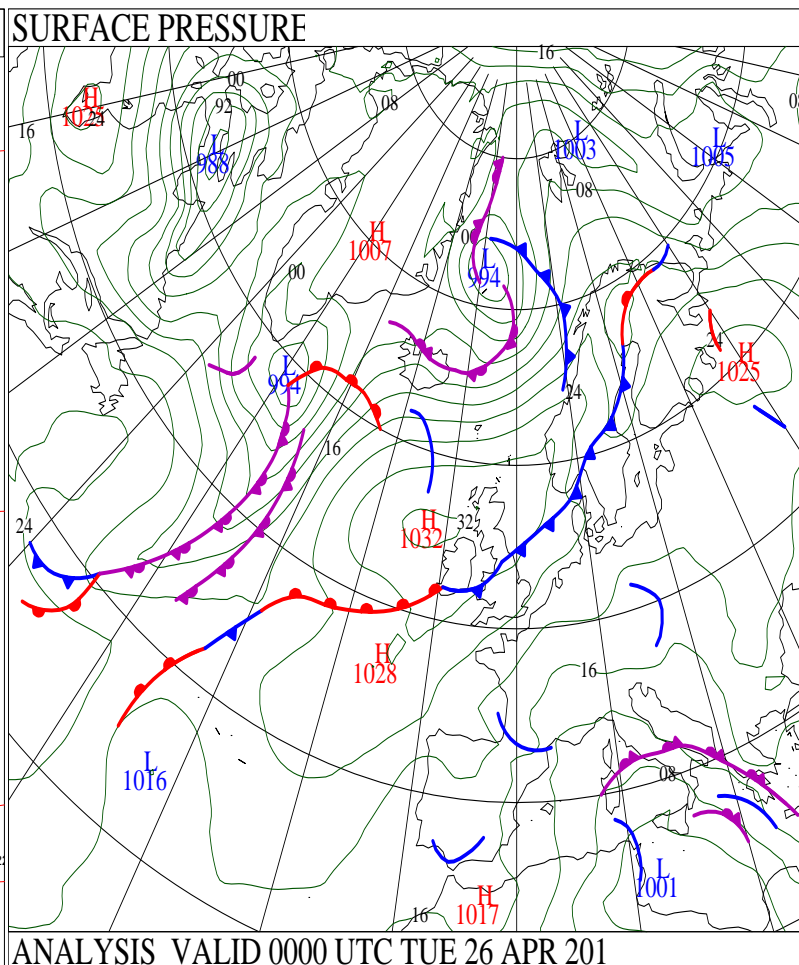
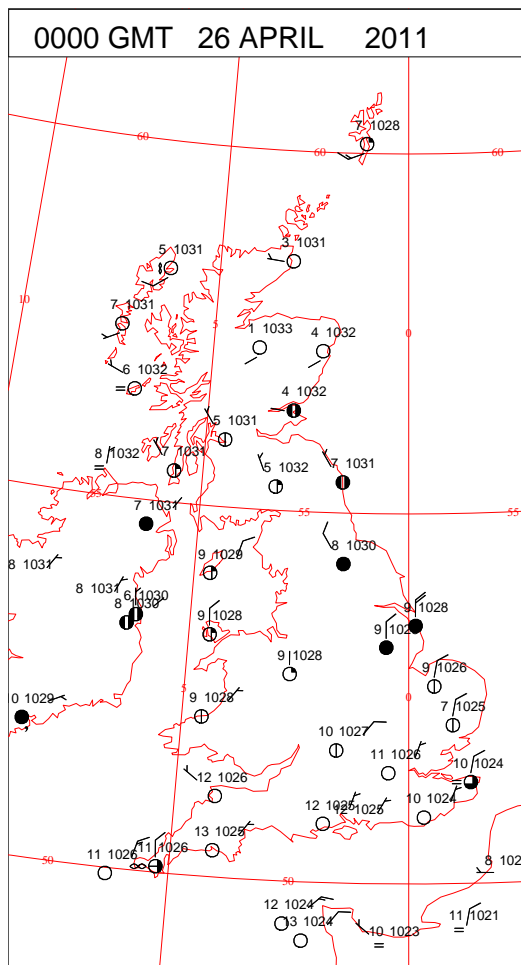
Most Rain:
1.2 Valley, Gwynedd

Most Sun:
12.7 Valley, Gwynedd
12.7 Heathrow, Greater London

DAILY CLIMATE DATA

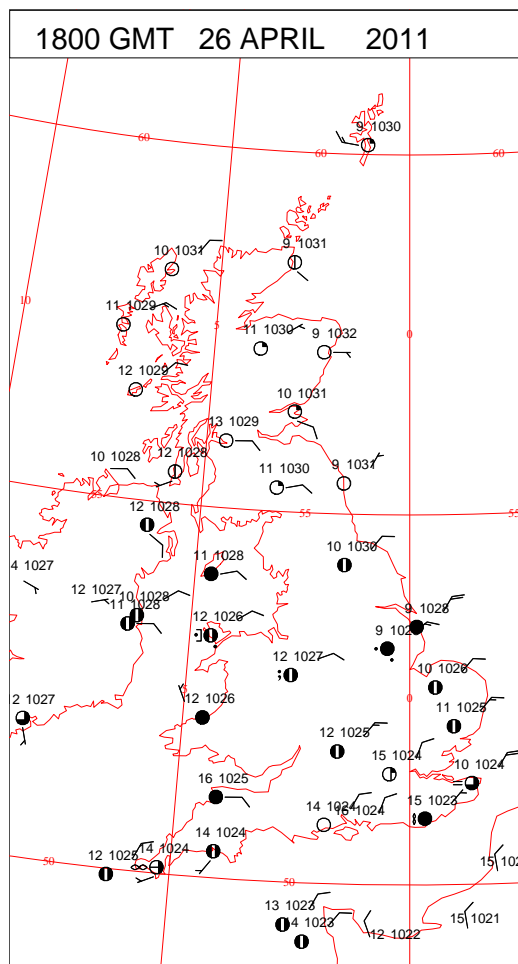
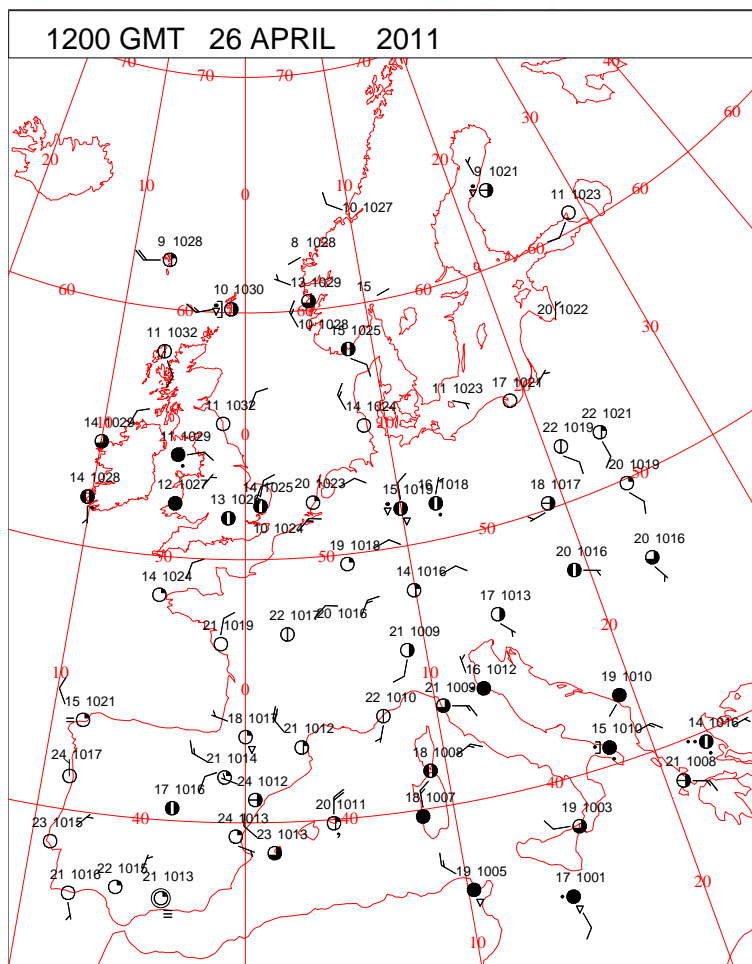
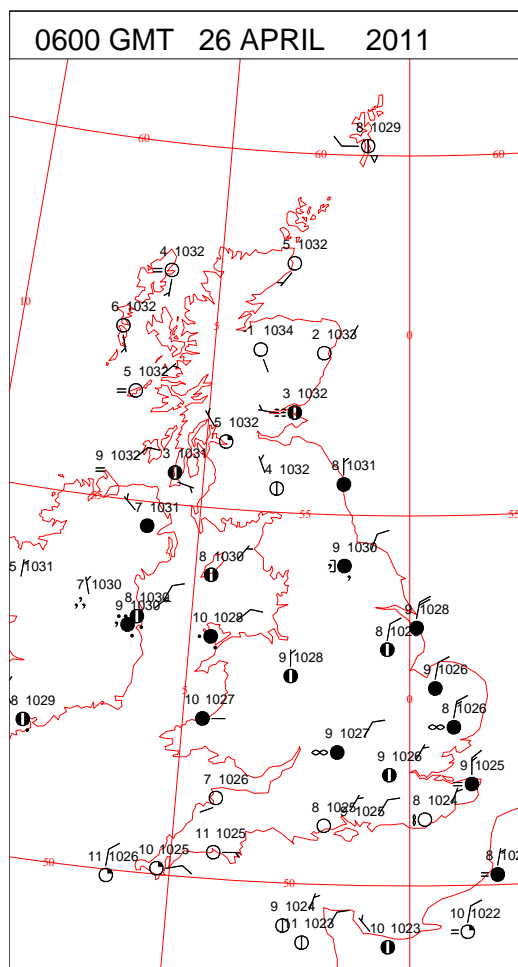
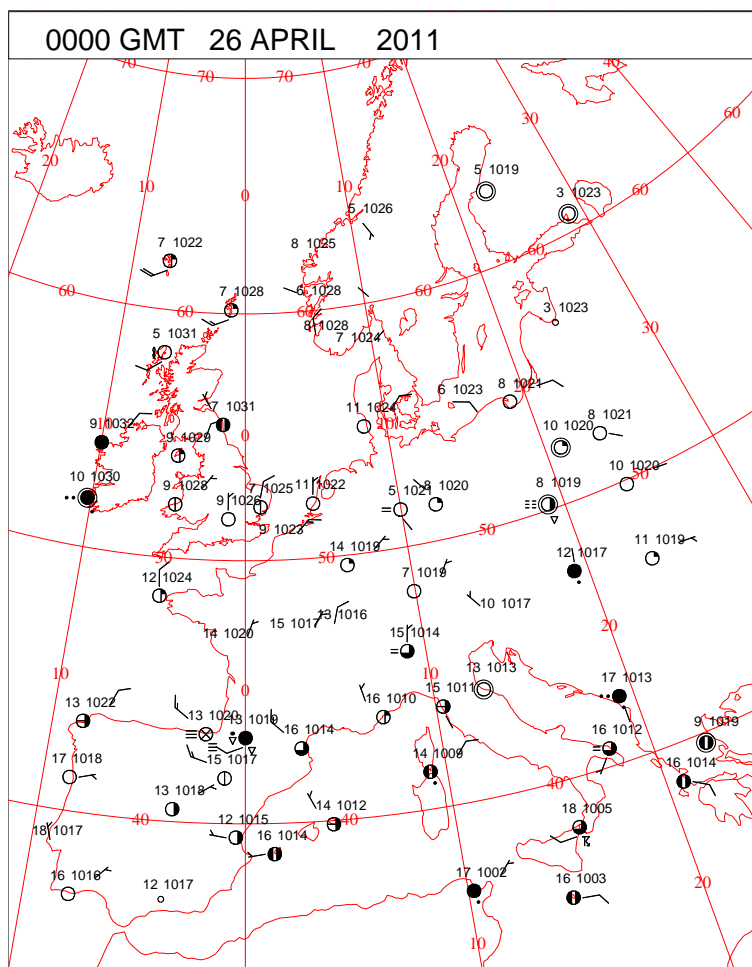


DAILY WEATHER SUMMARY

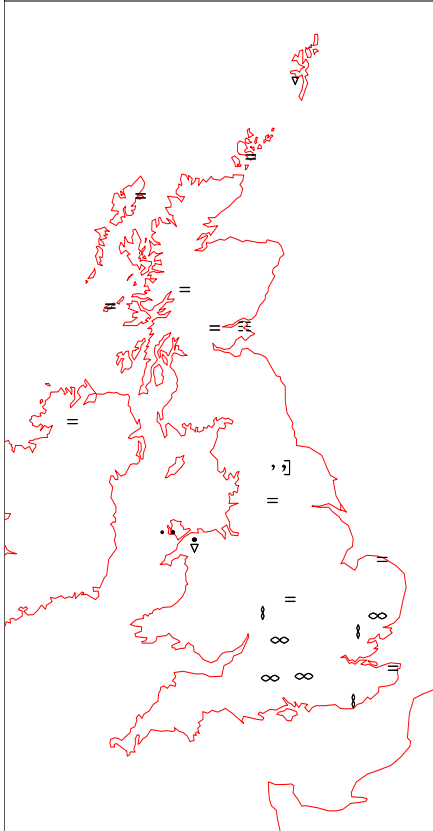
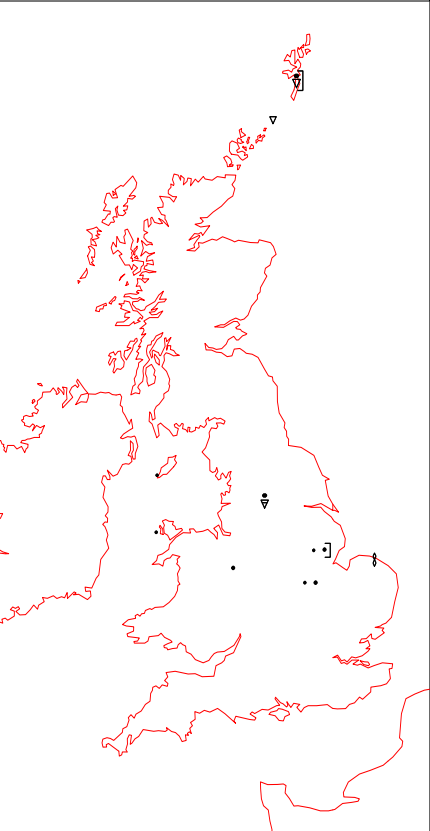
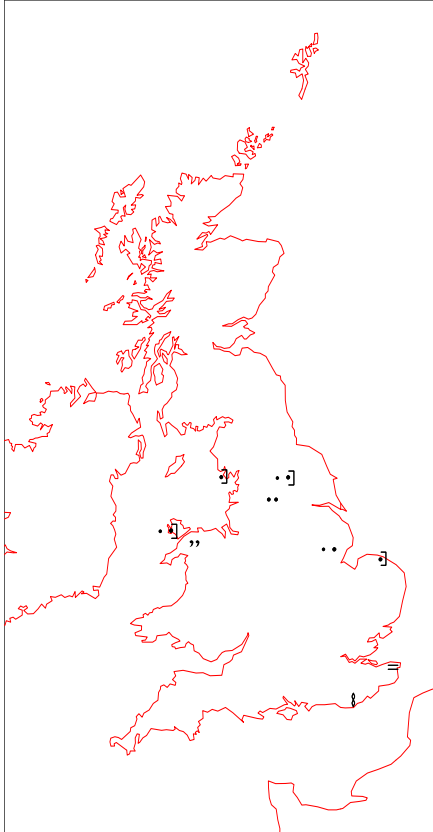
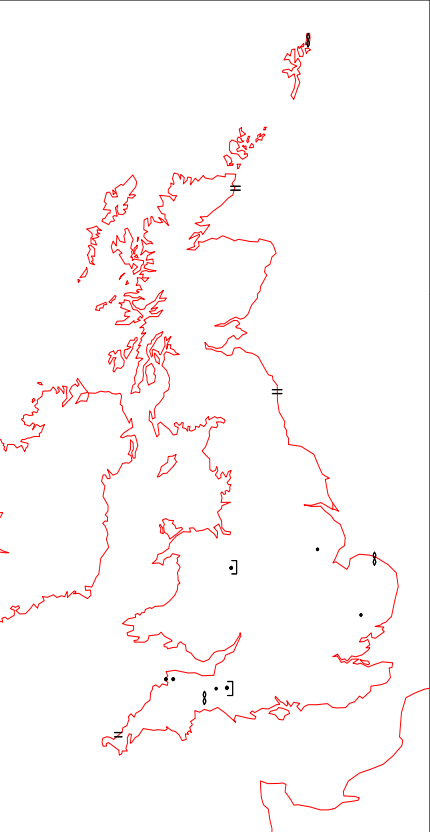


Tuesday 26 April 2011

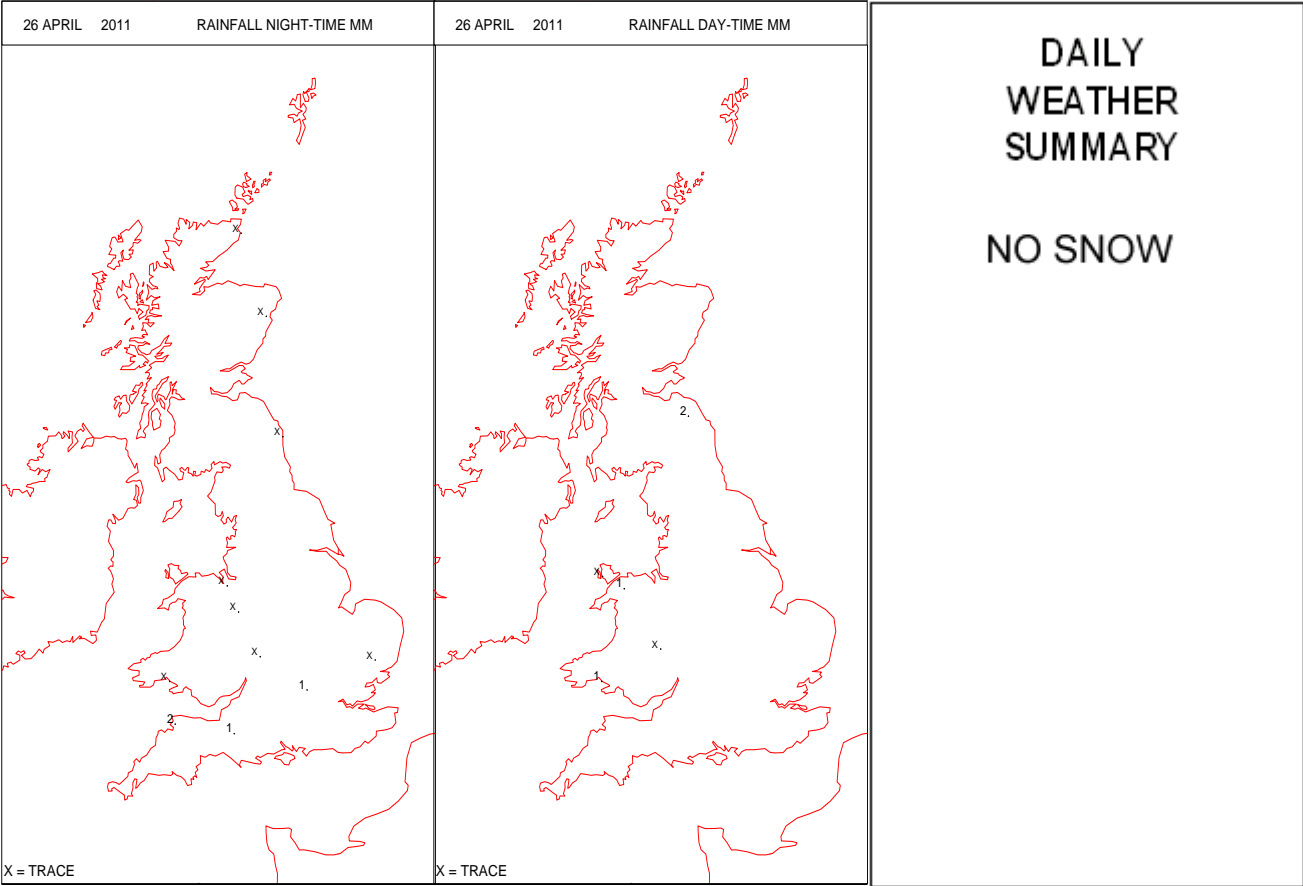
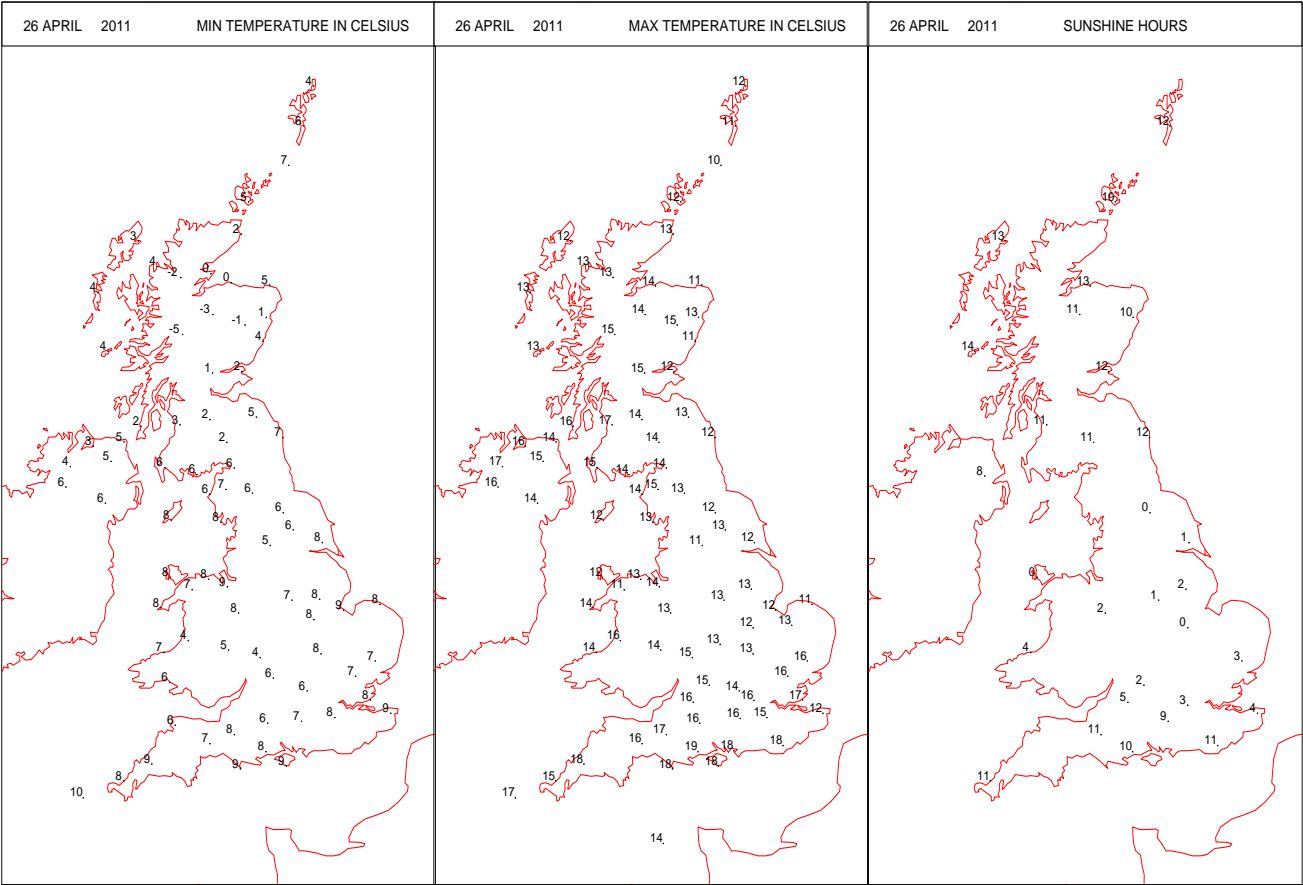
SURFACE REPORTS



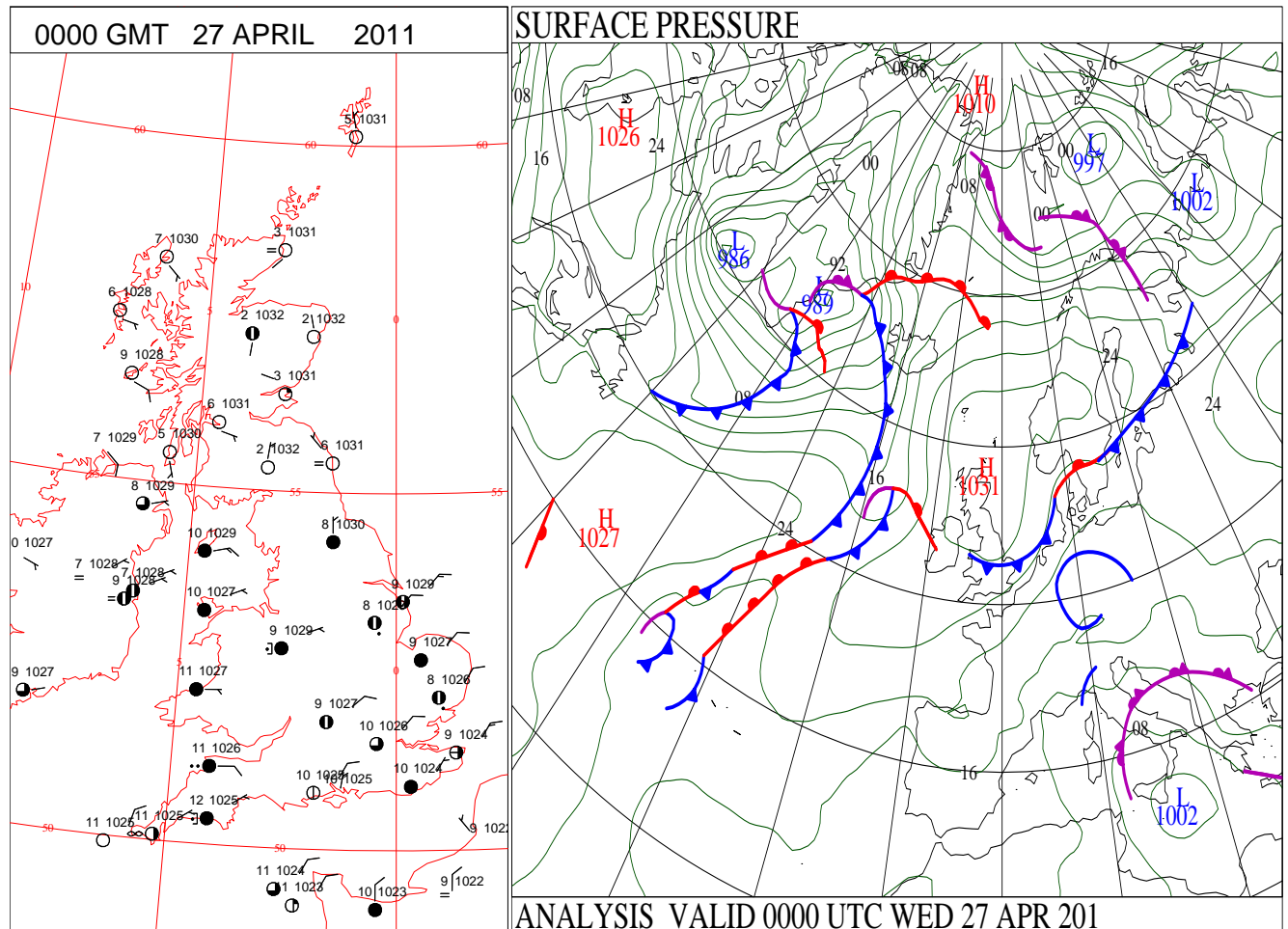
SIGNIFICANT WEATHER

0600 GMT 26 APRIL 2011	SIG WEATHER	1200 GMT 26 APRIL 2011	SIG WEATHER	<p>Summary of UK Weather for Tuesday 26 April 2011. Central parts of the U.K. had a rather cloudy day with occasional outbreaks of light rain in places, although still with long drier spells in between.</p> <p>It was a cold start to the day in parts of Scotland, with a local frost. Scotland and Northern Ireland then had largely sunny skies for most of the day although some cloud did develop over the Grampians and Highlands, giving a few showers over the mountains.</p> <p>After a rather cloudy start in much of south-east England and East Anglia, southern England and south Wales stayed dry until evening with long periods of sunshine, albeit rather hazy from time to time.</p> <p>During the evening, the occasional light rain in central areas started to move south into parts of southern England and south Wales.</p> <p>Daytime temperatures were generally rather warm to warm in sunnier areas though, including in the north, while closer to average or a little below under the cloud over central areas. Lowest maxima were along the east coast where there was a brisk onshore breeze.</p>
				
1800 GMT 26 APRIL 2011	SIG WEATHER	0000 GMT 27 APRIL 2011	SIG WEATHER	<p>EXTREMES Highest Maximum: 19.1 Chivenor, Devon Lowest Maximum: 10.1 Fair Isle, Shetland Lowest Minimum: -5.4 Tulloch Bridge, Inverness-Shire Lowest Grass Minimum: -8.6 Tulloch Bridge, Inverness-Shire Most Rain: 2.4 Charterhall, Berwickshire Most Sun: 13.8 Tiree, Argyll</p>
				

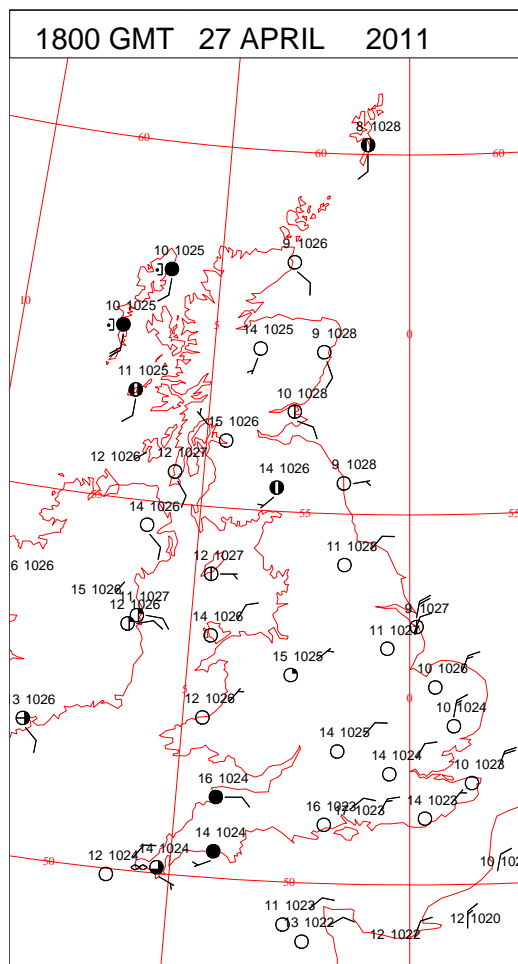
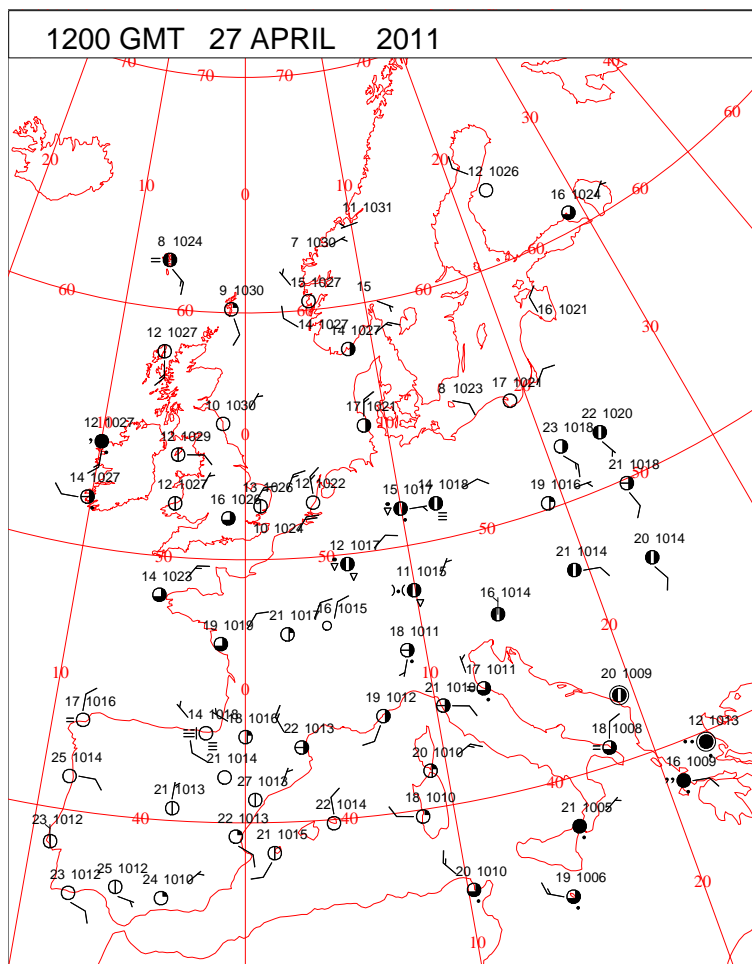
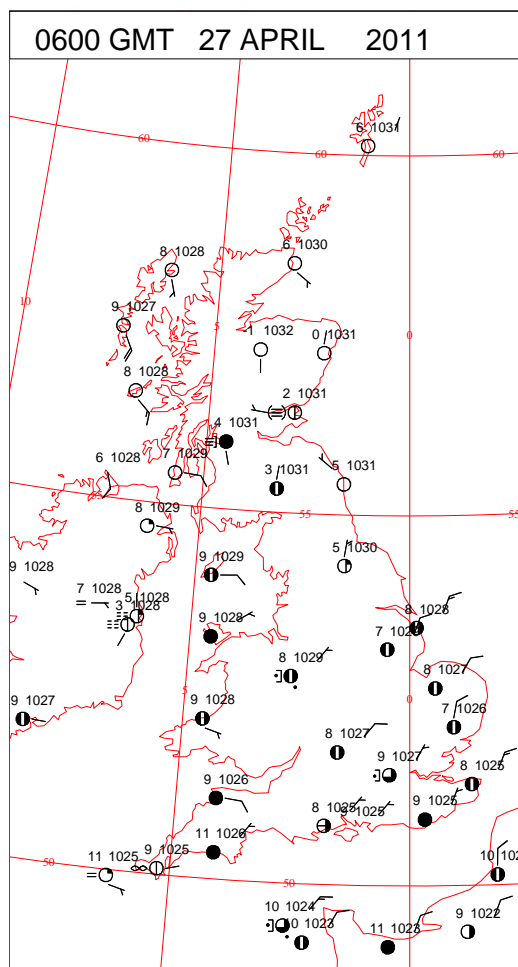
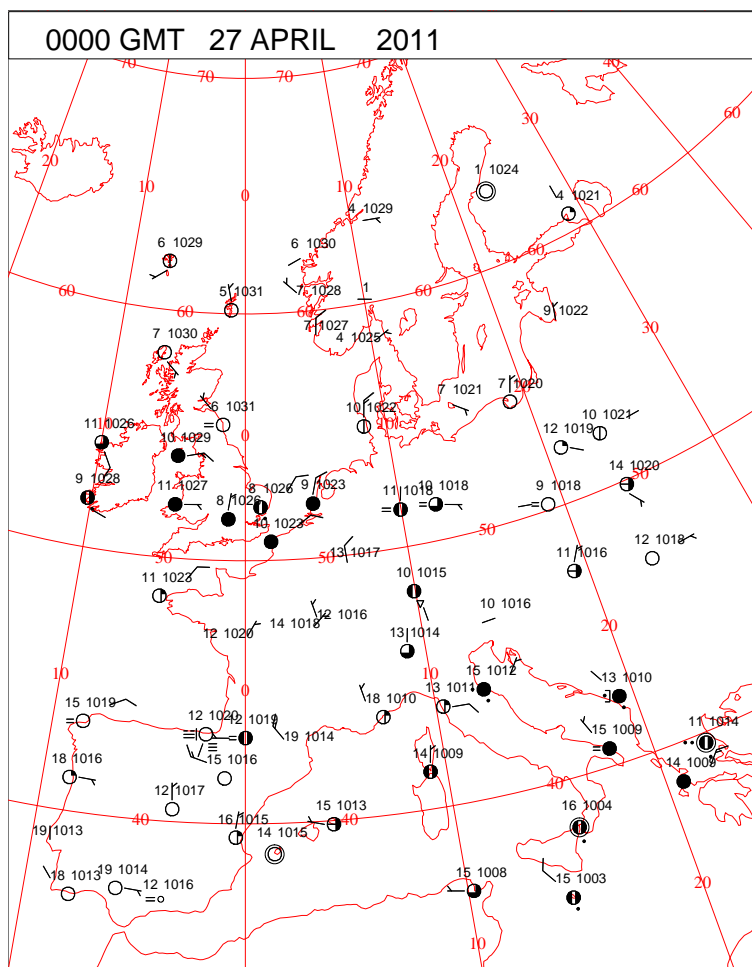
DAILY CLIMATE DATA



DAILY WEATHER SUMMARY



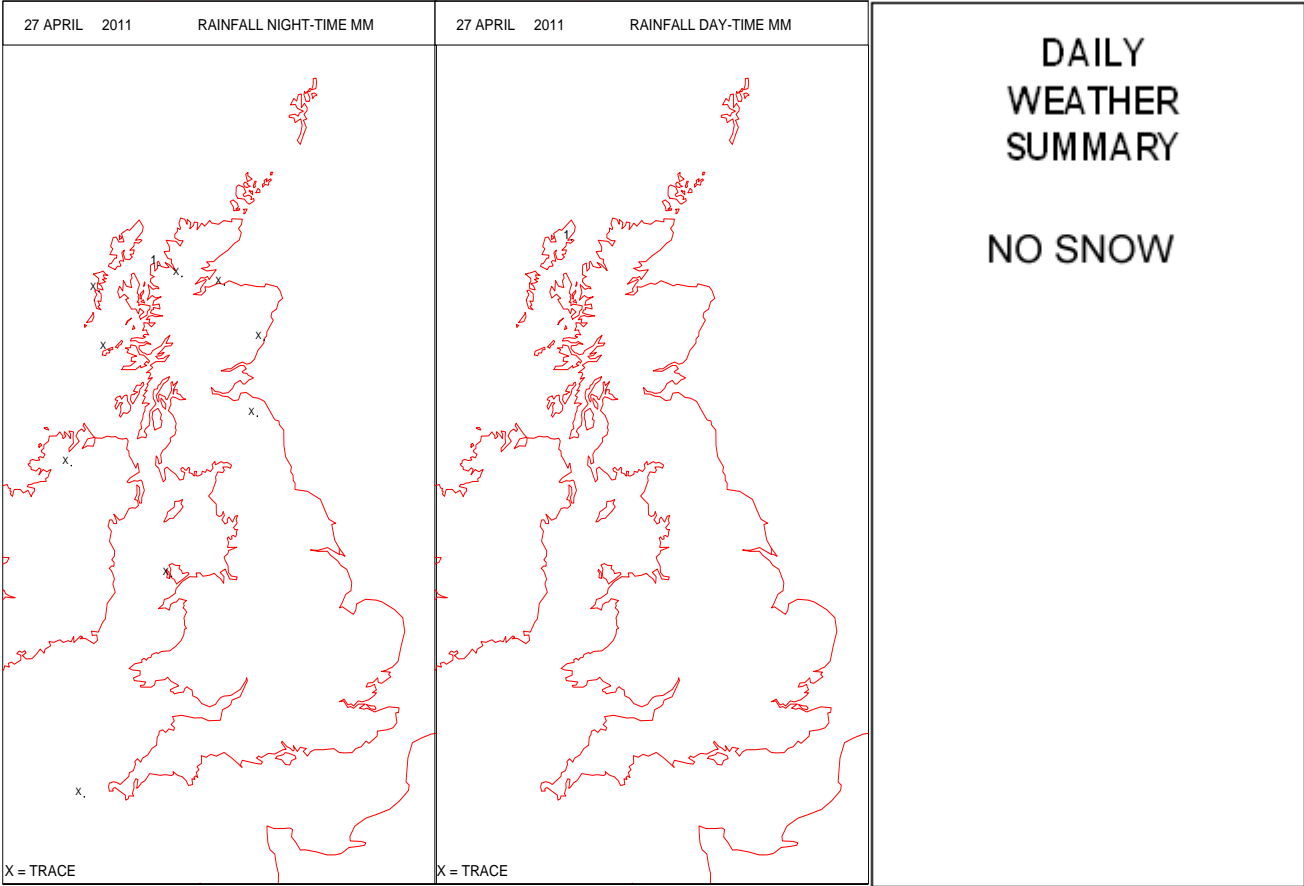
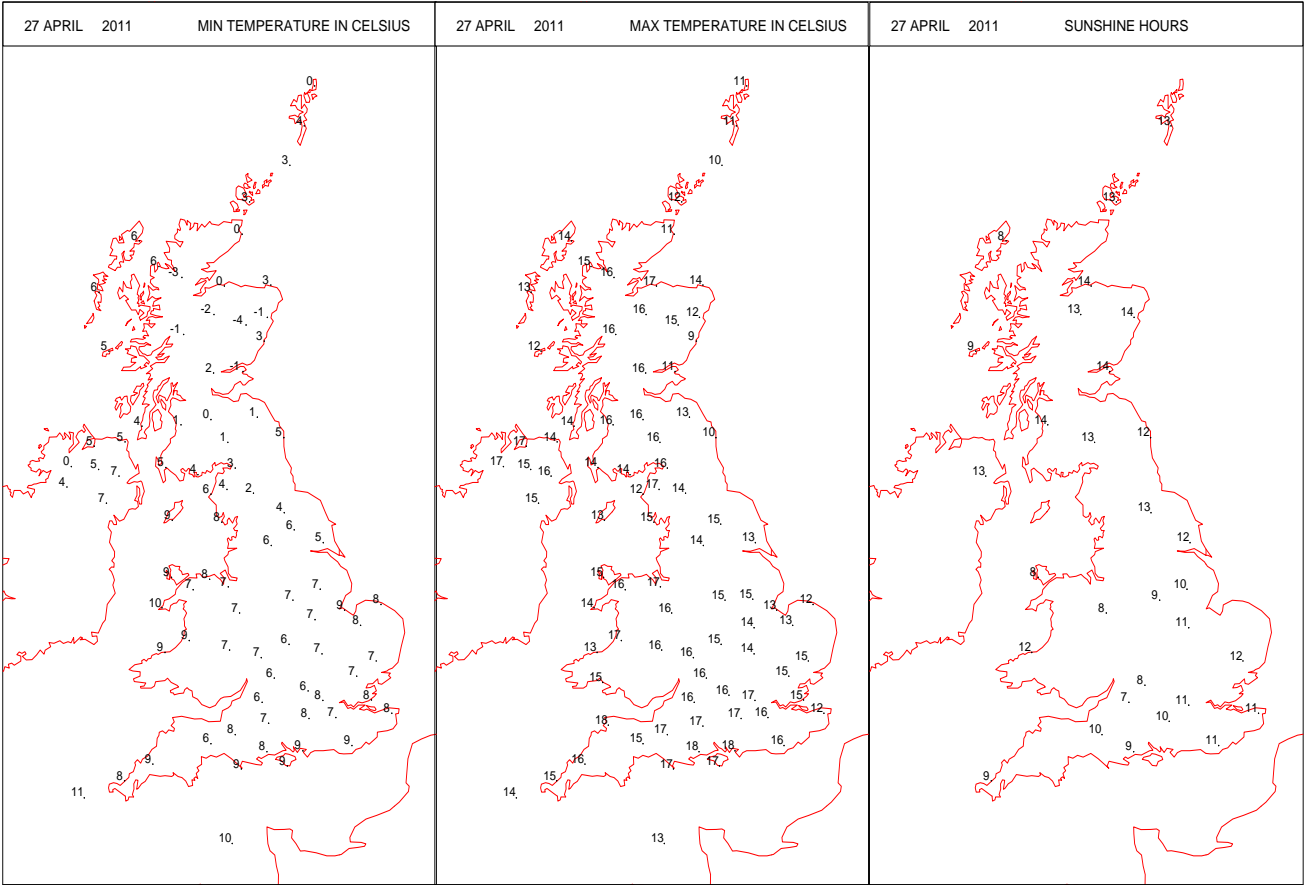
SURFACE REPORTS



SIGNIFICANT WEATHER

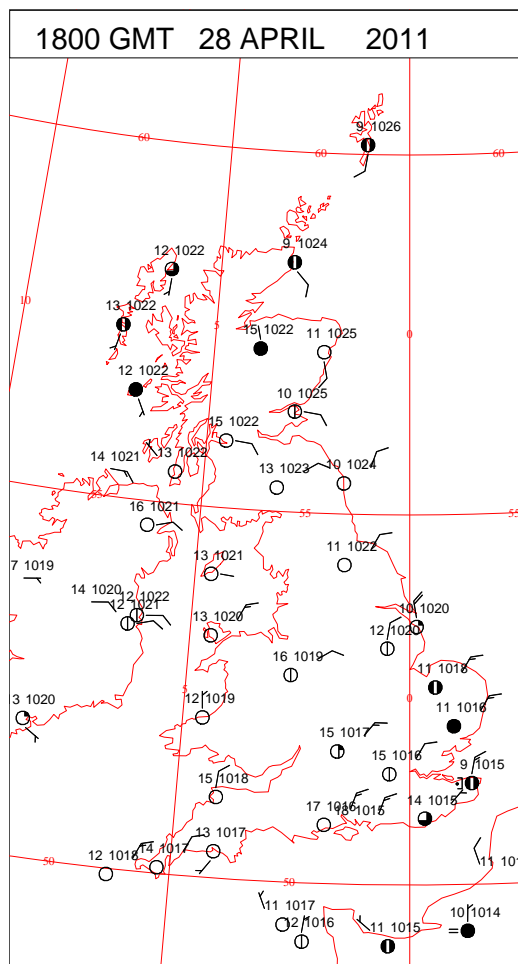
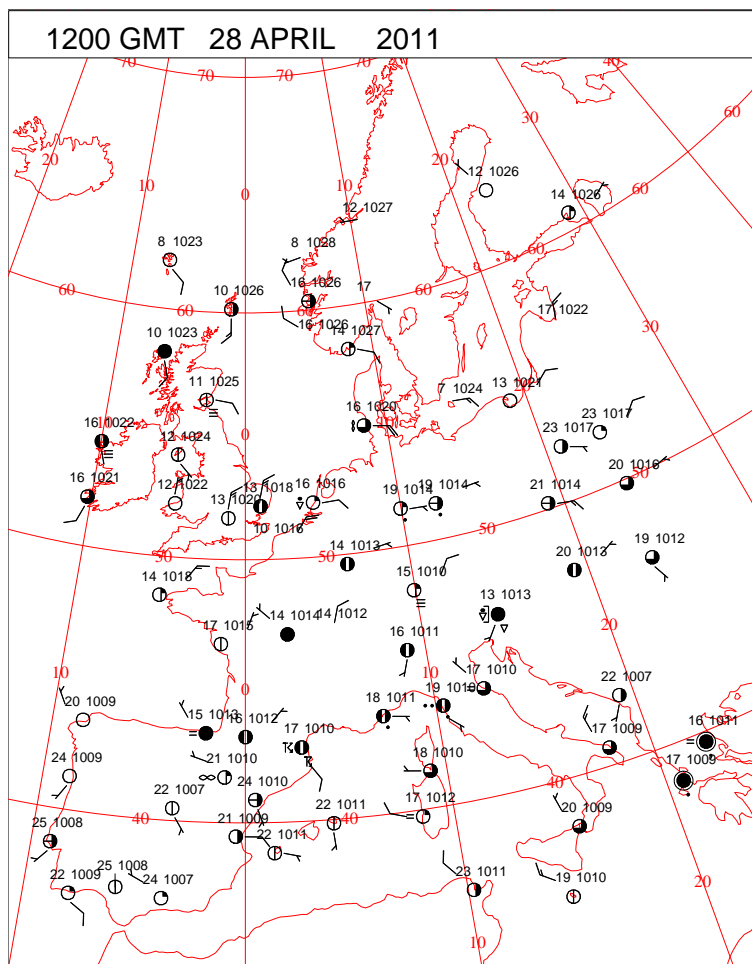
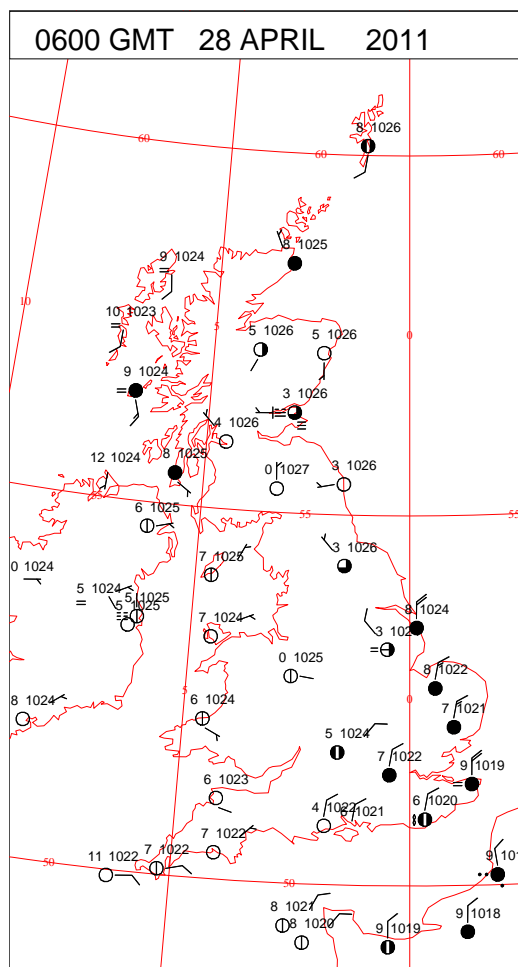
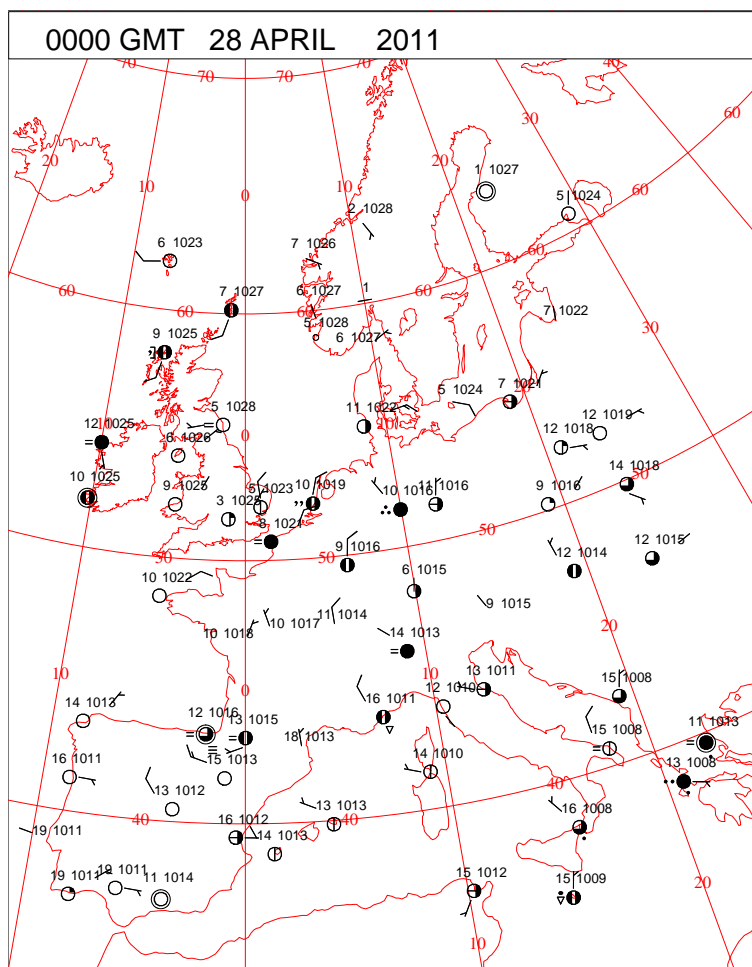
0600 GMT 27 APRIL 2011	SIG WEATHER	1200 GMT 27 APRIL 2011	SIG WEATHER	<p>Summary of UK Weather for Wednesday 27 April 2011.</p> <p>After a dry and chilly night over the northern half of the country, the morning dawned dry and largely sunny.</p> <p>However, there was some patchy mist and fog through the central belt of Scotland, and some rural parts of the north had a frost at first, especially in the Highlands.</p> <p>Central and southern England and most of Wales had a rather cloudy start, with a little early patchy rain in the far south. There were however some bright or sunny spells in places, especially in south-west England.</p> <p>During the morning the cloud began to break up, allowing sunny spells to develop in most places, and this process continued during the afternoon, with almost all of the U.K. enjoying practically unbroken sunshine by mid-afternoon. A little cloud persisted over south-west England.</p> <p>Northern Ireland and the far north-west of Scotland however, clouded over during the afternoon, with patchy rain affecting the far north-west of both countries during the evening.</p> <p>Temperatures rose to around or slightly above average for late April across the country. It felt pleasantly warm in most places, although some North Sea coasts were chillier due to a brisk north-easterly wind.</p>
1800 GMT 27 APRIL 2011	SIG WEATHER	0000 GMT 28 APRIL 2011	SIG WEATHER	
				<p>EXTREMES</p> <p>Highest Maximum: 18.4 Hurn, Dorset</p> <p>Lowest Maximum: 9.4 Inverbervie No 2, Kincardineshire</p> <p>Lowest Minimum: -3.7 Aboyne No 2, Aberdeenshire</p> <p>Lowest Grass Minimum: -8.8 Aboyne No 2, Aberdeenshire</p> <p>Most Rain: 1.0 Aultbea No 2, Ross & Cromarty</p> <p>Most Sun: 13.9 Prestwick Gannet, Ayrshire</p>

DAILY CLIMATE DATA



Crown Copyright 2011, All Rights Reserved

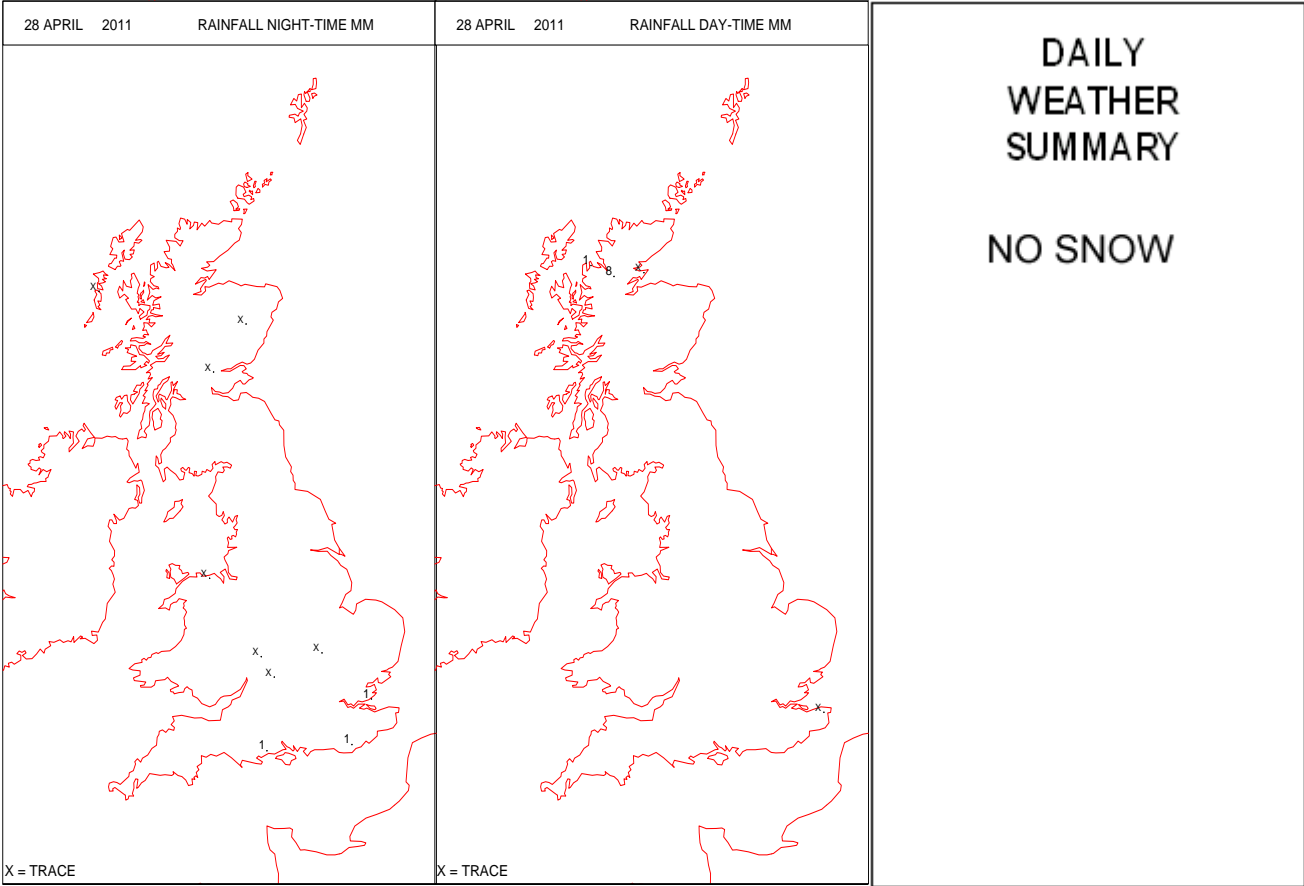
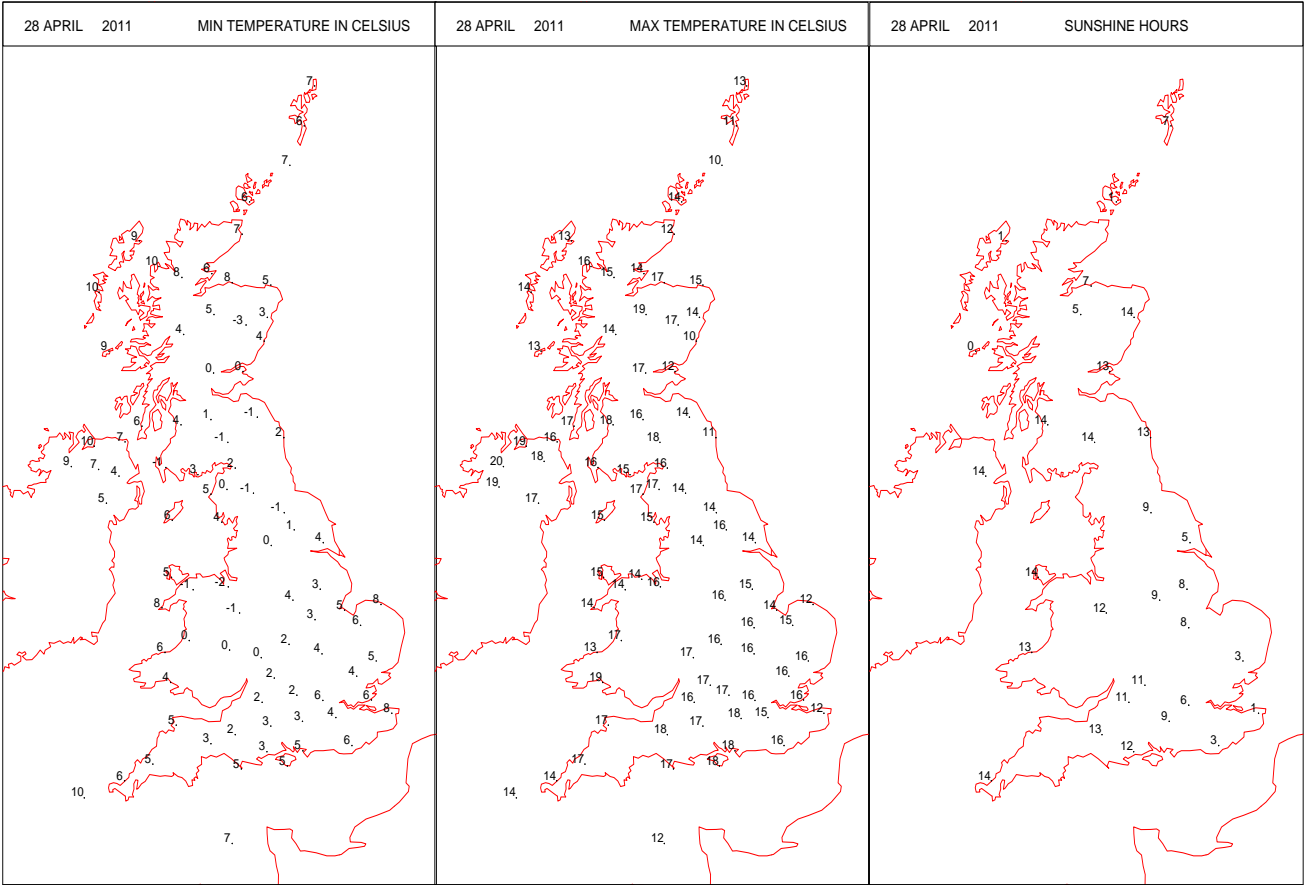
SURFACE REPORTS



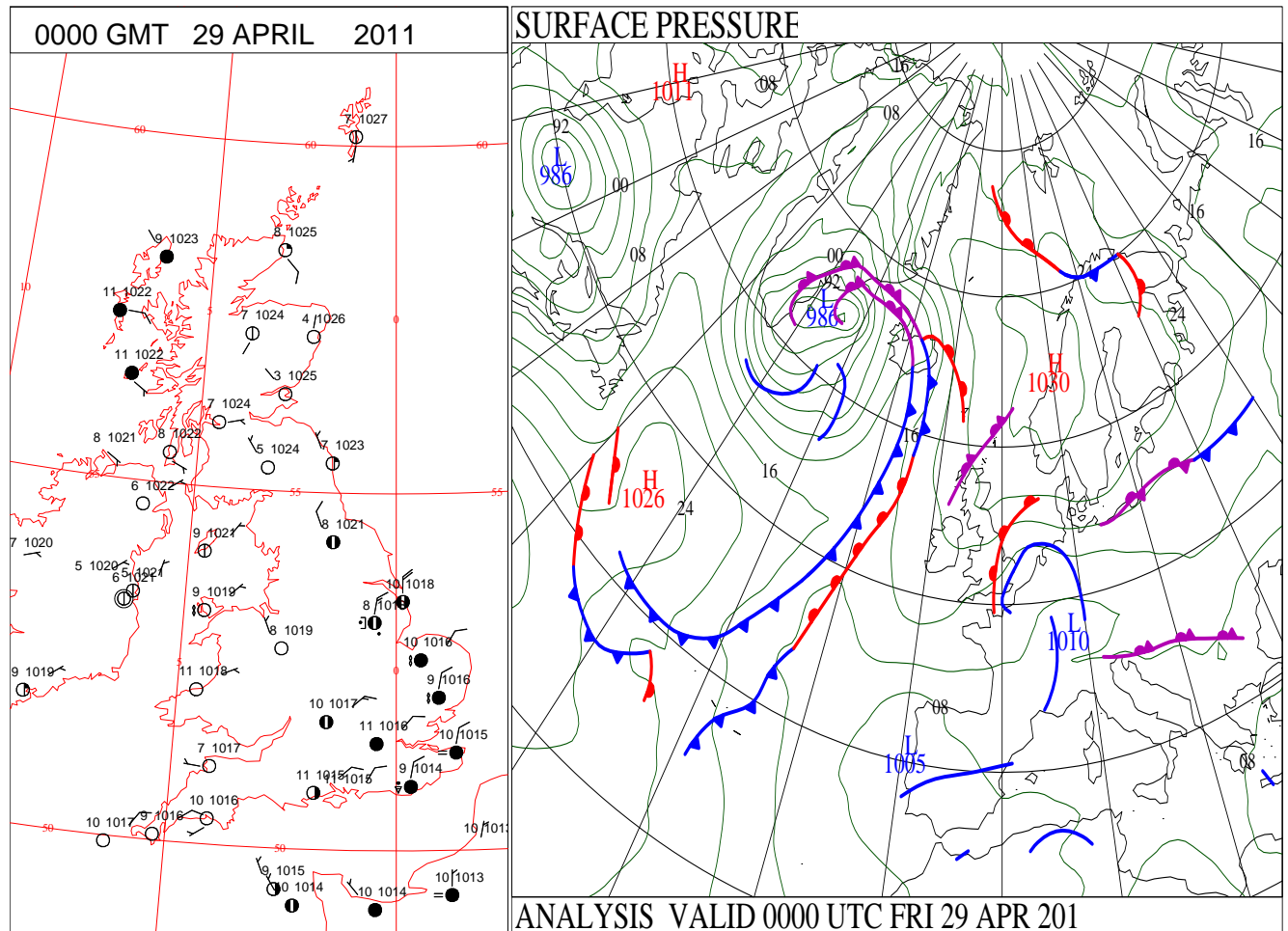
SIGNIFICANT WEATHER

0600 GMT 28 APRIL 2011	SIG WEATHER	1200 GMT 28 APRIL 2011	SIG WEATHER	<p>Summary of UK Weather for Thursday 28 April 2011.</p> <p>North-western Scotland and the far north-west of Northern Ireland were mostly cloudy at first, with a little rain in places.</p> <p>Northern Ireland brightened up, with most of the country becoming sunny by the end of the morning. However, areas of Scotland north-west of the Great Glen stayed rather cloudy with some heavy showers during the afternoon.</p> <p>Western England, Wales, northern England and the remainder of Scotland had a dry and sunny day after a cold start with a frost in some rural places at first.</p> <p>Elsewhere, many central and eastern parts of England had rather extensive low cloud at first. The cloud started to break up through the morning, with many places becoming sunny by the afternoon. Patchy cloud continued in places during the afternoon, but most places enjoyed at least some spells of sunshine.</p> <p>A few showers clipped East Anglia and the far south-east of England during the afternoon, but the majority of places stayed dry.</p> <p>After another chilly night, especially in western and northern areas, it became pleasantly warm during the afternoon, with temperatures in most places rising above average for late April.</p>
1800 GMT 28 APRIL 2011	SIG WEATHER	0000 GMT 29 APRIL 2011	SIG WEATHER	
				<p>EXTREMES</p> <p>Highest Maximum: 19.5 Castlederg, Tyrone</p> <p>Lowest Maximum: 10.1 Fair Isle, Shetland 10.1 Inverbervie No 2, Kincardineshire</p> <p>Lowest Minimum: -3.4 Aboyne No 2, Aberdeenshire</p> <p>Lowest Grass Minimum: -8.2 Leuchars, Fife</p> <p>Most Rain: 7.8 Loch Glascarnoch, Ross & Cromarty</p> <p>Most Sun: 13.9 Dyce, Aberdeenshire 13.9 Prestwick Gannet, Ayrshire</p>

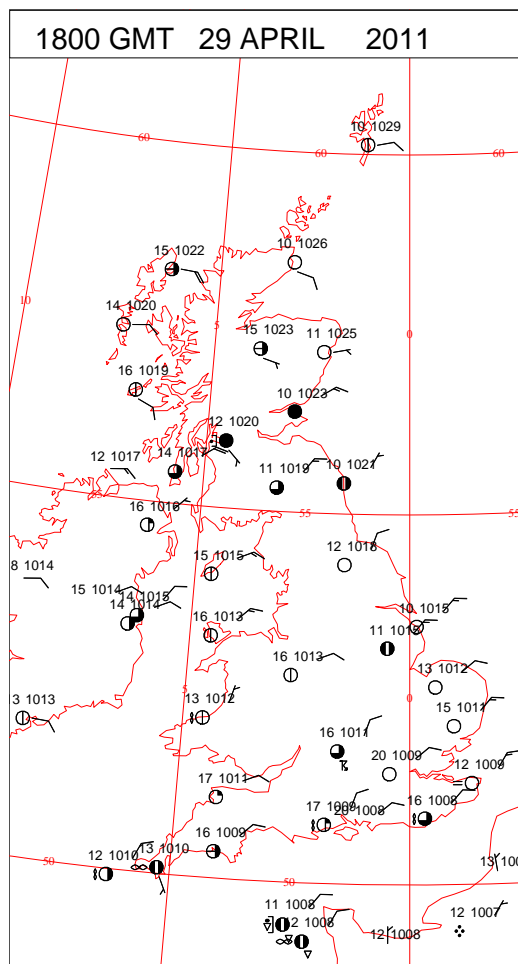
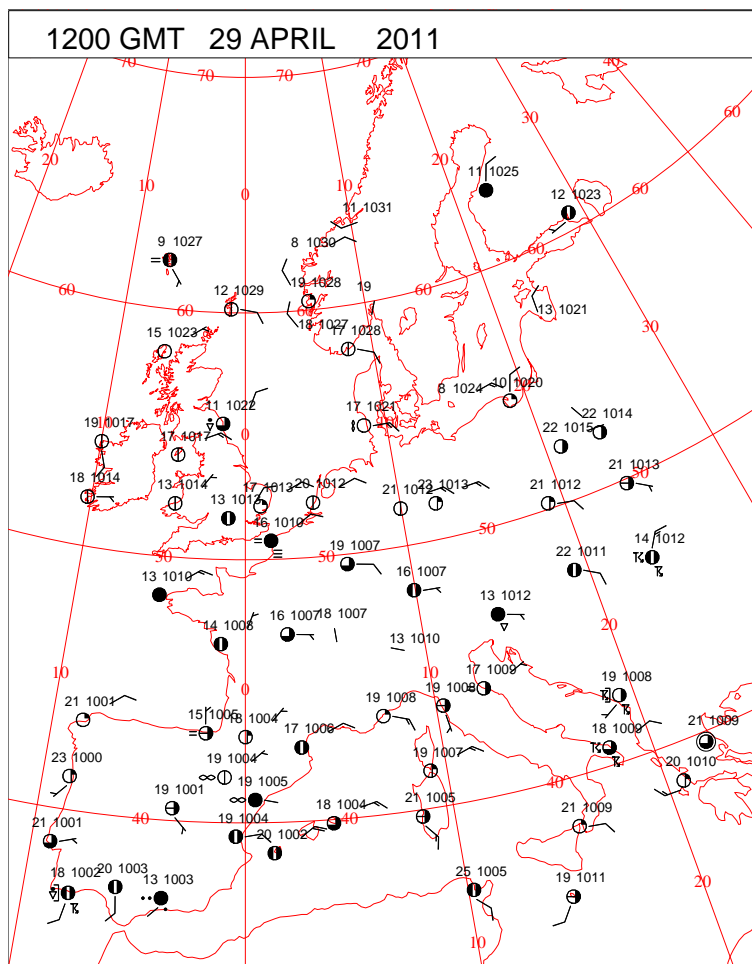
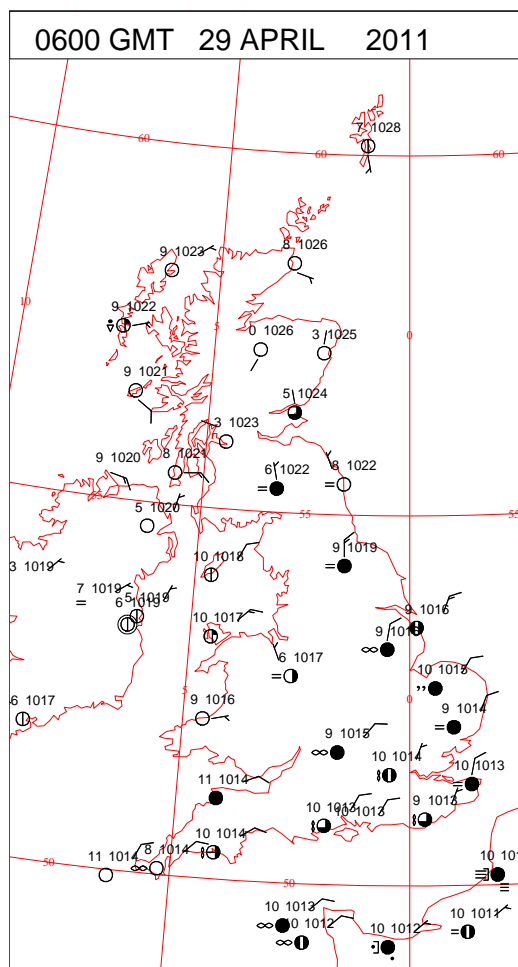
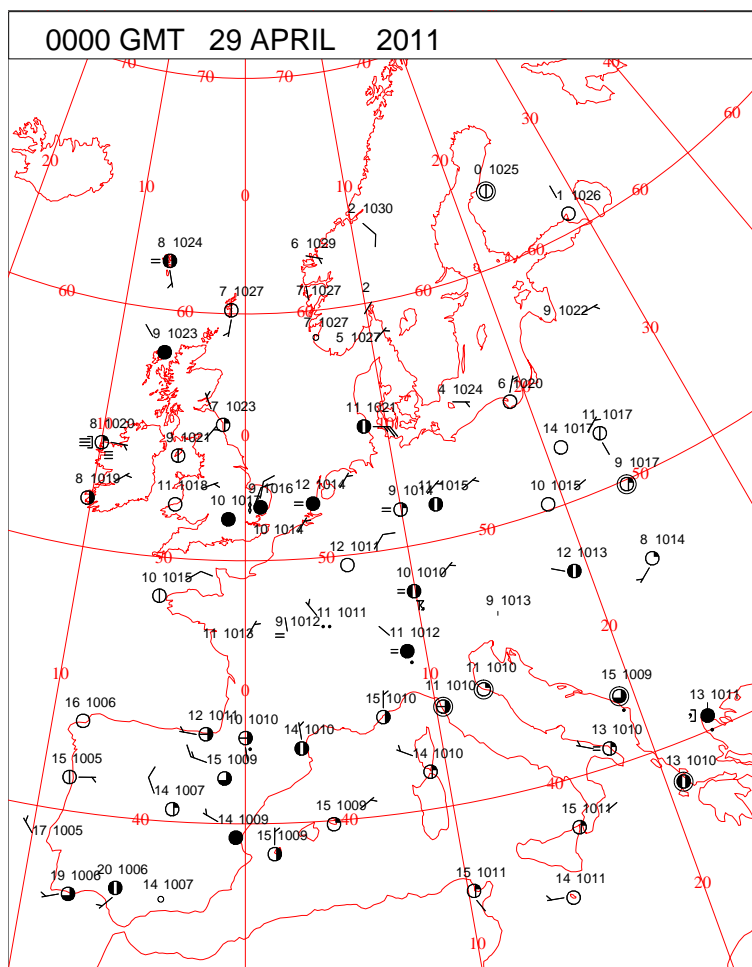
DAILY CLIMATE DATA



DAILY WEATHER SUMMARY



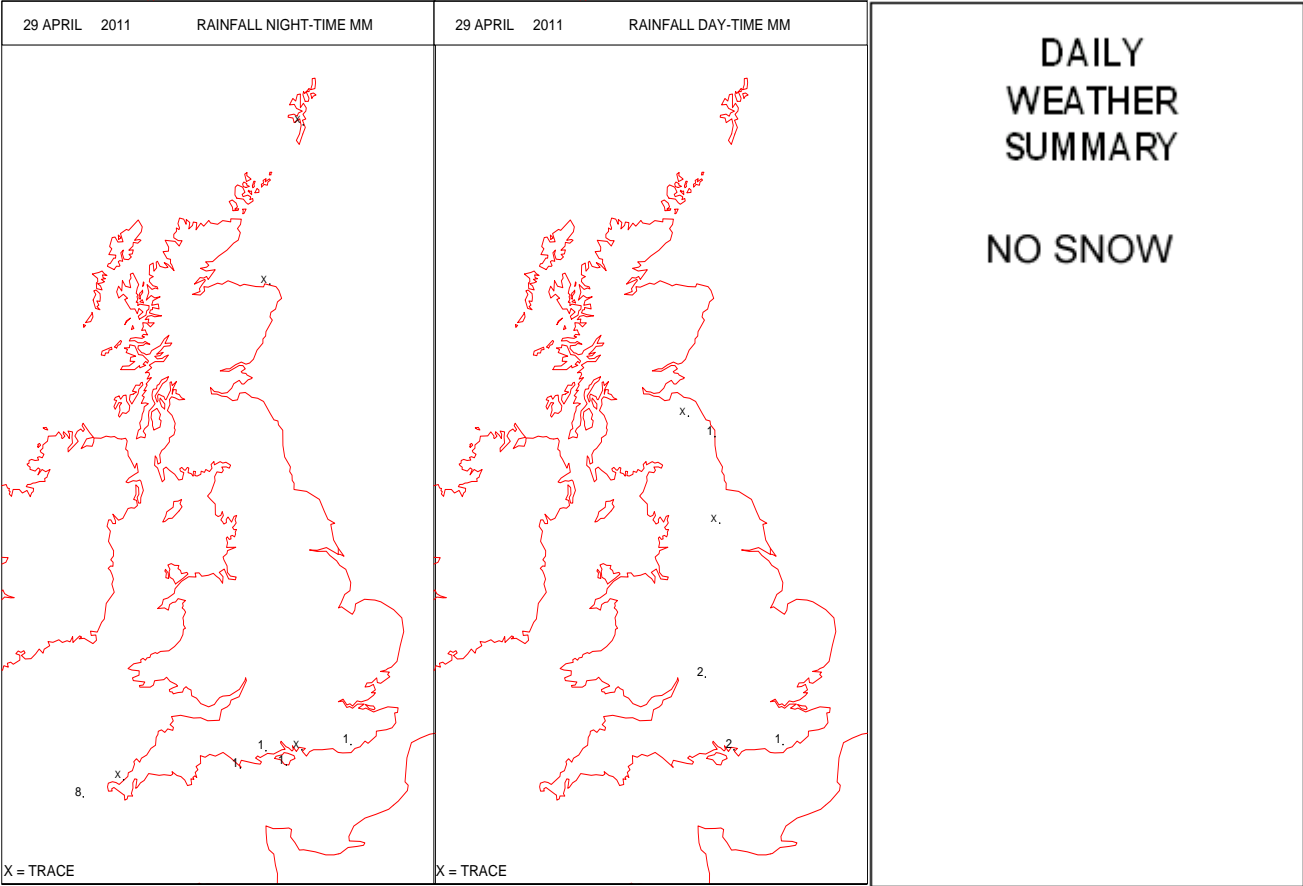
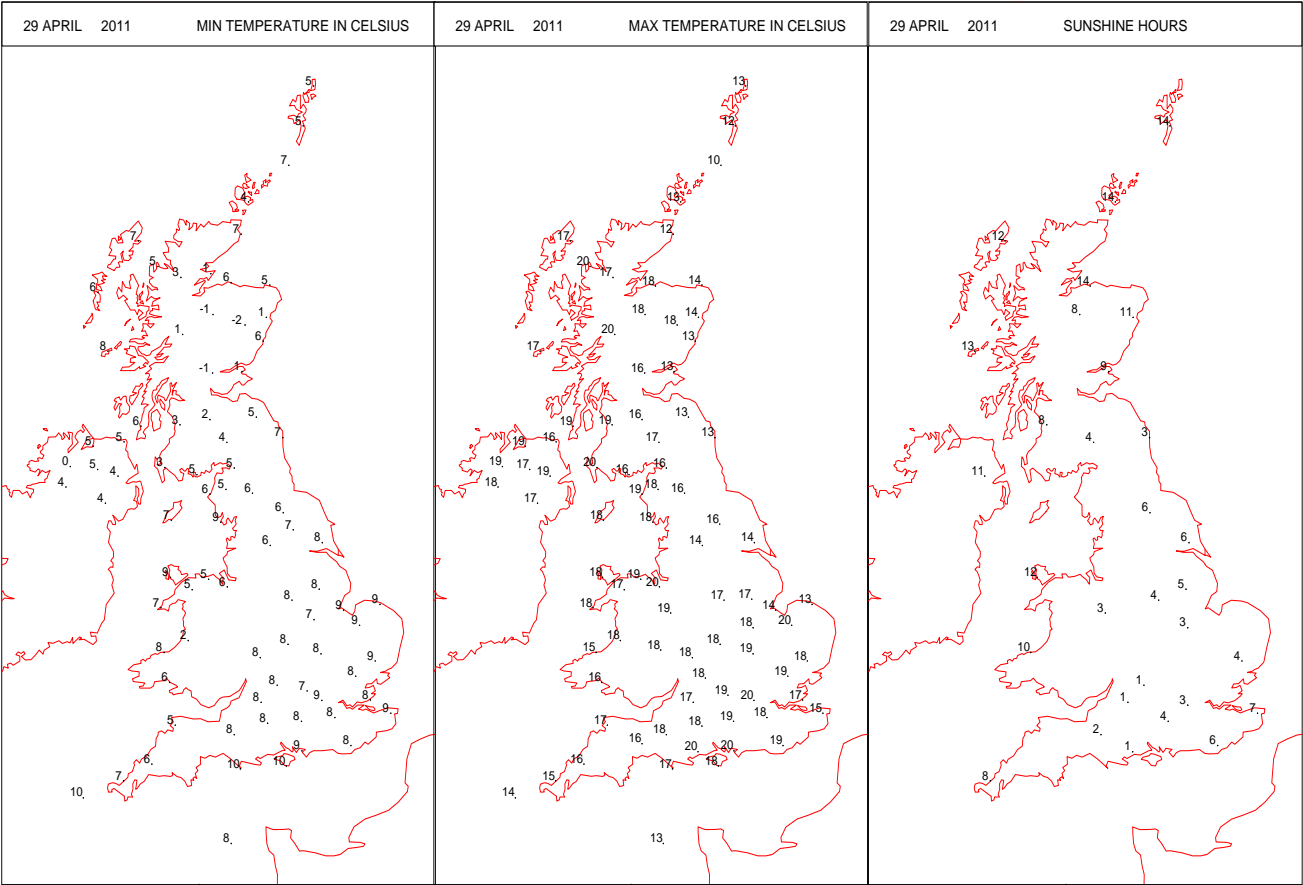
SURFACE REPORTS



SIGNIFICANT WEATHER

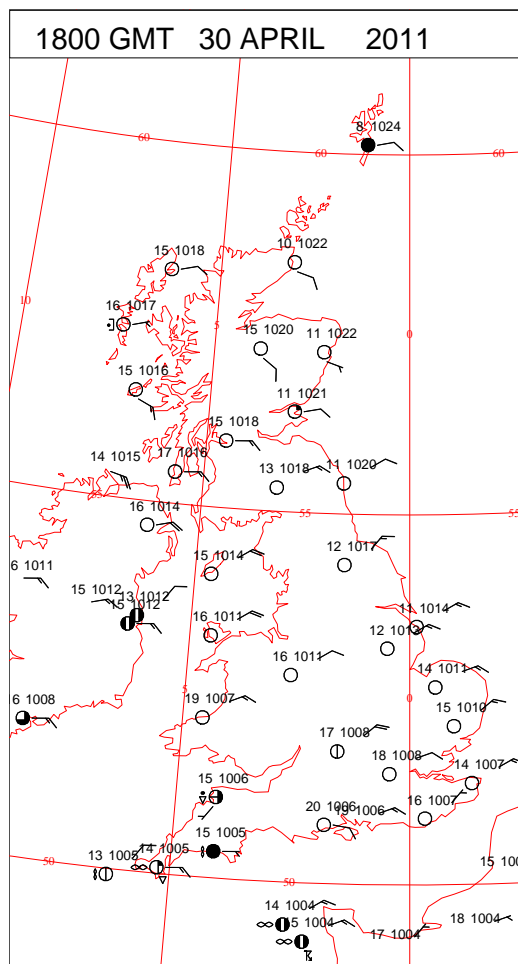
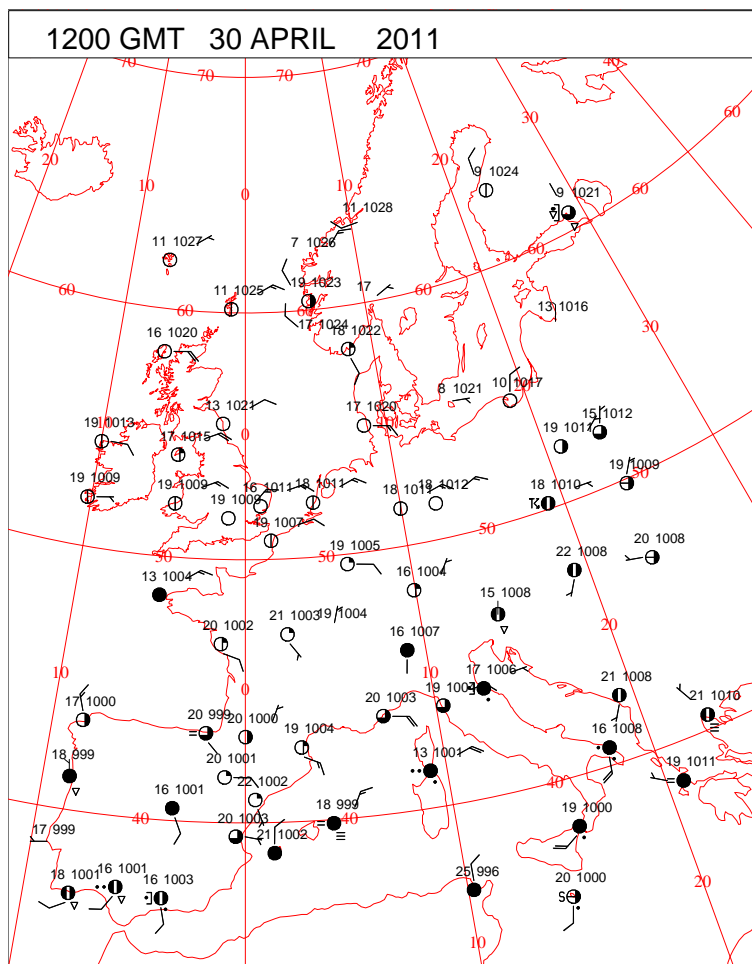
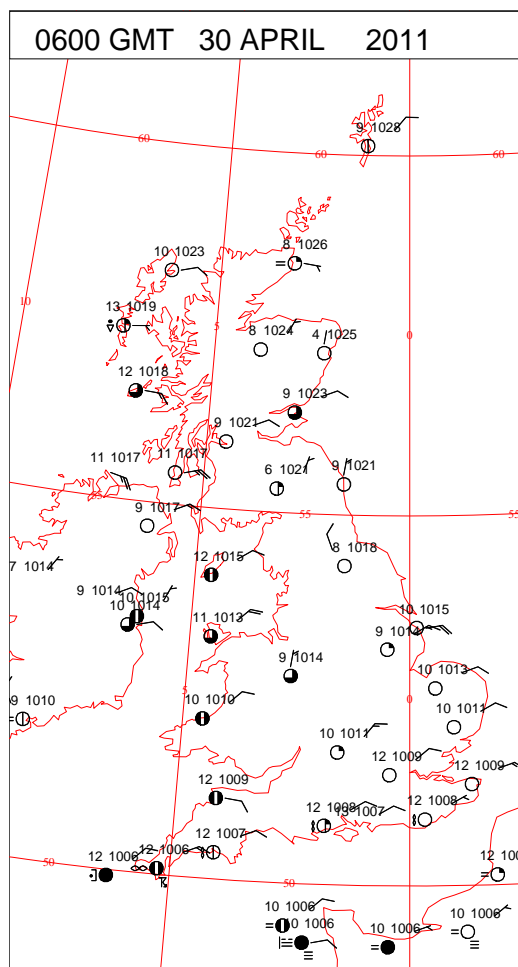
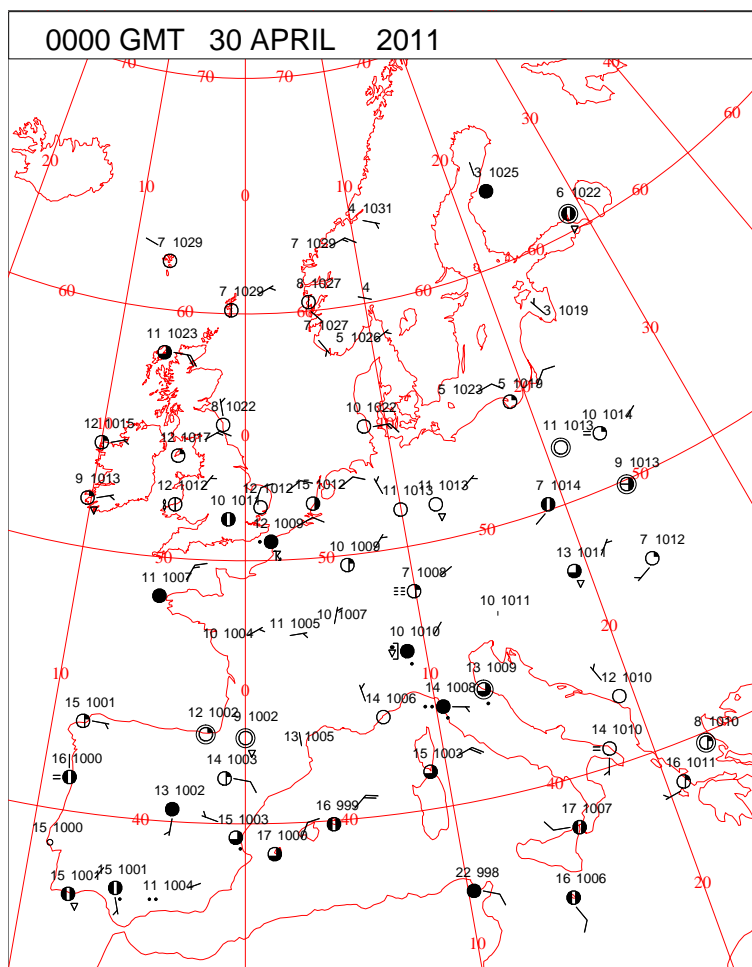
0600 GMT 29 APRIL 2011	SIG WEATHER	1200 GMT 29 APRIL 2011	SIG WEATHER	<p>Summary of UK Weather for Friday 29 April 2011.</p> <p>It was a rather cloudy start across southern parts of the U.K., with clearer skies further north. This led to a chilly start in the north, with a slight frost in parts of Scotland.</p> <p>The cloud in the south broke through the morning, which allowed some sunny spells to develop, and temperatures to become warm as a result. Most places remained dry and sunny through the afternoon, although cloud and outbreaks of light rain spread across northern England and then north across Scotland later in the day.</p> <p>An isolated thunderstorm developed just to the north of London in the afternoon, then spread westwards across Oxfordshire, the Costwolds, and eventually into Wales by evening. Further thundery showers spread to the far south coast during the evening.</p> <p>A notable feature of the weather across northern England was the strong, and gusty easterly wind.</p>
1800 GMT 29 APRIL 2011	SIG WEATHER	0000 GMT 30 APRIL 2011	SIG WEATHER	<p>EXTREMES</p> <p>Highest Maximum: 20.3 Heathrow, Greater London</p> <p>Lowest Maximum: 10.3 Fair Isle, Shetland</p> <p>Lowest Minimum: -1.5 Aboyne No 2, Aberdeenshire</p> <p>Lowest Grass Minimum: -7.6 Leuchars, Fife</p> <p>Most Rain: 8.2 St Marys Airport, Isles Of Scilly</p> <p>Most Sun: 14.4 Lerwick, Shetland</p>

DAILY CLIMATE DATA



Saturday 30 April 2011

SURFACE REPORTS



SIGNIFICANT WEATHER

0600 GMT 30 APRIL 2011	SIG WEATHER	1200 GMT 30 APRIL 2011	SIG WEATHER	<p>Summary of UK Weather for Saturday 30 April 2011. It was a generally dry and sunny day across much of the U.K., although with sometimes brisk easterly winds, especially over northern hills.</p> <p>The highest temperatures were in sheltered western areas where it was pleasantly warm. The exception to the fine, dry weather was in south-west England. Here it started rather cloudy, although with some bright or sunny spells developing through the day.</p> <p>However, a line of thunderstorms developed in west Dorset and south Somerset around midday, and extended westwards across Devon and into Cornwall later. These thundery showers gave heavy bursts of rain with hail, but individual cells were generally quite short lived, and these cleared through the evening.</p> <p>Further thundery showers extended to Kent later in the evening.</p>
1800 GMT 30 APRIL 2011	SIG WEATHER	0000 GMT 01 MAY 2011	SIG WEATHER	<p>EXTREMES Highest Maximum: 22.3 Hurn, Dorset Lowest Maximum: 10.9 Fair Isle, Shetland Lowest Minimum: -1.8 Aboyne No 2, Aberdeenshire Lowest Grass Minimum: -6.2 Aboyne No 2, Aberdeenshire Most Rain: 7.8 St Marys Airport, Isles Of Scilly 7.8 Camborne, Cornwall Most Sun: 14.7 Kinloss, Moray</p>

DAILY CLIMATE DATA

