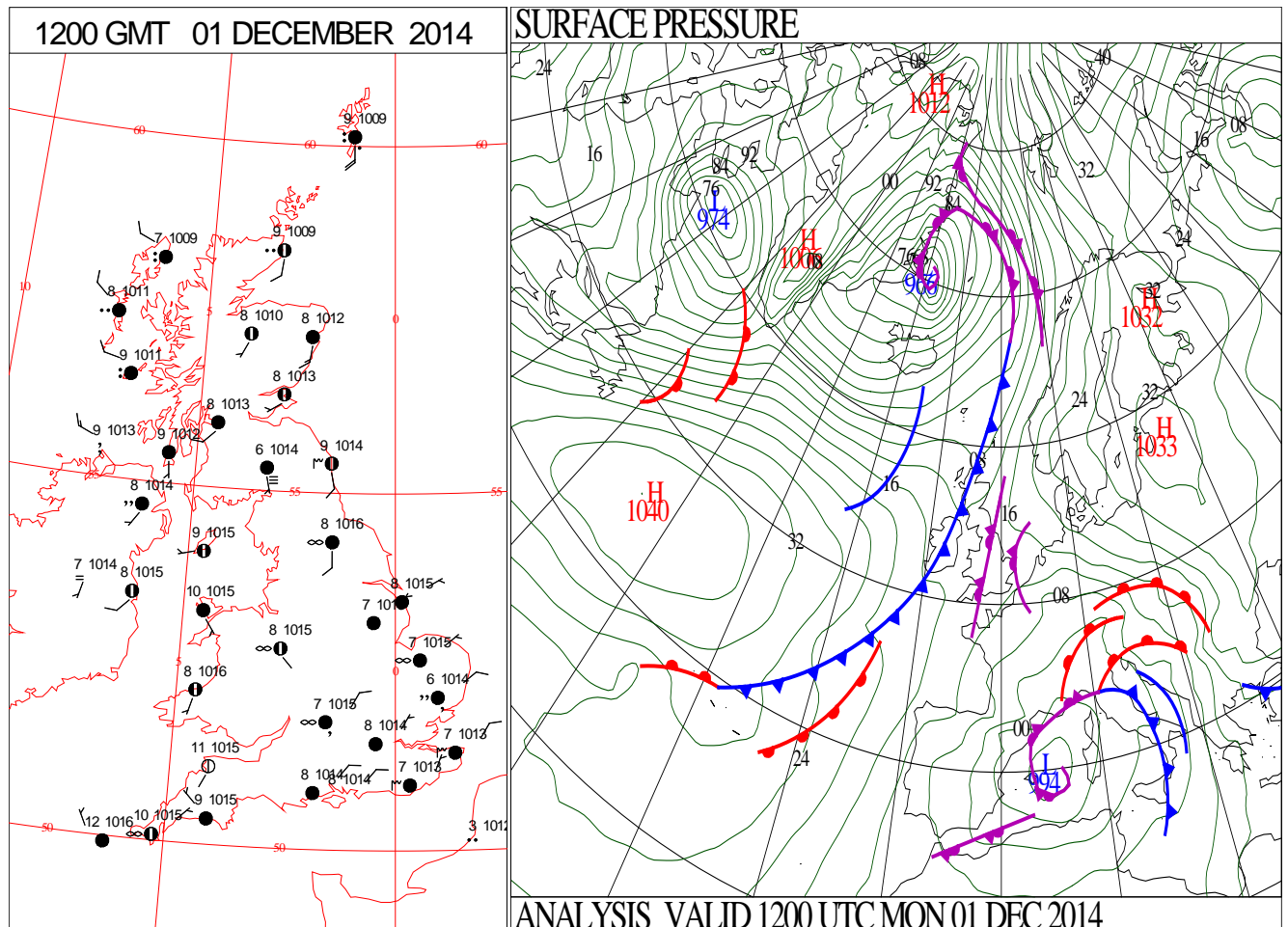
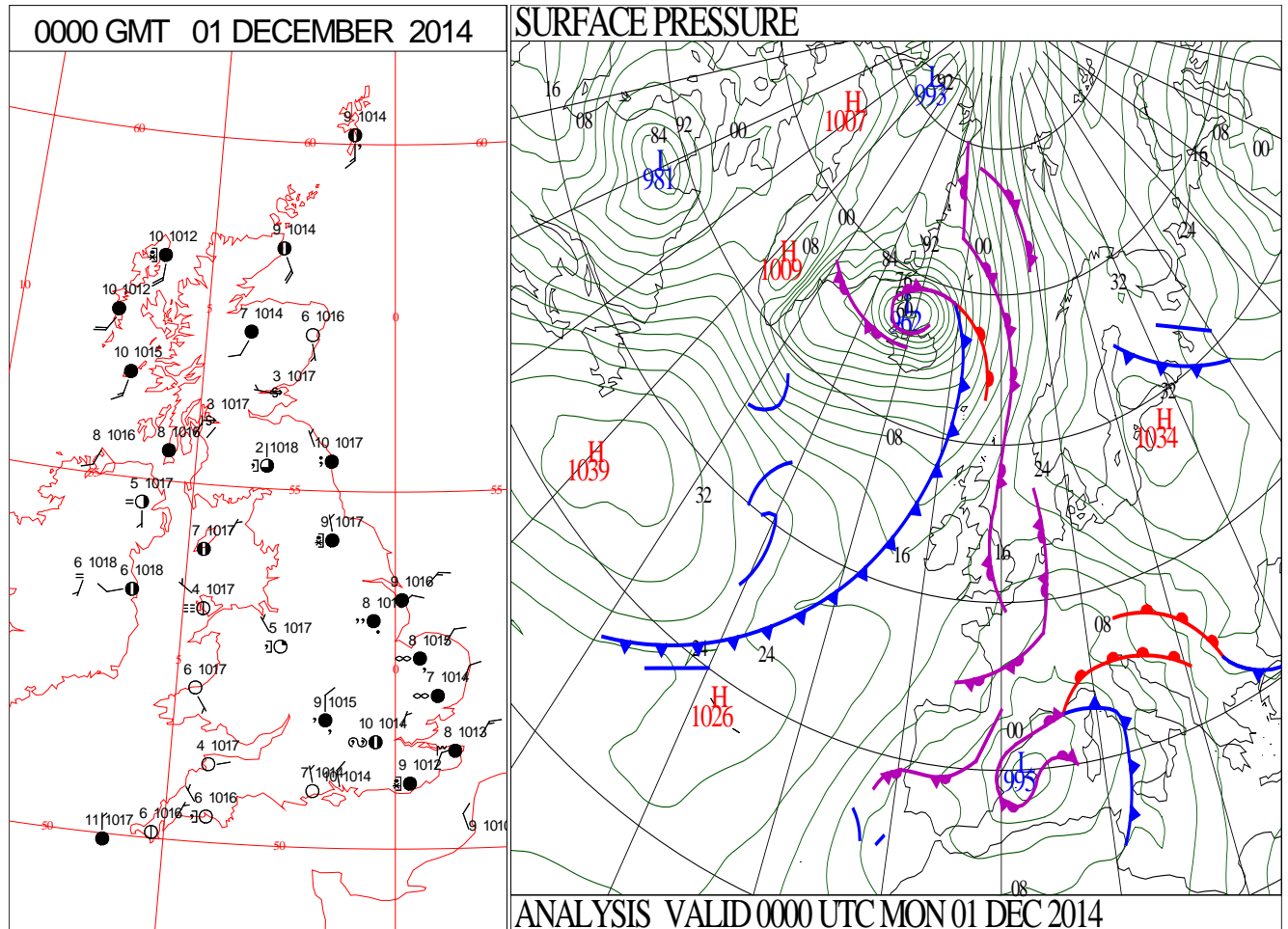
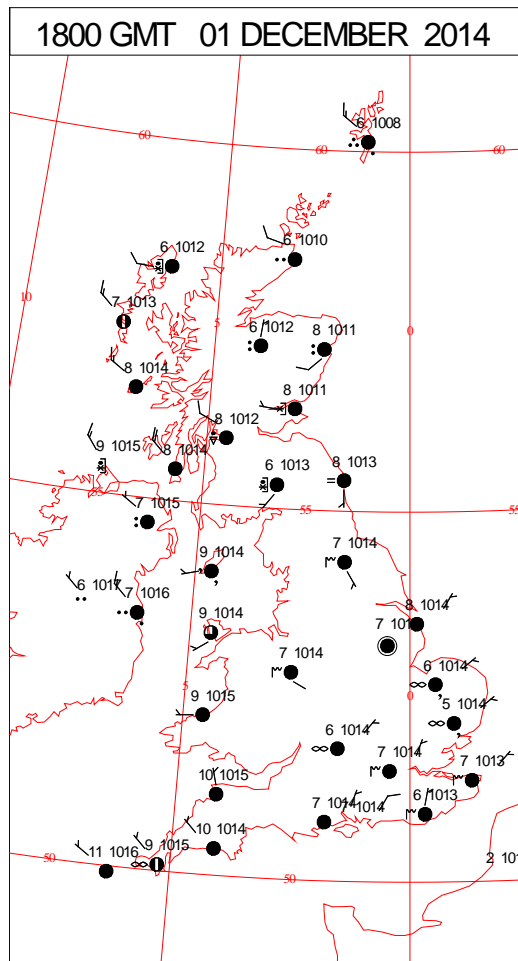
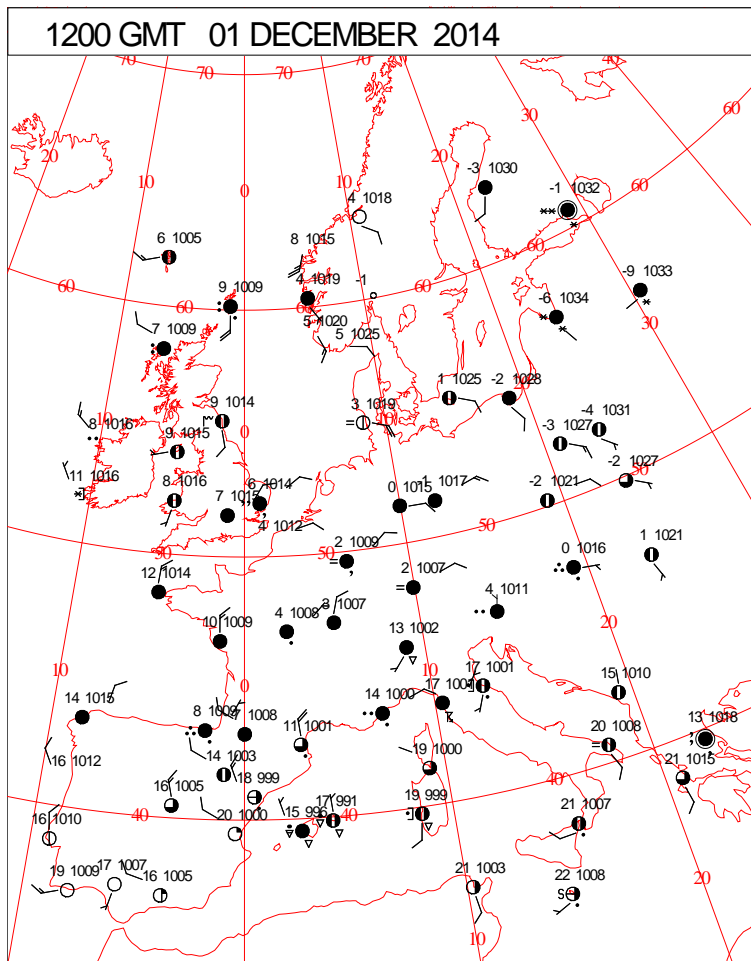
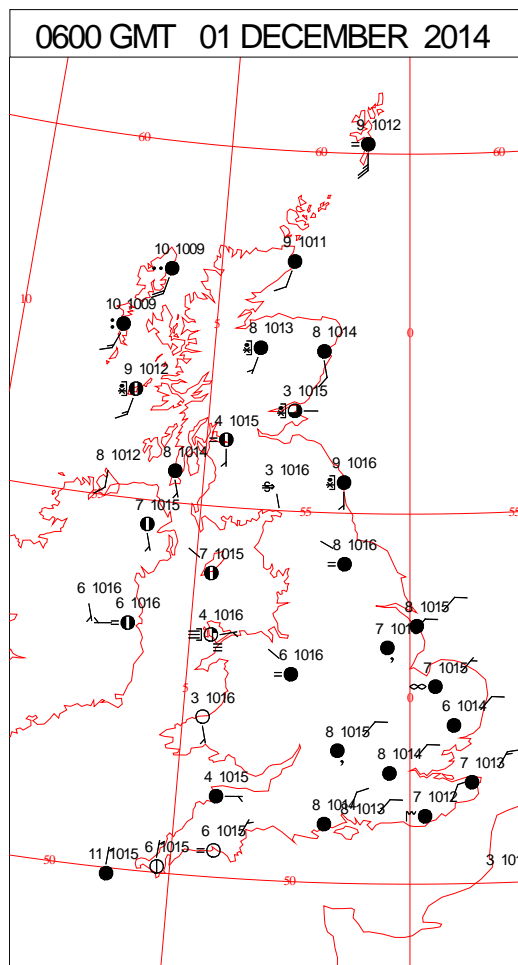
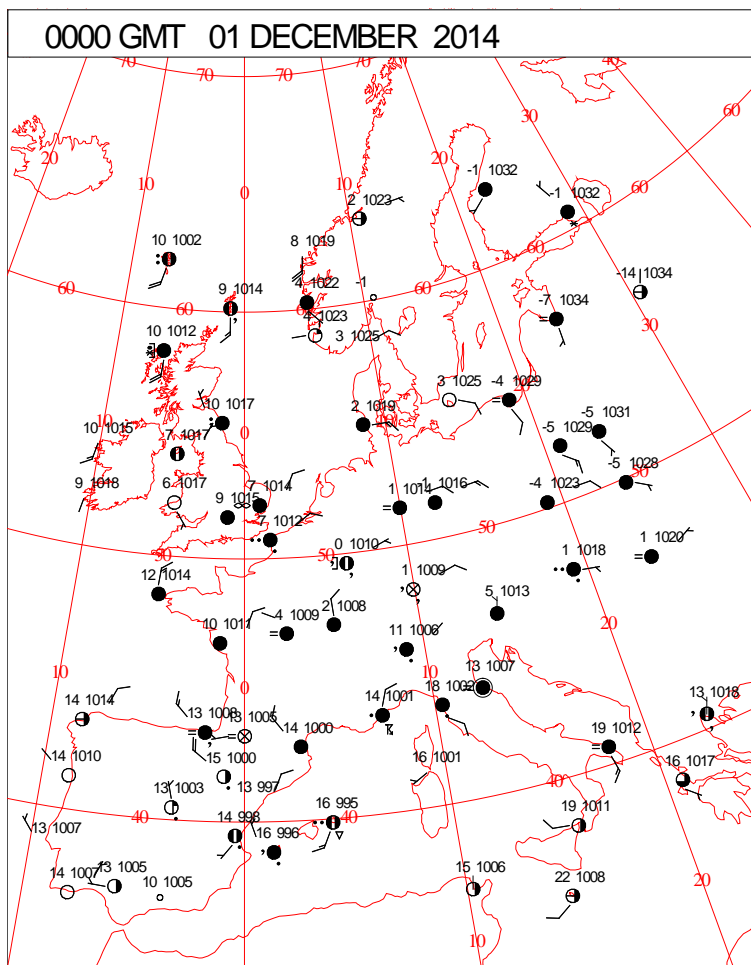


# DAILY WEATHER SUMMARY



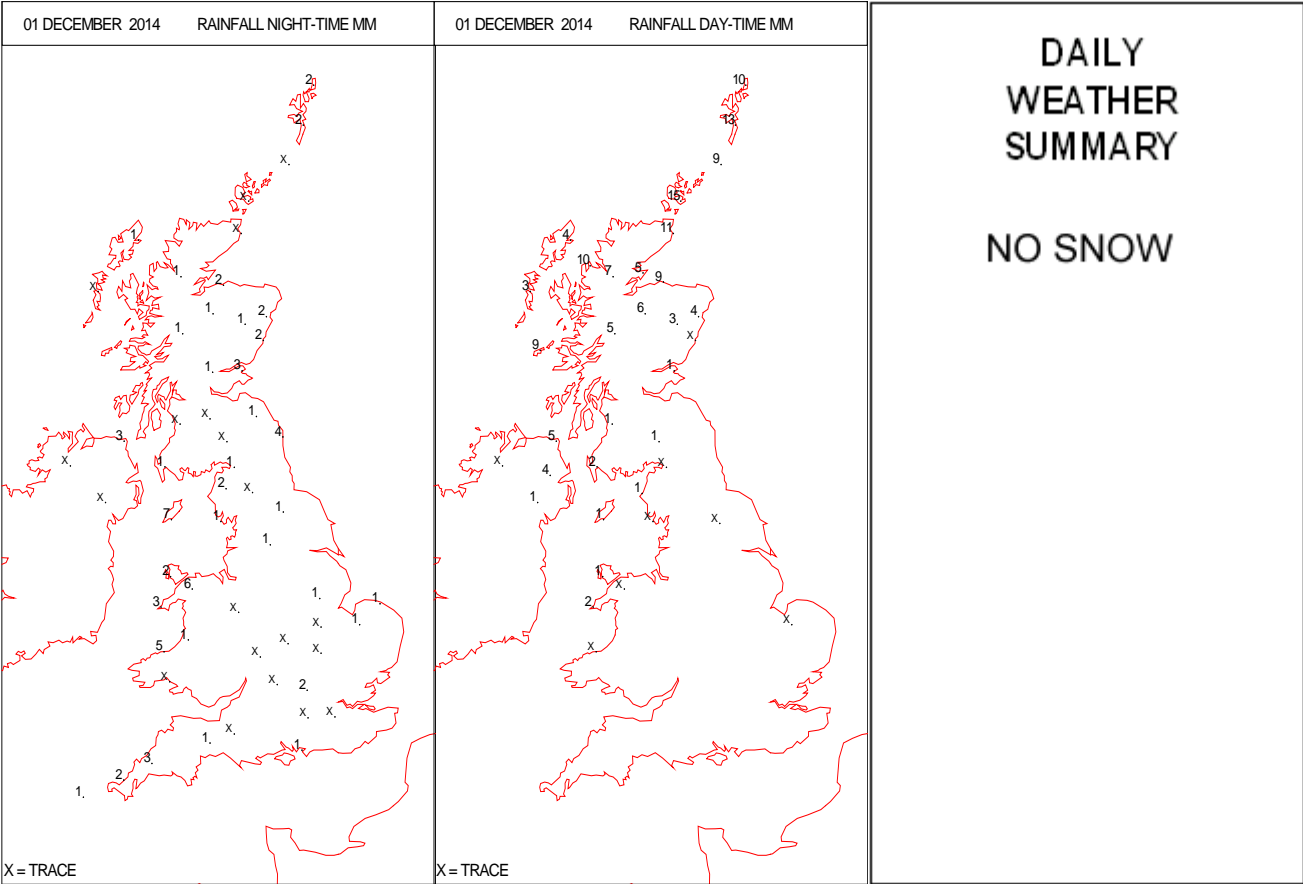
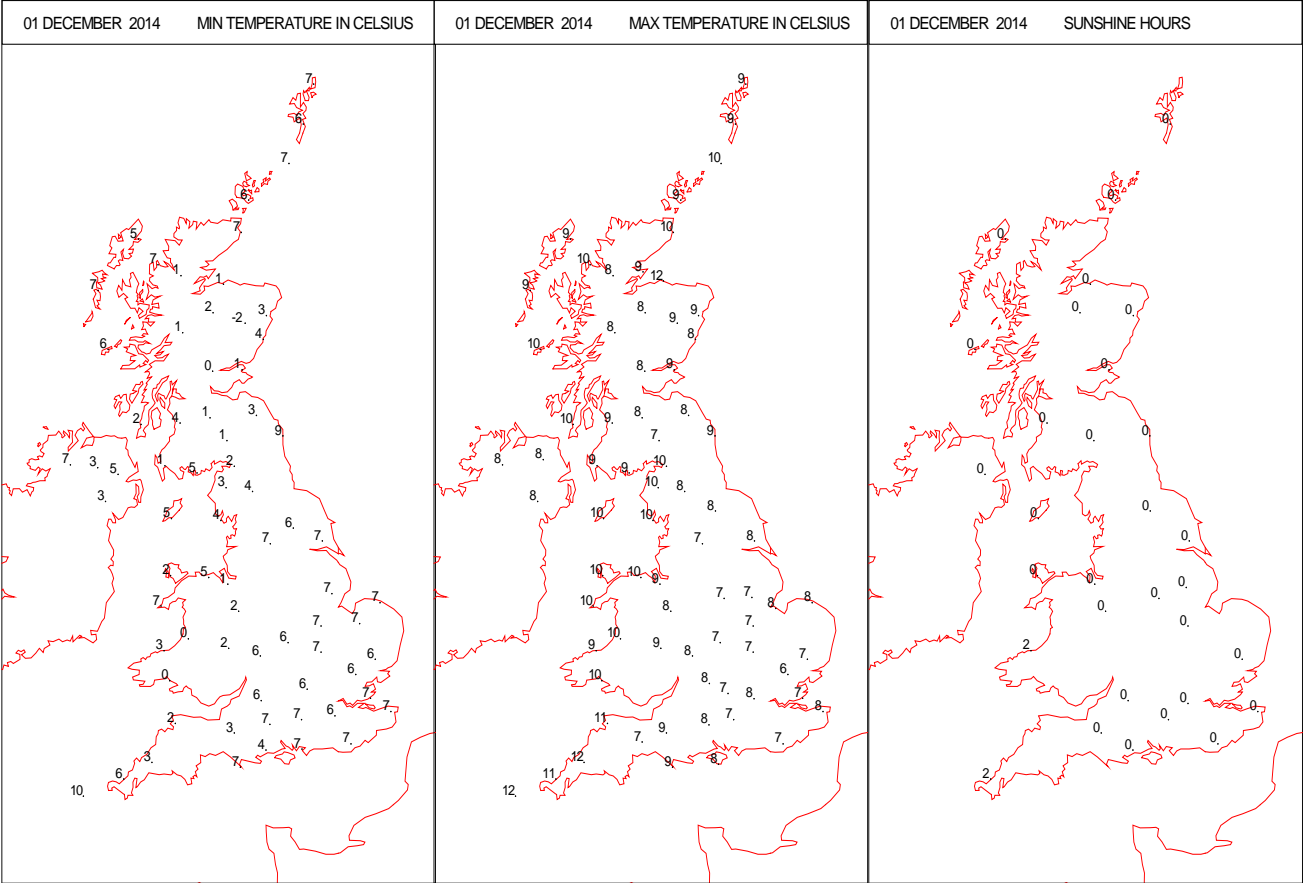
# SURFACE REPORTS



# SIGNIFICANT WEATHER

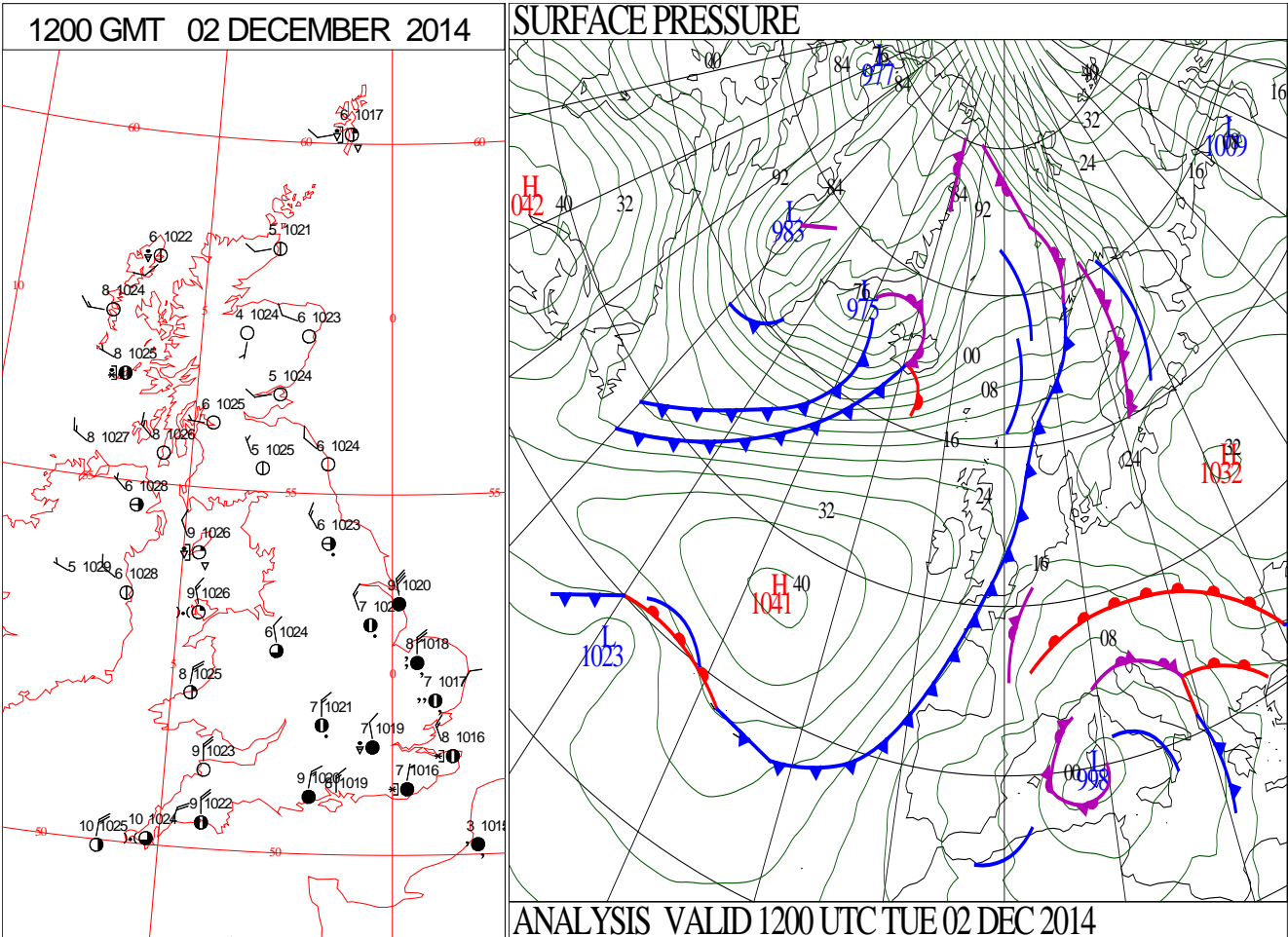
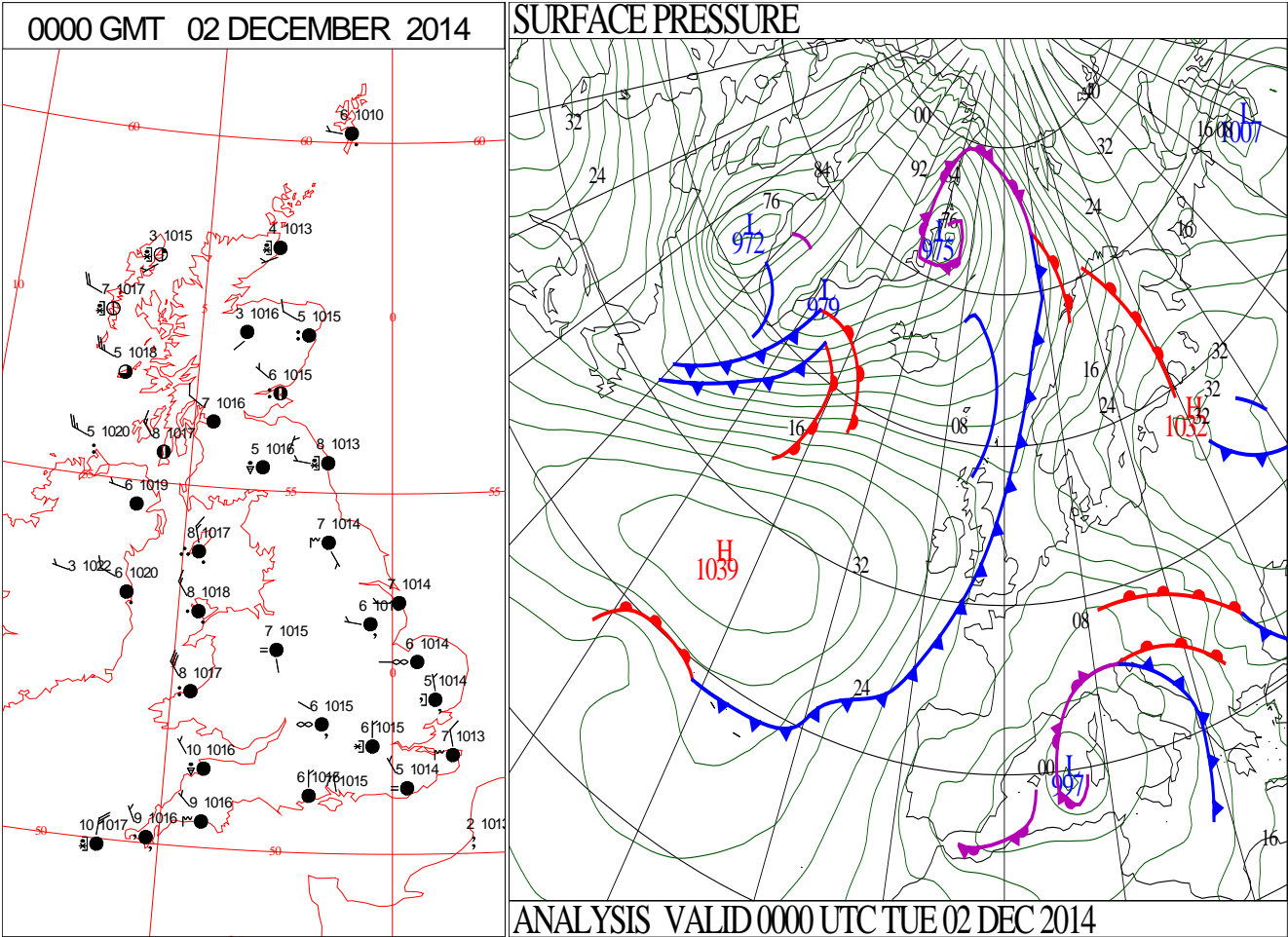
0600 GMT 01 DECEMBER 2014	SIG WEATHER	1200 GMT 01 DECEMBER 2014	SIG WEATHER	<p><b>Summary of UK Weather for Monday 01 December 2014.</b>            Extensive low cloud across eastern parts of England spread westwards throughout the night, and gave some patchy drizzle and hill fog. There were also some transient frost and fog patches further west and north.</p> <p>Towards the end of the night, outbreaks of rain moved into the far north-west.</p> <p>Minimum temperatures fell just below freezing in parts of Scotland.</p> <p>It was a cloudy day across the bulk of the U.K., with the lowest cloud and coldest air across the south-east.</p> <p>The best of any limited brightness was in the far west. Meanwhile, a front brought cloud and rain across north-west Scotland during the morning, then Northern Ireland and many other parts of Scotland through the afternoon, finally reaching northern and western Wales by the end of the evening.</p> <p>Maximum temperatures were in the brighter conditions in the south-west, just making low double figures Celsius.</p>
1800 GMT 01 DECEMBER 2014	SIG WEATHER	0000 GMT 02 DECEMBER 2014	SIG WEATHER	<p><b>EXTREMES</b></p> <p><b>Highest Maximum:</b>            12.9 Bude, Devon</p> <p><b>Lowest Maximum:</b>            5.3 Wych Cross, East Sussex</p> <p><b>Lowest Minimum:</b>            -1.6 Aboyne No2, Aberdeenshire            -1.6 Cromdale, Nairnshire</p> <p><b>Lowest Grass Minimum:</b>            -4.6 Berwick-upon-Tweed            Murton Farm, Berwickshire</p> <p><b>Most Rain:</b>            27.0 Dipple, Wellfield, Moray</p> <p><b>Most Sun:</b>            4.7 Bude, Devon</p>

DAILY CLIMATE DATA



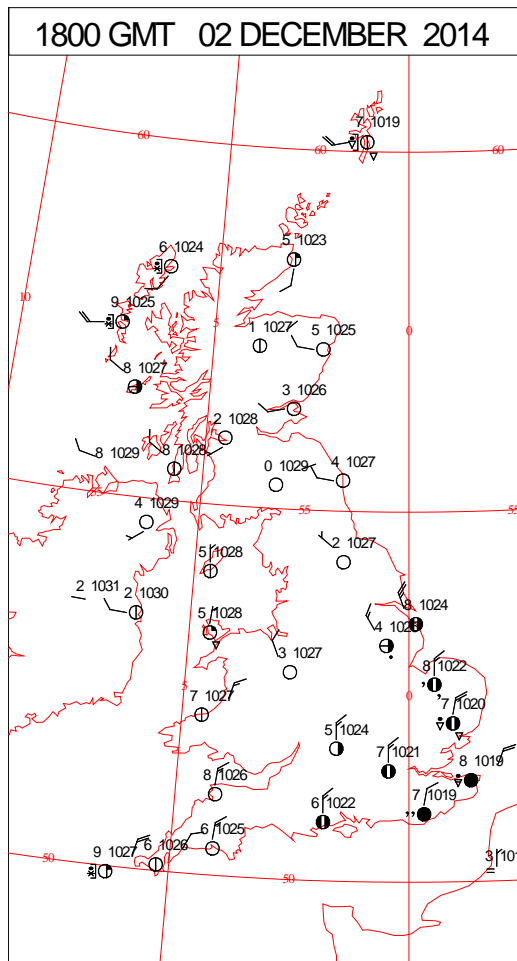
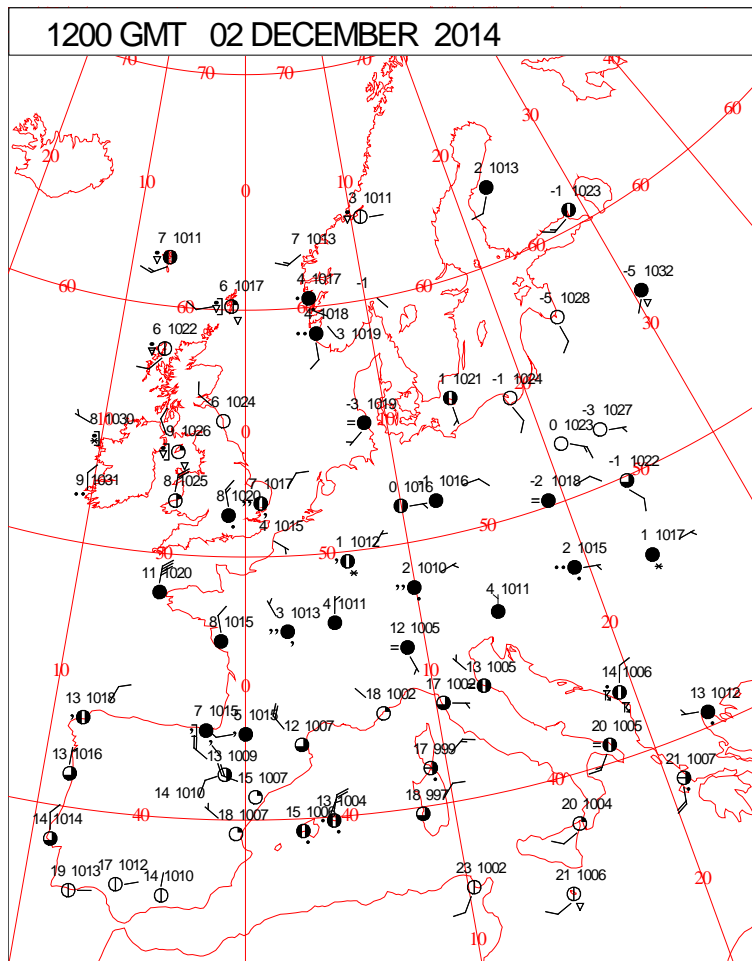
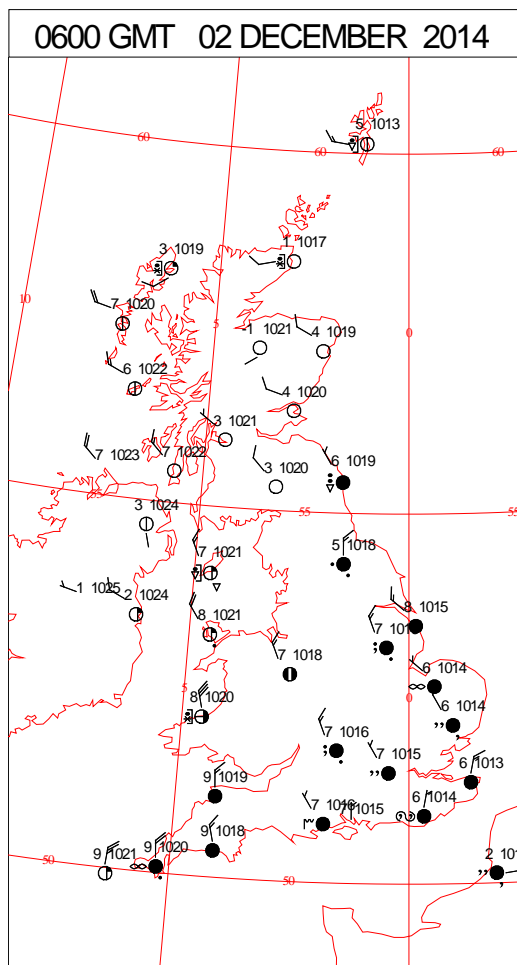
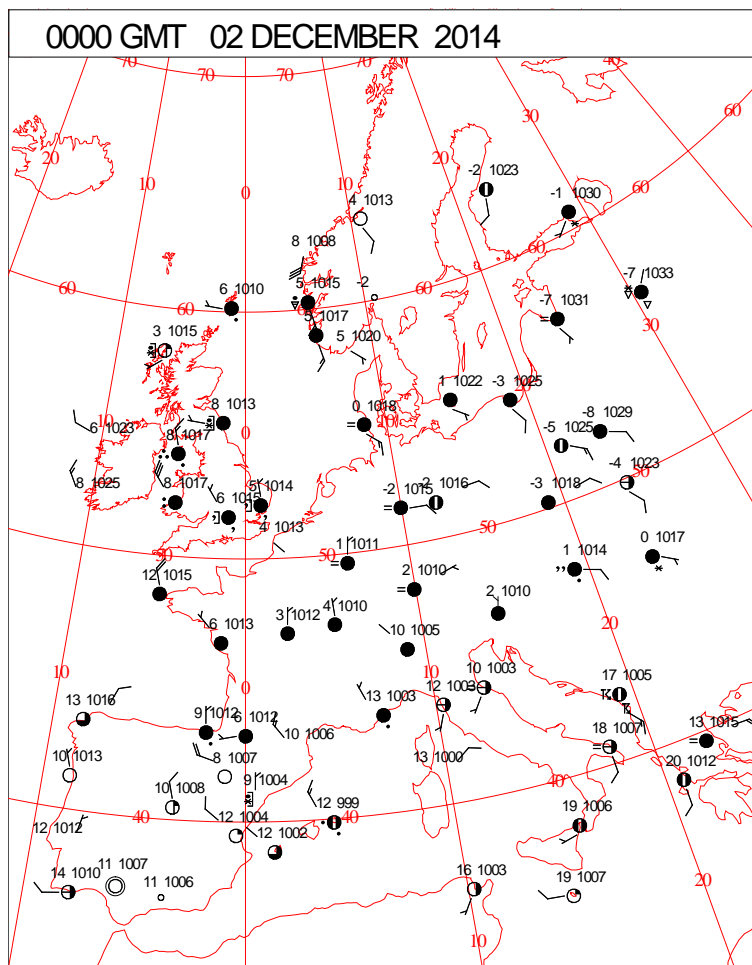


DAILY WEATHER SUMMARY



Tuesday 2 December 2014

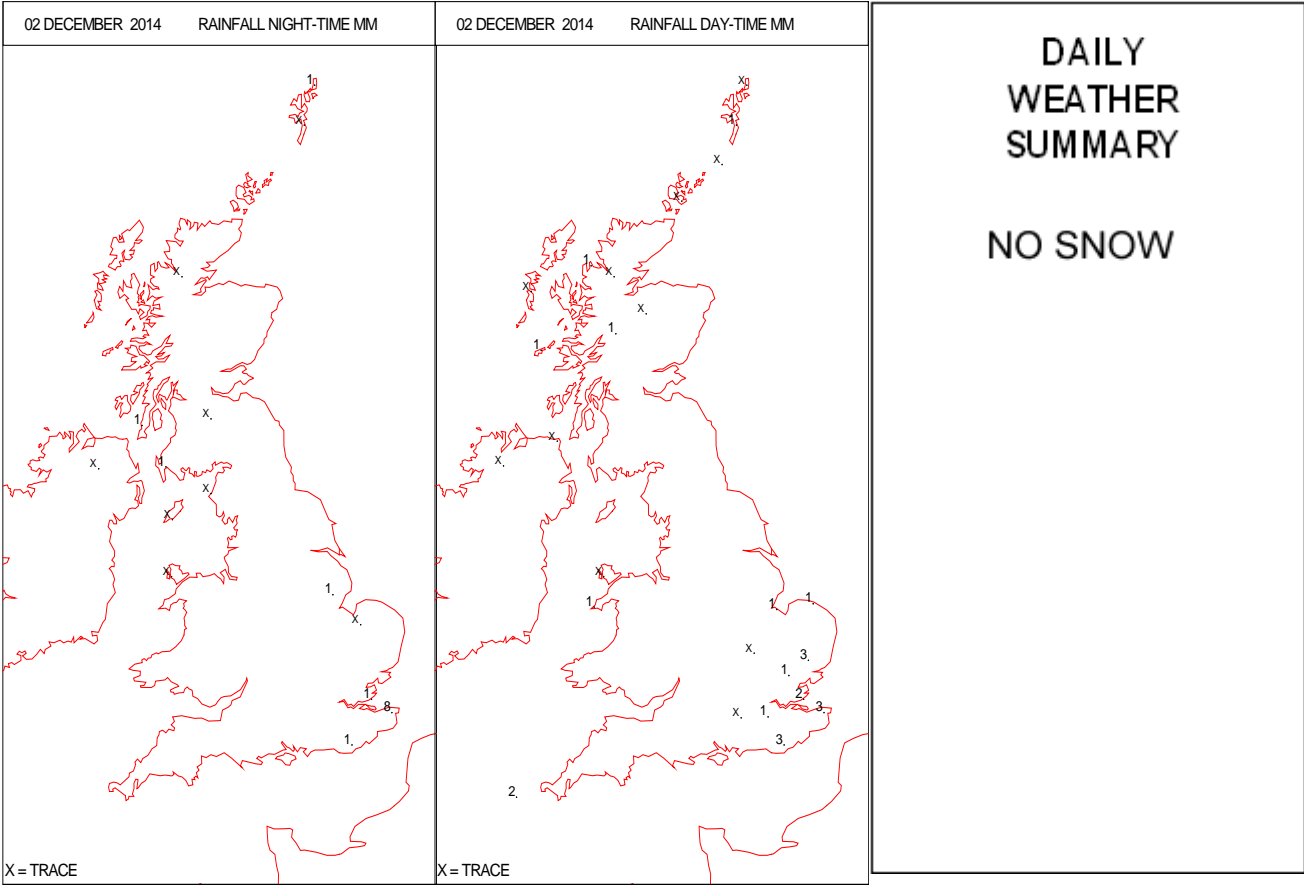
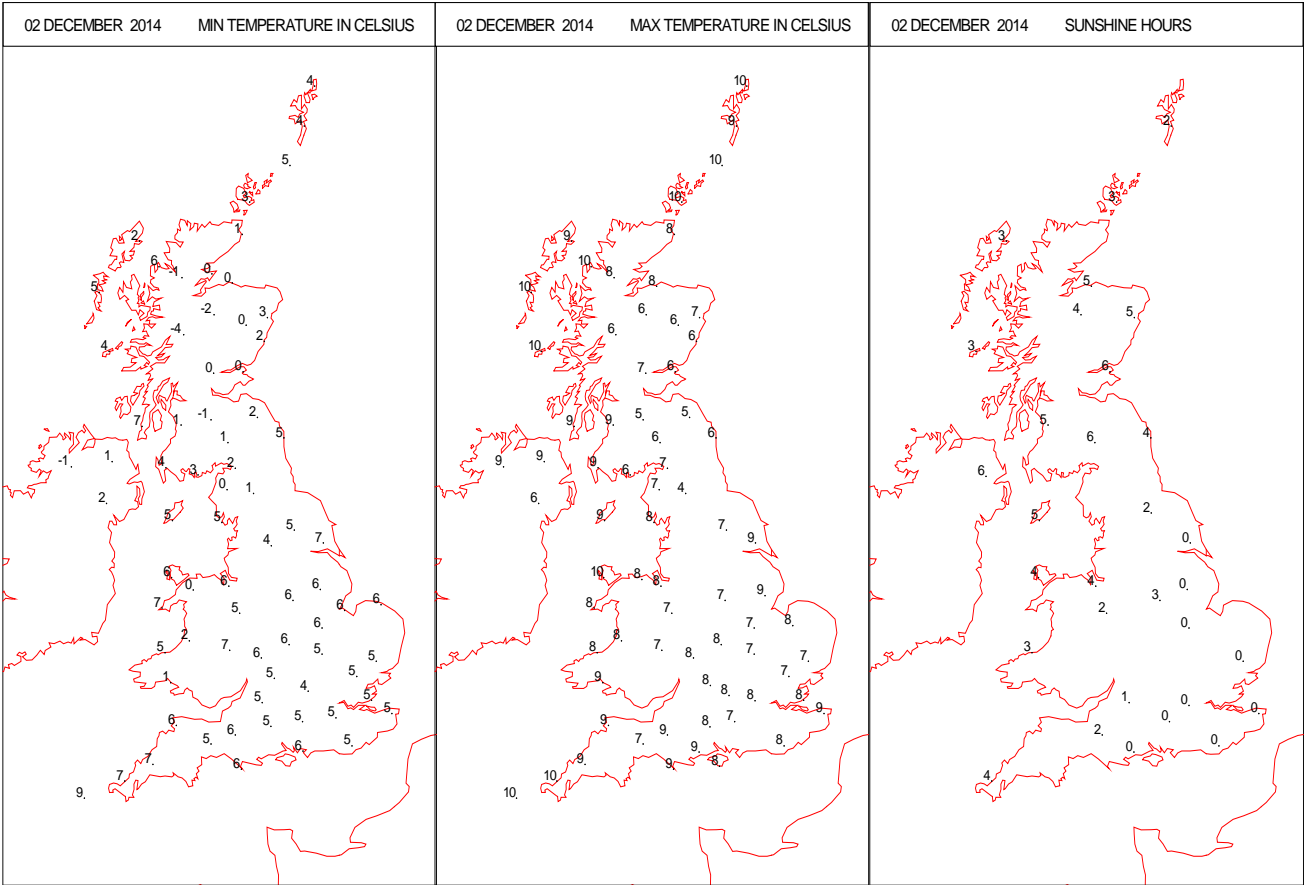
## SURFACE REPORTS



SIGNIFICANT WEATHER

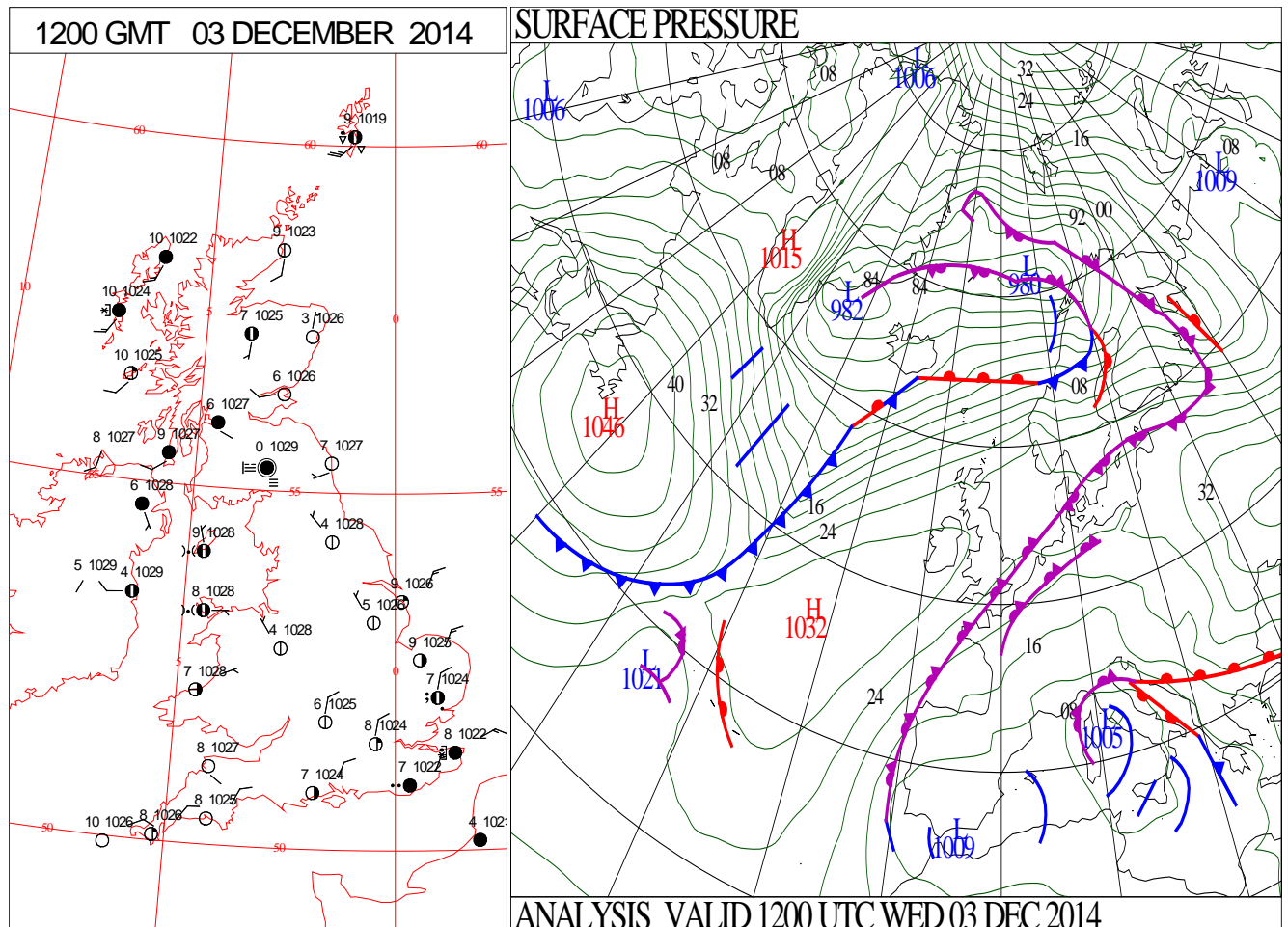
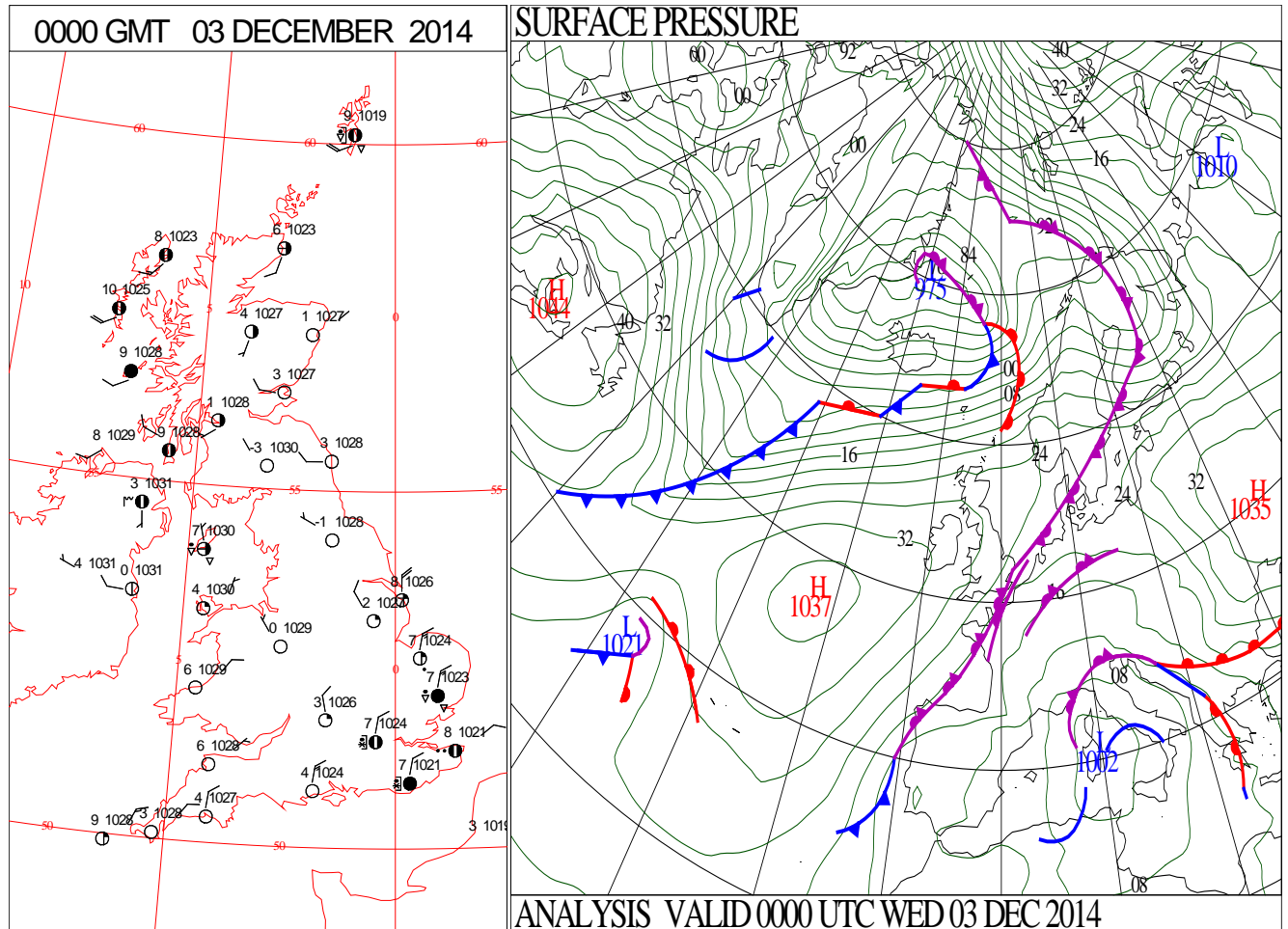
0600 GMT 02 DECEMBER 2014	SIG WEATHER	1200 GMT 02 DECEMBER 2014	SIG WEATHER	<p><b>Summary of UK Weather for Tuesday 02 December 2014.</b></p> <p>Overnight a weakening band of rain across Northern Ireland and southern Scotland moved slowly south-eastwards, to lie from north-east to south-west England by dawn. It was accompanied by low cloud and poor visibility for many.</p> <p>The far south-east remained mainly dry but cloudy throughout the night.</p> <p>To the north-west of the rainband there were stronger winds and colder, clearer conditions, with isolated showers for the far north-west.</p> <p>There was a patchy frost in the north.</p> <p>Through the day the band of patchy rain and drizzle continued to make slow progress south-eastwards. It was clearer and brighter to the north-west of this, with some lengthy sunny spells, though a few showers affected northern and far western areas.</p> <p>Some fell as snow over high ground in north Wales and Scotland.</p> <p>It was a breezy day, particularly in the south-west, where gusts reached gale force in exposure.</p> <p>Maximum temperatures were generally close to, or a little below average for the time of year.</p>
1800 GMT 02 DECEMBER 2014	SIG WEATHER	0000 GMT 03 DECEMBER 2014	SIG WEATHER	
				<p><b>EXTREMES</b></p> <p><b>Highest Maximum:</b> 10.8 Drummond Castle, Perthshire</p> <p><b>Lowest Maximum:</b> 1.6 Dawyck Botanic Garden, Peeblesshire</p> <p><b>Lowest Minimum:</b> -2.7 Derrygonelly FSC, Fermanagh</p> <p><b>Lowest Grass Minimum:</b> -6.1 Durriss, Aberdeenshire -6.1 Edinburgh Royal Botanic Garden No2, Midlothian</p> <p><b>Most Rain:</b> 13.2 Hastings, East Sussex</p> <p><b>Most Sun:</b> 6.1 Ballywatticock, Co. Down 6.1 Culdrose, Cornwall 6.1 Glasgow Bishopton, Renfrewshire</p>

DAILY CLIMATE DATA





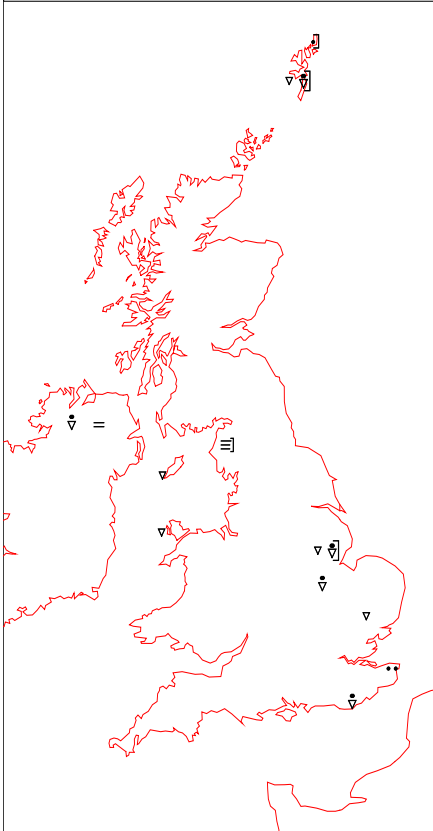
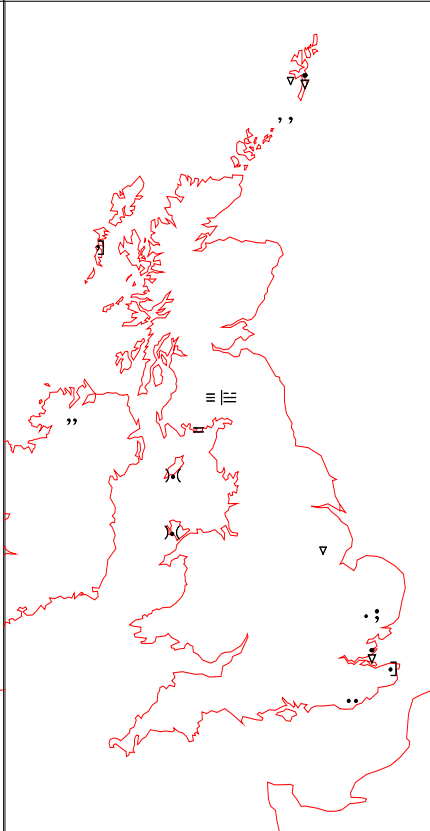
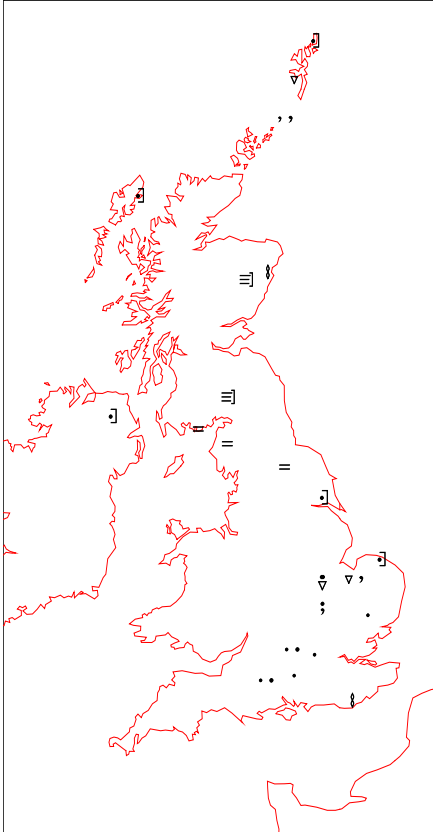
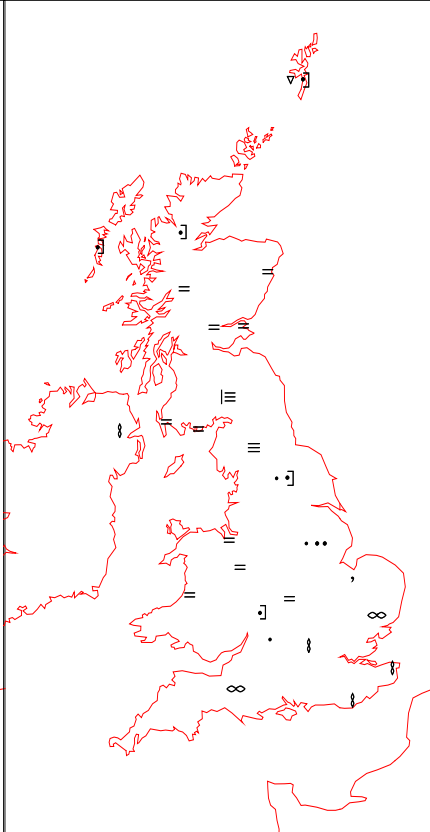
# DAILY WEATHER SUMMARY



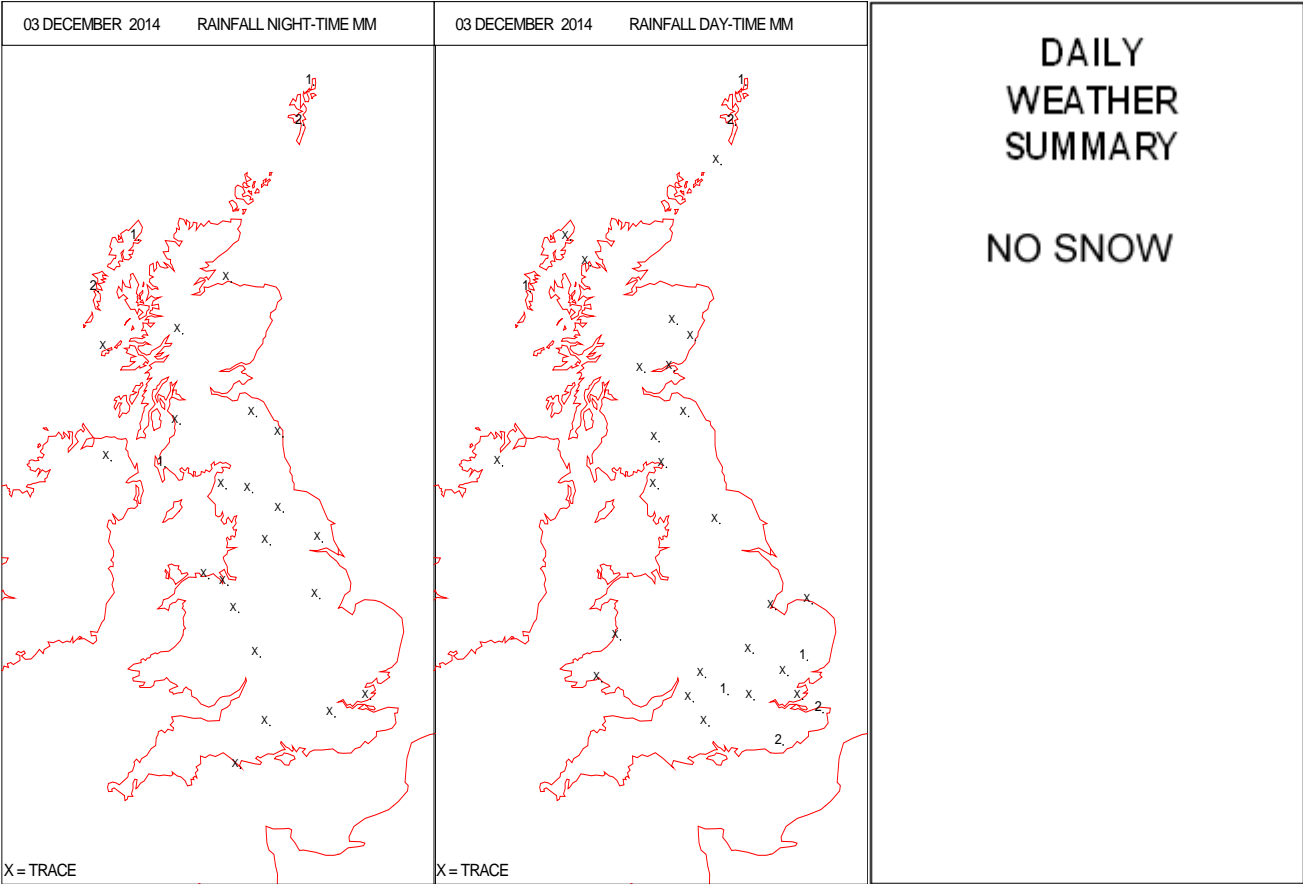
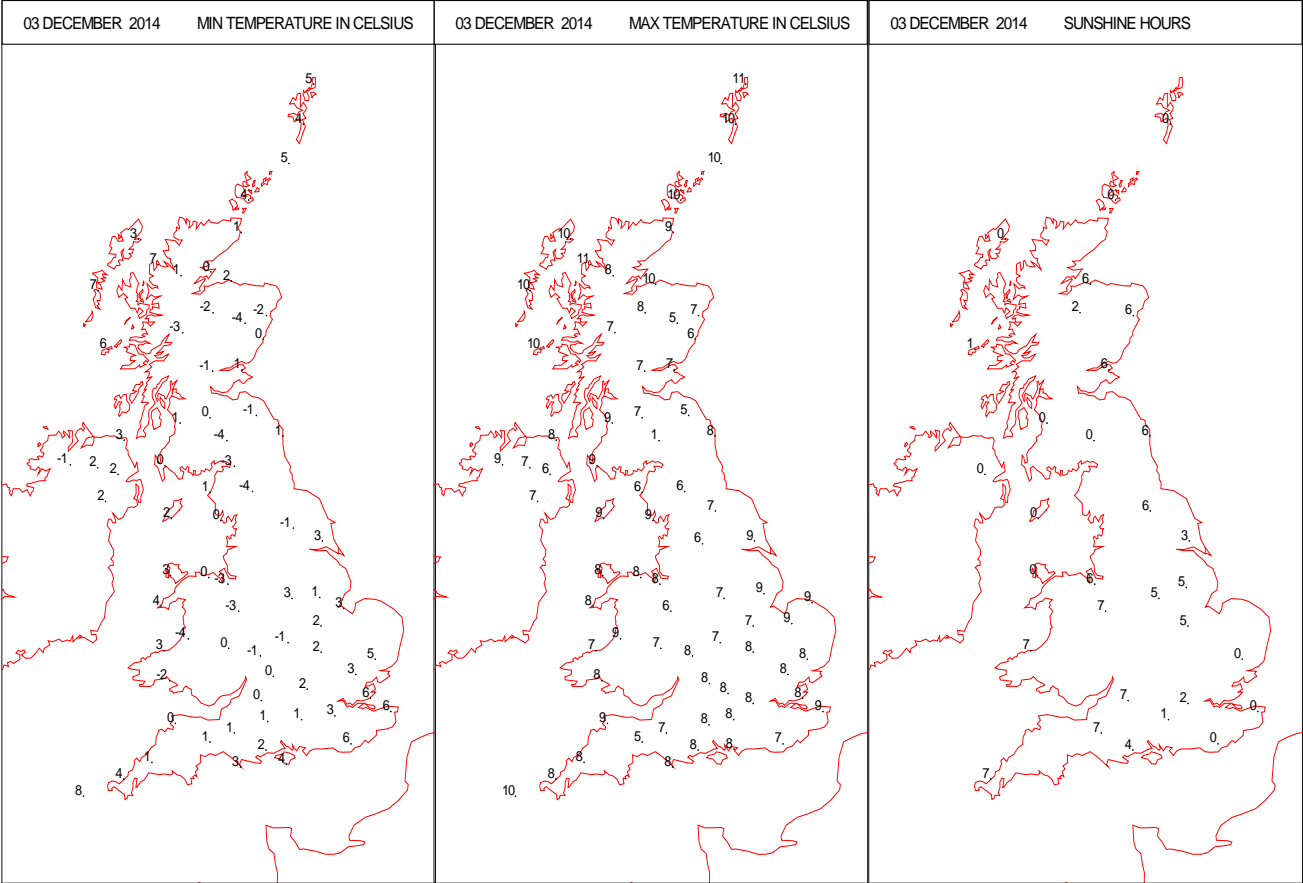




# SIGNIFICANT WEATHER

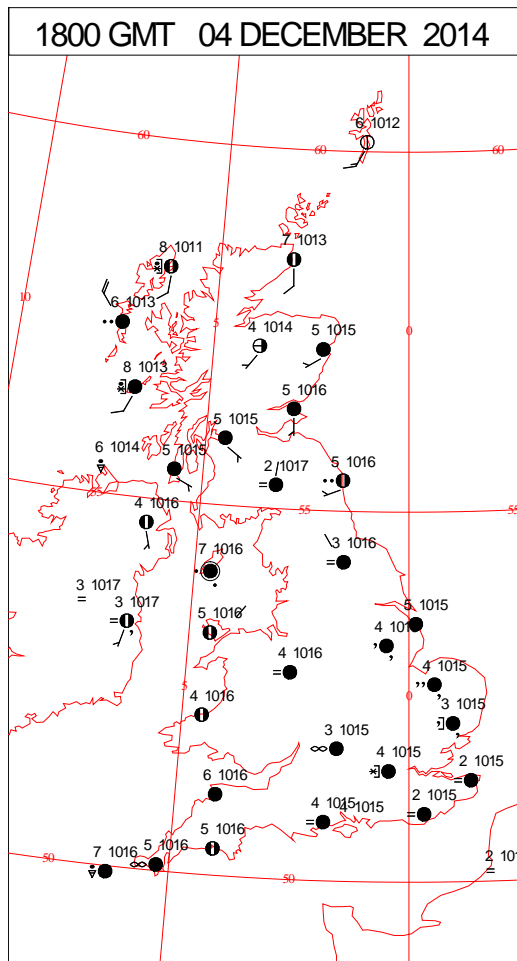
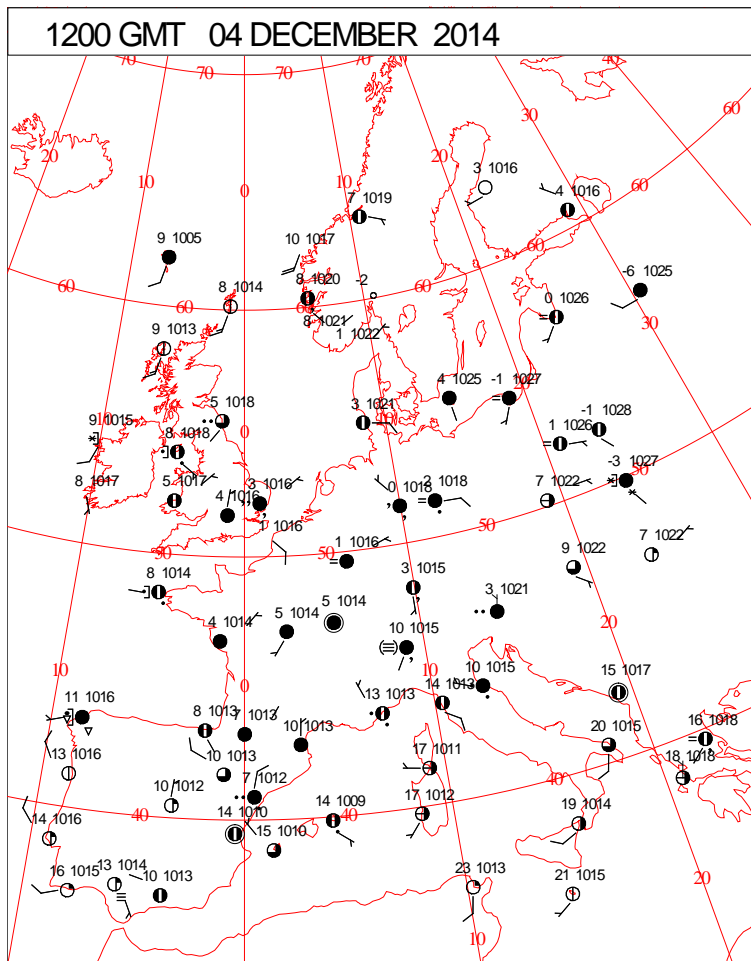
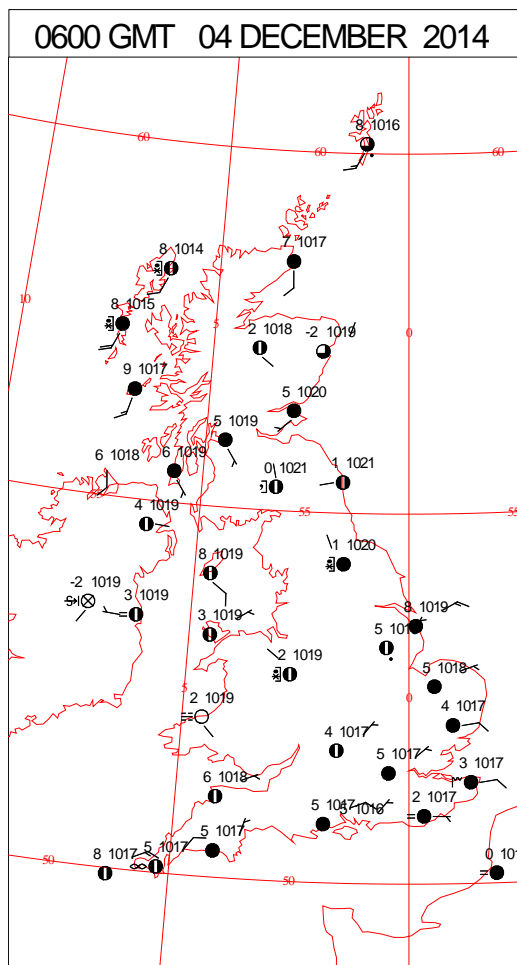
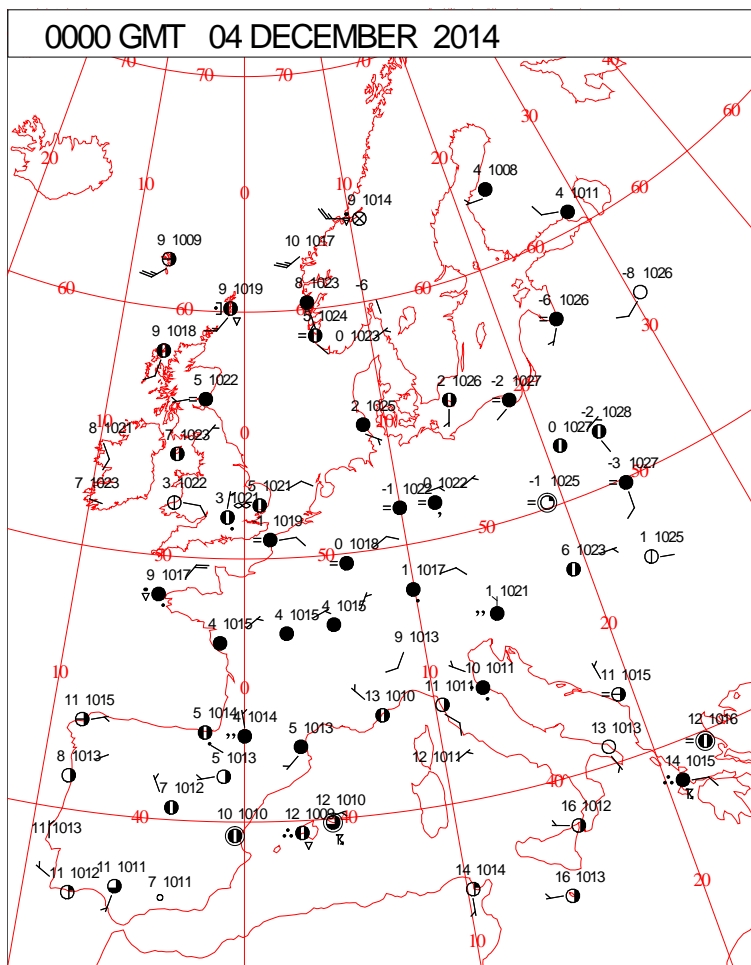
0600 GMT 03 DECEMBER 2014	SIG WEATHER	1200 GMT 03 DECEMBER 2014	SIG WEATHER	<p><b>Summary of UK Weather for Wednesday 03 December 2014.</b></p> <p>Overnight, cloud persisted across the far south-east, where there was a line of showers and a noticeable breeze.</p> <p>North-western parts of the U.K. were also cloudy, with outbreaks of light and patchy rain.</p> <p>Elsewhere, there was a good deal of dry and clear weather, and a fairly widespread frost.</p> <p>A largely dry day followed with lengthy sunny spells for many. However, it remained cloudy across the far south-east, with further outbreaks of rain and drizzle.</p> <p>The north-west was also mainly cloudy with isolated rain.</p> <p>One or two showers clipped the far west of Wales.</p> <p>It was generally cooler than average for the time of year, with the exception of the north-west.</p>
				
1800 GMT 03 DECEMBER 2014	SIG WEATHER	0000 GMT 04 DECEMBER 2014	SIG WEATHER	<p><b>EXTREMES</b></p> <p><b>Highest Maximum:</b> 10.7 Aultbea No2, Ross-Shire 10.7 Drummond Castle, Perthshire</p> <p><b>Lowest Maximum:</b> 2.6 Aberfeldy Dull, Perthshire</p> <p><b>Lowest Minimum:</b> -5.5 Preston Montford, Shropshire</p> <p><b>Lowest Grass Minimum:</b> -9.9 Nettlecombe, Somerset</p> <p><b>Most Rain:</b> 8.4 Loch Tormasad, North Uist, Western Isles</p> <p><b>Most Sun:</b> 7.3 Camborne, Cornwall</p>
				

DAILY CLIMATE DATA



Crown Copyright 2014, All Rights Reserved

## SURFACE REPORTS

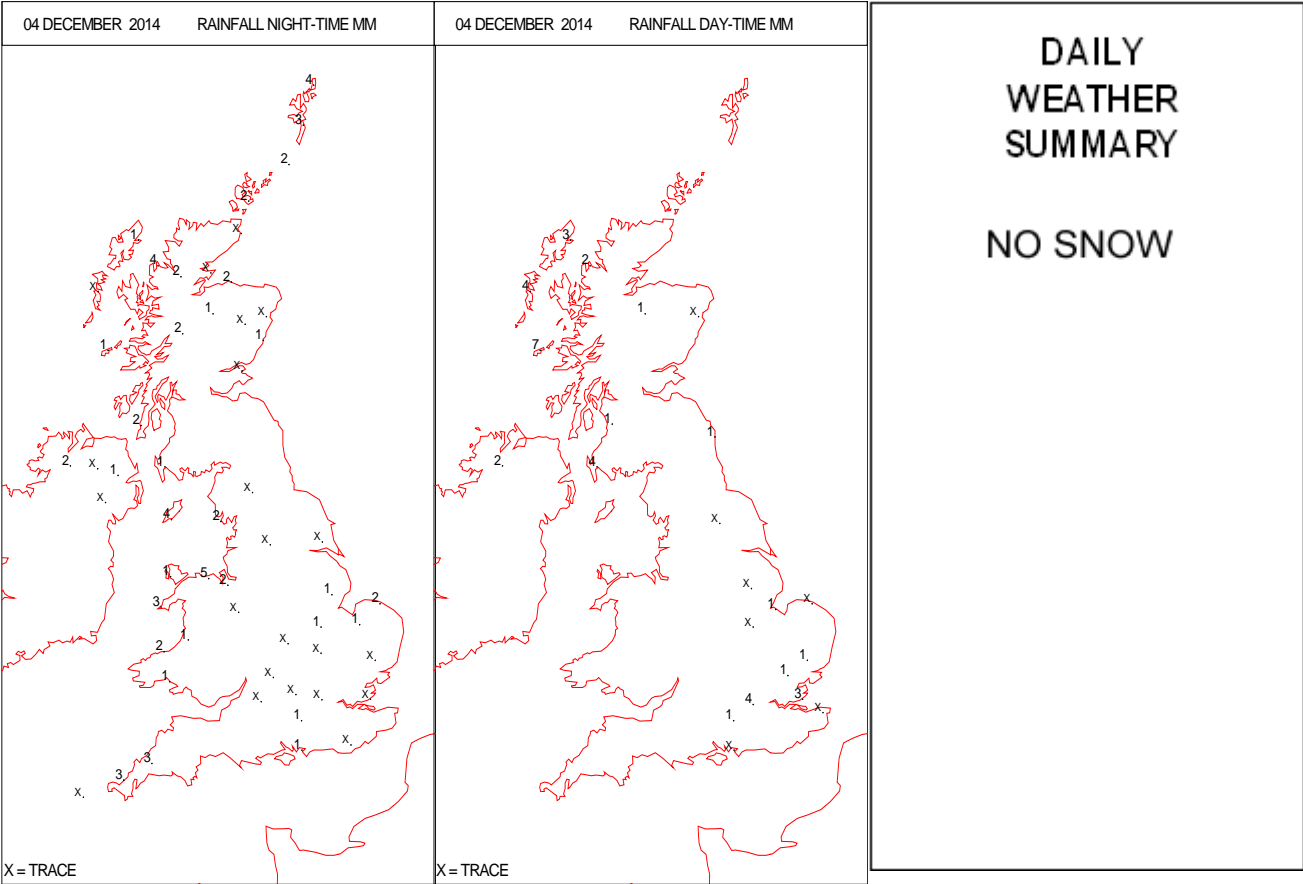
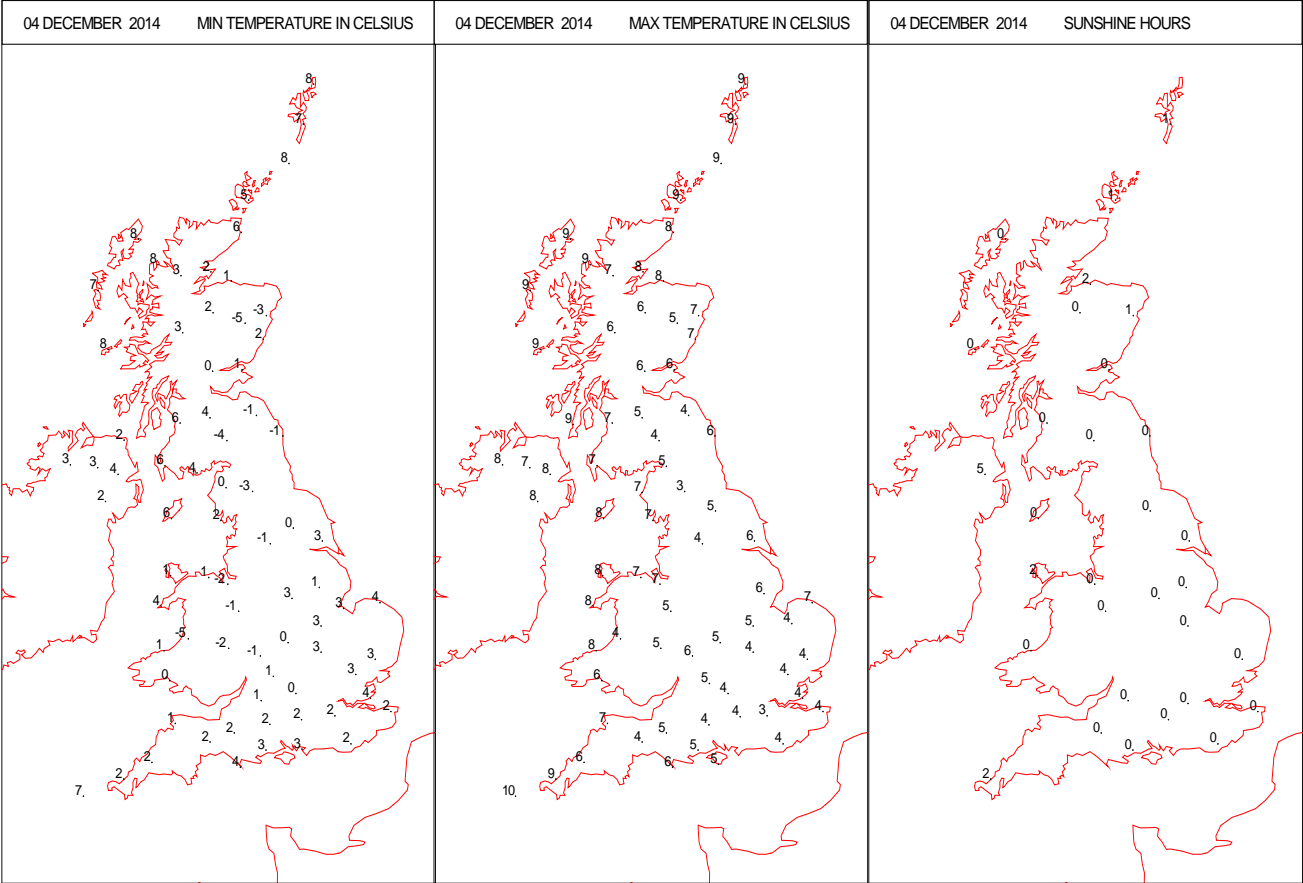




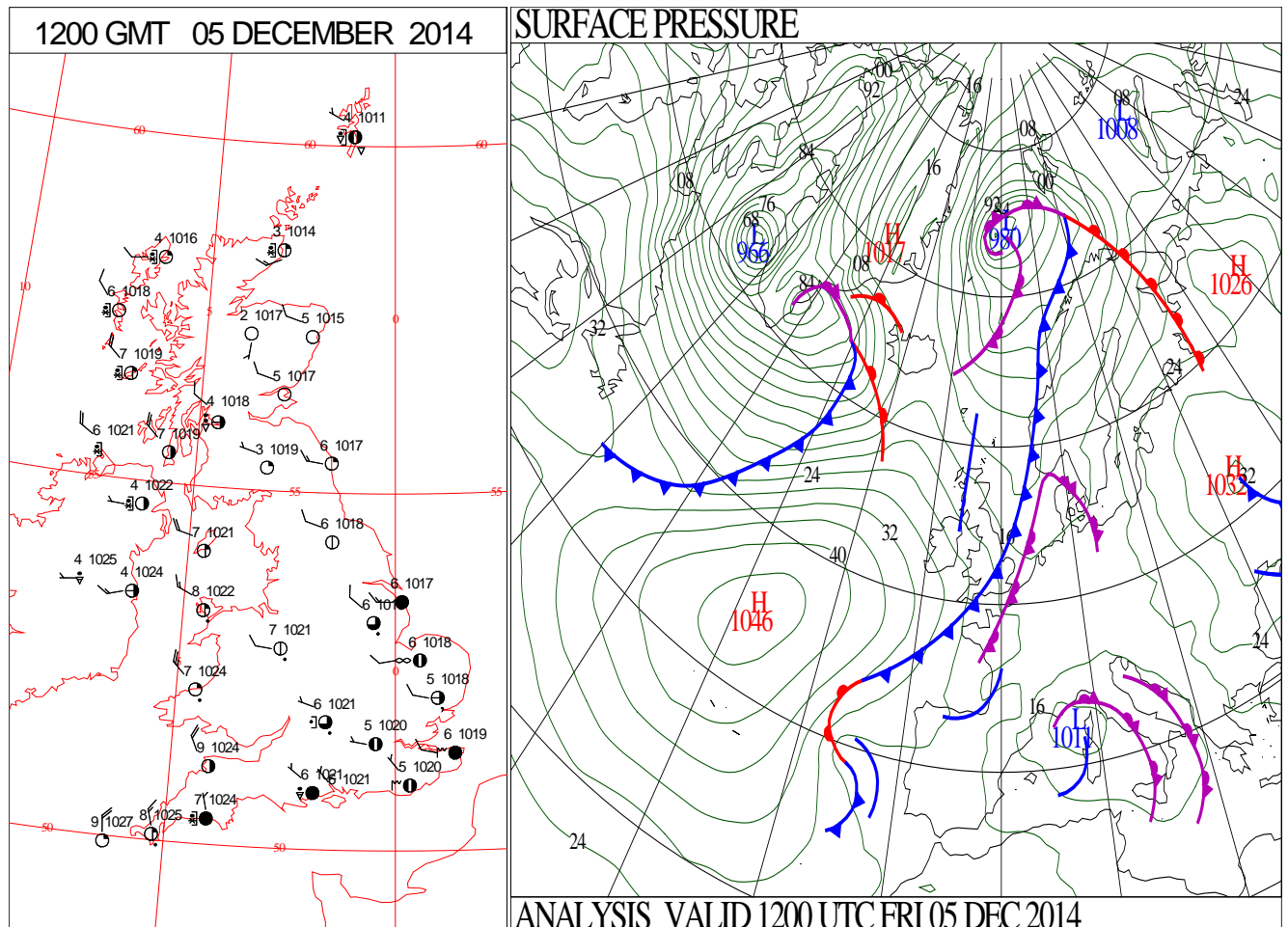
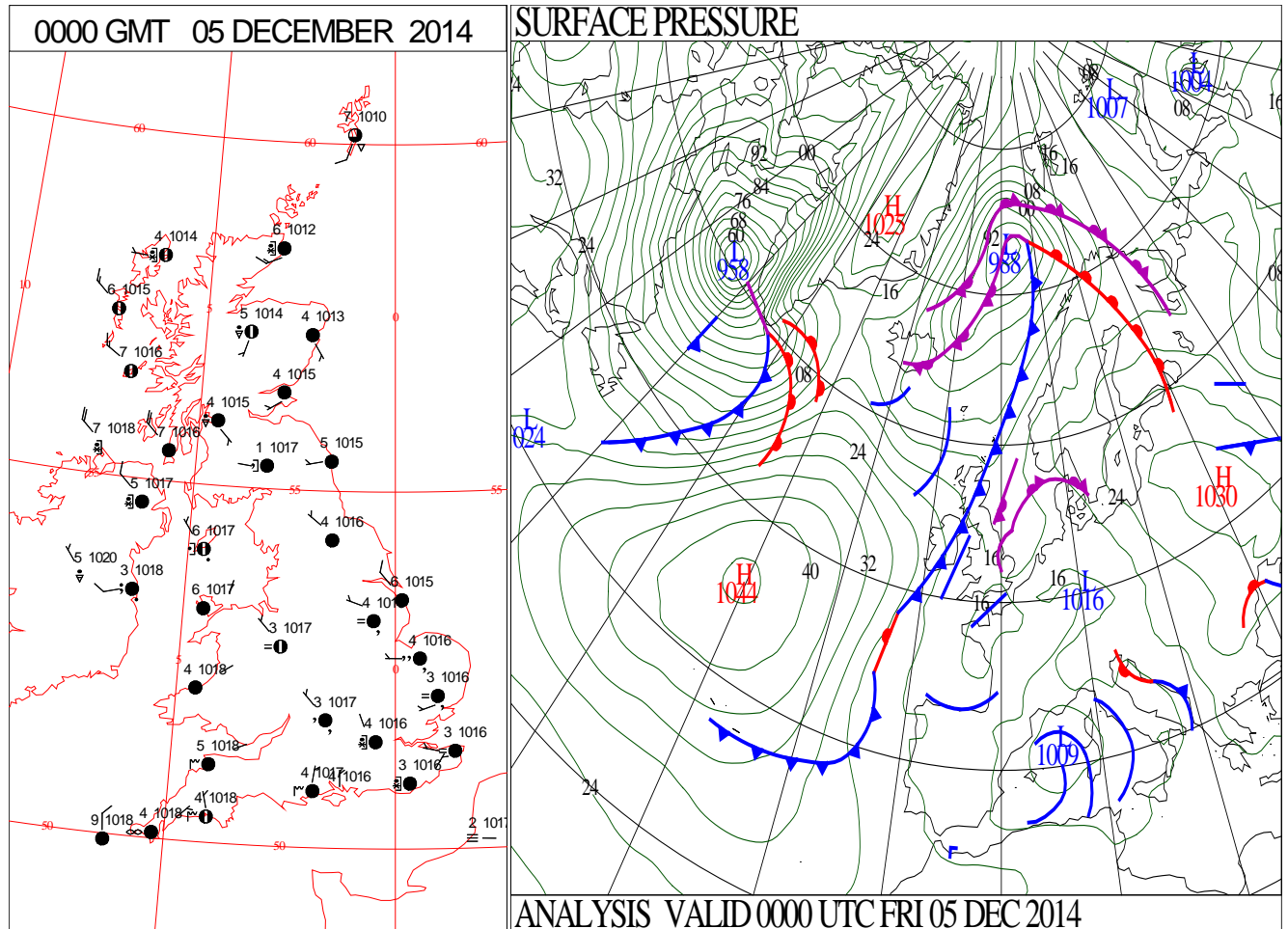
# SIGNIFICANT WEATHER

0600 GMT 04 DECEMBER 2014	SIG WEATHER	1200 GMT 04 DECEMBER 2014	SIG WEATHER	<p><b>Summary of UK Weather for Thursday 04 December 2014.</b>            Cloud and a thin line of patchy rain across the south-east moved slowly north-westwards, and thicker cloud in the north moved south-eastwards, thereby squeezing the central, clearer zone.</p> <p>However, it remained clear long enough for another cold night, with frost patches in a zone from north-east England to south-west Wales.</p> <p>It was then a largely cloudy day, with some patchy light rain or drizzle in places. There were some brighter breaks; the best of these were across north-western parts although there were some showers there too.</p> <p>The north-west turned cloudier later, and a band of rain arrived through the evening.</p> <p>It was a particularly cold day across south-east England, with lower than average temperatures. Elsewhere, temperatures were generally just below average, apart from the far north-west where it was warmer than average in places.</p>
1800 GMT 04 DECEMBER 2014	SIG WEATHER	0000 GMT 05 DECEMBER 2014	SIG WEATHER	<p><b>EXTREMES</b></p> <p><b>Highest Maximum:</b>            10.4 Kinlochewe, Ross-Shire</p> <p><b>Lowest Maximum:</b>            2.6 Wych Cross, Kent</p> <p><b>Lowest Minimum:</b>            -5.0 Aboyne No2, Aberdeenshire            -5.0 Trawsgoed, Dyfed</p> <p><b>Lowest Grass Minimum:</b>            -9.3 Whitechurch, Dyfed</p> <p><b>Most Rain:</b>            16.4 Mill Croft, South Uist, Western Isles</p> <p><b>Most Sun:</b>            4.8 Aldergrove, Antrim</p>

DAILY CLIMATE DATA

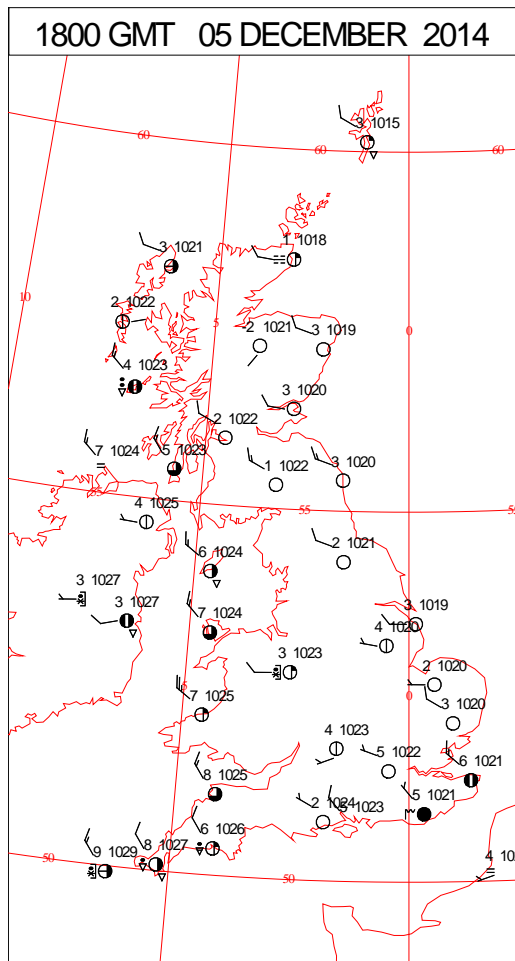
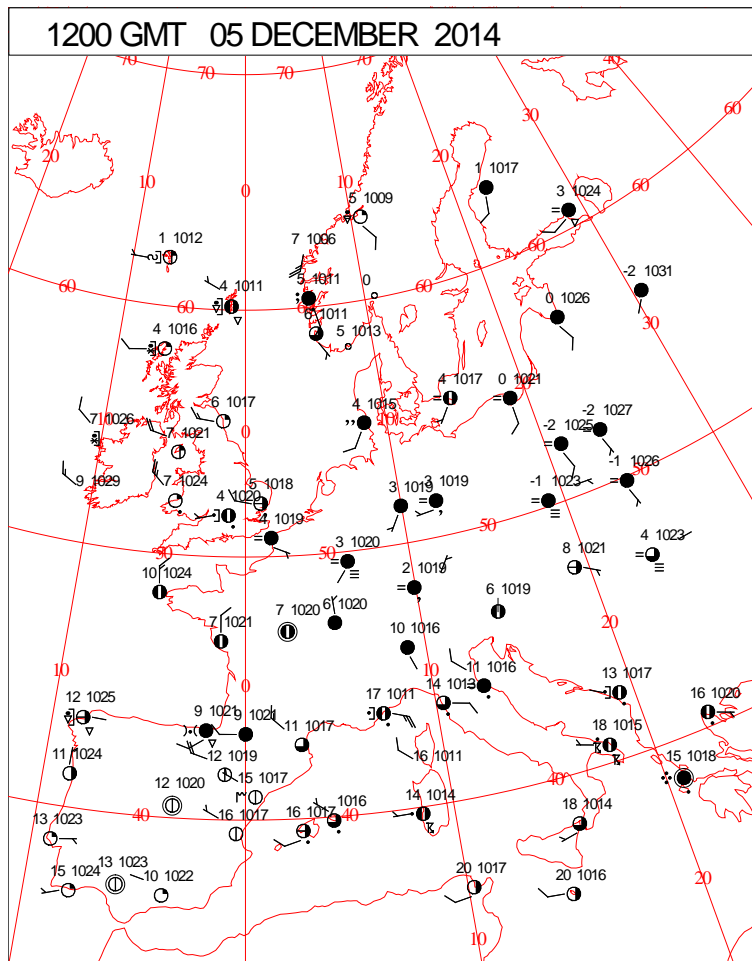
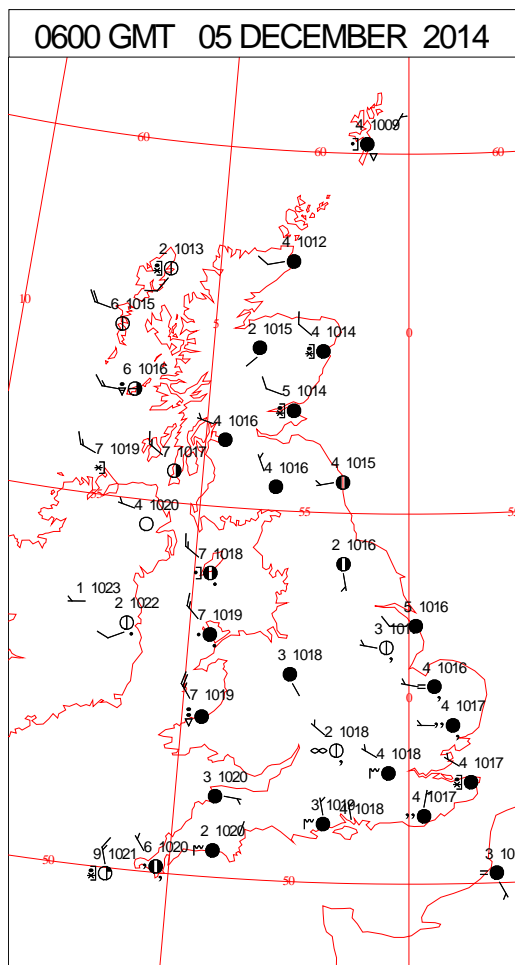
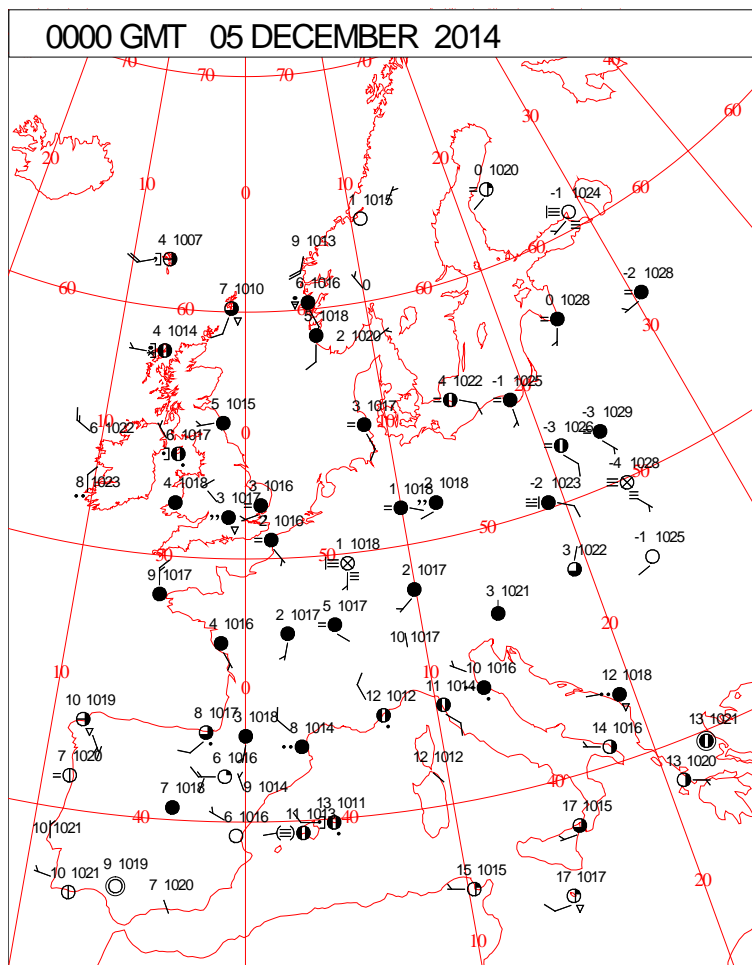


# DAILY WEATHER SUMMARY



Friday 5 December 2014

## SURFACE REPORTS

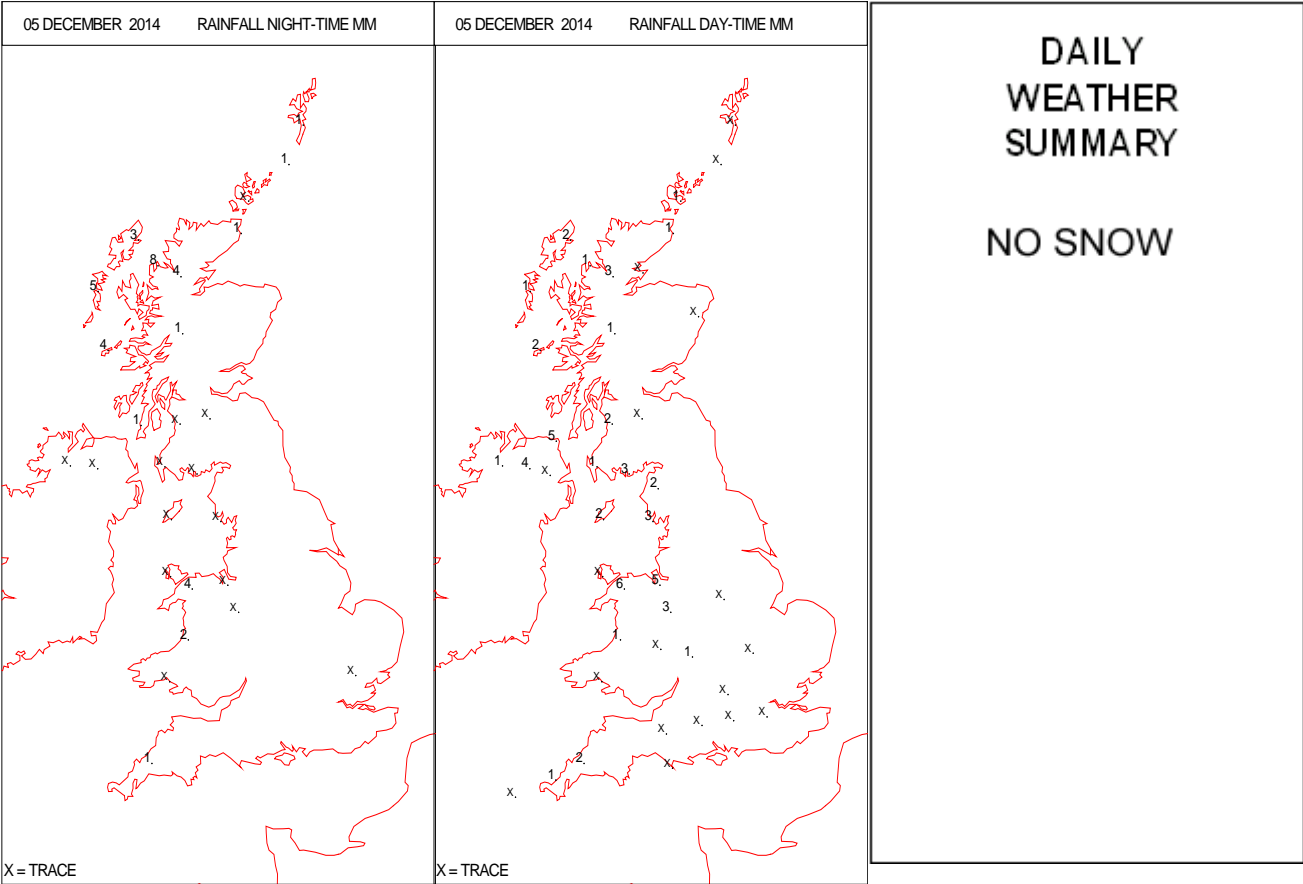
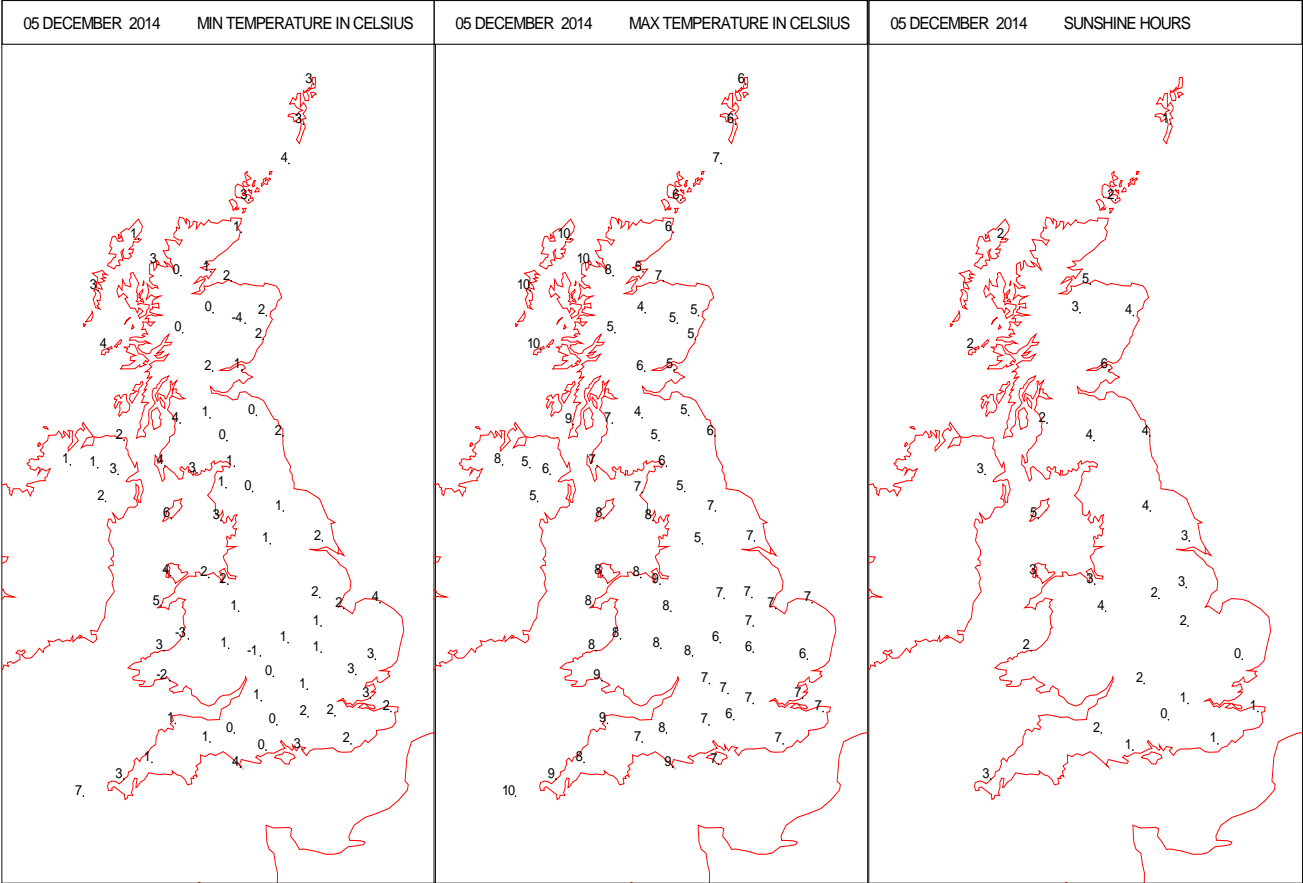


SIGNIFICANT WEATHER

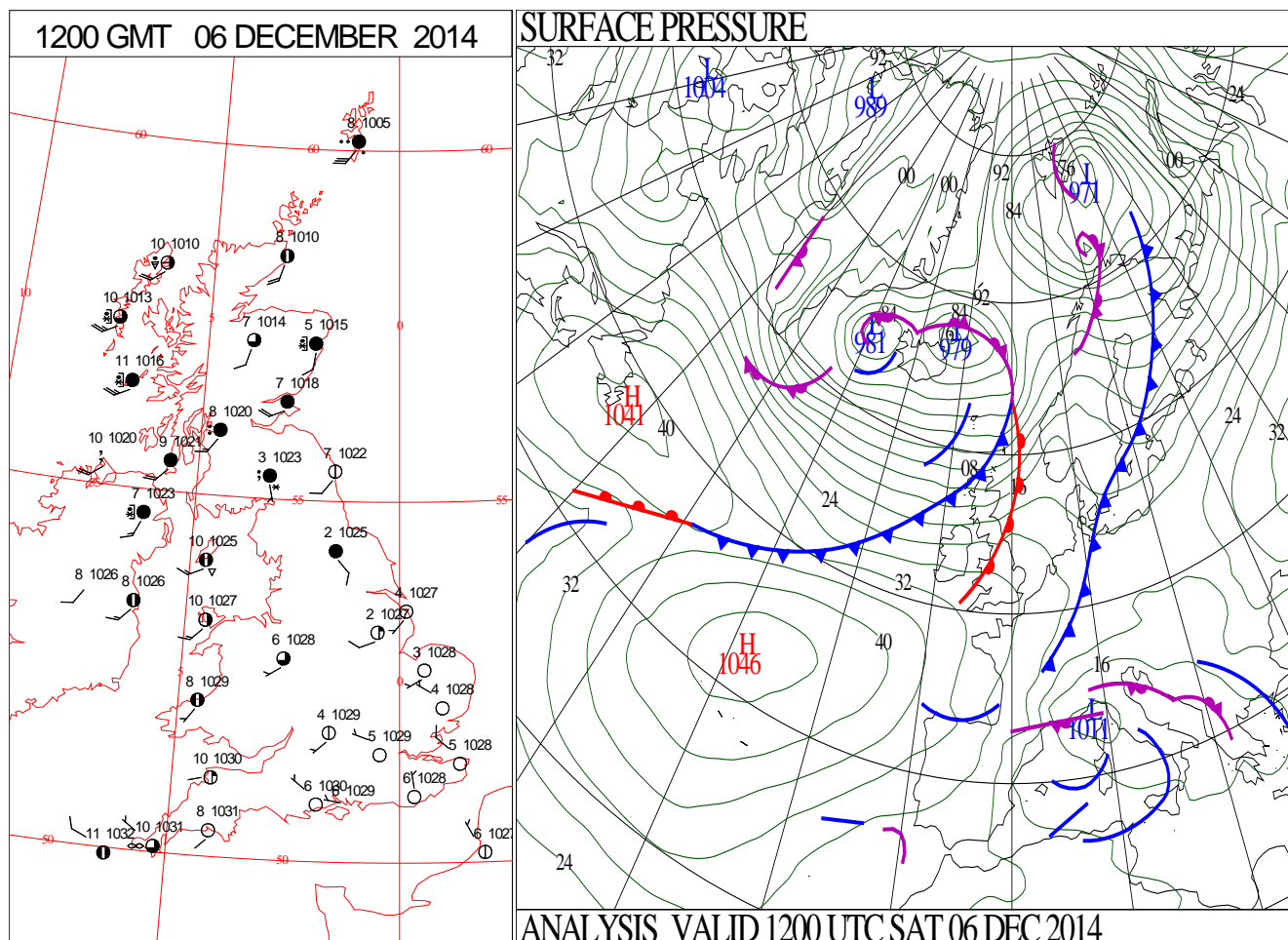
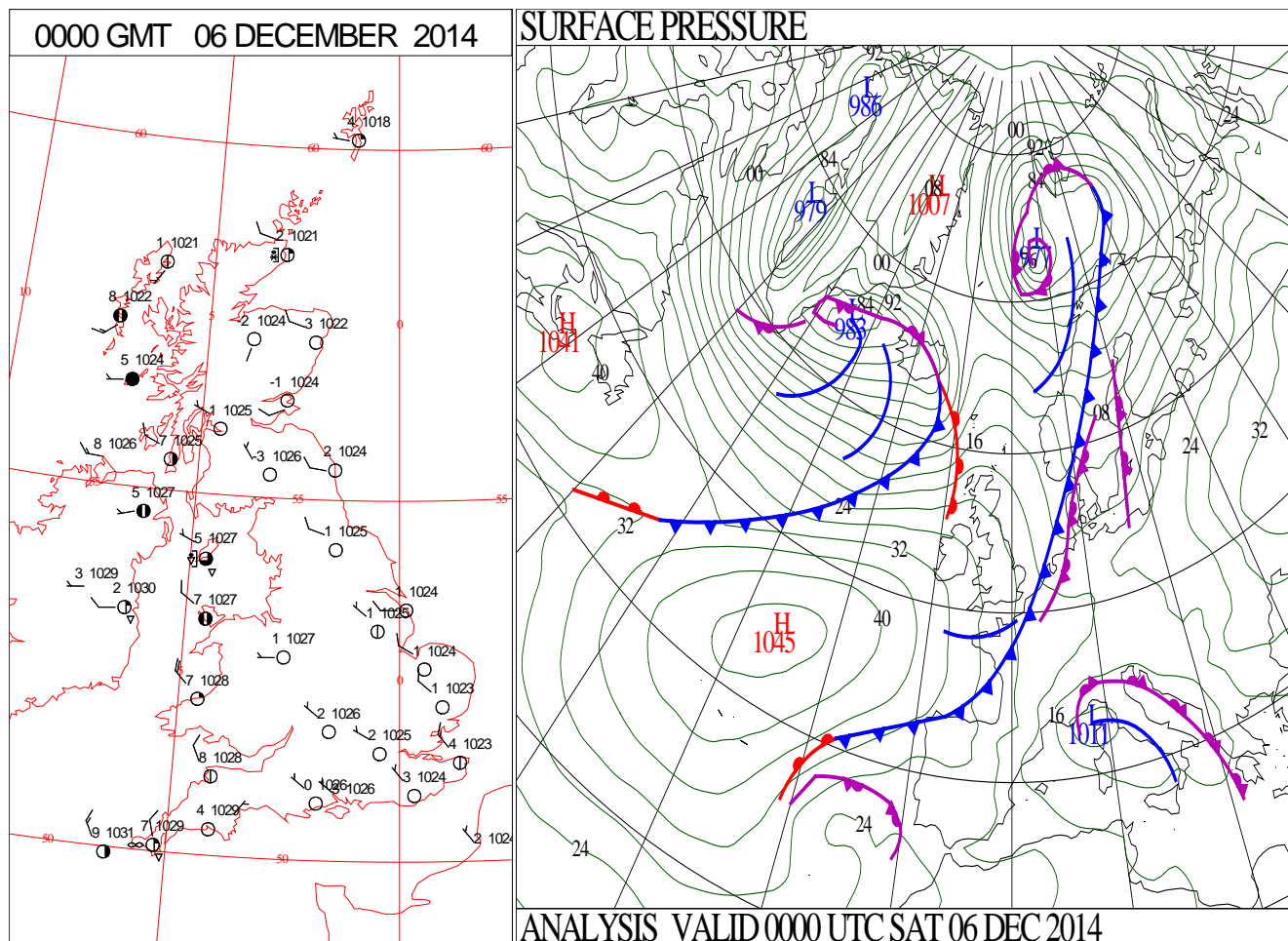
0600 GMT 05 DECEMBER 2014	SIG WEATHER	1200 GMT 05 DECEMBER 2014	SIG WEATHER	<p><b>Summary of UK Weather for Friday 05 December 2014.</b></p> <p>An area of low cloud lay over south-eastern parts, and a band of rain across the north-west moved south-eastwards through the early hours.</p> <p>A clear zone lay inbetween these two cloudier zones, there was some localised frost, and fog or freezing fog patches.</p> <p>The rain cleared from the far north-west towards dawn, and clearer showery conditions followed.</p> <p>The mist and low cloud cleared from the south-east through the morning, and the rain became more patchy as it also cleared.</p> <p>Large areas of the U.K. were then left dry, with some good periods of sunshine under clear skies.</p> <p>However, scattered showers continued to feed into the north and the west, these were heavy at times with snow on hills, and there was some hail to low levels. They were thundery too, with lightning detected over south-west Scotland and north Wales.</p> <p>Maximum temperatures were generally near the seasonal average, although parts of Scotland were just below average.</p>
1800 GMT 05 DECEMBER 2014	SIG WEATHER	0000 GMT 06 DECEMBER 2014	SIG WEATHER	
				<p><b>EXTREMES</b></p> <p><b>Highest Maximum:</b> 11.3 Guernsey Airport, Guernsey</p> <p><b>Lowest Maximum:</b> 3.1 Crombie Country Park, Angus</p> <p><b>Lowest Minimum:</b> -3.9 Aboyne No2, Aberdeenshire</p> <p><b>Lowest Grass Minimum:</b> -7.4 Nettlecombe, Somerset</p> <p><b>Most Rain:</b> 23.6 Alltdearg House, Isle of Skye</p> <p><b>Most Sun:</b> 5.9 Tenby, Dyfed</p>



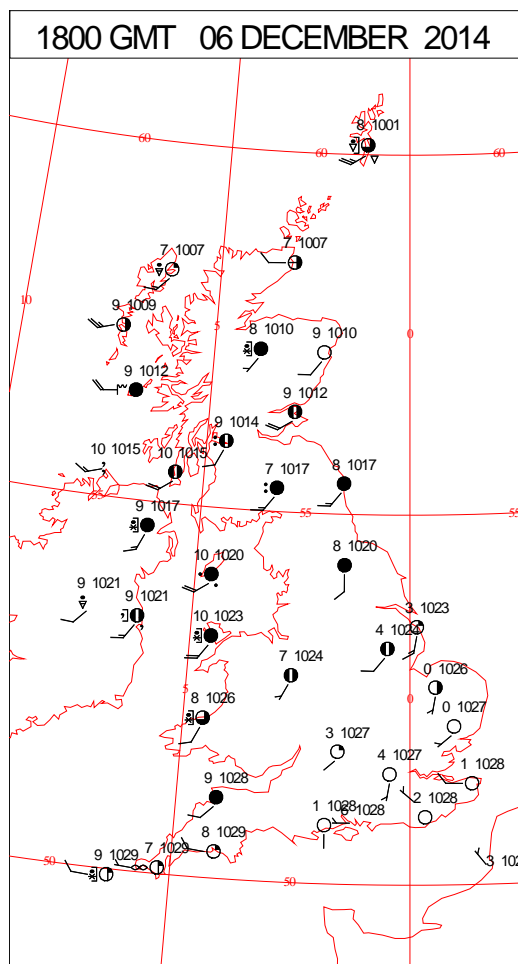
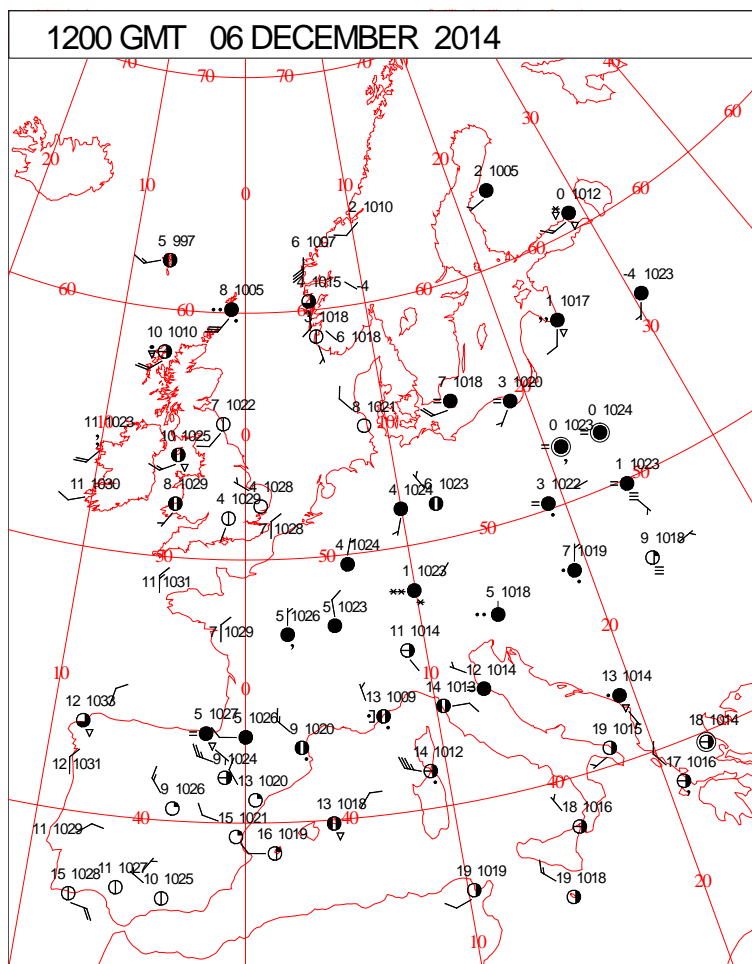
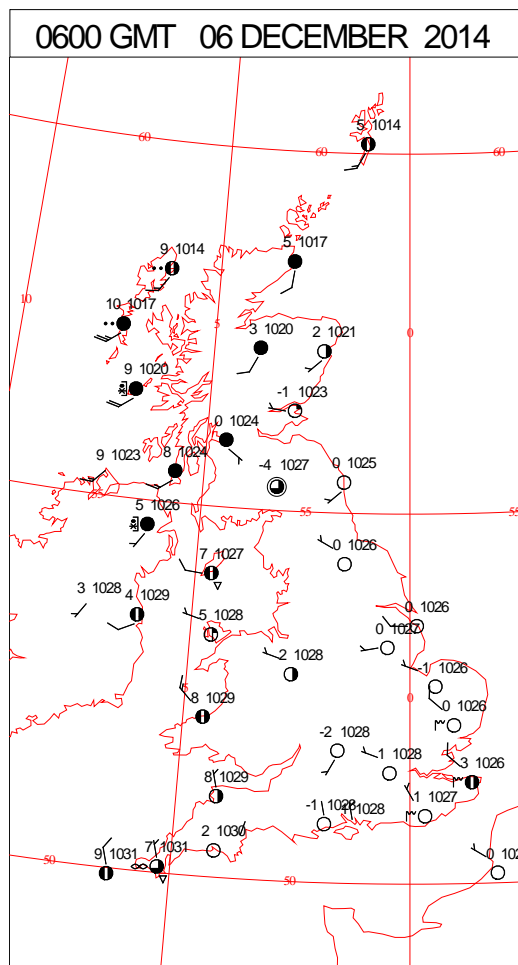
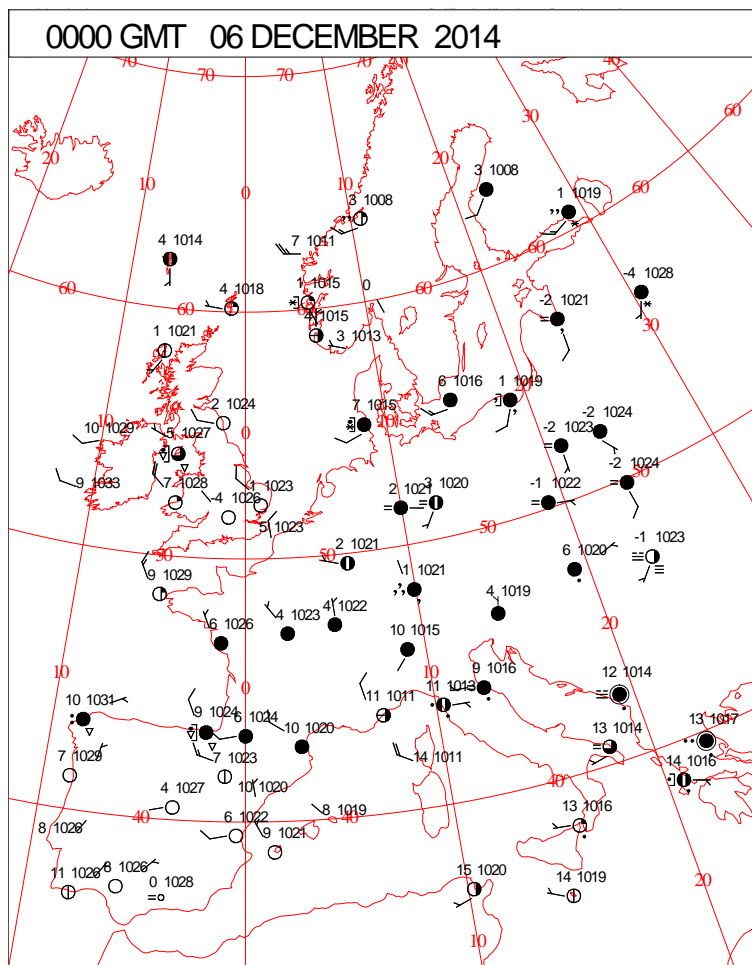
DAILY CLIMATE DATA



# DAILY WEATHER SUMMARY



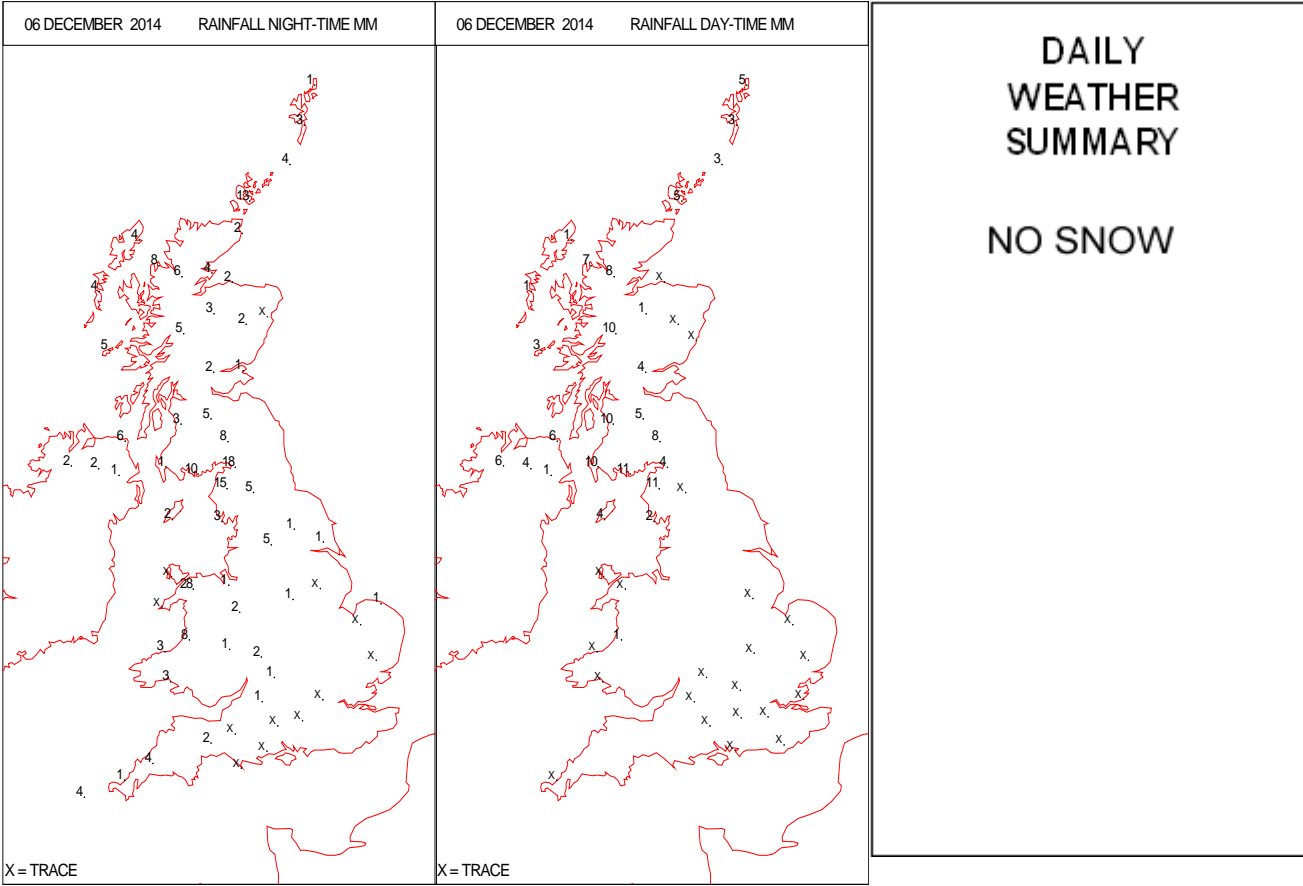
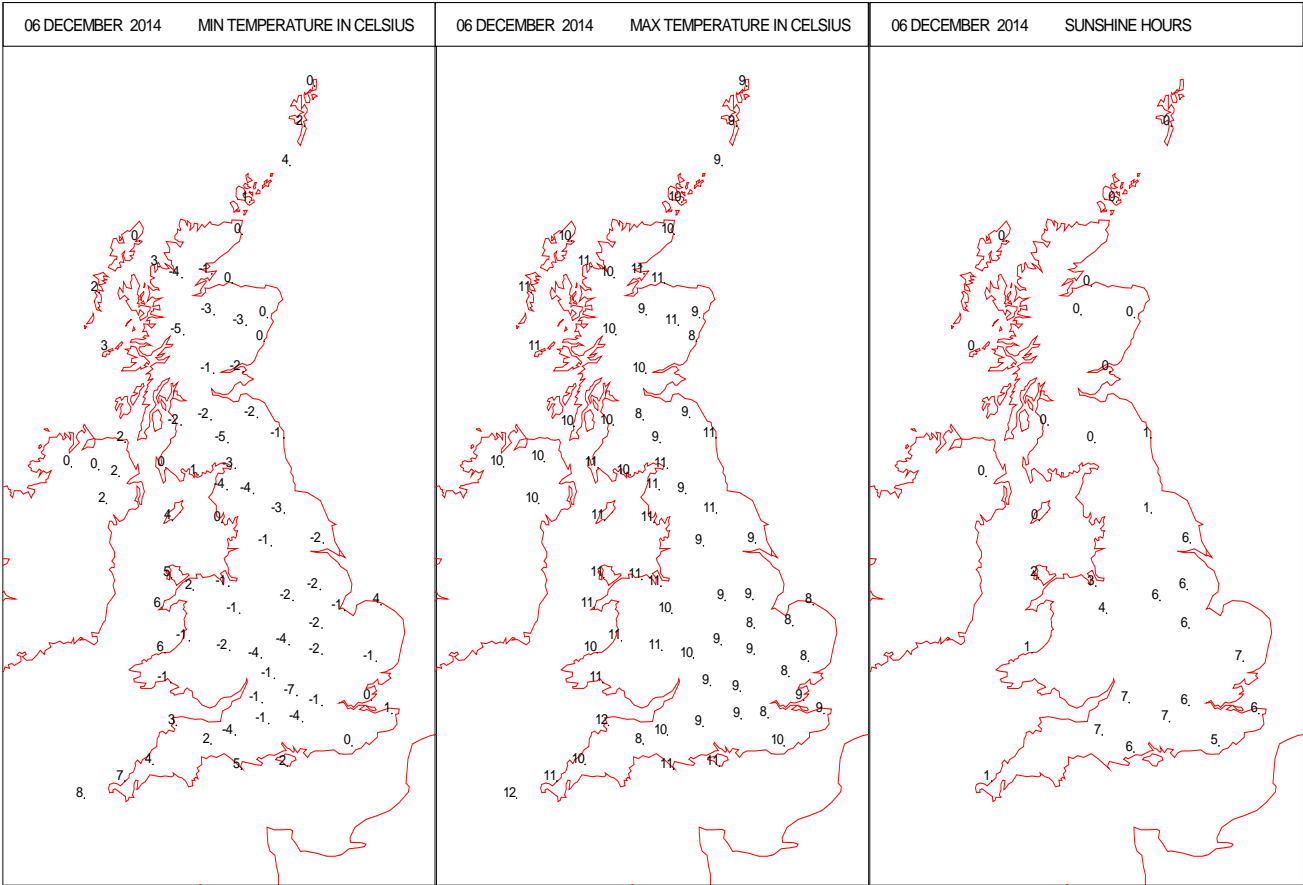
# SURFACE REPORTS



SIGNIFICANT WEATHER

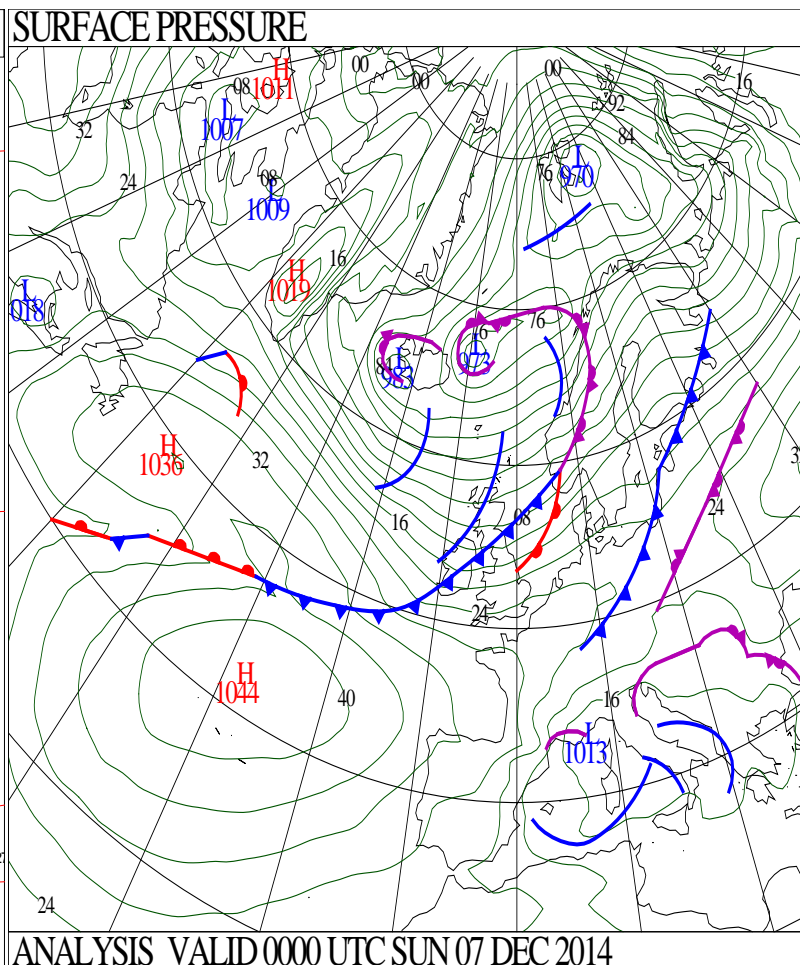
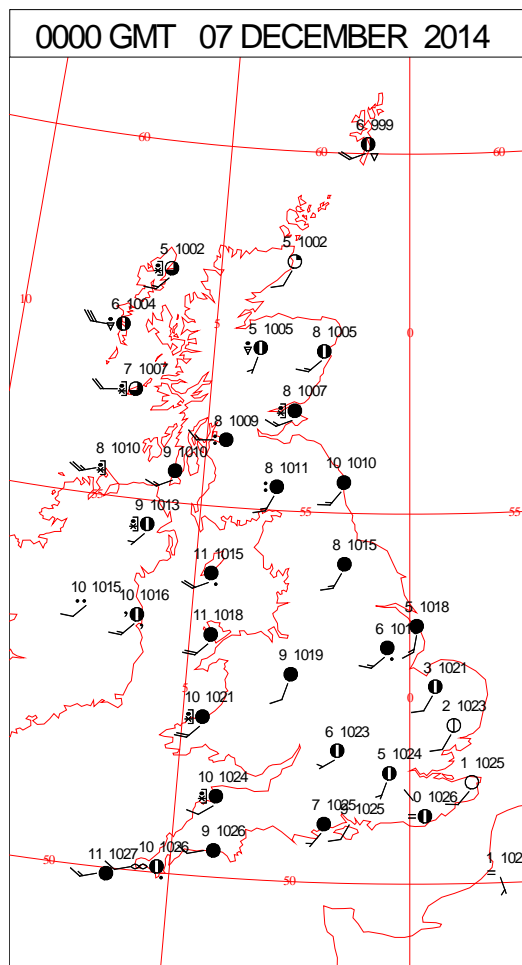
0600 GMT 06 DECEMBER 2014	SIG WEATHER	1200 GMT 06 DECEMBER 2014	SIG WEATHER	<p><b>Summary of UK Weather for Saturday 06 December 2014.</b></p> <p>Many places were dry and clear during the early hours, with temperatures falling quite quickly, and a widespread frost developing. However, there were some showers that clipped East Anglia at times.</p> <p>It gradually turned windy over the north-west of the U.K., with increasing cloud and rain pushing across north-west Scotland and Northern Ireland. This was heavy at times, particularly across high ground.</p> <p>After a cold and frosty start to the day for many parts of England and Wales, a fine day followed with plenty of sunshine. This was virtually unbroken across the south-east of England.</p> <p>However, thicker cloud, outbreaks of rain and stronger winds across north-western Scotland and the west of Northern Ireland continued gradually south-eastwards through the day, reaching northern England and north-west Wales by evening.</p> <p>Ahead of this temperatures fell sharply across south-east England, with an early frost.</p> <p>Clearer, showery and windy conditions followed the rain into north-west Scotland.</p> <p>Maximum temperatures were around average, but slightly below across south-east England.</p>
1800 GMT 06 DECEMBER 2014	SIG WEATHER	0000 GMT 07 DECEMBER 2014	SIG WEATHER	
				<p><b>EXTREMES</b></p> <p><b>Highest Maximum:</b> 12.0 Slapton, Devon</p> <p><b>Lowest Maximum:</b> 6.3 Mylnefield, Angus</p> <p><b>Lowest Minimum:</b> -6.8 Benson, Oxfordshire</p> <p><b>Lowest Grass Minimum:</b> -10.3 Benson, Oxfordshire</p> <p><b>Most Rain:</b> 68.6 Glen Strae, Argyll</p> <p><b>Most Sun:</b> 7.3 Oxford, Oxfordshire</p>

DAILY CLIMATE DATA

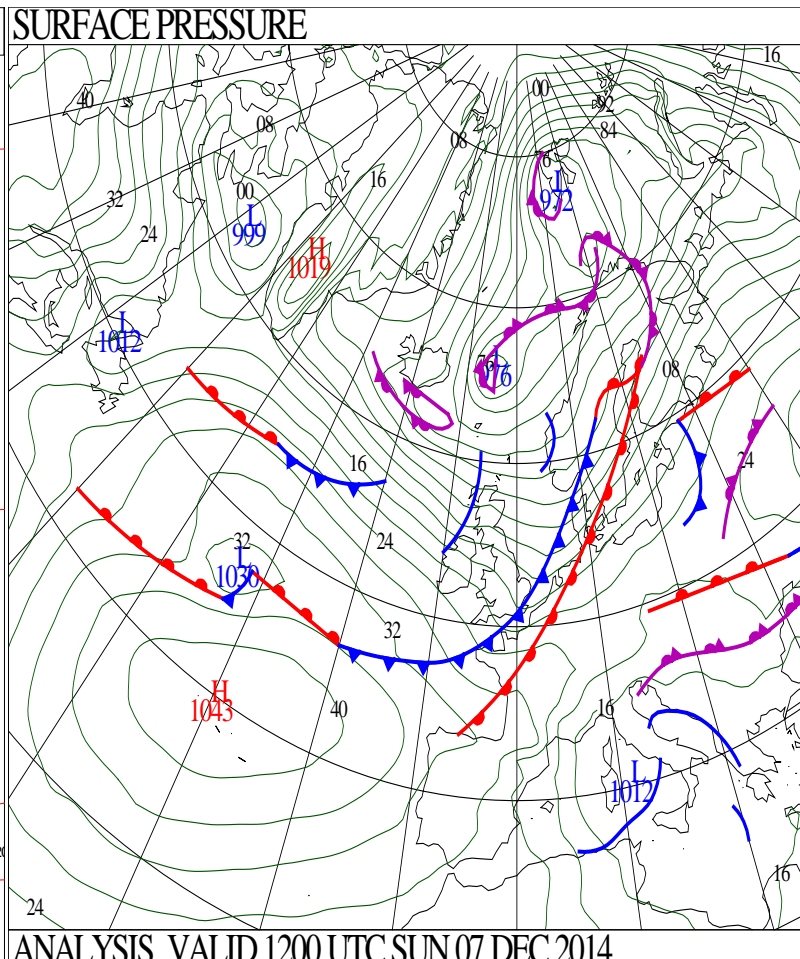
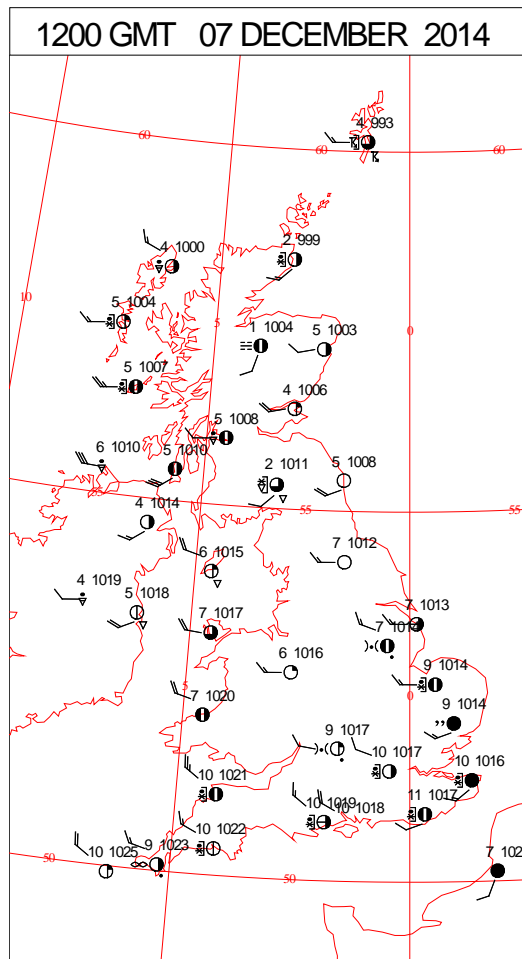




# DAILY WEATHER SUMMARY

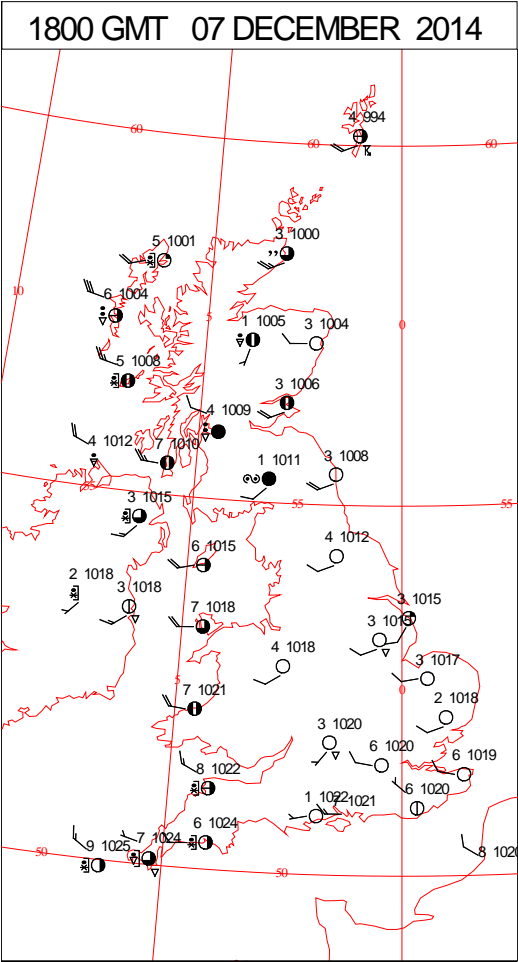
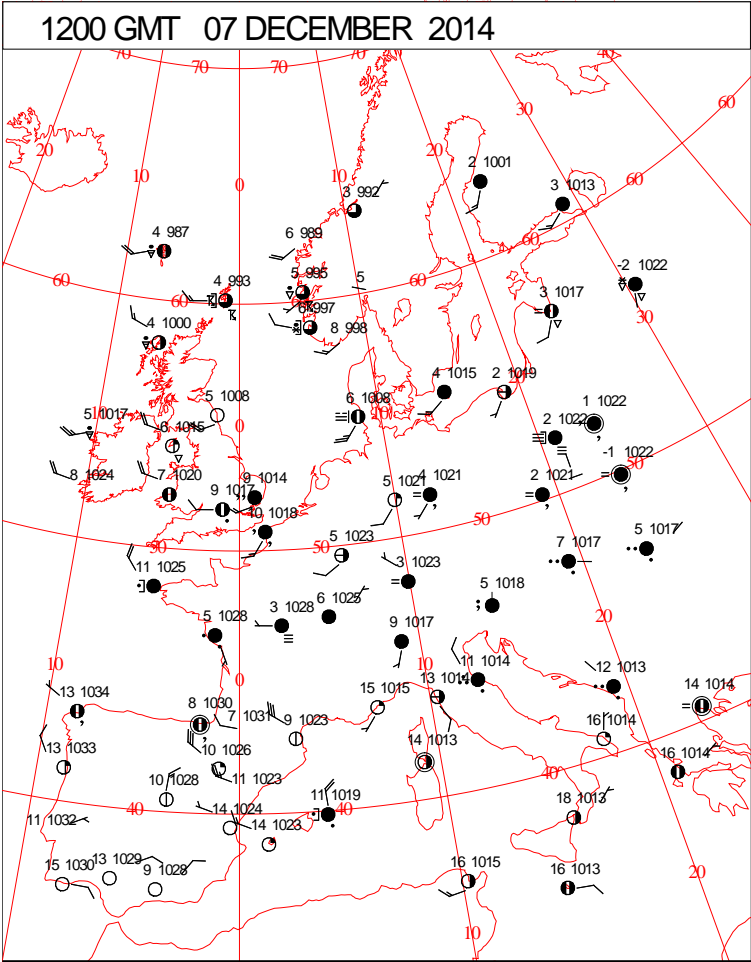
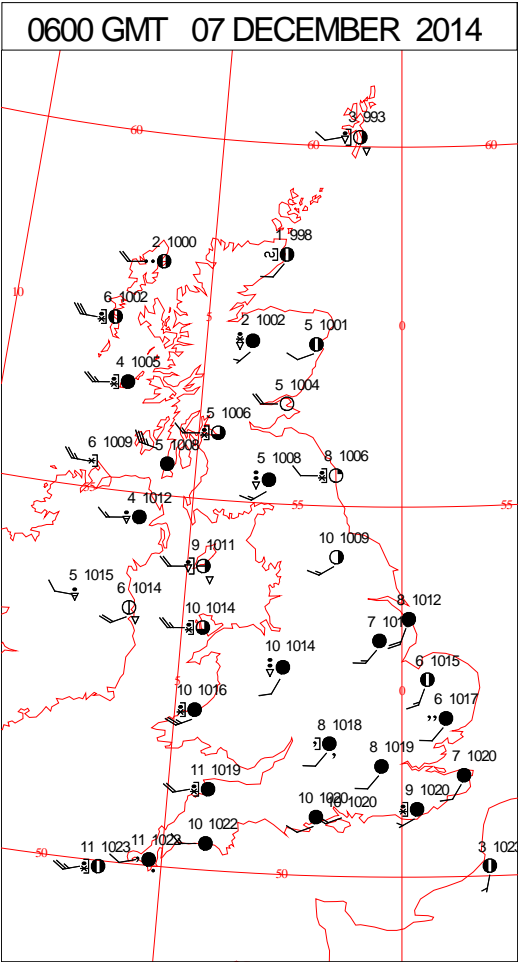
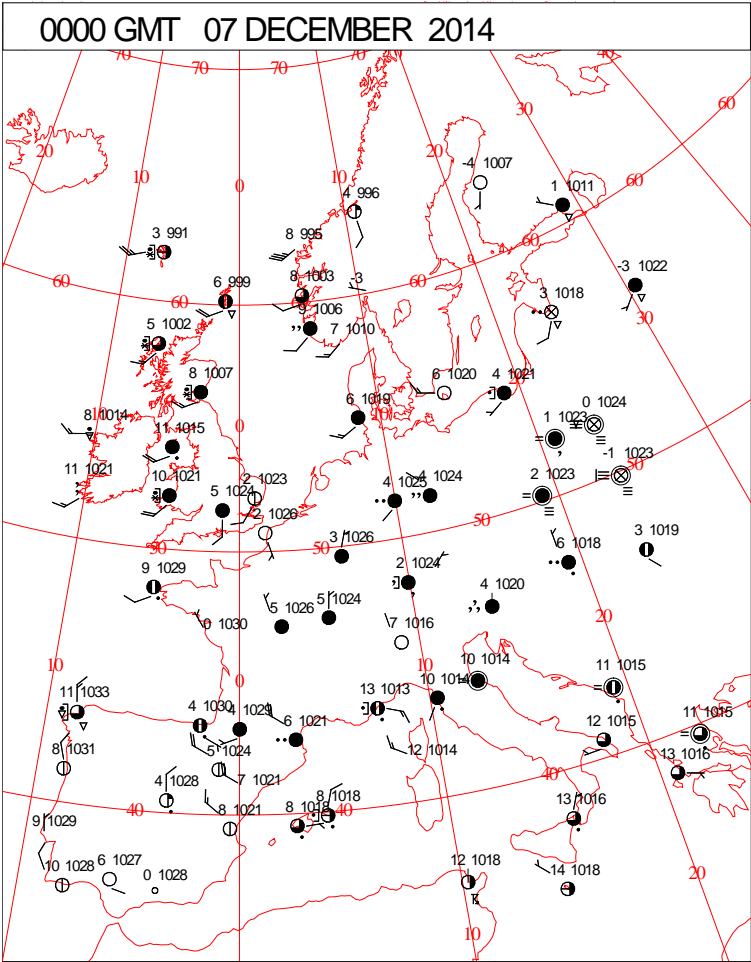


ANALYSIS VALID 0000 UTC SUN 07 DEC 2014



ANALYSIS VALID 1200 UTC SUN 07 DEC 2014

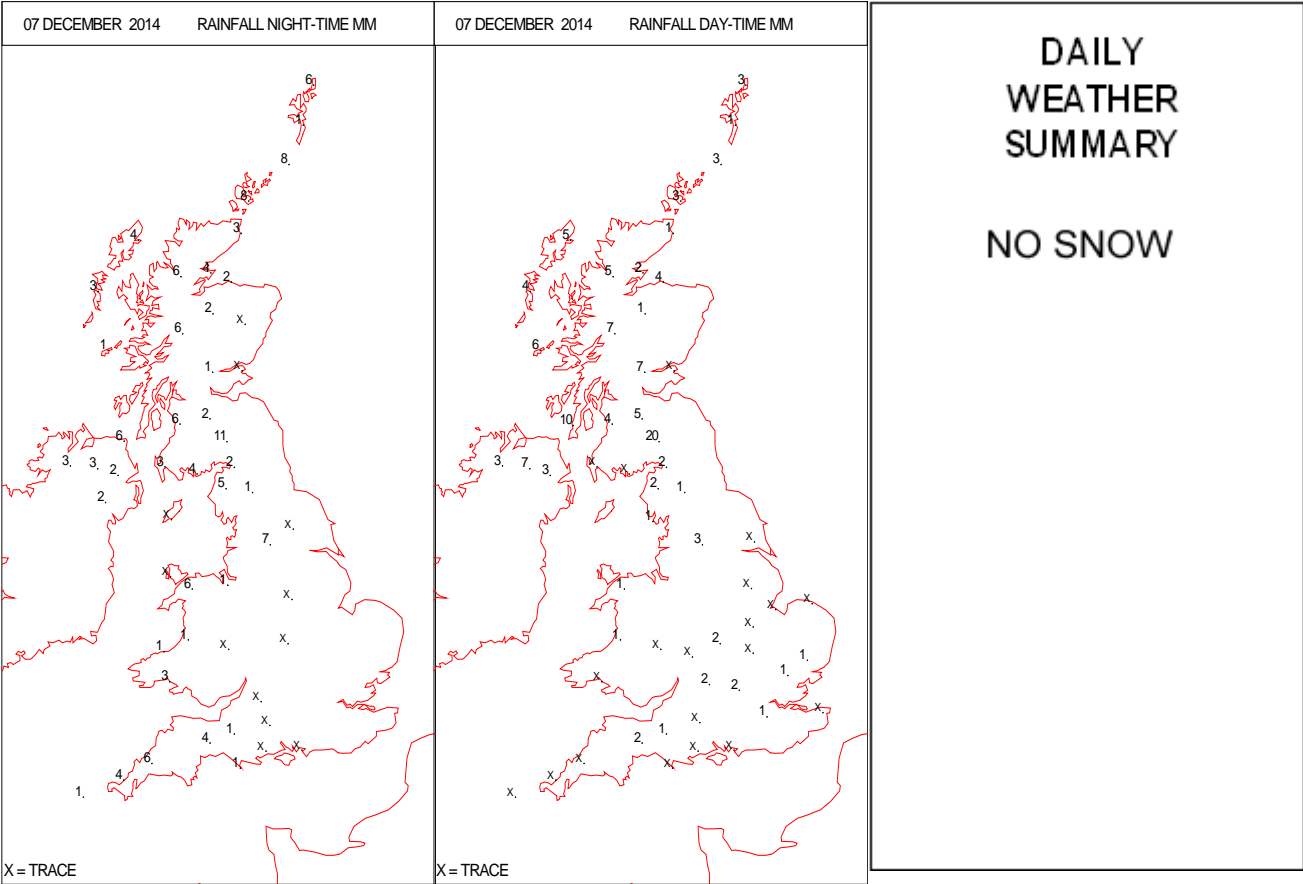
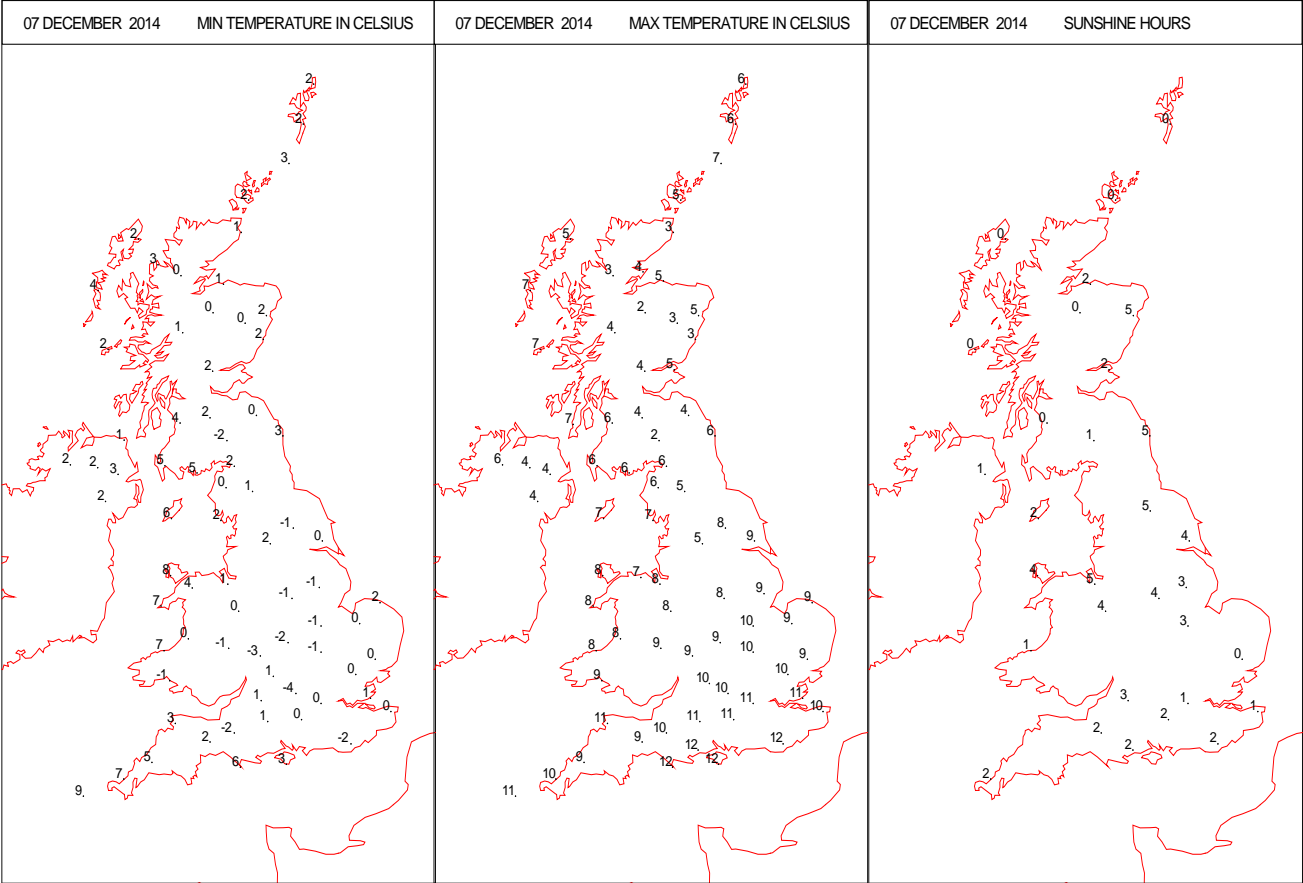
SURFACE REPORTS



SIGNIFICANT WEATHER

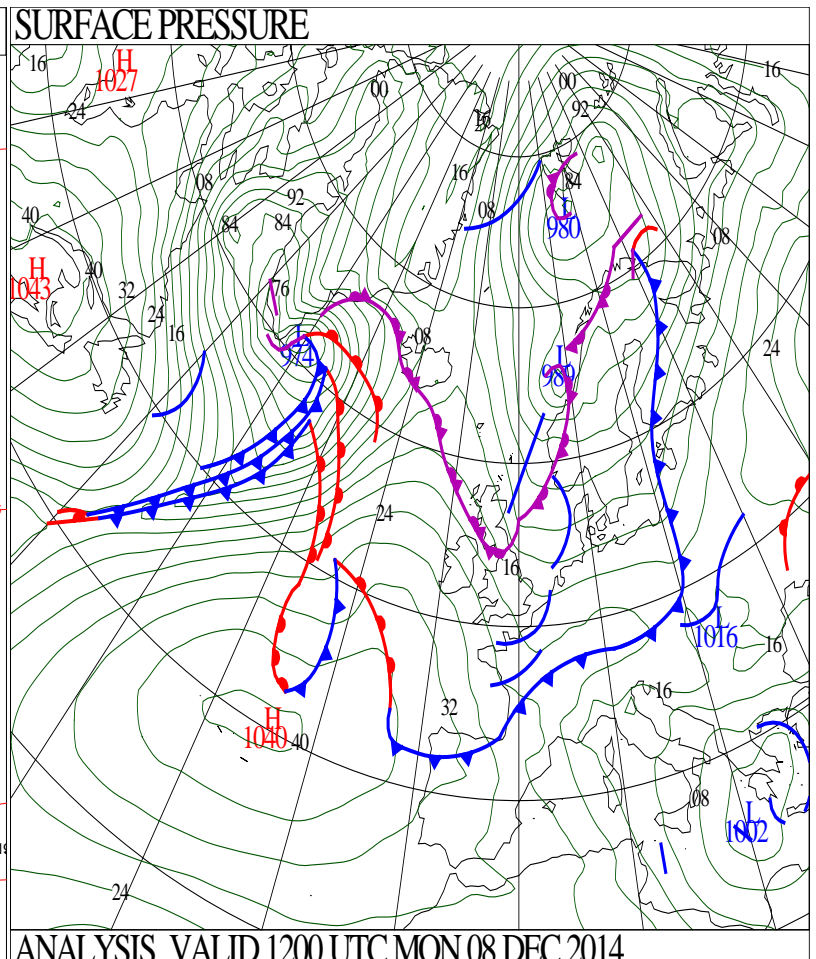
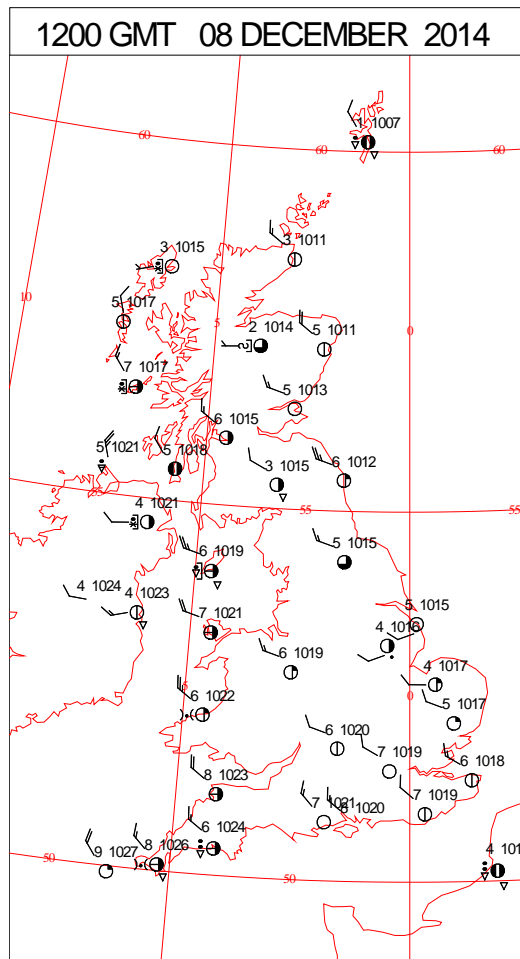
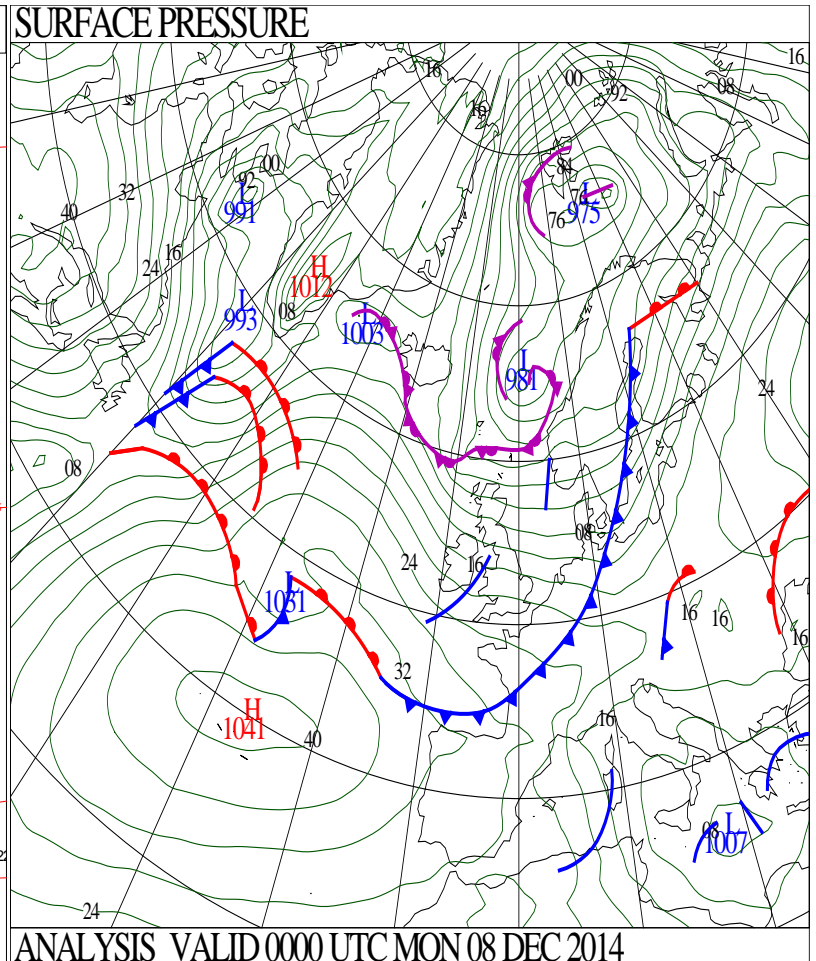
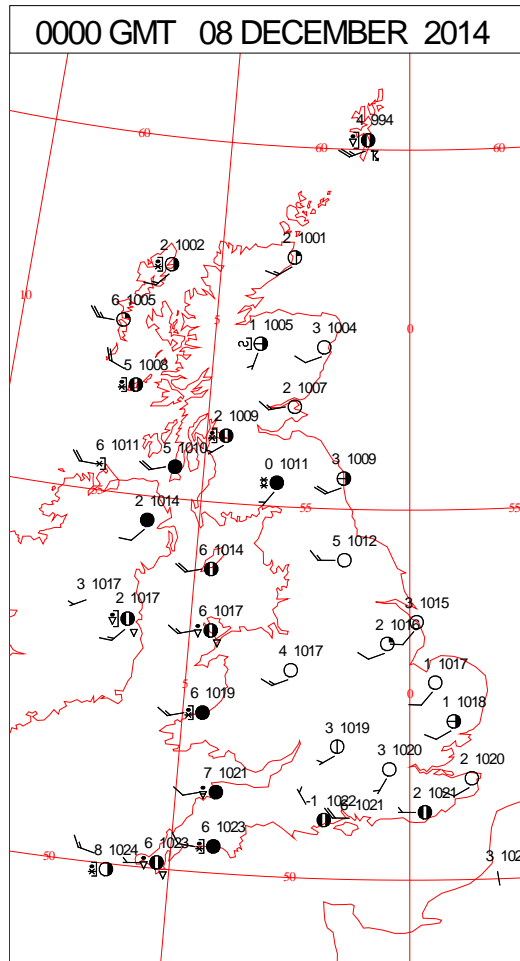
0600 GMT 07 DECEMBER 2014	SIG WEATHER	1200 GMT 07 DECEMBER 2014	SIG WEATHER	<p><b>Summary of UK Weather for Sunday 07 December 2014.</b></p> <p>A band of rain made its way south-eastwards during the early hours, and by dawn the rain lay across parts of southern England.</p> <p>Clearer, showery weather followed across the rest of the U.K., with some heavy bursts of rain at times. Showers had turned to sleet and snow across northern Scotland by morning.</p> <p>Cloud and outbreaks of rain continued to move across south-east England through the morning, clearing around lunchtime. Brighter conditions with a few showers followed for a time.</p> <p>Elsewhere it was a day of sunny spells and showers, the showers most frequent in the north and west, where they were heavy with hail and thunder. They fell as snow over the hills and mountains, with some sleet getting down to low levels at times across the north, particularly Scotland.</p> <p>Through the evening, the showers continued to affect northern and western parts of the country, with thunder and snow over the hills in the north.</p> <p>It was a windy day, with westerly gales across exposed parts of the north-west.</p> <p>Maximum temperatures were around or slightly below average.</p>
1800 GMT 07 DECEMBER 2014	SIG WEATHER	0000 GMT 08 DECEMBER 2014	SIG WEATHER	
				<p><b>EXTREMES</b></p> <p><b>Highest Maximum:</b> 12.6 Teignmouth, Devon</p> <p><b>Lowest Maximum:</b> 2.0 Cromdale, Nairnshire</p> <p><b>Lowest Minimum:</b> -4.9 Topcliffe, North Yorkshire</p> <p><b>Lowest Grass Minimum:</b> -6.8 Frittenden, Kent -6.8 Goudhurst, Kent</p> <p><b>Most Rain:</b> 32.0 Kinlochewe, Ross-Shire</p> <p><b>Most Sun:</b> 5.1 Leeming, North Yorkshire</p>

DAILY CLIMATE DATA



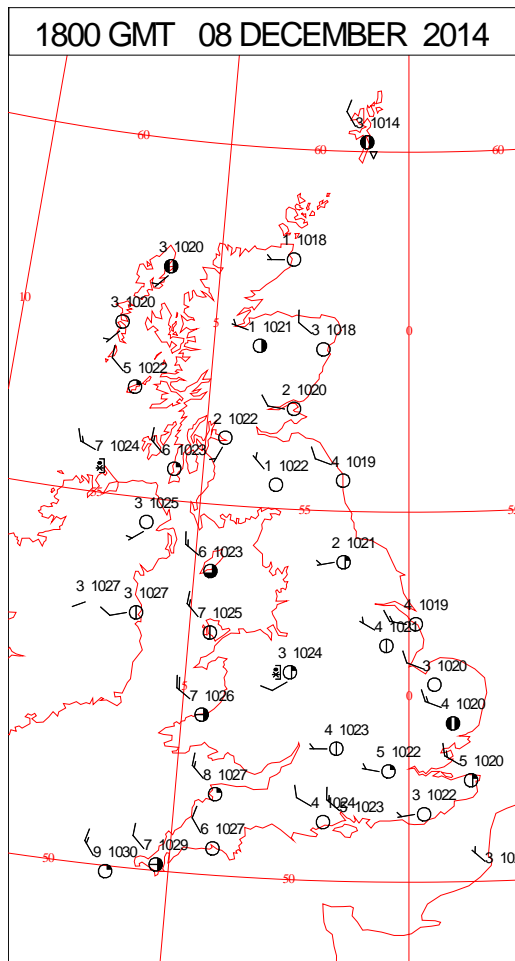
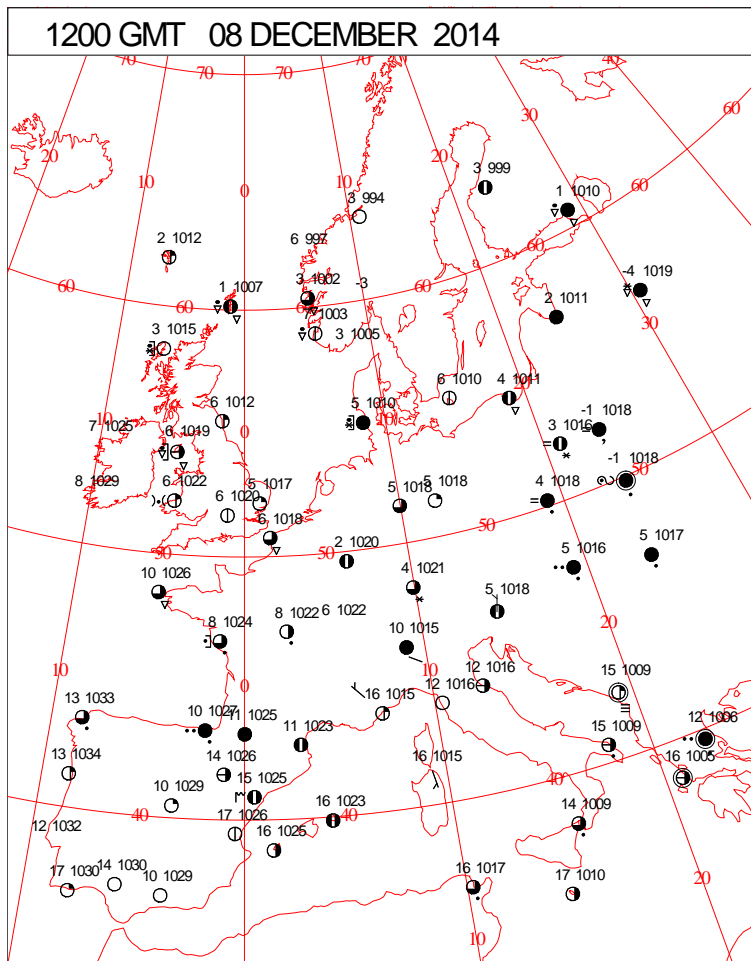
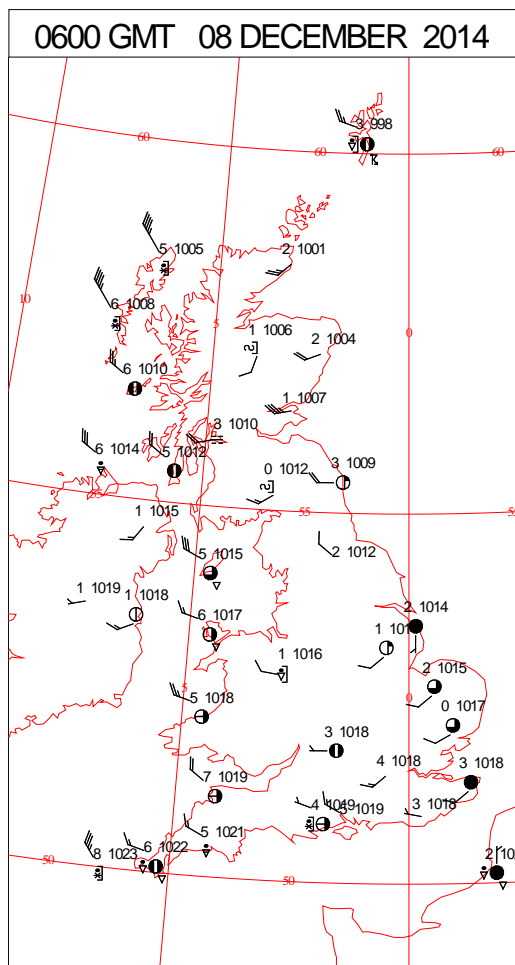
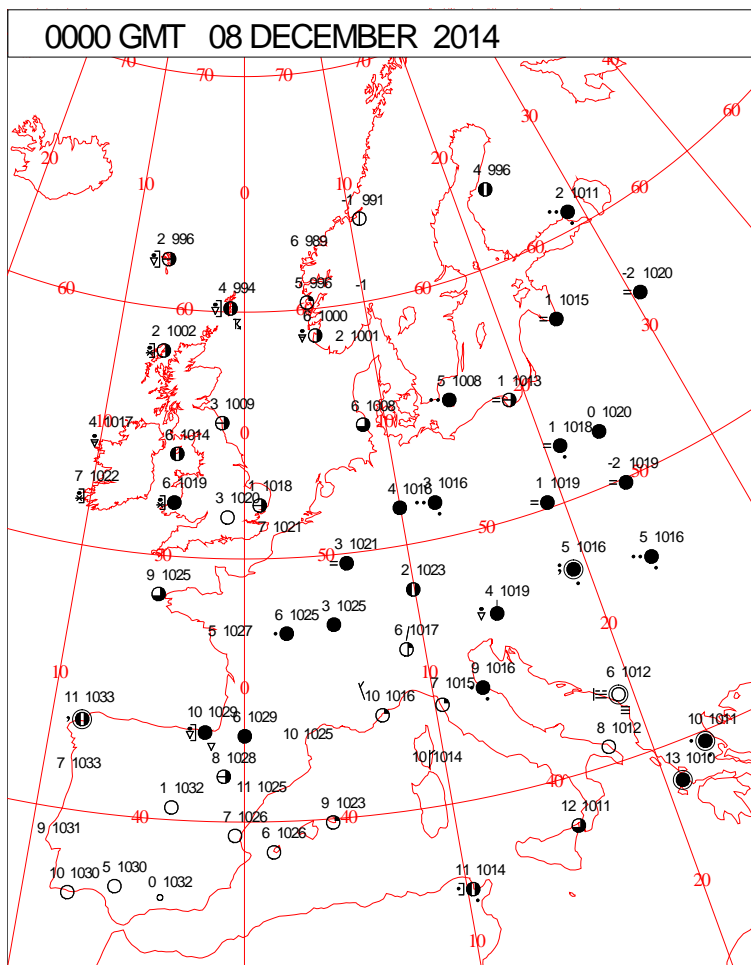


# DAILY WEATHER SUMMARY





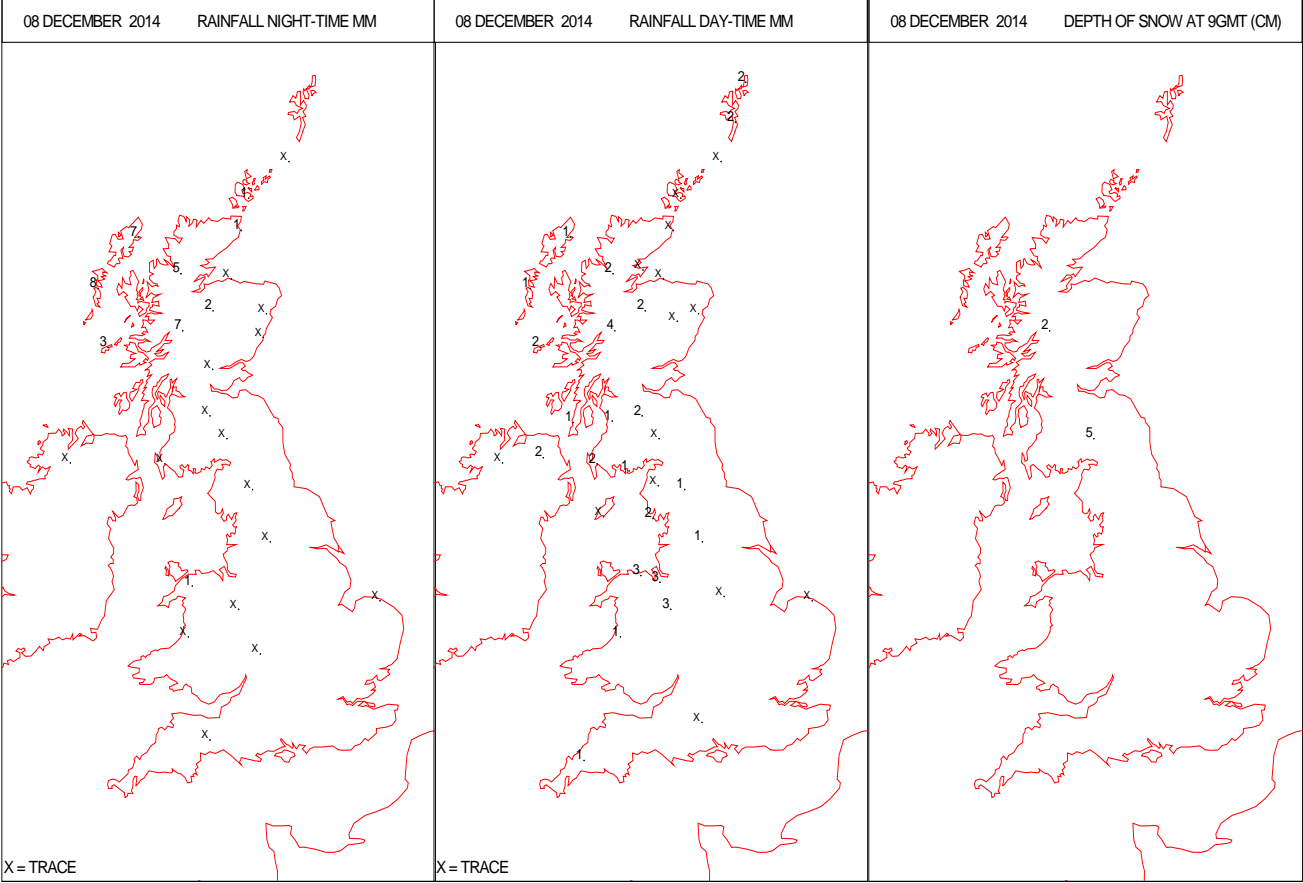
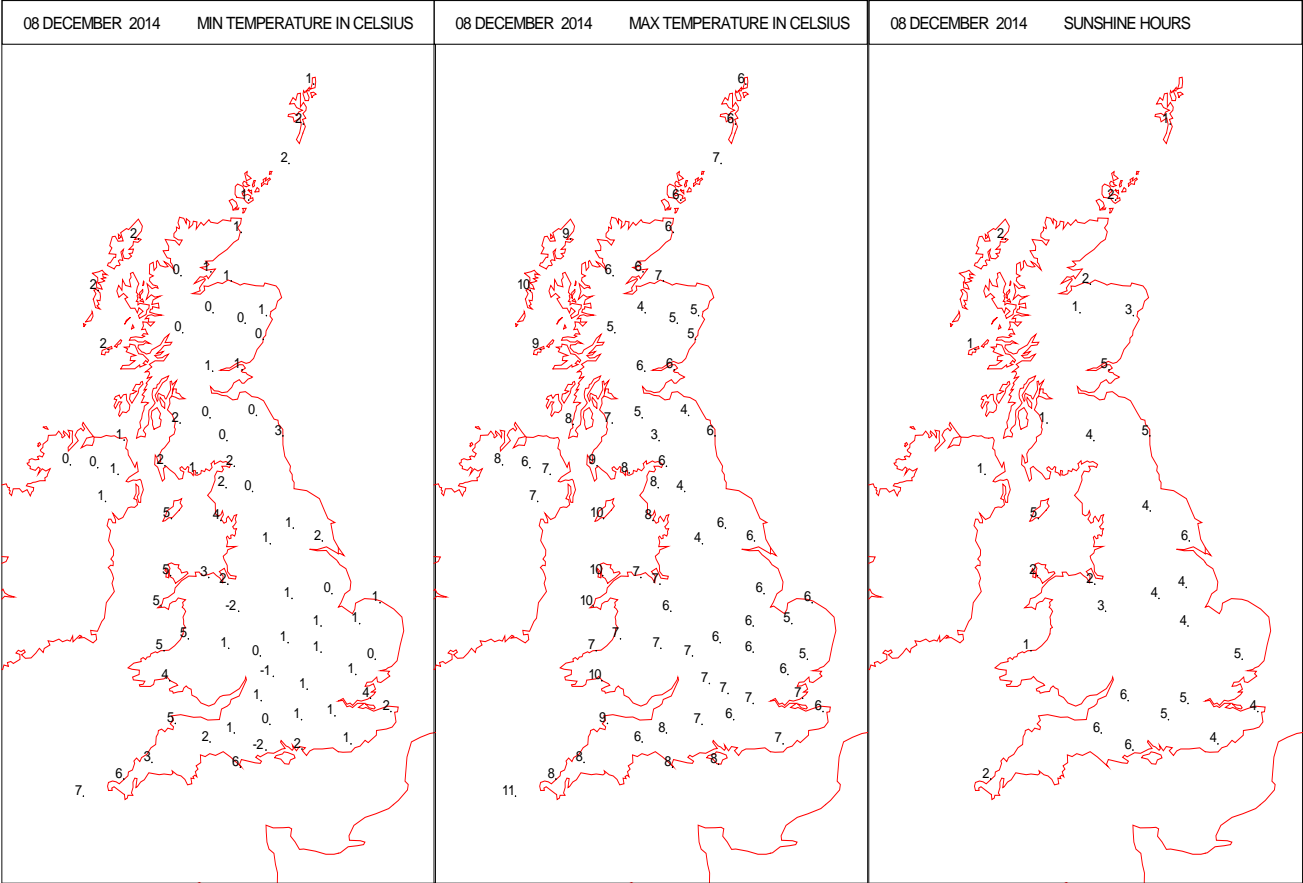
# SURFACE REPORTS



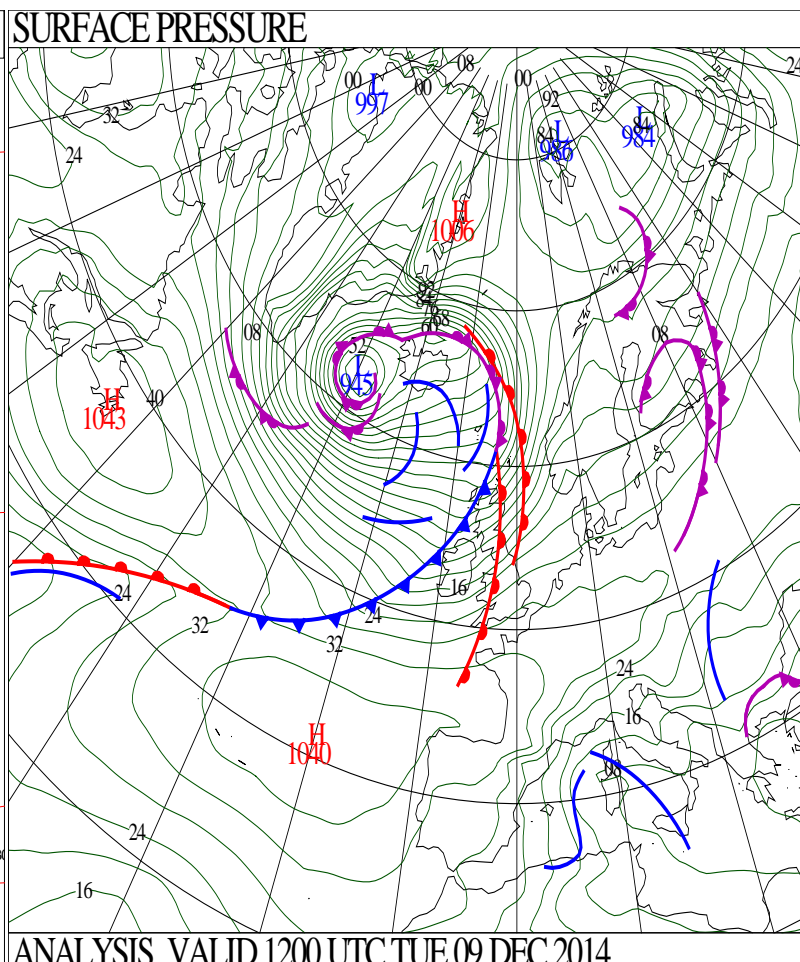
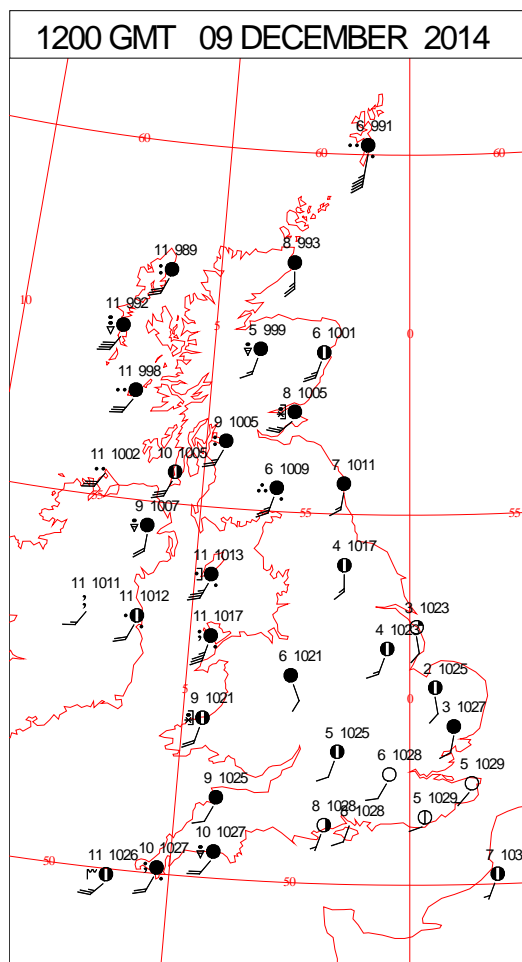
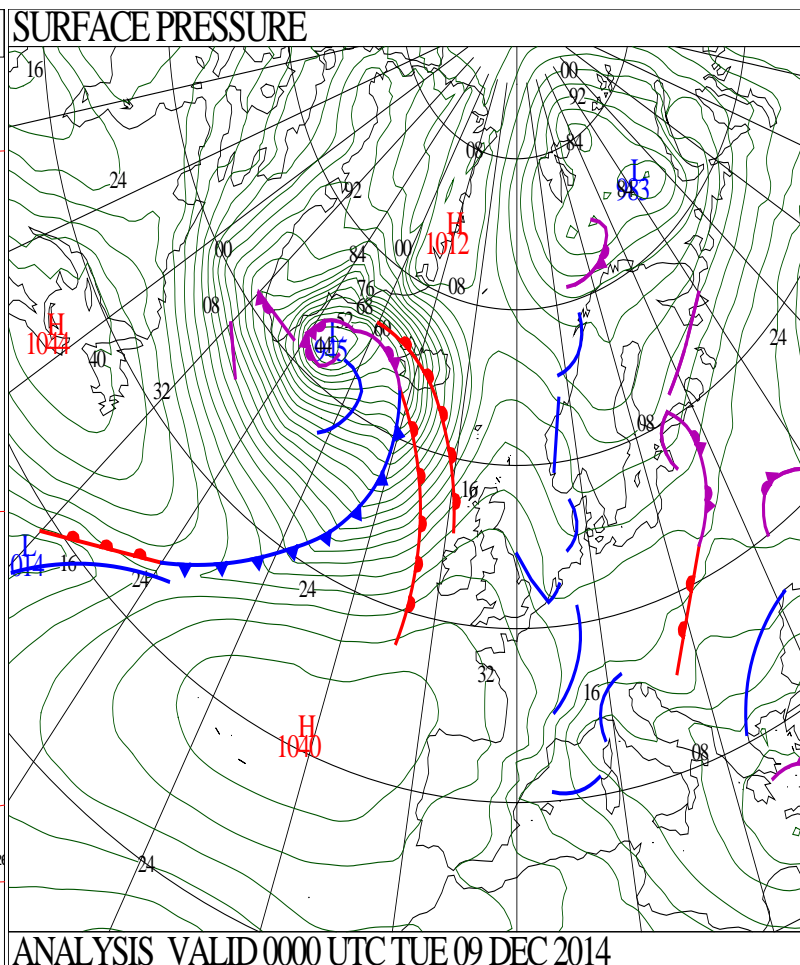
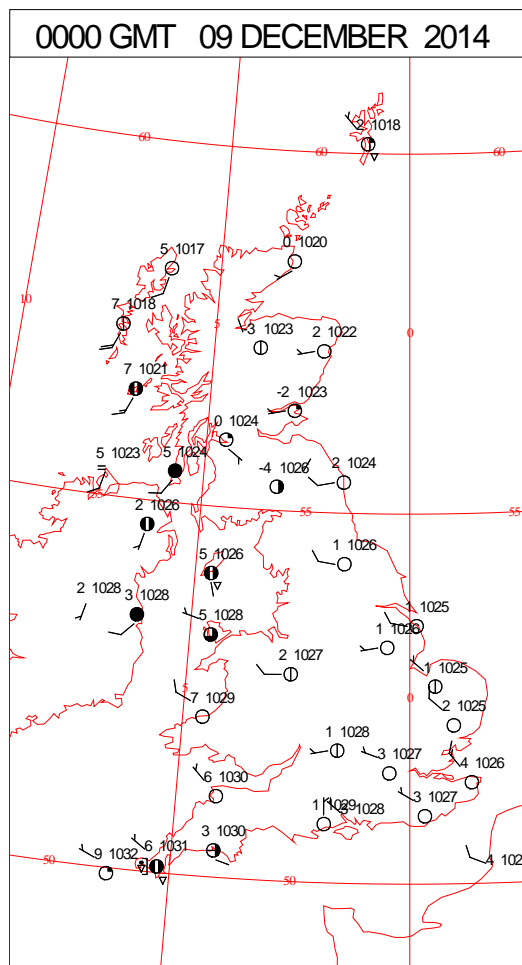
# SIGNIFICANT WEATHER

0600 GMT 08 DECEMBER 2014	SIG WEATHER	1200 GMT 08 DECEMBER 2014	SIG WEATHER	<p><b>Summary of UK Weather for Monday 08 December 2014.</b>  It was a cold start, with clear spells, most prolonged across eastern parts of the U.K.  However, further north and west, frequent and often heavy showers occurred. These included isolated thunder, and also fell as sleet or snow across the higher ground of Scotland, Northern Ireland, Wales and northern England. It was also quite windy, with the strongest winds across Scotland.  A dry and often sunny day followed for most, as showers continued to ease. These became mostly confined to the western extremities of the U.K., but also fed down from Liverpool Bay, across Cheshire and into the West Midlands, and also affected the coast of East Anglia, especially later in the day.  Whilst temperatures were close to average across the south-west of England, the rest of the country had temperatures below average, along with a brisk north-westerly breeze.  After dark temperatures soon fell and winds also eased, leading to an early frost developing in a number of places by midnight.</p>
1800 GMT 08 DECEMBER 2014	SIG WEATHER	0000 GMT 09 DECEMBER 2014	SIG WEATHER	<p><b>EXTREMES</b>  <b>Highest Maximum:</b>  12.0 Slapton, Devon  <b>Lowest Maximum:</b>  4.0 Albemarle, Northumberland  <b>Lowest Minimum:</b>  -3.8 Livingston Mill, West Lothian  <b>Lowest Grass Minimum:</b>  -9.1 Cawood, North Yorkshire  <b>Most Rain:</b>  45.6 Loch Tormasad, North Uist, Western Isles  <b>Most Sun:</b>  6.7 Oxford, Oxfordshire  6.7 Weymouth, Wyke Regis, Dorset</p>

DAILY CLIMATE DATA



# DAILY WEATHER SUMMARY



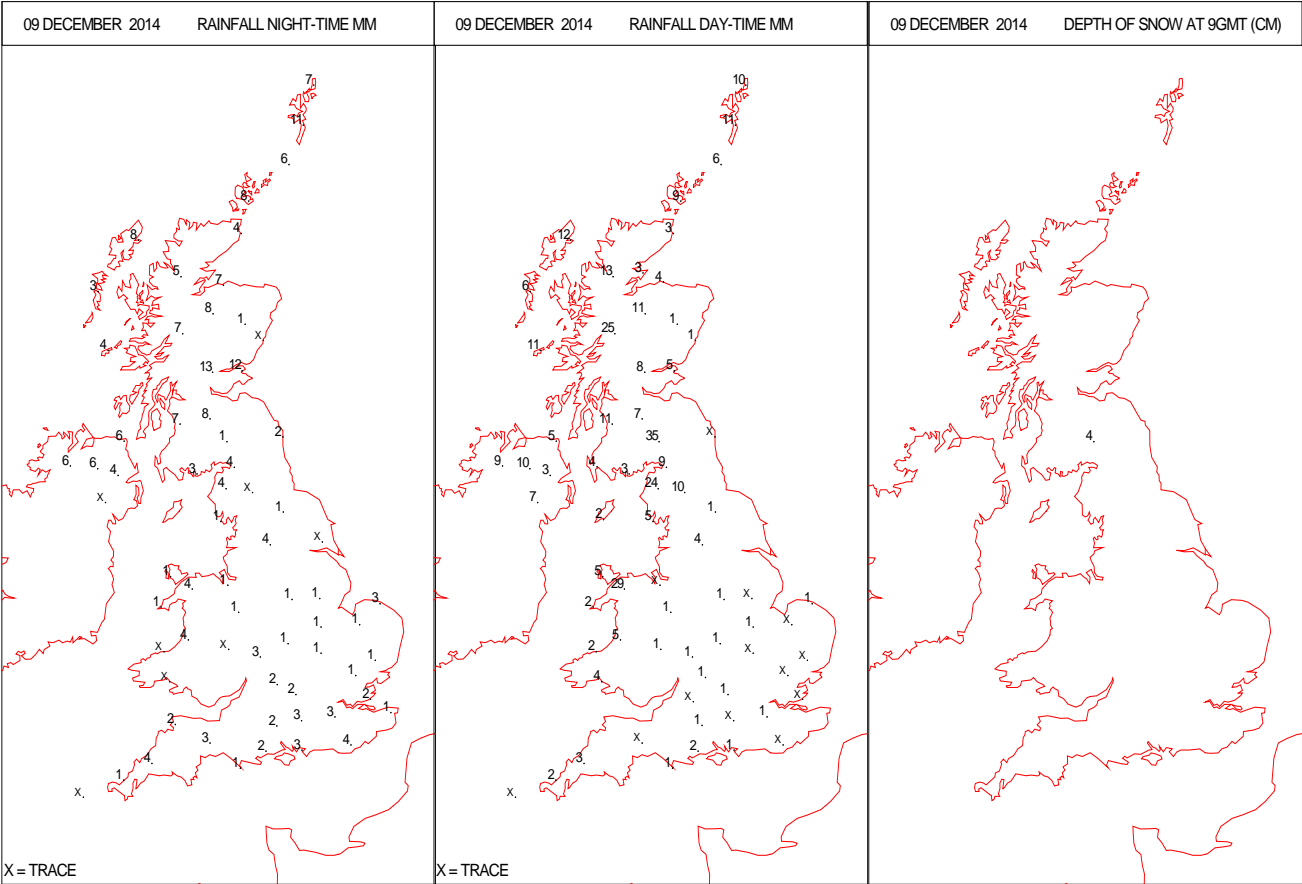
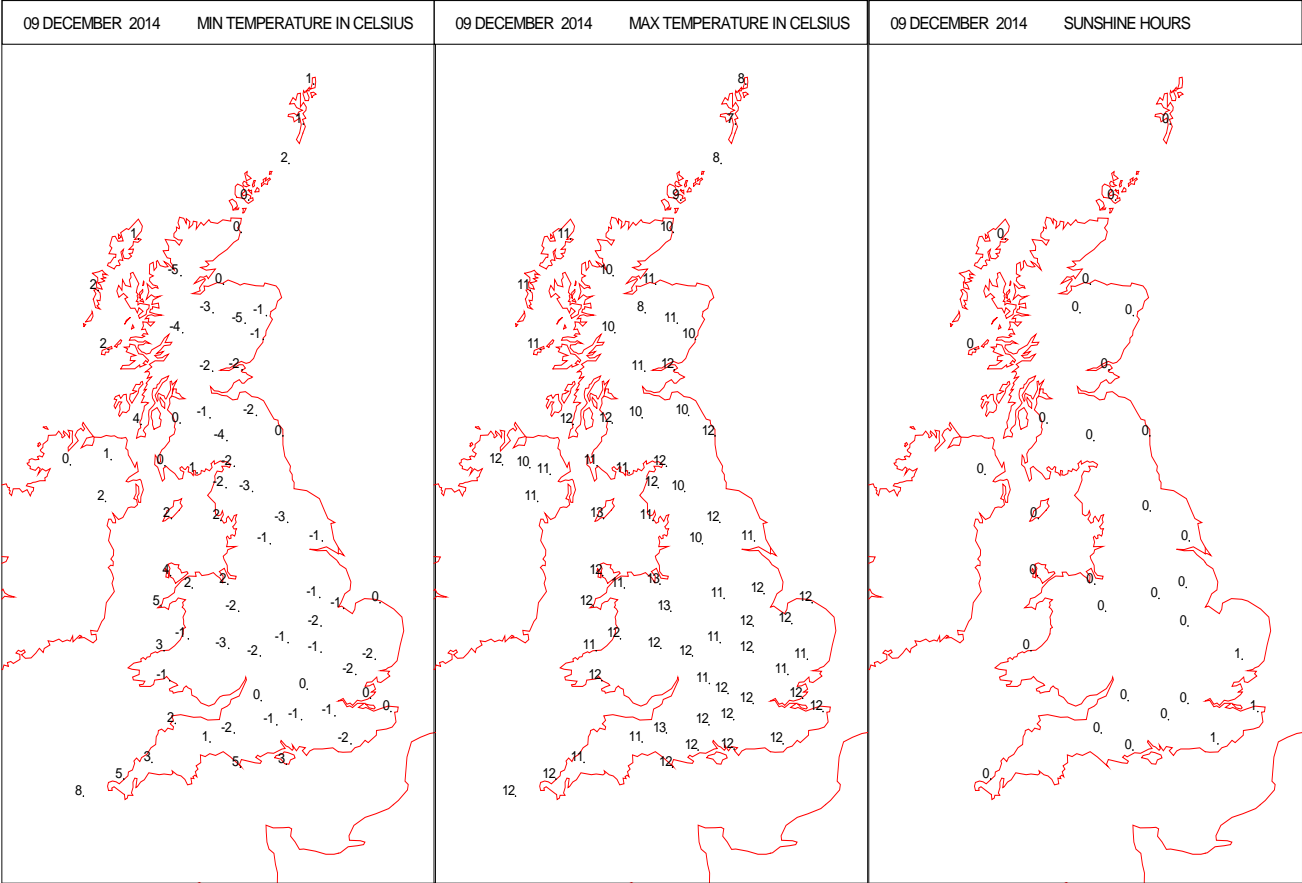




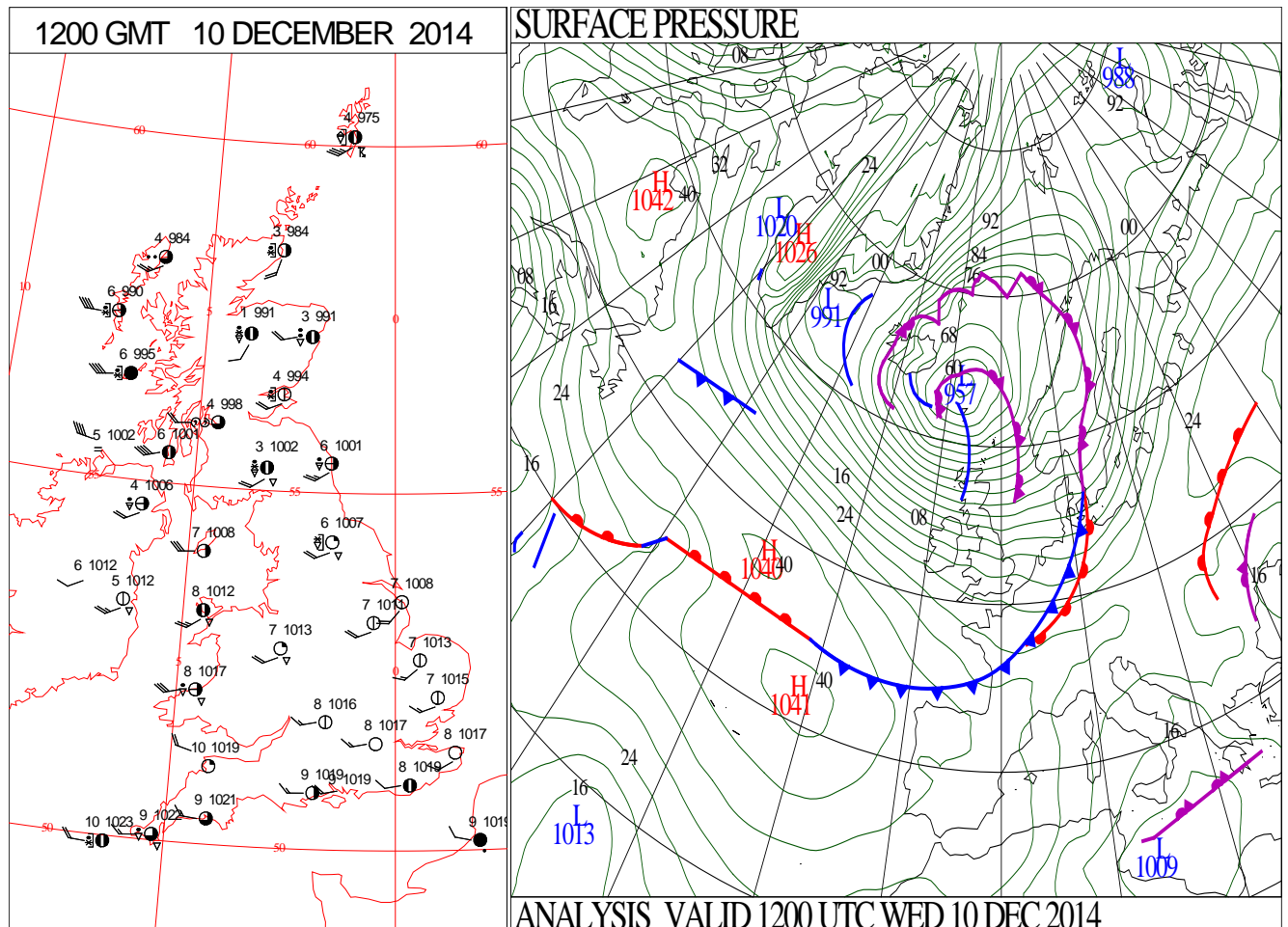
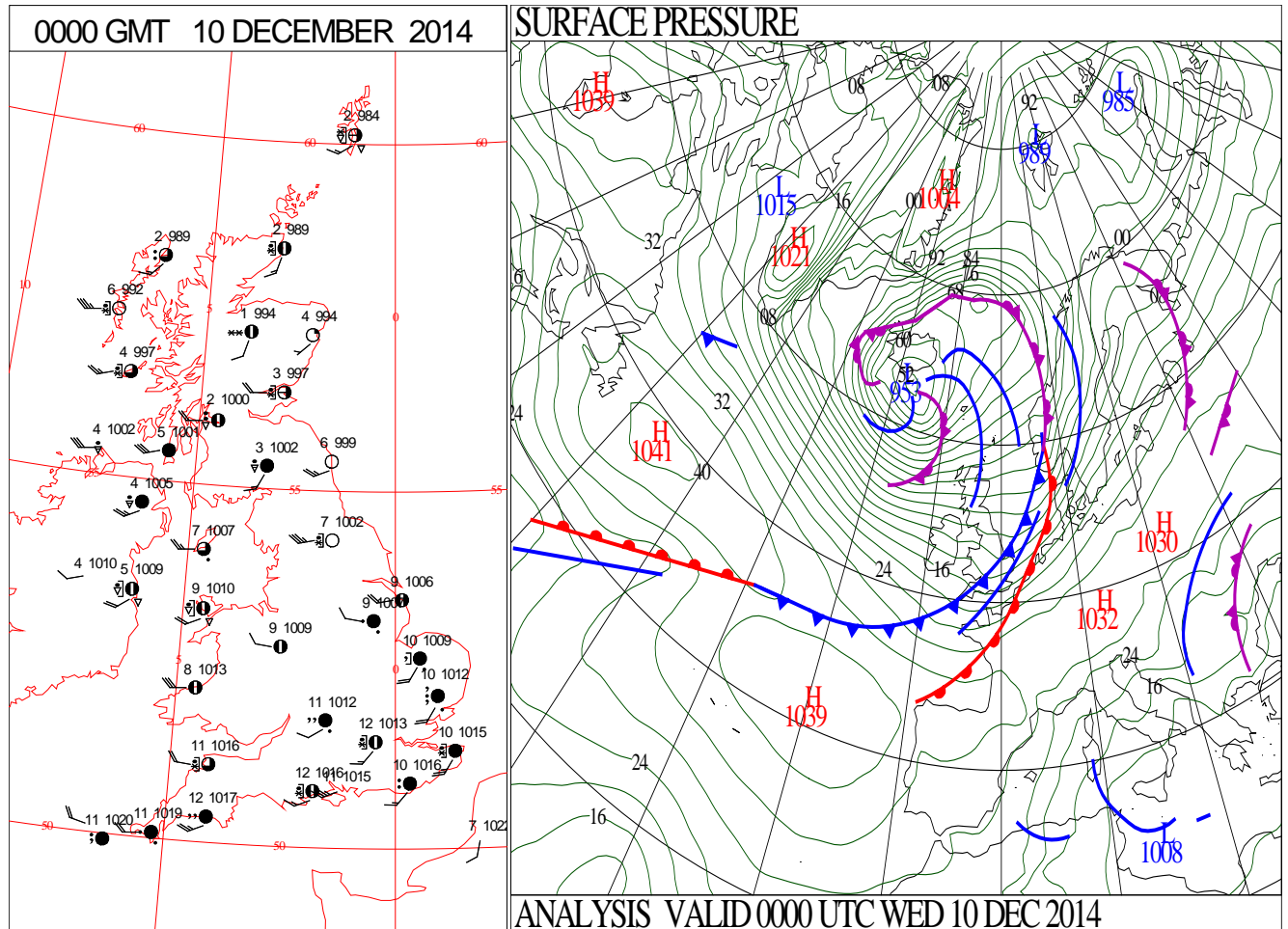
SIGNIFICANT WEATHER

0600 GMT 09 DECEMBER 2014	SIG WEATHER	1200 GMT 09 DECEMBER 2014	SIG WEATHER	<p><b>Summary of UK Weather for Tuesday 09 December 2014.</b></p> <p>Any lingering showers quickly died away, with clear skies across much of the U.K. However cloud did feed into the far west, along with strengthening winds.</p> <p>By dawn, outbreaks of rain had spread into the north-west, and this continued to move south-eastwards across the U.K., lying across Wales and central England by the end of the day. It turned heavy at times, especially across Scotland.</p> <p>Winds also strengthened for a time, especially across the north-east around the middle of the day, with Edinburgh Blackford Hill reporting a gust of 66 knots at 1100 UTC.</p> <p>As the rain moved away south-eastwards, showers then spread into the north-west as the rain cleared. These turned heavy and wintry and also thundery, and fell as snow across the higher ground.</p> <p>Winds then increased further across the far north-west during the evening.</p> <p>With the wind and the rain it was a mild day, with maximum temperatures widely above the December average, especially in the west. However, it turned markedly colder to the north-west of the rain band.</p>
1800 GMT 09 DECEMBER 2014	SIG WEATHER	0000 GMT 10 DECEMBER 2014	SIG WEATHER	
				<p><b>EXTREMES</b></p> <p><b>Highest Maximum:</b> 13.4 Colwyn Bay, Clwyd 13.4 Hawarden Airport, Clwyd</p> <p><b>Lowest Maximum:</b> 7.1 Castlereagh, Co. Down</p> <p><b>Lowest Minimum:</b> -5.6 Topcliffe, North Yorkshire</p> <p><b>Lowest Grass Minimum:</b> -11.0 Berwick-Upon-Tweed, Murton Farm, Berwickshire</p> <p><b>Most Rain:</b> 52.0 Achnagart, Inverness-Shire</p> <p><b>Most Sun:</b> 2.3 Faversham, Kent</p>

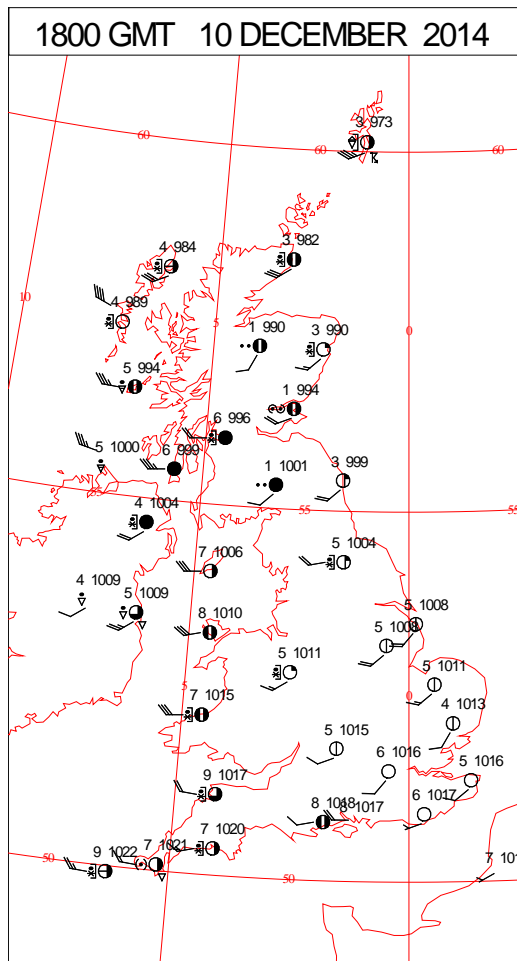
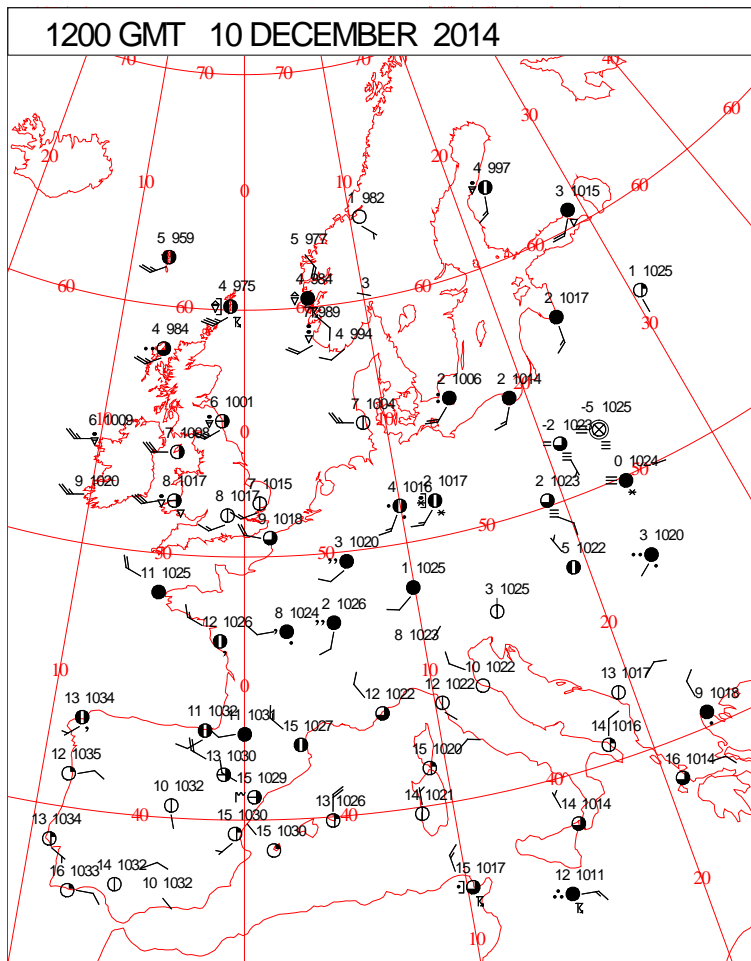
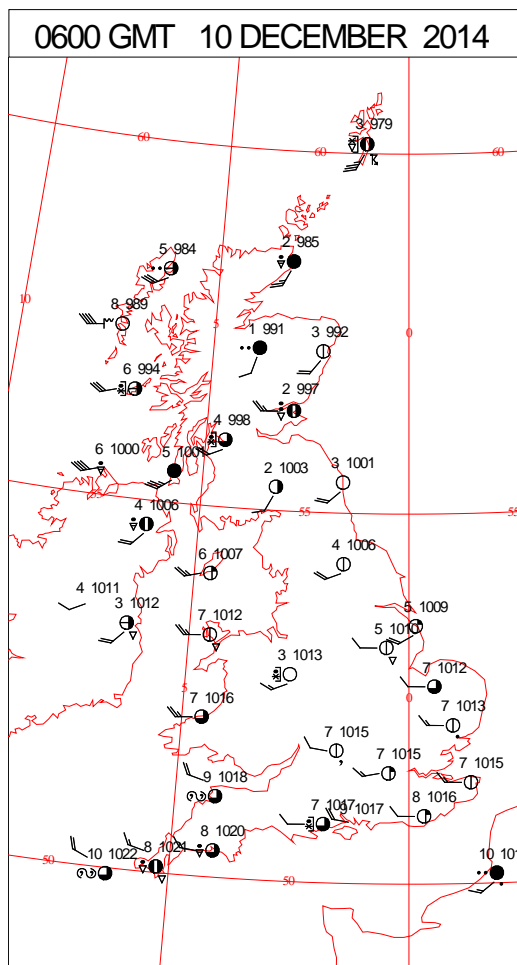
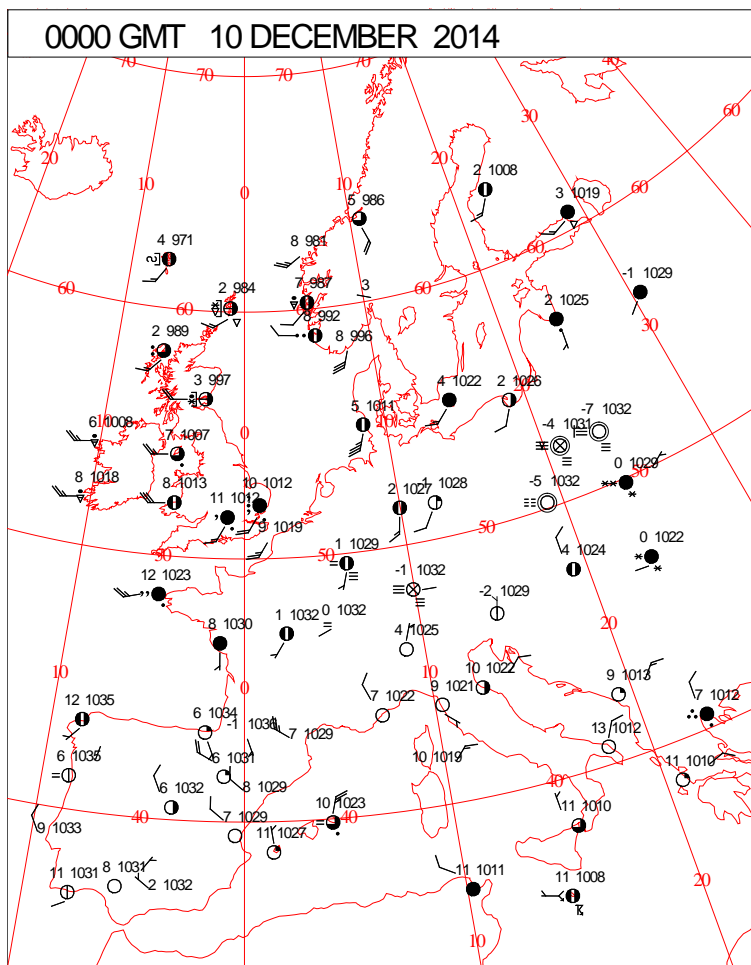
DAILY CLIMATE DATA



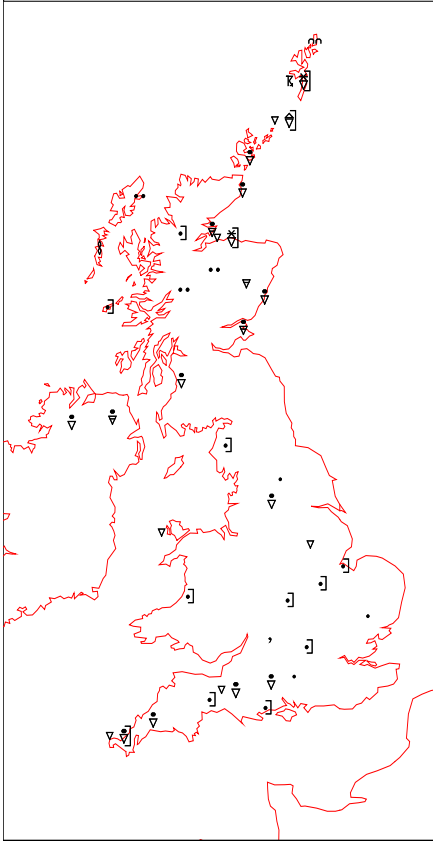
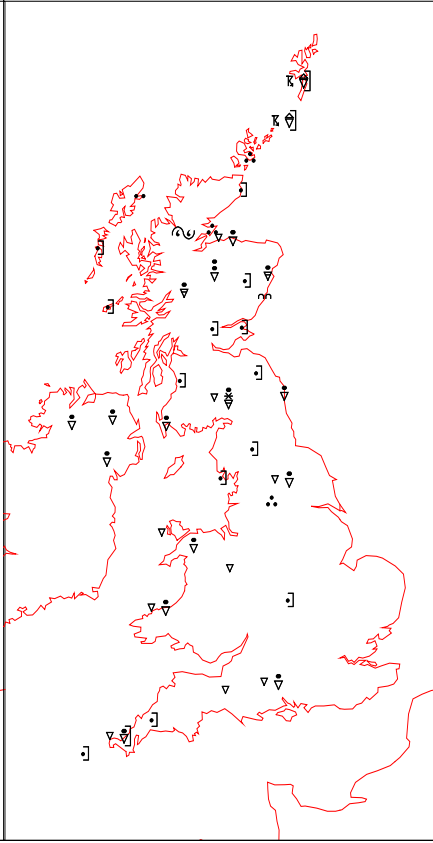
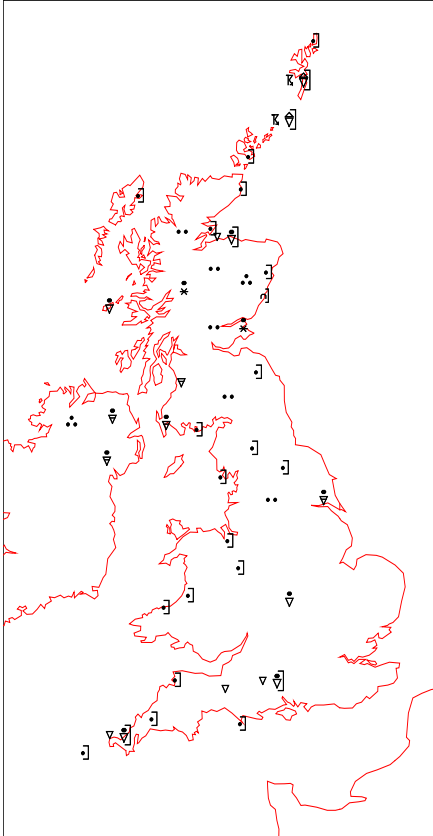
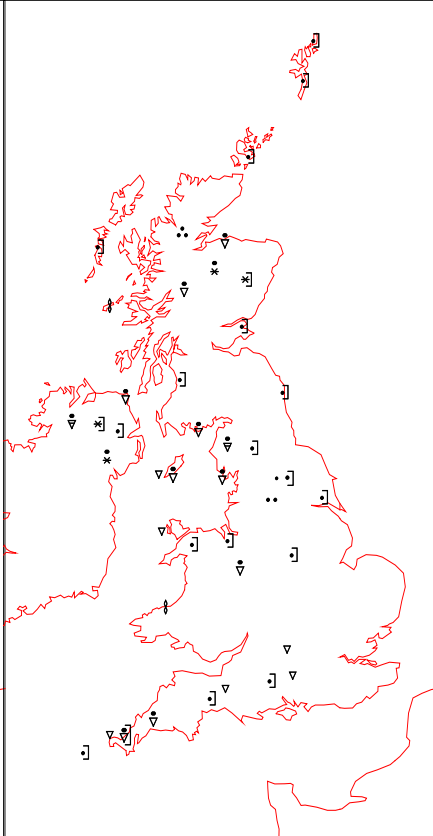
# DAILY WEATHER SUMMARY



# SURFACE REPORTS

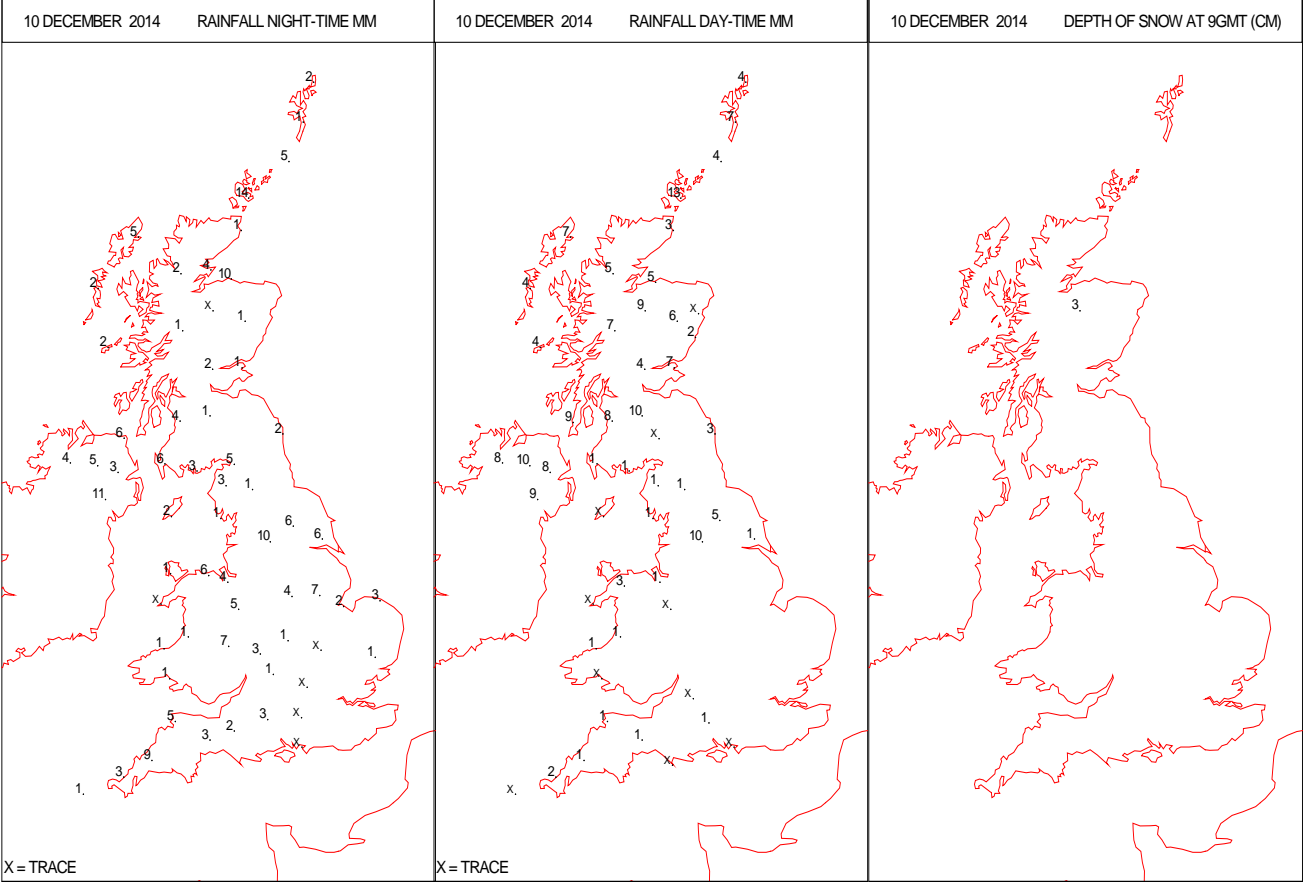
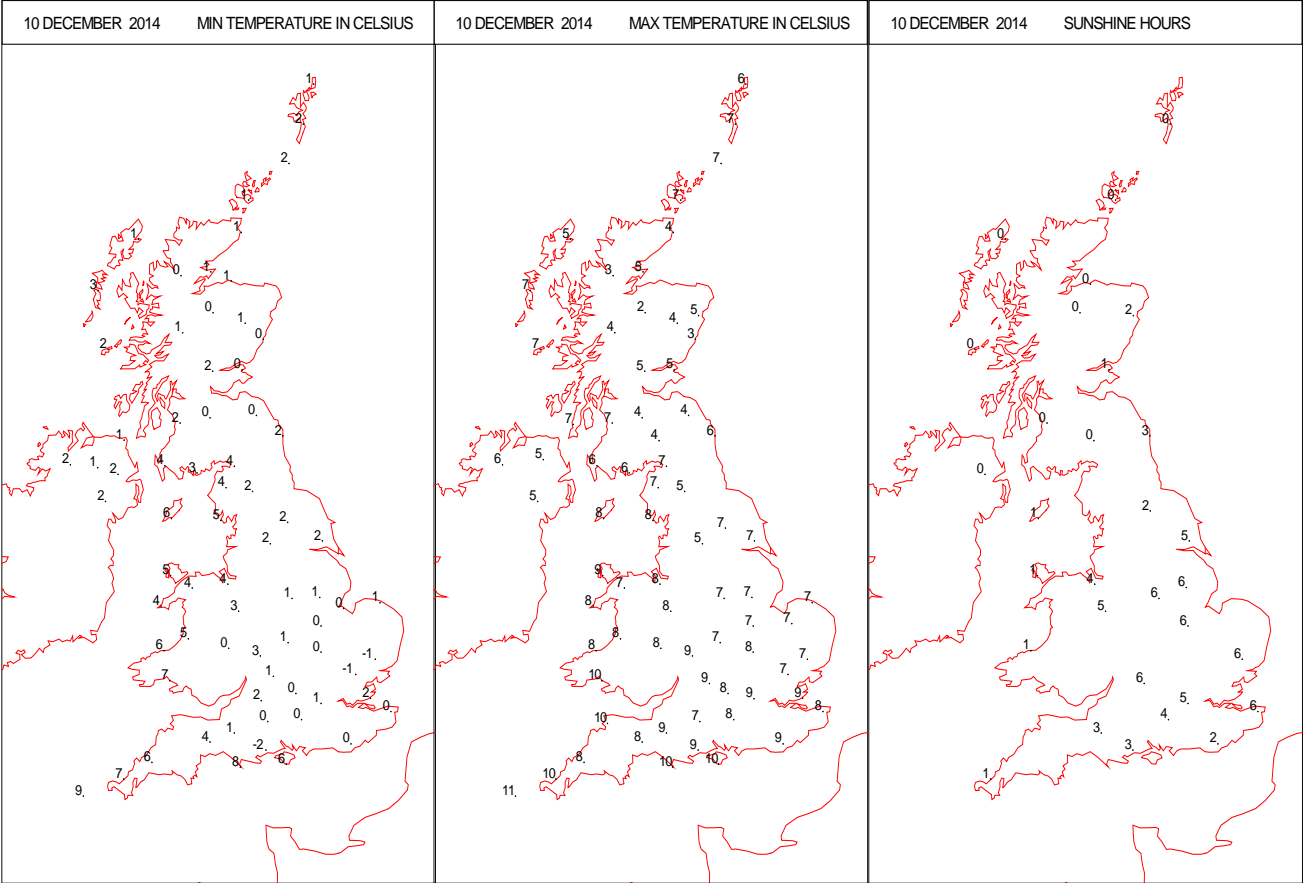


# SIGNIFICANT WEATHER

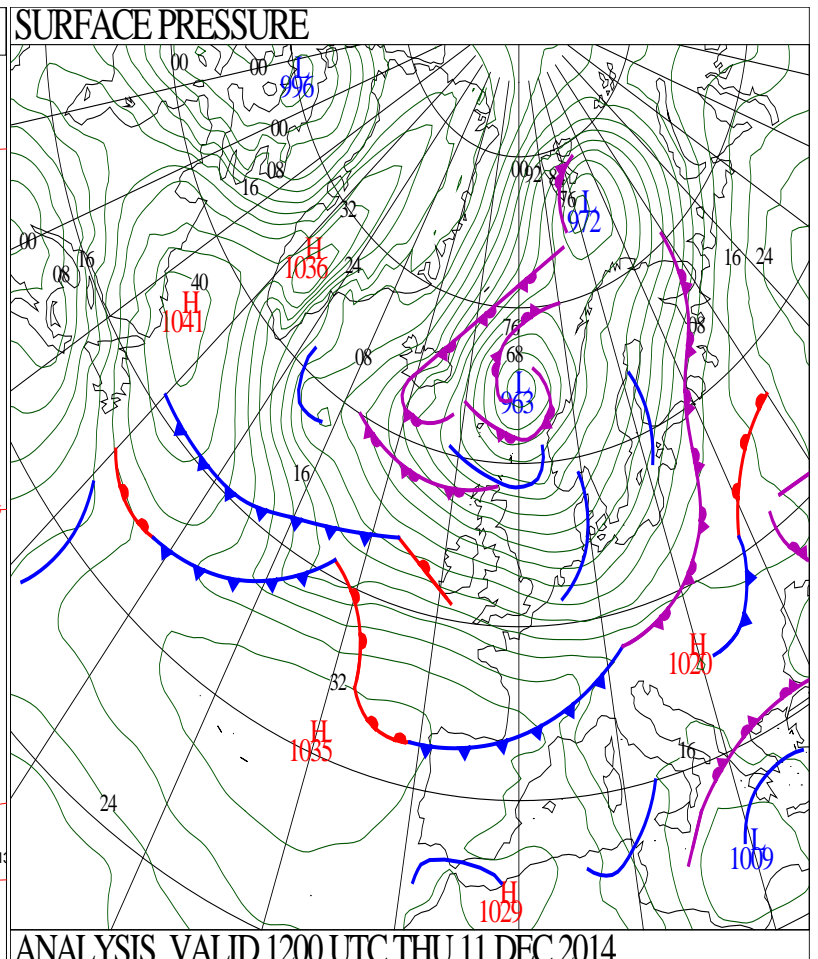
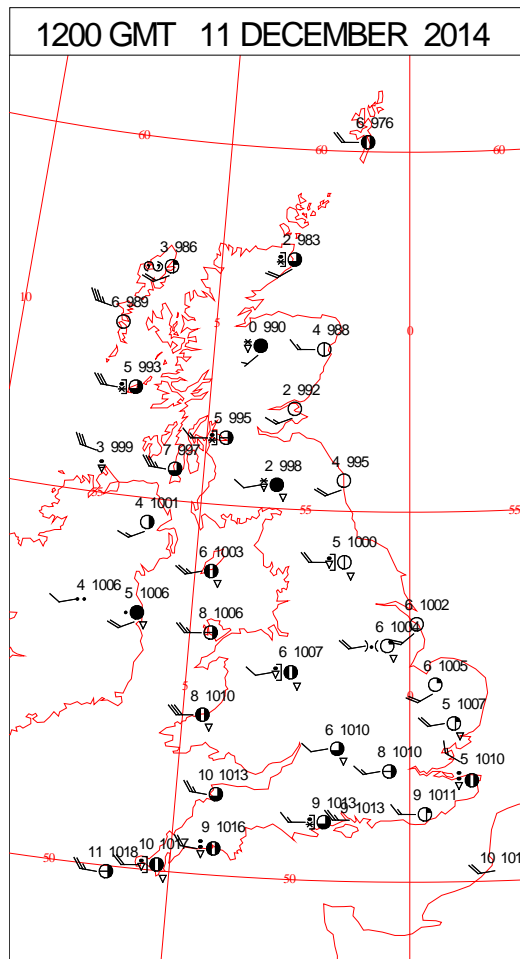
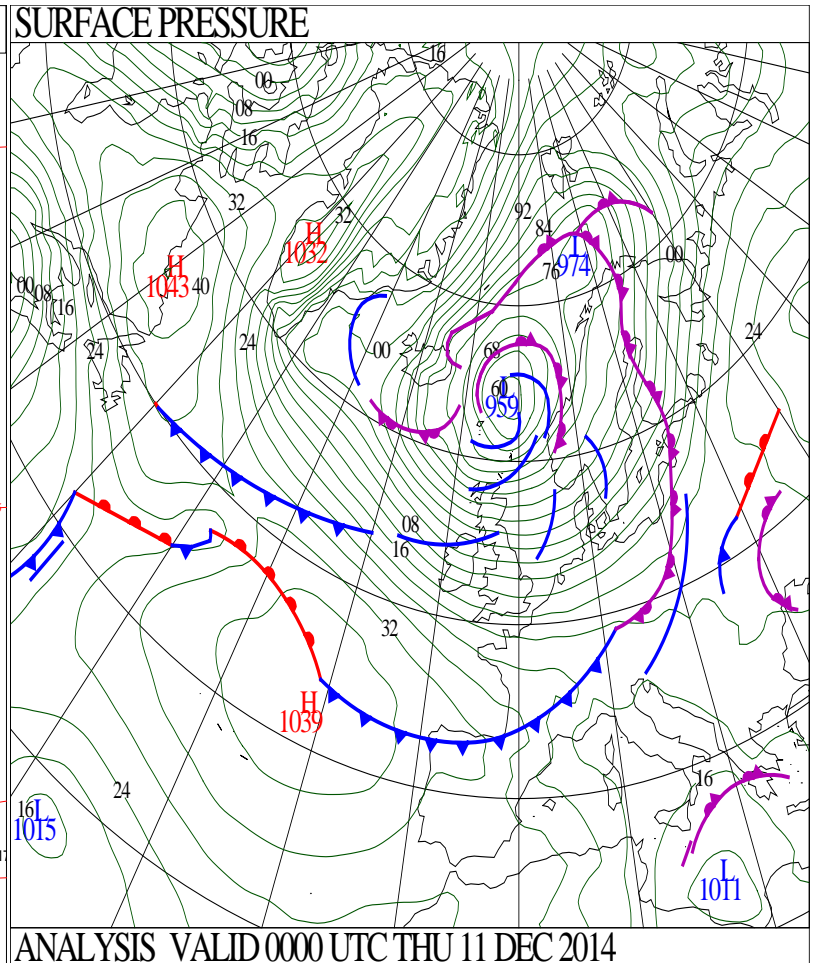
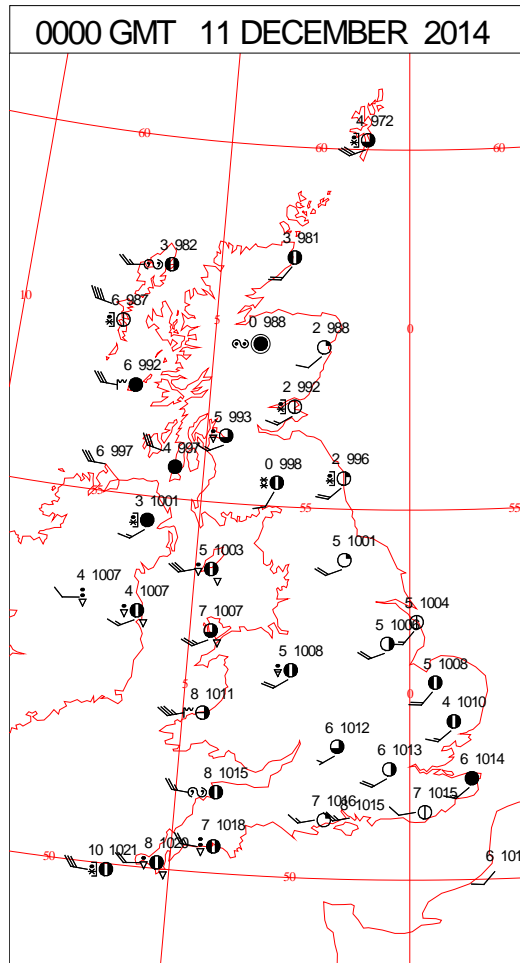
0600 GMT 10 DECEMBER 2014	SIG WEATHER	1200 GMT 10 DECEMBER 2014	SIG WEATHER	<p><b>Summary of UK Weather for Wednesday 10 December 2014.</b></p> <p>Outbreaks of rain and cloud cleared the south-east during the early hours, to leave much of the country with clear skies.</p> <p>However, north-western parts saw frequent wintry showers, some with thunder and hail, and also some with snow.</p> <p>Winds gradually increased through the early hours of the morning, with widespread gales occurring across Scotland.</p> <p>The lowest temperatures were under clear skies in the north, with a few places dipping below freezing.</p> <p>Showers continued throughout the day across the north of the U.K., with frequent lightning, hail and sleet recorded to low levels, and snow falling over the hills and mountains. Strong winds also persisted, with the strongest gust of 71 knots recorded on South Uist.</p> <p>Across the south, showers fed into the south-west, but only rain was recorded there, with no wintry precipitation.</p> <p>The south-east stayed dry with some lengthy sunny periods.</p> <p>The mildest conditions were in the south, with the highest temperature recorded at St Mary's in the Isles of Scilly.</p>
				
1800 GMT 10 DECEMBER 2014	SIG WEATHER	0000 GMT 11 DECEMBER 2014	SIG WEATHER	<p><b>EXTREMES</b></p> <p><b>Highest Maximum:</b> 10.8 St. Mary's Airport, Isles of Scilly</p> <p><b>Lowest Maximum:</b> 2.3 Cromdale, Nairnshire</p> <p><b>Lowest Minimum:</b> -3.1 Cupar Elmwood College, Perth</p> <p><b>Lowest Grass Minimum:</b> -8.8 Nettlecombe, Somerset</p> <p><b>Most Rain:</b> 82.5 Derrygonnelly FSC, Fermanagh</p> <p><b>Most Sun:</b> 6.6 East Malling, Kent</p>
				



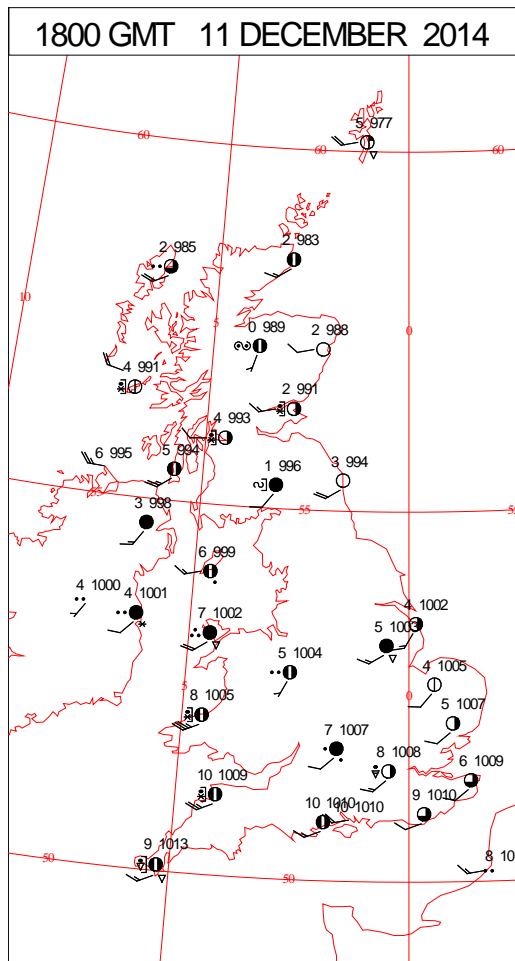
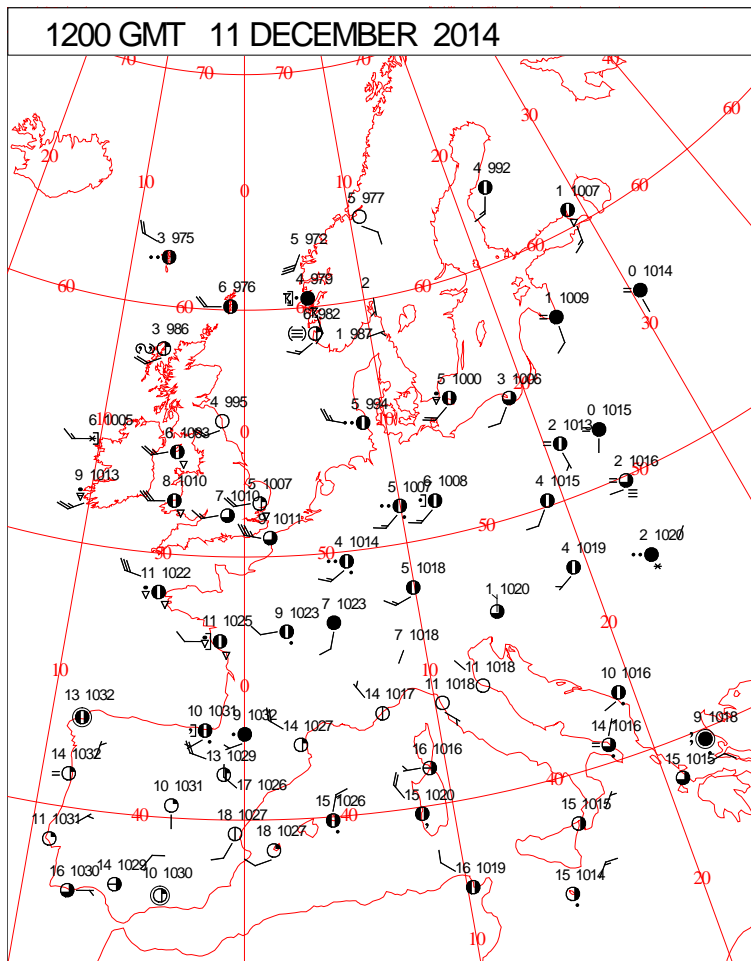
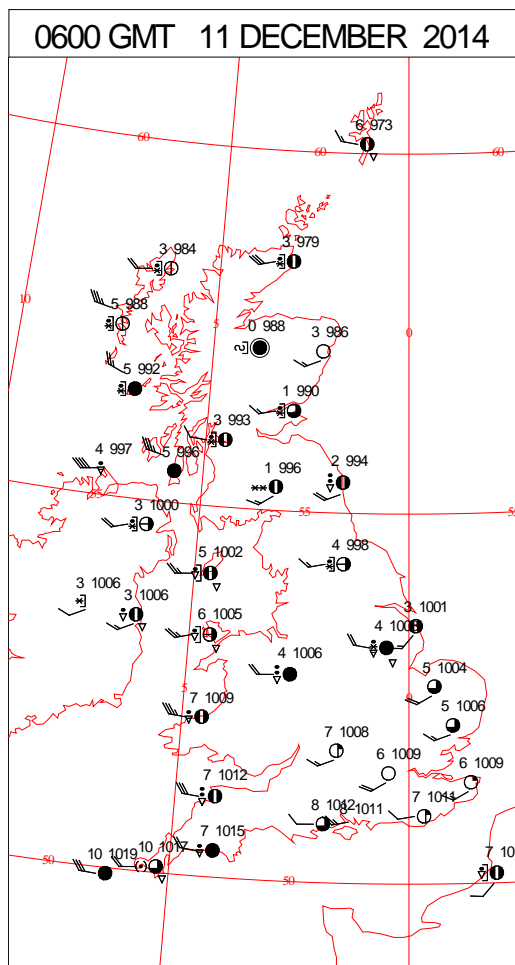
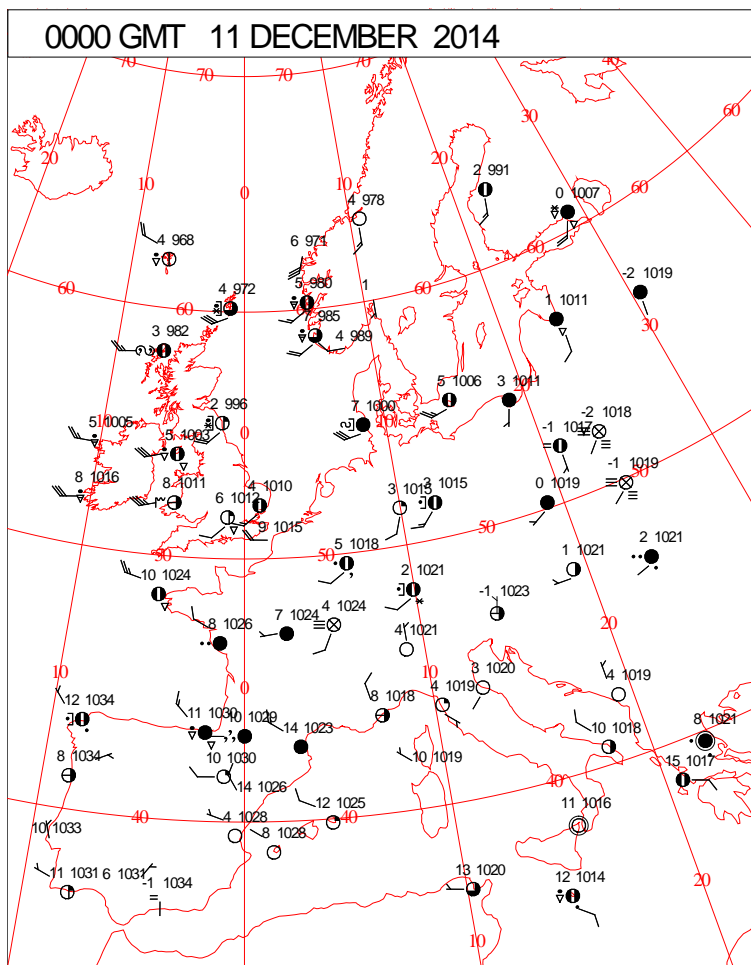
DAILY CLIMATE DATA



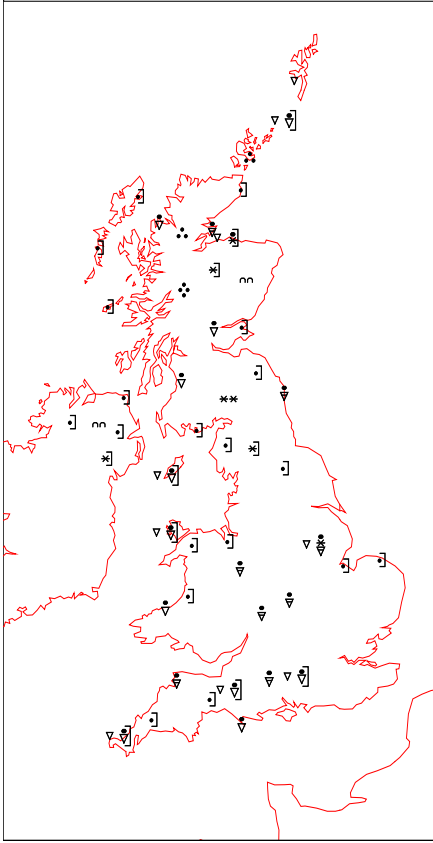
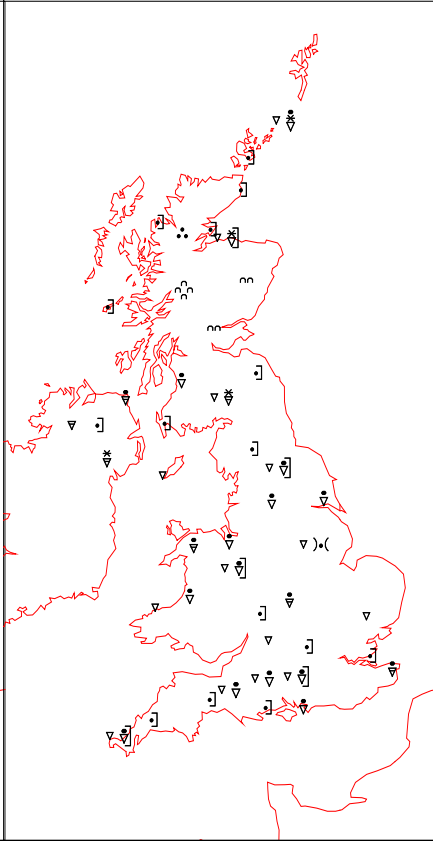
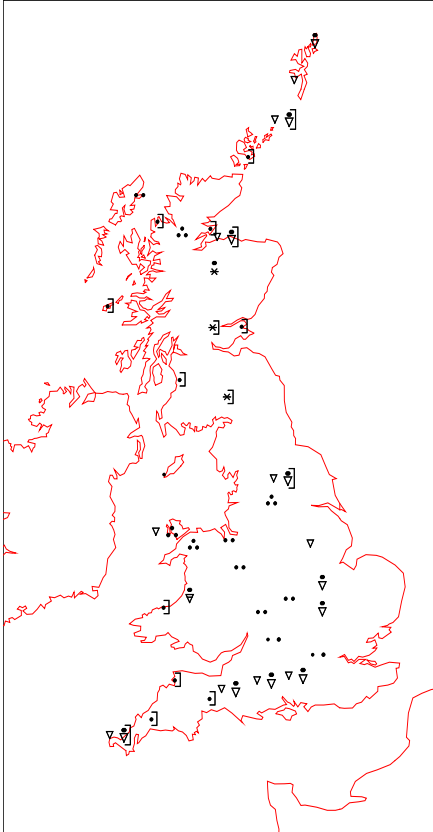
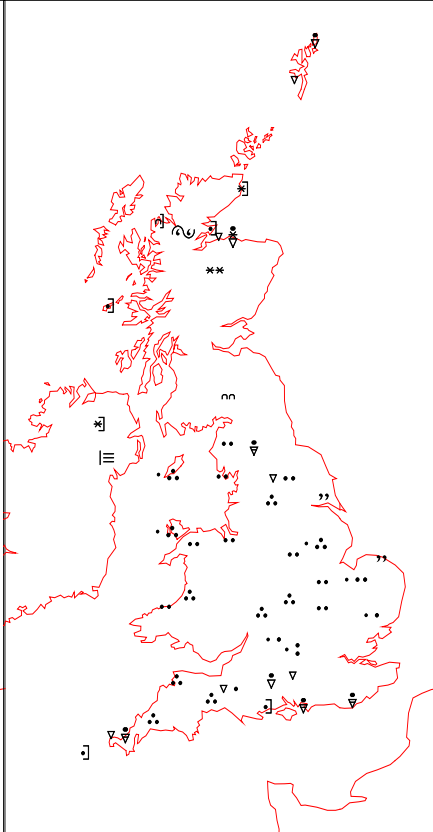
# DAILY WEATHER SUMMARY



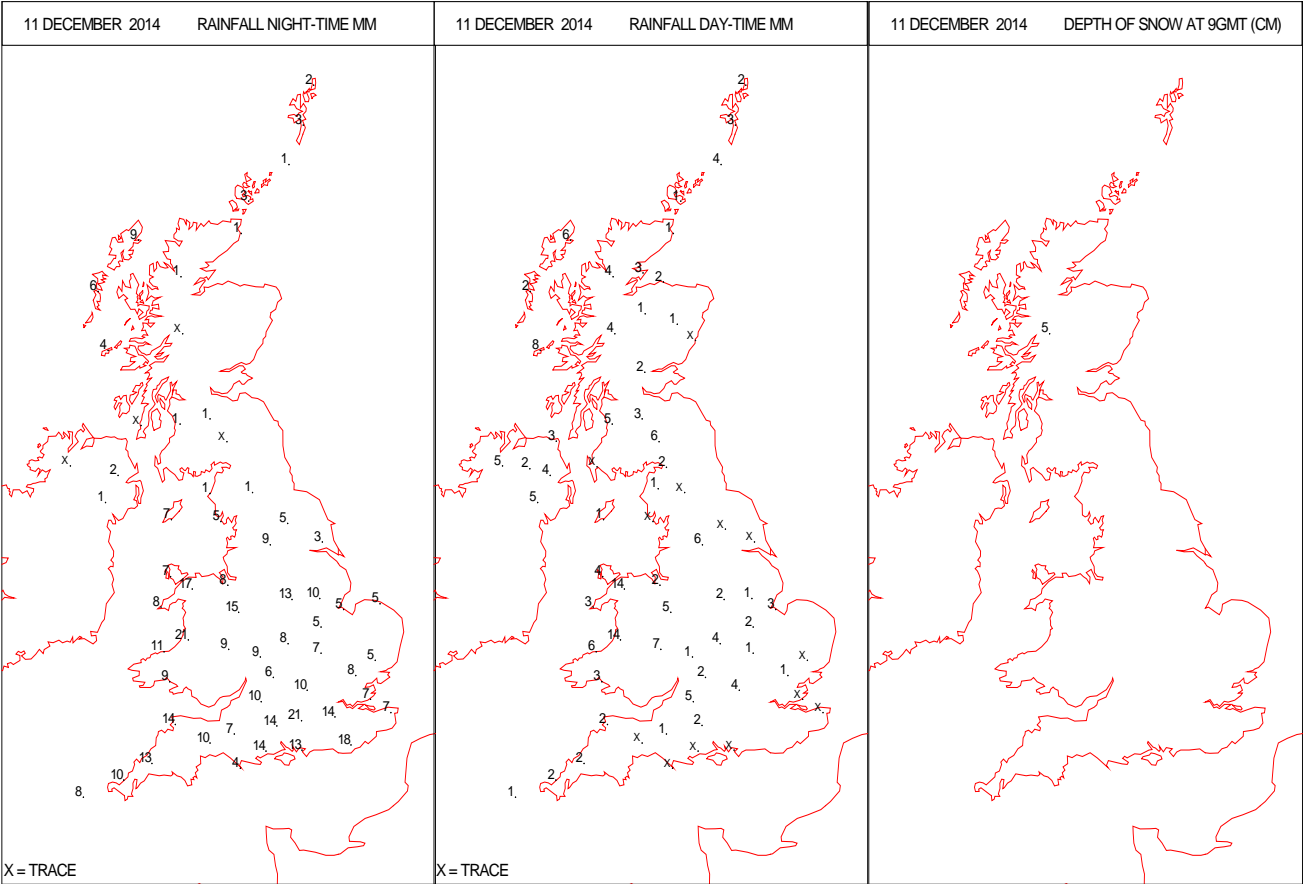
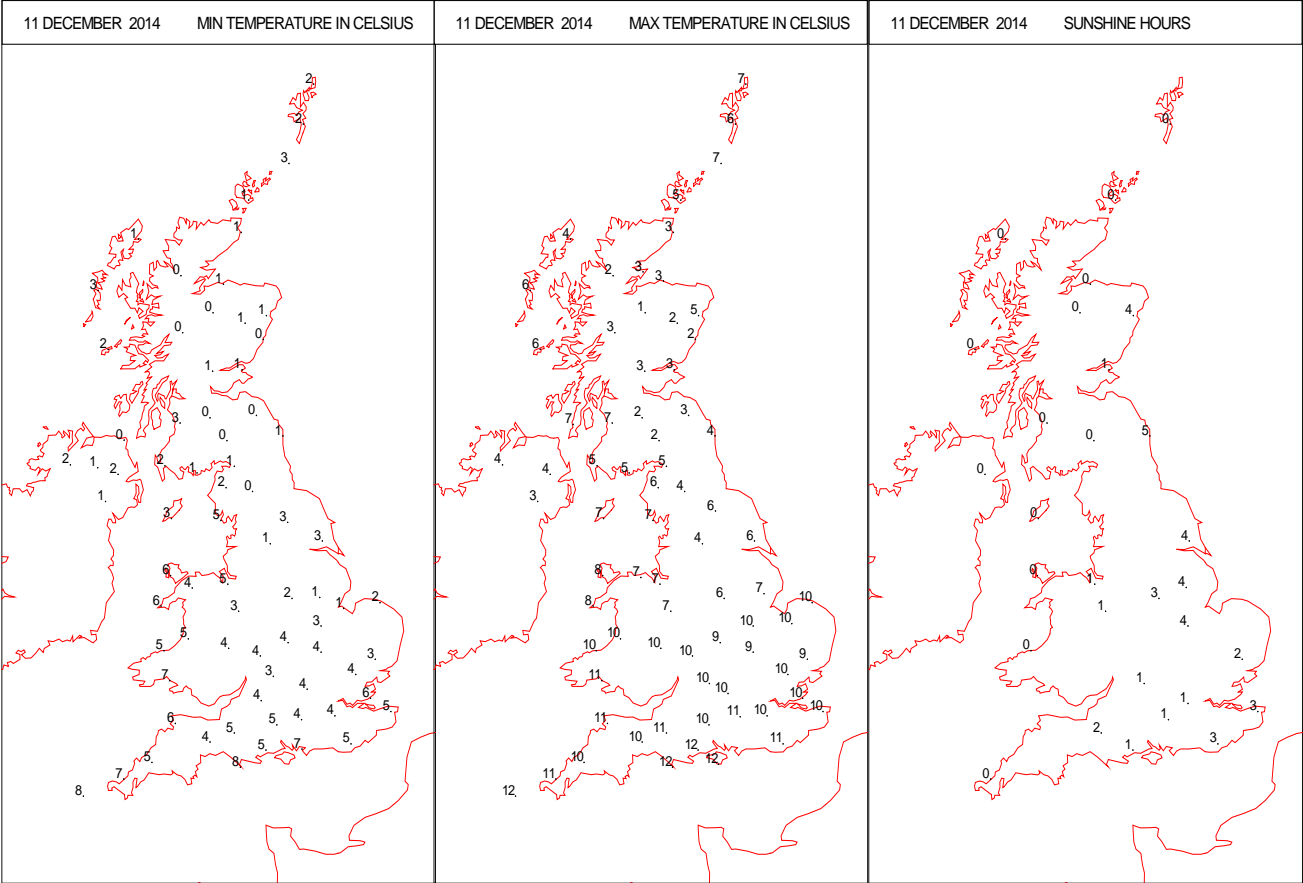
## SURFACE REPORTS



# SIGNIFICANT WEATHER

0600 GMT 11 DECEMBER 2014	SIG WEATHER	1200 GMT 11 DECEMBER 2014	SIG WEATHER	<p><b>Summary of UK Weather for Thursday 11 December 2014.</b></p> <p>In the early hours of the morning wintry showers continued to spread into the north and west, some were heavy and thundery with lightning. It also remained very windy, although the wind did ease a little from Wednesday.</p> <p>The best of any clear spells were in the south-east.</p> <p>Heavy blustery showers pushed westwards across the U.K. through the day. These were heavy in places, with further lightning across Scotland. The showers were wintry too with snow, mainly reported over the hills of north England, Scotland and Northern Ireland, although some snow was reported at low levels in Scotland.</p> <p>It was windy again, with gusts over 50 knots recorded across many western coastal sites, and a few recording 60 knots.</p> <p>Heavy and persistent rain pushed north-westwards over England, Wales and Northern Ireland from the late afternoon, and there was some lightning associated with this.</p> <p>Winds strengthened across the south-west during the evening.</p> <p>Daytime temperatures were slightly below average in the north, and average in the south.</p>
				
1800 GMT 11 DECEMBER 2014	SIG WEATHER	0000 GMT 12 DECEMBER 2014	SIG WEATHER	<p><b>EXTREMES</b></p> <p><b>Highest Maximum:</b> 12.3 Swanage, Dorset</p> <p><b>Lowest Maximum:</b> 1.2 Crombie Country Park, Angus</p> <p><b>Lowest Minimum:</b> -4.5 Derrygonnelly FSC, Fermanagh</p> <p><b>Lowest Grass Minimum:</b> -7.5 Cawdor Castle No2, Nairnshire</p> <p><b>Most Rain:</b> 39.0 Achfary, Sutherland</p> <p><b>Most Sun:</b> 5.4 Whitby, North Yorkshire</p>
				

DAILY CLIMATE DATA





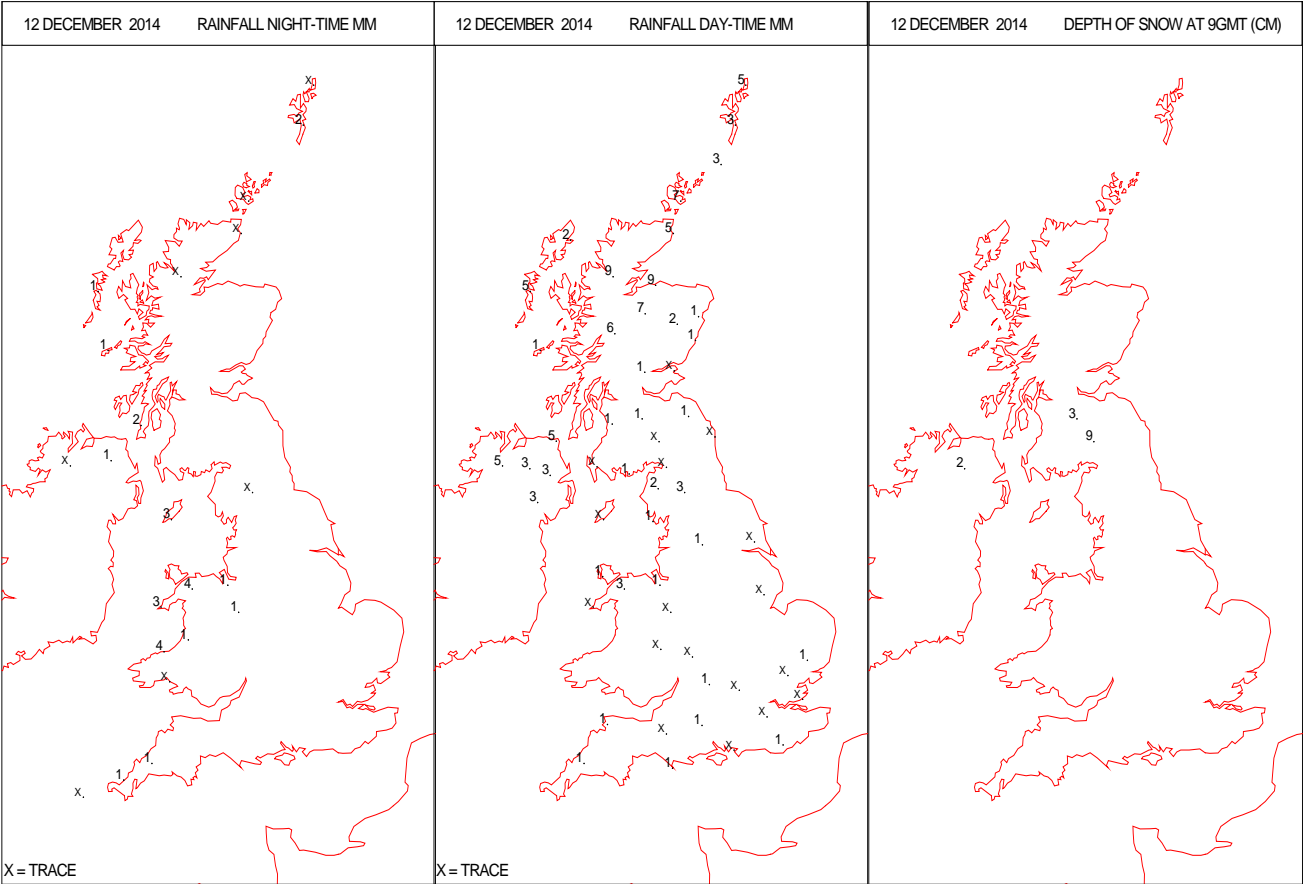
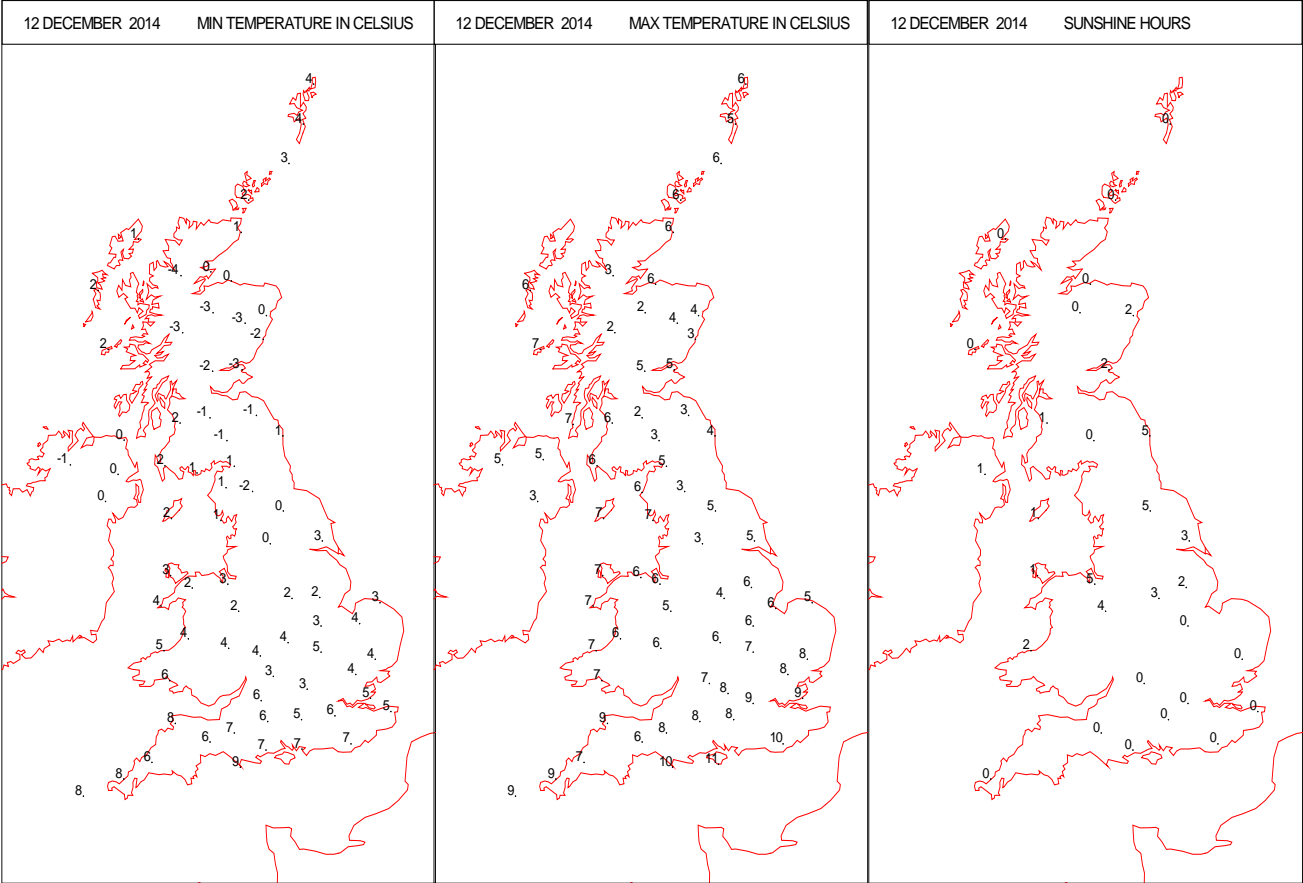
Crown Copyright 2014, All Rights Reserved



SIGNIFICANT WEATHER

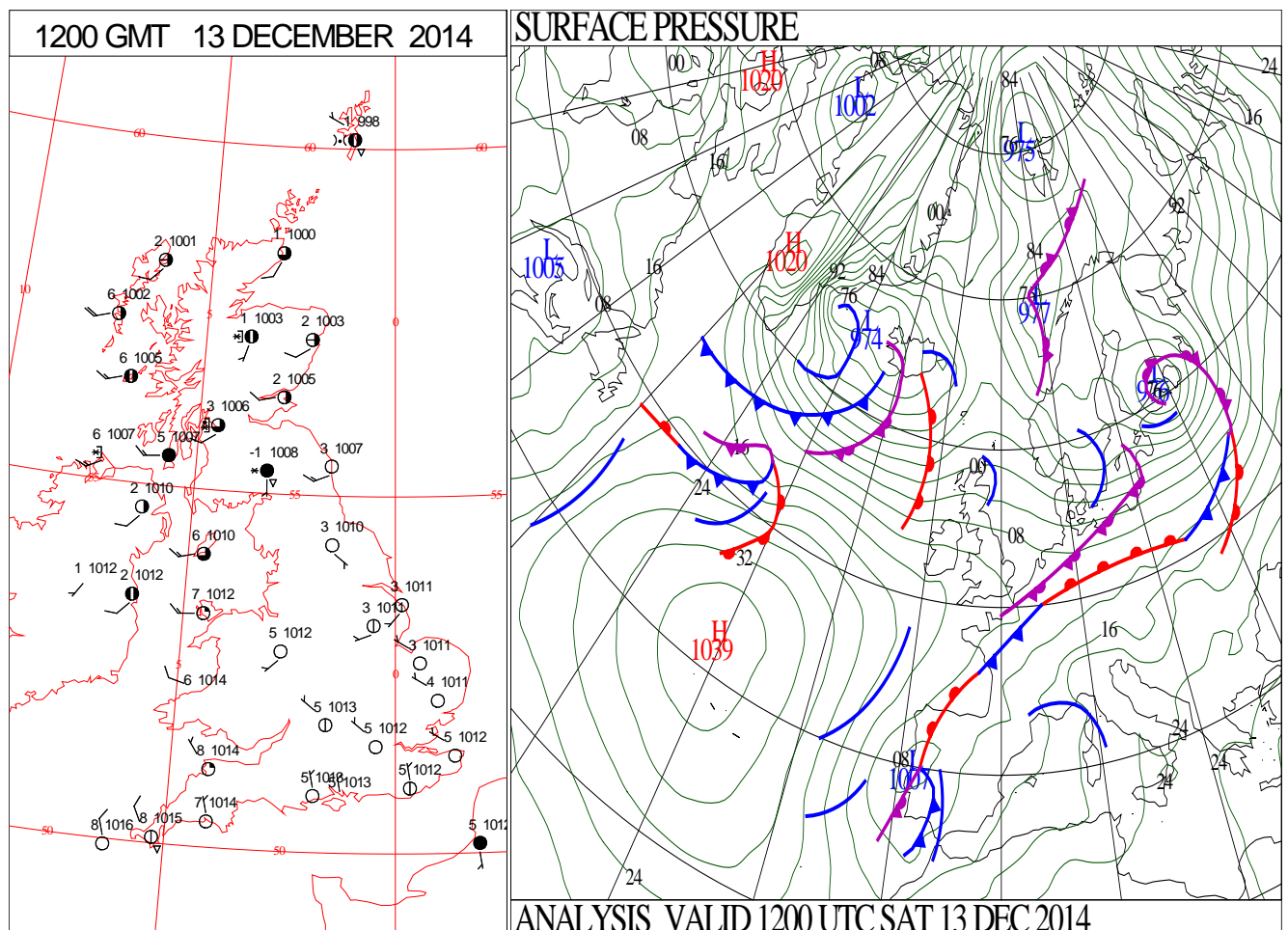
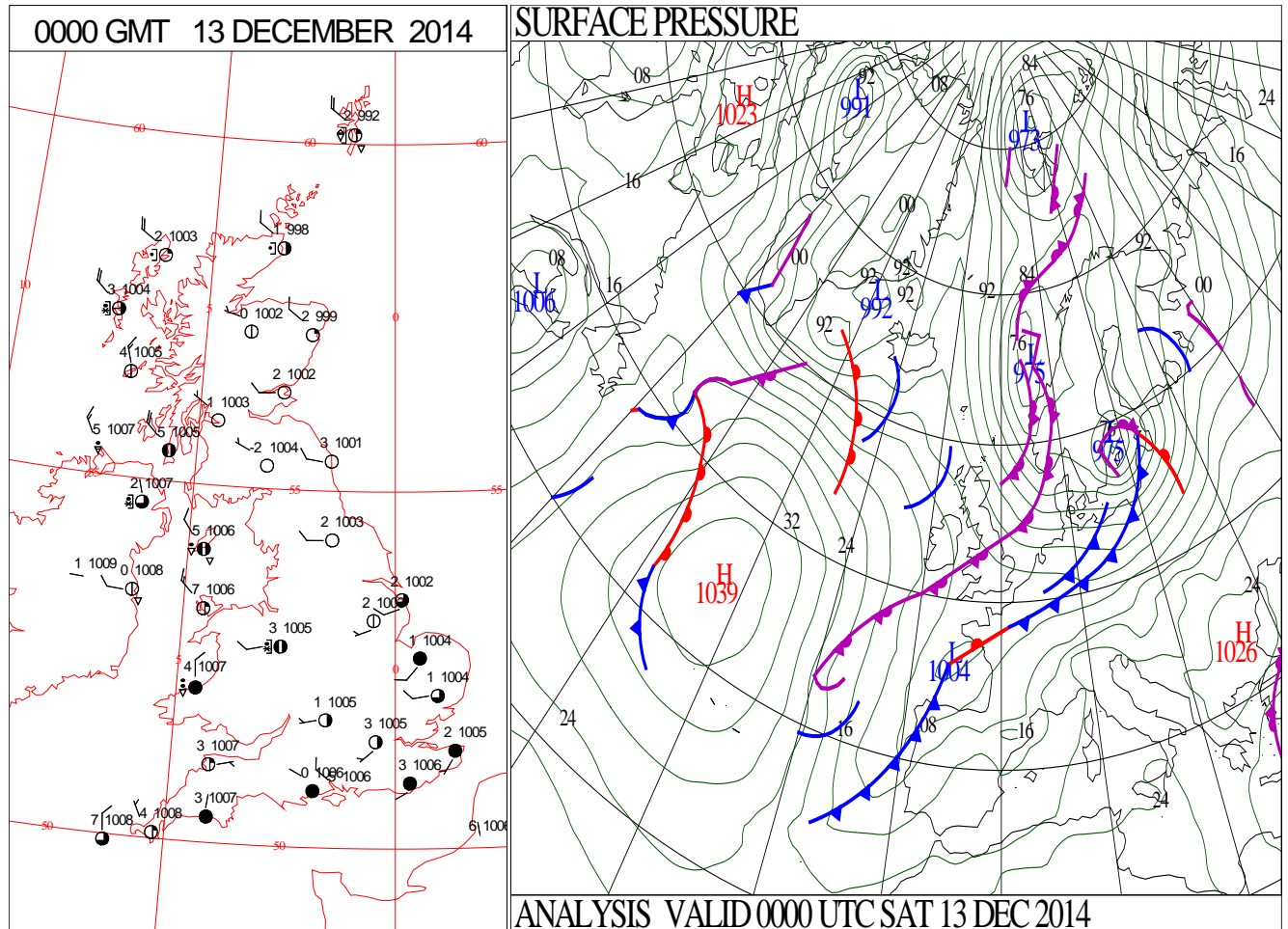
0600 GMT 12 DECEMBER 2014	SIG WEATHER	1200 GMT 12 DECEMBER 2014	SIG WEATHER	<p><b>Summary of UK Weather for Friday 12 December 2014.</b></p> <p>Rain, with some narrow lines of heavy showers, lay across the central and south-western U.K. overnight, then moved south-eastwards, so that by dawn it lay across the south-east. Winds increased through the English Channel and across the south of England, with the highest gust of 78 knots at Battery Old Needles on the Isle of Wight, but this was exceptional.</p> <p>The rain and squally winds cleared around the middle of the day, then it was dry but stayed rather cloudy across the south.</p> <p>Overnight in north and west Scotland showers continued, still with some lightning, although this became less frequent as dawn approached.</p> <p>Another band of more fragmented rain then followed across Scotland, which gave snowfall across the Highlands and southern Uplands and eventually, by the time it reached northern England in the evening, the Cumbrian Fells.</p> <p>Elsewhere it was drier with sunshine and brisk north-westerly winds.</p> <p>Most places saw clear skies into the evening, and temperatures dropped quite quickly with a frost developing in many places, along with icy stretches.</p> <p>Daytime temperatures were generally around average in the north, and slightly above average in the south.</p>
1800 GMT 12 DECEMBER 2014	SIG WEATHER	0000 GMT 13 DECEMBER 2014	SIG WEATHER	
				<p><b>EXTREMES</b></p> <p><b>Highest Maximum:</b> 11.5 Guernsey Airport, Guernsey</p> <p><b>Lowest Maximum:</b> 1.9 Cromdale, Nairnshire</p> <p><b>Lowest Minimum:</b> -4.5 Preston Montford, Shropshire</p> <p><b>Lowest Grass Minimum:</b> -10.2 Durriss, Aberdeenshire</p> <p><b>Most Rain:</b> 20.2 Kinlochewe, Ross-Shire</p> <p><b>Most Sun:</b> 5.2 Morpeth Cockle Park, Northumberland 5.2 Whitby, North Yorkshire</p>

DAILY CLIMATE DATA



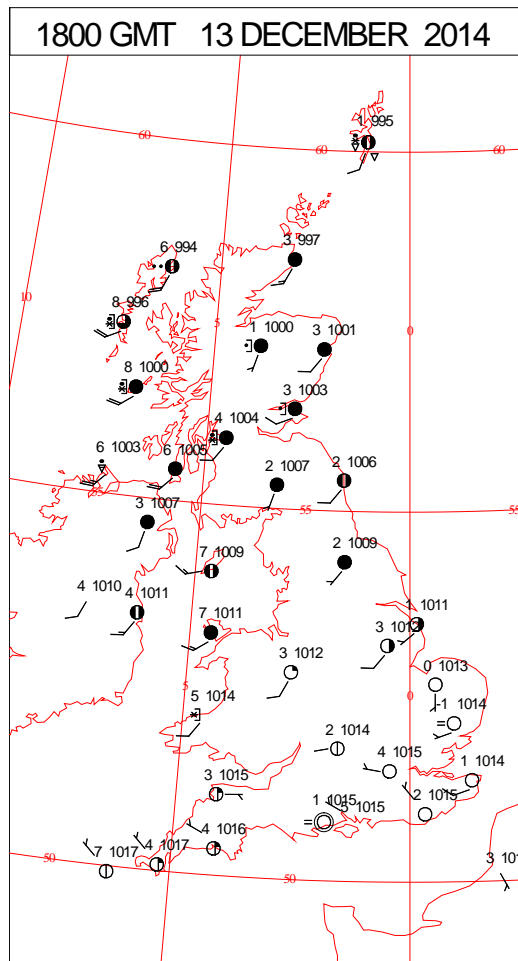
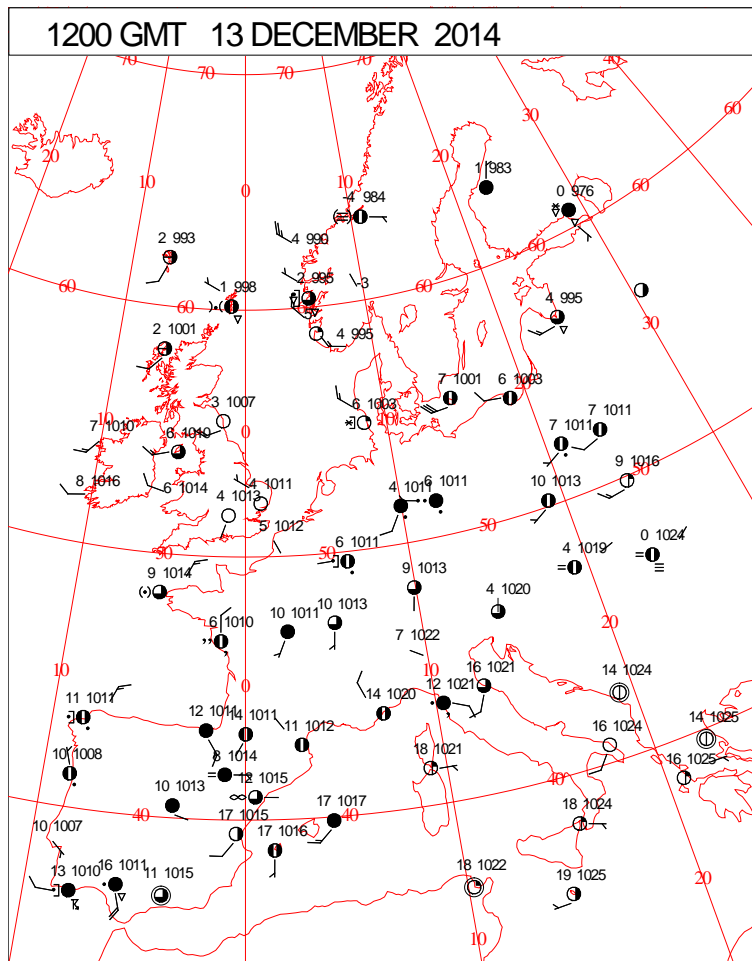
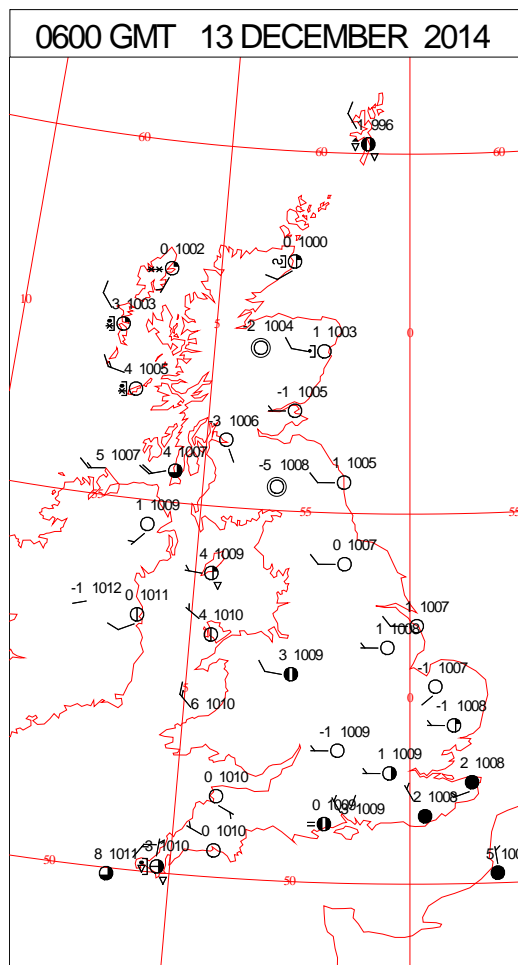
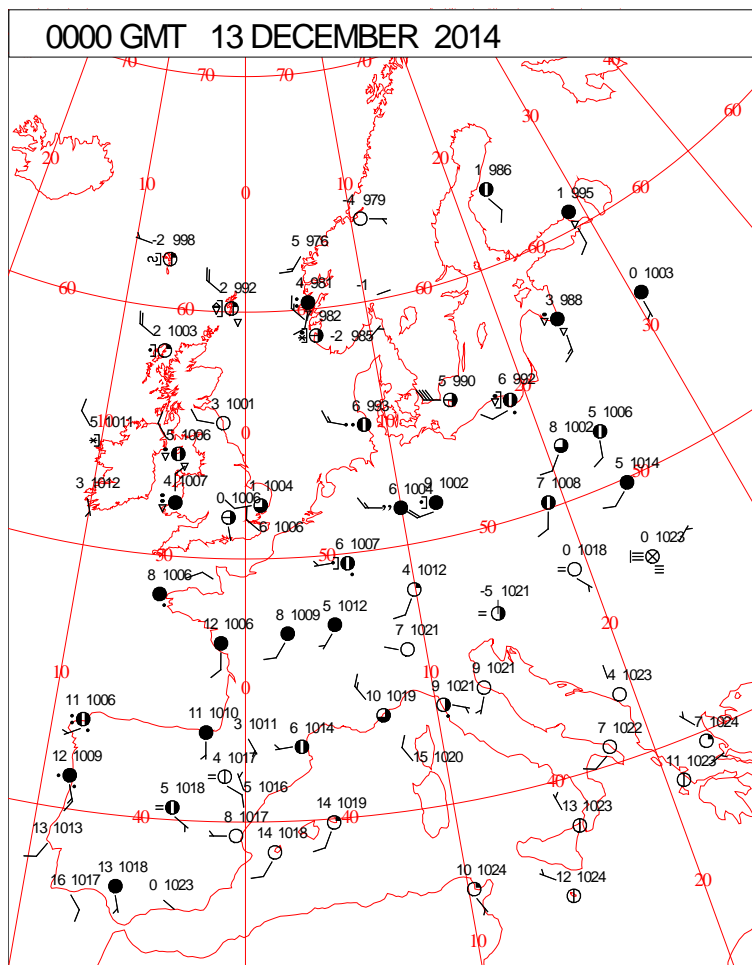


# DAILY WEATHER SUMMARY





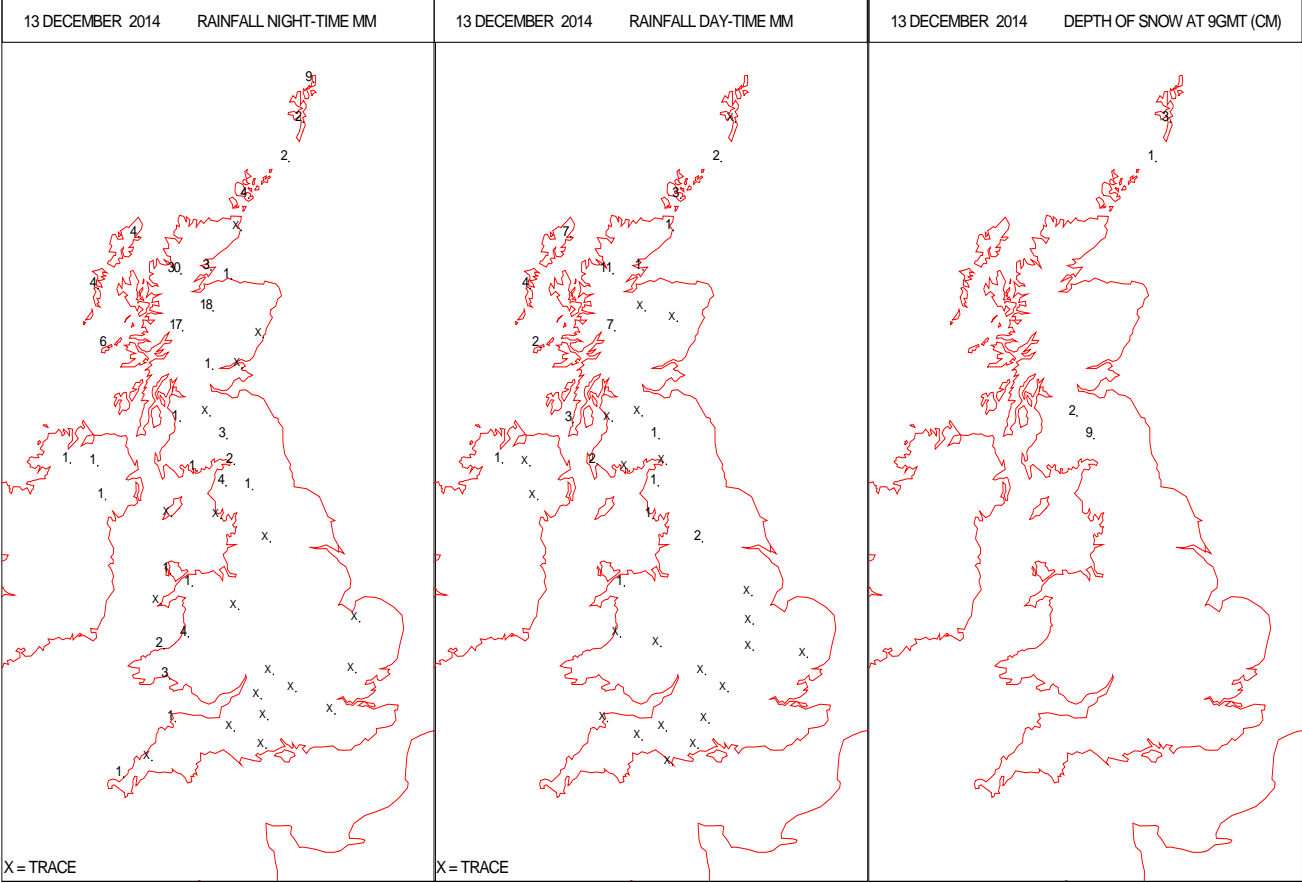
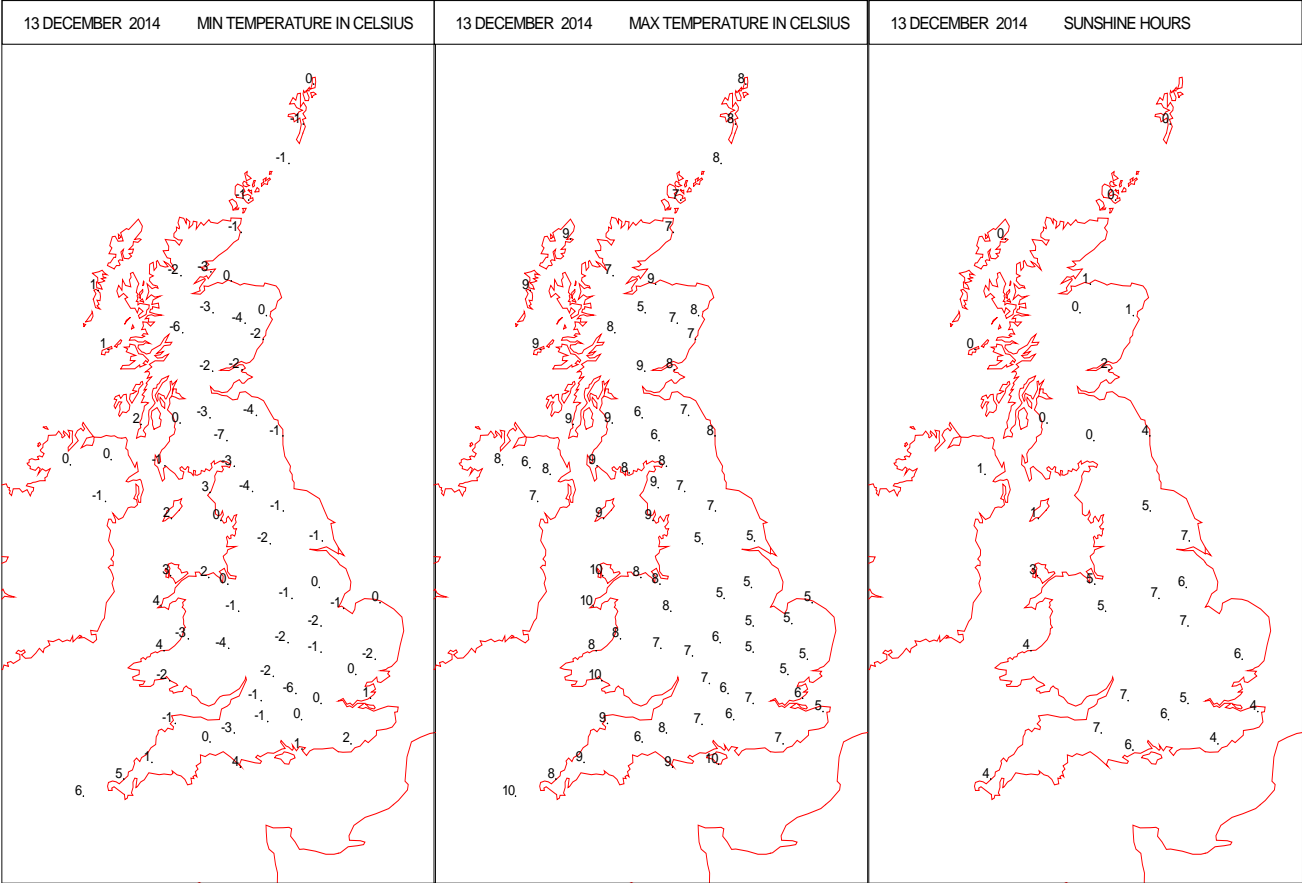
# SURFACE REPORTS



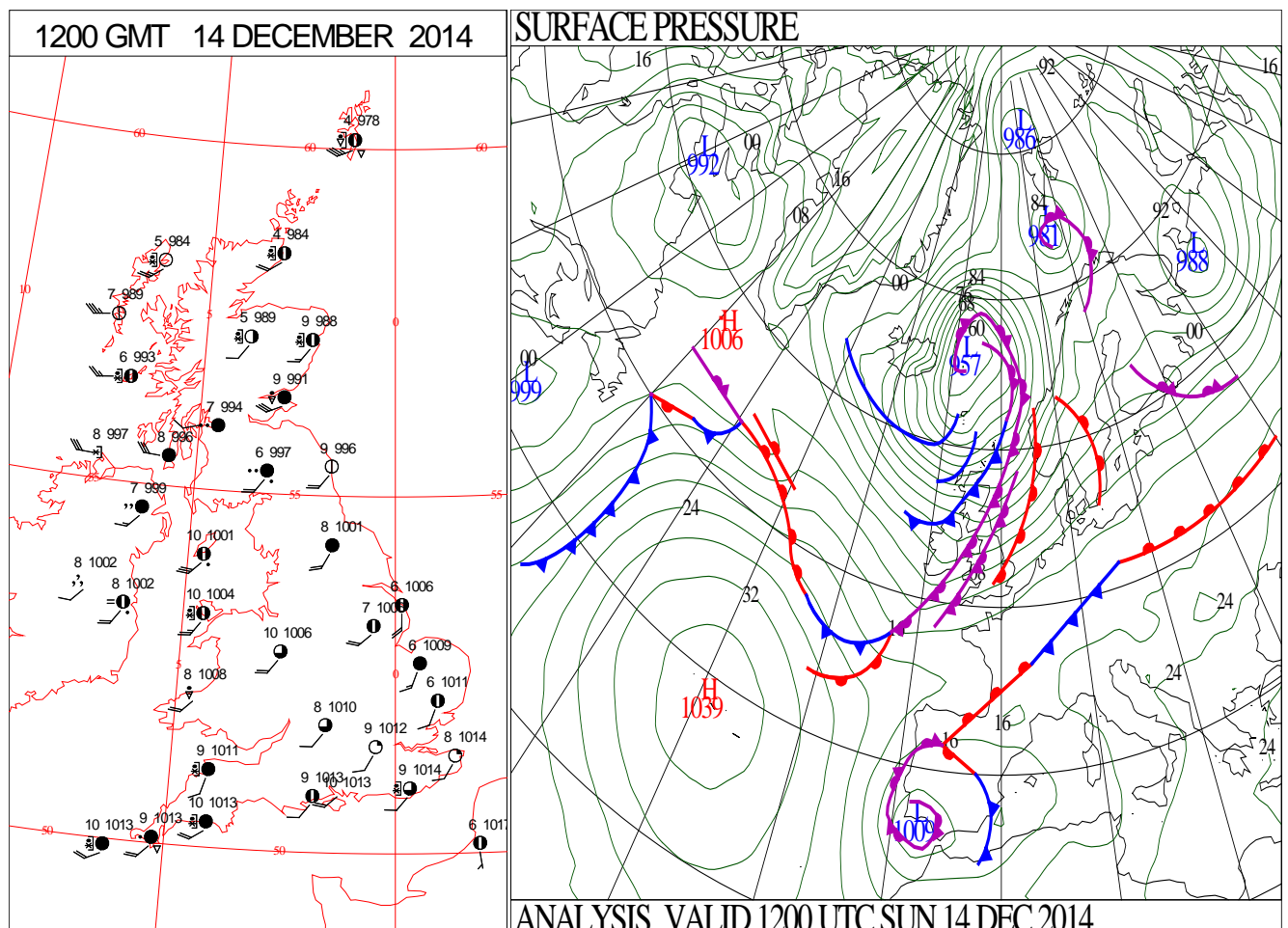
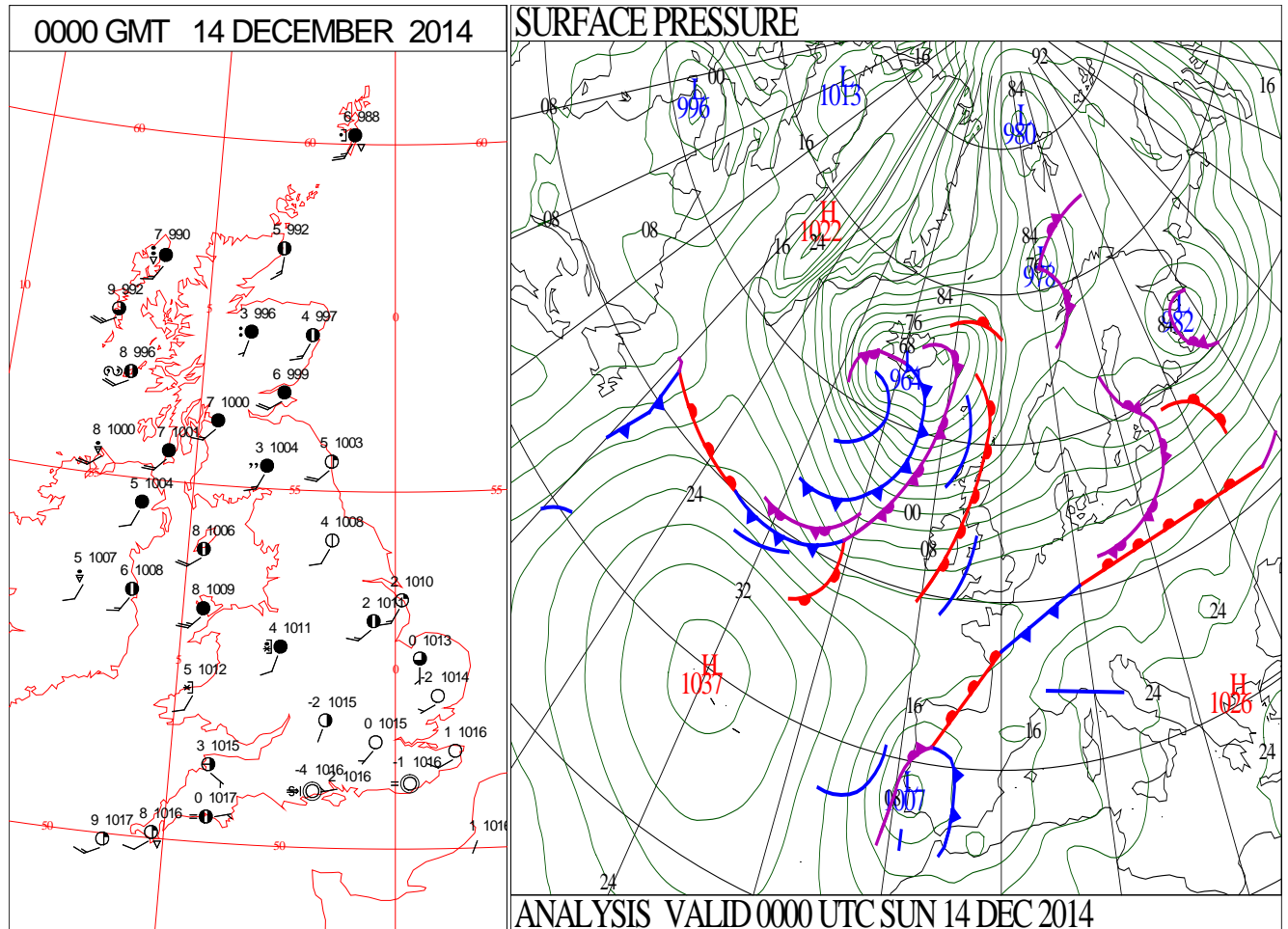
SIGNIFICANT WEATHER

0600 GMT 13 DECEMBER 2014	SIG WEATHER	1200 GMT 13 DECEMBER 2014	SIG WEATHER	<p><b>Summary of UK Weather for Saturday 13 December 2014.</b></p> <p>There was some remaining cloud over the far south-east, which edged southwards into the continent through the early hours. Elsewhere the morning skies were largely clear, with some patches of mist and fog.</p> <p>There were still some showers, these generally confined to the north and western coasts of Scotland, where they fell as snow, and Northern Ireland. There were also a few along the west coast of Wales and the south-west peninsula.</p> <p>The southernmost showers tended to ease by day, whilst across the north-west of Scotland and Northern Ireland they continued through the day.</p> <p>Temperatures in the north-west gradually rose, the winds strengthened and the showers increasingly fell as rain.</p> <p>It was rather cold, but remained dry and sunny across much of the rest of the country, with only isolated showers over north-western parts of England.</p> <p>After dusk, skies across the south and south-east in particular remained clear, allowing temperatures to fall rapidly and a frost to develop.</p> <p>Elsewhere it turned cloudier, with outbreaks of rain pushing in from the north-west.</p>
1800 GMT 13 DECEMBER 2014	SIG WEATHER	0000 GMT 14 DECEMBER 2014	SIG WEATHER	
				<p><b>EXTREMES</b></p> <p><b>Highest Maximum:</b> 11.0 Weymouth Wyke Regis, Dorset</p> <p><b>Lowest Maximum:</b> 3.7 High Mowthorpe, North Yorkshire</p> <p><b>Lowest Minimum:</b> -7.2 Fettercairn Glensauth No2, Kincardineshire</p> <p><b>Lowest Grass Minimum:</b> -11.6 Durris, Aberdeenshire</p> <p><b>Most Rain:</b> 47.2 Coille Mhorgil, Inverness-Shire</p> <p><b>Most Sun:</b> 6.8 Lyneham, Wiltshire 6.8 Oxford, Oxfordshire 6.8 Wellesbourne, Warwickshire</p>

DAILY CLIMATE DATA

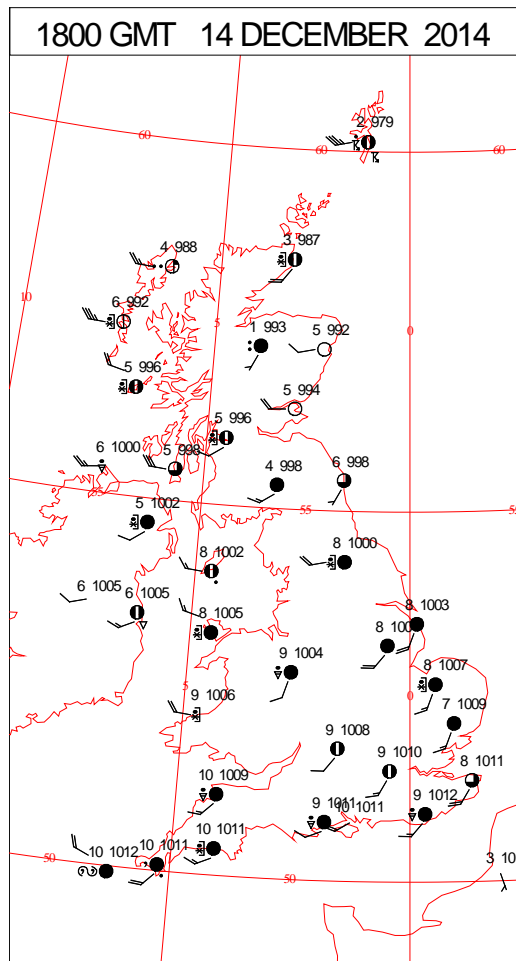
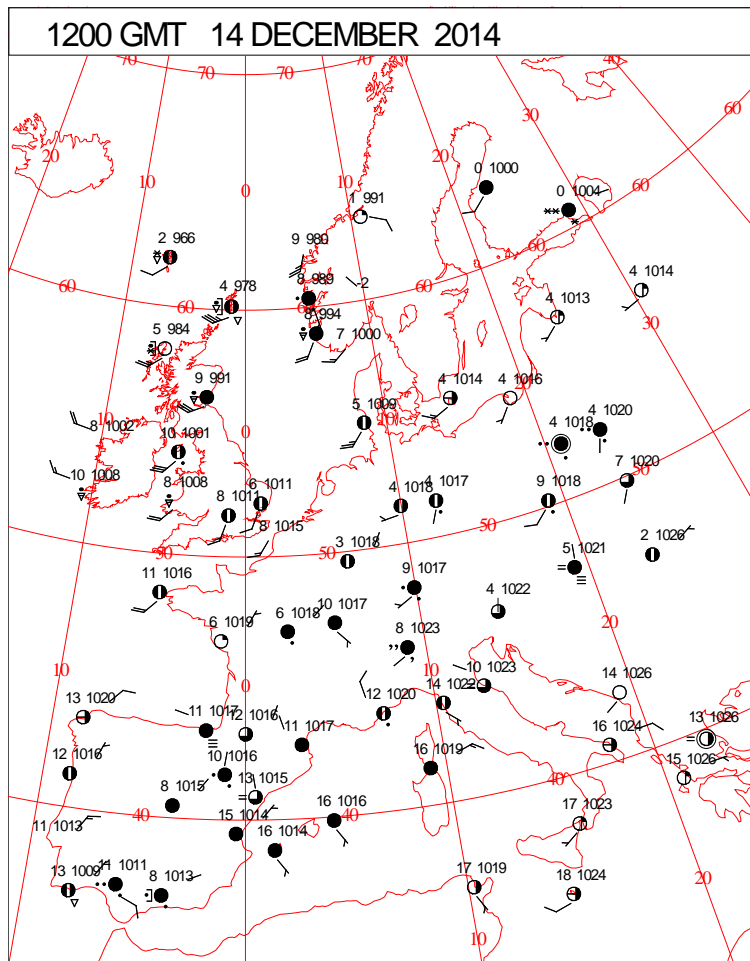
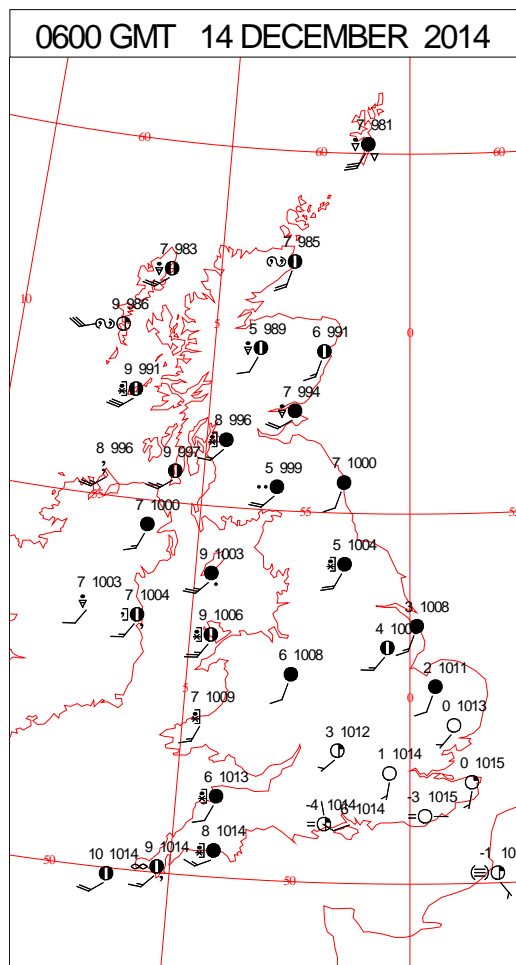
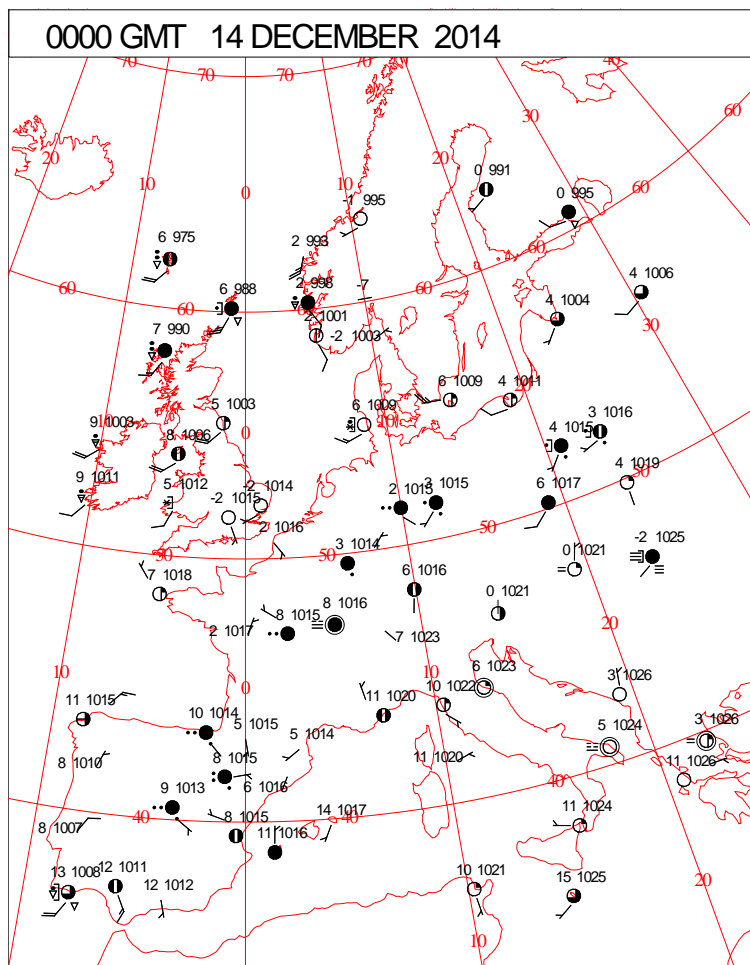


# DAILY WEATHER SUMMARY



Sunday 14 December 2014

## SURFACE REPORTS

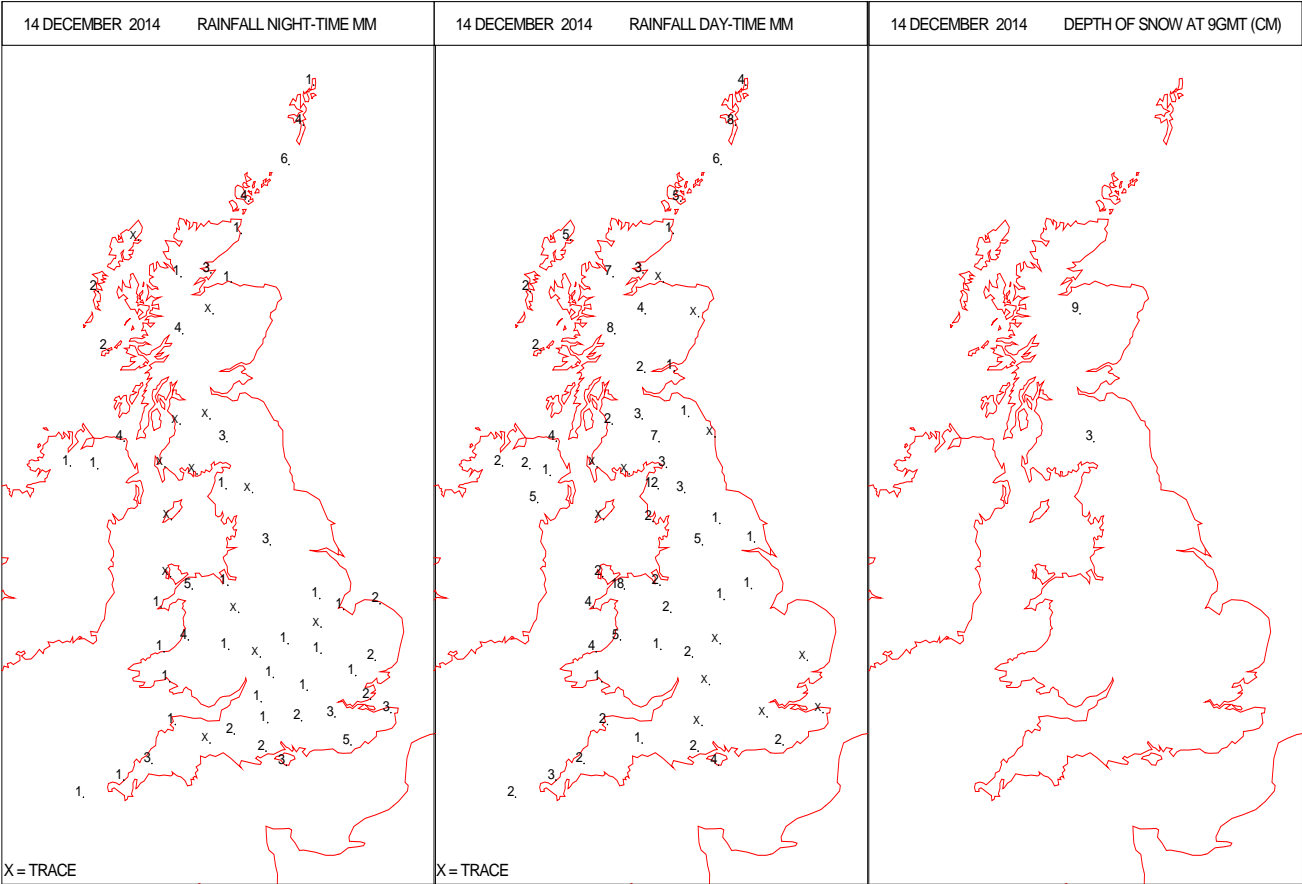
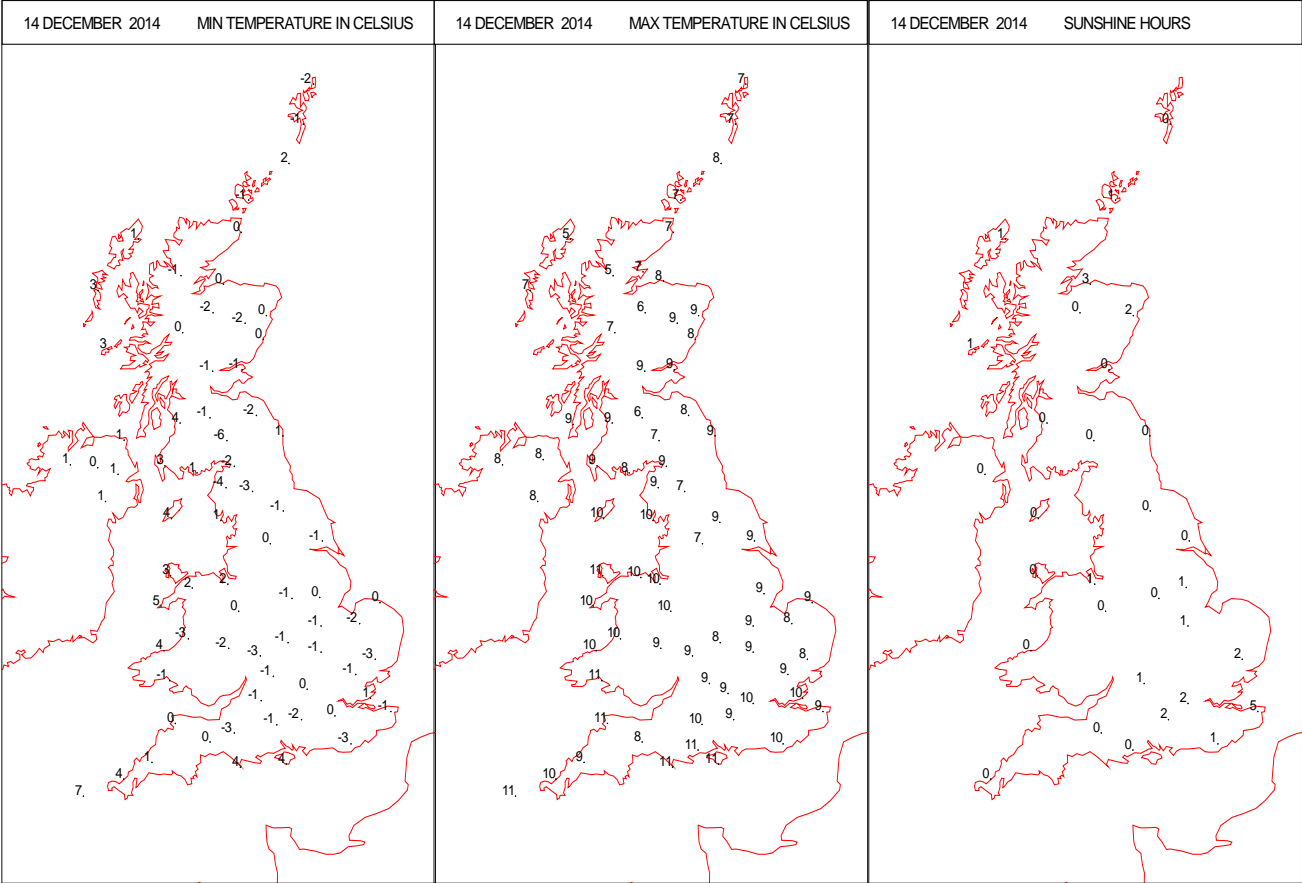




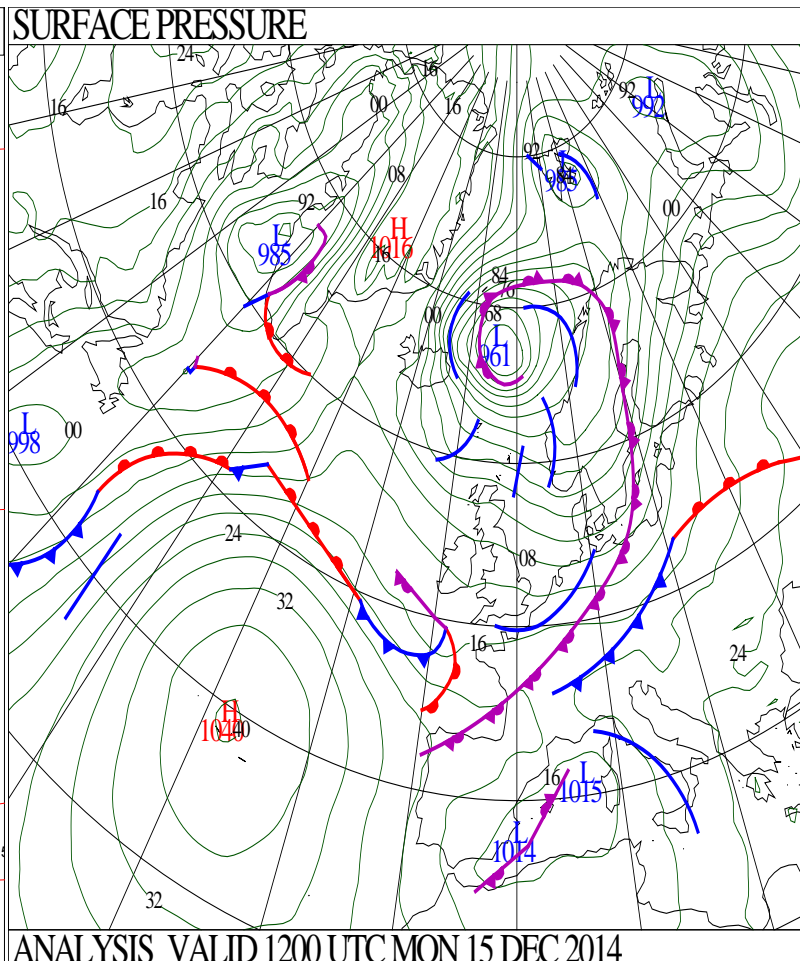
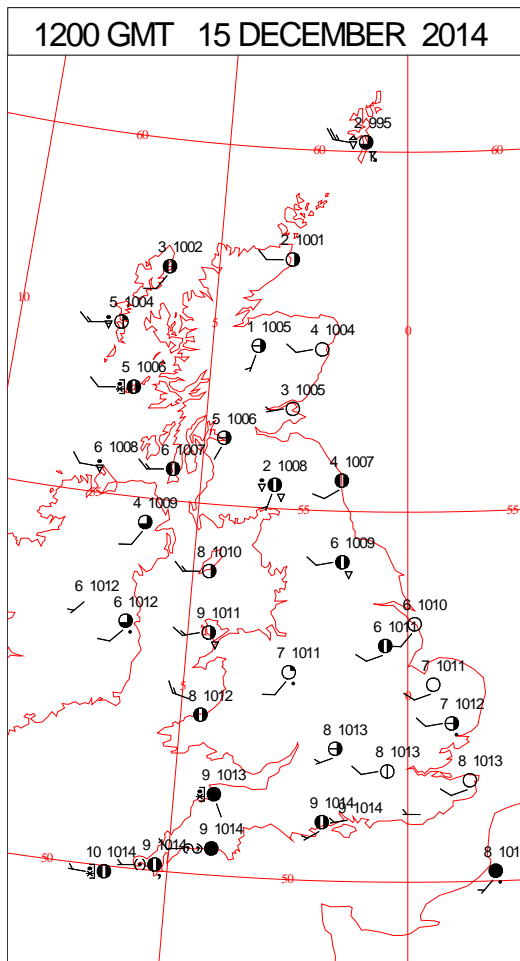
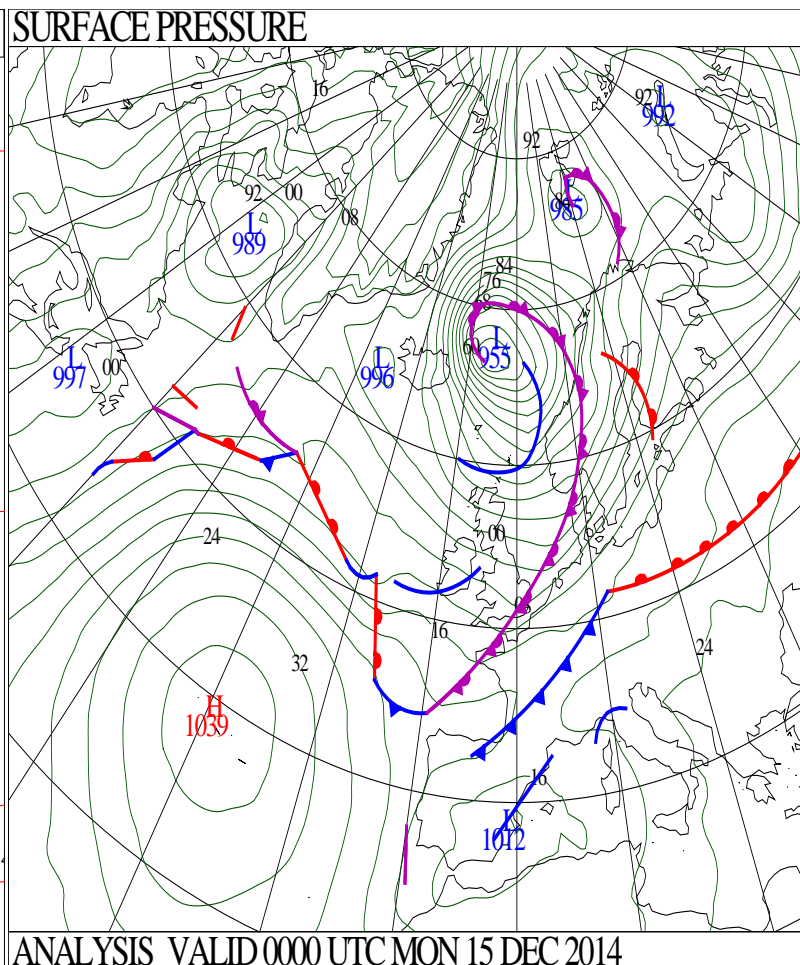
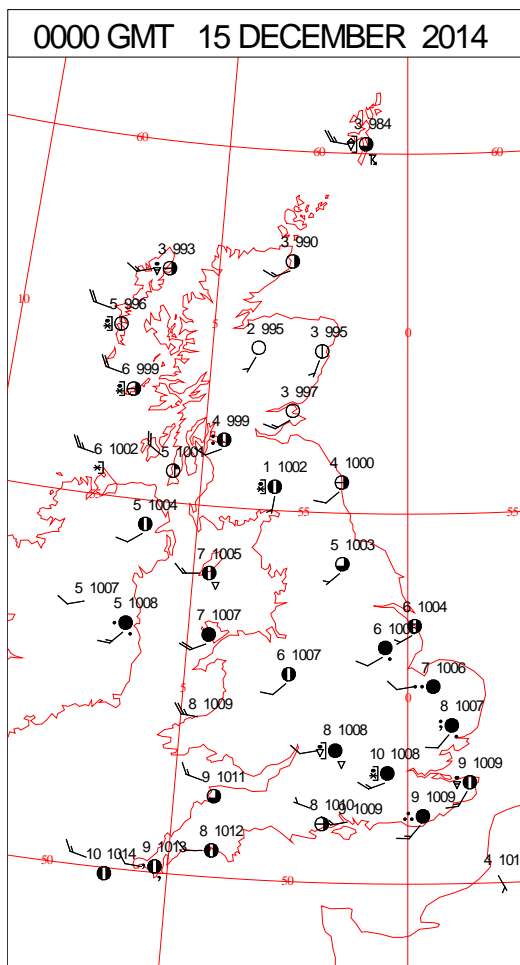
SIGNIFICANT WEATHER

0600 GMT 14 DECEMBER 2014	SIG WEATHER	1200 GMT 14 DECEMBER 2014	SIG WEATHER	<p><b>Summary of UK Weather for Sunday 14 December 2014.</b> Clear skies across southern parts of the U.K. allowed temperatures to fall below freezing, giving a frost for many, and some patchy fog in places.</p> <p>It was more cloudy elsewhere, with outbreaks of rain pushing across many western areas by dawn, and isolated showers moved across the far south of England causing patchy ice.</p> <p>During the day rain across western areas became more persistent, and moved south-eastwards across the country, with heavy bursts in places. This reached south-eastern areas of the country by dusk.</p> <p>To the north-west of this rain showery conditions followed, along with a brisk breeze.</p> <p>Across the far north of Scotland scattered wintry showers, some with thunder and hail, swept in from the Atlantic on very strong to gale force winds. There were severe gales across some exposed parts. The strongest winds were recorded near thunderstorms, with Fair Isle recording a gust of 69 knots in the afternoon.</p> <p>During the evening the showers turned increasingly to snow across the far north of Scotland.</p> <p>Temperatures were around average for many, but above average across the south-west.</p>
1800 GMT 14 DECEMBER 2014	SIG WEATHER	0000 GMT 15 DECEMBER 2014	SIG WEATHER	
				<p><b>EXTREMES</b> <b>Highest Maximum:</b> 11.9 Slapton, Devon <b>Lowest Maximum:</b> 4.8 Faskally, Perthshire <b>Lowest Minimum:</b> -5.9 Frittenden, Kent <b>Lowest Grass Minimum:</b> -8.8 Otterbourne W Wks, Hampshire <b>Most Rain:</b> 24.4 Sgodachail, Ross-Shire <b>Most Sun:</b> 5.0 Manston, Kent</p>

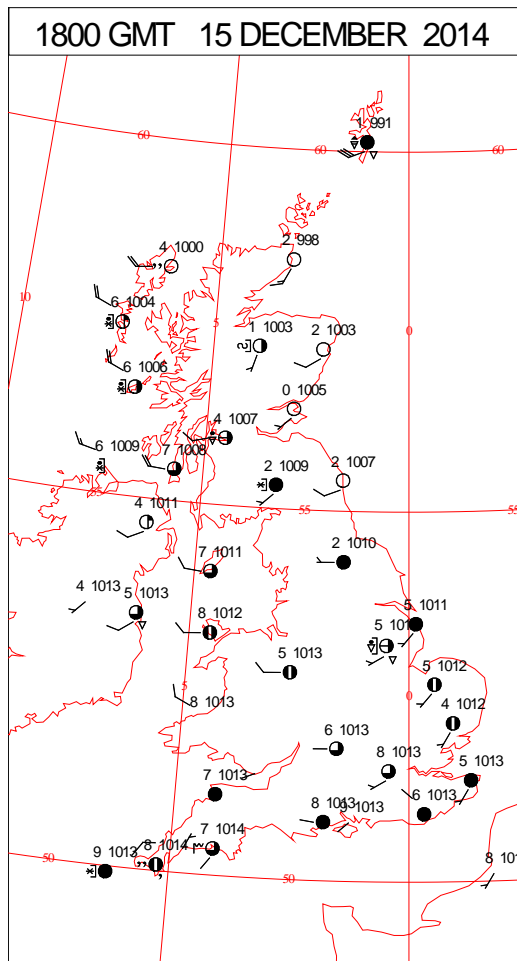
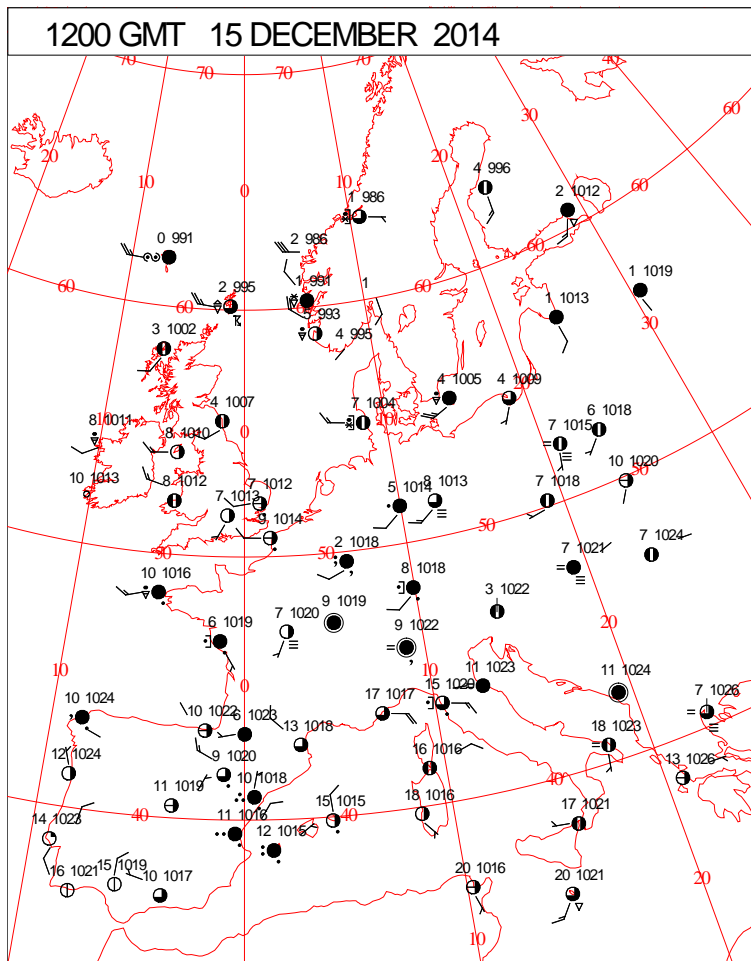
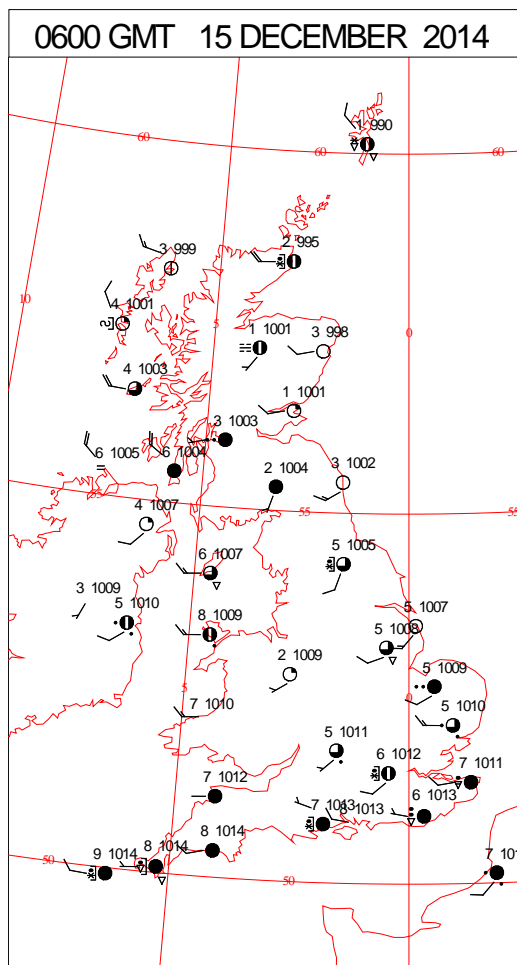
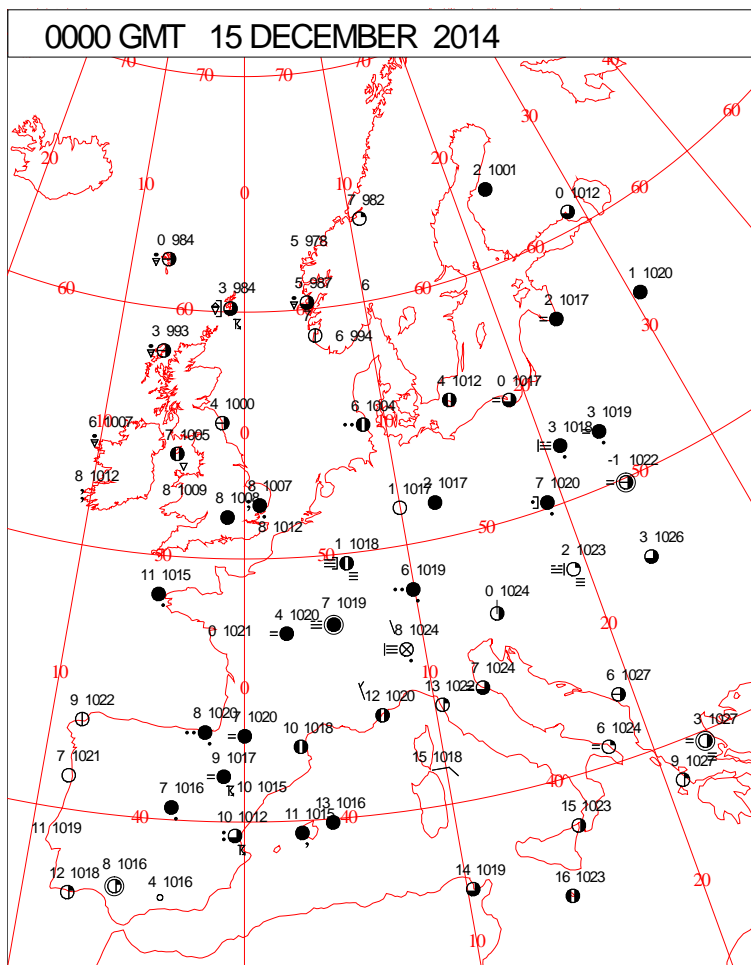
DAILY CLIMATE DATA



# DAILY WEATHER SUMMARY



# SURFACE REPORTS

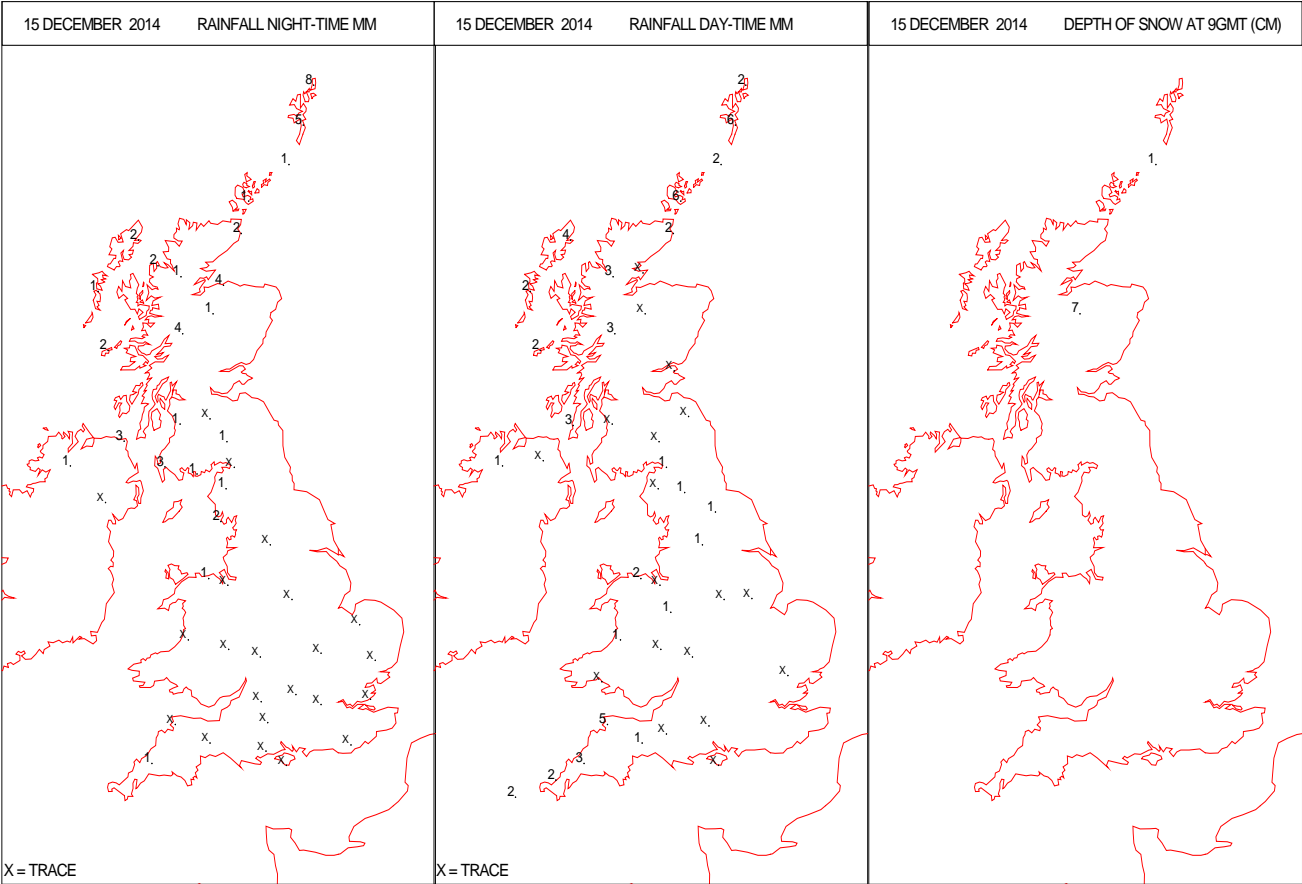
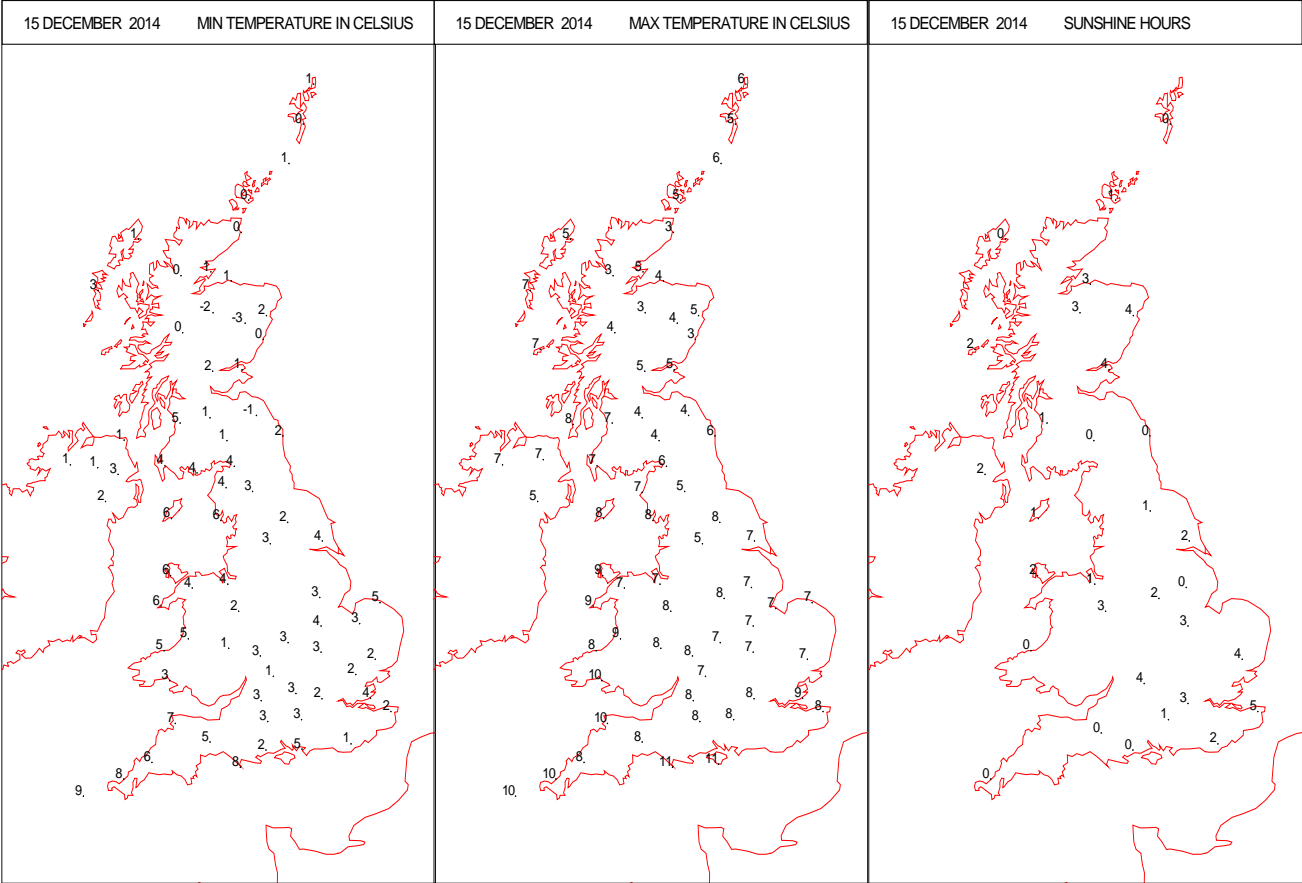


# SIGNIFICANT WEATHER

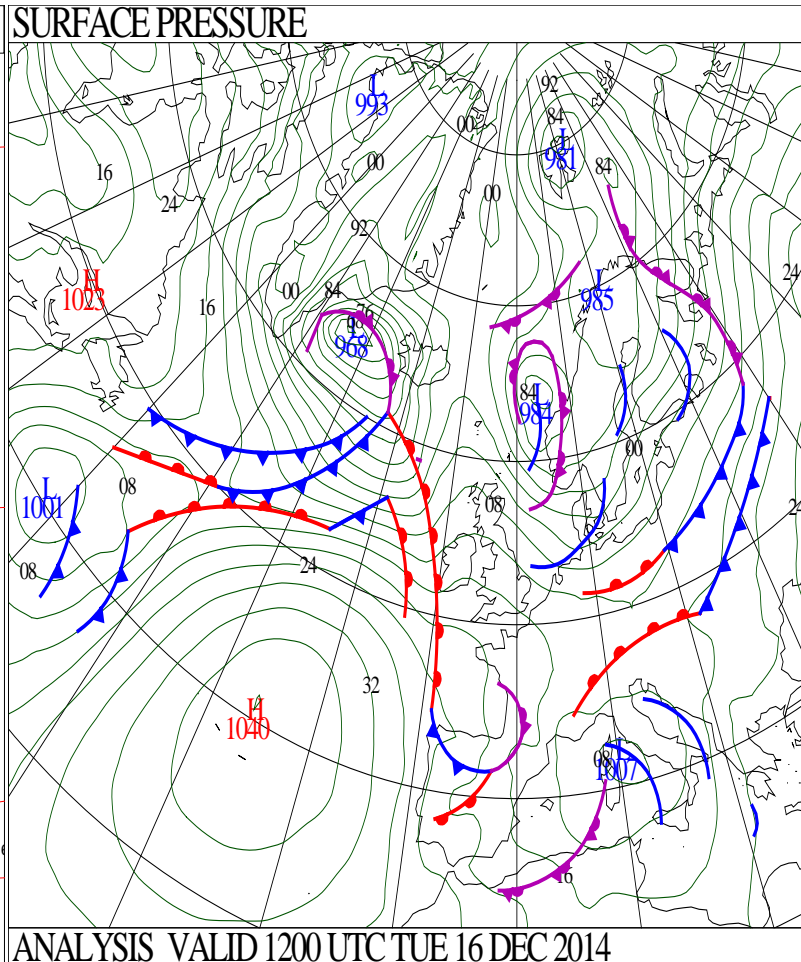
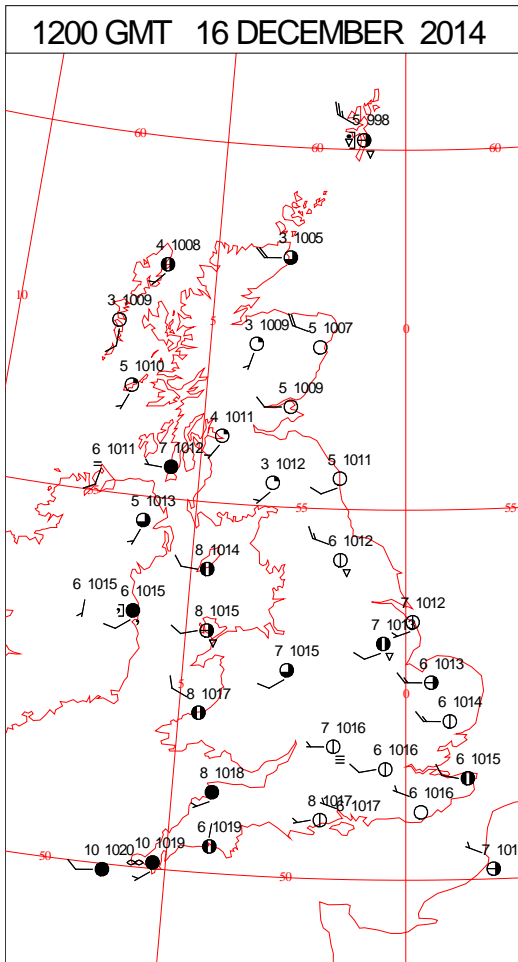
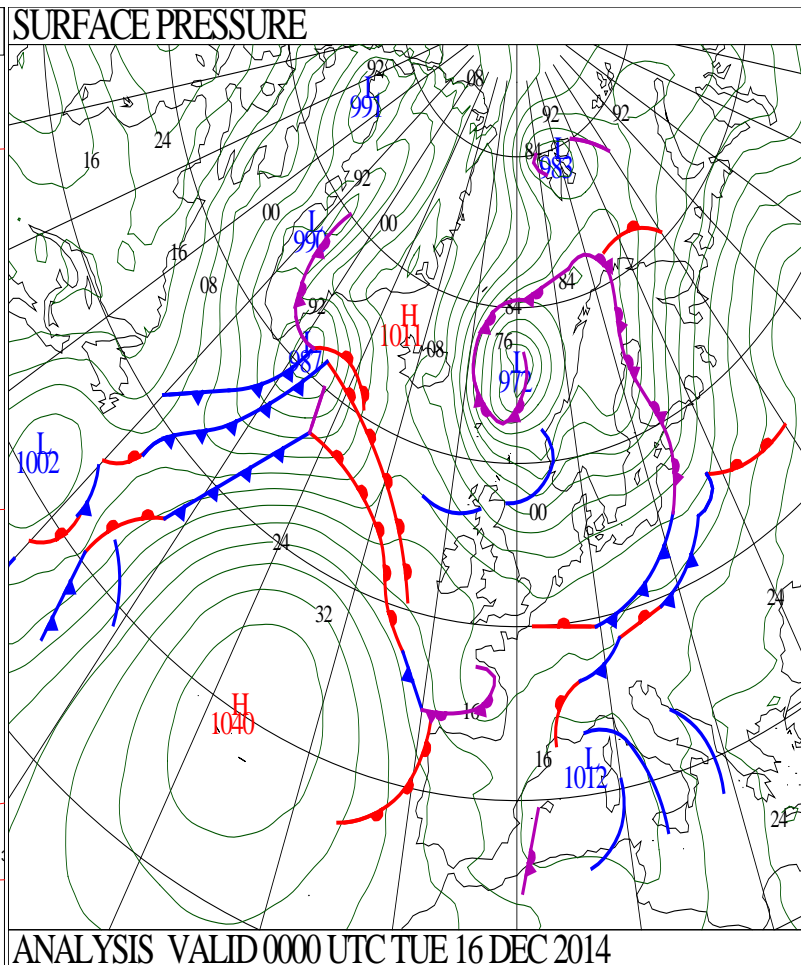
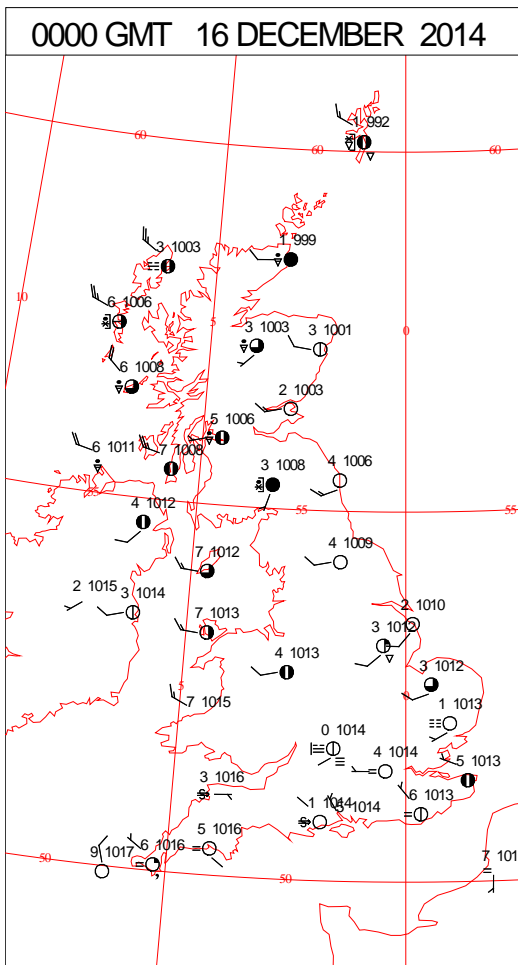
0600 GMT 15 DECEMBER 2014	SIG WEATHER	1200 GMT 15 DECEMBER 2014	SIG WEATHER	<p><b>Summary of UK Weather for Monday 15 December 2014.</b>  A band of rain moved across the U.K. during the early hours, clearing the extreme south-east of England around dawn. This left mostly dry and clear conditions for many, however, cloud and outbreaks of rain continued across south-western areas.</p> <p>It was cold across the north-west with further hail, sleet and snow showers, some heavy and thundery, and it stayed windy.</p> <p>Sunshine and showers continued through the day, especially across north-western areas, although a few drifted across central parts at times. The heaviest and most frequent showers were across northern Scotland, and in particular the Northern Isles, where they fell as soft hail, sleet and snow, and remained thundery. It remained windy there too.</p> <p>Across mainland Scotland snow fell to fairly low levels, and it was also cold enough for snow across the tops of the Pennines and Snowdonia.</p> <p>The best of the sunshine was across south-eastern areas of England.</p> <p>Showers continued across northern and western parts of the country through the evening, with further heavy, wintry and thundery showers across the far north of Scotland.</p> <p>Maximum temperatures were around average.</p>
1800 GMT 15 DECEMBER 2014	SIG WEATHER	0000 GMT 16 DECEMBER 2014	SIG WEATHER	<p><b>EXTREMES</b>  <b>Highest Maximum:</b>  10.6 St. Catherines Point, Isle of Wight  <b>Lowest Maximum:</b>  2.5 Cromdale, Nairnshire  <b>Lowest Minimum:</b>  -2.6 Mylnefield, Angus  <b>Lowest Grass Minimum:</b>  -8.2 Durris, Aberdeenshire  <b>Most Rain:</b>  14.1 Achfary, Sutherland  <b>Most Sun:</b>  4.8 Oxford, Oxfordshire</p>



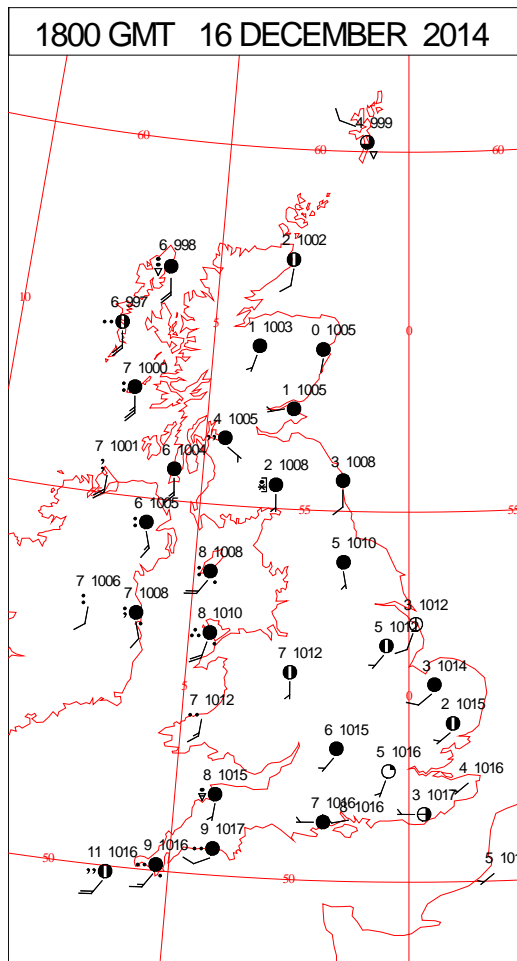
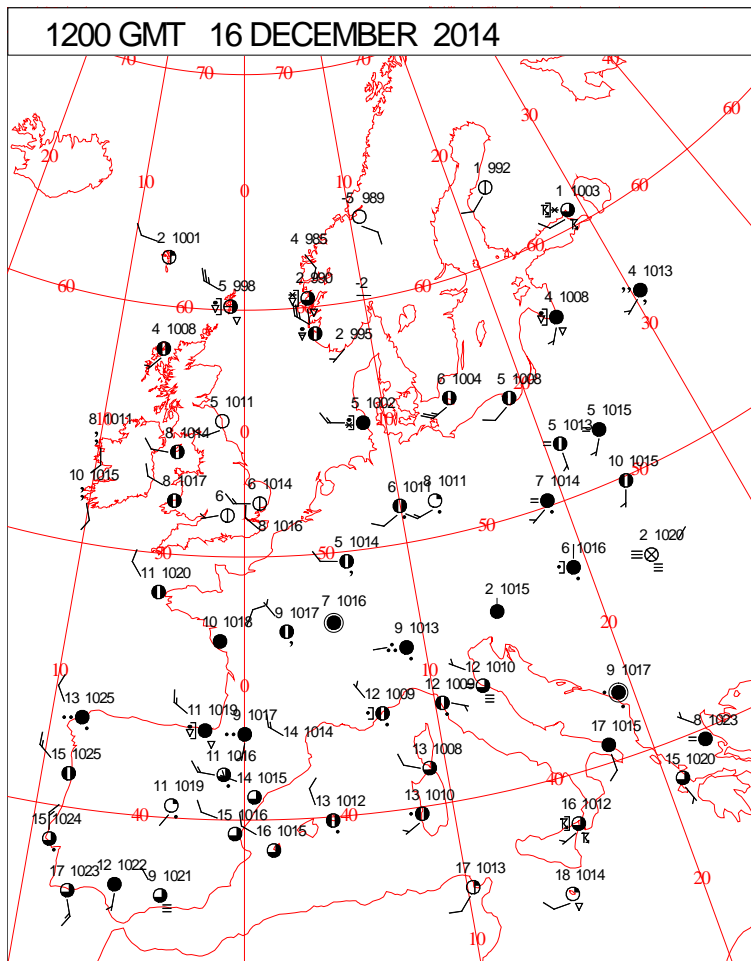
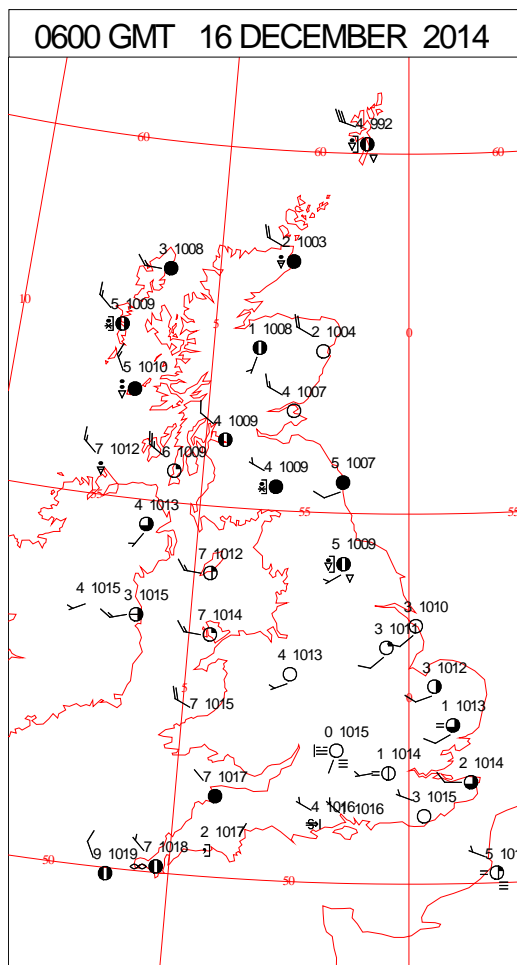
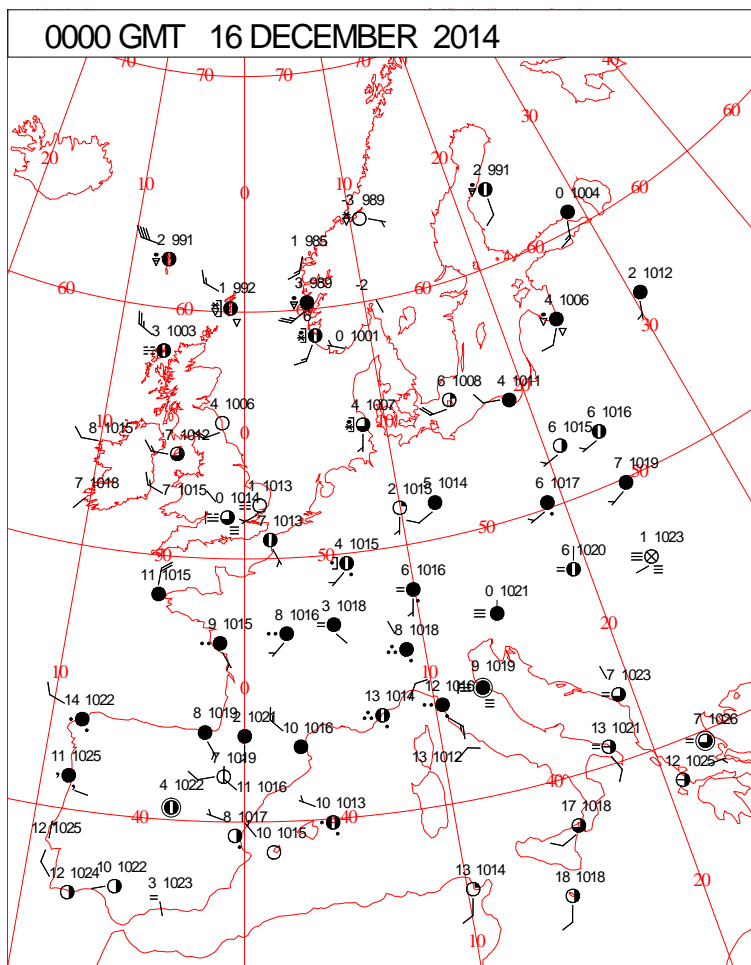
DAILY CLIMATE DATA



# DAILY WEATHER SUMMARY



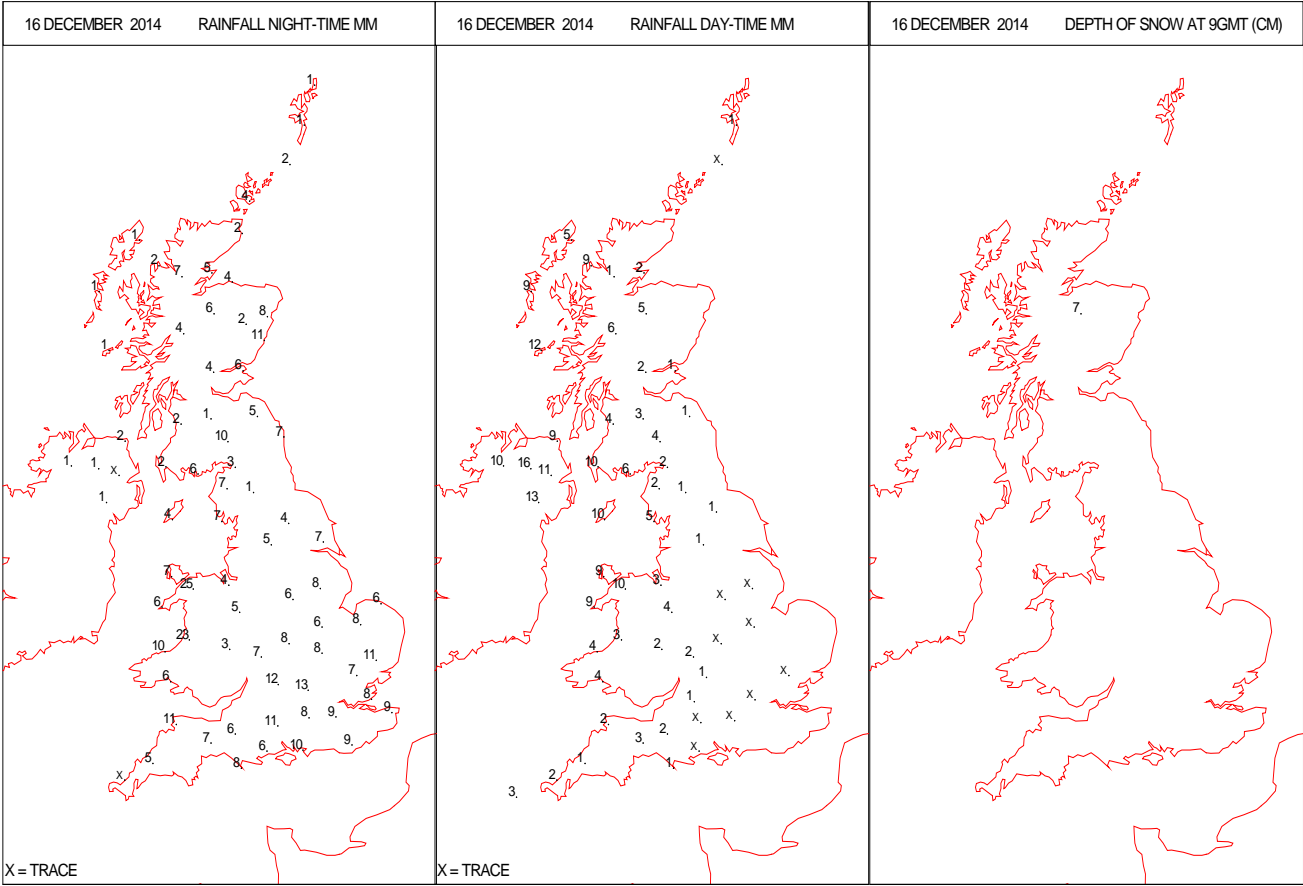
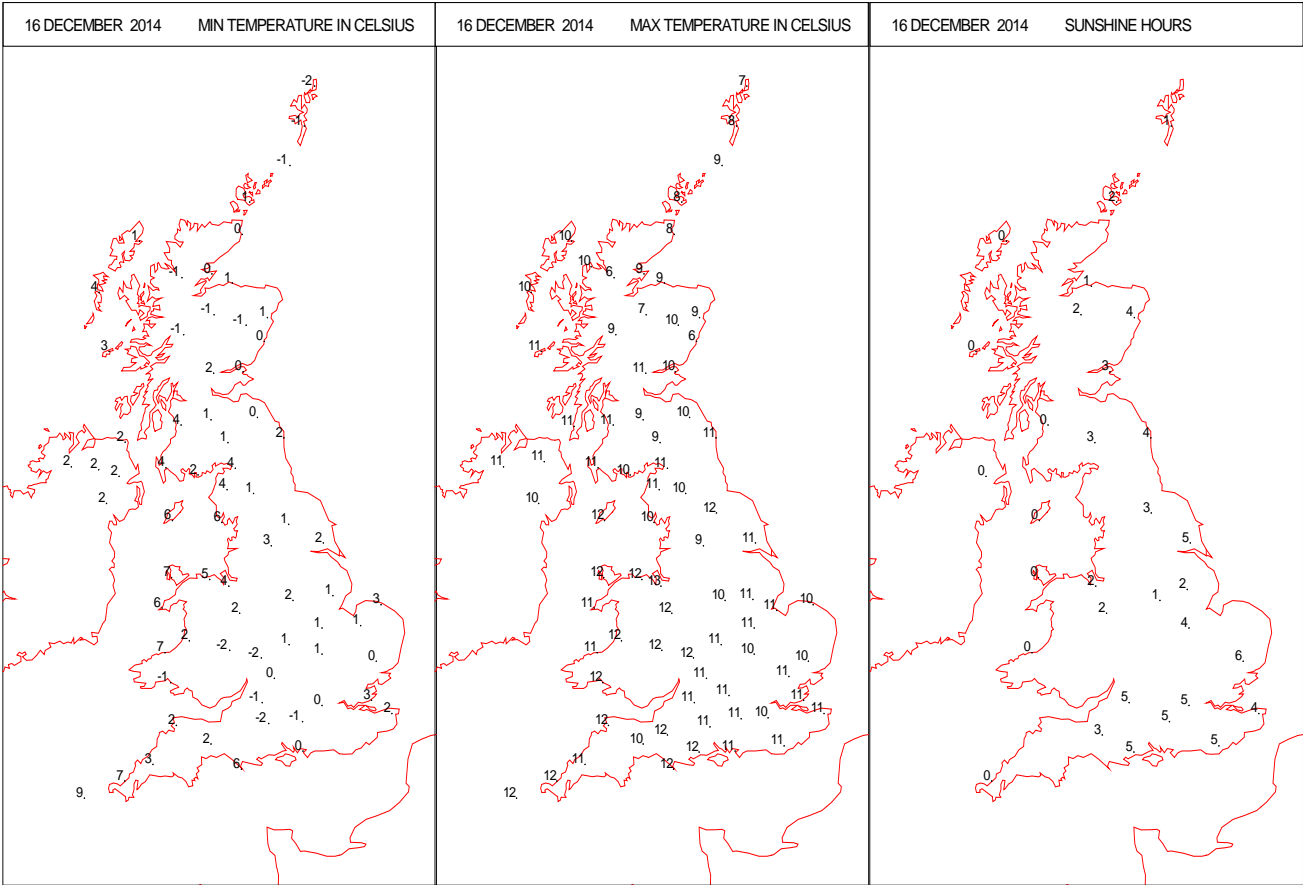
# SURFACE REPORTS



SIGNIFICANT WEATHER

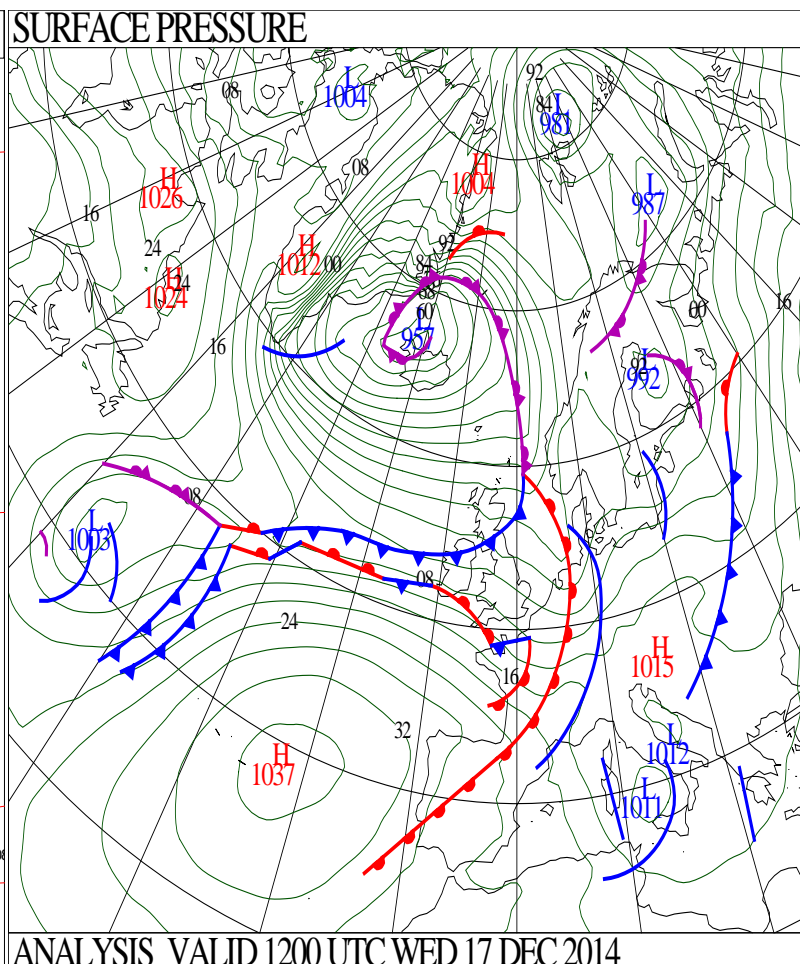
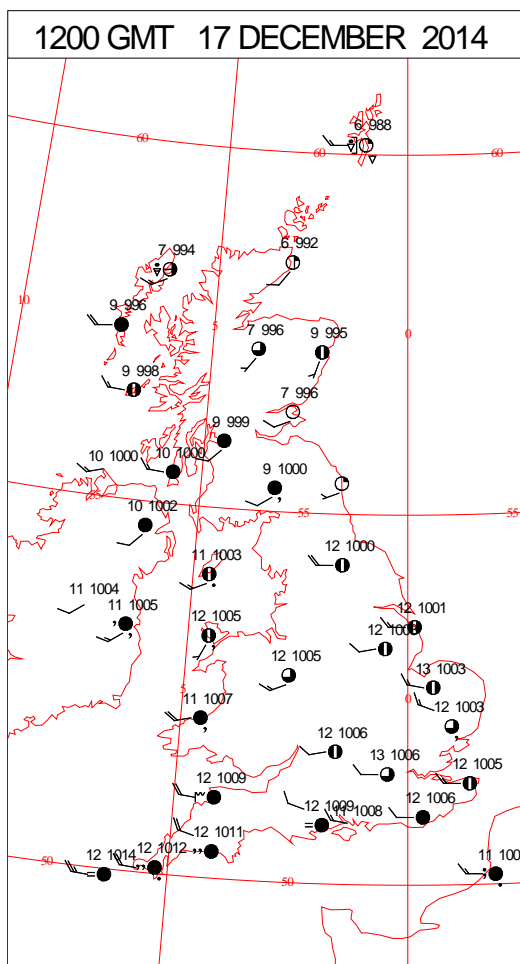
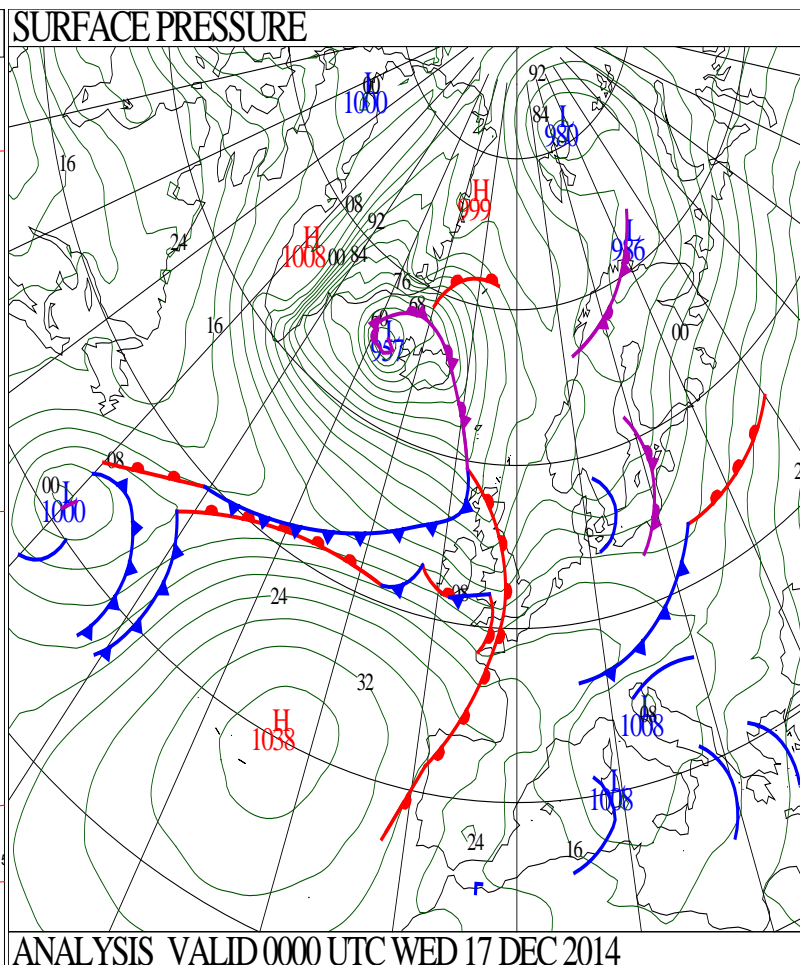
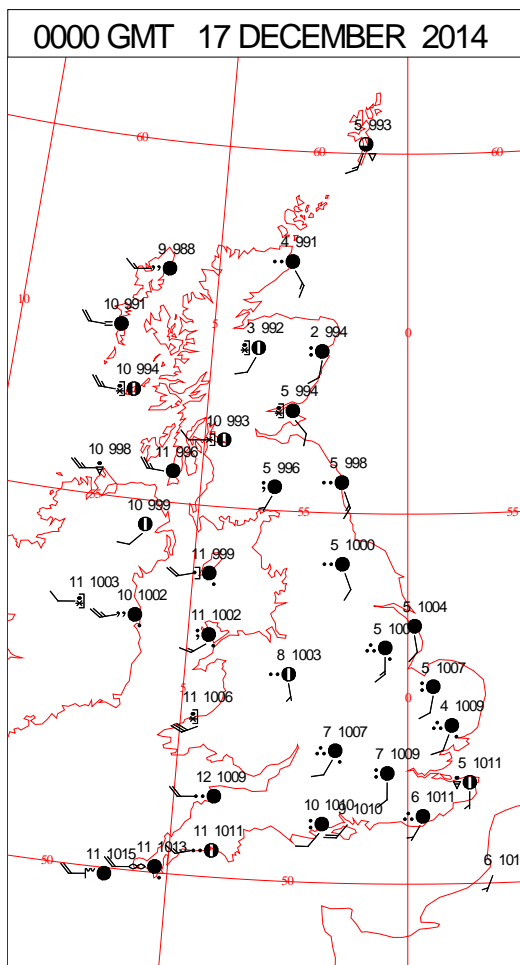
0600 GMT 16 DECEMBER 2014 SIG WEATHER	1200 GMT 16 DECEMBER 2014 SIG WEATHER	<p><b>Summary of UK Weather for Tuesday 16 December 2014.</b></p> <p>Scattered showers continued during the early hours, slowly spreading south-west to parts of Wales and northern and western England by the morning.</p> <p>Showers remained wintry across northern Scotland, where it was also quite windy, however most of these had cleared by daybreak.</p> <p>The best of the drier conditions were across central, southern and south-eastern England, where under clear skies and light winds some dense fog patches developed. It was also a chilly start, with a patchy frost.</p> <p>Any showers then eased during the first half of the day, with mist and fog also clearing. This led to a good deal of dry and bright weather across the U.K. for much of the day.</p> <p>However, cloud thickened from the west later in the afternoon, with rain becoming increasingly persistent across Northern Ireland by dark, and then reaching other western areas later.</p> <p>Temperatures were around average for December, ahead of the band of rain, and also dropped quickly there after dark.</p> <p>However, across the far west, milder air swept in with the rain.</p>
1800 GMT 16 DECEMBER 2014 SIG WEATHER	0000 GMT 17 DECEMBER 2014 SIG WEATHER	
		<p><b>EXTREMES</b></p> <p><b>Highest Maximum:</b> 14.4 Rodney Stoke, Somerset</p> <p><b>Lowest Maximum:</b> 4.0 Durris, Aberdeenshire</p> <p><b>Lowest Minimum:</b> -3.2 Benson, Oxfordshire</p> <p><b>Lowest Grass Minimum:</b> -6.9 South Newington, Oxfordshire</p> <p><b>Most Rain:</b> 35.4 Loch Tormasad, North Uist</p> <p><b>Most Sun:</b> 6.1 Charlwood, Surrey</p>

DAILY CLIMATE DATA

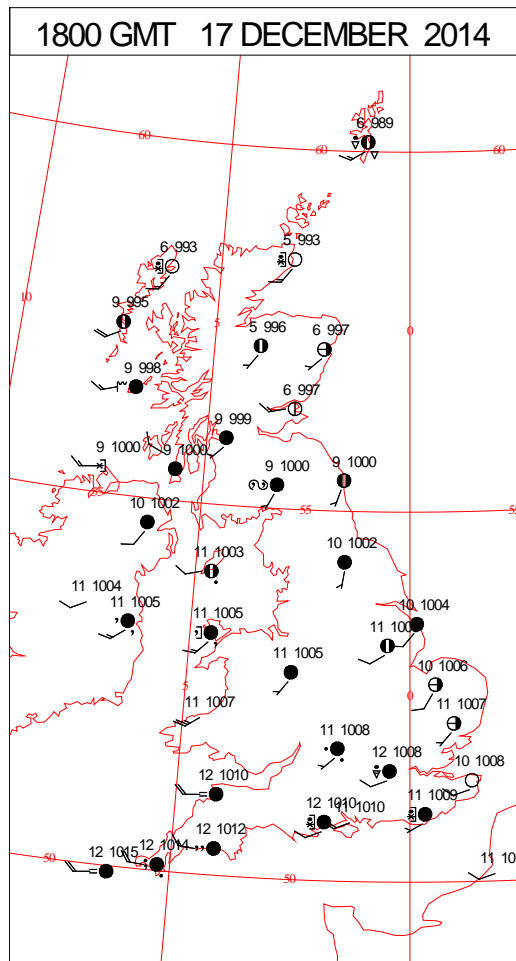
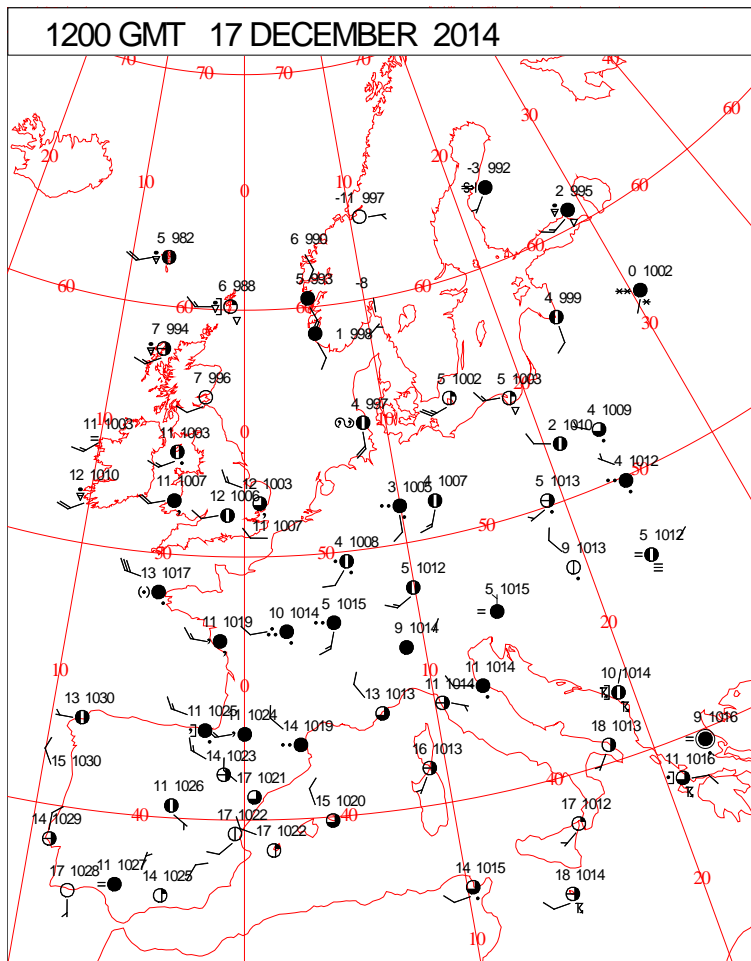
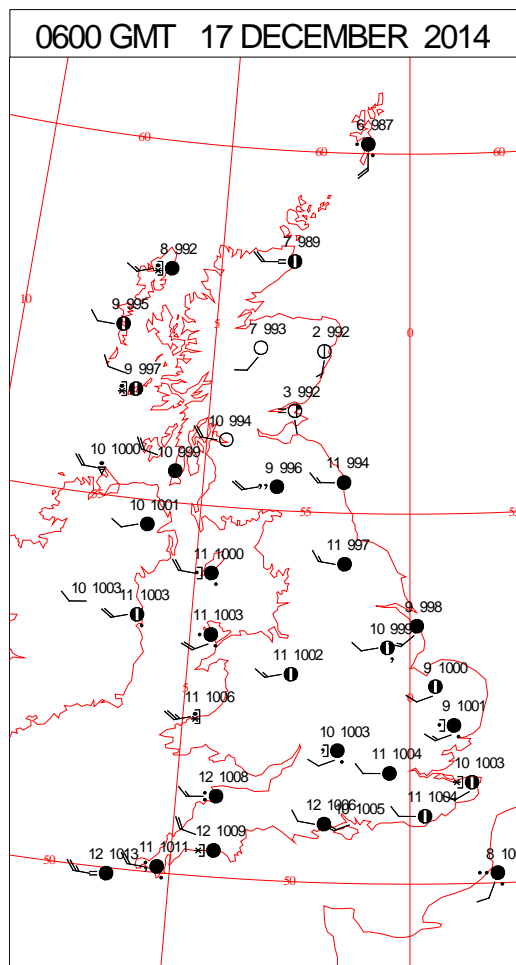
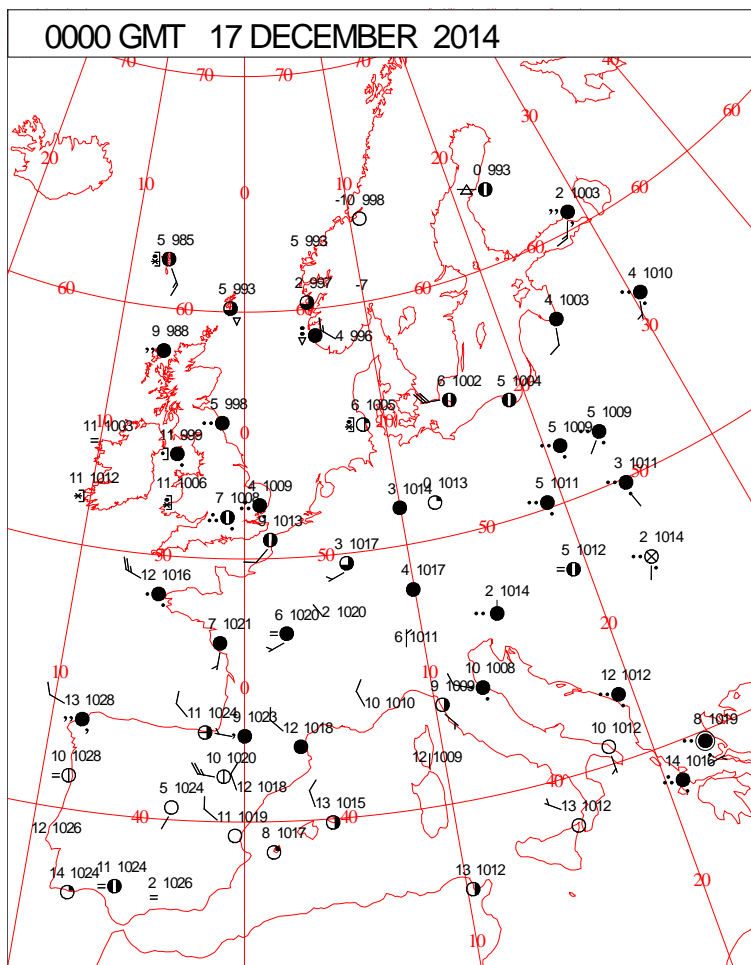




# DAILY WEATHER SUMMARY



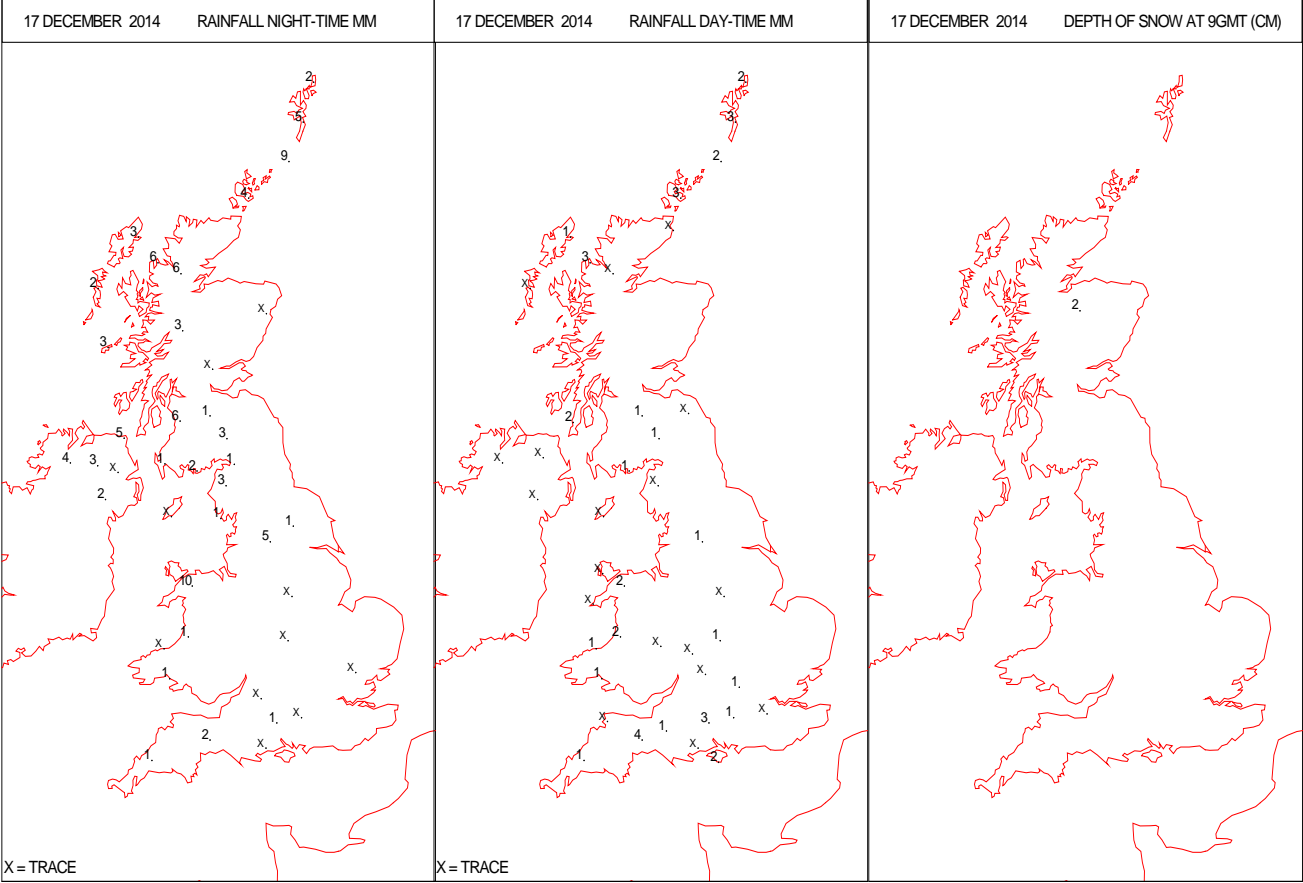
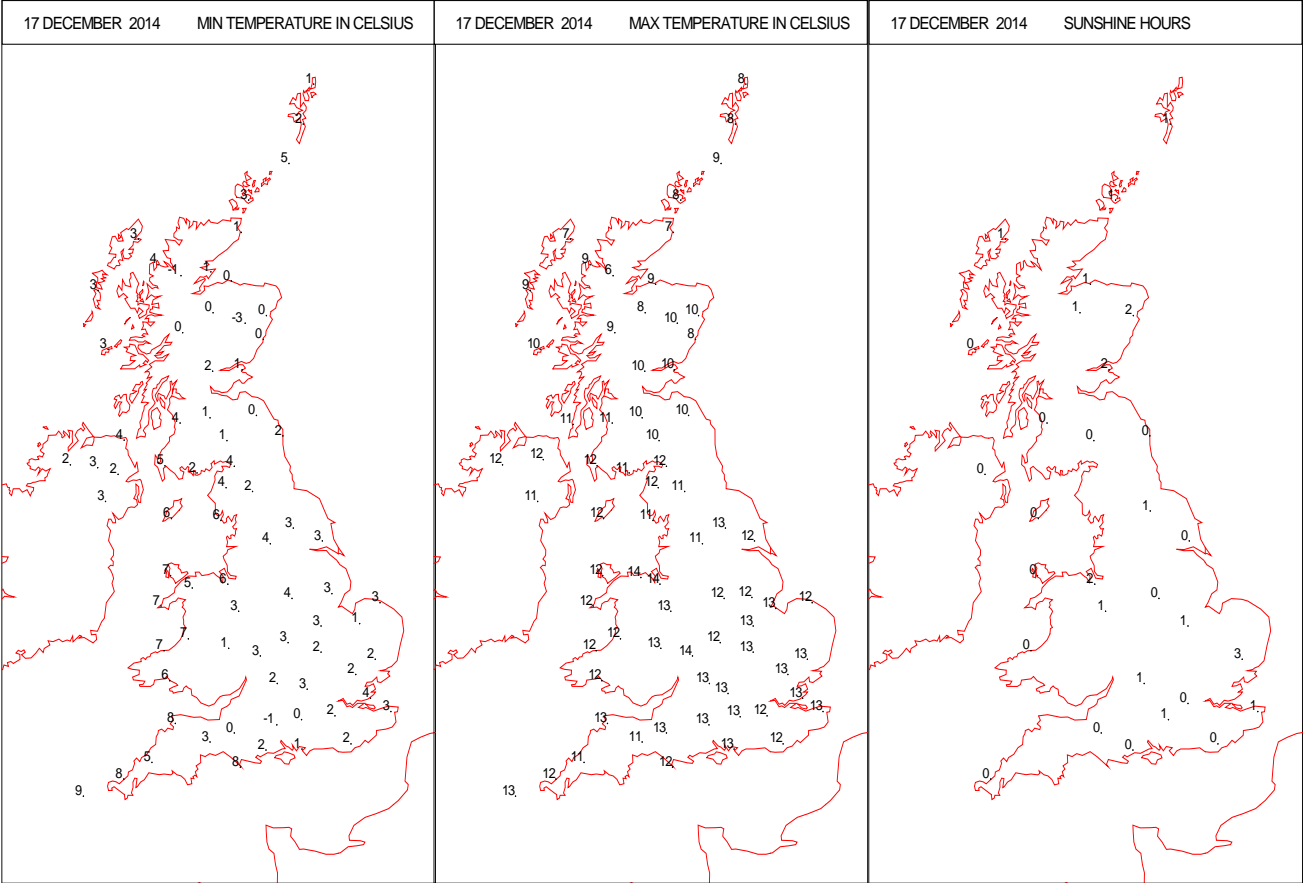
# SURFACE REPORTS



# SIGNIFICANT WEATHER

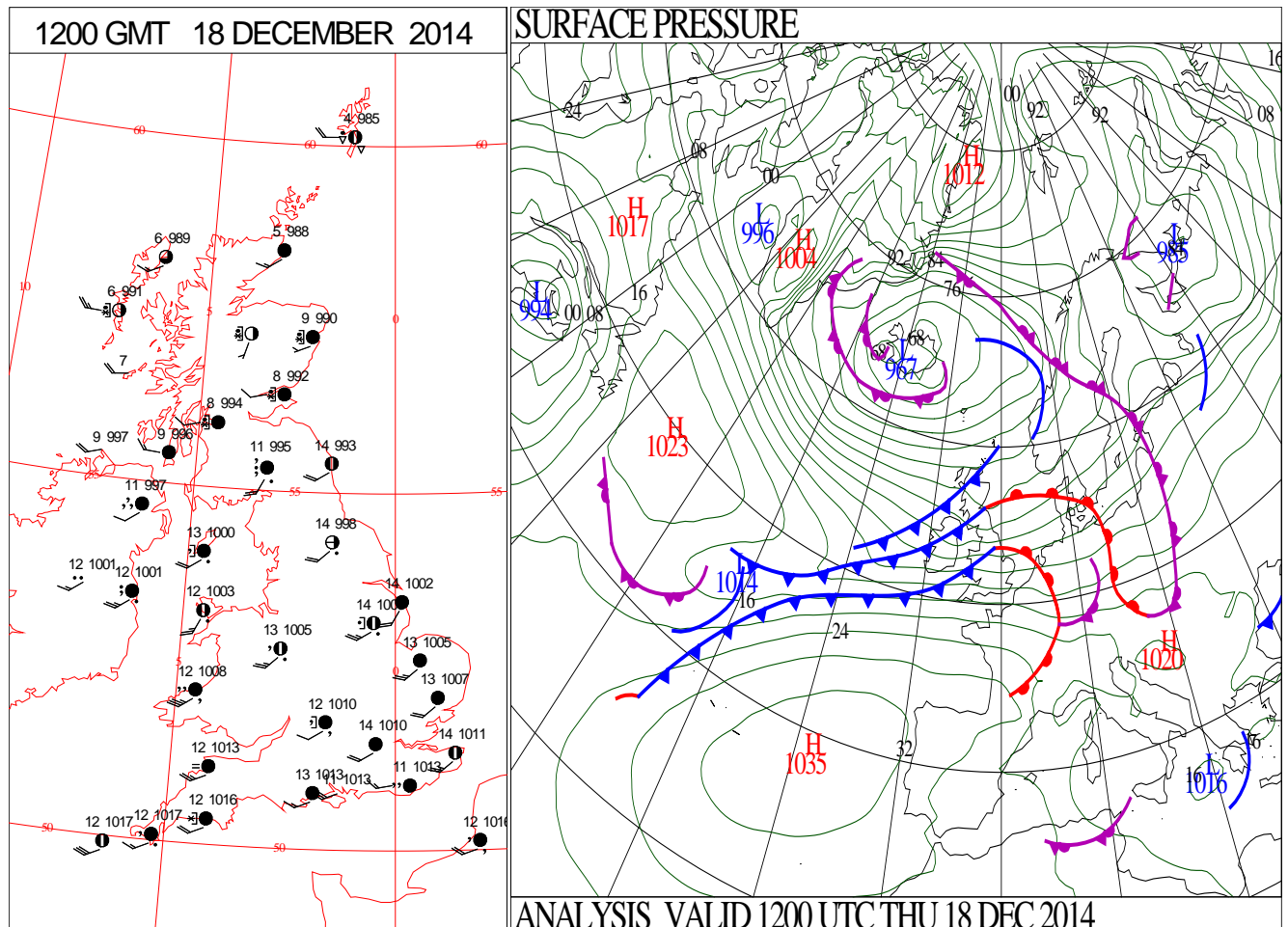
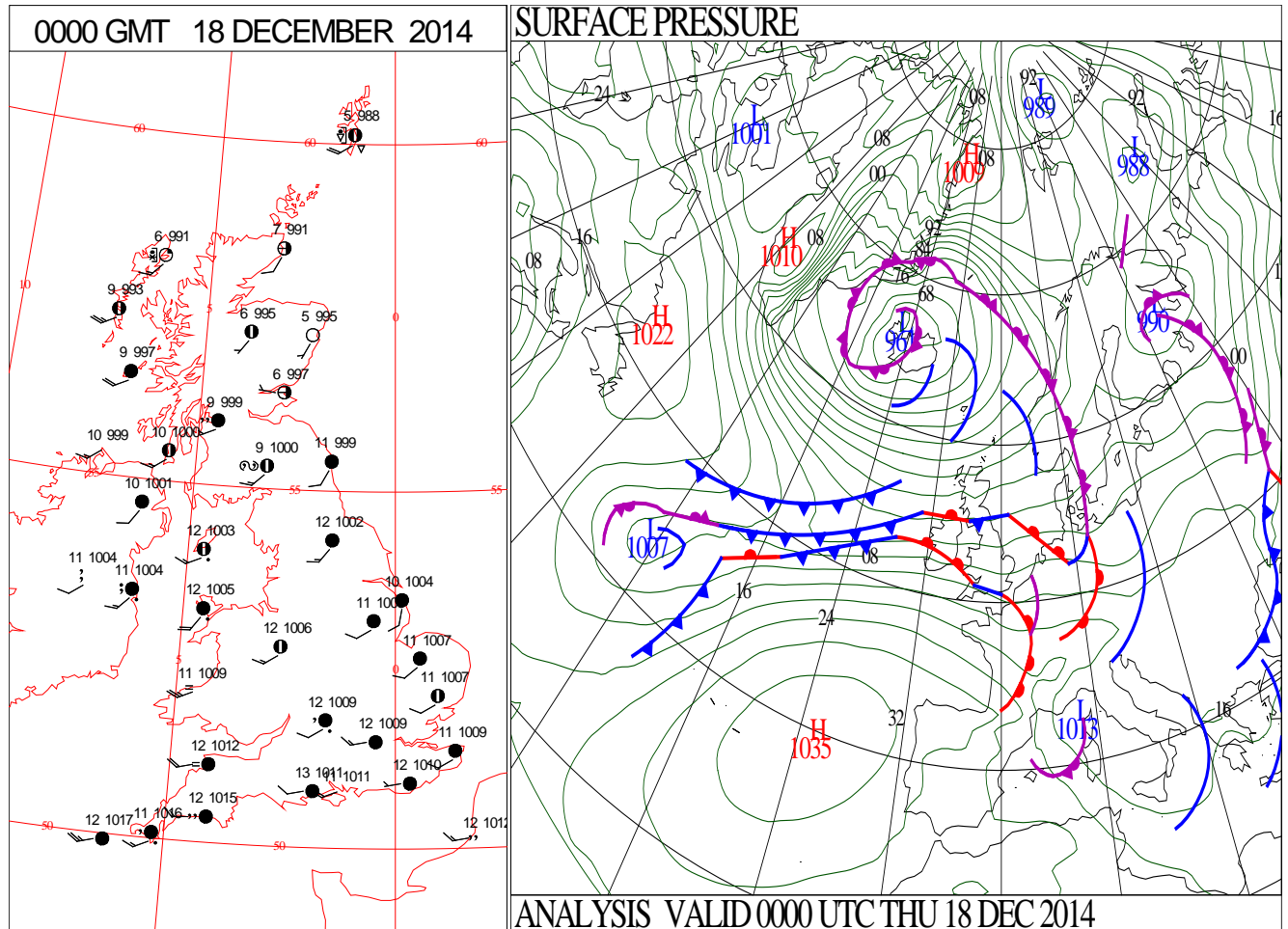
0600 GMT 17 DECEMBER 2014	SIG WEATHER	1200 GMT 17 DECEMBER 2014	SIG WEATHER	<p><b>Summary of UK Weather for Wednesday 17 December 2014.</b></p> <p>A band of rain moved eastwards across the country during the early hours, introducing mild air to many parts after an early minimum temperature. However strengthening winds, low cloud and further outbreaks of rain and drizzle followed, the rain most persistent across the hills.</p> <p>The far north of Scotland remained in the colder air.</p> <p>By daybreak, the temperatures at many sites across the U.K. were in double figures Celsius. Much of the rain had eased, leaving a mild, but cloudy and breezy day for most.</p> <p>During the afternoon, further light rain and drizzle started to spread from the west across parts of England and Wales.</p> <p>Temperatures were generally well above average for the time of year.</p>
1800 GMT 17 DECEMBER 2014	SIG WEATHER	0000 GMT 18 DECEMBER 2014	SIG WEATHER	<p><b>EXTREMES</b></p> <p><b>Highest Maximum:</b> 15.0 Colwyn Bay, Clwyd</p> <p><b>Lowest Maximum:</b> 6.9 Wick Airport, Caithness</p> <p><b>Lowest Minimum:</b> -2.7 Aboyne No2, Aberdeenshire</p> <p><b>Lowest Grass Minimum:</b> -3.4 Aboyne No 2, Aberdeenshire</p> <p><b>Most Rain:</b> -7.2 Berwick-upon-Tweed Murton Farm, Berwickshire</p> <p><b>Most Sun:</b> 3.5 Durris, Aberdeenshire</p>

DAILY CLIMATE DATA



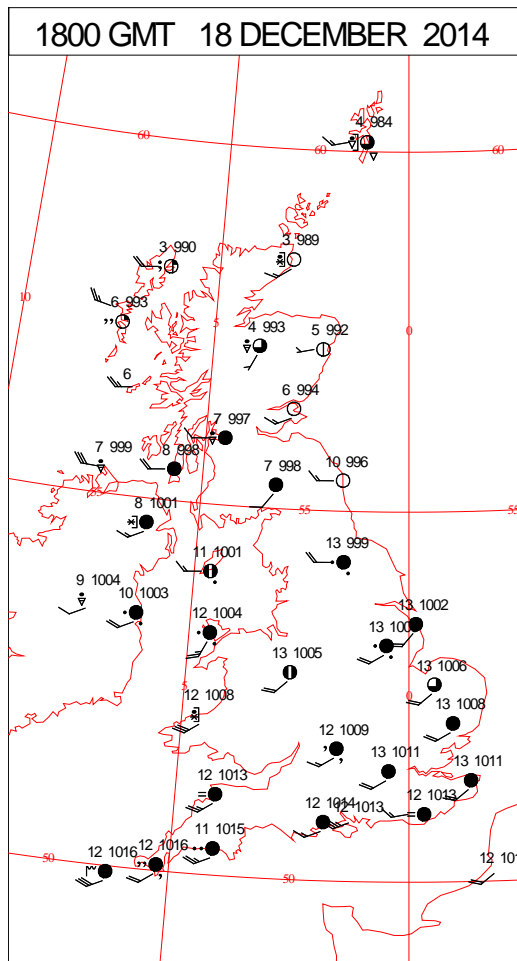
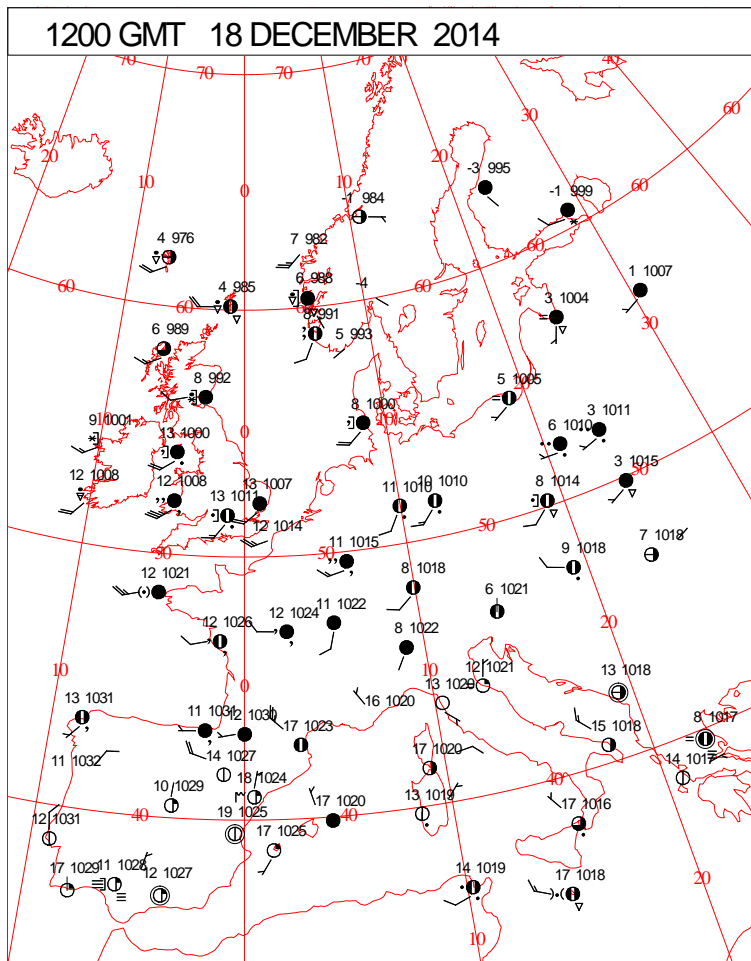
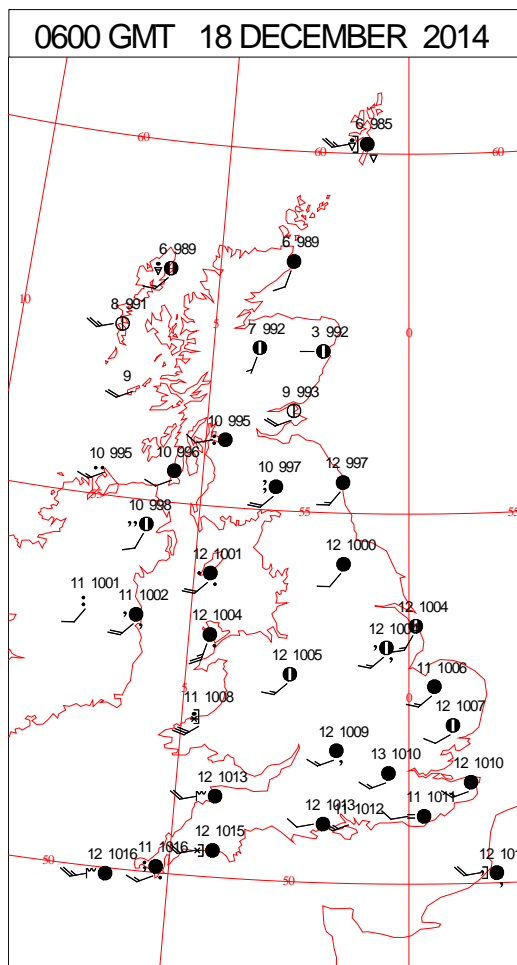
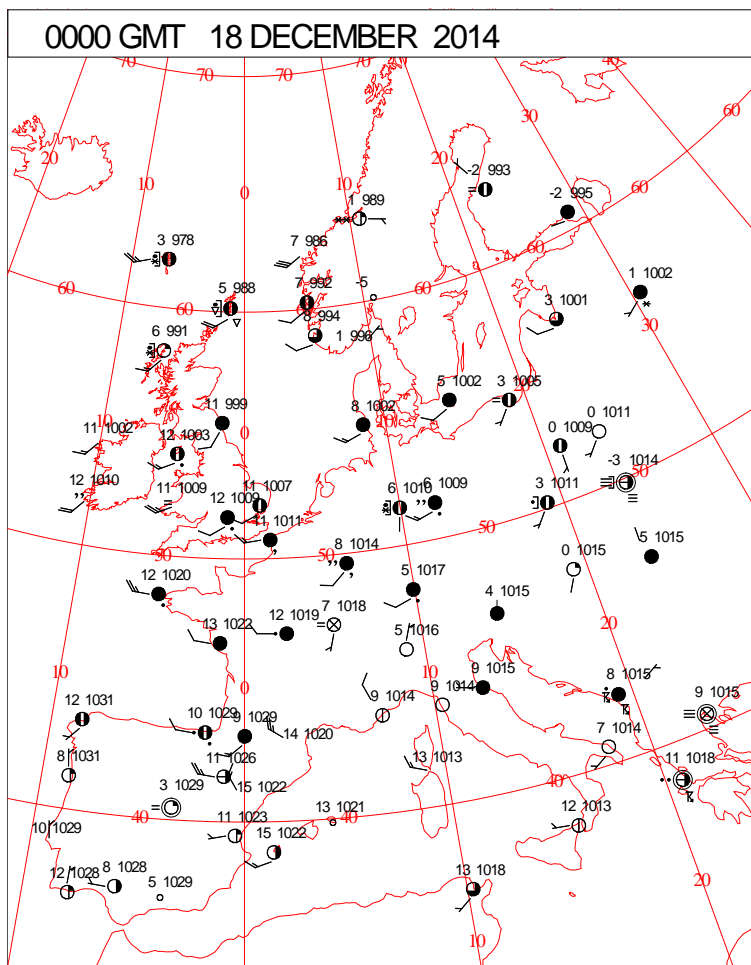


# DAILY WEATHER SUMMARY





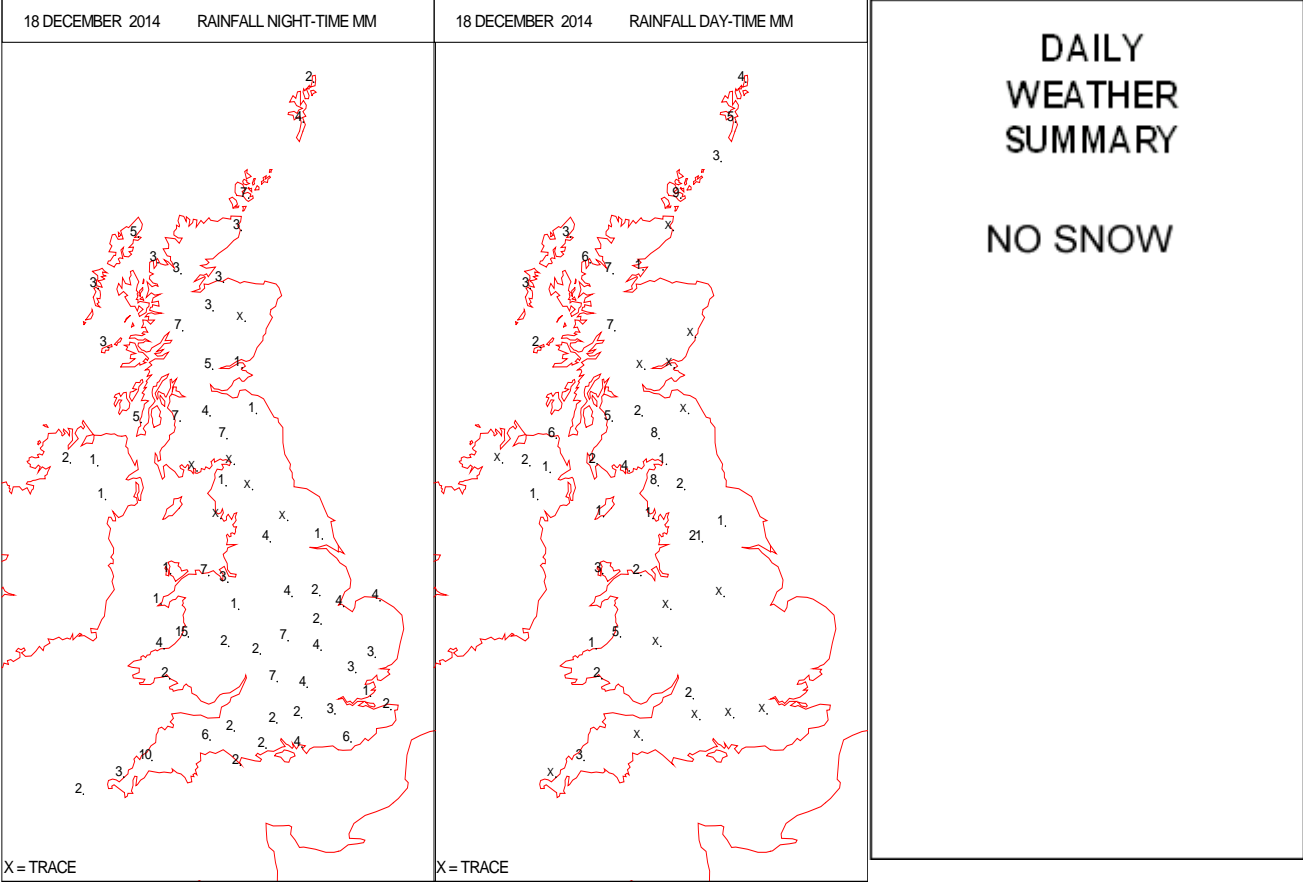
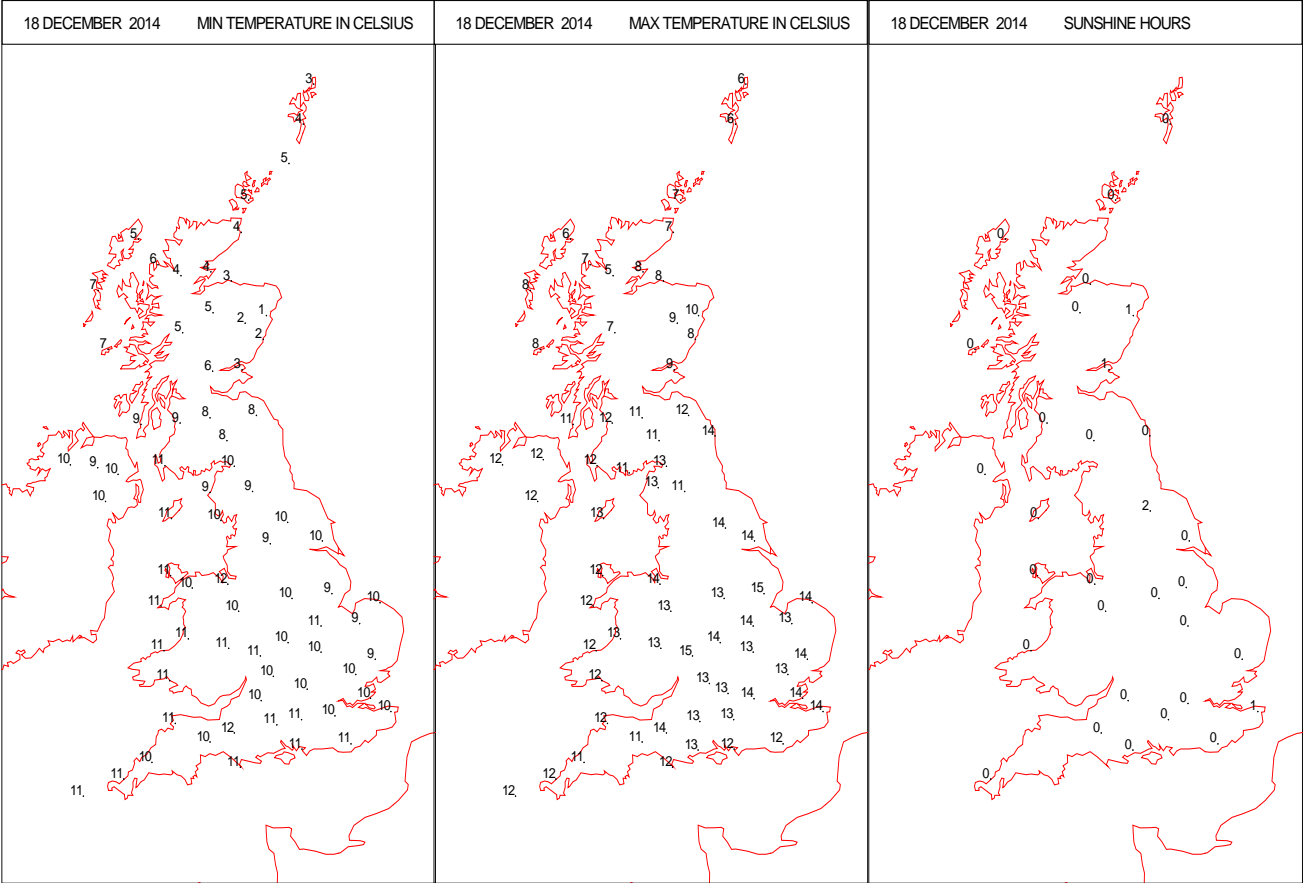
## SURFACE REPORTS



# SIGNIFICANT WEATHER

0600 GMT 18 DECEMBER 2014	SIG WEATHER	1200 GMT 18 DECEMBER 2014	SIG WEATHER	<p><b>Summary of UK Weather for Thursday 18 December 2014.</b></p> <p>It was cloudy across the bulk of the U.K. overnight, with outbreaks of rain, mainly in the west, which became increasingly persistent across many north-western areas through the early hours.</p> <p>The far north of Scotland was in a clearer, colder, showery airmass.</p> <p>The cloudy conditions with outbreaks of rain and drizzle continued through the day for many, especially across the Welsh mountains, Lancashire and the Cumbrian Fells.</p> <p>However, there were some temporary breaks in the cloud, especially in the east.</p> <p>The cold, showery conditions in the far north spread across the rest of Scotland and Northern Ireland during the day. The most frequent and heaviest showers fell over the Hebrides, where they became thundery in the evening.</p> <p>Daytime temperatures were largely well above average for the time of year, though close to or below average in the far north.</p>
1800 GMT 18 DECEMBER 2014	SIG WEATHER	0000 GMT 19 DECEMBER 2014	SIG WEATHER	<p><b>EXTREMES</b></p> <p><b>Highest Maximum:</b> 15.7 Prestatyn, Clwyd</p> <p><b>Lowest Maximum:</b> 5.5 Baltasound No2, Shetland</p> <p><b>Lowest Minimum:</b> -0.1 Drummond Castle, Perthshire</p> <p><b>Lowest Grass Minimum:</b> -3.2 Drummond Castle, Perthshire</p> <p><b>Most Rain:</b> 28.8 Bala, Gwynedd</p> <p><b>Most Sun:</b> 2.3 Leeming, North Yorkshire</p>

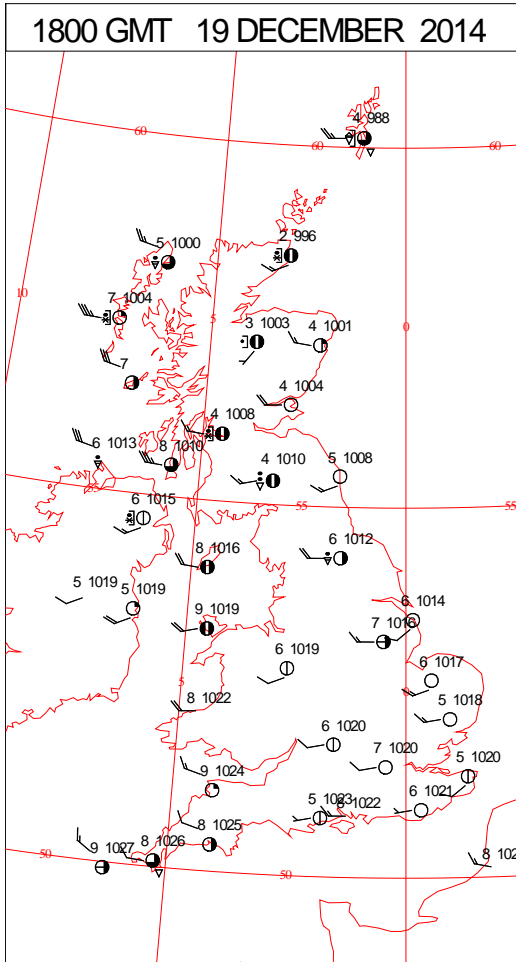
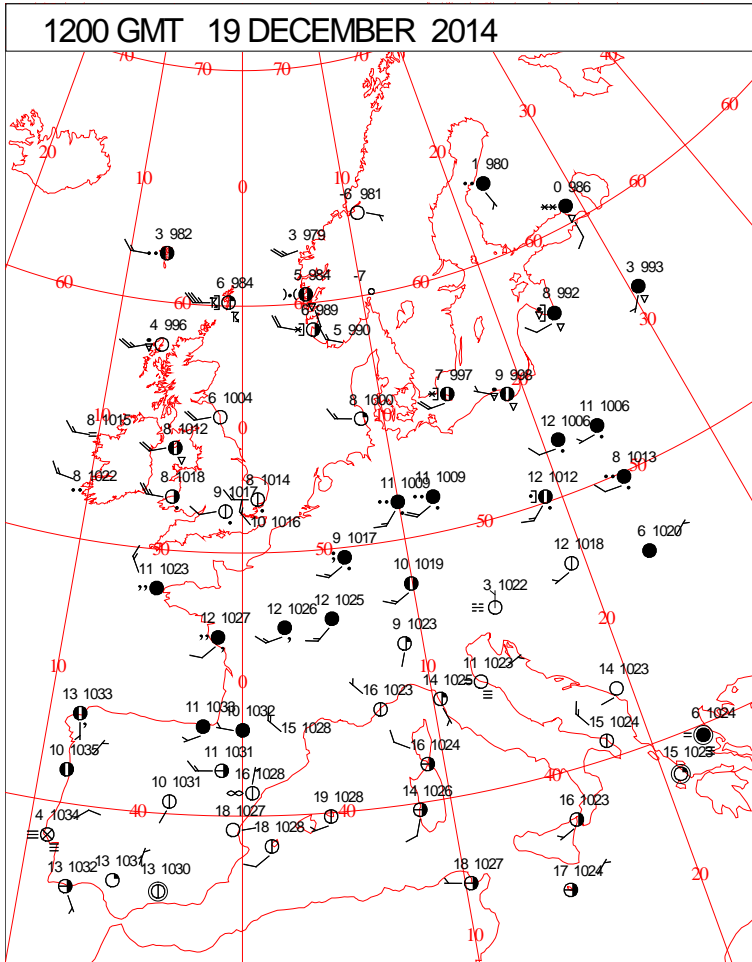
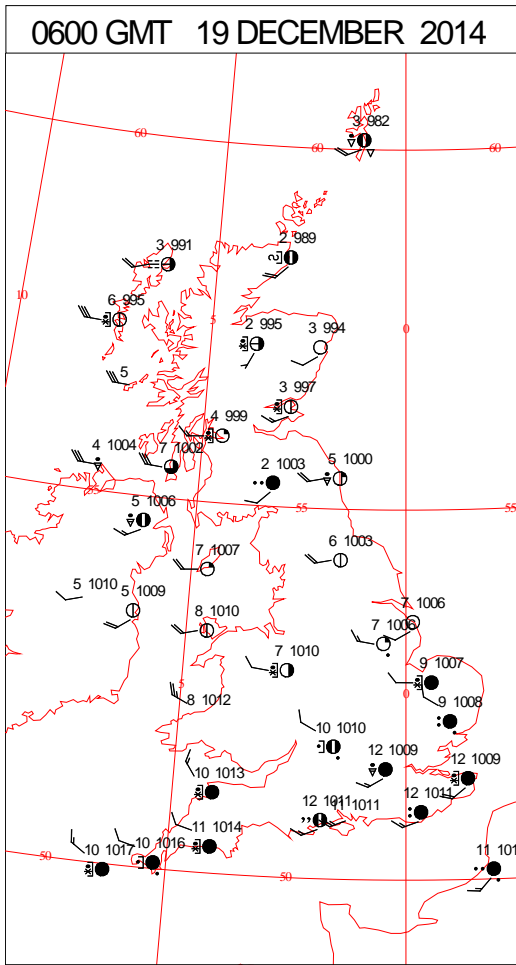
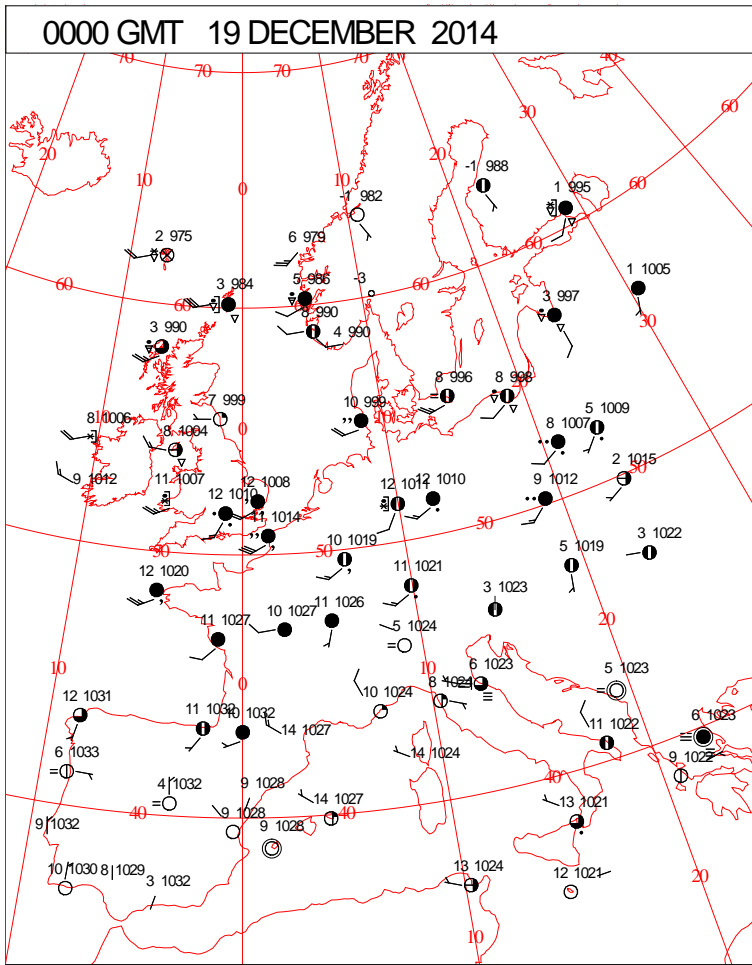
DAILY CLIMATE DATA



Crown Copyright 2014, All Rights Reserved

Friday 19 December 2014

## SURFACE REPORTS

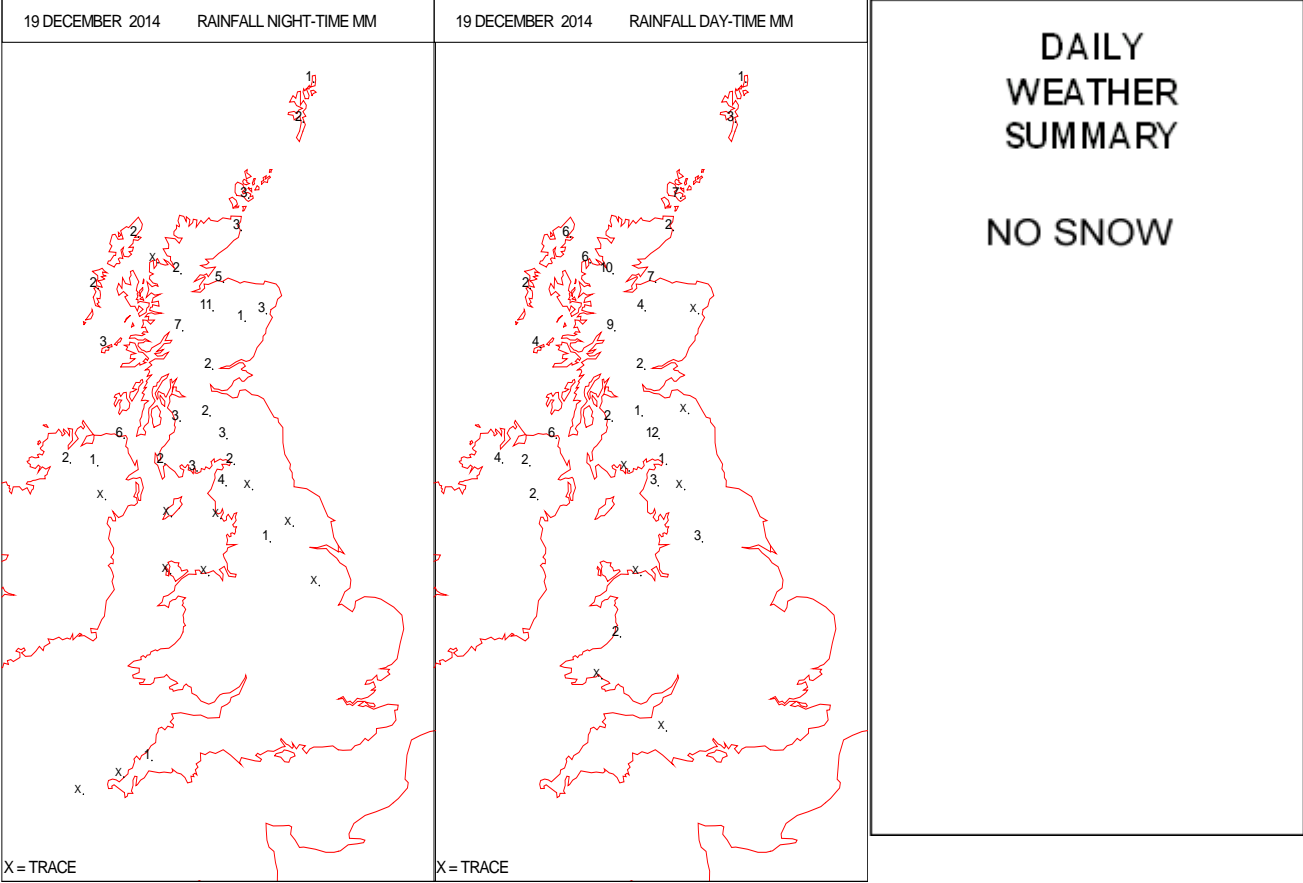
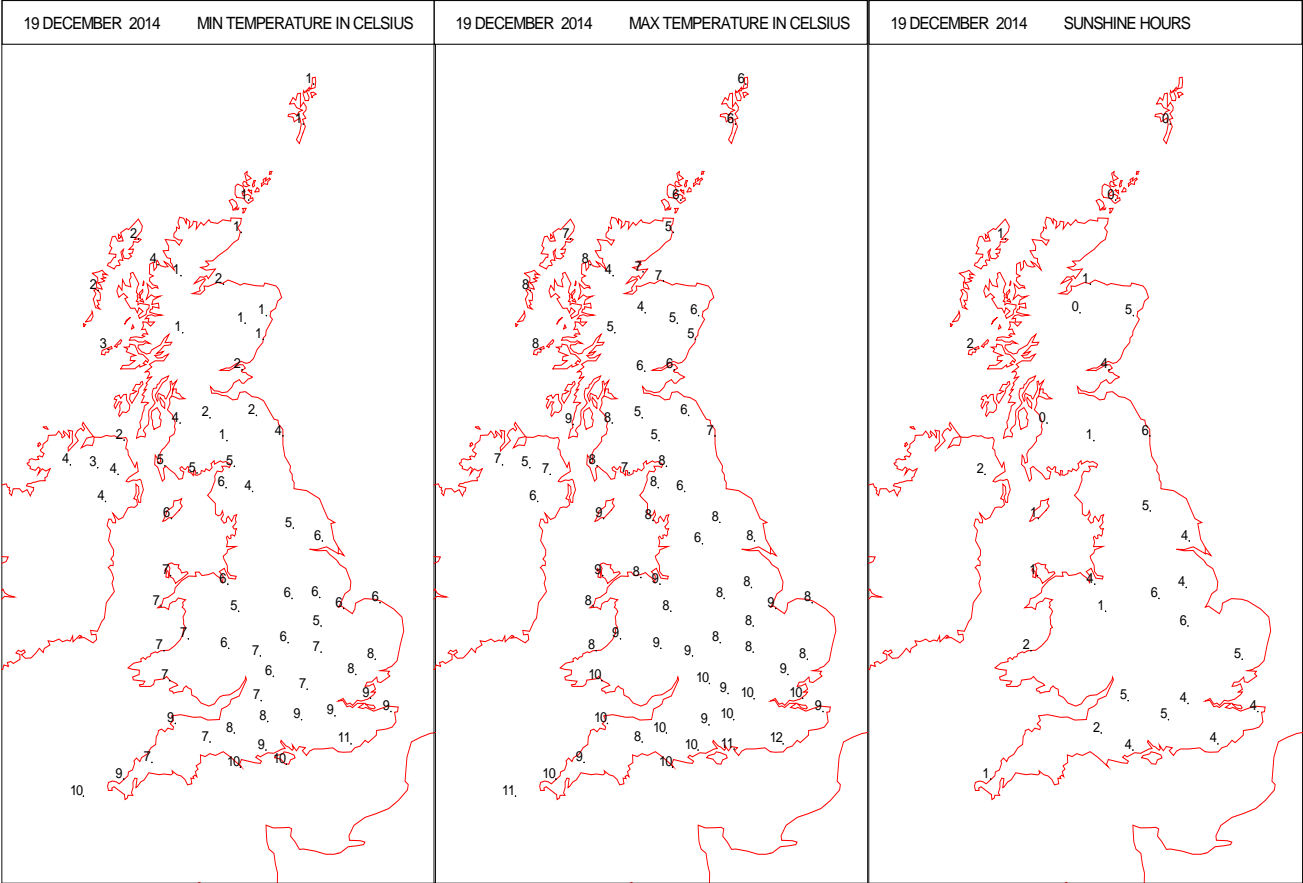




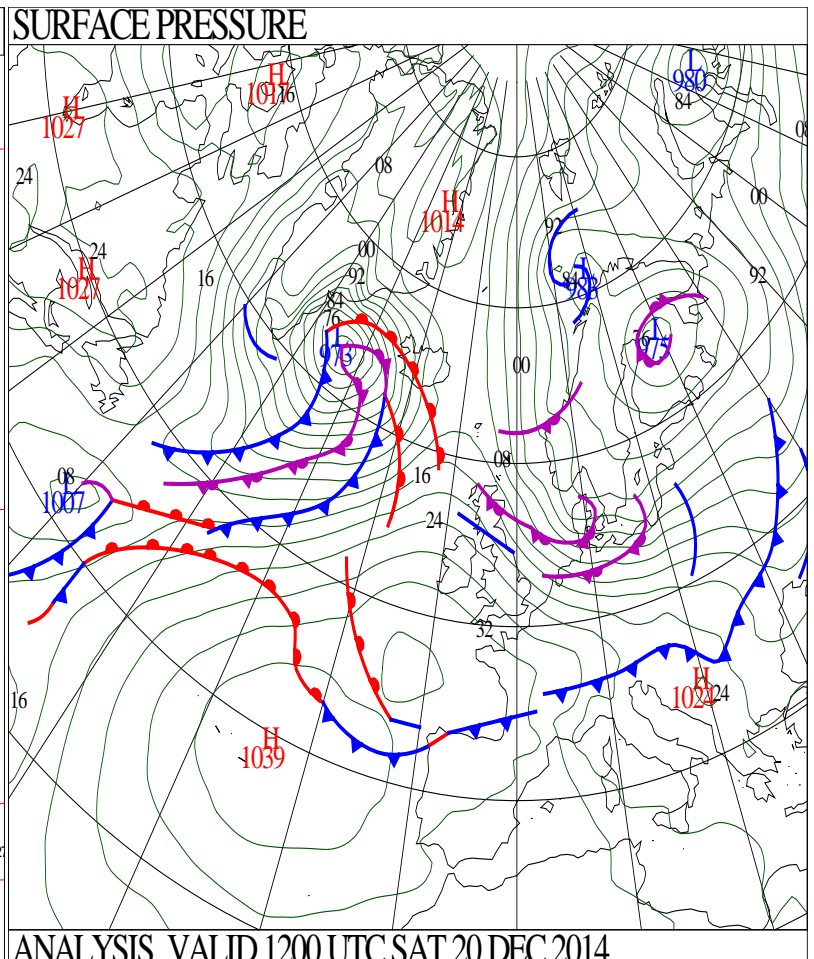
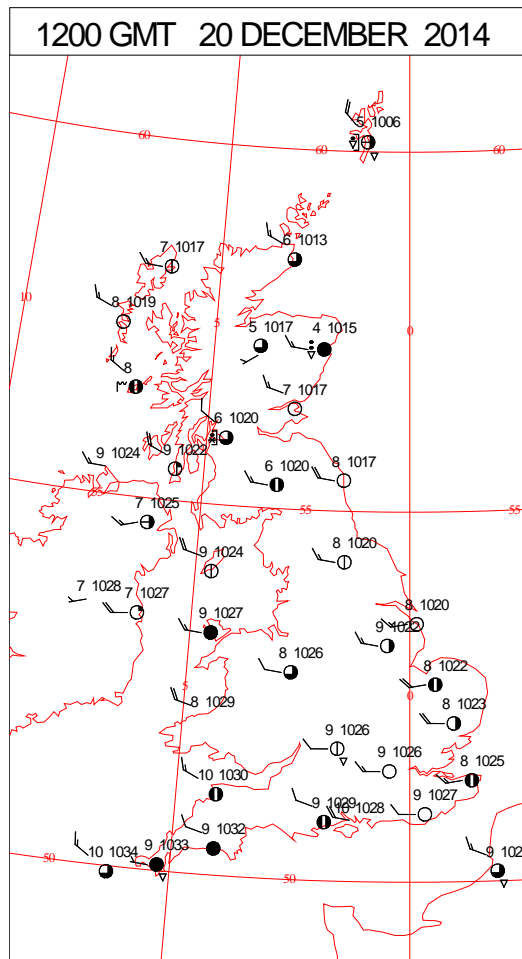
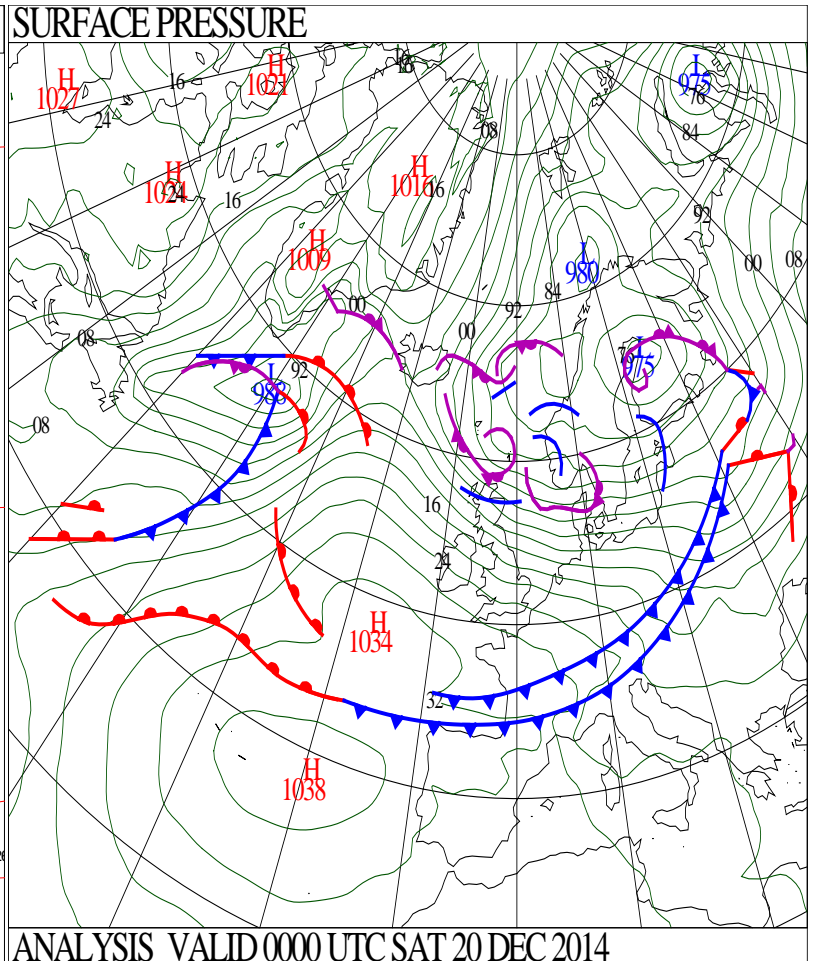
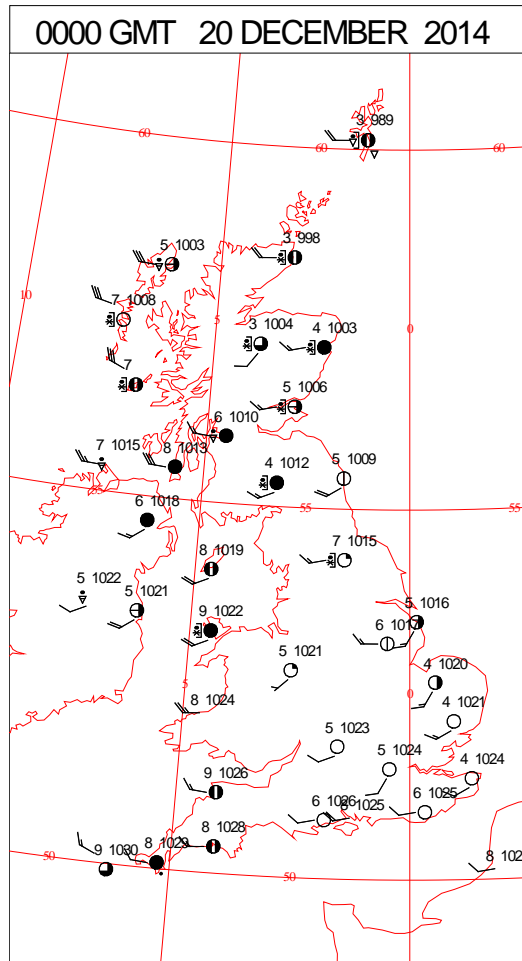
# SIGNIFICANT WEATHER

0600 GMT 19 DECEMBER 2014	SIG WEATHER	1200 GMT 19 DECEMBER 2014	SIG WEATHER	<p><b>Summary of UK Weather for Friday 19 December 2014.</b></p> <p>A band of cloud and rain lay across the south of England and Wales at first, and this gradually moved south-eastwards, clearing the extreme south-east by the mid-morning.</p> <p>This was then followed by colder and clearer conditions across the whole of the U.K.</p> <p>Most places remained dry throughout the daytime, with some long spells of sunshine.</p> <p>However in the north and west there were scattered showers, and these continued into the night. These showers were most frequent across northern and western Scotland, where they were wintry, and fell as snow above 300 metres, and they were often thundery too.</p> <p>It was a windy day, with the strongest winds also across northern and western Scotland.</p> <p>Temperatures were mild at first in the south, but in general were close to the average.</p>
1800 GMT 19 DECEMBER 2014	SIG WEATHER	0000 GMT 20 DECEMBER 2014	SIG WEATHER	
				<p><b>EXTREMES</b></p> <p><b>Highest Maximum:</b> 14.0 Teignmouth, Devon</p> <p><b>Lowest Maximum:</b> 3.8 Crombie Country Park, Angus</p> <p><b>Lowest Minimum:</b> 0.2 Crombie Country Park, Angus 0.2 Cromdale, Nairnshire</p> <p><b>Lowest Grass Minimum:</b> -2.5 Berwick-upon-Tweed Murton Farm, Berwickshire</p> <p><b>Most Rain:</b> 28.6 Sgodachail, Ross-Shire</p> <p><b>Most Sun:</b> 6.1 Nottingham Watnall, Nottinghamshire</p>

DAILY CLIMATE DATA



# DAILY WEATHER SUMMARY



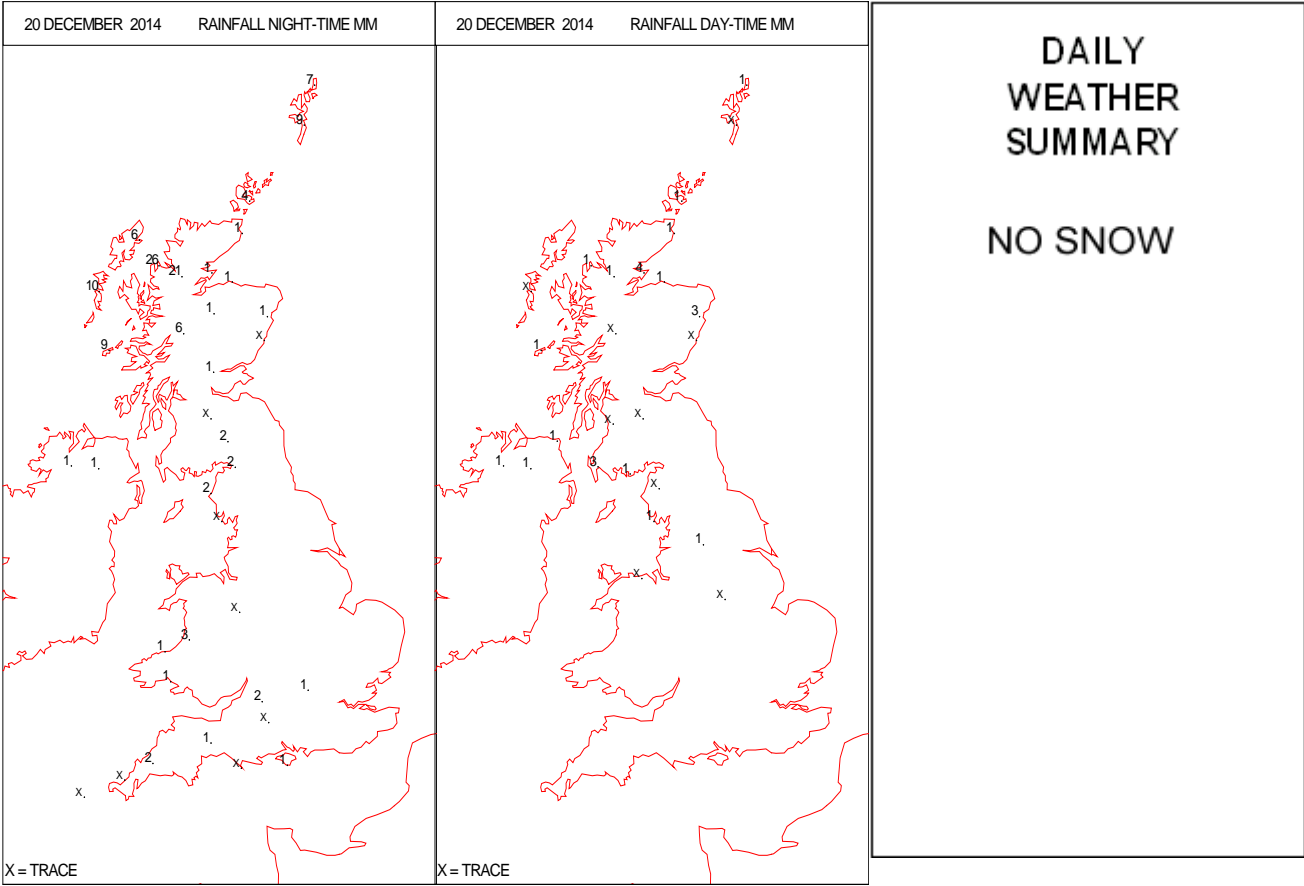
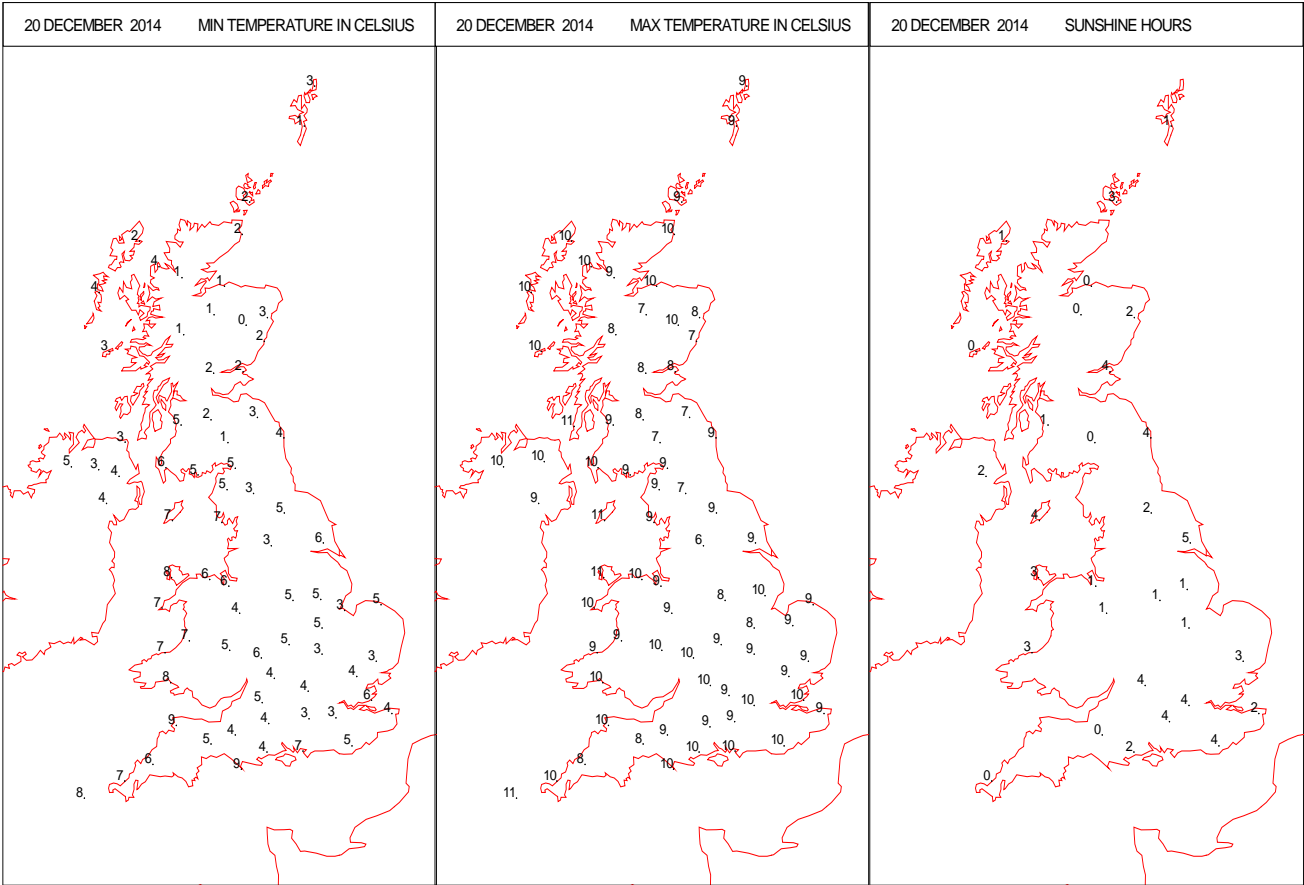


SIGNIFICANT WEATHER

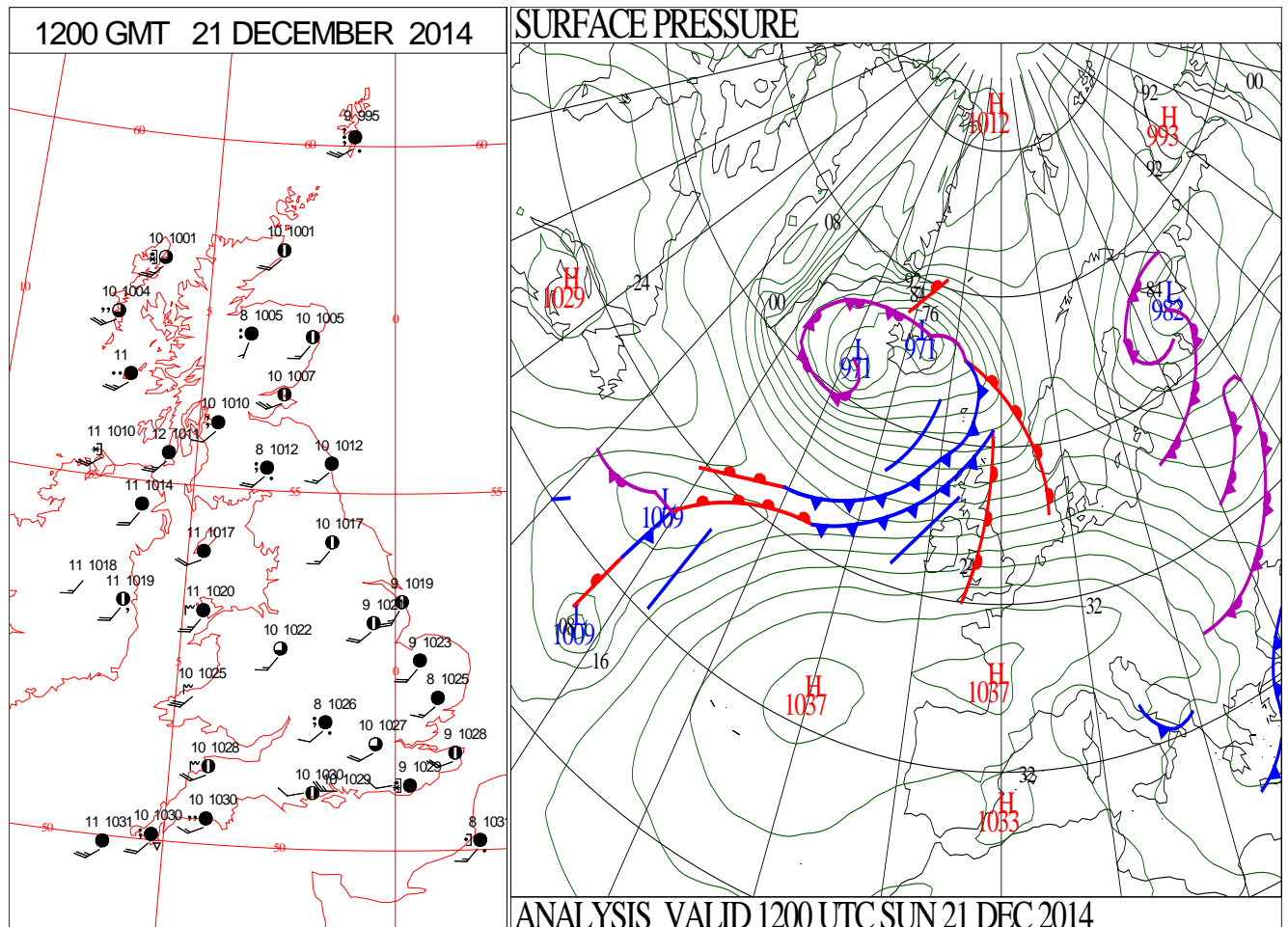
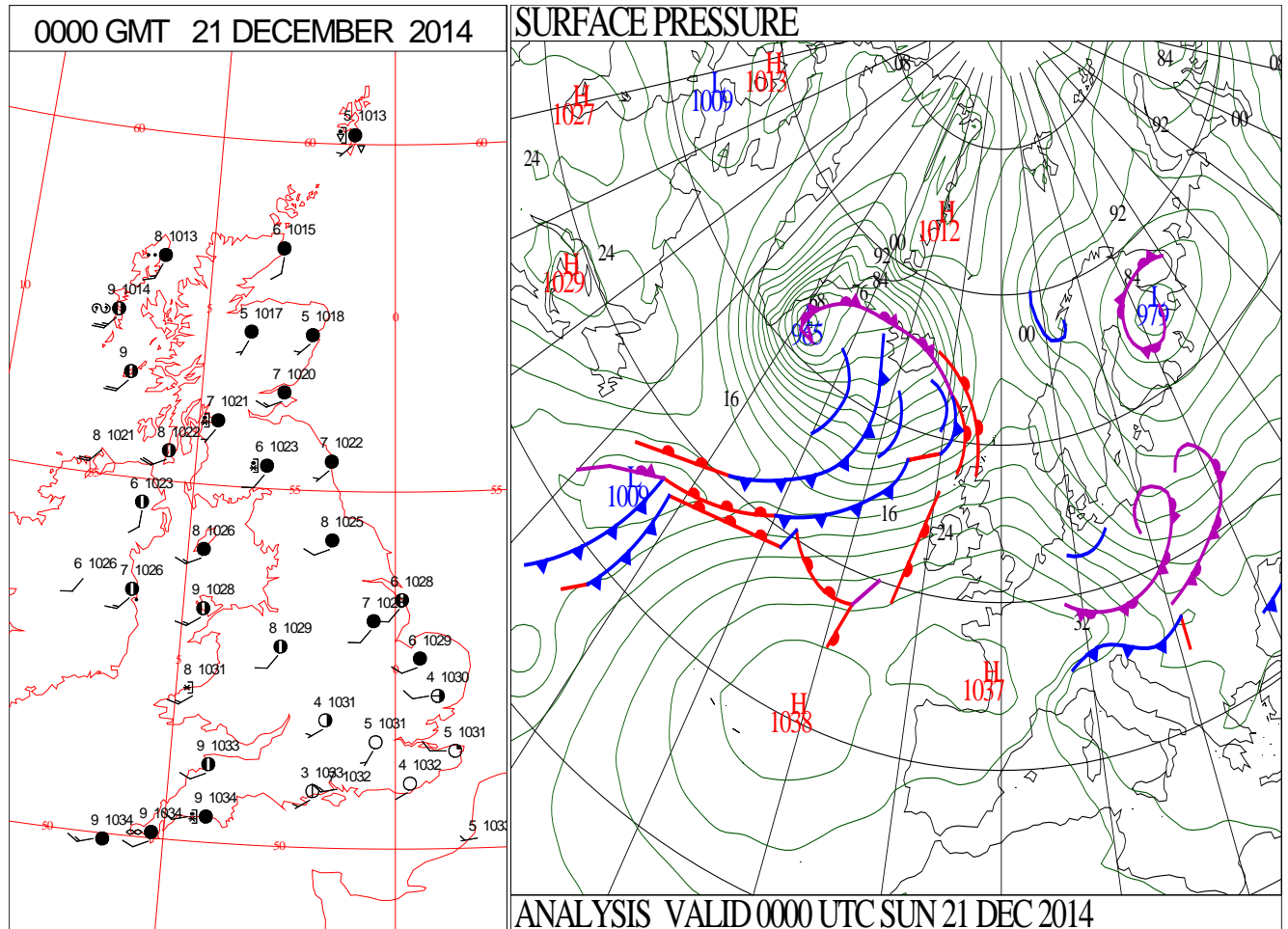
0600 GMT 20 DECEMBER 2014	SIG WEATHER	1200 GMT 20 DECEMBER 2014	SIG WEATHER	<p><b>Summary of UK Weather for Saturday 20 December 2014.</b></p> <p>Overnight bands of showers crossed Scotland, with showers frequently turning heavy and thundery, with strong north-westerly winds and local gales.</p> <p>Northern Ireland and the north-west of England also had showers, but they were lighter and less frequent.</p> <p>Elsewhere it was mainly dry, with clear spells and a west to south-westerly breeze.</p> <p>As the night progressed the showers over Scotland started to become less organised, although remained thundery. The odd light shower made its way into south-east England later.</p> <p>Temperatures were above average for the time of year, with most places remaining above freezing.</p> <p>There was a mixture of sunshine and scattered showers through the day, and it was generally rather windy. The showers were mainly in the north and west, with the south-east seeing largely sunny skies.</p> <p>Across northern Scotland, the showers were heaviest and most frequent, with some thunder during the morning, before they became less abundant later.</p> <p>Through the evening, thicker cloud pushed eastwards across the country, with further showers in the west.</p> <p>The highest temperatures were in the south-east, and around average for the time of year.</p>
1800 GMT 20 DECEMBER 2014	SIG WEATHER	0000 GMT 21 DECEMBER 2014	SIG WEATHER	
				<p><b>EXTREMES</b></p> <p><b>Highest Maximum:</b> 13.1 Preston Montford, Shropshire</p> <p><b>Lowest Maximum:</b> 7.1 Charterhall, Berwickshire 7.1 Loftus, Cleveland</p> <p><b>Lowest Minimum:</b> -0.5 Mickleham, Surrey</p> <p><b>Lowest Grass Minimum:</b> -2.7 Otterbourne W Wks, Hampshire</p> <p><b>Most Rain:</b> 42.4 Kinlochewe, Ross-Shire</p> <p><b>Most Sun:</b> 6.6 Hastings, East Sussex</p>



DAILY CLIMATE DATA



# DAILY WEATHER SUMMARY

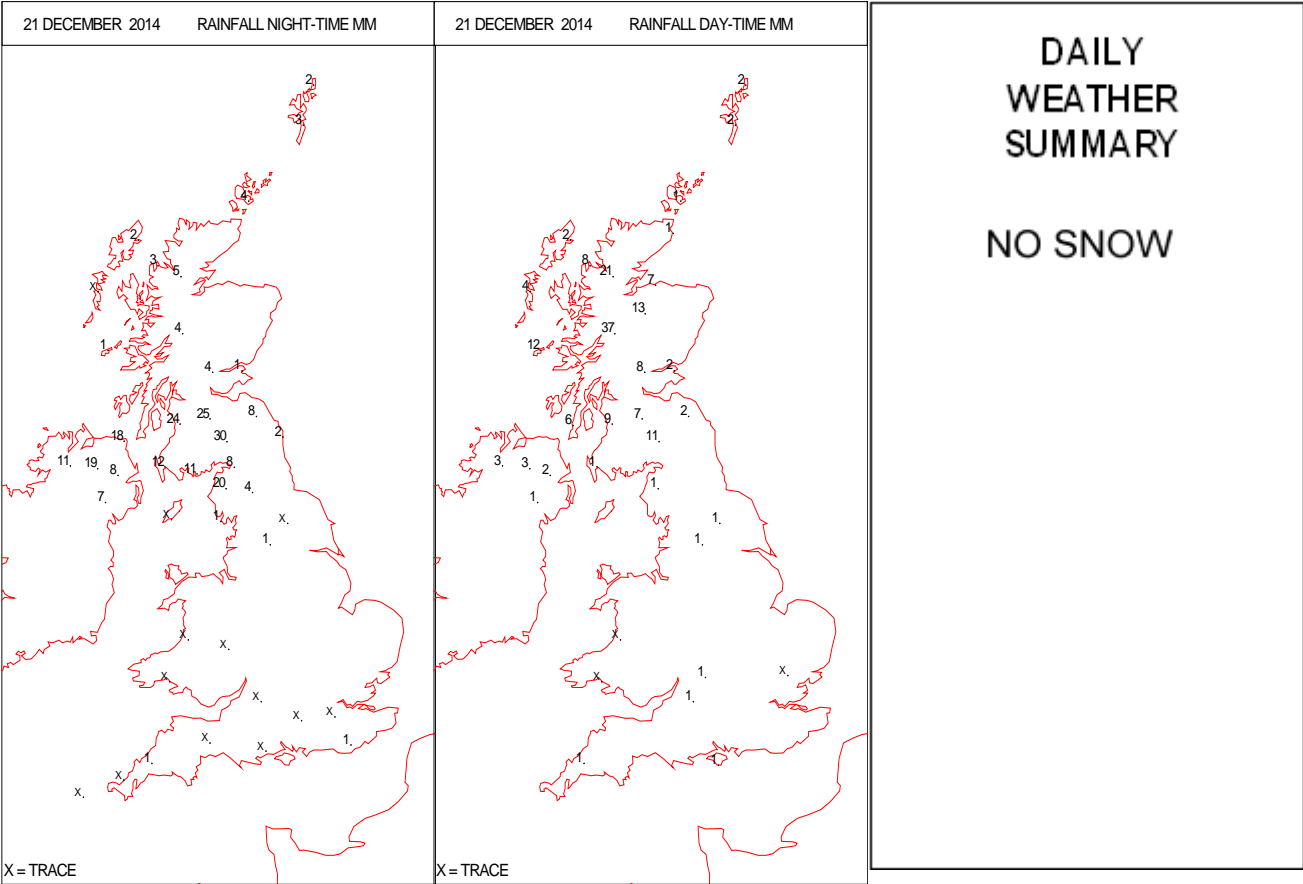
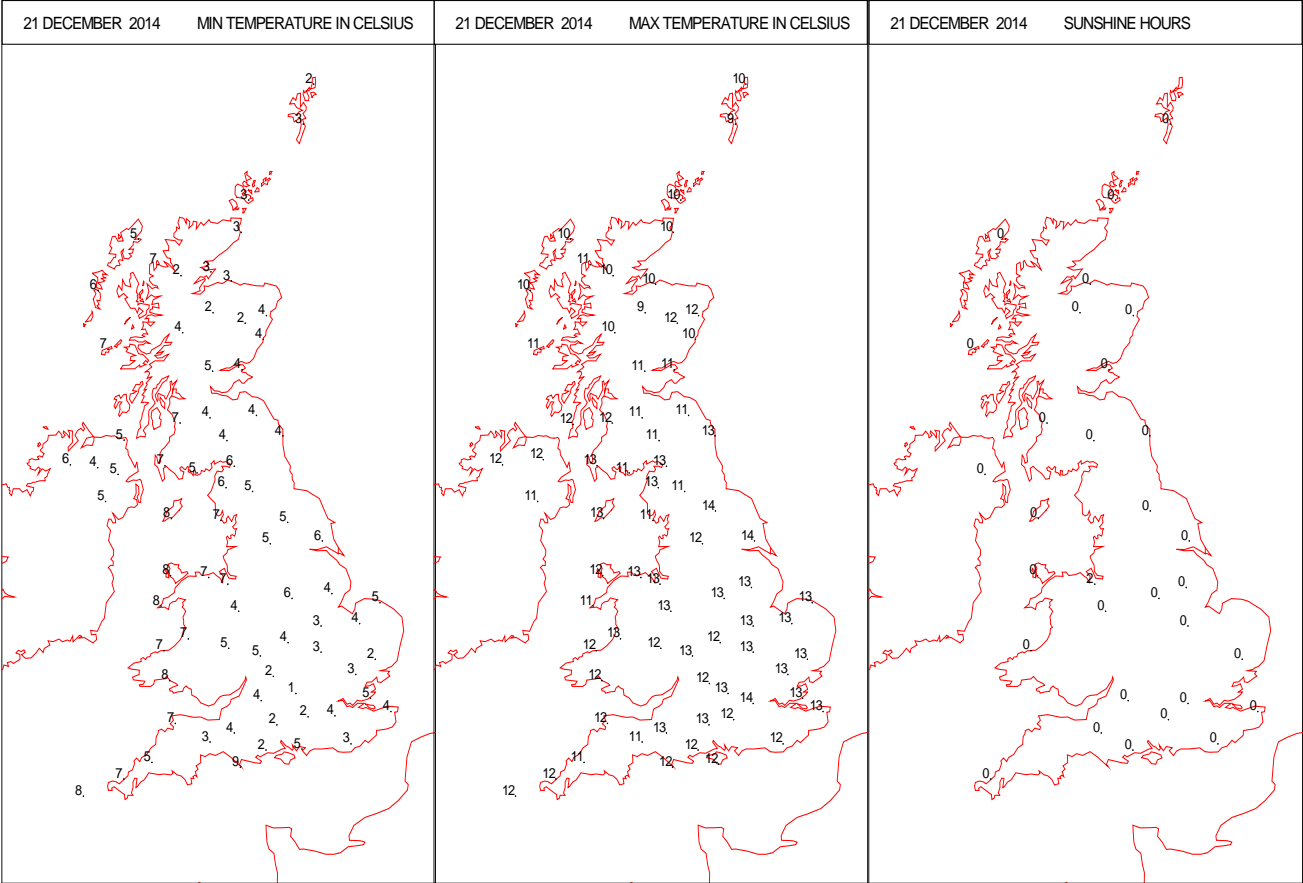




SIGNIFICANT WEATHER

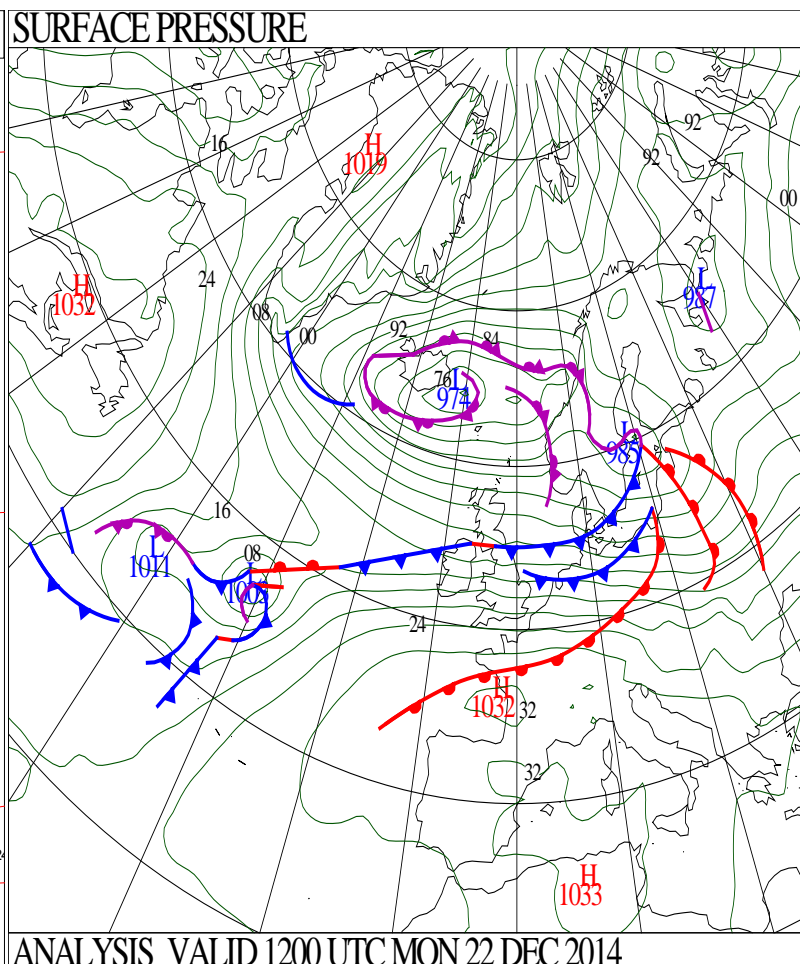
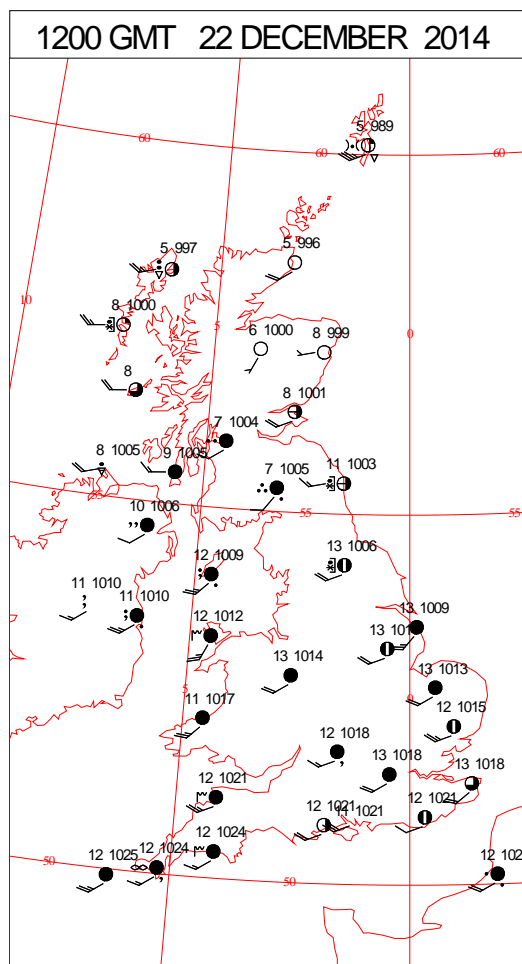
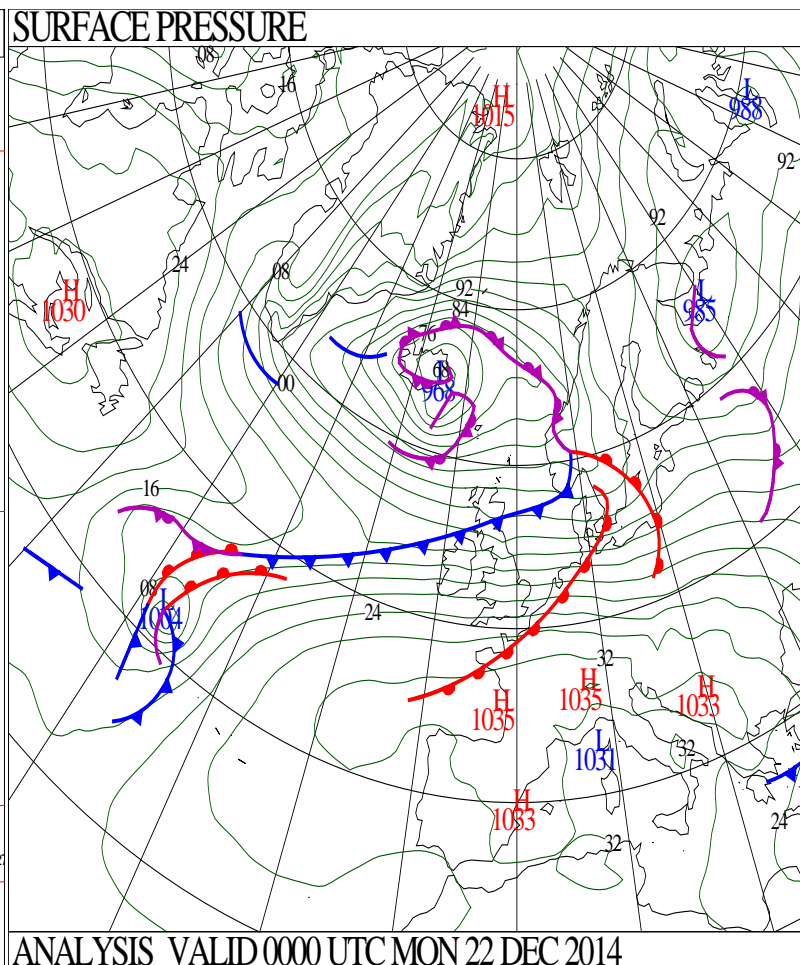
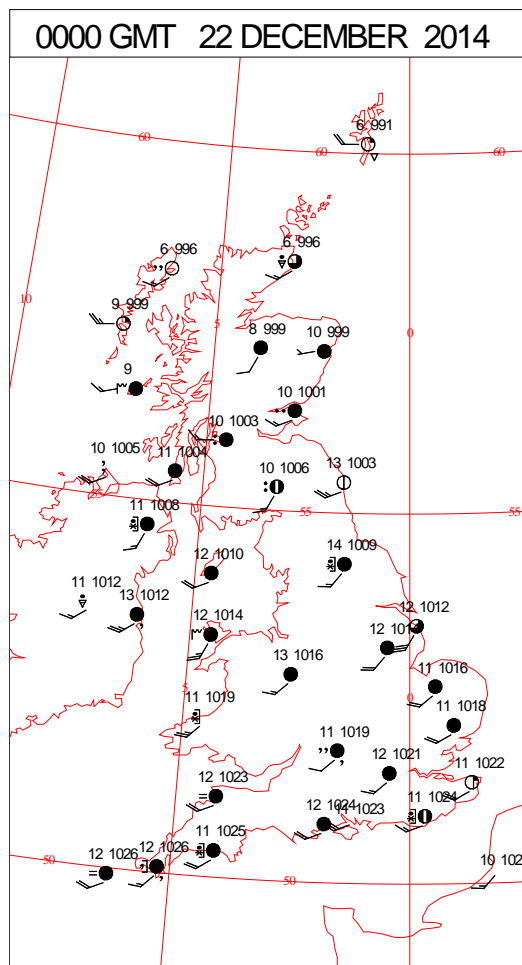
0600 GMT 21 DECEMBER 2014	SIG WEATHER	1200 GMT 21 DECEMBER 2014	SIG WEATHER	<p><b>Summary of UK Weather for Sunday 21 December 2014.</b> Cloud continued to spread eastwards across the U.K. throughout the night, with outbreaks of light rain and drizzle affecting northern and western areas. It was a windy night for most areas, particularly in the north.</p> <p>Towards the end of the night the rain became heavier and more persistent across western Scotland.</p> <p>Elsewhere, it was a mainly dry night, with encroaching cloud quickly reaching all areas.</p> <p>It was a mild night for all areas, with an early minimum temperature in south-east England.</p> <p>It was then a rather cloudy, mild and windy day across the U.K.</p> <p>Outbreaks of rain continued to be persistent, and at times heavy across western Scotland. Elsewhere there was some patchy and drizzle, but this was mostly across western hills of England and Wales.</p> <p>Strong wind gusts affected the hills and places to the east of high ground in the north.</p> <p>Maximum temperatures were well above average for the time of year.</p>
1800 GMT 21 DECEMBER 2014	SIG WEATHER	0000 GMT 22 DECEMBER 2014	SIG WEATHER	
				<p><b>EXTREMES</b> <b>Highest Maximum:</b> 15.7 Prestatyn, Clwyd <b>Lowest Maximum:</b> 8.9 Cromdale, Nairnshire <b>Lowest Minimum:</b> 0.3 South Newington, Oxfordshire <b>Lowest Grass Minimum:</b> -3.7 South Newington, Oxfordshire <b>Most Rain:</b> 86.6 Glen Strae, Argyll <b>Most Sun:</b> 2.0 Hawarsen Airport, Clwyd</p>

DAILY CLIMATE DATA

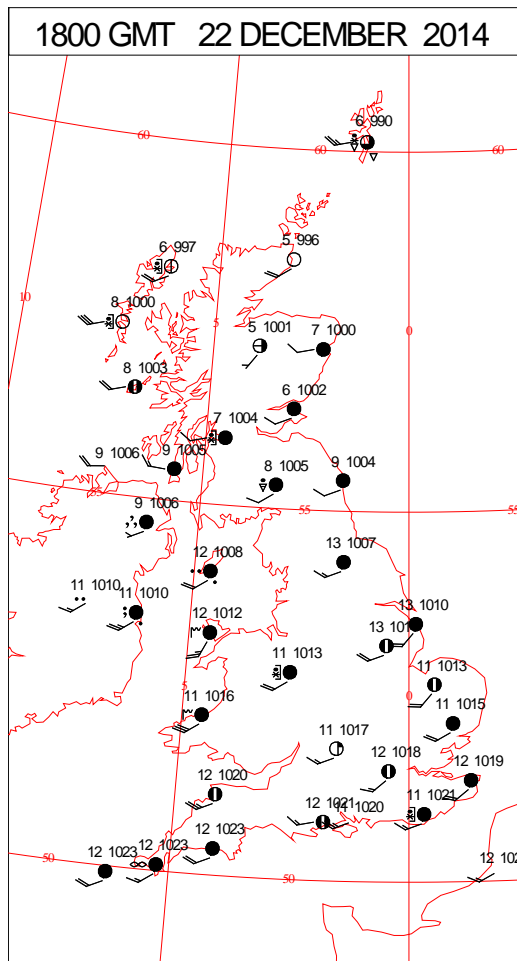
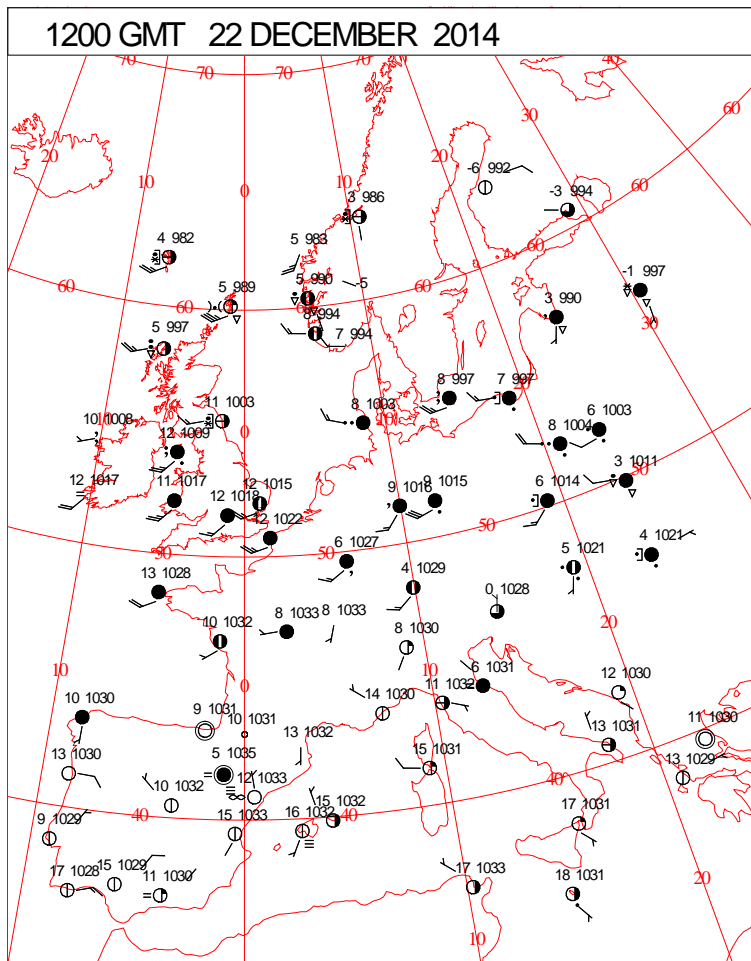
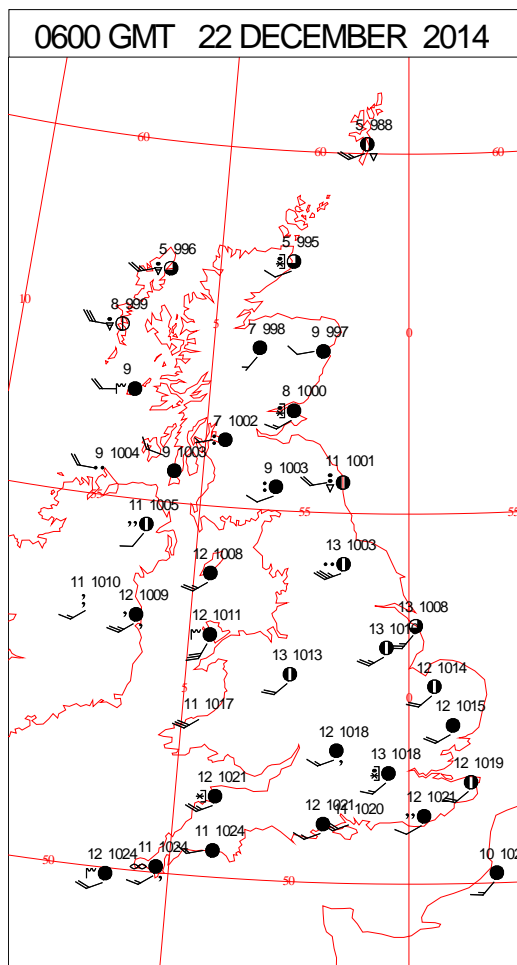
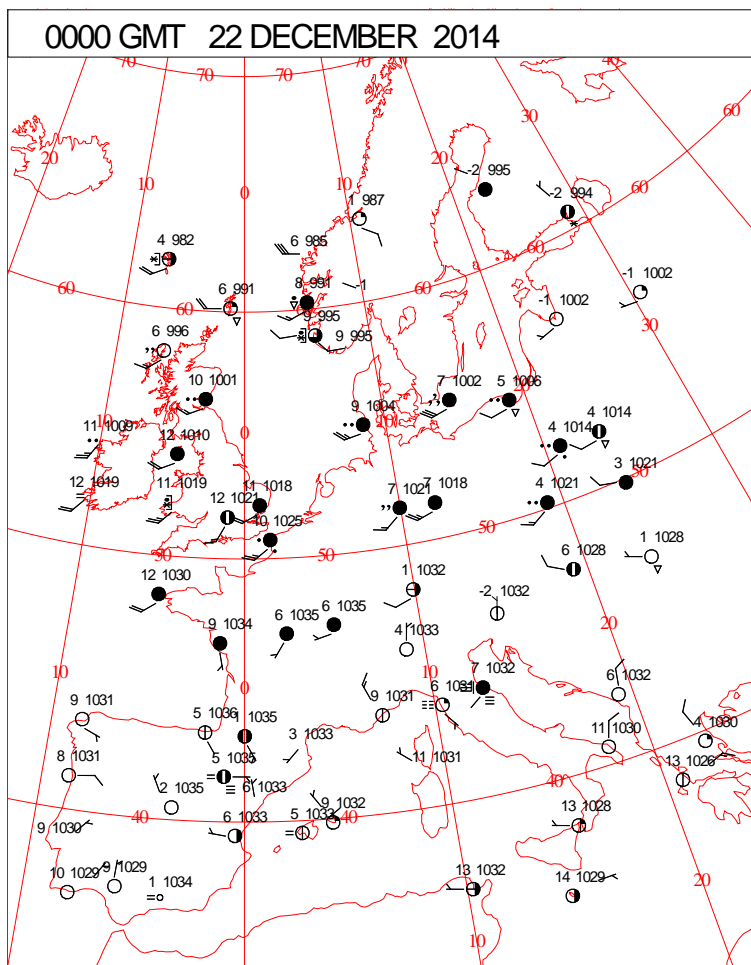




# DAILY WEATHER SUMMARY



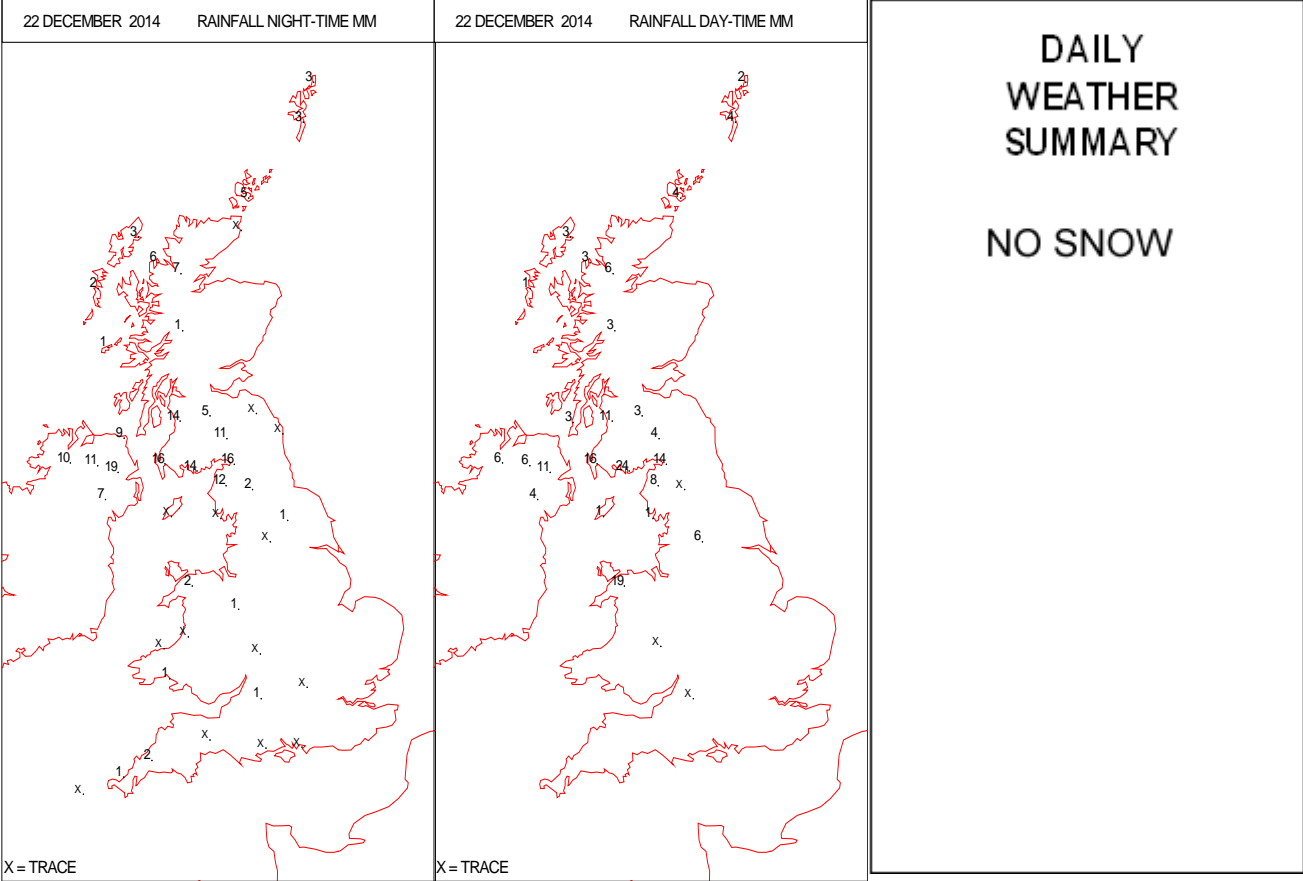
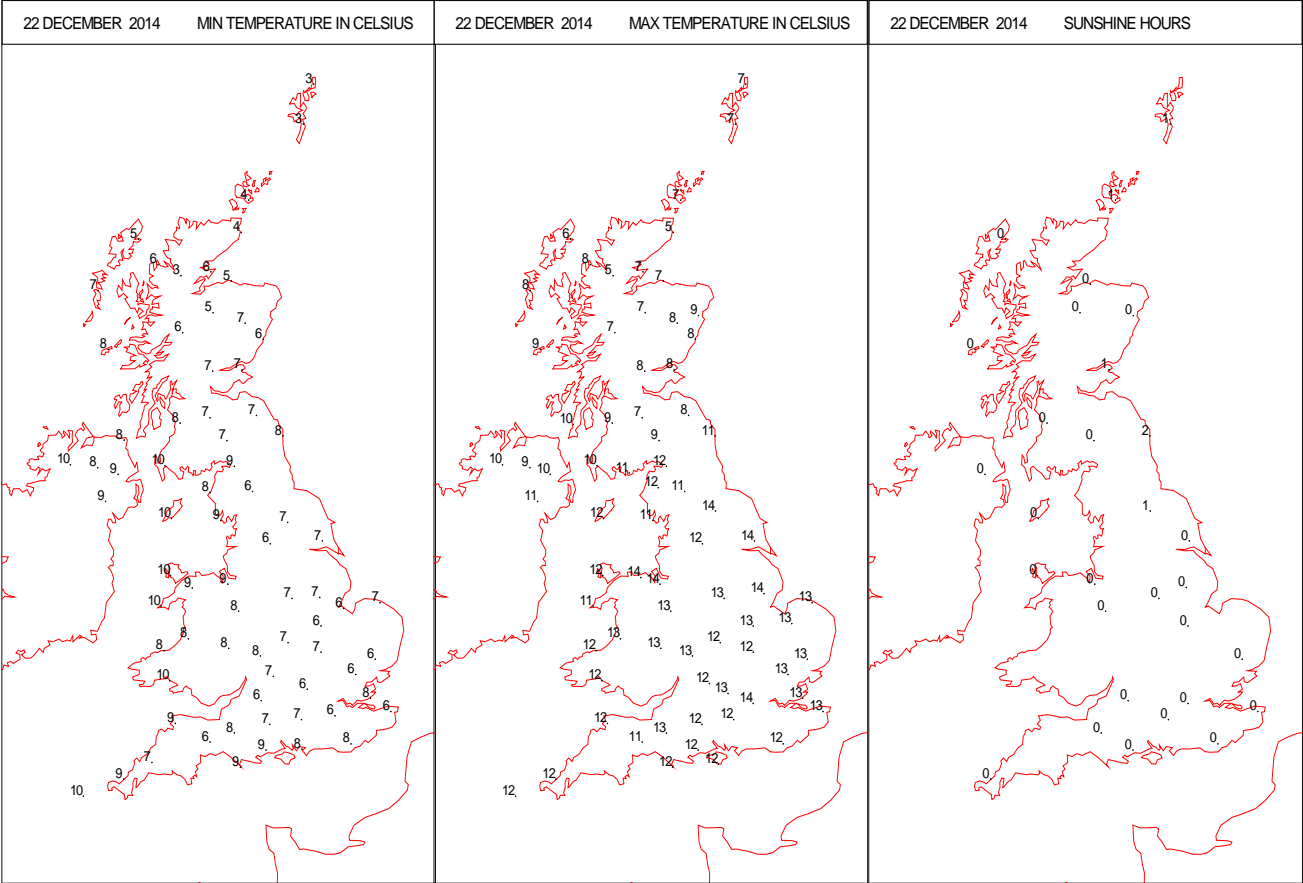
# SURFACE REPORTS



# SIGNIFICANT WEATHER

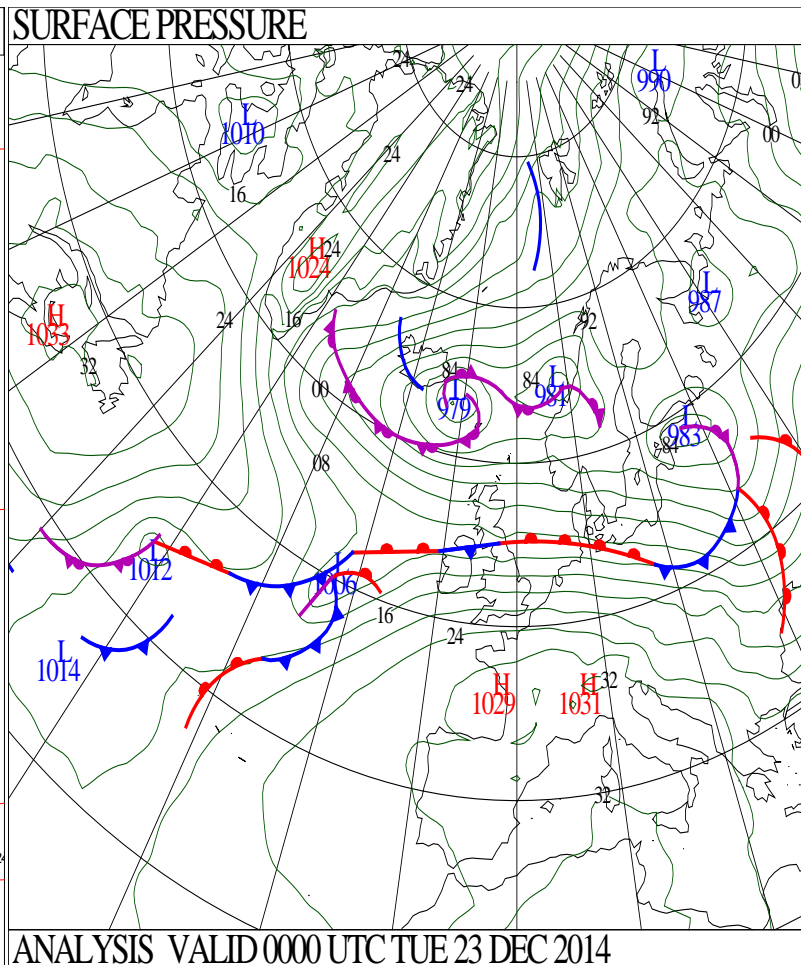
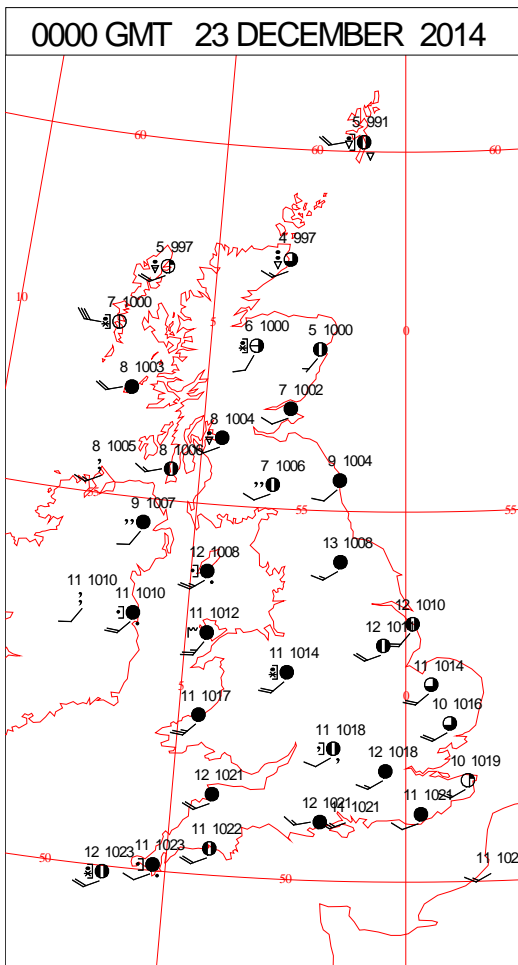
0600 GMT 22 DECEMBER 2014	SIG WEATHER	1200 GMT 22 DECEMBER 2014	SIG WEATHER	<p><b>Summary of UK Weather for Monday 22 December 2014.</b>  It was mild and windy across much of the U.K. during the early hours, with a band of rain lying across Northern Ireland and southern Scotland. This gave some large hourly rainfall totals and brought strong winds, especially to the east of high ground.</p> <p>To the north it was colder with scattered showers, these most frequent across north-western Scotland.</p> <p>The rain made very slow progress southwards during the day, reaching northern England by the evening. It gave further heavy rain across western hills, including the Cumbrian Fells and Snowdonia. It also gave gusts of up to 50 knots across Northern England.</p> <p>To the south it stayed breezy and mild, with outbreaks of rain, especially across the west. Rain started to become more persistent across Wales during the evening.</p> <p>There were blustery showers and sunny spells in the north, and it was colder there, with temperatures close to average. The showers were mainly of rain, but some soft hail was reported in the far north.</p> <p>Much of north-eastern Scotland was dry and sunny in the shelter of the Highlands.</p>
1800 GMT 22 DECEMBER 2014	SIG WEATHER	0000 GMT 23 DECEMBER 2014	SIG WEATHER	<p><b>EXTREMES</b>  <b>Highest Maximum:</b>  16.0 Prestatyn, Clwyd  <b>Lowest Maximum:</b>  5.1 Kinbrace Hatchery, Sutherland  <b>Lowest Minimum:</b>  0.6 Faskally, Perthshire  <b>Lowest Grass Minimum:</b>  -1.8 Cirencester, Gloucestershire  <b>Most Rain:</b>  50.2 Borgue Ingleston Farm, Kirkcudbrightshire  <b>Most Sun:</b>  2.4 Morpeth Cockle Park, Northumberland</p>

DAILY CLIMATE DATA



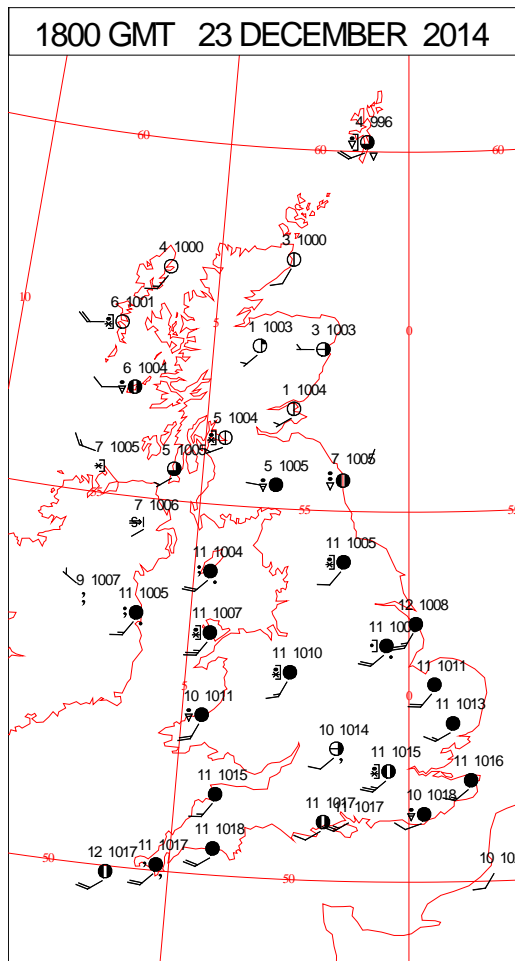
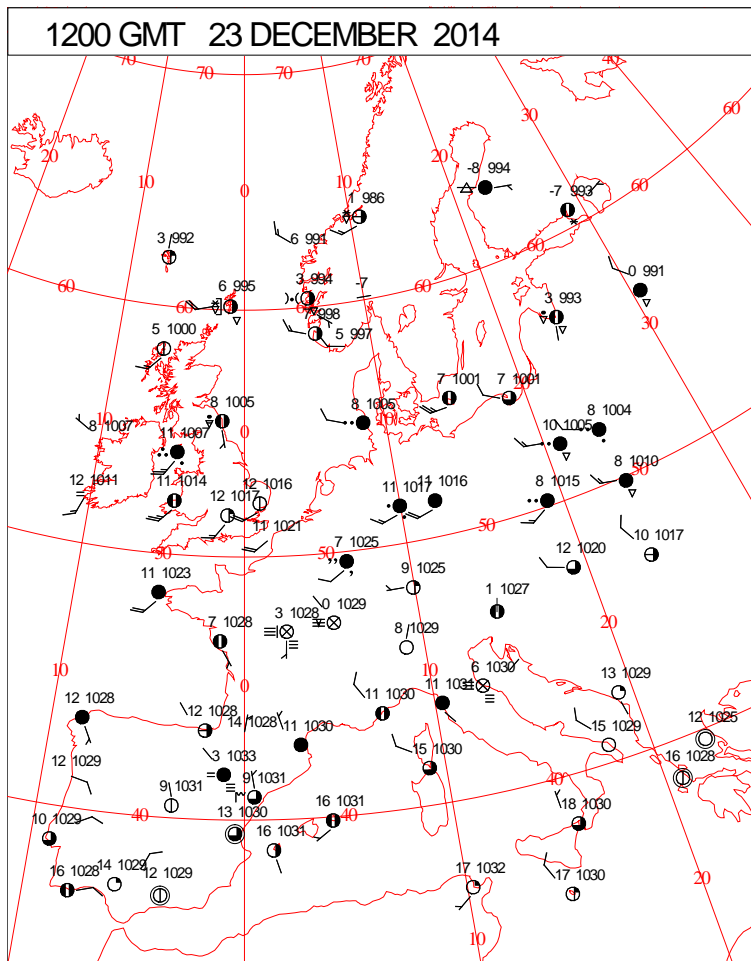
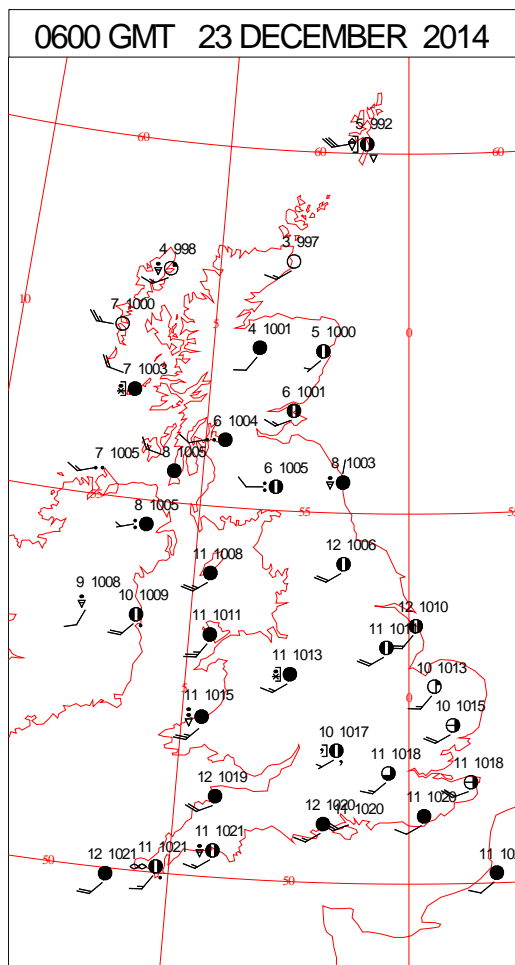
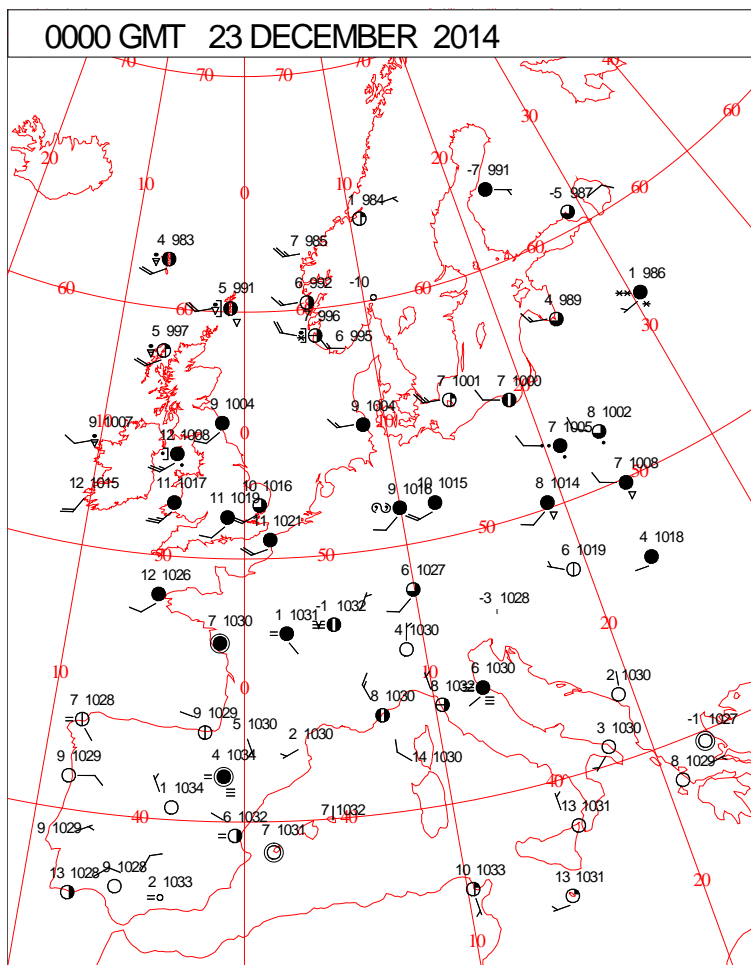


# DAILY WEATHER SUMMARY





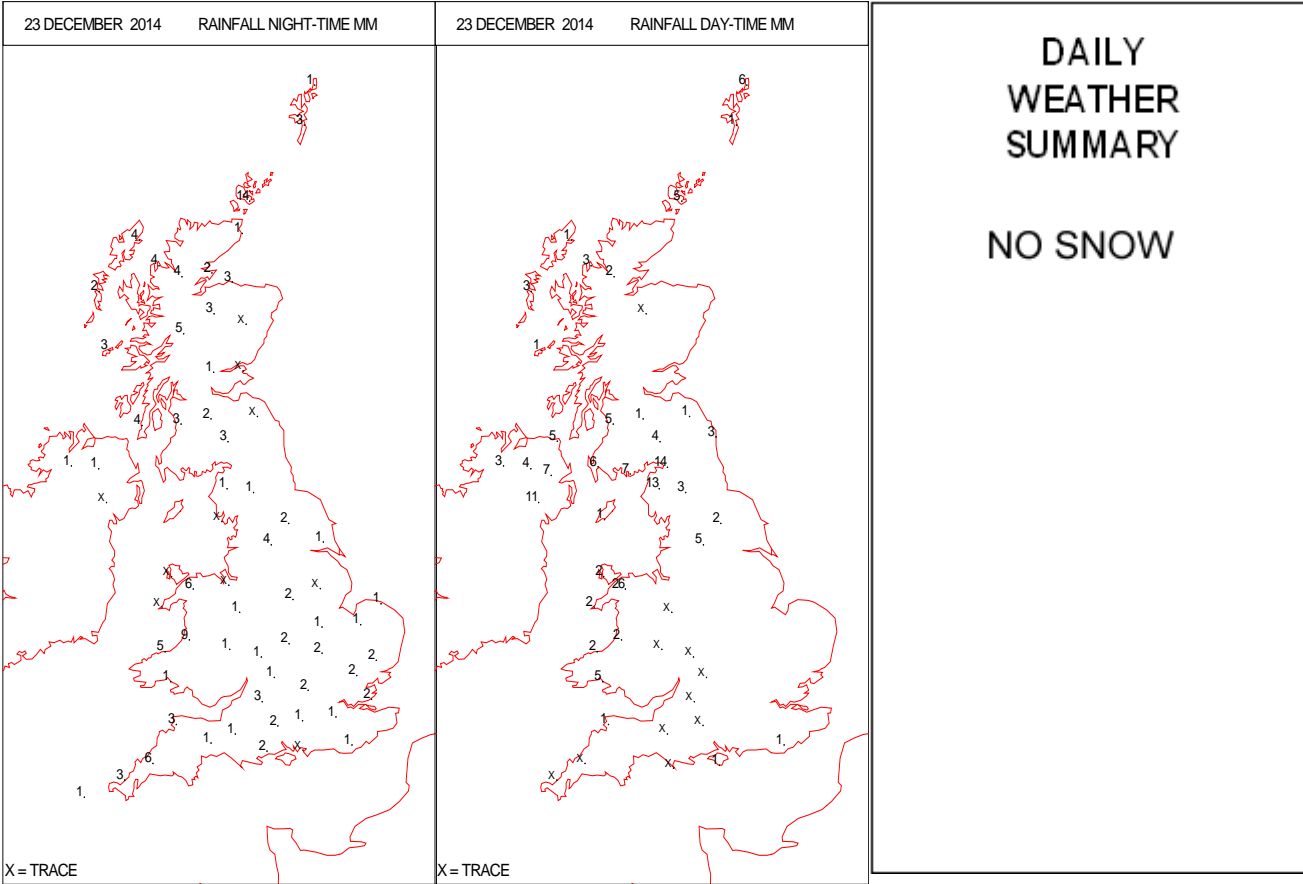
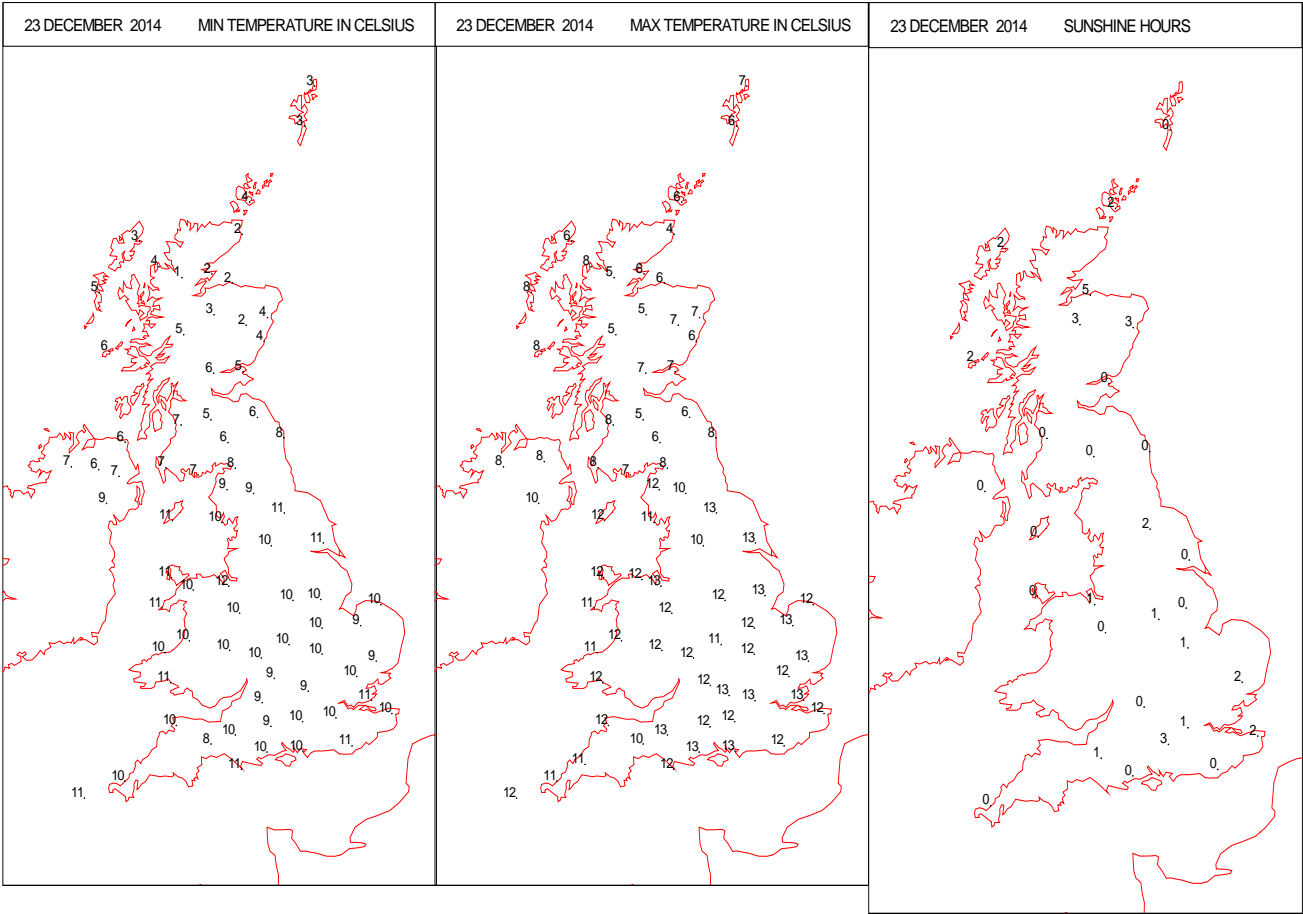
# SURFACE REPORTS



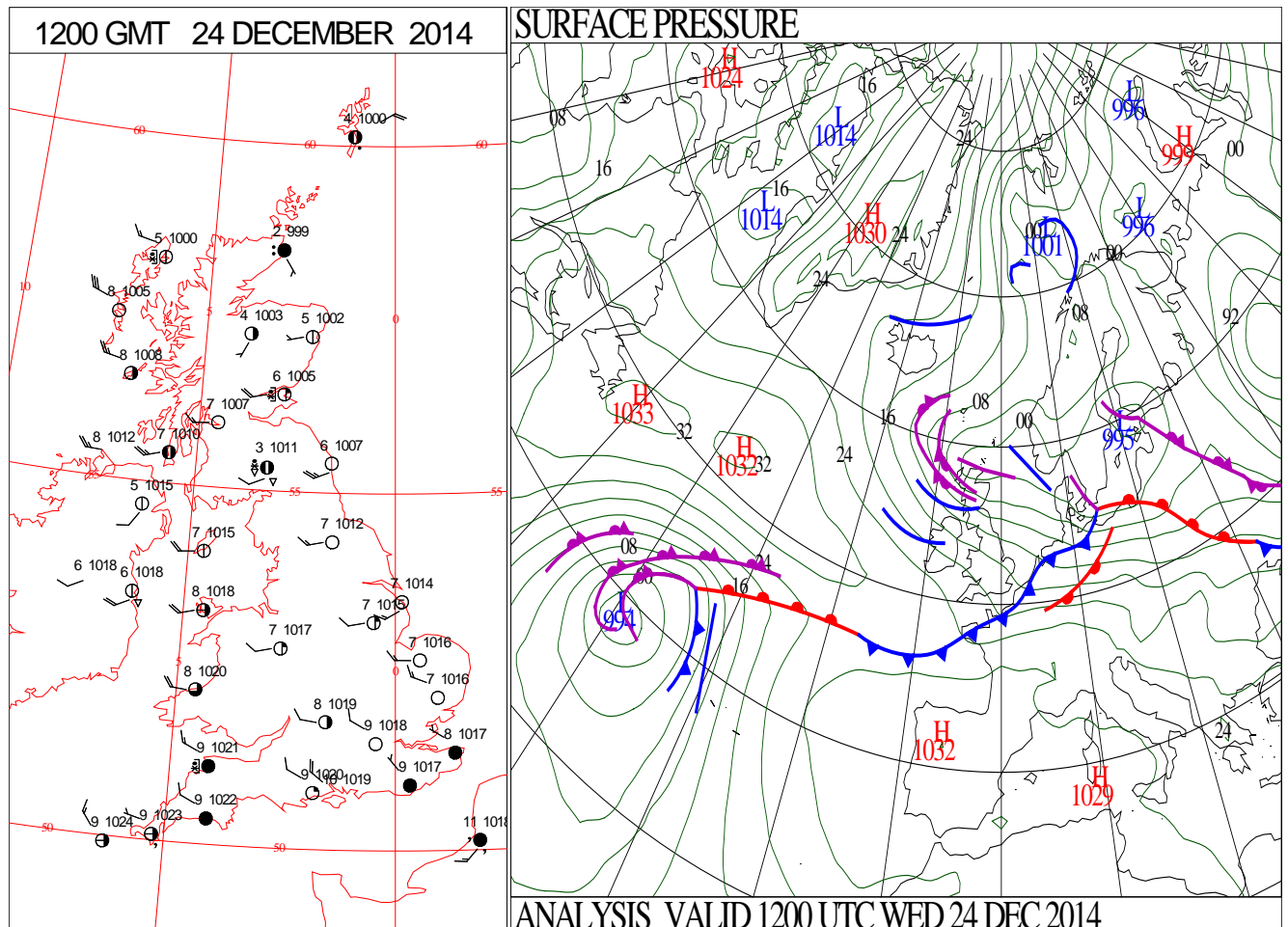
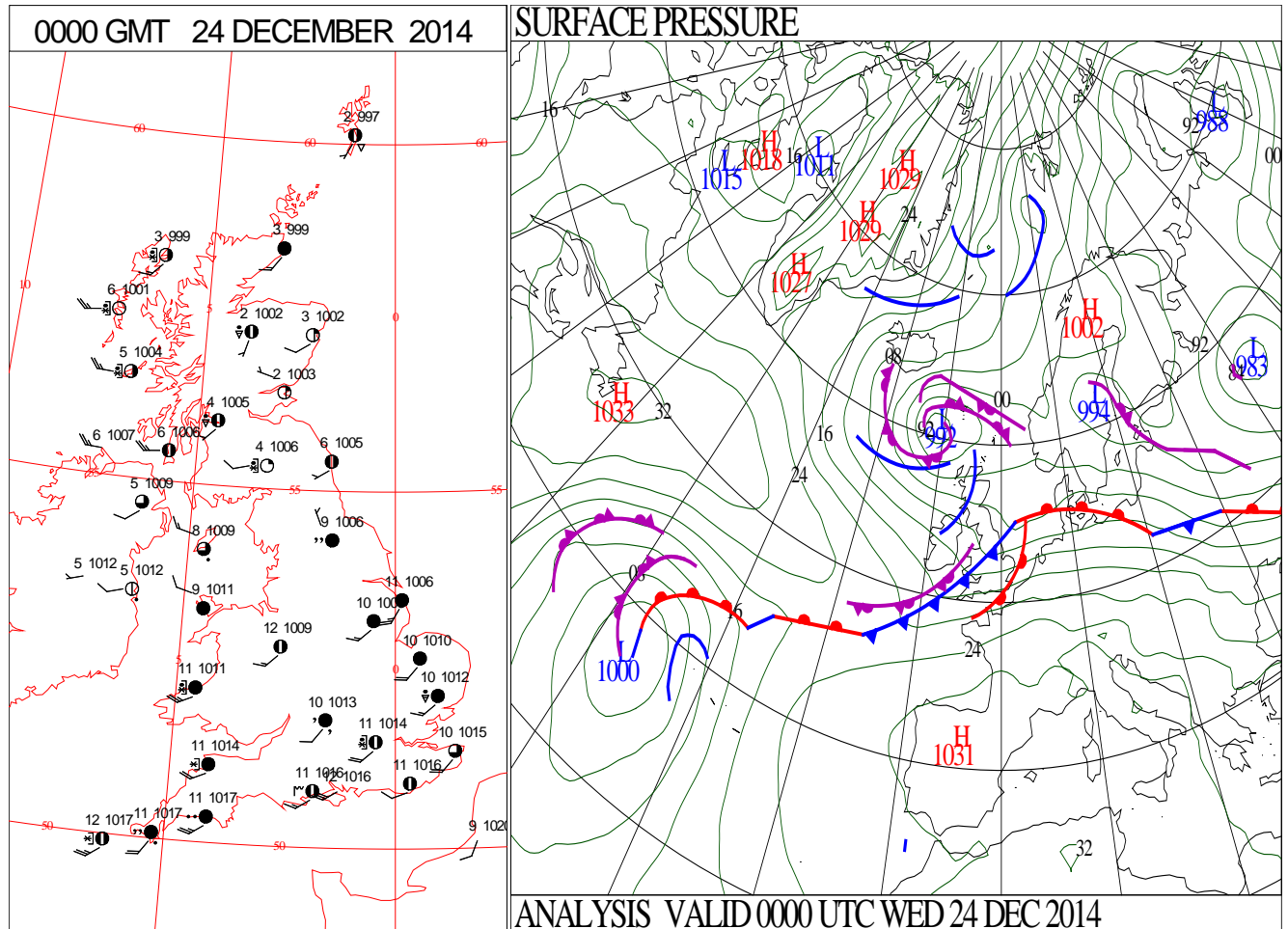
SIGNIFICANT WEATHER

0600 GMT 23 DECEMBER 2014	SIG WEATHER	1200 GMT 23 DECEMBER 2014	SIG WEATHER	<p><b>Summary of UK Weather for Tuesday 23 December 2014.</b></p> <p>A weather front remained slow-moving across Northern Ireland, and south-west Scotland during the early hours, with the highest rainfall totals on west-facing hills. This was accompanied by strong south-westerly winds.</p> <p>To the north of this, there was clearer and colder weather, with a few showers over the far north-west of Scotland, these wintry over high ground.</p> <p>Most of England and Wales was cloudy with patches of light rain or drizzle, these mostly in the west.</p> <p>By mid-afternoon the rain had cleared from Northern Ireland and Scotland.</p> <p>Heavy rain then affected upslopes of Cumbria and Wales, and several gusts of 50 knots were reported at Aberdaron through the day.</p> <p>The cloud broke across many parts of England to give sunny spells, but the best of the days sunshine was in the north-east of Scotland.</p> <p>Similar weather prevailed during the evening, with rain reaching southern England.</p> <p>Temperatures were very mild in places to the south of the rainband, but were around average to the north.</p>
1800 GMT 23 DECEMBER 2014	SIG WEATHER	0000 GMT 24 DECEMBER 2014	SIG WEATHER	
				<p><b>EXTREMES</b></p> <p><b>Highest Maximum:</b> 14.1 Westleton, Suffolk</p> <p><b>Lowest Maximum:</b> 4.0 Lentrán, Inverness-Shire</p> <p><b>Lowest Minimum:</b> -0.4 Durris, Aberdeenshire</p> <p><b>Lowest Grass Minimum:</b> -5.0 Durris, Aberdeenshire</p> <p><b>Most Rain:</b> 35.6 Stonyhurst, Lancashire</p> <p><b>Most Sun:</b> 4.7 Kinloss, Moray</p>

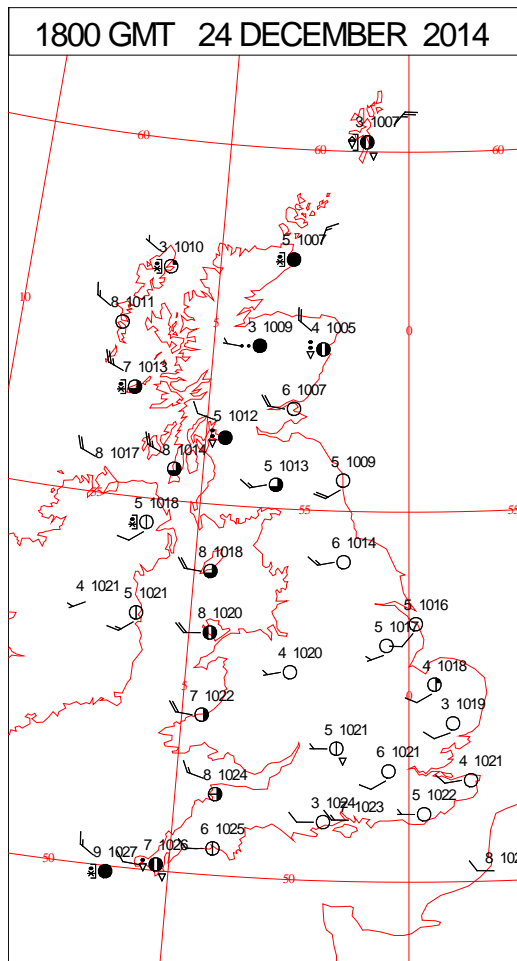
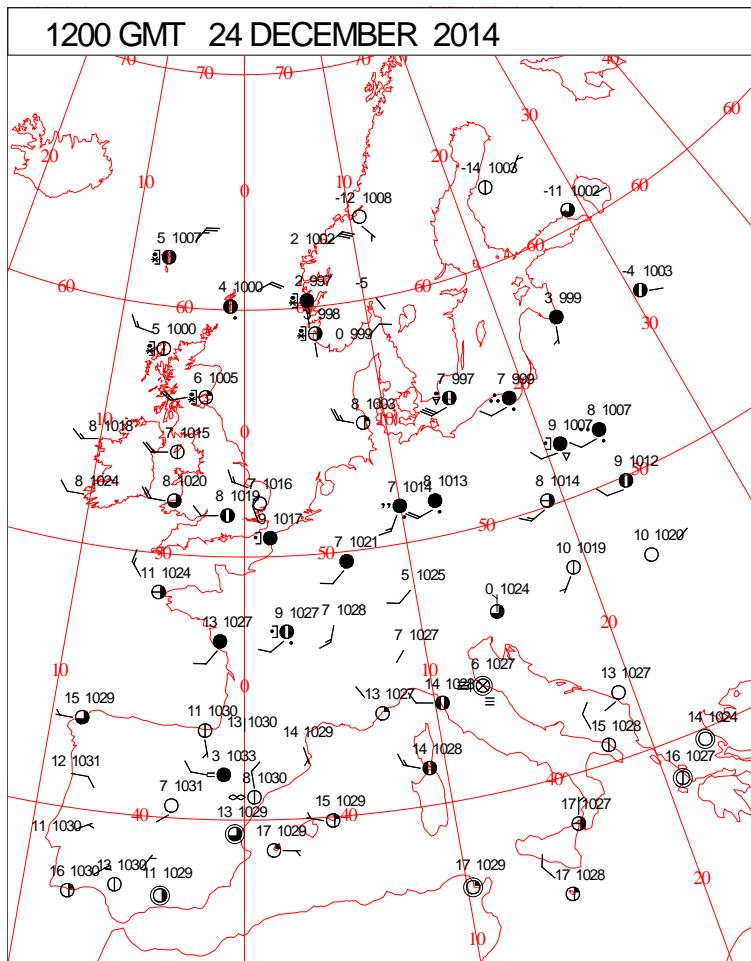
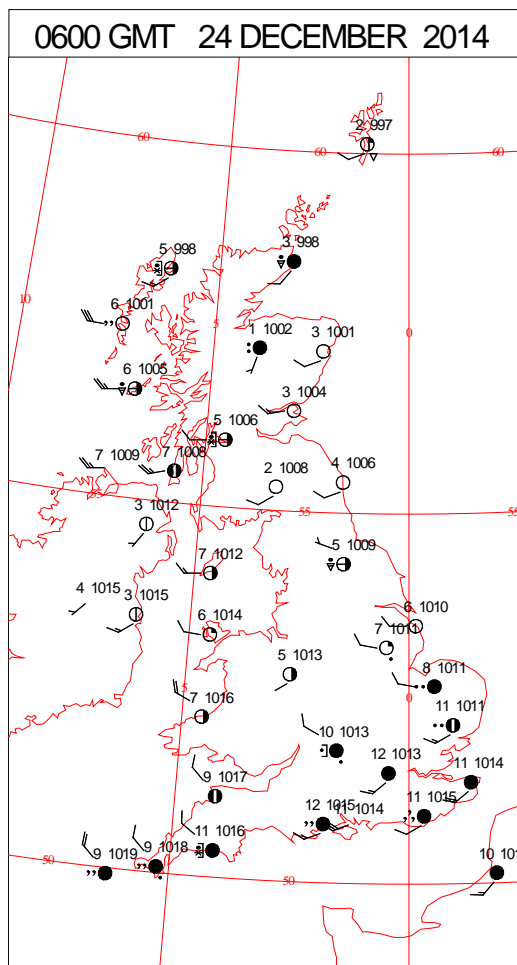
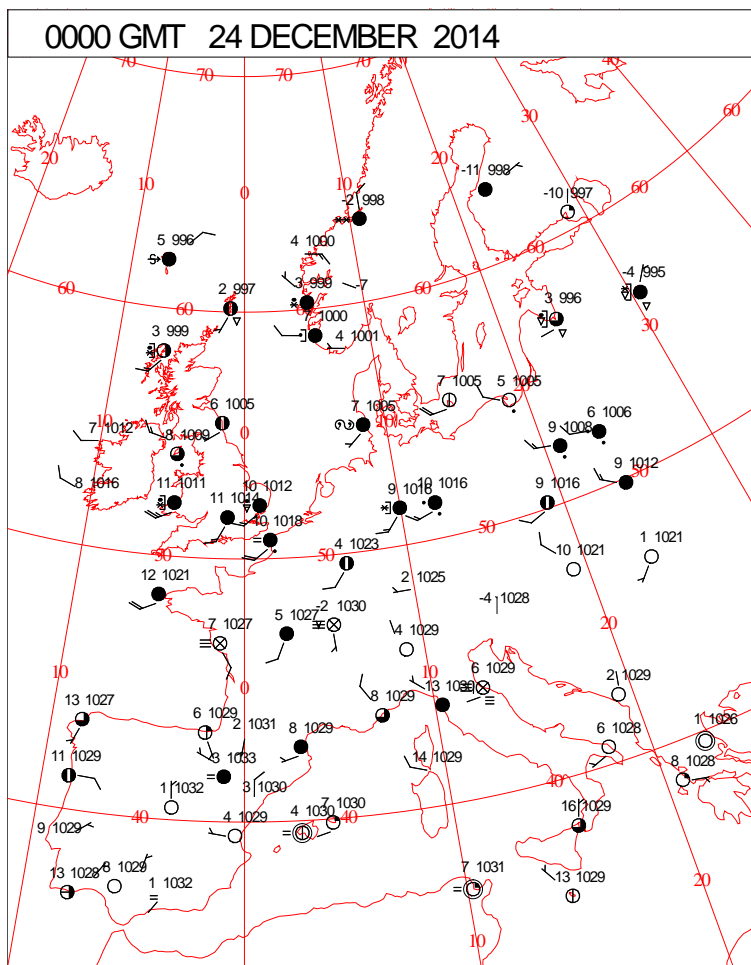
DAILY CLIMATE DATA



# DAILY WEATHER SUMMARY



# SURFACE REPORTS

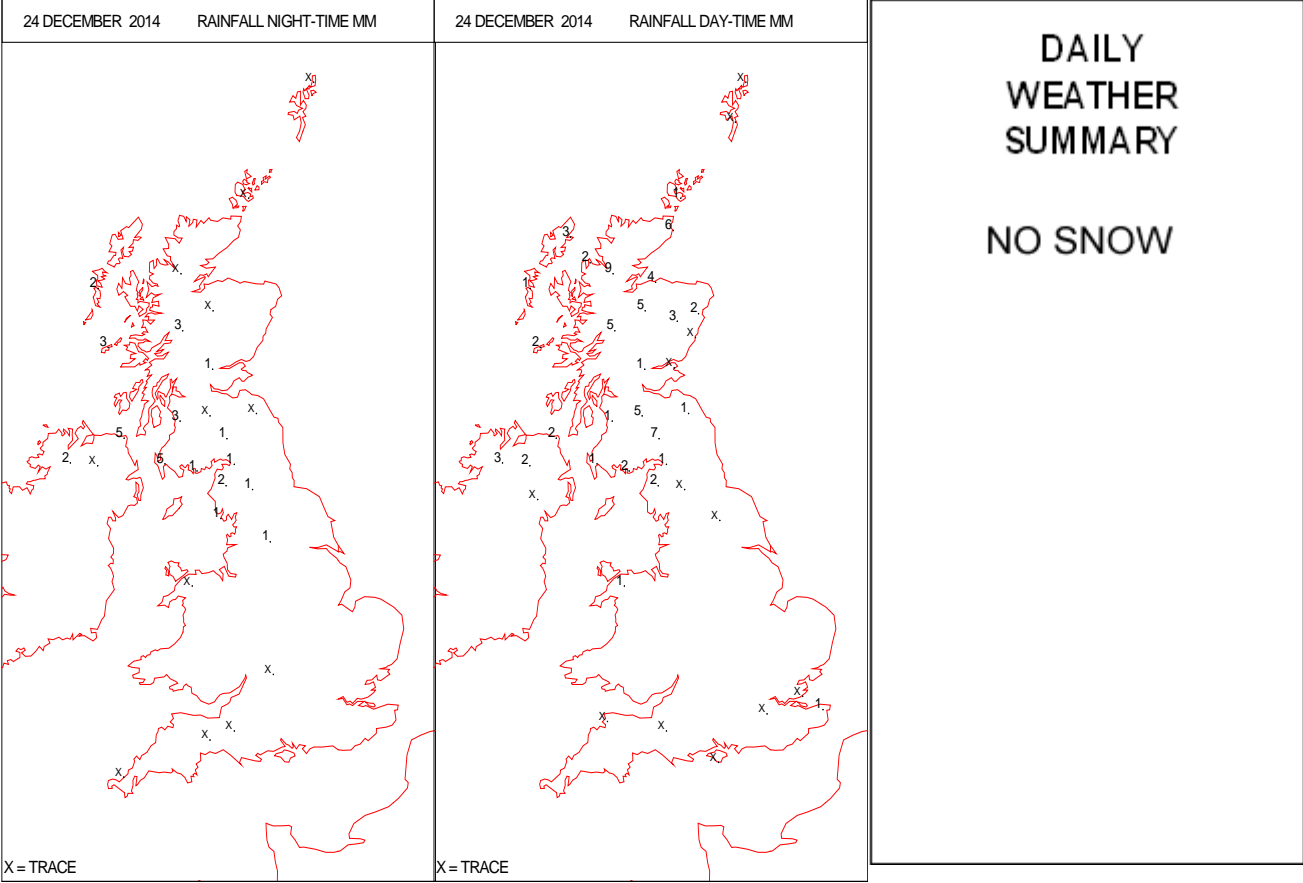
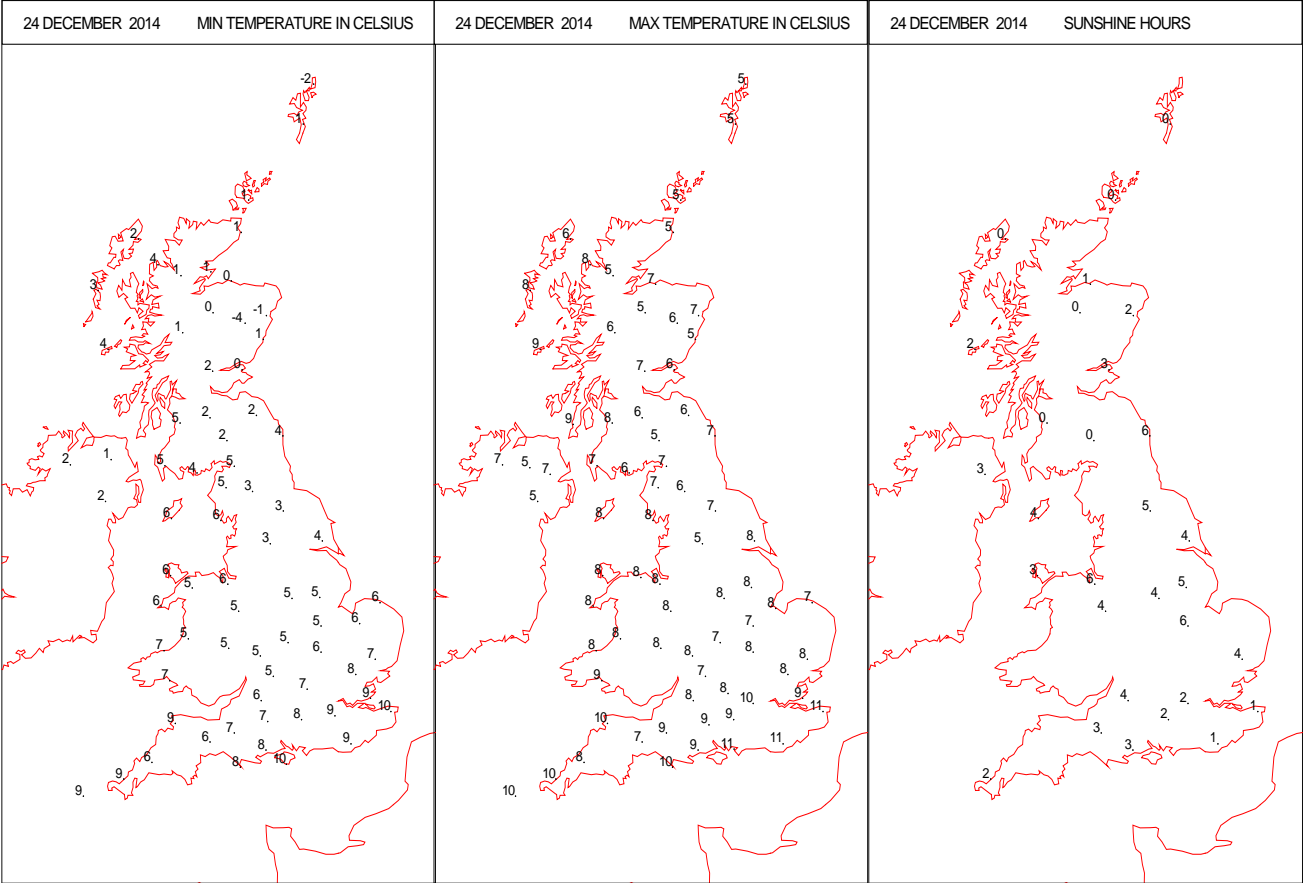




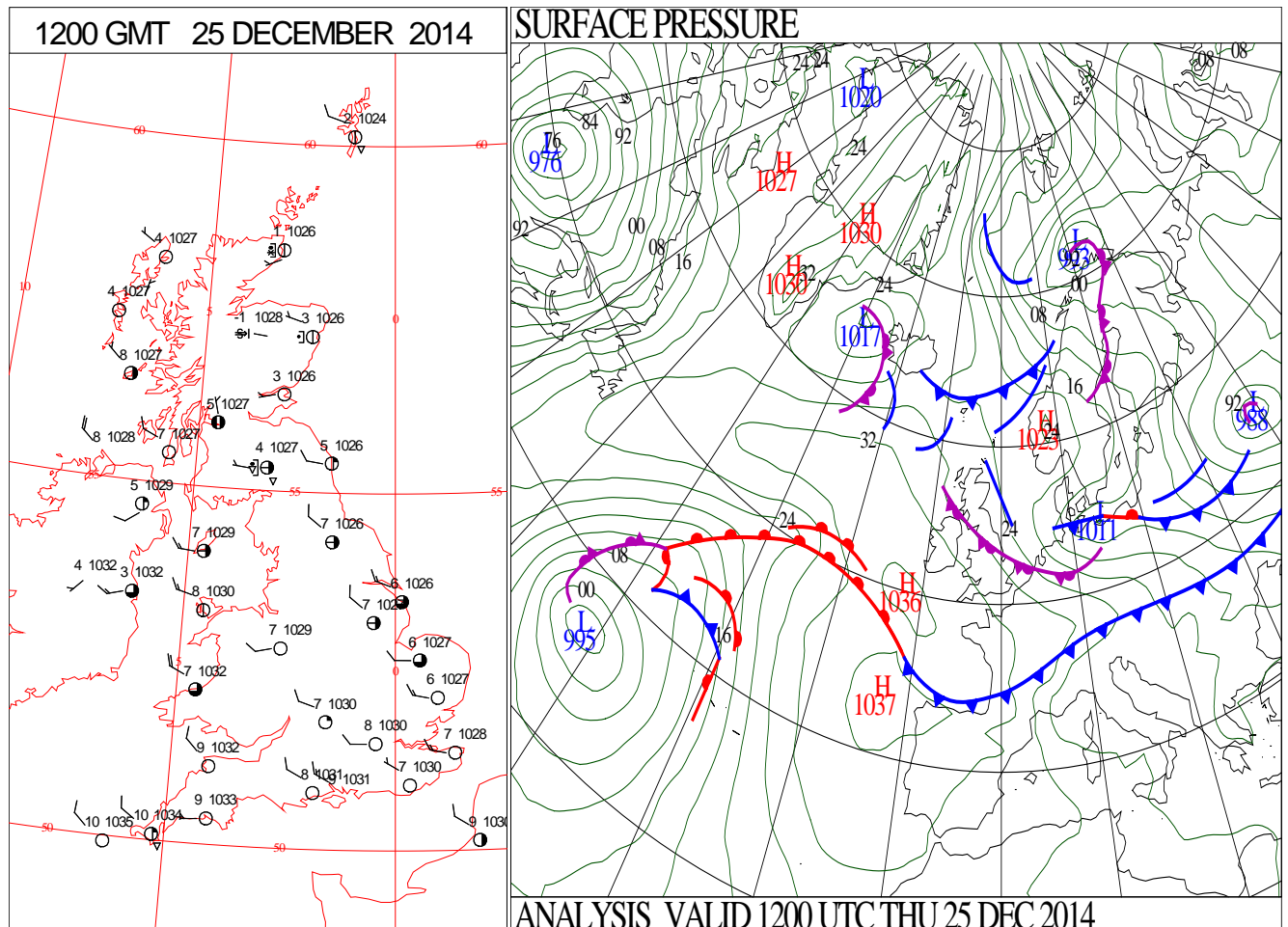
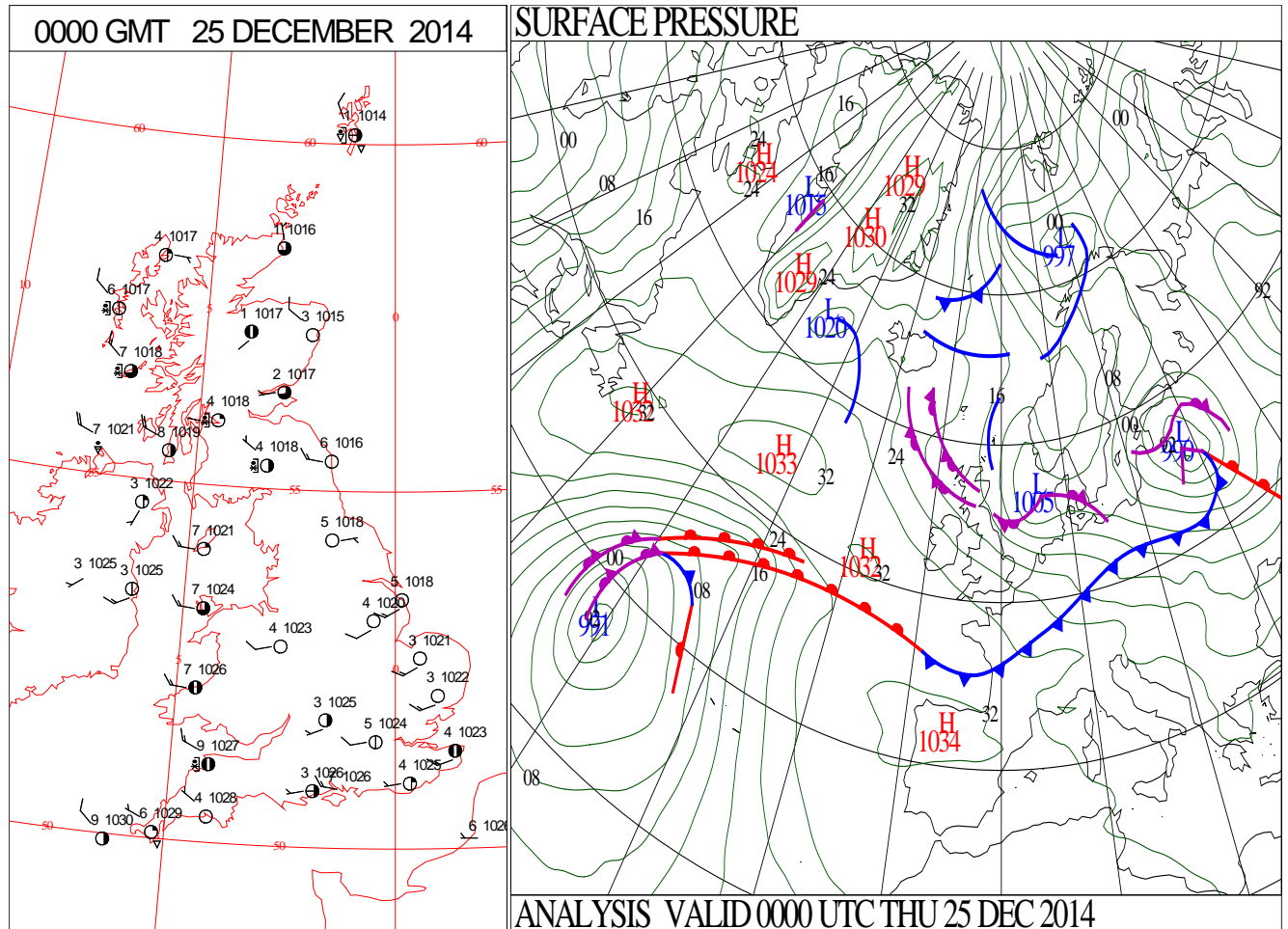
# SIGNIFICANT WEATHER

0600 GMT 24 DECEMBER 2014	SIG WEATHER	1200 GMT 24 DECEMBER 2014	SIG WEATHER	<p><b>Summary of UK Weather for Wednesday 24 December 2014.</b></p> <p>It was cloudy across central and southern England and Wales through the early hours, with a band of patchy and mainly light rain slowly moving south-south-eastwards.</p> <p>North of this, it was generally dry with a few clear spells, with the exception of western Scotland and Northern Ireland where scattered, heavy, and occasionally thundery showers persisted.</p> <p>The cloud and rain cleared the far south-east during the morning, with clearer and cooler conditions spreading across the U.K.</p> <p>Scattered showers continued to feed into the north of Northern Ireland and the west of Scotland, these heavy and thundery at times, and occasionally spreading through to the east of Scotland.</p> <p>Elsewhere, it was a largely dry day with lengthy spells of sunshine. It remained breezy throughout, particularly in the north and west.</p> <p>Maximum temperatures were generally around average for the time of year after a mild start in the south.</p>
1800 GMT 24 DECEMBER 2014	SIG WEATHER	0000 GMT 25 DECEMBER 2014	SIG WEATHER	<p><b>EXTREMES</b></p> <p><b>Highest Maximum:</b> 13.0 Lacock, Wiltshire</p> <p><b>Lowest Maximum:</b> 4.7 Kinbrace Hatchery, Sutherland 4.7 Lerwick, Shetland</p> <p><b>Lowest Minimum:</b> -4.0 Aboyne No2, Aberdeenshire</p> <p><b>Lowest Grass Minimum:</b> -7.7 Aboyne No2, Aberdeenshire</p> <p><b>Most Rain:</b> 17.4 Glen Strae, Argyll</p> <p><b>Most Sun:</b> 6.0 Hawarden Airport, Clywd</p>

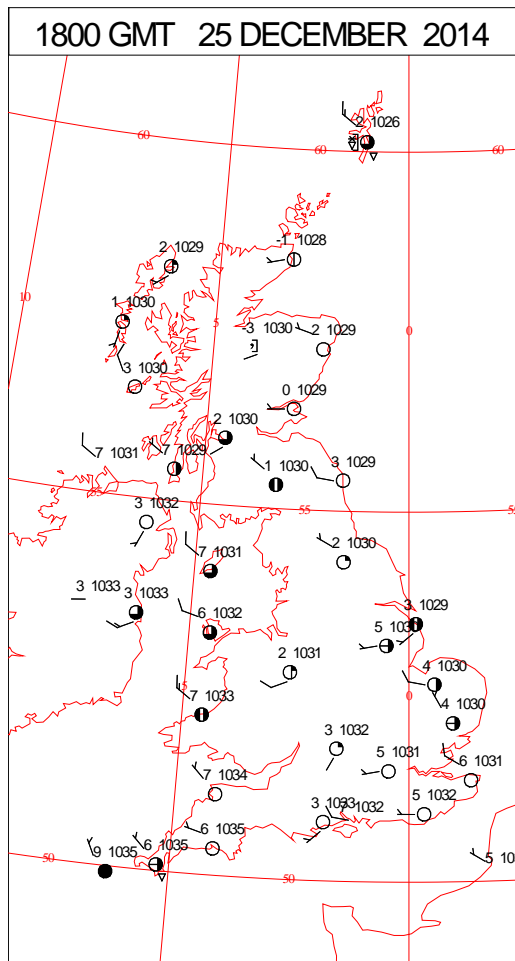
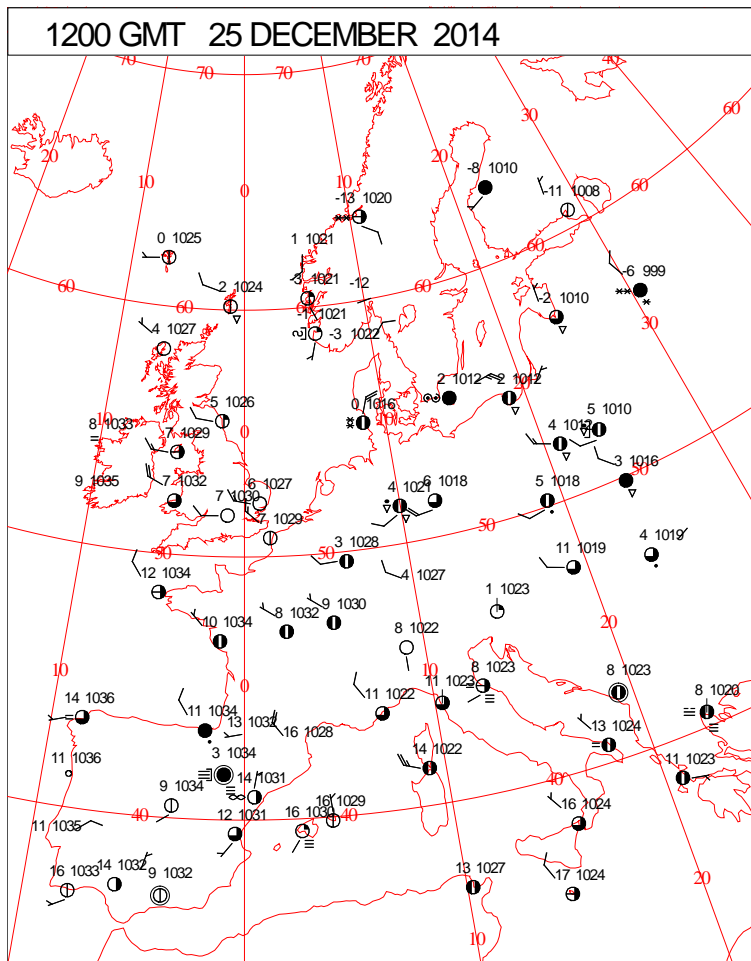
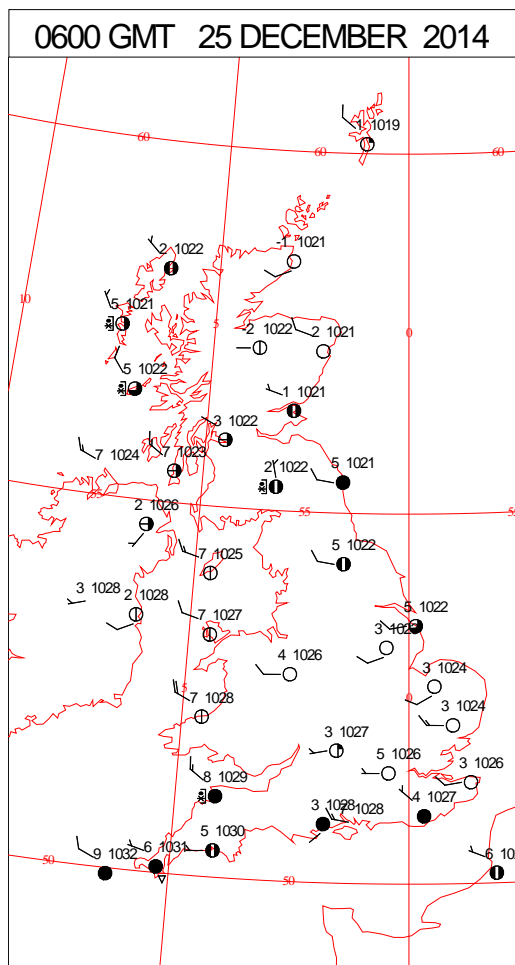
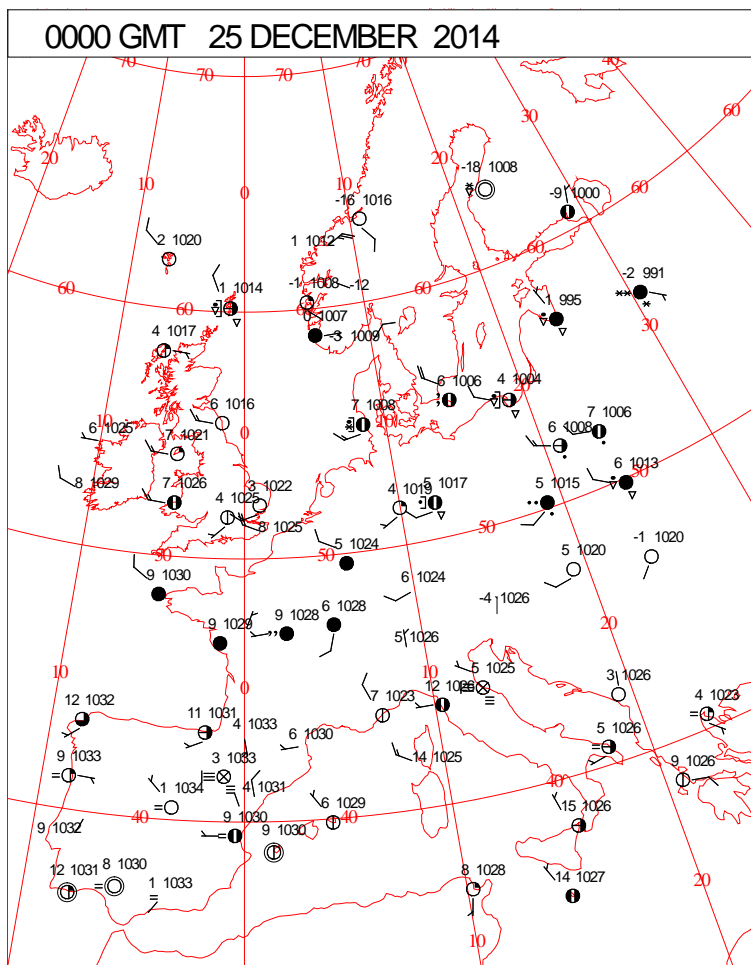
DAILY CLIMATE DATA



# DAILY WEATHER SUMMARY



# SURFACE REPORTS

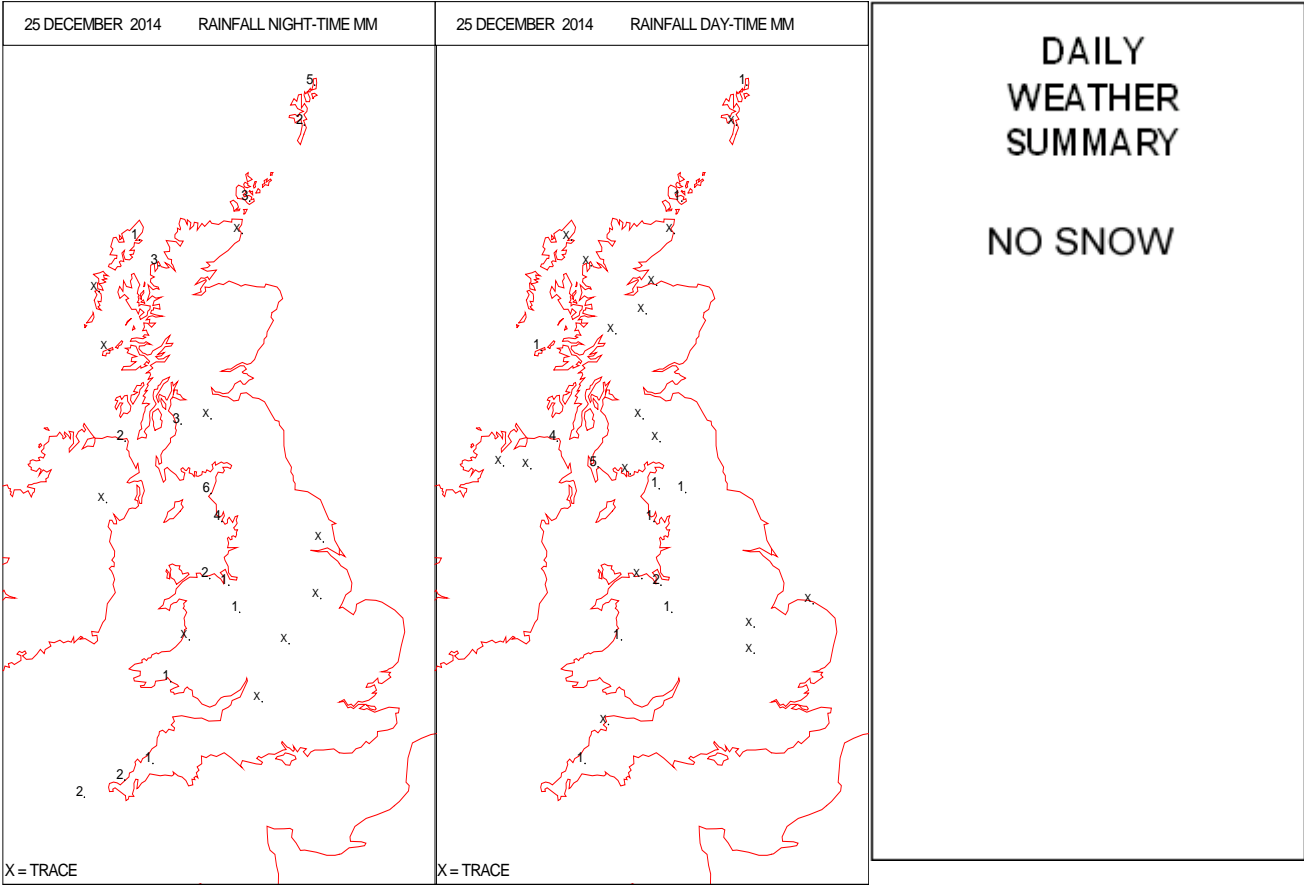
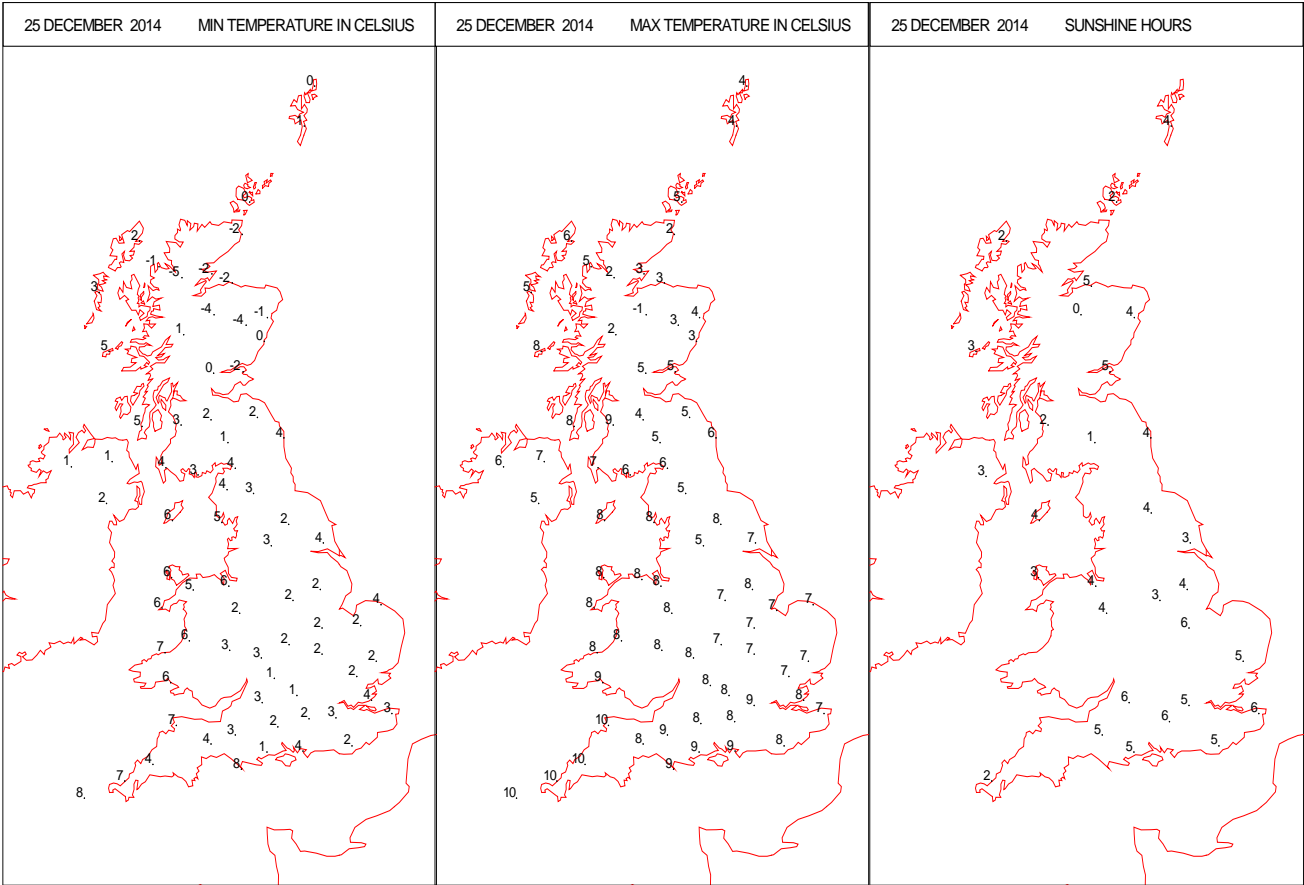


# SIGNIFICANT WEATHER

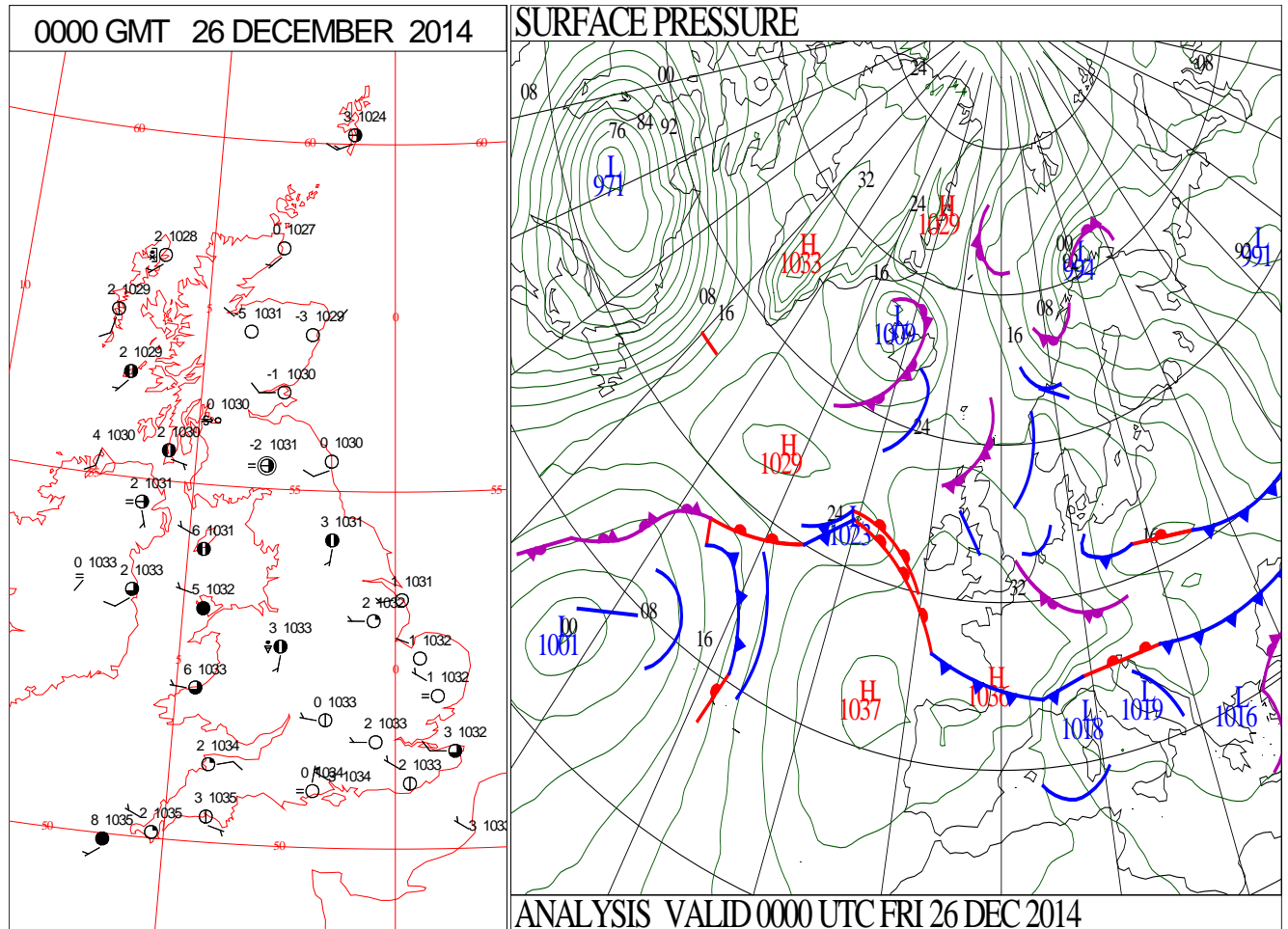
0600 GMT 25 DECEMBER 2014	SIG WEATHER	1200 GMT 25 DECEMBER 2014	SIG WEATHER	<p><b>Summary of UK Weather for Thursday 25 December 2014.</b></p> <p>It was dry and clear for much of central and eastern England through the early hours. There were some showers across the west, and isolated showers in the far east of Scotland.</p> <p>The showers in the north-west were scattered and heavy at times, they also turned thundery on occasion, with lightning detected across western Scotland and Cumbria. Further south the showers were much more isolated, and were mainly light. These soon died out in the morning.</p> <p>For much of the country it was then a dry and bright day with long spells of sunshine.</p> <p>Some showers persisted across the north of Scotland, north Wales, and parts of north-west England, but they generally became more isolated as the day progressed. Lerwick, Loch Glascarnoch and Kirkwall all reported snow or sleet in the morning, but no further snowfall was recorded in the day.</p> <p>Temperatures ranged from slightly below average in the north, to slightly above average in the south.</p>
1800 GMT 25 DECEMBER 2014	SIG WEATHER	0000 GMT 26 DECEMBER 2014	SIG WEATHER	<p><b>EXTREMES</b></p> <p><b>Highest Maximum:</b> 12.7 Teignmouth, Devon</p> <p><b>Lowest Maximum:</b> -1.7 Cromdale, Nairnshire</p> <p><b>Lowest Minimum:</b> -5.7 Kinbrace Hatchery, Sutherland</p> <p><b>Lowest Grass Minimum:</b> -9.1 Kinbrace Hatchery, Sutherland</p> <p><b>Most Rain:</b> 22.0 Creed Bridge, Isle of Lewis</p> <p><b>Most Sun:</b> 6.8 Hastings, East Sussex</p>



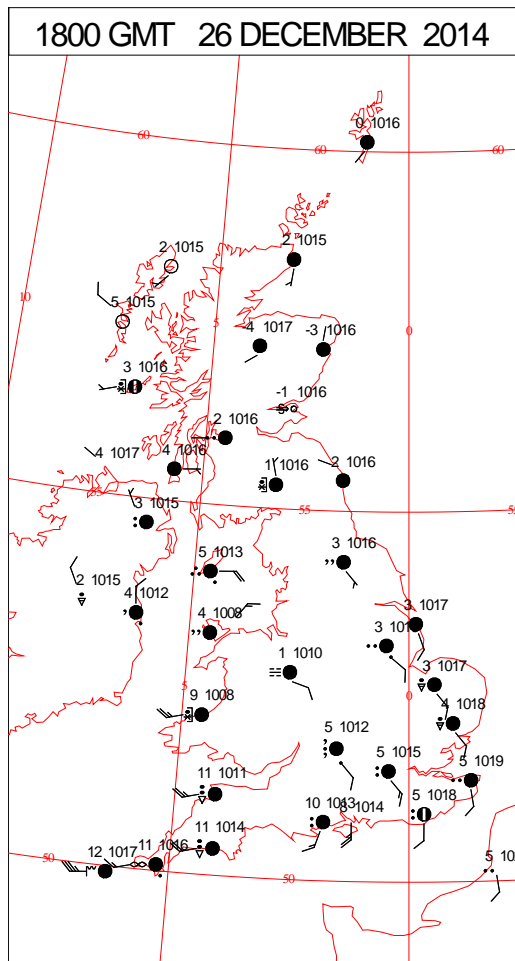
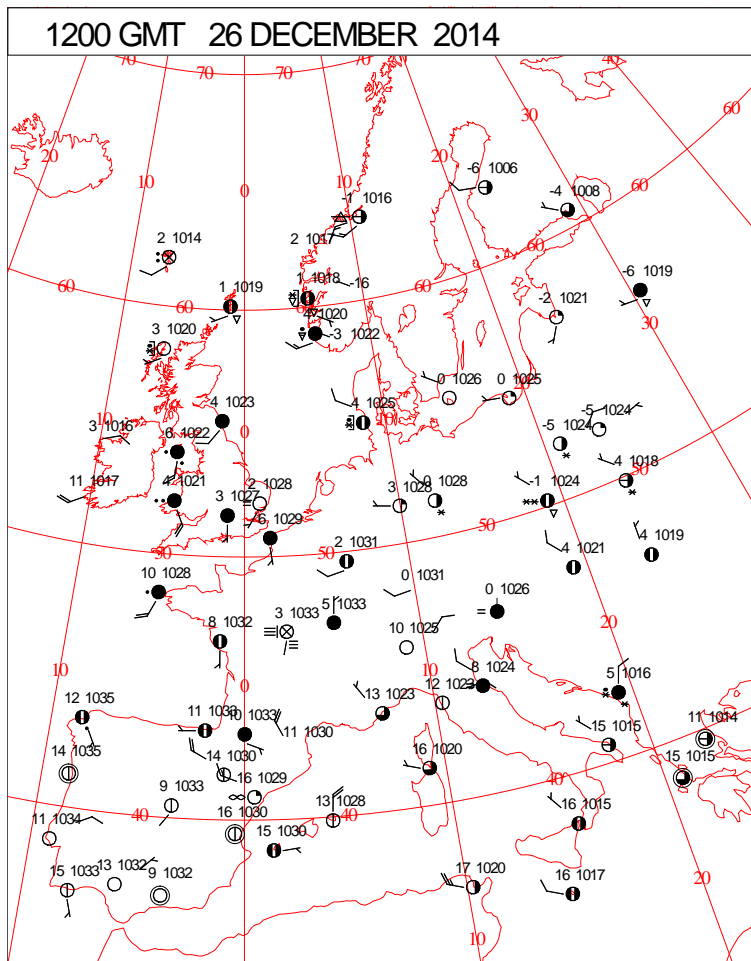
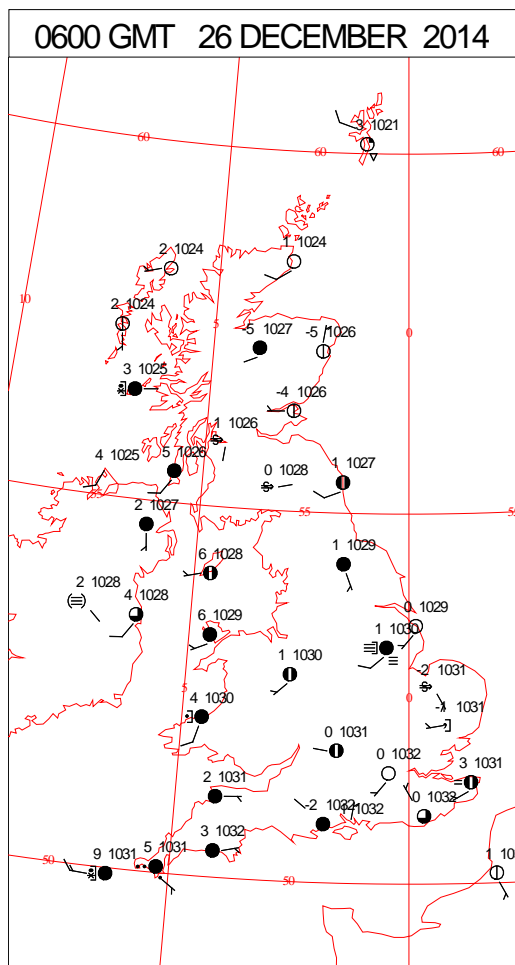
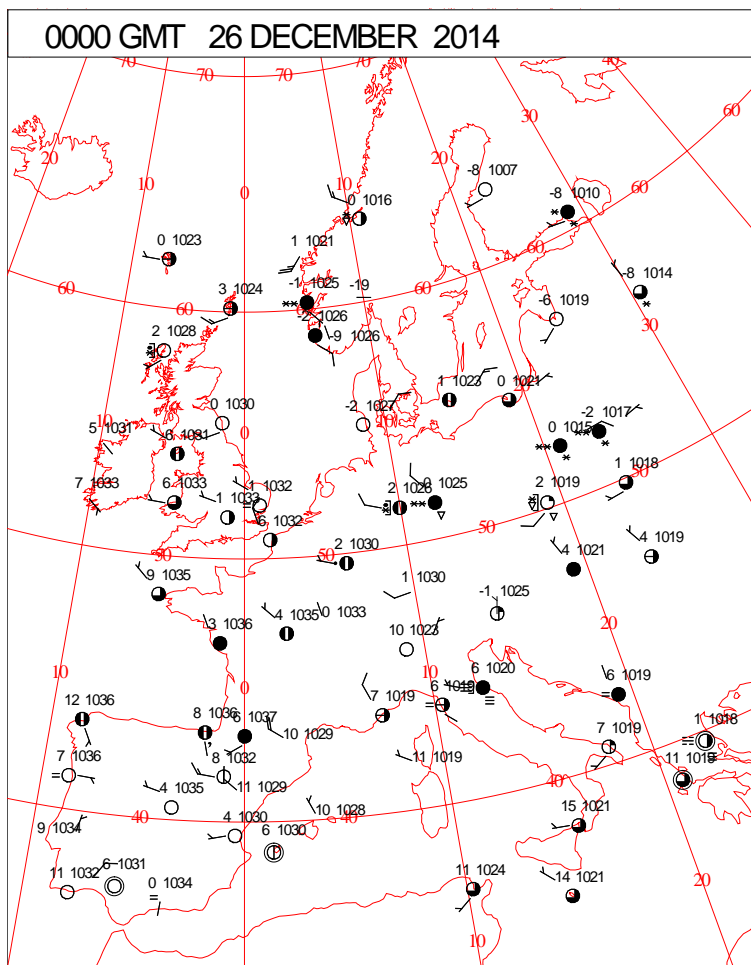
DAILY CLIMATE DATA



# DAILY WEATHER SUMMARY



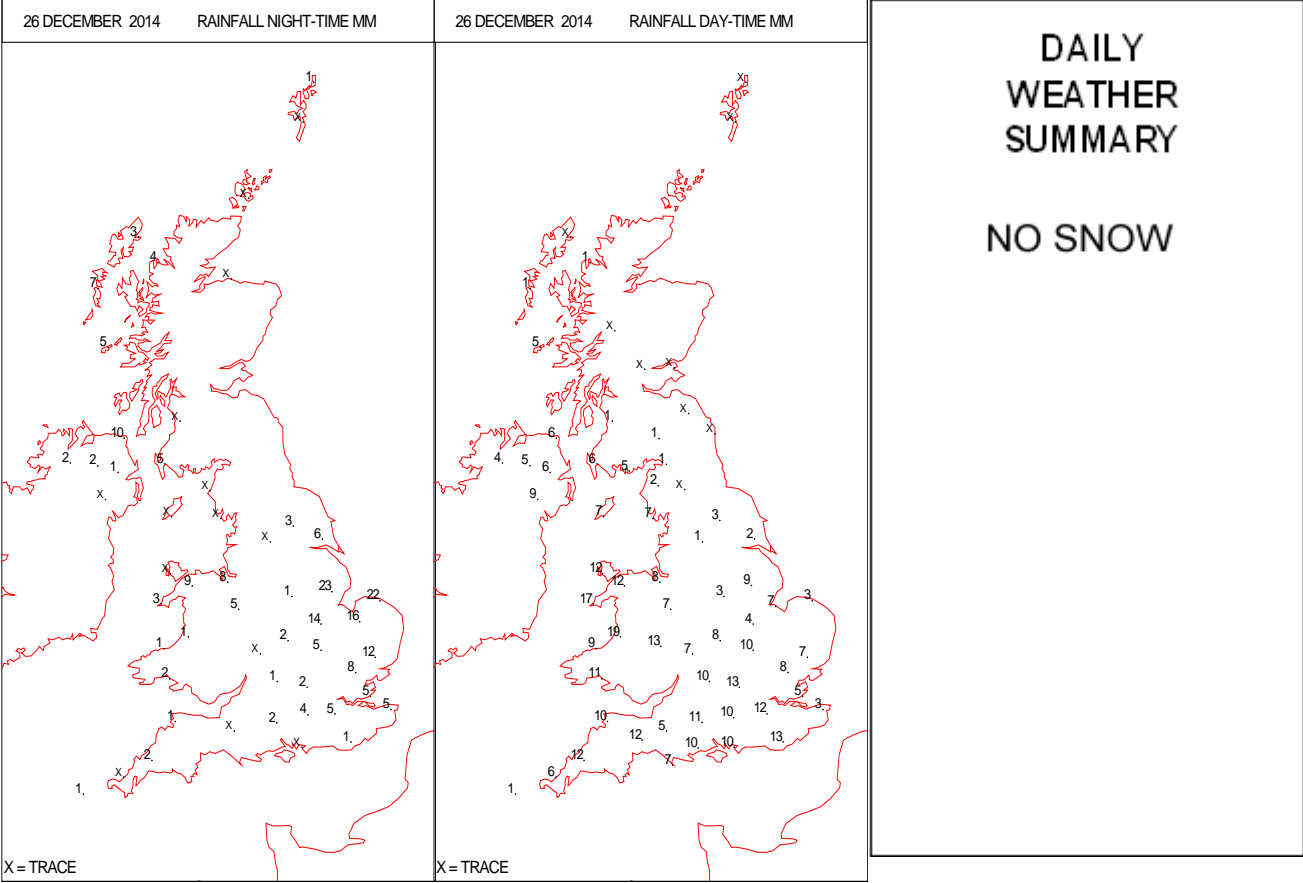
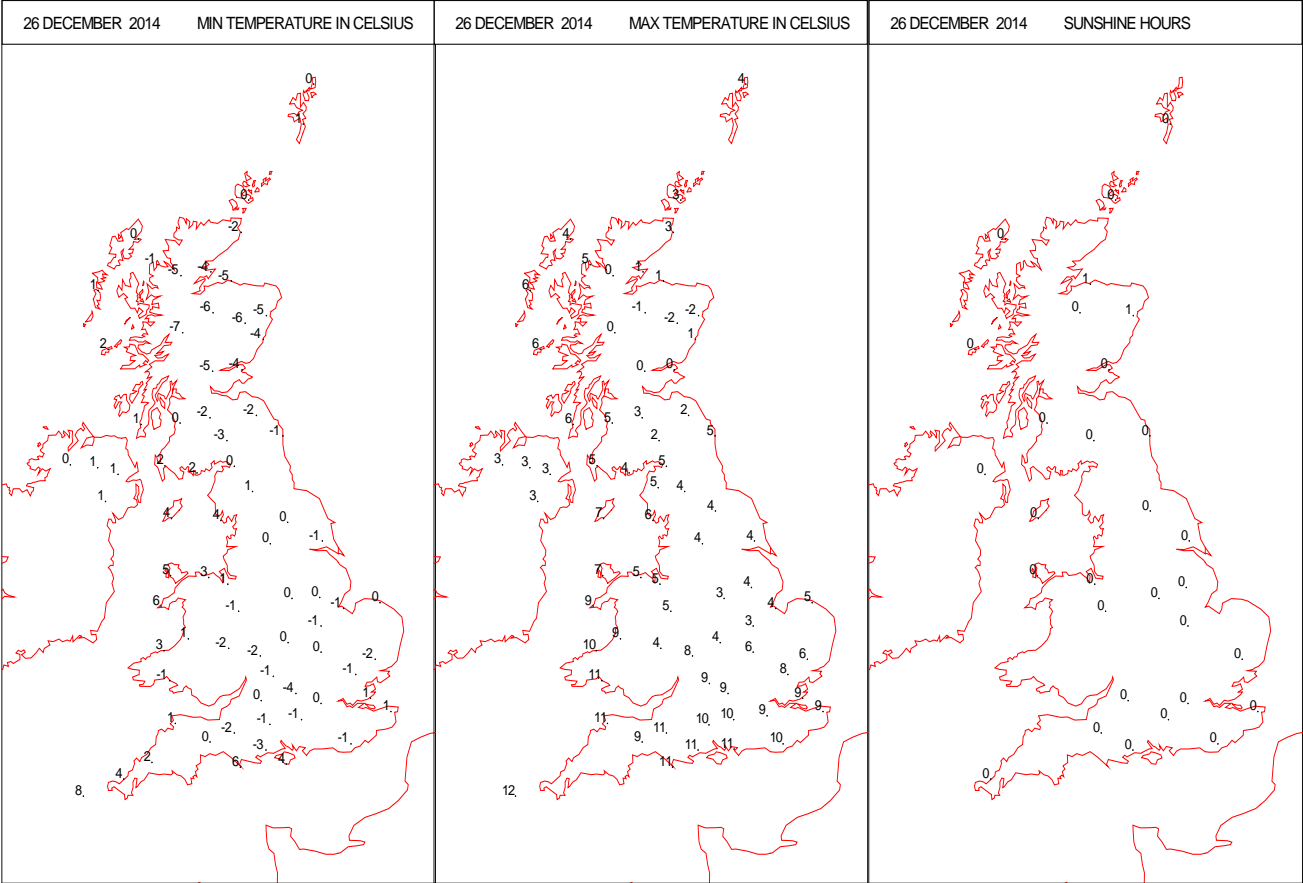
# SURFACE REPORTS



SIGNIFICANT WEATHER

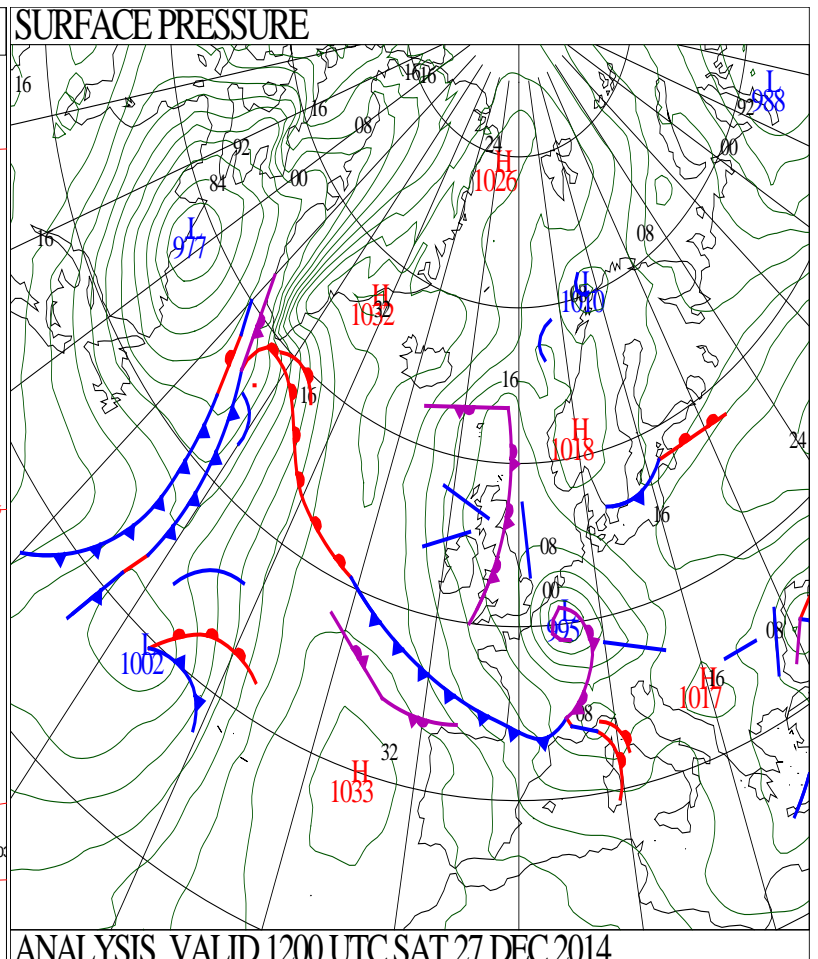
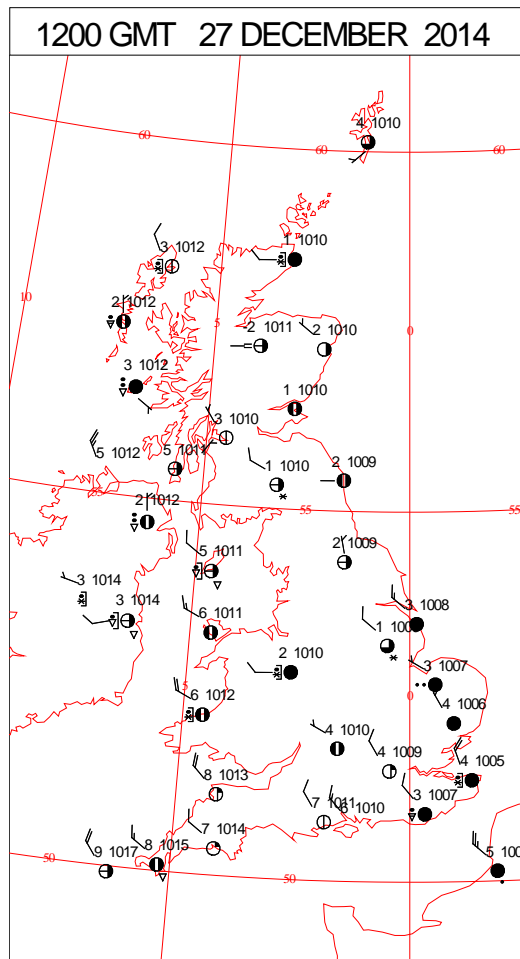
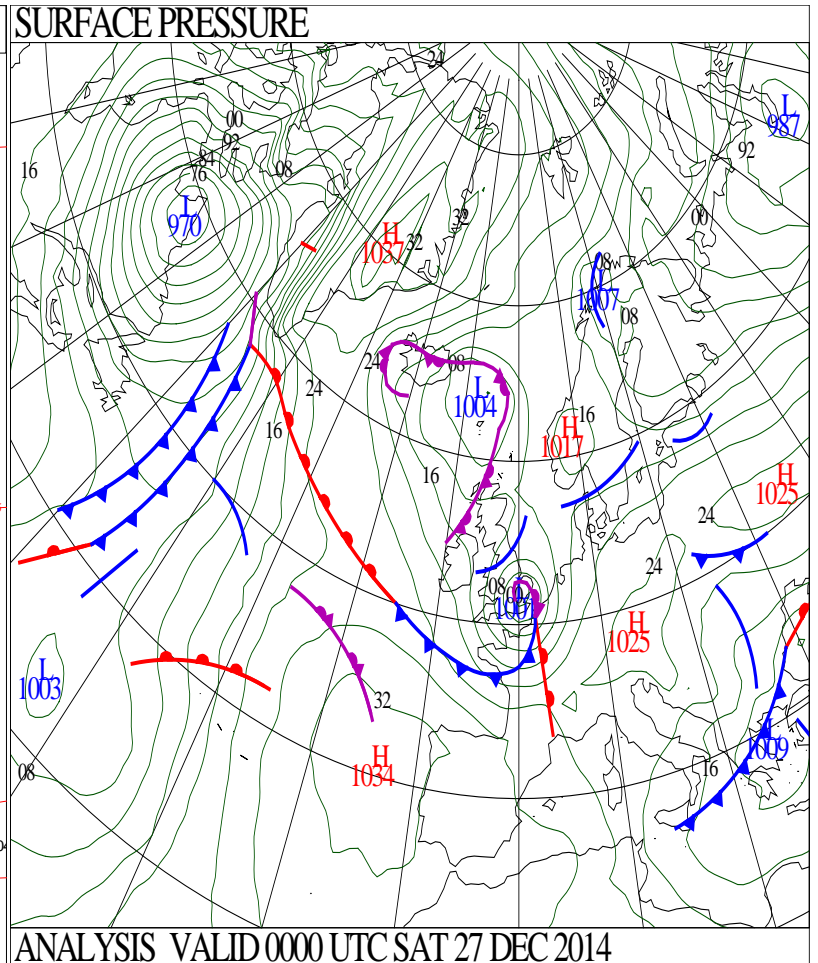
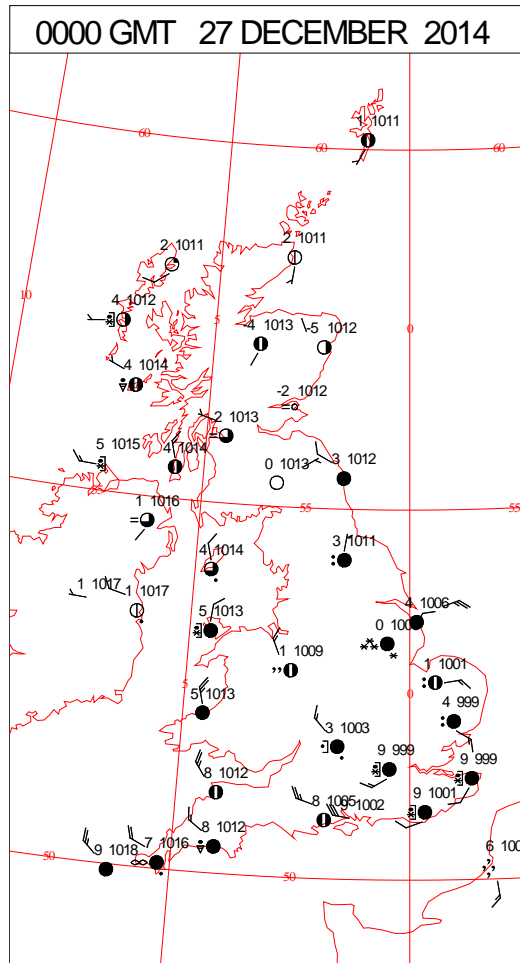
0600 GMT 26 DECEMBER 2014	SIG WEATHER	1200 GMT 26 DECEMBER 2014	SIG WEATHER	<p><b>Summary of UK Weather for Friday 26 December 2014.</b></p> <p>Conditions were largely clear through the night, and some fog/freezing fog developed in places, mainly in the east of England, but also through the central belt in Scotland. Showers continued in north-west Scotland.</p> <p>Showers also continued in the Irish Sea, and fed through the Cheshire gap into Staffordshire and Shropshire. These showers migrated north through the early hours.</p> <p>It was a cold night, with a widespread frost.</p> <p>Through the day a band of cloud and rain moved progressively north-eastwards across much of Northern Ireland, England and Wales. The rain turned to sleet and snow quite widely across higher ground in Wales and Northern Ireland, and then later in the afternoon across low lying areas of eastern Wales and the Midlands. There were reports of 10cm of snow at Leek in Staffordshire.</p> <p>Elsewhere showers continued to feed into north-western Scotland, and some freezing fog patches lingered across eastern parts for much of the day.</p> <p>The mildest temperatures were in the south. In comparison, the rest of the country had a cold day, and many places in Scotland didn't see temperatures rise above freezing all day.</p>
1800 GMT 26 DECEMBER 2014	SIG WEATHER	0000 GMT 27 DECEMBER 2014	SIG WEATHER	
				<p><b>EXTREMES</b></p> <p><b>Highest Maximum:</b> 12.7 Teignmouth, Devon</p> <p><b>Lowest Maximum:</b> -3.2 Cromdale, Nairnshire</p> <p><b>Lowest Minimum:</b> -8.8 Cromdale, Nairnshire</p> <p><b>Lowest Grass Minimum:</b> -12.5 Durris, Aberdeenshire</p> <p><b>Most Rain:</b> 32.0 Wainfleet No2, Lincolnshire</p> <p><b>Most Sun:</b> 4.1 Bognor Regis, West Sussex</p>

DAILY CLIMATE DATA

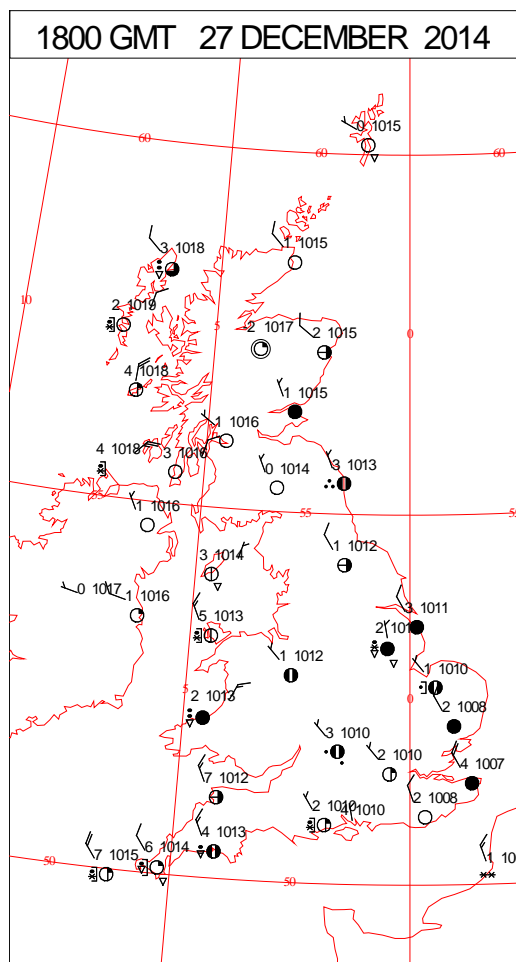
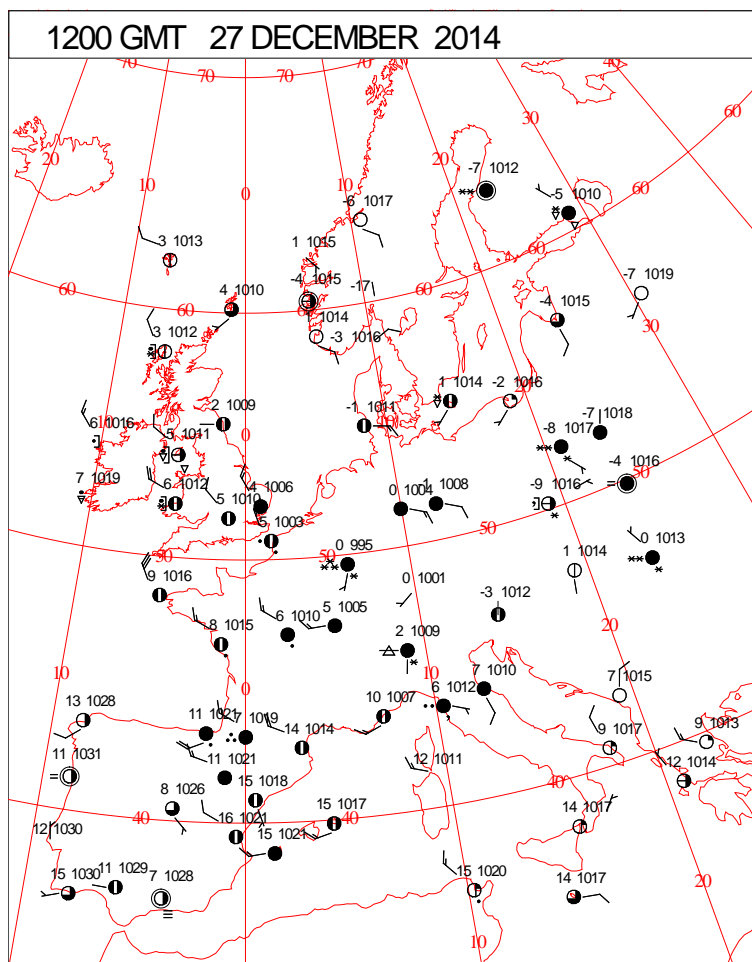
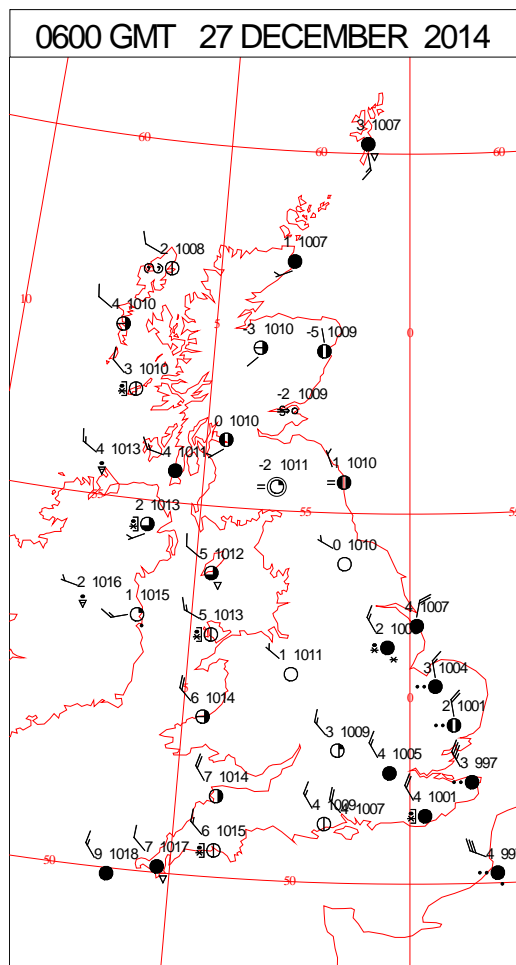
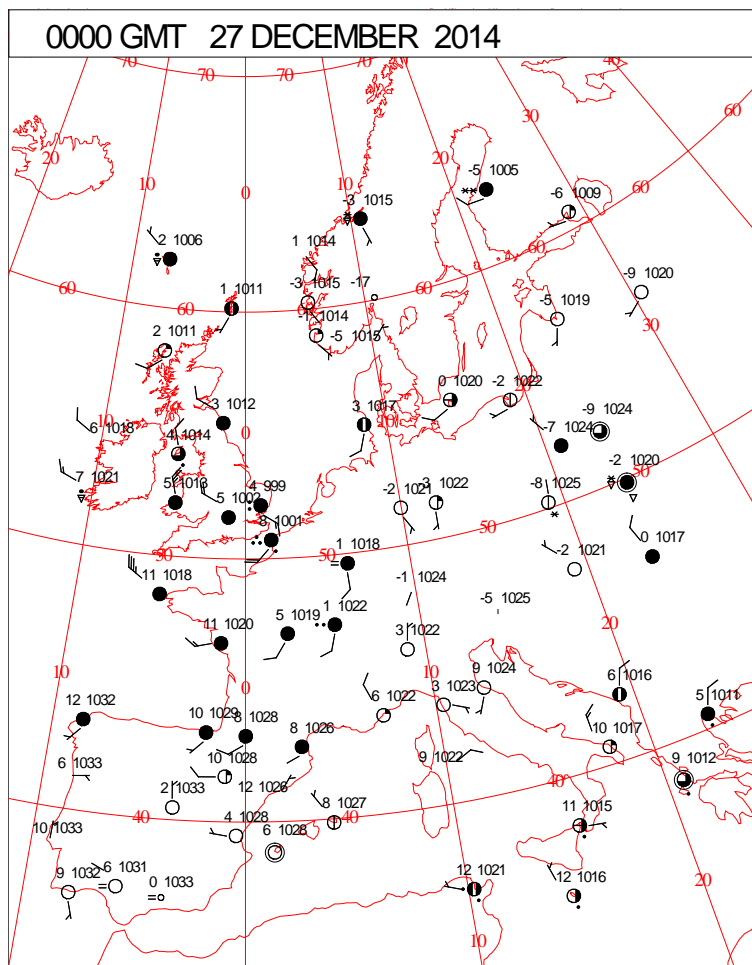




# DAILY WEATHER SUMMARY



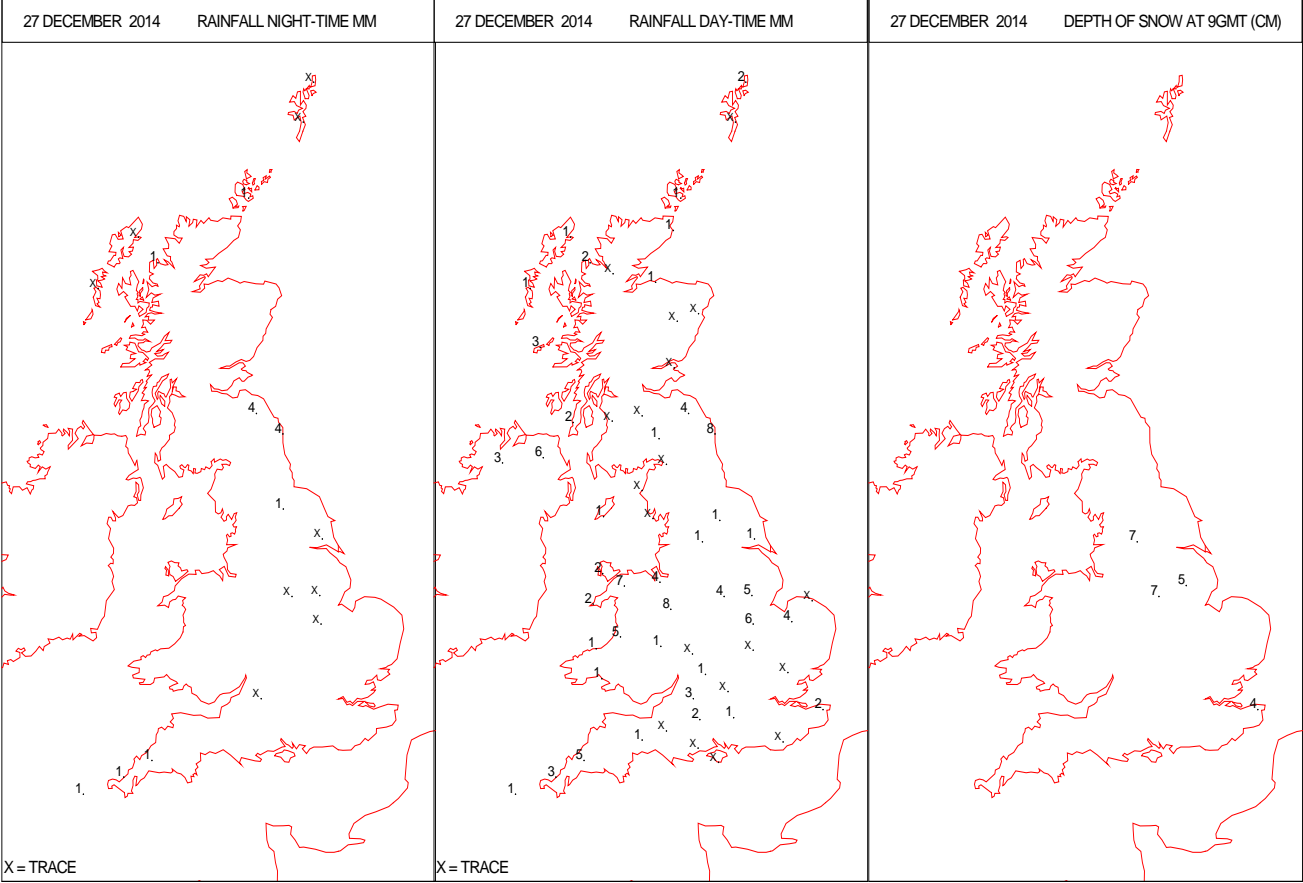
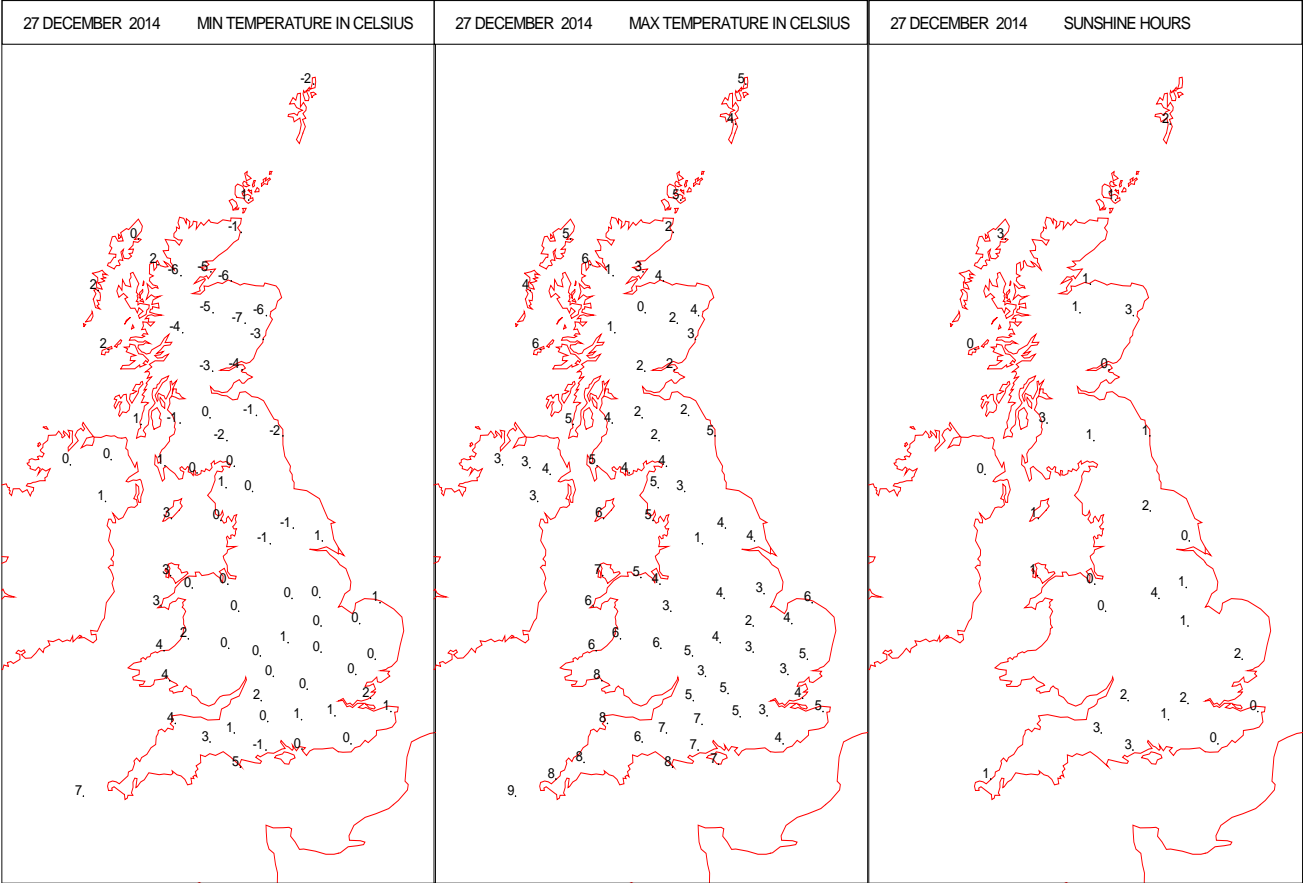
# SURFACE REPORTS



SIGNIFICANT WEATHER

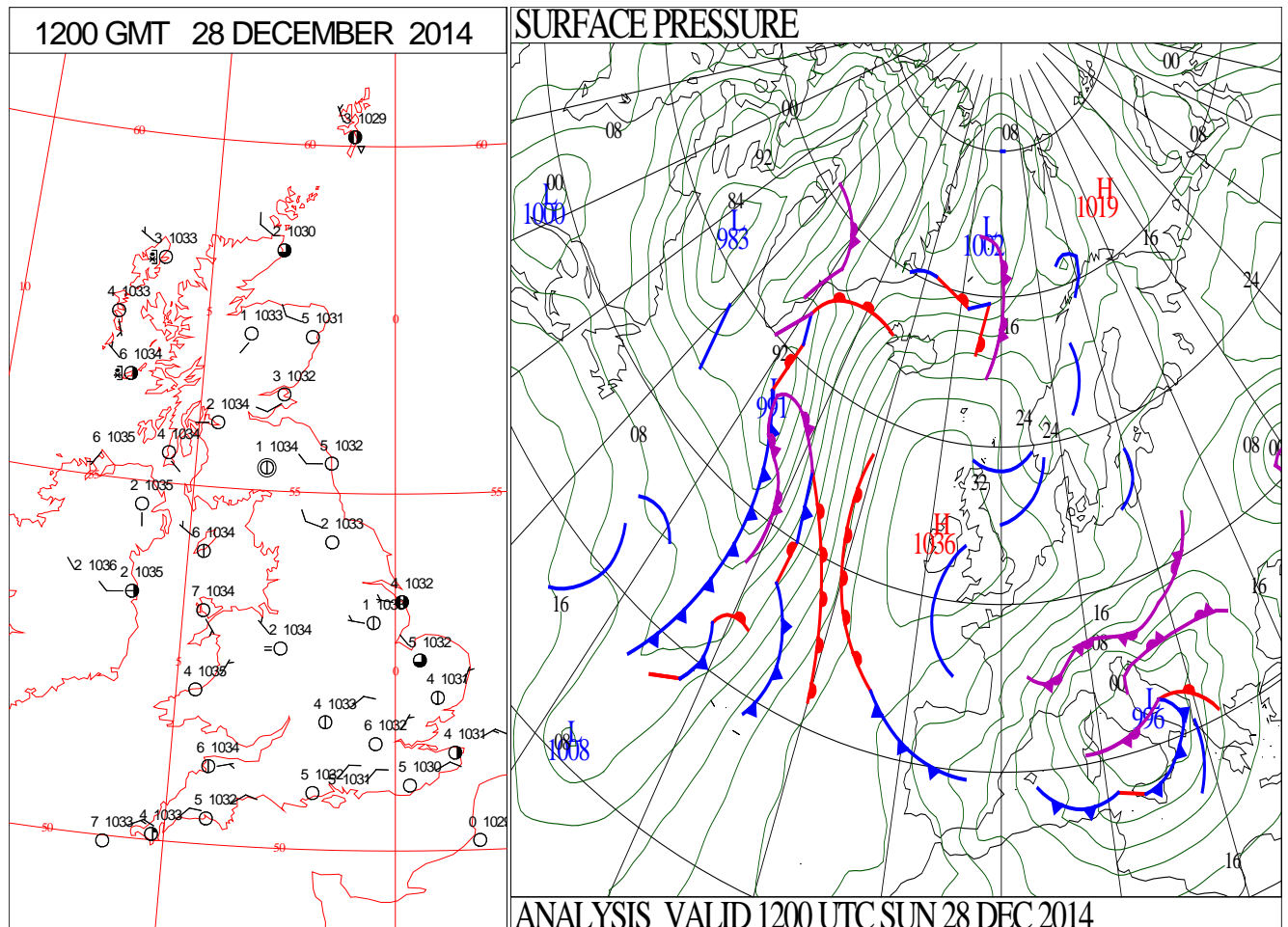
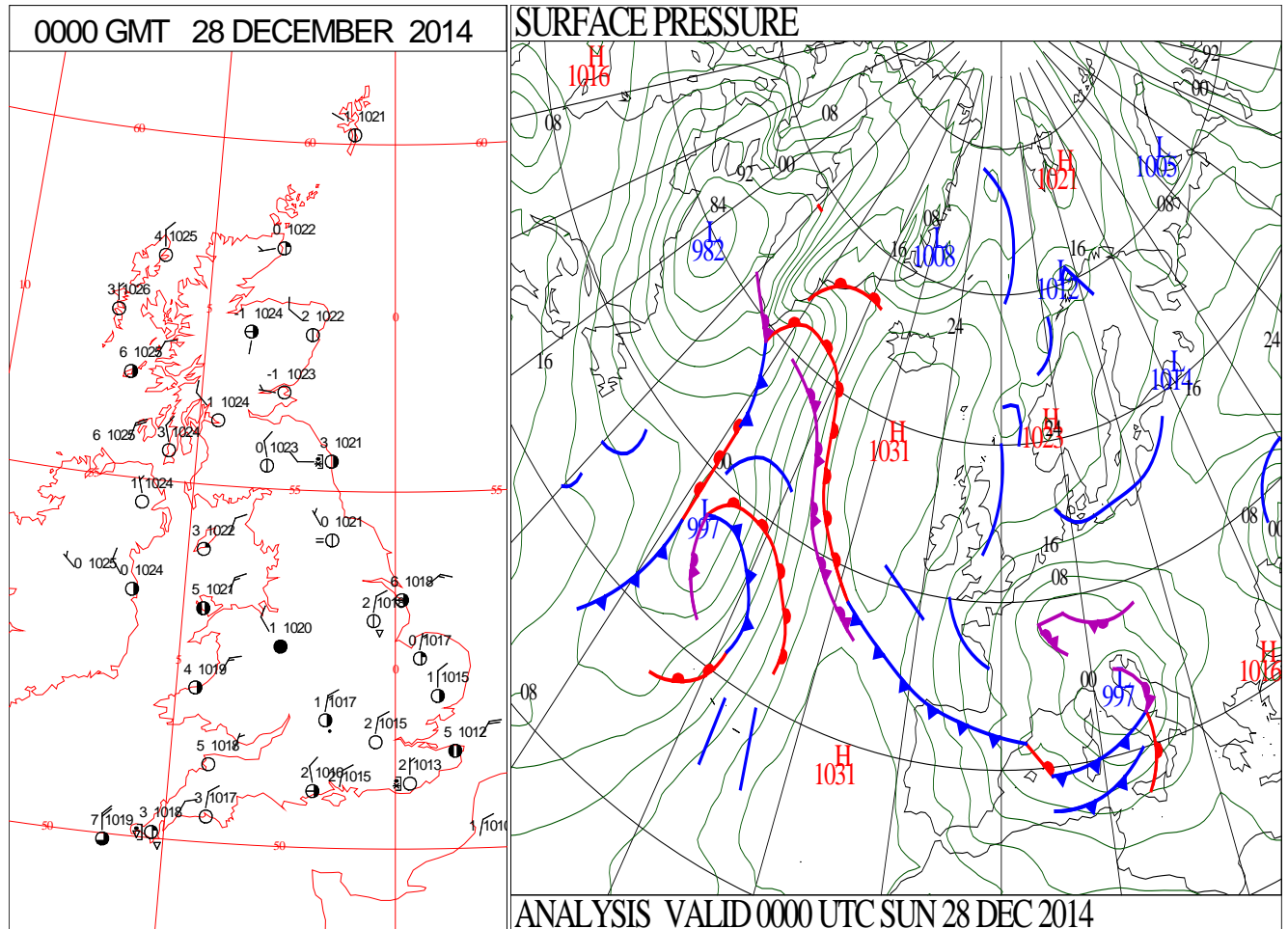
0600 GMT 27 DECEMBER 2014	SIG WEATHER	1200 GMT 27 DECEMBER 2014	SIG WEATHER	<p><b>Summary of UK Weather for Saturday 27 December 2014.</b> Rain and snow continued to move eastwards over the U.K. through the early hours, with further accumulations over the south Pennines, Peak District, and north-east Midlands. Leek in Staffordshire recorded 12cm of snow.</p> <p>Further north, there were clear skies and scattered showers, and some fog patches formed.</p> <p>Strong winds continued through the morning in the far south-east of England, gradually easing into the afternoon.</p> <p>There were further wintry showers across Scotland, and along the east and west coastal areas of England and Wales throughout the day. The showers brought further sleet and snow to many coastal areas, but did not result in any significant accumulations.</p> <p>The showers gradually eased through the evening, with clear spells developing across all areas.</p> <p>It was a cold day across the country, with lower than average maximum temperatures.</p>
1800 GMT 27 DECEMBER 2014	SIG WEATHER	0000 GMT 28 DECEMBER 2014	SIG WEATHER	
				<p><b>EXTREMES</b></p> <p><b>Highest Maximum:</b> 9.6 Hayling Island, Hampshire</p> <p><b>Lowest Maximum:</b> -1.1 Cromdale, Nairnshire</p> <p><b>Lowest Minimum:</b> -9.0 Cromdale, Nairnshire</p> <p><b>Lowest Grass Minimum:</b> -11.1 Durriss, Aberdeenshire -11.1 Fyvie Castle, Aberdeenshire</p> <p><b>Most Rain:</b> 13.2 Gringley-on-the-Hill, Lincolnshire</p> <p><b>Most Sun:</b> 7.0 Shanklin, Isle of Wight</p>

DAILY CLIMATE DATA





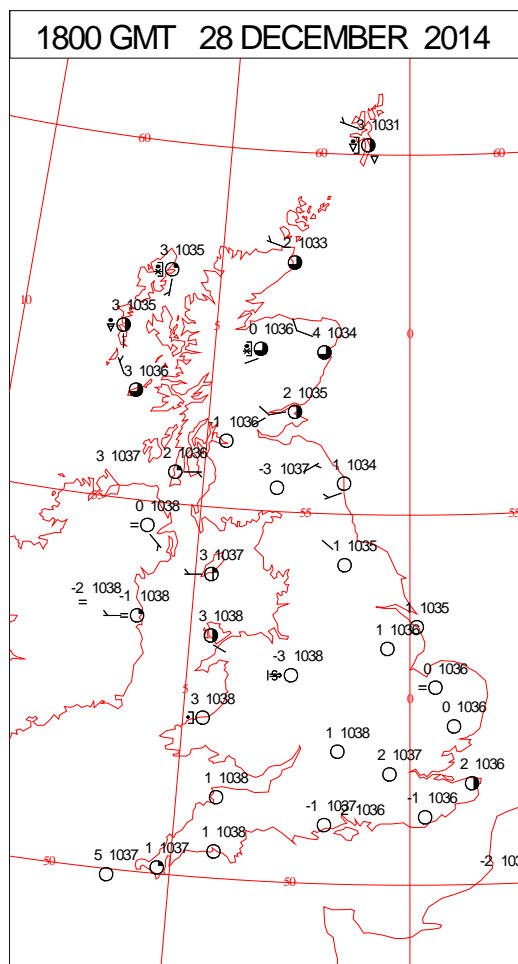
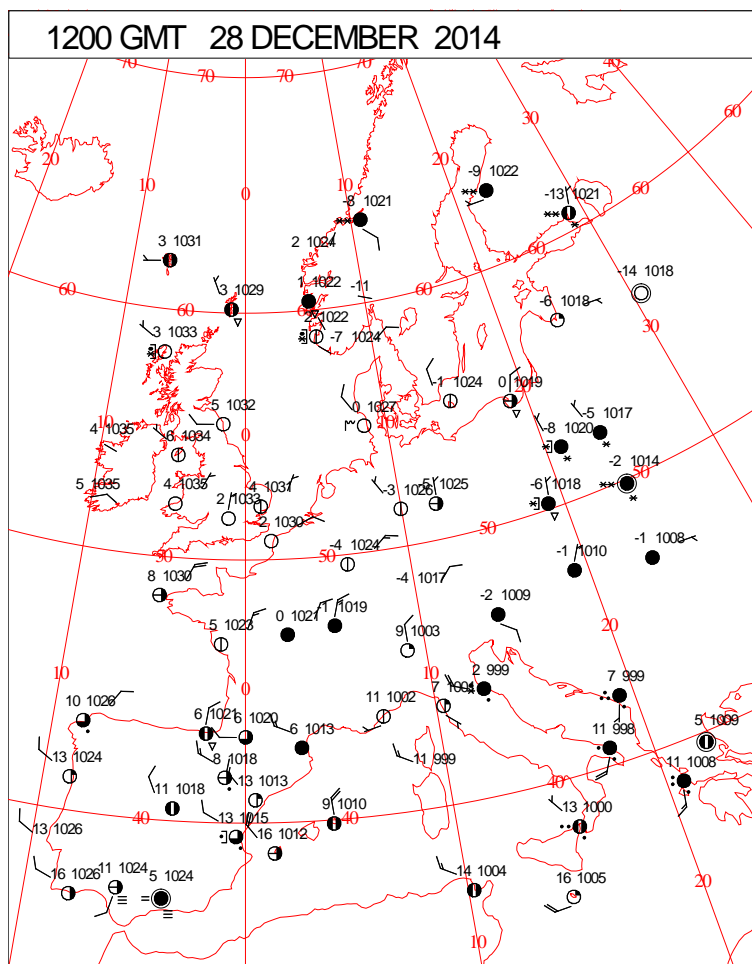
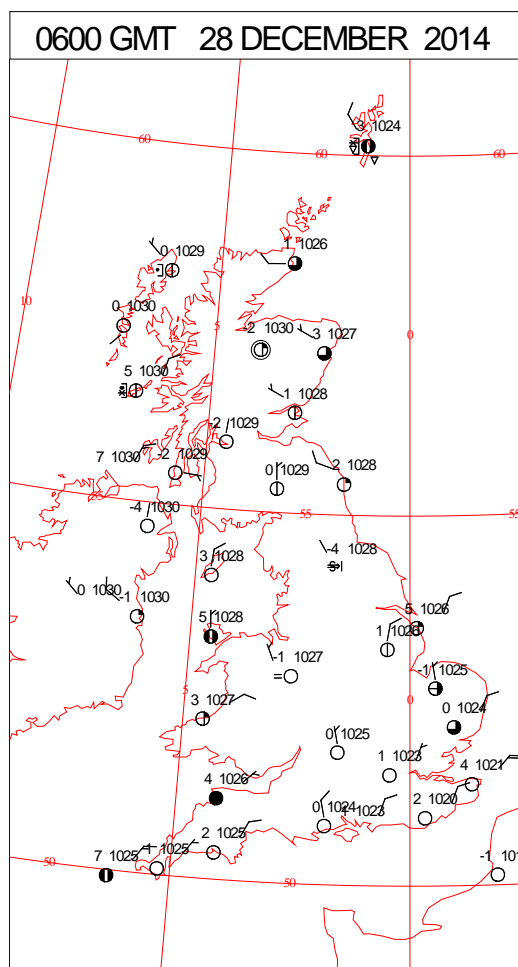
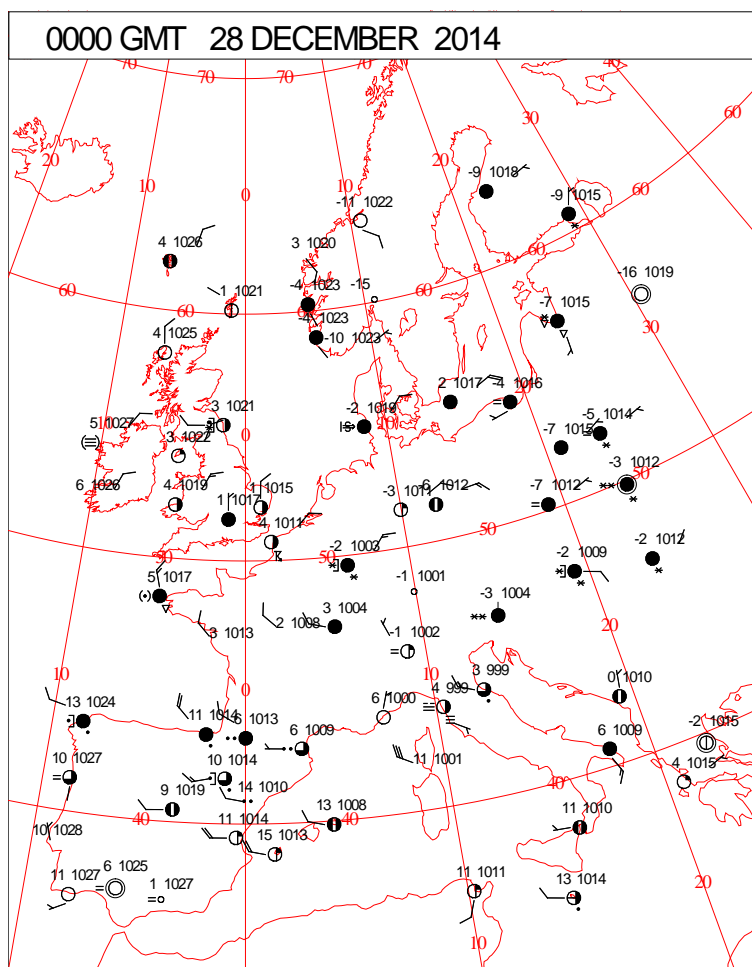
# DAILY WEATHER SUMMARY





Sunday 28 December 2014

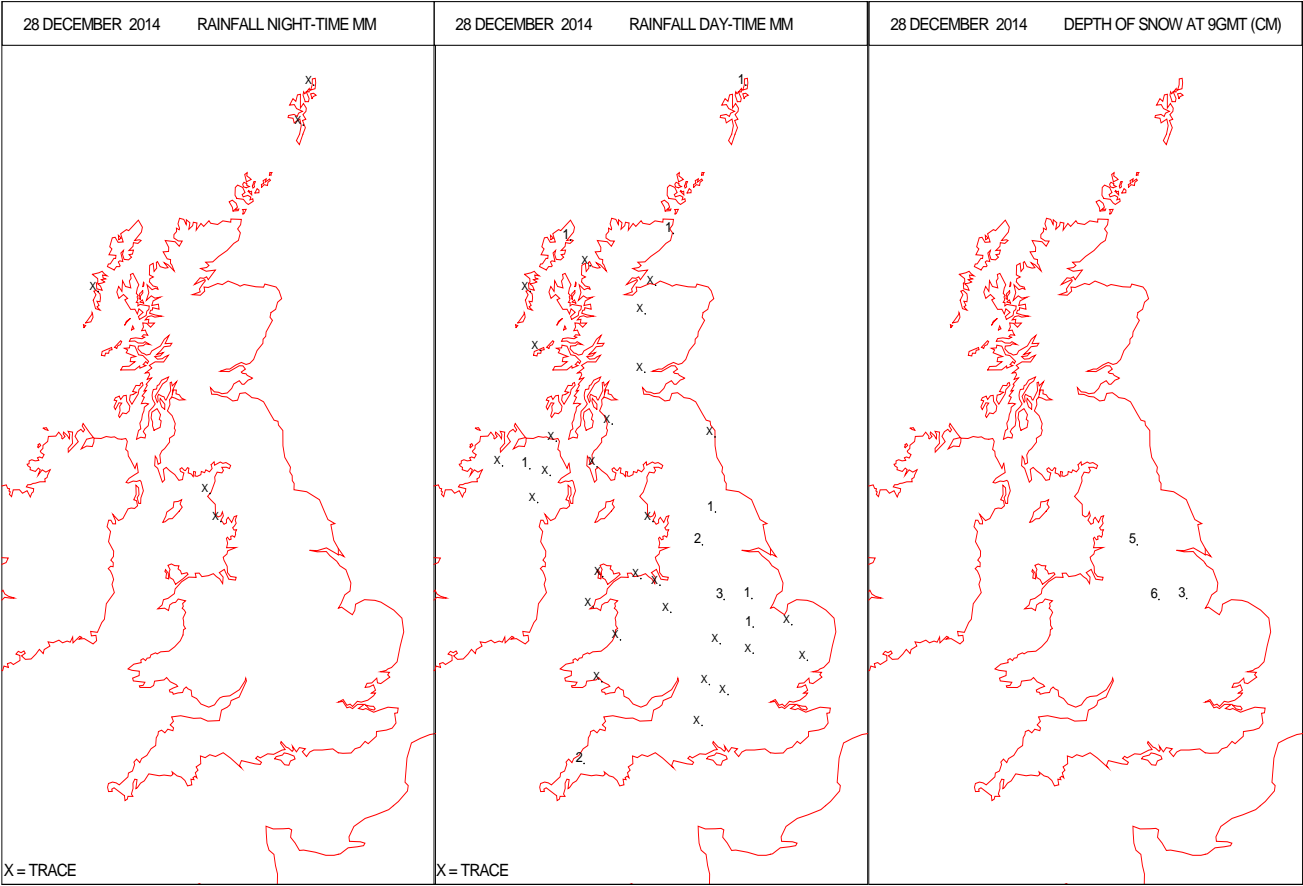
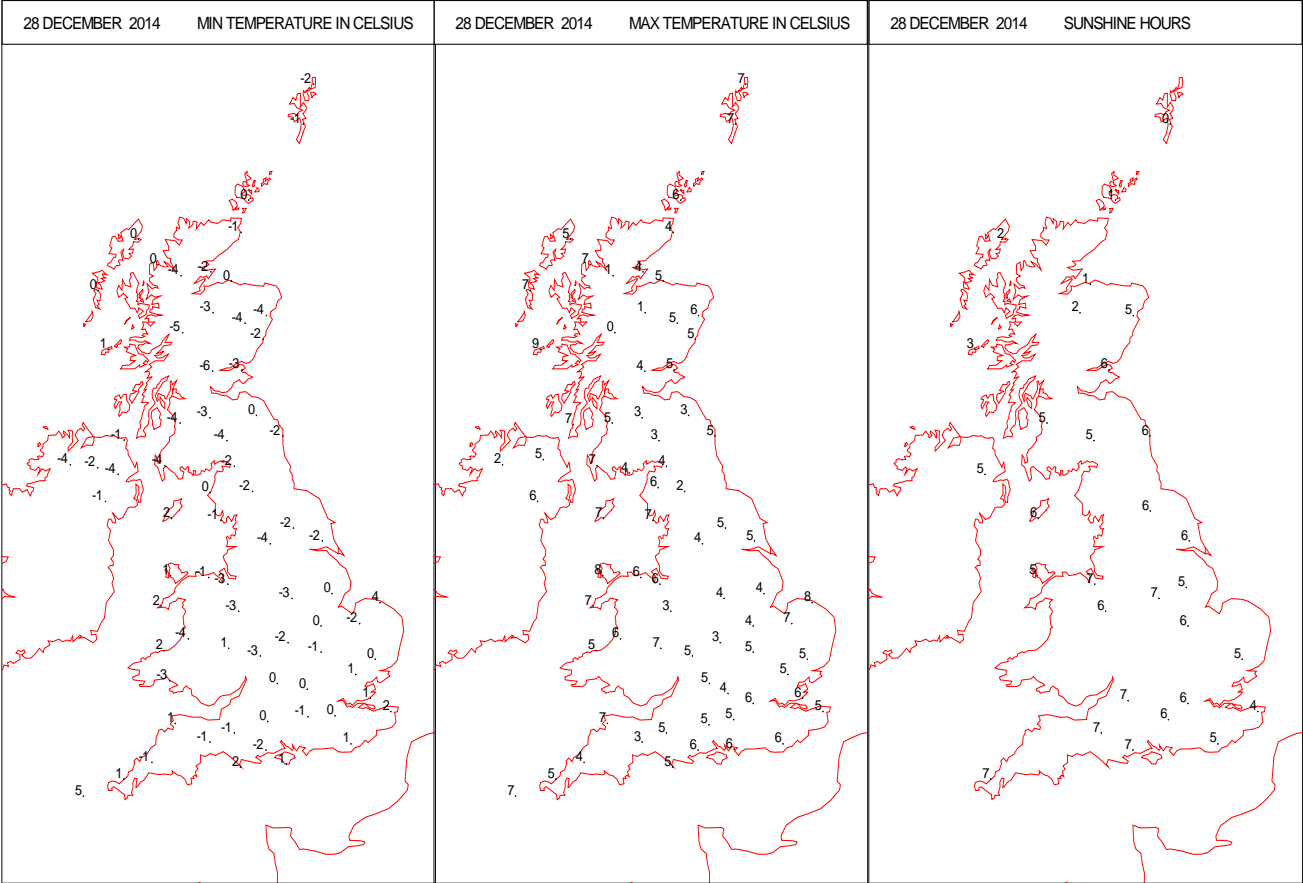
## SURFACE REPORTS



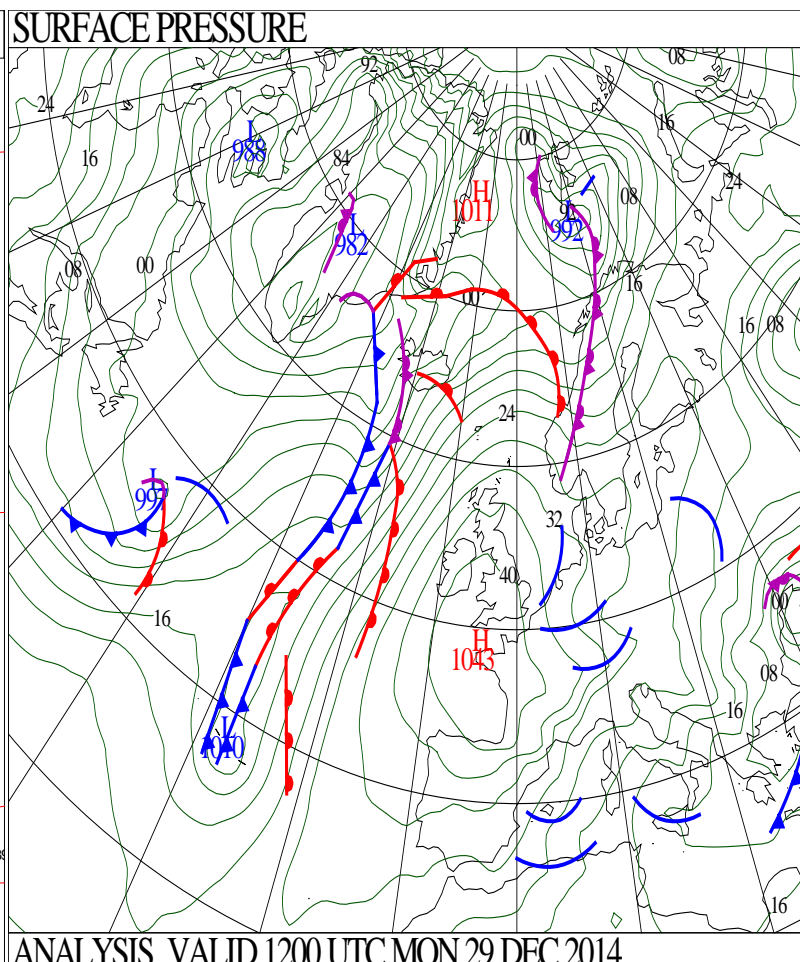
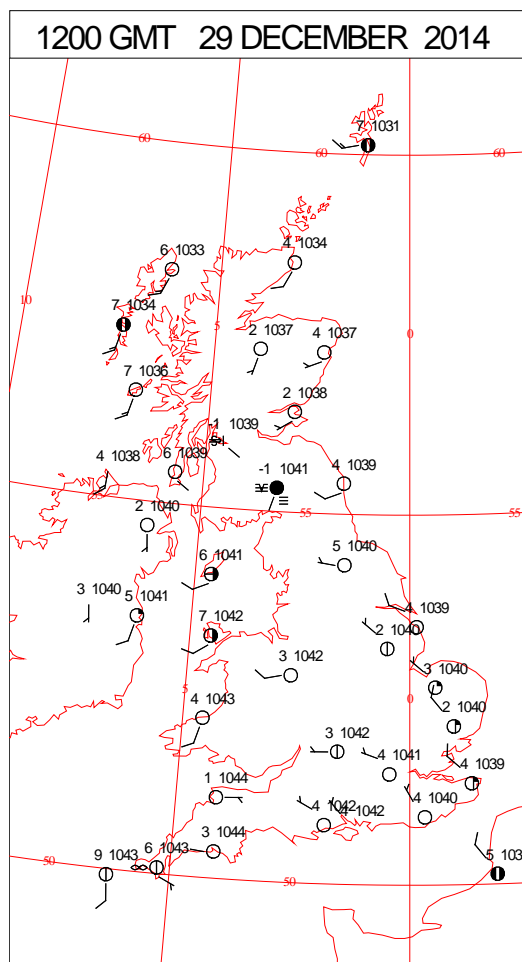
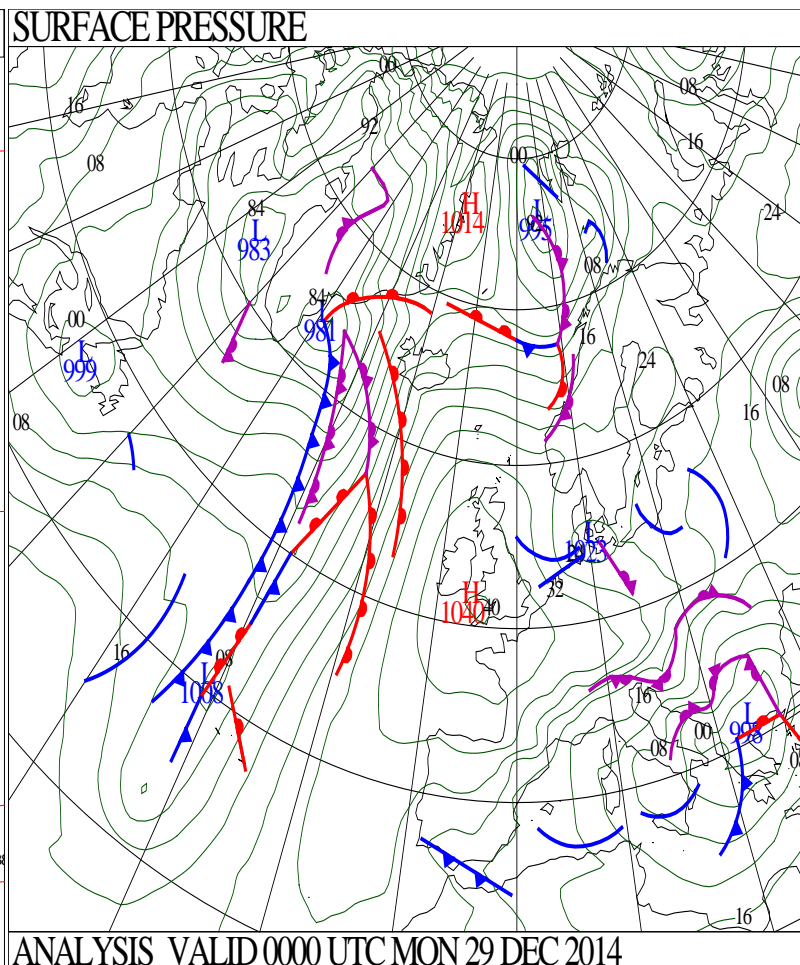
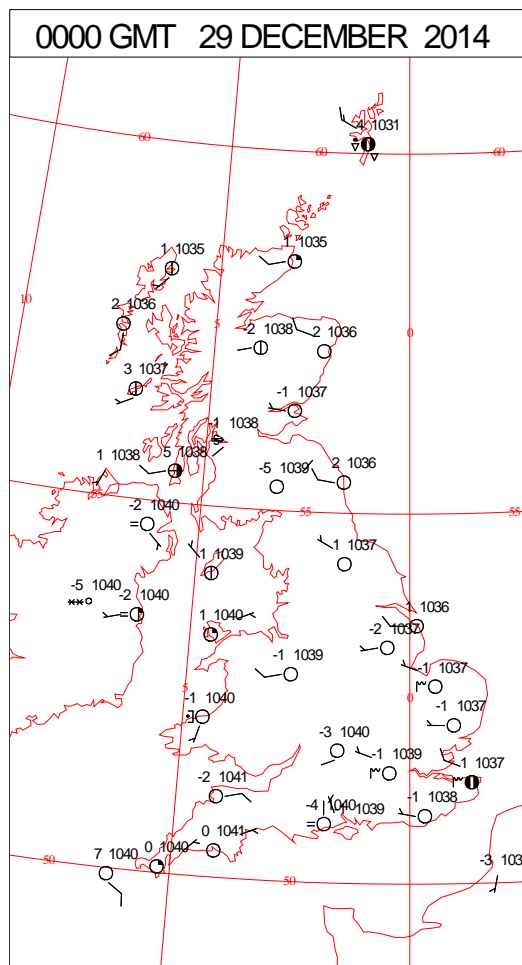
SIGNIFICANT WEATHER

0600 GMT 28 DECEMBER 2014	SIG WEATHER	1200 GMT 28 DECEMBER 2014	SIG WEATHER	<p><b>Summary of UK Weather for Sunday 28 December 2014.</b> Isolated wintry showers across north-eastern parts of the U.K. slowly eased through the early hours, leaving most places dry with largely clear skies and generally light winds. This allowed it to turn cold, with a widespread frost and some icy stretches developing by dawn.</p> <p>There were also a few mist and fog patches, especially across rural parts of northern England, and also parts of the south-west.</p> <p>During the day it was generally dry and sunny across the country, with light winds. It was cold for all areas, and some mist and shallow fog patches lasted throughout the day, particularly across parts of north-west England.</p> <p>Temperatures quickly fell below freezing again after sunset, with a widespread frost developing.</p> <p>Daytime temperatures were close to, or slightly below average, and the warmest places were across the Western Isles of Scotland.</p>
1800 GMT 28 DECEMBER 2014	SIG WEATHER	0000 GMT 29 DECEMBER 2014	SIG WEATHER	
				<p><b>EXTREMES</b></p> <p><b>Highest Maximum:</b> 9.3 Port Ellen, Islay</p> <p><b>Lowest Maximum:</b> -0.1 Dawyck Botanic Garden, Peeblesshire</p> <p><b>Lowest Minimum:</b> -6.8 Katesbridge, Co. Down</p> <p><b>Lowest Grass Minimum:</b> -10.9 Katesbridge, Co. Down</p> <p><b>Most Rain:</b> 19.0 Rhiconich, Sutherland</p> <p><b>Most Sun:</b> 7.2 Jersey Airport, Jersey</p>

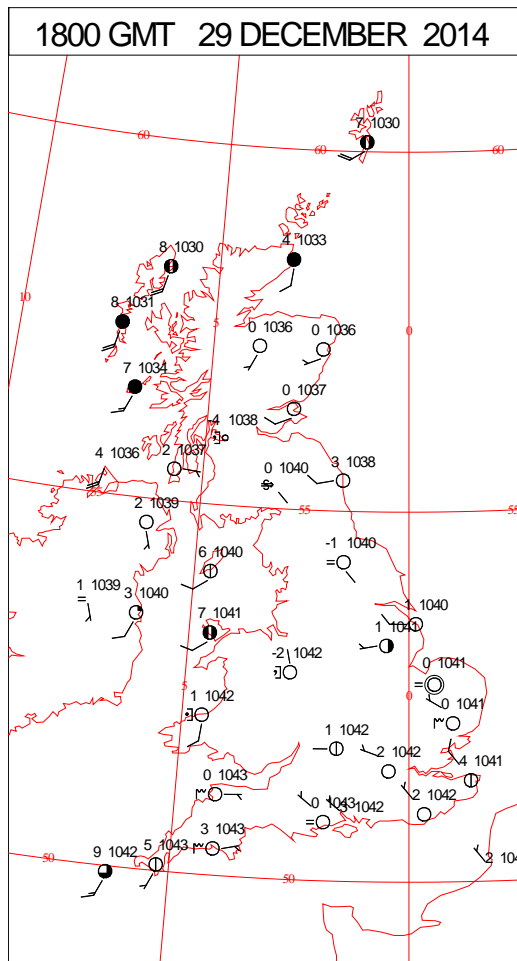
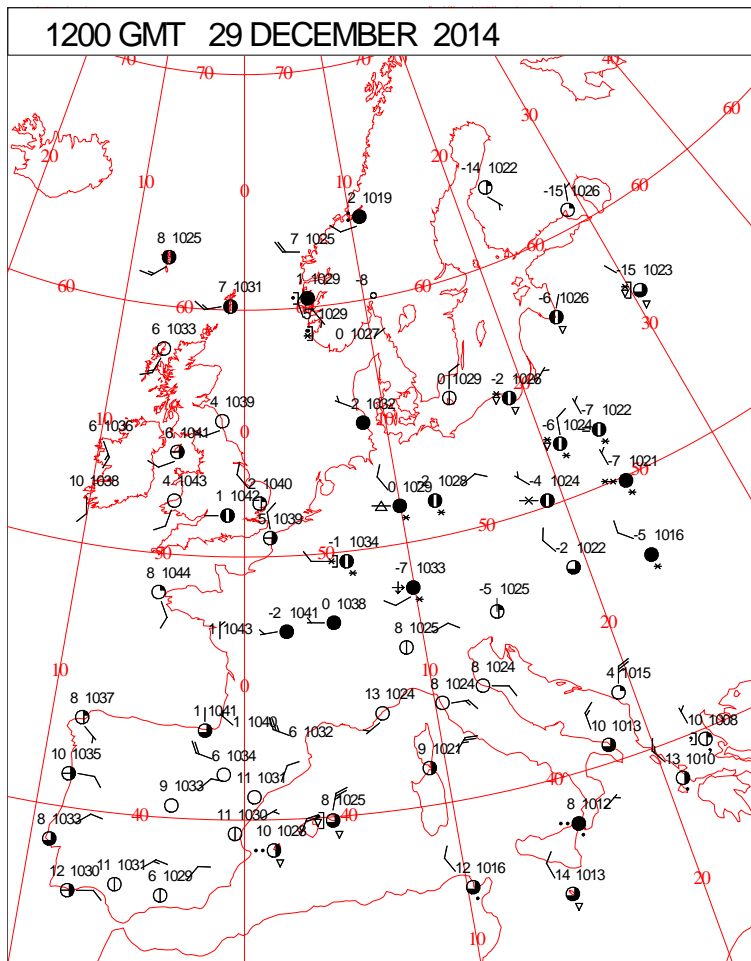
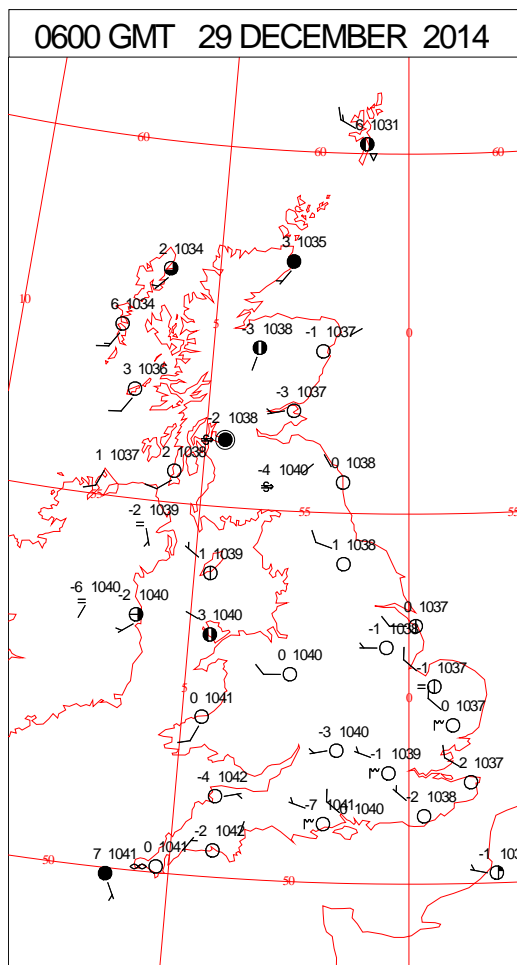
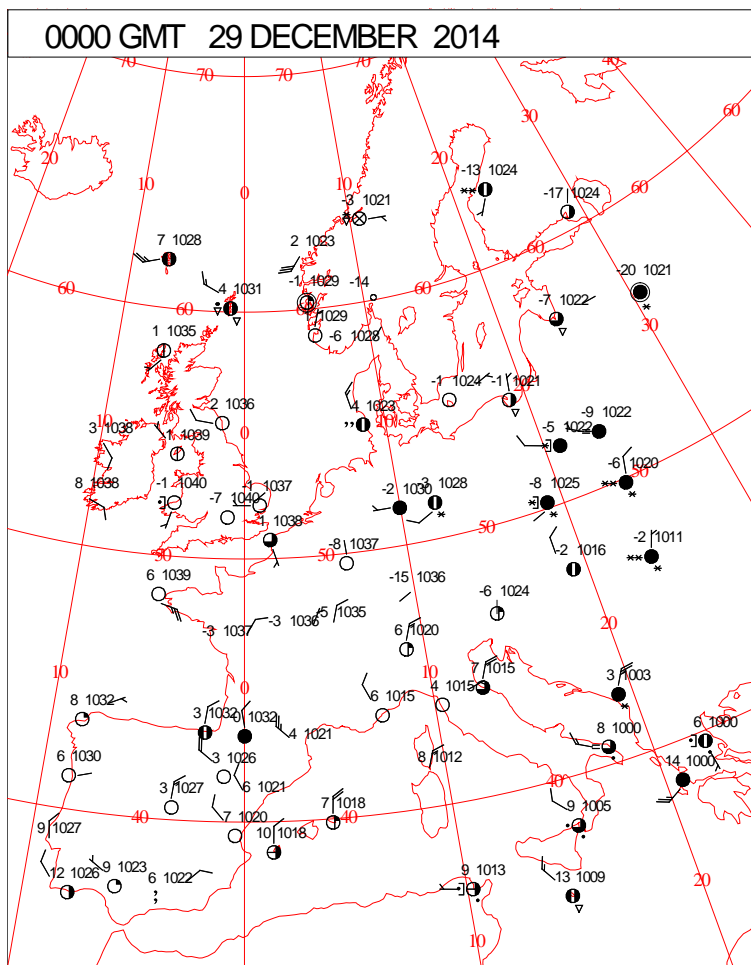
DAILY CLIMATE DATA



# DAILY WEATHER SUMMARY



# SURFACE REPORTS

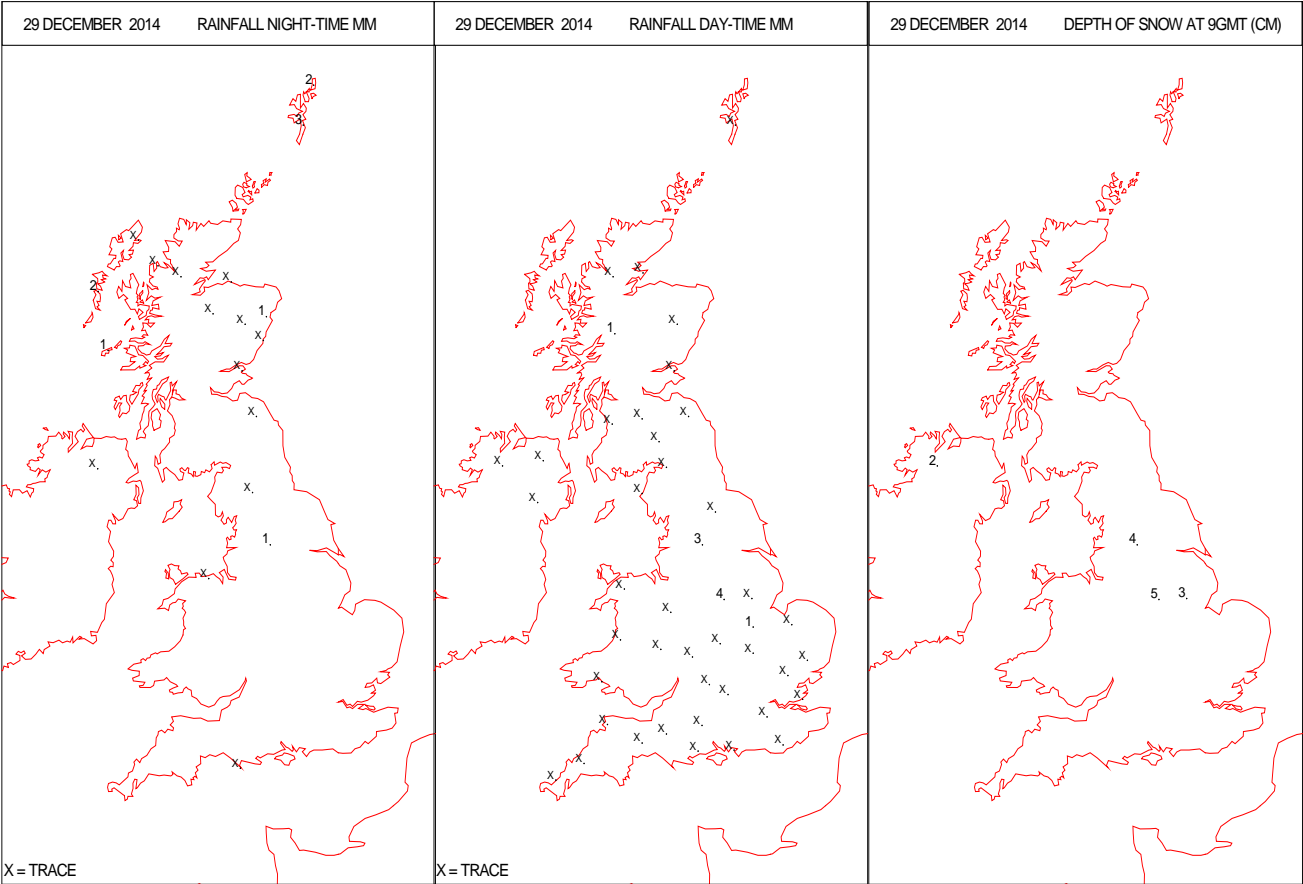
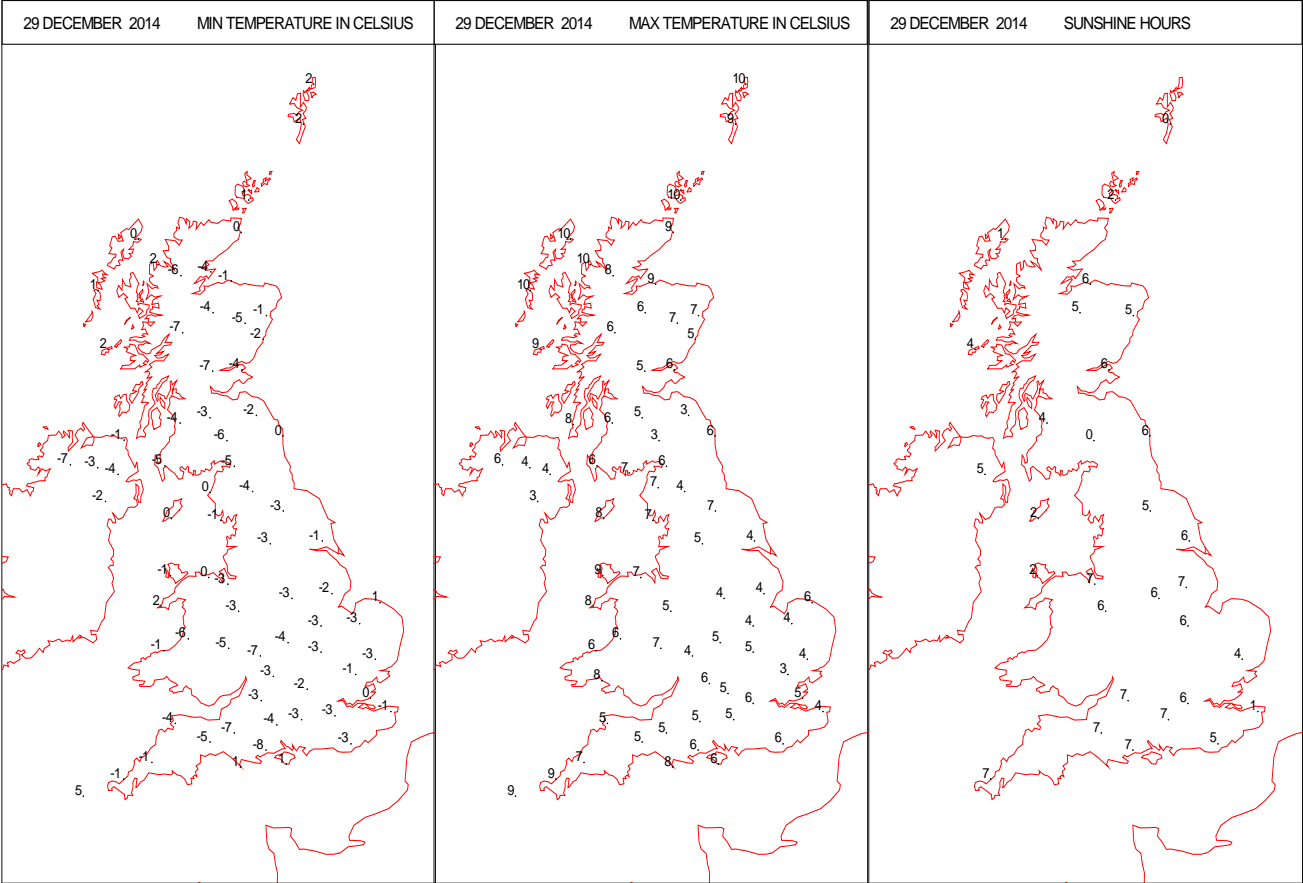




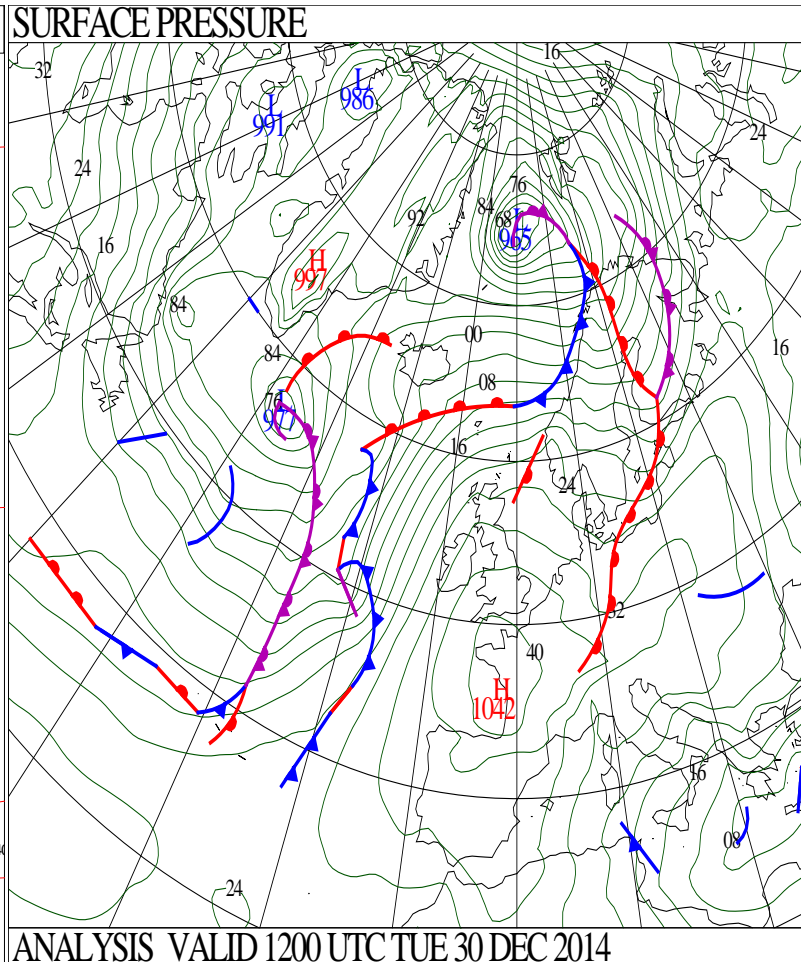
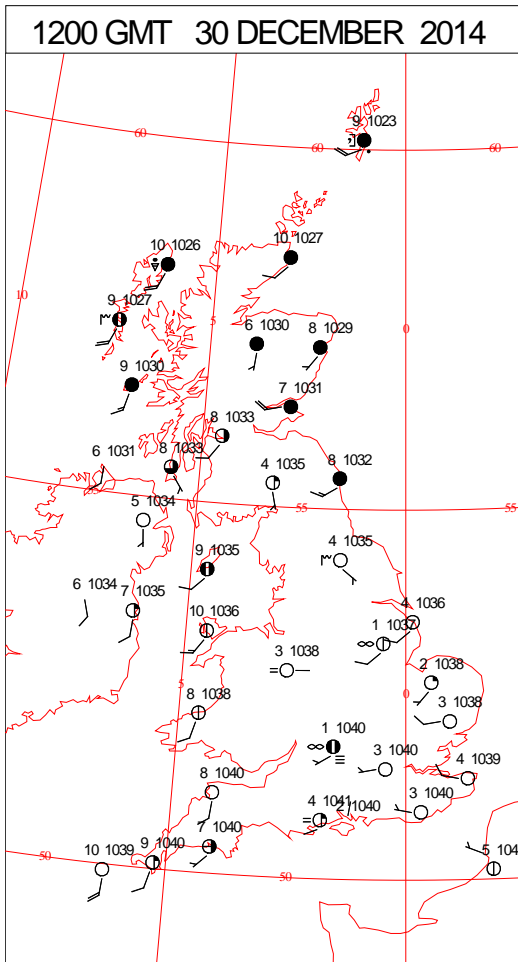
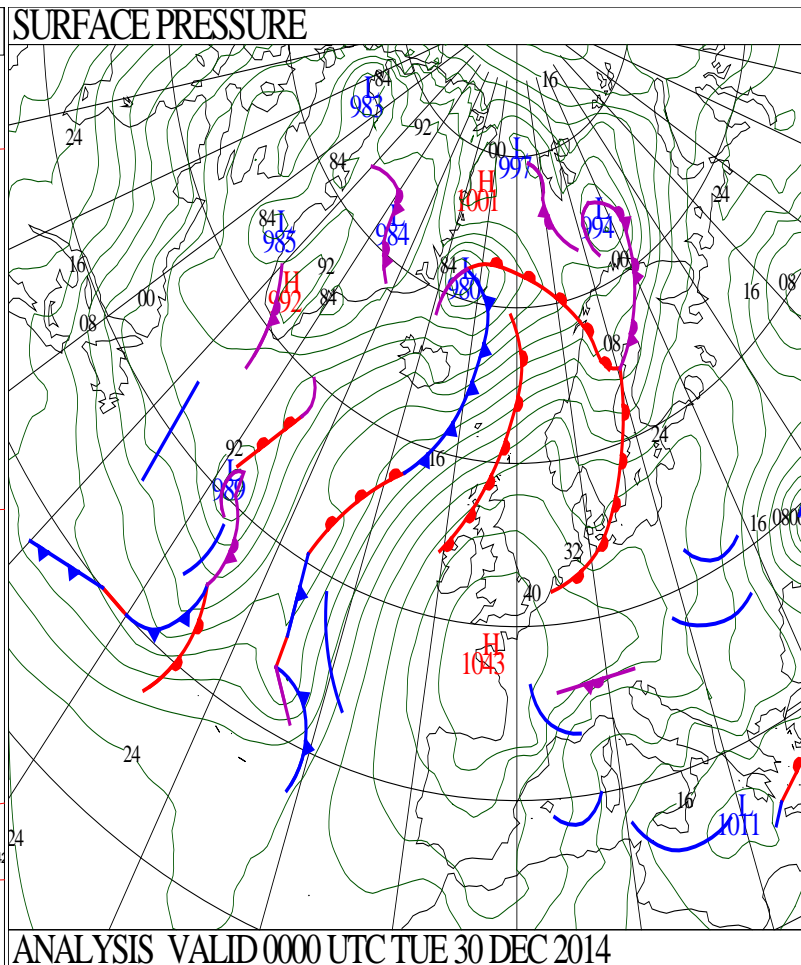
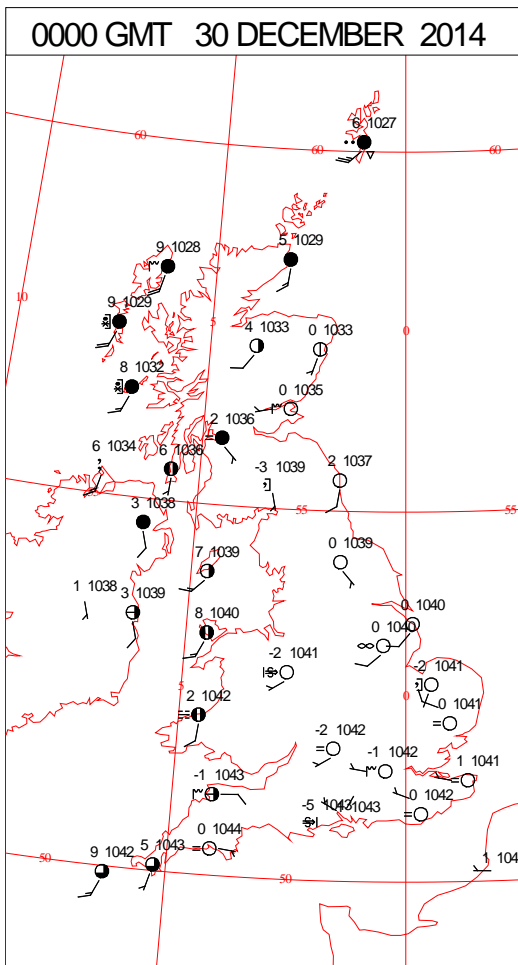
# SIGNIFICANT WEATHER

0600 GMT 29 DECEMBER 2014	SIG WEATHER	1200 GMT 29 DECEMBER 2014	SIG WEATHER	<p><b>Summary of UK Weather for Monday 29 December 2014.</b>            It was a dry night with clear skies, which resulted in temperatures widely falling below freezing, and a sharp frost for many by morning, with England, Northern Ireland and Wales having their coldest nights of the year.</p> <p>Some patchy freezing fog developed, especially across parts of north-west England, southern Scotland and Northern Ireland.</p> <p>By morning a few showers drifted across eastern parts of East Anglia, giving icy stretches.</p> <p>A fine winters day followed for much of the country, with plenty of sunshine and light winds.</p> <p>However, some mist and fog patches lingered in a few places.</p> <p>Temperatures by day were generally below average, and soon plummeted after sunset, with a widespread frost developing again through the evening.</p>
1800 GMT 29 DECEMBER 2014	SIG WEATHER	0000 GMT 30 DECEMBER 2014	SIG WEATHER	<p><b>EXTREMES</b>  <b>Highest Maximum:</b>            10.5 Strathay East, Sutherland  <b>Lowest Maximum:</b>            1.5 Rochdale, Lancashire  <b>Lowest Minimum:</b>            -8.8 Katesbridge, Co. Down  <b>Lowest Grass Minimum:</b>            -12.2 Katesbridge, Co. Down  <b>Most Rain:</b>            19.4 Hazelwood, Argyll  <b>Most Sun:</b>            7.1 Camborne, Cornwall            7.1 Filton, Avon            7.1 North Wyke, Devon</p>

DAILY CLIMATE DATA

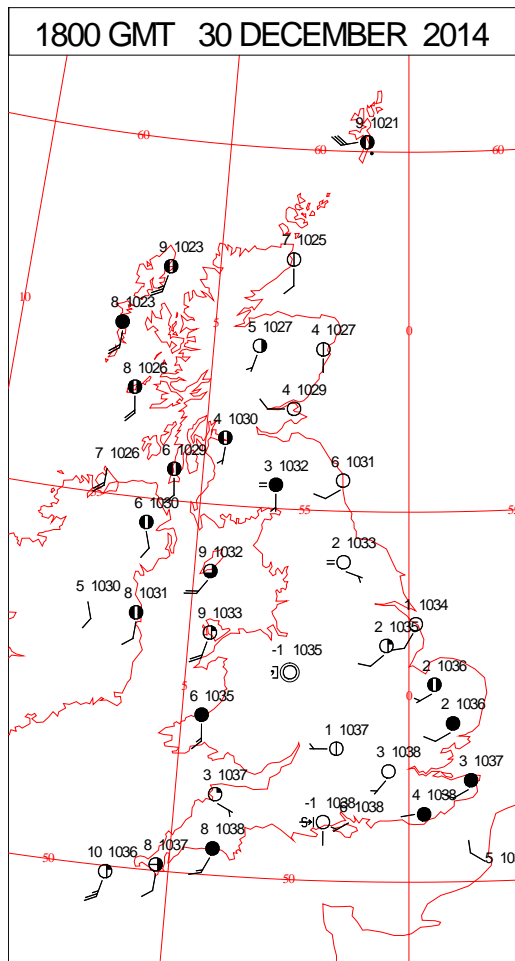
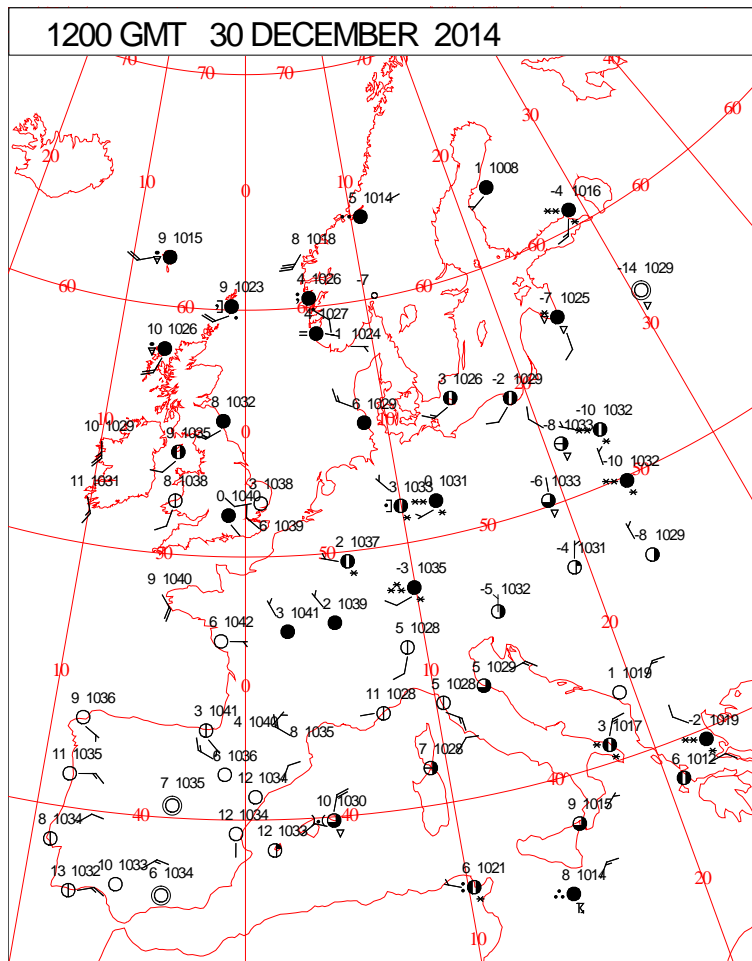
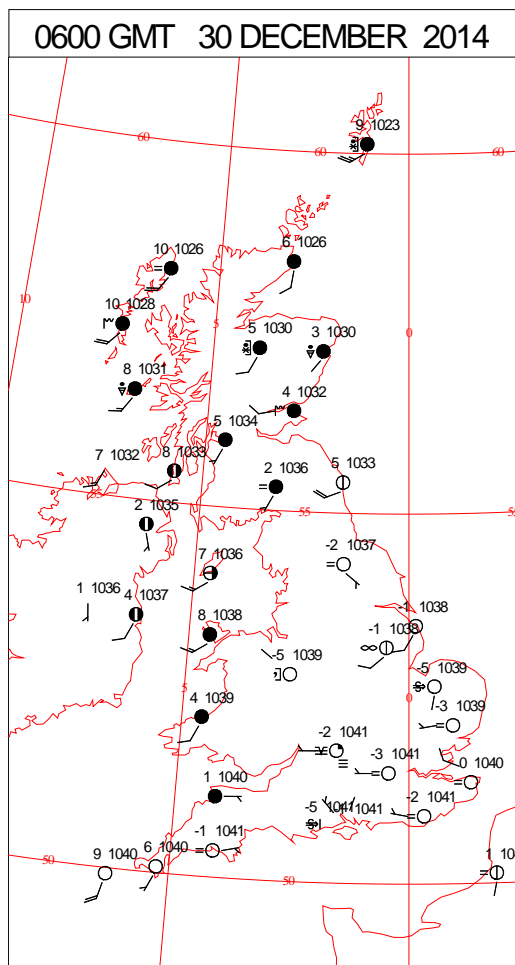
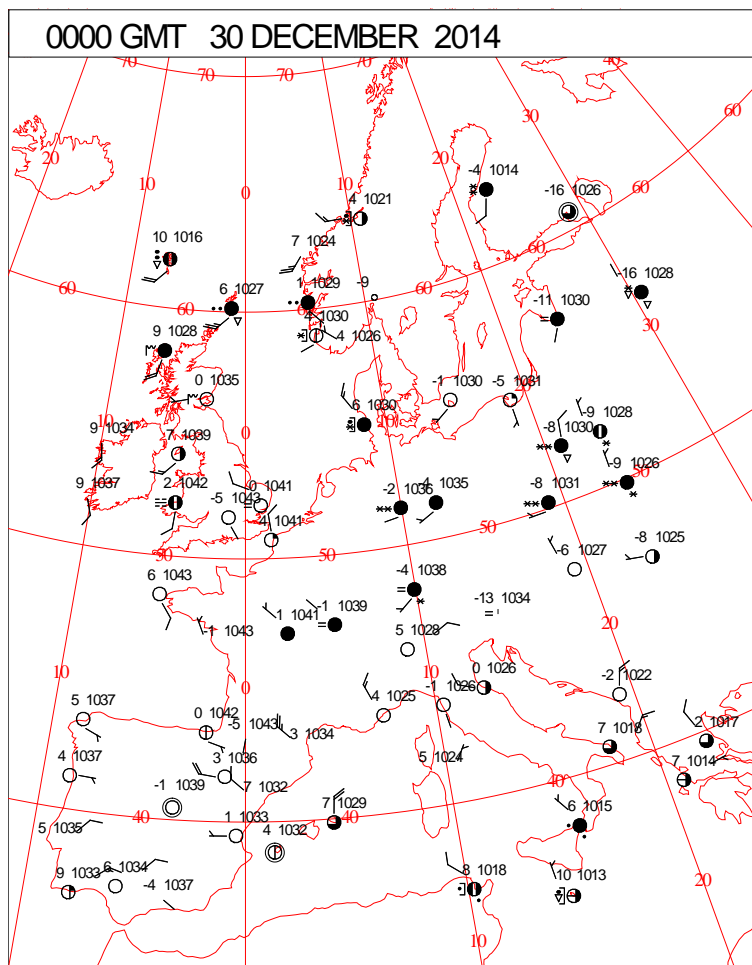


# DAILY WEATHER SUMMARY



Tuesday 30 December 2014

## SURFACE REPORTS

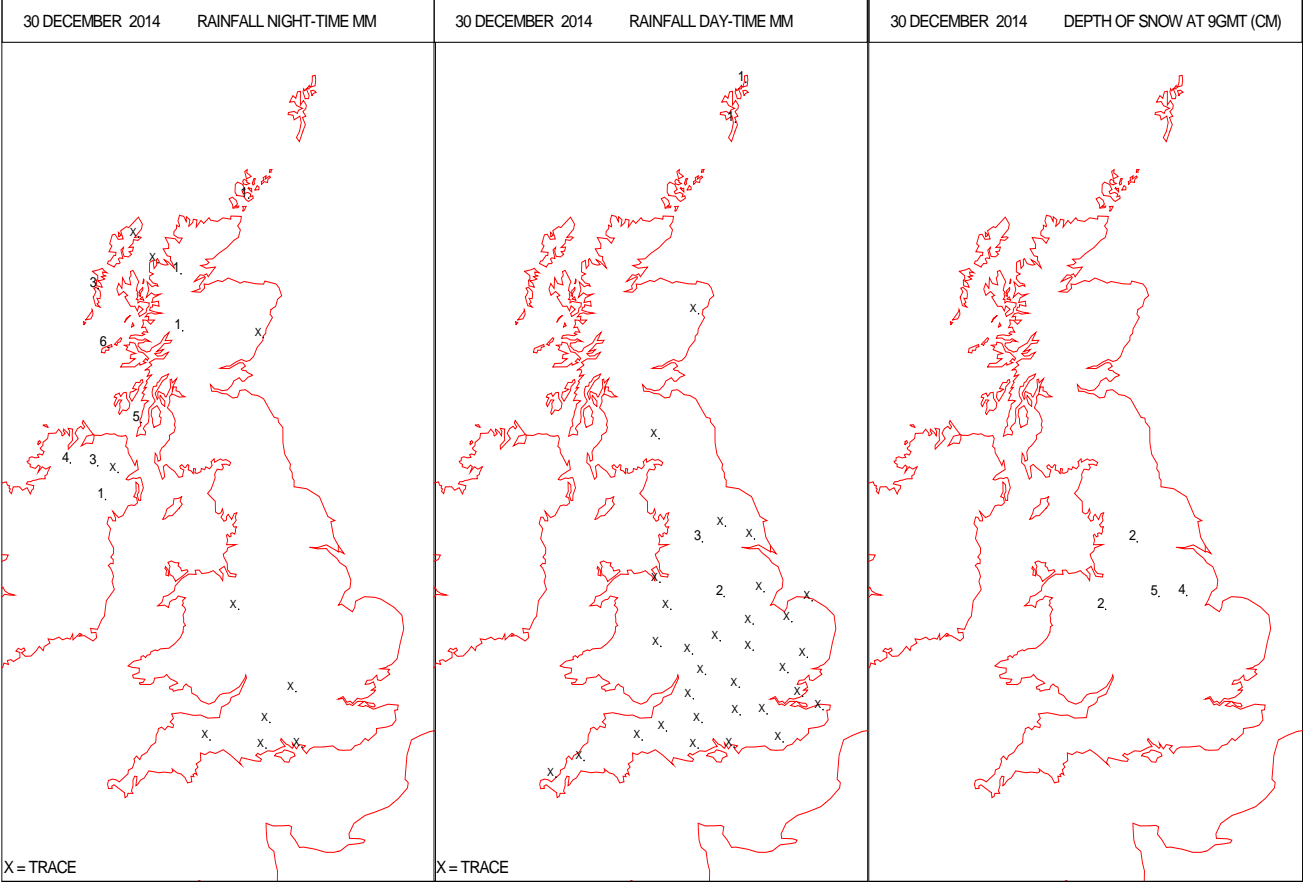
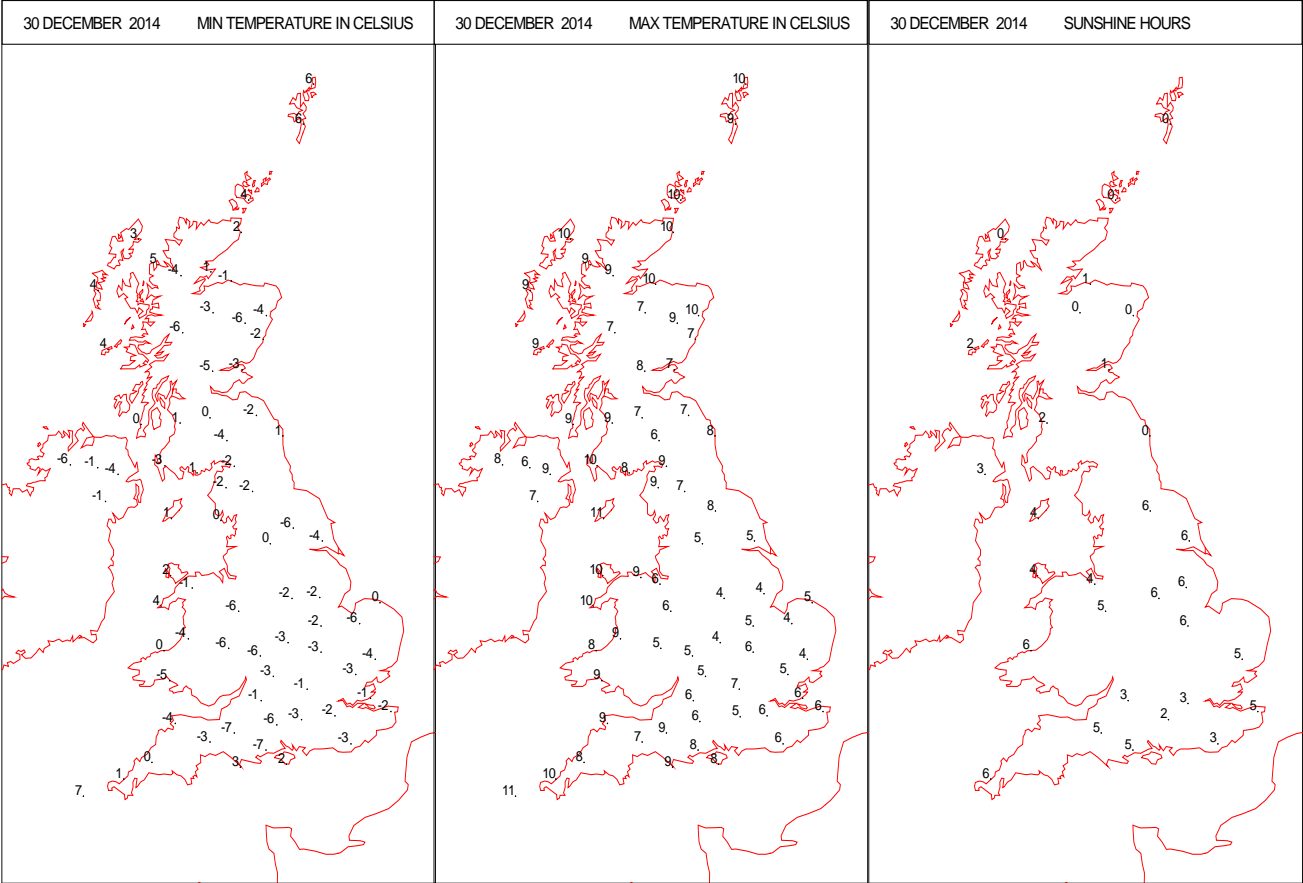


SIGNIFICANT WEATHER

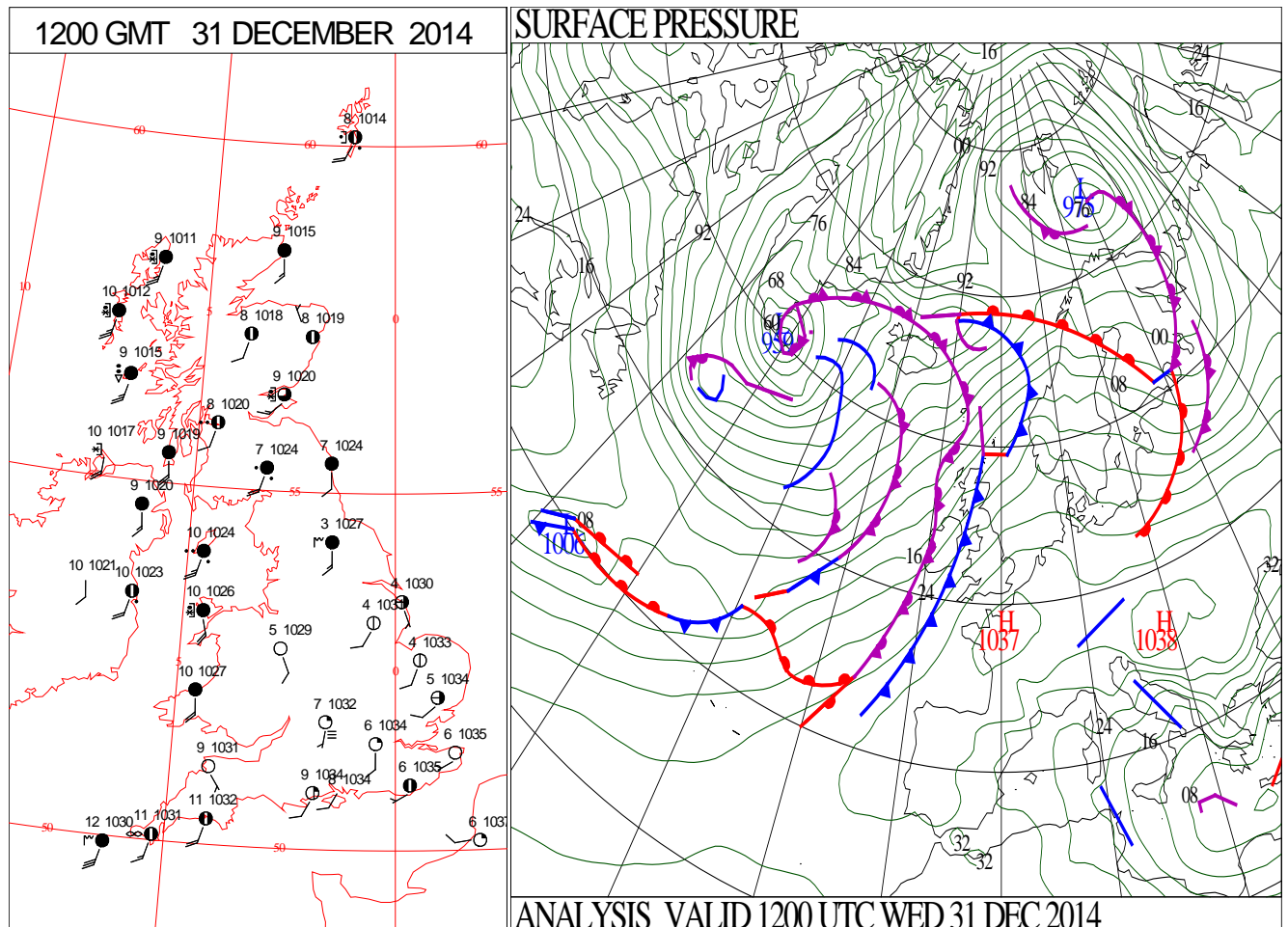
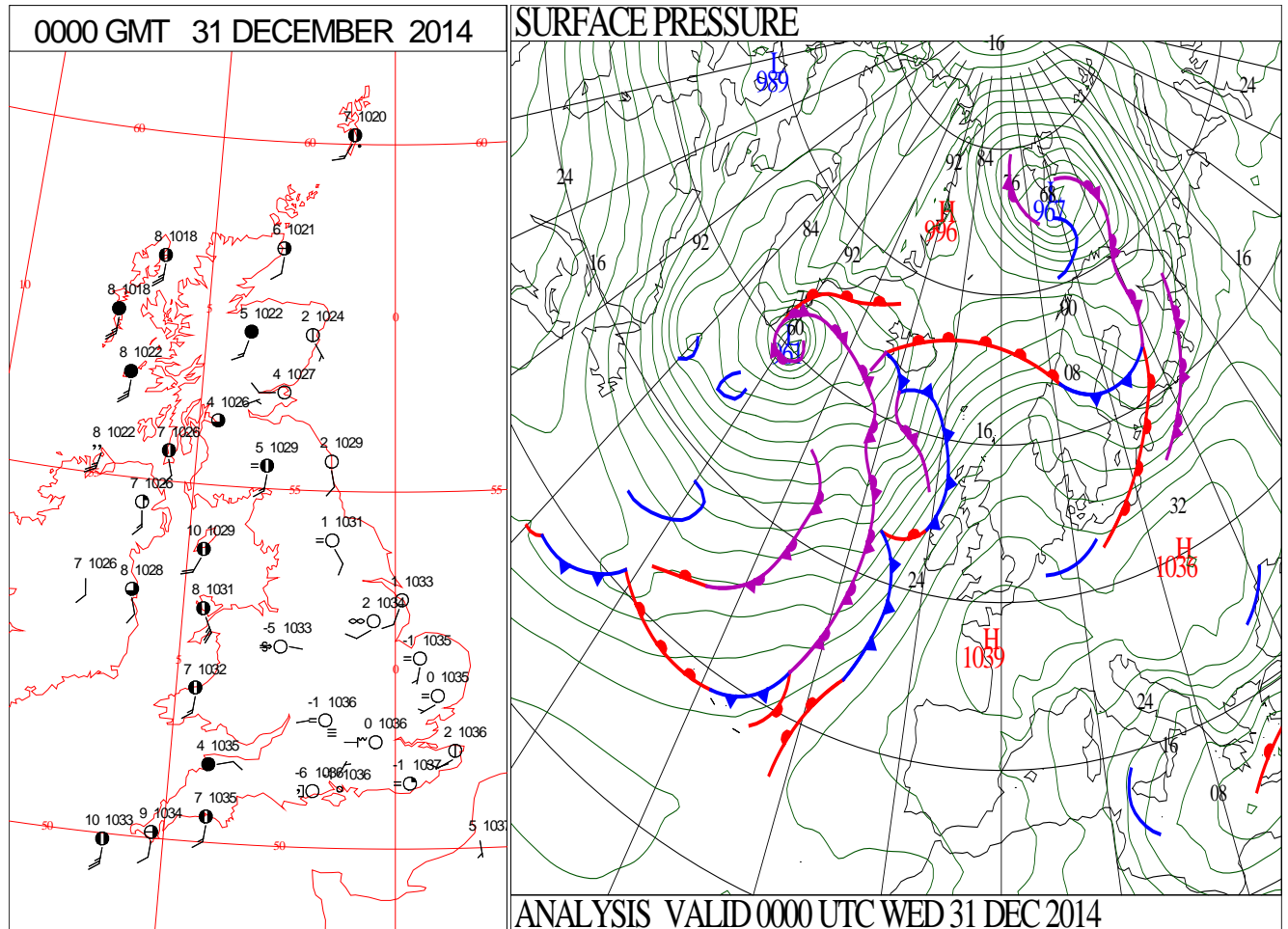
0600 GMT 30 DECEMBER 2014	SIG WEATHER	1200 GMT 30 DECEMBER 2014	SIG WEATHER	<p><b>Summary of UK Weather for Tuesday 30 December 2014.</b></p> <p>It was a cold and frosty night quite widely, especially across England and Wales.</p> <p>Northern Ireland and western Scotland saw increasing amounts of cloud, and so temperature held up a little there, and the cloud spilled across parts of west Wales and south-west England later in the night.</p> <p>It stayed dry and largely sunny during the day across much of England, Wales and eastern Scotland, with just a little patchy cloud at times.</p> <p>Northern Ireland and western Scotland were more cloudy and milder, with occasional spots of light drizzle.</p> <p>Winds were light for most, but started to strengthen in the north-west of the country during the afternoon.</p> <p>Daytime maximum temperatures were widely below average, but a little above across the Western Isles.</p> <p>Temperatures fell quickly after dark across England and Wales.</p>
1800 GMT 30 DECEMBER 2014	SIG WEATHER	0000 GMT 31 DECEMBER 2014	SIG WEATHER	
				<p><b>EXTREMES</b></p> <p><b>Highest Maximum:</b> 11.2 Achfary, Sutherland</p> <p><b>Lowest Maximum:</b> 2.0 Cranwell, Lincolnshire</p> <p><b>Lowest Minimum:</b> -8.2 Katesbridge, Co. Down</p> <p><b>Lowest Grass Minimum:</b> -11.4 Santon Downham, Norfolk</p> <p><b>Most Rain:</b> 25.2 Alltdearg House, Isle of Skye</p> <p><b>Most Sun:</b> 7.1 Bude, Cornwall 7.1 North Wyke, Devon</p>



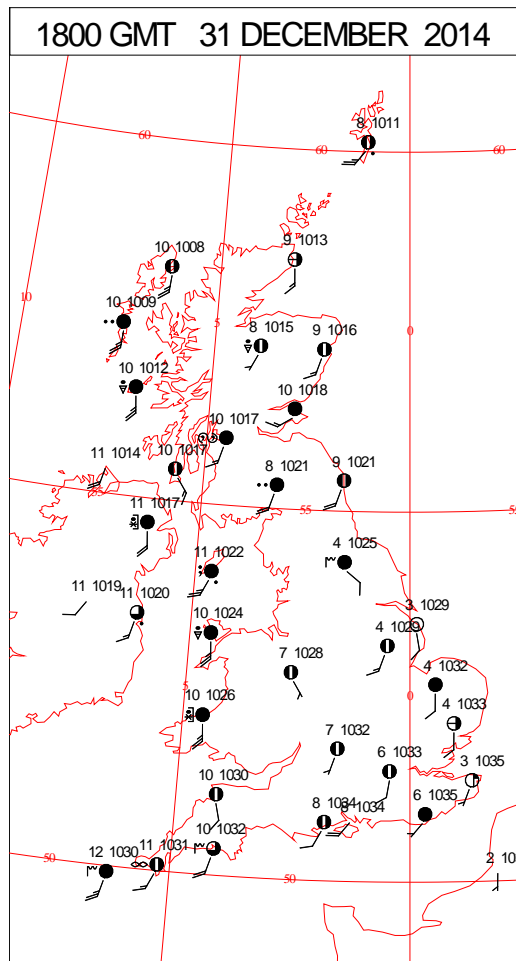
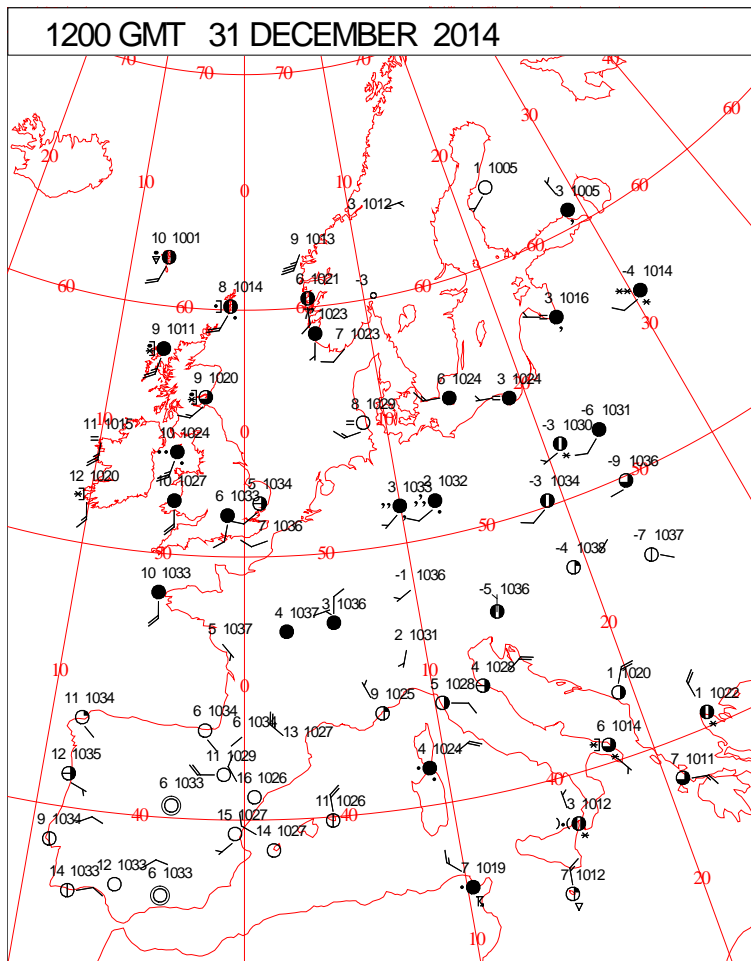
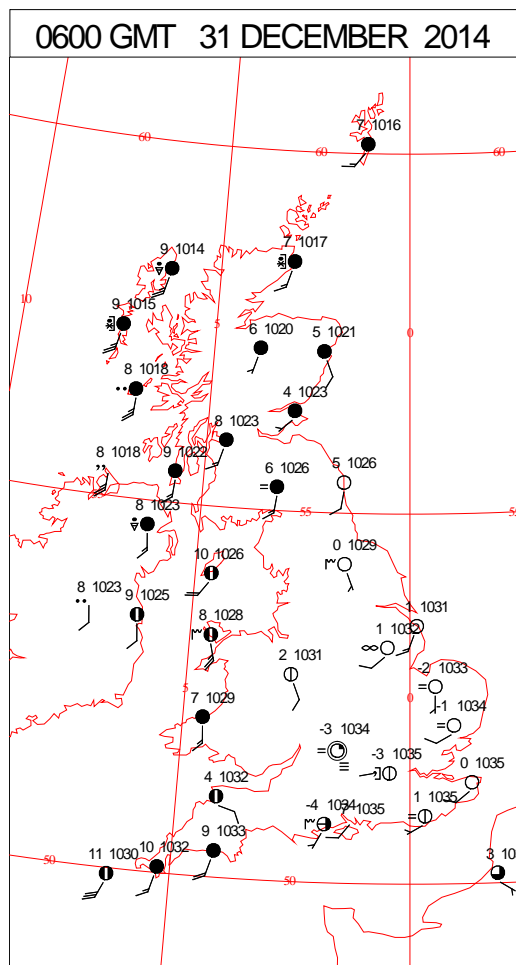
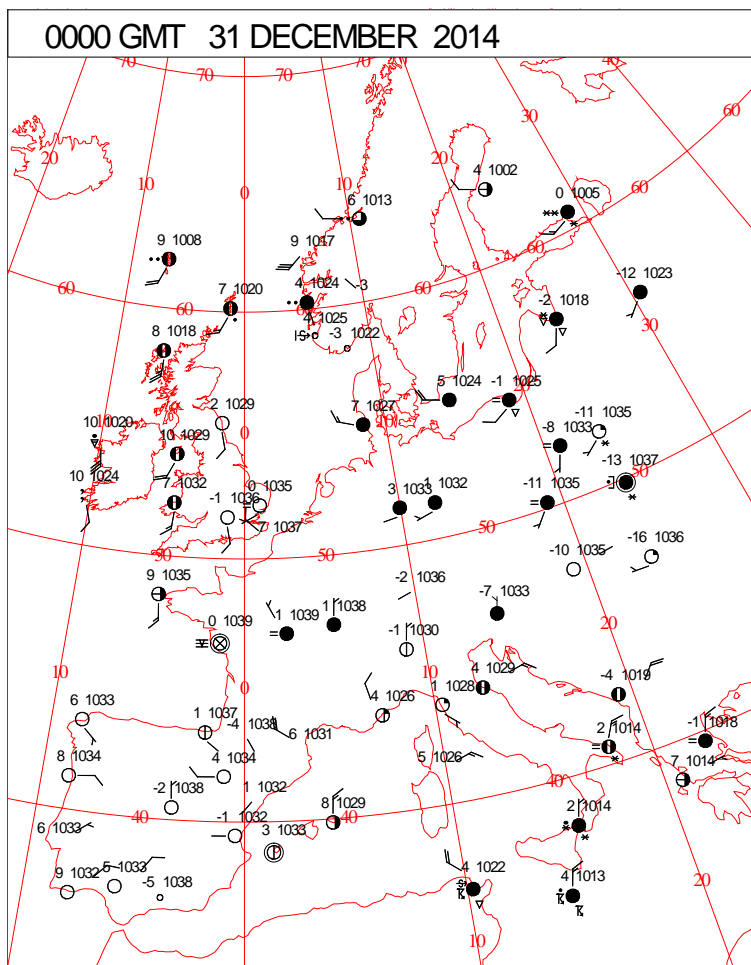
DAILY CLIMATE DATA



# DAILY WEATHER SUMMARY



# SURFACE REPORTS



# SIGNIFICANT WEATHER

0600 GMT 31 DECEMBER 2014	SIG WEATHER	1200 GMT 31 DECEMBER 2014	SIG WEATHER	<p><b>Summary of UK Weather for Wednesday 31 December 2014.</b></p> <p>Overnight, cloudier, milder and breezier conditions edged in from the north-west, eventually bringing outbreaks of patchy rain across north-west Scotland and Northern Ireland.</p> <p>Much of England and Wales, away from western extremities, had clear spells. It was another chilly night, especially towards the south and east, with temperatures below average for the time of year. A few freezing fog patches formed too, mainly across central southern parts of England.</p> <p>It was then another largely fine day across many southern and eastern areas, with sunny spells. The early mist and fog patches cleared during the morning.</p> <p>However, it was a cloudier day across northern and western parts, with patchy outbreaks of rain in places.</p> <p>Temperatures fell sharply in the far south-east under the residual clear spells early in the evening, before the cloud filtered across later.</p> <p>Patchy outbreaks of rain continued to affect some western and northern parts for a time, but clearer conditions pushed into some northern areas by midnight.</p> <p>Overall, temperatures were near, or just above, average for the time of year.</p>
1800 GMT 31 DECEMBER 2014	SIG WEATHER	0000 GMT 01 JANUARY 2015	SIG WEATHER	<p><b>EXTREMES</b></p> <p><b>Highest Maximum:</b> 13.2 Prestatyn, Clwyd</p> <p><b>Lowest Maximum:</b> 5.8 Jersey Airport, Jersey</p> <p><b>Lowest Minimum:</b> -6.7 South Farnborough, Hampshire</p> <p><b>Lowest Grass Minimum:</b> -11.0 South Newington, Oxfordshire</p> <p><b>Most Rain:</b> 52.6 Achnagart, Inverness-Shire</p> <p><b>Most Sun:</b> 5.7 Manston, Kent 5.7 Wittering, Cambridgeshire</p>

DAILY CLIMATE DATA

