




NOT FOR LOAN
DAILY WEATHER SUMMARY

DUPLICATE ALSO FOR
TUESDAY 1 OCTOBER 1991




 Warm front
  Cold front
  Occlusion
 London Weather Centre 284-286 High Holborn London WC1V 7HX
 © Crown Copyright All rights reserved

Commercial Services



The Met. Office

LONDON WEATHER CENTRE
Pendrel House, 284-286 High Holborn, London WC1V 7HX
Tel: 071-430-5709 International tel: +44 71-
Fax: 071-404 4314



5 March 1992

TO ALL DWS CUSTOMERS

You will no doubt have noticed some changes recently to the format of the DWS. This has been forced on us by the demise of our OASYS computer which is responsible for plotting most of the observations.

Improved master charts of the UK observations and significant weather are already being received from our HQ (with extra observations) as are the stats/extremes of temperature, rain and sun. Commencing this week, the stats will be of slightly larger upright numerals (not sloping as a few recent issues were) making them easy to read.

For a period the plotted observations on the European/North Atlantic charts will be done by hand until master charts are received from our HQ at Bracknell.

I am sure you will agree that the changes are for the better, a significant refurbishment without radical change.

W.J. Dunn

Climat Department

W.J. DUNN

1 OCT 91 AT 0600

1 OCT 91 AT 2400

1 OCT 91 AT 1800

FOR LOAN
WEATHER SUMMARY

ALSO FOR

TUESDAY 1 OCTOBER 1991



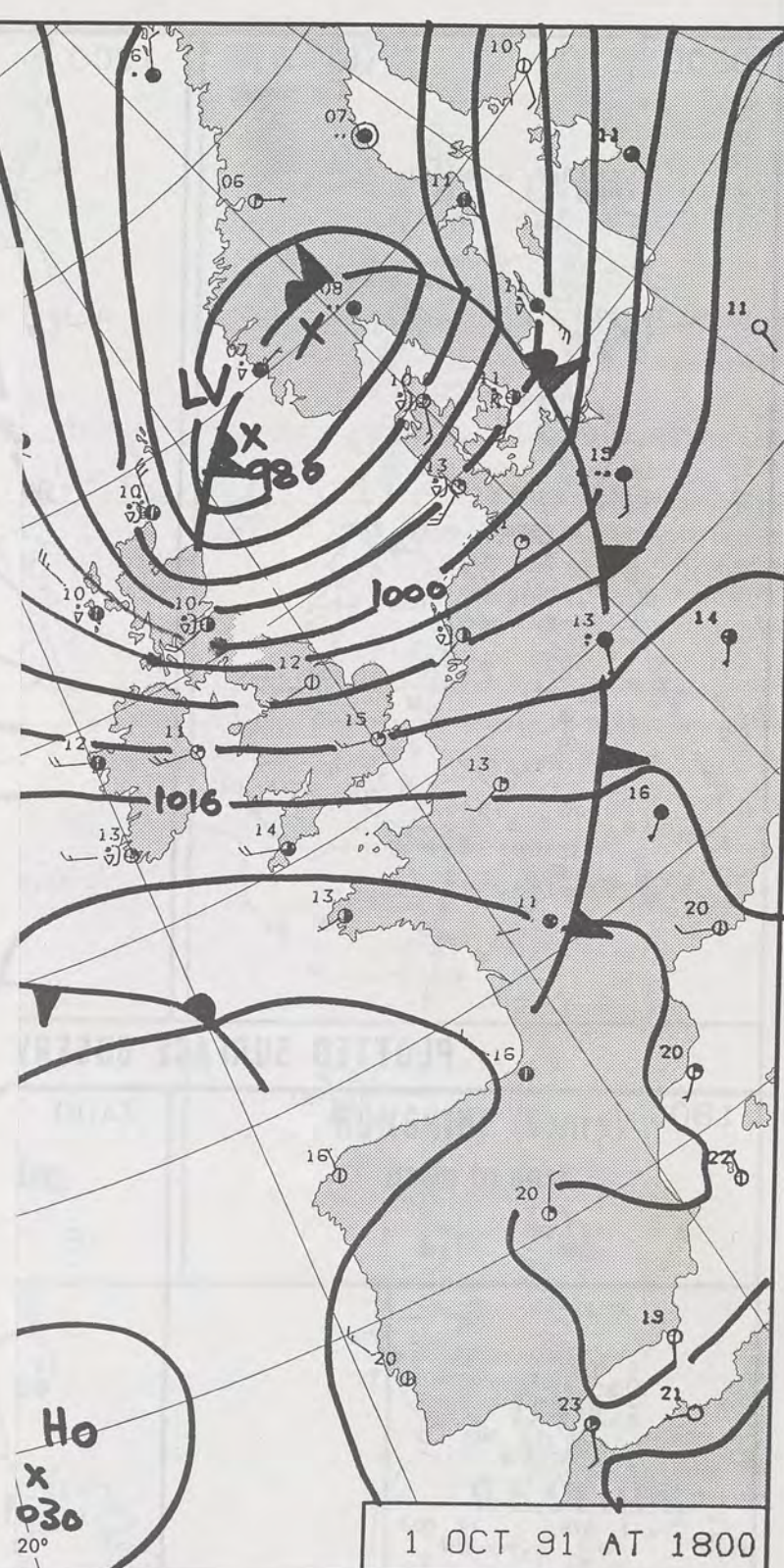
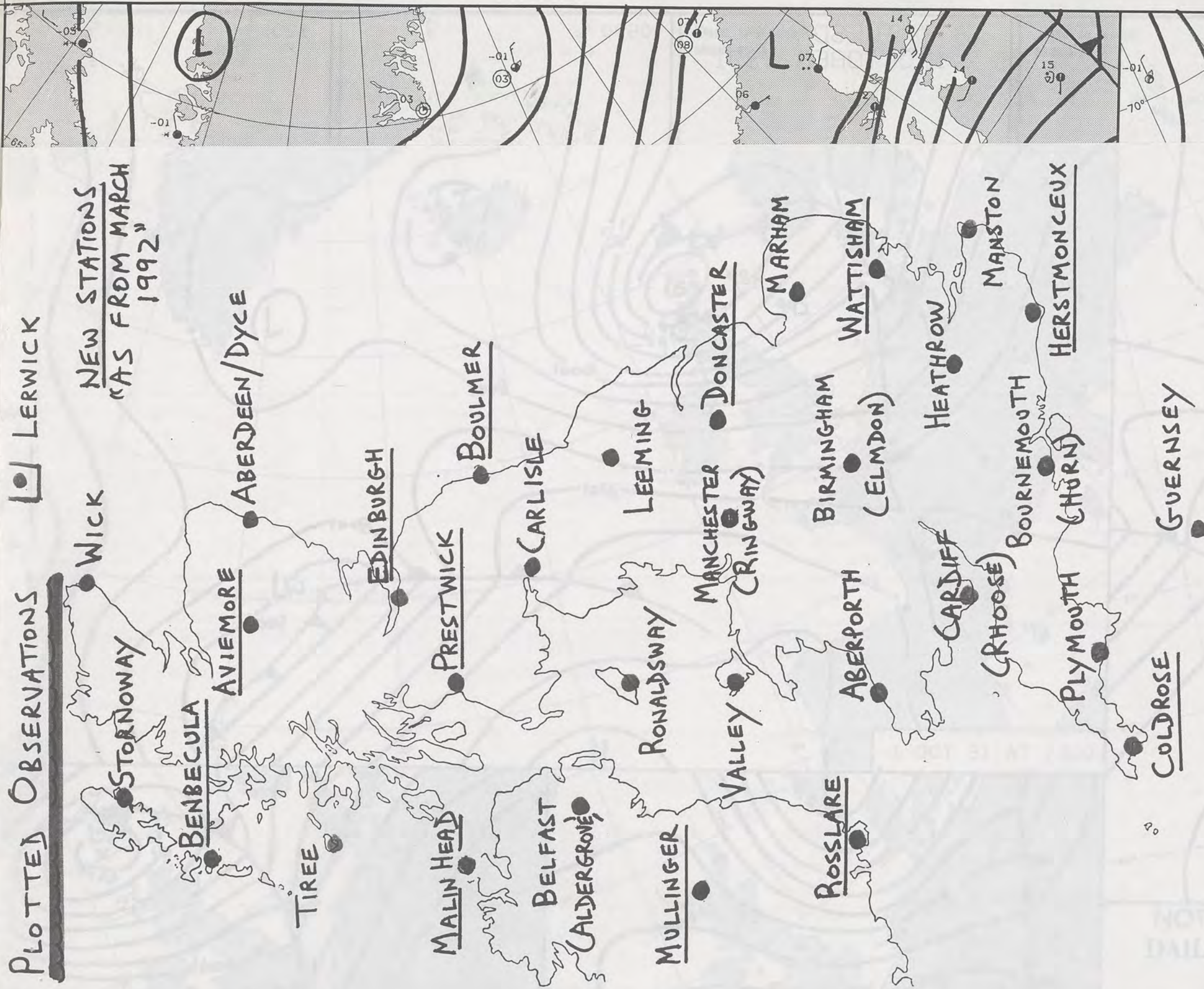
Warm front Cold front Occlusion

London Weather Centre 284-286 High Holborn London WC1V 7HX

© Crown Copyright All rights reserved

PLOTTED OBSERVATIONS

**NEW STATIONS
"AS FROM MARCH
1992"**



1 OCT 91 AT 1800

NOT FOR LOAN

DAILY WEATHER SUMMARY



FOR

TUESDAY 1 OCTOBER 1991

METEOROLOGICAL OFFICE

14 OCT 1991

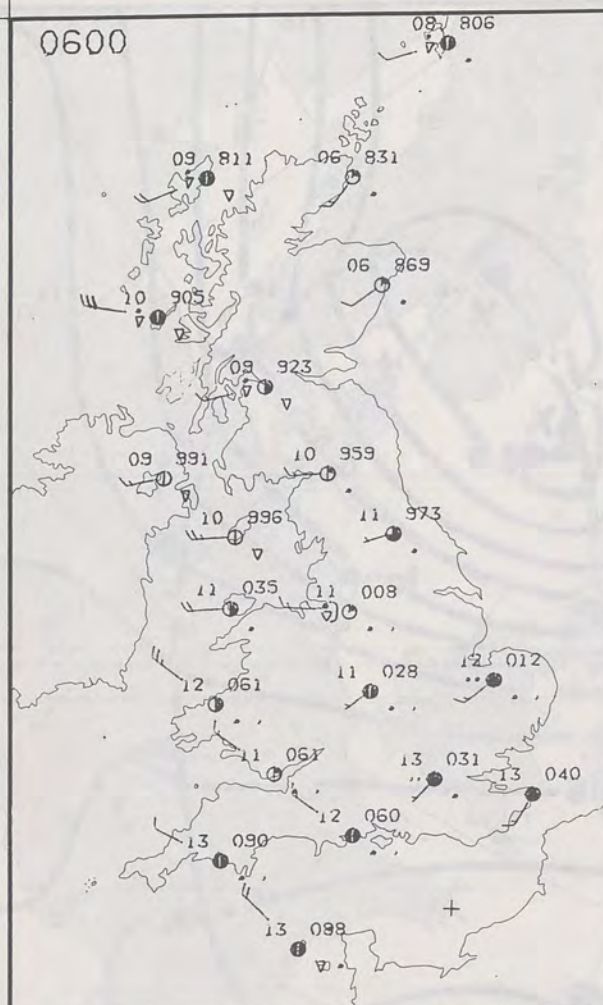
LIBRARY

 Warm front
  Cold front
  Occlusion

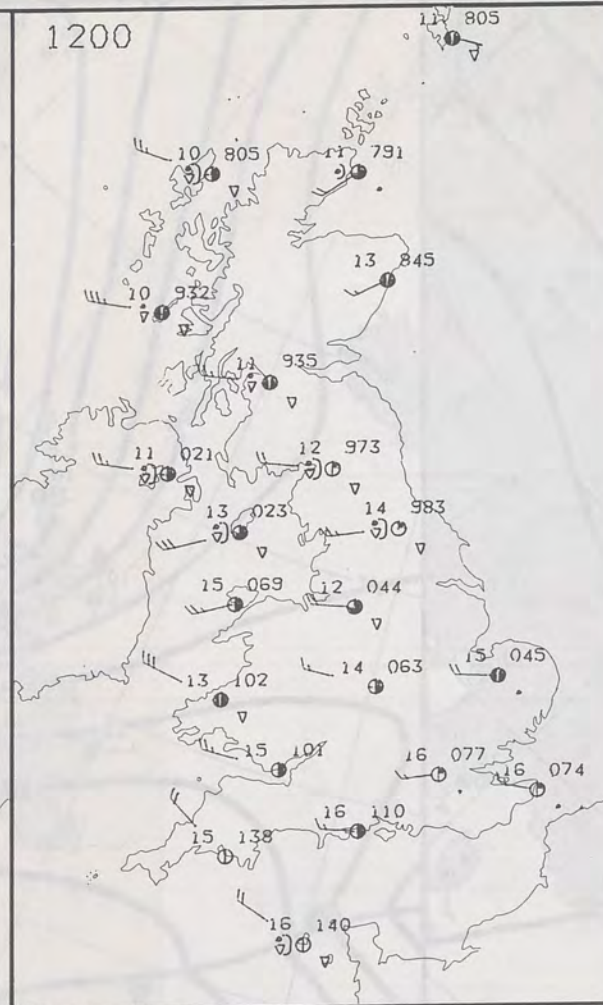
London Weather Centre 284-286 High Holborn London WC1V 7HX

© Crown Copyright All rights reserved

0600

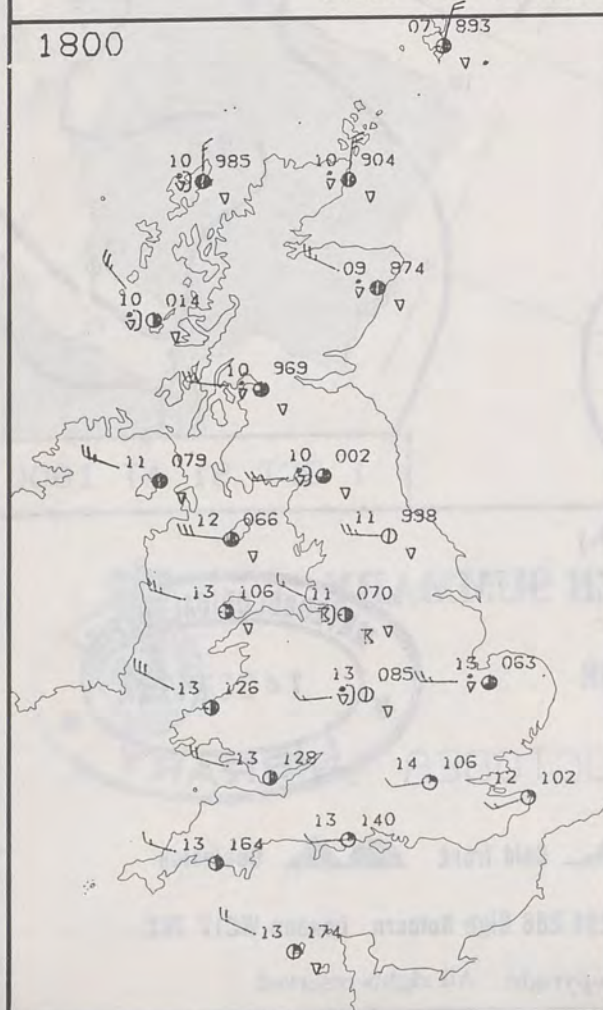


1200

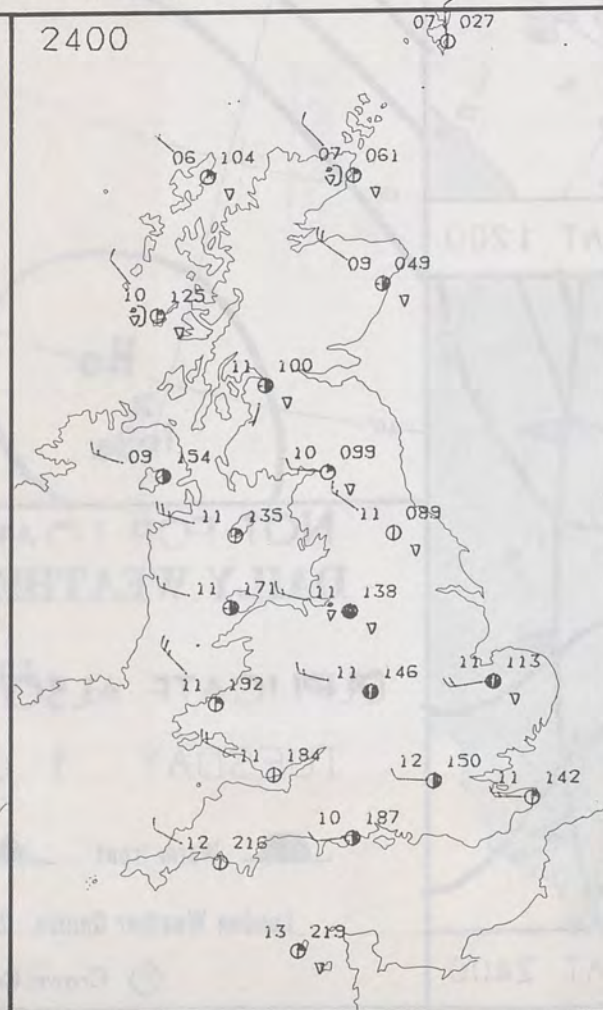


PLOTTED SURFACE OBSERVATIONS

1800



2400

TUESDAY
1 OCTOBER 1991SUMMARY
OF
BRITISH WEATHER

Scotland and Northern Ireland had showers overnight.

England and Wales had rain and drizzle for awhile, but clearer weather reached NW parts by morning.

All of East Anglia and SE England brightened up during the morning with England having a mainly sunny day especially in Southern and Eastern districts, but there were showers mostly in the north, with isolated thunder.

Much of Wales was dry and sunny with just a few showers and in Scotland and Northern Ireland there was some sunshine too, but here there were frequent showers, some heavy and over Scotland one or two thunderstorms.

It was a windy day with gales in the N and W, at Edinburgh the wind gusted to 67 knots.

Temperatures in most places were close to normal, but Scotland was a little colder.

London Weather Centre
284-286 High Holborn
London WC1V 7HX
All times are GMT

© Crown Copyright 1986 All rights reserved

0600



1200



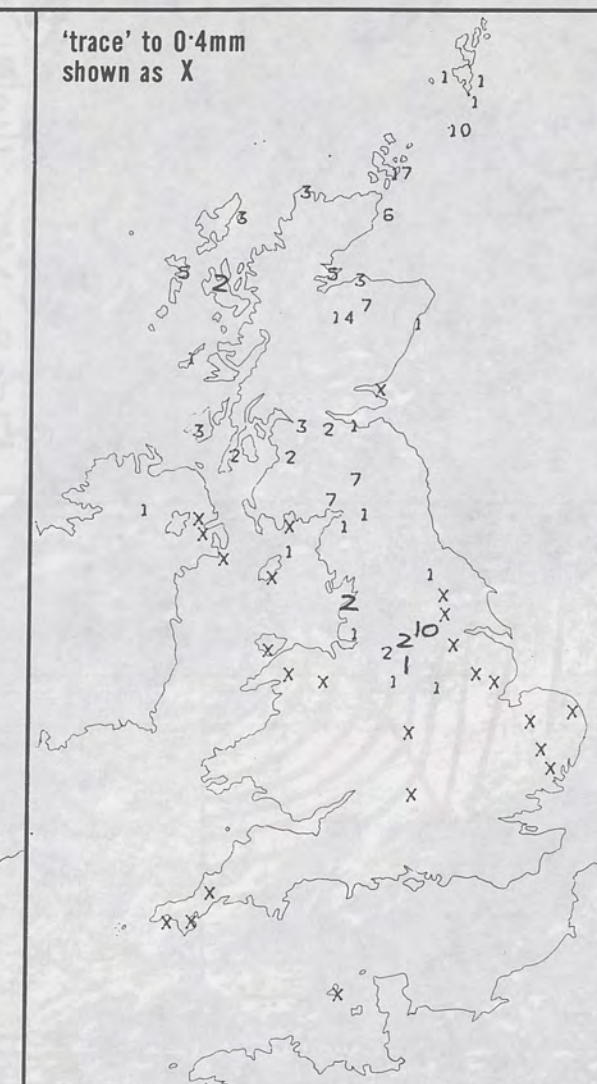
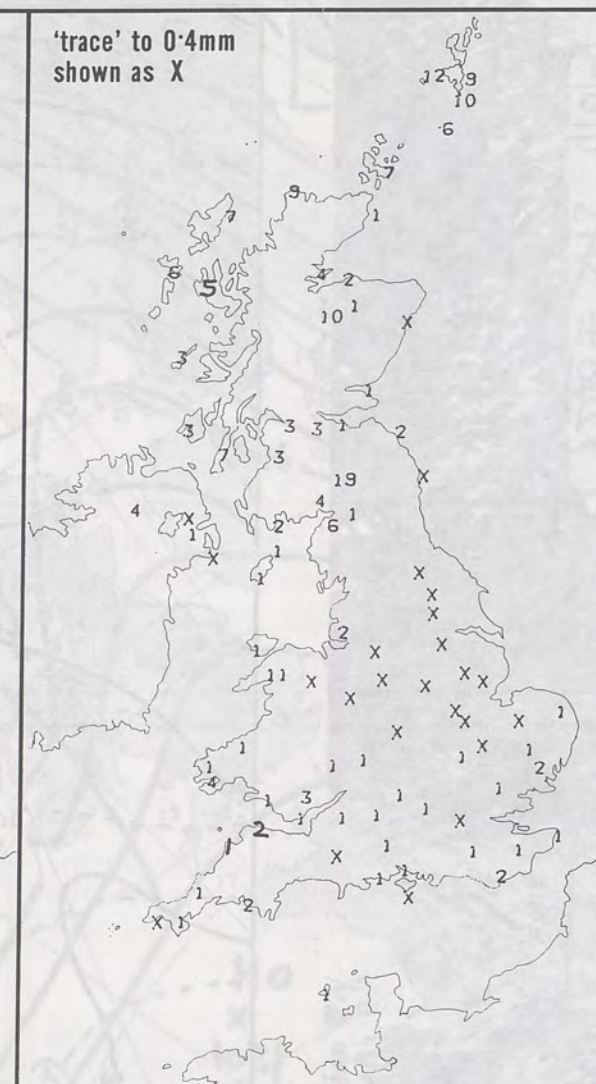
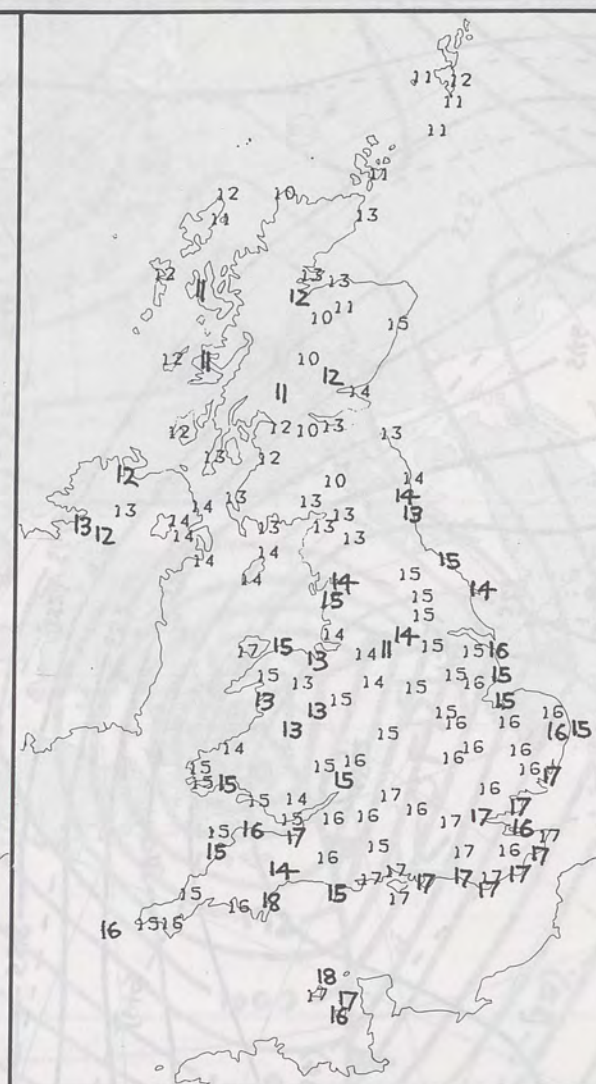
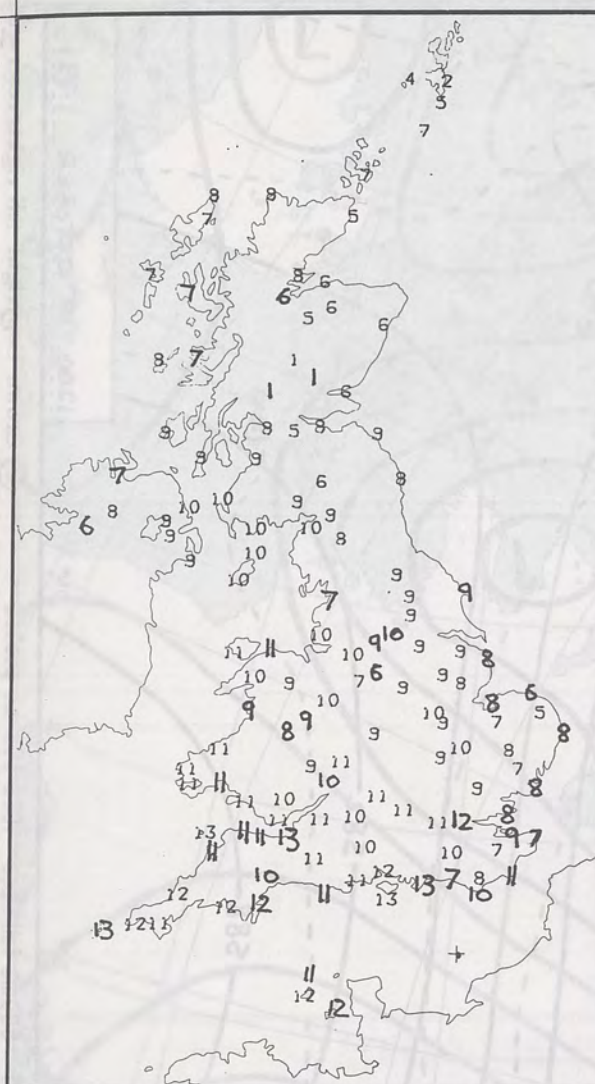
SIGNIFICANT WEATHER CHARTS

1800



2400





NIGHT MINIMUM TEMPERATURE (°C)
For 12-hour period ending
0900 ON 1 OCT 91

DAY MAXIMUM TEMPERATURE (°C)
For 12-hour period ending
2100 ON 1 OCT 91

RAINFALL (mm)
For 12-hour period ending
0900 ON 1 OCT 91

RAINFALL (mm)
For 12-hour period ending
2100 ON 1 OCT 91

SUNSHINE (hours)
Dawn to dusk
1 OCT 91

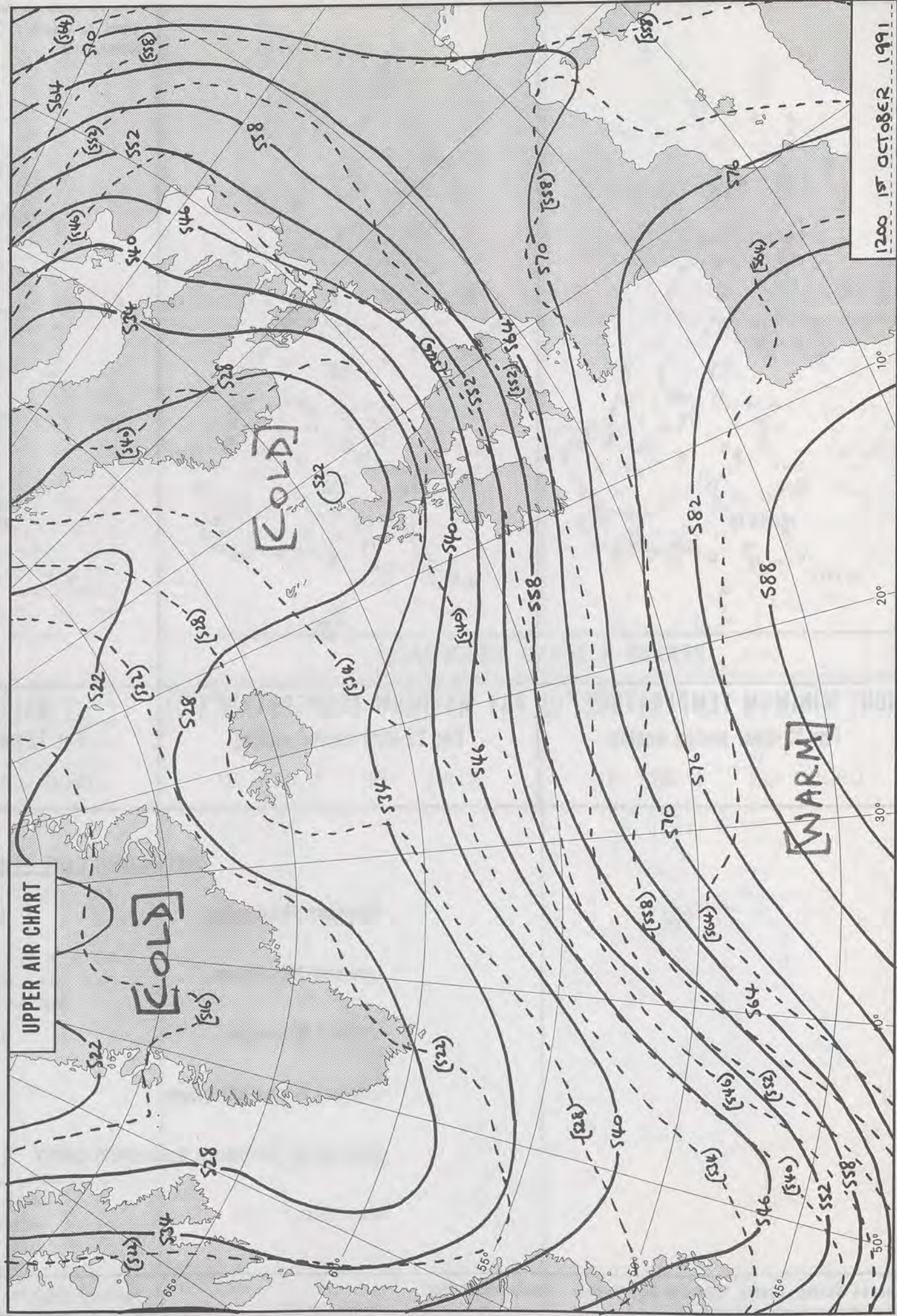
EXTREMES FOR TUESDAY 1 ST OCTOBER 1991

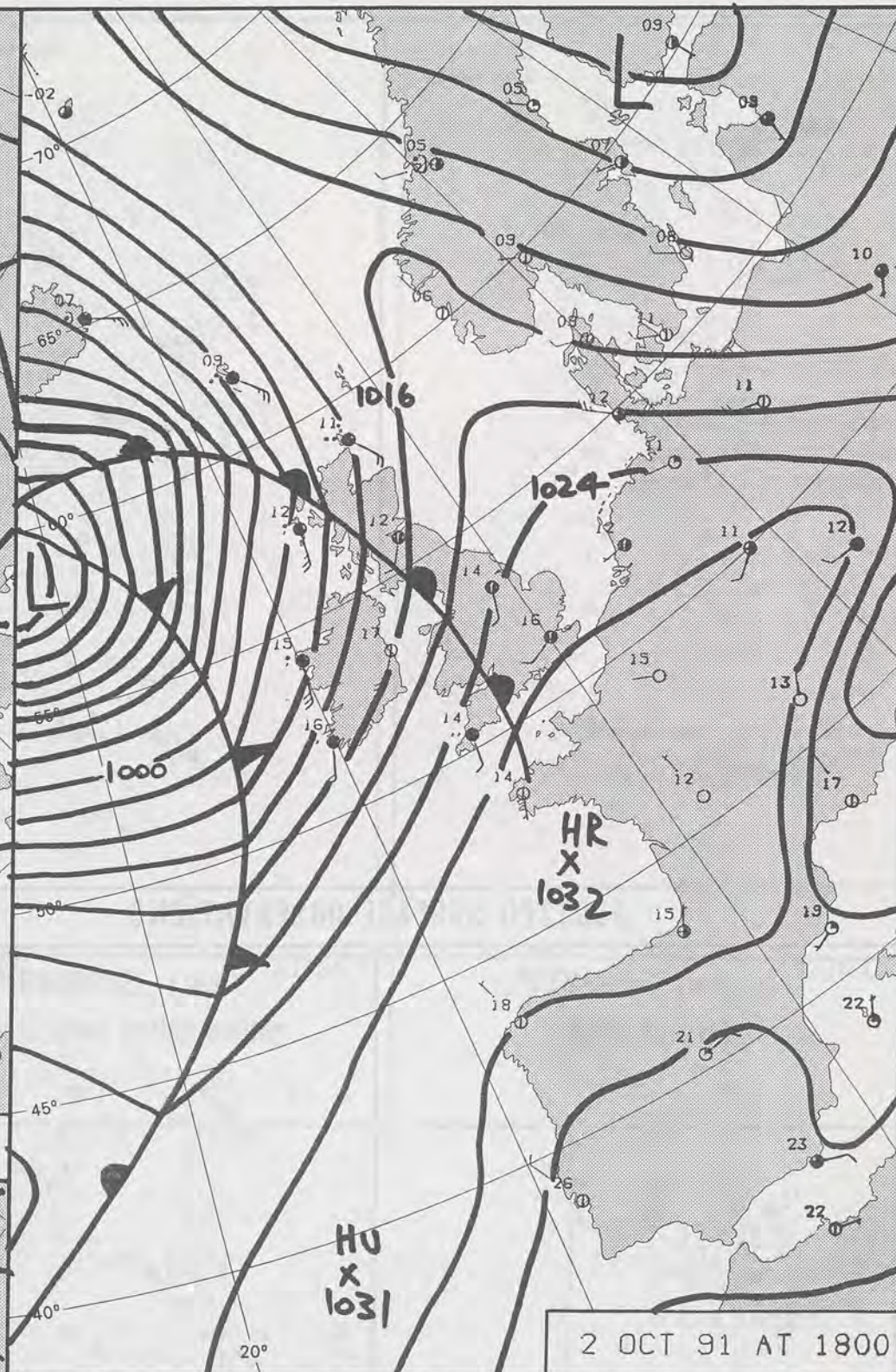
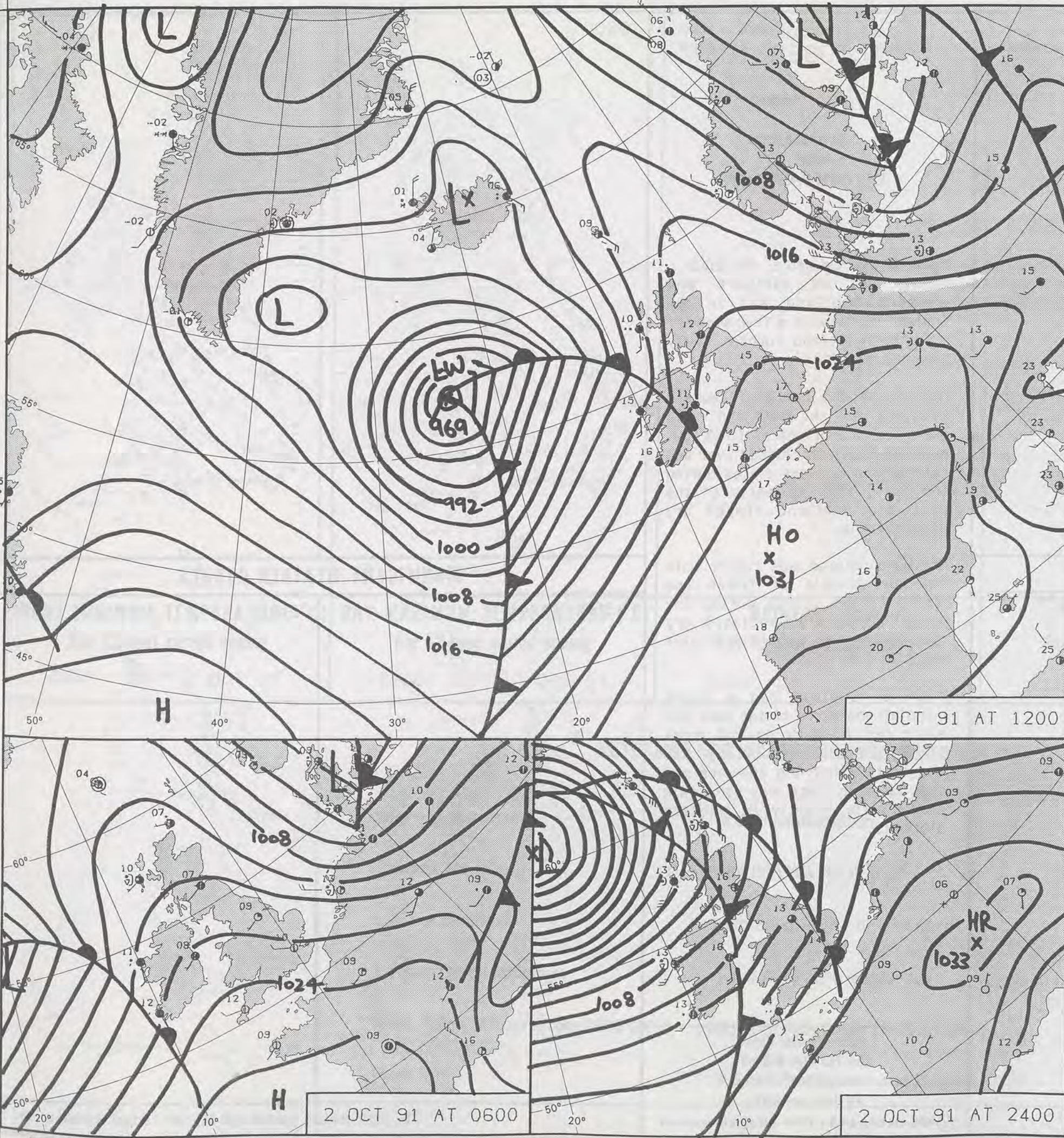
Highest Maximum : 17.7 C Torquay [Devon]
Lowest Maximum : 9.8 C Tummel Bridge [Tayside]
Lowest Minimum : 1.3 C Tummel Bridge
Lowest Grass Minimum : -3.6 C Sumburgh [Shetland]
Most Rain (24 hours from 0900 GMT) : 20.5 mm Sloy [nr Loch Lomond]
Most Sun : 9.7 Hrs Tynemouth

**DAILY
WEATHER
SUMMARY**




© Crown Copyright 1986
All rights reserved





NOT FOR LOAN
DAILY WEATHER SUMMARY

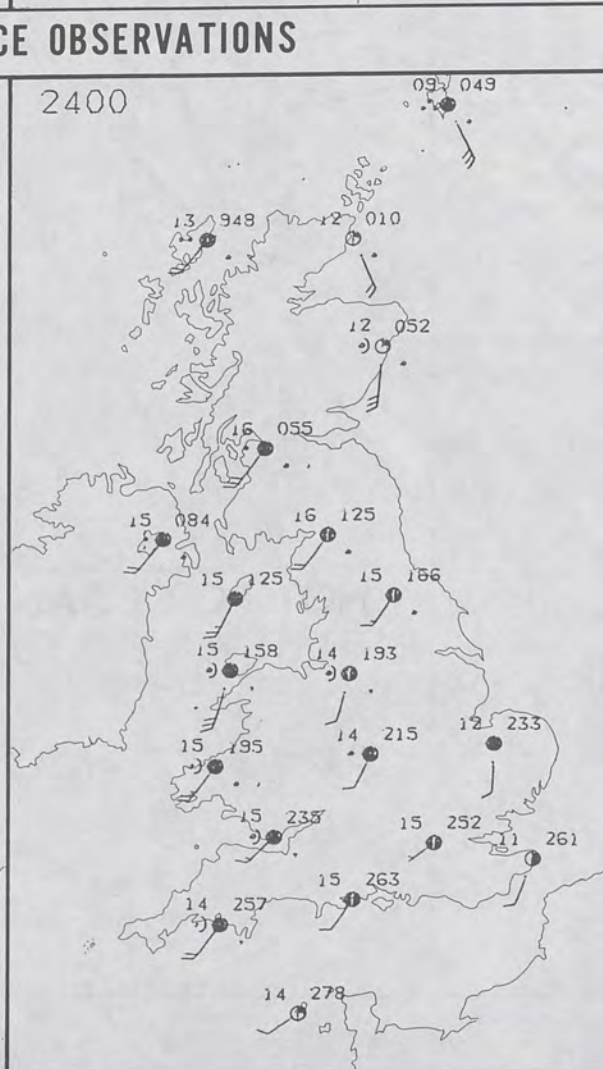
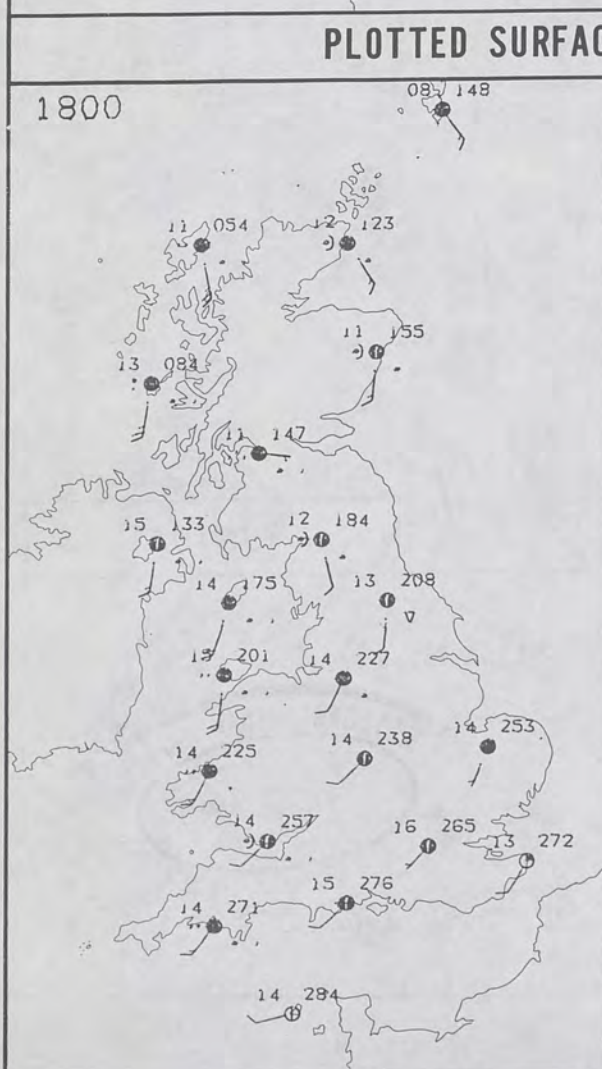
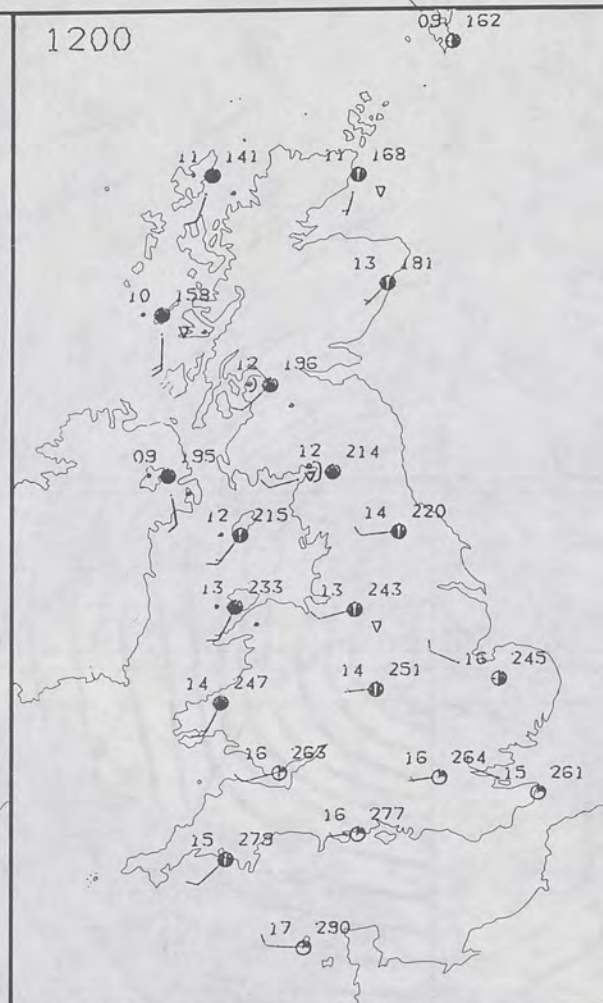
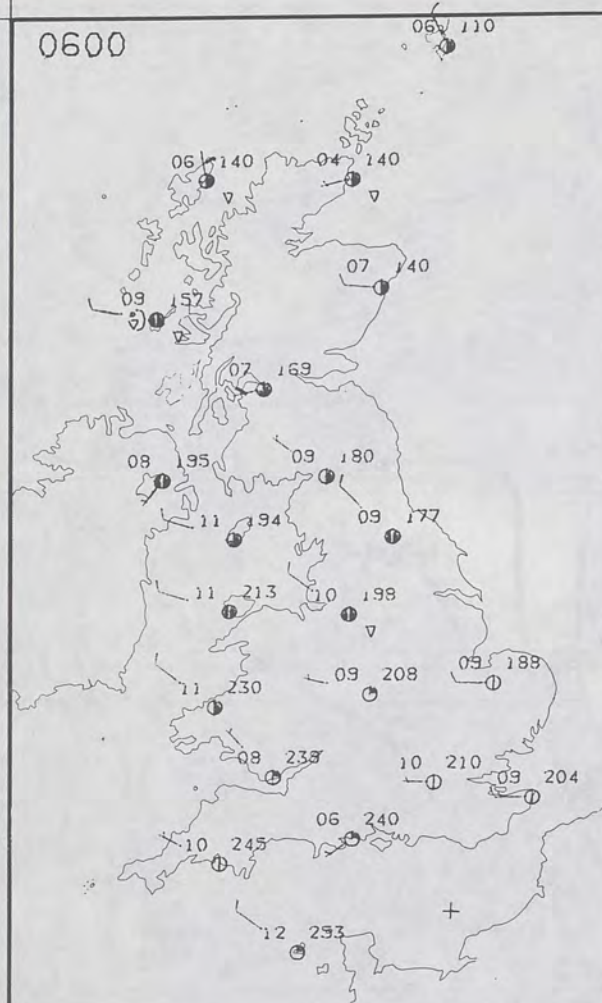
FOR
DUPLICATE ALSO
WEDNESDAY 2 OCTOBER 1991



Warm front Cold front Occlusion

London Weather Centre 284-286 High Holborn London WC1V 7HX

© Crown Copyright All rights reserved



WEDNESDAY
2 OCTOBER 1991

SUMMARY OF BRITISH WEATHER

Much of the UK had a dry clear night, but in northern and western Scotland and in NW England there were a few showers. Northern Ireland turned cloudy towards morning.

During the day parts of Eastern Scotland and the Northern Isles were dry and bright at first, but much of Scotland clouded over and rain spread to most places during the day, although parts of the East and Shetland stayed dry until evening.

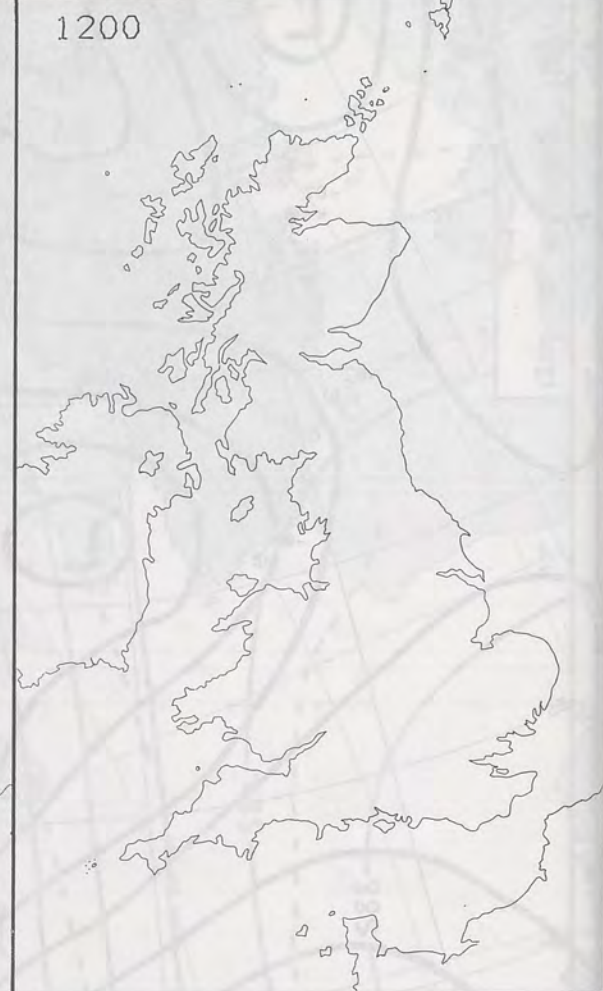
Northern Ireland was cloudy with rain or drizzle at times and Wales turned cloudy during the morning. Most places stayed dry, but there was rain and drizzle especially on coasts.

Much of England had a sunny morning and parts of the east and south had a sunny day, but most places clouded over. The NW had one or two morning showers and then later on there was some rain and drizzle, mostly in western districts.

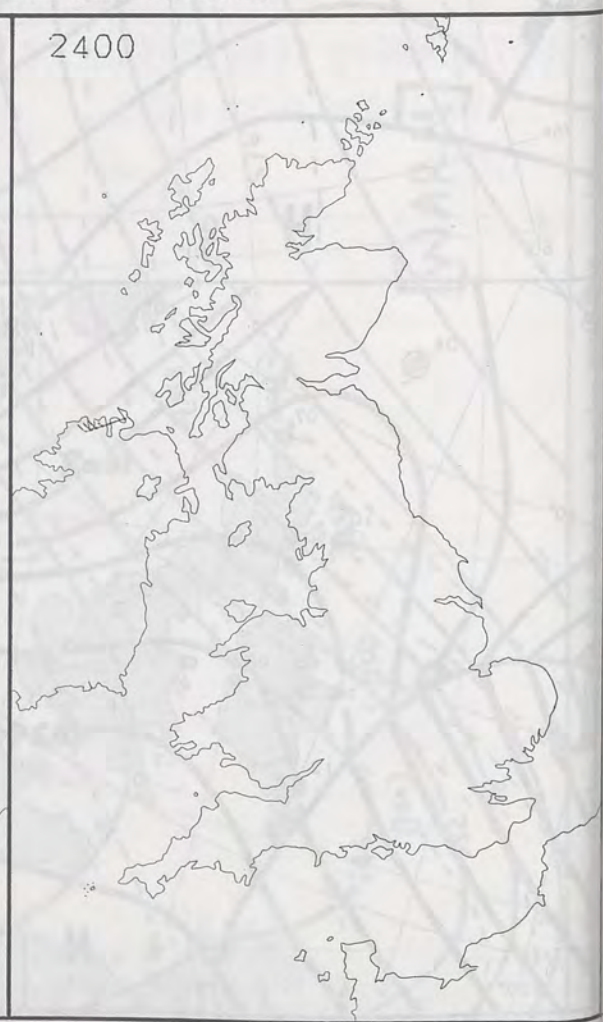
Temperatures were generally close to normal.

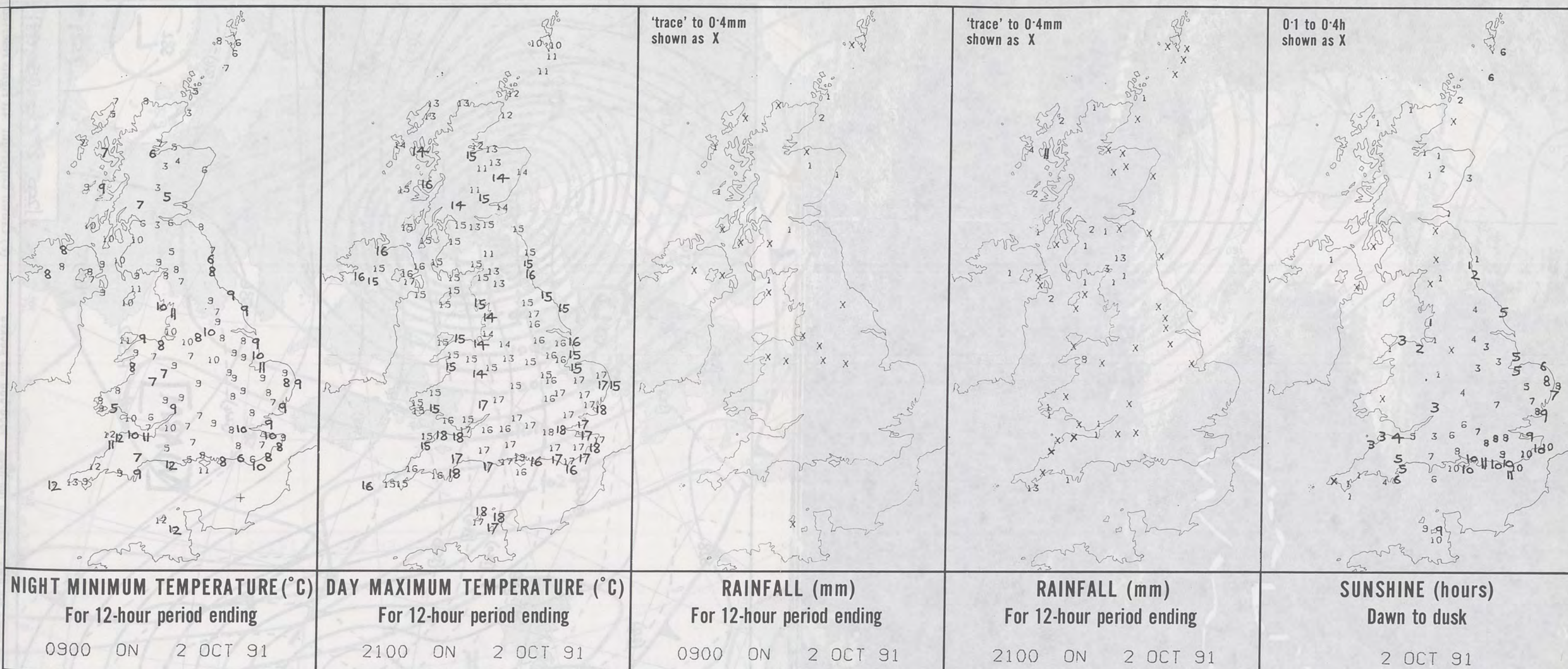
London Weather Centre
284-286 High Holborn
London WC1V 7HX
All times are GMT

© Crown Copyright 1986 All rights reserved



SIGNIFICANT WEATHER CHARTS





EXTREMES FOR WEDNESDAY 2 ND OCTOBER 1991

Highest Maximum	: 18.5 Southampton
Lowest Maximum	: 10.1 C Foula [shetland]
Lowest Minimum	: 2.5 c Salsburgh [nr Glasgow]
Lowest Grass Minimum	: -1.1 C Aviemore [Highland]
Most Rain (24 hours from 0900 GMT)	: 33.6 mm Sloy [near Loch lomond]
Most Sun	: 10.5 hrs Eastbourne and Bognor Regis

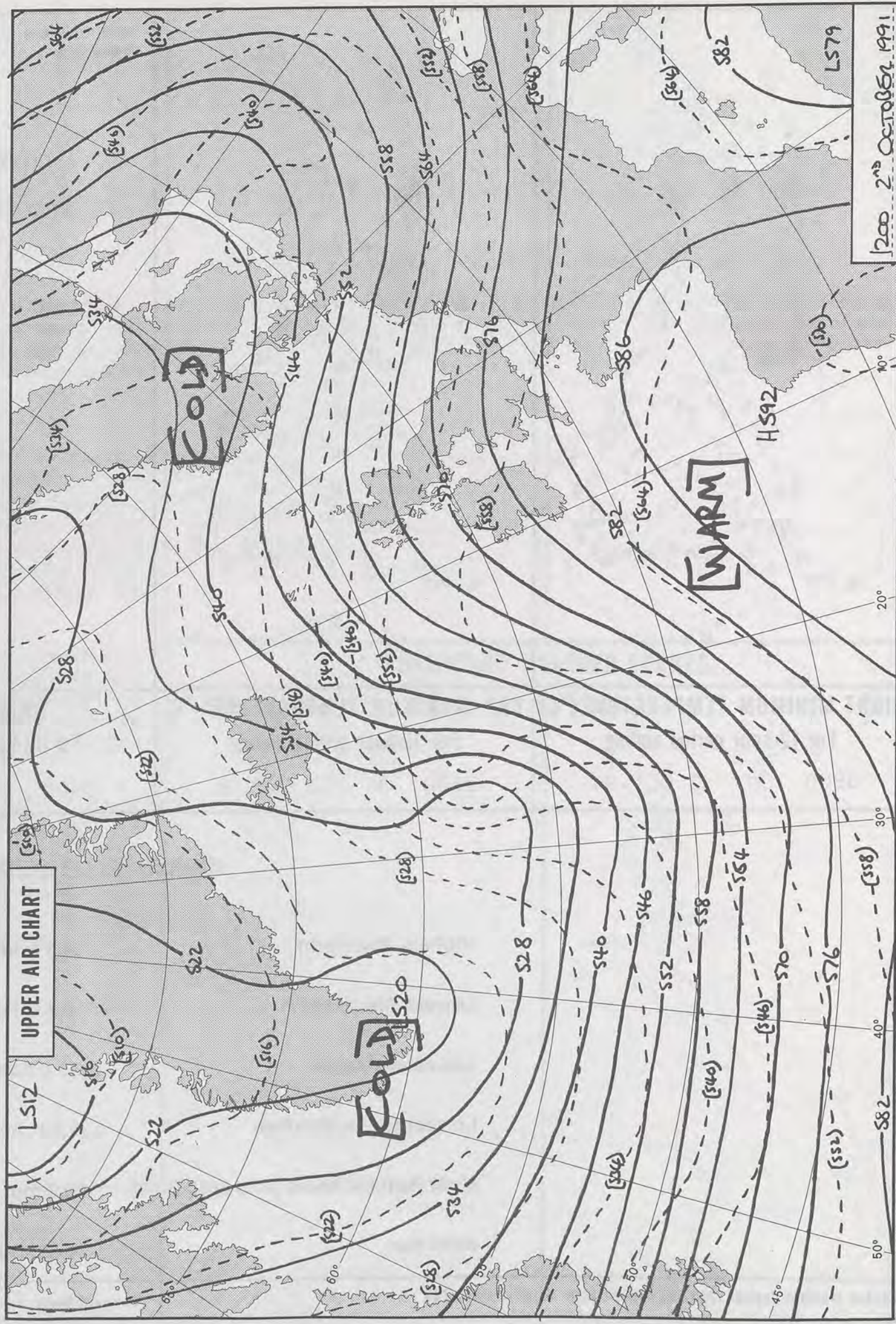
**DAILY
WEATHER
SUMMARY**



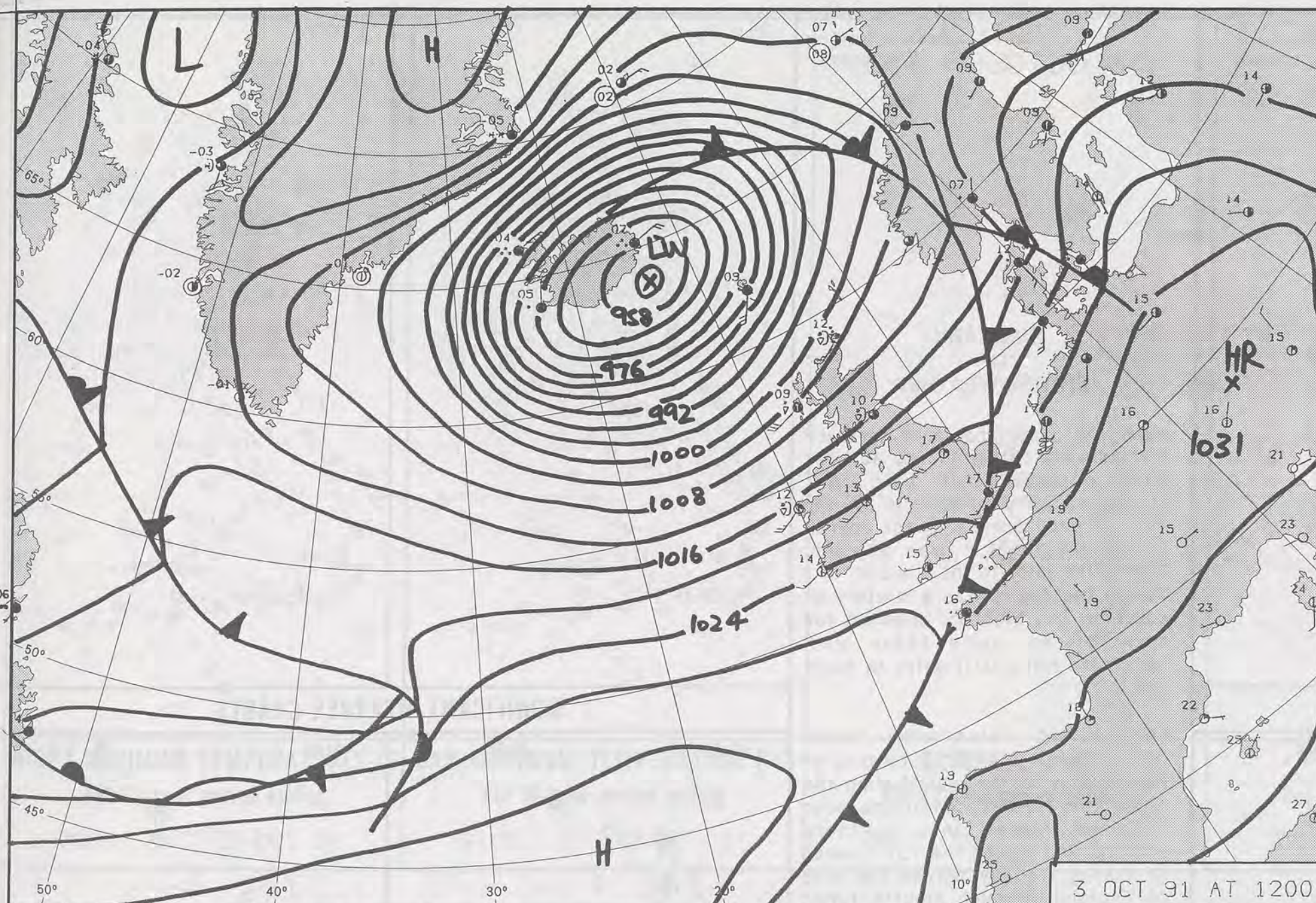
© Crown Copyright 1986
All rights reserved

1800Z IR 2/10/91

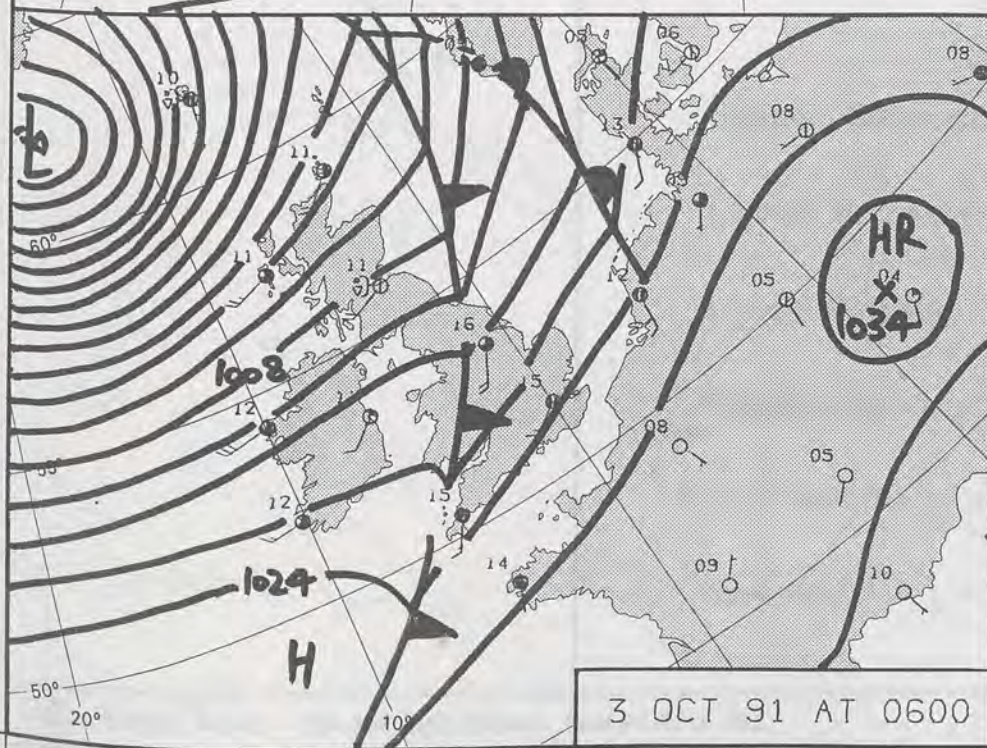
UPPER AIR CHART



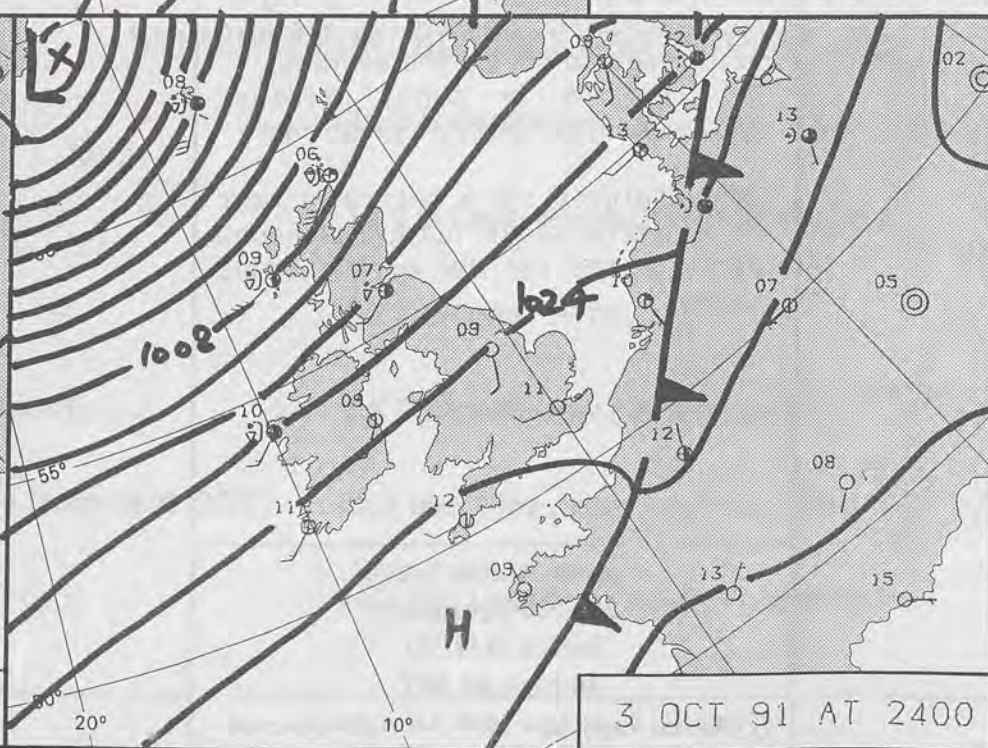
200 2nd OCTOBER 1991



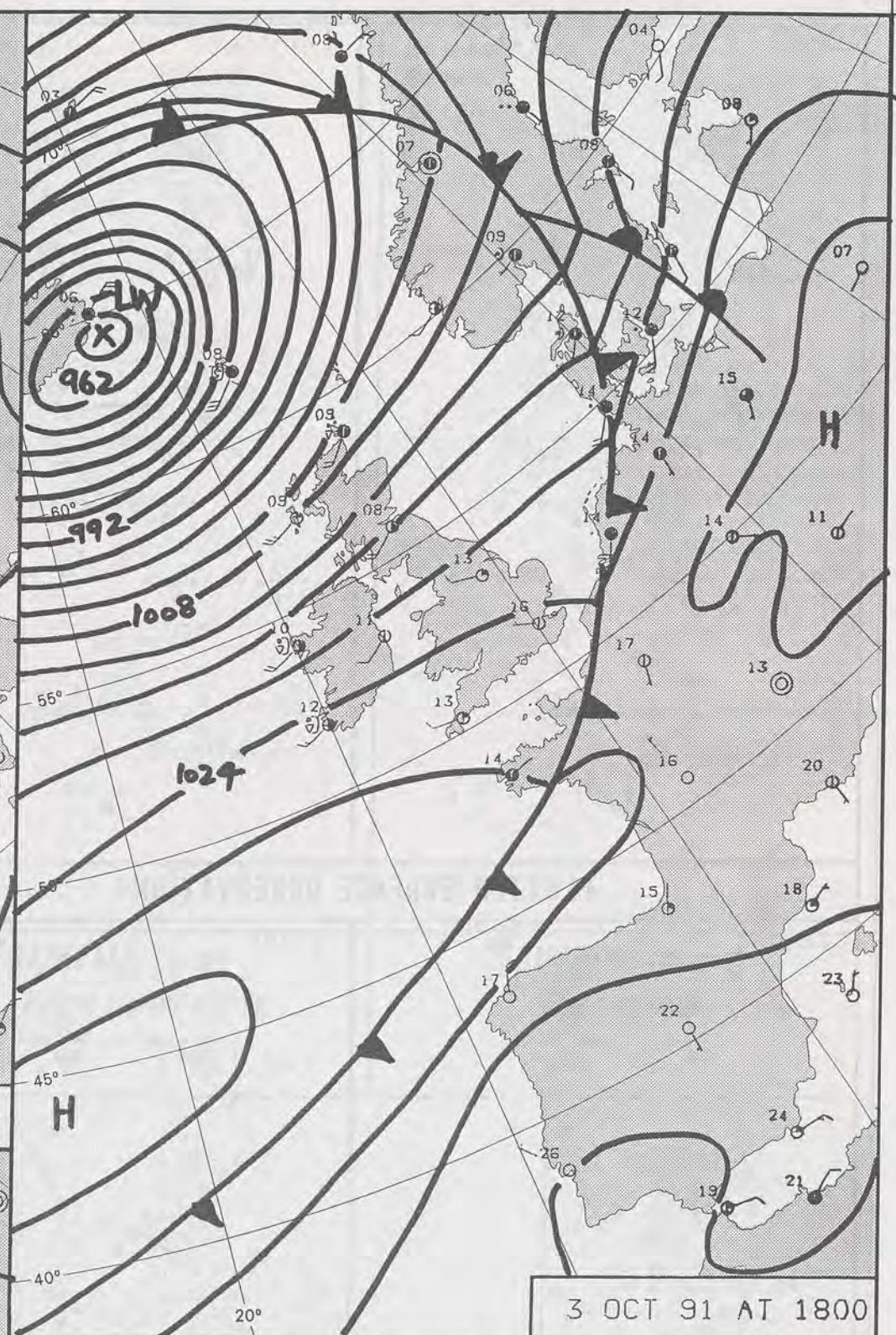
3 OCT 91 AT 1200



3 OCT 91 AT 0600






3 OCT 91 AT 2400




3 OCT 91 AT 1800

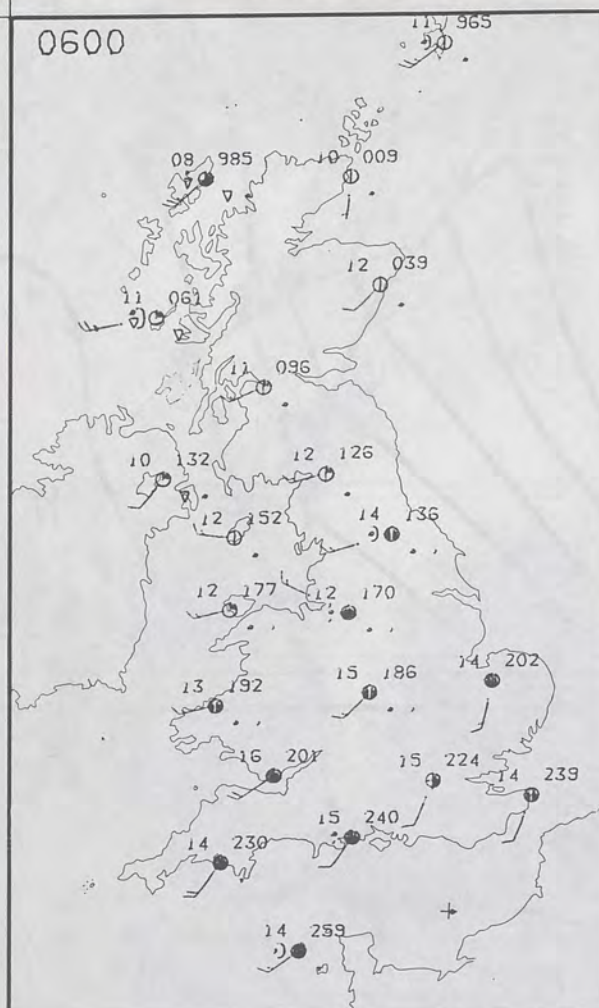
NOT FOR LOAN
DAILY WEATHER SUMMARY
 DUPLICATE ALSO FOR
 THURSDAY 3 OCTOBER 1991

 Warm front
  Cold front
  Occlusion

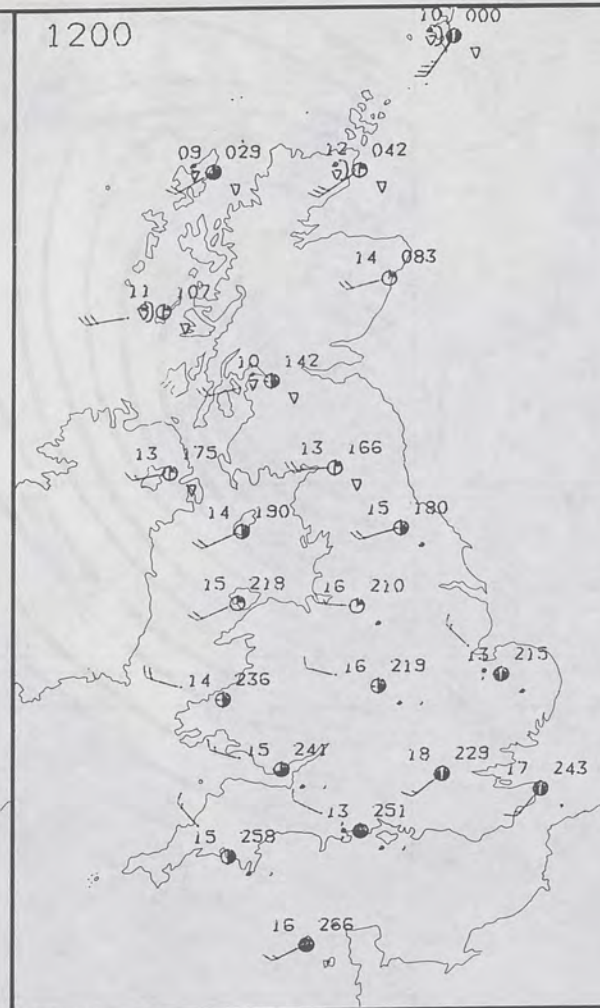
London Weather Centre 284-286 High Holborn London WC1V 7HX
 © Crown Copyright All rights reserved



0600

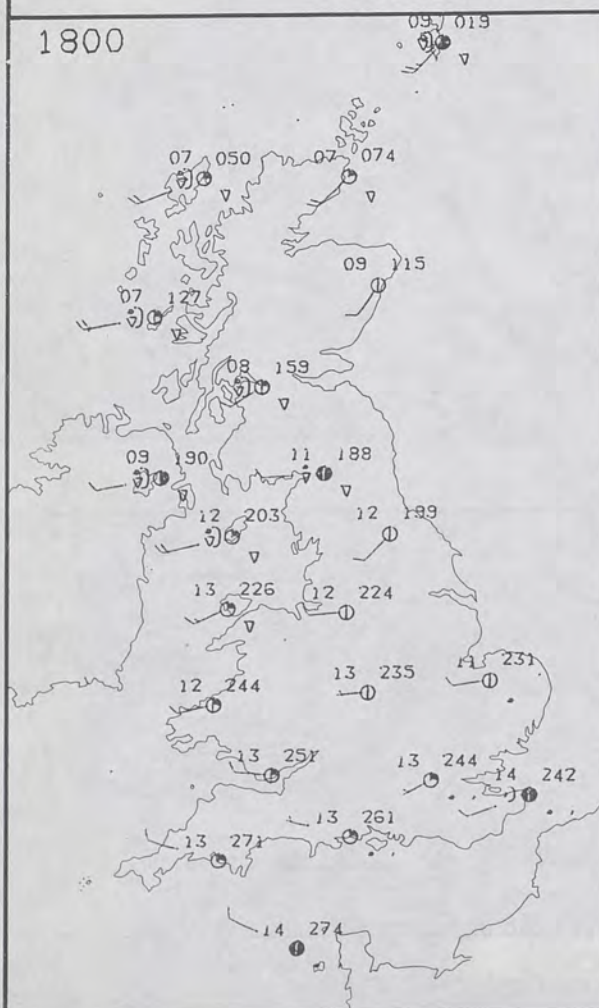


1200

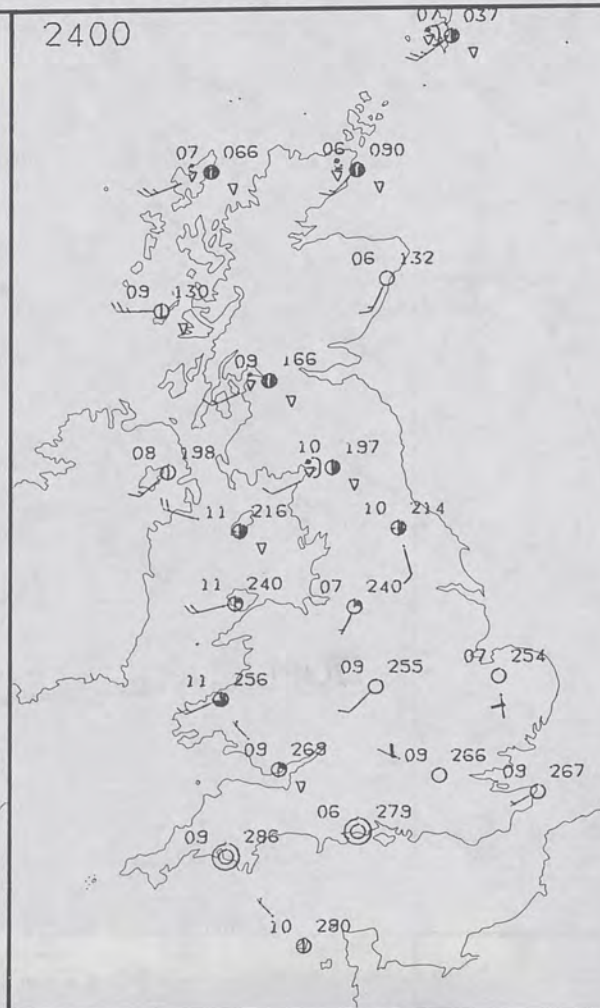


PLOTTED SURFACE OBSERVATIONS

1800



2400



THURSDAY
3 OCTOBER 1991

SUMMARY OF BRITISH WEATHER

Much of Scotland and Northern Ireland were rather cloudy at first with outbreaks of rain, but clearer showery weather in the far NW spread across most parts during the night. It was a windy night with gales in the N and W. During the day it was a mixture of sunshine and blustery showers for many places, some heavy with hail. There were still gales in the N and W.

England and Wales were rather cloudy overnight with outbreaks of rain, chiefly in the west. During the night the clearer conditions over Scotland moved into Northern England and Wales. The rain moved SE during the day across the rest of England, [though mostly light] and eventually cleared the extreme SE of England during the evening. Dry and fairly sunny weather followed on behind into most parts.

Temperatures were generally near or a little above normal, although parts of the far NW were a little below.

London Weather Centre
284-286 High Holborn
London WC1V 7HX
All times are GMT

© Crown Copyright 1986 All rights reserved

0600



1200

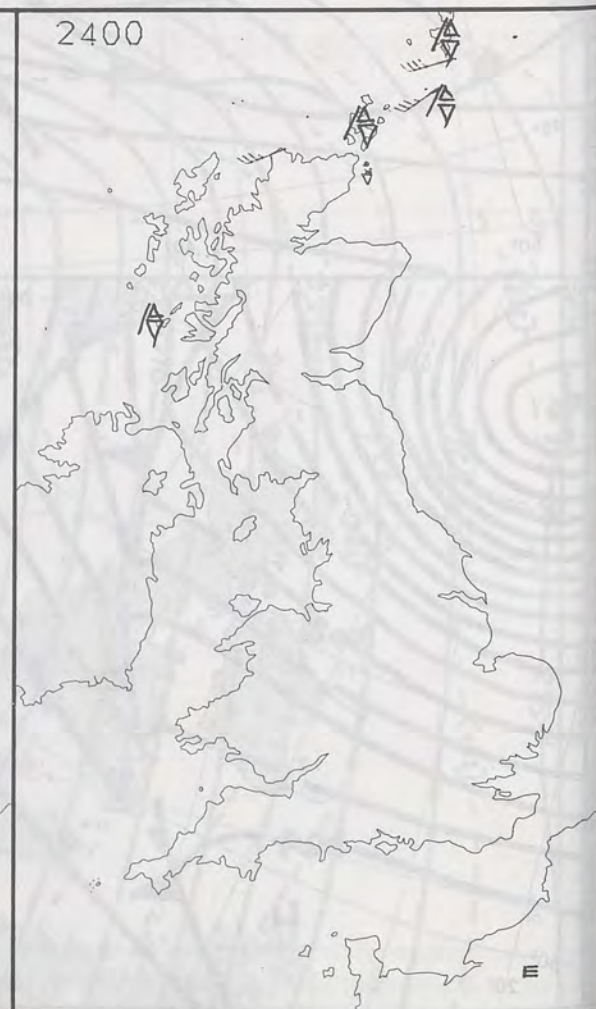


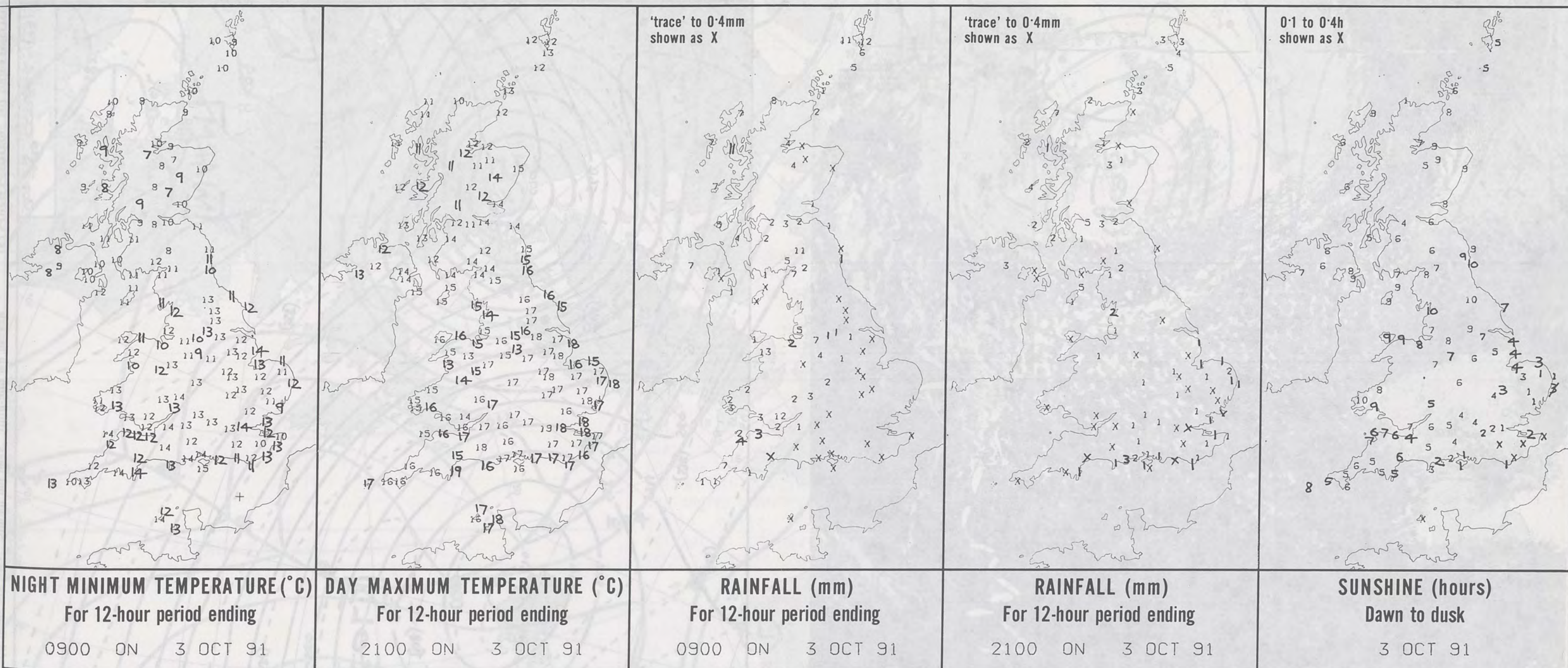
SIGNIFICANT WEATHER CHARTS

1800



2400





EXTREMES FOR THURSDAY 3 RD OCTOBER 1991

Highest Maximum	: 18.8 C Heathrow
Lowest Maximum	: 10.4 C Cape Wrath [north Scotland]
Lowest Minimum	: 6.7 C Scone / Perth
Lowest Grass Minimum	: 4.8 C Inchmarlow [Grampian]
Most Rain (24 hours from 0900 GMT)	: 22.3 mm Sloy [near Loch Lomond]
Most Sun	: 10.1 Hrs Leeming [north Yorkshire]

**DAILY
WEATHER
SUMMARY**

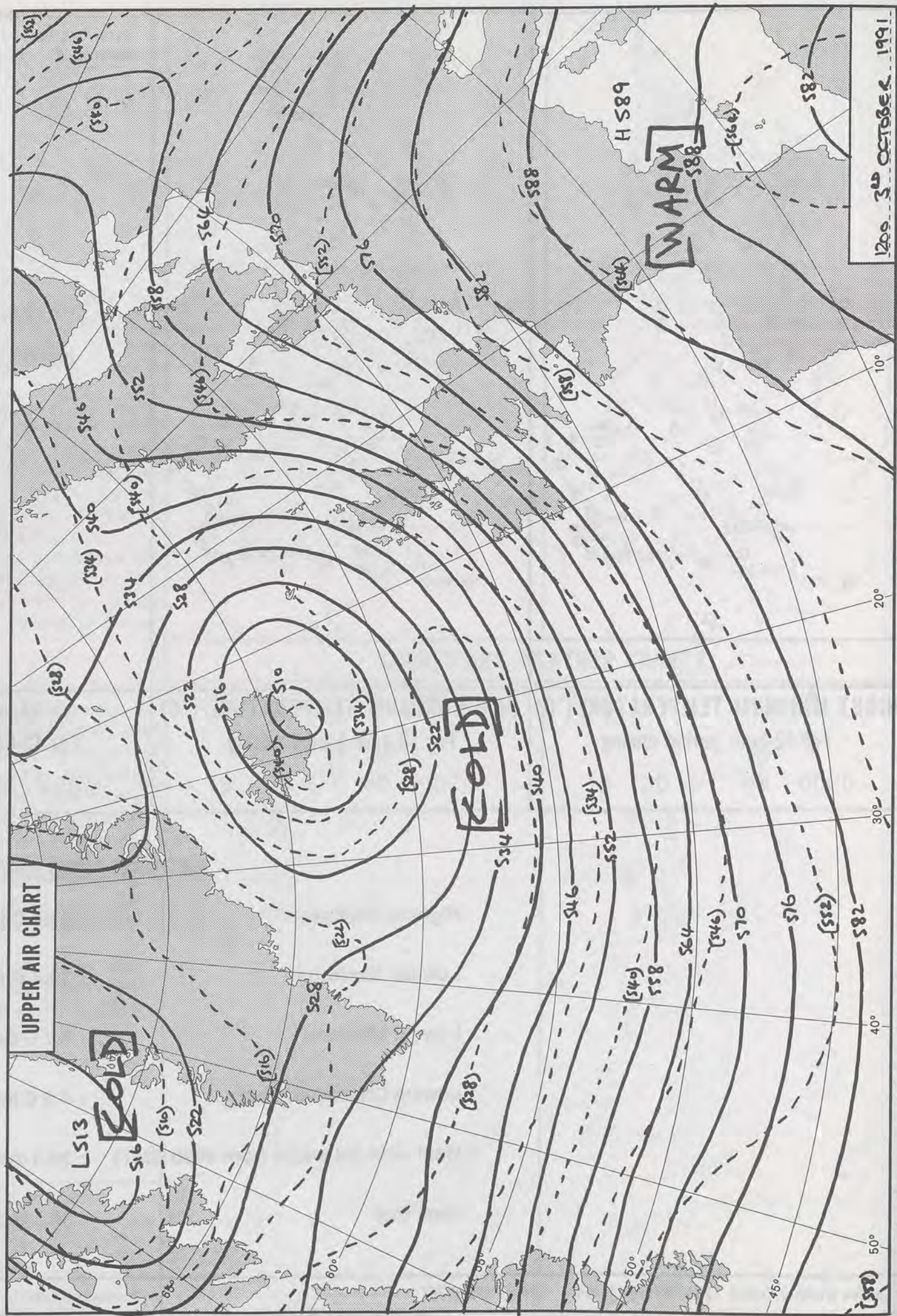


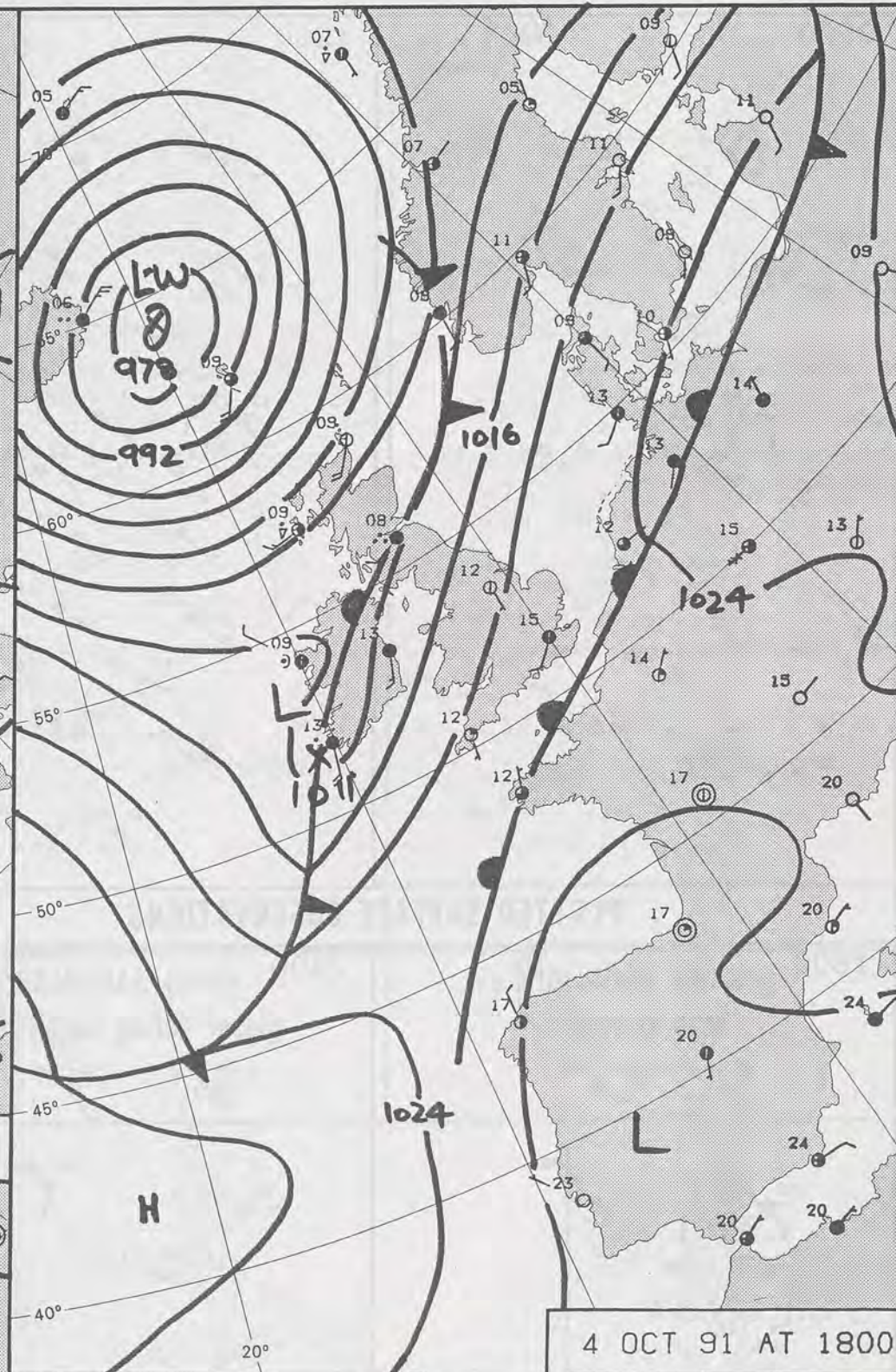
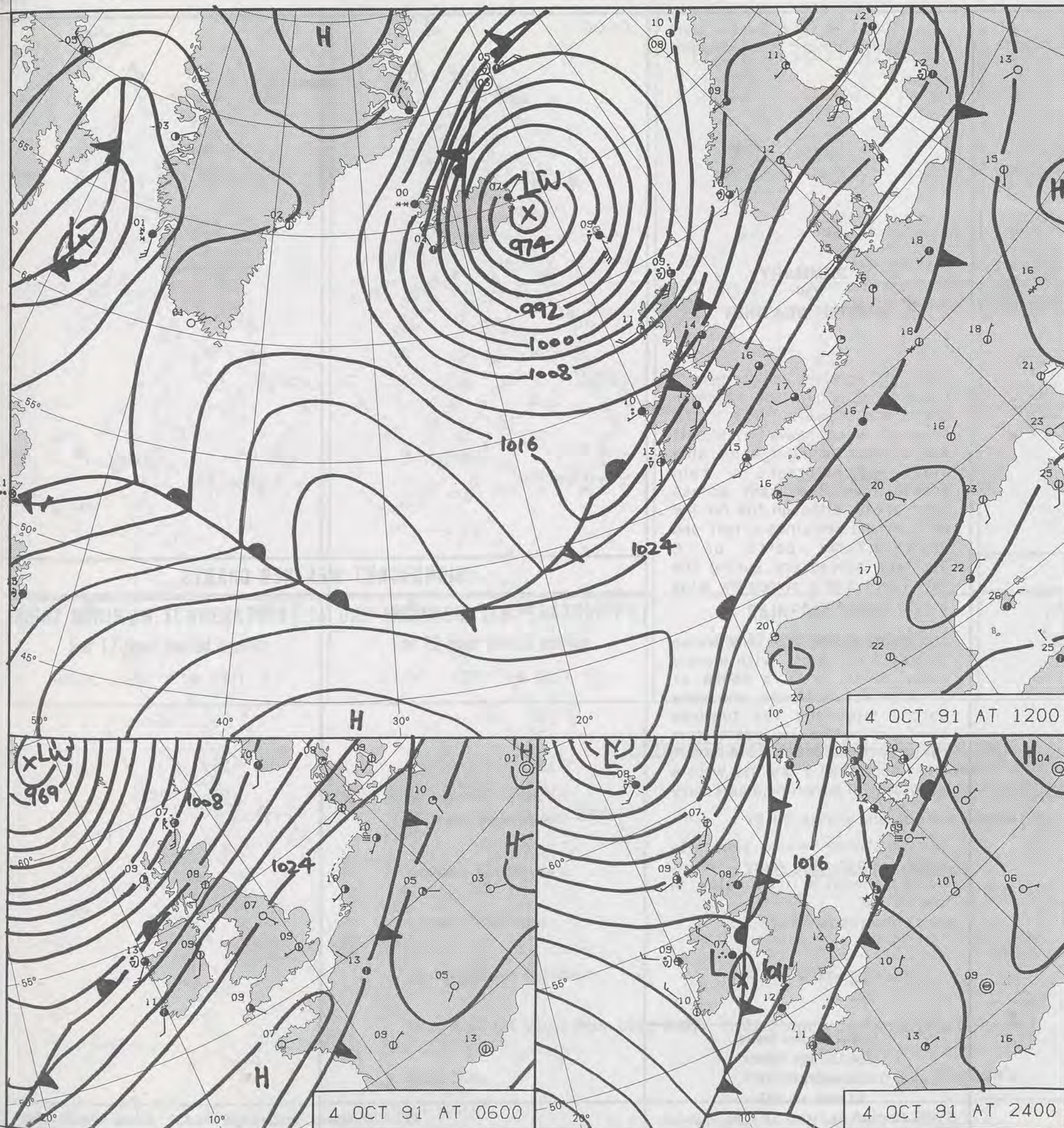
© Crown Copyright 1986
All rights reserved

1400Z IR 3/10/91

50

UPPER AIR CHART





NOT FOR LOAN
DAILY WEATHER SUMMARY

DUPLICATE ALSO FOR

FRIDAY 4 OCTOBER 1991

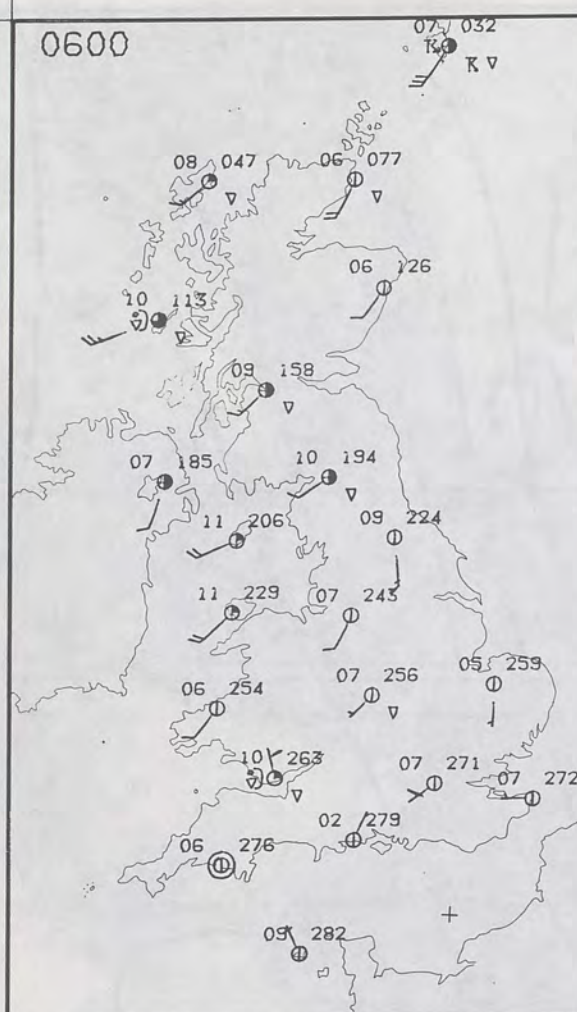
Warm front Cold front Occlusion

London Weather Centre 284-286 High Holborn London WC1V 7HX

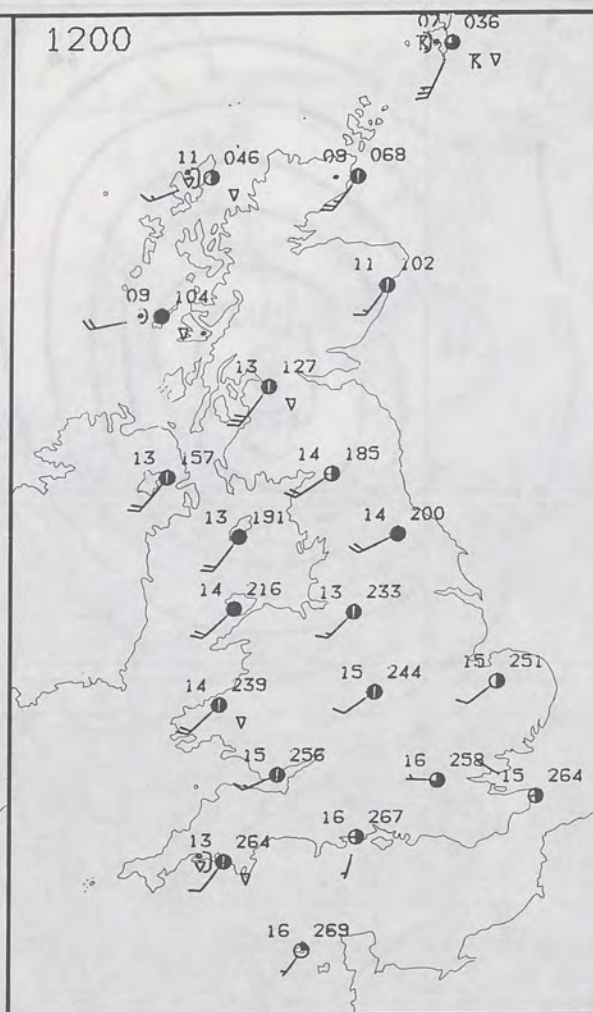
© Crown Copyright All rights reserved



0600

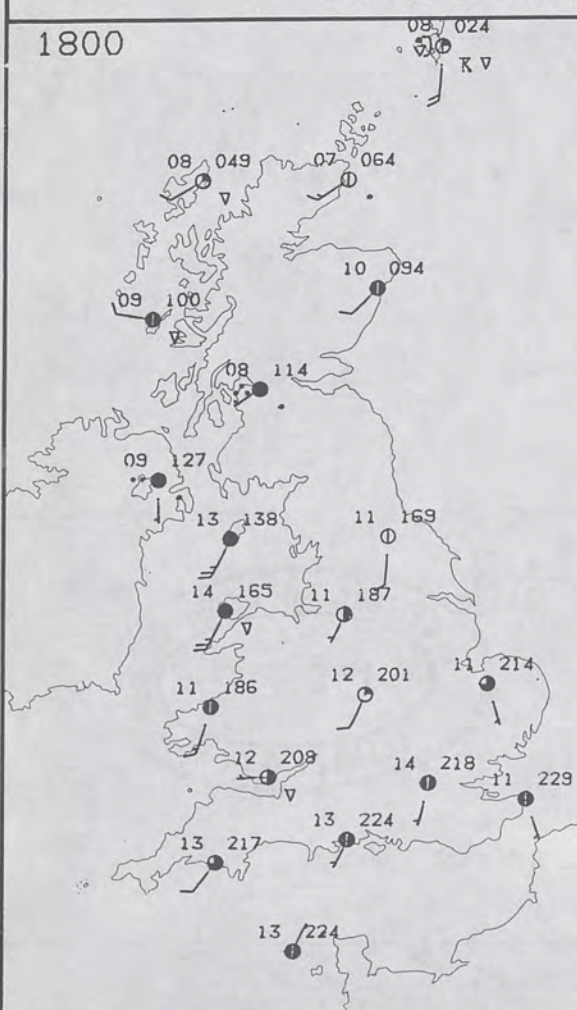


1200

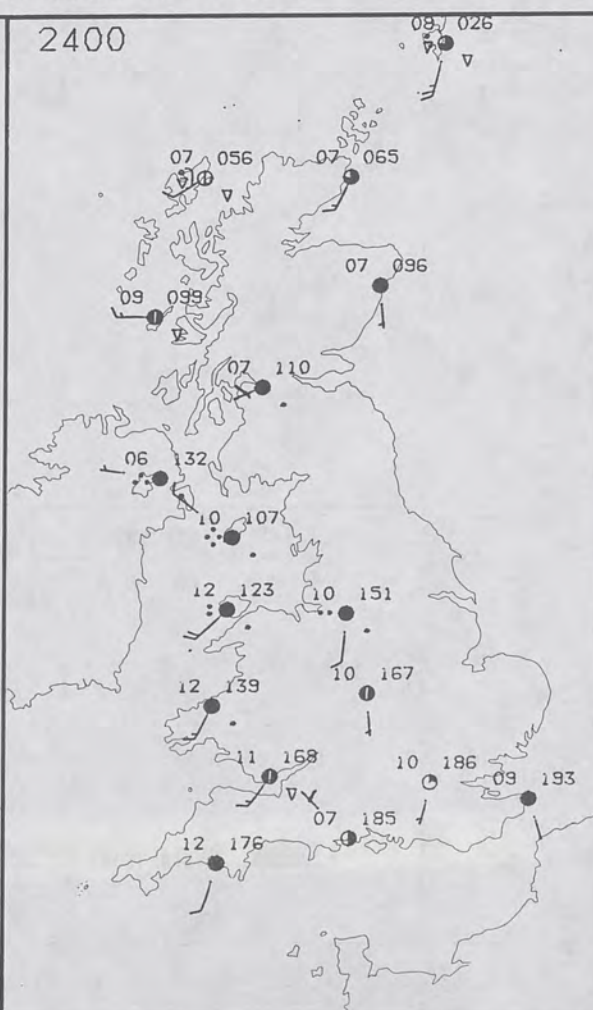


PLOTTED SURFACE OBSERVATIONS

1800



2400

FRIDAY
4 OCTOBER 1991SUMMARY
OF
BRITISH WEATHER

Overnight Scotland and northern Ireland had a mixture of clear spells and showers. Some of the showers were heavy with hail and thunder. During the morning cloud and outbreaks of rain spread from the west across most areas, although the far NW of Scotland remained bright and showery. Some parts of E Scotland stayed dry during the day. There was a strong SW wind across most parts.

For much of England and Wales it was a dry night with mostly clear skies, with a touch of ground frost in places, and some patchy mist and fog towards dawn. During the day apart from isolated showers in the west, most parts had a dry day with a good deal of sunshine, albeit hazy at times.

Temperatures were generally near normal over most parts, although a little below in the far NW.

London Weather Centre
284-286 High Holborn
London WC1V 7HX
All times are GMT

© Crown Copyright 1986 All rights reserved

0600



1200



SIGNIFICANT WEATHER CHARTS

1800

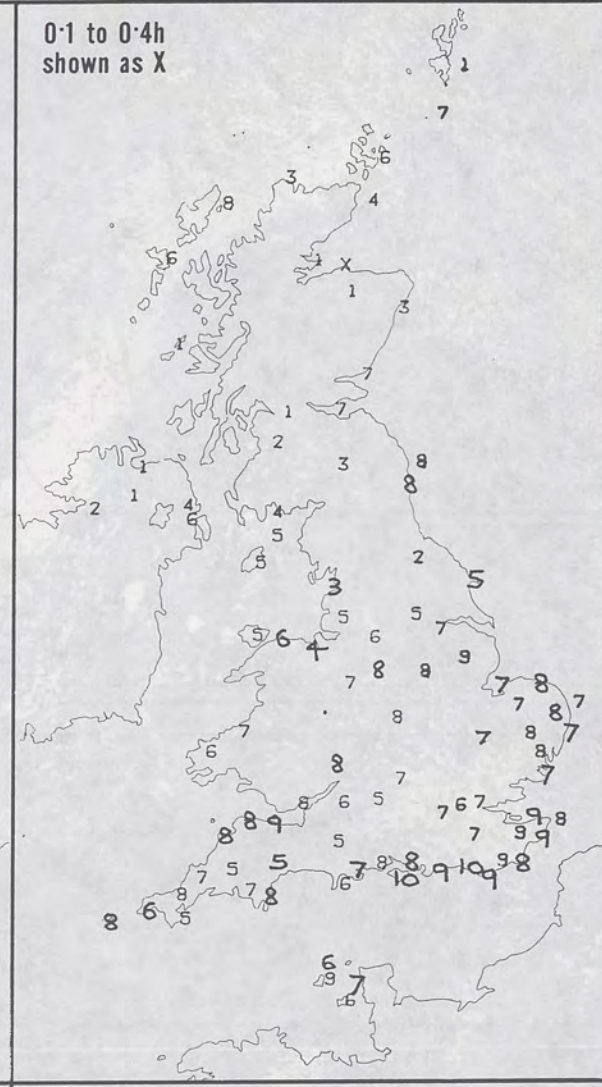
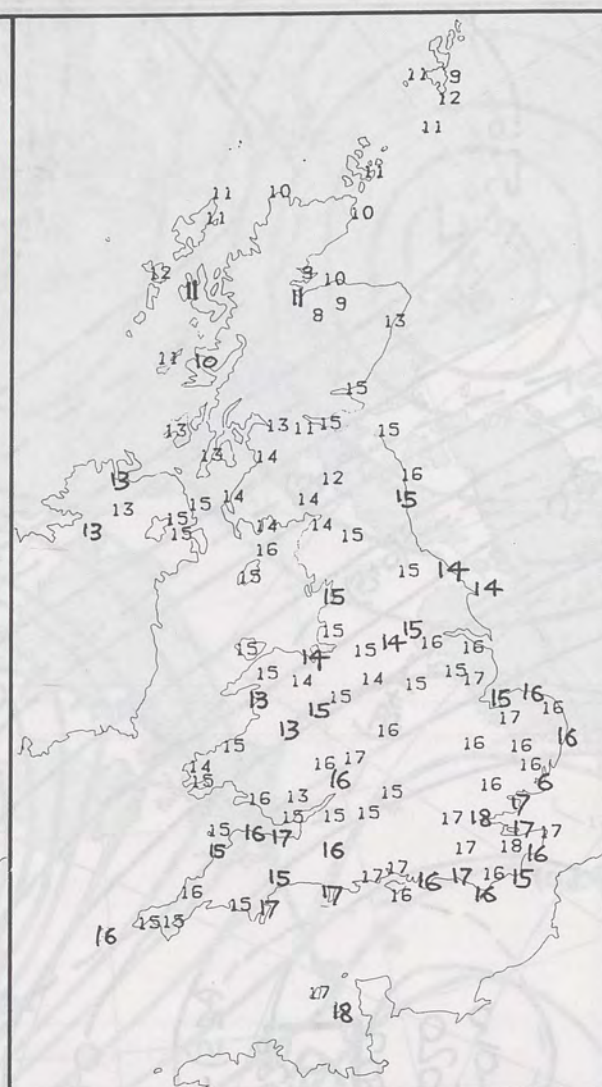
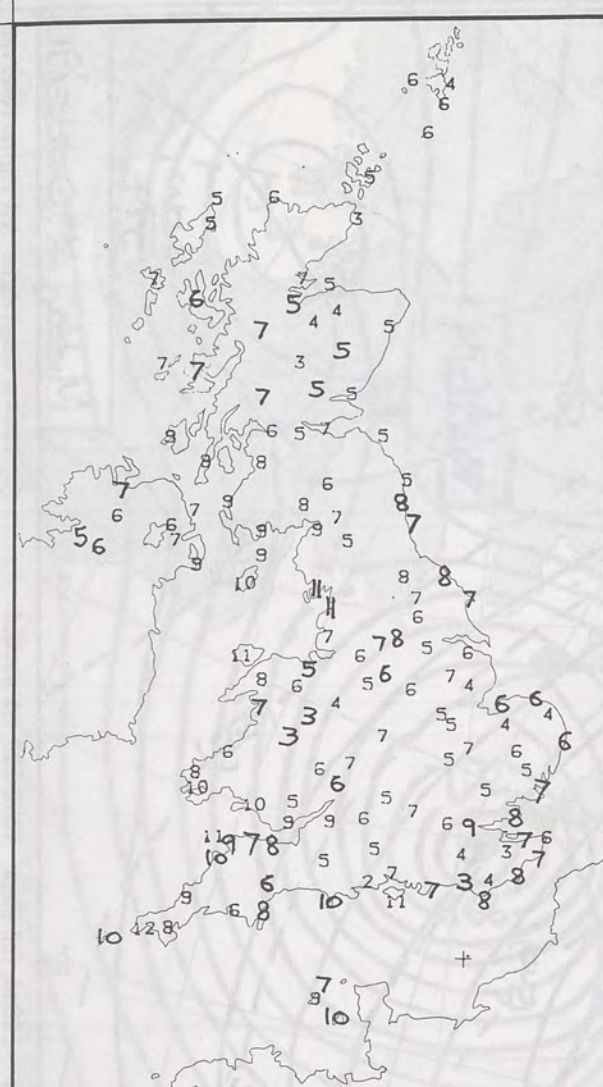


2400



NIG

Lond



NIGHT MINIMUM TEMPERATURE (°C)
For 12-hour period ending
0900 ON 4 OCT 91

DAY MAXIMUM TEMPERATURE (°C)
For 12-hour period ending
2100 ON 4 OCT 91

RAINFALL (mm)
For 12-hour period ending
0900 ON 4 OCT 91

RAINFALL (mm)
For 12-hour period ending
2100 ON 4 OCT 91

SUNSHINE (hours)
Dawn to dusk
4 OCT 91

EXTREMES FOR FRIDAY 4 TH OCTOBER 1991

Highest Maximum : 18.1 C Jersey and Jubilee Corner [Kent]

Lowest Maximum : 7.6 C Aviemore [Highland]

Lowest Minimum : 1.7 C Bournemouth / Hurn

Lowest Grass Minimum : -3.7 C Charing [Kent]

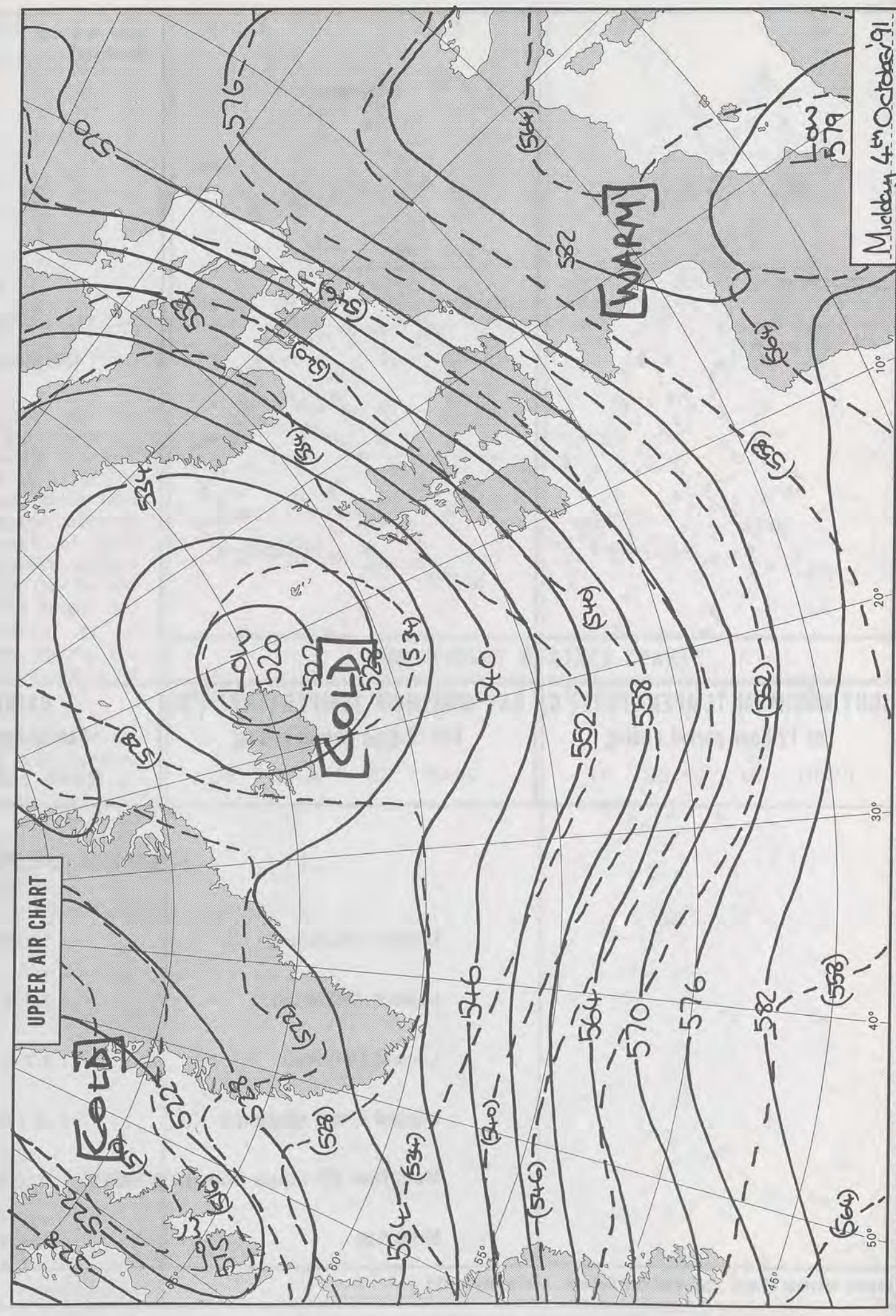
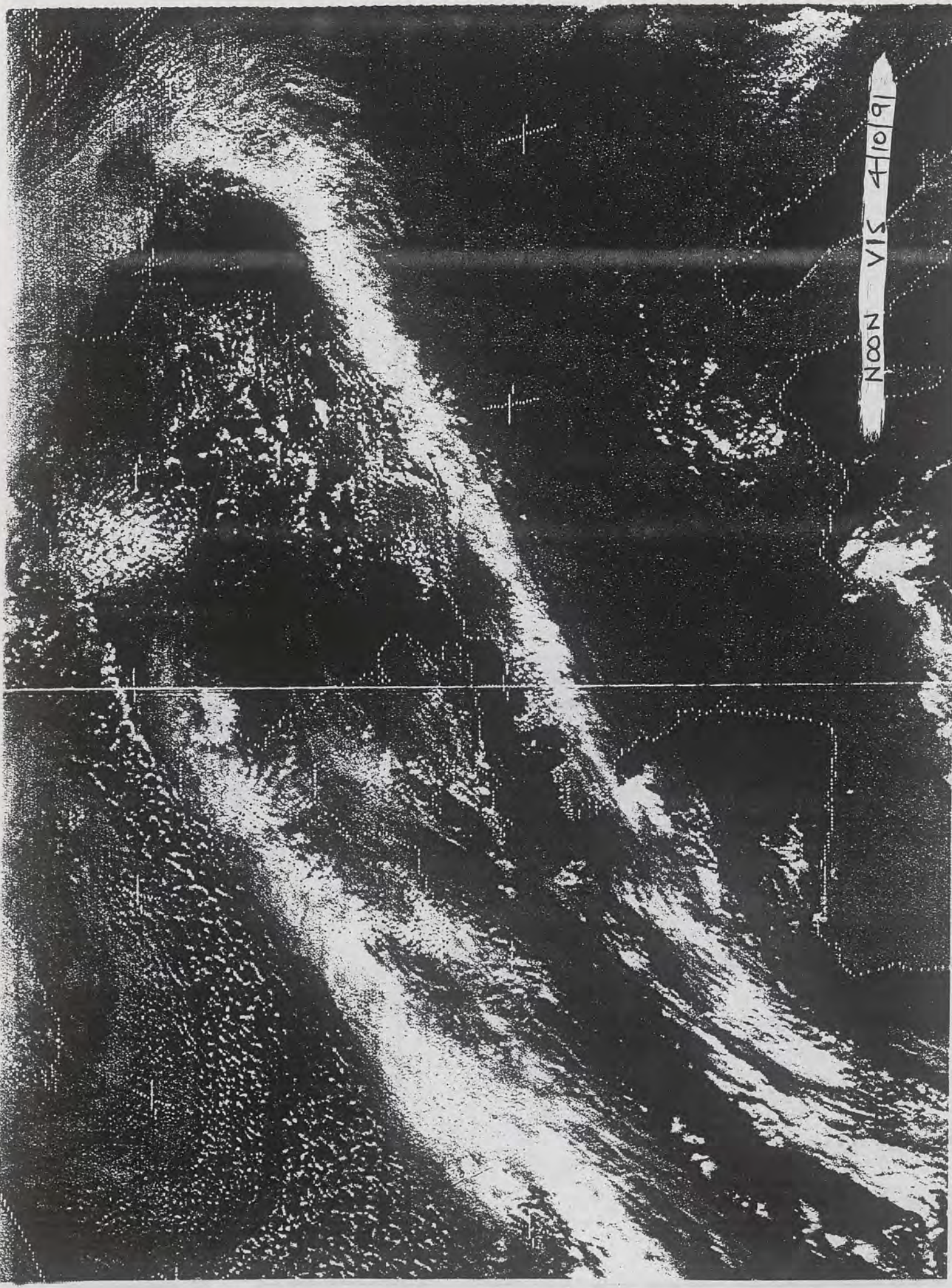
Most Rain (24 hours from 0900 GMT) : 27.0 mm Loch Ranza [Isle of Arran]

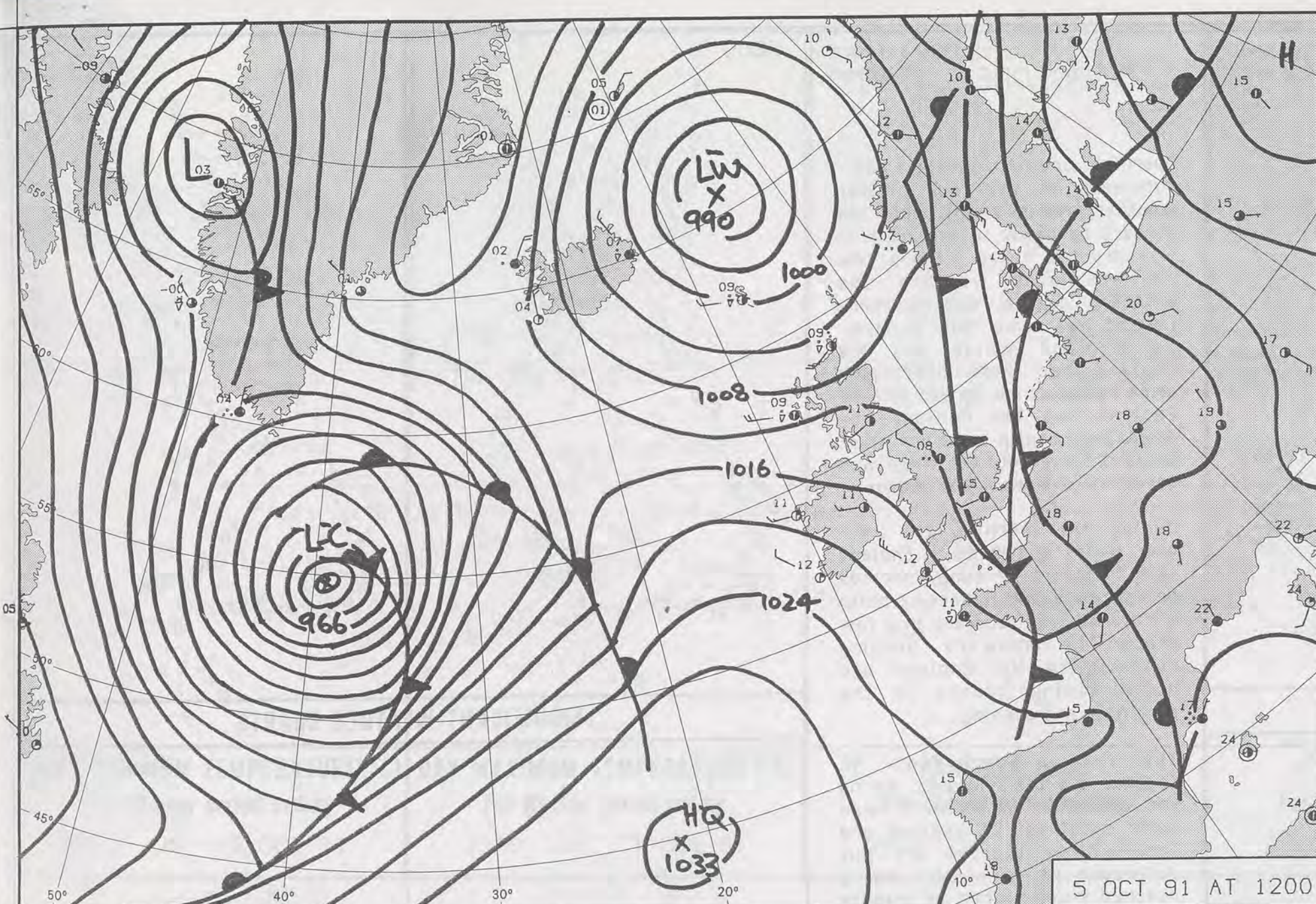
Most Sun : 10.0 Hrs Sandown [Isle of Wight]

**DAILY
WEATHER
SUMMARY**

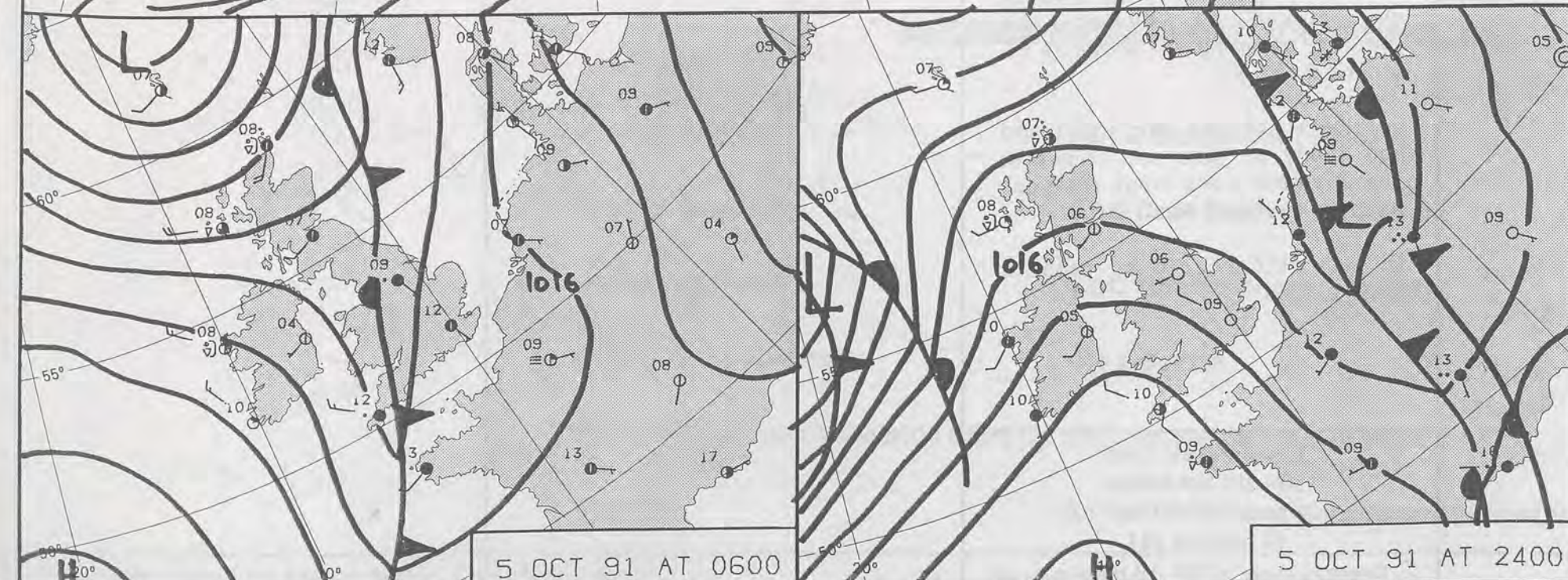


© Crown Copyright 1986
All rights reserved

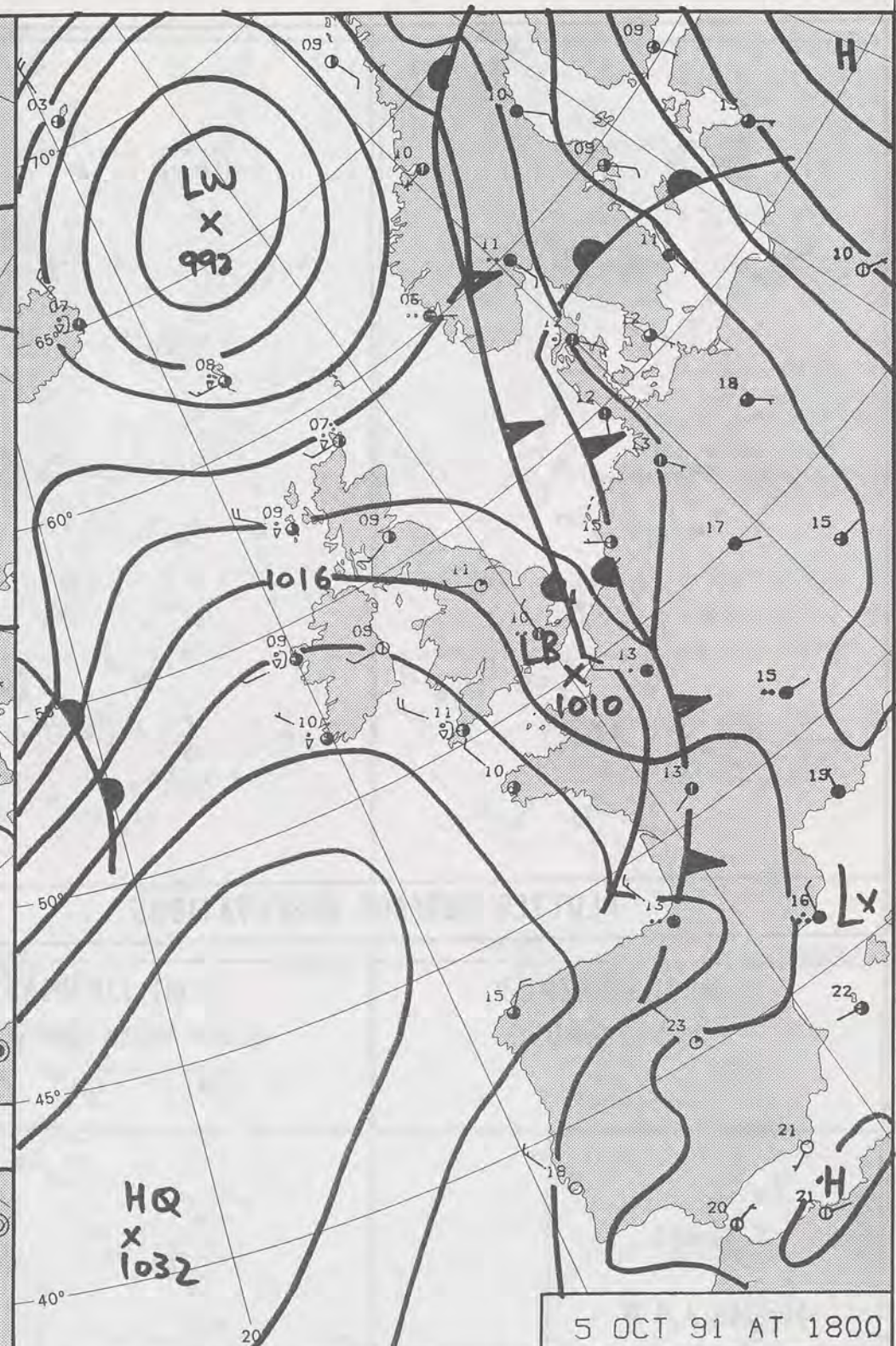




5 OCT 91 AT 1200



5 OCT 91 AT 0600



5 OCT 91 AT 1800

NOT FOR LOAN
DAILY WEATHER SUMMARY

FOR
DUPLICATE ALSO
SATURDAY 5 OCTOBER 1991



Warm front Cold front Occlusion

London Weather Centre 284-286 High Holborn London WC1V 7HX

© Crown Copyright All rights reserved

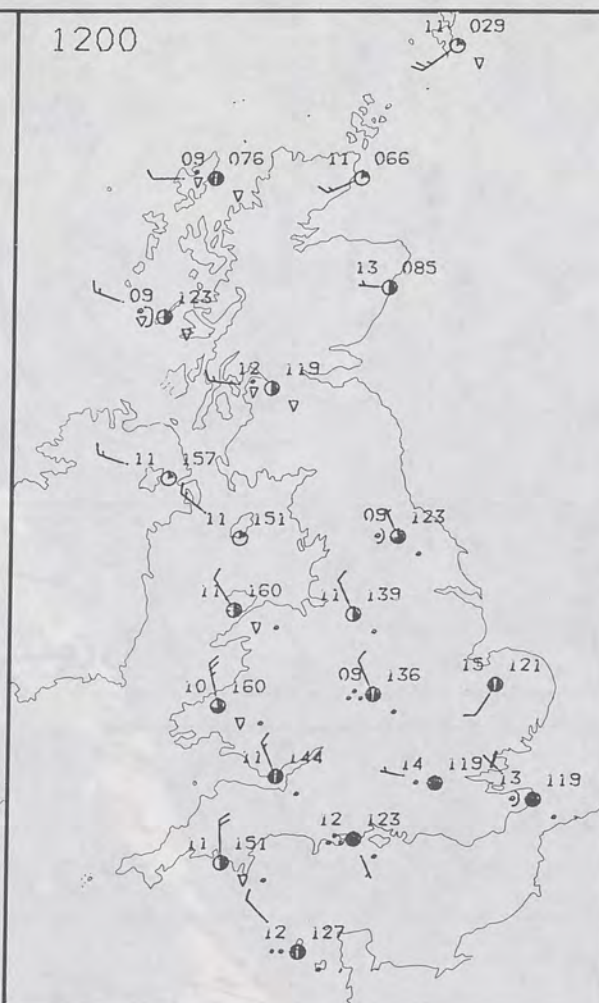
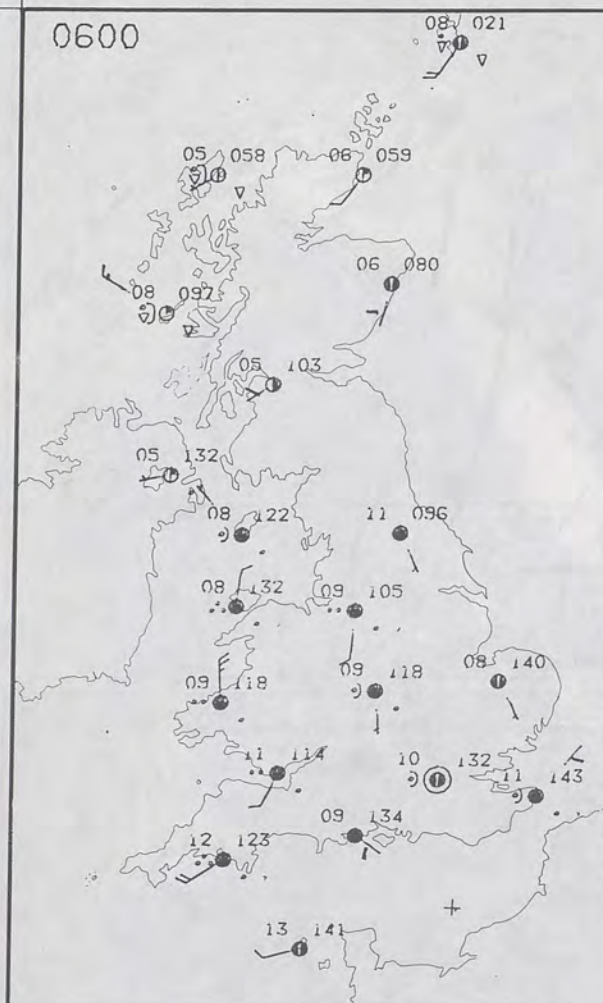
0600

1200

SATURDAY
5 OCTOBER 1991

0600

1200



PLOTTED SURFACE OBSERVATIONS

1800

2400

During the morning the rain over Wales and Western England was followed by sunny periods and showers and it became quite windy. Hail was reported in a few places. The showers became confined to NW England and north facing coasts in the afternoon and evening.

SIGNIFICANT WEATHER CHARTS

1800

2400

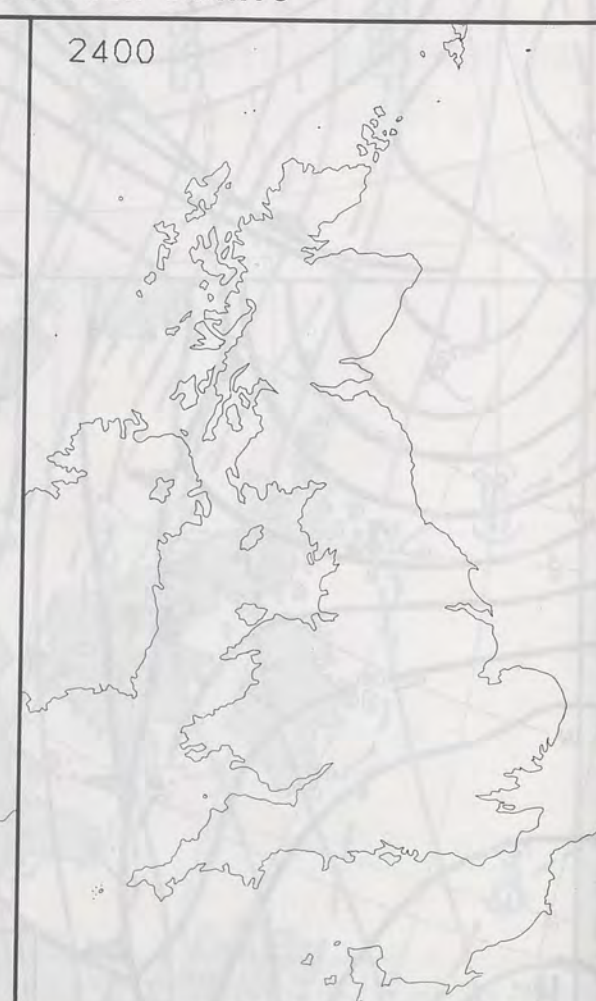
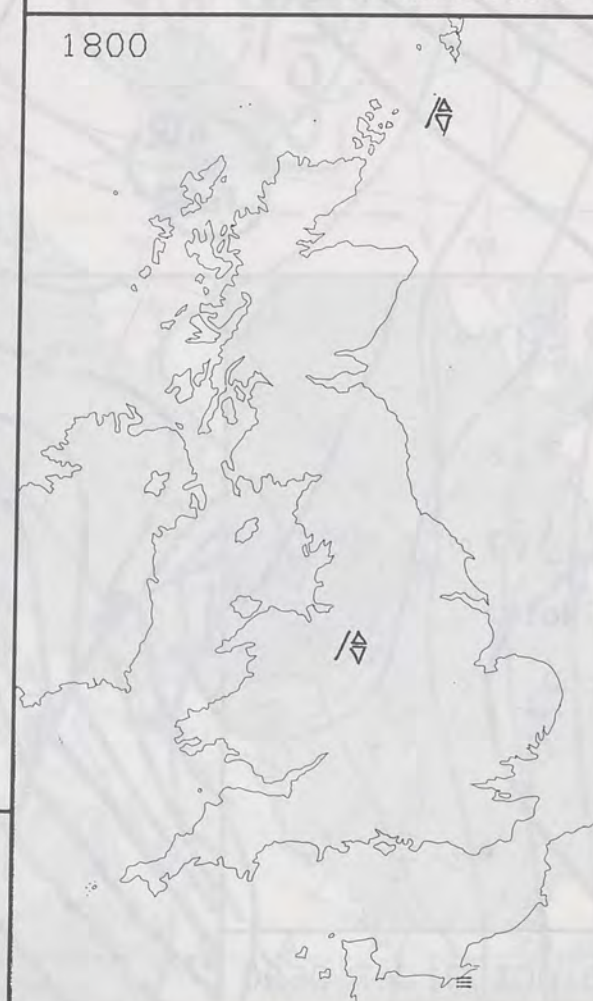
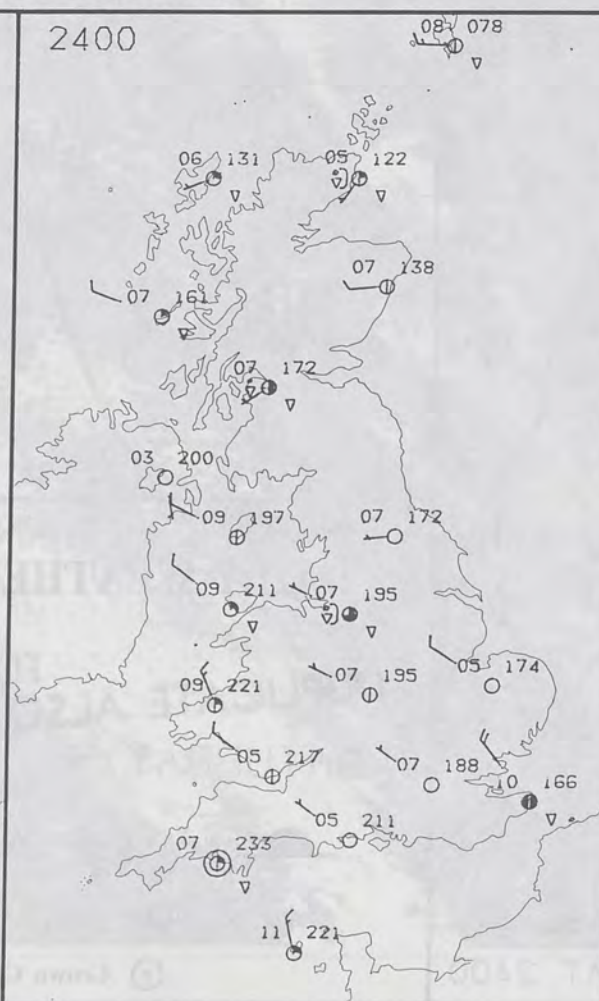
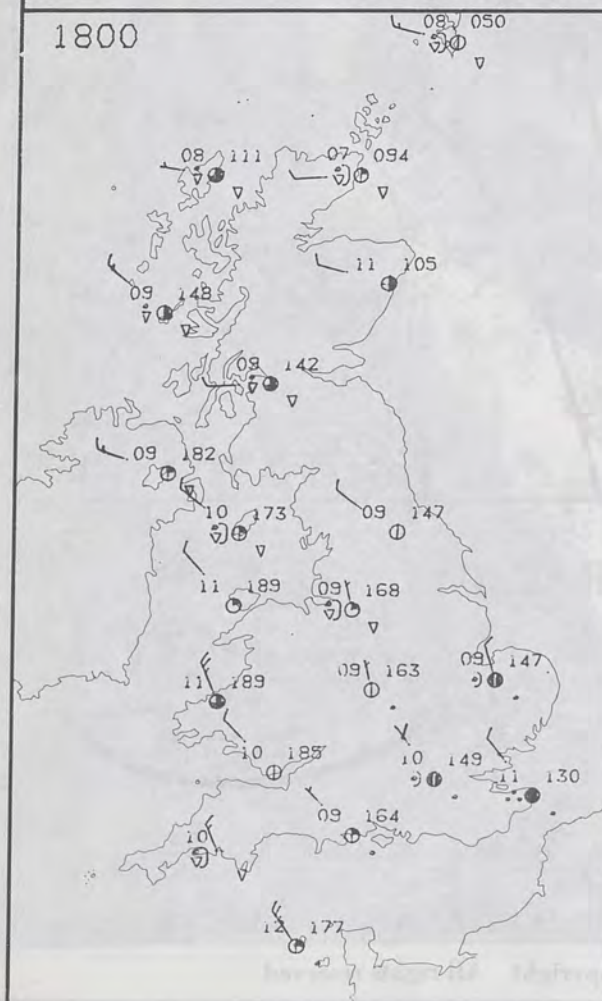
The rain cleared from NE England and the Midlands during the afternoon when there was some sunshine. SE England and East Anglia started dry but outbreaks of rain some heavy reached most places by midday and moved SE during the evening, clearing the extreme SE around midnight.

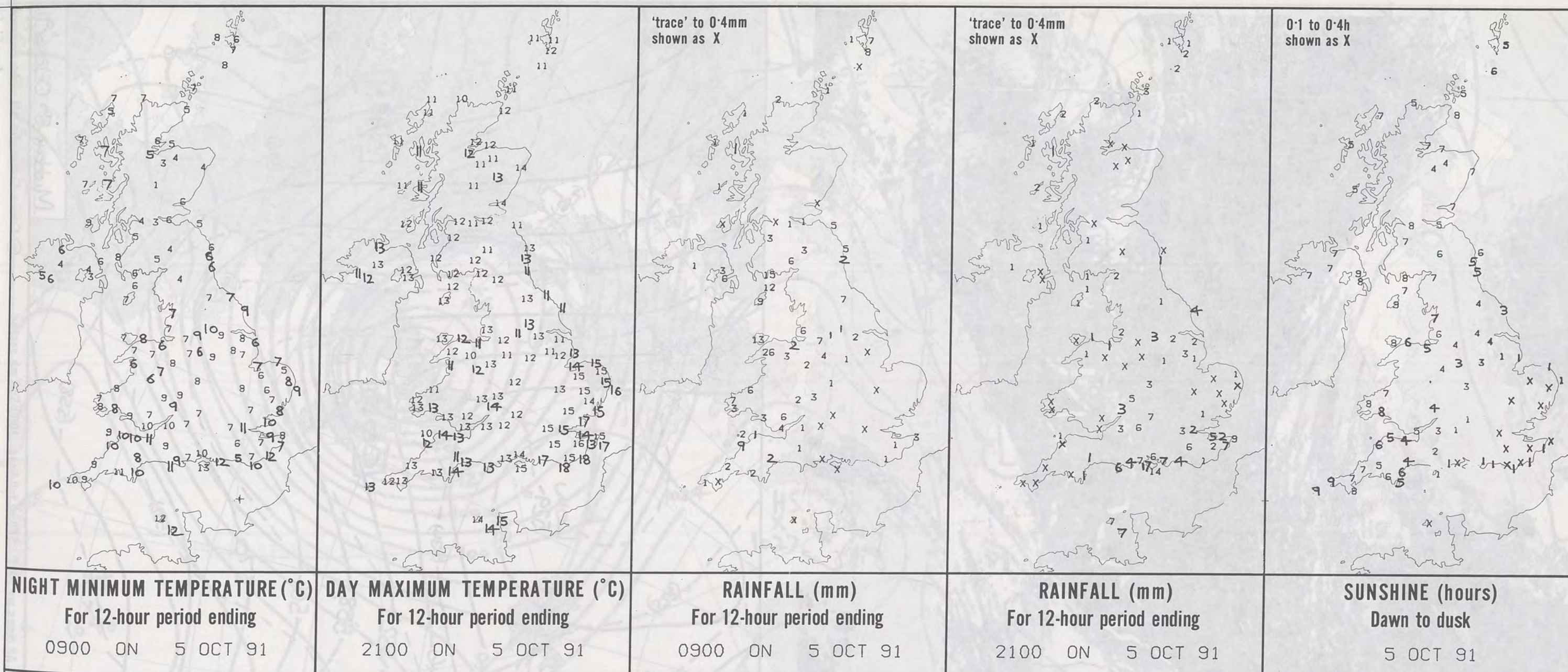
Northern Ireland and Scotland had sunny periods and showers. The showers were most frequent in the N and W of Scotland.

It was rather cold or cold in most places.

London Weather Centre
284-286 High Holborn
London WC1V 7HX
All times are GMT

© Crown Copyright 1986 All rights reserved





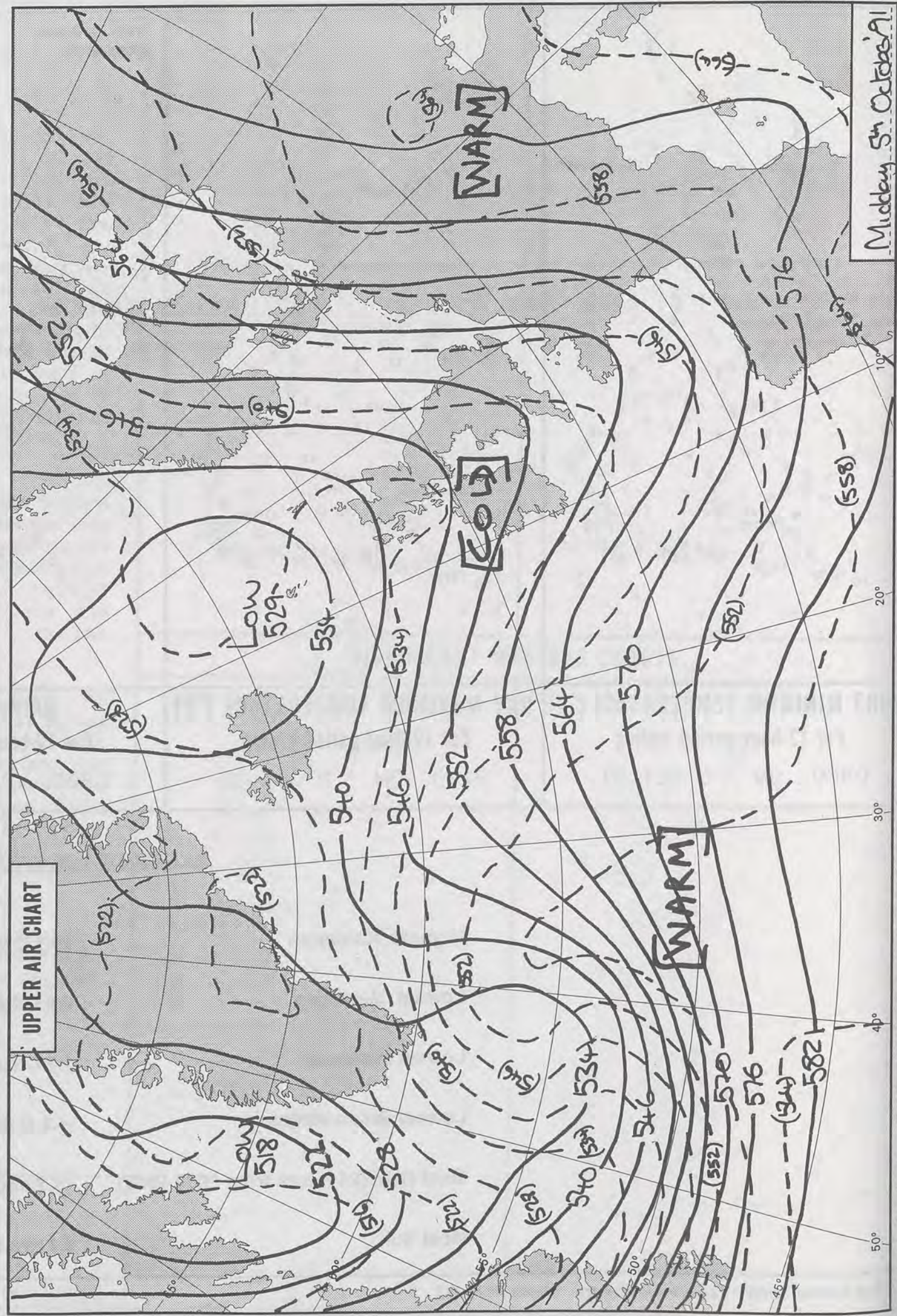
EXTREMES FOR SATURDAY 5TH OCTOBER 1991

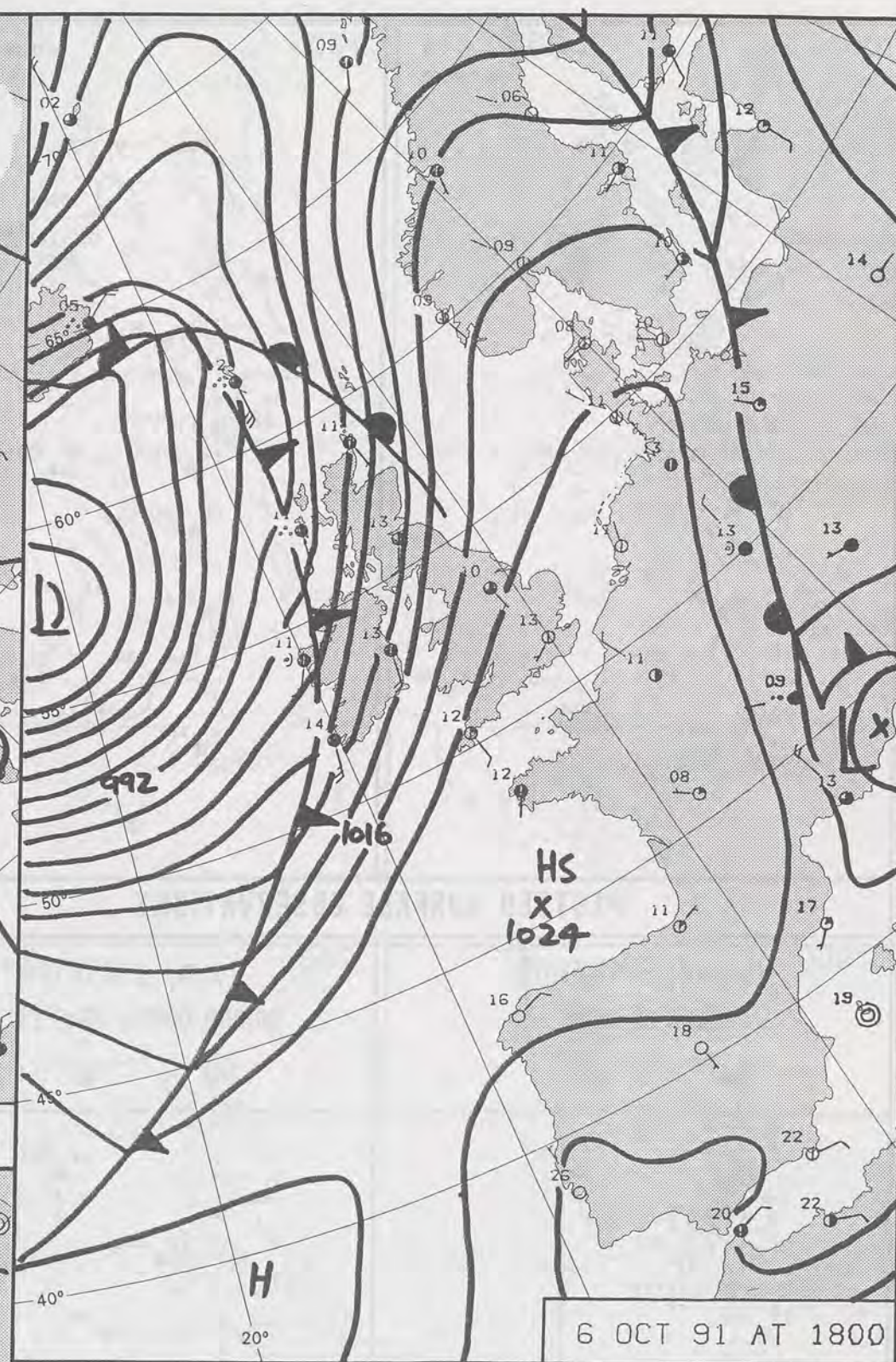
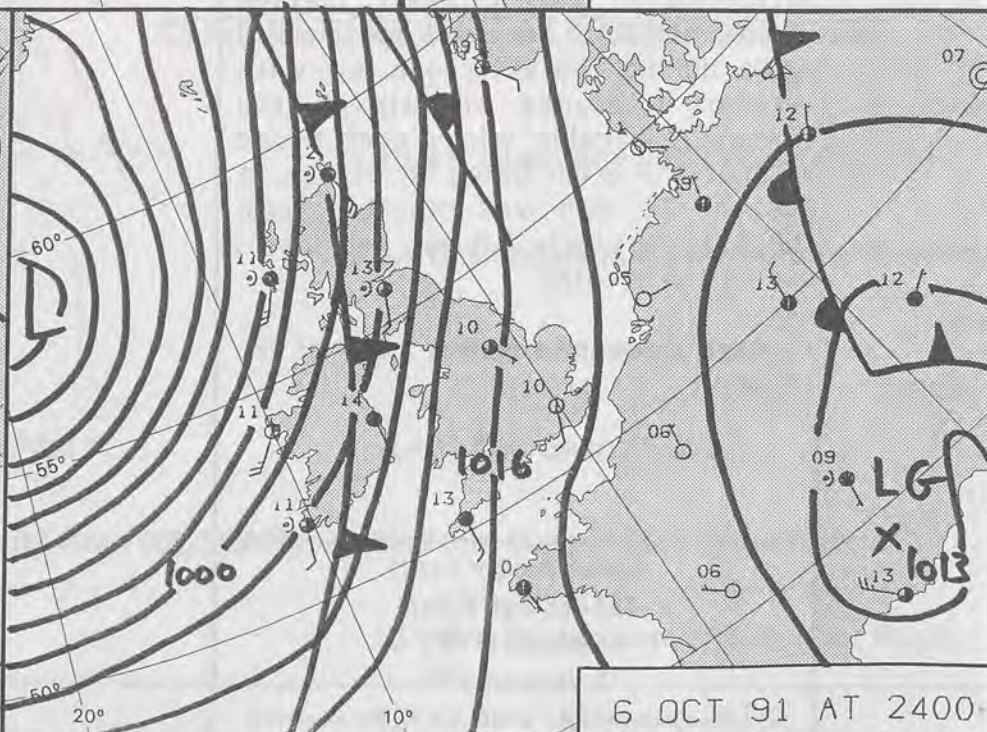
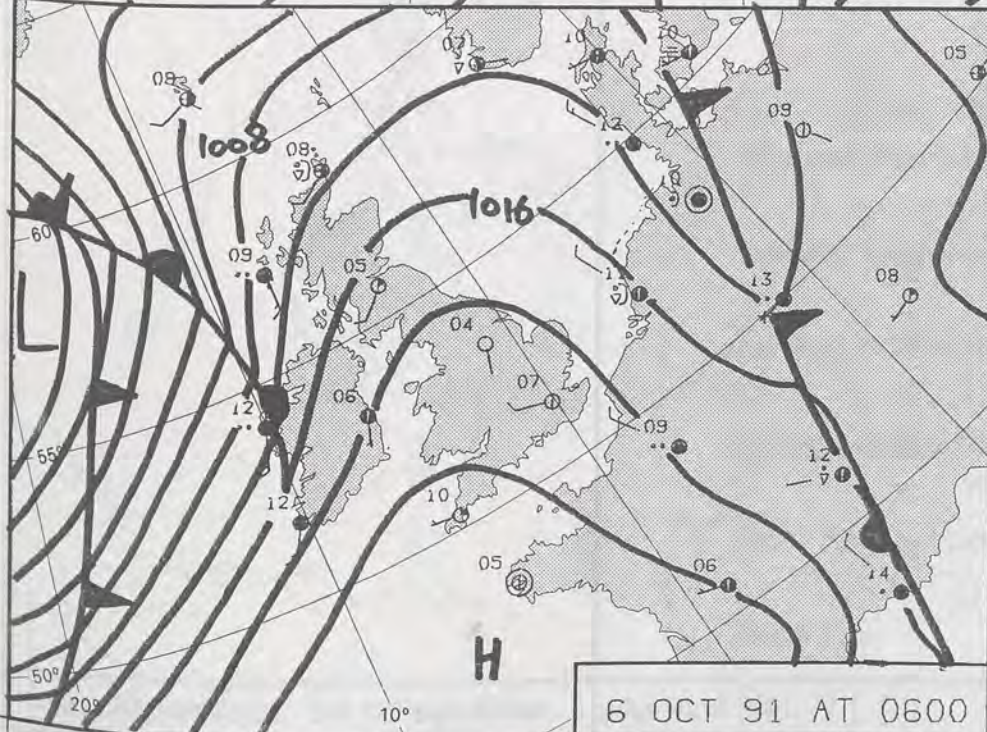
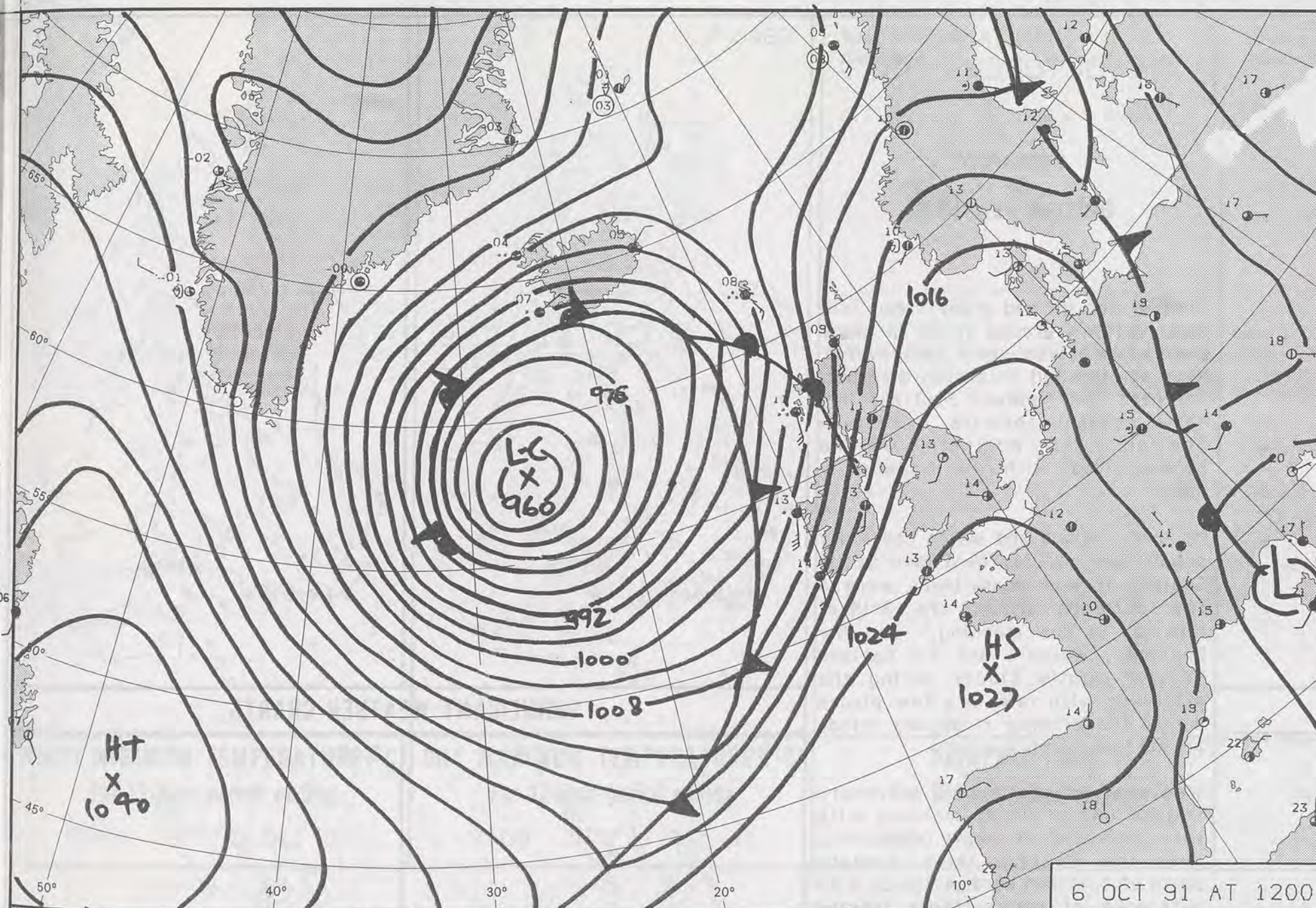
Highest Maximum	: 18.1 C Eastbourne [E Sussex]
Lowest Maximum	: 9.9 C Cape Wrath [N Scotland]
Lowest Minimum	: 1.2 C Tummel Bridge [Tayside]
Lowest Grass Minimum	: -1.4 C Belfast
Most Rain (24 hours from 0900 GMT)	: 16.7 mm Wellow [Isle of Wight]
Most Sun	: 9.4 Hrs Belfast and Ronaldsway [Isle of Man]

**DAILY
WEATHER
SUMMARY**



© Crown Copyright 1986
All rights reserved



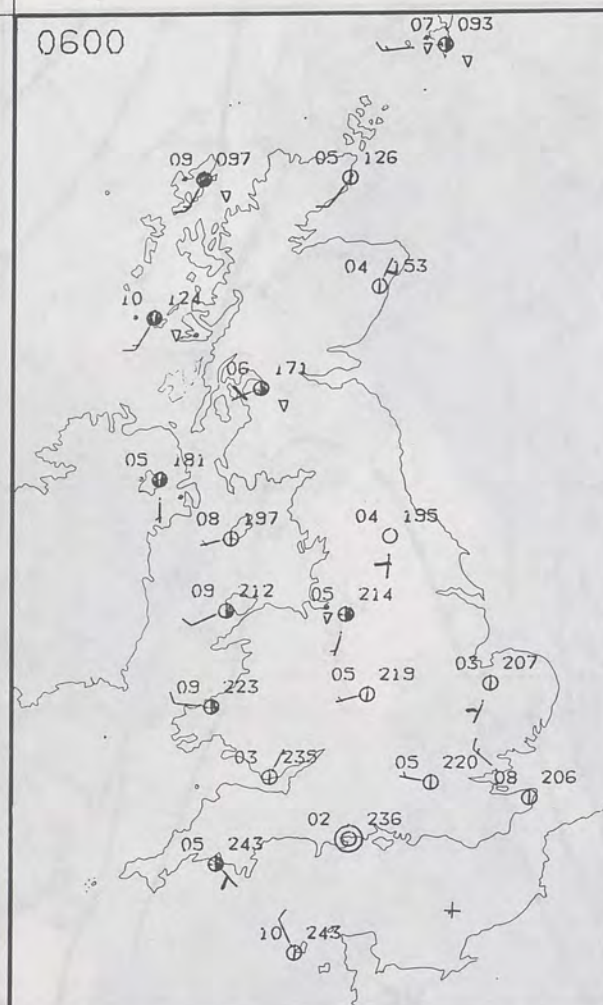


NOT FOR LOAN
DAILY WEATHER SUMMARY
 FOR
 SUNDAY 6 OCTOBER 1991

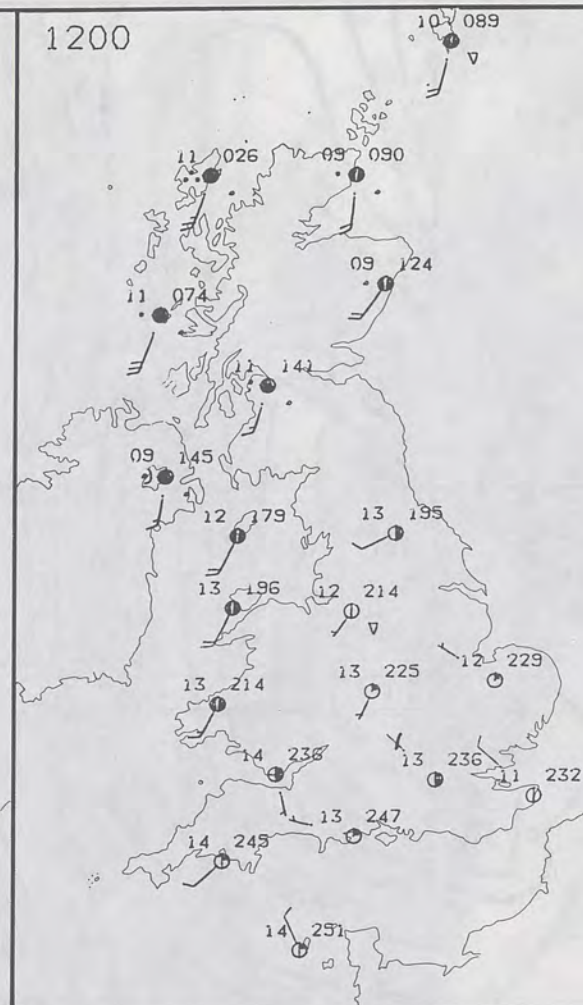


Warm front
 Cold front
 Occlusion
 London Weather Centre 284-286 High Holborn London WC1V 7HX
 © Crown Copyright All rights reserved

0600



1200



SUNDAY
6 OCTOBER 1991

SUMMARY OF BRITISH WEATHER

Most of the UK had a dry clear cold night with a ground frost in many places. There was some rain over E Kent at first but this soon died out. Northern and Western Scotland had some coastal showers. Western Scotland and Northern Ireland became cloudy with rain in places by dawn.

Much of England and Wales had a dry bright day and in the E and SE of England it was sunny. There were a few showers around the Bristol Channel in the morning, and NW England, Wales, and SW England became mostly cloudy during the afternoon with rain in a few places during the evening. It became windy around the Irish Sea coasts.

Western Scotland and Northern Ireland had a cloudy morning with rain, some of it heavy especially over the Western Isles. Eastern parts of Scotland became cloudy with outbreaks of rain. Northern Ireland and SE parts of Scotland became dry again during the afternoon but with further outbreaks of rain in the evening. It became windy over N and W Scotland with gales in places. A gust of 70 mph was reported from the Butt of Lewis [Outer Hebrides] during the evening.

It was rather cold across much of the country.

London Weather Centre
284-286 High Holborn
London WC1V 7HX
All times are GMT

© Crown Copyright 1986 All rights reserved

0600

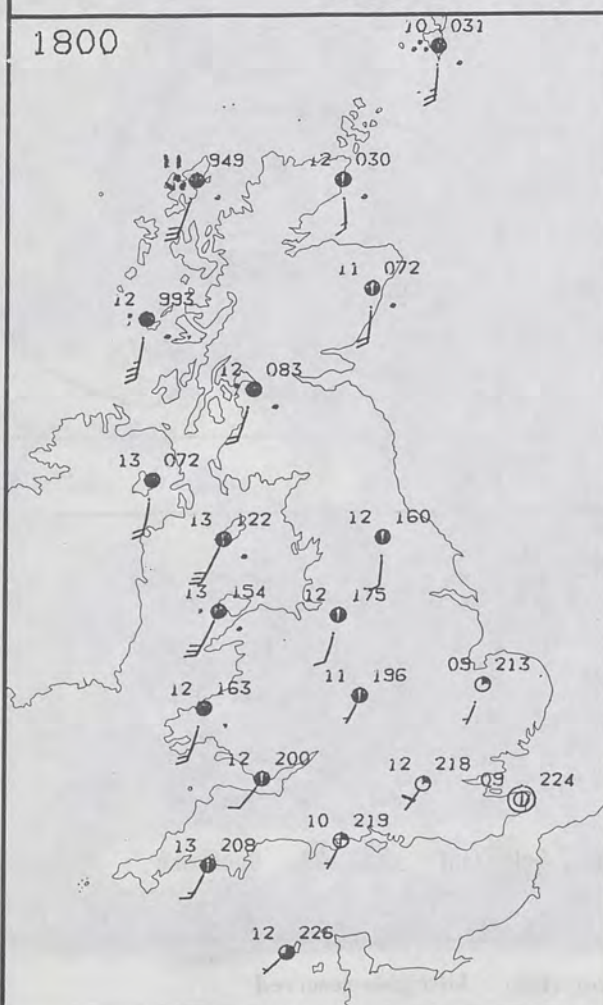


1200

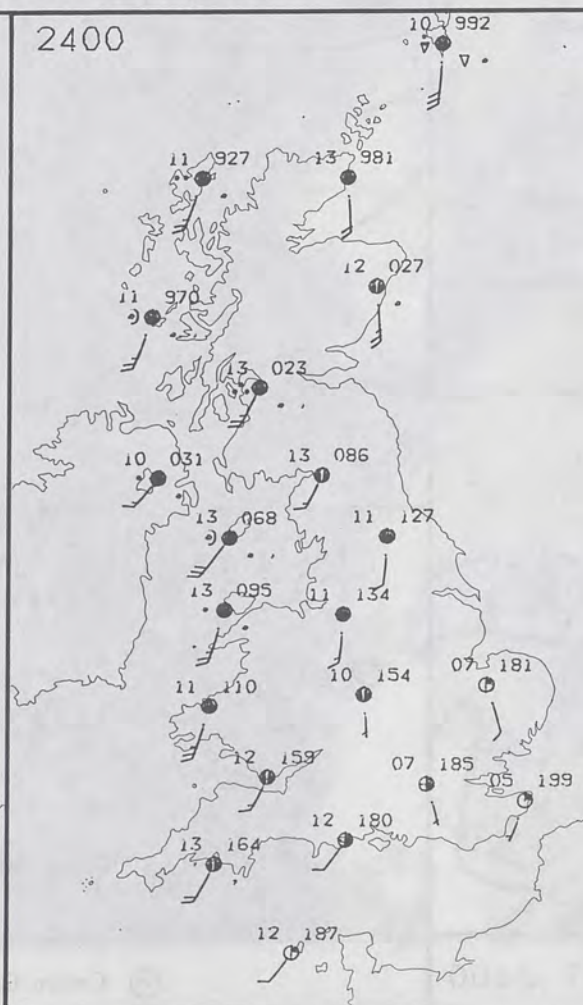


PLOTTED SURFACE OBSERVATIONS

1800



2400



SIGNIFICANT WEATHER CHARTS

1800

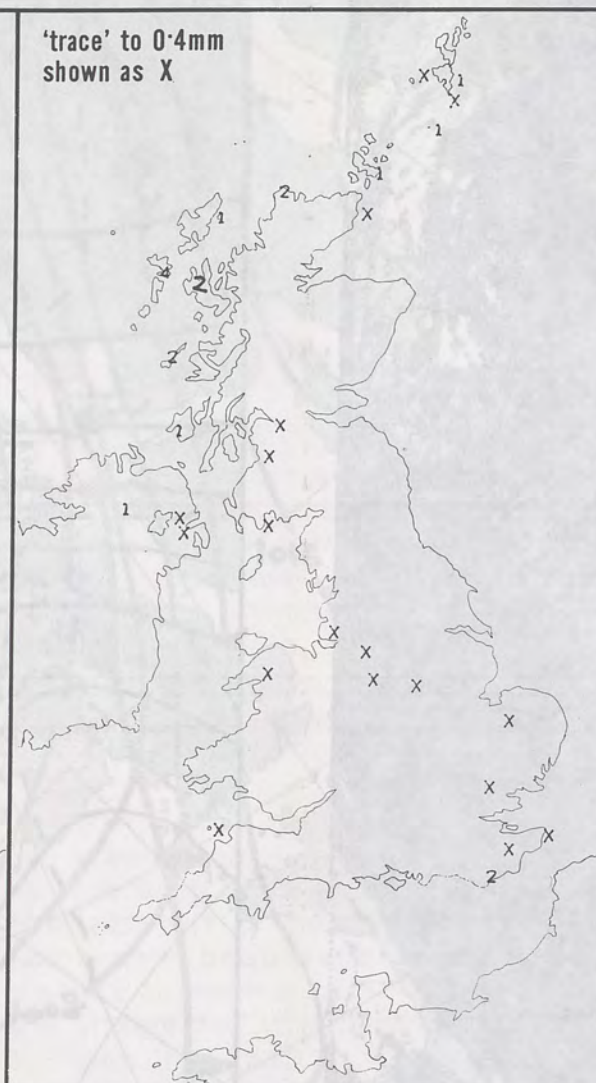
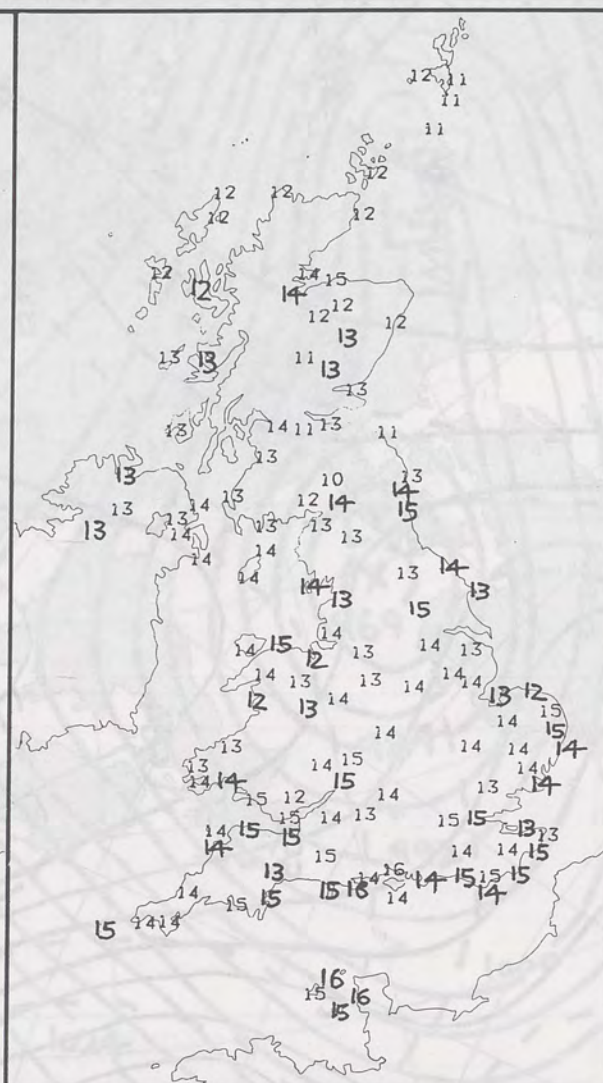
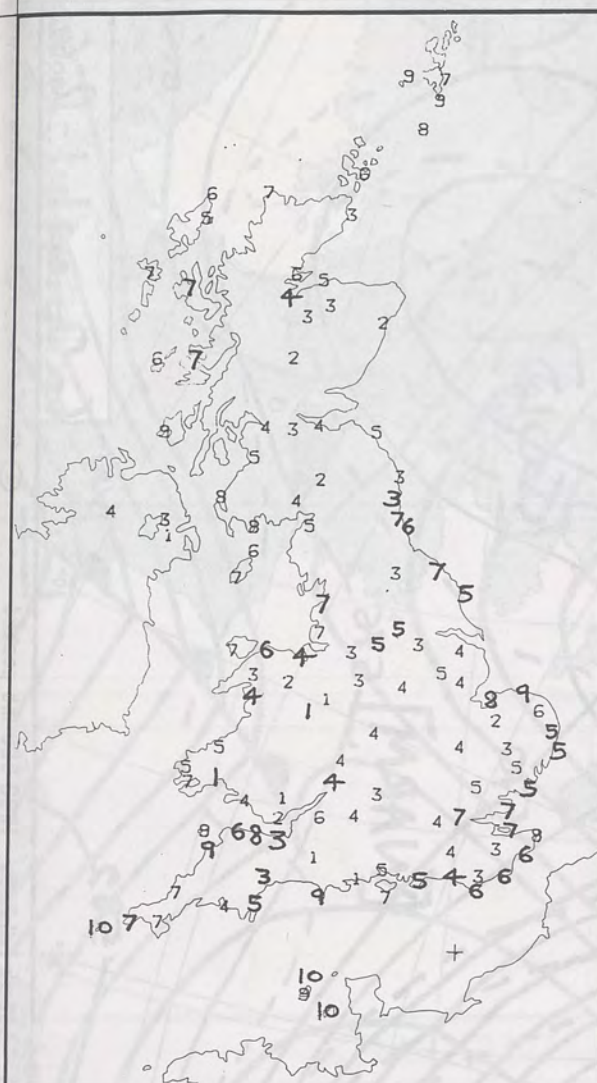


2400



NIG

Lond



NIGHT MINIMUM TEMPERATURE (°C)
For 12-hour period ending
0900 ON 6 OCT 91

DAY MAXIMUM TEMPERATURE (°C)
For 12-hour period ending
2100 ON 6 OCT 91

RAINFALL (mm)
For 12-hour period ending
0900 ON 6 OCT 91

RAINFALL (mm)
For 12-hour period ending
2100 ON 6 OCT 91

SUNSHINE (hours)
Dawn to dusk
6 OCT 91

EXTREMES FOR SUNDAY 6 TH OCTOBER 1991

Highest Maximum : 16.0 C Guernsey and Poole [Dorset]

Lowest Maximum : 9.9 C Eskdalemuir [Dumfries and Galloway]

Lowest Minimum : 0.7 C Bournemouth / Hurn

Lowest Grass Minimum : -4.4 C Aberdeen / Dyce

Most Rain (24 hours from 0900 GMT) : 29.5 mm Benbecula [Outer Hebrides]

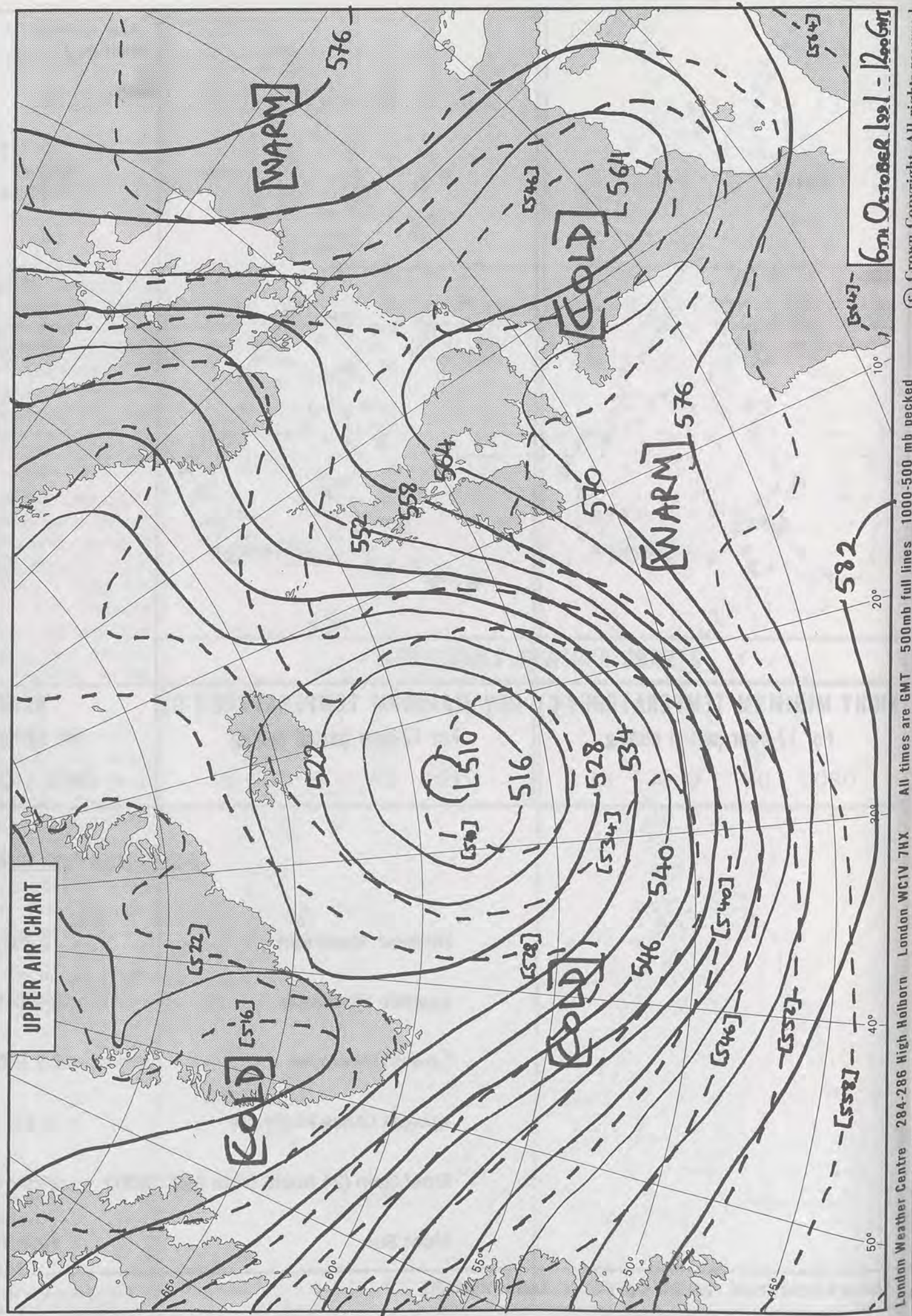
Most Sun : 10.4 Hrs Eastbourne and Bognor Regis

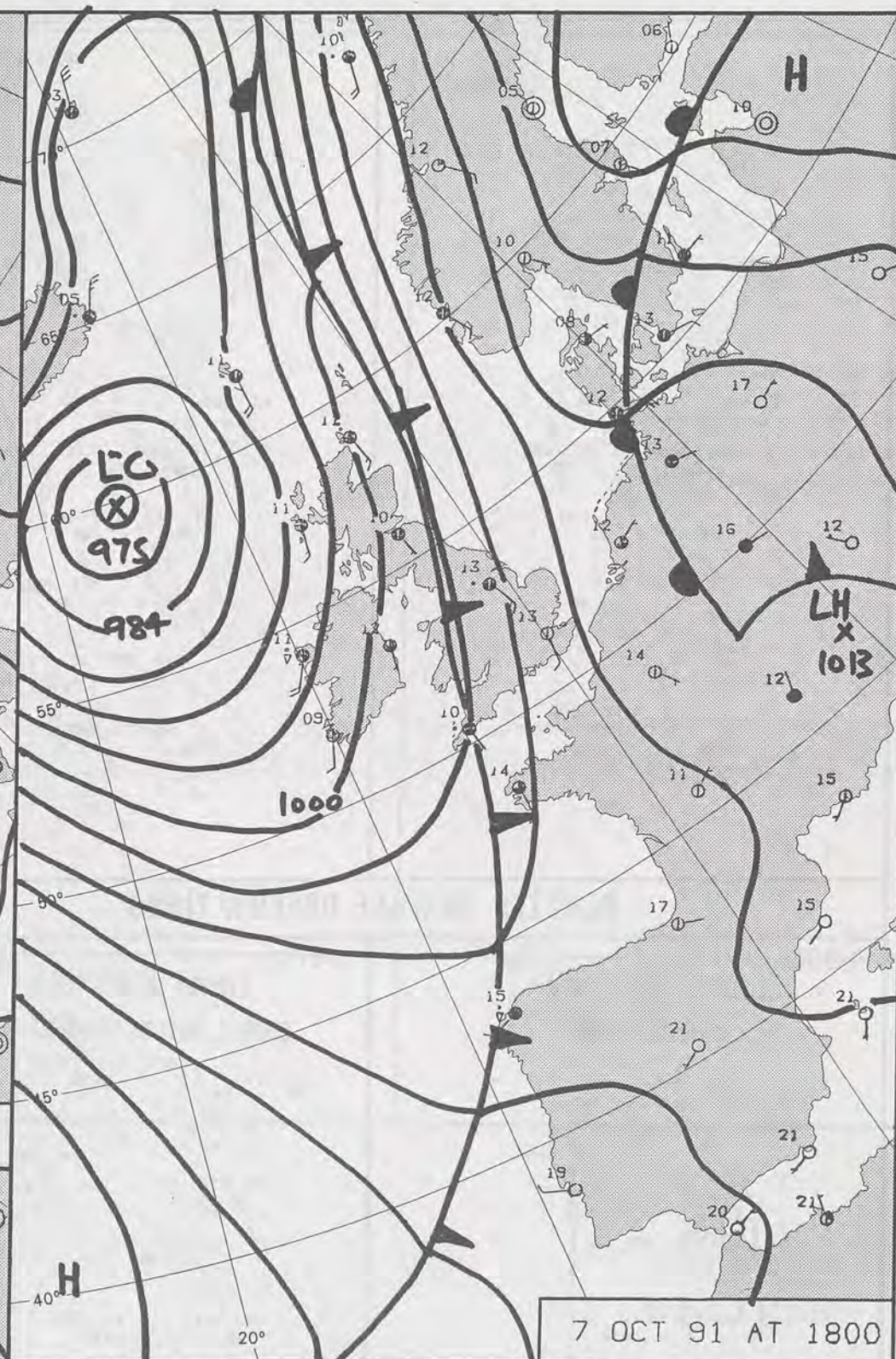
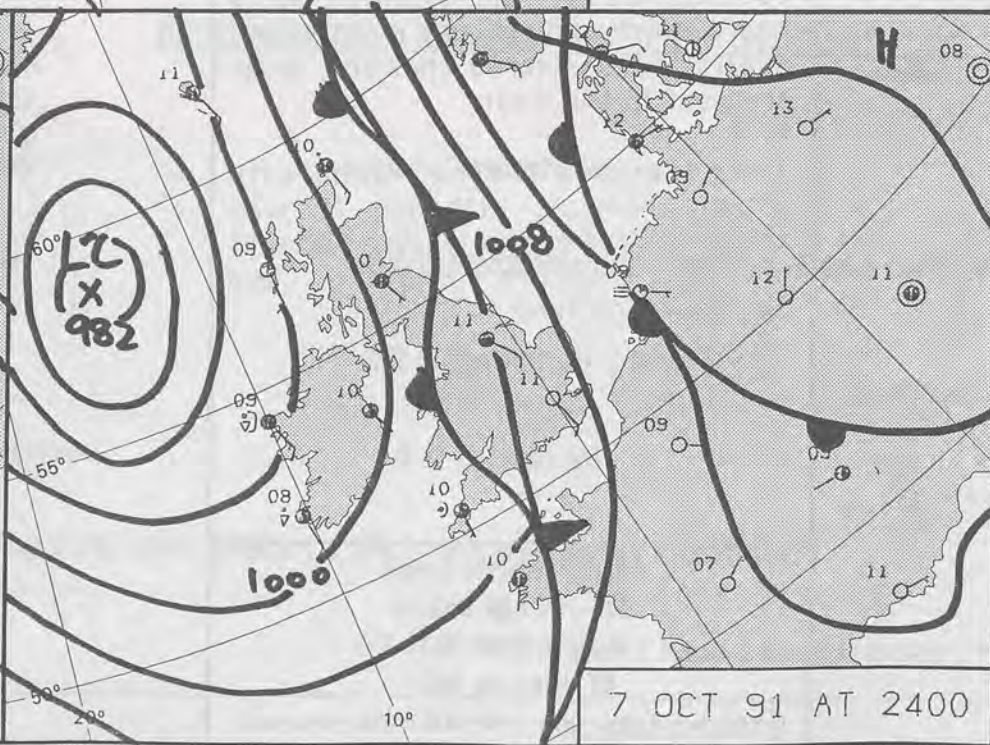
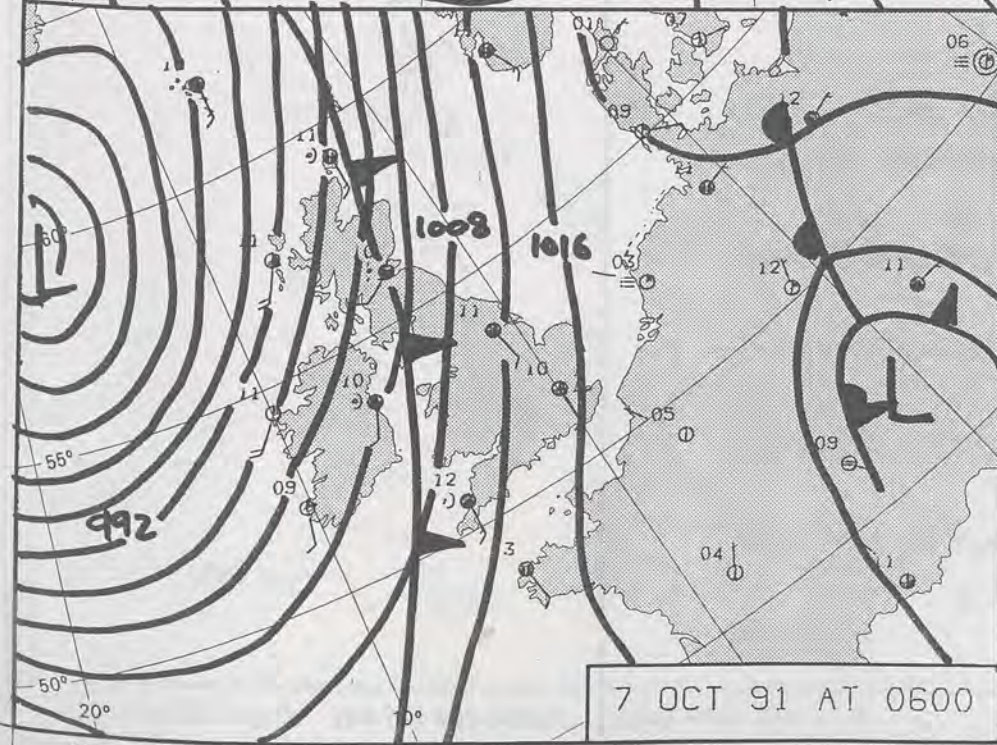
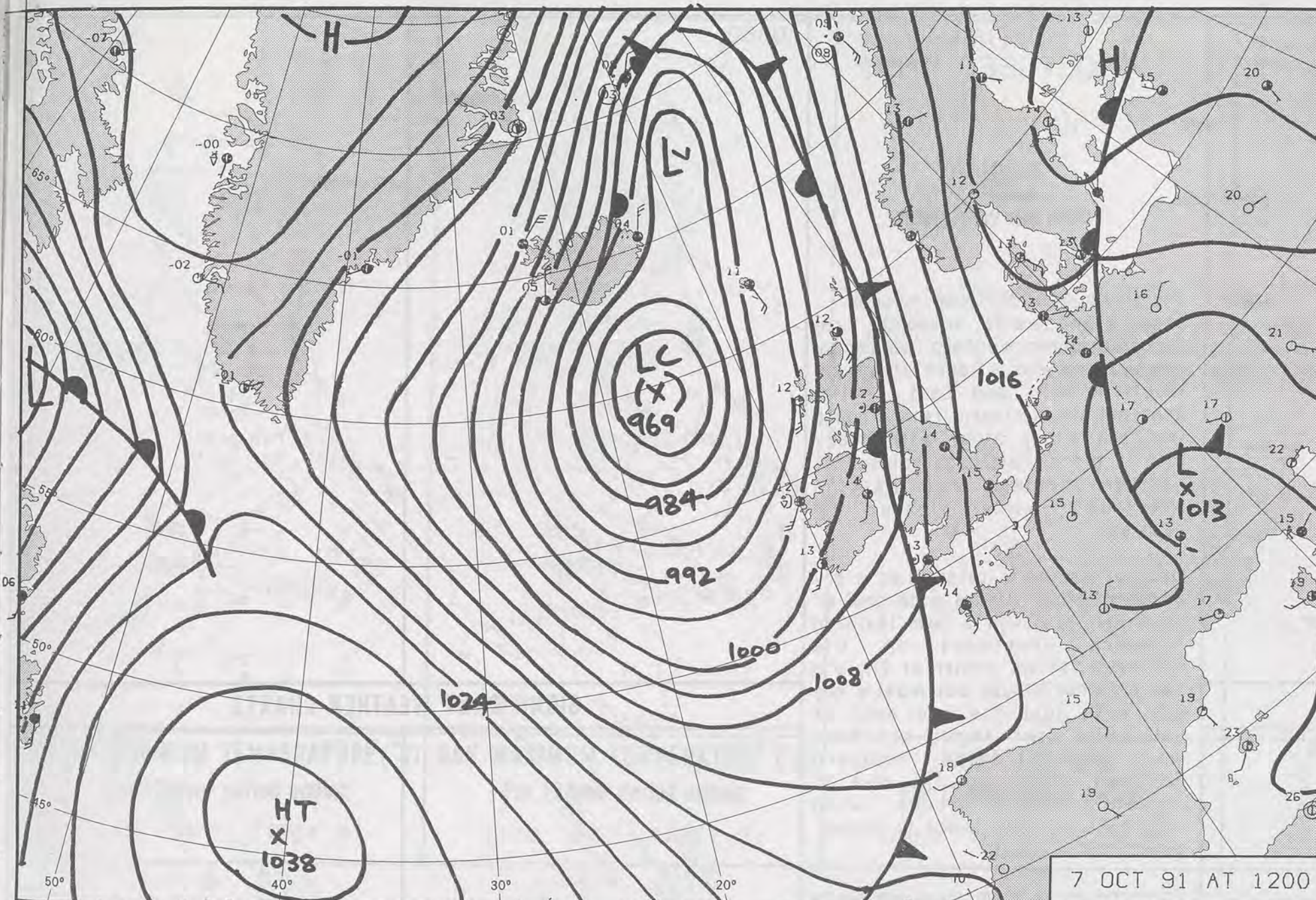
**DAILY
WEATHER
SUMMARY**



© Crown Copyright 1986
All rights reserved

1330Z IR 6/10/91





DUPLICATE ALSO
DAILY WEATHER SUMMARY
NOT FOR LOAN FOR
MONDAY 7 OCTOBER 1991

WARM FRONT **COLD FRONT** **OCCUSION**

London Weather Centre 284-286 High Holborn London WC1V 7HX

© Crown Copyright All rights reserved

METEOROLOGICAL OFFICE
 14 OCT 1991

A map of Great Britain with 20 numbered locations marked by dots. Each location is associated with a number and a symbol. The locations are as follows:

- 10 926 (North West, dot with a circle)
- 11 981 (North East, dot with a circle)
- 12 009 (North East, dot with a circle)
- 10 958 (North West, dot with a circle)
- 10 007 (North West, dot with a circle)
- 08 011 (North West, dot with a circle)
- 12 043 (North West, dot with a circle)
- 10 038 (North West, dot with a circle)
- 09 089 (North West, dot with a circle)
- 12 048 (North West, dot with a circle)
- 11 096 (North West, dot with a circle)
- 10 117 (North West, dot with a circle)
- 07 155 (North West, dot with a circle)
- 11 067 (North West, dot with a circle)
- 13 114 (North West, dot with a circle)
- 10 152 (North West, dot with a circle)
- 05 176 (North West, dot with a circle)
- 12 146 (North West, dot with a circle)
- 13 113 (North West, dot with a circle)
- 13 130 (North West, dot with a circle)

Additional symbols include a triangle (12 986), a cross (+), and a circle with a cross (05 176).

A map of Great Britain and Ireland with 20 numbered locations marked by dots. Each location is associated with a number and a symbol. The locations are as follows:

- 10 946 (North West, Scotland)
- 12 971 (North West, Scotland)
- 12 996 (North, Scotland)
- 10 024 (North, Scotland)
- 13 016 (North, Scotland)
- 13 008 (North, Scotland)
- 10 052 (North, Scotland)
- 12 037 (North, Scotland)
- 13 070 (North, Scotland)
- 11 047 (North, Scotland)
- 13 082 (North, Scotland)
- 12 048 (North, Scotland)
- 13 096 (North, Scotland)
- 15 130 (North, Scotland)
- 13 090 (North, Scotland)
- 15 128 (North, Scotland)
- 14 150 (North, Scotland)
- 13 094 (North, Scotland)
- 15 125 (North, Scotland)
- 13 129 (North, Scotland)

[illegible][illegible]

SUMMARY OF BRITISH WEATHER

Much of Northern Ireland had a dry and bright day with a good deal of sunshine, although a few isolated showers developed in the afternoon. The SE corner of England had a rather cloudy but mostly dry day with just the odd spot of rain, while East Anglia and Kent were mainly sunny. Southern Scotland, Wales and the rest of England, were cloudy with outbreaks of rain, heavy in places, especially in Wales.

Scotland away from southern parts had a fairly bright day with sunny spells and scattered showers, most frequent in the west.

Temperatures were generally around normal, although it was rather cold over the wetter parts of Wales, Western England and Southern Scotland.

London Weather Centre
284-286 High Holborn
London WC1V 7HX
All times are GMT

© Crown Copyright 1986 All rights reserved

0600



III


1200

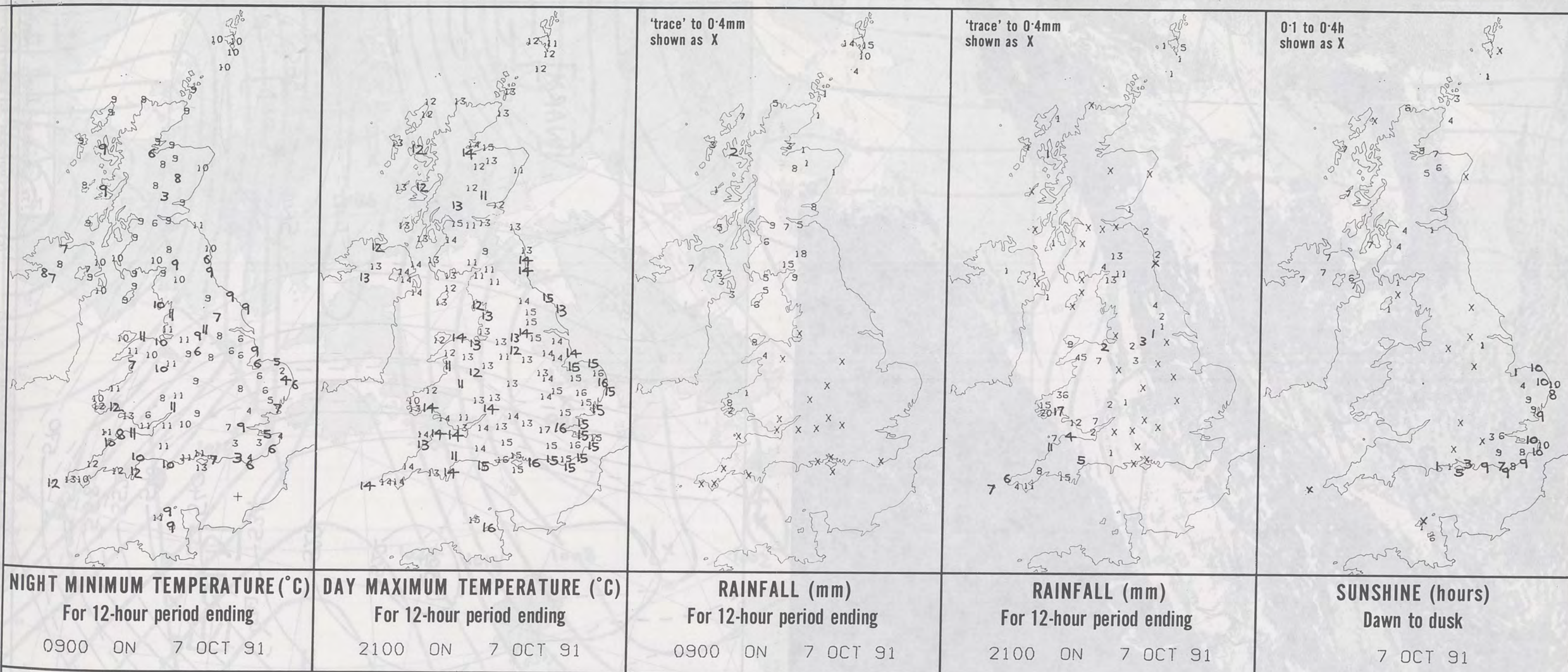


1800

A map of the British Isles (Great Britain and Ireland) showing the coastline and major islands. A small, dark, diamond-shaped area is marked in the Scottish Highlands, indicating the location of the study area. The map is oriented with North at the top.

2400

A black and white outline map of the British Isles, showing the coastlines of Great Britain and Ireland. The map is oriented with North at the top. The outline is simple, with no internal features like rivers or cities. The map is set against a background of a grid of latitude and longitude lines, which are faint and not labeled. The grid lines are spaced at regular intervals, with latitude lines running horizontally and longitude lines running vertically. The map is located in the upper right quadrant of the page, with the number '2400' printed in the top right corner.



EXTREMES FOR MONDAY THE 7 TH OCTOBER 1991

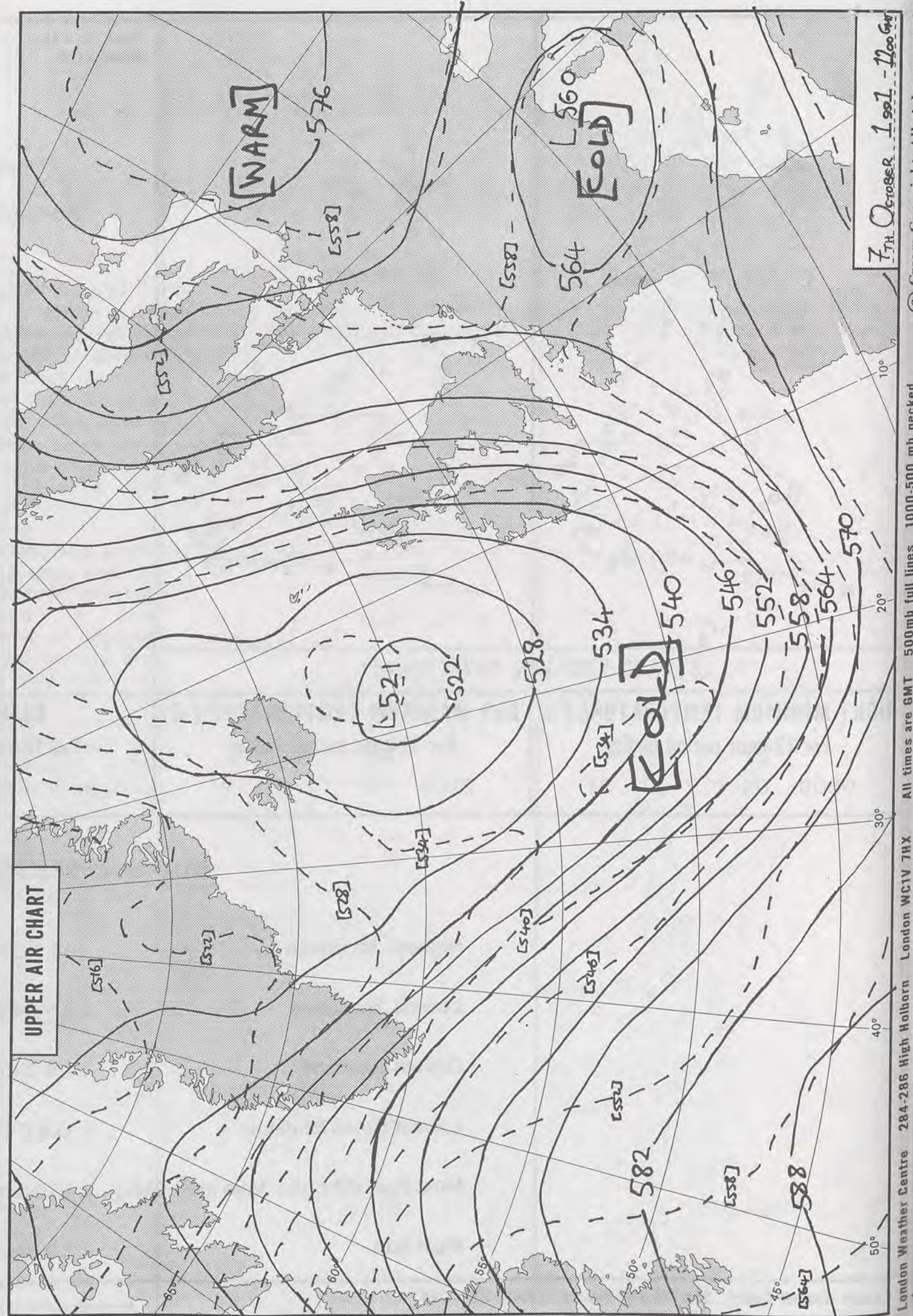
Highest Maximum	: 16.9 C Heathrow
Lowest Maximum	: 8.6 C Eskdalemuir [Dumfries and Galloway]
Lowest Minimum	: 2.2 C Coltishall [Norfolk]
Lowest Grass Minimum	: -3.5 C Coltishall
Most Rain (24 hours from 0900 GMT)	: 45.0 mm Nantmor [Gwynedd]
Most Sun	: 9.9 Hrs Herne Bay [Kent] and Hemsby [Norfolk]

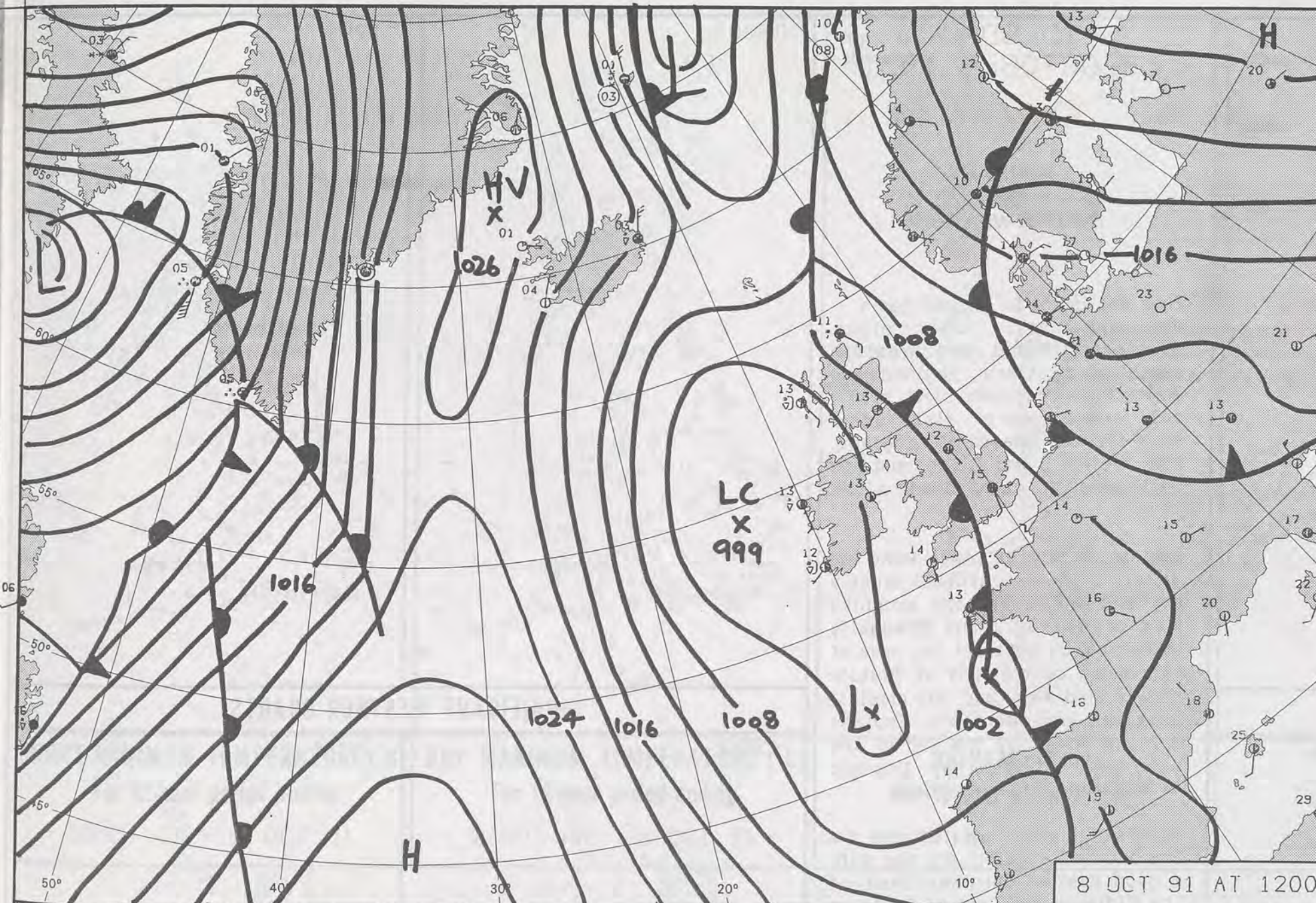
**DAILY
WEATHER
SUMMARY**



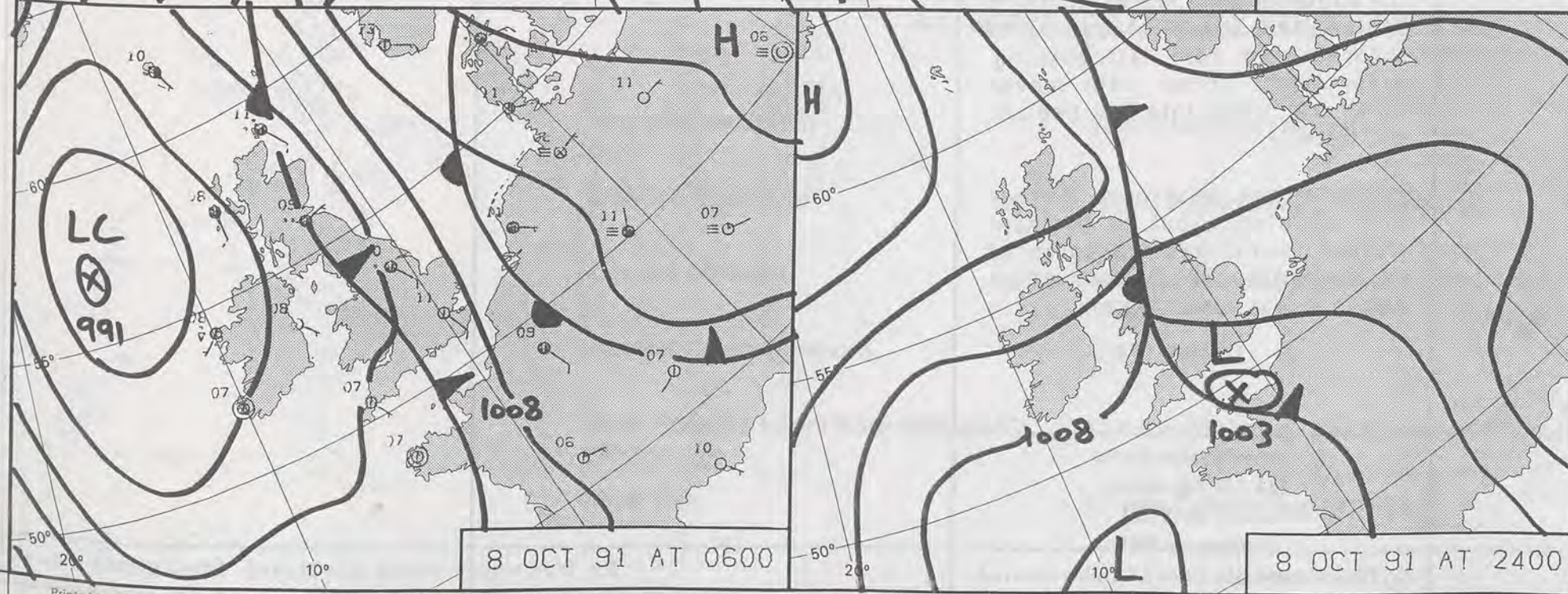
© Crown Copyright 1986
All rights reserved

1330Z IR 7/10/91



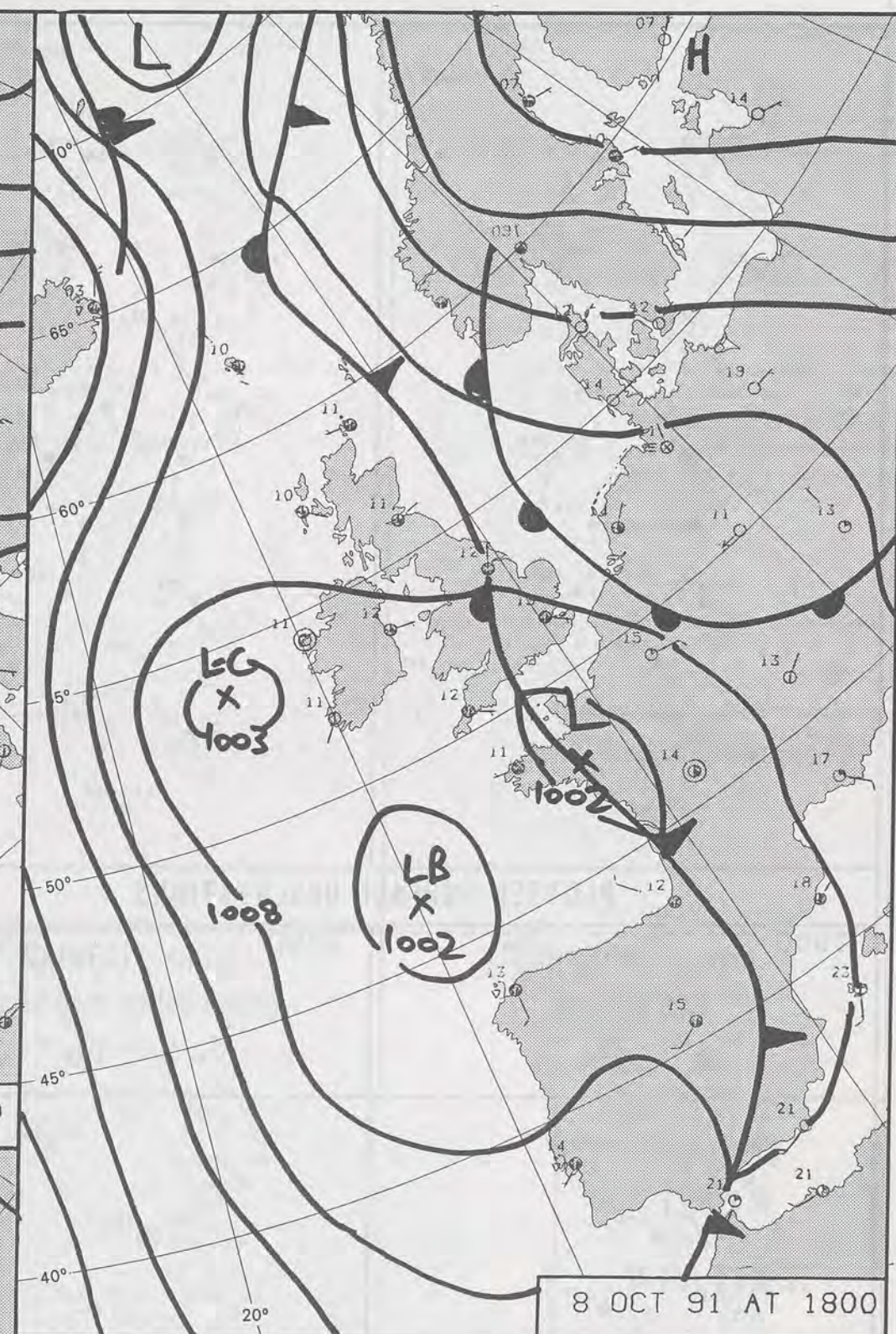


8 OCT 91 AT 1200



8 OCT 91 AT 0600

8 OCT 91 AT 2400



8 OCT 91 AT 1800

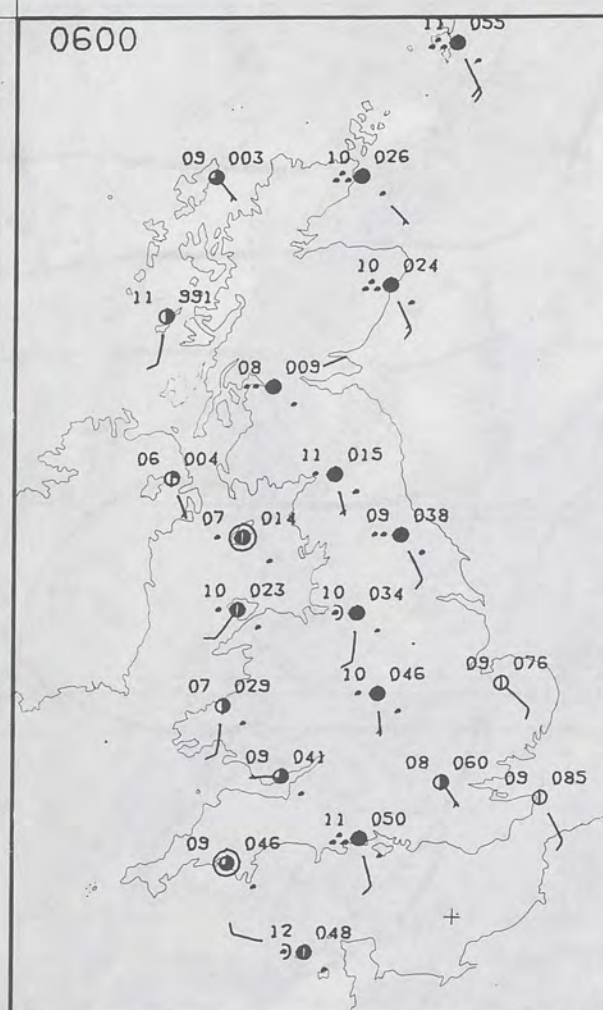
DUPLICATE ALSO
DAILY WEATHER SUMMARY
NOT FOR LOAN FOR
TUESDAY 8 OCTOBER 1991

London Weather Centre 284-286 High Holborn London WC1V 7HX
© Crown Copyright All rights reserved

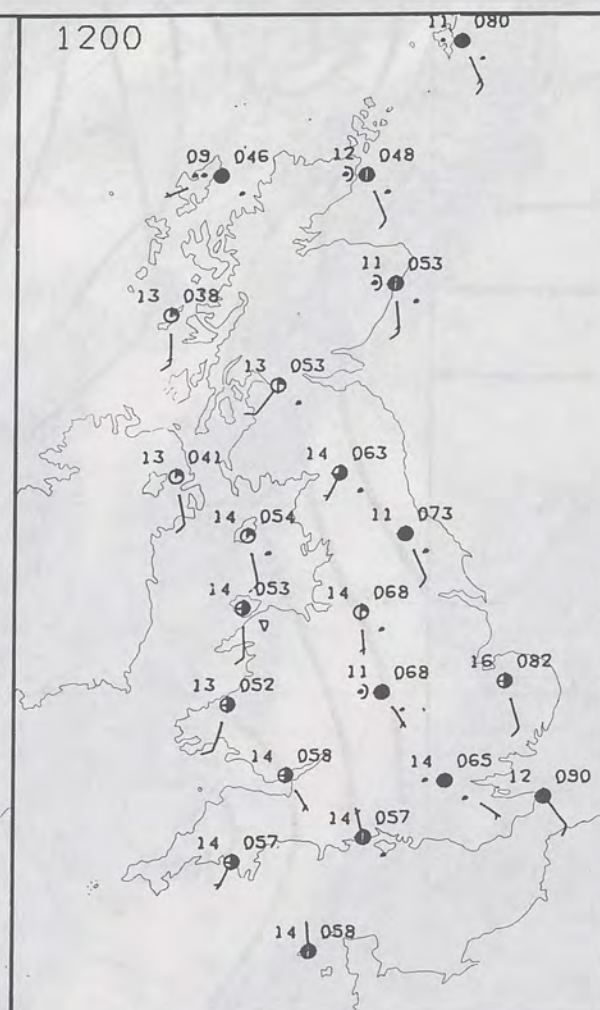
LIBRARY
METEOROLOGICAL OFFICE
22 OCT 1991

Warm front Cold front Occlusion

0600

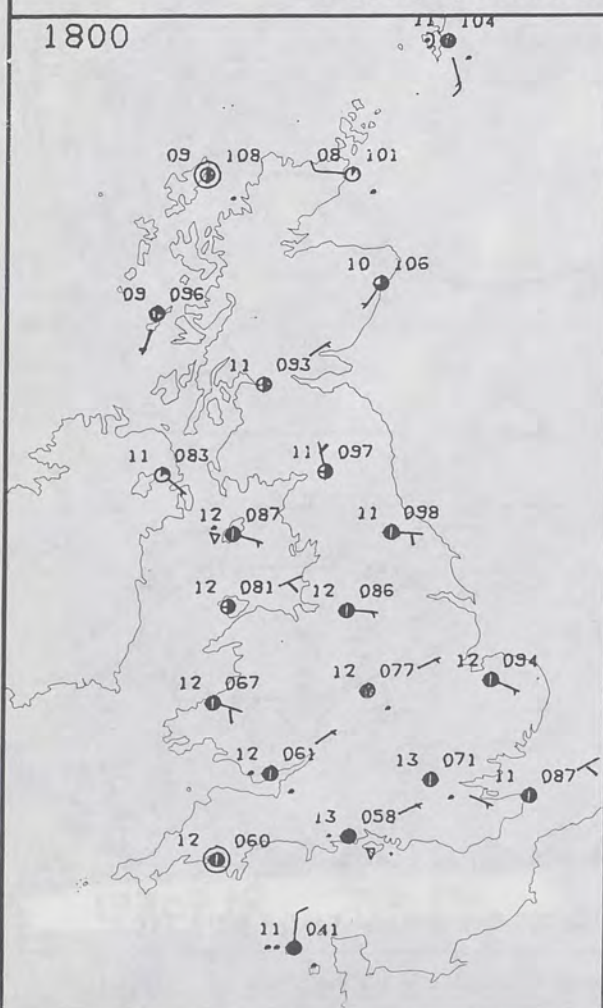


1200

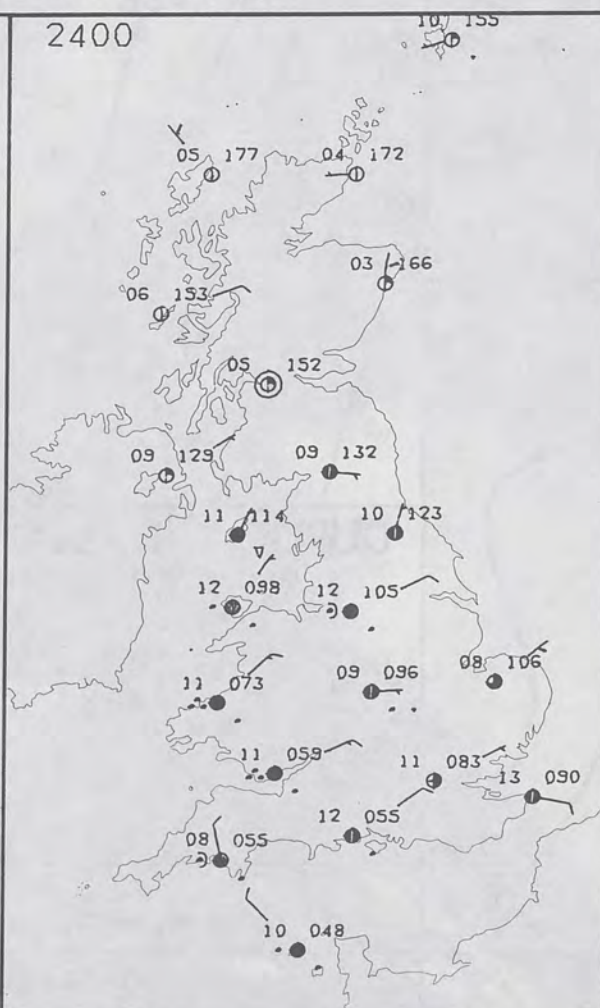


PLOTTED SURFACE OBSERVATIONS

1800



2400

TUESDAY
8 OCTOBER 1991SUMMARY
OF
BRITISH WEATHER

East Anglia and SE England had a dry and mostly clear night. Northern Ireland and western parts of Scotland, England and Wales also had some clear spells but there were also some showers. SW areas of England, East Wales, S and E Scotland had outbreaks of rain, some of it heavy.

During the day East Anglia and the SE of England continued mostly dry and bright but the sunshine was eroded as cloud gradually increased. By contrast the area of rain down central and NE Britain slowly died away and left most of Scotland and Northern England dry and bright by the end of the afternoon, but some rain lingered in Shetland until the evening.

Northern Ireland, Wales and SW England had a mainly dry day with a good deal of sunshine. Much of the Midlands and Central Southern England remained cloudy with outbreaks of rain till evening. After dark further rain moved north and west into SW England and Wales.

Temperatures were near average in most places, but in Northern Ireland, some Western parts of Scotland, parts of Wales and East Anglia it was rather warm.

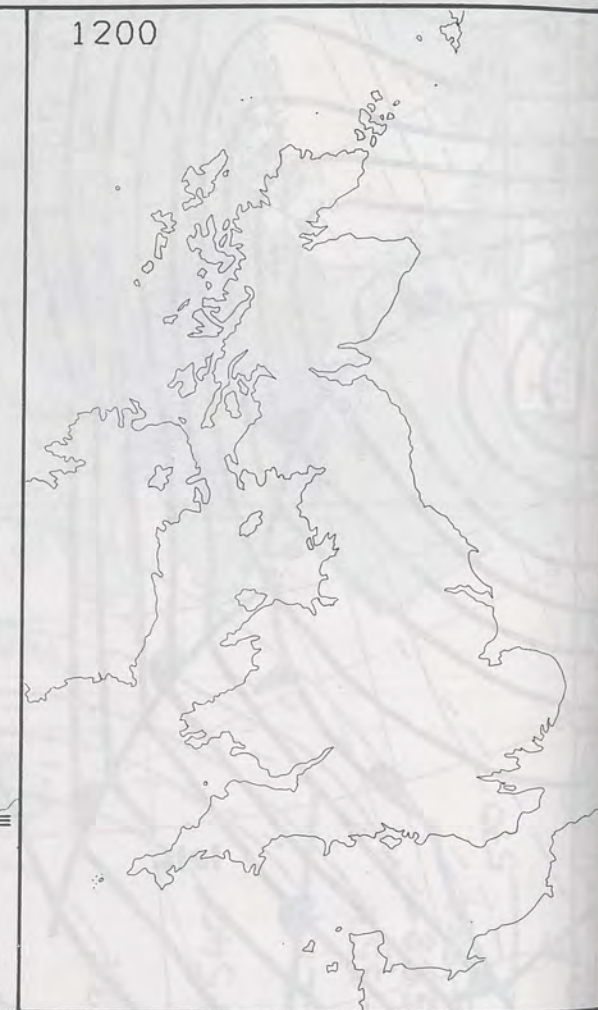
London Weather Centre
284-286 High Holborn
London WC1V 7HX
All times are GMT

© Crown Copyright 1986 All rights reserved

0600



1200

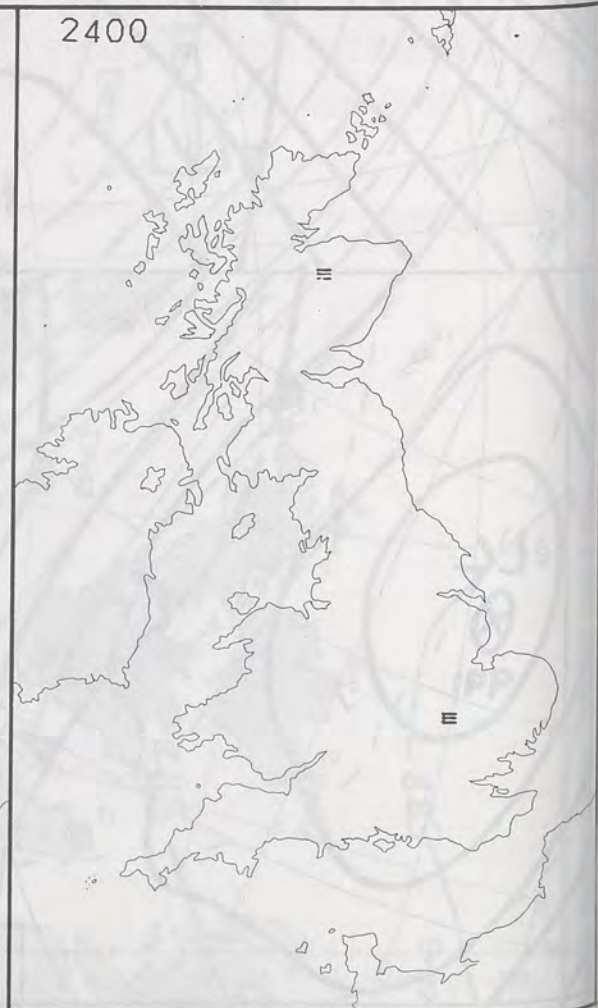


SIGNIFICANT WEATHER CHARTS

1800

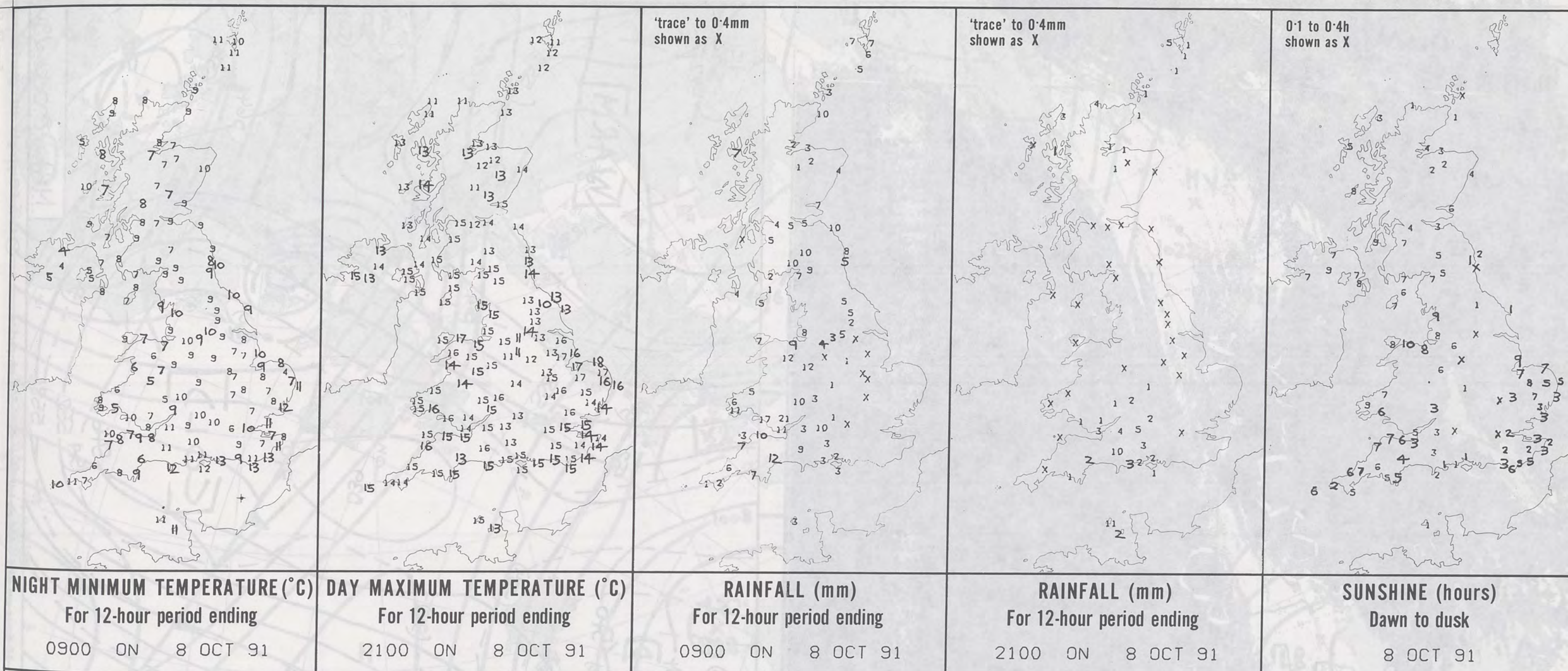


2400



NIG

Lond



EXTREMES FOR TUESDAY 8 TH OCTOBER 1991

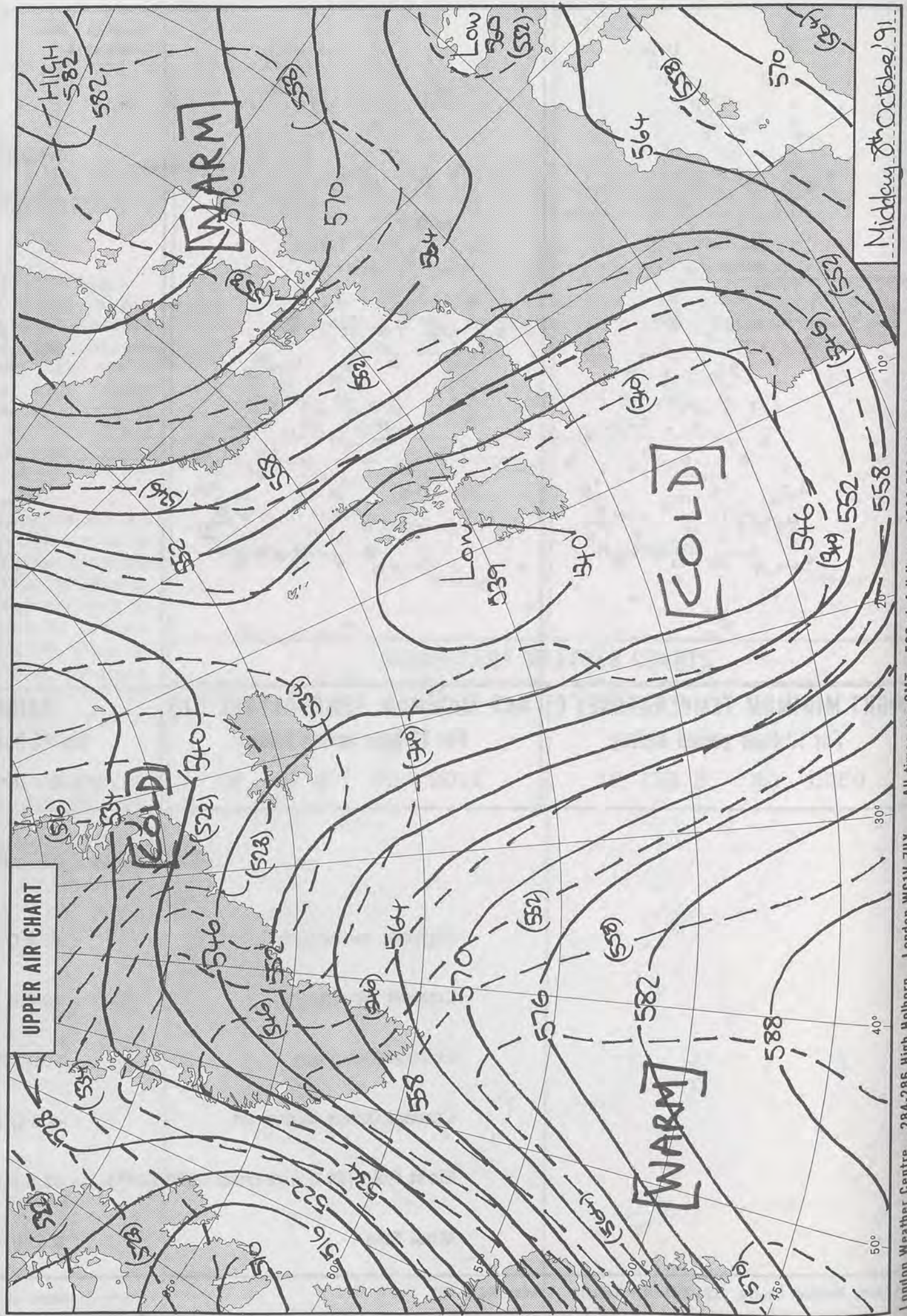
Highest Maximum	: 18.4 C Cromer [Norfolk]
Lowest Maximum	: 10.2 C Fylingdales [York Moors]
Lowest Minimum	: 3.8 C Coltishall [nr Norwich] and Carrigans [Co Tyrone]
Lowest Grass Minimum	: -1.6 C Belfast
Most Rain (24 hours from 0900 GMT)	: 41.6 mm Tivington [nr Minehead / Somerset]
Most Sun	: 9,6 Hrs Colwyn Bay [Clwyd]

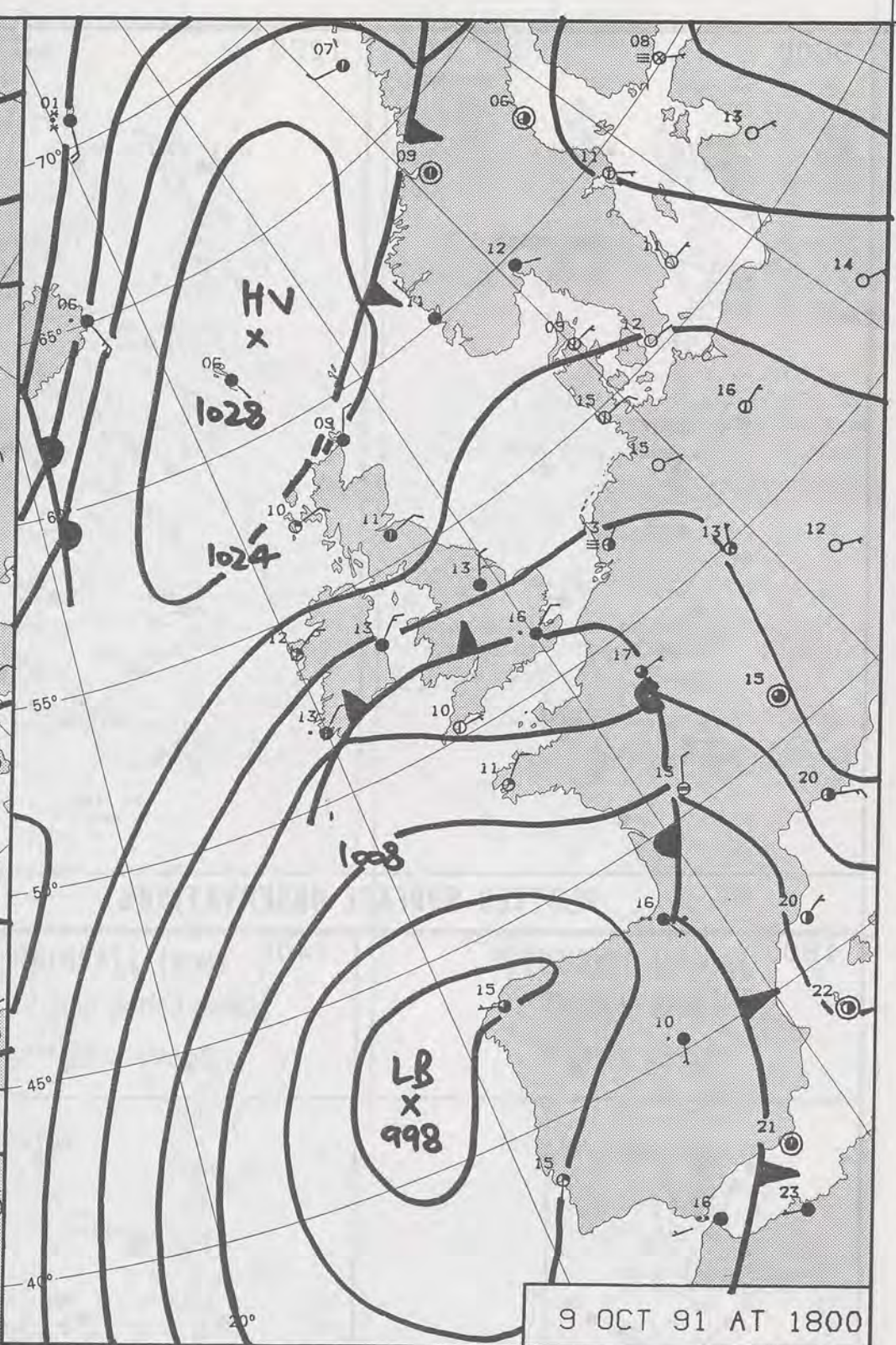
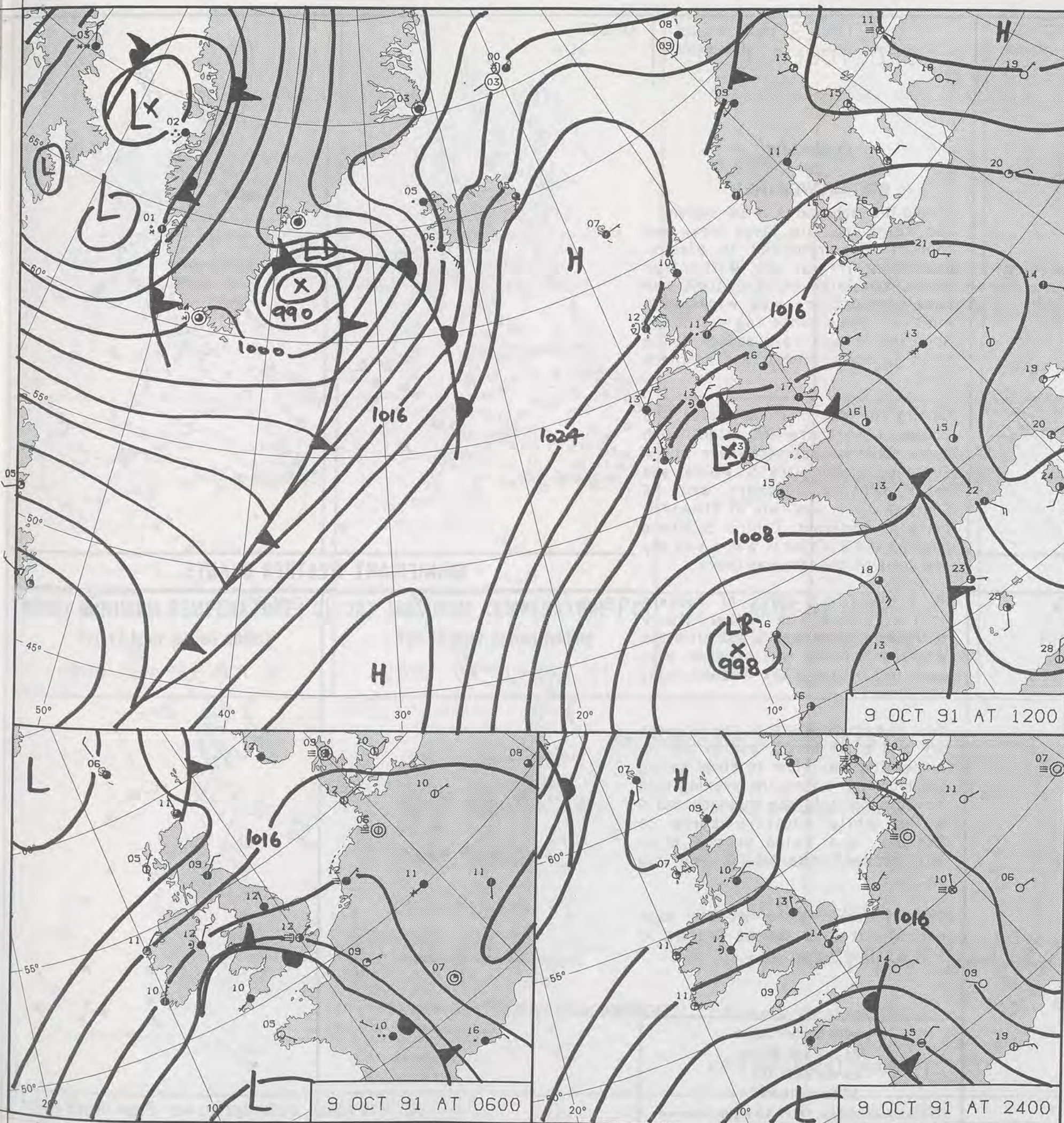
**DAILY
WEATHER
SUMMARY**



© Crown Copyright 1986
All rights reserved

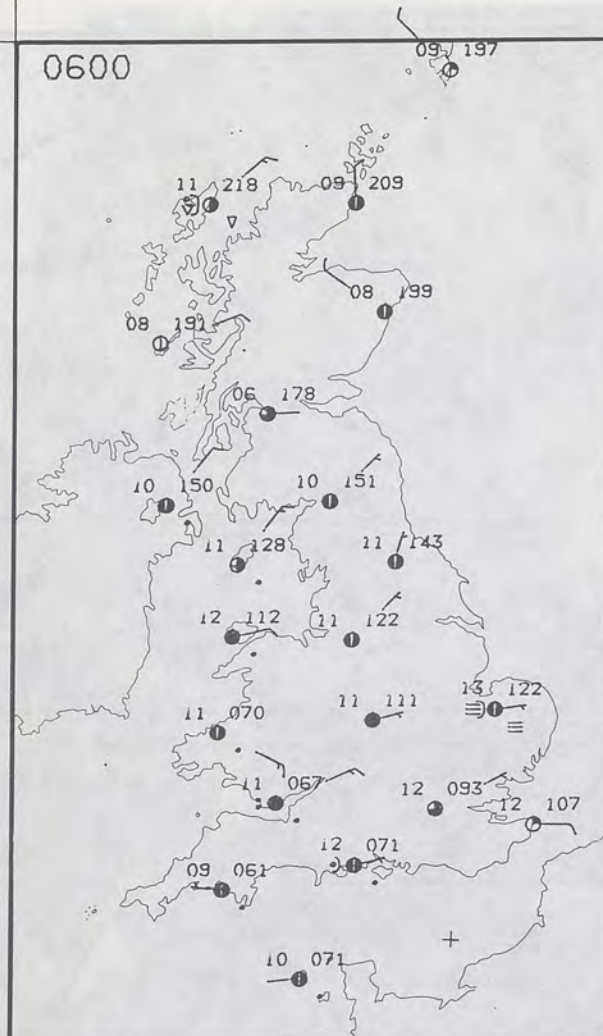
1330Z IR 8/10/91



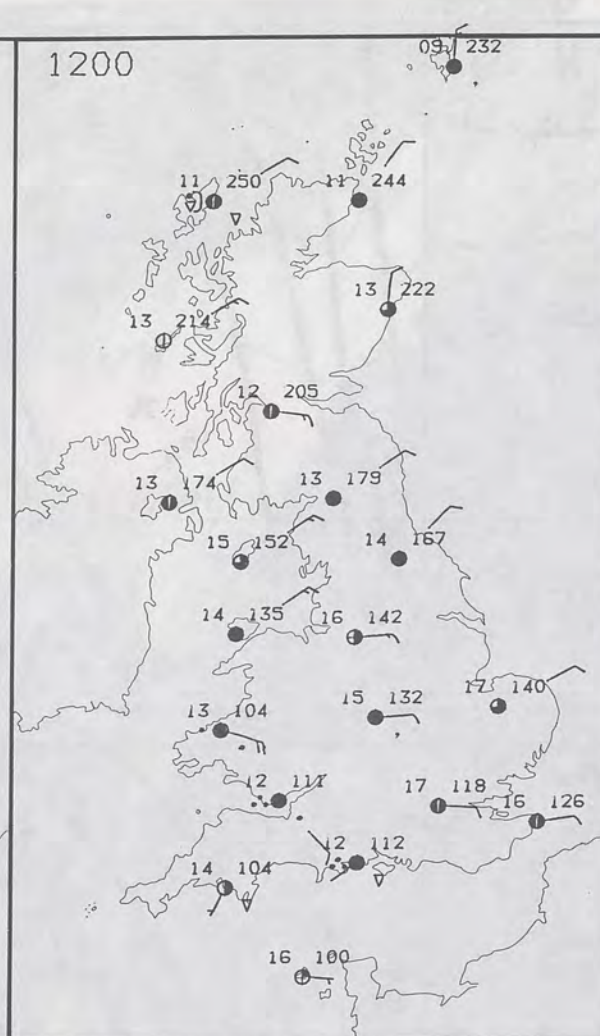


DUPLICATE ALSO
DAILY WEATHER SUMMARY
NOT FOR LOAN FOR
WEDNESDAY 9 OCTOBER 1991
London Weather Centre 284-286 High Holborn London WC1V 7HX
© Crown Copyright All rights reserved

0600



1200



WEDNESDAY
9 OCTOBER 1991

SUMMARY OF BRITISH WEATHER

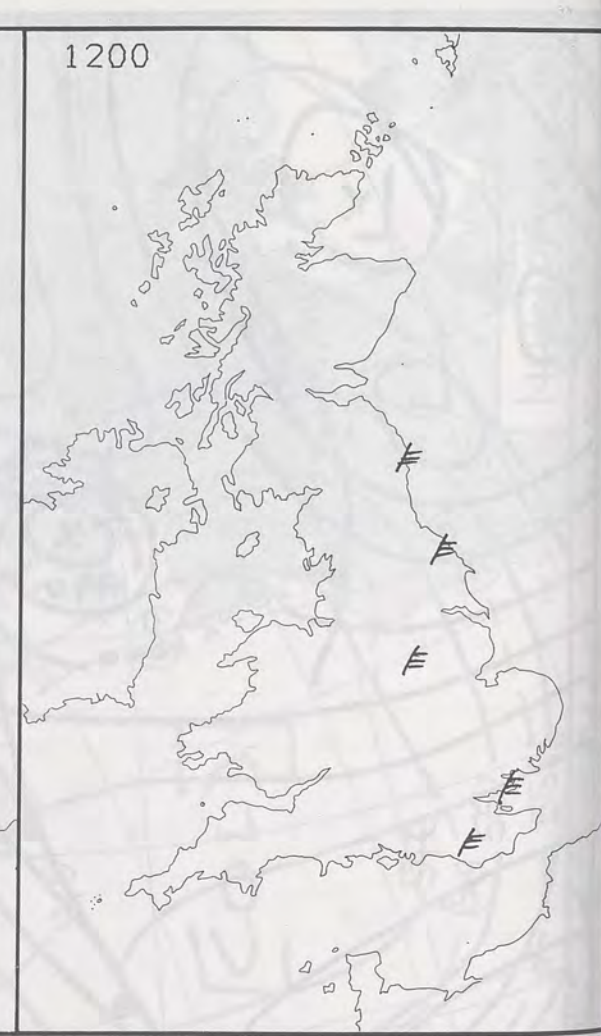
During the night parts of SW England and Wales had rain, some heavy and thunder was reported in places. Elsewhere it was dry with clear spells and later in SE England and East Anglia there was widespread mist and some dense fog patches. In Scotland it was cold enough for a frost in some central and northern areas.

During the day much of Devon and Cornwall were dry and bright with some sunshine but elsewhere in SW England, along with S Wales and later central Southern and SE England there was rain at times. For parts of Somerset, Central Southern England and S Wales it was a wet day and some of the rain was heavy.

0600

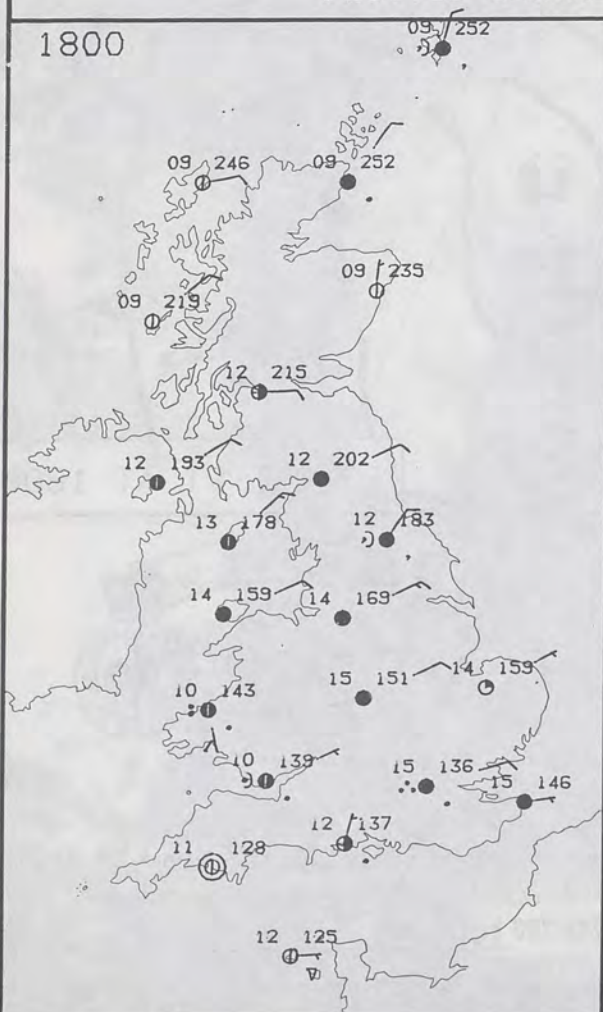


1200

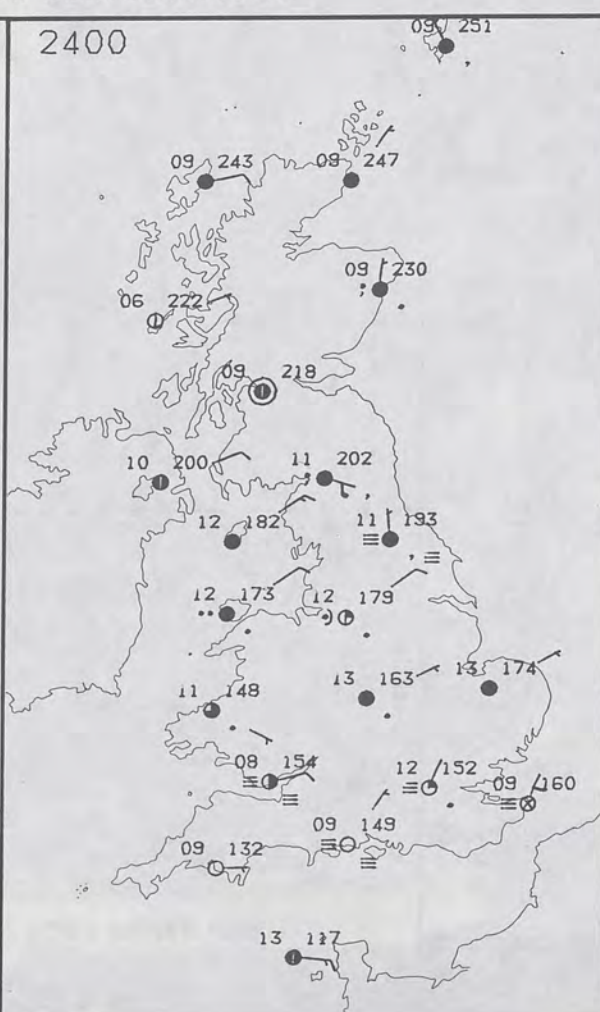


PLOTTED SURFACE OBSERVATIONS

1800



2400



NE England and parts of Eastern Scotland were also rather cloudy with drizzle on coasts and hills but Western Scotland was brighter with sunshine, although the Western Isles had showers.

Most remaining parts of the UK were dry and quite bright but in the SE corner fog was slow to clear during the morning. During the evening rain moved north into the Midlands and N Wales while southern parts of England and Wales became drier with some clear spells and fog patches.

Temperatures were mostly near normal but in E and SE England it was a rather warm day.

London Weather Centre
284-286 High Holborn
London WC1V 7HX
All times are GMT

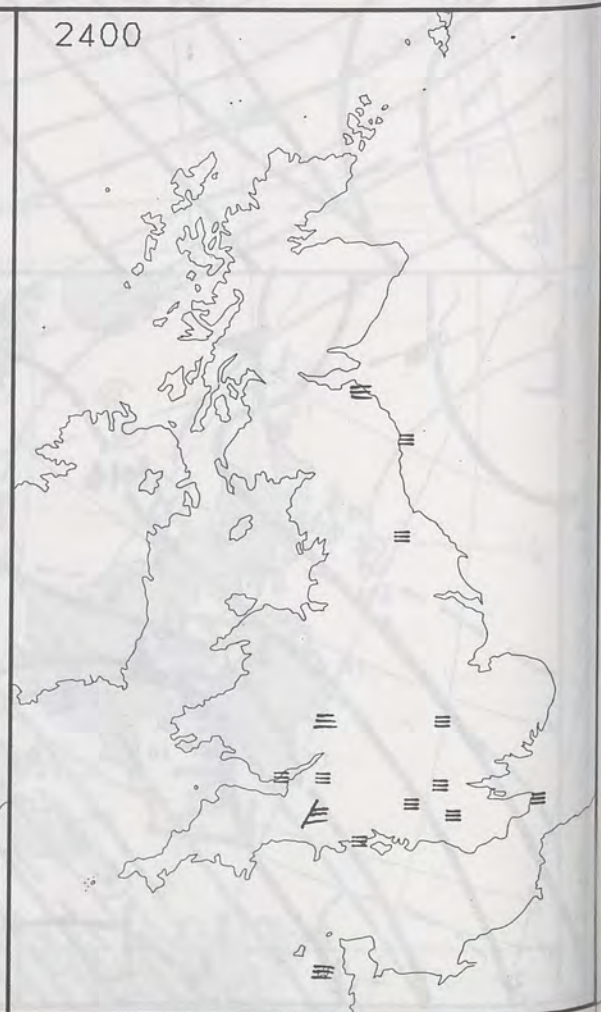
© Crown Copyright 1986 All rights reserved

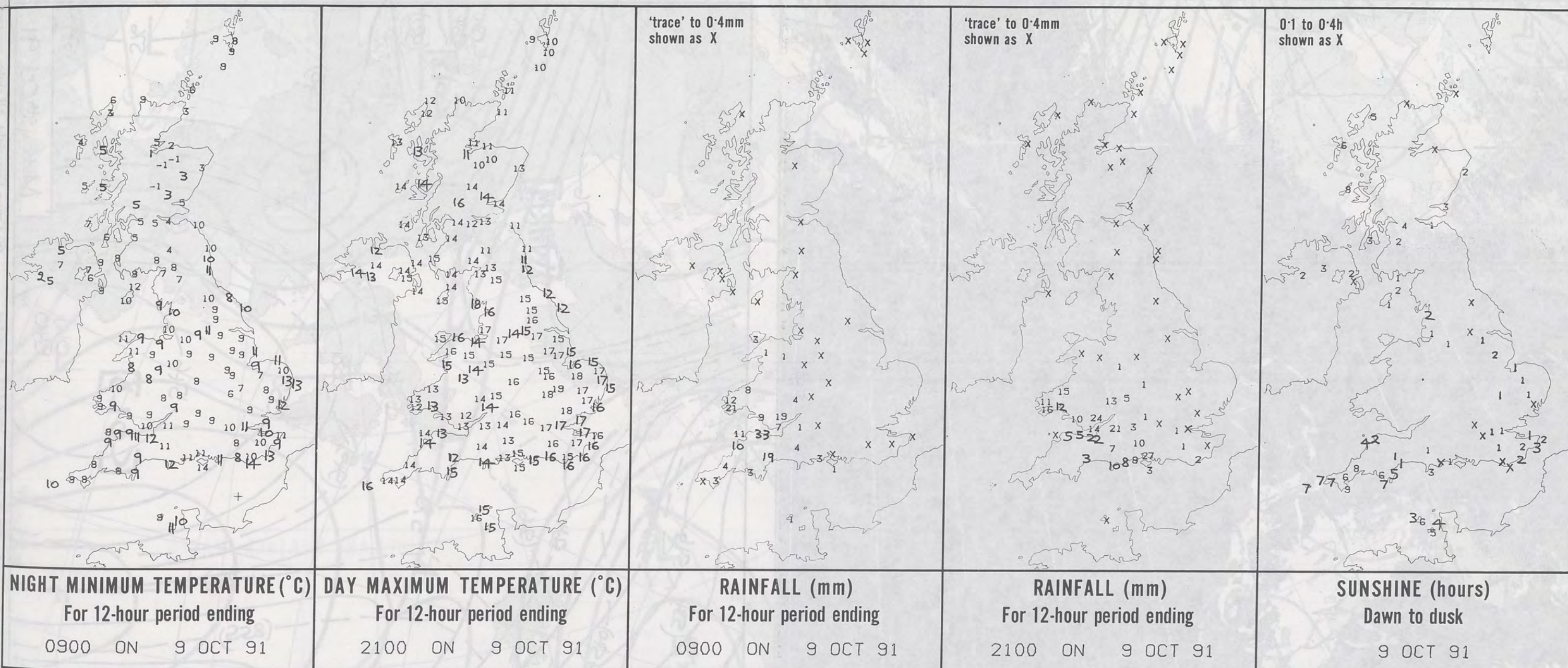
SIGNIFICANT WEATHER CHARTS

1800



2400






EXTREMES FOR WEDNESDAY 9 TH OCTOBER 1991

Highest Maximum	: 18.5 C Wyton [Cambs]
Lowest Maximum	: 9.5 C Foula [Shetland]
Lowest Minimum	: -1.2 C Glenlivet [Grampian]
Lowest Grass Minimum	: -2.6 C Avimore [Highland] and Glenlivet
Most Rain (24 hours from 0900 GMT)	: 26.6 mm Southampton
Most Sun	: 8.5 Hrs Lizard [Cornwall]

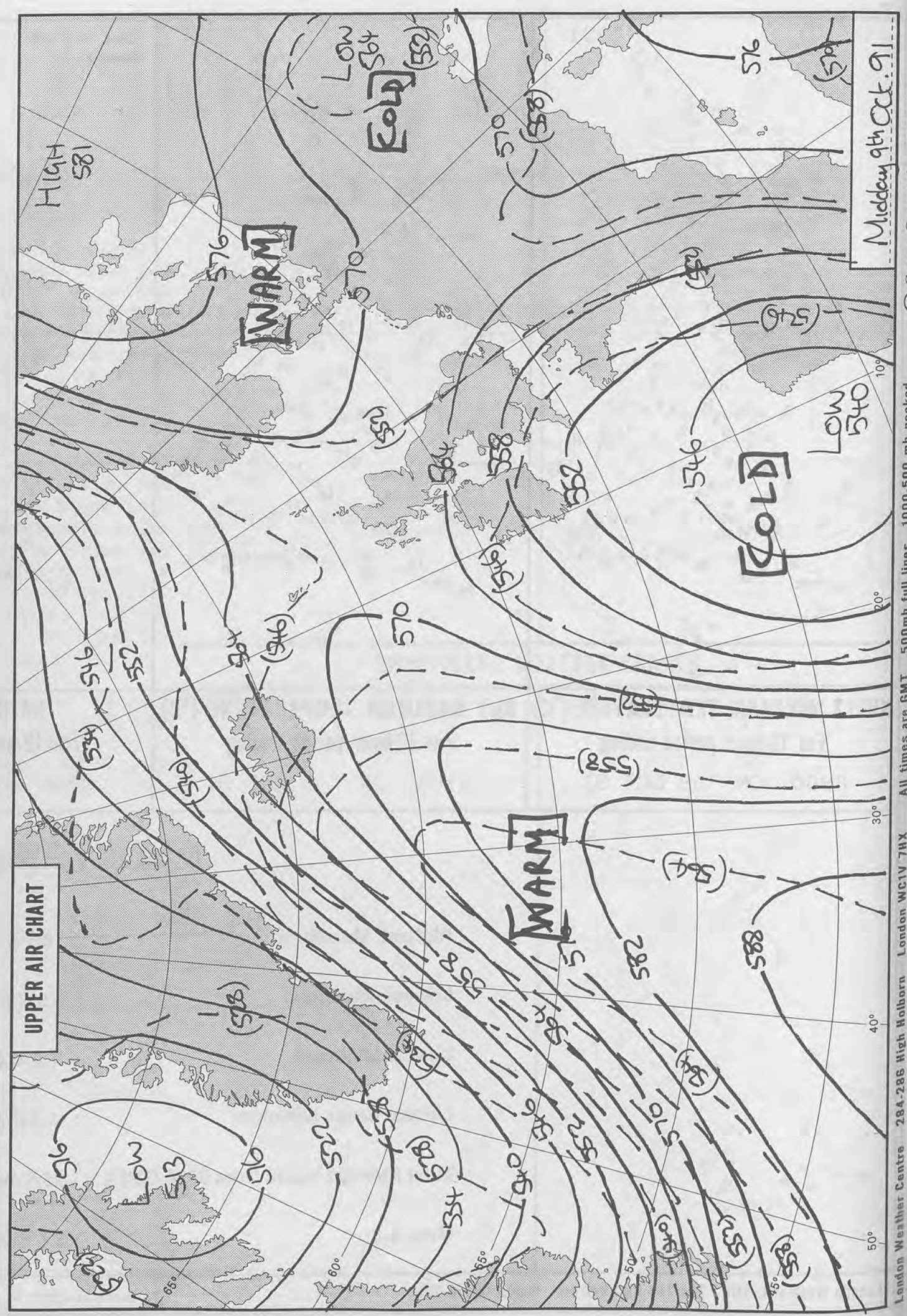
DAILY WEATHER SUMMARY

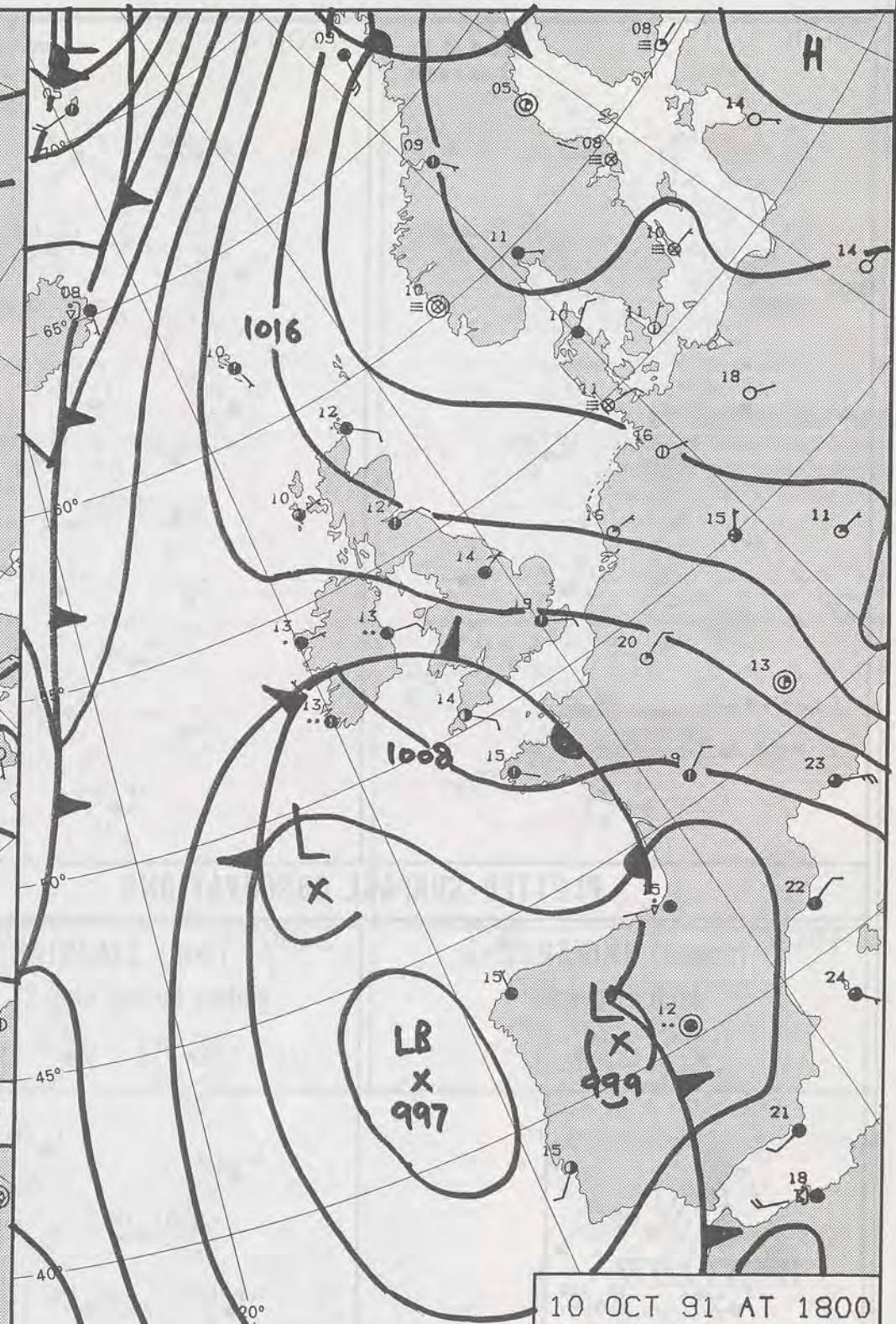
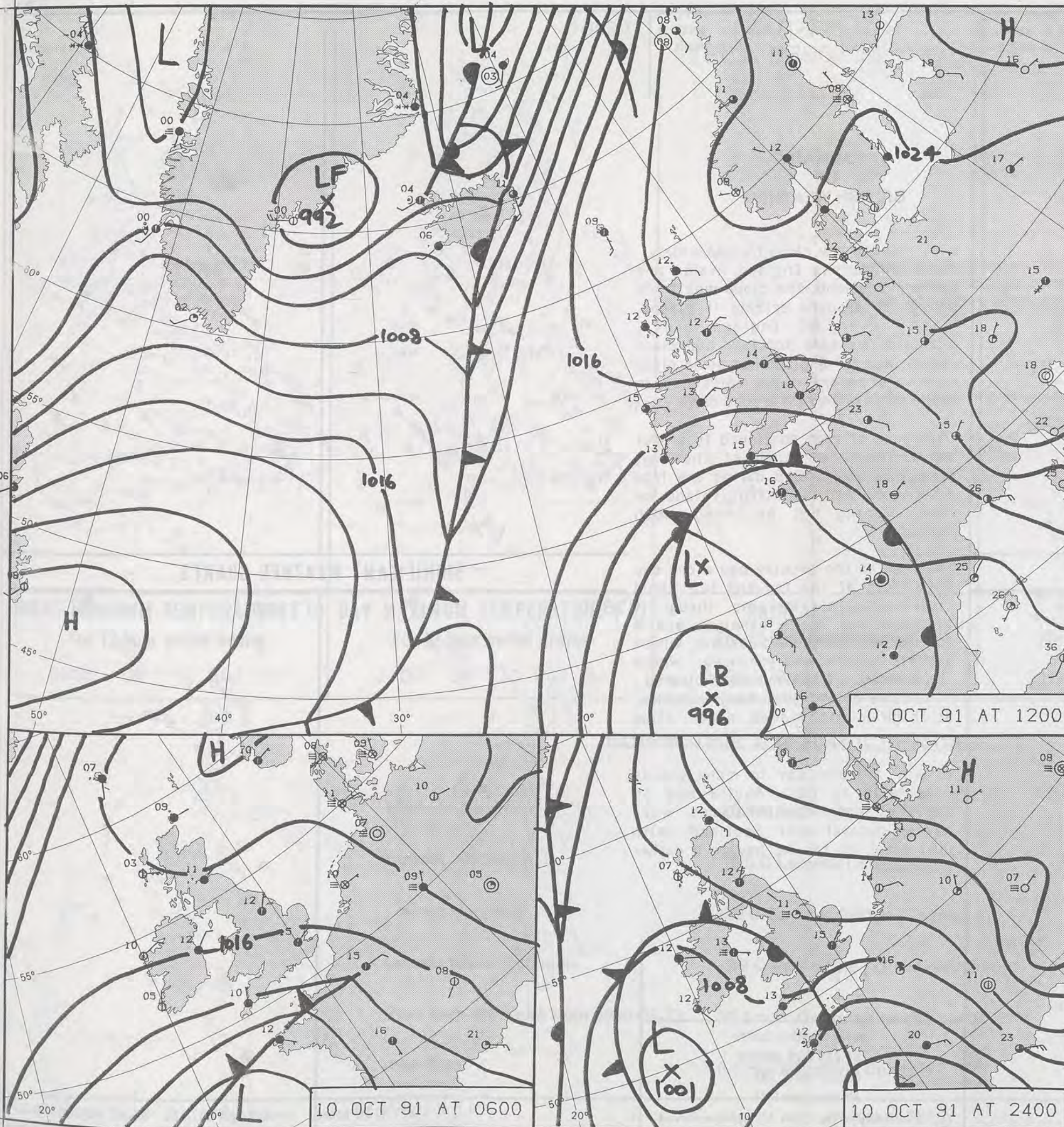


© Crown Copyright 1986
All rights reserved



1330Z IR 9/10/91





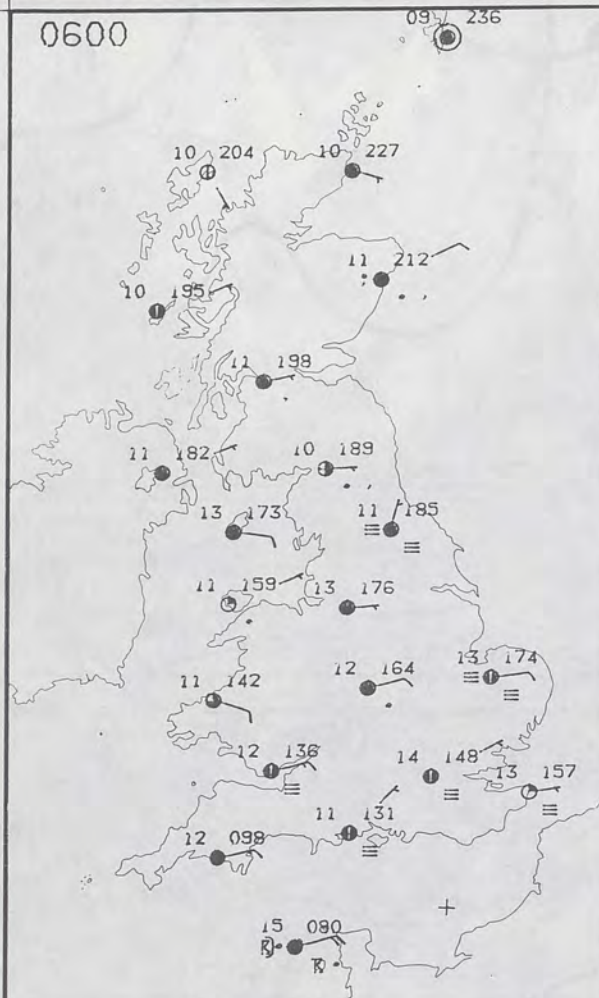
DUPLICATE ALSO
DAILY WEATHER SUMMARY
NOT FOR LOAN FOR
THURSDAY 10 OCTOBER 1991

London Weather Centre 284-286 High Holborn London WC1V 7HX
© Crown Copyright All rights reserved

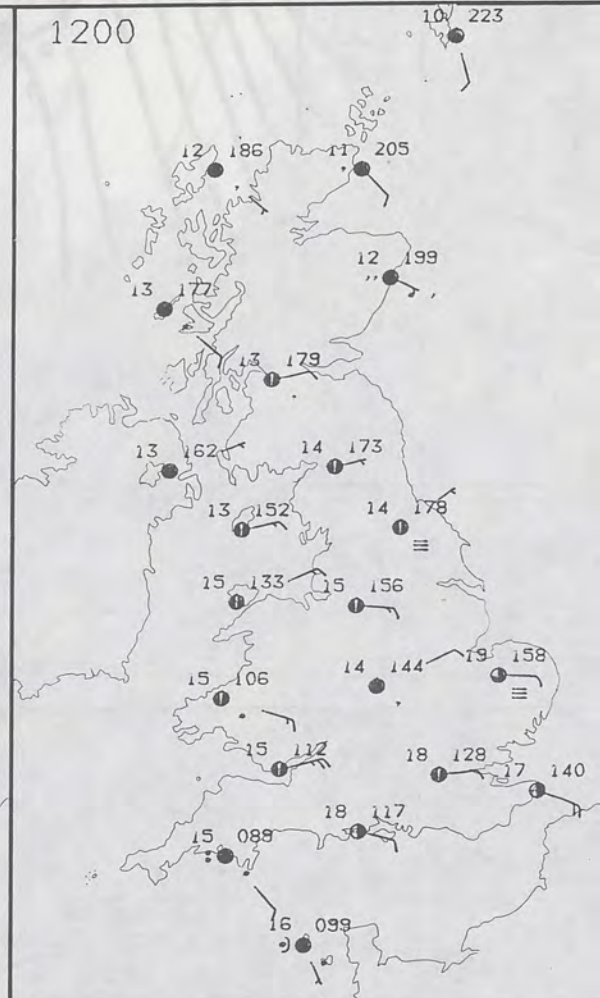
Warm front Cold front Occlusion

22 OCT 1991
METEOROLOGICAL OFFICE

0600



1200



THURSDAY
10 OCTOBER 1991

SUMMARY OF BRITISH WEATHER

Mist, fog and low cloud formed widely overnight across England, Wales and Eastern Scotland. The cloud was thick enough to produce drizzle in places, mainly over NE England and E Scotland. Western Scotland had clear spells, and SW England had some clear intervals before cloud thickened in these parts with rain around dawn.

Outbreaks of rain continued to affect SW England for much of the day, spreading into Wales during the late afternoon, and Northern Ireland by late evening but becoming much lighter.

The rest of the country had a dry day with most of the fog and low cloud clearing by late morning, though it persisted east of the Pennines, and in Eastern and Northern Scotland, where a little drizzle was produced. Where the dull and misty conditions cleared, it became bright with hazy sunshine, as high cloud moved north from France.

It was a warm day in many places especially in East Anglia and SE England, but temperatures were nearer normal over Scotland, with dull areas of the NE having a rather cool day.

London Weather Centre
284-286 High Holborn
London WC1V 7HX
All times are GMT

© Crown Copyright 1986 All rights reserved

0600

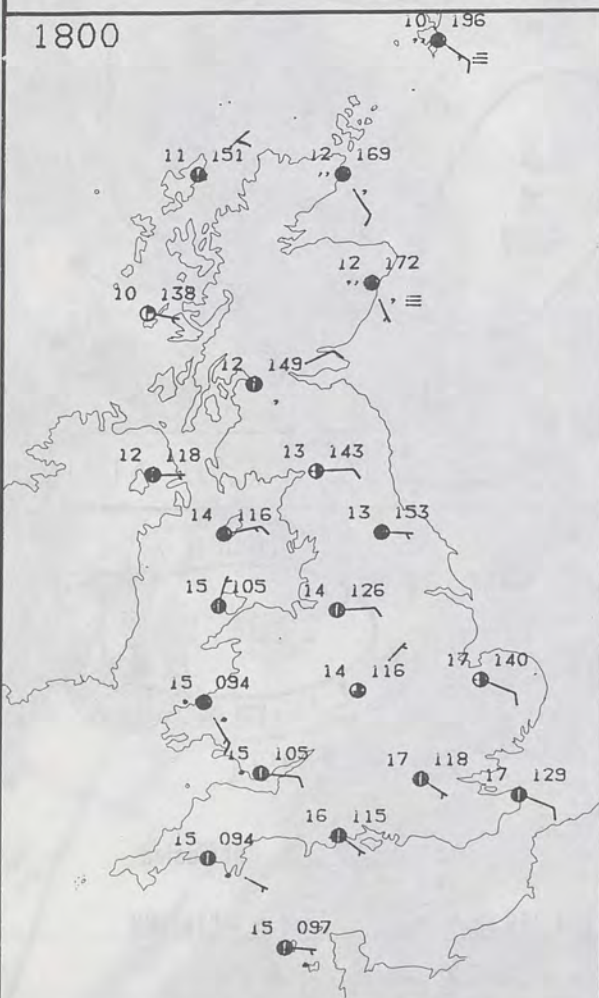


1200

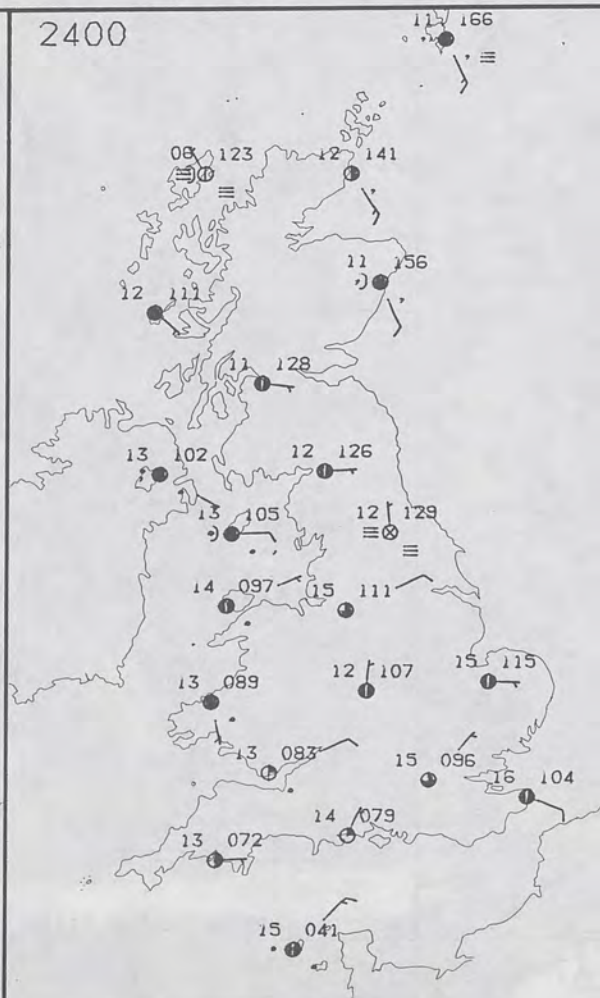


PLOTTED SURFACE OBSERVATIONS

1800



2400



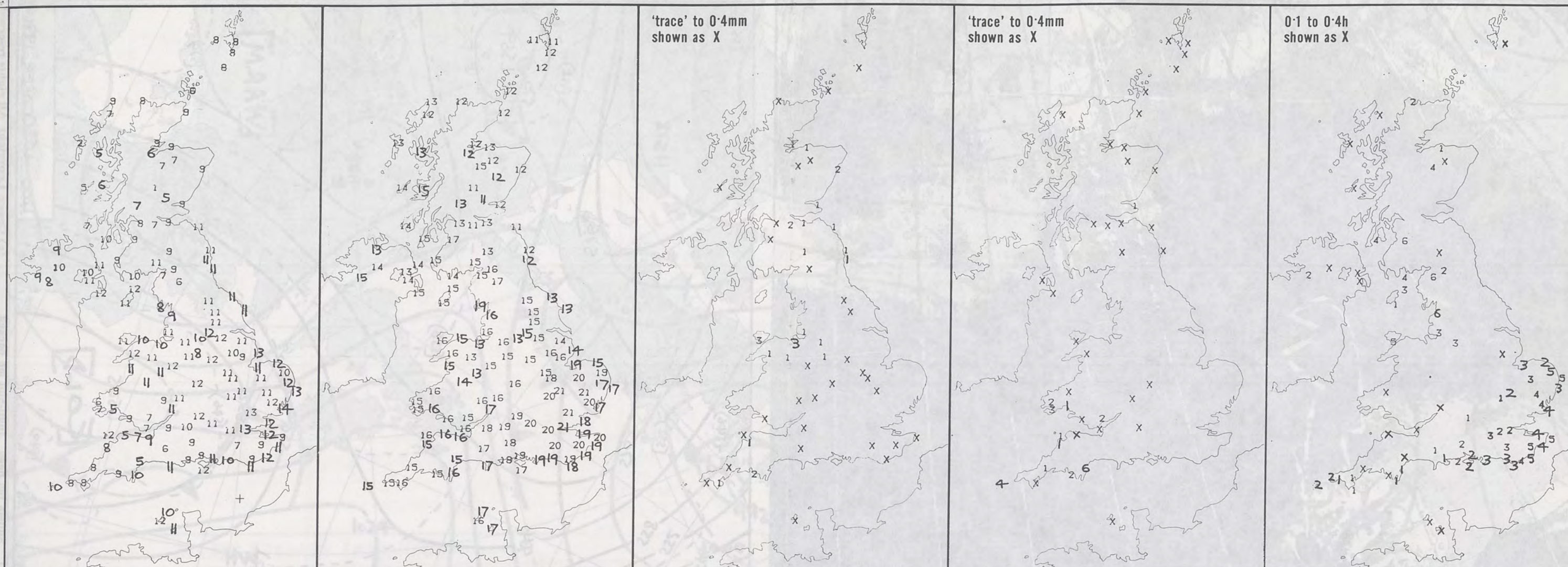
SIGNIFICANT WEATHER CHARTS

1800



2400





NIGHT MINIMUM TEMPERATURE (°C) For 12-hour period ending 0900 ON 10 OCT 91	DAY MAXIMUM TEMPERATURE (°C) For 12-hour period ending 2100 ON 10 OCT 91	RAINFALL (mm) For 12-hour period ending 0900 ON 10 OCT 91	RAINFALL (mm) For 12-hour period ending 2100 ON 10 OCT 91	SUNSHINE (hours) Dawn to dusk 10 OCT 91
--	--	---	---	---

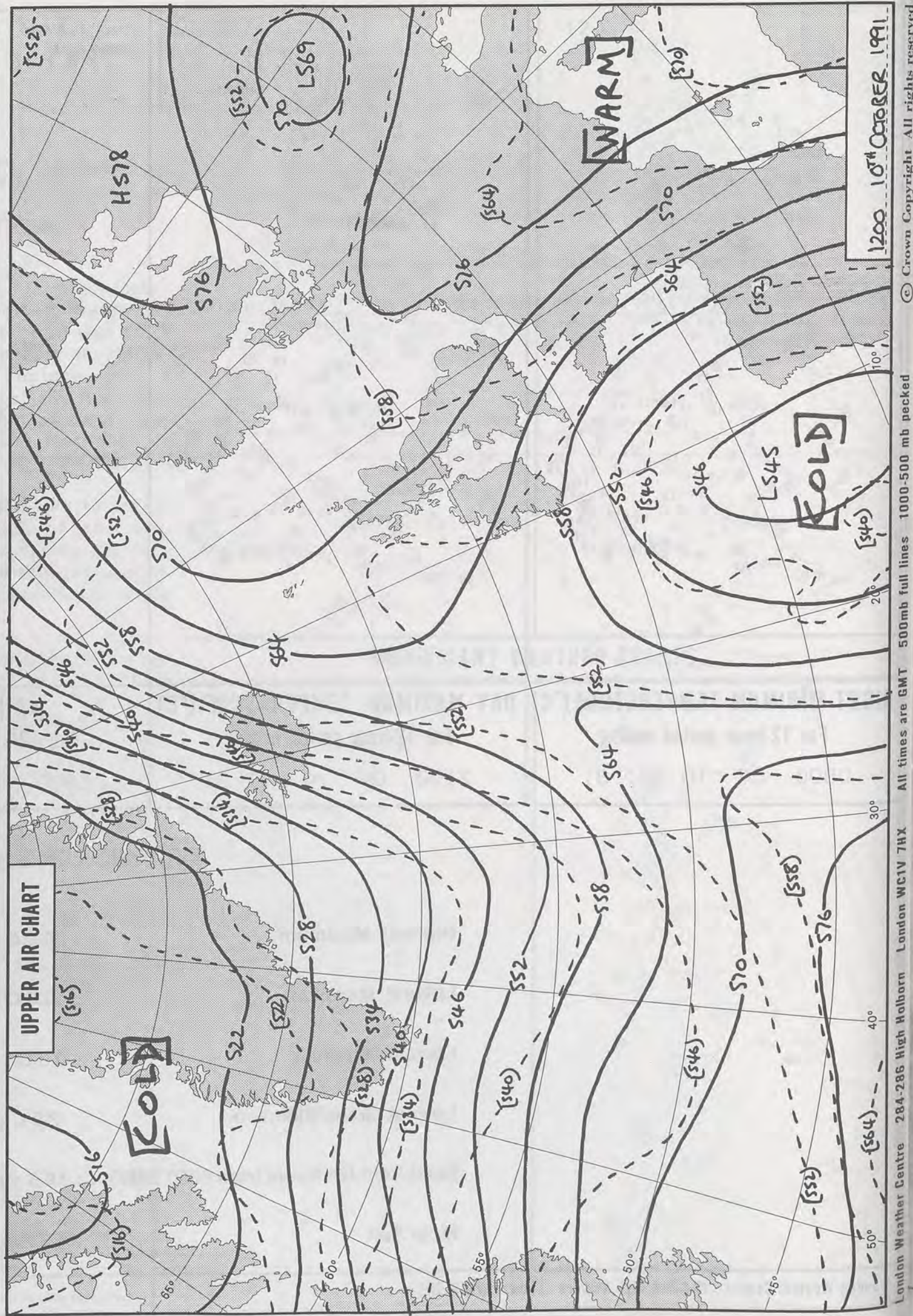
EXTREMES FOR THURSDAY 10 TH OCTOBER 1991

Highest Maximum	: 20.9 C Honington [Suffolk]
Lowest Maximum	: 10.5 C Lerwick [Shetland]
Lowest Minimum	: 0.9 C Tummel Bridge [Tayside]
Lowest Grass Minimum	: -2.9 C Benbecula [Outer Hebrides]
Most Rain (24 hours from 0900 GMT)	: 19.5 mm Gwennap Head [Lands End]
Most Sun	: 6.3 Hrs Aspatria [Cumbria]

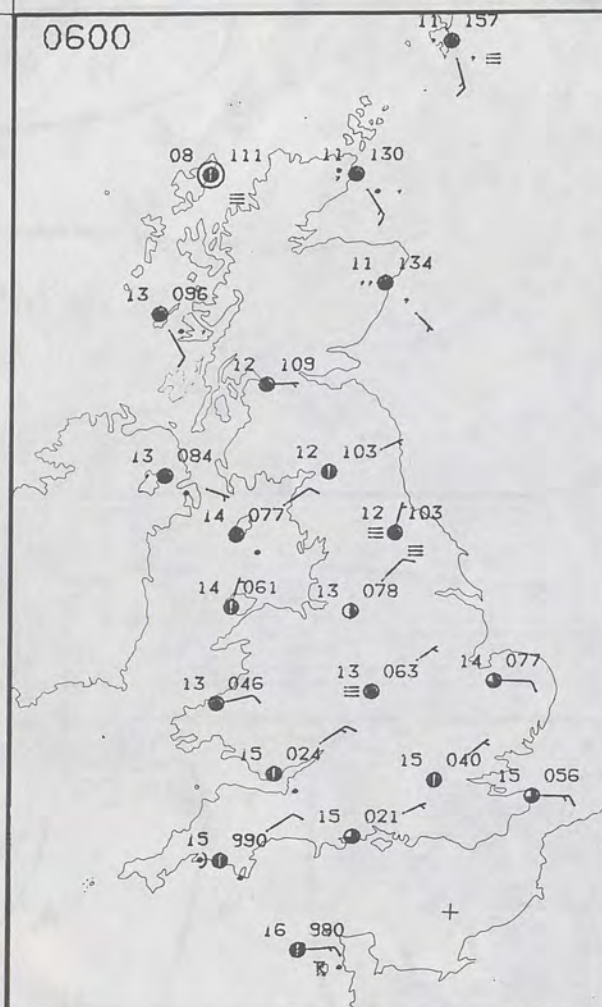
DAILY WEATHER SUMMARY



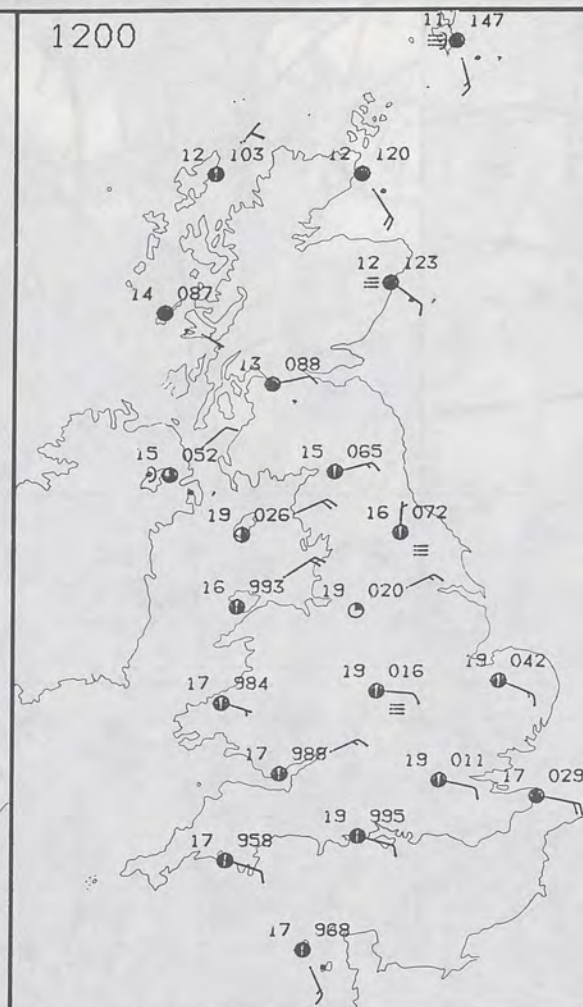
© Crown Copyright 1986
All rights reserved



0600



1200



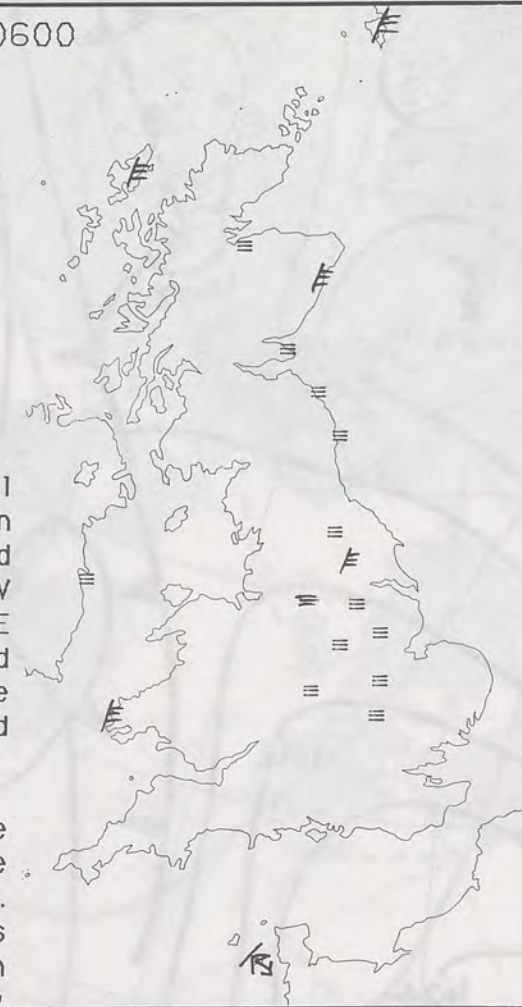
FRIDAY
11 OCTOBER 1991

SUMMARY OF BRITISH WEATHER

Much of the UK had a dry night, outbreaks of rain spread NW from the Channel Islands [where thunder was reported in the night] into parts of SW England and SW Wales. Northern Ireland and SW Scotland had some light rain at times. NE England and the coast of Eastern Scotland had low cloud, fog and some drizzle. Dense fog patches formed in some central and eastern parts of England.

It was a mostly cloudy day across the country although there was some sunshine especially in the Midlands and NW England. In East Scotland and the Northern Isles there was low cloud, mist and fog with some drizzle at times. Elsewhere the low cloud and fog cleared during the morning.

0600

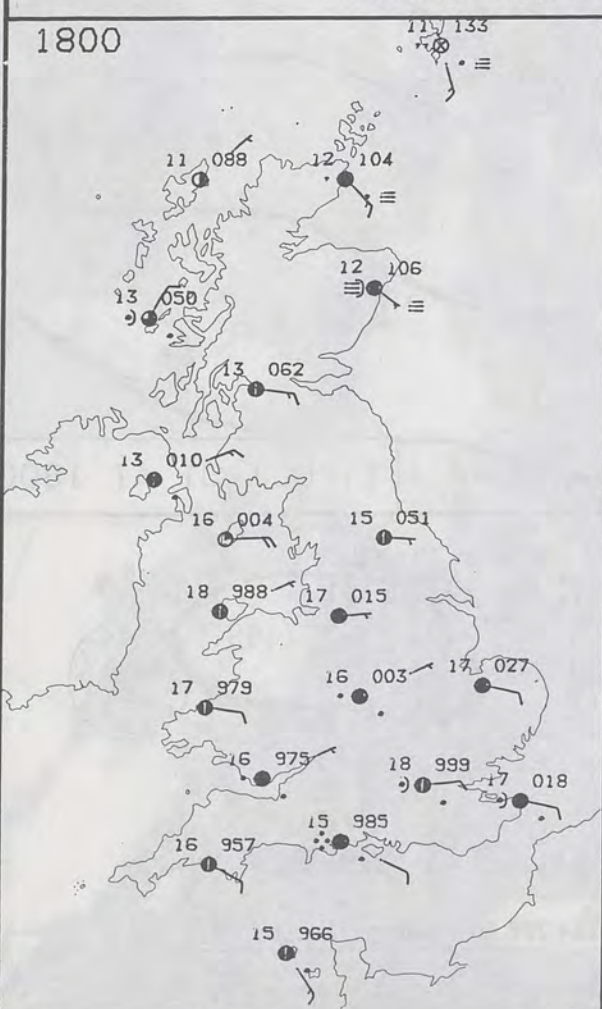


1200

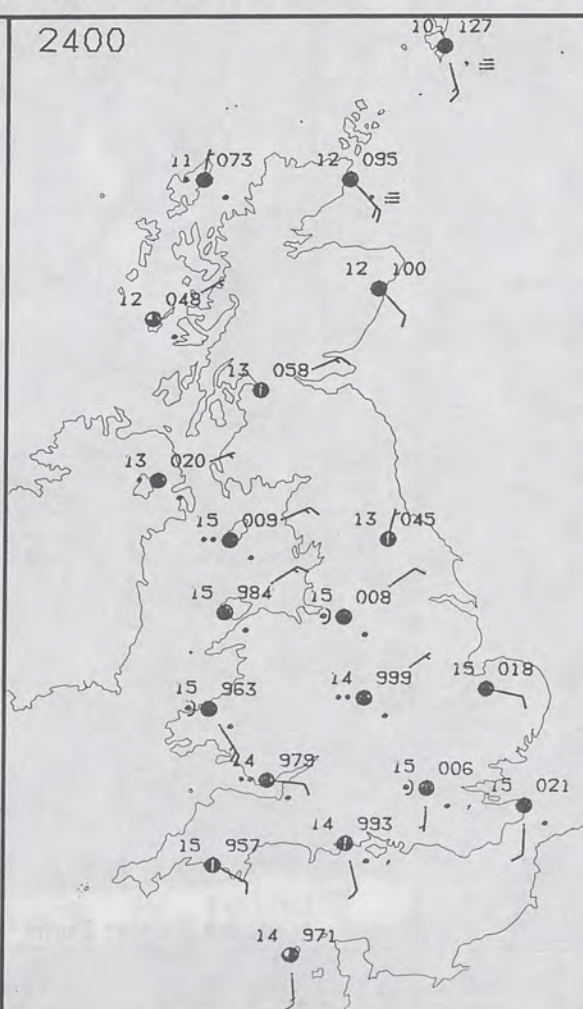


PLOTTED SURFACE OBSERVATIONS

1800



2400

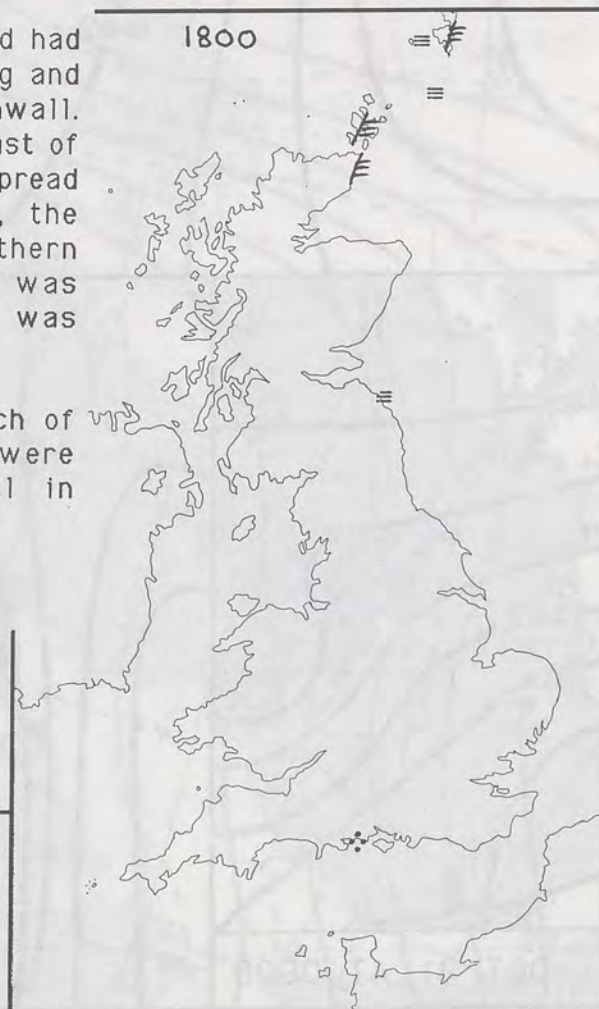


Northern Ireland and Western Scotland had some patchy light rain in the morning and there were outbreaks of rain in Cornwall. A band of rain reached the channel coast of SE England during the afternoon and spread NW into much of southern England, the Midlands, Wales and parts of Northern Ireland during the evening. There was heavy rain in places and thunder was reported in SW England.

It was warm or very warm over much of England and Wales. Temperatures were close to or slightly above normal in Northern Ireland and Scotland.

SIGNIFICANT WEATHER CHARTS

1800

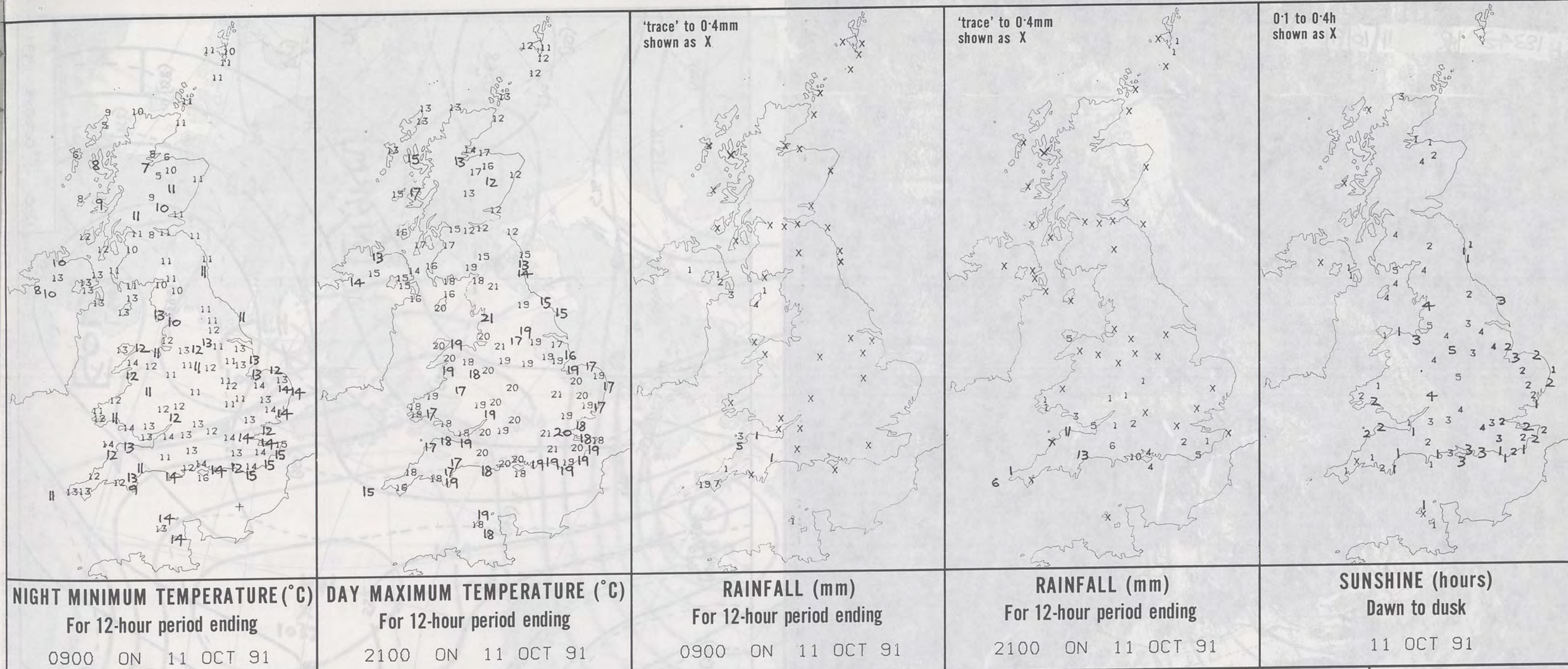


2400



London Weather Centre
284-286 High Holborn
London WC1V 7HX
All times are GMT

© Crown Copyright 1986 All rights reserved



EXTREMES FOR FRIDAY 11 TH OCTOBER 1991

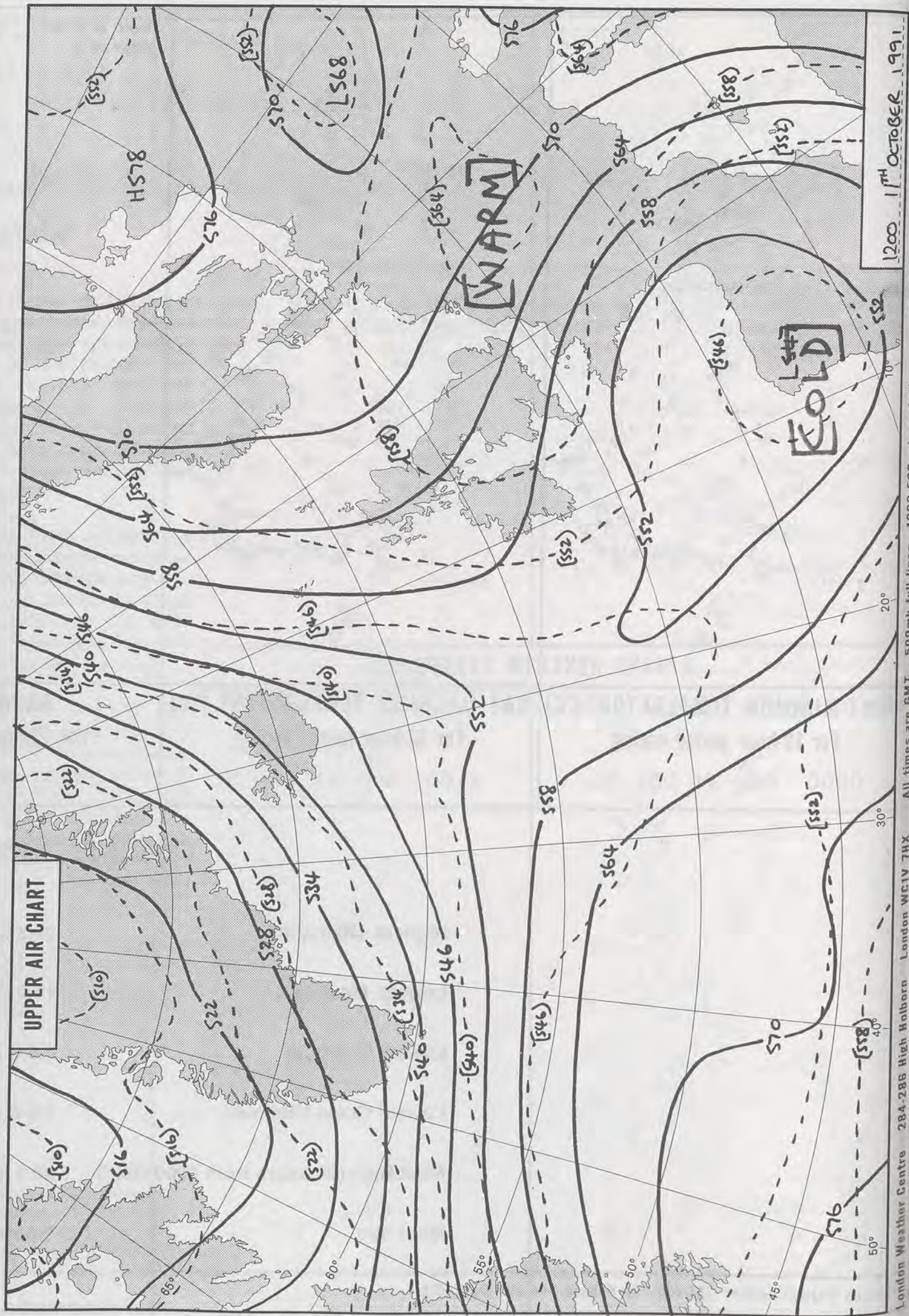
Highest Maximum	: 21.3 C Morecambe [Lancs]
Lowest Maximum	: 11.0 C Lerwick [Shetland]
Lowest Minimum	: 4.6 C Aviemore [Highland]
Lowest Grass Minimum	: 1.5 C Benbecula [Outer Hebrides]
Most Rain (24 hours from 0900 GMT)	: 20.1 mm Worthing
Most Sun	: 5.4 Hrs Buxton [Peak district]

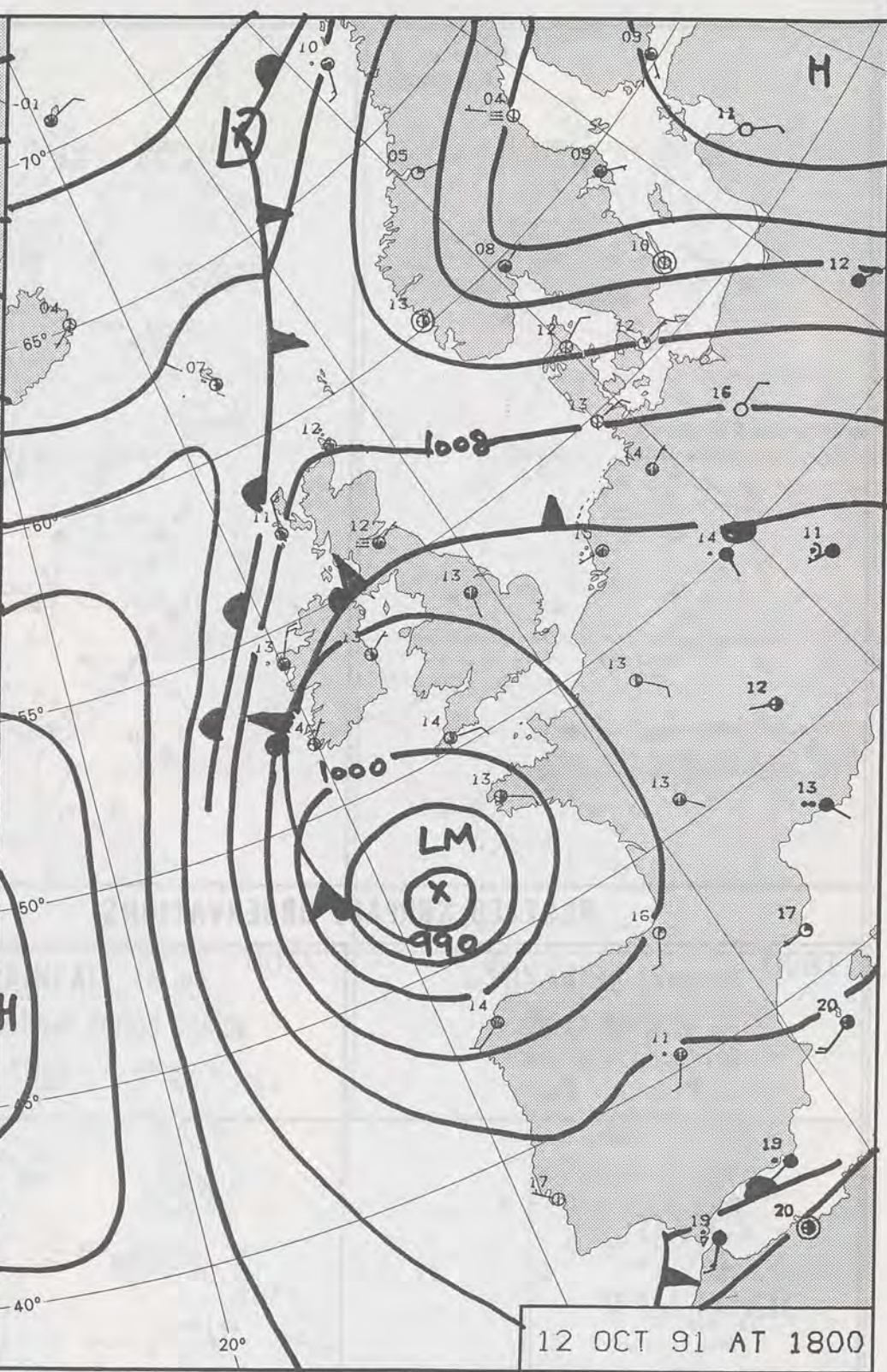
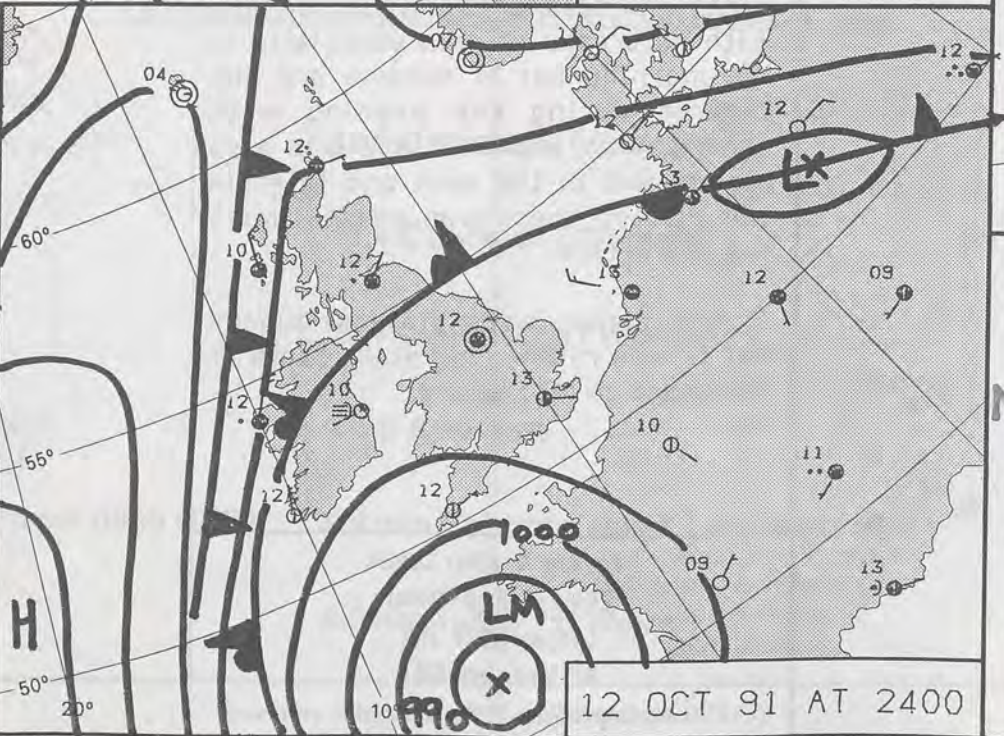
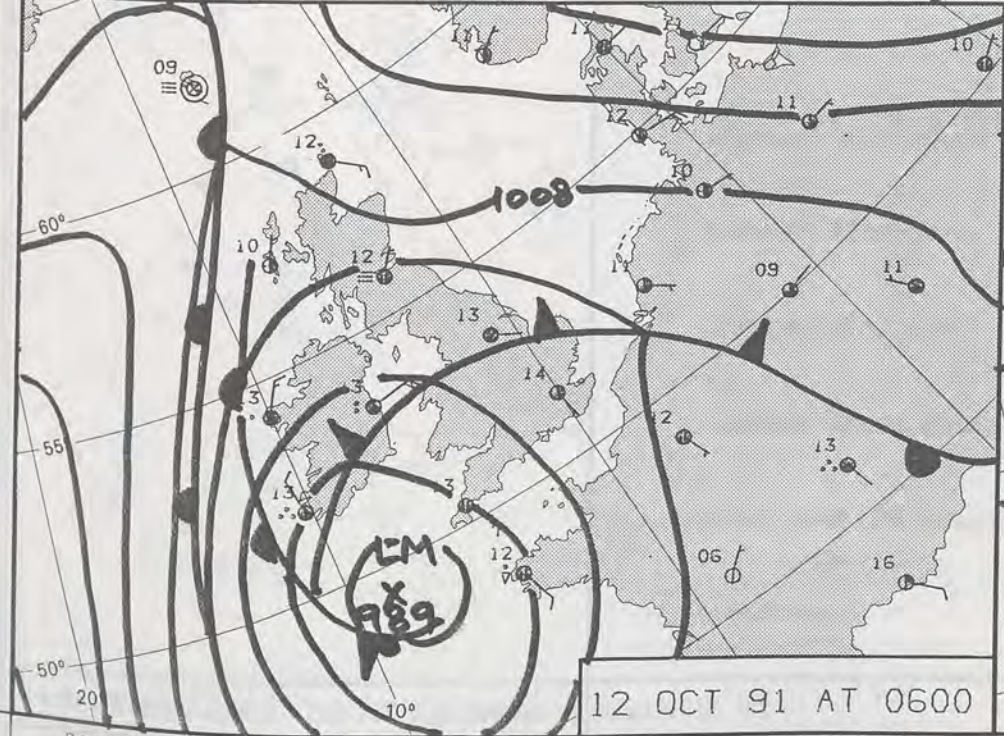
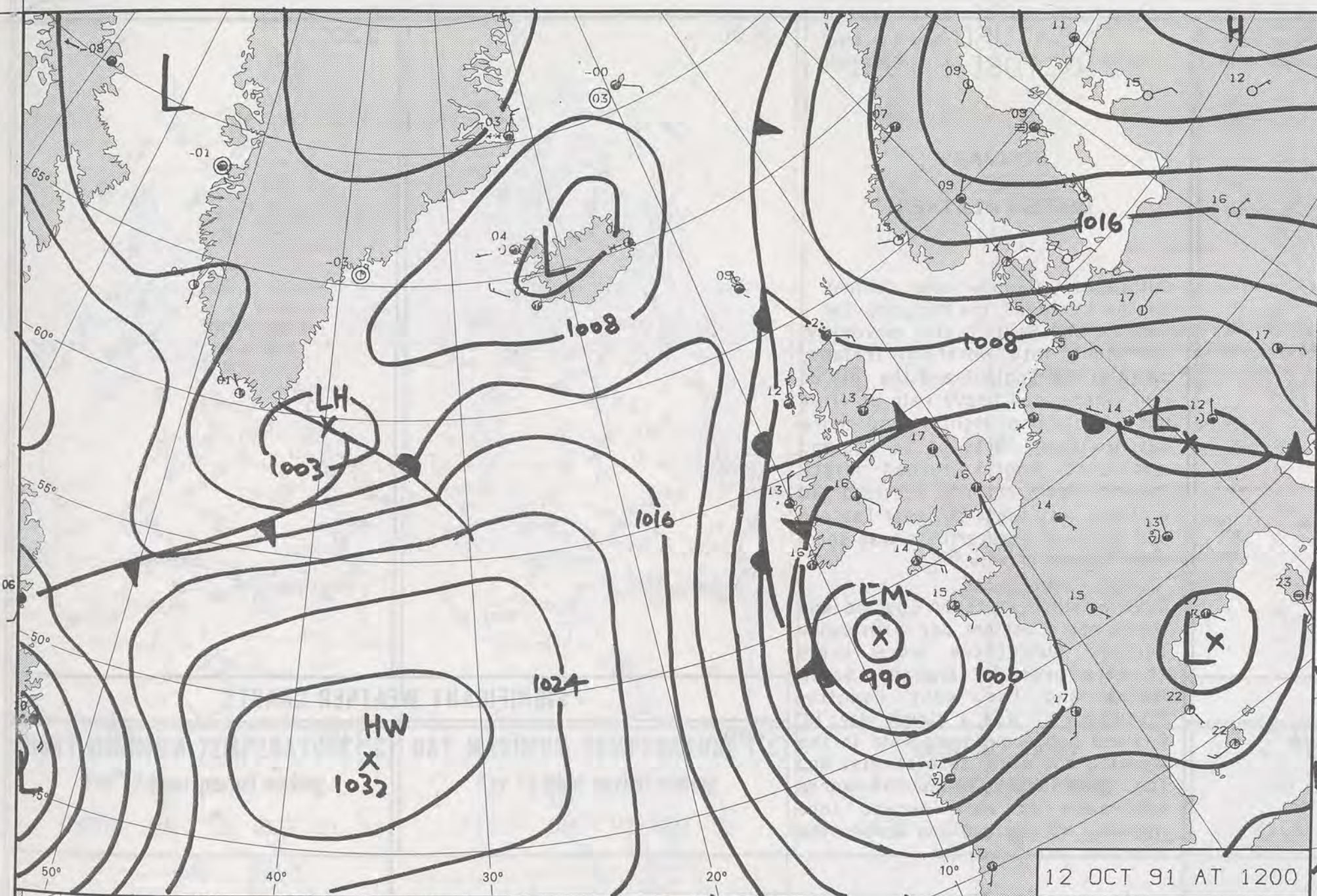
**DAILY
WEATHER
SUMMARY**



© Crown Copyright 1986
All rights reserved

18342 1R 11 10 91





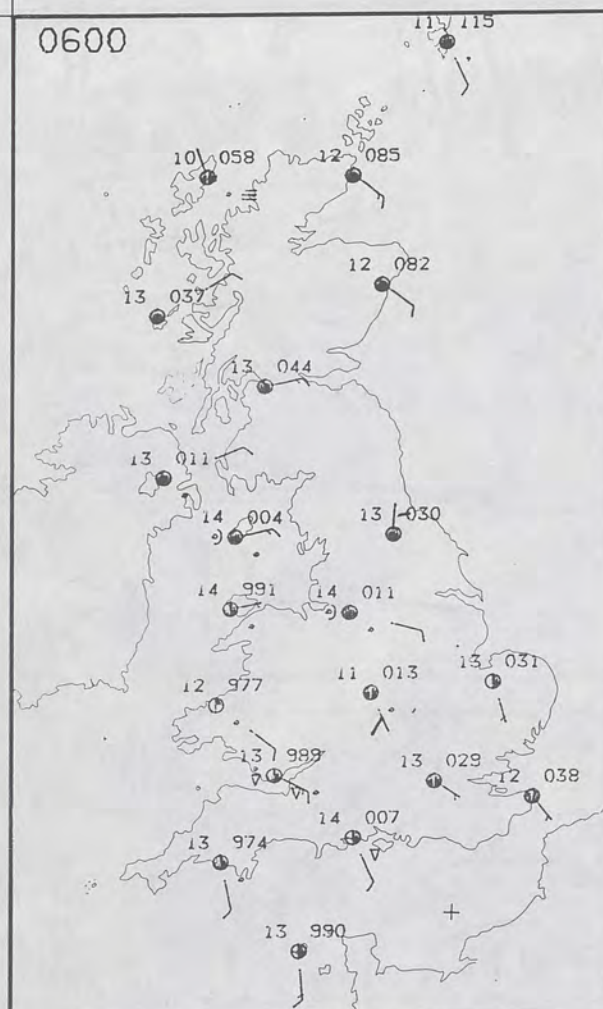
DUPLICATE ALSO
DAILY WEATHER SUMMARY
NOT FOR LOAN FOR
SATURDAY 12 OCTOBER 1991

London Weather Centre 284-286 High Holborn London WC1V 7HX
© Crown Copyright All rights reserved

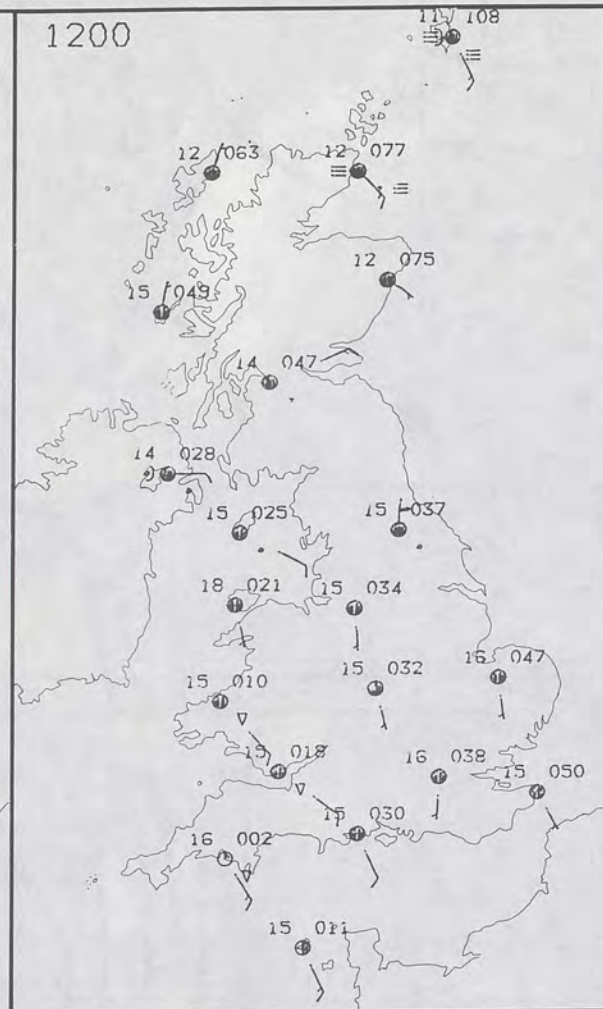
22OCT1991
METEOROLOGICAL OFFICE
LIBRARY

Warm front Cold front Occlusion

0600

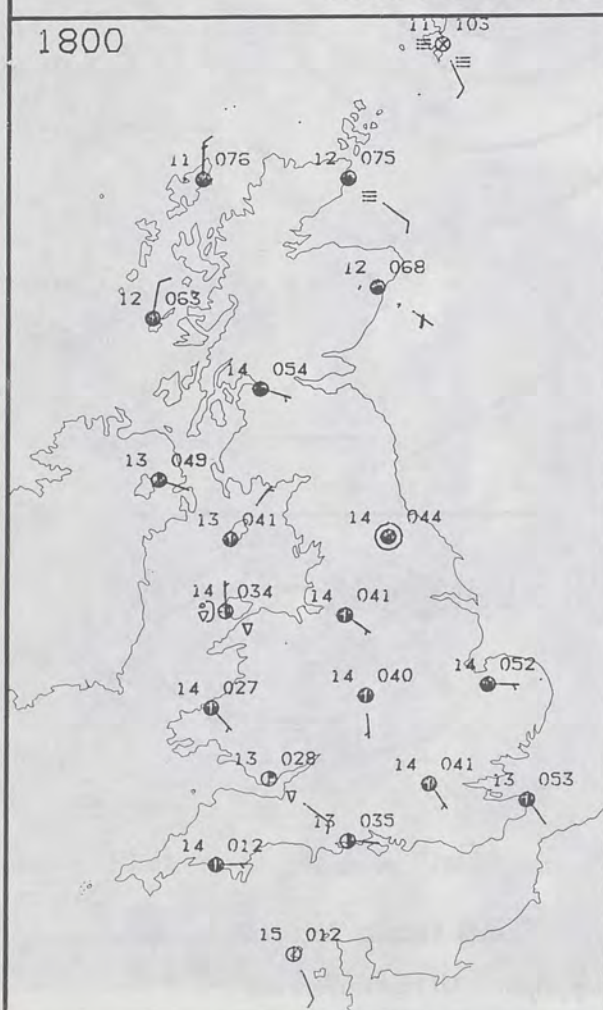


1200

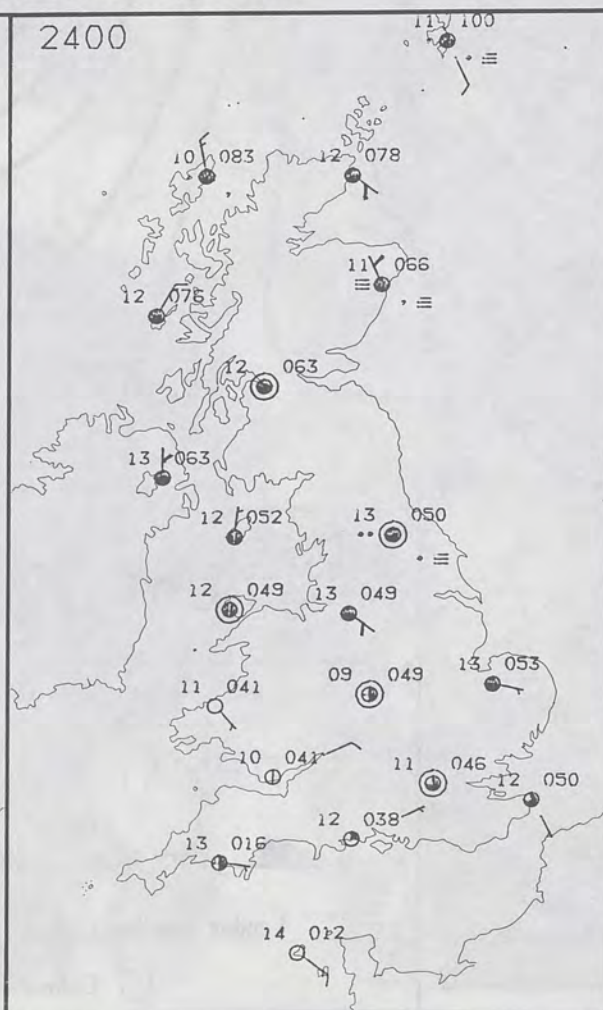


PLOTTED SURFACE OBSERVATIONS

1800



2400

SATURDAY
12 OCTOBER 1991SUMMARY
OF
BRITISH WEATHER

Outbreaks of rain over Central Southern England, the Midlands, SW England and South Wales moved NW overnight into Northern Ireland, parts of NW England and the Isle of Man. There was heavy rain at first but it became lighter and more patchy later. Parts of SE England and East Anglia turned misty towards dawn. Much of Scotland had a cloudy, dry night but near Eastern and Northern coasts there was some mist fog and drizzle.

Southwestern parts of England and Wales had a bright day with sunny periods but there were some showers over SW England, South Wales and the West Country. Elsewhere it was a cloudy day. NE England had some light rain in the morning and some coastal mist and fog. From late afternoon onwards outbreaks of rain spread into Norfolk, NE England and across the Pennines into Cumbria.

Northern Ireland had a cloudy day with outbreaks of rain especially in the morning but it became dry and clearer during the evening with some patchy fog. Scotland was also cloudy and in the east and later in the NW too there was coastal mist fog and drizzle.

It was rather warm in most places but it was rather cold along parts of the coast of NE England.

London Weather Centre
284-286 High Holborn
London WC1V 7HX
All times are GMT

© Crown Copyright 1986 All rights reserved

0600



1200

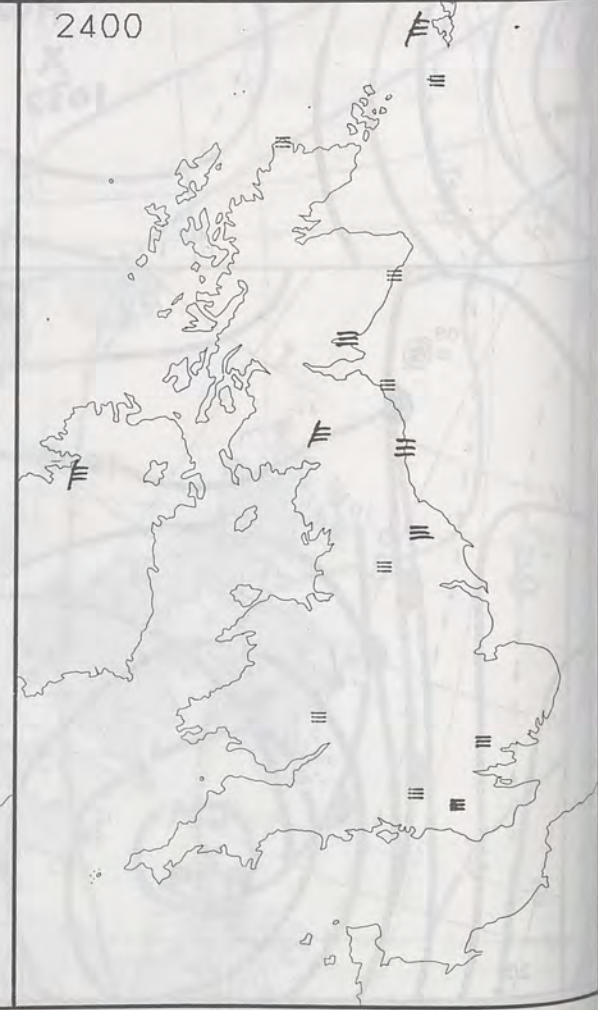


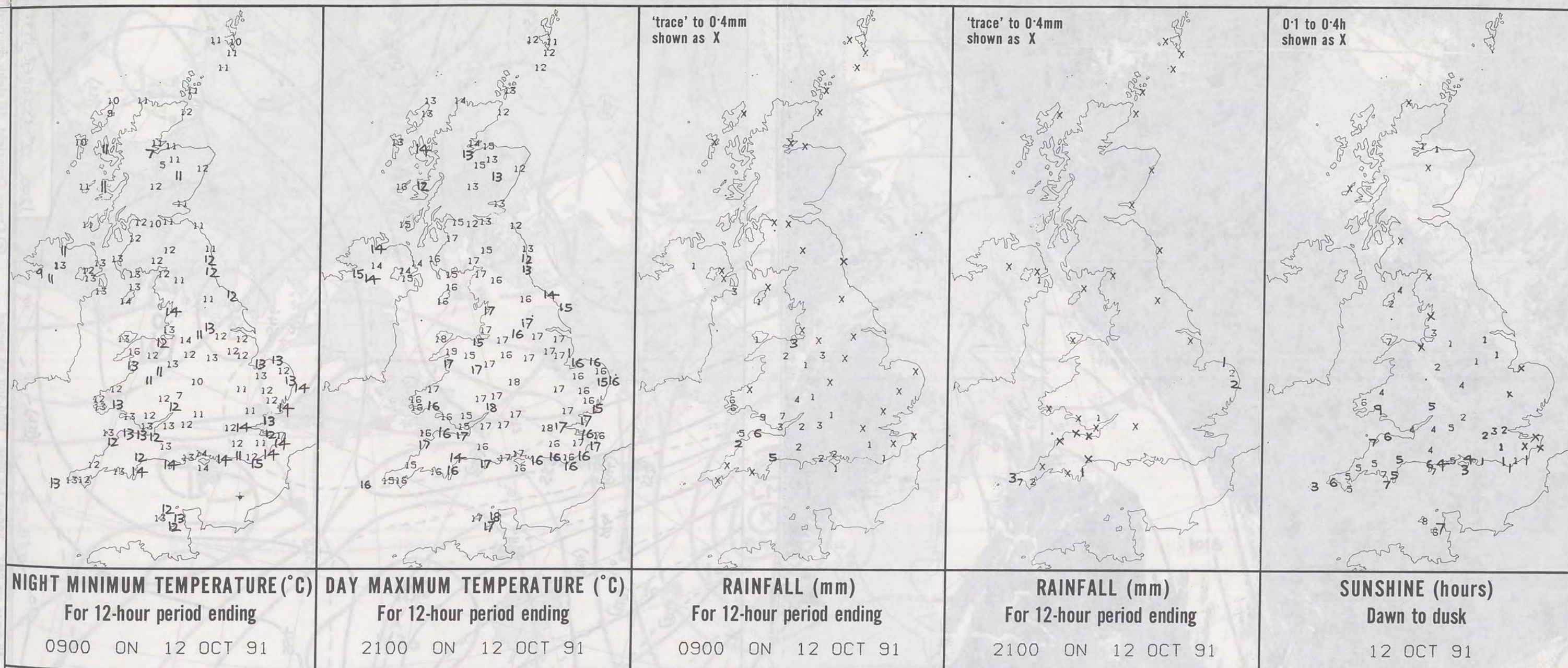
SIGNIFICANT WEATHER CHARTS

1800



2400





EXTREMES FOR SATURDAY 12 TH OCTOBER 1991

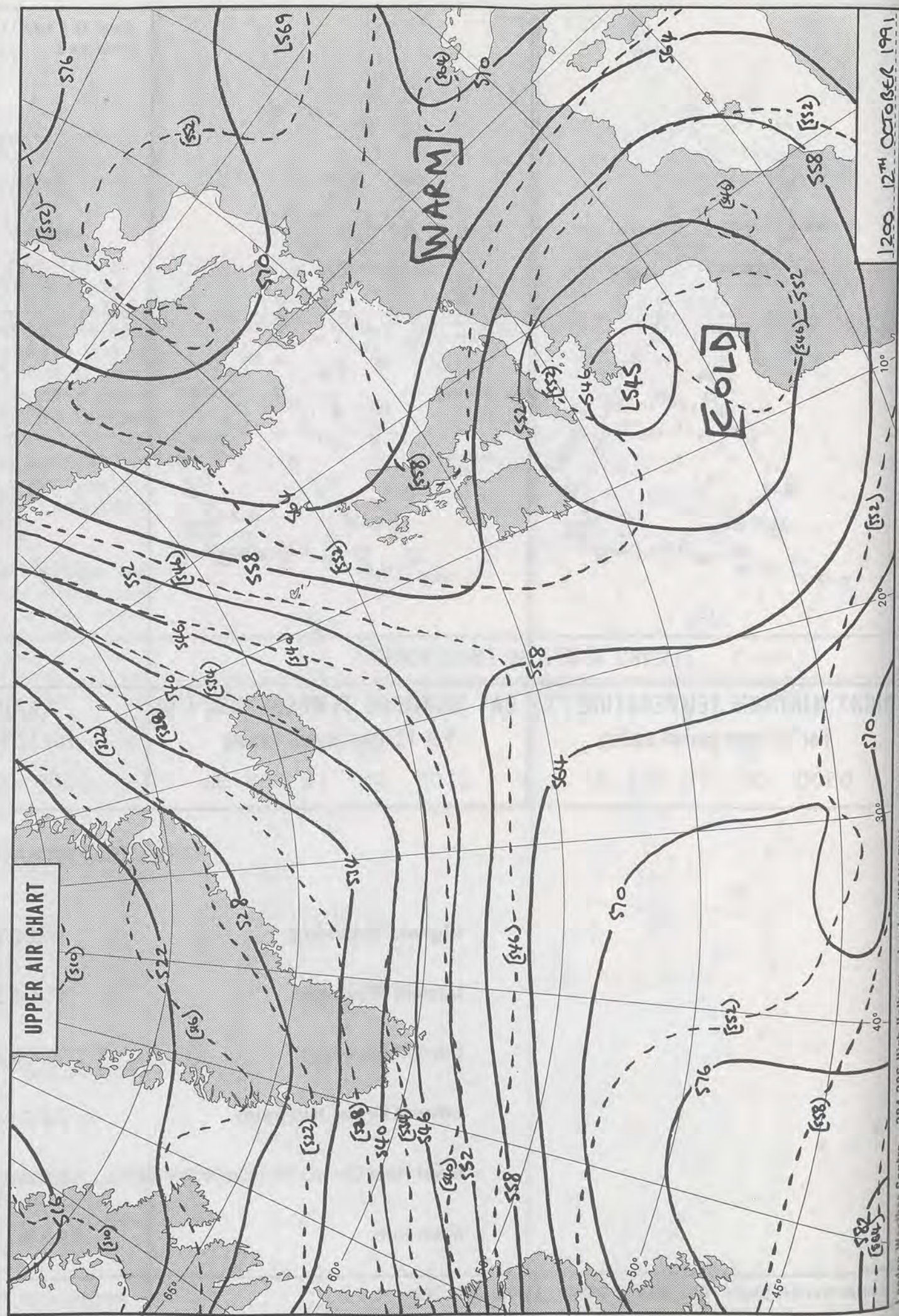

Highest Maximum	: 18.6 C Nantmor [Gwynedd]
Lowest Maximum	: 11.4 C Lerwick [Shetland]
Lowest Minimum	: 5..4 C Aviemore [Highland]
Lowest Grass Minimum	: 2.8 C Aviemore
Most Rain (24 hours from 0900 GMT)	: 6.9 mm Gwennap Head [nr Lands End]
Most Sun	: 8.9 Hrs Tenby [S Wales]

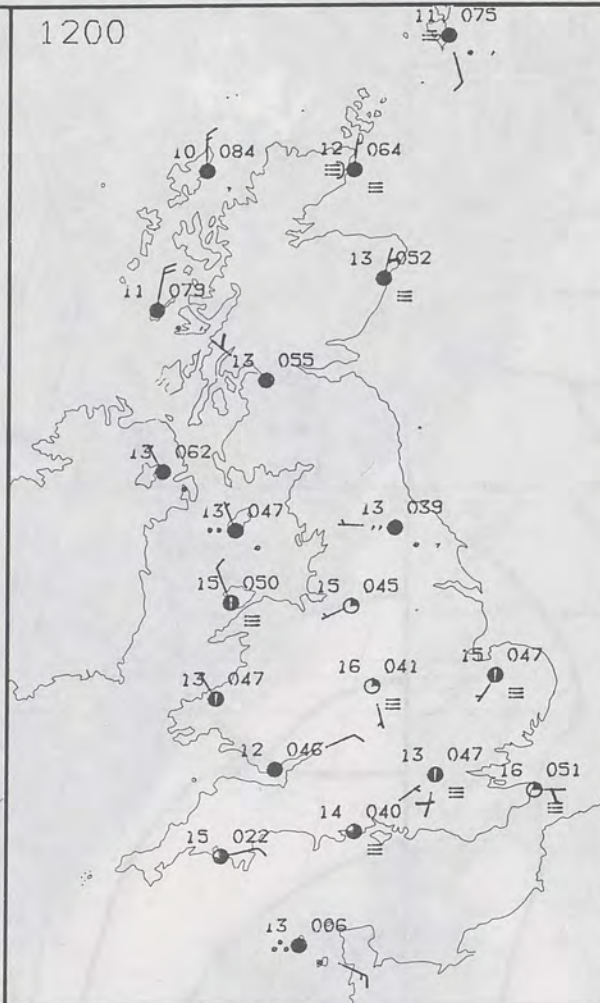
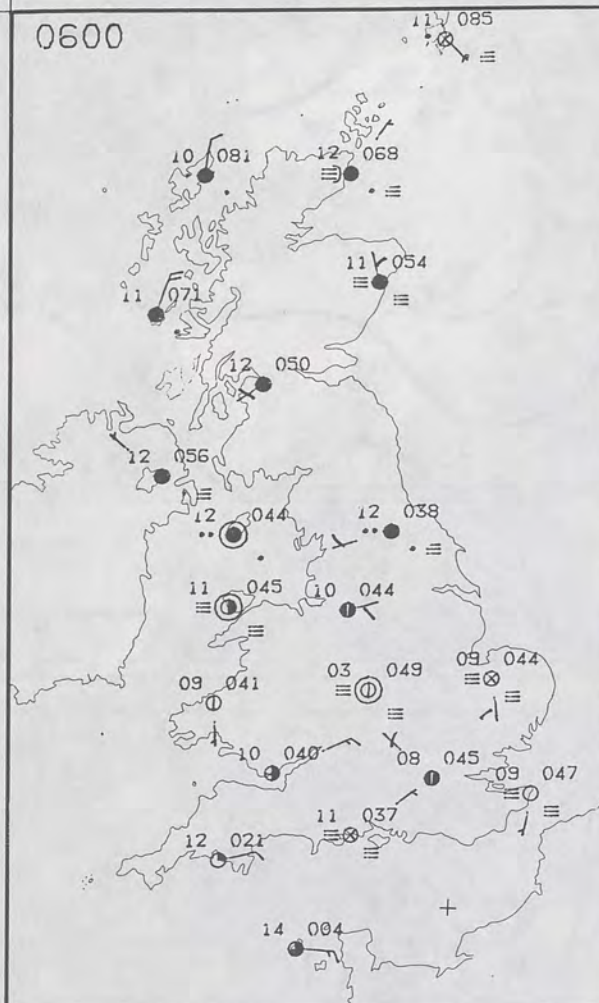
**DAILY
WEATHER
SUMMARY**



© Crown Copyright 1986
All rights reserved

1430Z IR 12/10/91





SUNDAY
13 OCTOBER 1991

SUMMARY OF BRITISH WEATHER

Scotland, Northern Ireland and Northern England had a rather cloudy and misty night with outbreaks of mainly light rain and drizzle in places. there was extensive hill and coastal fog too, especially in the east. For the rest of England and Wales, it was a dry night with mostly clear skies. Fog became widespread in many places, although some western parts remained clear.

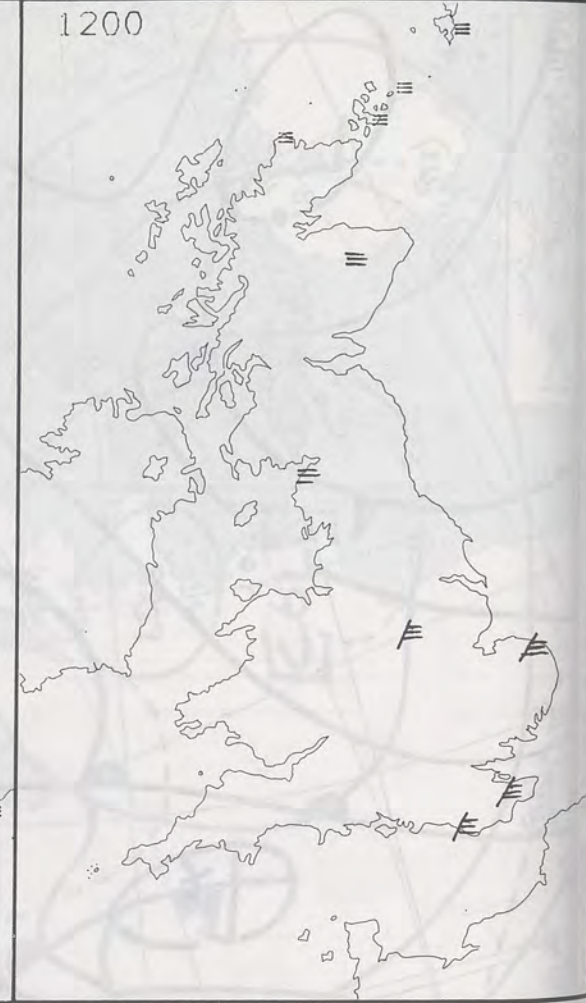
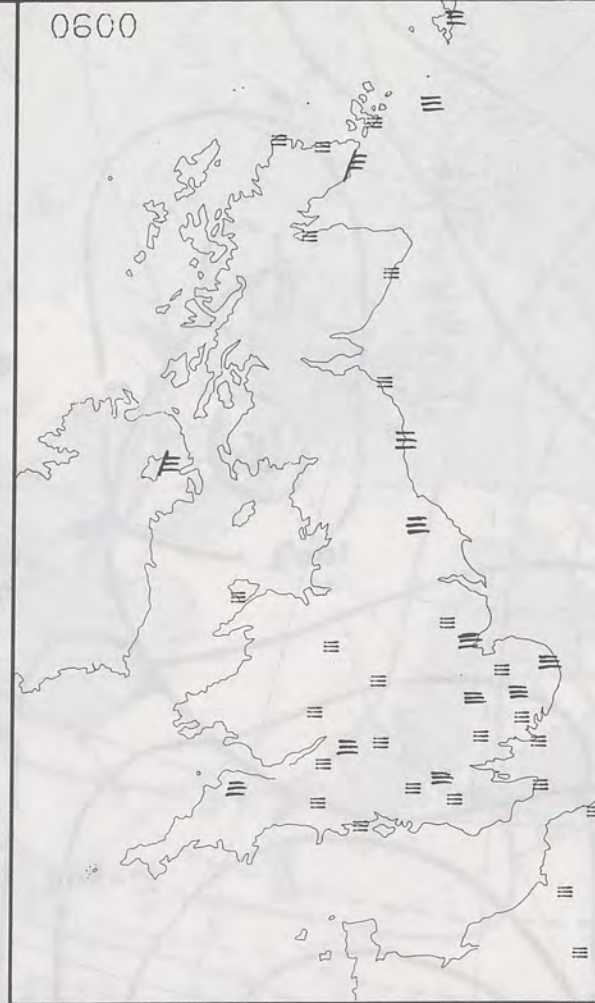
Scotland, Northern Ireland, and Northern England saw a good deal of cloud around for much of the time with further outbreaks of mainly light rain and drizzle in places. It was quite a breezy day in the west.

The mist and fog over the rest of England and Wales cleared only slowly during the morning, and persisted in places into the afternoon, but most places stayed dry with some afternoon sunshine. During the evening along parts of the South coast there were outbreaks of rain, and further inland fog patches began to develop in places.

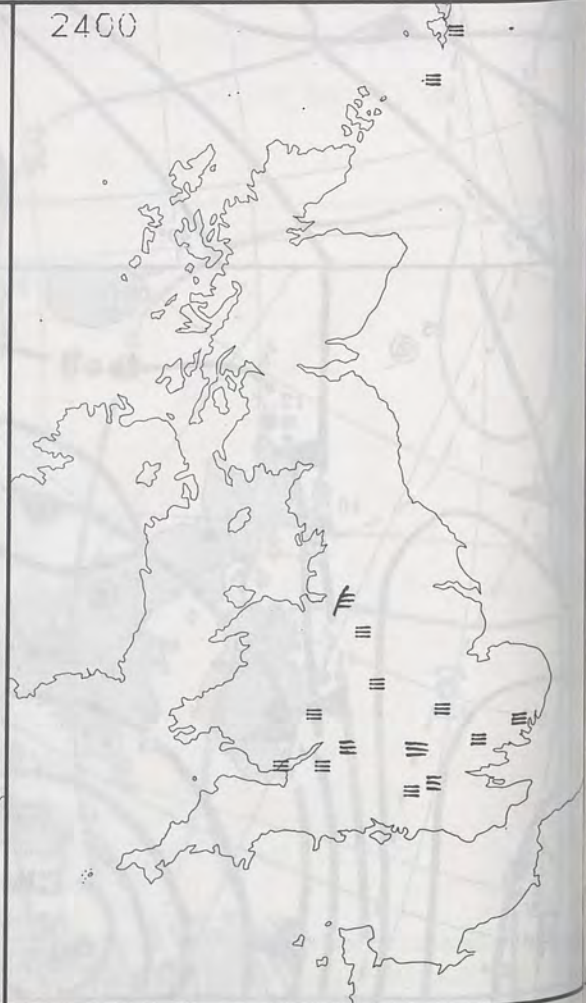
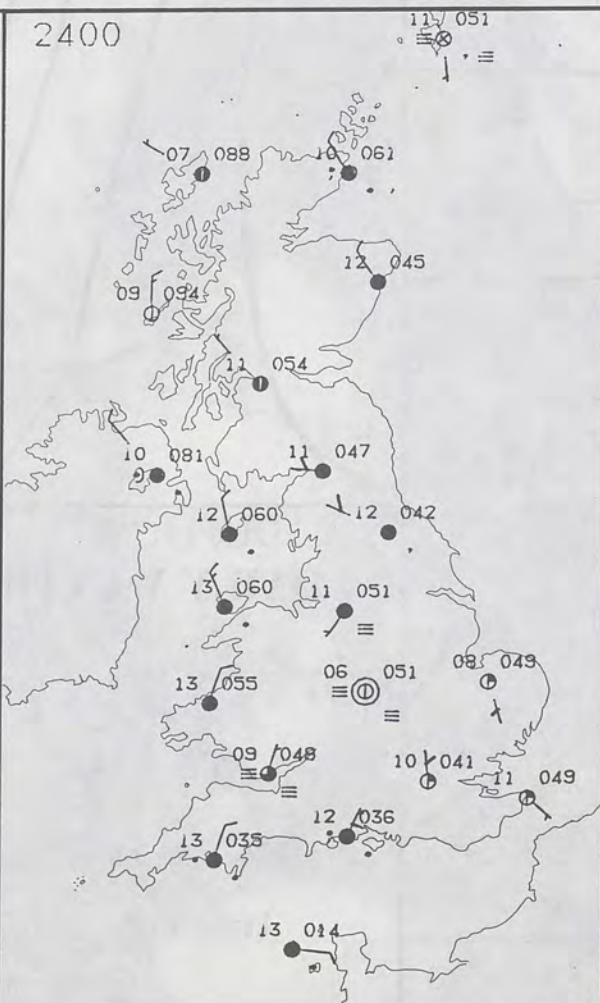
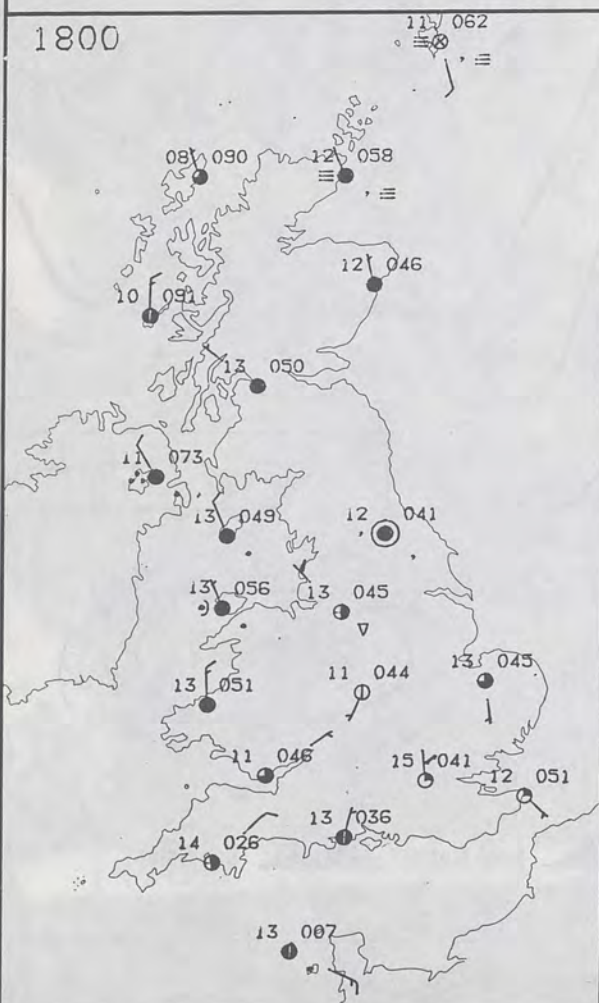
Temperatures were mostly near normal over Western and Northern Britain, but rather warm elsewhere.

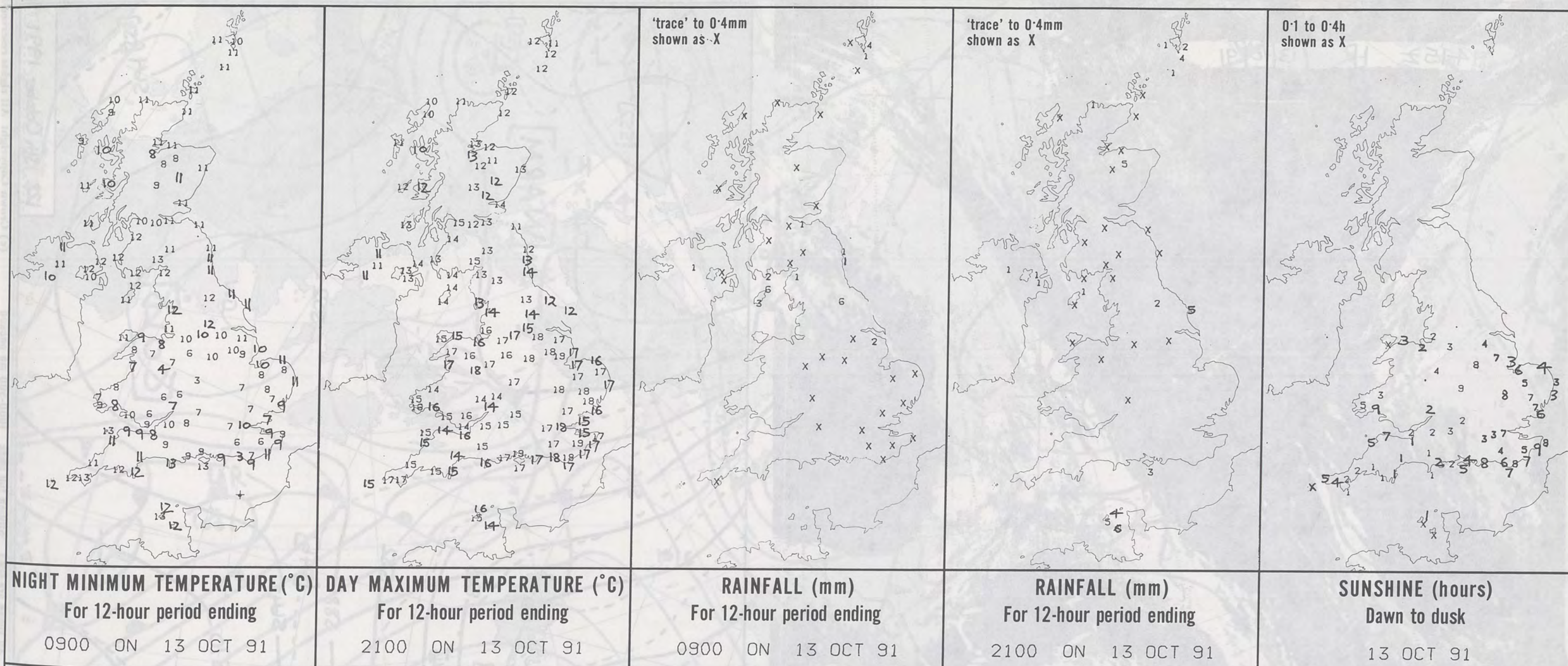
London Weather Centre
284-286 High Holborn
London WC1V 7HX
All times are GMT

© Crown Copyright 1986 All rights reserved



SIGNIFICANT WEATHER CHARTS





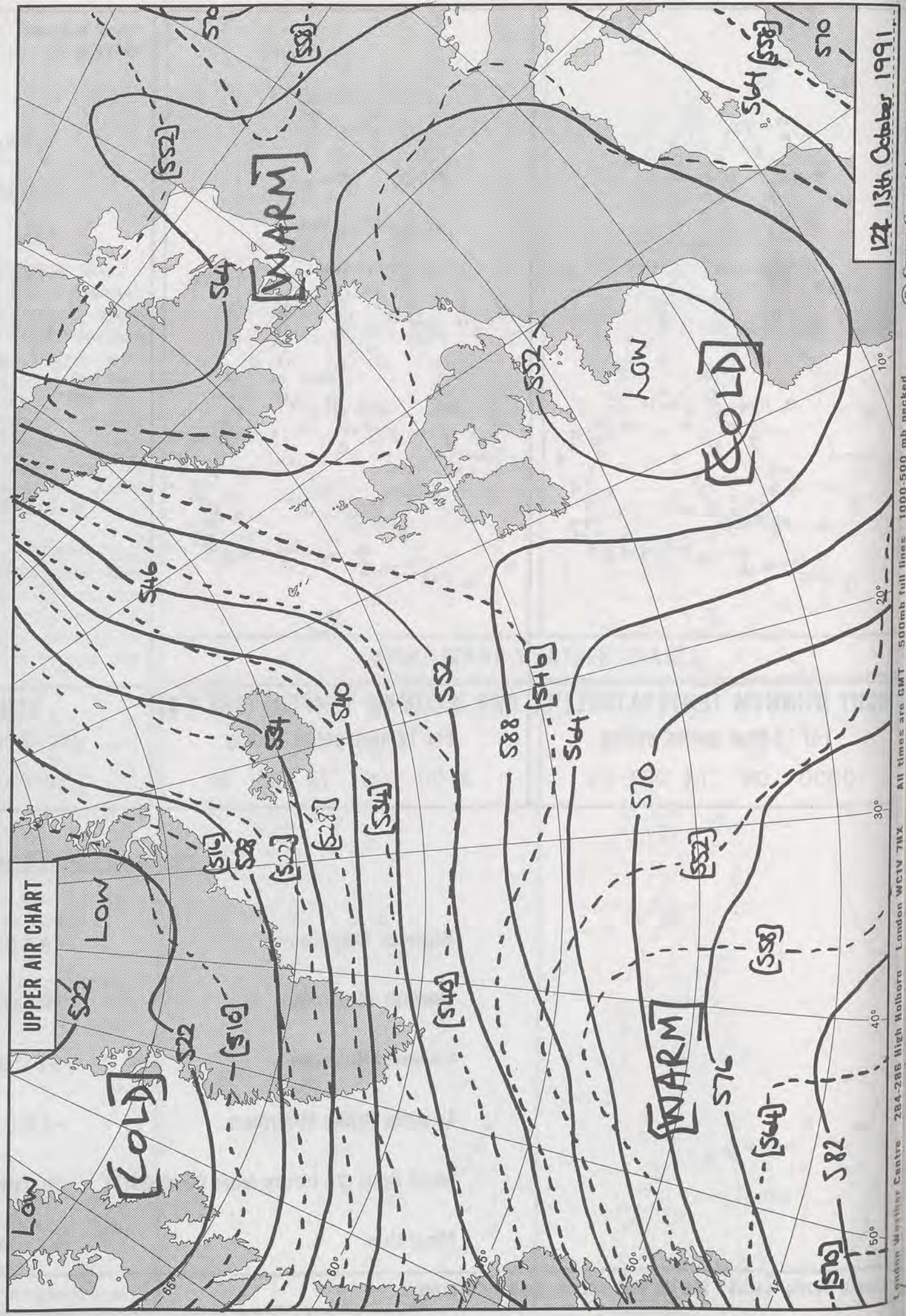
EXTREMES FOR SUNDAY 13 TH OCTOBER 1991

Highest Maximum	: 18.9 C Coningsby [Lincs]
Lowest Maximum	: 10.1 C Stornoway [Outer Hebrides]
Lowest Minimum	: 3.0 C Birmingham Airport
Lowest Grass Minimum	: - 1.5 C Birmingham . "
Most Rain (24 hours from 0900 GMT)	: 16.0 mm Salcombe [Devon]
Most Sun	: 9.2 Hrs Birmingham

**DAILY
WEATHER
SUMMARY**



© Crown Copyright 1986
All rights reserved



10°

20°

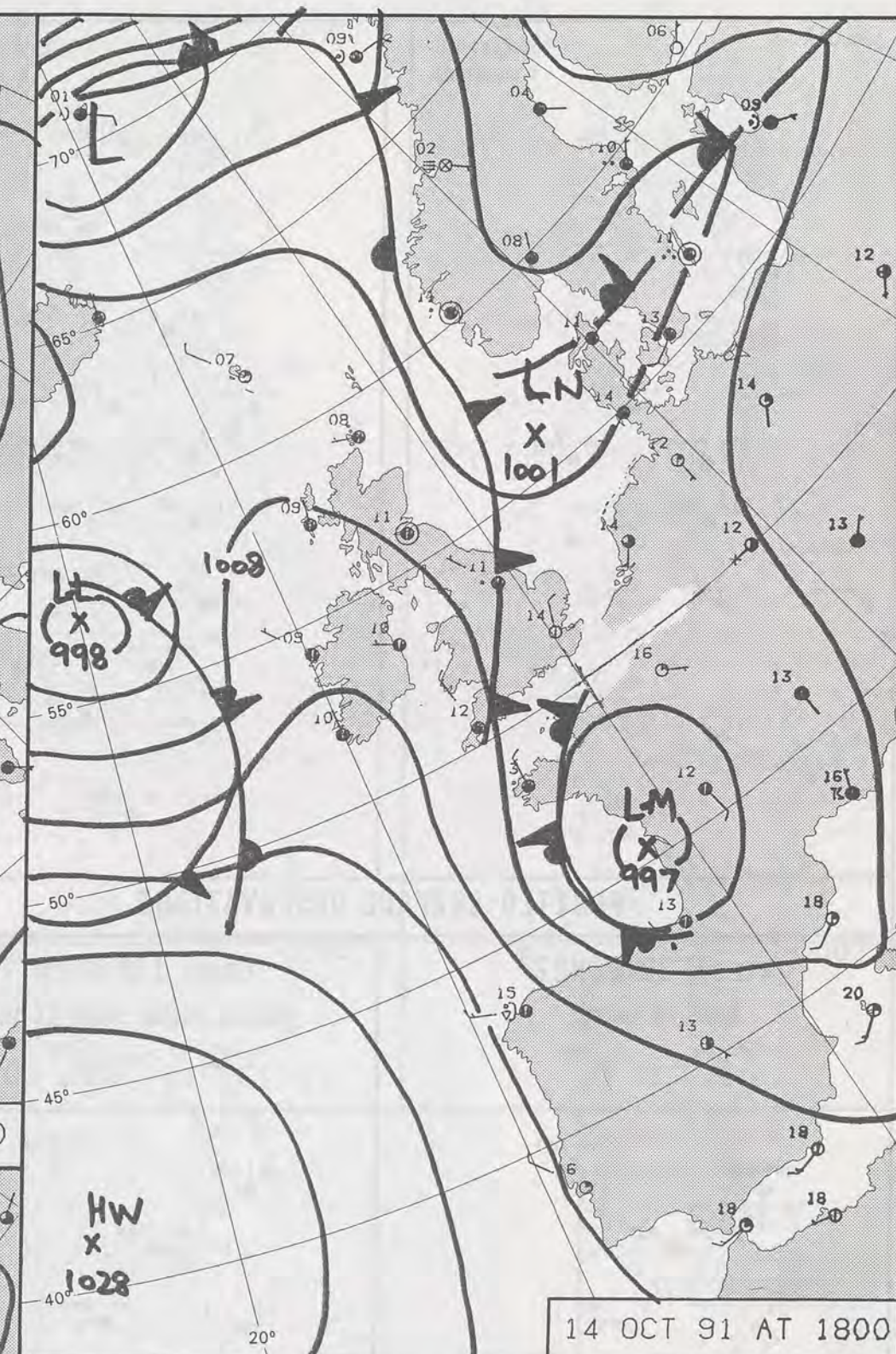
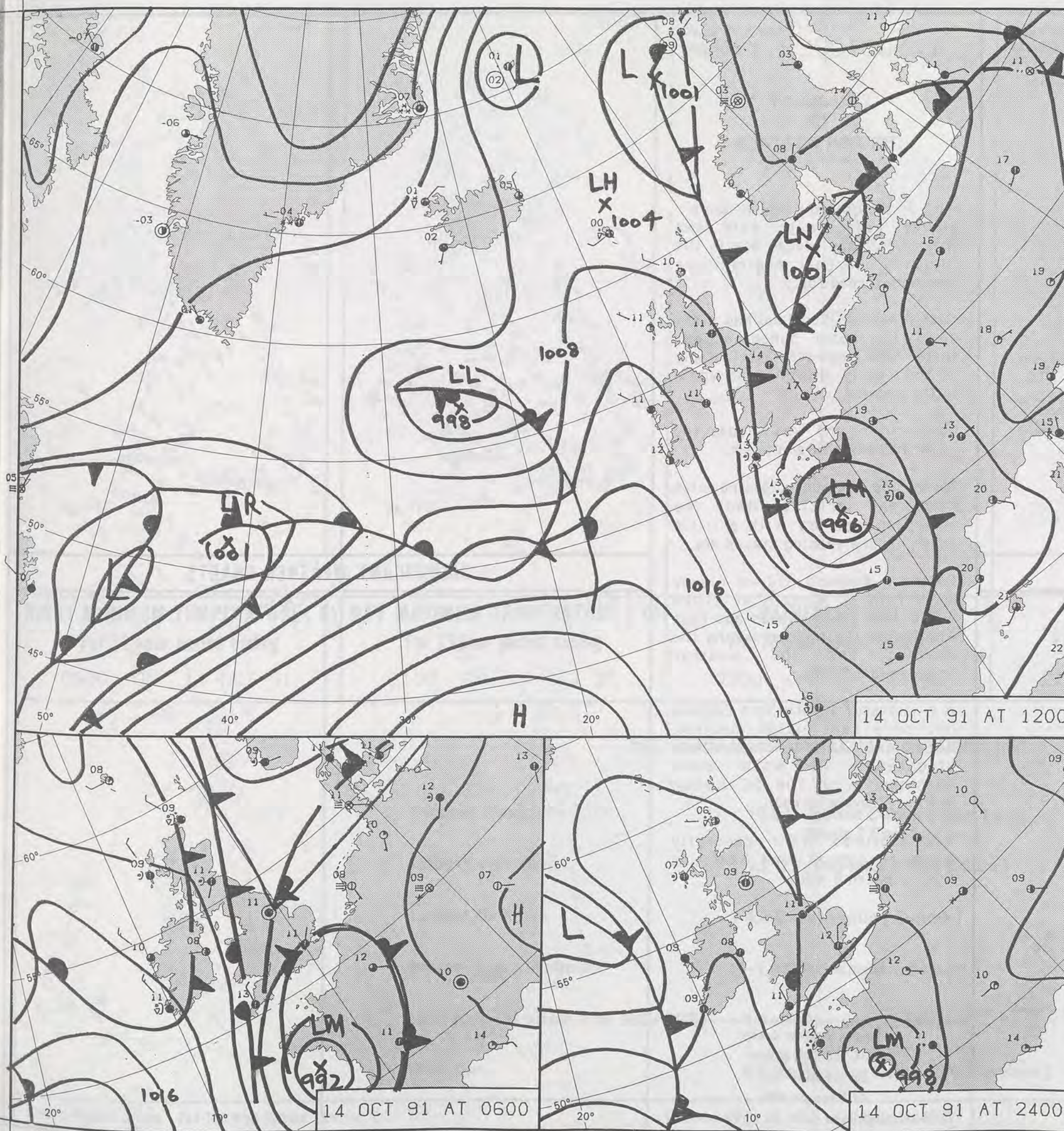
 30°


Abstract

3-11

London Weather Centre	284-286 High Holborn	London WC1V 7HX	All times are GMT	500mb full lines	1000-500 mb isobars
10°	40°	30°	20°	10°	10°

12 13th October 1991



DUPLICATE ALSO
DAILY WEATHER SUMMARY
 NOT FOR LOAN FOR
 MONDAY 14 OCTOBER 1991
 Warm front Cold front Occlusion
 London Weather Centre 284-286 High Holborn London WC1V 7HX
 © Crown Copyright All rights reserved

MONDAY
14 OCTOBER 1991

SUMMARY OF BRITISH WEATHER

Much of the United Kingdom had a cloudy night with rain and drizzle in many places and in the Midlands and East Anglia there was widespread fog.

Most places in Scotland had a dry day with some sunshine, but there were showers, particularly in the early morning and again in the evening.

Northern Ireland was cloudy too with showers now and again.

Wales had a cloudy morning with rain and drizzle, but the afternoon was dry with a little sunshine, the evening stayed dry.

Northern England stayed cloudy with rain or drizzle at times while over the Midlands and East Anglia the fog cleared during the morning and the weather brightened a little.

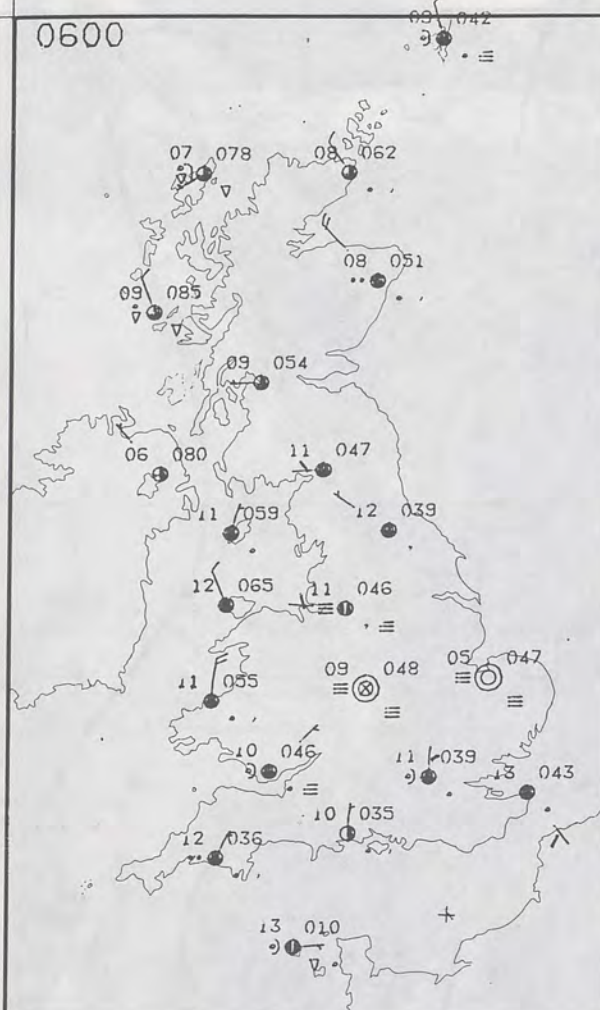
A few places in Southern England had some rain in the morning, but here too the weather brightened up with some sunshine, with the SE having quite a sunny afternoon.

Temperatures were generally close to normal, and Kent and Sussex became warm.

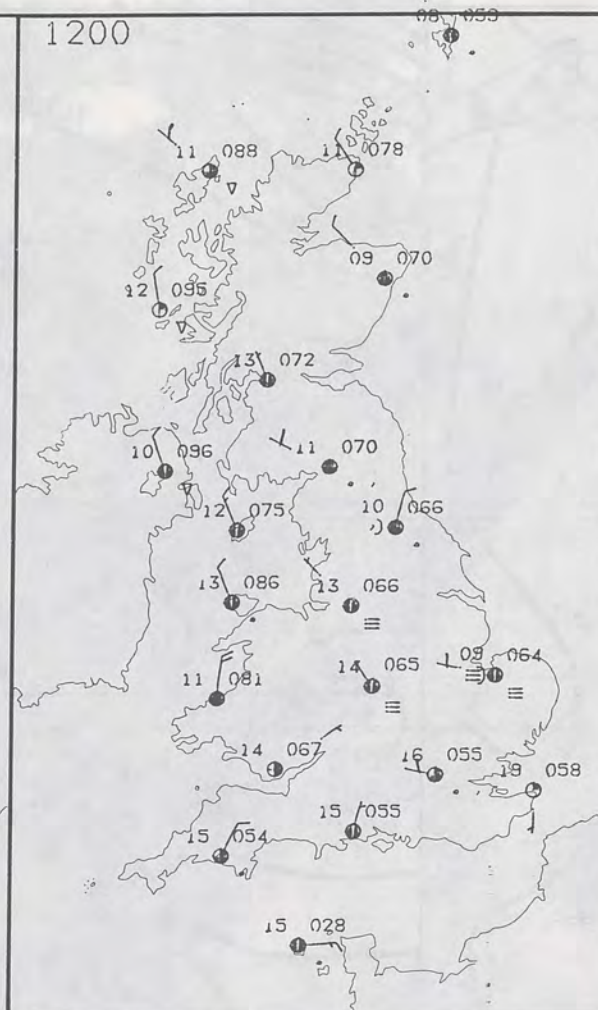
London Weather Centre
284-286 High Holborn
London WC1V 7HX
All times are GMT

© Crown Copyright 1986 All rights reserved

0600

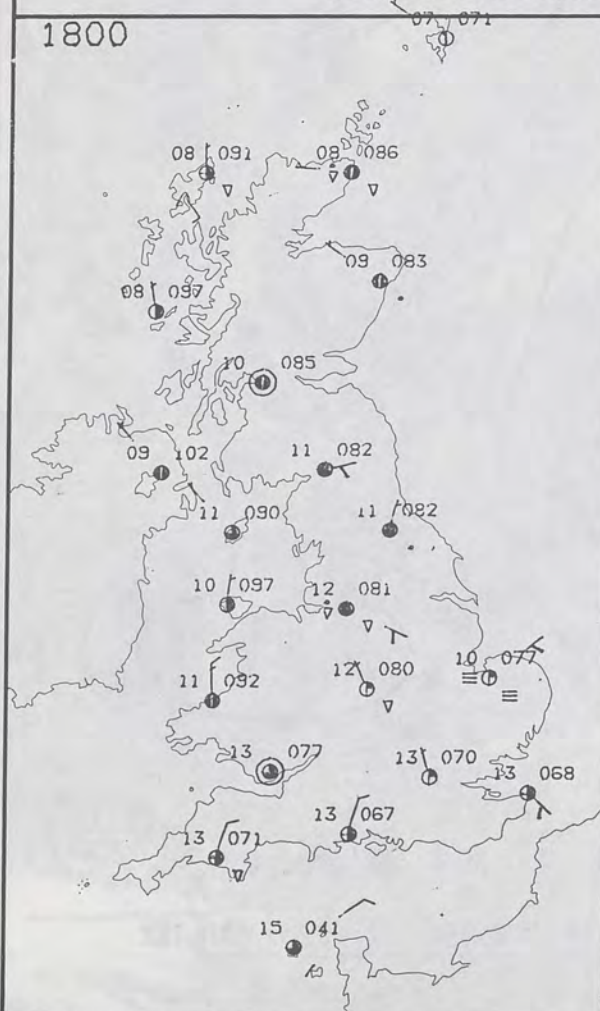


1200

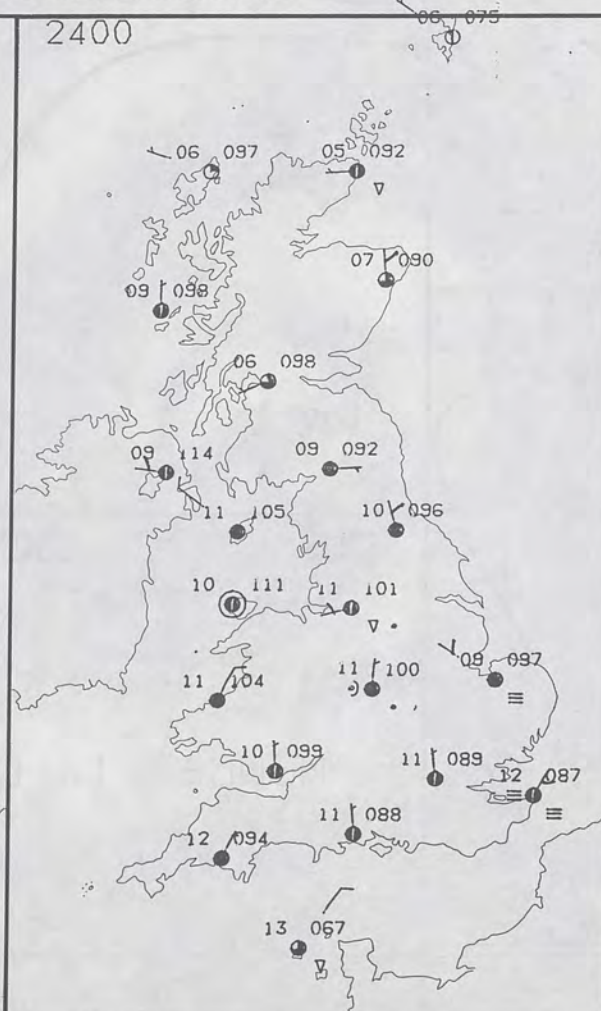


PLOTTED SURFACE OBSERVATIONS

1800



2400



0600



1200

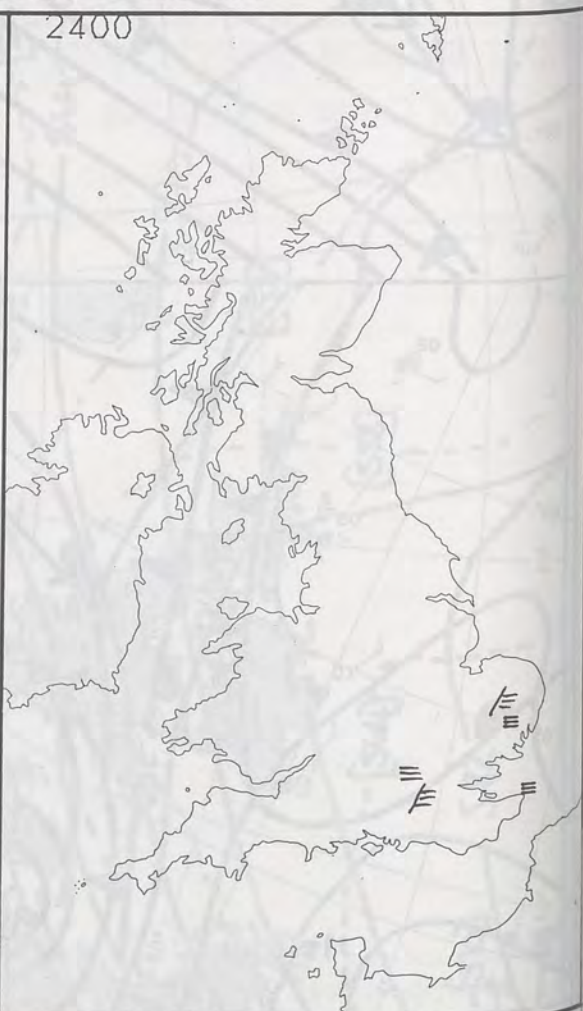


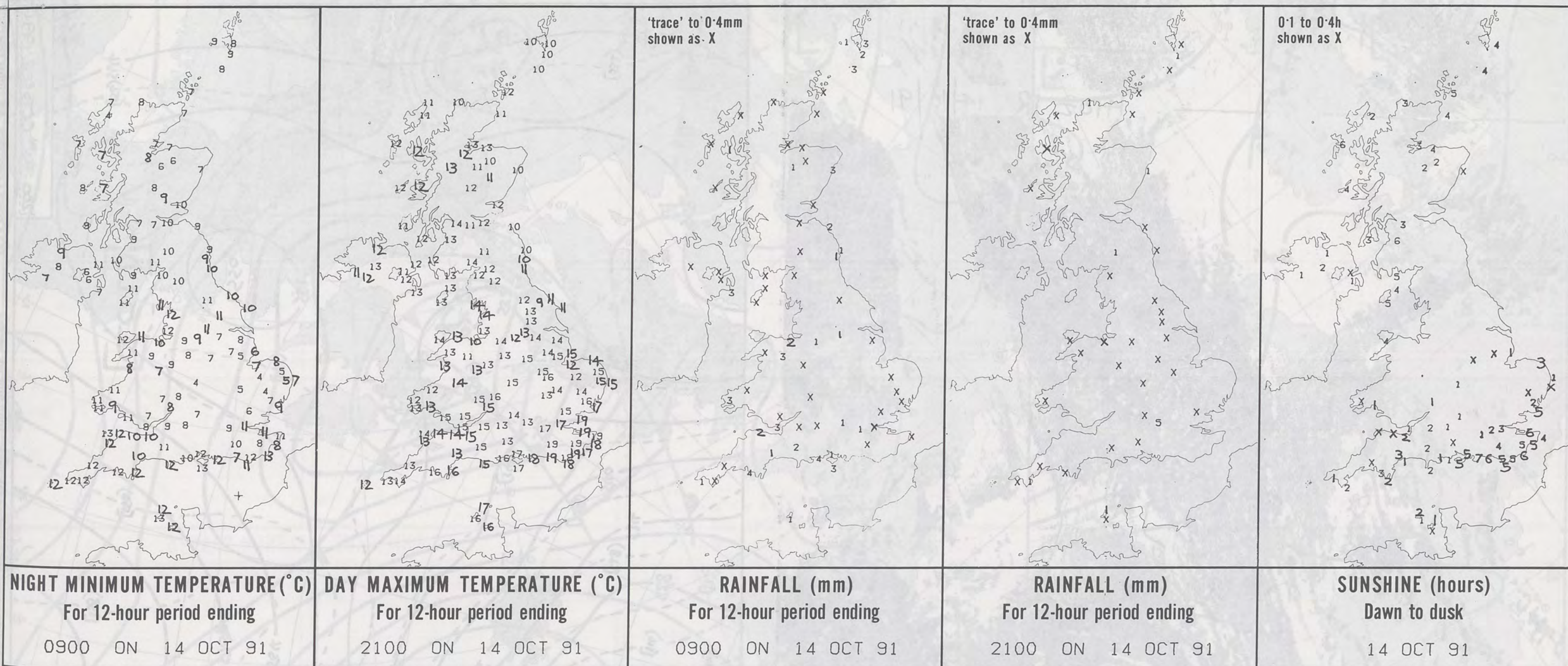
SIGNIFICANT WEATHER CHARTS

1800



2400






EXTREMES FOR MONDAY 14TH OCTOBER 1991

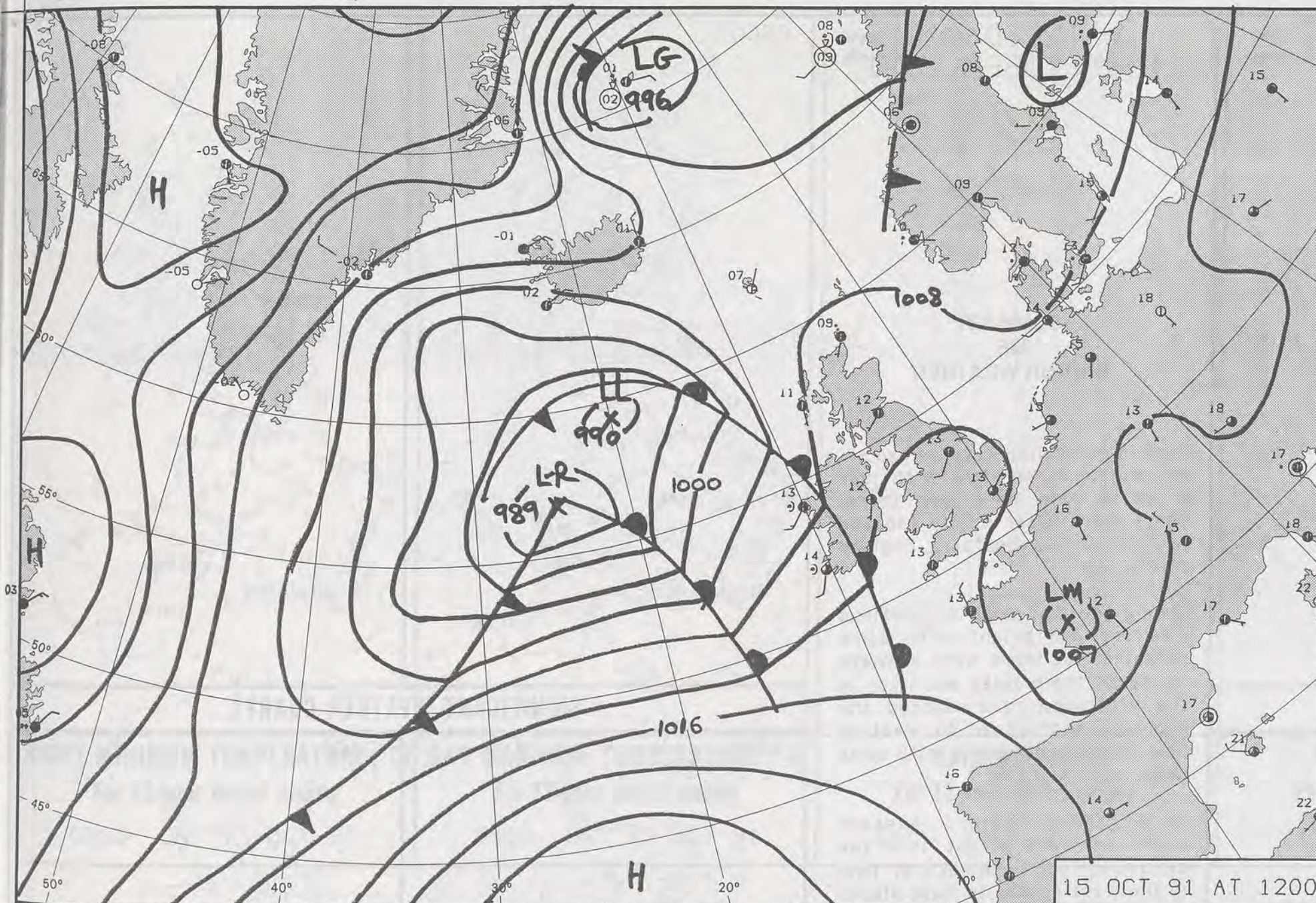
Highest Maximum	: 19.5 C Jubilee Corner [Kent] and Brede [East Sussex]
Lowest Maximum	: 9.2 C Fylingdales [York Moors]
Lowest Minimum	: 4.2 C Honington [Suffolk]
Lowest Grass Minimum	: --1.0 C Birmingham Airport
Most Rain (24 hours from 0900 GMT)	: 4.8 mm Benson [Oxon]
Most Sun	: 6.9 Hrs Bognor Regis [West Sussex]

**DAILY
WEATHER
SUMMARY**

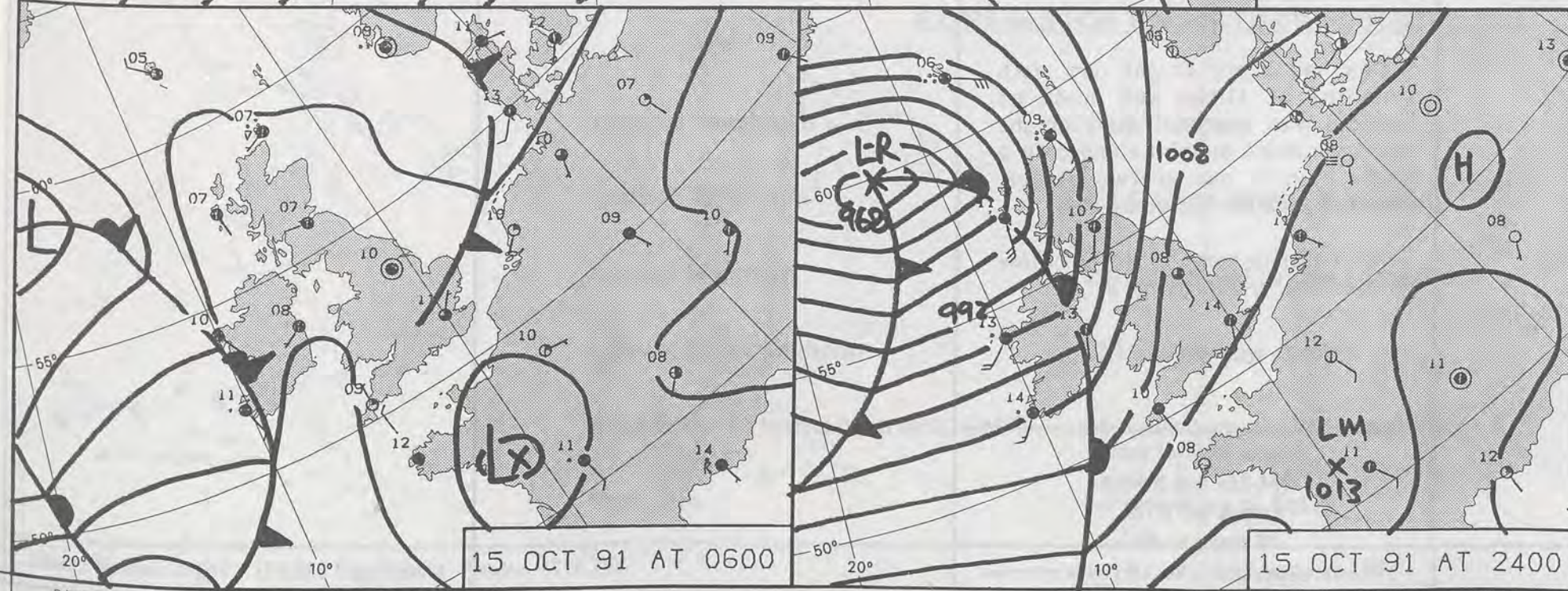


© Crown Copyright 1986
All rights reserved

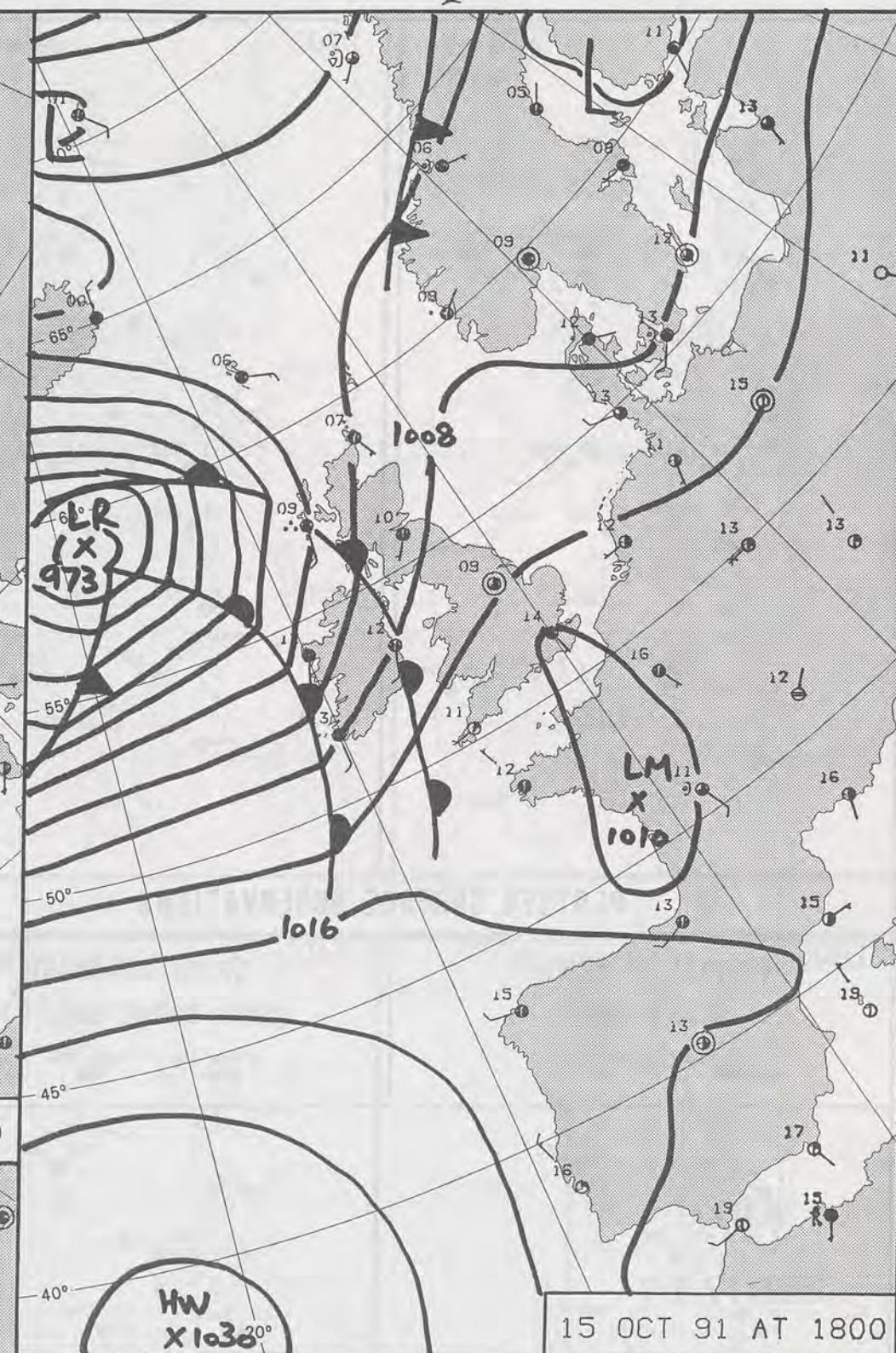




15 OCT 91 AT 1200



15 OCT 91 AT 0600



15 OCT 91 AT 1800

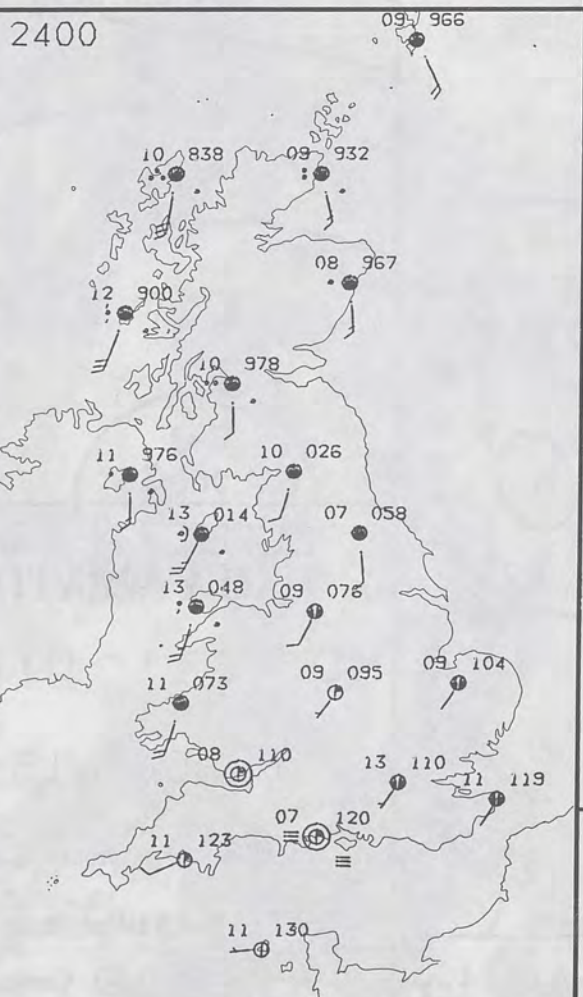
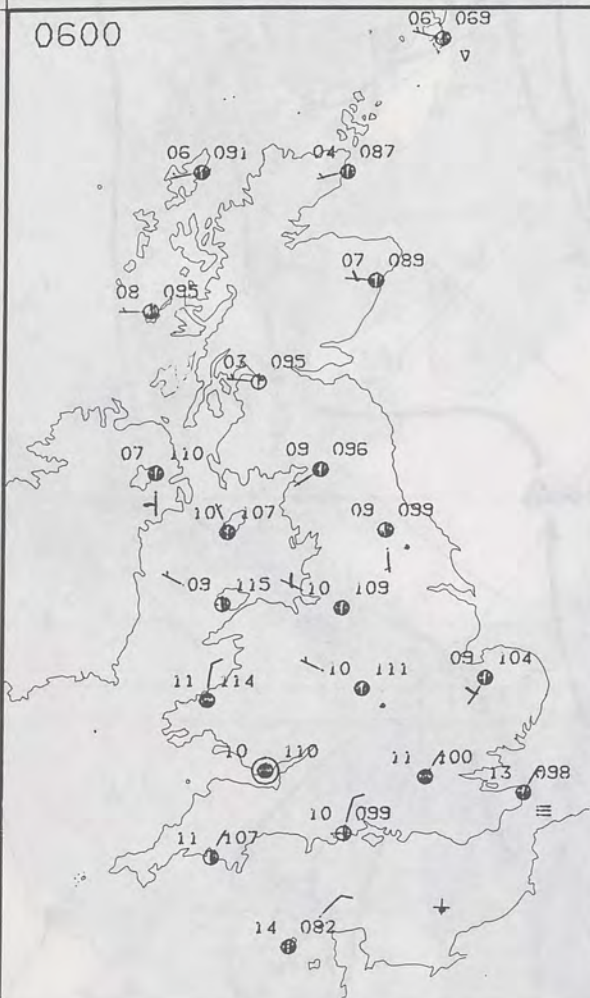
DUPLICATE ALSO
DAILY WEATHER SUMMARY
NOT FOR LOAN FOR
TUESDAY 15 OCTOBER 1991

 Warm front
  Cold front
  Occlusion

London Weather Centre 284-286 High Holborn London WC1V 7HX

© Crown Copyright All rights reserved





TUESDAY
15 OCTOBER 1991

SUMMARY OF BRITISH WEATHER

Much of the United Kingdom had a dry mainly clear night with just a little rain here and there. There were clear spells too and in Central and Southern England patchy fog.

During the day much of Scotland was dry and bright with some sunshine, but there were showers in the Northern Isles and later in the afternoon rain reached the Hebrides and spread to Western Scotland in the evening with some heavy rain in places.

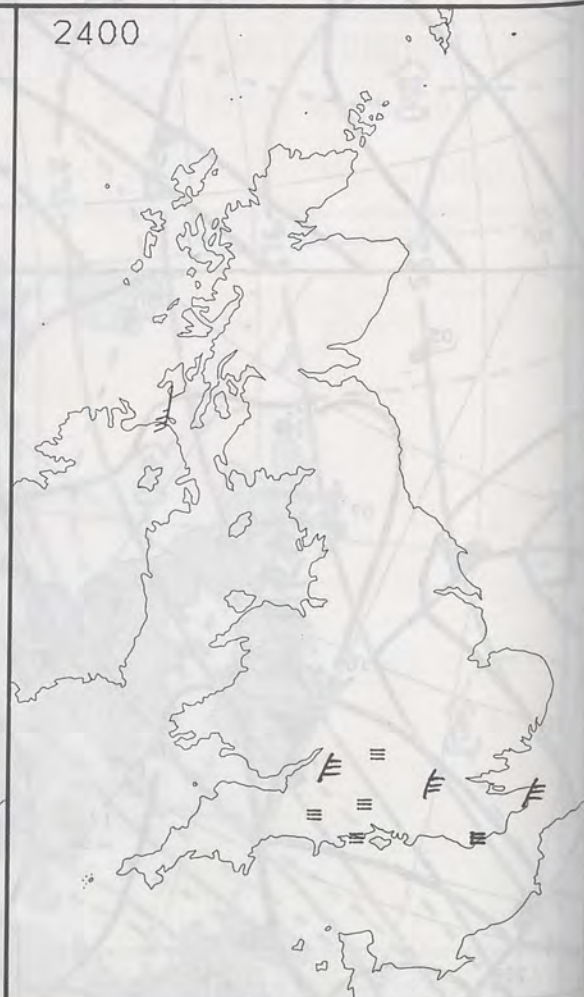
In Northern Ireland eastern districts were bright into the afternoon, but outbreaks of rain in the west spread to most places in the evening.

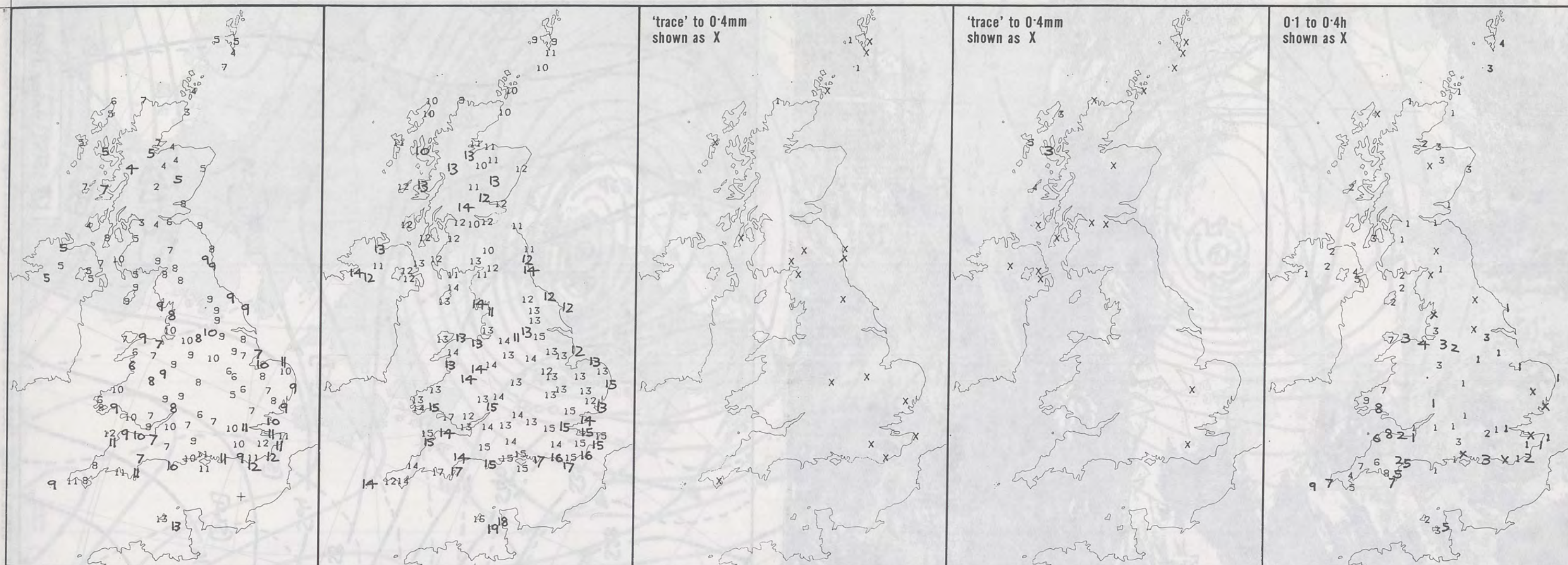
Wales had a dry bright day with sunshine at times and much of England was dry and fairly bright too with some sunshine and only a little rain in one or two places. Rain reached NW Wales by MNT.

Temperatures were a little below normal nearly everywhere.

London Weather Centre
284-286 High Holborn
London WC1V 7HX
All times are GMT

© Crown Copyright 1986 All rights reserved





NIGHT MINIMUM TEMPERATURE (°C)
For 12-hour period ending
0900 ON 15 OCT 91

DAY MAXIMUM TEMPERATURE (°C)
For 12-hour period ending
2100 ON 15 OCT 91

RAINFALL (mm)
For 12-hour period ending
0900 ON 15 OCT 91

RAINFALL (mm)
For 12-hour period ending
2100 ON 15 OCT 91

SUNSHINE (hours)
Dawn to dusk
15 OCT 91

EXTREMES FOR TUESDAY 15 TH OCTOBER 1991

Highest Maximum : 18.5 C Jersey

Lowest Maximum : 9.1 C Cape Wrath [N Scotland]

Lowest Minimum : 2.0 C Tummel Bridge [Tayside]

Lowest Grass Minimum : -2.1 C Glasgow Airport

Most Rain (24 hours from 0900 GMT) : 29.3 mm Kilmory [SW Highland]

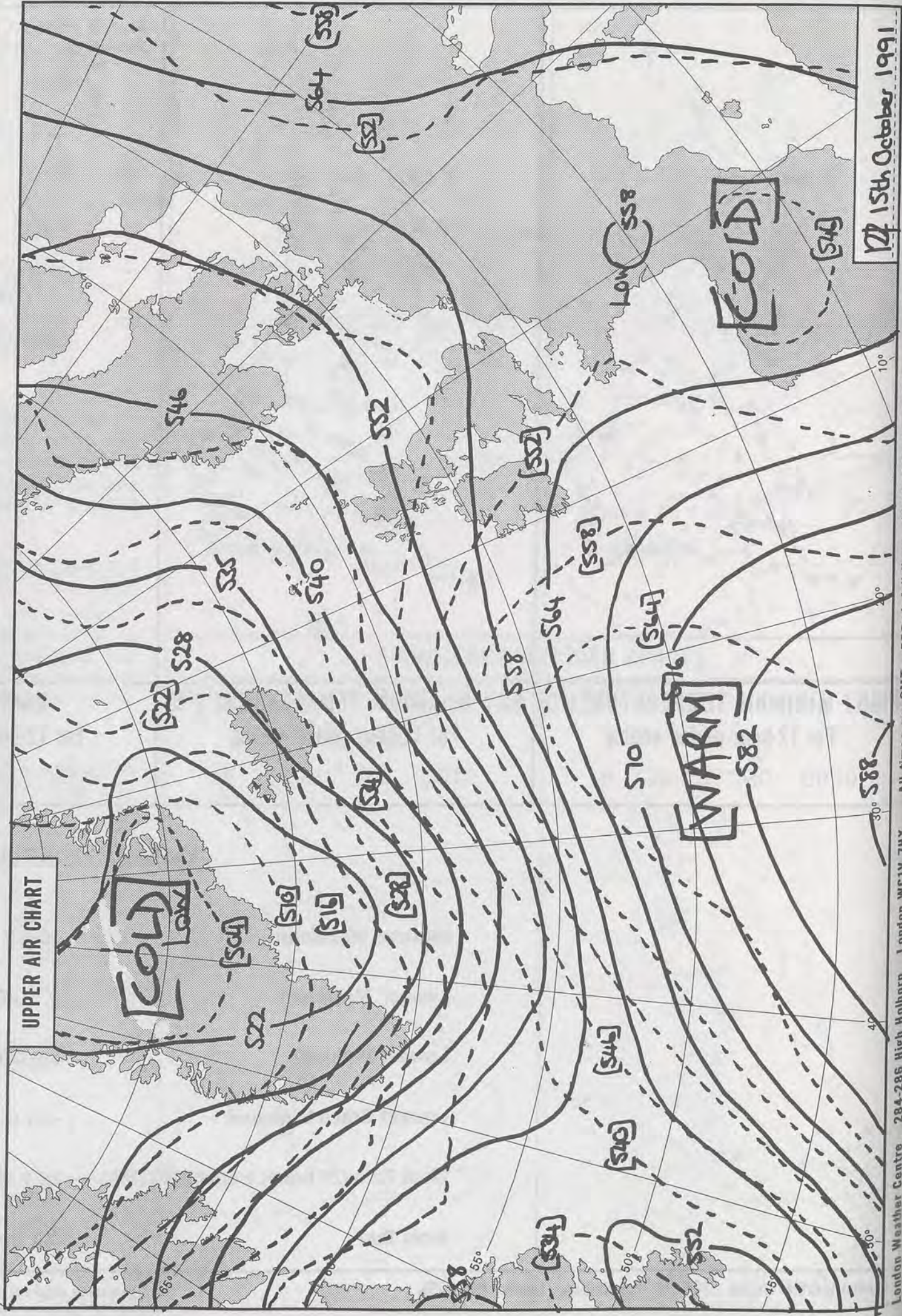
Most Sun : 9.2 Hrs Isles of Scilly

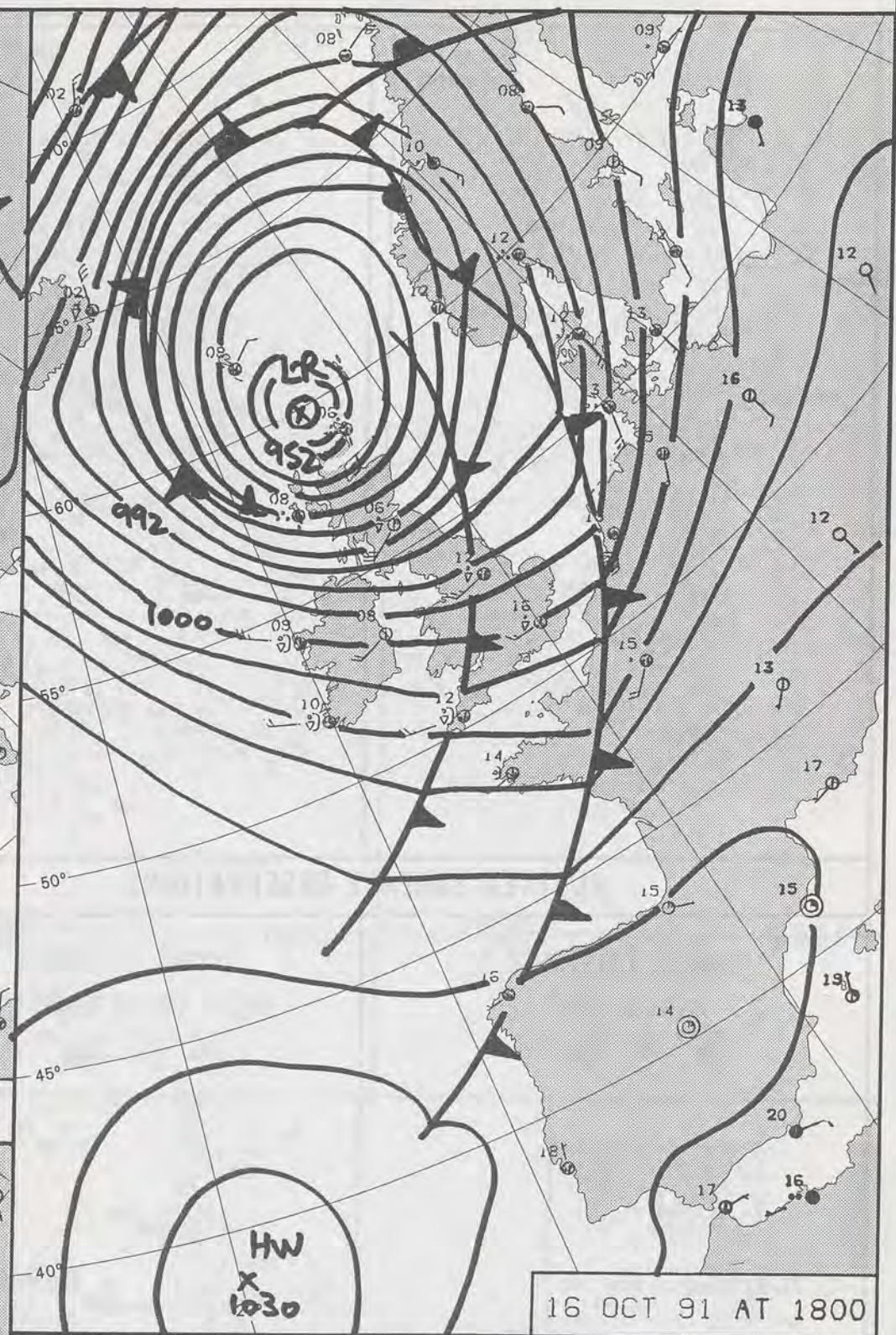
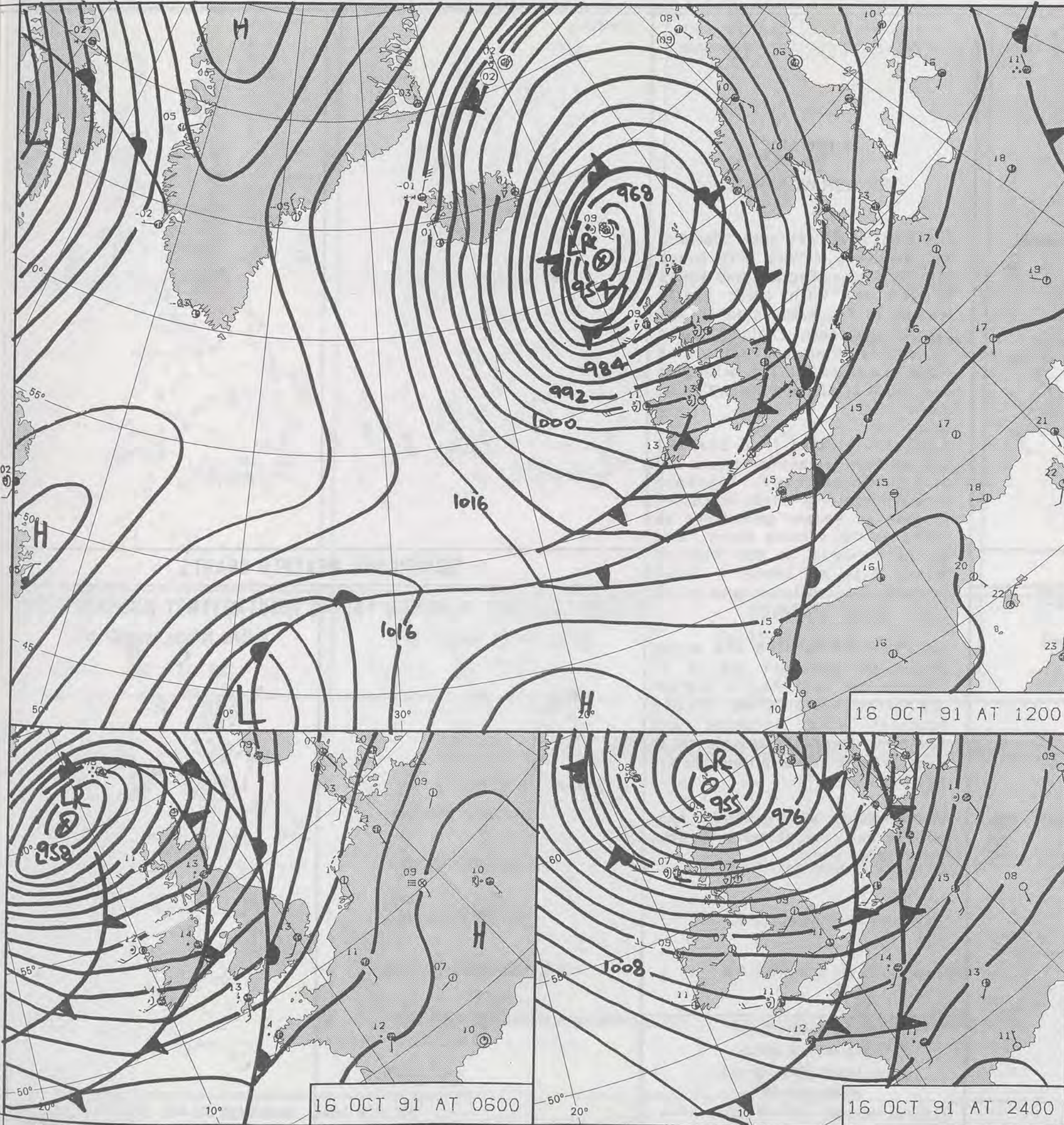
**DAILY
WEATHER
SUMMARY**



© Crown Copyright 1986
All rights reserved

1330Z IR 15/10/91





16 OCT 91 AT 1200

16 OCT 91 AT 1800

HW
X
1030

DUPLICATE ALSO
DAILY WEATHER SUMMARY
28 OCT 1991
NOT FOR LOAN FOR
WEDNESDAY 16 OCTOBER 1991

☺ Warm front ▲ Cold front ☺ Occlusion

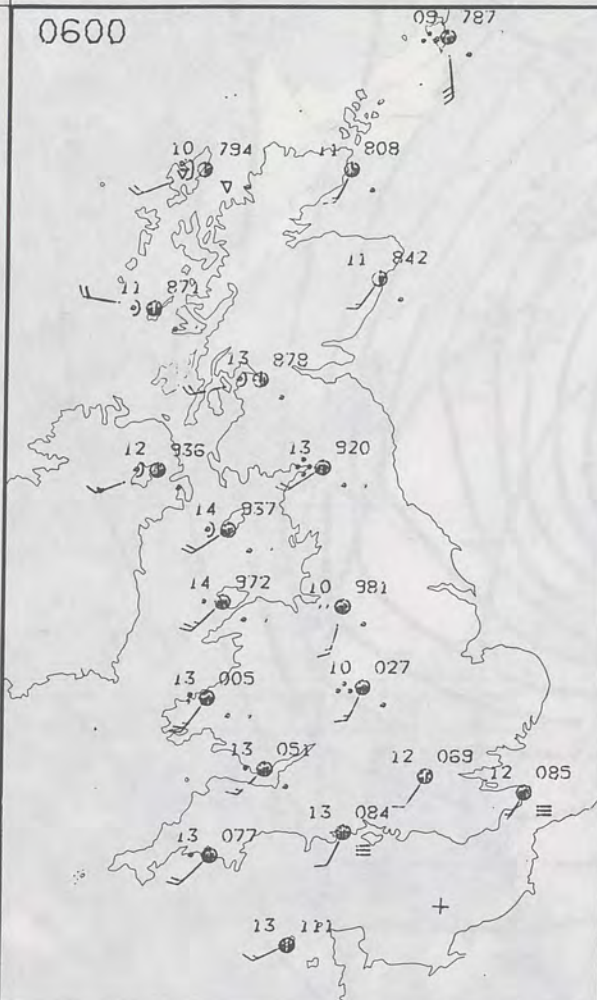
London Weather Centre 284-286 High Holborn London WC1V 7HX

© Crown Copyright All rights reserved

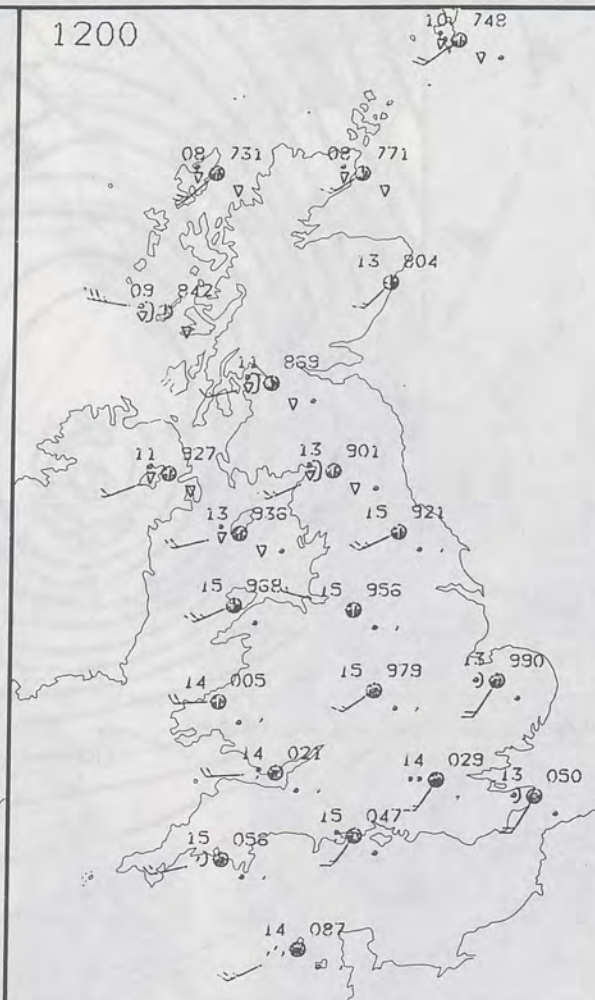
METEOROLOGICAL OFFICE
LIBRARY

METEOROLOGICAL OFFICE

0600



1200



WEDNESDAY
16 OCTOBER 1991

SUMMARY OF BRITISH WEATHER

The night was wet over Scotland and Northern Ireland with heavy rain in places. England and Wales started dry with clear spells leading to fog patches in SE and central Southern England. Later increasing wind and thickening cloud dispersed the fog, with rain over much of England and Wales by dawn.

Rain soon cleared from Scotland and Northern Ireland to leave a day of sunshine and blustery showers. Westerly winds increased to gale or severe gale force at times. In the evening storm force winds occurred in the Western Isles, Butt of Lewis [Outer Hebrides] recording a gust of 74 kts.

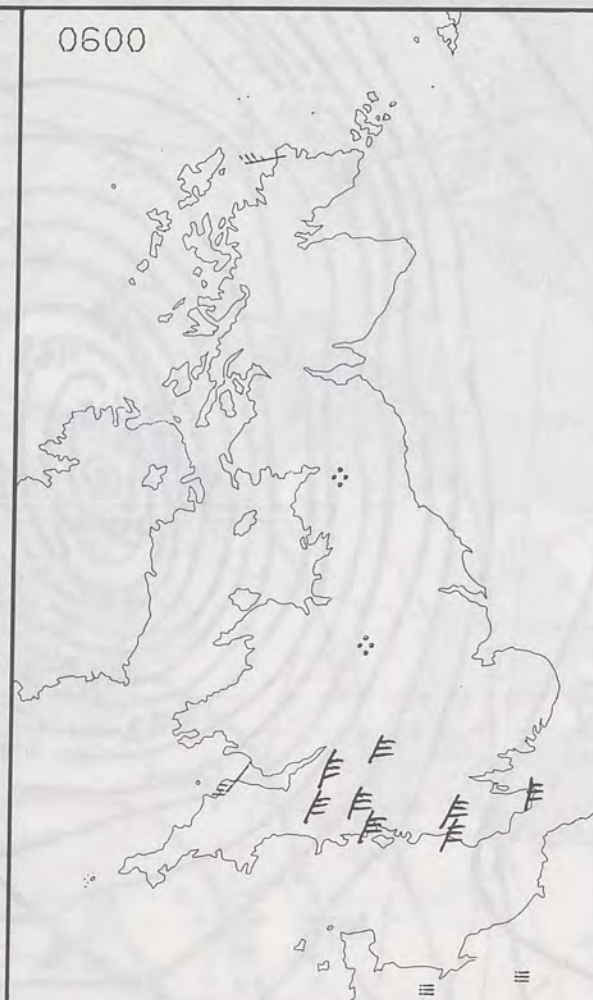
Rain crossed England and Wales during the day, but the SE of England and East Anglia started dry. Northwestern areas became brighter with sunshine and blustery showers. This brighter weather extended to all but the far SE by sunset.

Temperatures were generally near normal, but some places in England were rather warm.

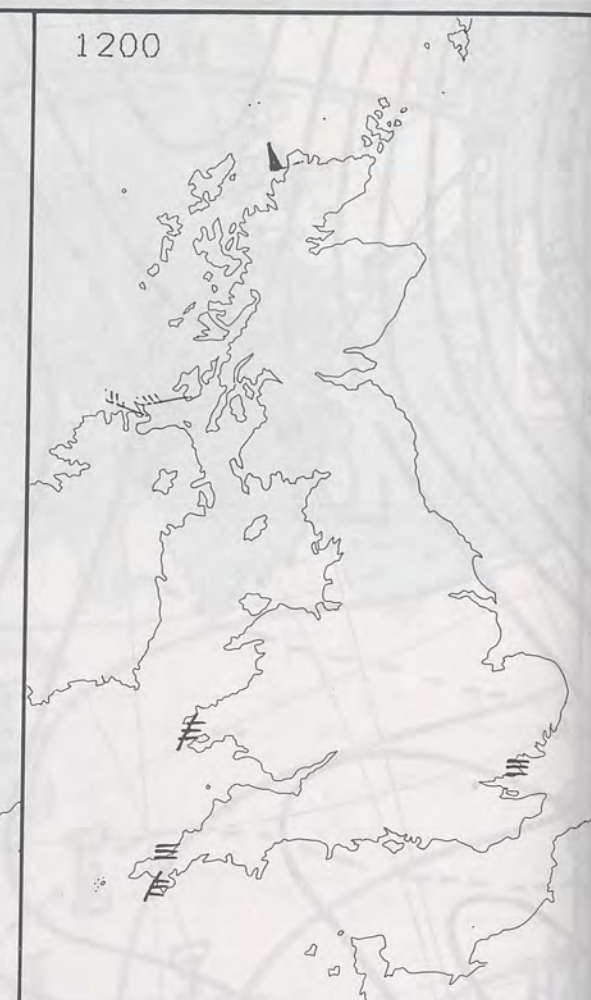
London Weather Centre
284-286 High Holborn
London WC1V 7HX
All times are GMT

© Crown Copyright 1986 All rights reserved

0600

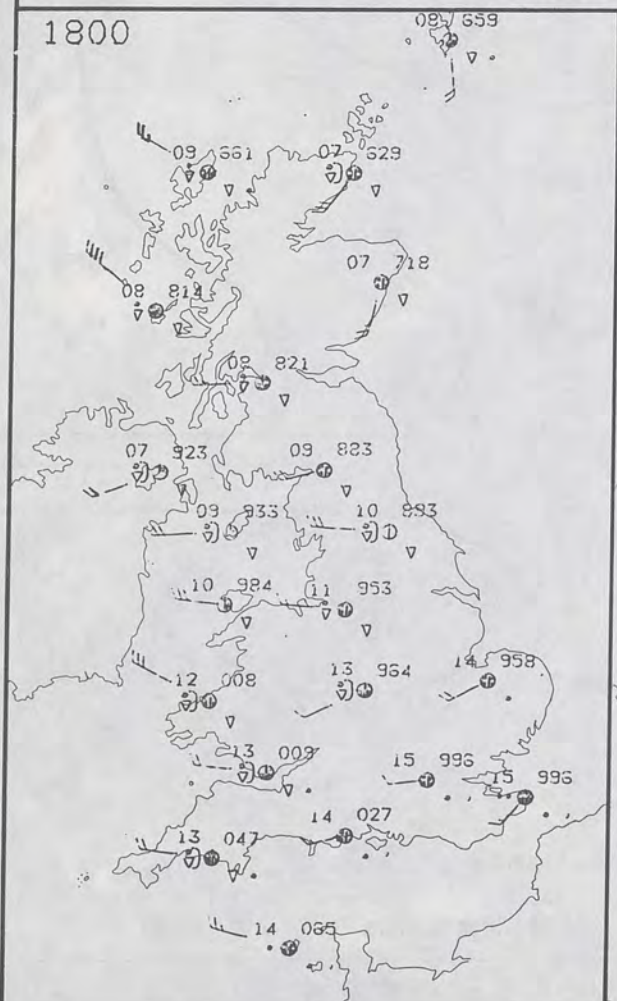


1200

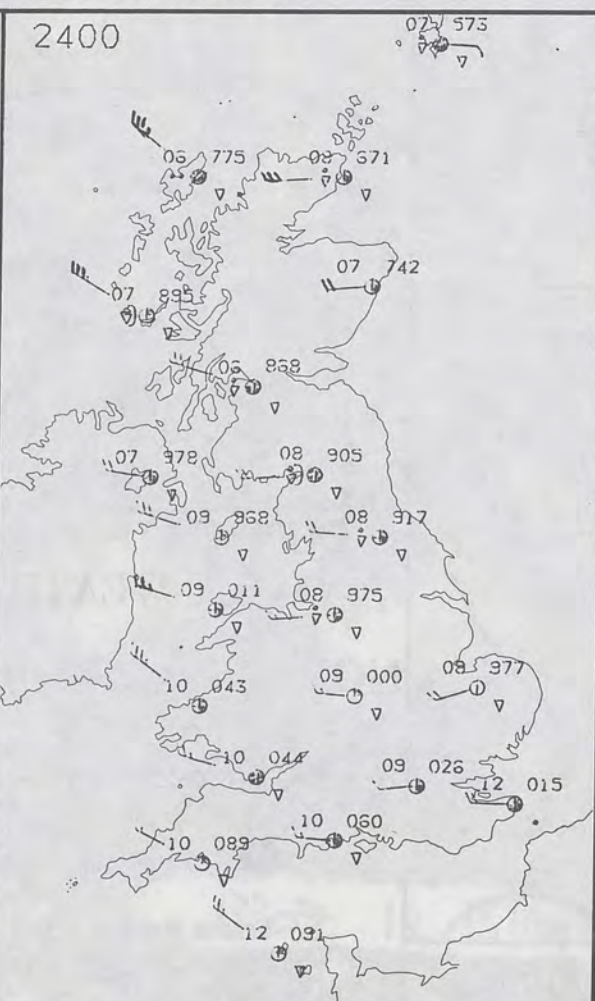


PLOTTED SURFACE OBSERVATIONS

1800

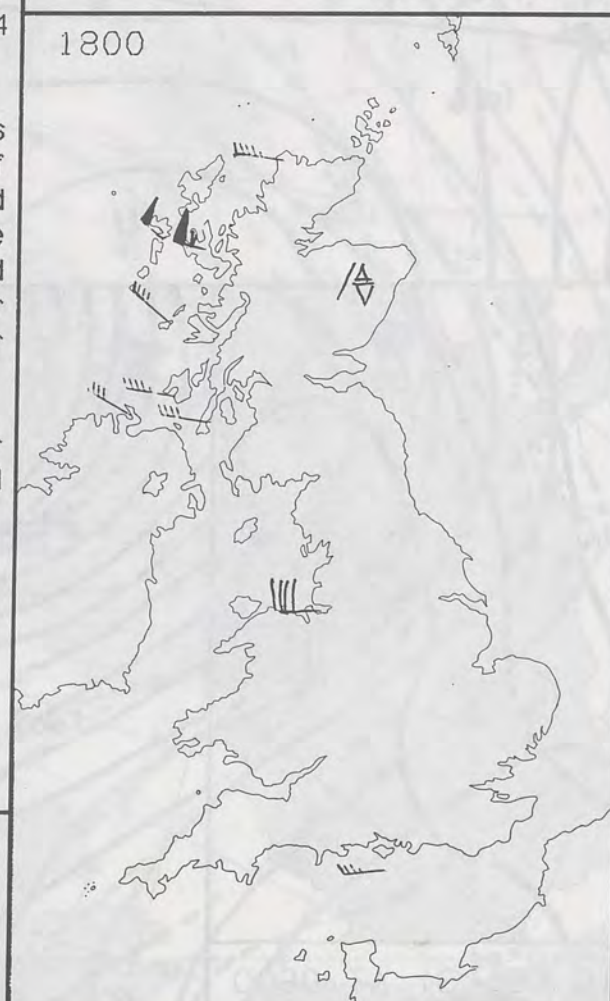


2400

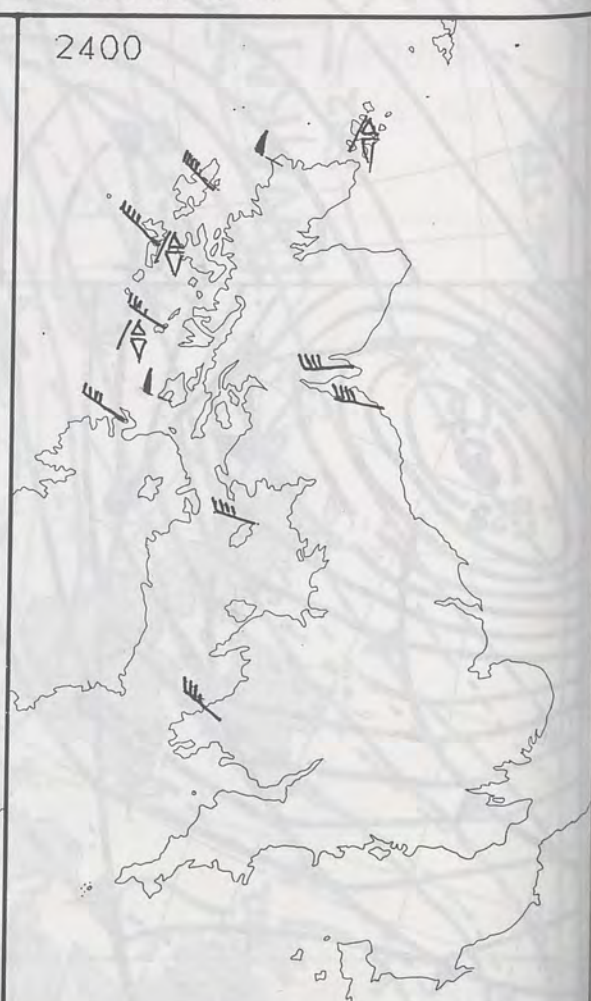


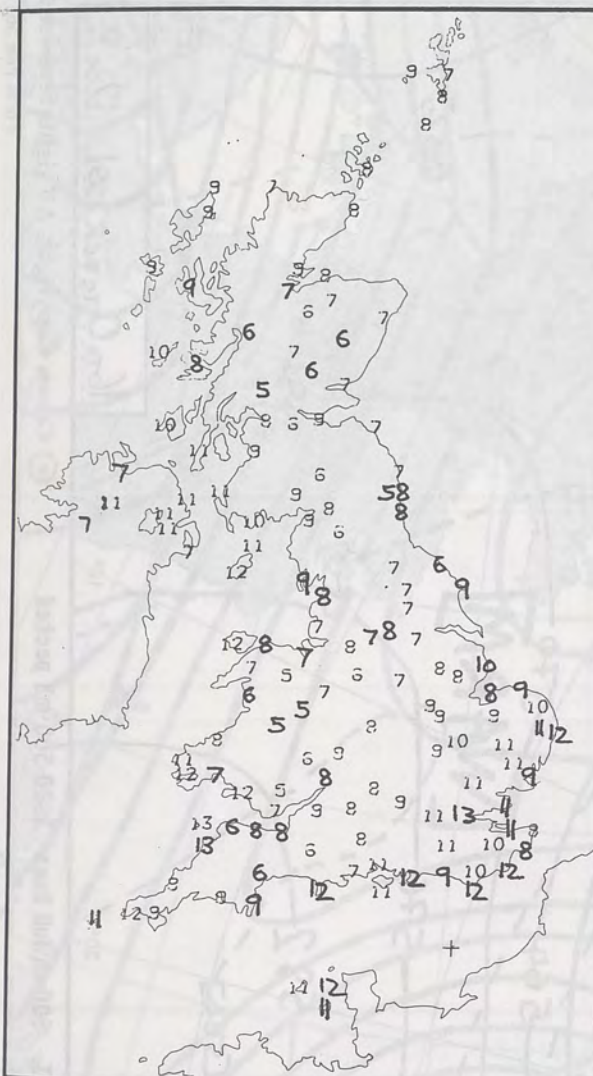
SIGNIFICANT WEATHER CHARTS

1800

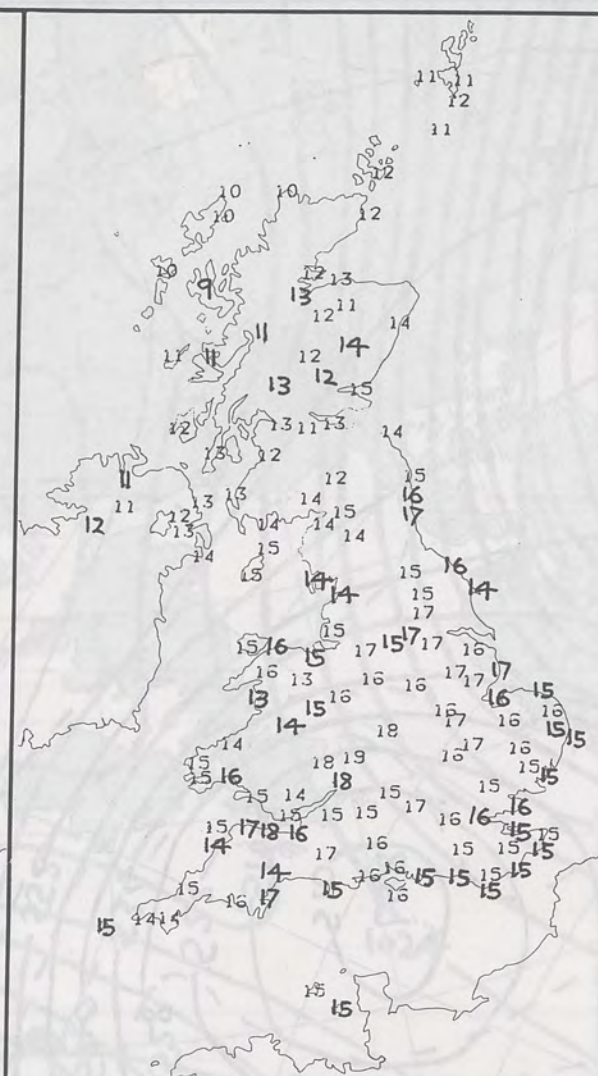


2400

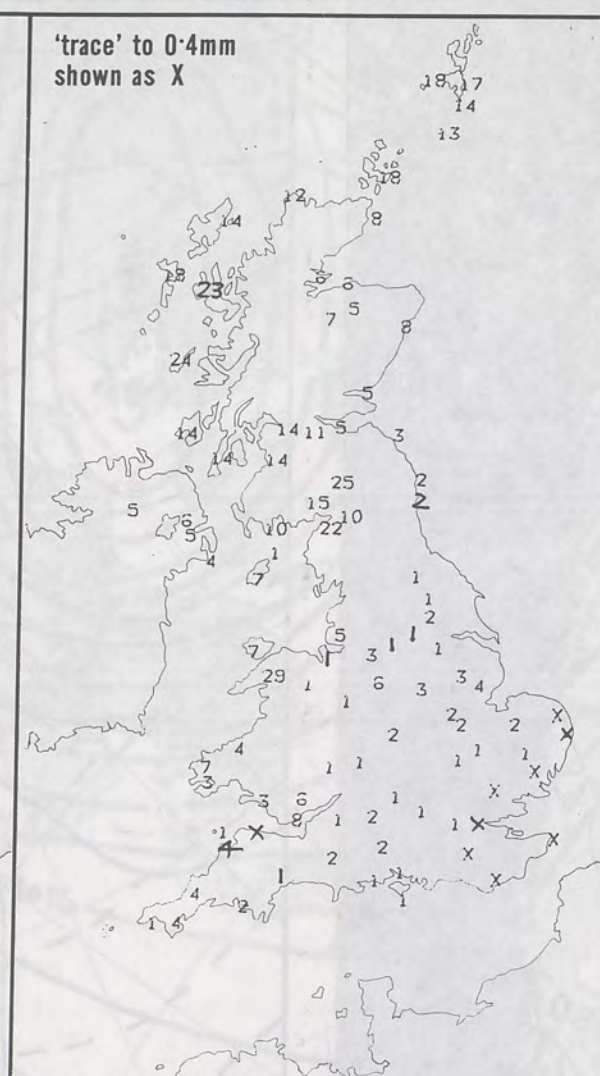




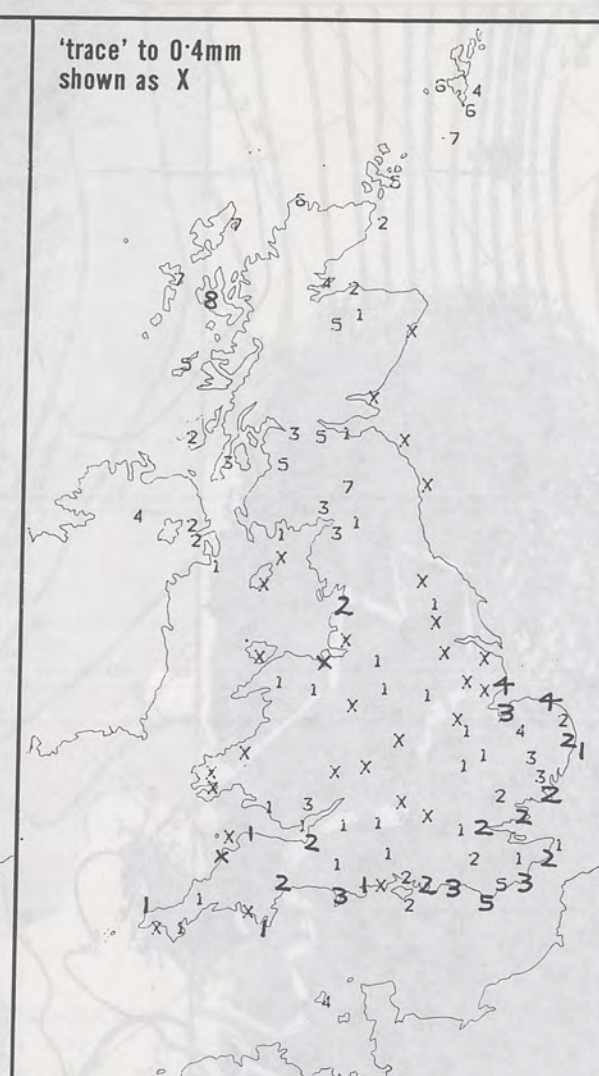
NIGHT MINIMUM TEMPERATURE (°C)
For 12-hour period ending
0900 ON 16 OCT 91



DAY MAXIMUM TEMPERATURE (°C)
For 12-hour period ending
2100 ON 16 OCT 91



RAINFALL (mm)
For 12-hour period ending
0900 ON 16 OCT 91



RAINFALL (mm)
For 12-hour period ending
2100 ON 16 OCT 91



SUNSHINE (hours)
Dawn to dusk
16 OCT 91

EXTREMES FOR WEDNESDAY 16 TH OCTOBER 1991

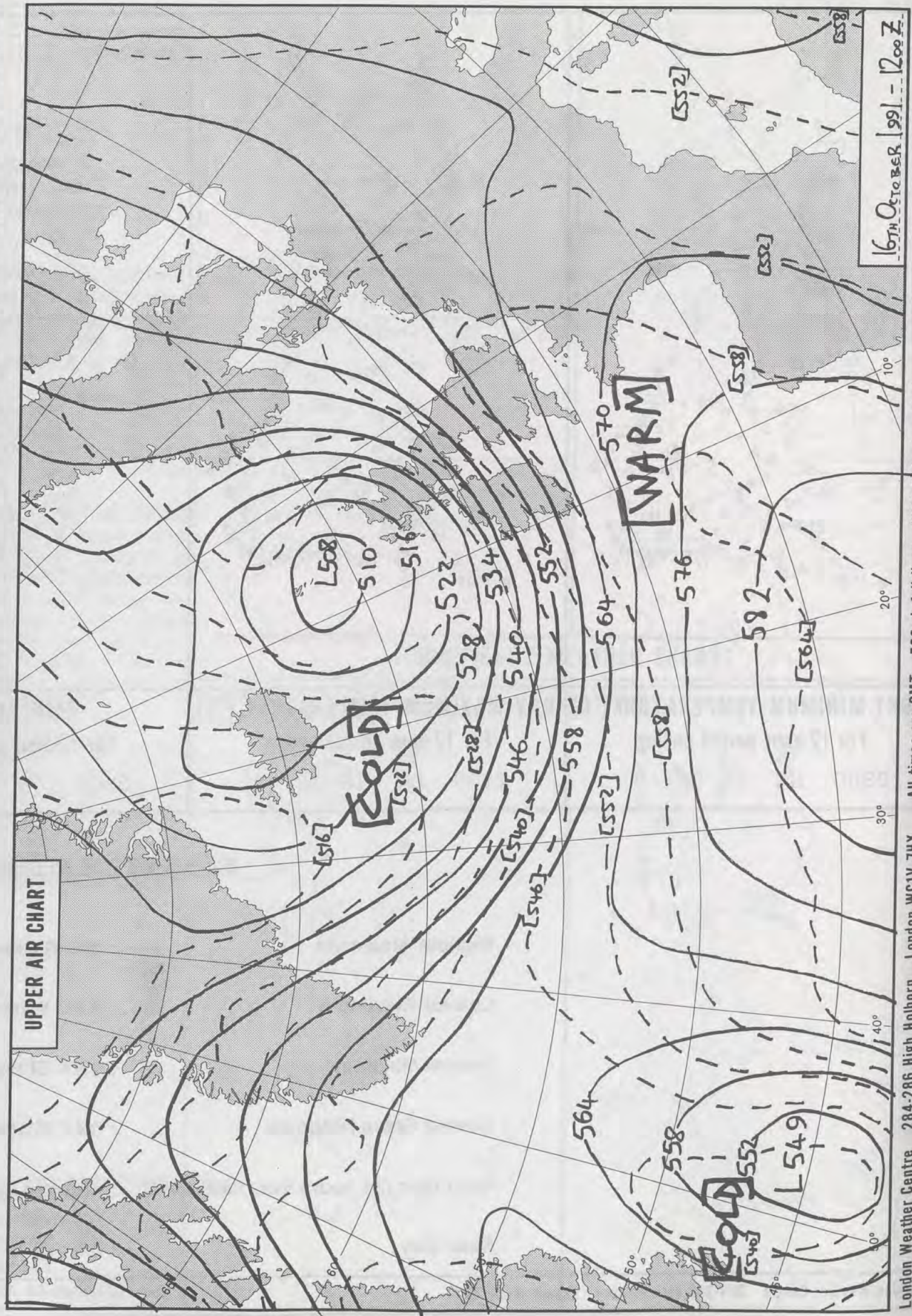

Highest Maximum	: 18.5 C Great Malvern [Hereford and Worcestor]
Lowest Maximum	: 9.3 C Waterstein [Isle of Skye]
Lowest Minimum	: 4.9 C St Harmon [Powis]
Lowest Grass Minimum	: 0.4 C Bingley [Nr Bradford]
Most Rain (24 hours from 0900 GMT)	: 40.5 mm Sloy [nr Lock Lomond]
Most Sun	: 6.5 Hrs Aberdeen airport

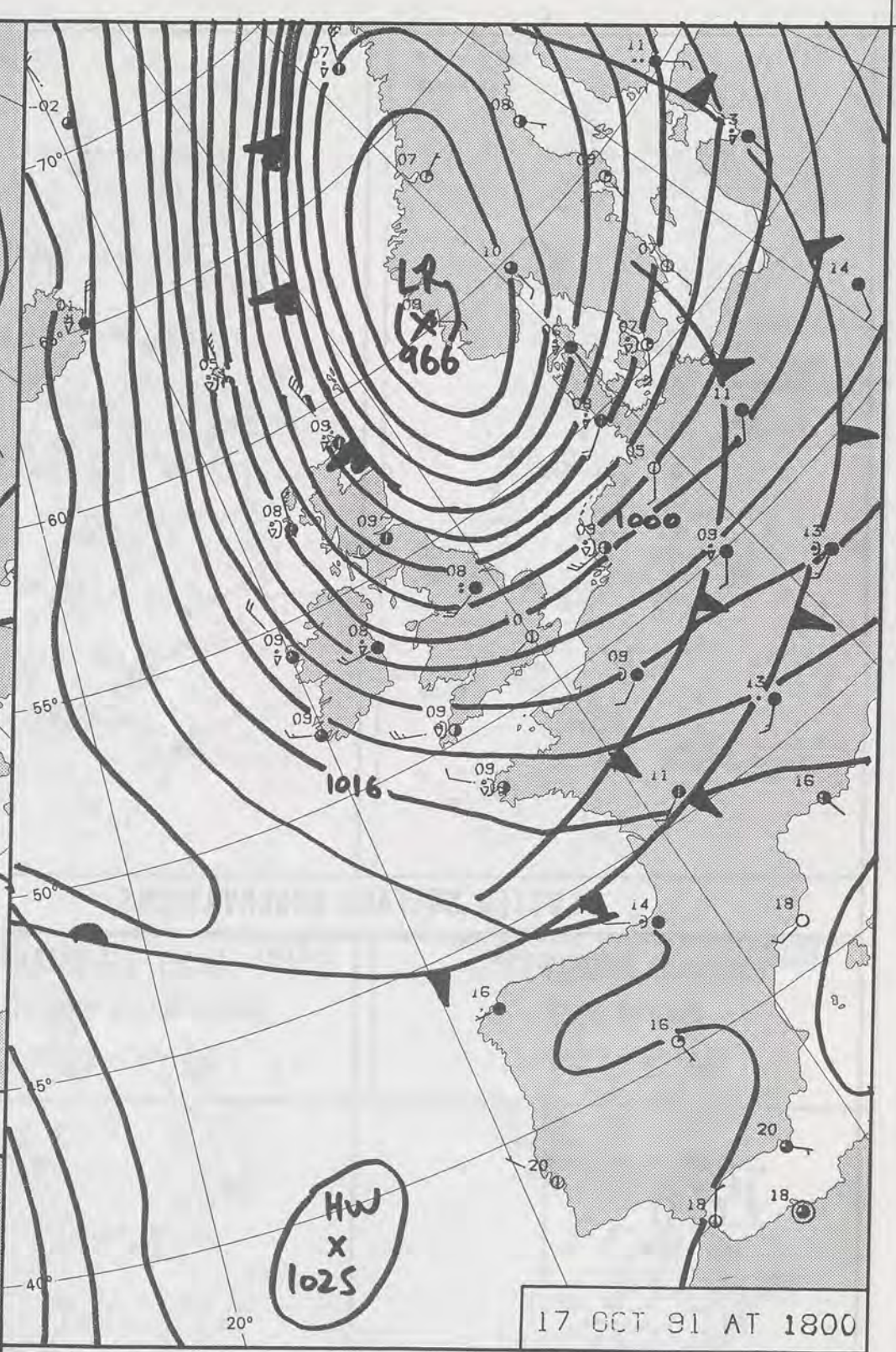
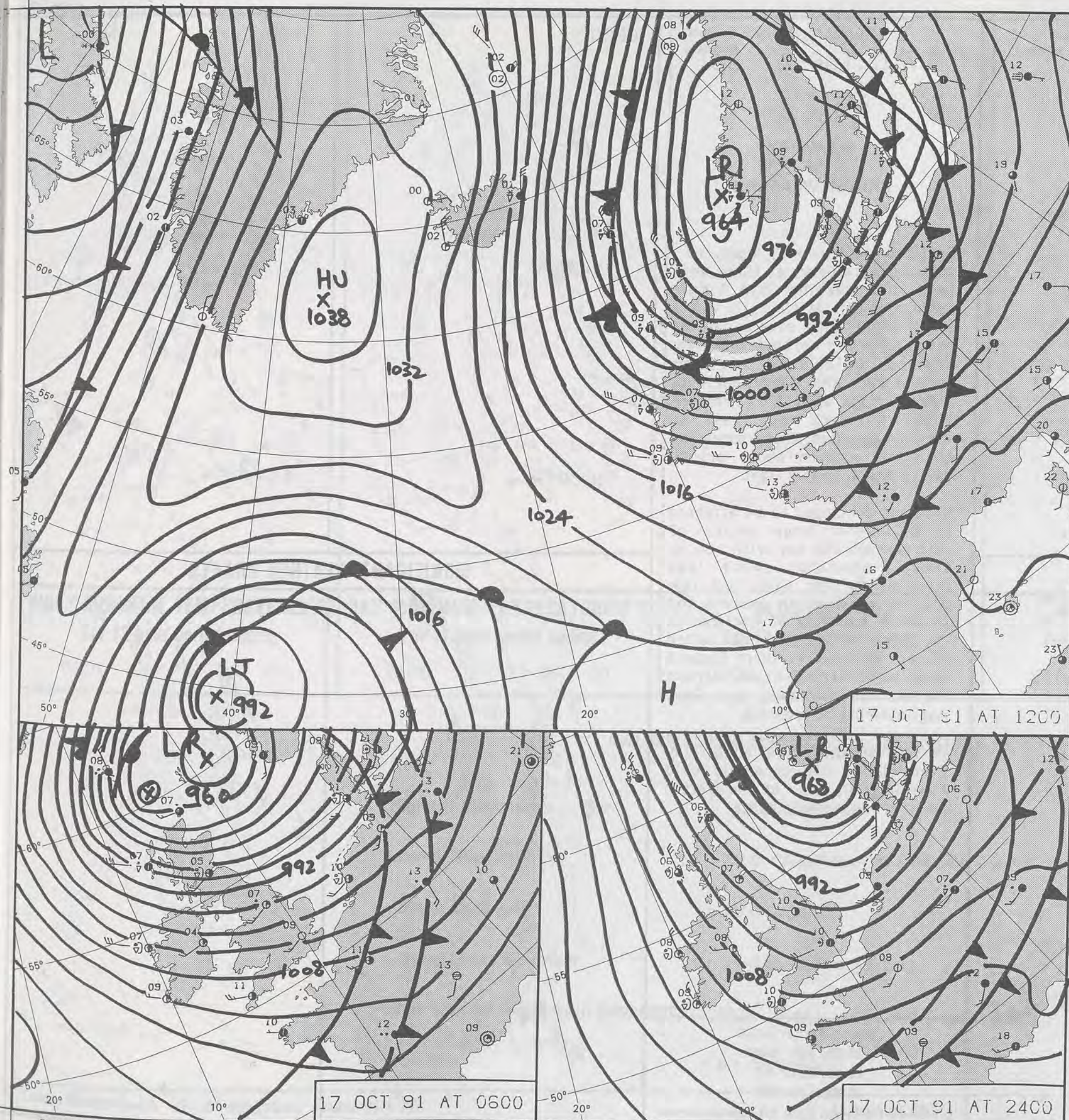
**DAILY
WEATHER
SUMMARY**



© Crown Copyright 1986
All rights reserved

0913 IR 16/10/91





DUPLICATE ALSO
DAILY WEATHER SUMMARY
NOT FOR LOAN FOR
THURSDAY 17 OCTOBER 1991

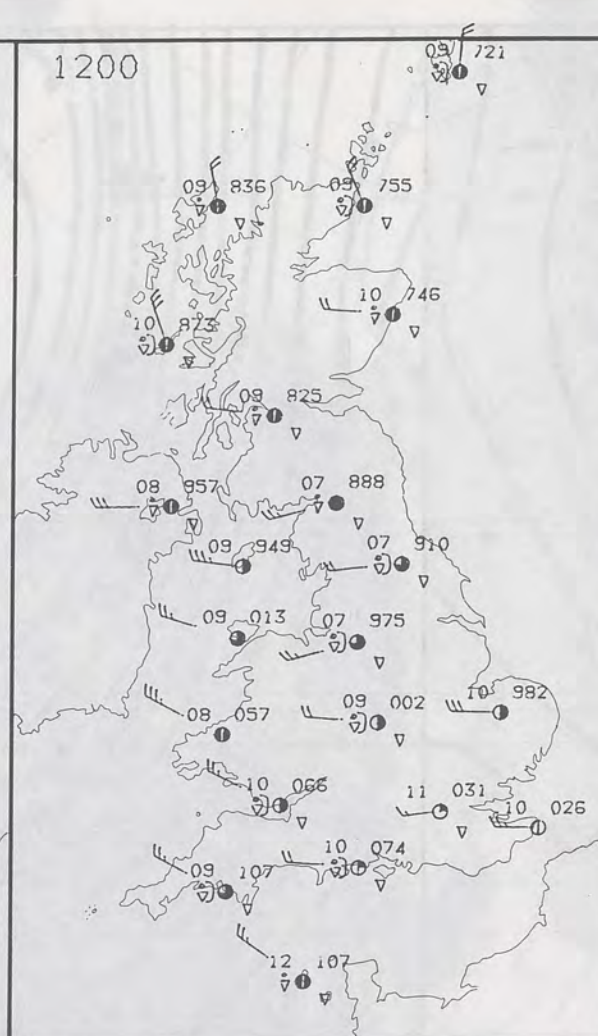
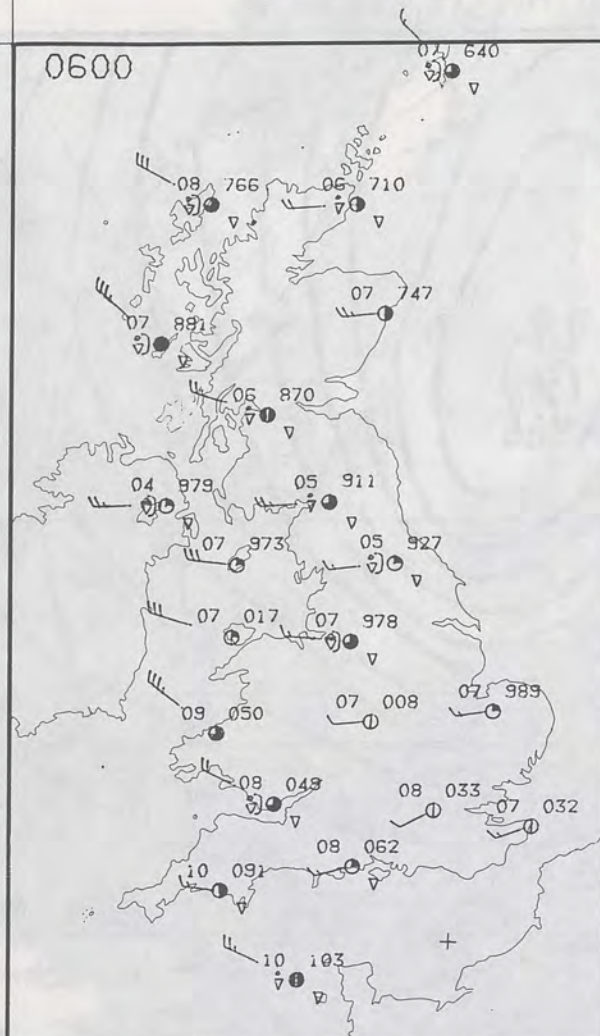
London Weather Centre 284-286 High Holborn London WC1V 7HX

© Crown Copyright All rights reserved

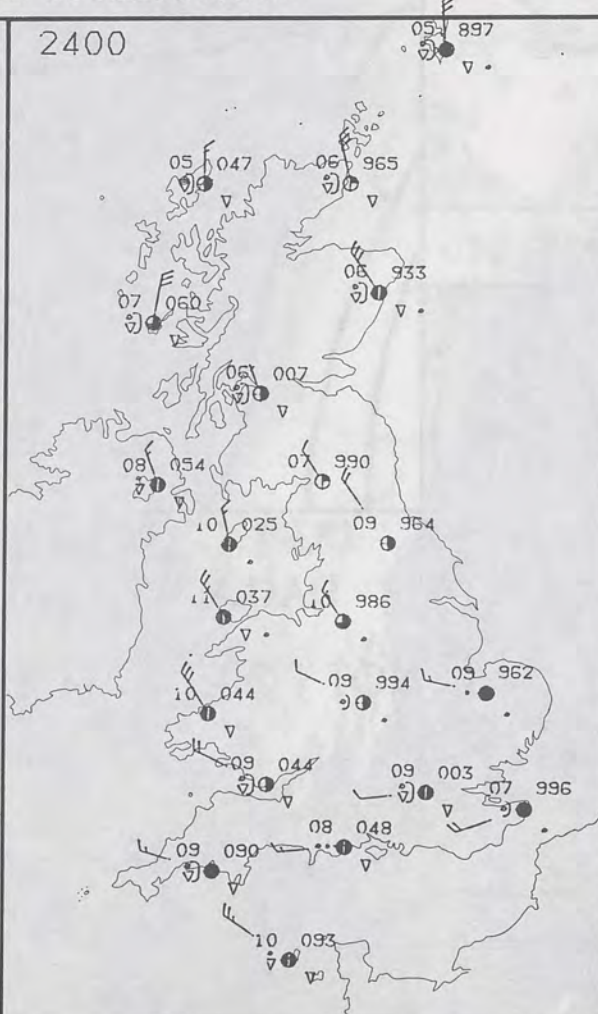
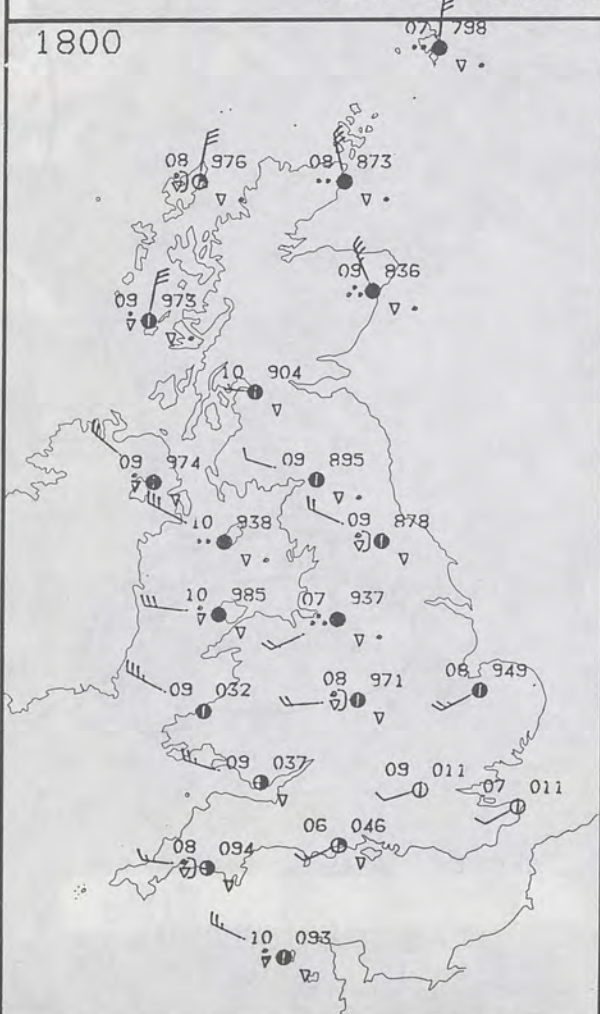
17 OCT 91 AT 0600 17 OCT 91 AT 1200 17 OCT 91 AT 1800 17 OCT 91 AT 2400

Warm front Cold front Occlusion

METEOLOGICAL OFFICE
28 OCT 1991
LIBRARY



PLOTTED SURFACE OBSERVATIONS



THURSDAY
17 OCTOBER 1991

**SUMMARY
OF
BRITISH WEATHER**

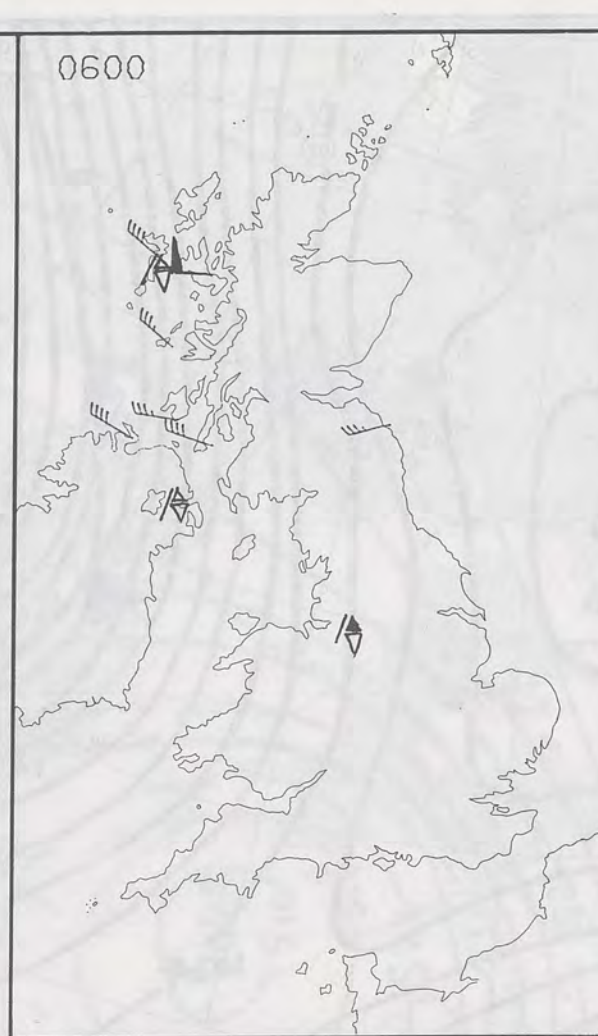
Scotland had a showery night, the showers were heavy at times with hail, and merging into longer periods of rain at times. It was a windy night with severe gale or storm force northwesterlies. England Wales and Northern Ireland were also windy, but with clear periods away from western coasts. Showers occurred in western counties, these spreading to some eastern parts around dawn, though mostly light.

Scotland continued to be affected by showers or longer periods of rain through the day with hail at times. Showers were less frequent further east, and few and far between in eastern and southern counties of England. In the late afternoon a longer period of rain affected Northern England this transferring south across Wales, the Midlands and East Anglia during the evening.

It was another very windy day everywhere, and generally cold especially in some of the wetter parts of Northern Britain.

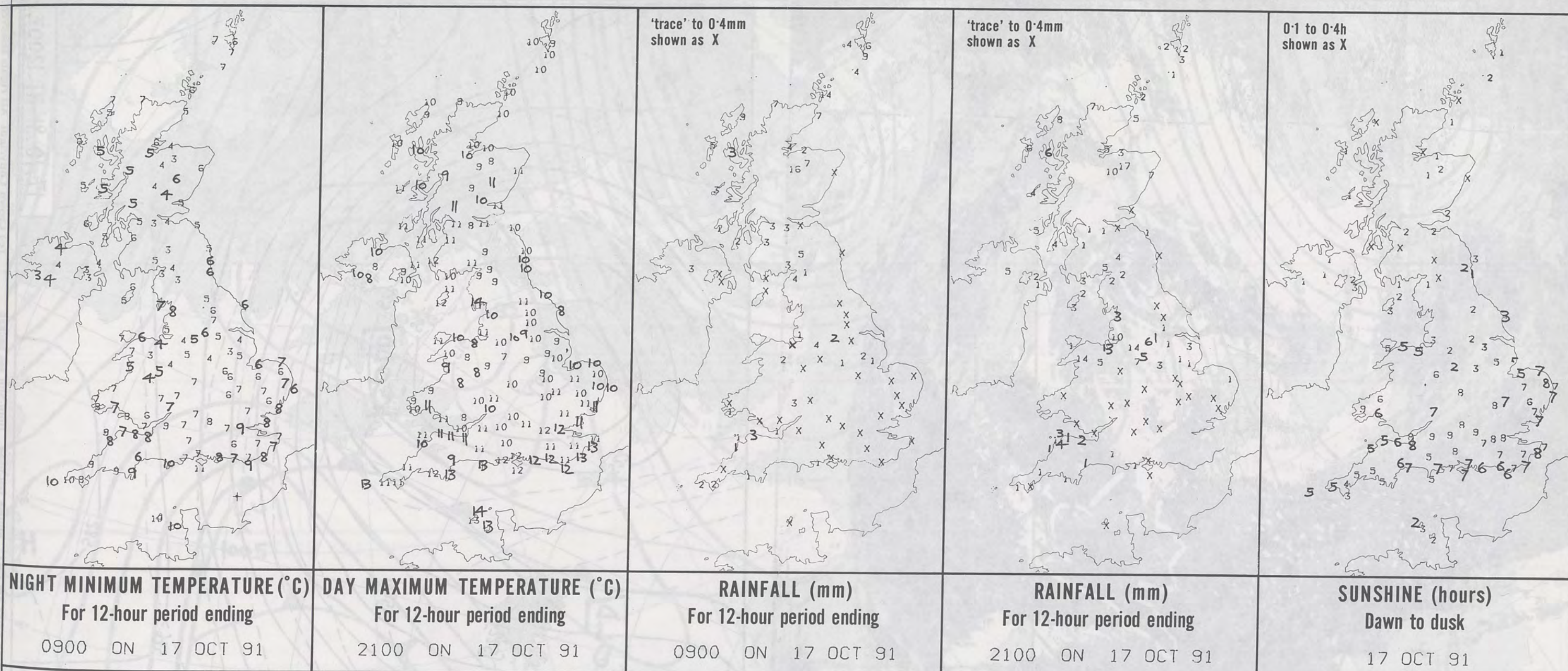
London Weather Centre
284-286 High Holborn
London WC1V 7HX
All times are GMT

© Crown Copyright 1986 All rights reserved



SIGNIFICANT WEATHER CHARTS





EXTREMES FOR THURSDAY 17 TH OCTOBER 1991

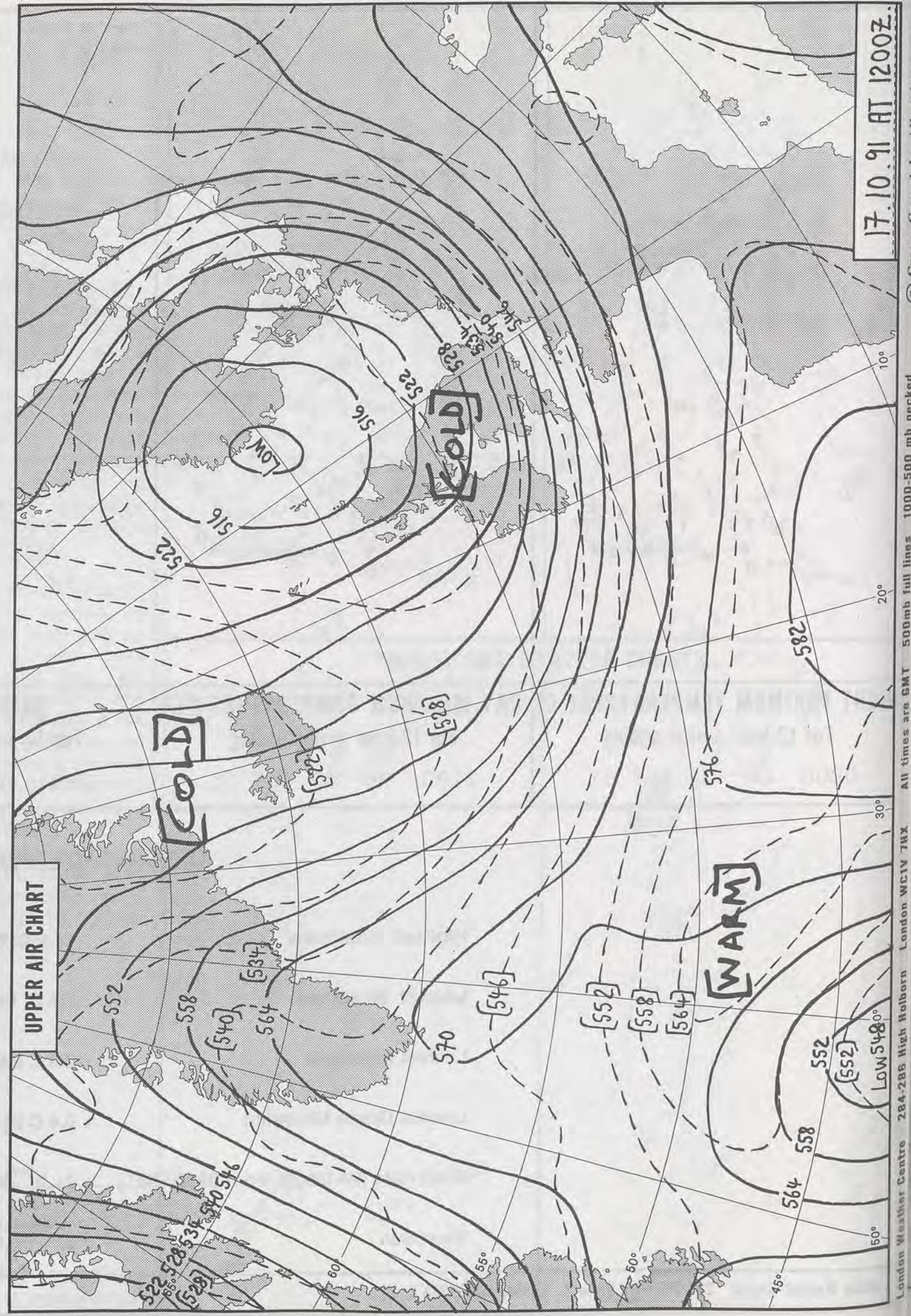
Highest Maximum	: 14.2 C Guernsey
Lowest Maximum	: 7.2 C Cellarhead [nr Stoke on Trent]
Lowest Minimum	: 2.5 C Belfast
Lowest Grass Minimum	: 0.4 C St Harmon [Powis]
Most Rain (24 hours from 0900 GMT)	: 21.3 ^{mm} MOEL-Y-CRIO (CLWYD)
Most Sun	: 9.1 Hrs Bristol

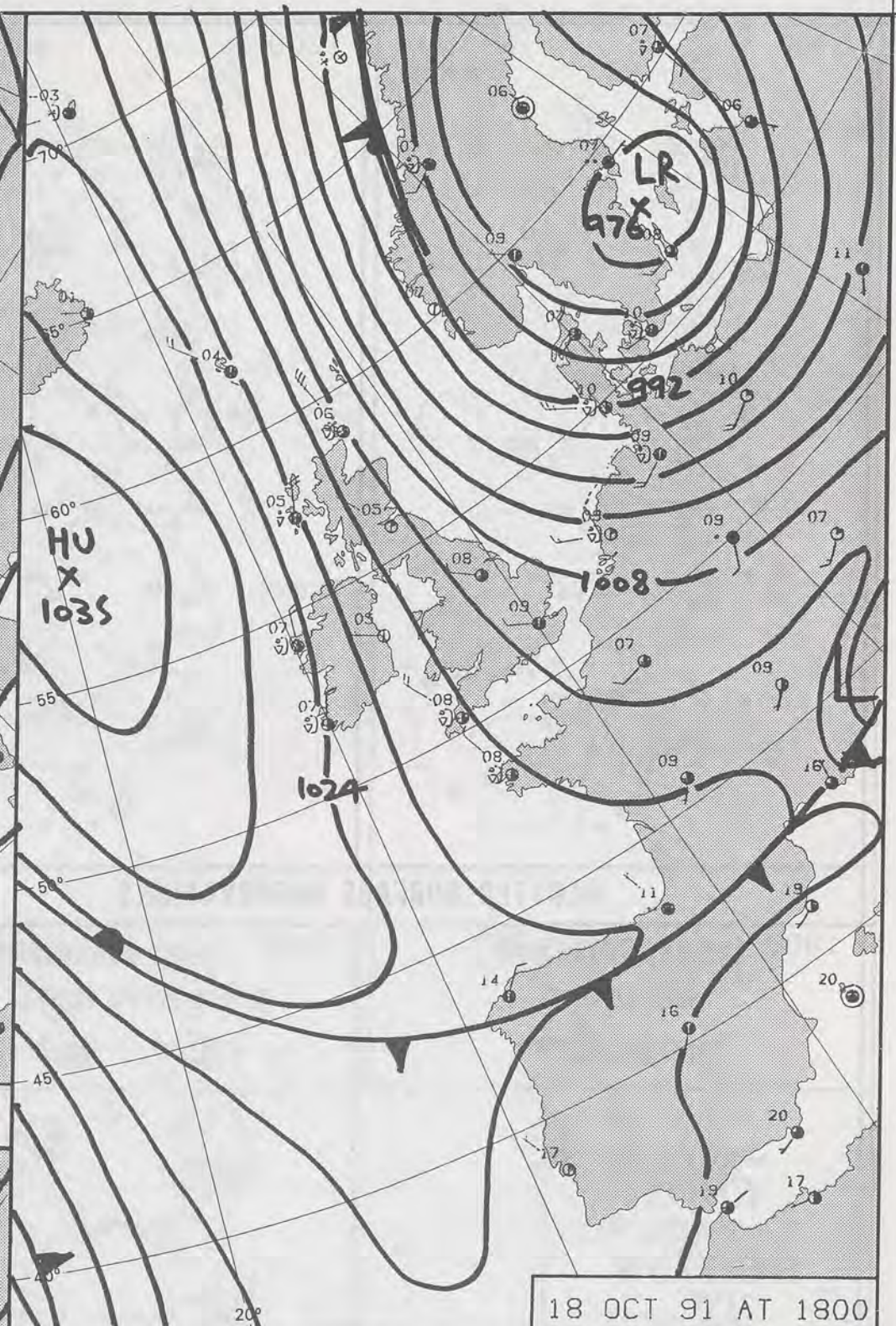
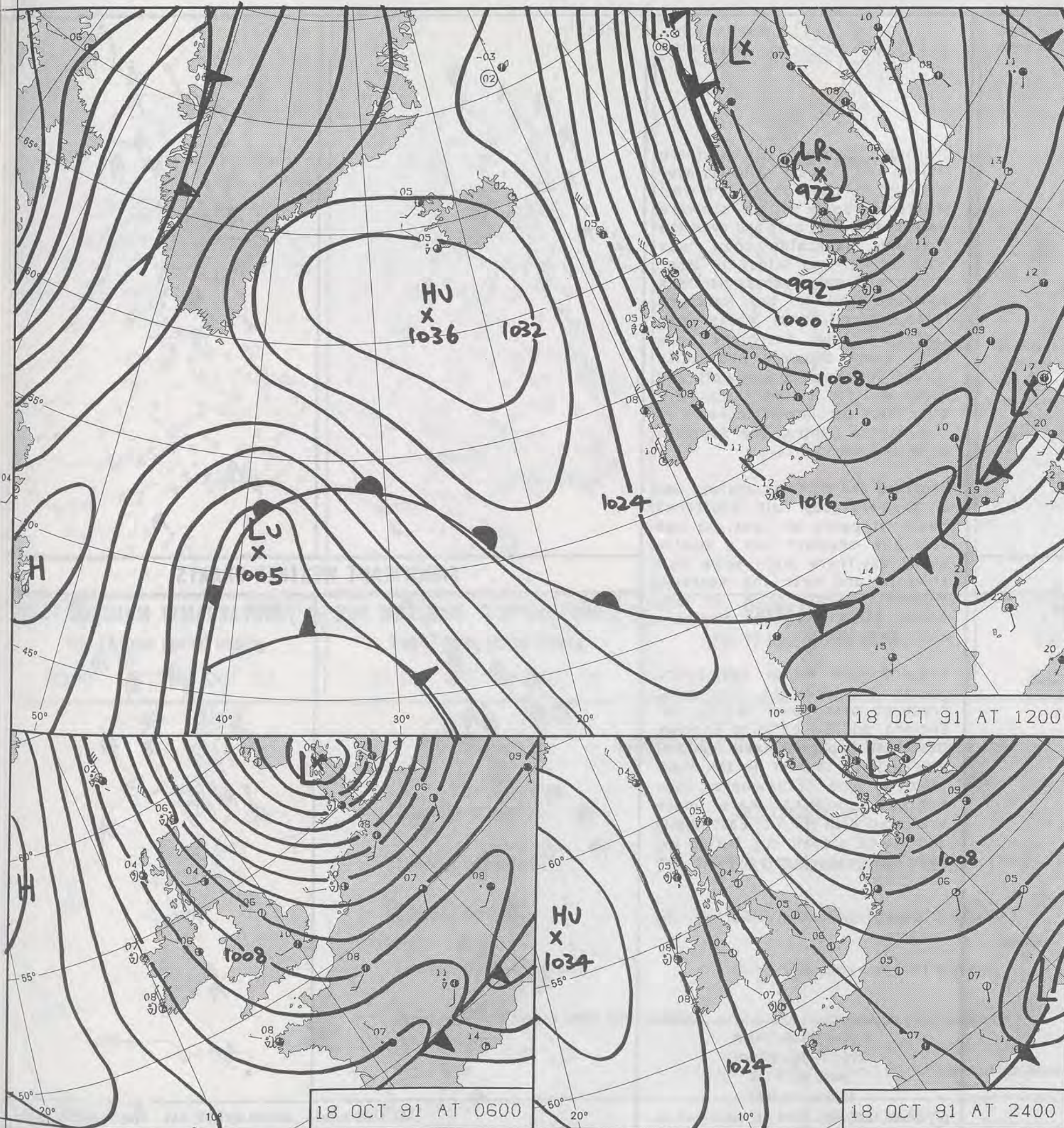
**DAILY
WEATHER
SUMMARY**



© Crown Copyright 1986
All rights reserved

0852Z IR 17/10/91





DUPLICATE ALSO
DAILY WEATHER SUMMARY

NOT FOR LOAN FOR

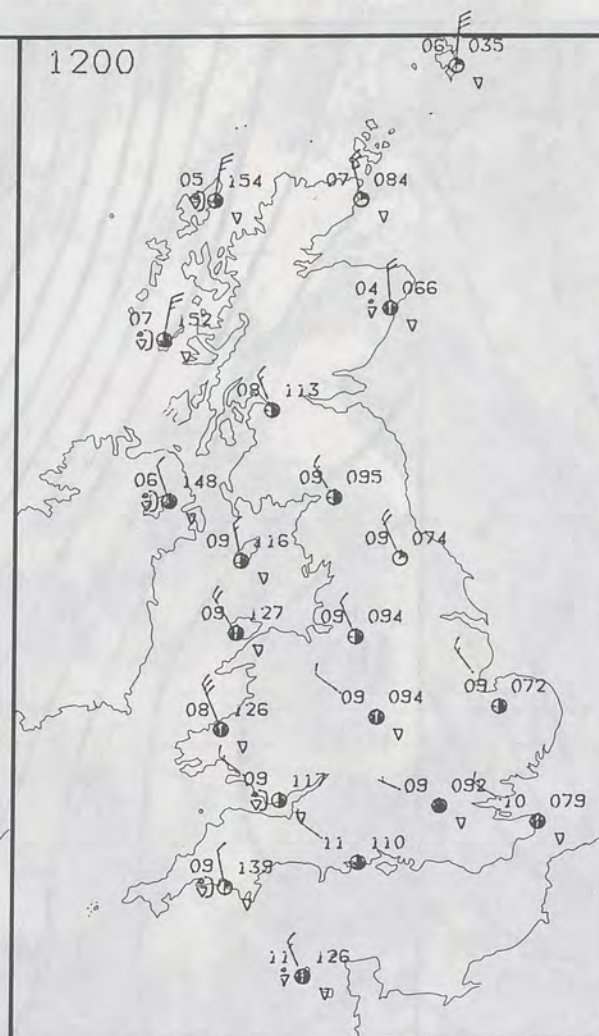
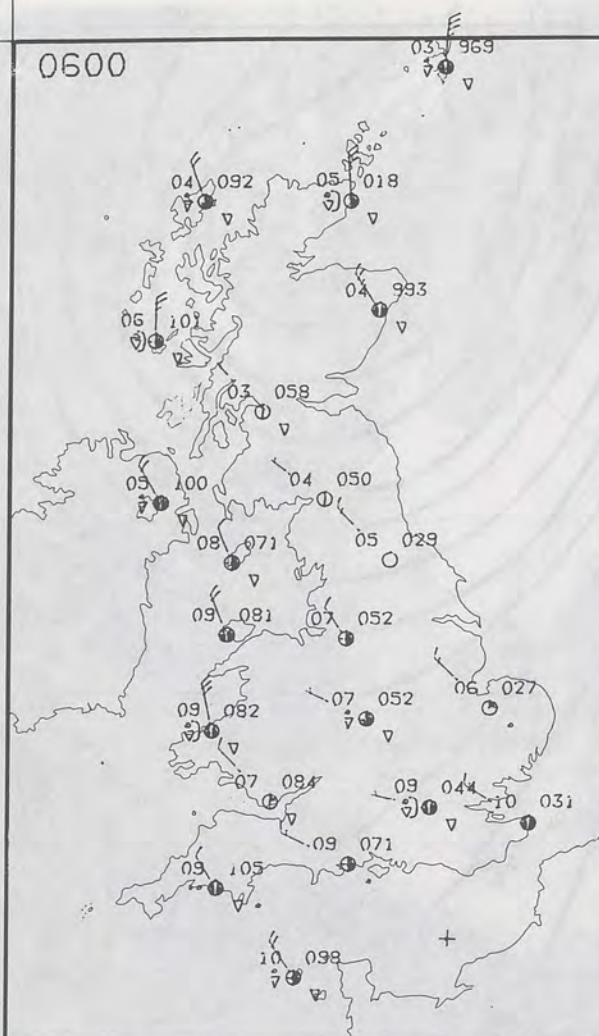
FRIDAY 18 OCTOBER 1991

Warm front Cold front Occlusion

London Weather Centre 284-286 High Holborn London WC1V 7HX

© Crown Copyright All rights reserved





FRIDAY
18 OCTOBER 1991

Overnight Scotland and Northern Ireland had showers although over Southern Scotland they were well scattered. Some of the showers were heavy with hail and over the Scottish mountains snow was reported. It was windy in most places with gales across Northern Scotland and in the Northern Isles. England and Wales had variable cloud overnight. There were some showers especially across NW England, Cornwall and Devon and for a time there were some more persistent outbreaks of rain across Central and Southern parts of England.

Scotland and Northern Ireland had a showery day but sheltered Southern parts of Scotland had very few showers and a mostly sunny day. There were some hail showers and over the Scottish mountains some snow. It was windy especially over Northern parts of Scotland.

England and Wales had sunny spells and showers, the most frequent being over Wales, NW England, and SW parts of England. Hail was reported from several places with thunder in the West Country too. Elsewhere over England showers were more scattered with much of East Anglia and the SE staying dry. During the evening most places became dry and clear.

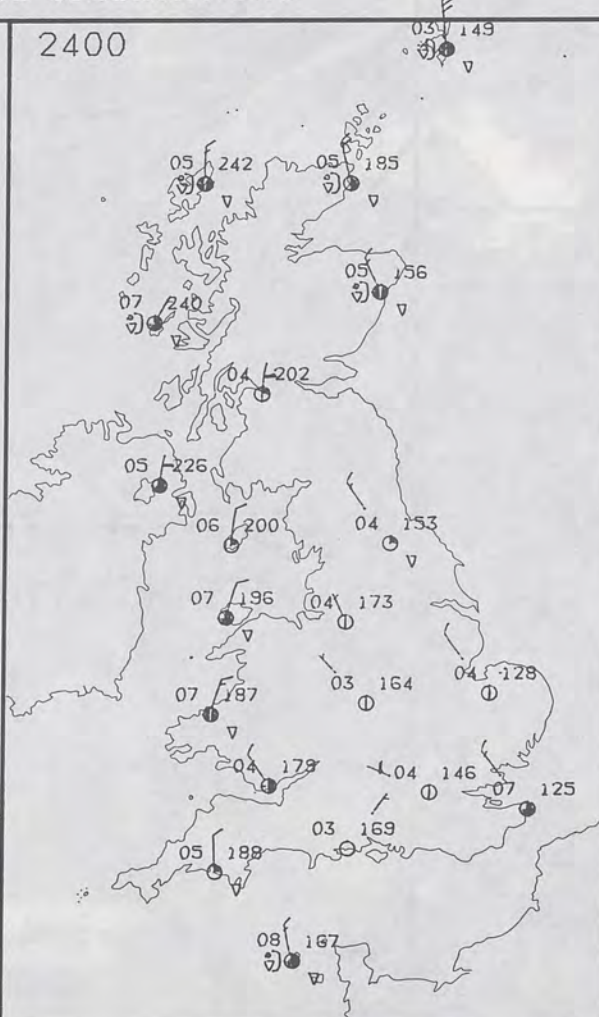
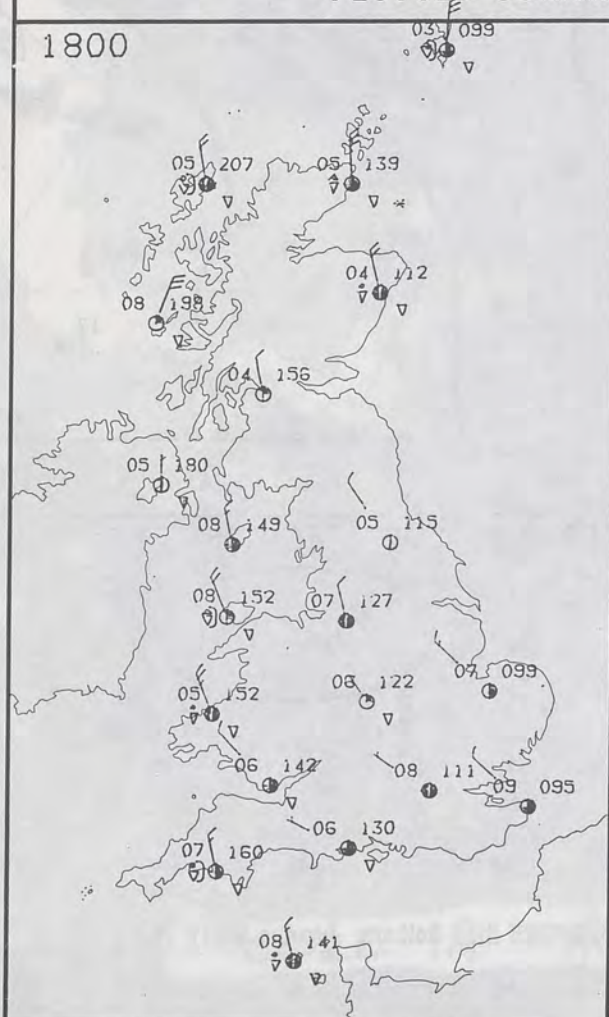
It was cold over most of the country.

London Weather Centre
284-286 High Holborn
London WC1V 7HX
All times are GMT

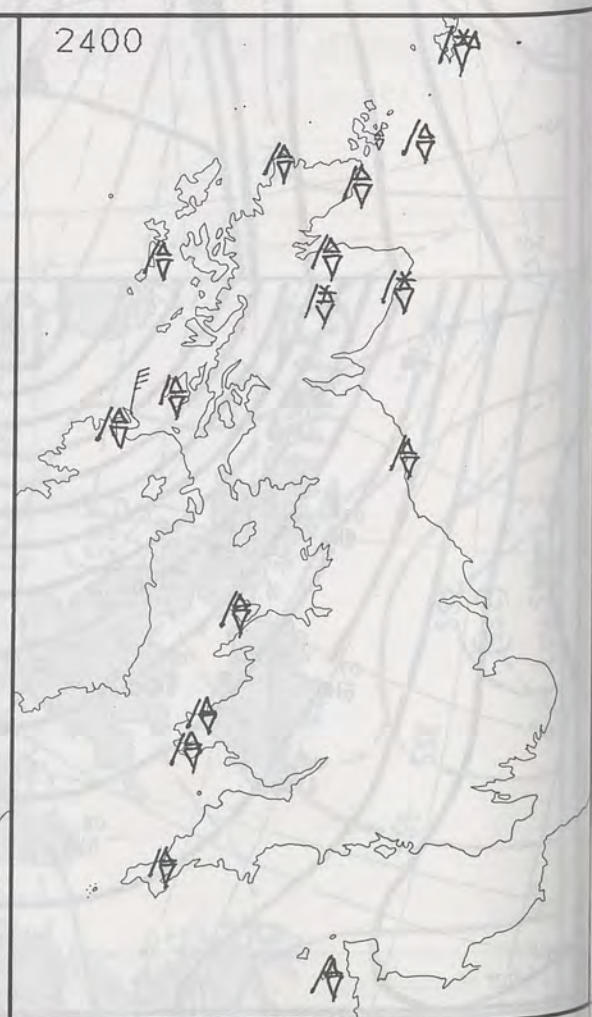
© Crown Copyright 1986 All rights reserved

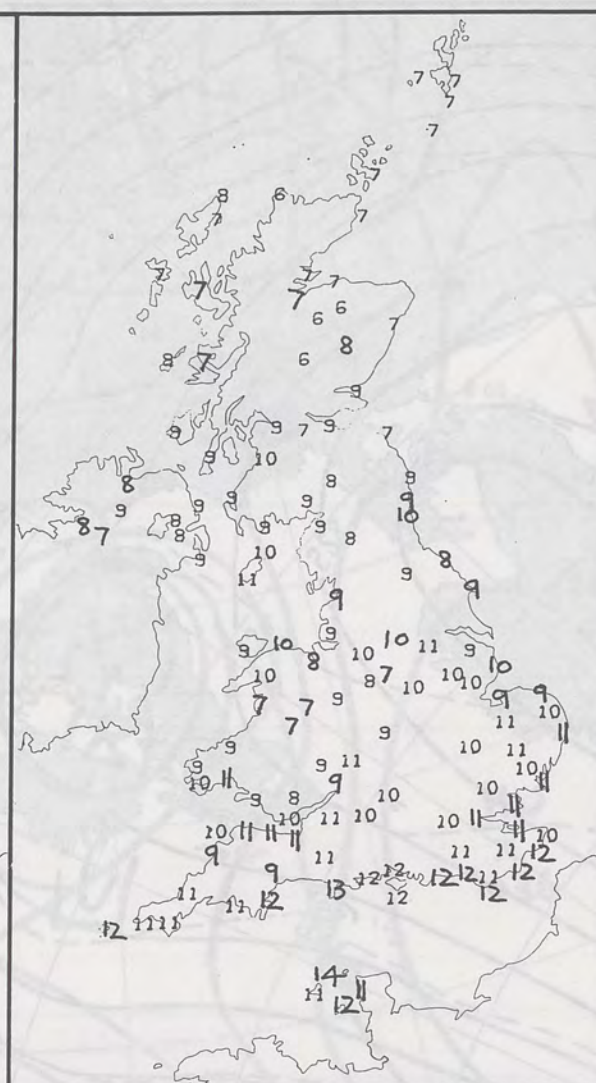
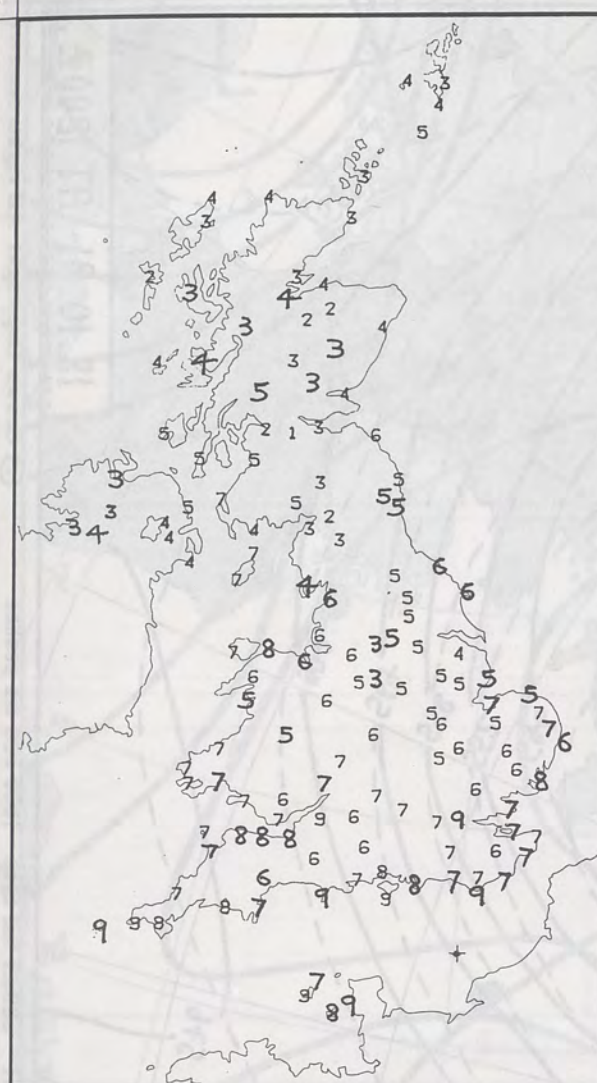


PLOTTED SURFACE OBSERVATIONS



SIGNIFICANT WEATHER CHARTS





NIGHT MINIMUM TEMPERATURE (°C)
For 12-hour period ending
0900 ON 18 OCT 91

DAY MAXIMUM TEMPERATURE (°C)
For 12-hour period ending
2100 ON 18 OCT 91

RAINFALL (mm)
For 12-hour period ending
0900 ON 18 OCT 91

RAINFALL (mm)
For 12-hour period ending
2100 ON 18 OCT 91

SUNSHINE (hours)
Dawn to dusk
18 OCT 91

EXTREMES FOR FRIDAY 18 TH OCTOBER 1991

Highest Maximum : 14.0 C Guernsey

Lowest Maximum : 5.6 C Tummel Bridge [Tayside]

Lowest Minimum : 0.6 C Salsburgh [east of Glasgow]

Lowest Grass Minimum : -2.1 C Glasgow and Fort William

Most Rain (24 hours from 0900 GMT) : 23.6 mm Fylingdales [York Moors]

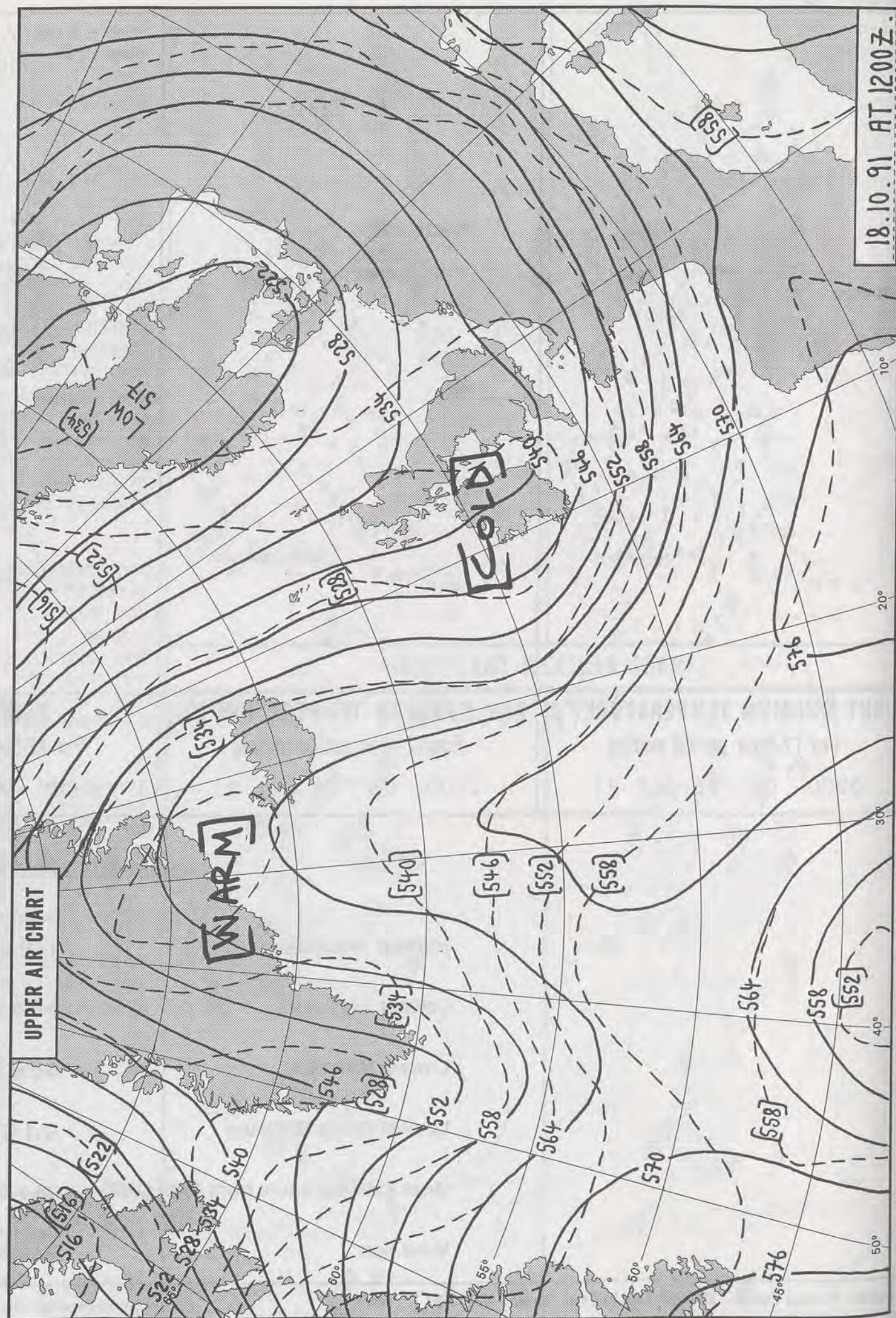
Most Sun : 9.4 Hrs Whithorn [Dumfries and Galloway]

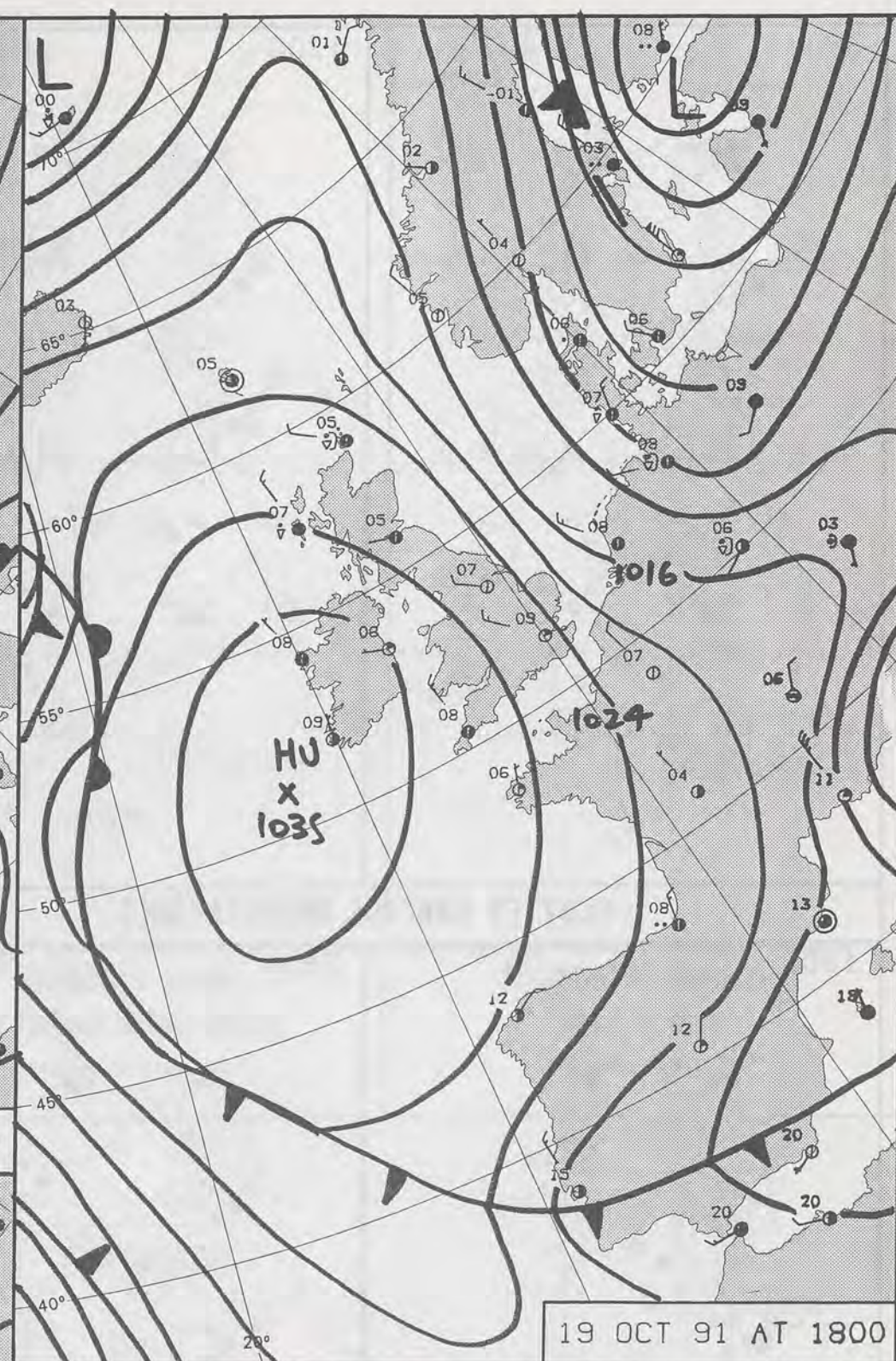
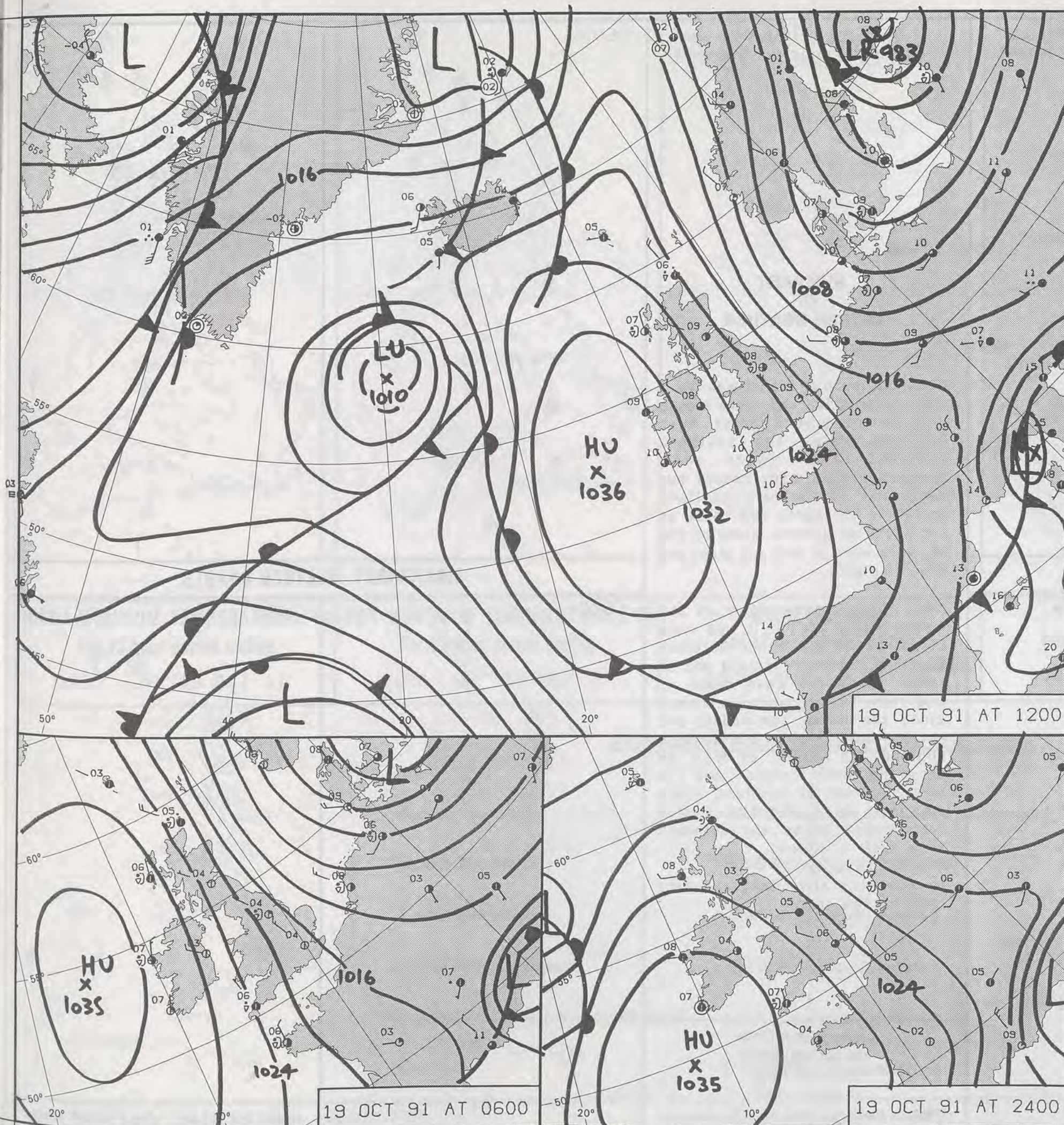
**DAILY
WEATHER
SUMMARY**



© Crown Copyright 1986
All rights reserved

0830Z 1R 18/10/91





DUPLICATE ALSO
DAILY WEATHER SUMMARY


NOT FOR LOAN FOR

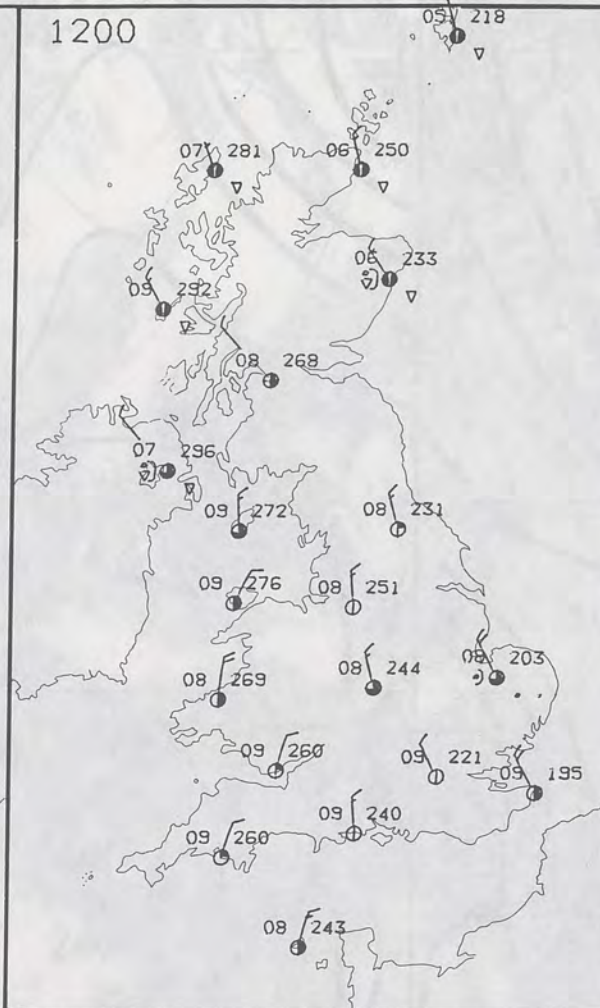
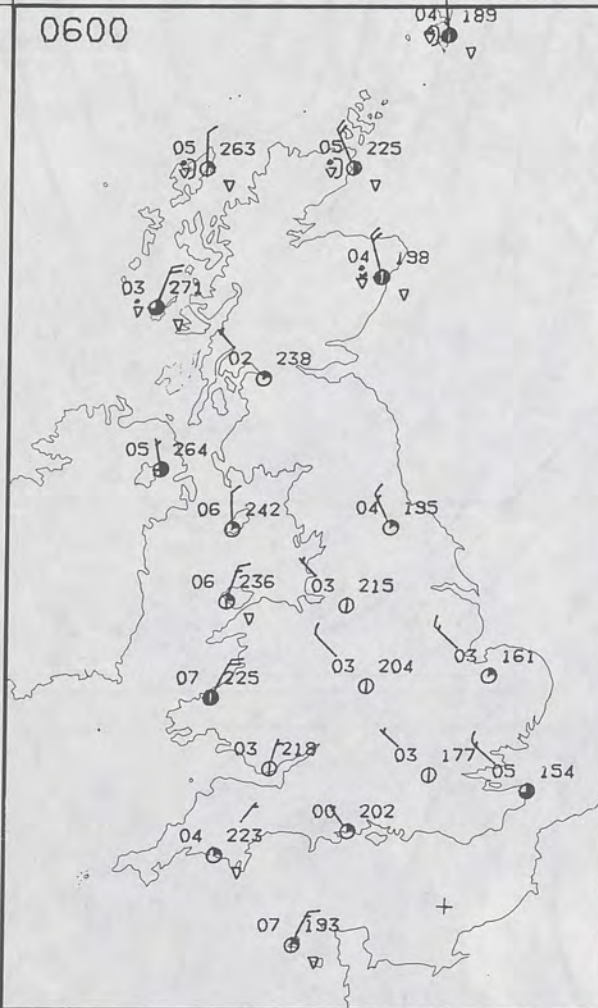
SATURDAY 19 OCTOBER 1991

Warm front Cold front Occlusion

London Weather Centre 284-286 High Holborn London WC1V 7HX

© Crown Copyright All rights reserved





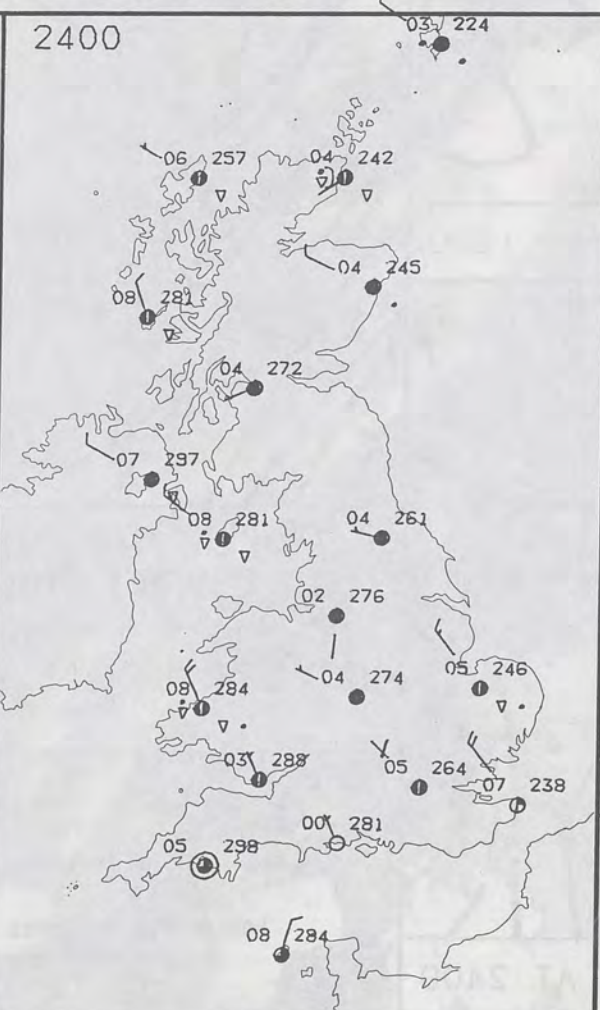
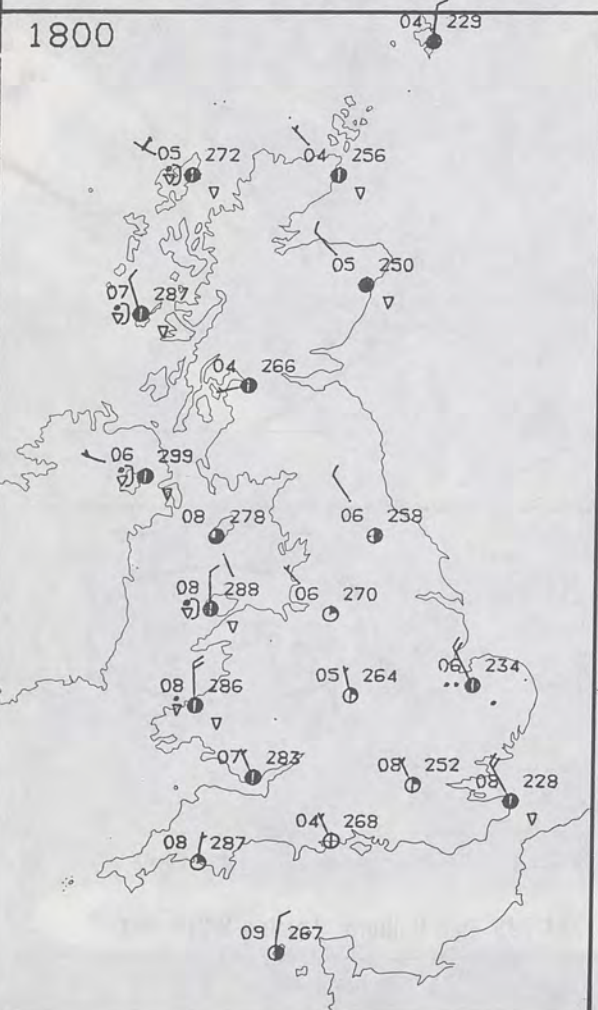
SATURDAY
19 OCTOBER 1991

SUMMARY OF BRITISH WEATHER

Overnight much of the UK was dry with clear skies and there was a widespread ground frost over England, Wales and Southern Scotland. There were some showers around many coasts but especially in Northern Scotland and down the North sea coast as far south as Norfolk. Some of the showers were of hail and sleet and snow in places.



PLOTTED SURFACE OBSERVATIONS



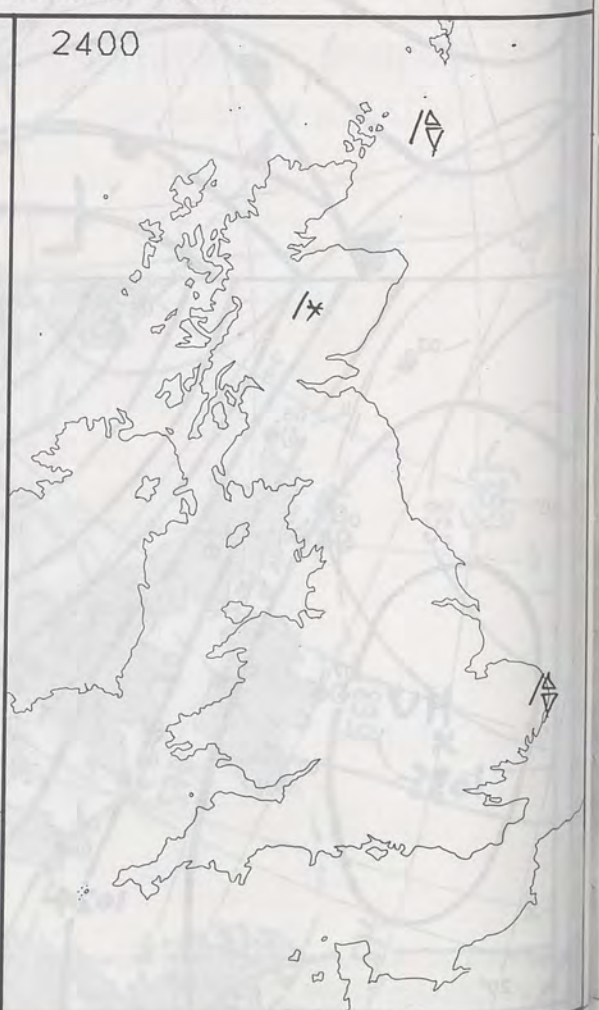
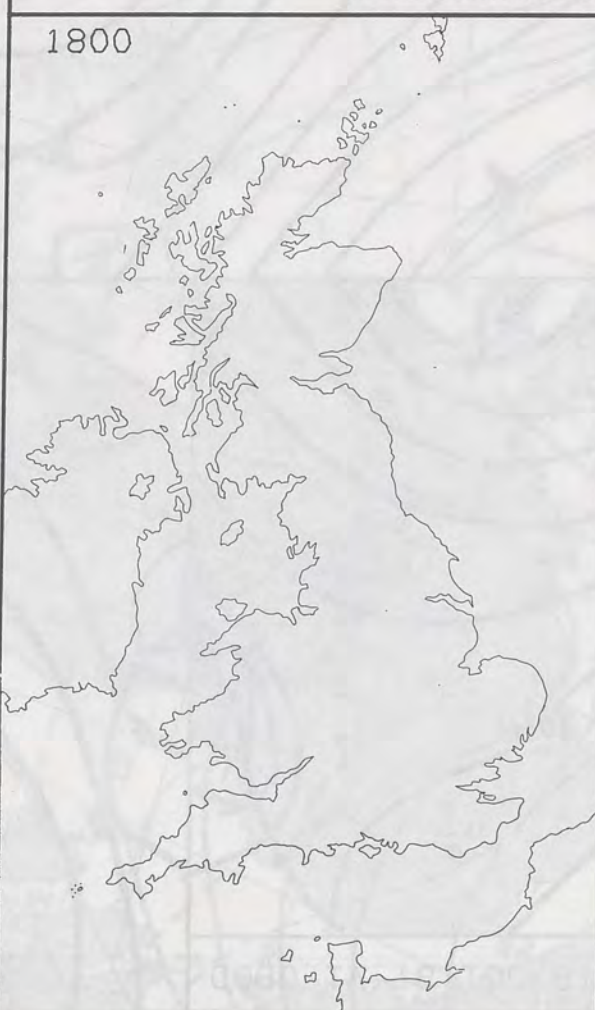
Much of the country had a dry and mainly sunny day but it was more cloudy over Eastern and Northern Scotland, Northern Ireland and at times along the East coast of England. There were showers along the North sea coast, and north facing coasts of Western England and Wales, as well as across Northern Ireland and the Western coast of Scotland. There was hail in a few places away from these areas any showers were well scattered.

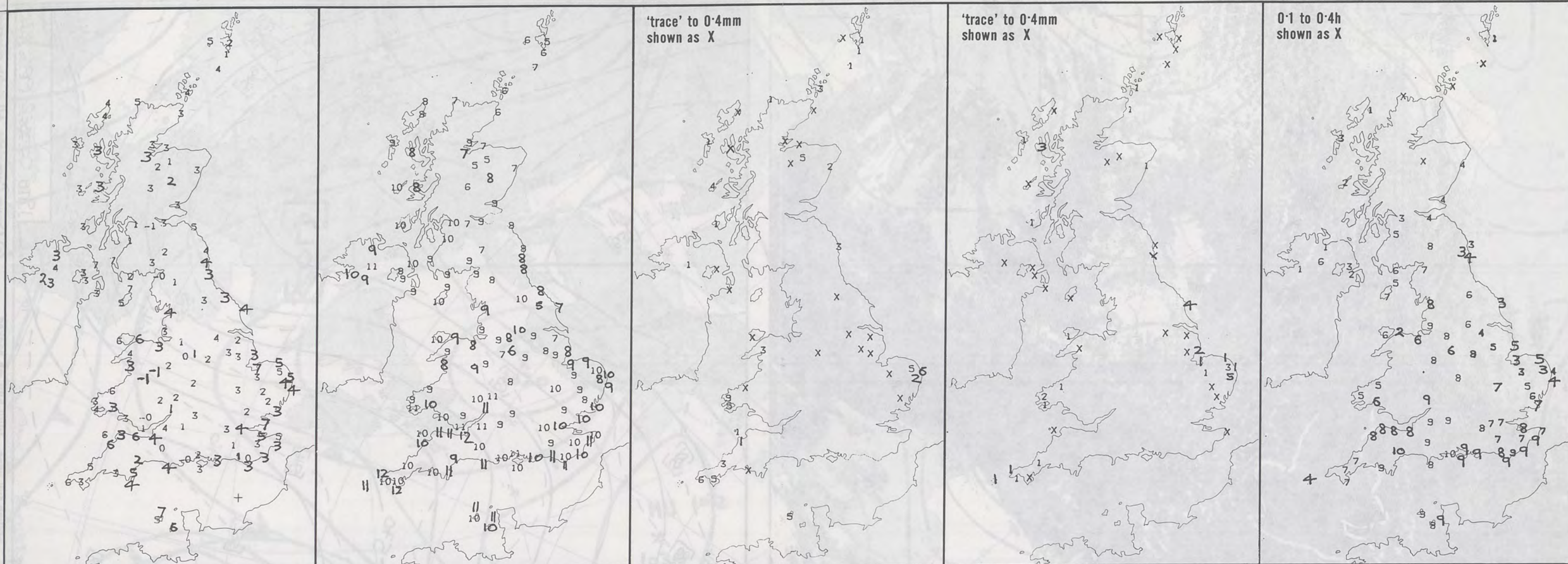
It was generally cold and very cold in a few spots.

London Weather Centre
284-286 High Holborn
London WC1V 7HX
All times are GMT

© Crown Copyright 1986 All rights reserved

SIGNIFICANT WEATHER CHARTS





NIGHT MINIMUM TEMPERATURE (°C)
For 12-hour period ending
0900 ON 19 OCT 91

DAY MAXIMUM TEMPERATURE (°C)
For 12-hour period ending
2100 ON 19 OCT 91

RAINFALL (mm)
For 12-hour period ending
0900 ON 19 OCT 91

RAINFALL (mm)
For 12-hour period ending
2100 ON 19 OCT 91

SUNSHINE (hours)
Dawn to dusk
19 OCT 91

EXTREMES FOR SATURDAY 19 TH OCTOBER 1991

Highest Maximum : 12.2 C Penzance and Lizard [Cornwall]

Lowest Maximum : 4.8 C Fylingdales [Yorkshire]

Lowest Minimum : -1.2 C St Harmon [Powis]

Lowest Grass Minimum : -5.2 C Aspatria [Cumbria]

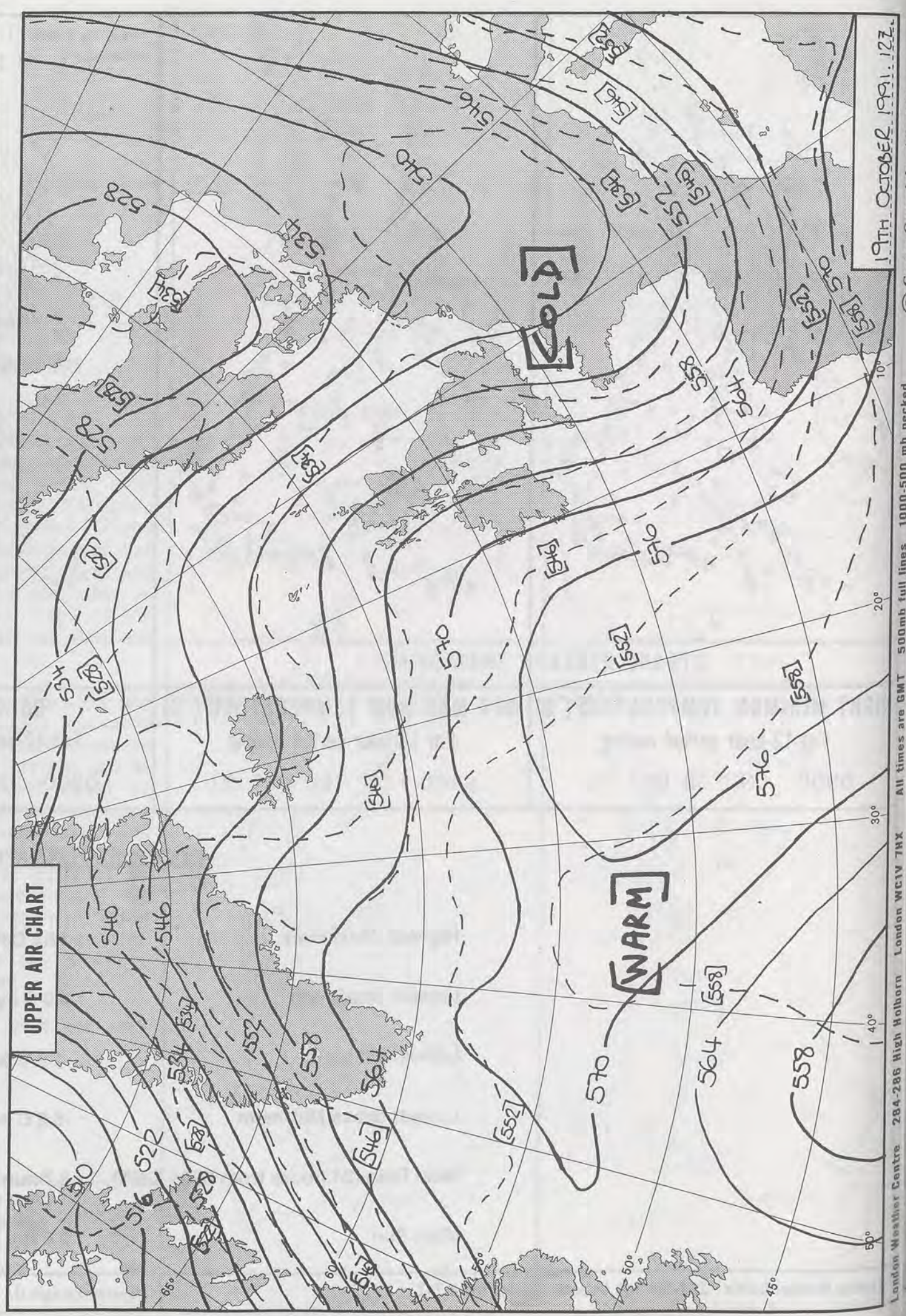
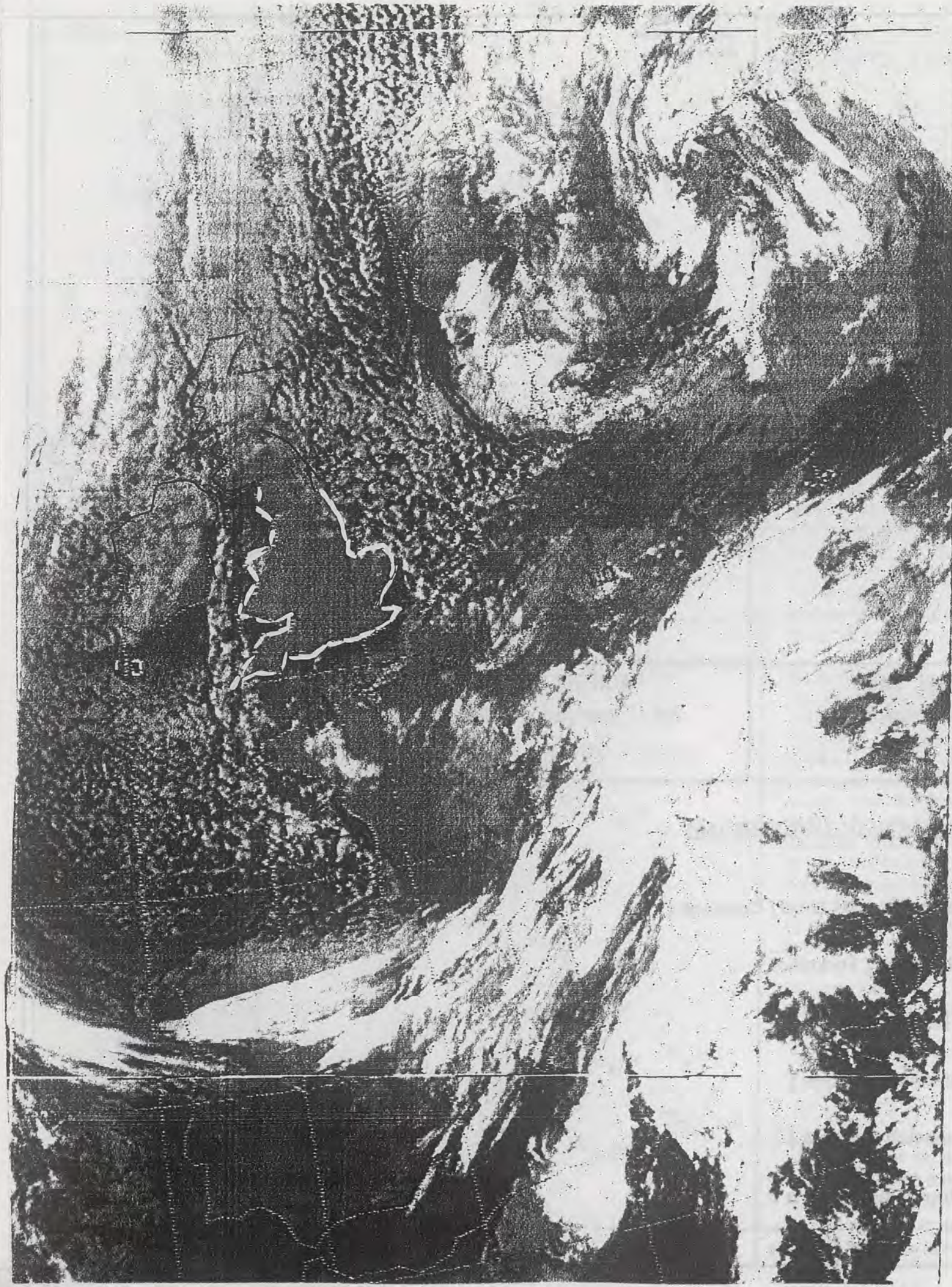
Most Rain (24 hours from 0900 GMT) : 8.7 mm Norwich [Norfolk]

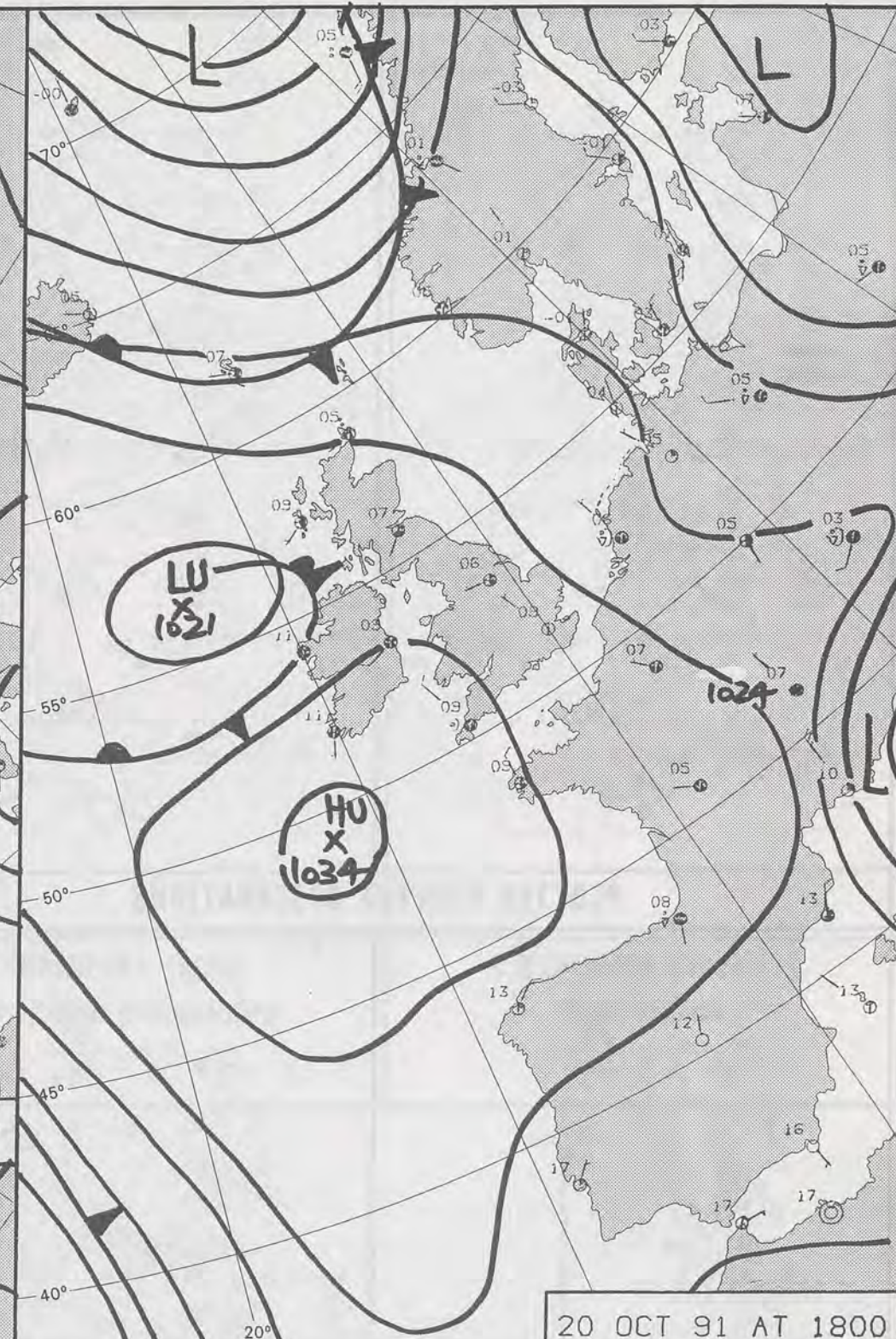

Most Sun : 9.8 Hrs Bournemouth/Hurn

**DAILY
WEATHER
SUMMARY**



© Crown Copyright 1986
All rights reserved





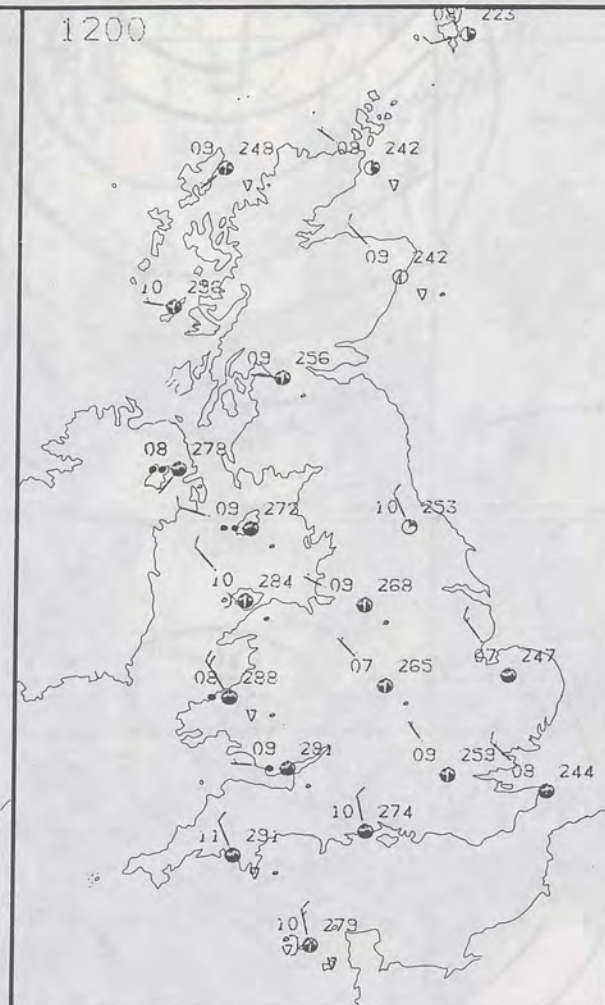
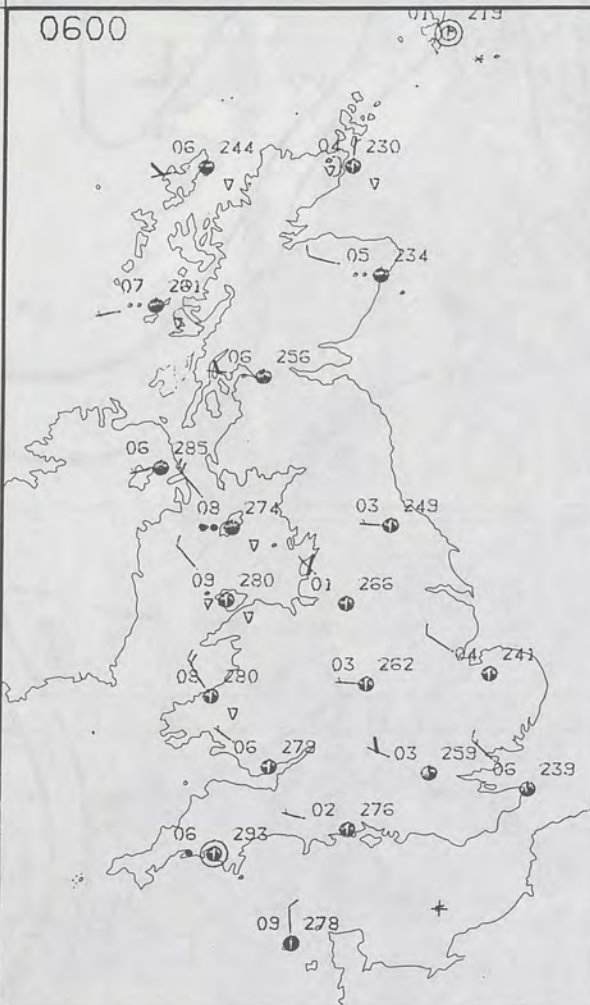
DUPLICATE ALSO
DAILY WEATHER SUMMARY
NOT FOR LOAN FOR
SUNDAY 20 OCTOBER 1991

London Weather Centre 284-286 High Holborn London WC1V 7HX
© Crown Copyright All rights reserved

TELEMETEOROLOGICAL OFFICE
28 OCT 1991
LIBRARY

TELEMETEOROLOGICAL OFFICE

Warm front Cold front Occlusion



SUNDAY
20 OCTOBER 1991

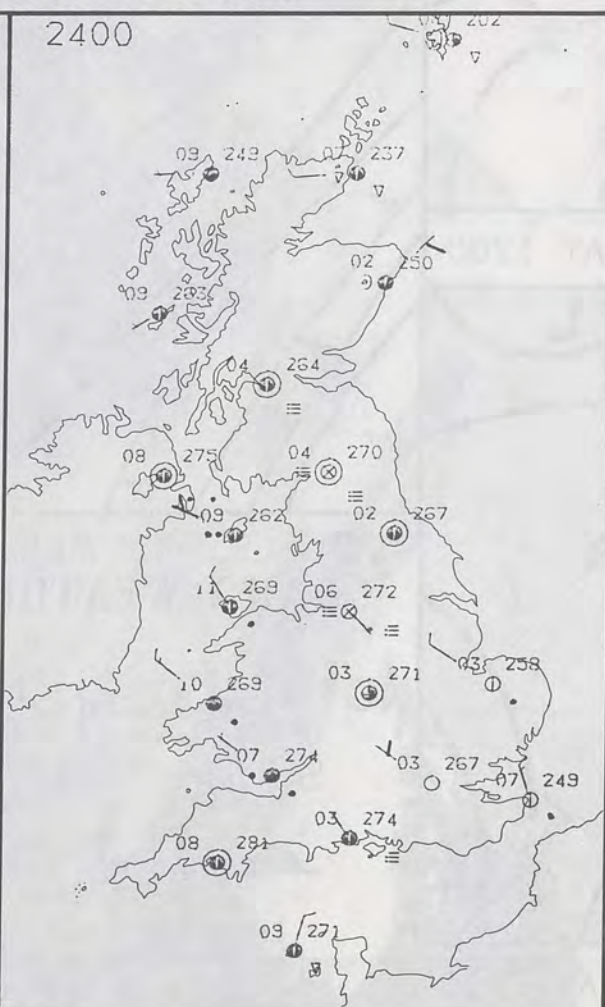
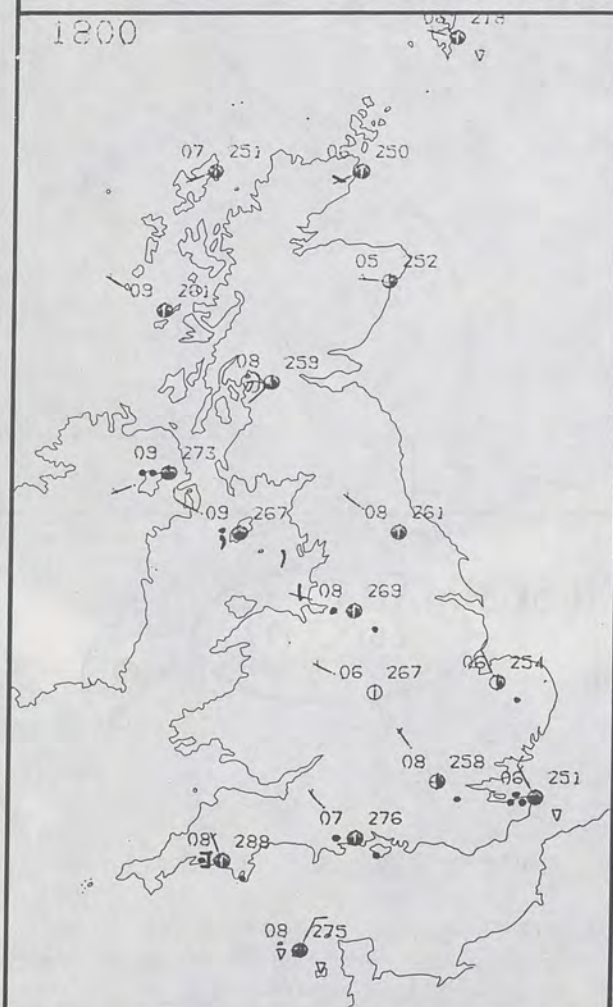
SUMMARY OF BRITISH WEATHER

During the night Northern Scotland, parts of Northern Ireland, Western areas of England and Wales along with East Anglia all had showers. Elsewhere it was dry but many places became rather cloudy. Southern Scotland and a large part of England had a ground frost with a touch of air frost in places.

During the morning Northern Ireland and Northern Scotland had some rain in places and the rain spread to Wales and parts of the Midlands in the early afternoon. There was also further rain at times in Northern Ireland during the afternoon.



PLOTTED SURFACE OBSERVATIONS



The rest of England had a mixed day. Many places were dry but showers and the occasional longer spell of rain affected Norfolk. In other parts of the Southern half of England there were scattered showers.

Much of Scotland and Northern England had a bright afternoon and NE England along with Northern Scotland were quite sunny. Other parts of Eastern England also turned brighter with hazy sunshine. In Wales, Western England Northern Ireland, and East Anglia rain or showers continued into the evening.

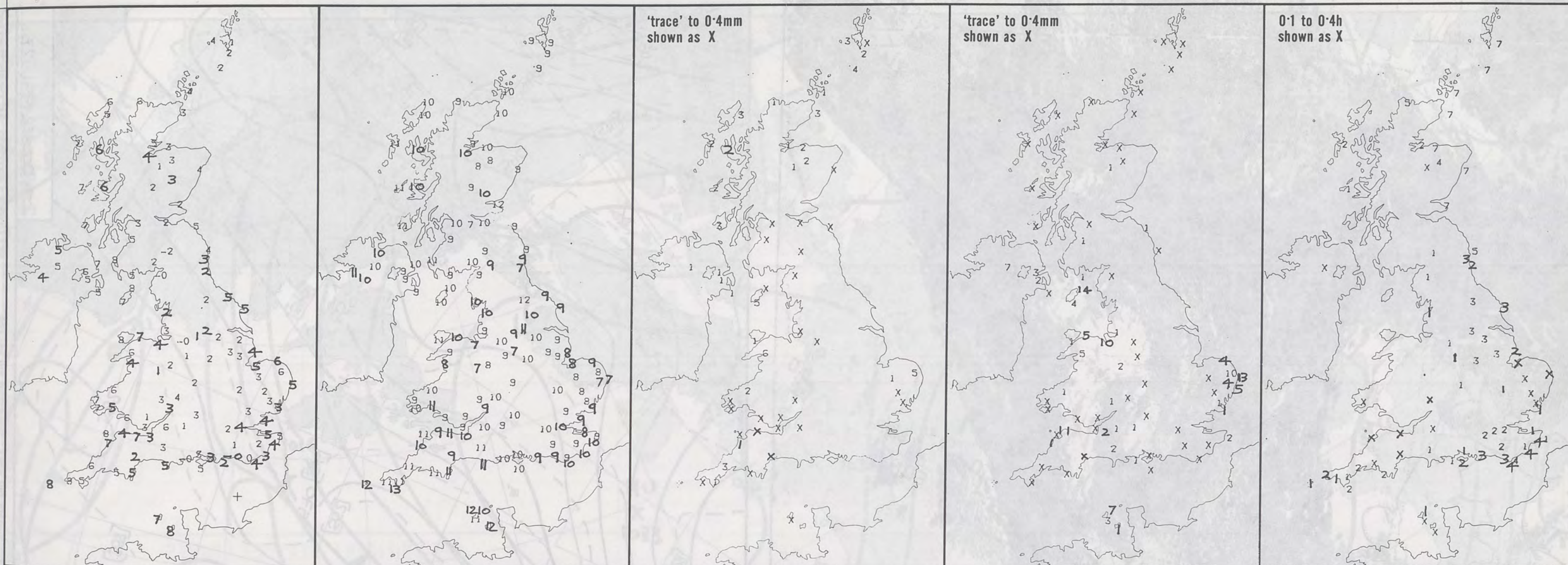
In Northern Scotland temperatures were close to average, otherwise it was cold in most places.

London Weather Centre
284-286 High Holborn
London WC1V 7HX
All times are GMT

© Crown Copyright 1986 All rights reserved

SIGNIFICANT WEATHER CHARTS





NIGHT MINIMUM TEMPERATURE (°C)
For 12-hour period ending
0900 ON 20 OCT 91

DAY MAXIMUM TEMPERATURE (°C)
For 12-hour period ending
2100 ON 20 OCT 91

RAINFALL (mm)
For 12-hour period ending
0900 ON 20 OCT 91

RAINFALL (mm)
For 12-hour period ending
2100 ON 20 OCT 91

SUNSHINE (hours)
Dawn to dusk
20 OCT 91

EXTREMES FOR SUNDAY 20 TH OCTOBER 1991

Highest Maximum : 12.5 C Lizard [Cornwall]

Lowest Maximum : 7.0 C Lowestoft [Suffolk]

Lowest Minimum : -1.8 C Eskdalemuir [Dumfries and Galloway]

Lowest Grass Minimum : -5.5 C Beaufort Park [Berkshire]

Most Rain (24 hours from 0900 GMT) : 14.5 mm Point of Ayre [Isle of Man]

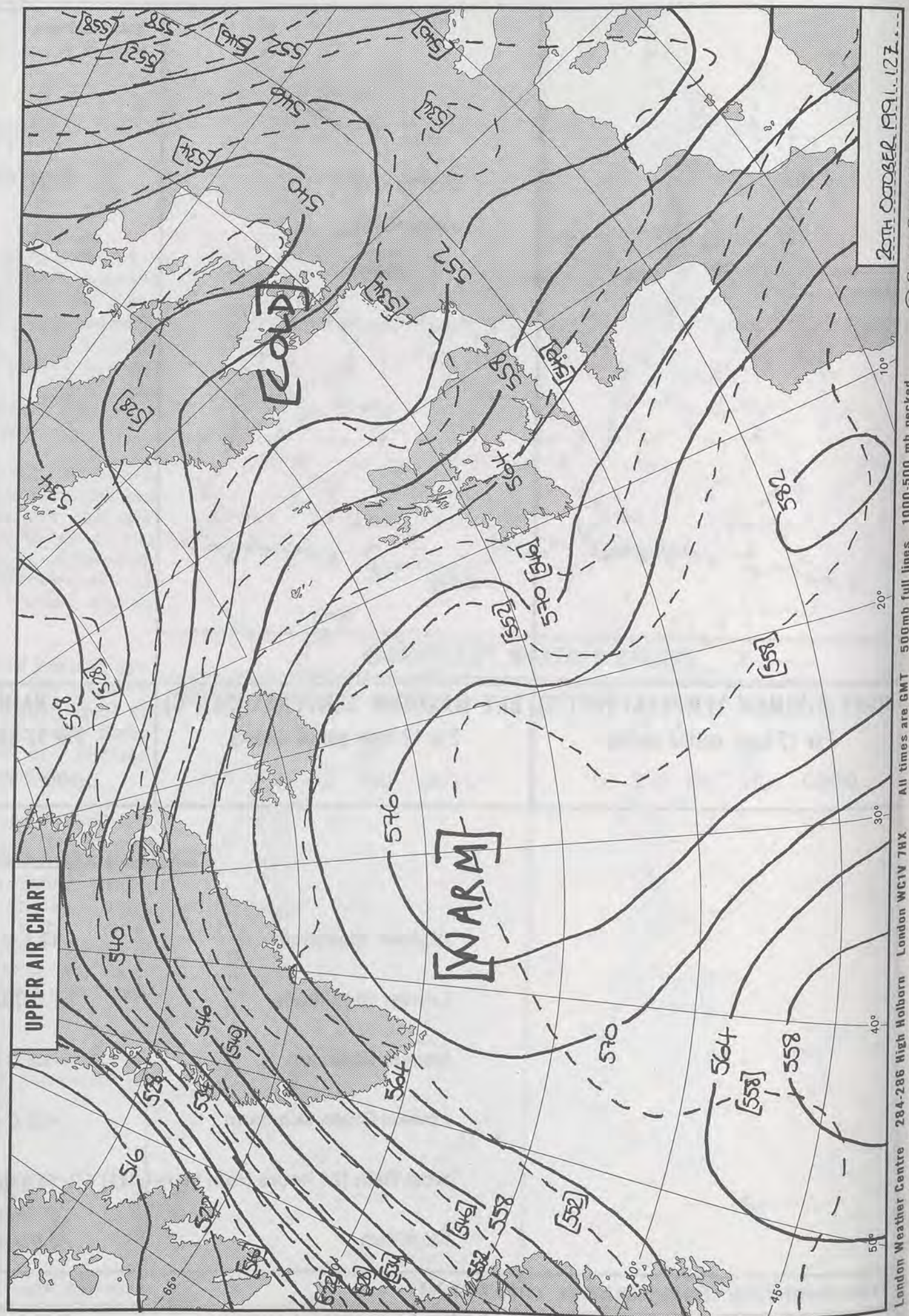
Most Sun : 7.5 Hrs Kirkwall [Orkney]

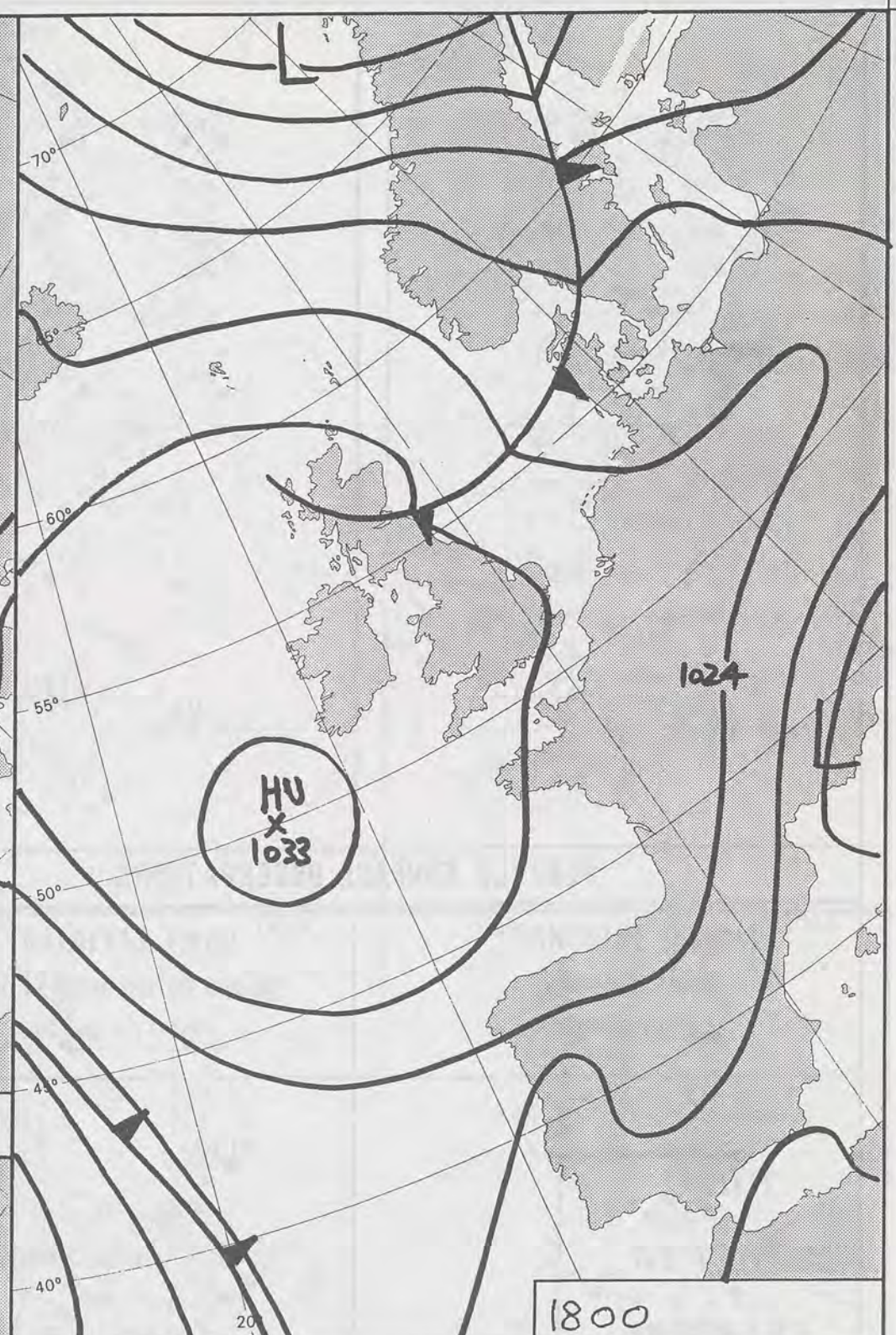
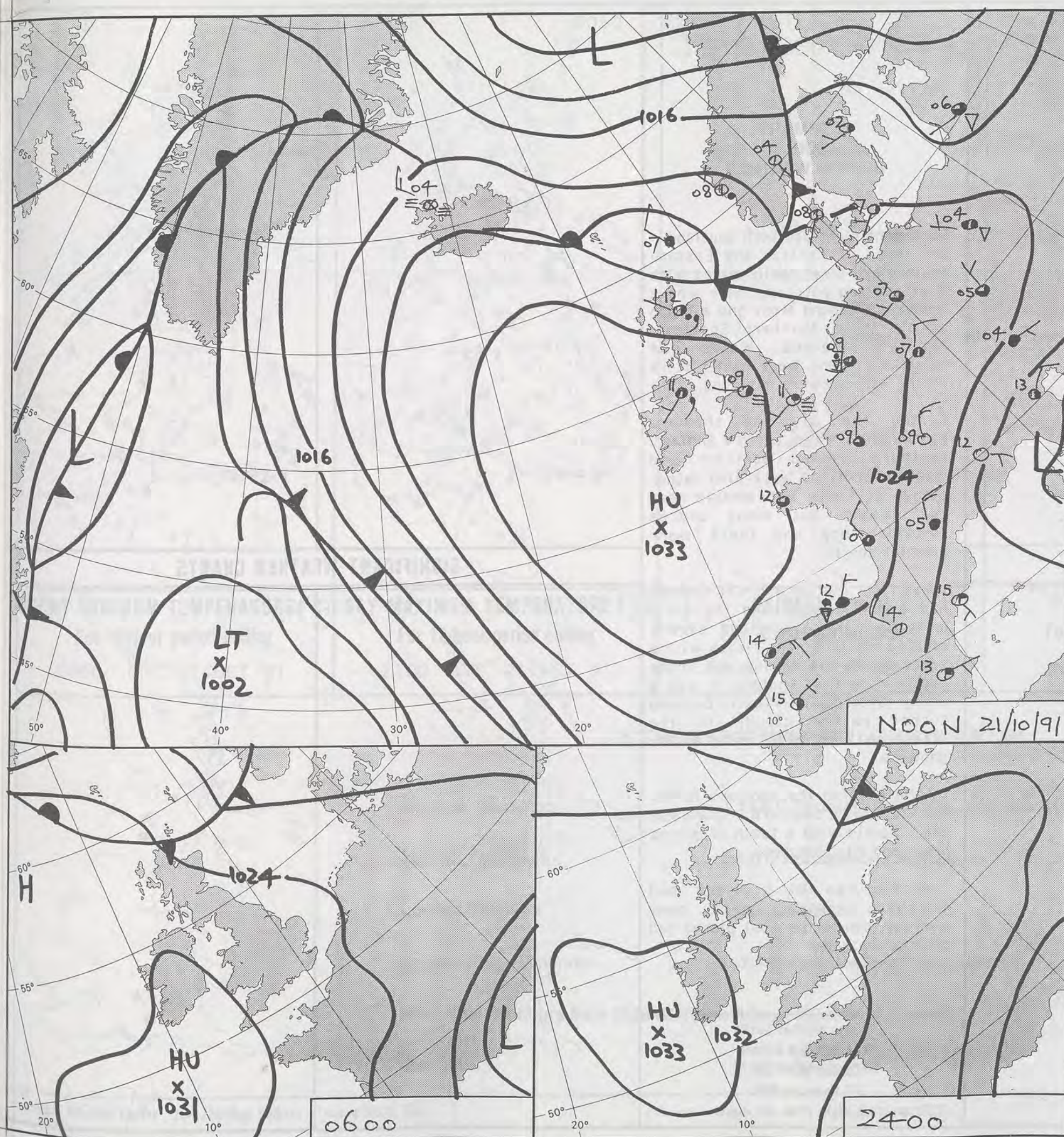
**DAILY
WEATHER
SUMMARY**



© Crown Copyright 1986
All rights reserved

0748Z IR 20/10/91





DUPLICATE ALSO
DAILY WEATHER SUMMARY

NOT FOR LOAN FOR
MONDAY 21st OCTOBER 1991

28OCT1991

LIBRARY

METEOROLOGICAL OFFICE

Warm front Cold front Occlusion

London Weather Centre 284-286 High Holborn London WC1V 7HX

© Crown Copyright 1986 All rights reserved

MONDAY
21 OCTOBER 1991

SUMMARY OF BRITISH WEATHER

During the night Southern Scotland and much of Central and Eastern England had clear spells mixed with mist and fog patches. There was a widespread ground frost and a touch of air frost. Northern Scotland, Northern Ireland, Wales and Western England were rather more cloudy with showers in places.

During the day the showers continued in Wales and SW England. Northern Ireland Northern and Western Scotland were also rather cloudy at times with drizzle near the coasts but many places remained dry and there were brighter spells.

Away from the SW much of England had a dry morning and the early mist fog and low cloud slowly cleared and left many places with a sunny end to the morning and in the southern half of England it was a sunny afternoon. Northern England turned rather cloudy in the afternoon and there were a few showers.

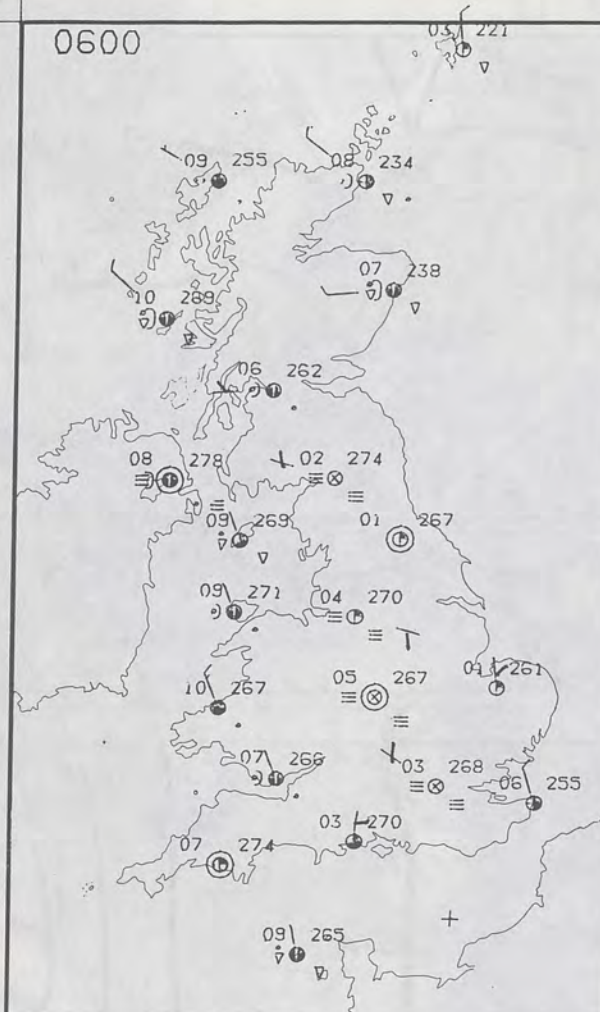
In the evening the showers in the SW died away. Southern England had clear spells with a touch of ground frost and mist patches.

Temperatures in Scotland and Northern Ireland were near average, otherwise most places had a rather cold day.

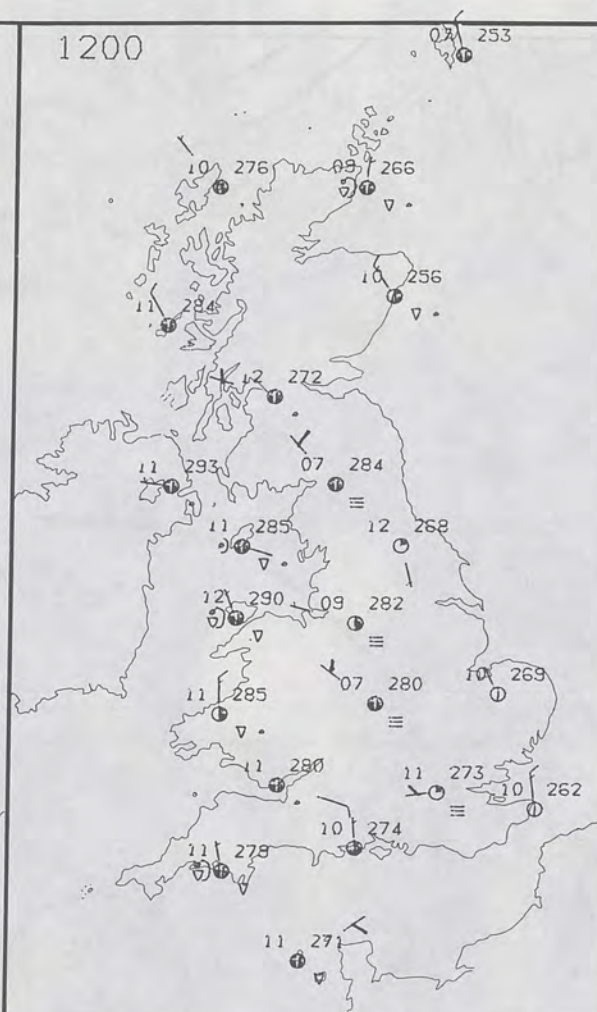
London Weather Centre
284-286 High Holborn
London WC1V 7HX
All times are GMT

© Crown Copyright 1986 All rights reserved

0600

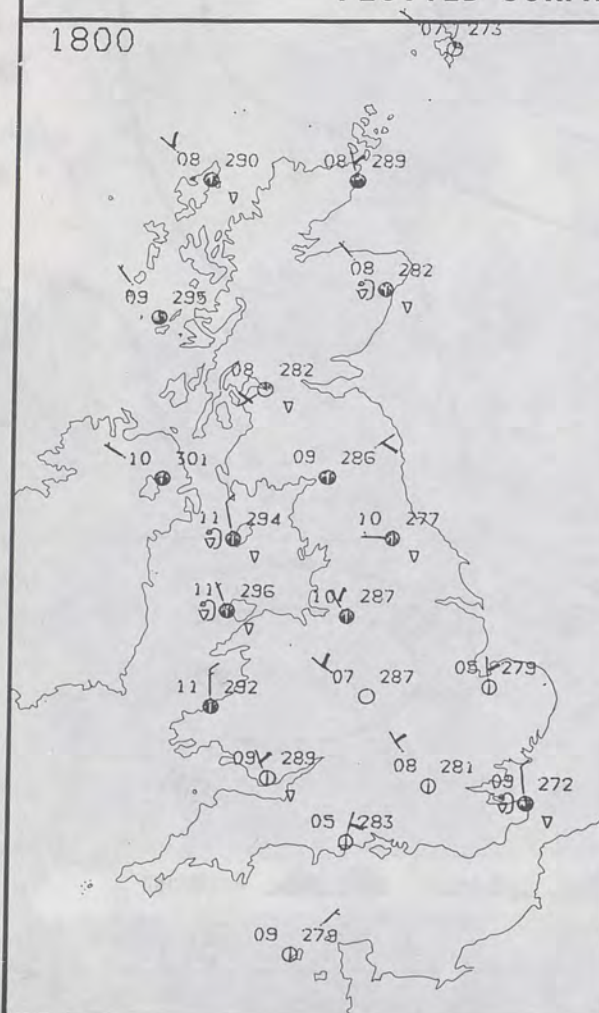


1200

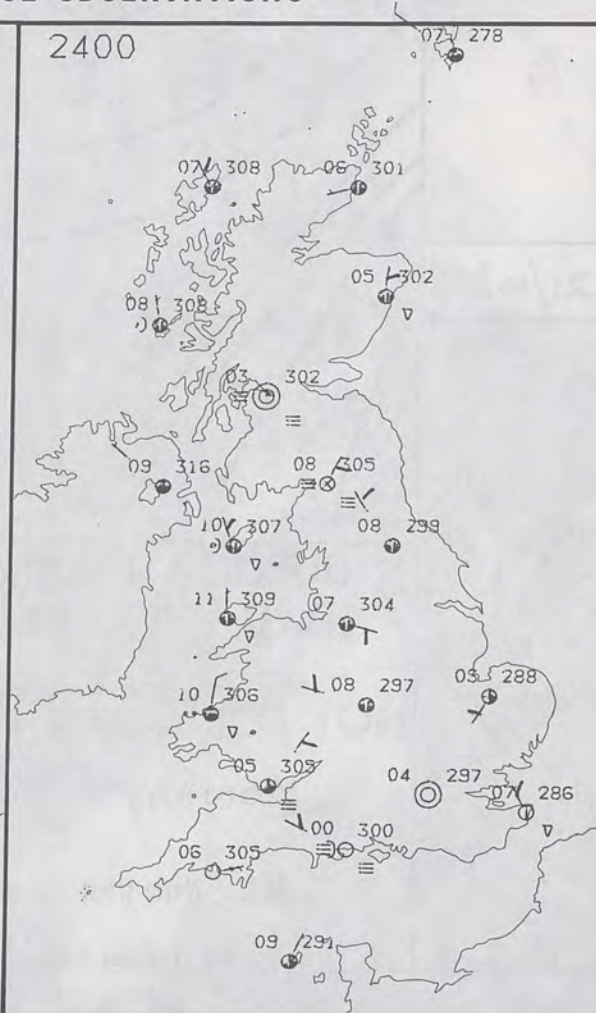


PLOTTED SURFACE OBSERVATIONS

1800



2400



0600

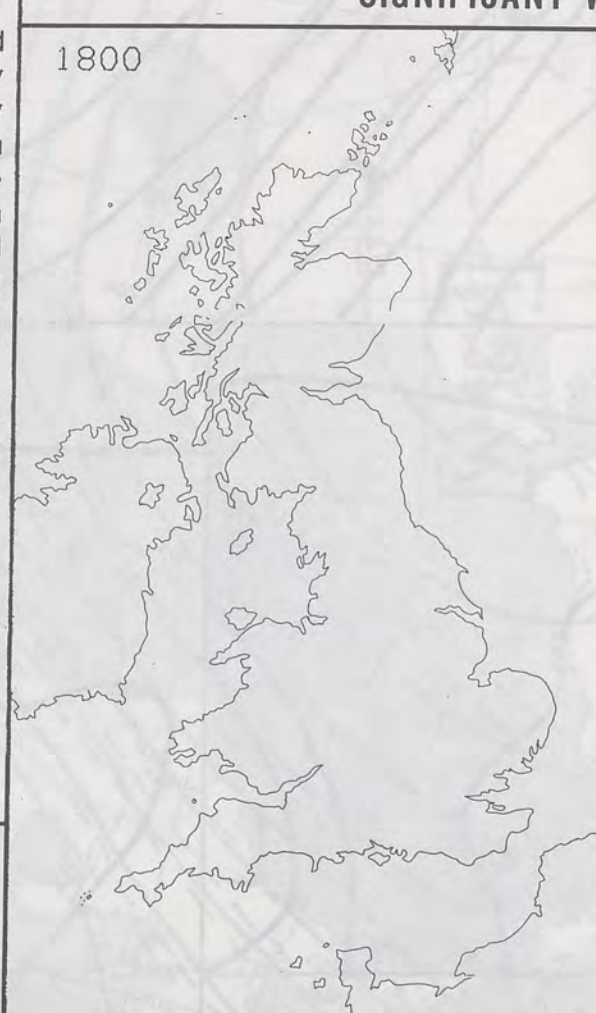


1200



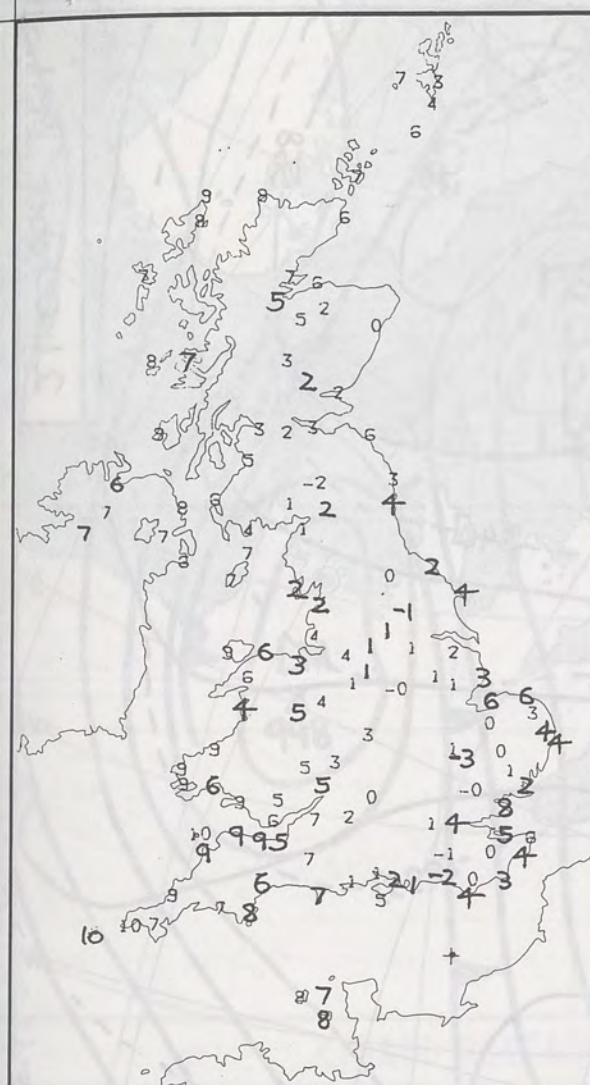
SIGNIFICANT WEATHER CHARTS

1800

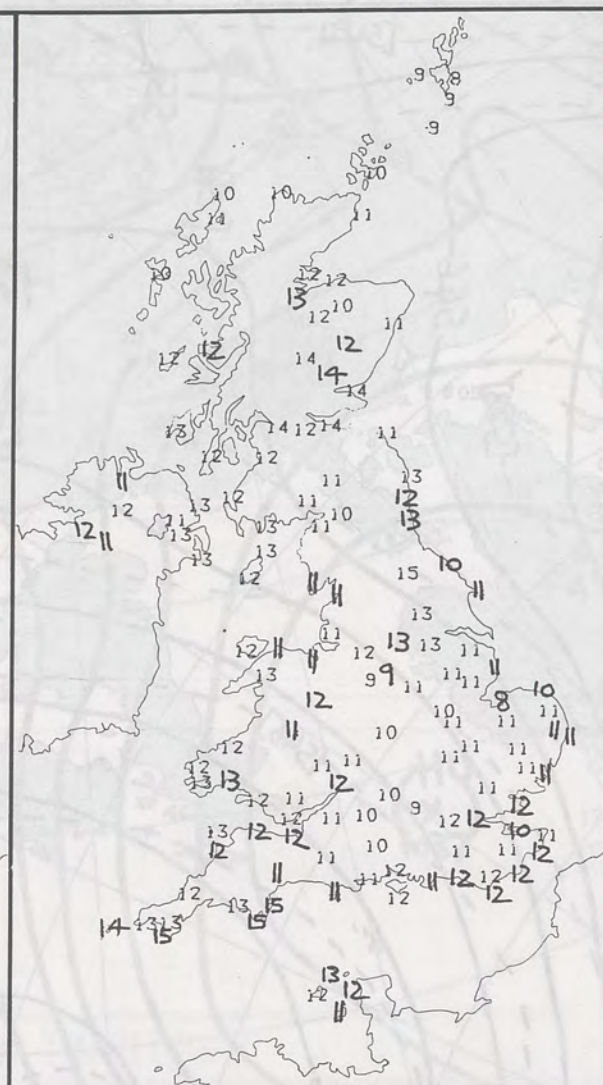


2400

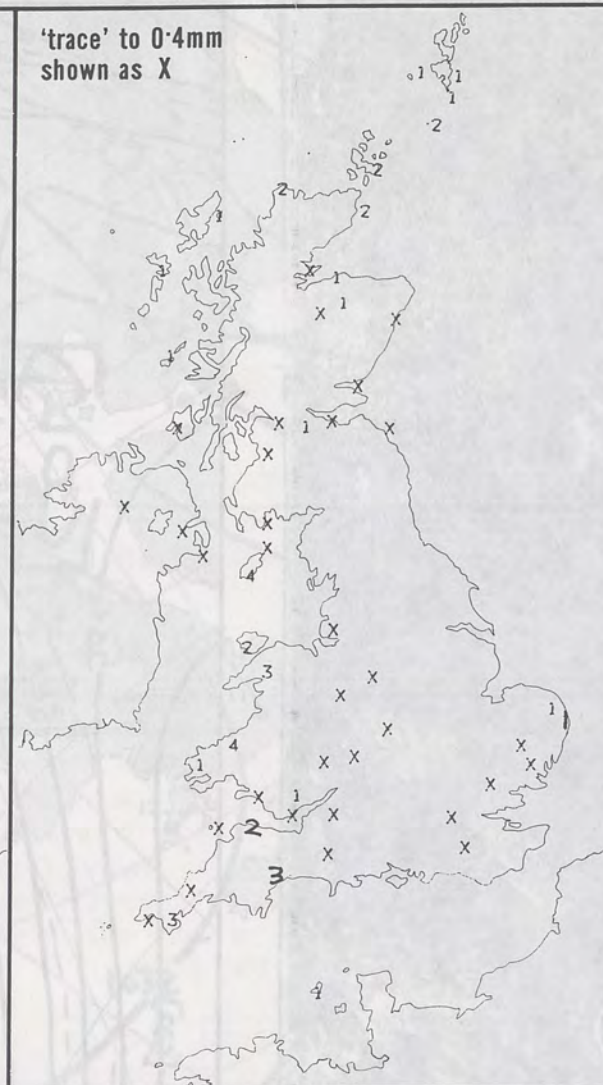




NIGHT MINIMUM TEMPERATURE (°C)
For 12-hour period ending
0900 ON 21 OCT 91



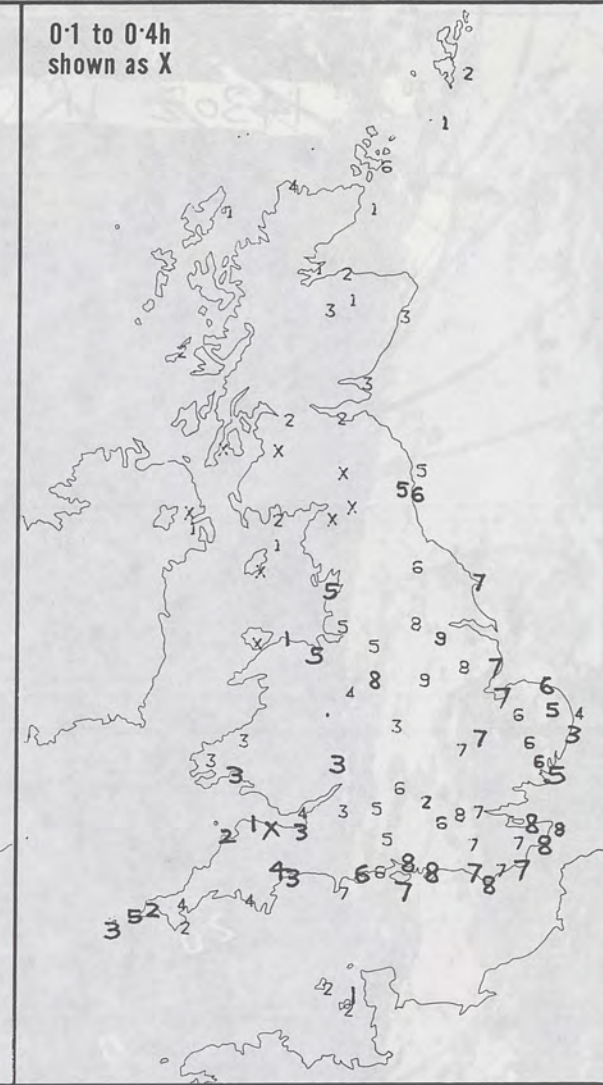
DAY MAXIMUM TEMPERATURE (°C)
For 12-hour period ending
2100 ON 21 OCT 91



RAINFALL (mm)
For 12-hour period ending
0900 ON 21 OCT 91



RAINFALL (mm)
For 12-hour period ending
2100 ON 21 OCT 91



SUNSHINE (hours)
Dawn to dusk
21 OCT 91

EXTREMES FOR MONDAY 21 ST OCTOBER 1991

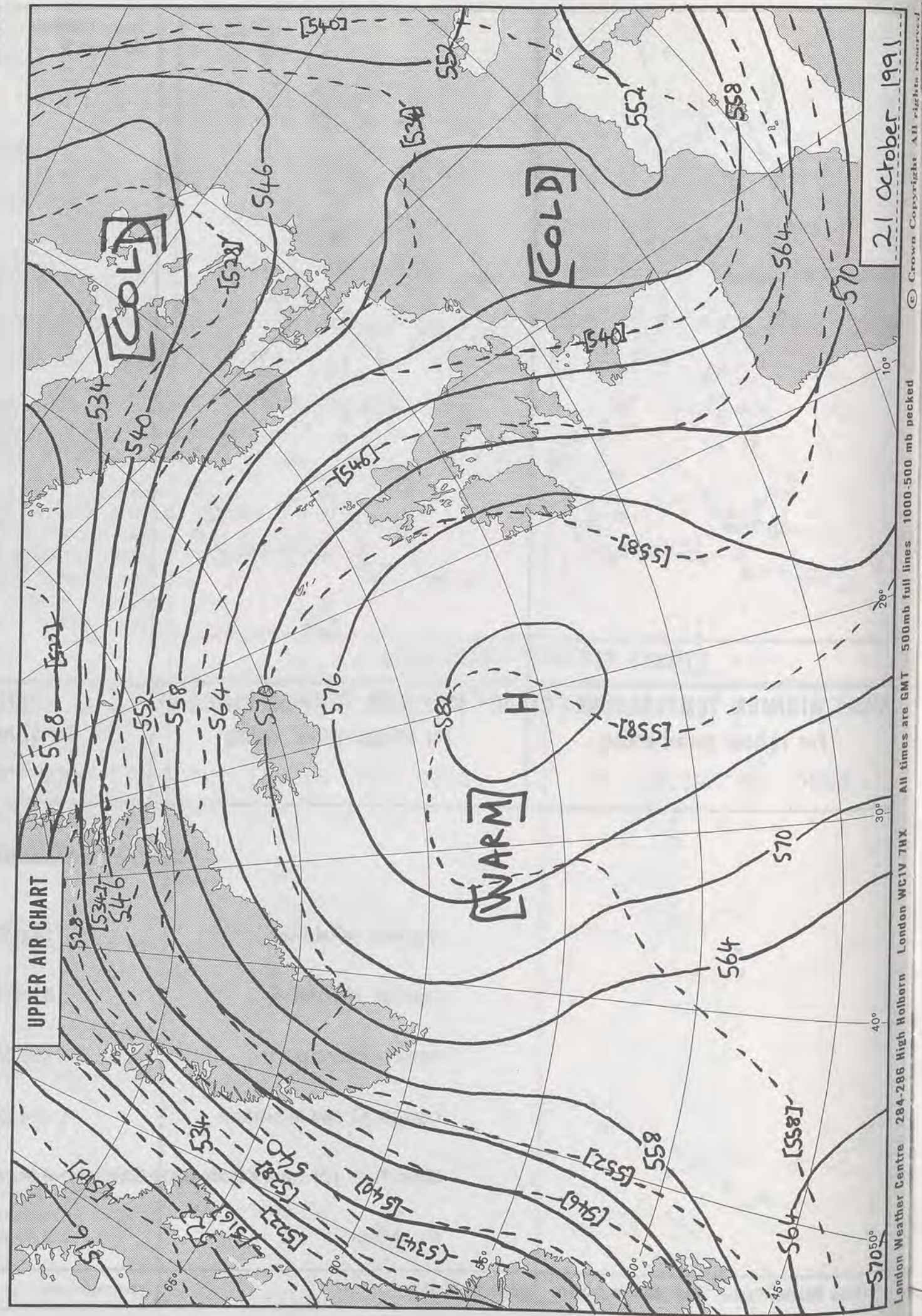

Highest Maximum	: 14.6 C Torquay, Salcombe, and Lizard [West Country]
Lowest Maximum	: 8.0 C Hunstanton [Norfolk]
Lowest Minimum	: -2.6 C Bedford
Lowest Grass Minimum	: -7.4 C East Hoathly [East Sussex]
Most Rain (24 hours from 0900 GMT)	: 4.9mm Nantmor [Gwynedd]
Most Sun	: 9.1Hrs Nottingham

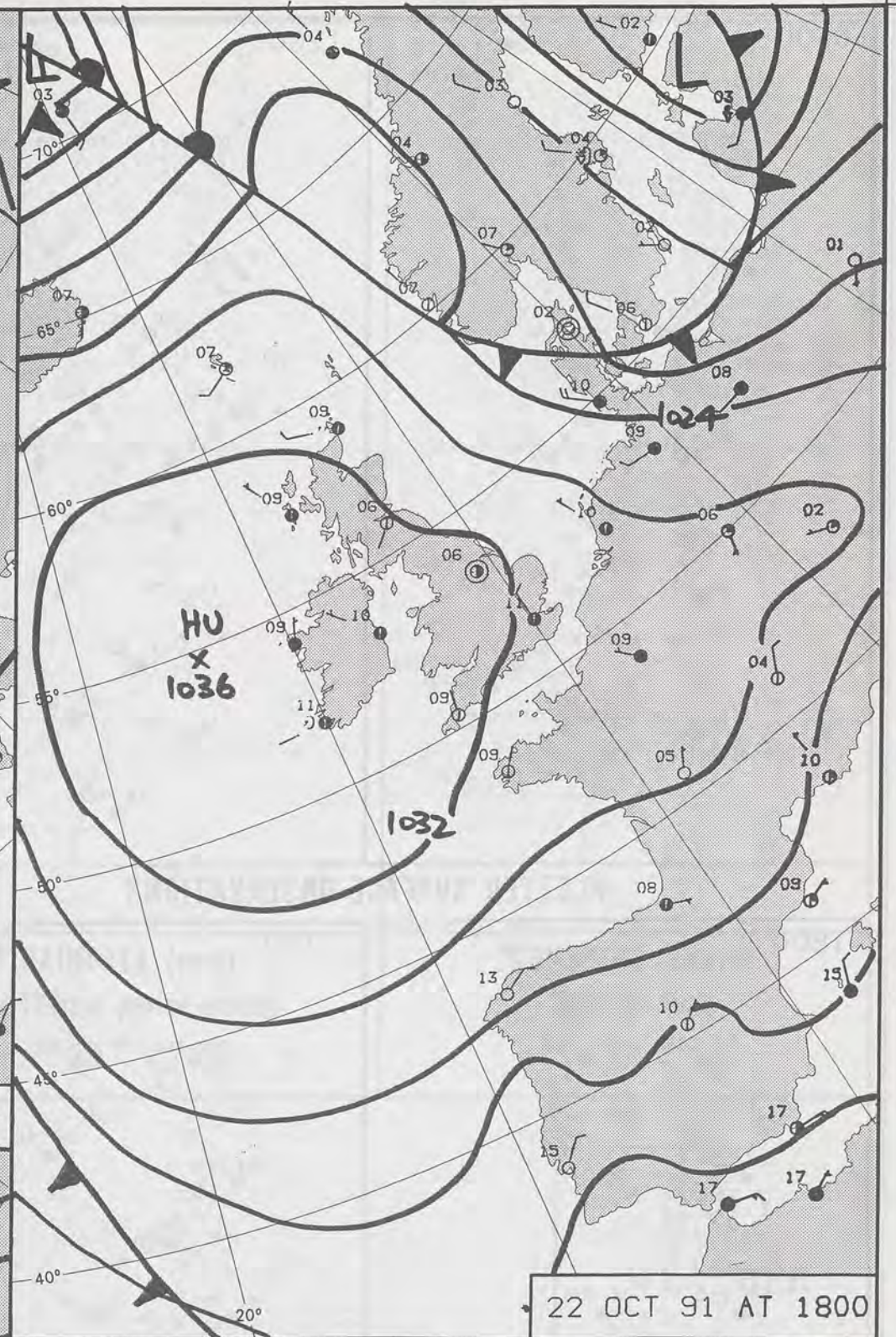
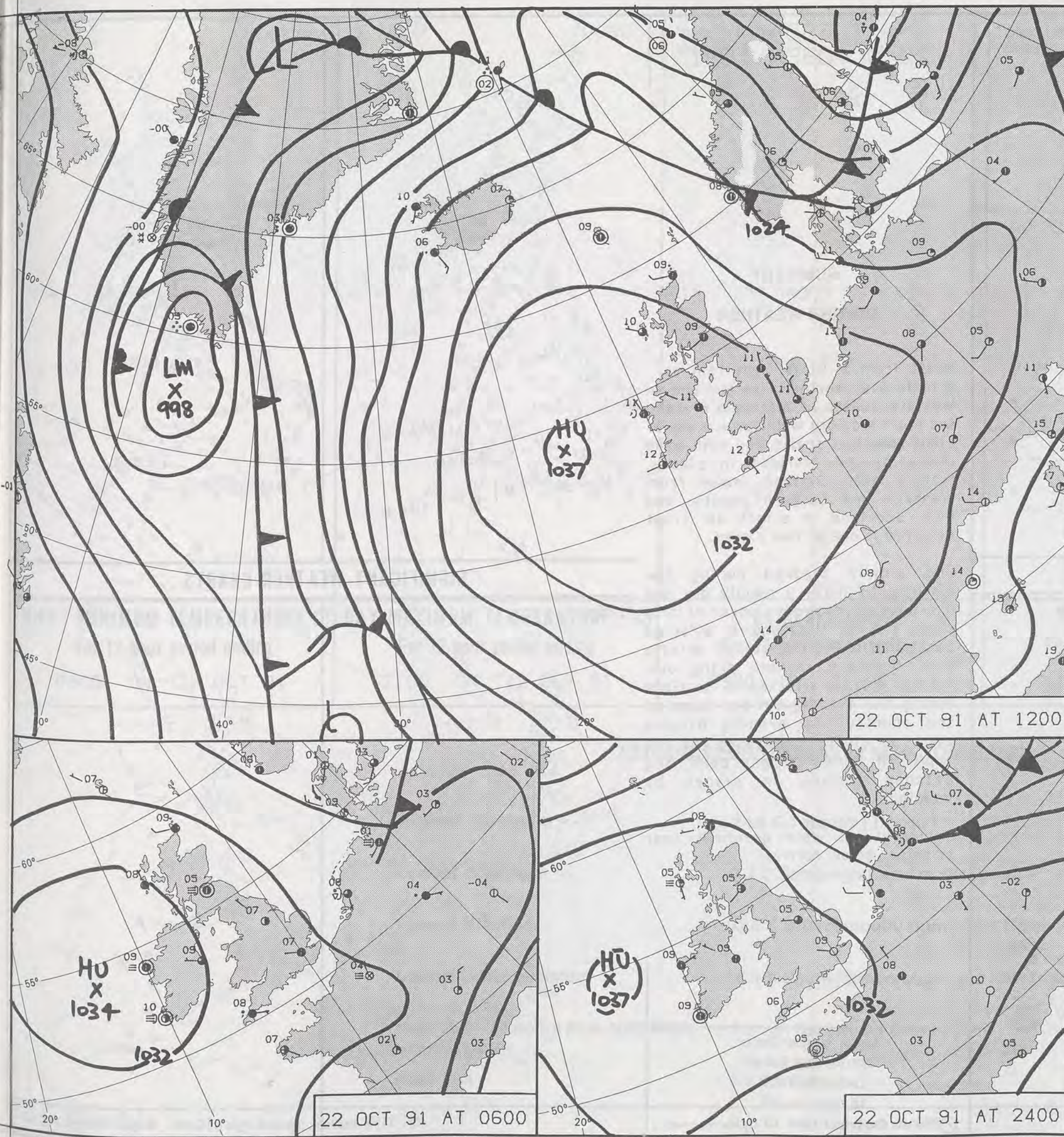
**DAILY
WEATHER
SUMMARY**



© Crown Copyright 1986
All rights reserved

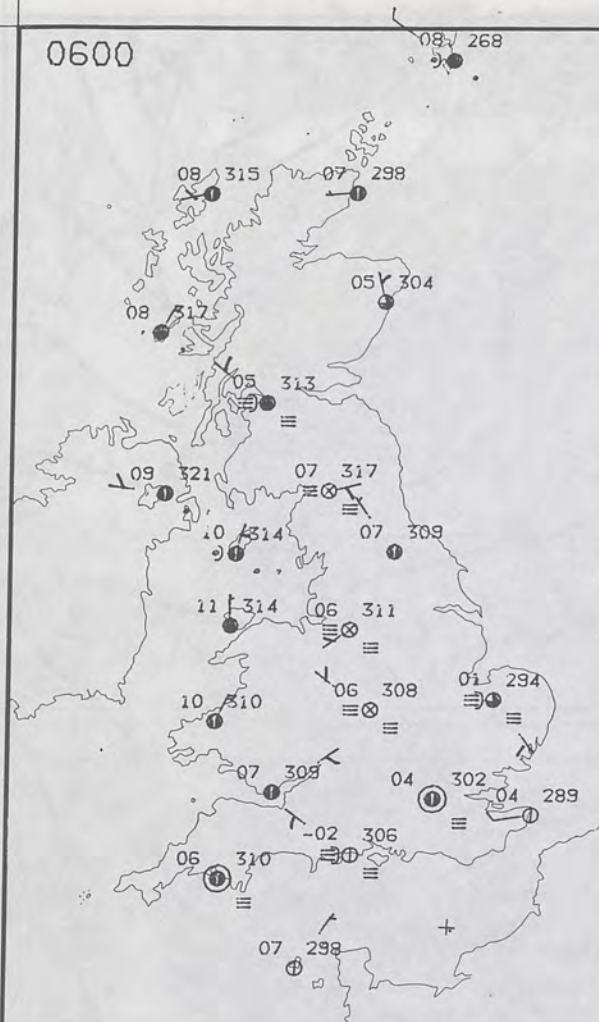
1430Z 1R 21/10/91



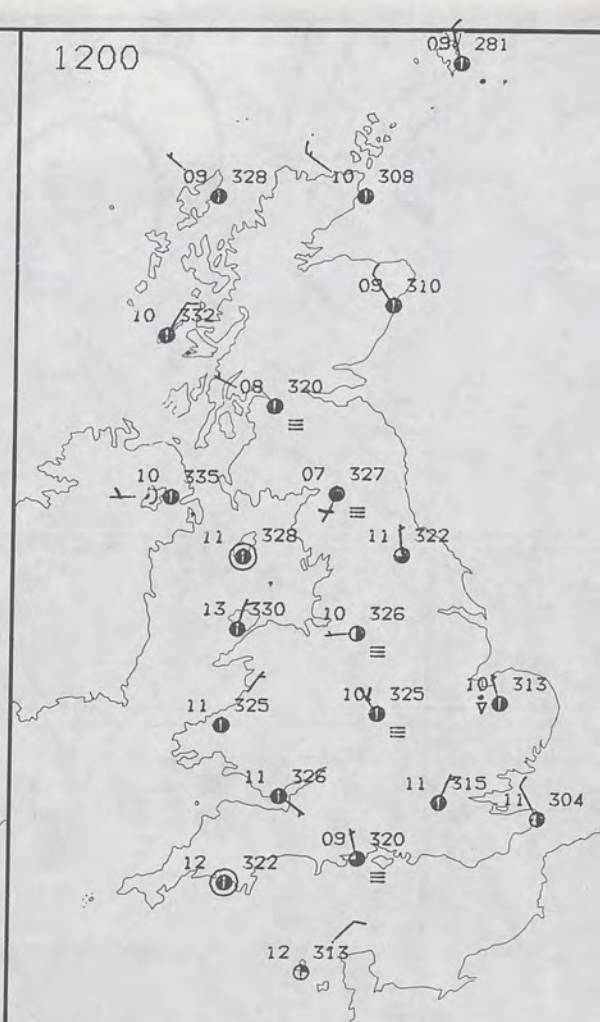


DUPLICATE ALSO
DAILY WEATHER SUMMARY
NOT FOR LOAN FOR
TUESDAY 22 OCTOBER 1991
METEOROLOGICAL OFFICE
- 4 NOV 1991
LIBRARY
METEOROLOGICAL OFFICE
Legend:
Warm front Cold front Occlusion
London Weather Centre 284-286 High Holborn London WC1V 7HX
© Crown Copyright All rights reserved

0600



1200



TUESDAY
22 OCTOBER 1991

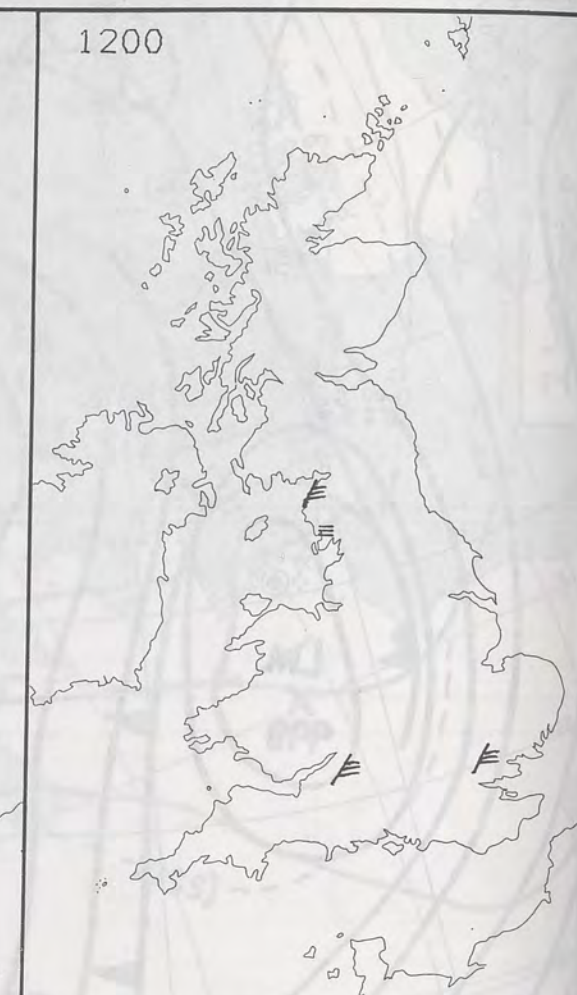
SUMMARY OF BRITISH WEATHER

Apart from a little light rain or drizzle over Northern Ireland and on Western coasts of mainland Britain, the night was dry with large areas of cloud and clear spells. Fog with some dense patches formed in places, mainly over England, away from Western and Eastern coasts, and over Scotland. A slight air frost occurred in one or two places.

0600

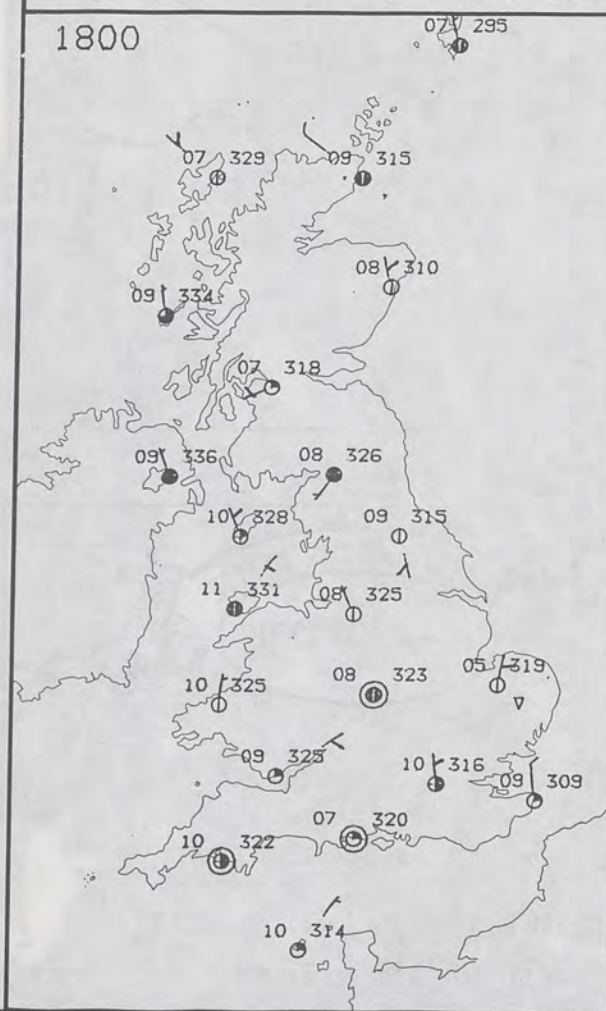


1200

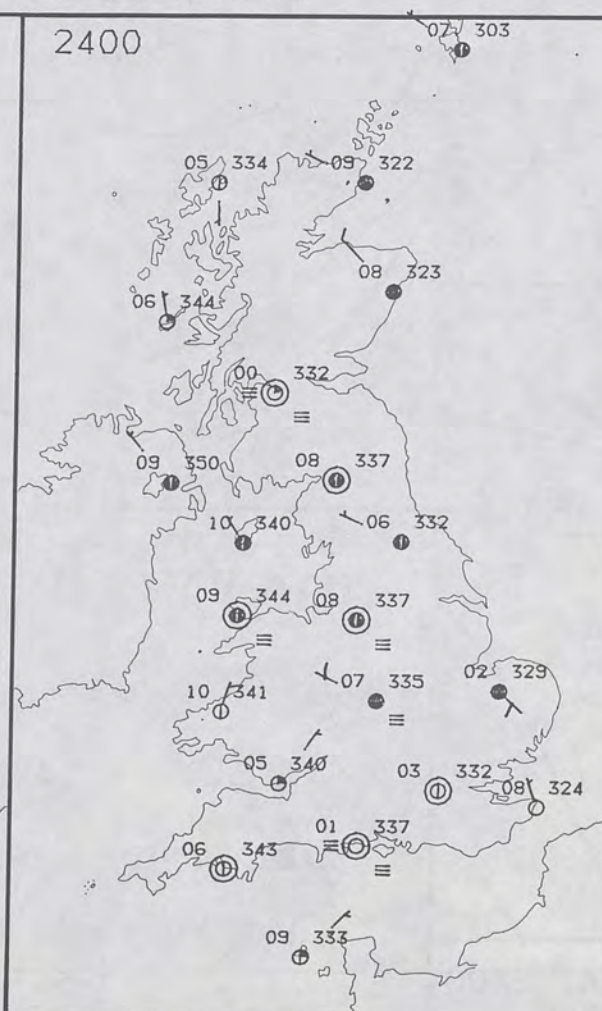


PLOTTED SURFACE OBSERVATIONS

1800



2400



SIGNIFICANT WEATHER CHARTS

1800



2400

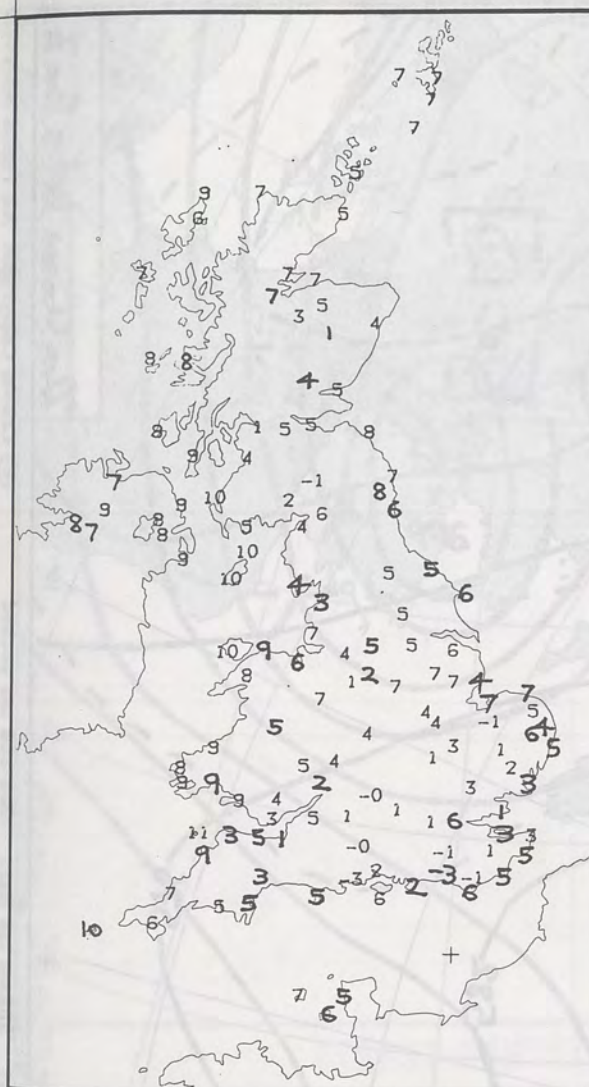


Fog slowly cleared during the morning to leave a mainly dry day but with an extensive cover of thin cloud. The odd light shower affected East Anglia with spots of drizzle over Northern Ireland dying out. Further drizzle affected NE Scotland during the evening but for much of the country the evening became clear as clouds dissipated. As the light NW winds became calm, fog patches formed in places by midnight.

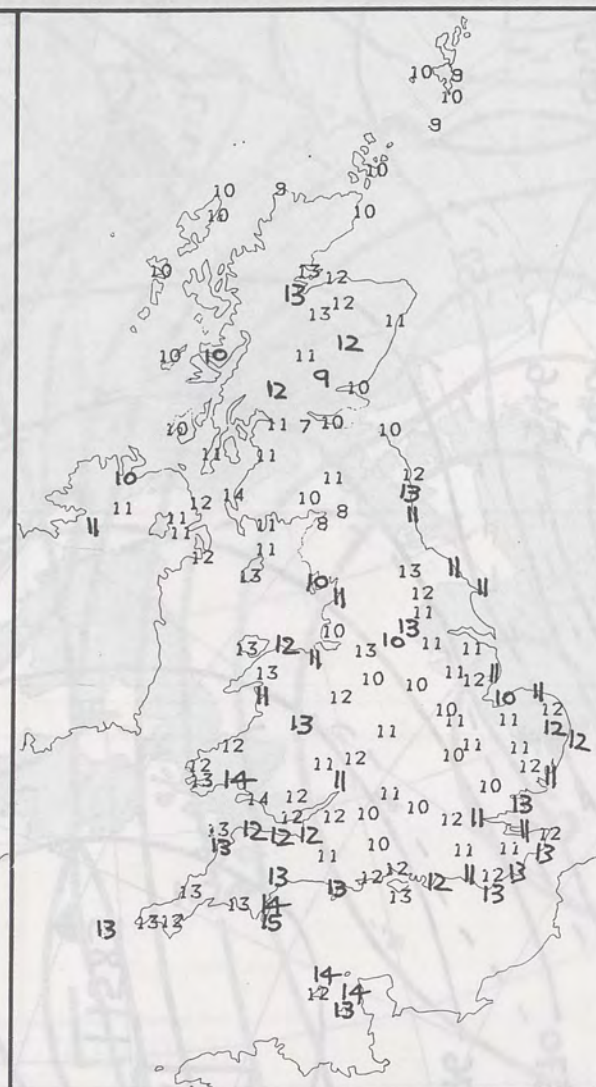
Temperatures were generally near or rather below normal.

London Weather Centre
284-286 High Holborn
London WC1V 7HX
All times are GMT

© Crown Copyright 1986 All rights reserved



NIGHT MINIMUM TEMPERATURE (°C)
For 12-hour period ending
0900 ON 22 OCT 91



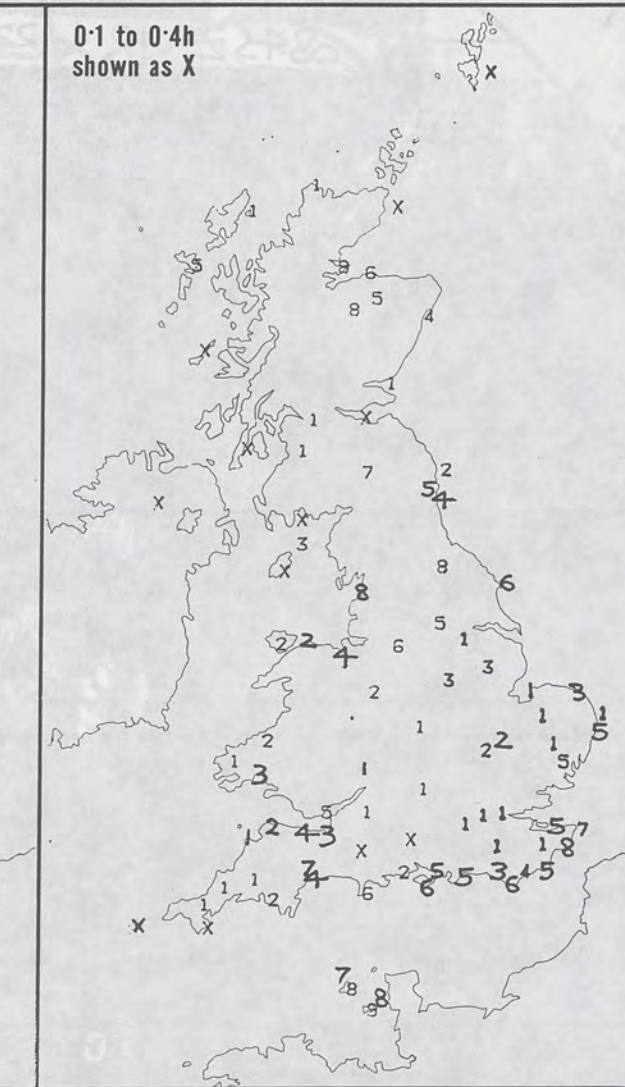
DAY MAXIMUM TEMPERATURE (°C)
For 12-hour period ending
2100 ON 22 OCT 91



RAINFALL (mm)
For 12-hour period ending
0900 ON 22 OCT 91



RAINFALL (mm)
For 12-hour period ending
2100 ON 22 OCT 91



SUNSHINE (hours)
Dawn to dusk
22 OCT 91

EXTREMES FOR TUESDAY 22 ND OCTOBER 1991

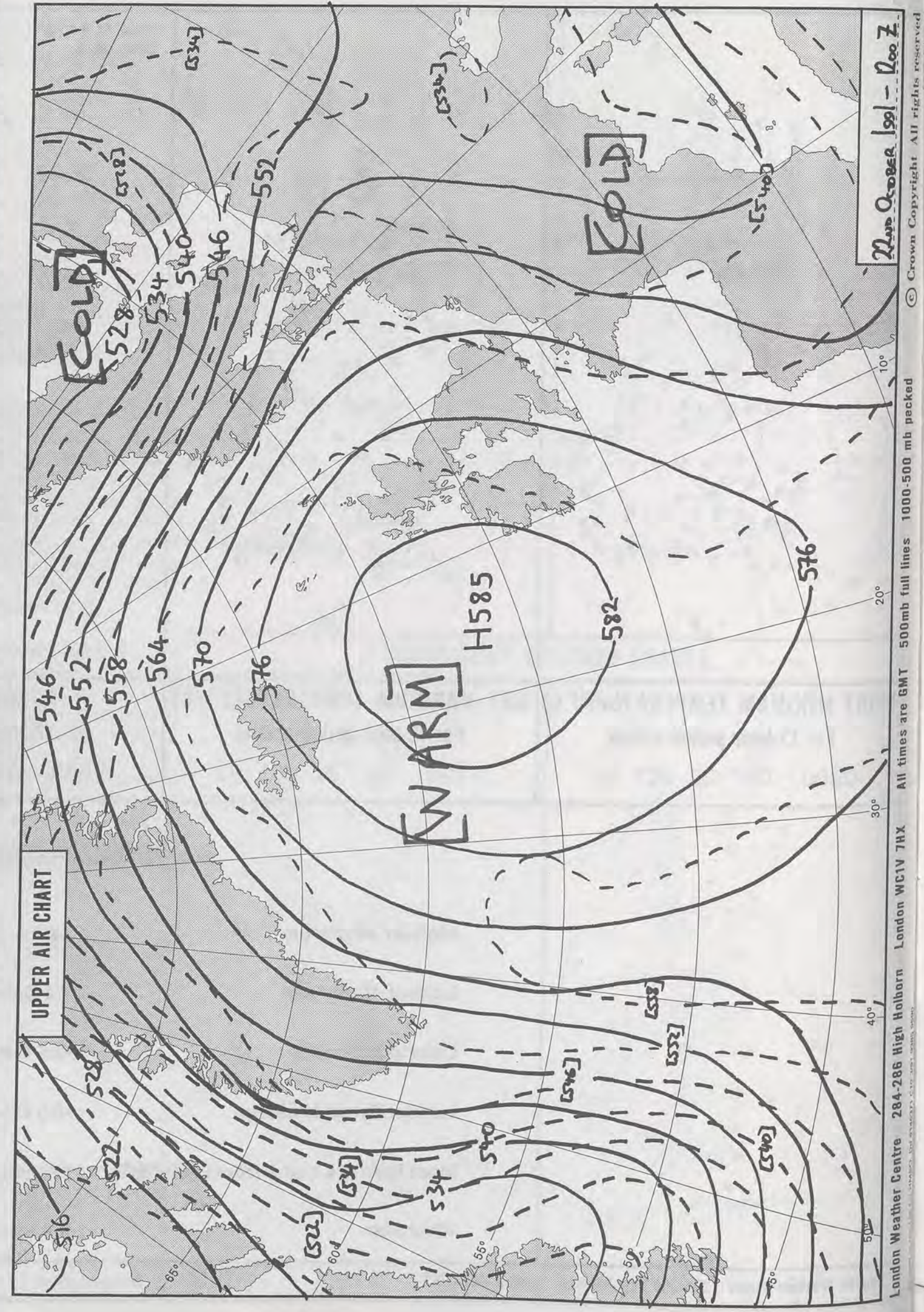
Highest Maximum	: 14.6 C Torquay [Devon]
Lowest Maximum	: 7.4 C Salsburgh [east of Glasgow]
Lowest Minimum	: -2.6 C Bournemouth/ Hurn , East Hoathly [East Sussex]
Lowest Grass Minimum	: -6.5 C South Farnborough and East Hoathly
Most Rain (24 hours from 0900 GMT)	: 1.2 mm Rackwick [Orkney]
Most Sun	: 8.9 Hrs Jersey

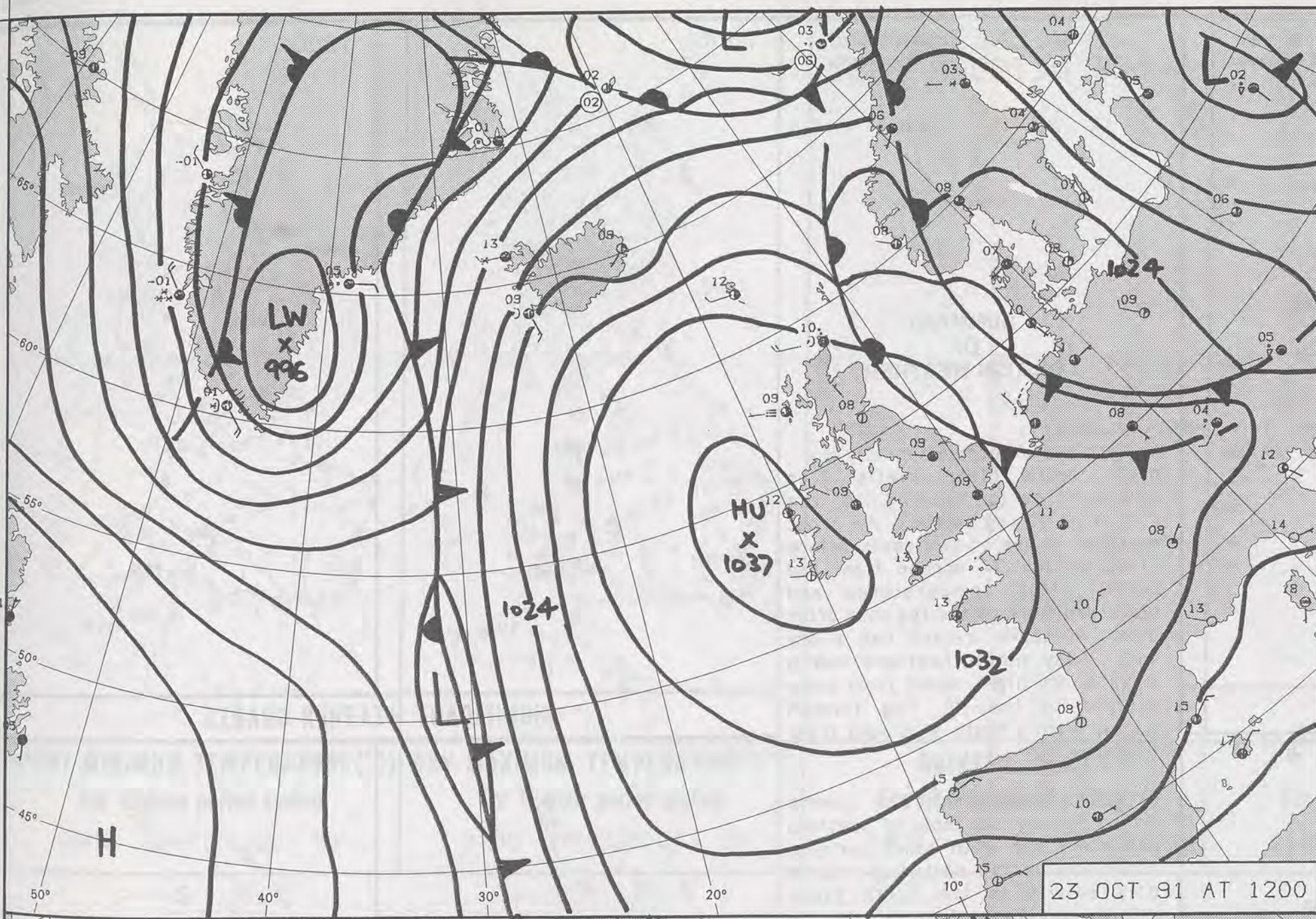
**DAILY
WEATHER
SUMMARY**



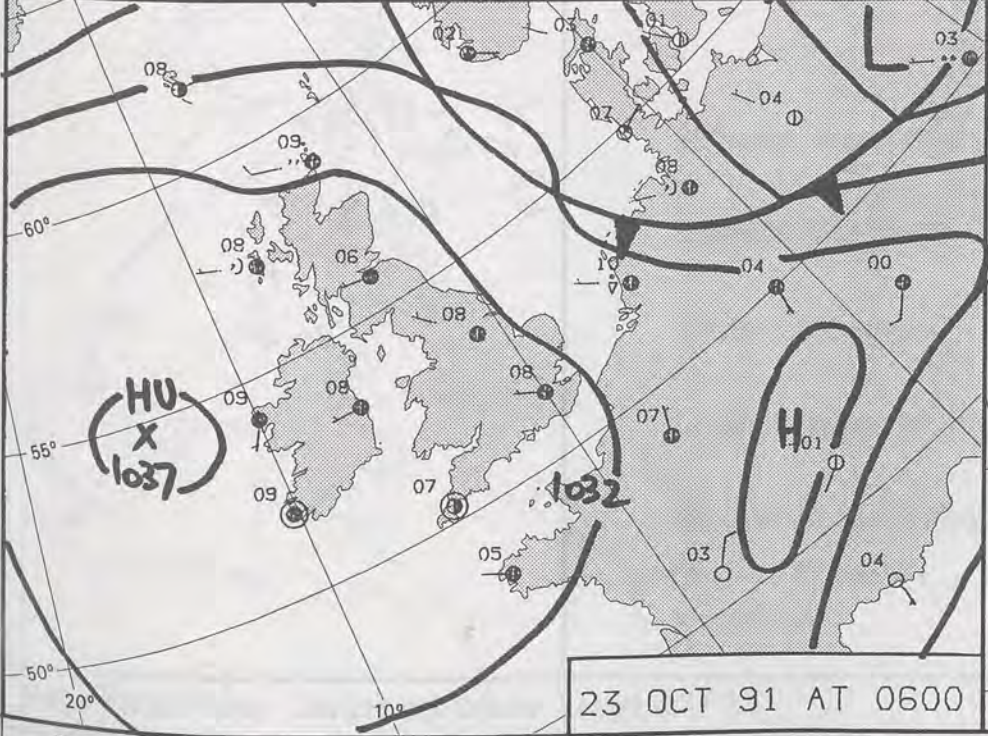
© Crown Copyright 1986
All rights reserved

8452 IR 22/10/91

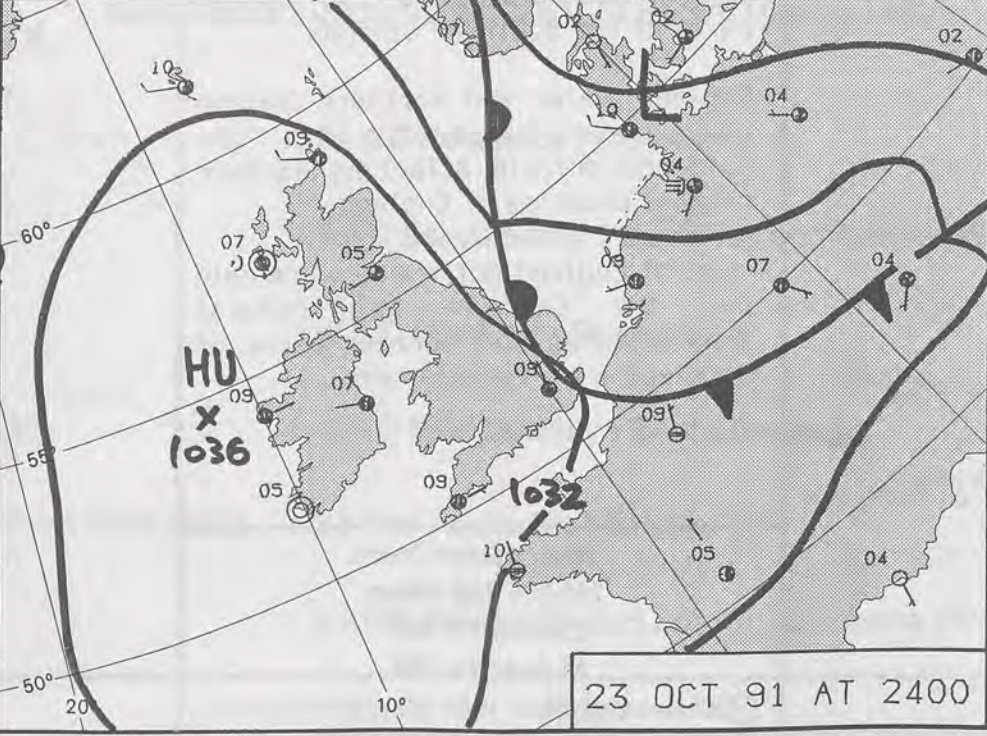




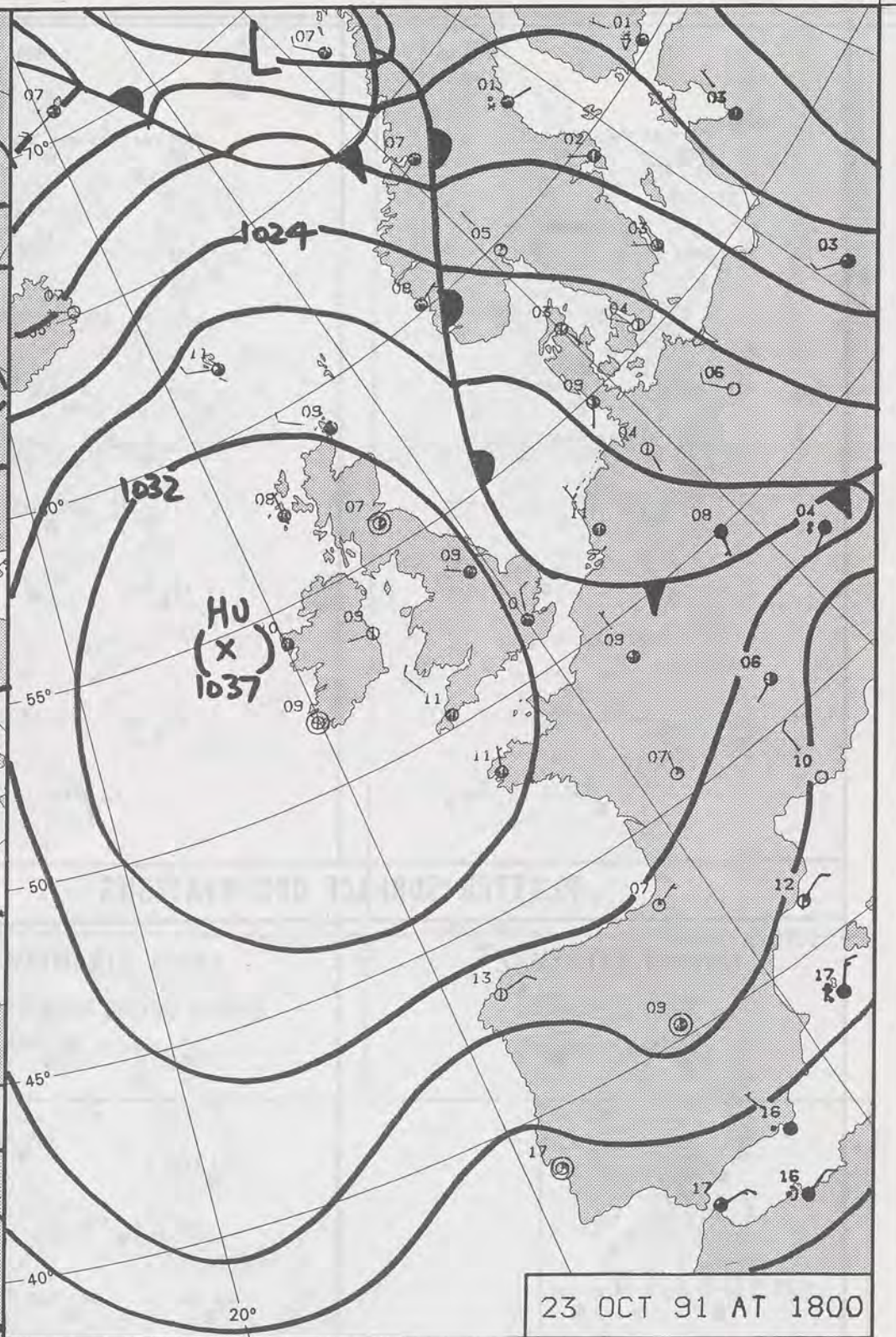
23 OCT 91 AT 1200



23 OCT 91 AT 0600



23 OCT 91 AT 2400



23 OCT 91 AT 1800

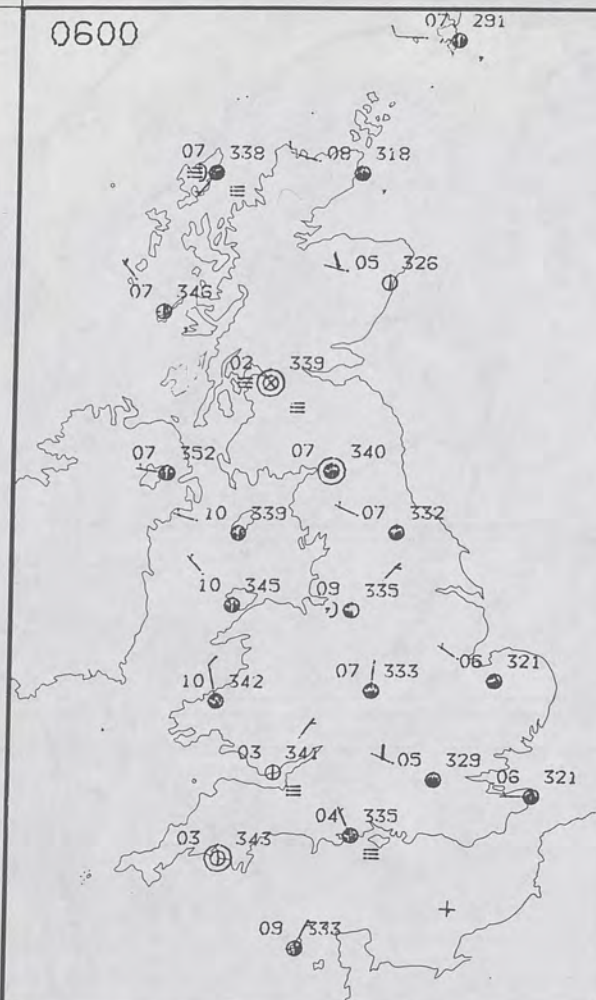
DUPLICATE ALSO
DAILY WEATHER SUMMARY
NOT FOR LOAN FOR
WEDNESDAY 23 OCTOBER 1991

Legend:
— Warm front
— Cold front
— Occlusion

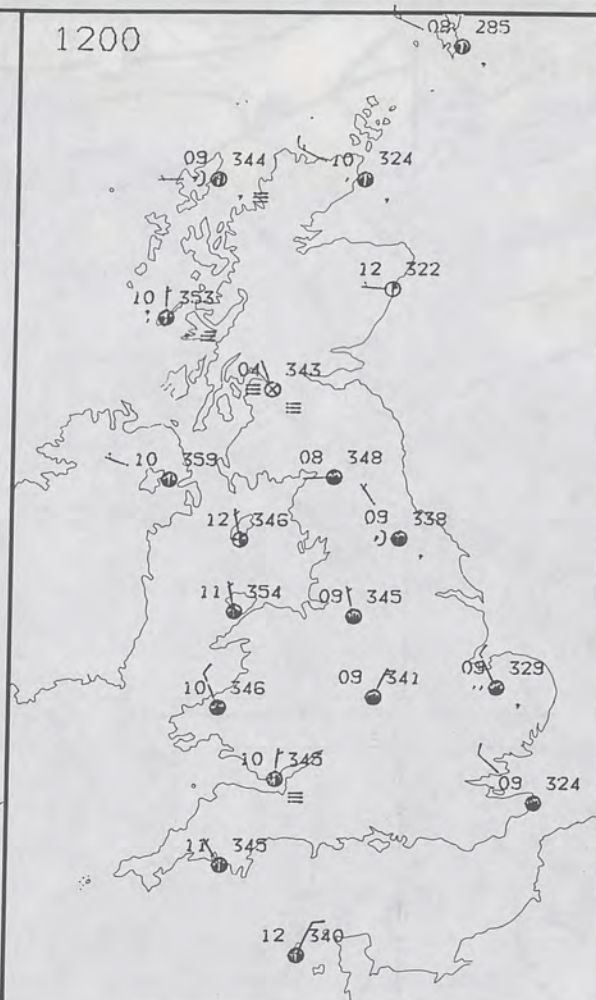
London Weather Centre 284-286 High Holborn London WC1V 7HX
© Crown Copyright All rights reserved

METEOROLOGICAL OFFICE
- 4 NOV 1991
LIBRARY

0600

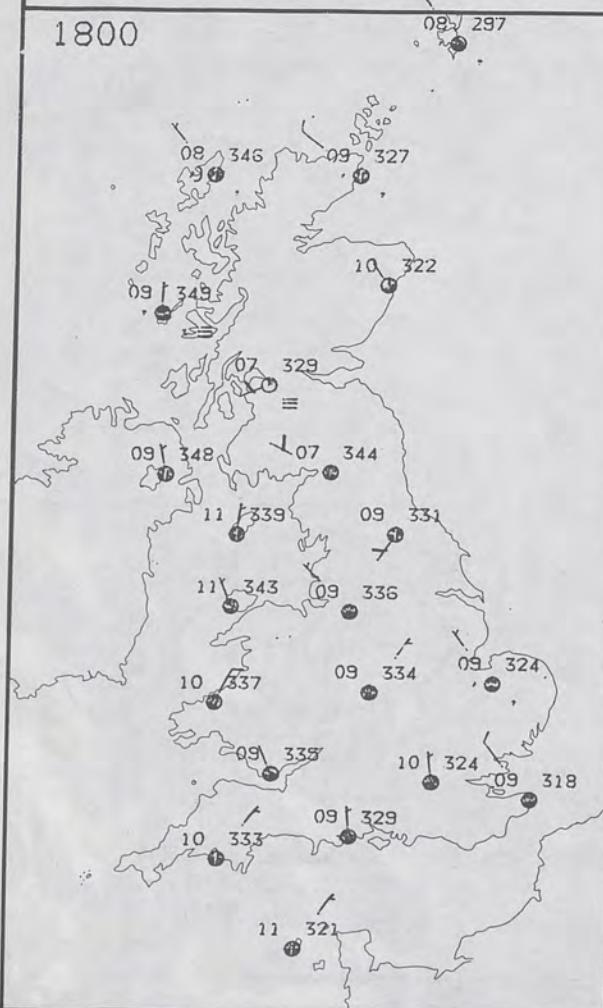


1200

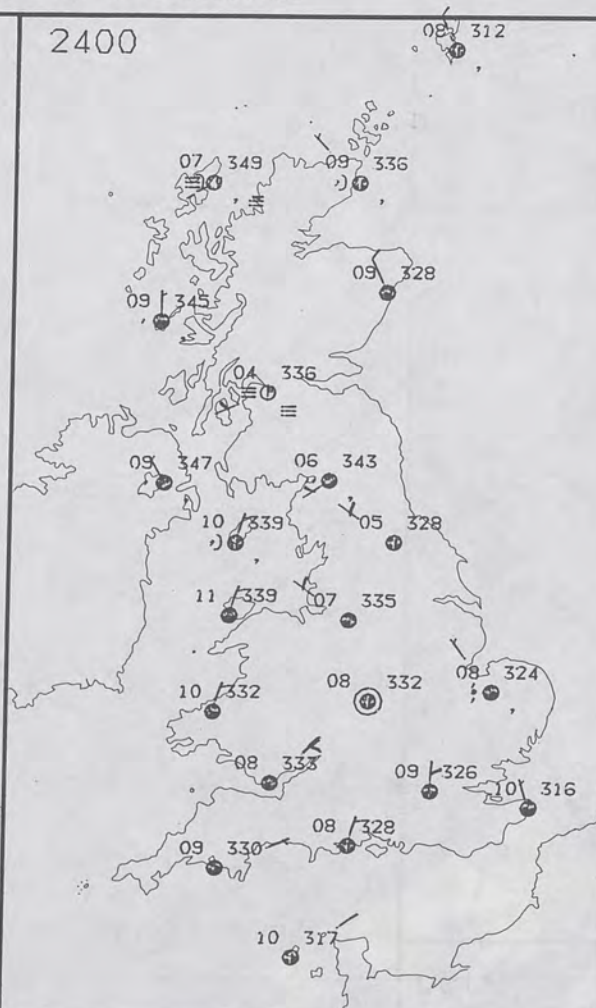


PLOTTED SURFACE OBSERVATIONS

1800



2400

WEDNESDAY
23 OCTOBER 1991SUMMARY
OF
BRITISH WEATHER

England and Wales had a mostly dry night, with clear spells over southern parts leading to the formation of fog patches. Air frost occurred in one or two spots before cloud gradually spread from the north lifted temperatures and dispersed much of the fog soon after dawn. Northern Ireland had a dry and cloudy night. Scotland had a mostly dry night, apart from some drizzle in the NE. Fog formed widely with a touch of ground frost in places.

Drizzle affected Scottish coasts during the day, but most of Scotland had a dry day with sunny periods, especially in the east. Fog cleared only slowly in the Forth Clyde valley and persisted all day in parts of the Southern Uplands.

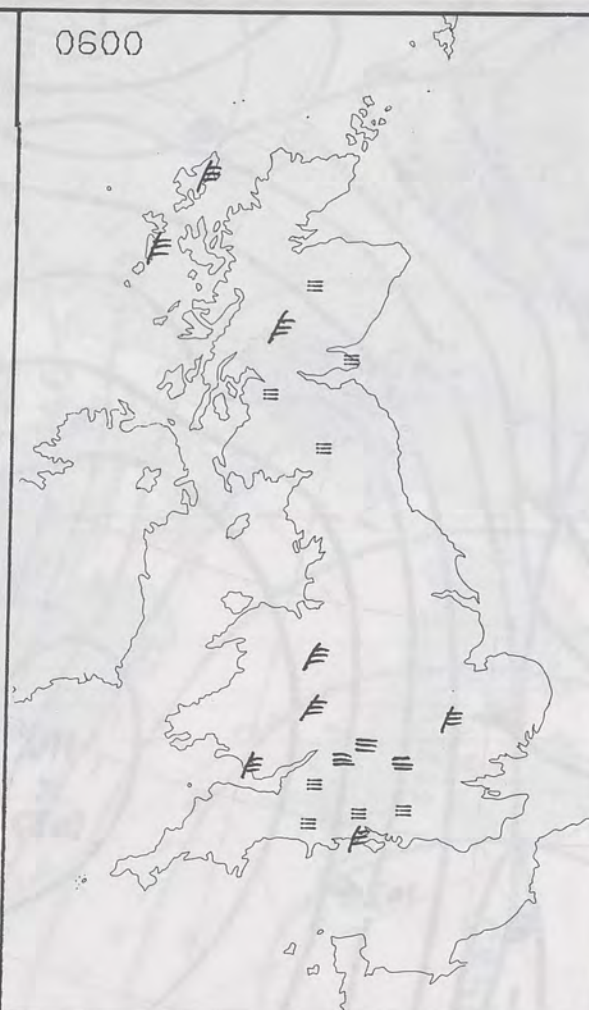
England Wales and Northern Ireland had a mainly cloudy day with light rain and drizzle affecting eastern coastal counties of England.

Most of England and Wales were cold but SW England had normal temperatures and sunnier parts of Scotland were rather warm.

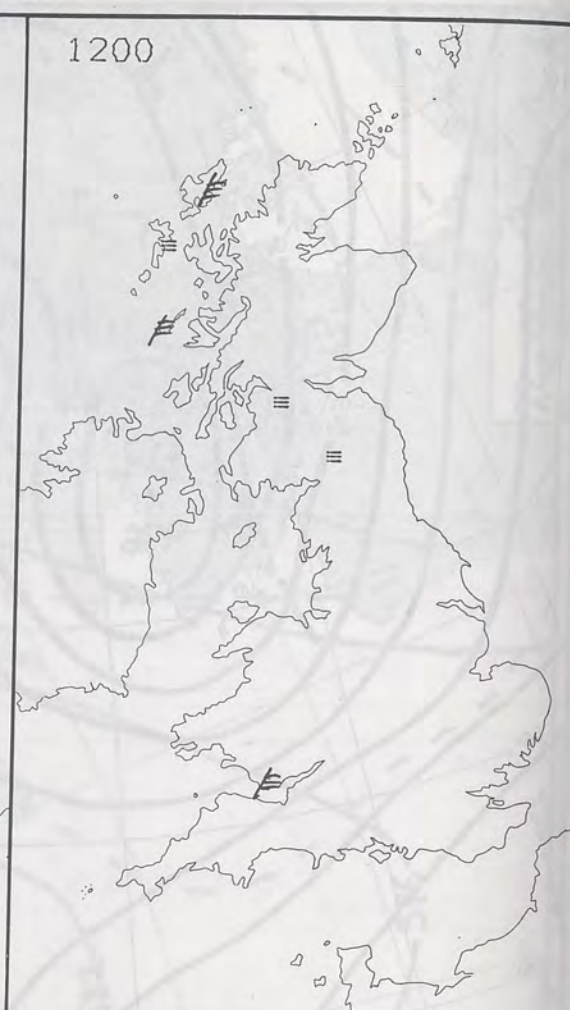
London Weather Centre
284-286 High Holborn
London WC1V 7HX
All times are GMT

© Crown Copyright 1986 All rights reserved

0600



1200

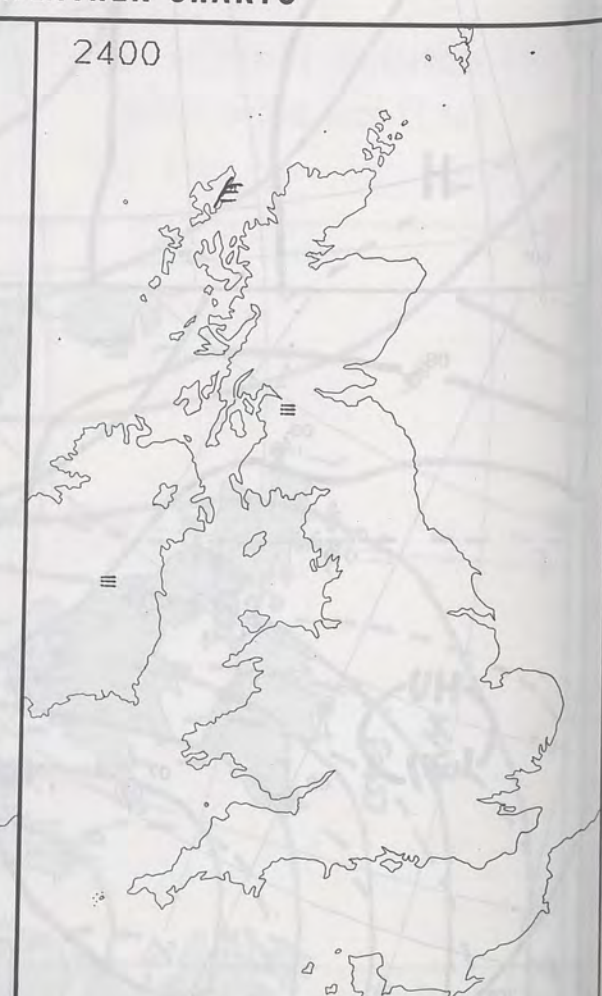


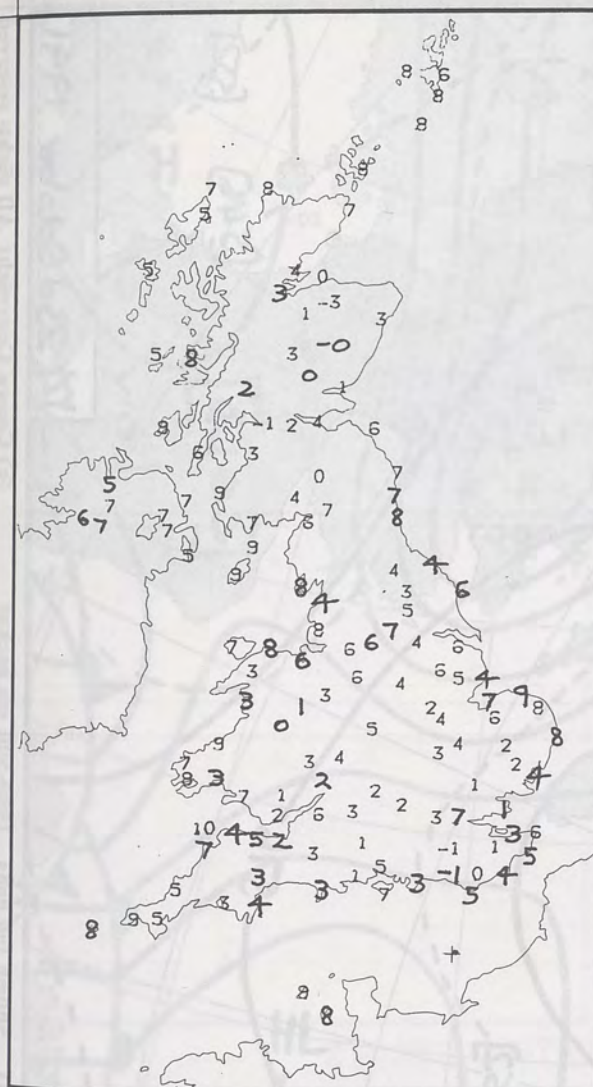
SIGNIFICANT WEATHER CHARTS

1800

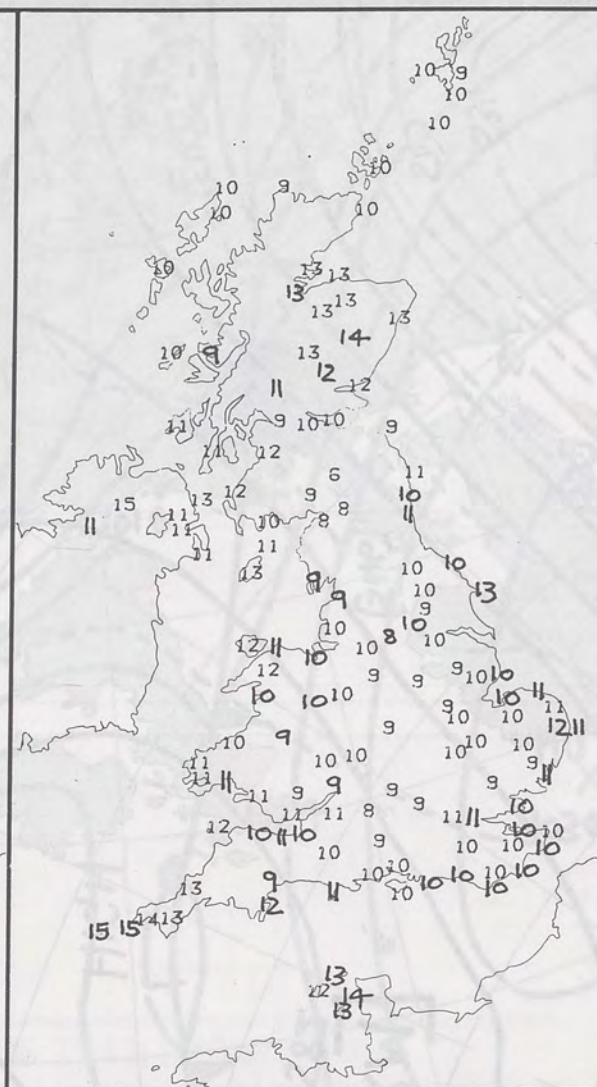


2400





NIGHT MINIMUM TEMPERATURE (°C)
For 12-hour period ending
0900 ON 23 OCT 91



DAY MAXIMUM TEMPERATURE (°C)
For 12-hour period ending
2100 ON 23 OCT 91



RAINFALL (mm)
For 12-hour period ending
0900 ON 23 OCT 91



RAINFALL (mm)
For 12-hour period ending
2100 ON 23 OCT 91



SUNSHINE (hours)
Dawn to dusk
23 OCT 91

EXTREMES FOR WEDNESDAY 23 RD OCTOBER 1991

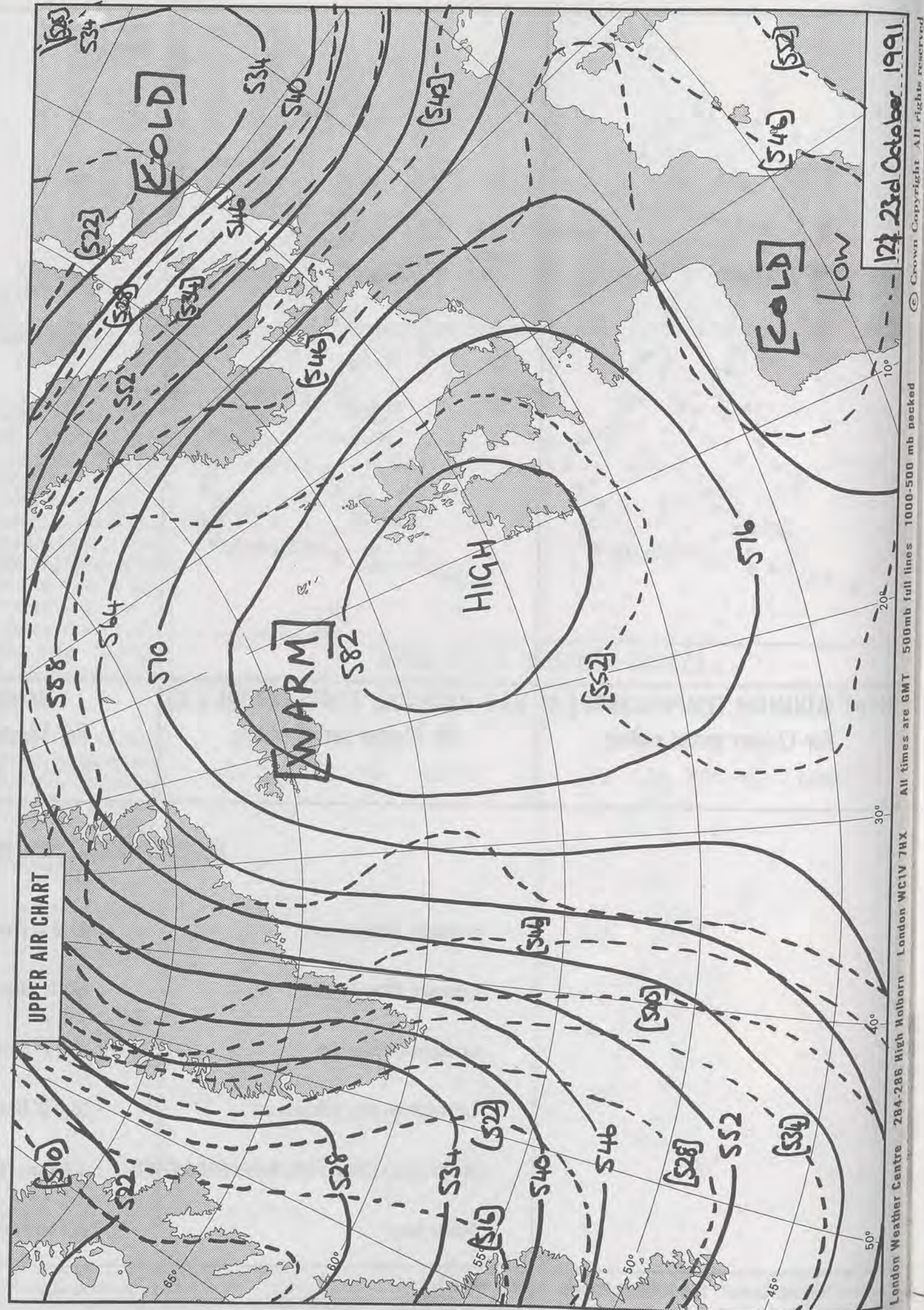
Highest Maximum	: 14.9 C Penzance [Cornwall]
Lowest Maximum	: 6.3 C Eskdalemuir [Dumfries and Galloways]
Lowest Minimum	: -2.5 C Glenlivet [Grampian]
Lowest Grass Minimum	: -5.9 C East Hoathly [East Sussex]
Most Rain (24 hours from 0900 GMT)	: 1.8 mm Rackwick [Orkney]
Most Sun	: 9.0 Hrs Invergordon H harbour [Cromarty Firth]

**DAILY
WEATHER
SUMMARY**



© Crown Copyright 1986
All rights reserved

14302 IR 23/10/91

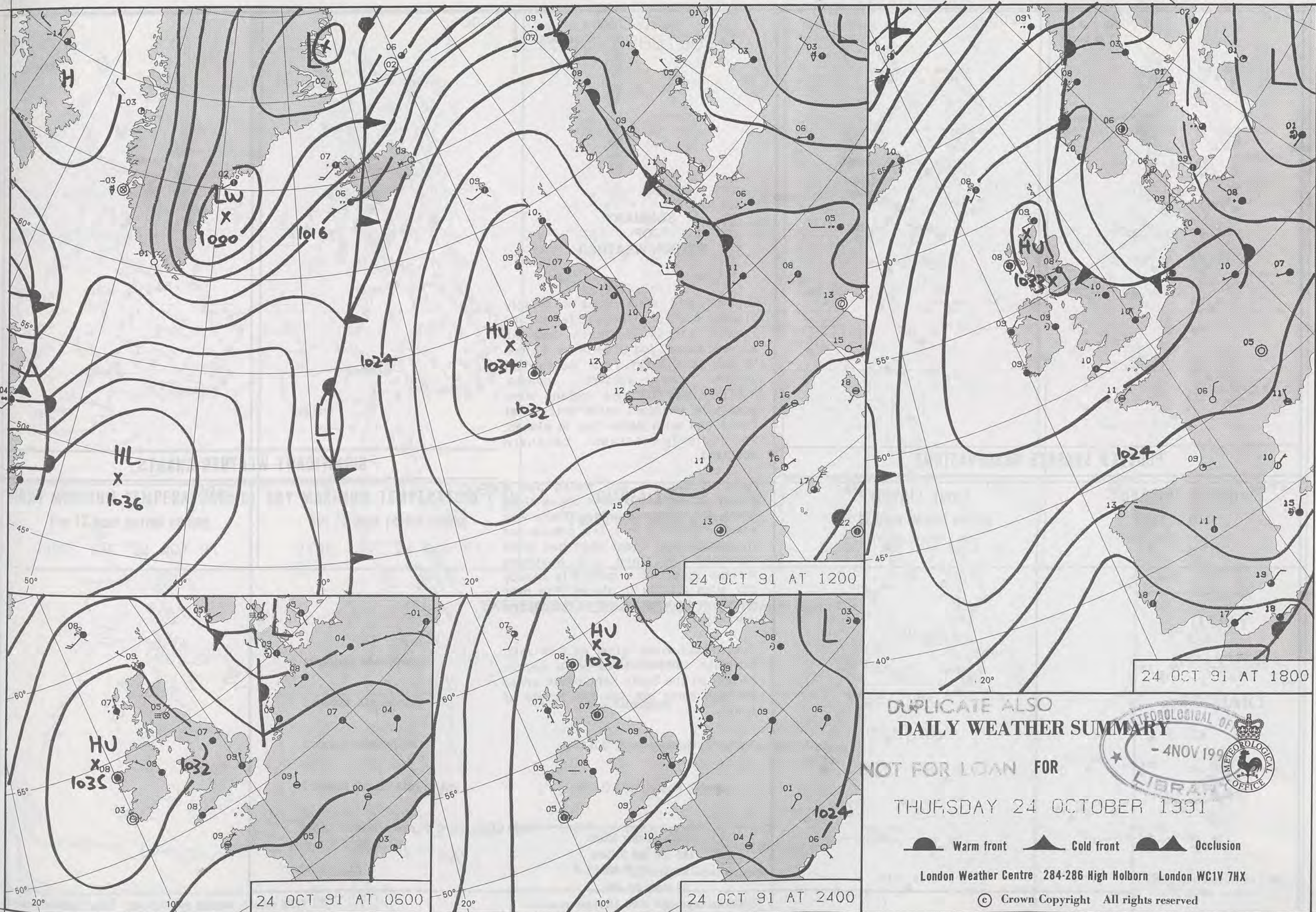


124 23rd October 1991

© Crown Copyright All rights reserved

All times are GMT 500mb full lines 1000-500 mb pecked

London Weather Centre 284-286 High Holborn London WC1V 7HX



24 OCT 91 AT 1200

24 OCT 91 AT 1800

24 OCT 91 AT 0600

24 OCT 91 AT 2400

DUPLICATE ALSO
DAILY WEATHER SUMMARY

NOT FOR LOAN FOR

THURSDAY 24 OCTOBER 1991

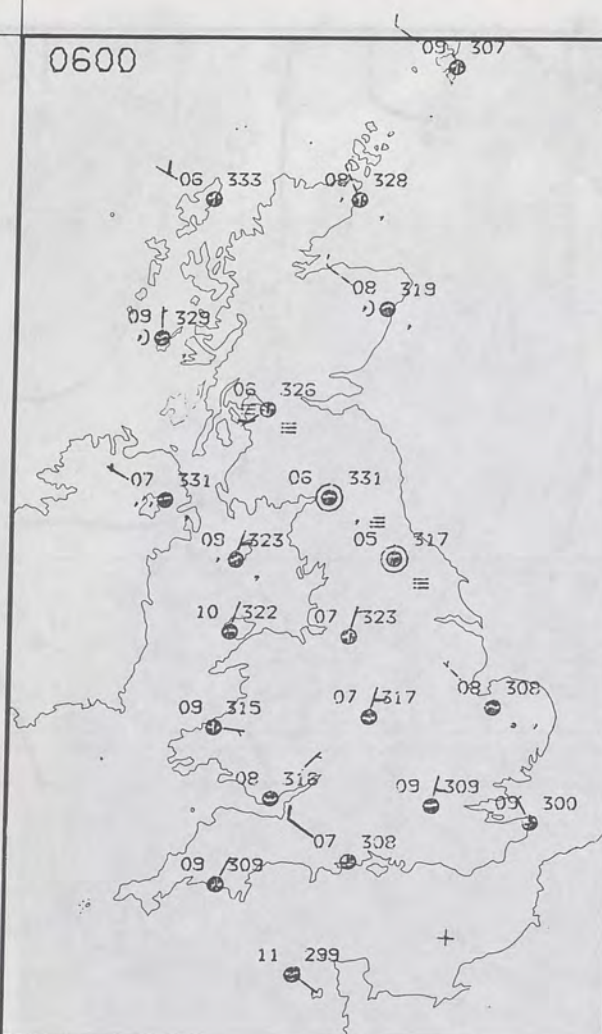
Warm front Cold front Occlusion

London Weather Centre 284-286 High Holborn London WC1V 7HX

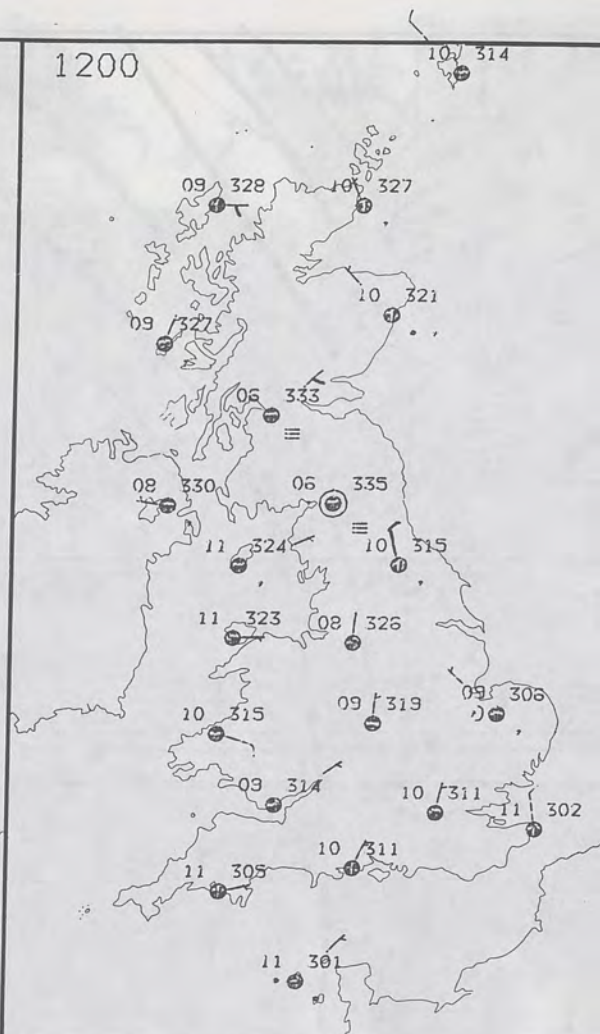
© Crown Copyright All rights reserved



0600

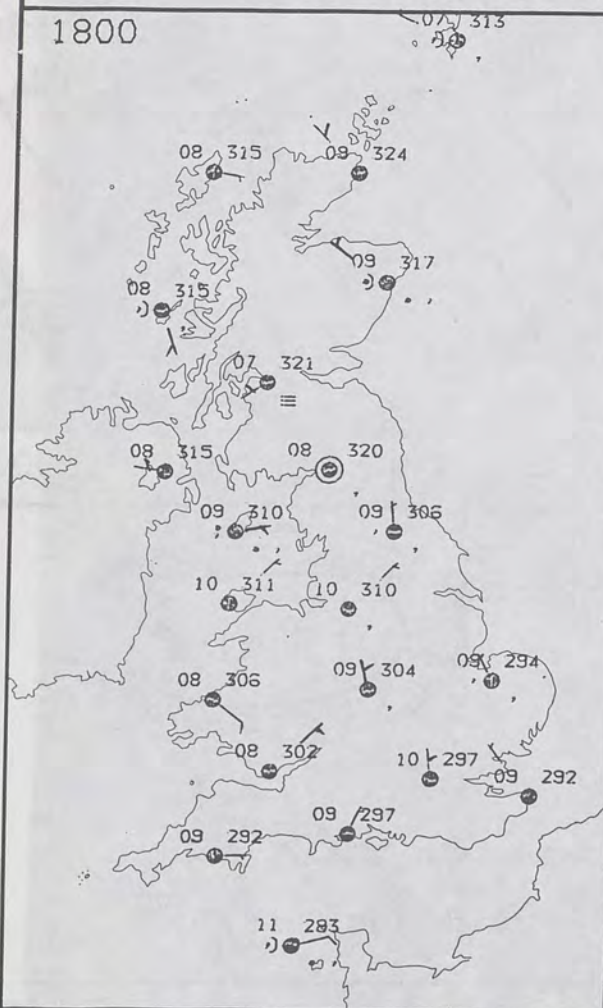


1200

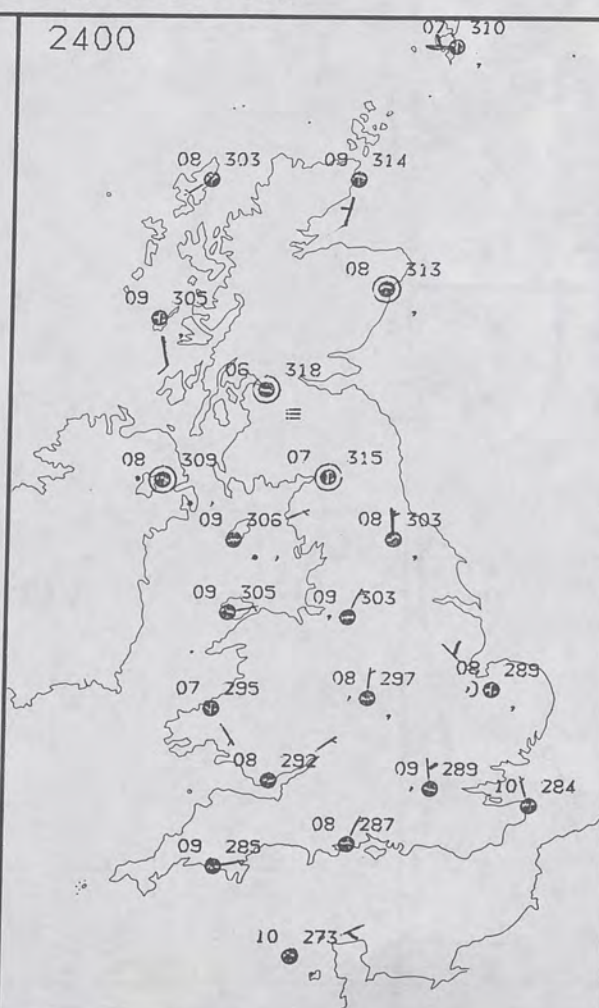


PLOTTED SURFACE OBSERVATIONS

1800



2400

THURSDAY
24 OCTOBER 1991SUMMARY
OF
BRITISH WEATHER

England and Wales had a mostly cloudy night, although temporary breaks across Northern England allowed patchy fog to form for a time. It was dry apart from occasional drizzle along eastern coasts. Scotland and Northern Ireland were generally overcast with drizzle at times and with dense fog in places, particularly across Southern Scotland.

0600



1200



SIGNIFICANT WEATHER CHARTS

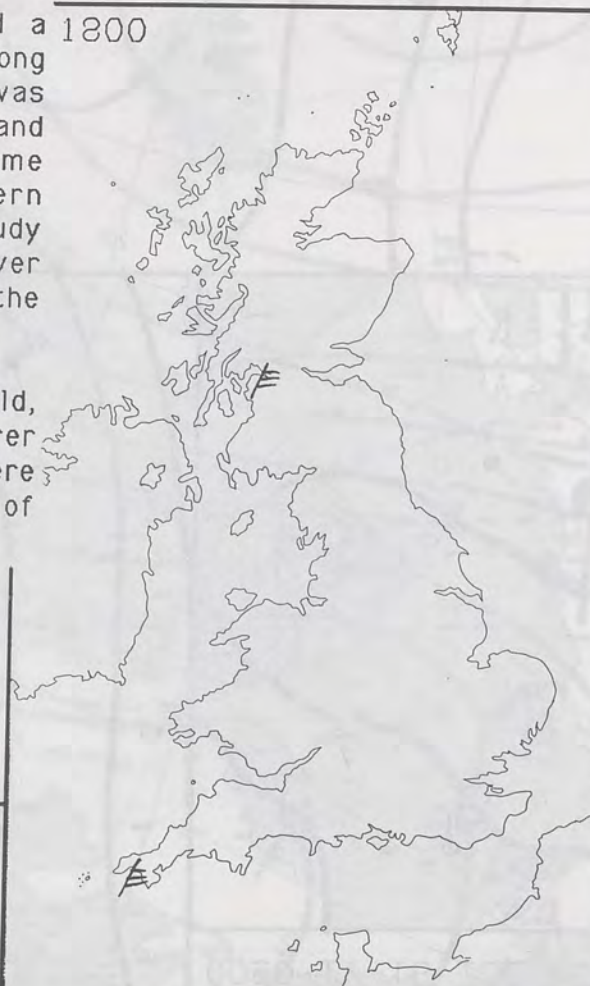
Much of England and Wales had a cloudy day with drizzle at times along North Sea coastal counties. There was some brightness in a few places and the South Kent coast even had some sunshine. Scotland and Northern Ireland also had a generally cloudy day with drizzle in places. Fog over Southern Scotland cleared during the morning.

Most places were rather cold or cold, although temperatures were nearer normal on the South Kent coast where the sun came out for any length of time.

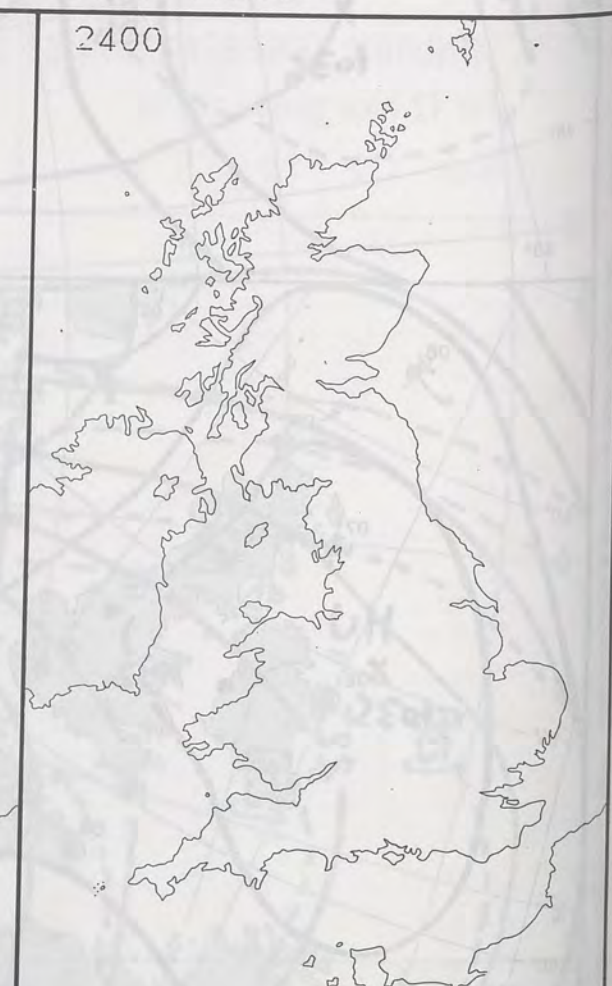
London Weather Centre
284-286 High Holborn
London WC1V 7HX
All times are GMT

© Crown Copyright 1986 All rights reserved

1800



2400

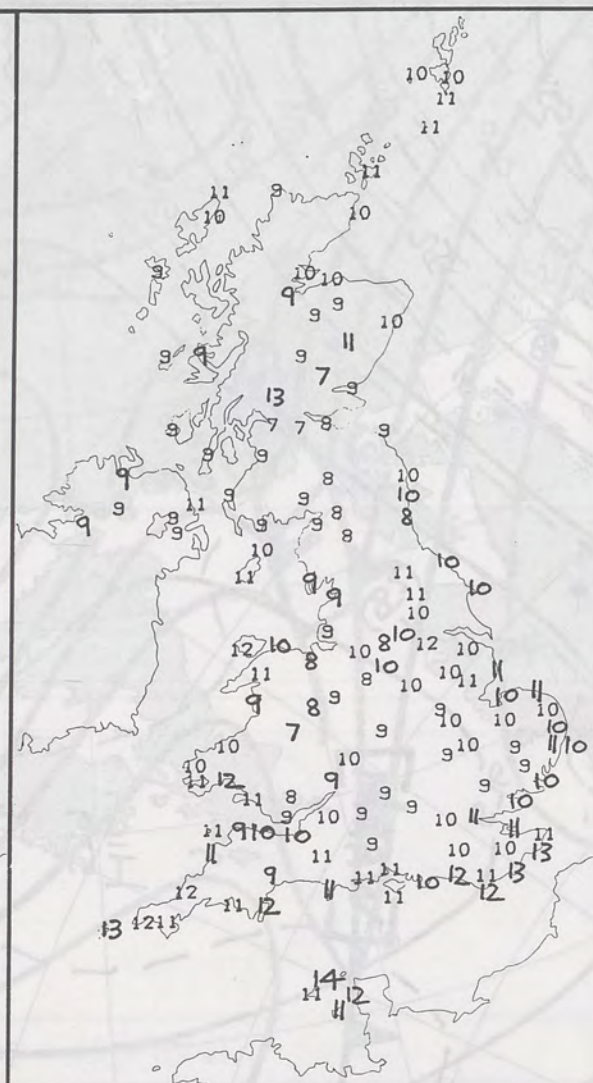


NIG

Lond



NIGHT MINIMUM TEMPERATURE (°C)
For 12-hour period ending
0900 ON 24 OCT 91



DAY MAXIMUM TEMPERATURE (°C)
For 12-hour period ending
2100 ON 24 OCT 91



RAINFALL (mm)
For 12-hour period ending
0900 ON 24 OCT 91



RAINFALL (mm)
For 12-hour period ending
2100 ON 24 OCT 91



SUNSHINE (hours)
Dawn to dusk
24 OCT 91

EXTREMES FOR THURSDAY 24 TH OCTOBER 1991

Highest Maximum : 13.6 C Guernsey

Lowest Maximum : 7.0 C Glasgow

Lowest Minimum : -1.0 C Eskdalemuir [Dumfries and Galloway]

Lowest Grass Minimum : -4.0 C Leuchers [Fife]

Most Rain (24 hours from 0900 GMT) : 6.7 mm Tynemouth

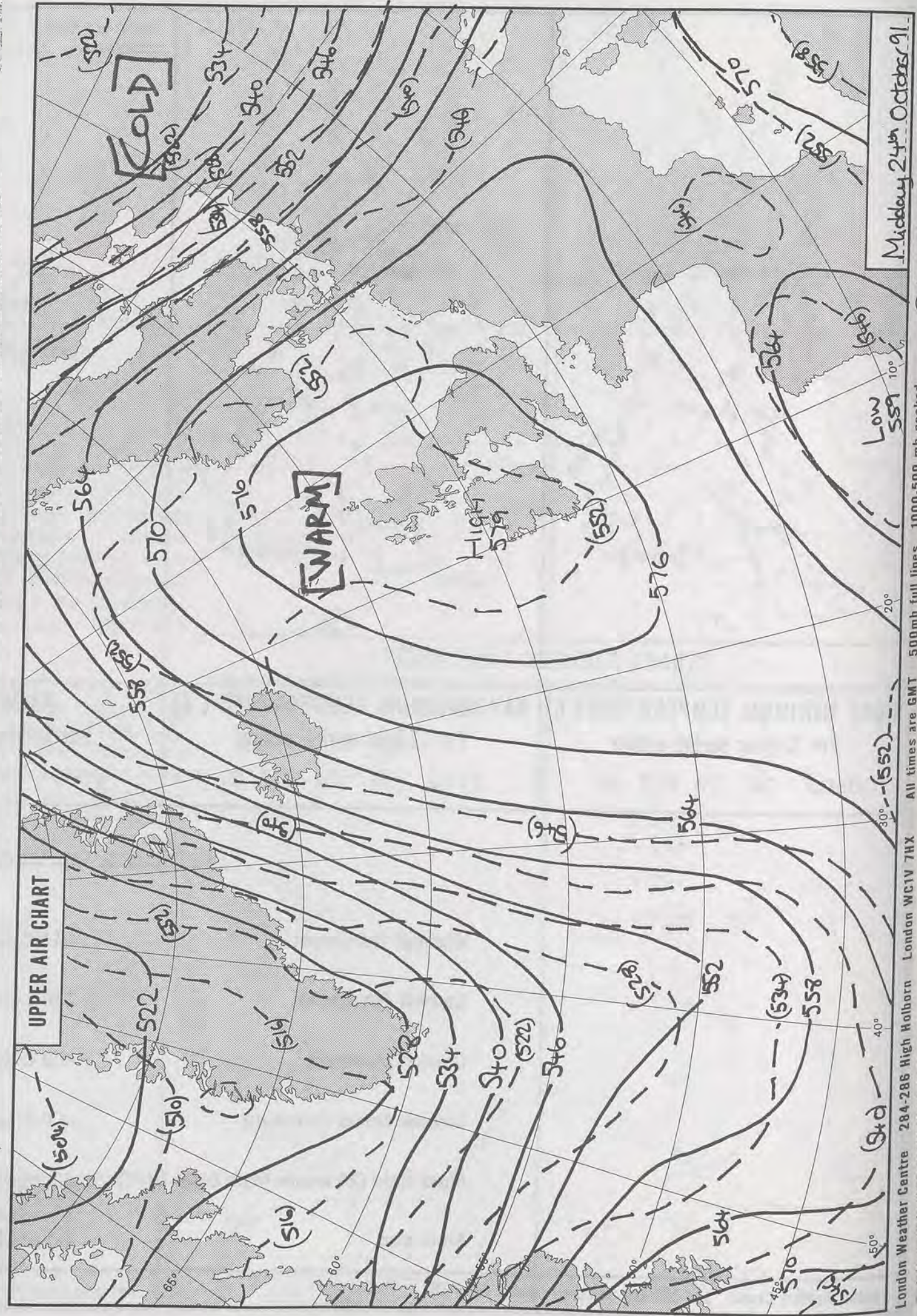

Most Sun : 4.4 Hrs Hastings [East Sussex]

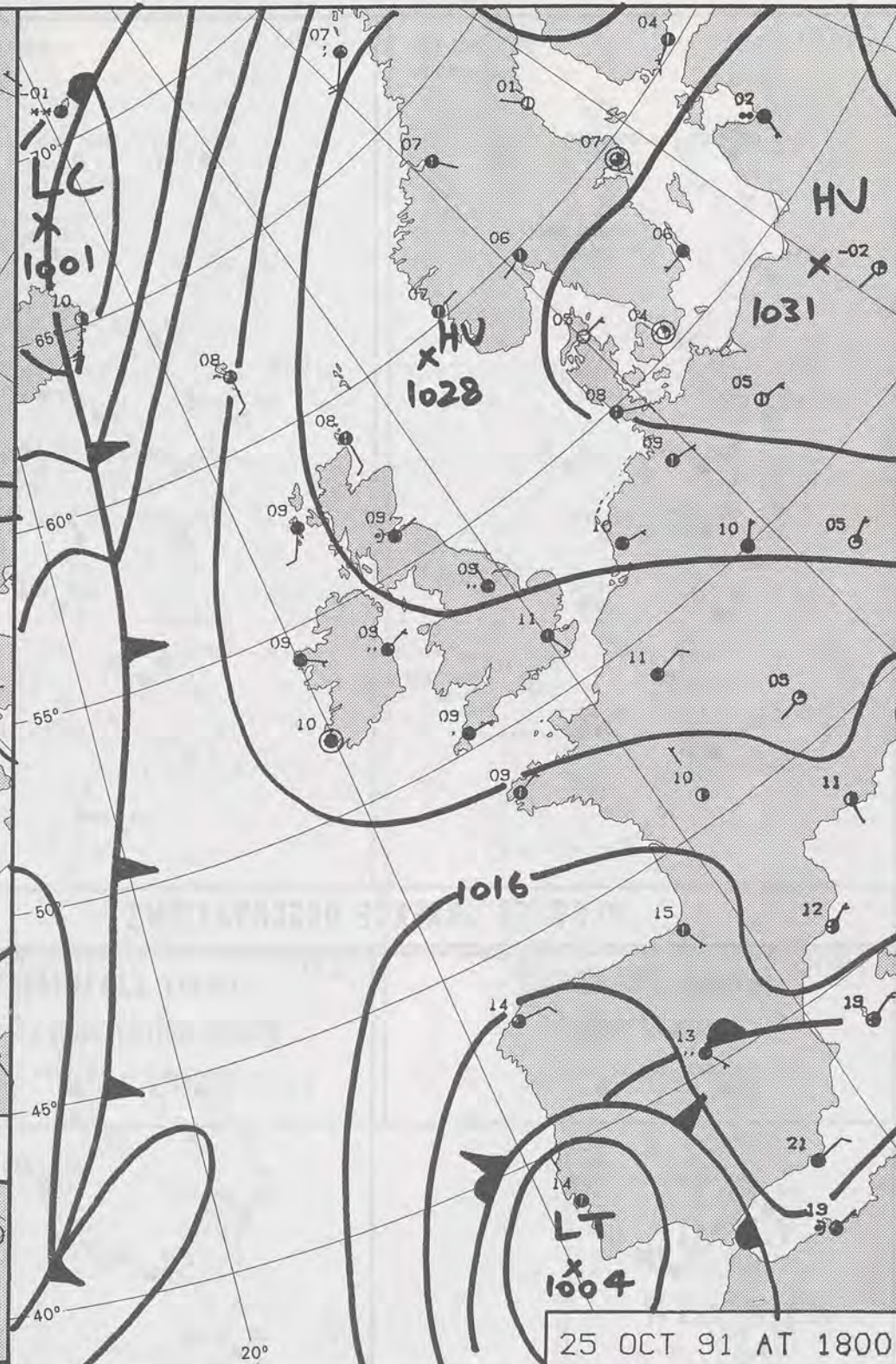
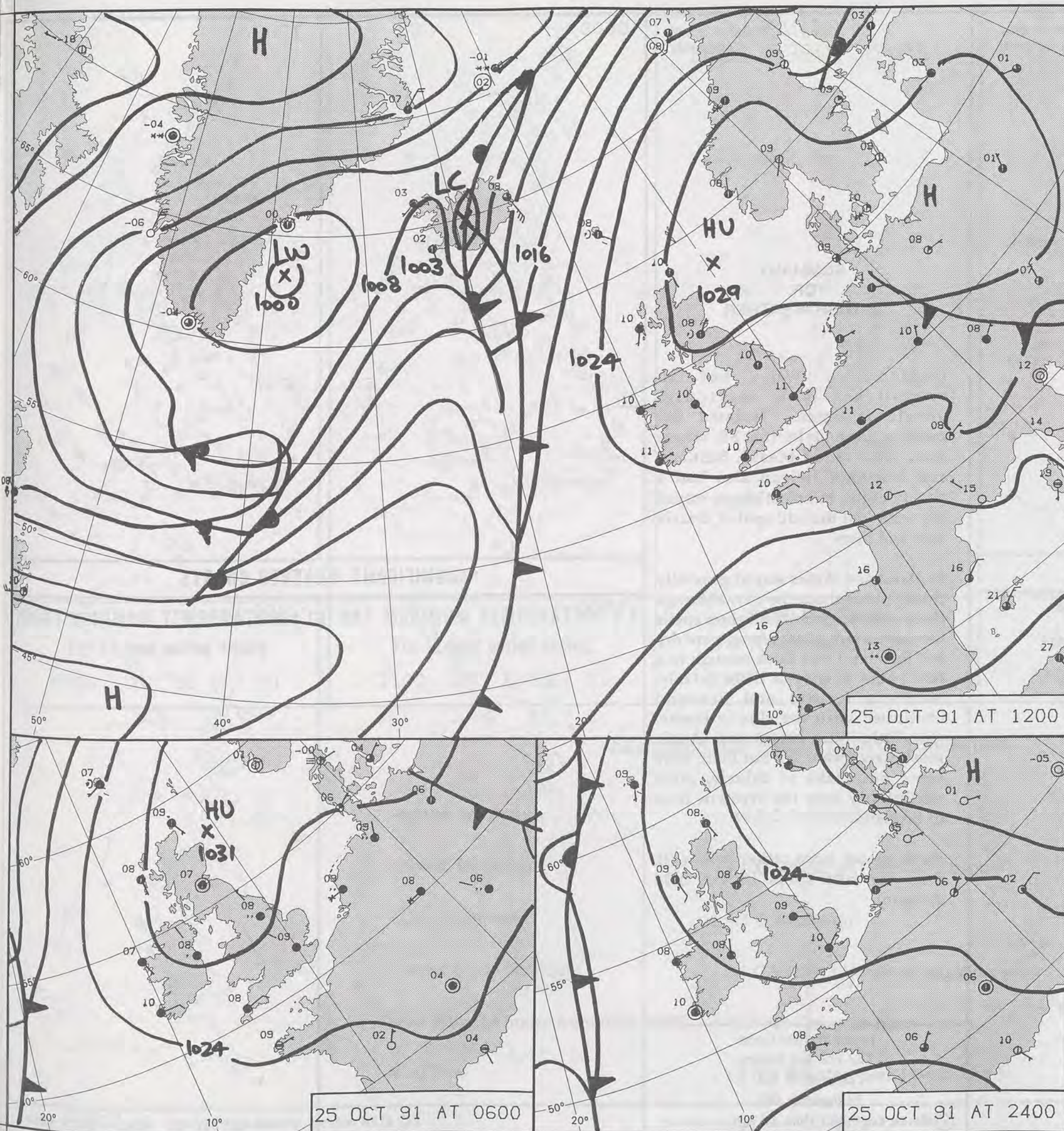
**DAILY
WEATHER
SUMMARY**



© Crown Copyright 1986
All rights reserved

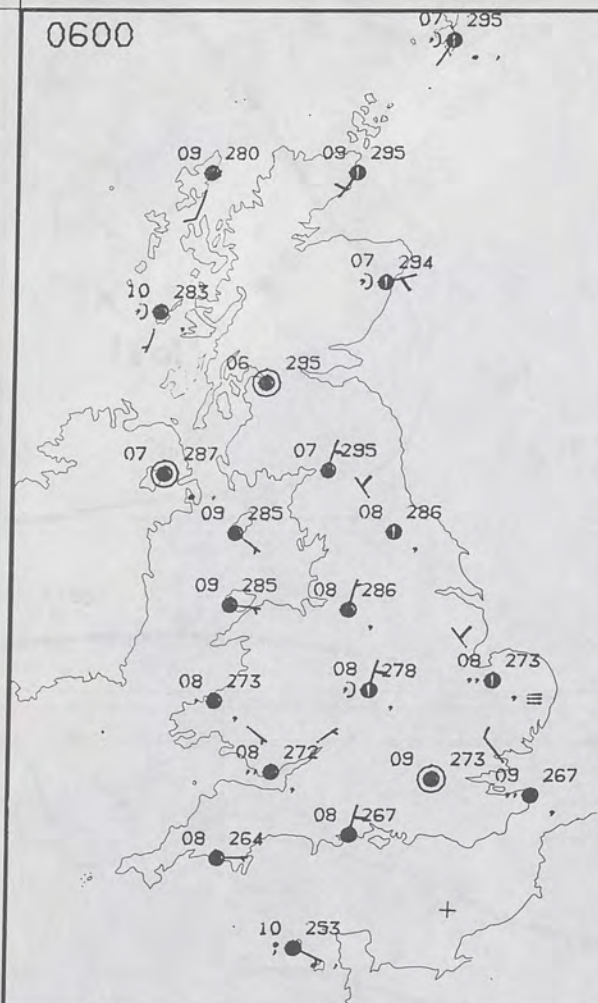
1400Z 1R 24/10/91



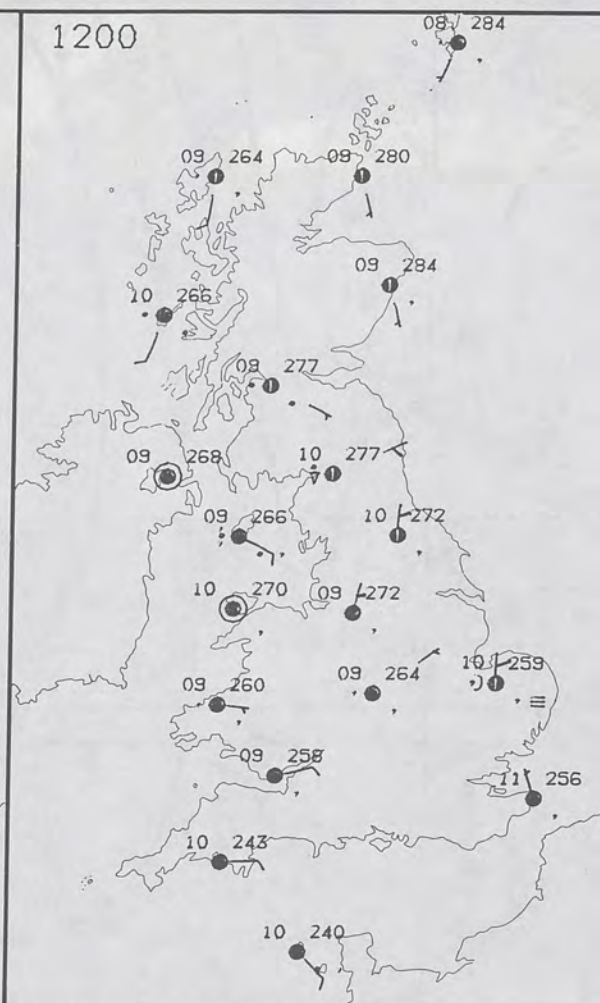


DUPLICATE ALSO
 DAILY WEATHER SUMMARY
 NOT FOR LOAN FOR
 FRIDAY 25 OCTOBER 1991
 London Weather Centre 284-286 High Holborn London WC1V 7HX
 © Crown Copyright All rights reserved

0600



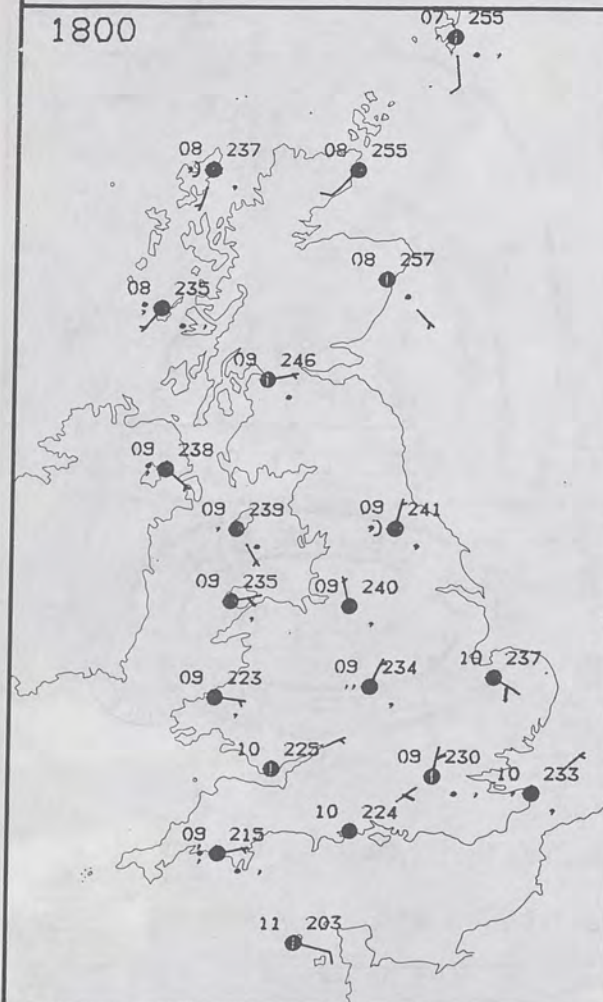
1200

FRIDAY
25 OCTOBER 1991SUMMARY
OF
BRITISH WEATHER

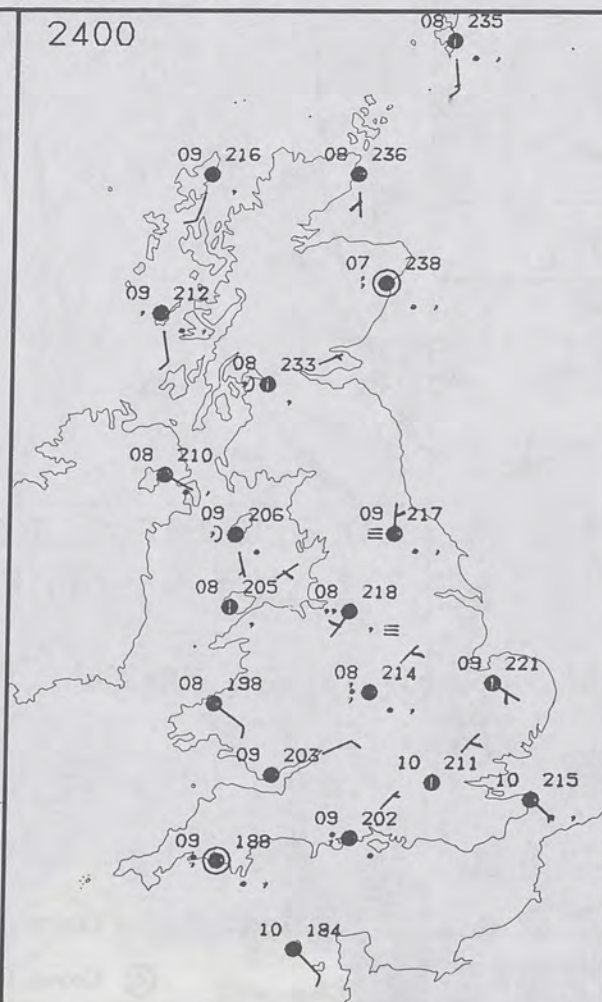
England and Wales had an overcast and misty night with drizzle at times. Isolated fog patches formed in the SE where there were cloud breaks. Scotland and Northern Ireland also had a cloudy night, but most places stayed dry with just the odd spot of drizzle here and there.

PLOTTED SURFACE OBSERVATIONS

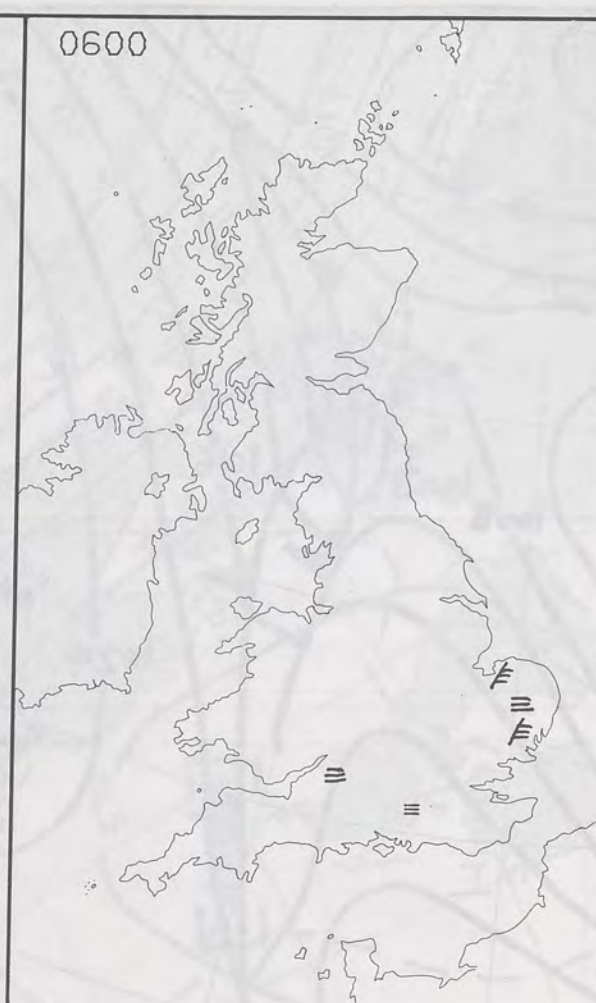
1800



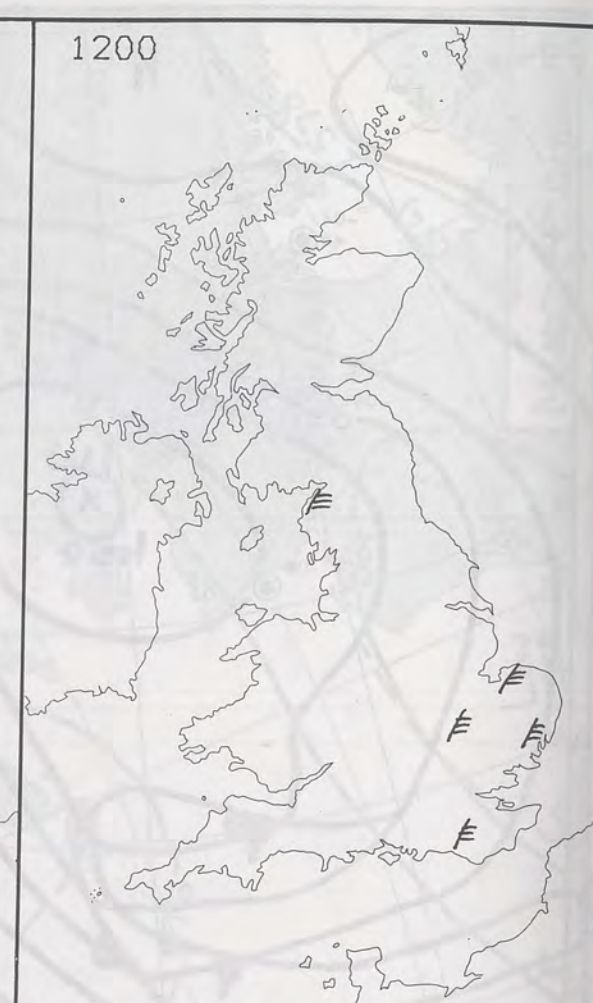
2400



0600



1200

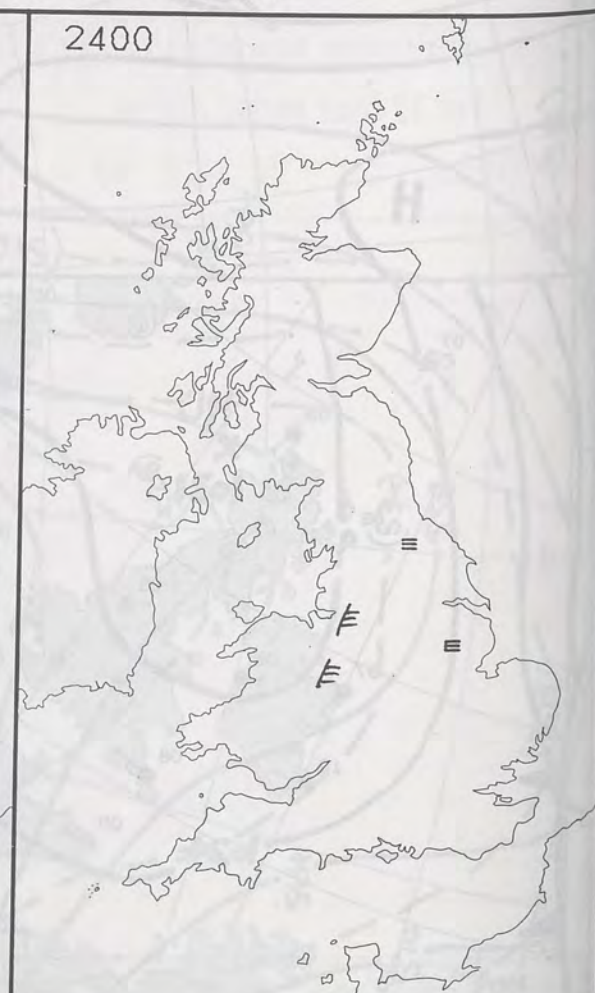


SIGNIFICANT WEATHER CHARTS

1800



2400

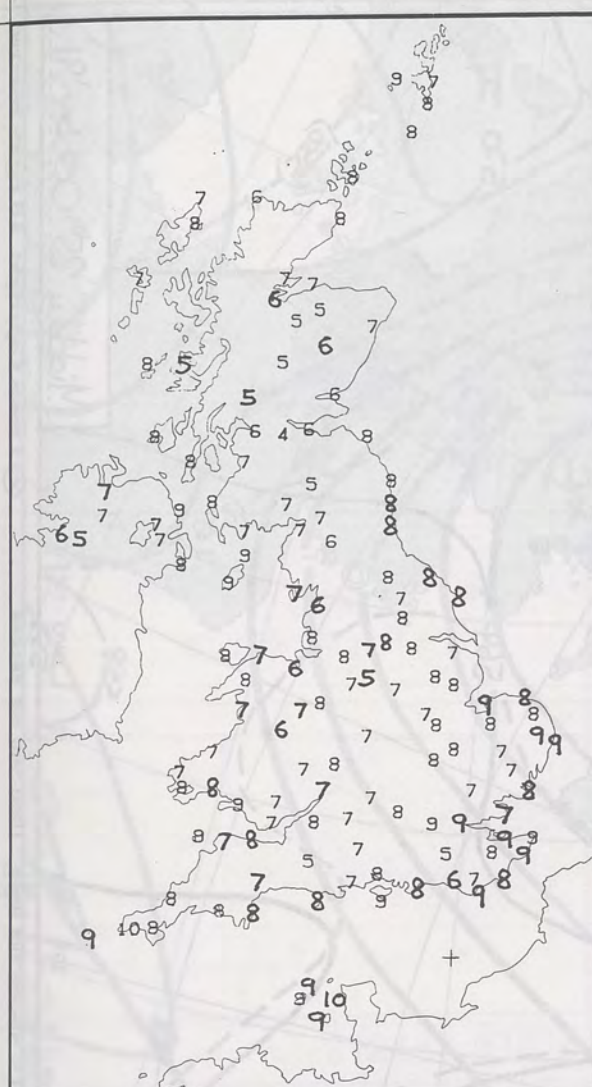


England and Wales stayed generally cloudy throughout the day, although there were some brief brighter spells here and there. Most places were dry but the cloud was thick enough in a few spots to give a little drizzle. Northern Ireland and Scotland continued with the cloudy theme, with little if any brightness. Again most places were dry but there were some outbreaks of drizzle, more particularly over the Western Isles of Scotland.

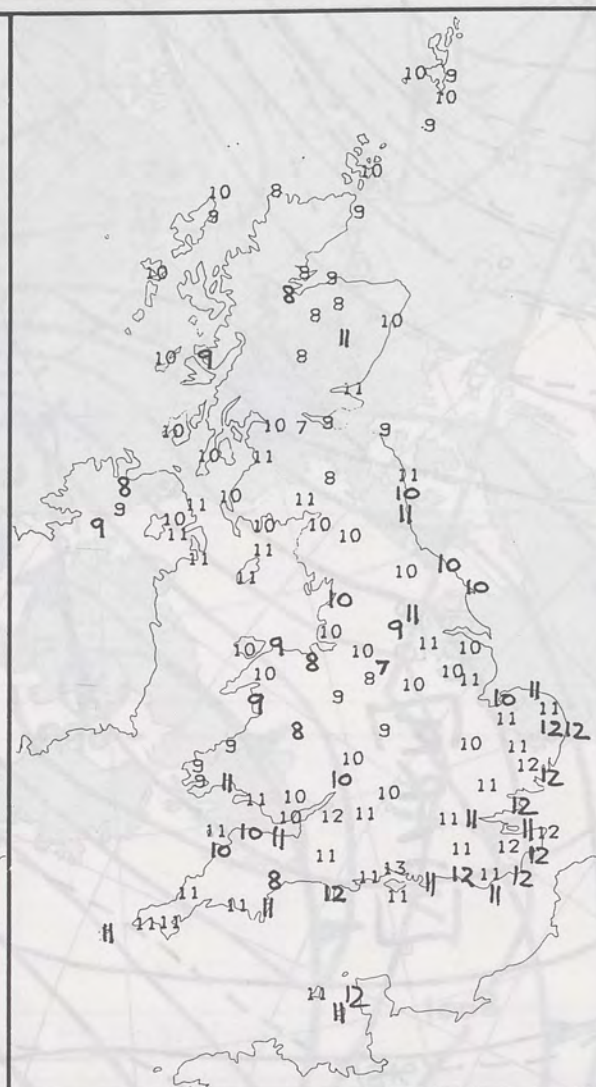
Most places were rather cold with one or two spots in the cold category.

London Weather Centre
284-286 High Holborn
London WC1V 7HX
All times are GMT

© Crown Copyright 1986 All rights reserved



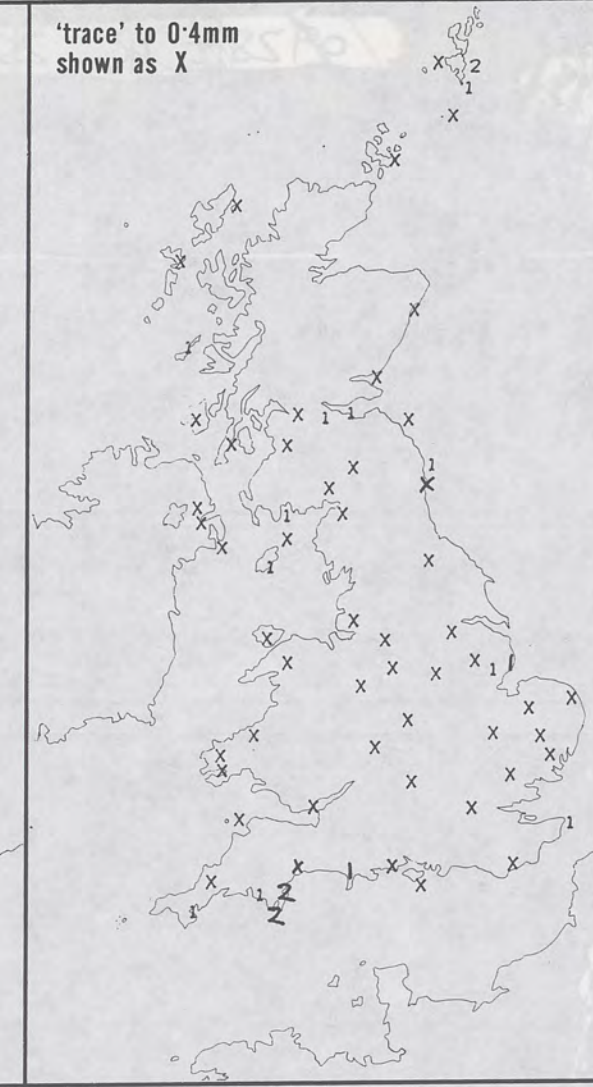
NIGHT MINIMUM TEMPERATURE (°C)
For 12-hour period ending
0900 ON 25 OCT 91



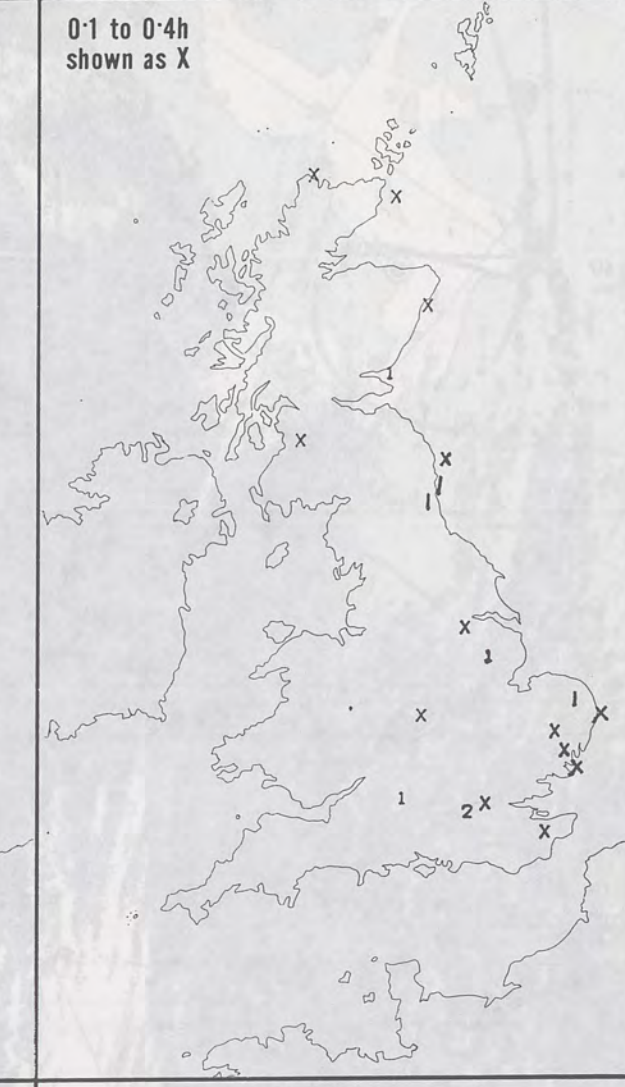
DAY MAXIMUM TEMPERATURE (°C)
For 12-hour period ending
2100 ON 25 OCT 91



RAINFALL (mm)
For 12-hour period ending
0900 ON 25 OCT 91



RAINFALL (mm)
For 12-hour period ending
2100 ON 25 OCT 91



SUNSHINE (hours)
Dawn to dusk
25 OCT 91

EXTREMES FOR FRIDAY 25 TH OCTOBER 1991

Highest Maximum : 12.5 C Southampton

Lowest Maximum : 7.5 C Salsburgh [east of Glasgow]

Lowest Minimum : 4.1 C Salsburgh

Lowest Grass Minimum : 0.1 C Madley [Hereford and Worcestor]


Most Rain (24 hours from 0900 GMT) : 12.2 mm Orsay on Islay

Most Sun : 1.6 Hrs Beaufort park [Berkshire]

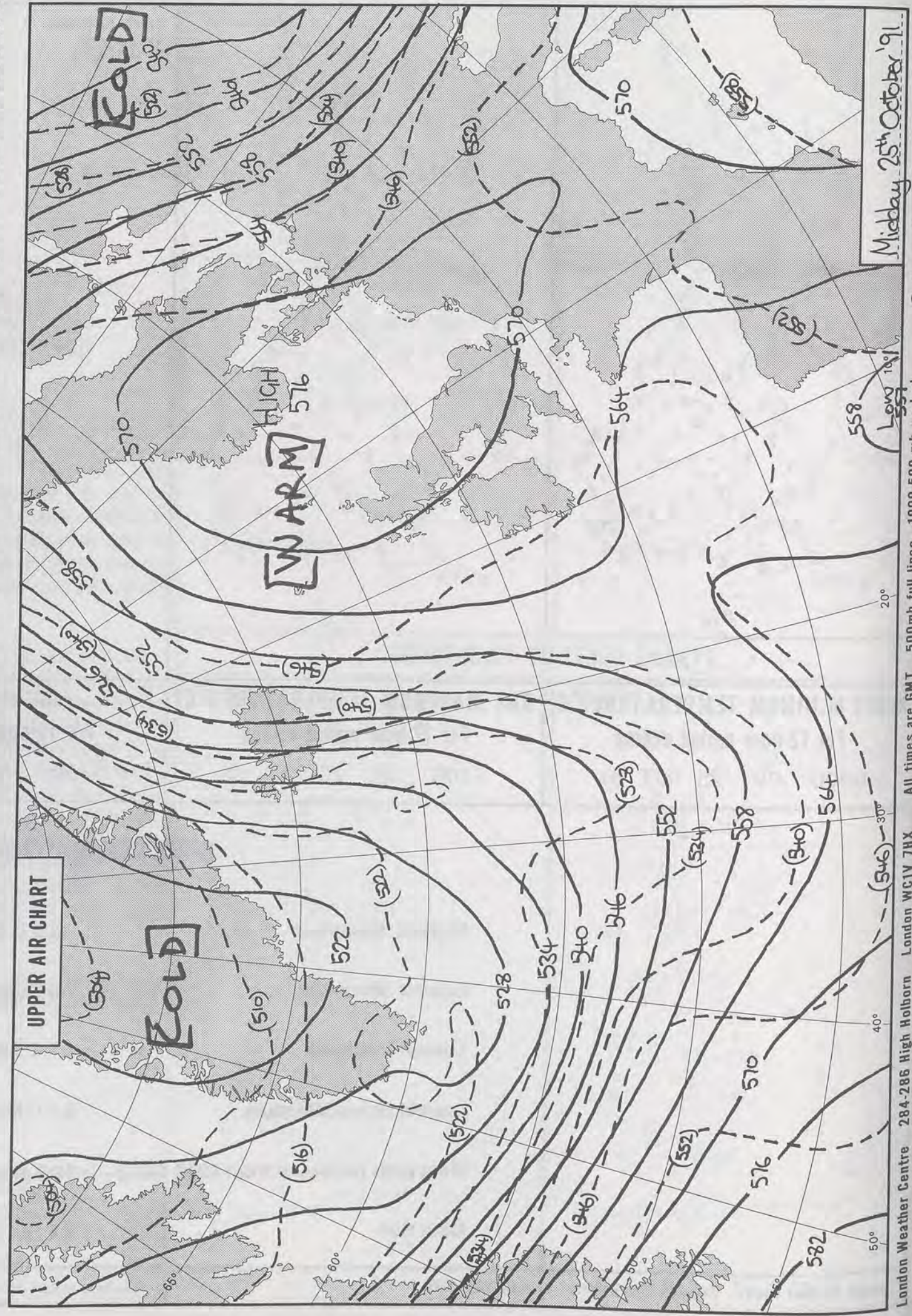
**DAILY
WEATHER
SUMMARY**

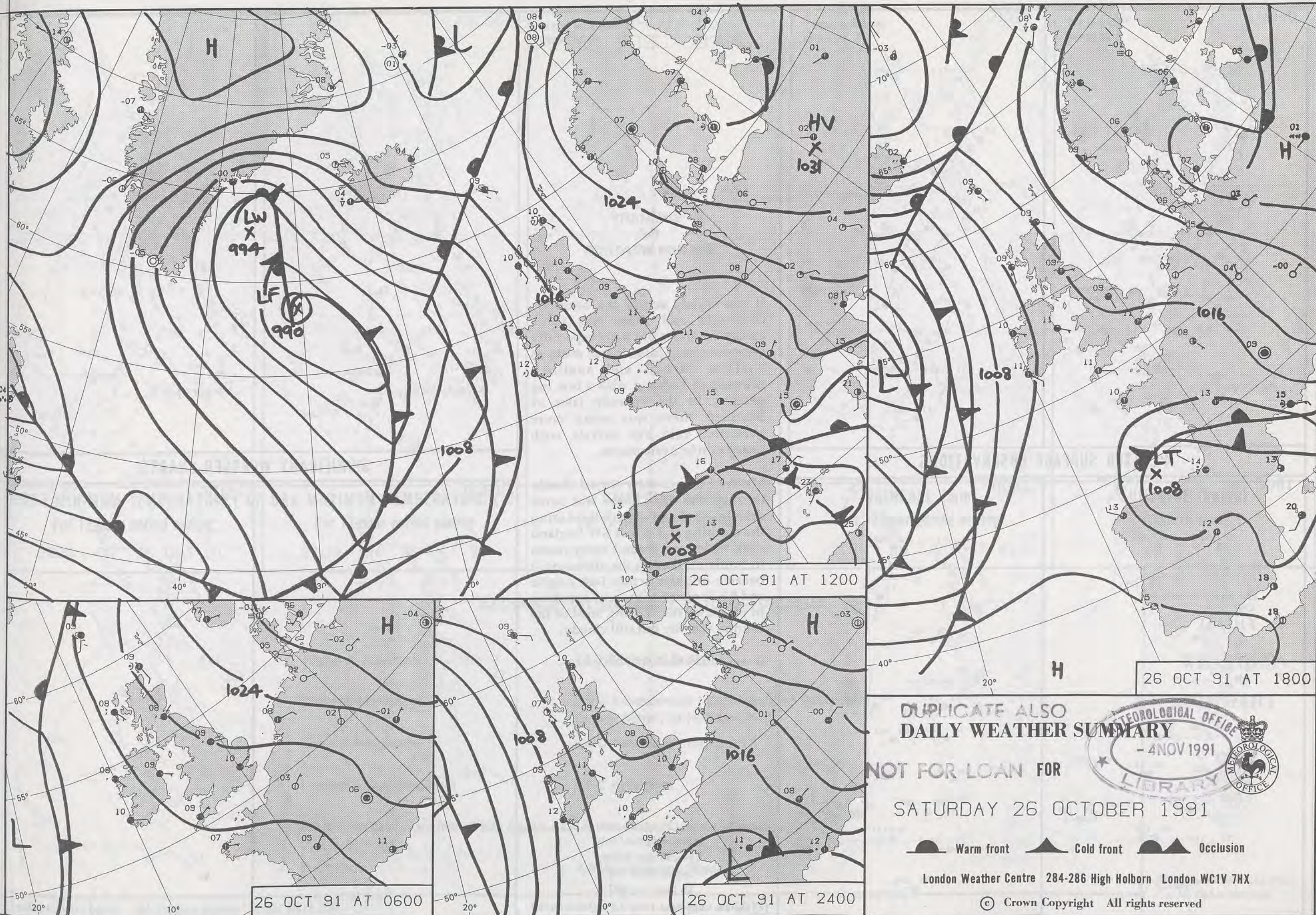


© Crown Copyright 1986
All rights reserved



0928Z IR 25/10/91





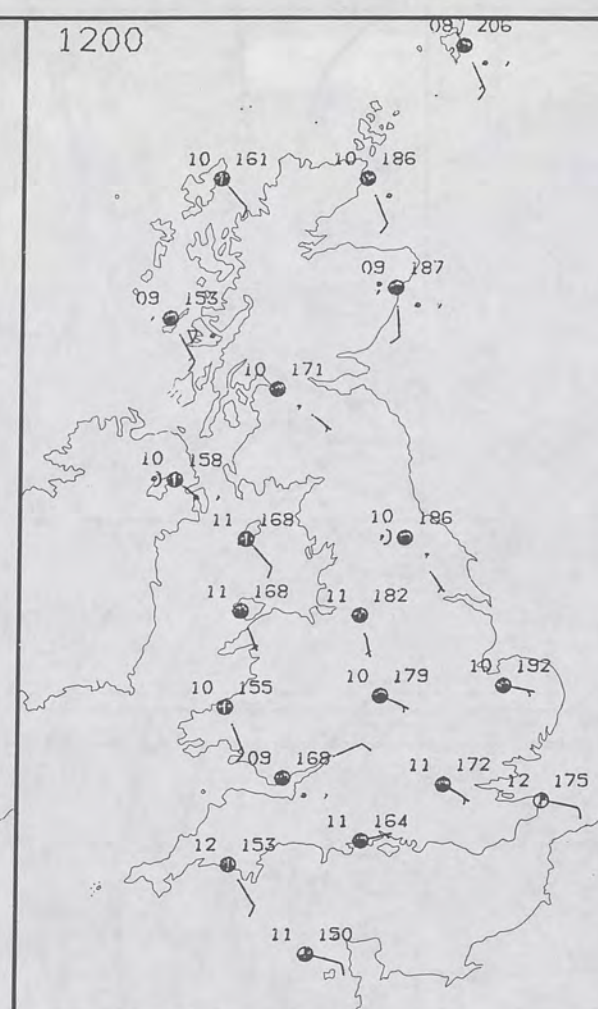
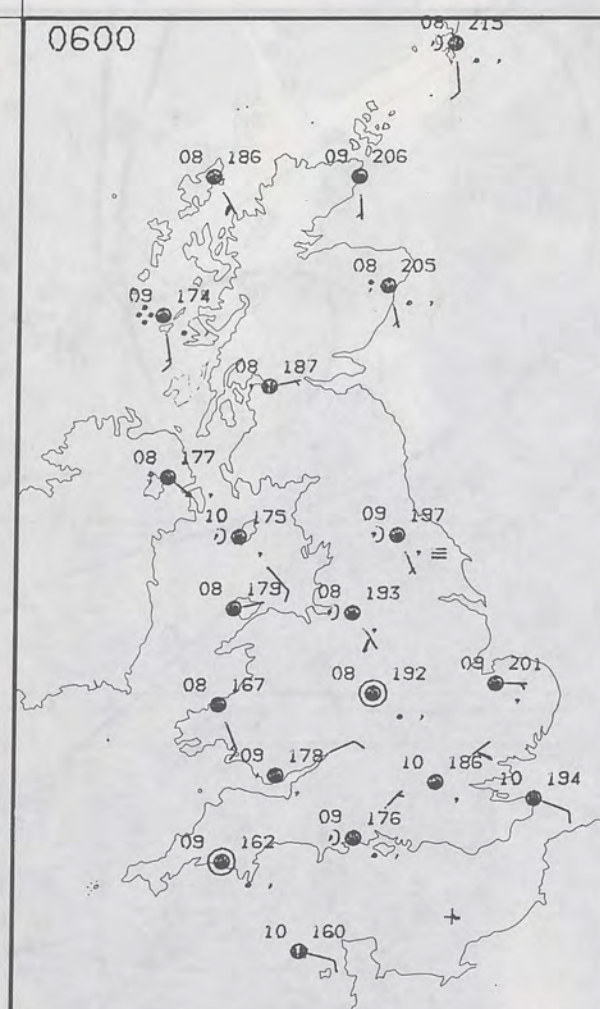
DUPLICATE ALSO
DAILY WEATHER SUMMARY
NOT FOR LOAN FOR
SATURDAY 26 OCTOBER 1991

London Weather Centre 284-286 High Holborn London WC1V 7HX
© Crown Copyright All rights reserved

METEOLOGICAL OFFICE
- 4 NOV 1991
LIBRARY

Warm front Cold front Occlusion

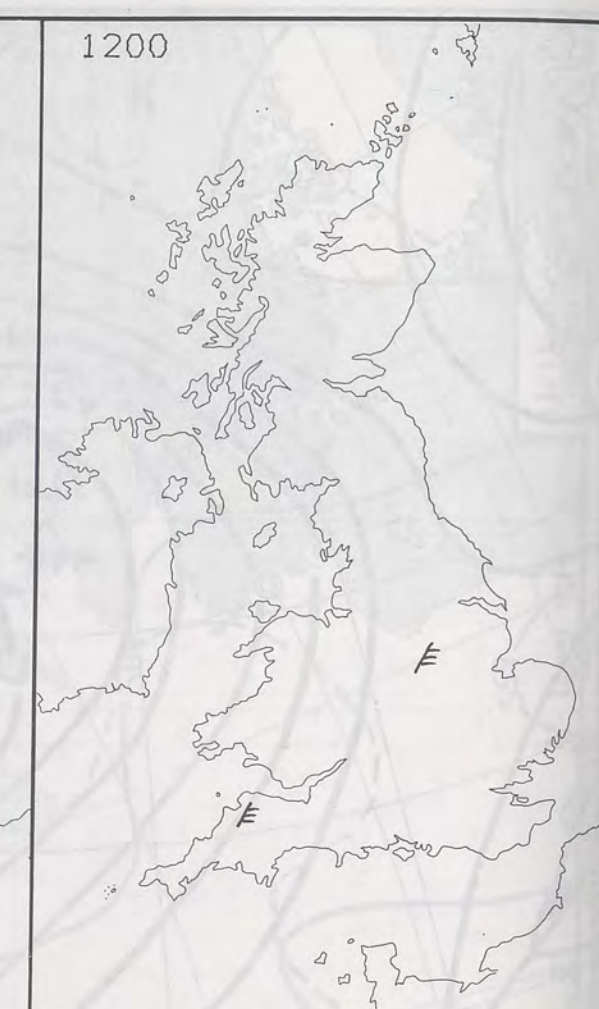
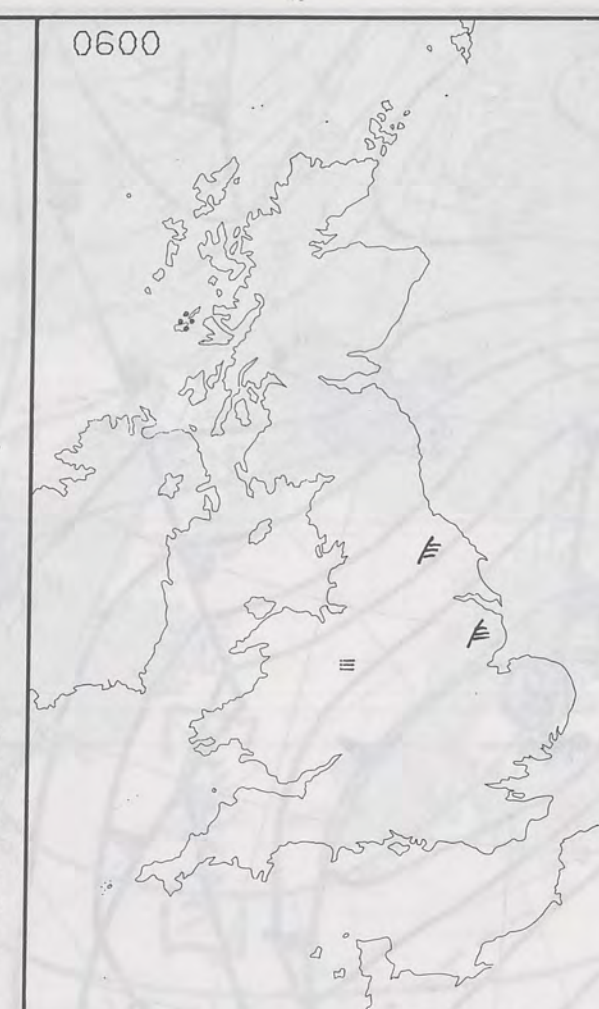
Form File 561



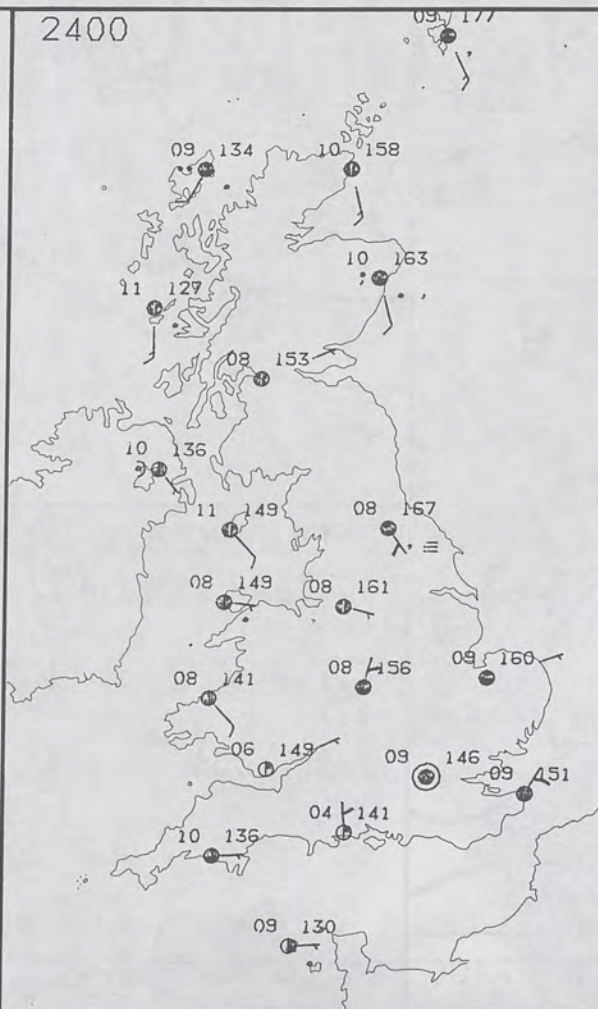
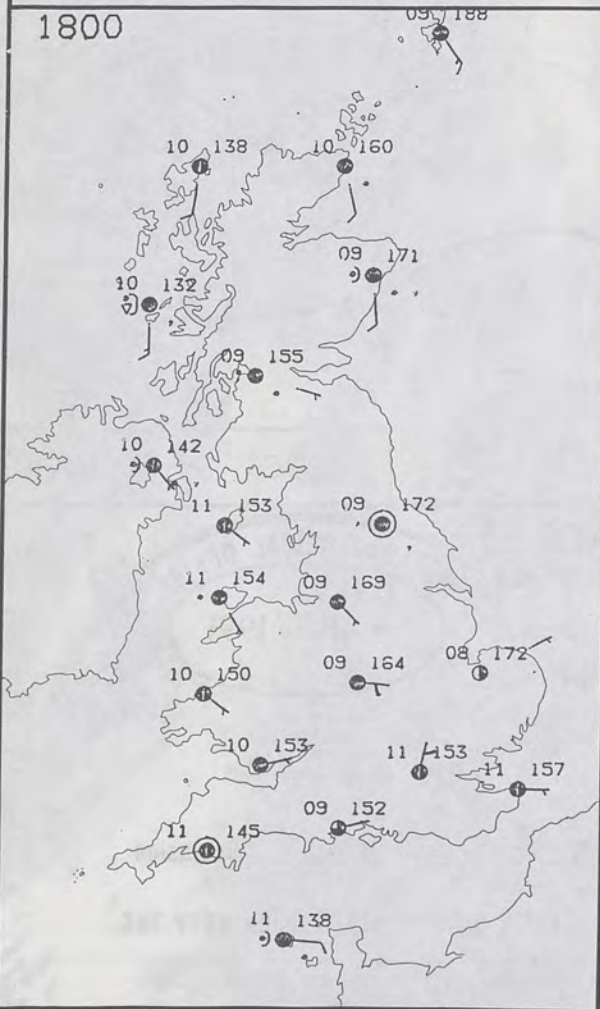
SATURDAY
26 OCTOBER 1991

**SUMMARY
OF
BRITISH WEATHER**

It was cloudy across the country overnight and there was some drizzle in places but more especially over coasts and hills. It was misty as well in eastern and southern counties of England with a few fog patches. In the Western Isles of Scotland there was some more persistent rain and drizzle with heavy rain in a few places.



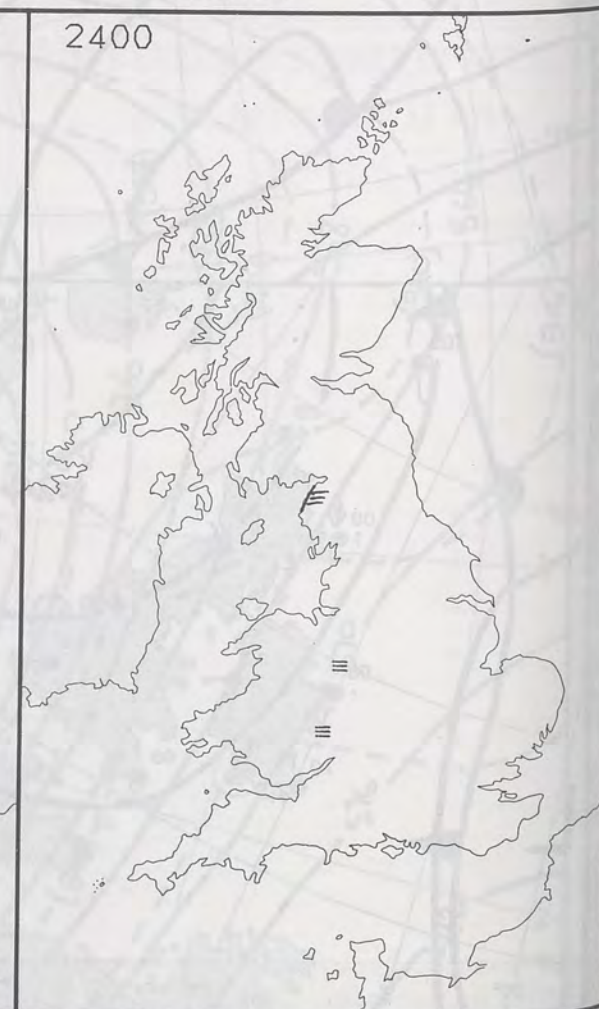
PLOTTED SURFACE OBSERVATIONS



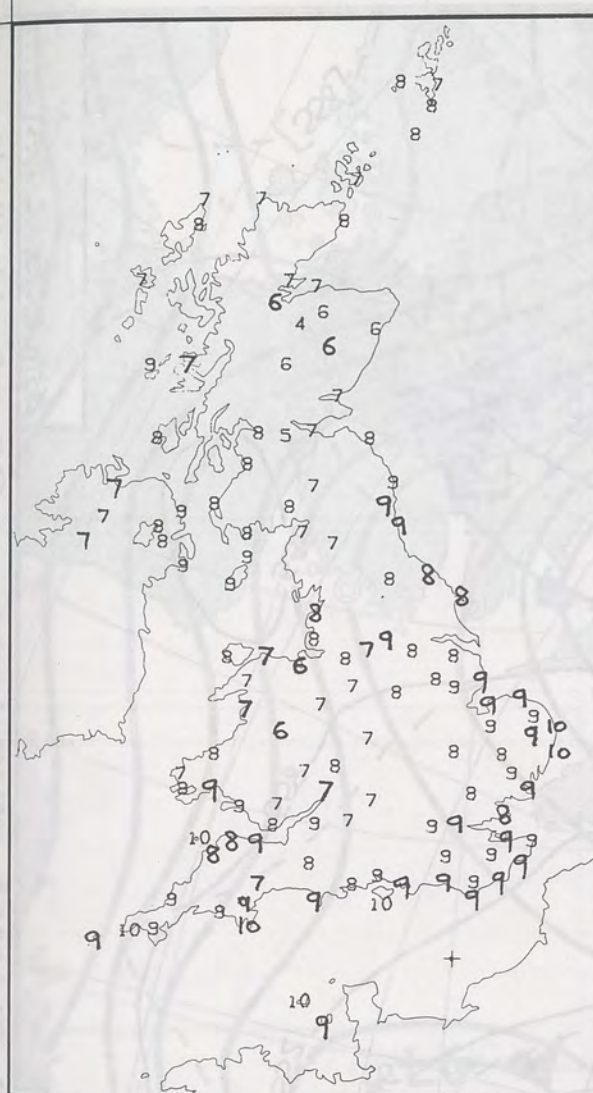
Much of the country stayed cloudy through the day. There was some drizzle in places especially during the morning and across SW England, SW Wales and around many coasts in Scotland. During the afternoon it became brighter across East Anglia and SE England with some sunshine in places. By the evening most of the country was dry but still cloudy.

It was rather cold in most places.

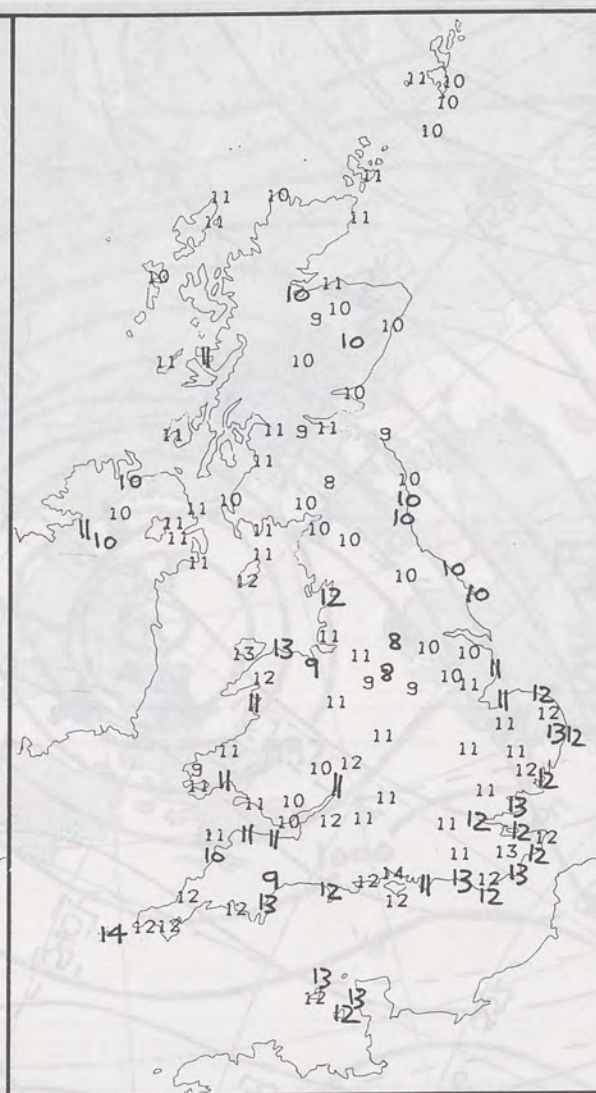
SIGNIFICANT WEATHER CHARTS



London Weather Centre
284-286 High Holborn
London WC1V 7HX
All times are GMT
© Crown Copyright 1986 All rights reserved



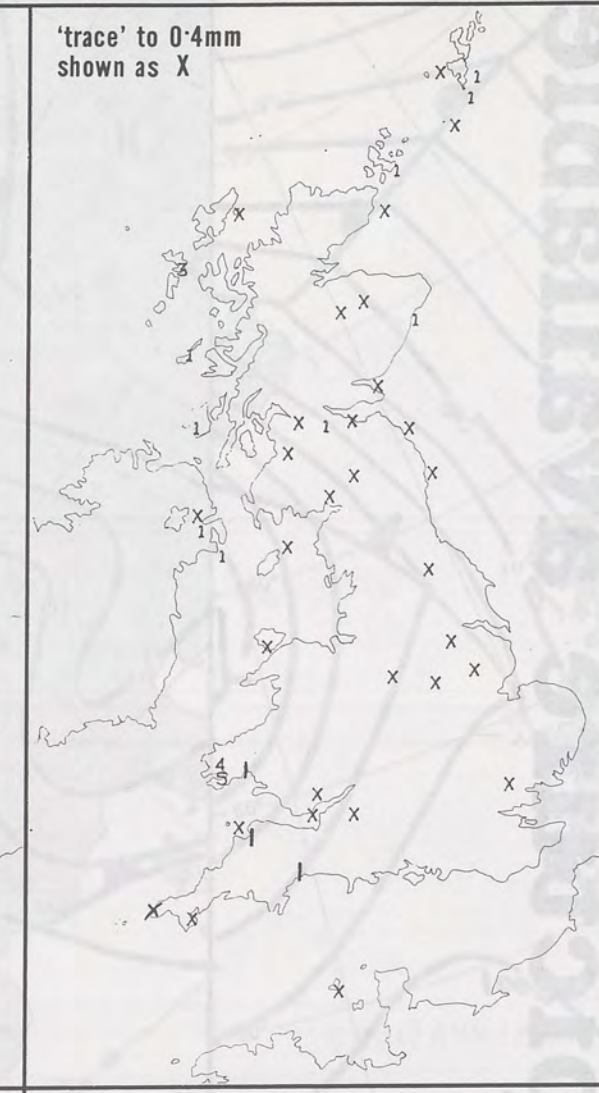
NIGHT MINIMUM TEMPERATURE (°C)
For 12-hour period ending
0900 ON 26 OCT 91



DAY MAXIMUM TEMPERATURE (°C)
For 12-hour period ending
2100 ON 26 OCT 91



RAINFALL (mm)
For 12-hour period ending
0900 ON 26 OCT 91



RAINFALL (mm)
For 12-hour period ending
2100 ON 26 OCT 91



SUNSHINE (hours)
Dawn to dusk
26 OCT 91

EXTREMES FOR SATURDAY 26 TH OCTOBER 1991

Highest Maximum	: 14.0 C Isles of Scilly
Lowest Maximum	: 8.0 C Eskdalemuir [Dumfries and Galloway], Emley Moor [nr Huddersfield]
Lowest Minimum	: 4.4 C Aviemore [Highland]
Lowest Grass Minimum	: 2.1 C Aviemore
Most Rain (24 hours from 0900 GMT)	: 4.6 mm Milford Haven [Dyfed]
Most Sun	: 4.0 Hrs Manston [Kent]

**DAILY
WEATHER
SUMMARY**

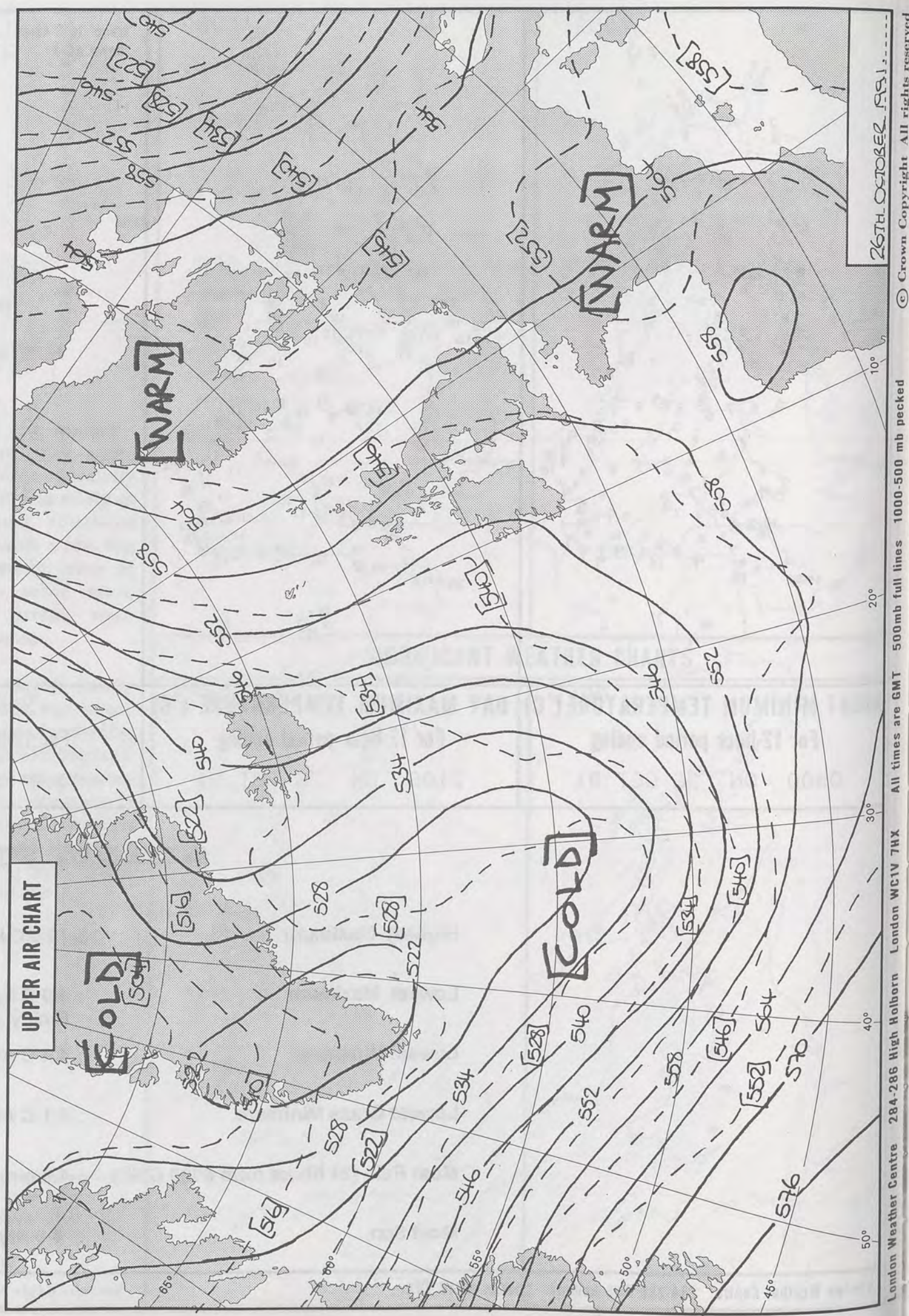


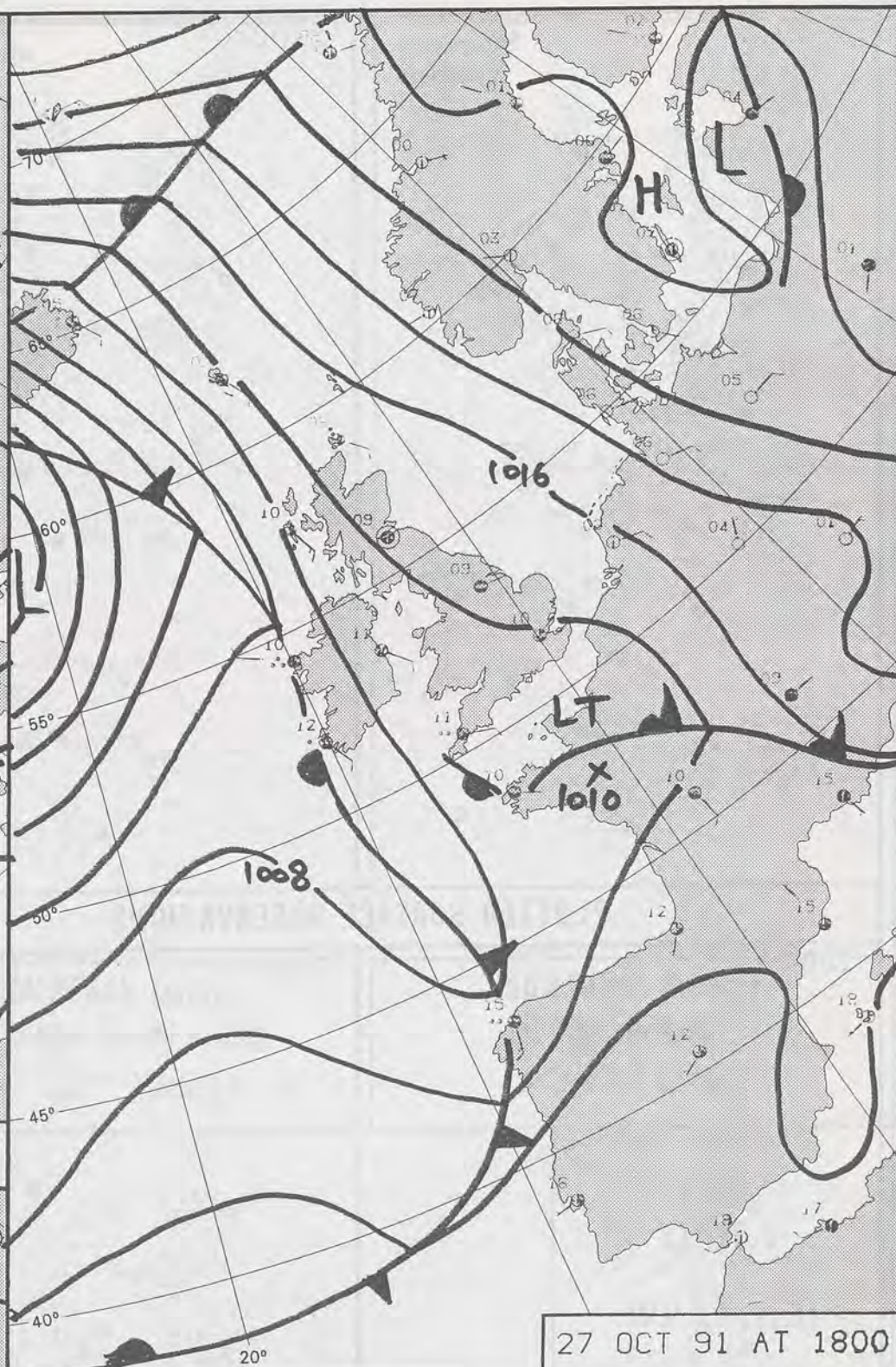

© Crown Copyright 1986
All rights reserved

SORRY

DUE TO MACHINE BREAKDOWN & TECHNICAL FAULTS

no satellite picture available






DUPLICATE ALSO
 DAILY WEATHER SUMMARY

NOT FOR LOAN FOR
 SUNDAY 27 OCTOBER 1991

Warm front Cold front Occlusion

London Weather Centre 284-286 High Holborn London WC1V 7HX

© Crown Copyright All rights reserved



0600

1200

SUNDAY
27 OCTOBER 1991

0600

1200

SUMMARY OF BRITISH WEATHER

Most of the country had a dry but cloudy night. Over the coast of Eastern Scotland and NE England and across parts of SE England there was some patchy drizzle. Skies cleared for a time over the Midlands and East Wales and in these parts and in a few other places there was some patchy fog.

Much of the country had a dry day but with large amounts of cloud although it was quite bright in places. The overnight fog patches cleared during the morning and some areas had sunny periods during the day, most notably from North Wales, across Northern Ireland and into SW Scotland. Central Scotland and the Moray Firth area also had sunny periods as did parts of East Anglia and some Southern counties of England.

The far SW of England was mostly cloudy with patchy rain but the rain became more persistent and heavier during the late afternoon and evening and it also spread into South Wales.

Temperatures were close to normal in most places, but the Midlands and East Wales were rather cold.

London Weather Centre
284-286 High Holborn
London WC1V 7HX
All times are GMT

© Crown Copyright 1986 All rights reserved

PLOTTED SURFACE OBSERVATIONS

SIGNIFICANT WEATHER CHARTS

1800

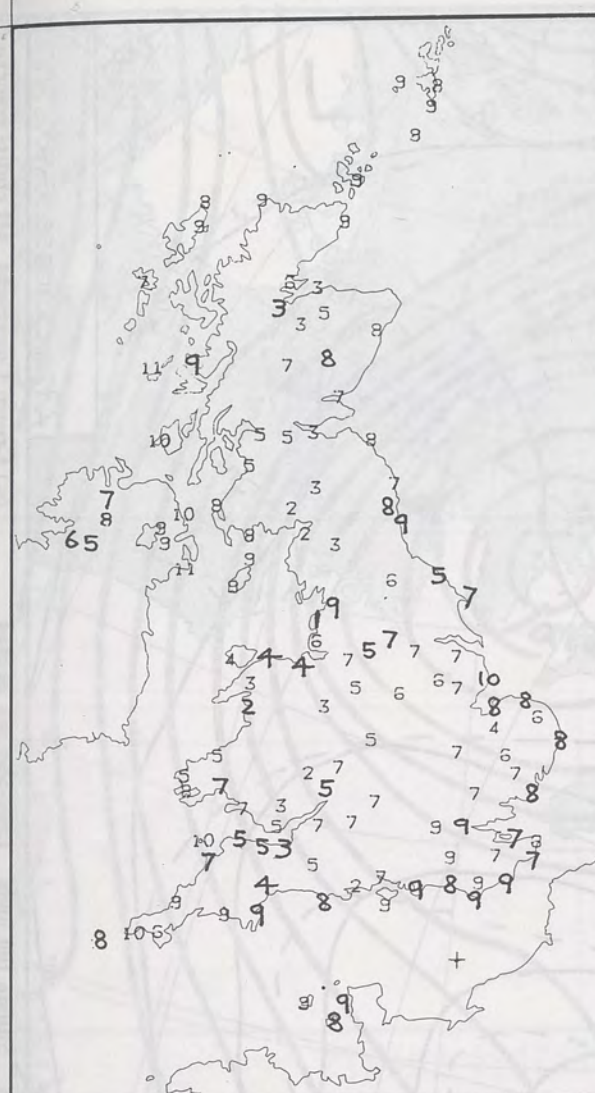
2400

1800

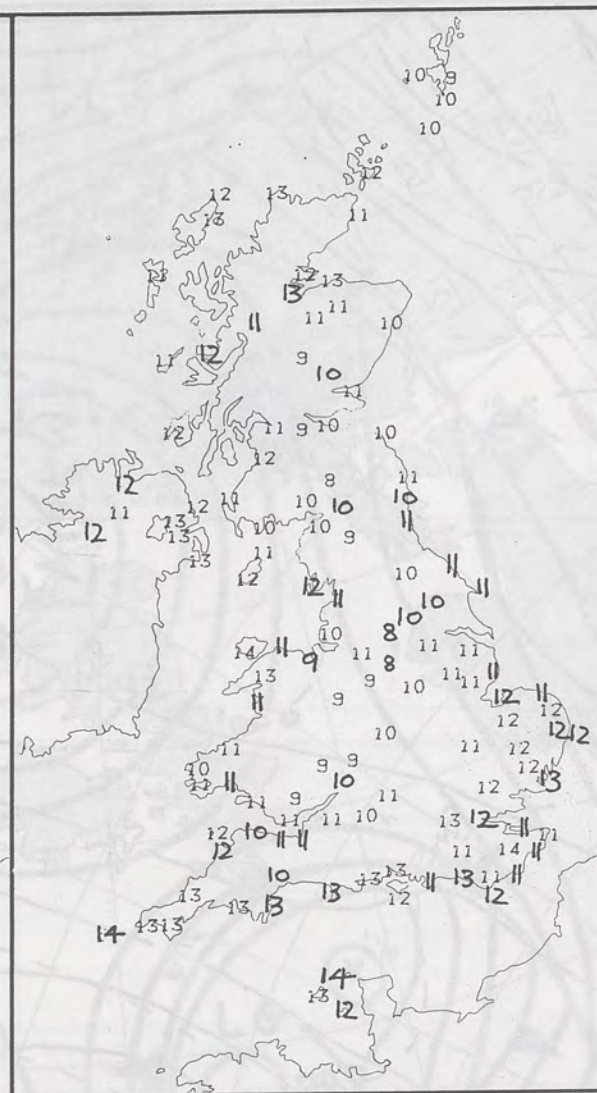
2400

NIGH

Lond



NIGHT MINIMUM TEMPERATURE (°C)
For 12-hour period ending
0900 ON 27 OCT 91



DAY MAXIMUM TEMPERATURE (°C)
For 12-hour period ending
2100 ON 27 OCT 91



RAINFALL (mm)
For 12-hour period ending
0900 ON 27 OCT 91



RAINFALL (mm)
For 12-hour period ending
2100 ON 27 OCT 91



SUNSHINE (hours)
Dawn to dusk
27 OCT 91

EXTREMES FOR SUN DAY 27 TH OCTOBER 1991

Highest Maximum	: 14.1 C Guernsey
Lowest Maximum	: 8.0 C Emley Moor [nr huddersfield]
Lowest Minimum	: 0.6 C Crosby [Merseyside]
Lowest Grass Minimum	: -2.9 C Trawsfynydd [Gwynedd]
Most Rain (24 hours from 0900 GMT)	: 7.6 mm St Mawgan [Cornwall]
Most Sun	: 6.7 Hrs Anglesey

**DAILY
WEATHER
SUMMARY**



© Crown Copyright 1986
All rights reserved

18002 IR 27/10/91

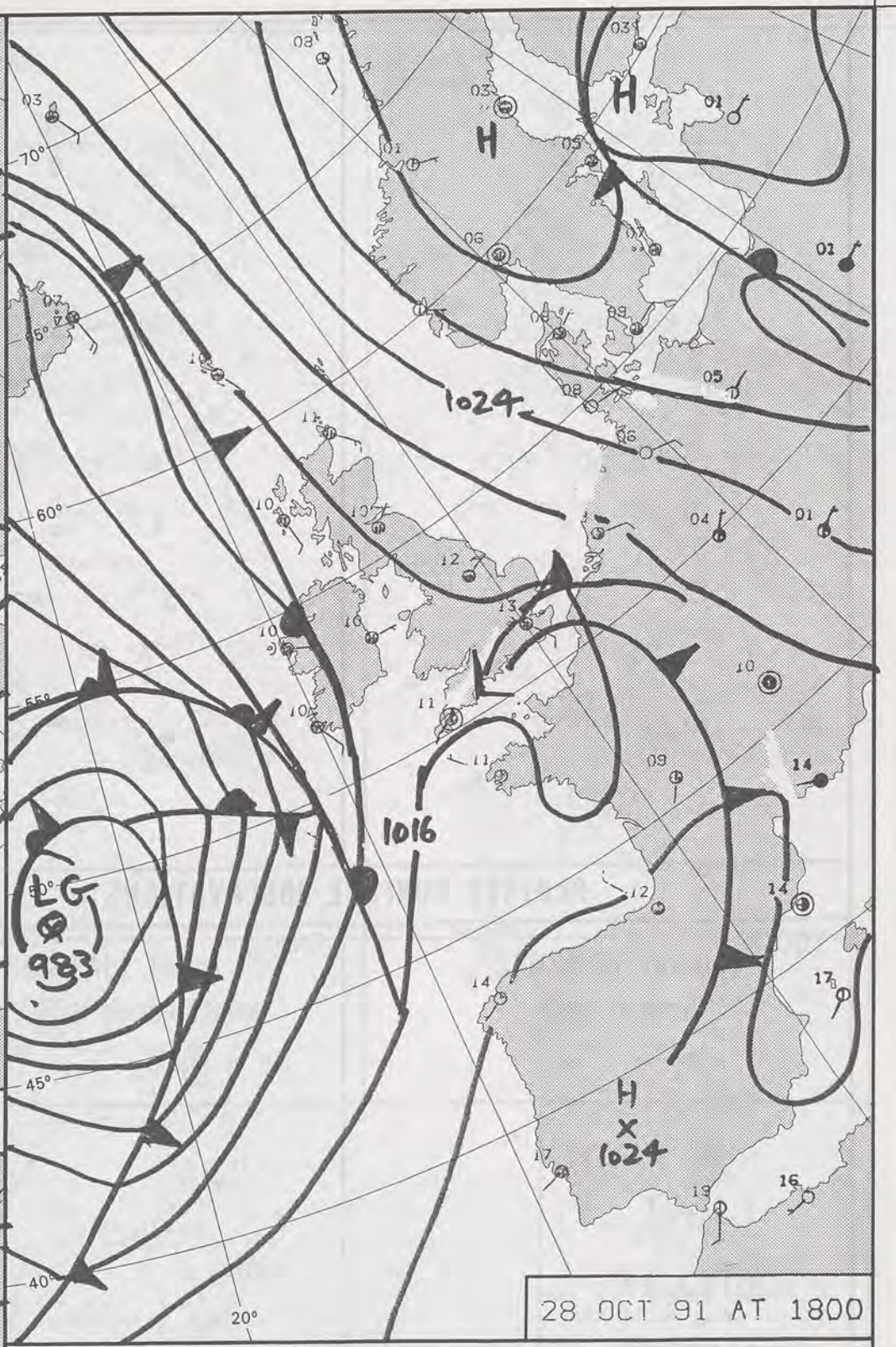



27TH OCTOBER 1991

All times are GMT 500mb full lines 1000-500 mb pecked

London Weather Centre 284-286 High Holborn London WC1V 7HX

© Crown Copyright All rights reserved



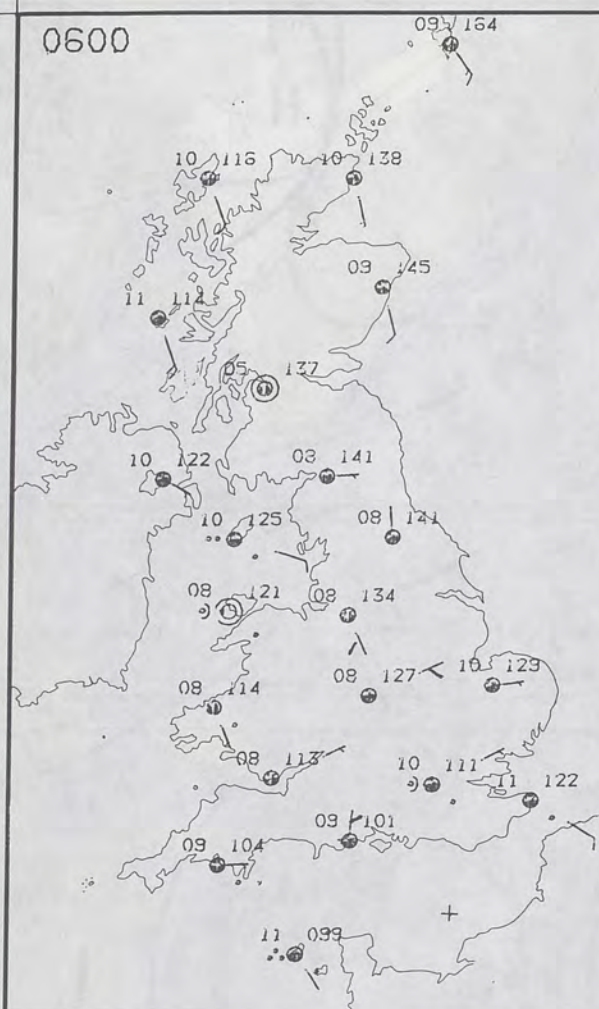
DUPLICATE ALSO
DAILY WEATHER SUMMARY
NOT FOR LOAN FOR
MONDAY 28 OCTOBER 1991
London Weather Centre 284-286 High Holborn London WC1V 7HX
© Crown Copyright All rights reserved

28 OCT 91 AT 0600
28 OCT 91 AT 1200
28 OCT 91 AT 1800
28 OCT 91 AT 2400

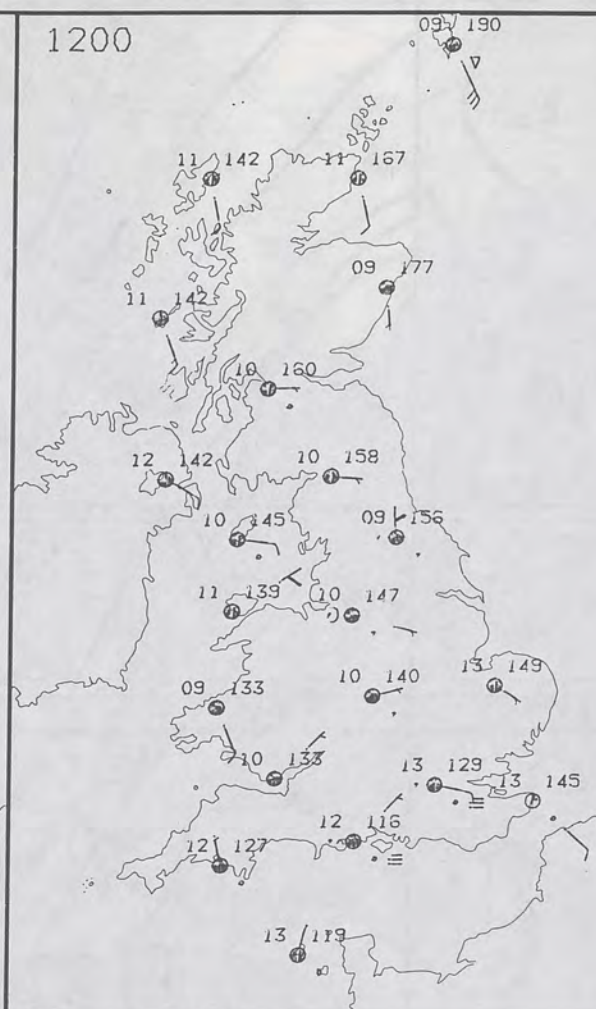
Legend:
Warm front
Cold front
Occlusion

Library stamp: METEOROLOGICAL OFFICE, 4 NOV 1991

0600



1200



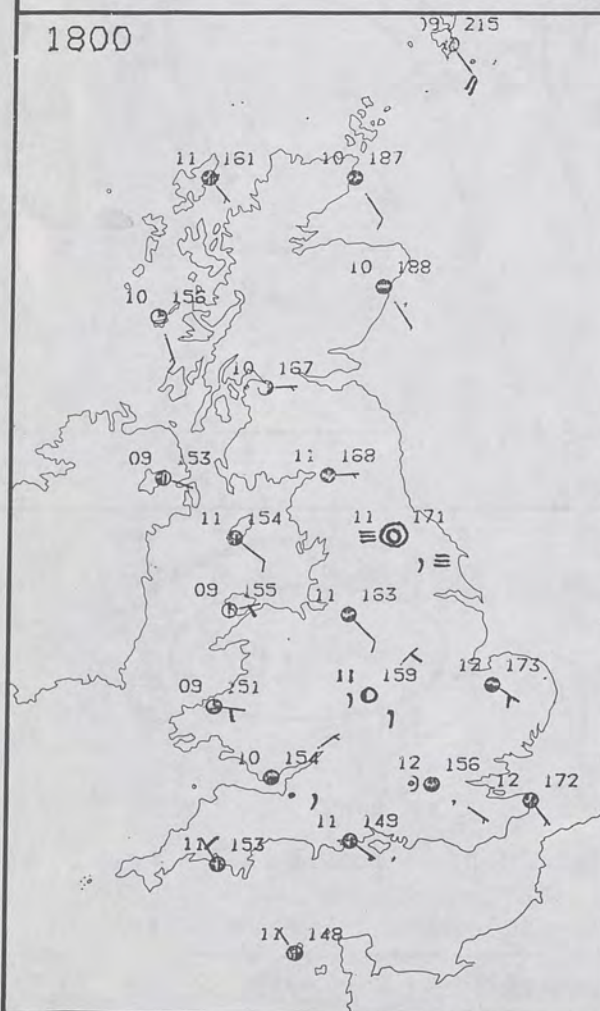
MONDAY
28 OCTOBER 1991

SUMMARY OF BRITISH WEATHER

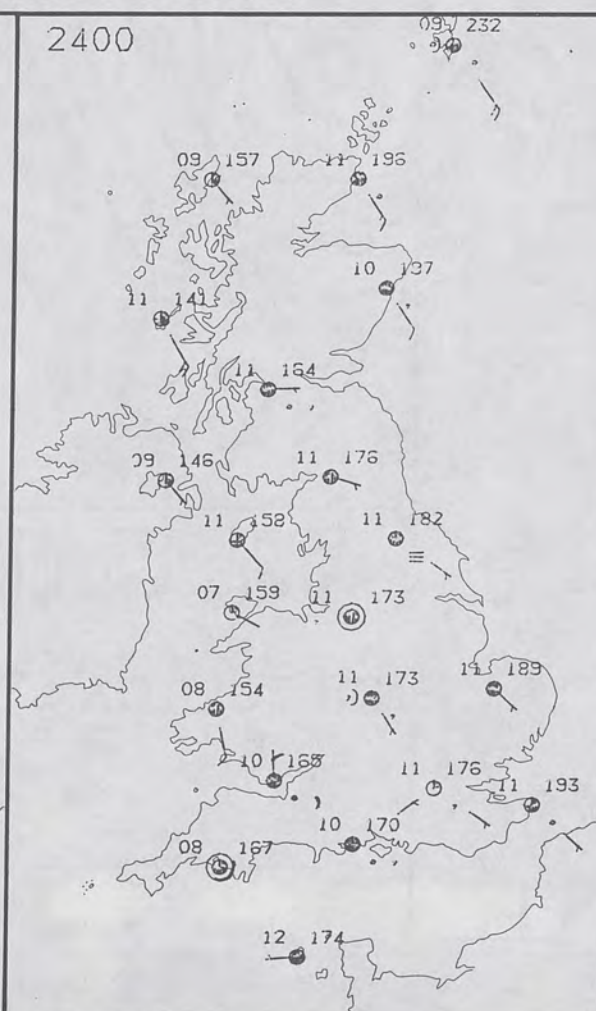
The United Kingdom had a mostly cloudy night. Outbreaks of rain over SW England moved across Wales into NW England and SW Scotland by dawn, but becoming lighter as they moved north. The rest of England became misty later in the night with occasional rain or drizzle. It was a mild night nearly everywhere.

PLOTTED SURFACE OBSERVATIONS

1800



2400



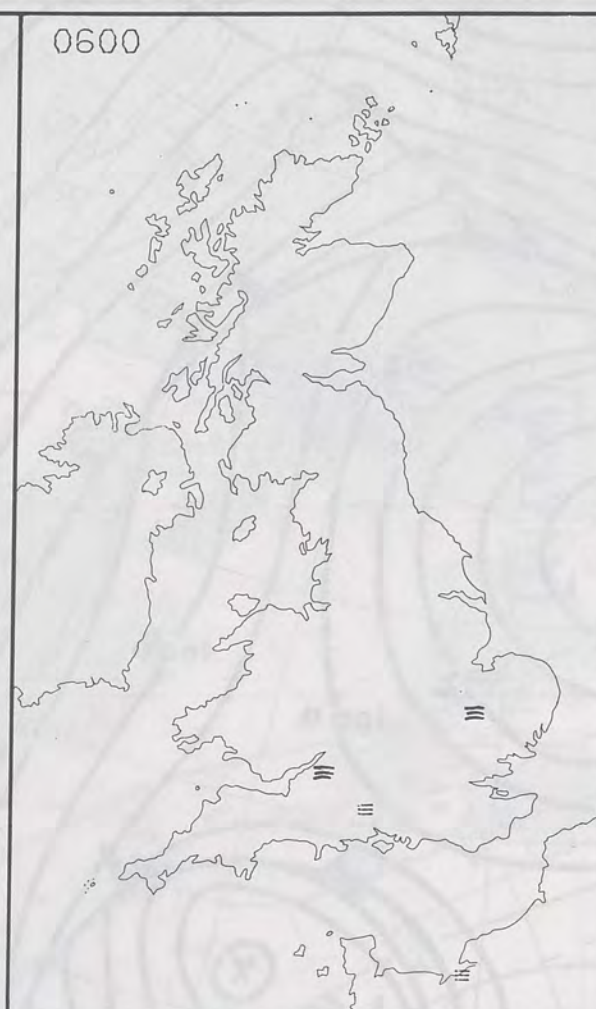
Scotland and Northern Ireland had a mainly dry and cloudy day on Monday, with any sunshine mainly limited to coasts and islands. A few spots of rain and drizzle occurred in the east in the evening. England had a cloudy misty start with hill fog patches and occasional drizzle. Some places notably the extreme SW of England, brightened up with some sunshine, but much of Southern England remained dull and misty. Wales had a mostly dry day with bright or sunny spells.

It was mostly rather warm but temperatures were near normal in misty areas.

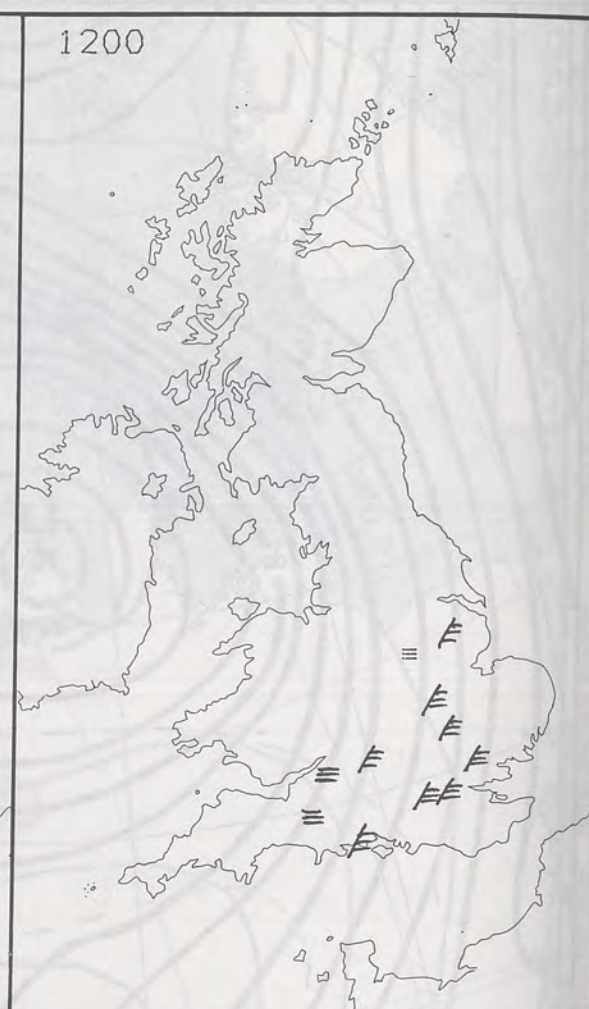
London Weather Centre
284-286 High Holborn
London WC1V 7HX
All times are GMT

© Crown Copyright 1986 All rights reserved

0600

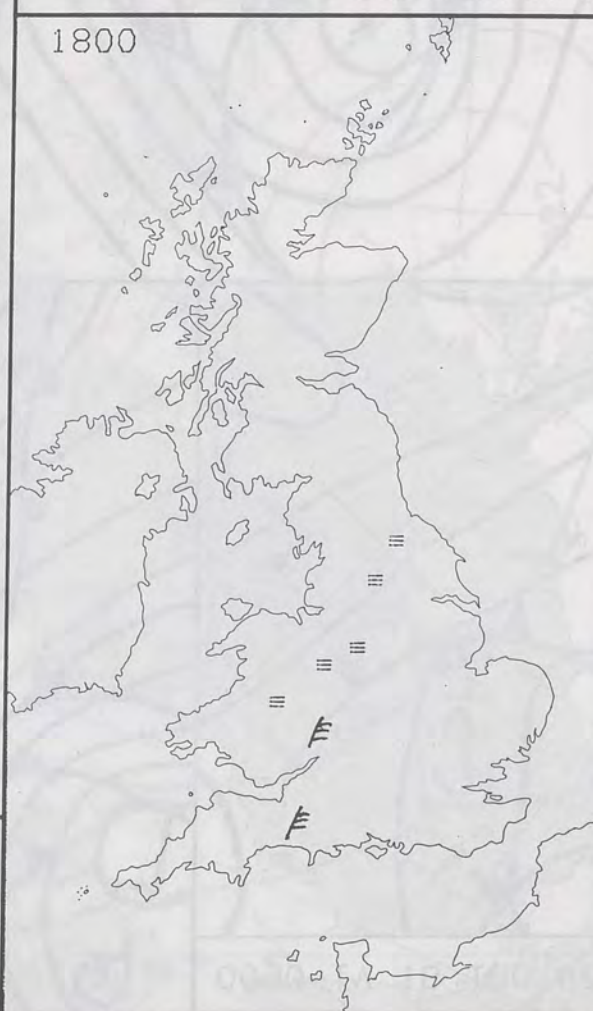


1200

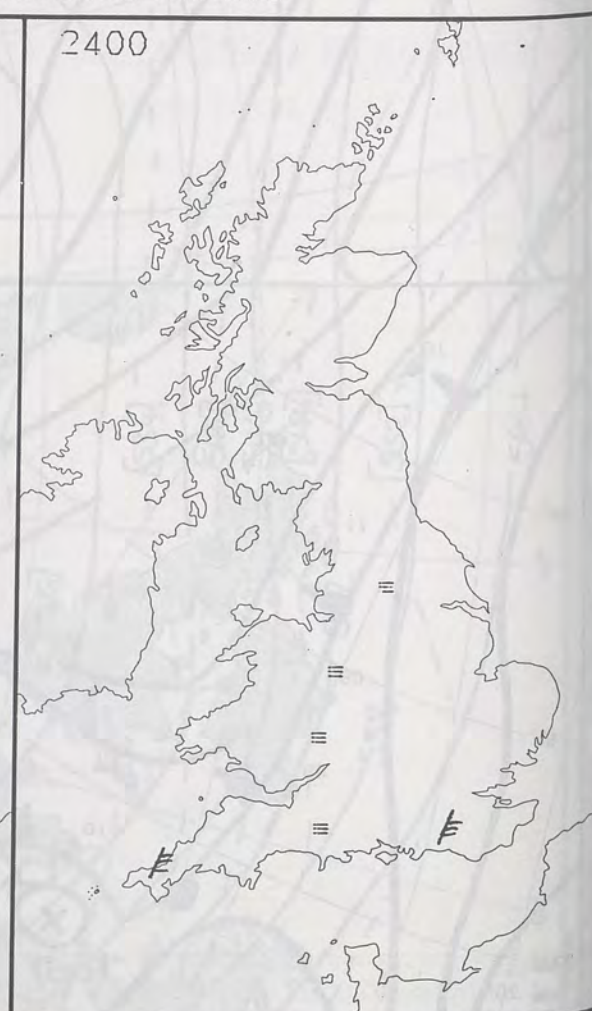


SIGNIFICANT WEATHER CHARTS

1800

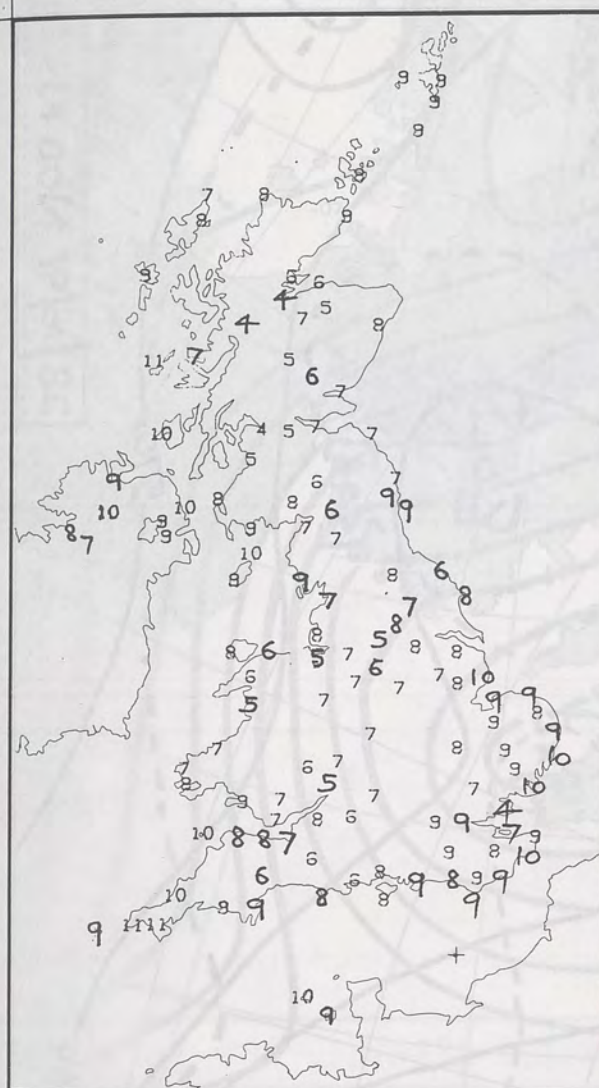


2400

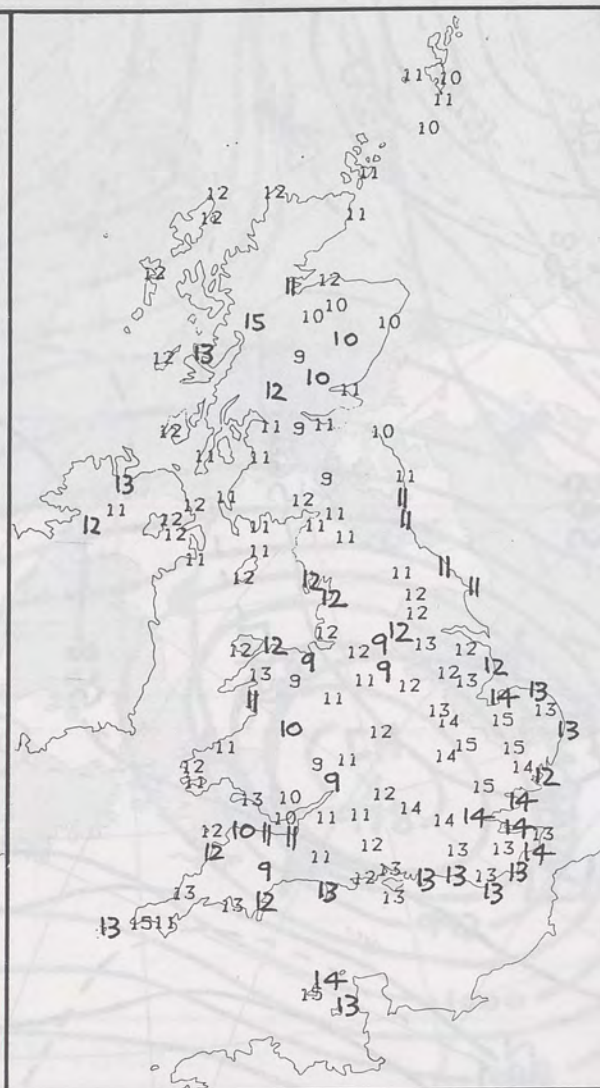


NIGH

Londo



NIGHT MINIMUM TEMPERATURE (°C)
For 12-hour period ending
0900 ON 28 OCT 91



DAY MAXIMUM TEMPERATURE (°C)
For 12-hour period ending
2100 ON 28 OCT 91



RAINFALL (mm)
For 12-hour period ending
0900 ON 28 OCT 91



RAINFALL (mm)
For 12-hour period ending
2100 ON 28 OCT 91



SUNSHINE (hours)
Dawn to dusk
28 OCT 91

EXTREMES FOR MONDAY 28TH OCTOBER 1991

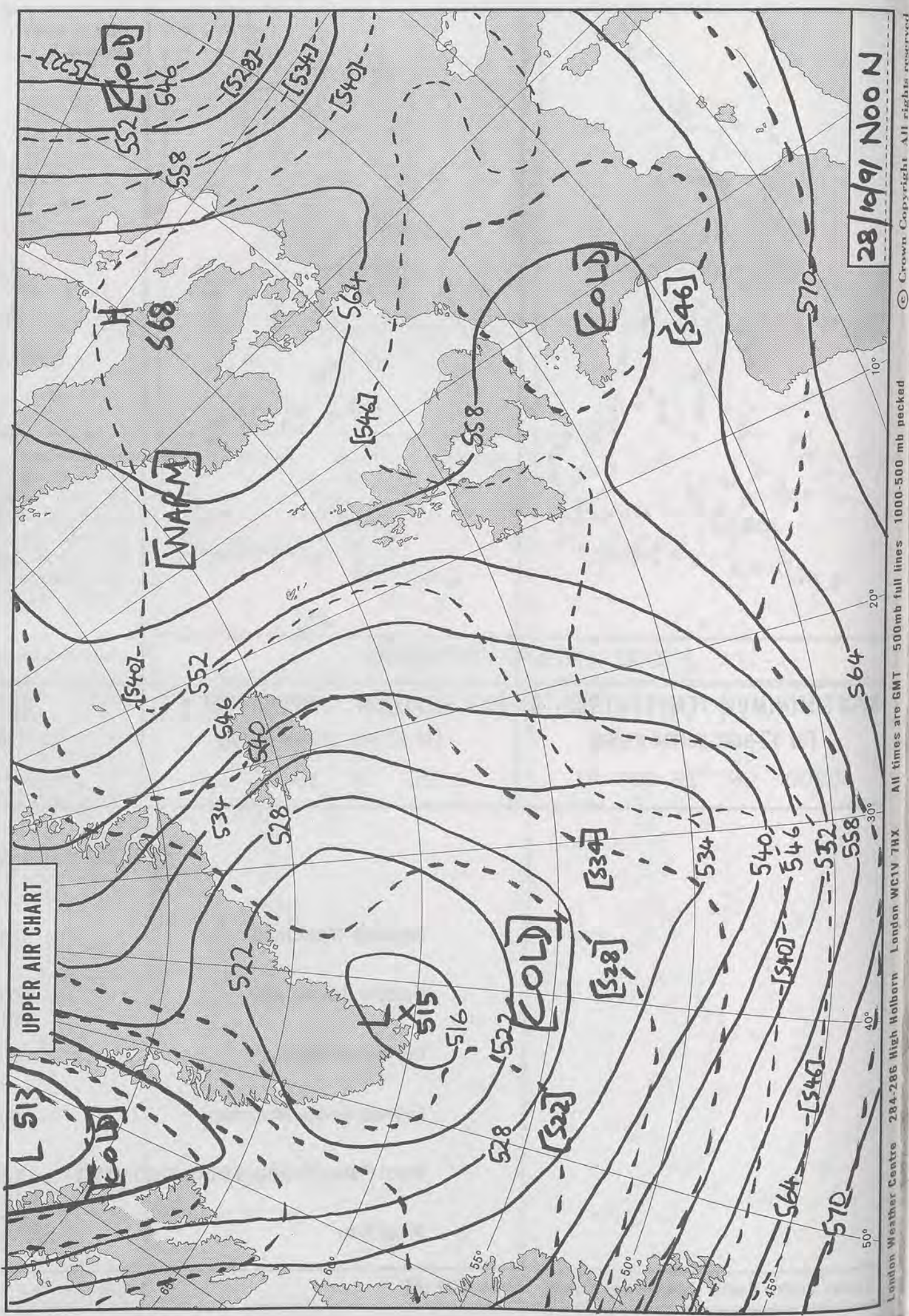
Highest Maximum	: 15.5 C Stansted Airport [Essex]
Lowest Maximum	: 9.0 C Tummel Bridge [Tayside] , Moel Y Crio [Clwyd] and Dunkeswell [Devon]
Lowest Minimum	: 4.0 C Inverness
Lowest Grass Minimum	: 1.0 C Abbotsinch [Glasgow]
Most Rain (24 hours from 0900 GMT)	: 12.6 mm St Ives [Cornwall]
Most Sun	: 6.7 Hrs Isles of Scilly

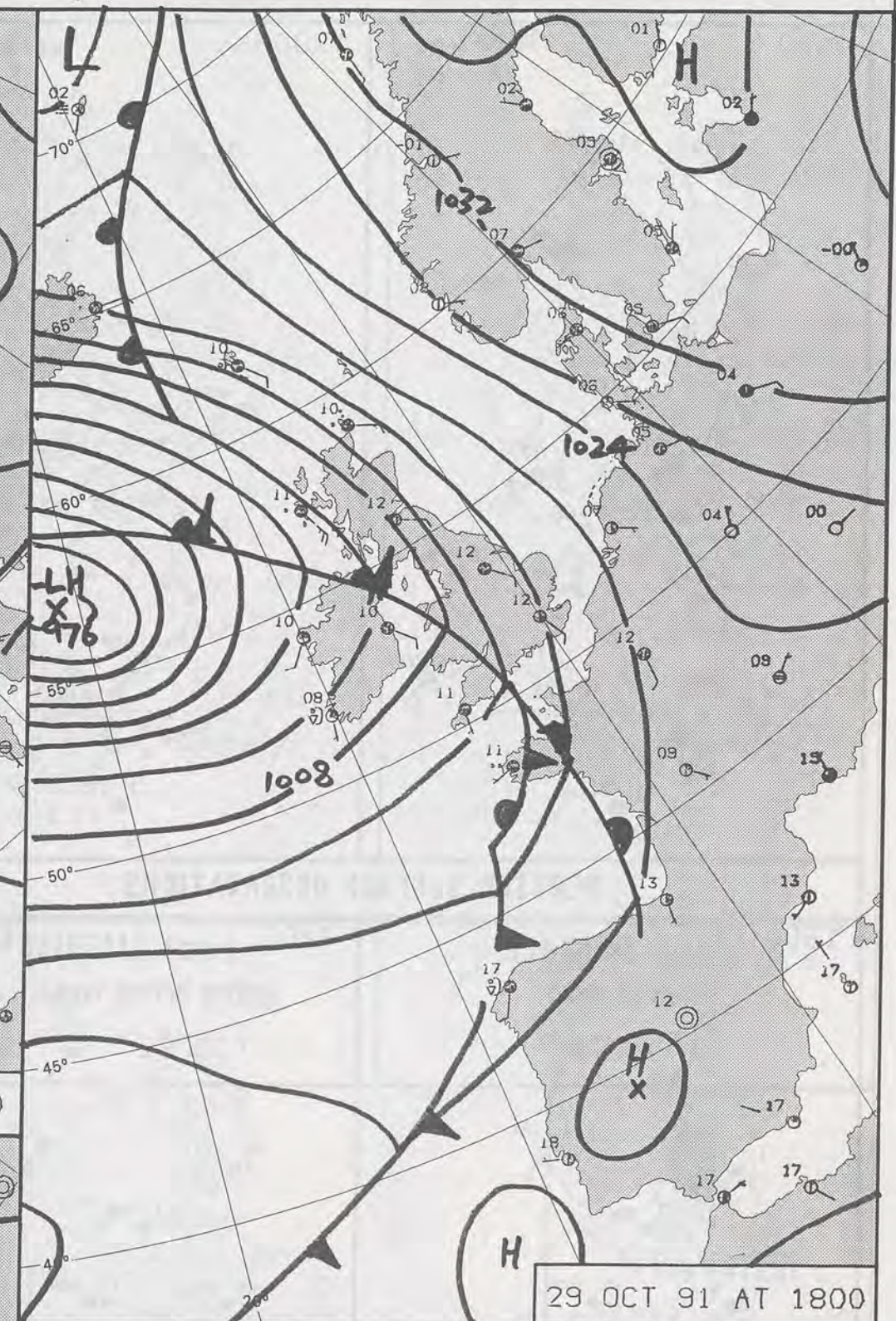
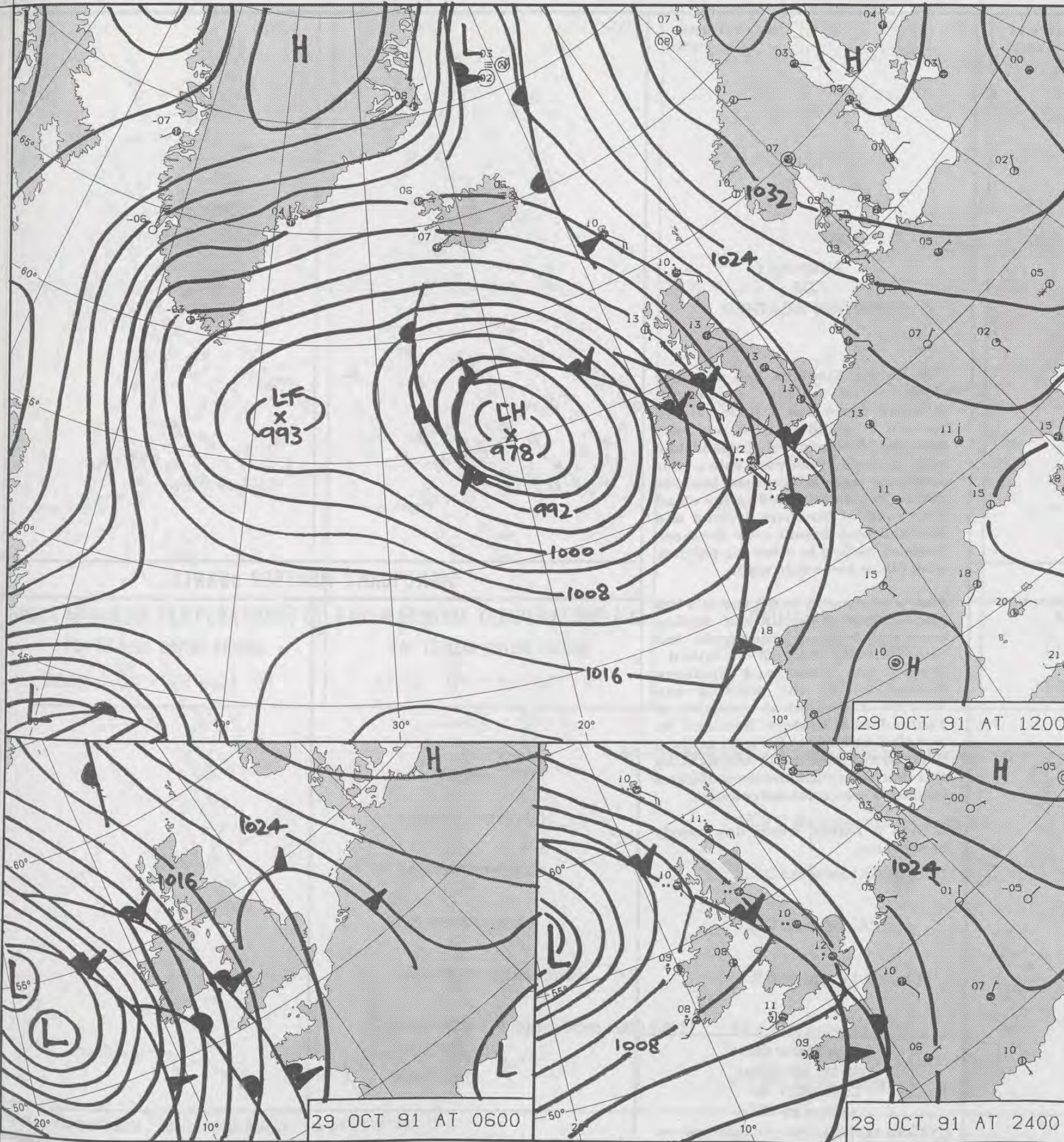
**DAILY
WEATHER
SUMMARY**



© Crown Copyright 1986
All rights reserved

1800Z IR 28/10/91





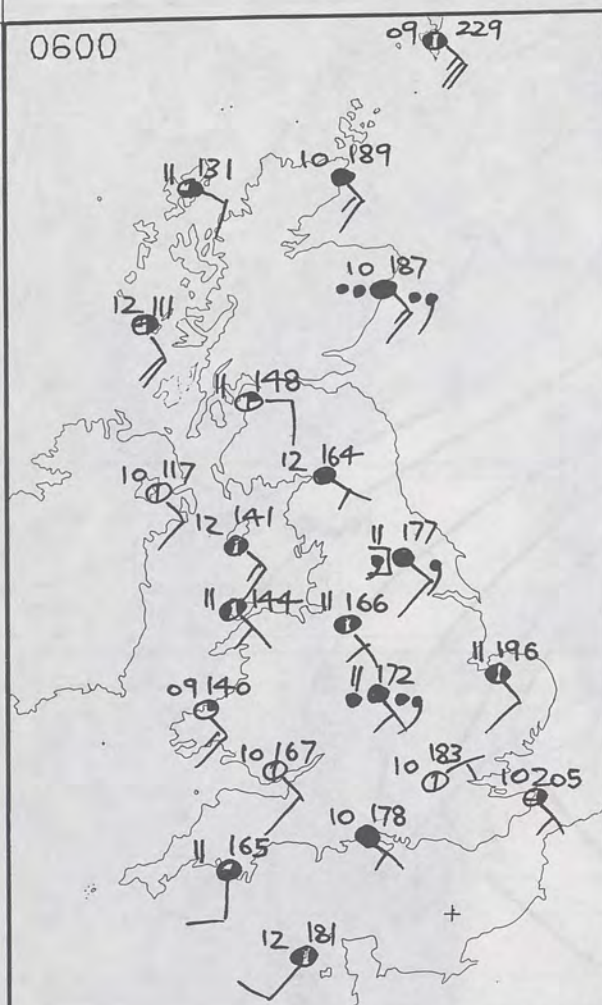
DUPLICATE ALSO
DAILY WEATHER SUMMARY
NOT FOR LOAN FOR
TUESDAY 29 OCTOBER 1991

 Warm front  Cold front  Occlusion

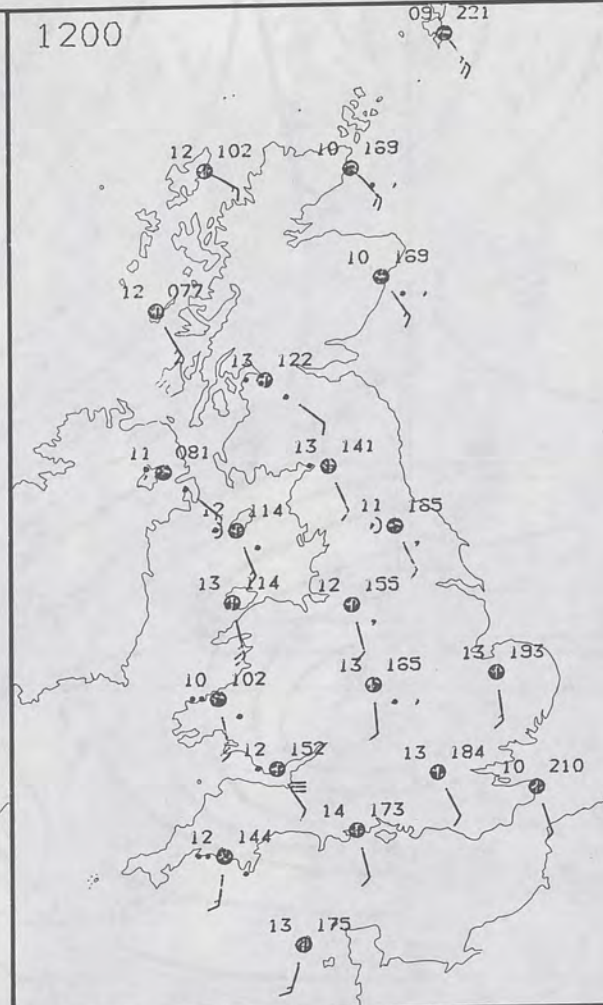
London Weather Centre 284-286 High Holborn London WC1V 7HX
© Crown Copyright All rights reserved

METEOLOGICAL OFFICE
12 NOV 1991

0600



1200



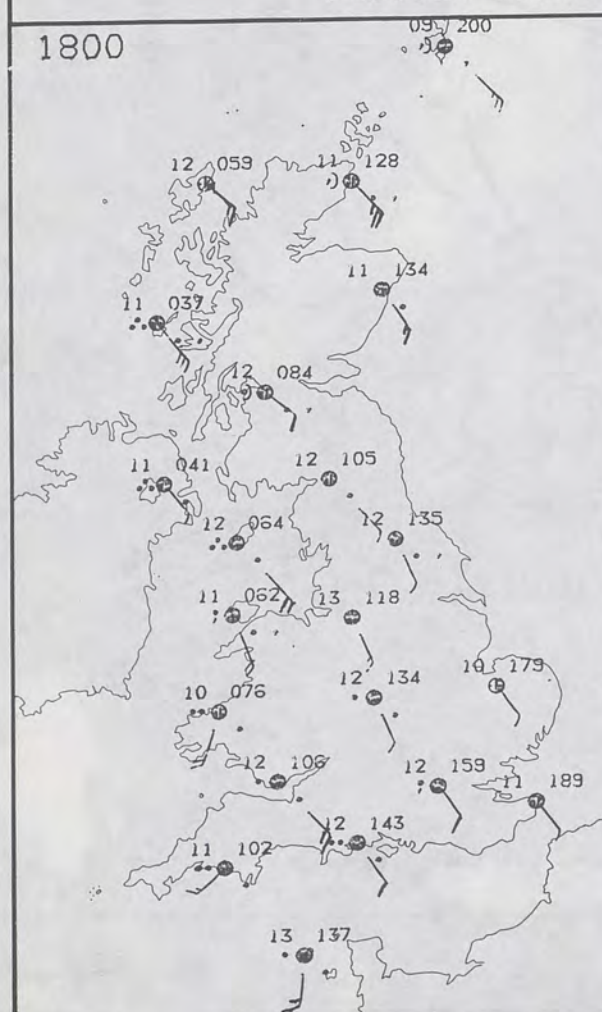
TUESDAY
29 OCTOBER 1991

SUMMARY OF BRITISH WEATHER

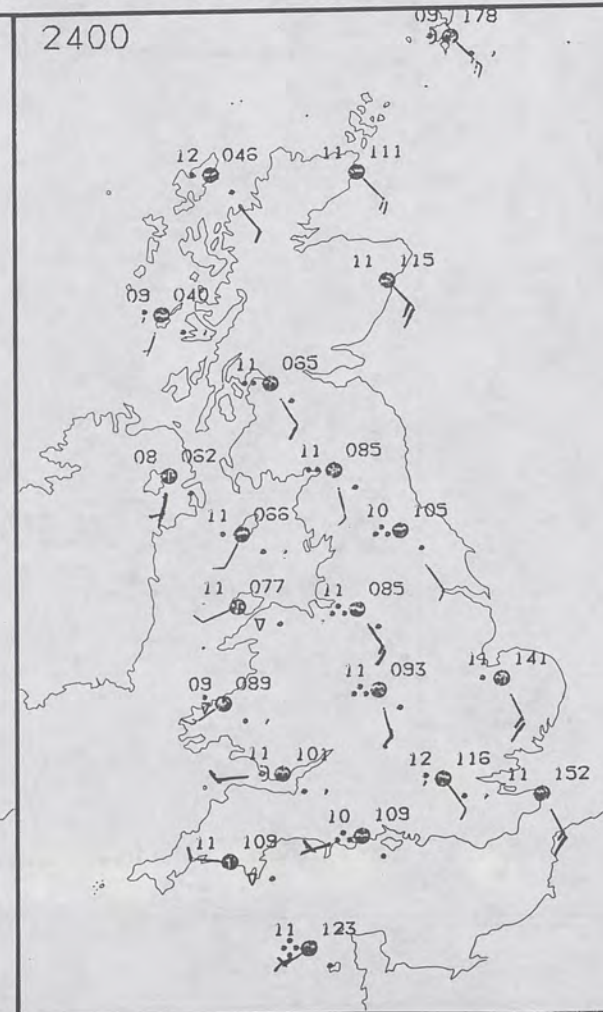
The United Kingdom had a rather cloudy and mainly dry night, although there was a little rain in Eastern Scotland and the odd spot over the Midlands. SW England had some pockets of showery rain, this becoming more widespread towards dawn. Breaks occurred in the cloud over parts of Northern Ireland and Scotland with breaks over Southern England leading to a few fog patches. Most places had a mild night.

PLOTTED SURFACE OBSERVATIONS

1800



2400



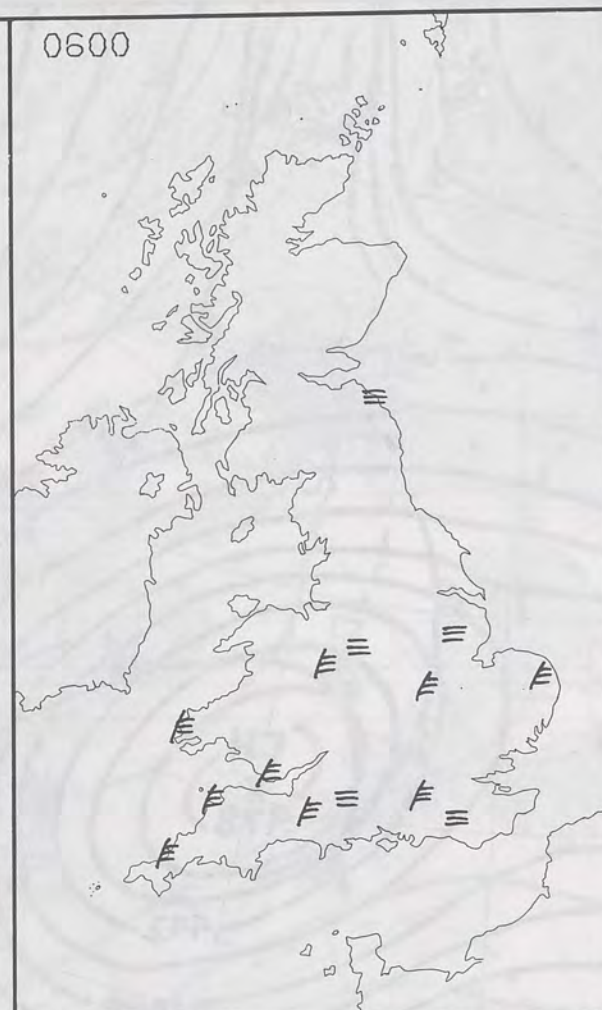
After a misty start to the day in a few places, much of the UK had broken cloud with bright or sunny spells, but rain already into SW England, spread into Wales and Northern Ireland during the morning and Western and Central counties of England and Western Scotland by nightfall and many Eastern parts of England and Scotland by midnight. By this time somewhat clearer conditions reached Western coastal counties.

It was a rather warm day nearly everywhere.

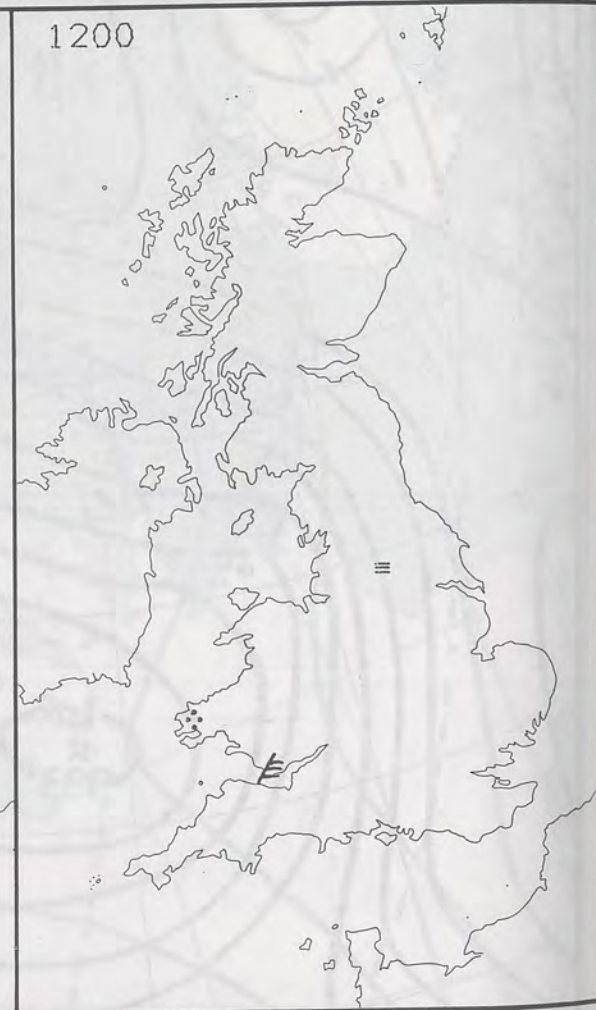
London Weather Centre
284-286 High Holborn
London WC1V 7HX
All times are GMT

© Crown Copyright 1986 All rights reserved

0600



1200

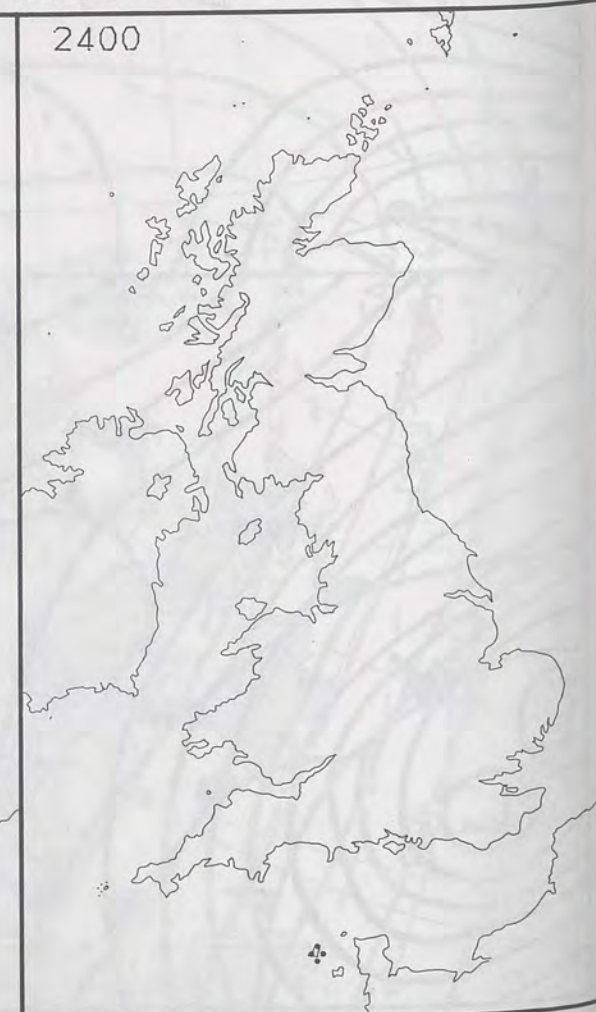


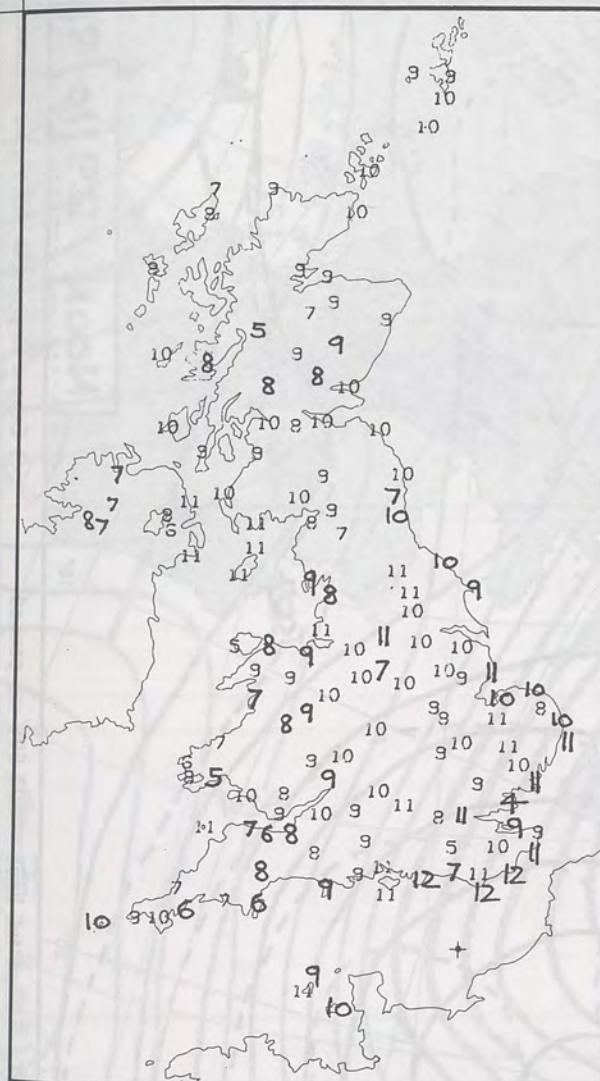
SIGNIFICANT WEATHER CHARTS

1800

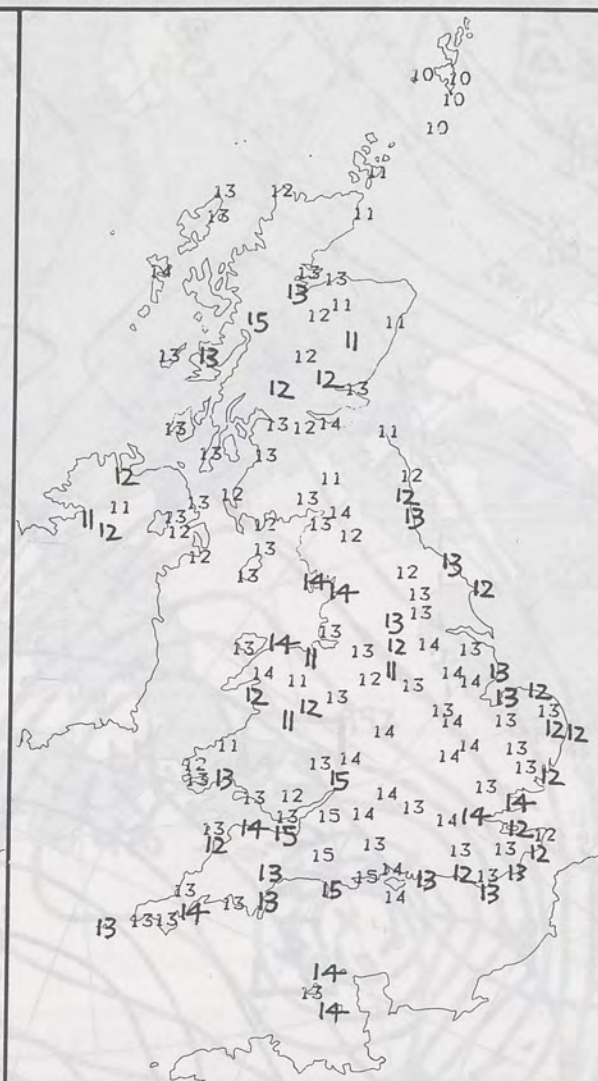


2400





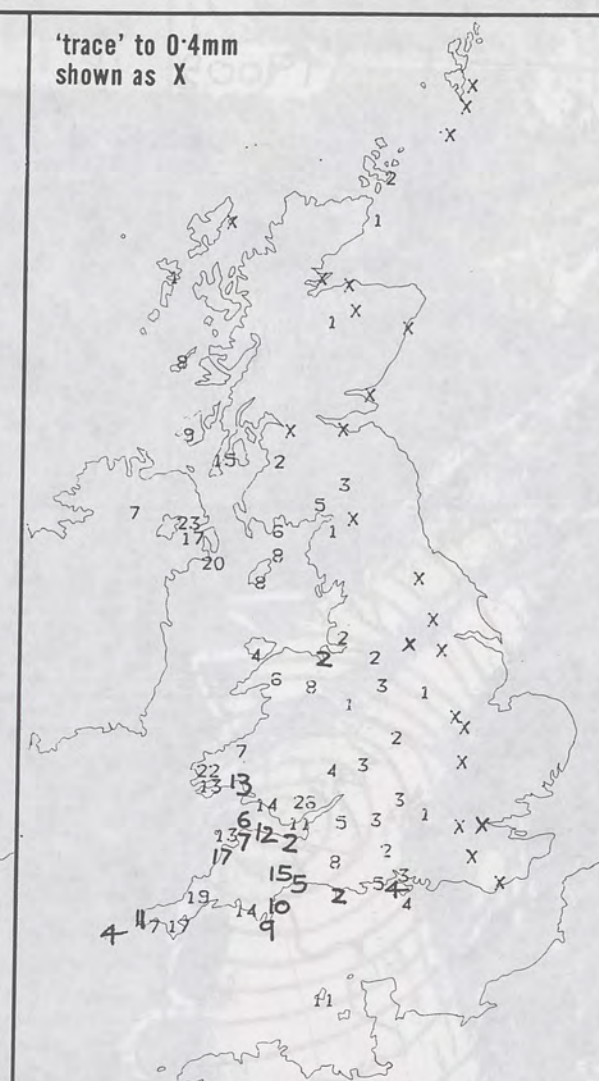
NIGHT MINIMUM TEMPERATURE (°C)
For 12-hour period ending
0900 ON 29 OCT 91



DAY MAXIMUM TEMPERATURE (°C)
For 12-hour period ending
2100 ON 29 OCT 91



RAINFALL (mm)
For 12-hour period ending
0900 ON 29 OCT 91



RAINFALL (mm)
For 12-hour period ending
2100 ON 29 OCT 91



SUNSHINE (hours)
Dawn to dusk
29 OCT 91

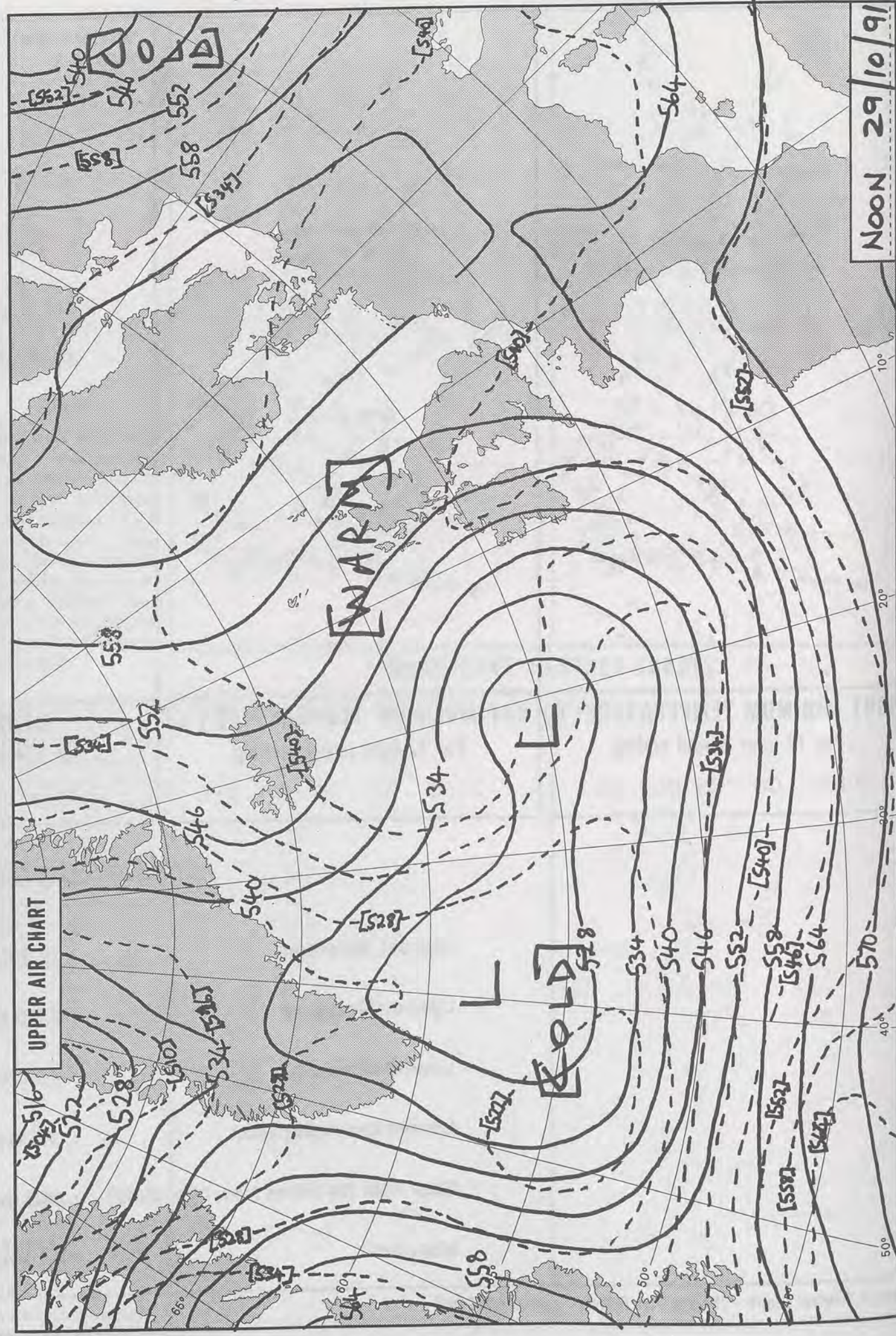
EXTREMES FOR TUESDAY 29TH OCTOBER 1991

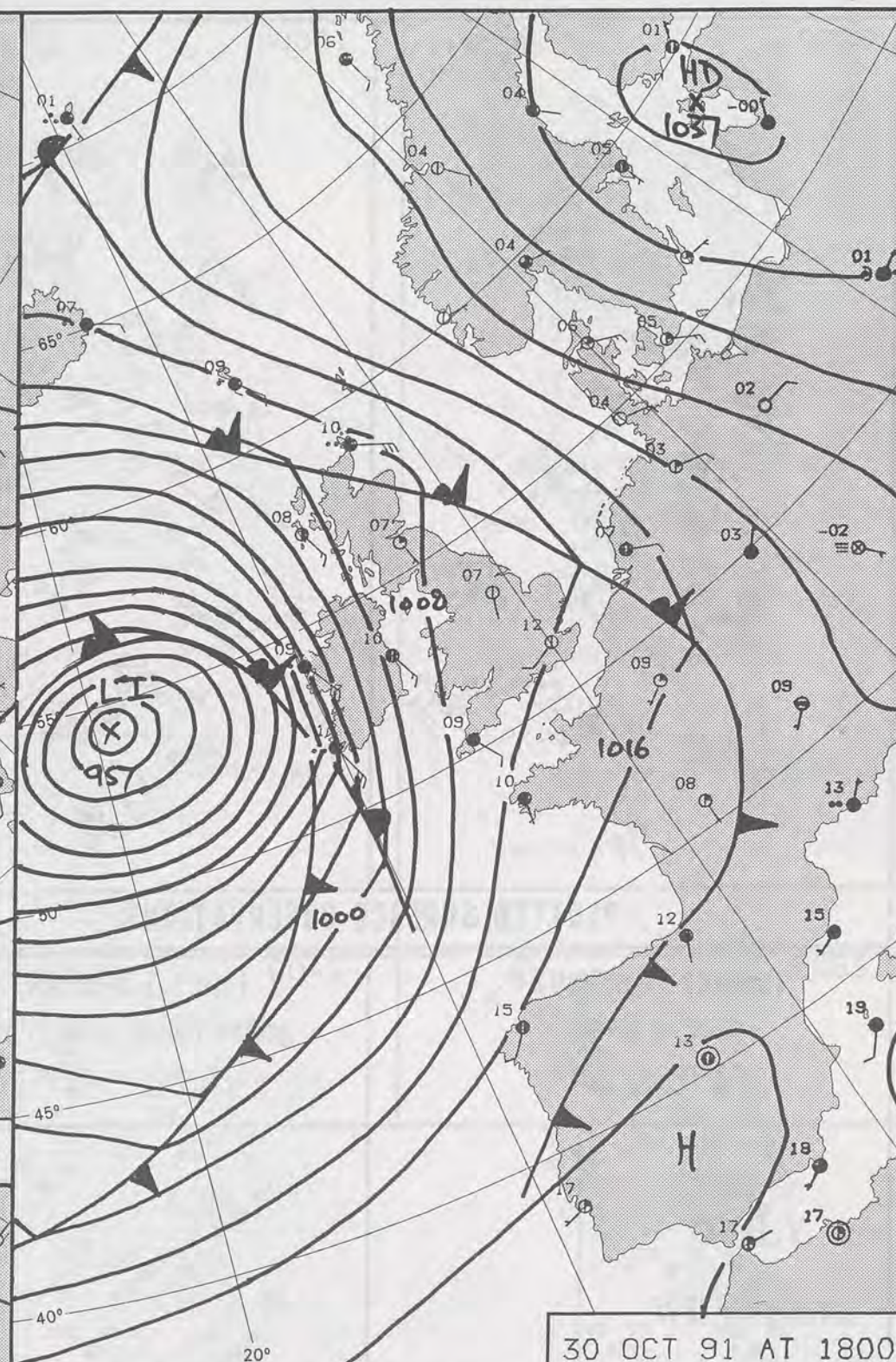
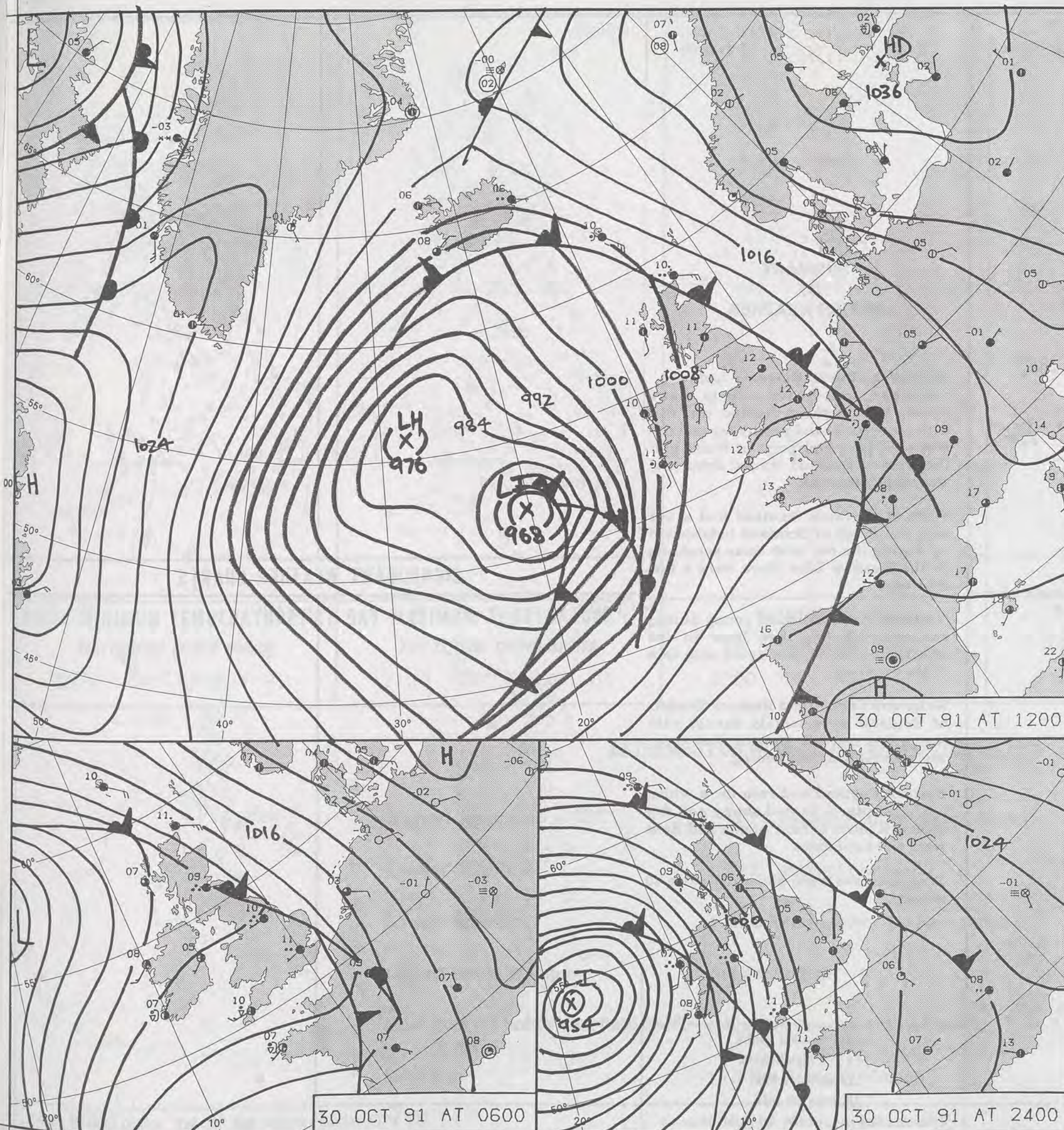
Highest Maximum	: 15.3 C Bournemouth [Dorset]
Lowest Maximum	: 9.9 C Lerwick [Shetland]
Lowest Minimum	: 4.9 C Gatwick Airport
Lowest Grass Minimum	: 1.5 C Brawdy [Dyfed]
Most Rain (24 hours from 0900 GMT)	: 34.2 mm Jersey
Most Sun	: 5.1 Hrs Cape Wrath

**DAILY
WEATHER
SUMMARY**

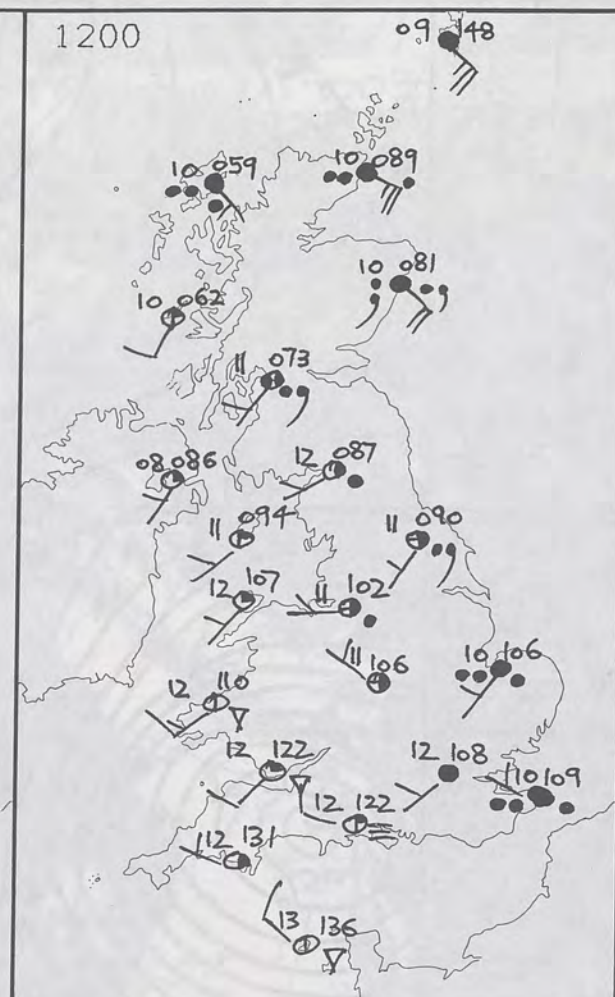
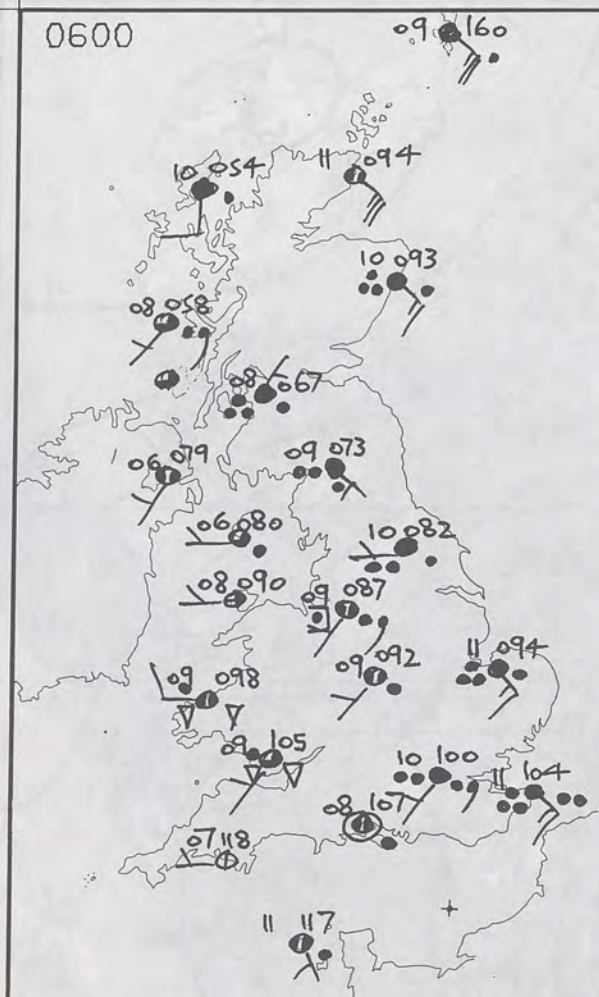


© Crown Copyright 1986
All rights reserved





DUPLICATE ALSO
DAILY WEATHER SUMMARY
NOT FOR CAN FOR
WEDNESDAY 30 OCTOBER 1991
London Weather Centre 284-286 High Holborn London WC1V 7HX
© Crown Copyright All rights reserved

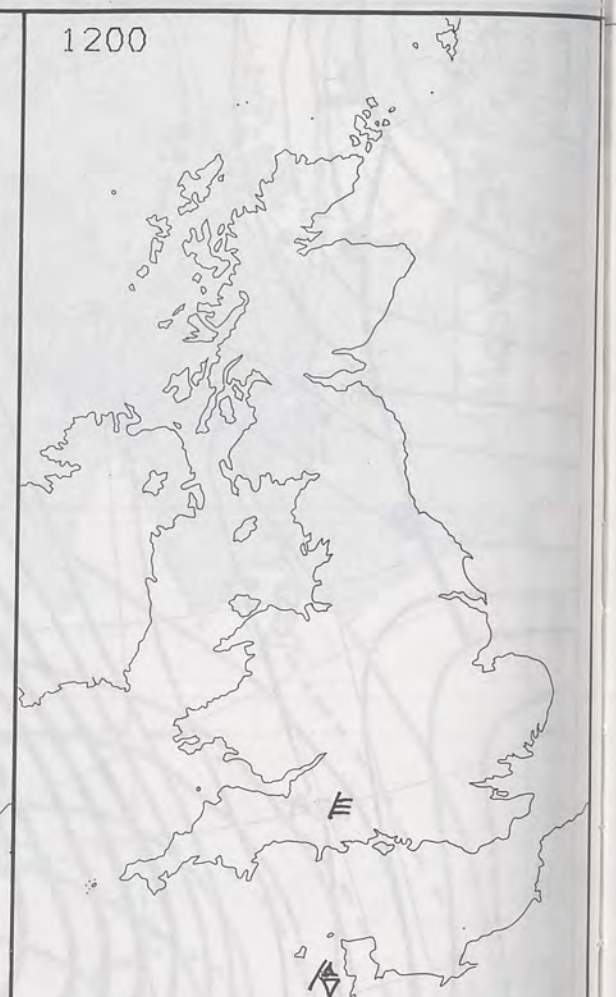


WEDNESDAY
30 OCTOBER 1991

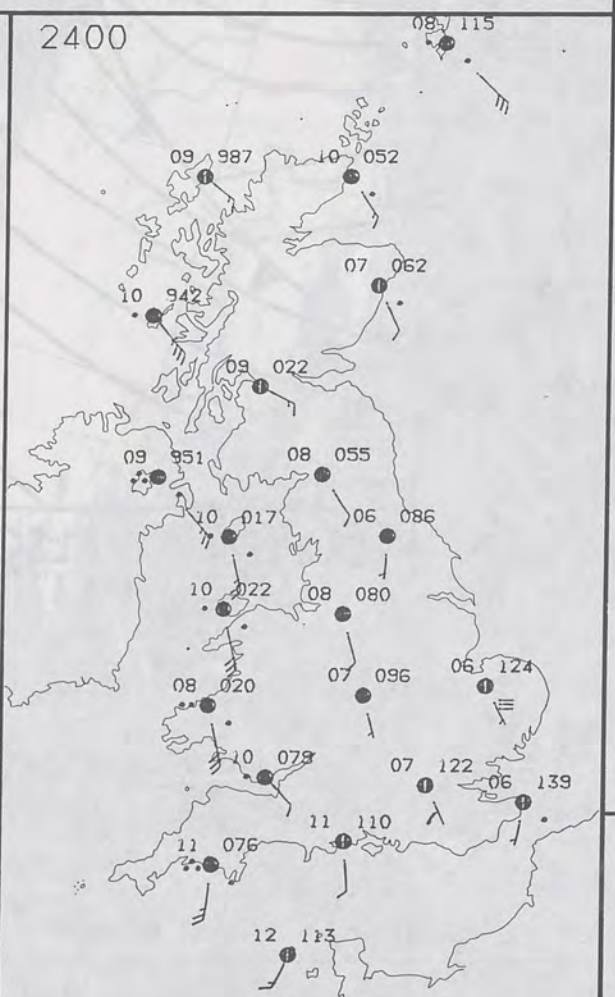
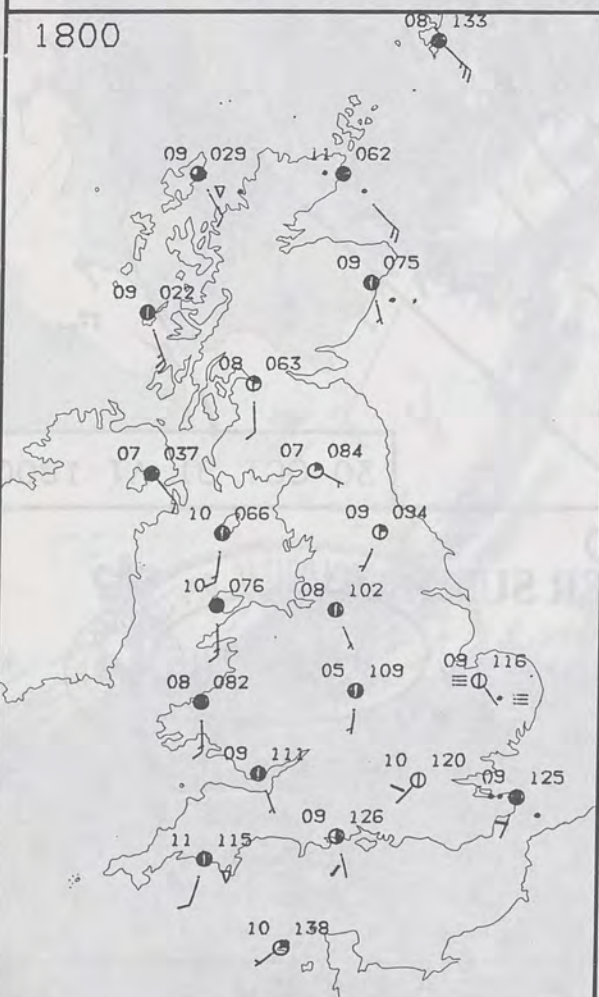
SUMMARY OF BRITISH WEATHER

Much of the United Kingdom had rain overnight, with heavy rain in many places, but Northern Ireland was dry with clear spells and patchy fog and the Western Isles and parts of Wales and the West of England turned drier and clearer by daybreak.

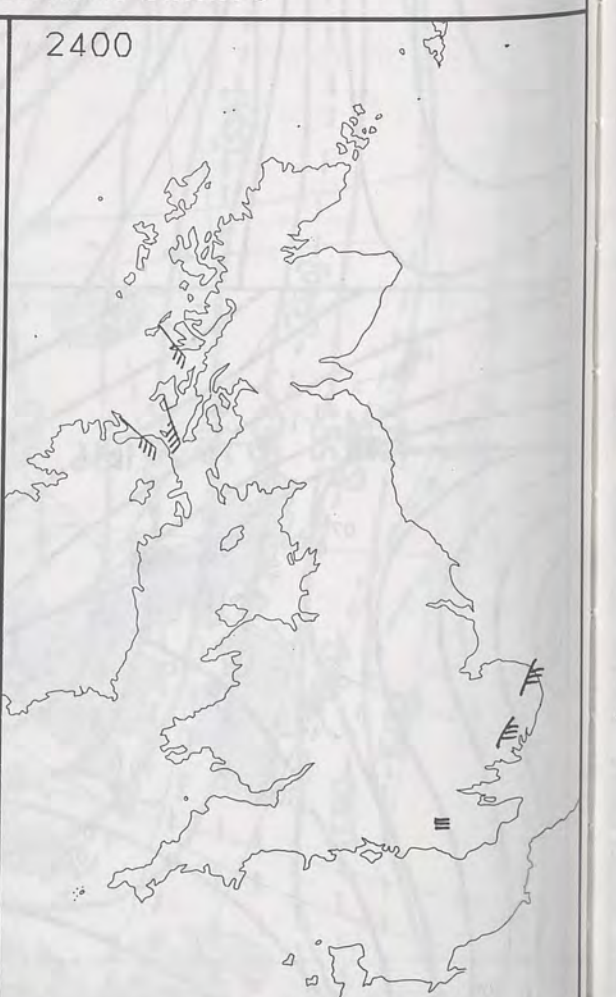
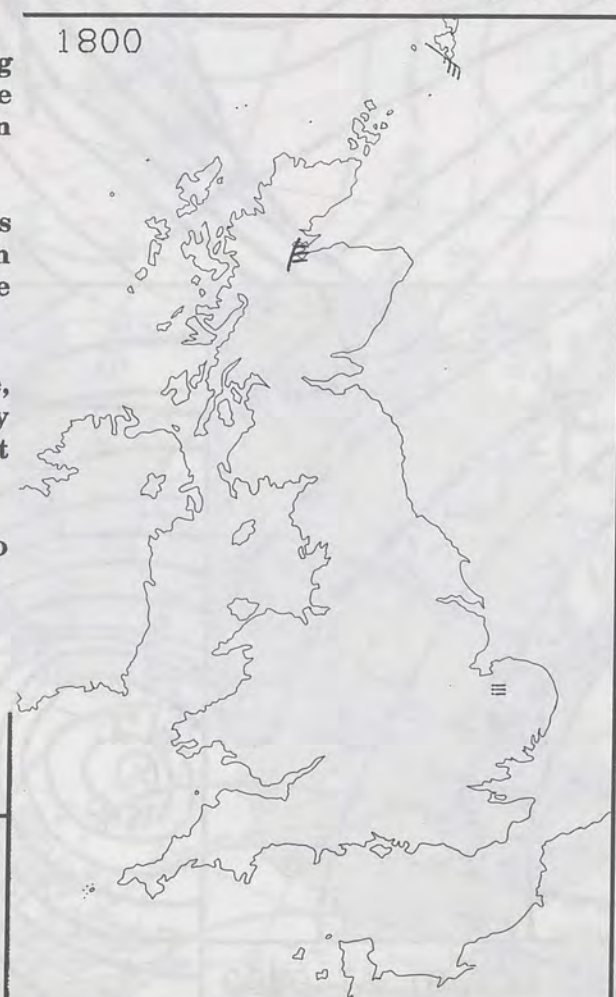
Parts of Northern Scotland had a wet day, but much of Scotland brightened up during the day with some sunshine. In the Western Isles there were a few showers.



PLOTTED SURFACE OBSERVATIONS



SIGNIFICANT WEATHER CHARTS



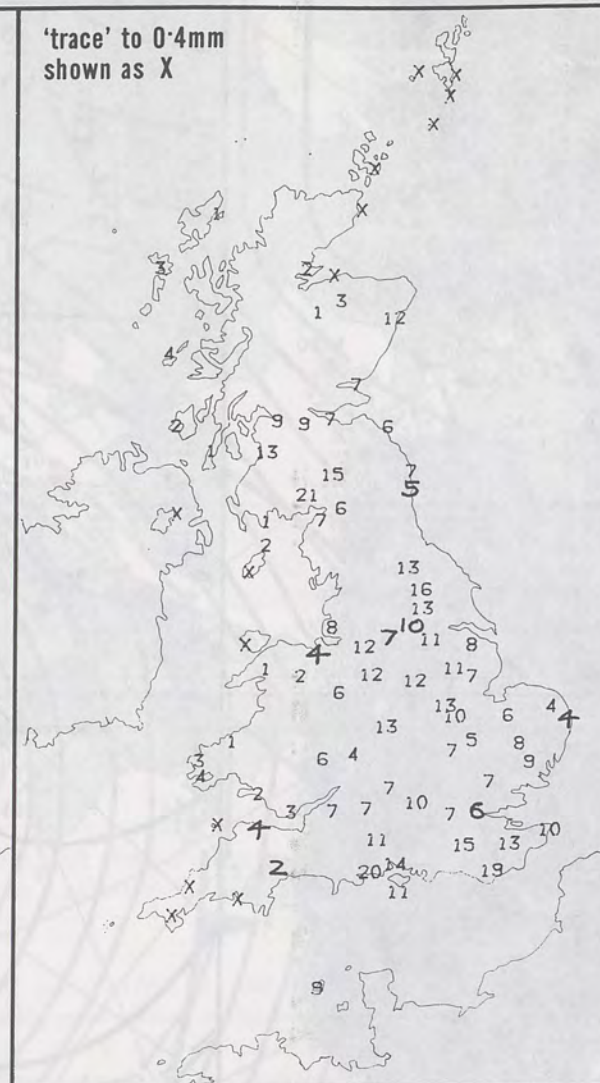
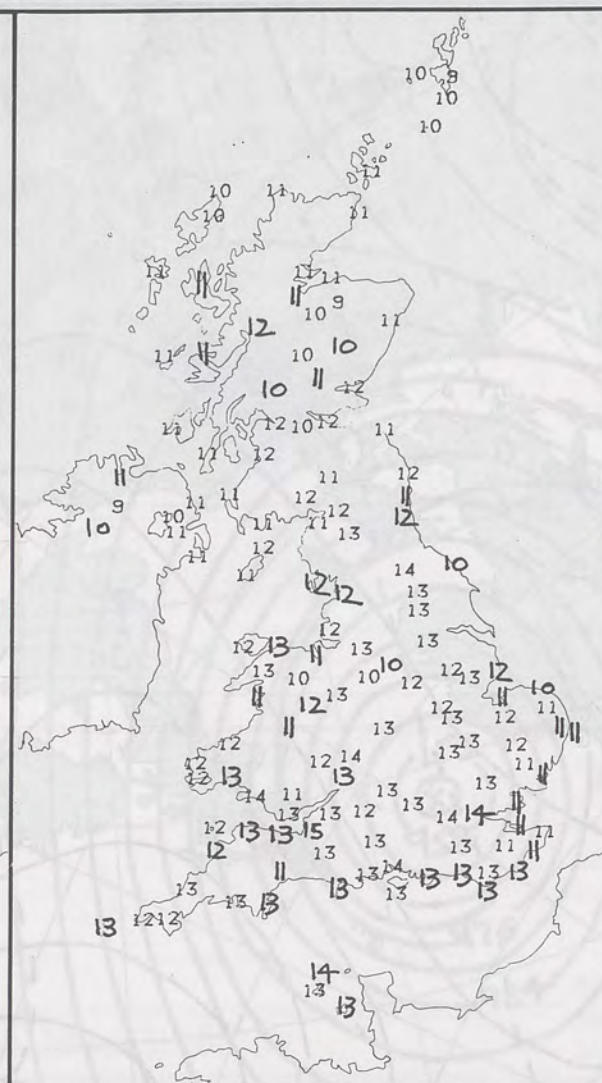
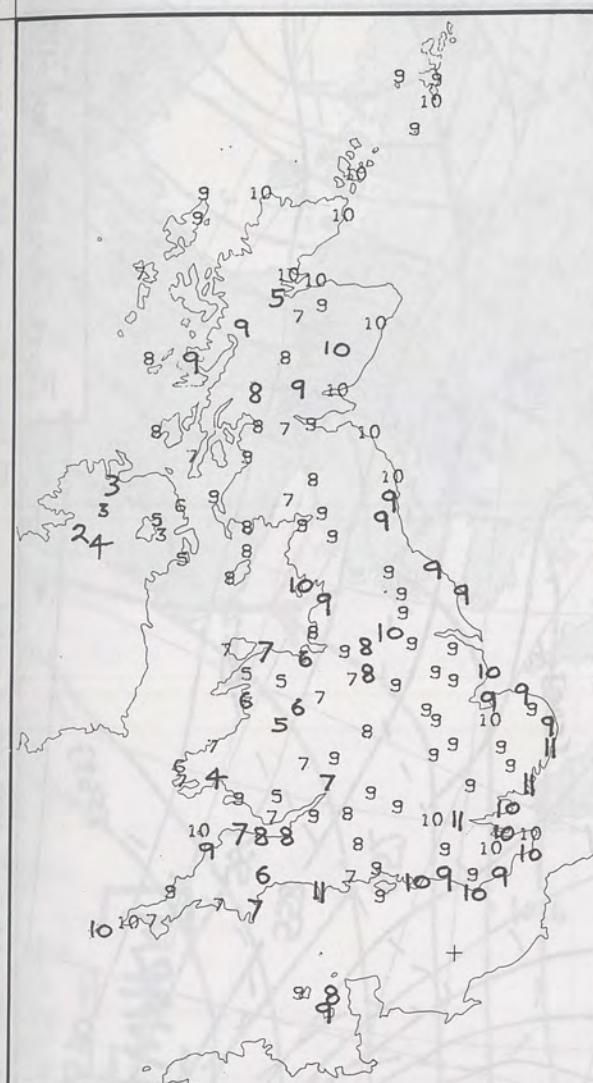
Northern Ireland turned sunny during the morning, but then later in the afternoon clouded over again with rain in the evening.

Wales and Central and Western districts of England were mainly sunny, with just a few coastal showers, but there was rain later in the evening.

Eastern England had rain for a while, but most places turned sunny and dry although parts of East Anglia and Kent were wet until dusk.

Temperatures were generally close to normal.

London Weather Centre
284-286 High Holborn
London WC1V 7HX
All times are GMT



NIGHT MINIMUM TEMPERATURE (°C)
For 12-hour period ending
0900 ON 30 OCT 91

DAY MAXIMUM TEMPERATURE (°C)
For 12-hour period ending
2100 ON 30 OCT 91

RAINFALL (mm)
For 12-hour period ending
0900 ON 30 OCT 91

RAINFALL (mm)
For 12-hour period ending
2100 ON 30 OCT 91

SUNSHINE (hours)
Dawn to dusk
30 OCT 91

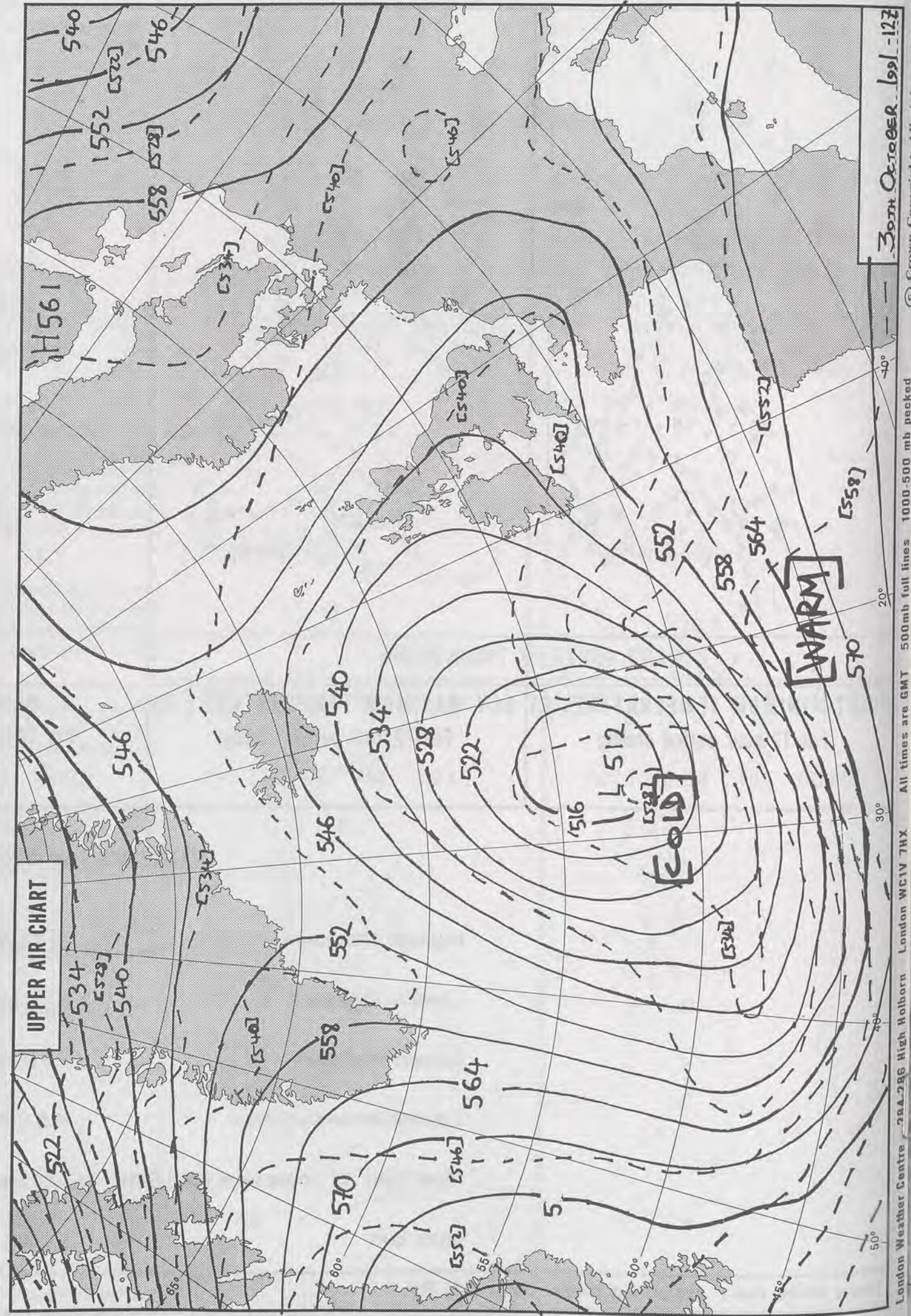
EXTREMES FOR WEDNESDAY 30TH OCTOBER 1991

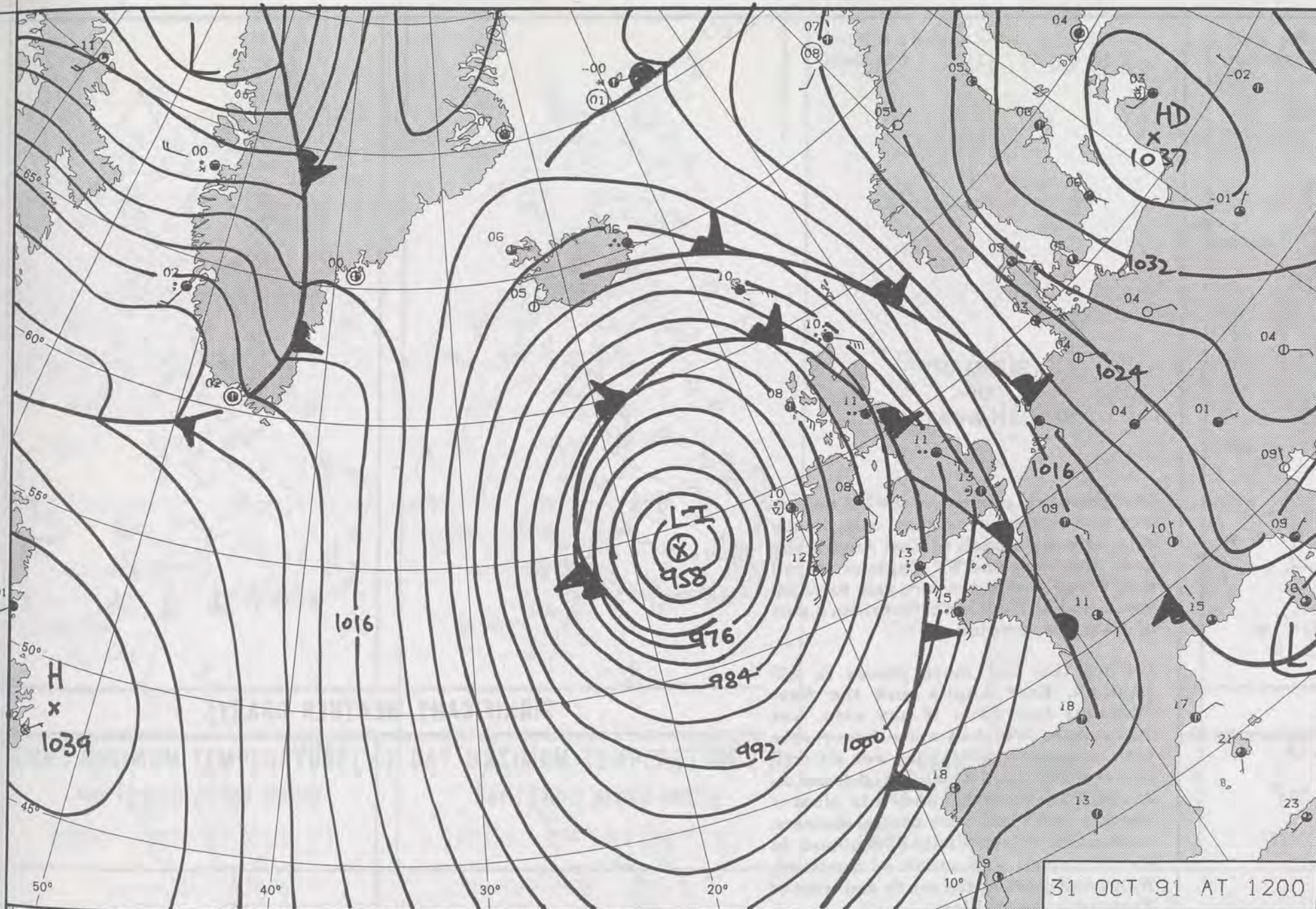
Highest Maximum : 15.1 C Weston - Super -mare [Avon]
Lowest Maximum : 9.2 C Lerwick [Shetland]
Lowest Minimum : 2.0 C Knockarevan [Co Fermanagh]
Lowest Grass Minimum : -1.5 C Belfast
Most Rain (24 hours from 0900 GMT) : 42.3 mm Douglas [Isle of Man]
Most Sun : 7.7 Hrs Torquay [Devon]

**DAILY
WEATHER
SUMMARY**

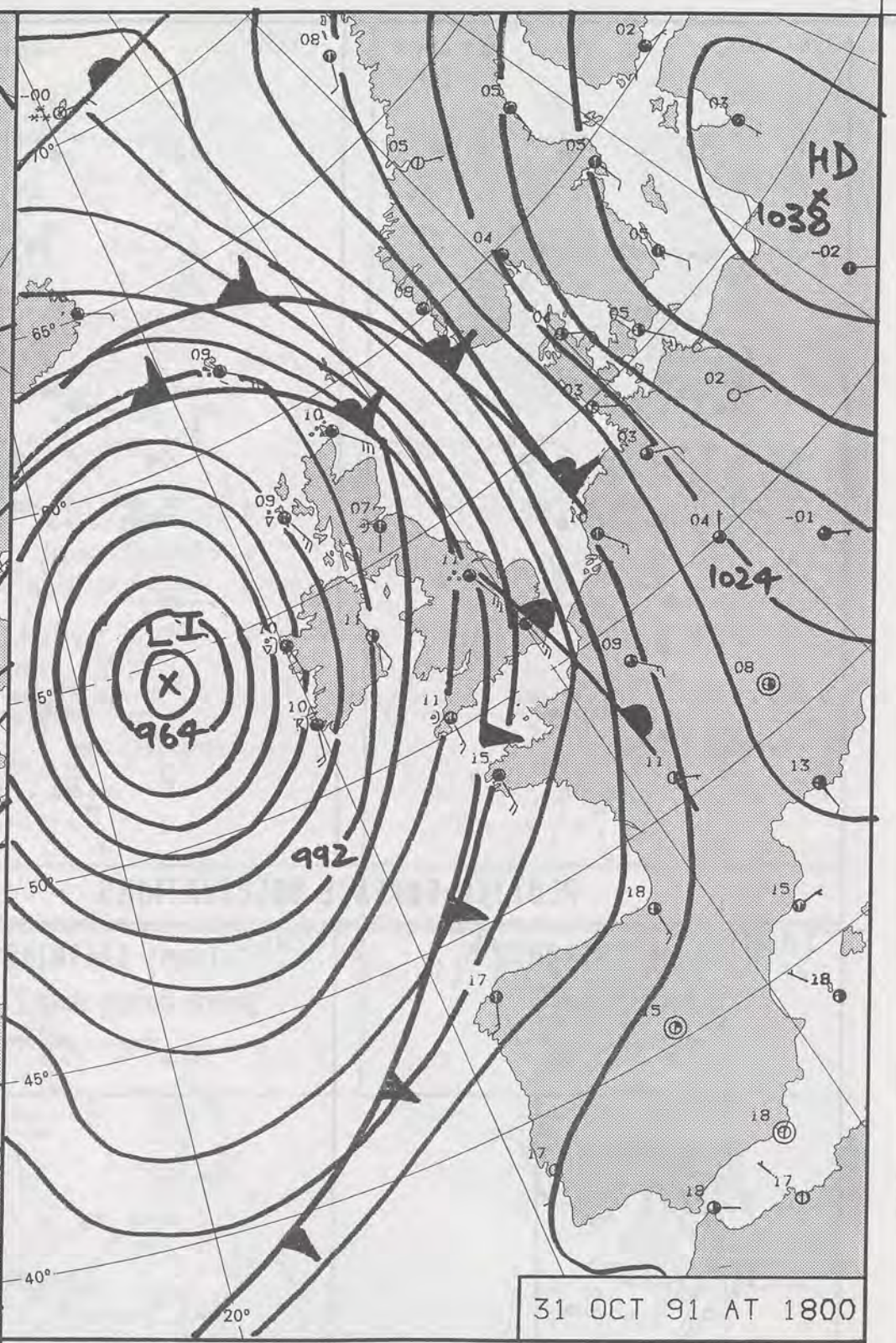


© Crown Copyright 1986
All rights reserved

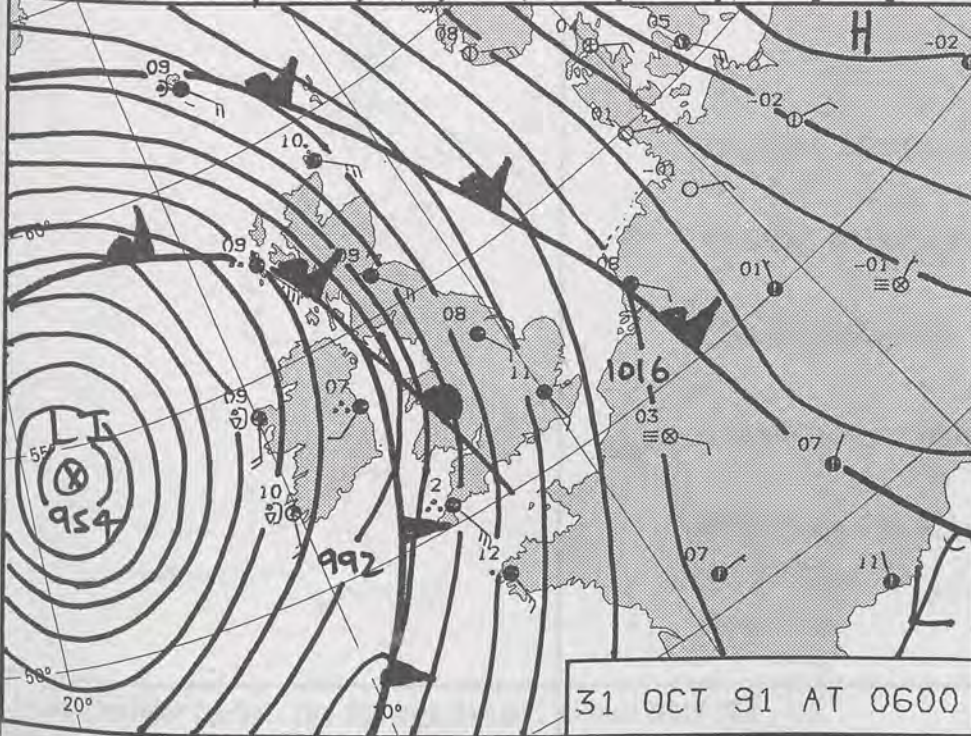




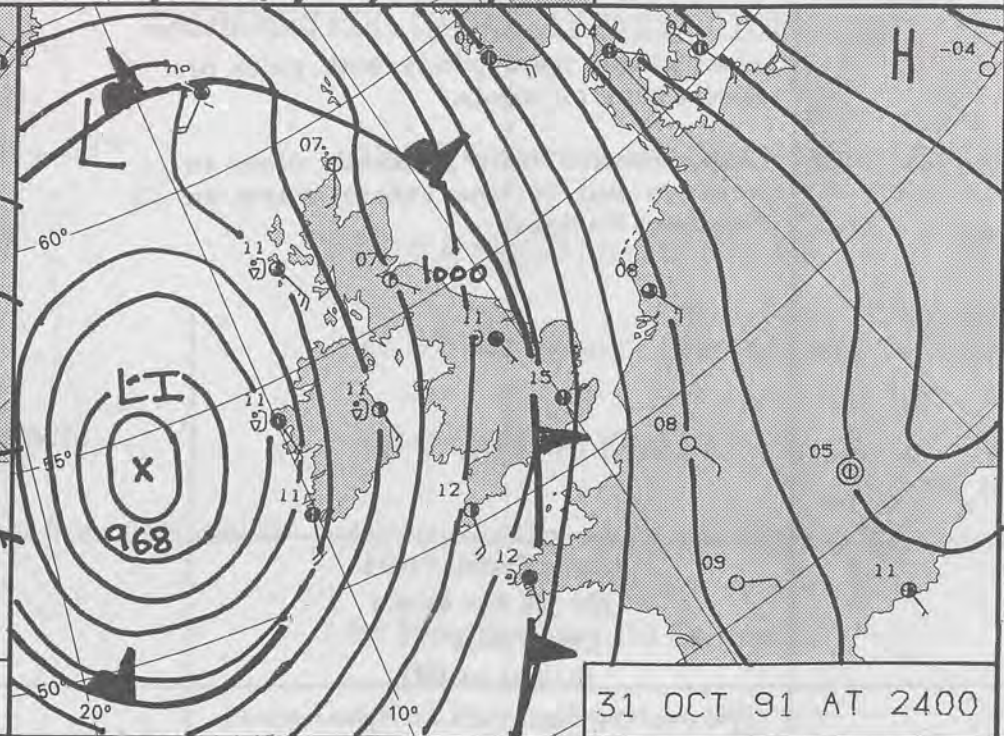
31 OCT 91 AT 1200



31 OCT 91 AT 1800



31 OCT 91 AT 0600



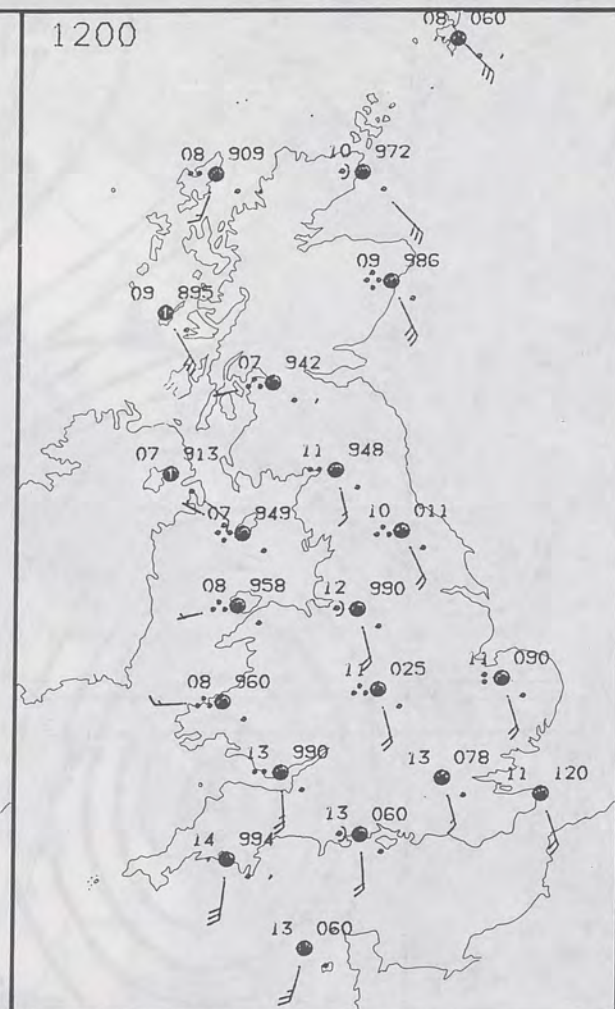
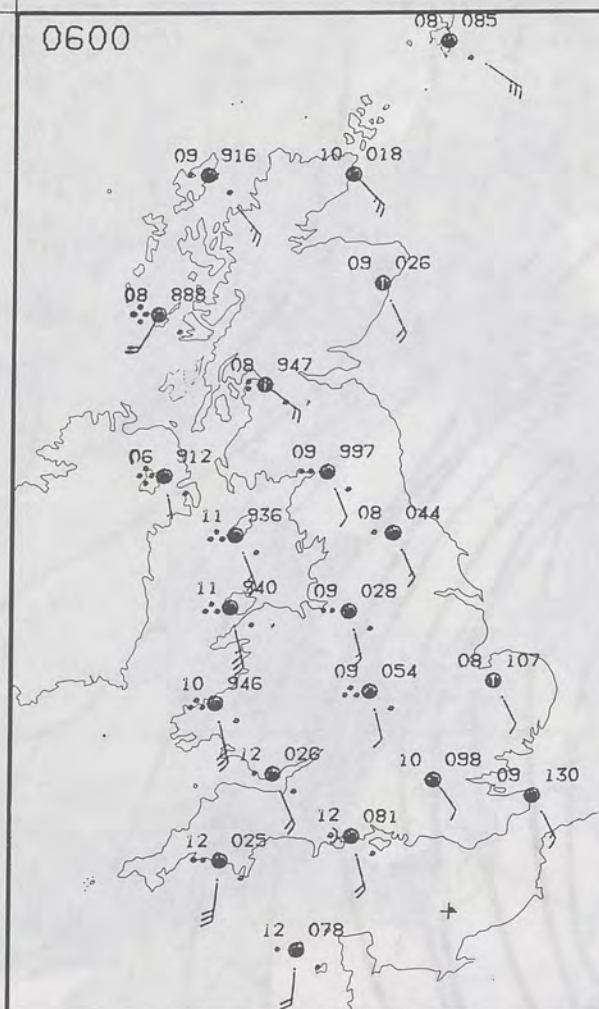
31 OCT 91 AT 2400

DUPLICATE ALSO
 DAILY WEATHER SUMMARY
 NOT FOR LOAN FOR
 THURSDAY 31 OCTOBER 1991

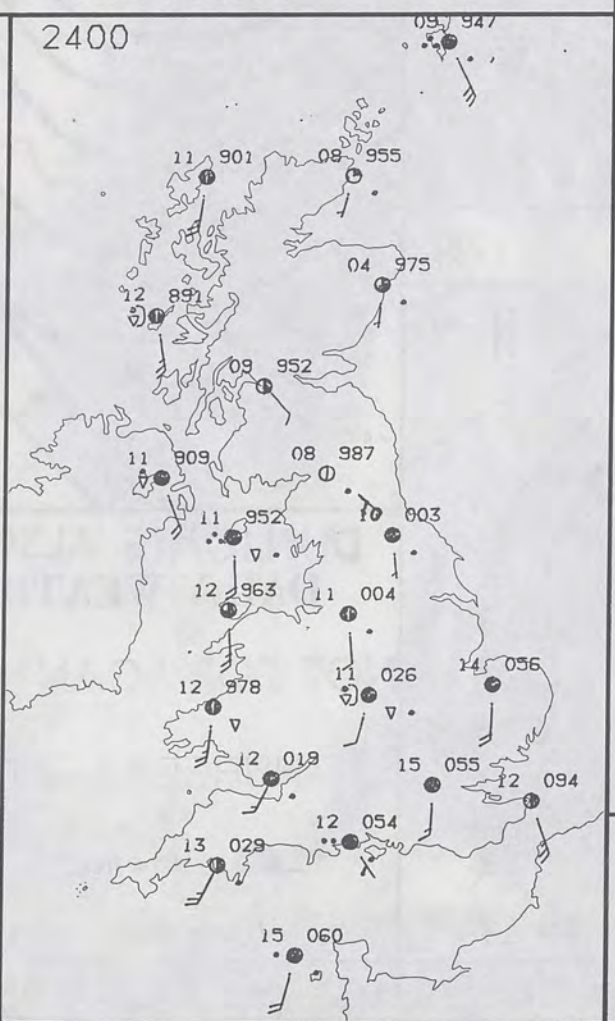
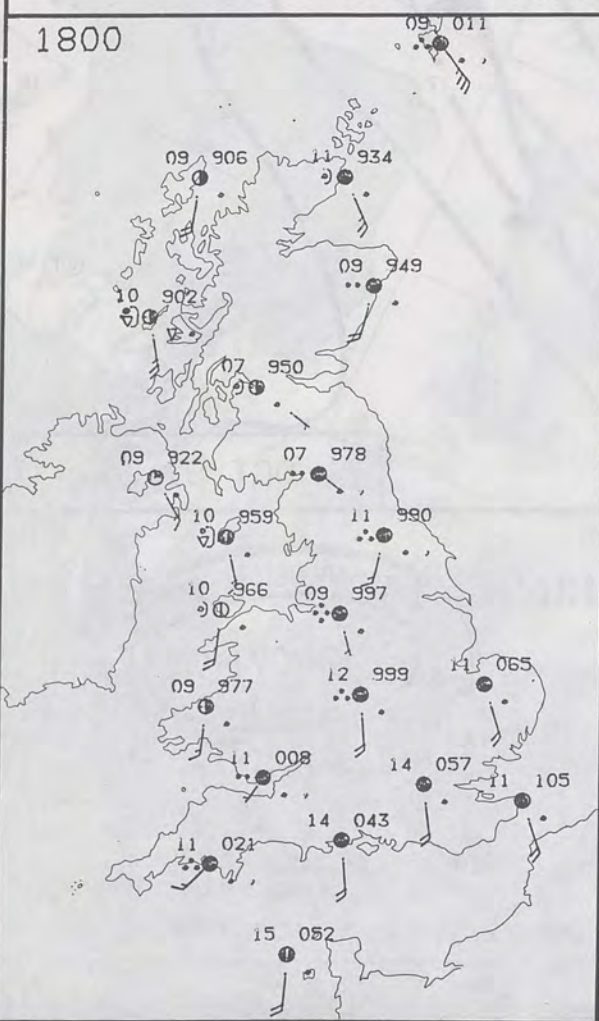
METEOROLOGICAL OFFICE
 12 NOV 1991
 LIBRARY

Warm front Cold front Occlusion

London Weather Centre 284-286 High Holborn London WC1V 7HX
 © Crown Copyright All rights reserved



PLOTTED SURFACE OBSERVATIONS



THURSDAY
31 OCTOBER 1991

SUMMARY
OF
BRITISH WEATHER

The weather over much of the UK turned wet and windy overnight with heavy rain, although much of East Anglia, the East Midlands and SE England stayed dry. Winds reached severe gale force on coasts and at Tiree in the Hebrides a gust of 67kts was reported.

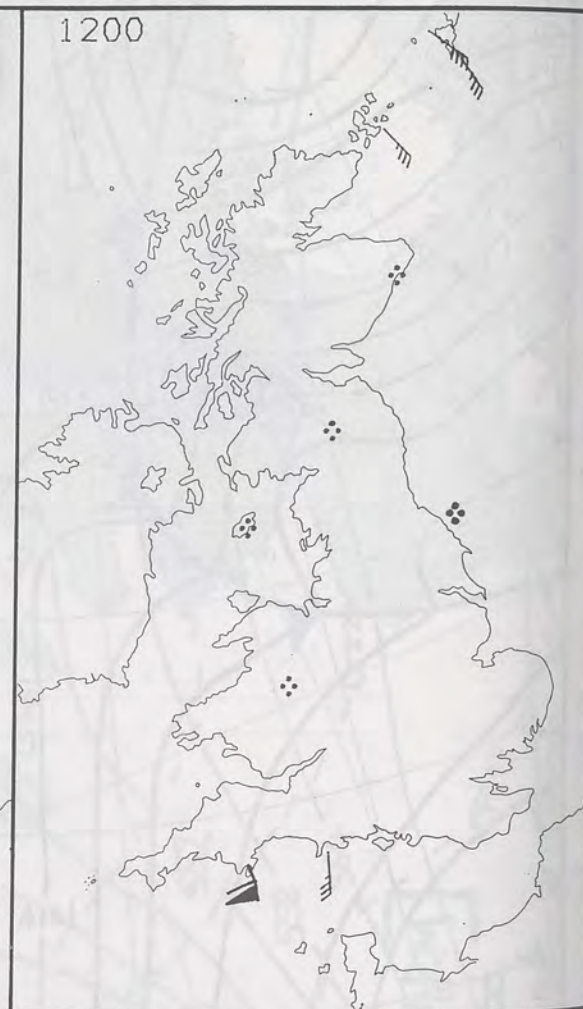
During the day most places in SE England, East Anglia and the East Midlands had little if any rain, but everywhere else had more heavy rain with many places staying wet all day. However Northern Ireland brightened up during the morning and this clearer weather, with just a few coastal showers, reached the Western Isles of Scotland in the afternoon and much of Scotland, Wales and parts of the north and west of England in the evening.

Most places were windy with gales or severe gales on coasts.

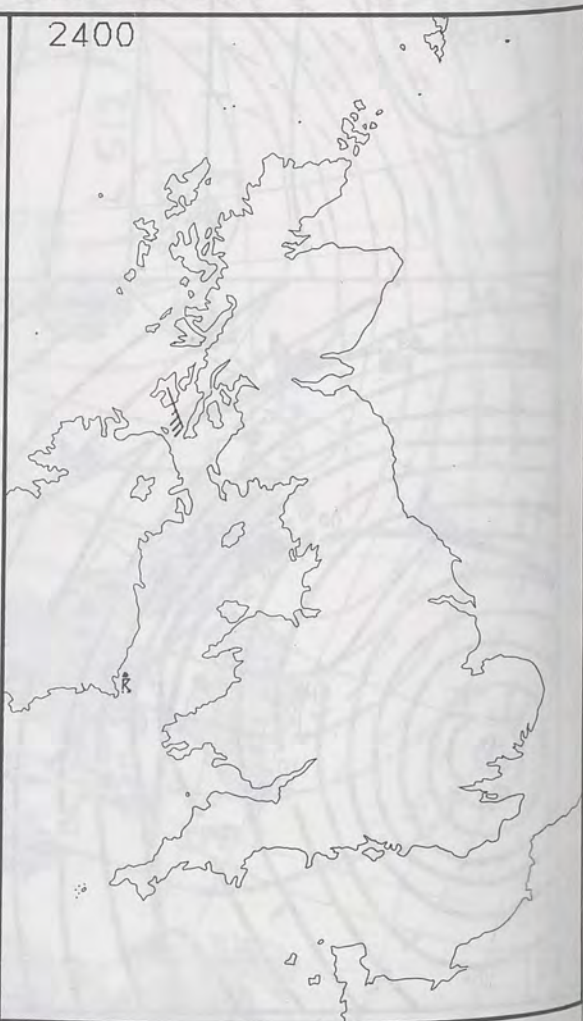
Temperatures were generally close to average but it was rather warm in Southern England.

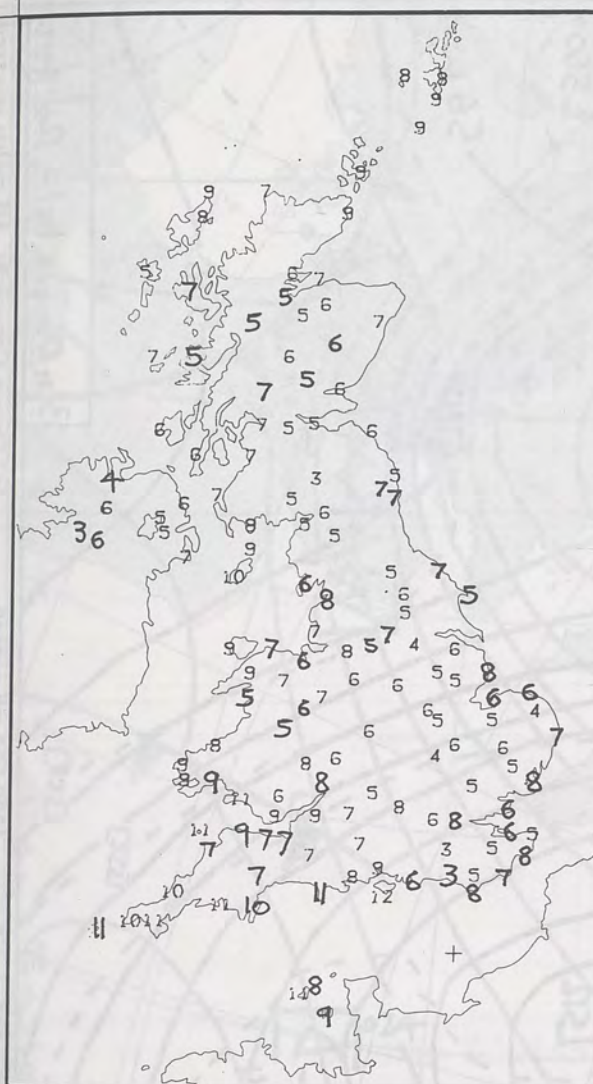
London Weather Centre
284-286 High Holborn
London WC1V 7HX
All times are GMT

© Crown Copyright 1986 All rights reserved

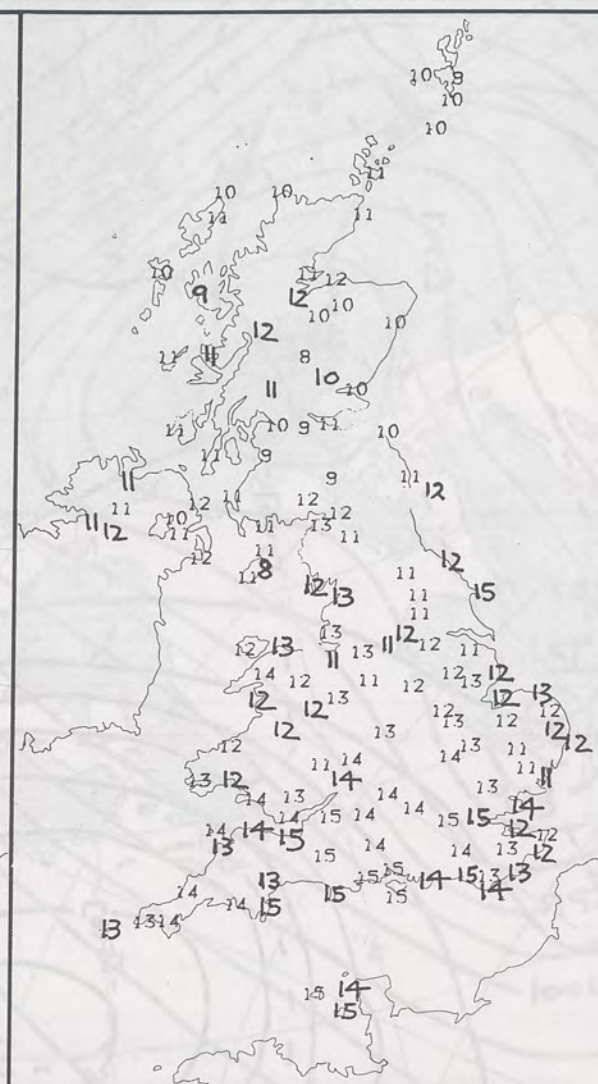


SIGNIFICANT WEATHER CHARTS

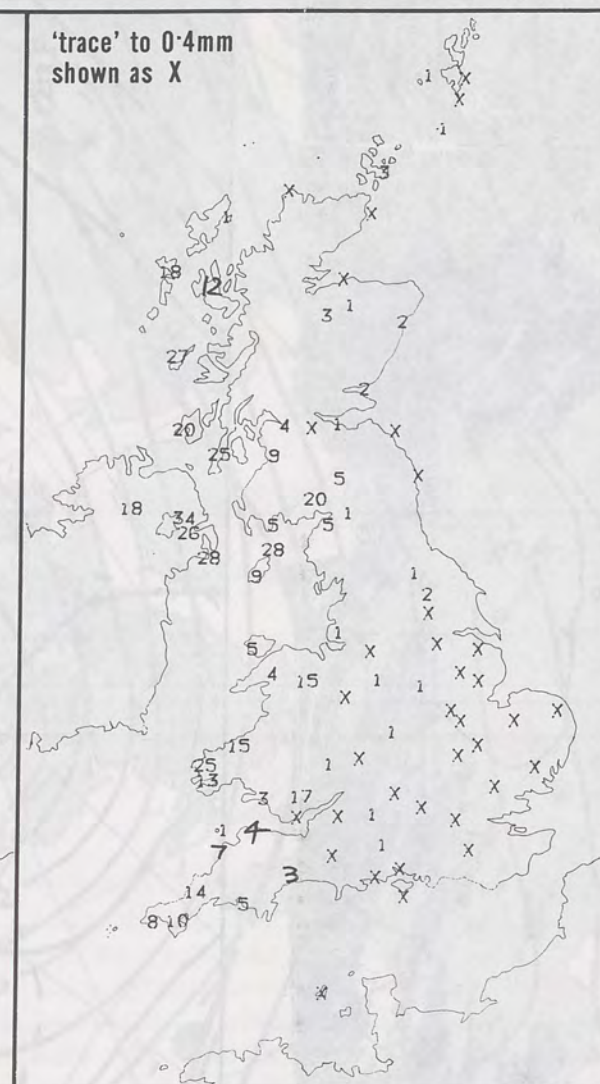




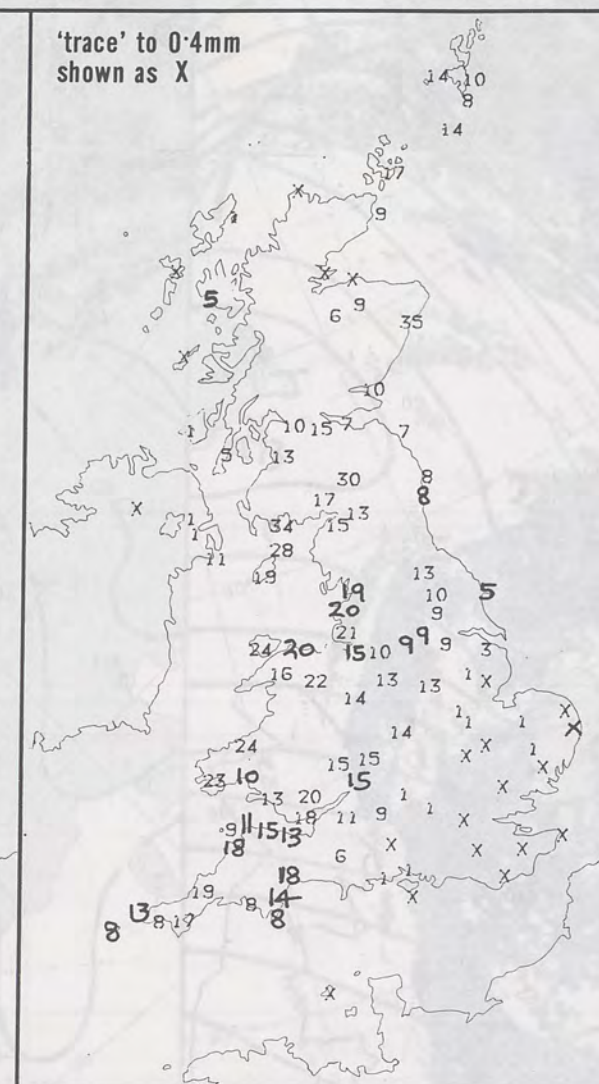
NIGHT MINIMUM TEMPERATURE (°C)
For 12-hour period ending
0900 ON 31 OCT 91



DAY MAXIMUM TEMPERATURE (°C)
For 12-hour period ending
2100 ON 31 OCT 91



RAINFALL (mm)
For 12-hour period ending
0900 ON 31 OCT 91



RAINFALL (mm)
For 12-hour period ending
2100 ON 31 OCT 91



SUNSHINE (hours)
Dawn to dusk
31 OCT 91

EXTREMES FOR THURSDAY 31ST OCTOBER 1991

Highest Maximum	: 15.5 C Guernsey and East Hoathly [East Sussex]
Lowest Maximum	: 8.0 C Douglas [Isle of Man]
Lowest Minimum	: 2.6 C Eskdalemuir [Dumfries and Galloway]
Lowest Grass Minimum	: -1.8 C Charing [Kent]
Most Rain (24 hours from 0900 GMT)	: 43.7 mm Whithorn { Dumfries and Galloway }
Most Sun	: 5.0 Hrs Corgary [Co Fermagh]

**DAILY
WEATHER
SUMMARY**



© Crown Copyright 1986
All rights reserved

