

# THE DAILY WEATHER REPORT

(INTRODUCTION)



1st April to 30th June, 1965

Stations published in the Daily Weather Report



METEOROLOGICAL OFFICE  
Bracknell, Berkshire



## I. HISTORY

A brief history of changes in contents and format between 1st April, 1919, and December, 1949, will be found in the introduction to the British Section for 1st October to 31st December, 1949. On 1st January, 1950, the British and International Sections of the former Report, which had been issued in three sections since 1919, were combined in a single publication, the present Daily Weather Report. At the same time, the third section was published separately with the title of Daily Aerological Record. A number of changes in meteorological codes and specifications were introduced on 1st January, 1955, and incorporated in the Report. Changes in format introduced on 1st July, 1955, provided for the elements of station and ships' observations to be given in the order of the appropriate meteorological code and for some modification of the scales and projections of charts. On 1st January, 1961, the Celsius scale was adopted for reporting surface temperatures.

## 2. FORM OF PRESENTATION

(i) **Observations.**—Pages 1 and 4 of the Daily Weather Report contain reports for the four main hours of observation from a representative number of stations in Great Britain and Ireland which provide full reports together with a selection of reports from ocean weather stations for the same hours. In addition, Beaufort letters (Table 19), mainly describing precipitation, are given for each of the four six-hourly periods, together with reports of maximum and minimum temperature, sunshine, rainfall and state of ground (Table 13), in respect of the land stations listed. Explanations of the codes and specifications used are given below.

(ii) **Charts.**—Page 2 contains a chart of the weather in a large part of the northern hemisphere for mid-day of the previous day. Incorporated in this chart is a line joining the approximate locations of civil twilight (i.e., Sun 6° below horizon) at 1200 h. G.M.T. for the mid point of the month indicated. Page 3 contains charts of slightly larger scale, for the British Isles and Western Europe, for 1800 h. of the previous day and for 0000 h. and 0600 h. on the day of issue.

(iii) **General Synoptic Development, Forecast and Outlook.**—Below the weather charts on page 3 will be found a statement which describes the main features in the evolution of the synoptic situation over the United Kingdom during the preceding 24 hours together with an indication of the manner in which it is expected to develop during the succeeding 24 hours. On the right of this statement is a forecast of the weather expected during a period of 24 hours from noon on the day of issue, followed by an outlook for a further period, the duration of which is normally 24 hours but may be longer in certain weather situations.

## 4. EXPLANATION OF CODES AND SPECIFICATIONS

CODE FM 11A—Land Stations											
N dd ff	VV ww W	PPP TT	Nh CL h CM CH	Td Td a pp	8Ns C hshs	RRTxTxERRTnTnE	sssTgTg				
N = Total amount of cloud in eighths (Table 1). dd = Wind direction on scale 01-36 (see also Table 2). ff = Wind speed in knots.	VV = Visibility (Table 3). ww = Present weather (Table 5). W = Past weather (Table 4).	PPP = Last three figures of pressure (reduced to M.S.L.) in millibars and tenths. TT = Temperature in whole degrees Celsius.	Nh = Fraction of celestial dome covered by CL (or CM if no CL). CL = Form of low cloud (Table 6). h = Height above ground of base of lowest cloud (Table 9). CM = Form of Medium Cloud (Table 7). CH = Form of high cloud (Table 8).	TdTd = Dew point temperature in whole degrees Celsius. a = Characteristic of barometric tendency (Table 10). pp = Barometric tendency (change of pressure in last three hours in tenths of millibars).	8 = Indicator figure. Ns = Amount in eighths of individual cloud layer or mass (Table 1). C = Type of cloud (Table 11). hshs = Height of base of cloud (Table 12).	RR = Rainfall (Table 18) (Code 3577) (09h-21h) (21h-09h). TxTx = Maximum temperature in whole degrees Celsius (09h-21h). TnTn = Minimum temperature in whole degrees Celsius (21h-09h). TgTg = Minimum temperature on grass in whole degrees Celsius (21h-09h). sss = Duration of sunshine (in hours and tenths). E = State of ground (Table 13) (Code 0900) (09h-21h) (21h-09h).					
CODE FM 21A—Ships											
YQLaLaLa	LoLoLoGG	Followed by first four groups as in FM 11A above.	Ds vs a pp	O TsTs TdTd	I dwdw Pw Hw						
Y = Day of the week. Q = Octant of the Globe (0 = west, 3 = east). LaLaLa = Latitude in degrees and tenths.	LoLoLo = Longitude in degrees and tenths. GG = Actual time to the nearest whole hour G.M.T.		Ds = Direction of movement of ship (Table 14). vs = Speed of ship in knots (Table 15). a = Characteristic of barometric tendency (Table 10). pp = Barometric tendency (change of pressure in last three hours in tenths of millibars).	O = Indicator figure. TsTs = Difference between air temperature and sea temperature in ½ degrees Celsius. (If the air temperature is less than the sea temperature, 50 is added to the difference.) TdTd = Dew point temperature in whole degrees Celsius.	I = Indicator figure. dwdw = Direction (in tens of degrees) from which waves come (Table 2). Pw = Period of waves (Table 16). Hw = Mean maximum height of waves (Table 17).  When it is possible to make a clear distinction between sea and swell two I dwdw Pw Hw groups are reported. The first relates to wind waves, the second to waves of the predominant swell system. In the case of "no sea" with or without swell the first group is reported as 100 / 0.						

Table 1.—Code for Cloud Amount (N, Nh, Ns) (Code 2700)

0 = None.
1 = 1 eighth of sky covered or less, but not zero.
2 = 2 eighths of sky covered.
3 = 3 eighths of sky covered.
4 = 4 eighths of sky covered.
5 = 5 eighths of sky covered.
6 = 6 eighths of sky covered.
7 = 7 eighths of sky covered or more, but not 8 eighths.
8 = 8 eighths (sky completely covered).
9 = Sky obscured or cloud amount cannot be estimated.

Note.—"Trace" would be included under Figure 1, which should be used for amounts up to 1/8th (i.e., not up to 3/16ths). "Overcast but with openings" would be included under Figure 7, which should be used for amounts down to 7/8ths (i.e., not down to 13/16ths).

Table 2.—Degrees and Code Figures (dd and dwdw) corresponding to compass directions (Codes 0877 and 0885)

Direction (Compass Points)	Exact in degrees	Code figures dd	Direction (Compass Points)	Exact in degrees	Code figures dd
Calm	—	00	S'W.	191½	19
N'E.	11½	01	SSW.	202	20
NNE.	22½	02	SW'S.	213	21
NE'N.	33½	03	SW.	225	23
NE.	45	05	SW'W.	236½	24
NE'E.	56½	06	WSW.	247	25
ENE.	67½	07	W'S.	258	26
E'N.	78½	08	W.	270	27
E.	90	09	W'N.	281½	28
E'S.	101½	10	WNW.	292	29
ESE.	112½	11	NW'W.	303	30
SE'E.	123½	12	NW.	315	32
SE.	135	14	NW'N.	326½	33
SE'S.	146½	15	NNW.	337	34
SSE.	157½	16	N'W.	348	35
S'E.	168½	17	N.	360	36
S.	180	18			

Waves confused, direction indeterminate (waves equal to or less than 4½ metres) ... 49

Variable, direction indeterminate (waves greater than 4½ metres) ... 99

Note.—The direction to be observed is "true" not "magnetic".

## 3. NOTES

- Standard of Time.**—Greenwich Mean Time is exclusively used throughout the Report.
- Rainfall.**—Tr. : = There has been precipitation, but amount less than 0.05 mm.
- Temperature.**—On pages 1 and 4 temperature is specified in whole degrees Celsius, negative temperatures being coded by removing the minus sign and adding 50. Equivalent values in degrees Fahrenheit can be obtained by reference to the table printed between these pages.
- Dew Point.**—The values of Dew Point are derived from the original readings of dry-bulb and wet-bulb temperature and are correct to 1° C. Prior to 1st January, 1949, values below 0° C. gave the "Hoar Frost Point" that is to say, the temperature for which the actual vapour pressure is equal to the saturation pressure over ice. Since January, 1949, the true Dew Point and not the Hoar Frost Point has been included in synoptic reports in circumstances where the actual vapour pressure is lower than the saturated water vapour pressure of 0° C.
- Altitudes of stations.**—The altitudes of British stations are given below. These refer in each case to the datum level of the ground beneath or nearly beneath the thermometer screen.
 

Kew ... 18	Bristol ... 192	Carlisle ... 86	Sule Skerry ... 43
Gatwick ... 196	Aberporth ... 376	Watnall ... 385	Lerwick ... 269
London Airport ... 82	Cardiff (Rhoose) ... 220	Spurn Head ... 29	Stornoway ... 10
Thorney Island ... 10	Plymouth ... 87	Finningley ... 34	Benbecula ... 22
Hurn ... 36	Chivenor ... 20	Dishforth ... 105	Tiree ... 32
Guernsey ... 340	St. Mawgan ... 337	Tynemouth ... 95	Aldergrove ... 217
Wattisham ... 292	Culdrose ... 268	Eskdalemuir ... 785	Malin Head ... 83
Gorleston ... 5	Scilly ... 158	Mull of Galloway ... 257	Belmullet ... 29
Mildenhall ... 15	Elmdon ... 319	Prestwick ... 33	Birr ... 231
Cardington ... 93	Shawbury ... 235	Renfrew ... 29	Collinstown ... 222
West Raynham ... 250	Manchester ... 251	Leuchars ... 35	Rineanna ... 15
Wittering ... 216	Squires Gate ... 36	Dyce ... 193	Roches Point ... 131
Boscombe Down ... 414	Valley ... 26	Wick ... 119	Valentia ... 29
Ross on Wye ... 223	Ronaldsway ... 58	Cape Wrath ... 346	
- Adjusted Readings.**—Where an instrumental reading is found to be in error and some adjustment is necessary, the adjusted reading is published in brackets thus (59).

Table 3.—Code for Visibility—(VV) (Code 4377)

First Code Figure	0	1	2	Second Code Figure					7	8	9
				3	4	5	6				
				MILES							
5	3½	*	*	*	*	*	3½	†	5		
6	6½		7½	8½			10		11½		
7	12½		13½	15			16½		17½		
8	18½		25	31½			37½		43½		Over 43½
				YARDS							
9†	<55	55	220	550	1,100	2,200	2½	6½	12½	31 or over	
				YARDS							
F	<11	11	22	33	44	55	66	77	88	99	

Table 4.—Code for Past Weather (W) (Code 4500)

0 = Cloud covering ½ or less of the sky throughout the appropriate period.	3 = Sandstorm, duststorm or blowing snow.
1 = Cloud covering more than ½ of the sky during part of the appropriate period and covering half or less during part of the period.	4 = Fog, ice fog or thick haze.
2 = Cloud covering more than ½ of the sky throughout the appropriate period.	5 = Drizzle.
The code for W covers the weather occurring during the last six hours.	6 = Rain.
	7 = Snow, or rain and snow mixed.
	8 = Shower(s).
	9 = Thunderstorm(s) with or without precipitation.

In the range 01–50 the figures give actual visibility in tenths of kilometres, or half furlongs. This table gives the meanings of higher code figures. The decade F.0–F.9 is used, in this publication only, to give visibilities of less than 110 yards. † Values not given may be obtained by interpolation. \* Code figures not used. ‡ Decade 90–99 is used when visibility cannot be determined with sufficient accuracy to justify lower code figures.



Table 5.—Code for Present Weather (ww) (Code 4677)

00-19 No precipitation at the station at the time of observation.	00	Cloud development not observed.	Characteristic change of the state of the sky during the past hour.	30-39 Duststorms, Sandstorms, drifting or blowing snow.	30	Slight or moderate duststorm or sandstorm.	has decreased during preceding hour. no appreciable change during preceding hour. has increased during preceding hour.	70-79 Solid precipitation not in showers.	70	Intermittent fall of snow flakes.	slight at time of observation.
	01	Clouds generally dissolving or becoming less developed.			31				71	Continuous fall of snow flakes.	
	02	State of sky on the whole unchanged.			32				72	Intermittent fall of snow flakes.	
	03	Clouds generally forming or developing.			33	has decreased during preceding hour.	73		Continuous fall of snow flakes.	moderate at time of observation.	
	04	Visibility reduced by smoke, e.g., veldt or forest fire, industrial smoke or volcanic ashes.			34	Severe duststorm or sandstorm.	no appreciable change during preceding hour. has increased during preceding hour.		74	Intermittent fall of snow flakes.	heavy at time of observation.
	05	Haze			35				75	Continuous fall of snow flakes.	
	06	Widespread dust in suspension in the air, not raised by wind at or near the station at the time of observation			36	Slight or moderate drifting snow.	generally low.		76	Ice prisms (with or without fog).	
	07	Dust or sand raised by wind at or near the station at the time of observation, but no well-developed dust whirl(s) or sand whirl(s), and no duststorm or sandstorm seen.			37	Heavy drifting snow.	generally high.		77	Snow grains (with or without fog).	
	08	Well developed dust whirl(s) or sand whirl(s) seen at or near the station within the last hour, but no duststorm or sandstorm.			38	Slight or moderate blowing snow.			78	Isolated starlike snow crystals (with or without fog).	
	09	Duststorm or sandstorm within sight of the station or at the station during the last hour.			39	Heavy blowing snow.			79	Ice pellets type (a).	
	10	Mist.			40-49 Fog or ice fog at time of observation.	40	Fog or ice fog at a distance at the time of observation, but not at the station during the last hour, the fog or ice fog extending to a level above that of the observer.		80-90 Showery precipitation	80	Rain shower(s), slight.
	11	Shallow fog or ice fog, in patches.				41	Fog or ice fog in patches.			81	Rain shower(s), moderate or heavy.
	12	Shallow fog or ice fog, more or less continuous.				42	Fog or ice fog, sky discernible.			82	Rain shower(s), violent.
	13	Lightning visible, no thunder heard.				43	Fog or ice fog, sky not discernible.			83	Shower(s) of rain and snow, slight.
	14	Precipitation within sight, not reaching the ground or the surface of the sea.				44	Fog or ice fog, sky discernible.			84	Shower(s) of rain and snow, moderate or heavy.
	15	Precipitation within sight, reaching the ground or the surface of the sea but distant (estimated to be more than 5 km.) from the station.				45	Fog or ice fog, sky not discernible.			85	Snow shower(s), slight.
	16	Precipitation within sight reaching the ground or the surface of the sea near to but not at the station.				46	Fog or ice fog, sky discernible.			86	Snow shower(s), moderate or heavy.
	17	Thunder heard but no precipitation at time of observation.				47	Fog or ice fog, sky not discernible.			87	Shower(s), or snow pellets or ice pellets type (b) with or without rain or rain and snow mixed.
	18	Squalls.				48	Fog, depositing rime, sky discernible.			88	Shower(s) of hail, with or without rain or rain and snow mixed, not associated with thunder.
19	Funnel cloud(s)†	49	Fog, depositing rime, sky not discernible.	89							
20-29 Precipitation, fog or thunderstorm at station in past hour but not at time of observation.	20	Drizzle (not freezing), or snow grains.	Not falling as shower(s).	50-59 Drizzle at time of observation.		50	Drizzle, not freezing, intermittent.	91-99 Precipitation with current or recent thunderstorm		91	Slight rain at time of observation.
	21	Rain (not freezing).			51	Drizzle, not freezing, continuous.	92		Moderate or heavy rain at time of observation.		
	22	Snow.			52	Drizzle, not freezing, intermittent.	93		Slight snow, rain and snow mixed, or hail at time of observation.		
	23	Rain and snow or ice pellets type (a).			53	Drizzle, not freezing, continuous.	94		Moderate or heavy snow, rain and snow mixed or hail at time of observation.		
	24	Freezing drizzle or freezing rain.			54	Drizzle, not freezing, intermittent.	95		Thunderstorm, slight or moderate, without hail but with rain and/or snow at time of observation.		
	25	Shower(s) of rain.			55	Drizzle, not freezing, continuous.	96		Thunderstorm, slight or moderate, with hail at time of observation.		
	26	Shower(s) of snow, or of rain and snow.			56	Drizzle, freezing, slight.	97		Thunderstorm, heavy, without hail, but with rain and/or snow at time of observation.		
	27	Shower(s) of hail, or of hail and rain.			57	Drizzle, freezing, moderate or heavy (dense).	98		Thunderstorm combined with duststorm or sandstorm at time of observation.		
	28	Fog or ice fog.			58	Drizzle and rain, slight.	99		Thunderstorm, heavy, with hail at time of observation.		
	29	Thunderstorm (with or without precipitation).			59	Drizzle and rain, moderate or heavy.					
30-39 Duststorms, Sandstorms, drifting or blowing snow.	30		Characteristic change of the state of the sky during the past hour.	40-49 Fog or ice fog at time of observation.	60	Rain, not freezing, intermittent.	60-69 Rain at time of observation.	60	Rain, not freezing, intermittent.	slight at time of observation. moderate at time of observation. heavy at time of observation.	
	31				61	Rain, not freezing, continuous.		61	Rain, not freezing, continuous.		
	32				62	Rain, not freezing, intermittent.		62	Rain, not freezing, intermittent.		
	33				63	Rain, not freezing, continuous.		63	Rain, not freezing, continuous.		
	34				64	Rain, not freezing, intermittent.		64	Rain, not freezing, intermittent.		
	35				65	Rain, not freezing, continuous.		65	Rain, not freezing, continuous.		
	36				66	Rain, freezing, slight.		66	Rain, freezing, slight.		
	37				67	Rain, freezing, moderate or heavy.		67	Rain, freezing, moderate or heavy.		
	38				68	Rain or drizzle, and snow, slight.		68	Rain or drizzle, and snow, slight.		
	39				69	Rain or drizzle and snow, moderate or heavy.		69	Rain or drizzle and snow, moderate or heavy.		

The expression "at the station" refers to a land station or a ship.  
† Tornado cloud or water spout.  
\* Ice pellets type (a)—Frozen raindrops or largely melted and re-frozen snowflakes.  
type (b)—Pellets of snow encased in a thin layer of ice.

Table 6.—Code for form of Low Cloud (CL) (Code 0513)

- 0 = No stratocumulus, stratus, cumulus or cumulonimbus.  
 1 = Ragged cumulus other than of bad weather, or cumulus with little vertical extent and seemingly flattened, or both.  
 2 = Cumulus of moderate or strong vertical extent, generally with protuberances in the form of domes or towers, either accompanied or not by other cumulus or by stratocumulus: all having their bases at the same level.  
 3 = Cumulonimbus, the summits of which, at least partially, lack sharp outlines, but are neither clearly fibrous (cirriform) nor in the form of an anvil: cumulus, stratocumulus or stratus may also be present.  
 4 = Stratocumulus formed by the spreading out of cumulus: cumulus may also be present.  
 5 = Stratocumulus not resulting from the spreading out of cumulus.  
 6 = Stratus in a more or less continuous sheet or layer, or in ragged shreds, or both, but no stratus fractus of bad weather.  
 7 = Stratus fractus of bad weather or cumulus fractus of bad weather (pannus), or both: usually below altostratus or nimbostratus. By "bad weather" is meant the conditions which generally exist before, during or after precipitation.  
 8 = Cumulus and stratocumulus, other than those formed from the spreading out of cumulus: the base of cumulus is at a different level from that of stratocumulus.  
 9 = Cumulonimbus, the upper part of which is clearly fibrous (cirriform), often in the form of an anvil; either accompanied or not by cumulus, stratocumulus, stratus or pannus.  
 / = Stratocumulus, stratus, cumulus and cumulonimbus are invisible owing to darkness, fog, blowing dust or sand, or other similar phenomena.

Table 7.—Code for form of Medium Cloud (CM) (Code 0515)

- 0 = No altostratus, altostratus or nimbostratus.  
 1 = Altostratus, the greater part of which is semi-transparent: through this part the sun or moon may be weakly visible as through ground glass.  
 2 = Altostratus, the greater part of which is sufficiently dense to hide the sun (or moon), or nimbostratus.  
 3 = Altostratus, the greater part of which is semi-transparent, and no part of which is crenelated or in cumuliform tufts: the various elements of the cloud change only slowly and are all at a single level.  
 4 = Patches (often in the form of almonds or fishes) of altostratus, the greater part of which is semi-transparent; the clouds are at one or more levels and the elements are continually changing in appearance.  
 5 = Semi-transparent altostratus in bands or altostratus in one more or less continuous layer progressively invading the sky: these altostratus clouds generally are growing denser as a whole. The layer may be opaque or may consist of two or more sheets.  
 6 = Altostratus resulting from the spreading out of cumulus.  
 7 = Any one of the following cases:—  
 (a) Altostratus in two or more layers, usually opaque in places and not progressively invading the sky.  
 (b) Opaque layer of altostratus not progressively invading the sky.  
 (c) Altostratus together with altostratus or nimbostratus or both.  
 8 = Altostratus with sprouts in the form of small towers or battlements, or altostratus having the appearance of cumuliform tufts.  
 9 = Altostratus, generally at several levels, in a chaotic sky: dense cirrus is usually also present.  
 / = Altostratus, altostratus and nimbostratus are invisible owing to darkness, fog, blowing dust or sand, or other similar phenomena, or more often because of the presence of a continuous layer of lower clouds.

Code 8.—Code for form of High Cloud (CH) (Code 0509)

- 0 = No cirrus, cirrocumulus or cirrostratus.  
 1 = Cirrus in the form of filaments, strands or hooks, not progressively invading the sky (often called "mares' tails").  
 2 = Dense cirrus, in patches or entangled sheaves, which usually do not increase and sometimes seem to be the remains of the upper part of a cumulonimbus: or cirrus with sproutings in the form of towers or battlements, or having the appearance of cumuliform tufts.  
 3 = Dense cirrus, often in the form of an anvil; either the remains of the upper parts of a cumulonimbus or parts of distant cumulonimbus, the cumuliform portions of which cannot be seen.  
 4 = Cirrus in the form of hooks or of filaments, or both, progressively invading the sky: they generally become denser as a whole.  
 5 = Cirrus, often in bands converging towards one point or two points of the horizon, and cirrostratus, or cirrostratus alone: in either case, they are progressively invading the sky, and generally growing denser as a whole; the continuous veil extends more than 45 degrees above the horizon, without the sky being totally covered.  
 6 = Cirrus, often in bands converging towards one point or two points of the horizon, and cirrostratus, or cirrostratus alone: in either case, they are progressively invading the sky, and generally growing denser as a whole; the continuous veil extends more than 45 degrees above the horizon, without the sky being totally covered.  
 7 = Veil of cirrostratus completely covering the celestial dome.  
 8 = Cirrostratus not progressively invading the sky and not completely covering the celestial dome.  
 9 = Cirrocumulus alone or cirrocumulus accompanied by cirrus or cirrostratus, or both, but cirrocumulus is the predominant cirriform cloud.  
 / = Cirrus, cirrocumulus and cirrostratus are invisible owing to darkness, fog, blowing dust or sand, or other similar phenomena, or more often because of the presence of a continuous layer of lower clouds.

Table 9.—Code for Cloud Height (h) (Code 1600)

Code figure	Height of base of cloud	
	metres	feet
0	0-50	0-150
1	50-100	150-300
2	100-200	300-600
3	200-300	600-1,000
4	300-600	1,000-2,000
5	600-1,000	2,000-3,000
6	1,000-1,500	3,000-5,000
7	1,500-2,000	5,000-6,500
8	2,000-2,500	6,500-8,000
9	Above 2,500	Above 8,000

Height of base of cloud not known or base of clouds at a level lower and tops at a level higher than that of the station.

Note 1.—If there is no cloud at all code figure 9 is reported.  
 Note 2.—If there is fog, and the sky is discernible through the fog, the cloud form, height and amount are reported as if no fog were present. If the sky is not discernible through the fog the height of the base of the cloud is reckoned as 0.

Note 3.—Height above ground of the base of cloud. If there is cloud of Form CL reported, h refers to this cloud. If, however, there is no cloud of Form CL and there is cloud of Form CM h refers to this cloud.



Table 10.—Code for Characteristic of Barometric Tendency (a) (Code 0200)	Table 11.—Code for Type of Cloud (C) (Code 0500)	Table 12.—Code for Height of Cloud (h <sub>s</sub> h <sub>3</sub> ) (Code 1577)
0 = Increasing, then decreasing; atmospheric pressure the same as or higher than 3 hrs. ago.  1 = Increasing, then steady; or increasing, then increasing more slowly.  2 = Increasing (steadily or unsteadily).  3 = Decreasing or steady, then increasing; or increasing, then increasing more rapidly.  4 = Steady, atmospheric pressure the same as 3 hrs. ago.  5 = Decreasing, then increasing; atmospheric pressure the same as or lower than 3 hrs. ago.  6 = Decreasing, then steady; or decreasing, then decreasing more slowly.  7 = Decreasing (steadily or unsteadily).  8 = Steady or increasing, then decreasing; or decreasing, then decreasing more rapidly.	0 = Cirrus (Ci).  1 = Cirrocumulus (Cc).  2 = Cirrostratus (Cs).  3 = Altocumulus (Ac).  4 = Altostratus (As).  5 = Nimbostratus (Ns).  6 = Stratocumulus (Sc).  7 = Stratus (St).  8 = Cumulus (Cu).  9 = Cumulonimbus (Cb).  / = Cloud not visible owing to darkness, fog, duststorm, sandstorm or other analogous phenomena.	Code figures 01–50 = cloud height in 100s of feet. Code figures 56–80, subtract 50 for cloud height in 1,000s of feet.  CODE FIGURES 81–89 81 = 35,000 feet 82 = 40,000 " 83 = 45,000 " 84 = 50,000 " 85 = 55,000 " 86 = 60,000 " 87 = 65,000 " 88 = 70,000 " 89 = above 70,000 feet  CODE FIGURES 90–99* 90 = less than 150 feet 91 = 150–300 " 92 = 300–600 " 93 = 600–1,000 " 94 = 1,000–2,000 " 95 = 2,000–3,000 " 96 = 3,000–5,000 " 97 = 5,000–6,500 " 98 = 6,500–8,000 " 99 = 8,000 feet or higher or no low clouds.  * Only used when cloud height cannot be determined with greater accuracy.

Table 14.—Code for Direction in which Ship has moved (D <sub>s</sub> ) (Code 0700)	Table 15.—Code for Speed of Ship (v <sub>s</sub> ) (Code 4451)	Table 16.—Code for Period of Waves (P <sub>w</sub> ) (Code 3155)	Table 17.—Code for Mean Maximum Height of Waves (H <sub>w</sub> ) (Code 1555)
0 = Stationary. 1 = North-east. 2 = East. 3 = South-east. 4 = South. 5 = South-west. 6 = West. 7 = North-west. 8 = North. 9 = No definite direction or unknown.	kt. 0 = 0 1 = 1–3 2 = 4–6 3 = 7–9 4 = 10–12 5 = 13–15 6 = 16–18 7 = 19–21 8 = 22–24 9 = >24	sec. 2 = 5 or less 3 = 6 or 7 4 = 8 or 9 5 = 10 or 11 6 = 12 or 13 7 = 14 or 15 8 = 16 or 17 9 = 18 or 19 0 = 20 or 21 1 = >21 / = Calm or period not determined.	m. ft. 0 = <½ <1 1 = ½ 1½ 2 = 1 3 3 = 1½ 5 4 = 2 6½ 5 = 2½ 8 6 = 3 9½ 7 = 3½ 11 8 = 4 13 9 = 4½ 14 / = Height not determined.  50 added to d <sub>w</sub> d <sub>w</sub> m. ft. 0 = 5 16 1 = 5½ 17½ 2 = 6 19 3 = 6½ 21 4 = 7 22½ 5 = 7½ 24 6 = 8 25½ 7 = 8½ 27 8 = 9 29 9 = 9½ 30½  Notes :— (i) The range of heights covered by a number is half a metre, e.g., number 3 applies to waves whose heights are between 1½ m. and 1¾ m. (4 ft. and 5¼ ft.). (ii) Waves whose heights are greater than 9¾ m. (31 ft.) are reported by coding H <sub>w</sub> as 9 and adding after the code group the word WAVE and the actual height in metres or feet; e.g., Wave 40. (This additional information is not given in the Daily Weather Report due to shortage of space.) (iii) If a wave height comes exactly midway between the heights corresponding to two code figures, the lower code figure is reported.

Table 18.—Code for Amount of Precipitation (RR) (Code 3577)	Table 19.—Explanation of Beaufort Letters (pages 1 and 4)
mm. 01–55 Amount to the nearest whole millimetre. 56 60 57–90 Add 10 mm. for each unit above 56 e.g., 73 = 230 mm. 91 0·1 92 0·2 93 0·3 94 0·4 95 0·5 96 0·6 97 Trace 98 >400 99 Measurement impossible or inaccurate.	d = drizzle. f = fog, visibility 220 yards. or more but less than 1,100 yards. F = thick fog, visibility less than 220 yards. h = hail. ks = storm of drifting snow.  I = lightning. p = shower(s). r = rain. s = snow. rs = rain and snow. t = thunder.  Intensity is shown by capital letters ("heavy" or "thick") or suffix "o" ("slight"). Continuous precipitation is shown by repeating the letter and intermittent precipitation by the prefix "i". The prefix "j" indicates weather near but not at the station.

## 5. EXPLANATION OF CHARTS

**BAROMETER.** Isobars are drawn for intervals of four millibars.

**WIND.** Arrows fly with wind. A full length feather represents 10 Kt. and a short feather 5 Kt.

A solid pennant represents 50 Kt. Calm is indicated by circle outside weather symbol.

**TEMPERATURE** is given in degrees C., and is shown on the charts by means of figures alongside the Station circle.





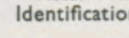



### CLOUD SYMBOLS

○ Clear sky. ☉ Sky ⅓ covered. ☉ Sky ⅔ covered. ☉ Sky ¾ covered. ☉ Sky ⅝ covered.  
 ☉ Sky ⅞ covered. ☉ Sky ⅞ covered. ☉ Sky ⅞ Covered ☉ Sky ⅞ covered. ☉ Sky obscured.

### WEATHER SYMBOLS

● Rain. ☉ Drizzle. ✕ Snow. ✕ Rain and snow. △ Hail.  
 ▽ Shower. ⚡ Thunderstorm. ≡ Fog. = Mist.

**FRONTS** or boundaries between masses of air of different origin are indicated, wherever their characteristics are well pronounced, in the following way—

 Warm Front on the surface.
  Cold Front on the surface.
  Stationary Front.
  Occluded Front.
  Warm Occlusion.
  Cold Occlusion.
  Stationary Occlusion.
  Lines of Frontogenesis.

Short strokes across the frontal line indicate Frontolysis.  
 Note.—The symbols are placed on the side of the line towards which the front is moving. Identification letters are inserted in systems.



## DAILY WEATHER REPORT OF THE BRITISH METEOROLOGICAL OFFICE

No. 114

## MONTHLY SUMMARY

For JUNE 1965

RATHER WET AND CLOUDY

The first four days of the month saw anticyclonic weather over much of the British Isles. From the 5th to 8th however, pressure fell over the country, and although there was little wind, outbreaks of thundery rain or showers occurred fairly widely. On 9th, a ridge of high pressure moved into the British Isles from the Atlantic and this persisted until 11th. From 12th to 26th a disturbed type of weather prevailed with a series of troughs of low pressure or depressions crossing the country from the Atlantic with only weak ridges of high pressure between the troughs. On 26th pressure rose over the British Isles and the last few days of the month were anticyclonic over most of England and Wales though in Scotland the weather during this period was rather changeable.

After a cool but generally sunny start on 1st a sequence of several sunny days brought temperatures up to the seasonal average. On 4th rain spread into Northern Ireland, and Scotland and overnight into northern England. Cloud and rain affected Wales and southwest England and continued in Scotland during 5th but it remained sunny in central and eastern districts of England. Cloud and thundery rain affected central and eastern England on 6th. Another generally sunny day followed on 7th except for most of Scotland where it was mainly overcast with slight rain.

Rain affected Wales and much of England overnight and became widespread and persistent on 8th with maximum temperatures well below average. A clearance brought a warm sunny day to northern districts on 9th but in Wales and much of southern England it remained cloudy with intermittent rain. Over England, Wales and Northern Ireland and much of Scotland it was sunny and warm on 10th. In eastern Scotland and the Shetlands however it was cloudy with drizzle and low maximum temperatures.

It remained sunny over most of southern England on 11th but wet weather affected the rest of the country and these overcast skies with showers or longer periods of rain affected all areas on 12th. A clearance brought sunny periods over most of the country on 13th excepting northern and eastern Scotland, followed by early morning fog and another sunny day in most places in England, Wales and Northern Ireland. Southern and eastern England remained sunny on 14th but cloud spread into western districts during the day and heavy rain overnight reached all parts of the country by morning. Two days of heavy and widespread rain followed but by the 16th northwestern coasts of England and Scotland were dry and sunny. Most parts of the country had long bright intervals on 17th but rain returned to all parts by dusk and heavy falls occurred on 18th and again in Scotland and northern England on 19th where most districts of England were dry and sunny. Fine warm weather continued in England and Wales on 20th but much of Scotland and Northern Ireland was affected by intermittent rain. Thunderstorms and periods of thundery rain affected all districts on 21st and for the next few days unsettled showery weather with long bright intervals became general. Cloud, rain and drizzle spread from the west into all areas on 24th and continued to affect most of England and Wales on 25th. Fine sunny weather then extended to all parts of the country except the extreme north of Scotland on 26th and continued over England and Wales until 29th when thundery outbreaks occurred in the extreme south, the warm sunny conditions having extended by this time to Scotland.

The month ended with a sunny day, warm inland but cool in Scotland and on English coasts especially in the southeast.

Temperatures over the month as a whole were unremarkable. Sunshine duration was generally rather low and rainfall away from east coasts was well above the June average.

PLACE	TEMPERATURE										SUNSHINE										RAINFALL												Days with thunder	Days with snow or sleet	Days with fog (Vis. < 220 yards at 09 h.)
	Mean maximum °C	Difference from average	Mean minimum °C	Difference from average	Highest maximum °C	Date	Lowest minimum °C	Date	No. of days with grass minimum below 0° C.	No. of air frosts	Days of no sunshine	Maximum duration Hrs.	Date	Total for month Hrs.	% of average	Highest and lowest totals on record for month					Days of no rainfall (0.1 mm. or less)	Maximum fall in 24 hrs. (Beginning 09 h.) mm.	Date	Total for month mm.	% of average	Highest and lowest totals on record for month									
																First year of record	Highest Hrs.	Year	Lowest Hrs.	Year						First year of record	Highest mm.	Year	Lowest mm.	Year					
Kew	19.7	+0.6	11.3	+0.3	24.0	14	08.0	03	00	00	02	14.9	26	181	085	1880	291	1957	105	1909	14	11	21	041	093	1866	183	1903	01	1925	02	00	00		
Thorney Island	18.1	-1.6	10.3	+0.4	22.9	29	04.2	07	00	00	02	14.3	28	188	081	1958	286	1962	179	1958	20	27	16	060	166	1941	081	1964	08	1962	03	00	00		
Gorleston	17.0	-0.1	11.2	+0.1	22.3	28	07.0	02	00	00	01	14.7	28	175	081	1908	291	1957	148	1956	21	13	21	037	088	1915	116	1927	05	1932	01	00	00		
Cardington	19.5	-0.6	09.3	+0.1	23.7	11	03.0	03	00	00	02	14.7	28	176	085	1954	292	1957	134	1964	17	09	07	041	114	1953	128	1958	04	1962	00	00	00		
Boscombe Down	18.8	-0.7	09.3	-0.3	22.7	14	05.4	07	00	00	02	14.2	28	167	080	1933	291	1957	141	1948	14	10	16	049	120	1931	092	1935	05	1962	01	00	00		
Ross-on-Wye	19.0	-0.5	10.1	-0.1	23.3	30	04.1	02	02	00	01	14.8	28	177	091	1915	318	1925	127	1955	15	19	15	066	174	1859	143	1860	00	1925	02	00	00		
Rhoose (Cardiff)	17.5	-0.5	10.3	+0.1	24.0	30	05.0	01	00	00	02	15.5	28	178	081	1954	287	1962	141	1964	16	20	17	096	200	1954	136	1955	23	1962	01	00	00		
Plymouth	16.7	-1.0	10.5	-0.8	23.2	30	06.6	07	00	00	02	15.1	28	199	090	1921	380	1925	166	1954	18	19	21	078	153	1949	100	1958	05	1962	01	00	01		
Elmdon	19.2	+0.1	09.6	+0.4	22.9	(a)	03.3	28	02	00	01	14.2	28	196	102	1928	291	1957	128	1954	17	17	15	059	140	1933	105	1958	07	1942	00	00	00		
Valley	16.6	+0.1	10.4	-0.1	20.6	09	05.0	03	01	00	02	14.2	(a)	211	096	1913	311	1940	150	1931	15	21	21	111*	218	1946	102	1958	08	1949	00	00	00		
Manchester	18.9	0.0	10.5	+0.9	23.3	10	05.4	02	00	00	03	13.5	05	180	100	1945	285	1957	119	1964	14	17	21	057	097	1929	137	1958	10	1941	01	00	00		
Watnall	19.3	+0.1	09.7	+0.3	24.3	30	04.1	02	00	00	03	13.1	28	183	099	1934	261	1960	108	1964	15	40	22	099	225	1911	117	1927	03	1925	00	00	02		
Dishforth	19.3	+0.5	09.8	+0.1	23.9	14	02.9	02	00	00	02	15.3	29	170	084	1945	299	1957	130	1953	21	10	21	036	080	1952	119	1948	10	1960	00	00	00		
Tynemouth	15.9	+0.2	10.3	+0.2	20.6	28	07.0	02	00	00	03	12.8	19	185	102	1937	265	1949	104	1954	20	10	12	034	076	1864	111	1912	02	1865	00	00	02		
Eskdalemuir	16.5	-0.2	07.8	+0.6	21.9	29	01.1	02	04	00	02	15.8	29	123	073	1910	276	1957	083	1912	11	33	17	158	157	1910	260	1931	23	1921	01	00	00		
Renfrew	17.8	-0.2	10.1	+1.0	22.9	09	05.8	01	00	00	02	14.0	02	163	089	1921	267	1957	105	1931	12	14	24	075	123	1920	129	1928	10	1925	02	00	00		
Leuchars	17.0	+0.1	08.9	+0.1	23.2	29	00.8	01	01	00	02	13.9	29	178	090	1922	264	1949	124	1958	12	14	14	077	179	1922	115	1931	07	1940	01	00	00		
Dyce	16.4	+0.4	08.2	+0.2	23.6	29	00.8	01	01	00	05	12.5	09	141	078	1925	284	1936	113	1954	11	05	(a)	034	062	1946	123	1948	32	1962	01	00	00		
Stornoway	14.5	-0.1	09.4	+0.8	16.8	19	03.8	01	00	00	03	13.2	10	132	076	1880	271	1949	092	1942	08	11	14	090	138	1943	107	1944	27	1949	00	00	00		
Aldergrove	17.4	-0.1	09.3	+0.1	21.7	10	04.0	02	01	00	04	13.6	02	137	077	1927	287	1957	115	1955	11	12	24	070	123	1927	118	1958	11	1941	01	00	00		
(a) 11.30											(a) 02,03											(a) 06,14      *New Highest													

Corrections to Monthly Summary No. 113 May 1965

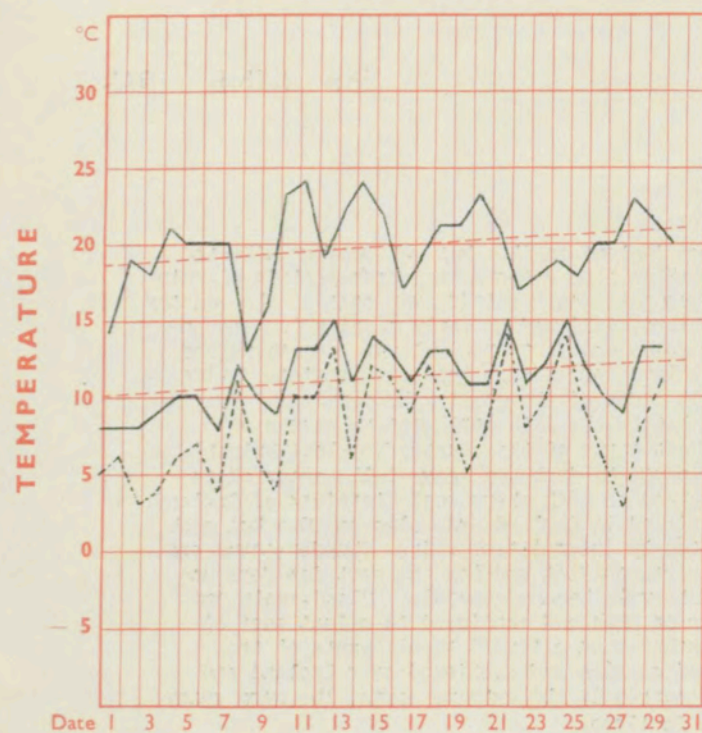
Kew:- Difference from average of mean maximum + 0.3

Dyce:- Days with snow or sleet 2, Days with fog 0

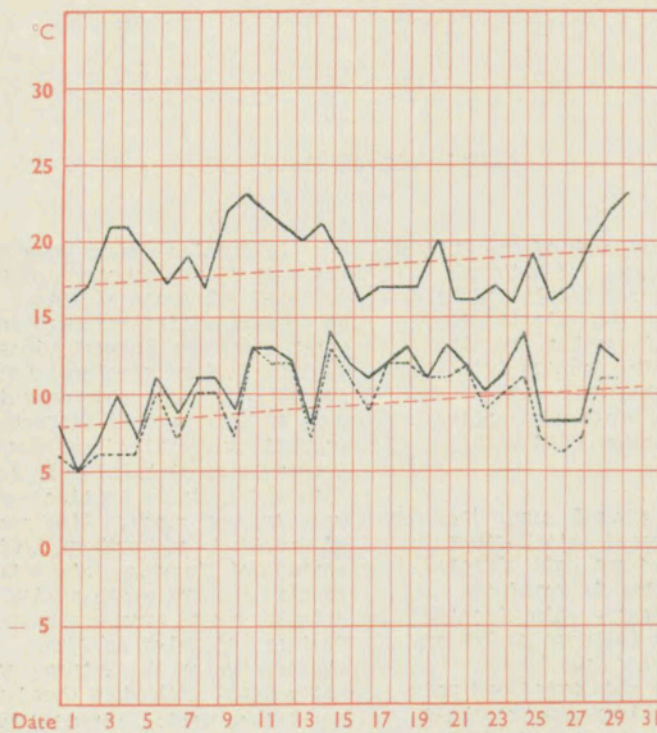
Eskdalemuir:- Date of maximum sunshine duration 29



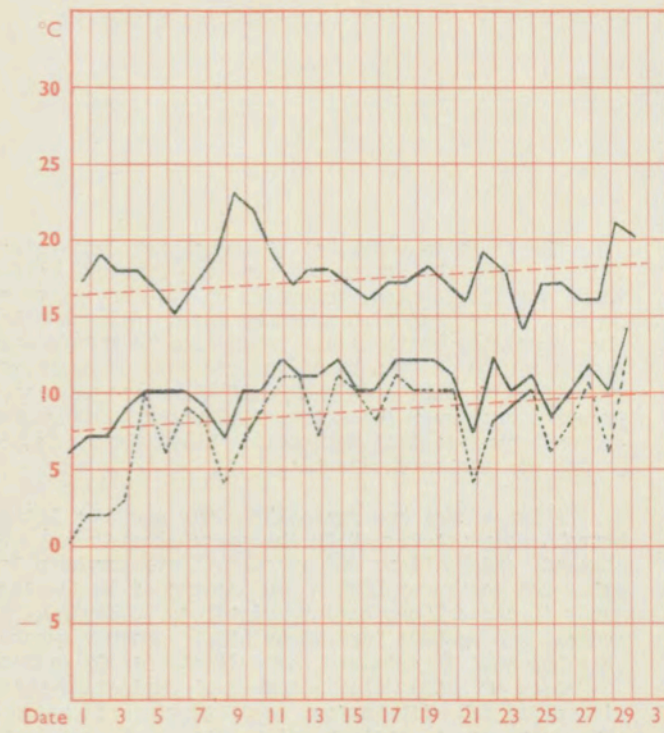
# LONDON (Kew)



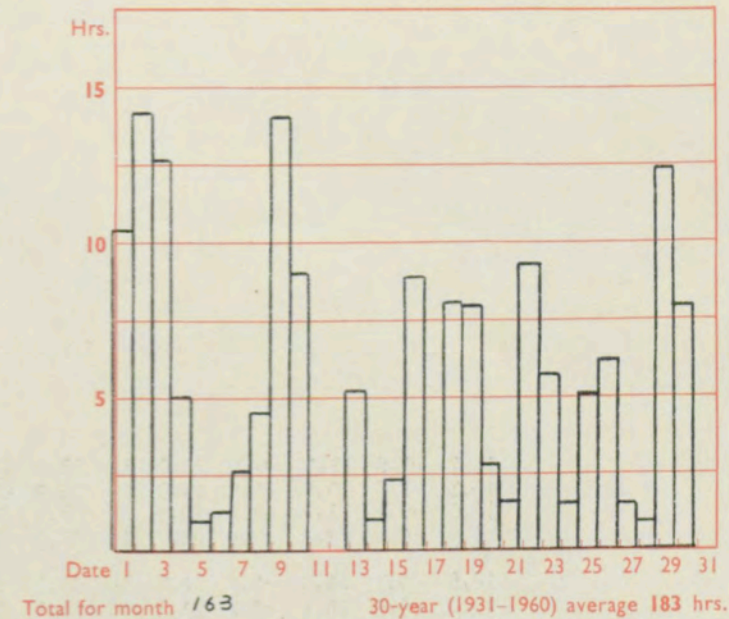
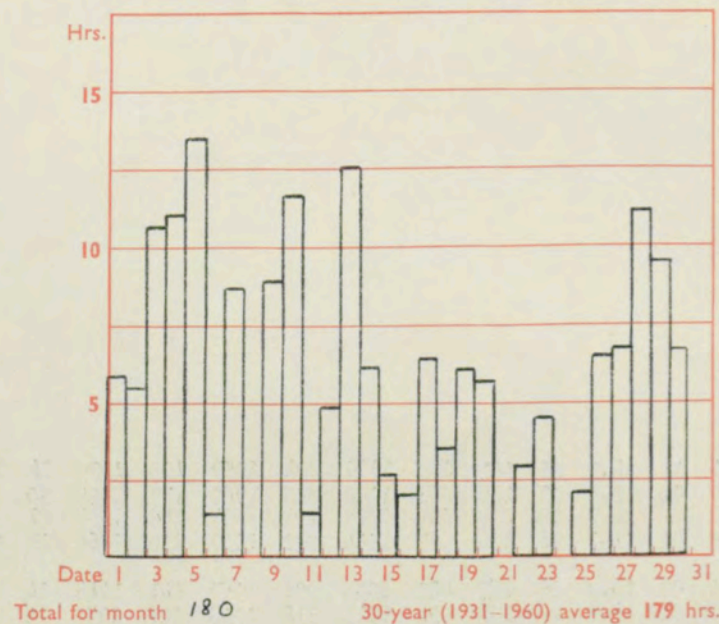
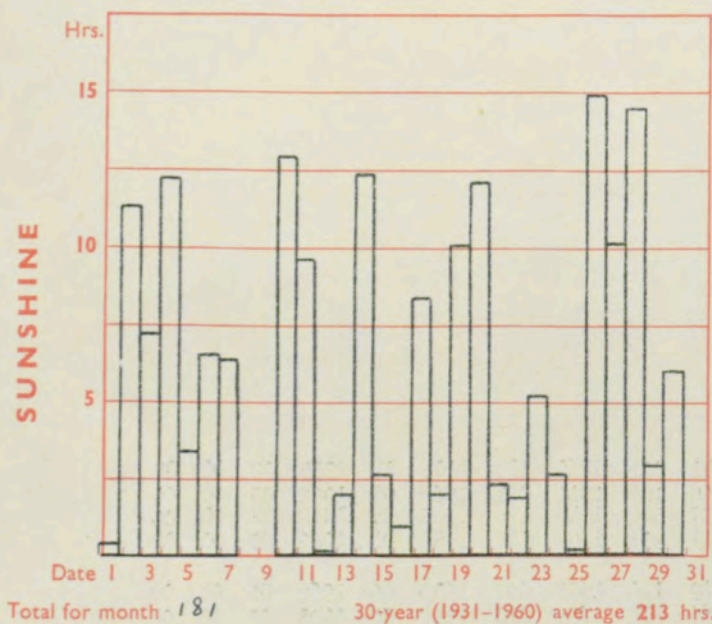
# MANCHESTER (Airport)



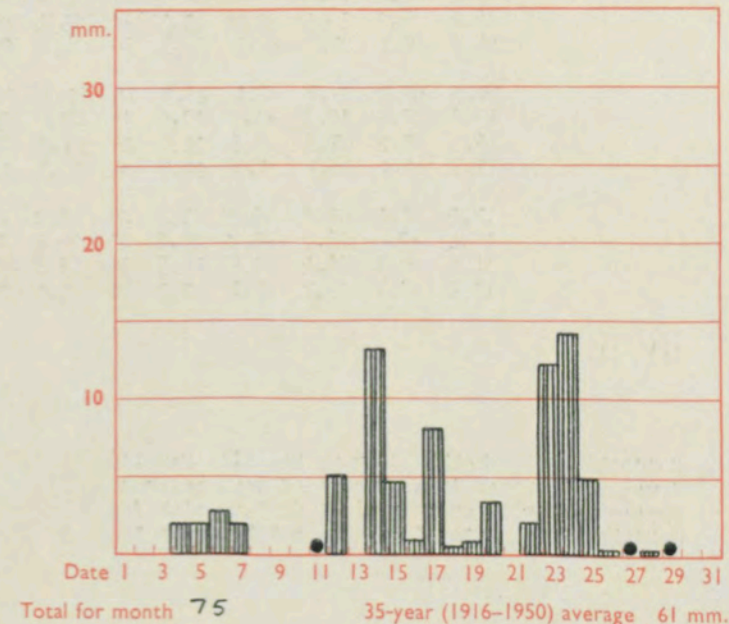
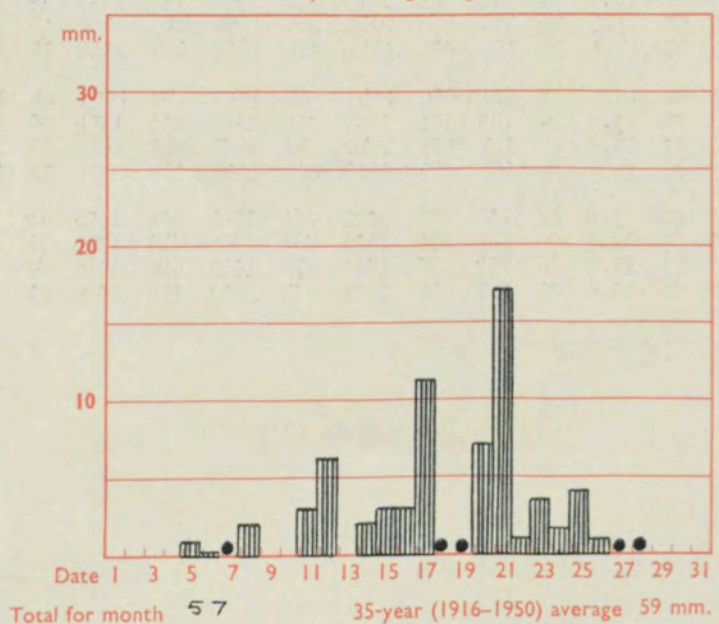
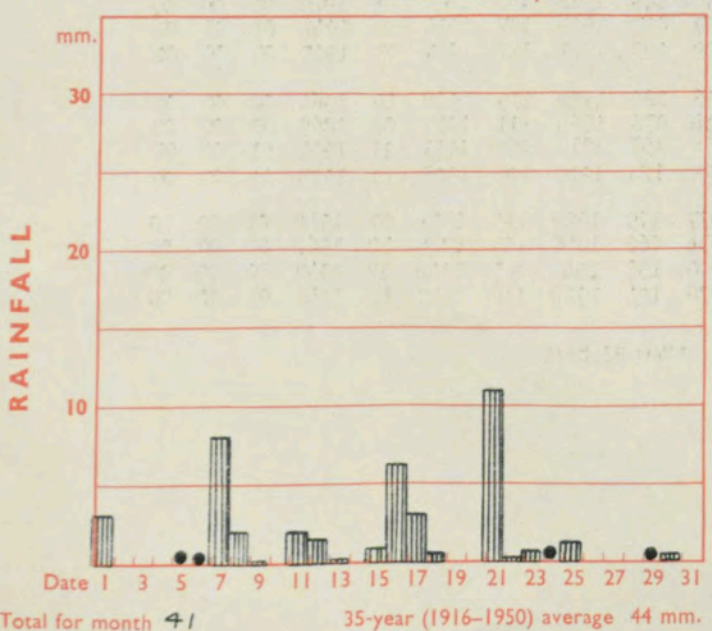
# GLASGOW (Renfrew)



Maximum temperatures read at 21 h. G.M.T. daily, and minimum temperatures, read at 09 h. G.M.T. daily, are shown in full lines. Grass minimum temperatures, read at 09 h. G.M.T. daily, are shown by a pecked line. Pecked lines in red show normal values. (1931-1960)



The rainfall entry made for each day represents the total fall for the 24-hour period beginning at 09 h. G.M.T. on that day. Trace (less than 0.05 mm) is indicated by "•"





# DAILY WEATHER REPORT OF THE BRITISH METEOROLOGICAL OFFICE

No. 37812

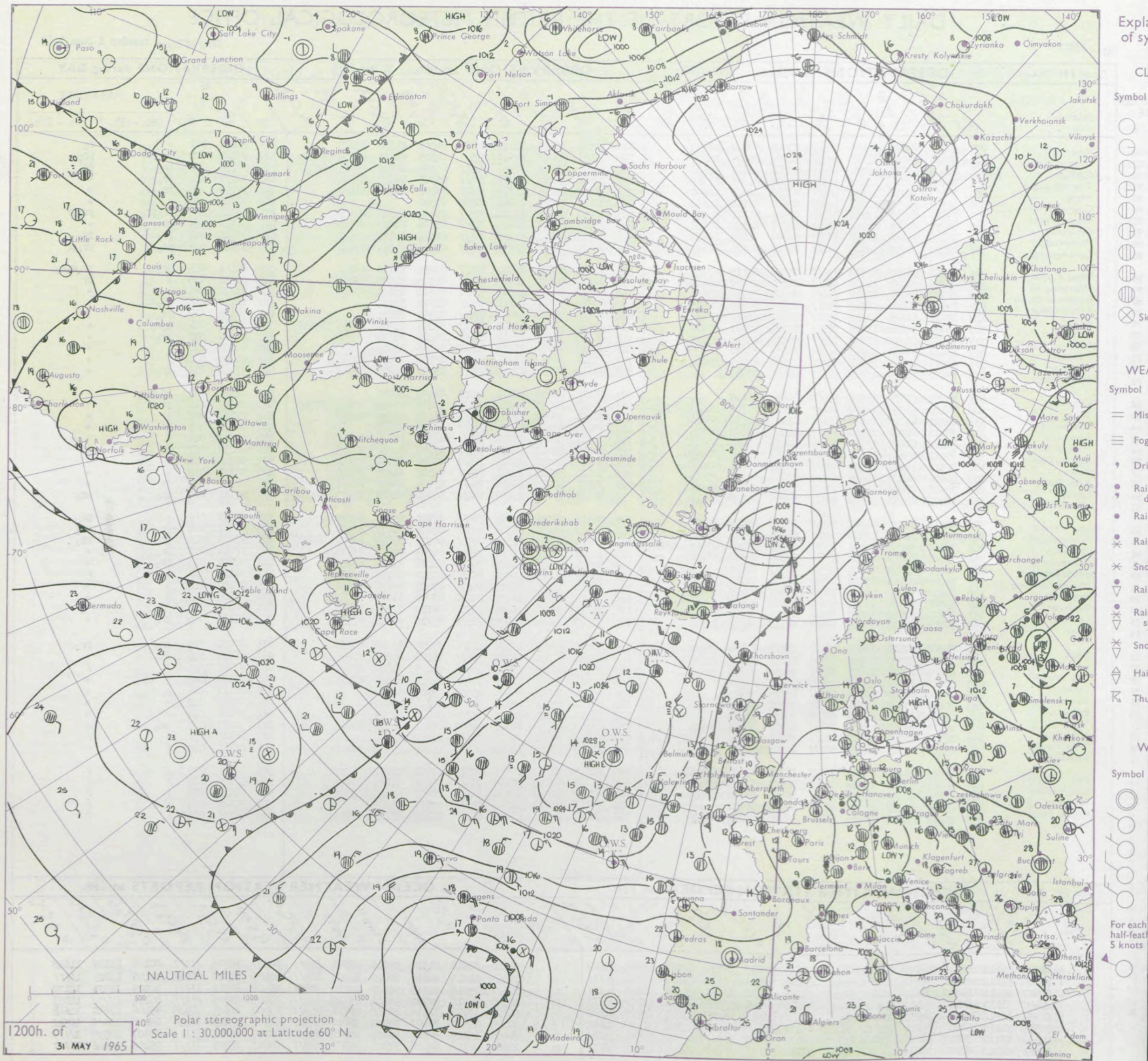
Date of Issue Tuesday 1 June 1965

SECTION  
LE  
°F

104	Kew	775	83209	74026	11111	885/1	03201	87820	88635		775	73509	66022	11610	786/1	04202	81830	87645		775	97110	001	+		r <sub>o</sub>
102	London Airport	772	83510	75026	11411	6557/1	01302	86625	88459		772	83411	59028	11610	885/1	04303	81825	83830	88645	772	97101	001	+		pr <sub>o</sub>
100	Gatwick	776	83209	65036	11012	885/1	05302	84825	88640		776	83407	66022	10910	885/1	04200	81825	85635	88650	776	97120	012	ir <sub>o</sub>		pr <sub>o</sub>
99	Thorney Island	871	70106	48026	11513	5257/1	07304	85825	87360		871	70109	61032	11711	785/1	05303	81825	87645		871	97130	011	ir <sub>o</sub>		+
97	Hurn	862	70107	66011	11414	785/1	07000	82828	86650		862	70207	56018	11712	3563/1	05206	83635	87359		862	97150	///	pr <sub>o</sub>		+
95	Guernsey	894	43508	60056	12014	42300	07500	81708	84812		894	03110	58051	12011	00900	07500				894	00150	066	+		+
93	Wattisham	590	73615	74258	10210	734/1	07306	81712	83915	86820	590	70210	69808	11208	785/1	07109	81822	87640		590	93121	///	ir <sub>o</sub> pr <sub>o</sub>		pr <sub>o</sub> pr
91	Gorleston	497	70217	62038	09510	785/1	06108	84825	87630		497	73619	64032	10610	785/1	05106	84820	87625		497	91111	045	pr		+
90	Mildenhall	578	73606	80252	10709	785/1	06503	86820	84630		578	70106	80252	11710	785/1	05106	83825	87640		578	93121	044	pr <sub>o</sub>		pr <sub>o</sub>
88	Cardington	559	83410	74035	11509	885/1	04104	84825	88645		559	70110	70028	11910	785/1	05304	83825	87640		559	92111	002	pr <sub>o</sub>		pr <sub>o</sub> pr
86	West Raynham	485	70116	80018	10409	724/1	05108	82711	87815		485	80108	66608	11509	854/1	07204	85710	88650		485	01101	023	pr <sub>o</sub>		pr <sub>o</sub> r <sub>o</sub> r <sub>o</sub>
84	Wittering	462	83508	81022	11909	885/1	01304	85820	88640		462	70110	82022	12410	785/1	05305	82825	87640		462	01111	020	+		pr
82	Boscombe Down	746	80210	66022	12410	854/1	06305	83712	88636		746	70312	59012	12510	755/1	03303	83625	87645		746	00130	006	+		+
81	Ross-on-Wye	627	73607	60026	12112	785/1	08400	83825	87635		627	80512	57022	12911	7652/1	03309	87720			627	93130	016	id <sub>o</sub> ir <sub>o</sub>		+
79	Bristol	628	80210	61806	12411	885/1	08303	85822	88632		628	60310	59038	12611	656/1	04306	86635			628	97141	019	pr <sub>o</sub>		+
77	Aberporth	502	73415	56016	13310	763/1	09701	83707	87710		502	63615	80031	13610	685/1	05206	81825	83635	85658	502	97121	029	d <sub>o</sub> r <sub>o</sub>		+
75	Rhoose (Cardiff)	715	71307	65251	11612	785/1	09603	85822	87635		715	80510	74018	12511	856/1	04205	88640			715	97140	025	pr <sub>o</sub>		+
73	Plymouth	827	43412	78035	11915	42600	08603	84830			827	23413	74020	11115	28500	09603	82825			827	00160	096	+		+
72	Chivenor	707	63013	80012	12913	68400	10802	85815	83635		707	73508	80031	12214	3573/1	08500	83650	87360		707	00150	063	+		+
70	St. Mawgan	817	73610	74036	13712	724/1	09302	87818			817	73415	80022	12911	5853/1	09705	84820	86360		817	97141	056	ir <sub>o</sub>		+
68	Culdrose	809	53520	68018	12713	52400	10804	85818			809	63415	76032	12511	62400	09504	86818			809	01140	067	id <sub>o</sub> pr <sub>o</sub>		+
66	Scilly	804	70109	63258	14912	784/1	09000	83814	84623	87630	804	73508	69022	14312	784/1	10802	81818	83623	87640	804	97140	012	pr		+
64	Elmdon	534	80212	64026	12510	855/1	03202	83625	88640		534	80108	58022	12809	855/1	04203	84620	88640		534	00110	005	+		+
63	Shawbury	414	70112	69026	13110	785/1	05005	84827	87645		414	73609	62012	13610	756/1	05202	87645			414	00110	009	+		+
61	Manchester	334	70411	61022	13010	786/1	02106	83830	87645		334	70511	56042	13710	786/1	03305	81830	87645		334	00110	013	+		+
59	Squires Gate	318	70311	83031	13611	785/1	04101	84825	87635		318	70213	62042	14411	785/1	05206	82822	87635		318	00130	017	jp		jp
57	Valley	302	70512	74022	14212	785/1	08105	83820	87640		302	70214	82031	15212	786/1	05207	82830	87650		302	00140	056	+		+
55	Ronaldsway	204	60916	84022	14611	685/1	05104	82825	85640		204	70411	88022	15811	785/1	04105	81825	87640		204	00120	019	+		+
54	Carlisle	222	70308	82022	15509	785/1	04204	83825	87635		222	70510	80022	16210	756/1	03104	83630	87634		222	00110	030	jp		+
52	Watnall	354	80207	62032	12409	885/1	05105	83820	88640		354	80105	59028	13209	884/1	06208	81818	83825	88650	354	97111	014	pr <sub>o</sub>		pr <sub>o</sub>
50	Spurn Head	396	60218	66032	11510	32508	06208	83825	86270		396	70120	63038	12209	785/1	07101	84825	87630		396	97110	///	+		pr <sub>o</sub>
48	Finningley	360	70315	82018	12610	785/1	05104	85825	86640		360	83613	80808	13509	885/1	07206	86825	88640		360	94111	022	pr <sub>o</sub>		pr <sub>o</sub>
46	Dishforth	261	73610	69252	13109	785/1	05103	82825	83645	87656	261	70113	66028	14309	785/1	06207	83820	86640	87656	261	97101	014	pr <sub>o</sub>		pr <sub>o</sub>
45	Tynemouth	262	53621	74028	13808	33440	05207	83910	85359		262	73620	74022	15108	785/1	06207	82825	87630		262	97081	035	pr <sub>o</sub>		+
43	Eskdalemuir	162	80505	83032	15308	855/1	02107	88628			162	70607	85018	16009	785/1	04206	81825	87634		162	97100	018	pr <sub>o</sub>		+
41	Mull of Galloway	131	71802	82022	16010	786/1	05208	82830	86640		131	82302	80022	16510	857/1	07400	88656			131	00120	///	/		/
39	Prestwick	135	50410	80022	14813	58500	05400	81825	85630		135	72704	74032	15312	8663/1	07002	83830	85650		135	00140	068	+		+
37	Renfrew	141	60000	80022	15014	64600	05801	86640			141	20812	62012	15713	28600	07208	81835			141	00160	063	+		+
36	Leuchars	171	70716	89022	15009	785/1	05204	85825	87630		171	31011	85011	16609	38500	05110	81825	83650		171	00110	065	+		+
34	Dyce	091	70114	81258	15409	784/1	04110	84818	87630		091	70110	84022	17009	785/1	03210	81822	87630		091	91111	009	pr <sub>o</sub>		+
32	Wick	075	80208	62808	16808	882/1	06207	81705	85810	88628	0757														



## CHART OF WEATHER IN PART OF NORTHERN HEMISPHERE





# CHARTS OF WEATHER IN WESTERN EUROPE

ation  
mbols

LOUD  
Cloud  
Amount  
(oktas)

0  
1 or less  
2  
3  
4  
5  
6  
7 or more  
8

y obscured

ATHER  
Weather

izzle

h and  
rizzle

h and snow

w  
h shower

h and snow  
h shower

w shower

shower

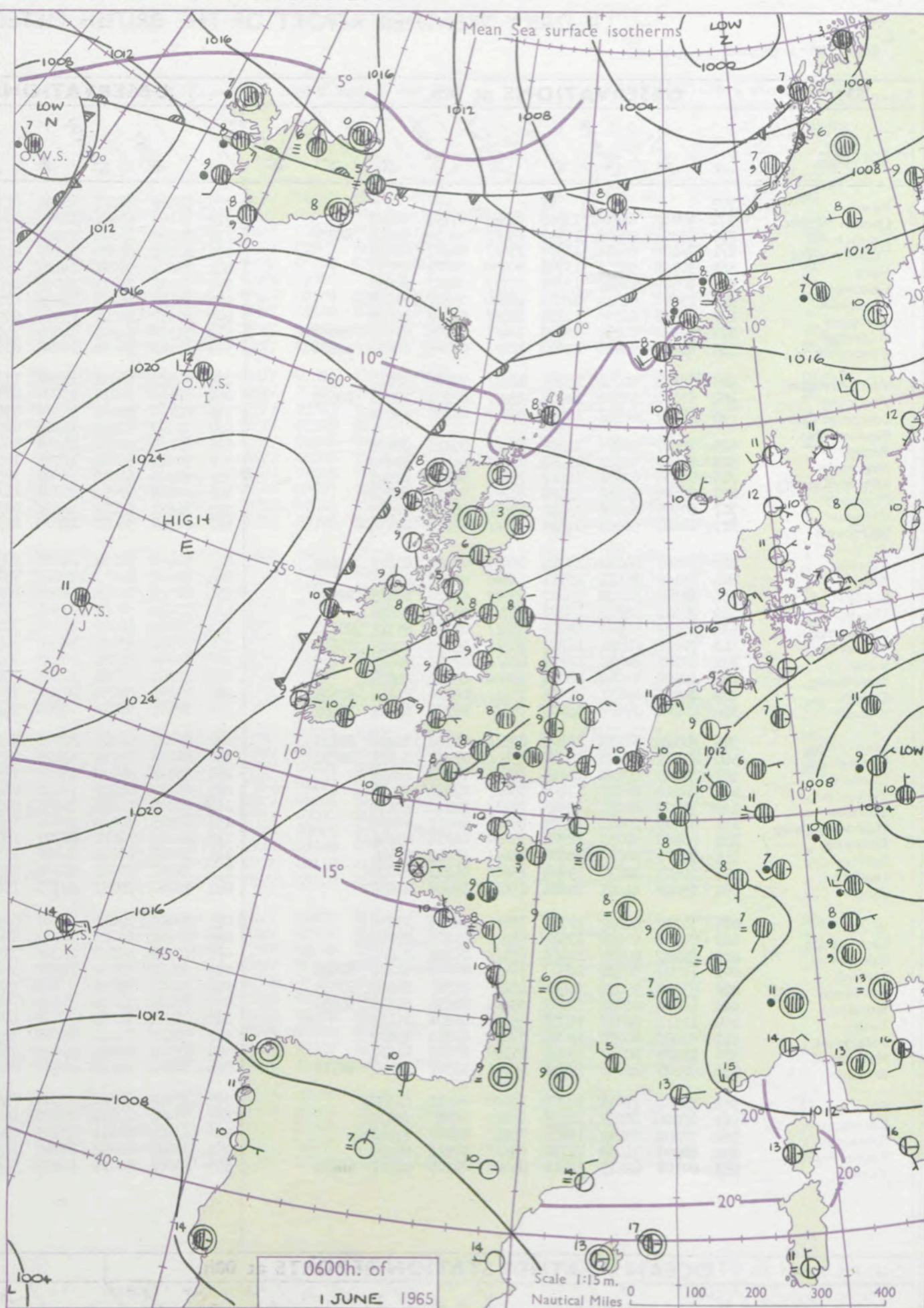
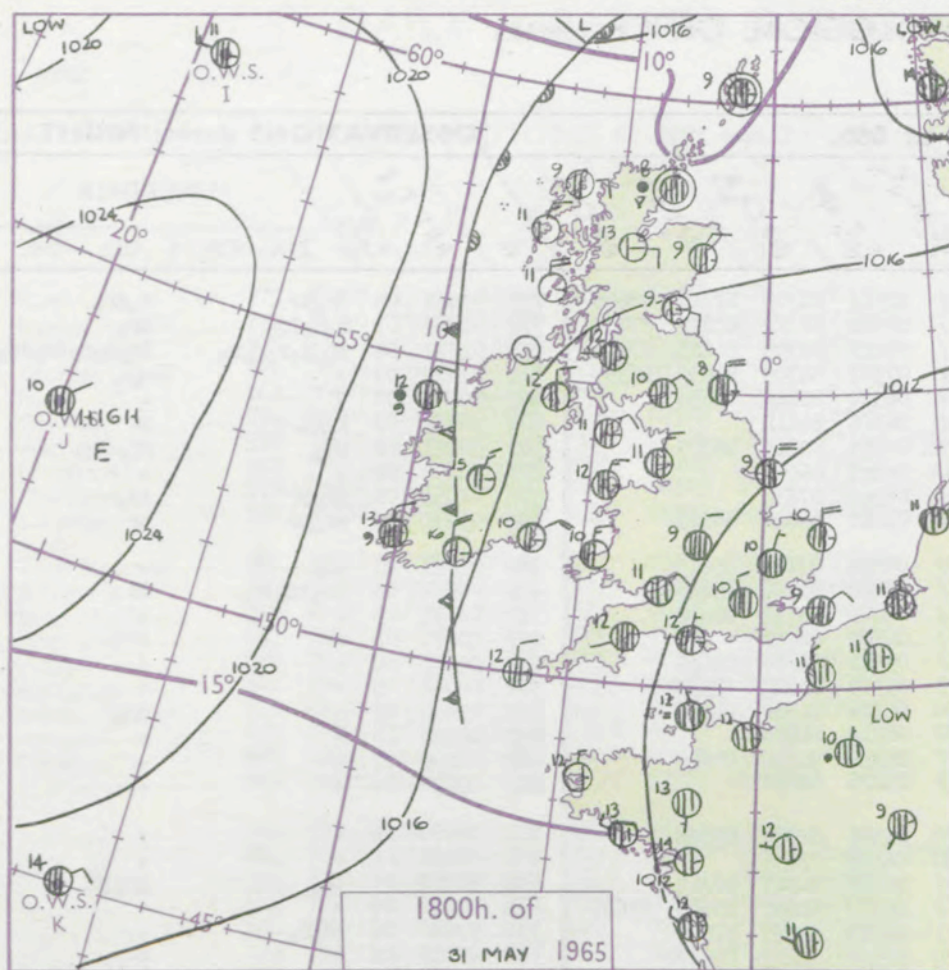
nderstorm

IND  
Wind  
speed  
(knots)

Calm  
1-2  
3-7  
8-12  
13-17

additional  
er add

48-52



## GENERAL SYNOPTIC DEVELOPMENT

Issued at midday Tuesday 1

June 1965

FORECAST for Great Britain and Northern Ireland until noon tomorrow

An anticyclone which has been stationary to the west of the British Isles is expected to move east in the next 24 hours and to be centred over England tomorrow. The northeasterly wind flow over England and Wales will gradually slacken.

It will be cloudy and rather cool in the south of England with some showers. Northern Scotland will be cloudy with temperatures about normal. Elsewhere there will be sunny spells and near normal temperatures.

**OUTLOOK** for the following 24 hours.  
Mainly dry with sunny spells. Temperatures about normal.



# DAILY WEATHER REPORT OF THE BRITISH METEOROLOGICAL OFFICE (contd.)

Code FM 11.A		OBSERVATIONS at 00h.										1 June 1965										OBSERVATIONS at 06h.										1 June 1965										OBSERVATIONS during NIGHT										CONVE TAB °C to
Station	iii	Nddff	VVwww	PPPTT	N <sub>h</sub> L <sub>h</sub> C <sub>M</sub> C <sub>H</sub>	T <sub>d</sub> T <sub>d</sub> app	8N <sub>s</sub> Ch <sub>s</sub> h <sub>s</sub>	8N <sub>s</sub> Ch <sub>s</sub> h <sub>s</sub>	8N <sub>s</sub> Ch <sub>s</sub> h <sub>s</sub>	iii	Nddff	VVwww	PPPTT	N <sub>h</sub> L <sub>h</sub> C <sub>M</sub> C <sub>H</sub>	T <sub>d</sub> T <sub>d</sub> app	8N <sub>s</sub> Ch <sub>s</sub> h <sub>s</sub>	8N <sub>s</sub> Ch <sub>s</sub> h <sub>s</sub>	8N <sub>s</sub> Ch <sub>s</sub> h <sub>s</sub>	iii	RRT <sub>n</sub> T <sub>n</sub> E	T <sub>g</sub> T <sub>g</sub>	WEATHER																														
																						21h.—03h.	03h.—09h.																													
Kew	775			08						775	83605	66216	11409	85311	06311	86708	87710	88646	775	93081	05	ir <sub>o</sub> ir	r <sub>o</sub> pr <sub>o</sub>	40																												
London Airport	772	83102	66216	13308	85511	07103	88622			772	80108	61606	11308	85411	07310	81712	83620	87630	772	01081	07	r <sub>o</sub> r <sub>o</sub> ir <sub>o</sub>	ir <sub>o</sub>	39																												
Gatwick	776	83304	62608	12908	85411	06004	84618	88633		776	73605	45625	13908	75311	07210	82709	84615	87640	776	01071	06	ir <sub>o</sub> d <sub>o</sub> r <sub>o</sub> r <sub>o</sub> r <sub>o</sub>	ir <sub>o</sub> d <sub>o</sub> r <sub>o</sub> ir <sub>o</sub> id <sub>o</sub>	38																												
Thorney Island	871	70108	66022	13508	75811	05207	87656			871	70107	61022	11507	65331	07307	84709	85650	86359	871	97070	07	+	ir <sub>o</sub>	37																												
Hurn	862	30105	58011	13708	30930	05009	83359			862	73609	56011	11609	75611	06307	81640	87656		862	00060	03	+	+	36																												
Guernsey	894	80507	58616	13309	85711	08207	88650			894	10408	70011	11009	12400	06306	81812			894	01071	05	r <sub>o</sub> r <sub>o</sub>	pr	35																												
Wattisham	590	13608	64018	12805	18500	05107	81825			590	80413	56218	11309	87211	09313	82705	88707		590	02051	02	pr <sub>o</sub>	pr <sub>o</sub> ir <sub>o</sub>	34																												
Gorleston	497	80318	62032	12210	85511	07101	88625			497	60317	62022	13910	65500	09317	86625			497	00090	08	+	+	33																												
Mildenhall	578	70101	61252	13009	78411	08206	83815	86650		578	70103	62201	11809	75611	08314	87630			578	01051	01	pr <sub>o</sub> pr	id <sub>o</sub>	32																												
Cardington	559	83308	58028	13608	88411	07305	84810	88614		559	83508	58038	15208	88411	07213	82810	88625		559	93071	06	pr <sub>o</sub> pr	pr	31																												
West Raynham	485	80310	62038	13008	86411	07209	88710			485	70311	66031	15509	75311	08216	83707	86615		485	95051	03	pr <sub>o</sub>	+	30																												
Wittering	462	83410	59508	13908	85211	07206	83705	88625		462	60112	66016	15808	68311	07216	83706	85640		462	96071	06	pr <sub>o</sub> id <sub>o</sub> ir <sub>o</sub>	ir	29																												
Boscombe Down	746	83509	61032	11307	85711	05106	88656			746	80105	59032	15308	85411	06209	83712	88630		746	00071	03	+	+	28																												
Ross-on-Wye										627	80207	57022	16308	86511	06307	88720			627	00070	06	+	+	27																												
Bristol	628	70207	56012	11908	75611	05210	87638			628	80210	56032	16208	85411	05311	86618	88635		628	00071	06	+	+	26																												
Aberporth	502	70607	62022	15910	75711	05211	87650			502	70604	62032	16909	78511	06309	81825	87650		502	00081	05	+	+	25																												
Rhoose (Cardiff)	715	70206	62031	114807	75611	014105	87645			715	50306	56012	16009	58500	05308	81820	84650		715	97050	01	+	pr <sub>o</sub>	24																												
Plymouth	827	60608	61011	13710	65711	014211	86656			827	10408	57011	15309	15730	06212	81656			827	00090	08	+	+	23																												
Chivenor	707	80305	62022	15110	85611	06307	88645			707	70411	61032	16510	78511	06210	81820	87640		707	00090	07	+	+	22																												
St. Mawgan	817	80607	56021	11410	85611	07310	88634			817	80310	56032	16009	85711	05206	88650			817	00070	06	+	+	21																												
Culdrosé	809	70505	64032	13410	78411	09208	83815	85625		809	50408	60052	14708	50970	05306	82360	85365		809	00070	06	+	+	20																												
Scilly	804	10109	79011	15011	15600	07207	81640			804	70612	59031	15610	75700	06306	87656			804	00090	11	+	+	19																												
Elmdon	534	83607	58042	15007	85411	05206	86315	88635		534	80308	56026	16308	86311	06113	86708	88712		534	91060	06	ir <sub>o</sub>	ir <sub>o</sub> id <sub>o</sub>	18																												
Shawbury	414	83612	56042	15908	85711	06107	88656			414	73614	58042	17308	75611	06210	81630	83645	87657	414	00070	06	+	+	17																												
Manchester	334	80107	58502	15608	85411	05206	85715	88640		334	70408	66026	17109	78511	06310	82825	87645		334	97080	06	id <sub>o</sub> r <sub>o</sub>	+	16																												
Squires Gate	318	70106	64022	16709	75511	05210	82625	87643		318	70311	67022	18409	75512	06310	81623	87637		318	00080	06	+	+	15																												
Valley	302	60107	80032	17408	65611	07211	86643			302	73609	80021	18809	75311	08209	81708	87645		302	00060	01	+	+	14																												
Ronaldsway	204	40206	84012	18008	45600	05110	84635			204	70208	86031	19508	75411	06312	81712	87645		204	00050	03	+	+	13																												
Carlisle	222	70000	69031	18706	75511	014110	81625	87640		222	70206	62012	20208	78411	06308	81712	87635		222	00050	03	+	+	12																												
Watnall	354	80108	37608	15007	85411	07304	85711	88631		354	50603	58016	16808	56300	07318	85708			354	01071	07	ir <sub>o</sub> r <sub>o</sub> r <sub>o</sub> rr <sub>o</sub> r <sub>o</sub>	r <sub>o</sub> r <sub>o</sub>	11																												
Spurn Head	396	80324	61258	11409	88511	08105	82820	88625		396	20818	66028	16709	22500	07214	82825			396	97080	11	pr <sub>o</sub>	+	10																												
Finningley	360	83511	58208	15108	85411	07206</																																														



# DAILY WEATHER REPORT OF THE BRITISH METEOROLOGICAL OFFICE

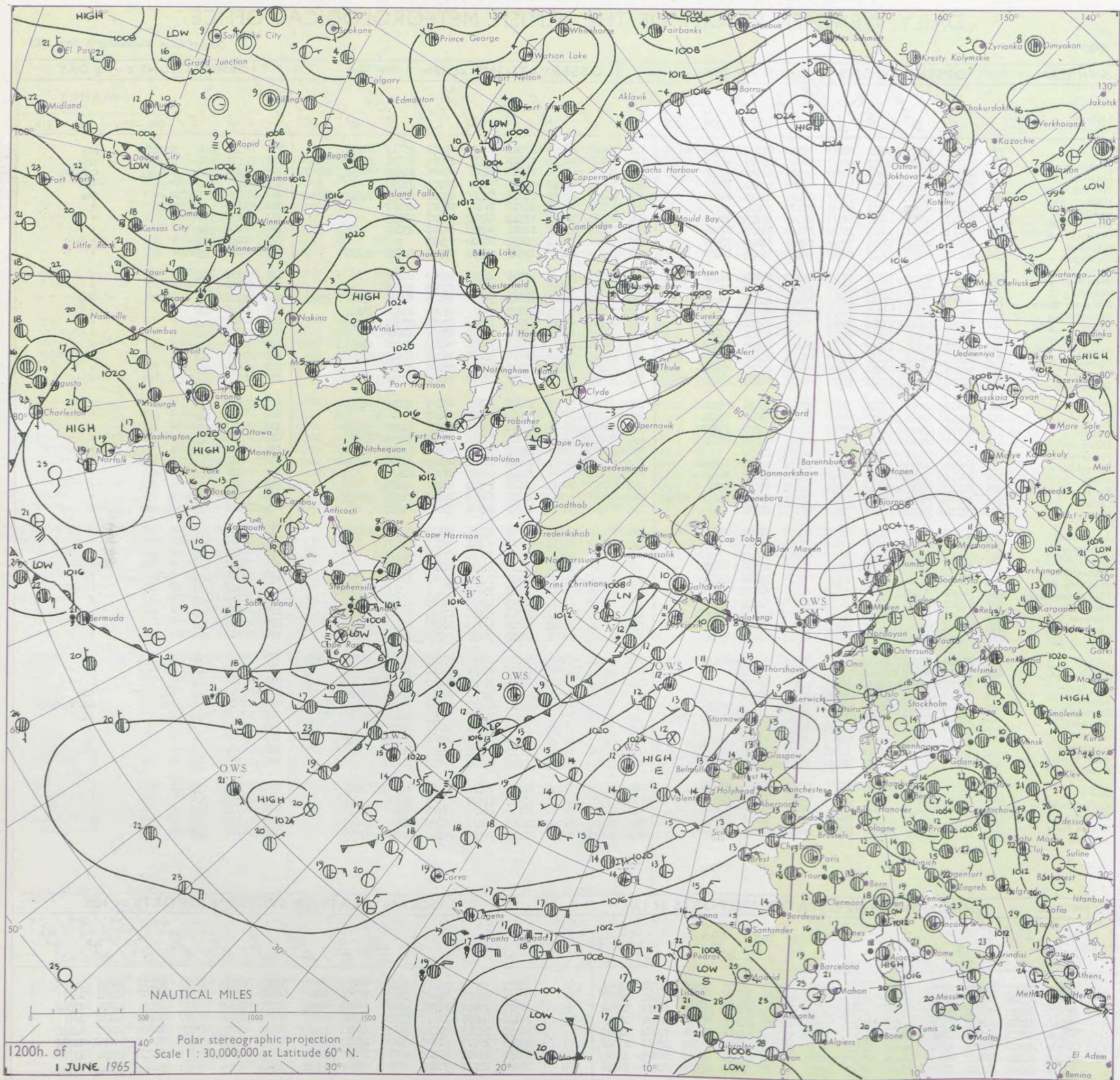
No. 37813

Date of Issue Wednesday 2 June 1965

Code FM 11.A		OBSERVATIONS at 12h. 1 June 1965										OBSERVATIONS at 18h. 1 June 1965										OBSERVATIONS during DAY			
Station	iii	Nddff	VVwwwW	PPPTT	N <sub>h</sub> Ch <sub>h</sub> Ch <sub>h</sub>	T <sub>d</sub> T <sub>d</sub> app	8N <sub>s</sub> Ch <sub>s</sub> h <sub>s</sub>	8N <sub>s</sub> Ch <sub>s</sub> h <sub>s</sub>	8N <sub>s</sub> Ch <sub>s</sub> h <sub>s</sub>	iii	Nddff	VVwwwW	PPPTT	N <sub>h</sub> Ch <sub>h</sub> Ch <sub>h</sub>	T <sub>d</sub> T <sub>d</sub> app	8N <sub>s</sub> Ch <sub>s</sub> h <sub>s</sub>	8N <sub>s</sub> Ch <sub>s</sub> h <sub>s</sub>	8N <sub>s</sub> Ch <sub>s</sub> h <sub>s</sub>	iii	RRT	T <sub>e</sub>	SSS	WEATHER		
																							09h.—15h.	15h.—21h.	
Kew	775	81707	32818	16811	882/1	08310	81705	87810	88625	775	73607	57258	17814	784/1	09201	86815	84625		775	03141	004	prprpr	pr		
London Airport	772	80207	50028	16213	883/1	08205	81708	86825	88640	772	70103	40258	17813	4857/	10204	82825	83650	87360	772	05141	004	prpr	pr		
Gatwick	776	80510	62618	16511	7857/	09209	82820	86630	88460	776	80105	65038	17813	885/1	09106	84822	86650	88657	776	02141	006	prpr	pr		
Thorney Island	871	70605	66036	16315	5167/	07208	85830	87359		871	70403	62218	18012	757/1	10204	87650			871	07150	021	pr	pr		
Hurn	862	70610	74031	16214	785/1	06206	83825	86640		862	80407	62038	18013	885/1	09208	81825	84645	88656	862	07150	///	pr	pr		
Guernsey	894	70212	66258	16111	6853/	07108	85820			894	10312	76021	17311	11402	06207	81817			894	01120	089	pr	+		
Wattisham	590	80317	69032	16713	885/1	09109	86825	88640		590	10311	78011	17914	14500	09207	81625			590	00150	///	+	+		
Gorleston	497	70115	62022	16411	3553/	10106	83625	87360		497	30214	62021	18011	35500	10208	83625			497	00140	080	+	+		
Mildenhall	578	70106	80012	17414	785/1	08108	84828	87640		578	00106	78011	18415	00900	07205				578	00160	072	+	+		
Cardington	559	80113	64032	17513	885/1	08108	84820	88630		559	53509	69012	18813	25730	07302	82656	85359		559	00150	023	+	+		
West Raynham	485	70214	69032	17611	762/1	09105	81704	84706	87708	485	40312	74031	19011	46400	09208	84710			485	00131	094	+	+		
Wittering	462	70310	83022	18113	786/1	07107	83830	87640		462	10114	82021	19313	15600	07306	81640			462	00150	095	+	+		
Boscombe Down	746	80411	69802	17111	885/1	06208	82822	88628		746	80000	61028	18811	5857/	09205	82822	85640	88359	746	02141	021	prrr	ir		
Ross-on-Wye	627	70510	60022	18212	785/1	06206	85825			627	70506	66021	18815	786/1	06203	83830	84640		627	00150	020	+	+		
Bristol	628	70314	74022	17913	785/1	07210	85822	87640		628	70608	66012	18615	48538	07204	83820	83640		628	00151	044	+	+		
Aberporth	502	70111	66031	19111	785/1	06108	83825	87645		502	13510	66011	20112	15601	09206	81640			502	00131	064	+	+		
Rhoose (Cardiff)	715	70612	70038	17813	785/1	07104	85828	86645		715	70408	66031	18714	786/1	06103	83830	87635		715	00150	031	+	+		
Plymouth	827	73508	66021	16713	785/1	06105	82825	87640		827	70610	66028	18014	5567/	07209	85645	83460		827	07160	051	+	pr		
Chivenor	707	50210	62012	18212	58500	06206	82825	83635		707	20909	66011	19015	12530	08206	81825			707	00160	051	+	+		
St. Mawgan	817	70310	61051	17711	785/1	06004	81825	83650	87657	817	63613	62021	18712	68600	08103	82830	85640		817	00130	068	+	+		
Culdrose	809	80807	62052	17611	3857/	07212	81820	88360		809	63509	57052	17912	686/1	08201	83830	86645		809	00140	037	+	+		
Scilly	804	50512	57051	17813	58500	07207	82820	84635		804	00308	58051	19412	00900	08208				804	00140	120	+	+		
Elmdon	534	70310	65032	18312	786/1	06206	85830	87635		534	70606	66022	19214	786/1	07303	81830	87645		534	00150	036	+	+		
Shawbury	414	50412	64011	19014	58500	06502	82828	84645		414	70108	69021	19814	786/1	07304	83835	87650		414	00160	042	+	+		
Manchester	334	30709	65021	18914	38600	04102	82830			334	70509	65021	19515	786/1	05204	86835	86650		334	00160	059	+	+		
Squires Gate	318	73609	64012	19913	785/1	07102	81825	84830		318	53413	68021	20513	18501	08203	81828	84075		318	00160	070	+	+		
Valley	302	70414	74022	20513	685/1	08208	85822	86645		302	23511	66021	21114	00901	07201	82075			302	00150	100	+	+		
Ronaldsway	204	50912	84011	21112	18531	06106	81825	85075		204	32407	80012	21612	15501	06102	81620			204	00130	108	+	+		
Carlisle	222	70605	74032	21412	785/1	07801	83823	85632	87640	222	70000	80032	21415	686/2	06500	81835	86645		222	00160	032	+	+		
Watnall	354	70712	74022	18613	786/1	07206	86830			354	10710	74011	19713	12500	09307	81825			354	00161	087	+	+		
Spurn Head	396	40320	63030	19311	21501	09109	82825	84075		396	70300	61012	20809	753/1	07105	84708	87625		396	00110	///	+	+		
Finningley	360	50412	80021	19214	52600	07204	85832			360	30512	61031	20413	00901	08208	83075			360	00160	109	+	+		
Dishforth	261	70111	82022	19614	725/1	07202	87825			261	23512	74011	20713	28631	07305	81830			261	00150	072	+	+		
Tynemouth	262	60510	61022	21310	685/1	07206	83820	86625		262	30506	61031	22110	11578	08100	81825			262	00111	069	+	+		
Eskdalemuir	162	71108	74036	21510	784/1	05103	85819	87632		162	70000	83031	20914	746/1	03603	87635			162	07140	036	dod	+		
Mull of Galloway	131	51405	80021	22411	21641	06209	82830			131	60000	78031	22113	35642	05401	83630			131	00150	///	+	+		
Prestwick	135	52907	75011	20813	48531	09100	82825	83630		135	42507	74011	21313	15631	07303	81640	83360		135	00160	102	+	+		
Renfrew	141	73402	74021	21313	785/1	07000	81828	86640		141	62905	66011	20716	65600	07204	86645			141	00170	103	+	+		
Leuchars	171	31010	80011	21212	28531	07801	82825			171	51910	80021	20215	15730	06605	81656	85365		171	00150	119	+	+		
Dyce	091	71208	83031	21013	28631	07501	81835	86363		091	71804	75031	20912	7863/	08302	84830	84640		091	00141	093	+	+		
Wick	075	80000	59031	21011	854/1	07102	84618	88625		075	83112	83022	21411	854/1	09103	84710	86618	88625	075	00121	026				




# CHART OF WEATHER IN PART OF NORTHERN HEMISPHERE



Expla  
of sym


CLO

Symbol




WEA

Symbol



W

Symbol



For each half-feat  
5 knots



# CHARTS OF WEATHER IN WESTERN EUROPE

ation  
mbols

UD  
Cloud  
Amount  
(oktas)

0  
1 or  
2  
3  
4  
5  
6  
7 or more  
8

Obscured

ATHER  
Weather

zle  
and  
rizzle

and snow

shower

and snow  
power

w shower

shower

nderstorm

IND

Wind  
speed  
(knots)

Calm

1-2

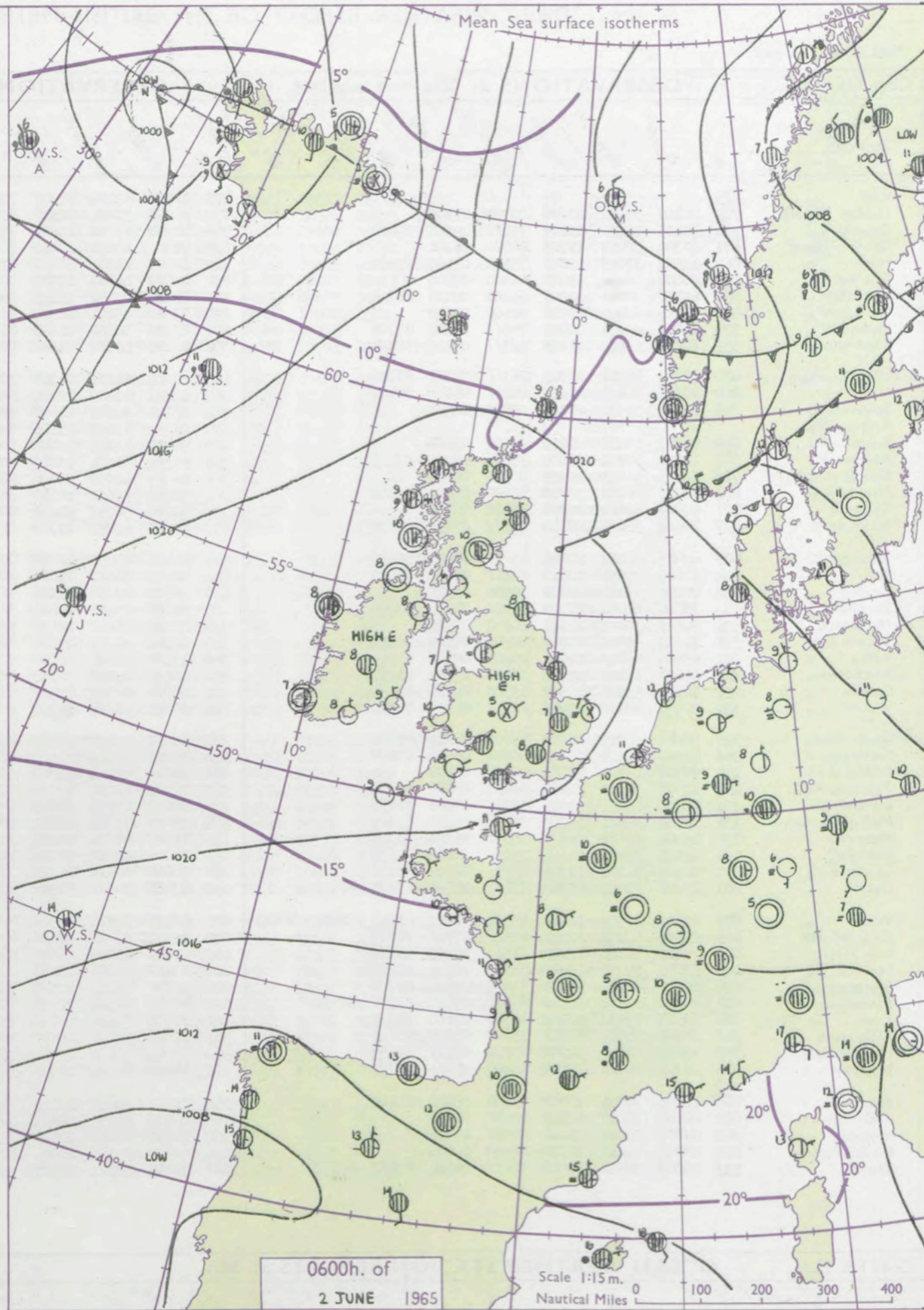
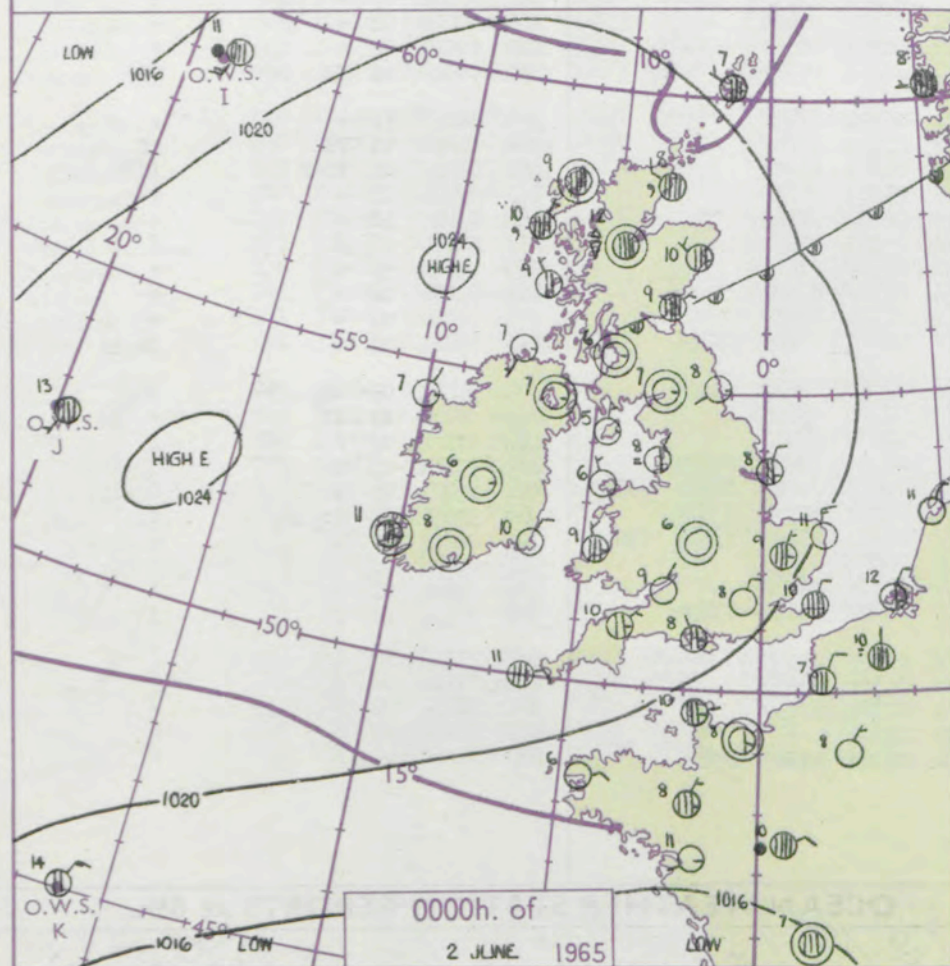
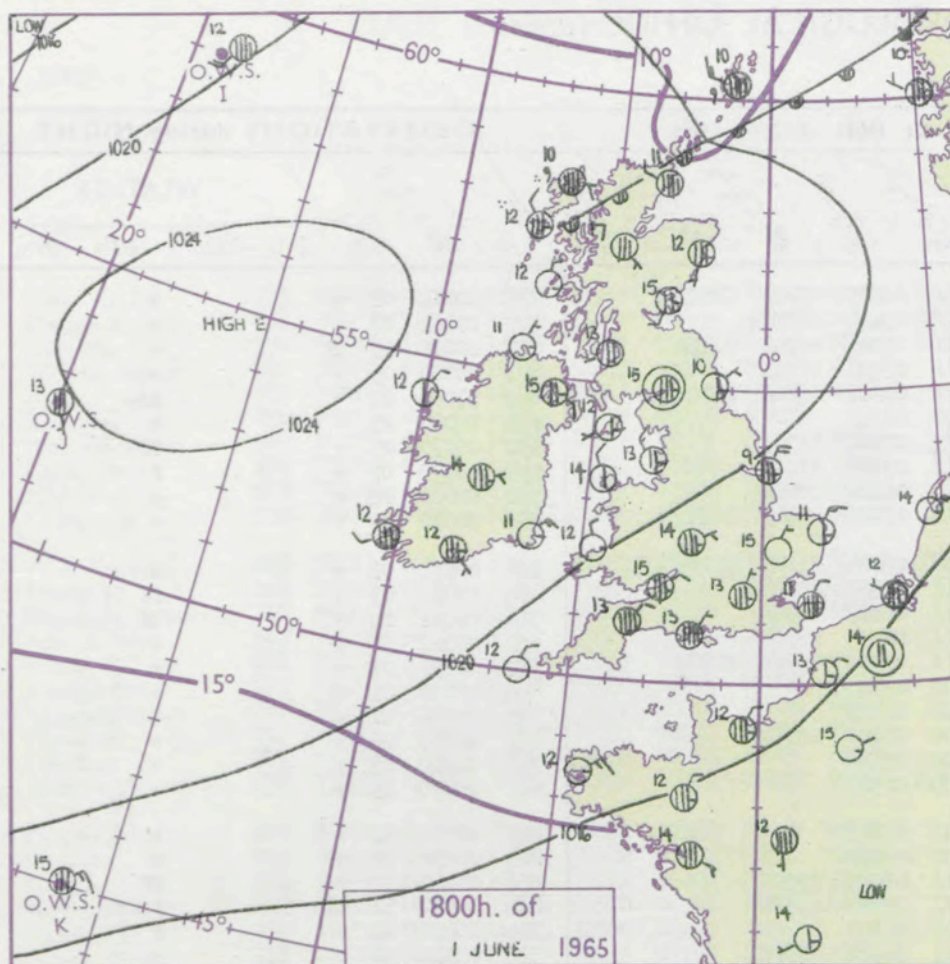
3-7

8-12

13-17

additional  
her add

48-52



## GENERAL SYNOPTIC DEVELOPMENT

Issued at midday Wednesday 2

June 1965

FORECAST for Great Britain and Northern Ireland until noon tomorrow

The anticyclone which was west of Ireland is expected to move slowly east over the British Isles and decline a little, but will continue to dominate the weather over the next 24 hours. The trough over the central Atlantic has moved northeastwards and is expected to approach northwest Scotland late tomorrow. The upper cold trough over north France is moving away slowly southwards.

Northern Scotland will be cloudy with some drizzle. Apart from isolated showers in the southeast at first, all other areas will be dry with long sunny periods. Fog is expected in England and Wales at night. Temperatures will be near normal.

## OUTLOOK for the following 24 hours.

Mostly dry with sunny periods, but some rain or drizzle in the northwest. Temperatures near or above normal.



# DAILY WEATHER REPORT OF THE BRITISH METEOROLOGICAL OFFICE (contd.)

Code FM 11.A		OBSERVATIONS at 00h. 2 June 1965										OBSERVATIONS at 06h. 2 June 1965										OBSERVATIONS during NIGHT					CONVE TAR °C t
Station	iii	Nddff	VVwwwW	PPPTT	N <sub>h</sub> Ch <sub>M</sub> CH	T <sub>d</sub> T <sub>d</sub> app	8N <sub>s</sub> Ch <sub>s</sub> s	8N <sub>s</sub> Ch <sub>s</sub> s	8N <sub>s</sub> Ch <sub>s</sub> s	iii	Nddff	VVwwwW	PPPTT	N <sub>h</sub> Ch <sub>M</sub> CH	T <sub>d</sub> T <sub>d</sub> app	8N <sub>s</sub> Ch <sub>s</sub> s	8N <sub>s</sub> Ch <sub>s</sub> s	8N <sub>s</sub> Ch <sub>s</sub> s	iii	RRRT <sub>n</sub> TE	T <sub>g</sub> T <sub>g</sub>	WEATHER					
																						21h.—03h.	03h.—09h.				
Kew	775			09						775	70208	63022	20909	75411	06205	86715	87625		775	00081	06	+		+	40		
London Airport	772	00110	59021	20208	00900	07109				772	80308	57021	20908	86411	07104	88710			772	00081	07	+		+	39		
Gatwick	776	70405	16288	19709	75411	09206	87612			776	70208	57052	20608	75311	07306	86707	87612		776	00080	05	ff		+	38		
Thorney Island	871	00302	32051	19709	00900	08206				871	70306	48051	20609	76411	07207	87711			871	00080	05	+		+	37		
Hurn	862	53502	37012	19608	55600	07105	85640			862	80307	21501	20408	87211	07207	85703	88704		862	97060	02	+		ido	36		
Guernsey	894	00404	68020	19408	00900	07104				894	00307	40100	19910	00900	09105			894	00080	05	+		+		35		
Wattisham	590	60110	56011	20208	66200	08005	86705			590	80110	03464	20807	86011	07304	88701			590	00070	05	+		ff	34		
Gorleston	497	03614	62020	19911	00900	09209				497	93310	03471	20507	91111	07205	89102			497	00070	07	+		f	33		
Mildenhall	578	70203	62031	20809	76311	07208	87709			578	83301	40032	21407	86311	06205	88707			578	00060	02	+		+	32		
Cardington	559	80110	56021	21008	86311	07106	88708			559	80105	56022	21408	86311	07105	85709	88712		559	00070	05	+		+	31		
West Raynham	485	70210	56011	20709	76311	07207	87706			485	70207	61031	21307	16206	07204	81705	86275		485	00051	01	+		+	30		
Wittering	462	80213	56021	21607	86211	05106	88705			462	83507	02462	22205	86011	05307	88701			462	00050	03	+		ff	29		
Boscombe Down	746	00305	66016	20708	00900	06207				746	80106	32054	21607	86311	06209	88706			746	00061	04	+		ff	28		
Ross-on-Wye										627	80702	17101	21806	86211	06305	88703			627	00040	52	+		+	27		
Bristol	628	00302	58011	21009	00900	07208				628	80308	14101	22006	86011	06309	85701	88703		628	00051	01	+		+	26		
Aberporth	502	73404	62031	21409	75811	08002	87657			502	01302	61021	21810	00900	07205			502	00070	01	+		+		25		
Rhoose (Cardiff)	715	00105	66021	20709	00900	06106				715	00503	40050	21708	00900	06306			715	00060	01	+		+		24		
Plymouth	827	50000	66031	20010	55600	08207	85641			827	50304	59021	20510	55700	08207	85650			827	00070	04	+		+	23		
Chivenor	707	00000	62010	20808	00900	06105				707	00000	56050	21607	00900	03308			707	00060	03	+		+		22		
St. Mawgan	817	70605	59051	20710	75611	07104	87632			817	00605	62051	21009	00900	07303			817	00070	05	+		+		21		
Culdrose	809	60505	58051	20109	65611	08208	86640			809	00404	65051	20408	00900	07203			809	00070	02	+		+		20		
Scilly	804	60609	59051	20911	65611	08106	86630			804	00703	56021	21009	00900	09305			804	00090	11	+		+		19		
Elmdon	534	00000	57041	21806	00900	05112				534	90502	01471	22205	91111	05203	89102		534	00040	52	+		FF		18		
Shawbury	414	33508	48041	21709	35700	07206	83656			414	90000	85454	22505	91111	05308	89102		414	00030	51	ff		ffff		17		
Manchester	334	00405	50041	21510	00900	07109				334	02203	01460	22106	00900	05307			334	00050	05	+		F		16		
Squires Gate	318	20102	56101	21808	00901	08107	82075			318	40502	26100	22006	00901	06205	84078		318	00040	50	+		+		15		
Valley	302	03404	66020	22606	00900	05205				302	13607	66020	22207	00901	06400	81075		302	00050	03	+		+		14		
Ronaldsway	204	13607	82020	22405	10931	03102	81360			204	10000	82020	22108	00901	05303	81075		204	00040	01	+		+		13		
Carlisle	222	10000	59041	22507	15700	06106	81650			222	60000	26101	22506	65711	06302	86650		222	00040	02	+		+		12		
Watnall	354	80708	40101	22006	86211	06105	88705			354	80000	01464	22306	86011	06304	88701		354	00040	01	ff		Fff		11		
Spurn Head	396	50211	66012	22108	55600	06104	85630			396	80107	57032	22007	85511	06305	88625		396	00070	11	+		+		10		
Finningley	360	20000	44100	22106	00901	05006	82075			360	93604	07434	22107	91111	07303	89102		360	00050	01	ff		ff		9		
Dishforth	261	00000	13100	22105	00900	05102				261	10000	01441	22004	00901	04305	81080		261	00030	01	ffff		ffff		8		
Tynemouth	262	12302	58020	22208	00908	07400	81275			262	72905	48051	21908	75611	06304	87630		262	00071	02	+		+		7		
Eskdalemuir	162	10000	62051	22904	15700	03206	81650			162	60000	67031	22803	65611	02301	86648		162	00010	51	+		+		6		
Mull of Galloway	131	33601	74011	22208	30930	05400	83360			131	10000	74020	22610	15600	05206	81630		131	00070	11	/		/		5		
Prestwick	135	10000	80021	22006	10930	05206	81360			135	11303	66020	21806	15601	05204	81640		135	00030	51	+		+		4		
Renfrew	141	62505	75031	21811	55830	06105	85657			141	10000	48041	21908	15501	07205	81622		141	00070	02	+		+		3		
Leuchars	171	80505	74031	21309	85711	08005	88656			171	70000	66022	21310	75711	08304	87650		171	00090	09	+		+		2		
Dyce	091	73206	70022	21810	75411	08206	85713	87645		091	83506	70502	21909	86211	07205	83705	88708		091	97081	08	+		ido	ido	1	
Wick	075	82912	80502	22208	85411	07102	81710	84618																			



# DAILY WEATHER REPORT OF THE BRITISH METEOROLOGICAL OFFICE

No. 37814

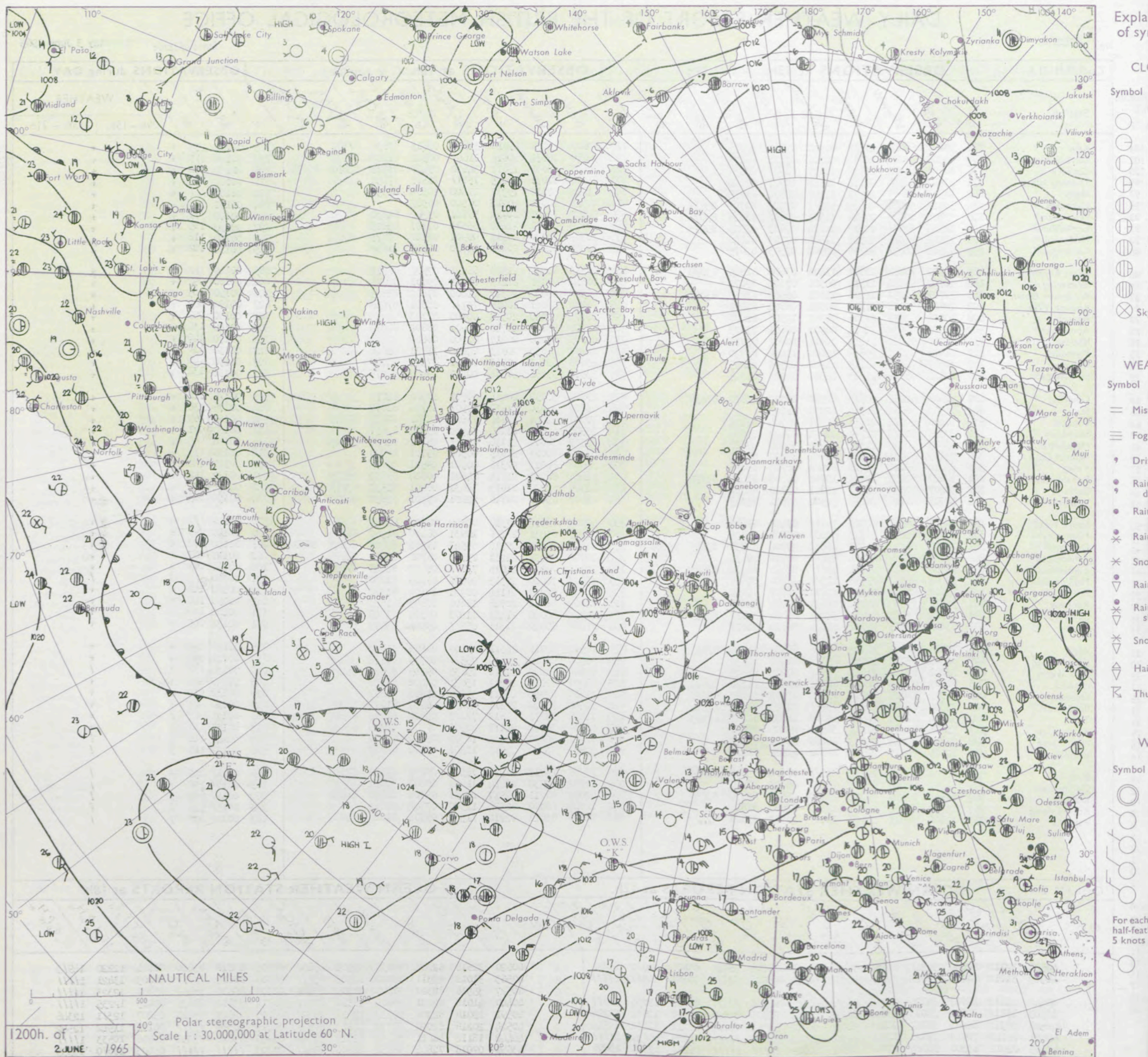
Date of Issue Thursday 3 June 1965

RSION  
BLE  
°F

104	Kew	775	50808	69021	20517	00904	05705	85075			775	73607	69022	19818	32631	06603	83835	87362		775	00190	113	+	+
102	London Airport	772	60305	65021	20717	00901	07605	86075			772	70202	70031	20018	11609	06502	81840	87175		772	00190	117	+	+
100	Gatwick	776	10608	62021	20117	11601	08707	81835			776	70808	65031	19817	34620	09400	81835	83656	86075	776	00190	094	+	+
99	Thorney Island	871	11807	66031	20418	11501	10707	81820			871	71806	62031	20015	75711	10501	87650			871	00180	089	+	+
97	Hurn	862	10506	58035	20717	11500	09804	81825			862	11805	58010	19717	11600	10504	81835			862	00180	111	+	+
95	Guernsey	894	50411	59051	20612	55311	07203	81709	85611		894	00310	56051	20212	00900	08502				894	00130	115	+	+
93	Wattisham	590	30905	80024	20516	11501	07806	81828	83075		590	50107	74021	20714	58601	07302	81830			590	00170	111	+	+
91	Gorleston	497	50915	62024	21410	22574	07003	82825	85075		497	40113	62011	21410	35571	07701	83625			497	00130	105	+	+
90	Mildenhall	578	23601	74011	20917	11601	07705	81840			578	10205	78020	20915	00901	08202	81075			578	00180	118	+	+
88	Cardington	559	23506	64031	21716	00902	07503	82075			559	10311	62010	20616	14700	08501	81650			559	00180	102	+	+
86	West Raynham	485	33509	74011	21812	11401	07400	81815	83078		485	60313	61031	21510	66411	07500	86712			485	00140	111	+	+
84	Wittering	462	20103	61024	21915	00901	07606	82075			462	20610	69031	21215	00901	09601	82078			462	00180	092	+	+
82	Boscombe Down	746	30707	61051	21216	11601	08602	81830	83081		746	10209	69021	20317	11600	07602	81835			746	00190	105	+	+
81	Ross-on-Wye	627	10605	57020	21316	00901	06608	81077			627	70504	57021	20218	75711	08601	87656			627	00190	087	+	+
79	Bristol	628	10606	61051	21616	00901	10505	81077			628	00204	66050	20518	00900	07703				628	00190	092	+	+
77	Aberporth	502	13308	48050	22014	00901	08601	81075			502	13208	56050	21712	00901	08802	81075			502	00140	132	+	+
75	Rhose (Cardiff)	715	21307	50050	21414	00901	10802	82075			715	02805	66020	20617	00900	06602				715	00170	140	+	+
73	Plymouth	827	11909	59051	20815	12600	11400	81830			827	22107	26050	20813	24600	11801	82640			827	00150	130	+	+
72	Chivenor	707	30508	74030	21218	11501	07705	81825			707	43408	62011	20917	00901	07301	84080			707	00190	140	+	+
70	St. Mawgan	817	10112	66020	21515	12501	04202	81825			817	53512	59051	21314	00901	09400	85075			817	00160	132	+	+
68	Culdrose	809	42508	62050	20715	42500	10802	81820	83830		809	23610	58050	20615	00901	10400	82075			809	00170	124	+	+
66	Scilly	804	00503	58020	21916	00900	11103				804	13607	58050	21615	00901	10704	81078			804	00170	138	+	+
64	Elmdon	534	10406	60024	21616	11501	06704	81825			534	70607	62041	20616	78611	09301	82830	87645		534	00180	069	+	+
63	Shawbury	414	30206	61014	21716	32601	07607	83835			414	33508	59041	21116	34900	09302	83657			414	00180	071	+	+
61	Manchester	334	53005	40040	21317	51501	05506	85828			334	83309	58021	21116	88611	05101	82830	88645		334	00180	055	+	+
59	Squires Gate	318	13109	57051	22314	00901	09400	81075			318	63207	60021	21815	00901	09701	86078			318	00150	133	+	+
57	Valley	302	53210	69021	22415	00901	08703	85075			302	53606	66012	22316	00901	09501	85075			302	00170	142	+	+
55	Ronaldsway	204	32407	82020	22015	15601	06703	81630	83075		204	52408	80021	21614	14601	06604	81630	85075		204	00170	148	+	+
54	Carlisle	222	33207	62030	21617	28601	09810	81830			222	42708	62030	21815	18631	06601	81833	83075		222	00180	121	+	+
52	Watnall	354	50705	66024	21117	52500	07611	85825			354	61007	69031	20716	22601	09501	82830	86075		354	00180	083	+	+
50	Spurn Head	396	70308	58012	22809	75611	07400	87630			396	40905	66012	22310	00902	08705	84075			396	00110	111	+	+
48	Finningley	360	40503	62034	21716	42600	08708	84832			360	61007	62031	21216	10931	08400	81360	86075		360	00180	096	+	+
46	Dishforth	261	70103	66034	21317	48631	09706	82830	83645	85080	261	81105	74032	20916	68547	11501	83828	84645	88280	261	00190	072	+	+
45	Tynemouth	262	80505	48052	24411	85611	09502	88635			262	40906	61021	22211	25608	08702	82640	84275		262	00121	067	+	+
43	Eskdalemuir	162	72104	74012	21315	78611	07602	83832	87645		162	72105	70032	21015	75611	08603	82645	87650		162	00160	003	+	+
41	Mull of Galloway	131	12301	66010	23013	11500	10400	81825			131	12507	70020	22313	00901	07705	81070			131	00150	111	+	+
39	Prestwick	135	22707	82030	21415	11601	09707	81835			135	12309	82010	21114	00901	10604	81080			135	00160	142	+	+
37	Renfrew	141	32407	75020	21118	21631	09708	82837			141	12609	80011	20718	18600	10603	81835			141	00190	140	+	+
36	Leuchars	171	40912	82011	22012	38401	09602	81818	83625		171	10714	80020	21411	11601	08301	81840			171	00140	100	+	+
34	Dyce	091	53611	82015	21712	55400	08804	84617			091	81206	60022	21311	85511	05805	83625	88640		091	00131	005	+	+
32	Wick	075	70106	86022	21912	78511	06502	81820	87625		075	11510	82011	21311	15600	04503	81630			075	00130	043	+	+
30	Cape Wrath	049	62302	83022	22011	65611	06400	86630			049	70906	83022	20509	75511	08709	87625			049	00121	032	+	+
28	Sule Skerry	010	72702	81022	21911	75511	10201	87625			010	50502	84022	21411	25635	09705	82630	85270		010	00130	111	+	+
27	Lerwick	005	82809	83025	20210	85311	07102	81708	85620	88635	005	23007	82011	20311	15631	04400	81630			005	97120	029	1d0	+
25																								



## CHART OF WEATHER IN PART OF NORTHERN HEMISPHERE





# CHARTS OF WEATHER IN WESTERN EUROPE

ation  
mbols

UD  
Cloud  
Amount  
(oktas)

0  
1 or less  
2  
3  
4  
5  
6  
7 or more  
8  
obscured

ATHER  
Weather

zle  
and  
izzle

and snow

shower  
and snow  
ower

shower  
ower

shower  
ower

nderstorm

ND  
Wind  
speed  
(knots)

Calm

1-2

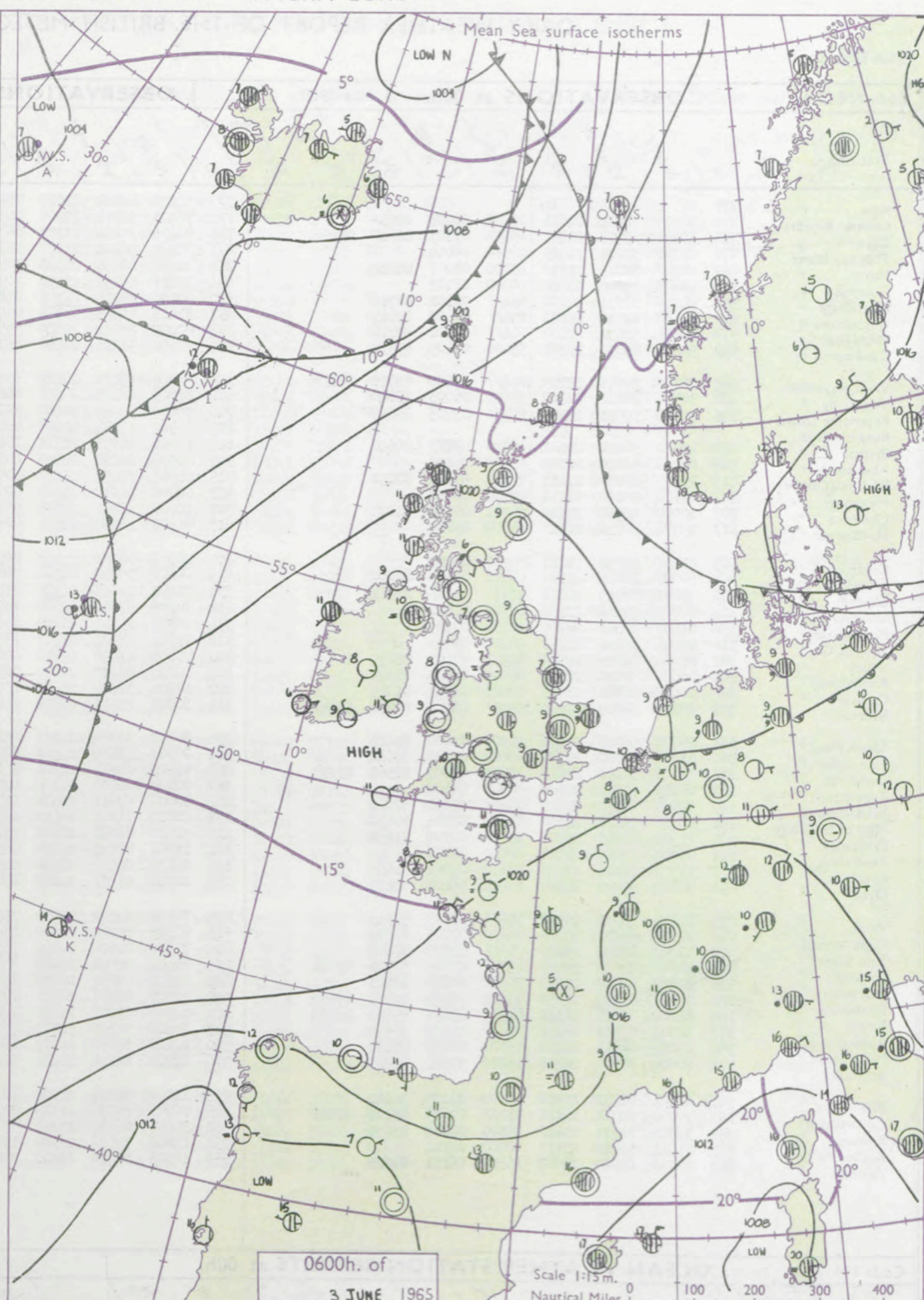
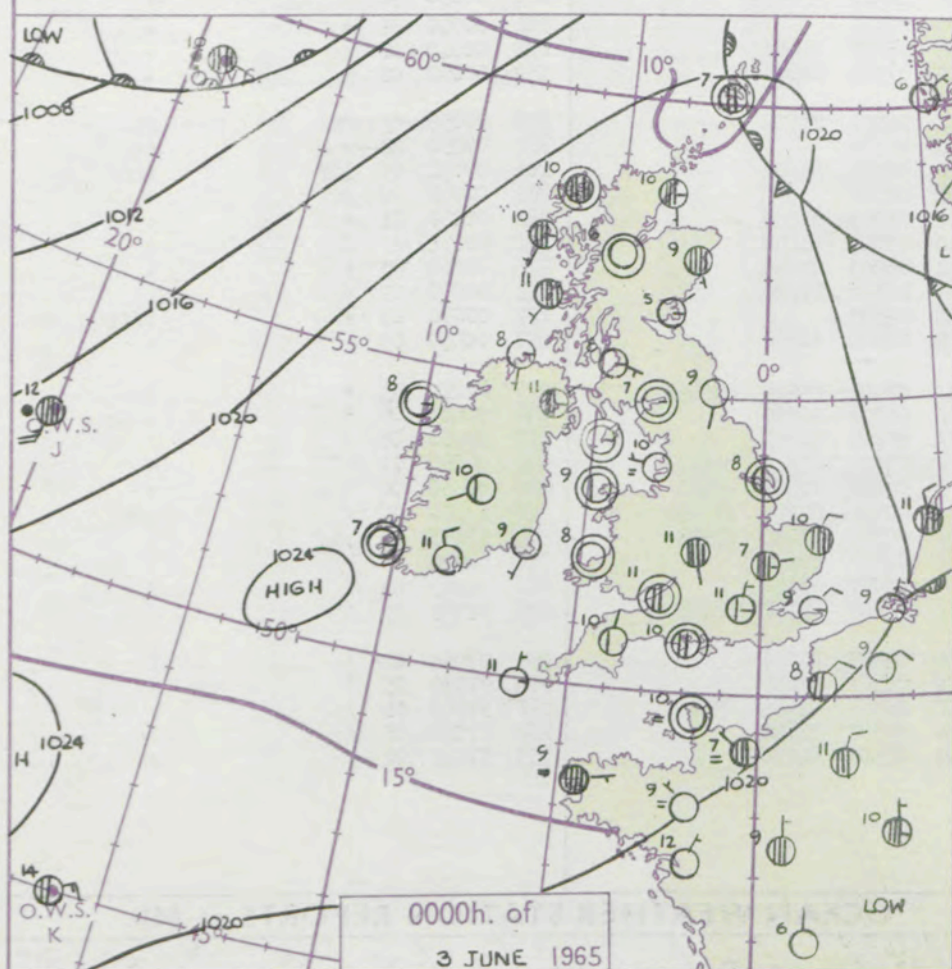
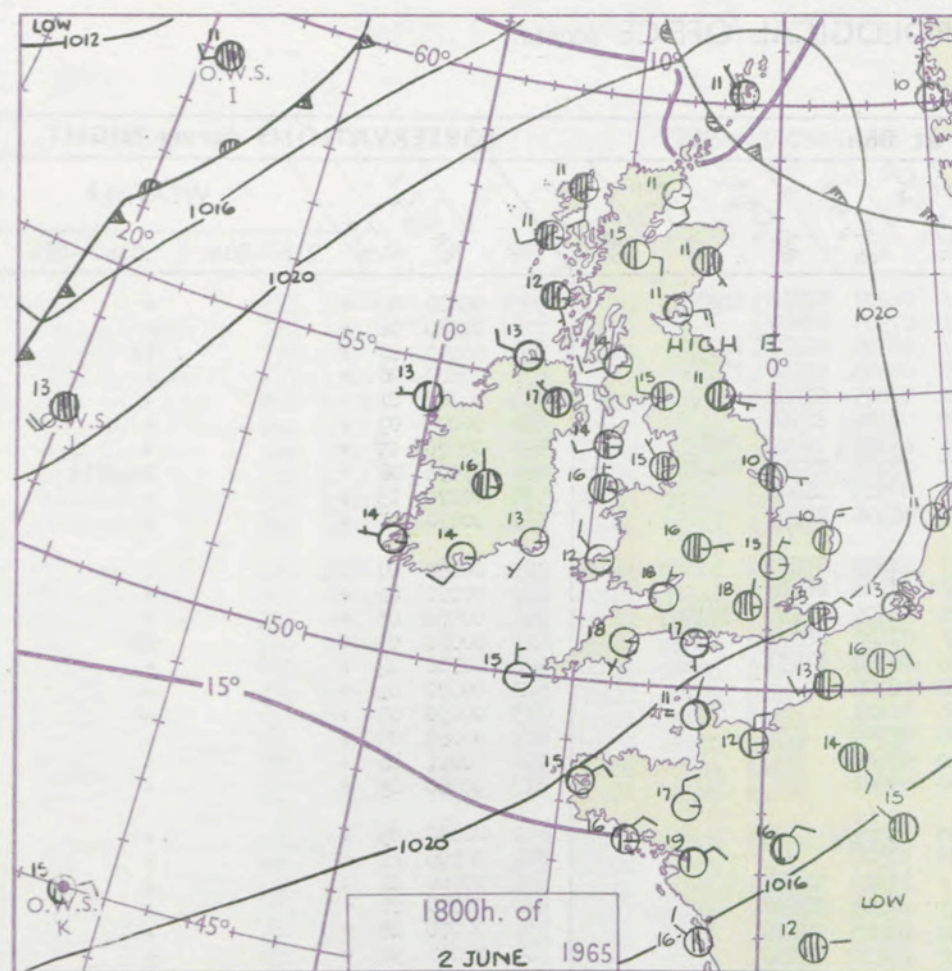
3-7

8-12

13-17

additional  
er add

48-52



## GENERAL SYNOPTIC DEVELOPMENT

Issued at midday

Thursday 3

June 1965

FORECAST for Great Britain and Northern Ireland until noon tomorrow

The anticyclone centred over Ireland yesterday has declined but a broad ridge from an anticyclone near the Azores will persist over England and Wales. Frontal troughs will move into northwestern districts of the British Isles.

England and Wales will be sunny by day with perhaps a few short lived mist and fog patches tonight. Clouds will increase in Northern Ireland and Scotland during the day and rain will spread to northern and western parts later. Temperatures will be about normal everywhere.

## OUTLOOK for Friday and Saturday.

Dry and warm in the south and east with a good deal of sunshine. More cloudy in the northwest with occasional rain and normal temperatures.



# DAILY WEATHER REPORT OF THE BRITISH METEOROLOGICAL OFFICE (contd.)

Code FM II.A										OBSERVATIONS at 00h. 3 June 1965										OBSERVATIONS at 06h. 3 June 1965										OBSERVATIONS during NIGHT					CONVE TAR °C t
Station	iii	Nddff	VVwwwW	PPPTT	N <sub>h</sub> Ch <sub>M</sub> CH	T <sub>d</sub> T <sub>d</sub> app	8N <sub>s</sub> Ch <sub>s</sub> h <sub>s</sub>	8N <sub>s</sub> Ch <sub>s</sub> h <sub>s</sub>	8N <sub>s</sub> Ch <sub>s</sub> h <sub>s</sub>	iii	Nddff	VVwwwW	PPPTT	N <sub>h</sub> Ch <sub>M</sub> CH	T <sub>d</sub> T <sub>d</sub> app	8N <sub>s</sub> Ch <sub>s</sub> h <sub>s</sub>	8N <sub>s</sub> Ch <sub>s</sub> h <sub>s</sub>	8N <sub>s</sub> Ch <sub>s</sub> h <sub>s</sub>	iii	RRT <sub>n</sub> T <sub>n</sub> E	T <sub>g</sub> T <sub>g</sub>	WEATHER													
																						21h.—03h.	03h.—09h.												
Kew	775			09						775	70206	62021	22010	784/1	04207	82818	85635		775	00080	03	+		+	40										
London Airport	772	30205	70011	21611	25701	08206	82650			772	70406	56031	22009	763/1	07305	87707		772	00080	06	+		+	39											
Gatwick	776	70101	65031	21409	4563/	07103	84647	86360		776	80406	36104	21809	863/1	08305	82707	88711		776	00050	02	+		1f	38										
Thorney Island	871	00702	50101	21409	00900	08004				871	70000	56101	21809	15739	08305	81650	87175		871	00080	06	+		+	37										
Hurn	862	40000	58011	21210	45700	08207	84656			862	10000	48050	21308	10930	07003	81362		862	00060	01	+		+	36											
Guernsey	894	00207	25100	21409	00900	08103				894	10307	58050	21410	10930	07302	81360		894	00090	07	+		+	35											
Wattisham	590	80210	56031	22108	864/1	07102	88710			590	83008	63032	22108	854/1	08205	86710	88615		590	00070	07	+		+	34										
Gorleston	497	80112	62021	21610	855/1	07400	88625			497	83411	64505	21809	854/1	07107	85715	88625		497	97091	08	+		1d <sub>o</sub> ddid	33										
Mildenhall	578	70601	57031	22107	764/1	06002	87710			578	80000	62022	22309	855/1	07305	88620		578	00070	03	+		+	32											
Cardington	559	50306	59031	22308	55600	07105	85637			559	70000	56014	22807	763/1	06306	87706		559	00030	01	+		f	31											
West Raynham	485	80102	59011	22109	854/1	07000	84710	88617		485	80309	59032	22209	854/1	07305	88617		485	00080	07	+		+	30											
Wittering	462	30806	58011	22707	35600	06003	83640			462	80605	28101	22807	862/1	07304	88704		462	00060	02	+		+	29											
Boscombe Down	746	50708	58051	21712	557/1	07205	85656			746	50000	59051	22009	35701	06305	83650	83080		746	00080	03	+		+	28										
Ross-on-Wye										627	60902	17284	21808	656/1	07400	86635		627	00060	01	+		1f	27											
Bristol	628	40000	56051	21511	45600	09103	84640			628	10000	56051	21711	15800	08302	81657		628	00100	04	+		+	26											
Aberporth	502	00000	58050	22308	00900	05101				502	00000	66020	22109	00900	06102			502	00070	01	+		+	25											
Rhoose (Cardiff)	715	73505	61011	21511	757/1	07801	87650			715	00502	38051	21610	00900	08301			715	00090	03	+		+	24											
Plymouth	827	03104	28040	21311	00900	10702				827	00000	56050	21409	00900	09302			827	00080	05	+		+	23											
Chivenor	707	10000	48050	22110	00901	09102	81075			707	00000	28050	22308	00900	07206			707	00061	04	+		+	22											
St. Mawgan	817	03504	50051	22410	00900	09004				817	00307	48050	22111	00900	09501			817	00080	05	+		+	21											
Culdrose	809	00406	56050	21711	00900	08001				809	00206	40100	21410	00900	09301			809	00090	05	+		+	20											
Scilly	804	10203	58030	22711	00901	10205	81080			804	00307	59050	22311	00900	10500			804	00100	11	+		+	19											
Elmdon	534	81602	57042	22111	8097/	09104	88361			534	71602	59021	22209	756/1	07302	87645		534	00060	01	+		+	18											
Shawbury	414	02802	59041	22408	00900	06000				414	70000	57041	22308	757/1	07103	87650		414	00060	00	+		+	17											
Manchester	334	01103	40041	21709	00900	07103				334	20000	23041	21909	25600	07203	82635		334	00070	06	+		+	16											
Squires Gate	318	02904	50101	22110	00900	09213				318	11702	28104	21807	15600	07400	81630		318	00030	51	+		f	15											
Valley	302	20000	66021	22509	00901	07102	82075			302	00000	61020	22508	00900	06501			302	00050	50	+		+	14											
Ronaldsway	204	10000	70031	22405	00901	04305	81075			204	00000	66010	22009	00900	07201			204	00040	01	+		+	13											
Carlisle	222	10000	56041	22707	00901	06304	81075			222	10000	37040	22507	15701	05802	81650		222	00040	02	+		+	12											
Watnall	354	80907	58032	22409	852/1	08105	83704	88641		354	10000	28011	22308	15600	07303	81645		354	00060	02	+		+	11											
Spurn Head	396	20000	66020	22808	25500	07400	82625			396	80000	32034	22807	854/1	06104	88618		396	00050	11	FF		FF	10											
Finningley	360	51102	59012	22509	55600	07003	85644			360	00000	37104	22207	00900	06302			360	00050	02	+		ff	9											
Dishforth	261	30000	50101	22608	10971	07003	81362	83075		261	91902	01431	22306	911/1	06301	89102		261	97051	03	1ff		FFff	8											
Tynemouth	262	01902	61021	22609	00900	08400				262	00000	20040	21909	00900	07400			262	00081	02	+		+	7											
Eskdalemuir	162	70000	61051	22507	756/1	05302	87642			162	10000	67011	22605	15700	03103	81650		162	00020	51	+		+	6											
Mull of Galloway	td																																		



# DAILY WEATHER REPORT OF THE BRITISH METEOROLOGICAL OFFICE

No. 37815

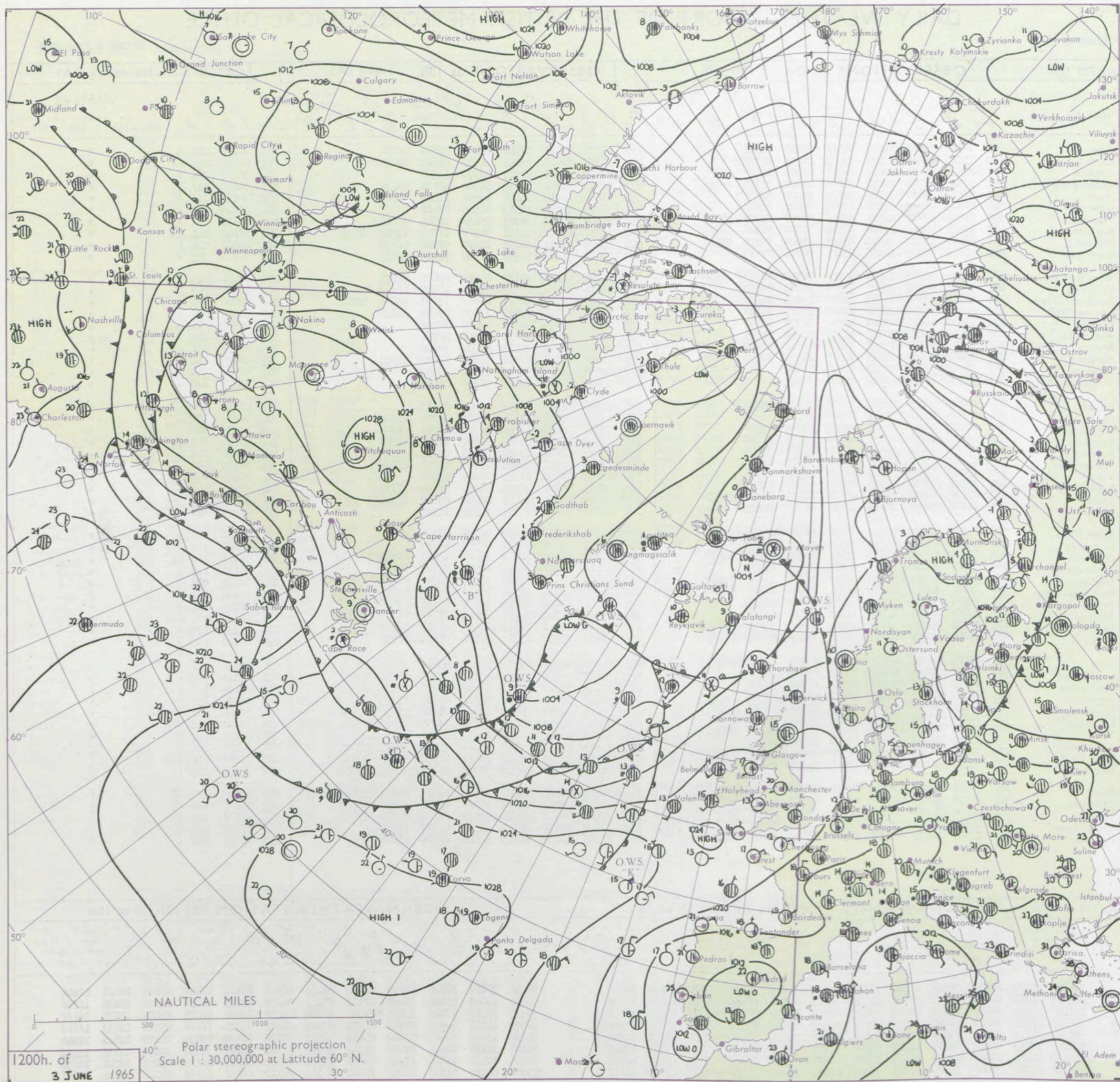
Date of Issue Friday 4 June 1965

VISION  
LE  
°F

104	Kew	775	70307	59022	22214	755/1	08803	87620		775	20506	59021	20517	22600	09603	82830		775	00180	072	+		+	
102	London Airport	772	73610	58032	22115	716/1	08503	87830		772	10309	58021	20418	11600	09603	81835		772	00190	091	+		+	
100	Gatwick	776	70511	58052	22014	785/1	09702	86825	83635	776	00508	58051	20517	00900	11501		776	00180	076	+		+		
99	Thorney Island	871	50908	62012	22017	58500	10802	81825	85656	871	52005	58051	21114	54600	10602	85630		871	00190	087	+		+	
97	Hurn	862	21709	60030	21716	22630	11400	82835		862	11806	50050	21014	10930	11502	81358		862	00180	111	+		+	
95	Guernsey	894	23608	66031	21816	00905	08102	82080		894	00709	58050	21513	00900	07601		894	00170	136	+		+		
93	Wattisham	590	83607	62022	22311	853/1	09801	81709	88613	590	70506	61032	21313	754/1	10505	87616		590	00140	111	+		+	
91	Gorleston	497	40211	64015	22310	48500	07400	81820	84625	497	70210	64032	21611	785/1	07705	81820	87635	497	97140	041	1d		+	
90	Mildenhall	578	80401	58022	22512	854/1	08400	85712	88618	578	10401	62011	21015	11600	09504	81830		578	00160	048	+		+	
88	Cardington	559	70606	58052	22415	754/1	09706	87617		559	20604	58051	20916	21500	11507	82820		559	00170	062	+		+	
86	West Raynham	485	80309	59012	22611	854/1	08720	86713	88620	485	10609	82011	21412	15500	07602	81625		485	00130	045	+		+	
84	Wittering	462	50507	59052	22515	55500	10704	85620		462	50606	59051	21215	55700	10502	85650		462	00160	063	+		+	
82	Boscombe Down	746	40602	62031	21617	42600	10805	84830		746	62109	62031	20417	68600	12603	82830	84650	746	00200	096	+		+	
81	Ross-on-Wye	627	21602	54051	20919	22660	12707	82830		627	52506	57021	19620	53600	09604	83930		627	00210	090	+		+	
79	Bristol	628	10000	58050	21618	15800	10703	81657		628	02806	60050	20219	00900	10704			628	00200	091	+		+	
77	Aberporth	502	13106	62020	22313	11500	06104	81825		502	02705	66010	21414	00900	08704			502	00150	145	+		+	
75	Rhose (Cardiff)	715	12307	58020	21915	11600	09801	81840		715	02708	75020	20815	00900	10602			715	00180	099	+		+	
73	Plymouth	827	32109	58050	21616	38600	11102	82830		827	12306	56050	21016	15700	12604	81650		827	00170	134	+		+	
72	Chivenor	707	02909	57050	22317	00900	12000			707	02908	69020	21615	00900	10703			707	00180	140	+		+	
70	St. Mawgan	817	03509	66010	22616	00900	07103			817	03006	74020	22014	00900	06603			817	00170	140	+		+	
68	Culdrose	809	10209	58050	21818	12600	09400	81830		809	03409	66020	21716	00900	05503			809	00190	133	+		+	
66	Scilly	804	03506	59050	23216	00900	10101			804	13405	61030	22815	00901	10704	81080		804	00170	138	+		+	
64	Elmdon	534	31607	50051	21517	35700	10805	83650		534	11505	59050	20318	15700	10606	81650		534	00190	080	+		+	
63	Shawbury	414	40202	57041	21318	42600	08806	84840		414	13413	59041	20316	14800	10500	81657		414	00200	085	+		+	
61	Manchester	334	22406	58030	20820	21600	03805	82840		334	33109	58031	19618	00901	06505	83075		334	00210	106	+		+	
59	Squires Gate	318	13107	75030	21816	11602	07802	81830		318	13106	70020	20715	00901	09707	81075		318	00160	141	+		+	
57	Valley	302	13109	61040	22616	12500	10000	81825		302	03206	62040	21516	00900	10505			302	00190	142	+		+	
55	Ronaldsway	204	12311	75030	21716	14501	07804	81828		204	12405	75020	20815	11600	08606	81832		204	00180	146	+		+	
54	Carlisle	222	53106	62031	21818	28502	10707	81822	84073	222	22607	66020	20617	20940	09602	82362		222	00190	135	+		+	
52	Watnall	354	11206	56050	21318	11500	11809	81825		354	01008	56051	20517	00900	11503			354	00200	091	+		+	
50	Spurn Head	396	81505	57022	23411	5553/	08102	85620	87360	396	21507	58021	21912	20970	09604	82360		396	00130	111	+		+	
48	Finningley	360	11105	59020	22116	11500	11803	81820		360	01506	58020	20717	00900	11602			360	00190	116	+		+	
46	Dishforth	261	40904	48054	21318	11401	12808	81818	84080	261	11109	61050	19818	11601	13705	81845		261	00210	087	ff		+	
45	Tynemouth	262	11407	24050	21713	00908	09705	81275		262	41612	58021	20411	00908	09602	84275		262	00131	117	+		+	
43	Eskdalemuir	162	72603	70031	21615	785/1	06000	82825	87645	162	22603	80011	20316	28500	09706	81828		162	00170	078	+		+	
41	Mull of Galloway	131	40000	63011	22714	11530	08400	81825	84360	131	42308	66031	21514	21530	09706	82825		131	00160	111	/		/	
39	Prestwick	135	22406	82011	21516	11531	08702	81822		135	42805	68030	19815	18630	09707	81830	83360	135	00160	131	+		+	
37	Renfrew	141	32709	82021	21018	31602	08710	83832		141	43105	80021	20017	48600	08706	81835	83650	141	00180	125	+		+	
36	Leuchars	171	62216	83024	19917	48604	07808	83835	83075	171	22413	82011	18817	24601	07703	82640		171	00190	120	+		+	
34	Dyce	091	70000	80011	19915	22532	09603	82825	87075	091	71106	75032	19613	785/1	08801	81828	87645	091	00170	111	+		+	
32	Wick	075	81109	86022	20111	855/1	07003	81622	88635	075	81407	89022	19310	856/1	08706	86630	88635	075	00131	001	+		+	
30	Cape Wrath	049	62312	83022	18810	656/1	09203	86630		049	73212	83022	17911	456/2	05705	84630	83070	049	00121	041	+		+	
28	Sule Skerry	010	82309	48502	19511	865/1	09201	88720		010	72409	82025	18911	5553/	09708	85625	87360	010	97120	111	/		/	
27	Lerwick	005	72512	82022	18912	784/1	08400	82818	86640	005	82411	82012	18510	853/1	09704	81705	83712	88630	005	00130	050	+		+
25	Stornoway	026	82111	80026	19612	885/1	09000	83822	87630	026	72014	86022	18913	785/1	08704	81820	87640	026	97140	011	ir01d0		+	
</																								



## CHART OF WEATHER IN PART OF NORTHERN HEMISPHERE



Explains  
of sym

CL

Symbol

○  
○  
○  
○  
○  
○  
○  
○  
○  
○ Sk

WEA

Symbol

== Mis

Fog

- Drei

● Rai

10

1

•

•

▽

☆ SnC



**R** The

W

Symbol



5

50

5

50

○

half-feat

1

15

10

100



# CHARTS OF WEATHER IN WESTERN EUROPE

ation  
mbols

LOUD  
Cloud  
Amount  
(oktas)

0  
1 or less  
2  
3  
4  
5  
6  
7 or more  
8  
Obscured

ATHER  
Weather

izzle

h and  
rizzle

h and snow

w

h shower

h and snow  
shower

w shower

l shower

understorm

WIND

Wind  
speed  
(knots)

Calm

1-2

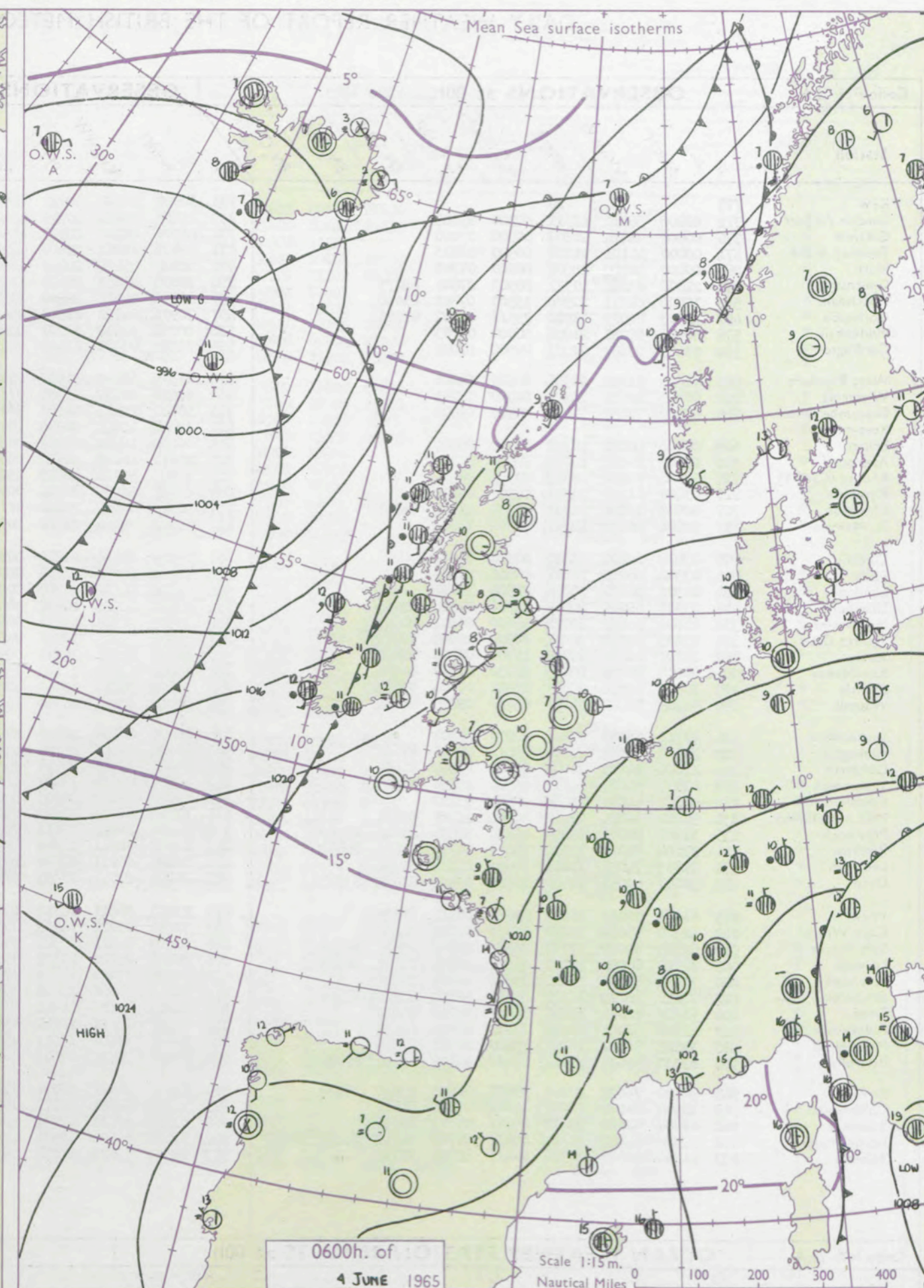
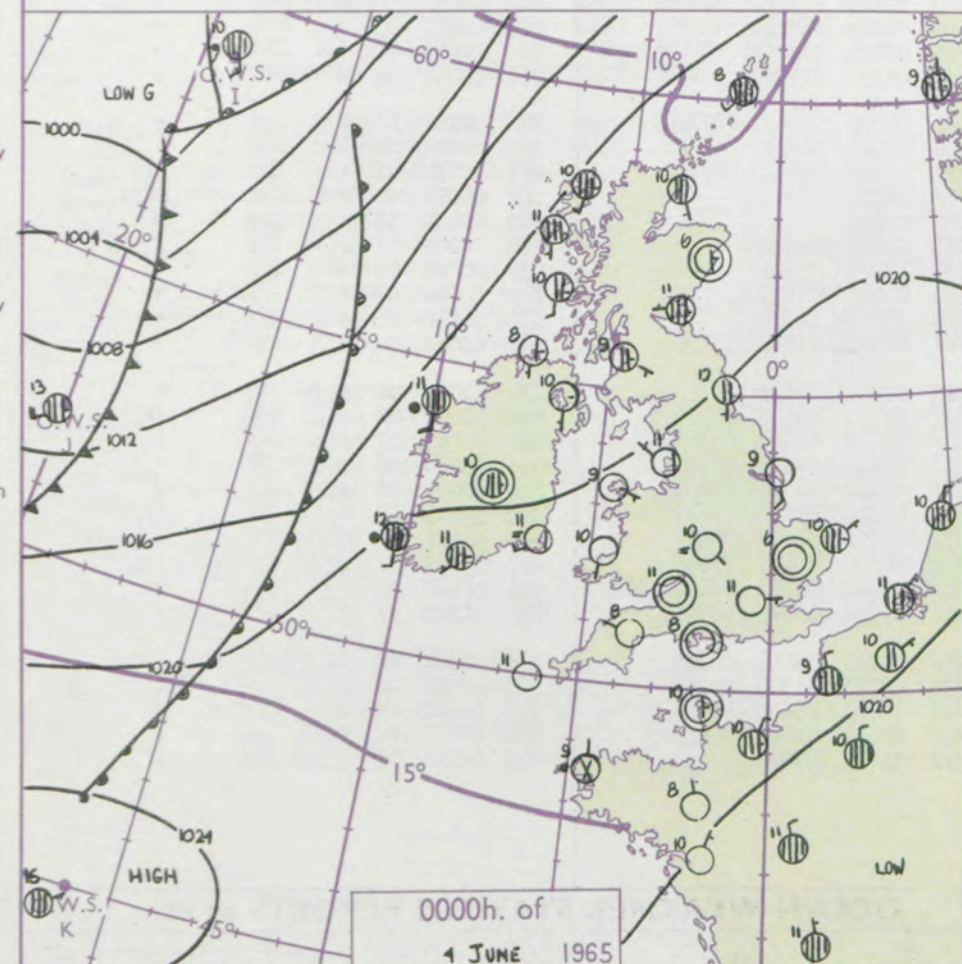
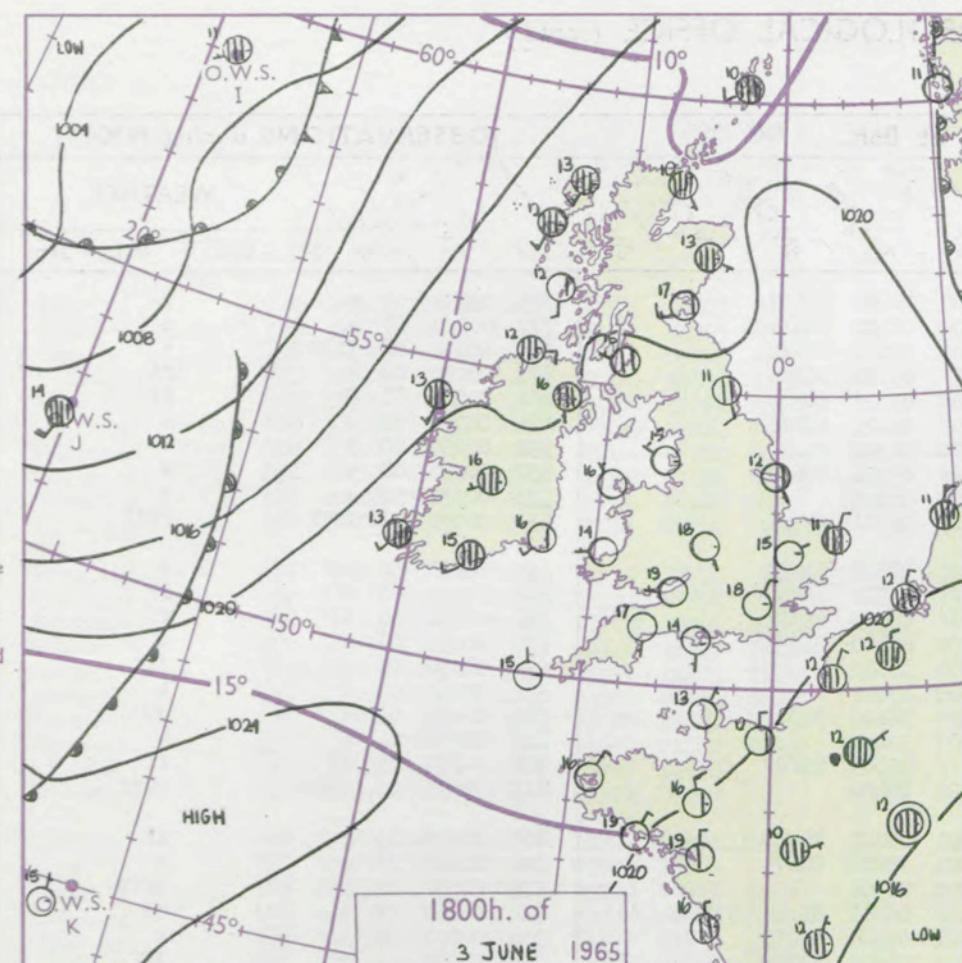
3-7

8-12

13-17

Additional  
Weather

48-52



## GENERAL SYNOPTIC DEVELOPMENT

The ridge of high pressure which extends from the Azores anticyclone across the southern North Sea is now collapsing. Troughs of low pressure associated with a deepening depression moving northeast towards Iceland are progressing eastwards and are already affecting western districts of the British Isles. These troughs are expected to continue east across all areas except south and southeast England by midday tomorrow.

Issued at midday Friday 4

June 1965

FORECAST for Great Britain and Northern Ireland until noon tomorrow

England, Wales and east Scotland will start fine and sunny but increasing cloud with a little rain already affecting Northern Ireland and west Scotland will spread slowly south-east across Wales, east Scotland and Northern England this afternoon and tonight. Temperatures will be a little above normal in southern and southeastern districts but rather cool in the northwest.

## OUTLOOK for following 48 hours.

Changeable with a little rain in the north and west and near normal temperatures. Fine and rather warm in the south and east but with increasing threat of thunderstorms.



DAILY WEATHER REPORT OF THE BRITISH METEOROLOGICAL OFFICE (contd.)

Code FM 11.A		OBSERVATIONS at 00h. 4 May 1965										OBSERVATIONS at 06h. 4 May 1965										OBSERVATIONS during NIGHT				CONVECTIVE TABLE °C	
Station	iii	Nddff	VVwww	PPPTT	N <sub>h</sub> L <sub>h</sub> C <sub>M</sub> H	T <sub>d</sub> T <sub>d</sub> app	8N <sub>s</sub> Ch <sub>s</sub> h <sub>s</sub>	8N <sub>s</sub> Ch <sub>s</sub> h <sub>s</sub>	8N <sub>s</sub> Ch <sub>s</sub> h <sub>s</sub>	iii	Nddff	VVwww	PPPTT	N <sub>h</sub> L <sub>h</sub> C <sub>M</sub> H	T <sub>d</sub> T <sub>d</sub> app	8N <sub>s</sub> Ch <sub>s</sub> h <sub>s</sub>	8N <sub>s</sub> Ch <sub>s</sub> h <sub>s</sub>	8N <sub>s</sub> Ch <sub>s</sub> h <sub>s</sub>	iii	RRR	T <sub>n</sub> E	T <sub>g</sub> T <sub>g</sub>	WEATHER				
																							21h.—03h.	03h.—09h.			
Kew	775			10						775	10000	59020	20912	11600	08400	81830				775	00090	04	+		+	40	
London Airport	772	01006	56010	21211	00900	09203				772	40000	56011	20710	45400	08400	81618				772	00090	07	+		+	39	
Gatwick	776	00000	01414	21607	00900	07000				776	40000	40104	20809	45500	08102	81624				776	00030	01	1f1FFF		+	38	
Thorney Island	871	00000	40101	21208	00900	08803				871	60802	19281	20809	66211	09303	86704				871	00050	04	+		ff	37	
Hurn	862	00000	30100	20508	00900	08709				862	10000	05424	20405	11500	05302	81822				862	00040	01	F		ff	36	
Guernsey	894	21006	63020	21511	00902	07806	82075			894	12805	45051	21111	11402	08101	81818				894	00080	04	+		+	35	
Wattisham	590	10000	62011	21908	15500	07801	81620			590	10702	74011	21509	11500	06301	81625				590	00050	00	+		+	34	
Gorleston	497	70503	61022	21910	75511	06202	87625			497	70902	61022	21510	75611	05101	87632				497	00090	08	+		+	33	
Mildenhall	578	00000	55020	21606	00900	05703				578	00000	62010	21307	00900	06303				578	00030	52	+		+	32		
Cardington	559	01002	23101	21307	00900	07001				559	71702	06424	21209	76111	09301	87701				559	00050	03	ffff		FFfff	31	
West Raynham	485	01005	61020	21905	00900	04601				485	11505	66020	21507	00901	07302	81075				485	00030	52	+		+	30	
Wittering	462	00803	40051	21809	00900	07001				462	90000	01450	21305	91111	05301	89101				462	00040	01	+		FF	29	
Boscombe Down	746	00000	37051	21210	00900	09000				746	90000	F9471	21108	91111	08303	89101				746	00060	04	1f		ff	28	
Ross-on-Wye										627	10000	48050	20209	15600	08400	81635				627	00090	06	+		+	27	
Bristol	628	00000	40050	20711	00900	09000				628	00000	10284	20607	00900	07202				628	00050	01	+			1f	26	
Aberporth	502	02105	66020	21210	00900	07707				502	02010	66020	20210	00900	07601				502	00080	03	+		+	+	25	
Rhoose (Cardiff)	715	02806	60020	20809	00900	08504				715	13007	58024	20409	15200	08400	81704				715	00070	02	+		1f	24	
Plymouth	827	03406	61020	21511	00900	09802				827	03304	56050	20710	00900	10400				827	00090	04	+		+	+	23	
Chivenor	707	10000	19100	21711	16300	11704	81706			707	90000	02454	21410	91111	10301	89100				707	00080	05	1f		ff	22	
St. Mawgan	817	02904	08410	22411	00900	11803				817	02702	F9444	21510	00900	10400				817	97091	06	ffff		FFfff	FFfff	21	
Culdrose	809	03406	62100	21910	00900	09702				809	13509	09424	21209	00901	09001	81073				809	00070	03	+		ff	20	
Scilly	804	03302	66010	22811	00900	11702				804	10000	57050	21810	00901	10802	81075				804	00090	11	+		+	19	
Elmdon	534	01302	56100	21010	00900	10002				534	00000	04420	20707	00900	07301				534	00070	02	+			1fff	18	
Shawbury	414	23301	59041	20509	25700	07804	82656			414	30000	40401	20407	38600	06701	81845	83650				414	00050	01	+		1f	17
Manchester	334	41802	56041	20212	45600	07801	84643			334	21503	20101	19811	00901	09101	82075				334	00100	06	+		+	16	
Squires Gate	318	23105	62030	20411	00902	10803	82072			318	10905	25104	19508	00901	08705	81072				318	00050	01	+		1ff	15	
Valley	302	11207	61040	20709	15700	08706	81650			302	00000	61100	19511	00900	11603				302	00090	04	+		+	+	14	
Ronaldsway	204	40000	80030	20109	45730	07707	84656			204	10000	62030	19110	15400	08603	81714				204	00060	03	+		+	13	
Carlisle	222	10000	62021	20909	00901	07104	81075			222	11102	56041	19908	00901	07703	81075				222	00060	04	+		+	12	
Watnall	354	61205	48041	21211	65611	09803	86642			354	10000	28101	20709	16300	08102	81708				354	00070	04	+		+	11	
Spurn Head	396	01710	63020	22109	00900	08400				396	12005	66030	21409	20938	08400	82360	84275				396	00050	11	+		+	10
Finningley	360	71707	58041	21110	75611	08000	87648			360	41706	56041	21108	45600	07301	84648				360	00070	04	+		+	9	
Dishforth	261	11006	14101	21008	15700	08102	81650			261	80000	17101	20408	86311	07001	86708	88710				261	00071	05	+		FFf	8
Tynemouth	262	41807	58021	20012	40970	10806	84359			262	92307	02434	19809	91111	08201	89101				262	00091	07	+		FFFF	7	
Eskdalemuir	162	00000	64020	21005	00900	03803				162	00000	59050	20105	00900	03604				162	00020	51	+		+	+	6	
Mull of Galloway	131	52010	66021	20210	55600	10708	85630			131	61805	66022	18410	65611	08710	86630				131	00090	11	+		+	5	
Prestwick	135	51206	66031	19009	25630	08808	82640	83359		135	31706	68021	17611	25731	07705	82650				135	00080	05	+		+	4	
Renfrew	141	71804	74021	19112	75611	09707	82635	86650		141	10502	58041	17912	18600	08603	81835				141	00090	03	+		+	3	
Leuchars	171	72603	74031	19111	70931	07602	87360			171	10000	66011	17610	10931	09707	81362				171	00070	05	+		+	2	
Dyce	091	30000	40051	19506	15601	05501	81635	83075		091	70000	62051	18008	78611	07603												



# DAILY WEATHER REPORT OF THE BRITISH METEOROLOGICAL OFFICE

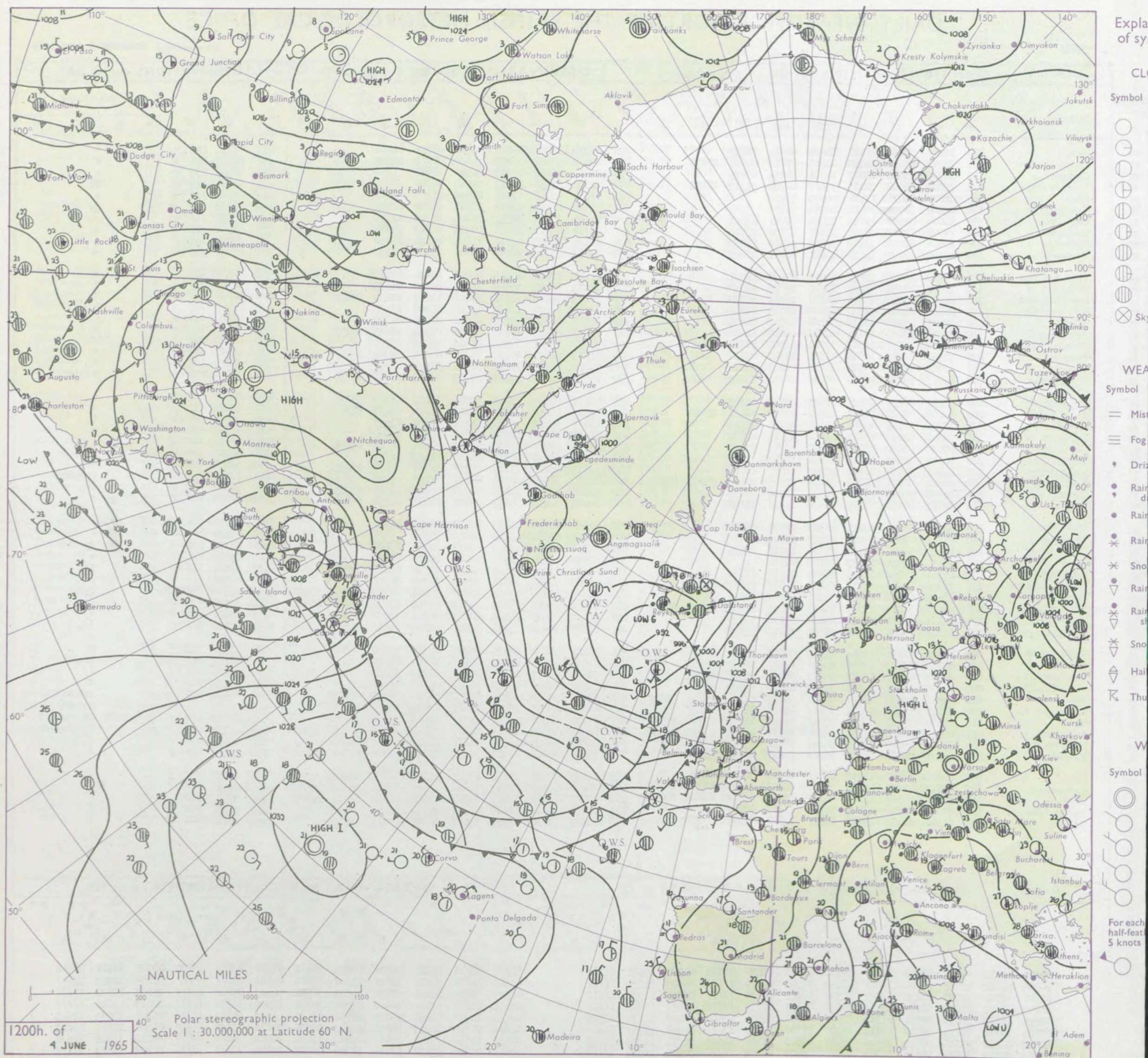
No. 37816

Date of Issue Saturday 5 June 1965

Code FM 11.A		OBSERVATIONS at 12h. 4 June 1965								OBSERVATIONS at 18h. 4 June 1965								OBSERVATIONS during DAY							
Station	iii	Nddff	VVwwwW	PPPTT	N <sub>h</sub> L <sub>h</sub> C <sub>M</sub> H	T <sub>d</sub> T <sub>d</sub> app	8N <sub>s</sub> Ch <sub>s</sub> h <sub>s</sub>	8N <sub>s</sub> Ch <sub>s</sub> h <sub>s</sub>	8N <sub>s</sub> Ch <sub>s</sub> h <sub>s</sub>	iii	Nddff	VVwwwW	PPPTT	N <sub>h</sub> L <sub>h</sub> C <sub>M</sub> H	T <sub>d</sub> T <sub>d</sub> app	8N <sub>s</sub> Ch <sub>s</sub> h <sub>s</sub>	8N <sub>s</sub> Ch <sub>s</sub> h <sub>s</sub>	8N <sub>s</sub> Ch <sub>s</sub> h <sub>s</sub>	iii	RRRT x E	SSS	WEATHER			
																						09h.—15h.	15h.—21h.		
Kew	775	10905	59020	19118	11601	08814	81835			775	30708	61020	16820	34600	09606	81840			775	00210	122	+	+		
London Airport	772	70702	57031	18918	11501	09715	81825	87075		772	20102	65021	16420	21600	08712	82840			772	00210	116	+	+		
Gatwick	776	11005	65020	19217	11501	10814	81825			776	01911	65010	17315	00900	10707				776	00200	133	+	+		
Thorney Island	871	72007	56052	20115	75411	10706	83712	86618		871	02210	50050	18413	00900	10706				871	00150	079	+	if		
Hurn	862	01807	40054	19416	00900	12712				862	61706	31051	17813	65800	11708	86657			862	00160	111	+	+		
Guernsey	894	03207	58050	20516	00900	07801				894	13107	40400	11912	00901	08708	81075			894	00170	132	jf	jf		
Wattisham	590	22004	80020	19715	21501	09711	82820			590	11211	78010	18312	15701	08709	81656			590	00170	111	+	+		
Gorleston	497	70906	62022	20911	75511	07706	87625			497	21310	64011	18811	00901	06713	82075			497	00130	072	+	+		
Mildenhall	578	20901	80010	19618	11601	09810	81830			578	11405	80010	17518	11601	10604	81840			578	00210	143	+	+		
Cardington	559	10904	66034	19418	11601	08812	81830			559	10703	64010	16819	11600	09508	81830			559	00200	115	+	+		
West Raynham	485	21609	83020	19915	21501	09708	82828			485	11211	82010	17415	00901	10604	81075			485	00180	149	+	+		
Wittering	462	11607	70034	19417	11601	09713	81830			462	11203	69010	16919	14600	09609	81635			462	00200	097	+	+		
Boscombe Down	746	21903	56054	19218	21600	12710	82830			746	32211	48050	17516	38600	12607	81830	83650			746	00200	070	+	+	
Ross-on-Wye	627	22406	66020	18320	21600	08715	82830			627	12108	63020	16119	15600	08709	81630			627	00220	123	+	+		
Bristol	628	32807	48050	19218	38500	12712	81825			628	12411	66050	17218	00901	07608	81078			628	00200	109	+	+		
Aberporth	502	12913	59050	19115	11501	09709	81820			502	72311	61051	17713	15676	07604	81635	87275			502	00160	107	+	+	
Rhoose (Cardiff)	715	12610	70032	19317	12501	11708	81825			715	72916	63031	17714	00906	09808	87275			715	00180	128	+	+		
Plymouth	827	31907	66030	19615	11501	13708	81828			827	62911	69051	18217	10931	08607	81362	86080			827	00170	128	+	+	
Chivenor	707	12908	59024	20316	11401	09807	81815			707	72707	56031	18814	00906	10709	87275			707	00170	102	+	+		
St. Mawgan	817	52707	66024	20715	00901	08706	85075			817	72607	61022	19113	20939	09509	82365	87170			817	00170	097	+	+	
Culdrose	809	22510	66050	20115	11501	09805	81820			809	62509	60051	18914	30936	09711	83362	83272			809	00160	107	+	+	
Scilly	804	62106	58051	21416	40911	09502	84459	85080		804	62507	48052	19414	25511	11714	82625	84460			804	00160	095	+	+	
Elmdon	534	12707	62034	18819	11600	10712	81830			534	41807	59021	16619	44700	10609	84656			534	00200	089	+	+		
Shawbury	414	22305	62040	18119	21600	09715	82830			414	32416	66011	16118	35741	10604	83650			414	00210	098	+	+		
Manchester	334	32010	50040	17619	31600	09714	83840			334	43310	58020	15918	48600	07604	82840	83650			334	00210	110	+	+	
Squires Gate	318	02608	45040	17918	00900	11712				318	12809	62010	16714	10951	11603	81367			318	00190	119	+	+		
Valley	302	51917	58031	18814	00902	11705	85075			302	82017	40606	17112	25721	11708	82650	88460			302	92161	090	+	ir	
Ronaldsway	204	71811	38011	18113	56231	10807	81703	85704	86363	204	82114	34596	15911	85211	11708	86703	88635			204	02141	024	+	ro ro drdr	
Carlisle	222	23208	69030	17718	28600	11712	81833			222	42616	61021	15815	30971	08601	81363	83365			222	97190	128	+	ir	
Watnall	354	11907	66030	18121	11600	11716	81845			354	31604	58011	15819	38700	11611	82850	83658			354	00220	079	+	+	
Spurn Head	396	41517	66020	20212	00908	09707	84270			396	21620	66030	18012	20970	08711	82360			396	00130	111	+	+		
Finningley	360	01512	61021	18820	00900	11712				360	01512	61020	16319	00900	10611				360	00210	102	+	+		
Dishforth	261	21310	56044	17820	25500	13719	82625			261	72312	64031	15418	55671	12508	85640	87360			261	00210	045	+	jp	
Tynemouth	262	01410	24054	17613	00900	09714				262	61610	58021	14912	62611	09610	86830			262	00170	085	+	+		
Eskdalemuir	162	42211	67030	16718	48601	09712	83830			162	62112	62051	15613	48551	09504	81825	83656			162	97191	111	+	ir	
Mull of Galloway	131	72014	63012	18314	76411	09710	85712	85630		131	82308	48636	15010	87211	10707	88703			131	00141	111	+	/		
Prestwick	135	72409	64601	15416	38511	11712	82820	87460		135	81809	62606	13913	57321	10704	81708	85714	88460			135	02182	046	ir	ro ro
Renfrew	141	72510	66021	15717	11671	09714	81835	83359	86162	141	82012	62022	13915	15471	08706	81718	86358	88460			141	97180	090	+	ir
Leuchars	171	42114	70011	15220	48630	09714	84830			171	62114	80031	13018	18651	08611	81830	86362			171	00210	121	+	+	
Dyce	091	21616	65021	14517	21600	11717	82830			091	61715	56050	12914	50972	09704	82360	84362			091	97191				



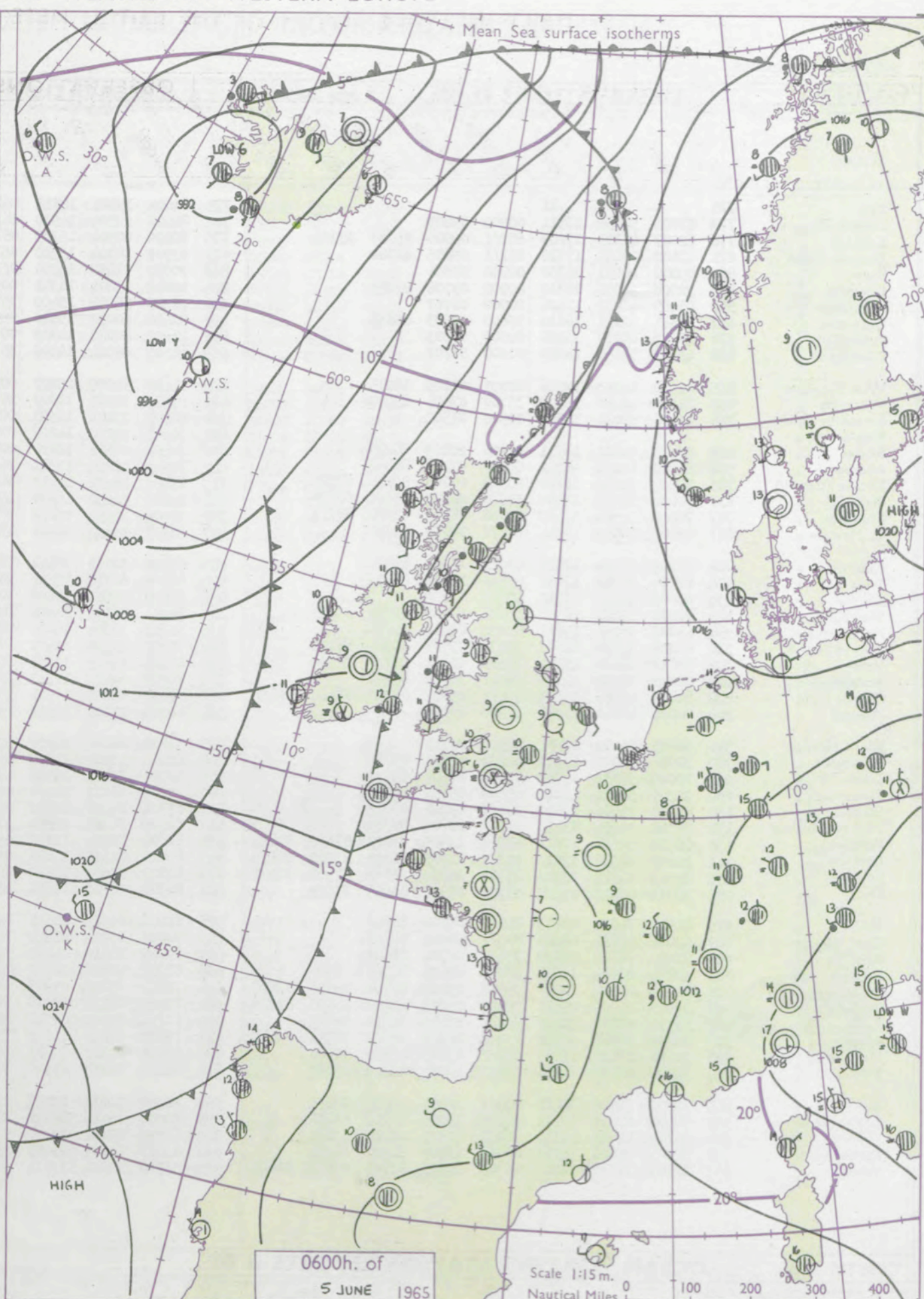
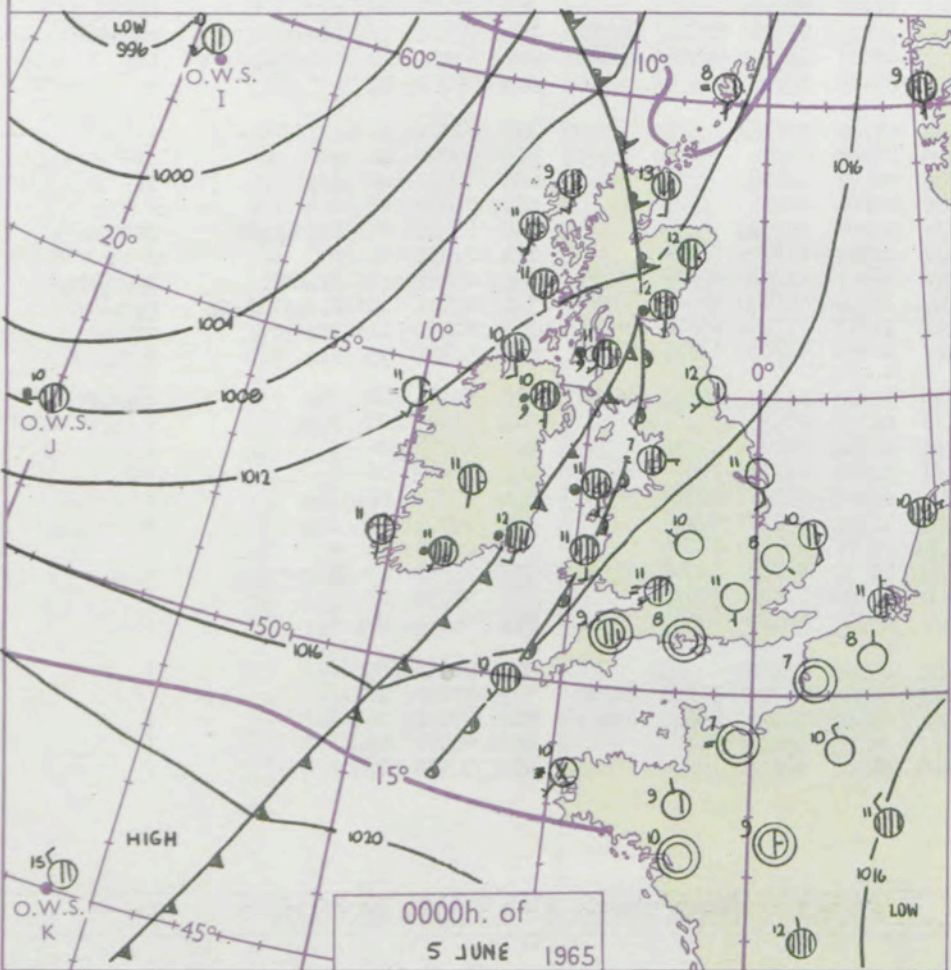
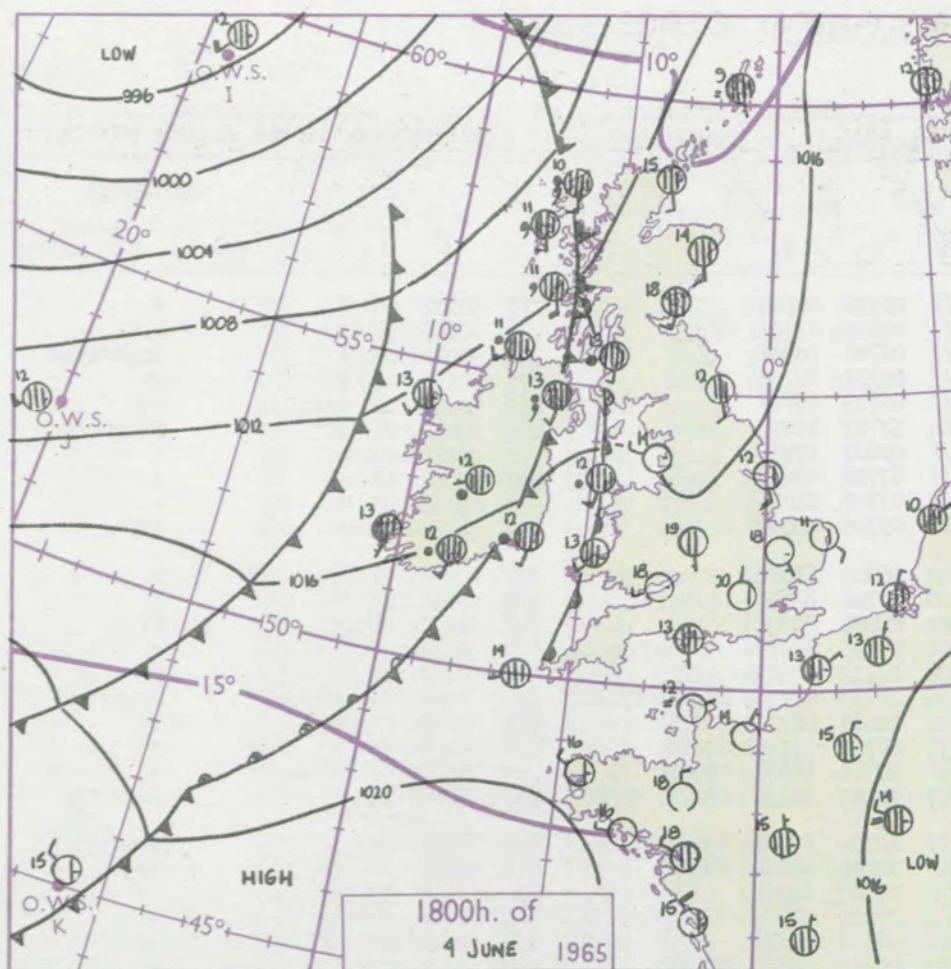
## CHART OF WEATHER IN PART OF NORTHERN HEMISPHERE





# CHARTS OF WEATHER IN WESTERN EUROPE

nation  
 mbols  
 DUD  
 Cloud  
 Amount  
 (oktas)  
 0  
 1 or less  
 2  
 3  
 4  
 5  
 6  
 7 or more  
 8  
 obscured  
 THER  
 Weather  
 zle  
 and  
 fizzle  
 and snow  
 w  
 shower  
 and snow  
 lower  
 w shower  
 shower  
 understorm  
 IND  
 Wind  
 speed  
 (knots)  
 Calm  
 1-2  
 3-7  
 8-12  
 13-17  
 additional  
 er add  
 48-52



## GENERAL SYNOPTIC DEVELOPMENT

The ridge of high pressure which was over southern districts of the British Isles yesterday has disappeared, and the trough of low pressure associated with a slow-moving depression near Iceland now lies from northeast Scotland to near the Cornish Peninsula. This trough is expected to move slowly east, clearing southeast England around midday tomorrow. Another depression has formed to the south of Iceland and will probably move southeast towards southwest Scotland with its associated trough extending south towards southwest England by noon tomorrow.

Issued at midday Saturday 5

June 1965

## FORECAST for Great Britain and Northern Ireland until noon tomorrow

Cloudy weather with rain over eastern Scotland, Wales and western districts of England will move slowly east over the remainder of England followed by brighter but showery weather now affecting west Scotland and Northern Ireland although this weather may not reach extreme southeast England before midday. Temperatures mostly near normal but rather warm in eastern England today.

## OUTLOOK for following 24 hours.

Rain or showers in most places. Temperatures near normal.



DAILY WEATHER REPORT OF THE BRITISH METEOROLOGICAL OFFICE (contd.)

Code FM II.A										OBSERVATIONS at 00h.										5 June 1965										OBSERVATIONS at 06h.										5 June 1965										OBSERVATIONS during NIGHT										CONVECTIVE TENDENCY
Station		iii	Nddff	VVwww	PPPTT	N <sub>h</sub> Ch <sub>h</sub> C <sub>h</sub> H	T <sub>d</sub> T <sub>d</sub> app	8N <sub>s</sub> Ch <sub>s</sub> h <sub>s</sub>	8N <sub>s</sub> Ch <sub>s</sub> h <sub>s</sub>	8N <sub>s</sub> Ch <sub>s</sub> h <sub>s</sub>	iii	Nddff	VVwww	PPPTT	N <sub>h</sub> Ch <sub>h</sub> C <sub>h</sub> H	T <sub>d</sub> T <sub>d</sub> app	8N <sub>s</sub> Ch <sub>s</sub> h <sub>s</sub>	8N <sub>s</sub> Ch <sub>s</sub> h <sub>s</sub>	8N <sub>s</sub> Ch <sub>s</sub> h <sub>s</sub>	iii	RRT <sub>n</sub> T <sub>n</sub> E	T <sub>g</sub> T <sub>g</sub>	WEATHER		°C																																			
																							21h.—03h.	03h.—09h.																																				
Kew		775			11						775	81804	19101	14811	86211	09710	88704				775	00100	06	+	+	40																																		
London Airport		772	01806	56050	16511	00900	09803				772	82202	22104	14910	86111	09607	83702	88703			772	00100	08	f	+	39																																		
Gatwick		776	82007	48101	17209	86211	09806	84703	88704		776	80000	02504	15309	86111	09706	88701				776	97080	05	f	idofFdofof	38																																		
Thorney Island		871	82102	09441	17310	86111	09805	88702			871	83301	18104	15310	86111	09708	88703				871	00100	10	ff	if	37																																		
Hurn		862	00000	40051	16708	00900	07806				862	90000	01450	15306	91111	06705	89111				862	00030	01	ffff	Fff	36																																		
Guernsey		894	22508	50050	18310	00902	09706	82075			894	52607	23404	16311	00904	10707	85075				894	00090	05	ff	Fffff	35																																		
Wattisham		590	01409	61020	17406	00900	06707				590	71307	56021	15409	75711	07807	87656				590	00050	03	+	+	34																																		
Gorleston		497	51611	62031	18010	55600	07603	85633			497	81410	60032	15510	85511	07710	88625				497	00080	08	+	+	33																																		
Mildenhall		578	01302	66020	16808	00900	06803				578	11402	48020	14709	00901	07708	81075				578	00060	03	+	+	32																																		
Cardington		559	01302	56050	16109	00900	08707				559	41504	09424	14509	36180	09706	83702				559	00060	04	+	ff	31																																		
West Raynham		485	11512	62020	17206	00901	05703	81075			485	11410	59020	15107	00902	06710	81075				485	00040	01	+	+	30																																		
Wittering		462	31307	40040	16209	35700	07604	83650			462	21502	14281	14507	25700	06708	82650				462	00060	03	+	f	29																																		
Boscombe Down		746	00000	59011	17809	00900	07502				746	60000	23101	15508	00901	07808	86075				746	00070	03	+	FF	28																																		
Ross-on-Wye											627	30602	24050	14507	00901	06715	83077				627	00050	00	+	+	27																																		
Bristol		628	62405	56101	16811	00906	10803	86275			628	32405	28101	15010	00908	10712	83275				628	00080	02	+	+	26																																		
Aberporth		502	81808	62032	16211	80971	09707	88462			502	71808	48056	13311	16436	10713	81714	83365	87275		502	01101	09	irororo	iropr	25																																		
Rhoose (Cardiff)		715	72907	50052	16708	20938	07708	82365	87275		715	73502	18284	14810	16402	10610	81716	87075		715	00060	03	FF	if	24																																			
Plymouth		827	70000	59052	17210	30978	08707	83465	87275		827	80000	56052	14908	16477	07710	81715	88270		827	00070	05	+	+	23																																			
Chivenor		707	70000	56022	17109	20938	08710	82360	87275		707	81005	32052	15009	45611	09710	84635	88460		707	00080	07	+	+	22																																			
St. Mawgan		817	82007	48052	17311	80971	10709	88360			817	81507	32102	14811	45677	10610	84630	85360	88270		817	01101	10	+	idorriroro	21																																		
Culdrose		809	82304	58052	17412	80911	11709	88460			809	83205	58808	14811	58371	10710	82706	83620	88462		809	97101	09	+	proriroro	20																																		
Scilly		804	82306	58022	17412	85511	11708	88623			804	80000	66216	15211	55521	10606	85622	88460		804	92111	11	iroro	iroro	19																																			
Elmdon		534	03005	40041	16410	00900	07802				534	10000	56021	14509	10930	07607	81362				534	00080	03	+	+	18																																		
Shawbury		414	72401	59041	16308	15706	07708	81650	87075		414	72101	50102	14408	10938	07810	81367	87273		414	00060	00	+	+	17																																			
Manchester		334	51002	56041	15411	00902	07810	85075			334	51703	32044	14009	00902	08707	85075				334	00070	06	ff	+	16																																		
Squires Gate		318	61004	40101	15407	10936	07809	81365	86272		318	71106	25102	13409	18638	09710	81835	87072		318	00050	03	+	+	15																																			
Valley		302	81816	48616	15311	76321	11711	87707	88559		302	82115	14616	12811	86011	11712	88701				302	07111	09	rororo	rrrrrdroro	14																																		
Ronaldsway		204	82015	12596	14110	86011	10709	88701			204	80000	62616	12710	55121	10605	82702	84645	88458		204	08101	10	drdrdrRRRroro	rororif	13																																		
Carlisle		222	81705	48586	15111	85411	09807	82710	84620	88637	222	71607	59056	13511	35572	08807	83625	83465	87072		222	93111	10	rorodrordoro	iroro	12																																		
Watnall		354	00000	48041	15311	00900	09805				354	60000	23101	14210	65700	09605	86650				354	00080	04	+	+	11																																		
Spurn Head		396	01715	66010	16711	00900	09711				396	31809	66020	14909	32500	08709	83825				396	00080	11	+	+	10																																		
Finningley		360	30000	61020	16011	00901	09601	83075			360	40000	56041	14109	45700	09708	84650				360	00090	06	+	+	9																																		
Dishforth		261	70000	59052	15710	75611	07707	87636			261	10000	37101	14109	15700	08707	81656				261	00070	05	jpjf	ff	8																																		



# DAILY WEATHER REPORT OF THE BRITISH METEOROLOGICAL OFFICE

No. 57817

Date of Issue Sunday June 1965

RSION  
ALE  
°F

104	Kew	775	60704	48052	12617	31480	11817	81813	84359	775	72406	61802	10417	78511	10608	85823	87630	775	97200	034	+		pr		
102	London Airport	772	61302	50052	12617	68500	11714	81822	86645	772	70503	56808	10115	78611	12508	84835	87650	772	07191	033	+		pr		
100	Gatwick	776	61103	40055	13313	86311	11717	86707	88612	776	31708	30051	11013	11631	11708	81830	83360	776	97190	030	dod	+			
99	Thorney Island	871	01903	19101	13315	00900	11714			871	32205	59021	11415	00902	09608	83075		871	00170	085	+	+			
97	Hurn	862	21810	48054	12915	11201	10716	81703		862	62308	60032	10914	11601	08607	81835	86075	862	00180	111	+	+			
95	Guernsey	894	72410	48404	14413	76211	10710	83704	86707	894	71806	50216	12412	46232	10611	84703	85359	894	94141	015	ff		id of ir		
93	Wattisham	590	81209	60022	13413	85411	11713	86613	88620	590	61308	58022	11213	00902	10611	86080		590	00150	111	+	+			
91	Gorleston	497	81310	62022	14111	85511	07711	88625		497	41213	62012	12611	00901	08605	84075		497	00110	058	+	+			
90	Mildenhall	578	61504	61011	13016	65500	10715	86620		578	71404	61032	10417	00902	10712	87075		578	00190	082	+	+			
88	Cardington	559	50502	36054	12218	65511	11615	82625	85635	559	31306	28051	10017	10882	12712	81357	83075	559	92191	020	+		pr		
86	West Raynham	485	51610	66011	13014	55500	10710	85625		485	51508	59011	10615	00902	10608	85075		485	00180	103	+	+			
84	Wittering	462	21307	16041	12515	26400	11712	82710		462	71507	35041	10216	75611	12609	87640		462	00180	063	+	+			
82	Boscombe Down	746	22404	66024	12617	21500	07716	82828		746	22209	66011	10316	00902	08609	82075		746	00200	098	+	+			
81	Ross-on-Wye	627	42210	60021	11518	11601	07720	81830	83077	627	62903	70021	09416	32601	10608	83830	86075	627	00200	110	+	+			
79	Bristol	628	73009	62051	12116	32501	09717	83820	86075	628	72410	66032	10016	38508	10611	81827	87275	628	00180	105	+	+			
77	Aberporth	502	81914	74806	11714	38471	08711	81815	88465	502	80000	56658	10511	57471	10608	85710	85357	88459	502	11152	000	prop	pr	pr	
75	Rhoose (Cardiff)	715	82207	70052	12515	38505	09713	81822	83628	88275	715	82708	75602	11012	65671	09608	82640	86656	88359	715	01160	030	+	pr	pr
73	Plymouth	827	81910	50052	13313	21571	12609	82820	84360	88462	827	82106	66216	11212	38471	11610	83818	84359	88462	827	91141	000	r	r	r
72	Chivenor	707	82711	80602	13413	55311	12608	83708	84620	88458	707	80000	66606	11413	75471	11709	83715	87630	88460	707	01141	003	ir	r	r
70	St. Mawgan	817	81206	78216	13512	55271	10708	82704	84650	88462	817	82409	66216	11411	78271	10712	81704	83708	86625	817	04131	000	ir	rr	rr
68	Culdrose	809	82108	72026	12912	68421	09712	82815	84620	88462	809	82704	60505	11311	88211	11610	82704	83810	88620	809	02132	004	ir	pr	id
66	Scilly	804	73103	61026	13713	78411	11707	84815	87623		804	32706	82028	11814	12501	10711	81820	83075		804	97170	051	pr	+	
64	Elmdon	534	11708	64020	11818	11630	07716	81840			534	12308	65010	09418	11602	06710	81840		534	00200	128	+	+		
63	Shawbury	414	73004	70032	11118	31602	08721	83838	87080		414	52513	78012	09415	38602	10605	81830	83650	85075	414	00190	094	+	+	
61	Manchester	334	52306	80022	11118	11642	05816	81830	84075		334	33209	70011	08918	12602	09610	81835	83075		334	00190	135	+	+	
59	Squires Gate	318	72810	65022	11416	18508	11711	81828	87275		318	73108	70012	09514	14638	11710	81630	87275		318	97180	103	+	ir	
57	Valley	302	81712	57602	11713	85311	13709	83707	86640	88656	302	81913	61216	09812	35221	09708	81703	83640	88558	302	93141	000	ir	ir	
55	Ronaldsway	204	81809	50616	11511	86011	11705	82700	83701	88702	204	81609	58616	09611	86111	11610	88702		204	01121	000	ir	r	r	
54	Carlisle	222	72705	66036	11416	68571	09811	81820	83825	86638	222	62904	62012	10514	12541	10607	81825	86075		222	97170	038	r	+	
52	Watnall	354	12108	61021	11320	12600	09716	81845			354	61704	56251	09018	62600	11712	86840		354	97210	073	+	pr		
50	Spurn Head	396	21518	63011	13212	00908	09712	82270			396	51423	59031	10711	00906	09714	85270		396	00130	111	+	+	+	
48	Finningley	360	11103	58041	12119	11600	10713	81830			360	71209	48048	09518	25781	13708	82656	87358		360	95211	056	+	pr	ir
46	Dishforth	261	11510	64021	11320	11600	11716	81830			261	61110	57051	08917	58671	13610	81835	85657		261	00210	090	+	+	
45	Tynemouth	262	41412	32051	11811	00901	09613	84075			262	31415	48050	09810	25501	08706	82625		262	00120	112	+	+	+	
43	Eskdalemuir	162	82007	32056	11812	85311	09605	83708	84712	88625	162	62207	80015	09214	18502	09815	81821	85074		162	97151	021	dod	id	
41	Mull of Galloway	131	81402	60026	10911	87411	11705	88710			131	81810	60606	08710	87411	10715	88710		131	03111	111	+	+	+	
39	Prestwick	135	72806	80026	10015	58578	10711	83825	83635	87275	135	81203	74258	09013	68471	11608	81812	83635	85656	135	02151	000	ir	pr	pr
37	Renfrew	141	72006	70012	10515	78511	10711	85820	87640		141	80000	50618	09213	78421	11709	81717	83822	87650	141	02171	009	pr	ir	r
36	Leuchars	171	72207	80026	10614	68471	10703	82818	83635	87459	171	61011	66016	09313	14632	10607	81640	84359	86070	171	97171	013	ir	id	ir
34	Dyce	091	61714	75026	10316	68501	11505	85820	83650		091	71411	48052	10213	18351	10604	81707	87078		091	00180	082	+	+	if
32	Wick	075	81507	74616	10811	35321	10601	81706	83640	88460	075	70907	19406	10910	76011	09302	82701	87704		075	96121	010	ir	r	r
30	Cape Wrath	049	82306	83022	09611	85611	08400	88630			049	71802	81022	08911	75611	09703	87630		049	01131	01				



[illegible]

154

Polar stereographic projection  
Scale 1 : 30,000,000 at Latitude 60° N.



# CHARTS OF WEATHER IN WESTERN EUROPE

nation  
mbols

LOUD  
Cloud  
Amount  
(oktas)

0  
1 or  
less  
2  
3  
4  
5  
6  
7 or  
more  
8

Obscured

OTHER  
Weather

izzle  
and  
fizzle

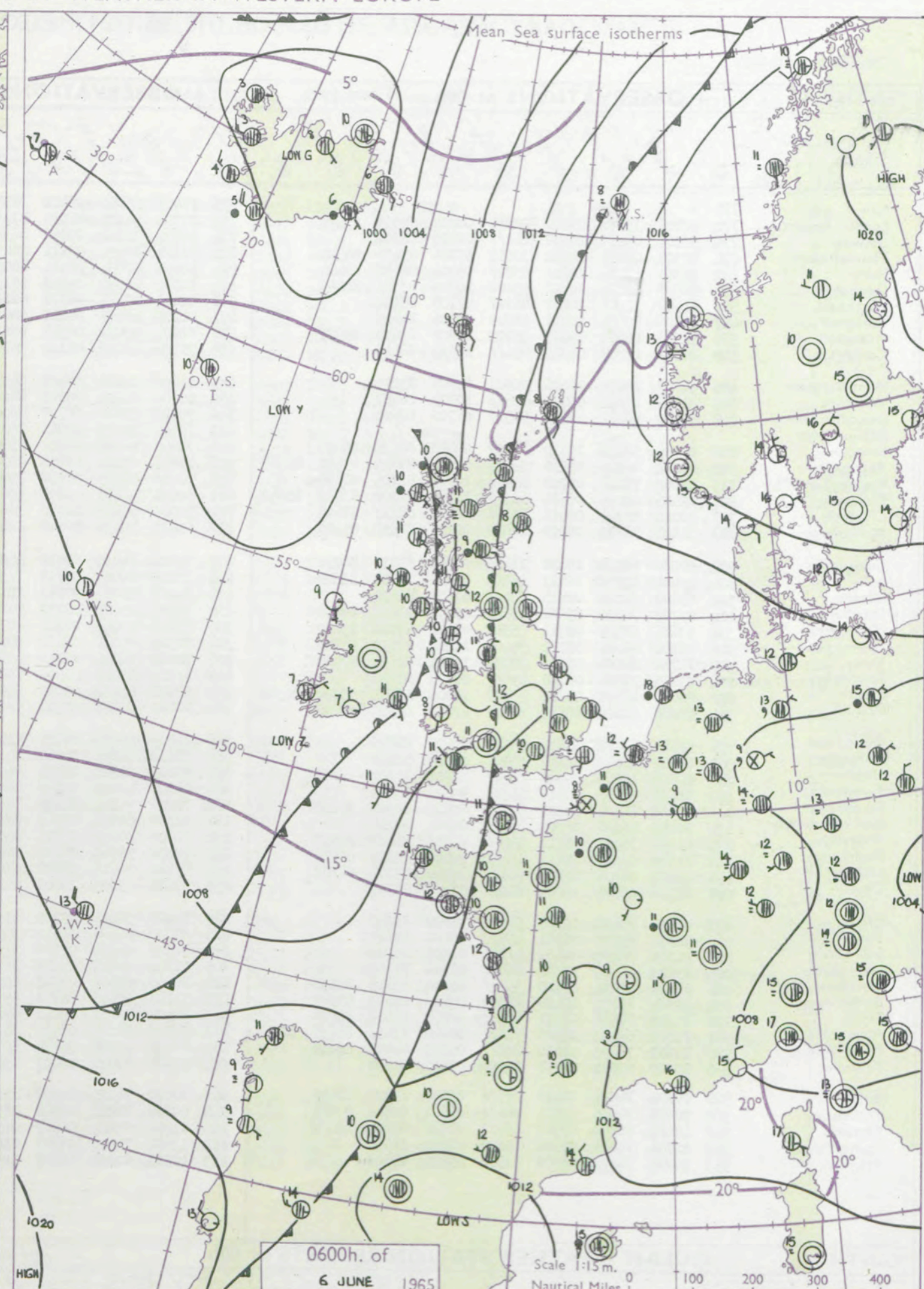
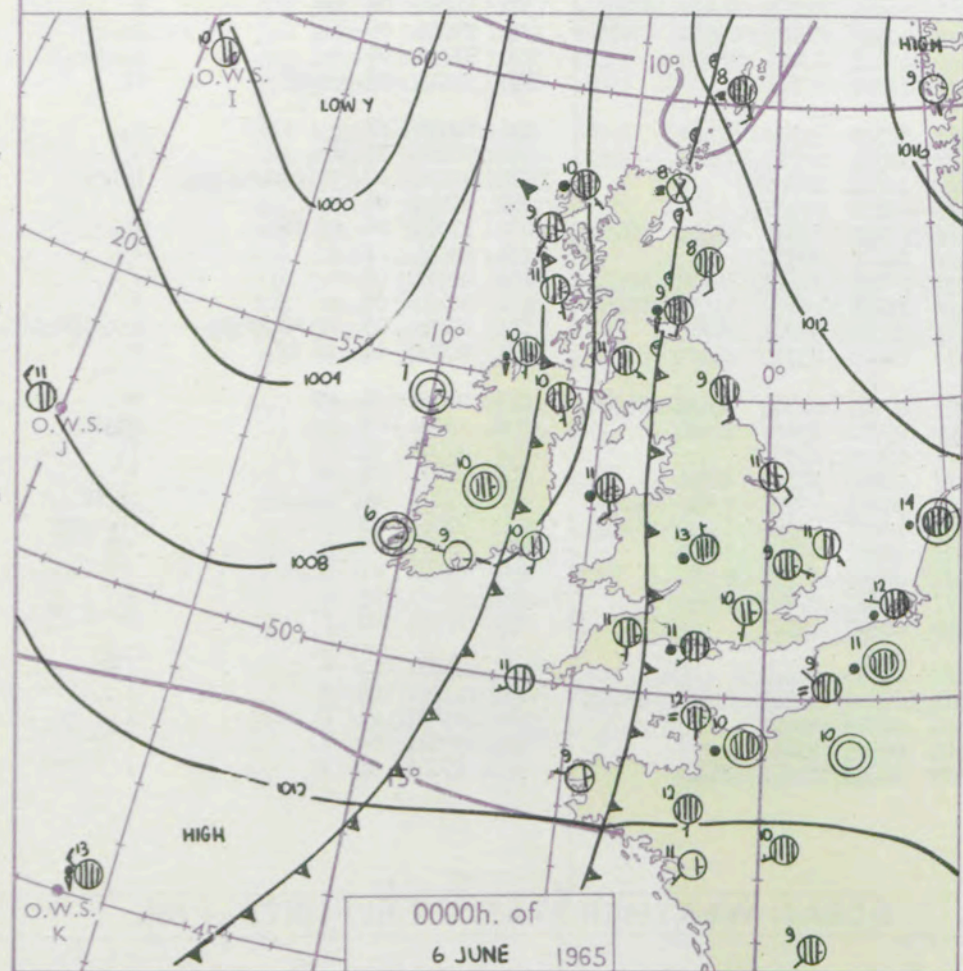
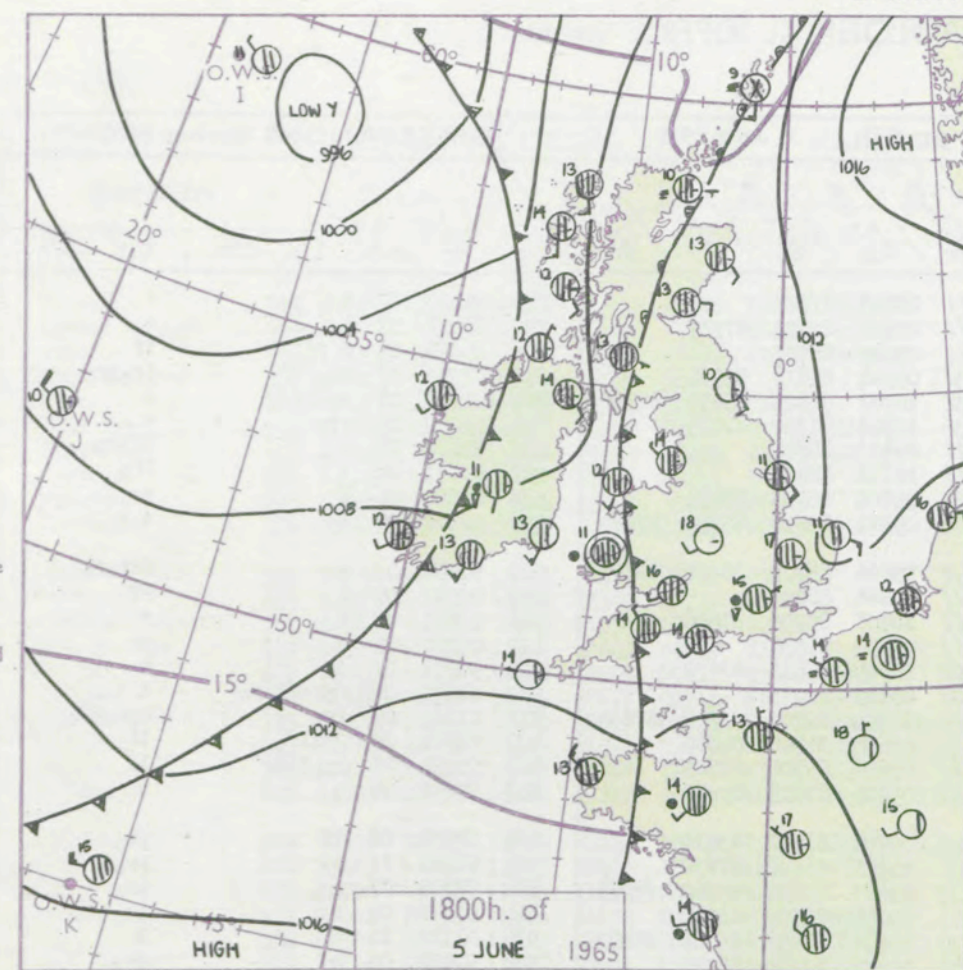
and snow  
w  
shower  
and snow  
shower  
w shower  
shower  
nderstorm

IND  
Wind  
speed  
(knots)

Calm  
1-2  
3-7  
8-12  
13-17

additional  
er add

48-52



## GENERAL SYNOPSIS DEVELOPMENT

The trough of low pressure associated with the filling depression over Iceland is drifting slowly eastwards over the British Isles. A shallow secondary depression is expected to develop in this trough over southern England and north France during the next 24 hours. Relatively high pressure will be maintained over Scandinavia and a light southeasterly airstream is becoming established over northern and eastern districts of Britain.

Issued at midday Sunday 6

June 1965

FORECAST for Great Britain and Northern Ireland until noon tomorrow

Over Scotland and England, except the southwest, it will be generally cloudy with outbreaks of thundery rain. Over Northern Ireland, Wales and southwest England, although there will be thundery showers, sunny periods will also occur. Temperatures will be near the seasonal normal.

## OUTLOOK for the following 24 hours.

Rather cloudy with outbreaks of thundery rain in many places but some bright intervals. Rather cool near the east coast but temperatures near normal elsewhere.



## DAILY WEATHER REPORT OF THE BRITISH METEOROLOGICAL OFFICE (contd.)

Code FM II.A		OBSERVATIONS at 00h. 6 June 1965									OBSERVATIONS at 06h. 6 June 1965									OBSERVATIONS during NIGHT					CONV T °C
Station	iii	Nddff	VVwwwW	PPPTT	N <sub>h</sub> L <sub>h</sub> C <sub>M</sub> C <sub>H</sub>	T <sub>d</sub> T <sub>d</sub> app	8N <sub>s</sub> Ch <sub>s</sub> h <sub>s</sub>	8N <sub>s</sub> Ch <sub>s</sub> h <sub>s</sub>	8N <sub>s</sub> Ch <sub>s</sub> h <sub>s</sub>	iii	Nddff	VVwwwW	PPPTT	N <sub>h</sub> L <sub>h</sub> C <sub>M</sub> C <sub>H</sub>	T <sub>d</sub> T <sub>d</sub> app	8N <sub>s</sub> Ch <sub>s</sub> h <sub>s</sub>	8N <sub>s</sub> Ch <sub>s</sub> h <sub>s</sub>	8N <sub>s</sub> Ch <sub>s</sub> h <sub>s</sub>	iii	RR <sub>T</sub> T <sub>n</sub> E	T <sub>g</sub> T <sub>g</sub>	WEATHER			
																						21h.—03h.	03h.—09h.		
Kew	775			11						775	71403	56051	09111	76311	09703	87708				775	00100	07	+	+	40
London Airport	772	52106	35048	09710	20931	08804	82365	83075		772	71904	34101	08610	77211	09804	82705	87707		772	00091	07	+	+	+	39
Gatwick	776	82002	05464	10408	86111	08709	88701			776	81802	36104	09410	86311	09609	88707		776	00070	04	f ff		if	if	38
Thorney Island	871	62301	48101	10810	30912	09706	83465	86070		871	72101	48056	09211	28431	09504	82815	87360		871	97090	07	ir <sub>o</sub>		ir <sub>o</sub> pr <sub>o</sub>	33
Hurn	862	82305	59616	10211	65721	09704	86650	88460		862	70000	57036	08511	68531	10707	81825	85650	86360	862	91100	08	r <sub>o</sub> r <sub>o</sub> ir <sub>o</sub>		+	35
Guernsey	894	51506	32106	10810	55000	10709	83701	84625		894	72607	66032	09110	16136	10506	81702	87075		894	92100	08	ir <sub>o</sub>		+	35
Wattisham	590	81210	32101	10407	86211	07708	88704			590	82008	09444	08709	86111	09703	88702		590	97070	06	+		ffir <sub>o</sub>	34	
Gorleston	497	41406	60031	10811	45500	09706	84625			497	81203	48211	08211	85611	10712	88630		497	97091	08	+		ir <sub>o</sub>	33	
Mildenhall	578	71205	48022	09809	35702	08807	83650	87075		578	81601	23022	08511	85211	09704	86705	88650		578	00090	06	+		+	32
Cardington	559	81802	28108	08911	85611	10610	88648			559	71706	48122	08110	35788	09501	83650	85359	87275	559	00080	06	+		+	31
West Raynham	485	31507	20101	10406	00901	05706	83075			485	81808	14284	08409	66177	09606	85702	86360	88275	485	97050	03	+		ffr <sub>o</sub> r <sub>o</sub>	30
Wittering	462	81206	23042	09411	85811	10709	88657			462	80000	04424	08109	86211	09604	88703		462	00080	07	f		FF	FF	29
Boscombe Down	746	82007	58101	10609	85511	08702	88620			746	70000	37106	09010	75311	10708	85706	87640		746	93081	06	ir <sub>o</sub>		+	28
Ross-on-Wye										627	72002	70022	08011	75611	09608	87630		627	00100	09	+		+	+	27
Bristol	628	80000	58022	10112	65627	09602	86635	88272		618	70000	56016	08611	55608	10705	85633	87272		628	96111	09	ir		+	26
Aberporth	502	61802	66216	09510	35471	09606	81715	83650	85365	502	21808	08111	07808	00908	07605	82075		502	01071	04	r <sub>o</sub> r <sub>o</sub> ir <sub>o</sub> ir <sub>o</sub>		+	25	
Rhoose (Cardiff)	715	82503	75026	09710	85311	10708	82709	88656		715	70000	57616	08210	75011	10504	82701	83704	87630	715	01101	09	ir <sub>o</sub>		r <sub>o</sub> r <sub>o</sub> pr <sub>o</sub>	24
Plymouth	827	62505	62016	09811	68311	11707	81708	83812	85640	827	50000	56401	08109	16032	09606	81700	84080		827	92081	05	pr <sub>o</sub> ir <sub>o</sub>		if	23
Chivenor	707	70000	80206	09911	75411	10809	86713	87618		707	70000	06466	08310	76011	09606	85700	87705		707	95091	07	ir <sub>o</sub> dc <sub>o</sub>		if	22
St. Mawgan	817	52105	56102	10109	28470	09707	81812	85460		817	61407	74031	08109	12441	09709	81815	85075		817	97061	04	+		+	21
Culdrose	809	50000	66012	10210	11436	09707	81815	84070		809	71503	74034	07810	48431	09709	81712	83814		809	97051	02	if		ir <sub>o</sub>	20
Scilly	804	42404	82031	10411	48400	10706	83818	83628		804	72003	84028	07711	78511	11711	81827	87632		804	01101	11	pr		pr <sub>o</sub>	19
Elmdon	534	83407	62601	09213	85611	07803	88632			534	83007	57056	07812	15717	09807	81656	85362	88275	534	97101	07	ir <sub>o</sub>		ir <sub>o</sub>	18
Shawbury	414	82705	74031	09610	85611	09001	81645	88656		414	80000	21602	08110	80971	09604	85359	88462		414	97081	04	+		ir <sub>o</sub>	17
Manchester	334	53405	57031	09311	35502	08101	83628	83075		334	83603	50041	07711	15737	09606	81656	85362	88275	334	01112	10	+		R	16
Squires Gate	318	33101	65016	09711	35400	10203	81612	83615		318	80304	65031	08111	80971	10706	82360	88365		318	97071	05	+		ir <sub>o</sub>	15
Valley	302	71712	66606	09311	25771	10704	82650	87460		302	70000	74026	08110	45208	09503	81705	84620	87275	302	91091	08	ir <sub>o</sub>		+	14
Ronaldsway	204	81813	70026	08710	85611	10703	88646			204	71406	66026	07910	55272	10603	81705	85650	87075	204	97091	08	ir <sub>o</sub>		ir <sub>o</sub>	13
Carlisle	222	70000	48031	09810	55271	10606	83705	83650	86360	222	80000	62602	09012	45521	07607	83625	88459		222	97090	08	+		r <sub>o</sub> r <sub>o</sub> ir <sub>o</sub>	12
Watnall	354	80000	48808	08813	88611	12803	86835	88656		354	90000	02478	07311	91111	11807	89103		354	94111	09	pr <sub>o</sub> ff		ff	ff	11
Spurn Head	396	51415	61012	10411	45501	09603	84625			396	71405	58032	08611	56471	09708	85710	87360		396	00090	11	+		+	10
Finningley	360	60000	56046	09112	65711	10804	86656			360	81003	24106	08111	85411	10704	85710	88650		360	92100	10	ir <sub>o</sub>		+	9
Dishforth	261	80805	50612	09211	86311	10001	88709			261	80000	26106	08310	86311	10804	88706		261	07101	10	ir <sub>o</sub> ir <sub>o</sub> r <sub>o</sub> r <sub>o</sub> ir <sub>o</sub>		ir <sub>o</sub> ir <sub>o</sub>	8	
Tynemouth	262	81615	58022	09909	85511	09002	88625			262	80000	48052	09210	86411	09400	88718		262	00090	08	+		+	7	
Eskdalemuir	162	80000	48101	09908	85111	07602	85702	88627		162	70000	59104	08909	78411	08704	83710	85645	86634	162	97071	06	FF ff		ir <sub>o</sub>	6
Mull of Galloway	131	81810	66026	08309	87411	09201	88710			131	82310	66026	08009	87411	09400	88710		131	97081	11	/		/	/	5
Prestwick	135	61307	74018	08311	55502	09801	81628	85650		135	71005	80022	07711	65531	09401	81622	84635	86650	135	00091	08	+		+	4
Renfrew	141	41610	62016	08412	45400	09400	82618	83635		141	70908	56041	08112	78411	10400	81618	83635	85650	141	00101	06	+		+	3
Leuchars	171	82011	26804	09709	86011	09500	83701	88703		171	80910	26616	09109	86011	09301	83701	88703		171	07092	09	ir <sub>o</sub> RRrrrrr <sub>o</sub> r <sub>o</sub>		r <sub>o</sub> r <sub>o</sub> dc <sub>o</sub> r <sub>o</sub> dc <sub>o</sub> r <sub>o</sub>	2
Dyce	091	81710	15284	10608	86211	07803	88703			091	81410	65022	10208	85411	06400	83710	88625		091	00080	08	if ff		+	1
Wick	075	91506	F9454	09908	91111	08802	89100			075	81410	56024	09709	45211	07102	81705	84625	88460	075	00081	08	FF		+	0
Cape Wrath	049	80000	83022	08511	85511	08400	88625			049	80000	66608	07510	35621	09702	83630	88460		049	93081	08	ir <sub>o</sub>		pr <sub>o</sub> ir <sub>o</sub>	— 1
Sule Skerry	010	91205	08472	09509	91111	09201	89100			010	91209	08434	08508	91111	08400	89100		010	00080	07	/		/	/	— 2
Lerwick	005	81613	02424	12308	86011	08102	88700			005	81710	48024	12208	86111	08400	84702	88706		005	00071	07	FF		+	— 3
Stornoway	026	81306	62618	08410	35421	10000	83615	88550		026	80000	62606	07710	85211	10601	82705	85616	88630	026	03101	09	pr <sub>o</sub> r <sub>o</sub>		ir <sub>o</sub> ir	— 4
Benbecula	022	52004	82031	07409	25502	08603	81623	85075		022	71207	61616	06710	55011	10602	82701	83620	87462	022	92081	07	+		ir <sub>o</sub> r <sub>o</sub> r <sub>o</sub>	— 5
Tiree	100	71507	84018	07011	65431	10708	83612	84640		100	71408	75035	06611	65271	10400	81705	86616		100	97101	09	id <sub>o</sub>		+	— 6
Aldergrove	917	71603	66022	07310	75411	08000	83618	85635	87657	917	72003	62026	06910	78311	09400	81707	87650		917	97091	07	ir <sub>o</sub>		+	— 7
Malin Head	980	81807	74808	07010	88411	09703	82818	88648		980	82905	62508	06710	85411	09203	87713	88630		980	95091	09	/		/	— 8
Belmullet	976	10000	83011	07007	12600	05802	81830			976	11607	83020	06609	13500	08500	81921		976	97061	02	/		/	/	— 9
Birr	965	70000	74028	08010	78511	09001	83820	87640		965	10000	74025	06908	15600	08703	81632		965	04071	03	/		/	/	— 10
Collinstown	969	70000	74038	07710	78411	09804	81819	87645		969	62602	82022	06910	58512	09502	81825	85645	86070	969	01091					

Code FM 21.A		OCEAN WEATHER STATION REPORTS at 00h.												OCEAN WEATHER STATION REPORTS at 06h.											
O.W.S.	YQ <sub>aa</sub> L <sub>a</sub>	L <sub>oo</sub> GG	Nd <sub>ff</sub>	VV <sub>ww</sub> W	PP <sub>TT</sub>	N <sub>h</sub> Ch <sub>s</sub> C <sub>M</sub> H	D <sub>S</sub> S <sub>app</sub>	8N <sub>S</sub> Ch <sub>s</sub> H <sub>s</sub>	8N <sub>S</sub> Ch <sub>s</sub> H <sub>s</sub>	OT <sub>S</sub> TT <sub>T</sub> T <sub>d</sub>	Id <sub>w</sub> d <sub>ww</sub> PH <sub>w</sub>	Id <sub>w</sub> d <sub>ww</sub> PH <sub>w</sub>	O.W.S.	YQ <sub>aa</sub> L <sub>a</sub>	L <sub>oo</sub> GG	Nd <sub>ff</sub>	VV <sub>ww</sub> W	PP <sub>TT</sub>	N <sub>h</sub> Ch <sub>s</sub> C <sub>M</sub> H	D <sub>S</sub> S <sub>app</sub>	8N <sub>S</sub> Ch <sub>s</sub> H <sub>s</sub>	8N <sub>S</sub> Ch <sub>s</sub> H <sub>s</sub>	OT <sub>S</sub> TT <sub>T</sub> T <sub>d</sub>	Id <sub>w</sub> d <sub>ww</sub> PH <sub>w</sub>	Id <sub>w</sub> d <sub>ww</sub> PH <sub>w</sub>
A	10620	32400	72903	98158	03407	68431	00003	83815	84640	05307	12920	10344	A	10619	32306	52614	98018	04207	53400	00303	85918	////	05304	12622	10443
B	10565	51000	40000	98021	15105	20976	00715	82462	83011	05203	13234	11111	B	10565	51006	81508	98031	10005	25576	00727	82630	83360	05104	13132	11111
C	10527	35500	83015	98022	15407	85511	00105	88630	11111	05404	12946	11111	C	10527	35506	72908	98022	14607	75511	00803	87630	11111	05503	13035	11111
D	10440	41000	82514	96514	26616	87411	00205	88710	11111	00216	12434	11111	D	10440	41006	92411	93514	24616	91111	00710	89101	11111	00115	12523	11111
I	10589	19300	53214	98038	00710	58500	00221	83820	83645	05207	13212	12247	I	10588	19106	63212	98258	03610	68500	00215	84820	84640	05306	13212	12447
J	10524	20500	43116	97018	08511	49400	71107	81916	83820	05406	13033	12748	J	10526	20706	43214	98018	08310	38540	71501	83820	11111	05305	13245	12753
K	10452	15300	82917	97808	13113	69441	52711	85915	11111	05608	12935	11111	K	10452	15606	63119	98018	11113	49540	52512	82920	84820	05509	13135	11111
M	13660	02000	81810	95104	13809	86211	00210	11111	11111	00108	11834	11111	M	13661	02006	81716	95105	14908	86311	00209	88709	11111	00108	11733	11111



# DAILY WEATHER REPORT OF THE BRITISH METEOROLOGICAL OFFICE

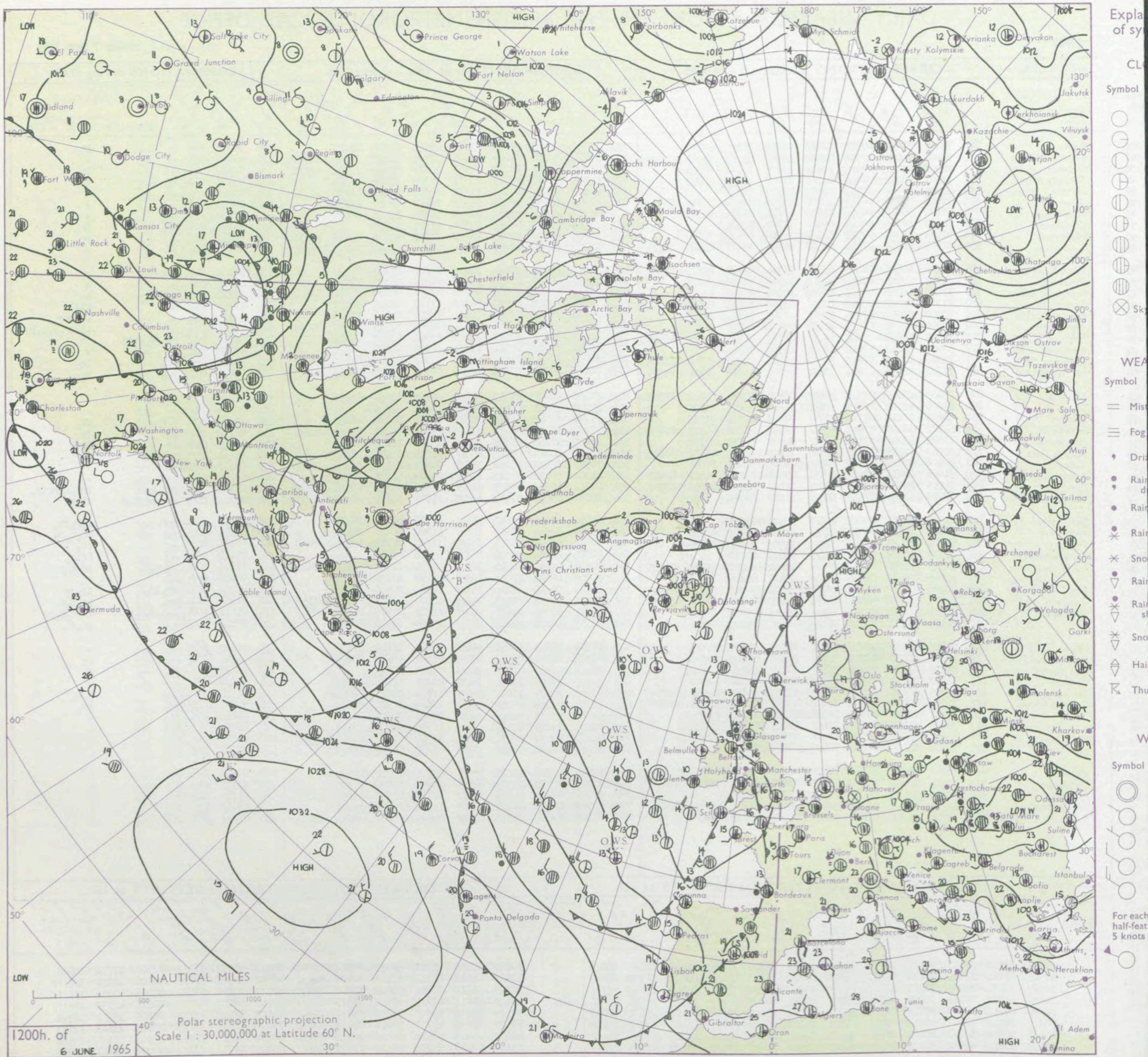
No. 37818

Date of Issue Monday 7 June 1965

Code FM 11.A		OBSERVATIONS at 12h. 6 June 1965										OBSERVATIONS at 18h. 6 June 1965										OBSERVATIONS during DAY				
Station	iii	Nddff	VVwwwW	PPPTT	N <sub>h</sub> Ch <sub>h</sub> C <sub>h</sub>	T <sub>d</sub> T <sub>d</sub> app	8N <sub>s</sub> Ch <sub>s</sub> h <sub>s</sub>	8N <sub>s</sub> Ch <sub>s</sub> h <sub>s</sub>	8N <sub>s</sub> Ch <sub>s</sub> h <sub>s</sub>	iii	Nddff	VVwwwW	PPPTT	N <sub>h</sub> Ch <sub>h</sub> C <sub>h</sub>	T <sub>d</sub> T <sub>d</sub> app	8N <sub>s</sub> Ch <sub>s</sub> h <sub>s</sub>	8N <sub>s</sub> Ch <sub>s</sub> h <sub>s</sub>	8N <sub>s</sub> Ch <sub>s</sub> h <sub>s</sub>	iii	RRT x T <sub>E</sub>	SSS	WEATHER				
																						09h.—15h.	15h.—21h.			
Kew	775	71709	77022	08317	52586	09805	85825	87270		775	71909	81028	07117	12642	08604	81830	87075		775	97200	066	+	pr <sub>o</sub>			
London Airport	772	72107	75022	07916	32686	08808	83840	83365	87275	772	71811	80032	07017	38608	07503	81840	83657	86275	772	00190	063	+	+			
Gatwick	776	72208	62022	08815	42638	10605	84832	87270		776	72009	65032	08015	21536	10603	82824	83364	87272	776	97180	066	+	ir <sub>o</sub>			
Thorney Island	871	71707	48108	08814	614/1	11707	86818	87075		871	62007	66012	08013	23531	11705	81924	83365		871	00160	048	+	+			
Hurn	862	61808	60012	07915	52502	10707	85823			862	41909	81031	07414	11532	08502	81825	81075		862	00160	///	+	+			
Guernsey	894	72008	74032	08713	42308	09705	81708	83812	86075	894	41804	82031	08013	15743	08603	81650	81075		894	00150	094	+	+			
Wattisham	590	61802	56016	08316	11630	10804	81830	86362		590	81707	60038	07515	10937	10806	81362	88270		590	97170	///	pr <sub>o</sub>	+			
Gorleston	497	81502	48216	08211	855/1	11703	88625			497	81406	40056	08012	855/1	11601	88625			497	97121	004	ir <sub>o</sub>	ir <sub>o</sub>			
Mildenhall	578	81501	59022	07917	525/7	11806	85825	88270		578	80000	62252	07513	584/7	11500	83818	84635	88270	578	03181	004	+	pr			
Cardington	559	82307	58052	07816	52507	08803	83820	83825	88275	559	72002	64012	07017	53678	10607	81930	83835	87275	559	00180	025	+	+			
West Raynham	485	81206	40606	08413	853/1	11701	82708	85711	88635	485	71007	62036	07614	30938	10606	83359	87275		485	94151	007	r <sub>o</sub> r <sub>o</sub>	+			
Wittering	462	71203	62024	07816	62502	10705	86820	87073		462	71902	69012	07217	28638	09603	81830	87270		462	00170	023	+	+			
Boscombe Down	746	71807	66012	08015	52502	10804	85825	87072		746	51911	83038	07215	48602	07601	82830	85072		746	97170	059	pr <sub>o</sub>	+			
Ross-on-Wye	627	81306	63022	07415	885/1	08705	82825	88635		627	81910	60959	06612	885/1	11703	84825	88630		627	12161	012	+	TIR			
Bristol	628	70000	74022	07216	786/1	10707	84830	86650		628	70000	74219	07012	785/1	11802	82825	87645		628	03161	024	+	tlr-rr			
Aberporth	502	80404	80031	07413	42407	09504	84816	88275		502	80000	74619	07111	13471	09706	81915	86359	88462	502	03141	074	+	tlr-rr			
Rhoose (Cardiff)	715	71805	56628	07512	6823/	11705	81705	83822	86645	715	42609	70016	07013	33403	10704	82917	81075		715	06151	047	pr <sub>o</sub> ir <sub>o</sub> rrRR	jp			
Plymouth	827	52010	81012	07614	48531	11704	84822			827	72108	74022	07314	22531	11400	82825	87072		827	00160	121	+	+			
Chivenor	707	73206	82024	07615	52532	10607	85822	85360	86075	707	70000	82608	07413	58572	10703	81820	84645	85359	707	94161	034	pr <sub>o</sub>	ir <sub>o</sub>			
St. Mawgan	817	71704	74252	07414	52532	09704	85820	84360	85075	817	72405	82028	07113	32538	09501	83820	86360	87275	817	95151	043	pr <sub>o</sub>	pr <sub>o</sub>			
Culdrose	809	72109	69028	07214	5943/	08802	83910	83812	87358	809	52206	83022	06713	38431	08803	82810	83650		809	97150	033	pr <sub>o</sub>	+			
Scilly	804	62006	82018	07215	32532	11502	83826	84070		804	41707	82030	06814	32502	11604	83826			804	00160	126	+	+			
Elmdon	534	82605	61212	07713	557/1	07603	85656	88360		534	81706	65022	06815	38677	08608	81830	88275		534	97170	018	r <sub>o</sub> r <sub>o</sub>	pr <sub>o</sub>			
Shawbury	414	61702	66016	07415	685/1	09704	82825	83635	86656	414	71705	66032	06416	58532	09604	82825	83645	85656	414	00170	004	+	jp			
Manchester	334	73005	62026	07316	4257/	08609	84825	87362		334	80806	50046	06715	45671	08602	84635	88462		334	94171	014	1R	ir <sub>o</sub>			
Squires Gate	318	83210	62218	07715	25837	11703	81820	85362	88275	318	83404	40046	06813	856/1	11605	83635	88656		318	94161	029	ir <sub>o</sub> pr <sub>o</sub>	r <sub>o</sub> r			
Valley	302	62308	82031	07915	22502	08705	82828	86075		302	70308	82032	07416	38632	08703	81830	83656	87075	302	00160	105	+	+			
Ronaldsway	204	71606	82032	08114	28551	09803	82820	84358	87075	204	81804	80022	07613	12537	09603	81822	88275		204	00150	091	+	+			
Carlisle	222	81103	32636	09412	6532/	11102	81708	86640	88458	222	80912	32606	08613	6842/	12606	81712	83716	86640	222	07141	000	rrrr <sub>o</sub> r <sub>o</sub>	irr <sub>o</sub> r <sub>o</sub> rrir <sub>o</sub>			
Watnall	354	80902	20104	07513	863/1	11607	88708			354	80602	28049	07113	45571	11701	84620	86359	88070	354	05151	000	ir <sub>o</sub> phrtl <sub>o</sub> R	tl <sub>o</sub> r			
Spurn Head	396	81412	48616	09011	855/1	10000	88625			396	81410	48026	08411	5552/	10706	85620	88470		396	01111	///	r <sub>o</sub> r <sub>o</sub>	r <sub>o</sub> r <sub>o</sub> ir <sub>o</sub>			
Finningley	360	71408	40042	08314	2613/	11400	82715	87359		360	82907	58802	08012	6262/	11304	86830	88460		360	02171	002	+	pr <sub>o</sub> r <sub>o</sub> rr			
Dishforth	261	70906	59056	08016	685/1	12705	84820	83635		261	80809	56052	07713	6542/	11502	82712	85630	88460	261	97171	007	+	ir <sub>o</sub>			
Tynemouth	262	81207	20054	09709	864/1	08003	88712			262	80904	12286														



## CHART OF WEATHER IN PART OF NORTHERN HEMISPHERE





# CHARTS OF WEATHER IN WESTERN EUROPE

ation  
mbols

UD  
Cloud  
Amount  
(oktas)

0  
1 or less  
2  
3  
4  
5  
6  
7 or more  
8  
obscured

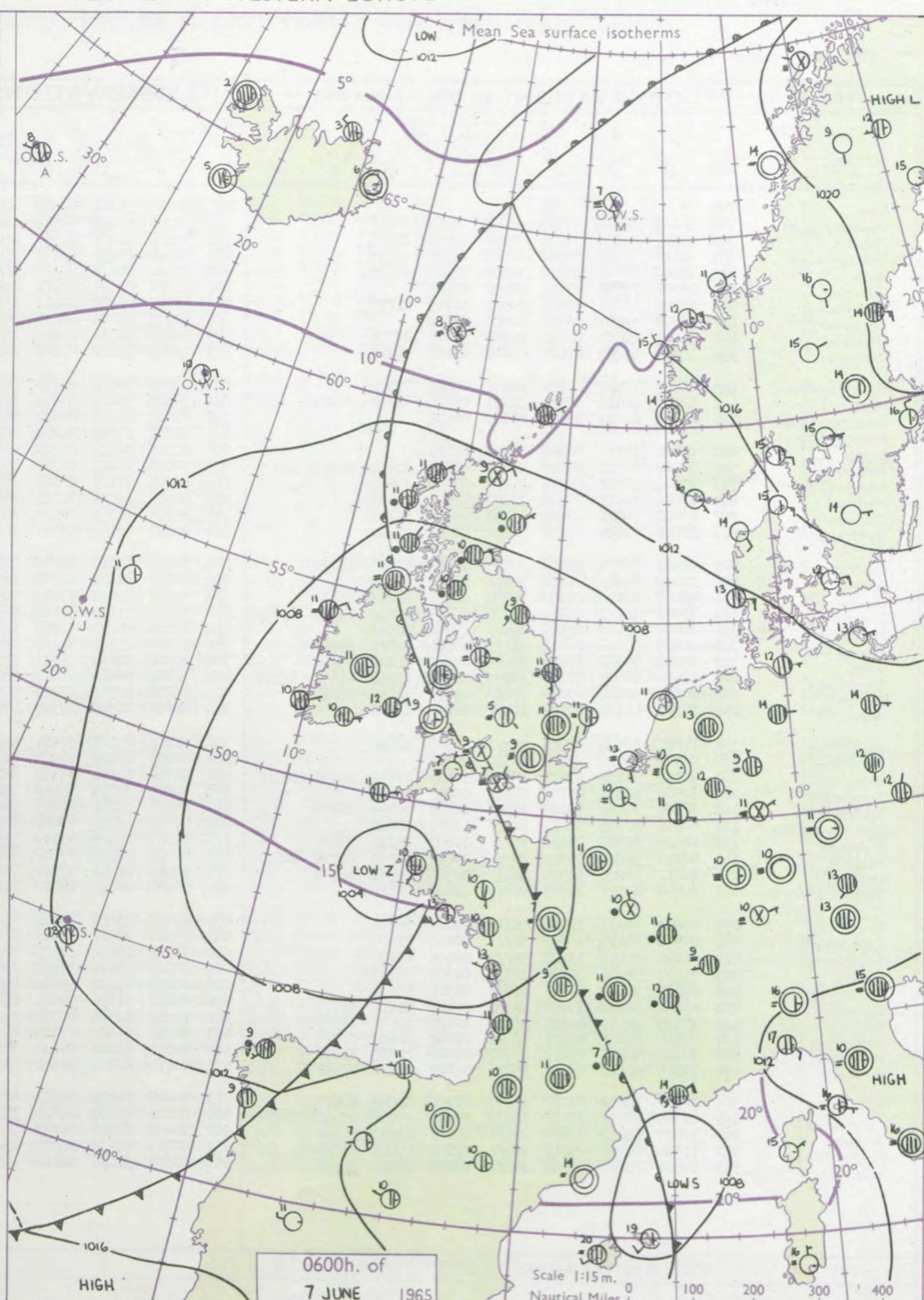
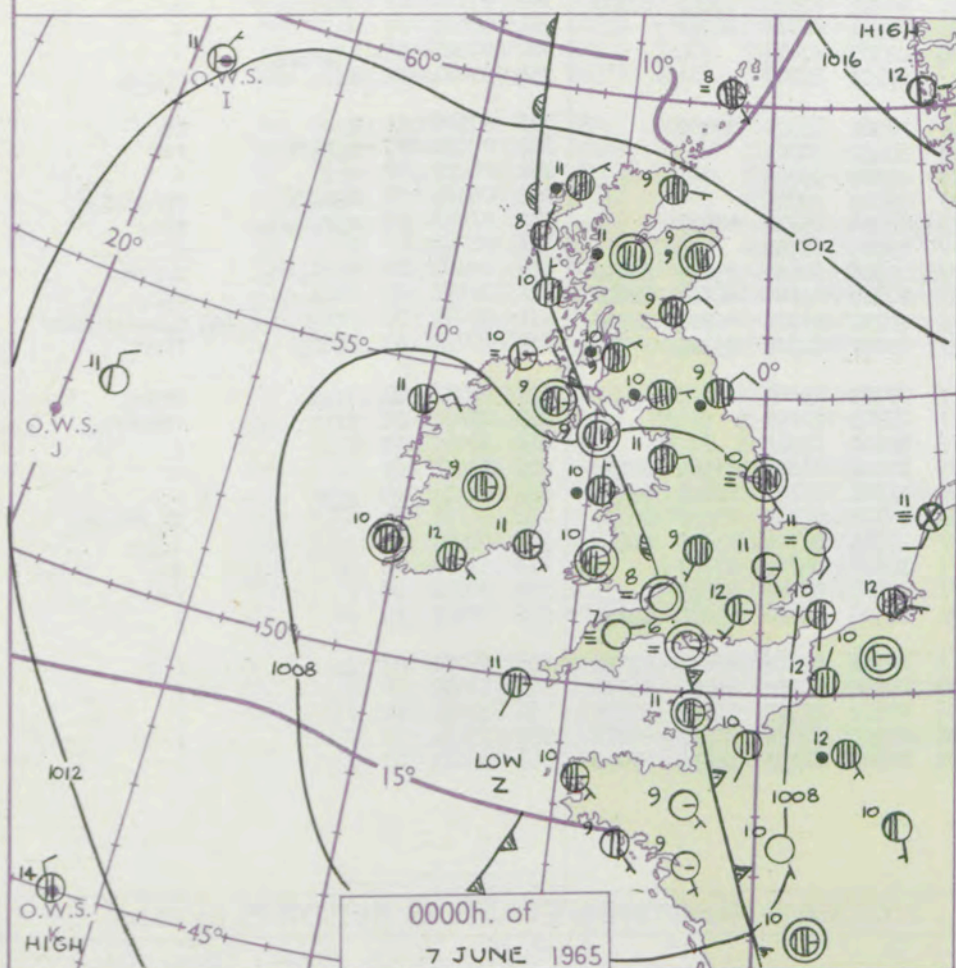
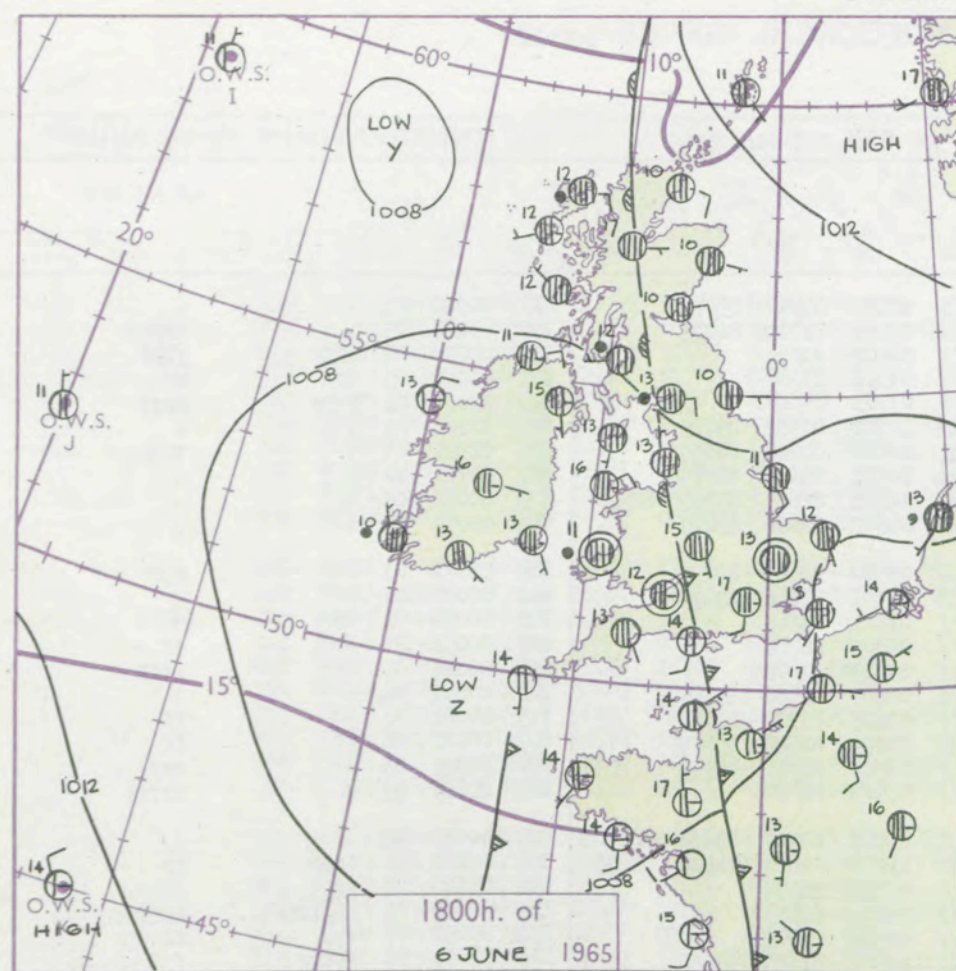
ATHER  
Weather

izzle  
and  
izzle

and snow  
w  
shower  
and snow  
lower  
w shower  
shower  
nderstorm

IND  
Wind  
speed  
(knots)  
Calm  
1-2  
3-7  
8-12  
13-17  
additional  
er add

48-52



## GENERAL SYNOPTIC DEVELOPMENT

Issued at midday Monday 7

June 1965

FORECAST for Great Britain and Northern Ireland until noon tomorrow

The shallow area of low pressure over England and Wales is almost stationary and little change is expected in the pressure distribution over the British Isles during the next 24 hours. The Scandinavian high is persisting and maintaining an easterly airstream over much of Scotland.

Over Scotland and Northern Ireland it will be cloudy with rain at times and extensive hill fog patches, though in Eastern Scotland the rain will probably become slight and intermittent later today and tonight. Over England and Wales there will be a good deal of cloud with showers, some of which will be heavy with thunder. There will however, also be sunny periods. Rather cool over Scotland and Northern Ireland but temperatures near normal elsewhere.

## OUTLOOK for the following 24 hours.

Further outbreaks of thundery rain, especially in central and southern districts. Rather cool near North Sea coasts but temperatures near normal elsewhere.



H.M.S.O. Press, M.O. Bracknell



## DAILY WEATHER REPORT OF THE BRITISH METEOROLOGICAL OFFICE

No. 37819

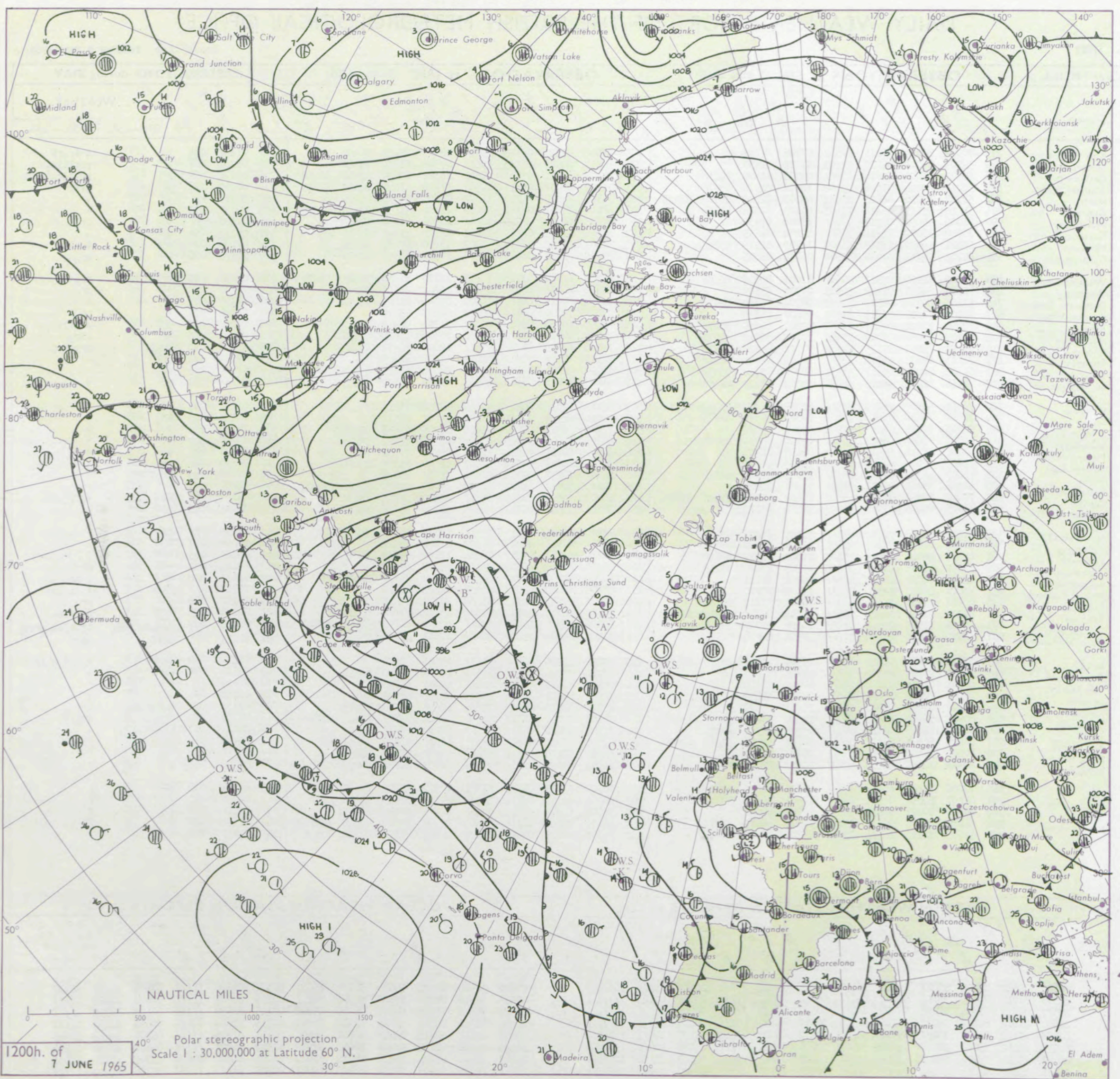
Date of Issue Tuesday 8 June 1965

Code FM 11.A		OBSERVATIONS at 12h. 7 June 1965										OBSERVATIONS at 18h. 7 June 1965										OBSERVATIONS during DAY				
STATION	Station	iii	Nddff	VVwwwW	PPPTT	N <sub>h</sub> L <sub>h</sub> C <sub>M</sub> H	T <sub>d</sub> T <sub>d</sub> app	8N <sub>s</sub> Ch <sub>s</sub> h <sub>s</sub>	8N <sub>s</sub> Ch <sub>s</sub> h <sub>s</sub>	8N <sub>s</sub> Ch <sub>s</sub> h <sub>s</sub>	iii	Nddff	VVwwwW	PPPTT	N <sub>h</sub> L <sub>h</sub> C <sub>M</sub> H	T <sub>d</sub> T <sub>d</sub> app	8N <sub>s</sub> Ch <sub>s</sub> h <sub>s</sub>	8N <sub>s</sub> Ch <sub>s</sub> h <sub>s</sub>	8N <sub>s</sub> Ch <sub>s</sub> h <sub>s</sub>	iii	RRT	T <sub>x</sub> E	SSS	WEATHER		
																								09h.—15h.	15h.—21h.	
104	Kew	775	70902	80031	06818	€2532	07706	86825			775	83607	62219	06315	5552/	08303	85625	88460			775	01201	064	+		t=ir <sub>o</sub> RR
102	London Airport	772	72703	75021	06819	22601	07706	82830			772	80510	40928	06313	8961/	09306	81830	85940			772	06201	067	+		pr <sub>o</sub> tlr <sub>o</sub>
100	Gatwick	776	60603	82024	06818	42561	09705	81828	84838		776	80307	80952	06813	7962/	10301	82830	87940	88468		776	09191	052	+		pr <sub>o</sub> tlr <sub>o</sub> tlrRR
99	Thorney Island	871	52010	80014	07318	23502	12702	82928	85076		871	72002	69032	06316	12562	11706	81825	84363	87075		871	00190	128	+		jr <sub>o</sub> ir
97	Hurn	862	51708	75022	06816	23532	09703	82825	83362	81928	862	61805	75012	06216	18602	07603	81835	85075			862	00170	111	+		+
95	Guernsey	894	31410	83031	06414	11403	09103	81814	83075		894	60000	83031	06114	38632	06400	81830	83656	85075		894	00180	109	+		+
93	Wattisham	590	71006	50036	07217	7361/	13804	87930			590	81209	60032	07215	1261/	11301	81830	88466			590	97191	111	+		ir <sub>o</sub>
91	Gorleston	497	71010	30052	08614	7561/	12104	87635			497	40606	37051	08113	15631	11702	81640	83360			497	00140	051	+		+
90	Mildenhall	578	51401	59012	07319	53400	11703	81915	83825		578	81001	56292	07117	59507	13400	85924	88275			578	00190	032	+		t
88	Cardington	559	41702	74031	07018	32502	06704	83825			559	70708	61011	06615	50978	10303	85359	87270			559	97210	055	+		ir <sub>o</sub>
86	West Raynham	485	71006	61298	07913	3958/	11001	83928	86358		485	81210	61019	07216	12677	11702	81830	86465	88272		485	02171	010	pr <sub>o</sub> tlr <sub>o</sub>	pr <sub>o</sub>	
84	Wittering	462	31906	89031	07119	32609	07704	83835			462	80810	62038	06916	45607	10604	84640	88270			462	97190	070	+		pr <sub>o</sub>
82	Boscombe Down	746	61105	82024	06917	52602	08704	85830	83076		746	62804	80019	06515	18502	09501	81825	86072			746	00190	072	+		t
81	Ross-on-Wye	627	50405	77021	06815	31601	09400	83830			627	82106	70021	06116	68612	09303	84830				627	03191	072	+		pr
79	Bristol	628	70000	78024	06817	42602	09803	84830	86075		628	80000	66958	06515	8941/	11304	86912				628	01191	052	+		pr <sub>o</sub> tlr <sub>o</sub>
77	Aberporth	502	60107	82031	06712	13482	10001	81919	85070		502	73605	66912	07012	3356/	10304	83922	87360			502	94441	066	+		tlr <sub>o</sub>
75	Rhoose (Cardiff)	715	71109	75022	07115	12582	07201	81822	87070		715	71506	64819	06712	7341/	10603	84918	87645			715	04161	043	pr <sub>o</sub> tl	prpr <sub>o</sub> -R	
73	Plymouth	827	71213	69801	05714	7341/	10202	81915	86822		827	21410	82028	05814	22541	11003	82825				827	97170	122	pr <sub>o</sub>	+	
72	Chivenor	707	61208	80012	06217	58531	10704	85820	85075		707	41410	80018	06217	22542	08203	82822	83075			707	97190	105	pr <sub>o</sub>	+	
70	St. Mawgan	817	71314	82034	05115	53531	09601	85925	86360		817	41208	85031	05514	43541	09103	83820	81925			817	00171	121	+		+
68	Culdrose	809	70914	56808	04812	7331/	11301	83707	86812	82910	809	41112	82018	04913	31432	08802	83814				809	01151	093	pr <sub>o</sub>	+	
66	Scilly	804	70512	74032	05213	7841/	10303	86818	83625		804	70410	82038	05414	7341/	11101	87916				804	92151	062	pr <sub>o</sub>	+	
64	Elmdon	534	52005	70024	07217	52502	06201	85825			534	71206	80021	06019	22606	05706	82835	87275			534	00190	100	+		+
63	Shawbury	414	51905	74034	06917	42602	09000	84830	83075		414	61703	80011	06019	12602	07705	81820	86075			414	00190	090	+		+
61	Manchester	334	42006	58014	06617	42502	06400	84825			334	42704	66011	06318	32601	06602	83840				334	00190	087	+		+
59	Squires Gate	318	51405	50042	06817	52501	11203	85824			318	33310	40041	06516	12601	12500	81830	83080			318	00190	092	+		+
57	Valley	302	72007	48252	06915	6837/	12101	81708	86822		302	30107	48051	07316	32500	11302	83822				302	97170	060	pr <sub>o</sub>	+	
55	Ronaldsway	204	41206	38041	06714	38530	11201	82822			204	60103	59041	06715	11532	09802	81825	83360	86064		204	00160	073	+		+
54	Carlisle	222	70000	58052	07316	53501	10602	81923	84826	87075	222	60202	56809	08213	6851/	12310	82824	86630			222	11181	044	tl	tl-pr <sub>o</sub> PR	
52	Watnall	354	31905	69015	07019	32600	10500	83835			354	71011	74021	06717	24635	11502	82635	87075			354	00201	063	+		+
50	Spurn Head	396	81104	08464	08710	8631/	10103	88708			396	70910	48024	08411	7531/	11706	83708	85625			396	00120	111	ff	+	
48	Finningley	360	51604	61012	07817	41501	11801	84828			360	71111	61031	07717	00902	11301	87072				360	00200	067	+		+
46	Dishforth	261	81207	40042	07614	8541/	11302	84712	88620		261	51110	64031	07217	18681	12501	81830	84075			261	00201	065	+		+
45	Tynemouth	262	51412	16055	07412	31600	09203	83830	85275		262	91440	89454	08609	9111/	09208	89102				262	00141	061	+		FF
43	Eskdalemuir	162	62006	60032	06115	6851/	09301	86821			162	40000	69259	07713	48500	10008	81823	84645			162	92171	038	t		t-pr
41	Mull of Galloway	131	70000	48052	07314	7641/	11400	87710			131	63605	63052	08015	6641/	10202	86710				131	00160	111	/		/
39	Prestwick	135	62606	59026	06614	6841/	12702	81818	84650		135	42606	62251	07213	23460	10004	82918				135	97151	056	+		pr <sub>o</sub>
37	Renfrew	141	70000	37046	06913	7831/	11801	82709	83816	87625	141	70000	56178	06917	69531/	10302	83822	85930			141	02171	025	+		pr <sub>o</sub> tlr
36	Leuchars	171	80508	11506	06811	8601/	10303	86701	88702		171	82906	58925	08011	8921/	10009	82704	83706	85912		171	04141	007	d <sub>o</sub> r <sub>o</sub> d <sub>o</sub> r <sub>o</sub> ld <sub>o</sub>	tl <sub>o</sub> RIRir <sub>o</sub> Fid <sub>o</sub>	
34	Dyce	091	91210	02536	07810	9111/	10504	89102			091	81609	12285	09610	8601/	10211	87701	88702			091	01111	000	ddff	ffff	
32	Wick	075	80712	58604	09810	5567/	09706	82630	85640	88460	075	91015	02476	09409	9111/	09301	89100				075	02111	000	ir <sub>o</sub>	r <sub>o</sub> r <sub>o</sub> d <sub>o</sub> ff	
30	Cape Wrath	049	90705	89456	09309	9111/	09705	89100			049	80914	82026	07110	8851/	10707	82820	88630			049	01111	000	FFrr	+	
28	Sule Skerry	010	80705	61604	11110	8641/	10701	88715			010	81109	58616	09310	8641/	10706	88715				010	01111	111	/	/	/
27	Lerwick	005	70407	80022	13914	1167/	09301	81830	87360		005	21506	69031	13712	10931	08301	81360				005	00160	095	+		+
25	Stornoway	026	80407	61606	09211	5552/	10805	85624	88458		026	41005	75016	07413	15602	10608	81630	84075			026	01131	032	d <sub>o</sub> r <sub>o</sub> r <sub>o</sub> r <sub>o</sub>	+	
23	Benbecula	022	80612	48616	08112	8521/	12606	83704	86708	88615	022	70808	80016	06812	3837/	10106	81709	83645	86360		022	02131	000	r <sub>o</sub> r <sub>o</sub> ir <sub>o</sub>	ir <sub>o</sub> -t	
21	Tiree	100	80105	45616	07011	8611/	11705	81702	88704		100	71707	59026	07112	7821/	10102	81705	87657			100	01131	001	rrd <sub>o</sub> r <sub>o</sub> r <sub>o</sub> r <sub>o</sub>	+	
19	Aldergrove	917	80505	56806	07112	5847/	10701	81710	83817	87459	917	51804	58019	07613	4853/	10205	81820	83650			917	05151	030	pr <sub>o</sub>	tlr <sub>o</sub>	
18	Malin Head	980	80203	56605	07611	8621/	10801	88703			980	82908	61105	07812	8541/	10301	85710	88650			980	9212/	000	/	/	/
16	Belmullet	976	80314	72606	08313	5547/	10302	83713	85621	88358	976	40212	82022	08812	22532	08101	82821	84070			976	9715/	052	/	/	/
14	Birr	965	70000	74808	06913	7351/	09801	84820	87640		965	80000	62819	08311	8341/	10217	81712	88920			965	0817/	028	/	/	/
12	Collinstown	969	41107	62051</																						

All times of observation printed in this publication are GREENWICH MEAN TIME.



# CHART OF WEATHER IN PART OF NORTHERN HEMISPHERE



Expl

of sy

CL

Symbol

WE

Symbol

= Mis

= Fog

• Dr

• Ra

• Ra

• Ra

• Sn

• Ra

• Sn

• Ha

• Th

Symbol

For each half-feet 5 knots

1200h. of  
7 JUNE 1965

Polar stereographic projection  
Scale 1 : 30,000,000 at Latitude 60° N.



# CHARTS OF WEATHER IN WESTERN EUROPE

ation  
mbols

LOUD  
Cloud  
Amount  
(oktas)

0  
1 or less  
2  
3  
4  
5  
6  
7 or more  
8

y obscured

ATHER  
Weather

it

izzle

n and  
drizzle

n

n and snow

ow

n shower

n and snow  
shower

ow shower

il shower

understorm

WIND

Wind  
speed  
(knots)

Calm

1-2

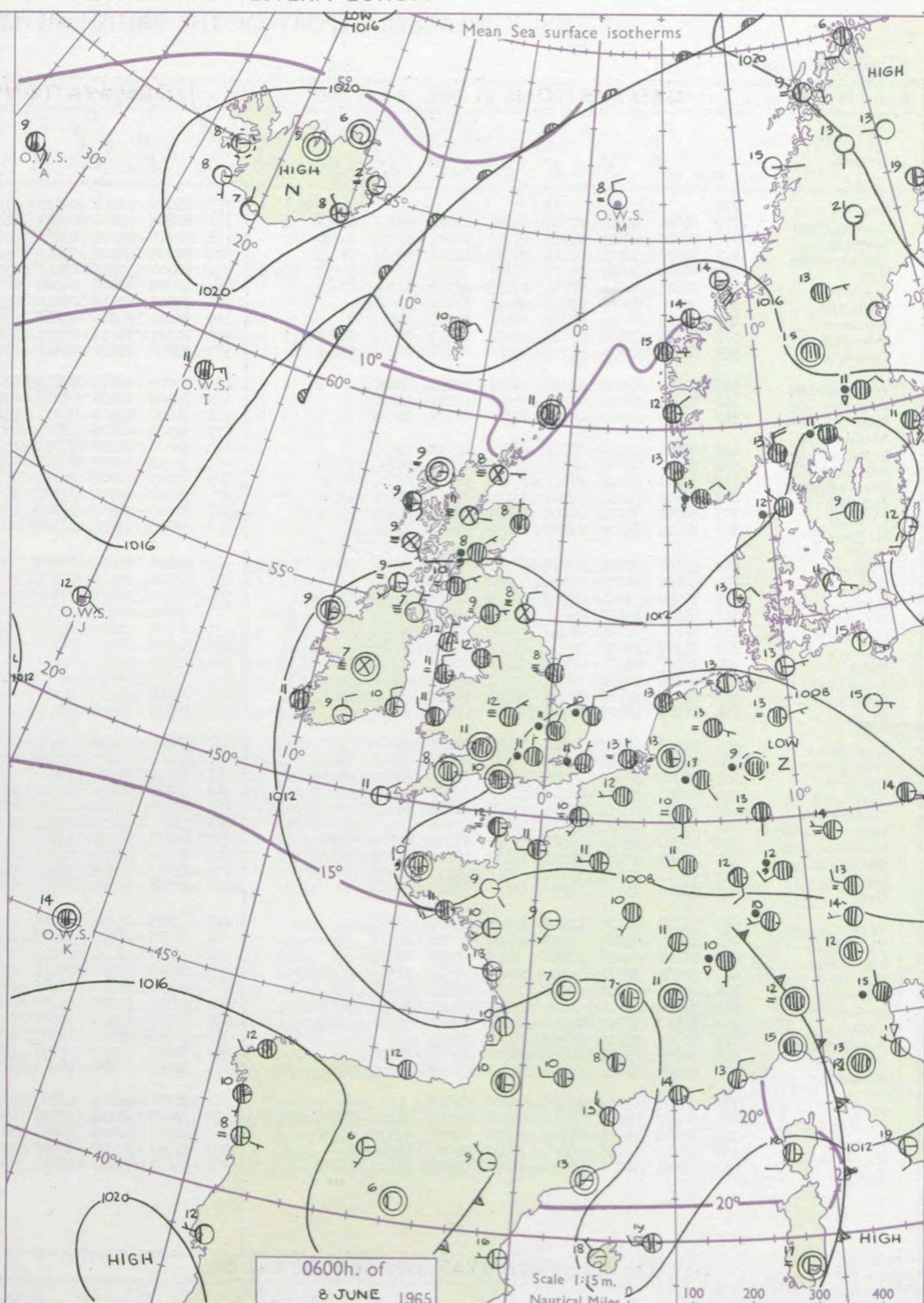
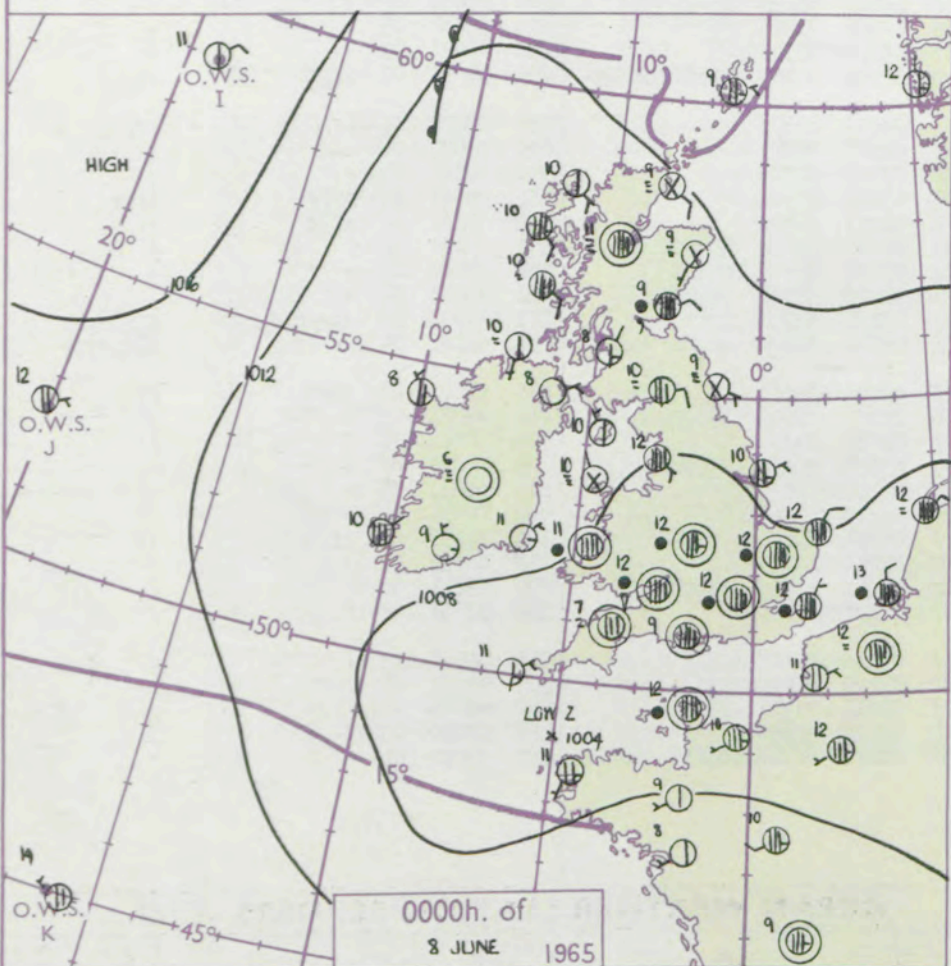
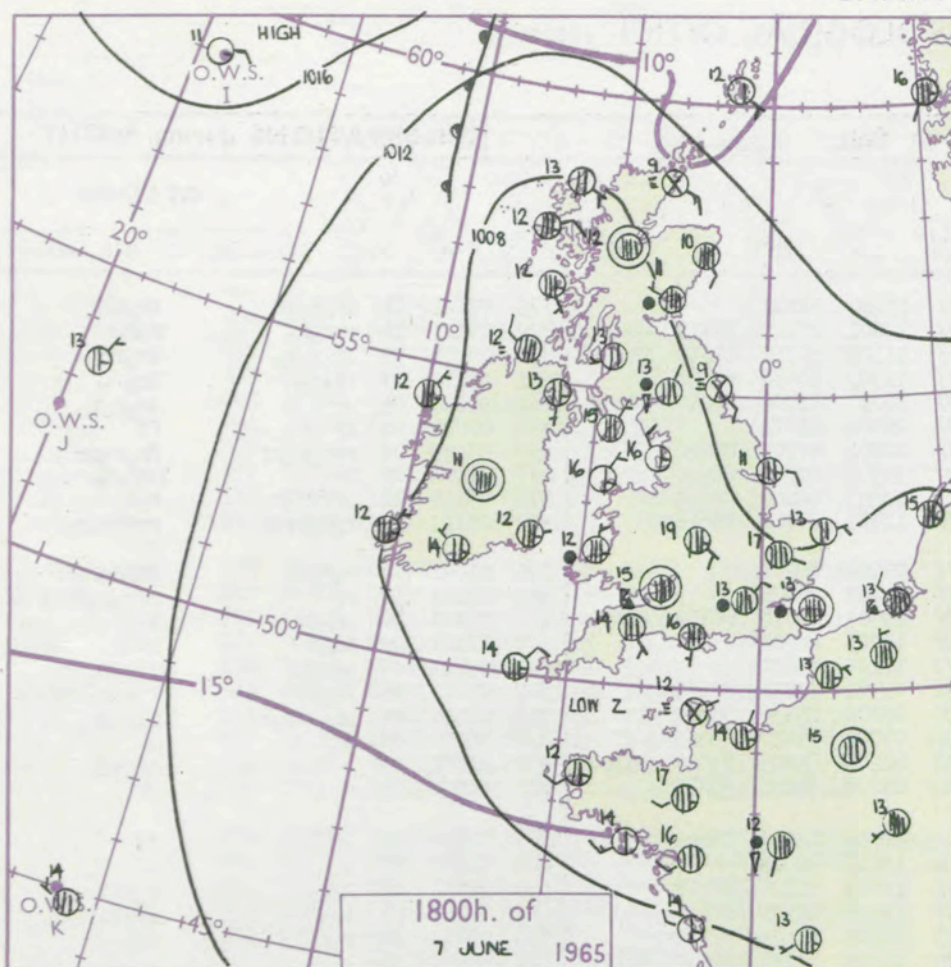
3-7

8-12

13-17

n additional  
ther add

48-52



## GENERAL SYNOPTIC DEVELOPMENT

Issued at midday Tuesday 8

June 1965

FORECAST for Great Britain and Northern Ireland until noon tomorrow

The rather complex, shallow low pressure area over southern Britain and the near continent has shown a little eastward movement over the past 24 hours. Pressure is expected to continue to rise over much of the British Isles as the low pressure area moves away eastwards.

England and Wales will have dull weather with outbreaks of thundery rain today, but drier weather with some clear or sunny periods, now over much of the remainder of the British Isles, will spread slowly southwards during tonight and tomorrow morning. Extensive mist and fog will form tonight but will clear quickly tomorrow morning. It will be generally rather cool.

OUTLOOK for the following 24 hours.

Outbreaks of rain or thunderstorms but some sunny periods. Near normal temperatures.



# DAILY WEATHER REPORT OF THE BRITISH METEOROLOGICAL OFFICE (contd.)

Code FM 11.A OBSERVATIONS at 00h. 8 June 1965										OBSERVATIONS at 06h. 8 June 1965										OBSERVATIONS during NIGHT										CONVE TAB °C to
Station	iii	Nddff	VVwwwW	PPPTT	N <sub>h</sub> L <sub>h</sub> C <sub>M</sub> CH	T <sub>d</sub> T <sub>d</sub> app	8N <sub>s</sub> Ch <sub>s</sub> h <sub>s</sub>	8N <sub>s</sub> Ch <sub>s</sub> h <sub>s</sub>	8N <sub>s</sub> Ch <sub>s</sub> h <sub>s</sub>	iii	Nddff	VVwwwW	PPPTT	N <sub>h</sub> L <sub>h</sub> C <sub>M</sub> CH	T <sub>d</sub> T <sub>d</sub> app	8N <sub>s</sub> Ch <sub>s</sub> h <sub>s</sub>	8N <sub>s</sub> Ch <sub>s</sub> h <sub>s</sub>	8N <sub>s</sub> Ch <sub>s</sub> h <sub>s</sub>	iii	RRT <sub>n</sub> T <sub>n</sub> E	T <sub>g</sub> T <sub>g</sub>	WEATHER								
																						21h.—03h.	03h.—09h.							
Kew	775			12						775	83402	37216	07212	87311	11400	88708			775	07121	11	Rr <sub>o</sub> r <sub>o</sub> ir		ir <sub>o</sub> Rrrr	40					
London Airport	772	80000	45619	07312	65821	12301	86657	88462		772	83604	56606	07011	85411	10201	83714	85719	88640	772	09111	11	rrr <sub>o</sub> r <sub>o</sub>		r <sub>o</sub> r <sub>o</sub> rr	39					
Gatwick	776	80000	58619	07311	85411	11801	86713	88640		776	82901	22216	07211	85411	11302	83711	85630	88645	776	03101	09	ir <sub>o</sub> r <sub>o</sub> r <sub>o</sub>		ir <sub>o</sub> rr	38					
Thorney Island	871	70000	32104	07211	50932	11802	85359	87075		871	80000	48106	07412	85611	11303	86630	88650		871	97110	09	ir		ir <sub>o</sub>	37					
Hurn	862	80000	50031	06909	66471	09100	86710	83358	88462	862	80000	30216	07410	65371	10210	81708	85650	88464	862	92081	06	+		ir <sub>o</sub> r <sub>o</sub> r <sub>o</sub>	36					
Guernsey	894	32604	81011	07711	10933	07103	81362	83075		894	32604	62404	08510	00902	09105	83075			894	00090	04	ff		ff	35					
Wattisham	590	90105	03636	07612	91111	12801	89101			590	83608	15616	07410	85311	10204	86708	88620		590	05092	09	rrr <sub>o</sub> r <sub>o</sub> ff		fr <sub>o</sub> r <sub>o</sub> rr	34					
Gorleston	497	80209	60022	08012	85611	11805	88630			497	83610	40616	07610	27221	10702	82705	88520		497	02102	09	ir		rrr <sub>o</sub> r <sub>o</sub>	33					
Mildenhall	578	80000	28632	07812	25421	12002	82614	88550		578	80101	37616	07711	85311	10202	86708	88635		578	08111	11	irrrr <sub>o</sub> r <sub>o</sub>		r <sub>o</sub> r <sub>o</sub>	32					
Cardington	559	81307	37636	07711	85311	11205	83708	88632		559	83505	19616	07611	85311	11302	87707	88618		599	09112	10	r <sub>o</sub> r <sub>o</sub> rrir		rrRRr <sub>o</sub> r <sub>o</sub>	31					
West Raynham	485	80905	40602	08110	85611	08101	88645			485	80209	02604	07809	87011	09202	88701			485	01091	09	r <sub>o</sub> r <sub>o</sub>		ffffir <sub>o</sub> fr	30					
Wittering	462	81005	37042	07813	80971	11103	88460			462	80208	05466	08211	87211	11203	88704			462	02101	10	rr		rrr <sub>o</sub> r <sub>o</sub> FFrr	29					
Boscombe Down	746	80909	62802	07511	85611	09105	88640			746	80000	40608	07711	65431	10304	82712	86650	88359	746	96101	10	pr <sub>o</sub> pr		ir <sub>o</sub>	28					
Ross-on-Wye										627	82902	48606	07711	80321	11205	88506			627	06101	09	tl <sub>o</sub> R		rrir	27					
Bristol	628	80000	58808	07312	83611	11003	88930			628	80000	48218	07711	85711	11205	88650			628	02101	09	prpr <sub>o</sub>		ir <sub>o</sub> id <sub>o</sub>	26					
Aberporth	502	80000	58602	08011	51771	10001	85850	88463		502	82908	62036	08411	72771	09302	87856	88465		502	04112	09	ir <sub>o</sub> f		firir <sub>o</sub> RRrrf	25					
Rhoose (Cardiff)	715	70303	75038	07411	65712	08301	86656	87070		715	83003	70028	08211	55771	10308	85650	88462		715	02101	06	pr <sub>o</sub> irr <sub>o</sub> r <sub>o</sub>		r <sub>o</sub> r <sub>o</sub> ir <sub>o</sub>	24					
Plymouth	827	70805	59031	07309	14632	08206	81635	86357		827	80000	69031	07909	11511	08003	81820	88463		827	00070	03	+		+	23					
Chivenor	707	50000	80031	07609	15631	08203	81640	84075		707	70000	74602	08509	48531	08206	81825	83640	85360	707	91080	05	+		ir <sub>o</sub> id <sub>o</sub>	22					
St. Mawgan	817	10305	66010	07509	10930	08207	81360			817	60000	69031	08609	12532	08207	81825	85075		817	00070	04	+		ff	21					
Culdrose	809	60606	81022	06510	69311	08301	81708	84650	81916	809	50405	81034	07008	48402	08310	82810	84640		809	00070	02	if		if	20					
Scilly	804	30406	81011	07611	38500	09215	82825			804	30302	83010	09411	39500	10215	82922			804	00100	11	+		+	19					
Elmdon	534	70000	58602	07312	45628	10003	84640	87270		534	80306	06466	07812	87011	12003	81701	88702		534	04111	02	r <sub>o</sub> r <sub>o</sub>		r <sub>o</sub> r <sub>o</sub> ff	18					
Shawbury	414	63405	40112	07611	15872	10003	81657	83360	86075	414	83504	09606	08611	45521	11209	84625	88540		414	05101	07	ir <sub>o</sub>		rrRRrifr <sub>o</sub> r <sub>o</sub>	17					
Manchester	334	70504	58021	07713	00902	09106	87075			334	70606	32602	08112	35771	08105	83656	87462		334	97111	10	r <sub>o</sub> r <sub>o</sub>		ir <sub>o</sub>	16					
Squires Gate	318	81307	35042	07912	85611	11105	88640			318	80708	50042	08912	45617	09309	81630	84650	85465	318	00090	06	+		+	15					
Valley	302	93507	02471	08610	91111	10203	89100			302	73411	32104	09211	35702	11205	83656	87075		302	00080	07	+		+	14					
Ronaldsway	204	23404	32051	08610	00901	09208	82075			204	73607	58041	09312	16346	10305	81706	87275		204	00080	05	+		+	13					
Carlisle	222	60908	23108	10010	35801	10210	83657	86075		222	70606	32102	10909	76311	09205	87708			222	00091	09	+		+	12					
Watnall	354	80901	48602	07711	85611	10000	88648			354	70503	19216	08609	46232	09204	84705	84362	86070	354	97091	09	ir <sub>o</sub>		ir <sub>o</sub>	11					
Spurn Head	396	50607	58012	09010	50970	09103	85360			396	80210	04444	09008	86211	08400	88703			396	00070	11	FF		FFff	10					
Finningley	360	80503	48042	08511	80971	09002	86361	88468		360	80107	10284	09309	86211	09305	88703			360	00090	08	+		ff	9					
Dishforth	261	80000	56042	09210	15711	09105	81656	88465		261	83514	06422	10109	86211	09312	88703			261	00081	07	f		ff	8					
Tynemouth	262	91006	44454	10609	91111	09107	89102			262	93609	02454	11308	91111	08207	89102			262	97081	08	FFff		ffFF	7					
Eskdalemuir	162	13501	40051	10209	15600	08106	81640			162	80505	13284	11409	86111	08307	88702			162	00081	06	ffff		ff	6					
Mull of Galloway	131	03606	74021	09310	00900	09203																								



Date of Issue Wednesday 9 June 1965

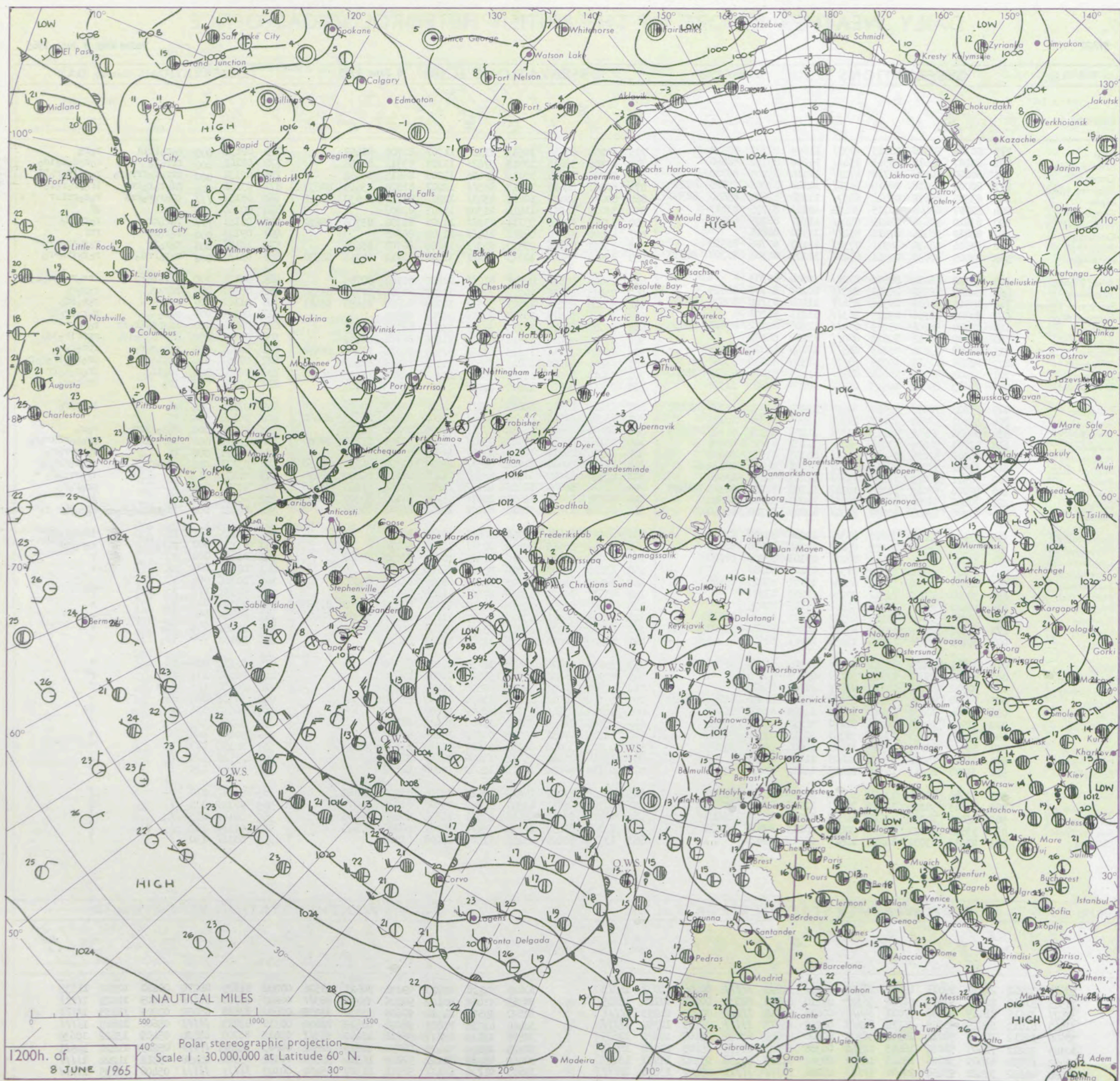
°F

9  
11  
13  
15  
17  
18  
20

SIR GRAHAM SUTTON, C.B.E., D.Sc., F.R.S., Director-General, Meteorological Office, London Road, Bracknell, Berkshire



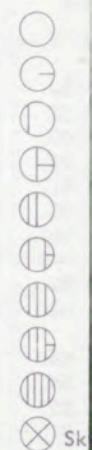
# CHART OF WEATHER IN PART OF NORTHERN HEMISPHERE



Expla  
of sym


CL

Symbol



WEA

Symbol



Symbol

For each  
half-feet  
5 knots



# CHARTS OF WEATHER IN WESTERN EUROPE

ation  
mbols

UD  
Cloud  
Amount  
(oktas)

0  
1 or less  
2  
3  
4  
5  
6  
7 or more  
8

y obscured

ATHER  
Weather

izzle

h and  
rizzle

h and snow

h shower

h and snow  
shower

w shower

l shower

nderstorm

WIND

Wind  
speed  
(knots)

Calm

1-2

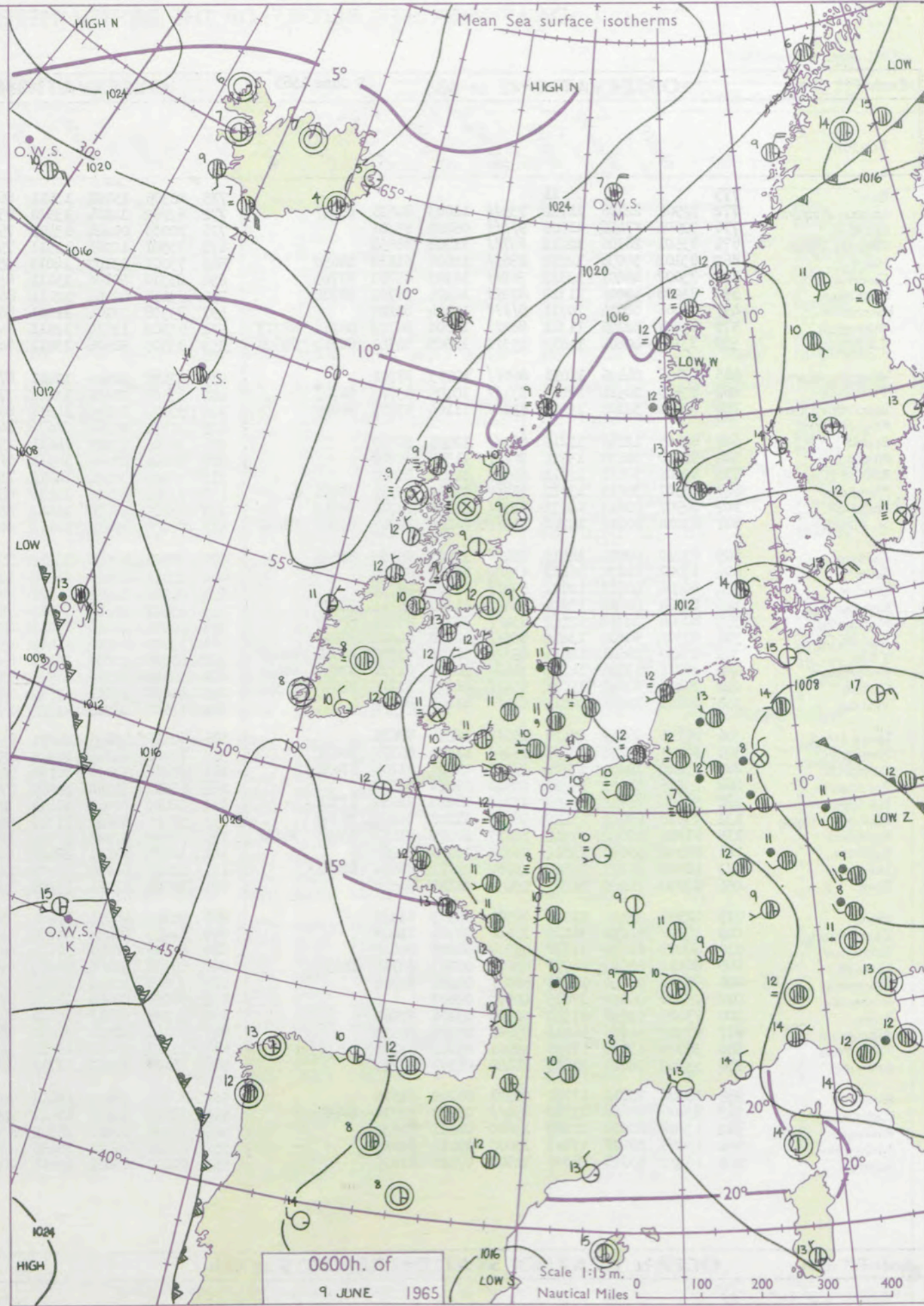
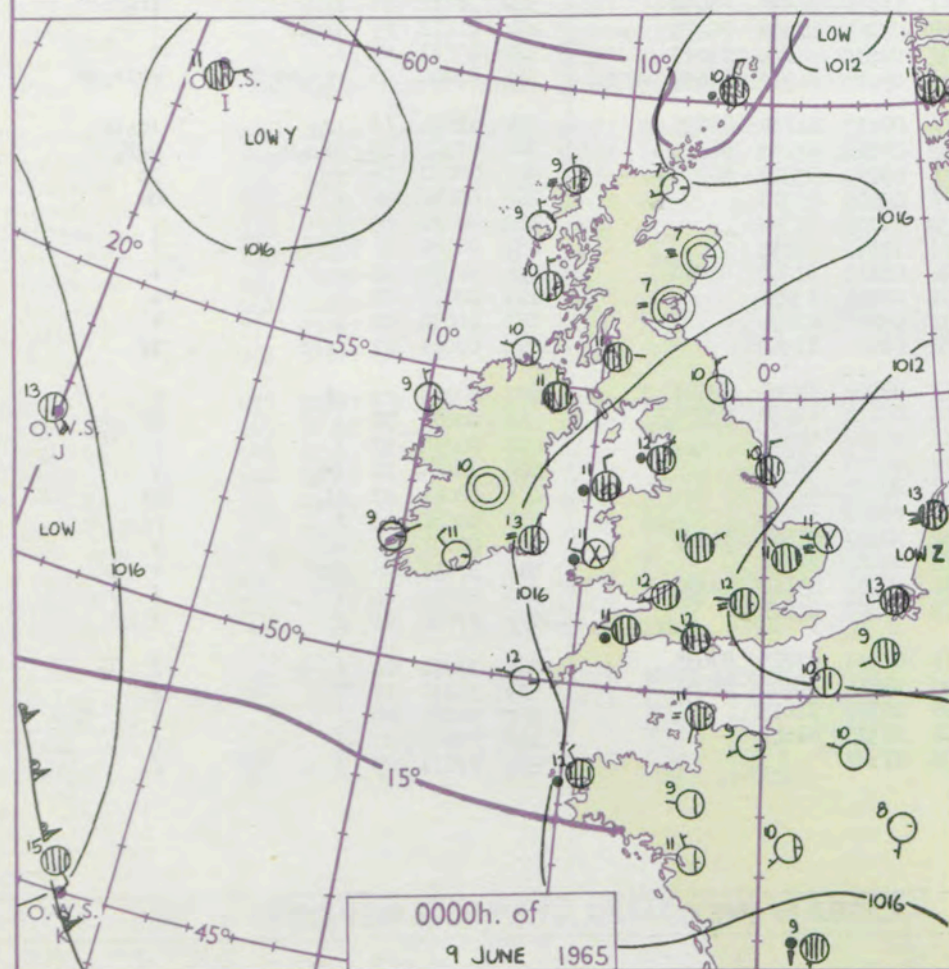
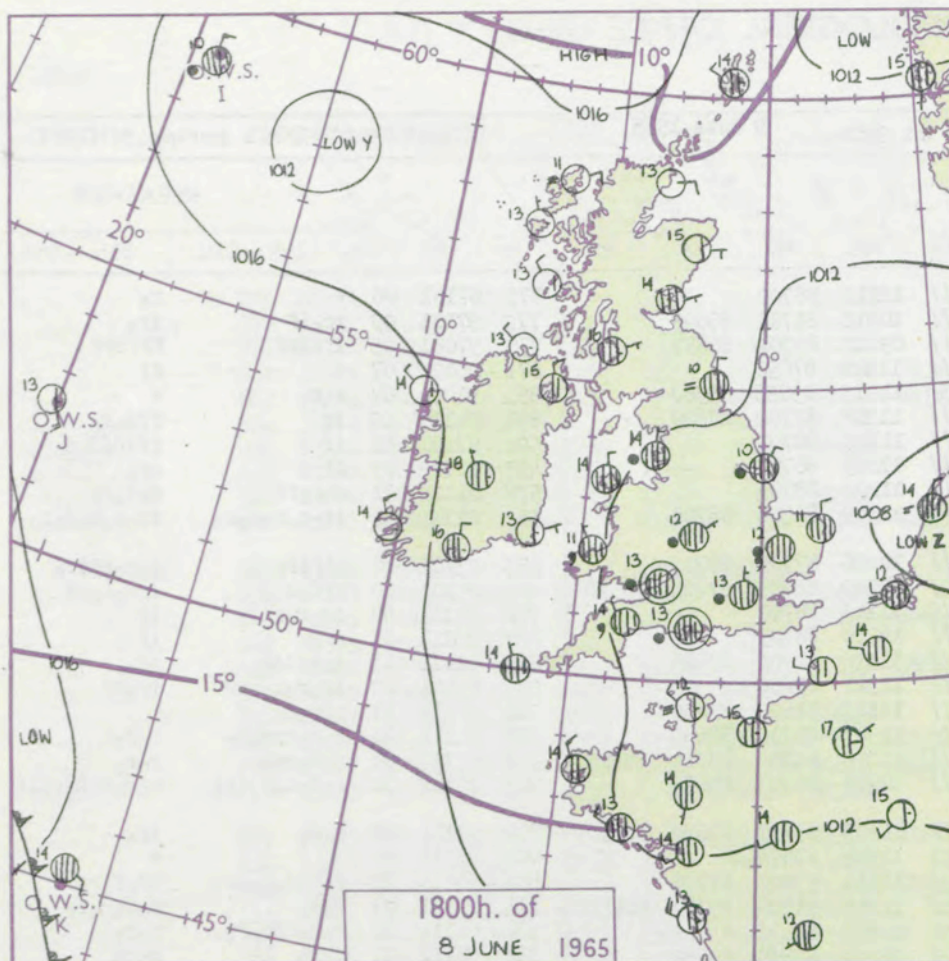
3-7

8-12

13-17

additional  
ther add

48-52



## GENERAL SYNOPTIC DEVELOPMENT

Issued at midday Wednesday 9

June 1965

FORECAST for Great Britain and Northern Ireland until noon tomorrow

The shallow low pressure complex covering central and western Europe and the British Isles has drifted slowly eastwards and a slow rise of pressure is going on over the British Isles, as a ridge of high pressure to the west of Ireland moves slowly east. The Atlantic low will move east only slowly with troughing southeast towards Spain and Biscay. The high near Iceland will persist.

Central and southern England and Wales will be rather cool and cloudy with some rain at first but sunny intervals with occasional showers will develop later. Northern England, Northern Ireland and Scotland will have sunny intervals and some showers with temperatures near normal. There will be sunny periods tomorrow but some showers are likely in the east.

## OUTLOOK for following 24 hours.

Mainly dry with sunny periods and temperatures near normal, but some rain is likely in southwest England.



# DAILY WEATHER REPORT OF THE BRITISH METEOROLOGICAL OFFICE (contd.)

Code FM 11.A		OBSERVATIONS at 00h. 9 June 1965										OBSERVATIONS at 06h. 9 June 1965										OBSERVATIONS during NIGHT										CONV TA °C
Station	iii	Nddff	VVwwwW	PPPTT	N <sub>h</sub> Ch <sub>h</sub> C <sub>h</sub>	T <sub>d</sub> T <sub>d</sub> app	8N <sub>s</sub> Ch <sub>s</sub> h <sub>s</sub>	8N <sub>s</sub> Ch <sub>s</sub> h <sub>s</sub>	8N <sub>s</sub> Ch <sub>s</sub> h <sub>s</sub>	iii	Nddff	VVwwwW	PPPTT	N <sub>h</sub> Ch <sub>h</sub> C <sub>h</sub>	T <sub>d</sub> T <sub>d</sub> app	8N <sub>s</sub> Ch <sub>s</sub> h <sub>s</sub>	8N <sub>s</sub> Ch <sub>s</sub> h <sub>s</sub>	8N <sub>s</sub> Ch <sub>s</sub> h <sub>s</sub>	iii	RRT <sub>n</sub> E	T <sub>g</sub> T <sub>g</sub>	WEATHER										
																						21h.—03h.	03h.—09h.									
Kew	775			11						775	82305	15102	13611	86311	10112	88707			775	97101	06	+		r <sub>o</sub>		40						
London Airport	772	72901	22106	11712	75511	11003	84626	86657		772	82703	14104	13310	85411	10313	81711	88625		772	97101	09	ld <sub>o</sub> if		ir <sub>o</sub>		39						
Gatwick	776	92501	77456	11709	91111	09102	89101			776	70000	01424	13409	75111	09211	85702	86657		776	97081	05	ifffFF		FFffFF		38						
Thorney Island	871	83501	28106	12212	85711	11204	88650			871	73301	10281	13911	75711	11212	87656		871	00090	07	+		ff		37							
Hurn	862	83102	50036	12212	85611	11006	81630	88650		862	73001	23102	14012	35731	11213	83656	85360		862	91091	07	r <sub>o</sub> r <sub>o</sub>		+		36						
Guernsey	894	73007	48401	13312	76211	10103	85703	87705		894	83310	40106	15111	85111	11218	82702	87620		894	91110	09	ff		ff <sub>d</sub> o <sub>r</sub> o		35						
Wattisham	590	83208	48026	11310	87211	10204	86703	88706		590	83110	02464	12111	86011	11306	88701		590	97101	11	if		ff <sub>d</sub> id <sub>o</sub> d <sub>o</sub>		34							
Gorleston	497	92806	04434	10711	91111	11104	89102			497	83308	37104	11311	86311	11205	88708		497	01112	09	ff		rr <sub>o</sub>		33							
Mildenhall	578	83201	32026	11311	86211	11002	84703	86712	88715	578	83303	19514	12511	86211	11208	88704		578	01111	11	d <sub>o</sub> r <sub>o</sub> ff		d <sub>o</sub> d <sub>o</sub> rr		32							
Cardington	559	83105	40606	11812	85311	11005	84707	86710	88620	559	83305	50506	13212	86311	11309	86706	88708		559	01112	11	ir <sub>o</sub> r <sub>o</sub> r <sub>o</sub> d <sub>o</sub> r <sub>o</sub>		ld <sub>o</sub> d <sub>o</sub> d <sub>o</sub> r <sub>o</sub> r <sub>o</sub>		31						
West Raynham	485	83106	04426	11011	86011	10003	88701			485	80110	40606	12211	87211	10206	87703	88710		485	03101	10	rrffir <sub>o</sub>		r <sub>o</sub> r <sub>o</sub> rrir <sub>o</sub>		30						
Wittering	462	83505	20516	12211	87111	10105	83702	88703		462	83509	28606	13411	77221	10209	84703	87704	88520	462	05101	10	rrd <sub>o</sub> d <sub>o</sub>		irr <sub>o</sub> r <sub>o</sub> rr		29						
Boscombe Down	746	83002	32106	12611	85211	11104	83703	88639		746	80000	19104	14211	86311	11213	88707		746	95101	08	ld <sub>o</sub> r <sub>o</sub> r <sub>o</sub>		if		28							
Ross-on-Wye										627	80103	17284	14212	86211	11210	88705		627	93111	11	ir <sub>o</sub>		if		27							
Bristol	628	82605	12216	12212	86211	12001	88703			628	70206	23105	14411	75311	11316	84708	87628		628	01111	11	r <sub>o</sub> r <sub>o</sub> ld <sub>o</sub>		ld <sub>o</sub>		26						
Aberporth	502	92910	01635	13811	91111	11306	89100			502	93409	01476	14911	91111	11311	89100		502	05101	10	ir <sub>o</sub> r <sub>o</sub> r <sub>o</sub> rrFF		ir <sub>o</sub> FF		25							
Rhoose (Cardiff)	715	82908	30616	12711	85511	11501	88628			715	73502	36106	14012	75511	11113	81620	87630		715	02111	11	rrr <sub>o</sub> r <sub>o</sub>		+		24						
Plymouth	827	83507	36615	13612	85411	11212	83711	88616		827	83308	32216	14412	85411	11307	85710	88650		827	04111	11	r <sub>o</sub> r <sub>o</sub> rrd <sub>o</sub> d <sub>o</sub>		r <sub>o</sub> r <sub>o</sub>		23						
Chivenor	707	82907	40616	14011	85311	11205	85708	88612		707	83405	48026	14912	85211	11213	84704	85710	88629	707	03111	11	r <sub>o</sub> r <sub>o</sub> rrr		r <sub>o</sub> r <sub>o</sub>		22						
St. Mawgan	817	83210	40616	14712	85011	11105	82701	86703	88611	817	83308	19616	15612	85211	12208	86703	88625		817	02111	10	r <sub>o</sub> r <sub>o</sub> d <sub>o</sub> d <sub>o</sub> ir <sub>o</sub>		d <sub>o</sub> r <sub>o</sub> rrrr <sub>o</sub> r <sub>o</sub> if		21						
Culdrose	809	83310	60026	14412	85411	11107	85710	88635		809	83308	57606	15212	55421	11207	83710	85622	88460	809	91111	09	r <sub>o</sub> r <sub>o</sub>		ir <sub>o</sub>		20						
Scilly	804	13007	81031	16412	15500	12209	81626			804	23411	69020	16912	15701	12304	81650		804	00110	11	+		+		19							
Elmdon	534	80104	40212	12611	87411	11207	88710			534	80108	24212	14011	86211	10111	83703	88707		534	94111	10	r <sub>o</sub> r <sub>o</sub> d <sub>o</sub> r <sub>o</sub> ir <sub>o</sub>		ir <sub>o</sub> r <sub>o</sub> r <sub>o</sub>		18						
Shawbury	414	80304	18616	13011	85411	11208	85714	88620		414	83607	22616	14911	75311	11212	81706	85710	87650	414	93111	11	r <sub>o</sub> r <sub>o</sub>		d <sub>o</sub> r <sub>o</sub> r <sub>o</sub> r <sub>o</sub>		17						
Manchester	334	80406	34612	12612	85411	10107	85711	88629		334	50000	40046	15011	48630	09213	81830	83640		334	01111	10	r <sub>o</sub> r <sub>o</sub> rrd <sub>o</sub> r <sub>o</sub>		r <sub>o</sub> r <sub>o</sub>		16						
Squires Gate	318	80305	50606	13412	85511	11210	84626	88650		318	73605	75016	15412	55631	08212	82635	85650		318	96111	07	r <sub>o</sub> r <sub>o</sub>		r <sub>o</sub> r <sub>o</sub>		15						
Valley	302	83410	28606	14411	85311	11106	83706	85615	88643	302	80107	40046	16412	65681	11214	86635	88458		302	01111	11	r <sub>o</sub> r <sub>o</sub>		ir <sub>o</sub>		14						
Ronaldsway	204	80216	63616	14313	75421	10108	81710	87645	88458	204	60509	70026	16513	15738	07214	81656	86275		204	01111	09	ir <sub>o</sub> rr		+		13						
Carlisle	222	70405	62022	15611	55471	08215	81715	85650	85362	222	40000	71011	17612	15632	08210	81640	84073		222	00081	07	+		+		12						
Watnall	354	80801	19616	12511	87211	11107	88705			354	73602	48216	14310	75431	09210	84712	85656	87360	354	03101	09	r <sub>o</sub> r <sub>o</sub> rr		rrir <sub>o</sub> rr		11						
Spurn Head	396	80115	66026	12410	85511	10211	88625			396	80115	59626	14211	85411	09213	84710	88625		396	01091	11	ir <sub>o</sub>		ir <sub>o</sub> ir		10						
Finningley	360	80111	23616	13111	85311	11110	86707	88641		360	73507	44216	14910	65702	09114	86650	87075		360	03101	09	rrr <sub>o</sub> r <sub>o</sub>		d <sub>o</sub> r <sub>o</sub>		9						
Dishforth	261	73412	19042	13710	75311	09108	81708	87634		261	73211	17102	16110	76231	09214	83703	86705		261	00090	08	+		jp		8						
Tynemouth	262	23515	61021	15210	20940	09211	82358			262	63512	32284	16809	67311	09209</																	



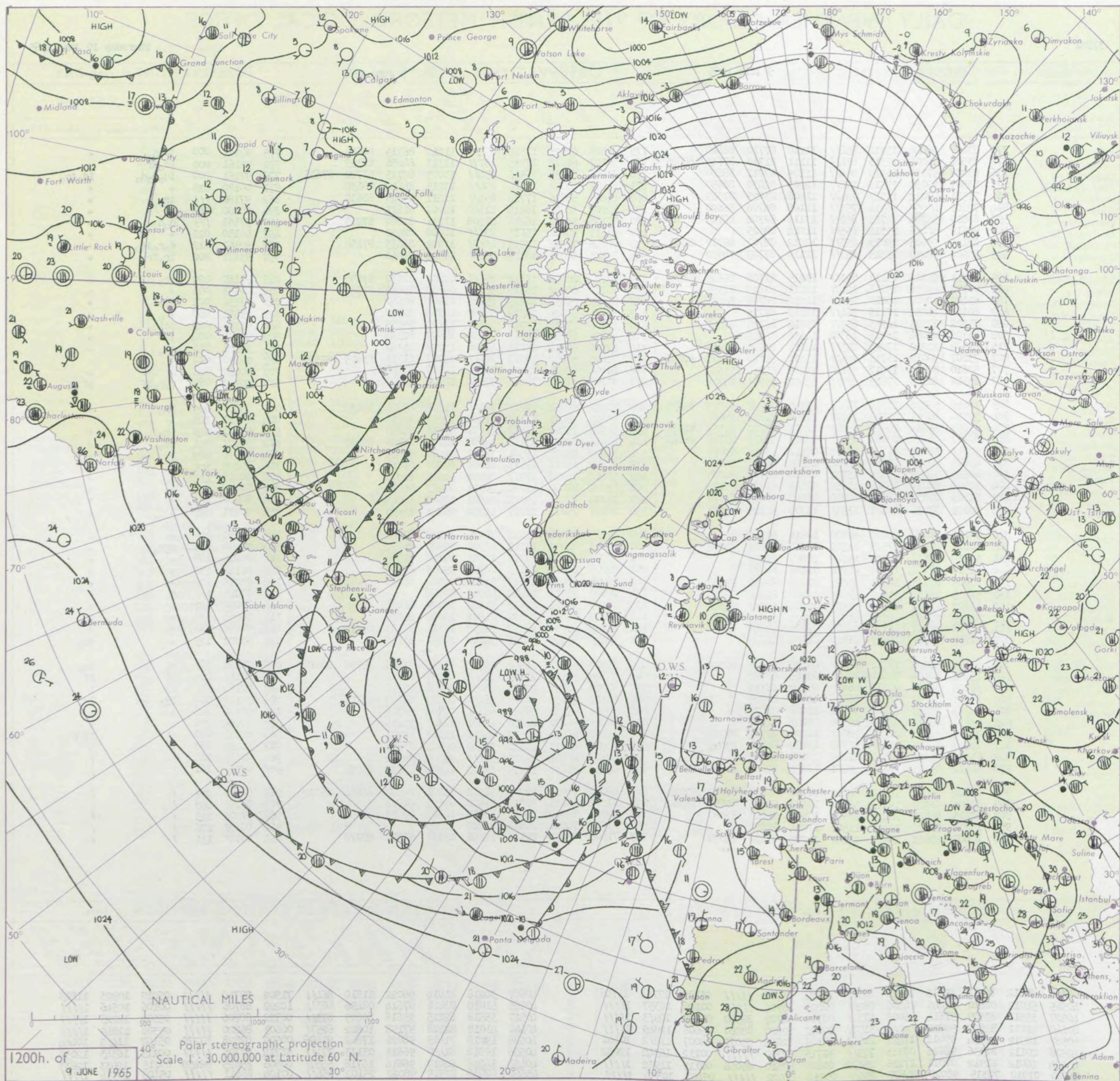
Date of Issue **Thursday 10 June 1965**

Date of Issue **Thursday 10 June 1965**

Code FM 21.A		OCEAN WEATHER STATION REPORTS at 12h.												OCEAN WEATHER STATION REPORTS at 18h.													
O.W.S.		YQL <sub>a</sub> L <sub>a</sub> L <sub>a</sub>	L <sub>o</sub> L <sub>o</sub> L <sub>o</sub> GG	Nd <sub>ff</sub>	VV <sub>ww</sub> W	PP <sub>TT</sub>	N <sub>h</sub> Ch <sub>h</sub> C <sub>M</sub> H	D <sub>s</sub> V <sub>s</sub> app	8N <sub>s</sub> Ch <sub>s</sub> h <sub>s</sub>	8N <sub>s</sub> Ch <sub>s</sub> h <sub>s</sub>	OT <sub>s</sub> T <sub>s</sub> T <sub>s</sub> d <sub>d</sub>	Id <sub>w</sub> d <sub>w</sub> P <sub>w</sub> H <sub>w</sub>	Id <sub>w</sub> d <sub>w</sub> P <sub>w</sub> H <sub>w</sub>	O.W.S.	YQL <sub>a</sub> L <sub>a</sub> L <sub>a</sub>	L <sub>o</sub> L <sub>o</sub> L <sub>o</sub> GG	Nd <sub>ff</sub>	VV <sub>ww</sub> W	PP <sub>TT</sub>	N <sub>h</sub> Ch <sub>h</sub> C <sub>M</sub> H	D <sub>s</sub> V <sub>s</sub> app	8N <sub>s</sub> Ch <sub>s</sub> h <sub>s</sub>	8N <sub>s</sub> Ch <sub>s</sub> h <sub>s</sub>	OT <sub>s</sub> T <sub>s</sub> T <sub>s</sub> d <sub>d</sub>	Id <sub>w</sub> d <sub>w</sub> P <sub>w</sub> H <sub>w</sub>	Id <sub>w</sub> d <sub>w</sub> P <sub>w</sub> H <sub>w</sub>	
A	40610	30612	80618	97515	14610	87311	32723	88708	11111	05108	10734	11746		A	40607	30218	81014	96022	11810	86411	71502	88710	11111	05010	10923	11843	
B	40565	51012	80410	94446	04406	86211	00220	88704	11111	00106	10357	11111		B	40565	51018	80416	97614	08496	86311	10222	88706	11111	00106	10546	11111	
C	40527	35512	83309	97614	86009	47321	00720	84707	88540	05109	14913	11111		C	40527	35518	82215	95616	80609	87311	00722	88706	11111	05209	12223	11111	
D	40440	41012	82827	98021	11111	31571	00802	82820	88860	05606	12849	11111		D	40440	41018	82828	97158	10812	62571	00603	86820	11111	05308	12849	11111	
I	40587	18912	81814	99011	17412	21501	00109	82825	83075	00007	11812	10444		I	40588	19018	71419	98021	17612	21506	00500	82828	87270	05107	11412	10444	
J	40526	20112	81336	96616	08313	77311	31716	87709	11111	00112	16342	12032		J	40526	19818	81430	96616	05113	77211	31714	87705	11111	00113	16343	12033	
K	40454	16012	61912	97011	17116	25472	00808	82610	86068	00115	11932	11111		K	40454	16018	82017	96616	16716	55571	00806	85625	88458	00215	12033	12633	
M	43660	01912	70315	98022	24807	75511	00210	87622	11111	05403	10334	11111		M	43660	02018	80315	98022	25102	85411	00104	88611	11111	05403	10334	11111	



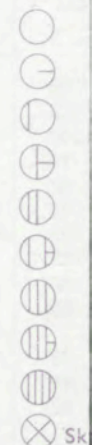
# CHART OF WEATHER IN PART OF NORTHERN HEMISPHERE



Expla  
of sy


CL

Symbol

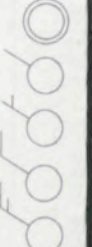


WEA

Symbol



Symbol

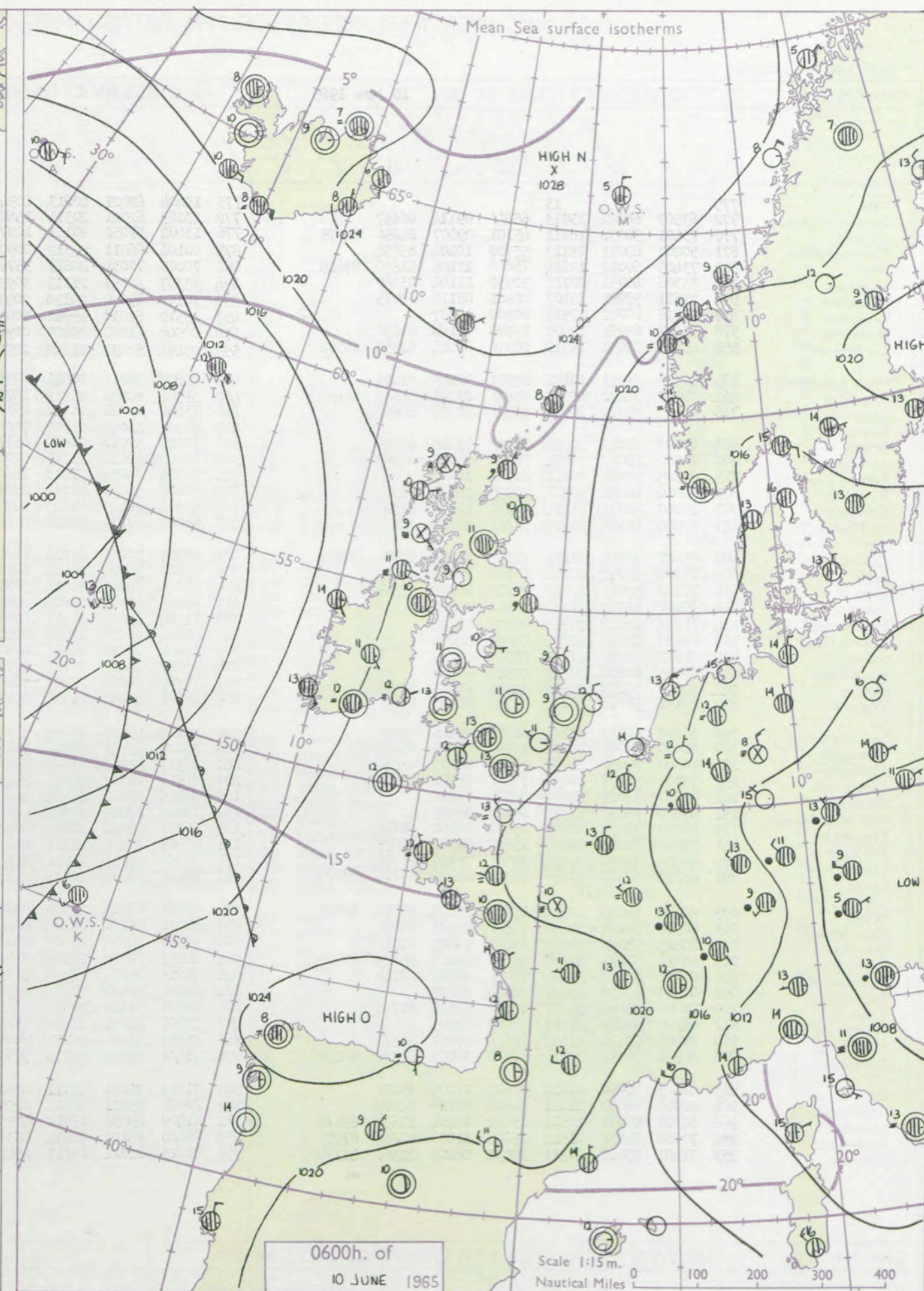
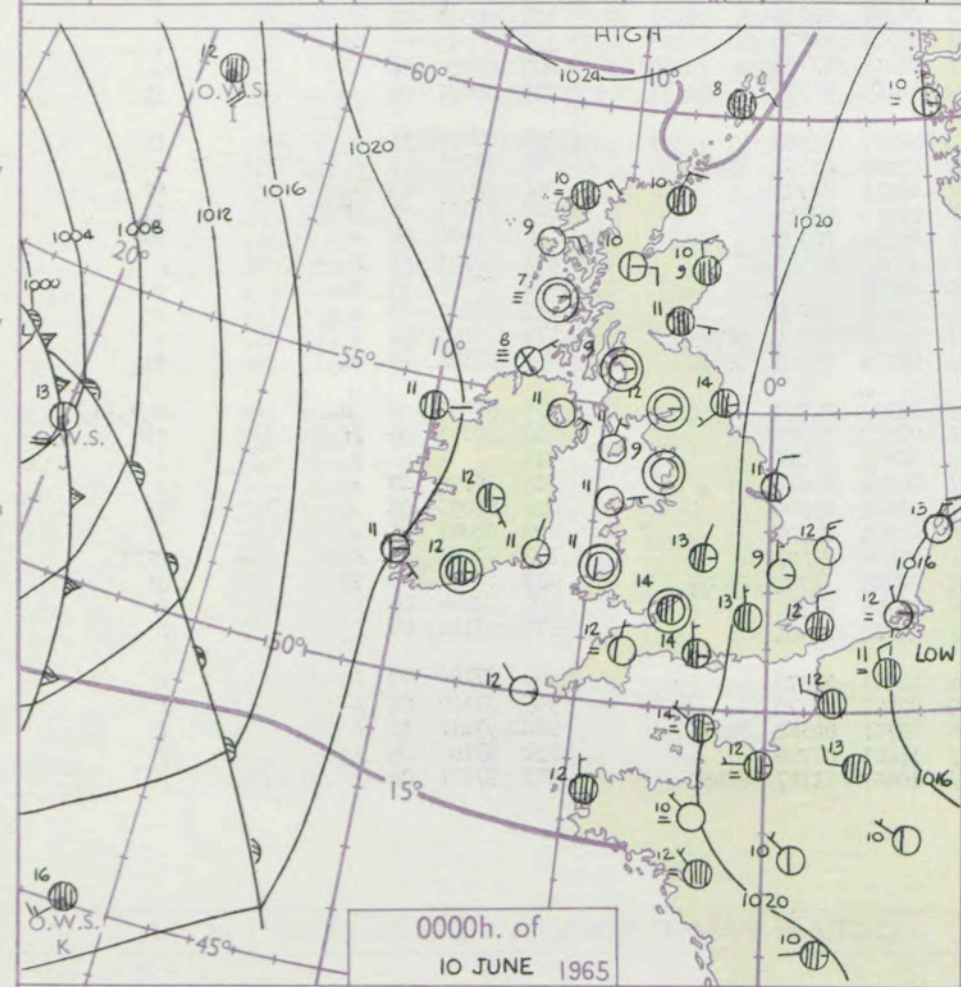
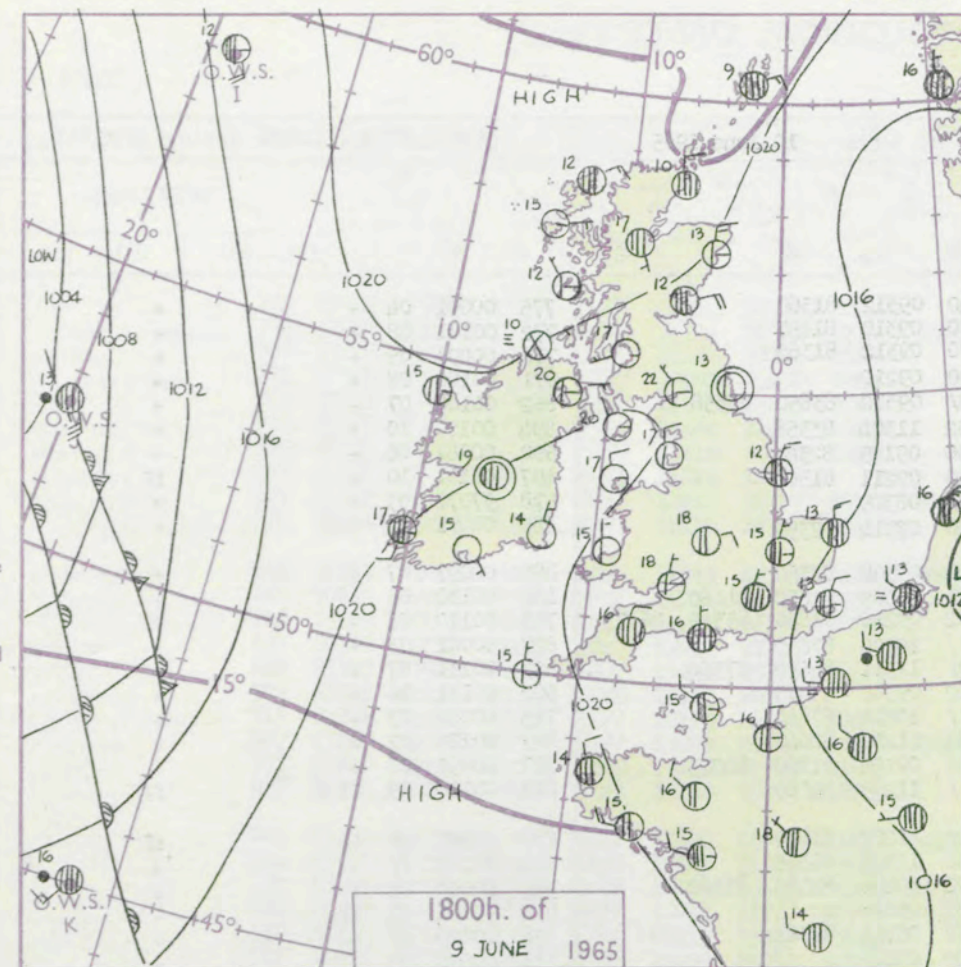


For each  
half-foot  
5 knots



# CHARTS OF WEATHER IN WESTERN EUROPE

nation  
 mbols  
 DUD  
 Cloud  
 Amount  
 (oktas)  
 0  
 1 or less  
 2  
 3  
 4  
 5  
 6  
 7 or more  
 8  
 obscured  
 THER  
 Weather  
 zle  
 n and  
 rizzle  
 n and snow  
 w  
 h shower  
 n and snow  
 shower  
 w shower  
 l shower  
 nderstorm  
 IND  
 Wind  
 speed  
 (knots)  
 Calm  
 1-2  
 3-7  
 8-12  
 13-17  
 additional  
 her add



## GENERAL SYNOPTIC DEVELOPMENT

With the continued eastward movement of the low over northwest Europe a fairly flat area of high pressure has developed over Britain in the connecting ridge between anticyclones near Iceland and south of the Azores. The main depression in mid Atlantic is making little eastward progress at present, but associated fronts are moving steadily towards western Ireland. The light northerly flow over the North Sea will probably persist for much of tonight and tomorrow.

Issued at midday

Thursday 10

June 1965

FORECAST for Great Britain and Northern Ireland until noon tomorrow

Low cloud and fog patches will persist on eastern coasts from Norfolk to the Shetland Islands and will drift slowly inland to many eastern counties tonight. In these coastal areas it will be rather cool but elsewhere it will be warm and sunny today and mostly clear tonight. Cloudy weather with a little rain will reach Northern Ireland tomorrow.

## OUTLOOK for the following 24 hours.

Warm and dry in most central and southern districts, cloudy with rain at times and normal temperatures in the west. Dull and rather cool on North Sea coasts.



# DAILY WEATHER REPORT OF THE BRITISH METEOROLOGICAL OFFICE (contd.)

Code FM II.A		OBSERVATIONS at 00h. 10 June 1965										OBSER/ATIONS at 06h. 10 June 1965										OBSERVATIONS during NIGHT					CONVE TAB °C to
Station	iii	Nddff	VVwww	PPPTT	N <sub>h</sub> Ch <sub>h</sub> C <sub>h</sub> M <sub>h</sub>	T <sub>d</sub> T <sub>d</sub> app	8N <sub>s</sub> Ch <sub>s</sub> h <sub>s</sub>	8N <sub>s</sub> Ch <sub>s</sub> h <sub>s</sub>	8N <sub>s</sub> Ch <sub>s</sub> h <sub>s</sub>	iii	Nddff	VVwww	PPPTT	N <sub>h</sub> Ch <sub>h</sub> C <sub>h</sub> M <sub>h</sub>	T <sub>d</sub> T <sub>d</sub> app	8N <sub>s</sub> Ch <sub>s</sub> h <sub>s</sub>	8N <sub>s</sub> Ch <sub>s</sub> h <sub>s</sub>	8N <sub>s</sub> Ch <sub>s</sub> h <sub>s</sub>	iii	RRT n T <sub>n</sub> E	T <sub>g</sub> T <sub>g</sub>	WEATHER					
																						21h.—03h.	03h.—09h.				
Kew	775			13						775	13404	62021	20613	10940	09312	81360				775	00091	04	+	+	40		
London Airport	772	63507	66022	19013	658//	09114	86657			772	13103	62021	20311	15800	09310	81657				772	00101	08	+	+	39		
Gatwick	776	73401	58051	18911	45701	09007	84656	84075		776	13402	57051	20111	10970	09312	81365				776	00091	05	+	+	38		
Thorney Island	871	50201	62011	19113	55700	10104	85656			871	00101	66011	20312	00900	09210				871	00100	08	+	+	37			
Hurn	862	73405	60012	19614	756//	11106	81630	87645		862	70000	70031	20613	3578/	09312	83650	83358		862	00100	07	+	+	36			
Guernsey	894	33306	40051	20712	30932	11104	83360			894	33307	40051	21113	30932	11304	83358			894	00120	10	+	+	35			
Wattisham	590	23611	58021	19109	00901	08110	82075			590	20210	69020	20110	20930	09109	82362			590	00081	06	+	+	34			
Gorleston	497	03616	60021	17912	00900	10207				497	13512	62010	19912	10930	09211	81360			497	00101	10	+	if	33			
Mildenhall	578	13403	62011	19509	15700	08106	81650			578	00000	61020	20809	00900	08309				578	97071	03	+	+	32			
Cardington	559	63408	62031	19912	6097/	08204	82358	86362		559	23404	62031	21212	20930	07314	82359			559	00091	06	+	+	31			
West Raynham	485	10309	66021	19410	00901	08105	81075			485	23609	78011	20811	20930	09308	82360			485	00091	07	+	+	30			
Wittering	462	70107	74022	20213	2567/	07001	82640	87460		462	53506	60031	21212	15771	08309	81650	84460		462	00110	08	+	+	29			
Boscombe Down	746	83405	61022	20514	8571/	10208	88656			746	73406	69022	21212	15732	09210	81650	85362	86077	746	00110	06	+	+	28			
Ross-on-Wye										627	70202	48051	21710	756//	10305	87630			627	00081	03	+	+	27			
Bristol	628	60000	59011	20514	656//	11005	86640			628	70000	59011	21913	11311	84650	87360			628	00111	07	+	+	26			
Aberporth	502	20000	66010	20911	20930	09004	82360			502	30000	62020	21213	00902	09302	83075			502	00111	06	+	+	25			
Rhose (Cardiff)	715	00305	57050	20811	00900	10002				715	70304	66032	21412	756//	10204	87640			715	00090	07	+	+	24			
Plymouth	827	20000	48051	20513	20930	12105	82362			827	30000	56050	21212	25631	11206	82640			827	00110	07	+	+	23			
Chivenor	707	10000	56031	21211	10930	10206	81360			707	40906	28100	21710	10931	09105	81360	84075		707	00091	08	+	+	22			
St. Mawgan	817	90000	01434	21612	91111	12102	89100			817	90000	F9474	22111	91111	11205	89100			817	00110	09	ff	ff	21			
Culdrose	809	83607	50054	21111	4633/	11208	84708	88359		809	23505	50054	21212	11640	11202	81830			809	00101	08	if	if	20			
Scilly	804	13202	59050	22212	00901	12002	81075			804	60000	56021	22412	60930	12304	86365			804	00100	//	+	+	19			
Elmdon	534	70102	59021	20813	7093/	11006	87359			534	30000	50041	22011	30970	09209	82359	83362		534	00090	06	+	+	18			
Shawbury	414	00000	48040	21410	00900	07105				414	00000	40104	21609	00900	09003				414	97061	01	if	+	17			
Manchester	334	01706	62020	20713	00900	08008				334	11904	45040	21311	10930	08104	81362			334	00090	07	+	+	16			
Squires Gate	318	00000	60020	20609	00900	08205				318	00904	40020	21010	00900	09104				318	00070	03	+	+	15			
Valley	302	00603	74020	21111	00900	08215				302	10000	74020	21211	00901	08201	81075			302	00090	05	+	+	14			
Ronaldsway	204	00205	82010	20711	00900	07500				204	13202	84010	21112	00901	09301	81075			204	00070	05	+	+	13			
Carlisle	222	10000	74010	20812	10940	09205	81365			222	70709	28101	21809	762//	09109	87703			222	00080	06	+	+	12			
Watnall	354	30101	58011	20711	35700	08003	83650			354	12701	48400	21511	10930	08104	81360			354	00071	02	+	ff	11			
Spurn Head	396	40208	66012	20511	20941	09104	82360			396	20205	59020	21309	20940	08207	82360			396	00070	//	+	ff	10			
Finningley	360	10000	59041	20911	15700	07105	81650			360	50000	26041	21210	30882	07106	83357	83080		360	00060	03	+	+	9			
Dishforth	261	10000	69020	21009	15700	08205	81650			261	83511	06461	21809	860//	09111	88701			261	00080	05	+	ff	8			
Tynemouth	262	72303	58031	20414	756//	08400	87630			262	83610	48505	22509	864//	09211	88715			262	97091	09	FF	id <sub>o</sub>	7			
Eskdalemuir	162	00000	74021	21209	00900	07105				162	80403	23101	22409	860//	08106	88701			162	97080	05	+	id <sub>o</sub>	6			
Mull of Galloway	131	03602	80020	21313	00900	10203				131	13602	78020	20616	10930	10703	81360			131	00120	//	/	/	5			
Prestwick	135	10000	74050	20609	15630	08102	81640			135	00307	48040	20809	00900	08103				135	00060	04	+	+	4			
Renfrew	141	10000	70011	20813	15600	09207	81635			141	80609	28101	21611	862//	10002	88705			141	00100	07	+	+	3			
Leuchars	171	81003	57052	21411	863//	09109	88706			171	80000	62052	21811	863//	09103	86706	88709		171	00100	09	+	+	2			
Dyce	091	83311	57501	21610	863//	09102	87706	88708		091	83407	62055	22010	863//	08301	83703	88710		091	97101	06	id <sub>o</sub>	id <sub>o</sub>	1			
Wick	075	80108	58026	22510	854//	09002	85710	88615		075	80206	37515	22809	862//	08301	84705	88710		075	97081	08	id <sub>o</sub>	d <sub>o</sub> d <sub>o</sub> id <sub>o</sub>	0			
Cape Wrath	049	80512	58404	21608	864//	08201	88710			049	80914	50104	21208	864//	08202	88710			049	00071	07	ff	ff	-1			
Sule Skerry	010	80605	58052	23009	864//	09205	88710			010	80905	66052	23009	864//	07701	88710			010		/	/	/	-2			
Lerwick	005	80312	58022	22308	862//	07107	85705	88710		005	80113	80022	22108	854//	04704	88618			005	00070	07	+	+	-3			
Stornoway	026	80513	58102	22610	862//	09702	88704			026	91005	05454	21709	91111	09601	89100			026	00090	08	+	ff	-4			
Benbecula	022	00810	66020	21609	00900	08802				022	40806	40030	20710	46300	09604	84707			022	00081	06	+	+	-5			
Tiree	100	10000	03464	21207	16000	07400	81701			100	91406	01454	20409	91111	09400	89101			100	97061	02	FFff	FFff	-6			
Aldergrove	917	01105	56040	21511	00900	08205				917	60000	59051	21110	16202	08703	81705	86075		917	00060	03	ff	ff	-7			
Malin Head	980	95004	01474	21408	91111	08702	89101			980	71002	83404	20011	00906	10706	87270			980	97080	05	/	/	-8			
Belmullet	976	60901	80012	19511	30938	10806	83362	86270		976	71404	82022	18014	7093/	11705	87361			976	97111	08	/	/	-9			
Birr	965	51403	70022	21012	00902	11005	85070			965	71403	70021	20711	00902	10501	87070			965	97100	08	/	/	-10			
Collinstown	969	20000	66030	21411	00902	08103	82070			969	70000	69021	21012	00902	09101	87070			969	97100	04	/	/	-11			
Rineanna	962	31505	69031	20513	15602	10104	81630	83070		962	81409	69032	19812	40936	09701	84362	88270		962	97111	10	/	/	-12			
Roches Point	952	70000	74031	21312	15606	11000	81645	87270		952	80000	48102	20812	863//	11603	88708			952	97100	05	/	/	-13			
Valentia	953	31407	85021	20211	20931	08803	82360	83170		953	81413	82021	18313	2647/	10607	81717	88460		953	97101	06	/	/	-14			
																								-15			
																								-16			
																								-17			
																								-18			



# DAILY WEATHER REPORT OF THE BRITISH METEOROLOGICAL OFFICE

No. 37822

Date of Issue Friday 11 June 1965

VERSION  
BLE  
°F

104  
102  
100  
99  
97  
95  
93  
91  
90  
88  
  
86  
84  
82  
81  
79  
77  
75  
73  
72  
70

68  
66  
64  
63  
61  
59  
57  
55  
54  
52

50  
48  
46  
45  
43  
41  
39  
37  
36  
34

32  
30  
28  
27  
25  
23  
21  
19  
18  
16

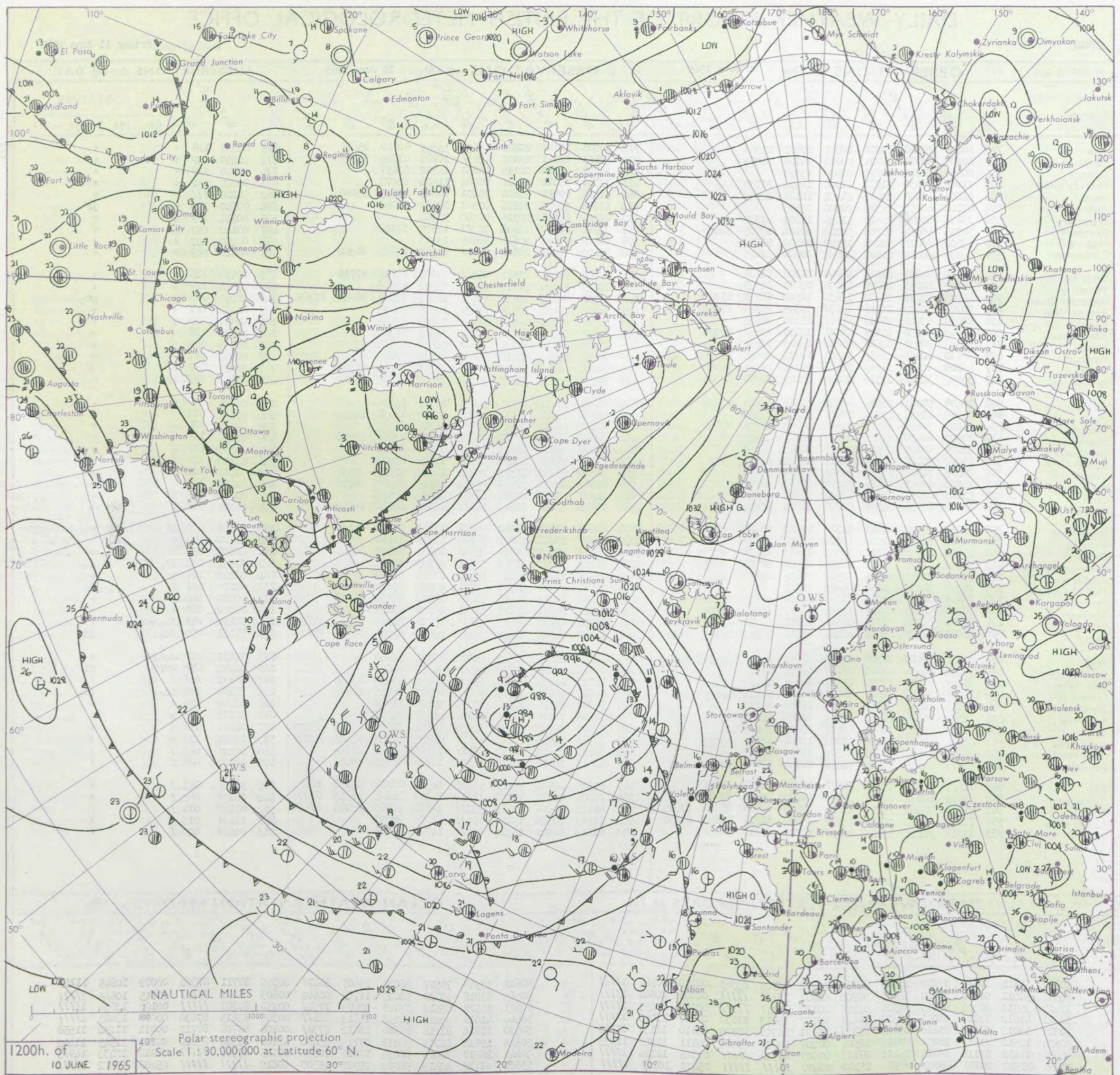
14  
12  
10  
9  
7  
5  
3  
1  
0  
2

4  
6  
8  
9  
11  
13  
15  
17  
18  
20

Code FM 11.A		OBSERVATIONS at 12h. 10 June 1965										OBSERVATIONS at 18h. 10 June 1965										OBSERVATIONS during DAY				
Station	iii	Nddff	VVwwwW	PPPTT	N <sub>h</sub> L <sub>h</sub> C <sub>M</sub> C <sub>H</sub>	T <sub>d</sub> T <sub>d</sub> app	8N <sub>s</sub> Ch <sub>s</sub> h <sub>s</sub>	8N <sub>s</sub> Ch <sub>s</sub> h <sub>s</sub>	8N <sub>s</sub> Ch <sub>s</sub> h <sub>s</sub>	iii	Nddff	VVwwwW	PPPTT	N <sub>h</sub> L <sub>h</sub> C <sub>M</sub> C <sub>H</sub>	T <sub>d</sub> T <sub>d</sub> app	8N <sub>s</sub> Ch <sub>s</sub> h <sub>s</sub>	8N <sub>s</sub> Ch <sub>s</sub> h <sub>s</sub>	8N <sub>s</sub> Ch <sub>s</sub> h <sub>s</sub>	iii	RRT	T <sub>s</sub> T <sub>s</sub> E	SSS	WEATHER			
																							09h.—15h.	15h.—21h.		
Kew	775	10205	70020	20920	10940	07801	81360			775	60208	72021	20221	68631	10702	82840	85656		775	00230	128	+	+			
London Airport	772	10206	70020	21021	00901	08701	81075			772	63605	68011	20222	12631	10703	81845	85365		772	00230	122	+	+			
Gatwick	776	00808	70020	20821	00900	13203				776	32209	65010	20819	24830	14302	82657			776	00220	128	+	+			
Thorney Island	871	11905	64030	21021	11500	14204	81835			871	32107	59010	21416	00901	11204	83075			871	00220	132	+	+			
Hurn	862	41806	70030	20621	21631	12101	82830			862	32304	66011	20820	00901	10602	81175	83080		862	00220	111	+	+			
Guernsey	894	03106	60051	21518	00900	09105				894	13208	59050	21816	00901	09602	81080			894	00180	113	+	jf			
Wattisham	590	23610	80021	20619	11630	11802	81830			590	01706	61011	20916	00900	12104				590	00221	111	+	+			
Gorleston	497	50215	58054	21310	55200	09104	83705	84620		497	73314	44102	21412	76311	10500	87706			497	00140	097	+	+			
Mildenhall	578	13602	80010	21020	11500	08400	81820			578	00205	61010	20619	00900	13503				578	00220	127	+	+			
Cardington	559	20102	66011	21421	11530	10000	81825			559	72204	70011	20620	35631	11601	83645	86360		559	00220	089	+	+			
West Raynham	485	10209	64031	21415	16200	11204	81705			485	70510	56031	21511	76311	09301	83708	87710		485	00170	119	+	+			
Wittering	462	10108	82031	21021	11600	09603	81835			462	20711	59020	21015	25700	12202	82656			462	00220	127	+	+			
Boscombe Down	746	60305	74031	21220	11630	10500	81840	86364		746	72306	69802	20718	68631	15501	83835	86640	87365	746	96231	055	+	pro			
Ross-on-Wye	627	70702	60022	21318	11631	10805	81830	87360		627	52203	70021	20419	25631	10708	82635			627	00201	008	+	+			
Bristol	628	80000	69022	21717	85611	11400	88645			628	70502	63022	20918	75611	13708	87645			628	00191	000	+	+			
Aberporth	502	41005	66030	21120	22681	13501	82840	83075		502	72708	62032	21414	70931	11303	87362			502	00200	118	+	+			
Rhoose (Cardiff)	715	31507	70031	21618	18602	09803	81830			715	70000	66021	20718	75611	09606	87645			715	00190	069	+	+			
Plymouth	827	52110	62051	21417	12501	12302	81825	84075		827	72307	59052	21116	75611	14802	87645			827	00190	072	+	+			
Chivenor	707	42709	62011	21820	12501	16701	81822	84075		707	62811	48401	21815	25631	13301	82635	86360		707	00210	092	+	jf			
St. Mawgan	817	33007	32404	22316	16031	13204	81700	83075		817	72708	62031	22115	16251	11802	81705	87362		817	00180	087	1f	+			
Culdrose	809	72408	58041	21916	22536	12310	82820	87272		809	42609	78011	22115	30931	12301	83365			809	00170	104	+	+			
Scilly	804	72505	81031	22816	70931	12103	87365			804	52006	82022	21915	25632	12400	82638	84365		804	00170	080	+	+			
Elmdon	534	30803	70031	21321	11630	05703	81830	83360		534	42303	65011	20519	30931	10704	83362			534	00200	105	+	+			
Shawbury	414	20505	80020	21322	11701	08602	81836			414	71905	74031	19821	28704	10705	81850	87080		414	00230	122	+	+			
Manchester	334	43006	62030	20322	42600	08506	84832			334	20000	65011	19123	28600	07706	81845			334	00230	117	+	+			
Squires Gate	318	23007	78020	21118	12501	12701	81825			318	53207	75030	20218	00901	10705	85075			318	00200	130	+	+			
Valley	302	22309	74021	21717	00901	13000	82075			302	72109	65021	21315	20938	11301	82365	87275		302	00180	113	+	+			
Ronaldsway	204	21906	80021	21116	11501	07103	81825			204	61302	66011	20315	20931	09705	82365	86080		204	00190	114	+	+			
Carlisle	222	21003	62031	21418	12601	12704	81830			222	22705	66010	20520	12531	10601	81827			222	00220	127	+	+			
Watnall	354	53503	69031	20522	52700	11801	85850			354	51008	63031	19919	54611	15703	82845	84657		354	00231	095	+	+			
Spurn Head	396	80208	48024	22412	85511	10102	88620			396	20207	59011	22112	00901	09803	82075			396	00130	111	1f	+			
Finningley	360	10807	57041	21320	11600	12801	81840			360	31008	57041	20817	35700	13501	83656			360	00220	103	+	+			
Dishforth	261	13208	40044	21716	11600	11803	81830			261	33607	40041	20617	35641	12805	83640			261	00180	071	+	+			
Tynemouth	262	80510	61025	22811	86411	08302	88715			262	21407	58021	21311	00908	08709	82275			262	97131	032	1d0	+			
Eskdalemuir	162	20000	70035	20318	22502	11806	82827			162	22408	80011	19219	18501	07806	81827			162	00220	101	+	+			
Mull of Galloway	131	01405	74020	21514	00900	11210				131	21805	66020	20515	00901	08707	82070			131	00170	111	+	+			
Prestwick	135	23405	60050	20020	11602	12707	81830			135	42706	80051	19018	12605	11706	81835	84275		135	00200	140	+	+			
Renfrew	141	30706	48041	21217	11501	11707	81825	83070		141	22408	80011	19121	18601	08706	81845			141	00220	089	+	+			
Leuchars	171	81106	56205	21811	86311	10801	81706	83707	88709	171	71110	62031	20313	75411	10709	81712	85715	87620	171	97141	021	1d0d0d0	+			
Dyce	091	81004	50025	21910	86211	09400	83704	85705	88706	091	81007	45052	20610	85211	09610	83705	86707	88615	091	97111	000	1d0	1d0			
Wick	075	80708	48515	22708	85111	08702	81702	87703	88612	075	40609	80015	21309	45600	05711	81640			075	91091	017	d0d0	+			
Cape Wrath	049	90925	04454	20609	91111	08704	89100			049	40914	81022	19909	45500	06710	84625			049							



# CHART OF WEATHER IN PART OF NORTHERN HEMISPHERE





# CHARTS OF WEATHER IN WESTERN EUROPE

ation  
mbols

UD  
Cloud  
Amount  
(oktas)

0  
1 or less  
2  
3  
4  
5  
6  
7 or more  
8  
Obscured

THER  
Weather

zle  
and  
rizzle

and snow

W

shower

and snow

power

W shower

shower

nderstorm

IND

Wind  
speed  
(knots)

Calm

1-2

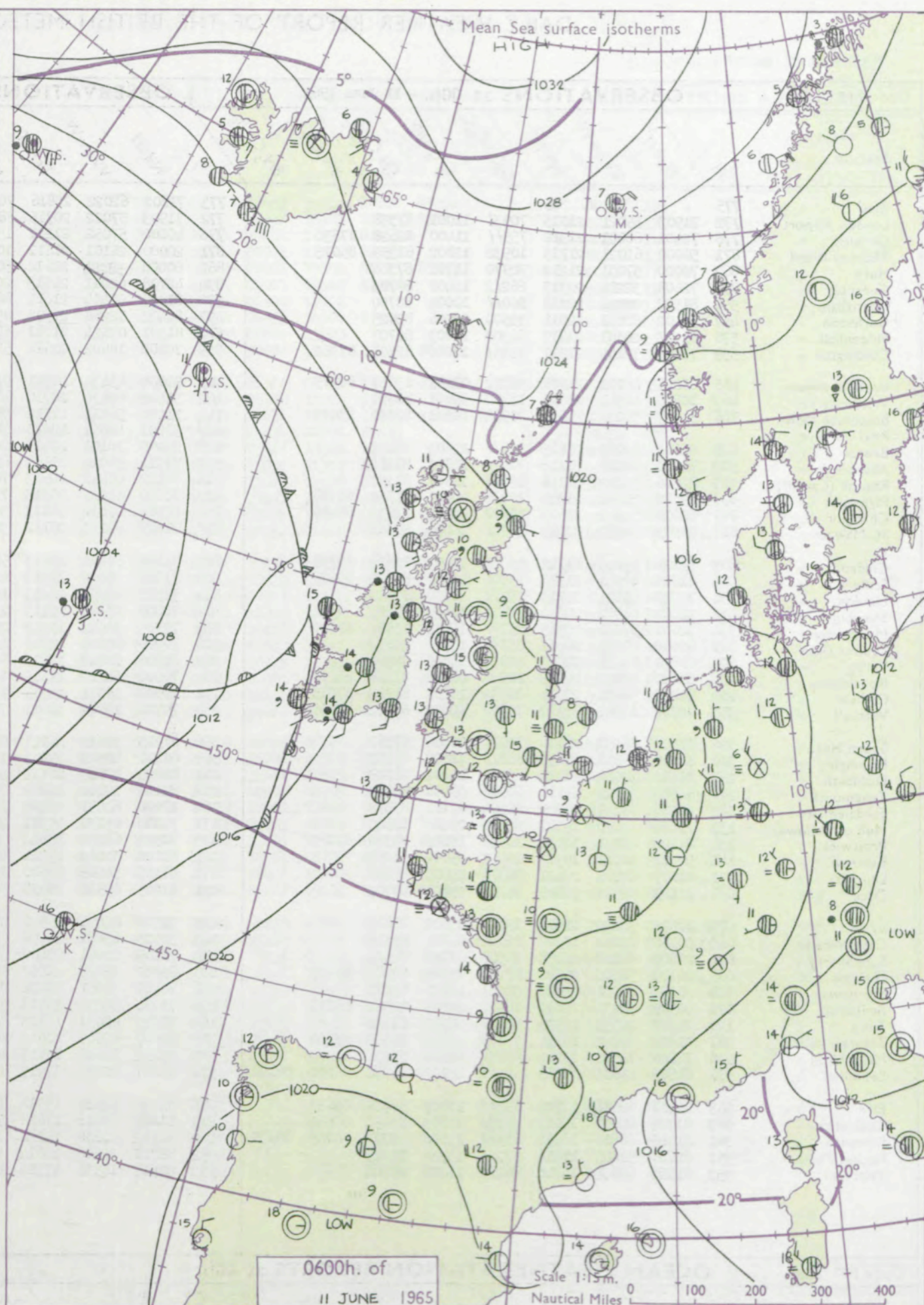
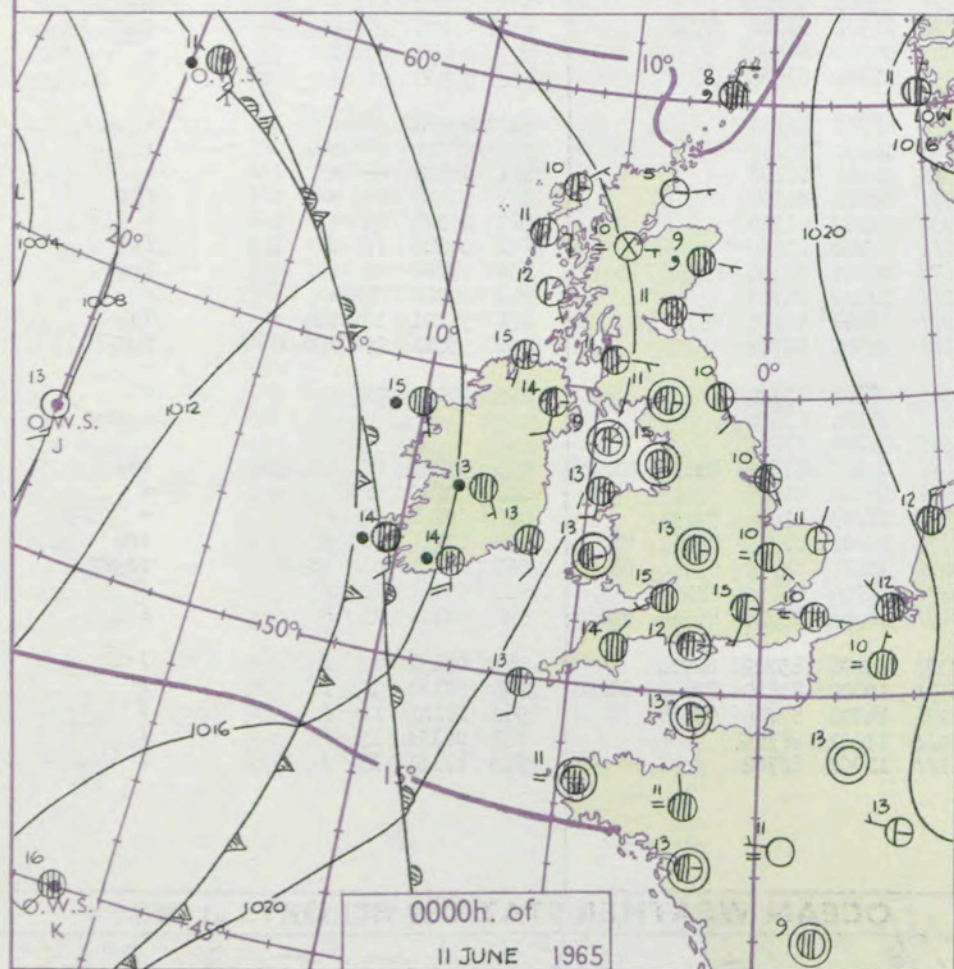
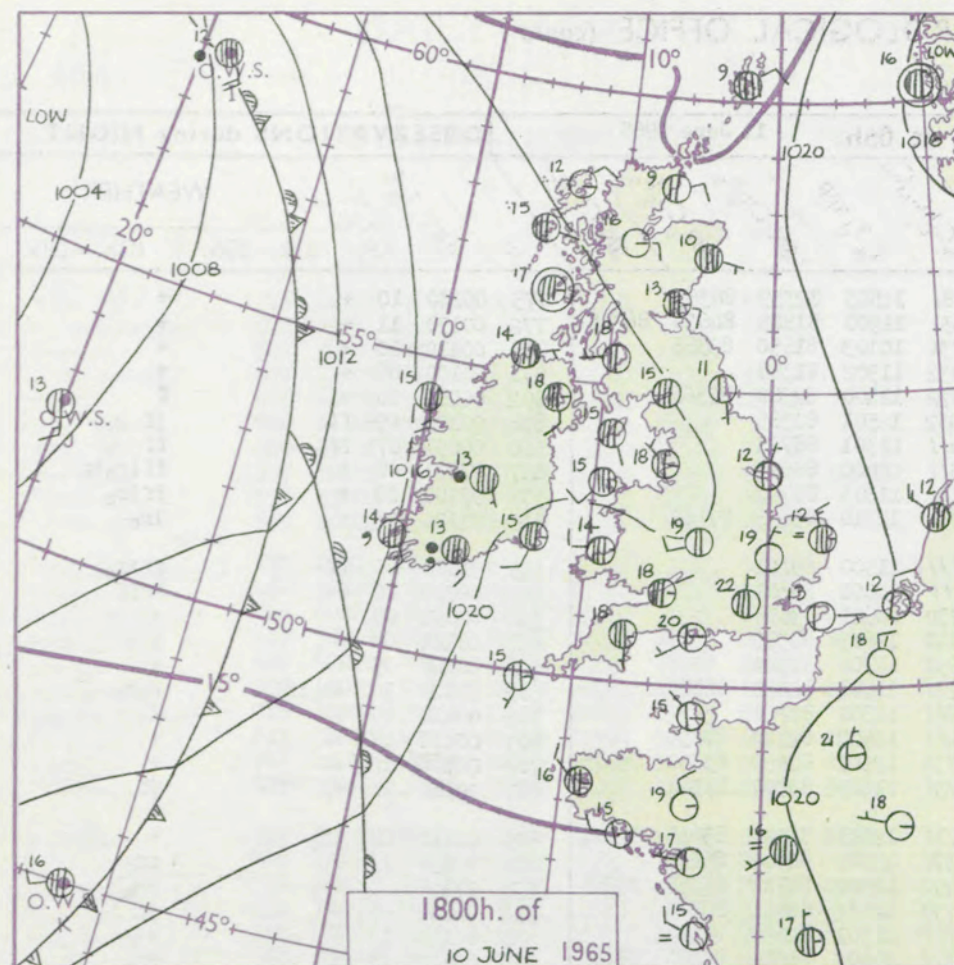
3-7

8-12

13-17

additional  
her add

48-52



## GENERAL SYNOPSIS DEVELOPMENT

Issued at midday Friday 11

June 1965

FORECAST for Great Britain and Northern Ireland until noon tomorrow

Slow eastward progression of the main feature of pressure distribution continues without much change in the pattern. The Atlantic depression remains well to the west of Britain, while its fronts are approaching western Scotland and Ireland rather slowly. There are indications of a new low development north of the Azores, however, and this is moving more quickly northeast to west of the British Isles.

Central and eastern districts of England will be very warm and mainly dry although with a few isolated thundery showers. Eastern Scotland will remain cloudy and cool with local drizzle. Northern Ireland, Wales, western Scotland and much of western England will be cloudy with rain at times although amounts in the south will be small. Temperatures in these western areas will be about normal.

## OUTLOOK for following 24 hours.

Mainly dry and warm in the east. Cloudy in the west with rain at times and normal temperatures.



# DAILY WEATHER REPORT OF THE BRITISH METEOROLOGICAL OFFICE (contd.)

Code FM 11.A OBSERVATIONS at 00h. 11 June 1965										OBSERVATIONS at 06h. 11 June 1965										OBSERVATIONS during NIGHT						CONV TA °C
Station	iii	Nddff	VVwww	PPPTT	N <sub>h</sub> Ch <sub>h</sub> C <sub>h</sub>	T <sub>d</sub> app	8N <sub>s</sub> Ch <sub>s</sub> h <sub>s</sub>	8N <sub>s</sub> Ch <sub>s</sub> h <sub>s</sub>	8N <sub>s</sub> Ch <sub>s</sub> h <sub>s</sub>	iii	Nddff	VVwww	PPPTT	N <sub>h</sub> Ch <sub>h</sub> C <sub>h</sub>	T <sub>d</sub> app	8N <sub>s</sub> Ch <sub>s</sub> h <sub>s</sub>	8N <sub>s</sub> Ch <sub>s</sub> h <sub>s</sub>	8N <sub>s</sub> Ch <sub>s</sub> h <sub>s</sub>	iii	RRT <sub>n</sub> E	T <sub>g</sub> T <sub>g</sub>	WEATHER				
																						21h.—03h.	03h.—09h.			
Kew	775			15						775	71802	62022	20816	70981	12503	82359	86365		775	00130	10	+		+		40
London Airport	772	71903	59021	21015	70931	11001	87358			772	71903	57022	20715	58631	11500	81845	84650	84075	772	00130	11	+		+		39
Gatwick	776	72401	68031	21512	75511	11400	82628	87630		776	40000	57052	21211	15731	10103	81650	83365		776	00110	10	+		+		38
Thorney Island	871	50000	62021	21713	10932	12802	81359	85075		871	20000	26101	21411	10932	11302	81368			871	00100	09	+		+		37
Hurn	862	70000	57031	21212	70970	11702	87364			862	60000	58284	20612	50972	11400	82360	85364		862	00080	06	+		f		36
Guernsey	894	72608	32284	22313	66212	12400	86703			894	42708	62011	21513	20932	12501	82365			894	00120	09	ff		ff		35
Wattisham	590	81507	06444	22210	86011	10004	88700			590	81806	08464	21611	86011	11301	88701			590	00091	07	ff		ff		34
Gorleston	497	30202	62011	22011	35500	09206	83625			497	82402	12284	21508	85511	08400	88625			497	97081	08	+		ffir <sub>o</sub> ir		33
Mildenhall	578	61303	28101	21410	66300	10003	86707			578	81301	07424	21011	86111	11303	88702			578	97100	08	f		ffir <sub>o</sub>		32
Cardington	559	71202	32102	21211	25831	10000	82657	87362		559	70000	18602	20612	55771	12310	85656	87465		559	97101	08	+		ir <sub>o</sub>		31
West Raynham	485	61206	48012	21608	35702	08202	83650	86075		485	91608	05434	20911	91111	11500	89101			485	91080	05	ff		ffir <sub>o</sub>		30
Wittering	462	10805	48041	21810	15700	09801	81650			462	91405	02434	20710	91111	10601	89101			462	00090	08	F		FFFF		29
Boscombe Down	746	52107	59012	21513	20932	10101	82360	85072		746	31202	56011	21112	35730	10601	83656			746	00090	05	+		+		28
Ross-on-Wye										627	51001	48051	19813	50940	12603	85362			627	00121	08	+		+		27
Bristol	628	82404	56052	20815	85611	12603	88632			628	20000	30101	20413	20931	12702	82362			628	00121	09	+		+		26
Aberporth	502	70000	74012	21113	70971	10701	87362			502	71711	66016	19513	45771	11601	84650	86360		502	95121	10	ir <sub>o</sub> ir		ro <sub>o</sub> ro		25
Rhoose (Cardiff)	715	82906	50052	21112	85711	11801	88650			715	72102	08442	20613	76011	12500	87701			715	00110	09	+		F		24
Plymouth	827	62502	59052	21014	10936	12803	81362	86278		827	70000	66021	20513	75411	12400	82710	87635		827	00110	08	+		+		23
Chivenor	707	80000	56022	21613	15671	12503	81635	88460		707	60905	62012	20813	35731	12301	83650	83360	85075	707	00120	12	+		+		22
St. Mawgan	817	71903	74032	22013	70941	10400	87365			817	71709	61022	20712	36231	11605	83705	87362		817	00110	11	+		ff		21
Culdrose	809	52105	69026	21612	25631	11803	82630	85358		809	71804	60152	20613	58271	12503	83705	85618	86362	809	00110	07	ir <sub>o</sub>		+		20
Scilly	804	61809	82031	21313	15506	12702	81625	86275		804	71810	74032	19913	46371	13503	84707	86459		804	97130	11	+		id <sub>o</sub>		19
Elmdon	534	70000	65021	20713	75711	10000	87656			534	71703	40252	20213	16492	12500	81718	83359	86368	534	97120	10	+		pro <sub>o</sub>		18
Shawbury	414	72402	61022	20614	70931	11400	87360			414	70000	17402	20113	25738	12102	82656	86360		414	00100	07	+		ff		17
Manchester	334	72002	56041	20115	25771	10204	82656	87360		334	72205	30042	19513	25771	11301	82650	87460		334	00130	13	+		+		16
Squires Gate	318	80000	60022	20315	85711	13101	88650			318	70000	60022	19515	15771	13602	81650	84360	87465	318	00140	11	+		+		15
Valley	302	81810	66032	20813	80931	11802	88360			302	81906	62212	19613	80971	12501	88460			302	97120	11	+		ir <sub>o</sub>		14
Ronaldsway	204	50000	63022	20209	10938	08400	81362	85275		204	70000	64212	19512	16271	11501	81704	87360		204	97080	06	+		ir <sub>o</sub>		13
Carlisle	222	70000	58031	20911	10932	10102	81362	87075		222	20000	28041	20311	10941	09601	81362			222	00090	07	+		+		12
Watnall	354	70701	40042	21110	70971	10802	82362	87465		354	70701	19042	20011	70931	11702	87365			354	00100	08	+		+		11
Spurn Head	396	71406	66031	22110	70971	08400	87360			396	81905	58032	20811	80971	09705	88360			396	00080	11	+		+		10
Finningley	360	81402	56018	21212	85811	11802	88657			360	81402	48042	19911	15837	10602	81657	84362	88270	360	97101	07	pro <sub>o</sub>		+		9
Dishforth	261	81102	37041	21111	86311	10102	88709			261	81205	40042	20111	86311	10701	88707										



# DAILY WEATHER REPORT OF THE BRITISH METEOROLOGICAL OFFICE

No. 37823

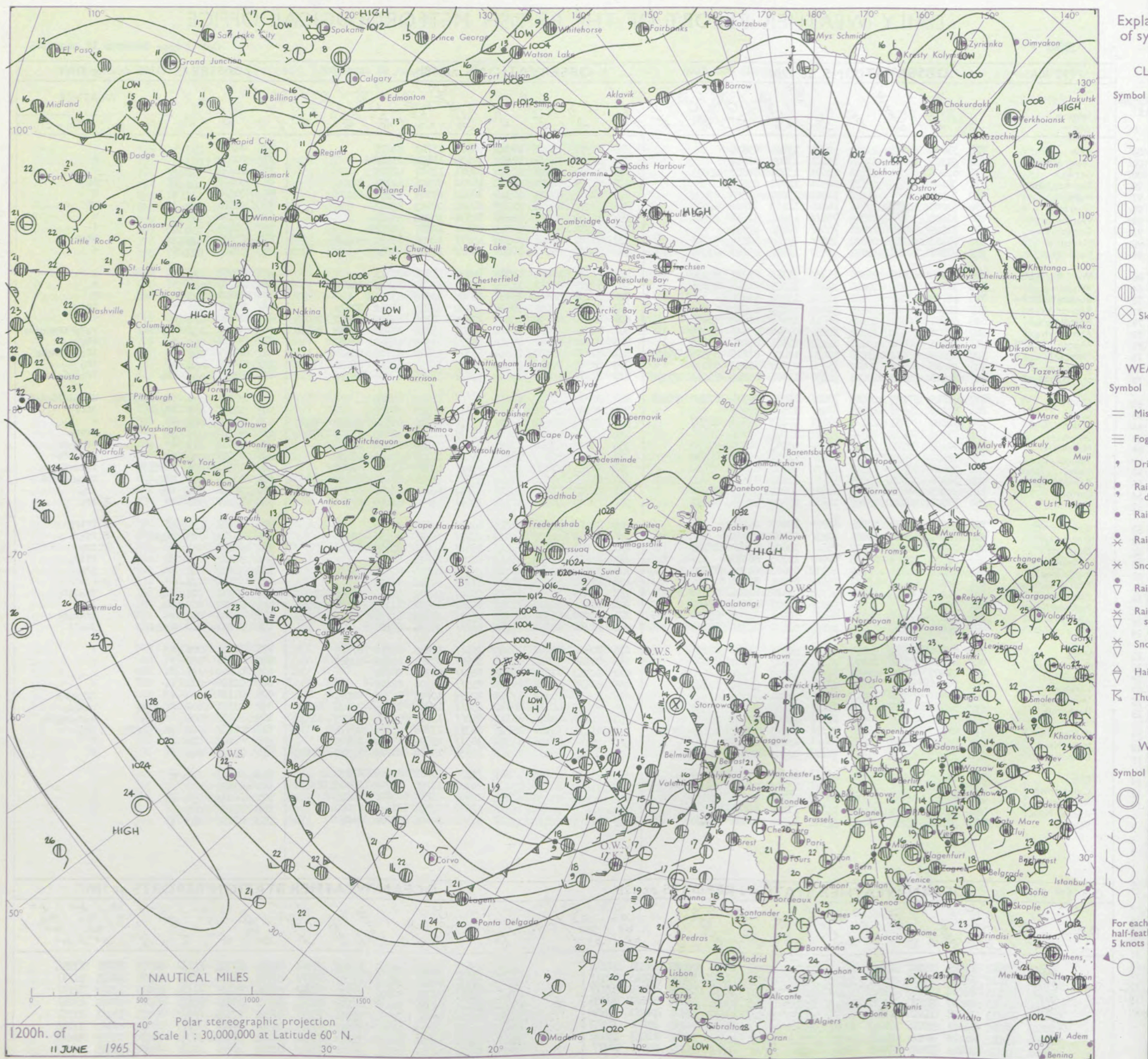
Date of Issue Saturday 12 June 1965

VISION  
LE  
°F

104	Kew	775	31609	66021	20422	32601	13804	83835		775	11908	70020	19323	00902	13707	81075		775	00240	097	+	+
102	London Airport	772	21709	65011	20422	12601	13804	81845		772	21909	70031	19221	10934	11806	81365		772	00230	093	+	+
100	Gatwick	776	62207	65021	21221	11601	13400	81840	85078	776	12109	61021	20318	00901	13607	81075		776	00210	110	+	+
99	Thorney Island	871	32105	58020	22117	00901	12701	83075		871	72309	74404	20917	16202	07506	81705	87076	871	00180	101	ff	ff
97	Hurn	862	31509	50401	21118	11502	13000	81820	83075	862	62208	83031	20318	10942	07705	81360	86075	862	00210	111	+	+
95	Guernsey	894	62208	32401	22716	16006	11103	81701	86080	894	23206	82021	21717	00902	08603	82080		894	00190	137	ff	ff
93	Wattisham	590	71605	37054	21316	75411	13501	81615	87640	590	81409	40021	19517	80971	14706	88368		590	00201	111	+	+
91	Gorleston	497	71515	58056	21811	75511	10102	87623		497	81510	56052	20013	85811	12687	88658		497	00140	034	+	+
90	Mildenhall	578	71703	48056	20620	25631	15703	82630	87360	578	81302	40058	18918	65671	16606	86630	88460	578	07231	023	+	PRpro
88	Cardington	559	51907	62056	19922	32630	12807	83840	83360	559	32209	62011	18621	22682	12507	82840		559	00241	071	+	+
86	West Raynham	485	72005	44026	20518	18431	14705	81818	87360	485	71811	48012	18918	70931	15608	87360		485	00200	008	+	+
84	Wittering	462	31708	59054	20820	38600	14805	81840	83656	462	51907	69021	18322	12631	13607	81840	84075	462	00240	066	+	+
82	Boscombe Down	746	11709	66020	20920	11501	13702	81826		746	32108	82011	19917	00902	10803	83076		746	00220	120	+	+
81	Ross-on-Wye	627	22306	66021	19421	21602	12603	82830		627	72408	60021	18620	10942	12603	81362	87072	627	97221	075	+	pro
79	Bristol	628	52607	66021	20220	11601	15803	81830	85075	628	62110	86032	19019	12682	12705	81830	83360	628	00220	074	+	+
77	Aberporth	502	71716	80032	19217	35632	07000	83635	85075	502	81715	66212	18314	65371	13610	85707	84650	502	03181	032	ir <sub>o</sub> ro <sub>o</sub>	ro <sub>o</sub> ro <sub>o</sub> ro <sub>o</sub> ro <sub>o</sub> ro <sub>o</sub>
75	Rhose (Cardiff)	715	52805	60051	20118	12531	12801	81825	83362	715	83011	82032	19516	80971	11502	84362	88468	715	97200	053	+	ir <sub>o</sub>
73	Plymouth	827	62010	83012	21416	18438	12000	81815	83365	827	81810	32582	20514	85311	13710	87708	88630	827	02171	061	+	ir <sub>o</sub> ro <sub>o</sub> ro <sub>o</sub> ro <sub>o</sub>
72	Chivenor	707	71606	87022	20420	15736	09804	81650	87275	707	81508	74212	19816	65421	14803	82710	86630	707	97220	054	+	ir <sub>o</sub>
70	St. Mawgan	817	71518	74032	20616	58438	11001	81810	85625	817	81912	16205	19614	87011	14706	82700	88701	817	91171	023	ir <sub>o</sub>	ir <sub>o</sub> ro <sub>o</sub> ro <sub>o</sub> ro <sub>o</sub>
68	Culdrose	809	81915	57205	20514	75221	12001	86705	87610	809	92013	02506	19913	91111	13803	89100		809	97161	009	id <sub>o</sub> ir <sub>o</sub> ifid <sub>o</sub>	d <sub>o</sub> d <sub>o</sub> ifid <sub>o</sub> d <sub>o</sub> d <sub>o</sub> d <sub>o</sub>
66	Scilly	804	81916	24536	19813	87211	13801	88703		804	82107	16405	19414	86111	14502	88702		804	92150	000	id <sub>o</sub> ff	ffff
64	Elmdon	534	72309	70031	19521	51631	11803	85840	86367	534	82208	66031	18321	25757	14606	82656	84362	534	00230	084	+	+
63	Shawbury	414	71906	74032	19022	32631	12706	83845	86365	414	72906	56058	18419	15671	14301	81630	83360	414	96220	028	jp	prpro
61	Manchester	334	72107	59022	19021	28631	09602	82830	87360	334	83602	65608	17121	55721	11608	85650	88460	334	95221	013	+	pr <sub>o</sub> ro <sub>o</sub>
59	Squires Gate	318	72904	61032	19319	38671	12604	81830	83656	318	83405	58606	18515	45621	12703	84635	88459	318	93211	010	ro	ro <sub>o</sub> ro <sub>o</sub>
57	Valley	302	71810	83032	19517	15771	09701	81656	87460	302	81718	28636	18713	86011	13707	81701	88702	302	05181	009	ir <sub>o</sub> ro <sub>o</sub> ro <sub>o</sub>	ro <sub>o</sub> ro <sub>o</sub> ro <sub>o</sub> ro <sub>o</sub>
55	Ronaldsway	204	71406	62022	19515	55532	11500	81620	85656	204	81408	63616	18412	45271	11708	81704	84630	204	03161	008	ro <sub>o</sub> ro <sub>o</sub>	ro <sub>o</sub> ro <sub>o</sub> ro <sub>o</sub> ro <sub>o</sub> ro <sub>o</sub>
54	Carlisle	222	73405	66021	19818	18531	10601	81827	87360	222	62705	61016	18918	15771	12704	81656	85359	222	97190	051	ir <sub>o</sub>	ir <sub>o</sub>
52	Watnall	354	52507	48012	19023	11630	13809	81835	84365	354	70000	48042	17721	14671	14606	81640	87360	354	97240	020	+	ir <sub>o</sub>
50	Spurn Head	396	61513	32052	20614	60970	12603	86360		396	81510	32604	18713	86411	12710	88710		396	97151	111	ff	ffir <sub>o</sub>
48	Finnigley	360	71502	56042	19421	70931	15707	87359		360	80502	40608	18019	25771	15705	82656	88360	360	95211	003	pr <sub>o</sub> pr	ir <sub>o</sub>
46	Dishforth	261	71005	56042	19219	75511	14806	83620	86645	261	80000	37042	18119	85611	16605	85640	88657	261	91201	004	+	ir <sub>o</sub>
45	Tynemouth	262	80902	32284	20113	00907	11703	88275		262	83605	12214	19011	80521	11604	88520		262	97141	039	ff	ffir <sub>o</sub>
43	Eskdalemuir	162	72208	74011	18719	40932	09601	84360	87072	162	72105	82016	18416	25771	08605	82650	85359	162	97190	044	ir <sub>o</sub>	ir <sub>o</sub>
41	Mull of Galloway	131	71810	82022	19314	75611	09701	87630		131	81810	60636	18112	87411	09706	88710		131	97141	111	/	/
39	Prestwick	135	71906	80026	18217	38578	07505	81826	83650	135	81805	75216	17415	25671	09704	81630	86359	135	92191	007	ir <sub>o</sub>	ir <sub>o</sub> ro <sub>o</sub>
37	Renfrew	141	80206	48216	18917	55721	12705	85650	88460	141	82608	62026	17817	85421	10604	81715	87650	141	97190	000	ir <sub>o</sub>	ir <sub>o</sub>
36	Leuchars	171	81009	48055	19712	86211	10500	81704	85706	171	81009	56606	18512	65371	10505	81706	86656	171	92141	002	+	ir <sub>o</sub> ro <sub>o</sub> ro <sub>o</sub>
34	Dyce	091	81008	18515	20209	86111	08400	86702	88703	091	91208	03475	18909	91111	09606	89101		091	97101	000	d <sub>o</sub> d <sub>o</sub> ff	id <sub>o</sub> ff
32	Wick	075	80808	82032	20710	88511	06501	81820	88625	075	70808	83022	20109	75411	07806	83710	87625	075	00111	001	+	+
30	Cape Wrath	049	40916	83022	18109	26501	06207	82720	84070	049	70915	83032	17009	55651	07711	85630	83360	049	00101	122	+	+
28																						



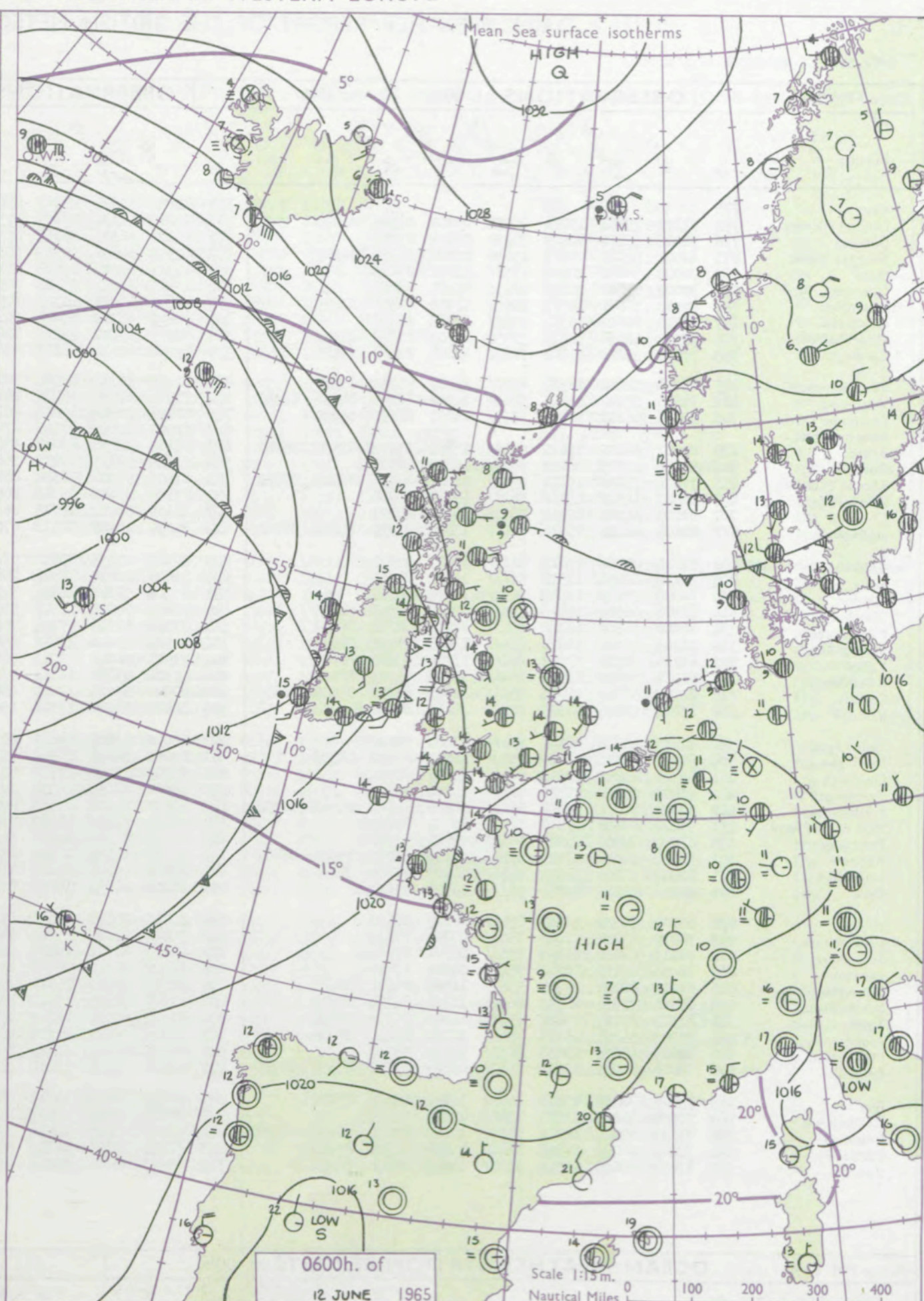
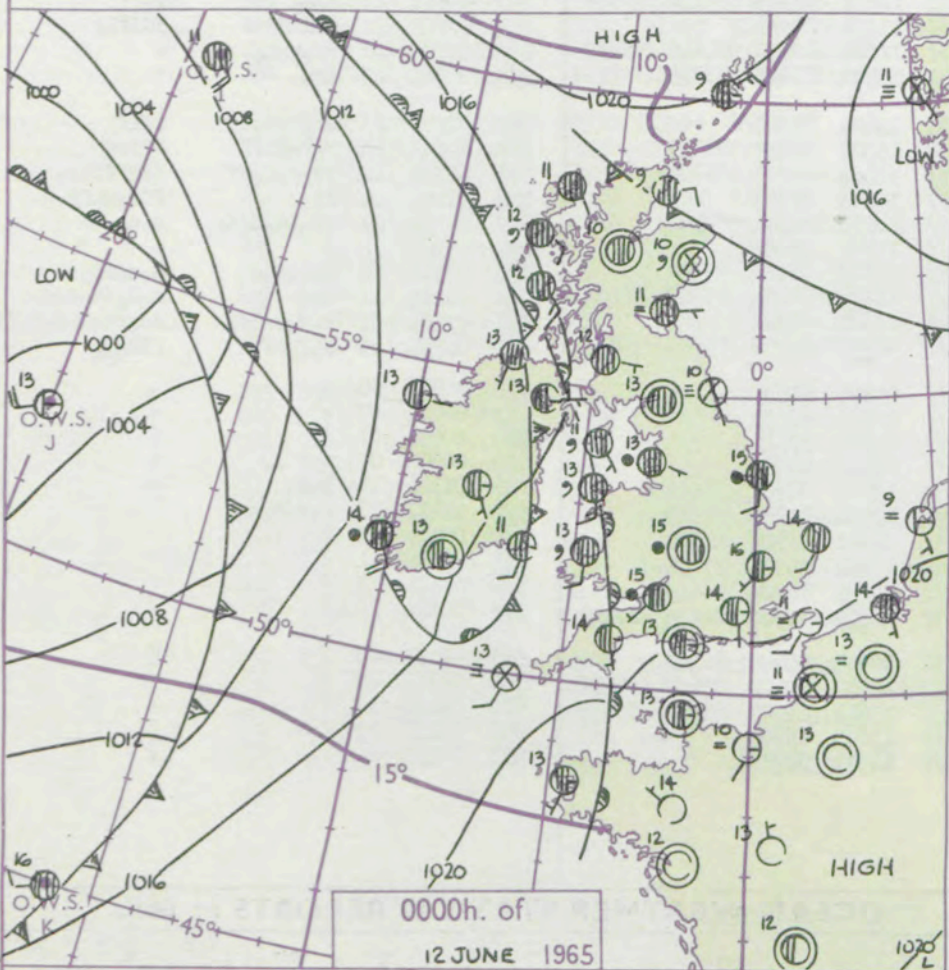
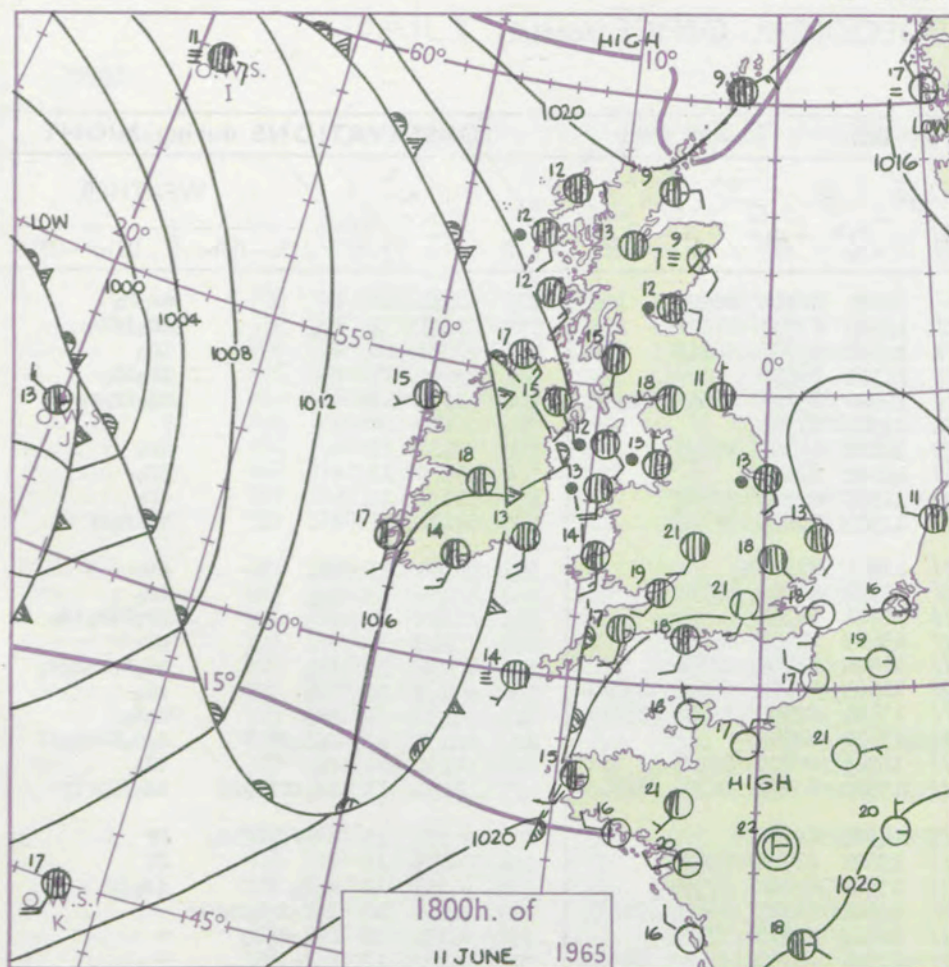
# CHART OF WEATHER IN PART OF NORTHERN HEMISPHERE





# CHARTS OF WEATHER IN WESTERN EUROPE

nation  
 mbols  
 DUD  
 Cloud  
 Amount  
 (oktas)  
 0  
 1 or less  
 2  
 3  
 4  
 5  
 6  
 7 or more  
 8  
 obscured  
 THER  
 Weather  
 zle  
 h and  
 rizzle  
 h and snow  
 w  
 h shower  
 h and snow  
 shower  
 w shower  
 shower  
 understorm  
 IND  
 Wind  
 speed  
 (knots)  
 Calm  
 1-2  
 3-7  
 8-12  
 13-17  
 additional  
 her add  
 48-52



## GENERAL SYNOPTIC DEVELOPMENT

The low in mid-Atlantic has drifted slowly north with a deepening wave moving north on its eastern flank. The warm front and occlusion have advanced slowly into Britain and the cold front having crossed most of Ireland is now moving back north as the warm front of the wave. The wave will continue north to the west of Scotland, and its cold front clearing most of Scotland and western districts of England and Wales by midday tomorrow.

Issued at midday Saturday 12 June 1965

June 1965

FORECAST for Great Britain and Northern Ireland until noon tomorrow

It will be cloudy with fog in many coastal areas at first and with rain at times, but there will be some sunshine in sheltered Midland and eastern areas this afternoon. Brighter weather will reach Ireland this evening and extend to most of Scotland and western England and Wales by midday. Temperatures will be normal or a little below.

## OUTLOOK for following 24 hours.

Becoming mainly dry in the southeast. Scattered showers elsewhere. Temperatures normal or a little above.



## DAILY WEATHER REPORT OF THE BRITISH METEOROLOGICAL OFFICE (contd.)

Code FM II.A										OBSERVATIONS at 00h. 12 June 1965										OBSERVATIONS at 06h. 12 June 1965										OBSERVATIONS during NIGHT				CONVE TAB °C to
Station	iii	Nddff	VVwwwW	PPPTT	N <sub>h</sub> Ch <sub>M</sub> CH	T <sub>d</sub> app	8N <sub>s</sub> Ch <sub>s</sub> h <sub>s</sub>	8N <sub>s</sub> Ch <sub>s</sub> h <sub>s</sub>	8N <sub>s</sub> Ch <sub>s</sub> h <sub>s</sub>	iii	Nddff	VVwwwW	PPPTT	N <sub>h</sub> Ch <sub>M</sub> CH	T <sub>d</sub> app	8N <sub>s</sub> Ch <sub>s</sub> h <sub>s</sub>	8N <sub>s</sub> Ch <sub>s</sub> h <sub>s</sub>	8N <sub>s</sub> Ch <sub>s</sub> h <sub>s</sub>	iii	RR T <sub>n</sub> E	T <sub>g</sub> T <sub>g</sub>	WEATHER												
																						21h.—03h.	03h.—09h.											
Kew	775			15						775	82108	62021	19314	854//	11500	86712	88625		775	02131	10	+	Rr <sub>o</sub> R <sub>o</sub>	40										
London Airport	772	71703	75031	19714	50951	09000	85365	84075		772	72206	60036	19313	77371	12000	87707	87358		772	02121	11	ir <sub>o</sub>	ir <sub>o</sub> irDR	39										
Gatwick	776	31902	58110	20409	30931	09802	83362			776	82106	56606	20012	853//	12602	85707	88615		776	97081	06	+	ir <sub>o</sub>	38										
Thorney Island	871	42501	64011	20911	15638	10000	81630	84275		871	82303	64601	20513	858//	11302	88657			871	97090	07	+	ir <sub>o</sub> id <sub>o</sub>	37										
Hurn	862	70000	58031	20513	755//	11000	87626			862	82305	60202	19914	853//	12500	83708	86610	88612		862	92131	11	+	id <sub>o</sub> ir <sub>o</sub> roir <sub>o</sub>	36									
Guernsey	894	30000	82020	22113	20932	05400	82362			894	72106	81021	21413	70952	07301	87362			894	00110	07	+	+	35										
Wattisham	590	32210	56031	19313	10931	11804	81365	83075		590	72409	61021	18513	50938	10502	85362	87275		590	97120	11	+	ir <sub>o</sub>	34										
Gorleston	497	82110	60022	18714	855//	12712	88625			497	72203	48212	18014	70971	12602	87358			497	97130	13	+	ir <sub>o</sub>	33										
Mildenhall	578	72204	48052	18616	30938	13703	83362	87275		578	72303	59212	18214	70971	11301	82360	87362		578	91131	12	+	ir <sub>o</sub>	32										
Cardington	559	72109	59022	19114	70971	10601	85360	87468		559	72206	40046	18814	25671	12303	82645	86360		559	01131	11	+	roir <sub>o</sub> rr	31										
West Raynham	485	82008	32212	18314	80971	13804	85362	88366		485	72405	32216	17514	70971	13501	87360			485	91130	13	ir <sub>o</sub>	ir <sub>o</sub>	30										
Wittering	462	71906	50212	18515	58631	14702	82840	84650	87360	462	71911	58026	18215	25731	13302	82650	87362		462	92151	13	ir <sub>o</sub>	ir <sub>o</sub>	29										
Boscombe Down	746	81805	66601	20611	65771	11001	86650	88460		746	82009	32216	19813	861//	12701	88702			746	01101	07	ir <sub>o</sub>	ir <sub>o</sub> ir <sub>o</sub> id <sub>o</sub>	28										
Ross-on-Wye										627	82102	63028	18115	17471	13605	81715	88360		627	93141	13	+	pr	27										
Bristol	628	82207	66606	19415	854//	13802	81712	83630	88645	628	81805	48516	19014	853//	14602	85708	88630		628	92131	12	ir <sub>o</sub>	id <sub>o</sub> ro <sub>o</sub> ro <sub>o</sub> do	26										
Aberporth	502	81812	23505	18113	862//	13802	88704			502	71710	58035	17412	55471	11603	82712	85625	85362	502	97121	10	id <sub>o</sub>	id <sub>o</sub>	25										
Rhoose (Cardiff)	715	72404	75016	19414	754//	12805	84714	86625	87630	715	81506	57206	18514	852//	13601	82703	85709	88620	715	97131	11	ir <sub>o</sub>	do <sub>o</sub>	24										
Plymouth	827	82009	14516	19913	861//	13805	88702			827	81909	05515	19313	860//	13000	88701			827	04131	12	do <sub>o</sub> do	do <sub>o</sub> FFid <sub>o</sub> ff	23										
Chivenor	707	81205	66202	19714	863//	14803	88707			707	81605	66022	19215	862//	14205	86705	88630		707	97140	14	id <sub>o</sub>	id <sub>o</sub>	22										
St. Mawgan	817	81808	28205	19414	870//	13802	82700	84701	88702	817	82010	14285	18813	870//	13500	83700	84701	88703	817	95131	13	id <sub>o</sub> if id <sub>o</sub> if	id <sub>o</sub> if jf if	21										
Culdrose	809	92010	01456	19613	911//	13807	89/00			809	92208	01435	19014	911//	14504	89/00			809	02131	13	ir <sub>o</sub> id <sub>o</sub> FFid <sub>o</sub>	FF	20										
Scilly	804	92109	02454	19513	911//	13801	89/00			804	72008	40024	18514	752//	13601	85704	85623		804	00131	//	ff	ff	19										
Elmdon	534	80000	58612	18915	80931	12002	88358			534	72306	58602	18214	57431	13801	85710	87359		534	96141	12	ro <sub>o</sub> ro	ir <sub>o</sub> ir	18										
Shawbury	414	80801	66586	18813	75571	12803	87625	88460		414	71602	74016	17715	58401	12602	81815	84650	86075	414	92121	10	ro <sub>o</sub> id <sub>o</sub> ro <sub>o</sub> id <sub>o</sub>	+	17										
Manchester	334	80000	56506	18314	854//	12000	82710	88657		334	71905	60026	17214	754//	12602	82618	87635		334	01131	12	ro <sub>o</sub> rodo	+	16										
Squires Gate	318	81105	45606	18013	854//	13805	81718	88633		318	81506	40046	17014	854//	13501	81712	86615	88625	318	92131	12	ro <sub>o</sub> ro	+	15										
Valley	302	81714	32516	17813	861//	13704	83702	88703		302	71918	58015	17213	46232	12001	84703	83362	86075	302	95111	11	do <sub>o</sub>	id <sub>o</sub> if	14										
Ronaldsway	204	81307	30506	17511	862//	11703	84703	88704		204	91904	03475	16511	911//	11301	891//			204	01101	10	drdrdrdrif	idiff	13										
Carlisle	222	80000	58216	19013	854//	10801	81717	85620	88633	222	80000	59026	17612	45671	11606	82630	84645	88458	222	01101	10	ir <sub>o</sub> ro <sub>o</sub> ro	+	12										
Watnall	354	83004	48606	18515	80974	14102	88358			354	32403	32046	17515	15631	13500	81645	83075		354	92141	12	ir <sub>o</sub>	+	11										
Spurn Head	396	81810	48606	18615	864//	13400	88710			396	80000	12106	17513	80971	13604	88360			396	01131	//	ir <sub>o</sub> ro <sub>o</sub> ro	rrff	10										
Finningley	360	80000	11656	18016																														



# DAILY WEATHER REPORT OF THE BRITISH METEOROLOGICAL OFFICE

No. 37824

Date of Issue Sunday 13 June 1965

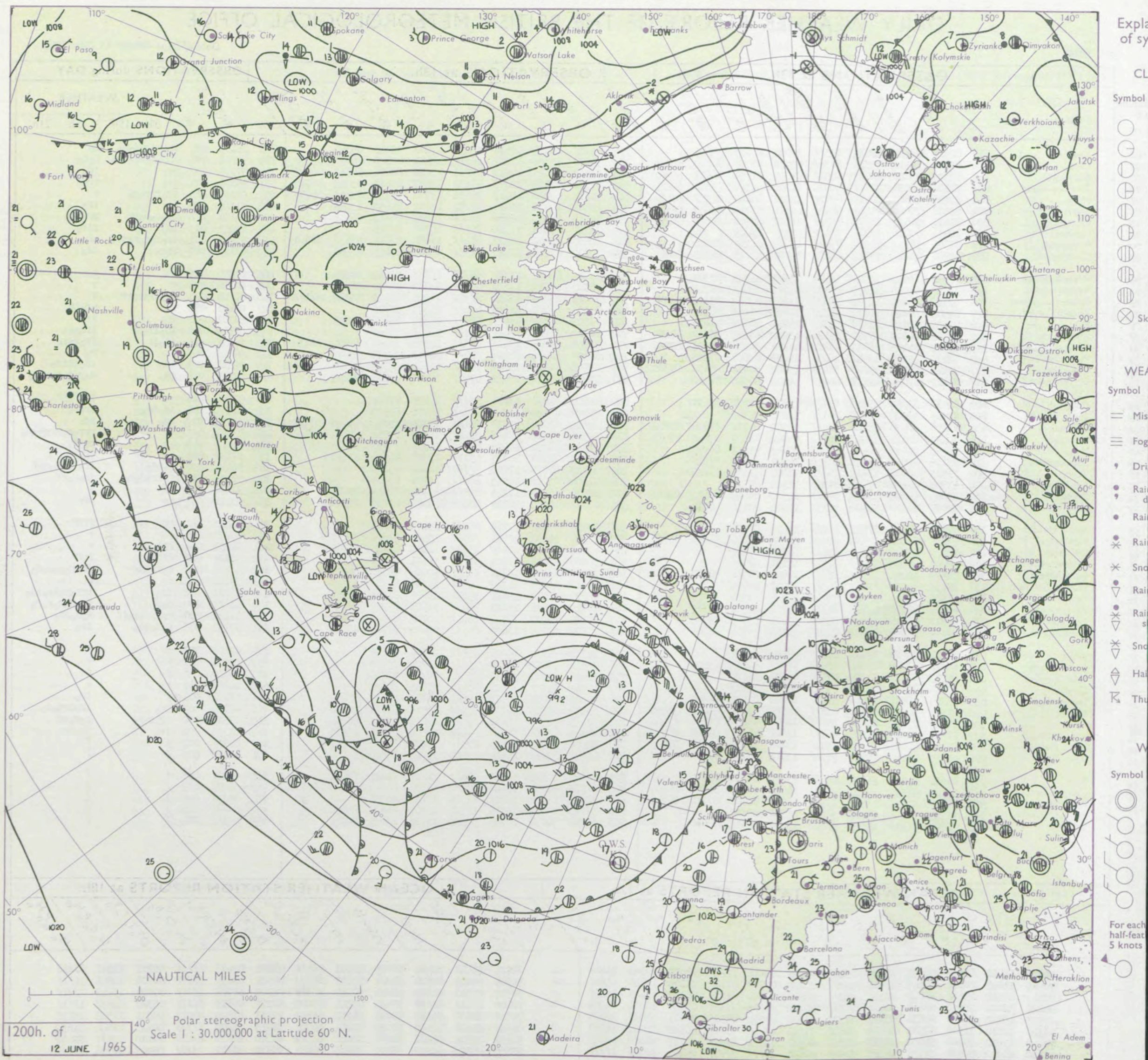
VISION  
LE  
°F

104  
102  
100  
99  
97  
95  
93  
91  
90  
88  
  
86  
84  
82  
81  
79  
77  
75  
73  
72  
70  
  
68  
66  
64  
63  
61  
59  
57  
55  
54  
52  
  
50  
48  
46  
45  
43  
41  
39  
37  
36  
34  
  
32  
30  
28  
27  
25  
23  
21  
19  
18  
16  
  
14  
12  
10  
9  
7  
5  
3  
1  
0  
2

Code FM II.A		OBSERVATIONS at 12h. 12 June 1965										OBSERVATIONS at 18h. 12 June 1965										OBSERVATIONS during DAY			
Station	iii	Nddff	VVwww	PPPTT	N <sub>h</sub> L <sub>h</sub> C <sub>M</sub> H	T <sub>d</sub> T <sub>d</sub> app	8N <sub>s</sub> Ch <sub>s</sub> h <sub>s</sub>	8N <sub>s</sub> Ch <sub>s</sub> h <sub>s</sub>	8N <sub>s</sub> Ch <sub>s</sub> h <sub>s</sub>	iii	Nddff	VVwww	PPPTT	N <sub>h</sub> L <sub>h</sub> C <sub>M</sub> H	T <sub>d</sub> T <sub>d</sub> app	8N <sub>s</sub> Ch <sub>s</sub> h <sub>s</sub>	8N <sub>s</sub> Ch <sub>s</sub> h <sub>s</sub>	8N <sub>s</sub> Ch <sub>s</sub> h <sub>s</sub>	iii	RRT T E	SSS	WEATHER			
																						09h.—15h.	15h.—21h.		
Kew	775	82507	28526	19617	85311	15000	87709	88625		775	82208	80026	18818	22431	14807	82815	85360		775	95191	001	ir <sub>o</sub> -d <sub>o</sub> dr <sub>o</sub> r <sub>o</sub>	r <sub>o</sub>		
London Airport	772	82606	58516	19516	87311	15001	81708	86710	88716	772	72507	75026	18717	58571	14605	82822	85657	87360	772	92181	000	DRd <sub>o</sub> d <sub>o</sub> id <sub>o</sub> ir <sub>o</sub>	r <sub>o</sub> r <sub>o</sub>		
Gatwick	776	82512	75036	20017	68571	09201	81825	86657	88360	776	72208	80026	19216	45732	13608	84656	84362	86080	776	97191	000	ir <sub>o</sub>	ir <sub>o</sub>		
Thorney Island	871	72406	80036	20717	50976	11202	82359	85360	86274	871	72306	69026	19817	25432	14607	82618	83359	86075	871	95191	020	ir <sub>o</sub>	ir <sub>o</sub>		
Hurn	862	82409	62602	20515	65671	12302	86615	87359	88462	862	72410	63036	19417	38432	13706	81712	83363	85070	862	01180	111	ir <sub>o</sub> rrr <sub>o</sub> r <sub>o</sub>	+		
Guernsey	894	62608	70022	21416	35471	12101	81710	83650	85360	894	63009	70032	21016	15772	13602	81650	83365		894	91180	058	+	ir <sub>o</sub>		
Wattisham	590	82410	56636	18815	85311	14002	82706	86625	88650	590	72410	66028	17917	78411	15803	84812	86656		590	01191	111	ir <sub>o</sub> r <sub>o</sub> r <sub>o</sub> rr	pr <sub>o</sub> ir <sub>o</sub>		
Gorleston	497	72414	60016	17918	75511	13201	87625			497	72412	60016	17318	75511	15705	87625			497	92211	003	ir <sub>o</sub>	rrir <sub>o</sub>		
Mildenhall	578	82306	58212	18517	85411	15003	84710	88640		578	82201	59802	17617	88411	16604	82818	83630	88650	578	02201	001	ir <sub>o</sub> r <sub>o</sub> r <sub>o</sub> rrpr <sub>o</sub>	pr <sub>o</sub>		
Cardington	559	82208	40046	18817	88411	14002	81715	84825	88640	559	72210	61028	17819	22531	15705	82825	86360		559	01191	002	rpr <sub>o</sub>	ir <sub>o</sub>		
West Raynham	485	72410	61012	17917	51571	13103	85825	87360		485	82411	66012	17018	35771	15703	83650	88359		485	00200	022	+	+		
Wittering	462	71907	62026	18019	48571	13802	83825	87360		462	71908	59012	17418	68531	14502	82820	86650		462	00200	008	+	+		
Boscombe Down	746	82112	58606	20313	55471	11205	83712	85625	88359	746	72407	69026	19117	28532	14506	81820	84359	87072	746	01191	005	id <sub>o</sub> irir <sub>o</sub> rr	+		
Ross-on-Wye	627	82307	60022	18117	68571	14801	84825	88360		627	82205	66802	18118	86411	15303	88715			627	01191	003	+	pr <sub>o</sub> ir		
Bristol	628	82109	63026	19117	85311	15801	84709	88625		628	82709	66032	18617	88511	15301	84825	88635		628	91201	008	ir <sub>o</sub>	ir <sub>o</sub>		
Aberporth	502	81911	74605	17517	65471	13502	82715	86630	88459	502	81910	19606	17615	87111	14301	88702			502	01182	010	id <sub>o</sub> ir <sub>o</sub> ir	ir <sub>o</sub> d <sub>o</sub>		
Rhoose (Cardiff)	715	72909	64405	18817	78411	14101	82811	83625	87656	715	82806	22625	19216	85111	14302	83702	85704	88612	715	96191	005	id <sub>o</sub> ff	ir <sub>o</sub> r <sub>o</sub> r <sub>o</sub>		
Plymouth	827	72010	32105	19915	48231	15203	82704	87360		827	82108	40212	20014	86211	14400	84703	88707		827	97161	005	f	r <sub>o</sub>		
Chivenor	707	72310	80025	19220	58431	15002	82818	85630	87360	707	82605	74216	19217	85311	16400	84709	86618	88630	707	02201	009	id <sub>o</sub>	id <sub>o</sub> irir <sub>o</sub>		
St. Mawgan	817	81812	62032	19117	66471	14202	86710	88360		817	81810	48506	19515	87211	14602	85703	88705		817	92171	014	id <sub>o</sub>	d <sub>o</sub> r <sub>o</sub> d <sub>o</sub> r <sub>o</sub> r <sub>o</sub> r <sub>o</sub>		
Culdrose	809	82014	57024	19315	85211	13801	86704	88618		809	92110	07606	19714	91111	14101	89100			809	97161	006	+	ir <sub>o</sub> ffff		
Scilly	804	81909	16205	19314	86111	14206	88702			804	92107	03436	19514	91111	14601	89100			804	01151	004	id <sub>o</sub> ir <sub>o</sub>	ir <sub>o</sub> ff		
Elmdon	534	82208	62026	18217	88411	14002	81712	86818	88640	534	72612	65028	17518	79461	13502	82915	85630	87359	534	95211	019	pr <sub>o</sub>	pr <sub>o</sub>		
Shawbury	414	72410	82012	17418	58632	14802	82832	85645	87075	414	82308	56816	17416	88411	15305	83712	85824	88640	414	03201	053	+	rrr <sub>o</sub> r <sub>o</sub> rrpr <sub>o</sub> r <sub>o</sub>		
Manchester	334	72405	80022	16520	51682	09802	85830	86075		334	72706	80252	16420	48682	12400	83830	85360	85075	334	01211	049	+	pr <sub>o</sub> -r		
Squires Gate	318	73105	82022	17218	18532	14202	81822	87075		318	73105	70216	16817	45771	13503	84656	87360		318	97190	065	+	ir <sub>o</sub>		
Valley	302	71915	66015	17615	75311	13400	81707	87625		302	91715	07476	17014	91111	14604	89100			302	94161	022	ifid <sub>o</sub>	ir <sub>o</sub> ifid <sub>o</sub> r <sub>o</sub> ff		
Ronaldsway	204	81806	16104	17212	86011	11104	88700			204	81606	05466	16513	86011	12504	88700			204	91131	008	ffirid <sub>o</sub> r <sub>o</sub>	id <sub>o</sub> r <sub>o</sub> ff		
Carlisle	222	83503	48505	17215	85311	14302	82709	86712	88625	222	82806	66035	17216	85411	13704	81712	88645		222	97170	001	id <sub>o</sub>	+		
Watnall	354	73009	74020	16921	32632	12804	83834	84080		354	62709	74012	16720	48632	13502	83830	85360		354	93211	037	+	pr <sub>o</sub>		
Spurn Head	396	80905	08444	17513	86211	13400	88703			396	80805	02464	17113	86211	13603	88703			396	00170	111	ff	ffff		
Finningley	360	73110	62024	17120	58631	14801	83830	84656	86360	360	70305	58042	16521	78611	15500	81835	87657		360	00230	038	+	+		
Dishforth	261	70202	13046	16917	75611	14701	87635			261	63504	58016	16419	28532	12501	81828	84362		261	91201	004	ffir <sub>o</sub>	+		
Tynemouth	262	80000	08425	17912	87311	12101	88706			262	90000	F3454	17611	91111	11601	89101			262	93121	000	FFFF	ffff		
Eskdalemuir	162	81802	48205	16914	87311	13801	86708	88713		162	81903	62015	16714	85411	12604	85710	88625		162	94151	000	d <sub>o</sub> d <sub>o</sub> id <sub>o</sub>	ir <sub>o</sub> r <sub>o</sub> r <sub>o</sub> d <sub>o</sub> d <sub>o</sub>		
Mull of Galloway	131	82012	56052	17011	86311	10207	88708			131	82310	56052	16312	86311	11705	88708			131	97141	111	/	/		
Prestwick	135	81504	70025	15516	85411	13701	82712	85716	88622	135	72603	5													



## CHART OF WEATHER IN PART OF NORTHERN HEMISPHERE





# CHARTS OF WEATHER IN WESTERN EUROPE

ation  
mbols

LOUD  
Cloud  
Amount  
(oktas)

0  
1 or less  
2  
3  
4  
5  
6  
7 or more  
8

y obscured

ATHER  
Weather

izzle

h and  
rizzle

h and snow

w

h shower

h and snow  
shower

w shower

shower

nderstorm

IND

Wind  
speed  
(knots)

Calm

1-2

3-7

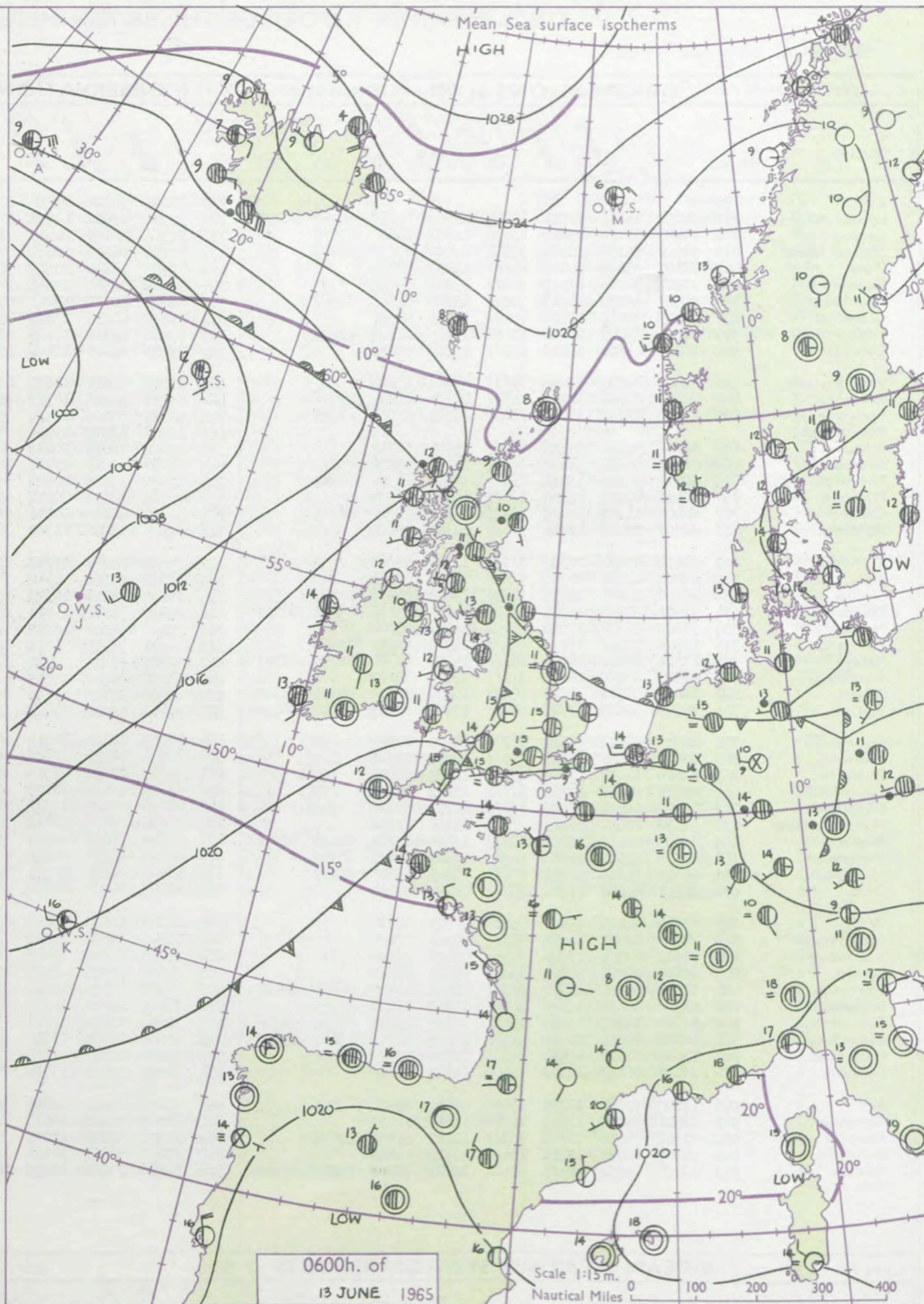
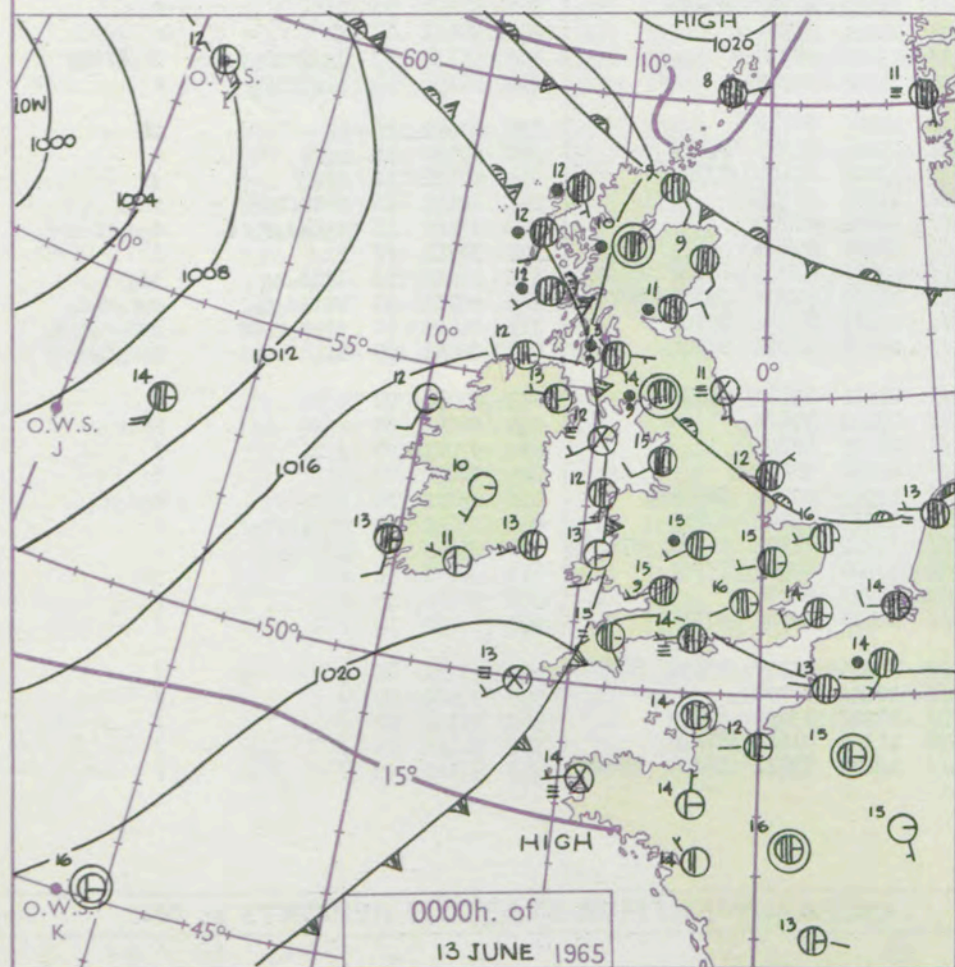
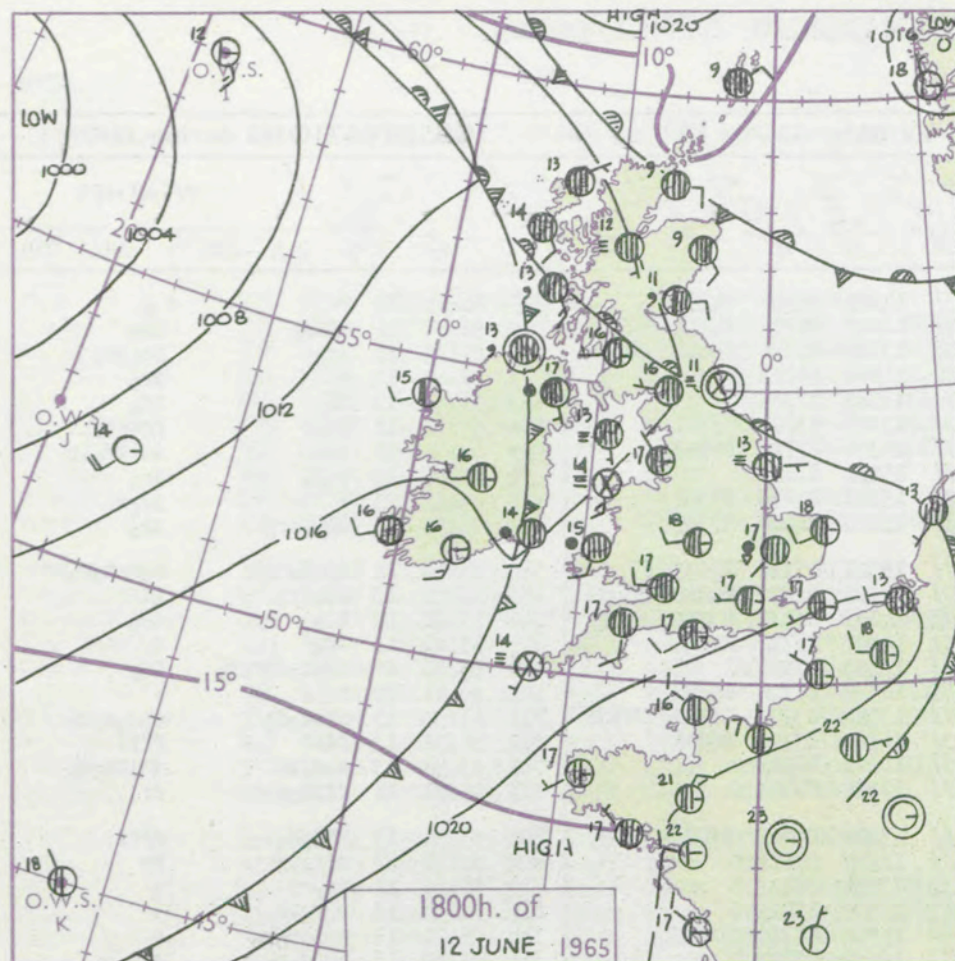
8-12

13-17

additional

her add

48-52



## GENERAL SYNOPTIC DEVELOPMENT

Issued at midday Sunday 13

June 1965

FORECAST for Great Britain and Northern Ireland until noon tomorrow

The cold front over western Ireland at midday yesterday is moving slowly east across the British Isles and becoming very weak in the south. It will clear eastern England during the evening but will probably linger all night over northeast Scotland. A deepening low in mid-Atlantic will move east and later north close to Ocean Weather Ship 'J' with its occluded fronts reaching Ireland towards midday tomorrow.

The rain in eastern districts will clear by evening except in northeast Scotland and all areas will then be dry with sunny periods by day and clear periods tonight with fog for a while around dawn. It will become cloudy with some rain in Northern Ireland and western Scotland tomorrow morning. Temperatures will be mostly about normal.

## OUTLOOK for following 24 hours.

Mostly dry and rather warm in the south, changeable with rain at times in west and north with temperatures about normal.



## DAILY WEATHER REPORT OF THE BRITISH METEOROLOGICAL OFFICE (contd.)

Code FM 11.A		OBSERVATIONS at 00h. 13 June 1965										OBSERVATIONS at 06h. 13 June 1965										OBSERVATIONS during NIGHT					CONVE TAR °C to
Station	iii	Nddff	VVwww	PPPTT	N <sub>h</sub> Ch <sub>s</sub> Ch <sub>s</sub>	T <sub>d</sub> T <sub>d</sub> app	8N <sub>s</sub> Ch <sub>s</sub> h <sub>s</sub>	8N <sub>s</sub> Ch <sub>s</sub> h <sub>s</sub>	8N <sub>s</sub> Ch <sub>s</sub> h <sub>s</sub>	iii	Nddff	VVwww	PPPTT	N <sub>h</sub> Ch <sub>s</sub> Ch <sub>s</sub>	T <sub>d</sub> T <sub>d</sub> app	8N <sub>s</sub> Ch <sub>s</sub> h <sub>s</sub>	8N <sub>s</sub> Ch <sub>s</sub> h <sub>s</sub>	8N <sub>s</sub> Ch <sub>s</sub> h <sub>s</sub>	iii	RRT <sub>n</sub> E	T <sub>g</sub> T <sub>g</sub>	WEATHER					
																						21h.—03h.	03h.—09h.				
Kew	775			16						775	72005	56606	19816	4743/	14305	84710	84359		775	01151	13	r	r o	40			
London Airport	772	72402	65012	18916	45738	14603	84650	84360	86270	772	72304	57606	19515	4737/	14205	81706	84712	87360	772	96151	14	IRIdo	ir o	39			
Gatwick	776	72204	61032	19813	15832	12602	81657	87075		776	72304	26605	20214	7723/	13306	85705	84614	86359	776	91121	11	ir o	idoir o	38			
Thorney Island	871	50000	56101	20414	35701	13000	83650	85075		871	82804	26212	20614	872/	14104	88703			871	97140	12	+	ir o	37			
Hurn	862	82505	25402	20114	862/	13500	88704			862	72506	25102	20515	762/	14303	87705			862	91140	13	ff	ir o	36			
Guernsey	894	72207	08466	21713	760/	13400	87700			894	82208	10284	22013	860/	13303	83700	88701		894	97121	11	ffir	ffffid	35			
Wattisham	590	72507	48032	18613	7097/	13500	82358	86362		590	82607	20626	19015	872/	15306	87703	88707		590	02131	11	ir o	idoir oir	34			
Gorleston	497	72507	58052	17716	7097/	15202	87358			497	72709	40216	17815	755/	15201	87625			497	01152	14	r o r o	ir o	33			
Mildenhall	578	72504	56028	18215	15638	14400	81640	87275		578	72502	48212	18715	6553/	15307	86625	87358		578	03151	13	+	ir o r	32			
Cardington	559	82309	48626	18816	856/	15202	88640			559	72408	32106	18916	4563/	15204	84640	87359		559	03151	14	rririr o	ir o	31			
West Raynham	485	72607	40032	17614	757/	14501	87650			485	82708	17615	18215	854/	15306	86710	88625		485	03141	11	r o r o r o	d o r o d o r r	30			
Wittering	462	72310	59605	18215	6577/	14303	86650	87460		462	62511	59016	18515	4547/	14206	82710	84640	86459	462	02151	13	id oir o	irir	29			
Boscombe Down	746	72205	58212	19914	3563/	13801	83640	87359		746	52308	56106	20214	35430	14103	81712	83625	85359	746	97131	12	ir o	ido	28			
Ross-on-Wye										627	52306	57012	19215	55401	14307	81710	85640		627	93141	13	ir o	+	27			
Bristol	628	82506	32506	19515	861/	15205	88702			628	82608	32026	20014	863/	14302	88706			628	95141	15	id o d o d o r o r o	ido	26			
Aberporth	502	31910	66036	18813	10932	12108	81360	83075		502	61907	40011	19711	16281	10309	81704	85358		502	00101	05	+	+	25			
Rhoose (Cardiff)	715	82610	19516	19714	850/	14301	85701	88615		715	82808	19615	20013	860/	13304	83701	86702	88706	715	01131	13	ir o d o d o	d o d o r o r o	24			
Plymouth	827	92106	04472	20514	91/	14103	89/00			827	72504	32284	20514	6523/	14305	83704	86618		827	91131	13	ffff	ffff	23			
Chivenor	707	82405	14205	20215	861/	15104	86702	88704		707	62604	48016	20914	662/	14209	86703			707	03131	13	d o d o id	id id r d o d o	22			
St. Mawgan	817	91807	02505	20214	91/	14102	89/00			817	72905	23286	21312	760/	12208	87701			817	01121	11	ffrd o d o	ff	21			
Culdrose	809	92210	F9436	20313	91/	13102	89/00			809	73304	28285	21013	751/	13206	83702	85614	87635	809	95131	13	FFd o d o	FFff	20			
Silly	804	92304	01456	20313	91/	13103	89/00			804	70000	63284	21712	754/	12209	87611			804	02121	//	ffirff	FF	19			
Elmdon	534	72406	57608	18415	5737/	15400	85708	87360		534	32206	65026	18915	25431	13204	81712			534	96140	11	ir o r r	+	18			
Shawbury	414	71904	80028	18015	6543/	14301	83616	84632	87359	414	32609	74011	19014	28441	12309	81815			414	01131	10	r o r o r r	+	17			
Manchester	334	81802	56038	17216	862/	14502	83704	88705		334	52602	56046	18214	58400	11310	81710	84630		334	05121	13	Rid o r o r o	+	16			
Squires Gate	318	82309	70216	17015	854/	14500	81710	88616		318	72911	75216	18014	763/	12208	87707			318	91130	13	ir o d o r o	d o r o r o	15			
Valley	302	81814	40206	18012	861/	12209	81702	86704	88707	302	32307	74015	19512	38201	11212	81703	83630		302	97111	10	fido	f	14			
Ronaldsway	204	92305	02476	16612	91/	12400	89/00			204	23207	66024	18313	16201	11311	81703			204	00111	07	FF	+	13			
Carlisle	222	80000	48586	16914	6542/	13706	84712	86621	88545	222	82510	37106	17113	863/	13303	88708			222	05131	13	d o d o r r r o r o r o	ir o if id o	12			
Watnall	354	82705	59628	17715	852/	15102	83703	85706	88610	354	22704	58016	18015	16431	14305	81710			354	01141	14	pr oirir o	+	11			
Spurn Head	396	80307	43022	17712	8097/	11102	88360			396	80000	16104	18211	864/	10105	88712			396	00090	//	ff	if	10			
Finningley	360	80000	22042	17216	856/	14000	88648			360	72505	61016	17616	7097/	15204	85359	87462		360	92150	14	r o r o	+	9			
Dishforth	261	83405	14212	17113	855/	12801	88627			261																	



# DAILY WEATHER REPORT OF THE BRITISH METEOROLOGICAL OFFICE

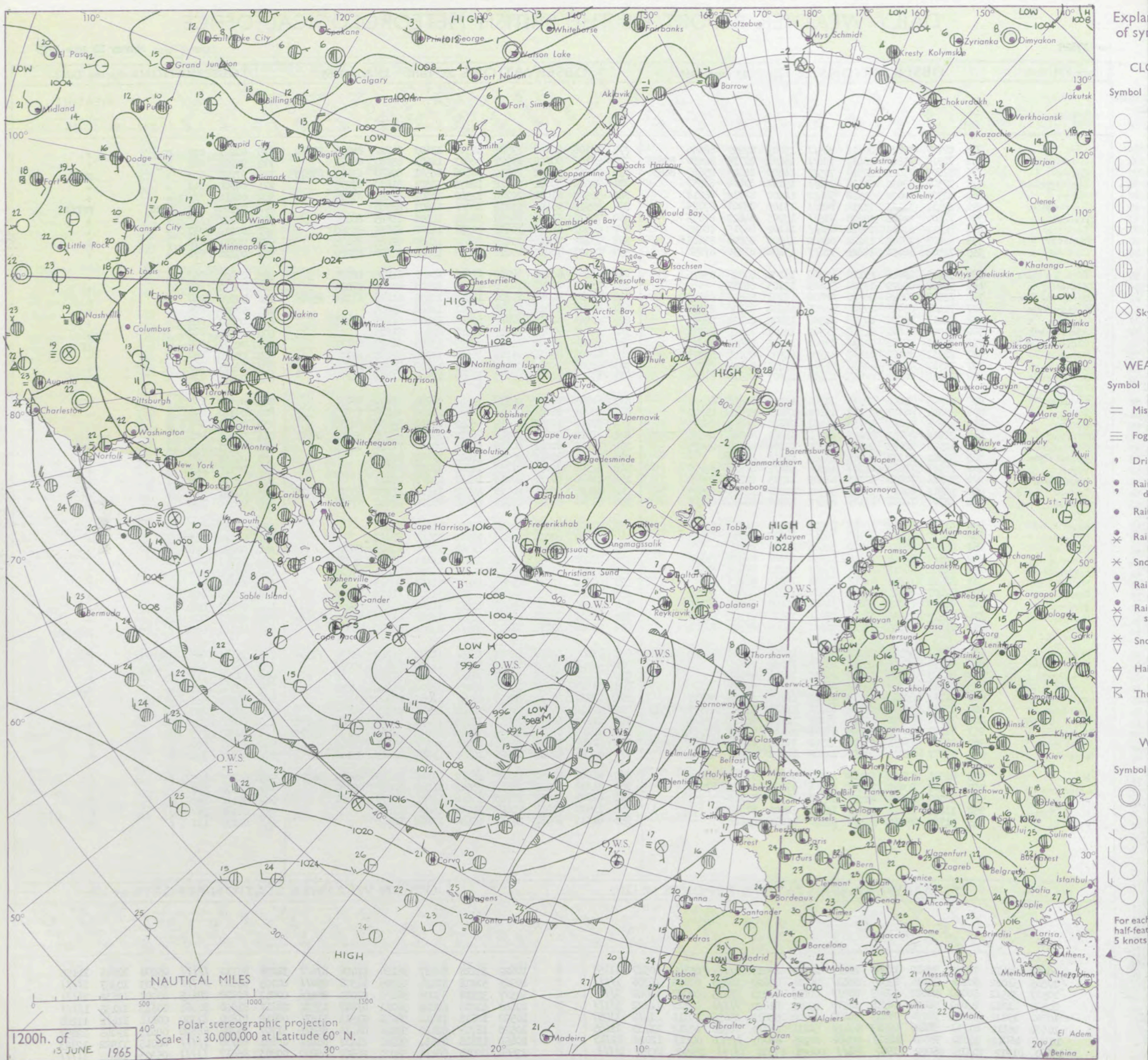
No. 37825

Date of Issue Monday 14 June 1965

Code FM 11.A		OBSERVATIONS at 12h. 13 June 1965										OBSERVATIONS at 18h. 13 June 1965										OBSERVATIONS during DAY											
Station	iii	Nddff	VVwww	PPPTT	N <sub>h</sub> Ch <sub>M</sub> Ch <sub>H</sub>	T <sub>d</sub> T <sub>d</sub> app	8N <sub>s</sub> Ch <sub>s</sub> h <sub>s</sub>	8N <sub>s</sub> Ch <sub>s</sub> h <sub>s</sub>	8N <sub>s</sub> Ch <sub>s</sub> h <sub>s</sub>	iii	Nddff	VVwww	PPPTT	N <sub>h</sub> Ch <sub>M</sub> Ch <sub>H</sub>	T <sub>d</sub> T <sub>d</sub> app	8N <sub>s</sub> Ch <sub>s</sub> h <sub>s</sub>	8N <sub>s</sub> Ch <sub>s</sub> h <sub>s</sub>	8N <sub>s</sub> Ch <sub>s</sub> h <sub>s</sub>	iii	Nddff	VVwww	PPPTT	N <sub>h</sub> Ch <sub>M</sub> Ch <sub>H</sub>	T <sub>d</sub> T <sub>d</sub> app	8N <sub>s</sub> Ch <sub>s</sub> h <sub>s</sub>	8N <sub>s</sub> Ch <sub>s</sub> h <sub>s</sub>	8N <sub>s</sub> Ch <sub>s</sub> h <sub>s</sub>	iii	RRT x T <sub>E</sub>	SSS	WEATHER		
																															09h.—15h.	15h.—21h.	
Kew	775	82707	91806	20618	885/1	15203	87823	88640		775	73108	81028	19921	42506	13603	81822	84826	87270	775	92221	020	pr <sub>o</sub>										+	
London Airport	772	72910	75808	20419	784/1	15204	81715	84830	87645	772	83108	80028	19721	32607	14603	83830	88275		772	91220	026	pr <sub>o</sub>										+	
Gatwick	776	72607	75022	20520	785/1	14800	84825	85630	86656	776	72211	70252	20519	38608	14501	82830	83640	87275	776	97220	031	+										+	
Thorney Island	871	72304	69032	21418	784/1	15102	82818	86657		871	72509	69022	21018	12672	13803	81830	87075		871	00200	041	+										+	
Hurn	862	62309	69022	20920	58432	14400	81712	84818		862	32509	81011	20720	12542	13502	81825	83075		862	00210	///	+										+	
Guernsey	894	82411	32285	23214	860/1	13105	83701	87703		894	82911	01464	23014	860/1	14603	88700			894	97170	012	FFid										+	
Wattisham	590	72609	70026	19620	785/1	15205	84820	87635		590	72810	69021	19420	28631	14301	81845	86080		590	00221	///	+										+	
Gorleston	497	82711	60026	18918	854/1	16102	86715	88625		497	60901	48052	19415	12571	14102	81825	86360		497	00210	047	+										+	
Mildenhall	578	62803	78022	19222	68500	14400	85828	84645		578	73102	74032	19221	38602	14400	82845	87075		578	00231	078	+										+	
Cardington	559	72506	66031	18421	786/1	13400	83830	87650		559	82707	78012	19421	32637	13502	83830	88280		559	00220	072	+										+	
West Raynham	485	52509	69016	19120	42502	15105	84828	85075		485	73109	66032	18920	11606	13501	81835	86275		485	00221	062	+										+	
Wittering	462	52608	69022	19520	58601	12103	84835			462	73209	80022	19320	12606	10503	81835	87275		462	00220	105	+										+	
Boscombe Down	746	72807	80025	20720	68502	15101	85820	84635		746	72709	82022	20720	11532	12400	81828	83364	85075	746	97220	040	id <sub>o</sub>											+
Ross-on-Wye	627	72407	83021	19921	34606	10204	83635	87275		627	53207	83021	20021	44661	12601	83635			627	00220	075	+										+	
Bristol	628	72411	80022	20518	21508	13104	82825	86275		628	52413	82022	20919	12508	13502	81825	85275		628	00201	066	+										+	
Aberporth	502	73008	40402	21315	12505	12107	81825	87070		502	12708	74014	21715	12500	09505	81825			502	00160	122	ifrrf										+	
Rhoose (Cardiff)	715	72812	75016	21216	21502	12205	82820	87075		715	52910	59401	21115	16109	13603	81702	85170		715	00171	096	+										+	
Plymouth	827	72011	80022	21617	12508	14406	81827	87275		827	62008	83031	21616	12649	13804	81330	86178		827	00180	120	+										+	
Chivenor	707	72910	80022	22016	21406	13207	82812	87075		707	62608	70012	22216	56332	14802	85707	84075		707	00171	099	+										+	
St. Mawgan	817	72910	66022	22515	21408	12207	82815	87275		817	43008	74021	22815	11409	12500	81816	84175		817	00170	124	+										+	
Culdrose	809	62506	72022	22216	11540	12208	81820	85362		809	62505	78031	22317	12644	09001	81830	85070		809	00170	130	+										+	
Scilly	804	52402	66022	23117	11449	13207	81814	83180		804	40000	66011	23216	18502	13400	81820	83075		804	00180	099	+										+	
Elmdon	534	63006	70021	19719	52501	08000	85827	86075		534	80207	70022	20119	58647	09307	85830	88280		534	00220	101	+										+	
Shawbury	414	73211	85031	19918	685/2	13205	81824	85832	87075	414	73608	82022	20516	54502	12002	82828	85645	86075	414	00200	083	+										+	
Manchester	334	62910	82022	19718	42602	09108	84830	83075		334	73010	82022	20618	11608	08400	81840	87275		334	00201	125	+										+	
Squires Gate	318	32910	81011	20445	21401	12212	82813			318	12906	80011	20916	11402	12801	81817			318	00160	110	+										+	
Valley	302	72407	74114	21317	12508	12111	81820	87270		302	12308	82021	21714	12501	12703	81825			302	00170	143	+										+	
Ronaldsray	204	72511	70030	20715	61205	11315	81704	85820		204	12406	70011	20615	12431	11602	81818			204	00170	144	+										+	
Carlisle	222	42512	82015	19217	38501	12207	82825	83075		222	52413	80011	20517	12548	11303	81825	83273	85075	222	00181	081	+										+	
Watnall	354	72707	74031	19119	626/2	12103	86830	85075		354	72901	80022	19719	25602	10104	82640	87075		354	00210	100	+										+	
Spurn Head	396	61805	48014	18915	43508	13400	84920	85275		396	41905	48012	19115	42500	13400	84820			396	00180	///	+										+	
Finningley	360	72710	62012	18720	786/1	14402	82830	87645		360	73012	80021	19520	00901	10105	87072			360	00230	097	+										+	
Dishforth	261	62608	82011	18020	52501	11102	85827			261	52909	82021	19319	12542	13310	81828	85075		261	00230	098	+										+	
Tynemouth	262	52912	66026	18118	32630	12302	83835	85360		262	50206	48052	18314	33601	12111	83935	85075		262	00211	078	+		</									



### CHART OF WEATHER IN PART OF NORTHERN HEMISPHERE





# CHARTS OF WEATHER IN WESTERN EUROPE

ation  
mbols

LOUD  
Cloud  
Amount  
(oktas)

0  
1 or less  
2  
3  
4  
5  
6  
7 or more  
8  
Obscured

ATHER  
Weather

izzle.  
h and  
rizzle

h and snow

W

h shower

h and snow  
hower

w shower

ll shower

nderstorm

WIND

Wind  
speed  
(knots)

Calm

1-2

3-7

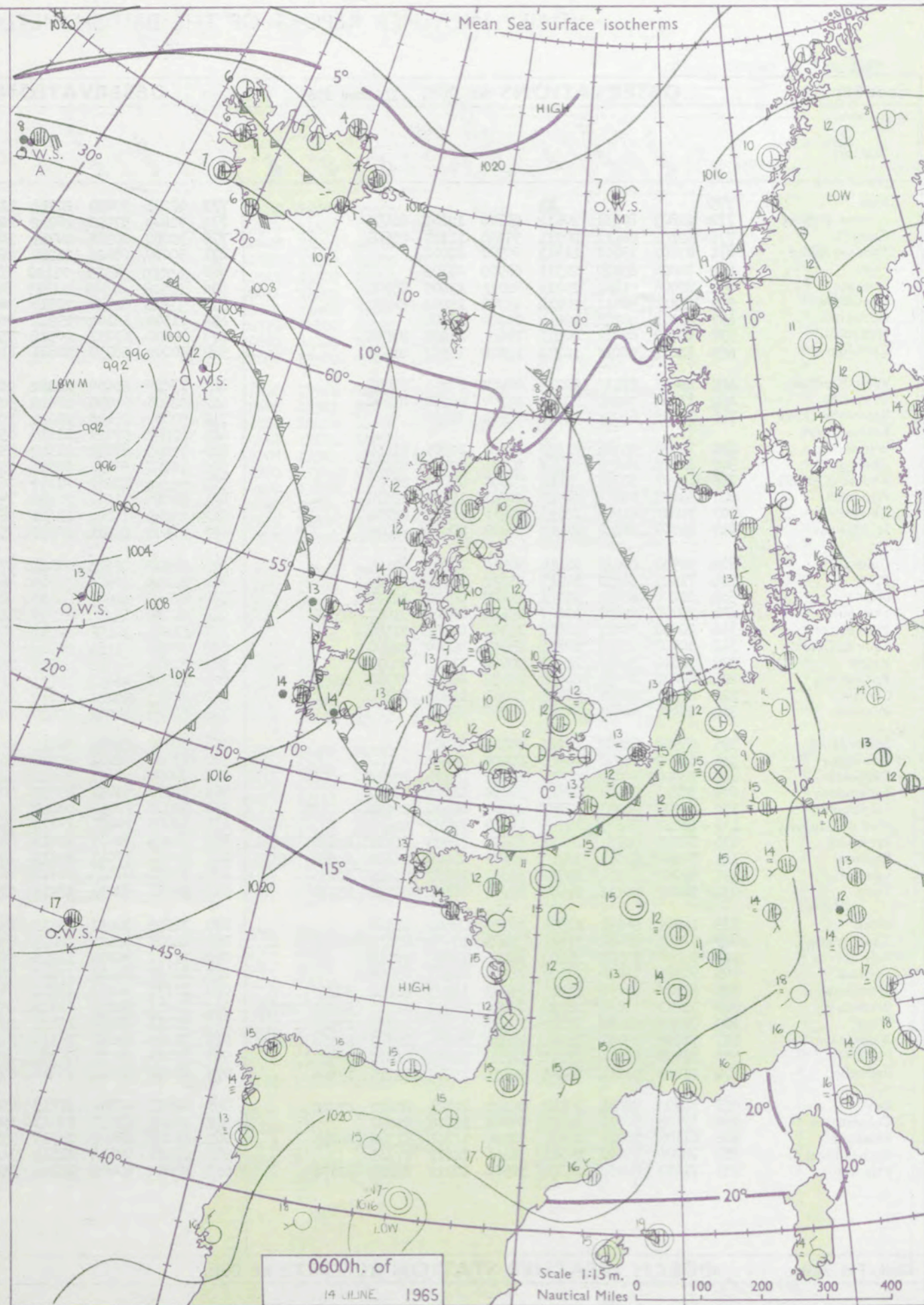
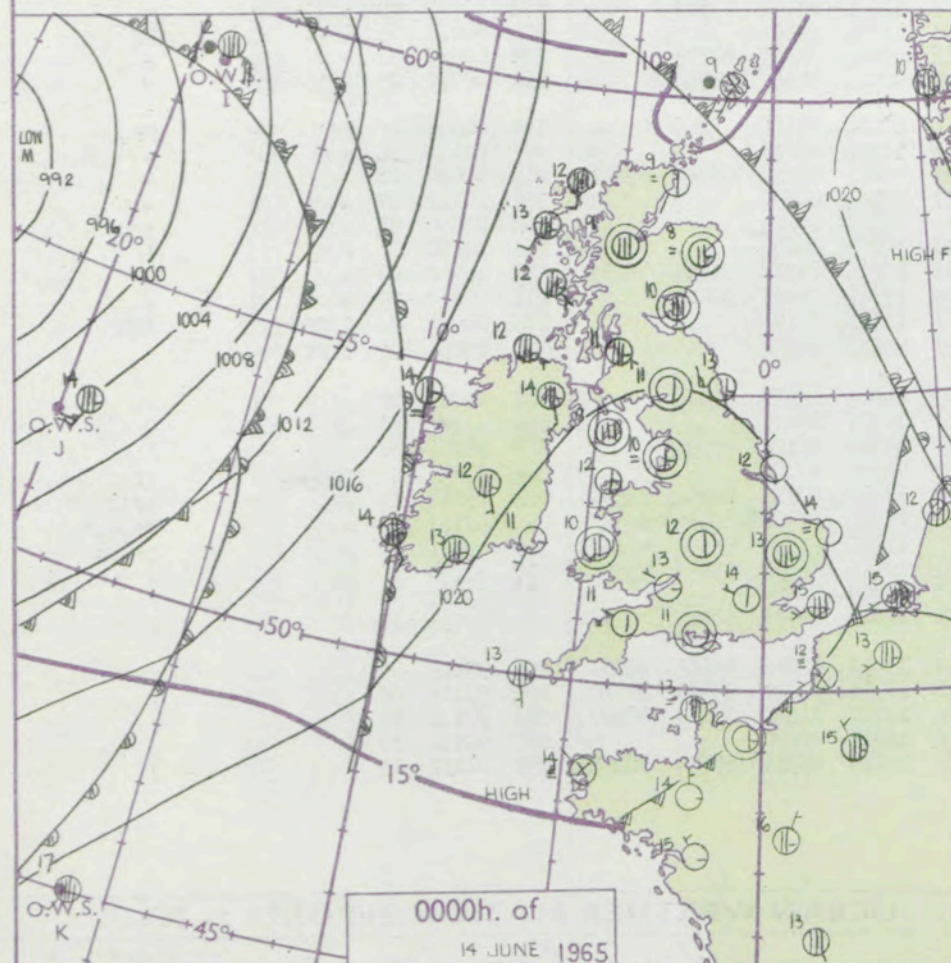
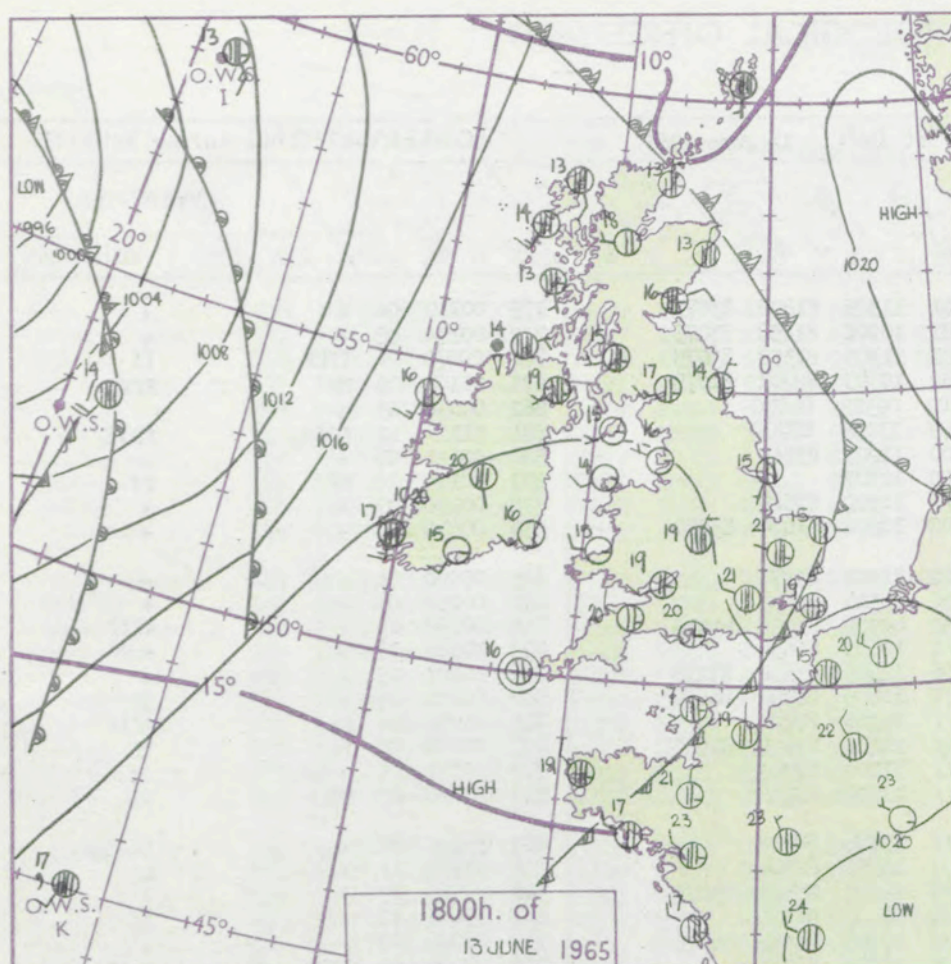
8-12

13-17

additional

her add

48-52



## GENERAL SYNOPSIS DEVELOPMENT

Issued at midday Monday 14

June 1965

FORECAST for Great Britain and Northern Ireland until noon tomorrow

A diffuse cold front has moved eastwards across eastern England followed by a weak ridge of high pressure. A warm front, near western Ireland this morning, will move northeast to cross most of the British Isles during the next 24 hours.

Eastern England will be sunny today but most other parts of the British Isles will be cloudy and there will be some rain, especially in western and northern areas. It will be rather more cloudy in the east tomorrow but amounts of rain in the south and east will be small. Warm in most districts.

## OUTLOOK for the following 24 hours.

Mainly sunny in the south and east, some rain in the north and west. Warm in many districts especially in the southeast.



## DAILY WEATHER REPORT OF THE BRITISH METEOROLOGICAL OFFICE (contd.)

Code FM II.A		OBSERVATIONS at 00h. 14 June 1965										OBSERVATIONS at 06h. 14 June 1965										OBSERVATIONS during NIGHT										CONVECTIVE TABLE °C
Station	iii	Nddff	VVwww	PPPTT	N <sub>h</sub> L <sub>h</sub> C <sub>M</sub> C <sub>H</sub>	T <sub>d</sub> T <sub>d</sub> app	8N <sub>s</sub> Ch <sub>s</sub> h <sub>s</sub>	8N <sub>s</sub> Ch <sub>s</sub> h <sub>s</sub>	8N <sub>s</sub> Ch <sub>s</sub> h <sub>s</sub>	iii	Nddff	VVwww	PPPTT	N <sub>h</sub> L <sub>h</sub> C <sub>M</sub> C <sub>H</sub>	T <sub>d</sub> T <sub>d</sub> app	8N <sub>s</sub> Ch <sub>s</sub> h <sub>s</sub>	8N <sub>s</sub> Ch <sub>s</sub> h <sub>s</sub>	8N <sub>s</sub> Ch <sub>s</sub> h <sub>s</sub>	iii	RRT <sub>n</sub> T <sub>n</sub> E	T <sub>g</sub> T <sub>g</sub>	WEATHER										
																						21h.—03h.	03h.—09h.									
Kew	775			14						775	42201	59020	20714	11541	11305	81828	83075		775	00110	06	+	+	40								
London Airport	772	22803	80031	20614	25700	12201	82650			772	32803	57020	20712	10981	10206	81358	83075		772	00110	08	+	+	39								
Gatwick	776	32101	08411	20911	35700	11103	83656			776	30000	40284	20711	10981	11303	81358	83075		776	00070	06	ffff	ff	38								
Thorney Island	871	03201	19101	21513	00900	12001				871	50000	08421	21210	26032	10303	82701	81075		871	00100	09	FF	FFff	37								
Hurn	862	00000	63020	21311	00900	09102				862	40000	56051	21110	00902	09312	84070			862	00070	03	+	+	36								
Guernsey	894	82906	01444	23013	86011	13400	88700			894	82508	01505	21613	86011	13705	88700			894	91120	12	FFid <sub>o</sub>	FFid <sub>o</sub>	35								
Wattisham	590	43310	56011	20214	45700	13202	84650			590	33506	62030	20313	38600	11207	83845			590	00111	07	+	+	34								
Gorleston	497	02902	40101	19814	00900	13101				497	01502	16104	19912	00900	12307				497	00110	10	FF	ff	33								
Mildenhall	578	70000	69031	20413	75611	11205	87645			578	70000	63031	20512	75611	10304	87645			578	00100	07	+	+	32								
Cardington	559	13004	58011	20712	14600	10307	81630			559	30000	58030	20811	11602	10202	81830	83070		559	00070	06	+	+	31								
West Raynham	485	23005	58110	20213	00902	10203	82075			485	13005	56020	20412	00902	11202	81075			485	00090	04	+	+	30								
Wittering	462	13008	74021	20714	15700	08106	81650			462	32803	61030	20812	30930	09304	83359			462	00090	05	+	+	29								
Boscombe Down	746	00000	61021	21711	00900	11400				746	50000	35104	21010	10932	09304	81364	85078		746	00090	03	+	ffff	28								
Ross-on-Wye										627	62502	57021	21410	65611	10603	86630			627	00080	04	+	+	27								
Bristol	628	12903	63021	21413	15600	12303	81630			628	72405	57031	21312	15606	12305	81630	87275		628	00101	05	+	+	26								
Aberporth	502	40000	80030	21410	40930	09707	81362			502	71708	80031	20311	65112	10805	81702	86656		502	00090	05	+	ff	25								
Rhoose (Cardiff)	715	12905	70021	21410	00901	09000	81070			715	73210	22284	21112	76011	12303	87701			715	00090	06	F	FFff	24								
Plymouth	827	33202	66031	21712	00901	11601	83075			827	70000	74284	21410	75541	10400	81625	87640		827	00090	06	ff	ff	23								
Chivenor	707	70000	61021	22213	76211	12702	87704			707	71209	17402	21411	76211	11702	87703			707	00111	09	+	ff	22								
St. Mawgan	817	41007	56400	22010	00901	09809	84075			817	71508	65021	20913	75711	12804	87656			817	97090	07	ff	id <sub>o</sub>	21								
Culdrose	809	20930	66021	22410	20940	09801	82365			809	81603	09515	21013	87111	13706	88702			809	97091	04	+	id <sub>o</sub> id <sub>o</sub>	20								
Scilly	804	71603	66031	22213	75311	13707	87609			804	81005	40402	20714	86211	14706	88705			804	97131	11	+	ff	19								
Elmdon	534	20000	60031	21012	25600	10000	82635			534	60000	40051	21110	30936	08303	83360	85075		534	97060	03	+	+	18								
Shawbury	414	30000	69031	21409	15804	08400	81657	83075		414	20000	13284	20909	10931	09400	81365			414	97061	02	+	ff	17								
Manchester	334	20000	70031	20812	15701	09001	81650			334	51903	50101	20911	10931	09304	81362	85075		334	00080	07	+	+	16								
Squires Gate	318	30000	65110	20810	25701	09400	82650			318	61206	01464	20710	00902	10203	86072			318	97060	04	ffff	FFff	15								
Valley	302	31812	74020	21212	00902	11703	83075			302	71913	61021	20613	76211	11301	83704	87708		302	00110	09	+	+	14								
Ronaldsway	204	60000	81031	20608	10936	08603	81362	86275		204	91806	01452	19711	91111	11704	89101			204	00070	05	ffff	FF	13								
Carlisle	222	20000	66011	20911	20941	10801	82360			222	71205	59021	20710	10946	96002	81360	87275		222	00080	07	+	+	12								
Watnall	354	03102	62021	20811	00900	09601				354	62602	40041	20810	10932	09304	81362	85080		354	00070	03	+	+	11								
Spurn Head	396	03508	48020	19912	00900	11203				396	90000	F4454	20410	91111	10204	89111			396	00090	11	FF	FF	10								
Finningley	360	02909	26041	20312	00900	09400				360	63007	56041	20313	00902	10204	86075			360	00100	06	+	+	9								
Dishforth	261	10000	80021	20211	15740	09304	81650			261	70000	82031	19911	12501	09001	81825	83075	87081	261	00080	06	+	+	8								
Tynemouth	262	32713	61021	19913	30930	11101	83360			262	42712	61021	19912	00901	10304	84075			262	00111	07	+	+	7								
Eskdalemuir	162	20000	74031	20807	25700	06400	82650			162	90000	F7471	20408	91111	08603	89100			162	00050	04	+	ffff	6								
Mull of Galloway	131	41812	74031	20311	45600	11707	84630			131	42008	80021	19112	25601	10203	82630			131	00100	11	/	/	5								
Prestwick	135	71005	62031	19411	65531	11805	81622	83630	85656	135	71204	82032	17814	58678	10605	81830	85650	85275	135	00100	08	+	+	4								
Renfrew	141	70000	61031	19712	45676	11000	81630	83650	85360	141	70000	37042	18613	78532	11705	81825	86640		141	00110	07	+	+	3								
Leuchars	171	60000	19284	19410	35501	10002	83625	86070		171	82405	07434	18710	91111	10603	89102			171	00091	06	ffff	ffff	2								
Dyce	091	50000	40116	19408	25732	08103	82656	85070		091	60000	68034	18510	60931	10604	86362			091	00051	03	ffff	+	1								
Wick	075	22102	28101	18809	10932	09602	81360			075	71608	80031	18511	15772	09506	81656	84360		075	00091	07	+	+	0								
Cape Wrath	049	52305	83012	17612	35605	10702	83630	85275		049	81803	86022	16013	85611	09703	88630			049	00101	10	+	+	-1								
Sule Skerry	010	70000	58505	18110	76411	10400	87710			010	71702	82025	16710	55571	09710	85625	87360		010	95091	08	/	/	-2								
Lerwick	005	91905	01606	17509	91111	09707	89100			005	82408	04446	17608	86011	08301	88700			005	01081	08	FFd <sub>o</sub> r <sub>o</sub>	ff	-3								
Stornoway	026	81810	70032	17712	45607	11703	84630	88270		026	71711	80252	15512	23471	11813	82712	87362	81930	026	03111	11	pr <sub>o</sub>	prir	-4								
Benbecula	022	71911	70032	16913	65231	12709	81704	84712	85621	022	71615	74026	14312	45331	11716	81708	84635	87365	022	01111	11	+	ir <sub>o</sub> r <sub>o</sub>	-5								
Tiree	100	71403	82032	17812	70971	11810	83359	87362		100	81443	62158	15412	22771	11710	82850	85360	88465	100	92121	10	+	pr <sub>o</sub> pr	-6								
Aldergrove	917	71708	80031	19014	25632	09806	82640	83360	85075	917	71605	69022	16614	68632	12714	82830	85650	85360	917	00120	11	+	+	-7								
Malin Head	980	71103	82038	17912	78511	11609	81820	87640		980	72002	85032	15714	75612	12708	87645			980	03121	10	/	/	-8								
Belmullet	976	71819	69011	16314	46131	13815	84715	87358		976	81920	72616	13443	86311	12813	86708	88715		976	02131	12	/	/	-9								
Birr	965	71703	80031	19112	25606	11705	82640	87272		965	81605	66032	17712	45677	11512	84632	85464	88269	965	97111	09	/	/	-10								
Collinstown	969	52305	66011	19413	00906	11606	85270			969	72102	72032	18013	15676	10706	81640	85458	87270	969	97111	06	/	/	-11								
Rineanna	962	61709	83022	18814	60936	11706	81360	86275		962	81407	66606	16513	55571	12712	81620	85650	88460	962	97121	11	/	/	-12								
Roches Point	952	72006	74021	20313	76411	12611	87711			952	91612	00584	17314	91111	14717	89100			952	02121	10	/	/	-13								
Valentia	953	71412	69032	18314	52506	12712	85820	87270		953	81612	69606	15714	55471	13713	83714	85630	88458	953	01131	12	/	/	-14								

Code FM 21.A		OCEAN WEATHER STATION REPORTS at 00h.												OCEAN WEATHER STATION REPORTS at 06h.											
O.W.S.	YQ <sub>L</sub> L <sub>a</sub> L <sub>a</sub>	L <sub>O</sub> L <sub>O</sub> L <sub>O</sub> GG	Nddff	VVwwVV	PPPTT	N <sub>h</sub> L <sub>h</sub> C <sub>M</sub> C <sub>H</sub>	D <sub>S</sub> S <sub>S</sub> app	8N <sub>S</sub> Ch <sub>S</sub> h <sub>S</sub>	8N <sub>S</sub> Ch <sub>S</sub> h <sub>S</sub>	OT <sub>S</sub> T <sub>S</sub> T <sub>S</sub> T <sub>S</sub>	Id <sub>w</sub> d <sub>w</sub> P <sub>w</sub> H <sub>w</sub>	Id <sub>w</sub> d <sub>w</sub> P <sub>w</sub> H <sub>w</sub>	O.W.S.	YQ <sub>L</sub> L <sub>a</sub> L <sub>a</sub>	L <sub>O</sub> L <sub>O</sub> L <sub>O</sub> GG	Nddff	VVwwVV	PPPTT	N <sub>h</sub> L <sub>h</sub> C <sub>M</sub> C <sub>H</sub>	D <sub>S</sub> S <sub>S</sub> app	8N <sub>S</sub> Ch <sub>S</sub> h <sub>S</sub>	8N <sub>S</sub> Ch <sub>S</sub> h <sub>S</sub>	OT <sub>S</sub> T <sub>S</sub> T <sub>S</sub> T <sub>S</sub>	Id <sub>w</sub> d <sub>w</sub> P <sub>w</sub> H <sub>w</sub>	Id <sub>w</sub> d <sub>w</sub> P <sub>w</sub> H <sub>w</sub>
A	20620	33000	80526	96616	11108	873//	61201	86707	88615	05108	10558	11262	A	20622	32606	80529	96586	10208	854//	21606	88610	////	05007	10558	1////
B	20565	51000	40324	98021	17106	40970	00212	84358	////	00004	10158	1////	B	20565	51006	20000	98011	16606	20971	00812	82358	////	00004	10659	1////
C	20527	35500	72403	98022	02710	784//	00108	81810	87640	05108	10243	1////	C	20527	35506	81603	98088	01810	5447//	00804	81810	85635	05109	10243	1////
D	20440	41000	12714	98028	10313	11470	00325	81815	////	05309	12734	1////	D	20440	41006	42808	98021	10513	44500	00400	84820	////	05510	12634	1////
I	20593	18900	81023	95616	02812	6732//	00829	86707	88515	05110	11024	11246	I	20593	18806	21612	98016	00312	10931	00706	81358	////	00011	115/2	11246
J	20527	19100	71924	98031	05014	756//	51811	87640	////	00211	12045	12056	J	20526	19506	72426	97258	05713	785//	61219	82820	87630	00110	12446	12247
K	20450	15800	81908	96025	20617	864//	00701	88710	////	05115	12022	12743	K	20450	15806	82112	97026	18447	864//	00815	88710	////	05015	12122	12743
M	23660	02000	70412	98022	19307	754//	00708	87617	////	05304	10134	1////	M	23660	01906	70412	98022	17907	754//	00708	87617	////	05404	10433	1////



# DAILY WEATHER REPORT OF THE BRITISH METEOROLOGICAL OFFICE

No. 37826

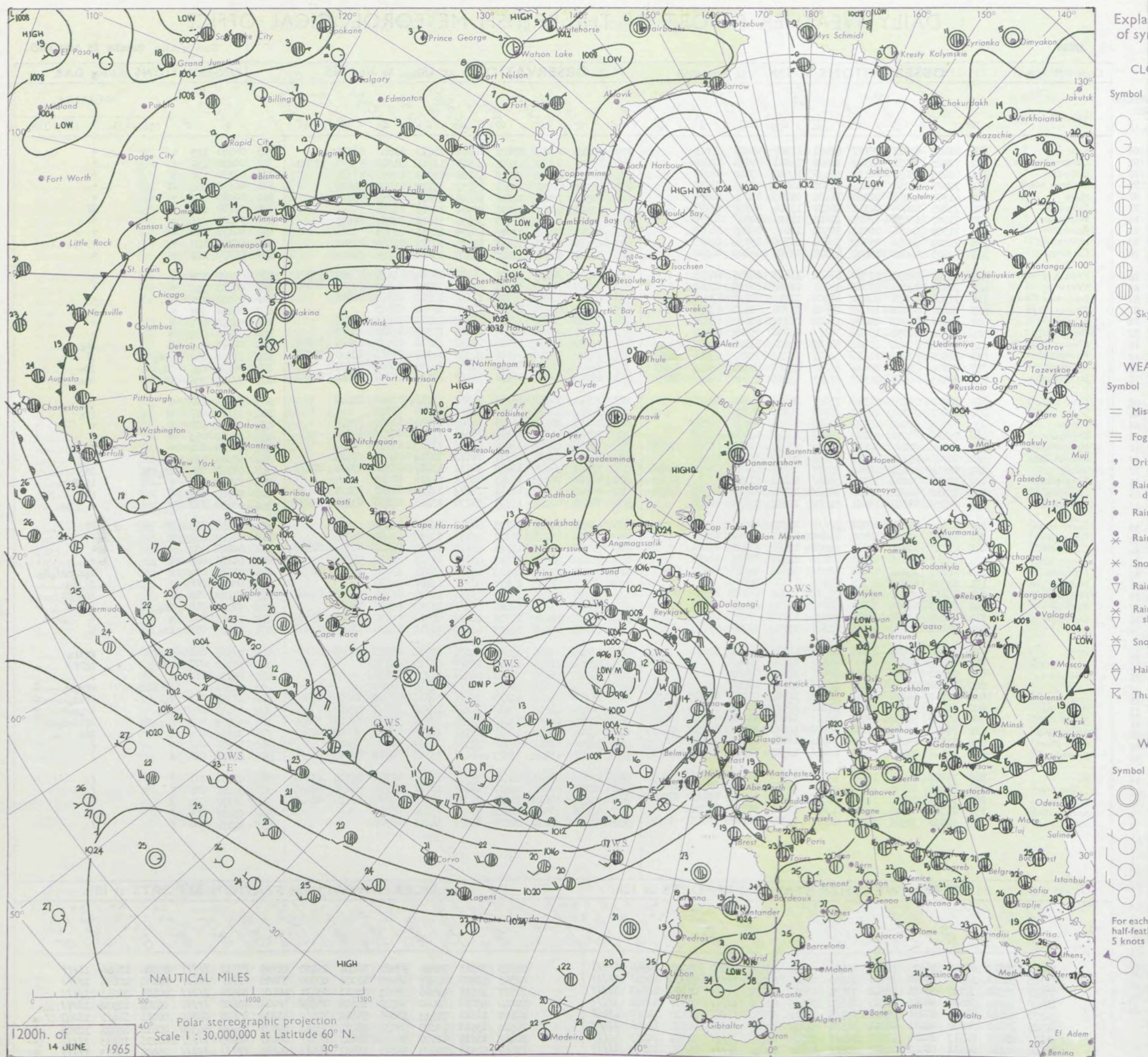
Date of Issue Tuesday 15 June 1965

VISION  
BLE  
° F

104	Kew	775	62404	80021	19722	41501	11707	84828	83075		775	72013	82012	17622	18602	12610	81840	87075		775	00240	123	+	+
102	London Airport	772	72205	72031	19522	22606	12811	82835	87280		772	82213	80032	17422	14607	12714	81640	85075	88280	772	00230	139	+	+
100	Gatwick	776	62405	75031	20122	32636	14604	83840	86280		776	72108	80022	18919	15708	11709	81650	87278		776	00230	125	+	+
99	Thorney Island	871	72007	56054	21116	11502	14803	81825	87075		871	82207	61052	19317	15737	14712	81650	88275		871	00190	084	if	+
97	Hurn	862	61907	82032	20320	11602	09803	81835	86070		862	72308	77022	18518	16448	13717	81710	86075		862	00210	111	+	+
95	Guernsey	894	72005	62405	22116	26238	13804	82704	87275		894	42305	40404	19616	00902	13715	814075			894	00180	065	if	if
93	Wattisham	590	71607	67031	19521	41601	11708	81845	84078		590	71506	66031	17419	30936	14616	83365	87275		590	00220	111	+	+
91	Gorleston	497	71509	58054	20013	52504	12805	85825	84075		497	61714	58052	17715	60970	14717	86358			497	00170	122	ff	+
90	Mildenhall	578	72402	66031	19522	58601	13708	85835	86075		578	62305	62031	16823	11631	13715	81845	83362		578	00240	120	+	+
88	Cardington	559	62003	64021	19422	41608	11709	84840	86280		559	62308	64022	17022	28608	13612	81840	86280		559	00230	097	+	+
86	West Raynham	485	72511	74031	19320	41602	11607	84835	86075		485	72106	74032	16620	11632	14614	81835	83365	87075	485	00220	132	+	+
84	Wittering	462	72106	82021	19321	42605	11608	84835	87280		462	72108	74022	16621	21631	13715	82840	85362	86080	462	00230	106	+	+
82	Boscombe Down	746	72506	82031	20221	11506	11705	81828	87278		746	62111	83012	18119	11631	13712	81835	86078		746	00230	121	+	+
81	Ross-on-Wye	627	52407	66021	19420	28601	11706	81830	83075		627	72407	66021	16819	75511	14612	87625			627	00220	078	+	+
79	Bristol	628	62608	74022	20220	15602	07704	81640	86075		628	72403	74022	17919	65602	14712	86635	87075		628	00211	071	+	+
77	Aberporth	502	71814	80032	18816	78511	13704	85822	87656		502	71711	69012	16016	48476	13717	83818	86275		502	00180	026	+	+
75	Rhose (Cardiff)	715	82502	70024	20318	58547	12604	81820	85640	88270	715	73207	68602	17616	75532	14816	81620	83625	86630	715	97190	022	+	ir <sub>0</sub>
73	Plymouth	827	81809	37405	21016	52071	15702	82701	83708	88462	827	71709	59052	18416	28332	14717	81706	83365	85075	827	97180	030	if <sub>0</sub>	if
72	Chivenor	707	82806	48502	20817	85211	13501	81705	85614	88628	707	72106	80026	18017	75511	14716	85622	87635		707	92191	016	id <sub>0</sub> ir <sub>0</sub>	ir <sub>0</sub>
70	St. Mawgan	817	81813	66035	20317	88311	13603	82706	84812	88635	817	82013	66035	18116	78317	13619	81708	86814	88270	817	97170	004	id <sub>0</sub>	id <sub>0</sub>
68	Culdrose	809	72212	50055	20516	75211	14505	82705	87625		809	72111	58055	18415	75311	13716	82706	85640		809	97170	010	+	id <sub>0</sub>
66	Scilly	804	82007	32104	20516	86211	14001	88703			804	82012	48022	17315	86211	13720	88705			804	97170	017	if	ir <sub>0</sub>
64	Elmdon	534	72509	62022	19120	31606	11610	83835	86280		534	72110	70022	16721	14646	10612	81635	87275		534	00220	109	+	+
63	Shawbury	414	72112	84011	19019	21671	13806	82830	87362		414	72311	80032	16119	78611	13614	84830	87650		414	00210	053	+	+
61	Manchester	334	72009	80022	18619	11676	07608	81835	85365	87275	334	72505	80022	15620	48671	11715	83835	87360		334	00210	062	+	+
59	Squires Gate	318	72705	75214	18518	68632	10707	81830	86656		318	72411	80036	15717	78672	14714	81830	87645		318	97200	039	ir <sub>0</sub>	+
57	Valley	302	81814	82036	18914	55571	11702	81620	85645	88458	302	71921	48015	15415	36132	13717	81702	83704	87075	302	97160	024	ir <sub>0</sub> id <sub>0</sub>	id <sub>0</sub>
55	Ronaldsway	204	71609	70024	18214	35471	11810	81712	83650	87359	204	81808	10282	15013	86011	12716	88700			204	97150	008	+	ifir <sub>0</sub>
54	Carlisle	222	72910	62012	18816	28571	13708	81828	85362	87466	222	82602	62802	16116	78471	11712	81717	83630	86640	222	97200	049	+	pr <sub>0</sub>
52	Watnall	354	62209	69022	18821	32602	12605	83835	86080		354	72308	62022	15721	35738	13715	83656	83365	85280	354	00230	073	+	+
50	Spurn Head	396	91106	02434	19511	91111	11709	89111			396	61510	48014	16913	60971	12716	86360			396	00150	111	FF	FF
48	Finningley	360	71910	66032	18921	11602	11509	81840	87075		360	72608	66022	16221	45731	12612	84650	86363		360	00220	092	+	+
46	Dishforth	261	71710	82021	18123	22631	12508	82830	87080		261	72410	80032	15421	45671	11611	84640	84362	87368	261	00240	087	+	+
45	Tynemouth	262	71410	48041	18514	12678	11608	81835	87275		262	81409	48052	15315	45671	11615	84630	88359		262	00191	083	+	+
43	Eskdalemuir	162	72112	74014	17816	48471	09610	84838	84360	86462	162	82009	32582	15613	85311	11711	83708	84713	88632	162	01181	014	+	d <sub>0</sub> or <sub>0</sub> ddd <sub>0</sub> d <sub>0</sub>
41	Mull of Galloway	131	62320	66022	17312	65511	11707	86625			131	92316	87454	15612	91111	12707	89100			131	00130	111	/	/
39	Prestwick	135	71811	80022	15817	38572	11807	81820	85360	86075	135	72009	80036	13314	75471	12720	81713	86620	87640	135	97180	019	+	ir <sub>0</sub>
37	Renfrew	141	82013	83026	16318	48687	11709	81830	83650	86360	141	81907	81022	13915	85511	12817	85625	88640		141	97180	010	ir <sub>0</sub>	+
36	Leuchars	171	70808	62024	16215	48538	12811	81825	84650	87275	171	72210	80022	13716	28671	09713	81830	86360	87362	171	00181	022	+	+
34	Dyce	091	71811	70026	15516	65331	13712	81708	85645	87359	091	71809	68026	13713	48671	11711	81830	84657	87359	091	97191	038	ir <sub>0</sub>	+
32	Wick	075	71506	69022	15712	25671	11708	82635	87362		075	81409	74616	13312	55671	11715	85635	88460		075	02141	012		



## CHART OF WEATHER IN PART OF NORTHERN HEMISPHERE





# CHARTS OF WEATHER IN WESTERN EUROPE

ation  
mbols

LOUD  
Cloud  
Amount  
(oktas)

0  
1 or less  
2  
3  
4  
5  
6  
7 or more  
8  
obscured

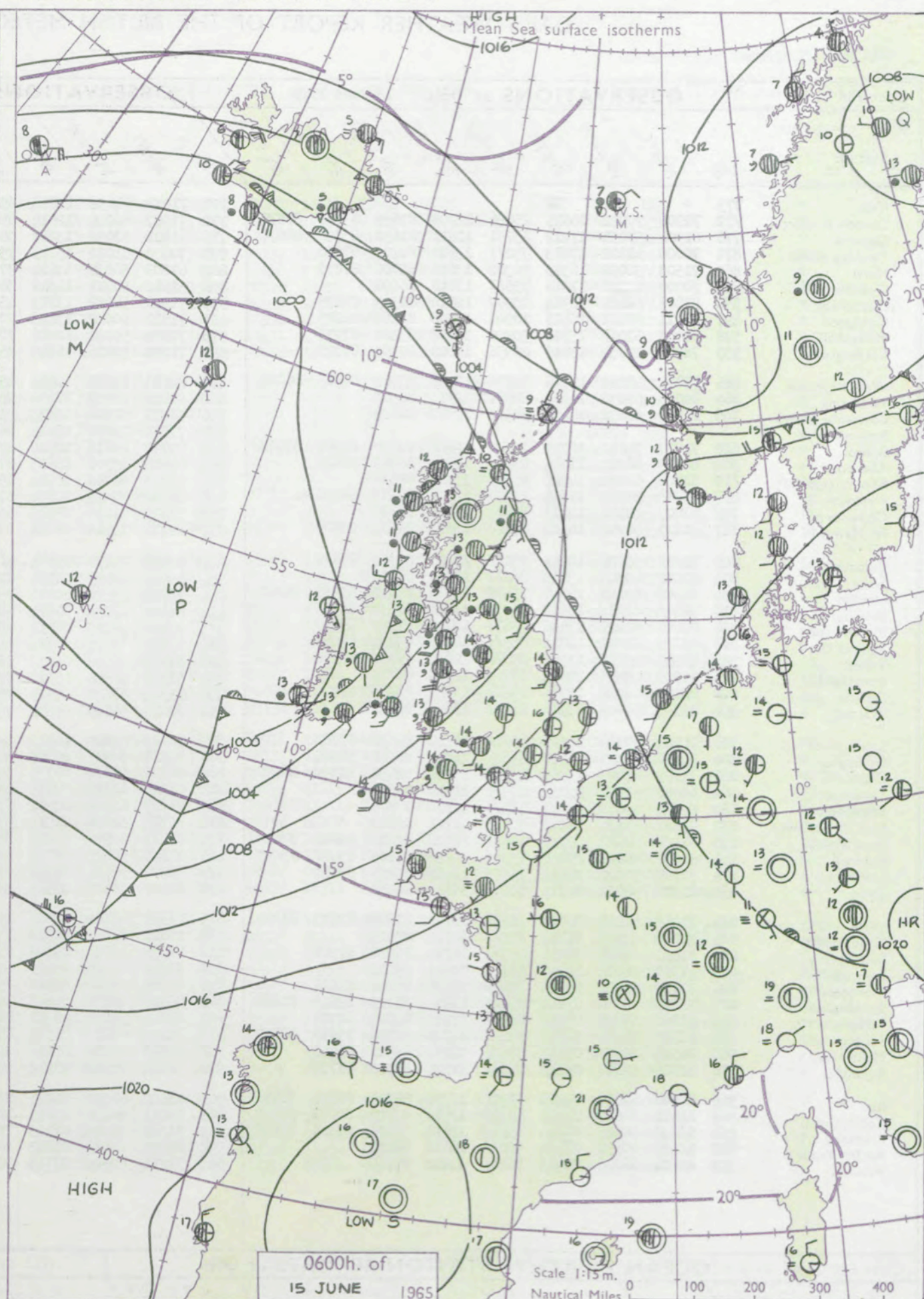
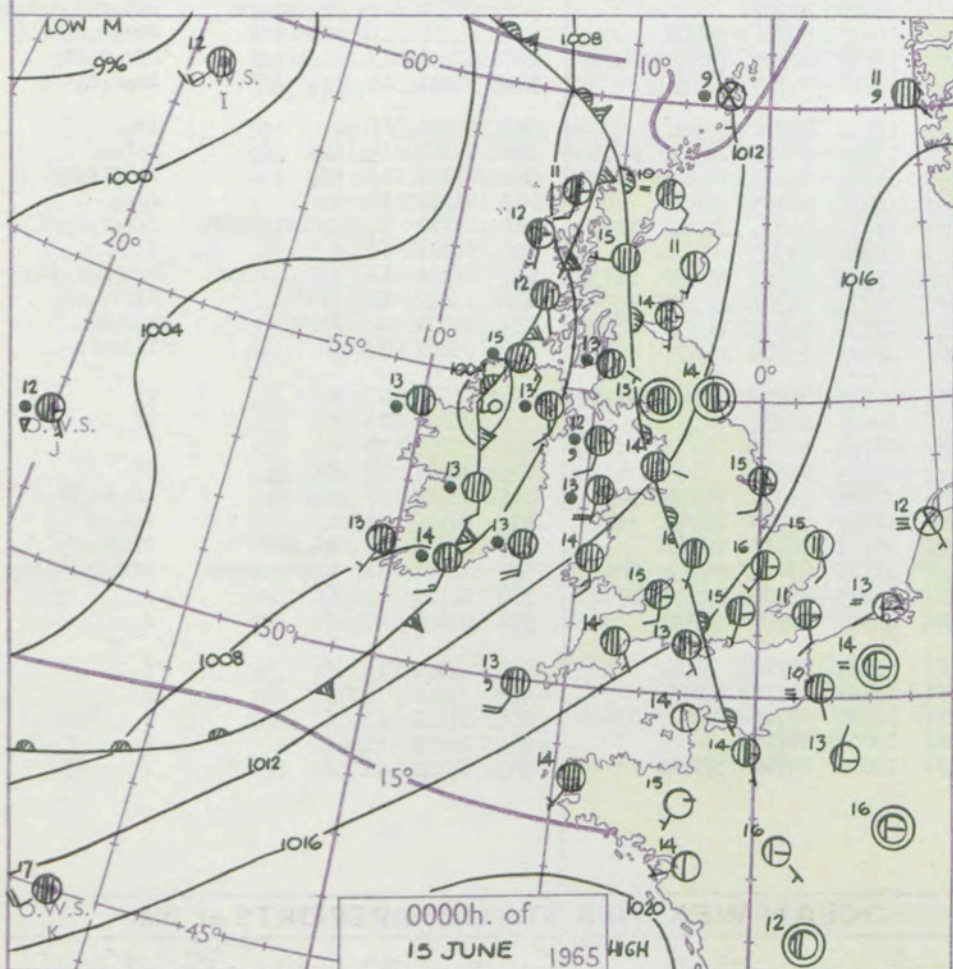
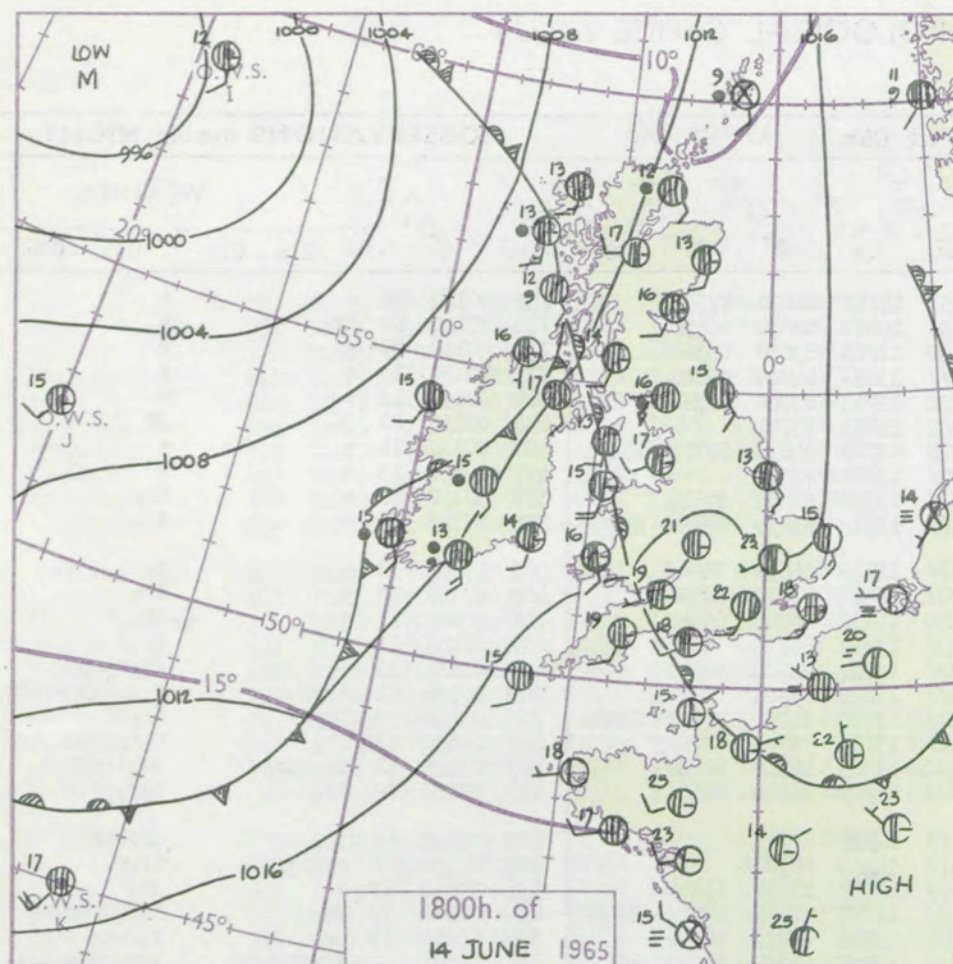
THER  
Weather

zle  
and  
izzle

and snow  
W  
shower  
and snow  
ower  
W shower  
shower  
nderstorm

ND  
Wind speed  
(knots)  
Calm  
1-2  
3-7  
8-12  
13-17  
additional  
er add

48-52



## GENERAL SYNOPTIC DEVELOPMENT

A diffuse front has moved northeast across the British Isles. The associated, active cold front, over Ireland has been slowed down by wave development but is expected to resume steady eastward movement and to have crossed the whole of the British Isles by noon tomorrow.

Issued at midday Tuesday 15

June 1965

FORECAST for Great Britain and Northern Ireland until noon tomorrow

An extensive belt of thick cloud and rain over western and northern districts of the British Isles will move slowly eastwards, accompanied by scattered thunderstorms. Showery weather with sunny periods will reach western districts this evening and eastern districts by noon tomorrow. Temperatures mostly not far from normal.

## OUTLOOK for following 24 hours.

Rain or showers in many districts but also sunny periods. Temperatures not far from normal.



# DAILY WEATHER REPORT OF THE BRITISH METEOROLOGICAL OFFICE (contd.)

Code FM 11.A		OBSERVATIONS at 00h. 15 June 1965										OBSERVATIONS at 06h. 15 June 1965										OBSERVATIONS during NIGHT				CONVECTIVE TAR °C
Station	iii	Nddff	VVwwwW	PPPTT	N <sub>h</sub> L <sub>h</sub> C <sub>M</sub> H	T <sub>d</sub> T <sub>d</sub> app	8N <sub>s</sub> Ch <sub>s</sub> h <sub>s</sub>	8N <sub>s</sub> Ch <sub>s</sub> h <sub>s</sub>	8N <sub>s</sub> Ch <sub>s</sub> h <sub>s</sub>	iii	Nddff	VVwwwW	PPPTT	N <sub>h</sub> L <sub>h</sub> C <sub>M</sub> H	T <sub>d</sub> T <sub>d</sub> app	8N <sub>s</sub> Ch <sub>s</sub> h <sub>s</sub>	8N <sub>s</sub> Ch <sub>s</sub> h <sub>s</sub>	8N <sub>s</sub> Ch <sub>s</sub> h <sub>s</sub>	iii	RRT <sub>n</sub> T <sub>n</sub> E	T <sub>g</sub> T <sub>g</sub>	WEATHER				
																						21h.—03h.	03h.—09h.			
Kew	775				17					775	71907	74032	12814	65651	11717	86630	87360		775	00140	12	+	+	40		
London Airport	772	71906	70022	16615	25636	12709	82635	83366	87275	772	71907	62026	12814	65631	10617	82630	86650		772	97130	12	ir <sub>o</sub>	+	39		
Gatwick	776	61901	59051	17212	15731	10811	81650	83360	86070	776	61801	61032	13212	35630	11723	83630	85360		776	00110	09	+	+	38		
Thorney Island	871	70000	40102	17413	75211	13610	82703	87630		871	70000	61012	13713	75211	13615	84704	87640		871	00130	13	+	+	37		
Hurn	862	71503	30052	16313	56302	13816	85706	87075		862	61605	56032	12814	37332	12713	83708	84364		862	00130	12	+	+	36		
Guernsey	894	70000	70022	17015	75511	13818	86620			894	51912	50401	14312	36042	11613	83701			894	00110	10	jf	+	35		
Wattisham	590	81808	58052	16314	10977	12810	81365	88275		590	71506	58052	13313	45678	12713	84635	86362	85276	590	00120	11	+	+	34		
Gorleston	497	41711	62021	16415	10941	13706	81360	84075		497	71911	60032	13613	70971	12710	87360			497	00130	13	+	+	33		
Mildenhall	578	72003	61022	15516	30936	13708	83360	87275		578	71904	59022	12216	78511	13716	81825	87645		578	97150	12	+	ir <sub>o</sub>	32		
Cardington	559	71907	59032	15815	20936	12809	82359	87275		559	71709	59216	11915	35681	13719	81630	83650	85359	559	97140	12	+	ir <sub>o</sub>	31		
West Raynham	485	71806	48032	15215	50976	13710	83362	84365	86272	485	82010	61032	12014	45671	12713	84630	88362		485	97130	10	+	r <sub>o</sub>	30		
Wittering	462	82006	69032	14814	80971	12713	88365			462	81811	66032	11414	25371	12714	81709	88358		462	97140	10	+	ir <sub>o</sub>	29		
Boscombe Down	746	81909	66032	16414	85511	12812	88627			746	51911	50106	12813	55230	12713	82703	85640		746	97120	11	+	ir <sub>o</sub>	28		
Ross-on-Wye										627	71815	48052	09215	66131	13720	86715			627	01141	13	+	ir	27		
Bristol	628	71810	74012	14715	25631	12820	82630	86360	87075	628	81710	66616	10514	47321	12721	84708	88559		628	02131	13	+	ir <sub>o</sub> r <sub>o</sub> r <sub>o</sub> r <sub>o</sub> r	26		
Aberporth	502	81717	66212	11414	85411	12835	86710	88615		502	81819	23506	06613	87011	13825	87701			502	06132	12	ir <sub>o</sub> r <sub>o</sub> r <sub>o</sub> r <sub>o</sub>	r <sub>o</sub> r <sub>o</sub> d <sub>o</sub> d <sub>o</sub> ir <sub>o</sub> tlr	25		
Rhose (Cardiff)	715	81808	60022	14615	85611	13817	88630			715	81303	58216	10214	65471	13720	82710	86620	88460	715	03131	13	ir <sub>o</sub> ir	ir <sub>o</sub> ir	24		
Plymouth	827	81810	56022	15614	85211	13716	84703	88656		827	81610	37616	10814	87211	13723	86703	88707		827	09132	13	ir <sub>o</sub>	r <sub>o</sub> r <sub>o</sub> r <sub>o</sub> r <sub>o</sub> r	23		
Chivenor	707	81007	61616	14715	85611	13721	88630			707	71610	61016	09715	65412	13723	84710	86630		707	03141	14	ir <sub>o</sub> r <sub>o</sub> r <sub>o</sub> r <sub>o</sub>	id <sub>o</sub> ir <sub>o</sub> ir	22		
St. Mawgan	817	81816	56212	14314	87211	13725	86705	88709		817	81714	12516	09014	87011	14727	84700	88702		817	11132	12	ir <sub>o</sub>	r <sub>o</sub> r <sub>o</sub> if <sub>o</sub> r	21		
Culdrose	809	72015	56606	14814	75111	13721	85702	87625		809	92108	03476	09714	91111	14725	89100			809	12132	13	ir <sub>o</sub>	drir <sub>o</sub> FF	20		
Scilly	804	82018	40506	13413	86211	13720	88705			804	82018	16636	08114	87111	14733	88702			804	07132	11	r <sub>o</sub> ir <sub>o</sub>	ffir	19		
Elmdon	534	81905	65022	14316	75471	14715	85619	85636	88360	534	71712	63212	10314	75411	11717	82714	87656		534	97130	13	+	ir <sub>o</sub>	18		
Shawbury	414	71605	62012	13115	15778	13821	81656	86363		414	81509	62056	08614	65421	12618	81713	83623	88460	414	04141	11	r <sub>o</sub> r <sub>o</sub>	r <sub>o</sub> r <sub>o</sub> r <sub>o</sub> r <sub>o</sub> r <sub>o</sub> ir <sub>o</sub>	17		
Manchester	334	82007	62022	13116	55671	12816	85640	88358		334	81810	58212	08214	85411	12718	82712	88640		334	02141	13	r <sub>o</sub>	r <sub>o</sub> r <sub>o</sub> r	16		
Squires Gate	318	81102	62012	12014	85511	14823	83624	88650		318	81715	57606	06314	65321	13725	81707	86620	88550	318	04141	12	ir <sub>o</sub> r <sub>o</sub> r <sub>o</sub> r <sub>o</sub> r <sub>o</sub> r	r <sub>o</sub> r <sub>o</sub> d <sub>o</sub> r <sub>o</sub> id <sub>o</sub> ir <sub>o</sub>	15		
Valley	302	81918	48616	11013	85311	12832	85706	88630		302	81827	28506	05013	86111	13627	88702			302	08131	12	ir <sub>o</sub> r <sub>o</sub> r <sub>o</sub> r <sub>o</sub> r <sub>o</sub> r	r <sub>o</sub> r <sub>o</sub> d <sub>o</sub> d <sub>o</sub> d <sub>o</sub> r <sub>o</sub> r <sub>o</sub>	14		
Ronaldsway	204	81909	0595	10912	87211	12825	88703			204	81922	58586	03912	87011	12633	82701	88702		204	14111	11	if <sub>o</sub> DRRR	RRr <sub>o</sub> d <sub>o</sub> r <sub>o</sub> d <sub>o</sub> r <sub>o</sub> if	13		
Carlisle	222	80000	66028	12515	85411	13822	83718	88621		222	81504	48616	05913	75421	12732	82712	87635	88458	222	07131	13	id <sub>o</sub> ir <sub>o</sub> r <sub>o</sub> r	r <sub>o</sub> r <sub>o</sub> r <sub>o</sub> ir <sub>o</sub>	12		
Watnall	354	82105	56602	13716	85611	13817	88641			354	72214	56606	09814	75471	13716	84710	87625		354	91131	13	ir <sub>o</sub>	ir <sub>o</sub> r <sub>o</sub> r <sub>o</sub>	11		



# DAILY WEATHER REPORT OF THE BRITISH METEOROLOGICAL OFFICE

No. 37828

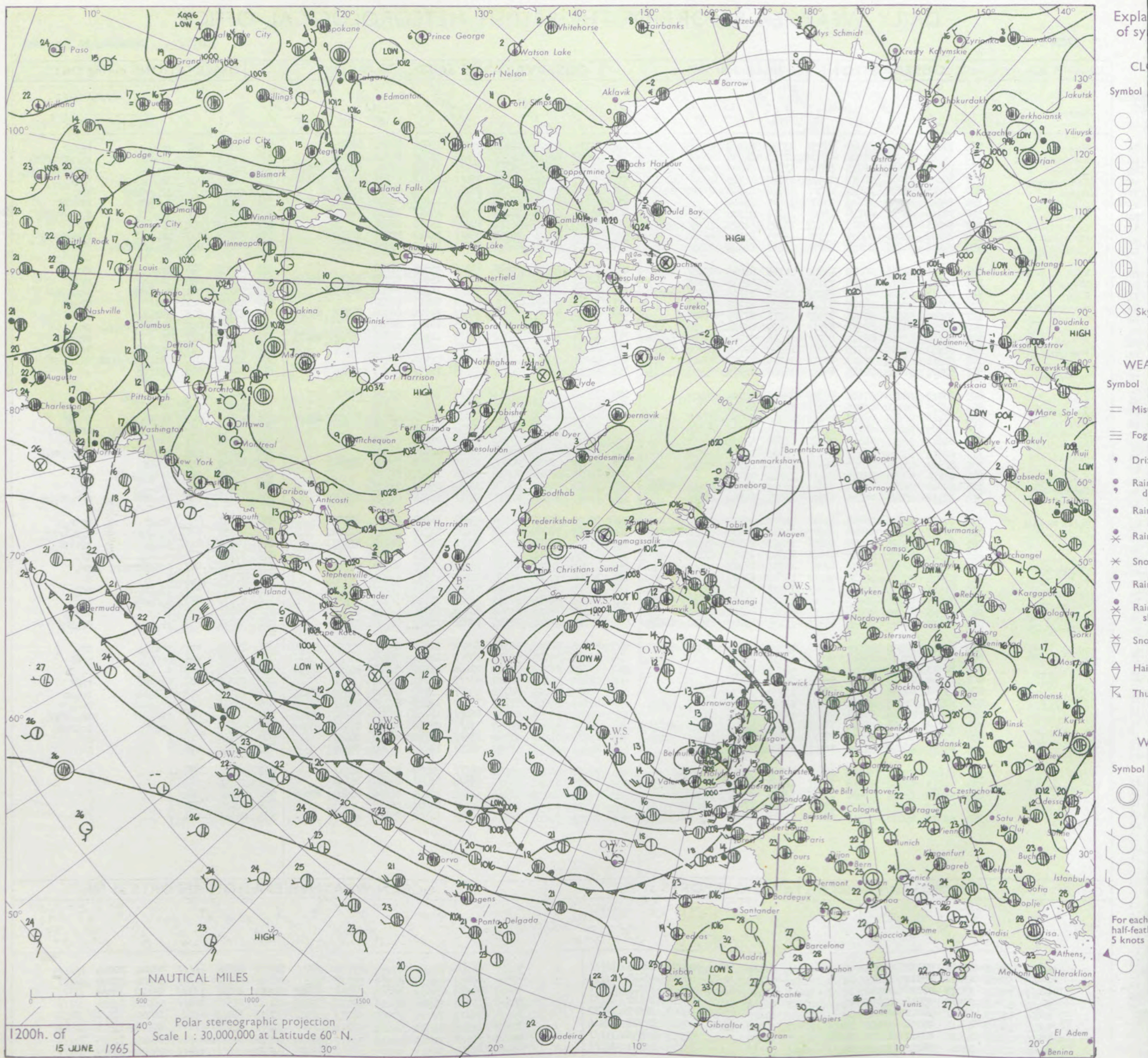
Date of Issue Wednesday 16 June 1965

RSION  
LE  
°F

Code FM 11.A		OBSERVATIONS at 12h. 15 June 1965										OBSERVATIONS at 18h. 15 June 1965										OBSERVATIONS during DAY				
Station		iii	Nddff	VVwwW	PPPTT	N <sub>h</sub> Ch <sub>M</sub> CH	T <sub>d</sub> T <sub>d</sub> app	8N <sub>s</sub> Ch <sub>s</sub> h <sub>s</sub>	8N <sub>s</sub> Ch <sub>s</sub> h <sub>s</sub>	8N <sub>s</sub> Ch <sub>s</sub> h <sub>s</sub>	iii	Nddff	VVwwW	PPPTT	N <sub>h</sub> Ch <sub>M</sub> CH	T <sub>d</sub> T <sub>d</sub> app	8N <sub>s</sub> Ch <sub>s</sub> h <sub>s</sub>	8N <sub>s</sub> Ch <sub>s</sub> h <sub>s</sub>	8N <sub>s</sub> Ch <sub>s</sub> h <sub>s</sub>	iii	RRT + E	SSS	WEATHER			
																								09h.—15h.	15h.—21h.	
Kew	775	72015	81022	09721	6855/	13714	81825	85635	86360		775	82116	66026	06818	854/1	15622	87712	88625		775	01221	027	rRR <sub>o</sub>	r <sub>o</sub> r <sub>o</sub> r		
London Airport	772	72018	80032	09421	48636	12713	81830	83640	87359		772	72021	68216	06317	75431	15725	82712	87616		772	02211	032	ir <sub>o</sub> rr	r <sub>o</sub> r <sub>o</sub> drdrpr <sub>o</sub>		
Gatwick	776	72116	70032	10919	58556	13711	82828	84650	85359		776	82216	57612	08715	872/1	15618	82704	87705	88710	776	04201	018	ir <sub>o</sub> rr	rrr <sub>o</sub> r <sub>o</sub> Rid <sub>o</sub> r <sub>o</sub>		
Thorney Island	871	82007	61032	11416	2847/	13712	81815	86359	88462		871	72217	48106	08115	752/1	15717	83705	85625	85640	871	06171	009	ir <sub>o</sub> iRRrR	RRir <sub>o</sub> id <sub>o</sub>		
Hurn	862	81913	25606	10013	853/1	11716	82708	83710	88635		862	82113	50036	07115	862/1	14712	87704	88708		862	06151	///	ir <sub>o</sub> rrRRrr	ir <sub>o</sub>		
Guernsey	894	82014	60606	12215	7567/	13610	87640				894	82115	08606	09614	860/1	14817	84700	88701		894	15151	002	r <sub>o</sub> r <sub>o</sub> rr	rrr <sub>o</sub> FFF		
Wattisham	590	72216	64032	09119	1163/	14718	81830	87360			590	81915	60506	06617	854/1	15717	87710	88620		590	96220	///	ir <sub>o</sub>	r <sub>o</sub> r <sub>o</sub> ir <sub>o</sub> id <sub>o</sub>		
Gorleston	497	61521	60022	08915	12572	13725	81825	84360	85075		497	81918	60612	06517	8052/	15716	88525			497	91191	051	+	r <sub>o</sub> r <sub>o</sub>		
Mildenhall	578	72108	62026	08421	3577/	13715	83650	86360			578	82013	64036	05317	854/1	15819	85715	88640		578	03221	027	ir <sub>o</sub> rr	rrr <sub>o</sub> r <sub>o</sub> ir <sub>o</sub>		
Cardington	559	71814	64022	08119	4557/	13817	84625	87359			559	71917	58026	04817	785/1	16625	83820	87635		559	04201	019	ir <sub>o</sub> irrrrr <sub>o</sub>	rrir <sub>o</sub>		
West Raynham	485	72114	66606	08019	21592	14715	81825	83357	86360		485	71924	74216	04416	764/1	15825	87710			485	04221	026	ir <sub>o</sub> r <sub>o</sub> r <sub>o</sub> r	rrr <sub>o</sub> r <sub>o</sub>		
Wittering	462	81912	69216	07718	7557/	15715	82620	87645			462	61917	80016	03817	683/1	15625	82708	84818	85635	462	05191	019	irRr <sub>o</sub> r <sub>o</sub>	rrir		
Boscombe Down	746	81713	48622	09814	852/1	13816	83704	86706	88615		746	82119	48506	06614	871/1	14716	85702	88705		746	08171	001	ir <sub>o</sub> irRR	id <sub>o</sub> d <sub>o</sub> d <sub>o</sub>		
Ross-on-Wye	627	81910	57636	05715	7732/	15720	87708	88458			627	72214	66606	02415	674/1	15613	86710			627	18191	021	RRir	ir <sub>o</sub> ir		
Bristol	628	81620	56656	07115	7732/	14718	87707	88530			628	72021	56816	03817	783/1	14620	84708	86812	87645	628	17181	008	RRr <sub>o</sub> r <sub>o</sub>	pr		
Aberporth	502	81818	66609	02516	873/1	13619	88708				502	62227	80036	00815	62430	10703	86816			502	01171	039	d <sub>o</sub> d <sub>o</sub> ir <sub>o</sub> id <sub>o</sub> r <sub>o</sub>	pr <sub>o</sub>		
Rhoose (Cardiff)	715	82110	63616	06715	852/1	15614	81704	83710	88615		715	62518	63218	04316	58402	14506	81710	83625	85075	715	17181	027	RR	pr <sub>o</sub> ir		
Plymouth	827	81920	32636	07915	870/1	15609	82701	86704	88708		827	62320	48016	05915	48231	14505	82705	83365		827	16161	017	RRrrir <sub>o</sub>	ir <sub>o</sub> id <sub>o</sub>		
Chivenor	707	81811	66616	06117	853/1	16713	84707	88612			707	52321	66018	04616	45431	13703	84612			707	13191	025	irir <sub>o</sub> irrr <sub>o</sub> r <sub>o</sub> PR	irir <sub>o</sub>		
St. Mawgan	817	82021	58216	06415	852/1	15806	84704	85708	88615		817	62423	66026	05415	52431	12202	81710	85815		817	04181	049	irrrdr	+		
Culdrose	809	82219	28216	07115	870/1	15802	84701	88705			809	62420	60025	06115	683/1	14301	82709	84640		809	02171	015	irir <sub>o</sub> d <sub>o</sub> d <sub>o</sub>	+		
Scilly	804	72120	56156	05916	772/1	15710	87705				804	52522	66035	06015	58401	11301	84812			804	02171	051	irid <sub>o</sub>	id <sub>o</sub>		
Elmdon	534	81910	56632	06715	5742/	15714	82710	85710	88558		534	72015	58806	01817	783/1	14726	81706	86812	87620	534	17171	010	rrRRr <sub>o</sub> r <sub>o</sub>	pr <sub>o</sub> ir		
Shawbury	414	81607	66616	04115	5732/	14823	82708	85712	85635		414	52020	82016	00217	58541	13717	84820			414	08191	030	irirrr <sub>o</sub> r <sub>o</sub> pr <sub>o</sub>	irir <sub>o</sub> pr <sub>o</sub>		
Manchester	334	81813	58212	04315	7547/	14820	83715	86620	88459		334	62016	65256	99718	58461	14723	84818			334	03191	027	irRR	ir <sub>o</sub> pr <sub>o</sub>		
Squires Gate	318	81618	65026	02117	6542/	15722	81710	86640	88462		318	12126	75016	98217	13540	11710	81920			318	04191	037	r <sub>o</sub> RR <sub>o</sub>	RR <sub>o</sub> r <sub>o</sub> pr <sub>o</sub>		
Valley	302	81827	48206	00914	861/1	14723	85702	88704			302	31931	59031	98014	18530	12813	81820	83362		302	02161	046	ir <sub>o</sub> dd	ir <sub>o</sub>		
Ronaldsway	204	81826	30516	99513	861/1	13822	88702				204	12033	59025	94914	15400	11726	81710			204	01151	032	irr <sub>o</sub> r <sub>o</sub> d <sub>o</sub> d <sub>o</sub>	pr <sub>o</sub>		
Carlisle	222	82013	74216	01417	884/1	14712	81718	85625	87635		222	22020	74018	96718	18540	09620	81825			222	97191	035	ir <sub>o</sub>	pr <sub>o</sub>		
Watnall	354	82112	48656	06415	6732/	14614	86708	88550			354	72207	62806	01317	723/1	15725	86709	87815		354	14471	008	ir <sub>o</sub> irRR	r <sub>o</sub> r <sub>o</sub> pr <sub>o</sub> PR		
Spurn Head	396	72118	63216	06819	5567/	14720	85630	87360			396	82020	63026	02716	5567/	14721	85630	88360		396	02201	///	ir <sub>o</sub> rr	rrir <sub>o</sub>		
Finningley	360	81917	56602	06016	854/1	14712	82618	83630	87645		360	51815	78016	01217	38432	14725	83818	83362		360	05191	008	r <sub>o</sub> r <sub>o</sub> RRr	r <sub>o</sub> r <sub>o</sub> RRpr <sub>o</sub>		
Dishforth	261	81612	48626	04017	6542/	15717	82710	85630	88460		261	71915	66036	98519	785/1	14722	82824	87640		261	02191	017	ir <sub>o</sub> ir	irirpr <sub>o</sub>		
Tynemouth	262	72321	58026	02918	3167/	13814	83830	87359			262	72014	58602	98119	756/1	13621	87630			262						



## CHART OF WEATHER IN PART OF NORTHERN HEMISPHERE





# CHARTS OF WEATHER IN WESTERN EUROPE

ation  
mbols

UD  
Cloud  
Amount  
(oktas)

0  
1 or less  
2  
3  
4  
5  
6  
7 or more  
8

y obscured

ATHER  
Weather

zle

and  
rizzle.

and snow

W  
shower  
and snow  
ower

W shower  
ower

W shower  
ower

W shower  
ower

W shower  
ower

ND

Wind  
speed  
(knots)

Calm

1-2

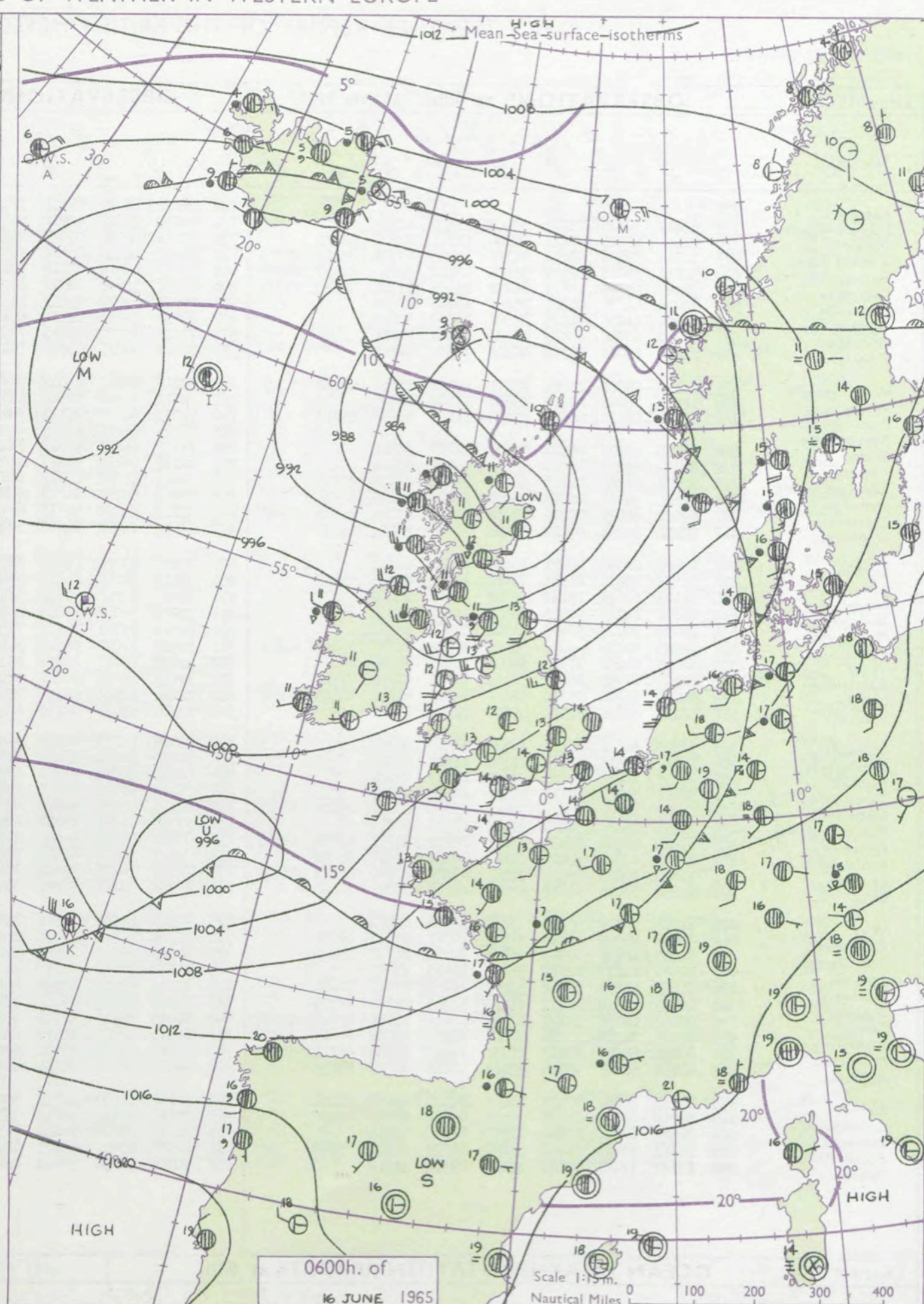
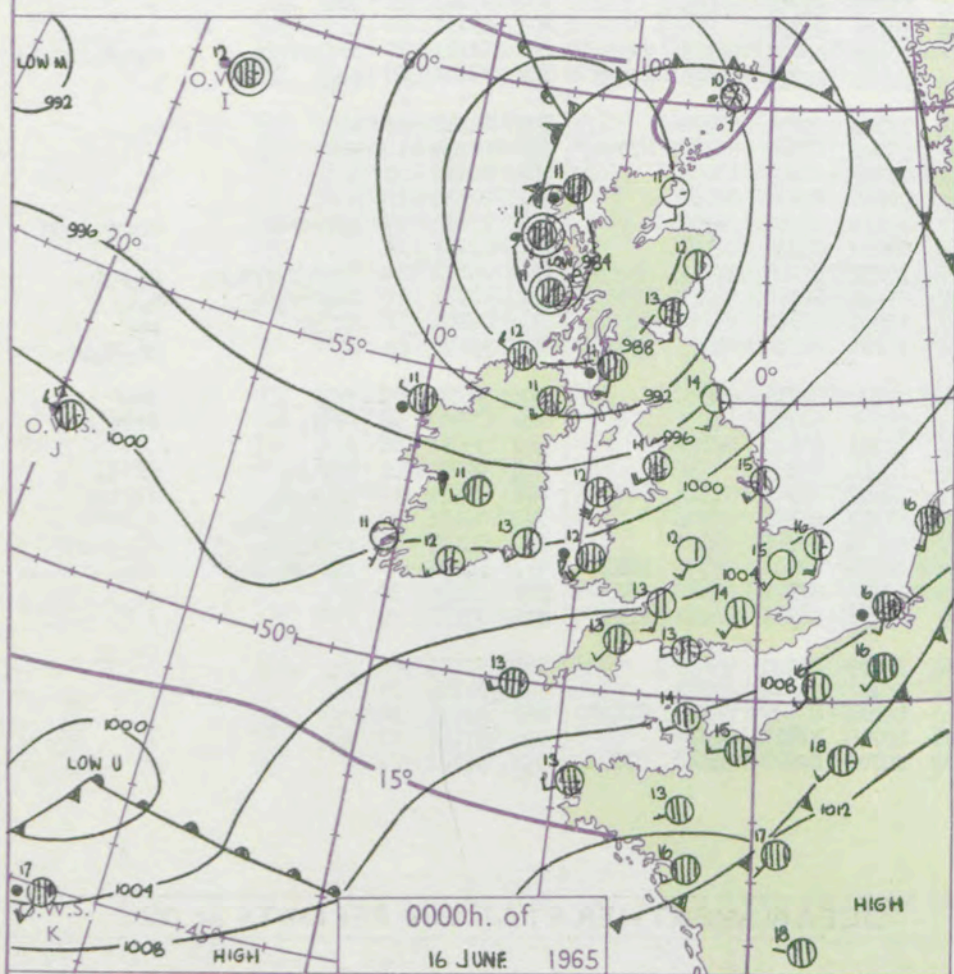
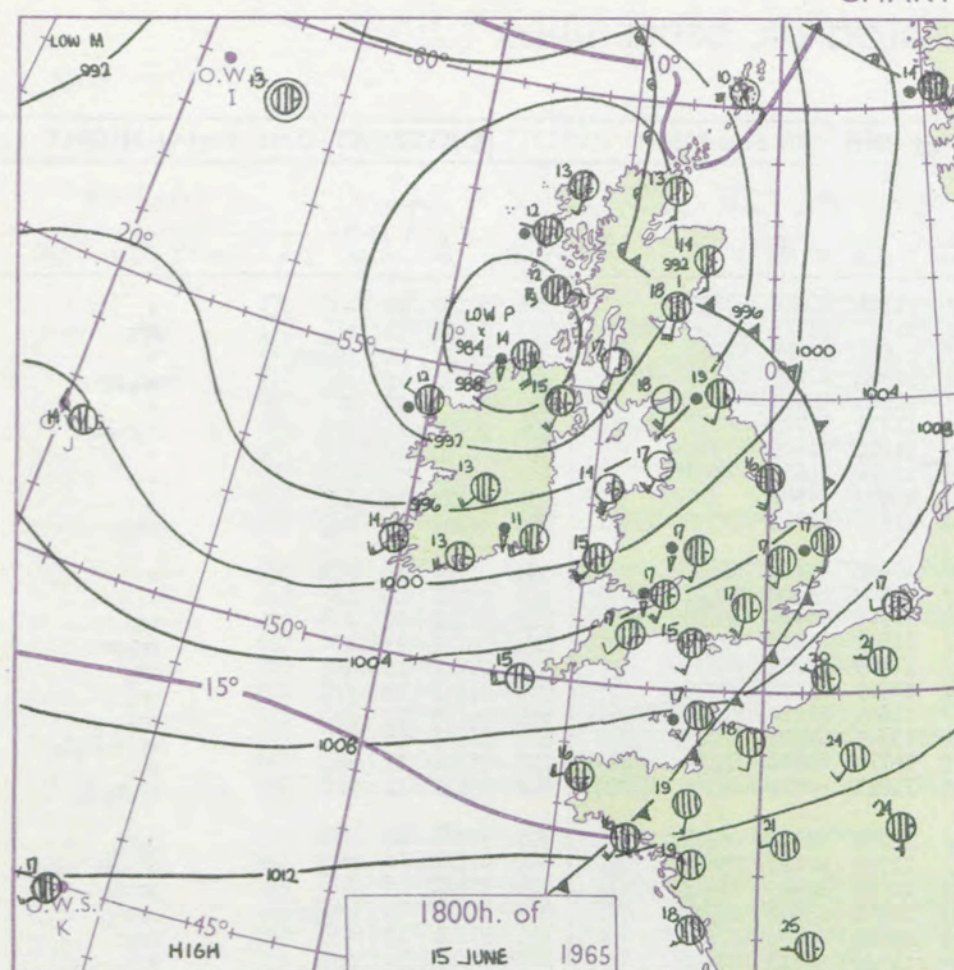
3-7

8-12

13-17

additional  
er add

48-52



## GENERAL SYNOPTIC DEVELOPMENT

Issued at midday Wednesday 16

June 1965

FORECAST for Great Britain and Northern Ireland until noon tomorrow

A small but vigorous depression moved northwards over Ireland yesterday and the associated cold front crossed England during the afternoon. The low is now almost clear of Scotland. A developing wave depression is approaching the English Channel from the southwest and is expected to move northeast to cross southeast England tonight.

A belt of rain will cross southern England today and rain will be rather persistent over Scotland. Otherwise there will be showers with sunny intervals. In the Midlands and north of England and in Northern Ireland the showers will be heavy in places and accompanied by thunder. It will be rather cool.

## OUTLOOK for the following 24 hours.

Showers or longer periods of rain but also sunny intervals. Rather cool.



# DAILY WEATHER REPORT OF THE BRITISH METEOROLOGICAL OFFICE (contd.)

Code FM 11.A										OBSERVATIONS at 00h. 16 June 1965										OBSERVATIONS at 06h. 16 June 1965										OBSERVATIONS during NIGHT					CONVE TAB °C to
Station	iii	Nddff	VVwww	PPPTT	N <sub>h</sub> Ch <sub>h</sub> C <sub>h</sub> M <sub>h</sub> H	T <sub>d</sub> T <sub>d</sub> app	8N <sub>s</sub> Ch <sub>s</sub> h <sub>s</sub>	8N <sub>s</sub> Ch <sub>s</sub> h <sub>s</sub>	8N <sub>s</sub> Ch <sub>s</sub> h <sub>s</sub>	iii	Nddff	VVwww	PPPTT	N <sub>h</sub> Ch <sub>h</sub> C <sub>h</sub> M <sub>h</sub> H	T <sub>d</sub> T <sub>d</sub> app	8N <sub>s</sub> Ch <sub>s</sub> h <sub>s</sub>	8N <sub>s</sub> Ch <sub>s</sub> h <sub>s</sub>	8N <sub>s</sub> Ch <sub>s</sub> h <sub>s</sub>	iii	RRT <sub>n</sub> T <sub>n</sub> E	T <sub>g</sub> T <sub>g</sub>	WEATHER													
																						21h.—03h.	03h.—09h.												
Kew	775				14					775	72111	66022	05214	784/1	11704	81818	87645		775	00130	11	+	+	40											
London Airport	772	42217	70018	05714	37402	11304	82716			772	72014	67021	04814	5547/	11807	81715	85645	86360	772	97131	11	pr <sub>o</sub>	pr <sub>o</sub>	39											
Gatwick	776	62114	65016	07413	25502	12701	82620	86075		776	72210	62028	06513	2547/	11604	82615	87362		776	97121	10	ir <sub>o</sub> pr <sub>o</sub>	+	38											
Thorney Island	871	72515	59026	07214	763/1	13804	83708	85712	87715	871	72311	66012	06614	7633/	12504	82709	86712	87362	871	97131	12	id <sub>o</sub>	pr <sub>o</sub> pr	37											
Hurn	862	52612	70016	06913	35401	12202	82710	83625	85070	862	72213	66012	05814	784/1	12504	84712	83818		862	00131	12	+	+	36											
Guernsey	894	72417	58026	10613	26232	12107	82704	85360	87075	894	82211	58606	08512	6527/	11711	82703	85613	88360	894	04121	11	+	r <sub>o</sub> r <sub>o</sub> rr	35											
Wattisham	590	72014	64035	04715	754/1	13609	87618			590	72215	69022	04813	1557/	11802	81625	87362		590	00110	10	+	+	34											
Gorleston	497	52020	64036	04816	35501	14709	83625			497	82017	62032	04314	4567/	11704	84630	88360		497	00130	13	+	+	33											
Mildenhall	578	22213	66016	04015	26400	13400	82712			578	72213	66021	03813	7093/	10603	87360			578	00131	10	+	+	32											
Cardington	559	22114	66016	04114	28440	11500	81812			559	72014	64021	03613	16472	11802	81712	83362	85365	559	92122	10	ir <sub>o</sub>	pr <sub>o</sub>	31											
West Raynham	485	82114	69016	03015	855/1	13603	84622	88640		485	72119	74021	03012	7097/	10400	85362	86465		485	97111	10	r <sub>o</sub>	+	30											
Wittering	462	32212	74016	03113	25601	11302	82640			462	72014	69021	02612	6537/	10302	83708	85625	86460	462	93111	09	ir	+	29											
Boscombe Down	746	62111	62015	06312	25601	11105	82630	85078		746	71914	62028	05113	784/1	11708	81710	83818	87650	746	91111	09	+	pr <sub>o</sub>	28											
Ross-on-Wye										627	72313	66251	01913	4455/	11400	84820	87360		627	95121	11	+	pr <sub>o</sub> pr	27											
Bristol	628	42115	66258	04713	33503	11400	83920			628	72110	66258	03513	784/1	11709	85815	86635		628	91111	10	pr <sub>o</sub>	pr <sub>o</sub>	26											
Aberporth	502	82219	63808	01512	834/1	10102	88916			502	42117	66018	00912	18462	10803	81814	83075		502	01111	10	pr <sub>o</sub>	pr <sub>o</sub>	25											
Rhoose (Cardiff)	715	62319	66258	04913	685/1	11102	84820	86635		715	82414	63038	03713	4857/	11605	81820	84635	88362	715	94130	11	pr <sub>o</sub>	pr <sub>o</sub>	24											
Plymouth	827	62318	58031	06814	58401	12101	82815	84630		827	82412	58252	04613	68372	13709	81708	85815	86075	827	96131	12	+	pr <sub>o</sub> ir <sub>o</sub> r <sub>o</sub> r <sub>o</sub>	23											
Chivenor	707	62320	66021	05213	58432	12502	82814	84635	85360	707	72112	59258	03713	68432	12710	84818	85360	86075	707	01121	11	pr <sub>o</sub>	pr <sub>o</sub>	22											
St. Mawgan	817	52214	66251	06512	32402	11003	83814	84070		817	82012	62032	04212	38437	11613	82812	86365	88270	817	95121	11	pr	ir <sub>o</sub> r <sub>o</sub> r <sub>o</sub>	21											
Culdrose	809	42420	60022	06613	44400	11801	82712			809	72215	57022	04813	5833/	12709	81708	85618	87358	809	97121	12	+	r <sub>o</sub> r <sub>o</sub>	20											
Scilly	804	72421	59038	06513	784/1	11804	83816	85623		804	72113	61258	03713	5844/	11716	82818	85628	87459	804	01122	11	pr <sub>o</sub>	pr <sub>o</sub> ir <sub>o</sub> r <sub>o</sub> r <sub>o</sub>	19											
Elmdon	534	22116	62028	02112	25701	10000	82650			534	72009	61251	01912	38476	10501	82815	84468	87272	534	94421	08	+	pr <sub>o</sub> pr	18											
Shawbury	414	61808	74038	00813	685/1	10501	83823	85650		414	72108	78028	00813	48472	10301	83818	85075		414	92111	09	pr <sub>o</sub> pr	pr <sub>o</sub> pr	17											
Manchester	334	22014	70028	99813	21500	09400	82825			334	72216	75021	95612	785/1	09102	81825	87630		334	97121	11	+	pr <sub>o</sub>	16											
Squires Gate	318	72325	80038	97414	785/1	10702	82820	83645	87656	318	32425	80031	98013	38401	11306	81710	83650		318	91121	10	pr	+	15											
Valley	302	62129	64256	97912	58502	11203	81825	85656		302	42220	69011	98812	45300	11003	81706	84650		302	97111	10	pr <sub>o</sub>	+	14											
Ronaldsway	204	62327	80258	94612	58402	10001	81715	83822		204	32419	75012	96812	38400	10112	82812			204	93111	10	pr <sub>o</sub>	+	13											
Carlisle	222	82218	62808	95112	884/1	11503	82711	84624	88650	222	72222	62586	95111	753/1	10313	82708	85713	87625	222	01111	10	pr <sub>o</sub> pr <sub>o</sub> r <sub>o</sub> r <sub>o</sub>	r <sub>o</sub> r <sub>o</sub> d <sub>o</sub> r <sub>o</sub> d <sub>o</sub> r <sub>o</sub>	12											
Watnall	354	32111	60028	01512	35600	11304	83641			354	72318	61038	00712	18402	10302	81715	83650	87072	354	97111	09	pr <sub>o</sub>	+	11											
Spurn Head	396	42323	66016																																



# DAILY WEATHER REPORT OF THE BRITISH METEOROLOGICAL OFFICE

No. 37828

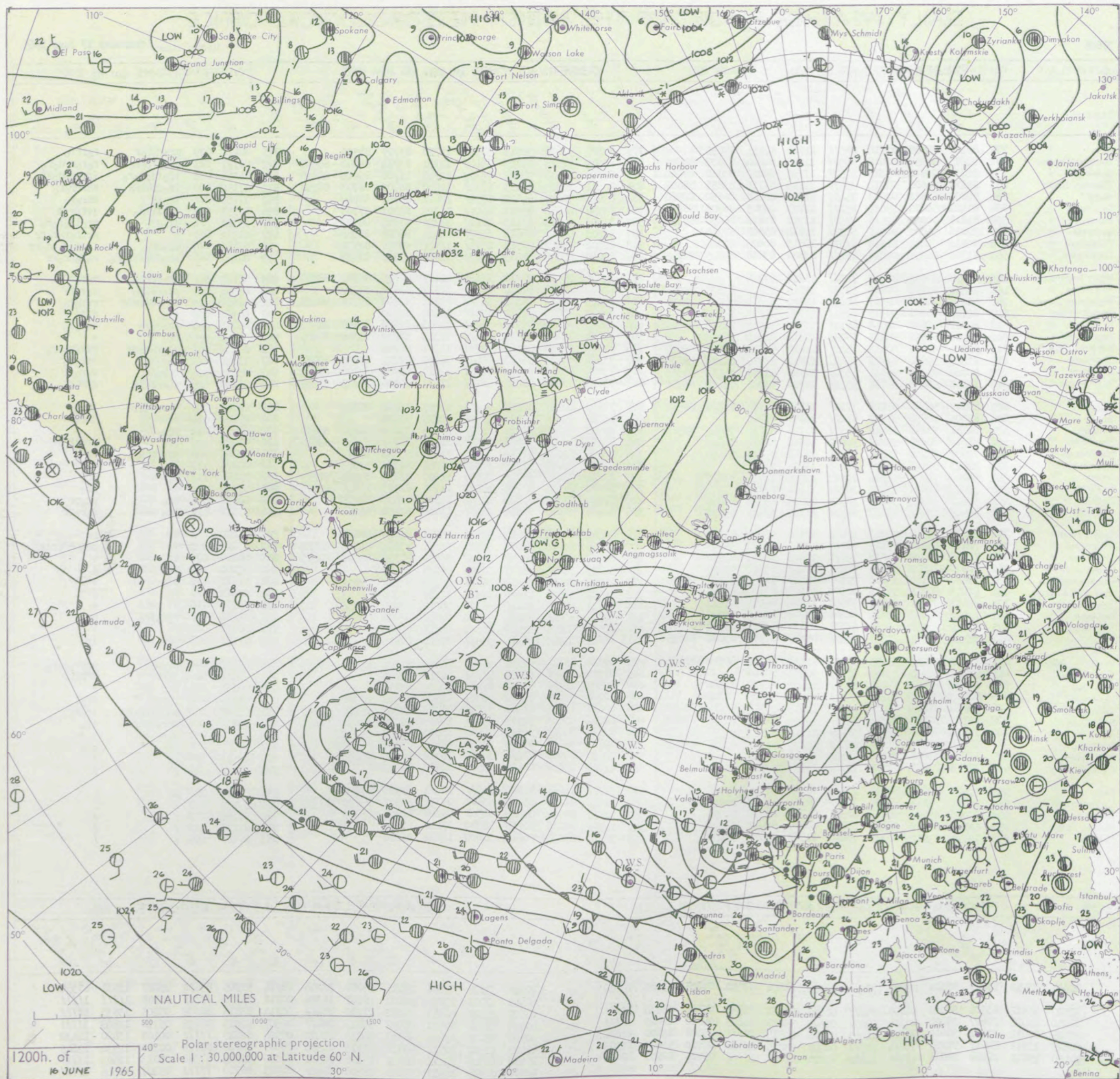
Date of Issue Thursday 17 June 1965

VISION  
BLE  
° F

Code FM 11.A		OBSERVATIONS at 12h.										16 June 1965										OBSERVATIONS at 18h.										16 June 1965										OBSERVATIONS during DAY				
Station		ill	Nddff	VVwwW	PPPTT	N <sub>h</sub> L <sub>h</sub> C <sub>M</sub> H	T <sub>d</sub> T <sub>d</sub> app	8N <sub>S</sub> Ch <sub>S</sub> h <sub>S</sub>	8N <sub>S</sub> Ch <sub>S</sub> h <sub>S</sub>	8N <sub>S</sub> Ch <sub>S</sub> h <sub>S</sub>	ill	Nddff	VVwwW	PPPTT	N <sub>h</sub> L <sub>h</sub> C <sub>M</sub> H	T <sub>d</sub> T <sub>d</sub> app	8N <sub>S</sub> Ch <sub>S</sub> h <sub>S</sub>	8N <sub>S</sub> Ch <sub>S</sub> h <sub>S</sub>	8N <sub>S</sub> Ch <sub>S</sub> h <sub>S</sub>	ill	Nddff	VVwwW	PPPTT	N <sub>h</sub> L <sub>h</sub> C <sub>M</sub> H	T <sub>d</sub> T <sub>d</sub> app	8N <sub>S</sub> Ch <sub>S</sub> h <sub>S</sub>	8N <sub>S</sub> Ch <sub>S</sub> h <sub>S</sub>	8N <sub>S</sub> Ch <sub>S</sub> h <sub>S</sub>	ill	RRT	T	X	SSS	WEATHER												
																					09h.—15h.		15h.—21h.																							
Kew	775	82118	74608	02516	88511	11718	84820	88635			775	80307	37636	95913	37321	11730	83709	88530			775	06171	009	proRorR											roRrrR											
London Airport	772	82015	66258	02016	68571	11818	84822	85637	88459		772	80209	57618	95613	65421	12731	83714	84640	88556		772	06172	011	proRrrR										roRrrrdR												
Gatwick	776	82014	70606	03315	51571	11721	85822	83360	88464		776	80508	58516	94812	85311	12748	81708	85614	88618		776	14151	001	iroridRorR										irrrrdR												
Thorney Island	871	82112	66608	03214	35471	11823	81715	83656	88462		871	80411	10655	93613	67121	12650	84702	86703	88550		871	27152	000	irorRRRR										RRrrrrR												
Hurn	862	82009	62612	02513	75421	11722	84615	86650	88560		862	83614	30636	94512	67221	12628	86705	88540		862	17151	111	irorR										RRRorR													
Guernsey	894	81421	50616	99012	85211	12775	84703	86705	88618		894	83330	40558	93311	86011	11322	84701	87703		894	10151	002	iroriridR										irrrprRR													
Wattisham	590	82118	70032	02515	78571	11712	82822	86650	88359		590	81306	62618	97113	28421	11726	81815	88557		590	03181	111	irorpr										prirorRorR													
Gorleston	497	72016	58052	02816	52571	12814	85825	87360			497	81908	60616	98614	65571	13721	86625	88360		497	01172	025	+										prirorRorrr													
Mildenhall	578	72216	74038	01718	62571	10815	86825	87365			578	82101	59612	97513	25721	12721	82656	88558		578	02181	016	proirR										irorRoridorr													
Cardington	559	71906	66258	01016	79411	13820	83818	84825	86935		559	80000	59638	97013	48471	12718	81712	88458		559	04182	019	proirorirrrorR										roRorprorr													
West Raynham	485	72218	80032	01317	72511	11815	87828				485	82204	56618	97813	75421	12817	82715	86650	88558		485	02181	020	proprRor									roRorR													
Wittering	462	72207	82258	00616	58531	10816	82825	85635	85358		462	82002	69618	97014	28421	12717	81812	88557		462	01181	025	proRprirR										roRorrr													
Boscombe Down	746	82015	66608	02013	68421	11720	83818	84645	88459		746	83609	62616	96411	85311	11621	82708	86710	88620		746	10151	002	proirorrrrr										rrrrRorR												
Ross-on-Wye	627	82106	70028	99315	68511	10719	84825	88460			627	82403	60616	97712	80521	11601	88520			627	01161	010	pro										roRor													
Bristol	628	82112	69602	00815	68421	11720	84818	84635	88460		628	82905	61636	97912	55321	11503	82708	84640	88556		628	06161	007	irorRorR										rrrrRorR												
Aberporth	502	72912	69038	98315	58486	11816	84812	87272			502	72614	74012	99412	16471	11313	81712	85360	87465		502	91151	035	pro									+													
Rhoose (Cardiff)	715	82706	57602	00513	75421	11822	81715	83620	86630		715	82911	57616	99312	86211	11303	88704			715	08151	004	irorRorrr										rrrrRorirR													
Plymouth	827	81207	59638	99012	55421	11841	83710	84620	88559		827	73316	64616	99313	68411	11340	82712	83635	87459		827	11141	001	roRorrr										rrrrRorR												
Chivenor	707	80000	61618	99614	55321	12726	81708	84612	88556		707	73013	69616	00013	72221	12318	81705	87706	87550		707	09151	001	roRorrr										roRorrr												
St. Mawgan	817	81211	56636	98711	55321	11730	83706	83625	88550		817	73020	70016	01212	42271	11237	82704	83815	87359		817	14131	019	roRorrrrr										rrrrRorR												
Culdrose	809	81007	56636	98112	77121	11748	84702	86704	88515		809	73125	62026	00613	62331	11259	83708	86813		809	22162	025	roRorirrr										roRor													
Scilly	804	81005	24658	97712	87211	12636	88705				804	23022	74016	02714	21400	11229	82814			804	27162	038	rrrrR										RRrr													
Elmdon	534	82211	58258	99915	78471	11716	84815	85640	88360		534	82608	34638	97612	65421	10704	83715	84630	88459		534	07171	012	pro																						
Shawbury	414	61612	80038	99115	58412	12510	81818	84823			414	73407	70608	97813	58371	11304	81708	83625	85635		414	01171	030	pro									proirorir													
Manchester	334	72507	81252	99016	78511	08804	85825	87640			334	72006	62028	97514	32648	11400	83830	86270		334	03161	020	prcprR										pr													
Squires Gate	318	32613	81021	98316	18433	11202	81818				318	73111	86021	97515	13548	10301	81920	87073		318	00170	117	+										+													
Valley	302	32210	74020	98514	22402	12806	81710	83075			302	72614																																		



# CHART OF WEATHER IN PART OF NORTHERN HEMISPHERE



Expla  
of sy

CLO

Symbol

Symbol

Symbol

Symbol

Symbol

Symbol

Symbol

Symbol

Symbol

Symbol

Symbol

Symbol

Symbol

Symbol

Symbol

Symbol

Symbol

Symbol

Symbol

Symbol

Symbol

Symbol

Symbol

Symbol

Symbol

Symbol

Symbol

Symbol

Symbol

Symbol

Symbol

Symbol

Symbol

Symbol

Symbol

Symbol

Symbol

Symbol



# CHARTS OF WEATHER IN WESTERN EUROPE

ation  
mbols

UD  
Cloud  
Amount  
(oktas)

0  
1 or less

2

3

4

5

6

7 or more

8

Obscured

ATHER

Weather

izzle

h and  
rizzle

h and snow

W

h shower

h and snow  
hower

W shower

hower

nderstorm

IND

Wind  
speed  
(knots)

Calm

1-2

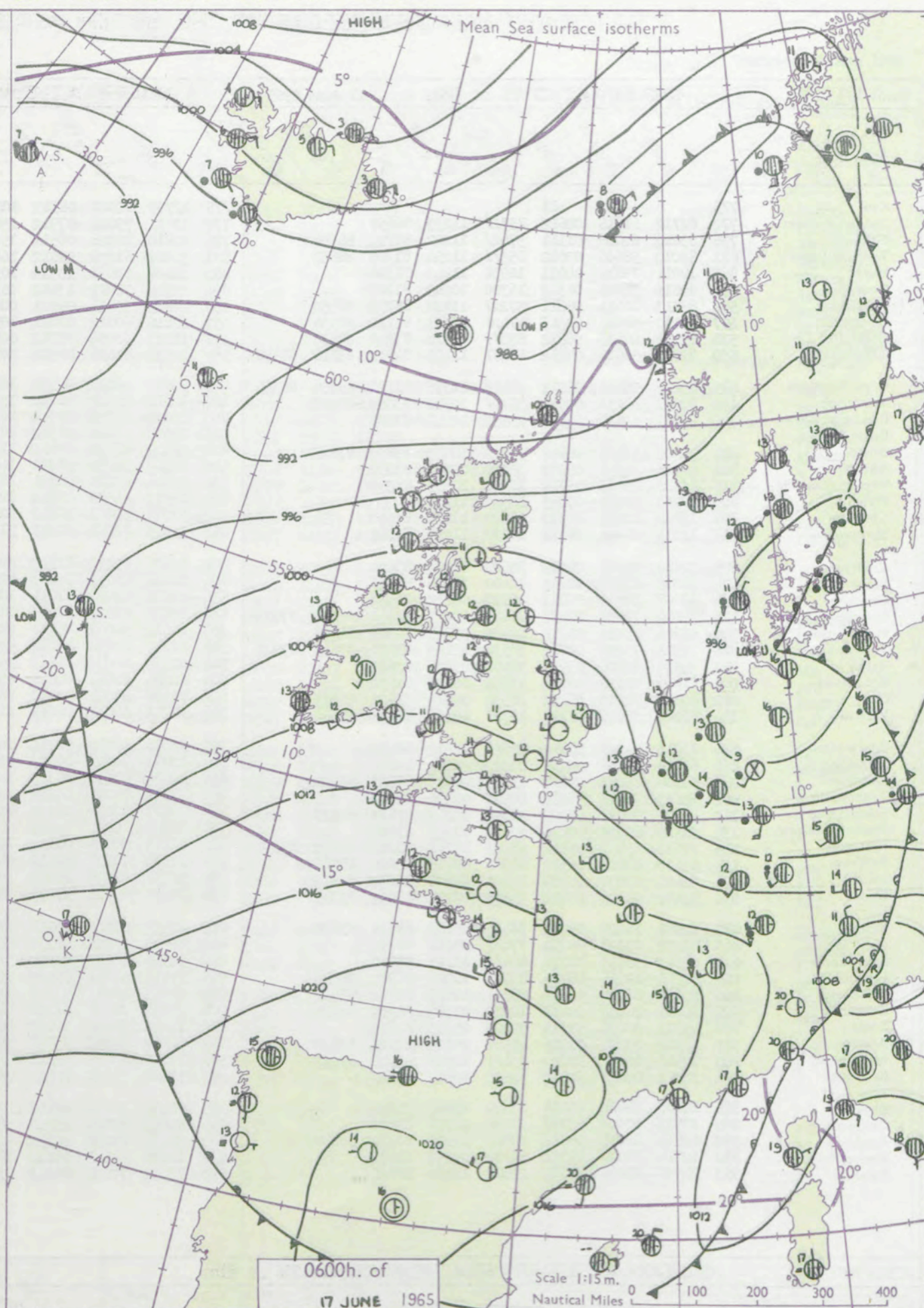
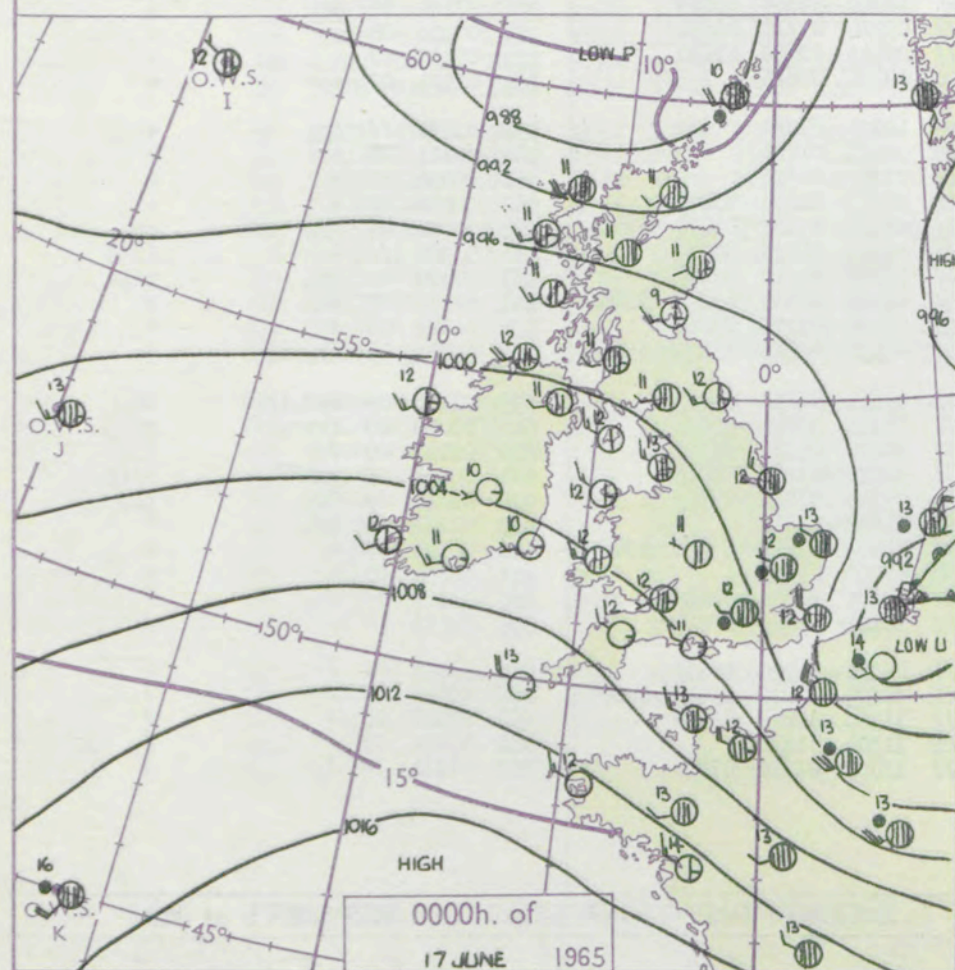
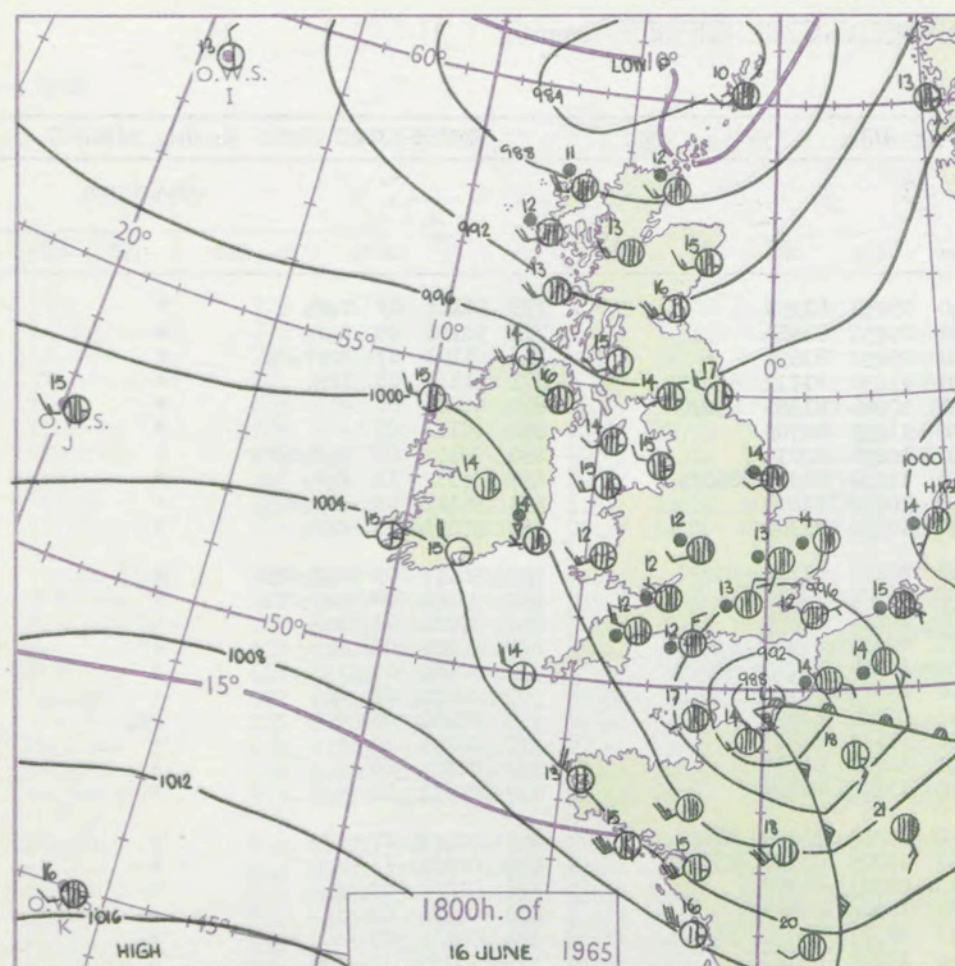
3-7

8-12

13-17

additional  
er add

48-52



## GENERAL SYNOPTIC DEVELOPMENT

Issued at midday Thursday 17

June 1965

FORECAST for Great Britain and Northern Ireland until noon tomorrow

The low which moved across Scotland yesterday is now west of the Shetlands and is expected to move away northeast. A wave depression moved rapidly eastnortheast into the Channel and is expected to continue along the Channel into the North Sea, with associated fronts crossing France and the Low Countries.

All districts will have showers and sunny periods today, but rain will spread into Northern Ireland, Wales and southwest England during the evening and extend to all areas by tomorrow morning, to be followed in most places by sunny periods and showers, which may not, however, reach extreme southern England in the period. Temperatures will be close to normal.

## OUTLOOK for following 24 hours.

Further rain or showers in all districts.



## DAILY WEATHER REPORT OF THE BRITISH METEOROLOGICAL OFFICE (contd.)

Code FM II.A		OBSERVATIONS at 00h. 17 June 1965									OBSERVATIONS at 06h. 17 June 1965									OBSERVATIONS during NIGHT					CONVECTIVE TABLE °C t	
Station	iii	Nddff	VVwww	PPPTT	N <sub>h</sub> Ch <sub>s</sub> Ch <sub>h</sub>	T <sub>d</sub> T <sub>d</sub> app	8N <sub>s</sub> Ch <sub>s</sub> h <sub>s</sub>	8N <sub>s</sub> Ch <sub>s</sub> h <sub>s</sub>	8N <sub>s</sub> Ch <sub>s</sub> h <sub>s</sub>	iii	Nddff	VVwww	PPPTT	N <sub>h</sub> Ch <sub>s</sub> Ch <sub>h</sub>	T <sub>d</sub> T <sub>d</sub> app	8N <sub>s</sub> Ch <sub>s</sub> h <sub>s</sub>	8N <sub>s</sub> Ch <sub>s</sub> h <sub>s</sub>	8N <sub>s</sub> Ch <sub>s</sub> h <sub>s</sub>	iii	RRRT <sub>n</sub> T <sub>n</sub> E	T <sub>g</sub> T <sub>g</sub>	WEATHER				
																						21h.—03h.	03h.—09h.			
Kew	775			11						775	12708	82020	08313	10940	09232	81359				775	91111	09	roRo	+	40	
London Airport	772	82712	61616	00612	85711	11233	88650			772	12611	75026	07912	15831	09234	81657				772	92101	09	roRo	+	39	
Gatwick	776	83012	62616	01111	57421	11242	85710	88550		776	12810	80026	08511	15731	09232	81656				776	01101	07	rrrrroRo	+	38	
Thorney Island	871	83013	58606	03012	85311	11254	81708	88657		871	32807	61036	09812	16401	11230	81712	83075			871	91111	08	irO	+	37	
Hurn	862	12811	75016	04011	10930	11242	81360			862	52607	82031	10312	10931	10226	81359	85070			862	00101	08	+	+	36	
Guernsey	894	12819	71018	08312	16300	10243	81707			894	22714	70011	13912	26200	11227	82705				894	00111	09	+	+	35	
Wattisham	590	83113	40616	98611	57221	11222	85705	88550		590	22813	59016	05911	00902	10236	82075				590	93111	09	roRodoRo	+	34	
Gorleston	497	83110	58616	97313	47421	12301	84710	88530		497	62816	60022	07012	10971	11239	81360	86075			497	02112	11	roRo	+	33	
Mildenhall	578	83107	48615	98812	85311	12314	85708	88636		578	12713	58056	05712	00902	10232	81078				578	96111	09	rrrrroRo	+	32	
Cardington	559	82712	56616	00212	68471	11125	82712	83816	86648	559	22511	61016	06912	20930	10330	82362				559	95091	08	roRo	+	31	
West Raynham	485	83214	56606	98212	65471	11316	81710	86656	88359	485	32811	48016	04912	16108	10230	81710	83270			485	94111	09	roRoirO	+	30	
Wittering	462	73012	40216	00012	35721	10321	83650	87458		462	12816	82011	06312	15700	09228	81656				462	93101	09	roRorrr	+	29	
Boscombe Down	746	22911	62016	04011	15531	10242	81620			746	22812	74031	09911	16302	10124	81708				746	97091	07	ido	+	28	
Ross-on-Wye										628	42408	77020	08312	18502	09217	81825	83072			627	00101	06	+	+	27	
Bristol	628	72405	58026	04412	75511	10237	83620	87645		628	32409	66031	09111	11502	10224	81825	83075			628	00101	07	+	+	26	
Aberporth	502	42716	74031	05012	35730	09229	83650			502	62213	74031	08711	16402	09212	81710	86072			502	00101	07	+	+	25	
Rhoose (Cardiff)	715	12910	75016	05011	10941	10333	81360			715	22804	62020	09911	18541	09221	81820				715	97091	06	+	prO	24	
Plymouth	827	02913	62016	07213	00900	11238				827	12513	61020	11812	12540	11218	81827				827	00111	10	+	+	23	
Chivenor	707	12812	80016	06513	15600	11233	81640			707	52711	80021	10913	52401	11219	85818				707	00101	08	+	+	22	
St. Mawgan	817	12814	66031	08612	10930	11235	81362			817	12410	74011	11912	11140	11213	81815				817	00111	10	+	+	21	
Culdrose	809	32814	64031	08112	35500	10227	83625			809	32607	82030	12112	39430	11212	82818	81922			809	00101	07	+	+	20	
Scilly	804	12818	81020	10613	11100	10236	81818			804	62411	81031	12413	42561	11005	83720	83822			804	00121	//	+	+	19	
Elmdon	534	43007	58016	02011	40920	09230	84459			534	12610	63021	07011	10940	08223	81360				534	91091	07	ro	+	18	
Shawbury	414	72610	74036	02411	25672	10223	82640	85358	87075	414	22507	82031	07211	18541	10222	81822				414	00071	03	+	+	17	
Manchester	334	52605	65011	01211	20932	09219	82365	84070		334	62410	58031	05711	68471	09317	83712	85818			334	00111	09	+	+	16	
Squires Gate	318	72913	75252	00813	38538	09115	81820	83645	87275	318	52717	80031	05212	58400	10220	85810				318	97120	10	prO	+	15	
Valley	302	32815	82016	03712	35600	09224	83645			302	42318	82030	06612	15604	10210	81645	84075			302	97110	08	irO	+	14	
Ronaldsway	204	22816	80028	01612	15701	08120	81650			204	62615	82011	04611	65471	09214	83711	84650			204	00100	08	+	+	13	
Carlisle	222	62608	74012	00211	18532	09214	81820	86075		222	72509	69022	03012	78511	09113	82820	87650			222	00101	07	+	+	12	
Watnall	354	83004	58036	01111	15611	09326	81630	88462		354	22711	58031	06011	21400	09228	82815				354	00101	07	+	+	11	
Spurn Head	396	83213	59026	98812	85611	11217	88630			396	53018	48012	02712	00906	10221	85270				396	01091	//	irO	+	10	
Finningley	360	62810	50046	00412	00902	09324	86070			360	12813	74011	04913	11500	09223	81820				360	00111	08	+	+	9	
Dishforth	261	63106	85022	99810	15708	08320	81656	86270		261	12614	83011	03313	18502	07217	81825				261	00090	07	+	+	8	
Tynemouth	262	32613	74021	98412	00508	09212	83275			262	32712	74021	01812	11608	08213	81830	83275			262	00100	07	+	+	7	
Eskdalemuir	162	42507	80011	99209	28401	06213	82818	84073		162	72207	62258	02110	78311	07313	83708	84818	86645			162	97071	06	prO	prO	6
Mull of Galloway	131	22510	80018	00910	29500	07213	82925			131	62718	80022	03312	68511	09214	82825	85630			131	93101	//	/	/	5	
Prestwick	135	72512	69031	99111	65431	10212	81718	83632	85657	135	72413	80028	01212	78471	09110	82710	86650			135	97110	09	prO	prO	4	
Renfrew	141	62613	80808	98312	68511	09215	83825	85645		141	72514	70038	00612	68447	09212	82818	83822	85640			141	97101	08	prO	+	3
Leuchars	171	32415	82030	95309	15601	07209	81630	83075		171	32317	82010	98311	38401	08214	81715	83656			171	00081	06	+	+	2	
Dyce	091	72402	80206	93811	55671	07211	85635	85359		091	72305	87025	97011	58471	07216	82818	83635	85656			091	97081	05	irOido	+	1
Wick	075	72311	74026	89911	78471	09209	81818	87630		075	72522	80026	93111	78471	09211	81818	87630			075	01111	09	roRoirO	irO	0	
Cape Wrath	049	82330	81028	88710	86471	09219	88715			049	82322	83028	92210	88511	09214	83820	88625			049	03092	09	rrrrro	pr	-1	
Sule Skerry	010	82613	58055	88210	86471	10213	88710			010	72519	66015	91510	57471	10220	85715	87360			010	02092	09	/	/	-2	
Lerwick	005	82218	19616	86010	85171	10206	86702	88620		005	72413	59286	89510	75171	10217	83702	86625			005	03091	09	rrFF	FFirO	-3	
Stornoway	026	82620	66026	92311	85371	10211	82709	85618	88626	026	32416	75011	95311	12531	09313	81820	83359			026	01111	09	irO	prO	-4	
Benbecula	022	52517	74016	94811	10932	09308	81360	84075		022	22314	74038	97212	28400	11209	81816				022	91111	09	prO	+	-5	
Tiree	100	42313	80031	97311	22502	09213	82825			100	72214	70032	99212	48571	10204	81825	83650	87460			100	00101	09	+	+	-6
Aldergrove	917	42610	83020	01411	48500	09216	81820	83630		917	52312	80011	03310	58300	08209	83706				917	00091	08	+	+	-7	
Malin Head	980	72518	80258	99712	73471	10208	82918	87657		980	72214	83038	01212	78471	10205	86818	87656			980	94111	09	/	/	-8	
Belmullet	976	32313	80011	02012	32500	10003	83820			976	72314	74031	02413	79571	11101	82920	87645			976	97111	10	/	/	-9	
Birr	965	12207	74011	05210	13500	09210	81920			965	62109	74011	06110	63571	09202	83920	86637			965	97081	07	/	/	-10	
Collinstown	969	12512	80028	03710	15600	08218	81640			969	62213	82011	05710	58572	08205	81820	85645	86070			969	01090	07	/	/	-11
Rineanna	962	62416	82038	05612	68571	10209	82822	86650		962	52011	82038	06212	58571	11500	82825	85650			962	97101	08	/	/	-12	
Roches Point	952	12614	80020	07311	18500	09118	81823			952	12212	74021	08112	18402	11304	81818				952	97101	07	/	/	-13	
Valentia	953	22209	82020	07012	22500	10106	82821			9																

Code FM 21.A		OCEAN WEATHER STATION REPORTS at 00h.												OCEAN WEATHER STATION REPORTS at 06h.											
O.W.S.	YQ L L a a a	L o L L o o G G	N d d f f	V V w w W W	P P T T	N C h C h M C H	D s v app	8 N Ch h s s S	8 N Ch h s s S	O T T T s s d d T d	I d d P H w w W W	I d d P H w w W W	O.W.S.	YQ L L a a a	L o L L o o G G	N d d f f	V V w w W W	P P T T	N C h C h M C H	D s v app	8 N Ch h s s S	8 N Ch h s s S	O T T T s s d d T d	I d d P H w w W W	I d d P H w w W W
A	50619	33100	83510	96512	94408	86211	00710	88703	11111	05108	13522	10444	A	50618	33106	83410	96806	92007	88311	00610	85809	88625	05107	13321	10454
B	50527	35500	73410	97258	98408	72511	00714	87820	11111	05605	13633	11111	B	50527	35506	83110	98022	96908	85511	00505	88620	11111	05402	13433	11111
C	50440	41000	73121	96616	08413	58411	00234	85812	83630	05511	13148	11111	C	50440	41006	83022	98028	12412	88411	00214	86815	11111	05808	13142	11111
D	50590	19000	53007	98011	94212	48441	71500	81815	84625	05208	13021	12332	D	50590	18906	70505	98252	92811	79400	00711	85915	11111	05309	10520	10332
E	50525	19400	72414	97032	02013	78511	61701	82820	86640	05110	12433	12646	E	50524	19806	81515	96618	96113	47321	00839	84708	88515	05112	12523	12334
F	50450	15600	82018	9618	14416	77421	00710	87710	11111	00015	12034	11111	F	50451	15606	82317	97026	13717	85411	00502	88615	11111	00216	12333	12733
G	53660	02000	80325	94636	92808	77321	00709	87707	11111	05207	10347	11111	G	53660	02006	80416	95586	91008	87211	00400	88704	11111	05008	10445	11111



# DAILY WEATHER REPORT OF THE BRITISH METEOROLOGICAL OFFICE

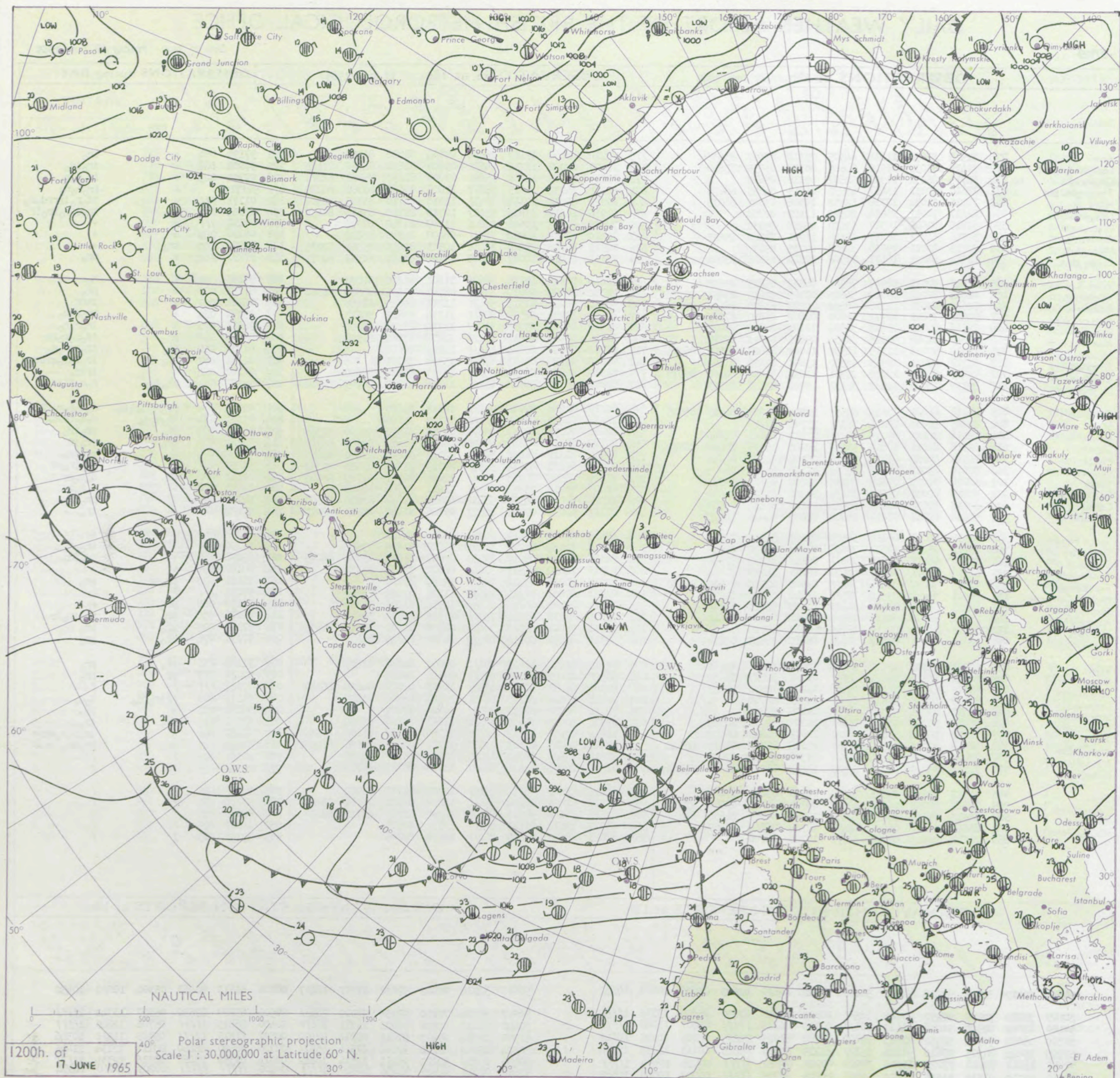
No. 37829

Date of Issue Friday 18 June 1965

Code FM II.A		OBSERVATIONS at 12h. 17 June 1965										OBSERVATIONS at 18h. 17 June 1965										OBSERVATIONS during DAY				
STATION °F	Station	iii	Nddff	VVwwW	PPPTT	N <sub>h</sub> L <sub>h</sub> C <sub>M</sub> H	T <sub>d</sub> app	8N <sub>s</sub> Ch <sub>s</sub> H <sub>s</sub>	8N <sub>s</sub> Ch <sub>s</sub> H <sub>s</sub>	8N <sub>s</sub> Ch <sub>s</sub> H <sub>s</sub>	iii	Nddff	VVwwW	PPPTT	N <sub>h</sub> L <sub>h</sub> C <sub>M</sub> H	T <sub>d</sub> app	8N <sub>s</sub> Ch <sub>s</sub> H <sub>s</sub>	8N <sub>s</sub> Ch <sub>s</sub> H <sub>s</sub>	8N <sub>s</sub> Ch <sub>s</sub> H <sub>s</sub>	iii	RRT x E	SSS	WEATHER			
																							09h.—15h.	15h.—21h.		
104	Kew	775	72512	83031	11418	64505	09110	83827	83633		775	72214	81022	11417	28558	09804	81826	84359		775	97191	084	+		ir <sub>o</sub>	
102	London Airport	772	72418	85031	11518	64605	09110	83835	83640		772	72020	82022	11216	14671	09608	81630	84360	87465	772	97201	086	+		ir <sub>o</sub> id <sub>o</sub>	
100	Gatwick	776	72715	86031	11918	52602	09110	85835			776	72215	82022	12715	15896	09000	81657	83362	87270	776	97191	085	+		ir <sub>o</sub> d <sub>o</sub> r <sub>o</sub>	
99	Thorney Island	871	72614	82031	13417	41532	11213	84825	86075		871	82411	74032	13015	55877	11809	85657	86360	88270	871	92171		+		ir <sub>o</sub> r <sub>o</sub> r <sub>o</sub>	
97	Hurn	862	72215	81031	12716	32532	10306	83825	86075		862	82211	69212	12114	48471	11810	82710	83360	88462	862	01171	///	+		id <sub>o</sub> r <sub>o</sub> ir <sub>o</sub> rrd <sub>o</sub> r <sub>o</sub>	
95	Guernsey	894	22417	70011	16014	26340	12103	82708			894	81916	66218	13813	55421	12718	81710	85620	88458	894	03161	07C	pr <sub>o</sub>		ir <sub>o</sub> d <sub>o</sub> r <sub>o</sub> ir <sub>o</sub> if	
93	Wattisham	590	52715	82021	10317	52600	09216	85830			590	72215	69022	10616	28606	11707	81840	87276		590	00191	///	+		+	
91	Gorleston	497	52716	64031	08817	58500	11221	83820	83625		497	72110	64022	10018	78511	08400	86820	86628		497	00190	089	+		+	
90	Mildenhall	578	52715	82021	09918	52600	09215	85830			578	72313	80028	09918	38656	10503	82845	83362	87275	578	97200	102	pr <sub>o</sub>		+	
88	Cardington	559	62514	66021	10117	58508	09212	85828	83280		559	72111	64022	10017	32682	13706	83835	84357	86075	559	97191	102	+		pr <sub>o</sub>	
86	West Raynham	485	72717	82031	08916	78511	08115	84825	85635		485	72414	80012	09116	38606	11801	82830	87272		485	97191	092	+		r <sub>o</sub>	
84	Wittering	462	62617	82021	09417	54605	07109	82835	83650	85275	462	72312	82022	09217	35632	08707	81835	83650	86360	462	97191	087	+		pr <sub>o</sub>	
82	Boscombe Down	746	72612	82031	12316	68502	10207	83820	86635	87075	746	82221	69212	11513	55471	11711	85615	88458		746	02181	060	+		ir <sub>o</sub> rr	
81	Ross-on-Wye	627	72511	77021	09917	48606	08802	83830	87075		627	82114	70252	08515	88511	11714	83825	88635		627	95171	064	+		pr <sub>o</sub> r <sub>o</sub> r <sub>o</sub>	
79	Bristol	628	72516	80021	11616	38502	10105	82825	86075		628	81812	78022	09814	31571	11714	83822	88360		628	92181	073	+		ir <sub>o</sub> r <sub>o</sub> r <sub>o</sub>	
77	Aberporth	502	72318	82028	08915	52536	09805	85825	87275		502	81819	40618	05613	77121	12726	87702	88550		502	03162	060	pr <sub>o</sub>		id <sub>o</sub> r <sub>o</sub> r <sub>o</sub> rr	
75	Rhoose (Cardiff)	715	72614	80018	11515	12532	11001	81825	84365	86075	715	81710	70218	08814	85411	12823	88618		715	01171	058	pr <sub>o</sub>		ir <sub>o</sub> rrr <sub>o</sub> r <sub>o</sub>		
73	Plymouth	827	62217	69011	12915	38532	13801	82825	83362		827	81825	23596	09613	87111	13728	88701		827	02151	067	ir <sub>o</sub>		ir <sub>o</sub> d <sub>o</sub> r <sub>o</sub> rrdd		
72	Chivenor	707	72415	80031	12018	28531	11001	81820	84360	85075	707	81510	62026	08514	85311	12715	86707	88620		707	01181	064	+		ir <sub>o</sub> ir	
70	St. Mawgan	817	72119	78028	11917	32431	10706	83818	85365		817	82015	40216	08614	87111	14724	82702	86703	88706	817	95171	061	pr <sub>o</sub> ir <sub>o</sub>		r <sub>o</sub> r <sub>o</sub> ffid <sub>o</sub>	
68	Culdrose	809	72118	64801	12615	68331	12804	83706	84815	85625	809	92119	01508	09014	91111	14718	89100		809	02162	054	pr <sub>o</sub> r <sub>o</sub> r <sub>o</sub> dd <sub>o</sub>		d <sub>o</sub> d <sub>o</sub> r <sub>o</sub> r <sub>o</sub> FF		
66	Scilly	804	82013	40606	12214	86311	13706	88707			804	92214	04455	08315	91111	15712	89100		804	01161	035	ir <sub>o</sub> d <sub>o</sub> d <sub>o</sub>		d <sub>o</sub> d <sub>o</sub> ffid <sub>o</sub>		
64	Elmdon	534	72414	74801	09615	78511	07107	85822	87645		534	72212	70258	08416	58671	07710	81830	85650	87360	534	97181	084	pr <sub>o</sub>		pr <sub>o</sub> ir <sub>o</sub>	
63	Shawbury	414	62518	82011	08816	58532	10106	83825	85650	86075	414	82115	80218	07215	45571	08813	81625	84650	86349	414	92181	057	pr <sub>o</sub>		ir <sub>o</sub> ir	
61	Manchester	334	72513	80022	07417	74611	06106	84830	85645		334	81910	74218	06416	38571	08712	81825	83630	88459	334	91180	064	+		pr <sub>o</sub> ir <sub>o</sub>	
59	Squires Gate	318	52419	83011	06917	38434	11107	81818	83075		318	72217	81251	05615	38571	09713	81822	83650	87358	318	95181	097	+		pr <sub>o</sub> ir <sub>o</sub> rr	
57	Valley	302	62022	74031	07515	28332	12802	81708	86075		302	81828	48586	04913	85211	12820	82703	87709	88645	302	04161	066	ir <sub>o</sub>		d <sub>o</sub> r <sub>o</sub> rr	
55	Ronaldsway	204	52119	82012	05615	38432	10801	81815	83656		204	82023	63216	03813	85311	11611	84706	88645		204	03151	047	+		d <sub>o</sub> r <sub>o</sub> r	
54	Carlisle	222	62415	80032	05315	68531	10107	85824	85656		222	72315	79028	04315	58432	09813	81717	83650	85360	222	97171	041	+		pr <sub>o</sub> ir <sub>o</sub>	
52	Watnall	354	52618	80011	07818	28602	08007	82840	84075		354	82317	62032	07716	12677	09706	81840	85362	88275	354	97191	091	+		ir <sub>o</sub>	
50	Spurn Head	396	72918	66032	06416	58571	09103	84825	87360		396	62418	66012	08017	60970	10702	86360		396	00200	///	+		+		
48	Finningley	360	72414	75031	07617	78611	08212	83830	86645		360	72316	72032	07717	34632	09802	81835	83650		360	97190	091	+		ir <sub>o</sub>	
46	Dishforth	261	72315	86021	06017	78611	09112	83830	87650		261	72311	80022	05917	38535	09607	81825	83650	86075	261	97191	065	+		ir <sub>o</sub> id <sub>o</sub>	
45	Tynemouth	262	42715	74021	04117	42600	08210	84830			262	52315	74022	04517	32644	08602	83830	85359		262	00180	095	+		+	
43	Eskdalemuir	162	72315	80038	03414	78411	09308	82716	85820	86640	162															



# CHART OF WEATHER IN PART OF NORTHERN HEMISPHERE



Expla  
of sy

CL

Symbol

WEA

Symbol

For each half-feet  
5 knots



# CHARTS OF WEATHER IN WESTERN EUROPE

ation  
mbols

DUD  
Cloud  
Amount  
(oktas)

0  
1 or less  
2  
3  
4  
5  
6  
7 or more  
8  
Obscured

ATHER  
Weather

izzle  
n and  
rizzle

h and snow

w

h shower

h and snow  
shower

w shower

shower

nderstorm

IND

Wind  
speed  
(knots)

Calm

1-2

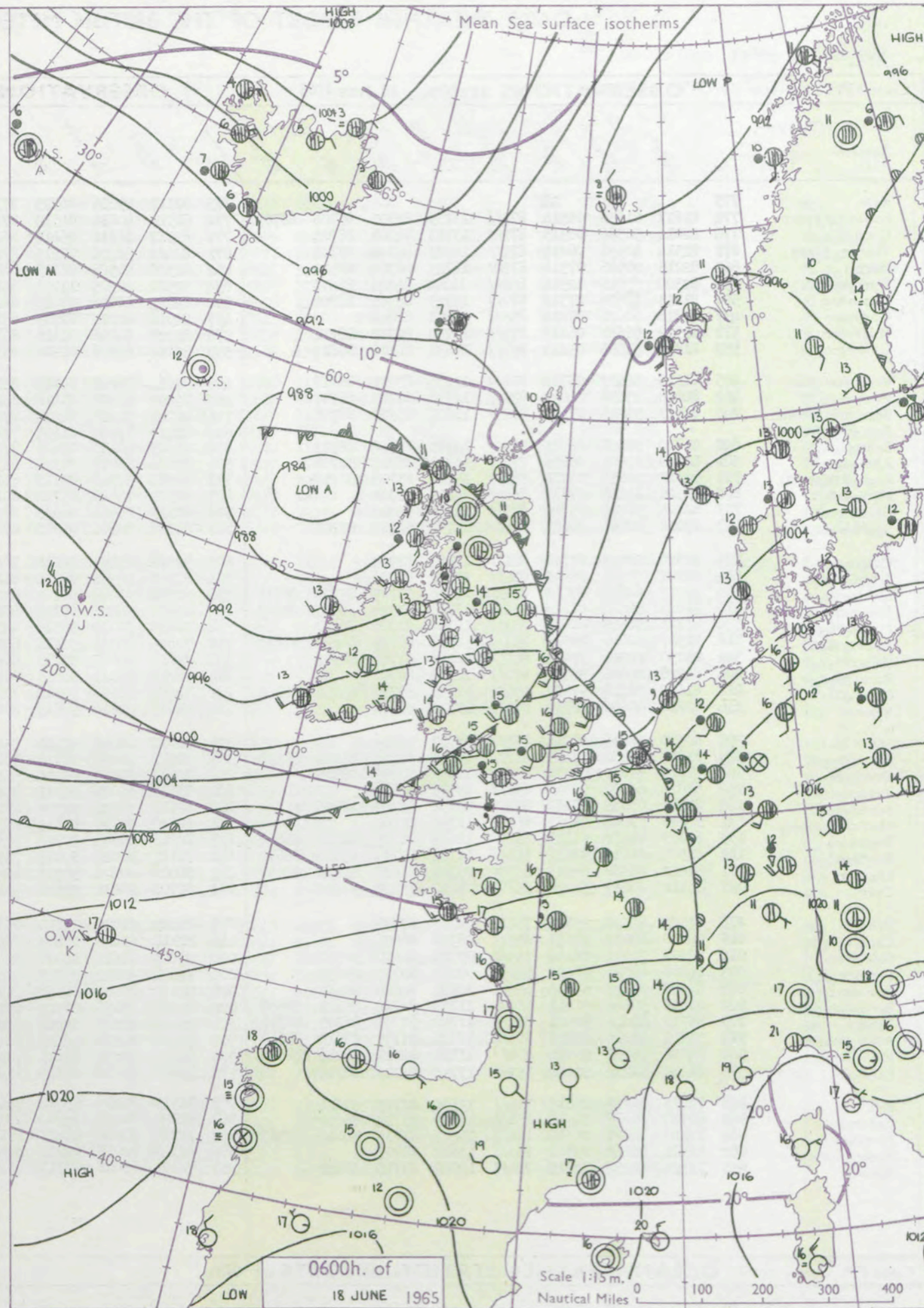
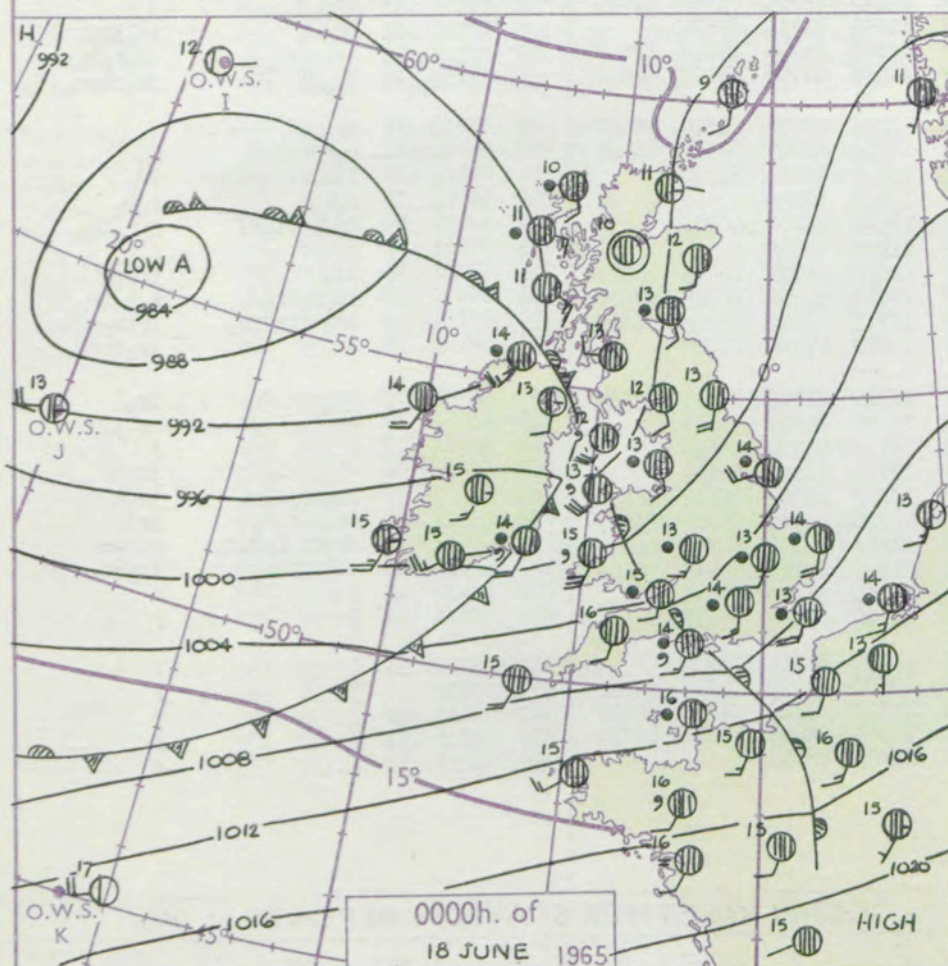
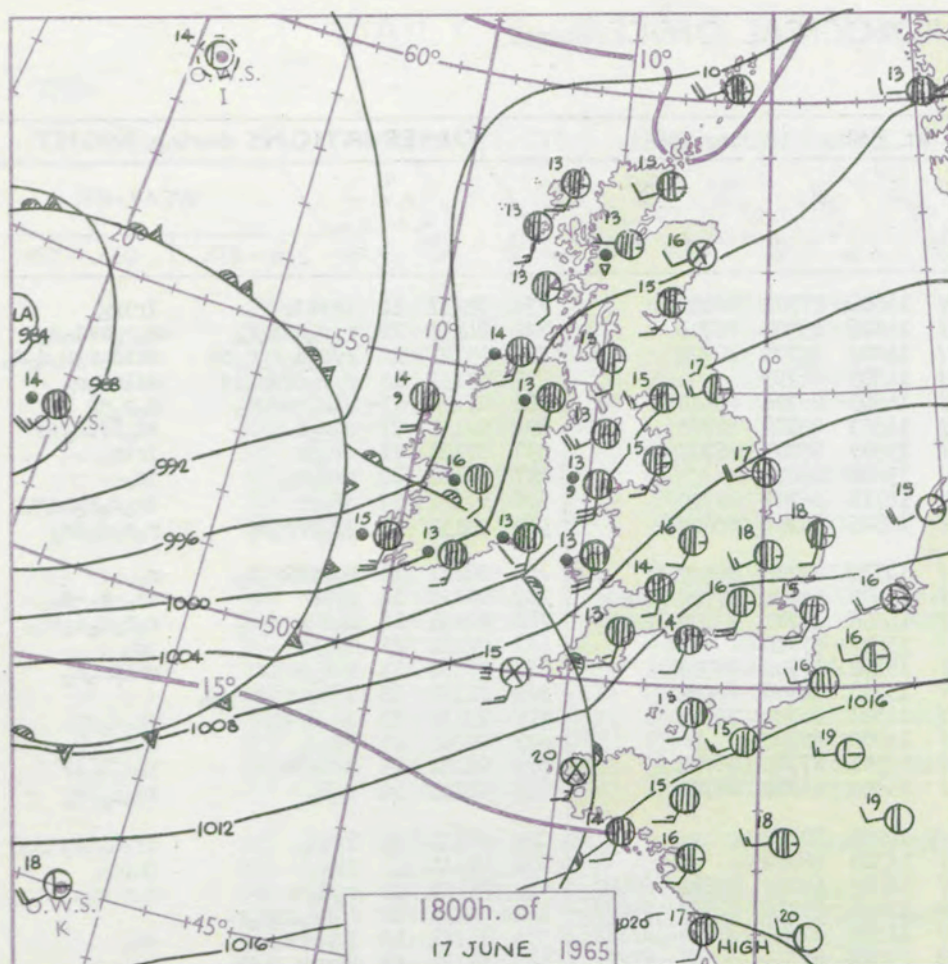
3-7

8-12

13-17

additional  
er add

48-52



## GENERAL SYNOPTIC DEVELOPMENT

The low which was over the east Atlantic yesterday has moved steadily northeast and its associated frontal system has been carried eastwards into the British Isles. The low, now centred off northwest Ireland, is expected to pass to the north of Scotland, while the associated cold front, now over central England will move steadily southeast, to clear the southeast of England this afternoon.

Issued at midday Friday 18

June 1965

FORECAST for Great Britain and Northern Ireland until noon tomorrow

There will be bright periods and showers in all districts, but over southeast England and the extreme north of Scotland it will be cloudy with rain or drizzle at first. Temperatures will be near or a little below normal. Strong to gale southwesterly winds in the south will moderate slowly.

## OUTLOOK for the following 24 hours.

Sunny periods and occasional showers at first, chiefly in the north. More general rain probable in the west and north later. Temperatures near normal.



# DAILY WEATHER REPORT OF THE BRITISH METEOROLOGICAL OFFICE (contd.)

Code FM II.A OBSERVATIONS at 00h. 18 June 1965										OBSERVATIONS at 06h. 18 June 1965										OBSERVATIONS during NIGHT					CONVECTIVE TAB °C to
Station	iii	Nddff	VVwwWW	PPPTT	N <sub>h</sub> L <sub>h</sub> C <sub>M</sub> CH	T <sub>d</sub> T <sub>d</sub> app	8N <sub>s</sub> Ch <sub>s</sub> h <sub>s</sub>	8N <sub>s</sub> Ch <sub>s</sub> h <sub>s</sub>	8N <sub>s</sub> Ch <sub>s</sub> h <sub>s</sub>	iii	Nddff	VVwwWW	PPPTT	N <sub>h</sub> L <sub>h</sub> C <sub>M</sub> CH	T <sub>d</sub> T <sub>d</sub> app	8N <sub>s</sub> Ch <sub>s</sub> h <sub>s</sub>	8N <sub>s</sub> Ch <sub>s</sub> h <sub>s</sub>	8N <sub>s</sub> Ch <sub>s</sub> h <sub>s</sub>	iii	RRT <sub>n</sub> E	T <sub>g</sub> T <sub>g</sub>	WEATHER			
																						21h.—03h.	03h.—09h.		
Kew	775			14						775	82117	59626	04715	77321	14604	87707	88159		775	03131	12	iririr	irir	40	
London Airport	772	81817	61636	06514	87211	13739	82705	85706	88709	772	81919	40636	04315	87211	14606	85704	88706		772	04131	12	r <sub>o</sub> r <sub>o</sub> RRr <sub>o</sub> r <sub>o</sub>	r <sub>o</sub> r <sub>o</sub> RRd <sub>o</sub> d <sub>o</sub>	39	
Gatwick	776	82014	50586	08313	87211	13733	84703	88704		776	82317	26616	06415	86211	14602	83703	88704		776	03121	12	rrd <sub>o</sub> d <sub>o</sub> r <sub>o</sub> r <sub>o</sub> dd	ddid <sub>o</sub> r <sub>o</sub> r <sub>o</sub> d <sub>o</sub> d <sub>o</sub>	38	
Thorney Island	871	82314	40536	08814	87111	14629	86702	88704		871	82423	58206	07215	87211	14603	86703		871	03131	13	r <sub>o</sub> r <sub>o</sub> ddir <sub>o</sub> id	ddir <sub>o</sub> r <sub>o</sub>	37		
Hurn	862	82215	20586	07514	67221	14723	86704	88510		862	82320	20586	06115	67221	14603	86704	88510		862	01131	13	d <sub>o</sub> r <sub>o</sub> rrd <sub>o</sub> d <sub>o</sub>	d <sub>o</sub> r <sub>o</sub> dd	36	
Guernsey	894	82320	60026	12514	85211	14131	84704	88630		894	82322	20505	11214	86111	14303	84702	88703		894	92131	07	d <sub>o</sub> r <sub>o</sub> f	id <sub>o</sub> ffid <sub>o</sub> id	35	
Wattisham	590	81813	48636	07312	87211	12729	85705	88708		590	82219	60026	03015	86211	15503	86705	88708		590	07121	11	ir <sub>o</sub> rr	irir <sub>o</sub>	34	
Gorleston	497	81818	60626	07814	85511	11822	88625			497	82020	62212	01915	85411	15608	88615		497	04132	12	rrr <sub>o</sub> r <sub>o</sub>	ir <sub>o</sub>	33		
Mildenhall	578	81912	56632	06113	87311	12732	82707	88711		578	82320	71026	01416	86311	14711	86707	88710		578	07132	13	ir <sub>o</sub> rr	ir <sub>o</sub> d <sub>o</sub> r <sub>o</sub> rrRR	32	
Cardington	559	81815	61636	05213	85311	13838	84708	88612		559	82018	62606	02216	85311	16505	86708	88625		559	03131	12	ir <sub>o</sub> rrrr <sub>o</sub> r <sub>o</sub>	r <sub>o</sub> r <sub>o</sub> d <sub>o</sub> ir <sub>o</sub>	31	
West Raynham	485	81916	56632	05712	85411	11828	83711	88617		485	82222	71026	00715	86211	14712	87705	88707		485	08111	11	r <sub>o</sub> rrRRr <sub>o</sub> r <sub>o</sub>	r <sub>o</sub>	30	
Wittering	462	82018	23658	04413	87211	12738	82705	88707		462	82020	82206	00416	85211	15509	82704	87705	88625		462	09121	11	rrRR	ir <sub>o</sub> -r <sub>o</sub> -d <sub>o</sub>	29
Boscombe Down	746	82117	59216	07114	87211	13622	85703	88706		746	82222	59516	04914	87011	14606	83701	86702	88703		746	02121	11	d <sub>o</sub> d <sub>o</sub> rrr <sub>o</sub> r <sub>o</sub>	r <sub>o</sub> r <sub>o</sub> d <sub>o</sub> d <sub>o</sub> id <sub>o</sub>	28
Ross-on-Wye	627	82110	77202	01615	77411	13608	87710			627	82110	77202	01615	77411	13608	87710			627	02131	13	ir <sub>o</sub> rr	id <sub>o</sub>	27	
Bristol	628	81810	50656	04915	77221	15721	87704	88507		628	82409	40656	03415	77221	15502	87704	88508		628	27131	13	r <sub>o</sub> r <sub>o</sub> rrRR	rrRRr <sub>o</sub> r <sub>o</sub>	26	
Aberporth	502	82128	61506	00815	87211	14713	85703	88708		502	72228	66015	00314	65371	13205	84708	86622		502	01131	13	r <sub>o</sub> r <sub>o</sub> rrid <sub>o</sub> d <sub>o</sub> d <sub>o</sub>	+	25	
Rhoose (Cardiff)	715	82312	58636	05215	86311	15812	83708	88712		715	82518	32516	04115	86111	14301	86702	88705		715	19131	13	ir <sub>o</sub> irRRrr	ir <sub>o</sub> d <sub>o</sub> d <sub>o</sub>	24	
Plymouth	827	82326	14516	07315	86211	15806	88703			827	82329	13515	05714	86111	14602	88702		827	02141	13	Fd <sub>o</sub> d <sub>o</sub>	d <sub>o</sub> d <sub>o</sub> r <sub>o</sub> r <sub>o</sub>	23		
Chivenor	707	82225	58206	05716	87311	15803	88708			707	82119	28626	04415	87211	15301	87705	88708		707	09141	15	iririd <sub>o</sub> ir	ir <sub>o</sub> d <sub>o</sub> d <sub>o</sub> ir	22	
St. Mawgan	817	82218	40506	06615	87011	15708	84701	88703		817	82323	50506	05515	87011	15303	83701	88702		817	94141	14	d <sub>o</sub> d <sub>o</sub>	id <sub>o</sub> r <sub>o</sub> id <sub>o</sub>	21	
Culdrose	809	82320	28025	07714	86111	14803	88702			809	92326	05455	06214	91111	14703	89100			809	02141	14	ifid <sub>o</sub>	ifid <sub>o</sub> ir <sub>o</sub>	20	
Scilly	804	82221	40206	06915	86211	15707	88704			804	82323	16506	05914	86111	14303	88702			804	01141	11	id <sub>o</sub>	irid <sub>o</sub>	19	
Elmdon	534	82015	64612	03013	87211	13736	83705	85706	88711	534	82520	61602	00215	65321	14605	84709	85614	88459		534	05121	12	r <sub>o</sub> r <sub>o</sub> rr	r <sub>o</sub> r <sub>o</sub> rr <sub>o</sub>	18
Shawbury	414	81813	58586	01413	65421	13724	83710	86615	88519	414	82213	78016	99115	48472	12500	83818	84359	85072		414	08131	12	rrRRr <sub>o</sub> Rid <sub>o</sub> r <sub>o</sub>	+	17
Manchester	334	81711	56612	00813	85311	12730	82706	88622		334	72115	70016	98316	48571	11303	82820	83650	87362		334	11121	12	ir <sub>o</sub> rrRR	ir <sub>o</sub>	16
Squires Gate	318	81517	62616	98913	85311	12535	84706	84624	87638	318	72125	65036	96114	65218	13303	82705	86630	87270		318	07121	12	RRrrr <sub>o</sub> r <sub>o</sub> ir <sub>o</sub>	+	15
Valley	302	82030	28506	97513	86011	13740	83701	88702		302	72025	56025	97213	56232	12112	85705	83360	87075		302	07121	12	RRd <sub>o</sub> d <sub>o</sub>	+	14
Ronaldsway	204	81928	15506	95312	87011	12740	88701			204	72219	66038	94613	78411	12204	81714	87635		204	07121	11	RRid <sub>o</sub>	pr <sub>o</sub> pr	13	
Carlisle	222	81612	62216	97112	55421	11753	83710	85634	88458	222	72116	66606	93914	75311	12305	84708	85618	87640		222	02121	11	ir <sub>o</sub> r <sub>o</sub> r <sub>o</sub>	id <sub>o</sub> r <sub>o</sub> r <sub>o</sub> pr <sub>o</sub>	12
Watnall	354	82210	40656	02712	87311	12732	88708			354	82611	62216	98815	23271	14506	81705	88468	82910		354	13121	12	ir <sub>o</sub> RR	ir <sub>o</sub> irpr <sub>o</sub>	11
Spurn Head	396	82320	66636	04014	85511	11727	88625			396	82020	66026	97416	55421	14723	83710	84610	88460		396	05120	11	ir <sub>o</sub> rr	+	10
Finningley	360	81910	48656	03213	85411	12729	84713	85628	88638	360	82517	80206	98016	38471	14509	81815	87360	88464		360	06111	12	r <sub>o</sub> r <sub>o</sub> rrR	d <sub>o</sub>	9
Dishforth	261	81610	3763																						



# DAILY WEATHER REPORT OF THE BRITISH METEOROLOGICAL OFFICE

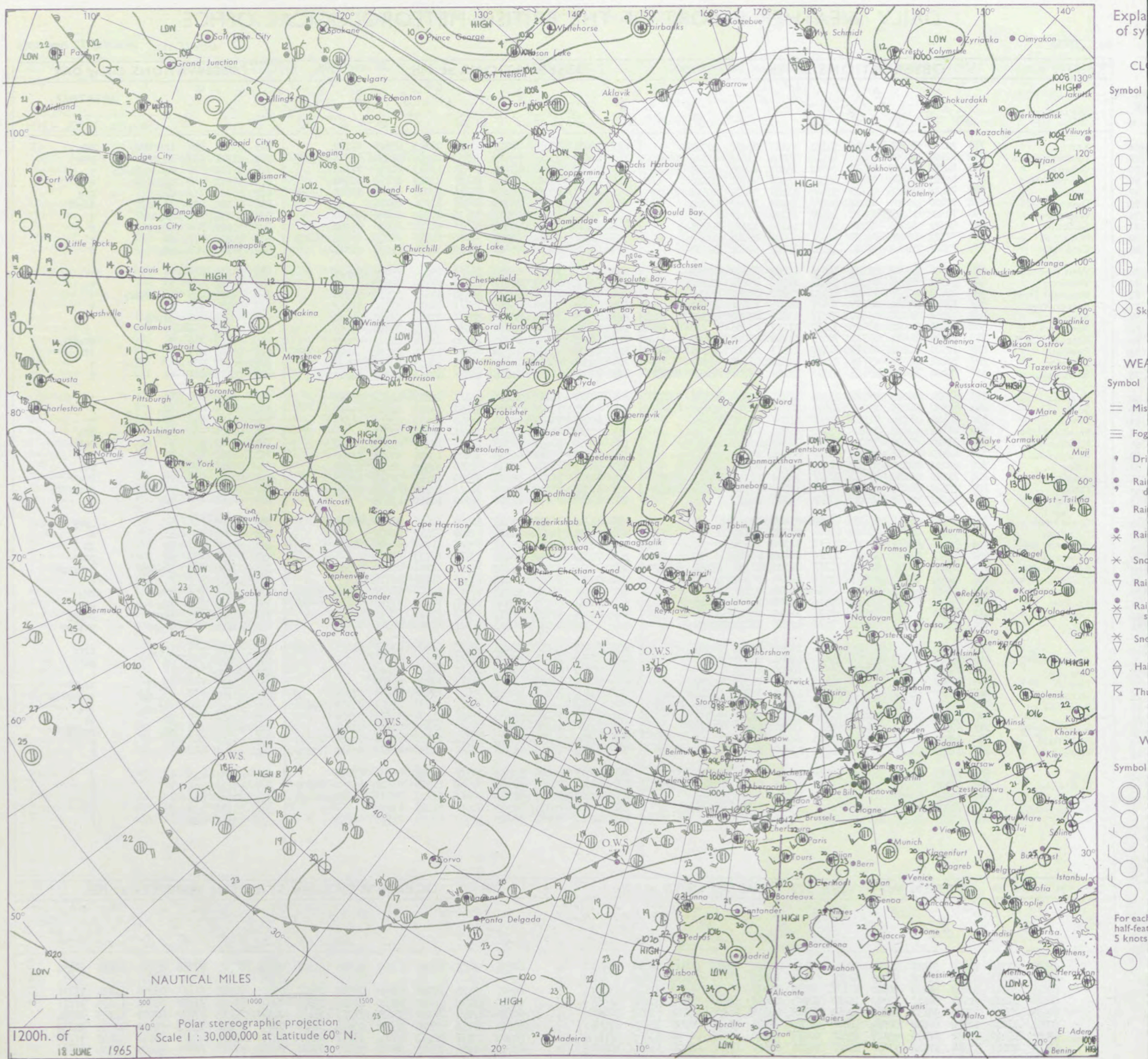
No. 37830

Date of Issue Saturday 19 June 1965

Code FM II.A		OBSERVATIONS at 12h.									OBSERVATIONS at 18h.									OBSERVATIONS during DAY								
Station		iii	Nddff	VVwww	PPPTT	N <sub>h</sub> Ch <sub>s</sub> Ch <sub>h</sub>	T <sub>d</sub> T <sub>d</sub> app	8N <sub>s</sub> Ch <sub>s</sub> h <sub>s</sub>	8N <sub>s</sub> Ch <sub>s</sub> h <sub>s</sub>	8N <sub>s</sub> Ch <sub>s</sub> h <sub>s</sub>	iii	Nddff	VVwww	PPPTT	N <sub>h</sub> Ch <sub>s</sub> Ch <sub>h</sub>	T <sub>d</sub> T <sub>d</sub> app	8N <sub>s</sub> Ch <sub>s</sub> h <sub>s</sub>	8N <sub>s</sub> Ch <sub>s</sub> h <sub>s</sub>	8N <sub>s</sub> Ch <sub>s</sub> h <sub>s</sub>	iii	RRT	T <sub>s</sub>	SSS	WEATHER				
																									09h.—15h.	15h.—21h.		
Kew	775	72120	74256	05919	51451	15107	85811	86360			775	72416	78038	08219	68551	09213	85825	87359		775	93211	020	ir <sub>o</sub> pr <sub>o</sub>		pr <sub>o</sub>			
London Airport	772	72120	80016	05618	42432	15005	81812	83822	85362		772	72621	75028	08019	33532	10216	82925	83362	87075	772	01211	033	id <sub>o</sub> pr <sub>o</sub>		pr <sub>o</sub>			
Gatwick	776	82322	62606	07417	85211	15307	82704	86706	88615		776	72425	65026	09416	21451	13313	81715	87362		776	97191	050	do <sub>o</sub> do <sub>o</sub> ir <sub>o</sub>		+			
Thorney Island	871	82519	61206	08716	85311	14207	86706	88610			871	72519	61022	10815	66431	13213	86710	86360		871	97181	044	do <sub>o</sub> do <sub>o</sub>		+			
Hurn	862	72419	75016	08117	52442	14208	81710	85814	85070		862	82417	65032	10016	71471	13005	83710	87820	87360	862	97191	111	do <sub>o</sub> do <sub>o</sub>		pr <sub>o</sub>			
Guernsey	894	82420	56285	13014	86111	14209	85702	88704			894	82518	02465	14714	86041	13206	88700			894	01151	000	id <sub>o</sub> ddif		id <sub>o</sub> off			
Wattisham	590	72320	74216	03518	12531	15104	81825	87358			590	72526	80032	05917	12639	10314	81840	87180		590	93211	111	ir <sub>o</sub> idr		+			
Gorleston	497	62321	62016	02718	58479	15106	82815	83625			497	72218	62032	04419	22571	11214	82820	87360		497	95221	064	ir <sub>o</sub>		+			
Mildenhall	578	72327	80026	02621	61631	09000	86845	87362			578	62526	74012	04618	11636	09110	81840	85362	86275	578	92221	070	RR		+			
Cardington	559	72327	56042	03220	42531	12202	84820	87359			559	62325	64028	06017	14652	11114	81635	85363		559	97210	069	pr <sub>o</sub>		+			
West Raynham	485	62526	82016	01121	52631	12202	85830	83362			485	72523	80022	03817	78611	09214	85830	84640		485	00211	070	+		+			
Wittering	462	62321	82026	01321	32631	11302	83835	84364			462	12422	82011	03817	11630	09110	81830			462	00211	122	+		+			
Boscombe Down	746	72413	82036	06418	62532	12208	86820	86075			746	72617	80028	09716	38538	10215	82827	87276		746	95201	035	id <sub>o</sub> ir <sub>o</sub> pr <sub>o</sub>		+			
Ross-on-Wye	627	72523	77182	03617	78611	10205	83830	87640			627	72518	70021	06515	78611	10210	82830	87640		627	00180	048	+		+			
Bristol	628	72431	66258	05616	58571	13210	83820	87360			628	62425	74018	08416	52571	11113	85820	84365		628	93181	045	pr <sub>o</sub> pr <sub>o</sub>		+			
Aberporth	502	53238	74012	03015	32432	11117	83818				502	62324	69012	06115	54430	11215	85616	85359		502	00161	051	+		+			
Rhoose (Cardiff)	715	72524	80015	06715	78478	11212	81815	86640			715	52625	63252	09315	48530	13111	84823	83635		715	97171	014	+		pr <sub>o</sub> ir <sub>o</sub>			
Plymouth	827	72324	74026	08916	12472	14113	81710	84365	87075		827	72519	59016	11814	48371	13314	81708	84815	87460	827	91161	057	+		ir <sub>o</sub>			
Chivenor	707	72422	69016	07716	25271	12213	81705	87360			707	72320	66022	11015	75311	12215	83708	87612		707	00171	006	+		+			
St. Mawgan	817	72424	66026	09016	65371	13216	82708	85615	86360		817	72522	66012	12015	45531	12213	82707	84615	87365	817	00171	027	+		+			
Culdrose	809	62321	60014	09316	48332	11211	82706	83365	85175		809	82318	56052	12414	85411	13213	84712	88640		809	01160	026	+		+			
Scilly	804	62522	58055	09517	35472	14211	82715	83640	85068		804	62515	57026	12614	46451	13213	81710	83365		804	91171	037	ir <sub>o</sub>		+			
Elmdon	534	52422	66256	02118	58560	11207	83820	85362			534	42425	75018	05117	48540	09217	81825	84635		534	97190	047	pr <sub>o</sub>		+			
Shawbury	414	72425	80038	01417	62662	09213	86835				414	72417	82022	04715	72611	10324	87830			414	97180	064	pr <sub>o</sub>		pr <sub>o</sub>			
Manchester	334	72420	82032	99417	78511	08307	86825	84640			334	72320	80252	02316	78511	10317	83825	86656		334	97181	035	+		pr <sub>o</sub>			
Squires Gate	318	62430	80011	97617	68500	12206	81820	86645			318	32428	65011	00515	38400	13210	81818	83640		318	00181	042	+		+			
Valley	302	62033	58252	59314	58502	12213	81825	85630			302	52129	61031	02514	58500	12319	81820	85650		302	97161	052	+		pr <sub>o</sub>			
Ronaldsway	204	72223	65258	96014	78411	11309	81716	84823	86637		204	52421	70018	98915	58300	11115	81615	85645		204	02161	038	pr <sub>o</sub>		pr <sub>o</sub> pr <sub>o</sub>			
Carlisle	222	72322	69258	94614	78411	12104	83716	84820	87635		222	72322	62808	97014	78411	12208	81715	85818		222	01171	044	pr <sub>o</sub> pr <sub>o</sub>		pr <sub>o</sub> pr <sub>o</sub>			
Watnall	354	32622	80018	99819	22631	11208	82835				354	32423	79031	02316	34600	10111	83840			354	91201	114	pr <sub>o</sub>		+			
Spurn Head	396	52638	66012	97619	42502	09400	84820				396	52726	66258	00418	52400	10218	82710	85820		396	97200	111	+		pr <sub>o</sub>			
Finningley	360	42426	82031	98620	42601	09206	84830				360	42526	74030	01118	42600	09215	84830			360	00210	126	+		+			
Dishforth	261	72422	83022	96118	72511	11302	87828				261	72519	74012	99117	78511	11215	86828	84657		261	00190	055	jp		jp			
Tynemouth	262	62515	74028	94517	63511	09105	86925				262	72517	66028	96417	53571	10213	85925			262	02181	034	pr <sub>o</sub>		pr <sub>o</sub>			
Eskdalemuir	162	72526	74808	92713	73311	11303	83708	83915	85817		162	72318	62818	95713	73311	11120	85708	87914		162	17152	037	pr <sub>o</sub> pr <sub>o</sub>		pr <sub>o</sub> pr <sub>o</sub>			
Mull of Galloway	131	62334	74818	93413	69511	11202	86920				131	82313	74818	98213	87411	11228	88710			131	08131	111	+		+			
Prestwick	135	62118	69808	91714	69461	12208	82710	84816	85640		135	72212	64038	95515	78411	12219	81712											



## CHART OF WEATHER IN PART OF NORTHERN HEMISPHERE





# CHARTS OF WEATHER IN WESTERN EUROPE

nation  
mbols

DUD  
Cloud  
Amount  
(oktas)

0  
1 or less  
2  
3  
4  
5  
6  
7 or more  
8

Obscured

ATHER  
Weather

izzle

h and  
izzle

h and snow

w

h shower

h and snow  
shower

w shower

l shower

nderstorm

IND

Wind  
speed  
(knots)

Calm

1-2

3-7

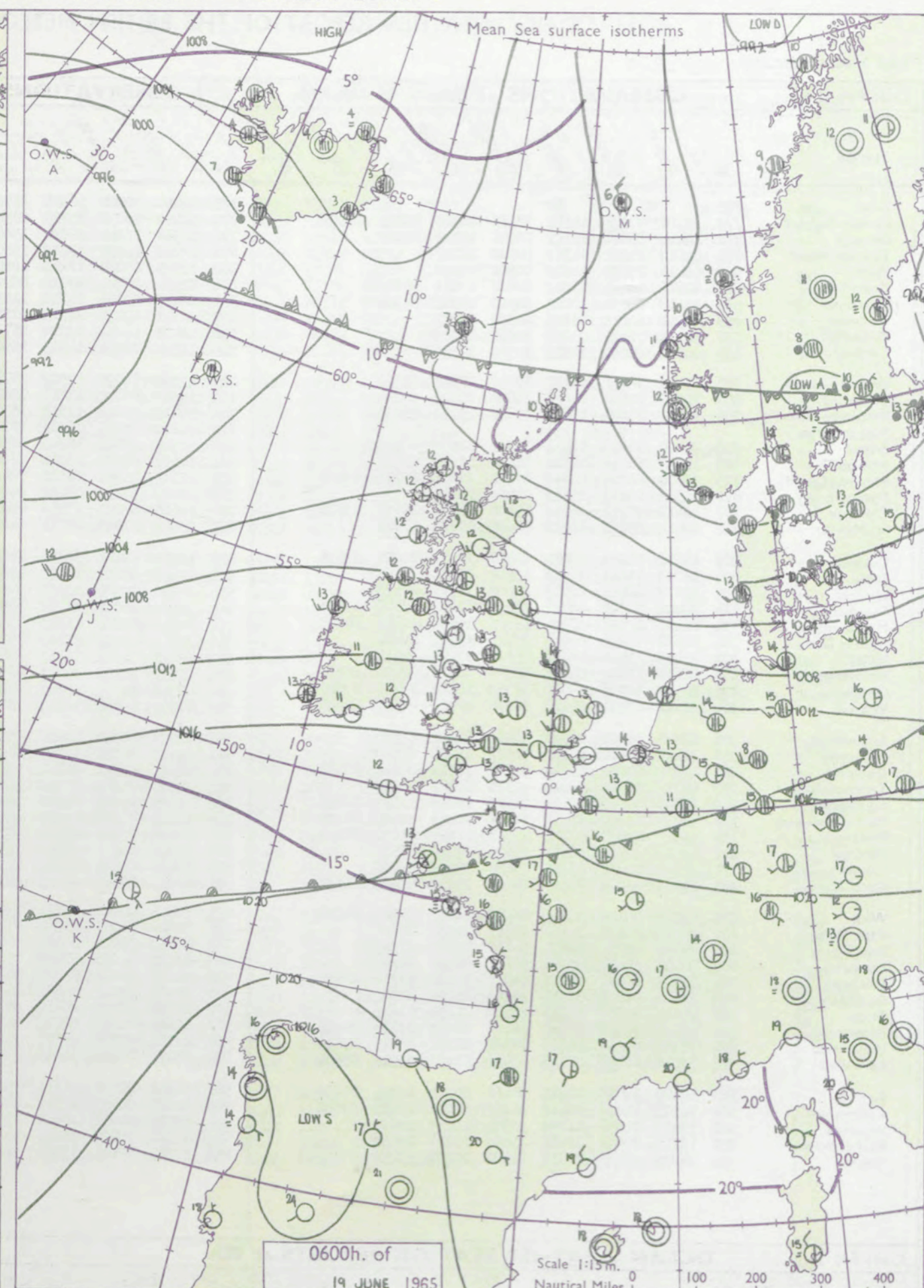
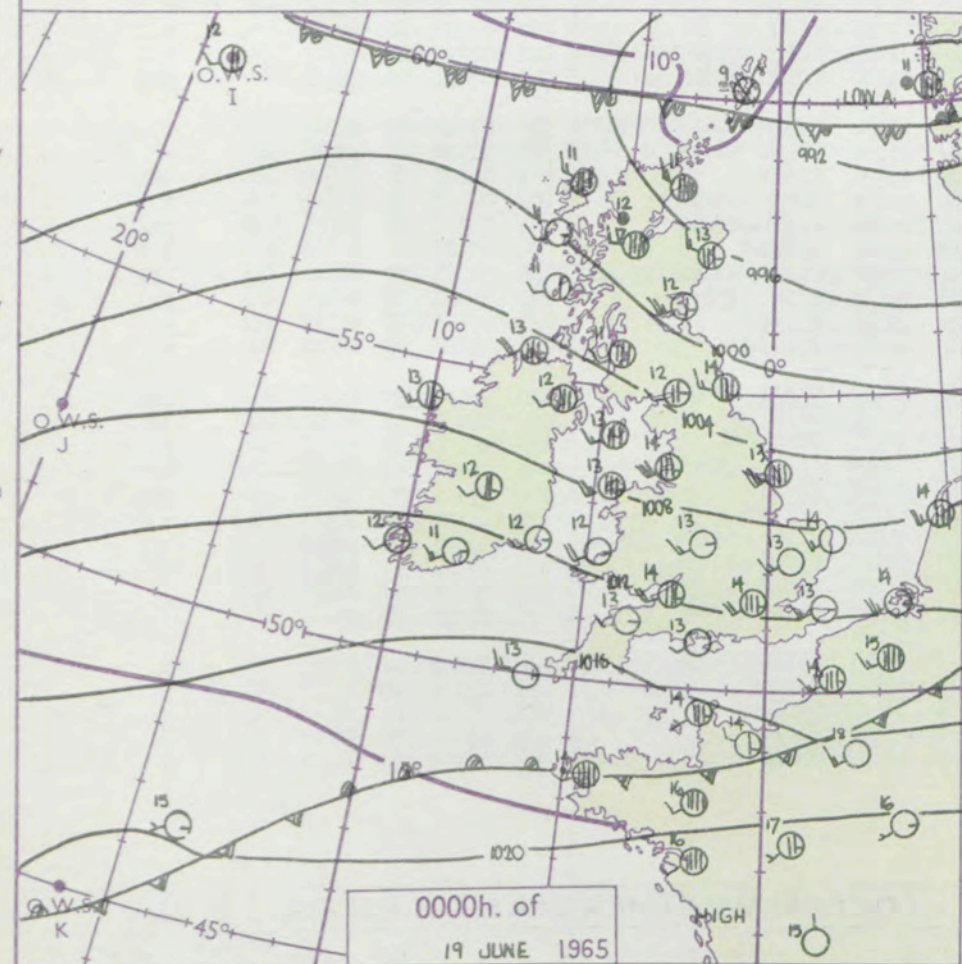
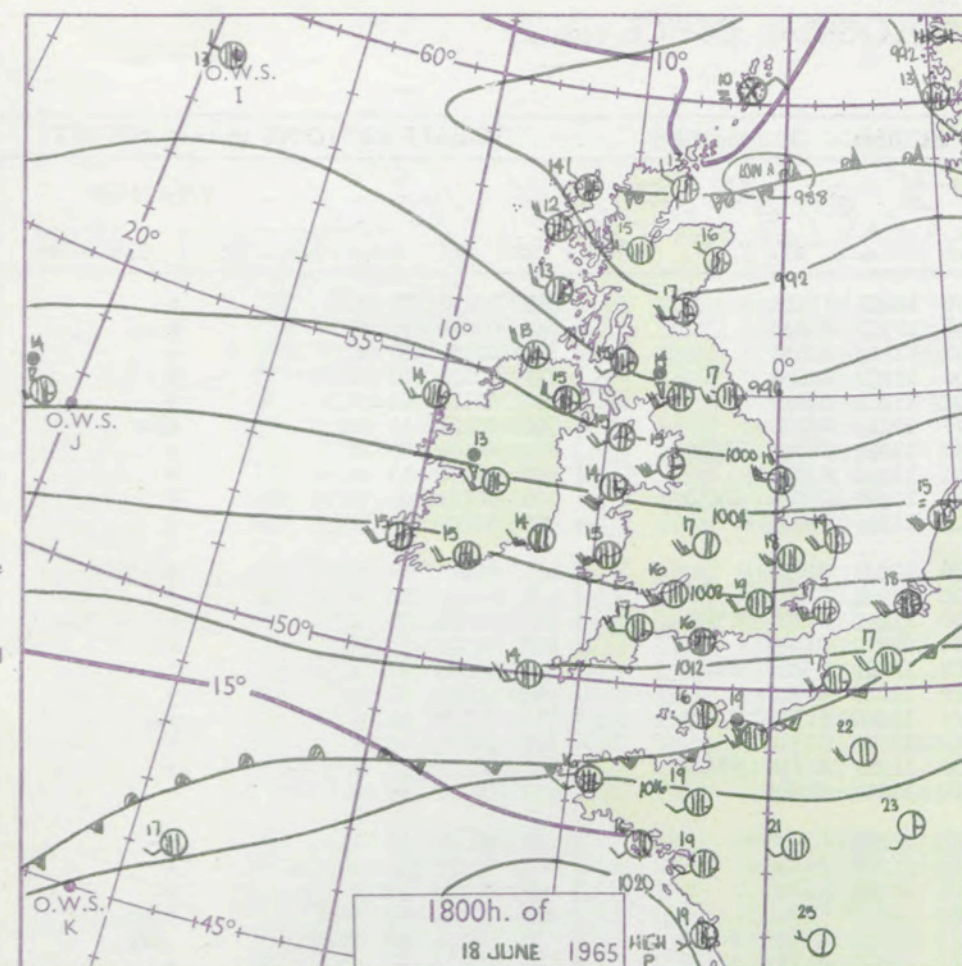
8-12

13-17

additional

her add

48-52



## GENERAL SYNOPSIS DEVELOPMENT

Issued at midday Saturday 19

June 1965

FORECAST for Great Britain and Northern Ireland until noon tomorrow

The low which was over north Scotland yesterday has moved to southern Scandinavia and is expected to continue moving northeastwards, filling. The associated cold front which is over northern France will remain slow moving. The ridge over western Ireland will cross the British Isles during the day with some intensification. The deep low over the north Atlantic will continue to move slowly eastwards with its associated frontal system approaching western districts late tomorrow.

There will be sunny intervals in all areas. There will be showers in northern and western districts of Britain but the south and east of England are expected to be dry. Temperatures will be near normal everywhere.

## OUTLOOK for following 24 hours.

Rain at times in most districts, but probably mostly dry in southeast England. Temperatures near normal.



# DAILY WEATHER REPORT OF THE BRITISH METEOROLOGICAL OFFICE (contd.)

Code FM 11.A		OBSERVATIONS at 00h. 19 June 1965										OBSERVATIONS at 06h. 19 June 1965										OBSERVATIONS during NIGHT				CONVECTIVE TABLE °C to °F
Station	iii	Nddff	VVwww	PPPTT	N <sub>h</sub> Ch <sub>h</sub> C <sub>h</sub> H	T <sub>d</sub> T <sub>d</sub> app	8N <sub>s</sub> Ch <sub>s</sub> h <sub>s</sub>	8N <sub>s</sub> Ch <sub>s</sub> h <sub>s</sub>	8N <sub>s</sub> Ch <sub>s</sub> h <sub>s</sub>	iii	Nddff	VVwww	PPPTT	N <sub>h</sub> Ch <sub>h</sub> C <sub>h</sub> H	T <sub>d</sub> T <sub>d</sub> app	8N <sub>s</sub> Ch <sub>s</sub> h <sub>s</sub>	8N <sub>s</sub> Ch <sub>s</sub> h <sub>s</sub>	8N <sub>s</sub> Ch <sub>s</sub> h <sub>s</sub>	iii	RRT <sub>n</sub> T <sub>n</sub> E	T <sub>g</sub> T <sub>g</sub>	WEATHER				
																						21h.—03h.	03h.—09h.			
Kew	775			14						775	12410	78021	16314	11400	10227	81815				775	00130	09	+	+		40
London Airport	772	72318	80031	11714	78511	10315	81825	87645		772	22414	80031	15913	28500	10327	81823				772	00210	10	+	+		39
Gatwick	776	12414	58011	12713	00901	11113	81080			776	12311	75011	16812	15601	11223	81630				776	00101	08	+	+		38
Thorney Island	871	02614	74021	14313	00900	12117				871	12710	82011	17613	15600	11220	81640				871	00130	10	+	+		37
Hurn	862	02410	75018	14213	00900	11220				862	12509	65030	17413	18402	11221	81818				862	00111	10	+	+		36
Guernsey	894	82516	04444	17313	86011	13211	88700			894	82512	03424	19712	86011	12213	88900				894	00121	12	ff	ffff		35
Wattisham	590	12413	74021	10212	10940	10217	81360			590	52415	69031	14212	11530	11222	81825	85360			590	00100	09	+	+		34
Gorleston	497	02215	64011	08414	00900	11219				497	32318	62030	12213	21541	11222	83358				497	00130	13	+	+		33
Mildenhall	578	02415	74011	09413	00900	10118				578	42416	66011	13514	25730	10222	82825	82650			578	00121	09	+	+		32
Cardington	559	02214	58041	10113	00900	11331				559	12314	37050	14514	15500	11326	81625				559	00100	09	+	+		31
West Raynham	485	12420	74021	07712	10940	10212	81360			485	42520	74020	12313	25730	10228	82650				485	00140	09	+	+		30
Wittering	462	12312	80010	08613	15600	09223	81630			462	12313	80010	13113	15600	09231	81640				462	00111	10	+	+		29
Boscombe Down	746	72407	74021	13811	75611	09219	87635			746	32609	74011	17313	35300	11223	81708	83630			746	00111	09	+	+		28
Ross-on-Wye										627	22610	77021	15213	28500	09220	81825				627	00120	06	+	+		27
Bristol	628	72420	74012	12414	75511	11225	87625			628	62512	66022	16313	68500	11225	83820	86645			628	00131	11	+	+		26
Aberporth	502	12322	66011	12212	18400	11223	81618			502	12417	66020	15211	17400	11215	81710				502	00111	09	+	+		25
Rhoose (Cardiff)	715	52524	64018	12613	55400	11216	83712	85615		715	72715	75251	16513	72411	11226	81716	87820			715	97131	11	+	pr <sub>o</sub>		24
Plymouth	827	02515	66011	15113	00900	12210				827	22607	58010	18112	26400	11220	81710				827	00101	09	+	+		23
Chivenor	707	42417	78011	14214	45400	12214	82617	83633		707	62610	66021	17413	68400	11219	82710	83812			707	00121	11	+	+		22
St. Mawgan	817	12414	59021	16012	11400	11220	81710			817	12409	61020	18411	11400	11217	81818				817	00111	09	+	+		21
Culdrose	809	42612	56102	16012	45400	12218	82715	83635		809	22605	60101	18412	22401	11217	81810				809	00110	09	+	+		20
Scilly	804	12713	74011	16813	15500	11221	81625			804	22707	66030	18912	15501	12213	81620				804	00111	11	+	+		19
Elmdon	534	12517	64011	08813	14600	10314	81640			534	22613	80020	13713	28400	07225	81816				534	00100	10	+	+		18
Shawbury	414	32418	80018	08913	38501	10222	81825	83650		414	32412	66011	13513	38500	10228	81825				414	97120	09	+	ppro <sub>o</sub>		17
Manchester	334	82417	65608	06714	85411	10232	84712	88625		334	72614	72026	11713	75511	09228	85620	86630			334	97131	12	pr <sub>o</sub> ir <sub>o</sub>	ir <sub>o</sub>		16
Squires Gate	318	72629	75018	06014	75711	11233	87655			318	72622	70022	11113	75311	11226	84708	87656			318	97130	12	pr <sub>o</sub>	+		15
Valley	302	72425	61038	08013	75611	11228	87630			302	12418	74011	12713	15600	11117	81640				302	00120	10	+	+		14
Ronaldsway	204	62615	75018	06013	68511	11236	82825	86640		204	22519	81028	10912	26441	09225	82712				204	97121	10	pr <sub>o</sub>	+		13
Carlisle	222	52612	62038	03812	48402	10342	81715	83627		222	62510	66031	09213	58431	11226	81715	84620	85360		222	00111	09	+	+		12
Watnall	354	82611	69031	07613	64511	10225	81627	86648		354	72608	69028	12713	78411	11230	81818	87630			354	97111	10	pr <sub>o</sub>	pr <sub>o</sub>		11
Spurn Head	396	62625	66022	04613	68511	11221	85820			396	72825	66022	10614	45371	11234	82708	84620	86359		396	00120	11	+	+		10
Finningley	360	72416	66808	06215	72511	11224	87829			360	62618	66038	11215	68511	11231	81828	86640			360	91130	11	pr <sub>o</sub>	+		9
Dishforth	261	62416	82252	03314	68511	11219	83824	83640		261	22610	82011	09814	28531	10334	81820				261	01131	10	pr <sub>o</sub> pr	pr <sub>o</sub>		8
Tynemouth	262	62717	81022	00414	60971	11222	86359																			



# DAILY WEATHER REPORT OF THE BRITISH METEOROLOGICAL OFFICE

No. 37831

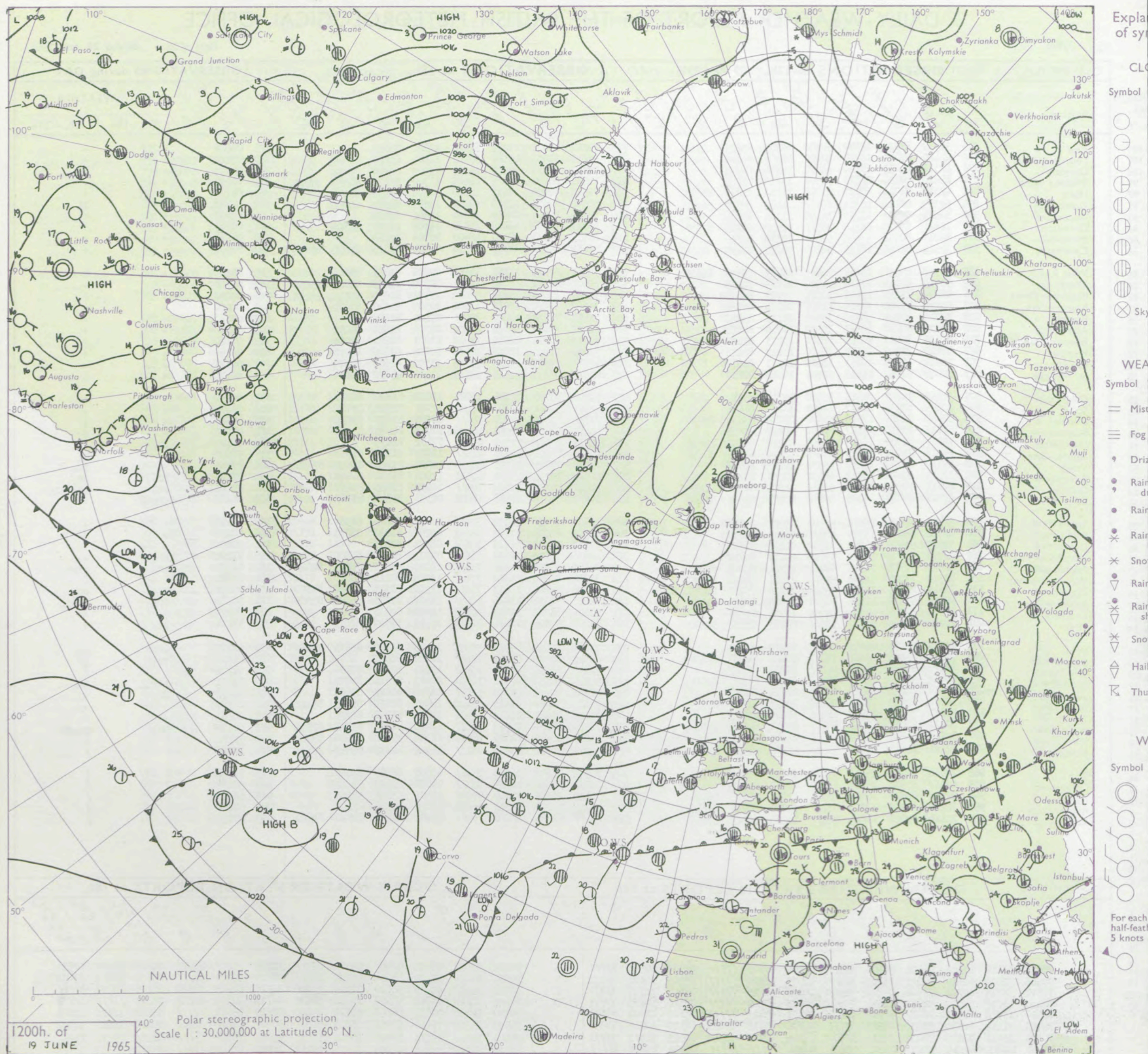
Date of Issue Sunday 20 June 1965

VERSION  
BLE  
p °F

Code FM 11.A		OBSERVATIONS at 12h. 19 June 1965										OBSERVATIONS at 18h. 19 June 1965										OBSERVATIONS during DAY			
Station		ill	Nddff	VVwwW	PPPTT	N <sub>h</sub> L <sub>h</sub> C <sub>M</sub> H	T <sub>d</sub> T <sub>d</sub> app	8N <sub>s</sub> Ch <sub>s</sub> h <sub>s</sub>	8N <sub>s</sub> Ch <sub>s</sub> h <sub>s</sub>	8N <sub>s</sub> Ch <sub>s</sub> h <sub>s</sub>	ill	Nddff	VVwwW	PPPTT	N <sub>h</sub> L <sub>h</sub> C <sub>M</sub> H	T <sub>d</sub> T <sub>d</sub> app	8N <sub>s</sub> Ch <sub>s</sub> h <sub>s</sub>	8N <sub>s</sub> Ch <sub>s</sub> h <sub>s</sub>	8N <sub>s</sub> Ch <sub>s</sub> h <sub>s</sub>	ill	RRT x E	SSS	WEATHER		
																								09h.—15h.	15h.—21h.
Kew	775	52312	83021	18819	52500	09107	85825				775	72212	83022	19219	62505	12202	86825				775	00210		+	+
London Airport	772	42414	82021	18719	42600	10209	84845				772	62210	82031	19319	38631	11301	83840	83368			772	00210		+	+
Gatwick	776	42312	84011	19520	41600	11211	84835				776	72111	84031	19917	11602	11302	81640	87075			776	00200		+	+
Thorney Island	871	42210	80031	20618	32501	13212	83825				871	72511	66031	20616	11606	11702	81630	84070	87275		871	00190		+	+
Hurn	862	42312	81011	20017	42500	11210	81820	83825			862	72513	77021	20317	11638	10500	81835	86072			862	00190		+	+
Guernsey	894	62307	08414	22314	66011	14209	82700	84702			894	53506	62034	22116	48432	13606	81812	84650			894	00180	if=f	if	if
Wattisham	590	32517	80021	17719	32600	11114	83830				590	32709	82021	18319	28601	11801	81835				590	00200		+	+
Gorleston	497	72414	62031	15216	78511	11230	84825	87630			497	42711	64012	18020	12570	14205	81825	84360			497	00210		+	+
Mildenhall	578	52813	80031	17520	52600	10115	85830				578	42811	80011	18320	48600	10303	83840				578	00210		+	+
Cardington	559	32514	66021	18119	38500	08112	82825				559	52412	70031	18619	32532	68301	81825	83830	85078		559	00200		+	+
West Raynham	485	72517	80031	16418	78611	09113	85830	84645			485	32611	80011	17718	34601	09208	81835	83615			485	00200		+	+
Wittering	462	32518	82011	17119	34600	07213	82835				462	62510	82021	18018	64611	10302	81835	84645	85650		462	00200		+	+
Boscombe Down	746	52609	83031	19418	58501	11109	84827				746	72607	82032	19816	58682	11301	81830	85635	87076		746	00190		+	+
Ross-on-Wye	627	52314	77021	17918	58600	08104	84830				627	72508	77031	19017	11602	10305	81830	87072			627	00200		+	+
Bristol	628	32314	82011	19118	38501	09111	83828				628	72411	79031	19816	70971	09400	87465				628	00191		+	+
Aberporth	502	12620	80010	18415	12502	10210	81820				502	62316	82031	19414	11502	08204	81826	86072			502	00170		+	+
Rhoose (Cardiff)	715	22615	80011	20016	28540	12113	81822				715	72713	80021	20414	11542	11001	81820	87070			715	00170		+	+
Plymouth	827	32212	74020	20915	38500	13212	82822				827	72410	74021	21015	18506	10801	81828	87278			827	00160		+	+
Chivenor	707	12614	74010	20617	18400	12211	81818				707	72609	80021	21216	12506	13500	81820	87075			707	00171		+	+
St. Mawgan	817	22810	74010	21016	22501	10212	82820				817	62610	74011	21315	18532	11801	81820	85070			817	00170		+	+
Culdrose	809	32410	73020	20916	32400	12210	83810				809	72409	78020	21614	12682	11402	81830	86070			809	00150		+	+
Scilly	804	22505	82030	21317	11401	14407	81814				804	42503	79011	21815	11482	12301	81814	83075			804	00171		+	+
Elmdon	534	52615	82011	17618	55600	07214	83630	85640			534	72714	83022	18217	78611	08305	81835	87645			534	00200		+	+
Shawbury	414	52517	83038	17417	58601	09217	83835				414	42416	87031	18316	18606	10303	81845	83072			414	00190		+	+
Manchester	334	72513	82022	16017	72660	07215	81830	86838			334	32513	83018	17018	28601	07102	82835				334	97180	pr <sub>o</sub>	+	+
Squires Gate	318	62518	81021	16616	68411	12220	81712	86650			318	72417	83021	17015	78511	12203	81820	87650			318	97180	+		r <sub>o</sub>
Valley	302	22119	82020	16816	18531	12112	81828				302	72125	79021	17713	48371	12801	81708	84645	87460		302	97160	+		pr <sub>o</sub>
Ronaldsway	204	32215	80010	14917	12532	12218	81820				204	72214	75038	15614	68531	11502	81822	86645			204	97171	pr <sub>o</sub>		pr <sub>o</sub>
Carlisle	222	62615	72018	14416	68411	11224	81718	84823			222	72411	74252	15914	78511	10209	81825	83635	87645		222	01181	pr <sub>o</sub>		pr <sub>o</sub> r <sub>o</sub> r <sub>o</sub>
Watnall	354	42711	80018	16318	48600	08103	82835	83656			354	32812	85011	17518	18602	08303	81845	83080			354	97200	pr <sub>o</sub>		+
Spurn Head	396	52816	66022	15218	52500	13217	85820				396	52815	66022	16918	52570	10206	85825	84360			396	00190		+	+
Finningley	360	62718	66031	15719	68611	09217	85830				360	42509	69011	17118	28601	09202	81830	83075			360	00190		+	+
Dishforth	261	32519	82018	14718	38601	09221	82830				261	22512	85011	16118	18641	08501	81835				261	00190		+	+
Tynemouth	262	42720	74028	12118	33640	07219	83930				262	42816	81018	14518	11641	07209	81840	83360			262	97191	pr <sub>o</sub>		



## CHART OF WEATHER IN PART OF NORTHERN HEMISPHERE





# CHARTS OF WEATHER IN WESTERN EUROPE

ation  
mbols

UD  
Cloud  
Amount  
(oktas)

0  
1 or less  
2  
3  
4  
5  
6  
7 or more  
8

obscured

THER  
Weather

le  
and  
izzle

and snow

y shower

and snow  
ower

y shower

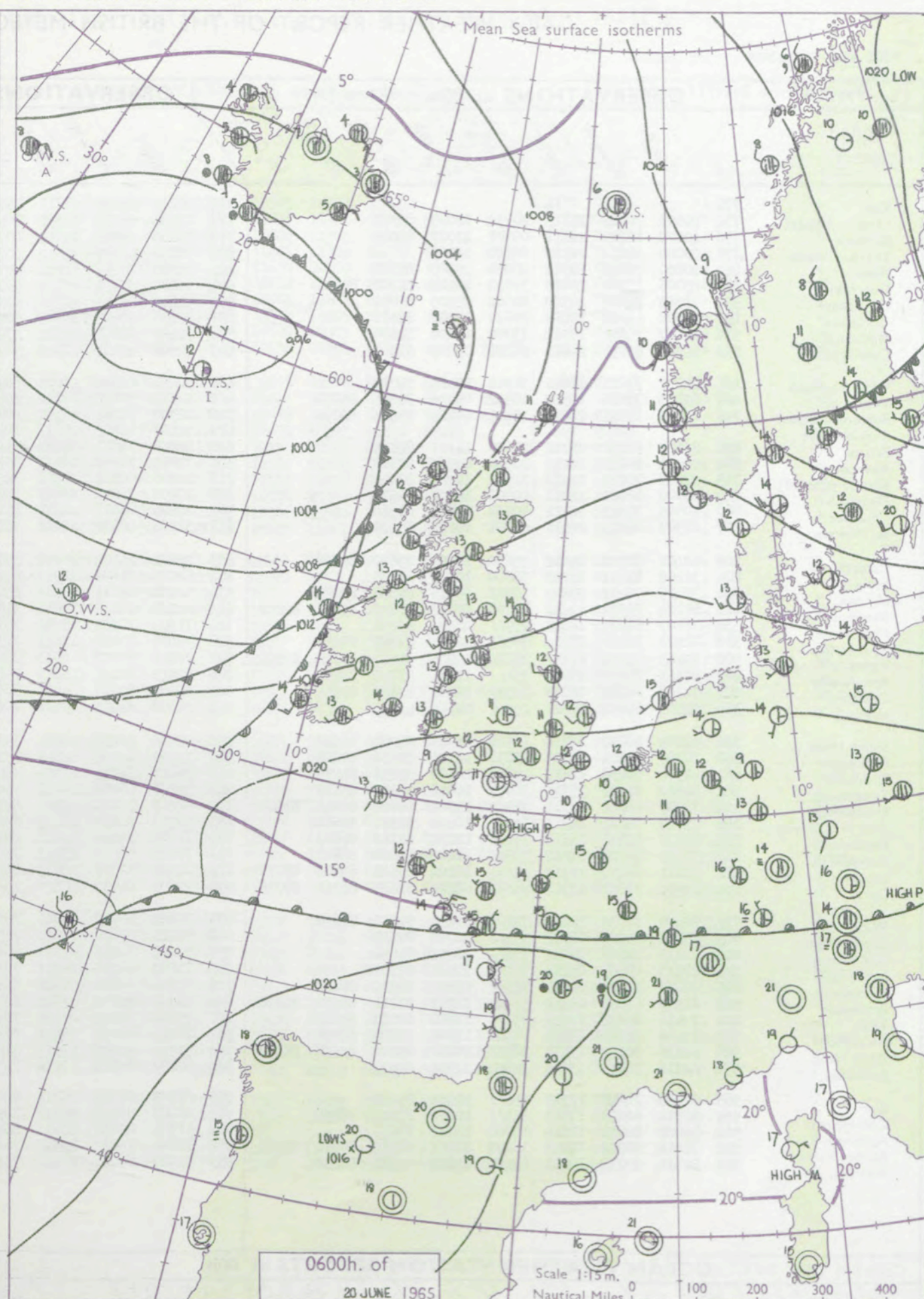
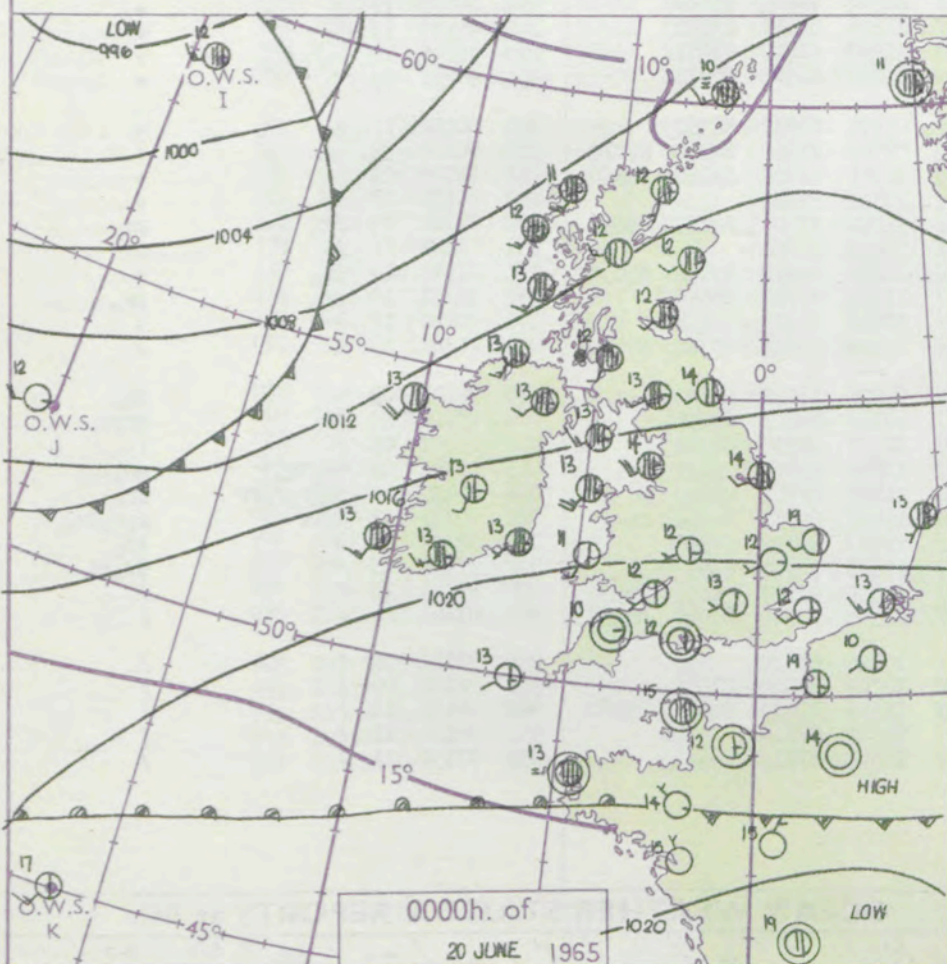
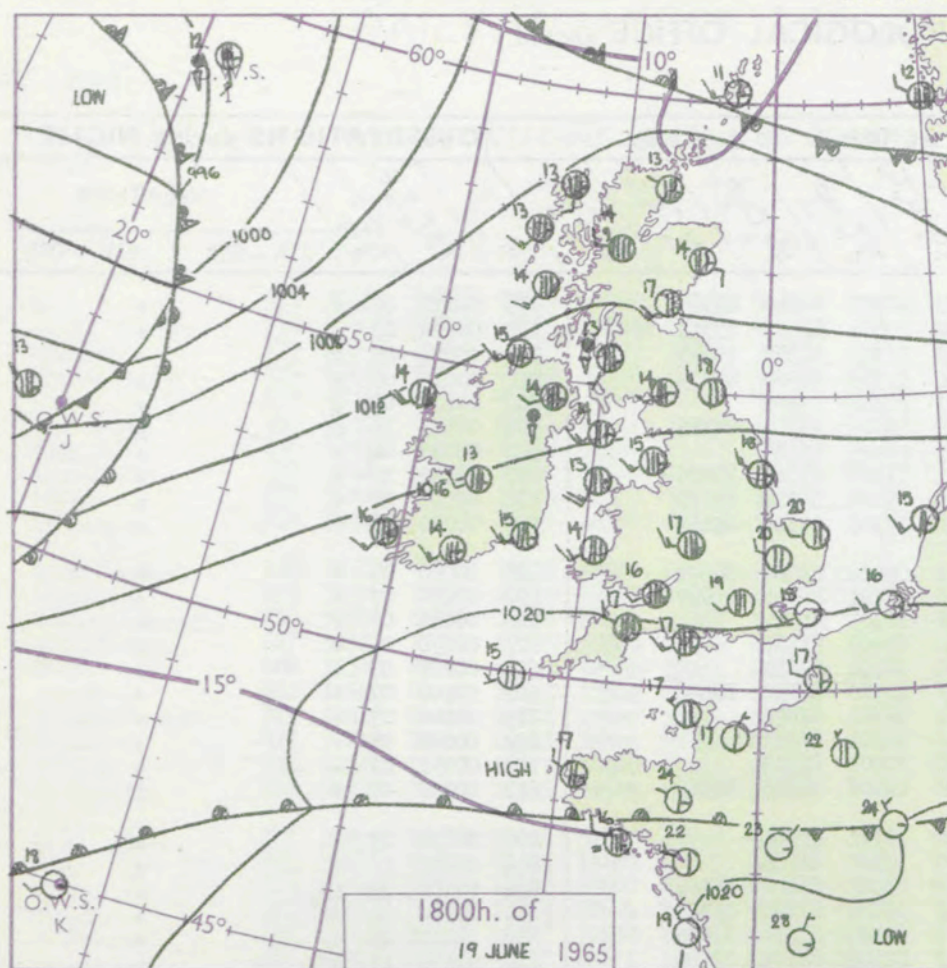
shower

nderstorm

ND  
Wind  
speed  
(knots)

Calm  
1-2  
3-7  
8-12  
13-17

additional  
er add



## GENERAL SYNOPTIC DEVELOPMENT

Issued at midday

Sunday 20

June 1965

FORECAST for Great Britain and Northern Ireland until noon tomorrow

The ridge of high pressure which moved across the British Isles yesterday is progressing eastwards over the North Sea, but with a slight fall of pressure having occurred in the very warm air over southern France a shallow high pressure cell remains over the English Channel. The depression south of Iceland is moving east or northeast and its associated frontal trough is approaching the Hebrides and northwest Ireland

Over southern, central and eastern England it will remain dry and warm with sunny periods today and tomorrow. Southwest England and south Wales will also be mainly dry but rather cloudy, with normal temperatures. North Wales, northern England, Northern Ireland and Scotland will have showers and sunny intervals with normal temperatures. Showers will be most frequent in the northwest.

**OUTLOOK** for the following 24 hours.  
Little change is expected.



## DAILY WEATHER REPORT OF THE BRITISH METEOROLOGICAL OFFICE (contd.)

Code FM II.A		OBSERVATIONS at 00h. 20 June 1965										OBSERVATIONS at 06h. 20 June 1965										OBSERVATIONS during NIGHT					CONV TA °C
Station	iii	Nddff	VVwwwW	PPPTT	N <sub>h</sub> Ch <sub>s</sub> Ch <sub>s</sub> Ch <sub>s</sub>	T <sub>d</sub> T <sub>d</sub> app	8N <sub>s</sub> Ch <sub>s</sub> h <sub>s</sub>	8N <sub>s</sub> Ch <sub>s</sub> h <sub>s</sub>	8N <sub>s</sub> Ch <sub>s</sub> h <sub>s</sub>	iii	Nddff	VVwwwW	PPPTT	N <sub>h</sub> Ch <sub>s</sub> Ch <sub>s</sub> Ch <sub>s</sub>	T <sub>d</sub> T <sub>d</sub> app	8N <sub>s</sub> Ch <sub>s</sub> h <sub>s</sub>	8N <sub>s</sub> Ch <sub>s</sub> h <sub>s</sub>	8N <sub>s</sub> Ch <sub>s</sub> h <sub>s</sub>	iii	RRT <sub>n</sub> T <sub>n</sub> E	T <sub>g</sub> T <sub>g</sub>	WEATHER					
																						21h.—03h.	03h.—09h.				
Kew	775			14						775	72103	61022	21713	25632	10103	82610	83360		775	00110	05	+		+	40		
London Airport	772	22603	70021	21113	20932	09005	82362			772	72506	66021	21512	30982	10306	81360	83365	86068	772	00100	08	+		+	39		
Gatwick	776	40000	16101	21111	00901	11003	81080			776	70000	65014	21911	40942	11305	81363	86075		776	00070	05	if		+	38		
Thorney Island	871	00000	58011	22112	00900	11105				871	70000	61021	22412	20932	11308	82363	86075		871	00090	08	+		+	37		
Hurn	862	20000	75011	21912	20930	10108	82360			862	30000	65011	21811	30931	10500	83362			862	00100	07	+		+	36		
Guernsey	894	43006	40101	23013	35032	11104	81700	83624		894	50000	05424	23112	46032	12106	84700	84365		894	00111	10	ff		ff	35		
Wattisham	594	12308	71011	20310	00902	09305	81072			590	52409	66011	20910	30932	09305	83365			590	00070	04	+		+	34		
Gorleston	497	22308	61021	19619	20970	17206	82360			497	52410	60021	19812	30971	11103	83360	83075		497	00110	10	+		+	33		
Mildenhall	578	12107	71021	19912	15700	09400	81650			578	72407	56051	20511	40932	09105	81362	86075		578	00100	07	+		+	32		
Cardington	559	22310	56051	20611	20930	09207	82362			559	62308	40101	21111	50972	09306	83360	85462		559	00080	04	+		+	31		
West Raynham	485	32607	77011	19612	00902	10305	83075			485	52410	66031	20011	30932	09204	83364	84072		485	00080	06	+		+	30		
Wittering	462	62408	74012	19912	10932	09108	81365	86070		462	52512	69021	20012	20932	09101	82366	84070		462	00100	07	+		+	29		
Boscombe Down	716	42903	83021	22010	15631	09105	81635	84076		716	22302	71011	22310	10981	10305	81362			716	00081	05	+		+	28		
Ross-on-Wye										627	22103	66021	20612	10941	09400	81365			627	00090	06	+		+	27		
Bristol	628	22405	61031	21712	21400	11107	82815			628	42006	71011	21712	31431	10104	83815			628	00101	07	+		+	26		
Aberporth	502	21911	80010	20211	20930	09001	82365			502	72011	71031	20013	75411	11500	85710	87656		502	00100	07	+		+	25		
Rhose (Cardiff)	715	22607	70011	22011	12501	11105	81820			715	12706	66011	21812	12531	09304	81820			715	00100	07	+		+	24		
Plymouth	827	20000	66021	22211	00901	10002	82075			827	10000	71021	22011	10940	10301	81362			827	00080	05	+		+	23		
Chivenor	707	10905	71021	22411	10931	10104	81360			707	20806	66011	22211	16430	10201	81712			707	00091	07	+		+	22		
St. Mawgan	817	21903	66011	22611	00901	09104	82070			817	31906	40400	22311	16230	10500	81703	88360		817	00090	07	+		if	21		
Culdrose	809	62401	69022	22412	35630	11005	83640	85368		809	22201	24404	22011	25600	10501	82610			809	00070	05	+		if	20		
Scilly	804	32202	81011	22713	35600	12002	83635			804	62002	81031	22313	65600	12500	86645			804	00121	//	+		+	19		
Elmdon	534	32407	70211	20512	10941	09210	81368	83075		534	52408	65011	20611	15672	09305	81640	83362		534	97100	08	ir <sub>o</sub>		+	18		
Shawbury	414	62104	71021	19911	15728	09102	81650	83468	86272	414	62210	71012	19612	11531	09104	81820	86362		414	00110	06	+		+	17		
Manchester	334	71607	80021	18812	75711	08304	87656			334	71709	70022	18012	75711	09304	81650	87656		334	00110	11	+		+	16		
Squires Gate	318	72421	68026	17714	78511	12105	81822	87656		318	72416	72028	17613	78311	12305	82708	87656		318	91130	11	pr		+	15		
Valley	302	72123	71028	18513	35371	12204	81707	83640	87459	302	72116	59022	18313	75211	12303	84704	87650		302	00120	11	+		+	14		
Ronaldsway	204	82313	70038	16913	75411	11206	81710	87650		204	72213	80026	16813	75411	11305	81713	87650		204	97120	11	ir <sub>o</sub>		+	13		
Carlisle	222	72408	66028	16713	78511	11000	82820	87656		222	52209	69018	16413	58501	11500	81820	83657		222	92121	10	r <sub>o</sub> r <sub>o</sub> ir <sub>o</sub>		+	12		
Watnall	354	22509	69011	19311	00901	08103	82075			354	62803	61011	19411	20932	09207	82362	86075		354	00100	07	+		+	11		
Spurn Head	396	62609	66022	18714	40948	11106	81360	86270		396	82710	66032	18612	35631	09101	83630	88360		396	00100	//	+		+	10		
Finningley	360	30000	61011	18613	15731	11104	81656	83075		360	72209	61031	18312	15732	09303	81650	84360	87075	360	00100	08	+		+	9		
Dishforth	261	42306	80030	17613	15741	10102	81656	84075		261	72113	69031	17314	38531	11301	81820	83640	86360	261	00120	09	+		+	8		
Tynemouth	262	52510	81021	15714	30979	10006	83360	85175		262	72307	66032	15814	70971	10102	87360			262	00131	09	+		+	7		
Eskdalemuir	162	71907	66038	15711	78311	11004	86708	85815	87628	162	62213	71018	15012	68431	11801	83707	84816	85656	162	97101	09	pr <sub>o</sub>		pr <sub>o</sub>	6		
Mull of Galloway	131	72715	71022	16211	78511	10206	82820	86640		131	62318	71012	15411	65611	10400	86630			131	00111	//	/		/	5		
Prestwick	135	82010	62608	14512	75471	11004	81712	87637		135	71804	71026	13812	68431	11602	81710	83622	85650	135	01111	10	ir <sub>o</sub>		+	4		
Renfrew	141	72111	66028	14512	78511	11004	83822	85640		141	72113	58038	13713	75411	11301	87715	86650		141	93121	10	pr <sub>o</sub>		pr <sub>o</sub>	3		
Leuchars	171	72211	66032	13312	35634	10104	83645	83364	87075	171	72311	72022	12613	45571	10602	84625	87632		171	00110	10	+		+	2		
Dyce	091	72509	77022	12312	35632	08104	82645	84364	87075	091	72209	84032	11713	15646	09502	81645	83364	87272	091	00101	07	+		+	1		
Wick	075	72106	71022	10012	78511	09803	81820	87630		075	71809	80212	08811	75511	09505	83620	87630		075	92111	09	+		ir <sub>o</sub>	0		
Cape Wrath	019	72314	83028	08712	75511	10202	87625			019	72015	83028	06211	78511	10710	84825	87630		019	03102	10	pr		pr <sub>o</sub> pr <sub>o</sub>	-1		
Sule Skerry	010	72113	71028	09011	75511	10201	87620			010	72013	71626	07311	56471	10707	85715	87360		010	03101	09	/		/	-2		
Lerwick	005	82413	09465	09010	86011	10101	88700			005	72007	69258	08211	78411	10804	85815	84625		005	01091	09	id <sub>o</sub> ir <sub>o</sub> f		pr <sub>o</sub> ir <sub>o</sub>	-3		
Stornoway	026	72013	70802	09111	78511	11002	84825	87640		026	71916	70026	07412	55331	11708	82707	85622	87358	026	06112	10	pr <sub>o</sub> r <sub>o</sub> r <sub>o</sub> rr		pr <sub>o</sub>	-4		
Benbecula	022	81917	61626	09112	55421	11707	81714	85630	88458	022	71920	66026	07112	65331	11710	82709	86640	86359	022	02111	11	irrr		r <sub>o</sub> r <sub>o</sub> ir <sub>o</sub>	-5		
Tiree	100	72016	66032	11613	75411	11000	82712	87647		100	71918	66022	09812	78411	11707	81712	87650		100	97121	10	+		id <sub>o</sub>	-6		
Aldergrove	917	72209	69028	15213	78511	11102	81820	86656		917	72013	69032	14412	76411	10603	82710	86713		917	97101	09	+		ir <sub>o</sub> -d <sub>o</sub>	-7		
Malin Head	980	62116	80032	13113	38531	10000	82820	83650	86360	980	71915	82258	11613	58471	10605	82817	85656	87460	980	97121	10	/		/	-8		
Belmullet	976	42118	71011	13513	43400	12801	84919			976	82222	69216	12014	75571	12504	83720	87640	88458	976	97121	11	/		/	-9		
Birr	965	52008	71018	17313	55611	10003	85640			965	61908	80011	16713	65611	10502	87639			965	92111	09	/		/	-10		
Collinstown	969	82314	66038	17013	85511	10000	83625	88650		969	42207	83021	16713	38532	10202	81825	83656		969	92120	09	/		/	-11		
Rineanna	962	32009	82012	17214	35700	11003	83656			962	51907	82032	16813	48532	11301	81820	84645	85360	962	00130	11	/		/	-12		
Roches Point	952	72314	69022	18913	16178	12001	81715																				



# DAILY WEATHER REPORT OF THE BRITISH METEOROLOGICAL OFFICE

No. 37832

Date of Issue Monday 21 June 1965

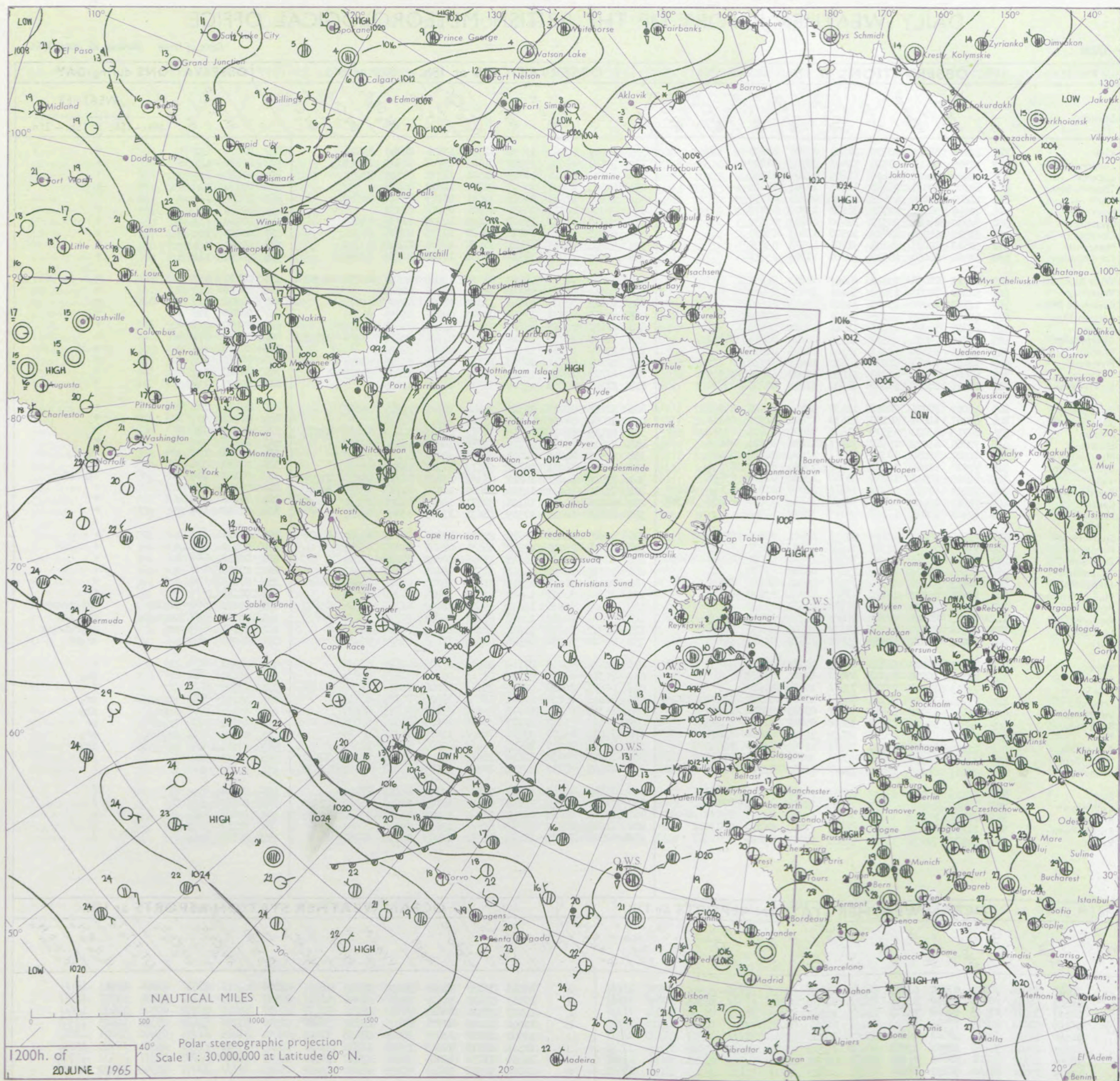
SECTION  
LE  
°F

104  
102  
100  
99  
97  
95  
93  
91  
90  
88  
  
86  
84  
82  
81  
79  
77  
75  
73  
72  
70  
  
68  
66  
64  
63  
61  
59  
57  
55  
54  
52  
  
50  
48  
46  
45  
43  
41  
39  
37  
36  
34  
  
32  
30  
28  
27  
25  
23  
21  
19  
18  
16  
  
14  
12  
10  
9  
7  
5  
3  
1  
0  
2

OBSERVATIONS at 12h. 20 June 1965										OBSERVATIONS at 18h. 20 June 1965										OBSERVATIONS during DAY					
Station	iii	Nddff	VVwwWW	PPPTT	N <sub>h</sub> L <sub>h</sub> C <sub>M</sub> CH	T <sub>d</sub> T <sub>d</sub> app	8N <sub>S</sub> Ch <sub>S</sub> h <sub>S</sub>	8N <sub>S</sub> Ch <sub>S</sub> h <sub>S</sub>	8N <sub>S</sub> Ch <sub>S</sub> h <sub>S</sub>	iii	Nddff	VVwwWW	PPPTT	N <sub>h</sub> L <sub>h</sub> C <sub>M</sub> CH	T <sub>d</sub> T <sub>d</sub> app	8N <sub>S</sub> Ch <sub>S</sub> h <sub>S</sub>	8N <sub>S</sub> Ch <sub>S</sub> h <sub>S</sub>	8N <sub>S</sub> Ch <sub>S</sub> h <sub>S</sub>	iii	RRT	T × E	SSS	WEATHER		
																								09h.—15h.	15h.—21h.
Kew	775	12208	85021	20819	11602	07708	81830			775	62207	83021	19622	22606	13606	82840	85275		775	00230	122	+			+
London Airport	772	12509	86021	21020	11601	09707	81840			772	52307	86031	19222	21642	09708	82840	84080		772	00230	121	+			+
Gatwick	776	12406	84021	21420	11600	11706	81840			776	32110	84021	20219	11601	11702	81845	83080		776	00220	117	+			+
Thorney Island	871	12108	80021	22418	11501	12701	81825			871	62004	82031	20617	00902	12810	86075			871	00190	126	+			+
Hurn	862	11809	86010	21919	11640	09703	81830			862	61807	86031	20018	11641	08709	81840	86075		862	00190	111	+			+
Guernsey	894	40000	58404	22718	31432	13803	83815			894	70707	82031	20317	00906	09712	87270			894	00180	106	jf			+
Wattisham	590	32710	82031	20319	31600	11803	83830			590	42710	83031	19120	14601	12705	81833	83080		590	00210	111	+			+
Gorleston	497	32312	64030	19819	32500	11803	83825			497	61310	64021	19121	22570	12705	82825	86360		497	00220	100	+			+
Mildenhall	578	32610	80021	20121	31601	12703	83835			578	42706	80031	18821	18634	12706	81840	83075		578	00210	124	+			+
Cardington	559	52410	66031	20519	52600	11705	85830			559	42412	70012	18721	28631	10706	82835	83080		559	00220	114	+			+
West Raynham	485	62713	80031	19818	68644	09702	85830			485	72408	74012	18319	58631	12704	82835	85650	85362	485	00190	087	+			+
Wittering	462	52410	82031	19820	54601	10701	85835			462	32311	85011	18220	14642	10706	81840			462	00210	110	+			+
Boscombe Down	747	12703	89020	21420	11601	10703	81840			746	72012	83031	20118	11632	10605	81835	87078		746	00220	127	+			+
Ross-on-Wye	627	42608	70020	20219	42601	10806	84830			627	62310	82031	18519	28692	09605	81835	84363		627	00210	128	+			+
Bristol	628	12310	82021	21419	11541	11802	81822			628	32410	83011	19419	11501	12609	81828	83075		628	00200	129	+			+
Aberporth	502	72015	83031	19817	11532	06704	81828	86362		502	72016	87031	18216	15471	07706	81618	83359	87465	502	00190	074	+			+
Rhoose (Cardiff)	715	22410	85010	21317	11501	11805	81825			715	43009	83011	19317	24641	08608	82630			715	00180	141	+			+
Plymouth	827	12007	80011	22216	12630	14603	81830			827	42107	69011	20215	16431	13711	81715	83075		827	00170	124	+			+
Chivenor	707	43009	82031	21819	11530	12707	81820	84365		707	42810	82020	19617	28531	12710	81828	83365		707	00190	114	+			+
St. Mawgan	817	42710	80011	21817	48530	11703	81825	83656		817	31709	80020	19617	11539	11708	81825			817	00190	120	+			+
Culdrose	809	32009	78021	22017	12430	07702	81815	83368		809	52108	76022	20315	22444	12709	82815	84075		809	00180	123	+			+
Scilly	804	62007	64021	22115	15530	13801	81626	86360		804	72008	74021	19915	75511	13711	87622			804	00171	081	+			+
Elmdon	534	62713	83031	19919	31631	08804	83835	83362		534	62410	82031	18319	14672	07602	81640	83365	85075	534	00210	116	+			+
Shawbury	414	72609	85032	19917	78511	11601	85827	86645		414	72312	89022	17718	34776	10805	83650	87272		414	00210	050	+			+
Manchester	334	72507	70252	18317	78511	11602	84828	83656		334	62513	84032	17018	44632	06000	83835	85075		334	93201	057	pro			ro
Squires Gate	318	72520	81022	18317	78411	13004	81818	87656		318	72214	86011	16717	68612	11707	81830	86650		318	00190	070	+			+
Valley	302	42025	74011	18915	38302	13400	81708	83656		302	71925	74021	16714	65312	13707	81707	86650	87075	302	01161	078	+			iroro
Ronaldsway	204	72118	67022	16714	78411	12000	81715	86650	86650	204	72119	66022	14514	58402	11709	81713	85650	85070	204	00160	038	+			+
Carlisle	222	72519	83032	16017	58531	11704	83828	84650	86360	222	62218	80031	14716	58571	10602	81828	83650	84657	222	00181	080	+			+
Watnall	354	42707	80011	18718	48600	11806	82840			354	62611	82021	17519	48631	11609	83840	85365		354	00210	089	+			+
Spurn Head	396	72615	66031	18818	52531	12501	85825	87360		396	52608	66012	17619	22539	12606	82825	83360	85275	396	00200	111	+			+
Finningley	360	72519	76032	18319	32631	10702	83830	87359		360	62414	85022	17320	44631	08602	82830	83645		360	00210	070	+			+
Dishforth	261	72515	81012	17217	78511	10601	83820	83640	85656	261	72410	83022	16318	41546	10603	84825	87270		261	00210	068	+			+
Tynemouth	262	72514	74022	15417	75611	08708	87630			262	72312	74022	14318	31571	09604	83825	87359		262	00190	051	+			+
Eskdalemuir	162	72319	74252	14614	73411	09101	86918	87640		162	72118	70038	15713	78411	11603	82712	86820	87646	162	97161	034	pro			+
Mull of Galloway	131	72030	74022	14712	78511	11704	83820	86640		131	72328	70022	12913	58531	10709	82820	84640		131	00140	111	+			+
Prestwick	135	71911	80258	13215	78531	12400	81820	83645	86656	135	82208	50636	12612	65221	12002	81704	84709	85625	135	05172	013	proir			ro
Renfrew	141	72123	80028	127																					




# CHART OF WEATHER IN PART OF NORTHERN HEMISPHERE



Expla  
of sy


CL

Symbol



WEA

Symbol



Symbol

For each  
half-feet  
5 knots



# CHARTS OF WEATHER IN WESTERN EUROPE

ation  
mbols

LOUD  
Cloud  
Amount  
(oktas)

0  
1 or less  
2  
3  
4  
5  
6  
7 or more  
8  
Obscured

ATHER  
Weather

izzle  
and  
rizzle

and snow

shower

and snow  
lower

w shower

shower

nderstorm

IND

Wind  
speed  
(knots)

Calm

1-2

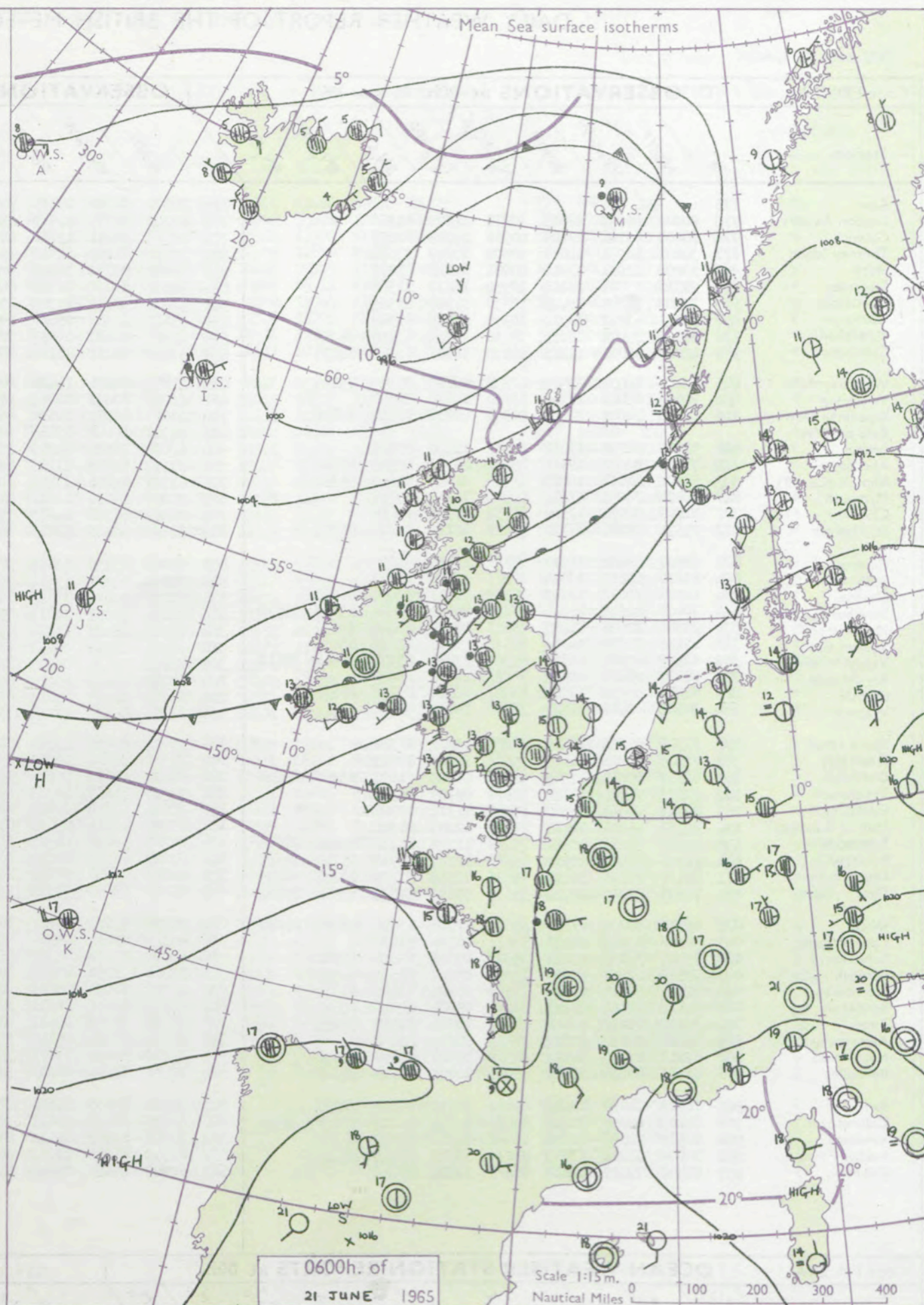
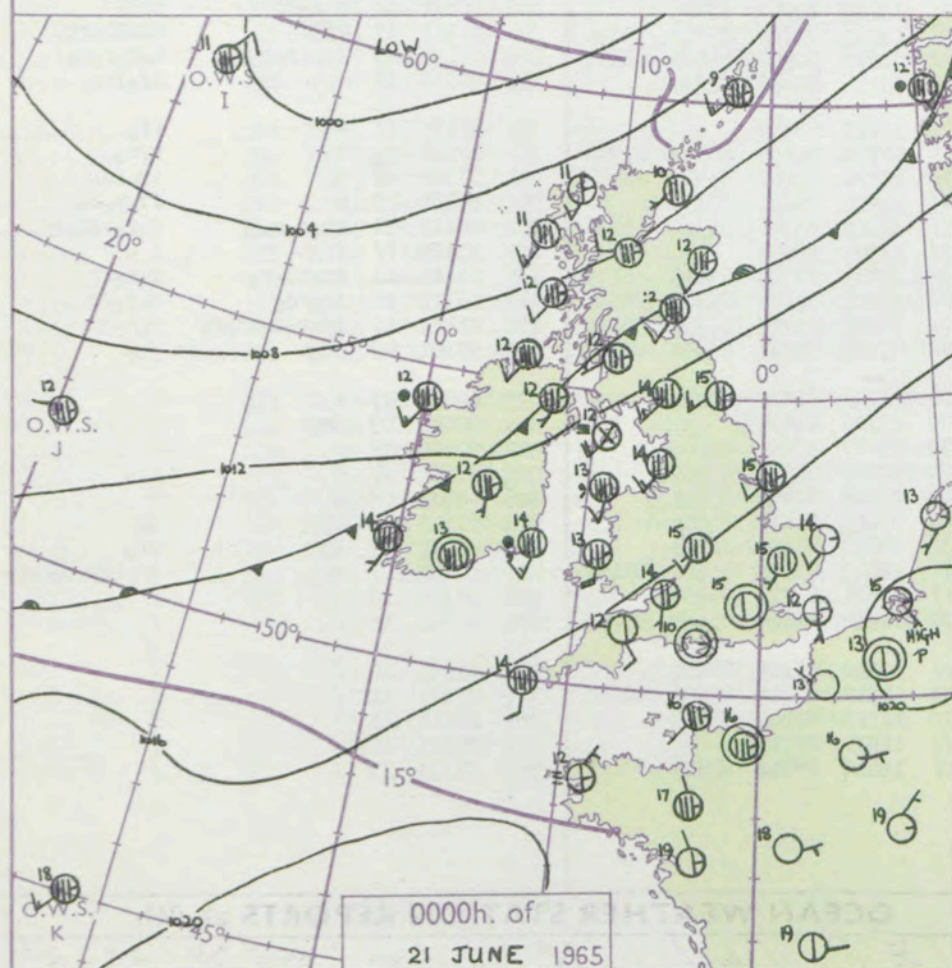
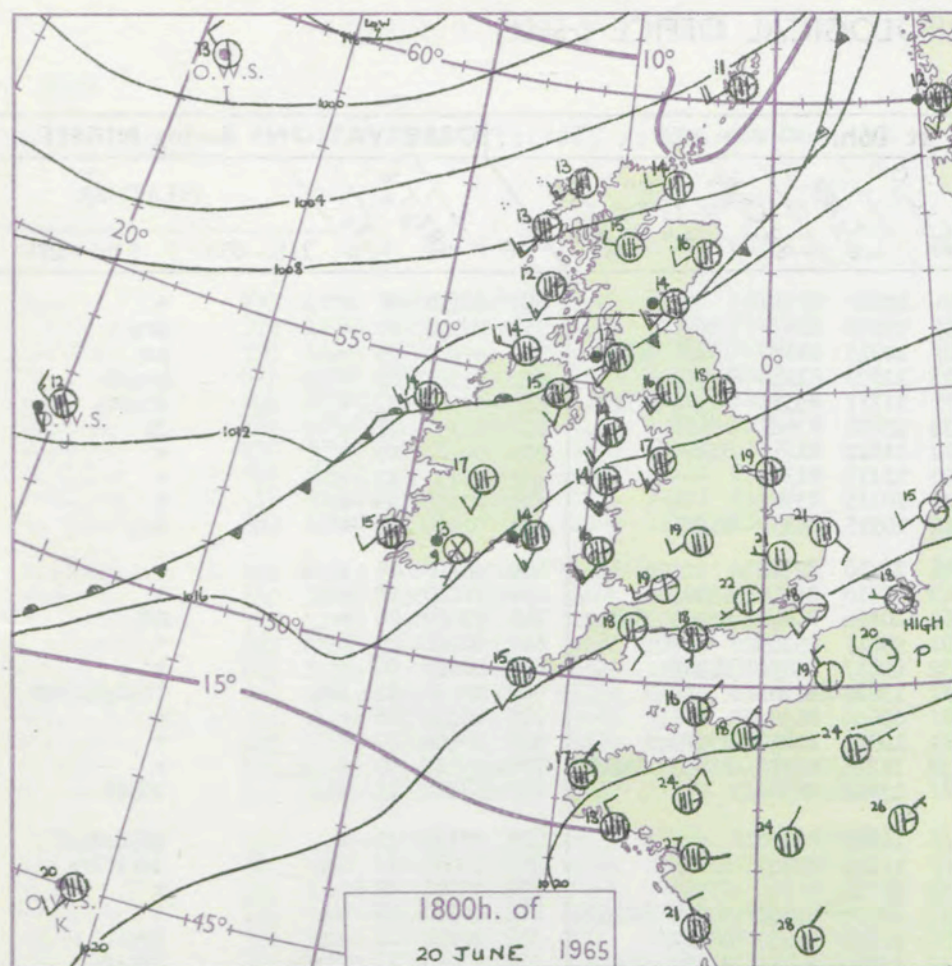
3-7

8-12

13-17

additional  
er add

48-52



## GENERAL SYNOPTIC DEVELOPMENT

Issued at midday Monday 21

June 1965

FORECAST for Great Britain and Northern Ireland until noon tomorrow

The depression northwest of Scotland continues to move northeastwards rather slowly, while another depression is approaching southwest England from the southwest. A rather uneven southwesterly flow has become established over the British Isles, with minor troughs progressing east or northeast across many districts. Further complex depressions in the western Atlantic are moving east fairly quickly, and the unsettled southwesterly type will probably be maintained.

Southern and eastern England will be cloudy with outbreaks of thundery rain. Wales, western England, Northern Ireland and south Scotland will have rain at times today but some brighter intervals tomorrow. Cloudy weather with scattered showers will persist over north and central Scotland, but with some bright intervals also. Temperatures will be generally near normal.

## OUTLOOK for following 24 hours.

Continuing unsettled with rain or showers in most places but also some sunny intervals and near normal temperatures.



DAILY WEATHER REPORT OF THE BRITISH METEOROLOGICAL OFFICE (contd.)

Code FM 11.A		OBSERVATIONS at 00h. 21 June 1965										OBSERVATIONS at 06h. 21 June 1965										OBSERVATIONS during NIGHT					CONV T °C
Station	iii	Nddff	VVwww	PPPTT	N <sub>h</sub> Ch <sub>M</sub> CH	T <sub>d</sub> T <sub>d</sub> app	8N <sub>s</sub> Ch <sub>s</sub> h <sub>s</sub>	8N <sub>s</sub> Ch <sub>s</sub> h <sub>s</sub>	8N <sub>s</sub> Ch <sub>s</sub> h <sub>s</sub>	iii	Nddff	VVwww	PPPTT	N <sub>h</sub> Ch <sub>M</sub> CH	T <sub>d</sub> T <sub>d</sub> app	8N <sub>s</sub> Ch <sub>s</sub> h <sub>s</sub>	8N <sub>s</sub> Ch <sub>s</sub> h <sub>s</sub>	8N <sub>s</sub> Ch <sub>s</sub> h <sub>s</sub>	iii	RRT <sub>n</sub> TE	T <sub>g</sub> T <sub>g</sub>	WEATHER					
																						21h.—03h.	03h.—09h.				
Kew	775									775	70000	66022	15115	70961	10617	87359				775	00110	08	+		+	40	
London Airport	772	20000	80011	18615	10931	11805	81362			772	60000	70031	14913	49683	09618	82935	83845		772	97120	10	+			pro	39	
Gatwick	776	10000	61111	19209	00901	09709	81075			776	70703	57251	15710	48781	10715	81850	83856	85358	776	97070	05	+			pro	38	
Thorney Island	871	30801	66031	18811	00902	10809	83070			871	70901	61251	14912	19783	12723	81950	86357		871	97101	09	+			protl	37	
Hurn	862	10000	81011	17810	00901	09821	81075			862	70000	70211	14312	50981	11717	85358	84360	85075	862	97091	07	+			iropro	36	
Guernsey	894	21310	82011	18414	10932	11817	81362			894	70000	80031	14115	68532	13618	83825	85635		894	00131	11	+			jp	35	
Wattisham	590	12209	66021	18413	10930	11707	81365			590	41809	58030	15313	15882	11812	81657	83364		590	00100	07	+			+	34	
Gorleston	497	12111	62011	18314	10970	13805	81360			497	21812	62031	15214	20970	11718	82360			497	00130	12	+			+	33	
Mildenhall	578	62107	79031	18015	35730	11805	83656	86359		578	41707	58031	14415	30981	10715	83362			578	00120	09	+			+	32	
Cardington	559	42008	66011	18115	20932	11807	82360	84075		559	62106	62031	14714	50882	10515	84357	83359		559	97090	06	+			iro	31	
West Raynham	485	52207	66031	17912	10932	09805	81360	85070		485	21808	74021	14413	20981	11710	82360			485	00110	09	+			+	30	
Wittering	462	22007	83011	17214	15730	11810	81656			462	62008	80031	14013	45742	09710	84656	83362		462	00110	08	+			+	29	
Boscombe Down	746	31605	74031	18311	20932	09818	82362	83076		746	61607	80031	14612	45682	10614	84640	83365	85072	746	97090	06	+			pro	28	
Ross-on-Wye										627	71904	70022	13113	50991	09617	85360			627	00120	09	+			+	27	
Bristol	628	51806	66011	17414	50931	10820	85366			628	62007	78031	14213	25732	09613	82656	84362		628	00110	06	+			+	26	
Aberporth	502	71818	83032	14813	25771	10728	82656	87360		502	81717	14516	11113	86011	13618	88701			502	02121	12	iro			irododoirdr	25	
Rhoose (Cardiff)	715	50000	81011	16913	15730	11820	81650	85364		715	61907	84011	13714	60981	09614	86362			715	00120	06	+			+	24	
Plymouth	827	50000	74031	17412	00902	11719	85075			827	70000	61031	14112	11481	12811	81814	87075		827	00100	07	+			+	23	
Chivenor	707	31709	82011	17514	25732	07718	82650			707	71405	66021	14013	75438	11715	82710	83630	85645	707	00110	09	+			+	22	
St. Mawgan	817	71611	28281	17712	76211	12714	83703	86707		817	81609	40105	13613	86011	13717	88701			817	97110	11	if			idolif	21	
Culdrose	809	61807	64102	18513	65711	12810	86650			809	92009	05435	13614	91111	14720	89102			809	97121	11	+			idododolif	20	
Scilly	804	81810	69021	16914	86311	13818	88709			804	82209	64205	13414	85211	14715	83703	88616		804	93131	11	id <sub>o</sub>			idolifiro	19	
Elmdon	534	62208	70012	17015	25771	11811	82650	86360		534	71806	70022	13513	15782	09714	81650	85360		534	00100	09	+			+	18	
Shawbury	414	72007	82032	15514	25738	08720	82650	83362	87270	414	71704	78032	12013	55671	10718	82630	85645	86462	414	00120	10	+			+	17	
Manchester	334	71806	82026	15215	75611	08814	82645	87656		334	81708	66026	11114	65771	11619	86650	88459		334	94130	11	iro			iroir	16	
Squires Gate	318	62116	75016	14214	65511	12818	82625	85656		318	81512	62616	09913	75411	12724	82715	84625	86650	318	03121	11	rroro			rrroro	15	
Valley	302	81920	40506	14713	85111	13815	83702	87704	88612	302	81823	28636	09413	86111	13623	83702	88703		302	20112	11	dododr			rrrr	14	
Ronaldsway	204	92220	05472	12912	91111	12810	89100			204	83009	60636	09212	85311	12617	81706	85713	88630	204	11111	11	ffid <sub>o</sub>			ffDRDRrr	13	
Carlisle	222	82316	66032	13214	85411	12810	85710	88614		222	82203	59605	10413	85311	12713	82708	85635	88650	222	07132	13	iroiroro			dorooro	12	
Watnall	354	32503	62011	16114	35700	10810	83656			354	61310	66026	12714	55681	10714	85645	84360		354	97130	08	+			iroiro	11	
Spurn Head	396	72311	66022	16815	70971	13707	87360			396	52014	66031	13314	50970	12713	85360			396	97130	11	+			iro	10	
Funningley	360	72310	82022	16015	75611	10808	87648			360	71509	59616	12013	25771	12721	82650	86359	87363	360	97110	09	+			rooro	9	
Dishforth	261	62107	80012	15915	15636	08602																					



# DAILY WEATHER REPORT OF THE BRITISH METEOROLOGICAL OFFICE

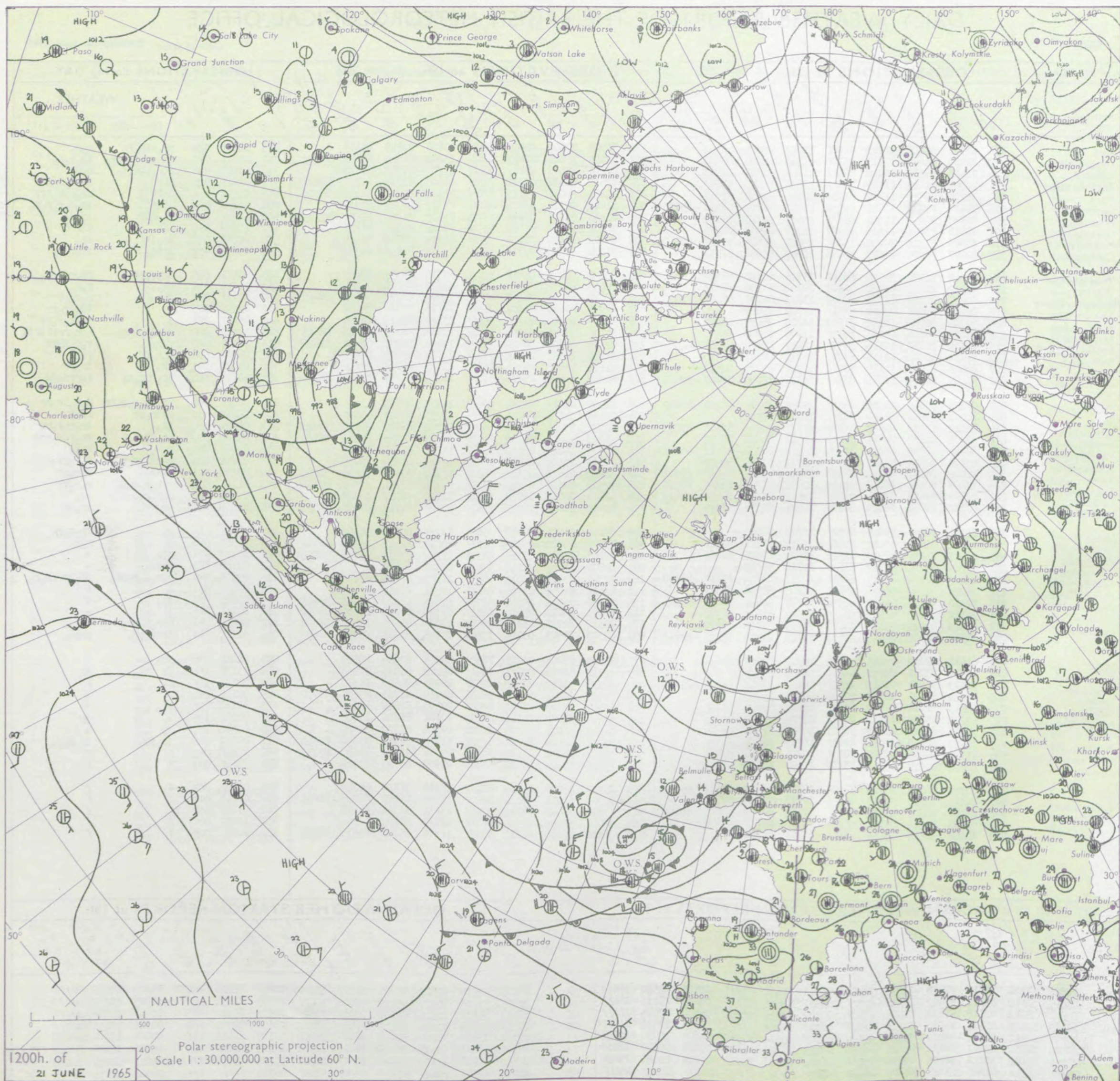
No. 57833

Date of Issue Tuesday 22 June 1965

Code FM 11.A		OBSERVATIONS at 12h. 21 June 1965										OBSERVATIONS at 18h. 21 June 1965										OBSERVATIONS during DAY				
Station	iii	Nddff	VVwww	PPPTT	N <sub>h</sub> L <sub>h</sub> C <sub>M</sub> H	T <sub>d</sub> app	8N <sub>s</sub> Ch <sub>s</sub> h <sub>s</sub>	8N <sub>s</sub> Ch <sub>s</sub> h <sub>s</sub>	8N <sub>s</sub> Ch <sub>s</sub> h <sub>s</sub>	iii	Nddff	VVwww	PPPTT	N <sub>h</sub> L <sub>h</sub> C <sub>M</sub> H	T <sub>d</sub> app	8N <sub>s</sub> Ch <sub>s</sub> h <sub>s</sub>	8N <sub>s</sub> Ch <sub>s</sub> h <sub>s</sub>	8N <sub>s</sub> Ch <sub>s</sub> h <sub>s</sub>	iii	RRT	T x E	SSS	WEATHER			
																							09h.—15h.	15h.—21h.		
Kew	775	81902	66219	11217	6568/	15712	86646	83359		775	81909	70606	08019	2142/	13805	82818	88459		775	02211	024	pr <sub>o</sub> tlr <sub>o</sub> PR	r <sub>o</sub> r <sub>o</sub>			
London Airport	772	82206	61259	10817	2578/	14718	82650	88360		772	82014	75602	07819	5852/	13609	81820	85656	88458	772	92211	020	pr <sub>o</sub> prtlr <sub>o</sub> r <sub>o</sub>	r <sub>o</sub> r <sub>o</sub> r <sub>o</sub>			
Gatwick	776	82106	57219	11018	884/	17817	86814	88650		776	82411	70606	10117	854/	13701	81718	88630		776	12211	019	tlr <sub>o</sub> tlr <sub>o</sub> tlr <sub>o</sub>	r <sub>o</sub> r <sub>o</sub>			
Thorney Island	871	72301	61019	11119	786/	15614	82835	87657		871	82510	61632	09715	7532/	14803	82708	85710	86630	871	02211	023	tlr	ir <sub>o</sub> r <sub>o</sub> r <sub>o</sub> rrr			
Hurn	862	71706	80018	11119	1168/	14715	81830	87362		862	82209	56612	09115	872/	14710	83705	86707	88710	862	04192	///	prPR	ir <sub>o</sub> r <sub>o</sub> r <sub>o</sub> rrr			
Guernsey	894	72410	70032	13615	46232	11500	84703	84360	85075	894	81811	40216	10714	860/	13717	84701	87702		894	94471	023	ifir <sub>o</sub>	ir <sub>o</sub> d <sub>o</sub> r <sub>o</sub> r <sub>o</sub> r <sub>o</sub>			
Wattisham	590	82508	30952	11317	894/	15619	82718	88930		590	82406	35109	07117	15776	17715	81650	86362	87275	590	17211	///	tlr <sub>o</sub> PR	irir <sub>o</sub>			
Gorleston	497	81518	57051	11415	20987	14723	82360	88275		497	81805	35299	07217	4357/	17721	84923	88358		497	10182	055	tlr	tlrrr			
Mildenhall	578	81805	61211	10220	3568/	15622	83646	85357	88460	578	82308	59602	07119	8088/	14713	85357	88460		578	01211	040	ir <sub>o</sub> IR	ir <sub>o</sub>			
Cardington	559	82007	66606	10517	15688	14620	81640	87356		559	81905	66216	07018	4567/	14714	84630	88357		559	03211	032	irir <sub>o</sub>	ir <sub>o</sub> r <sub>o</sub> r <sub>o</sub>			
West Raynham	485	82009	74031	09820	8098/	13726	84359	88360		485	82110	56018	06817	8097/	15714	83359	88465		485	03211	046	pr <sub>o</sub> prPR+	PRpr <sub>o</sub> r <sub>o</sub> r <sub>o</sub>			
Wittering	462	81912	82032	09720	70987	10721	87358	88273		462	82413	69602	06719	3462/	12713	83635	88458		462	92211	042	ir <sub>o</sub>	r <sub>o</sub> r <sub>o</sub>			
Boscombe Down	746	82207	82018	10719	60977	13721	82359	86362	88275	746	82014	61612	08615	853/	14707	82707	86709	88625	746	01211	023	pr <sub>o</sub>	r <sub>o</sub> r <sub>o</sub> rr			
Ross-on-Wye	627	82412	70022	09418	6851/	13719	85825			627	81805	66605	0551/	7752/	14714	87720	88458		627	02191	003	+	id <sub>o</sub> ir <sub>o</sub> rr			
Bristol	628	82309	82022	10318	31607	14720	83830	88270		628	81910	70616	06716	5542/	15720	85615	88560		628	03191	021	+	pr <sub>o</sub> r <sub>o</sub> r <sub>o</sub> rr			
Aberporth	502	82409	80606	09913	853/	11709	85708	88650		502	80706	01634	04312	7702/	11736	84700	87703	88515	502	14442	000	id <sub>o</sub> ir <sub>o</sub> r <sub>o</sub> r <sub>o</sub>	r <sub>o</sub> r <sub>o</sub> rrr if IR			
Rhoose (Cardiff)	715	82105	75022	10316	3557/	12619	83620	88360		715	81306	62606	06514	7532/	12724	81707	83618	87625	715	08171	003	r <sub>o</sub> r <sub>o</sub>	r <sub>o</sub> r <sub>o</sub> RRrr			
Plymouth	827	82010	40602	11415	6722/	15716	86703	88510		827	81918	40625	06715	7712/	15732	87703	88558		827	06161	006	d <sub>o</sub> r <sub>o</sub> rr	rrrr			
Chivenor	707	83505	62036	11115	872/	12716	81704	88710		707	81714	58616	05915	853/	15725	86709	88630		707	03181	001	ir <sub>o</sub>	ir <sub>o</sub> rr			
St. Mawgan	817	82405	66216	10815	853/	14716	81706	86709	88625	817	81818	48656	05115	870/	14734	84701	86703	88706	817	10171	000	ir <sub>o</sub> rrr <sub>o</sub> r <sub>o</sub>	RRrrrd <sub>o</sub>			
Culdrose	809	82208	57616	11515	851/	15712	83702	85704	88612	809	81920	24616	05715	870/	15833	88701			809	09152	000	id <sub>o</sub> ir <sub>o</sub> r <sub>o</sub> r <sub>o</sub> rr	r <sub>o</sub> r <sub>o</sub> ir <sub>o</sub> rr			
Scilly	804	82007	48636	11114	873/	13717	88706			804	82214	40636	04114	851/	14733	86702	88622		804	14452	000	id <sub>o</sub> ir <sub>o</sub> rr	rrrr			
Elmdon	534	72512	67036	09619	31682	11717	83830	83366	87075	534	82507	59216	06416	6842/	13714	81715	85650	88462	534	02191	010	ir <sub>o</sub>	ir <sub>o</sub> r <sub>o</sub> r <sub>o</sub> rr			
Shawbury	414	82006	81602	08916	885/	12717	86822	88630		414	82105	70616	05916	2852/	12719	82623	87545	88460	414	05172	000	ir <sub>o</sub> id <sub>o</sub>	ir <sub>o</sub> r <sub>o</sub> r <sub>o</sub> rrr			
Manchester	334	82613	58635	08614	7532/	12514	83708	86618	88530	334	80000	56602	05915	6547/	11719	86619	88360		334	03161	000	d <sub>o</sub> r <sub>o</sub> rr	r <sub>o</sub> r <sub>o</sub>			
Squires Gate	318	82706	70616	08314	853/	13701	87708	88630		318	60000	82106	05515	18432	12819	81815	86075		318	05161	025	rrrrrrrrr <sub>o</sub> r <sub>o</sub>	r <sub>o</sub> r <sub>o</sub> rr			
Valley	302	71808	66212	09314	5857/	13702	82825	85640	87468	302	81910	61616	05313	5537/	13721	82706	86625	88460	302	07152	021	rrir <sub>o</sub>	r <sub>o</sub> r <sub>o</sub> rr			
Ronaldsway	204	72009	80216	08213	5523/	12606	81704	83715	87360	204	72006	80606	05413	5621/	11718	81704	84706	87460	204	04444	004	rrrr <sub>o</sub> r <sub>o</sub> d <sub>o</sub> d <sub>o</sub>	r <sub>o</sub> r <sub>o</sub> rr			
Carlisle	222	82509	61616	07914	6832/	12612	82706	84816	85628	222	62608	71036	06015	28439	11711	81717	84360		222	03161	041	r <sub>o</sub> r <sub>o</sub> rr	ir <sub>o</sub>			
Watnall	354	82312	69036	08620	30987	12721	83358	88275		354	82604	58606	06215	7547/	13709	84710	87625	88460	354	01201	003	ir <sub>o</sub>	ir <sub>o</sub> ir			
Spurn Head	396	82314	66026	09619	8098/	13721	88360			396	83115															




# CHART OF WEATHER IN PART OF NORTHERN HEMISPHERE



Expla  
of sy


CL

Symbol



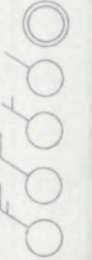
WEA

Symbol



W

Symbol



For each  
half-feet  
5 knots



# CHARTS OF WEATHER IN WESTERN EUROPE

ation  
mbols

LOUD  
Cloud  
Amount  
(oktas)

0  
1 or less  
2  
3  
4  
5  
6  
7 or more  
8

Obscured

ATHER  
Weather

izzle

h and  
rizzle

h and snow

w

h shower

h and snow  
shower

w shower

shower

nderstorm

IND

Wind  
speed  
(knots)

Calm

1-2

3-7

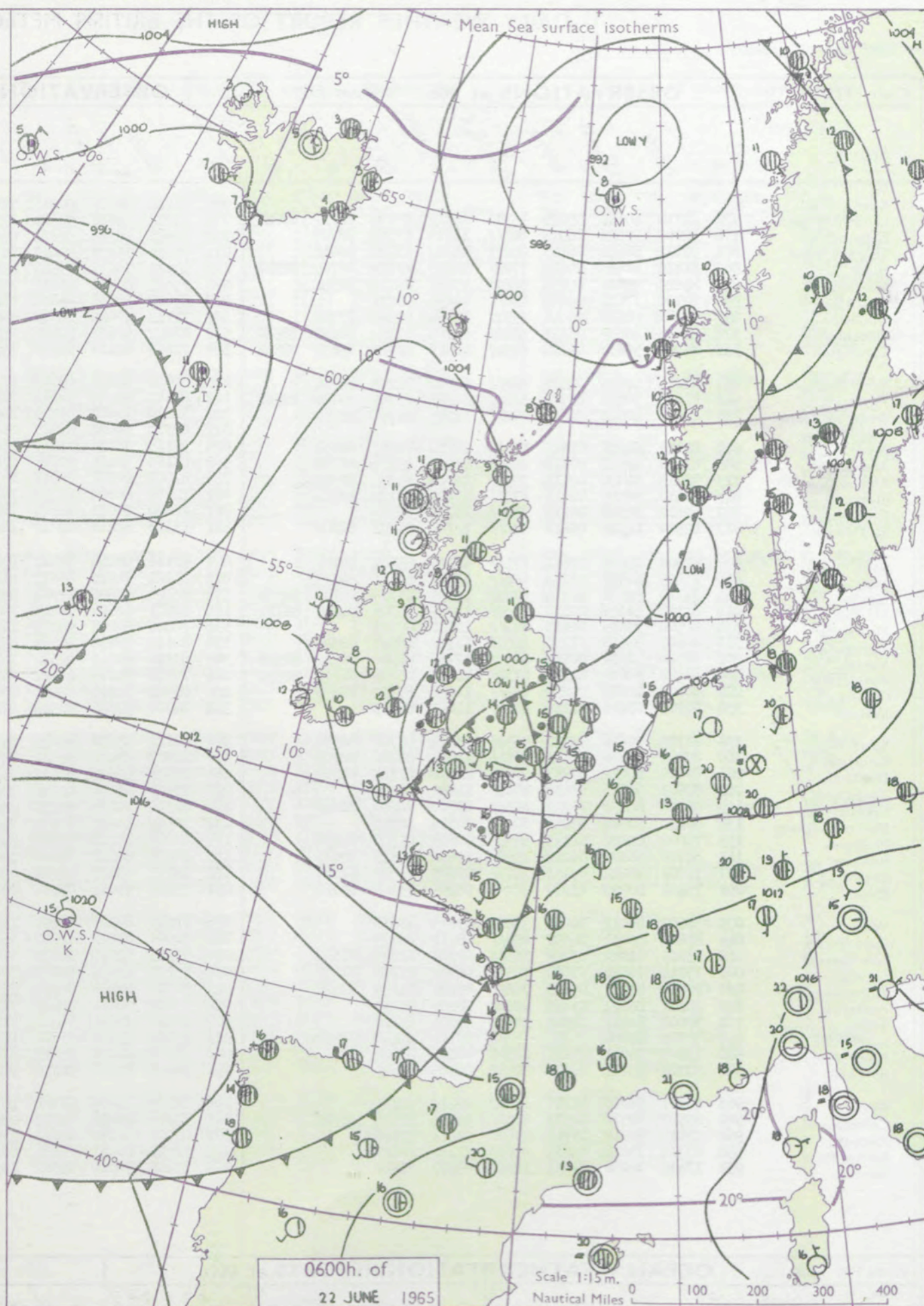
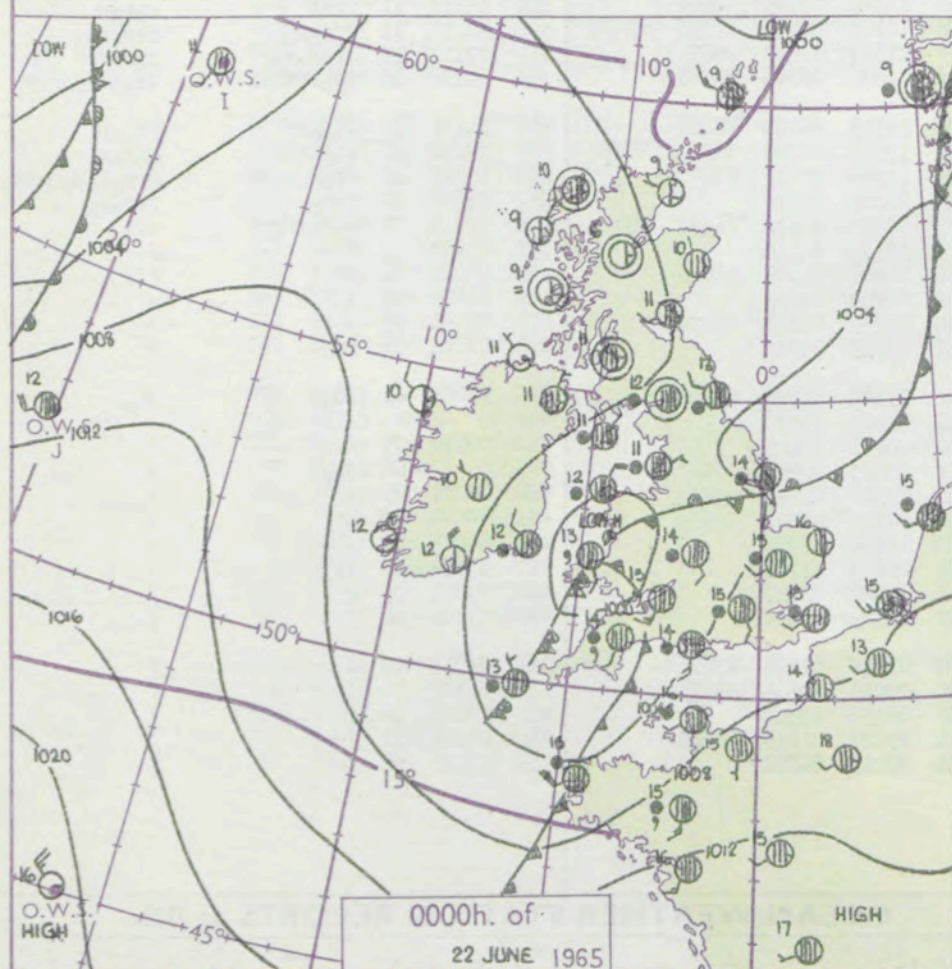
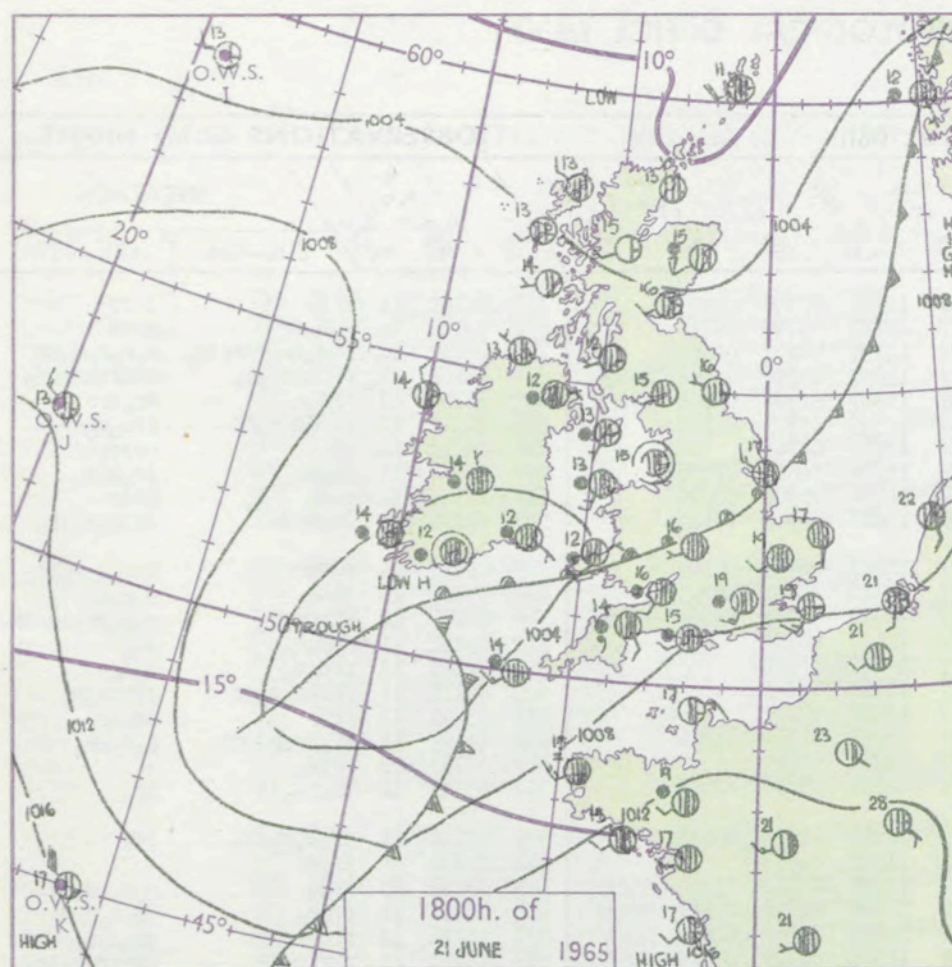
8-12

13-17

additional

er add

48-52



## GENERAL SYNOPTIC DEVELOPMENT

Issued at midday Tuesday 22

June 1965

FORECAST for Great Britain and Northern Ireland until noon tomorrow

A frontal zone has been stationary from Norway to central England and a depression has moved up from the southwest across Wales. An active cold front has moved eastwards across southern England and the depression centre, now over the Midlands, will continue to move east or northeast. A ridge of high pressure will cross the country from the west, followed by a complex frontal system.

Rain over parts of eastern and northern England will move away eastwards and there will be sunny intervals. Southwest England, Wales, Northern Ireland and Scotland will be dry and sunny at first but further rain will spread from the west later today and tonight. Tomorrow morning will be cloudy with rain in most areas. Temperatures near normal..

## OUTLOOK for the following 24 hours.

Rain or showers in many districts but also some sunshine. Normal temperatures.



# DAILY WEATHER REPORT OF THE BRITISH METEOROLOGICAL OFFICE (contd.)

Code FM 11.A OBSERVATIONS at 00h. 22 June 1965										OBSERVATIONS at 06h. 22 June 1965										OBSERVATIONS during NIGHT										CONV TA °C t
Station	iii	Nddff	VVwww	PPPTT	N <sub>h</sub> Ch <sub>h</sub> M <sub>h</sub>	T <sub>d</sub> app	8N <sub>s</sub> Ch <sub>s</sub> h <sub>s</sub>	8N <sub>s</sub> Ch <sub>s</sub> h <sub>s</sub>	8N <sub>s</sub> Ch <sub>s</sub> h <sub>s</sub>	iii	Nddff	VVwww	PPPTT	N <sub>h</sub> Ch <sub>h</sub> M <sub>h</sub>	T <sub>d</sub> app	8N <sub>s</sub> Ch <sub>s</sub> h <sub>s</sub>	8N <sub>s</sub> Ch <sub>s</sub> h <sub>s</sub>	8N <sub>s</sub> Ch <sub>s</sub> h <sub>s</sub>	iii	RRT <sub>n</sub> T <sub>n</sub> E	T <sub>g</sub> T <sub>g</sub>	WEATHER								
																						21h.—03h.	03h.—09h.							
Kew										775	81810	59606	00215	7732/	14721	87709	88459		775	09151	14	IRir	IRir	40						
London Airport	772	81710	60616	05215	7532/	14715	83706	84717	87622	772	81713	59616	99815	8731/	14721	85707	88710		772	07141	14	r <sub>o</sub> r <sub>o</sub> ir	rrRR	39						
Gatwick	776	82009	59616	06515	8631/	14815	83706	88709		776	81916	58516	01614	8531/	14721	86707	88625		776	08141	14	r <sub>o</sub> r <sub>o</sub> ir <sub>o</sub> irrrir <sub>o</sub>	r <sub>o</sub> r <sub>o</sub> d <sub>o</sub> d <sub>o</sub> RR	38						
Thorney Island	871	82112	58616	06115	8521/	14719	83705	88646		871	82018	15536	00415	8531/	14622	83706	83708	88615	871	11141	14	rrRRdd <sub>o</sub> d <sub>o</sub>	DddrrRRrpr <sub>o</sub>	37						
Hurn	862	81815	41636	04614	7722/	14725	83703	86705	88510	862	72909	69636	00514	4837/	13507	81706	83630	87460	862	15131	13	RRr <sub>o</sub> r <sub>o</sub>	RR <sub>o</sub> dr	36						
Guernsey	894	81820	56616	05914	5647/	13832	84712	88358		894	73018	66286	03613	7621/	12306	83703	86708		894	04121	12	r <sub>o</sub> r <sub>o</sub> d <sub>o</sub> r <sub>o</sub> ff	ff <sub>o</sub> d <sub>o</sub> r <sub>o</sub> rr	35						
Wattisham	590	82108	37616	05814	8561/	14804	88633			590	81812	19636	01314	8721/	14718	88703			590	06141	14	rr	rrir <sub>o</sub>	34						
Gorleston	497	71812	58258	05616	2357/	15604	82920	87358		497	71719	60026	02315	6557/	14716	84620	87358		497	03152	13	pr <sub>o</sub> ir <sub>o</sub>	ir <sub>o</sub> r <sub>o</sub> r <sub>o</sub>	33						
Mildenhall	578	82209	48632	05115	4542/	14705	82712	84622	88550	578	81812	40632	00415	8531/	14716	86708	88620		578	07151	14	rrRR	RRir	32						
Cardington	559	81708	56636	04314	6552/	14817	82722	85632	88548	559	71608	61216	99515	7537/	14618	84707	87625		559	03142	14	ir <sub>o</sub> rrir	ir <sub>o</sub> d <sub>o</sub> d <sub>o</sub> ir <sub>o</sub>	31						
West Raynham	485	82214	40656	04515	8721/	14704	84705	88714		485	81814	56506	00514	8721/	14717	86705	88709		485	09141	13	r <sub>o</sub> RRrr	d <sub>o</sub> r <sub>o</sub> d <sub>o</sub> r <sub>o</sub> RR <sub>o</sub>	30						
Wittering	462	81811	30656	03714	6722/	14721	83704	85706	88550	462	81610	40506	99314	8711/	14714	83702	88703		462	09141	13	rrRR	d <sub>o</sub> d <sub>o</sub> ir	29						
Boscombe Down	746	82017	40616	04414	8721/	14727	86704	88706		746	72810	74606	00413	3527/	12509	81705	83640	87459	746	08121	12	RRrrr <sub>o</sub> r <sub>o</sub>	r <sub>o</sub> r <sub>o</sub> pr <sub>o</sub> id <sub>o</sub> ir <sub>o</sub>	28						
Ross-on-Wye										627	82310	66022	97513	8641/	11610	88710			627	05131	11	rrr <sub>o</sub> r <sub>o</sub>	id <sub>o</sub>	27						
Bristol	628	82017	64516	01815	8541/	14730	86711	88630		628	72115	78026	99213	7541/	11609	87618			628	04121	11	rrd <sub>o</sub> d <sub>o</sub>	d <sub>o</sub> d <sub>o</sub>	26						
Aberporth	502	81610	62516	97713	8621/	12729	85704	88708		502	83123	58615	02011	8721/	11253	88703			502	05111	11	rrRRd <sub>o</sub> d <sub>o</sub> if	ifRRrr <sub>o</sub> r <sub>o</sub>	25						
Rhoose (Cardiff)	715	82213	84026	02113	3553/	12820	83624	88362		715	82820	62502	99712	8631/	12610	88707			715	03121	12	rr	id <sub>o</sub> ir <sub>o</sub>	24						
Plymouth	827	82410	28536	02413	8711/	13719	86702	88704		827	72812	66806	03313	7841/	12321	81710	84818		827	11121	11	ir <sub>o</sub> rrrrddRR	r <sub>o</sub> r <sub>o</sub> pr <sub>o</sub>	23						
Chivenor	707	82412	58506	02213	8741/	13705	88710			707	72820	80025	02913	7741/	11214	87710			707	01131	12	rrid <sub>o</sub>	+	22						
St. Mawgan	817	82510	14626	02812	8701/	12705	85701	88702		817	73118	62216	05013	7541/	12324	85710	87615		817	95121	11	ir <sub>o</sub> id <sub>o</sub> id	ir <sub>o</sub>	21						
Culdrose	809	82908	24606	03413	8711/	12706	83702	88705		809	72918	62258	05512	7521/	12223	82704	86614		809	05121	11	ir <sub>o</sub> r <sub>o</sub> r <sub>o</sub> id <sub>o</sub>	pr <sub>o</sub>	20						
Scilly	804	83405	66636	03113	8541/	13704	84611	88635		804	43221	74016	06613	44400	11321	84813			804	03121	//	ir <sub>o</sub> rr	+	19						
Elmdon	534	81710	58636	01914	6722/	14826	83705	85708	88518	534	82105	63606	97914	8531/	13613	81708	83710	86616	534	07131	13	rrdd	r <sub>o</sub> r <sub>o</sub> id <sub>o</sub>	18						
Shawbury	414	81308	50656	00114	7732/	14737	83706	84708	86712	414	80601	61606	98113	7847/	12501	81818	87640	88460	414	10131	11	rrRR <sub>o</sub>	id <sub>o</sub> r <sub>o</sub> r <sub>o</sub> r <sub>o</sub>	17						
Manchester	334	80508	33656	02413	8741/	12720	88715			334	70406	62806	98913	7831/	11605	82708	84818	87630	334	14121	12	rrRRrr	rrRRrr <sub>o</sub> r <sub>o</sub>	16						
Squires Gate	318	80607	56636	01711	4552/	11727	84625	88546		318	80311	28656	00011	5532/	11306	81709	85618	88530	318	28111	11	rrr <sub>o</sub> r <sub>o</sub> RR	RRrrrr <sub>o</sub> r <sub>o</sub> ir <sub>o</sub>	15						
Valley	302	80318	58636	00612	6632/	12730	84706	86712	88540	302	83516	61616	02312	7622/	11322	87705	88540		302	15111	11	rrRR	r <sub>o</sub> r <sub>o</sub>	14						
Ronaldsway	204	80402	58636	02511	6732/	11817	83706	86712	88550	204	73511	75216	02412	25378	11308	81709	87358	87270	204	04111	11	rrr <sub>o</sub> r <sub>o</sub>	rrr <sub>o</sub> r <sub>o</sub>	13						
Carlisle	222	80000	48616	04212	8541/	11616	83712	88656		222	80502	40616	02811	8561/	11500	83630	88635		222	07111	11	ir <sub>o</sub> r <sub>o</sub> r <sub>o</sub>	r <sub>o</sub> r <sub>o</sub> rr	12						
Watnall	354	81701	07656	02214	8721/	14827	88703			354	81901	37646	98314	8721/	14608	86705	88708		8											

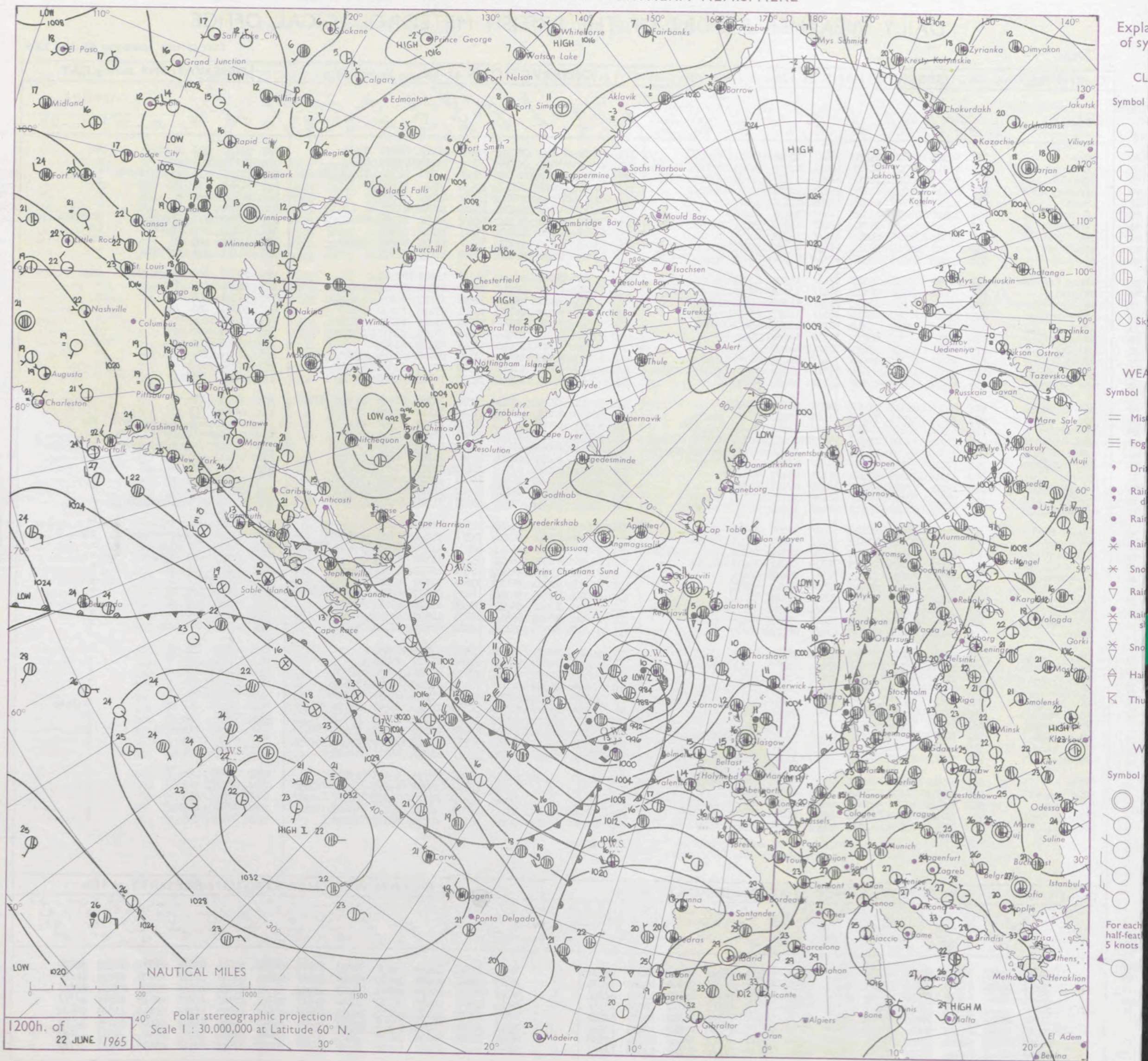


Date of Issue Wednesday 23 June 1965

SIR GRAHAM SUTTON, C.B.E., D.Sc., F.R.S., Director-General, Meteorological Office, London Road, Bracknell, Berkshire



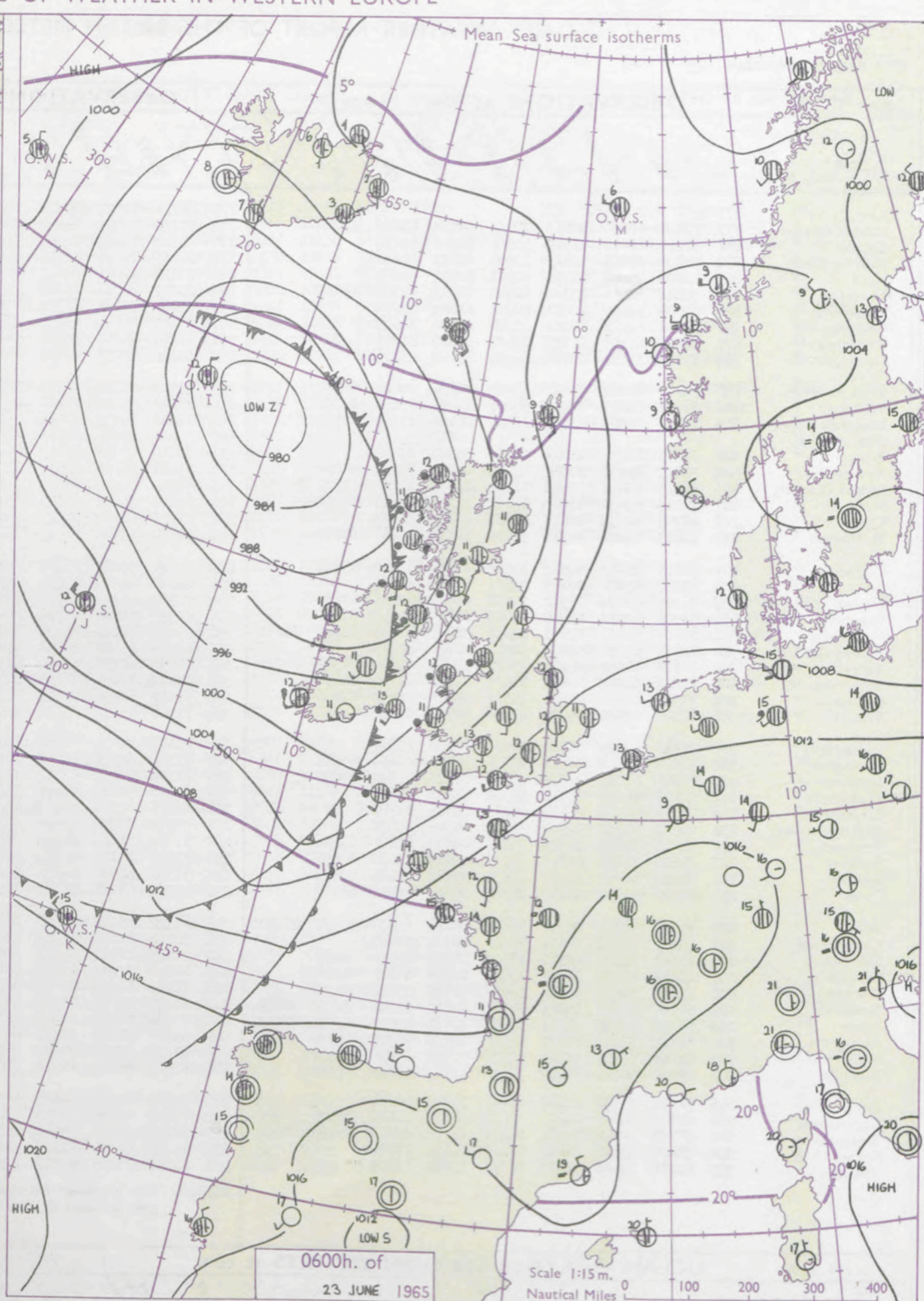
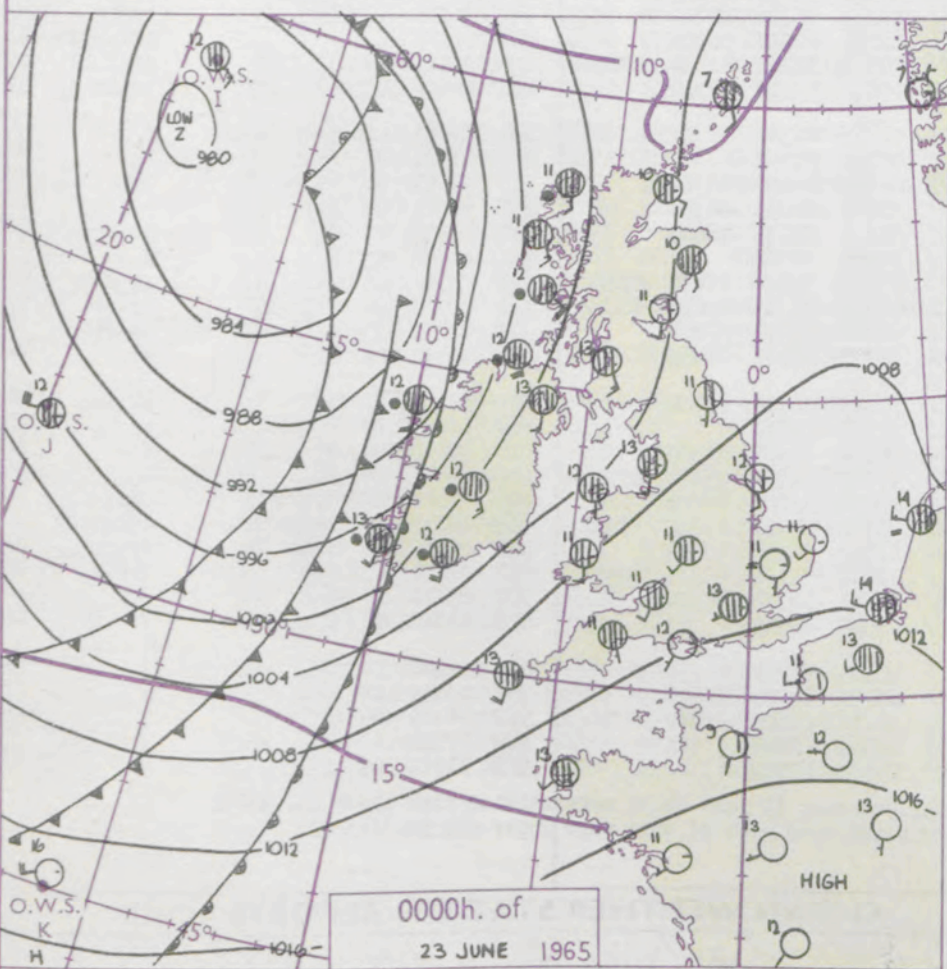
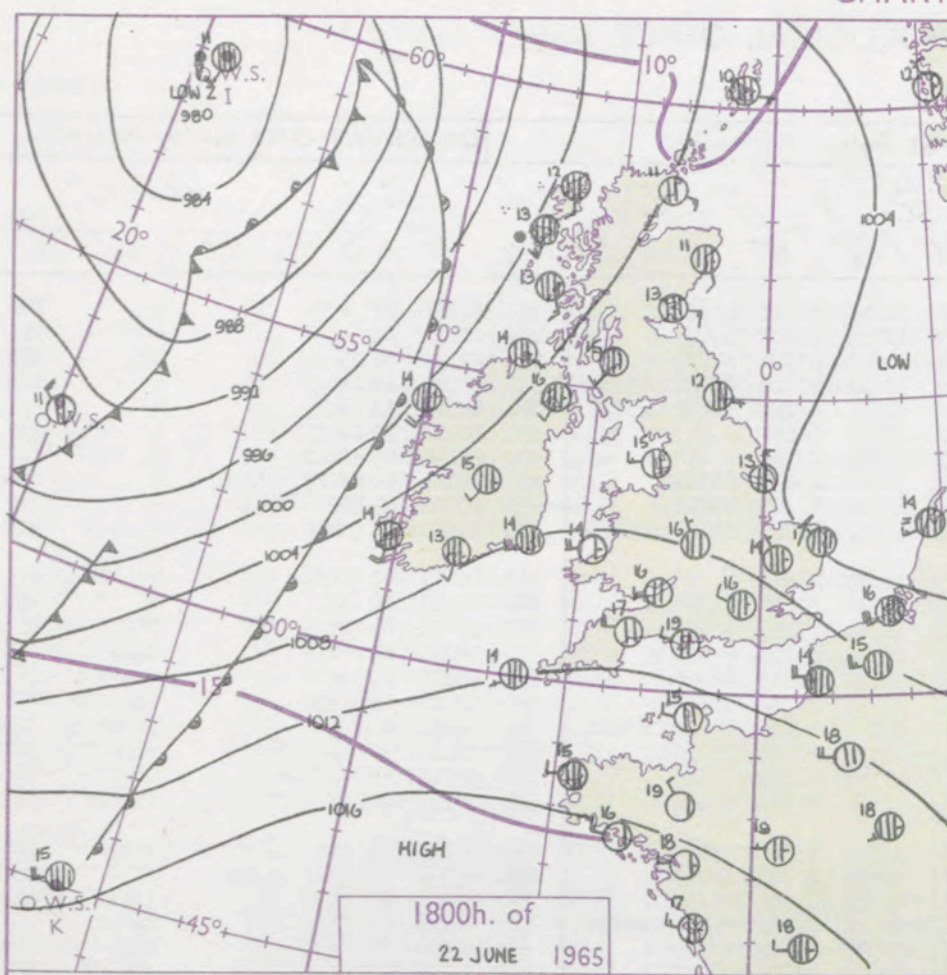
## CHART OF WEATHER IN PART OF NORTHERN HEMISPHERE





# CHARTS OF WEATHER IN WESTERN EUROPE

nation  
 mbols  
 DUD  
 Cloud  
 Amount  
 (oktas)  
 0  
 1 or less  
 2  
 3  
 4  
 5  
 6  
 7 or more  
 8  
 obscured  
 THER  
 Weather  
 zle  
 and  
 rizzle  
 and snow  
 w  
 shower  
 and snow  
 shower  
 w shower  
 shower  
 understorm  
 IND  
 Wind  
 speed  
 (knots)  
 Calm  
 1-2  
 3-7  
 8-12  
 13-17  
 additional  
 er add



## GENERAL SYNOPTIC DEVELOPMENT

Issued at midday Wednesday 23 June 1965

June 1965

FORECAST for Great Britain and Northern Ireland until noon tomorrow

The depression which was over England yesterday has moved to southern Norway, and a ridge of high pressure has moved eastwards across the British Isles. A deep depression, some 400 miles west of Scotland, is moving eastnortheast and an associated, vigorous, frontal trough moving rapidly east across Britain, will cross the east coast this evening.

A belt of rain will continue to move steadily east across England, Scotland and Wales. Brighter but showery weather, already over Northern Ireland, southwest England and west Wales, will extend northeast to all other parts of the British Isles by this evening, although it may remain generally cloudy in northern Scotland. Temperatures rather below normal.

## OUTLOOK for following 24 hours.

Rain or showers in most places but also sunny periods. Temperatures mostly a little below normal.



# DAILY WEATHER REPORT OF THE BRITISH METEOROLOGICAL OFFICE (contd.)

Code FM II.A OBSERVATIONS at 00h. 23 June 1965										OBSERVATIONS at 06h. 23 June 1965										OBSERVATIONS during NIGHT						CONVE TAR °C to
Station	iii	Nddff	VVwww	PPPTT	N <sub>h</sub> Ch <sub>M</sub> CH	T <sub>d</sub> T <sub>d</sub> app	8N <sub>s</sub> Ch <sub>s</sub> h <sub>s</sub>	8N <sub>s</sub> Ch <sub>s</sub> h <sub>s</sub>	8N <sub>s</sub> Ch <sub>s</sub> h <sub>s</sub>	iii	Nddff	VVwww	PPPTT	N <sub>h</sub> Ch <sub>M</sub> CH	T <sub>d</sub> T <sub>d</sub> app	8N <sub>s</sub> Ch <sub>s</sub> h <sub>s</sub>	8N <sub>s</sub> Ch <sub>s</sub> h <sub>s</sub>	8N <sub>s</sub> Ch <sub>s</sub> h <sub>s</sub>	iii	RRRT <sub>n</sub> E	T <sub>g</sub> T <sub>g</sub>	WEATHER		888		
																						21h.—03h.	03h.—09h.			
Kew	775			13						775	61711	72022	09413	38531	10614	81820	83628			775	00111	08	+	+	101	40
London Airport	772	72406	68031	10813	75611	09004	81635	87656		772	71712	70031	09112	48471	10713	81818	84640			772	00111	09	+	+	111	39
Gatwick	776	52210	68011	11612	55611	11106	85634			776	61908	70031	10212	58401	11509	82710	84818			776	57091	08	+	pr <sub>0</sub>	128	38
Thorney Island	871	12508	69011	12113	15600	11801	81640			871	62115	74021	10213	51431	11612	82710	85814	85359		871	00121	10	+	+	122	37
Hurn	862	12206	75011	11712	00901	10801	81075			862	72013	72011	08713	75431	11715	81710	85615	85075		862	00121	11	+	+	111	36
Guernsey	894	32312	82011	13712	10942	11813	81360	83075		894	22017	80011	11212	15582	10611	81630				894	00110	10	+	+	091	35
Wattisham	590	22006	28106	10411	00901	11004	82075			590	31909	56101	09311	30931	10804	83365				590	00091	05	+	+	111	34
Gorleston	497	12308	64011	10011	15500	10120	81625			497	72009	60011	09011	35630	10706	83630	84360			497	00101	09	+	+	094	33
Mildenhall	578	12004	40101	09711	00901	10000	81075			578	51908	74011	08412	10932	10710	81362	85075			578	00101	07	+	+	122	32
Cardington	559	12113	58016	09712	00901	10602	81075			559	61713	62031	07812	45431	10617	83715	84640	85075		559	97091	07	ir <sub>0</sub>	+	105	31
West Raynham	485	71707	62112	09809	45606	08104	84648	86275		485	41913	61011	08211	30932	10608	83365				485	00071	03	+	+	123	30
Wittering	462	72107	32111	09711	55601	10000	85634	85075		462	51813	61022	07410	15731	08718	81650	84360			462	00091	04	+	+	095	29
Boscombe Down	746	72107	74021	11409	10932	08806	81360	87078		746	71915	69032	08412	75331	11715	85709	86630			746	97081	06	+	pr <sub>0</sub>	105	28
Ross-on-Wye										627	82011	70022	04713	78511	10720	83825	87635			627	01101	09	+	ro <sub>0</sub>	113	27
Bristol	628	72109	66031	10611	00902	08805	87075			628	71810	69022	06613	65431	10610	86615	86360			628	01101	07	+	ir <sub>0</sub> ir	107	26
Aberporth	502	71812	80031	07611	25636	09818	82635	86272		502	81618	56635	00611	67421	11733	86712	88550	85462		502	08102	08	id <sub>0</sub>	id <sub>0</sub> rrir	115	25
Rhose (Cardiff)	715	52312	80011	10412	11471	09609	81815	85075		715	81913	83022	05513	45577	10822	82620	83640			715	02111	10	+	irrrrrro <sub>0</sub>	099	24
Plymouth	827	72115	69032	11013	65612	12714	86643	86070		827	82026	66032	06613	85411	11721	82710	88640			827	03121	10	+	rrro <sub>0</sub> ir <sub>0</sub>	123	23
Chivenor	707	61709	82031	10611	00906	09713	86075			707	81720	61602	04913	85411	11728	82712	88630			707	02111	09	+	ir <sub>0</sub> rr	104	22
St. Mawgan	817	71813	74022	10311	30938	10720	83360	87270		817	81822	60626	01513	85411	11727	86711	88618			817	07112	10	+	irRRir	117	21
Culdrose	809	52115	76012	10812	55411	10716	83710	85624		809	82025	50602	05413	85211	13724	85703	87620			809	04112	11	+	ir <sub>0</sub> ir	124	20
Scilly	804	82122	83031	10113	85511	11717	88623			804	82120	48616	04014	85311	14621	86706	88623			804	04131	11	+	rrir	131	19
Elmdon	534	72309	66031	09511	25606	08000	82635	87275		534	71910	65032	05711	75411	09719	83712	87650			534	91101	07	+	ir <sub>0</sub> ir	111	18
Shawbury	414	71906	80022	08410	25608	08809	82645	87272		414	81508	69032	03711	85411	09721	81710	84615	88630		414	01101	07	+	ro <sub>0</sub> ro	121	17
Manchester	334	81707	65031	07911	25637	08804	82635	83362	88275	334	81613	62022	03911	35671	08618	83640	88362			334	01101	09	+	ro <sub>0</sub> ro	060	16
Squires Gate	318	72114	82021	06713	00908	10806	87273			318	81519	65606	01211	85411	09728	81618	88635			318	03101	09	ro	rrd <sub>0</sub> ro	079	15
Valley	302	71826	66012	06212	15678	10811	81630	84359	86270	302	81733	48635	98012	87311	12738	86706	88712			302	10111	10	+	ir <sub>0</sub> rr	089	14
Ronaldsway	204	81922	84022	04213	85411	10817	81713	88650		204	81732	56656	96712	86211	11844	82703	88705			204	06111	11	+	RRRro <sub>0</sub> pr <sub>0</sub>	100	13
Carlisle	222	71505	66032	06011	75611	09806	82635	87656		222	71611	66022	01312	78431	08725	81717	81630	87640		222	95111	09	+	pr <sub>0</sub> irrr	058	12
Watnall	354	62303	63031	09010	65711	08701	86650			354	71908	74032	05511	11476	09616	81810	87359			354	92091	05	+	ir <sub>0</sub> ir	088	11
Spurn Head	396	31710	66020	08912	30970	10102	83360			396	62114	66031	06412	60971	11713	86360				396	00110	11	+	+	111	10
Funningley	360	52006	58048	08311	15731	08000	81650	85075		360	71711	59022	05211	70931	09719	87359				360	97090	07	+	ro	104	9
Dishforth	261	71907	61031	07610	15731	08801	81650	87075		261	61509	56042	03311	15771	09722	81650	84362			261	97091	06	+	ir <sub>0</sub>	124	8
Tynemouth	262	42107	66026	05911	45600	11811	84635			262	61917	58022	02611	45671	08722	84635	86358			262	97101	09	ir <sub>0</sub>	+	128	7
Eskdalemuir	162	80000	66032	05509	86211	08801	88705			162	81613	70031	99410	88411	08730	81714	88647			162	03092	07	+	ir <sub>0</sub> rr	020	6
Mull of Galloway	131	42321	82011	02512	35601	11716	83630			131	81838	63622	93011	87311	10758</											



## DAILY WEATHER REPORT OF THE BRITISH METEOROLOGICAL OFFICE

No. 37835

Date of Issue Thursday 24 June 1965

STATION  
LE  
°F

Code FM 11.A

OBSERVATIONS at 12h. 23 June 1965

Code FM 18h. 23 June 1965

OBSERVATIONS at 18h. 23 June 1965

OBSERVATIONS during DAY

WEATHER

09h.—15h.

15h.—21h.

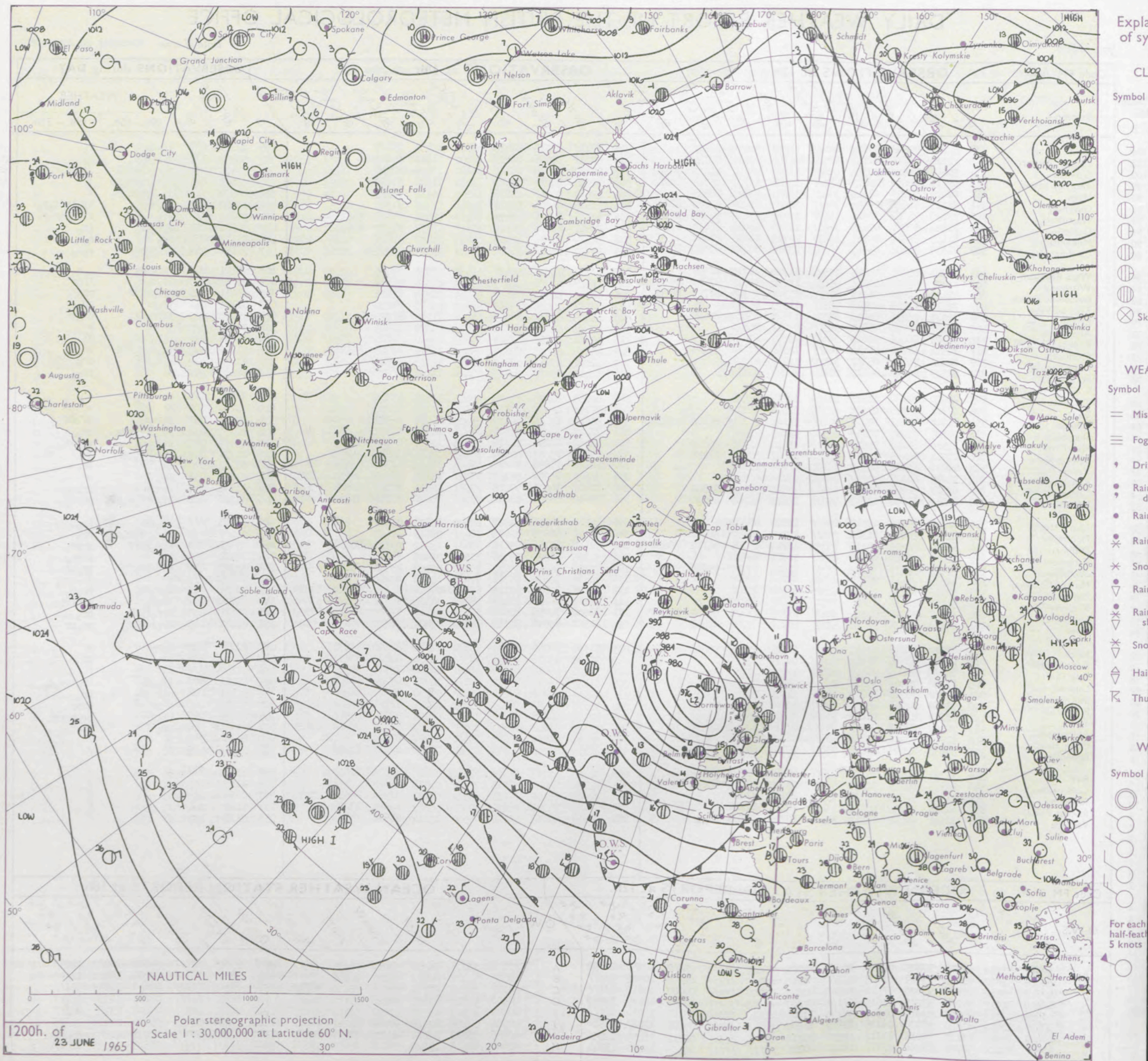
104	Kew	775	82117	70606	07615	884/1	11607	87818	88625		775	32119	82026	07018	32500	12400	83827		775	92181	052	ir <sub>o</sub> d <sub>o</sub>	r <sub>o</sub>	
102	London Airport	772	81922	63616	07114	885/1	11708	86825	88640		772	42221	80016	06817	42500	11101	84822		772	93171	039	r <sub>o</sub> r <sub>o</sub> d <sub>o</sub> d <sub>o</sub>	r <sub>o</sub>	
100	Gatwick	776	82017	65608	08914	654/2	12602	84712	86617	88558	776	22117	75016	08115	21400	12608	82818		776	03171	054	d <sub>o</sub> r <sub>o</sub> drdrDR	drdrd <sub>o</sub> r <sub>o</sub> rr	
99	Thorney Island	871	82119	50632	08613	853/1	12608	83708	86710	88620	871	12416	74016	09315	11431	11308	81818		871	02171	044	r <sub>o</sub> r <sub>o</sub> rrid <sub>o</sub> id	+	
97	Hurn	862	82019	75216	07314	554/2	13507	85610	88525		862	12414	80026	08816	18500	10212	81823		862	02171	///	ir <sub>o</sub> irrrd <sub>o</sub> r <sub>o</sub>	+	
95	Guernsey	894	82118	66216	10314	754/1	12000	81710	84620	87635	894	12516	66026	12914	10940	11318	81360		894	01151	041	ir <sub>o</sub> d <sub>o</sub> r <sub>o</sub>	ir <sub>o</sub> irf <sub>o</sub> r <sub>o</sub>	
93	Wattisham	590	72020	74022	06916	3157/	10714	83825	83359	87462	590	62115	60216	06415	684/1	12604	83818	85635	590	02162	///	ir <sub>o</sub>	ir <sub>o</sub> tlir	
91	Gorleston	497	71824	62032	07116	3857/	11715	83824	86631	87365	497	71921	62216	06115	755/1	13707	84620	87630	497	91171	051	r <sub>o</sub> r <sub>o</sub> ir <sub>o</sub>	ir <sub>o</sub>	
90	Mildenhall	578	82115	62602	05815	4567/	10713	84635	88458		578	32114	74016	05417	38500	13602	81825		578	91171	056	ir <sub>o</sub>	r <sub>o</sub> r <sub>o</sub>	
88	Cardington	559	71818	62616	05315	5847/	13712	82712	83625	86640	559	22320	69016	05517	23500	09303	81925		559	93191	059	ir <sub>o</sub> r <sub>o</sub> r <sub>o</sub> rr	r <sub>o</sub> r <sub>o</sub>	
86	West Raynham	485	82023	69601	05215	2547/	11716	81715	88359		485	22119	74016	04216	21500	13705	82820		485	95161	065	r <sub>o</sub> r <sub>o</sub> ir <sub>o</sub>	d <sub>o</sub> r <sub>o</sub>	
84	Wittering	462	81922	69602	04014	7547/	11716	81712	87615	88460	462	12417	85026	04417	13500	07306	81925		462	93191	053	ir <sub>o</sub> d <sub>o</sub> r <sub>o</sub>	tlpr	
82	Boscombe Down	746	82123	48588	06513	872/1	13708	83703	86705	88706	746	42410	80036	08117	42500	08214	84822		746	03171	036	rrr <sub>o</sub> r <sub>o</sub> dr	pr <sub>o</sub>	
81	Ross-on-Wye	627	72510	77216	02515	785/1	11505	85825			627	42115	70028	05815	48600	09115	83830		627	02181	061	ir <sub>o</sub> pr	pr <sub>o</sub>	
79	Bristol	628	72416	66216	04016	6856/	13505	83820	86640		628	62425	80808	07515	63500	11216	86925		628	04171	055	irir <sub>o</sub> ir	pr <sub>o</sub> pr	
77	Aberporth	502	52127	80031	01615	52500	09217	85820			502	42422	66021	04914	42530	09222	84820		502	00151	095	+	+	
75	Rhoose (Cardiff)	715	32525	80016	04616	38400	13309	83818			715	12526	66251	07514	18500	11210	81825		715	02171	072	r <sub>o</sub> r <sub>o</sub> d <sub>o</sub> r <sub>o</sub>	pr	
73	Plymouth	827	72314	66216	06414	784/1	12310	81710	85825		827	42419	69251	09815	48500	11214	82828	83640	827	01161	064	ir <sub>o</sub> r <sub>o</sub> r <sub>o</sub> rrr	pr <sub>o</sub>	
72	Chivenor	707	42521	71016	05317	32530	12217	83820			707	42422	69018	08815	48530	12218	83820		707	93171	080	r <sub>o</sub> r <sub>o</sub> ir <sub>o</sub>	pr <sub>o</sub>	
70	St. Mawgan	817	22319	80016	06815	28400	10220	82818			817	12418	69018	10215	12401	11218	81818		817	92161	081	+	pr <sub>o</sub>	
68	Culdrose	809	22520	66015	06916	28400	10317	82812			809	42418	64030	11415	48400	13228	83815		809	97160	087	ir	+	
66	Scilly	804	22721	64016	07516	22500	11221	82822			804	32715	66030	10815	31500	12213	83820		804	00171	108	+	+	
64	Elmdon	534	82018	64622	02313	6722/	12615	83704	85706	88512	534	52518	63806	04115	53400	08214	83918		534	03191	052	r <sub>o</sub> r <sub>o</sub> ir	pr <sub>o</sub> pr	
63	Shawbury	414	22320	83256	00117	28500	09706	82828			414	72423	78028	03415	69541	10215	81922	86826	414	02180	050	ir <sub>o</sub> irirpr <sub>o</sub>	pr <sub>o</sub>	
61	Manchester	334	71918	65212	99515	784/1	11514	81710	86818		334	72212	80298	02112	69402	10210	82918	83835	334	03181	044	r <sub>o</sub> r <sub>o</sub>	prtlir	
59	Squires Gate	318	42314	70258	97916	43400	14502	83812	81915		318	42423	75011	00515	18563	11313	81825	83075	318	01171	047	d <sub>o</sub> r <sub>o</sub> pr <sub>o</sub> pr	+	
57	Valley	302	12031	69026	98515	18402	11213	81818			302	52122	69258	01214	39562	12317	81920	83650	302	91161	070	pr <sub>o</sub>	pr <sub>o</sub>	
55	Ronaldsway	204	22019	82028	95515	18532	09106	81822			204	72221	70258	98113	7957/	10222	83822	86640	204	01161	053	dr <sub>o</sub>	+	
54	Carlisle	222	62317	66218	96015	684/1	13611	82714	84820		222	72322	74031	97015	795/1	09304	82923	83828	222	01171	050	r <sub>o</sub> r <sub>o</sub> r	prpr <sub>o</sub>	
52	Watnall	354	82012	67606	01613	853/1	12618	86707	88620		354	72612	66258	03612	735/1	10218	83925	83840	354	03181	041	ir <sub>o</sub> rrrr <sub>o</sub> r <sub>o</sub> pr <sub>o</sub>	prpr <sub>o</sub>	
50	Spurn Head	396	82120	69636	02913	855/1	12720	88620			396	42524	66216	01617	42500	10705	84820		396	01181	///	ir <sub>o</sub> rr	ir <sub>o</sub>	
48	Finningley	360	81820	69216	01314	855/1	12723	86627	88650		360	72326	66808	02615	726/1	09315	87830		360	01191	035	r <sub>o</sub> r <sub>o</sub> rd <sub>o</sub> r <sub>o</sub> pr <sub>o</sub>	pr <sub>o</sub>	
46	Dishforth	261	81722	48212	98314	853/1	12724	83709	84712	88630	261	72115	69156	99816	786/1	10210	83830	84656	261	03191	063	r <sub>o</sub> r <sub>o</sub> rrir	prpr <sub>o</sub>	
45	Tynemouth	262	81922	58028	98013	855/1	10621	88620			262	32325	66021	97116	31500	09505	83825		262	97171	059	pr <sub>o</sub>	prpr <sub>o</sub>	
43	Eskdalemuir	162	72221	69215	94412	783/1	11614	85708	85816		162	72225	56812	95811	793/1	09308	83708	86914	162	10151	032	rrddpr <sub>o</sub>	pr <sub>o</sub> pr	
41	Mull of Galloway	131	42330	74011	93413	22541	09204	82825			131	72334	70616	95711	774/1	10328	87714		131	01131	///	/	/	
39	Prestwick	135	32316	84036	91716	28505	09602	82828			135	72121	70808	92113	5957/	09312	81922	83640	135	04171	045	d <sub>o</sub> r <sub>o</sub> pr <sub>o</sub>	prpr <sub>o</sub>	
37	Renfrew	141	42120	82036	91816	32501	08607	83822			141	72122	66809	91413	7842/	10312	81718	85822	141	07182	056	rrpr <sub>o</sub>	prtlir	
36	Leuchars	171	71723	80216	92415	5857/	11729	83820	84630	86360	171	72030	74258	90815	5956/	09606	81920	84825	171	03181	048	rrr <sub>o</sub> r <sub>o</sub> pr <sub>o</sub>	pr <sub>o</sub>	
34	Dyce	091	81724	40636	94010	5632/	10721	85706	88518		091	61921	80806	90315	68533	07607	84820	86635	091	01171	045	ir <sub>o</sub> rrrr <sub>o</sub> r <sub>o</sub>	pr <sub>o</sub> pr	
32	Wick	075	81222	48618	92411	6537/	10728	82706	85640	88465	075	51316	58056	87313	18532	11621	81822	85070	075	02131	039	r <sub>o</sub> r <sub>o</sub>	+	
30	Cape Wrath	049	81824	83028	87313	855/1	08714	88625			049	70902	83038	84111	785/1	09731	84825	87630	049	01141	036	pr	pr	
28	Sule Skerry	010	81124	58606	90311	864/1	10730	88710			010	51124	66016	86011	3647/	11724	83715	85360	010	02131	///	/	/	
27	Lerwick	005	81420	74022	98610	854/1	08823	83710	88618		005	81419	32216	93310	871/1	10731	85702	88710	005	02111	007	ir <sub>o</sub> id <sub>o</sub>	ir <sub>o</sub> idd <sub>o</sub> d <sub>o</sub>	
25	Stornoway	026	71722	75216	86712	78432	11615	82810	86630		026	81511	70218	83212	5552/	09832	85622	88458	026	02141	028	r <sub>o</sub> r <sub>o</sub> pr <sub>o</sub>	ir <sub>o</sub>	
23	Benbecula	022	71919	82026	85612	735/1	08308	84920	86635		022	71723	69158	78513	59402	10752	81711	83918	86070	022	07141	043	RRpr	RRpr
21	Tiree	100	71818	82158	87213	33462	09009	83916	83359		100	42131	66258	83911	39460	09304	81710	83918	100	06141	025	pr <sub>o</sub> pr	pr <sub>o</sub> prrr	
19	Aldergrove	917	72122	80256	90915	724/1	07710	83715	86818		917	72525	66808	94913	784/1	09225	83712	85818	86625	917	01161	044	pr <sub>o</sub>	pr <sub>o</sub>
18	Malin Head	980	61920	85256	88214	535/2	08809	85920	86070		980	72437	62258	90013	795/2	10227	87920		980	0615	041	/	/	
16	Belmullet	976	82436	62808	89412	834/1	10309	86915	88640		976	32630	66258	96713	33400	09238	82918	83640	976	0513	035	/	/	
14	Birr	965	72321	74808	96114	735/1	09320	85920	87640		965	72320	81038	01014	735/1	07226	85921	87640	965	0116	111	/	/	
12	Collinstown	969	62323	82038	94716	5853/	09802	82825	85640	86359	969	32430	82018	98515	2256/	05114	82824		969	0117	109	/	/	
10	Rineanna	962	72630	74808	97115	735/1	10126	87922			962	72526	69258	02314	535/2	07221	83920	85630	962	0116	093	/	/	
9	Roches Point	952	42527																					

All times of observation printed in this publication are GREENWICH MEAN TIME.

SIR GRAHAM SUTTON, C.B.E., D.Sc., F.R.S., Director-General, Meteorological Office, London Road, Bracknell, Berkshire



## CHART OF WEATHER IN PART OF NORTHERN HEMISPHERE





# CHARTS OF WEATHER IN WESTERN EUROPE

nation  
mbols

UD  
Cloud  
Amount  
(oktas)

0  
1 or less  
2  
3  
4  
5  
6  
7 or more  
8

Obscured

ATHER  
Weather

zle  
and  
drizzle

and snow

W

shower

and snow

lower

W shower

shower

nderstorm

IND

Wind  
speed  
(knots)

Calm

1-2

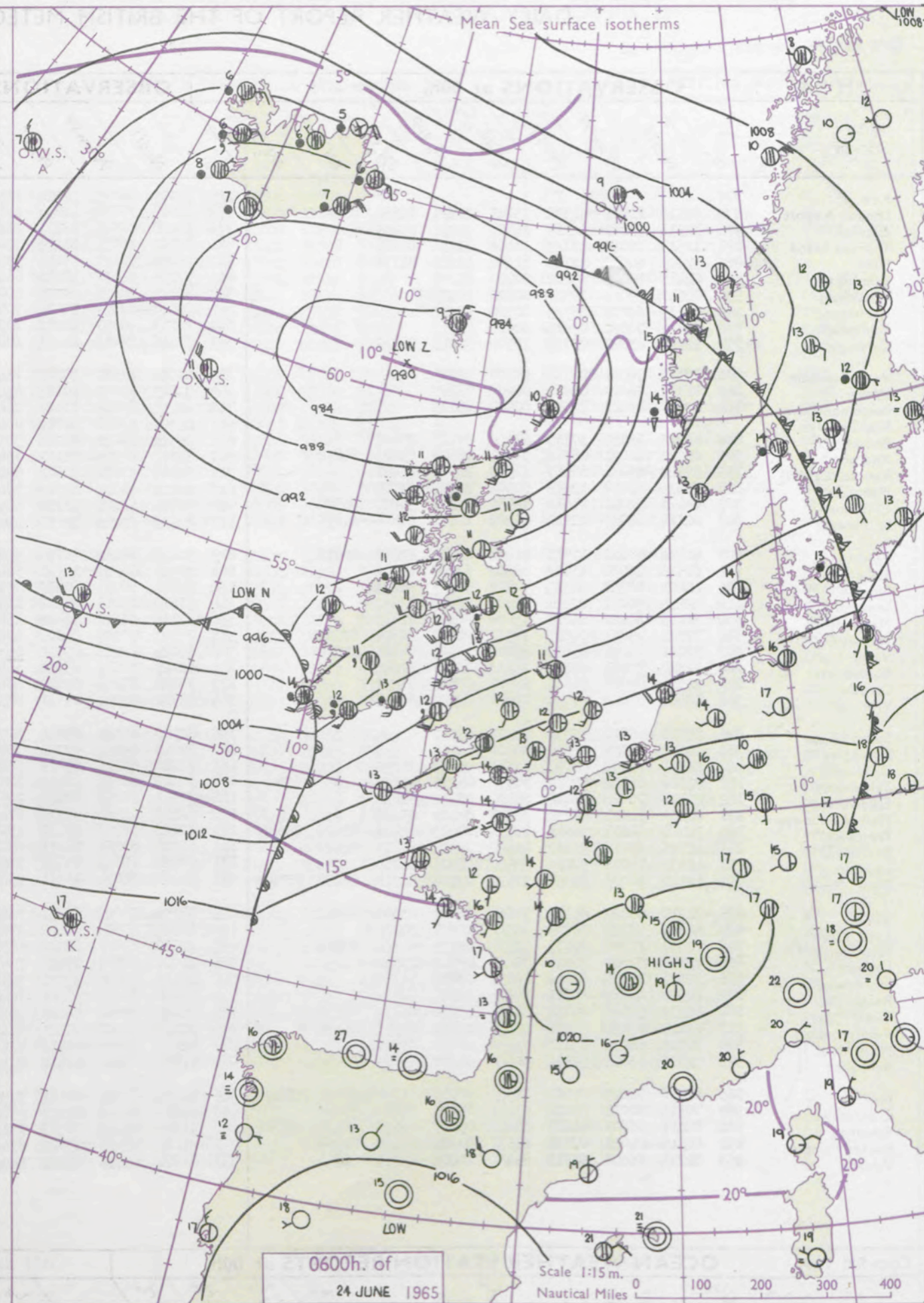
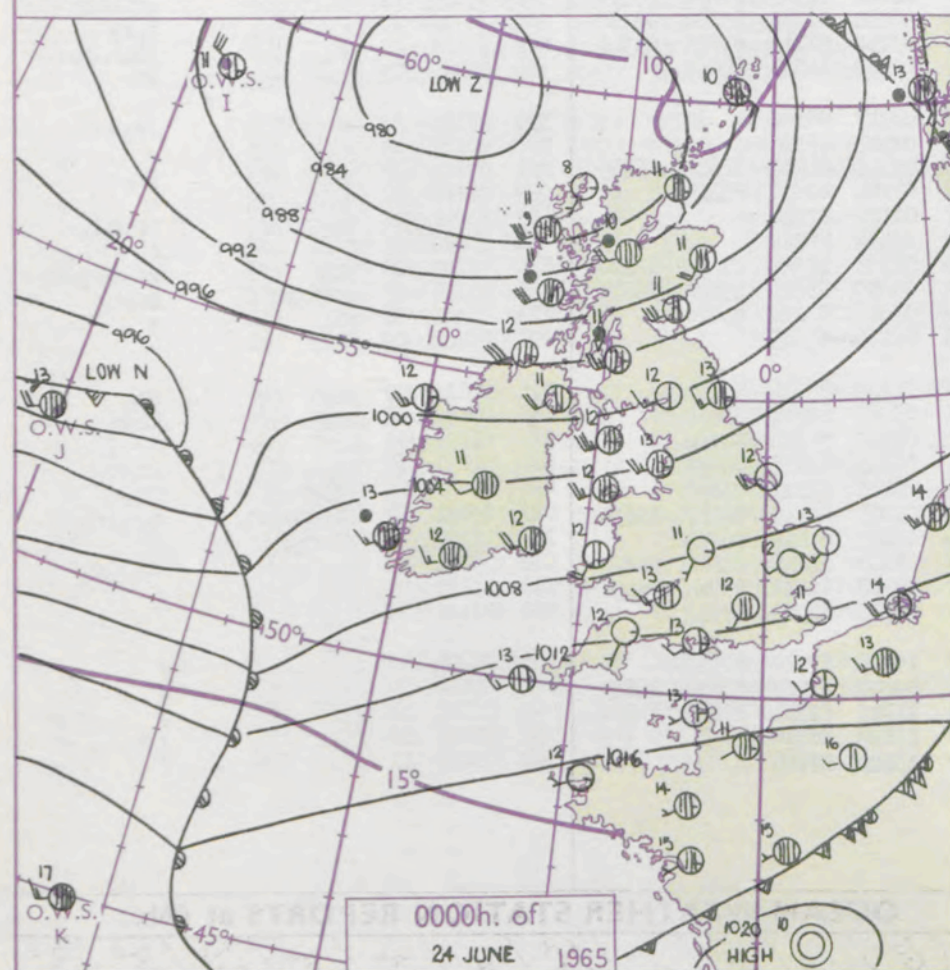
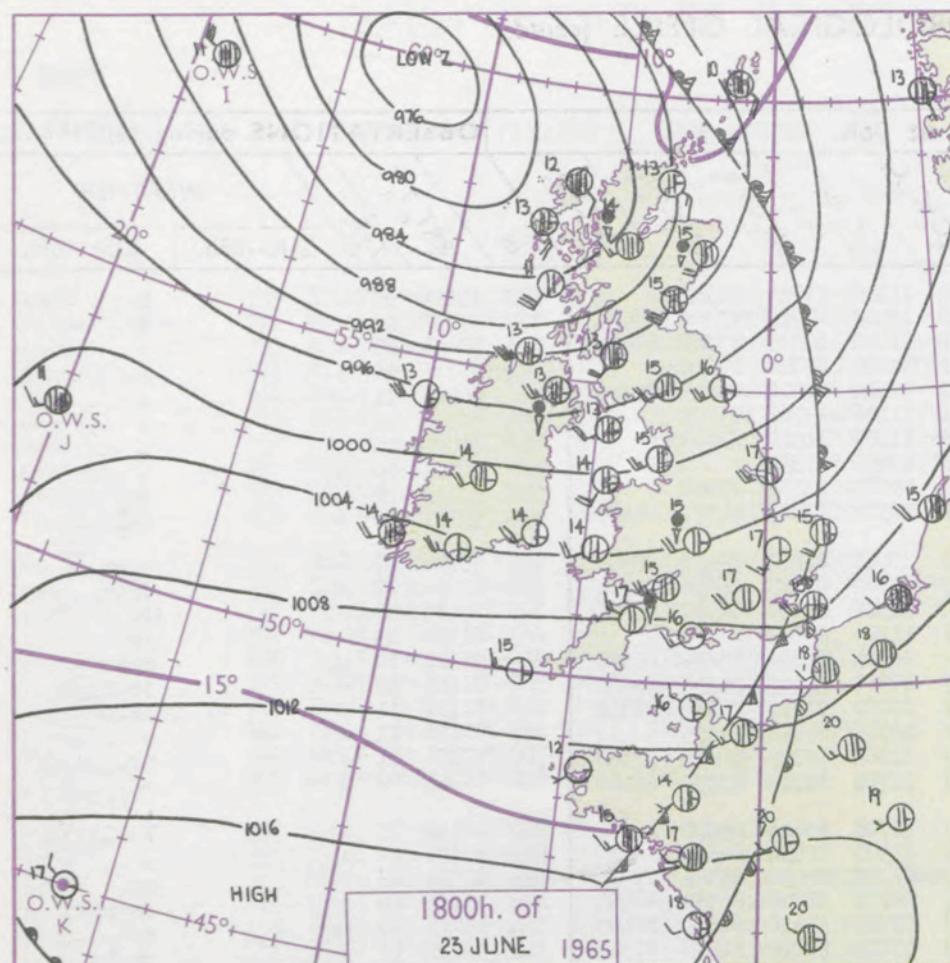
3-7

8-12

13-17

additional

er add



## GENERAL SYNOPTIC DEVELOPMENT

Issued at midday Thursday 24

June 1965

FORECAST for Great Britain and Northern Ireland until noon tomorrow

A deep depression has become slow moving to the northwest of Scotland and the frontal trough which affected all districts yesterday has moved away east. A small depression west of Ireland is expected to move rather quickly northeast across Northern Ireland and the Scottish Borders today and will be followed by a cold front moving southeast across England tomorrow perhaps with a further wave.

Central and northern Scotland will have bright periods and showers. Remaining districts will be cloudy with rain or drizzle at times especially in the west and north. Brighter weather with occasional showers will spread slowly southeast into Northern Ireland tomorrow. Temperatures rather below normal.

## OUTLOOK for the following 24 hours.

Brighter weather with some showers spreading south to all districts. Temperatures near normal.



# DAILY WEATHER REPORT OF THE BRITISH METEOROLOGICAL OFFICE (contd.)

Code FM II.A										OBSERVATIONS at 00h. 24 June 1965										OBSERVATIONS at 06h. 24 June 1965										OBSERVATIONS during NIGHT										CONVE TAB °C to
Station	iii	Nddff	VVwww	PPPTT	N <sub>h</sub> Ch <sub>s</sub> Ch <sub>s</sub>	T <sub>d</sub> T <sub>d</sub> app	8N <sub>s</sub> Ch <sub>s</sub> h <sub>s</sub>	8N <sub>s</sub> Ch <sub>s</sub> h <sub>s</sub>	8N <sub>s</sub> Ch <sub>s</sub> h <sub>s</sub>	iii	Nddff	VVwww	PPPTT	N <sub>h</sub> Ch <sub>s</sub> Ch <sub>s</sub>	T <sub>d</sub> T <sub>d</sub> app	8N <sub>s</sub> Ch <sub>s</sub> h <sub>s</sub>	8N <sub>s</sub> Ch <sub>s</sub> h <sub>s</sub>	8N <sub>s</sub> Ch <sub>s</sub> h <sub>s</sub>	iii	Nddff	VVwww	PPPTT	N <sub>h</sub> Ch <sub>s</sub> Ch <sub>s</sub>	T <sub>d</sub> T <sub>d</sub> app	8N <sub>s</sub> Ch <sub>s</sub> h <sub>s</sub>	8N <sub>s</sub> Ch <sub>s</sub> h <sub>s</sub>	8N <sub>s</sub> Ch <sub>s</sub> h <sub>s</sub>	iii	RRT <sub>n</sub> T <sub>n</sub> E	T <sub>g</sub> T <sub>g</sub>	WEATHER									
																															21h.—03h.	03h.—09h.								
Kew	775									775	72113	66021	12914	11532	11208	81825	85359		775	92121	10	+										pr	40							
London Airport	772	62112	80031	11312	15701	10221	81650	86080		772	72115	70032	12613	17442	10307	81715	83366	85075	772	97121	09	+										ir	39							
Gatwick	776	32311	75020	12311	15501	11216	81625	83075		776	72108	62021	13713	21432	11006	82815	83365	87080	776	60111	09	+									+	38								
Thorney Island	871	12513	80010	13113	11400	11214	81815			871	72312	66031	14413	75411	12208	85712	87630		871	00131	10	+									+	37								
Hurn	862	32309	60030	12713	11402	11215	81710			862	72209	70031	13414	58432	12302	82818	83625	86358	862	00141	11	+									+	36								
Guernsey	894	02415	74020	15612	00900	11309				894	72114	61031	16212	66212	11206	83703	85705		894	00111	09	+									+	35								
Wattisham	590	02211	59029	10510	00900	10222				590	71808	58021	12211	40972	11207	84362	87075		590	00091	08	+									+	34								
Gorleston	497	02115	62021	09313	00900	10220				497	72017	62031	11512	70971	10400	87358			497	00111	10	+									+	33								
Mildenhall	578	02312	74020	09612	00900	09217				578	72212	66021	11212	70971	09209	83359	87362		578	97111	08	+									ir <sub>o</sub>	32								
Cardington	559	12116	63020	09712	15600	09215	81640			559	72116	62021	11113	18471	10309	81815	84360	87465	559	92111	08	+									ir <sub>o</sub>	31								
West Raynham	485	02318	74021	08711	00900	08215				485	82018	62031	10611	11471	10208	81812	83360	88363	485	96091	07	+										r <sub>o</sub> rr <sub>o</sub>	30							
Wittering	462	02109	74029	08910	00900	08219				462	82013	69021	10112	65471	09206	83615	86650	88362	462	92091	07	+										ir <sub>o</sub> ir <sub>o</sub>	29							
Boscombe Down	746	02010	69018	12110	00900	09113				746	62111	62021	13112	26431	11306	82710	84365	86076	746	97091	08	+										ir <sub>o</sub>	28							
Ross-on-Wye										627	82307	57626	09712	80421	11103	88510			627	01121	09	+										ir	27							
Bristol	628	62213	66028	10713	61511	09113	86821			628	81912	66031	11212	38531	10005	81820	83630	88360	628	95111	10	r <sub>o</sub>										pr <sub>o</sub>	26							
Aberporth	502	42020	66031	08312	35502	08323	83625	84072		502	81917	60506	08112	85411	10805	82712	84625	88640	502	91111	10	+										ir <sub>o</sub> id <sub>o</sub> ir	25							
Rhoose (Cardiff)	715	52520	66031	10513	52500	10311	85821			715	82214	57641	10613	55471	10000	81712	85650	88359	715	01131	11	+										ir <sub>o</sub> ir	24							
Plymouth	827	32415	62038	12613	00901	12207	83075			827	72114	61021	12313	78411	12803	82815	87625		827	00131	11	+										+	23							
Chivenor	707	62414	62021	11414	32531	11307	83821	86364		707	71909	66258	11213	68531	11802	82820	85630	87360	707	97131	11	+										pr <sub>o</sub>	22							
St. Mawgan	817	62114	62031	12912	41402	10112	84814	84075		817	82112	62032	12012	45471	11706	82712	83635	88460	817	00111	09	+										+	21							
Culdrose	809	52414	56022	12913	21404	12209	82813	85070		809	72416	68032	11713	55471	11708	83714	85630		809	00120	10	+										+	20							
Scilly	804	62515	63032	13113	48402	11209	83814			804	72313	64031	11913	58431	11505	82818	84623		804	00130	11	+										+	19							
Elmdon	534	12107	70018	08411	00902	08217	81075			534	72111	60021	09312	25772	09105	82650	85365	87075	534	97111	08	+										ir <sub>o</sub>	18							
Shawbury	414	42215	74011	07411	45600	08118	83635			414	81810	69211	08212	11571	08202	81828	86359	88464	414	97111	09	+										ir <sub>o</sub> id <sub>o</sub> r <sub>o</sub>	17							
Manchester	334	12115	70251	05012	15600	08113	81645			334	72115	66211	06512	45571	07309	81620	84630	86460	334	95111	10	pr <sub>o</sub>										r <sub>o</sub> r <sub>o</sub>	16							
Squires Gate	318	72523	75031	04013	78511	09221	82820	87650		318	72523	70212	01913	45471	11004	81710	84656	87360	318	96121	11	+										ir <sub>o</sub> ir	15							
Valley	302	72227	66021	05012	65606	10115	86648	87270		302	82024	62216	05312	45321	11802	81709	84650	88459	302	05121	11	+										ir <sub>o</sub> ir	14							
Ronaldsway	204	72327	70038	02312	75711	08220	87656			204	82227	62616	03212	35431	10202	81713	83630	88																						



# DAILY WEATHER REPORT OF THE BRITISH METEOROLOGICAL OFFICE

No. 57836

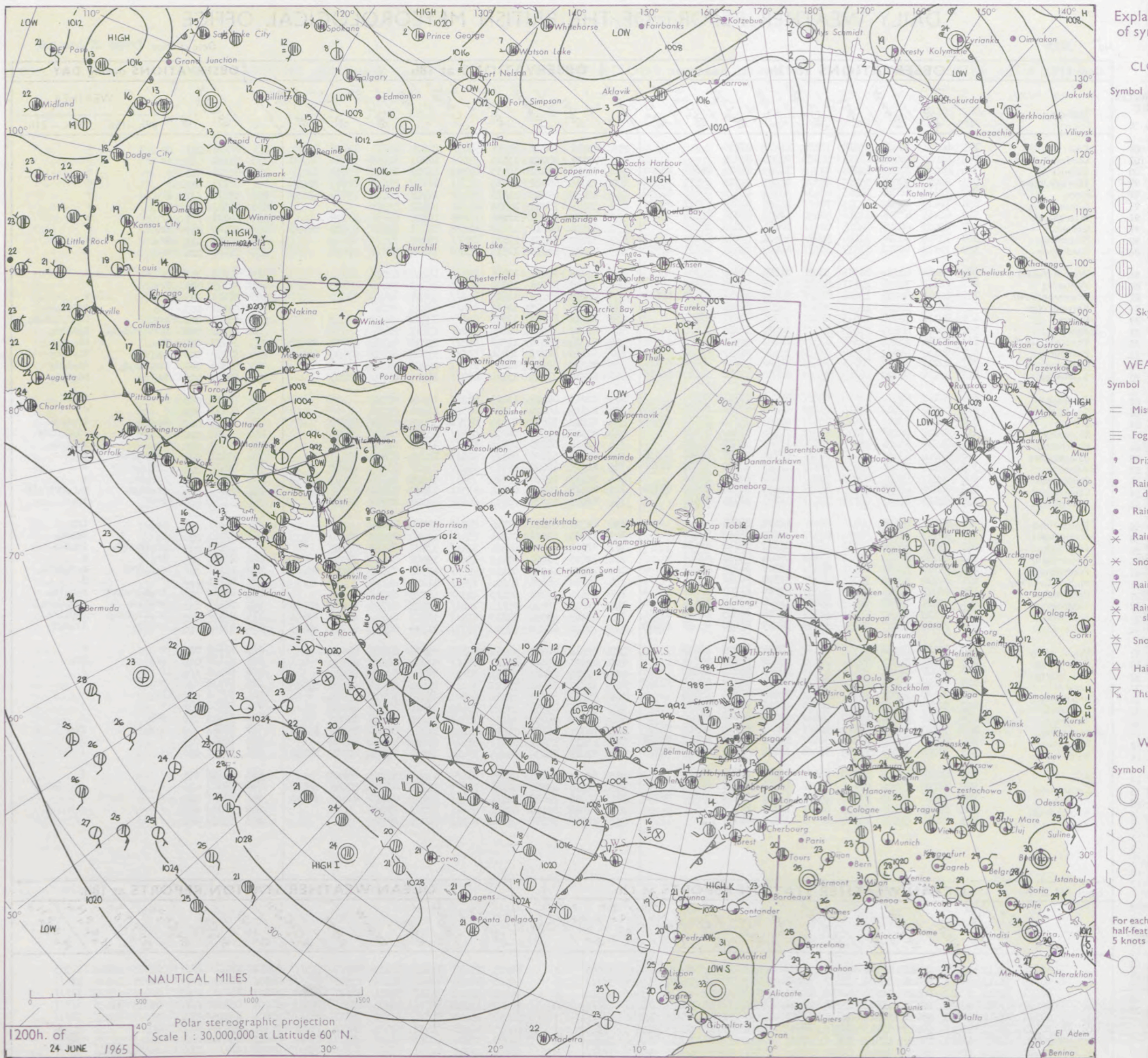
Date of Issue Friday 25 June 1965

VERSION  
BLE  
°F

Code FM II.A		OBSERVATIONS at 12h. 24 June 1965										OBSERVATIONS at 18h. 24 June 1965										OBSERVATIONS during DAY				
Station	iii	Nddff	VVwww	PPPTT	N <sub>h</sub> L <sub>h</sub> C <sub>M</sub> C <sub>H</sub>	T <sub>d</sub> app	8N <sub>s</sub> Ch <sub>s</sub> h <sub>s</sub>	8N <sub>s</sub> Ch <sub>s</sub> h <sub>s</sub>	8N <sub>s</sub> Ch <sub>s</sub> h <sub>s</sub>	iii	Nddff	VVwww	PPPTT	N <sub>h</sub> L <sub>h</sub> C <sub>M</sub> C <sub>H</sub>	T <sub>d</sub> app	8N <sub>s</sub> Ch <sub>s</sub> h <sub>s</sub>	8N <sub>s</sub> Ch <sub>s</sub> h <sub>s</sub>	8N <sub>s</sub> Ch <sub>s</sub> h <sub>s</sub>	iii	RRT	T x E	SSS	WEATHER			
																							09h.—15h.	15h.—21h.		
Kew	775	42121	74028	13518	32530	11400	83826			775	82016	78022	13917	58471	11201	84818	83622	85360	775	97190	027	pr		+		
London Airport	772	62020	78016	13317	58530	09000	85825			772	72121	80022	13516	55671	10101	82635	83650	86360	772	91181	019	ir		+		
Gatwick	776	82216	70022	15015	68471	11203	84818	85657	88462	776	72318	80022	14915	44502	11000	81625	83650	87075	776	00171	031	+		+		
Thorney Island	871	82213	78022	15715	68371	12205	81706	83815	88462	871	72515	66022	15715	21571	11702	81825	85360	86464	871	00171	012	+		+		
Hurn	862	72214	66016	14515	68431	11104	83818	85645	87360	862	82213	69012	14515	65421	12706	83615	85650	88459	862	97170	///	ir <sub>o</sub>		+		
Guernsey	894	72417	80022	17315	78411	11105	81815	83627	87633	894	52619	78031	16915	00906	10602	85275			894	00181	075	+		+		
Wattisham	590	62119	61016	13016	52450	13802	85818	85359		590	72222	66031	12516	11656	12500	81630	87275		590	94171	///	ir		+		
Gorleston	497	82020	60026	12815	88511	10001	83820	88625		497	62125	60012	12117	48576	11701	82820	83625	86275	497	97180	030	ir <sub>o</sub>		+		
Mildenhall	578	72218	74026	12116	55671	10802	85630	87459		578	72220	74032	11617	75511	11400	87620			578	91181	011	ir <sub>o</sub>		+		
Cardington	559	72118	60016	11617	62471	11805	83815	84825	87359	559	72018	64036	11716	75418	11201	82717	87620		559	97180	006	ir <sub>o</sub>		+		
West Raynham	485	82022	69036	11315	61471	11805	86818	88361		485	82219	74032	10416	85511	11702	83625	88650		485	97170	002	r <sub>o</sub>		+		
Wittering	462	72118	74026	10417	62571	11805	86820	87459		462	82018	80026	10316	85511	11303	83620	88625		462	97171	006	ir <sub>o</sub>		+		
Boscombe Down	746	82221	80216	13614	88411	11103	83712	87818	88635	746	82215	66022	14014	85311	12301	87709	88620		746	97161	003	ir <sub>o</sub>		+		
Ross-on-Wye	627	82220	70256	10215	88511	10202	86825			627	82315	57515	10414	86411	14103	88710			627	95161	003	pr <sub>o</sub>	dddodod <sub>o</sub>			
Bristol	628	82118	70808	11515	88411	11702	87817	88635		628	82112	62508	11915	85511	13302	88627			628	97161	001	pr <sub>o</sub>	iddododod <sub>o</sub>			
Aberporth	502	82018	40506	07013	87311	12001	88708			502	82217	48205	09214	87211	13313	88705			502	01141	000	irrrr <sub>o</sub> r <sub>o</sub> d <sub>o</sub> d <sub>o</sub>	d <sub>o</sub> d <sub>o</sub> id <sub>o</sub>			
Rhose (Cardiff)	715	82316	75212	11414	85511	11101	88625			715	82314	58036	11915	85311	13304	84706	86708	88620	715	91151	000	ir <sub>o</sub>	id <sub>o</sub>			
Plymouth	827	82120	66022	13714	65471	13204	81712	86640	88462	827	82122	48505	13814	85211	13002	81704	87706	88625	827	97151	000	id <sub>o</sub>	iddodod <sub>o</sub>			
Chivenor	707	82219	69212	12015	75421	11500	85614	85630	87459	707	82218	58205	12515	87311	14204	88708			707	92161	000	ir <sub>o</sub> ddd <sub>o</sub> d <sub>o</sub>	iddodod <sub>o</sub>			
St. Mawgan	817	82222	66022	12415	75421	12204	82710	86615	88460	817	82314	37515	13114	87211	14304	85704	88707		817	97151	000	id <sub>o</sub>	iddodod <sub>o</sub>			
Culdrose	809	82219	64052	12814	85411	12206	85711	88619		809	82217	09425	13413	86211	13001	88704			809	97150	000	+	id <sub>o</sub> if			
Scilly	804	82217	57022	12414	65421	12202	83710	85625	88458	804	82315	40022	13214	86311	14206	88706			804	00151	000	+	+			
Elmdon	534	82220	63605	09414	65471	09503	83710	86618	87460	534	82217	57506	09614	87311	13203	86707	88710		534	97161	002	id <sub>o</sub> ir <sub>o</sub>	ir <sub>o</sub> d <sub>o</sub> d <sub>o</sub>			
Shawbury	414	82118	70216	07514	85511	10704	83622	88630		414	82317	61582	08015	85411	13307	84710	88618		414	94161	000	id <sub>o</sub> r <sub>o</sub> ir <sub>o</sub>	id <sub>o</sub> r <sub>o</sub> d <sub>o</sub> dr			
Manchester	334	81915	65026	06213	65571	10805	86622	88458		334	82116	65206	06715	85411	13308	82710	88615		334	96161	000	ir <sub>o</sub>	ir <sub>o</sub> d <sub>o</sub> d <sub>o</sub>			
Squires Gate	318	82024	65216	04014	85311	12714	82709	86620	88635	318	82524	61026	05115	88511	13215	82820	88635		318	01161	000	ir <sub>o</sub> rrdr	r <sub>o</sub>			
Valley	302	82035	37206	03413	76121	12513	83702	87704	88540	302	82028	40022	05913	85211	13218	83705	88640		302	92141	000	r <sub>o</sub> r <sub>o</sub> d <sub>o</sub> r <sub>o</sub> ir	+			
Ronaldsway	204	82037	59616	00413	87211	12620	83704	88706		204	72317	65026	03314	75411	12323	81716	85635	87650	204	95151	001	r <sub>o</sub> r <sub>o</sub> id <sub>o</sub>	+			
Carlisle	222	82216	63586	01913	85411	11809	84718	86622	88630	222	82418	56606	02014	85311	13309	82708	83710	88630	222	03151	003	ir <sub>o</sub> id <sub>o</sub> r <sub>o</sub>	r <sub>o</sub> r <sub>o</sub> rrir <sub>o</sub> ir			
Watnall	354	82413	66606	08713	75411	10707	82715	86630		354	82316	61036	08015	66421	12301	86718	88459		354	97151	000	ir <sub>o</sub>	ir <sub>o</sub>			
Spurn Head	396	82123	66606	09214	85511	10102	88625			396	82330	66026	07516	85511	11704	88625			396	97161	///	ir				



## CHART OF WEATHER IN PART OF NORTHERN HEMISPHERE





# CHARTS OF WEATHER IN WESTERN EUROPE

ation  
mbols

UD  
Cloud  
Amount  
(oktas)

0  
1 or less  
2  
3  
4  
5  
6  
7 or more  
8

obscured

ATHER  
Weather

zle

and  
izzle

and snow

w

shower

and snow  
ower

w shower

shower

nderstorm

ND

Wind  
speed  
(knots)

Calm

1-2

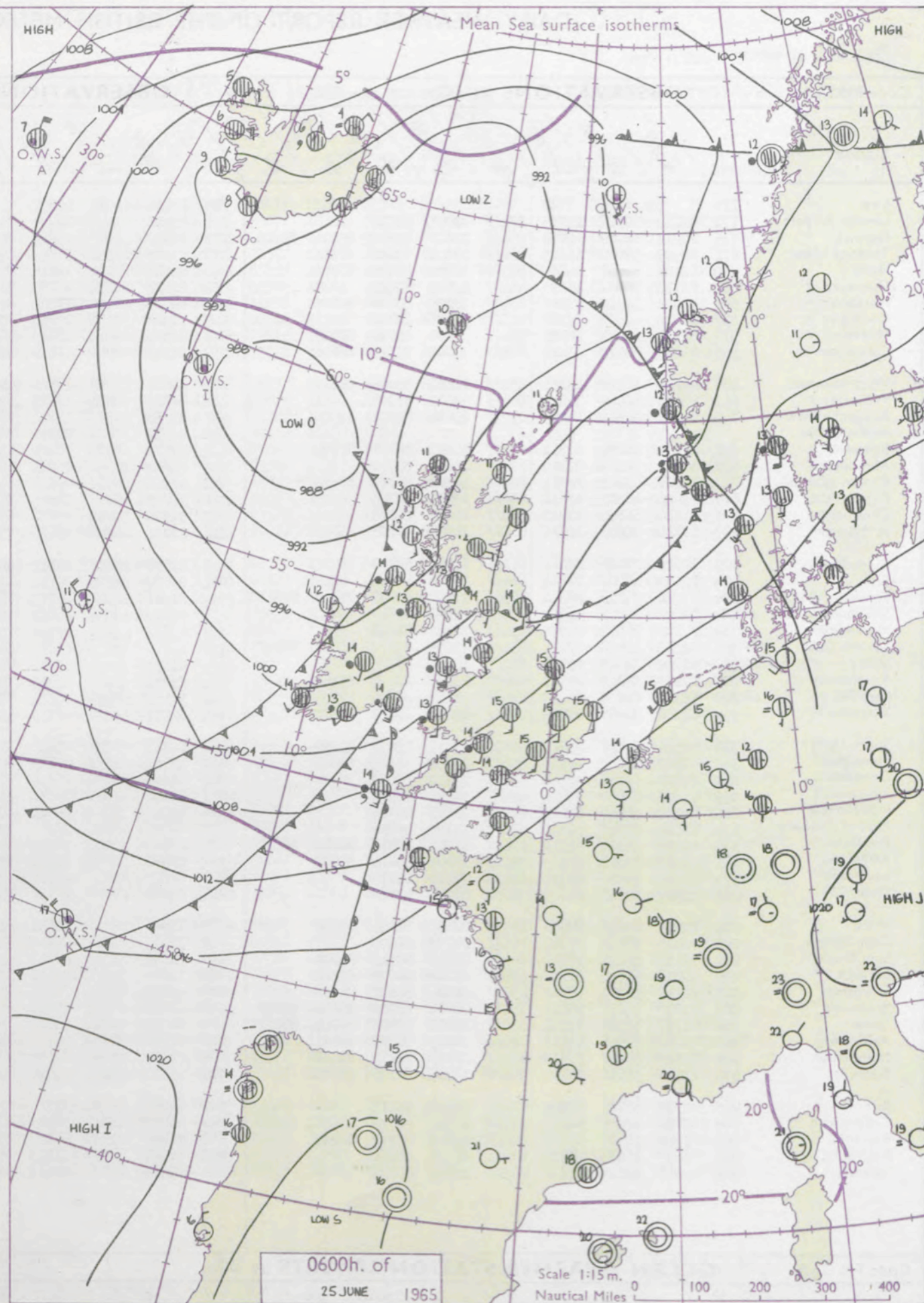
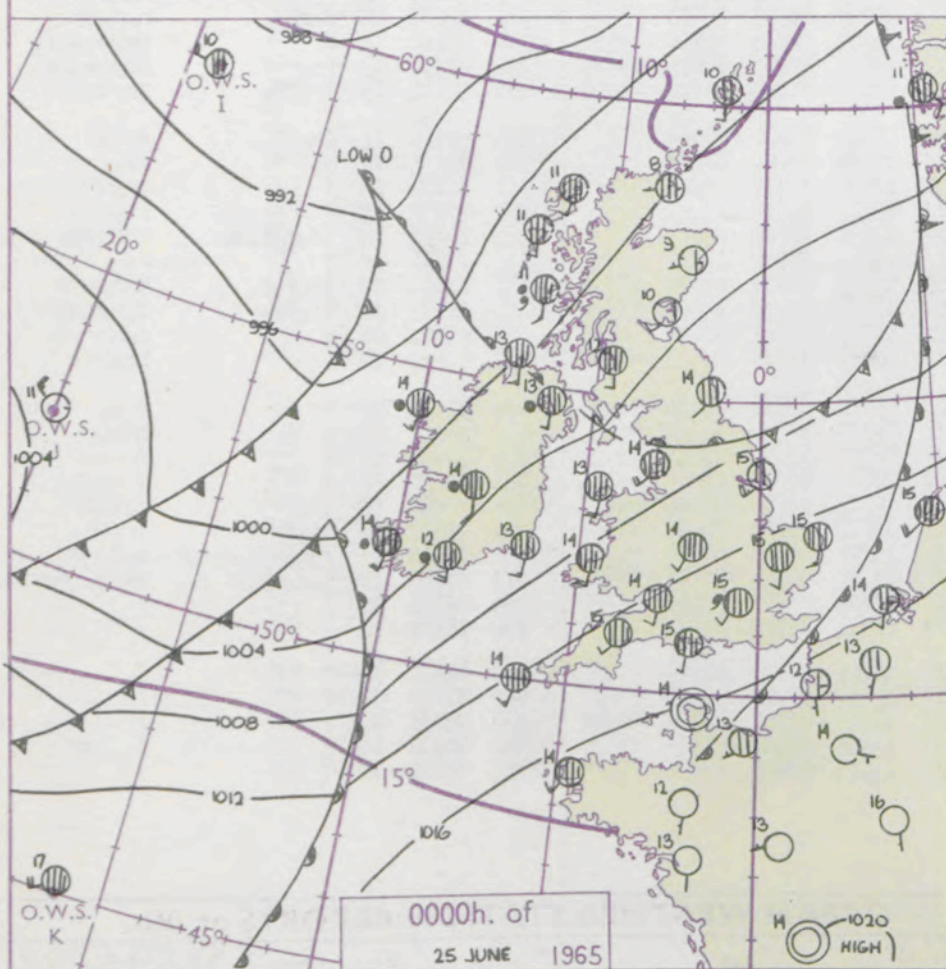
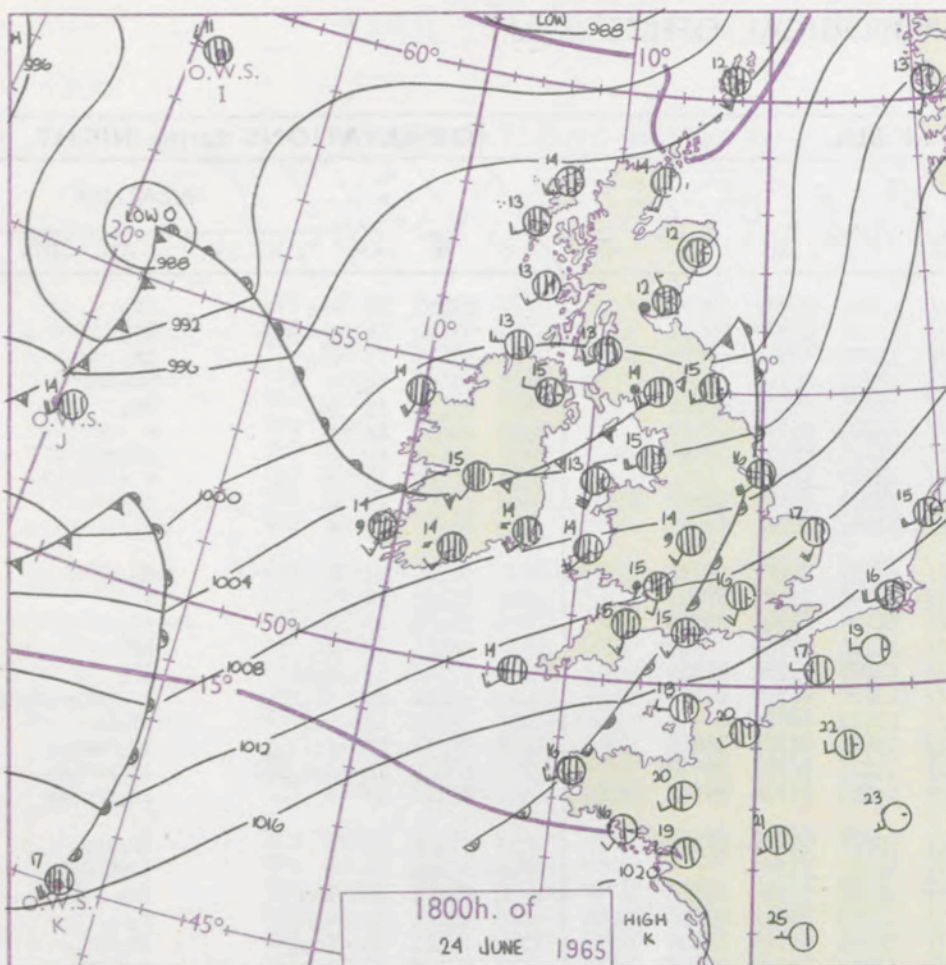
3-7

8-12

13-17

additional  
er add

48-52



## GENERAL SYNOPTIC DEVELOPMENT

Issued at midday Friday 25

June 1965

FORECAST for Great Britain and Northern Ireland until noon tomorrow

The complex depression between Scotland and Iceland will be transferred northeastwards and the frontal wave north of Ireland will move rather quickly northeast across Scotland today with the cold front crossing all districts of the British Isles in the next 24 hours.

Rain affecting central and eastern Scotland, Wales and western districts of England will move east clearing southeastern England during the night. Brighter, showery weather which has already reached Northern Ireland and western Scotland will spread to remaining districts by tomorrow morning. Temperatures a little below normal.

## OUTLOOK for following 24 hours.

Sunny periods and showers chiefly in the north. Temperatures near or a little below normal.



## DAILY WEATHER REPORT OF THE BRITISH METEOROLOGICAL OFFICE (contd.)

OBSERVATIONS at 00h. 25 June 1965											OBSERVATIONS at 06h. 25 June 1965											OBSERVATIONS during NIGHT					CONV TA °C
Station	iii	Nddff	VVwww	PPPTT	N <sub>h</sub> L <sub>h</sub> C <sub>M</sub> H	T <sub>d</sub> T <sub>d</sub> app	8N <sub>s</sub> Ch <sub>s</sub> h <sub>s</sub>	8N <sub>s</sub> Ch <sub>s</sub> h <sub>s</sub>	8N <sub>s</sub> Ch <sub>s</sub> h <sub>s</sub>	iii	Nddff	VVwww	PPPTT	N <sub>h</sub> L <sub>h</sub> C <sub>M</sub> H	T <sub>d</sub> T <sub>d</sub> app	8N <sub>s</sub> Ch <sub>s</sub> h <sub>s</sub>	8N <sub>s</sub> Ch <sub>s</sub> h <sub>s</sub>	8N <sub>s</sub> Ch <sub>s</sub> h <sub>s</sub>	iii	RRT <sub>n</sub> E	T <sub>g</sub> T <sub>g</sub>	WEATHER					
																						21h.—03h.	03h.—09h.				
Kew	775			15						775	82116	62026	12815	853//	12706	87709	88630		775	97150	14	ir <sub>o</sub>	ir <sub>o</sub>	40			
London Airport	772	82212	60502	14015	874//	13201	88712			772	82117	62025	12615	854//	12706	86618	88630		772	97141	14	d <sub>o</sub> d <sub>o</sub> id <sub>o</sub>	id <sub>o</sub>	39			
Gatwick	776	82211	62022	15014	854//	13000	81710	85714	88625	776	82112	66025	13814	853//	12607	82708	87613	88625	776	97141	13	id <sub>o</sub>	ir <sub>o</sub>	38			
Thorney Island	871	82509	59022	15915	854//	13501	83612	88625		871	83409	66502	14614	854//	12702	86710	88618		871	97141	14	+	id <sub>o</sub> ir <sub>o</sub>	37			
Hurn	862	82108	58035	14615	863//	13702	86706	88708		862	82116	58205	12814	853//	13709	85708	88615		862	97140	13	id <sub>o</sub>	id <sub>o</sub>	36			
Guernsey	894	82115	80031	16914	854//	12805	87619			894	82017	80032	15113	854//	11604	86613	87622		894	00131	12	+	+	35			
Wattisham	590	82010	58022	13414	854//	13000	83618	88626		590	82114	40216	12514	853//	13505	86708	88615		590	97131	12	+	id <sub>o</sub> ir <sub>o</sub>	34			
Gorleston	497	82014	62022	13215	855//	13106	88625			497	71916	58052	12215	755//	14707	87627			497	00140	13	+	+	33			
Mildenhall	578	82110	62022	12515	854//	12001	85714	88627		578	82109	62212	11615	854//	13802	82715	85620	88635	578	97151	13	+	ir <sub>o</sub>	32			
Cardington	559	81911	58022	12515	854//	13003	86715	88626		559	81913	57042	11115	854//	13706	82712	88625		559	00150	14	+	+	31			
West Raynham	485	82114	66202	11814	854//	12204	86713	88615		485	82016	61022	10915	4547/	13602	83710	83630	88358	485	97140	13	d <sub>o</sub>	d <sub>o</sub>	30			
Wittering	462	82115	69022	11415	863//	13003	88709			462	71915	62025	10215	6647/	13704	85712	87459		462	97141	14	id <sub>o</sub>	+	29			
Boscombe Down	746	82211	40512	14213	872//	13802	86705	88706		746	82018	40515	12713	872//	12706	86704	88708		746	92131	13	d <sub>o</sub> d <sub>o</sub>	id <sub>o</sub>	28			
Ross-on-Wye										627	82312	57028	08715	864//	13710	88715			627	96141	13	pr <sub>o</sub>	ir	27			
Bristol	628	82012	40206	12314	873//	14803	86708	88710		628	82008	60615	10414	853//	13715	85708	88618		628	97141	13	d <sub>o</sub> d <sub>o</sub>	ir <sub>o</sub>	26			
Aberporth	502	82018	32202	09114	872//	13811	88704			502	81820	48632	05013	853//	13620	87707	88630		502	03131	13	id <sub>o</sub> ir <sub>o</sub>	ir <sub>o</sub> rr <sub>o</sub> r <sub>o</sub> d <sub>o</sub> d <sub>o</sub>	25			
Rhoose (Cardiff)	715	82409	45025	12314	854//	14000	85714	88619		715	82114	66052	09815	854//	12612	88615			715	05142	13	id <sub>o</sub>	ir <sub>o</sub> RR	24			
Plymouth	827	82016	48025	13614	862//	13806	88704			827	82021	48026	11214	852//	13613	86705	88615		827	91131	13	id <sub>o</sub>	ir <sub>o</sub> d <sub>o</sub> d <sub>o</sub>	23			
Chivenor	707	81910	56025	12415	864//	14808	88710			707	81816	59605	09615	853//	13613	86709	88618		707	03141	14	d <sub>o</sub> d <sub>o</sub> id <sub>o</sub>	ir <sub>o</sub> rr <sub>o</sub> d <sub>o</sub> d <sub>o</sub>	22			
St. Mawgan	817	82112	50035	12814	862//	14808	88705			817	82024	48602	09415	7532/	13614	85706	86612	88458	817	02141	13	+	ir <sub>o</sub> rr <sub>o</sub> d <sub>o</sub> d <sub>o</sub>	21			
Culdrose	809	82015	28104	13214	861//	13806	88702			809	82020	28606	10114	853//	13616	84706	88612		809	97132	13	+	ir <sub>o</sub> d <sub>o</sub> d <sub>o</sub>	20			
Scilly	804	82113	48022	12814	864//	13813	88712			804	82122	24996	08514	872//	14713	88703			804	04142	//	+	ir <sub>o</sub> DRDR	19			
Elmdon	534	82212	66025	10714	863//	13002	85706	85708	88712	534	81914	60022	08915	853//	12711	86708	88612		534	97141	13	id <sub>o</sub>	ir <sub>o</sub>	18			
Shawbury	414	82012	66206	09314	854//	13801	82618	88630		414	81712	61052	07015	7557/	13613	85622	87630	88462	414	93141	12	d <sub>o</sub> d <sub>o</sub>	r <sub>o</sub> r <sub>o</sub>	17			
Manchester	334	72115	75015	08015	756//	12001	87635			334	81815	62026	05715	7557/	11715	82625	86645	88465	334	01141	11	ir <sub>o</sub> ir	ir <sub>o</sub> rr	16			
Squires Gate	318	82313	58036	07314	854//	13205	82712	86627	88640	318	81716	50636	03614	6532/	14622	81707	83712	86630	318	05141	13	r <sub>o</sub> r <sub>o</sub>	r <sub>o</sub> r <sub>o</sub> RR	15			
Valley	302	81922	32022	07613	862//	13104	88703			302	81833	30636	02613	852//	13725	87703	88618		302	12131	10	r <sub>o</sub> r <sub>o</sub>	r <sub>o</sub> r <sub>o</sub> rr	14			
Ronaldsway	204	82113	58022	05313	6562/	12005	86637	88462		204	81932	30586	00313	7722/	12730	82703	87704	88530	204	03121	11	rr	rr <sub>o</sub> d <sub>o</sub> r <sub>o</sub> d <sub>o</sub> r <sub>o</sub>	13			
Carlisle	222	82211	62036	05313	855//	12109	83625	88635		222	82107	69216	02614	7542/	13822	81713	84618	85635	222	01131	12	ir <sub>o</sub>	ir <sub>o</sub> r <sub>o</sub> r <sub>o</sub> rr	12			
Watnall	354	82312	48606	09814	873//	13007	87708	88620		354	82011	59026	08114	853//	13708	81708	86710	88620	354	91141	13	ir <sub>o</sub> ir <sub>o</sub>	ir <sub>o</sub> ir <sub>o</sub>	11			
Spurn Head	396	52325	66016	09615	35670	13112	83630	85360		396	82115	66026	08815	3563/	13605	83630	88360		396	97110	//	ir <sub>o</sub>	+	10			
Finningley	360	82013	61206	09115	854//	13108	84619	88641		360	81916	61032	07615	855//	13708	83620	88630		360	97151	13	d <sub>o</sub>	ir <sub>o</sub>	9			
Dishforth	261	81807	62028	07315	854//	13112	88617			261	81509	50632	05314	7742/	14815	87710	88520		261	04141	13	+	ir <sub>o</sub> rr	8			
Tynemouth	262	62302	66022	05714	656//	11220	86635			262	81920	58022	03714	855//	12713	88625			262	91131	12	+	ir <sub>o</sub>	7			
Eskdalemuir	162	82108	56516	04112	873//	11006	88706			162	81923	56594	00512	871//	12830	88702			162	10112	10	id <sub>o</sub> d <sub>o</sub> d <sub>o</sub> dd	irifdrtr	6			
Mull of Galloway	131	82324	70022	04412	874//	11102	88716			131	82340	66616	98212	874//	12732	88712			131	03111	//	/	/	5			
Prestwick	135	81810	66032	02912	854//	11801	81618	86640	88650	135	81919	62216	97213	7532/	13837	83708	85709	87620	135	11112	10	ir <sub>o</sub> r <sub>o</sub> r <sub>o</sub>	d <sub>o</sub> r <sub>o</sub> rrdr	4			
Renfrew	141	72005	82022	03013	755//	10209	83621	85637		141	81610	56506	97514	7532/	13734	84709	85616	88530	141	12112	10	ir <sub>o</sub> id <sub>o</sub>	d <sub>o</sub> r <sub>o</sub> RRrr	3			
Leuchars	171	22310	80026	02410	25631	08120	82635			171	81209	72216	99612	6552/	11824	83625	86640	88458	171	07082	06	+	d <sub>o</sub> RR	2			
Dyce	091	32507	80012	01109	35700	07215	83650			091	81908	70602	00711	854//	09812	81715	86635	87650	091	03072	02	+	ir <sub>o</sub> ir	1			
Wick	075	72705	80032	99808	15532	06113	81625	87072		075	71612	80032	98511	6562/	09811	86635	86072		075	92081	03	+	r <sub>o</sub> r <sub>o</sub>	0			
Cape Wrath	049	72318	83032	97310	855//	08213	88625			049	71802	83022	95911	756//	09706	87630			049	95091	08	+	r <sub>o</sub> r <sub>o</sub>	-1			
Sule Skerry	010	52113	66022	98111	26406	09216	82715	85270		010	71609	81022	97511	3557/	09707	83620	87460		010	97091	08	/	/	-2			
Lerwick	005	42012	69021	98410	15642	08211	81645	83362		005	11610	74011	99511	15600	09206	81635			005	00090	08	+	+	-3			
Stornoway	026	82116	70211	98611	4557/	09106	84622	88460		026	81810	59616	95011	7532/	10720	84706	87615	88458	026	03101	09	ir <sub>o</sub>	r <sub>o</sub> r <sub>o</sub> ir	-4			
Benbecula	022	71812	74216	98211	754//	09801	83712	85618	86631	022	81715	62216	93113	852//	12623	81704	83707	87618	022	03111	10	ir <sub>o</sub> ir	ir <sub>o</sub> ir	-5			
Tiree	100	81717	60586	99311	853//	11807	83708	86712	88627	100	81615	56616	93812	862//	12728	84705	88710		100	15111	11	r <sub>o</sub> r <sub>o</sub> d <sub>o</sub> r <sub>o</sub> d <sub>o</sub> r <sub>o</sub> r	r <sub>o</sub> r <sub>o</sub> rrRR	-6			
Aldergrove	917	82010	62606	02613	854//	12809	84617	88631		917	81916	28636	96313	852//	13730	84705	86708	88614	917	07121	12	d <sub>o</sub> r <sub>o</sub> ir <sub>o</sub> ir	id <sub>o</sub> d <sub>o</sub> d <sub>o</sub> rrr <sub>o</sub> r <sub>o</sub>	-7			
Malin Head	980	81813	80022	99913	854//	11715	85713	88656		980	82115	69616	94514	7742/	13624	87713	88458		980	04121	11	/	/	-8			
Belmullet	976	82116	62616	98114	863//	13719	86705	88715		976	72916	69216	96212	774//	11311	87712			976	18111	11	/	/	-9			
Birr	965	81711	66605	02714	874//	13721	88713			965	82011	70606	98214	874//	13515	85710	88715		965	01141	13	/	/	-10			
Collinstown	969	82012	66022																								



# DAILY WEATHER REPORT OF THE BRITISH METEOROLOGICAL OFFICE

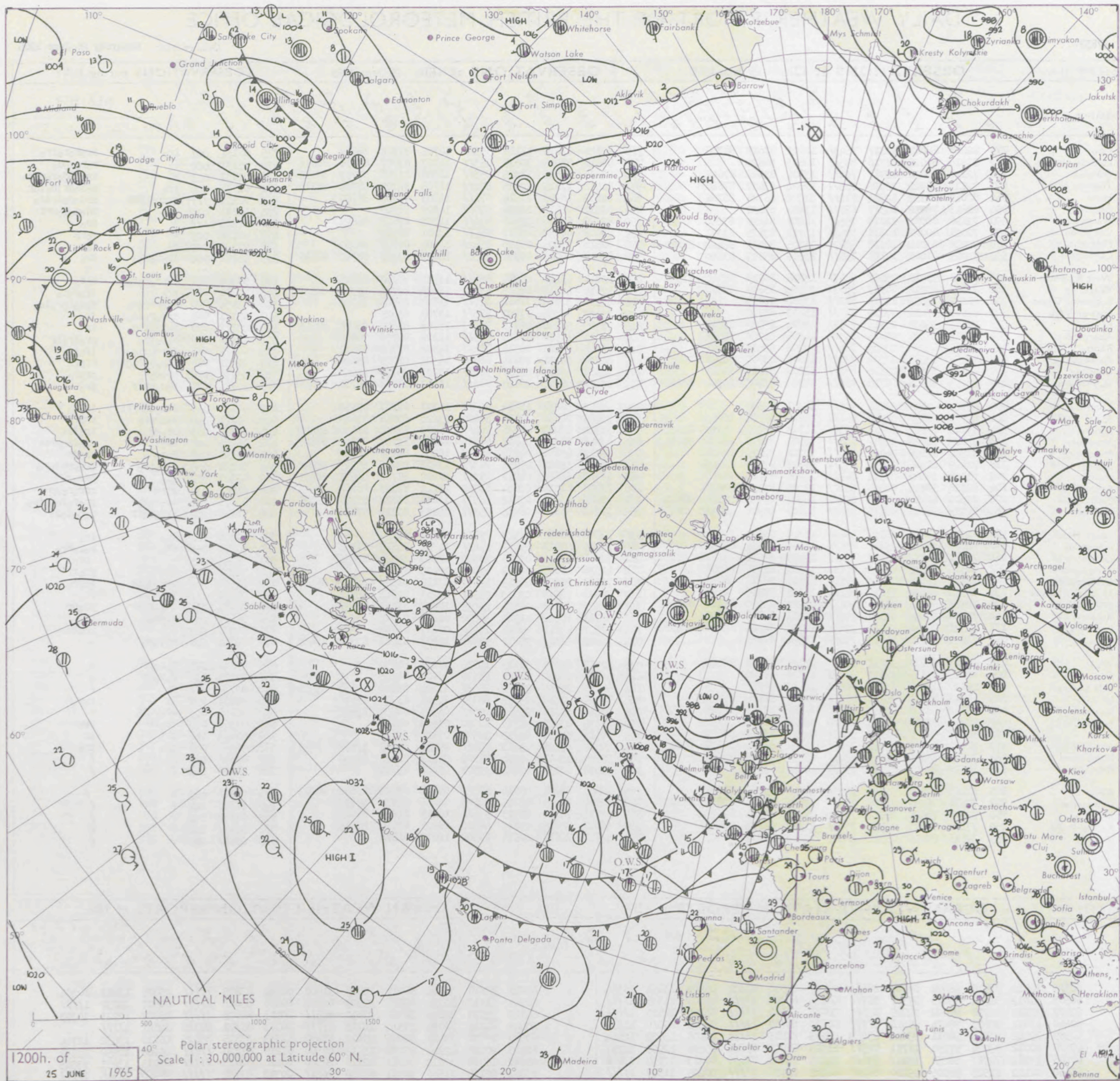
No. 37837

Date of Issue Saturday 26 June 1965

Code FM II.A		OBSERVATIONS at 12h. 25 June 1965										OBSERVATIONS at 18h. 25 June 1965										OBSERVATIONS during DAY							
STATION	Station	iii	Nddff	VVwww	PPPTT	N <sub>h</sub> Ch <sub>h</sub> C <sub>h</sub> H	T <sub>d</sub> app	8N <sub>s</sub> Ch <sub>s</sub> h <sub>s</sub>	8N <sub>s</sub> Ch <sub>s</sub> h <sub>s</sub>	8N <sub>s</sub> Ch <sub>s</sub> h <sub>s</sub>	iii	Nddff	VVwww	PPPTT	N <sub>h</sub> Ch <sub>h</sub> C <sub>h</sub> H	T <sub>d</sub> app	8N <sub>s</sub> Ch <sub>s</sub> h <sub>s</sub>	8N <sub>s</sub> Ch <sub>s</sub> h <sub>s</sub>	8N <sub>s</sub> Ch <sub>s</sub> h <sub>s</sub>	iii	RRT	T x F	SSS	WEATHER					
																								09h.—15h.	15h.—21h.				
104	Kew	775	82017	68022	12217	7543/	12603	87615	88359		775	82110	67616	11116	8531/	14705	87708	88619		775	96181	001	ir		ir	ro	ro	ro	ro
102	London Airport	772	81818	61022	11716	8551/	12603	88620			772	81916	57516	10615	8531/	14707	83707	85710	88616	772	95171	000	+		ro	ro	ro	ro	ro
100	Gatwick	776	72118	70016	12917	7541/	13701	83616	87622		776	82112	38516	11915	8531/	14708	81706	87707	88615	776	01181	013	+		ir	ro	ro	ro	ro
99	Thorney Island	871	72115	58022	13816	7551/	12604	83620	87640		871	82412	17215	12215	8721/	14708	84703	87705	88710	871	01171	000	ir		ro	ro	ro	ro	ro
97	Hurn	862	82013	21592	12314	8721/	14703	86704	88706		862	82213	16206	11314	8711/	14703	86702	88703		862	02151	///	dr		ro	ro	ro	ro	ro
95	Guernsey	894	61813	78012	14317	6551/	13806	85620			894	82417	01515	14014	8701/	14500	88700		894	95171	012	id			ro	ro	ro	ro	ro
93	Wattisham	590	72118	60012	11118	7551/	14807	84622	87650		590	82120	60606	10515	8541/	14802	87613	88625		590	97181	///	+		ro	ro	ro	ro	ro
91	Gorleston	497	71921	60022	10618	3553/	15712	83625	87360		497	82017	60032	09917	8551/	13400	88625		497	92192	005	+		ro	ro	ro	ro	ro	ro
90	Mildenhall	578	72218	63012	10318	6847/	13705	82815	86620	87462	578	82314	58026	09516	6552/	14804	86620	88460		578	97191	002	ro		ro	ro	ro	ro	ro
88	Cardington	559	72019	61042	10118	7551/	13606	85625	87650		559	82014	66026	09316	7532/	14805	83709	84712	87640	559	91181	000	ir		ro	ro	ro	ro	ro
86	West Raynham	485	72018	59015	09117	6847/	13706	86815	85640	87359	485	82018	58218	08915	8541/	13702	85710	88615		485	97191	002	do		ro	ro	ro	ro	ro
84	Wittering	462	72123	69212	08917	5557/	13709	85620	87360		462	82015	62212	08515	6721/	14802	82705	85708	88456	462	97181	002	ir		ro	ro	ro	ro	ro
82	Boscombe Down	746	82021	28585	11514	8721/	13607	88703			746	82113	37215	10614	8721/	14703	86703	88704		746	03151	000	id		ro	ro	ro	ro	ro
81	Ross-on-Wye	627	82011	57616	07815	8741/	15603	88710			627	72409	66026	07717	7851/	13703	85825		627	03171	006	rr		ro	ro	ro	ro	ro	ro
79	Bristol	628	81815	32536	09415	7732/	14604	87707	88518		628	72309	56216	09015	7531/	15703	81709	83618	87645	628	03171	000	do		ro	ro	ro	ro	ro
77	Aberporth	502	82015	66206	05815	8531/	14206	83708	88656		502	82515	48608	07014	8531/	11109	86708	88625		502	02171	070	do		ro	ro	ro	ro	ro
75	Rhoose (Cardiff)	715	82211	62606	08915	8541/	14502	85615	88625		715	72715	66605	08915	7841/	14500	81710	87630		715	04171	010	RR		ro	ro	ro	ro	ro
73	Plymouth	827	82121	13585	10314	8701/	14601	83700	88701		827	62321	58256	10814	68200	14302	81705	85640		827	01151	016	do		ro	ro	ro	ro	ro
72	Chivenor	707	82115	37506	09116	8521/	15400	87705	88612		707	72318	66025	09816	7841/	13203	85710	87645		707	03171	008	rr		ro	ro	ro	ro	ro
70	St. Mawgan	817	82213	56285	09715	8511/	14304	83702	86704	88612	817	82418	66251	10815	8821/	13107	81704	84706	88635	817	03181	025	do		ro	ro	ro	ro	ro
68	Culdrose	809	92216	01456	09814	9111/	14301	89700			809	72417	50054	11014	6831/	13307	82707	85650		809	92161	019	ddd		ro	ro	ro	ro	ro
66	Scilly	804	82315	57056	09916	8541/	15210	85712	86623		804	32915	74258	12614	38400	13223	81816	83635		804	01171	059	DR		ro	ro	ro	ro	ro
64	Elmdon	534	82116	61602	07715	5732/	14703	82709	85710	88556	534	72314	63026	07316	7841/	14802	82818	86630	87640	534	01171	013	ro		ro	ro	ro	ro	ro
63	Shawbury	414	72020	78036	05817	7541/	14501	82616	85618	87628	414	62218	66168	05817	68300	12602	81708	83812	85620	414	05182	005	ir		ro	ro	ro	ro	ro
61	Manchester	334	81920	62026	04417	8541/	13702	82715	88618		334	42112	65018	04618	48600	10004	81830	84656		334	02191	020	ro		ro	ro	ro	ro	ro
59	Squires Gate	318	72419	60586	03018	6531/	16303	81706	86615		318	82518	59608	03714	8831/	13202	83706	85709	88640	318	02191	028	do		ro	ro	ro	ro	ro
57	Valley	302	81928	27026	02914	8621/	14206	84703	88707		302	82310	66618	04912	8531/	11212	81708	84618	88635	302	03161	006	id		ro	ro	ro	ro	ro
55	Ronaldsway	204	62124	58016	00415	6521/	13208	82704	86635		204	72408	82016	03414	68532	11112	81825	86650		204	01161	030	ir		ro	ro	ro	ro	ro
54	Carlisle	222	82320	66216	01016	8541/	14304	85716	87618	88635	222	72305	63616	03212	3857/	11220	81822	83656	85359	222	05171	010	ir		ro	ro	ro	ro	ro
52	Watnall	354	82115	58616	06615	6732/	14607	86708	88458		354	72312	56026	06215	7531/	14803	81710	87640		354	01161	002	rr		ro	ro	ro	ro	ro
50	Spurn Head	396	82320	63606	06616	8561/	13715	88630			396	72322	66016	06517	7561/	14802	87630		396	97170	///	ir			ro	ro	ro	ro	ro
48	Finningley	360	82120	59216	05817	8541/	13606	85618	88630		360	72115	60212	05917	1143/	14301	81818	87358		360	94191	013	ir		ro	ro	ro	ro	ro
46	Dishforth	261	71921	66016	03218	7541/	14509	87618			261	32314	71011	03118	38600	12000	81830	83656		261	97201	043	+		ro	ro	ro	ro	ro
45	Tynemouth	262	62324	61026	00619	25670	13519	82630	85359		262	42516	66028	01617	42600	12103	84830		262	94201	080	ir			ro	ro	ro	ro	ro



## CHART OF WEATHER IN PART OF NORTHERN HEMISPHERE



Expla  
of sy

CLO

Symbol

WEA

Symbol

== Mis

☰ Fog

9 Drive

Rain

- Rain

 Rain

\* Snow

 Rain

Rai

 $\times \text{SnO}$ 

△

$$\nabla \cdot \mathbf{F} = \frac{1}{r^2} \frac{\partial}{\partial r} (r^2 \mathbf{F} \cdot \mathbf{r})$$

10

100

50



50

○

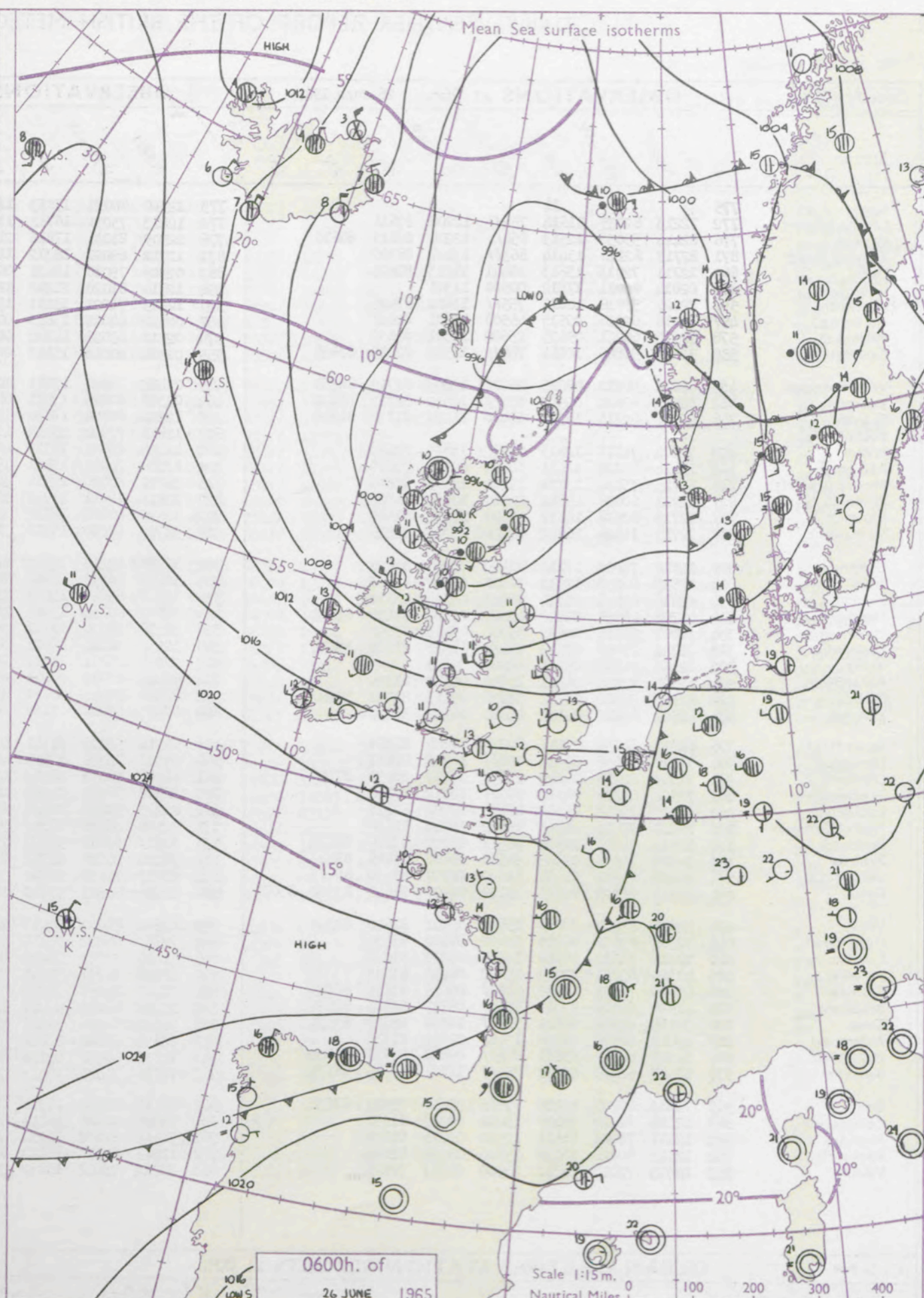
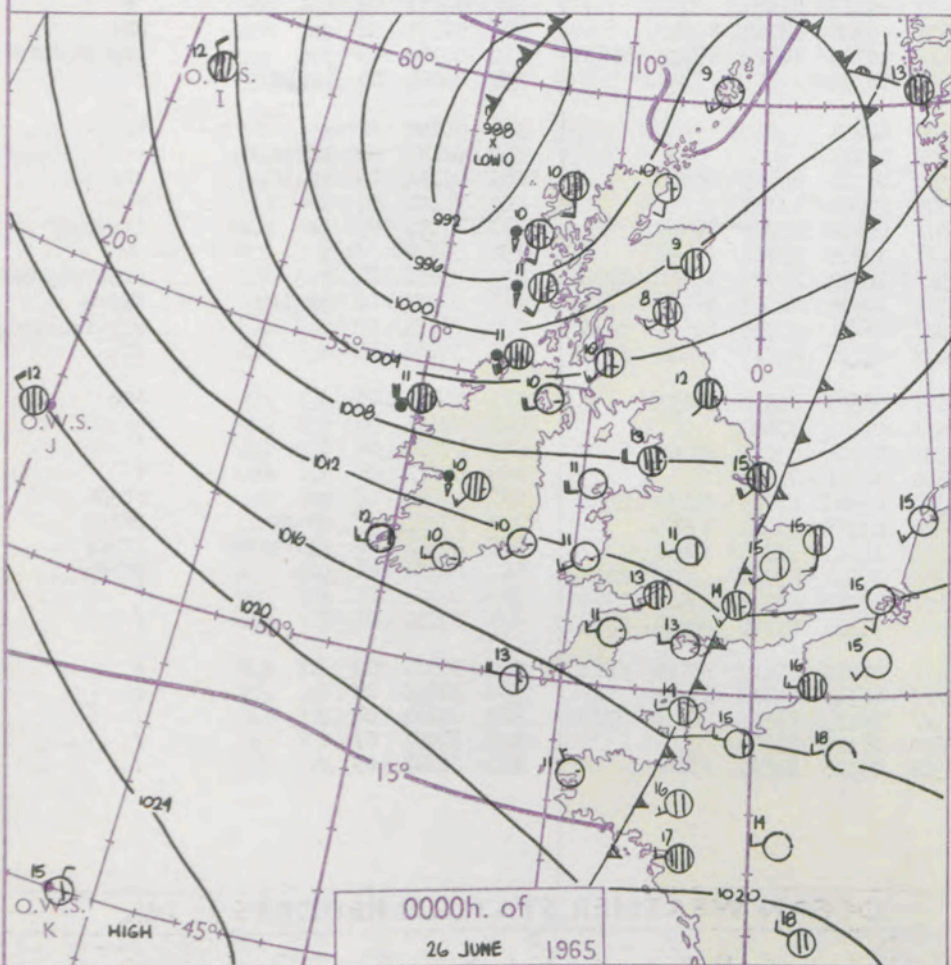
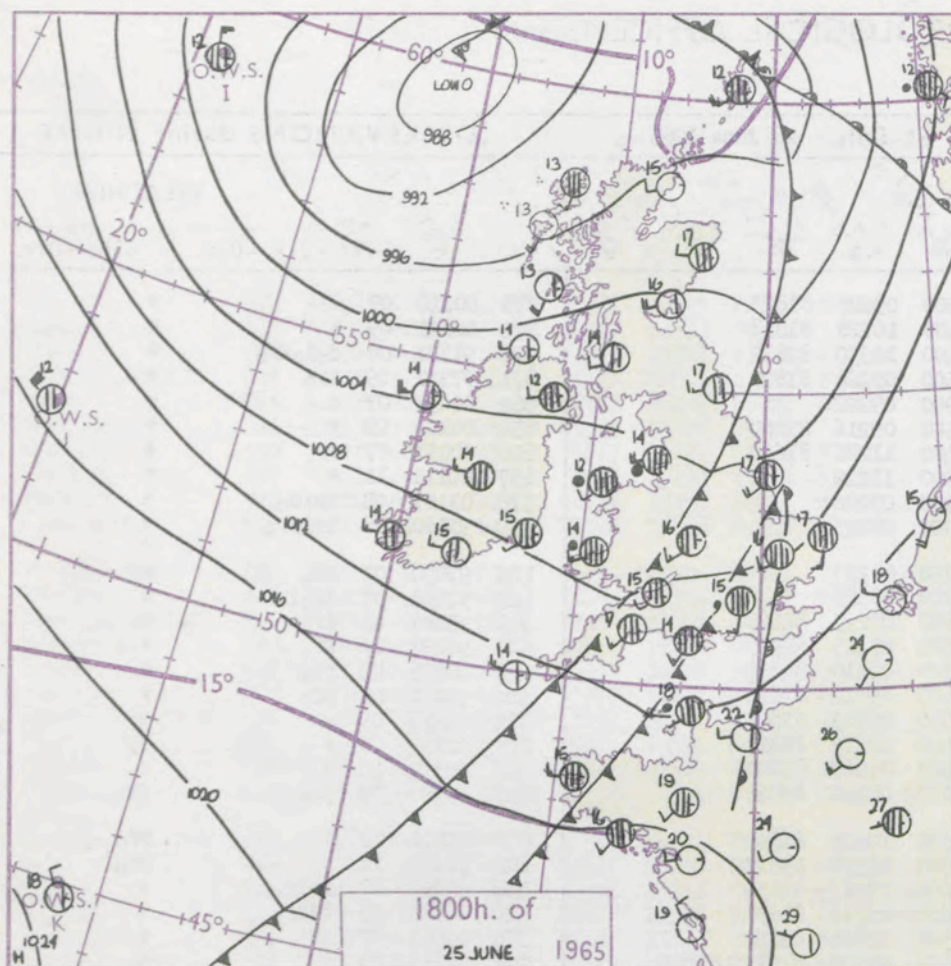
half-feat





# CHARTS OF WEATHER IN WESTERN EUROPE

nation  
 mbols  
 DUD  
 Cloud  
 Amount  
 (oktas)  
 0  
 1 or less  
 2  
 3  
 4  
 5  
 6  
 7 or more  
 8  
 obscured  
 THER  
 Weather  
 zle  
 and  
 fizzle  
 and snow  
 w  
 shower  
 and snow  
 shower  
 w shower  
 shower  
 understorm  
 IND  
 Wind  
 speed  
 (knots)  
 Calm  
 1-2  
 3-7  
 8-12  
 13-17  
 additional  
 her add  
 48-52



## GENERAL SYNOPSIS DEVELOPMENT

The low complex to the north and northwest of Scotland has persisted, and a small centre which developed west of the Hebrides is now moving across central Scotland. Strong pressure rises are going on over the east Atlantic and most districts of the British Isles. During the next 24 hours the low complex will move steadily east and northeast, with the centre now over Scotland moving to south Norway. Pressure will continue to rise over the British Isles, with a ridge persisting to the west.

Issued at midday Saturday 26

June 1965

FORECAST for Great Britain and Northern Ireland until noon tomorrow

Scotland, Northern Ireland, and northern England will have blustery showers or longer periods of rain at first but will become brighter with showers chiefly confined to north and west Scotland later. Wales, and England, except the north, will be dry with sunny periods apart from scattered showers today. Temperatures will be near or a little below normal.

**OUTLOOK** for following 24 hours.  
Dry and warm over England and Wales. Some rain or drizzle spreading to Scotland and Northern Ireland later.



# DAILY WEATHER REPORT OF THE BRITISH METEOROLOGICAL OFFICE (contd.)

Code FM II.A		OBSERVATIONS at 00h. 26 June 1965										OBSERVATIONS at 06h. 26 June 1965										OBSERVATIONS during NIGHT					CONV TA °C
Station	iii	Nddff	VVwww	PPPTT	N <sub>h</sub> LhC <sub>M</sub> H	T <sub>d</sub> T <sub>d</sub> app	8N <sub>s</sub> Ch <sub>s</sub> h <sub>s</sub>	8N <sub>s</sub> Ch <sub>s</sub> h <sub>s</sub>	8N <sub>s</sub> Ch <sub>s</sub> h <sub>s</sub>	iii	Nddff	VVwww	PPPTT	N <sub>h</sub> LhC <sub>M</sub> H	T <sub>d</sub> T <sub>d</sub> app	8N <sub>s</sub> Ch <sub>s</sub> h <sub>s</sub>	8N <sub>s</sub> Ch <sub>s</sub> h <sub>s</sub>	8N <sub>s</sub> Ch <sub>s</sub> h <sub>s</sub>	iii	RRT <sub>n</sub> T <sub>n</sub> E	T <sub>g</sub> T <sub>g</sub>	WEATHER					
																						21h.—03h.	03h.—09h.				
Kew	775			14						775	12310	80021	17013	11500	09229	81823				775	00120	09	+	+	40		
London Airport	772	72213	62035	11614	754//	12208	87616			772	12413	75031	16712	11400	10228	81818				772	00111	09	+	+	39		
Gatwick	776	82414	59036	12513	854//	12204	83615	88618		776	22509	81036	17811	21400	10330	82812				776	91101	08	d <sub>o</sub> d <sub>o</sub> ir <sub>o</sub>	+	38		
Thorney Island	871	82713	62216	13414	863//	13107	88709			871	12712	69021	18312	11500	09224	81820				871	97111	09	ir <sub>o</sub>	+	37		
Hurn	862	12711	72015	13613	18441	11215	81815			862	02309	79010	18411	00900	09222				862	00091	07	+	+	36			
Guernsey	894	02814	81011	17812	00900	11321				894	12810	81020	21212	11500	09216	81820				894	00110	09	+	+	35		
Wattisham	590	72220	58016	10014	755//	13602	87625			590	12415	74021	15111	15400	11226	81618				590	00091	07	+	+	34		
Gorleston	497	42016	62016	09515	45500	15601	84625			497	02414	64021	13613	00900	11229				497	00111	11	+	+	33			
Mildenhall	578	22312	66011	09415	25600	12501	82630			578	02512	69026	14712	00900	09226				578	01101	08	irid <sub>o</sub>	+	32			
Cardington	559	72518	59806	10414	784//	11312	82815	87635		559	02314	40048	15112	00900	09223				559	91100	08	ir <sub>o</sub> pr <sub>o</sub>	+	31			
West Raynham	485	62018	58212	08815	2647/	13603	82712	86359		485	02414	74020	13211	00900	09223				485	97090	07	ir <sub>o</sub>	+	30			
Wittering	462	82914	69601	09512	854//	10312	82712	88620		462	02308	80026	13911	00900	08221				462	92101	07	ir <sub>o</sub> ir	+	29			
Boscombe Down	746	42710	62215	13312	45400	11220	81710	84640		746	12311	80020	17810	15600	09223	81640				746	91081	06	ir <sub>o</sub>	+	28		
Ross-on-Wye										627	12411	77020	15212	11500	05315	81825				627	92091	07	ir <sub>o</sub>	+	27		
Bristol	628	72311	74018	12613	755//	11125	87620			628	42415	66021	16313	42500	09116	84820				628	02121	09	pr <sub>o</sub>	+	26		
Aberporth	502	12414	80028	12411	18400	08230	81819			502	12316	74010	15111	15400	09212	81618				502	97091	08	pr <sub>o</sub>	+	25		
Rhoose (Cardiff)	715	12715	75016	13012	15400	10223	81614			715	32720	80020	16812	32500	09315	83820				715	00111	09	+	+	24		
Plymouth	827	12711	60028	15812	11500	10223	81820			827	12411	74011	18912	12400	10219	81818				827	00111	08	+	jp	23		
Chivenor	707	12719	80018	14612	15600	10222	81645			707	32620	80020	18112	32500	09217	83820				707	00121	10	+	+	22		
St. Mawgan	817	22717	74028	16412	22400	09221	82815			817	32720	80018	19512	32400	08220	83818				817	91101	09	pr <sub>o</sub>	pr <sub>o</sub>	21		
Culdrose	809	12810	74026	17111	11400	09226	81815			809	32708	69258	19912	12530	10215	81820				809	01101	08	+	pr <sub>o</sub>	20		
Scilly	804	32819	81030	17513	31400	09117	83817			804	32815	82018	20112	32500	09218	83823				804	97121	//	+	pr <sub>o</sub>	19		
Elmdon	534	22610	62016	10311	25600	09324	82630			534	12313	65020	13910	15600	07217	81630				534	01091	07	irir <sub>o</sub>	+	18		
Shawbury	414	42308	66038	09910	45500	09122	81628	83650		414	12315	80010	13211	15600	08216	81630				414	01091	05	irir	+	17		
Manchester	334	32007	58018	08410	35700	09223	83656			334	22218	74030	10511	28500	06104	81820				334	02081	07	rr	+	16		
Squires Gate	318	72722	75036	07513	754//	10317	81710	87631		318	32532	78011	09211	38400	08203	81818	83640			318	00111	09	+	+	15		
Valley	302	02418	74016	09411	00900	09118				302	22230	74011	11511	28400	09213	81818				302	00111	09	+	+	14		
Ronaldsway	204	12521	83011	06511	18500	09111	81825			204	62432	70011	07411	6543/	09308	82714	86645			204	97101	08	jp	pr <sub>o</sub>	13		
Carlisle	222	42110	74018	05311	38430	09113	81712	83360		222	82318	56616	04710	854//	10709	84714	87620	88630			222	02102	07	pr <sub>o</sub>	ir <sub>o</sub> rr <sub>o</sub> rr <sub>o</sub> rr <sub>o</sub> pr <sub>o</sub>	12	
Watnall	354	42507	66258	09110	45600	10322	81630			354	02413	69020	02110	00900	08313				354	02091	06	pr <sub>o</sub> pr	+	11			
Spurn Head	396	62320	61036	06115	6097/	14604	86360			396	02518	66021	10511	00900	08221				396	00100	//	+	+	10			
Finningley	360	82610	40638	07712	858//	10317	88657			360	02322	74026	10811	00900	08212				360	02101	08	prrrrr <sub>o</sub> r <sub>o</sub>	+	9			
Dishforth	261	72410	82218	06212	1567/	10117	81630	87358		261	62016	80031	08512	68500	08310	85825	85640			261	91111	09	pr <sub>o</sub> ir <sub>o</sub>	ir <sub>o</sub>	8		
Tynemouth	262	72302	81026	04612	7097/	10212	87360			262	32312	66031	04011	00909	07400	83175				262	00101	07	+	+	7		
Eskdalemuir	162	22210	74018	04009	28400	08004	81712			162	82223	59616	02409	853//	08610	85708	88630			162	07072	07	pr	irrrrr <sub>o</sub> dr	6		
Mull of Galloway	131	12518	74011	05411	15600	09210	81630			131	72535	66032	04010	774//	10709	87712				131	97101	//	/	/	5		
Prestwick	135	52214	74021	02910	585/1	07202	81825	84632		135	82221	58618	99410	7532/	10613	82706	85712	87620			135	05091	07	pr <sub>o</sub>	pr <sub>o</sub> ir <sub>o</sub> rr <sub>o</sub> rr <sub>o</sub> pr <sub>o</sub>	4	
Renfrew	141	32109	74030	02109	38500	08802	81825	83640		141	72222	56218	97711	753//	10621	82708	84712	87618			141	04082	06	pr <sub>o</sub> ir <sub>o</sub>	rrpr <sub>o</sub>	3	
Leuchars	171</																										



# DAILY WEATHER REPORT OF THE BRITISH METEOROLOGICAL OFFICE

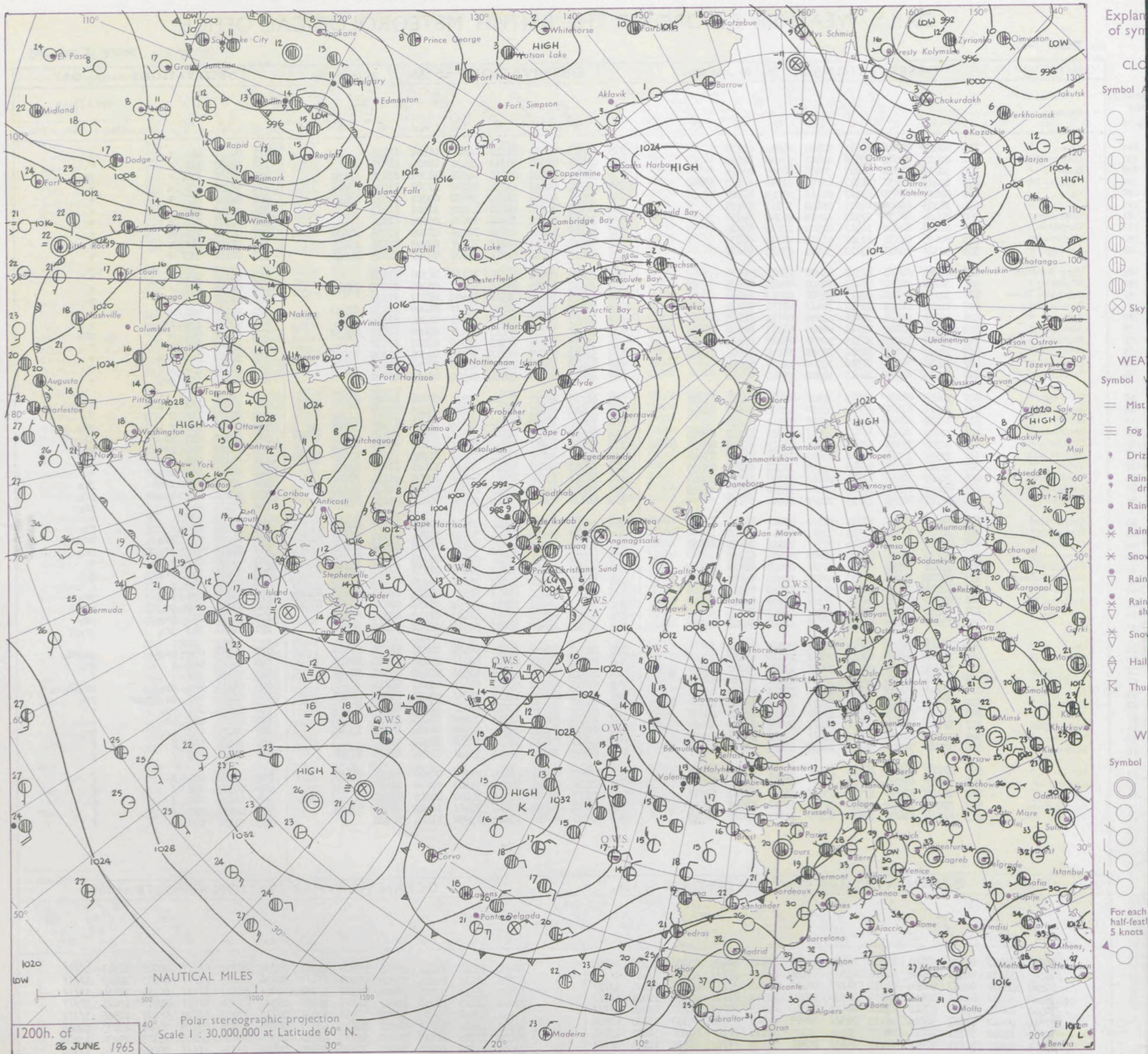
No. 37838

Date of Issue Sunday 27 June 1965

Code FM 11.A		OBSERVATIONS at 12h. 26 June 1965										OBSERVATIONS at 18h. 26 June 1965										OBSERVATIONS during DAY				
Station	iii	Nddff	VVwwwW	PPPTT	N <sub>h</sub> Ch <sub>M</sub> Ch <sub>H</sub>	T <sub>d</sub> T <sub>d</sub> app	8N <sub>S</sub> Ch <sub>S</sub> h <sub>S</sub>	8N <sub>S</sub> Ch <sub>S</sub> h <sub>S</sub>	8N <sub>S</sub> Ch <sub>S</sub> h <sub>S</sub>	iii	Nddff	VVwwwW	PPPTT	N <sub>h</sub> Ch <sub>M</sub> Ch <sub>H</sub>	T <sub>d</sub> T <sub>d</sub> app	8N <sub>S</sub> Ch <sub>S</sub> h <sub>S</sub>	8N <sub>S</sub> Ch <sub>S</sub> h <sub>S</sub>	8N <sub>S</sub> Ch <sub>S</sub> h <sub>S</sub>	iii	RRT x T <sub>E</sub>	SSS	WEATHER				
																						09h.—15h.	15h.—21h.			
Kew	775	52414	82021	19617	52600	06209	85830			775	42613	82011	20319	44601	06204	83835			775	00200	149	+		+		
London Airport	772	42417	82011	19518	42500	07209	84828			772	22616	82010	20318	44631	07205	81835			772	00200	149	+		+		
Gatwick	776	32812	81011	20017	38500	08009	83828			776	62412	84028	20716	44601	10302	83835	83650		776	97190	120	+		pro		
Thorney Island	871	42413	82031	21317	48600	11212	82830	83640		871	52514	80011	21716	18602	10303	81830	85075		871	00181	138	+		+		
Hurn	862	62412	81031	21117	68511	09213	86825			862	32511	82031	21616	38630	09301	81830	83645		862	00180	111	+		+		
Guernsey	894	22313	81020	24215	28400	10111	82815			894	12713	80020	24115	11402	10501	81817			894	00160	145	+		+		
Wattisham	590	42420	80030	17917	42600	10210	84830			590	22418	80011	19417	18604	09206	81840			590	00190	111	+		+		
Gorleston	497	42418	64030	16717	41500	12211	84825			497	72412	64011	18618	78531	12109	87825	87630		497	00190	106	+		+		
Mildenhall	578	62623	80031	17317	61600	08110	86830			578	72516	74012	18817	78611	09208	81835	87645		578	00190	110	+		+		
Cardington	559	52320	74021	17818	51500	07113	85820			559	42415	74012	19517	48501	09310	81825	84640		559	00190	123	+		+		
West Raynham	485	42423	82011	16317	41600	09212	84830			485	72410	80011	18316	75711	10310	87650			485	00180	103	+		+		
Wittering	462	52418	80031	17017	52600	06214	85835			462	72514	82022	18616	68611	08208	81835	87645		462	00180	101	+		+		
Boscombe Down	746	32913	87010	20417	38500	10213	82825			746	12913	80021	21516	18500	08207	81828			746	00180	126	+		+		
Ross-on-Wye	627	72612	81021	18317	78611	07111	85830			627	72513	81021	20115	78611	08209	81830	87635		627	00170	099	+		+		
Bristol	628	42519	78011	19916	42600	08115	84830			628	22417	84038	21415	11601	08304	81830			628	97174	129	pro		+		
Aberporth	502	62422	78021	18514	68511	07217	81820	86656		502	72318	78032	20113	78411	09006	81818	87630		502	97150	083	+		pro		
Rhoose (Cardiff)	715	52720	82011	20515	52500	09219	85827			715	32719	83031	21913	31500	09307	83825			715	00160	136	+		+		
Plymouth	827	72317	80031	21914	78540	11210	83828	85645		827	52612	80028	22715	58500	09305	85825			827	97161	102	pro		+		
Chivenor	707	32518	78031	21516	32500	11217	83822			707	42615	74030	22615	42500	10303	84820			707	00170	138	+		+		
St. Mawgan	817	42515	82028	22415	48500	09215	83822			817	22613	82018	23614	28500	08205	82822			817	97160	134	pro		+		
Culdrose	809	52415	80038	22415	32471	11213	83818	83360		809	42715	81012	23314	42530	09104	83820	83360		809	97161	135	pro		+		
Scilly	804	52911	81021	23017	58500	12108	82822	84645		804	32811	82021	24016	38500	11203	82820			804	00171	116	+		+		
Elmdon	534	52418	80021	16717	52500	07111	85825			534	72617	75022	19015	78511	09311	83828	87650		534	97191	111	+		pro		
Shawbury	414	72220	78031	16614	78511	09220	83825	87645		414	62417	80031	19114	68511	10214	82825	83630	85650	414	00170	093	jp		jp		
Manchester	334	72316	75801	14215	78511	08218	81822	86830	86656	334	72510	70252	17214	78511	10216	85825	87656		334	01161	065	pr		pro		
Squires Gate	318	32526	75021	13516	38400	12226	81710	83656		318	72716	70251	17214	78411	11223	81816	83820	87630	318	97170	087	+		pro		
Valley	302	52126	74011	15615	58500	11222	81823	85633		302	72313	80028	19114	78411	11216	81717	87650		302	97161	064	pro		+		
Ronaldsway	204	72619	70258	12714	78411	11230	81713	86645		204	72911	75258	17813	78411	10226	81714	87650		204	92161	059	pro		pro		
Carlisle	222	62422	71256	10014	68411	11240	82715	84820		222	72812	74018	15215	68542	09231	82825	85650		222	03161	047	proPR		pro		
Watnall	354	72716	80031	15115	72611	09210	87835			354	62711	80802	17815	58630	09215	85830	83362		354	97171	119	+		pro		
Spurn Head	396	72530	66031	13716	78511	09217	84825	87630		396	72728	66258	16416	48571	09212	83820	84625	87360	396	97180	111	+		pro		
Finningley	360	72523	77021	13915	72511	08216	87825			360	72517	67018	17115	38581	10215	81825	83650	87357	360	92171	075	pro		proPR		
Dishforth	261	72414	80256	11414	78511	09216	86825	84635		261	72513	82038	15315	78511	10214	82828	86635		261	97171	015	proPR		pro		
Tynemouth	262	52724	74021	07616	52600	09225	85830			262	42717	74021	12416	22640	09222	82830	84359		262	00180	088	+				



## CHART OF WEATHER IN PART OF NORTHERN HEMISPHERE





# CHARTS OF WEATHER IN WESTERN EUROPE

ation  
bols

UD  
Cloud  
mount  
(oktas)

0  
1 or less  
2  
3  
4  
5  
6  
7 or more  
8

Obscured

ATHER  
Weather

le

and  
izzle

and snow

shower

and snow  
ower

v shower

shower

nderstorm

ND

Wind  
speed  
(knots)

Calm

1-2

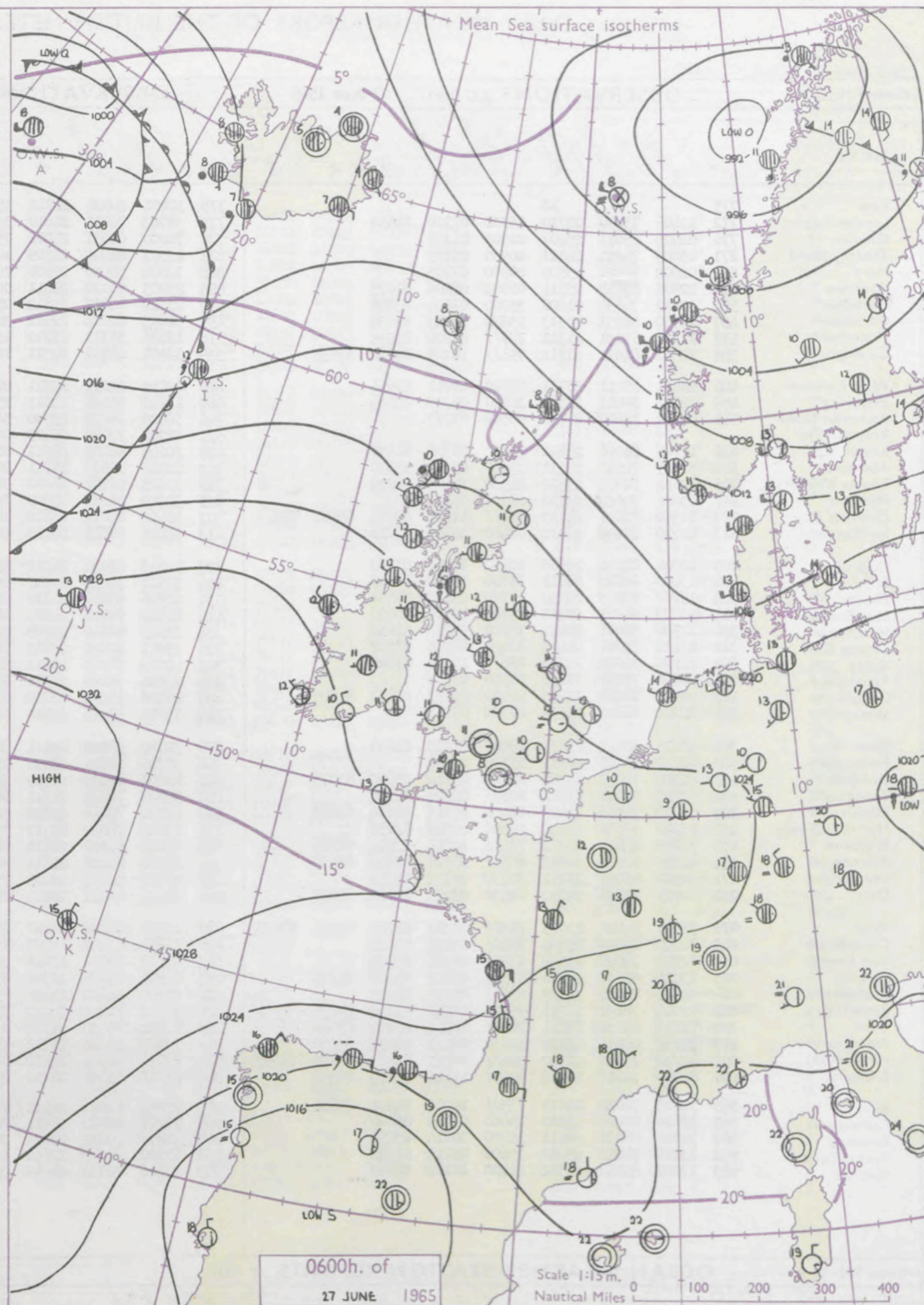
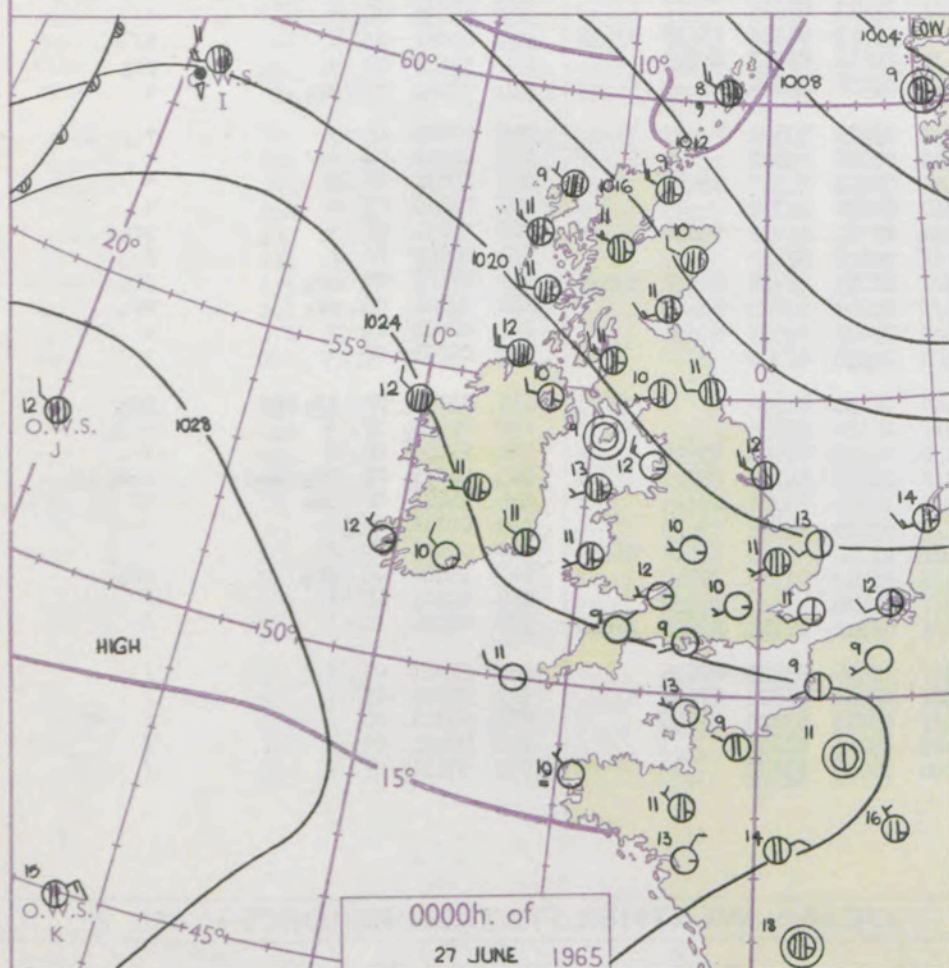
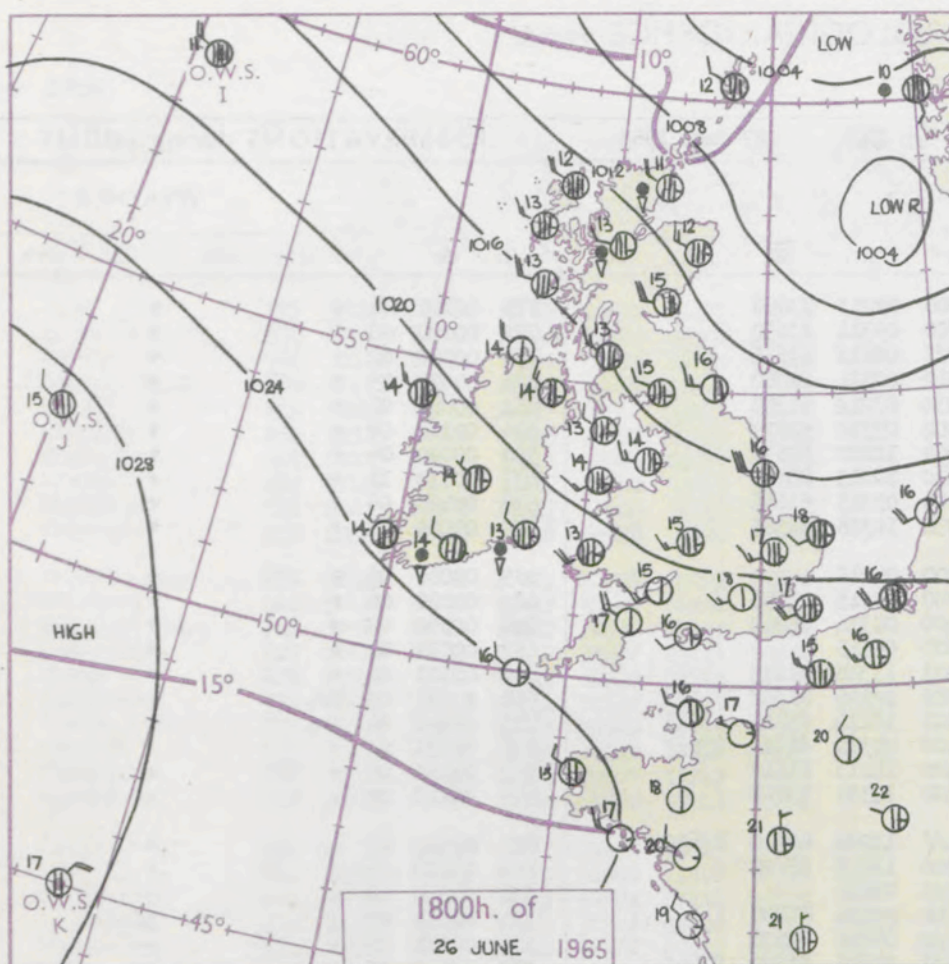
3-7

8-12

13-17

additional  
er add

48-52



## GENERAL SYNOPTIC DEVELOPMENT

Issued at midday

Sunday 27

June 1965

FORECAST for Great Britain and Northern Ireland until noon tomorrow

Pressure has continued to rise steadily over the British Isles as a low complex has moved northeastwards into Scandinavia. A ridge of high pressure extends across northwest Europe from an anticyclone near the Azores. A further depression near Iceland will move northeastwards and its associated warm front is expected to cross Scotland and Northern Ireland tomorrow. Pressure will continue to rise over northwest Europe with further development of the ridge.

Scotland, Northern Ireland and northwest England will be mostly cloudy with a little rain or drizzle tonight and tomorrow. Temperatures near normal. Wales and England, except the northwest, will be dry with sunny periods by day and clear periods tonight. Temperatures will be near or a little above normal.

## OUTLOOK for the following 48 hours.

Dry and warm over England and Wales. Some rain or drizzle in Scotland and Northern Ireland. Near normal temperatures.



# DAILY WEATHER REPORT OF THE BRITISH METEOROLOGICAL OFFICE (contd.)

Code FM 11.A		OBSERVATIONS at 00h. 27 June 1965									OBSERVATIONS at 06h. 27 June 1965									OBSERVATIONS during NIGHT				
Station	iii	Nddff	VVwww	PPPTT	N <sub>h</sub> L <sub>h</sub> C <sub>M</sub> H	T <sub>d</sub> T <sub>d</sub> app	8N <sub>s</sub> Ch <sub>s</sub> h <sub>s</sub>	8N <sub>s</sub> Ch <sub>s</sub> h <sub>s</sub>	8N <sub>s</sub> Ch <sub>s</sub> h <sub>s</sub>	iii	Nddff	VVwww	PPPTT	N <sub>h</sub> L <sub>h</sub> C <sub>M</sub> H	T <sub>d</sub> T <sub>d</sub> app	8N <sub>s</sub> Ch <sub>s</sub> h <sub>s</sub>	8N <sub>s</sub> Ch <sub>s</sub> h <sub>s</sub>	8N <sub>s</sub> Ch <sub>s</sub> h <sub>s</sub>	iii	RRT <sub>n</sub> E	T <sub>g</sub> T <sub>g</sub>	WEATHER		
																						21h.—03h.	03h.—09h.	
Kew	775			12						775	32401	64020	24912	35700	09213	83656			775	00100	06	+	+	
London Airport	772	12406	75020	22710	15700	07108	81650			772	32703	70011	24810	35700	09314	83650			772	00090	06	+	+	
Gatwick	776	02405	65011	23407	00900	06107				776	70000	64031	25008	75711	08212	87656			776	00050	02	+	+	
Thorney Island	871	03003	74021	24011	00900	09109				871	13301	64020	25509	10942	09311	81360			871	00070	05	+	+	
Hurn	862	02502	76021	23809	00900	07205				862	10000	58050	25608	10930	07212	81360			862	00040	01	+	+	
Guernsey	894	12908	80020	25511	00902	09106	81075			894	23205	80020	26611	00902	09310	82075			894	00100	08	+	+	
Wattisham	590	32510	74030	21208	35700	07604	83656			590	23010	62011	23812	25700	10220	82656			590	00080	06	+	+	
Gorleston	497	22310	64031	20513	15670	10213	81630			497	32813	62011	22612	30970	10213	83358			497	00110	11	+	+	
Mildenhall	578	72307	69031	21311	75711	09209	87656			578	12906	56111	23712	15700	09315	81656			578	00100	08	+	+	
Cardington	559	72311	64011	21912	75611	10208	82640	87656		559	12406	48101	24511	10930	10318	81365			559	00060	03	+	+	
West Raynham	485	52411	69011	20711	55700	10211	85656			485	02810	62011	23311	00900	09215			485	00080	06	+	+		
Wittering	462	32712	80011	21511	35600	09309	83645			462	12910	59021	23911	15700	09315	81650			462	00080	06	+	+	
Boscombe Down	746	02707	74020	24008	00900	07203				746	50000	66031	25908	56400	08314	85710			746	00060	02	+	+	
Ross-on-Wye										627	00000	77020	25409	00900	09315			627	00070	01	+	+		
Bristol	628	12706	66020	23412	14600	09306	81635			628	10000	58020	25511	00901	11316	81075			628	00101	04	+	+	
Aberporth	502	52407	74018	23211	55600	09214	85630			502	22505	80030	25711	20980	10216	81357			502	97081	03	pr <sub>o</sub>	+	
Rhoose (Cardiff)	715	42611	70601	23612	44500	11105	84620			715	33505	56106	25610	38500	10214	81825	83645		715	97090	04	ir <sub>o</sub>	+	
Plymouth	827	03006	74020	24710	00900	09103				827	30000	58011	25909	35400	08310	81710	83657		827	00071	03	+	+	
Chivenor	707	72510	80021	24113	75411	11201	83714	84621	87626	707	10000	80011	25812	15400	11213	81610			707	00110	09	+	+	
St. Mawgan	817	42710	80030	25112	48400	10105	83815			817	42808	62011	26113	48300	12310	83707			817	00110	10	+	+	
Culdrose	809	12804	81020	25509	10930	08110	81363			809	52603	62031	26212	55411	11206	82710	85620		809	00091	05	+	+	
Scilly	804	13009	82010	26111	11500	10210	81825			804	53507	74030	27413	55500	11213	85622			804	00110	11	+	+	
Elmdon	534	12707	65018	22310	15700	09112	81650			534	02906	59010	24710	00900	09216			534	00060	02	+	+		
Shawbury	414	42607	66011	22311	45700	10212	84650			414	12301	78020	24909	18640	09216	81830			414	00061	02	+	+	
Manchester	334	12506	58018	21411	15700	09216	81650			334	21903	50040	24109	28500	08216	81820			334	00081	06	+	+	
Squires Gate	318	13114	75028	21412	18400	09215	81817			318	73011	80031	23813	78511	10316	81820	87645		318	00120	09	+	+	
Valley	302	72603	80022	22213	75611	10109	87640			302	82804	74022	24412	85611	11213	88635			302	00090	04	+	+	
Ronaldsway	204	00000	75018	21809	00900	09115				204	72808	75021	24311	78411	10313	81710	83635	87645	204	00081	03	+	+	
Carlisle	222	42603	74028	19910	48500	09117	81823	84645		222	62706	71018	22712	68411	10212	81717	86645		222	97101	09	+	pr <sub>o</sub>	
Watnall	354	02905	66028	21310	00900	09213				354	13007	58010	23810	10940	09216	81366			354	97081	05	ir <sub>o</sub>	+	
Spurn Head	396	42815	66011	19812	45600	10213	84630			396	32918	58020	22611	30940	09215	83360			396	00100	11	+	+	
Finningley	360	02712	58048	20211	00900	08213				360	32710	62020	23010	35700	08216	83650			360	00091	05	+	+	
Dishforth	261	42706	74021	19211	15714	09214	81650	83075		261	41005	82030	22309	35440	08217	81715	83657		261	00071	05	+	+	
Tynemouth	262	62712	74021	17711	60971	08228	86358			262	52712	74021	21311	50940	08220	85358			262	00110	09	+	+	
Eskdalemuir	162	52810	74012	19109	48401	07115	81816	84642		162	62702	70018	22010	58401	07314	81712	85646		162	97091	07	+	pr <sub>o</sub>	
Mull of Galloway	131	23210	66021	21810	25600	09219	82630			131	73210	74022	23111	75611	10207	87630			131	00100	11	+	+	
Prestwick	135	72813	65028	19311	78511	10019	83820	87656		135	83010	64808	21911	88311	10213	81708	84822	85635	135	97101	08	pr <sub>o</sub>	pr <sub>o</sub>	
Renfrew	141	62506	80251	18811	68611	10116	82830	85650		141	72510	80038	21412	78511	09213	83822	86640		141	97101	08	pr <sub>o</sub>	pr <sub>o</sub>	
Leuchars	171	52514	89021	16011	50930	07119	85359			171	72507	89031	19611	75611	09318	83635	86650		171	00071	05	+	+	
Dyce	091	62909	83038	14610	68531	08223	83820	85627		091	23010	84011	18611	28500	08220	81820			091	00091	07	+	+	
Wick	075	73016	74028	13909	75311	08222	81707	84615	87625	075	13013	82256	18110	15600	08222	81630			075	93081	07	id <sub>o</sub> ir <sub>o</sub>	pr <sub>o</sub>	
Cape Wrath	049	72720	83028	15009	75511	07227	87625			049														



# DAILY WEATHER REPORT OF THE BRITISH METEOROLOGICAL OFFICE

No. 37839

Date of Issue Monday 23 June 1965

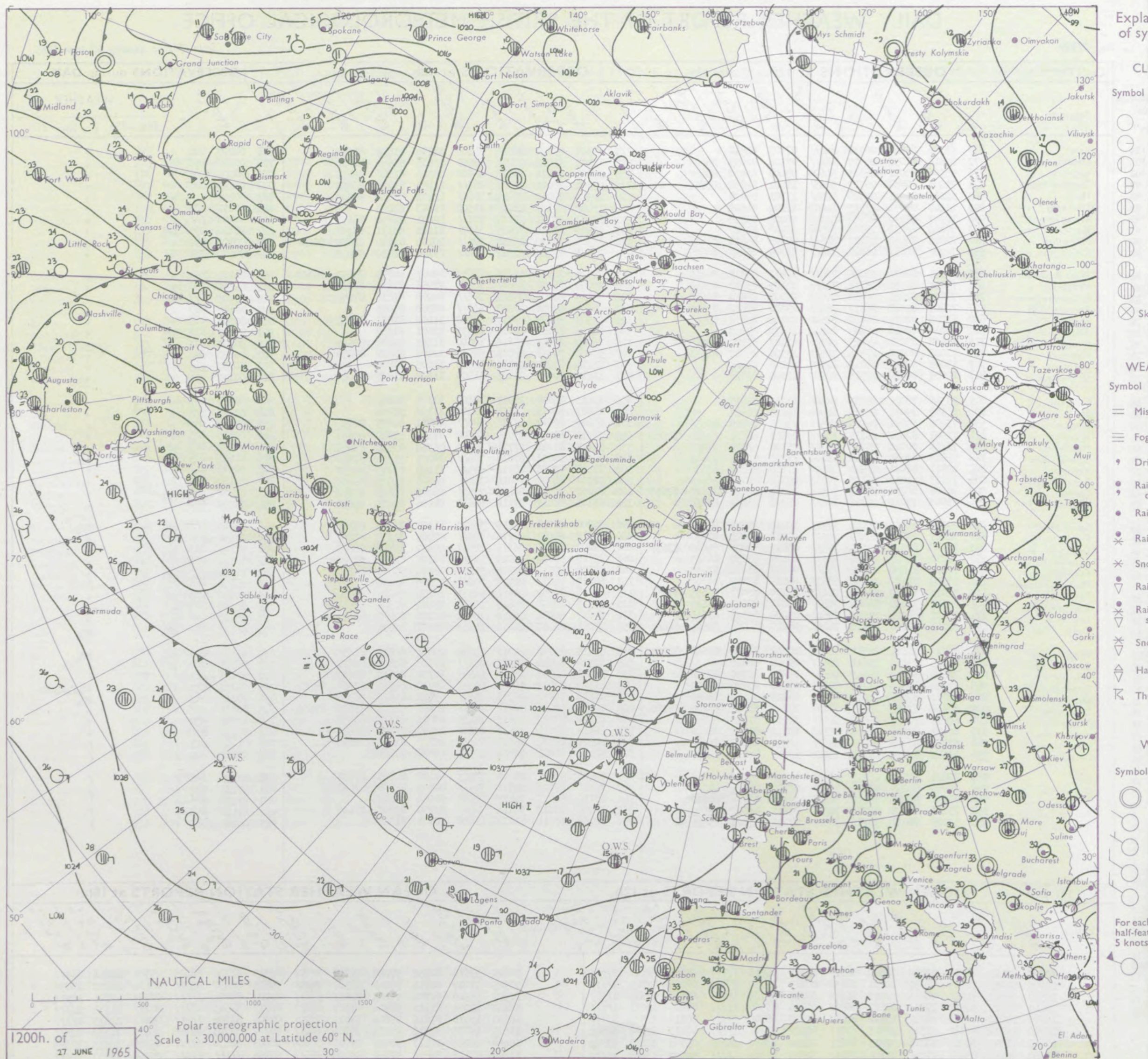
VISION  
LE  
°F

104  
102  
100  
99  
97  
95  
93  
91  
90  
88  
  
86  
84  
82  
81  
79  
77  
75  
73  
72  
70  
  
68  
66  
64  
63  
61  
59  
57  
55  
54  
52  
  
50  
48  
46  
45  
43  
41  
39  
37  
36  
34  
  
32  
30  
28  
27  
25  
23  
21  
19  
18  
16  
  
14  
12  
10  
9  
7  
5  
3  
1  
0  
2  
4  
6  
8  
9  
11  
13  
15  
17  
18  
20

OBSERVATIONS at 12h. 27 June 1965										OBSERVATIONS at 18h. 27 June 1965										OBSERVATIONS during DAY				
Station	iii	Nddff	VVwww	PPPTT	N <sub>h</sub> Ch <sub>h</sub> C <sub>h</sub> H	T <sub>d</sub> T <sub>d</sub> app	8N <sub>s</sub> Ch <sub>s</sub> h <sub>s</sub>	8N <sub>s</sub> Ch <sub>s</sub> h <sub>s</sub>	8N <sub>s</sub> Ch <sub>s</sub> h <sub>s</sub>	iii	Nddff	VVwww	PPPTT	N <sub>h</sub> Ch <sub>h</sub> C <sub>h</sub> H	T <sub>d</sub> T <sub>d</sub> app	8N <sub>s</sub> Ch <sub>s</sub> h <sub>s</sub>	8N <sub>s</sub> Ch <sub>s</sub> h <sub>s</sub>	8N <sub>s</sub> Ch <sub>s</sub> h <sub>s</sub>	iii	RRT + T <sub>E</sub>	SSS	WEATHER		
																						09h.—15h.	15h.—21h.	
Kew	775	63306	82021	26318	64611	07103	84840			775	63306	83022	26820	64600	08104	81838	86650		775	00200	101	+	+	
London Airport	772	62811	81031	26519	64611	07104	82835	85645		772	63208	81012	27018	68600	07205	81840	86656		772	00200	090	+	+	
Gatwick	776	53306	83031	26313	54600	09400	83832	83650		776	63305	82031	26918	64600	09305	81640	86656		776	00200	098	+	+	
Thorney Island	871	72203	82031	26717	68631	11001	84830	83656		871	62804	80012	27517	68511	13103	81825	86657		871	00190	089	+	+	
Hurn	862	52205	83011	26818	52541	13301	85828			862	72506	80032	27217	78611	12102	83832	86650		862	00190	111	+	+	
Guernsey	894	43407	80011	27915	42402	10204	84814			894	13408	80020	28015	11500	09803	81820			894	00171	108	+	+	
Wattisham	590	32907	82030	25717	32600	10204	83830			590	72907	80021	27017	78711	12103	81850	86657		590	00180	111	+	+	
Gorleston	497	50216	62031	25314	52500	10210	85827			497	81502	62038	26015	35671	11201	83631	88358		497	97180	079	pr <sub>o</sub>	+	
Mildenhall	578	72805	74031	25717	78611	09105	85830	83645		578	63302	78022	26718	68611	10104	82840	84650	86656	578	00190	092	+	+	
Cardington	559	72706	70031	26218	78611	09305	83830	86650		559	73006	67022	27317	78611	09108	81830	87650		559	00200	081	+	+	
West Raynham	485	73211	80031	25416	78611	11210	83830	86645		485	63510	74012	26616	48631	09207	81835	83650	86360	485	00170	101	+	+	
Wittering	462	73011	80031	25817	74611	08105	83832	86650		462	73209	74022	27217	78611	08206	81835	87650		462	00190	100	+	+	
Boscombe Down	746	73105	82031	26818	78611	09301	85830	84640		746	73509	83021	27517	78611	09206	81835	87650		746	00200	073	+	+	
Ross-on-Wye	627	72803	81021	26617	78611	09400	83830	87640		627	63605	82022	27217	64611	08306	85635			627	00190	089	+	+	
Bristol	628	63006	82021	26817	68600	09102	82830	85650		628	62509	69022	27317	68600	11102	81830	86645		628	00190	083	+	+	
Aberporth	502	23010	74018	28413	12540	11212	81822			502	12906	80020	29013	14531	10001	81620			502	97151	131	pr <sub>o</sub>	+	
Rhoose (Cardiff)	715	62408	75031	27415	68511	11107	82827	85640		715	32809	82011	28116	38600	11103	81830	83645		715	00170	091	+	+	
Plymouth	827	72008	80031	27414	78511	13306	85822	84656		827	50000	74012	28015	58500	12102	81828	85650		827	00170	062	+	+	
Chivenor	707	13008	80020	28212	12500	11208	81825			707	13210	82020	29116	11500	11005	81820			707	00180	146	+	+	
St. Mawgan	817	22809	80020	28515	22500	12208	82820			817	13412	80020	29115	11500	11102	81823			817	00170	151	+	+	
Culdrose	809	23310	78021	28217	28400	13210	82815			809	13413	74020	28915	18400	11303	81815			809	00170	131	+	+	
Scilly	804	60107	79031	29516	62500	12208	86822			804	23607	81011	30315	21500	11102	82826			804	00170	138	+	+	
Elmdon	534	73208	65021	26217	78511	04104	83828	86656		534	63410	80012	27716	68611	08211	82835	86656		534	00180	092	+	+	
Shawbury	414	72907	82031	26715	78611	09108	83830	83640	87650	414	33013	82011	27915	38600	07105	81840	83657		414	00170	085	+	+	
Manchester	334	72709	70028	25716	78611	06108	84830	87656		334	32911	81011	27715	38600	06310	82830	83656		334	97171	067	pr <sub>o</sub>	+	
Squires Gate	318	52913	82031	26615	58400	11212	81712	83645		318	72910	82031	27814	78411	10205	81710	87650		318	00160	055	+	+	
Valley	302	42811	82021	27915	48500	11110	82822	83650		302	72310	82021	28914	78511	11103	81825	87650		302	00170	047	+	+	
Ronaldsway	204	73113	84032	26515	78511	09312	81716	86645		204	72109	84032	28014	78511	09206	81825	86656		204	00160	072	+	+	
Carlisle	222	72808	82038	25315	78511	10211	81822	83825	87650	222	72807	74028	26445	78511	09204	82825	87650		222	97161	031	pr <sub>o</sub>	+	
Watnall	354	73008	74031	25716	78611	08206	83838	87650		354	63106	80012	27115	68611	08206	82835	86650		354	00170	077	+	+	
Spurn Head	396	73510	66031	25415	51571	10212	85825	87360		396	60000	66018	26815	35570	11205	83625	85360		396	97170	111	pr <sub>o</sub>	pr <sub>o</sub>	
Finningley	360	72817	62031	25517	78511	09210	83828	87657		360	72912	67031	26716	78611	09105	81835	87657		360	00190	040	+	+	
Dishforth	261	72710	82018	25014	78511	08211	82820	84640	87657	261	72807	80022	26315	78511	09209	83820	86645		261	97171	013	pr <sub>o</sub>	+	
Tynemouth	262	62812	74021	23516	68611	07209	83830	86635		262	72710	66022	25015	78511	10105	81825	87630		262	00170	034	+	+	
Eskdalemuir	162	72805	82038	24213	78511	08210	83822	87638		162	52706	80018	25514	58530	08104	83824	83640		162	97141	023	pr <sub>o</sub>	+	
Mull of Galloway	131	73209	78602	26614	38571	09215	82825	86360		131	40210	74012	27915	35601	09203	83630			131	97160	111	/	/	
Prestwick	135	72812	80032	24814	78411	11210	83818	85635	87658	135	62713	82032	25914	58531	10105	83822	83650		135	00150	036	+	+	
Renfrew	141	72611	74018	24014	78511	09211	82822	83635	87650	141	52515	80012	25615	48541	08204	81820	83645		141	00160	014	+	+	
Leuchars	171	72611	85022	21816	78511	09208	82825	87645		171	32617	82031	22716	18641	08202	81830	83075		171	00181	049	+	+	
Dyce	091	72707	80808	21414	78411	08210	81718	85826	86645	091	23011	80018	21416	18631	08704	81832			091	96171	057	pr <sub>o</sub>	pr <sub>o</sub>	
Wick	075	82914	74808	20512	78471	10210	84818	87645	88460	075	82415	80258	20013	55531	09801	82625	84635	88360	075	94151	046	pr <sub>o</sub>	pr <sub>o</sub>	
Cape Wrath	019	82312	83032	19611	85511	09209	86625			019	82326	82022	18211	88511	09718	82825	88630		019	00121	000	+	+	
Sule Skerry	010	72509	66032	19413	26531	10207	82720	87360		010	82519	74032	18911	46571	10705	84710	88630		010	97141	111	/	/	
Lerwick	005	72720	80015	17211	31531	07218	83820	84360		005	82320	74032	16710	46371	09710	84706	83360	88462	005	01121	032	+	ir <sub>o</sub> r <sub>o</sub> r <sub>o</sub> rr	
Stornoway	026	82712	82036	21613	88611	09209	84830	88650		026	82316	75032	20713	45671	09811	84630	88358		026	97141	002	+	id <sub>o</sub>	
Benbecula	022	62616	82012	23513	38430	09212	81818	83640	85360	022	82216	74022	22312	78471	10710	81818	83625	87640	022	00141	006	+	+	
Tiree	100	62613	70012	24514	68411	11213	81815	85650		100	82314	80032	24813	18471	10802	81818	88460		100	00151	020	+	+	
Aldergrove	917	83004	82028	26914	88511	09212	83822	88640		917	42811	89011	27416	48500	09500	82825	83640		917	97170	026	pr <sub>o</sub>	+	
Malin Head	980	62717	83018	26315	68511	10211	84820	86650		980	72520	82031	26813	78511	09705	82820	87650		980	01161	041	/	/	
Belmullet	976	42612	81011	28715	48500	10211	83820	84642		976	32416	81021	28814	32532	10606	83822			976	00161	065	/	/	
Birr	965	72805	80022	28915	78511	08207	85822	87640		965	72808	82022	29416	78511	09400	82823	87638		965	00171	030	/	/	
Collinstown	969	72908	83258	27715	78511	07109	81825	87645		969	72810	89022	28516	78511	08002	81828	87645		969	97161	023	/	/	
Rineanna	962	73211	86028	29815	78511	09210	83825	87650		962	23112	86011	30415	28500	08004	81828			962	97171	065	/	/	
Roches Point	952	73111	80158	29714	78511	09111	83820	87645		952	73206	83012	30114	78511	09400	83820	87645		952	97151	055	/	/	
Valentia	953	53009	80011	30716	58500	09212	83824	85635		953	12708	80011	31215	11500	10101	81828			953	00161	082	/	/	



## CHART OF WEATHER IN PART OF NORTHERN HEMISPHERE





# CHARTS OF WEATHER IN WESTERN EUROPE

ation  
mbols

LOUD  
Cloud  
Amount  
(oktas)

0  
1 or less  
2  
3  
4  
5  
6  
7 or more  
8

y obscured

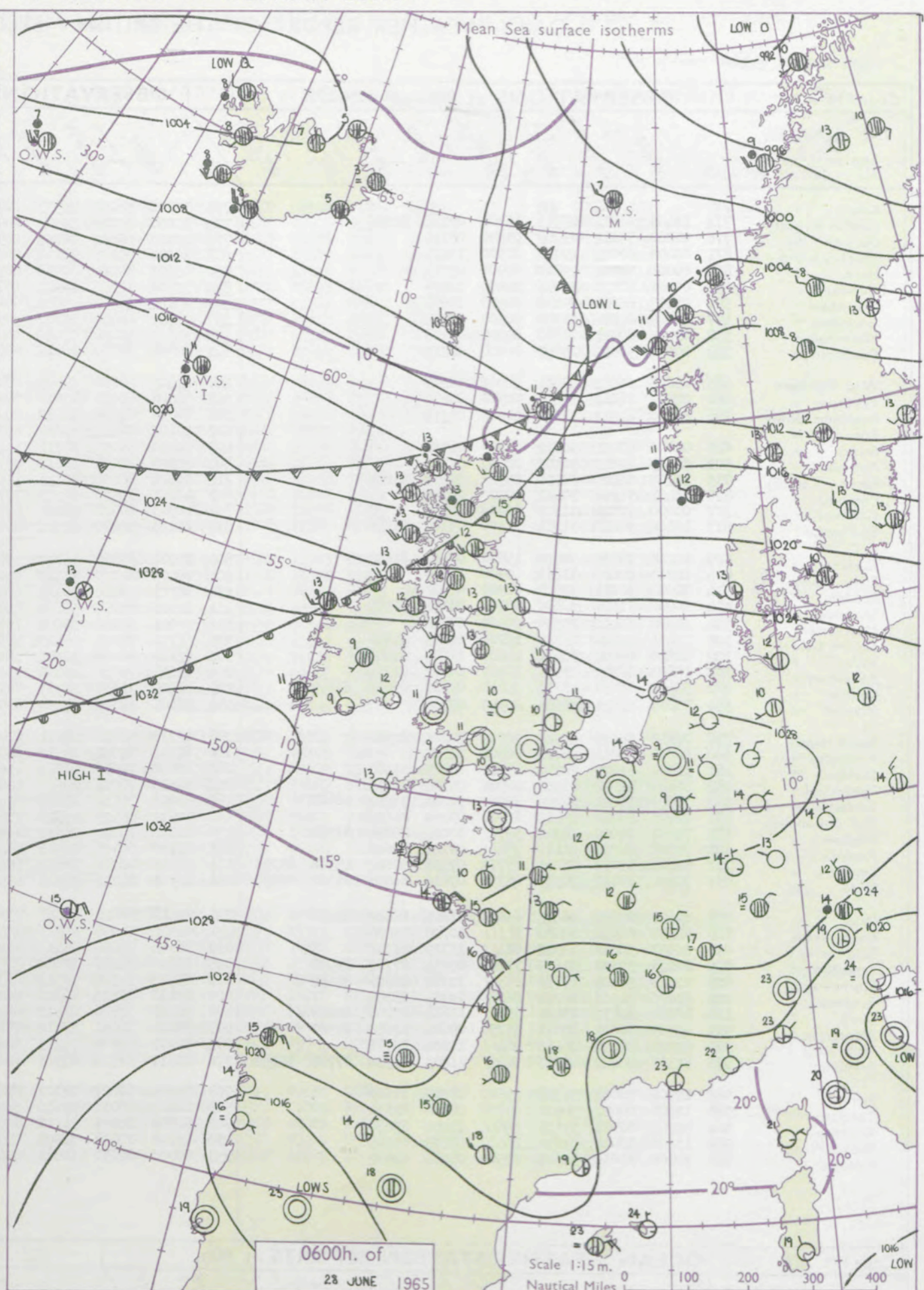
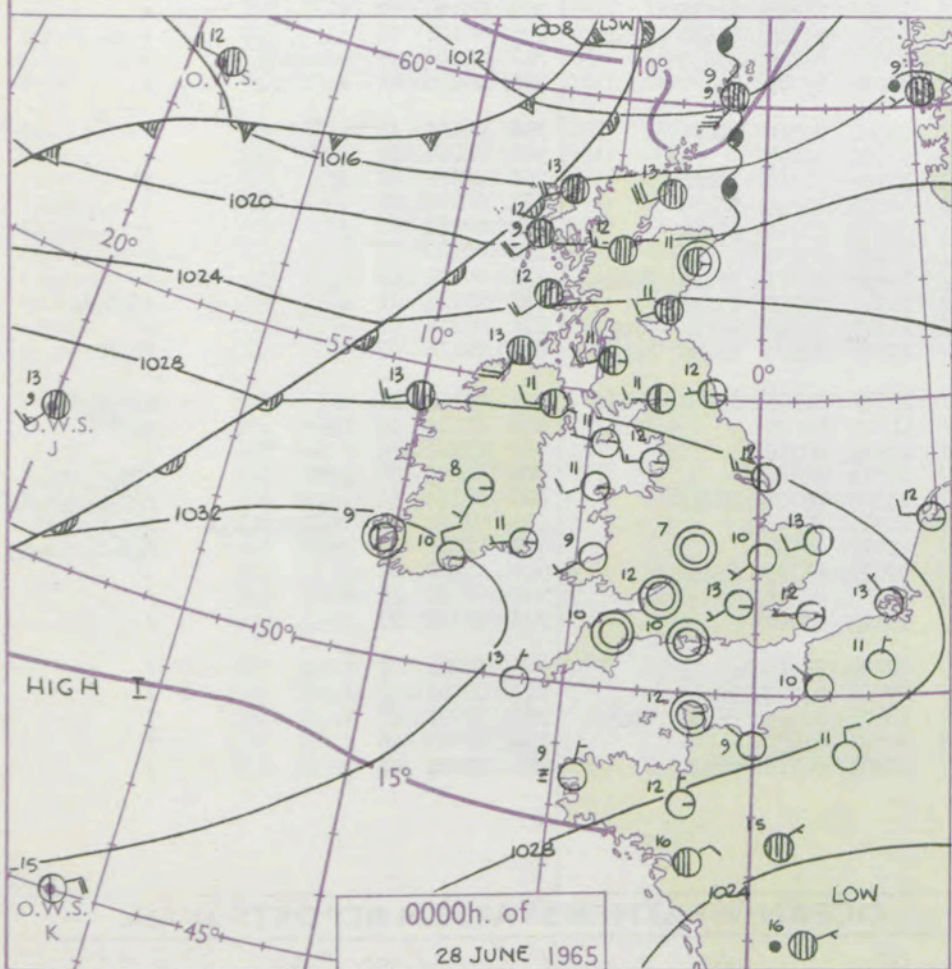
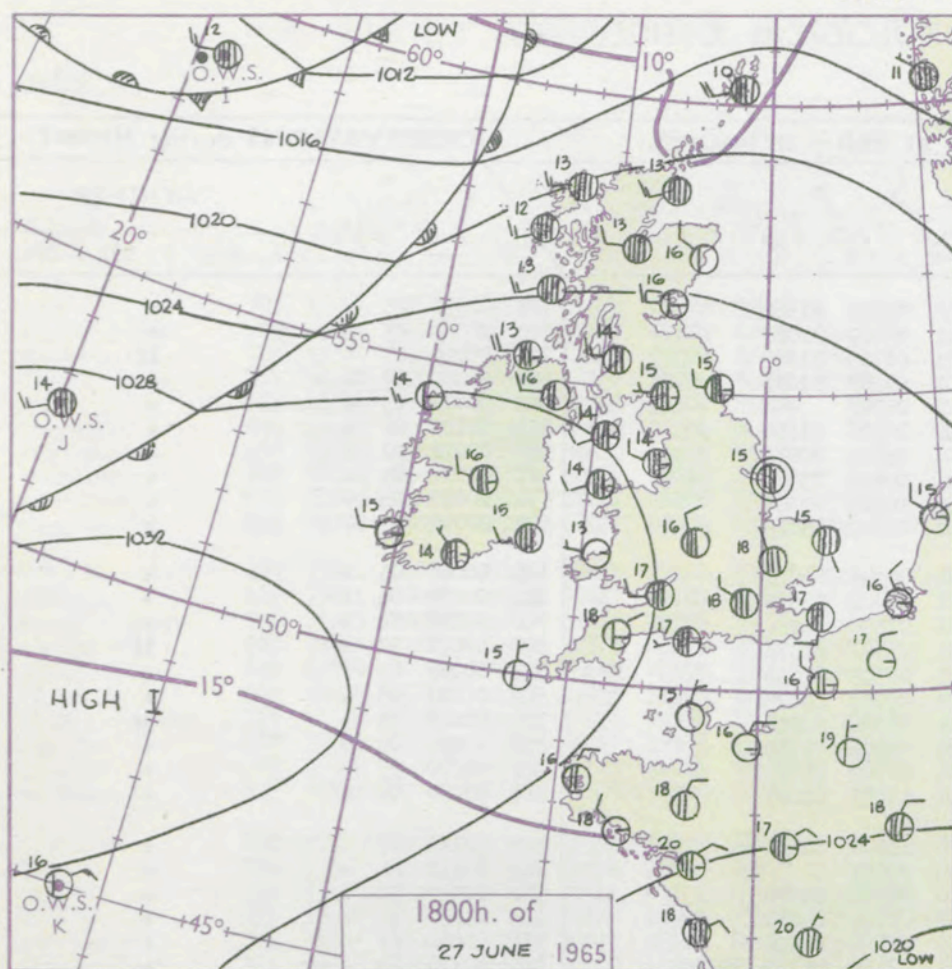
ATHER  
Weather

izzle  
h and  
rizzle  
h and snow  
w  
h shower  
h and snow  
hower  
w shower  
l shower  
nderstorm

IND  
Wind  
speed  
(knots)

Calm  
1-2  
3-7  
8-12  
13-17  
additional  
her add

48-52



## GENERAL SYNOPTIC DEVELOPMENT

A secondary depression which developed in the triple point of the frontal system over Iceland yesterday has moved rather quickly east and will turn slightly south over southern Norway. The associated cold front will move south over most of Scotland before declining temporarily over the central Lowlands tomorrow morning. The ridge over southern England will give way slightly but a new ridge will develop to the north of the cold front.

Issued at midday

Monday 28

June, 1965

FORECAST for Great Britain and Northern Ireland until noon tomorrow

Scotland, Northern Ireland and northern England will be cloudy with temperatures near to normal, and slight rain and drizzle will extend slowly south followed over northern Scotland and the Highlands by brighter weather. The rest of England and Wales will have sunny periods today, but it will become cloudy in western areas tonight. Temperatures will be normal or somewhere above.

## OUTLOOK for the following 24 hours.

Mostly dry with a good deal of sunshine in the east and south; rather cloudy in west and north with a little rain in Scotland. Normal temperatures.



# DAILY WEATHER REPORT OF THE BRITISH METEOROLOGICAL OFFICE (contd.)

Code FM II.A										OBSERVATIONS at 00h. 28 June 1965										OBSERVATIONS at 06h. 28 June 1965										OBSERVATIONS during NIGHT										CONV TA °C t
Station	ill	Nddff	VVwww	PPPTT	N <sub>h</sub> L <sub>h</sub> C <sub>M</sub> H	T <sub>d</sub> T <sub>d</sub> app	8N <sub>s</sub> Ch <sub>s</sub> h <sub>s</sub>	8N <sub>s</sub> Ch <sub>s</sub> h <sub>s</sub>	8N <sub>s</sub> Ch <sub>s</sub> h <sub>s</sub>	ill	Nddff	VVwww	PPPTT	N <sub>h</sub> L <sub>h</sub> C <sub>M</sub> H	T <sub>d</sub> T <sub>d</sub> app	8N <sub>s</sub> Ch <sub>s</sub> h <sub>s</sub>	8N <sub>s</sub> Ch <sub>s</sub> h <sub>s</sub>	8N <sub>s</sub> Ch <sub>s</sub> h <sub>s</sub>	ill	RRT <sub>n</sub> T <sub>n</sub> E	T <sub>g</sub> T <sub>g</sub>	WEATHER																		
																						21h.—03h.	03h.—09h.																	
Kew	775			12						775	10000	56050	30313	10940	09306	81362				775	00090	03	+	+	40															
London Airport	772	12403	64011	29713	15700	09116	81656			772	10000	60010	30211	00901	08303	81080				772	00090	05	+	+	39															
Gatwick	776	00000	75111	29709	00900	08114				776	10000	56054	30209	00901	08305	81082				776	00050	03	+	if	38															
Thorney Island	871	00000	62021	29810	00900	10215				871	10201	59100	30211	00901	09207	81075				871	00090	07	+	+	37															
Hurn	862	00000	68021	29810	00900	09214				862	03402	58020	30210	00900	09307				862	00070	03	+	+	+	36															
Guernsey	894	00206	80020	30012	00900	10106				894	10306	74030	29913	15700	12106	81650				894	00110	08	+	+	35															
Wattisham	590	03105	63011	29110	00900	10008				590	23107	58030	29810	00901	09302	82080				590	00070	02	+	+	34															
Gorleston	497	02409	62021	28513	00900	09215				497	32707	58050	29311	30970	09104	83360				497	00090	09	+	+	33															
Mildenhall	578	02205	62021	29210	00900	09208				578	32501	56050	29610	00901	08303	83075				578	00070	04	+	+	32															
Cardington	559	00000	58020	29807	00900	06210				559	32302	58030	30110	00901	08302	83075				559	00050	03	+	+	31															
West Raynham	485	03005	66021	28911	00900	08208				485	42405	48030	29509	00901	09303	84075				485	00060	03	+	+	30															
Wittering	462	02907	74011	29609	00900	06212				462	52608	61021	29810	00901	08002	85075				462	00070	04	+	+	29															
Boscombe Down	746	00000	61011	30411	00900	09214				746	10000	61020	31010	00901	07308	81080				746	00070	04	+	+	28															
Ross-on-Wye										627	12102	77024	30608	00901	07400	81078				627	00050	50	+	if	27															
Bristol	628	00000	58021	30112	00900	09117				628	20000	66030	30711	15601	08303	81640				628	00080	03	+	+	26															
Aberporth	502	02307	82010	30909	00900	07109				502	10000	82020	30611	00901	09702	81075				502	00081	05	+	+	25															
Rhose (Cardiff)	715	10105	84020	30210	00901	07309	81075			715	23604	80030	30911	18511	08304	81820				715	00070	03	+	if	24															
Plymouth	827	03401	74021	30411	00900	09112				827	13201	74020	30311	15701	09205	81656				827	00090	04	+	+	23															
Chivenor	707	00000	82020	31109	00900	08212				707	10903	80020	31209	00901	08302	81075				707	00070	03	+	+	22															
St. Mawgan	817	10106	80020	31211	11400	09109	81815			817	10106	80020	31412	00901	11303	81075				817	97090	07	+	+	21															
Culdrose	809	10208	78020	30810	15600	09108	81630			809	10207	80020	30712	15700	11500	81650				809	00110	07	+	+	20															
Scilly	804	00203	82020	31813	00900	11109				804	00203	82020	31513	00900	12201				804	00110	//	+	+	+	19															
Elmdon	534	00000	80011	30507	00900	05207				534	12705	58110	30210	00904	09501	81070				534	00030	50	+	+	18															
Shawbury	414	20000	74020	30408	00901	08306	82080			414	42406	74030	30109	00901	09101	84080				414	00050	01	+	+	17															
Manchester	334	01602	62010	29510	00900	07306				334	11906	58020	29009	15701	07500	81656				334	00080	07	+	+	16															
Squires Gate	318	12614	72021	28712	15701	10103	81650			318	62711	78021	28513	58401	12400	81710	85648		318	00120	10	+	+	+	15															
Valley	302	12310	85021	30011	15601	11005	81645			302	32610	80020	30212	15401	10000	81618	83075		302	00100	07	+	+	+	14															
Ronaldsway	204	12803	84021	28911	16401	10102	81714			204	72413	78021	28312	754//	09805	81713	83630	87640	204	00101	06	+	+	+	13															
Carlisle	222	52608	78031	28111	35640	09108	83640	83359		222	72409	74031	26913	785//	10603	81820	87656		222	00101	07	+	+	+	12															
Watnall	354	00000	59021	29608	00900	07209				354	52405	59011	29410	00901	08601	85075				354	00070	01	+	+	11															
Spurn Head	396	22913	66020	28612	20940	10208	82360			396	42710	61020	28611	20971	09400	82360	84075		396	00100	//	+	+	+	10															
Finningley	360	02808	56041	28710	00900	08108				360	62313	61021	28412	00901	09703	86075				360	00080	04	+	+	9															
Dishforth	261	12709	82021	28210	10941	08108	81362			261	32010	74030	26813	15641	10706	81640	83080		261	00081	05	if	+	if	8															
Tynemouth	262	32505	74020	26512	00901	08106	83075			262	42513	74021	24613	10949	08809	81359	84175		262	00100	07	+	+	+	7															
Eskdalemuir	162	71909	74031	27209	785//	07004	83822	86640		162	82206	70031	25910	854//	08605	82712	88638		162	00081	07	+</																		



# DAILY WEATHER REPORT OF THE BRITISH METEOROLOGICAL OFFICE

No. 37840

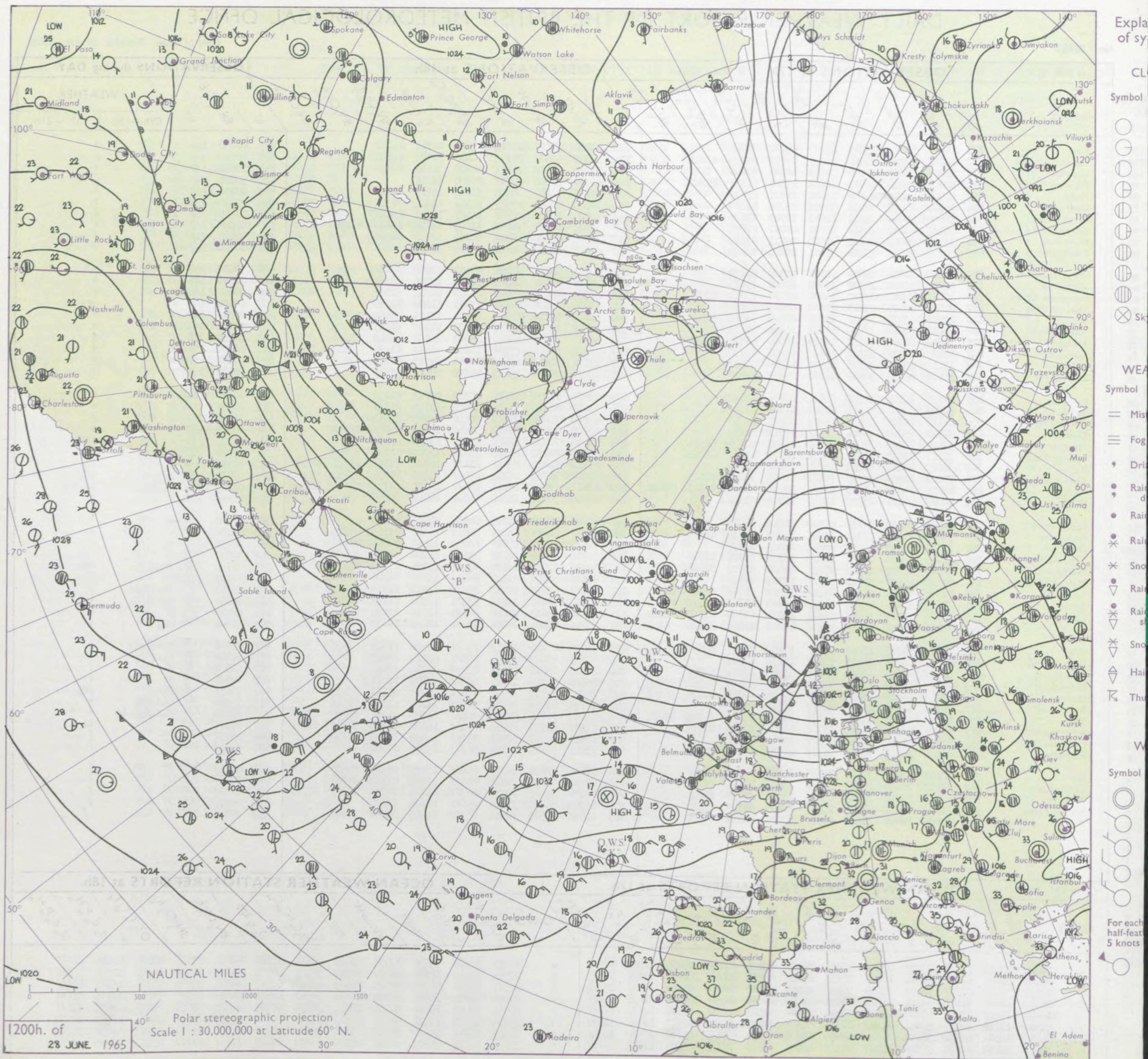
Date of Issue Tuesday 29 June 1965

VISION  
LE  
° F

Code FM II.A		OBSERVATIONS at 12h.										OBSERVATIONS at 18h.										OBSERVATIONS during DAY				
Station		iii	Nddff	VVwwW	PPPTT	N <sub>h</sub> L <sub>h</sub> C <sub>M</sub> H	T <sub>d</sub> T <sub>d</sub> app	8N <sub>s</sub> Ch <sub>s</sub> S	8N <sub>s</sub> Ch <sub>s</sub> S	8N <sub>s</sub> Ch <sub>s</sub> S	iii	Nddff	VVwwW	PPPTT	N <sub>h</sub> L <sub>h</sub> C <sub>M</sub> H	T <sub>d</sub> T <sub>d</sub> app	8N <sub>s</sub> Ch <sub>s</sub> S	8N <sub>s</sub> Ch <sub>s</sub> S	8N <sub>s</sub> Ch <sub>s</sub> S	iii	RRT	T x E	SSS	WEATHER		
																								09h.—15h.	15h.—21h.	
Kew		775	12703	69020	29219	11600	08712	81845			775	23008	78020	26822	11601	10711	81840				775	00230	145	+		+
London Airport		772	42709	75011	29420	21601	07710	82835	83081		772	13209	82020	26922	11600	10710	81645				772	00230	148	+		+
Gatwick		776	33203	68010	29320	31601	10709	83845			776	13004	75010	26921	11600	11712	81848				776	00220	137	+		+
Thorney Island		871	52008	62031	30019	12501	13604	81825	85081		871	02202	66011	27019	00900	12718					871	00200	143	+		+
Hurn		862	11905	62010	29719	11600	11808	81835			862	12105	71020	26821	11600	12715	81845				862	00210	111	+		+
Guernsey		894	10109	80020	30018	00902	06000	81080			894	10210	80020	27317	10942	06814	81365				894	00190	151	+		+
Wattisham		590	22609	80020	29018	11601	12709	81830			590	12809	80020	26520	14601	13611	81640				590	00210	111	+		+
Gorleston		497	22412	64010	28618	11601	08807	81830			497	30206	64020	26221	11605	11711	81830	83275			497	00220	147	+		+
Mildenhall		578	32905	80021	28619	31603	09811	83840			578	12807	69020	26322	00901	12712	81080				578	00220	148	+		+
Cardington		559	32309	70011	29119	31601	09810	83845			559	02507	74010	26821	00900	11610					559	00220	147	+		+
West Raynham		485	12412	80020	28019	11601	10809	81830			485	22811	82010	26221	15702	13708	81650				485	00210	144	+		+
Wittering		462	32712	80021	28320	31601	10808	83835			462	13110	82020	26421	18601	12706	81840				462	00220	147	+		+
Boscombe Down		746	42803	74021	29720	31601	09710	83840	83081		746	23108	80030	27021	28600	10712	81845				746	00220	142	+		+
Ross-on-Wye		627	22606	82020	29119	21600	09815	82835			627	13006	82020	27121	15600	11608	81635				627	00220	148	+		+
Bristol		628	42705	62051	30119	11601	09709	81840	84080		628	22409	69020	27819	14601	13709	81645				628	00210	142	+		+
Aberporth		502	13011	80010	30415	11501	10806	81825			502	12708	83020	29115	14570	10707	81625				502	00160	141	+		+
Rhoose (Cardiff)		715	72608	82021	30117	11601	11606	81830	87075		715	22915	84021	28117	15601	11707	81640				715	00190	155	+		+
Plymouth		827	22109	82010	30018	12601	11804	81832			827	13316	82020	27718	14600	12712	81635				827	00200	151	+		+
Chivenor		707	33112	83021	30718	11501	11709	81820			707	13111	82020	29415	00901	09707	81075				707	00180	150	+		+
St. Mawgan		817	23408	85010	30917	11501	09803	81825			817	13514	86020	29615	15600	09805	81635				817	00170	152	+		+
Culdrose		809	23604	82010	30718	11601	09804	81830			809	13615	81010	29116	18500	09708	81825				809	00180	144	+		+
Scilly		804	10303	83020	31917	00901	11801	81080			804	13609	83020	30016	11501	12713	81826				804	00170	145	+		+
Elmdon		534	22810	70021	29019	11601	07808	81840			534	23508	75030	27121	28602	11603	81840				534	00230	142	+		+
Shawbury		414	32410	89020	28519	34641	11811	82835			414	63308	82031	26820	58641	13807	81840	85650			414	00220	117	+		+
Manchester		334	32510	75020	28218	14640	09806	81635	83360		334	73011	70031	27217	75711	11605	83650	87656			334	97201	111	+		id <sub>0</sub>
Squires Gate		318	32717	83011	28516	38400	12705	81818	83656		318	72716	80011	26915	75611	13710	81630	87640			318	97170	053	+		id <sub>0</sub>
Valley		302	32015	83011	30114	28601	11808	81830			302	81912	81031	29013	85411	12706	81715	83618	88630		302	97161	066	+		id <sub>0</sub>
Ronaldsway		204	72421	80031	27715	75411	12803	81713	84625		204	82411	70505	26715	85411	13509	81710	87620	88645		204	97170	037	d <sub>0</sub> d <sub>0</sub>		id <sub>0</sub>
Carlisle		222	82415	80032	26014	85411	12806	83712	86620	88628	222	82514	62605	26115	85411	14801	82712	85716	88625		222	01161	001	id <sub>0</sub> id		id <sub>0</sub> ir <sub>0</sub>
Watnall		354	12809	80011	27719	11600	10809	81838			354	42910	78011	26320	24702	12707	82656				354	00210	131	+		+
Spurn Head		396	42718	66030	27219	00908	11714	84275			396	62713	66021	25720	60940	14707	86360				396	00210	111	+		+
Finningley		360	32615	64021	27321	11601	11707	81835	83075		360	52917	64011	25921	10942	13507	81363	85075			360	00230	118	+		+
Dishforth		261	22517	83030	26119	18641	11605	81835			261	72511	74021	25818	65641	14400	86640	87080			261	00210	115	+		+
Tynemouth		262	42615	66021	23718	31570	12706	83825	84360		262	62715	66022	24419	35671	14207	83630	85360								



## CHART OF WEATHER IN PART OF NORTHERN HEMISPHERE





# CHARTS OF WEATHER IN WESTERN EUROPE

ation  
mbols

LOUD  
Cloud  
Amount  
(oktas)

0  
1 or less  
2  
3  
4  
5  
6  
7 or more  
8

Obscured

ATHER  
Weather

izzle

and  
rizzle

and snow

W  
shower

and snow  
shower

W shower

shower

nderstorm

IND

Wind  
speed  
(knots)

Calm

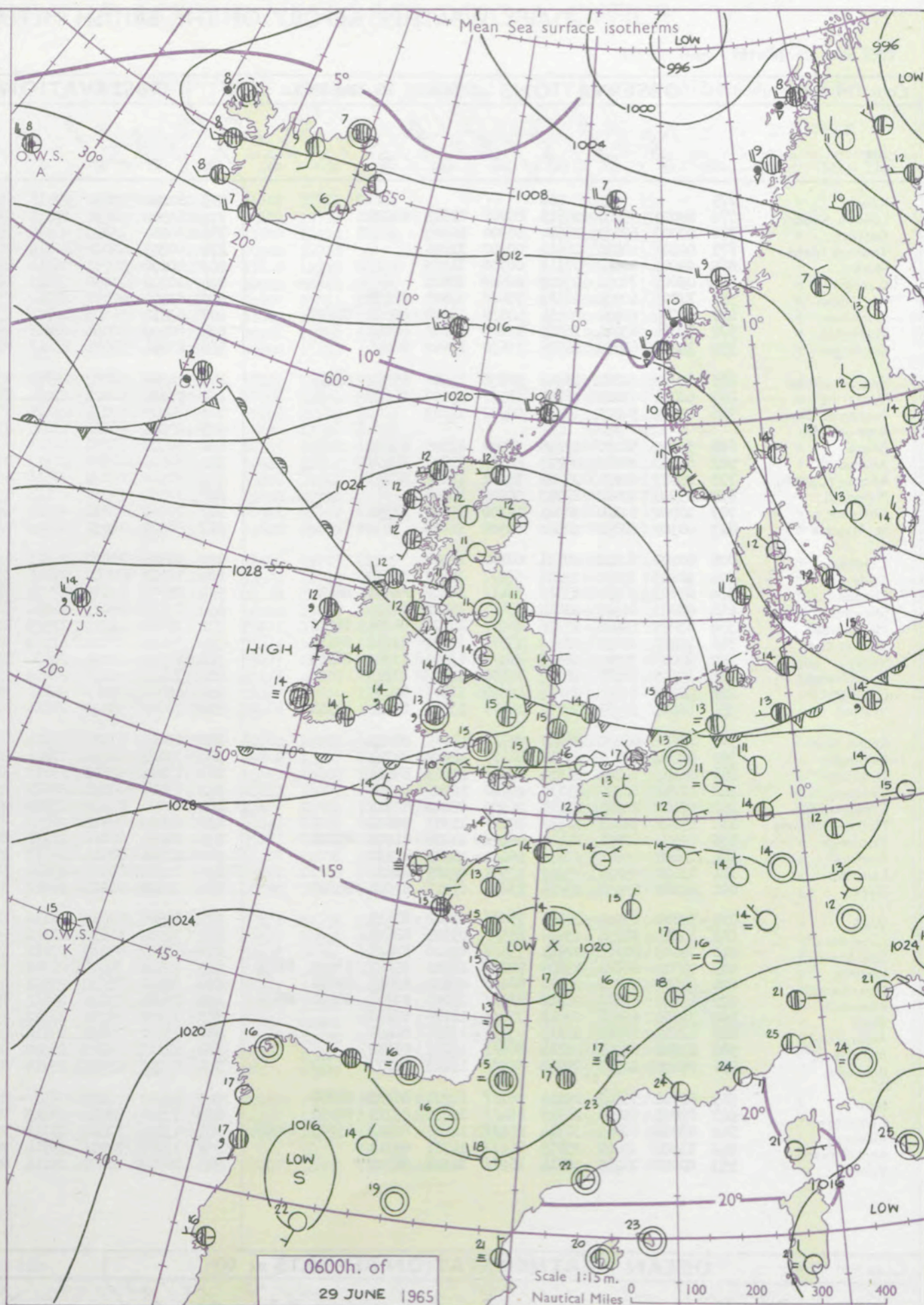
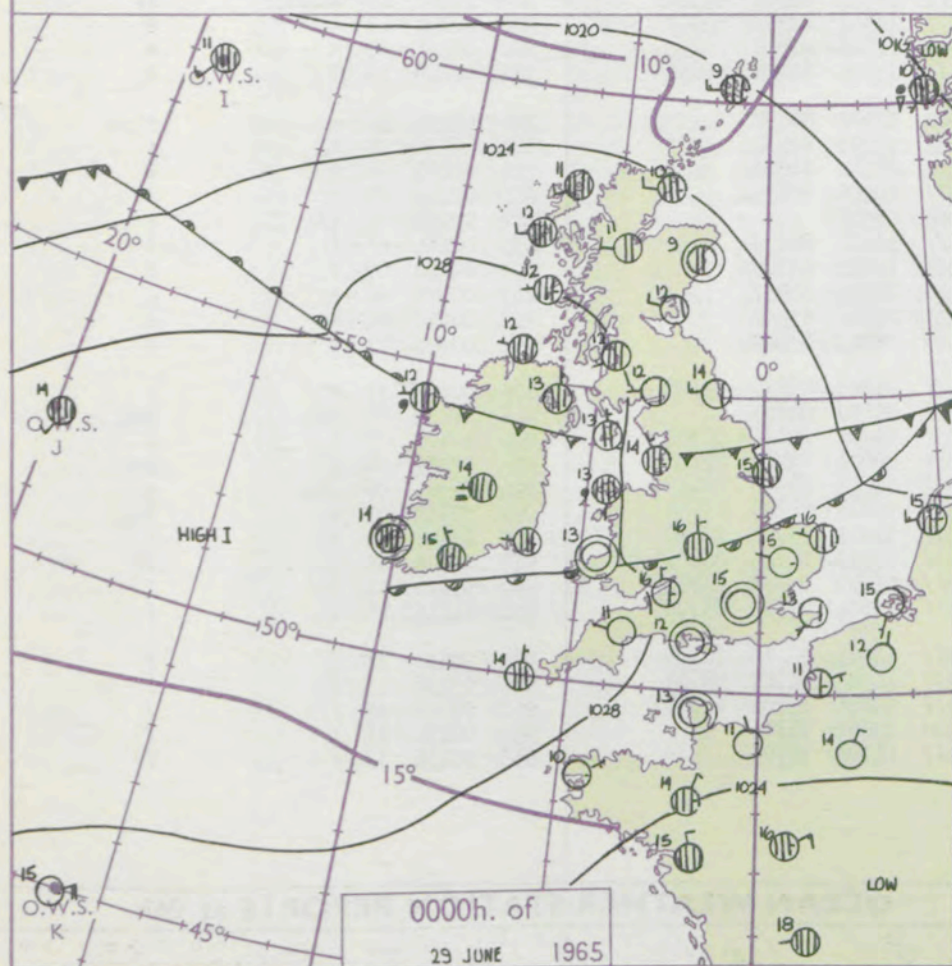
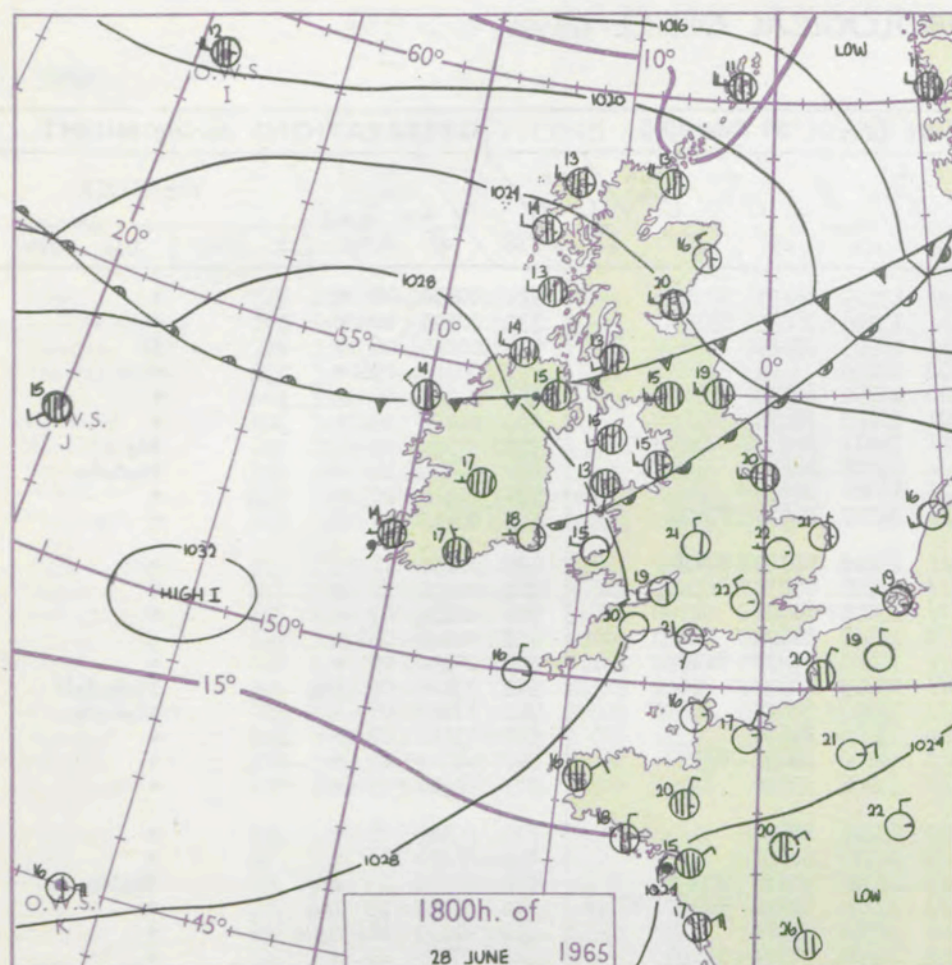
1-2

3-7

8-12

13-17

additional  
er add



## GENERAL SYNOPTIC DEVELOPMENT

Issued at midday Tuesday 29

June 1965

FORECAST for Great Britain and Northern Ireland until noon tomorrow

The low which was off western Norway yesterday has moved quickly southeast to Finland with the associated cold front drifting south over northern and eastern England and frontolysing. A small wave just south of Ocean Weather Ship 'I' at 0600h will run rather quickly east to Norway. The high pressure belt from the Azores to Britain will extend east into Germany. Pressure will remain relatively low over France and Biscay.

Over England, Wales, eastern and southern Scotland it will be dry and rather warm with sunny periods, but in some southern districts of England and Wales it will be cloudy at first and again tomorrow morning. The rest of Scotland and Northern Ireland will be mainly cloudy with occasional light rain or drizzle and temperatures about normal.

**OUTLOOK** for following 24 hours. Dry and warm with sunny periods over England, Wales and eastern Scotland. Rather cloudy but mainly dry in west Scotland and Northern Ireland. Temperatures about normal.



# DAILY WEATHER REPORT OF THE BRITISH METEOROLOGICAL OFFICE (contd.)

Code FM II.A										OBSERVATIONS at 00h.										29 June 1965										OBSERVATIONS at 06h.										29 June 1965										OBSERVATIONS during NIGHT										CONVECTIVE TABLE °C to °F
Station	iii	Nddff	VVwwwW	PPPTT	N <sub>h</sub> L <sub>h</sub> C <sub>M</sub> H	T <sub>d</sub> T <sub>d</sub> app	8N <sub>s</sub> Ch <sub>s</sub> h <sub>s</sub>	8N <sub>s</sub> Ch <sub>s</sub> h <sub>s</sub>	8N <sub>s</sub> Ch <sub>s</sub> h <sub>s</sub>	iii	Nddff	VVwwwW	PPPTT	N <sub>h</sub> L <sub>h</sub> C <sub>M</sub> H	T <sub>d</sub> T <sub>d</sub> app	8N <sub>s</sub> Ch <sub>s</sub> h <sub>s</sub>	8N <sub>s</sub> Ch <sub>s</sub> h <sub>s</sub>	8N <sub>s</sub> Ch <sub>s</sub> h <sub>s</sub>	iii	Nddff	VVwwwW	PPPTT	N <sub>h</sub> L <sub>h</sub> C <sub>M</sub> H	T <sub>d</sub> T <sub>d</sub> app	8N <sub>s</sub> Ch <sub>s</sub> h <sub>s</sub>	8N <sub>s</sub> Ch <sub>s</sub> h <sub>s</sub>	8N <sub>s</sub> Ch <sub>s</sub> h <sub>s</sub>	iii	RRT <sub>n</sub> T <sub>n</sub> E	T <sub>g</sub> T <sub>g</sub>	WEATHER																													
																															21h.—03h.	03h.—09h.																												
Kew	775				14					775	80104	57031	27016	65631	13205	86635	88360		775	00130	08	+									+			40																										
London Airport	772	20000	59020	26615	00901	11803	82075			772	83302	50031	27015	65631	13106	86645	83365		772	00120	10	+									+			39																										
Gatwick	776	00000	62020	26610	00900	10804				776	70000	45104	26811	75611	10203	87645			776	00080	06	+									1f			38																										
Thorney Island	871	00101	62010	26612	00900	11804				871	00303	62011	26214	00900	12400				871	00110	09	+								+			37																											
Hurn	862	00000	70020	27112	00900	11202				862	40206	56051	26314	45700	13702	84656			862	00100	06	+								+			36																											
Guernsey	894	03607	74010	27013	00900	10805				894	10308	71030	25313	00901	11603	81075			894	00120	09	+								+			35																											
Wattisham	590	73005	60031	26514	75611	12802	87638			590	83504	40031	27014	85611	14211	88635			590	97120	09	+								1d <sub>o</sub>			34																											
Gorleston	497	63006	62031	26416	50936	14400	85362	86275		497	83412	56205	26714	85511	14309	88620			497	97140	14	+								1d <sub>o</sub> d <sub>o</sub> d <sub>o</sub>			33																											
Mildenhall	578	13004	63011	26415	15600	13802	81640			578	80102	56051	27015	85611	14307	88635			578	00140	10	+								+			32																											
Cardington	559	13206	61020	26816	15630	13802	81645			559	83304	57031	27415	85411	14307	81615	87625		559	00110	09	+								+			31																											
West Raynham	485	63006	62031	26416	50936	14400	85362	86275		485	70208	56032	26815	75411	13108	81710	87630		485	00150	11	+								+			30																											
Wittering	462	60000	69021	26816	65511	13000	86625			462	73406	58022	27216	75611	13206	87635			462	00150	12	+								+			29																											
Boscombe Down	746	02902	58020	27312	00900	11803				746	80305	59031	27115	85511	13001	88625			746	00110	07	+								+			28																											
Ross-on-Wye										627	82902	66022	27415	85511	14105	88620			627	00140	09	+								+			27																											
Bristol	628	33605	58020	27416	35600	12802	83632			628	80000	61021	27415	85611	13205	82635	88650		628	00130	09	+								+			26																											
Aberporth	502	60000	80015	28713	65511	11807	86629			502	80000	07512	28313	86011	12303	88701			502	93121	08	1d <sub>o</sub>								1d <sub>o</sub> d <sub>o</sub> d <sub>o</sub> 1f			25																											
Rhose (Cardiff)	715	23507	80030	27312	15601	11808	81640			715	80202	80031	27514	85511	12104	88628			715	97110	07	+								1d <sub>o</sub> d <sub>o</sub> d <sub>o</sub>			24																											
Plymouth	827	03505	80020	27913	00900	10802				827	10000	74010	26113	15600	11604	81640			827	00110	07	+								+			23																											
Chivenor	707	10000	82020	28311	15700	11709	81650			707	70000	66021	27613	45731	12000	84650	87359		707	00100	09	+								+			22																											
St. Mawgan	817	00309	80020	28912	00900	11702				817	50207	74031	26813	55600	12806	85630			817	00110	09	+								+			21																											
Culdrose	809	00209	82010	28611	00900	10000				809	10305	78020	26313	15700	12706	81650			809	00110	08	+								+			20																											
Scilly	804	60103	82031	29214	65411	12801	86615			804	10207	81011	27114	15500	14713	81623			804	00130	11	+								+			19																											
Elmdon	534	83603	60031	27516	85411	14602	84613	88624		534	73607	62215	27815	75411	13306	82710	87625		534	97150	14	1d <sub>o</sub>								1d <sub>o</sub> 1r <sub>o</sub>				18																										
Shawbury	414	83005	66502	27615	85411	15602	88616			414	73406	61015	28214	75311	13209	81706	84710	87618	414	97130	13	1d <sub>o</sub>								+			17																											
Manchester	334	83009	56025	26915	86211	13607	86704	88706		334	23108	62021	27513	21401	11305	82818			334	97130	11	d <sub>o</sub> d <sub>o</sub>								+			16																											
Squires Gate	318	73207	68015	27414	75311	13502	81707	87618		318	53412	77011	27514	48302	12302	81707	83810		318	00130	10	+								+			15																											
Valley	302	82005	32505	28913	86111	13400	83702	88703		302	73604	58025	28914	75211	13304	84705	87620		302	92130	13	1d <sub>o</sub> ff								ff			14																											
Ronaldsway	204	43606	82015	28313	46400	11103	83715			204	73404	80021	28613	75211	10307	81705	83709	87620	204	00120	10	+																																						



# DAILY WEATHER REPORT OF THE BRITISH METEOROLOGICAL OFFICE

No. 37841

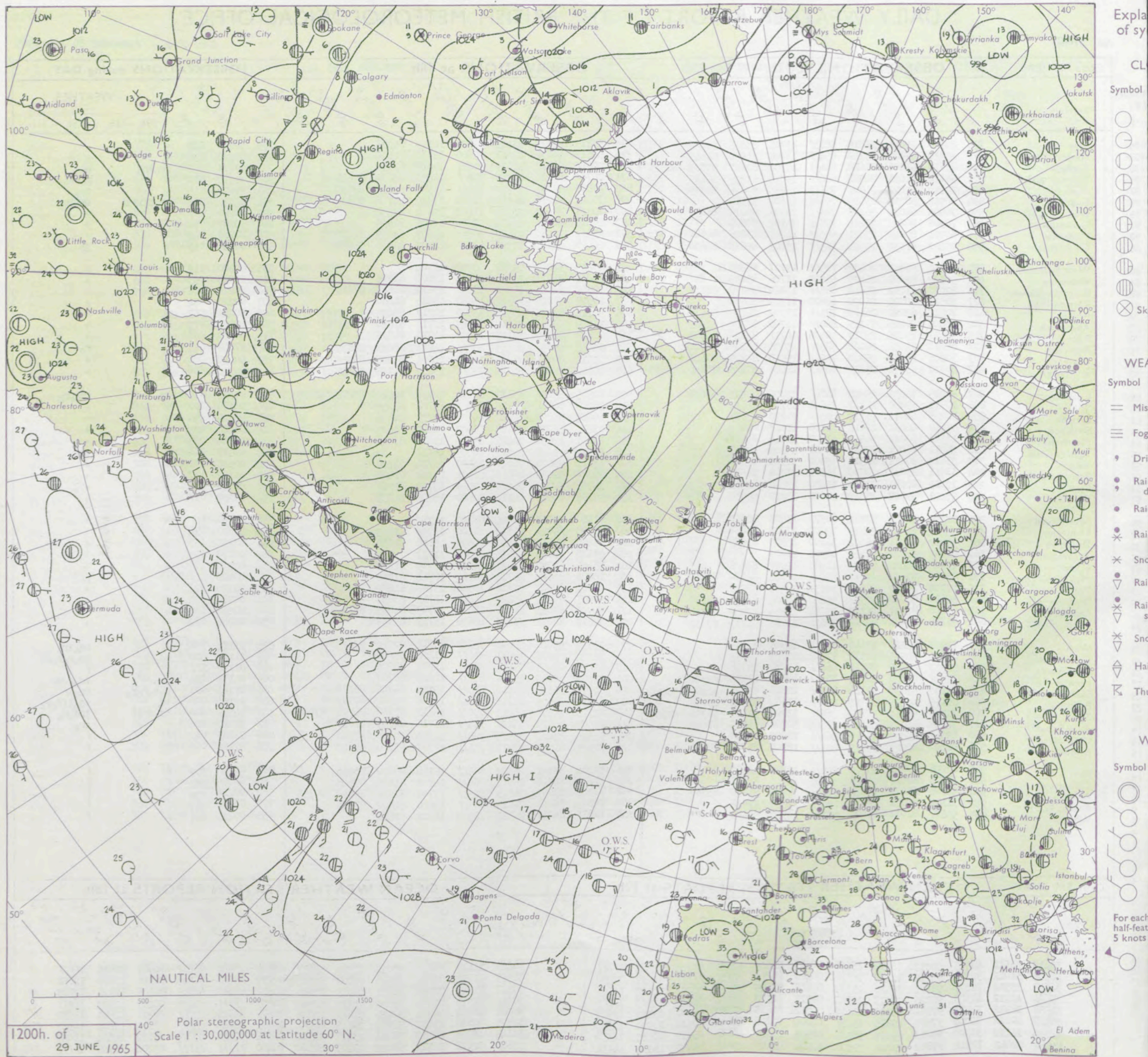
Date of Issue Wednesday 30 June 1965

SECTION  
LE  
°F

104	Kew	775	80108	59022	25819	5843/	13705	83816	88459		775	50813	62022	23121	55500	14715	85628			775	00220	029	+	+
102	London Airport	772	80310	59022	25719	856/	13708	84630	88645		772	60511	66032	22621	65600	12716	86635			772	00220	030	+	+
100	Gatwick	776	80610	61801	25618	884/	15706	82817	86625	88635	776	20612	64018	22619	22631	14617	82832			776	97210	052	pr <sub>o</sub> ir <sub>o</sub>	pr <sub>o</sub>
99	Thorney Island	871	60410	61031	24522	686/	15610	81835	86645		871	70704	69012	22720	756/	15610	83630	87645		871	91230	070	+	pr-tl
97	Hurn	862	70212	62021	24821	785/	15606	83825	86635		862	70805	50051	22720	755/	15508	82625	87635		862	97210	///	+	ir <sub>o</sub>
95	Guernsey	894	70512	58258	23815	7098/	11604	87360			894	70312	25216	21414	32382	13813	81708	83850	85358	894	04171	051	pr <sub>o</sub> tlirIR	IRlir <sub>o</sub>
93	Wattisham	590	70905	61012	26118	784/	14708	85818	86630		590	10611	69011	24717	14600	12607	81630			590	00200	///	+	+
91	Gorleston	497	70908	60022	27216	755/	14102	87625			497	10515	64011	26014	15500	11706	81625			497	00180	072	+	+
90	Mildenhall	578	60901	69022	25921	686/	14707	83832	84640		578	60911	78032	24419	686/	15607	85835	84650		578	00220	043	+	+
88	Cardington	559	73607	61032	25921	785/	13809	85823	84630		559	60410	62152	23920	686/	14609	83830	85650		559	00230	045	+	jp
86	West Raynham	485	70310	66031	26419	785/	13707	86825			485	00813	82011	25317	00900	11704				485	00200	112	+	+
84	Wittering	462	50507	82022	26420	51600	11706	85835			462	20411	74011	24920	22600	13606	82835			462	00220	093	+	+
82	Boscombe Down	746	80210	61012	25618	885/	13710	85820	88635		746	70809	64021	23020	756/	13612	81630	87635		746	00220	016	+	+
81	Ross-on-Wye	627	40511	70021	26020	48600	11710	82830			627	10507	57020	23321	15600	13614	81630			627	00220	084	+	+
79	Bristol	628	70212	62022	26119	785/	13709	84822	85630		628	50606	63031	23321	55600	14717	85635			628	00220	062	+	+
77	Aberporth	502	83406	09445	27215	860/	14708	82700	88702		502	13609	66014	25214	11540	12712	81820			502	00161	075	ff	+
75	Rhoose (Cardiff)	715	50411	75015	25819	58500	14711	83825	85635		715	10609	66051	23121	18500	12716	81825			715	00210	068	+	+
73	Plymouth	827	80410	74031	25020	885/	15606	82826	88640		827	80508	59052	22819	855/	14713	82625	88635		827	97210	045	+	r <sub>o</sub>
72	Chivenor	707	70606	82012	25920	785/	15810	83820	87640		707	33511	80031	23819	11530	14609	81828	83359		707	00230	061	+	+
70	St. Mawgan	817	80112	69031	25819	885/	15606	81825	83635	88650	817	70112	80022	24016	782/	13612	81705	87635		817	00200	056	+	+
68	Culdrose	809	80905	74031	25520	855/	15706	85625	88635		809	80505	59206	23817	6847/	14714	82810	86615	88458	809	97211	056	ir <sub>o</sub>	ir <sub>o</sub> pr <sub>o</sub>
66	Scilly	804	10511	69020	26317	15600	15705	81632			804	70209	66021	24915	756/	14708	87630			804	00180	090	+	+
64	Elmdon	534	30205	64011	26719	31500	11810	83828			534	60607	65021	24021	64700	12711	86656			534	00220	096	+	+
63	Shawbury	414	33610	66011	26918	31600	11813	83830			414	13611	66030	25118	15500	12507	81625			414	00200	092	+	+
61	Manchester	334	11501	60021	26519	11500	11712	81823			334	63007	62031	24419	656/	13607	86645			334	00220	095	+	+
59	Squires Gate	318	23211	75011	27516	21401	13706	82815			318	03312	75020	25217	00900	14711				318	00170	143	+	+
57	Valley	302	33612	80011	28517	35500	12706	83625			302	13311	89020	26417	15300	13714	81708			302	00180	131	+	+
55	Ronaldsway	204	13611	89011	28016	15501	11706	81625			204	20509	89030	26018	28501	13711	81825			204	00190	117	+	+
54	Carlisle	222	12403	80011	27219	15600	13812	81632			222	22706	80020	24920	22541	14717	82828			222	00220	152	+	+
52	Watnall	354	53601	69022	26319	51600	13810	85830			354	30909	66021	24720	32600	15606	83835			354	00230	077	+	+
50	Spurn Head	396	80706	61022	27814	8097/	13603	88360			396	01410	66011	26614	00900	11710				396	00150	///	+	+
48	Finningley	360	53402	61011	26819	52600	13709	85830			360	11108	69021	25320	11600	13706	81835			360	00220	094	+	+
46	Dishforth	261	31701	66011	26622	34600	13809	83635			261	11408	66010	24422	14600	15610	81635			261	00230	153	+	+
45	Tynemouth	262	01405	61021	27615	00900	11705				262	01613	66020	24515	00900	11717				262	00170	119	+	+
43	Eskdalemuir	162	12908	74010	26219	11500	12807	81822			162	33405	87030	24421	24640	12709	81830			162	00220	158	+	+
41	Mull of Galloway	131	73210	81032	29017	4567/	12704	84630	84360		131	10000	81021	26716	10940	10714	81360			131	00200	///	/	/
39	Prestwick	135	22708	83020	27815	18530	12101	81820			135	12704	82021	25718	18501	13713	81820			135	00180	128	+	+
37	Renfrew	141	52610	80011	27318	35640	12705	83638	83358		141	33007	80011	25220	34640	14712	83630			141	00210	123	+	+
36	Leuchars	171	52408	82011	25120	15630	11814	81640	85360		171	52914	89011	22822	28630	13708	81835	83359		171	00230	139	+	+
34	Dyce	091	71710	81021	24617	786/	11710	81833	87650		091	42812	82011	21323	48630	15713	83835			091	00240	112	+	+
32	Wick	075	71907	85122	23614	756/	10708	87635			075	72819	83025	20016	754/	13711	82712	87625		075	97181	009	+	id <sub>o</sub> ir <sub>o</sub>
30	Cape Wrath	049	82318	60505	20311	874/	10728	88718			049	92322	F9476	19811	91/	11202	89/00			049	01112	000	id <sub>o</sub> FF	id <sub>o</sub> r <sub>o</sub> FF
28	Sule Skerry	010	82313	57502	22311	864/	11707	88710			010	82509	08555	19611	863/	11709								



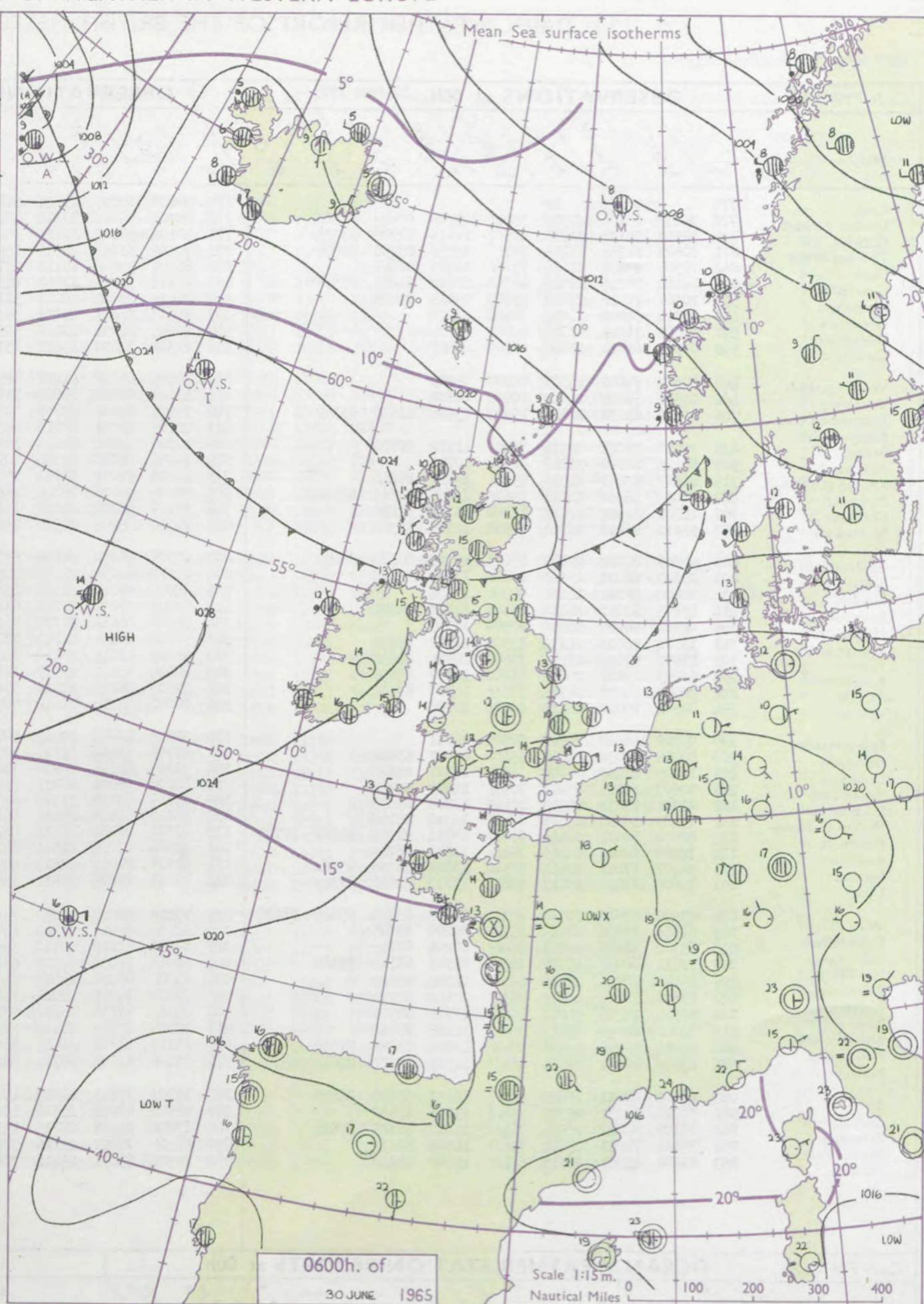
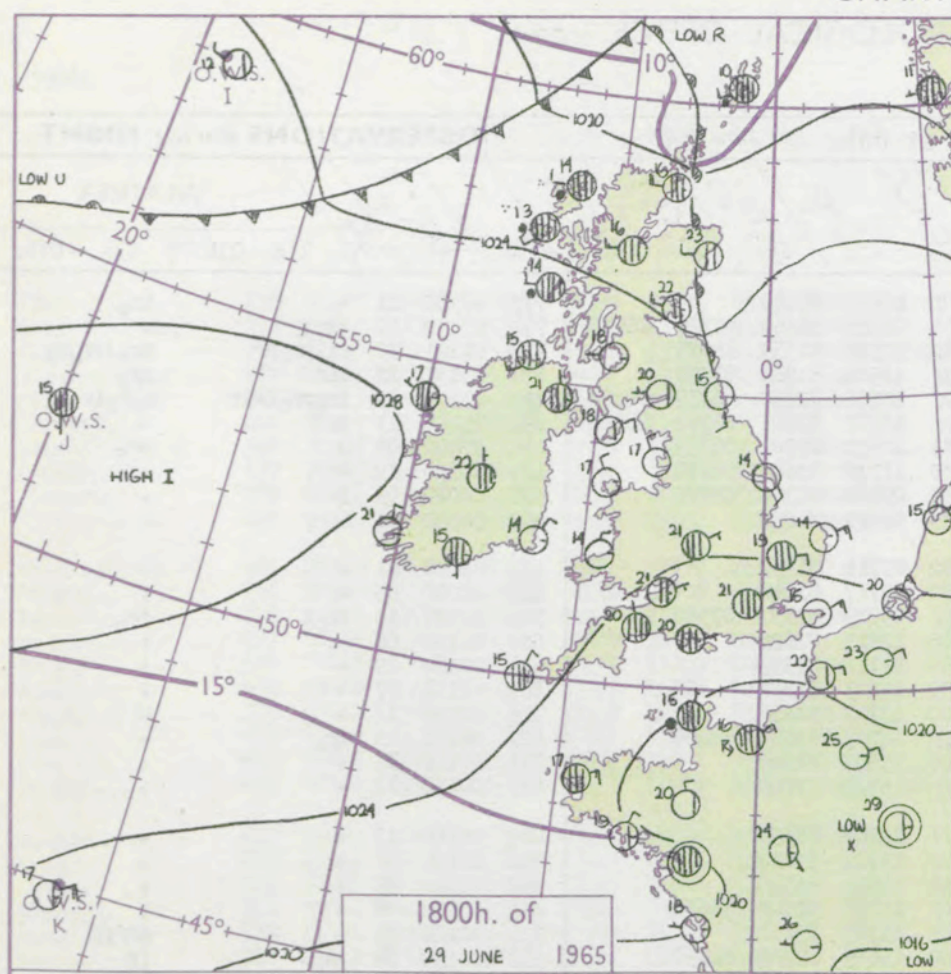
## CHART OF WEATHER IN PART OF NORTHERN HEMISPHERE





# CHARTS OF WEATHER IN WESTERN EUROPE

nation  
 mbols  
 CLOUD  
 Cloud  
 Amount  
 (oktas)  
 0  
 1 or  
 less  
 2  
 3  
 4  
 5  
 6  
 7 or  
 more  
 8  
 obscured  
 WATHER  
 Weather  
 izzle  
 n and  
 rizzle  
 n and snow  
 w  
 n shower  
 n and snow  
 shower  
 w shower  
 l shower  
 nderstorm  
 IND  
 Wind  
 speed  
 (knots)  
 Calm  
 1-2  
 3-7  
 8-12  
 13-17  
 additional  
 er add



## GENERAL SYNOPTIC DEVELOPMENT

Issued at midday Wednesday 30

June 1965

FORECAST for Great Britain and Northern Ireland until noon tomorrow

A weak frontal zone frontolysed over southern England yesterday and a depression over France deepened considerably during the afternoon and evening. A small depression and associated fronts have crossed northern Scotland from the west and the cold front has moved on southwards to Northern Ireland and northern England. The cold front will move south across the rest of Britain and an active warm front will approach Scotland from the west tomorrow.

There will be very variable amounts of cloud in all districts but also a good deal of sunshine. Cloud and rain will reach Scotland from the west tomorrow. It will be warm in the southern half of England but temperatures will mostly be near normal over the rest of the British Isles. Perhaps thunder in the south this evening.

## OUTLOOK for the following 24 hours.

Some rain in the north but mainly dry in the south. Temperatures near normal in the north and rather above normal in the south.



## DAILY WEATHER REPORT OF THE BRITISH METEOROLOGICAL OFFICE (contd.)

OBSERVATIONS at 00h. 30 June 1965										OBSERVATIONS at 06h. 30 June 1965										OBSERVATIONS during NIGHT										CONVE TAR °C to
Station	iii	Nddff	VVwwwW	PPPTT	N <sub>h</sub> L <sub>h</sub> C <sub>M</sub> C <sub>H</sub>	T <sub>d</sub> T <sub>d</sub> app	8N <sub>s</sub> Ch <sub>s</sub> h <sub>s</sub>	8N <sub>s</sub> Ch <sub>s</sub> h <sub>s</sub>	8N <sub>s</sub> Ch <sub>s</sub> h <sub>s</sub>	iii	Nddff	VVwwwW	PPPTT	N <sub>h</sub> L <sub>h</sub> C <sub>M</sub> C <sub>H</sub>	T <sub>d</sub> T <sub>d</sub> app	8N <sub>s</sub> Ch <sub>s</sub> h <sub>s</sub>	8N <sub>s</sub> Ch <sub>s</sub> h <sub>s</sub>	8N <sub>s</sub> Ch <sub>s</sub> h <sub>s</sub>	iii	ART <sub>n</sub> T <sub>n</sub> E	T <sub>g</sub> T <sub>g</sub>	WEATHER								
																						21h.—03h.	03h.—09h.							
Kew	775			15						775	70408	69026	19614	65601	10514	86640				775	97130	11	+	ir <sub>o</sub>	40					
London Airport	772	70210	65131	22515	35671	09709	83640	85360		772	70309	75018	19314	15781	09523	81650	85359	86075		772	97130	12	pr <sub>o</sub> l	+	ir <sub>o</sub>	39				
Gatwick	776	40508	58178	21813	29501	10816	82928	83075		776	50406	56109	19113	10982	12510	81359	84075		776	01121	10	tl <sub>o</sub> pr <sub>o</sub> pr	+	pr <sub>o</sub> irr <sub>o</sub> r <sub>o</sub>	38					
Thorney Island	871	80609	61958	21415	89711	12510	86950	88656		871	70309	61029	18313	19671	12504	81940	87359		871	03131	12	tlr	+	ir <sub>o</sub>	37					
Hurn	862	70505	63038	21416	75711	14708	87656		862	80209	72606	18713	25791	12506	82650	86359	88362	88703	862	03131	12	ir <sub>o</sub> pr <sub>o</sub> ir <sub>o</sub> ir	+	r <sub>o</sub> r <sub>o</sub> 1R	36					
Guernsey	894	70214	40216	19514	45781	13810	84650	87358		894	80112	20056	17313	86011	12607	82701	83702		894	05131	13	ir	+	+	35					
Wattisham	590	20306	70020	23610	25600	09815	82635		590	70510	61801	20011	57183	10723	85702	86359			590	97090	08	+	pr <sub>o</sub>	34						
Gorleston	497	00714	61020	24014	00900	11710			497	60511	61011	21013	35530	11710	83625	84360			497	00130	12	+	+	+	33					
Mildenhall	578	00601	74021	23710	00900	09808			578	60205	74031	20410	50932	09818	85360	83075			578	00070	03	1	+	+	32					
Cardington	559	00307	61021	23610	00900	09607			559	20304	74030	19612	15783	09619	81650				559	00060	04	+	+	+	31					
West Raynham	485	00607	74020	24309	00900	08709			485	10305	69020	21211	10982	09714	81359				485	00070	01	+	+	+	30					
Wittering	462	00506	59021	24312	00900	08808			462	13603	82020	21012	11630	09717	81840				462	00080	05	+	+	+	29					
Boscombe Down	746	40609	61136	22015	15682	13506	81640	83359	746	73609	69601	19712	30881	09509	83357	87360			746	92121	11	ir <sub>o</sub> 1	+	ir <sub>o</sub>	28					
Ross-on-Wye									627	20205	48051	20713	25500	12813	82625				627	00120	06	+	+	+	27					
Bristol	628	70110	58022	22216	75611	14712	87632		628	10209	58051	20513	10980	11714	81359				628	00120	09	+	+	+	26					
Aberporth	502	02403	66010	23812	00900	10711			502	10202	66010	22214	10939	12703	81364				502	00101	07	+	+	+	25					
Rhoose (Cardiff)	715	80207	57051	21916	85611	14713	88644		715	10802	57051	20714	15700	13707	81650				715	00130	12	+	+	+	24					
Plymouth	827	70000	56606	21116	35671	14605	83645	88360	827	80309	58026	19216	25671	14708	82635	88460			827	01161	14	ir <sub>o</sub>	+	+	23					
Chivenor	707	10000	62011	22214	15700	13711	81656		707	10405	58051	21016	15600	13803	81640				707	00140	11	+	+	+	22					
St. Mawgan	817	13610	66011	22314	10930	12710	81360		817	70208	56102	20515	75611	13704	87640				817	00130	12	+	+	+	21					
Culdrose	809	50209	72028	22115	15621	13709	81630	85459	809	60306	56052	20116	65711	14707	86650				809	00140	13	+	+	+	20					
Scilly	804	23603	66021	23213	25600	13709	82630		804	20210	61050	21213	00902	13704	82070				804	00130	11	+	+	+	19					
Elmdon	534	00000	58041	21411	00900	10804			534	50000	56041	21412	45640	10812	81640				534	00090	05	+	+	+	18					
Shawbury	414	43605	61011	24412	45500	11808	84622		414	80000	58031	22112	85311	12707	81708	88630			414	00110	08	+	+	+	17					
Manchester	334	01804	58020	24013	00900	11809			334	90000	04431	21712	91111	12705				334	00120	11	+	+	fff	16						
Squires Gate	318	13004	56010	24115	15501	14712	81628		318	50000	40101	21714	58200	14605	82703	84650			318	00120	08	+	+	if	15					
Valley	302	13607	80020	25211	15600	10811	81640		302	33205	82011	23114	35600	13607	81640	83656			302	30110	08	+	+	+	14					
Ronaldsway	204	53613	89021	25016	55700	14707	85656		204	40000	70011	22517	46201	14709	82705			204	00140	12	jf	+	+	+	13					
Carlisle	222	70000	74031	24715	75711	14707	87656		222	32603	66021	22315	35440	14604	81715	83650			222	00130	11	+	+	+	12					
Watnall	354	00301	69020	24211	00900	10708			354	00000	48010	21612	00900	10606				354	00090	06	+	+	+	+	11					
Spurn Head	396	01810	46010	24912	00900	10711			396	52308	66031	22013	50940	09711	85360				396	00110	11	+	+	+	10					
Finningley	360	30000	80030	24412	35600	09707	83648		360	11702	59100	21313	10931	11710	81366				360	00090	06	+	+	+	9					
Dishforth	261	11205	62030	24012	15500	11807	81620		261	31405	56051	20912	35601	10711	83645				261	00110	10	+	+	+	8					
Tynemouth	262	72607	66021	23218	70971	14809	87358		262	72708	66022	20817	75611	13605	87635				262	00160	14	+	+	+	7					
Eskdalemuir	162	21901	83031	24513	18440	11808	81818		162	73009	80031	21315	62331	13605	82708	84715	85818		162	97120	10	+	+	id <sub>o</sub>	6					
Mull of Galloway	131	80408	58031	25614	87411	14710	88710		131	83610	60022	23113	86411	13706	88712				131	97121	11	+	+	+	5					
Prestwick	135	82004	30021	24413	85011	13714	81700	84702	87704	135	83011	28282	22113	86211	13606	83703	85704	88706	135	97121	11	+	+	ffir <sub>o</sub>	4					
Renfrew	141	72209	62021	24315	76411	14711	86710		141	82506	62035	21514	85211	13702	83705	86709			141	97141	12	+	+	id <sub>o</sub>	3					
Leuchars	171	52307	87011	21815	50940	13810	84359	83362	171	82307	80031	19515	45577	13303	82625	83640	85359		171	01141	11	+	+	ir <sub>o</sub> irr <sub>o</sub> r <sub>o</sub>	2					
Dyce	091	72608	87021	20117	25831	13710	82657	87359	091	73207	83026	20411	75311	09109	82709	86622	87635		091	97101	10	ir <sub>o</sub>	+	ir <sub>o</sub> pr <sub>o</sub>	1					
Wick	075	83208	62616	20710	85311	10500	83708	85615	88630	075	73015	80022	21010	78411	09210	81812	87635		075	96081	08	r <sub>o</sub> r <sub>o</sub>	+	+	0					
Cape Wrath	049	81810	83026	21409	85511	09202	88625		049	52912	82016	21309	48506	07207	83825	84630	85275		049	02081	08	ir <sub>o</sub>	+	ir <sub>o</sub>	-1					
Sule Skerry	010	82702	58606	20211	86411	10204	88715		010	53213	81018	20510	32531	08202	83820	85070			010	01081	07	+	+	+	-2					
Lerwick	005	72811	80026	18209	18272	08501	81705	85360	005	62914	79038	17009	68411	06602	83815	84640			005	97081	07	+	+	pr <sub>o</sub>	-3					
Stornoway	026	63108	70016	22811	65511	11204	86620		026	63208	80028	23410	22442	09309	82818	86075			026	93091	08	ir <sub>o</sub>	+	pr <sub>o</sub>	-4					
Benbecula	022	83308	48206	23012	86311	12602	88706		022	73314	74015	24211	75411	08210	81714	87630			022	94111	10	r <sub>o</sub> r <sub>o</sub> ffid <sub>o</sub> d <sub>o</sub> id <sub>o</sub>	+	+	-5					
Tiree	100	82714	18206	24013	86011	13705	88701		100	83313	82034	23612	88311	11307	82706	88640			100	97111	11	ff	+	ffpr <sub>o</sub>	-6					
Aldergrove	917	70000	66036	25815	75611	14808	87640		917	73306	61034	23915	85211	14605	81704	84708	87625		917	97131	09	+	+	id <sub>o</sub>	-7					
Malin Head	980	72214	74014	25015	35771	13814	83656	87460	980	83113	48506	24513	86211	12301	88703				980	96121	12	+	+	+	-8					
Belmullet	976	62605	80011	27514	45531	14703	82720	84645	86359	976	83206	62505	26712	86311	12301	86707	88712		976	97121	12	+	+	+	-9					
Birr	965	63403	80011	26616	68511	15801	81820	86636	965	12702	77111	24914	15600	14606	81636				965	97121	10	+	+	+	-10					
Collinstown	969	70000	74032	25916	75611	13703	87640		969	22909	89011	23516	16102	14605	81712				969	97141	12	+	+	+	-11					
Rineanna	962	70109	83022	26618	78511	15000	81825	87645	962	13206	83408	25715	15301	15301	81706				962	97140	13	+	+	+	-12					
Roches Point	952	70104	74031	25414	75611	14809	87635		952	53510	78022	24116	58400	15702	81710	85640														