

THE DAILY WEATHER REPORT

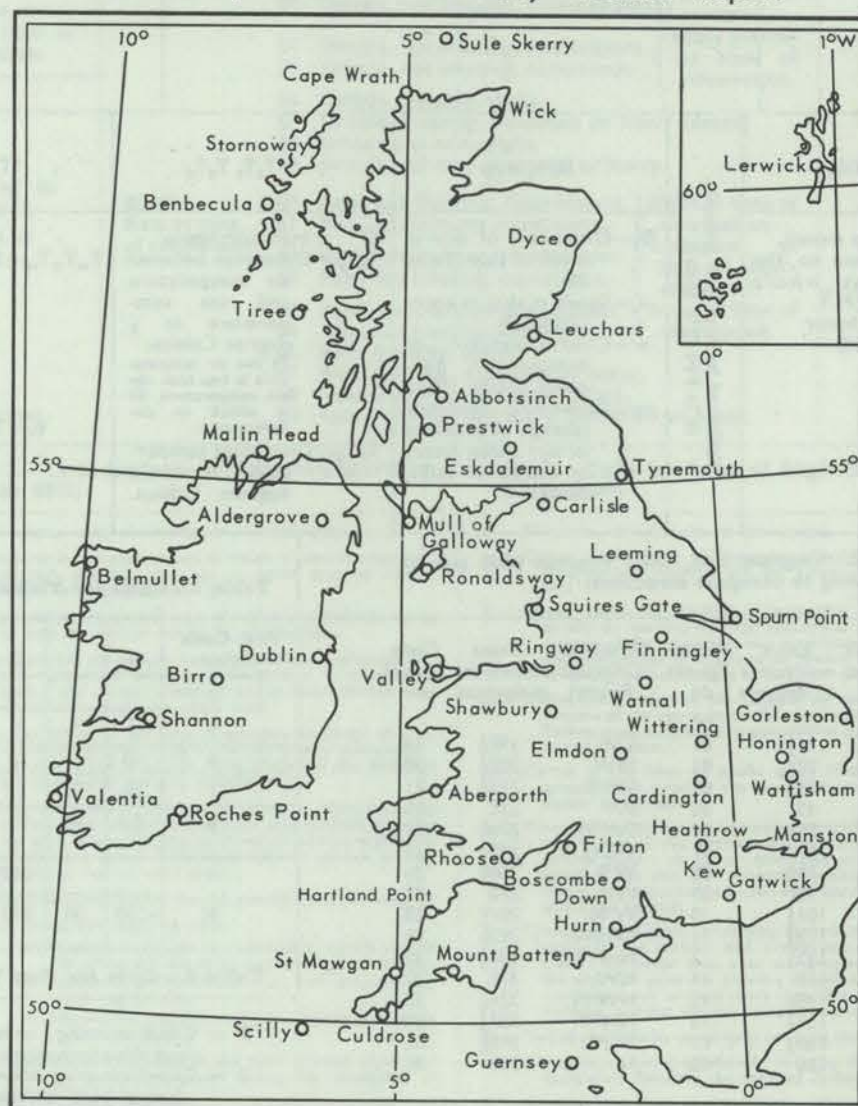
87

(INTRODUCTION)



1st April to 30th June, 1979

Stations published in the Daily Weather Report



METEOROLOGICAL OFFICE
Bracknell, Berkshire

I. HISTORY

A brief history of changes in contents and format between 1st April, 1919, and December, 1949, will be found in the introduction to the British Section for 1st October to 31st December, 1949. On 1st January, 1950, the British and International Sections of the former Report, which had been issued in three sections since 1919, were combined in a single publication, the present Daily Weather Report. At the same time, the third section was published separately with the title of Daily Aerological Record. A number of changes in meteorological codes and specifications were introduced on 1st January, 1955, and incorporated in the Report. Changes in format introduced on 1st July, 1955, provided for the elements of station and ships' observations to be given in the order of the appropriate meteorological code and for some modification of the scales and projections of charts. On 1st January, 1961, the Celsius scale was adopted for reporting surface temperatures. On 1st January, 1967, the metric system was adopted for all references to heights and distances. Certain changes relating to position and wave groups in the Ship-Code were introduced on 1st January, 1968.

2. FORM OF PRESENTATION

(i) **Observations.**—Pages 1 and 4 of the Daily Weather Report contain reports for the four main hours of observation from a representative number of stations in Great Britain and Ireland which provide full reports together with a selection of reports from ocean weather stations for the same hours. In addition, Beaufort letters (Table 20), mainly describing precipitation, are given for each of the four six-hourly periods, together with reports of maximum and minimum temperature, sunshine, rainfall and state of ground (Table 13), in respect of the land stations listed. Explanations of the codes and specifications used are given below.

(ii) **Charts.**—Page 2 contains a chart of the weather in a large part of the northern hemisphere for mid-day of the previous day. Page 3 contains charts of slightly larger scale, for the British Isles and Western Europe, for 1800 h. of the previous day and for 0000 h and 0600 h on the day of issue.

4. EXPLANATION OF CODES AND SPECIFICATIONS

CODE FM II V—Land Stations								
N dd ff	VV ww W	PPP TT	Nh CL h CM CH	Td Ta pp	8Ns C hshs	RRTxTxERRTnTxETgTg	sss	
N = Total amount of cloud in eighths (Table 1). dd = Wind direction on scale 01–36 (see also Table 2). ff = Wind speed in knots.	VV = Visibility (Table 3). ww = Present weather (Table 5). W = Past weather (Table 4).	PPP = Last three figures of pressure (reduced to M.S.L.) in millibars and tenths. TT = Temperature in whole degrees Celsius. <i>Note.</i> —In reports from ocean weather stations (FM 21 V) only the tens and units figure of air temperature are reported. The tenths figure is reported by t_r .	Nh = Fraction of celestial dome covered by CL (or CM if no CL). CL = Form of low cloud (Table 6). h = Height above ground of base of lowest cloud (Table 9). CM = Form of Medium Cloud (Table 7). CH = Form of high cloud (Table 8).	TdTa = Dew point temperature in whole degrees Celsius. a = Characteristic of barometric tendency (Table 10). pp = Barometric tendency (change of pressure in last three hours in tenths of millibars).	8 = Indicator figure. Ns = Amount in eighths of individual cloud layer or mass (Table 1). C = Type of cloud (Table 11). hshs = Height of base of cloud (Table 12).	RR = Rainfall (Table 19) (Code 3577) (09h–21h) (21h–09h). TxTx = Maximum temperature in whole degrees Celsius (09h–21h). TnTn = Minimum temperature in whole degrees Celsius (21h–09h).	TgTg = Minimum temperature on grass in whole degrees Celsius (21h–09h). sss = Duration of sunshine (in hours and tenths). E = State of ground (Table 13) (Code 0900) (at 21h and 09h).	
CODE FM 21 V—Ships								
99L ₂ L ₃ L ₄	Q _c L ₀ L ₁ L ₂ L ₃	YYGGi _w		D _s v _s a pp	O T _s T _s T _d T _d	IT _w T _w T _w T _r	3P _w P _w H _w H _w	d _w d _w P _w H _w H _w
99 = Indicator group. L ₂ L ₃ L ₄ = Latitude in tenths of a degree.	Q _c = Quadrant of the globe (Table 17). L ₀ L ₁ L ₂ L ₃ = Longitude in tenths of a degree.	YY = Day of the month. GG = Actual time to the nearest whole hour G.M.T. i _w = Wind indicator (Table 18).	Followed by first four groups as in FM II V above.	D _s = Direction of movement of ship (Table 14). v _s = Speed of ship in knots (Table 15). a = Characteristic of barometric tendency (Table 10). pp = Barometric tendency (change of pressure in last three hours in tenths of millibars).	O = Indicator figure. T _s T _s = Difference between air temperature and sea temperature in $\frac{1}{2}$ degree Celsius. (If the air temperature is less than the sea temperature, 50 is added to the difference.) T _d T _d = Dew point temperature in whole degrees Celsius.	I = Indicator figure. T _w T _w T _w = Sea surface temperature in tenths of a degree Celsius. For negative temperatures 500 is added. t _r = The tenths figure of the air temperature.	3 = Indicator figure. P _w P _w = Period of waves in seconds. H _w H _w = Height of the waves in units of 0.5 metre. <i>This group refers to wind waves. If there is a swell with no wind waves this group is reported as 3/00.</i>	d _w d _w = Direction (in tens of degrees) from which waves come. P _w = Period of waves (Table 16). H _w H _w = Height of the waves in units of 0.5 metre. <i>This group is used to report swell when it is possible to make a clear distinction between swell and wind waves.</i>

Table 1.—Code for Cloud Amount (N, Nh, Ns)

0 = None.
1 = 1 eighth of sky covered or less, but not zero.
2 = 2 eighths of sky covered.
3 = 3 eighths of sky covered.
4 = 4 eighths of sky covered.
5 = 5 eighths of sky covered.
6 = 6 eighths of sky covered.
7 = 7 eighths of sky covered or more, but not 8 eighths.
8 = 8 eighths (sky completely covered).
9 = Sky obscured or cloud amount cannot be estimated.

Note.—"Trace" would be included under Figure 1, which should be used for amounts up to 1/8th (i.e., not up to 3/16ths). "Overcast but with openings" would be included under Figure 7, which should be used for amounts down to 7/8ths (i.e., not down to 13/16ths).

Table 2.—Degrees and Code Figures (dd) corresponding to compass directions

Direction (Compass equivalent Points)	Exact figures in degrees	Code dd	Direction (Compass equivalent Points)	Exact figures in degrees	Code dd
Calm	—	00	S.W.	191½	19
N.E.	11½	01	SSW.	202½	20
NNE.	22½	02	SW.S.	213½	21
NE.N.	33½	03	SW.	225	23
NE.	45	05	SW.W.	236½	24
NE.E.	56½	06	WSW.	247½	25
ENE.	67½	07	W.S.	258½	26
E.N.	78½	08	W.	270	27
E.	90	09	W.N.	281½	28
E.S.	101½	10	WNW.	292½	29
ESE.	112½	11	NW.W.	303½	30
SE.E.	123½	12	NW.	315	32
SE.	135	14	NW.N.	326½	33
SE.S.	146½	15	NNW.	337½	34
SSE.	157½	16	N.W.	348½	35
S.E.	168½	17	N.	360	36
S.	180	18			

Variable, or all directions, or unknown, or waves confused, direction indeterminate ... 99

Note.—The direction to be observed is "true" not "magnetic"

2. FORM OF PRESENTATION (continued)

(iii) **General Synoptic Development.**—Below the weather charts on page 3 will be found a statement which describes the main features in the evolution of the synoptic situation over the United Kingdom during the preceding 24 hours together with an indication of the manner in which it is expected to develop.

3. NOTES

- Standard of Time.**—Greenwich Mean Time is exclusively used throughout the Report.
- Temperature.**—On pages 1 and 4 temperature is specified in whole degrees Celsius, negative temperatures being coded by removing the minus sign and adding 50. Equivalent values in degrees Fahrenheit can be obtained by reference to the table printed between these pages. See also note under PPP TT in para. 4 below.
- Adjusted Readings.**—Where an instrumental reading is found to be in error and some adjustment is necessary, the adjusted reading is published in brackets thus (59).
- Rainfall Readings in Eire.**—The rainfall totals for stations in Eire are for the periods 18h–06h, reported at 0900h. 06h–18h, reported at 2100h.
- Readers of the Report who are unacquainted with the method of construction and the use of weather charts are recommended to read "The Practice of Weather Forecasting" which may be purchased from H.M. Stationery Office, 49 High Holborn.
- Correction sheets will be issued weekly. These will contain corrected observations, where appropriate, for all stations with the exception of the following:—stations in Eire, Cape Wrath, Sule Skerry, Mull of Galloway, Kilnsea, Guernsey, Scilly, Hartland Point.

Table 3.—Code for Visibility—(VV) (Code 4377)

First Code Figure	0	1	2	3	4	5	6	7	8	9
5	5	*	*	*	*	*	6	7	8	9
6	10	11	12	13	14	15	16	17	18	19
7	20	21	22	23	24	25	26	27	28	29
8	30	35	40	45	50	55	60	65	70	Over 70
9†	<50	50	200	500	1,000	2,000	4	10	20	50 or over

In the range 01–50 the figures give actual visibility in tenths of kilometres. This table gives the meanings of higher code figures.
†Values not given may be obtained by interpolation.
* Code figures not used.
† Decade 90–99 is used when visibility cannot be determined with sufficient accuracy to justify lower code figures.

Table 4.—Code for Past Weather (W) (Code 4500)

0 = Cloud covering $\frac{1}{2}$ or less of the sky throughout the appropriate period.	3 = Sandstorm, duststorm or blowing snow.
1 = Cloud covering more than $\frac{1}{2}$ of the sky during part of the appropriate period and covering half or less during part of the period.	4 = Fog, ice fog or thick haze (visibility less than 1000 m.).
2 = Cloud covering more than $\frac{1}{2}$ of the sky throughout the appropriate period.	5 = Drizzle.
	6 = Rain.
	7 = Snow, or rain and snow mixed.
	8 = Shower(s).
	9 = Thunderstorm(s) with or without precipitation.

The code for W covers the weather occurring during the last six hours.

Table 5.—Code for Present Weather (ww) (Code 4677)

<p>00-19 No precipitation at the station at the time of observation.</p>	<p>00 Cloud development not observed. 01 Clouds generally dissolving or becoming less developed. 02 State of sky on the whole unchanged. 03 Clouds generally forming or developing. 04 Visibility reduced by smoke, e.g., veldt or forest fire, industrial smoke or volcanic ashes. 05 Haze 06 Widespread dust in suspension in the air, not raised by wind at or near the station at the time of observation 07 Dust or sand raised by wind at or near the station at the time of observation, but no well-developed dust whirl(s) or sand whirl(s), and no duststorm or sandstorm seen; or in the case of ships, blowing spray at the station. 08 Well developed dust whirl(s) or sand whirl(s) seen at or near the station during the preceding hour, but no duststorm or sandstorm. 09 Duststorm or sandstorm within sight of the station or at the station during the preceding hour. 10 Mist. 11 Shallow fog or ice fog, in patches. 12 Shallow fog or ice fog, land or 10 metres at more or less continuous. 13 Lightning visible, no thunder heard. 14 Precipitation within sight, not reaching the ground or the surface of the sea. 15 Precipitation within sight, reaching the ground or the surface of the sea but distant (estimated to be more than 5 km) from the station. 16 Precipitation within sight reaching the ground or the surface of the sea near to but not at the station. 17 Thunderstorm, but no precipitation at time of observation. 18 Squalls. 19 Funnel cloud(s)†</p>	<p>20-29 Precipitation, fog or thunderstorm at station during the last hour but not at time of observation.</p>	<p>30-39 Duststorms, Sandstorms, drifting or blowing snow.</p>	<p>30 } 31 } Slight or moderate duststorm or sandstorm. 32 } 33 } 34 } Severe duststorm or sandstorm. 35 } 36 } Slight or moderate drifting snow. 37 } Heavy drifting snow. 38 } Slight or moderate blowing snow. 39 } Heavy blowing snow.</p>	<p>40-49 Fog or ice fog at time of observation.</p>	<p>50-59 Drizzle at time of observation.</p>	<p>60-69 Rain at time of observation.</p>	<p>70-79 Solid precipitation not in showers.</p>	<p>80-90 Showery precipitation</p>	<p>91-99 Precipitation with current or recent thunderstorm</p>	<p>The expression "at the station" refers to a land station or a ship at the point from which observations are normally taken. † Hail, ice pellets type (b), snow pellets. ICE PELLETS are defined as transparent or translucent pellets of ice, which are spherical or irregular, rarely conical, and which have a diameter of 5 mm. or less. They may be subdivided into two main types. (a) Frozen raindrops or largely melted and refrozen snowflakes.</p>
--	---	---	--	--	---	--	---	--	--	--	--

**Table 6.—Code for form of Low Cloud (CL)
(Code 0513)**

- 0 = No stratocumulus, stratus, cumulus or cumulonimbus.
- 1 = Ragged cumulus other than of bad weather, or cumulus with little vertical extent and seemingly flattened, or both.
- 2 = Cumulus of moderate or strong vertical extent, generally with protuberances in the form of domes or towers, either accompanied or not by other cumulus or by stratocumulus : all having their bases at the same level.
- 3 = Cumulonimbus, the summits of which, at least partially, lack sharp outlines, but are neither clearly fibrous (cirriform) nor in the form of an anvil : cumulus, stratocumulus or stratus may also be present.
- 4 = Stratocumulus formed by the spreading out of cumulus : cumulus may also be present.
- 5 = Stratocumulus not resulting from the spreading out of cumulus.
- 6 = Stratus in a more or less continuous sheet or layer, or in ragged shreds, or both, but no stratus fractus of bad weather.
- 7 = Stratus fractus of bad weather or cumulus fractus of bad weather (pannus), or both ; usually below altostratus or nimbostratus. By "bad weather" is meant the conditions which generally exist before, during or after precipitation.
- 8 = Cumulus and stratocumulus, other than those formed from the spreading out of cumulus : the base of cumulus is at a different level from that of stratocumulus.
- 9 = Cumulonimbus, the upper part of which is clearly fibrous (cirriform), often in the form of an anvil ; either accompanied or not by cumulus, stratocumulus, stratus or pannus.
- / = Stratocumulus, stratus, cumulus and cumulonimbus are invisible owing to darkness, fog, blowing dust or sand, or other similar phenomena.

**Table 7.—Code for form of Medium Cloud (CM)
(Code 0515)**

- 0 = No altocumulus, altostratus or nimbostratus.
- 1 = Altostratus, the greater part of which is semi-transparent : through this part the sun or moon may be weakly visible as through ground glass.
- 2 = Altostratus, the greater part of which is sufficiently dense to hide the sun (or moon), or nimbostratus.
- 3 = Altocumulus, the greater part of which is semi-transparent, and no part of which is crenelated or in cumuliform tufts : the various elements of the cloud change only slowly and are all at a single level.
- 4 = Patches (often in the form of almonds or fishes) of altocumulus, the greater part of which is semi-transparent : the clouds are at one or more levels and the elements are continually changing in appearance.
- 5 = Semi-transparent altocumulus in bands or altocumulus in one more or less continuous layer progressively invading the sky : these altocumulus clouds generally are growing denser as a whole. The layer may be opaque or may consist of two or more sheets.
- 6 = Altocumulus resulting from the spreading out of cumulus.
- 7 = Any one of the following cases :—
 - (a) Altocumulus in two or more layers, usually opaque in places and not progressively invading the sky.
 - (b) Opaque layer of altocumulus not progressively invading the sky.
 - (c) Altocumulus together with altostratus or nimbostratus or both.
- 8 = Altocumulus with sprouts in the form of small towers or battlements, or altocumulus having the appearance of cumuliform tufts.
- 9 = Altocumulus, generally at several levels, in a chaotic sky : dense cirrus is usually also present.
- / = Altocumulus, altostratus and nimbostratus are invisible owing to darkness, fog, blowing dust or sand, or other similar phenomena, or more often because of the presence of a continuous layer of lower clouds.

Code 8.—Code for form of High Cloud (CH)
(Code 0509)

- 0 = No cirrus, cirrocumulus or cirrostratus.
- 1 = Cirrus in the form of filaments, strands or hooks, not progressively invading the sky (often called "mares' tails").
- 2 = Dense cirrus, in patches or entangled sheaves, which usually do not increase and sometimes seem to be the remains of the upper part of a cumulonimbus; or cirrus with sproutings in the form of towers or battlements, or having the appearance of cumuliform tufts.
- 3 = Dense cirrus, often in the form of an anvil; either the remains of the upper parts of a cumulonimbus or parts of distant cumulonimbus, the cumuliform portions of which cannot be seen.
- 4 = Cirrus in the form of hooks or of filaments, or both, progressively invading the sky; they generally become denser as a whole.
- 5 = Cirrus, often in bands converging towards one point or two points of the horizon, and cirrostratus, or cirrostratus alone: in either case, they are progressively invading the sky, and generally growing denser as a whole, but the continuous veil does not reach 45 degrees above the horizon.
- 6 = Cirrus, often in bands converging towards one point or two points of the horizon, and cirrostratus, or cirrostratus alone: in either case, they are progressively invading the sky, and generally growing denser as a whole; the continuous veil extends more than 45 degrees above the horizon, without the sky being totally covered.
- 7 = Veil of cirrostratus completely covering the celestial dome.
- 8 = Cirrostratus not progressively invading the sky and not completely covering the celestial dome.
- 9 = Cirrocumulus alone or cirrocumulus accompanied by cirrus or cirrostratus, or both, but cirrocumulus is the predominant cirriform cloud.
- ∕ = Cirrus, cirrocumulus and cirrostratus are invisible owing to darkness, fog, blowing dust or sand, or other similar phenomena, or more often because of the presence of a continuous layer of lower clouds.

**Table 9.—Code for Cloud Height (h)
(Code 1600)**

Code figure	Height of base of cloud metres
0	0-50
1	50-100
2	100-200
3	200-300
4	300-600
5	600-1,000
6	1,000-1,500
7	1,500-2,000
8	2,000-2,500
9	Above 2,500
/	Height of base of cloud not known or base of clouds at a level lower and tops at a level higher than that of the station.

Note 1.—If there is no cloud at all code figure 9 is reported.

Note 2.—If there is fog, and the sky is discernible through the fog, the cloud form, height and amount are reported as if no fog were present. If the sky is not discernible through the fog the height of the base of the cloud is reckoned as 0.

Note 3.—Height above ground of the base of cloud. If there is cloud of Form C_L reported, h refers to this cloud. If, however, there is no cloud of Form C_L and there is cloud of Form C_M h refers to this cloud.

Table 10.—Code for Characteristic of Barometric Tendency (a) (Code 0200)		Table 11.—Code for Type of Cloud (C) (Code 0500)		Table 12.—Code for Height of Cloud (h_h) (Code 1677)	
0 = Increasing, then decreasing; atmospheric pressure the same as or higher than 3 hrs ago.		0 = Cirrus (Ci).		Code figures 01–50: × 30 = height in metres. Code figures 56–80: — 50 × 3 = height in hundreds of metres.	
1 = Increasing, then steady; or increasing, then increasing more slowly.		1 = Cirrocumulus (Cc).		CODE FIGURES 81–89	
2 = Increasing (steadily or unsteadily).		2 = Cirrostratus (Cs).		Code figures 90–99*	
3 = Decreasing or steady, then increasing; or increasing, then increasing more rapidly.		3 = Altopumulus (Ac).		Code figures 90 = < 50	
4 = Steady, atmospheric pressure the same as 3 hrs ago.		4 = Altostratus (As).		91 = 50–100	
5 = Decreasing, then increasing; atmospheric pressure the same as or lower than 3 hrs ago.		5 = Nimbostratus (Ns).		92 = 100–200	
6 = Decreasing, then steady; or decreasing, then decreasing more slowly.		6 = Stratocumulus (Sc).		93 = 200–300	
7 = Decreasing (steadily or unsteadily).		7 = Stratus (St).		94 = 300–600	
8 = Steady or increasing, then decreasing; or decreasing, then decreasing more rapidly.		8 = Cumulus (Cu).		95 = 600–1,000	
		9 = Cumulonimbus (Cb).		96 = 1,000–1,500	
		/ = Cloud not visible owing to darkness, fog, duststorm, sandstorm or other analogous phenomena.		97 = 1,500–2,000	
				98 = 2,000–2,500	
				99 = 2,500 or more, or no clouds.	
				*Only used when cloud height cannot be determined with greater accuracy.	
Table 13.—Code for State of Ground (E) (Code 0900)					
0 ... Ground dry.					
1 moist.					
2 wet.					
3 frozen.					
4 ... Glaze or ice on ground but no snow or melting snow.					
5 ... Snow or melting snow (with or without ice) covering less than one half of ground.					
6 ... Snow or melting snow (with or without ice) covering more than one-half of ground (but not completely).					
7 ... Snow or melting snow (with or without ice) covering ground completely.					
8 ... Loose dry snow, dust or sand covering more than one half of ground (but not completely).					
9 ... Loose dry snow, dust or sand covering ground completely.					
Table 14.—Code for Direction in which Ship has moved (D_s) (Code 0700)		Table 15.—Code for Speed of Ship (v_s) (Code 4451)		Table 16.—Code for Period of Waves (P_w) (Code 3155)	
0 = Stationary.		kt		sec	
1 = North-east.		0 = 0		0 = 10	
2 = East.		1 = 1–5		1 = 11	
3 = South-east.		2 = 6–10		2 = 12	
4 = South.		3 = 11–15		3 = 13	
5 = South-west.		4 = 16–20		4 = 14 or more	
6 = West.		5 = 21–25		5 = 5 or less	
7 = North-west.		6 = 26–30		6 = 6	
8 = North.		7 = 31–35		7 = 7	
9 = No definite direction or unknown.		8 = 36–40		8 = 8	
		9 = >40		9 = 9	
Table 17.—Quadrant of the globe (Q_c) (Code 3333)					
Latitude Longitude					
1 North East					
3 South East					
5 South West					
7 North West					
Table 18.—Wind Indicator (i_w) (Code 1855)					
0 = wind speed estimated					
1 = wind speed obtained by anemometer					
3 = wind speed estimated					
4 = wind speed obtained by anemometer					
Table 19.—Code for Amount of Precipitation (RR) (Code 3577)		Table 20.—Explanation of Beaufort Letters (pages 1 and 4)			
mm		d = drizzle.			
01–55 Amount to the nearest whole millimetre.		f = fog, visibility 200 metres, or more but less than 1 kilometre.			
56 60		F = thick fog, visibility less than 200 metres.			
57–90 Add 10 mm for each unit above 56 e.g., 73 = 230 mm		h = hail, ice prisms or ice pellets types (a) and (b).			
91 0.1		ks = storm of drifting snow.			
92 0.2		l = lightning			
93 0.3		p = shower(s).			
94 0.4		r = rain.			
95 0.5		s = snow			
96 0.6		rs = rain and snow.			
97 Trace (There has been precipitation but amount less than 0.05 mm).		t = thunder.			
98 >400		Intensity is shown by capital letters ("heavy" or "thick") or suffix "o" ("slight"). Continuous precipitation is shown by repeating the letter and intermittent precipitation by the prefix "i". The prefix "j" indicates weather near but not at the station.			
99 Measurement impossible or inaccurate.					
5. EXPLANATION OF CHARTS					
BAROMETER. Isobars are drawn for intervals of four millibars.					
WIND. Arrows fly with wind. A full length feather represents 10 Kt and a short feather 5 Kt. A solid pennant represents 50 Kt. Calm is indicated by circle outside Station circle.					
TEMPERATURE is given in degrees C., and is shown on the charts by means of figures alongside the Station circle.					
CLOUD SYMBOLS					
○ Clear sky. ⊙ Sky $\frac{1}{8}$ covered. ⊙ Sky $\frac{2}{8}$ covered. ⊙ Sky $\frac{3}{8}$ covered. ⊙ Sky $\frac{4}{8}$ covered.					
⊙ Sky $\frac{5}{8}$ covered. ⊙ Sky $\frac{6}{8}$ covered. ⊙ Sky $\frac{7}{8}$ Covered. ⊙ Sky $\frac{8}{8}$ covered. ⊗ Sky obscured.					
⊗ Missing or doubtful data.					
WEATHER SYMBOLS					
● Rain. ☂ Drizzle. ✕ Snow. ☂ Rain and snow. △ Hail.					
▽ Shower. ⚡ Thunderstorm. ☁ Fog. = Mist.					
FRONTS or boundaries between masses of air of different origin are indicated, wherever their characteristics are well pronounced, in the following way—					
Warm Front at the surface. Occluded Front.					
Cold Front at the surface. Cold front frontogenesis.					
Cold front frontolysis.					
Stationary Front. Warm front frontogenesis.					
Axis of trough. Warm front frontolysis.					
Note.—The symbols are placed on the side of the line towards which the front is moving. Identification letters are inserted in systems.					
ALTITUDES OF STATIONS:— The altitudes, in metres, of British and Irish stations are given below. These refer in each case to the datum level of the ground beneath or nearly beneath the thermometer screen. Where the official name of the station differs, this is given in brackets.					
Boscombe Down 126 Hartland Point 90 Tynemouth 29 Sule Skerry 13					
Hurn (Bournemouth/Hurn Airport) 10 Mount Batten (Plymouth/Mount Batten) 27 Carlisle 26 Cape Wrath 112					
Manston 44 St. Mawgan 103 Valley 10 Stornoway 15					
Gatwick (London/Gatwick Airport) 59 Scilly, St. Mary's 48 Ringway (Manchester Airport) 75 Benbecula 6					
Kew 5 Culdrose 82 Squires Gate (Blackpool Airport) 10 Tiree 9					
Heathrow (London/Heathrow Airport) 25 Guernsey Airport 104 Ronaldsway (Isle of Man/Ronaldsway Airport) 17 Aldergrove (Belfast/Aldergrove Airport) 69					
Honington 49 Elmdon (Birmingham Airport) 96 Mull of Galloway 78 Malin Head 20					
Wattisham 89 Cardington 28 Eskdalemuir 242 Belmullet 9					
Gorleston 4 Wittering 75 Prestwick (Prestwick Airport) 16 Birr 70					
Aberporth 133 Watnall 117 Abbotsinch (Glasgow Airport) 5 Dublin (Dublin Airport) 68					
Filton (Bristol/Filton) 59 Shawbury 72 Leuchars 10 Shannon (Shannon Airport) 2					
Rhoose (Glamorgan/Rhoose Airport) 67 Finningley 10 Dyce (Aberdeen/Dyce) 58 Roches Point 40					
Spurn Point 12 Lerwick 82 Valentia (Valentia Observatory) 9					
Leeming 32 Wick 36					

DAILY WEATHER REPORT OF THE BRITISH METEOROLOGICAL OFFICE

No. 282

MONTHLY SUMMARY

For JUNE 1979

MAINLY UNSETTLED, BUT A DRY WARM SPELL OCCURRED JUST AFTER MID-MONTH

An anticyclone developed over central England on the 1st. It then moved northeast into Scandinavia, allowing a warm front to move westwards across the country on the 2nd and 3rd. From the 4th to the 8th a series of shallow depressions with associated fronts moved slowly northeastwards across the British Isles from the Atlantic. An anticyclone developed over northeastern England on the 9th and persisted over the North Sea for several days. However, fronts affected southern districts on the 10th to the 13th, and northern districts on the 11th to the 13th. On the 14th a depression moved from near Iceland into the North Sea with associated fronts crossing the whole of the country. A northwesterly airstream persisted on the 15th and 16th with further fronts crossing the country. However, an anticyclone developed west of Ireland on the 16th and moved slowly eastwards across England into the North Sea. On the 20th and 21st fronts moved eastwards across the country from the Atlantic, and on the 22nd a ridge of high pressure affected southern England whilst fronts continued to affect Scotland and Northern Ireland. On the 23rd these fronts moved across the remainder of the country. A depression developed and persisted from the 24th to the 26th between the Shetlands and Norway. Thereafter, a mainly westerly airstream affected the British Isles with a series of fronts crossing the country, interspersed with weak ridges of high pressure.

It was mainly dry on the 1st, but on the 2nd rain affected much of the country except for Scotland. It was warm on the 3rd and 4th with fog patches and isolated thunderstorms. It then became cooler and generally unsettled with thundery showers. It was mainly dry

on the 9th and 10th, but on the 11th some rain occurred in southeastern districts and thundery showers occurred in Northern Ireland and western Scotland. It then became unsettled again with periods of rain or thunderstorms. Strong to gale force northwesterly winds occurred in northern districts on the 14th and 15th. It became mainly dry again on the 16th and the weather was generally fine and warm until the 20th. It was generally unsettled with periods of rain and scattered thunderstorms from the 21st to the 25th. A small tornado caused extensive structural damage in east Berkshire and south Hertfordshire on the 24th. On the 26th and 27th it was dry over much of the country, although some rain occurred in the extreme south and also in many parts of Scotland. The rest of the month was mainly unsettled with periods of rain or showers.

Mean temperatures for the month were mostly about normal. However, they were more than 1°C below normal in South Wales.

Sunshine for the month was slightly above normal in eastern Scotland and northeast England. Elsewhere it was mainly below normal, and was less than 70 per cent of the average for the month in southeast England and the London area.

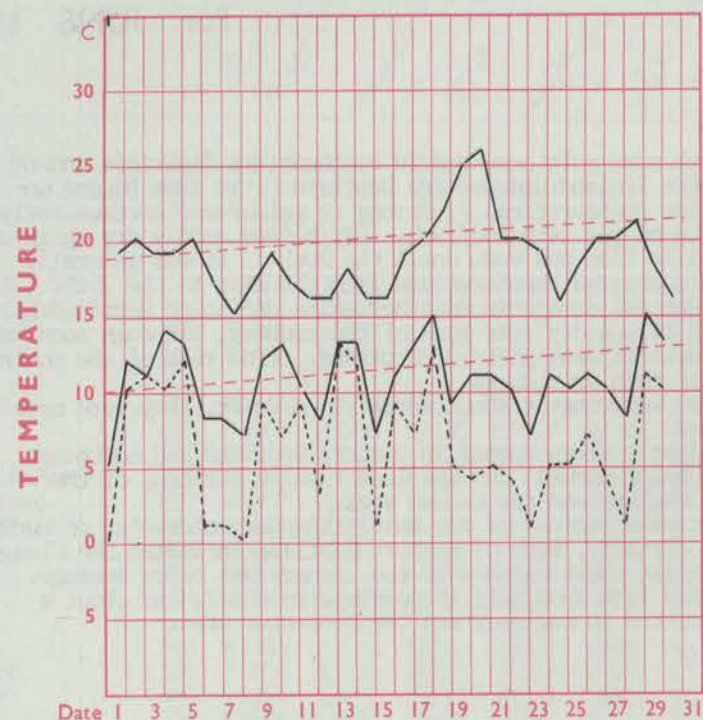
Rainfall amounts were very variable because of the mainly thundery character of much of the rainfall during the month. Broadly, much of western Scotland including the Glasgow area had above average rainfall, whilst the remainder of the country was below average. Much of Wales and central England had less than half the average rainfall, and about a quarter of the average rainfall occurred in Anglesey and the Doncaster area.

NOTE

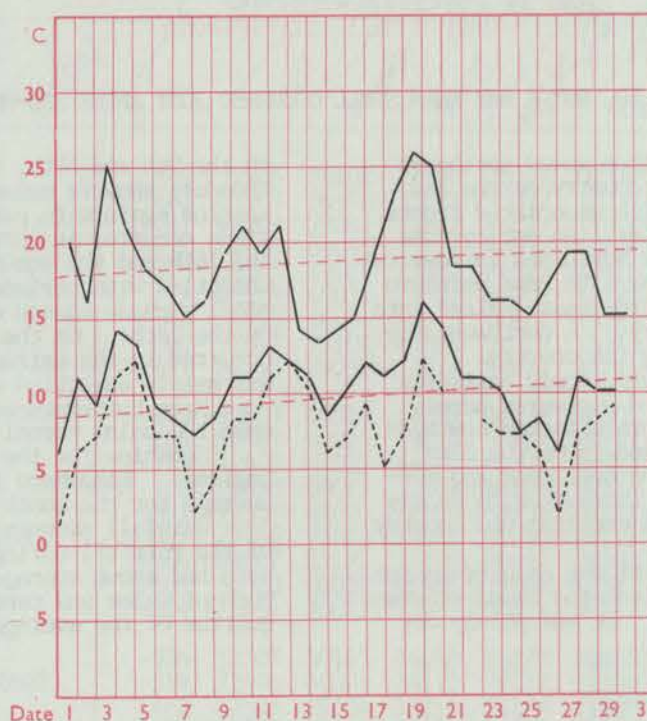
Because of the industrial dispute the sunshine, rainfall and temperatures extremes may not have been recorded for all the stations in the table on the 22 June 1979. Under these circumstances the values normally are re-constituted from autographic records, but these will not be quite so exact and the Meteorological Office apologises for this.

PLACE	TEMPERATURE										SUNSHINE										RAINFALL														Days with thunder	Days with snow or rain and snow	Days with fog (Vis. \leq 100 metres at 09 h.)
	Mean maximum °C	Difference from average	Mean minimum °C	Difference from average	Highest maximum °C	Date	Lowest minimum °C	Date	No. of days with grass minimum below 0° C	No. of air frosts	Days of no sunshine	Maximum duration hrs.	Date	Total for month hrs.	% of average	Highest and lowest totals on record for month					Days of no rainfall (0.1 mm. or less) mm.	Maximum fall in 24 hrs. (Beginning 09 h.) mm.	Date	Total for month mm.	% of average	Highest and lowest totals on record for month											
																First year of record	Highest hrs.	Year	Lowest hrs.	Year						First year of record	Highest mm.	Year	Lowest mm.	Year							
Kew Thorney Island	18.8	-0.6	10.6	-0.1	25.8	20	04.9	01	01	00	02	14.6	22	144	067	1880	302	1975	105	1909	20	11	12	043	092	1866	183	1903	01	1925	04	00	00				
Cardington	18.8	-1.2	08.9	-0.1	25.7	20	03.7	12	01	00	01	13.3	22	171	083	1949	292	1957	134	1964	22	15	13	033	074	1947	128	1958	04	1962	05	00	00				
Boscombe Down	17.9	-1.5	09.4	-0.1	23.9	(a)	05.5	01	01	00	02	14.5	22	168	082	1933	323	1975	138	1977	19	09	12	033	070	1931	132	1971	05	1962	00	00	00				
Rhoose Mount Batten	16.9 16.4	-2.3 -1.2	09.7 10.6	-1.0 -0.5	23.6 21.7	19 19	05.8 06.8	06 01	00 00	00 00	01 02	15.4 14.3	27 19	200 172	096 077	1954 1921	323 380	1957 1925	140 153	1972 1972	22 20	16 09	23 24	030 033	052 060	1954 1921	151 145	1971 1968	05 00	1975 1925	00 01	00 00	00 00				
Elmdon Valley Ringway Watnall	18.3 16.1 18.2 19.1	-0.8 -0.7 -0.6 0.0	09.1 10.5 10.4 09.6	-0.1 +0.1 +0.5 +0.2	25.3 22.1 26.2 27.6	19 19 19 19	03.4 07.7 06.2 06.0	01 07 01 01	01 00 00 00	00 00 00 00	01 03 01 01	14.4 14.0 13.4 14.6	22 19 01 22	161 215 169 176	082 098 089 095	1945 1946 1945 1948	291 305 285 261	1957 1975 1957 1960	126 147 117 108	1971 1955 1964 1964	20 20 17 20	04 03 07 04	07 27 23 15	020 013 032 018	040 024 053 034	1941 1941 1942 1942	105 111 137 112	1958 1965 1958 1978	07 01 12 08	1942 1942 1942 1975	01 01 01 01	00 00 00 00	00 00 00 00				
Finningley Tynemouth Eskdalemuir Abbotsinch	19.4 15.2 16.6 17.4	-0.3 -0.5 0.0 -0.5	09.0 09.9 07.4 09.4	-0.8 -0.2 +0.2 +0.1	27.1 20.2 24.2 24.0	19 18 19 19	04.5 07.9 01.0 04.3	01 30 27 02	00 00 02 01	00 00 00 00	00 00 03 01	15.4 15.1 13.3 15.5	18 01 19 02	198 181 178 183	102 101 108 101	1958 1937 1911 1921	260 265 276 267	1960 1949 1957 1957	126 104 082 089	1958 1954 1912 1966	20 21 14 14	03 05 13 35	23 14 06 12	010 035 071 080	022 076 070 133	1958 1864 1911 1921	120 115 260 129	1958 1966 1931 1928	05 02 23 10	1976 1865 1921 1925	02 00 06 05	00 00 00 00	00 01 00 00				
Leuchars Dyce Stornoway Aldergrove	16.9 16.6 13.9 17.0	+0.2 +0.5 -0.9 -0.4	08.6 08.6 08.5 09.1	-0.2 +0.7 0.0 -0.1	24.1 23.6 20.3 23.3	20 20 04 18	05.6 04.9 05.0 04.9	27 02 (b) 27	00 01 00 00	00 00 00 00	02 05 03 02	15.6 15.3 15.9 15.3	01 01 02 01	197 180 157 149	102 104 091 085	1922 1941 1880 1927	264 245 278 287	1949 1970 1970 1957	109 095 092 109	1966 1966 1942 1966	21 18 16 14	10 09 17 10	07 24 25 03	033 036 062 052	072 064 094 079	1922 1941 1943 1927	115 123 107 120	1931 1948 1944 1966	07 19 27 11	1940 1976 1949 1941	01 00 01 05	00 00 00 00	00 00 00 00				
(a) 19, 20 (b) 02, 10																																					

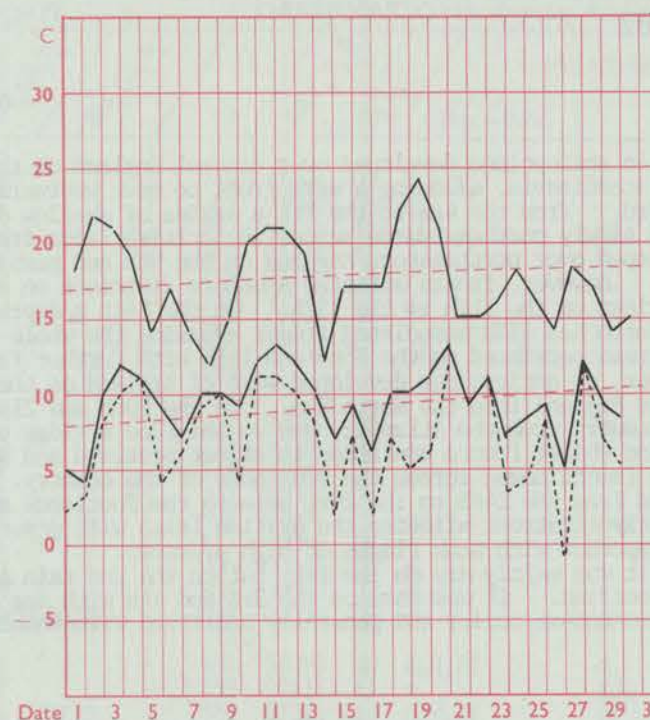
LONDON (Kew)



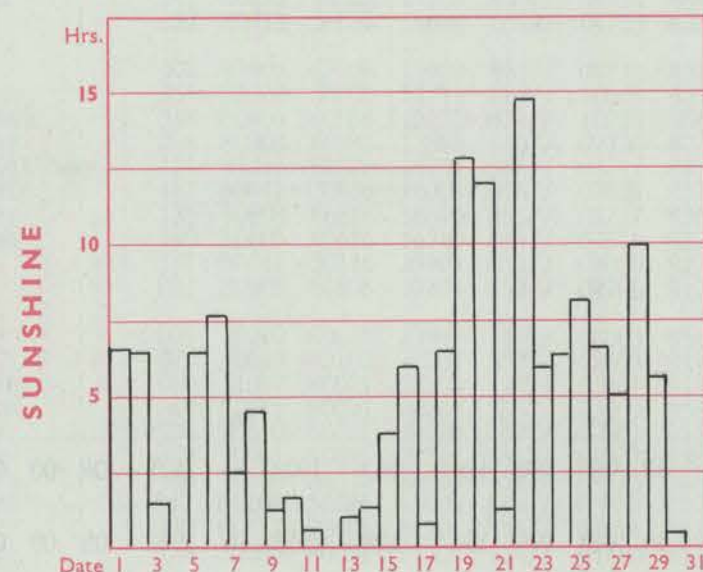
MANCHESTER (Ringway)



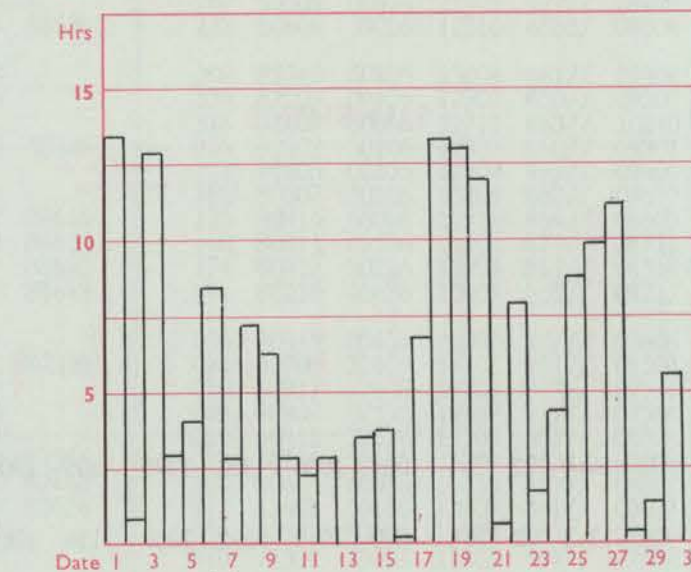
GLASGOW (Abbotsinch)



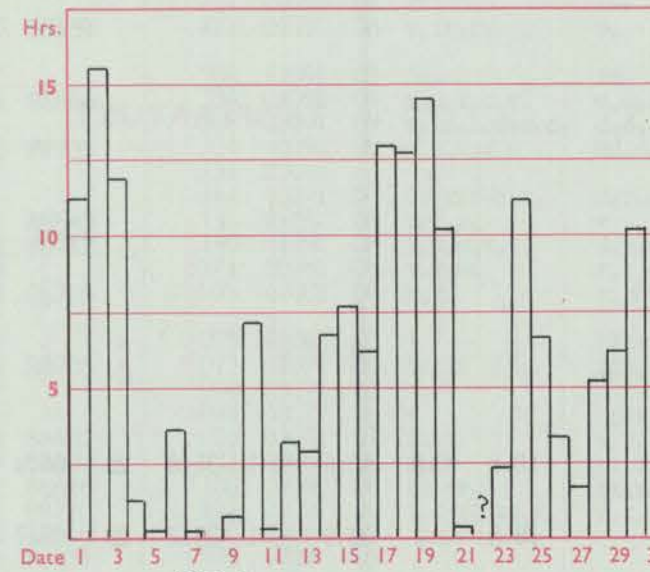
Maximum temperatures read at 21 h. G.M.T. daily, and minimum temperatures, read at 09 h. G.M.T. daily, are shown in full lines. Grass minimum temperatures, read at 09 h. G.M.T. daily, are shown by a pecked line. Pecked lines in red show normal values. (1941-1970) Normals for Kew are based on North Wall readings and may not be absolutely comparable with the daily values plotted above which are obtained from psychrometer measurements.



Total for month 144 hrs 30-year (1941-1970) average 214 hrs.

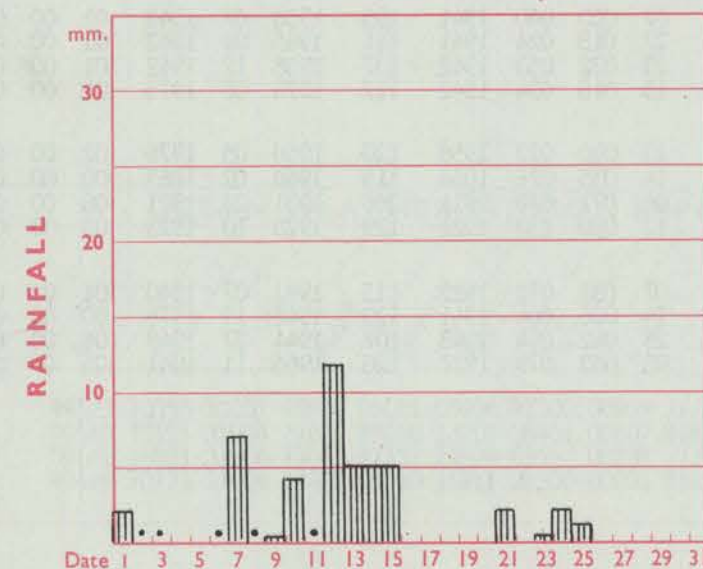


Total for month 169 hrs 30-year (1941-1970) average 191 hrs.

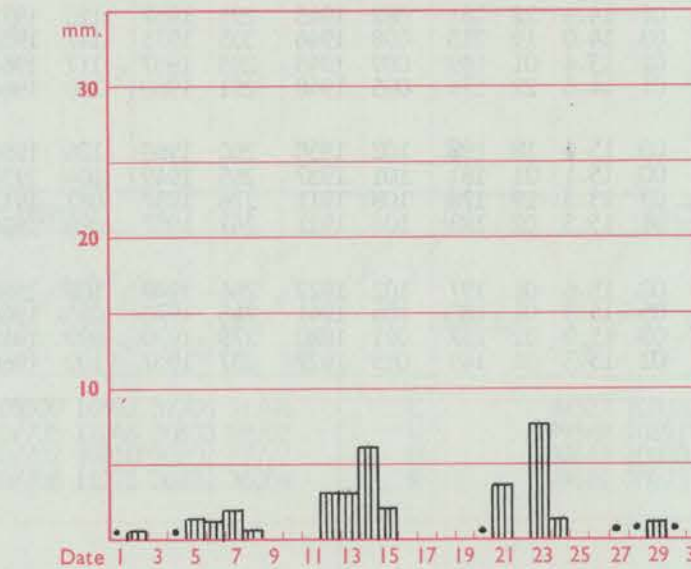


Total for month 183 hrs 30-year (1941-1970) average 181 hrs.

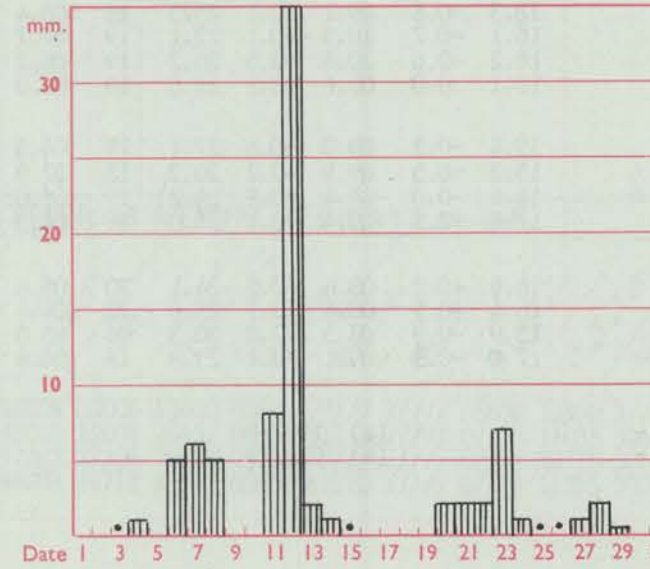
The rainfall entry made for each day represents the total fall for the 24-hour period beginning at 09 h. G.M.T. on that day. Trace (less than 0.05 mm) is indicated by "•"



Total for month 43 mm 30-year (1941-1970) average 47 mm.



Total for month 32 mm 30-year (1941-1970) average 61 mm.



Total for month 80 mm 30-year (1941-1970) average 60 mm.

DAILY WEATHER REPORT OF THE BRITISH METEOROLOGICAL OFFICE

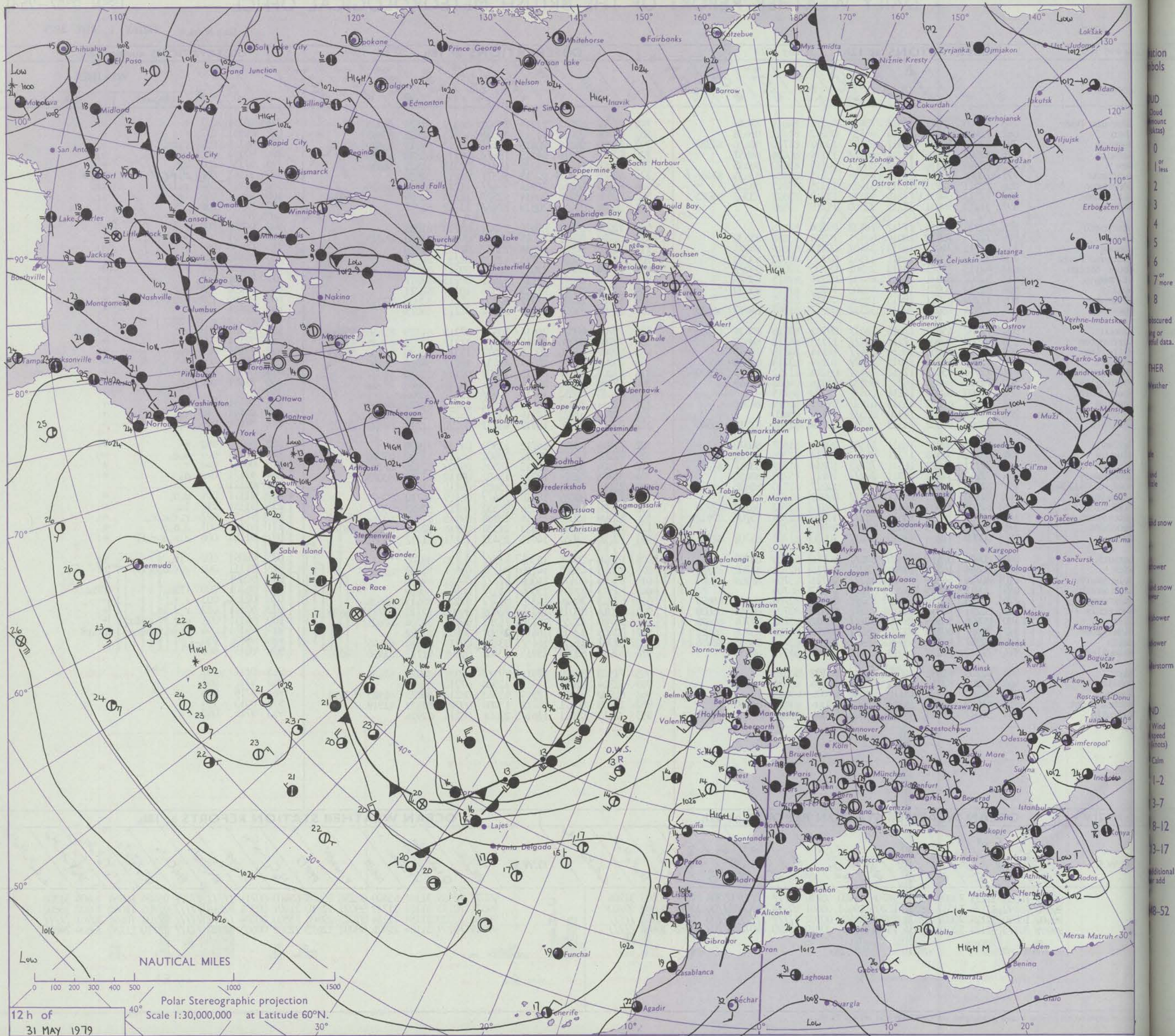
ISSN 0307-2541

No. 42925

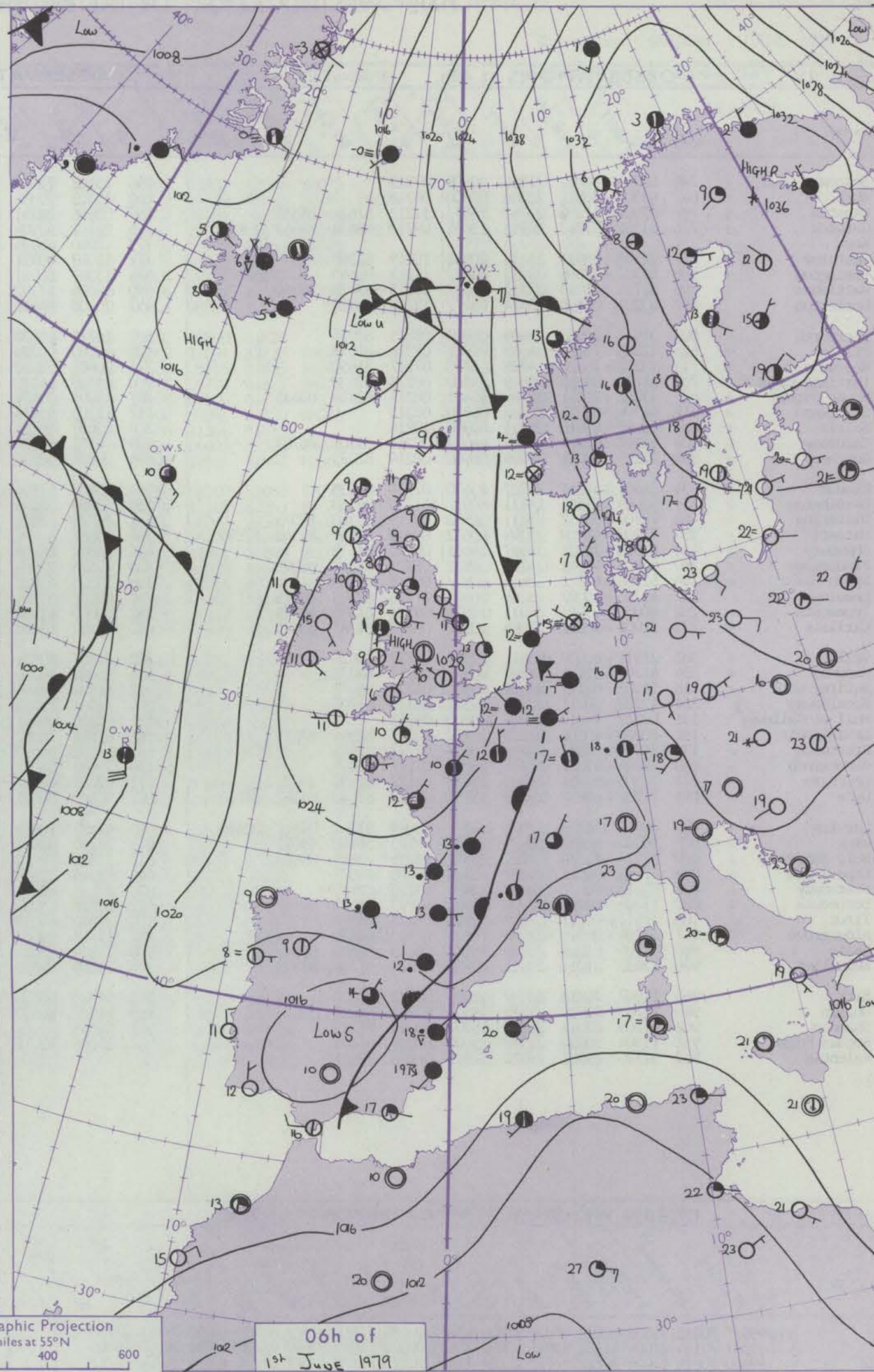
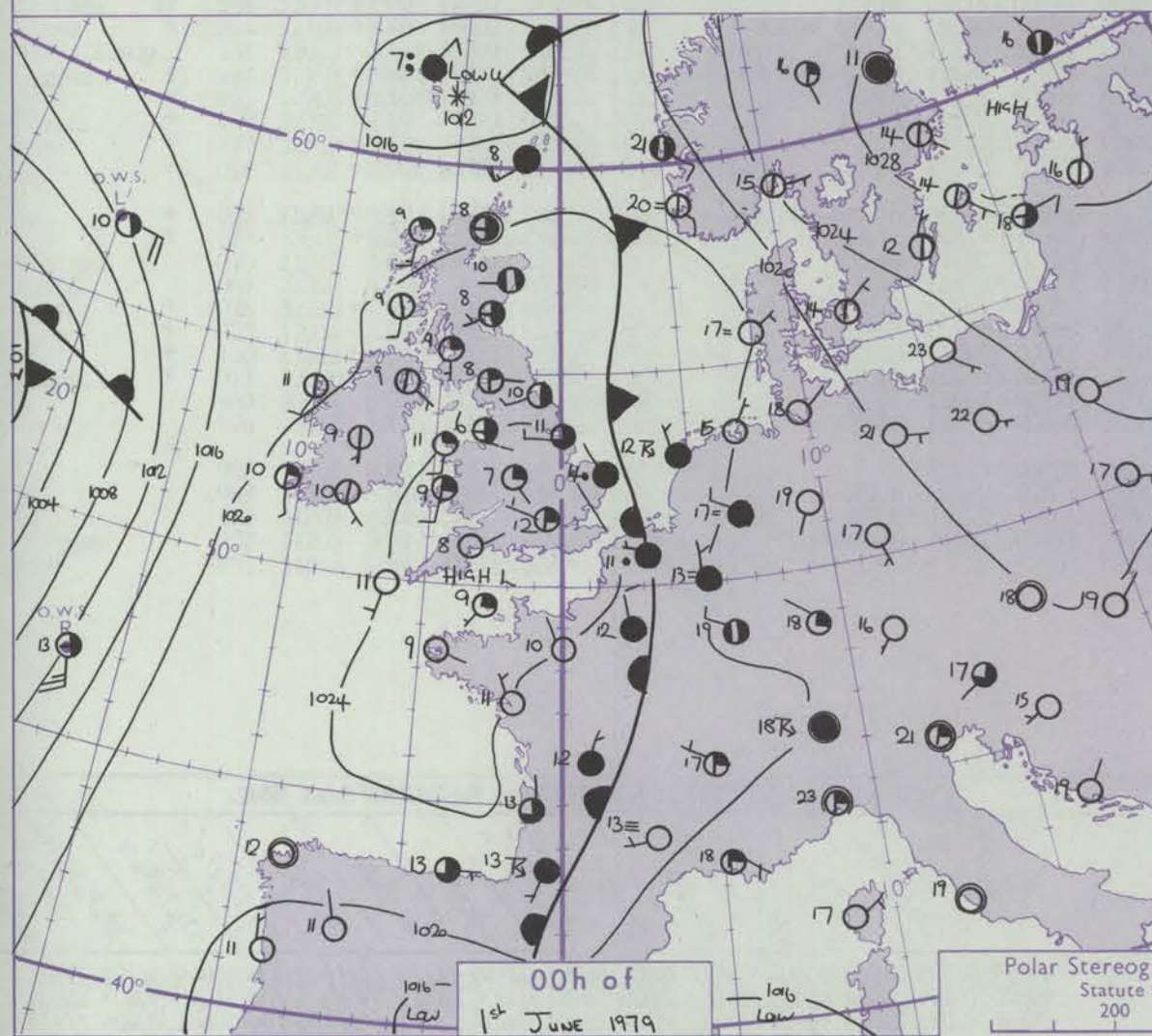
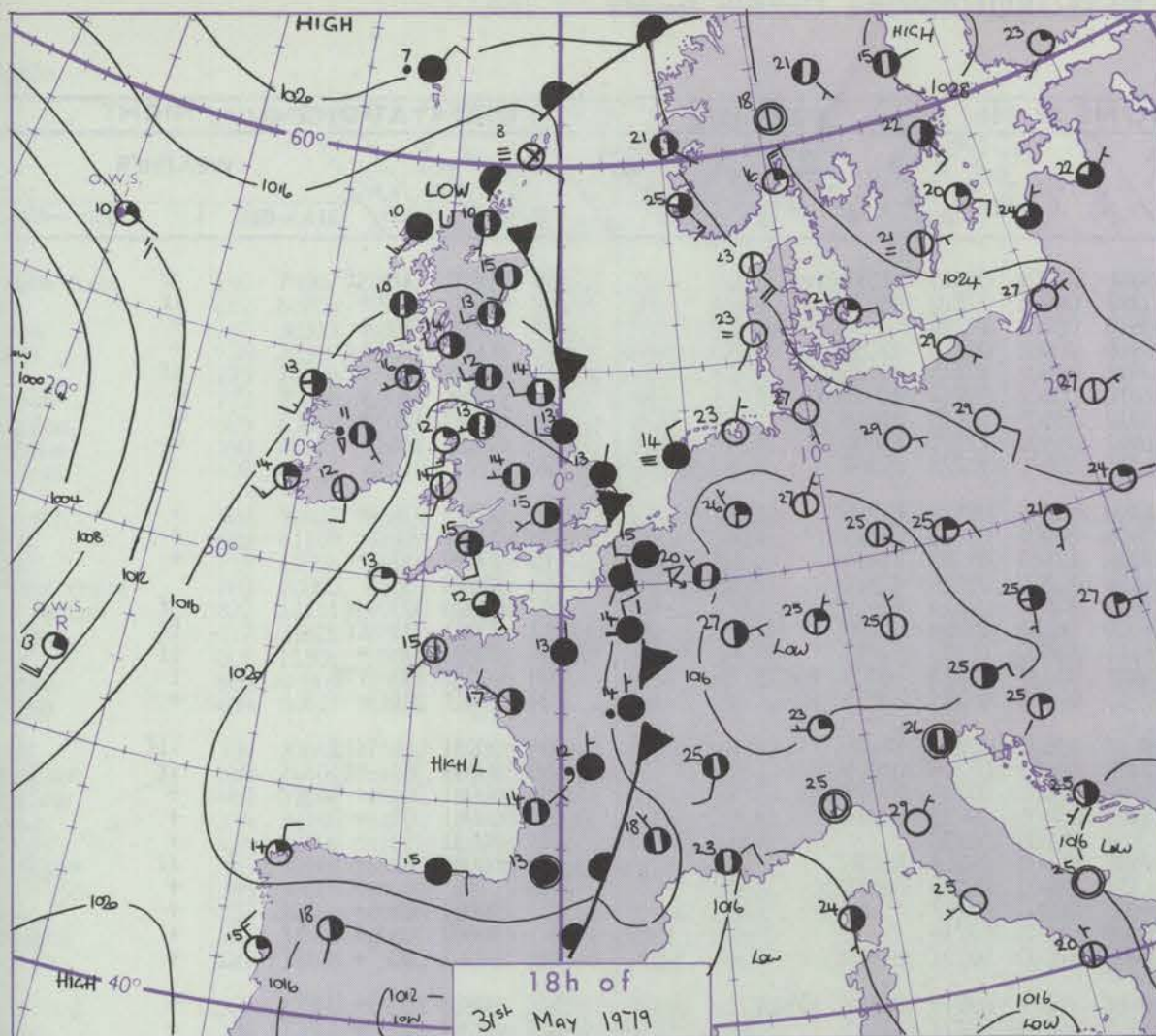
Date of Issue FRIDAY 1 JUNE 1979

OBSERVATIONS at 12h. 31 May 1979										OBSERVATIONS at 18h. 31 May 1979										OBSERVATIONS during DAY				
Station	ill	Nddff	VVwww	PPPTT	N _h Ch _M CH	T _d T _d app	8N _s Ch _s h _s	8N _s Ch _s h _s	8N _s Ch _s h _s	ill	Nddff	VVwww	PPPTT	N _h Ch _M CH	T _d T _d app	8N _s Ch _s h _s	8N _s Ch _s h _s	8N _s Ch _s h _s	ill	RRT	T _d T _d app	SS	WEATHER	
																							09h.—15h.	15h.—21h.
Boscombe Down	746	72705	72022	17813	784//	08211	84819	87640		746	72707	82022	21215	28502	06312	81828	86075		746	00151	027	+	+	
Hurn	862	72406	75012	18214	6853//	08212	81822	86638		862	62406	82012	21515	58531	10215	82828	83645		862	00151	017	+	+	
Manston	797	82906	50601	16617	65477	13002	81710	86616	87362	797	73005	56216	20415	784//	12213	81812	85620	87656	797	96181	032	r _o rr _o	r _o r _o	
Gatwick	776	82507	68606	18214	884//	11114	86816	88657		776	72708	75016	21115	786//	09213	82830	87650		776	97151	006	r _o	r _o	
Kew	775	82404	65216	18214	855//	10115	85620	88635		775	62604	68016	21015	685//	08311	81825	86656		775	97151	007	r _o	+	
Heathrow	772	72606	68016	17814	4857//	10115	83824	83635	87466	772	42406	65018	20715	18571	09212	81828			772	97161	006	r _o pr _o	+	
Honington	586	72511	62031	17215	3143//	11316	83815	86359		586	82609	56216	20214	854//	11213	85714	88625		586	91171	044	r _o ir _o	ir _o +	
Wattisham	590	72511	64031	17118	31532	13213	83822	83362	85075	590	72809	58216	20414	6237//	12214	82709	85811	87359	590	91181	046	ir _o	ir _o	
Gorleston	497	31210	48031	17215	32500	11219	83825			497	80202	32056	20513	874//	11222	88710			497		069			
Aberporth	502	22910	80015	17712	18432	09204	81818			502	12009	88020	20414	11502	08213	81823			502	00151	108	+	+	
Filton	628	72709	70012	18014	684/1	10314	83818	85630		628	62707	80012	21015	18601	09313	81830	86075		628	00151	074	+	+	
Rhoose	715	42712	74015	18213	38402	09317	83816	84075		715	32908	80031	20914	28532	07211	81820			715	00150	088	+	+	
Hartland Point	703	32709	72011	18511	12542	07216	81820	83075		703	42705	85030	20713	42500	08210	84820			703	00140	124			
Mount Batten	827	42113	75021	19413	28501	09220	82825	84075		827	12106	88010	22013	12531	09213	81825			827	00140	120	+	+	
St. Mary's	817	52807	84031	18612	48432	09214	82815	83620		817	31711	84011	21113	32402	09213	82811			817	00151	107	+	+	
Scilly	804	41913	80031	18314	48400	10209	81818	83630		804	22111	83021	21013	22500	10214	82821			804	00150	129	+	+	
Guldrose	809	12209	82021	18913	18508	09115	81825			809	52107	75031	21312	52300	10213	82808	83813		809	00150	139	+	+	
Guernsey	894	72811	78022	20011	52332	09217	81709	84813	86075	894	61506	81031	22612	00902	08213	86075			894	00131	102	+	+	
Elmdon	534	72707	65012	17014	7847//	09312	83816	85624	87650	534	72706	68022	20414	38571	07215	81825	83650	85360	534	00151	009	+	+	
Cardington	559	82607	50606	17813	854//	11215	84712	88620		559	72708	58056	20415	785//	11212	82825	83635	87650	559	97161	003	r _o	+	
Wittering	462	72509	59052	16814	784//	10114	84815	87645		462	82907	62026	20015	5857//	11313	83820	85650	88359	462	97151	001	r _o	+	
Watnall	354	82307	50054	16913	7547//	10219	83713	87625		354	73203	70022	20514	4243//	10217	84817	86360		354	00161	006	+	+	
Shawbury	414	72510	65012	17112	784//	08216	81712	83815	87620	414	63202	82012	20215	14502	07112	81826	86072		414	00161	020	+	+	
Finningley	360	72512	68024	16216	5853//	11316	84820	85359		360	72708	59048	20014	3553//	09215	83620	87359		360	97161	009	pr _o	+	
Spurn Point	396	80000	60024	16114	864//	12220	88715			396	82810	40052	19713	8097//	11222	88360			396		ff	+	+	
Leeming	257	72311	67022	15513	6143//	09321	86819	84365		257	72911	70022	19414	11532	09221	81825	86359		257	00151	044	+	+	
Tynemouth	262	81410	23104	14310	855//	10113	88620			262	72710	61022	18214	5553//	09222	85620	87358		262	00141	016	+	+	
Carlisle	222	72608	61202	14513	6833//	09114	82708	83818	85640	222	72609	65026	18912	48432	09220	81712	84635	86072	222	97151	025	d _o r _o	+	
Valley	302	62112	80012	16511	11302	09015	81807	86070		302	21916	83021	19712	11502	09114	81820			302	00130	092	+	+	
Ringway	334	83208	50506	17211	863//	09218	82708	88711		334	72202	64025	20512	28602	08211	81830	87070		334	97131	003	d _o d _o	+	
Squires Gate	318	72711	65022	16611	783/2	10218	81709	83617	87625	318	72504	80022	20113	18508	09309	81820	87270		318	00141	048	+	+	
Ronaldsray	204	72213	59025	15911	782//	10118	85705	86650		204	31706	72021	19310	12402	09112	81713	83073		204	97121	072	d _o	+	
Mull of Galloway	131	82309	60024	14710	6542//	10217	82710	85628	88459	131	22115	70021	17910	15602	09215	81645			131	00111				
Eskaalemuir	162	82110	35515	14411	862//	09211	85703	88705		162	72010	60055	18710	754//	08119	84710	87635		162	91111	001	d _o d _o	+	
Prestwick	135	82805	35505	14410	871//	09213	82702	86703	88708	135	42608	75015	17614	28532	08213	82825	83075		135	91151	016	id _o	+	
Abbotsinch	140	81005	35566	13811	852//	10209	82704	85707	87															

CHART OF WEATHER IN PART OF NORTHERN HEMISPHERE



CHARTS OF WEATHER IN WESTERN EUROPE



Polar Stereographic Projection
Statute miles at 55°N
200 400 600
Scale is 1:20,000,000 at 60°N.

GENERAL SYNOPSIS DEVELOPMENT

During the past 24 hours a depression off northeast England has moved steadily northwest, and the associated frontal trough slowly eastwards over the North Sea. An anticyclone developed to the north of Spain, intensified and moved slowly northwards towards south-west England.

During the next 24 hours the anticyclone centre is expected to continue moving steadily northeastwards with a ridge persisting towards Spain.

Issued at midday FRIDAY 1 JUNE 1979

DAILY WEATHER REPORT OF THE BRITISH METEOROLOGICAL OFFICE (contd.)

OBSERVATIONS at 00h. 1 June 1979										OBSERVATIONS at 06h. 1 June 1979										OBSERVATIONS during NIGHT					
Station	iii	Nddff	VVwwW	PPPTT	N _h C _h M _h C _h	T _d T _d app	8N _s Ch _s h _s	8N _s Ch _s h _s	8N _s Ch _s h _s	iii	Nddff	VVwwW	PPPTT	N _h C _h M _h C _h	T _d T _d app	8N _s Ch _s h _s	8N _s Ch _s h _s	8N _s Ch _s h _s	iii	RR T _n E	T _g T _g	WEATHER			
																						21h.—03h.	03h.—09h.		
Boscombe Down	746	03201	80011	25108	00900	07220				746	13102	72010	27208	00901	05213	81075			746	00051	50	jf	jf		
Hurn	862	03302	70021	25006	00900	06218				862	13303	70014	27207	00901	07212	81070			862	00031	51	+	if		
Manston	797	82902	57056	23713	7557/	11213	87624	88359		797	03606	28051	25913	00900	12214				797	00100	07	+	+		
Gatwick	776	61902	57042	24711	25631	09218	82632	84362	85080	776	22701	40104	27109	00901	08215	82080			776	00061	01	if	+		
Kew										775	10000	48054	27011	00901	10215	81075			775	00051	50	if	if		
Heathrow	772	32903	58011	24112	20931	10219	82360			772	13003	40051	26610	00901	09214	81075			772	00081	04	+	+		
Honington	586	82302	40056	23312	856//	11215	88640			586	13507	50051	26612	15501	10116	81625			586	00110	09	+	+		
Wattisham	590	82702	40046	23712	3567/	11115	83638	88360		590	53606	17102	26912	55601	11218	85630			590	00111	09	+	+		
Gorleston	497	83201	66606	23414	855//	12210	88628			497	23408	48056	26513	20970	10223	82360			497						
Aberporth	502	31911	70030	23909	00902	08115	83075			502	11711	60030	26709	11200	09115	81705			502	00071	05	+	+		
Filton	628	12203	75021	24609	00901	07218	81075			628	10000	60020	27408	00901	06216	81075			628	00041	51	+	+		
Rhoose	715	13202	78020	24708	15700	07117	81650			715	10402	50020	27308	11401	06217	81814			715	97060	00	+	+		
Hartland Point	703	21810	89010	24309	24500	08218	82620			703	21509	66010	26408	22500	08215	82820			703	00070	06				
Mount Batten	827	41002	70011	25109	45401	08216	82714	83618		827	11005	50401	27009	15501	07214	81620			827	00070	03	jf	jf		
St. Mawgan	817	01506	62024	24708	00900	08215				817	11205	65014	26609	18200	09214	81705			817	00081	03	ff	ff		
Scilly	804	02007	83010	24211	00900	10216				804	12607	60284	26111	11400	10213	81818			804	00090	06	+	if		
Culdrose	809	61202	02464	24609	660//	09217	84701	86703		809	71202	40104	26611	762//	10213	85703	83822		809	00071	05	fFF	f		
Guernsey	894	22205	62021	25409	00902	08214	82075			894	30207	80030	27310	00902	08212	83075			894	97071	01	+	+		
Elmdon	534	21401	58111	24207	25630	07216	81635			534	10000	57104	27407	15601	07216	81630			534	00031	51	iff	iff		
Cardington	559	63005	57102	24111	6093/	11220	86360			559	10000	38284	27208	00901	08216	81075			559	00051	02	ff	ff		
Wittering	462	73103	57052	23811	50972	09219	85360	87075		462	13203	32051	26910	00901	09214	81075			462	00081	04	+	+		
Watnall	354	72902	48102	24309	45632	09218	84640	84360	87075	354	13002	40101	27509	11401	09215	81816			354	00061	01	+	+		
Shawbury	414	12903	78021	24607	14601	06220	81635			414	01002	58100	27807	00900	06220			414	00031	52	+	+			
Finningley	360	62603	45041	24209	30932	08321	83363	86075		360	12503	25104	27408	00901	08218	81075			360	00051	01	+	if		
Spurn Point	396	62808	60022	23611	6097/	09218	86360			396	33008	65021	26511	00905	08214	83275			396			+	+		
Leeming	257	61705	70022	23209	20932	07218	82363	86075		257	02202	60101	26908	00900	07217			257	00051	01	+	+			
Tynemouth	262	40000	69021	22911	10934	09221	81358	84075		262	00000	61020	26109	00900	07216			262	00081	05	+	+			
Carlisle	222	31002	68011	22808	10932	06218	81363	83075		222	20102	83030	26408	28500	06221	81820			222	00041	00	+	+		
Valley	302	21911	80030	23411	25500	09220	82626			302	71807	80021	26411	753//	09219	81707	87612		302	00100	06	+	+		
Kingway	334	41202	25101	24208	00901	08217	84072			334	10000	56040	27809	00901	07221	81075			334	00061	01	+	+		
Squires Gate	318	51002	62112	24006	00902	06220	85072			318	11104	56104	27108	11500	07220	81822			318	00041	00	+	if		
Ronaldsray	204	12207	80011	22909	16301	08216	81707			204	72107	59021	26609	762//	08220	84704	87706		204	00081	04	+	f		
Mull of Galloway	131	02315	74010	20809	00900	09215				131	92110	00471	25709	91111	09231	89/00			131	00081					
Eskdalemuir	162	70000	40102	23108	20932	08217	82364	87075		162	81806	70052	26709	853//	08221	85708	88630		162	00071	03	+	+		
Prestwick	135	21805	80011	21609	1563/	07217	81645			135	11102	68020	25408	18500	07224	81825			135	00061	01	+	+		
Abbotsinch	140	32106	65031	21111	25601	07217	82645			140	70000	65031	25607	764//	07226	87713			140	00050	02	+	+		
Leuchars	171	52505	60051	21108	15632	07122	81630	85075		171	02602	60051	24909	00900	08224			171	00070	01	+	+			
Dyce	091	72702	65052	20210	15732	07225	81650	84362	87070	091	10000	84021	24409	15700	07222	81656			091	00061	50	+	+		
Lerwick	005	82424	56205	17008	883//	08009	83706	84818	88630	005	42421	70036	21409	16332	08220	81706	83070		005	92071	07	FFid.ir.	+		
Wick	075	50000	66052	18908	15632	07223	81640	85075		075	12105	83011	22911	10931	07220	81362			075	00061	02	+	+		
Sule Skerry	010	52315	70024	18209	25571	08219	82625	84070		010	12316	78011	22009	15500	08218	81625			010	00081	06				
Cape Wrath	049	42313	80011	16808	45500	07206	84625			049	12314	82010	21909	15500	07223	81625			049						
Stornoway	026	22015	80021	18609	15401	07223	81615			026	32011	68020	22709	35300	08224	81708	83616		026	00081	06	+	+		
Benbecula	022	11808	84011	18908	15601	07219	81645			022	31810	81030	22410	38400	09223	82818			022	00081	07	+	+		
Tiree	100	11911	64021	20009	10930	08218	81360			100	11513	64010	23709	18600	09325	81835			100	00071	05	+	+		
Aldergrove	917	11204	80018	21109	15600	07213	81630			917	11703	70020	25110	15600	08221	81630			917	96061	03	pr.	+		
Malin	980	51705	81011	20109	584//	08115	81818	85645		980	11909	86011	23810	15700	08										

Code FM 21.V	OCEAN WEATHER STATION REPORTS at 00h.													OCEAN WEATHER STATION REPORTS at 06h.																																																																																																																																																																																																																																																																																																																																																																																																																																																																																																																																																																																																																																																																																																																																																																																																																																																																																																																																																																																																																																																																																																																																																																																																																																																																																																																				
O.W.S.	99 L _a L _a L _a		Q _c L _o L _o L _o L _o		YYGGiw		Nddff	VVwwW		PPPTT		N _h C _h L _h M _h C _h		D _s v _s app	8N _s Ch _s h _s		8N _s Ch _s h _s		OT _s T _s T _d T _d		IT _w T _w T _w T _w		3P _w P _w H _w H _w		d _w d _w P _w H _w H _w	O.W.S.	99 L _a L _a L _a		Q _c L _o L _o L _o L _o		YYGGiw		Nddff	VVwwW		PPPTT		N _h C _h L _h M _h C _h		D _s v _s app	8N _s Ch _s h _s		8N _s Ch _s h _s		OT _s T _s T _d T _d		IT _w T _w T _w T _w		3P _w P _w H _w H _w		d _w d _w P _w H _w H _w																																																																																																																																																																																																																																																																																																																																																																																																																																																																																																																																																																																																																																																																																																																																																																																																																																																																																																																																																																																																																																																																																																																																																																																																																																																																															
	0000	0001	0002	0003	0004	0005		0006	0007	0008	0009	0010	0011		0012	0013	0014	0015	0016	0017	0018	0019	0020	0021			0022	0023	0024	0025	0026	0027		0028	0029	0030	0031	0032	0033		0034	0035	0036	0037	0038	0039	0040	0041	0042	0043		0044	0045	0046	0047	0048	0049	0050	0051	0052	0053	0054	0055	0056	0057	0058	0059	0060	0061	0062	0063	0064	0065	0066	0067	0068	0069	0070	0071	0072	0073	0074	0075	0076	0077	0078	0079	0080	0081	0082	0083	0084	0085	0086	0087	0088	0089	0090	0091	0092	0093	0094	0095	0096	0097	0098	0099	0100	0101	0102	0103	0104	0105	0106	0107	0108	0109	0110	0111	0112	0113	0114	0115	0116	0117	0118	0119	0120	0121	0122	0123	0124	0125	0126	0127	0128	0129	0130	0131	0132	0133	0134	0135	0136	0137	0138	0139	0140	0141	0142	0143	0144	0145	0146	0147	0148	0149	0150	0151	0152	0153	0154	0155	0156	0157	0158	0159	0160	0161	0162	0163	0164	0165	0166	0167	0168	0169	0170	0171	0172	0173	0174	0175	0176	0177	0178	0179	0180	0181	0182	0183	0184	0185	0186	0187	0188	0189	0190	0191	0192	0193	0194	0195	0196	0197	0198	0199	0200	0201	0202	0203	0204	0205	0206	0207	0208	0209	0210	0211	0212	0213	0214	0215	0216	0217	0218	0219	0220	0221	0222	0223	0224	0225	0226	0227	0228	0229	0230	0231	0232	0233	0234	0235	0236	0237	0238	0239	0240	0241	0242	0243	0244	0245	0246	0247	0248	0249	0250	0251	0252	0253	0254	0255	0256	0257	0258	0259	0260	0261	0262	0263	0264	0265	0266	0267	0268	0269	0270	0271	0272	0273	0274	0275	0276	0277	0278	0279	0280	0281	0282	0283	0284	0285	0286	0287	0288	0289	0290	0291	0292	0293	0294	0295	0296	0297	0298	0299	0300	0301	0302	0303	0304	0305	0306	0307	0308	0309	0310	0311	0312	0313	0314	0315	0316	0317	0318	0319	0320	0321	0322	0323	0324	0325	0326	0327	0328	0329	0330	0331	0332	0333	0334	0335	0336	0337	0338	0339	0340	0341	0342	0343	0344	0345	0346	0347	0348	0349	0350	0351	0352	0353	0354	0355	0356	0357	0358	0359	0360	0361	0362	0363	0364	0365	0366	0367	0368	0369	0370	0371	0372	0373	0374	0375	0376	0377	0378	0379	0380	0381	0382	0383	0384	0385	0386	0387	0388	0389	0390	0391	0392	0393	0394	0395	0396	0397	0398	0399	0400	0401	0402	0403	0404	0405	0406	0407	0408	0409	0410	0411	0412	0413	0414	0415	0416	0417	0418	0419	0420	0421	0422	0423	0424	0425	0426	0427	0428	0429	0430	0431	0432	0433	0434	0435	0436	0437	0438	0439	0440	0441	0442	0443	0444	0445	0446	0447	0448	0449	0450	0451	0452	0453	0454	0455	0456	0457	0458	0459	0460	0461	0462	0463	0464	0465	0466	0467	0468	0469	0470	0471	0472	0473	0474	0475	0476	0477	0478	0479	0480	0481	0482	0483	0484	0485	0486	0487	0488	0489	0490	0491	0492	0493	0494	0495	0496	0497	0498	0499	0500	0501	0502	0503	0504	0505	0506	0507	0508	0509	0510	0511	0512	0513	0514	0515	0516	0517	0518	0519	0520	0521	0522	0523	0524	0525	0526	0527	0528	0529	0530	0531	0532	0533	0534	0535	0536	0537	0538	0539	0540	0541	0542	0543	0544	0545	0546	0547	0548	0549	0550	0551	0552	0553	0554	0555	0556	0557	0558	0559	0560	0561	0562	0563	0564	0565	0566	0567	0568	0569	0570	0571	0572	0573	0574	0575	0576	0577	0578	0579	0580	0581	0582	0583	0584	0585	0586	0587	0588	0589	0590	0591	0592	0593	0594	0595	0596	0597	0598	0599	0600	0601	0602	0603	0604	0605	0606	0607	0608	0609	0610	0611	0612	0613	0614	0615	0616	0617	0618	0619	0620	0621	0622	0623	0624	0625	0626	0627	0628	0629	0630	0631	0632	0633	0634	0635	0636	0637	0638	0639	0640	0641	0642	0643	0644	0645	0646	0647	0648	0649	0650	0651	0652	0653	0654	0655	0656	0657	0658	0659	0660	0661	0662	0663	0664	0665	0666	0667	0668	0669	0670	0671	0672	0673	0674	0675	0676	0677	0678	0679	0680	0681	0682	0683	0684	0685	0686	0687	0688	0689	0690	0691	0692	0693	0694	0695	0696	0697	0698	0699	0700	0701	0702	0703	0704	0705	0706	0707	0708	0709	0710	0711	0712	0713	0714	0715	0716	0717	0718	0719	0720	0721	0722	0723	0724	0725	0726	0727	0728	0729	0730	0731	0732	0733	0734	0735	0736	0737	0738	0739	0740	0741	0742	0743	0744	0745	0746	0747	0748	0749	0750	0751	0752	0753	0754	0755	0756	0757	0758	0759	0760	0761	0762	0763	0764	0765	0766	0767	0768	0769	0770	0771	0772	0773	0774	0775	0776	0777	0778	0779	0780	0781	0782	0783	0784	0785	0786	0787	0788	0789	0790	0791	0792	0793	0794	0795	0796	0797	0798	0799	0800	0801	0802	0803	0804	0805	0806	0807	0808	0809	0810	0811	0812	0813	0814	0815	0816	0817	0818	0819	0820	0821	0822	0823	0824	0825	0826	0827	0828	0829	0830	0831	0832	0833	0834	0835	0836	0837	0838	0839	0840	0841	0842	0843	0844	0845	0846	0847	0848	0849	0850	0851	0852	0853	0854	0855	0856	0857	0858	0859	0860	0861	0862	0863	0864	0865	0866	0867	0868	0869	0870	0871	0872	0873	0874	0875	0876	0877	0878	0879	0880	0881	0882	0883	0884	0885	0886	0887	0888	0889	0890	0891	0892	0893	0894	0895	0896	0897	0898	0899	0900	0901	0902	0903	0904	0905	0906	0907	0908	0909	0910	0911	0912	0913	0914	0915	0916	0917	0918	0919	0920	0921	0922	0923	0924	0925	0926	0927	0928	0929	0930	0931	0932	0933	0934	0935	0936	0937	0938	0939	0940	0941	0942	0943	0944	0945	0946	0947	0948	0949	0950	0951	0952	0953	0954	0955	0956	0957	0958	0959	0960	0961	0962	0963	0964	0965	0966	0967	0968	0969	0970	0971	0972	0973	0974	0975	0976	0977	0978	0979	0980	0981	0982	0983	0984	0985	0986	0987	0988	0989	0990	0991	0992	0993	0994	0995	0996	0997	0998	0999	1000	1001	1002	1003	1004	1005	1006	1007	1008	1009	1010	1011	1012	1013	1014	1015	1016	1017	1018	1019	1020	1021	1022	1023	1024	1025	1026	1027	1028	1029	1030	1031	1032	1033	1034	1035	1036	1037	1038	1039	1040	1041	1042	1043	1044	1045	1046	1047	1048	1049	1050	1051	1052	1053	1054	1055	1056	1057	1058	1059	1060	1061	1062	1063	1064	1065	1066	1067	1068	1069	1070	1071	1072	1073	1074	1075	1076	1077	1078	1079	1080	1081	1082	1083	1084	1085	1086	1087	1088	1089	1090	1091	1092	1093	1094	1095	1096	1097	1098	1099	1100	1101	1102	1103	1104	1105	1106	1107	1108	1109	1110	1111	1112	1113	1114	1115	1116	1117	1118	1119	1120	1121	1122	1123	1124	1125	1126	1127	1128	1129	1130	1131	1132	1133	1134	1135	1136	1137	1138	1139	1140	1141	1142	1143	1144	1145	1146	1147	1148	1149	1150	1151	1152	1153	1154	1155	1156	1157	1158	1159	1160	1161	1162	1163	1164	1165	1166	1167	1168	1169	1170	1171	1172	1173	1174	1175	1176	1177	1178	1179	1180	1181	1182	1183	1184	1185	1186	1187	1188	1189	1190	1191	1192	1193	1194	1195	1196	1197	1198	1199	1200	1201	1202	1203	1204	1205	1206	1207	1208	1209	1210	1211	1212	1213	1214	1215	1216	1217	1218	1219	1220	1221	1222	1223	1224	1225	1226	1227	1228	1229	1230	1231	1232	1233	1234	1235	1236	1237	1238	1239	1240	1241	1242	1243	1244	1245	1246	1247	1248	1249	1250	1251	1252	1253	1254	1255	1256	1257	1258	1259	1260	1261	1262	1263	1264	1265	1266	1267	1268	1269	1270	1271	1272	1273	1274

DAILY WEATHER REPORT OF THE BRITISH METEOROLOGICAL OFFICE

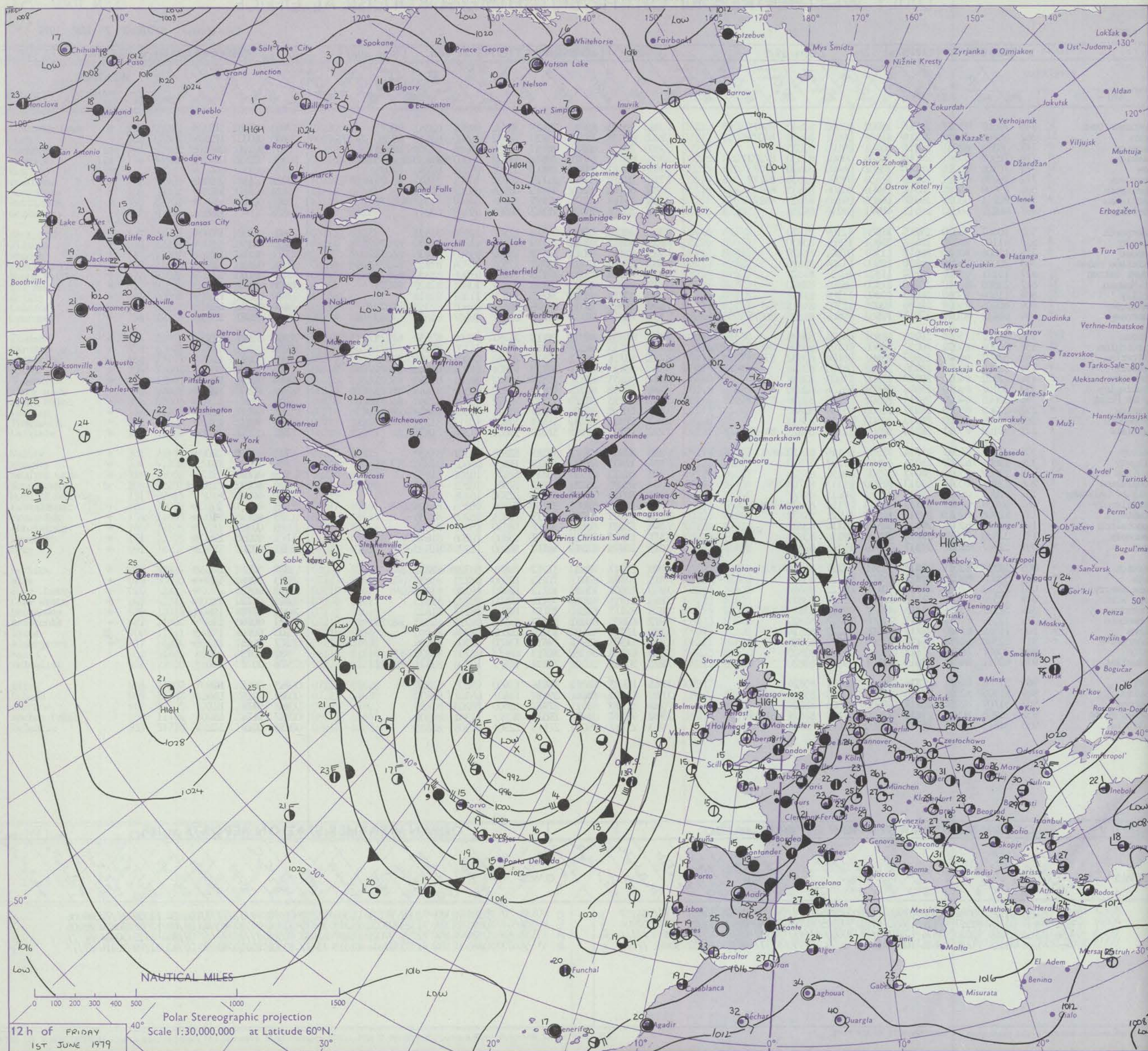
ISSN 0307-2541

No. 42926

Date of Issue SATURDAY 2 JUNE 1979

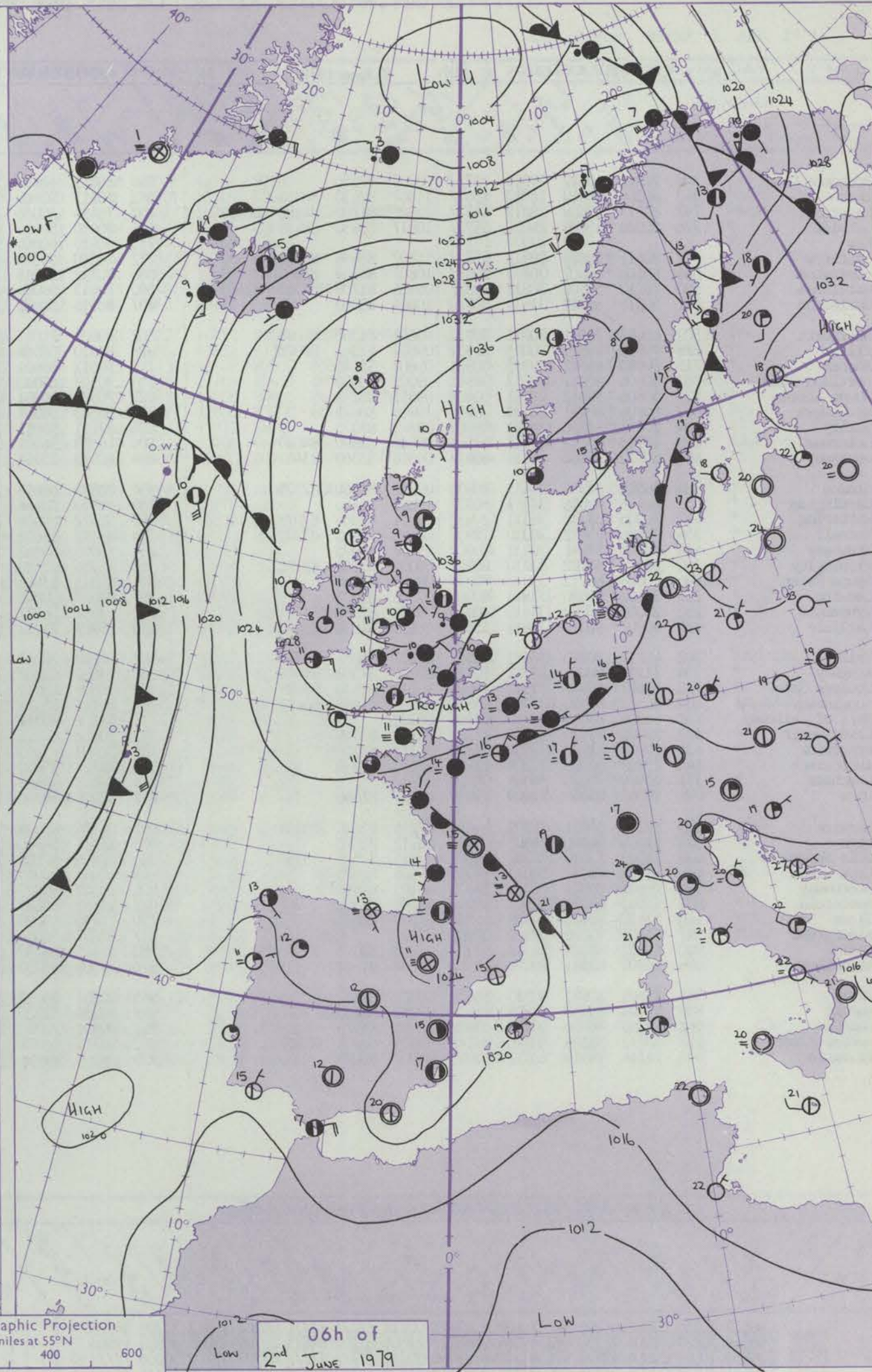
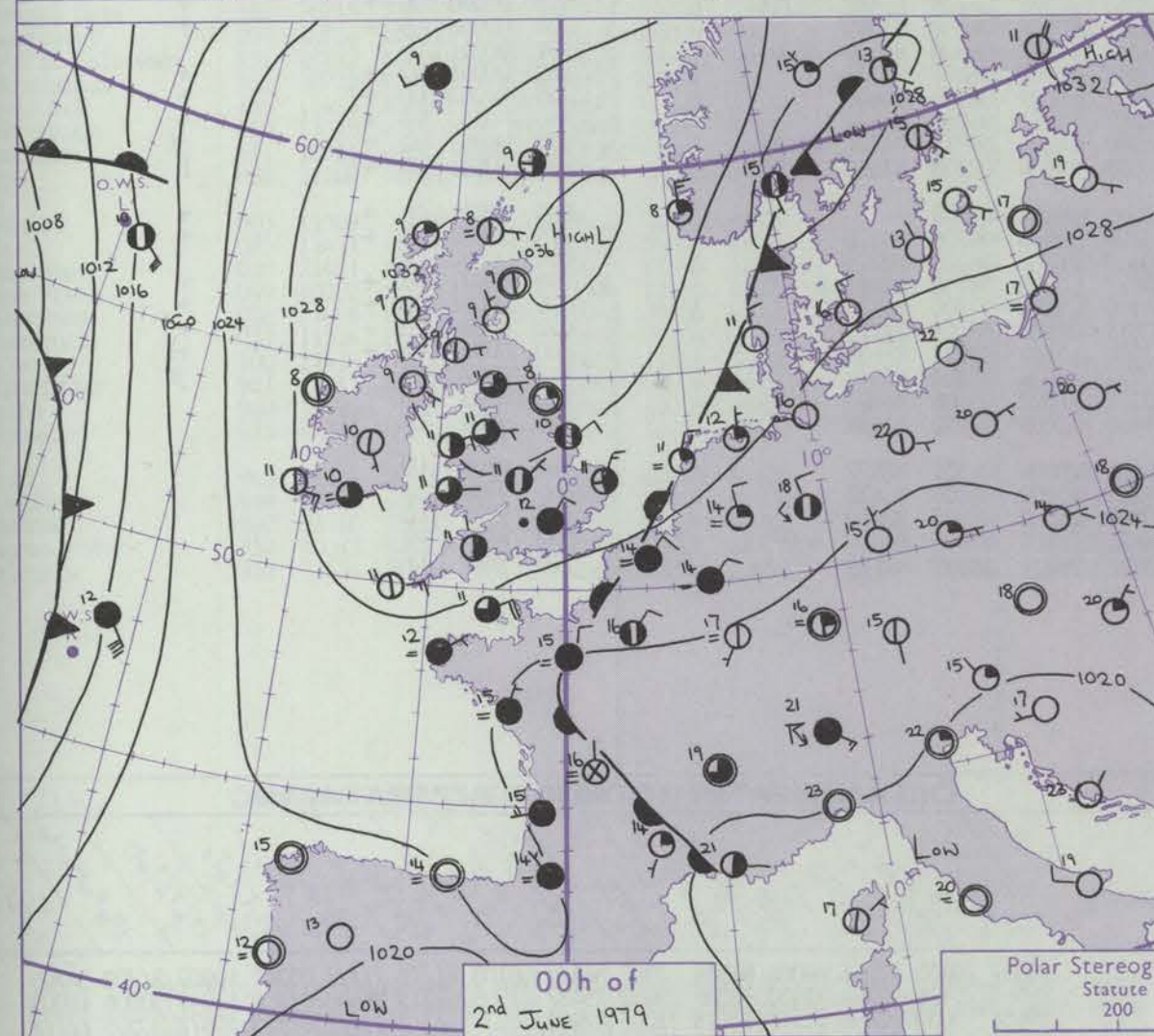
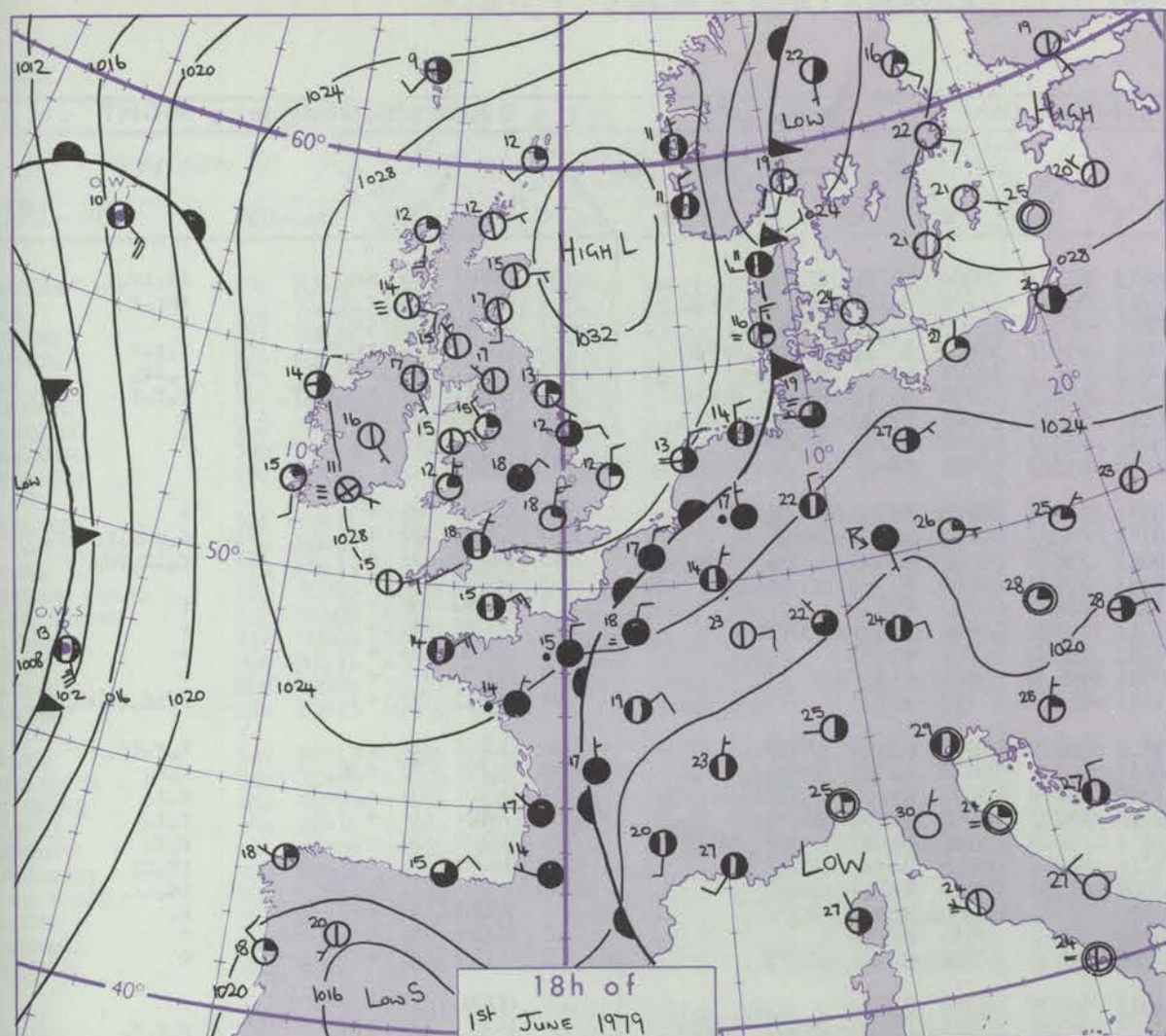
OBSERVATIONS at 12h.										OBSERVATIONS at 18h.										OBSERVATIONS during DAY					
1 June 1979										1 June 1979															
Station	iii	Nddff	VVwwWW	PPPTT	N _h Ch _h Ch _h	T _d T _d app	8N _s Ch _s h _s	8N _s Ch _s h _s	8N _s Ch _s h _s	iii	Nddff	VVwwWW	PPPTT	N _h Ch _h Ch _h	T _d T _d app	8N _s Ch _s h _s	8N _s Ch _s h _s	8N _s Ch _s h _s	iii	RRT x T _E	SSS	WEATHER			
																						09h.—15h.	15h.—21h.		
Boscombe Down	746	70507	75021	28417	31602	07002	83840	86075		746	70810	75022	28417	30932	09301	83365	86075		746	00191	118	+	+		
Hurn	862	60706	75011	27919	41601	09801	84838	84075		862	60607	75032	27619	14772	10500	81650	83360	86075	862	00211	113	+	+		
Manston	797	30313	62031	28217	00901	09103	83075			797	70324	60031	28913	40952	09204	84359	87068		797	97100	097	+	r _o		
Gatwick	776	70309	59041	28118	28638	09802	82830	87272		776	80512	64022	28617	14627	10303	81835	83466	88272	776	97201	070	+	r _o		
Kew	775	70306	65021	28417	28602	08400	81830	87075		775	70410	68022	28817	21602	09201	82840	87075		775	00191	064	+	+		
Heathrow	772	70210	68021	28318	11638	09001	81838	87272		772	70213	70032	28718	15632	10201	81645	87075		772	00191	068	+	+		
Honington	586	63609	75021	28817	14606	06106	81835	86275		586	60411	66031	30015	00906	09207	86272			586	00180	110	+	+		
Wattisham	590	70111	68031	29017	14606	09105	81635	86275		590	60412	70031	29915	10936	07107	81365	86272		590	00180	110	+	+		
Gorleston	497	40212	66020	29512	40971	09210	84358			497	20111	60020	31212	00902	09209	82072			497		120				
Aberporth	502	10407	86010	29213	11500	12209	81823			502	20106	75030	29712	11502	10500	81825			502	00151	140	+	+		
Filton	628	41109	81020	28418	31601	10801	83830			628	60812	80021	28319	21602	11601	82830	86075		628	00200	128	+	+		
Rhoose	715	11006	66010	28617	11501	07801	81820			715	60710	78011	28118	18632	09505	81835	86075		715	00190	133	+	+		
Hartland Point	703	20000	83020	28314	22500	11204	82820			703	40410	77020	28013	12535	08704	81825	84275		703	00140	135				
Mount batten	827	12111	89020	28314	11531	10201	81828			827	72204	83021	27915	11608	07506	81830	87275		827	00160	133	+	+		
St. Mawgan	817	21808	82010	28316	22530	08304	82820			817	40309	82030	28216	11502	10801	81820	84075		817	00171	152	+	+		
Scilly	804	11509	75014	28615	12400	11209	81818			804	10810	80020	28315	11408	11301	81818			804	00170	132	+	+		
Culdrose	809	40905	75021	28414	42401	11305	84815			809	41005	82030	27916	20931	06605	82365	84070		809	00170	128	+	+		
Guernsey	894	60412	81031	27515	12602	09804	81830	86075		894	70617	58052	26715	15877	10507	81657	87360		894	00161	112	+	+		
Elmdon	534	33602	75020	29218	31601	09104	83835			534	80508	80031	29518	24787	08000	82650	88275		534	00191	125	+	+		
Cardington	559	70407	64031	29017	58606	10103	83836	84643 87278		559	70710	66022	29916	20932	11105	82365	87075		559	00191	088	+	+		
Wittering	462	53607	68021	28917	31601	08104	83832	83075		462	60711	82022	30315	20932	06207	82364	86075		462	00191	107	+	+		
Watnall	354	32703	82020	29418	21602	08105	82840			354	60610	70021	30218	11601	09204	81840	86075		354	00201	116	+	+		
Shawbury	414	22902	84030	29417	21500	11003	82828			414	60603	82031	29519	11632	08801	81840	86075		414	00190	130	+	+		
Finningley	360	30102	69010	29518	24602	09106	82635			360	70909	80021	30917	14602	10309	81645	87075		360	00200	128	+	+		
Spurn Point	396	30605	64020	29715	21602	09210	82830	83075		396	60710	68021	31212	20972	08206	82360	86075		396			+	+		
Leeming	257	20403	89020	29217	21600	09109	82840			257	11210	86020	30619	11601	09307	81840			257	00201	143	+	+		
Tynemouth	262	31409	80020	29113	31600	09213	83835			262	11606	69020	31413	10930	10213	81358			262	00171	151	+	+		
Carlisle	222	53108	75021	29515	58500	11118	84825	84635		222	13104	84021	31417	14601	07306	81835			222	00171	147	+	+		
Valley	302	12309	84021	29714	12500	09110	81820			302	10609	82011	30315	12600	10301	81830			302	00170	131	+	+		
Kingway	334	12804	82020	29516	11601	07107	81830			334	32605	68030	29619	11601	09602	81830	83075		334	00200	134	+	+		
Squires Gate	318	13009	75010	30015	12500	08210	81825			318	23310	81030	30715	11601	10101	81830			318	00160	152	+	+		
Ronalds Way	204	22109	80014	30013	22300	11113	81708			204	10802	75020	31212	12501	10202	81825			204	00130	111	jf	jf		
Hull of Galloway	131	92003	00454	29411	97777	10215	89777			131	10000	01414	31210	12500	10208	81825			131	00120					
Esksdalemuir	162	52409	81012	29713	58500	07116	85824	83645		162	11806	85021	30716	18500	08306	81828			162	00171	101	+	+		
Prestwick	135	12908	82020	29315	12600	10221	81832			135	13203	84011	31215	18601	08209	81835			135	00160	147	+	+		
Abbotsinch	140	32310	82011	28916	38577	08116	83827			140	12509	86020	30817	18630	08311	81835			140	00180	112	+	+		
Leuchars	171	32510	70020	27816	32500	09216	83828			171	11809	70010	29717	15600	10206	81640			171	00200	156	+	+		
Lyce	091	21307	82010	27517	28500	10216	82828			091	10805	81010	30315	18600	11220	81830			091	00201	153	+	+		
Lerwick	005	12222	82011	26412																					

CHART OF WEATHER IN PART OF NORTHERN HEMISPHERE



tion
bols
10
0
1
2
3
4
5
6
7
8
9
10
11
12
13
14
15
16
17
18
19
20
21
22
23
24
25
26
27
28
29
30
31
32
33
34
35
36
37
38
39
40
41
42
43
44
45
46
47
48
49
50
51
52
53
54
55
56
57
58
59
60
61
62
63
64
65
66
67
68
69
70
71
72
73
74
75
76
77
78
79
80
81
82
83
84
85
86
87
88
89
90
91
92
93
94
95
96
97
98
99
100
101
102
103
104
105
106
107
108
109
110
111
112
113
114
115
116
117
118
119
120
121
122
123
124
125
126
127
128
129
130
131
132
133
134
135
136
137
138
139
140
141
142
143
144
145
146
147
148
149
150
151
152
153
154
155
156
157
158
159
160
161
162
163
164
165
166
167
168
169
170
171
172
173
174
175
176
177
178
179
180
181
182
183
184
185
186
187
188
189
190
191
192
193
194
195
196
197
198
199
200
201
202
203
204
205
206
207
208
209
210
211
212
213
214
215
216
217
218
219
220
221
222
223
224
225
226
227
228
229
230
231
232
233
234
235
236
237
238
239
240
241
242
243
244
245
246
247
248
249
250
251
252
253
254
255
256
257
258
259
260
261
262
263
264
265
266
267
268
269
270
271
272
273
274
275
276
277
278
279
280
281
282
283
284
285
286
287
288
289
290
291
292
293
294
295
296
297
298
299
300
301
302
303
304
305
306
307
308
309
310
311
312
313
314
315
316
317
318
319
320
321
322
323
324
325
326
327
328
329
330
331
332
333
334
335
336
337
338
339
340
341
342
343
344
345
346
347
348
349
350
351
352
353
354
355
356
357
358
359
360
361
362
363
364
365
366
367
368
369
370
371
372
373
374
375
376
377
378
379
380
381
382
383
384
385
386
387
388
389
390
391
392
393
394
395
396
397
398
399
400
401
402
403
404
405
406
407
408
409
410
411
412
413
414
415
416
417
418
419
420
421
422
423
424
425
426
427
428
429
430
431
432
433
434
435
436
437
438
439
440
441
442
443
444
445
446
447
448
449
450
451
452
453
454
455
456
457
458
459
460
461
462
463
464
465
466
467
468
469
470
471
472
473
474
475
476
477
478
479
480
481
482
483
484
485
486
487
488
489
490
491
492
493
494
495
496
497
498
499
500
501
502
503
504
505
506
507
508
509
510
511
512
513
514
515
516
517
518
519
520
521
522
523
524
525
526
527
528
529
530
531
532
533
534
535
536
537
538
539
540
541
542
543
544
545
546
547
548
549
550
551
552
553
554
555
556
557
558
559
560
561
562
563
564
565
566
567
568
569
570
571
572
573
574
575
576
577
578
579
580
581
582
583
584
585
586
587
588
589
590
591
592
593
594
595
596
597
598
599
600
601
602
603
604
605
606
607
608
609
610
611
612
613
614
615
616
617
618
619
620
621
622
623
624
625
626
627
628
629
630
631
632
633
634
635
636
637
638
639
640
641
642
643
644
645
646
647
648
649
650
651
652
653
654
655
656
657
658
659
660
661
662
663
664
665
666
667
668
669
670
671
672
673
674
675
676
677
678
679
680
681
682
683
684
685
686
687
688
689
690
691
692
693
694
695
696
697
698
699
700
701
702
703
704
705
706
707
708
709
710
711
712
713
714
715
716
717
718
719
720
721
722
723
724
725
726
727
728
729
730
731
732
733
734
735
736
737
738
739
740
741
742
743
744
745
746
747
748
749
750
751
752
753
754
755
756
757
758
759
760
761
762
763
764
765
766
767
768
769
770
771
772
773
774
775
776
777
778
779
780
781
782
783
784
785
786
787
788
789
790
791
792
793
794
795
796
797
798
799
800
801
802
803
804
805
806
807
808
809
810
811
812
813
814
815
816
817
818
819
820
821
822
823
824
825
826
827
828
829
830
831
832
833
834
835
836
837
838
839
840
841
842
843
844
845
846
847
848
849
850
851
852
853
854
855
856
857
858
859
860
861
862
863
864
865
866
867
868
869
870
871
872
873
874
875
876
877
878
879
880
881
882
883
884
885
886
887
888
889
890
891
892
893
894
895
896
897
898
899
900
901
902
903
904
905
906
907
908
909
910
911
912
913
914
915
916
917
918
919
920
921
922
923
924
925
926
927
928
929
930
931
932
933
934
935
936
937
938
939
940
941
942
943
944
945
946
947
948
949
950
951
952
953
954
955
956
957
958
959
960
961
962
963
964
965
966
967
968
969
970
971
972
973
974
975
976
977
978
979
980
981
982
983
984
985
986
987
988
989
990
991
992
993
994
995
996
997
998
999
1000

CHARTS OF WEATHER IN WESTERN EUROPE



Polar Stereographic Projection.
Scale miles at 55°N
200 400 600
Scale is 1:20,000,000 at 60°N.

GENERAL SYNOPTIC DEVELOPMENT

During the past 24 hours an anticyclone over southern parts of the British Isles moved north-northeast to the west coast of Norway while a warm front moved westwards over France.

During the next 24 hours pressure is expected to remain high from Scandinavia to Scotland and Northern Ireland while shallow troughs of low pressure persist over the Continent.

Issued at midday SATURDAY 2 JUNE 1979

No.

C

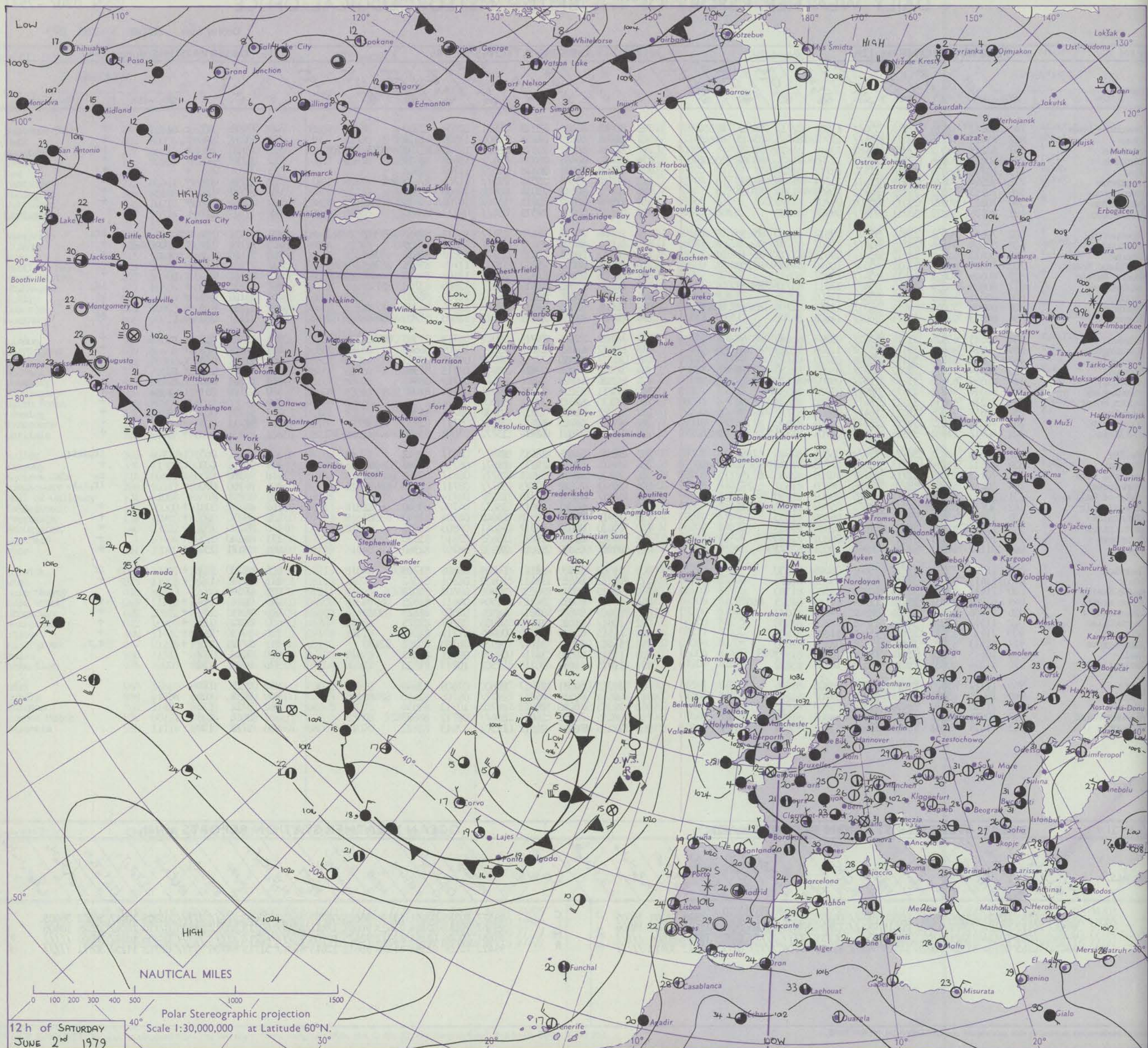
DAILY WEATHER REPORT OF THE BRITISH METEOROLOGICAL OFFICE

ISSN 0307-2541

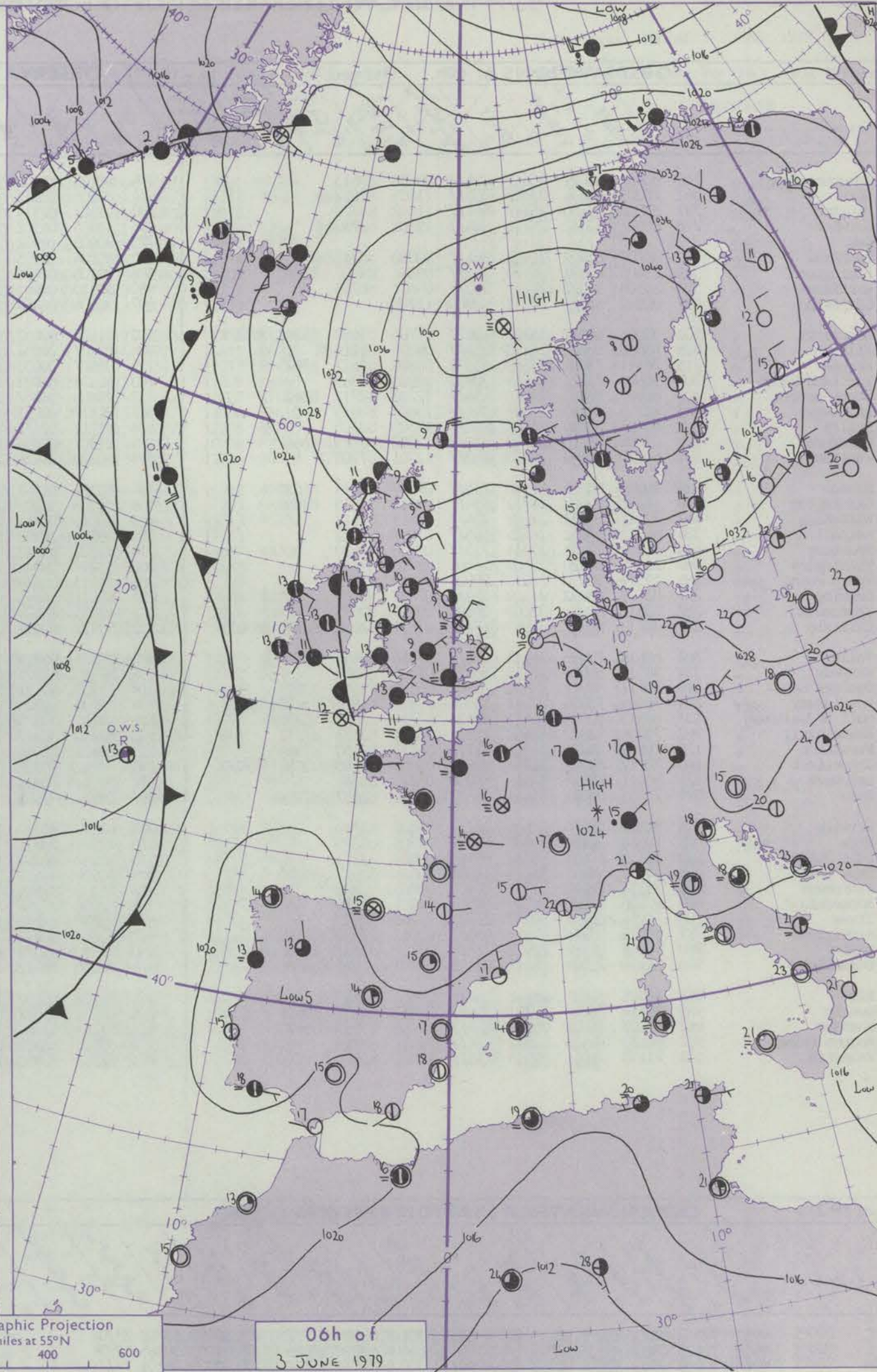
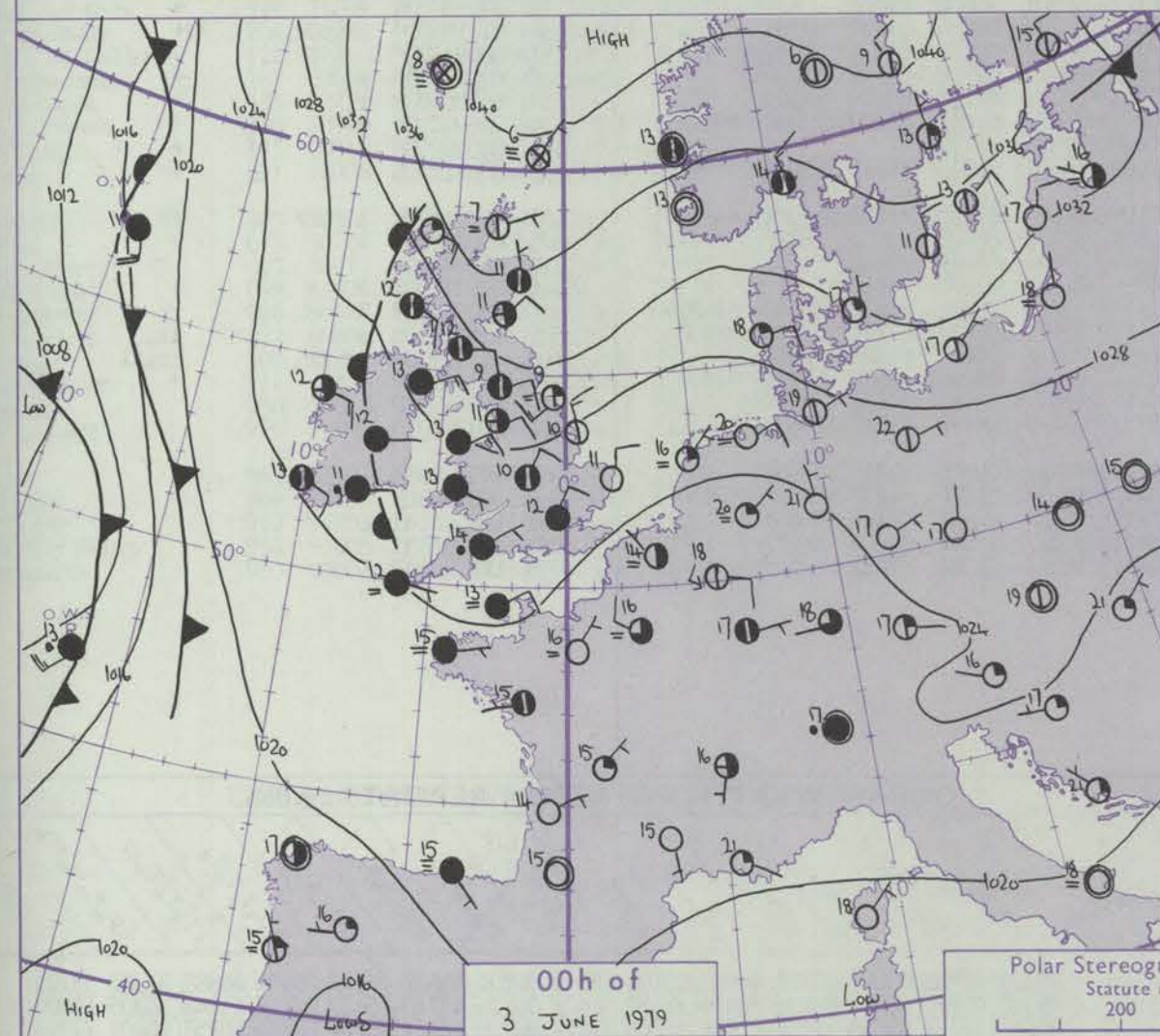
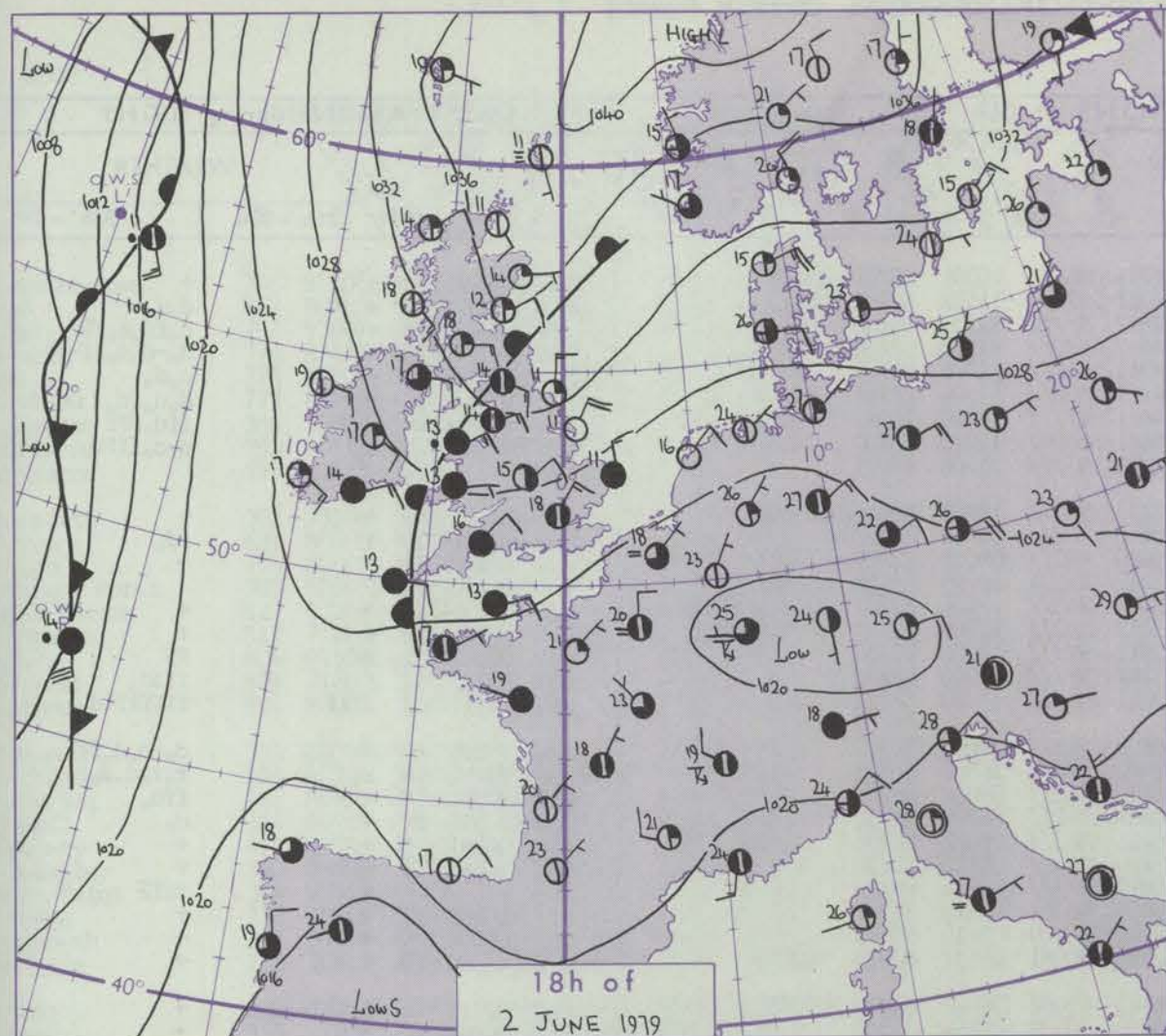
No. 42927

Date of Issue SUNDAY 3 JUNE 1979

OBSERVATIONS at 12h. 2 June 1979											OBSERVATIONS at 18h. 2 June 1979											OBSERVATIONS during DAY				
Station	iii	Nddff	VVwww	PPPTT	N _h Ch _L C _M Ch	T _d app	8N _s Ch _s h _s	8N _s Ch _s h _s	8N _s Ch _s h _s	iii	Nddff	VVwww	PPPTT	N _h Ch _L C _M Ch	T _d app	8N _s Ch _s h _s	8N _s Ch _s h _s	8N _s Ch _s h _s	iii	RR	T _s E	SSS	WEATHER			
																							09h.—15h.	15h.—21h.		
Boscombe Down	746	80612	62616	27713	854//	11801	82711	85615	88650	746	30513	81016	25318	20931	12709	82360			746	97191	045	r.o.r.o.		+		
Hurn	862	70410	57216	27015	754//	13000	84712	85615	87645	862	31608	59021	24916	25501	13505	82622			862	93211	048	r.o.		+		
Manston	797	50219	58022	27013	28482	10810	81812	83072		797	80214	50052	25511	862//	10708	81703	85705	88708	797	97150	028	+		id.o.		
Gatwick	776	60615	70016	27317	1157//	12705	81820	83362	85365	776	80410	66031	25319	854//	13608	88619			776	00211	045	+		+		
Kew	775	10712	68016	27518	11530	12711	81825			775	70409	78021	25518	755//	11707	87628			775	00201	063	+		+		
Heathrow	772	40514	70016	27419	11671	13711	81830	84362		772	70214	75031	25518	755//	11708	87628			772	00211	059	+		+		
Honington	586	70213	75022	29115	10932	10608	81362	87080		586	60211	30012	27014	00902	10608	86080			586	00170	057	+		+		
Wattisham	590	70513	80022	29015	00908	09707	87275			590	70214	80032	26915	55402	10707	85618	86075		590	00170	079	+		+		
Gorleston	497	80116	60022	30211	856//	09400	88630			497	83617	58022	27511	856//	09712	88630			497		063					
Aberporth	502	70611	70031	28914	5567//	09812	81630	85650	87362	502	80806	75216	26913	2577//	10712	82656	83360	88462	502	01151	044	ir.o.		ir.o.		
Filton	628	80409	61506	28713	853//	11507	82707	84620	88630	628	70506	80036	26217	7098//	13612	87359			628	91171	024	d.o.r.o.ir.o.id.o.r.o.		+		
Rhoose	715	80613	62606	28112	854//	09611	81712	85616	88624	715	50512	70016	26115	25731	10807	82650	85362		715	97150	009	ir.o.r.o.		+		
Hartland Point	703	70325	66031	27012	4553//	10510	84620	87360		703	80305	60022	25312	5553//	11709	85625	88360		703	01132	031					
Mount Batten	827	80609	60022	26613	854//	10807	88612			827	80905	59056	24815	7542//	13608	84615	86624	88459	827	01161	000	r.o.r		+		
St. Mawgan	817	80808	58051	26515	854//	12611	85711	88613		817	80604	58052	25514	863//	12605	83708	88710		817	97151	027	+		id.o.		
Scilly	804	81011	62031	26615	855//	11605	88625			804	80911	56032	25013	865//	12712	88720			804	00160	049	+		if		
Culdrose	809	80908	50051	26414	5631//	11610	82708	83712	88459	809	80806	35505	25113	872//	12706	86703	88710		809	97151	019	+		id.o.f		
Guernsey	894	80513	02466	25311	860//	11602	88700			894	80711	21054	24113	860//	12803	81700	85701	87703	894	97131	000	d.o.f		ff		
Elmdon	534	80513	63626	31211	6562//	09704	86640	88460		534	40512	80016	28015	20981	08715	82360	83075		534	95161	022	r.o.r.r.o.r		+		
Cardington	559	70414	66026	29417	25582	11806	82625	87075		559	60312	65022	27614	656//	10709	86645			559	00181	076	+		+		
Wittering	462	40522	81016	30414	00909	09709	84175			462	20417	70010	27813	00901	09716	82075			462	97161	073	r.o.		+		
Watnall	354	80414	65616	32012	5572//	08807	85650	88460		354	10416	75026	29414	10930	07713	81360			354	91161	047	r.o.r.o.		+		
Shawbury	414	80509	63606	31612	7552//	09807	81620	87628	88458	414	80806	68026	29016	856//	08719	88645			414	91161	000	r.o.r.o.ir.o.		+		
Finningley	360	80314	80216	33513	8097//	07706	88359			360	10211	82021	30615	00901	07714	81080			360	97170	061	ir.o.r.o.		+		
Spurn Point	396	50218	66016	32312	2567//	08710	82630	85360		396	00220	62011	29811	00900	08716				396			+		+		
Leeming	257	80317	70606	35012	1647//	08801	81712	86359	88464	257	50212	68036	32813	10932	08714	81360			257	94131	028	r.o.r.o.		+		
Tynemouth	262	70210	61022	36211	2567//	10603	82630	87358		262	63416	69028	33810	3563//	09717	83635	86358		262	97111	001	pr.o.		+		
Carlisle	222	60917	81031	34516	11538	08704	81825	83362	85272	222	71113	82021	32914	35772	07608	83650	84360	86362	222	00171	076	+		+		
Valley	302	70515	68031	30716	756//	08805	82645	87656		302	80614	64606	28413	856//	08811	88643			302	96171	065	ir.o.		ir.o.irir.o.		
Kingway	334	80612	75216	32213	5862//	07710	81830	85656	88462	334	60511	82016	29215	28671	06718	81840	86360		334	95161	008	r.o.r.o.		+		
Squires Gate	318	70715	75022	32715	2577//	10709	82650	87359		318	70716	82016	29914	2577//	08817	82656	85360		318	97160	024	ir.o.		r.o.		
Konalsway	204	50716	80031	32416	15836	08809	81657	85273		204	80611	70212	30713	857//	08711	82650	88656		204	97160	090	+		ir.o.r.o.		
Mull of Galloway	131	21212	80031	32914	15605	09809	81630			131	80917	84031	30813	3555//	08714	83620	88360		131	00151				+		
Eskdalemuir	162	30715	82021	34517	12578	05709	81827	83275		162	70713	86021	33613	35672	04706	83640	86362		162	00171	111	+		+		
Prestwick	135	11413	85020	33921	11641	06809	81835			135	30917	86030	32518	14642	06704	81840	83070		135	00210	149	+		+		
Abbotsinch	140	11013	82020	34120	11600	02810	81835			140	10620	84020	33017	11641	04803	81835			140	00220	155	+		+		
Leuchars	171	10911	81021	37013	11638	09801	81830			171	30612	82030	35812	15652	07810	81635			171	00140	125	+		+		
Dyce	091	31107	80011	37616	00908	10001	83272			091	20907	86020	36814	20932	08707	82360			091	00171	150	+		+		
Lerwick	005	11309	75020	39312	15601	08005	81630			005	11603	56400	39111	16201	08806	81703			005	00130	162	+		if		
Wick	075	11411	80020	37113	00902	09002	81075			075	11411	84020	37411	10932	08301	81362			075	00141	152	+		+		
Sule Skerry	010	21411	58050	36413	10975	11500	81360			010	51419	80051	36012	00906	08602	85075			8							

[illegible]

CHARTS OF WEATHER IN WESTERN EUROPE



Polar Stereographic Projection
Statute miles at 55°N
200 400 600
Scale is 1:20,000,000 at 60°N.

GENERAL SYNOPTIC DEVELOPMENT

During the past 24 hours a large anticyclone near the Shetland Isles has moved slowly northeast into Norway. A frontal trough over the Low Countries and France has moved northwest affecting most parts of the British Isles.

During the next 24 hours the strong ridge from the Scandinavian anticyclone will persist but thundery rain is likely over southern and western parts as a cold front approaching western Ireland encounters the warm humid southeasterly over the country.

Issued at midday SUNDAY 3 JUNE 1979

DAILY WEATHER REPORT OF THE BRITISH METEOROLOGICAL OFFICE (contd.)

Code FM II.V	OBSERVATIONS at 00h. 3 June 1979										OBSERVATIONS at 06h. 3 June 1979										OBSERVATIONS during NIGHT				
Station	iii	Nddff	VVwwW	PPPTT	N _h Ch _h C _h H	T _d app	8N _s Ch _s h _s	8N _s Ch _s h _s	8N _s Ch _s h _s	iii	Nddff	VVwwW	PPPTT	N _h Ch _h C _h H	T _d app	8N _s Ch _s h _s	8N _s Ch _s h _s	8N _s Ch _s h _s	iii	RRT _n h _n E	T _g T _g	WEATHER			
																						21h.—03h.	03h.—09h.		
Boscombe Down	746	80307	65021	25611	854//	09806	88613			746	80205	48102	24711	861//	10301	85702	88704		746	00101	09	+	+		
Hurn	862	70205	60031	25013	755//	11805	87627			862	80306	20515	24311	873//	11502	86707	88710		862	97111	09	+	d _o d _o		
Manston	797	83508	40105	25112	861//	11802	88702			797	93607	02514	23312	9//	12509	89/00			797	97111	11	+	d _o fd _o d _o FF		
Gatwick	776	80507	57042	25714	864//	12802	88710			776	83505	06502	24412	870//	12500	88700			776	97111	12	+	d _o -d _o d _o ff-ff		
Kew										775	80403	14502	24311	860//	11706	88701			775	97111	11	+	d _o d _o		
Heathrow	772	80108	61022	25912	864//	10000	88712			772	80104	11105	24111	860//	11504	88701			772	97111	11	d _o	d _o d _o fd _o		
Honington	586	73405	62021	26110	763//	09806	84707	87710		586	90106	01475	24611	9//	11810	89/00			586	97091	08	d _o f	fffd _o FFF		
Wattisham	590	80109	58022	26411	863//	09801	88706			590	80110	01465	24411	860//	11810	88700			590	97100	10	d _o	d _o d _o fff		
Gorleston	497	00110	64021	26211	00900	11708				497	93506	00454	24812	9//	11706	89/01			497						
Aberporth	502	81006	80022	25713	15677	07706	81630	85362	88272	502	81405	60052	24213	55777	10601	85656	88360		502	00121	09	+	+		
Filton	628	80610	80022	26113	854//	09806	88616			628	80307	20052	25110	862//	09702	88703			628	97101	10	+	id _o		
Knoose	715	70511	75031	25213	55531	08806	85622	87075		715	80507	50052	24610	862//	09001	82703	88705		715	00100	10	+	+		
Hartland Point	703	30608	74021	24514	30930	10803	83360			703	50608	64021	23312	15531	10705	81625	85360		703	00110	10				
Mount Batten	827	80907	50052	24914	854//	12702	82712	88622		827	70808	58052	23313	753//	12706	82707	84610	87645	827	00131	13	+	+		
St. Mary's	817	81205	40055	24614	854//	13804	88615			817	81210	40052	23213	852//	12705	82704	86707	88611	817	00121	12	+	+		
Scilly	804	81007	20104	24312	862//	12803	88705			804	91112	01472	22912	9//	12500	89/00			804	00121	12	F	FF		
Culdrose	809	81006	50105	24113	852//	12803	85705	88612		809	91007	02454	23212	9//	12500	89/00			809	97111	11	f	ffid _o		
Guernsey	894	80611	13102	24213	860//	12301	87700			894	80610	02424	22811	860//	11803	88700			894	97111	11	iff	fffffid _o		
Elmdon	534	70309	63031	27910	754//	07807	82615	86620		534	80507	18502	26109	861//	09603	88702			534	97091	08	+	d _o -d _o d _o ff		
Cardington	559	80310	62022	26711	854//	09810	85615	88640		559	80308	15506	25410	872//	10505	88703			559	91091	09	r _o	r _o r _o d _o d _o f		
Wittering	462	73611	59021	27009	754//	08811	87617			462	80211	03464	25110	860//	09808	88700			462	97091	09	+	ffd _o		
Watnall	354	60312	60051	28709	655//	07607	86622			354	80308	24102	26409	861//	09709	88702			354	97091	07	+	d _o		
Shawbury	414	70902	70031	27911	755//	08806	87620			414	81502	59042	26011	863//	08603	88708			414	00091	05	+	+		
Finningley	360	23409	66020	29509	15601	08710	81635			360	83408	59041	26710	864//	09712	88710			360	00090	07	+	+		
Spurn Point	396	13517	58010	28010	00901	08713	81075			396	90213	00474	25910	9//	09714	89/00			396			+	ffff		
Leeming	257	83409	63022	31309	863//	07807	88707			257	53411	56041	28009	46301	08712	84708			257	00081	07	+	+		
Tynemouth	262	53516	80021	32009	00901	09709	85075			262	43515	61021	29109	00909	09710	84175			262	00091	07	+	+		
Carlisle	222	70710	80032	31009	15752	07811	81650	85360	87075	222	50612	80022	28010	30981	08611	83359	84075		222	00090	07	+	+		
Valley	302	80616	75026	26113	856//	07816	88640			302	50605	65019	24712	45602	08802	84640	84075		302	97111	09	ir _o tlr _o	+		
Ringway	334	50512	80022	28411	50970	07804	85360			334	12105	62021	26010	10931	08604	81362			334	00091	07	+	+		
Squires Gate	318	50711	80012	28311	25701	06810	82650	85075		318	11305	65021	26112	00901	10606	81075			318	00080	05	+	+		
Ronaldsway	204	70409	75036	28012	55508	07819	81620	85650	87273	204	70708	82029	25812	55777	08605	85650	87461		204	91110	10	pr _o tlr _o	+		
Mull of Galloway	131	80913	82022	28811	35637	07714	83630	88360		131	80910	80029	26311	45577	09708	84625	88360		131	00091			+		
Eskdalemuir	162	73208	81022	32408	25676	05811	82635	87272		162	60110	68012	29709	684//	07709	83710	85635		162	00071	07	+	+		
Prestwick	135	70909	84021	31212	35777	06713	83650	87358		135	50614	80016	28411	35771	07703	83656	84358		135	97100	09	r _o	+		
Abbotsinch	140	70712	81021	32711	35672	05809	81640	83656	85360	140	70812	80022	29511	25372	06611	81709	83362	86075	140	00100	08	+	+		
Leuchars	171	50411	82021	33811	50930	05711	85364			171	00611	70011	30510	00900	07715				171	00090	08	+	+		
Dyce	091	73503	84021	35611	25837	07708	82657	87359		091	53403	82038	32209	15631	08615	81645	85070		091	00081	05	+	+		
Lerwick	005	90307	00474	38606	9//	06807	89/00			005	40220	70054	35109	10931	07723	81362	84081		005	00051	04	iff	FF		
Wick	075	10606	57100	36807	00901	07708	81075			075	70707	75021	32809	45737	08721	84650	86360		075	00071	03	+	+		
Sule Skerry	010	31413	80051	36909	00905	08004	83275			010	30917	80020	33509	25641	07719	82640			010	00080	06				
Cape Wrath	049	41412	84011	33713	11504	05501	81																		

DAILY WEATHER REPORT OF THE BRITISH METEOROLOGICAL OFFICE

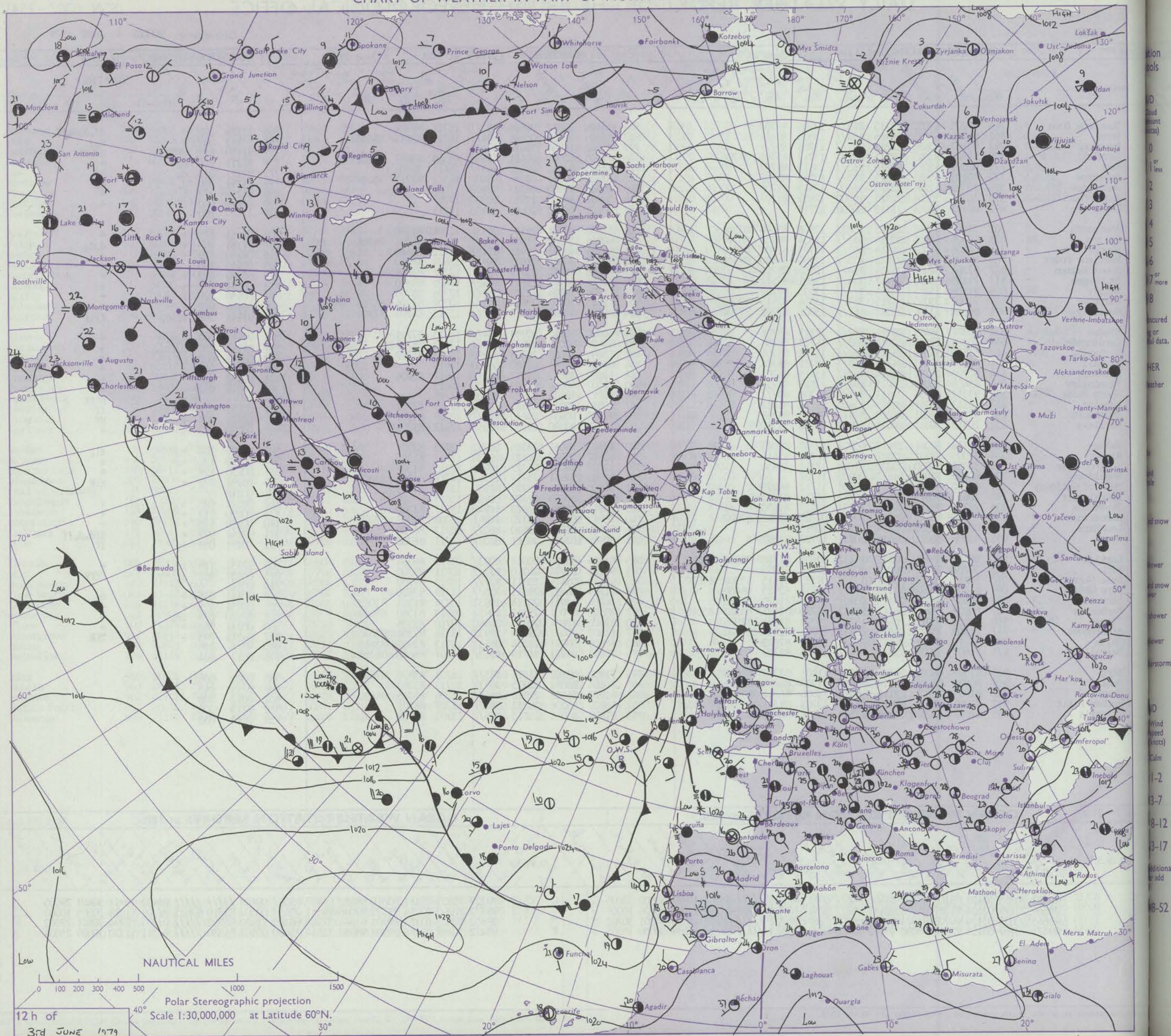
ISSN 0307-2541

No. 42928

Date of Issue MONDAY 4 JUNE 1979

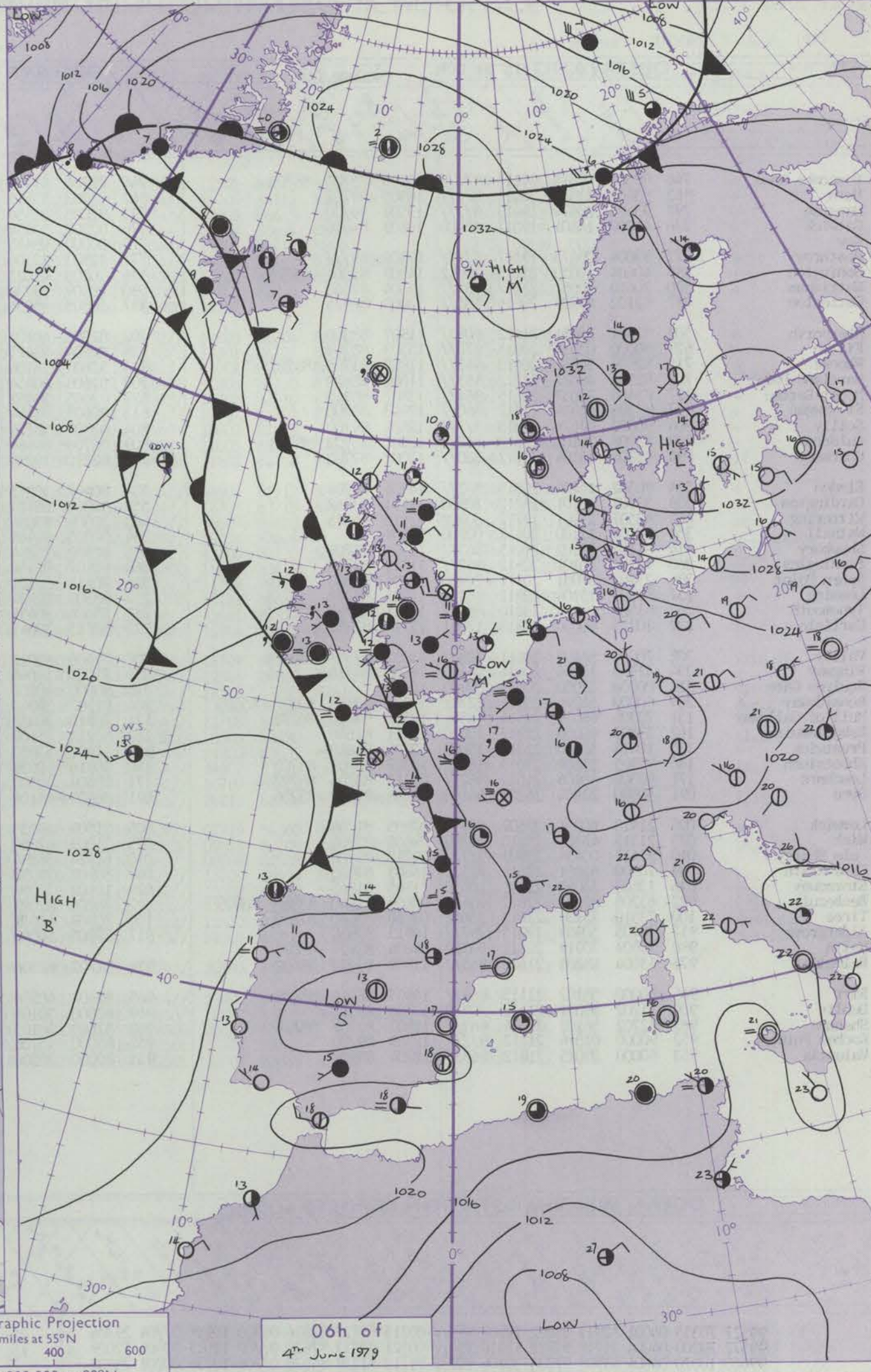
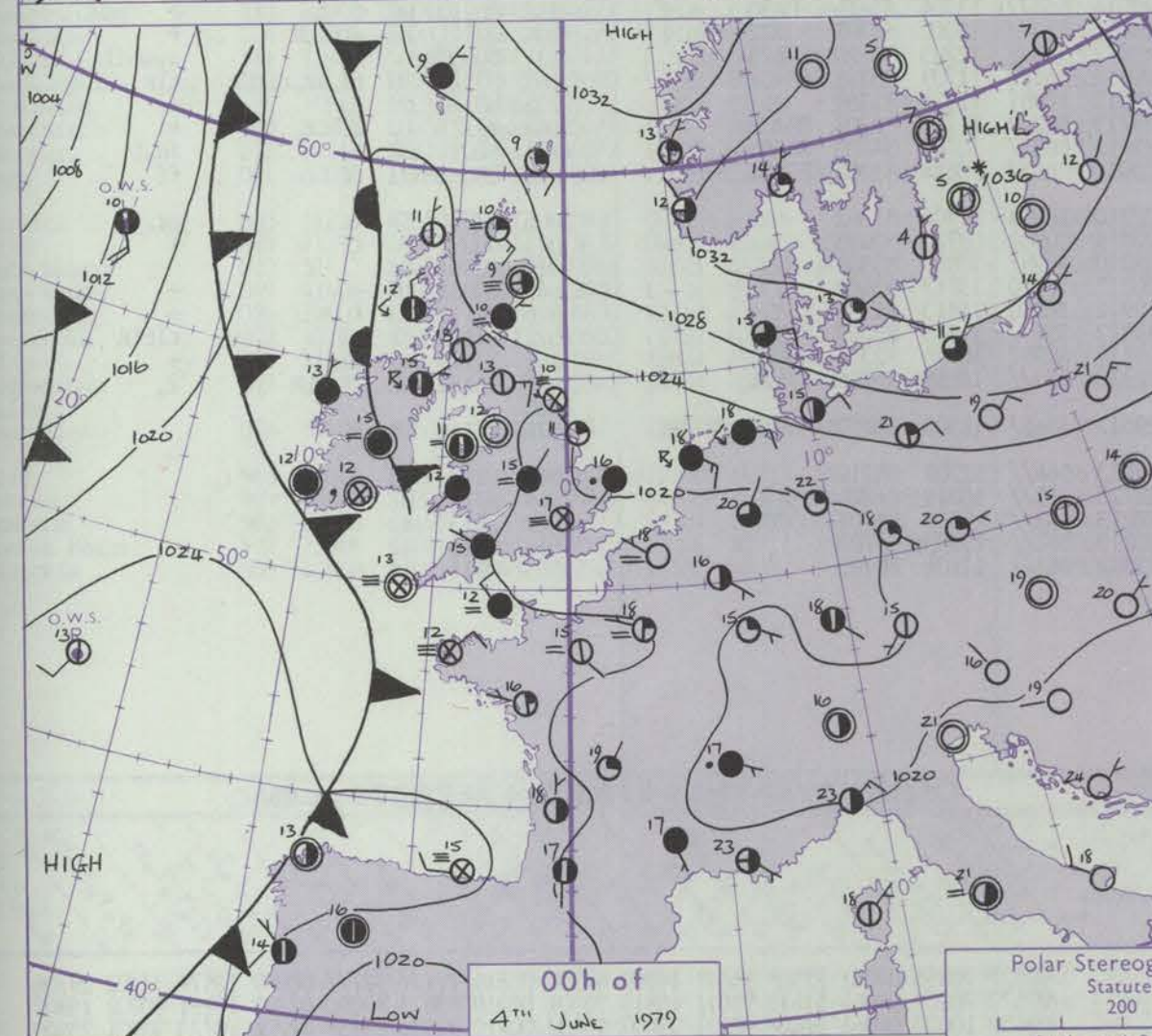
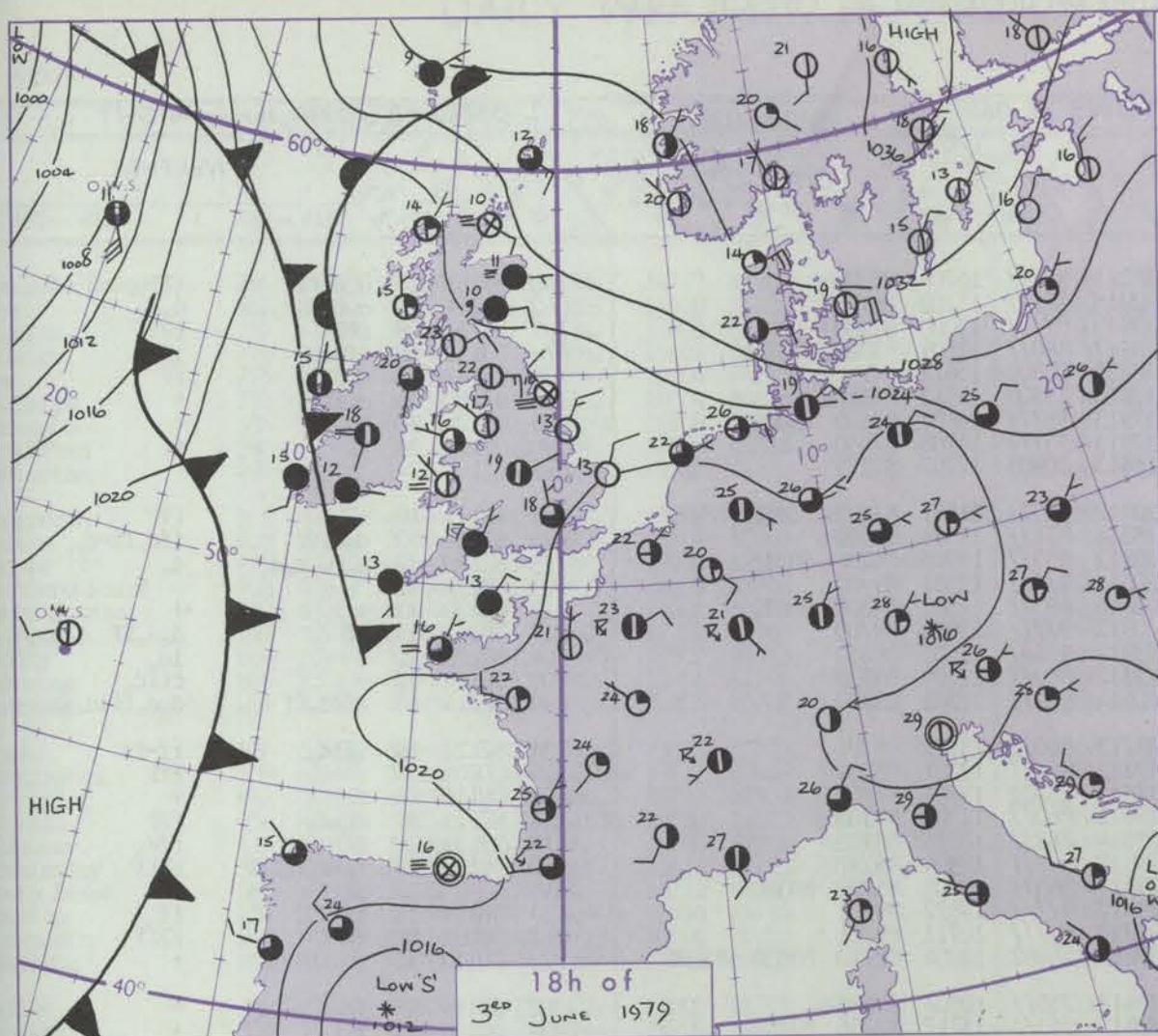
Code FM 11.V		OBSERVATIONS at 12h.										3 June 1979		OBSERVATIONS at 18h.										3 June 1979		OBSERVATIONS during DAY									
Station		iii	Nddff	VVwwW	PPPTT	N _h ChC _M CH	T _d app	8N ₅ Ch ₅ h ₅	8N ₅ Ch ₅ h ₅	8N ₅ Ch ₅ h ₅	iii	Nddff	VVwwW	PPPTT	N _h ChC _M CH	T _d app	8N ₅ Ch ₅ h ₅	8N ₅ Ch ₅ h ₅	8N ₅ Ch ₅ h ₅	iii	RRT	T _e	SSS	WEATHER											
																									09h.—15h.	15h.—21h.									
Boscombe Down		746	80205	45052	23115	863//	13805	88707			746	80106	26052	20516	862//	15711	88704				746	97171	001	+		id _o d _o d _o f									
Hurn		862	80403	57055	22916	854//	13805	88618			862	83505	40052	20418	854//	16711	83614	88618			862	97181	002	+		r _o d _o									
Manston		797	93607	03435	22213	91111	13703	89111			797	03502	15054	19416	00900	15812					797	97170	015	FFFF		iffff									
Gatwick		776	83405	35045	22715	862//	13713	85705	88706		776	60105	42041	20121	65400	16509	83617	85650			776	97211	026	d _o		+									
Kew		775	80201	45055	23116	863//	13813	88707			775	83503	45052	20418	863//	15611	88708				775	97191	013	d _o		fd _o									
Heathrow		772	80103	45055	23015	863//	13712	88707			772	63506	50051	20218	65400	16511	84711	85618			772	97191	020	d _o		d _o									
Honington		586	13507	42054	22220	16300	17810	81708			586	00806	50050	19523	00900	17606					586	00260	073	f		+									
Wattisham		590	10111	30054	22420	16300	17809	81707			590	00807	48050	19823	00900	17707					590	00260	080	ff		+									
Gorleston		497	00113	32054	22813	00900	12715				497	00108	16050	20613	00900	12713					497		090												
Aberporth		502	73104	57052	23515	3563//	12805	83640	87360		502	13105	56101	21912	10931	12706	81360				502	00161	025	+		+									
Filton		628	80306	45055	23914	863//	12704	86707	88710		628	80804	28502	21316	872//	14611	86703	88705			628	97161	000	+		d _o d _o									
Rhoose		715	80606	56052	24014	863//	11705	82707	88709		715	82704	48051	21015	854//	13712	88610				715	00150	019	+		+									
Hartland Point		703	80505	62032	23313	4557//	12500	84620	88360		703	80303	40052	21413	8091//	12609	88460				703	00140	006												
Mount Batten		827	82204	56052	23714	864//	11802	88715			827	72106	45052	21414	754//	12707	87618				827	00160	002	+		+									
St. Mawgan		817	71105	56051	23117	754//	13608	87611			817	80105	56052	21815	854//	14606	88610				817	00171	018	+		+									
Scilly		804	91509	15284	23014	91111	13805	89102			804	81704	32054	22313	862//	12706	88705				804	00150	000	f		+									
Culdrose		809	71007	35055	23215	784//	13504	82815	87630		809	82705	30052	21814	853//	10709	82706	84710	88630		809	00160	022	+		+									
Guernsey		894	80606	33204	23013	861//	13802	82702	87704		894	80309	34052	20813	862//	12713	84703	87704			894	97141	000	ffid _o		ffif									
Elmdon		534	80307	35045	23914	863//	12715	88706			534	70602	45042	20919	764//	16713	87711				534	97191	000	d _o d _o ff		+									
Cardington		559	80206	25105	23614	863//	14713	88708			559	83606	30052	20518	863//	17715	88709				559	97181	000	d _o fid _o		+									
Wittering		462	83610	38285	23515	862//	13813	88704			462	53608	42052	20518	56300	15713	85707				462	00181	002	ff		+									
Watnall		354	80207	40055	24714	863//	12711	88706			354	00407	48051	21420	00900	17613					354	00211	042	+		+									
Shawbury		414	80703	25042	24414	862//	13715	88705			414	61202	33042	21217	663//	16617	86706				414	00180	000	+		+									
Finningley		360	83405	58052	25215	864//	13813	88710			360	00507	60051	21719	00900	16615					360	00210	032	+		+									
Spurn Point		396	93512	02454	24811	91111	11708	89111			396	00213	40024	21813	00900	11718					396			FF		FFFF									
Leeming		257	10113	58041	25915	15400	12712	81612			257	70214	15041	23313	761//	12609	87702				257	00171	077	+		ff									
Tynemouth		262	83511	61021	27210	8097//	09606	88358			262	93510	00454	24910	91111	10708	89101				262	00101	026	+		FF									
Carlisle		222	20913	70011	24521	10981	15716	81360			222	10913	62020	21722	10980	17611	81359				222	00230	122	+		+									
Valley		302	22713	62041	23417	00902	12705	82075			302	42803	58041	21316	20982	12713	82359				302	00190	104	+		tl _o									
Ringway		334	11005	57051	23622	15401	16715	81616			334	12807	35040	20923	10930	17712	81365				334	00250	128	+		+									
Squires Gate		318	31007	58050	23722	31600	17717	83830			318	13007	64021	21317	10981	12615	81359				318	00230	129	+		+									
Ronaldsway		204	00906	75021	24517	00900	11707				204	61905	57951	21717	4978//	14715	84950	83359			204	05191	099	+		tlR									
Mull of Galloway		131	41210	80011	24515	00908	11712	84275			131	40000	70011	21719	40980	13715	84358				131	00210													
Eskdalemuir		162	20610	80011	25620	10982	13716	81363			162	00506	60050	22720	00900	15611					162	00221	098	+		+									
Prestwick		135	20719	80011	24219	15731	12827	81650			135	10615	65020	21023	10940	15717	81360				135	00250	115	+		+									
Abbotsinch		140	70816	80022	26318	20981	09720	82362	87072		140	70812	81022	23120	10981	13709	81362	87072			140	00210	118	+		+									
Leuchars		171	00912	80021	27814	00900	10715				171	80809	06504	25510	860//	10712	88700				171	97141	079	+		ifd _o d _o ff									
Dyce		091	10906	80021	28418	10931	12720	81362			091	80906	03464	26311	860//	11711	86700	88701			091	00181	039	+		ff									
Lerwick		005	50513	58051	33912	18431	09605	81710	83362	85080	005	61214	65056	30712	6093//	09719	86364				005	97151	118	ir _o		+									
Wick		075	30707	70051	30012	00901	08719	83075			075	91111	01434	26210	91111	10721	89100				075	00131	052	jf		ffff									
Sule Skerry		010	50913	62051	30011	15471	09725	81615	83360	85070	010	91116	05474	25811	91111	10725	89100				010	00121													
Cape Wrath		049	81409	80032	28410	2152//	10714	82825	88460		049	71419	74022	23511	725//	11729	87820				049	00141	056	+		+									
Stornoway		026	80407	82026	27513	00907	09716	81070	88272		026	30204	82051	23114	10931	10724	81368	83072			026	00151	095	+		+									
Benbecula		022	60809	88216	26117	25532	10713	81625	83362	85075	022	33205	87031	23515	10932	08813	81360	83070			022														

CHART OF WEATHER IN PART OF NORTHERN HEMISPHERE



ion
ools
10
Cloud
mount
(mms)
0
1 less
2
3
4
5
6
7 or more
8
9
10
11
12
13
14
15
16
17
18
19
20
21
22
23
24
25
26
27
28
29
30
31
32
33
34
35
36
37
38
39
40
41
42
43
44
45
46
47
48
49
50
51
52
53
54
55
56
57
58
59
60
61
62
63
64
65
66
67
68
69
70
71
72
73
74
75
76
77
78
79
80
81
82
83
84
85
86
87
88
89
90
91
92
93
94
95
96
97
98
99
100
101
102
103
104
105
106
107
108
109
110
111
112
113
114
115
116
117
118
119
120
121
122
123
124
125
126
127
128
129
130
131
132
133
134
135
136
137
138
139
140
141
142
143
144
145
146
147
148
149
150
151
152
153
154
155
156
157
158
159
160
161
162
163
164
165
166
167
168
169
170
171
172
173
174
175
176
177
178
179
180
181
182
183
184
185
186
187
188
189
190
191
192
193
194
195
196
197
198
199
200
201
202
203
204
205
206
207
208
209
210
211
212
213
214
215
216
217
218
219
220
221
222
223
224
225
226
227
228
229
230
231
232
233
234
235
236
237
238
239
240
241
242
243
244
245
246
247
248
249
250
251
252
253
254
255
256
257
258
259
260
261
262
263
264
265
266
267
268
269
270
271
272
273
274
275
276
277
278
279
280
281
282
283
284
285
286
287
288
289
290
291
292
293
294
295
296
297
298
299
300
301
302
303
304
305
306
307
308
309
310
311
312
313
314
315
316
317
318
319
320
321
322
323
324
325
326
327
328
329
330
331
332
333
334
335
336
337
338
339
340
341
342
343
344
345
346
347
348
349
350
351
352
353
354
355
356
357
358
359
360
361
362
363
364
365
366
367
368
369
370
371
372
373
374
375
376
377
378
379
380
381
382
383
384
385
386
387
388
389
390
391
392
393
394
395
396
397
398
399
400
401
402
403
404
405
406
407
408
409
410
411
412
413
414
415
416
417
418
419
420
421
422
423
424
425
426
427
428
429
430
431
432
433
434
435
436
437
438
439
440
441
442
443
444
445
446
447
448
449
450
451
452
453
454
455
456
457
458
459
460
461
462
463
464
465
466
467
468
469
470
471
472
473
474
475
476
477
478
479
480
481
482
483
484
485
486
487
488
489
490
491
492
493
494
495
496
497
498
499
500
501
502
503
504
505
506
507
508
509
510
511
512
513
514
515
516
517
518
519
520
521
522
523
524
525
526
527
528
529
530
531
532
533
534
535
536
537
538
539
540
541
542
543
544
545
546
547
548
549
550
551
552
553
554
555
556
557
558
559
560
561
562
563
564
565
566
567
568
569
570
571
572
573
574
575
576
577
578
579
580
581
582
583
584
585
586
587
588
589
590
591
592
593
594
595
596
597
598
599
600
601
602
603
604
605
606
607
608
609
610
611
612
613
614
615
616
617
618
619
620
621
622
623
624
625
626
627
628
629
630
631
632
633
634
635
636
637
638
639
640
641
642
643
644
645
646
647
648
649
650
651
652
653
654
655
656
657
658
659
660
661
662
663
664
665
666
667
668
669
670
671
672
673
674
675
676
677
678
679
680
681
682
683
684
685
686
687
688
689
690
691
692
693
694
695
696
697
698
699
700
701
702
703
704
705
706
707
708
709
710
711
712
713
714
715
716
717
718
719
720
721
722
723
724
725
726
727
728
729
730
731
732
733
734
735
736
737
738
739
740
741
742
743
744
745
746
747
748
749
750
751
752
753
754
755
756
757
758
759
760
761
762
763
764
765
766
767
768
769
770
771
772
773
774
775
776
777
778
779
780
781
782
783
784
785
786
787
788
789
790
791
792
793
794
795
796
797
798
799
800
801
802
803
804
805
806
807
808
809
810
811
812
813
814
815
816
817
818
819
820
821
822
823
824
825
826
827
828
829
830
831
832
833
834
835
836
837
838
839
840
841
842
843
844
845
846
847
848
849
850
851
852
853
854
855
856
857
858
859
860
861
862
863
864
865
866
867
868
869
870
871
872
873
874
875
876
877
878
879
880
881
882
883
884
885
886
887
888
889
890
891
892
893
894
895
896
897
898
899
900
901
902
903
904
905
906
907
908
909
910
911
912
913
914
915
916
917
918
919
920
921
922
923
924
925
926
927
928
929
930
931
932
933
934
935
936
937
938
939
940
941
942
943
944
945
946
947
948
949
950
951
952
953
954
955
956
957
958
959
960
961
962
963
964
965
966
967
968
969
970
971
972
973
974
975
976
977
978
979
980
981
982
983
984
985
986
987
988
989
990
991
992
993
994
995
996
997
998
999
1000
1001
1002
1003
1004
1005
1006
1007
1008
1009
1010
1011
1012
1013
1014
1015
1016
1017
1018
1019
1020
1021
1022
1023
1024
1025
1026
1027
1028
1029
1030
1031
1032
1033
1034
1035
1036
1037
1038
1039
1040
1041
1042
1043
1044
1045
1046
1047
1048
1049
1050
1051
1052
1053
1054
1055
1056
1057
1058
1059
1060
1061
1062
1063
1064
1065
1066
1067
1068
1069
1070
1071
1072
1073
1074
1075
1076
1077
1078
1079
1080
1081
1082
1083
1084
1085
1086
1087
1088
1089
1090
1091
1092
1093
1094
1095
1096
1097
1098
1099
1100
1101
1102
1103
1104
1105
1106
1107
1108
1109
1110
1111
1112
1113
1114
1115
1116
1117
1118
1119
1120
1121
1122
1123
1124
1125
1126
1127
1128
1129
1130
1131
1132
1133
1134
1135
1136
1137
1138
1139
1140
1141
1142
1143
1144
1145
1146
1147
1148
1149
1150
1151
1152
1153
1154
1155
1156
1157
1158
1159
1160
1161
1162
1163
1164
1165
1166
1167
1168
1169
1170
1171
1172
1173
1174
1175
1176
1177
1178
1179
1180
1181
1182
1183
1184
1185
1186
1187
1188
1189
1190
1191
1192
1193
1194
1195
1196
1197
1198
1199
1200
1201
1202
1203
1204
1205
1206
1207
1208
1209
1210
1211
1212
1213
1214
1215
1216
1217
1218
1219
1220
1221
1222
1223
1224
1225
1226
1227
1228
1229
1230
1231
1232
1233
1234
1235
1236
1237
1238
1239
1240
1241
1242
1243
1244
1245
1246
1247
1248
1249
1250
1251
1252
1253
1254
1255
1256
1257
1258
1259
1260
1261
1262
1263
1264
1265
1266
1267
1268
1269
1270
1271
1272
1273
1274
1275
1276
1277
1278
1279
1280
1281
1282
1283
1284
1285
1286
1287
1288
1289
1290
1291
1292
1293
1294
1295
1296
1297
1298
1299
1300
1301
1302
1303
1304
1305
1306
1307
1308
1309
1310
1311
1312
1313
1314
1315
1316
1317
1318
1319
1320
1321
1322
1323
1324
1325
1326
1327
1328
1329
1330
1331
1332
1333
1334
1335
1336
1337
1338
1339
1340
1341
1342
1343
1344
1345
1346
1347
1348
1349
1350
1351
1352
1353
1354
1355
1356
1357
1358
1359
1360
1361
1362
1363
1364
1365
1366
1367
1368
1369
1370
1371
1372
1373
1374
1375
1376
1377
1378
1379
1380
1381
1382
1383
1384
1385
1386
1387
1388
1389
1390
1391
1392
1393
1394
1395
1396
1397
1398
1399
1400
1401
1402
1403
1404
1405
1406
1407
1408
1409
1410
1411
1412
1413
1414
1415
1416
1417
1418
1419
1420
1421
1422
1423
1424
1425
1426
1427
1428
1429
1430
1431
1432
1433
1434
1435
1436
1437
1438
1439
1440
1441
1442
1443
1444
1445
1446
1447
1448
1449
1450
1451
1452
1453
1454
1455
1456
1457
1458
1459
1460
1461
1462
1463
1464
1465
1466
1467
1468
1469
1470
1471
1472
1473
1474
1475
1476
1477
1478
1479
1480
1481
1482
1483
1484
1485
1486
1487
1488
1489
1490
1491
1492
1493
1494
1495
1496
1497
1498
1499
1500
1501
1502
1503
1504
1505
1506
1507
1508
1509
1510
1511
1512
1513
1514
1515
1516
1517
1518
1519
1520
1521
1522
1523
1524
1525
1526
1527
1528
1529
1530
1531
1532
1533
1534
1535
1536
1537
1538
1539
1540
1541
1542
1543
1544
1545
1546
1547
1548
1549
1550
1551
1552
1553
1554
1555
1556
1557
1558
1559
1560
1561
1562
1563
1564
1565
1566
1567
1568
1569
1570
1571
1572
1573
1574
1575
1576
1577
1578
1579
1580
1581
1582
1583
1584
1585
1586
1587
1588
1589
1590
1591
1592
1593
1594
1595
1596
1597
1598
1599
1600
1601
1602
1603
1604
1605
1606
1607
1608
1609
1610
1611
1612
1613
1614
1615
1616
1617
1618
1619
1620
1621
1622
1623
1624
1625
1626
1627
1628
1629
1630
1631
1632
1633
1634
1635
1636
1637
1638
1639
1640
1641
1642
1643
1644
1645
1646
1647
1648
1649
1650
1651
1652
1653
1654
1655
1656
1657
1658
1659
1660
1661
1662
1663
1664
1665
1666
1667
1668
1669
1670
1671
1672
1673
1674
1675
1676
1677
1678
1679
1680
1681
1682
1683
1684
1685
1686
1687
1688
1689
1690
1691
1692
1693
1694
1695
1696
1697
1698
1699
1700
1701
1702
1703
1704
1705
1706
1707
1708
1709
1710
1711
1712
1713
1714
1715
1716
1717
1718
1719
1720
1721
1722
1723
1724
1725
1726
1727
1728
1729
1730
1731
1732
1733
1734
1735
1736
1737
1738
1739
1740
1741
1742
1743
1744
1745
1746
1747
1748
1749
1750
1751
1752
1753
1754
1755
1756
1757
1758
1759
1760
1761
1762
1763
1764
1765
1766
1767
1768
1769
1770
1771
1772
1773
1774
1775
1776
1777
1778
1779
1780
1781
1782
1783
1784
1785
1786
1787
1788
1789
1790
1791
1792
1793
1794
1795
1796
1797
1798
1799
1800
1801
1802
1803
1804
1805
1806
1807
1808
1809
1810
1811
1812
1813
1814
1815
1816
1817
1818
1819
1820
1821
1822
1823
1824
1825
1826
1827
1828
1829
1830
1831
1832
1833
1834
1835
1836
1837
1838
1839
1840
1841
1842
1843
1844
1845
1846
1847
1848
1849
1850
1851
1852
1853
1854
1855
1856
1857
1858
1859
1860
1861
1862
1863
1864
1865
1866
1867
1868
1869
1870
1871
1872
1873
1874
1875
1876
1877
1878
1879
1880
1881
1882
1883
1884
1885
1886
1887
1888
1889
1890
1891
1892
1893
1894
1895
1896
1897
1898
1899
1900
1901
1902
1903
1904
1905
1906
1907
1908
1909
1910
1911
1912
1913
1914
1915
1916
1917
1918
1919
1920
1921
1922
1923
1924
1925
1926
1927
1928
1929
1930
1931
1932
1933
1934
1935
1936
1937
1938
1939
1940
1941
1942
1943
1944
1945
1946
1947
1948
1949
1950
1951
1952
1953
1954
1955
1956
1957
1958
1959
1960
1961
1962
1963
1964
1965
1966
1967
1968
1969
1970
1971
1972
1973
1974
1975
1976
1977
1978
1979
1980
1981
1982
1983
1984
1985
1986
1987
1988
1989
1990
1991
1992
1993
1994
1995
1996
1997
1998
1999
2000
2001
2002
2003
2004
2005
2006
2007
2008
2009
2010
2011
2012
2013
2014
2015
2016
2017
2018
2019
2020
2021
2022
2023
2024
2025
2026
2027
2028
2029
2030
2031
2032
2033
2034
2035
2036
2037
2038
2039
2040
2041
2042
2043
2044
2045
2046
2047
2048
2049
2050
2051
2052
2053
2054
2055
2056
2057
2058
2059
2060
2061
2062
2063
2064
2065
2066
2067
2068
2069
2070
2071
2072
2073
2074
2075
2076
2077
2078
2079
2080
2081
2082
2083
2084
2085
2086
2087
2088
2089
2090
2091
2092
2093
2094
2095
2096
2097
2098
2099
2100
2101
2102
2103
2104
2105
2106
2107
2108
2109
2110
2111
2112
2113
2114
2115
2116
2117
2118
2119
2120
2121
2122
2123
2124
2125
2126
2127
2128
2129
2130
2131
2132
2133
2134
2135
2136
2137
2138
2139
2140
2141
2142
2143
2144
2145
2146
2147
2148
2149
2150
2151
2152
2153
2154
2155
2156
2157
2158
2159
2160
2

CHARTS OF WEATHER IN WESTERN EUROPE



GENERAL SYNOPTIC DEVELOPMENT

During the past 24 hours the Scandinavian anticyclone has started to decline. An area of low pressure that developed over France has spread into most of England. Meanwhile Atlantic frontal troughs have moved slowly east to reach Ireland and western Scotland.

During the next 24 hours, as the Scandinavian anticyclone continues to decline, a depression will become established over the southern North Sea. The Atlantic frontal troughs will continue to edge eastwards.

Issued at midday MONDAY 4 JUNE 1979

No.

Co

2

DAILY WEATHER REPORT OF THE BRITISH METEOROLOGICAL OFFICE

ISSN 0307-2541

No. 42929

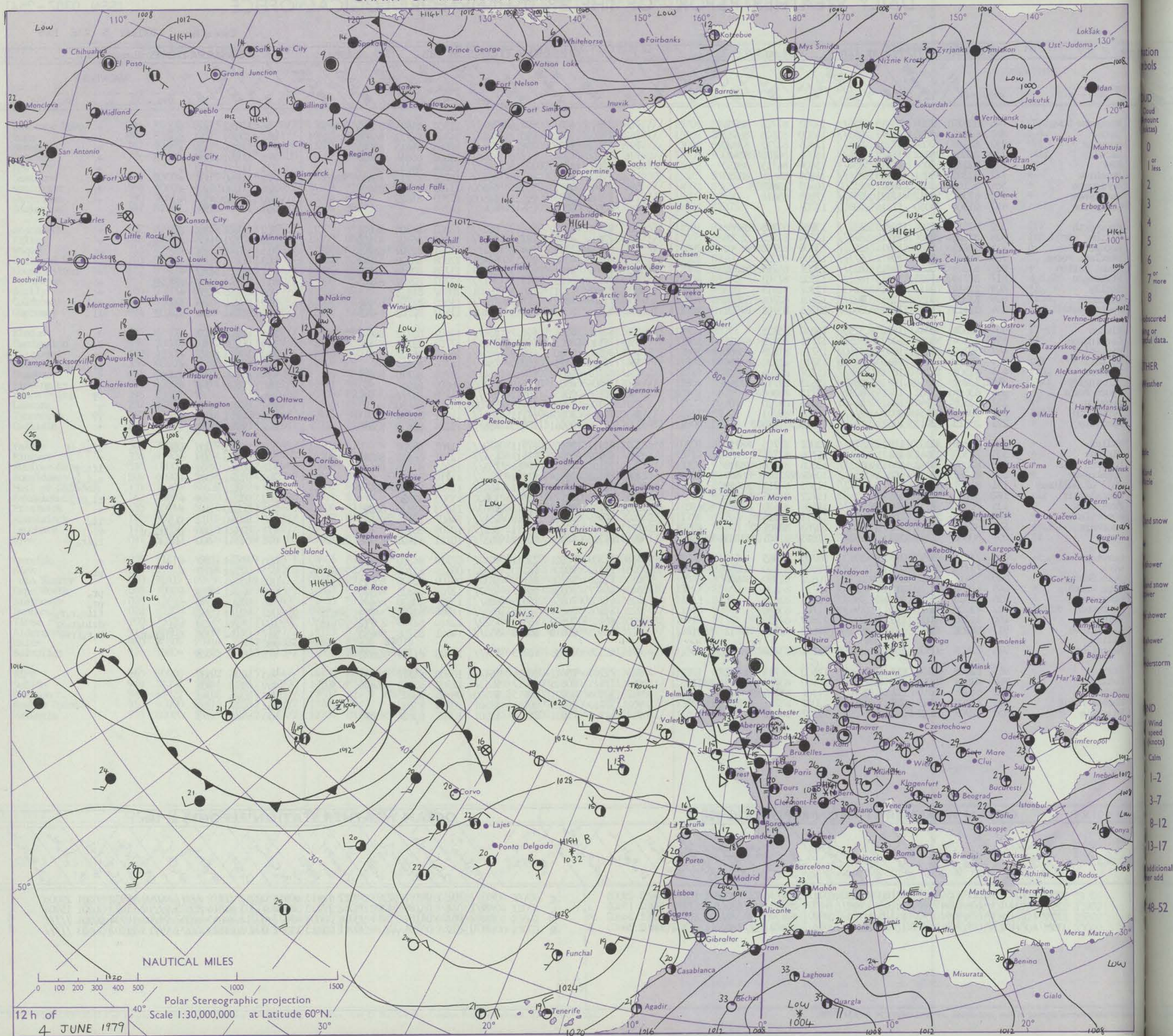
Date of Issue TUESDAY 5 JUNE 1979

OBSERVATIONS at 12h.										OBSERVATIONS at 18h.										OBSERVATIONS during DAY					
4 June 1979										4 June 1979															
Station	iii	Nddff	VVwwW	PPPTT	N _h Ch _h CH	T _d T _d app	8N _s Ch _s h _s	8N _s Ch _s h _s	8N _s Ch _s h _s	iii	Nddff	VVwwW	PPPTT	N _h Ch _h CH	T _d T _d app	8N _s Ch _s h _s	8N _s Ch _s h _s	8N _s Ch _s h _s	iii	RRT x T x E	SSS	WEATHER			
																						09h.—15h.	15h.—21h.		
Boscombe Down	746	82910	35204	18815	853//	14703	87706	88656		746	72915	68012	18416	784//	12502	81815	85625	85656	746	97161	000	id _o	+		
Hurn	862	83010	45055	19617	853//	14500	85708	88612		862	72807	60022	19017	784//	14704	84712	84820	85630	862	97191	010	d _o d _o	+		
Manston	797	82209	30054	17521	684//	17805	82712	83820		797	82108	18052	16619	854//	17605	86615	88645		797	00220	026	+	+		
Gatwick	776	82608	28042	18318	854//	16601	86710	88640		776	82708	42042	17718	854//	15602	85614	88635		776	00191	000	+	+		
Kew	775	82103	45054	17919	854//	15804	84715	88650		775	82405	35052	17218	854//	15804	84712	88650		775	00191	000	+	+		
Heathrow	772	82305	35051	17619	854//	16804	84618	88650		772	82508	32052	17118	854//	15701	82712	83620	88650	772	00190	000	+	+		
Honington	586	52106	65031	16521	51502	16609	85820		586	63107	56021	15321	64500	17703	82825	85645		586	00250	071	+	+			
Wattisham	590	62507	59012	17021	684//	17608	85818		590	12510	45051	16121	18500	17703	81825			590	00240	067	+	+			
Gorleston	497	01304	24050	17216	00900	13707			497	00000	32050	15517	00900	14707				497	091						
Aberporth	502	82511	40104	19813	852//	13102	87703	88656		502	82410	28102	18913	852//	13803	86704	88635		502	00151	002	ff	+		
Filton	628	82609	20504	18915	872//	13704	85703	88705		628	72614	40055	18714	753//	12801	86707	87650		628	97171	000	d _o d _o -d _o	+		
Rhoose	715	82713	09462	19614	860//	13000	82700	86702	88705	715	82714	35055	19412	861//	11001	82702	86703	88704	715	97140	001	f	d _o		
Harland Point	703	92611	01434	20912	911//	12205	89100		703	72715	45054	20113	66401	12808	86710	87075		703	00131	009					
Mount Batten	827	83209	60052	21315	853//	13001	86709	88622		827	72912	65012	20715	754//	11708	82616	87625		827	00160	001	+	+		
St. Mawgan	817	82710	65025	21713	862//	12302	87703		817	72711	60022	21313	761//	12707	82702	87703		817	91141	007	FFd _o d _o	+			
Scilly	804	22814	72011	22615	12430	12302	81815		804	22816	72011	22814	18401	10802	81818			804	00160	056	+	+			
Culdrose	809	73007	58055	21615	782//	12801	82704	83810		809	73009	68025	21713	783//	11605	82706	87616		809	97160	013	id _o	+		
Guernsey	894	82915	25105	21613	860//	12205	85701	87702		894	62814	50054	21612	66102	11603	82702	84703		894	97141	006	d _o d _o if	if		
Elmdon	534	51604	56044	17920	52500	15810	85825		534	82910	45042	17117	854//	14602	85712	88645		534	00200	022	+	+			
Cardington	559	62404	56054	17322	52501	17711	83820	84825		559	72510	30052	16519	754//	17703	83715	87640		559	00230	063	+	+		
Wittering	462	30207	60051	16921	38600	15713	81835	83656		462	70505	56801	15619	785//	16605	86820		462	97221	072	+	pr _o			
Watnall	354	40602	56054	18120	11530	15710	81820	83360		354	72103	50258	16020	784//	16706	87814		354	92231	046	+	pr _o ir _o r _o r _o			
Shawbury	414	82502	13285	18617	862//	15707	82704	88706		414	82707	61042	17415	854//	13706	82710	88614		414	97170	000	d _o ff	d _o d _o		
Finningley	360	73207	57054	18518	2647/	15613	82712	87360		360	10806	60011	16019	15700	16609	81650		360	00210	006	+	+			
Spurn Point	396	83609	35102	17815	8097/	13712	88360		396	90105	06454	15912	911//	11709	891//			396			pr _o	+			
Leeming	257	53506	50044	18719	56400	15816	84710		257	60306	38042	15919	65700	15711	86650			257	00210	047	+	+			
Tynemouth	262	90000	00454	20210	911//	10801	89101		262	70805	30104	17111	764//	11611	87714			262	00121	000	FF	+			
Carlisle	222	20813	62011	17621	18681	16616	81835		222	72709	56041	16515	786//	11204	85830	85650		222	00240	089	+	+			
Valley	302	81910	30205	18913	872//	12001	81705	88712		302	81911	10505	17911	870//	11707	88700		302	97141	000	id _o	ifid _o if			
Ringway	334	72303	25041	18121	764//	15706	87715		334	82907	50041	17417	6547/	12501	86618	88359		334	00210	029	+	+			
Squires Gate	318	82808	34042	18615	862//	13806	83704	88710		318	73107	45042	17614	753//	12503	82708	87618		318	97160	000	+	iffd _o		
Ronaldsway	204	82204	58052	18812	852//	10802	82704	88640		204	82403	08514	17211	870//	11710	88701		204	92141	002	+	d _o d _o ff			
Mull of Galloway	131	81907	60022	18313	4742/	11503	84715	88459		131	82406	04444	16611	4642/	11708	84710	88459		131	93131					
Eskdalemuir	162	31110	70011	17522	12680	15722	81835	83362		162	32209	40179	15619	33600	15505	83930		162	97231	069	+	tl _o pr _o			
Prestwick	135	70512	57051	18018	5557/	14508	81620	83635	85650	135	63103	50052	16613	8863/	11803	83835	86365		135	00210	031	+	+		
Abbotsinch	140	80906	50056	18816	854//	13711	88614		140	80909	56216	15818	854//	14607	83716	86625		140	97190	012	ir _o	ir _o			
Leuchars	171	80712	28219	20711	860//	10703	88701		171	80610	50054	17411	862//	10709	88703			171	01111	000	id _o ftl _o r	+			
Dyce	091	80000	32286	20711	6501/	11813	81701	83703	88458	091	81305	56056	18612	863//	10711	81706	85708	88709	091	01141	000	ffr _o r _o	r _o ir _o		
Lerwick	005	21210	68050	26413	20930	09705	82365		005	71309	70021	23011	40972	07719	84360	87072		005	00141	087	+	+			
Wick	075	71315	59051	21411	15632	09805	81640	83360	87072	075	71112	70808	18210	68332	09819	82708	84825	85650	075	97121	057	+	pr _o		
Sule Skerry	010	51417	58051	19612	10981	10821	81360	84070		010	71420	57808	18110	5837/	09709	82808	85615	87358	010	93121					
Cape Wrath	049	41402	70031	16917	42600	15726	84830		049	61407	70028	15517	4257/	13709	84825	86360		049	93241	095	+	pr _o			
Stornoway	026	31605	75050	16718	28680	12713	82835		026	61205	70058	15619	686//	15502	83830	86645		026	97201	096	pr _o	pr _o			
Benbecula	022	43108	65011	17513	35630	11702	83630		022	83606	70179	16212	853//	11004	82706	84714	88635		022	92181	050	+	tlid _o r _o r _o		
Tiree	100	31708	70021	17217	20981	12809	82358		100	80702	20509	15513	7522/	12810	81705	83712	87618		100	04181	058	tl _o	drid _o r _o Kr		
Aldergrove	917	82202	20042	17616	853//	14603	82706	84712	88617	917	82803	20619	16814	853//	14601	85708	88630		917	04162	000	r _o TLKr _o r _o	r _o r _o fr _o		
Malin										980									980						
Beimullet	976	82604	50506	19212	863//	12201	83707	88714		976	52508	78036	18913	524//	10603	81716	85820		976	0113	028				
Birr	965	82606	60106	19415	864//	12400	86713	86632		965	72707	75012	19514	764//	10400	84717	86634		965	9116	000				
Dublin	969	82611	59205	18616	863//	14500	83706	86709	88620	969	72615	80016	17717	5853/	12502	83825	85650	87362	969	9118	008				
Shannon	962	82608	66105	20614	884//	11301	83715	84625		962	32908	82021	20615	38500	08605	83825			962	9316	042				
Koches Point	952	72908	65015	20415	784//	12001	83711	83817	86637	952	52710	82022	20116	58501	10704	85822			952	9717	052				
Valentia	953	62909	81025	22413	62500	11307	86822		953	52109	75031	21214	32501	10707	83824	83070			953	9115	073				

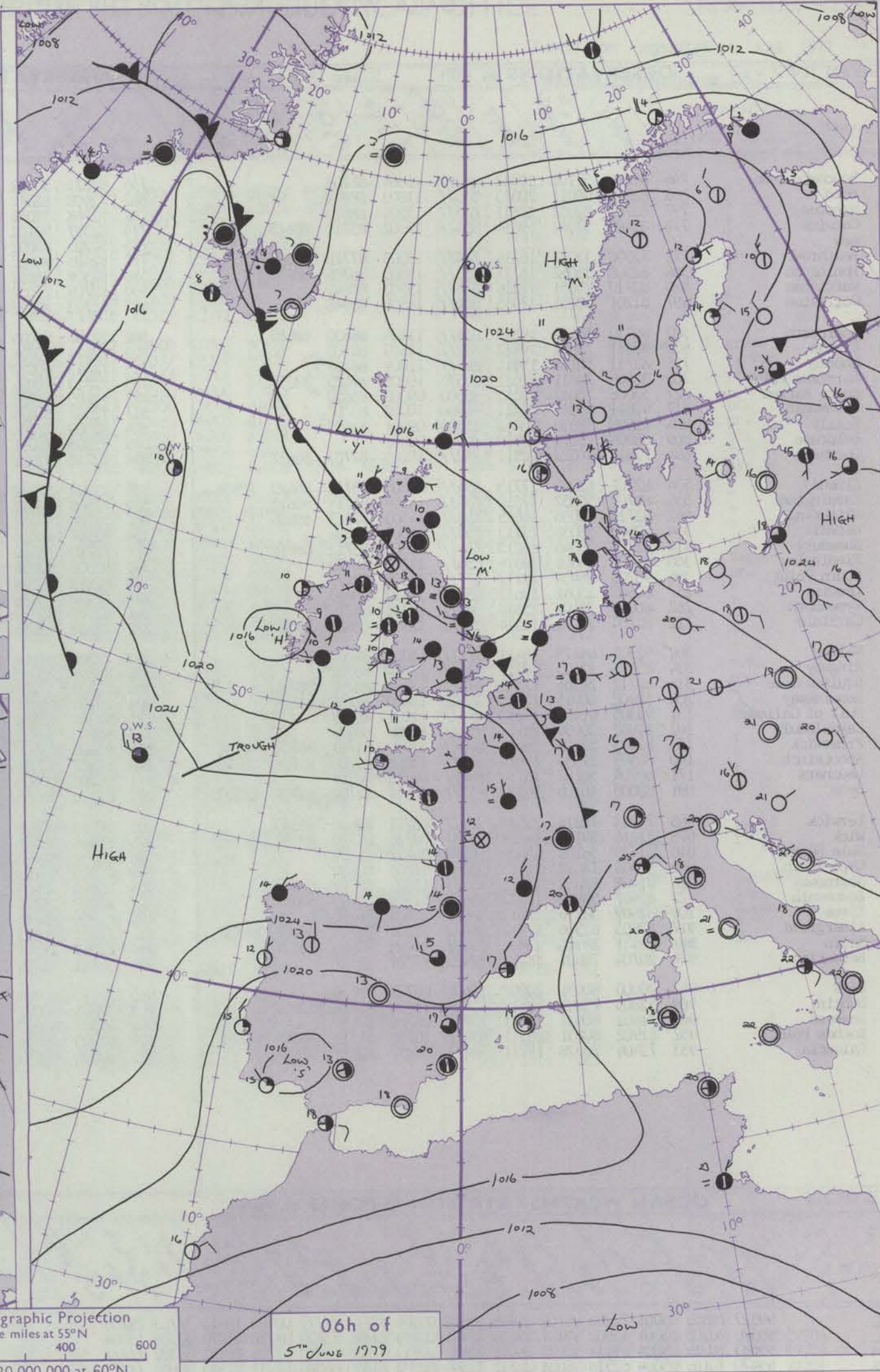
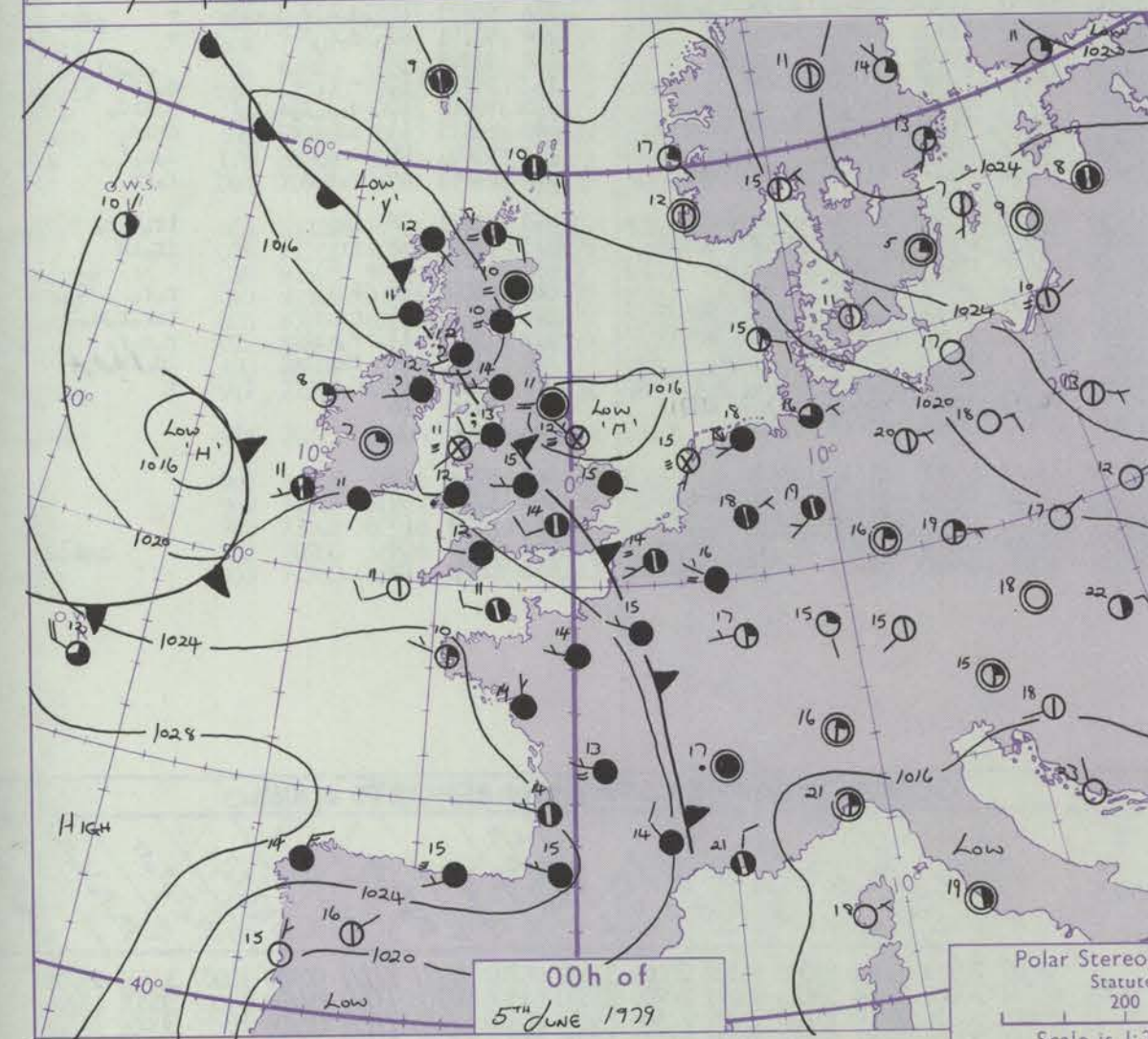
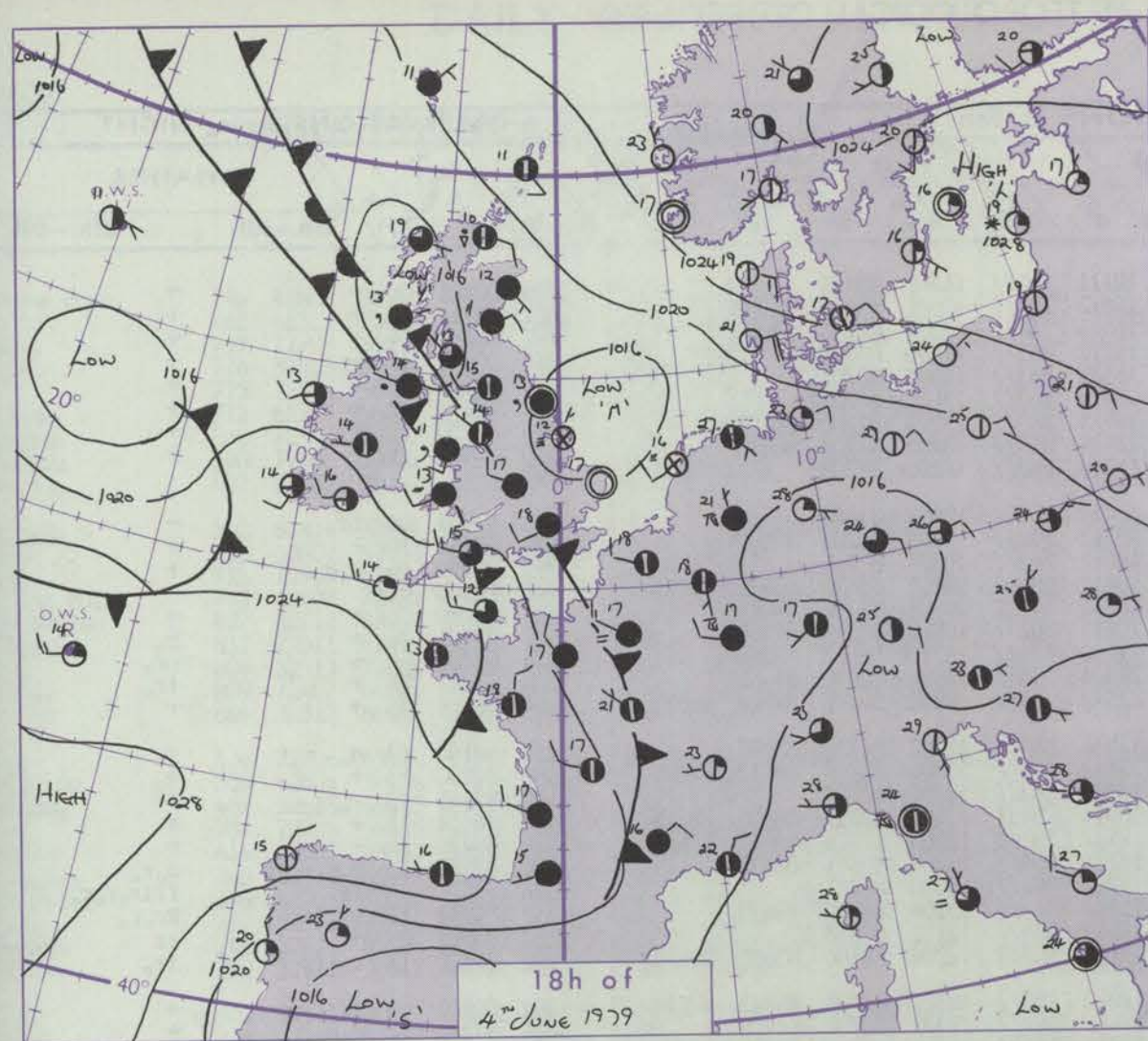
Code FM 21.V	OCEAN WEATHER STATION REPORTS at 12h.															OCEAN WEATHER STATION REPORTS at 18h.														
O.W.S.	99L _a L _a L _a	Q _c L _o L _o L _o L _o	YYGGiw	Nddff	VVwwW	PPPTT	N _h C _h C _h C _h	D _s v _s app	8N _s Ch _s h _s	8N _s Ch _s h _s	OT _s T _s T _d T _d	IT _w T _w T _w T _w	3P _w P _w H _w H _w	d _w d _w P _w H _w H _w	O.W.S.	99L _a L _a L _a	Q _c L _o L _o L _o L _o	YYGGiw	Nddff	VVwwW	PPPTT	N _h C _h C _h C _h	D _s v _s app	8N _s Ch _s h _s	8N _s Ch _s h _s	OT _s T _s T _d T _d	IT _w T _w T _w T _w	3P _w P _w H _w H _w	d _w d _w P _w H _w H _w	
C M R	99527	70355	04121	62509	97018	16009	20936	00214	////	////	00208	10897	30403	29005		99527	70355	04181	82307	97022	18410	60956	00210	////	////	00209	10932	30201	29005	
	99574	70201	04124	61010	96051	16710	664//	41501	86710	////	0//09	11016	30202	15905		99571	70204	04184	51006	96052	17010	58400	41303	81816	85625	0//10	11078	30201	15904	
	99661	10019	04124	61410	98018	31608	15670	00807	81630	86357	0//06	10754	30201	24802		99662	10020	04184	71414	98026	28608	45672	00717	84645	86357	0//06	10734	30201	////	
	99471	70165	04124	42616	98021	25513	18542	00207	81820	////	0//12	11302	30402	26003		99470	70164	04184	22614	98011	25813	11542	00400	81820	////	0//13	11307	30603	////	

All times of observation printed in this publication are GREENWICH MEAN TIME.

0
 1 or less
 2
 3
 4
 5
 6
 7 or more
 8
 obscured
 missing or
 doubtful data.
 OTHER
 Weather
 title
 standard
 title
 and snow
 shower
 and snow
 shower
 shower
 shower
 shower
 showerstorm
 WIND
 Wind
 speed
 (knots)
 Calm
 1-2
 3-7
 8-12
 13-17
 additional
 per add
 48-52



CHARTS OF WEATHER IN WESTERN EUROPE



Polar Stereographic Projection
Statute miles at 55°N
200 400 600
Scale is 1:20,000,000 at 60°N.

GENERAL SYNOPTIC DEVELOPMENT

During the past 24 hours a flabby low pressure area has remained over the British Isles and cold fronts have made only slow progress from southwest England to northeast England and Scotland.

During the next 24 hours the complex area of shallow lows is expected to persist. The cold front in the north will move slowly northeast and another trough will move east from the Western Approaches into central England.

Issued at midday TUESDAY 5 JUNE 1979

DAILY WEATHER REPORT OF THE BRITISH METEOROLOGICAL OFFICE (contd.)

Code FM II.V		OBSERVATIONS at 00h.								5 June 1979		OBSERVATIONS at 06h.								5 June 1979		OBSERVATIONS during NIGHT							
Station	iii	Nddff	VVwwwW	PPPTT	N _h Ch _h C _h	T _d app	8N _s Ch _s h _s	8N _s Ch _s h _s	8N _s Ch _s h _s	iii	Nddff	VVwwwW	PPPTT	N _h Ch _h C _h	T _d app	8N _s Ch _s h _s	8N _s Ch _s h _s	8N _s Ch _s h _s	iii	RRT _n T _n E	T _g T _g	WEATHER							
																						21h.—03h.	03h.—09h.						
Boscombe Down	746	82808	57101	19512	863//	11804	88708			746	82811	50102	19111	862//	11301	88703			746	00101	08	+	+						
Hurn	862	82805	60011	20013	855//	11803	88624			862	72608	62012	19812	754//	10301	85615	83630		862	00111	10	+	+						
Manston	797	82705	22052	17817	855//	15504	88620			797	72708	38052	18014	754//	12306	81710	87640		797	00140	14	+	+						
Gatwick	776	82708	57042	19014	854//	12802	83711	88615		776	82307	56102	19112	863//	11500	88707			776	00111	11	+	+						
Kew										775	82205	45052	18513	863//	11801	88708			775	00131	12	+	+						
Heathrow	772	72508	35052	18214	764//	13000	87712	87624		772	82405	46052	18213	863//	12400	88707			772	00130	12	+	+						
Honington	586	82508	30052	16717	853//	15503	86706	88635		586	82509	35052	16915	863//	13303	82706	88707		586	00150	15	+	+						
Wattisham	590	82710	25051	17216	856//	15503	88645			590	82709	25052	17414	853//	13305	87706	88615		590	00140	15	+	+						
Gorleston	497	81201	50051	17015	856//	14500	88640			497	82703	20212	16816	863//	14206	88706			497				+						
Aberporth	502	82710	58602	19512	856//	11104	86630	88650		502	32307	80036	18710	15632	10803	81640			502	97081	04	ir _o	+						
Filton	628	82511	25051	19412	862//	11803	88703			628	72611	30052	19212	752//	11305	86705	87620		628	00111	10	+	+						
Rhoose	715	82711	50105	19911	862//	11801	88703			715	72613	60022	19411	762//	10304	87705			715	97110	10	d _o d _o	+						
Hartland Point	703	33205	74011	21011	25570	10005	82625	83358		703	72713	70031	19811	68404	10802	85810	85625	86075		703	00100	08							
Mount Batten	827	53008	70012	22212	55500	09003	85620			827	42605	62021	21211	16432	09802	81710	84075		827	00090	05	+	+						
St. Mawgan	817	42811	70011	22411	46300	10002	83707			817	72307	64031	20911	26277	10803	82704	87459		817	97101	08	+	r _o						
Scilly	804	12508	78010	23411	15500	09001	81625			804	82008	82031	21012	62477	11710	86812	88460		804	92101	08	+	pr _o						
Culdrose	809	03005	75011	22910	00900	09001				809	72505	70051	21311	25677	10804	82630	84462		809	97101	05	+	ir _o						
Guernsey	894	72812	68022	22911	752//	10205	82703	86617		894	72710	81022	22511	783//	10302	81706	84709	86616		894	00101	08	+	+					
Elmdon	534	82707	62045	17715	854//	12805	83712	86620	88656	534	82306	57042	17514	854//	12202	86710	88620		534	97140	13	d _o	r _o						
Cardington	559	82708	50052	17816	854//	14504	84714	88618		559	72608	35052	17813	753//	13305	83707	84712	87620		559	00130	13	+	+					
Wittering	462	82710	15058	16615	855//	14503	82625	88656		462	82708	57052	16914	863//	13308	88707			462	97141	13	r _o	+						
Watnall	354	82606	56058	17115	856//	13605	88638			354	72507	48052	16914	75431	13204	83712	86630	87075		354	00131	12	+	+					
Shawbury	414	82708	58045	18213	854//	12000	83712	88616		414	72710	56042	17713	753/2	12303	81708	83614	87618		414	00120	10	+	+					
Finningley	360	83006	56601	16316	855//	14706	88623			360	82808	63036	16215	854//	13304	83611	88635		360	93140	13	r _o d _o r _o dr	d _o r _o						
Spurn Point	396	93203	06434	16112	9//	11604	89//			396	82813	50104	15213	861//	13400	88702			396			FF	ffir _o r _o r _o						
Leeming	257	80602	35041	15615	857//	14610	88650			257	82902	45616	15314	854//	13204	81613	88630		257	01141	13	r _o	Rr _o r _o						
Tynemouth	262	80000	39102	15810	864//	10710	88710			262	82909	35102	14513	854//	12101	88618			262	03102	09	+	rr						
Carlisle	222	82704	50042	16314	855//	12808	86622	88650		222	72508	62016	15713	753/2	11000	82706	83620	86650		222	97120	12	r _o ir _o	ir _o					
Valley	302	92307	04475	18411	9//	11000	89/00			302	72306	64104	17810	753//	10301	81708	84712	87618		302	00101	09	if	+					
Kingway	334	83008	12515	18013	861//	13804	88702			334	82807	25045	17413	862//	12302	83704	88706		334	97131	12	d _o d _o	+						
Squires Gate	318	82712	24586	17513	871//	13805	83702	88703		318	73007	57106	17312	7623/	12305	82704	87705	86360		318	95121	12	d _o d _o r _o d _o r _o dr	+					
Ronaldsway	204	52808	60015	17513	35302	12802	81709	83620		204	73103	62011	17112	752//	11101	81705	87650		204	97101	07	d _o	+						
Mull of Galloway	131	93305	01454	17212	9//	11101	89//			131	92304	02454	16710	9//	10602	89/01			131	91101									
Eskdalemuir	162	81802	30059	16113	856//	12808	88630			162	82602	20285	15313	862//	11801	84705	88710		162	97121	12	+	d _o ff						
Prestwick	135	82405	30502	16612	870//	11802	81701	86702	88703	135	92608	05504	16111	9//	11501	89//			135	93101	10	d _o d _o r _o d _o r _o f	d _o ffd _o						
Abbotsinch	140	80503	57055	15813	863//	12806	81706	85708	88712	140	82107	65026	15112	862//	11501	81705	84707	87711		140	01111	11	id _o d _o r _o	drid _o					
Leuchars	171	80704	50102	16110	860//	09713	88701			171	80000	09505	14510	860//	10602	88700			171	91091	09	+	d _o d _o f						
Dyce	091	80000	40106	16510	65177	10814	81702	83704	88360	091	81702	25606	14210	850//	10507	81701	83705	88612		091	04091	09	r _o r _o r	r _o r _o r _o					
Lerwick	005	71213	70216	21510	35677	05711	83640	86360		005	80713	80606	18311	45677	08709	84630	86360		005	01091	08	ir _o	ir _o r _o r _o						
Wick	075	71214	59108	16609	55337	09716	81709	85636	87360	075	80906	58106	14309	65377	09711	82707	85630	88359		075	02091	08	ir _o	ir _o ir					
Sule Skerry	010	51420	56108	15609	50970	09722	85359																						

DAILY WEATHER REPORT OF THE BRITISH METEOROLOGICAL OFFICE

ISSN 0307-2541

No. 42930

Date of Issue WEDNESDAY 6 JUNE 1979

OBSERVATIONS at 12h. 5 June 1979										OBSERVATIONS at 18h. 5 June 1979										OBSERVATIONS during DAY									
Station	ill	Nddff	VVwwW	PPPTT	N _h Ch _h C _h	T _d T _d app	8N _s Ch _s h _s	8N _s Ch _s h _s	8N _s Ch _s h _s	ill	Nddff	VVwwW	PPPTT	N _h Ch _h C _h	T _d T _d app	8N _s Ch _s h _s	8N _s Ch _s h _s	8N _s Ch _s h _s	ill	RRT	T _e	SSS	WEATHER						
																							09h.—15h.	15h.—21h.					
Boscombe Down	746	42809	80011	19017	32501	10706	83825			746	72011	82021	18714	18531	10701	81825	87359		746	00181	059	+		+					
Hurn	862	42311	75011	20017	32601	10806	83830			862	72208	75021	19613	78511	10804	83825	87645		862	00171	059	+		+					
Manston	797	72705	56052	19017	78411	14102	86816	87645		797	02113	70011	18317	00900	11503				797	00190	056	+		+					
Gatwick	776	82408	57042	19715	85411	12701	85712	88618		776	32414	83031	18916	18531	05302	81826			776	00190	059	+		+					
Kew	775	72504	56052	19117	78411	12802	84818	85640		775	22310	81021	18118	28600	08302	82835			775	00200	063	+		+					
Heathrow	772	62205	56052	18617	68411	13804	82713	84818	85650	772	22311	81011	17818	14631	10301	81835			772	00200	062	+		+					
Honington	586	72508	56052	17418	78411	13000	85816	87630		586	12209	63011	16519	12600	10503	81832			586	00210	062	+		+					
Wattisham	590	72608	59022	18318	78411	13201	85815	87650		590	12510	60011	17119	12600	10602	81835			590	00200	062	+		+					
Gorleston	497	82602	20052	18016	86311	14205	88708			497	61505	48051	16816	62511	13712	86825			497		025								
Aberporth	502	81814	62611	18013	78277	11708	81705	84815	87628	502	32611	88018	17212	38500	10305	83820			502	03141	059	irorpror		prpro					
Filton	628	52609	82031	19217	28502	09704	81825			628	82710	65606	18812	88511	08302	83820	88640		628	01171	071	+		ro-ro					
Rhoose	715	72908	80032	19115	28472	10808	81815	86360		715	72706	70158	18312	78411	10701	81710	87640		715	02161	033	ro		prorrorRropr					
Hartland Point	703	82409	72608	19012	42577	10808	84820	88460		703	42718	84018	17913	32570	09000	83825	84360		703	02130	059								
Mount Batten	827	82112	68601	20813	68477	11806	83710	83814	88459	827	12315	80028	19413	12500	09608	81820			827	07140	072	ropror		pro					
St. Mawgan	817	72011	62616	19712	68377	11709	82708	83810	87359	817	32512	80018	19113	33460	09703	81910	83815		817	01141	068	ro-ro		pro					
Scilly	804	32513	70018	20315	13430	10001	81918			804	22413	81020	19513	22400	08704	82818			804	04151	082	pro		pro					
Culdrose	809	72407	64206	20113	41377	12608	82709	84810	85360	809	32713	75021	19413	38401	09604	82812			809	04140	070	ro-ro		+					
Guernsey	894	32312	80011	22613	38302	11601	82707			894	72511	82021	20912	48377	09807	82808	83614	85462	894	07141	105	+		ir.					
Elmdon	534	72706	65036	17817	78511	09803	85825	83640		534	72309	70021	17216	28577	07000	81825	87359		534	00190	044	+		+					
Cardington	559	62606	58052	17919	64511	13703	86825			559	32610	70021	17118	14650	09601	81840			559	00210	063	+		+					
Wittering	462	52611	65022	16919	58500	13803	84825			462	22412	78011	16417	11602	11500	81832			462	00200	067	+		+					
Watnall	354	72706	56052	17318	78511	12803	84824	86645		354	72508	70251	16417	68631	09503	85830	83650		354	07210	046	+		pro					
Shawbury	414	62507	83022	17517	48576	09804	83825	83272		414	83105	80032	17215	45637	09101	84635	85359	88270	414	01181	042	+		ro-ro					
Finningley	360	32810	65011	17019	38500	12000	82825			360	32306	67021	15720	32630	12707	83832			360	07210	058	+		pro					
Spurn Point	396	62705	50052	16815	46457	14203	84712	83630		396	81008	30051	16513	85611	12400	88630			396			+		+					
Leeming	257	52711	82016	16219	48602	09801	82835	83650		257	72808	81021	15918	78611	09102	83840	85656		257	00200	061	+		+					
Tynemouth	262	52610	80026	15617	21531	11400	82825	85075		262	31610	61021	15614	30930	11400	83358			262	00191	053	+		+					
Carlisle	222	32510	70011	16316	28531	10804	82828			222	42709	81030	16015	12642	08302	81830	83362		222	00170	112	+		+					
Valley	302	72111	80022	18012	38558	10801	81820	83650	87270	302	71808	70616	16612	68372	10606	81707	83614	85645	302	04141	037	ir.		ro-ro					
Kingway	334	72705	62022	17716	68411	11801	83818	85650		334	73012	67028	16915	38577	09501	83825	87360		334	03180	040	+		pro					
Squires Gate	318	62808	68021	17915	56302	13001	84706	84650		318	73305	81022	17213	58577	10502	81820	83640	87359	318	00150	059	+		+					
Ronaldsway	204	72507	66012	17414	28536	12501	81820	86273		204	72003	80022	16911	78511	09703	81820	87650		204	01151	055	+	jf	pro					
Mull of Galloway	131	62403	60014	17014	32540	12400	83820	83360		131	32405	84011	16112	33500	10706	83920			131	00141									
Eskdalemuir	162	62512	75012	15714	62511	09501	86825			162	42012	81021	15514	38501	10302	83825			162	00161	058	+		+					
Prestwick	135	72410	57055	16513	78111	11002	81702	83624	85630	135	72607	68022	16214	68462	10202	83816	85645		135	07140	018	do		+					
Abbotsinch	140	72508	75012	15213	78411	11801	81714	83816	86620	140	72809	70022	15214	58532	10000	81826	83635	85360	140	00141	001	+		+					
Leuchars	171	82409	40816	13913	88211	12703	83703	85814	88656	171	52415	81018	13816	48530	11302	83828			171	03181	055	ropr		+					
Dyce	091	70906	35056	13116	65337	14603	81707	86645		091	80105	32052	13315	86311	14202	82706	86708		091	00181	005	+		+					
Lerwick	005	81310	70036	16611	85311	09705	83706	86710	88630	005	91112	00472	14910	91111	10709	89/00			005	04131	007	+		ffido					
Wick	075	71205	40056	13213	65212	11609	82705	84707	86640	075	73206	50054	13213	75211	12501	86704	86708	85618	075	00131	001	ifffff		+					
Sule Skerry	010	81605	57216	13211	15577	10606	81620	88458		010	82508	08426	13110	86211	10803	88703			010	02111									
Cape Wrath	049	92309	01516	13411	91111	11400	89/00			049	92309	00515	13209	91111	09602	89/00			049	05112	000	doFF		doFFrr					
Stormoway	026	83104	62506	14012	85311	12804	82706	88614		026	81803	62205	14212	85311	11201	81708	85614	88640	026	01131	000	doFF		ido					
Benbecula	022	82809	59616	15111	86211	10000	84703	86707	88710	022	82807	59016	14																

[illegible]

Polar Stereographic projection
Scale 1:30,000,000 at Latitude 60°N.

**ation
ools**

UD
Cloud amount
(oktas)

0
1^{or less}
2
3
4
5
6
7^{or more}
8

Assured
ing or:
tial data.

THER

Weather:

ile

Wind
size:

and snow

y

shower

and snow
ower

y shower

y shower

yderstorm

ND

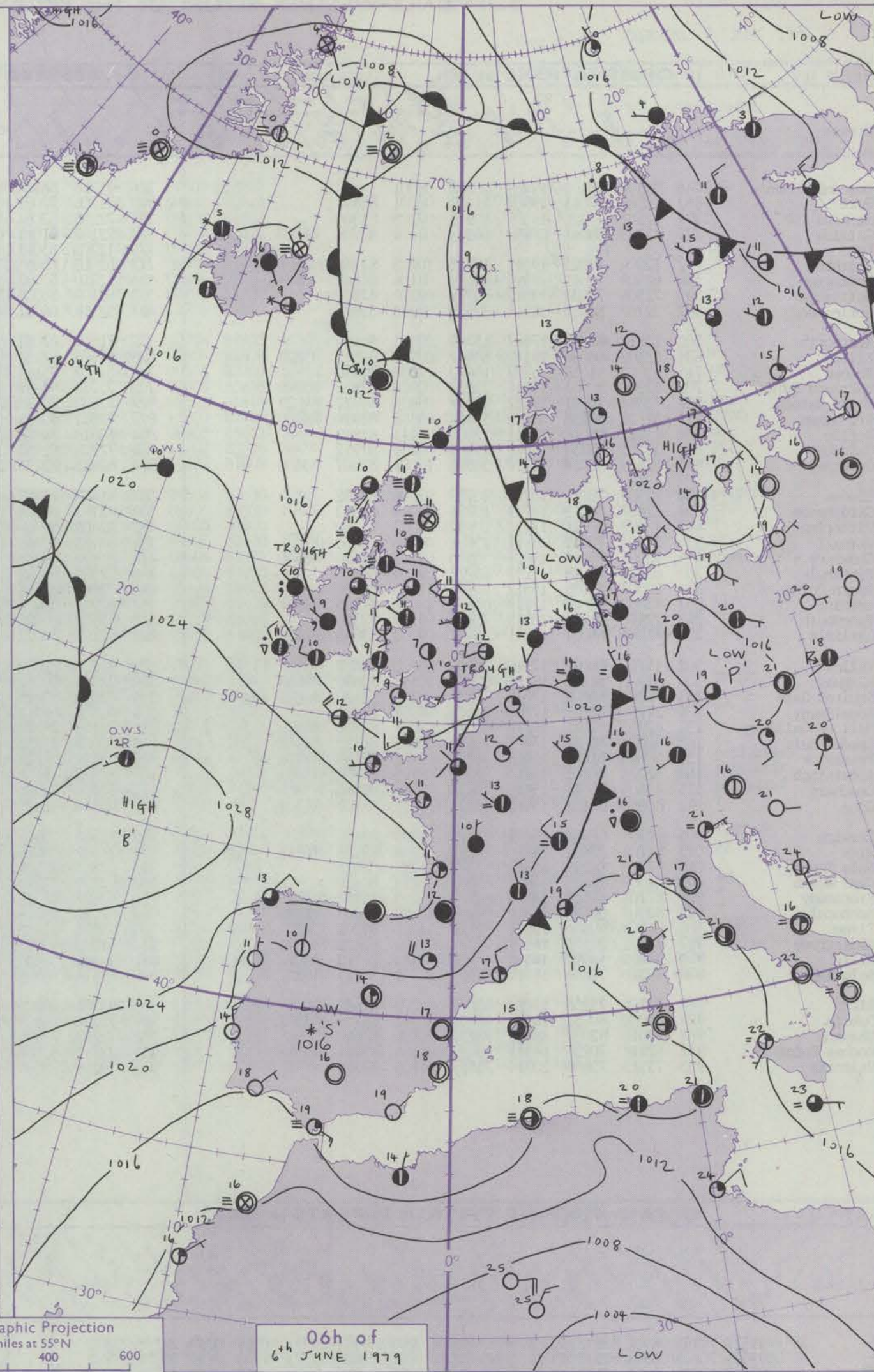
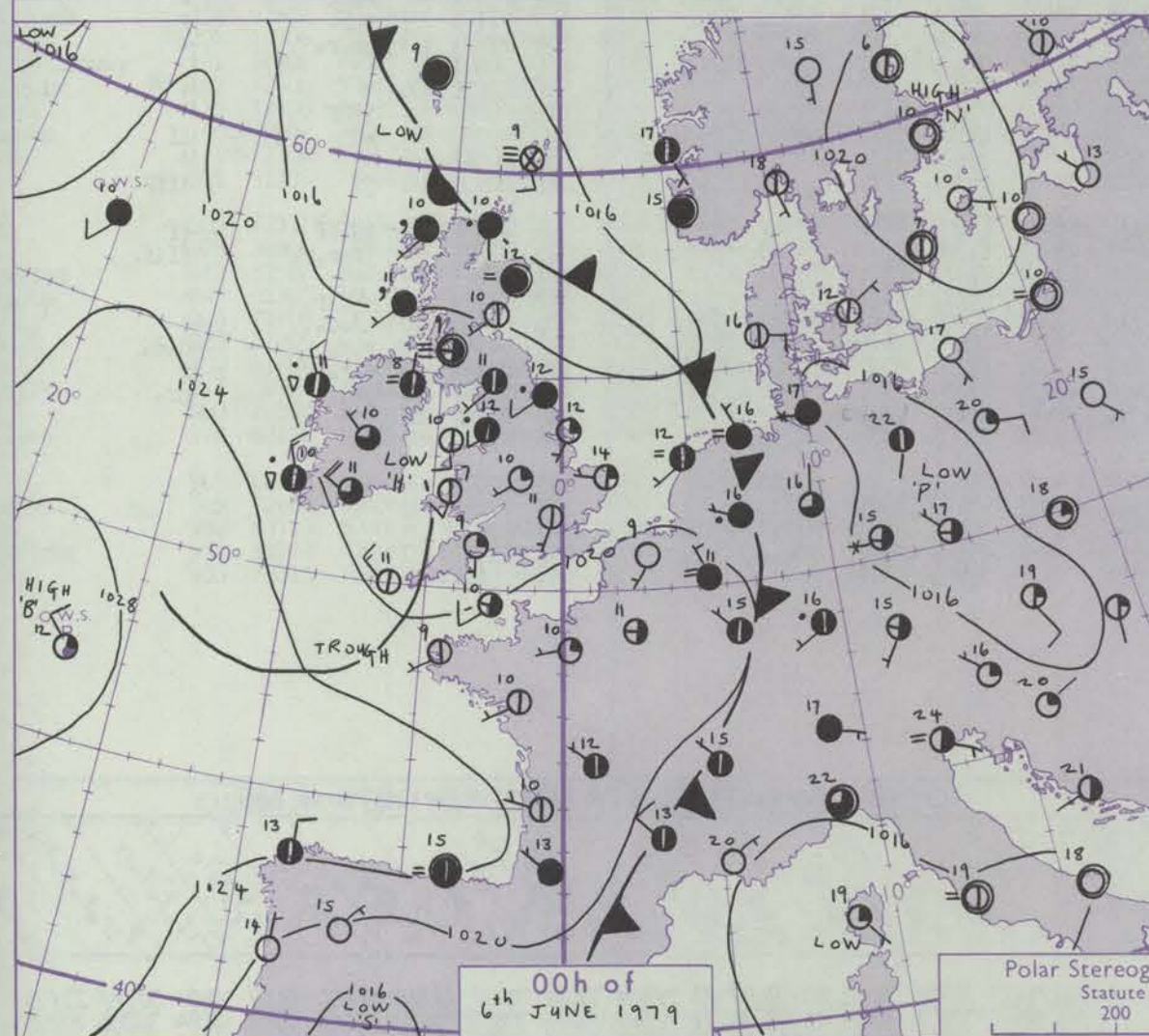
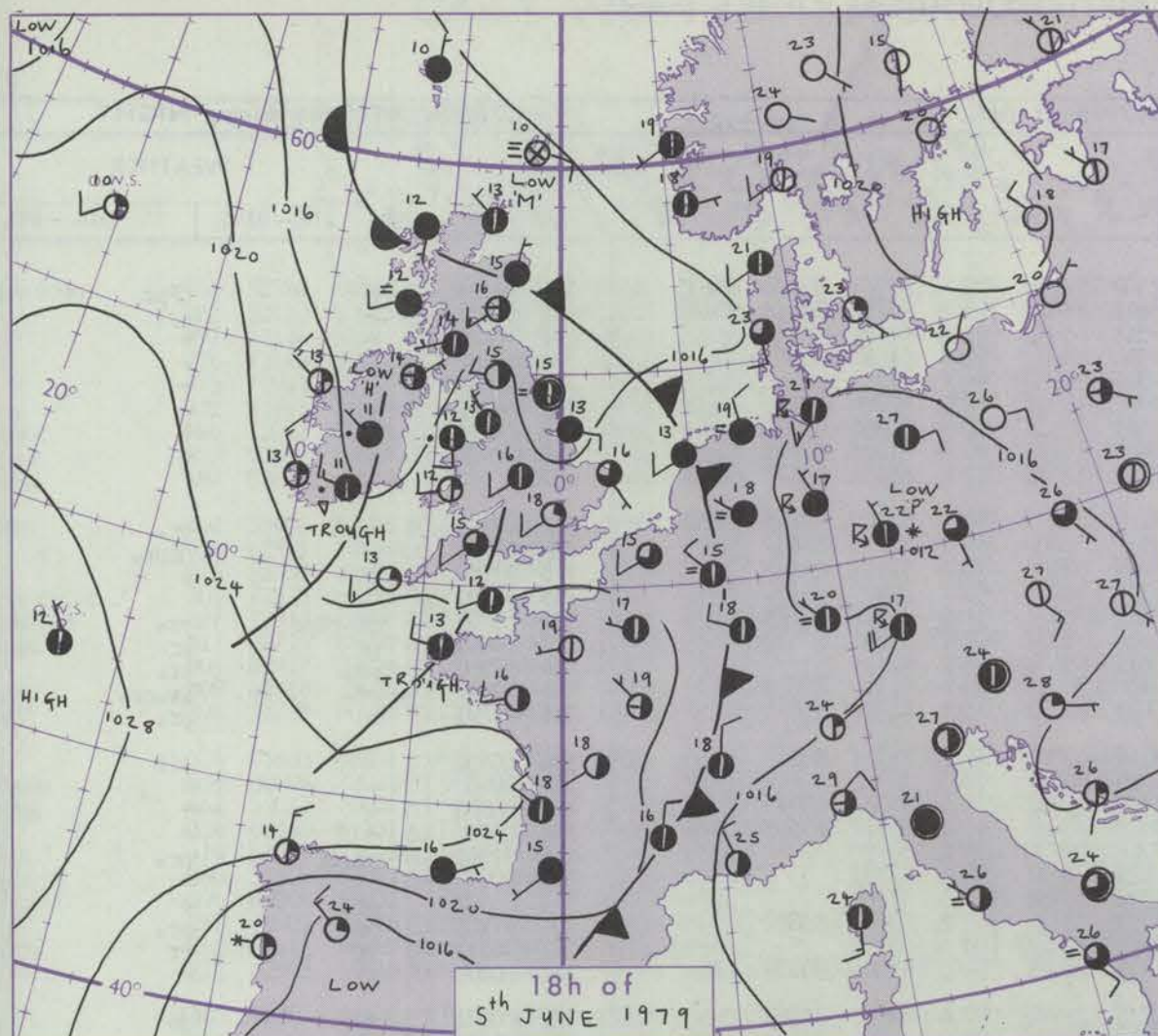
Wind
speed
(knots)

Calm
1-2
3-7
8-12
13-17

Additional
ber add

48-52

CHARTS OF WEATHER IN WESTERN EUROPE



Polar Stereographic Projection
Statute miles at 55°N
200 400 600
Scale is 1:20,000,000 at 60°N.

GENERAL SYNOPTIC DEVELOPMENT

During the past 24 hours a complex area of low pressure and associated frontal trough over northern Britain edged slowly northwards while a small depression moved eastwards over Ireland. Minor troughs of low pressure moved east over southern and central Britain.

During the next 24 hours a frontal trough of low pressure will become slow-moving close to northeast Scotland, with a weak ridge of high pressure close to western Ireland maintaining light northwesterly winds over much of Britain.

Issued at midday WEDNESDAY 6 JUNE 1979

DAILY WEATHER REPORT OF THE BRITISH METEOROLOGICAL OFFICE (contd.)

OBSERVATIONS at 00h.										OBSERVATIONS at 06h.										OBSERVATIONS during NIGHT									
6 June 1979										6 June 1979										6 June 1979									
Station	iii	Nddff	VVwww	PPPTT	N _h Ch _h Ch _h	T _d app	8N _s Ch _s h _s	8N _s Ch _s h _s	8N _s Ch _s h _s	iii	Nddff	VVwww	PPPTT	N _h Ch _h Ch _h	T _d app	8N _s Ch _s h _s	8N _s Ch _s h _s	8N _s Ch _s h _s	iii	RRT _n T _n F	T _g T _g	WEATHER							
																						21h.—03h.	03h.—09h.						
Boscombe Down	746	01806	58101	19409	00900	08001				746	71707	56104	18509	761//	09704	85701	83704	85635	746	01081	04	f		ffPr.					
Hurn	862	12002	70011	19809	11400	08001	81818			862	71706	70031	18611	784//	10706	83712	83818	85640	862	97081	05	+		pr.					
Manston	797	12507	75020	19509	10941	07205	81360			797	72108	57051	19511	65632	09304	86640			797	00070	04	+		+					
Gatwick	776	62105	58041	20210	663//	09104	83708	86710		776	22107	61011	19610	18431	09500	81815			776	00080	05	+		+					
Kew										775	12203	65011	19310	16300	09400	81708			775	00080	01	+		+					
Heathrow	772	12004	70021	19211	10941	10203	81366			772	62003	65011	18910	48331	09202	82708	83075		772	00080	05	+		+					
Honington	586	62509	70011	18312	656//	08106	86648			586	72310	57032	18111	30932	09204	83362	87075		586	00090	07	+		+					
Wattisham	590	72508	70031	19012	757//	09209	87650			590	62409	56051	18810	16232	09302	81704	85075		590	00080	06	+		+					
Gorleston	497	32707	66031	18214	32500	09206	83825			497	52509	66011	18112	50971	08206	83358	85075		497										
Aberporth	502	11910	86028	17607	15740	07801	81656			502	71806	67021	17109	3827//	08500	81705	83645	87358	502	97061	04	+		pr.					
Filton	628	62102	68036	19110	684//	09002	83812	85628		628	51605	62034	18110	58400	08602	82815	84630		628	97071	00	+		ifpr.					
Rhoose	715	12002	81018	18708	18400	07000	81812			715	51602	75111	17409	58432	07604	81812	84640		715	97060	01	+		+					
Hartland Point	703	62208	80031	18110	22530	07802	82825	85360		703	72710	83032	17310	5253//	08501	85820	85360		703	97081	07								
Mount Batten	827	72010	75031	19012	735//	09804	84922	84829		827	72602	70038	18510	783//	09106	81709	84818		827	03091	06	propRpr		pr.					
St. Mawgan	817	51706	60258	18409	53400	09807	81910	84650		817	72812	80031	18310	722//	10302	83705	87812		817	04081	04	pr		pr.					
Scilly	804	13017	82018	19411	12400	08211	81818			804	53018	74018	20112	43471	08307	82918			804	97101	08	pr		pr.					
Culdrose	809	33105	70253	18609	39400	08605	81912			809	72908	62158	19110	5843//	09304	81710	85650		809	02071	04	pr.		ir.pr.					
Guernsey	894	52410	82016	21310	58302	10001	83807	83650		894	62415	82028	20011	683/2	09501	81708	85811		894	97091	07	+		pr.					
Elmdon	534	22305	70011	18710	20930	07206	82362			534	41603	15280	18207	45001	07603	81701	84645		534	00050	01	+		iff					
Cardington	559	22407	60011	18709	10931	09004	81363			559	82307	56101	18709	862//	09205	88705			559	00060	03	+		+					
Wittering	462	12607	70011	17710	10930	08003	81360			462	32405	59010	17508	10932	07001	81360	83075		462	00080	05	+		+					
Watnall	354	32303	70011	18111	25701	09106	82650			354	52405	57051	17709	38431	08101	81810	83645		354	00080	05	+		+					
Shawbury	414	52305	70018	18009	55500	08103	81620	85640		414	31802	66024	17708	28530	07502	81820			414	91051	04	pr.if		pr.					
Finningley	360	62706	62018	17213	657//	09106	86650			360	72502	60031	16811	726//	09301	87832			360	00070	05	+		+					
Spurn Point	396	22007	58038	16512	20930	11400	82360			396	72606	32051	16512	70931	11303	87360			396					+					
Leeming	257	83002	82028	17113	886//	10006	82835	88647		257	62902	56402	16712	35731	10302	83656	83362		257	97101	09	pr.		pr.					
Tynemouth	262	72810	81021	16813	7093//	09102	87360			262	52805	66026	16311	5097//	10606	85358			262	04111	09	rr		rr					
Carlisle	222	72203	66031	17211	3563//	09103	83645	87362		222	62202	70022	17111	25671	09400	82640	84359		222	00090	08	+		+					
Valley	302	11710	80026	17110	15800	08000	81657			302	31709	81030	16711	28480	09704	81812	83362		302	00081	03	+		jp					
Ringway	334	81902	58216	18111	856//	10108	85630	88645		334	72004	56041	17710	783//	09500	81708	87628		334	01091	07	r.orR		+					
Squires Gate	318	72208	65602	17612	785//	09304	81820	84623	86645	318	73006	80026	17311	754//	09301	82710	87650		318	97101	07	r.or		+					
Ronaldsway	204	21704	72018	17208	25300	08001	81706			204	41502	66011	17009	48200	09602	81704	84705		204	92071	03	pr.r.o		+					
Mull of Galloway	131	62005	82031	16810	650//	10802	81701	86650		131	72103	78022	16909	4551//	09400	84620	85460		131	00081									
Eskdalemuir	162	60000	68031	17706	18532	06003	81822	84362		162	60000	81022	17307	2567//	06705	82635	86360		162	00051	04	+		+					
Prestwick	135	50000	01461	16909	560//	09102	83700	84704		135	71202	58104	17209	58402	08104	81710	84635		135	00060	01	ifFF		+					
Abbotsinch	140	52203	40101	16410	36001	09105	81700	83703		140	70302	45104	17010	5523//	10105	82703	84618	86362	140	00090	04	if		if					
Leuchars	171	12405	70021	15810	10930	08110	81364			171	72403	66031	16410	7097//	09205	87360			171	00071	03	+		+					
Dyce	091	80000	20102	15412	861//	11212	82702	88703		091	90000	01471	16511	91111	11207	89111			091	00101	08	if		ifFF					
Lerwick	005	91708	00455	15109	91111	09105	89100			005	82505	03425	16110	860//	10209	84700	88702		005	91091	09	id.off		ff					
Wick	075	81702	35602	14910	852//	10104	83703	86711	88635	075	71502	05416	15811	750//	11208	82700	84703	86640	075	92091	10	ir.r.or.off		ffif					
Sule Skerry	010	82706	66216	15310	855//	09219	88625			010	82505	72024	15609	3547//	09211	82710	88459		010	97091	09								
Cape Wrath	049	82309	74616	14609	855//	09211	88620			049	82309	70026	15809	884//	09212	83810	88620		049	01092	09	FFr.r.o		+					
Stornoway	026	82104	40515	15210	872//	10205	84703																						

DAILY WEATHER REPORT OF THE BRITISH METEOROLOGICAL OFFICE

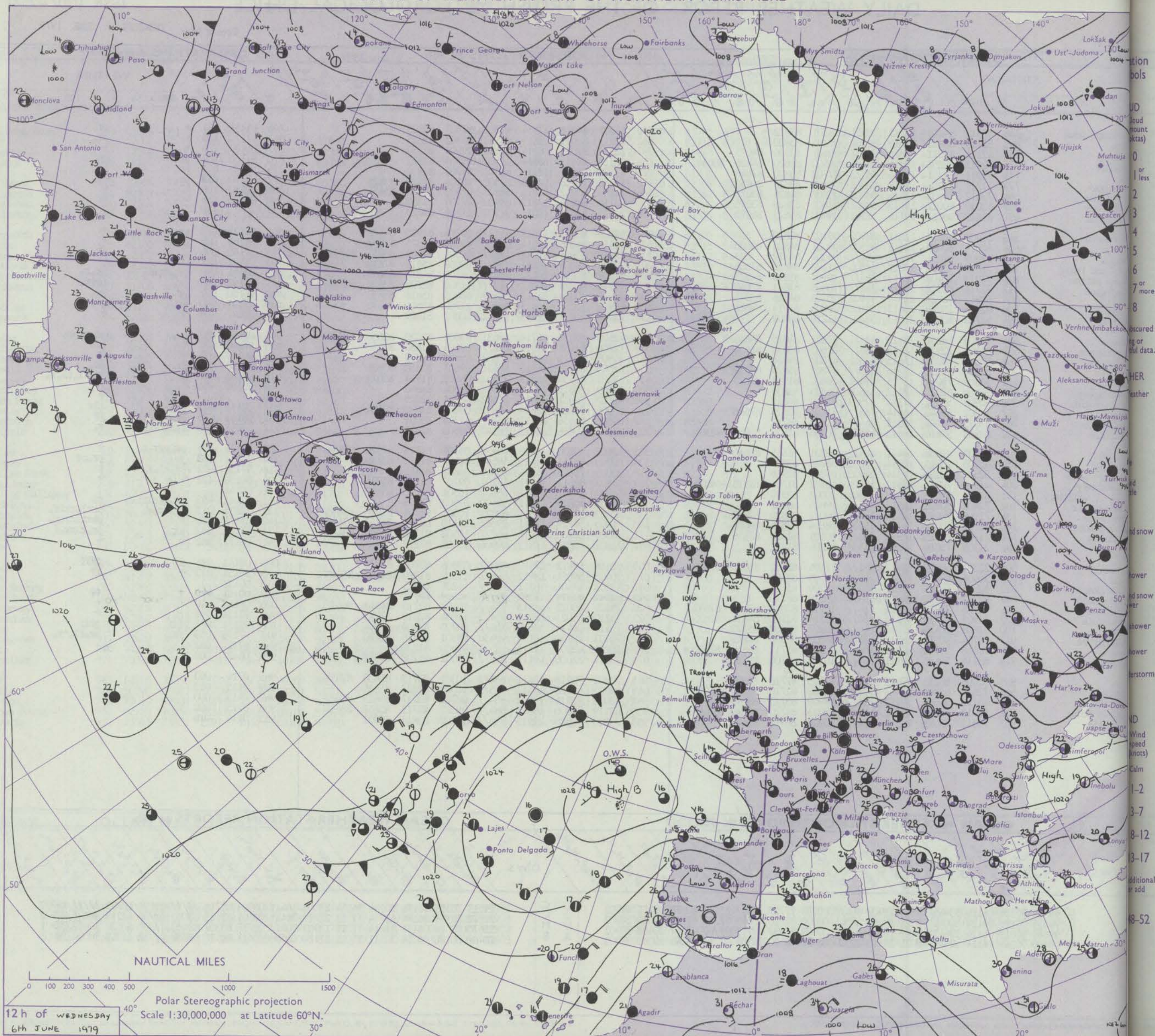
ISSN 0307-2541

Date of Issue THURSDAY 7 JUNE 1979

No. 42931

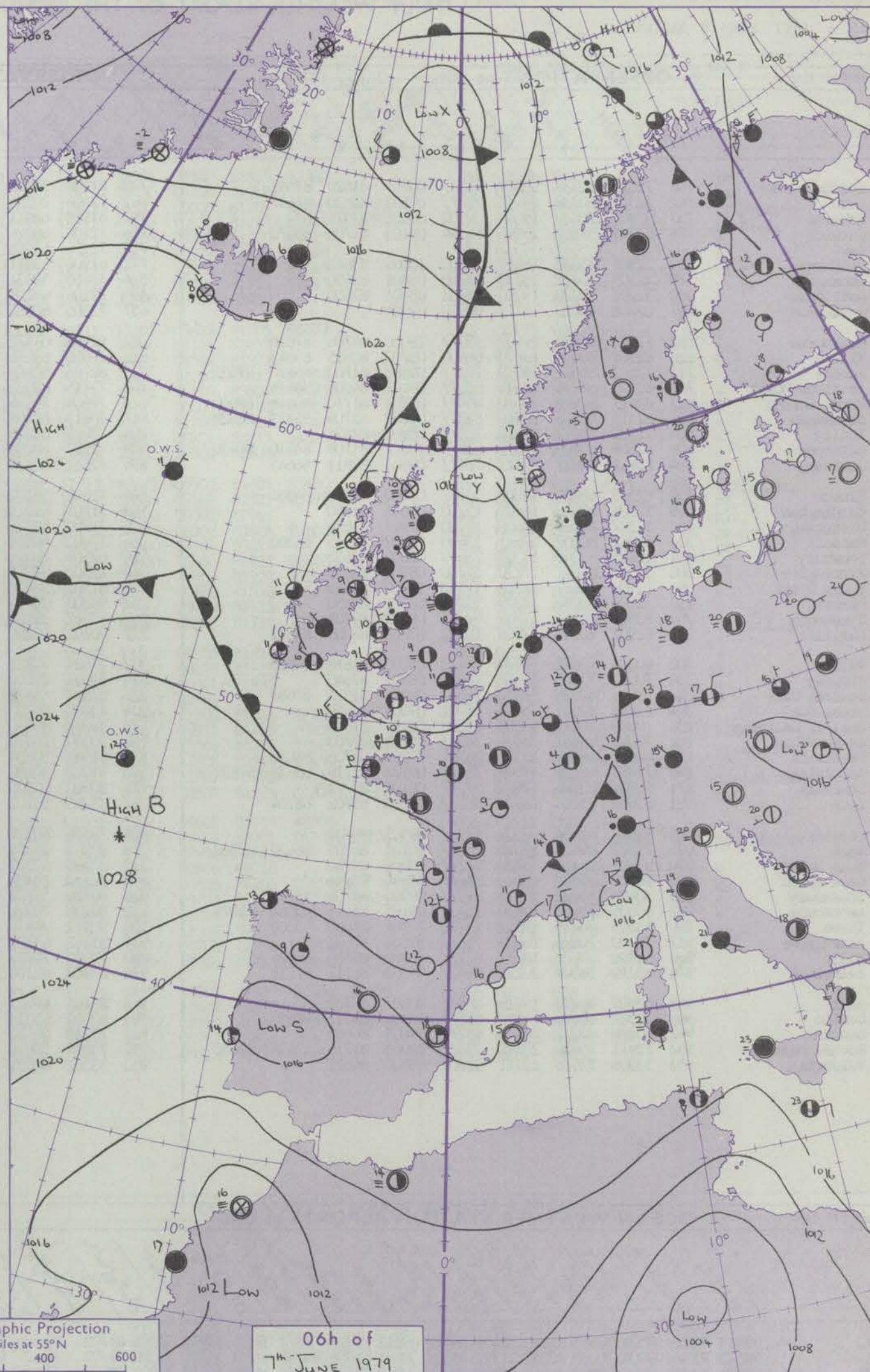
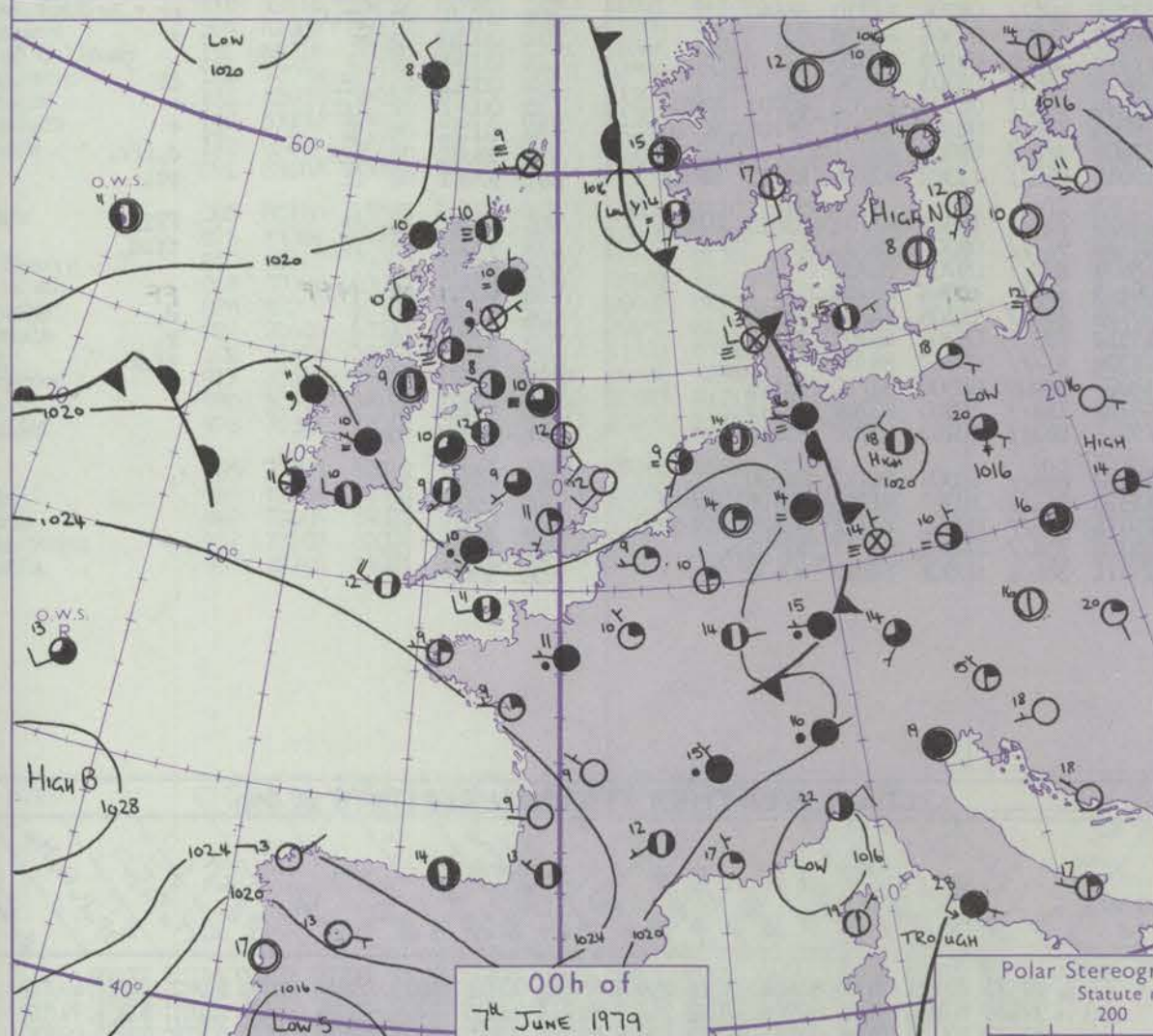
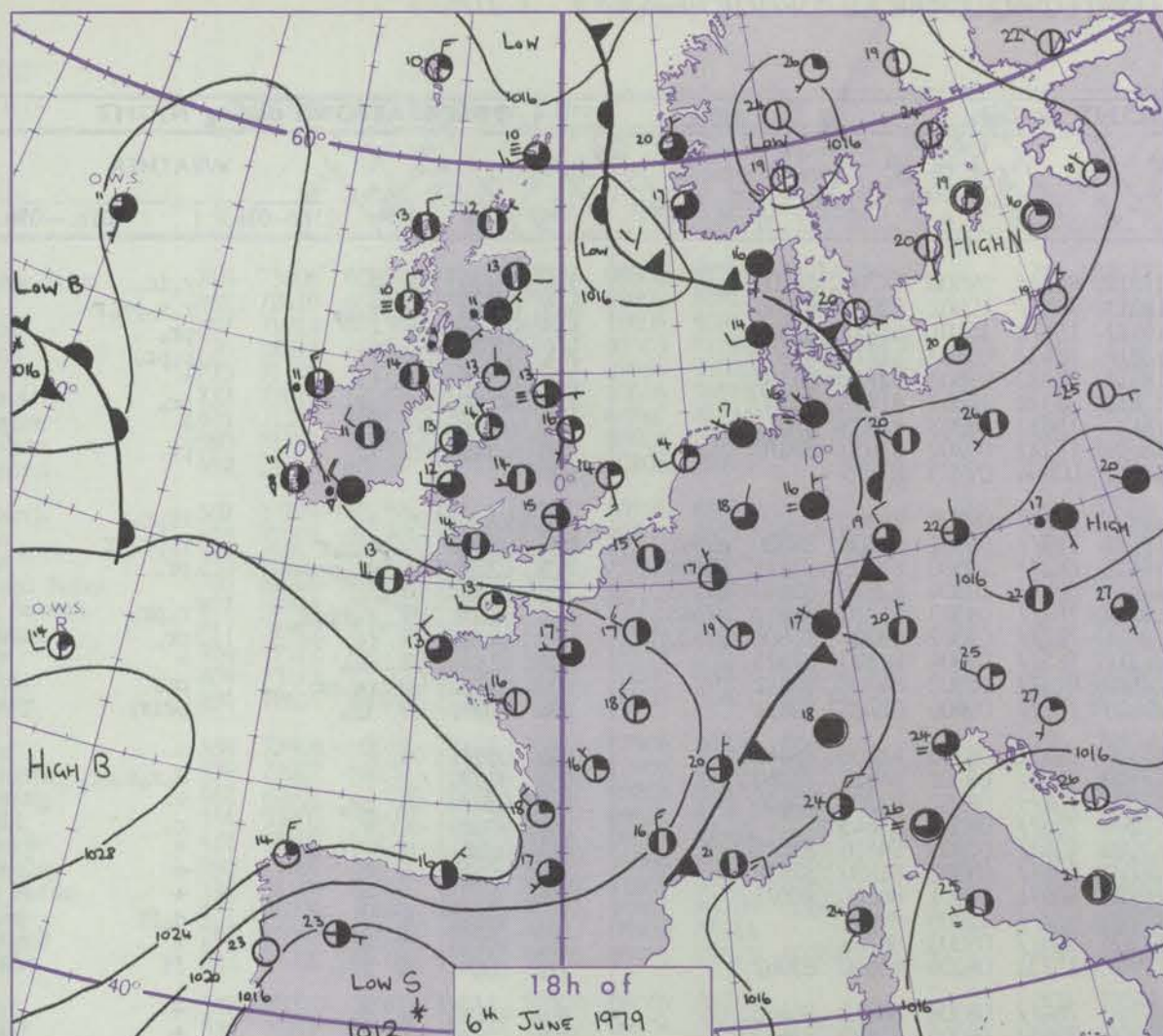
OBSERVATIONS at 12h. 6 June 1979										OBSERVATIONS at 18h. 6 June 1979										OBSERVATIONS during DAY					
Station	iii	Nddff	VVwwWW	PPPTT	N _h Ch _h C _h	T _d T _d app	8N _s Ch _s h _s	8N _s Ch _s h _s	8N _s Ch _s h _s	iii	Nddff	VVwwWW	PPPTT	N _h Ch _h C _h	T _d T _d app	8N _s Ch _s h _s	8N _s Ch _s h _s	8N _s Ch _s h _s	iii	RRT + T + E	SSS	WEATHER			
																						09h.—15h.	15h.—21h.		
Boscombe Down	746	52310	84018	17915	58531	08101	83822			746	52507	84018	17914	48501	07503	83825			746	01161	052	+	pr.		
Hurn	862	32110	80028	18915	32501	07205	83820			862	42211	81011	18615	48533	09802	83825			862	97170	103	+	pr.		
Manston	797	42114	82011	19816	22631	09601	82830	84075		797	12014	82021	18614	12600	09608	81833			797	00170	130	+	+		
Gatwick	776	72113	80251	19814	785//	08400	81820	84826	86640	776	22112	84011	18814	28500	09704	81822			776	97160	102	pr.	jp		
Kew	775	71911	82251	19214	785/2	07702	83820	87640		775	42109	81011	18115	48601	09705	84830			775	97170	076	pr.	pr.		
Heathrow	772	71711	81258	18815	68501	09702	83828	84650		772	52110	70158	17715	53500	08504	81925	83828		772	97170	073	pr.	pr.		
Honington	586	72012	78032	18516	58502	05802	84826	83075		586	52208	80012	17415	58600	07605	81830	85656		586	00180	109	+	+		
Wattisham	590	62010	80022	19115	38502	07802	83828	83075		590	32110	82011	17815	38600	07706	81830			590	00170	086	+	+		
Gorleston	497	61810	66011	19116	52501	09400	85825	86075		497	31615	66021	18014	32500	11706	83825			497		110				
Aberporth	502	33405	82018	17611	38502	09102	82820			502	62809	83031	17012	69531	10704	81920	84828		502	95121	073	pr.	+		
Filton	628	62911	80038	18115	68500	08001	84828	83650		628	52513	84038	17614	58531	09603	82825	83657		628	01161	088	pr.	+		
Khooze	715	62409	81031	18212	684//	09304	84812			715	72612	75031	17911	5837//	09501	82709	83812	86360	715	97140	096	jp	pr.		
Farland Point	703	72815	83032	18812	78500	11107	84820	87630		703	72620	66808	18011	7843//	09808	85818	87630		703	01132	027				
Mount Batten	827	72913	70808	20013	784//	10107	85818	84635		827	72607	80258	20112	6843//	09502	84818	85640		827	02141	039	pr.prpr	pr.r.		
St. Mary's	817	72714	81028	20313	784//	10008	83811	87640		817	72714	80028	20112	7837//	11803	82708	83810	86640	817	03141	044	pr.	pr.pr		
Scilly	804	62917	70028	21814	48402	10206	84818	83075		804	72818	75038	21513	68409	08805	85818	85630		804	96150	091	pr	pr.		
Culdrose	809	62916	75028	20613	59402	09006	81914	84816		809	62912	75258	20613	48432	11702	83816	84070		809	97151	060	pr.	pr.		
Guernsey	894	52718	80018	21513	58302	11210	84809			894	22715	81011	21713	11332	10802	81809			894	00141	106	+	+		
Elmdon	534	71803	68251	18113	685/1	07801	84825	86656		534	72605	66038	16714	48631	09608	82830	83650	85075	534	02151	053	pr.	pr.prph.		
Cardington	559	82409	72032	18715	886//	07603	83830	88650		559	72306	81152	17514	786//	09606	83830	87650		559	97160	052	+	pr.		
Wittering	462	52011	70031	17815	42501	07803	84828			462	21909	80011	16815	28602	09605	81830			462	00170	095	+	+		
Watnall	354	62110	81151	17716	685//	07802	85825	83650		354	62005	81018	16516	48631	09807	82830	83656		354	97180	088	pr.	pr.		
Shawbury	414	51807	75018	17415	59402	08802	81918	84825		414	62203	78038	16315	33562	08605	81924	85070		414	02161	077	pr.	pr.tl.tl.r.		
Fimbley	360	31808	82021	17117	38600	06803	83835			360	22009	80011	16316	24600	07604	81840			360	00180	086	+	+		
Spurn Point	396	60908	57031	17314	625//	11802	86825			396	32107	70031	16416	22502	08704	82825			396			+	+		
Leeming	257	71902	58048	16914	785//	11101	82825	87656		257	33306	70029	16614	38601	09803	81830	83656		257	02161	043	pr.	tlr		
Tynemouth	262	83613	56102	16811	864//	10803	88712			262	90806	00454	17111	9//	11307	89/01			262	00161	026	FF	FF		
Carlisle	222	82903	59616	16813	6857//	10706	81820	86645	88360	222	23602	80016	16613	18540	09605	81825			222	07141	056	r.r.r.r.r.r.r.r.	r.		
Valley	302	72107	81638	17411	684/2	09201	81815	86650		302	42402	83036	16613	49432	08704	81812	81920	83656	302	01131	096	pr.r.r.r.r.	+		
Kingway	334	42208	70011	17214	38603	06705	83830			334	50905	68151	16615	59540	08102	81925	83830		334	01171	088	jp	pr.pr		
Squires Gate	318	52807	80038	17314	39433	09804	82918			318	33305	75029	16714	28569	08607	81825			318	97150	092	pr.tl.r.	t		
Ronaldsway	204	41906	70011	17812	19304	10202	81708	81918	84075	204	31902	82011	16911	29201	09707	81705	81916		204	00130	122	pr	+		
Mull of Galloway	131	31802	84021	17512	33506	10002	83920			131	50000	84031	16911	58500	10501	82820	85630		131	00141					
Eskdalemuir	162	72406	50812	16513	785//	09804	86822			162	32105	62019	16811	32500	09503	83825			162	13141	055	pr.pr.tl.r.tl.r.	r.		
Prestwick	135	72908	70022	17414	785//	09001	81820	87657		135	80603	56639	17311	6322//	10301	81704	81910	85650	135	12151	013	pr.pr.pr.	pr.tl.r.r.r.		
Abbotsinch	140	72602	70021	16716	7853//	08804	83825	86656		140	71605	57929	17111	7936//	09310	82709	81919	87630	140	05171	036	+	pr.tl.r.r.r.		
Leuchars	171	71106	82022	16915	786//	10101	81830	87656		171	80504	56608	17011	6522//	10502	81703	86650	88460	171	02161	012	pr.	pr.r.r.r.f		
Dyce	091	31205	75014	17317	11531	12001	81822			091	71002	70051	17813	00906	11802	87272			091	00171	082	+	+		
Lerwick	005	72311	60054	17412	781//	11104	82702	85622	87630	005	62616	08412	17510	48002	09806	83700	85070		005	00141	016	ff	iff		
Wick	075	30906	65014	17614	28232	11105	81705			075	70405	59051	18412	582/2	11500	81703	84645	85070	075	00151	073	+	FF		
Sule Skerry	010	52507	66284	17611	5557//	11209	85625			010	73203	57401	18311	755//	11204	87625			010	00131					
Cape Wrath	049	62305	70022	18011	664//	09210	86710			049	92902	02474	18710	9777	10204	857									

CHART OF WEATHER IN PART OF NORTHERN HEMISPHERE



tion
bols
UD
loud mount
oktas)
0
1 or less
2
3
4
5
6
7 or more
8
9
10
11
12
13
14
15
16
17
18
19
20
21
22
23
24
25
26
27
28
29
30
31
32
33
34
35
36
37
38
39
40
41
42
43
44
45
46
47
48
49
50
51
52
53
54
55
56
57
58
59
60
61
62
63
64
65
66
67
68
69
70
71
72
73
74
75
76
77
78
79
80
81
82
83
84
85
86
87
88
89
90
91
92
93
94
95
96
97
98
99
100
101
102
103
104
105
106
107
108
109
110
111
112
113
114
115
116
117
118
119
120
121
122
123
124
125
126
127
128
129
130
131
132
133
134
135
136
137
138
139
140
141
142
143
144
145
146
147
148
149
150
151
152
153
154
155
156
157
158
159
160
161
162
163
164
165
166
167
168
169
170
171
172
173
174
175
176
177
178
179
180
181
182
183
184
185
186
187
188
189
190
191
192
193
194
195
196
197
198
199
200
201
202
203
204
205
206
207
208
209
210
211
212
213
214
215
216
217
218
219
220
221
222
223
224
225
226
227
228
229
230
231
232
233
234
235
236
237
238
239
240
241
242
243
244
245
246
247
248
249
250
251
252
253
254
255
256
257
258
259
260
261
262
263
264
265
266
267
268
269
270
271
272
273
274
275
276
277
278
279
280
281
282
283
284
285
286
287
288
289
290
291
292
293
294
295
296
297
298
299
300
301
302
303
304
305
306
307
308
309
310
311
312
313
314
315
316
317
318
319
320
321
322
323
324
325
326
327
328
329
330
331
332
333
334
335
336
337
338
339
340
341
342
343
344
345
346
347
348
349
350
351
352
353
354
355
356
357
358
359
360
361
362
363
364
365
366
367
368
369
370
371
372
373
374
375
376
377
378
379
380
381
382
383
384
385
386
387
388
389
390
391
392
393
394
395
396
397
398
399
400
401
402
403
404
405
406
407
408
409
410
411
412
413
414
415
416
417
418
419
420
421
422
423
424
425
426
427
428
429
430
431
432
433
434
435
436
437
438
439
440
441
442
443
444
445
446
447
448
449
450
451
452
453
454
455
456
457
458
459
460
461
462
463
464
465
466
467
468
469
470
471
472
473
474
475
476
477
478
479
480
481
482
483
484
485
486
487
488
489
490
491
492
493
494
495
496
497
498
499
500
501
502
503
504
505
506
507
508
509
510
511
512
513
514
515
516
517
518
519
520
521
522
523
524
525
526
527
528
529
530
531
532
533
534
535
536
537
538
539
540
541
542
543
544
545
546
547
548
549
550
551
552
553
554
555
556
557
558
559
560
561
562
563
564
565
566
567
568
569
570
571
572
573
574
575
576
577
578
579
580
581
582
583
584
585
586
587
588
589
590
591
592
593
594
595
596
597
598
599
600
601
602
603
604
605
606
607
608
609
610
611
612
613
614
615
616
617
618
619
620
621
622
623
624
625
626
627
628
629
630
631
632
633
634
635
636
637
638
639
640
641
642
643
644
645
646
647
648
649
650
651
652
653
654
655
656
657
658
659
660
661
662
663
664
665
666
667
668
669
670
671
672
673
674
675
676
677
678
679
680
681
682
683
684
685
686
687
688
689
690
691
692
693
694
695
696
697
698
699
700
701
702
703
704
705
706
707
708
709
710
711
712
713
714
715
716
717
718
719
720
721
722
723
724
725
726
727
728
729
730
731
732
733
734
735
736
737
738
739
740
741
742
743
744
745
746
747
748
749
750
751
752
753
754
755
756
757
758
759
760
761
762
763
764
765
766
767
768
769
770
771
772
773
774
775
776
777
778
779
780
781
782
783
784
785
786
787
788
789
790
791
792
793
794
795
796
797
798
799
800
801
802
803
804
805
806
807
808
809
810
811
812
813
814
815
816
817
818
819
820
821
822
823
824
825
826
827
828
829
830
831
832
833
834
835
836
837
838
839
840
841
842
843
844
845
846
847
848
849
850
851
852
853
854
855
856
857
858
859
860
861
862
863
864
865
866
867
868
869
870
871
872
873
874
875
876
877
878
879
880
881
882
883
884
885
886
887
888
889
890
891
892
893
894
895
896
897
898
899
900
901
902
903
904
905
906
907
908
909
910
911
912
913
914
915
916
917
918
919
920
921
922
923
924
925
926
927
928
929
930
931
932
933
934
935
936
937
938
939
940
941
942
943
944
945
946
947
948
949
950
951
952
953
954
955
956
957
958
959
960
961
962
963
964
965
966
967
968
969
970
971
972
973
974
975
976
977
978
979
980
981
982
983
984
985
986
987
988
989
990
991
992
993
994
995
996
997
998
999
1000

CHARTS OF WEATHER IN WESTERN EUROPE



Polar Stereographic Projection
Statute miles at 55°N
200 400 600
Scale is 1:20,000,000 at 60°N.

GENERAL SYNOPTIC DEVELOPMENT

During the past 24 hours high pressure has persisted to the south and southwest, with slack gradients and shallow troughs of low pressure over the British Isles.

During the next 24 hours high pressure is expected to persist to the south as a warm front moves slowly from the Atlantic to southwest England. Slack gradients with shallow troughs of low pressure will continue to affect much of the British Isles.

Issued at midday THURSDAY 7 JUNE 1979

DAILY WEATHER REPORT OF THE BRITISH METEOROLOGICAL OFFICE (contd.)

OBSERVATIONS at 00h. 7 June 1979										OBSERVATIONS at 06h. 7 June 1979										OBSERVATIONS during NIGHT									
Code FM II.V										Code FM II.V										Code FM II.V									
Station	iii	Nddff	VVwww	PPPTT	N _h Ch _h C _h	T _d T _d app	8N _s Ch _s h _s	8N _s Ch _s h _s	8N _s Ch _s h _s	iii	Nddff	VVwww	PPPTT	N _h Ch _h C _h	T _d T _d app	8N _s Ch _s h _s	8N _s Ch _s h _s	8N _s Ch _s h _s	iii	RRT _n T _n E	T _g T _g	WEATHER							
																						21h.—03h.	03h.—09h.						
Boscombe Down	746	72010	81038	18809	785//	08707	81820	87642		746	82208	70206	17810	862//	09500	84704	88706		746	91081	05	+	r _o id _o						
Turn	862	72307	80038	19412	755//	09803	82620	86657		862	72406	70256	18311	784//	10502	82810	87650		862	01101	08	r _o r _o	r _o r _o pr _o r						
Manston	797	31909	70020	19809	00902	09601	83075		797	61905	68011	19111	18472	10101	81812	85360		797	92080	07	+	pr _o							
Gatwick	776	62205	57101	19908	16344	08103	81706	85070		776	72106	60026	18810	18432	09602	81712	83360		776	91071	04	+	r _o pr _o						
New										775	72105	65021	18311	38432	09603	82710	86360		775	00080	01	+	+						
Reathrow	772	32105	75038	18911	35600	10000	83648		772	61906	68011	17811	38332	10602	81709	85360		772	97090	07	pr _o	pr _o							
Nonington	586	32105	70011	18210	35700	08801	83650		586	71805	59031	18110	15632	08303	81633	87073		586	00080	07	+	+							
Wattisnam	590	32206	70020	19010	25702	08801	82650		590	72106	40101	18609	15732	09202	81650	87070		590	97080	05	+	pr _o							
Gorleston	497	02208	66020	18712	00900	09804			497	72305	60031	18612	00904	09303	87075														
Aberporth	502	72303	84032	17409	753//	09000	84706	87656		502	92908	01472	17809	9////	09309	89/00		502	92071	05	+	FFpr _o f							
Filton	628	62104	80038	18610	68400	08703	82815	85645		628	70000	62026	17611	783//	09301	83708	84626	87642	628	01091	05	pr _o r _o r	r _o pr _o pr						
Knose	715	72802	56801	18010	782//	09803	81703	85810	87632	715	82705	50808	17111	882//	10500	81705	83812	88624	715	02091	06	pr _o pr _o pr _o	pr _o						
Hartland Point	703	83105	80216	18510	883//	09001	84806	88616		703	73115	82028	18110	5843//	10304	82815	85640	87360	703	02102	10								
Mount Batten	827	82611	62606	20410	854//	09801	81710	84616	88640	827	72609	70036	19311	784//	09303	81710	86812	87645	827	02101	09	r _o rid _o	r _o pr _o						
St. Mawgan	817	82815	60808	20310	883//	09802	82706	85811	88628	817	73013	60808	19611	782//	09302	83704	86808	87620	817	04091	09	pr	pr _o						
Scilly	804	72920	76022	21812	755//	08802	87624			804	73013	80028	21311	785//	09304	81820	87625		804	92110	09	pr _o	+						
Culrose	809	82809	60808	21011	883//	10802	81706	84816	86630	809	82907	60258	20510	823//	10303	84708	87812		809	03091	08	pr _o pr	pr _o						
Guernsey	894	72611	80021	22011	784//	09801	83811	86645		894	72611	60816	20610	782//	09400	82705	86811		894	01091	09	ir _o	prir _o						
Elmdon	534	62305	68028	17809	3573//	08000	83650	84360		534	71602	58102	17409	65332	08303	81708	86640		534	00071	04	+	+						
Cardington	559	12106	62018	18309	15700	08001	81650		559	71905	62021	17710	4553//	09101	84625	87360		559	91070	02	+	d _o r _o d _o pr _o							
Wittering	462	12207	80028	17608	15700	07801	81656		462	71903	58021	17109	752//	08102	81704	87650		462	97070	05	pr _o	+							
Watnall	354	52002	60052	17611	15630	08802	81645	84360		354	72902	40051	17209	756//	09303	87645		354	97080	04	+	r _o							
Shawbury	414	22705	63049	17307	25600	07802	82635		414	62505	70021	17108	45432	07305	84616	85075		414	02061	01	r _o rr _o	+							
Finningley	360	13303	65021	17210	15700	09101	81650		360	72502	56051	16710	786//	09302	81830	87656		360	00080	05	+	+							
Spurn Point	396	11408	65011	17312	12500	10000	81825		396	61703	56032	16610	40971	09301	84360	86075		396			+	+							
Leeming	257	33305	58041	17209	35700	08001	83650		257	90208	05474	17210	9//	10205	89/01			257	97091	06	f	d _o ff	+						
Tynemouth	262	93507	00454	17709	9//	09102	89/01		262	83512	39104	17509	863//	09303	88708			262	00091	09	FF	+	+						
Carlisle	222	42902	60111	17908	10932	07001	81365	84072		222	40702	40284	17907	15731	06204	81650	83362		222	00041	01	ff	ff	ff					
Valley	302	60000	75031	17710	584/2	08105	81818	84620		302	73404	75021	17710	784//	08308	84812	86640		302	00081	04	+	+						
Kingway	334	70000	75028	17411	756//	08702	87640		334	71602	20102	17309	785//	09305	81825	87640		334	92081	07	pr _o	+							
Squires Gate	318	73406	82038	17412	785//	08000	81825	87650		318	82807	65618	17211	6847//	09206	81710	86640		318	05101	06	pr _o r _o	pr _o r _o rtl _o rtl _o						
Ronaldsway	204	23602	82011	18008	15701	07005	81650		204	43406	84030	18010	38302	07306	81708			204	00050	03	+	+							
Mull of Galloway	131	10000	80011	18008	15500	08105	81620		131	33602	84030	17509	38501	09105	82820			131	00071			ff	ff						
Eskaletmuir	162	70000	09461	18804	760//	04105	87700		162	20000	75034	18605	15630	05303	81630			162	00011	51	jfff	+	+						
Prestwick	135	40902	09416	18307	35301	07209	82706	84075		135	81502	50104	18608	861//	08305	81702	85703	88707	135	00071	01	ifff	+						
Abbotsinch	140	72403	40106	17909	754//	09108	82710	83618	87630	140	71002	30102	18009	751//	08103	82702	86704	87706	140	00071	06	jf	+						
Leuchars	171	90506	03506	17909	9//	09106	89//		171	90000	04504	17809	9//	09302	89//			171	92081	09	ff	d _o ffr _o	pr _o						
Dyce	091	83605	25104	18610	861//	10103	85702	88704		091	83205	56102	18011	852//	11302	82704	85712	88618	091	97091	08	ff	+						
Lerwick	005	92606	01454	18509	9//	09301	89/00		005																				

DAILY WEATHER REPORT OF THE BRITISH METEOROLOGICAL OFFICE

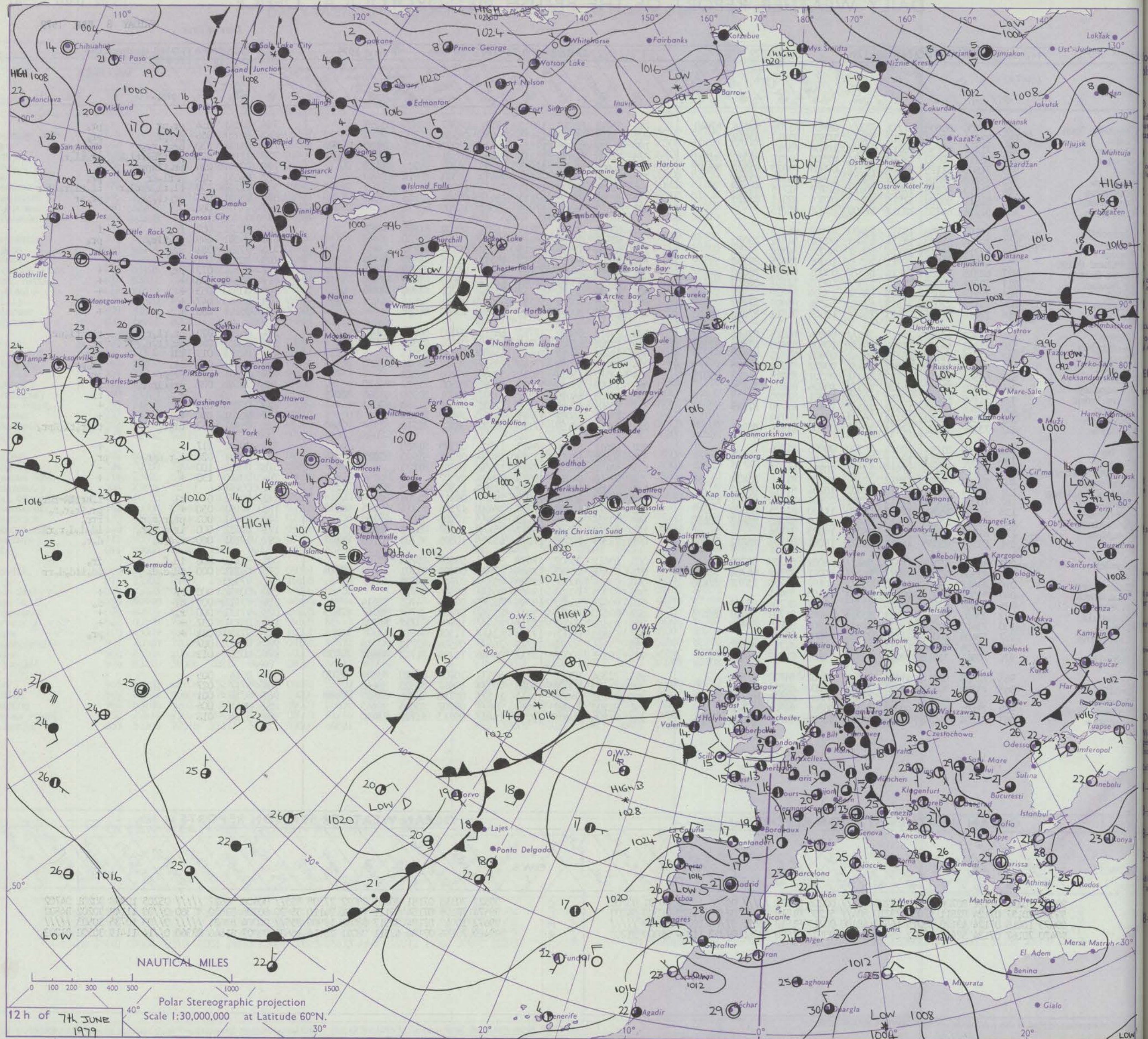
ISSN 0307-2541

Date of Issue FRIDAY 8 JUNE 1979

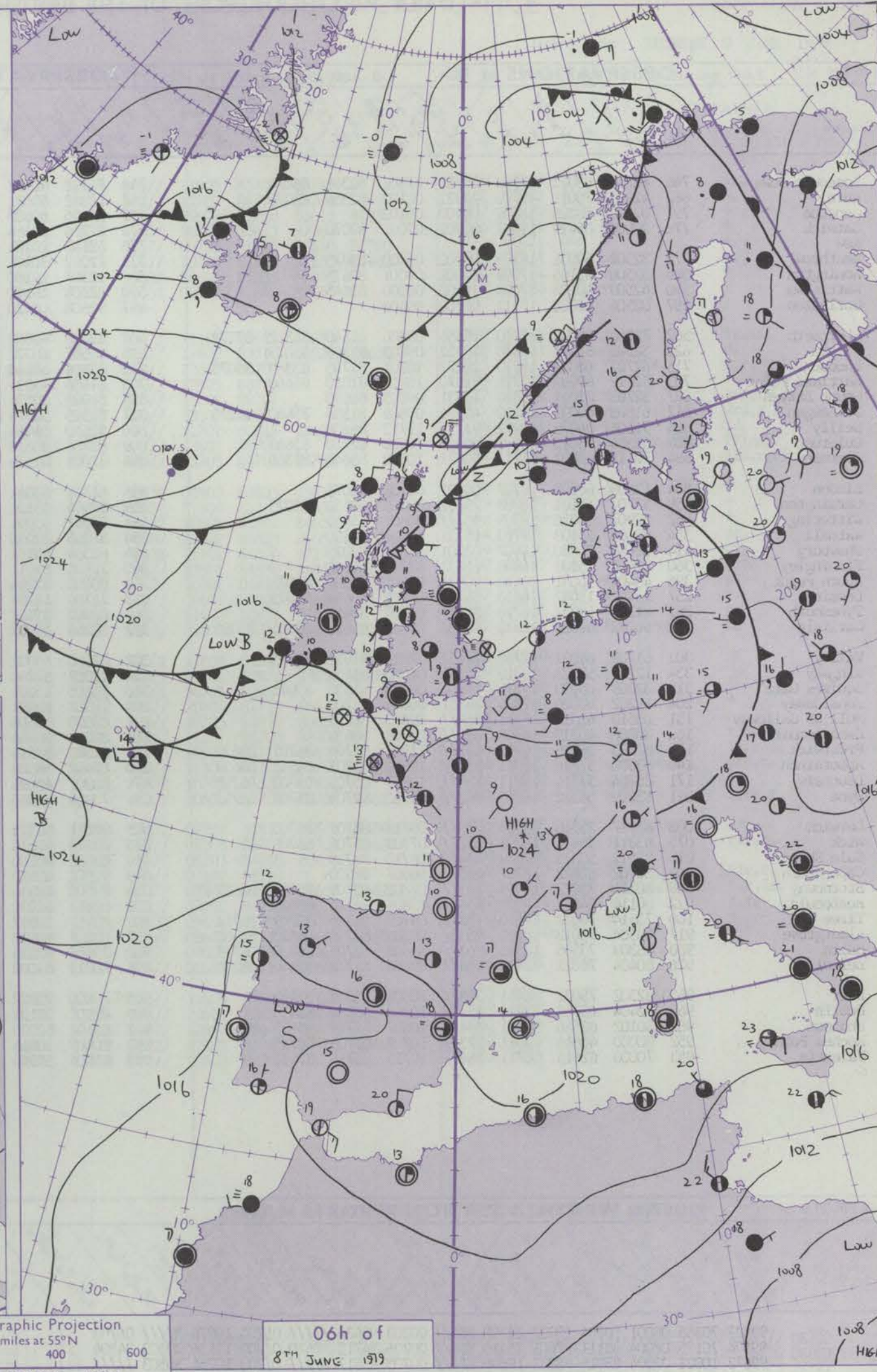
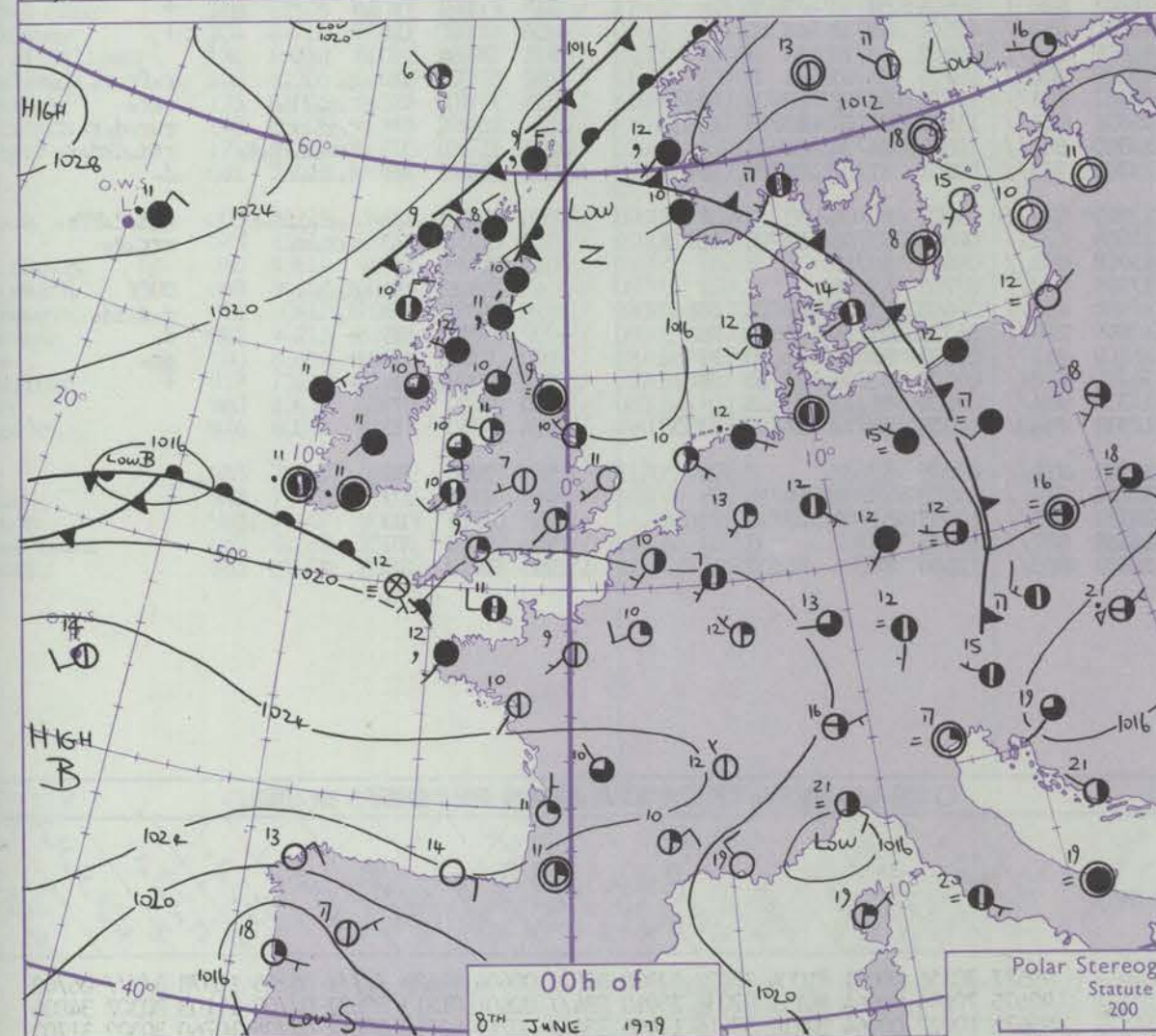
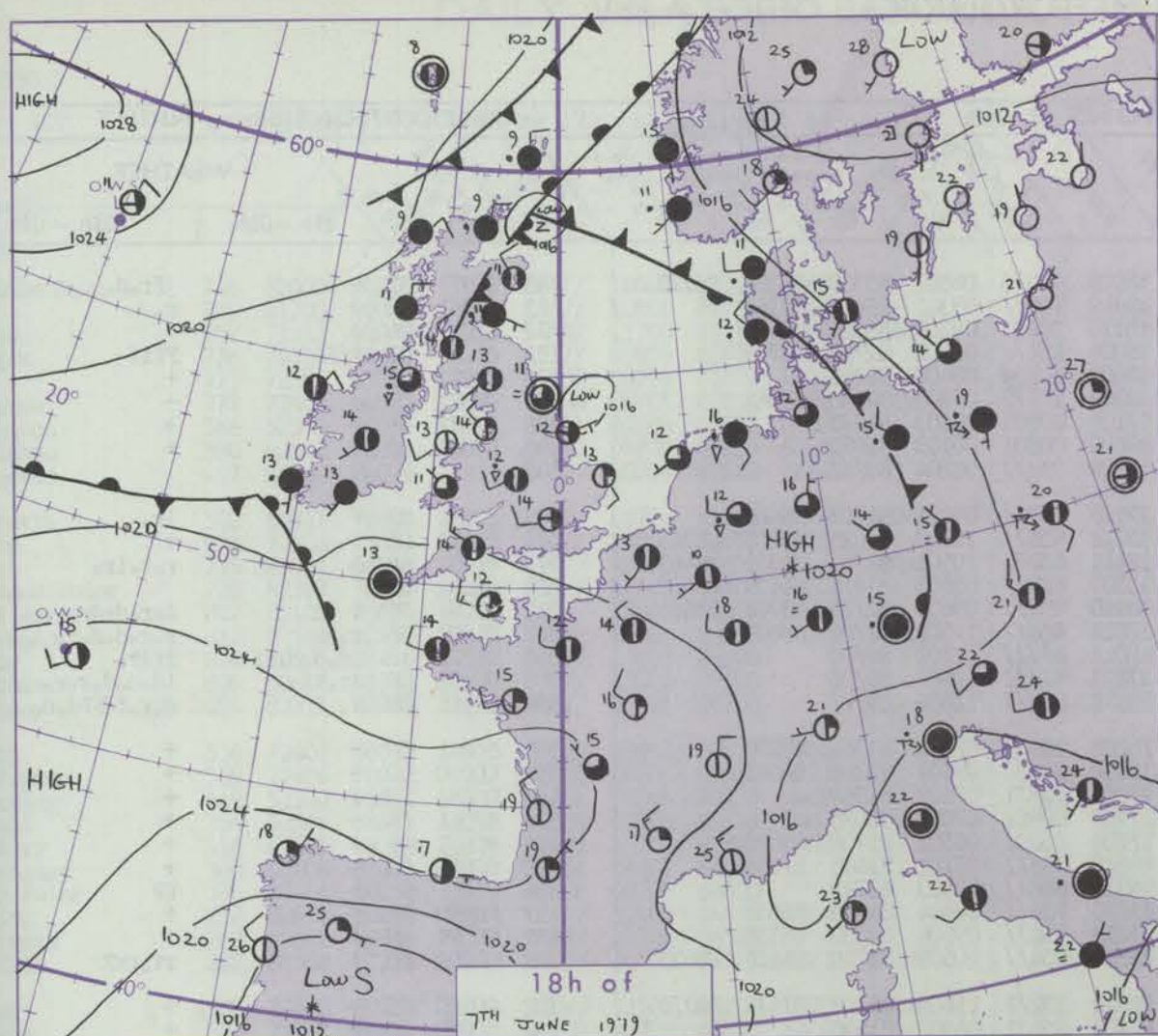
No. 42932

OBSERVATIONS at 12h.										OBSERVATIONS at 18h.										OBSERVATIONS during DAY					
7 June 1979										7 June 1979															
Code FM II.V	Station	iii	Nddff	VVwwwW	PPPTT	N _h Ch _h C _h	T _d app	8N _s Ch _s h _s	8N _s Ch _s h _s	8N _s Ch _s h _s	iii	Nddff	VVwwwW	PPPTT	N _h Ch _h C _h	T _d app	8N _s Ch _s h _s	8N _s Ch _s h _s	8N _s Ch _s h _s	iii	RRT x E	SSS	WEATHER		
																								09h.—15h.	15h.—21h.
	Boscombe Down	746	73406	60808	17711	733//	09801	81708	82914	87640	746	53012	80018	18015	28531	08307	82825	83360		746	02161	054	pr.pr	pr.	
	Hurn	862	72410	65258	18313	794//	10801	83817	83919		862	23112	75018	18615	29430	08304	81918		862	02161	058	pr.pr	pr.		
	Manston	797	71914	82158	18415	684/2	10808	85817			797	72007	80028	17612	6437/	10000	81709	83630	85656	797	04151	030	pr.r.r	pr.pr	
	Gatwick	776	82211	40958	18610	6943/	09503	81810	86920	88360	776	72708	40959	18212	6946/	10301	82710	85916	86359	776	17131	021	pr.tl.r	pr.tl.r	
	Kew	775	71505	62178	17514	795//	09808	83920	83822	85645	775	62406	65029	17813	59503	09302	81920	83825		775	07151	024	pr.tl.r	+	
	Heathrow	772	72810	53818	17414	7947/	10606	84918	83822		772	52608	68019	17514	48433	10303	81814	83640		772	06141	025	pr.tl.r	pr.	
	Honington	586	71513	66958	17413	794//	08707	81715	85920		586	70506	56929	16811	794//	10303	84915	87645		586	12151	030	tl.tl.r.tl.r	tl.tl.r.tl.r	
	Wattisham	590	51811	80299	17915	39463	08805	82915	83070		590	72907	65158	17113	734//	09301	81915	87645		590	95151	057	pr.tl.pr	pr.pr	
	Gorleston	497	51716	66258	18313	57400	10706	85715			497	31610	66161	17013	33500	10709	83920		497		084				
	Aberporth	502	13107	82288	19311	18400	09108	81815			502	63006	70034	19211	11202	09602	81705	86072		502	00121	082	f	f	
	Filton	628	72506	61178	18114	69463	09001	84912	83070		628	42406	66019	18115	48560	11102	82820		628	01161	049	pr.tl.r	pr.		
	Rhoose	715	62711	68018	18114	58431	11002	84814			715	32614	75031	18413	18502	09304	81822		715	97150	081	pr.	+		
	Hartland Point	703	62708	69022	19912	58530	10208	85625	83358		703	62807	74022	20312	48531	11204	84625	85358		703	00130	031	pr.	+	
	Mount Batten	827	62815	81258	20214	685//	09001	83820	85640		827	53010	84022	20615	32501	08103	83820	83075		827	97161	072	pr.	+	
	St. Mawgan	817	72912	80028	21112	723//	10005	82707	86810		817	72710	80022	21012	723//	10603	83708	87810		817	00141	078	+	+	
	Silly	804	22912	81021	22515	12531	10104	81820			804	30000	81031	21613	2255/	11706	82820	88360		804	00160	053	+	+	
	Culdrose	809	73112	72022	21513	5233/	10206	85809	87359		809	62609	80032	21113	48430	09801	82815	84625	86359	809	00140	047	+	+	
	Guernsey	894	72618	81026	21513	784//	10003	81811	87650		894	22716	80011	21512	28332	10000	81808		894	00141	080	+	+		
	Elmdon	534	72905	60048	17115	785//	07804	84825	85645		534	72612	56809	17712	685/2	09303	84825	85640		534	04161	023	pr.tl.r.tl.r	tl.r.tl.pr	
	Cardington	559	72402	64258	17314	6957/	10806	82920	83825	87362	559	72708	62029	17312	38533	09101	82825	85075		559	02151	028	pr.tl.r.r	tl.r	
	Wittering	462	62006	72022	16716	48562	09805	83820	84645		462	52405	60919	16413	53400	09500	82915		462	02161	019	tl.r	tl.r		
	Watnall	354	83405	60806	17213	894//	09802	81914	87825		354	70203	70038	17114	785//	08302	83826	87650		354	04161	025	pr.	pr.pr	
	Shawbury	414	63507	64258	17813	58431	09001	81818	84823	85073	414	33512	75028	18014	38500	09208	83822		414	02161	064	pr.pr	pr.		
	Finningley	360	73502	56052	16716	785//	10806	86822	87656		360	53008	59049	16814	53500	10500	81922	85650		360	93161	031	pr.tl.r	tl	
	Spurn Point	396	51109	60012	17015	43502	11801	81920	84825		396	50603	66019	16212	23571	10801	82920	83360	85075	396			+	+	
	Leeming	257	80209	40045	17512	783/2	10801	85708	87645		257	73404	57042	16815	12631	09500	81830	87075		257	00160	029	+	+	
	Tynemouth	262	80505	56052	18212	864//	09400	83714			262	73607	56052	17411	755//	09400	87625		262	00121	054	+	+		
	Carlisle	222	73202	75031	17615	38531	09805	81825	85362		222	72302	68159	17113	69422	08302	81710	82920	85650	222	01181	063	tl.r	tl.r.tl.r	
	Valley	302	23310	81011	18914	28300	08005	81706			302	12511	82020	18613	11502	09500	81820		302	00150	117	+	+		
	Ringway	334	70608	56919	18011	795//	09104	85920	85645		334	50608	68028	17513	53500	08103	81920	83825		334	02151	028	tl.r.r	pr.	
	Squires Gate	318	33110	65159	17915	13563	10801	81920			318	33110	80030	17914	12632	10301	81835		318	00151	100	jp	+		
	Ronaldsway	204	62509	86031	18913	52401	10108	81710	85822		204	02608	84011	18014	00900	09502			204	00160	138	+	+		
	Mull of Galloway	131	63214	70281	18714	12402	10204	81815	86075		131	33207	60031	17512	12460	11503	81815	83360		131	00161				
	Eskdalemuir	162	70000	75031	17215	52502	07804	85825	87072		162	70000	40959	17809	793//	09311	84708	86918		162	09171	074	tl	tl.r.tl.r	
	Prestwick	135	62908	56052	18713	38582	11500	81825	86070		135	73312	60252	17314	38432	12506	81714	83645	86360</						

CHART OF WEATHER IN PART OF NORTHERN HEMISPHERE



CHARTS OF WEATHER IN WESTERN EUROPE



Polar Stereographic Projection
Statute miles at 55°N
200 400 600
Scale is 1:20,000,000 at 60°N.

GENERAL SYNOPTIC DEVELOPMENT

During the past 24 hours pressure gradients have been slack with shallow troughs of low pressure over the British Isles. Late in the period a shallow low approached southwest Ireland from the west.

During the next 24 hours the low over southwest Ireland is expected to move east over southern districts of England as a ridge of high pressure moves southeast towards Scotland.

Issued at midday

FRIDAY 8 JUNE 1979

DAILY WEATHER REPORT OF THE BRITISH METEOROLOGICAL OFFICE (contd.)

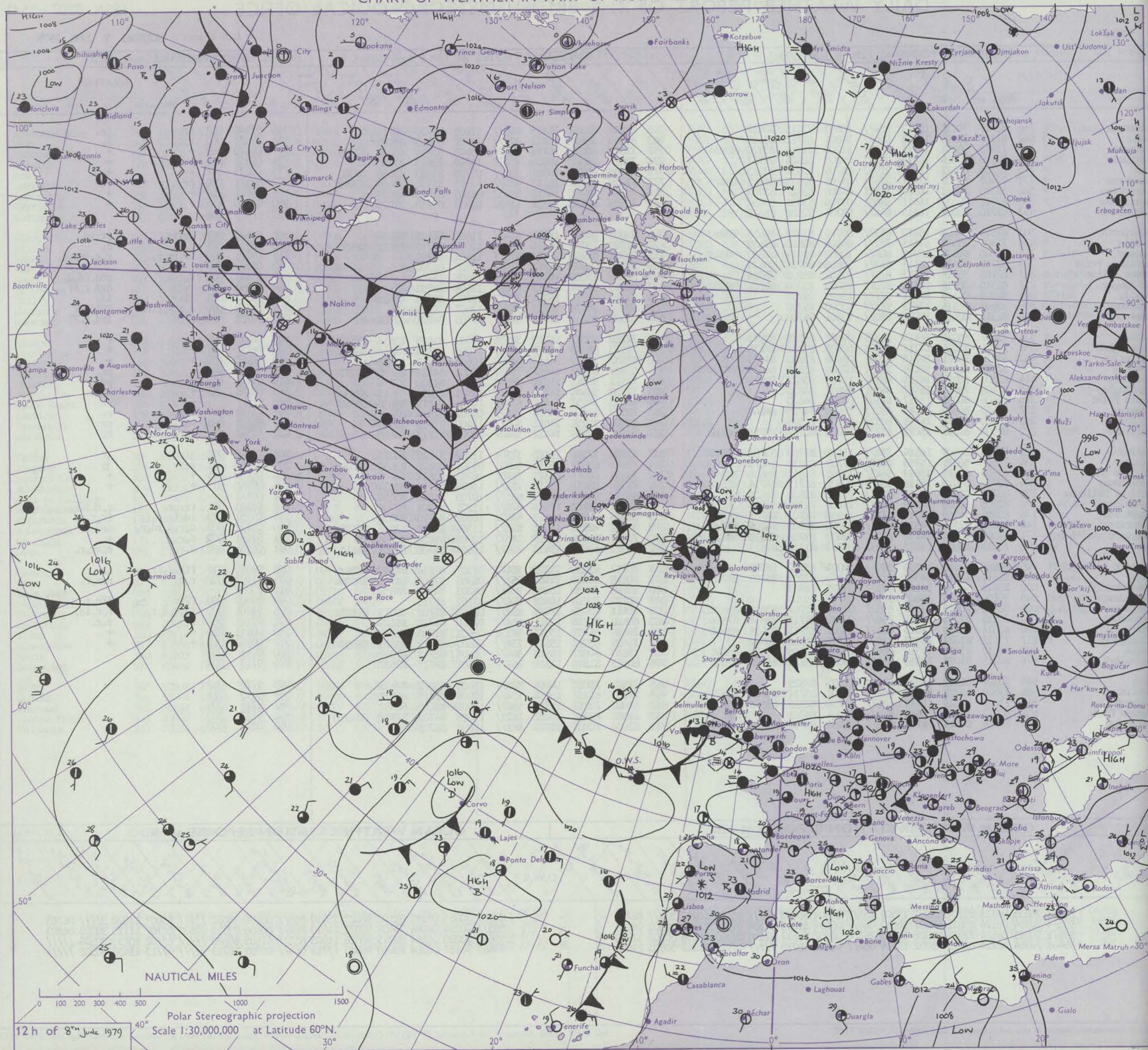
Code FM II.V		OBSERVATIONS at 00h.										8 June 1979										OBSERVATIONS at 06h.										8 June 1979										OBSERVATIONS during NIGHT										Code FM	
Station		iii		Nddff		VVwwwW		PPPTT		N _h Ch _h C _h		T _d app		8N _s Ch _s h _s		8N _s Ch _s h _s		8N _s Ch _s h _s		iii		Nddff		VVwwwW		PPPTT		N _h Ch _h C _h		T _d app		8N _s Ch _s h _s		8N _s Ch _s h _s		8N _s Ch _s h _s		iii		RRT _n T _n E		TgTg		WEATHER		Stat							
																																												21h.—03h.				03h.—09h.					
Boscombe Down		746	62807	63021	19108	20932	07801	82361	86074												746	72102	40102	18908	70976	08301	85359	84362	85270									746	97071	02	+	jfr.odo		Boscombe Down									
Hurn		862	42403	75011	19709	20932	08102	82359	83070												862	72302	59601	19310	70977	09301	86458	87360									862	97061	02	+	r.		Hurn										
Manston		797	02506	58028	18109	00900	09102														797	32605	60030	18110	30931	09303	83366									797	00071	04	+	+		Manston											
Gatwick		776	20000	05419	19007	00902	07001	82070													776	82704	07464	19008	86177	08302	82702	88703									776	00041	01	iff	ffif		Gatwick										
Kew																					775	62102	20101	18609	60934	08400	86362									775	00071	00	+	+		Kew											
Heathrow		772	32302	59031	18309	00902	09000	83075													772	72002	30101	18309	15772	09303	81650	85362									772	00071	03	+	+		Heathrow										
Honington		586	32506	45106	17009	25602	09001	82635													586	12507	19100	17109	00901	08303	81075									586	97071	06	+	+		Honington											
Wattisham		590	42509	40108	17509	35602	08000	83645													590	22708	19100	17609	00901	08103	82075									590	00060	03	+	+		Wattisham											
Gorleston		497	02506	66021	17111	00900	09400														497	92608	00470	16909	97777	08204	89777									497						Gorleston											
Aberporth		502	72208	70032	19010	15656	08806	81640	86362	87272											502	82006	62602	17910	15377	09001	81707	88461									502	97081	07	+	ir.		Aberporth										
Filton		628	52505	65031	19010	10932	09802	81368	85075												628	82607	60032	18711	45577	10303	83625	83650	88363									628	00091	05	+	+		Filton									
Knose		715	62707	65021	19210	28272	10801	81705	83362	85075											715	82804	64610	18411	35377	10501	81707	84359	88462									715	91101	08	+	r.r.rir.		Knose									
Hartland Point		703	52612	69032	19711	12570	10807	81820	85460												703	81406	74616	18309	68477	08603	81815	86625	88460									703	94091	09				Hartland Point									
Mount Latten		827	32703	81011	20610	15631	09805	81630													827	81005	20596	18410	85277	09608	82705	85707	88615									827	01091	06	+	d.r.r.r.r.		Mount Latten									
St. Mary's		817	61803	80031	20410	40976	09809	81358	83460	86275											817	81505	50516	17811	85177	11509	87702	88609									817	01091	06	r.r.r.	r.r.r.r.r.		St. Mary's										
Scilly		804	91504	04475	19912	97777	11712	89700													804	92610	01456	18012	97777	12706	89700									804	02122	12	id.odo.off	ffir.		Scilly											
Culdrose		809	62304	75012	20411	65400	10809	82710	85640												809	92706	03515	17812	97777	12607	89700									809	93102	02	ir.off	id.odo.r.r.		Culdrose											
Guernsey		894	72711	68021	21711	55677	10802	85640	87360												894	92009	01516	19911	97777	11606	89777									894	96101	09	r.	d.r.f.d.f.f.d.		Guernsey											
Elindon		534	12605	60048	18707	00901	06201	81075													534	61701	62041	18208	10932	07501	81360	86070									534	00041	00	+	+		Elindon										
Cardington		559	52707	50101	18008	25732	08002	82650	85075												559	52604	45101	18009	30932	09501	83360	84075									559	00050	00	+	+		Cardington										
Wittering		462	52907	56036	16909	55777	08801	85650													462	23007	45051	17009	10931	07102	81364									462	00061	05	+	+		Wittering											
Watnall		354	32605	24108	17709	15731	08601	81650													354	32705	32050	17409	00901	07000	83075									354	97061	04	+	+		Watnall											
Shawbury		414	32609	75030	18407	00901	06801	83075													414	62304	45101	17708	56202	08501	85704	85075									414	00031	01	+	+		Shawbury										
Finningley		360	22404	35101	16808	15632	07705	81640													360	72705	64011	16510	75677	07101	81635	87650									360	00080	05	+	+		Finningley										
Spurn Point		396	43404	56031	16410	10931	09702																																														

ISSN 0307-2541

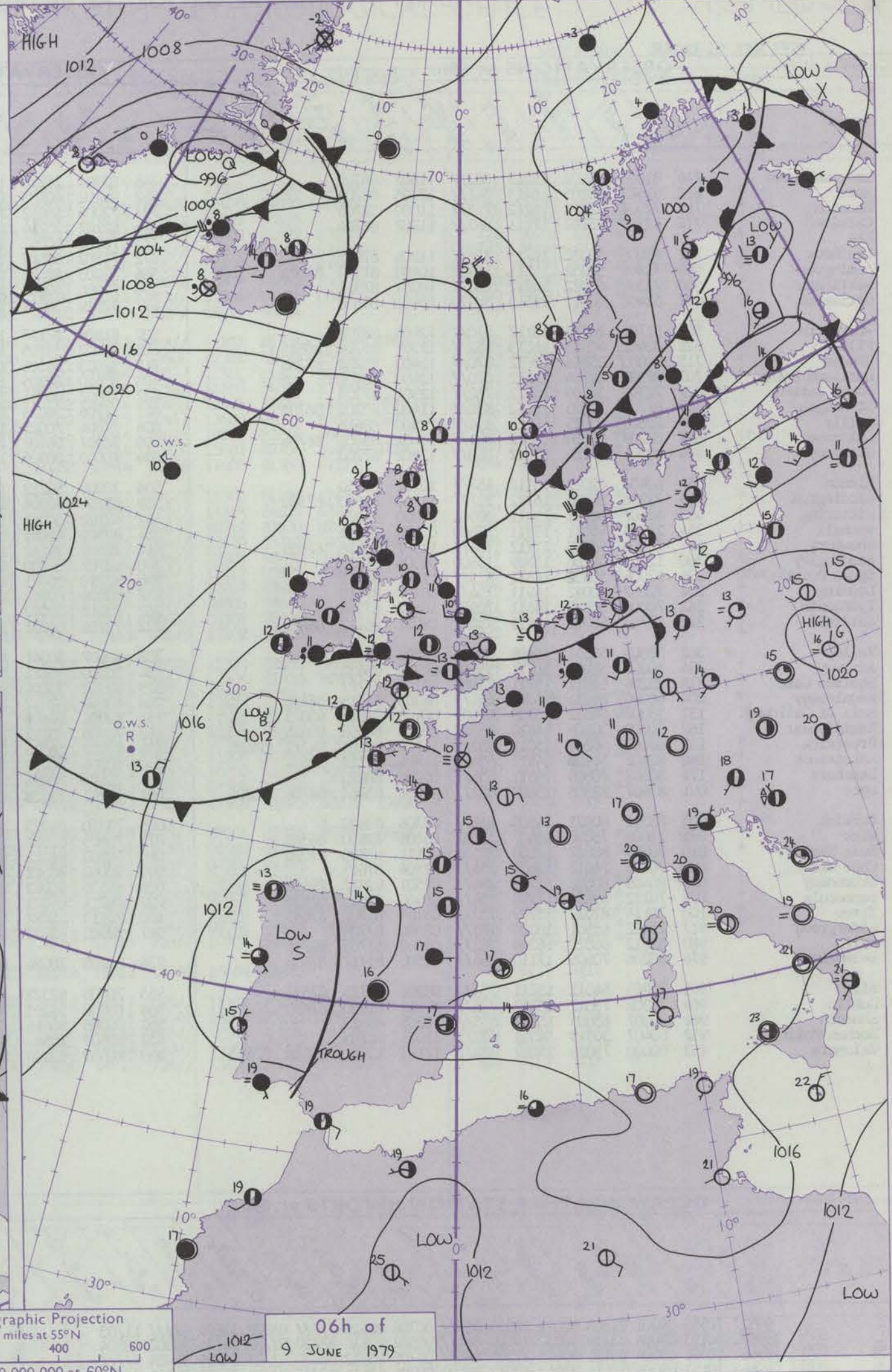
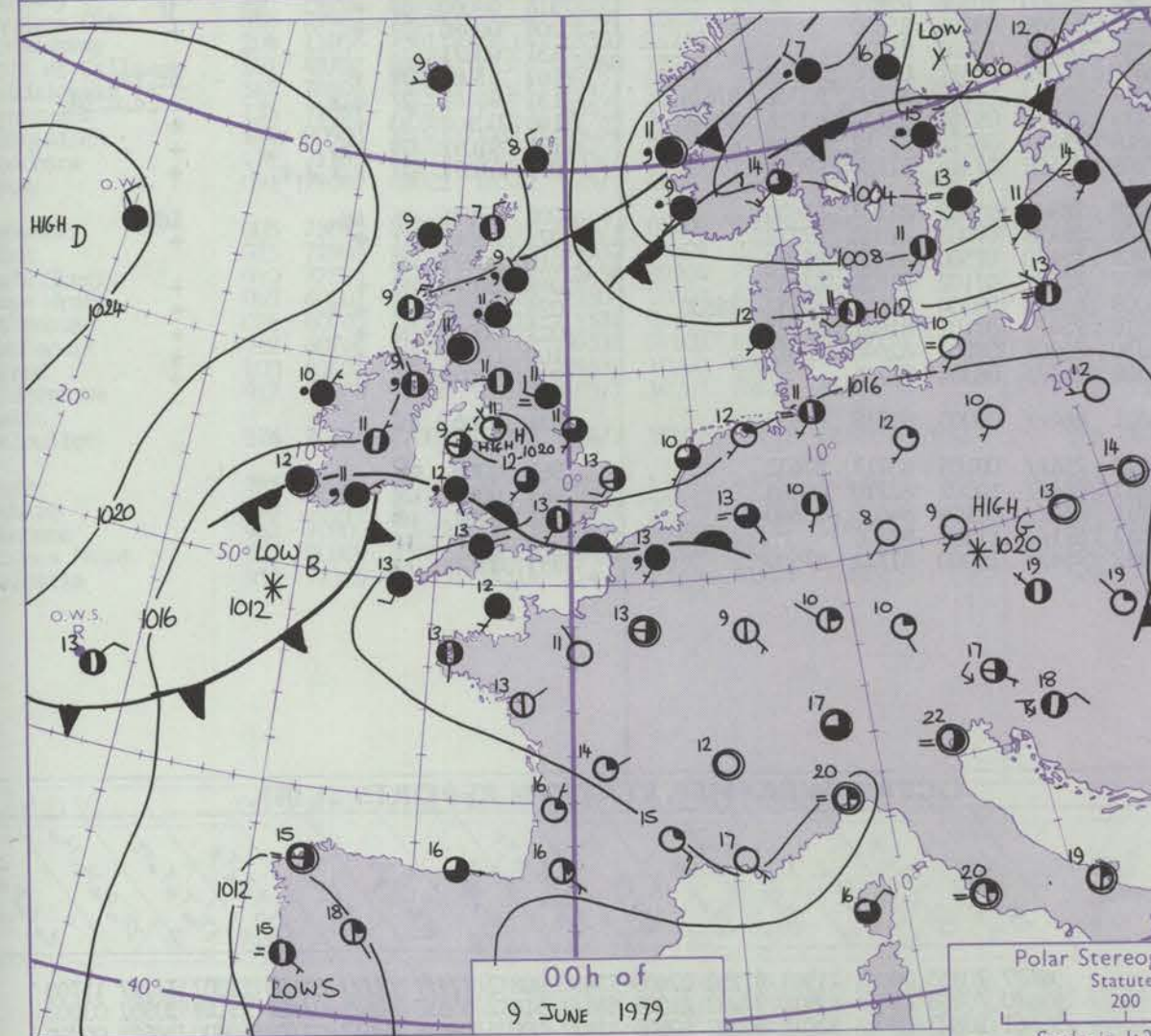
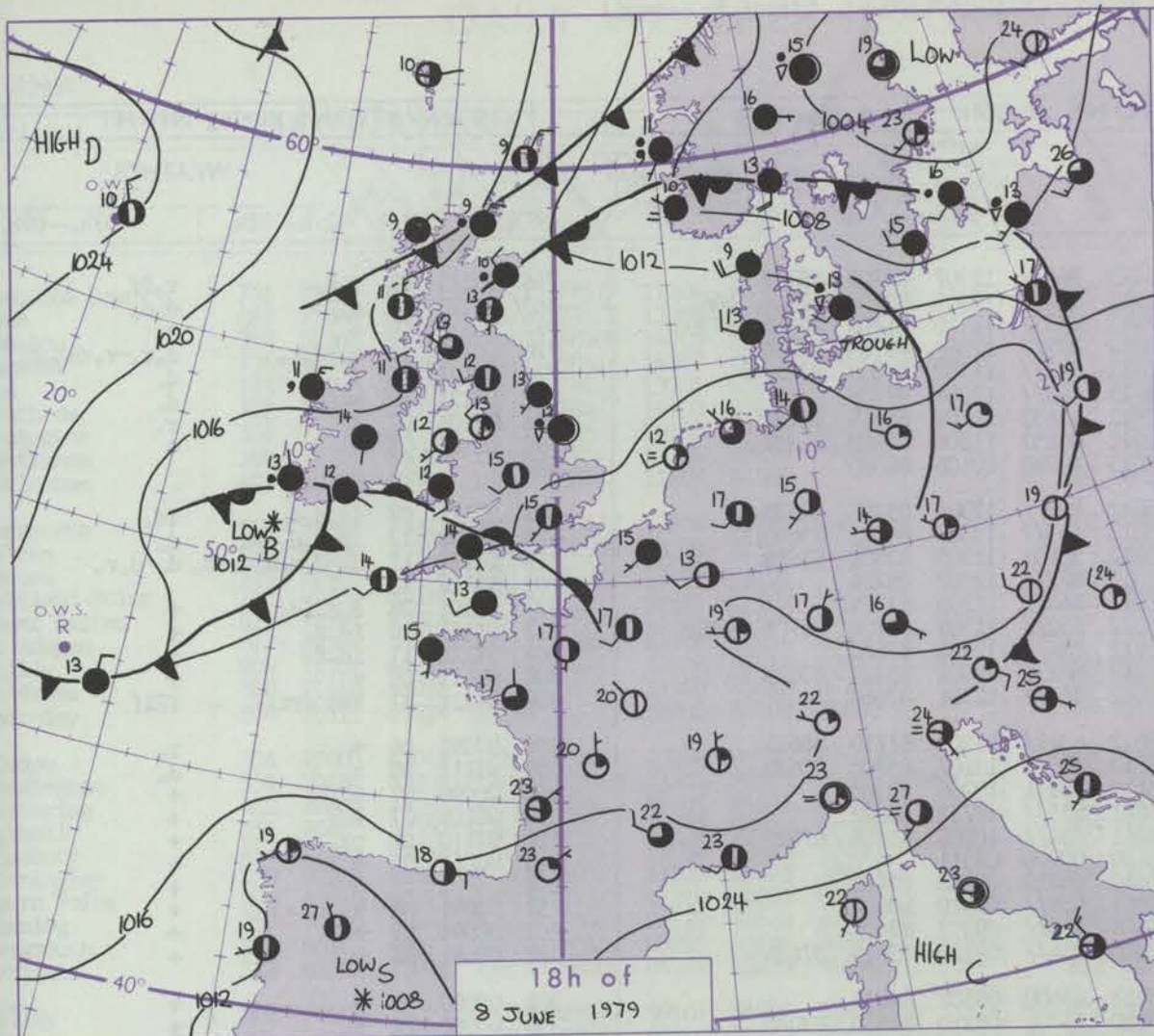
Date of Issue SATURDAY 9 JUNE 1979

[illegible]

CHART OF WEATHER IN PART OF NORTHERN HEMISPHERE



CHARTS OF WEATHER IN WESTERN EUROPE



Polar Stereographic Projection

Statute miles at 55°N

200 400 600

Scale is 1:20,000,000 at 60°N.

GENERAL SYNOPTIC DEVELOPMENT

During the past 24 hours a shallow depression has been slow-moving close to southern Ireland with its associated frontal troughs affecting southern parts of the country. Another shallow depression in the North Sea has moved away eastwards as a ridge of high pressure has approached from the northwest.

During the next 24 hours the ridge will continue southeast over central areas but southern parts of the British Isles are expected to come under the influence of a developing thundery low over north Spain.

Issued at midday SATURDAY 9 JUNE 1979

DAILY WEATHER REPORT OF THE BRITISH METEOROLOGICAL OFFICE (contd.)

OBSERVATIONS at 00h. 9 June 1979										OBSERVATIONS at 06h. 9 June 1979										OBSERVATIONS during NIGHT									
Station	iii	Nddff	VVwwW	PPPTT	N _h Ch _h CH	T _d T _d app	8N _s Ch _s h _s	8N _s Ch _s h _s	8N _s Ch _s h _s	iii	Nddff	VVwwW	PPPTT	N _h Ch _h CH	T _d T _d app	8N _s Ch _s h _s	8N _s Ch _s h _s	8N _s Ch _s h _s	iii	RRT _n T _n E	T _g T _g	WEATHER							
																						21h.—03h.	03h.—09h.						
Boscombe Down	746	81803	30102	16212	862//	11602	88703			746	82304	25286	16413	862//	12307	85703	88704		746	91111	01	r.o.r.o.	r.off						
Hurn	862	81603	30105	16413	861//	12705	88704			862	82102	40105	16713	852//	13305	82704	87706	88612	862	91121	12	d.o.	d.o.d.o.						
Manston	797	72506	62012	16712	763//	11000	87706			797	72005	56052	17012	4533//	11110	81709	84650	87360	797	00110	09	+	+						
Gatwick	776	82505	45102	17111	862//	11202	88704			776	82102	35206	16912	872//	12304	86703	88704		776	02111	11	d.o.-d.o.r.o.	d.o.r.o.-r.o.r.Rd.o.d.o.						
Kew										775	70000	58052	16613	753//	11302	87708	87630		775	97121	09	+	d.o.						
Heathrow	772	72005	62032	16713	754//	11204	87615			772	71502	58102	16713	763//	12208	87708		772	97121	10	+	d.o.							
Donington	586	72206	50052	15511	10932	10400	81362	87075		586	52405	48056	15912	15632	11108	81645	83360		586	97101	07	+	r.o.						
Wattisham	590	72209	62022	16212	7097//	10001	87359			590	72306	33102	16511	45232	11206	82703	85359		590	00100	08	+	+						
Gorleston	497	52408	66021	15313	50970	10601	85360			497	42510	58021	16013	40970	10106	84360		497											
Aberporth	502	81702	20515	15112	870//	12400	88701			502	81806	57105	15312	853//	12306	85708	88635		502	97111	07	id.o.d.o.	id.o.						
Filton	628	82402	40515	16013	852//	12301	85704	88615		628	82807	57105	16313	653//	13308	84706	85640		628	01131	13	id.o.d.o.d.o.d.o.	d.o.						
Rhoose	715	80000	25516	15712	870//	12400	85701	88706		715	32603	56106	15912	35101	11305	82702	83625		715	01121	11	d.o.-d.o.r.o.d.o.-d.o.	d.o.-d.o.r.o.						
Hartland Point	703	82309	62216	15212	870//	12400	88701			703	82410	65205	15512	872//	12307	88704		703	94122	11									
Mount Batten	827	72306	56206	16712	762//	12301	87703			827	72002	60051	16512	762//	11205	87705		827	91101	08	d.o.d.o.id.o.	+							
St. Lawrence	817	81706	30505	16112	870//	11400	83701	88703		817	71706	59025	16012	752//	11302	81704	85706	87625	817	91111	10	fd.o.d.o.	+						
Scilly	804	82009	60025	16213	854//	12500	88618			804	71804	70025	15712	754//	12500	87610		804	91121	11	id.o.f	+							
Culdrose	809	82209	59104	16312	861//	11801	85702	88706		809	62307	56402	16112	68231	12302	83704	83625		809	00111	09	+	+						
Guernsey	894	82406	50286	17512	860//	12602	87700			894	70000	50404	17012	756//	12301	87640		894	91111	11	FFd.o.drfff	FFfif							
Elmdon	534	62404	62012	15712	657//	10101	86650			534	70000	50212	16012	6547//	11205	81710	86645		534	97091	06	+	r.o.						
Cardington	559	72308	50102	16212	2577//	11204	82650	87360		559	82104	50506	16313	853//	13107	85708	88630		559	91111	09	r.o.	d.o.						
Wittering	462	42507	62021	15311	00902	09000	34075			462	43102	50051	16112	30931	10208	83360		462	00090	07	+	+							
Watnall	354	23104	65011	15911	25600	09304	82635			354	83502	45051	16711	855//	09212	88622		354	00101	07	+	+							
Shawbury	414	70000	58048	15712	754//	11601	84616	87635		414	70302	36042	16311	754//	10208	81614	87618		414	97110	09	pr.o.	+						
Finningley	360	12805	40106	15309	15600	09304	81630			360	02707	58100	16110	00900	08311			360	00061	05	+	+							
Spurn Point	396	62006	50038	14811	615//	11301	86821			396	62710	50021	15410	60910	08208	86460		396			+	+							
Leamington	257	72807	60042	14911	754//	08207	87618			257	83506	60042	15911	856//	09310	88630		257	00091	08	+	+							
Tynemouth	262	70000	56022	14611	7097//	10102	87358			262	83518	69022	15809	7557//	09312	87625		262	00091	07	+	+							
Carlisle	222	72702	68022	14911	754//	09001	85712	86620		222	72102	64031	16010	754//	09109	83615	87620		222	00091	06	+	+						
Valley	302	50505	50051	15409	00902	08502	85075			302	40607	50041	15611	45600	09306	84635		302	00080	05	+	+							
Kingway	334	50000	58031	16111	55600	09204	85635			334	30000	40111	16610	15701	08210	81650	83070		334	00080	04	+	+						
Squires Gate	318	23206	62011	15711	25400	10103	81712			318	20902	35101	16011	21400	10106	82812		318	00080	05	+	+							
Ronaldsway	204	60000	80031	16009	654//	08305	81715	86628		204	63602	82012	16111	55701	09206	85650		204	00080	03	+	+							
Hall of Galloway	131	53307	84022	15409	11401	08103	81815	85075		131	13002	80400	15910	00901	10205	81072		131	00071										
Eskdalemuir	162	80000	30106	14810	853//	10103	84708	88625		162	70409	60212	16409	763//	08312	84708	87712		162	97081	09	+	ir.o.id.o.						
Prestwick	135	80000	50216	15011	852//	11204	82705	84712	88626	135	82802	56516	15911	852//	10108	81704	83706	87614	135	96101	07	d.o.r.o.	id.o.d.o.id.o.						
Abbotsinch	140	82402	50106	14511	854//	11204	81712	88634		140	80706	58052	15911	884//	09210	82712	83716	88640	140	00101	10	+	+						
Leuchars	171	80302	70606	14611	855//	09208	88628			171	70504	80026	16606	754//	06212	82712	87628		171	91091	09	ir.o.	+						
Dyce	091	83407	28506	15009	852//	09214	83704	84706	86708	091	73207	75025	17208	58402	07314	81710	87072		091	01071	07	r.o.r.o.d.o.r.o.	+						
Lerwick	005	83311	30021	14808	855//	05706	88620			005	73310	84025	14908	783//	05102	81707	87630		005	97071	06	id.o.	id.o.						
Wick	075	73608	75036	16407	25732	06105	82650	86362		075	72605	81022	17108	28436	07003	81818	87272		075	00041	01	+	+						
Sule Skerry	010	70204	80022	18108	32531	07111	83820	87070		010	52903	81012	17209	12470	07500	81810	85360		010	00071	05								
Cape Wrath	049	70505	74012	17607	754//	07104	87615			049	70502	80022	17807																

DAILY WEATHER REPORT OF THE BRITISH METEOROLOGICAL OFFICE

ISSN 0307-2541

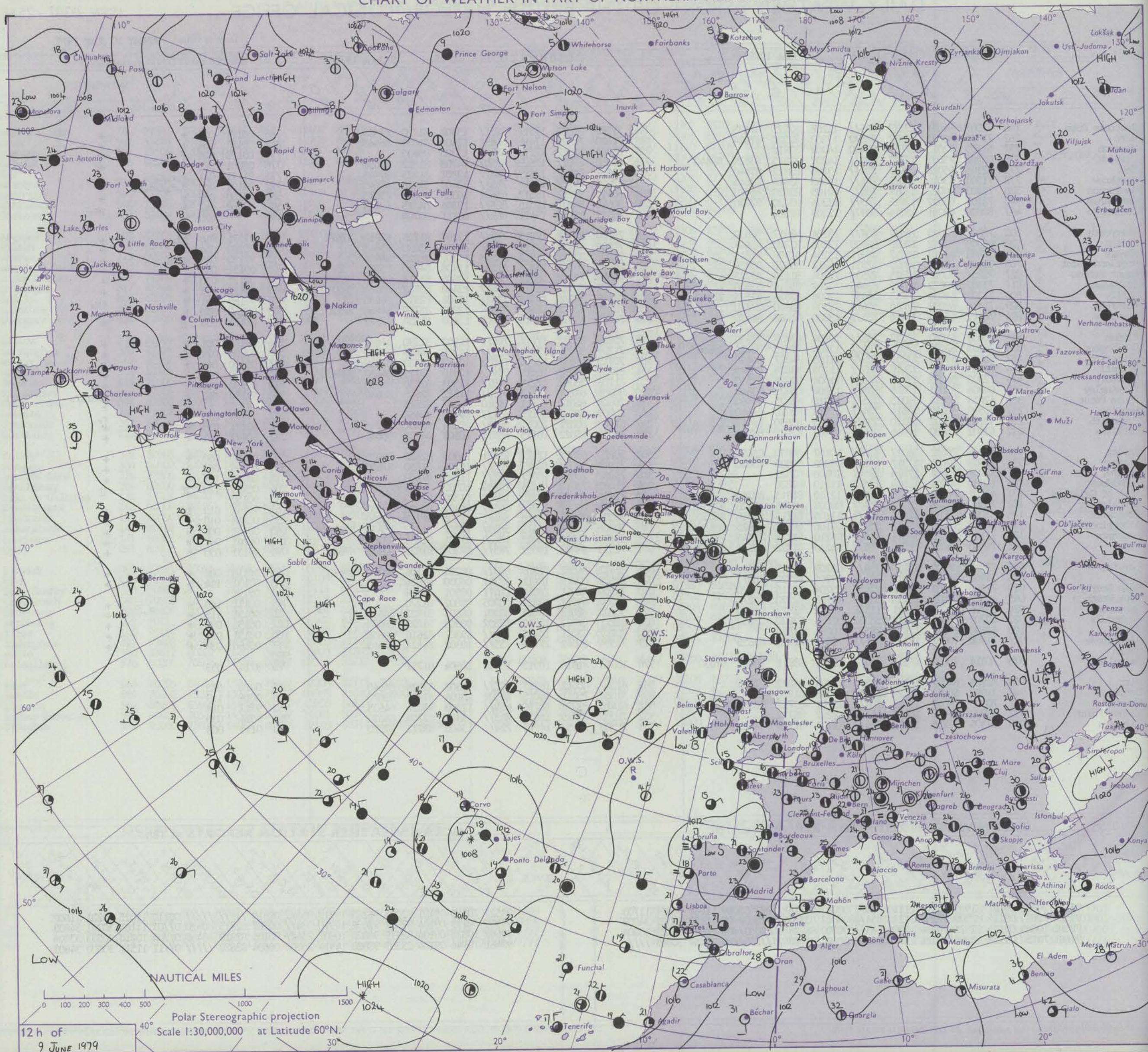
No. 42934

Date of Issue SUNDAY 10 JUNE 1979

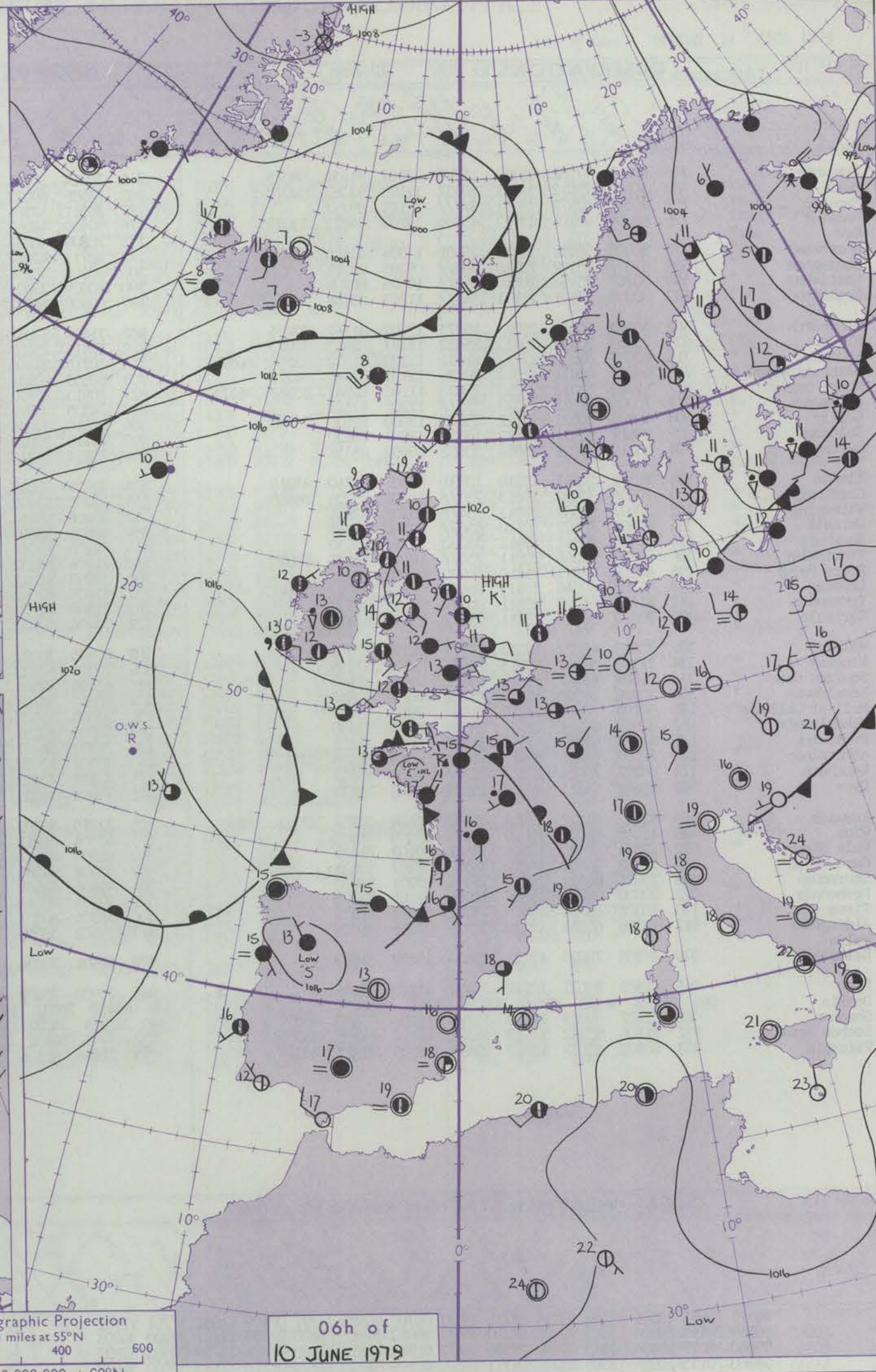
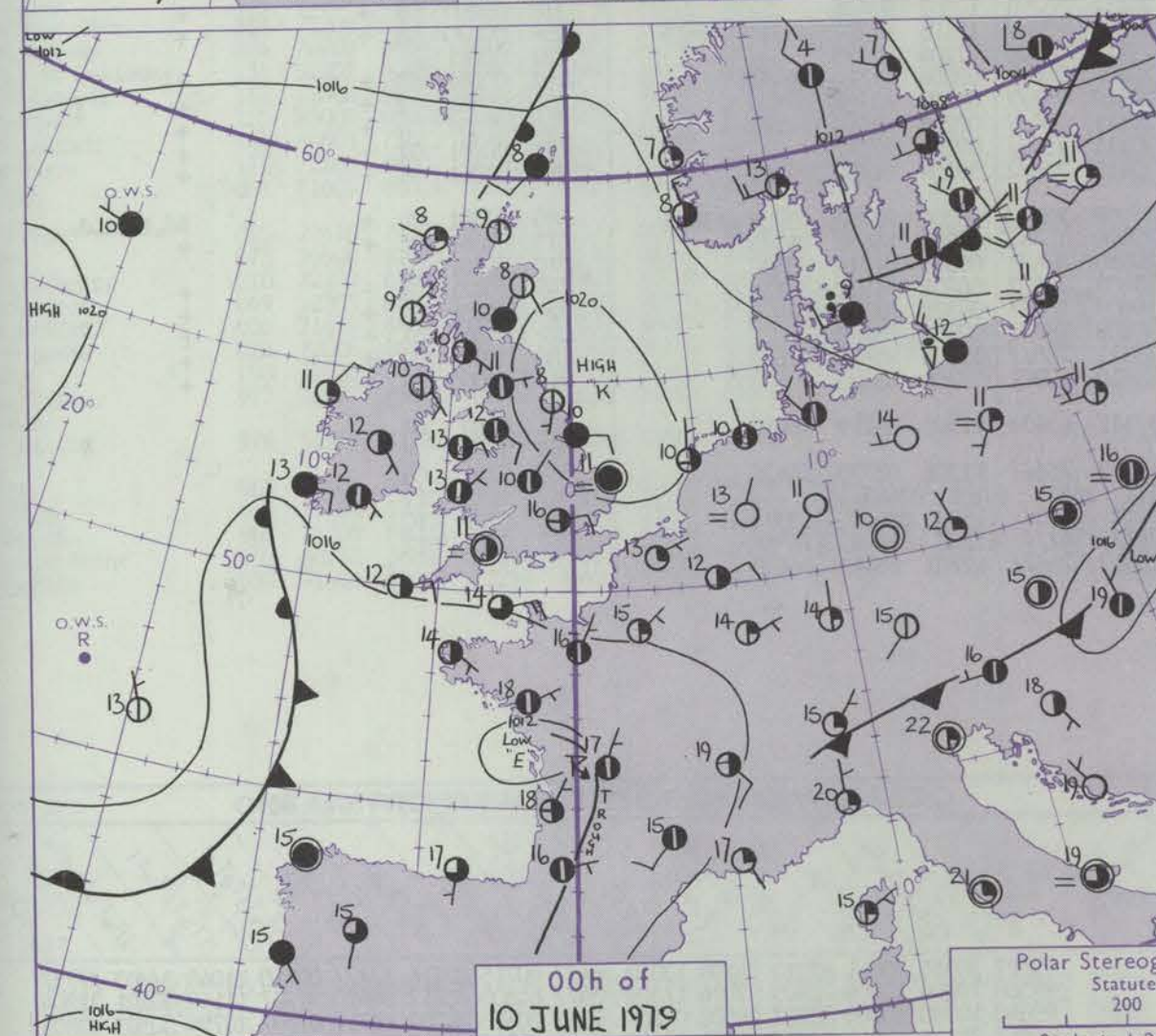
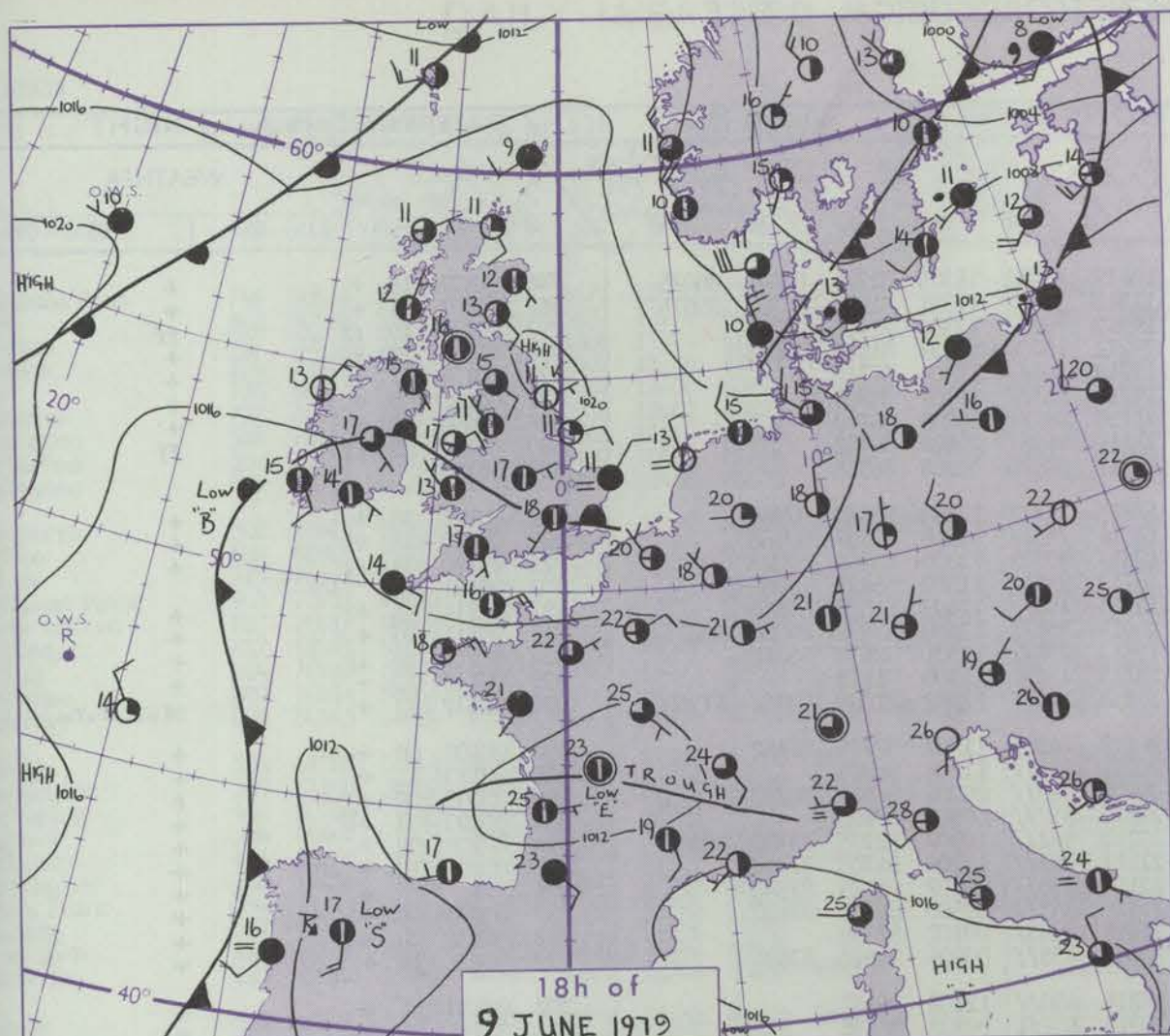
OBSERVATIONS at 12h. 9 June 1979										OBSERVATIONS at 18h. 9 June 1979										OBSERVATIONS during DAY					
Station	iii	Nddff	VVwww	PPPTT	N _h Ch _h C _h	T _d app	8N _s Ch _s h _s	8N _s Ch _s h _s	8N _s Ch _s h _s	iii	Nddff	VVwww	PPPTT	N _h Ch _h C _h	T _d app	8N _s Ch _s h _s	8N _s Ch _s h _s	8N _s Ch _s h _s	iii	RRT	T _e	SSS	WEATHER		
																							09h.—15h.	15h.—21h.	
Boscombe Down	746	72007	84021	17117	785//	11206	82825	87635		746	71302	82022	17317	785//	13302	81820	87630		746	00181	027	+	+		
Hurn	862	71806	80032	17517	785/2	13303	82820	87624		862	71803	75032	17416	68631	12400	81830	86645		862	00191	054	+	+		
Manston	797	51105	62012	17618	58400	14003	83812		797	61305	82012	18217	656/1	13303	86635				797	00190	039	+	+		
Gatwick	776	80502	75035	17817	884//	14207	82815	83626	88640	776	60000	68012	17620	48502	14703	81822	83650		776	00201	021	+	+		
Kew	775	72105	65026	17817	784//	13205	83812	87640		775	72801	75022	17619	785//	13201	81825	87645		775	91191	011	d.o.r.d.o.	+		
Heathrow	772	71503	63016	17616	784//	14103	83814	87645		772	72004	75022	17618	785//	13400	81826	87645		772	97191	003	d.o.d.o.d.o.d.o.	+		
Honington	586	72403	68022	17317	785//	10105	83820	86628		586	60410	56052	18515	45632	10309	84645	83075		586	00180	039	+	+		
Wattisham	590	73105	65022	17816	785//	12306	83820	87630		590	80510	56801	18516	835//	13306	84825	88645		590	97200	047	+	pr.		
Gorleston	497	80000	48051	18314	8097/	11208	88360		497	80312	23102	19411	862//	09111	88704				497		070				
Aberporth	502	72008	72025	16417	784//	13204	83817	86638		502	73104	62052	17613	783//	12207	81708	83818	87628	502	97171	010	id.	+		
Filton	628	60000	70012	17018	68500	13203	82820	85645		628	70000	80032	17119	58601	12301	83830	85645		628	00200	044	+	+		
Rhoose	715	52403	83018	16917	48371	13104	81708	83815		715	71203	83032	16818	6853/	11301	81822	86656		715	97190	048	d.o.pr.	+		
Hartland Point	703	62805	62032	16915	52531	14212	85820	85358		703	60406	70022	16813	4253/	11400	84820	85360		703	00151	043		+		
Mount Batten	827	72207	80022	17315	12536	12304	81820	87275		827	72304	70032	16814	48488	12605	81818	84640	86360	827	00171	050	+	+		
St.Mawgan	817	73302	70022	16715	68446	13304	85814	83630		817	81204	70022	16615	48447	12400	82812	83620	88275	817	00171	055	+	+		
Scilly	804	71308	64032	16715	3845/	12006	82816	83625	87360	804	81008	56216	16514	7842/	13501	82818	86630		804	97160	051	+	ir.		
Culdrose	809	71410	63032	17015	52418	11308	85810	87270		809	70710	62022	16414	38378	13803	82706	84460	87270	809	00160	050	+	+		
Guernsey	894	70711	65024	16816	783/2	13000	81808	86630		894	70715	88032	15916	10986	11608	81358	87272		894	00171	033	jf	+		
Elmdon	534	70603	61042	17217	785//	10104	83828	87650		534	70603	63022	17717	786/1	12302	81830	87650		534	00180	001	+	+		
Cardington	559	70202	62025	17616	784//	13204	82815	84625	86640	559	71204	58052	17918	755//	14306	86625	87650		559	97200	022	d.o.	+		
Wittering	462	70802	59051	17217	785//	11105	84827	86640		462	70713	59052	18714	756//	10312	83630	87656		462	00190	044	+	+		
Watnall	354	70703	59052	17418	785//	11105	83828	86645		354	80709	58052	18616	854//	12310	83715	84620	88645	354	00180	007	+	+		
Shawbury	414	72303	59042	17416	785//	11004	83825	87650		414	81106	59042	17218	886//	12303	82830	88650		414	00190	013	+	+		
Finningley	360	60206	63021	17816	685//	11208	85825	83640		360	80806	64218	19213	855//	11212	82625	88640		360	97180	062	+	pr.o.r.o.		
Spurn Point	396	42010	60011	18315	21571	11210	82825	84460		396	20809	65011	19611	21510	10207	82825			396			+	+		
Leeming	257	70510	56042	18614	784//	09113	82818	87640		257	80207	60042	19114	857//	09303	88650			257	97160	020	+	ro.		
Tynemouth	262	80103	69022	19110	5562/	09215	85630	88458		262	61103	80021	20011	6093/	08304	86358			262	00121	023	+	+		
Carlisle	222	63502	75032	17616	58501	09103	82823	84630		222	61010	65022	18115	685//	10102	84825	86640		222	00171	051	+	+		
Valley	302	70609	70021	16717	786//	09107	84830	85656		302	50610	68012	17517	25501	11305	82620	84073		302	00180	050	+	+		
Ringway	334	72803	62031	17317	68531	09202	82825	85650		334	71109	58042	18017	786//	11206	81830	87650		334	00190	062	+	+		
Squires Gate	318	22907	75031	17616	28501	10206	82822		318	73207	70011	18017	757//	11205	87650				318	00180	109	+	+		
Ronaldsway	204	11006	73011	18114	18500	11210	81820		204	11402	75010	18414	18602	10302	81830				204	00150	120	jf	jf		
Mull of Galloway	131	42702	80401	17814	12460	12210	81815	83360		131	12605	70400	18313	16400	11302	81710			131	00150					
Eskdalemuir	162	70606	82026	18511	784//	09208	82715	85820	87635	162	60906	83022	18613	685//	09302	83825	85635		162	97141	019	id.	+		
Prestwick	135	71007	75025	17615	684/1	11105	81714	83818	85650	135	70000	70022	18416	584/1	11204	81715	85650		135	00160	010	+	+		
Abbotsinch	140	80908	70022	18113	854//	07108	82616	85625	88650	140	70506	68012	18415	5853/	10202	81822	85632	87358	140	00151	006	+	+		
Leuchars	171	71108	82022	18811	785//	05210	81825	83645	87656	171	51409	81031	18913	18639	07201	81835	83365		171	00141	041	+	+		
Dyce	091	70000	84022	18512	785//	06210	81822	83634	85642	091	71303	84022	19012	785//	07303	81825	83635	87650	091	00131	035	+	+		
Lerwick	005	73012	86022	16610	784//	05209	83815	86630		005	82412	84032	17309	883//	08304	82706	85710	88630	005	00110	008	+	+		
Wick	075	72905	89031	17912	28532	04204	82822	86075		075	21608	89011	18111	18531	06000	81824			075	00131	114	+	+		
Sule Skerry	010	72505	81031	17912	12456	09204	81815	87270		010	22505</														

O

CHART OF WEATHER IN PART OF NORTHERN HEMISPHERE



CHARTS OF WEATHER IN WESTERN EUROPE



Polar Stereographic Projection
Statute miles at 55°N
200 400 600
Scale is 1:20,000,000 at 60°N.

GENERAL SYNOPSIS DEVELOPMENT

During the past 24 hours a frontal trough moved southeast over the North Sea. Pressure remained low and complex to the south and southwest of Britain, while a ridge of high pressure extended from the Atlantic over northern and central areas with an anticyclone developing close to eastern coasts.

During the next 24 hours the anticyclone will extend slowly northeast, but a depression over western France will also move slowly northeast into northeast France, while another depression forms close to Northwest Ireland, associated shallow troughs of low pressure moving into some southern and western parts of Britain.

Issued at midday SUNDAY 10 JUNE 1979

DAILY WEATHER REPORT OF THE BRITISH METEOROLOGICAL OFFICE (contd.)

OBSERVATIONS at 00h. 10 June 1979										OBSERVATIONS at 06h. 10 June 1979										OBSERVATIONS during NIGHT			
Station	iii	Nddff	VVwww	PPPTT	N _h Ch _h C _h	T _d T _d app	8N _s Ch _s h _s	8N _s Ch _s h _s	8N _s Ch _s h _s	iii	Nddff	VVwww	PPPTT	N _h Ch _h C _h	T _d T _d app	8N _s Ch _s h _s	8N _s Ch _s h _s	8N _s Ch _s h _s	iii	PRT _n T _n E	T _g T _g	WEATHER	
																						21h.—03h.	03h.—09h.
Boscombe Down	746	60607	57052	18314	15782	13107	81650	86075		746	70714	37051	18412	35332	11305	81706	83640	86075	746	00121	10	+	+
Hurn	862	50000	70012	17911	30932	11105	83362	84070		862	70506	60022	17513	38632	12301	81830	84362	85075	862	00101	07	+	+
Manston	797	90510	02472	19711	91111	11105	89111			797	70511	37284	19912	76211	12306	81703	87704		797	00110	10	ff	ff
Gatwick	776	61004	45101	19013	45501	13206	84622	83075		776	50509	40042	19212	15701	11203	81656	85075		776	00111	09	+	+
Kew										775	70809	40051	19713	76411	11304	87710			775	00131	07	+	+
Heathrow	772	50808	59052	18716	15501	13304	81624	85075		772	80711	42052	19713	86311	11307	88709			772	00120	09	+	+
Honington	536	81007	15102	20310	86011	09205	88701			536	80809	45104	21110	86111	09206	88702			536	00090	09	f	+
Wattisham	590	80707	05463	20610	86011	10206	88700			590	80609	25104	21110	86111	09106	88702			590	00090	09	ff	ff
Gorleston	497	80000	16101	21211	86311	11203	88706			497	60808	66022	21911	60970	09204	86358			497	00100			
Aberporth	502	70502	60052	18013	10972	12102	81362	87075		502	71408	57052	17815	35771	13303	83650	87359		502	00121	08	+	+
Filton	628	70903	80032	19413	25632	12107	82645	87075		628	70912	25102	19014	75311	13306	84707	87645		628	00120	08	+	+
Rhoose	715	60302	81032	17712	11431	11305	81818	83358	86075	715	70710	24106	17814	30931	13305	83360	87075		715	97120	09	r.	+
Hartland Point	703	40703	86011	17312	20938	12102	82360	84275		703	60509	82031	16712	55548	11502	85625	83360		703	00121	11		
Mount Batten	827	61008	82012	17313	25633	11102	82641	83365	86275	827	70913	83022	15915	78511	12602	81325	87650		827	00131	11	+	+
St. Mawgan	817	70000	82022	17313	75511	12203	87620			817	70305	80021	16014	35672	12400	83630	84360	85075	817	00111	10	+	+
Scilly	804	40809	70021	16612	25670	12000	82630	83460		804	60510	82026	15613	25672	11501	82630	85360		804	01111	10	ir	+
Culdrose	809	20611	66011	16312	15530	12002	81620			809	30713	80020	15713	15531	11500	81625			809	00110	10	+	+
Guernsey	894	60815	89022	15814	50982	10803	85358			894	70814	80218	14515	12671	12302	81830	83358	87360	894	97131	12	+	pr.ir.r.r.
Elmdon	534	70302	50042	19810	10931	09307	81360	87075		534	80804	35042	20212	76321	11307	87706	80462		534	00100	06	+	+
Cardington	559	70306	35052	19613	75311	11206	85706	86650		559	80708	25102	20511	86311	11206	88706			559	00110	11	+	+
Wittering	462	70907	57052	20011	75411	10302	87616			462	80806	08464	20909	86011	09204	86701	88702		462	00090	09	+	f
Watnall	354	60507	70022	20710	65611	09204	86645			354	80606	45102	21310	85211	09304	87703			354	00090	08	+	+
Shawbury	414	41105	40041	19412	35730	10310	83650			414	81105	45041	20212	86211	10307	82705	83708	88709	414	00100	08	+	+
Finningley	360	70802	67016	20811	75511	10103	85627	87650		360	71104	64032	21611	76211	11204	84705	87707		360	00100	10	+	+
Spurn Point	396	40908	62011	21010	40970	09103	84360			396	70903	62011	22110	75511	09207	81725	87640		396			+	+
Leeming	257	81507	60046	20911	85411	08103	84617	88640		257	81608	62042	21510	85311	09500	82709	87650		257	00090	08	+	+
Tynemouth	262	81605	81022	20811	80971	09601	88358			262	71908	61022	21011	70931	09102	87359			262	00101	08	+	+
Carlisle	222	70804	56042	19711	75611	10204	87637			222	70804	57042	20411	75511	09204	81628	87633		222	00101	10	+	+
Valley	302	70608	65022	18013	75711	11803	87656			302	60605	30022	18214	65811	12102	86657			302	00130	11	+	+
Ringway	334	71103	58041	19613	75611	11004	87635			334	72303	62022	20313	65711	09302	86656			334	00110	08	+	+
Squires Gate	318	71009	44042	19312	75711	11205	87656			318	41108	42041	20112	35701	10302	83656			318	00109	09	+	+
Ronaldsway	204	10206	84020	19207	15702	06102	81650			204	80610	35101	19613	85311	12103	81707	83710	87616	204	00070	05	+	+
Mull of Galloway	131	00105	70010	19210	09900	09205				131	20508	59100	19811	09905	11204	82275			131	00091			
Eskdalemuir	162	20000	60051	20407	25600	06103	82630			162	70000	62051	20809	78411	08004	81710	86635		162	00051	03	+	+
Prestwick	135	41103	62051	19310	35502	09004	82622			135	71302	56041	20410	75312	08208	83708	87630		135	00081	02	+	+
Abbotsinch	140	70703	62051	19410	75611	08103	81634	87645		140	70502	65022	20111	75411	09204	82618	87642		140	00091	04	+	+
Leuchars	171	80202	70022	19710	85311	09204	88657			171	70102	65022	20111	75311	09206	87657			171	00091	07	+	+
Dyce	091	11602	84011	19508	15602	06103	81630			091	73602	84021	20110	75612	09208	81630	87656		091	00061	01	+	+
Lerwick	005	82212	81022	17908	85311	08104	82707	83711	86630	005	72215	80202	17809	75111	08204	83702	85707	87625	005	97081	08	+	id.ir.d.d.
Wick	075	11902	89021	18809	15731	07000	81650			075	62304	86011	19409	15732	07207	81650	86075		075	00041	01	+	+
Sule Skerry	010	12304	82020	18509	15501	09102	81625			010	42305	80011	18910	38471	09306	81810	83630		010	00081	07		
Cape Wrath	049	22702	84030	19009	25500	08207	82625			049	52302	84031	19409	38502	06801	81820	83625		049	00071	06	+	+
Stornoway	026	22301	86021	19208	15601	07201	81630			026	42404	84031	19609	10931	08305	81365	83073		026	00051	02	+	+
Benbecula	022	20000	99031	19307	00901	07105	82075			022	20906	89014	19809	15601	09304	81630			022	00051	51	+	f
Tiree	100	10304	86021	19009	15502	08203	81625			100	71506	60101	19511	75511	10205	81620	87650		100	00071	02	+	+
Aldergrove	917	11206	60041	19110	00901	07106	81070			917	10502	58040	19810	00901	07206	81080			917	00050	02	+	+
Malin																			980				
Belmillet	976	20308	78020	17211	15630	10202	81640			976	70504	78036	17112	65431	11500	81719	86640		976	91110	08		
Birr	965	41503	75031	18112	35602	11210	83636			965	70000	75808	18213	78511	11501	82820	86636		965	91111	08		
Dublin	969	31403	64101	18810	00902	09002	83070			969	60403	70021	19111	35632	10101	83645			969	97110	04		
Shannon	962	71607	80022	17513	75711	11106	85650	84657		962	70904	75022	17712	25731	11503	82650	86359		962	97112	11		
Roches Point	952	71106	65032	17812	46331	12108	84706	86360		952	70610	50102	17612	76211	11202	85704	87635		952	97111	10		
Valentia	953	80908	65028	16313	82411	11208	82712	88820		953	70909	62506	16013	76411	12702	85710	86630		953	0212	12		

Code FM 21.V		OCEAN WEATHER STATION REPORTS at 00h.														OCEAN WEATHER STATION REPORTS at 06h.														Code																																																																																																																																																																																																																																																																																																																																																																																																																																																																																																																																																																																																																																																																																																																																																																																																																																																																																																																																																																																																																																																																																																																																																																																														
O.W.S.	99L _a L _a L _a	Q _c L _o L _o L _o L _o	YYGGiw	Nddff	VVwww	PPPTT	N _h L _h C _h M _h C _h	D _s vapp	8N _s Ch _s h _s	8N _s Ch _s h _s	OT _s T _s T _d T _d	IT _w T _w T _w T _w	3P _w P _w H _w H _w	d _w d _w P _w H _w H _w	O.W.S.	99L _a L _a L _a	Q _c L _o L _o L _o L _o	YYGGiw	Nddff	VVwww	PPPTT	N _h L _h C _h M _h C _h	D _s vapp	8N _s Ch _s h _s	8N _s Ch _s h _s	OT _s T _s T _d T _d	IT _w T _w T _w T _w	3P _w P _w H _w H _w	d _w d _w P _w H _w H _w	O																																																																																																																																																																																																																																																																																																																																																																																																																																																																																																																																																																																																																																																																																																																																																																																																																																																																																																																																																																																																																																																																																																																																																																																														

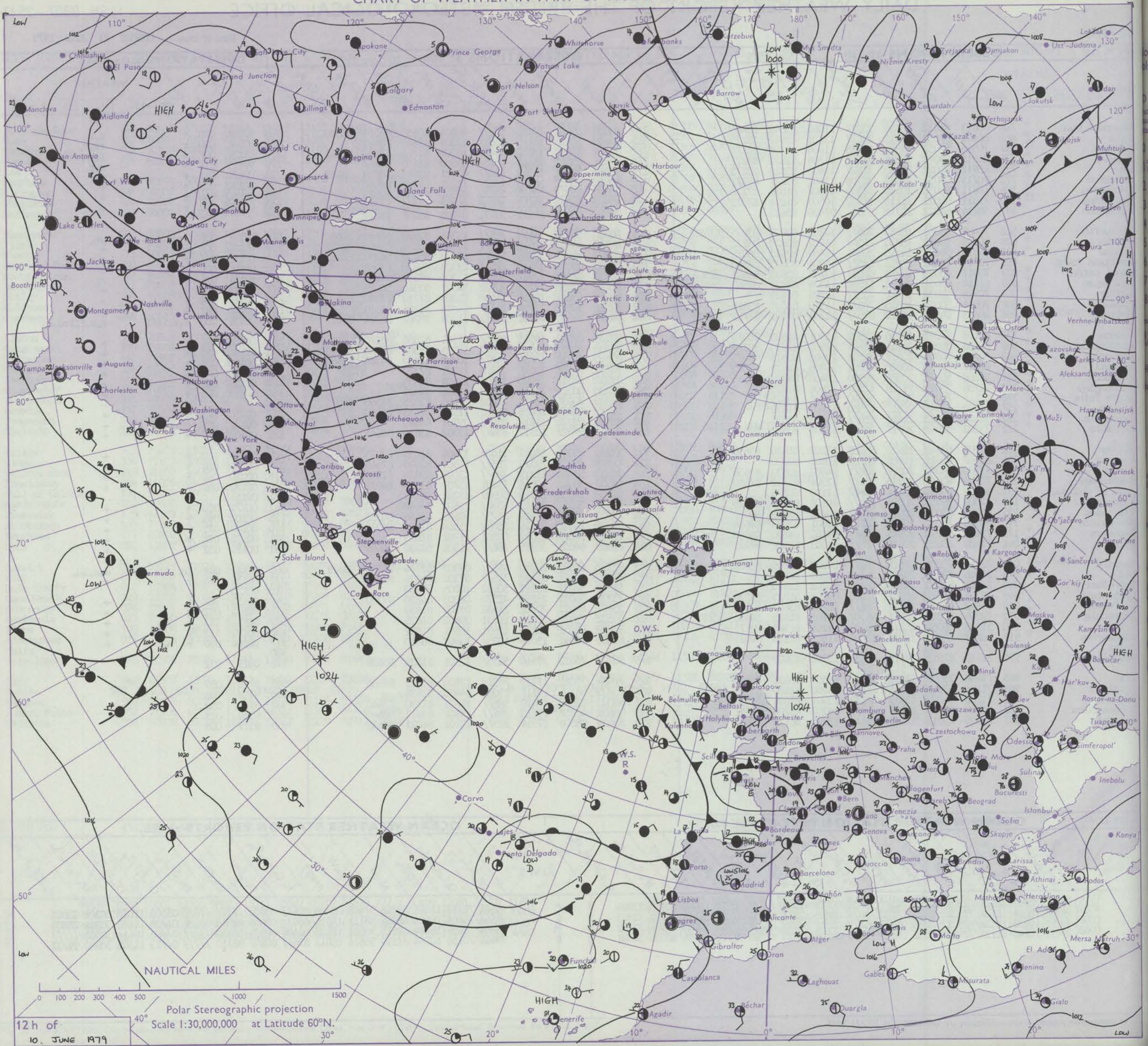
ISSN 0307-2541

No. 42935

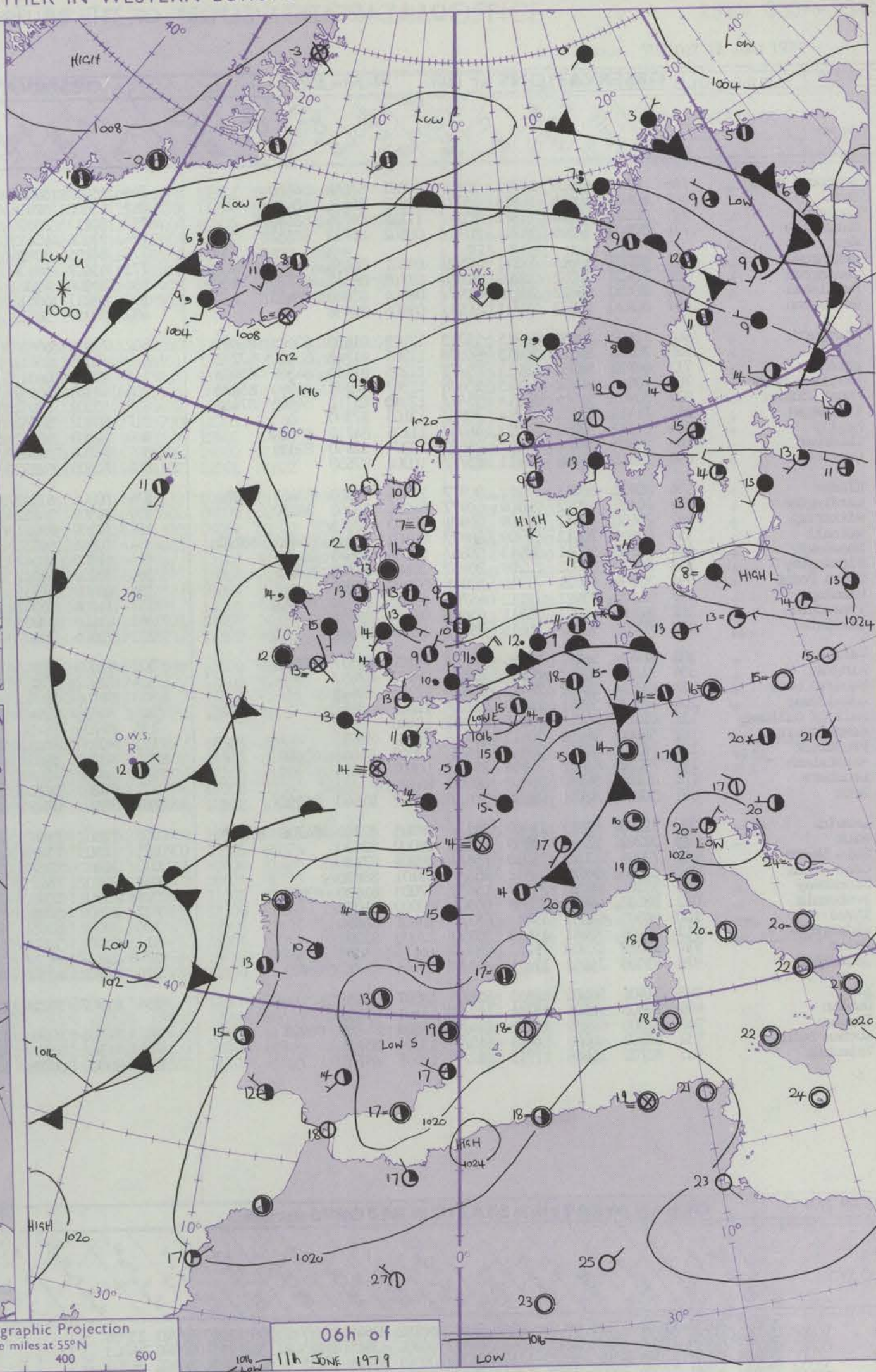
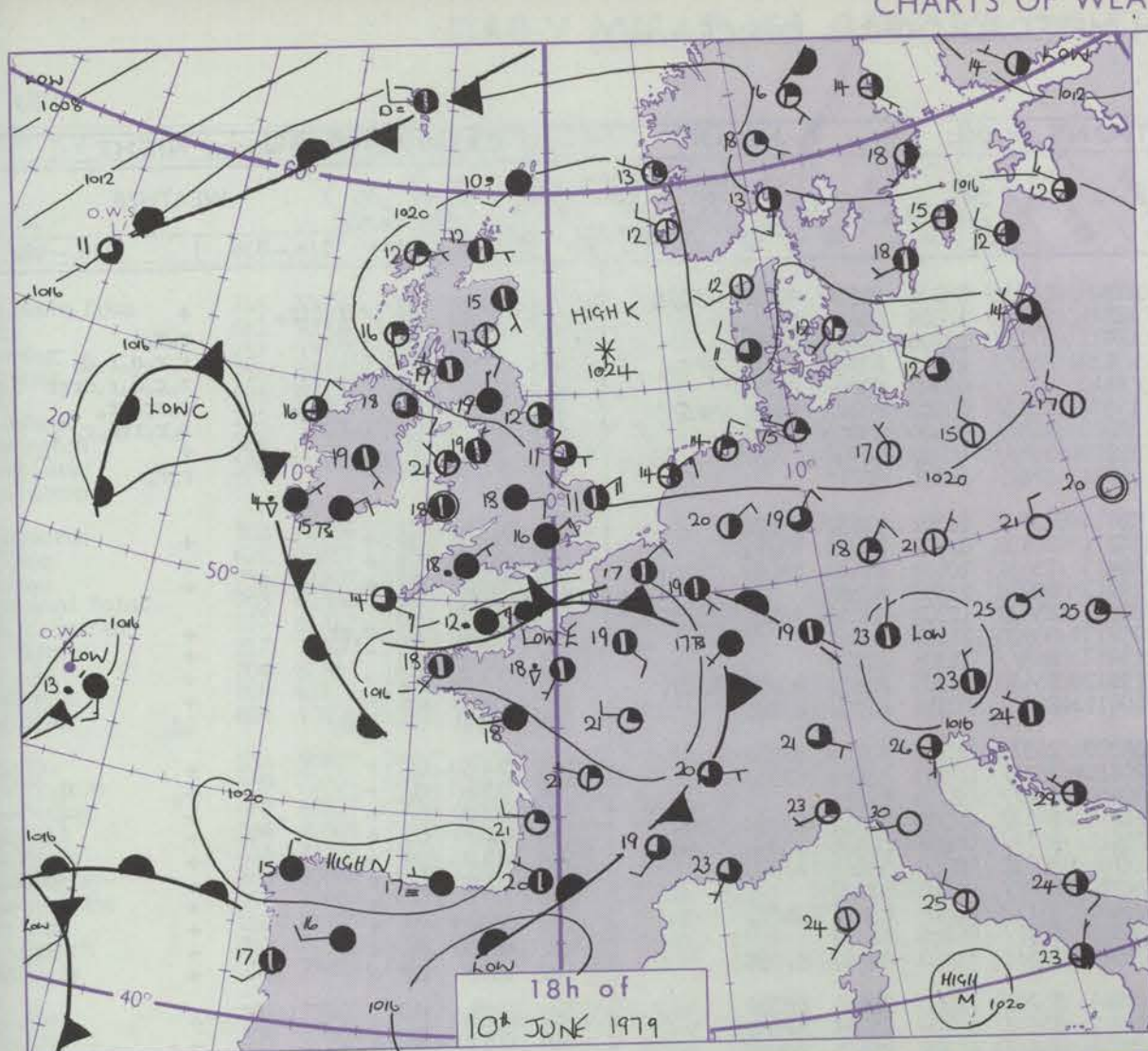
Code FM 21.V		OCEAN WEATHER STATION REPORTS at 12h.															OCEAN WEATHER STATION REPORTS at 18h.														
O.W.S.		99L _a L _a L _a	QcLoLoLoLoLo	YYGGIw	Nddff	VVwwWW	PPPTT	N _h C _h C _M C _H	Ds _s app	8N _s Ch _s h _s	8N _s Ch _s h _s	OT _s T _s T _d T _d	IT _w T _w T _w T _w	3P _w P _w H _w H _w	dwd _w P _w H _w H _w	O.W.S.	99L _a L _a L _a	QcLoLoLoLoLo	YYGGIw	Nddff	VVwwWW	PPPTT	N _h C _h C _M C _H	Ds _s app	8N _s Ch _s h _s	8N _s Ch _s h _s	OT _s T _s T _d T _d	IT _w T _w T _w T _w	3P _w P _w H _w H _w	dwd _w P _w H _w H _w	
C L M R	99527	70355	10121	82309	97255	10311	5345//	00718	////	////	00110	11040	30403	23904			99527	70355	10181	82706	97808	09409	834//	00601	////	////	05109	11027	30201	23005	
	99568	70204	10124	72106	97155	17210	784//	00805	82815	87620	0//07	11143	30201	31803			99567	70204	10184	62009	98151	16211	684//	00606	82815	85630	0//08	11161	30201	28803	
	99661	10033	10124	82821	97035	07407	854//	00316	84711	88618	0//05	10803	30503	22702			99661	10036	10184	62615	98031	12107	62400	00320	86810	////	0//06	10814	30503	////	
	99463	70148	10124	71404	98032	17815	18558	00102	81823	85363	0//10	11494	30000	34801			99465	70156	10184	81514	96616	16813	874//	00807	88710	////	0//13	11505	30000	99/02	

O. Bracke All times of observation printed in this publication are GREENWICH MEAN TIME.

CHART OF WEATHER IN PART OF NORTHERN HEMISPHERE



CHARTS OF WEATHER IN WESTERN EUROPE



Polar Stereographic Projection
Statute miles at 55°N
200 400 600
Scale is 1:20,000,000 at 60°N.

GENERAL SYNOPSIS DEVELOPMENT

During the past 24 hours an anticyclone over the North Sea has moved slowly east. A shallow depression west of Ireland has moved slowly north while an associated cold front has moved northeast into Northern Ireland. A further depression over the north coast of France has moved slowly northeast.

During the next 24 hours it is expected that the low over France will recede eastwards, but the anticyclone over the North Sea will become almost stationary. The cold front to the west will make slow progress towards Scotland and the west of England and Wales.

Issued at midday MONDAY 11 JUNE 1979

DAILY WEATHER REPORT OF THE BRITISH METEOROLOGICAL OFFICE (contd.)

Code FM 11.V		OBSERVATIONS at 00h. 11 June 1979										OBSERVATIONS at 06h. 11 June 1979										OBSERVATIONS during NIGHT					
Station	iii	Nddff	VVwww	PPPTT	N _h Ch _h C _h	T _d T _d app	8N _h Ch _h s	8N _h Ch _h s	8N _h Ch _h s			iii	Nddff	VVwww	PPPTT	N _h Ch _h C _h	T _d T _d app	8N _h Ch _h s	8N _h Ch _h s	8N _h Ch _h s			iii	RRRT _n E	T _g T _g	WEATHER	
																										21h.—03h.	03h.—09h.
Boscombe Down	746	80205	61606	19012	7562/	10801	87645	88460				746	63605	59056	19609	15732	09207	81656	83360	85075			746	02091	07	r _o r _o r _o r _o	+
Burn	862	83607	60616	18613	6572/	12803	86656	88464				862	53608	62016	18911	15732	10204	81656	83360			862	01111	10	r _o r _o	r _o r _o	
Manston	797	80313	60616	17912	8521/	11708	84705	88640				797	80212	25586	17412	8711/	12208	84702	88703			797	04111	11	rr _o r _o	r _o r _o d _o r _o d _o	
Gatwick	776	80408	57616	18711	6742/	09802	86713	88557				776	83506	45615	19110	8531/	10311	83708	84710	88656			776	04101	10	r _o r _o d _o	r _o r _o d _o r _o drrr
Kew												775	80105	50636	19410	8731/	09302	85706	88710			775	04101	09	r _o r _o rr _o	r _o rrr _o r _o	
Heathrow	772	80309	59616	19211	8092/	09001	88458					772	83607	56636	19310	5722/	09207	83705	85708	88556			772	04101	09	r _o r _o r _o	r _o r _o rrd _o r _o
Monington	586	70407	70032	20209	60958	07702	86362	87270				586	80208	75022	19210	8631/	09500	83706	88707			586	00090	08	+	+	
Wattisham	590	80410	65022	20110	8097/	08806	85360	88465				590	80211	60612	19210	8631/	10202	88706			590	97100	09	+		r _o r _o	
Gorleston	497	80420	66032	20711	8091/	09806	88458					497	80320	58512	19511	8741/	10101	88715			497						
Aberporth	502	71609	56052	19315	15712	12103	81650	83465	86075			502	71510	60052	19414	15712	11302	81650	87075			502	00130	09	+	+	
Filton	628	70606	60012	20013	60978	11206	81362	85366	87272			628	50505	65012	20211	30938	09307	83362	83272			628	00110	10	+	+	
Khooze	715	60710	56052	19215	15771	11205	81650	84360	85075			715	60000	66012	19413	15631	10104	81645	85075			715	00120	09	+	+	
Hartland Point	703	70000	56052	18815	25678	12307	82639	84360	85275			703	52103	50052	19313	50970	12303	85360			703	00130	11				
Mount Batten	827	70903	56216	19114	5547/	12010	82712	84640	87462			827	53502	56052	19813	25632	12208	82640	84360	85075			827	97120	10	r _o ir _o	+
St. Mawgan	817	71411	50102	18714	7098/	13105	87360					817	60902	57052	19813	60930	11207	86360			817	00121	09	+	+		
Silly	804	81512	50052	18713	4643/	11206	84710	88360				804	81303	50052	19413	8631/	12306	88706			804	00120	10	+	+		
Culdrose	809	50909	30102	18912	25630	12304	82640	83359				809	50706	34101	19512	35430	11303	81612	83630	85359			809	00101	09	+	+
Guernsey	894	70612	63026	18211	7571/	10306	87650					894	70505	62022	19611	7621/	10311	81704	87706			894	97111	09	d _o d _o	id _o	
Elmdon	534	80702	66012	20812	30977	10304	81360	83465	88272			534	70306	62042	21309	36378	08306	83706	87270			534	00080	07	+	+	
Cardington	559	80307	62022	20509	60977	08001	86360	88270				559	70309	58052	20110	3557/	09303	83625	87360			559	00090	07	+	+	
Wittering	462	20606	64011	21009	00901	07103	82075					462	70109	62021	20410	7541/	08303	87615			462	00080	07	+	+		
Watnall	354	80605	70012	21709	60977	08102	83360	86463	88270			354	70606	61032	21310	28432	08303	81815	83360	86075			354	00070	05	+	+
Shawbury	414	80808	59041	20613	5565/	11106	85648	88360				414	61005	57042	21111	2577/	09207	82656	83360	85461			414	00100	09	+	+
Firringley	360	70702	80032	22209	30952	08105	83365	87075				360	70202	64022	21709	30932	08303	83365	87075			360	00080	03	+	+	
Spurn Point	396	30909	68021	21910	20971	07000	82360					396	70609	71031	21310	7551/	07303	87625			396			+	+		
Leeming	257	81505	75022	22112	45702	09205	84650	87073				257	71608	56042	21410	35732	08001	83656	86072			257	00090	09	+	+	
Tynemouth	262	81611	81022	21311	8561/	09400	88635					262	61609	69022	20910	6097/	09101	86359			262	00100	09	+	+		
Carlisle	222	70803	50042	20615	7561/	12203	87648					222	71005	50042	20313	7561/	11103	82640	87650			222	00130	13	+	+	
Valley	302	80704	56041	19116	8561/	14102	86637	88656				302	82003	57042	19614	55707	12205	85656	88268			302	00140	13	+	+	
Kingway	334	71205	65012	20913	7571/	09202	87650					334	72502	70022	21012	5583/	07204	85657	87364			334	00110	08	+	+	
Squires Gate	318	81109	58042	20415	8561/	12205	88645					318	81106	58042	20513	8561/	11302	85645	88656			318	00120	11	+	+	
Ronaldsway	204	80506	58041	19815	8581/	12801	88657					204	70706	57042	20013	7581/	11104	87657			204	00120	12	+	+		
Hull of Galloway	131	01207	56051	19815	00900	12400						131	81703	58101	19813	8541/	13205	83710	88625			131	00120				
Eskdalemuir	162	80000	56052	20913	8571/	11001	88650					162	80000	50052	20613	8561/	12004	88640			162	00121	11	+	+		
Prestwick	135	71303	50052	20314	55631	13000	81640	85650				135	80000	56052	20113	3563/	12304	81630	83650	87360			135	97111	08	+	pr _o
Abbotsinch	140	73202	62022	20214	2573/	10102	82656	87360				140	80402	45042	20214	8571/	12204	88650			140	00120	11	+	+		
Leuchars	171	00103	56100	20809	00900	09103						171	60202	50104	20911	16202	10205	81705	86075			171	00060	03	if	if	
Dyce	091	50000	20101	21209	5561/	09002	81640	84650				091	20102	02424	21207	25700	07303	82650			091	00061	03	ff	FFff		
Lerwick	005	72109	82025	21409	7521/	08205	82704	84708	87623			005	21602	81021	21409	28400	08302	81815			005	00071	03	+	+		
wick																											

DAILY WEATHER REPORT OF THE BRITISH METEOROLOGICAL OFFICE

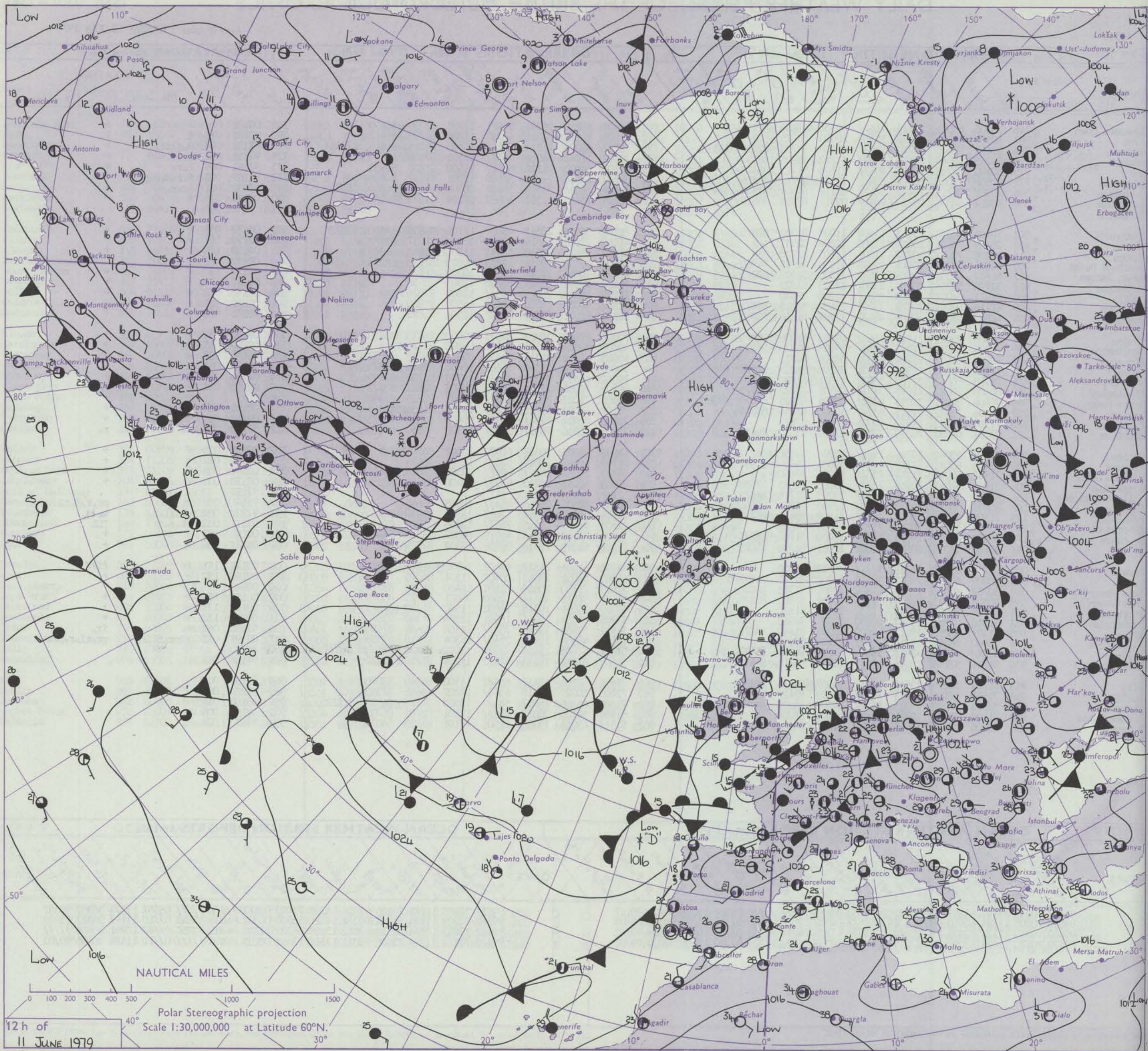
ISSN 0307-2541

Date of Issue TUESDAY 12 JUNE 1979

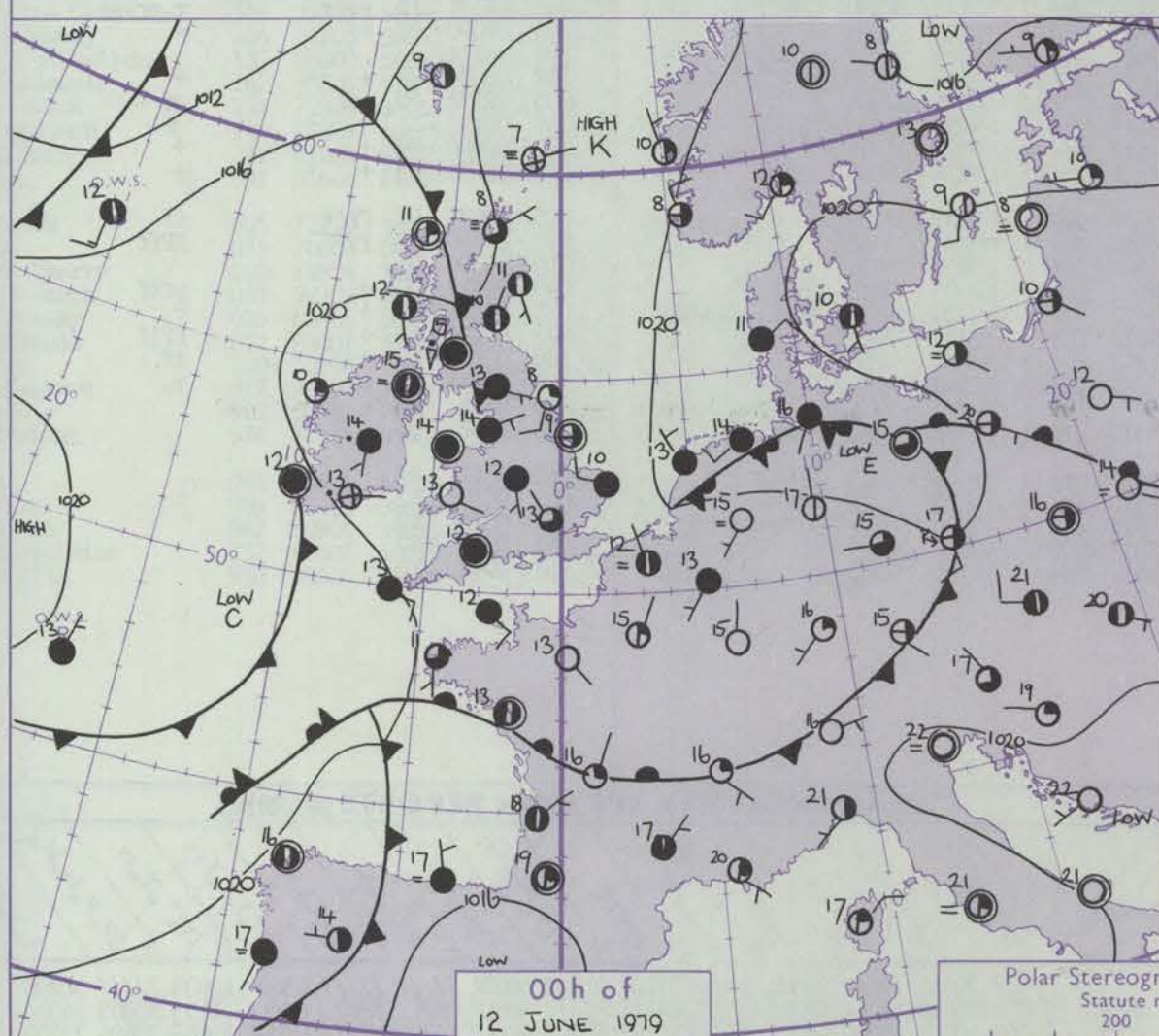
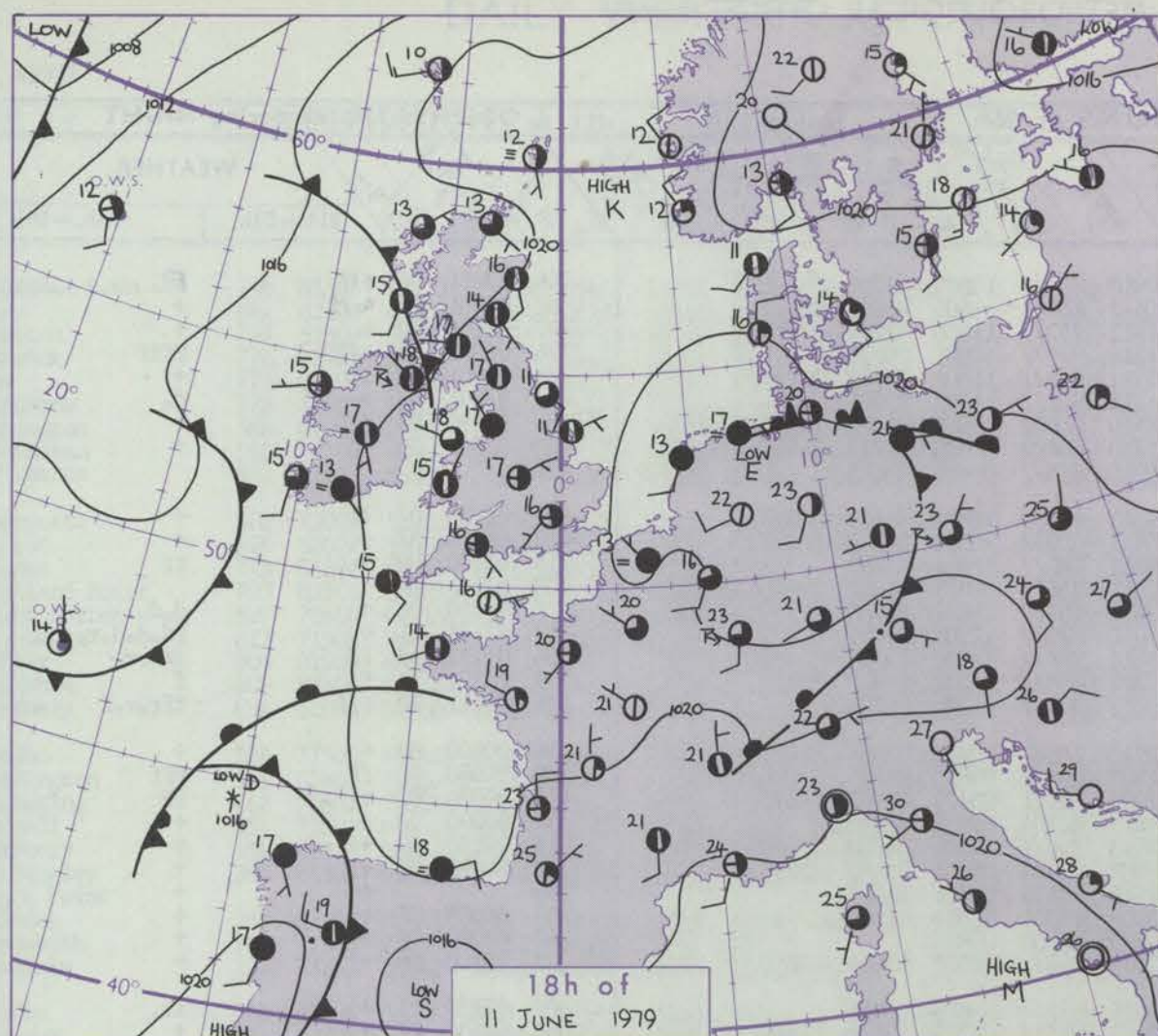
No. 42936

OBSERVATIONS at 12h. 11 June 1979										OBSERVATIONS at 18h. 11 June 1979										OBSERVATIONS during DAY					
Code FM II.V	Station	iii	Nddff	VVwwW	PPPTT	N _h Ch _h C _h H	T _d T _d app	8N _s Ch _s h _s	8N _s Ch _s h _s	8N _s Ch _s h _s	iii	Nddff	VVwwW	PPPTT	N _h Ch _h C _h H	T _d T _d app	8N _s Ch _s h _s	8N _s Ch _s h _s	8N _s Ch _s h _s	iii	RR T _x F	SSS	WEATHER		
																							09h.—15h.	15h.—21h.	
Boscombe Down Hurn Manston Gatwick Kew Heathrow Honington Wattisham Gorleston	746	70606	68031	20615	716//	09301	87330				746	61809	68012	20914	685/1	12302	82320	86650		746	00181	034	+	+	
	862	50504	65031	20417	51530	10400	85825				862	71606	62012	21413	48332	11204	81708	84812		862	00181	073	+	+	
	797	83612	57605	20212	7537//	10216	83708	87656	88362		797	73202	68026	21213	784//	10305	81314	84618	87656	797	97151	003	d.o.d.o.r.o.	+	
	776	83205	40046	21112	863//	11212	85706	88707			776	72402	57042	21514	757//	11501	87656			776	97151	002	rr.o.	+	
	775	80103	57216	20813	854//	11106	84712	88618			775	62202	60022	21116	685//	11400	81820	86656		775	97161	004	r.o.r.o.	+	
	772	80103	61016	20914	854//	11107	81712	85616	88622		772	52203	61018	21016	58500	11501	81822	84656		772	91161	002	d.o.r.o.d.o.r.o.p.r.o.	+	
	586	70309	70212	20712	5847//	08111	84814	83630	87462		586	63606	32016	21512	58402	08304	81818	84650	85075	586	97130	001	ir.o.r.o.	+	
	590	80212	68036	20712	884//	09211	82813	83616			590	50209	75011	21512	38502	07204	81820	84075		590	00140	028	+	+	
	497										497										497	000			
Aberporth Filton Rhoose Hartland Point Mount Batten St. Mawgan Scilly Culdrose Guernsey	502	70104	58052	20415	11602	11002	81830	87075			502	70201	56052	20515	48608	12101	81830	84650	87272	502	00170	036	+	+	
	628	20609	75031	20417	21600	12804	83832				628	41010	72011	20618	18501	13301	81827	83075		628	00190	107	+	+	
	715	21209	70031	20217	11501	11505	81820				715	41007	66030	20213	15631	11501	81640	84075		715	00190	128	+	+	
	703	40306	58051	20115	12570	11400	81825	84360			703	40404	30020	19416	12635	09603	81835	84275		703	00170	088			
	827	61812	61051	20617	11532	12305	81828	86075			827	21906	70011	20916	15682	10304	81645			827	00170	132	+	+	
	817	31708	58051	20218	32501	12303	83820				817	51608	70031	20517	55700	12303	85650			817	00201	126	+	+	
	804	81811	56022	20515	855//	12208	88620				804	71208	50022	20015	755//	12602	87626			804	00170	026	+	+	
	809	41110	59051	20516	23401	13105	81816	84072			809	41309	66051	20316	11508	14500	81820			809	00180	121	+	+	
	894	40805	59051	20716	43432	12204	81810	83815			894	10806	61011	20816	11502	12501	81822			894	00171	080	+	+	
Elmdon Cardington Wittering Watnall Shawbury Finningley Spurn Point Leeming Tynemouth Carlisle	534	50405	70012	21316	11602	09000	81830	85075			534	50605	61042	20817	38631	09400	81830	83650		534	00180	057	+	+	
	559	70205	68022	21315	5153//	09108	85825	87360			559	40304	80021	21116	38502	08802	82820			559	00170	063	+	+	
	462	60207	83032	21214	41531	08204	84825				462	40508	32011	21214	21532	09002	82822	83072		462	00150	098	+	+	
	354	70506	80022	21515	21531	09500	82825	83072	85078		354	50605	70012	21316	35602	10400	83645	84072		354	00170	065	+	+	
	414	70703	66042	21118	58632	11801	81830	85650	87070		414	70502	67032	20319	786//	12703	81830	87650		414	00200	017	+	+	
	360	80605	70022	21915	31577	09501	83822	88275			360	81205	70022	21714	25577	10303	82622	88273		360	00160	037	+	+	
	396	70404	80022	22013	4357//	07204	83825	84640	87360		396	70605	75022	22011	2857//	08001	82825	87360		396			+	+	
	257	71506	75022	21615	657/2	10400	86656	87075			257	81507	70022	21115	4571//	11001	84656	88465		257	00160	007	+	+	
	262	71508	80022	21912	00906	09102	87075				262	71608	80022	21911	40976	09400	84358	87075		262	00120	013	+	+	
Valley Ringway Squires Gate Ronaldsway Mull of Galloway Eskdalemuir Prestwick Abbotsinch Leuchars Dyce	222	73202	64032	20220	735/2	13601	83828	86650			222	73303	60016	20517	5573//	14500	85650	87360		222	97210	007	r.o.	r.o.	
	302	72407	59042	20716	757//	12004	87656				302	62903	58041	20318	60930	13802	86365			302	00180	055	+	+	
	334	72406	60022	21117	4577//	10001	84650	87362			334	81705	58022	20617	855//	12303	83626			334	00190	022	+	+	
	318	71907	58042	21217	757//	12204	87650				318	83205	58042	20817	886//	12303	82835	88656		318	00180	006	+	+	
	204	71902	56042	20816	756//	13105	81635	87656			204	82004	40042	20713	6573//	12400	86656	88359		204	00170	009	+	+	
	131	82105	50054	20413	854//	13205	82710	86625												131	97151				
	162	80802	50052	20317	885//	12500	85825	88650			162	80000	62608	20915	856//	14305	88640			162	95181	008	r.o.	pr.o.r.o.d.o.r.o.	
	135	71502	56058	20019	2578//	14502	82650	87360			135	72707	50059	20417	12632	14303	81830	86360		135	97200	000	pr.o.t.l.o.r.o.	pr.o.t.l.o.	
	140	70503	58042	20019	7577//	13604	87656				140	82307	58919	19815	7857//	14206	81820	87650		140	08211	002	tl.o.r.o.	TLR	
Lerwick Wick Sule Skerry Cape Wrath Stornoway Benbecula Tiree Aldergrove Malin Belmullet	171	50909	65031	21014	16302	11400	81707	85075			171	71205	75032	20714	40976	09302	83360	84465	87270	171	00160	103	+	+	
	091	31610	59054	20718	11601	12601	81830	83075			091	71610	62051	20716	00906	10302	87275			091	00191	108	+	+	
	005	91709	05471	21511	9//	10102	89/00				005	41706	61404	21312	48402	10502	81815	84628		005	00141	141	ff	ffff	
	075	60805	43051	21015	38632	12302	82830	84072			075	61307	57051	20713	00902	11501	86075			075	00160	152	+	+	
	010	30707	80030	21213	11404	10301	81815	83070			010	30903	81020	20613	11501	10400	81820	83070		010	00140				
	049	50505	82031	21013	12505	10802	81825	85270			049	51409	82022	20114	12502	08601	81825	85070		049	00151	155	+	+	
	026	10504	80020	20715	11532																				

CHART OF WEATHER IN PART OF NORTHERN HEMISPHERE



CHARTS OF WEATHER IN WESTERN EUROPE



Polar Stereographic Projection
Statute miles at 55°N
200 400 600
Scale is 1:20,000,000 at 60°N.

GENERAL SYNOPTIC DEVELOPMENT

During the past 24 hours a small depression near southeast England moved away eastwards as a ridge of high pressure from east Scotland to central southern England moved very slowly east. A small thundery trough over Ireland moved northeastwards to north Scotland.

During the next 24 hours the ridge of high pressure over the North Sea and much of England is expected to continue moving eastwards. Shallow troughs of low pressure are expected to move from the west over the British Isles in association with a small depression which is expected to move northeastwards to central southern England.

Issued at midday TUESDAY 12 JUNE 1979

DAILY WEATHER REPORT OF THE BRITISH METEOROLOGICAL OFFICE (contd.)

OBSERVATIONS at 00h. 12 June 1979										OBSERVATIONS at 06h. 12 June 1979										OBSERVATIONS during NIGHT					
Station	iii	Nddff	VVwww	PPPTT	N _h Ch _L CH	T _d T _{app}	8N _s Ch _s h _s	8N _s Ch _s h _s	8N _s Ch _s h _s	iii	Nddff	VVwww	PPPTT	N _h Ch _L CH	T _d T _{app}	8N _s Ch _s h _s	8N _s Ch _s h _s	8N _s Ch _s h _s	iii	RRT _n T _n E	T _g T _g	WEATHER			
																						21h.—03h.	03h.—09h.		
Boscombe Down	746	21702	15111	21909	00901	09000	82075			746	81105	40104	20810	860//	10605	86701	88702		746	97081	04	fff	Fd.		
Hurn	362	80102	35281	21909	863//	09202	88706			362	70503	56102	20512	657/1	11606	86656	86075		362	00081	05	*if	+		
Manston	797	81406	62022	22111	863//	10302	88708			797	71505	57052	21612	752//	11500	82705	87618		797	00100	09	+	+		
Gatwick	776	10000	02414	22009	15600	09801	81635			776	90000	03474	21610	9//	10501	89//			776	00081	05	iff	Ffif		
Kew										775	83001	25102	21311	862//	11602	86703	88704		775	00081	03	+	+		
Heathrow	772	63302	50052	21813	654//	10102	82616	86628		772	80000	20101	21211	862//	11502	88703			772	97091	07	+	d.		
Honington	586	70602	75026	21810	757//	08802	87656			586	70702	62032	21510	48402	09501	81812	84650 87080	586	97090	08	ir.	+			
Wattisham	590	60902	75031	22410	656//	08001	86641			590	61102	80012	21710	55402	08503	81712	84650 85075	590	00090	08	+	+			
Gorleston	497	82808	66022	22310	855//	08502	88629			497	62304	66032	22010	655//	08400	86625			497						
Aberporth	502	01001	50051	20713	00900	11703				502	81707	58051	19213	6563/	10704	86643	88360	502	00120	07	+	+			
Filton	628	31202	58051	21413	00901	11103	83075			628	61605	50101	20511	40932	10503	84362	85075	628	00110	07	+	+			
Rhoose	715	61104	58051	20811	10941	11202	81360	86075		715	81106	06464	19811	860//	11704	88700		715	00100	09	+	ff			
Hartland Point	703	51805	72021	20313	22635	08101	82830	85275		703	71208	62022	18911	35476	10605	81712	83640 86360	703	97111	10					
Mount Batten	827	61003	62021	21011	30932	09703	83360	85075		827	81105	60205	19611	852//	11607	84705	87708 88618	827	97110	08	+	d.d.			
St. Mawgan	817	71107	57052	20312	70977	11804	87362			817	81410	35504	19012	870//	12506	83701	88702	817	97121	11	+	fd.d.d.r.			
Scilly	804	81109	20052	19413	855//	12707	88620			804	82306	75024	18512	884//	12500	83813	88630	804	01121	12	ff	irr.r.			
Culdrose	809	90912	35101	20113	9//	13703	89/00			809	82110	20104	19812	853//	12502	85708	88622	809	00121	12	f	f			
Guernsey	894	81408	20234	22112	860//	11302	84700	88701		894	80802	04604	19812	870//	11704	88700		894	95111	10	fif	ffr.r.f			
Elmdon	534	81504	65031	21712	856//	09103	88635			534	61402	60042	20910	15632	09805	81635	86075	534	00100	08	+	+			
Cardington	559	30903	58100	22208	15701	07000	81650			559	70602	58104	21109	46402	09805	84715	87078	559	00040	00	ff	FFf			
Wittering	462	10302	68020	21809	10930	08801	81359			462	61602	25284	21009	26101	09804	82702	86075	462	00070	02	+	ff			
Watnall	354	70902	62011	22210	3567//	08801	83632	87360		354	71502	58052	21410	00908	09502	87270		354	00090	03	+	+			
Shawbury	414	70905	45042	21013	757//	11801	87656			414	71503	57042	19913	756//	10604	84630	87650	414	00120	08	+	+			
Finningley	360	51202	80031	22208	55632	07400	85630			360	61502	50101	20909	25603	09604	82630	85275	360	00060	02	+	+			
Spurn Point	396	50000	71012	22009	50930	07704	85360			396	20000	64031	21311	12475	09701	81815		396			+	+			
Leeming	257	61506	60041	21810	65500	09001	86628			257	11605	50041	20809	15501	08604	81620		257	00080	07	+	+			
Tynemouth	262	41605	69021	21610	40970	08603	84358			262	00000	32100	20409	00900	09604			262	00090	04	+	+			
Carlisle	222	81003	50042	21013	5572//	10400	85656	83463		222	81602	50042	20011	856//	10503	83630	88650	222	00100	09	+	+			
Valley	302	80000	40042	20514	857//	13803	88656			302	81402	25042	19214	857//	13603	88656		302	97130	11	+	ir.			
Ringway	334	71902	59022	21114	757//	10000	87650			334	81403	59022	20413	855//	09703	83628	88650	334	00130	11	+	+			
Squires Gate	318	80804	35216	20714	856//	13803	83640	83650		318	81706	35618	19613	886//	12705	81830	88640	318	01131	12	r.ir.	r.pr.pr			
Ronaldsway	204	70102	30042	21110	754//	09000	81710	87656		204	70203	40042	19613	3573//	12606	83650	87362	204	00090	07	+	+			
Mull of Galloway	131	81905	56052	20912	854//	12101	82710	88625		131	80000	50054	19612	885//	12503	81820	87640	131	97111						
Eskdalemuir	162	30000	12106	21311	35600	10802	83635			162	60000	30101	20211	15632	10704	81640	85362	162	00091	07	+	+			
Prestwick	135	80000	30809	20715	6853//	14801	81828	85630 88362		135	70000	15408	19714	7093//	13605	87362		135	92131	10	pr.	ff			
Abbotsinch	140	70000	32046	20214	7553//	13802	83625	86650		140	62902	18112	19413	2563//	13705	82640	86360	140	00131	11	+	ff			
Leuchars	171	70202	75012	20810	60932	09000	86363	87075		171	70000	64032	19811	2627//	09709	82705	87360	171	00090	09	+	+			
Dyce	091	71505	70022	20611	00908	09802	84272	86075		091	43602	70011	19311	20982	09706	81359	83075	091	00081	03	+	+			
Lerwick	005	90702	01474	21707	9//	07802	89/00			005	71205	56104	20708	762//	08705	87704		005	00071	07	FFff	ff			
Wick	075	60407	02444	20708	10932	08703	81360	86072		075	90608	01454	19508	9//	08808	89/00		075	00080	08	FFff	FFff			
Sule Skerry	010	30906	80020	20210	00901	09704	83070			010	60908	59101	19109	00901	09503	86074		010	00090	08					
Cape Wrath	049	61802	82022	19716	20932	11504	82360	86070		049	82309	70818	19211	3241//	10400	83815	88460	049	01112	09	+	prff			
Stornoway	026	30000	80031	19811	20931	09400	82362			026	81702	57211	19412	6562//	12400	81630	86640 88460	026	92111	09	+	r.			
Benbecula	022	71402	56051	19713	1577//	13702	81656	87360		022	92202	02474	19512	9//	12801	89/01		022	00120						

DAILY WEATHER REPORT OF THE BRITISH METEOROLOGICAL OFFICE

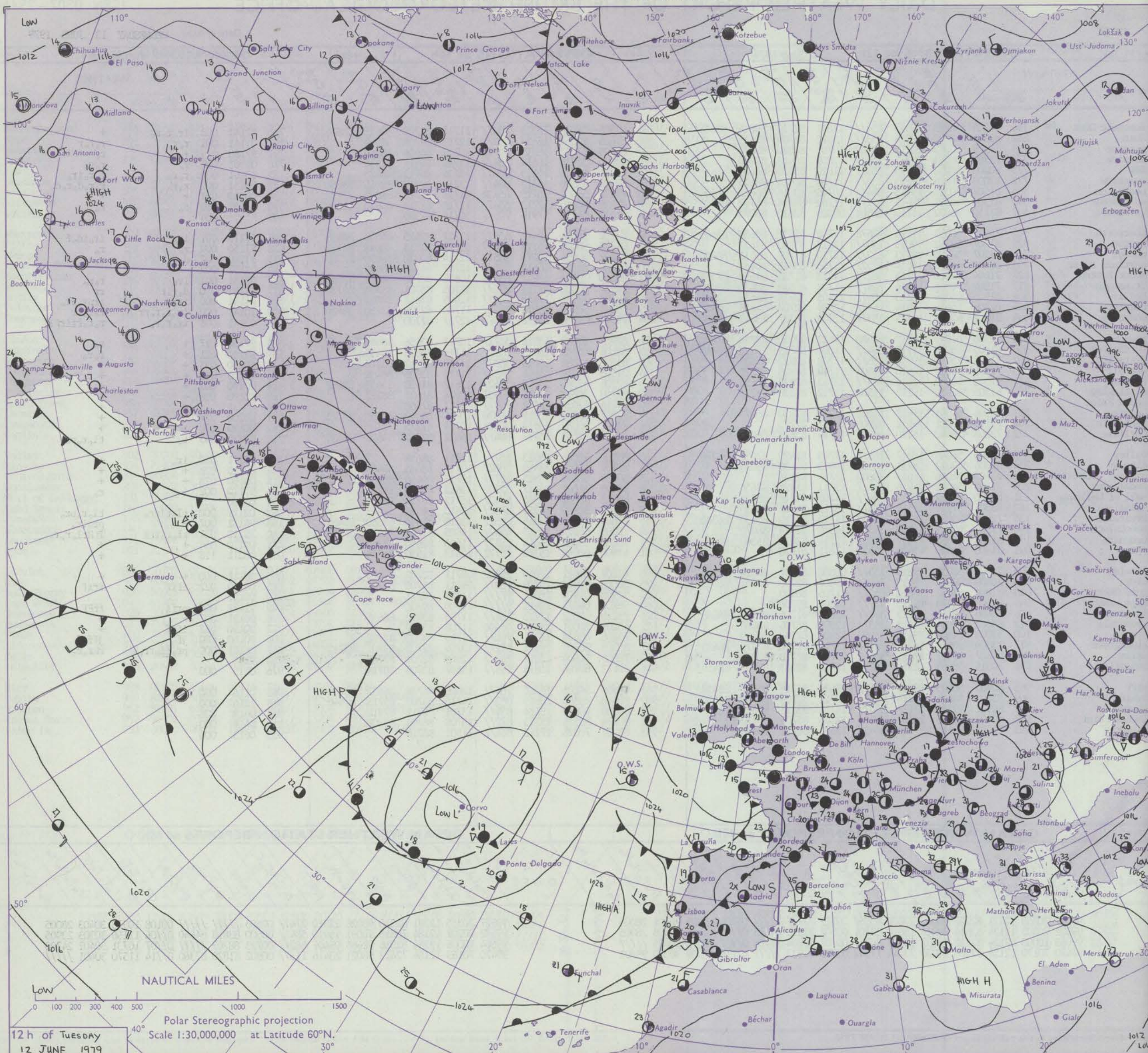
ISSN 0307-2541

No. 42937

Date of Issue WEDNESDAY 13 JUNE 1979

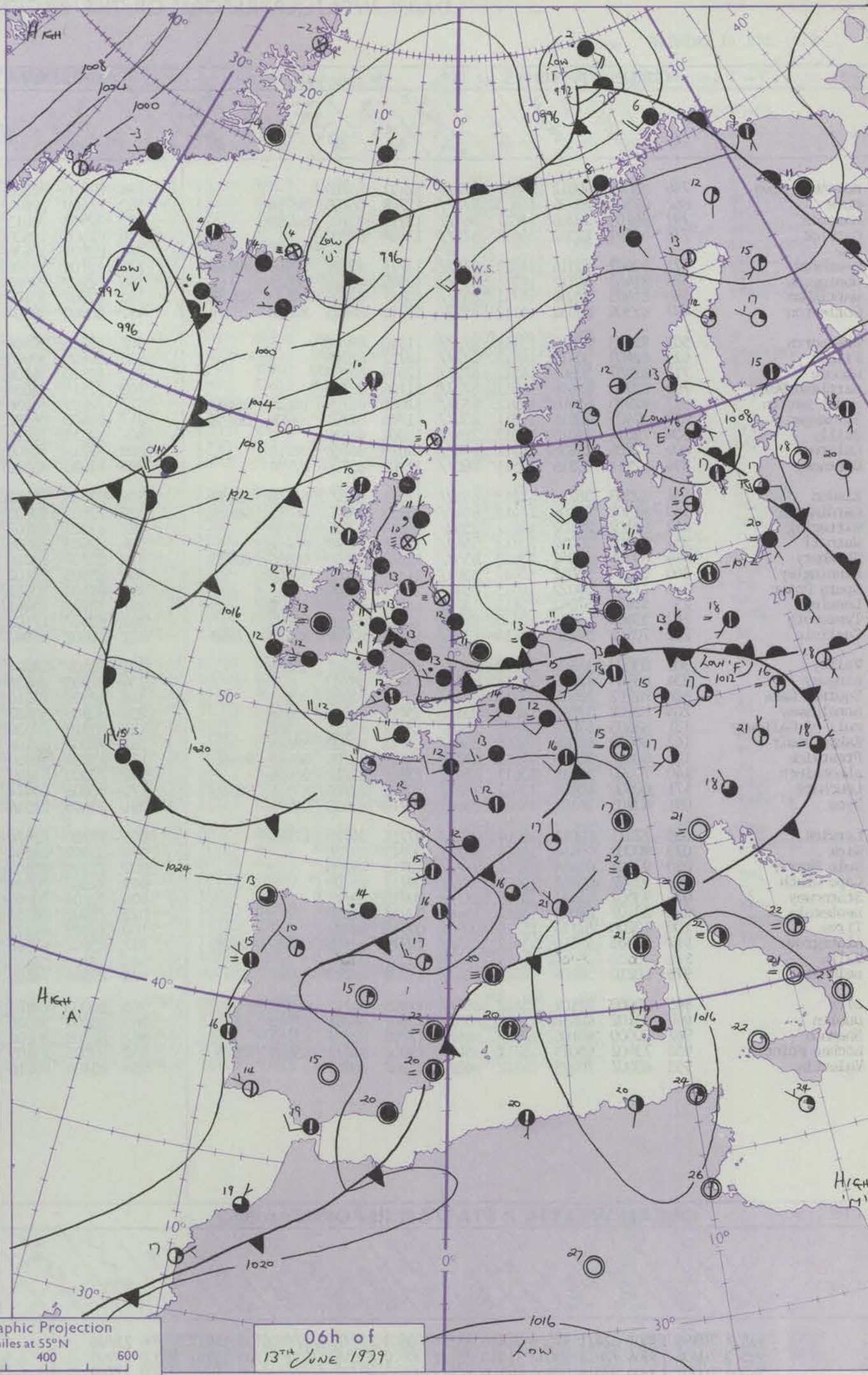
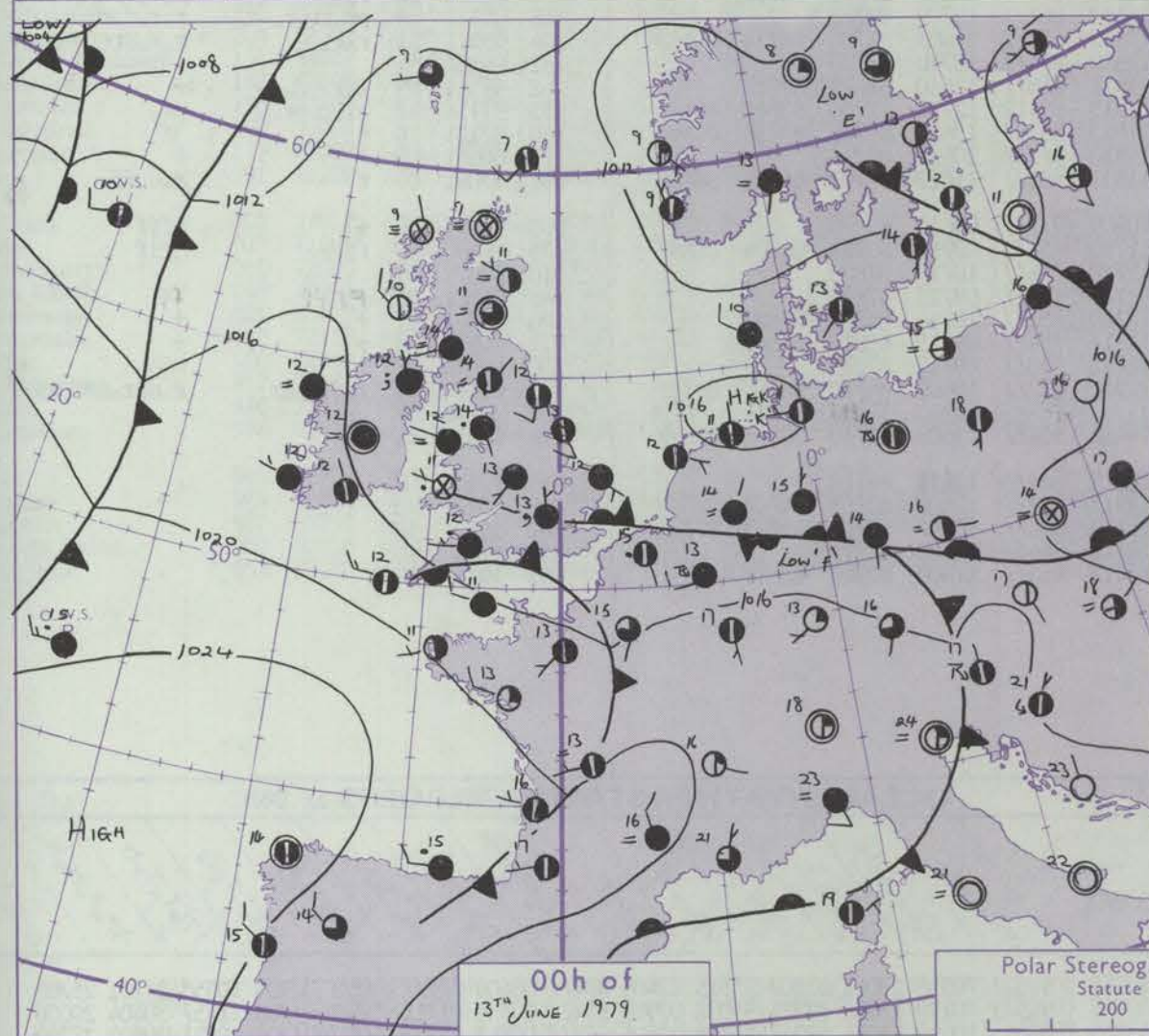
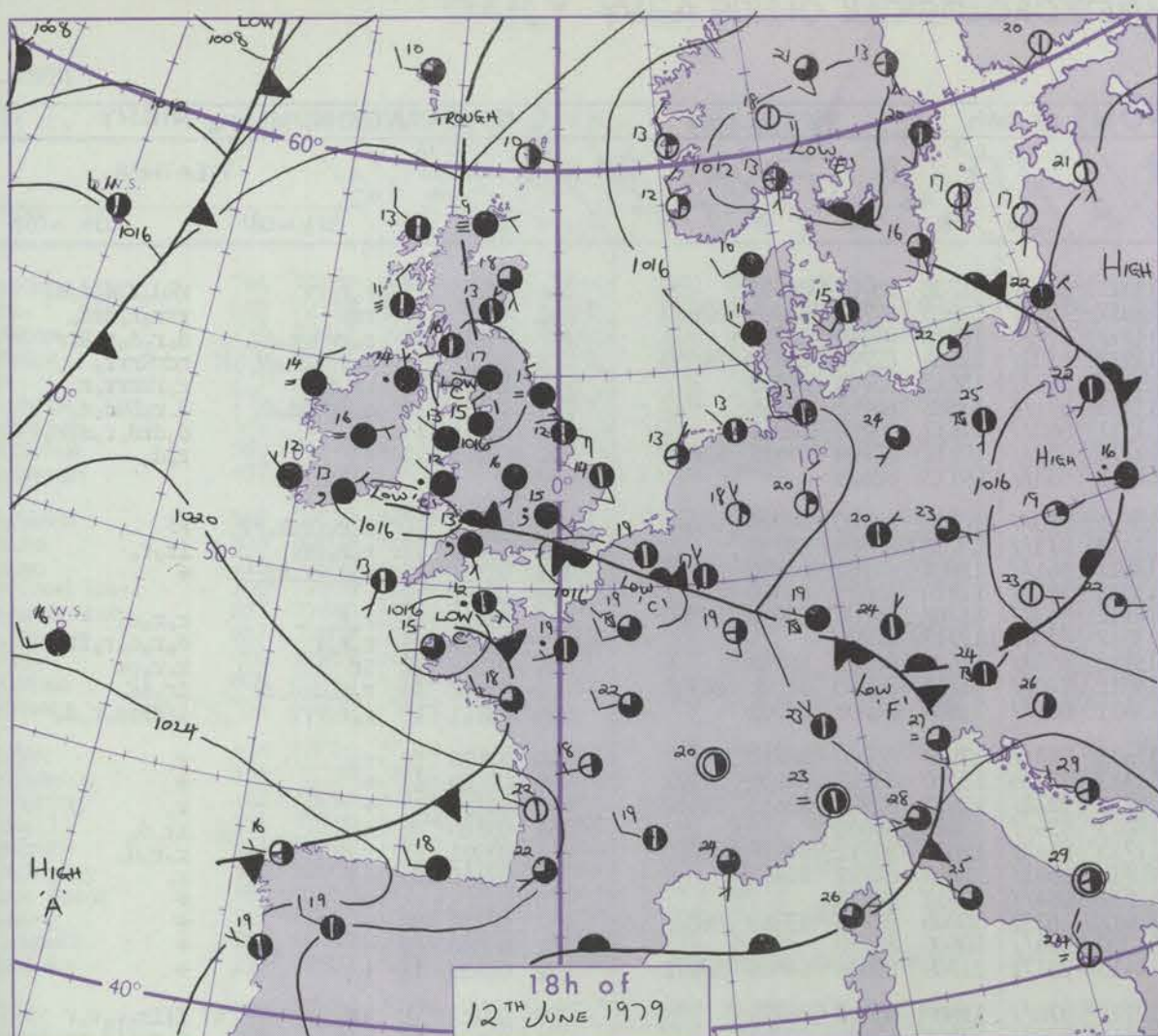
OBSERVATIONS at 12h. 12 June 1979											OBSERVATIONS at 18h. 12 June 1979											OBSERVATIONS during DAY					
Station	iii	Nddff	VVwwW	PPPTT	N _h C _h C _h	T _d T _d app	8N _s Ch _s h _s	8N _s Ch _s h _s	8N _s Ch _s h _s	iii	Nddff	VVwwW	PPPTT	N _h C _h C _h	T _d T _d app	8N _s Ch _s h _s	8N _s Ch _s h _s	8N _s Ch _s h _s	iii	RRT	T _s T _s	SSS	WEATHER				
																							09h.—15h.	15h.—21h.			
Boscombe Down	746	81306	56215	19013	854//	11811	82710	86615	88635	746	81306	58056	16313	853//	11714	81708	83615	88635	746	92141	003	ir _o r _o r _o	+				
hurn	862	82306	48602	19014	853//	13812	86708	88635		862	81603	40056	16513	863//	12713	87708	88710		862	01141	001	r _o r _o	r _o r _o r				
Manston	797	51309	56052	20215	38532	10707	82820	83070		797	80905	61212	16913	4572//	10719	84656	88460		797	97160	029	+	r _o				
Gatwick	776	71305	58044	19715	754//	11809	83616	87640		776	80000	50216	16614	854//	13716	82614	88616		776	01161	001	r _o	r _o rR				
Kew	775	80000	50052	19715	855//	11810	85620	88650		775	81301	45616	16615	854//	13716	86712	88625		775	95161	000	r _o r _o	r _o r _o ir _o				
Heathrow	772	82003	56026	19815	854//	11708	86618	88623		772	81302	42586	16515	884//	13718	82712	85618	88650	772	96151	000	r _o r _o	r _o r _o d _o r _o d _o				
Monington	586	81507	70032	19915	884//	10706	83316	86622	88650	586	71607	56052	16715	45438	11718	81713	84640	87272	586	00160	021	+	+				
Wattisham	590	81509	40502	20612	872//	11702	83704	85707	88709	590	81409	56605	17213	6547//	11718	81711	86650	88360	590	91150	010	d _o	r _o				
Gorleston	497	81110	66032	21213	21501	09805	82820	88075		497	71610	66032	17914	7097//	10718	87360			497		064						
Aberporth	502	72007	58052	17916	48678	11708	81830	83650	85460	502	83202	56606	16412	6557//	11707	82625	86650	88459	502	97170	001	ir _o	ir _o id _o f				
Filton	628	81607	59052	19015	7547//	12812	83710	87622		628	81702	58056	16115	5847//	13717	82815	85645	88462	628	97150	009	r _o	r _o				
Rhoose	715	81207	58054	18713	853//	11710	81707	85612	88650	715	71202	60036	16115	5857//	12714	83820	84656	87360	715	97160	002	d _o r _o	r _o				
Hartland Point	703	82103	60022	18014	5252//	11705	85825	88460		703	80000	66022	16612	885//	12707	84820	88630		703	02152	002						
Mount Batten	827	71604	62216	18215	5827//	12713	81703	84650	87359	827	82105	50616	17012	853//	10606	83707	84624	88640	827	03161	001	ir _o	r _o r _o				
St. Lawrence	817	71502	70606	18114	784//	11708	83810	83630	87656	817	82507	40636	17111	870//	11705	85701	85703	88710	817	11152	000	d _o r _o r	rr				
Scilly	804	81905	65026	18113	5847//	11805	82818	85626	88460	804	72104	72036	17413	784//	11605	81818	87622		804	04141	000	irrr	irpr _o ir _o				
Culdrose	809	82306	65616	18014	4537//	12809	82707	84618	88460	809	83205	58616	16912	6821//	11708	82704	83310	88460	809	10141	000	ir _o r _o r _o rr	r _o r _o rr				
Guernsey	894	81001	62036	18914	5537//	12709	84707	83615	87460	894	71305	01606	16212	770//	12717	87700			894	03141	001	ir _o r _o r _o	r _o r _o ffirFif				
Elmdon	534	71506	61042	18717	22688	11812	82830	83358	87270	534	81907	59042	15916	3571//	10713	83656	88462		534	97180	017	+	r _o				
Cardington	559	81805	56052	19715	884//	11809	83715	85825	88640	559	82106	56602	16615	5562//	11716	85635	88459		559	97160	021	+	r _o r _o				
Wittering	462	71607	75032	19316	785//	11709	82822	87628		462	81505	58052	16015	30937	11715	83359	88272		462	00170	033	+	+				
Watnall	354	71505	60012	18920	11508	11709	81828	86270		354	81905	59052	15916	3452//	11711	83628	88460		354	00200	015	+	+				
Shawbury	414	72002	58042	18218	785//	13713	82822	87656		414	82105	57042	15317	3562//	12612	81630	83650	88462	414	00190	002	+	+				
Finningley	360	61305	62012	19217	11506	13712	81820	86275		360	81708	70012	15618	14637	12614	81635	88272		360	00190	038	+	+				
Spun Point										396	71214	62032	16512	7097//	10717	87460			396			+	+				
Leeming	257	61508	60041	18617	11601	11715	81830	86075		257	71507	63042	15019	11638	10715	81840	83360	87275	257	00200	077	+	+				
Tynemouth	262	71106	23051	19012	00906	10711	87275			262	71407	56052	15912	00906	10714	87275			262	00130	090	+	+				
Carlisle	222	73203	58042	18220	48501	14714	83823	86075		222	82803	50049	15717	884//	14812	83712	84820	88630	222	97210	043	t _o	tl _o r _o pr _o				
Valley	302	82805	56046	18417	7857//	12705	81820	87656	88270	302	83102	25046	15913	857//	12711	88656			302	93171	000	ir _o	+				
Kingway	334	62206	59012	18221	18632	10813	81830	86070		334	81907	58022	14919	5562//	10712	85645	88468		334	00210	028	+	+				
Squires Gate	318	32705	56046	18019	38600	13716	82835			318	83309	50041	15315	4577//	13715	84650	88462		318	00190	028	+	+				
Ronaldsway	204	71705	58042	18716	785//	13711	81825	87656		204	82405	58042	16117	35707	13612	83656	88270		204	97170	002	+	r _o				
Mull of Galloway	131	80000	50052	18814	884//	14708	81815	88625		131	83502	48052	16316	4742//	15712	84710	88460		131	00180							
Eskdalemuir	162	83306	57959	18314	895//	13712	84925	85635		162	80704	58809	16214	886//	12610	84830	88645		162	02171	000	tl _o tlrr _o	tl _o r _o pr _o				
Prestwick	135	72906	35052	18716	58432	14710	81710	85650	86360	135	72607	45052	16316	25672	13610	81640	83360	86465	135	94181	007	+	pr _o ir _o				
Abbotsinch	140	72309	60919	17618	39582	14816	82924	86075		140	72803	65929	15915	4947//	14805	81712	81924	87360	140	35212	031	tl _o r _o TLR	TLRtl _o r _o r _o				
Leuchars	171	61204	66032	17817	2553//	12714	82620	85360		171	70206	59051	16013	2577//	11605	82650	87363		171	00170	054	+	+				
Dyce	091	31606	81020	17420	13532	11811	81920			091	61606	68041	15318	15772	12613	81650	84075		091	00211	118	+	+				
Lerwick	005	71209	58051	19610	753//	08806	82707	84614	87619	005	41207	65011	17010	26302	08711	82709	84080		005	00111	060	+	+				
wick	075	70608	09414	18410	760//	09807	82700	83701																			

CHART OF WEATHER IN PART OF NORTHERN HEMISPHERE



tion
ools
ND
cloud
mount
(hPa)
0
1 or less
2
3
4
5
6
7 or more
8
recured
or
total data.
HER
Weather
nd snow
lower
nd snow
er
lower
lower
storm
ND
Wind
speed
(knots)
Calm
1-2
3-7
8-12
13-17
Additional
or add
48-52

CHARTS OF WEATHER IN WESTERN EUROPE



Polar Stereographic Projection
Statute miles at 55°N
200 400 600
Scale is 1:20,000,000 at 60°N.

GENERAL SYNOPTIC DEVELOPMENT

During the past 24 hours shallow depressions off southwest Britain and over western France have amalgamated and drifted slowly northeast affecting most parts of the country and producing moist cyclonic conditions.

During the next 24 hours this general area of low pressure will move eastwards into the Continent as winds freshen ahead of a deepening depression moving southeast from Iceland. Frontal troughs associated with this depression will be carried quickly into northwest parts of the country.

Issued at midday WEDNESDAY 13 JUNE 1979

DAILY WEATHER REPORT OF THE BRITISH METEOROLOGICAL OFFICE (contd.)

Code FM II.V	OBSERVATIONS at 00h. 13 June 1979									OBSERVATIONS at 06h. 13 June 1979									OBSERVATIONS during NIGHT				
Station	iii	Nddff	VVwwW	PPPTT	N _h Ch _h CH	T _d T _d app	8N ₅ Ch ₅ h ₅	8N ₅ Ch ₅ h ₅	8N ₅ Ch ₅ h ₅	iii	Nddff	VVwwW	PPPTT	N _h Ch _h CH	T _d T _d app	8N ₅ Ch ₅ h ₅	8N ₅ Ch ₅ h ₅	8N ₅ Ch ₅ h ₅	iii	RR _T T _n TE	T _g T _g	WEATHER	
																						21h.—03h.	03h.—09h.
Boscombe Down	746	82002	40612	14312	872//	12711	88704			746	82706	56586	11911	871//	11708	85702	88703		746	08111	11	r _o r _o rr	rRd _o r _o d _o r _o d _o
Hurn	862	82505	20636	14613	872//	12709	86703	88704		862	72608	62616	12612	752//	12609	82705	85708	87640	862	10121	11	rrR	rrr _o r _o d _o d _o
Manston	797	80705	30206	14012	861//	11719	85702	88708		797	82902	26615	11212	870//	12610	84701	88705		797	09121	11	r _o rrd _o r _o d _o	d _o r _o d _o r _o Rrr
Gatwick	776	81901	12582	14413	871//	13814	88702			776	82406	18636	11912	6532//	12509	82706	85614	88550	776	11121	12	d _o r _o d _o r _o dfdrR	rdRrrr _o
Kew										775	82901	15636	11613	872//	13612	85704	88708		775	11131	13	rr _o rr	r _o Rrrr _o r _o
Heathrow	772	83602	15516	14313	871//	13714	83702	86703	88710	772	82704	16596	11713	871//	13508	86702	88706		772	07131	12	d _o drDRd _o d _o	d _o r _o d _o d _o d _o
Honington	586	81402	50212	14311	854//	10815	86618	88625		586	81602	23582	11311	863//	11612	83708	88711		586	96111	11	r _o	d _o drd _o r _o d _o r _o
Wattisham	590	81405	57056	14711	853//	10817	82707	84625	88638	590	82302	35106	11711	852//	10612	81704	84619	88645	590	97110	10	+	r _o d _o
Gorleston	497	81306	66032	15112	4552//	09718	84625	88458		497	80000	58052	11811	855//	09713	88625			497				
Aberporth	502	92903	00615	15111	9//	11810	89/00			502	82805	30604	13111	850//	10705	81700	86703	88645	502	03101	10	d _o r _o rr _o r _o FF	FF
Filton	628	82403	30212	14413	872//	12712	88705			628	82605	30606	12113	873//	13705	85706	88709		628	97121	11	r _o r _o ir _o	ir _o r _o
Rhoose	715	82707	50606	14312	872//	12809	88703			715	82810	56106	12612	861//	11604	81702	88706		715	01111	11	r _o d _o rr _o r _o	+
Hartland Point	703	82903	62616	15511	872//	11705	88703			703	72515	74026	13012	5857//	11710	85625	84360		703	03101	11		
Mount Batten	827	82905	65606	15912	6537//	11806	82709	84630	86643	827	72609	58056	14112	6537//	11708	84706	86616	87360	827	01111	11	r _o r _o	r _o r _o d _o
St. Margaret	817	82405	40616	16211	850//	11706	82701	84704	88618	817	82408	06586	13612	870//	12713	88700			817	02111	11	r _o r _o r	d _o r _o d _o r _o ff
Scilly	804	72814	81018	17012	784//	11802	86818			804	82818	58216	15112	6547//	11605	86617	88458		804	01112	10	ir	r _o r _o pr
Culdrose	809	82706	20636	16511	870//	11605	86700	88701		809	82714	40606	14011	870//	11711	81700	86701	88703	809	03112	11	r _o r _o d _o d _o rr	ir _o id _o
Guernsey	894	82912	20216	16511	860//	11106	83700	87701		894	82620	45216	15411	860//	11504	86701	87702		894	03111	10	r _o r _o Frr	ifdrd _o r _o d _o
Elmdon	534	82203	56216	14213	6552//	11811	82625	85650	88459	534	83005	25046	11613	863//	12607	85706	88710		534	97120	11	r _o	r _o
Cardington	559	81502	30106	14413	854//	13813	84712	86715	88626	559	72602	20102	11413	55438	13610	83712	84650	87272	559	00120	11	+	+
Wittering	462	82102	20102	13812	2552//	11814	82620	88459		462	82303	28102	10713	3522//	12612	82705	83650	88460	462	97110	11	+	r _o
Watnall	354	82002	50052	13713	5562//	11714	85645	88460		354	82603	20606	10813	856//	12610	88645			354	97120	09	+	ir _o d _o
Shawbury	414	83505	32042	13813	6552//	12811	83620	86650	88460	414	82707	19216	11713	6542//	12608	81712	86618	88460	414	02121	11	r _o r _o r	r _o r _o d _o
Finningley	360	81603	56042	13413	6561//	11815	86630	88468		360	83503	25102	10713	4641//	12608	84712	88465		360	97110	08	+	r _o
Spurn Point	396	71508	58022	14013	7097//	12715	87360			396	81408	20052	10612	864//	12712	88712			396			+	+
Leeming	257	51406	57042	13113	15702	11811	81650	85072		257	70105	25041	10412	16232	10808	81703	83360	86075	257	00110	08	+	+
Tynemouth	262	53605	69022	13710	20941	10713	82359	85075		262	83607	17102	11310	864//	10606	88710			262	00090	07	+	+
Carlisle	222	70502	58108	13714	753//	14713	82707	83630	87650	222	70802	50042	11413	25772	11708	82656	84465	87072	222	00120	11	+	+
Valley	302	83002	14102	14412	850//	12812	86701	88656		302	82102	03604	12211	870//	11609	85700	88706		302	01111	10	ir _o	ffir _o r _o r _o r
Ringway	334	83105	12616	13714	872//	13810	88703			334	82905	09636	11513	870//	13507	87700	88702		334	03121	12	r _o r _o	r _o r _o ffdr _o rr
Squires Gate	318	81702	28618	13514	854//	13714	82618	88633		318	82609	18216	11113	862//	13709	88703			318	02131	13	pr _o rr _o r _o	r _o r _o d _o rd _o r _o
Ronaldsway	204	82802	57046	14015	855//	13813	85626	88656		204	82908	58632	11812	853//	11609	81706	84714	88645	204	09111	11	r _o r _o	r _o r _o Rrr
Mull of Galloway	131	83605	57022	13813	3646//	13714	83715	88360		131	83310	70636	11510	874//	10710	88710			131	04101			
Eskdalemuir	162	80000	65028	14012	856//	11713	85630	88645		162	70000	62106	11611	4567//	11610	84645	87362		162	97111	09	r _o r _o -r _o	+
Prestwick	135	82602	35106	14014	6521//	14716	85705	86645	88460	135	83104	56058	11613	35412	12711	81710	83645	86460	135	97131	12	r _o ir _o pr _o	pr _o
Abbotsinch	140	70000	50119	13613	754//	13815	81712	86656		140	70000	35102	11013	3533//</									

DAILY WEATHER REPORT OF THE BRITISH METEOROLOGICAL OFFICE

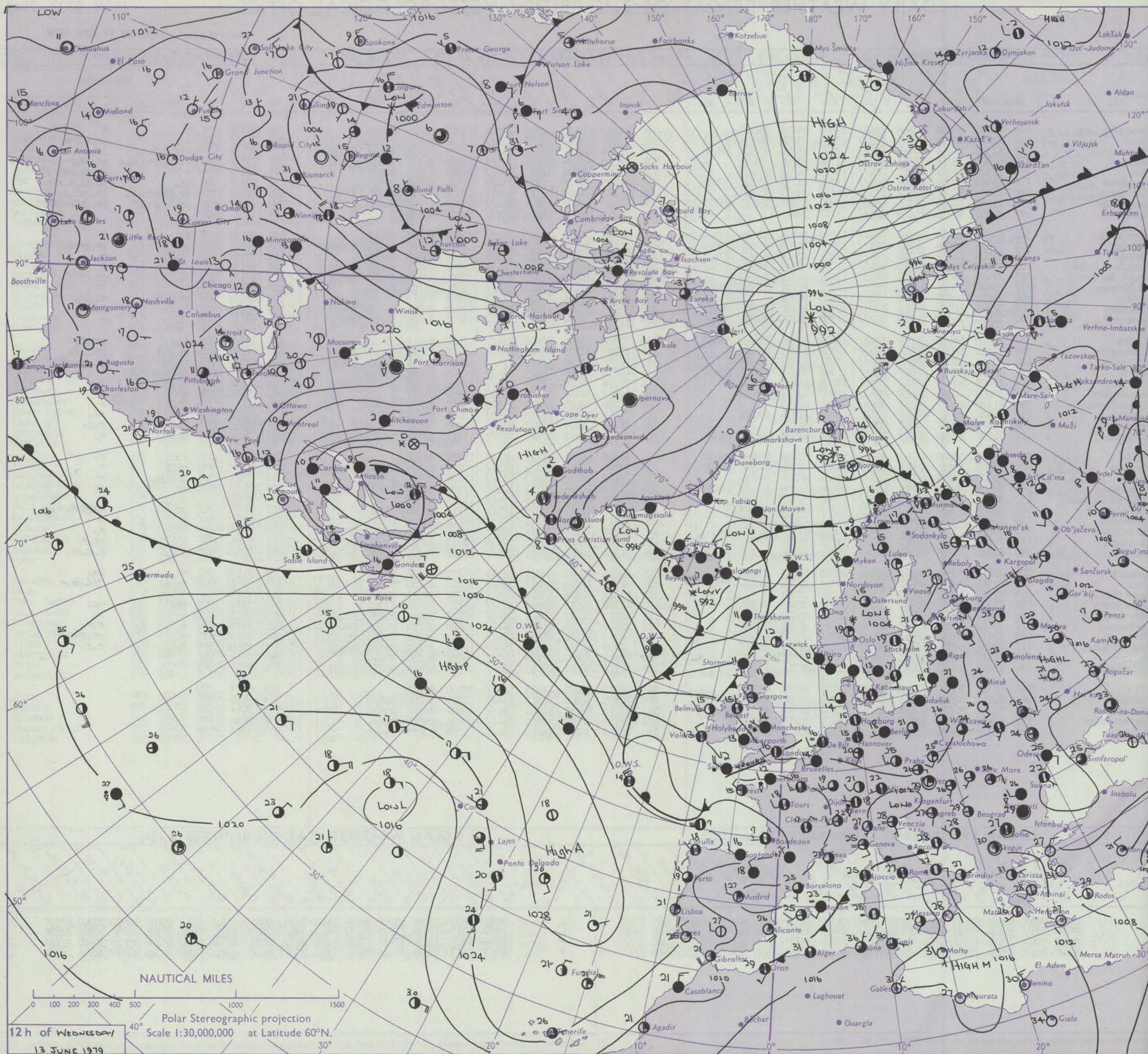
ISSN 0307-2541

No. 42938

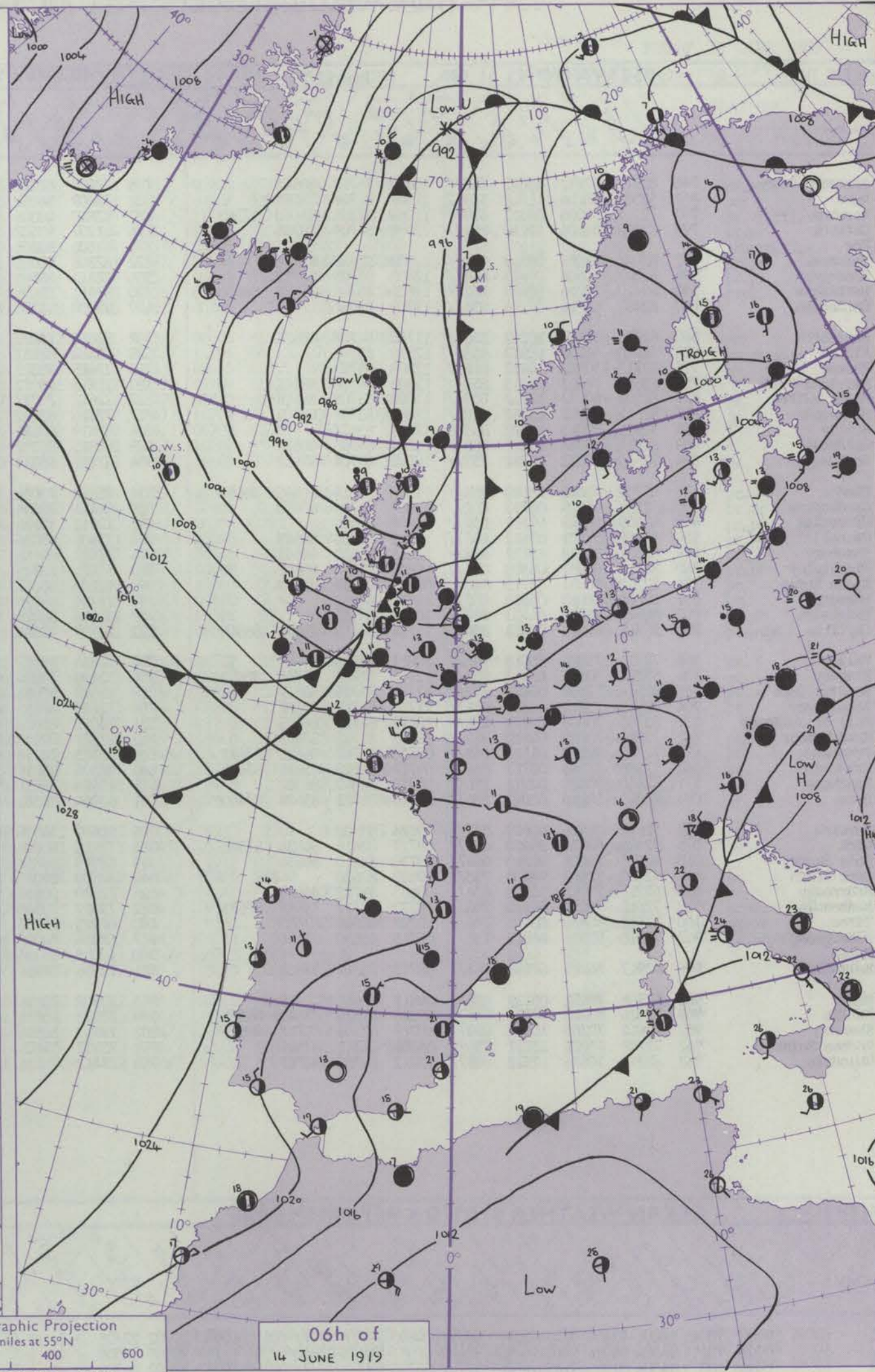
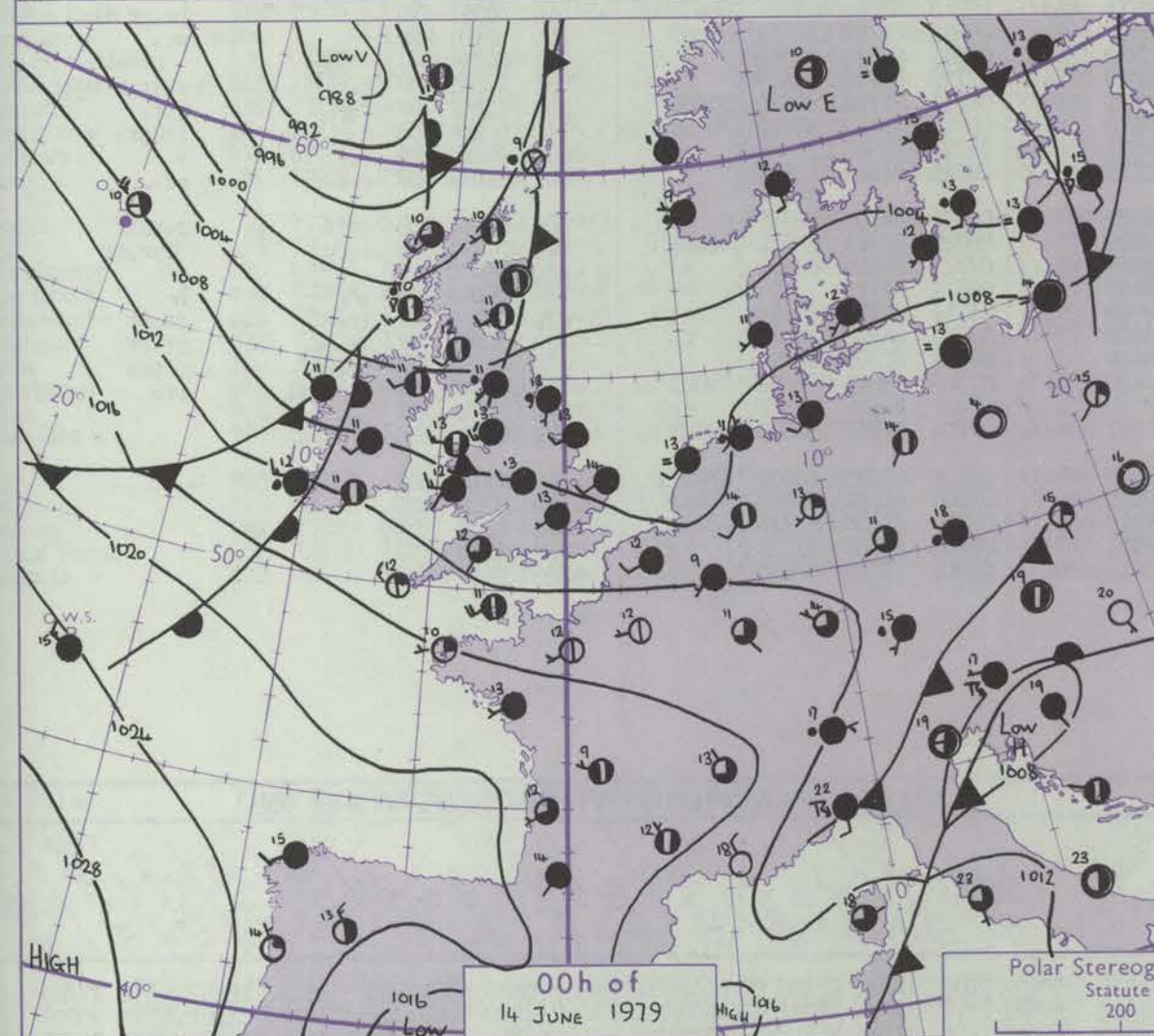
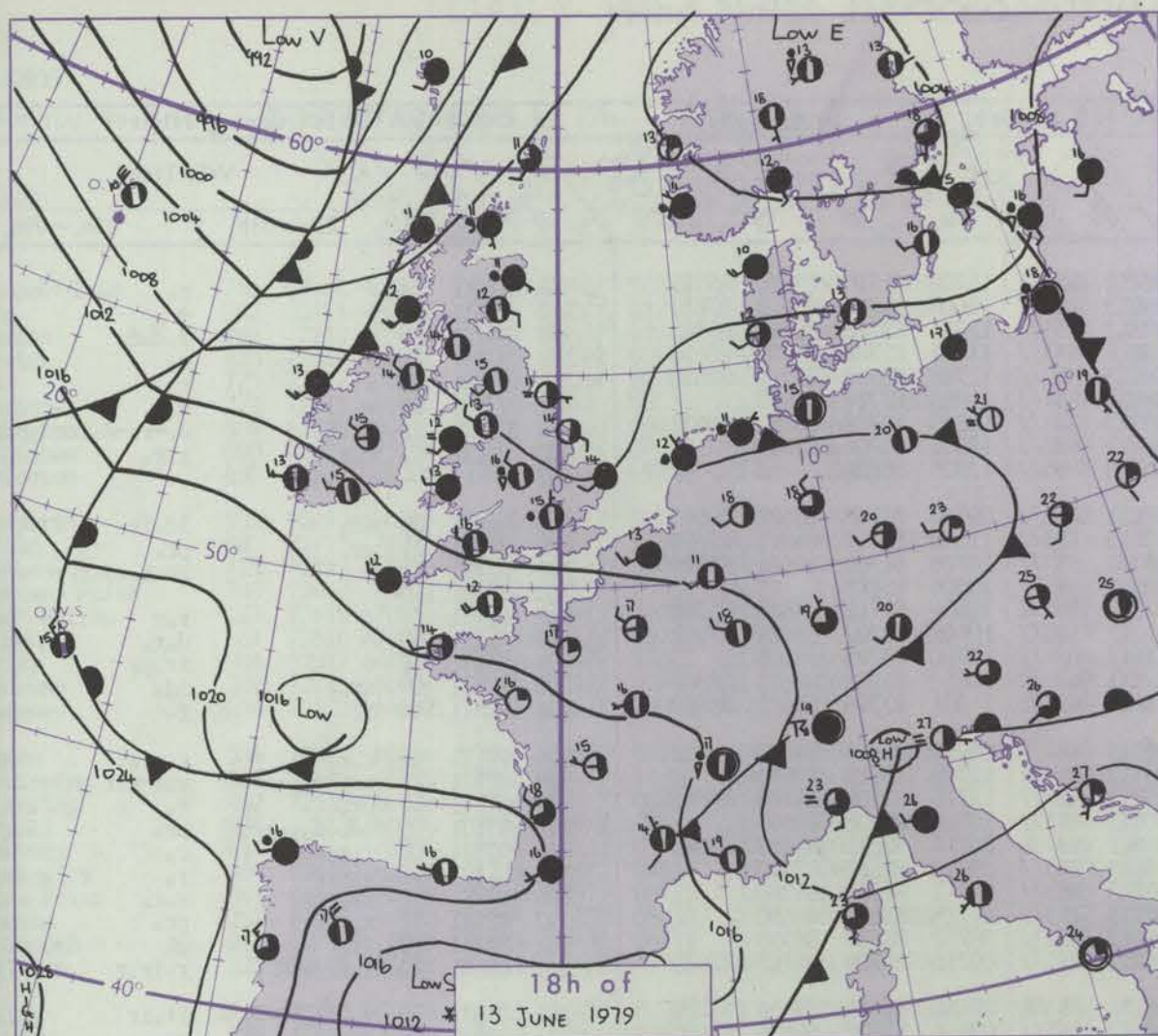
Date of Issue THURSDAY 14 JUNE 1979

Code FM II.V		OBSERVATIONS at 12h.										OBSERVATIONS at 18h.										OBSERVATIONS during DAY																							
Station		iii		Nddff		VVwww		PPPTT		N _h Ch _h CH		T _d app		8N ₅ Ch ₅ h ₅		8N ₅ Ch ₅ h ₅		8N ₅ Ch ₅ h ₅		iii		Nddff		VVwww		PPPTT		N _h Ch _h CH		T _d app		8N ₅ Ch ₅ h ₅		8N ₅ Ch ₅ h ₅		8N ₅ Ch ₅ h ₅		iii		RRT x x E		SSS		WEATHER	
																																												09h.—15h.	15h.—21h.
Boscombe Down		746	72508	60056	11616	7843/	12802	84813	86650													746	00181	036	+												+								
Hurn		862	72210	62216	12615	783//	13703	83708	84810	87618												862	01171	027	+											pr.o.r.o.r									
Manston		797	82312	57616	10914	882//	13801	84704	83812	88640												797	02171	007	rrr.o.r.o.d.o.r.											ir.									
Gatwick		776	82508	57216	11714	883//	12701	85708	88640													776	23172	001	r.o.p.r.p.r.t.l.o.r.											pr.o.p.r.p.r.									
Kew		775	72306	58056	10917	754//	13705	84712	87650													775	05182	009	+										pr.o.tl.o.p.r.r.										
Heathrow		772	72308	50056	11016	784//	13708	82710	83816	87650												772	07181	006	pr.										pr.o.tl.o.r.Rr.										
Honington		586	72007	50026	09417	31532	11711	83822	85358													586	08181	003	pr.o.p.r.p.r.t.l.o.r.											tl.o.p.r.o.									
Wattisham		590	71908	40055	10216	68302	12707	83807	85650	87075												590	06161	006	pr.o.tl.o.r.p.r.											pr.o.p.r.t.l.r.									
Gorleston		497	80000	58052	10613	855//	11705	88625														497		000																					
Aberporth		502	83010	60056	12313	7537/	11603	81708	87638	88362												502	00151	007	+										+										
Filton		628	82606	45056	11915	853//	13801	81708	85712	88645												628	01171	004	pr.										pr.o.p.r.p.r.										
Rhoose		715	72609	65252	12214	784//	11801	82814	83622	87650												715	97160	031	pr.o.r.										+										
Hartland Point		703	72508	85028	12913	5843/	11000	82815	85635	87360												703	97150	028																					
Mount Batten		827	72410	80025	13215	7843/	12703	84816	87630													827	97151	027	d.									pr.											
St.Mawgan		817	72609	75026	13614	780//	12302	81701	83704	87616												817	00151	018	+									+											
Silly		804	82819	60608	15312	873//	11400	88707														804	01132	000	rrir.id.									ir.id.											
Culdrose		809	82713	12506	14312	850//	12302	82700	84705	88612												809	97141	008	id.									id.											
Guernsey		894	72420	74602	15213	7827/	11804	81704	86650	86359												894	97131	019	ir.									+											
Elmdon		534	83010	56602	10616	6542/	11604	84618	83645	88462												534	01171	004	ir.									pr.o.p.r.R											
Cardington		559	72709	56052	10317	785//	13705	83825	87656													559	08181	003	pr.o.r.									rr.o.tl.Rr											
Wittering		462	73012	57056	09216	784//	12707	85817	86650													462	01181	010	r.p.r.									pr.o.tl.r.p.r.											
Watnall		354	72710	58026	09717	6842/	11604	82817	84645	87459												354	03180	013	id.o.p.r.t.l.o.r.									+											
Shawbury		414	82409	40179	10614	7942/	13605	84915	83824	88461												414	35161	002	tl.o.tl.o.r.tl.R									pr.											
Finningley		360	82608	40046	09317	854//	12807	82710	88650													360	00200	048	+									+											
Spurn Point		396	81210	20172	09114	864//	12710	88718														396			tl.									+											
Leeming		257	70308	45042	09017	12501	10710	81825	87075													257	97200	071	+									pr.											
Tynemouth		262	60503	21052	09612	00906	10711	86275														262	01131	057	+									r.o.											
Carlisle		222	72907	57042	09217	59532	13709	81920	84825	86362												222	97190	046	pr.									r.o.											
Valley		302	82406	58606	11713	852//	12602	81704	83708	88640												302	93131	000	rir.									r.o.											
Ringway		334	82907	15626	10314	5722/	13705	81704	84707	88458												334	02141	000	rrr.									+											
Squires Gate		318	82808	60216	10213	873//	12604	87706	88709													318	97151	000	d.o.r.o.r.									+											
Ronaldsway		204	82303	84026	10812	7532/	09606	81709	87640	88459												204	01151	000	ir.									fr											
Mull of Galloway		131	83517	70016	10713	2747/	11603	81710	88360													131	91151																						
Eskdalemuir		162	82608	65028	08817	885//	12710	83825	88650													162	01171	012	pr.o.tl.									tl.o.r.o.-r.o.											
Prestwick		135	53208	65018	09916	48430	11711	83815	85360													135	00171	022	+									+											
Abbotsinch		140	53002	75022	08617	3943/	10816	81918	84360													140	97190	028	+									r.o.											
Leuchars		171	71007																																										

CHART OF WEATHER IN PART OF NORTHERN HEMISPHERE



CHARTS OF WEATHER IN WESTERN EUROPE



Polar Stereographic Projection
Statute miles at 55°N
200 400 600
Scale is 1:20,000,000 at 60°N.

GENERAL SYNOPTIC DEVELOPMENT

During the past 24 hours, a shallow depression over East Anglia, together with its associated troughs, moved away eastwards. A depression south of Iceland moved east towards the Faeroes with the associated frontal troughs spreading cloud and rain into northern districts of the British Isles.

During the next 24 hours, the depression near the Faeroes is expected to move southeastwards to the central North Sea, with the frontal troughs moving southeast across all parts of the British Isles.

Issued at midday THURSDAY 14 JUNE 1979

DAILY WEATHER REPORT OF THE BRITISH METEOROLOGICAL OFFICE (contd.)

OBSERVATIONS at 00h. 14 June 1979										OBSERVATIONS at 06h. 14 June 1979										OBSERVATIONS during NIGHT				
Station	iii	Nddff	VVwww	PPPTT	N _h Ch _h Ch _h	T _d app	8N _s Ch _s h _s	8N _s Ch _s h _s	8N _s Ch _s h _s	iii	Nddff	VVwww	PPPTT	N _h Ch _h Ch _h	T _d app	8N _s Ch _s h _s	8N _s Ch _s h _s	8N _s Ch _s h _s	iii	RR	T _g T _g	WEATHER		
																						21h.—03h.	03h.—09h.	
Boscombe Down	746	82711	57112	10812	853//	10605	86709	88645		746	72407	61012	08712	35481	11706	81710	83620	85359	746	97111	10	+	r _o	
Hurn	862	52505	60106	11811	10932	11501	81360	85070		862	72409	56051	09713	753//	12605	81707	83610	87635	362	00111	09	+	+	
Manston	797	72211	58036	09312	4537//	11809	82708	83640	87360	797	82210	40506	07812	6537//	12704	83706	85645	88360	797	97111	10	+	r _o d _o d _o	
Gatwick	776	82308	34106	10213	862//	12809	86704	88705		776	82207	40602	09111	853//	11605	82706	86708	88650	776	97111	11	+	r _o	
Kew										775	82306	50056	08113	853//	11705	83708	87710	88650	775	97131	12	+	r _o	
Heathrow	772	82406	57026	09513	856//	12809	82635	88656		772	82309	50055	08013	854//	11805	87711	88650		772	97131	12	+	d _o	
Honington	586	82307	30508	07413	862//	12808	85705	88712		586	82411	58585	05913	853//	12605	83707	85710	88623	586	01121	12	pr _o d _o	d _o -r _o -d _o r _o r	
Wattisham	590	82410	30216	08413	852//	12608	83705	84616	88650	590	82411	22106	06713	852//	12607	86704	88650		590	95121	11	r _o r	r _o r _o	
Gorleston	497	82408	60216	07214	856//	12709	88630			497	82408	48505	05813	855//	12805	88620		497						
Aberporth	502	82714	35202	10012	853//	11708	84708	88625		502	82616	75202	07611	853//	09608	81707	83627	88645	502	91101	09	id _o	id _o i _o	
Filton	628	62710	50108	10313	653//	12810	85706			628	72614	62032	08513	783//	11606	81707	84815	87656	628	97121	11	pr _o	pr _o	
Rhoose	715	82713	50102	10412	862//	12808	88703			715	72615	68012	08712	65372	10706	81709	84614	86648	715	01111	11	+	pr _o r _o r _o d _o r _o -r	
Hartland Point	703	82613	74022	11713	853//	12803	84706	88641		703	72815	68022	09912	52471	10504	85815			703	97111	10			
Mount Batten	827	82507	60032	12913	853//	11805	83709	88616		827	72612	70022	11512	55432	10804	81712	84625	85360	827	01111	09	+	r _o r	
St.Mawgan	817	82612	45102	13312	860//	11804	83701	88702		817	72515	62022	11712	58372	10607	82707	84628	87359	817	91111	09	+	d _o r _o	
Scilly	804	32915	80015	14912	35500	12703	83623			804	82819	60216	12812	854//	10710	82715	88618		804	92111	09	+	ir _o pr	
Culdrose	809	82812	62026	13812	853//	11804	84706	86612		809	62715	62052	12111	48372	10610	81709	84615	85362	809	97111	09	ir _o	id _o	
Guernsey	894	72519	70022	14311	752//	10605	85704	87612		894	62718	68024	13011	65332	11301	83706	85615	86650	894	00111	10	ff	f	
Elmdon	534	82709	61048	08613	854//	11808	81615	86635	88656	534	72510	75026	06313	48432	08709	81815	84650		534	97121	11	r _o r _o	r _o -r _o	
Cardington	559	82507	45218	08713	852//	13805	84703	88630		559	82411	30606	06713	854//	12707	85710	88630		559	08121	11	pr _o r _o r _o	r _o r _o -r _o r	
Wittering	462	62609	56108	07511	657//	11808	86650			462	72411	35216	05213	753//	12710	82709	84628	86642	462	97111	10	pr _o	r _o	
Watnall	354	82608	57501	07612	853//	11711	83709	88645		354	72606	65036	05012	6853//	10712	82826	86640		354	97121	10	id _o -d _o r _o -r _o	pr _o	
Shawbury	414	82507	50638	08113	856//	12813	85632	88647		414	72412	65156	05412	58436	09714	82815	85650	87073	414	92111	06	r _o r _o r	r _o	
Finningley	360	82710	60031	06513	854//	10809	82714	88650		360	72611	70026	04113	755//	09710	81620	87640		360	01121	10	r _o r _o r	r _o	
Spurn Point	396	82512	50031	05713	3657//	09810	83725	88360		396	62208	30052	03713	4657//	12711	84725	84360		396			ir _o r _o r _o	r _o r _o	
Leeming	257	82609	58618	05313	857//	10810	88650			257	72710	65026	02212	785//	07715	83820	86650		257	02121	11	r _o r _o r	pr _o	
Tynemouth	262	82708	81606	04413	8072//	10713	88550			262	62508	80028	00612	3563//	08722	83630	86358		262	02111	10	ir _o	pr	
Carlisle	222	82304	65616	05411	854//	11714	84713	85625	88640	222	72307	70606	01311	753//	09716	81709	86713	87635	222	05101	10	r _o r _o r _o r _o R	r _o i _o r	
Valley	302	72714	75026	08013	756//	10811	87638			302	72516	75012	05011	35408	09612	81616	83656	87270	302	01111	09	+	ir _o ir	
Ringway	334	82204	30606	07412	853//	12718	81707	83708	88612	334	72409	70026	04412	785//	09816	81820	84635	87650	334	01111	10	r _o r _o	pr	
Squires Gate	318	82514	57216	06813	852//	12716	85704	88617		318	82518	50818	03711	833//	10713	83707	84912	88645	318	02111	10	r _o r	pr _o pr	
Ronaldsway	204	72613	75012	06312	1543//	11715	81712	87362		204	72715	82252	03411	684/2	09615	81712	83814	86650	204	93101	09	+	pr _o	
Mull of Galloway	131	82705	70608	05711	854//	10719	82710	88625		131	73012	81026	02310	38531	08611	82820	83360		131	01091				
Eskdalemuir	162	72004	70016	04910	784//	09812	81712	87635		162	72211	60606	00409	754//	07720	85710	86633		162	95091	07	r _o	r _o i _o r	
Prestwick	135	72309	80212	04512	753//	09820	81707	86620	87635	135	72715	70216	00411	784//	08715	81710	83820	85635	135	02101	09	r _o	r _o r	
Abbotsinch	140	72506	82586	03711	55471	09717	81618	85628	87460	140	62506	80216	99410	68470	08616	81712	83822	85650	140	02101	08	d _o r _o ir _o	ir _o pr _o	
Leuchars	171	72410	80026	02211	25632	09715	82640	86362		171	42414	72031	97111	38440	08724	82817			171	97080	06	r _o	+	
Dyce	091	70000	58216	01011	55471	11723	81712	85628	87460	091	62004	86031	96111	68530	08721	81822	85650		091	01091	07	r _o r _o r	pr _o	
Lerwick	005	91609	01616	00409	91111	09824	89/00																	

DAILY WEATHER REPORT OF THE BRITISH METEOROLOGICAL OFFICE

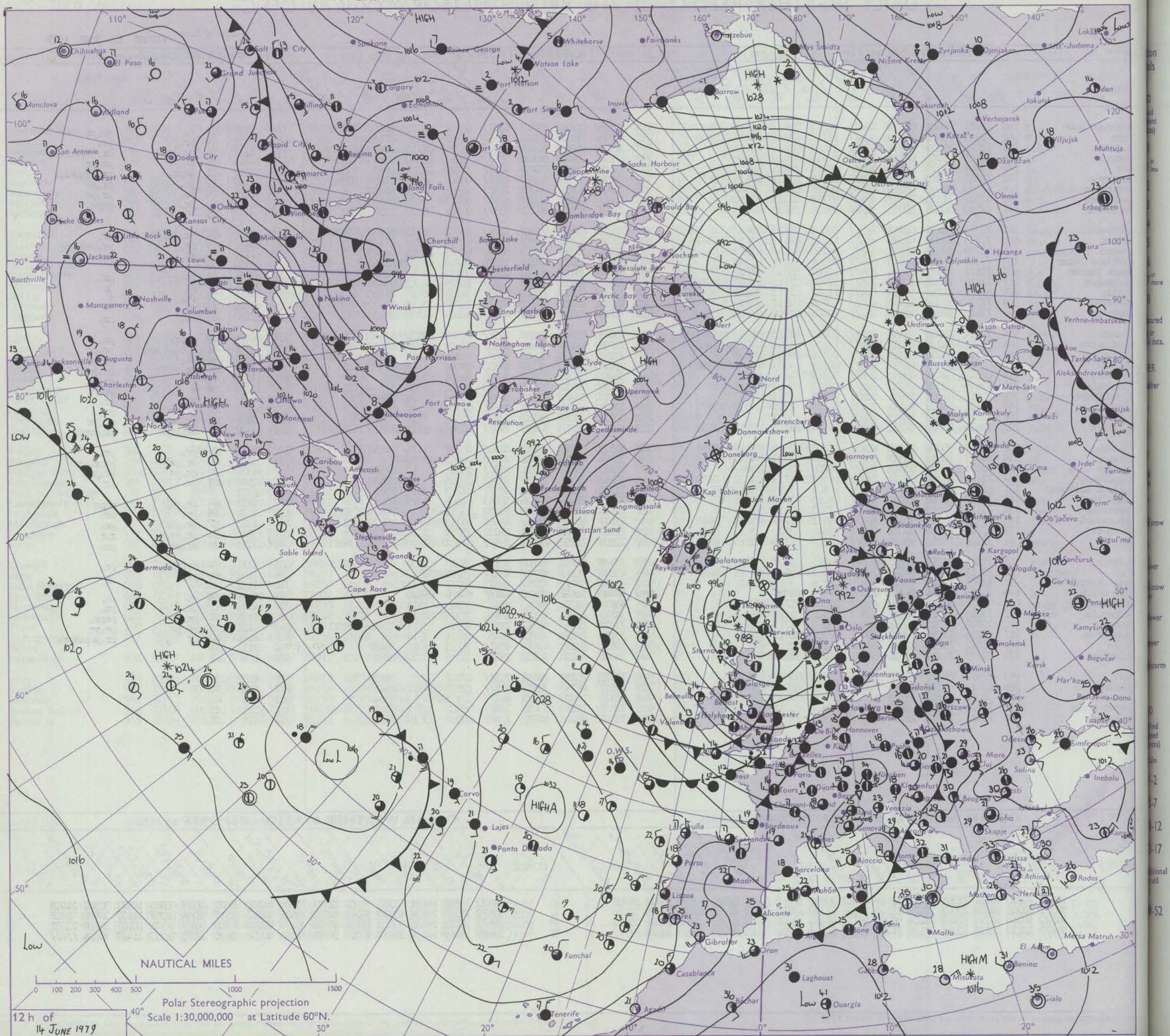
ISSN 0307-2541

No. 42939

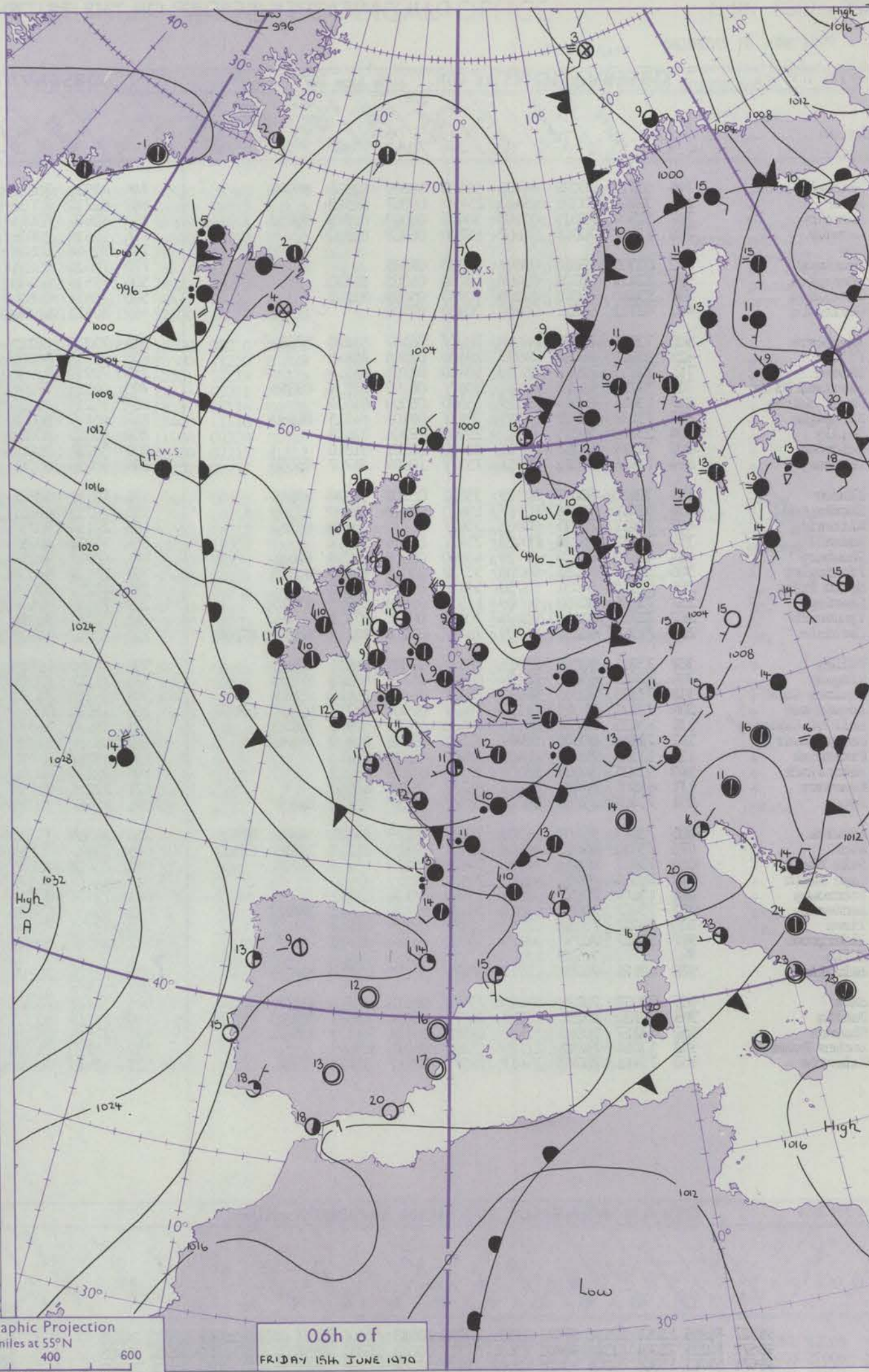
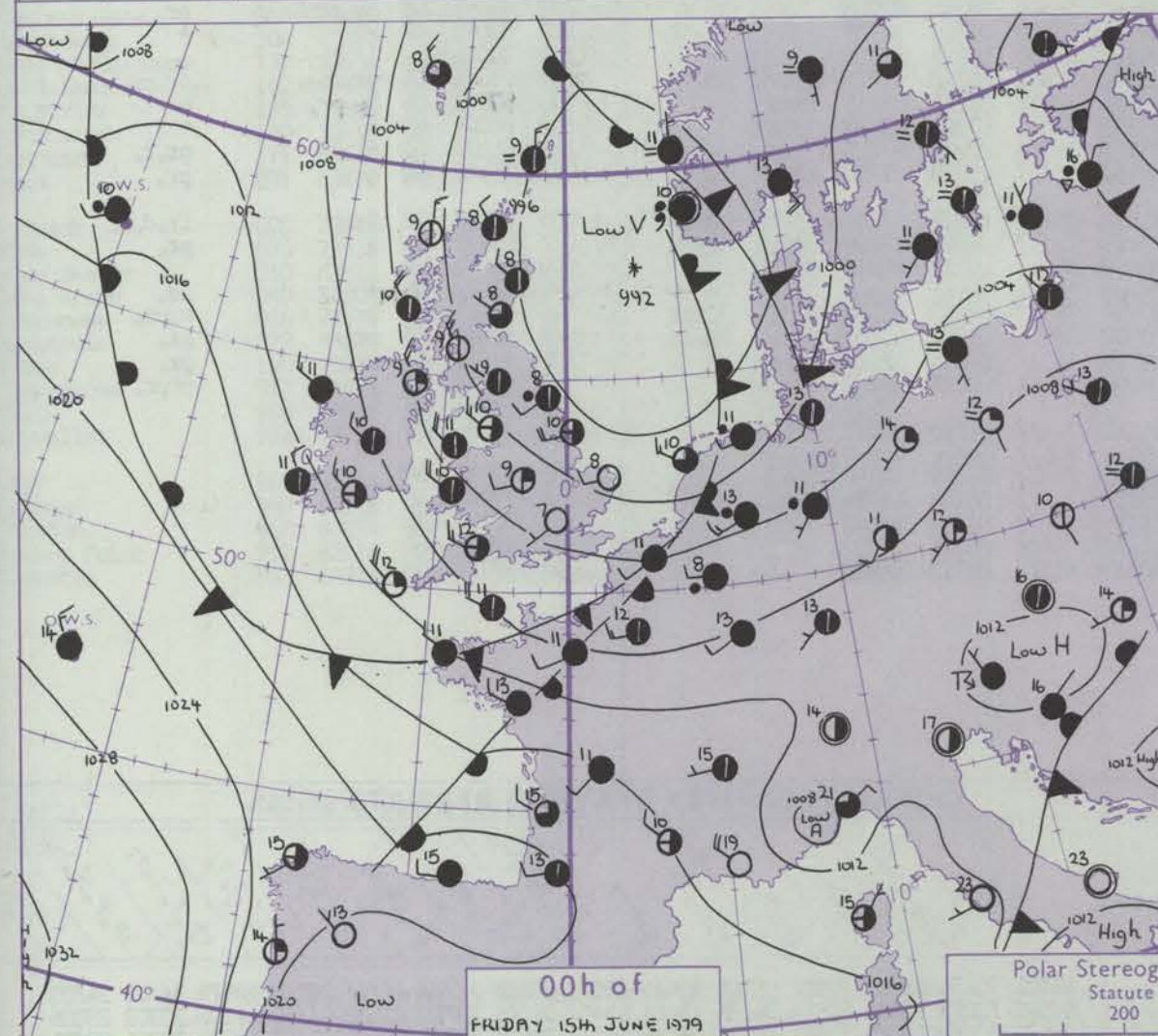
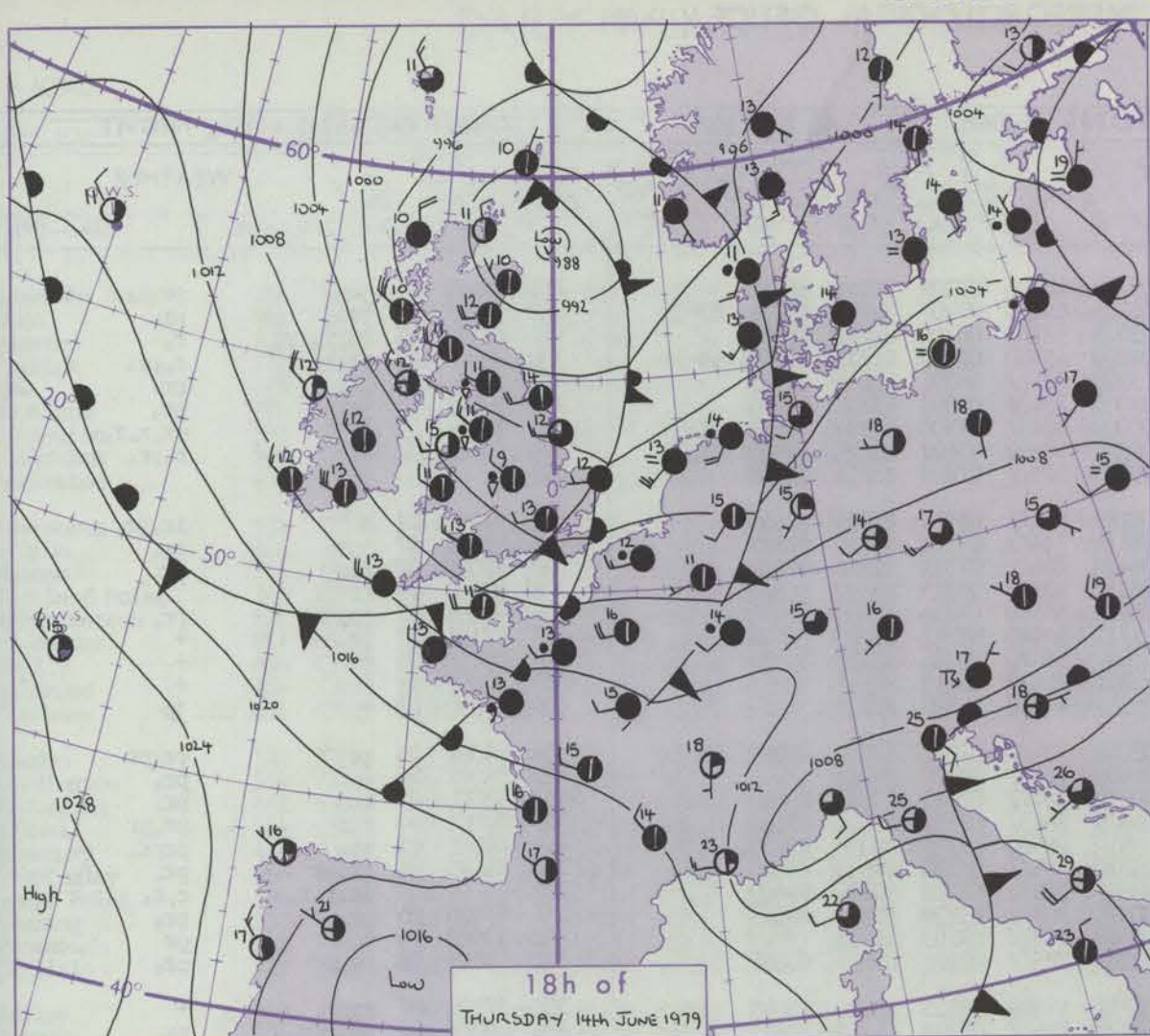
Date of Issue FRIDAY 15 JUNE 1979

OBSERVATIONS at 12h. 14 June 1979											OBSERVATIONS at 18h. 14 June 1979											OBSERVATIONS during DAY				
Station	iii	Nddff	VVwwWW	PPPTT	N _h Ch _h Ch _h	T _d T _d app	8N _s Ch _s h _s	8N _s Ch _s h _s	8N _s Ch _s h _s	iii	Nddff	VVwwWW	PPPTT	N _h Ch _h Ch _h	T _d T _d app	8N _s Ch _s h _s	8N _s Ch _s h _s	8N _s Ch _s h _s	iii	RRT x T x F	SSS	WEATHER				
																						09h.—15h.	15h.—21h.			
Boscombe Down	746	82411	80602	06413	7842/	10313	81712	85816	87650	746	82315	81036	05012	4357/	03704	81822	84650	88359	746	06151	003	r.	pr.			
Hurn	862	82415	70022	07914	8847/	11712	83318	85630	88640	862	72713	75023	06114	7857/	08507	82320	87656		862	97151	014	pr.	pr.			
Manston	797	72218	70035	05316	68432	11818	82318	85656		797	82216	60603	02613	7547/	11714	81712	84635	87650	797	01181	014	pr.	pr.-r.r.tl.r.			
Gatwick	776	72619	82023	06716	78502	08614	83326	85656		776	82616	80023	04314	8867/	07611	82330	83645	88656	776	94161	011	pr.	pr.			
Kew	775	72412	81023	05515	5853/	08814	84325	83650	86353	775	72409	81253	03414	4357/	08705	81825	84650	87360	775	05162	012	pr.	pr.p.r.tl.r			
Heathrow	772	72412	80018	05616	58633	09814	83332	84656	85078	772	72611	80023	03513	4867/	08604	81830	84656	87362	772	02162	012	pr.	pr.p.r			
Honington	586	62520	80018	03215	68500	09616	82320	84640		586	72716	80253	01013	7857/	06505	81822	87657		586	02171	021	pr.	pr.p.r			
Wattisham	590	42521	75258	03617	48502	07719	82325	83650		590	82314	80023	01613	6853/	09609	82325	84656	88360	590	01171	023	pr.	pr.p.r			
Gorleston	497	82510	60026	03016	5257/	09720	85020	88358		497	82707	62216	00712	4357/	08706	84920	88358		497		015					
Aberporth	502	72318	80256	06712	7857/	08000	81820	85642		502	72312	65032	05411	7857/	08603	81820	84635	87650	502	92131	024	ir.	pr.			
Filton	623	72715	70023	06315	6847/	11812	84315	84650	87362	623	72318	35318	05312	7847/	11504	84810	87635		623	03151	013	pr.	pr.p.r.p.r			
Khooze	715	72719	69033	06713	7843/	09706	81814	87650		715	62720	63018	04613	5843/	09815	82315	84645		715	97140	035	rd.	pr.			
Hartland Point	703	73017	74022	08613	4247/	09501	84315	87360		703	52918	72012	07212	12570	09709	81820	85360		703	00130	022					
Mount Batten	827	72619	70258	09913	7847/	10709	86318	87623		827	72317	75018	08413	4847/	09710	82318	83635	87359	827	97151	004	rpr.	pr.			
St. Margaret	817	72616	70026	10313	7847/	09704	82712	83316	86624	817	72317	65153	09112	3847/	10709	81812	83630	87357	817	96141	009	pr	pr			
Scilly	804	62317	81258	12314	68470	11802	82318	86625		804	72324	64032	11213	7847/	09709	82318	87630		804	97141	023	pr.	+			
Culdrose	809	72718	65023	10913	6842/	10705	82312	85620		809	72919	60012	10013	5847/	10707	85312	84622	86360	809	97140	010	pr.	+			
Guernsey	894	72522	64602	12012	7527/	10305	82705	85707		894	72622	75023	10111	4837/	10609	81707	84650	87359	894	91131	003	ir.	pr.			
Elmdon	534	72314	80256	03314	3857/	08715	82322	85358	86362	534	73011	65803	03209	7957/	07501	82920	87640		534	96151	030	r.p.r.	pr.			
Cardington	559	72415	64219	04312	5947/	11810	81917	83025	87360	559	72715	65253	02414	5853/	07603	82320	84640	86359								

CHART OF WEATHER IN PART OF NORTHERN HEMISPHERE



CHARTS OF WEATHER IN WESTERN EUROPE



Polar Stereographic Projection
Statute miles at 55°N
200 400 600
Scale is 1:20,000,000 at 60°N.

GENERAL SYNOPTIC DEVELOPMENT

During the past 24 hours a depression to the northwest of Britain moved southeast into the northern North Sea, associated frontal troughs moving southeast over Britain followed by a showery northwesterly airflow.

During the next 24 hours the North Sea depression will continue to move southeast into Germany and a ridge of high pressure follow over northern and western Britain, but with a further frontal trough moving into Ireland and close to southwest England later.

Issued at midday FRIDAY 15 JUNE 1979

No.

Code	
	CLMR
All-time	

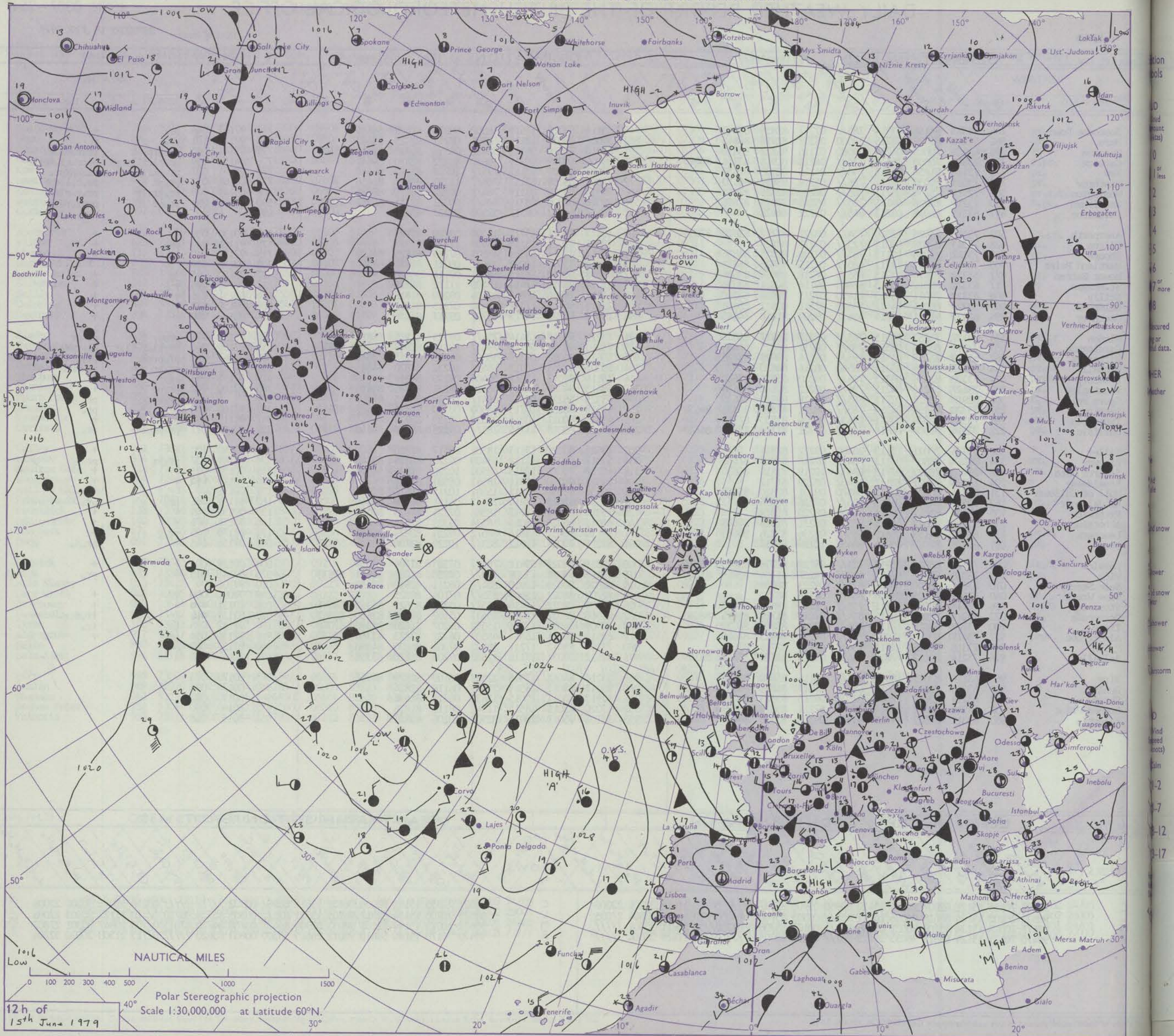
ISSN 0307-2541

Date of Issue SATURDAY 16 JUNE 1979

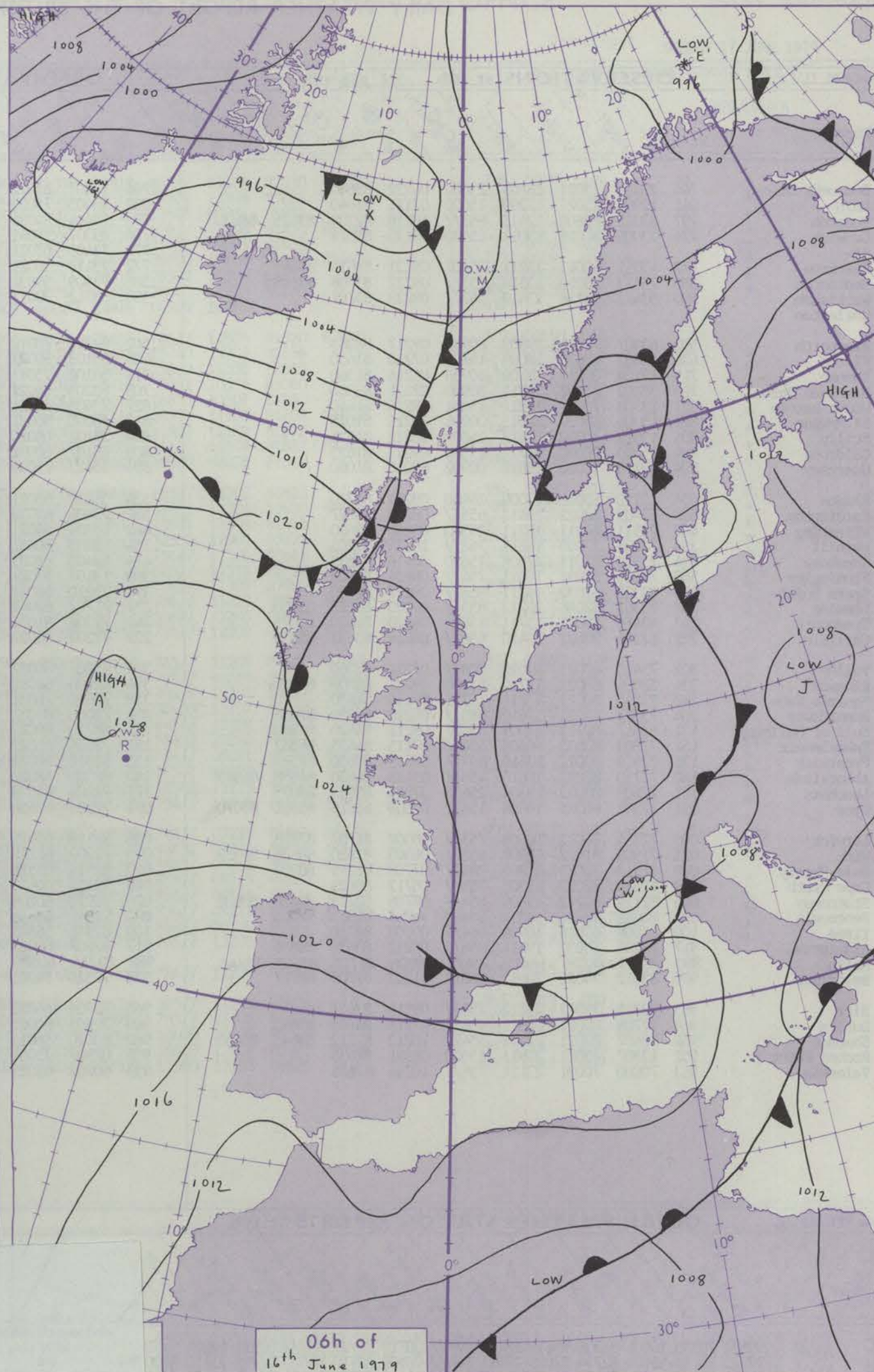
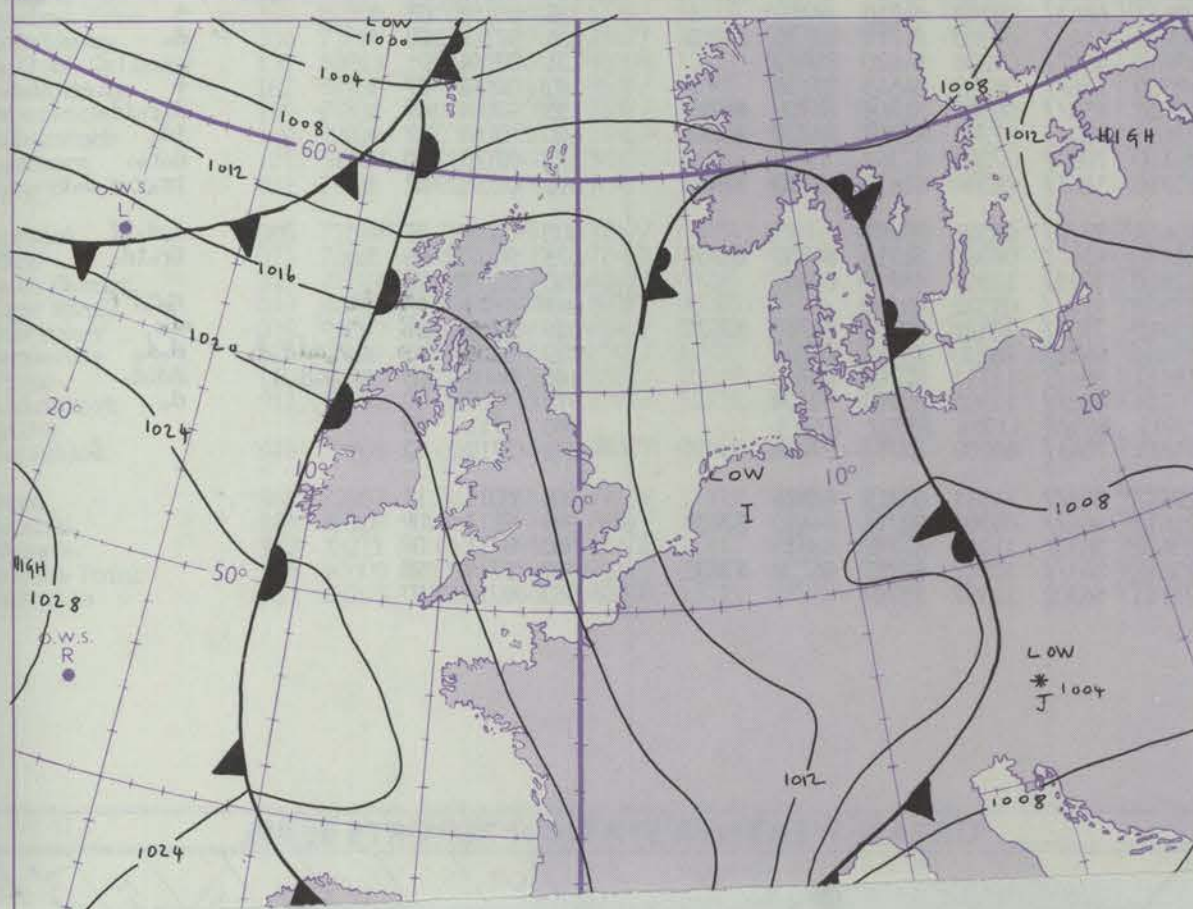
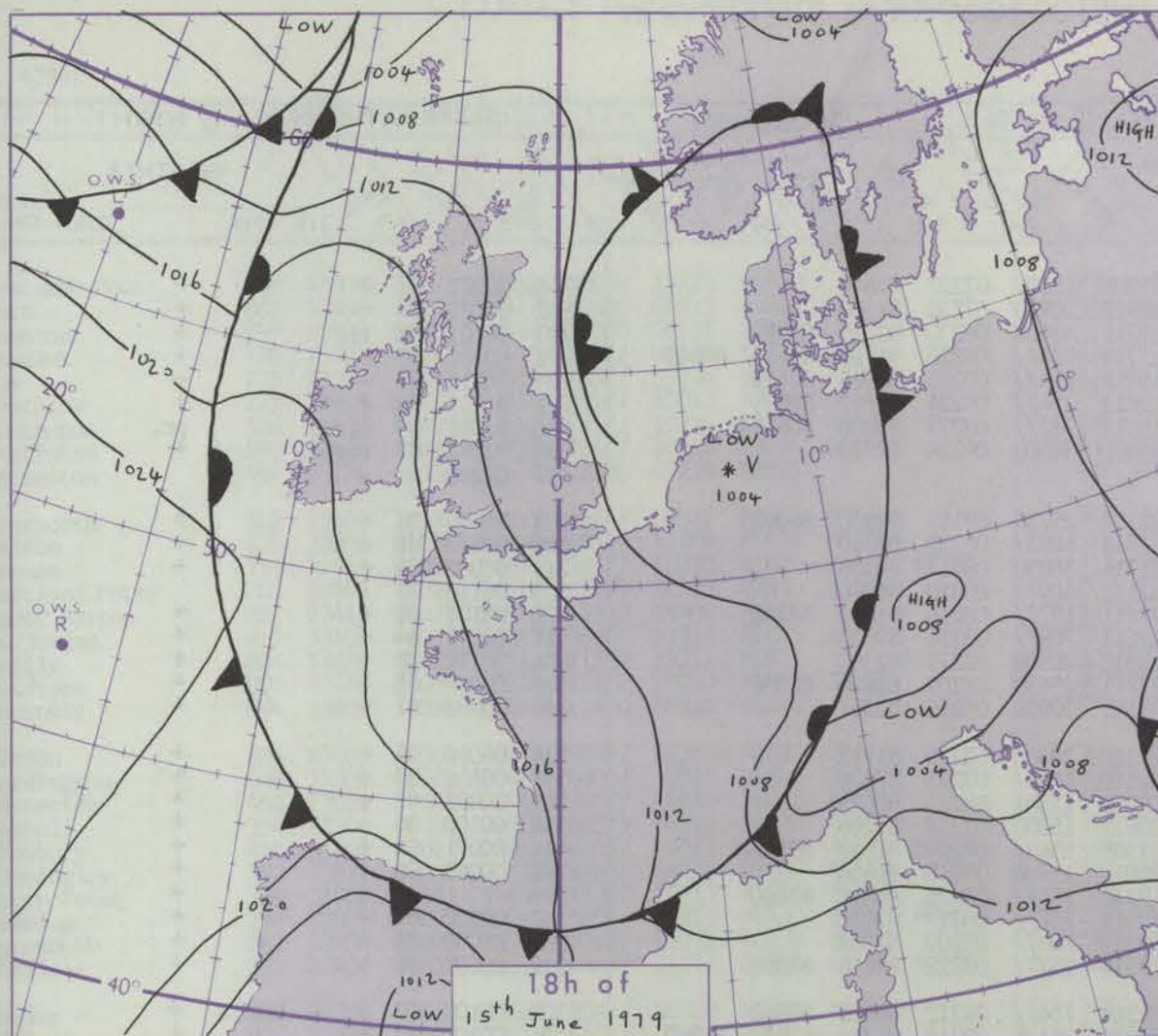
Code FM 21.V	OCEAN WEATHER STATION REPORTS at 12h.														OCEAN WEATHER STATION REPORTS at 18h.														
O.W.S.	99 L _a L _a L _a	QcLoLoLoLo	YYGGiw	Nddff	VVwwW	PPPTT	N _h C _L hC _M C _H	D _s v _s app	8N ₅ Ch ₅ h ₅	8N ₅ Ch ₅ h ₅	OT ₅ T ₅ T _d T _d	IT _w T _w T _w T _w	3P _w P _w H _w H _w	d _w d _w P _w H _w H _w	O.W.S.	99 L _a L _a L _a	QcLoLoLoLo	YYGGiw	Nddff	VVwwW	PPPTT	N _h C _L hC _M C _H	D _s v _s app	8N ₅ Ch ₅ h ₅	8N ₅ Ch ₅ h ₅	OT ₅ T ₅ T _d T _d	IT _w T _w T _w T _w	3P _w P _w H _w H _w	d _w d _w P _w H _w H _w
C	99527	70355	15121	62007	95284	19410	60950	00706	////	////	00110	11018	30201	22006	C	99527	70355	15181	82006	96102	18611	8095/	00802	////	////	00210	11011	30201	22006
L	99572	70202	15124	82618	96056	14711	853//	00303	85706	88640	0//10	11103	30404	27005	L	99573	70200	15184	82817	96205	15311	872//	00305	85704	88710	0//10	11122	30403	27006
M	99671	10018	15124	83109	98022	03806	853//	00107	85708	88617	0//05	10811	30301	////	M	99672	10019	15184	82207	98032	02906	8547/	00708	84710	87615	0//05	10847	30301	27802
R	99470	70171	15124	83315	96035	26713	862//	00106	88705	////	0//13	11479	30604	////	R	99470	70170	15184	53410	98012	26615	55500	00803	85620	////	0//13	11503	30000	32704

All times of observation printed in this publication are GREENWICH MEAN TIME.

CHART OF WEATHER IN PART OF NORTHERN HEMISPHERE



CHARTS OF WEATHER IN WESTERN EUROPE



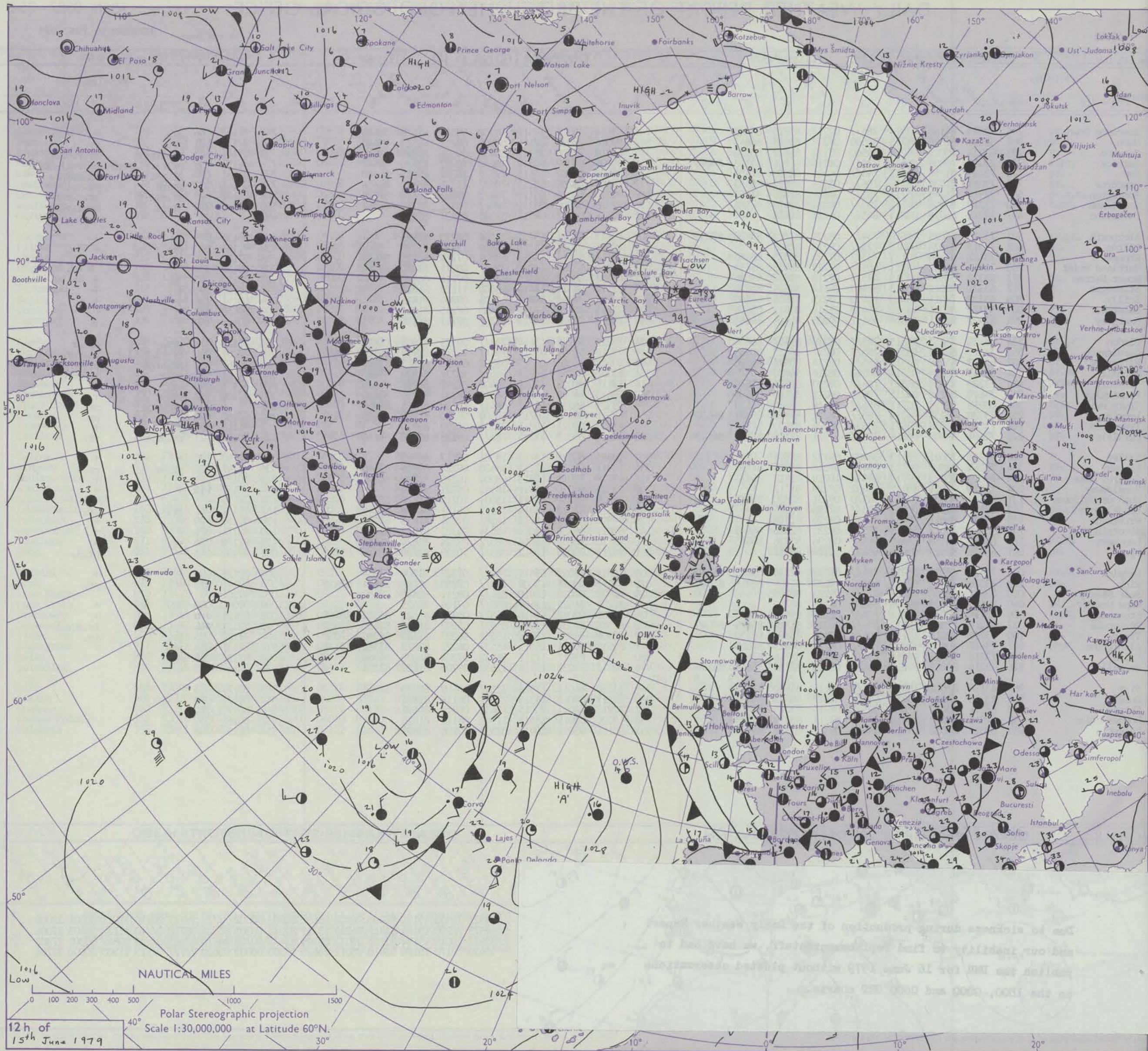
Due to sickness during production of the Daily Weather Report and our inability to find replacement staff, we have had to publish the DWR for 16 June 1979 without plotted observations on the 1800, 0000 and 0600 GMT charts.

Issued at midday

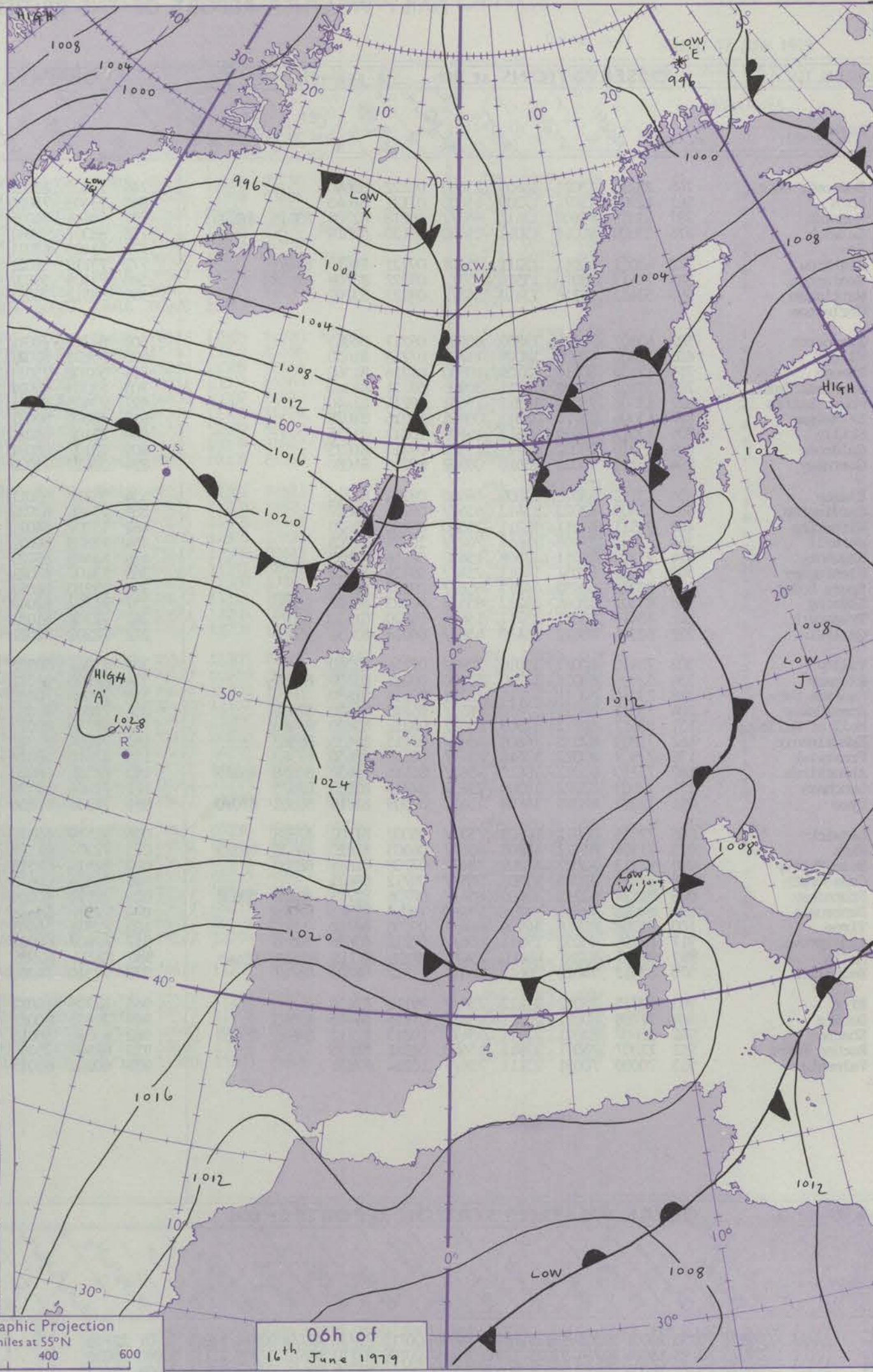
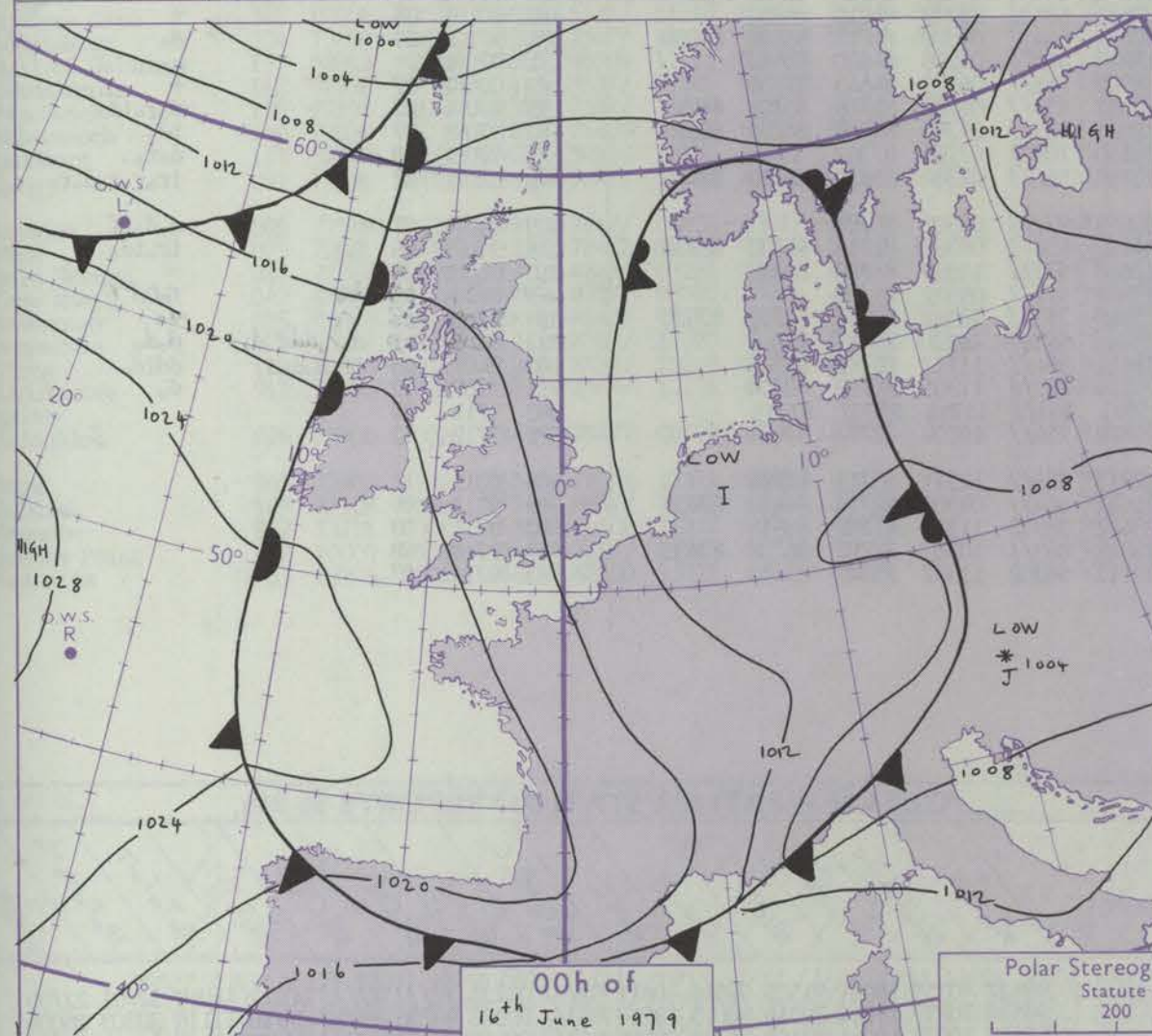
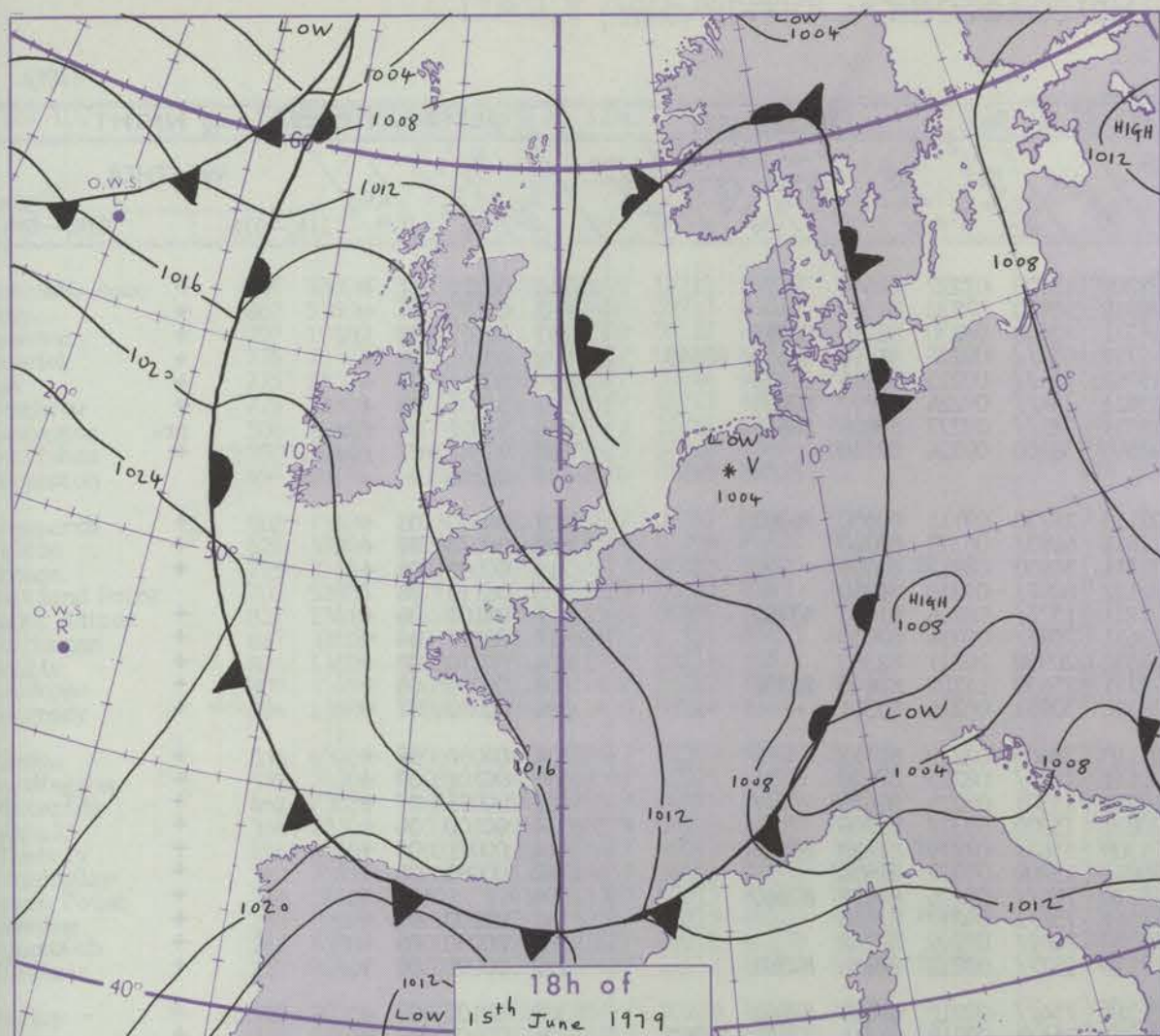
SATURDAY 16 JUNE 1979

During the next 24 hours a ridge of high pressure is expected to maintain over most of the British Isles while weak frontal troughs move east over some northern parts.

CHART OF WEATHER IN PART OF NORTHERN HEMISPHERE



CHARTS OF WEATHER IN WESTERN EUROPE



Polar Stereographic Projection
Statute miles at 55°N
200 400 600
Scale is 1:20,000,000 at 60°N.

GENERAL SYNOPTIC DEVELOPMENT

During the past 24 hours a depression over the North Sea moved south and filled as an anticyclone to the southwest extended a ridge of high pressure across central districts to Scandinavia. A weak frontal system moved from the Atlantic to Northern Ireland and Scotland.

During the next 24 hours a ridge of high pressure is expected to maintain over most of the British Isles while weak frontal troughs move east over some northern parts.

Issued at midday

SATURDAY 16 JUNE 1979

DAILY WEATHER REPORT OF THE BRITISH METEOROLOGICAL OFFICE (contd.)

Code FM II.V		OBSERVATIONS at 00h. 16 June 1979										OBSERVATIONS at 06h. 16 June 1979										OBSERVATIONS during NIGHT				
Station	iii	Nddff	VVwwWW	PPPTT	N _h C _h C _M H	T _d T _d app	8N _s Ch _s h _s	8N _s Ch _s h _s	8N _s Ch _s h _s	iii	Nddff	VVwwWW	PPPTT	N _h C _h C _M H	T _d T _d app	8N _s Ch _s h _s	8N _s Ch _s h _s	8N _s Ch _s h _s	iii	RRT _n T _n E	T _g T _g	WEATHER				
																						21h.—03h.	03h.—09h.			
Boscombe Down	746	23211	75021	16809	25600	06222	82640			746	13207	65021	21209	15600	07222	81640			746	00071	02	+	+			
Hurn	862	12907	75021	17209	15600	07121	81640			862	13405	75020	20910	10930	07220	81360			862	00071	04	+	+			
Manston	797	83318	65608	12411	853//	10218	82708	83615	88630	797	43414	84036	18211	42400	08230	82710	83815		797	94101	08	ir.	+			
Gatwick	776	23008	60018	15011	25400	09120	82614			776	83307	59041	19711	854//	09226	81710	85613	88645	776	00101	09	+	+			
Kew										775	73405	68021	19912	754//	09225	83615	87625		775	00111	09	+	+			
Heathrow	772	43011	60011	15211	35401	09221	81615	83645		772	73110	58021	19811	754//	09224	81712	87628		772	00101	08	+	+			
Honington	586	73413	59018	13510	753//	09222	83708	87648		586	73509	59031	18511	783//	09227	83808	86616		586	93091	08	r.r.r.r.	pr.			
Wattisham	590	53412	56216	13410	563//	09223	85707			590	33512	70011	18910	38400	09226	82710			590	93081	07	r.r.r.r.	+			
Gorleston										497									497	02090						
Aberporth	502	63307	70021	19809	6093//	09217	86365			502	62703	70012	22110	25730	09111	82650	86363		502	00090	06	+	+			
Filton	628	12802	68020	18009	15700	07218	81650			628	60103	80031	21811	6093//	08218	86360			628	00070	01	+	+			
Rhoose	715	13109	80010	18109	10930	06216	81360			715	53102	75011	21311	50930	08317	85359			715	00080	04	+	+			
Hartland Point	703	33102	74030	19711	30980	07221	83360			703	63203	74021	22112	6097//	09310	86360			703	00110	08					
Mount Batten	827	13308	75021	19811	15601	09216	81640			827	73405	81021	22211	1577//	08216	81650	87360		827	00100	06	+	+			
St. Mary's	817	13006	65020	20511	00901	10216	81075			817	70000	80021	22611	7097//	09214	87358			817	00091	04	+	+			
Scilly	804	13012	70020	21612	15600	10212	81635			804	23107	66020	23512	20950	10211	82360			804	00110	09	+	+			
Culdrose	809	13010	70020	20711	15500	09213	81625			809	63107	60031	22711	25630	11209	82640	86358		809	00090	05	+	+			
Guernsey	894	13113	70020	18610	00902	09216	81080			894	33412	75030	21111	30951	08216	83361			894	00090	07	+	+			
Elmdon	534	13112	65018	17009	16400	08224	81710			534	33210	65011	21110	38400	07219	81712			534	00090	06	+	+			
Cardington	559	63409	62022	15412	655//	08224	86627			559	73406	62032	20111	756//	08225	87630			559	00101	09	+	+			
Wittering	462	23511	64011	15211	25500	08226	82620			462	13307	64021	19811	15501	08224	81625			462	00091	07	+	+			
Watnall	354	73203	57058	16611	762//	10324	87705			354	12803	50051	20611	15300	09317	81706			354	00100	06	+	+			
Shawbury	414	23210	81011	17608	15630	06116	81635			414	62402	83021	21309	5563//	07219	81630	85657		414	00071	04	+	+			
Finningley	360	73306	82031	16011	754//	09124	87616			360	13107	63021	20011	15700	09319	81656			360	00090	08	+	+			
Spurn Point	396	83320	62032	14211	856//	09227	88630			396	73210	66031	19310	784//	08226	81815	87640		396			+	+			
Leeming	257	83302	62048	16212	855//	09123	85622	88650		257	71702	62042	19511	757//	09317	87656			257	00100	06	+	+			
Tynemouth	262	43416	80021	15711	15604	09220	81630	84075		262	72302	61031	18510	7097//	09209	87358			262	00090	06	+	+			
Carlisle	222	62305	80022	16410	656//	08214	83632	85656		222	72202	82022	19210	2577//	08212	82656	87362		222	00091	08	+	+			
Valley	302	73410	80021	19010	7093//	07216	87360			302	72307	80022	21311	754//	09212	81618	87640		302	00100	07	+	+			
Ringway	334	52806	65021	17210	55300	09221	83708	84650		334	62906	64012	20811	35431	08218	81714	83630	85360	334	00101	07	+	+			
Squires Gate	318	23314	80011	17211	15731	09218	81650			318	73010	70031	20611	6843//	09218	84710	86650		318	00101	08	+	+			
Ronaldsway	204	73311	84021	17610	785//	06210	87656			204	72006	82032	20611	5543//	09308	81714	85626	87359	204	97100	09	+	do.			
Mull of Galloway	131	83617	80212	17909	5552//	08211	85620	88460		131	82710	80022	19810	4557//	09208	84620	88460		131	97091						
Eskdalemuir	162	71803	80032	16609	4563//	07115	84635	86362		162	72004	81022	18909	756//	06209	84645	87656		162	00081	07	+	+			
Prestwick	135	72909	80022	17610	2577//	06215	82650	87362		135	82510	68022	19011	853//	09306	81706	85708	86710	135	97091	07	+	do.r.r.r.			
Abbotsinch	140	72710	82022	16610	45672	05118	81630	84650	86365	140	82506	68022	18011	853//	07305	81707	84708	86712	140	97091	07	+	do.			
Leuchars	171	72603	82022	15309	25632	07215	82630	87075		171	72404	82022	16110	7097//	07205	87362			171	97081	03	+	do.r.			
Dyce	091	72302	68025	14709	15432	07309	81615	85362	87070	091	72302	68606	15710	5567//	08304	81630	85650	87460	091	01071	02	+	ir.r.r.r.r.r.			
Lerwick	005	72314	80012	10608	753//	05002	81707	87618		005	92119	05515	10609	9//	09501	89/01			005	01071	07	+	do.do			
Wick	075	71906	81022	12908	4557//	06803	81620	84635	86359	075	72207	81216	14110	4547//	08309	81716	84632	86359	075	94071	06	ir.	ir.do			
Sule Skerry	010	82913	72022	11209	2847//	07708	81815	88360		010	82914	08516	12610	5722//	10309	85705	88459		010	01082	08					
Cape Wrath	049	82324	82022	11308	855//	08712	88625			049	92324	00616	13509	9//	09322	89/00			049	01071	07	ir.	r.r.r.r.			
Stornoway	026	82114	80212	13609	854//	08706	82711	84618	88632	026	72912	60206	15910	753//	10321	83707	84712	87620	026	97091	08	ir.	do			
Benbecula	022	82115	30516																							

DAILY WEATHER REPORT OF THE BRITISH METEOROLOGICAL OFFICE

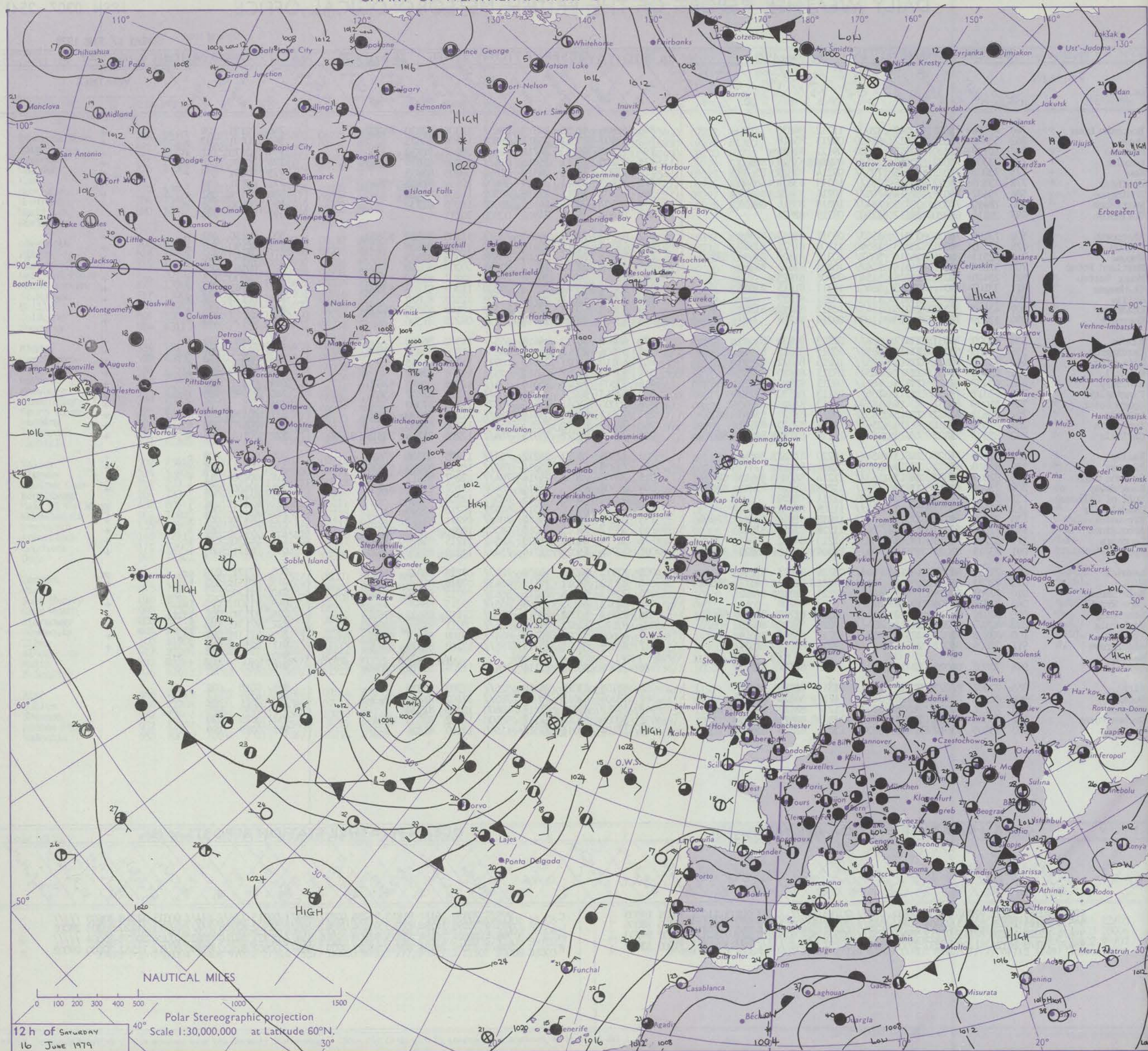
ISSN 0307-2541

No. 42941

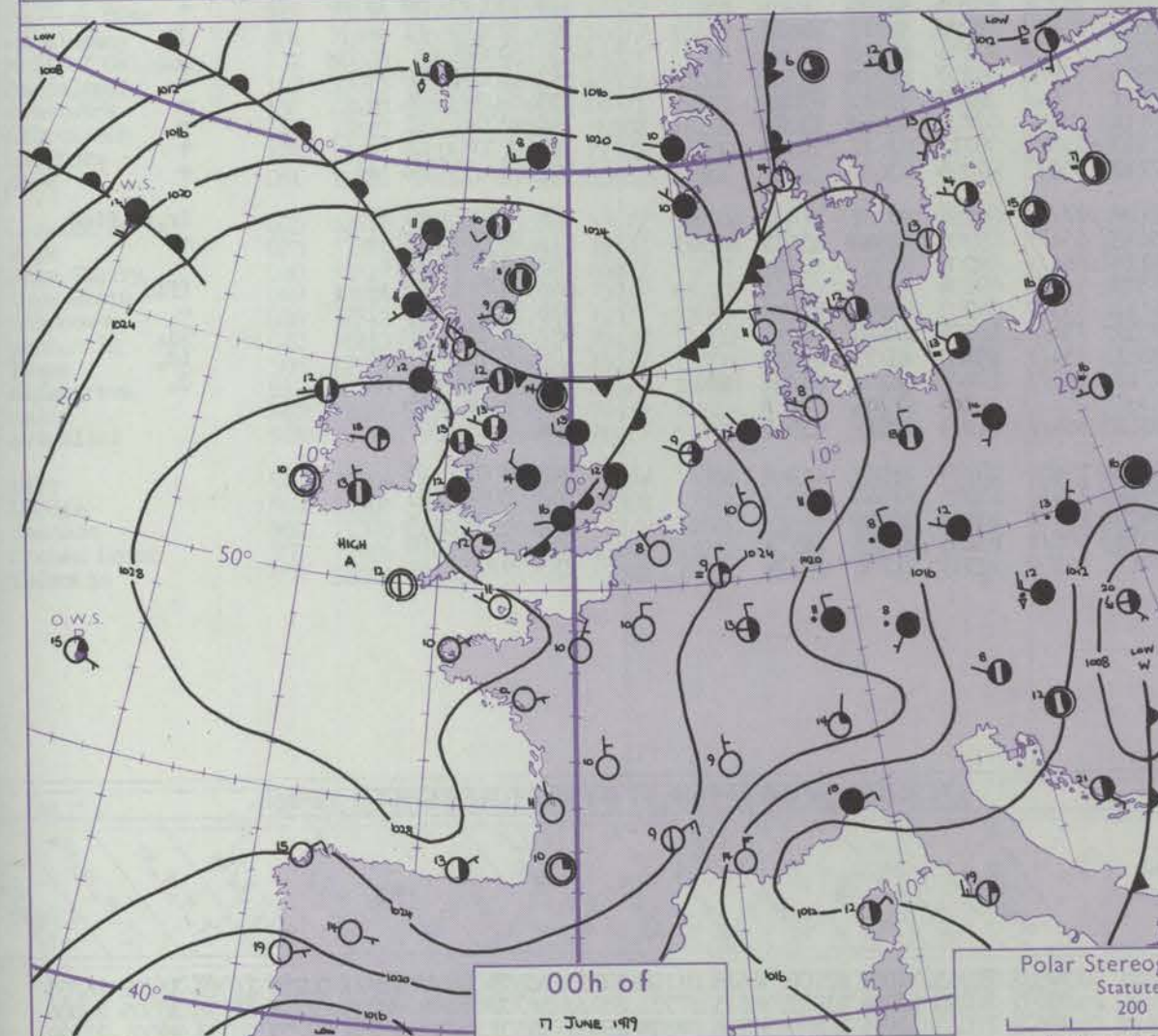
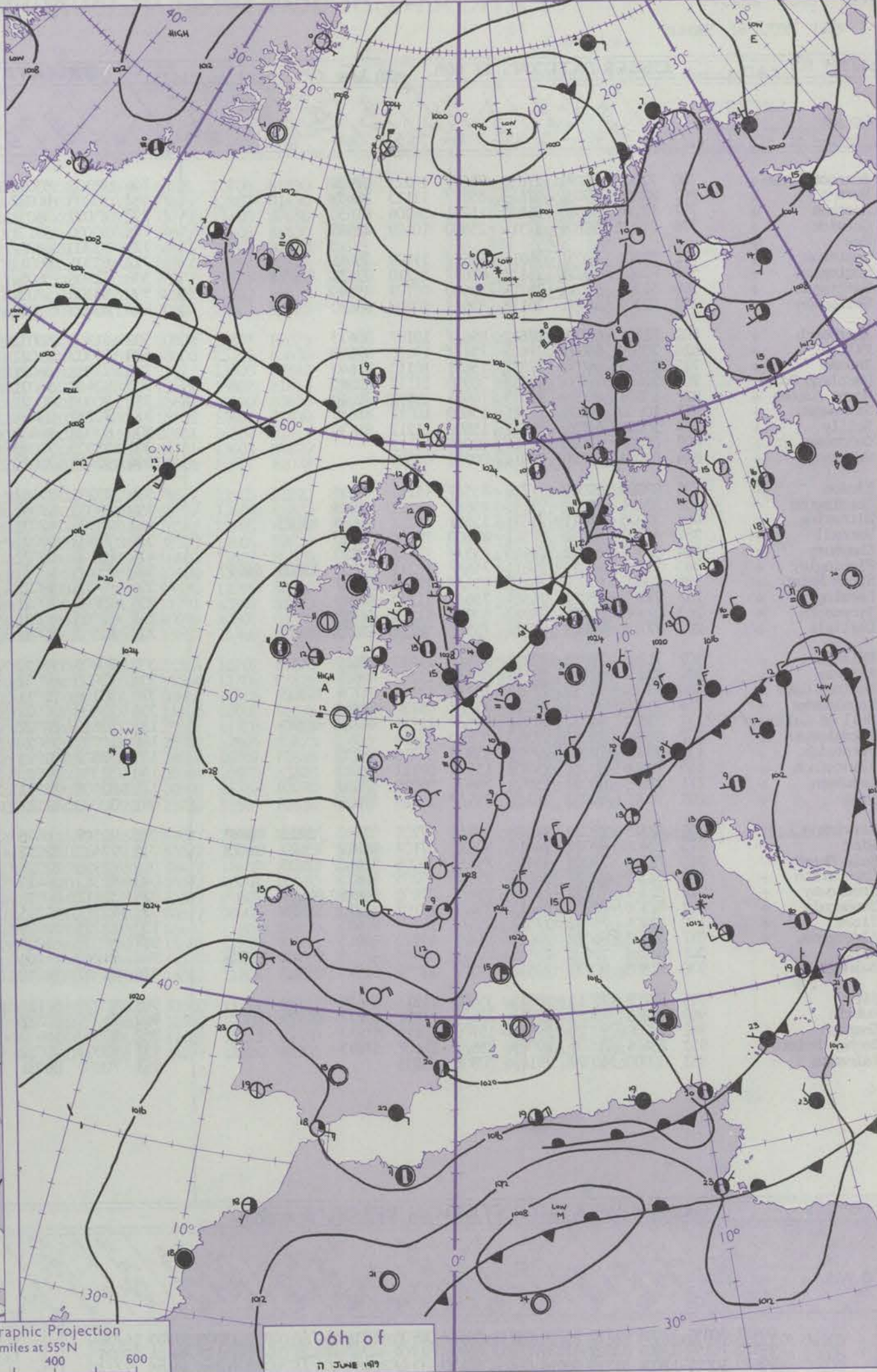
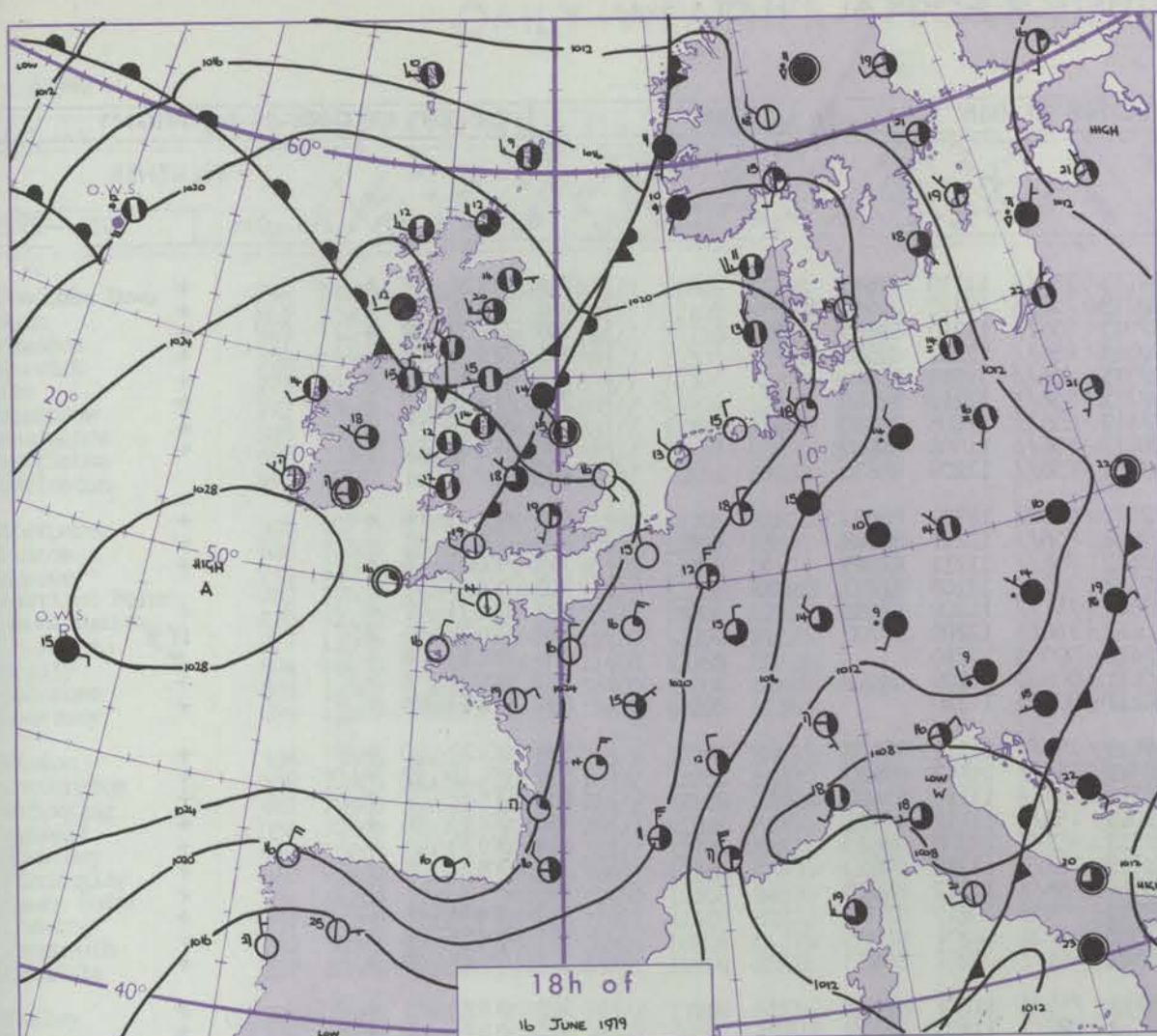
Date of Issue SUNDAY 17 JUNE 1979

OBSERVATIONS at 12h. 16 June 1979										OBSERVATIONS at 18h. 16 June 1979										OBSERVATIONS during DAY					
Station	iii	Nddff	VVwww	PPPTT	N _h Ch _h C _h H	T _d app	8N _s Ch _s h _s	8N _s Ch _s h _s	8N _s Ch _s h _s	iii	Nddff	VVwww	PPPTT	N _h Ch _h C _h H	T _d app	8N _s Ch _s h _s	8N _s Ch _s h _s	8N _s Ch _s h _s	iii	RRT	T _e	S _{ss}	WEATHER		
																							09h.—15h.	15h.—21h.	
Boscombe Down	746	43006	78031	23518	42600	11212	84830			746	62906	82031	24819	2865/	11304	82830	84358		746	00191	109	+		+	
Hurn	862	53606	75031	23417	52400	09213	85818			862	42407	75031	25317	38501	11306	83825			862	00191	097	+		+	
Manston	797	10109	84020	22415	11500	09121	81825			797	11502	84020	24716	12601	09207	81832			797	00170	141	+		+	
Gatwick	776	73307	70022	23415	785//	09216	83824	86635		776	63205	70011	25018	686//	10206	81830	86645		776	00191	046	+		+	
Kew	775	73002	70022	23416	785//	09214	83825	85635		775	22901	70011	24518	21600	09203	82835			775	00191	059	+		+	
Heathrow	772	73503	65022	23316	785//	10213	83828	86640		772	32103	63011	24419	38600	10104	81835	83645		772	00191	058	+		+	
Honington	586	73407	75038	22614	785//	10216	83822	86630		586	32401	75011	23818	28502	11204	81828			586	00181	052	+		+	
Wattisham	590	73410	70031	22715	784//	10218	83816	86634		590	21407	80011	24516	28600	11205	81830			590	00180	105	+		+	
Gorleston	497	20114	66020	22612	22500	09219	82825			497	01404	66020	24916	00900	10211				497		148				
Aberporth	502	73102	75031	25213	5563/	09317	85645	87360		502	73003	75021	26612	785//	11305	81820	87650		502	00150	052	+		+	
Filton	628	33205	84031	23818	18540	11209	81828	83360		628	12710	81011	25418	15740	13303	81656			628	00190	108	+		+	
Rhoose	715	72511	80031	24314	3857/	10313	81820	83656	87360	715	22613	78031	25615	25630	11303	82645			715	00160	074	+		+	
Hartland Point	703	52804	78011	24614	25679	10313	82630	85360		703	52606	82012	26714	50931	10304	85360			703	00160	067				
Mount Batten	827	23410	86021	24018	11540	09306	81825			827	13311	84010	26018	18630	10207	81830			827	00200	116	+		+	
St.Mawgan	817	33107	83011	25015	38401	11311	81815	83640		817	53307	80031	27114	28330	11305	81708	83359		817	00161	107	+		+	
Scilly	804	13602	62020	25917	11530	13211	81822			804	20000	62011	27716	11502	12102	81822	84363		804	00170	106	+		+	
Culdrose	809	43410	80031	25216	11432	10212	81818	83362		809	43610	81030	27015	11550	10109	81822			809	00170	116	+		+	
Guernsey	894	13409	78021	24513	11400	09214	81814			894	12908	75020	26614	10930	08205	81360			894	00150	143	+		+	
Elmdon	534	63209	70031	23417	686//	07313	81830	86645		534	63207	66032	24618	655//	11302	86623			534	00180	071	+		+	
Cardington	559	73306	65022	23417	6853/	10315	85825	84640		559	52606	70012	24118	48631	11304	83830	83645		559	00201	091	+		+	
Wittering	462	73015	75021	22915	785//	10215	84822	87635		462	13110	65021	23917	10931	11308	81365			462	00201	107	+		+	
Watnall	354	63306	75031	22917	685/9	09213	82820	85650		354	53107	75031	24517	32532	12308	83822			354	00180	082	+		+	
Shawbury	414	63407	82022	23914	684//	09213	82819	84625	85656	414	73508	73022	25516	754//	12306	83615	87630		414	00171	008	+		+	
Finningley	360	72811	70031	22517	2865/	08113	81830	87359		360	62913	68251	24116	685//	11311	82822	85657		360	97190	085	+		pr.	
Spurn Point	396	51005	68031	22414	18570	10213	81820	85360		396	70000	61031	23515	7097/	11309	87360			396			+		+	
Leeming	257	82807	70022	22015	5853/	09215	81820	85650	88360	257	72812	80022	23416	786//	11215	82830	86640		257	00190	018	+		+	
Tynemouth	262	82909	69021	21214	2567/	09212	82630	88358		262	72610	69022	22317	5567/	12206	85630			262	00170	020	+		+	
Carlisle	222	82407	75022	22013	884//	11112	82711	84625	88645	222	72506	81022	23915	784//	12208	81714	83818	86630	222	00161	006	+		+	
Valley	302	82306	75022	24813	854//	10220	82712	88614		302	72308	75022	26212	755//	11205	82626	87645		302	00150	009	+		+	
Ringway	334	83310	68022	23813	6451/	08214	86620			334	73209	65022	25614	784//	10210	81818	87620		334	00151	001	+		+	
Squires Gate	318	82809	80032	24013	5537/	11216	82708	84615	88460	318	72808	72032	25714	784//	12207	81817	87638		318	00150	011	+		+	
Ronaldsray	204	73007	62015	23915	754//	11218	81710	83713	87640	204	32408	65011	25614	38400	12107	81818	83630		204	97160	051	d.		+	
Mull of Galloway	131	53013	82012	23015	48509	12211	82820			131	63510	81022	25115	685//	12208	85820			131	00171					
Eskdalemuir	162	82109	60052	21413	863//	11308	88708			162	62914	70028	23514	52432	10210	85818			162	97171	062	+		pr.	
Prestwick	135	72711	70026	22315	753//	12215	81706	87618	87626	135	73212	75022	25114	784//	09211	81712	85622		135	00150	007	+		+	
Abbotsinch	140	72812	80035	21215	7843/	11216	83714	87620		140	52812	86012	24015	58501	10210	82820	83626		140	00170	061	+		+	
Leuchars	171	52709	88016	19018	58530	12210	84822			171	52714	86011	21420	18542	11215	81828	85070		171	00230	090	+		+	
Dyce	091	73211	80026	18816	784//	11314	82716	85825	86630	091	70703	75022	22714	754//	11218	81618	87622		091	00171	008	+		+	
Lerwick	005	72519	84255	14911	784//	08224	83817	87630		005	72915	84258	19209	784//	07218	84815	85635		005	97121	030	pr.		pr.	
Wick	075	73021	85025	18312	784/2	09221	81713	84817	86634	075	63019	81012	22112	48432	07216	81818	84640		075	00151	033	+		+	
Sule Skerry	010	72707	63018	17911	4847/	09224	84810	87360		010	72915	80015	21211	5563/	09212	85630	87360		010	92120					
Cape Wrath	049	82310	58506	19209	873//	08228	88708			049	82313	74155	22309	855//	08215	88620			049	91101	000	id.		+	
Stornoway	026	82810	75216	20412	854//	09219	82710	85620	88632	026	72813	80028	23812	755//	07113	85622	87632		026	97131	001	id.ir.		+	
Benbecula	022	82809	72205	21712	854//	10220	83710	84615	88620	022	82610	81022	24812	854//	09211	81614	88630		022	97131	000	d.		+	
Tiree	100	82810	72025	22513	853//	10219	83708	88616		100	82608	81032	25112	854//	09109	81617	88630		100	97131	002	id.		+	
Aldergrove	917	72806	34025	23515	754//	12214	82712	87624		917	73609	81021	25715	785//	12209	81825	87630		917	97181	019	d.		+	
Malin										980															
Belmullet	976	72808	80026	25414	784//	09113	82717	87637		976	72409	80022	27114	784//	11204	81716	87640		976	9715	006				
Birr	965	72907	81022	25116	785//	11311	86820	86632		965	53105	83012	26318	525//	11203	85826			965	0018	032				
Dublin	969	82908	81026	24716	885//	11217	84824	87632		969	73104	82012	25917	785//	11102	81824	87636		969	9717	016				
Shannon	962	73211	80012	26516	68402	11217	83818	84635		962	13010	83011	27617	18600	10303	81830			962	0018	078				
Roches Point	952	70000	75031	25814	785//	11313	86821	85645		952	50000	62012	27117	58500	13302	82825	84645		952	0019	058				
Valentia	953	63205	75012	26616	68500	13211	82825	85635		953	13104	82011	27517	11500	12103	81826			953	0019	109				

CHART OF WEATHER IN PART OF NORTHERN HEMISPHERE



CHARTS OF WEATHER IN WESTERN EUROPE



Polar Stereographic Projection
Statute miles at 55°N
200 400 600
Scale is 1:20,000,000 at 60°N.

GENERAL SYNOPTIC DEVELOPMENT

During the past 24 hours an anticyclone northeast of the Azores has moved into the southwest Approaches. Weakening frontal troughs, associated with a depression in the Norwegian Sea, have moved southeast over the country affecting northern and eastern parts.

During the next 24 hours the anticyclone will build a little and drift slowly further northeast with weak troughs persisting in the vicinity of northern Scotland.

Issued at midday

SUNDAY 17 JUNE 1979

DAILY WEATHER REPORT OF THE BRITISH METEOROLOGICAL OFFICE (contd.)

Code FM II.V	OBSERVATIONS at 00h. 17 June 1979										OBSERVATIONS at 06h. 17 June 1979										OBSERVATIONS during NIGHT					
Station	iii	Nddff	VVwwW	PPPTT	N _h Ch _h C _h	T _d app	8N _s Ch _s h _s	8N _s Ch _s h _s	8N _s Ch _s h _s		iii	Nddff	VVwwW	PPPTT	N _h Ch _h C _h	T _d app	8N _s Ch _s h _s	8N _s Ch _s h _s	8N _s Ch _s h _s		iii	RR T _n E	T _g T _g	WEATHER		
																								21h.—03h.	03h.—09h.	
Boscombe Down	746	72402	75031	27613	756//	10211	87634				746	73102	65022	29113	756//	11210	87645				746	00121	07	+	+	
Hurn	862	82601	65031	27613	858//	11113	88657				862	73203	60022	28713	756//	12210	81640	87656			862	00121	10	+	+	
Manston	797	12206	81010	26810	15701	08106	81650				797	83007	35051	27913	855//	13310	84625	88650			797	00100	07	+	+	
Gatwick	776	21802	58101	27511	25600	10109	82645				776	80000	59101	28813	856//	12207	88630				776	00101	05	+	+	
Kew											775	83203	62022	28915	856//	11213	88640				775	00141	07	+	+	
Heathrow	772	82501	70031	26916	856//	11109	88641				772	83305	60012	28715	856//	12211	88640				772	00151	13	+	+	
Honington	586	82602	58021	26113	856//	11210	83632	88650			586	72906	56056	27612	6553/	11108	83620	84640	86360		586	97111	09	ir.	+	
Wattisham	590	52305	62011	26711	55600	09107	85644				590	83108	58032	28013	856//	11008	88640				590	00100	07	+	+	
Gorleston	497	82307	66031	26112	856//	10203	88630				497	83305	58052	27414	856//	11209	88630				497					
Aberporth	502	82501	65032	28612	856//	10107	88633				502	61903	65032	29512	65600	11308	86635				502	00100	08	+	+	
Filton	628	70000	65021	27615	757//	13110	87650				628	80303	61022	29814	856//	12217	88648				628	00130	11	+	+	
Rhoose	715	22905	66030	27811	15631	10110	81640				715	73302	66021	29612	756//	11211	87645				715	00090	05	+	+	
Hartland Point	703	32404	78031	28612	30930	11112	83360				703	82403	56031	29512	852//	12109	82703	88650			703	00110	11			
Mount Batten	827	13306	80020	28613	10931	10112	81360				827	70000	80021	29513	757//	11208	87656				827	00100	07	+	+	
St. Mawgan	817	10000	50101	29311	15600	10212	81635				817	70202	03444	30212	760//	12209	87700				817	00101	05	if	ff ff	
Scilly	804	10000	64020	29512	15600	11212	81630				804	00000	20400	30412	00900	12210					804	00110	08	+	ff	
Culdrose	809	00207	70020	29011	00900	10112					809	03505	70010	30111	00900	10109					809	00090	06	+	+	
Guernsey	894	03004	80020	28911	00900	08309					894	02406	70020	30112	00900	11210					894	00110	04	+	+	
Elmdon	534	83208	59042	27714	855//	11211	88625				534	73203	59042	29413	756//	11212	87630				534	00120	10	+	+	
Cardington	559	83404	60052	27115	856//	11211	88635				559	73002	57052	28813	756//	11112	87630				559	00131	12	+	+	
Wittering	462	32905	65011	26811	15501	09211	81625	83075			462	73306	62031	28313	755//	11111	85620	86635			462	00101	07	+	+	
Watnall	354	42907	66031	27511	45600	10208	84630				354	72602	62021	29013	755//	11111	87625				354	00110	06	+	+	
Shawbury	414	83307	65022	28413	855//	12212	88620				414	83102	65022	29513	855//	12208	88620				414	00120	11	+	+	
Finningley	360	73010	66011	26814	756//	11211	81630	85636	86650		360	73105	62031	28713	757//	11212	87650				360	00120	08	+	+	
Spurn Point	396	82810	65022	26113	856//	12213	88637				396	83008	58022	28014	856//	13212	88635				396			+	+	
Leeming	257	73502	65022	26514	756//	11220	87640				257	23003	70021	28013	00901	10210	82075				257	00100	05	+	+	
Tynemouth	262	62908	69022	25913	6097/	11216	86358				262	12913	80021	27511	00901	08207	81075				262	00110	09	+	+	
Carlisle	222	72702	75022	27012	755//	09215	85625	86630			222	62503	70022	28511	656//	09207	86630				222	00101	09	+	+	
Valley	302	71202	75022	28313	755//	11210	87628				302	70805	75022	29213	756//	11207	87635				302	00120	11	+	+	
Ringway	334	83204	62032	28113	855//	11207	88628				334	73005	57042	29513	782//	11209	82705	87628			334	00121	09	+	+	
Squires Gate	318	73004	75022	27913	753//	12108	81706	87633			318	33106	81011	29312	25301	10209	81709				318	00110	09	+	+	
Ronaldsway	204	73407	80021	28112	756//	09110	87630				204	73608	80022	29012	754//	09207	81713	87628			204	00110	11	+	jp	
Mull of Galloway	131	83612	84032	27911	885//	11214	84820	88630			131	73610	84022	29011	756//	10104	87630				131	00071				
Eskdalemuir	162	00000	75011	27307	00900	05114					162	10000	75020	28905	00901	04207	81074				162	00020	00	+	+	
Prestwick	135	33308	70012	27911	35500	07215	83620				135	72802	81021	28811	7544/	08208	81711	87615			135	00090	06	+	+	
Abbotsinch	140	12506	80021	26709	15502	07111	81620				140	32304	80020	28111	18402	07208	81818	83078			140	00061	02	+	+	
Leuchars	171	22603	68031	25909	25601	09219	82630				171	32406	81011	27410	25501	09210	82622				171	00080	04	+	+	
Dyce	091	70000	68022	26111	755//	10113	87626				091	30000	81011	27212	35631	09306	83630				091	00091	04	+	+	
Lerwick	005	82515	82028	21608	884//	07209	82710	83812	88628		005	92519	08476	22109	9//	09206	89/01				005	01081	07	+	ir.id. ffd	
Wick	075	72408	82022	24910	59432	07107	81818	85628	85075		075	72410	82022	25412	5547/	09205	82618	85635	86360		075	00091	08	+	+	
Sule Skerry	010	72516	78022	23410	756//	09005	81640	87650			010	82916	62025	24110	864//	09208	88710				010	97101	10			
Cape Wrath	049	82309	82022	24109	855//	09205	88620				049	92313	04474	24309	9//	09104	89/00				049	97071	07	+	ffid	
Stornoway	026	82107	70212	25811	854//	09106	86615	88632			026															

||
||
||

MONDAY 18 JUNE 1979

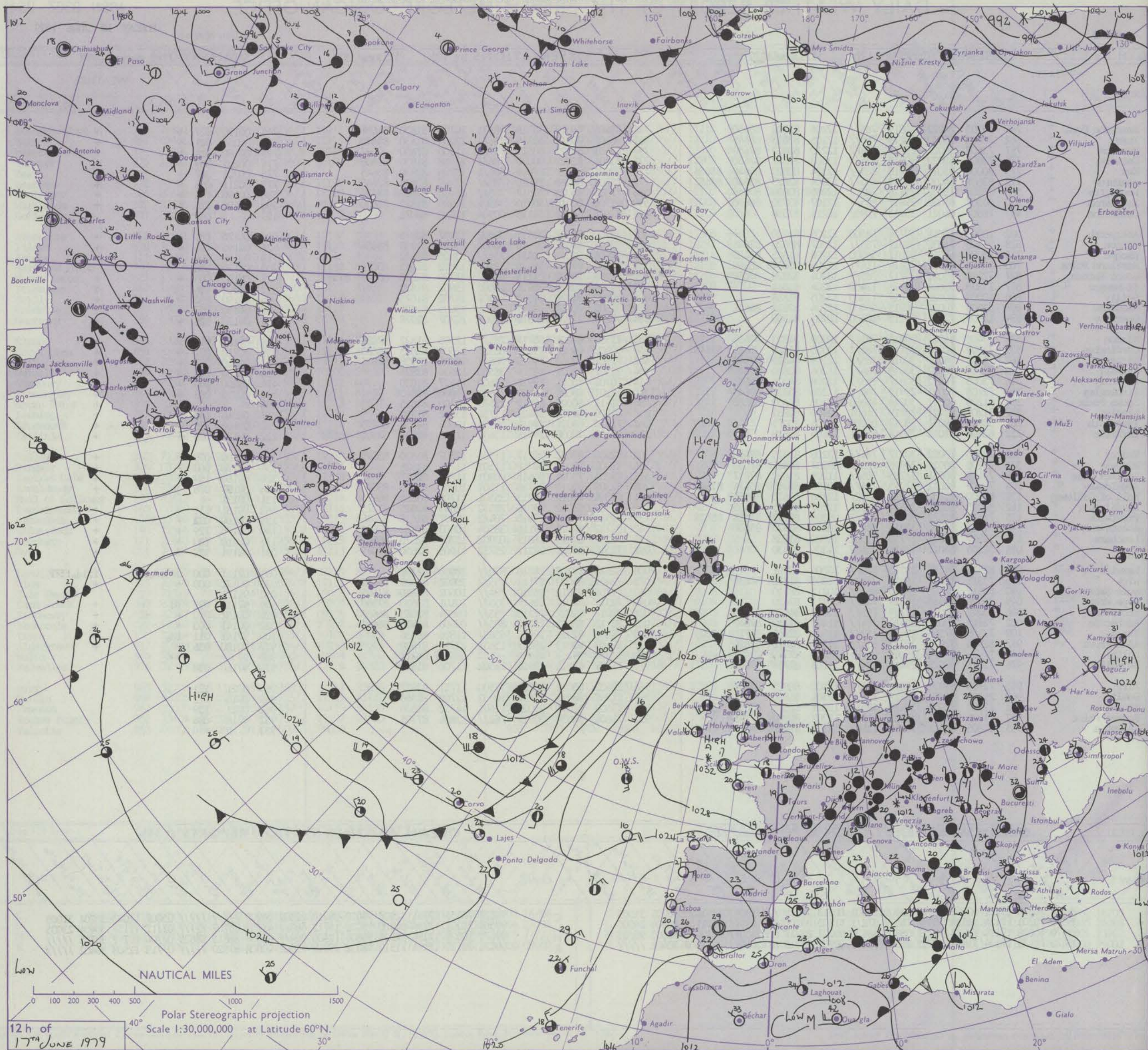
Date of Issue

Code FM II.V		OBSERVATIONS at 12h.								17 June 1979		OBSERVATIONS at 18h.								17 June 1979		OBSERVATIONS during DAY							
Station	iii	Nddff	VVwwW	PPPTT	N _h Ch _s Ch _h	T _d app	8N _s Ch _s h _s	8N _s Ch _s h _s	8N _s Ch _s h _s	iii	Nddff	VVwwW	PPPTT	N _h Ch _s Ch _h	T _d app	8N _s Ch _s h _s	8N _s Ch _s h _s	8N _s Ch _s h _s	iii	RR T _E x x	SSS	WEATHER							
																						09h.—15h.	15h.—21h.						
Boscombe Down	746	73505	74022	30319	785//	12206	85828	85650		746	63406	75012	30318	48631	10704	81830	84656		746	00190	027	+	+						
Hum	862	70903	70032	30219	785//	12105	83825	86645		862	70402	70012	30319	756//	12803	81630	87640		862	00201	001	+	+						
Manston	797	73609	58022	29817	784//	12210	81812	87650		797	70405	64022	30515	757//	11500	87650		797	00180	024	+	+							
Watwick	776	73005	62022	30219	785//	13303	82822	87650		776	73301	62022	30020	786//	13706	81830	87650		776	00201	009	+	+						
Kew	775	80000	65022	30018	885//	12304	82820	84640	88656	775	63501	65022	29819	686/1	13705	82830	85645		775	00201	007	+	+						
Heathrow	772	83601	64032	30019	885//	13204	82825	83640	88657	772	72703	61032	29820	785//	12707	82828	87645		772	00211	006	+	+						
Honington	586	70205	75032	29418	785//	12205	83820	87645		586	71306	75022	30017	785//	11703	81822	87635		586	00190	005	+	+						
Wattisham	590	80307	65032	29817	885//	12207	83820	88650		590	61706	60012	30816	38501	11500	81825	83650		590	00190	026	+	+						
Gorleston	497	70507	66021	30713	7093/	10214	87358		497	81405	66032	31116	00904	11803	88075				497		048								
Aberporth	502	10203	75011	30716	18500	12206	81820		502	22902	75021	30517	00902	12807	82075				502	00170	121	+	+						
Filton	628	73303	75032	31017	785//	13207	85820	87645		628	63102	57052	30619	68600	15705	81830	85656		628	00190	026	+	+						
Rhoose	715	52004	67012	31017	58500	12208	81825	85650		715	72806	78022	30417	756//	13805	87642		715	00180	006	+	+							
Hartland Point	703	32608	74031	30814	11471	12206	81812	83360		703	32605	74030	30916	12402	13802	81815	83075		703	00170	098								
Mount Batten	827	72210	75022	30717	785//	13304	82828	87650		827	72203	78022	31115	6563/	12500	82630	85645	87359	827	00180	003	+	+						
St. Mawgan	817	13305	80024	30918	12400	13204	81818		817	13305	82020	30918	18502	15602	81820				817	00200	136	jf	+						

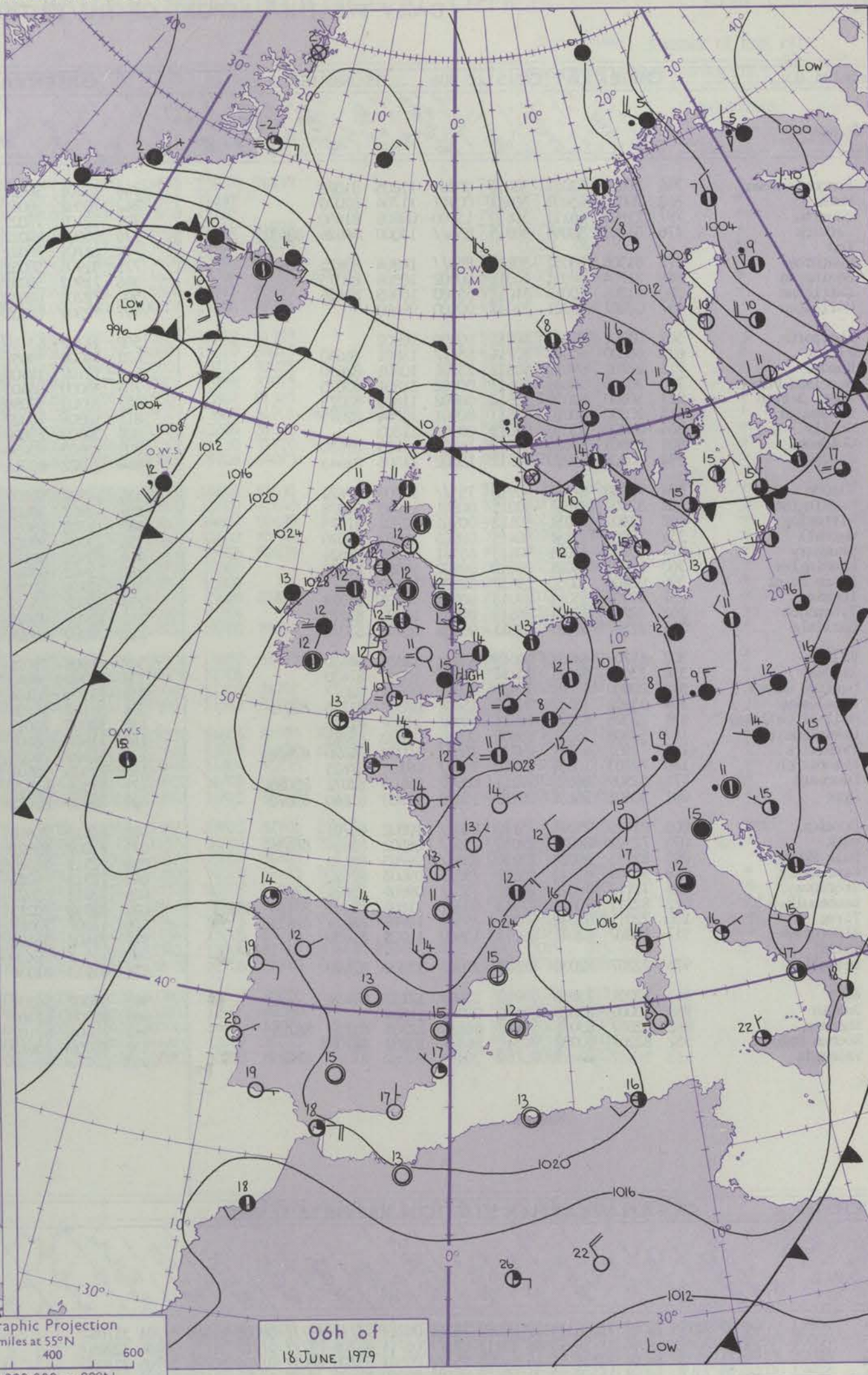
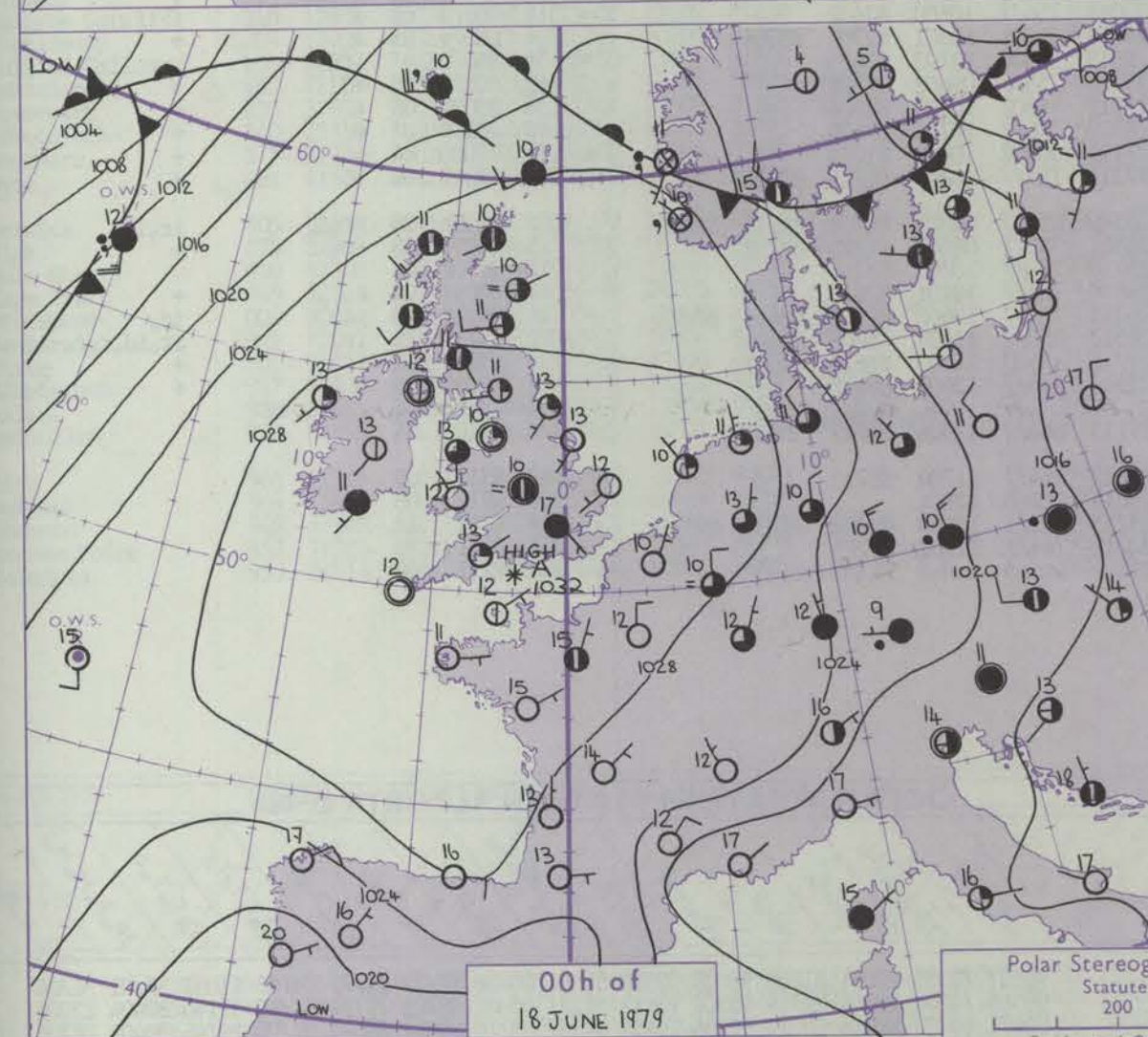
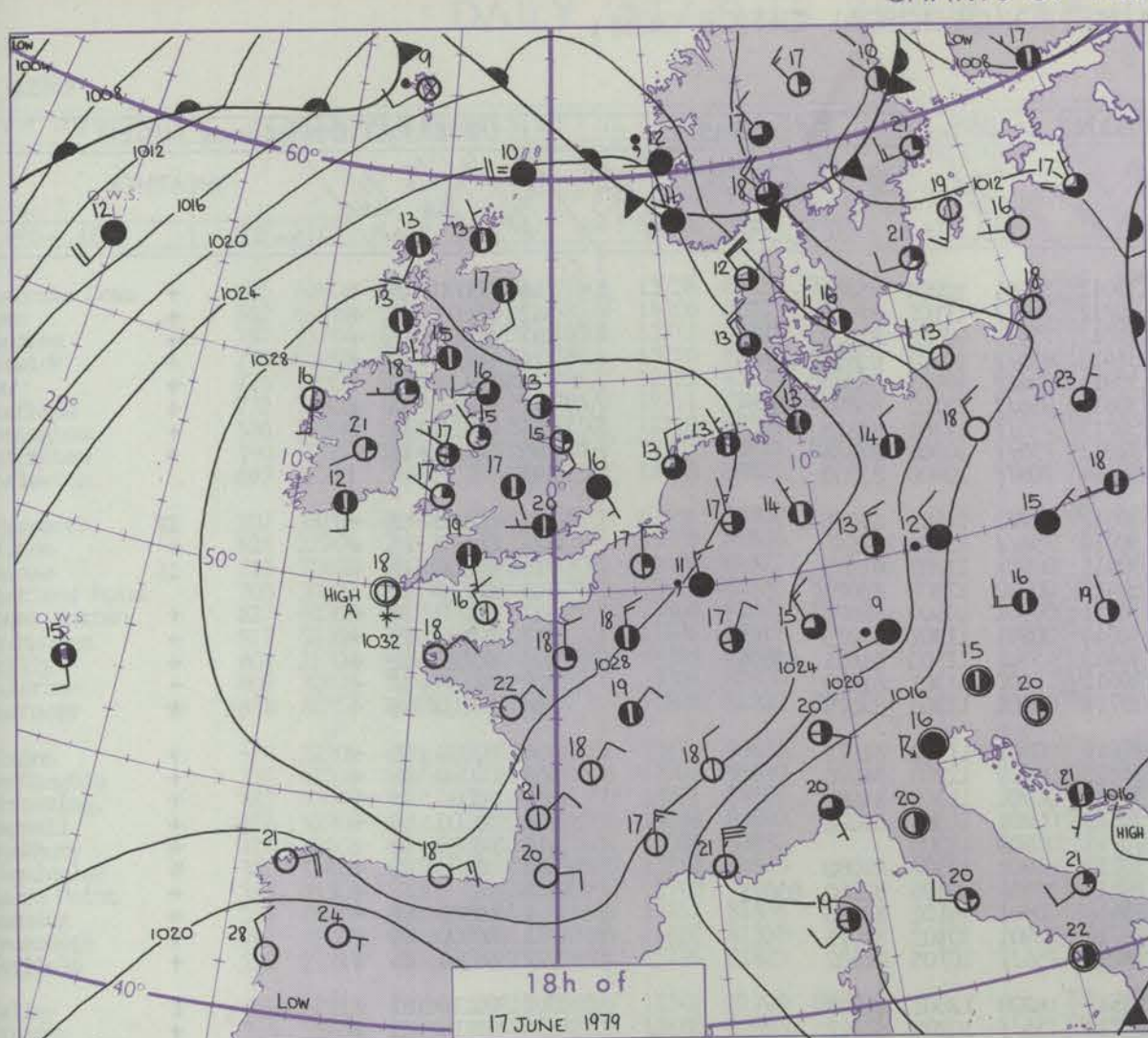
Code FM 21.V	OCEAN WEATHER STATION REPORTS at 12h.													O.W.S.	OCEAN WEATHER STATION REPORTS at 18h.														
	O.W.S.	99 L ₃ L ₃ L ₃	Q _C L ₀ L ₀ L ₀ L ₀	YYGGIw	Nddff	VVwwwW	PPPTT	N _h C _h C _h C _h	D _s v _s app	8N _s Ch _s h _s	8N _s Ch _s h _s	OT _s T _s T _d T _d	IT _w T _w T _w T _w		3P _w P _w H _w H _w	d _w d _w P _w H _w H _w	O.W.S.	99 L ₃ L ₃ L ₃	Q _C L ₀ L ₀ L ₀ L ₀	YYGGIw	Nddff	VVwwwW	PPPTT	N _h C _h C _h C _h	D _s v _s app	8N _s Ch _s h _s	8N _s Ch _s h _s	OT _s T _s T _d T _d	IT _w T _w T _w T _w
M L C	99527	70355	17121	63307	98018	03399	52501	00113	////	////	05207	11022	30201	31005	C R C	99527	70355	17181	52906	98012	06210	22502	00205	////	////	05007	11043	30201	31005
	99570	70201	17124	81824	95586	16312	872//	51805	85705	88710	0//11	11143	30404	24006		99569	70201	17184	81920	95026	15712	863//	41707	88707	////	0//12	1115/	30404	23005
	99670	10028	17124	72823	98252	09605	68430	00227	83817	85625	0//02	10796	30503	99/03		99671	10029	17184	82826	96808	12405	884//	00309	86815	88625	0//14	107/	30705	////
	99470	70170	17124	71614	97035	26614	754//	00301	85615	87620	0//13	11507	30402	////		99471	70170	17184	71512	98032	25815	75502	00808	87620	////	0//13	11503	30402	////

All times of observation printed in this publication are GREENWICH MEAN TIME.

CHART OF WEATHER IN PART OF NORTHERN HEMISPHERE



CHARTS OF WEATHER IN WESTERN EUROPE



Polar Stereographic Projection
Statute miles at 55°N
200 400 600
Scale is 1:20,000,000 at 60°N.

GENERAL SYNOPSIS DEVELOPMENT

During the past 24 hours an anticyclone has been centred over southern areas of the British Isles with weak troughs affecting the extreme north.

During the next 24 hours the anticyclone will remain almost stationary with a moist southwesterly airstream affecting Northern Ireland and Scotland.

Issued at midday MONDAY 18 JUNE 1979

DAILY WEATHER REPORT OF THE BRITISH METEOROLOGICAL OFFICE (contd.)

Code FM II.V		OBSERVATIONS at 00h. 18 June 1979										OBSERVATIONS at 06h. 18 June 1979										OBSERVATIONS during NIGHT					
Station	iii	Nddff	VVwwwW	PPPTT	N _h Ch _h C _h	T _d T _d app	8N _s Ch _s h _s	8N _s Ch _s h _s	8N _s Ch _s h _s	iii	Nddff	VVwwwW	PPPTT	N _h Ch _h C _h	T _d T _d app	8N _s Ch _s h _s	8N _s Ch _s h _s	8N _s Ch _s h _s	iii	RRRT _n E	T _g T _g	WEATHER					
																						21h.—03h.	03h.—09h.				
Boscombe Down	746	10000	62021	30612	00901	11805	81078			746	61201	56021	31012	55601	10204	85635			746	00090	05	+	+				
Hurn	862	20000	65031	30411	00901	11704	82070			862	70302	50051	30712	756//	11102	87635			862	00091	06	+	+				
Manston	797	11602	66111	30610	15700	09806	81650			797	72102	75021	31012	755//	09302	87622			797	00080	05	+	+				
Gatwick	776	81703	50041	30915	855//	13000	84626	88632		776	80000	64022	31413	855//	10203	83626	88640			776	00131	12	+	+			
Kew										775	81701	70022	30915	856//	10101	88640			775	00151	13	+	+				
Heathrow	772	81306	58052	30117	855//	14804	83625	88635		772	81905	50052	30615	856//	12102	85636	88645			772	00151	14	+	+			
Honington	586	21704	57021	30311	00902	10804	82075			586	71902	58031	30213	755//	11301	87628			586	00100	06	+	+				
Wattisham	590	51905	70012	31012	55500	10805	85626			590	72208	62022	31013	755//	10302	87628			590	00100	06	+	+				
Gorleston	497	02407	66021	31012	00900	09400				497	72509	66031	30614	7097//	10400	87358			497								
Aberporth	502	03201	80011	30712	00900	10802				502	11702	63110	30512	00902	11400	51075			502	00100	05	+	FF				
Filton	628	60000	45051	30714	656//	13801	86640			628	70000	59051	30914	756//	12304	87645			628	00110	05	+	+				
Rhoose	715	22702	68011	30611	25701	10801	82650			715	13102	18404	30511	00901	11203	81075			715	00100	06	+	if				
Hartland Point	703	30000	66020	30613	00902	11801	83075			703	30000	66400	30415	00902	12301	83075			703	00120	09						
Mount Batten	827	30000	62051	30612	00902	11805	83075			827	20303	59050	30511	00901	10500	82075			827	00090	07	+	+				
St. Mary's	817	20000	80010	30813	00901	12804	82075			817	10806	70020	30614	00901	11301	81075			817	00120	05	+	+				
Scilly	804	00000	75020	31012	00900	11803				804	30000	75020	30413	15501	12500	81621	83075			804	00121	08	+	+			
Culdrose	809	20503	75020	30813	15601	11803	81630			809	10605	68050	30511	15601	11301	81630			809	00100	07	+	+				
Guernsey	894	10506	65020	30512	15602	11806	81645			894	21002	60011	30714	00902	11303	82075			894	00110	06	+	+				
Elmdon	534	70000	57101	30910	755//	10000	87624			534	11502	50101	30611	00901	11302	81075			534	00080	05	+	+				
Cardington	559	32402	57051	30312	00901	11803	83078			559	42902	30101	30612	00901	12203	84078			559	00090	06	+	+				
Wittering	462	12807	57051	30112	00901	10702	81075			462	12705	45050	30112	00901	11302	81080			462	00090	05	+	+				
Watnall	354	22903	59051	30413	00902	11802	82070			354	23102	59051	30413	00901	10304	82078			354	00100	04	+	+				
Shawbury	414	60202	62041	30613	655//	11001	86624			414	02402	56101	30711	00900	11305			414	00080	02	+	+					
Finningley	360	12604	60021	29812	00902	10801	81080			360	12402	63010	30213	00901	10307	81080			360	00090	03	+	+				
Spurn Point	396	02206	50050	29513	00900	11400				396	32708	50050	29613	30951	10305	82360	83075			396			+				
Leeming	257	12909	65011	29013	00901	10103	81078			257	30000	65020	29414	00901	10102	83080			257	00100	07	+	+				
Tynemouth	262	32712	69021	28613	00908	10000	83275			262	12706	61020	28712	00901	10102	81075			262	00100	09	+	+				
Carlisle	222	32507	59021	29811	00902	10000	83075			222	70000	60021	29212	756//	10705	87632			222	00090	05	+	+				
Valley	302	61708	68021	30013	656//	12804	86630			302	11908	75021	29512	16200	12801	81705			302	00110	07	+	f				
Ringway	334	73602	68021	30714	756//	10001	87630			334	71302	56041	30712	755//	10205	87622			334	00110	05	+	+				
Squires Gate	318	20000	67021	30410	00901	09801	82077			318	71104	50104	30011	756//	10500	87632			318	00070	03	+	FFif				
Ronaldsway	204	33602	75011	30108	15401	07807	81716	83075		204	51102	62031	29511	56201	10601	81705	85706			204	00070	05	+	+			
Hill of Galloway	131	22005	82011	29311	10941	10807	81365			131	32003	74011	28913	35500	12703	83625			131	00070							
Eskdalemuir	162	52008	56051	29808	00901	07000	85075			162	71802	56101	29210	755//	09602	87628			162	00071	05	+	+				
Prestwick	135	71402	65031	29711	755//	10000	81620	87626		135	51403	70031	28812	45502	10603	84626			135	00090	06	+	+				
Abbotsinch	140	72703	70031	29210	755//	09101	87625			140	72505	70031	28312	756//	10704	87630			140	00100	07	+	+				
Leuchars	171	52509	86022	27211	00902	09103	82072	85080		171	12306	82021	27112	00902	10400	81075			171	00080	04	+	+				
Dyce	091	50602	56102	26910	15602	10000	81640	85070		091	70000	82021	27311	754//	10206	81715	87624			091	00091	04	+	+			
Lerwick	005	82415	25204	25110	860//	10802	88701			005	82413	70602	24510	853//	09501	82708	84615	88630			005	01091	08	FFid.	ir.if		
Wick	075	72302	84022	27010	755//	08502	83624	86636		075	72007	83022	26511	785//	08502	81820	87632			075	00091	05	+	+			
Sule Skerry	010	82715	80022	25910	856//	09703	88630			010	72511	48505	25110	774//	10703	87710			010	97102	08						
Cape Wrath	049	72309	81022	25810	755//	09603	87620			049	72313	74022	24810	754//	10101	87615			049	00091	09	+	+				
Stornoway	026	72113	80022	26811	755//	09804	85624	87635		026	72013	60025	26311	753//	10602	82706	83616	87623			026	97101	10	id.	id.		
Benbecula	022	82211	70022	27311	853//	11804	81707	83710	88620	022	82010	70215	26512	853//	11604	81708	88620			022	97111	11	ir.	ir.id.r.r.			
Tiree	100	72011	81032	28311	755//	10707	84621	87635		100	41807	70011	27711	15530	11503	81622	83359			100	00111	09	+</				

Code FM 21.V		OCEAN WEATHER STATION REPORTS at 00h.															OCEAN WEATHER STATION REPORTS at 06h.			
--------------	--	---------------------------------------	--	--	--	--	--	--	--	--	--	--	--	--	--	--	---------------------------------------	--	--	--

DAILY WEATHER REPORT OF THE BRITISH METEOROLOGICAL OFFICE

ISSN 0307-2541

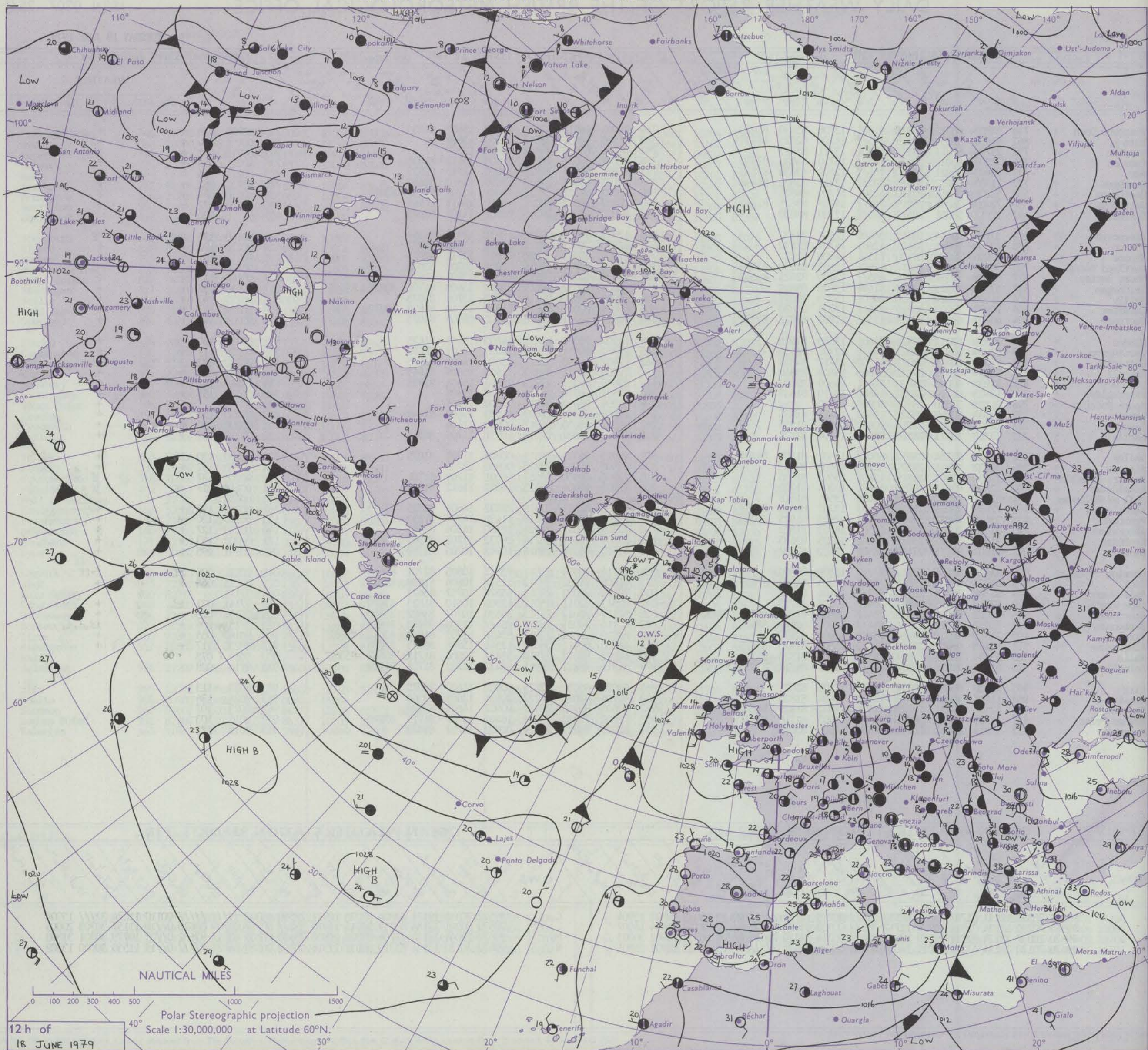
No. 42943

Date of Issue TUESDAY 19 JUNE 1979

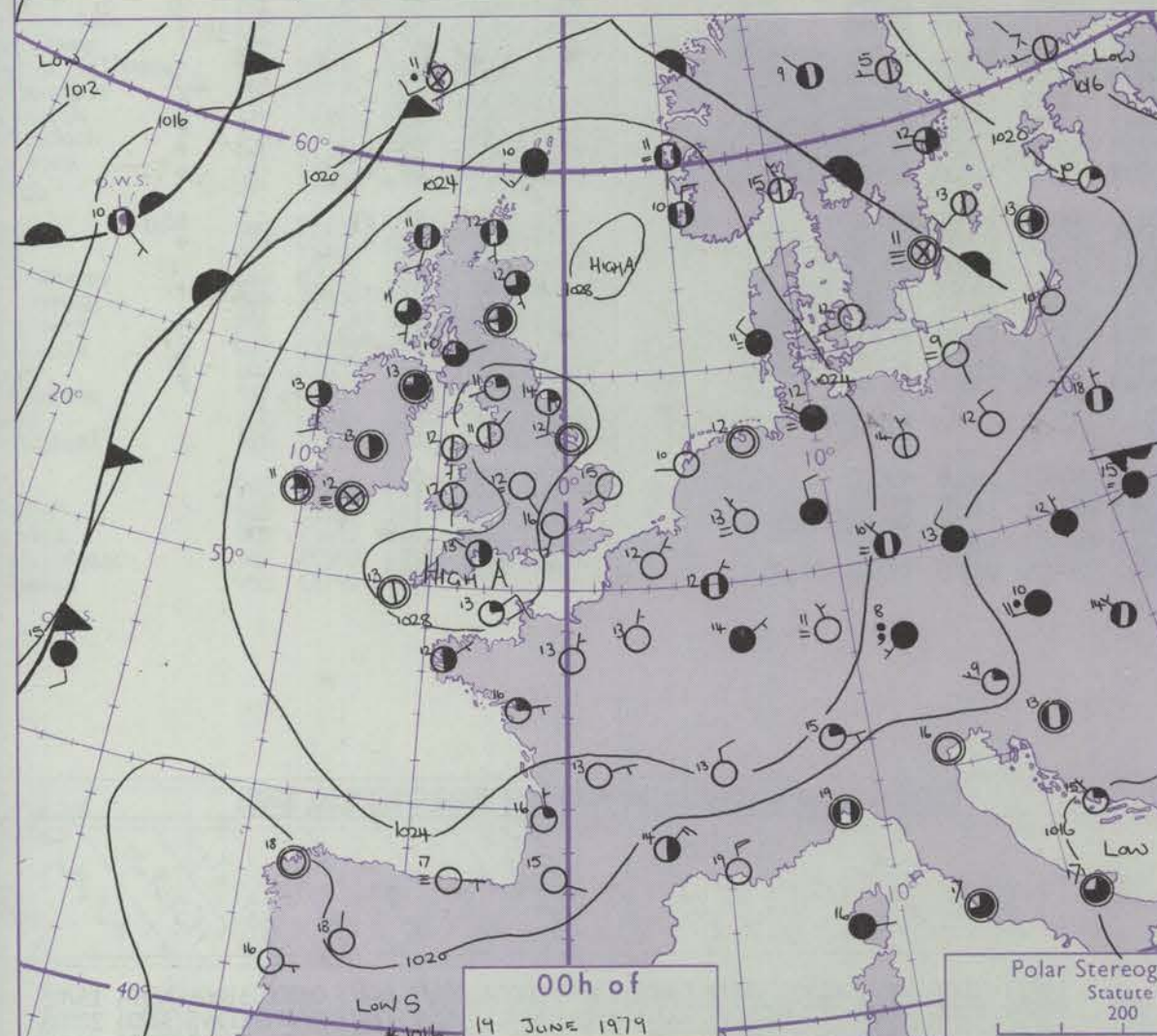
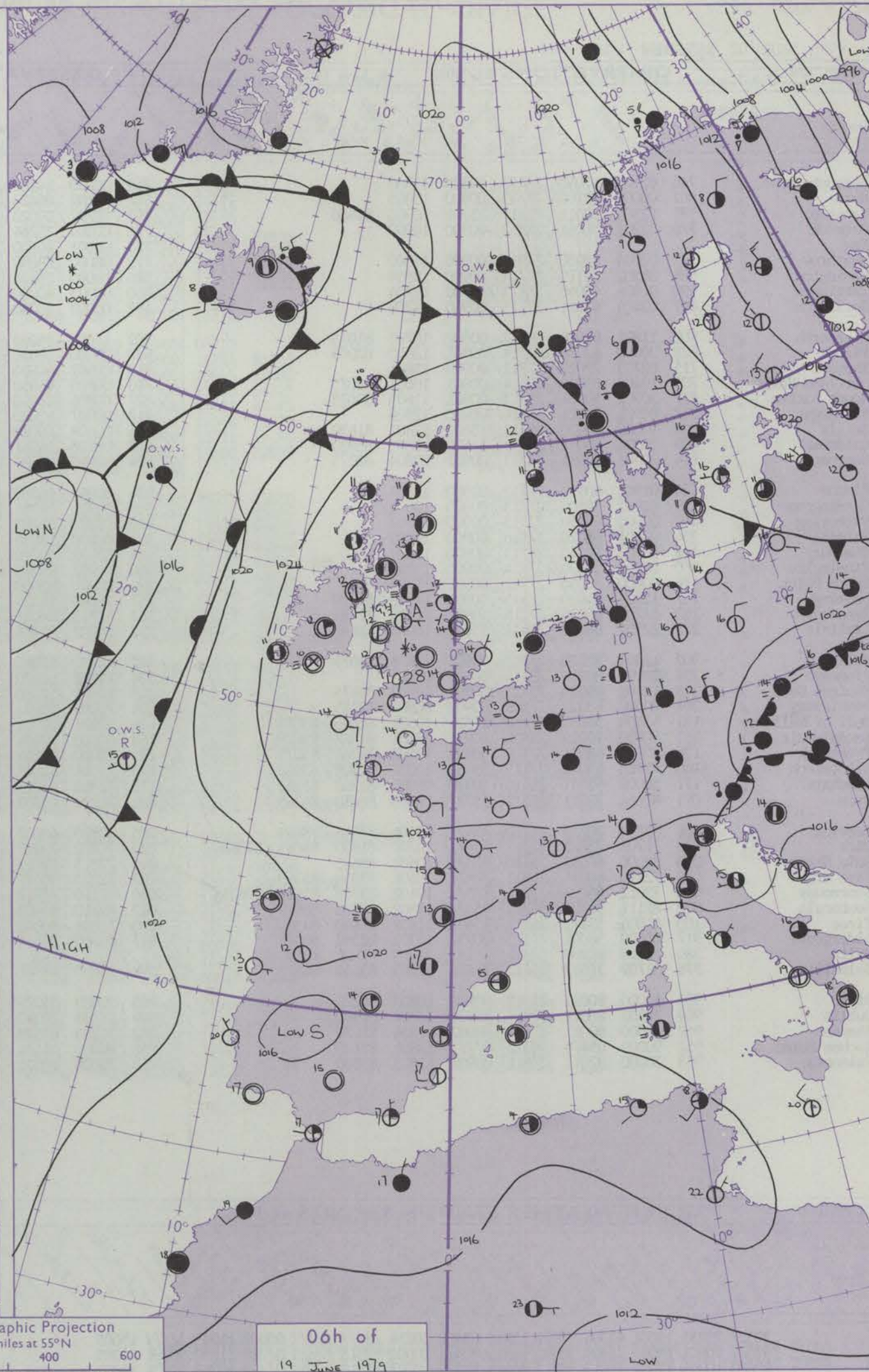
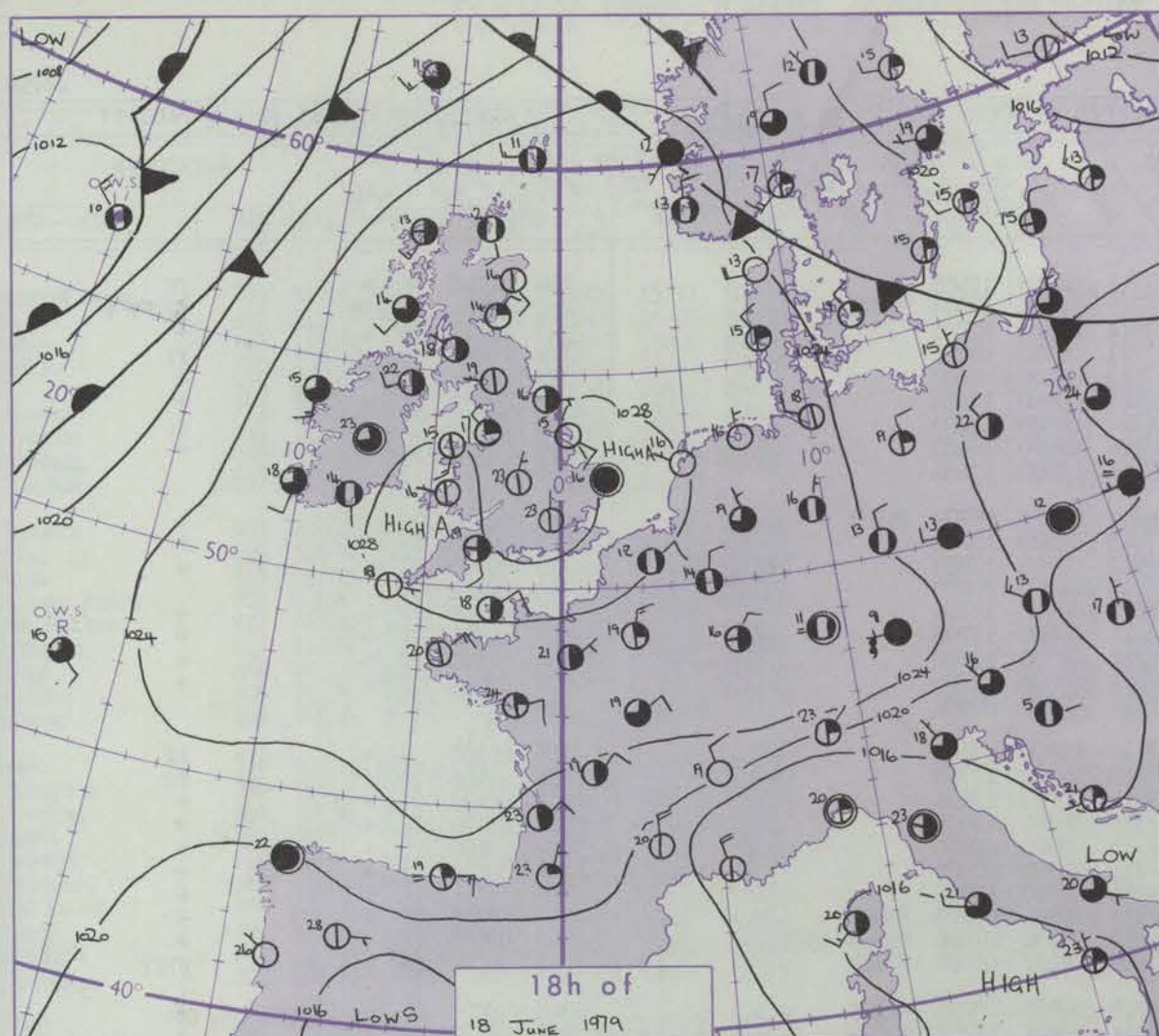
OBSERVATIONS at 12h. 18 June 1979										OBSERVATIONS at 18h. 18 June 1979										OBSERVATIONS during DAY					
Station	iii	Nddff	VVwwWW	PPPTT	N _h Ch _M CH	T _d T _d app	8N _s Ch _s h _s	8N _s Ch _s h _s	8N _s Ch _s h _s	iii	Nddff	VVwwWW	PPPTT	N _h Ch _M CH	T _d T _d app	8N _s Ch _s h _s	8N _s Ch _s h _s	8N _s Ch _s h _s	iii	RRT	T x E	SSS	WEATHER		
																							09h.—15h.	15h.—21h.	
Boscombe Down	746	62803	68021	29920	51601	13708	85830	85075		746	20902	66011	27921	28600	13609	81830			746	00220	078	+		+	
Hurn	862	61607	57052	30419	685//	14706	82825	84635		862	01506	58051	28517	00900	13609			862	00191	074	+		+		
Manston	797	21704	68011	29919	18501	13711	81825			797	01406	65020	28318	00900	12709			797	00210	072	+		+		
Gatwick	776	72203	63022	30420	785//	13710	81825	87650		776	22701	62021	28122	28600	15612	81835			776	00221	058	+		+	
Kew	775	72903	65021	29920	786//	12812	83830	87645		775	13301	62021	27922	11600	12710	81835			775	00221	064	+		+	
Heathrow	772	71903	60032	30020	785//	12711	82828	86648		772	10105	60021	27823	15600	13510	81645			772	00231	062	+		+	
Honington	586	52206	56051	29120	41501	11709	84825			586	30202	59021	27521	14601	13708	81635	83078		586	00230	074	+		+	
Wattisham	590	72407	56041	29919	785//	14709	83625	87650		590	10202	50041	28021	15600	13611	81645			590	00220	072	+		+	
Gorleston	497	82711	58051	29619	825//	12708	88820			497	80000	48051	29016	00907	11704	88275			497		086				
Aberporth	502	33101	02444	30612	36100	12601	83702			502	12803	75024	28816	10931	12712	81359			502	00160	126	FFf		ff	
Filton	628	22704	70011	30121	12601	15709	81830			628	42705	70011	28122	00901	15610	84075			628	00230	120	+		+	
Rhoose	715	22406	70020	30120	11501	14606	81822			715	22606	80010	28020	00901	13711	82075			715	00210	141	+		+	
Hartland Point	703	30303	82030	30317	12601	12603	81830	83075		703	30507	70050	28716	00901	10708	83075			703	00170	152				
Mount Batten	827	62309	59051	30716	685//	13400	82825	86643		827	22205	60051	28917	18501	13807	81825			827	00190	113	+		+	
St. Mawgan	817	53104	70021	30318	51400	13606	85818			817	70206	70032	28619	780//	13608	81701	83820 85645		817	00210	087	+		+	
Scilly	804	21303	65020	30520	00901	15703	82075			804	10903	62020	29118	00902	13706	81075			804	00210	143	+		+	
Culdrose	809	20905	70020	30319	28501	13704	81820			809	31004	60050	28619	11501	11710	81820	83070		809	00200	147	+		+	
Guernsey	894	40707	64030	30419	11502	11802	81822	84075		894	40611	64011	28418	00902	09709	84075			894	00200	141	+		+	
Elmdon	534	32306	63011	29321	34601	13610	83630			534	10207	70020	27423	14600	14609	81635			534	00250	130	+		+	
Cardington	559	62604	60051	29821	646/1	12707	86630			559	22702	61051	27723	25600	15609	82640			559	00230	111	+		+	
Wittering	462	43007	64011	29021	41500	13711	84828			462	22402	59050	27223	25600	14607	82635			462	00230	093	+		+	
Watnall	354	52707	62011	29222	52600	15608	85840			354	12202	60021	27323	11600	15609	81845			354	00240	133	+		+	
Shawbury	414	32805	66030	29420	21601	14609	82830			414	23608	66010	27722	24600	15606	81835			414	00240	142	+		+	
Finningley	360	12403	68010	28922	14600	13710	81635			360	03307	63010	27224	00900	13608			360	00250	151	+		+		
Spurn Point	396	01205	57050	28916	00900	11710				396	01209	35050	27915	00900	12805			396			+		+		
Leeming	257	13007	80010	28322	11600	13611	81835			257	12609	75030	26623	11600	15609	81840			257	00250	151	+		+	
Tynemouth	262	12005	80020	28017	10930	11607	81359			262	01612	56050	26917	00900	11704			262	00200	150	+		+		
Carlisle	222	23211	70011	28819	28501	15704	81825			222	12906	75020	27619	10931	11706	81365			222	00210	132	+		+	
Valley	302	62313	22284	29812	660//	11301	81700	86701		302	12013	84021	28315	00902	11810	81075			302	00150	130	if		+	
Ringway	334	32802	58031	29520	32600	12606	83835			334	03508	65010	27822	00900	13706			334	00230	132	+		+		
Squires Gate	318	12807	80011	29819	15601	13502	81630			318	23208	60400	28517	16001	11709	81701			318	00200	137	+		ff	
Ronaldsway	204	12008	65021	30013	16101	10204	81702			204	12305	58401	28413	16032	11612	81700			204	00140	117	ff		ff	
Mull of Galloway	131	12307	74030	28715	15400	13501	81618			131									131	00151					
Eskdalemuir	162	72108	70021	28218	785//	13702	82825	86635		162	52108	82021	27319	28532	14604	81825	83075		162	00221	127	+		+	
Prestwick	135	32606	75031	28418	11501	12603	81825	83080		135	43104	70030	27118	11631	14707	81830	83365		135	00210	130	+		+	
Abbotsinch	140	22310	70021	27720	28501	14703	81825			140	12309	75011	26621	18630	14804	81835			140	00220	127	+		+	
Leuchars	171	31307	75020	26319	32602	13805	83635			171	20309	70011	26214	20932	11702	82365			171	00200	153	+		+	
Dyce	091	41507	84011	27418	38502	12400	82828			091	11510	84010	26816	10942	10705	81368			091	00191	095	+		+	
Lerwick	005	92414	02456	25811	9/////	10209	89/00			005	72714	50054	25511	750/2	10805	82701	87617		005	00121	000	ff		f-ff	
Wick	075	81807	89022	27015	7853/	09204	81820	87635		075	71608	89032	26312	1157/	10604	81828	86361		075	00171	064	+		+	
Sule Skerry	010	82308	32205	26310	873//	10106	88708			010	72512	78022	25312	6557/	10707	86625			010	97121					
Cape Wrath	049	82313	80025	26011	864//	10205	88715			049	32313	82011	25012	12502	10510	81825	83070		049	97141	021	id.		+	
Stornoway	026	82012	65025	26613	854//	10803	81711	84618 88630		026	52117	82012	25513	35530	10707	83622	83360		026	00151	020	+		+	
Benbecula	022	82017	82022	26714	854//	10801	82616	88626		022	82116	80035	26213	854//	11706	83712	88620		022	97151	006	+		id., d., d.	
Tiree	100	71811	70021	27614	75632	12400	87637			100	62210	80012	27014	3543/	12705	81713	83621	85362		100	00160	055	+		+
Aldergrove	917	52408	68051	27721	48531	15502	81820	83825		917	42508	80011	26422	11541	15706	81825	83075		917	00230	117	+		+	
Malin	980	63404	70011	27914	28532	12304	81820	84360		980	60202	81012	27514	3543/	12604	81715	83642	85361		980	0019	075			
Belmullet	976	81818	72038	27514	884//	12201	84714	83820 87640		976	61816	76012	26915	38432	12705	81718	84070		976	9716	028				
Birr	965	22306	80031	28420	00902	11805	82072			965	60000	85031	27223	00902	11607	86070			965	0023	113				
Dublin	969	11405	70010	28420	18500	14604	81820			969	42704	82030	27223	30931	12606	83360			969	0024	136				
Shannon	962	42502	82021	28820	11502	12802	81820	84070		962	72605	82021	27423	00902	14605	87070			962	0023	107				
Roches Point	952	71505	65011	30215	16402	13603	81716	87074		952	71602	75032	29014	16402	13707	81715	87070		952	0016	103				
Valentia	953	51914	86012	28718	00902	14801	85070			953	62009	86022	27818	00902	13707	86070			953	0019	122				

Code FM 21.V	OCEAN WEATHER STATION REPORTS at 12h.														OCEAN WEATHER STATION REPORTS at 18h.														
O.W.S.	99 L ₃ L ₃ L ₃	Q _c L ₀ L ₀ L ₀ L ₀	YYGG _{iw}	Nddff	VVwwWW	PPPTT	N _h Ch _M CH	D _s v _s app	8N _s Ch _s h _s	8N _s Ch _s h _s	OT _s T _s T _d T _d	IT _w T _w T _w T _w	3P _w P _w H _w H _w	d _w d _w P _w H _w H _w	O.W.S.	99 L ₃ L ₃ L ₃	Q _c L ₀ L ₀ L ₀ L ₀	YYGG _{iw}	Nddff	VVwwWW	PPPTT	N _h Ch _M CH	D _s v _s app	8N _s Ch _s h _s	8N _s Ch _s h _s	OT _s T _s T _d T _d	IT _w T _w T _w T _w	3P _w P _w H _w H _w	d _w d _w P _w H _w H _w
	C	99527	70355	18121	81707	97308	09510	834//	00205	////	////	00110	11015	30302		15904	C	99527	70355	18181	41804	98028	10311	22550	00302	////	////	00110	11074
L	99569	70200	18124	81918	95206	11712	861//	00303	85702	88705	0//12	11152	30404	16907	L	99570	70201	18184	83213	97015	14910	853//	00319	83709	88620	0//10	11157	30303	20006
M	99670	10037	18124	82911	98032	19506	5342/	00216	82810	84618	0//04	10753	30402	30303	M	99670	10041	18184	72706	98028	20806	78400	00105	83817	87632	0//03	10778	30301	31803
R	99470	70170	18124	41310	98011	24016	00902	00804	84071	////	0//15	11520	30702	25801	R	99470	70170	18184	61310	98031	22316	00902	00810	86075	////	0//15	11550	30000	13802

CHART OF WEATHER IN PART OF NORTHERN HEMISPHERE



CHARTS OF WEATHER IN WESTERN EUROPE



Polar Stereographic Projection
Statute miles at 55°N
200 400 600
Scale is 1:20,000,000 at 60°N.

GENERAL SYNOPTIC DEVELOPMENT

During the past 24 hours an anticyclone has remained slow-moving over southern England with a ridge of high pressure to Norway persisting.

During the next 24 hours an Atlantic low moving north east towards Faeroes will bring a southwesterly airstream to Scotland and Northern Ireland as the anticyclone moves slowly north east.

Issued at midday

TUESDAY 19 JUNE 1979

DAILY WEATHER REPORT OF THE BRITISH METEOROLOGICAL OFFICE (contd.)

Code FM II.V		OBSERVATIONS at 00h. 19 June 1979										OBSERVATIONS at 06h. 19 June 1979										OBSERVATIONS during NIGHT					
Station	iii	Nddff	VVwwW	PPPTT	N _h C _L h _C M _H	T _d T _d app	8N _s Ch _s h _s	8N _s Ch _s h _s	8N _s Ch _s h _s	iii	Nddff	VVwwW	PPPTT	N _h C _L h _C M _H	T _d T _d app	8N _s Ch _s h _s	8N _s Ch _s h _s	8N _s Ch _s h _s	iii	RRT _n T _n E	T _g T _g	WEATHER					
																						21h.—03h.	03h.—09h.				
Boscombe Down	746	02103	57050	28412	00900	11803				746	00000	14284	27411	00900	11603				746	00100	06	+	ff				
Hurn	862	00000	22100	28210	00900	10805				862	13102	05424	27210	16000	10704	81701			862	00081	07	iff	FFf				
Manston	797	22305	58011	28212	15701	10805	81650			797	02702	59020	27014	00900	12703				797	00110	08	+	+				
Gatwick	776	02202	50041	28812	00900	10000				776	00000	25284	27711	00900	10705				776	00081	05	if	if				
Kew										775	02201	40100	27113	00900	13707				775	00091	05	+	+				
Heathrow	772	02004	59050	27916	00900	14000				772	00000	28050	27014	00900	13604				772	00131	10	+	+				
Honington	586	01202	22110	27714	00900	13804				586	00000	25104	26714	00900	13603				586	00110	08	if	if				
Wattisham	590	01906	40040	28313	00900	12704				590	03003	40050	27116	00900	14603				590	00120	09	+	+				
Gorleston	497	02404	62021	28115	00900	12709				497	00303	30050	27514	00900	12103				497								
Aberporth	502	11802	80020	28712	00902	10703	81075			502	11602	85020	26712	00901	09709	81075			502	00100	05	+	+				
Filton	628	20000	62030	28214	00901	13603	82075			628	00000	59050	27313	00900	12702				628	00110	05	+	+				
Rhoose	715	02703	72020	27812	00900	11804				715	00602	40100	26912	00900	11803				715	00100	07	+	+				
Hartland Point	703	10403	85020	28514	00901	10001	81075			703	00605	66050	26515	00900	10708				703	00130	10						
Mount Batten	827	30902	50051	28313	00901	11805	83075			827	00806	45050	26612	00900	11706				827	00100	07	+	+				
St. Mawgan	817	00901	70021	28414	00900	12805				817	00907	65020	26414	00900	11708				817	00120	07	+	+				
Scilly	804	10000	60020	28213	15600	12805	81630			804	01008	60020	26214	00900	13709				804	00120	10	+	+				
Culdrose	809	50904	60031	28413	55500	10805	85620			809	00706	56051	26512	00900	11706				809	00090	07	+	+				
Guernsey	894	20608	63011	28213	00902	09804	82075			894	00910	68020	26814	00900	09602				894								
Elmdon	534	01501	40100	27712	00900	12801				534	00000	16280	27113	00900	13602				534	00100	07	+	if				
Cardington	559	02402	30100	27713	00900	13802				559	02802	17284	27013	00900	13703				559	00100	07	f	ff				
Wittering	462	00000	45050	27415	00900	13702				462	03203	24050	26616	00900	13602				462	00130	09	+	+				
Watnall	354	03604	62020	27916	00900	14000				354	00000	58050	27316	00900	13501				354	00130	07	+	+				
Shawbury	414	03203	50040	28213	00900	13603				414	02602	50040	27413	00900	12606				414	00100	05	+	+				
Finningley	360	00000	30100	27814	00900	13801				360	03102	65020	27315	00900	10301				360	00110	07	+	+				
Spurn Point	396	00000	50050	27912	00900	11801				396	00000	32050	26914	00900	13500				396			+	+				
Leeming	257	12905	84020	27615	00901	11002	81070			257	10000	82020	26914	00901	09703	81070			257	00110	08	+	+				
Tynemouth	262	12704	66020	27215	10940	11101	81358			262	62712	69021	26414	30936	07400	83358	86275		262	00130	11	+	+				
Carlisle	222	22502	68020	28411	15631	10004	81630			222	70802	02424	27709	762//	09507	87703			222	00090	08	fff	FFff				
Valley	302	11806	82020	27712	00902	11808	81075			302	10000	82020	26712	00901	10705	81075			302	00090	05	+	+				
Ringway	334	00105	80010	28115	00900	07805				334	11202	62020	27314	00901	11707	81075			334	00120	07	+	+				
Squires Gate	318	10402	60020	28411	00901	09802	81075			318	10905	57400	27512	00901	10503	81075			318	00080	04	+	jf				
Ronaldsway	204	20502	63020	27909	00902	08804	82075			204	70000	58021	27311	762//	11703	87703			204	00080	05	+	+				
Mull of Galloway	131	51404	58031	27810	25501	10601	82625	85075		131	50901	60051	26711	11504	11605	81820	85070		131	00101							
Eskdalemuir	162	30000	70021	28808	10932	07801	81362	83075		162	60000	30401	28108	16002	06703	81701	86072		162	00051	03	+	jf				
Prestwick	135	60702	68031	27610	40931	10802	84362	85075		135	70000	57101	26911	15532	11503	81625	87075		135	00090	06	+	+				
Abbotsinch	140	42905	65041	27113	35331	12001	81708	83632		140	72504	62041	26512	10932	11802	81362	87075		140	00100	05	+	+				
Leuchars	171	50000	62031	26510	50970	09803	81360	85363		171	72302	64021	25813	10938	12802	81363	83272	86075	171	00090	05	+	+				
Dyce	091	61604	70021	26512	1577//	10805	81650	86365		091	70000	40052	25912	15372	11000	81708	87072		091	00091	06	+	+				
Lerwick	005	82313	80216	25710	7542//	09501	87616	88459		005	82210	40102	25110	861//	10501	88702			005	97101	09	ir.	idof				
Wick	075	71707	75021	25312	4567//	10707	81630	84645	87362	075	70402	72022	25711	18532	10301	81828	84362	87075	075	00101	08	+	+				
Sule Skerry	010	82006	66032	25410	855//	10602	88625			010	72313	78012	24611	755//	10802	87625			010	00101	09						
Cape Wrath	049	72310	80031	24911	3247//	10606	83810	85360		049	72313	80022	24510	2643//	10301	82715	86360		049	00091	09	+	+				
Stornoway	026	72012	65026	25911	753//	10102	83708	85617	87625	026	52110	75012	25511	35332	10101	81709	83616		026	97101	04	r.	d.				
Benbecula	022	82111	58505	26211	853//	11802	83708	88612		022	82110	68505	25812	853//	11003	83708	88615		022	97111	11	d.	d.				
Tiree	100	61806	59112	26911	15632	11802	81640	84360		100	71806	80032	26111	15632	11703	81630	87072		100	00100	09	+	+				
Aldergrove	917	60000	58031	27513	20932	12202	82362	86075		917	10000	28284	26513	16201	13604	81704			917	00110	07	jf	F				
Malin	980	70000	80032	27312	15632	11704	81635	87360		980	11204	81021	24914	15632	11708	81640			980	10	08						

Code FM 21.V	OCEAN WEATHER STATION REPORTS at 00h.													OCEAN WEATHER STATION REPORTS at 06h.																	
O.W.S.	99L _h L _h L _h	Q _L L _h L _h L _h L _h	YYGG _{iw}	Nddff	VVwwW	PPPTT	N _h C _L h _C M _H	D _s vsapp	8N _h Ch _h h _s	8N _h Ch _h h _s	OT _s T _s T _d T _d	IT _w T _w T _w T _w T _w	3P _w P _w H _w H _w	d _w d _w P _w H _w H _w	O.W.S.	99L _h L _h L _h	Q _L L _h L _h L _h L _h	YYGG _{iw}	Nddff	VVwwW	PPPTT	N _h C _L h _C M _H	D _s vsapp	8N _h Ch _h h _s	8N _h Ch _h h _s	OT _s T _s T _d T _d	IT _w T _w T _w T _w T _w	3P _w P _w H _w H _w	d _w d _w P _w H _w H _w		
	C	L	M	R	C	L	M	R	C	L	M	R	C	L		M	R	C	L	M	R	C	L	M	R	C	L	M	R	C	L
	99527	70355	19001	63304	97021	12910	63400	00214	////	////	05009	11053	3////	15005		99527	70355	19061	83206	97032	13309	6345/	00207	////	////	05208	11066	3//01	15/05		
	99571	70201	19004	71304	98032	16510	784//	00000	82815	87625	0//08	11159	30201	20005		99569	70206	19064	81310	92618	13211	871//	51823	88702	////	0//11	11145	30201	20803		
	99670	10044	19004	71612	98612	20106	11470	00707	81810	87458	0//03	10768	30201	31802		99671	10045	19064	81420	98606	17206	854//	00714	86710	88625	0//06	10763	30503	////		
	99470	70170	19004	81608	96021	20715	854//	00707	88613	////	0//15	11547	30000	12902		99471	70170	19064	12307	97011	19115	15500	00503	////	////	0//14	11536	30000	12903		

DAILY WEATHER REPORT OF THE BRITISH METEOROLOGICAL OFFICE

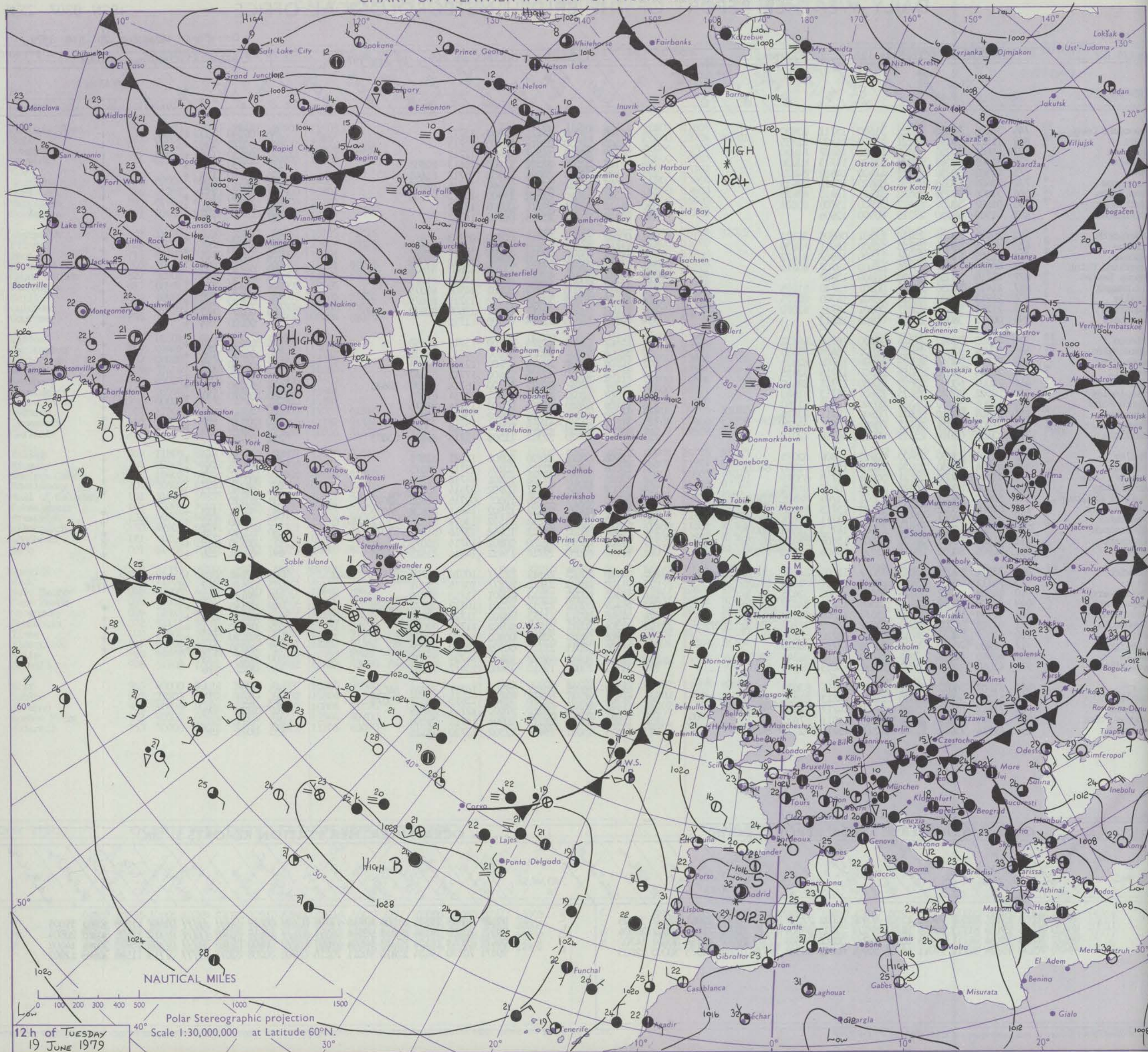
ISSN 0307-2541

No. 42944

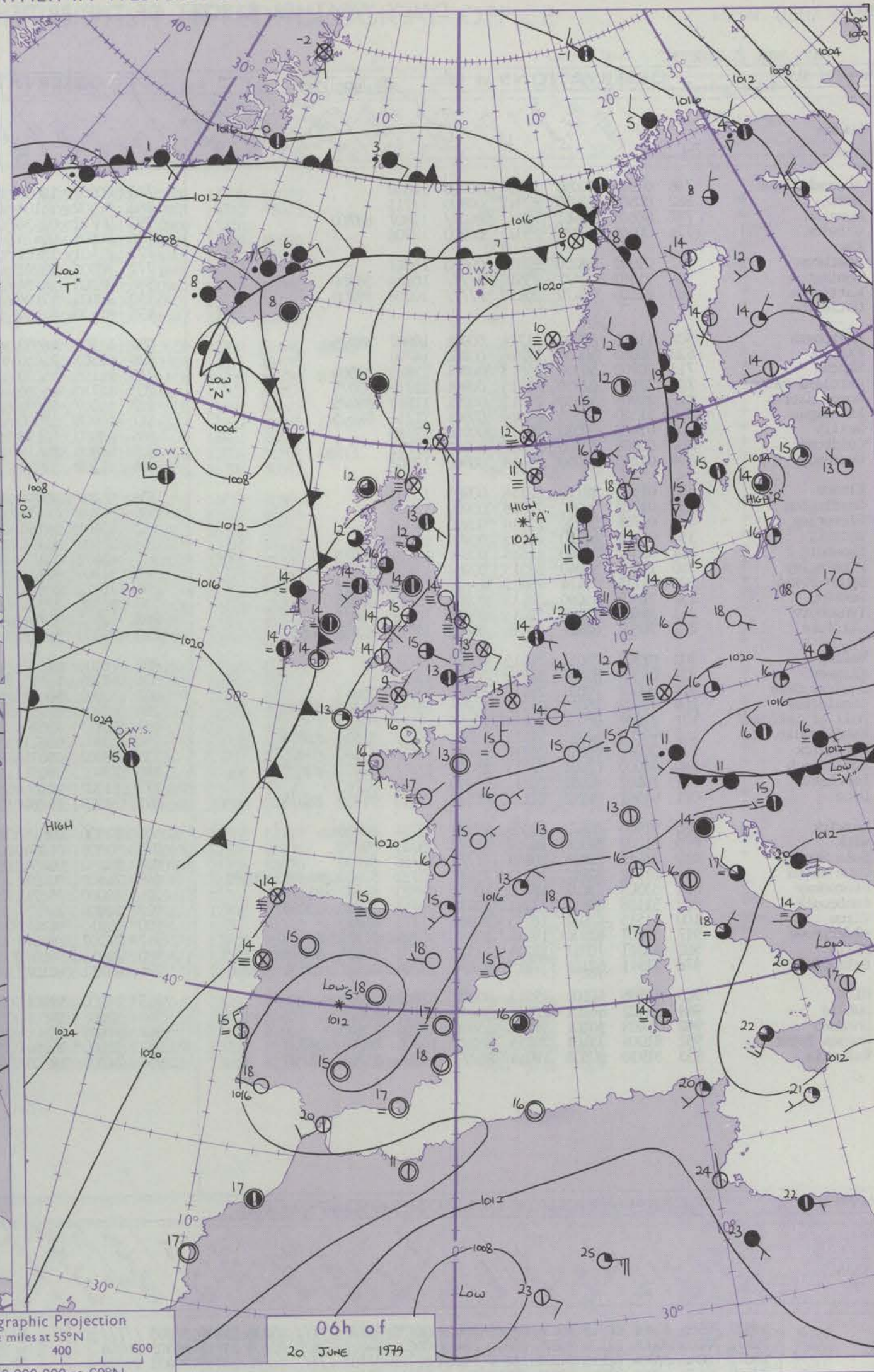
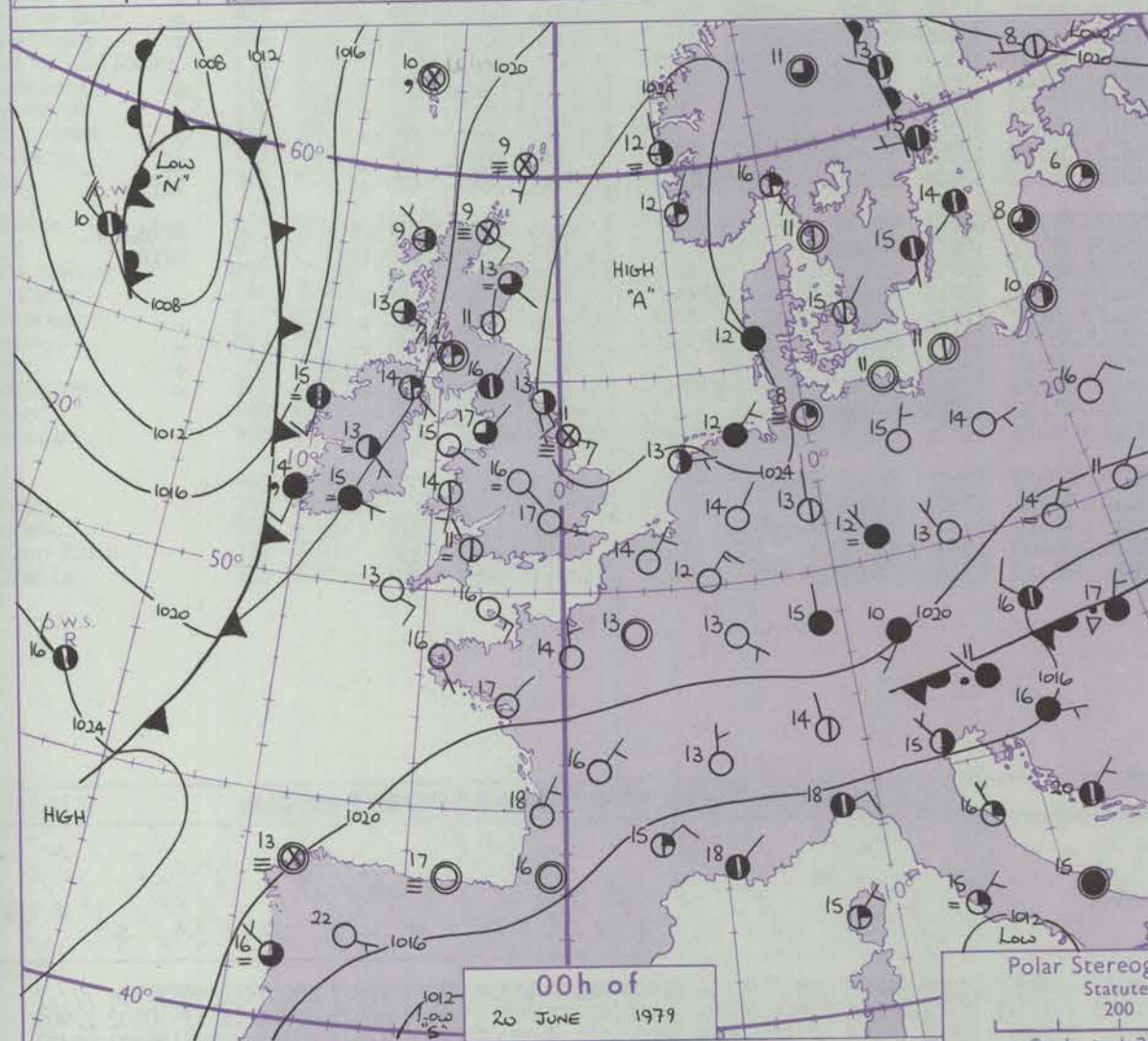
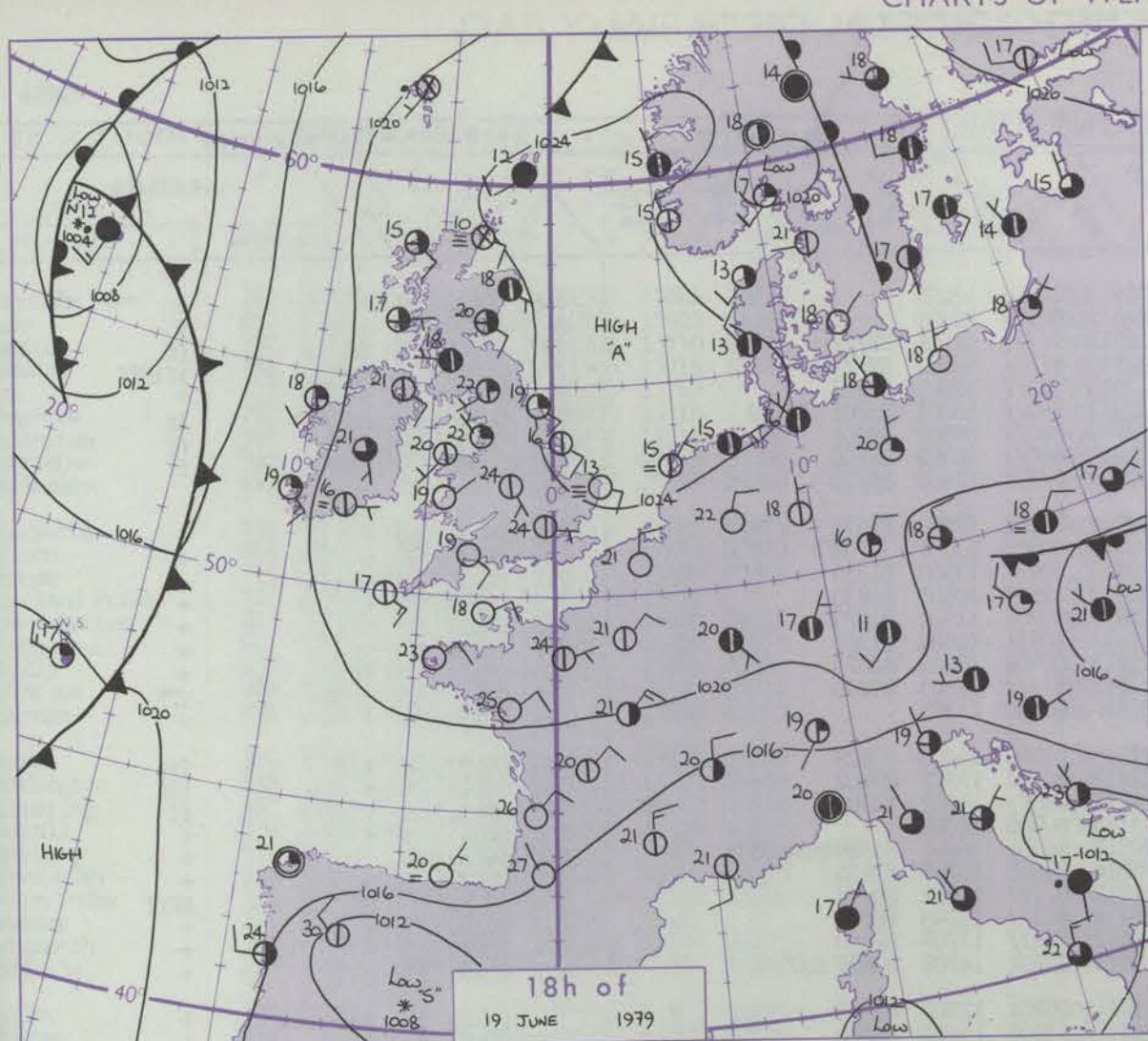
Date of Issue WEDNESDAY 20 JUNE 1979

OBSERVATIONS at 12h. 19 June 1979										OBSERVATIONS at 18h. 19 June 1979										OBSERVATIONS during DAY				
Station	iii	Nddff	VVwwW	PPPTT	N _h C _h C _M H	T _d T _d app	8N _s Ch _s h _s	8N _s Ch _s h _s	8N _s Ch _s h _s	iii	Nddff	VVwwW	PPPTT	N _h C _h C _M H	T _d T _d app	8N _s Ch _s h _s	8N _s Ch _s h _s	8N _s Ch _s h _s	iii	RR T x x E	SSS	WEATHER		
																						09h.—15h.	15h.—21h.	
Boscombe Down	746	31106	58050	25822	31600	15711	83830			746	02108	59050	23121	00900	15712				746	00240	133	+	+	
Hurn	862	11507	59054	26121	11600	14709	81835			862	01505	58050	23419	00900	12715				862	00210	130	+	+	
Manston	797	11605	50050	26420	11500	15807	81820			797	00709	56050	24317	00900	12712				797	00220	146	+	f	
Gatwick	776	31005	59040	25923	32600	14713	83836			776	12107	57040	23522	11600	16613	81835			776	00250	133	+	+	
Kew	775	41503	58050	25723	41600	14812	84835			775	11006	57050	23024	15600	15712	81645			775	00250	127	+	+	
Heathrow	772	32404	56050	25724	34600	15812	83635			772	11007	57051	22724	15600	15715	81645			772	00250	090	+	+	
Honington	586	31006	59030	25822	31501	15810	83825			586	11511	67010	23522	14600	15712	81638			586	00240	137	+	+	
Wattisham	590	51007	58051	26422	51500	15708	85828			590	01410	60021	24219	00900	13712				590	00230	141	+	+	
Gorleston	497	01508	48050	27215	00900	12606				497	01109	02444	25313	00900	11712				497		113			
Aberporth	502	20401	82020	25418	11501	06808	81825			502	00602	70010	22819	00900	03713				502	00200	135	+	+	
Filton	628	53404	58051	25723	51600	16811	85830			628	11605	56051	22823	11600	16714	81835			628	00250	129	+	+	
Rhoose	715	11305	62020	25921	11500	14807	81822			715	11305	57050	22423	00901	15615	81080			715	00240	131	+	+	
Hartland Point	703	60605	60051	25416	62400	13707	86815			703	10000	62051	22818	12500	13613	81825			703	00190	132			
Mount Batten	827	01710	56050	25920	00900	13807				827	11211	50050	23120	00901	13611	81075			827	00220	143	+	+	
St. Mawgan	817	11413	57050	25319	00901	12710	81075			817	11411	60050	23319	00901	14508	81075			817	00220	149	+	+	
Silly	804	21213	56030	24818	00902	14709	82075			804	11413	50020	22717	00902	13711	81075			804	00190	143	+	+	
Culdrose	809	21211	59050	25217	00901	14711	82070			809	21010	58050	23117	00901	12609	82070			809	00200	142	+	+	
Guernsey	894	00610	58020	25418	00900	12813				894	00710	58050	22818	00900	11712				894	00200	144	+	+	
Elmdon	534	41505	58040	25624	41600	16710	84832			534	11607	59040	22924	11700	15713	81850			534	00250	129	+	+	
Cardington	559	50804	57051	25923	52600	16608	85830			559	31004	57051	23024	31600	16715	83835			559	00250	128	+	+	
Wittering	462	20703	59050	25623	21600	15709	82835			462	10709	56050	22823	15600	17713	81635			462	00250	112	+	+	
Watnall	354	20904	58050	25625	21600	17710	82835			354	21706	57050	22925	21600	17713	82840			354	00230	122	+	+	
Shawbury	414	22003	60040	25623	21600	17712	82830			414	41707	57041	22425	48600	16718	82830	83635		414	00250	137	+	+	
Finningley	360	10502	70020	25625	11601	14713	81840			360	11507	62020	22825	00901	17714	81075			360	00270	147	+	+	
Spurn Point	396	11204	32050	26517	10940	14807	81360			396	11409	62020	24116	00902	13714	81075			396			+	+	
Leeming	257	21605	80010	25624	00902	13711	82070			257	21508	63040	22726	00902	13616	82075			257	00270	144	+	+	
Tynemouth	262	31005	56051	26117	00901	13807	83075			262	31611	56050	23316	00901	12718	83075			262	00190	136	+	+	
Carlisle	222	23105	65014	25819	00901	14716	82075			222	32607	70020	22322	11602	15713	81835	83075		222	00240	117	+	+	
Valley	302	22507	83030	25620	00901	13808	82075			302	12406	81011	22820	00901	11612	81075			302	00220	130	+	+	
Ringway	334	42404	60030	25624	11601	14811	81830	84075		334	12008	58020	22325	00901	13716	81075			334	00260	130	+	+	
Squires Gate	318	33005	75030	25721	00901	11713	83075			318	23305	70030	22122	16001	14718	81700			318	00240	144	+	+	
Ronaldsway	204	21304	80021	26316	11502	10607	81825			204	31002	59041	22917	00902	07614	83075			204	00190	122	jf	+	
Mull of Galloway	131	50000	64051	26115	25501	13709	82625	85075		131	30000	82021	22816	15501	09716	81625	83075		131	00170				
Eskdalemuir	162	61806	80022	25022	12532	15713	81820	85075		162	42206	80021	22223	12502	14615	81822	84075		162	00241	133	+	+	
Prestwick	135	32906	66051	25520	11402	13711	81818	83075		135	72805	70021	22618	11532	13614	81825	83072	86070	135	00200	148	+	+	
Abbotsinch	140	62507	65051	24922	11602	14713	81835	86075		140	72508	80032	21822	11632	13716	81842	87078		140	00240	144	+	+	
Leuchars	171	51103	66012	24322	11603	15809	81835	84075		171	51209	66011	22220	00902	14714	85075			171	00230	115	+	+	
Dyce	091	70906	60052	25419	15738	14806	81650	87272		091	71106	62052	22718	15432	14814	81615	87075		091	00201	116	+	+	
Lerwick	005	72514	62055	25012	750//	11805	84701	86616	87640	005	82610	75025	24412	853//	10310	82706	84625	88640	005	97141	007	+	id.	
Wick	075	71112	80031	25713	18432	10801	81715	87070		075	91108	02472	23610	9//	10716	89/01			075	00141	067	jf	iff	
Sule Skerry	010	62003	84012	25114	25501	13802	82625	86070		010	71405	62022	23113	00901	11718	87070			010	00140				
Cape Wrath	049	72309	80022	25113	12506	11204	81820	87270		049	61409	80032	22912	42501	10719	84820	86070		049	00140	111	+	+	
Stornoway	026	71709	81012	25015	655/2	11803	81620	86630		026	51509	82012	21715	00902	11721	85072			026	00170	092	+	+	
Benbecula	022	62213	80025	24914	35302	11805	81709	83620	86075	022	31304	70011	21316	00902	11725	83075			022	00170	111	+	+	
Tiree	100	61607	8																					

CHART OF WEATHER IN PART OF NORTHERN HEMISPHERE



CHARTS OF WEATHER IN WESTERN EUROPE



Polar Stereographic Projection
Statute miles at 55°N
200 400 600
Scale is 1:20,000,000 at 60°N.

GENERAL SYNOPSIS DEVELOPMENT

During the past 24 hours an anticyclone centred over England has moved northeast to near the coast of southern Norway although maintaining a ridge of high pressure over south-eastern parts of the British Isles as a trough of low pressure approached the northwest from the Atlantic.

During the next 24 hours a weak trough of low pressure is expected to move eastwards across most districts.

Issued at midday WEDNESDAY 20 JUNE 1979

DAILY WEATHER REPORT OF THE BRITISH METEOROLOGICAL OFFICE (contd.)

Code FM II.V		OBSERVATIONS at 00h. 20 June 1979										OBSERVATIONS at 06h. 20 June 1979										OBSERVATIONS during NIGHT				
Station	iii	Nddff	VVwwWW	PPPTT	N _h ChC _M CH	T _d T _d app	8N _s Ch _s h _s	8N _s Ch _s h _s	8N _s Ch _s h _s	iii	Nddff	VVwwWW	PPPTT	N _h ChC _M CH	T _d T _d app	8N _s Ch _s h _s	8N _s Ch _s h _s	8N _s Ch _s h _s	iii	RR T _n E	T _g T _g	WEATHER				
																						21h.—03h.	03h.—09h.			
Boscombe Down	746	01004	50050	22614	00900	12810				746	00902	18050	21913	00900	12203				746	00110	07	+	+			
Hurn	862	00502	40050	22312	00900	11711				862	00602	25104	21512	00900	12303				862	00090	07	+	f			
Manston	797	80805	03461	23611	860//	11807	88700			797	90702	02454	22511	9/////	11501	89///			797	97100	11	ff	ff			
Gatwick	776	00406	40280	23315	00900	12706				776	90505	02474	22610	9/////	10303	89///			776	00090	05	if	ififff			
Kew										775	81401	18101	22513	862//	12601	88703			775	00110	04	+	+			
Heathrow	772	01002	58050	22817	00900	14807				772	70805	12281	22313	760//	13004	83701	87702		772	00120	09	+	if			
Honington	586	91307	02471	23510	9/////	10804	89/00			586	81205	24104	22710	860//	09302	88701			586	00090	10	fff	ff			
Wattisham	590	91106	01474	24110	9/////	10806	89/00			590	80000	17104	23010	860//	10302	88700			590	00090	09	fff	ff			
Gorleston										497	91410	04454	22913	9/////	11400	89/00			497							
Aberporth	502	11905	60020	21714	00901	10807	81075			502	11505	45050	20014	00902	12806	81075			502	00120	06	+	+			
Filton	628	00000	30050	22216	00900	14708				628	01502	25050	21315	00900	13001				628	00120	06	+	+			
Rhoose	715	20702	50050	21813	00901	12810	82080			715	11105	15100	20913	10931	13500	81359			715	00100	07	+	+			
Hartland Point	703	22106	62050	21615	00901	12710	82075			703	11710	60050	20313	12600	10605	81830			703	00120	10	+	+			
Mount Batten	827	20905	50050	21713	00901	11812	82075			827	11007	40050	20913	00901	11502	81075			827	00110	08	+	+			
St. Mawgan	817	11310	57050	21514	00901	11711	81075			817	11005	37050	20313	10931	11604	81365			817	00110	07	+	+			
Scilly	804	01408	60020	21313	00900	12710				804	20000	50120	20213	00902	13605	82075			804	00120	09	+	+			
Culdrose	809	00906	30100	21412	00900	12712				809	90805	00474	20212	9/////	12803	89/00			809	00101	08	+	fff			
Guernsey	894	01213	58050	21416	00900	12809				894	01508	33050	20916	00900	14303				894	00150	12	+	+			
Elmdon	534	01502	28110	22116	00900	15608				534	51202	30044	21215	55500	14400	85629			534	00130	09	iff	fif			
Cardington	559	01703	56050	23015	00900	13803				559	91304	01471	22212	9/////	12302	89/02			559	00110	06	+	fff			
Wittering	462	01706	50050	22614	00900	12805				462	41605	14100	21712	460//	11602	84701			462	00110	11	+	ff			
Watnall	354	01106	60050	22515	00900	14807				354	01502	14104	21115	00900	15803				354	00140	09	+	f			
Shawbury	414	30502	24040	21516	00901	15810	83075			414	40402	12101	20815	10931	14801	81359	84075		414	00130	09	+	+			
Fimbley	360	11405	50040	22315	00902	13808	81075			360	31404	30100	21014	35600	13705	83635			360	00120	08	+	+			
Spun Point	396	91114	03474	23511	9/////	11707	89///			396	91412	00454	22111	9/////	11801	89///			396			FF	FFff			
Leeming	257	21807	35040	22415	00902	14805	82075			257	81708	32041	21014	862//	13705	88705			257	00130	11	+	+			
Tynemouth	262	31608	56050	22013	00901	11707	83075			262	71612	35101	20112	7097//	11708	87360			262	00120	11	+	+			
Carlisle	222	70302	65021	21016	20932	14813	82362	87072		222	70000	50102	19914	35602	14703	83635	87072		222	00130	11	+	+			
Valley	302	01302	75011	21015	00900	09711				302	11402	62040	19714	00901	12706	81075			302	00110	07	+	+			
Ringway	334	01504	35040	21319	00900	15808				334	12005	15111	20317	18600	15603	81830			334	00160	12	+	+			
Squires Gate	318	60602	70031	20917	656//	13806	86643			318	52402	60022	20115	28501	14704	81820	84075		318	00140	10	+	+			
Ronaldsway	204	70402	75011	21112	10938	09811	81363	87273		204	60602	62031	19712	16406	10610	81714	86273		204	00100	07	+	+			
Hull of Galloway	131	21807	80010	20214	25500	12818	82620			131	32215	75020	18713	10931	12507	81365	83070		131	00121						
Eskdalemuir	162	40000	61051	21811	15602	10809	81635	84075		162	70000	68021	20211	25602	11604	82635	87072		162	00101	08	+	+			
Prestwick	135	30000	70011	20314	15671	12812	81630	83075		135	62002	65031	18816	15732	11606	81650	86075		135	00110	08	+	+			
Abbotsinch	140	40000	65051	20213	25632	11811	82635	83070		140	73402	62051	18316	15636	13709	81632	86270		140	00110	06	+	+			
Leuchars	171	10102	50051	20811	10930	11708	81360			171	61302	20104	18612	5613//	12708	84702	83360		171	00100	05	if	if			
Dyce	091	61502	30102	21213	10932	12813	81362	86075		091	71303	17284	18513	36002	13609	81701	83702	86075	091	00120	08	if	iff			
Lerwick	005	91906	00472	23009	9/////	09714	89/00			005	91506	00515	20209	9/////	09714	89/00			005	92091	08	FF	FFid.d.d.			
Wick	075	91209	01454	20709	9/////	09819	89/00			075	91509	01434	16510	9/////	10815	89/00			075	00091	09	fff	FFif			
Sule Skerry	010	91416	02454	20109	9/////	09718	89/00			010	91610	01454	15310	9/////	10719	89///			010	00091	09					
Cape Wrath	049	61102	82022	19313	25671	12722	82630	84360	86070	049	71402	80022	15417	25671	13714	82630	84360	87070	049	00090	10	+	+			
Stornoway	026	53303	75022	18509	10932	09823	81362	85072		026	60000	75021	15412	15632	11610	81640	85072		026	00090	07	+	+			
Benbecula	022	51108	80011	17911	30972	10717	83360	83080		022	61906	75022	15714	3537//	12501	81707	83650	86360	022	00110	09	+	+			
Tiree	100	51515	82031	18113	00902	11711	85072			100	61610	56041	16812	626/2	11502	86840			100	00110	10	+	+			
Aldergrove	917	31607	62030	19514	10931	10706	81365	83080		917	72207	25101	18414	562/1	13701	81705	8575									

OCEAN WEATHER STATION REPORTS at 00h.														OCEAN WEATHER STATION REPORTS at 06h.															
Code FM 21.V																													
O.W.S.	L ₁ L ₂ L ₃	Q ₁ L ₀ L ₀ L ₀ L ₀	Y Y G G I w	N d d f f	V V w w V w	P P P T T	N _h C _L hC _M C _H	D _s s a p p	8N ₅ Ch ₅ h ₅	8N ₅ Ch ₅ h ₅	O T ₅ T ₅ T _d T _d	I T _w T _w T _w T _w T	3P _w P _w H _w H _w	d _w d _w P _w H _w H _w	O.W.S.	L ₁ L ₂ L ₃	Q ₁ L ₀ L ₀ L ₀ L ₀	Y Y G G I w	N d d f f	V V w w V w	P P P T T	N _h C _L hC _M C _H	D _s s a p p	8N ₅ Ch ₅ h ₅	8N ₅ Ch ₅ h ₅	O T ₅ T ₅ T _d T _d	I T _w T _w T _w T _w T	3P _w P _w H _w H _w	d _w d _w P _w H _w H _w
C	99527	70355	20001	81012	96636	06609	8742/	00739	////	////	05209	11046	3//05	////	C	99527	70355	20061	80213	97216	07908	885//	00333	////	////	05207	10999	3//06	////
L	99572	70205	20004	73121	96035	07810	784//	00321	84815	87625	0//09	11113	30303	26904	L	99571	70202	20064	72609	98031	11110	68432	00113	81815	86625	0//06	11142	30302	27905
M	99673	10042	20004	72115	94284	16807	76200	00702	87704	////	0//08	10789	30402	99/02	M	99673	10042	20064	82315	93514	16807	872//	00201	88704	////	0//07	10787	30402	99/02
R	99469	70170	20004	73112	97031	23215	756//	00216	87630	////	0//13	11576	30603	////	R	99469	70170	20064	73211	97012	24014	756//	00307	87630	////	0//12	11549	30402	26703

DAILY WEATHER REPORT OF THE BRITISH METEOROLOGICAL OFFICE

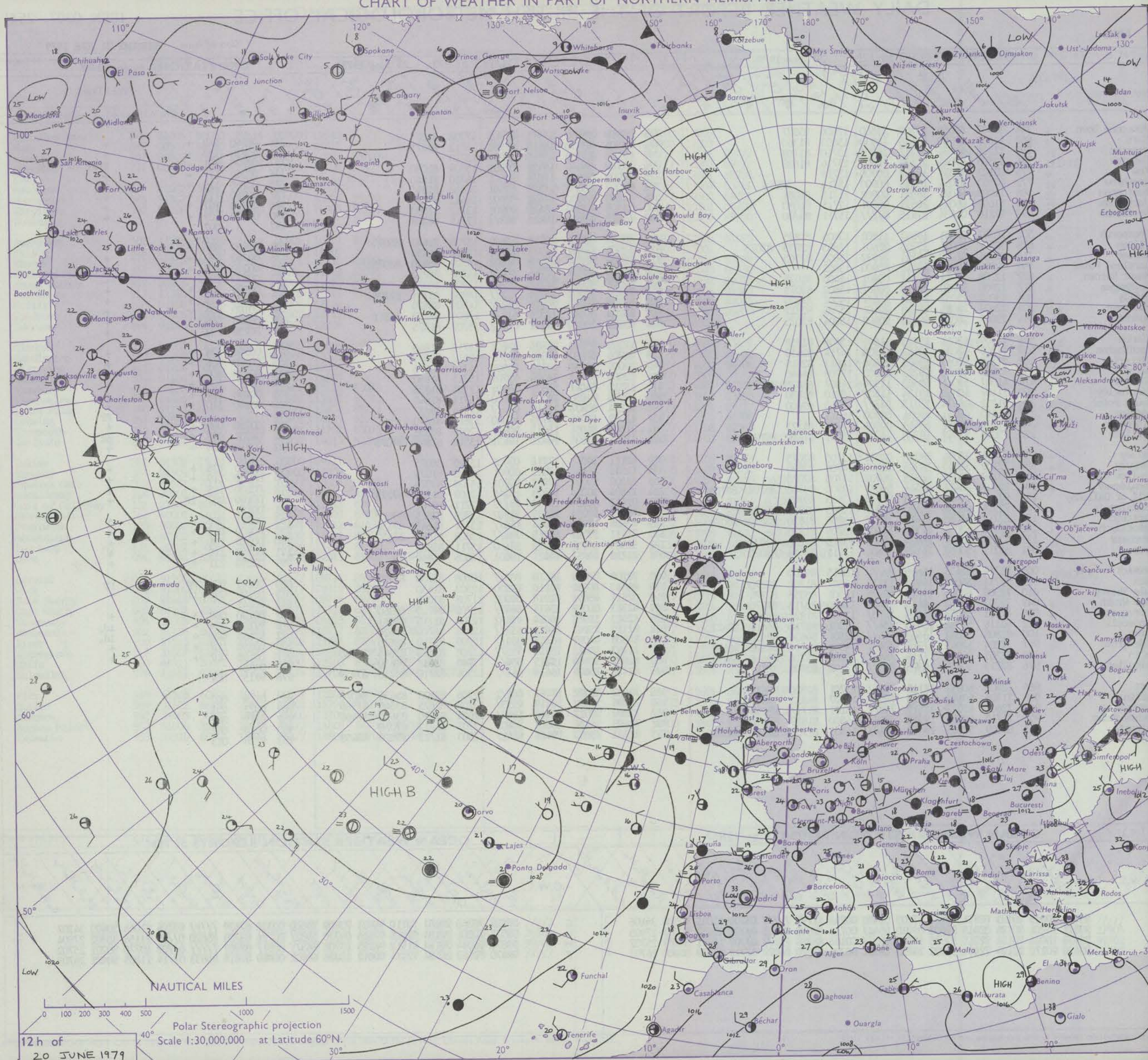
ISSN 0307-2541

No. 42945

Date of Issue THURSDAY 21 JUNE 1979

OBSERVATIONS at 12h. 20 June 1979										OBSERVATIONS at 18h. 20 June 1979										OBSERVATIONS during DAY					
Station	iii	Nddff	VVwwW	PPPTT	N _h Ch _M C _H	T _d app	8N _s Ch _s h _s	8N _s Ch _s h _s	8N _s Ch _s h _s	iii	Nddff	VVwwW	PPPTT	N _h Ch _M C _H	T _d app	8N _s Ch _s h _s	8N _s Ch _s h _s	8N _s Ch _s h _s	iii	RRT x T x E	SSS	WEATHER			
																						09h.—15h.	15h.—21h.		
Boscombe Down	746	32507	58050	19922	31500	17606	83827			746	11909	56050	17921	00901	17708	81075			746	00240	142	+	+		
Hurn	862	11608	40050	20618	10930	15603	81360			862	11506	48050	18618	00901	14712	81075			862	00190	129	+	+		
Manston	797	11205	40054	21217	16202	13710	81703			797	01306	15280	18815	00900	13710				797	00200	101	+	FFFF		
Gatwick	776	12505	57044	20123	11500	15716	81828			776	12109	56040	18421	00901	15709	81080			776	00240	117	+	+		
Kew	775	02102	58051	19922	00900	13718				775	12009	58050	17624	14601	16710	81640			775	00260	119	+	+		
Heathrow	772	02103	57051	19923	00900	15716				772	12007	58050	17525	11601	16610	81845			772	00260	113	+	+		
Honington	586	11003	66021	19921	00902	11718	81081			586	11508	65020	17622	00902	14612	81080			586	00250	107	+	+		
Wattisham	590	11605	66011	20521	00901	12715	81080			590	11508	57050	18420	00901	13712	81080			590	00220	109	+	+		
Gorleston	497	92210	01434	21415	9/111	15711	89/00			497	61812	16104	19213	663/1	12715	86708			497		002				
Aberporth	502	10303	57051	19417	11502	13805	81825			502	52906	35051	18415	15602	13708	81640	85075		502	00180	101	+	+		
Filton	628	52907	50051	19823	22601	17805	82833	83075		628	12908	61051	17723	15701	15611	81650			628	00240	130	+	+		
Rhoose	715	32704	57050	19521	20932	15805	82365			715	72908	58051	17918	51602	14709	85830	83075		715	00230	118	+	+		
Hartland Point	703	02508	50050	20116	00900	13802				703	82910	30051	18716	864/1	14707	88710			703	00170	100				
Mount Batten	827	12108	22051	20417	00901	14400	81075			827	62307	30051	18717	00902	15708	86075			827	00190	125	+	+		
St. Mawgan	817	12808	36050	20418	00901	15802	81075			817	72707	35051	19515	762/1	14807	83705	87706		817	00200	115	+	+		
Scilly	804	73002	25051	20918	755/1	14002	87620			804	82907	40052	20216	855/1	14804	88620			804	00180	056	+	+		
Culdrose	809	22607	33054	20118	22401	15705	82812			809	63205	30051	19516	613/1	13604	81708	86811		809	00190	098	+	+		
Guernsey	894	22607	50050	20320	00902	15604	82075			894	13108	50050	19121	00902	15707	81075			894	00230	132	+	+		
Elmdon	534	11809	63011	19623	11601	13606	81838			534	12108	59040	16824	11601	14712	81840			534	00250	124	+	+		
Cardington	559	11305	62034	20122	15700	14714	81650			559	42204	57050	17324	00901	18612	84075			559	00260	106	+	+		
Wittering	462	21805	57054	19622	21400	16612	82818			462	22007	62030	16723	00901	14712	82075			462	00250	100	+	+		
Watnall	354	42006	48050	19225	45600	17708	84640			354	12008	61011	16324	15701	15715	81650			354	00270	109	+	+		
Shawbury	414	41807	59041	18923	11504	14807	81825	84075		414	23510	56041	16921	18601	17505	81835			414	00250	127	+	+		
Finningley	360	11107	40050	19124	11600	18710	81830			360	12008	61050	16125	11600	15711	81840			360	00260	110	+	+		
Spurn Point	396	91212	08474	20215	9/111	13713	89/00			396	91214	00474	17413	9/111	12714	89/11			396		FF		FF		
Leeming	257	01510	40041	19021	00900	16811				257	12309	57041	15725	11600	13611	81840			257	00260	069	+	+		
Tynerouth	262	41410	39051	18413	00906	12708	84275			262	81609	56051	16013	8097/1	12607	88358			262	01201	078	+	pR		
Carlisle	222	73008	57042	18720	15602	15001	81640	87072		222	42711	65031	16420	18631	13512	81840	84075		222	00210	120	+	+		
Valley	302	22414	35041	19217	00901	13705	82075			302	62111	32041	17716	00906	13710	86075			302	00180	125	+	+		
Ringway	334	22109	56040	18924	22601	14706	82830			334	13311	56040	17021	00901	14505	81075			334	00250	119	+	+		
Squires Gate	318	73208	60031	18919	00902	14705	87075			318	33207	59051	17717	00901	14708	83075			318	00200	115	+	+		
Ronaldsway	204	82307	06411	19514	860/1	13500	83700	85702	88704	204	72604	30054	17613	15246	12609	81703	87273		204	00160	082	if	+		
Mull of Galloway	131	92107	01454	18513	9/111	13603	89/01			131	92412	02454	16712	9/111	12711	89/01			131	00151			+		
Eskdalemuir	162	72314	60052	18120	38502	13805	83825	87072		162	52011	58051	16319	32502	13708	83825	85072		162	00211	096	+	+		
Prestwick	135	62712	56052	17818	38602	13806	81830	83650	85075	135	72608	57052	15917	756/1	13711	81645	87656		135	00200	067	+	+		
Abbotsinch	140	22211	62051	17319	11502	13705	81828			140	72411	59051	15419	786/1	13808	81830	87650		140	00210	101	+	+		
Leuchars	171	52211	60051	16824	41602	13710	84830	83075		171	52509	62051	14722	58600	13711	83835			171	00240	111	+	+		
Dyce	091	61711	50052	16122	38401	17711	83814	85075		091	21710	56051	14421	18601	15606	81840			091	00240	121	+	+		
Lerwick	005	91714	01435	16610	9/111	10815	89/00			005	72108	01424	14510	760/1	10708	85700	87702		005	00111	000	FF	FF		
Wick	075	71711	56054																						

CHART OF WEATHER IN PART OF NORTHERN HEMISPHERE



ation
mbols

DUD
Cloud
Amount
(oktas)

0
1 or less
2
3
4
5
6
7 or more
8

Obscured
by or
other data

OTHER
Weather

Time
and
Tide

and snow

shower

and snow
shower

shower

shower

Thunder

WIND

Wind
speed
(knots)

Calm

1-2

3-7

8-12

13-17

Additional
other add

48-52

CHARTS OF WEATHER IN WESTERN EUROPE

ation
ymbols

UD
Cloud
Amount
(oktas)

0

1 or less

2

3

4

5

6

7 or more

8

Obscured
fading or
partial data.

OTHER

Weather

≡

≡

≡

≡

≡

≡

≡

≡

≡

≡

≡

≡

≡

≡

≡

≡

≡

≡

≡

≡

≡

≡

≡

≡

≡

≡

≡

≡

≡

≡

≡

≡

≡

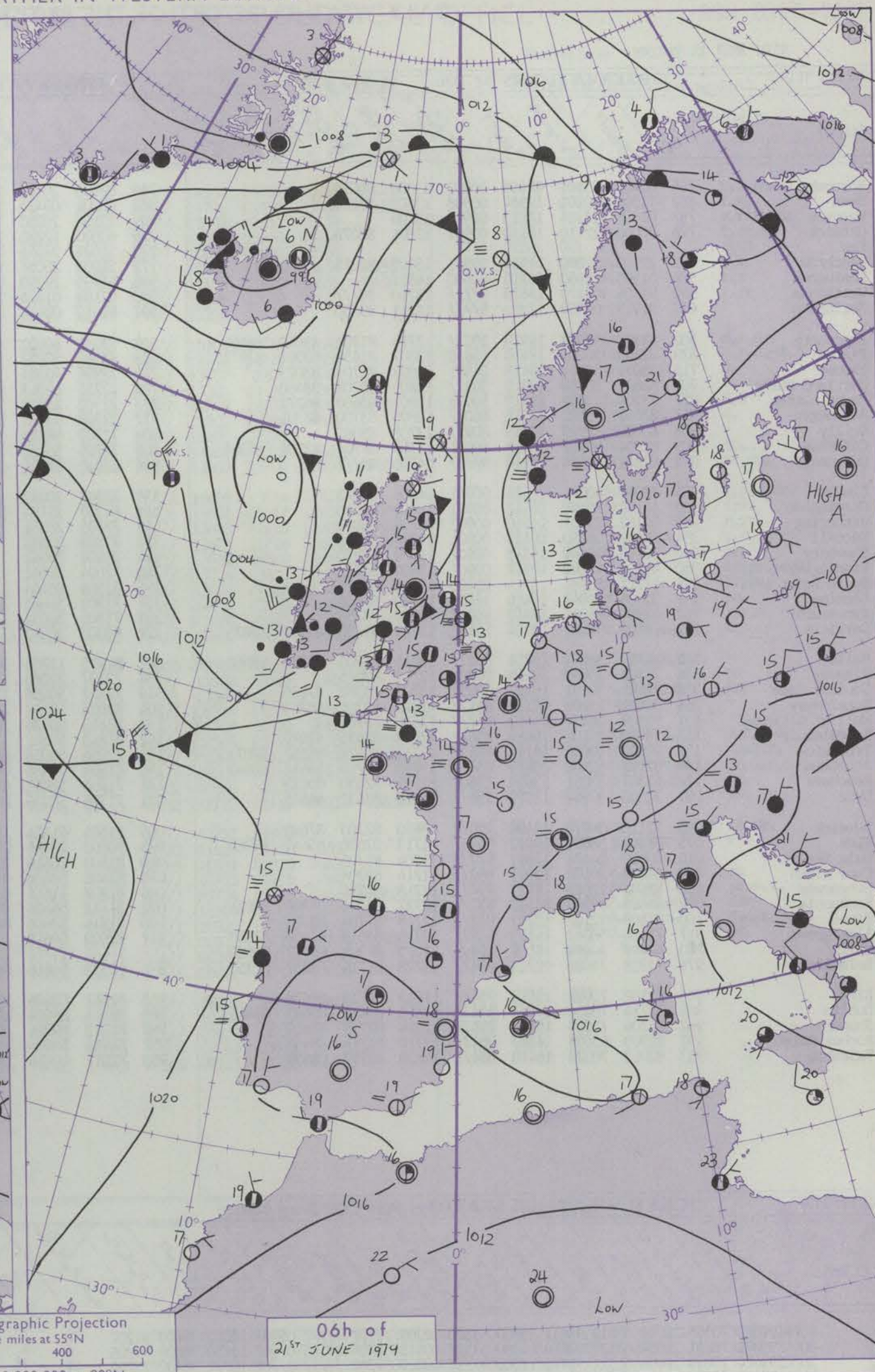
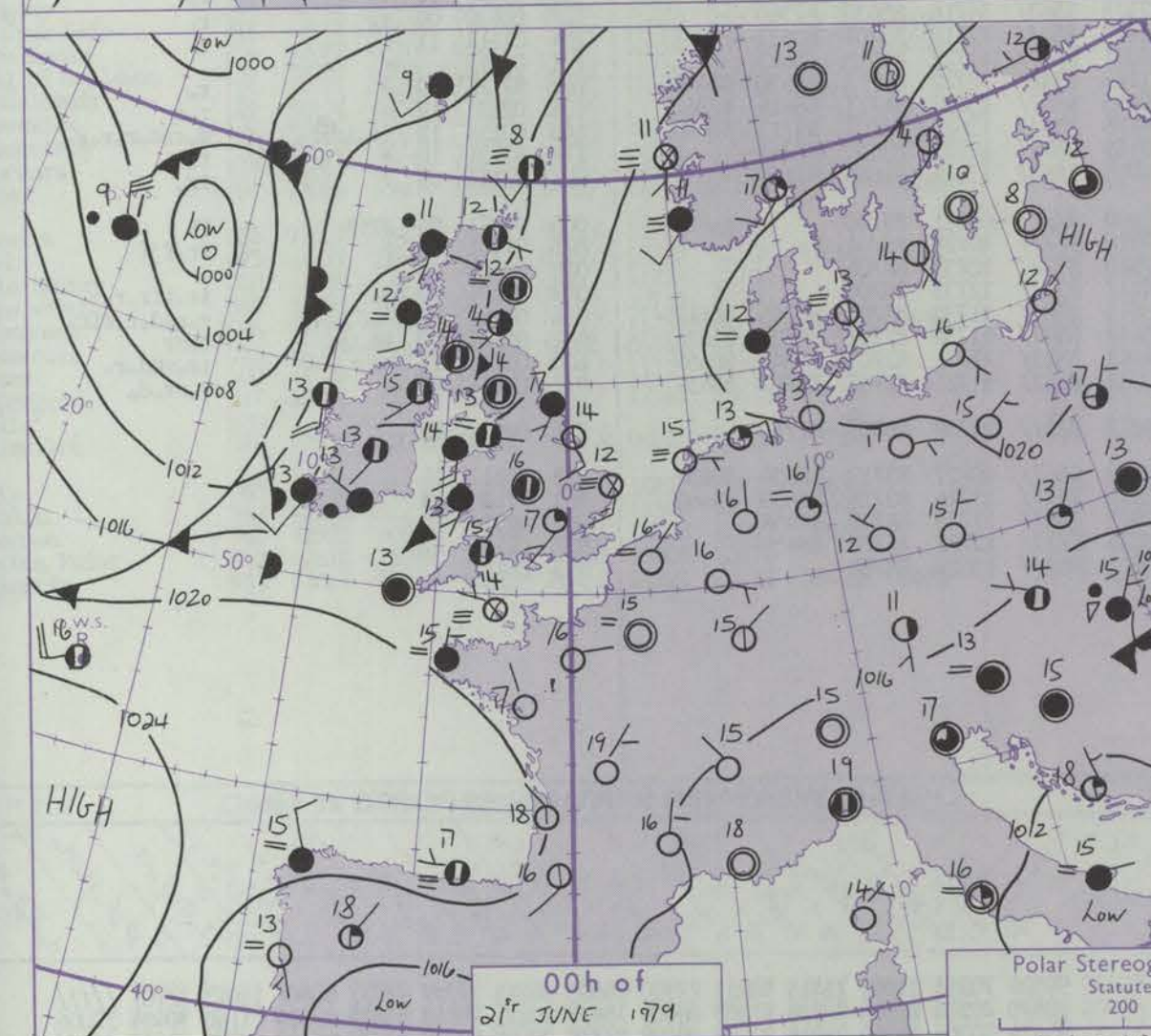
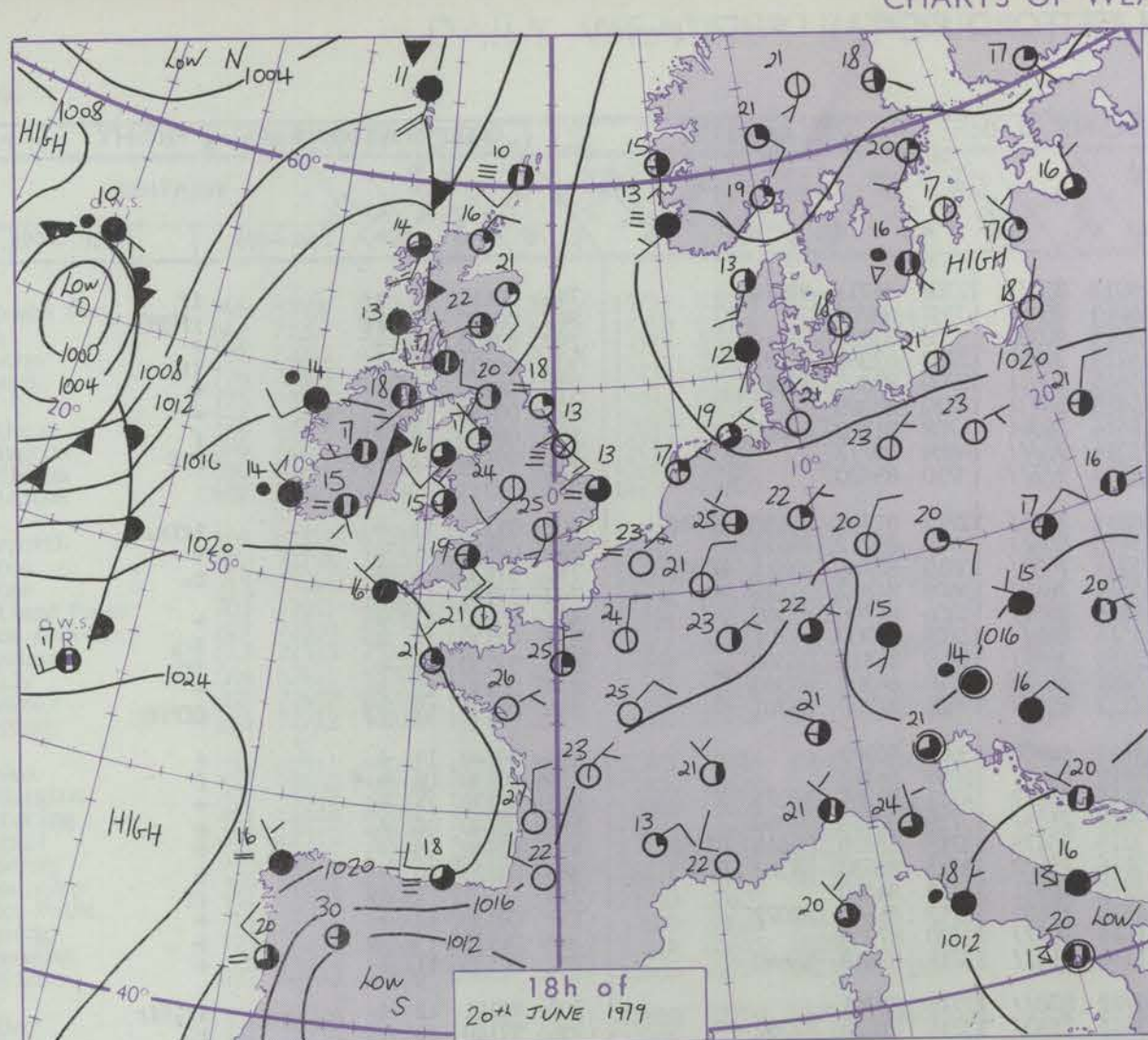
≡

≡

≡

≡

≡



Polar Stereographic Projection
Statute miles at 55°N
200 400 600
Scale is 1:20,000,000 at 60°N.

GENERAL SYNOPTIC DEVELOPMENT

During the past 24 hours the anticyclone over the North Sea has moved into Europe and declined allowing a weak frontal trough to move into the British Isles.

During the next 24 hours a depression is expected to pass close to northern districts allowing further Atlantic frontal troughs to cross all districts.

Issued at midday THURSDAY 21 JUNE 1979

DAILY WEATHER REPORT OF THE BRITISH METEOROLOGICAL OFFICE (contd.)

OBSERVATIONS at 00h. 21 June 1979										OBSERVATIONS at 06h. 21 June 1979										OBSERVATIONS during NIGHT									
Code FM 11.V										Code FM 11.V										Code FM 11.V									
Station	iii	Nddff	VVwwW	PPPTT	N _h Ch _h CH	T _d app	8N ₅ Ch ₅ h ₅	8N ₅ Ch ₅ h ₅	8N ₅ Ch ₅ h ₅	iii	Nddff	VVwwW	PPPTT	N _h Ch _h CH	T _d app	8N ₅ Ch ₅ h ₅	8N ₅ Ch ₅ h ₅	8N ₅ Ch ₅ h ₅	iii	RRT _n T _n E	T _g T _g	WEATHER							
																						21h.—03h.	03h.—09h.						
Boscombe Down	746	62404	25101	17614	00902	13808	86075			746	82505	20104	15913	854//	12708	84711	88614		746	00110	07	if		if					
Hurn	862	71501	20101	17914	00908	13807	87275			862	83001	03424	16013	862//	13707	88703			862	00110	09	ff		iffff					
Manston	797	01606	17104	17813	00900	13709				797	22105	28050	15815	00901	13708	82075			797	07120	10	f		+					
Gatwick	776	20000	22110	18114	00901	12806	82075			776	60000	12281	16213	30951	12308	83366	84078		776	00100	07	+		if					
Kew										775	51602	22051	15615	30931	13709	83365	83075		775	00110	05	+		+					
Heathrow	772	22105	37050	17517	00901	15805	82075			772	51805	30051	15415	50931	14710	85365			772	00150	12	+		+					
Honington	586	01505	18100	16714	00900	14811				586	41705	10280	14514	16001	14708	81700	84080		586	00130	12	+		f					
Wattisham	590	91606	02470	17613	9//	13710	89//			590	92107	01474	15314	9//	14809	89//			590	00120	12	ff		FFF					
Corlestone	497	91915	00454	17812	9//	11711	89/00			497	91810	00454	15213	9//	13710	89/00			497										
Aberporth	502	81907	35052	16913	3527/	12713	81705	83640	88460	502	72011	60052	14213	3535/	12713	81708	83650	87360	502	01121	11	+		irir.					
Filton	628	72503	30101	17414	15656	13807	81630	83362	87272	628	82510	30052	15415	854//	13708	83712	88625		628	00130	11	+		+					
Rhoose	715	33004	50101	17413	16301	12808	81707	83075		715	72806	40101	15214	7533/	13810	82706	83615	87650	715	07130	11	+		r.					
Hartland Point	703	82806	50052	18015	3632/	13805	83709	88460		703	72716	69012	15514	7843/	13609	84812	87620		703	07141	13			+					
Mount Batten	827	73206	45052	18415	50978	13807	85460	86272		827	72502	25052	16614	1637/	13806	81706	87360		827	00130	12	+		+					
St.Mawgan	817	82607	15102	18514	860//	13808	83700	88701		817	82508	45102	16514	860//	13708	82700	88701		817	07130	13	+		ir.					
Scilly	804	80000	62022	19313	8097/	13703	88360			804	72709	68212	17113	3847/	13709	81818	86360		804	07130	11	+		ir.					
Culdrose	809	82804	20102	13914	46231	13709	82704	83706	85364	809	72705	56102	16814	46230	13710	84704	85360		809	00130	12	+		+					
Guernsey	894	92806	02454	18814	9//	14706	89//			894	83010	07424	17113	850//	13606	82700	85701		894	00130	12	ff		fffff					
Elmdon	534	70000	40041	16416	00902	14806	87075			534	72307	30042	14415	60982	13609	86360			534	00140	11	+		+					
Cardington	559	42104	20101	16915	00901	15806	84075			559	62305	25104	14816	6093/	16609	86363			559	00130	08	+	f	f					
Wittering	462	52102	25101	16015	00902	14709	85075			462	72405	28051	13615	30972	14711	83365	86075		462	00130	11	+		+					
Watnall	354	20102	56050	16116	00901	14707	82075			354	72308	25051	13915	2555/	13710	82620	87360		354	00140	09	+		+					
Shawbury	414	82705	40041	16515	00907	14709	88270			414	72406	30042	13715	55478	13715	82710	84616	85358	414	00140	09	+		+					
Finningley	360	43105	45041	15717	00902	13805	84075			360	72004	30041	13116	25632	13713	82630	84362	87075	360	00120	10	+		+					
Spurn Point	396	11711	50284	15714	15400	13711	81612			396	51805	06444	12915	40971	14715	84360			396			FF		ff					
Leeming	257	32806	50041	15416	15601	11810	81635			257	72302	56041	12515	15632	12712	81645	87072		257	00130	12	+		+					
Tynemouth	262	62708	61028	14916	6093/	12810	86358			262	71806	56052	11614	7097/	12720	87358			262	01131	13	pr		+					
Carlisle	222	70000	34041	15214	15732	13713	81650	84362	87075	222	80000	30042	11114	7547/	13718	83618	86640		222	00130	11	+		+					
Valley	302	81813	56032	15714	6527/	13815	85703	86620	88362	302	81915	15286	12712	870//	12715	88701			302	95121	12	+		ir.fir					
Ringway	334	72502	35041	16416	00902	12712	87075			334	72107	22056	13415	1553/	13714	81620	87362		334	97140	10	+		r.					
Squires Gate	318	70902	30101	16313	30952	13708	83362	87070		318	72207	50056	12515	5563/	14716	85630	87360		318	00130	09	r.		r.					
Ronaldsway	204	81002	22102	15112	861//	11812	83702	88703		204	82005	18102	11911	850//	11718	85701	88622		204	01111	11	+		r					
Mull of Galloway	131	91908	06434	14412	9//	12814	89/01			131	82313	80034	10311	884//	11722	84815	88625		131	02112									
Eskdalemuir	162	70000	25102	15413	35672	12809	83635	87070		162	81813	50602	11113	6542/	12722	82712	85630	88459	162	97121	10	+		r.					
Prestwick	135	70000	50052	14114	15532	13713	81628	85362	87075	135	72006	50056	09815	6547/	13620	81711	86616	87360	135	02131	12	+		r.					
Abbotsinch	140	82102	40602	13615	854//	13810	82713	84618	88645	140	81809	50586	09115	853//	13621	82707	83712	88640	140	02131	12	ir.id.r.		d.r.d.r.r.r.					
Leuchars	171	52307	57051	13614	25602	12709	82630	85075		171	71704	58052	09115	3577/	12723	83650	87362		171	97131	10	+		r.					
Dyce	091	70000	30101	13012	756//	11813	82632	86645		091	71705	50216	08915	7563/	13621	81640	87650		091	97111	09	+		ir.					
Lerwick	005	72110	04414	13408	750//	08610	82700	87640		005	91504	01454	10409	9//	09621	89/00													

DAILY WEATHER REPORT OF THE BRITISH METEOROLOGICAL OFFICE

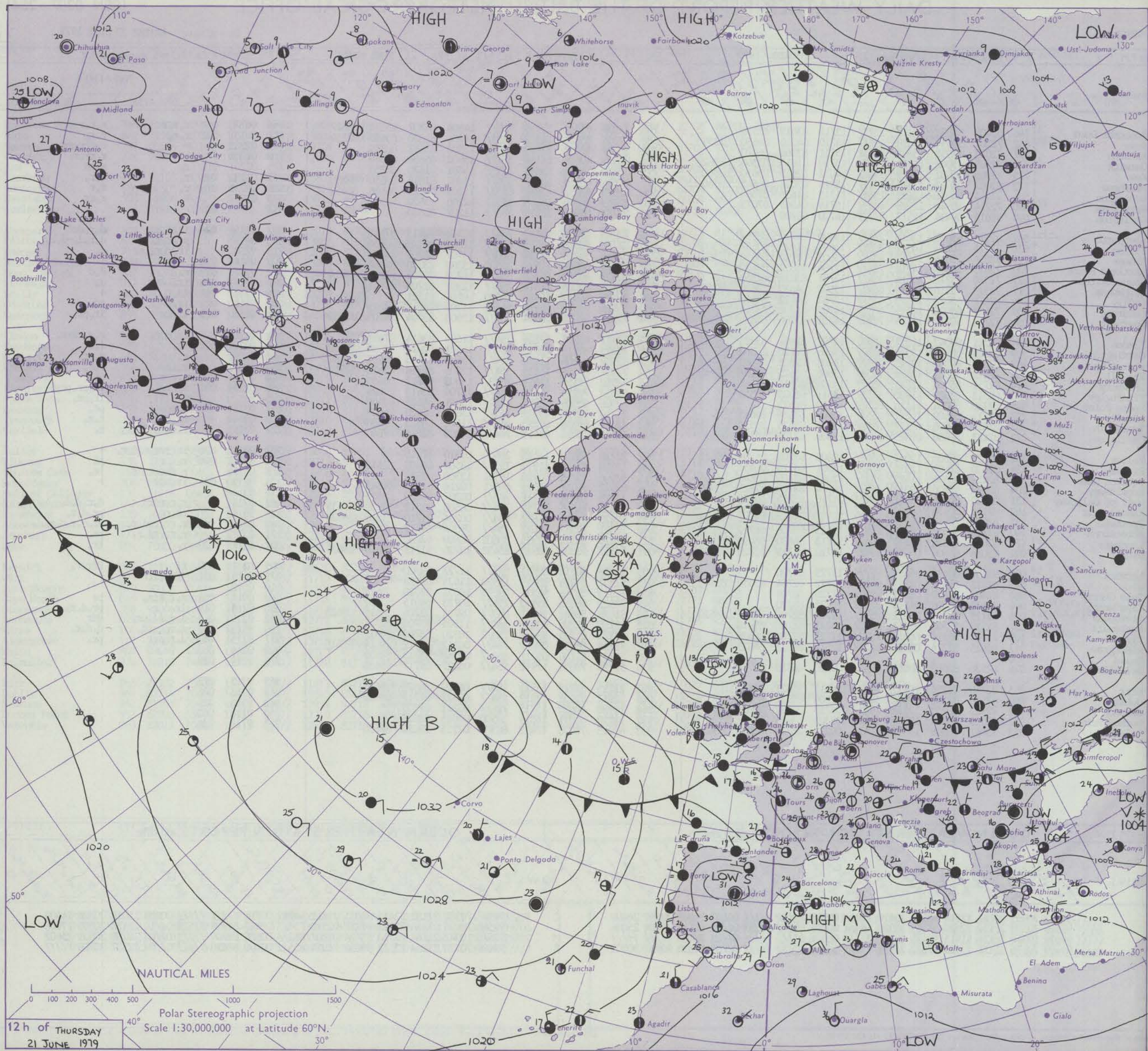
ISSN 0307-2541

No. 42946

Date of Issue FRIDAY 22 JUNE 1979

OBSERVATIONS at 12h. 21 JUNE 1979											OBSERVATIONS at 18h. 21 JUNE 1979											OBSERVATIONS during DAY				
Station	iii	Nddff	VVwww	PPPTT	N _h Ch _h CH	T _d T _d app	8N ₅ Ch ₅ h ₅	8N ₅ Ch ₅ h ₅	8N ₅ Ch ₅ h ₅	iii	Nddff	VVwww	PPPTT	N _h Ch _h CH	T _d T _d app	8N ₅ Ch ₅ h ₅	8N ₅ Ch ₅ h ₅	8N ₅ Ch ₅ h ₅	iii	RRT	T _d T _d app	SS	WEATHER			
																							09h.—15h.	15h.—21h.		
Boscombe Down	746	82408	59052	14317	3147/	13711	83815	88359		746	73105	65216	13916	783//	14504	84707	85814	85627	746	96170	000	r _o r _o r	r _o r _o r			
Hurn	862	72207	50054	14818	4847/	14710	84816	84650	87359	862	72206	65216	14316	5853/	14706	81820	85656	87359	862	96181	001	r _o r _o r	r _o r _o r			
Manston	797	72012	47051	13922	30932	15711	83366	86070		797	82609	57052	12918	3587/	13502	83657	88359		797	02231		+	r _o r _o r _o r _o			
Gatwick	776	72309	45042	14419	1847/	15710	81815	83360	86362	776	82306	40606	14116	5577/	15802	85656	88360		776	01201		+	r _o r _o r _o r _o			
Kew	775	82305	50602	13919	5547/	14812	82615	85650	88360	775	82101	56606	13616	1557/	15801	81620	88358		775	02201	011	r _o	r _o r _o r			
Heathrow	772	82007	50602	13919	7847/	15810	83817	86645	88360	772	82104	48616	13517	3847/	15802	81818	83650	88358	772	01191	006	r _o	r _o r _o r			
Honington	586	72214	58031	12422	1565/	11713	81635	87360		586	82510	62632	12614	6552/	11103	81625	86656	88459	586	02231	026	r _o	r _o r			
Wattisham	590	72214	50044	12923	40932	15714	84365	87075		590	82913	58606	13116	3552/	12206	83620	88550		590	01241		+	r _o r _o r			
Gorleston	497	91615	09434	12517	9//	14720	89/00			497	82712	56054	12319	856//	11207	88630			497		028					
Aberporth	502	82312	65616	13614	2747/	13000	82710	88359		502	72918	80026	13413	784//	10309	82815	87645		502	01151	024	ir _o r _o r _o	d _o r _o r _o r _o			
Filton	628	72714	70258	14317	3857/	13604	81825	83657	87360	628	82711	50586	13515	885//	12706	84828	88650		628	94191		pr _o r _o r _o	d _o r _o r _o r _o			
Rhoose	715	72814	75016	14417	4847/	13605	81710	83650	87359	715	82514	57206	13214	860//	13707	82701	88703		715	92180		ir _o r _o r _o r _o	d _o			
Hartland Point	703	72615	70026	14714	784//	12704	85812	87620		703	42814	66018	14514	32530	13308	83820	84360		703	01140	032		d _o d			
Mount Batten	827	72310	65212	16316	3847/	13701	83818	87360		827	82612	40526	15314	852//	14703	82703	85707	88614	827	91171	019	r _o	d _o			
St. Mawgan	817	72513	75216	16015	6847/	13500	84810	83620	87358	817	73013	70026	15514	753//	12302	82709	87611		817	97161	036	ir _o	d _o			
Scilly	804	82411	65022	16615	4557/	13703	84622	88460		804	23120	80015	16915	28500	10208	81821			804	97160	044	id _o	+			
Culdrose	809	72612	65026	16715	5833/	14702	81708	83814	85625	809	53116	70016	15914	54400	11302	82812	84625		809	91160	024	ir _o	id _o			
Guernsey	894	72712	50212	17116	7823/	14301	83704	84815	87361	894	72613	68026	16314	752//	13603	83704	86705	87650	894	01160	013	ir _o ir	ir _o pr _o			
Elmdon	534	82211	61042	12817	4842/	12707	82818	83625	88458	534	72412	66216	12216	754//	11605	83614	87618		534	01181		ir _o r _o r _o	r _o r _o r _o r _o			
Cardington	559	82209	50218	13318	2557/	14808	82620	88360		559	72513	80216	13115	48488	13501	82817	83650	85460	559	02201	011	ir _o	ir _o ir _o			
Wittering	462	82512	60052	12118	2557/	13808	82625	84360	88464	462	82507	59606	11915	5547/	13603	82615	84635	88462	462	01211		r _o	r _o r _o r			
Watnall	354	82512	50602	12218	3552/	13606	81625	83640	88464	354	72411	62606	11615	3547/	12605	81716	83630	87359	354	01191		r _o ir _o	r _o r _o r			
Shawbury	414	82711	65606	12716	4547/	13503	83614	88462		414	72512	75158	11615	7843/	13603	85813	86650		414	01171	011	r _o r _o r	pr _o			
Frimley	360	82312	61022	11020	1857/	13611	81825	88358		360	82313	70216	11015	854//	13704	83618	88626		360	02201	001	r _o ir _o	ir _o pr _o pr _o pr _o			
Spurn Point	396	82310	30054	11118	855//	13710	88625			396	82508	58606	10914	4551/	13801	84625	88460		396			+	ir _o pr _o			
Leeming	257	82211	57602	10217	855//	13609	83625	88645		257	71810	70256	09215	755//	13801	82620	86626		257	03191	012	r _o r	pr _o			
Tynemouth	262	82514	56606	08717	5552/	13714	85625	88558		262	72012	69026	07215	4557/	11606	84625	87358		262	03181		ir _o rr	r _o r _o r			
Carlisle	222	82413	58656	09013	5732/	11609	82708	84712	88550	222	72514	80026	07613	784//	10303	82814	87640		222	05161		r _o r _o r _o r _o	r _o			
Valley	302	82023	50586	11012	851//	12805	82702	85704	88622	302	22718	82016	11615	28400	09310	81818			302	03151	036	ir _o ir _o r _o r _o	+			
Ringway	334	82410	61606	12315	4742/	13301	84710	88458		334	72810	22816	11314	793//	13500	84909	87618		334	03181	005	r _o r _o r	pr			
Squires Gate	318	82412	65636	11413	7532/	12802	82708	83640	86656	318	32516	75016	10416	18531	13500	81820			318	05161		r _o r _o r _o r _o	ir _o			
Ronaldsway	204	82022	65206	09012	7532/	10814	83706	87625	88460	204	62622	80031	10013	685//	08214	81820	86645		204	02150	034	ir _o Rdr	+			
Mull of Galloway	131	82020	64026	06911	5642/	11716	85715	88458		131	72725	76031	07711	785//	08307	84820	86625		131	03131						
Eskdalemuir	162	82115	50636	08312	872//	10715	85704	88708		162	72318	75206	06712	784//	08500	83712	84820	87635	162	07131		r _o r _o r _o r _o	d _o r _o r _o r _o			
Prestwick	135	82017	72616	06013	852//	12724	81705	83714	87619	135	82420	68258	05612	884//	08204	81710	85816	86620	135	95161		rd _o r _o	pr _o d _o r _o			
Abbotsinch	140	82113	56586	05513	853//	12723	83706	86710	88630	140	72321	70588	03612	754//	09804	84712	87618		140	02151	002</					

CHART OF WEATHER IN PART OF NORTHERN HEMISPHERE



12 h of THURSDAY
21 JUNE 1979

Polar Stereographic projection
Scale 1:30,000,000 at Latitude 60°N.

CHARTS OF WEATHER IN WESTERN EUROPE

ation
mbols

LOUD
Cloud
Amount
(oktas)

0
1 or less
2
3
4
5
6
7 or more
8

Obscured
by fog or
other data.

ATHER
Weather

ite

and
izzle

and snow

shower

and snow
shower

shower

shower

Thunderstorm

WIND

Wind
speed
(knots)

Calm

1-2

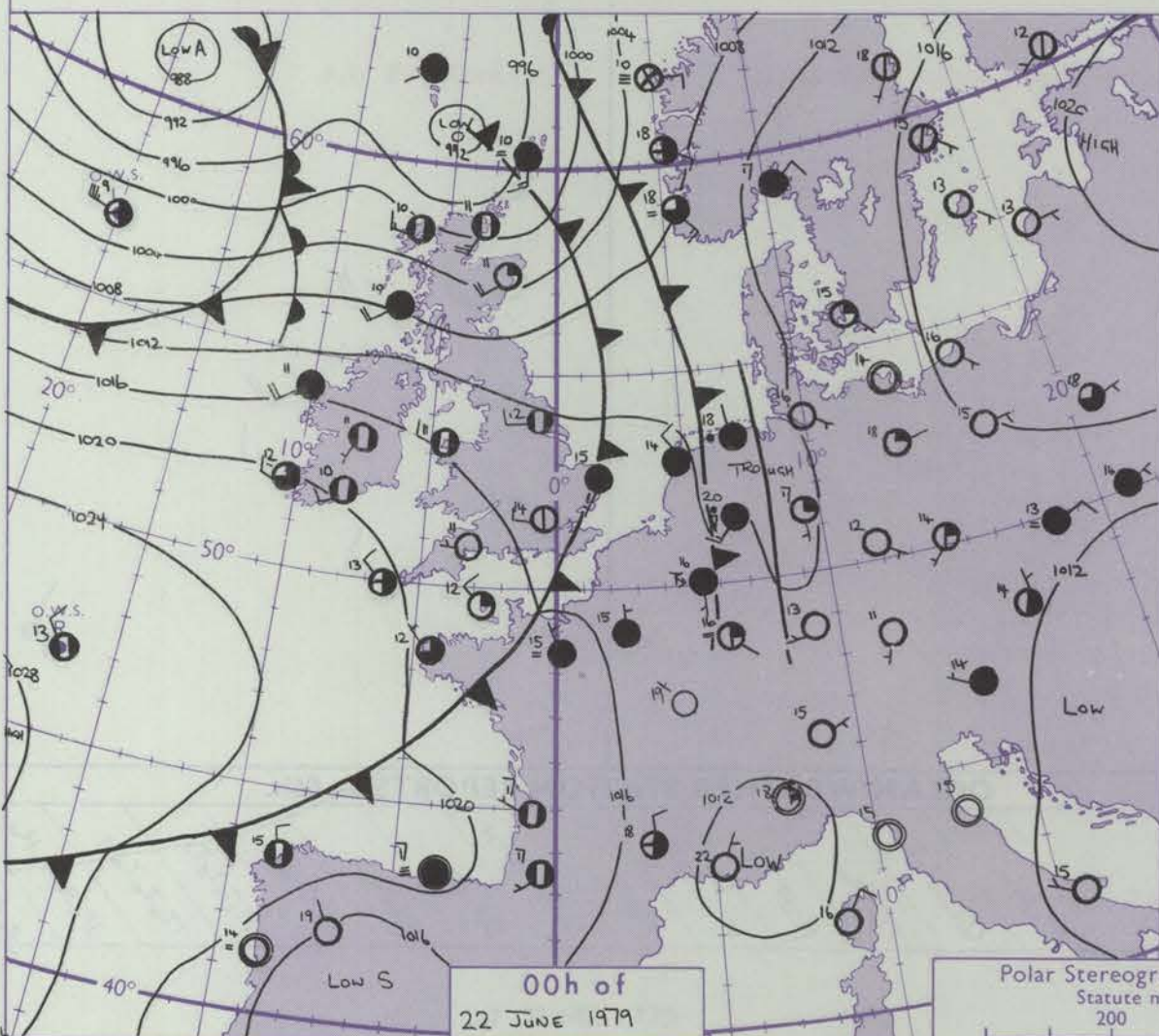
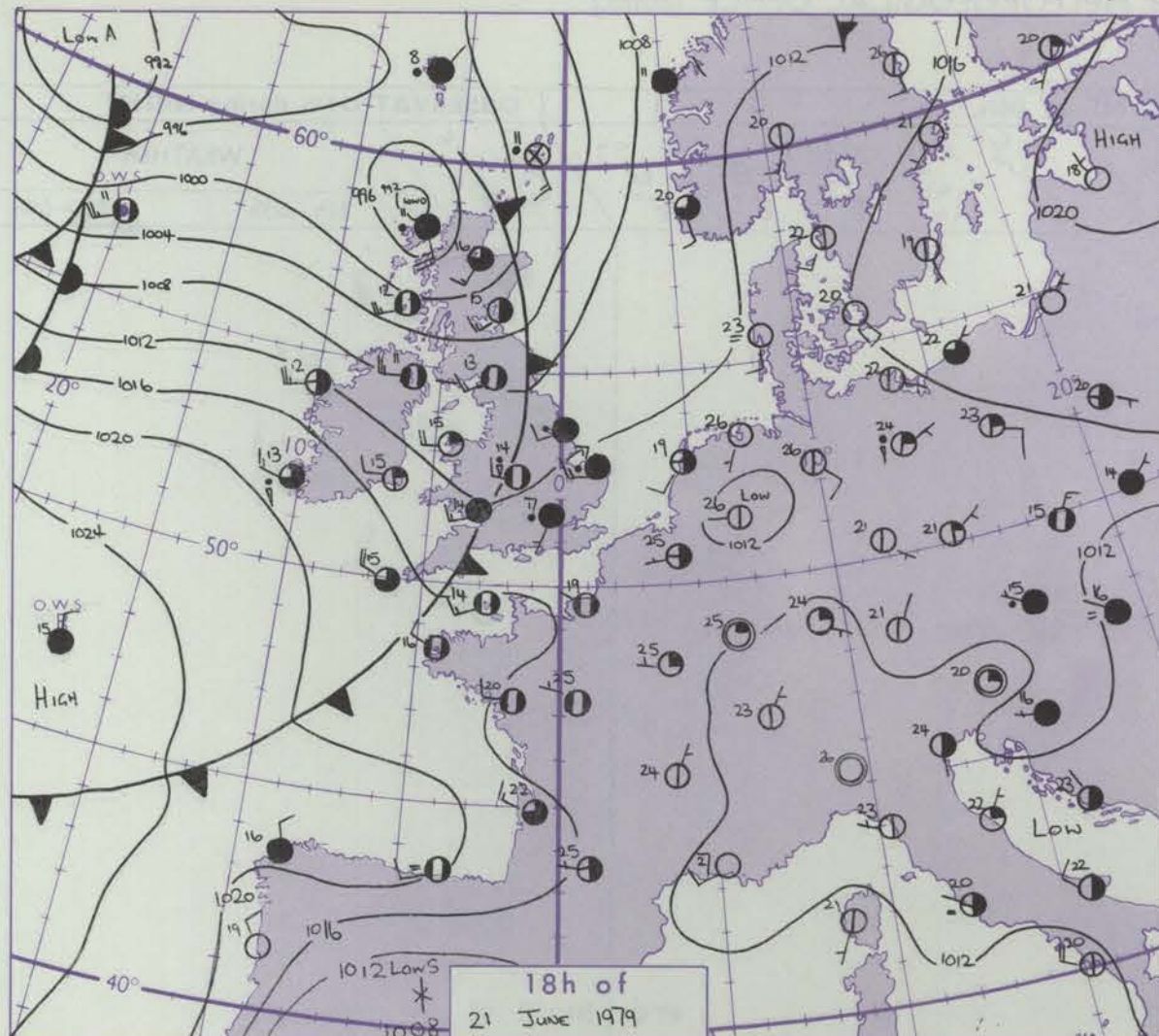
3-7

8-12

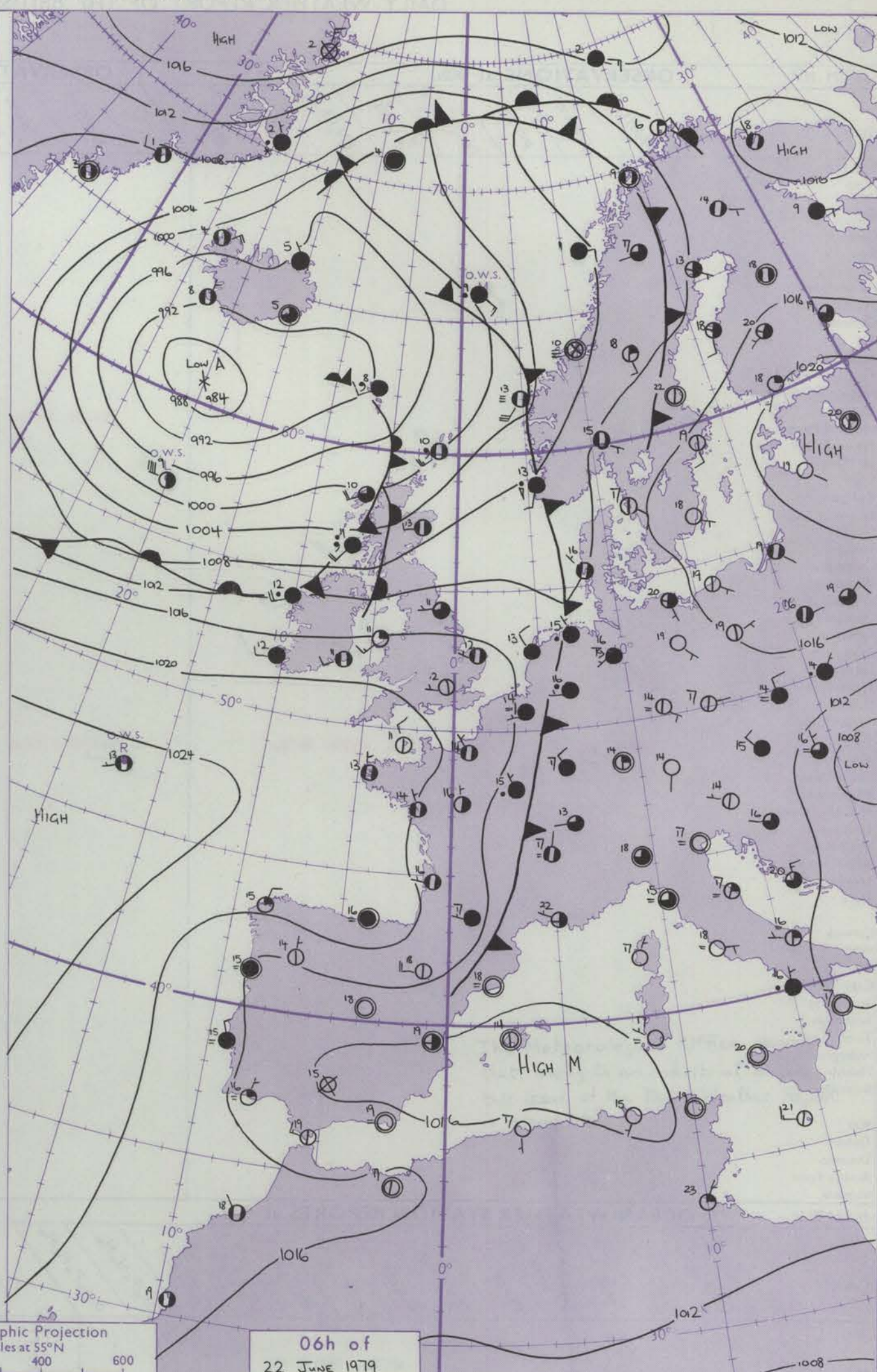
13-17

Additional
other add

48-52



Polar Stereographic Projection
Statute miles at 55°N
200 400 600
Scale is 1:20,000,000 at 60°N.



GENERAL SYNOPTIC DEVELOPMENT

Issued at midday

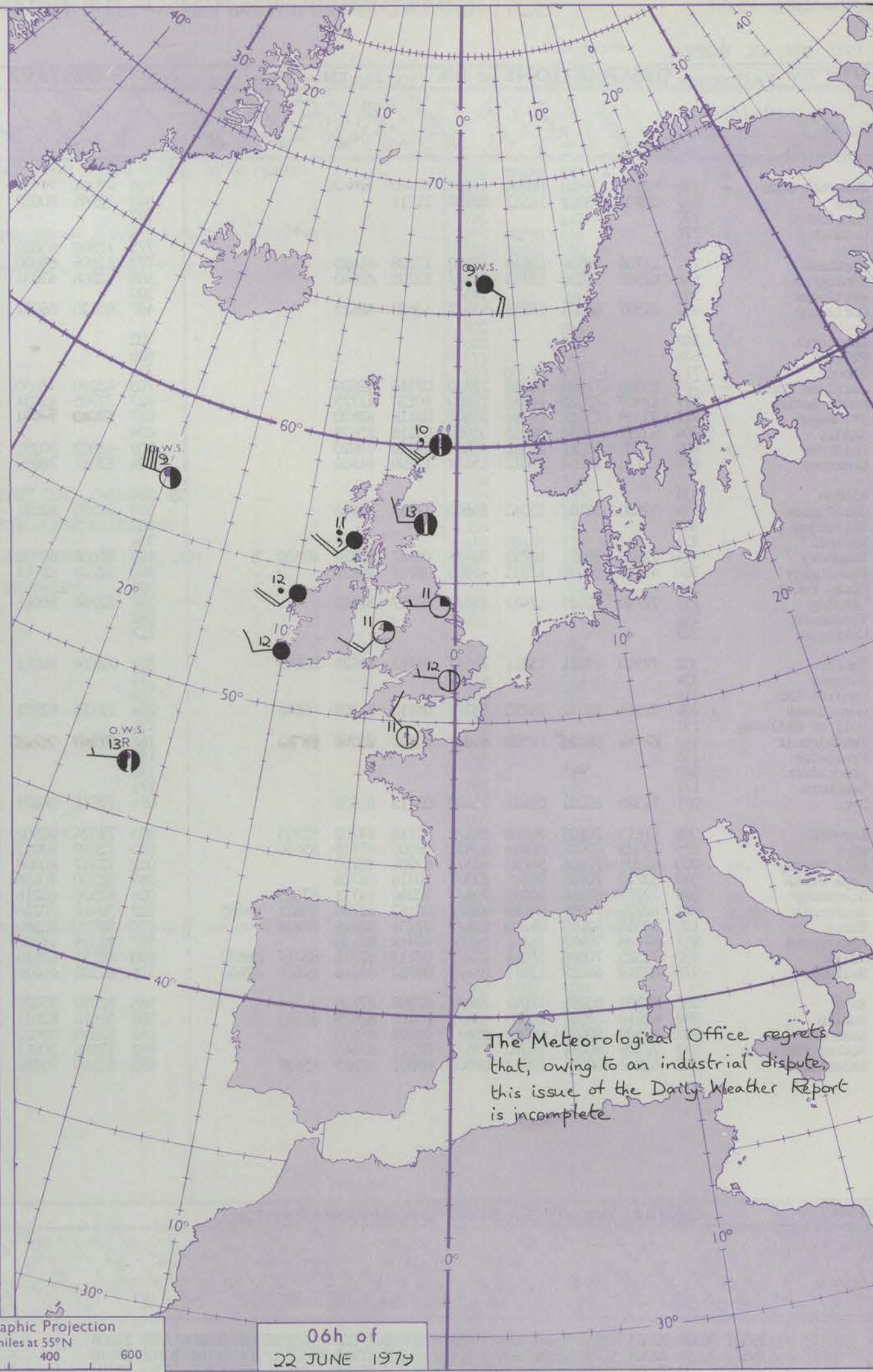
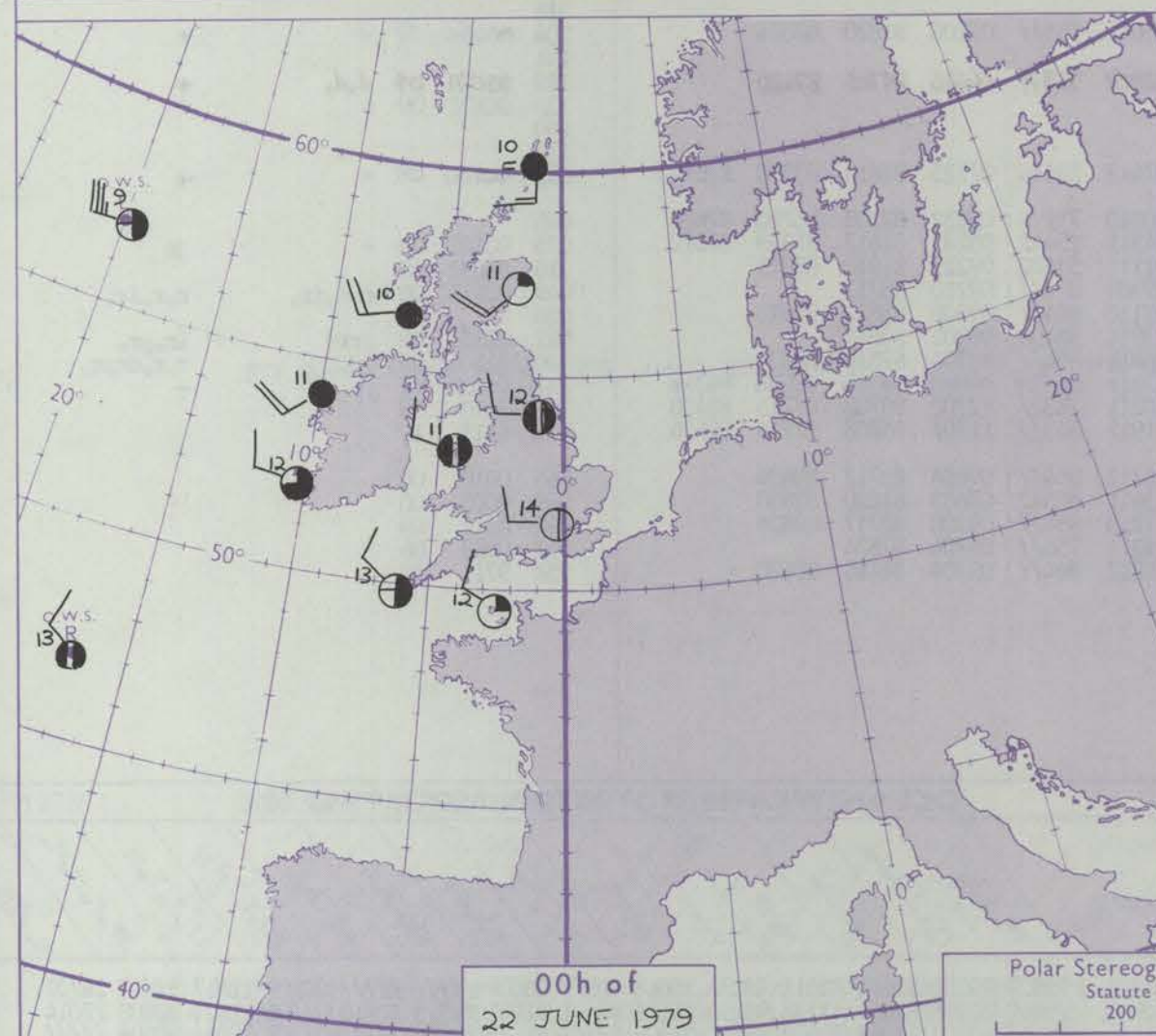
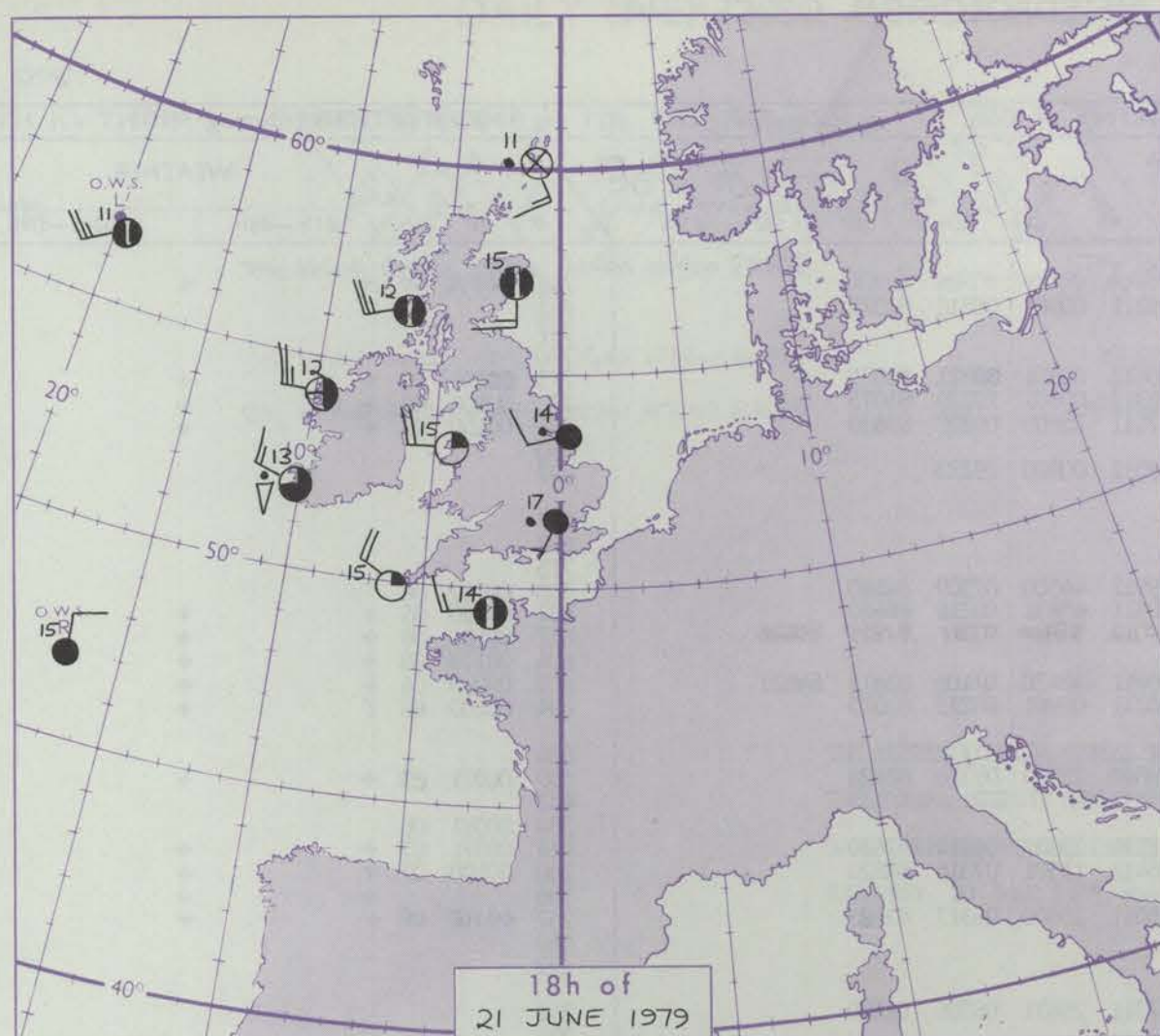
DAILY WEATHER REPORT OF THE BRITISH METEOROLOGICAL OFFICE (contd.)

Code FM 11.V		OBSERVATIONS at 00h.								OBSERVATIONS at 06h.								OBSERVATIONS during NIGHT						
Station	iii	Nddff	VVwww	PPPTT	N _h C _L h _C M _H	T _d T _d app	8N _s Ch _s h _s	8N _s Ch _s h _s	8N _s Ch _s h _s	iii	Nddff	VVwww	PPPTT	N _h C _L h _C M _H	T _d T _d app	8N _s Ch _s h _s	8N _s Ch _s h _s	8N _s Ch _s h _s	iii	RRRT _n T _n E	T _g T _g	WEATHER		
																						21h.—03h.	03h.—09h.	
Boscombe Down																								
Hurn																								
Manston																								
Gatwick																								
Kew																								
Heathrow																								
Honington																								
Wattisham																								
Gorleston																								
Aberporth																								
Filton																								
Rhoose																								
Hartland Point																								
Mount Batten																								
St. Mawgan																								
Scilly																								
Culdrose																								
Guernsey																								
Elmdon																								
Cardington																								
Wittering																								
Watnall																								
Shawbury																								
Finningley																								
Spurn Point																								
Leeming																								
Tynemouth																								
Carlisle																								
Valley																								
Ringway																								
Squires Gate																								
Ronaldsway																								
Mull of Galloway																								
Eskdalemuir																								
Prestwick																								
Abbotsinch																								
Leuchars																								
Dyce																								
Lerwick																								
Wick																								
Sule Skerry																								
Cape Wrath																								
Stornoway																								
Benbecula																								
Tiree																								
Aldergrove																								
Malin																								
Belmullet																								
Birr																								
Dublin																								
Shannon																								
Roches Point																								
Valentia																								

Code FM 21.V		OCEAN WEATHER STATION REPORTS at 00h.												OCEAN WEATHER STATION REPORTS at 06h.																		
O.W.S.	99L _a L _a L _a	Q _c L _o L _o L _o L _o	YYGGiw	Nddff	VVwww	PPPTT	N _h C _L h _C M _H	D _s sapp	8N _s Ch _s h _s	8N _s Ch _s h _s	OT _s T _s T _d T _d	IT _w T _w T _w T _w	3P _w P _w H _w H _w	d _w d _w P _w H _w H _w	O.W.S.	99L _a L _a L _a	Q _c L _o L _o L _o L _o	YYGGiw	Nddff	VVwww	PPPTT	N _h C _L h _C M _H	D _s sapp	8N _s Ch _s h _s	8N _s Ch _s h _s	OT _s T _s T _d T _d	IT _w T _w T _w T _w	3P _w P _w H _w H _w	d _w d _w P _w H _w H _w			
C																C																
L																L																
M																M																
R																R																

ation
nols
CON
T
CLOUD
Cloud
Amount
(oktas)
0
1 or
less
2
3
4
5
6
7 or
more
8
obscured
ing or
useful data
THER
Weather
10
11
12
13
14
15
16
17
18
19
20
21
22
23
24
25
26
27
28
29
30
31
32
33
34
35
36
37
38
39
40
41
42
43
44
45
46
47
48
49
50
51
52
53
54
55
56
57
58
59
60
61
62
63
64
65
66
67
68
69
70
71
72
73
74
75
76
77
78
79
80
81
82
83
84
85
86
87
88
89
90
91
92
93
94
95
96
97
98
99
100
101
102
103
104
105
106
107
108
109
110
111
112
113
114
115
116
117
118
119
120
121
122
123
124
125
126
127
128
129
130
131
132
133
134
135
136
137
138
139
140
141
142
143
144
145
146
147
148
149
150
151
152
153
154
155
156
157
158
159
160
161
162
163
164
165
166
167
168
169
170
171
172
173
174
175
176
177
178
179
180
181
182
183
184
185
186
187
188
189
190
191
192
193
194
195
196
197
198
199
200
201
202
203
204
205
206
207
208
209
210
211
212
213
214
215
216
217
218
219
220
221
222
223
224
225
226
227
228
229
230
231
232
233
234
235
236
237
238
239
240
241
242
243
244
245
246
247
248
249
250
251
252
253
254
255
256
257
258
259
260
261
262
263
264
265
266
267
268
269
270
271
272
273
274
275
276
277
278
279
280
281
282
283
284
285
286
287
288
289
290
291
292
293
294
295
296
297
298
299
300
301
302
303
304
305
306
307
308
309
310
311
312
313
314
315
316
317
318
319
320
321
322
323
324
325
326
327
328
329
330
331
332
333
334
335
336
337
338
339
340
341
342
343
344
345
346
347
348
349
350
351
352
353
354
355
356
357
358
359
360
361
362
363
364
365
366
367
368
369
370
371
372
373
374
375
376
377
378
379
380
381
382
383
384
385
386
387
388
389
390
391
392
393
394
395
396
397
398
399
400
401
402
403
404
405
406
407
408
409
410
411
412
413
414
415
416
417
418
419
420
421
422
423
424
425
426
427
428
429
430
431
432
433
434
435
436
437
438
439
440
441
442
443
444
445
446
447
448
449
450
451
452
453
454
455
456
457
458
459
460
461
462
463
464
465
466
467
468
469
470
471
472
473
474
475
476
477
478
479
480
481
482
483
484
485
486
487
488
489
490
491
492
493
494
495
496
497
498
499
500
501
502
503
504
505
506
507
508
509
510
511
512
513
514
515
516
517
518
519
520
521
522
523
524
525
526
527
528
529
530
531
532
533
534
535
536
537
538
539
540
541
542
543
544
545
546
547
548
549
550
551
552
553
554
555
556
557
558
559
560
561
562
563
564
565
566
567
568
569
570

CHARTS OF WEATHER IN WESTERN EUROPE



The Meteorological Office regrets that, owing to an industrial dispute, this issue of the Daily Weather Report is incomplete.

GENERAL SYNOPSIS DEVELOPMENT

During the past 24 hours a depression moved northeastwards just off northwest Scotland and the associated cold front moved eastwards across the British Isles yesterday. The frontal system of another depression to the south of Iceland moved eastwards into Scotland and Northern Ireland this morning.

In the next 24 hours the depression south of Iceland will move slowly eastwards. The associated cold front will become slow-moving across Wales and northern England as waves run northeastwards along it.

Issued at midday FRIDAY 22 JUNE 1979

DAILY WEATHER REPORT OF THE BRITISH METEOROLOGICAL OFFICE (contd.)

Code FM II.V		OBSERVATIONS at 00h.								22 JUNE 1979		OBSERVATIONS at 06h.								22 JUNE 1979		OBSERVATIONS during NIGHT				
Station	iii	Nddff	VVwww	PPPTT	N _h Ch _h C _h	T _d T _d app	8N _s Ch _s h _s	8N _s Ch _s h _s	8N _s Ch _s h _s	iii	Nddff	VVwww	PPPTT	N _h Ch _h C _h	T _d T _d app	8N _s Ch _s h _s	8N _s Ch _s h _s	8N _s Ch _s h _s	iii	RR T _n T _g	WEATHER					
																					21h.—03h.	03h.—09h.				
Boscombe Down	746	12905	74011	16310	15600	10210	81630			746	23102	74030	18809	00901	07215	82676			746	00070	00	+	+			
Hurn	862	02804	75011	16512	00900	11211				862	12905	80020	19311	00901	08218	81075			862							
Nanston	797									797									797							
Gatwick	776									776									776							
Kew	775									775	12902	65020	18412	00901	09321	81075			775	00101	04	+	+			
Heathrow	772	12708	59026	15214	15500	13208	81625			772	12806	68020	18312	00901	10220	81075			772	00100	07	+	+			
Honington	586	82507	57026	13713	856//	12205	88640			586	32808	63031	17111	35600	09220	83635			586	00100	08	+	+			
Wattisham	590									590									590							
Gorleston	497	82307	66026	13815	855//	13400	88625			497	03110	66011	17012	00900	09223			497								
Aberporth	502									502									502							
Filton	628									628									628							
Rhoose	715									715									715							
Hartland Point	703	23306	77020	18212	22530	07116	82820			703	43210	72030	19912	44500	07309	84620			703	00110	08					
Mount Batten	827	12907	75025	18812	16400	10120	81715			827	72705	82031	20511	65631	08316	86640			827	00090	05	+	+			
St. Mawgan	817	23309	75011	19311	25500	08118	82620			817	53209	82021	20712	58400	07311	81815	85620			817	00101	08	+	+		
Scilly	804	53212	80031	20613	55500	09216	85625			804									804	00110	08	+	+			
Culdrose	809	33508	68011	19511	35500	08116	83620			809	43302	80031	20911	48430	07106	81815	84620			809	00080	04	+	+		
Guernsey	894	23112	75014	18012	15432	12209	81614			894	13312	78020	20211	00901	08215	81075			894	00100	08	f	+			
Elmdon	534									534									534							
Cardington	559	52610	58102	15013	55600	12211	85638			559	22905	62031	18010	25500	09316	82628			559	00071	03	+	+			
Wittering	462									462									462							
Watnall	354									354									354	00091	06					
Shawbury	414	72809	80031	15712	784//	08117	82818	87630		414	22606	80031	18110	25601	06114	82640			414	00071	03	+	+			
Finningley	360	42710	80038	13911	45600	08217	84630			360	12709	81011	16412	11501	07316	81820			360	00100	07	+	+			
Spurn Point	396									396									396							
Leeming	257	72710	82021	12412	755//	07217	87621			257	22706	86011	15011	25600	06317	82623			257	00110	08	+	+			
Tynemouth	262									262									262							
Carlisle	222									222									222							
Valley	302	72910	80021	15811	755//	08113	83624	86645		302	22214	81011	17311	25631	08306	81630			302							
Ringway	334									334									334							
Squires Gate	318									318									318							
Ronaldsway	204	62514	82032	14210	653//	06118	81706	86642		204	72415	82031	15611	755//	07106	81620	87634			204	00090	07	+	+		
Mull of Galloway	131									131									131							
Eskdalemuir	162	82516	58205	10709	863//	07220	83708	88712		162	71907	75025	13308	754//	06210	84715	87630			162	93071	04	d.d.	+		
Prestwick	135									135									135	00101	09	+	+			
Abbotsinch	140									140									140							
Leuchars	171									171									171							
Dyce	091	22320	80021	01611	25600	09113	81630			091	72711	86031	07413	28446	07125	81818	83360	87074	091	00100	08	+	+			
Lerwick	005	81813	20106	89010	861//	10718	84702	88705		005	72324	60502	00010	752//	09332	82705	86710	87620	005							
Wick	075	72323	82022	96911	65432	08502	81616	85650		075	72010	82022	04511	25442	05233	81617	85359	87072	075	00101	08	+	jp			
Sule Skerry	010	82305	72026	94610	865//	09501	88720			010	72317	80808	01111	53402	09229	81910	85815		010	96092	08					
Cape Wrath	049	83213	70605	96310	873//	10318	88708			049	82330	70616	99909	874//	09210	88715			049	02071	08	d.d.ir.	r.r.ir.			
Stornoway	026	72717	65216	00410	754//	10246	84711	87625		026	62520	80216	02110	684//	09506	83812	85618		026							
Benbecula	022	82724	70026	04010	6837//	08142	82708	85621	88465	022	32418	70216	03911	38400	08301	82815			022	02101	09	irrr	ir.pr.			
Tiree	100	82518	62015	07210	854//	07231	82616	88631		100	82220	56586	06911	854//	10704	87710	88630		100	01101	09	id.	r.r.drpr.			
Aldergrove	917	52614	75012	13110	35501	05113	83629			917	72314	75022	13111	55477	08702	83716	85628	86368		917	00091	07	jp	+		
Malin	980	72525	70608	11011	784//	07115	82711	83717	86630	980	82121	62616	10211	7632//	12702	83708	87715	88458		980	9410	08				
Belmullet	976	82319	68032	13911	854//	08702	83718	87628	87640	976	82320	61618	11912	863//	11707	85708	87716	88636		976	9611	10				
Birr	965	72307	80021	17011	756//	07208	87636			965	82310	75022	16712	854//	09604	83712	88636		965	0010	08					
Dublin	969	62610	82032	16310	655//	05216	82625	86645		969	52616	82011	15611	38542	07603	81820	83630		969	0009	08					
Shannon	962	82509	80032	18012	856//	08106	88633			962	82515	75022	17213	854//	09708	82717	88626		962	0011	09					
Roches Point	952	72309	80031	19810	756//	07211	87643			952	72106	70012	19211	756//	09704	87634			952	0009	06					
Valentia	953	62812	80021	20012	68500	09207	82823	85632		953	82510	70216	18812	864//	09709	86718	88630		953	9711	10					

Code FM 21.V	OCEAN WEATHER STATION REPORTS at 00h.														OCEAN WEATHER STATION REPORTS at 06h.																	
O.W.S.	99	L _a L _s L _s	Q _c L _o L _o L _o L _o	YYGGiw	Nddff	VVwwW	PPPTT	N _h C _h C _h C _h	D _s vsapp	8N _s Ch _s h _s	8N _s Ch _s h _s	OT _s T _s T _d T _d	IT _w T _w T _w T _w	3P _w P _w H _w H _w	d _w d _w P _w H _w H _w	O.W.S.	99	L _a L _s L _s	Q _c L _o L _o L _o L _o	YYGGiw	Nddff	VVwwW	PPPTT	N _h C _h C _h C _h	D _s vsapp	8N _s Ch _s h _s	8N _s Ch _s h _s	OT _s T _s T _d T _d	IT _w T _w T _w T _w	3P _w P _w H _w H _w	d _w d _w P _w H _w H _w	
C L M R	99527	70355	22001	82511	97258	18410	43556	00718	////	////	00109	11028	3//03	24606		C L M R	99527	70355	22061	82811	98038	15610	885//	00606	////	////	00109	11017	3//03	24/07		
	99570	70196	22004	52735	96168	00909	49401	61815	81912	83818	0//04	11145	30706	27010			99569	70198	22064	42738	96258	98109	49401	61502	81915	83818	0//06	11123	30808	27014		
	99668	10031	22004	91416	91454	05208	9////	00722	89/02	////	0//09	10826	30301	22703			99663	10023	22064	81420	95614	01309	872//	51723	88704	////	0//09	10864	30504	////		
	99470	70170	22004	73208	97012	27613	755//	00001	87626	////	0//08	11535	30000	34804			99469	70169	22064	72506	97022	25213	755//	00713	87626	////	0//09	11533	30000	34804		

ISSN 0307-2541

Date of Issue SATURDAY 23 JUNE 1979

All times of observation printed in this publication are GREENWICH MEAN TIME.

CHART OF WEATHER IN PART OF NORTHERN HEMISPHERE



DAILY WEATHER REPORT OF THE BRITISH METEOROLOGICAL OFFICE

ISSN 0307-2541

No.

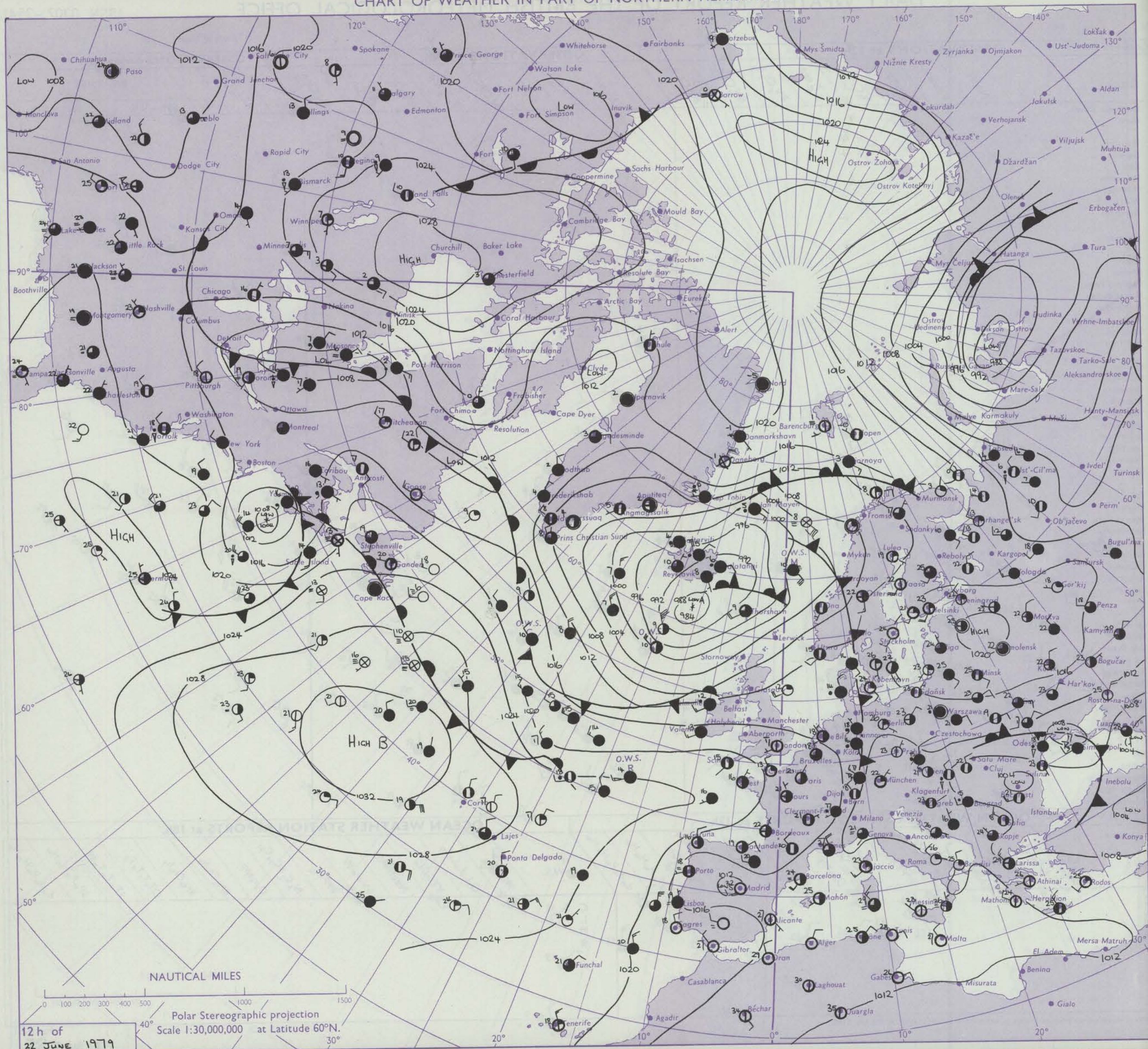
Date of Issue

Code FM 11.V		OBSERVATIONS at 12h.										OBSERVATIONS at 18h.										OBSERVATIONS during DAY			
Station	iii	Nddff	VVwwwW	ppPTT	N _h C _h C _M C _H	T _d T _d app	8N _s Ch _s h _s	8N _s Ch _s h _s	8N _s Ch _s h _s	iii	Nddff	VVwwwW	ppPTT	N _h C _h C _M C _H	T _d T _d app	8N _s Ch _s h _s	8N _s Ch _s h _s	8N _s Ch _s h _s	iii	RRT	T x E	SSS	WEATHER		
																							09h.—15h.	15h.—21h.	
Boscombe Down																									
Hurn																									
Manston																									
Gatwick																									
Kew																									
Heathrow																									
Honington																									
Wattisham																									
Gorleston																									
Aberporth																									
Filton																									
Rhoose																									
Hartland Point																									
Mount Batten																									
St. Mawgan																									
Silly																									
Culdrose																									
Guernsey																									
Elmdon																									
Cardington																									
Wittering																									
Watnall																									
Shawbury																									
Finningley																									
Spurn Point																									
Leeming																									
Tynemouth																									
Carlisle																									
Valley																									
Ringway																									
Squires Gate																									
Ronaldsway																									
Mull of Galloway																									
Eskdalemuir																									
Prestwick																									
Abbotsinch																									
Leuchars																									
Dyce																									
Lerwick																									
Wick																									
Sule Skerry																									
Cape Wrath																									
Stornoway																									
Benbecula																									
Tiree																									
Aldergrove																									
Malin																									
Belmullet																									
Birr																									
Dublin																									
Shannon																									
Roches Point																									
Valentia																									

Code FM 21.V		OCEAN WEATHER STATION REPORTS at 12h.														OCEAN WEATHER STATION REPORTS at 18h.													
O.W.S.	99L _a L _a L _a	Q _c L _o L _o L _o L _o	YYGGiw	Nddff	VVwwwW	ppPTT	N _h C _h C _M C _H	D _s sapp	8N _s Ch _s h _s	8N _s Ch _s h _s	OT _s T _s T _d T _d	IT _w T _w T _w T _w	3P _w P _w H _w H _w	d _w d _w P _w H _w H _w	O.W.S.	99L _a L _a L _a	Q _c L _o L _o L _o L _o	YYGGiw	Nddff	VVwwwW	ppPTT	N _h C _h C _M C _H	D _s sapp	8N _s Ch _s h _s	8N _s Ch _s h _s	OT _s T _s T _d T _d	IT _w T _w T _w T _w	3P _w P _w H _w H _w	d _w d _w P _w H _w H _w
C L M R															C L M R														

All times of observation printed in this publication are GREENWICH MEAN TIME.

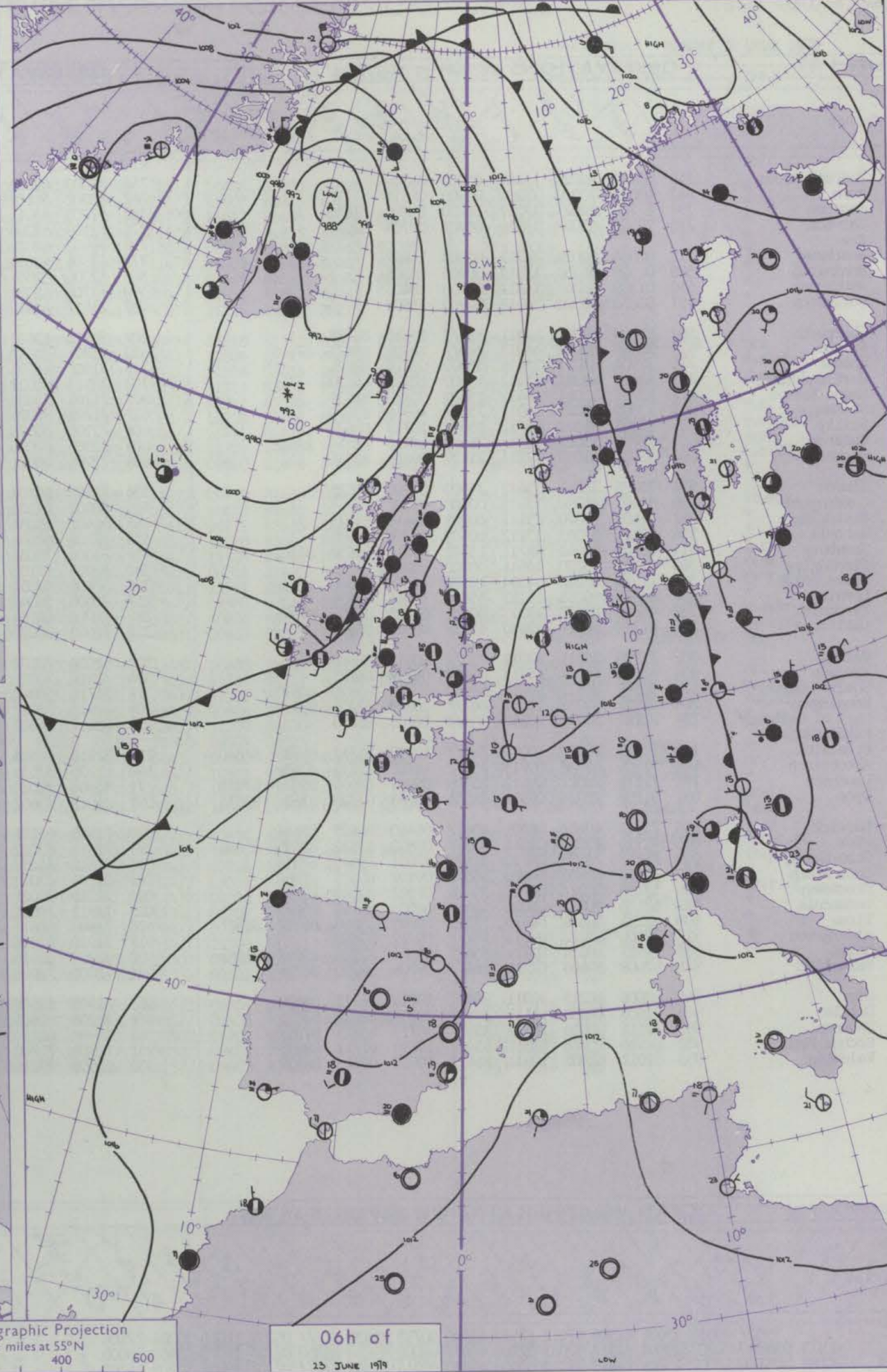
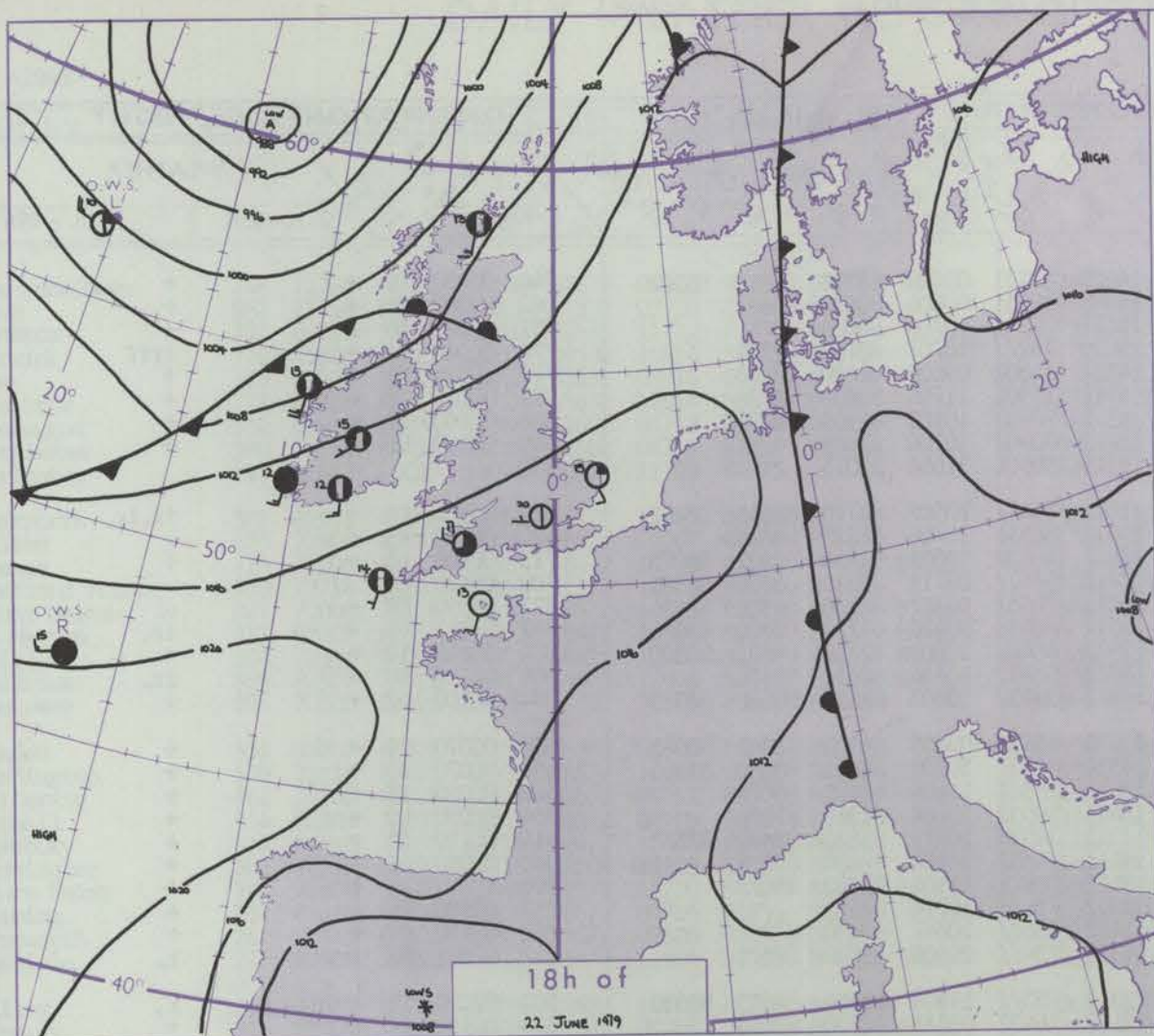
CHART OF WEATHER IN PART OF NORTHERN HEMISPHERE



12 h of
22 JUNE 1979

Polar Stereographic projection
Scale 1:30,000,000 at Latitude 60°N.

CHARTS OF WEATHER IN WESTERN EUROPE



Polar Stereographic Projection
Statute miles at 55°N
200 400 600
Scale is 1:20,000,000 at 60°N.

GENERAL SYNOPTIC DEVELOPMENT

During the past 24 hours pressure has remained low south of Iceland. The waving cold front moved only slowly east and south from northwestern parts of the British Isles to northeast Scotland down to southern Ireland, as a ridge of high pressure over southeast England moved slowly east.

During the next 24 hours the weak trough of low pressure will continue to move east and south only slowly to reach central and northeast England. Pressure will be relatively low to the northwest of the British Isles.

Issued at midday SATURDAY 23 JUNE 1979

No.

CON	Co
-----	----

	Co

DAILY WEATHER REPORT OF THE BRITISH METEOROLOGICAL OFFICE

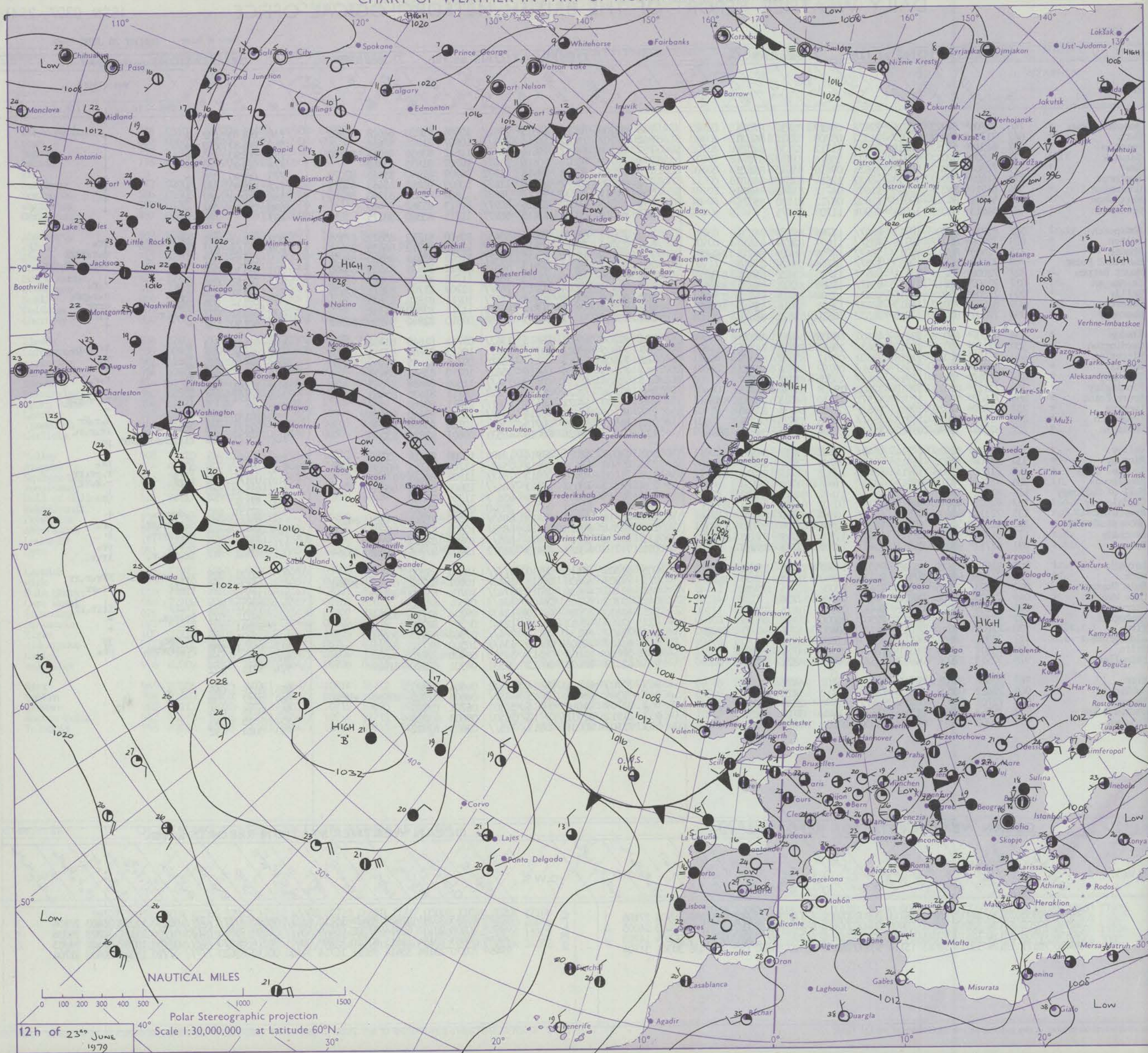
ISSN 0307-2541

No. 42948

Date of Issue SUNDAY 24 JUNE 1979

OBSERVATIONS at 12h. 23 June 1979										OBSERVATIONS at 18h. 23 June 1979										OBSERVATIONS during DAY					
Station	iii	Nddff	VVwwwW	PPPTT	N _h Ch _M Ch _H	T _d app	8N _s Ch _s h _s	8N _s Ch _s h _s	8N _s Ch _s h _s	iii	Nddff	VVwwwW	PPPTT	N _h Ch _M Ch _H	T _d app	8N _s Ch _s h _s	8N _s Ch _s h _s	8N _s Ch _s h _s	iii	RRT x x E	SSS	WEATHER			
																						09h.—15h.	15h.—21h.		
Boscombe Down	746	71706	82022	12216	32678	09813	83830	87075		746	82108	82022	10515	7851/	10604	83820	86628	88462	746	00170	032	+	+		
Hurn	862	71714	80032	13017	21532	09708	82822	86070		862	72307	75022	11015	7851/	10607	81825	87656		862	00180	053	+	+		
Manston	797	61210	57052	13118	22631	11712	82830	86075		797	81308	56052	10616	35777	11612	83656	84361	88270	797	00190	095	+	+		
Gatwick	776	71905	82022	13117	28532	10814	81822	87075		776	72209	80022	10816	1167/	10707	81835	83362		776	00190	063	+	+		
Kew	775	71707	80022	12817	52631	09816	85835	85075		775	72005	80032	09918	11672	09709	81840	85465	87070	775	00190	059	+	+		
Heathrow	772	61807	80012	12718	48632	12614	83832	84075		772	72206	81022	09718	11672	10609	81845	83465	87072	772	00190	061	+	+		
Honington	586	61910	86031	12318	11602	04712	81842	86078		586	81511	70032	10017	38637	11609	81832	83360	88270	586	00200	087	+	+		
Wattisham	590	51711	84022	13018	11602	08712	81830	85075		590	81312	60032	10316	8097/	11613	85362	88465		590	00190	096	+	+		
Gorleston	497	41613	60020	14014	00901	11709	84075			497	81316	60021	11115	50977	11715	85360	88275		497		103				
Aberporth	502	81911	68806	10913	6847/	11705	86815	88359		502	72012	66808	09013	6843/	10610	81712	85822	87359	502	05141	011	ir.pr.prpR	pr.		
Filton	628	72909	80032	12716	7851/	11607	82828	87635		628	82706	70615	10614	6542/	12606	81712	86635	88459	628	12162	017	+	do.r.rRrR		
Rhoose	715	72505	82012	12315	58472	10705	81818	84635	86462	715	82704	65616	10412	6542/	11808	83616	86650	88458	715	06151	017	r.	r.r.r.r.r.r.r.r.		
Hartland Point	703	72718	82802	12013	3257/	10704	83820	87460		703	82513	75028	09813	5857/	11712	83825	85635	88460	703	91130	002				
Mount Batten	827	72008	75255	13114	6857/	11705	83822	85635	87360	827	72608	70616	11013	6847/	11711	83810	83620	87462	827	01151	006	pr.	r.r.		
St.Mawgan	817	82107	62612	12713	6547/	11604	82712	86624	88460	817	72105	80026	10713	7831/	12709	81708	83814	87635	817	01151	000	r.r.	r.r.pr.		
Silly	804	72309	75025	13015	4847/	12804	82818	84625	87360	804	72309	80028	10914	7841/	10711	81818	87630		804	02152	006	id.r.r.	pr.r.		
Culdrose	809	82507	75022	12813	5842/	12803	82816	83620	88460	809	62307	75016	10814	48479	11711	82810	84362		809	96151	022	ir.r.r.	r.r.ir.		
Guernsey	894	70502	81022	13315	38532	10810	83820	86075		894	73407	81022	11513	48688	09810	82840	84656	85362	894	00150	037	+	+		
Elmdon	534	82007	68022	12116	48507	08808	84825	88272		534	81806	66602	09815	1562/	09712	81640	88462		534	91171	023	+	ir.r.r.		
Cardington	559	72110	65022	12518	6863/	10611	85830	84362		559	72606	68022	09717	2567/	10613	82640	87362		559	00190	058	+	+		
Wittering	462	72109	80022	11818	32602	09712	83832	87075		462	72406	78012	09417	35618	09711	83635	86466	87270	462	00190	049	+	+		
Watnall	354	82209	75032	11917	4851/	09709	84828	88462		354	82105	70606	09616	3562/	10710	83640	88459		354	94181	031	+	r.r.		
Shawbury	414	82010	75032	11714	8841/	10803	82818	88624		414	72308	61218	09613	7541/	11505	84618	87645		414	10161	022	pr.	r.r		
Finningley	360	72112	80022	11618	32603	09708	83830	87075		360	81706	72026	09317	15627	08711	81630	85465	88270	360	96191	035	+	r.r.r.r		
Spurn Point	396	71608	58032	12019	42571	12710	84825	85360	87075	396	81209	57022	09414	8091/	12711	88460			396			+	+		
Leeming	257	81810	84022	10616	8861/	09706	84834	88640		257	81405	61216	09214	7567/	12807	87640	88459		257	04181	012	r.r.	r.r.r		
Tynemouth	262	81510	61022	10213	3557/	09606	83625	88358		262	81911	69606	08715	5562/	10706	85630	88458		262	02171	003	+	r.r.rRr		
Carlisle	222	82307	50596	09712	8541/	11504	82710	84617	88626	222	72609	84026	08016	48531	09607	83828	85360		222	03171	026	rir.iRrd.r.dr	pr.		
Valley	302	71919	80026	09814	1848/	10602	81815	86358		302	62017	82026	07914	12482	10708	81818	83358		302	97160	031	r.	pr.		
Ringway	334	81908	70602	11315	7857/	09705	83620	86645	88462	334	82508	56638	09512	7542/	11708	81712	86638	88459	334	07161	017	r.r.	r.pr.r.r		
Squires Gate	318	81810	70606	10714	6842/	12802	81710	83815	85645	318	71708	70616	08813	7847/	11507	81710	87635		318	03171	004	r.rR	r.r.r		
Ronaldsway	204	71915	70212	09013	6833/	11604	81708	86650		204	61812	70032	07611	6841/	10806	81710	86650		204	97140	050	ir.	+		
Mull of Galloway	131	81812	74028	07511	8841/	11607	84815	88620		131	62115	80031	06811	6561/	11204	86630			131	97121					
Eskdalemuir	162	82015	40616	09411	8831/	10503	84709	84818	88625	162	22013	81018	08212	28540	09504	81825			162	02131	041	r.drrpr.	+		
Prestwick	135	72114	60606	07513	6847/	10604	81710	86616	87460	135	72414	70806	06913	6843/	09500	81715	84820	86650	135	03161	007	do.r.rRr.pr.	pr.		
Abbotsinch	140	82308	50638	07411	8831/	10701	82706	84710	87618	140	62314	80026	06414	6853/	10503	83820	86642		140	07161	023	pr.iRrrr.	+		
Leuchars	171	81511	72616	08313	4542/	11804	82712	83630	88459	171	61902	82016	07014	6851/	10603	82824	85650		171	03161	013	r.r.r	pr.		
Dyce	091	81717	80036	08514	2547/	11707	82714	88460		091	71710	68026	07413	38372	12603	81708	83362	85364	091	92161	017	ir.r.r.d.r.	ir.r.		
Lerwick	005	81610	02616	10310	8501/	10007	83700	85702	88640	005	91509	01616	09510	9111/	10604	89/00			005	02121	029	r.r.r.r.r.f.d.r.	FFr.r.r.r		
Wick	075	71508	65216	07611	38438	11802	81816	83650	86362	075	71507	65608	06311	5843/	10001	81712	84650	86360	075	01131	009	ir.r	ir.pr		
Sule Skerry	010	81103	81216	07210	1141/	10002	81815	88458		010	81402														

CHART OF WEATHER IN PART OF NORTHERN HEMISPHERE



ation
bols

UD
Cloud
Amount
(oktas)

0
or
less

2

3

4

5

6

7 or more

8

Obscured
by or
bad data

OTHER

Weather

3

4

5

6

7

8

9

10

11

12

13

14

15

16

17

18

19

20

21

22

23

24

25

26

27

28

29

30

31

CHARTS OF WEATHER IN WESTERN EUROPE

ation
mbols

CUD
Cloud
Amount
(oktas)

0
1 or less
2
3
4
5
6
7 or more
8

Obscured
by fog or
other data.

WHER
Weather

ile

and
hale

and snow

Shower

and snow
Shower

Shower

Shower

Thunderstorm

ND

Wind

speed

(knots)

Calm

1-2

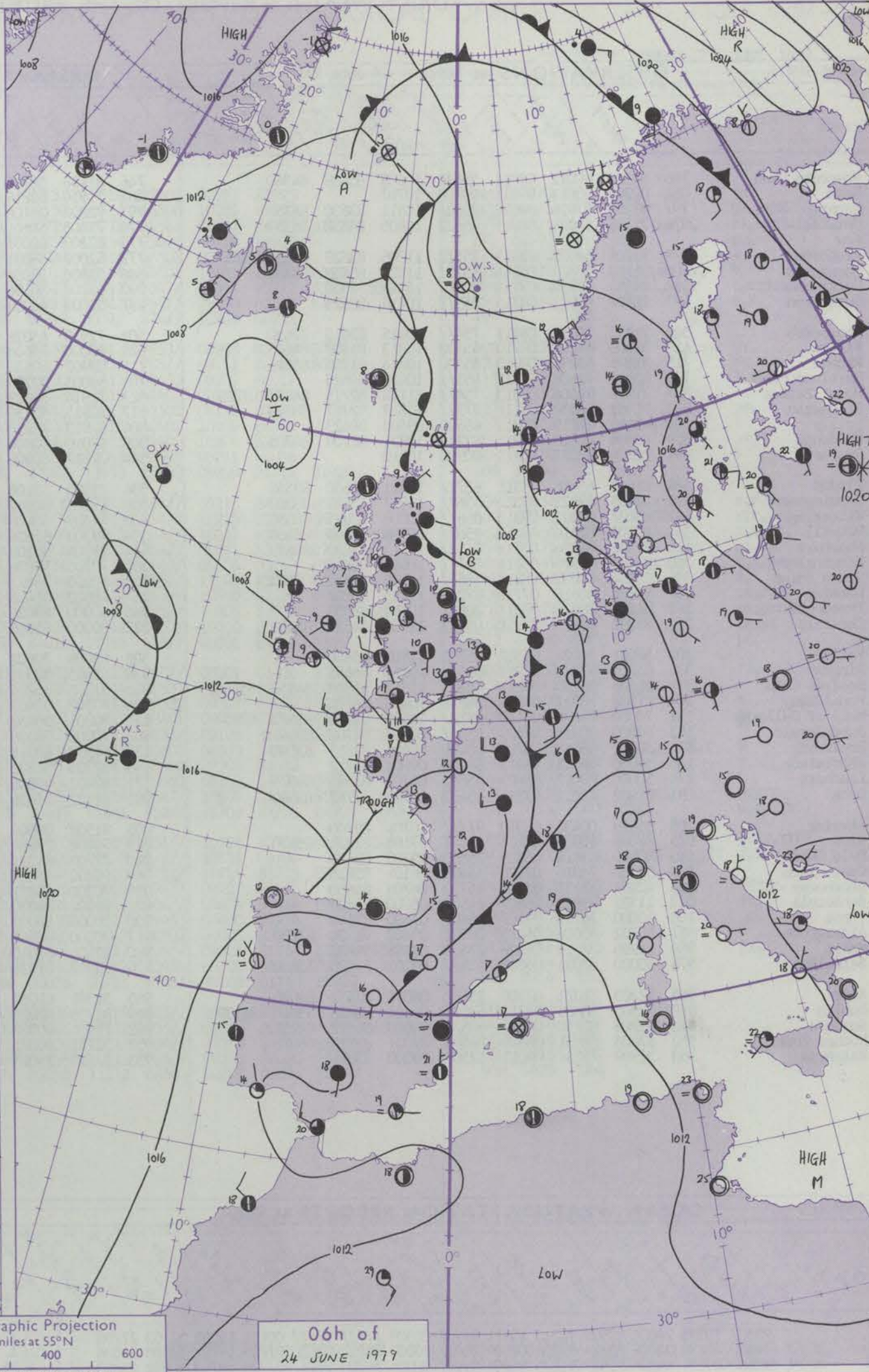
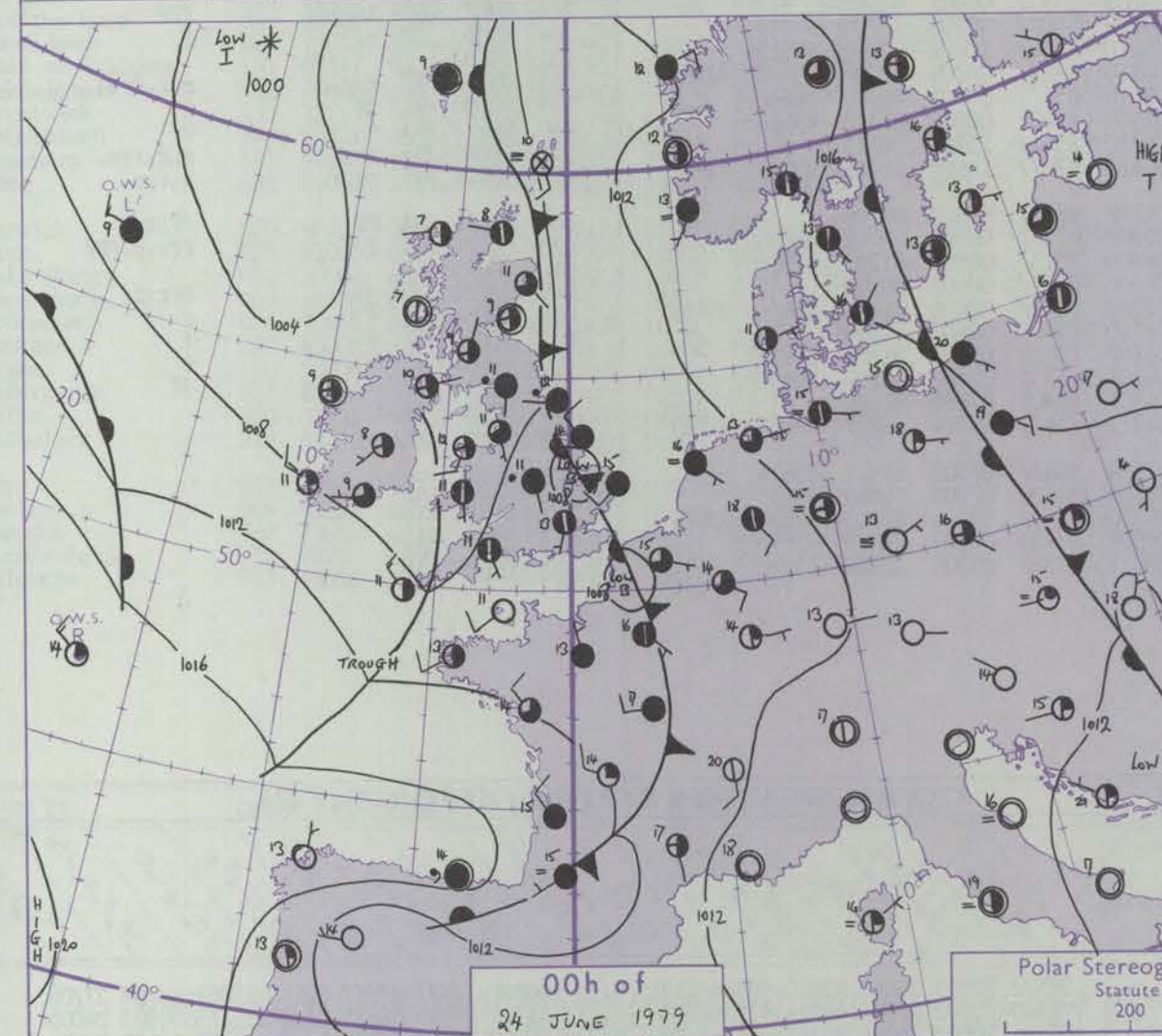
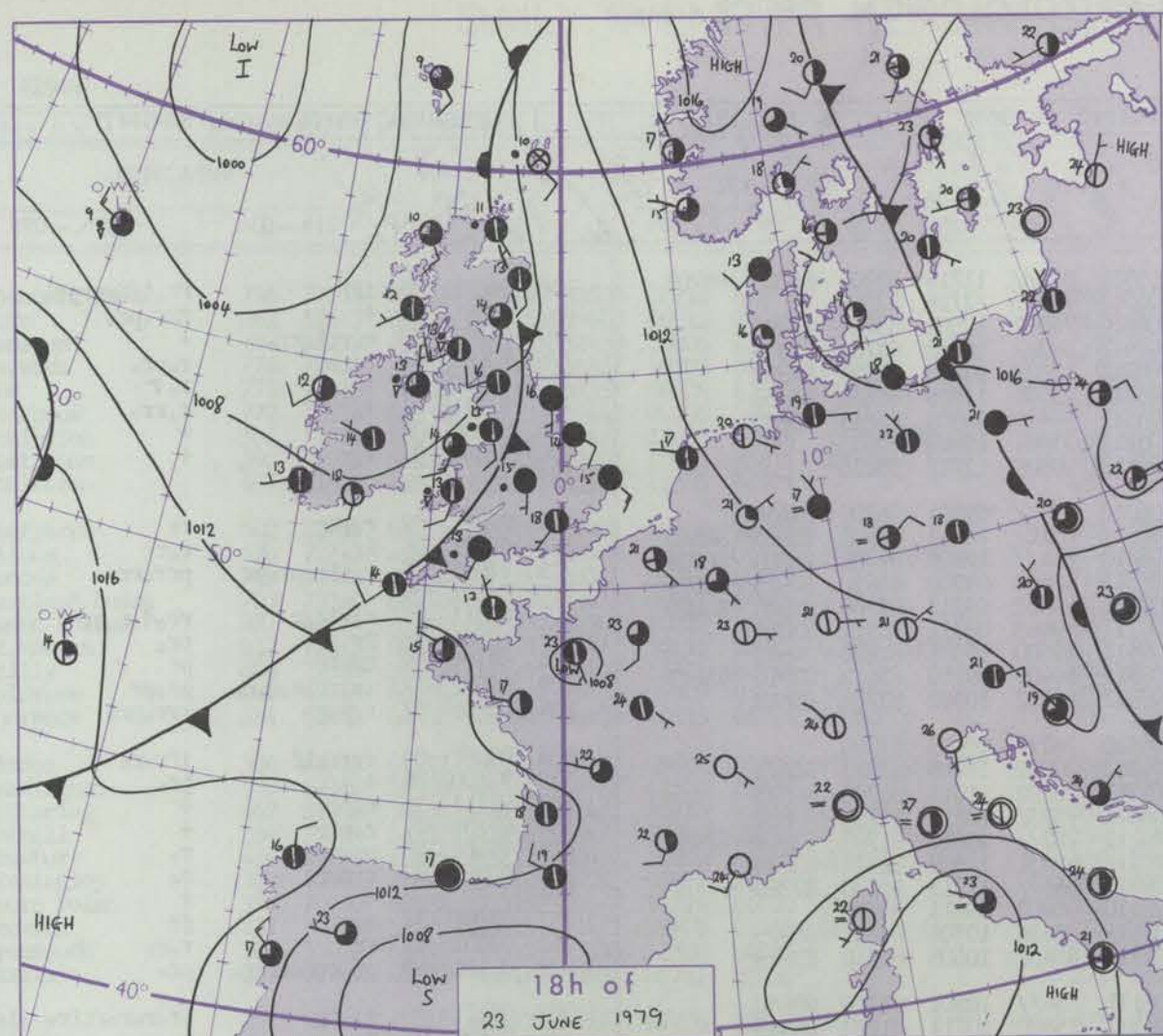
3-7

8-12

13-17

Additional
per add

48-52



Polar Stereographic Projection
Statute miles at 55°N
200 400 600
Scale is 1:20,000,000 at 60°N.

GENERAL SYNOPSIS DEVELOPMENT

During the past 24 hours a ridge of high pressure over the Low Countries moved away eastwards as a broad trough of low pressure associated with a cold front over north-western parts extended southeast to eastern districts.

During the next 24 hours a broad trough of low pressure is expected to become slow-moving over the North Sea with a north-westerly airflow over most of the British Isles.

Issued at midday SUNDAY 24 JUNE 1979

DAILY WEATHER REPORT OF THE BRITISH METEOROLOGICAL OFFICE (contd.)

OBSERVATIONS at 00h. 24 June 1979										OBSERVATIONS at 06h. 24 June 1979										OBSERVATIONS during NIGHT				
Station	iii	Nddff	VVwww	PPPTT	N _h Ch _h C _h	T _d app	8N _s Ch _s h _s	8N _s Ch _s h _s	8N _s Ch _s h _s	iii	Nddff	VVwww	PPPTT	N _h Ch _h C _h	T _d app	8N _s Ch _s h _s	8N _s Ch _s h _s	8N _s Ch _s h _s	iii	RRT _n T _h E	T _g T _g	WEATHER		
																						21h.—03h.	03h.—09h.	
Boscombe Down	746	62302	80012	09011	55631	10608	85638	84360		746	81408	50214	05511	870//	11718	83701	86703	88708	746	04081	03	iff	Fr.iffrrprpr.	
Hurn	862	02303	65011	09411	00900	10707				862	71914	62216	05513	763//	12726	87708			862	02091	04	+	rRrpr.	
Manston	797	83103	57926	08612	3568/	11811	83630	88358		797	72308	25106	06610	760/2	10501	85701	86708		797	06101	08	r.rtl.r.	+	
Gatwick	776	71705	61026	09011	45632	10805	84630	84359		776	72005	50101	07411	3628/	10702	83704	85359		776	95081	05	r.r	r.rpr.	
Kew										775	62203	60031	06312	15632	10703	81635	84359		775	91110	05	+	r.r	
Heathrow	772	71904	64032	08413	35572	11806	83628	84359	87075	772	62007	58031	06313	25571	11706	81620	85359		772	97111	07	+	r.r.	
Honington	586	81703	50602	06614	5577/	11823	85650	88360		586	52906	56056	05512	58400	10504	81815	85640		586	97090	08	r.	+	
Wattisham	590	81108	45632	08112	8072/	11815	88550			590	43108	50106	05811	35601	10607	83635			590	03091	08	r.r	+	
Gorleston	497	82308	66022	08715	855//	10716	88625			497	52009	48039	05113	00908	12712	85275								
Aberporth	502	71707	70038	06911	754//	10815	83615	87650		502	72910	65026	06010	753//	09301	86708	87650		502	09091	09	r.rRr	rr	
Filton	628	52203	64016	08710	45330	10813	81707	84645		628	80000	35636	05611	6522/	10711	83705	85635	88545	628	08091	06	Rr.	r.r	
Rhose	715	51802	65286	08010	55300	10814	81706	85615		715	82902	30638	05310	851//	10507	81702	83703	86709	715	11091	05	r.iffrrprpr	prrrr.	
Hartland Point	703	82012	72608	07312	855//	10818	83625			703	53005	82258	06511	48403	09303	83810	84625	85075	703	04101	09			
Mount Batten	827	71909	70606	08513	754//	11718	82715	84630	87650	827	72814	75029	07211	49332	09212	81708	81918	85075	827	03111	09	r.rtl.r	rrr.r.rpr	
St. Mawgan	817	81805	58638	08111	2732/	10819	82707	88540		817	62915	65156	08111	49463	08311	81912	83814		817	12101	09	Rr	pr.	
Scilly	804	43115	70219	08811	45500	09508	84623			804	52913	70258	09411	59500	09301	81920	84623		804	09101	08	RRTlr	pr	
Culdrose	809	80704	60616	06911	872//	10831	86703	88705		809	63010	70806	08911	69400	09210	83813	83916	85622	809	09092	07	irrrrr.r.r.d.d.	prpr	
Guernsey	894	02309	82021	10911	00900	10710				894	72817	80806	08811	62432	10502	82710	85813		894	05101	07	r.r.r	rrr.rpr.	
Elmdon	534	81602	65636	08311	6572/	10811	86650	88558		534	71805	58106	05610	762//	10609	87704			534	03081	05	r.r.r.rif	ifr.r.	
Cardington	559	82805	62022	08212	5567/	11807	85641	88360		559	62203	60042	06012	20932	11708	82362	86075		559	97100	06	+	pr.	
Wittering	462	83007	64022	07813	856//	10808	82635	88656		462	42405	50106	05312	26202	11611	81703	84075		462	91111	10	r.	+	
Watnall	354	80000	62616	08611	2562/	10708	82640	88460		354	72203	65026	05511	7523/	10710	83704	87622		354	01101	07	r.r.r	+	
Shawbury	414	81906	80036	07911	855//	10713	83622	88630		414	71804	50108	05211	782//	10610	81705	83816	87630	414	92101	08	pr.	r.	
Finnigley	360	81602	58626	08511	857//	10610	88650			360	72105	57036	05411	48431	11509	81818	83624		360	03091	07	rrr.r.	r.	
Spurn Point	396	83208	60032	08214	5567/	10508	85630	88460		396	73603	56022	04813	5667/	11713	85730	87360		396			+	+	
Leeming	257	81605	50616	07711	871//	11713	88702			257	40502	01426	05110	00902	09611	84070			257	01091	07	r.r.	ff	
Tynemouth	262	81506	39616	07511	8062/	10714	88530			262	60000	69026	05111	25636	10708	82630	86075		262	03101	10	rr	r.r.	
Carlisle	222	81802	60618	07111	855//	11809	84620	88630		222	60000	65016	04911	58432	10606	81818	83623		222	01101	09	pr.r.r.r.r.r.r.	pr.	
Valley	302	52011	70028	06512	55700	11810	85656			302	83006	70602	05111	854//	10501	81710	88650		302	02111	09	+	ir.r.r.r.r.r.	
Ringway	334	61704	57216	07911	656//	10715	86645			334	61605	58031	04911	25480	10711	81712	85358		334	95101	07	r.r.	+	
Squires Gate	318	61606	56258	07211	48531	11812	81820	84656	85360	318	31205	15234	05109	28532	09607	81820			318	97071	04	ir.rpr.	fff	
Ronalds Way	204	81902	65212	06511	862//	10808	86704	88707		204	70502	02462	04909	760//	09603	85700	87702		204	93090	07	r.	f	
Mull of Galloway	131	70000	78032	06410	5522/	10806	81703	85620	87458	131	80203	50652	05310	2722/	10701	82705	88515		131	14102				
Eskdalemuir	162	80000	60616	07609	853//	08807	84708	88642		162	70000	58026	05210	782//	09708	82704	83825	87635	162	05091	07	r.r.r	r.r.r.r.	
Prestwick	135	50202	65018	06709	58431	09604	82815	83640		135	61502	68011	05510	654//	09702	81710	86650		135	00050	01	jf	+	
Abbotsinch	140	50000	65012	06411	58400	09802	83712			140	52703	56102	05109	45401	08802	81710	84618		140	00071	03	+	+	
Leuchars	171	50000	70012	06609	35602	08703	83645	84075		171	82402	40636	04810	854//	10704	88615			171	06092	05	ir.	r.r.r.r.	
Dyce	091	61402	75012	07311	45432	10804	81712	83640		091	81102	35636	05411	870//	11607	81701	83702	87703	091	03101	08	pr.r.	r.r.r	
Lerwick	005	91609	00436	08910	9////	10704	89/00			005	91505	00604	08209	9////	09503	89/00			005	97091	09	FF	FFir.	
Wick	075	72802	80036	07108	65641	07104	81635	86650		075	80406	25604	05909	871//	09707	85702	88705		075	01071	03	f	ffrrr.fff	
Sule Skerry	010	30000	32016	06709	35500	09208	83625			010	72702	81021	06309	2513/	09502	81702	87360		010	00072	01			
Cape Wrath	049	52302	74016	07008	55400	08101	85615			049	91102													

DAILY WEATHER REPORT OF THE BRITISH METEOROLOGICAL OFFICE

ISSN 0307-2541

No. 42949

Date of Issue MONDAY 25 JUNE 1979

Code FM II.V		OBSERVATIONS at 12h.24 June 1979										OBSERVATIONS at 18h.24 June 1979										OBSERVATIONS during DAY				
Station		iii	Nddff	VVwww	PPPTT	N _h Ch _h Ch _h	T _d T _d app	8N _h Ch _h h _s	8N _h Ch _h h _s	8N _h Ch _h h _s	iii	Nddff	VVwww	PPPTT	N _h Ch _h Ch _h	T _d T _d app	8N _h Ch _h h _s	8N _h Ch _h h _s	8N _h Ch _h h _s	iii	RRT x x E	SSS	WEATHER			
																							09h.—15h.	15h.—21h.		
Boscombe Down		746	32815	83258	06814	38502	08214	82825			746	22717	86151	09314	23502	07211	81925			746	97170	101	pr.	jp		
Hurn		862	52613	80028	08015	49403	09212	82915	83820		862	42315	82158	10414	43500	10209	81920			862	04171	103	pr.pr	pr.pr		
Manston		797	52219	83018	06216	52430	10806	85816			797	72807	60919	08711	69567	09117	86820	81920		797	09171	061	pr.pr	tl.hrtl.rpr		
Gatwick		776	72414	84258	06615	78577	10302	84822	83645		776	22418	82258	09114	29600	09216	81930			776	01170	070	pr.	pr.		
Kew		775	72513	75808	05914	69537	08304	81920	84825	86360	775	53005	81028	08514	58502	08210	84825			775	01160	063	rr.pr	pr		
Heathrow		772	72514	64158	05713	69442	09306	81915	85824		772	43104	81019	08114	49501	10109	81920	83830		772	91171	055	r.pr	prtl.r.		
Honington		586	71811	75299	04214	69472	12809	81916	83824	85650	586	82512	58619	06411	75477	10317	83712	83620	85630	586	08161	035	pr	rrir.		
Wattisham		590	71912	68016	04715	52402	10810	85814	85075		590	72515	70219	07311	75477	09220	82712	87630		590	00161	033	r.rtlr.	r.r.		
Gorleston		497	81920	48979	05613	83577	11303	88925			497	82216	66219	05512	87477	10209	88715			497		021				
Aberporth		502	22815	81011	08012	22402	10209	82817			502	72616	84151	08812	78537	08103	81820	87640		502	97131	089	+	pr.		
Filton		628	72713	80806	07213	59508	10211	81920	84645	85275	628	72710	65258	09314	78577	09111	86822	83635		628	97161	064	r.pr.	pr.		
Rhoose		715	32618	83016	07514	28501	08211	82822			715	42720	81030	09413	48430	09209	84817			715	00150	105	+	+		
Hartland Point		703	73310	83258	09013	48477	09211	84810	85360		703	42914	83018	10513	42400	09106	84810			703	97130	033				
Mount Batten		827	42614	85258	10313	48500	10212	84822			827	52817	81018	12015	52500	08110	85822			827	03151	096	pr	pr		
St. Mawgan		817	72612	80258	10713	79477	10111	81912	83816	86640	817	42715	84038	12415	48401	10109	84813			817	00151	105	pr	pr		
Scilly		804	22915	81018	12416	29400	11211	81918			804	22813	81018	13815	22400	10204	82818			804	97160	122	+	pr.		
Culdrose		809	62814	60158	11014	69430	09309	81916	85820		809	52913	80038	13013	58401	08211	84816			809	01160	119	pr.	+		
Guernsey		894	62618	80808	11914	69403	10315	84814	82925		894	22620	83028	13913	29433	09208	81814	81920		894	97150	127	pr.	+		
Elmdon		534	82711	63612	04911	78377	09502	81708	83815	86622	534	62812	62806	07313	68477	09211	84818	85656		534	02131	018	r.r.r.r.	r.r.r.r.		
Cardington		559	82310	57958	04311	87377	11508	88707			559	72709	80609	07513	29477	10215	81915	86360		559	07141	024	r.r.r.r.	r.r.r.r.		
Wittering		462	82308	59626	03911	88477	10710	83816	88645		462	82612	81606	06012	88477	10217	82815	85823	88645	462	04151	023	r.r.r.r.	r.r.r.r.		
Watnall		354	72705	64252	03916	78477	10710	82818	83822	87640	354	72610	60806	06211	78477	09211	83814	87640		354	93171	005	pr.	pr.		
Shawbury		414	83208	65616	05711	88477	10309	84816	88622		414	62613	75256	07112	68437	09106	83818	85650		414	15141	016	rr.r.r.	r.r.r.r.		
Finningley		360	40502	70011	03516	28581	08811	81825			360	82607	65219	04814	68577	11109	81820	86640	88458	360	97191	024	tl.	r.		
Spum Point		396	70000	60022	03315	78577	11714	84820	84625		396	83214	56258	04111	88577	10309	82820	88625		396			+	pr.r.r.		
Leeming		257	70202	59178	03415	79473	09709	81912	86820		257	70808	70299	03614	79577	10205	81922	83830	86656	257	03171	053	pr.tl	pr.rtl		
Tynemouth		262	51002	61802	03513	43530	11808	84925			262	60000	66258	02912	53537	10400	85925			262	05141	068	pr.	pr.pr		
Carlisle		222	52707	80028	03617	58601	09711	85830			222	62708	84018	03016	68677	08301	84830	85645		222	97180	097	+	pr.		
Valley		302	63311	78016	06413	68477	09206	82812	86814		302	72611	82031	07113	78577	08001	81828	87645		302	97151	059	ir.	ir.		
Ringway		334	82813	56802	04213	88477	10505	83712	86814		334	72812	75038	06314	28531	08312	82820	86075		334	93161	043	pr.r.	+		
Squires Gate		318	73008	75021	04713	79477	11701	82818	82920	85650	318	52718	86012	05914	28532	09207	81820	84072		318	00150	077	+	+		
Ronaldsway		204	73011	82014	05713	58403	08202	81714	84650	85075	204	42211	84031	06012	38401	09002	81711	83650		204	97160	083	+	pr.		
Mull of Galloway		131	63517	80016	05313	68537	13701	84825	83630		131	73008	83031	05711	48537	08103	81820	84630	87360	131	92151					
Eskdalemuir		162	70406	80871	03513	79577	09608	83920	84824		162	12913	86019	02915	18502	06103	81825			162	01161	078	ph.r.pr	tl.r		
Prestwick		135	23113	86021	04815	12502	07707	81825			135	23215	89030	04315	18602	07501	81832			135	00150	128	+	+		
Abbotsinch		140	43311	86021	03716	38632	07711	83832			140	62910	86031	03215	29563	05103	81924	85070		140	00180	111	+	+		
Leuchars		171	83208	75616	03313	58377	11711	81707	85812	88465	171	72813														

Exton
ols

0
loud
Symont
(as)

00
or
less

01
02
03
04
05
06
07
or
more

08
asured
or
data.

WER

Synther

=

≡

+

•
•
•
•

✕ know

✕

▽ power

✕ know
er

▽

✕ power

▽

△ power

✕ storm

0

Kind
Symeod
(ots)

0
Calm

0-2

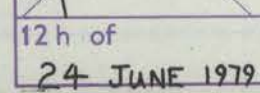
0-7

0-12

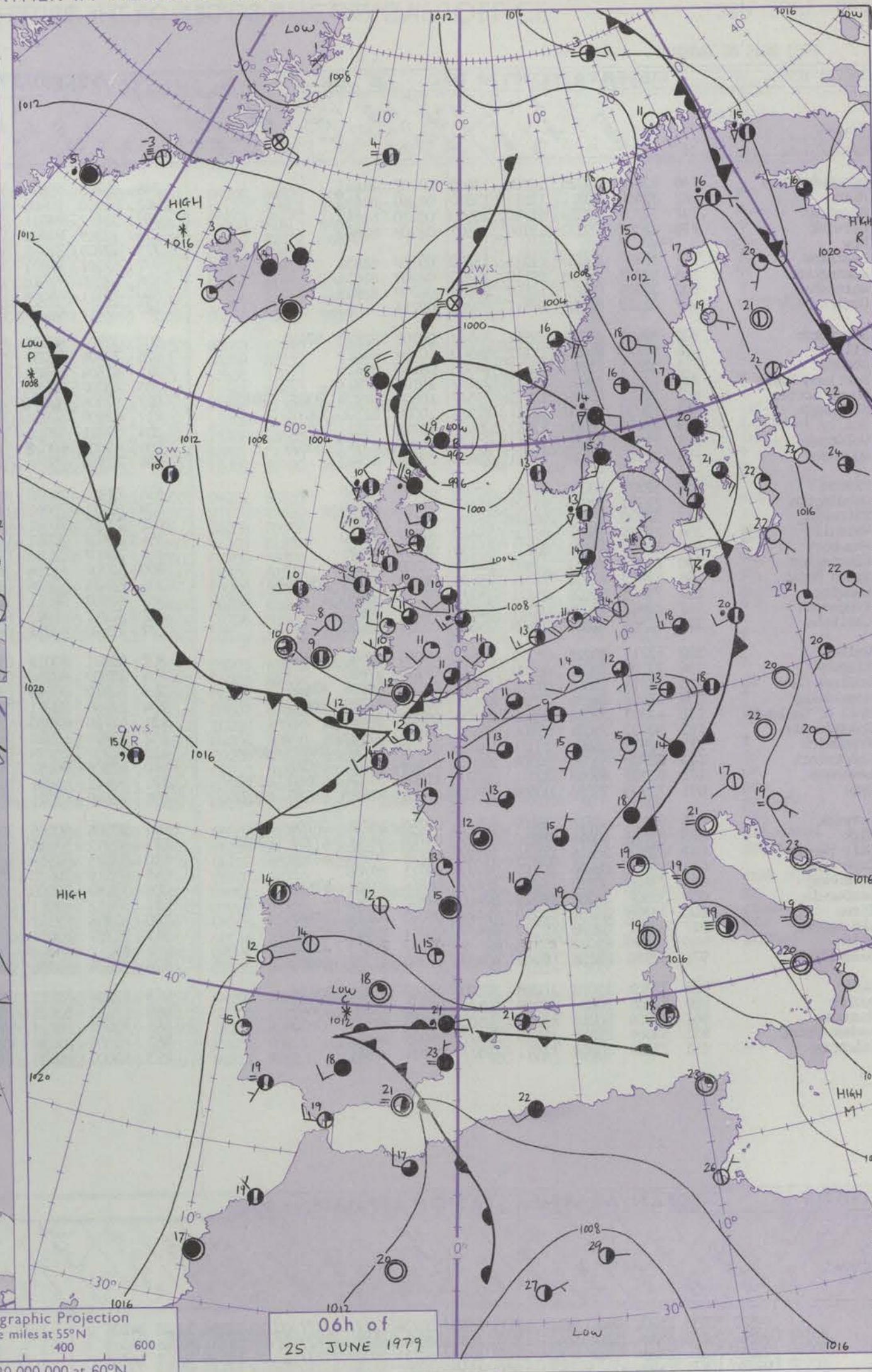
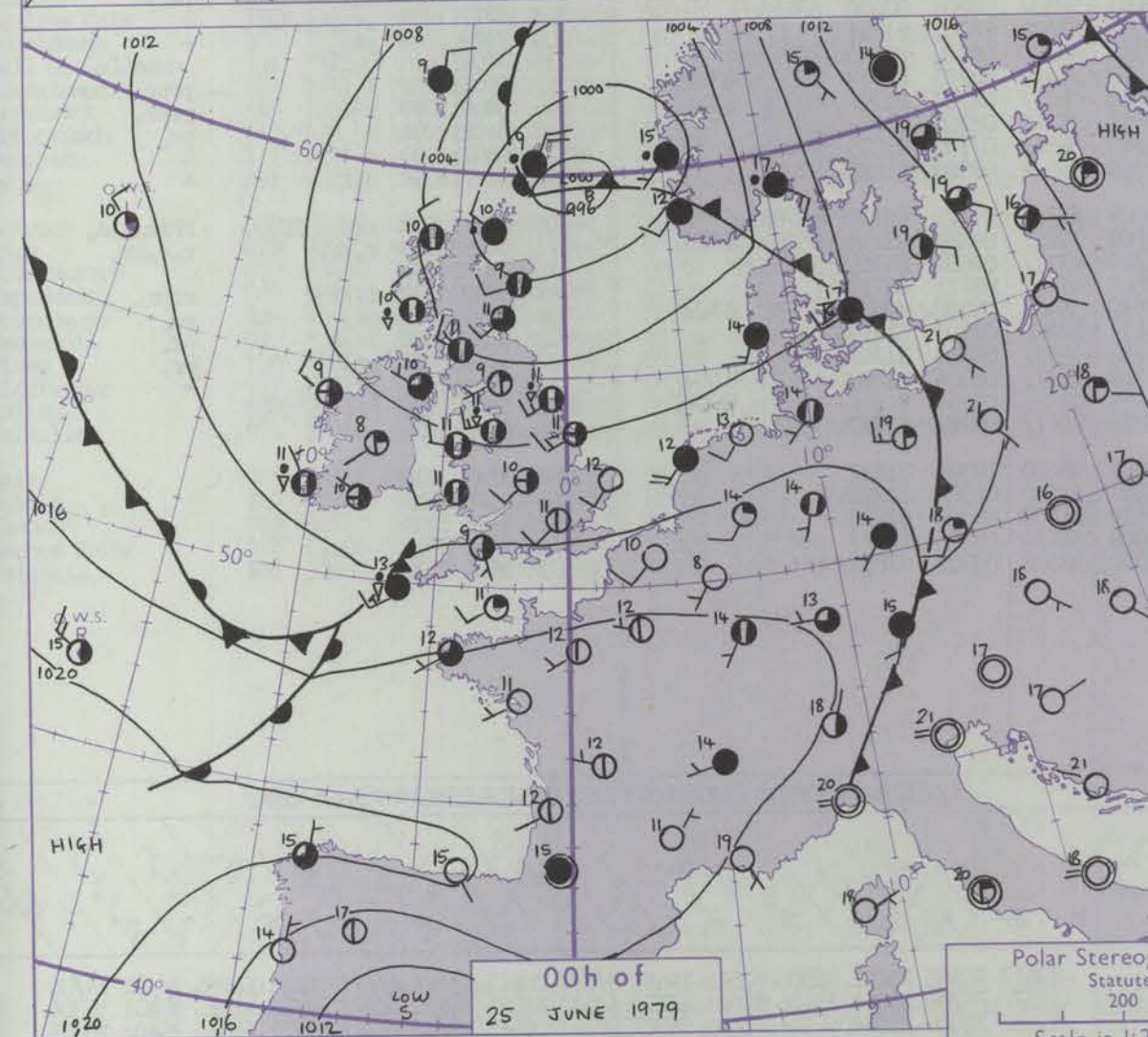
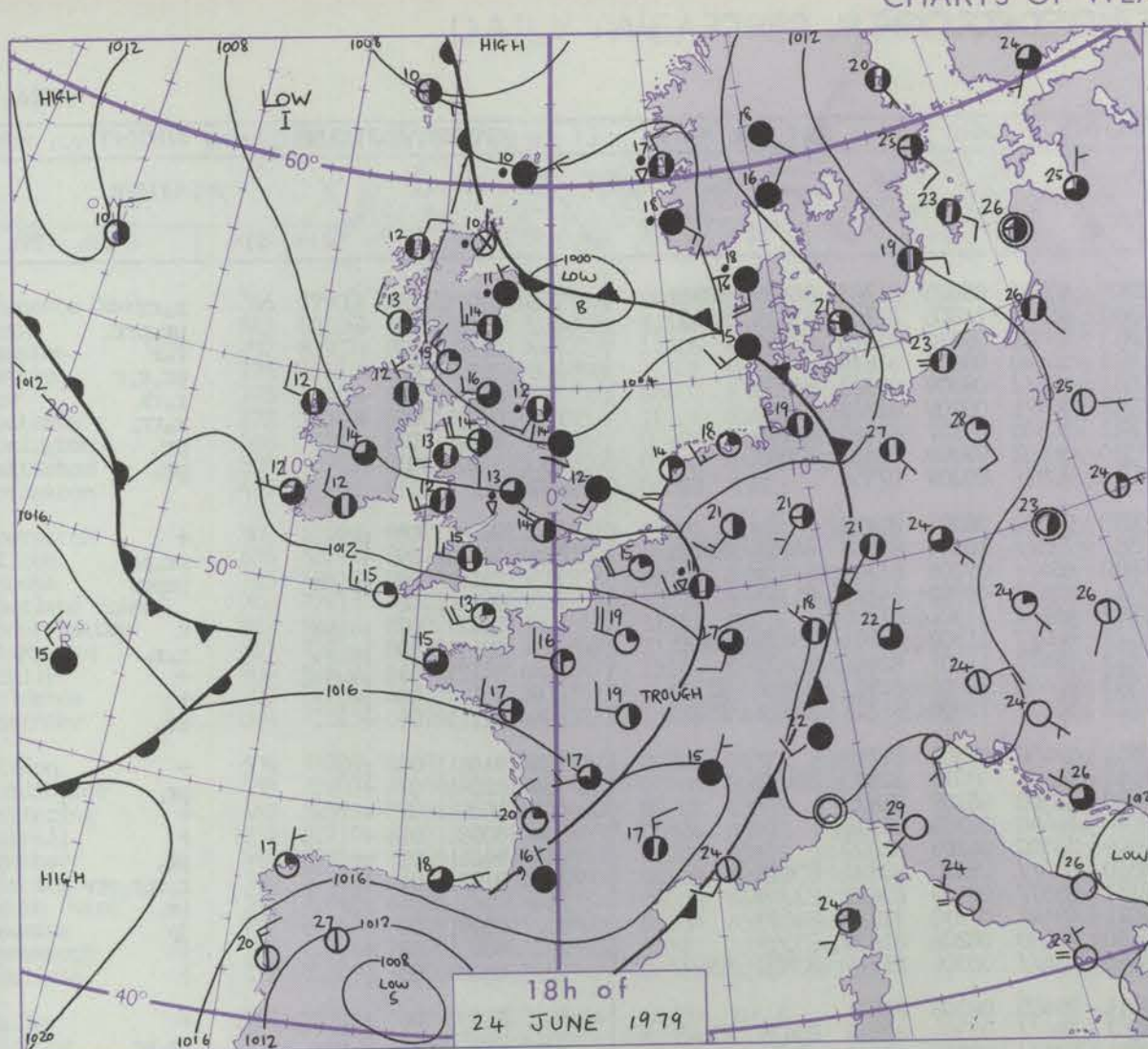
0-17

fractional
half add
50

0-52



CHARTS OF WEATHER IN WESTERN EUROPE



Polar Stereographic Projection
Statute miles at 55°N
200 400 600
Scale is 1:20,000,000 at 60°N.

GENERAL SYNOPSIS DEVELOPMENT

During the past 24 hours a depression which had developed over eastern England moved northeast, later turning north, towards Shetland. Associated troughs of low pressure moved slowly east, bringing outbreaks of rain and thunderstorms to most parts of the British Isles.

During the next 24 hours the depression near Shetland is expected to continue moving slowly north and a northwesterly airstream affect all districts of the British Isles.

Issued at midday MONDAY 25 JUNE 1979

DAILY WEATHER REPORT OF THE BRITISH METEOROLOGICAL OFFICE (contd.)

OBSERVATIONS at 00h. 25 JUNE 1979										OBSERVATIONS at 06h. 25 JUNE 1979										OBSERVATIONS during NIGHT					
Station	iii	Nddff	VVwww	PPPTT	N _h Ch _h C _h	T _d T _d app	8N _s Ch _s h _s	8N _s Ch _s h _s	8N _s Ch _s h _s	iii	Nddff	VVwww	PPPTT	N _h Ch _h C _h	T _d T _d app	8N _s Ch _s h _s	8N _s Ch _s h _s	8N _s Ch _s h _s	iii	RR _n T _n E	T _g T _g	WEATHER			
																						21h.—03h.	03h.—09h.		
Boscombe Down	746	12208	83020	12108	15600	07207	81645			746	81708	59611	11809	6523/	09803	81703	86630	88359	746	03071	01	jp	r _o rr		
Hum	862	12409	82021	12811	15600	08210	81640			862	61908	60808	11912	683//	11806	82706	83815	85630	862	95091	06	+	pr _o pr _o		
Manston	797	12311	75028	11310	15600	09210	81645			797	32412	84011	12811	38401	09210	81815	83650		797	01091	07	+	r _o r		
Gatwick	776	12309	75020	12109	15602	08209	81640			776	32209	81020	13111	38440	09006	81818			776	01081	05	+	pr _o r _o r		
Kew										775	62205	81031	12511	685//	08309	81820	86650		775	01101	05	+	r _o rR		
Heathrow	772	12308	82020	11011	15700	09109	81656			772	62107	81031	12211	58471	09209	81818	85650		772	01091	08	+	r _o rr _o		
Honington	586	12309	70016	09110	15700	08209	81656			586	32210	75018	10611	38500	09107	81820	83656		586	97091	07	r _o	pr _o		
Wattisham	590	32308	80011	10109	25602	08209	82645			590	42311	65258	11510	38602	09209	81830	83645		590	97071	05	+	pr _o		
Corlestone	497	02110	66018	08912	00900	09217				497	72211	64259	10711	7097/	09209	87358									
Aberporth	502	72612	80258	09911	785//	08102	82820	87630		502	32907	82011	10810	18532	08307	81820			502	97091	05	pr _o	+		
Filton	628	52713	84012	11112	58500	10104	84823			628	72204	80258	11510	783//	10204	81708	84818	85650	628	94101	09	+	pr _o pr		
Rhoose	715	52614	75018	10812	58400	09102	84815			715	62804	65808	10910	684//	09206	81710	84815		715	04101	09	pr _o pr	prpr _o		
Hartland Point	703	72816	83031	11412	724//	10101	87817			703	73007	82216	11111	42470	09302	84815	85360		703	05110	08				
Mount Batten	827	72412	80028	13413	795//	10001	81920	83823	87636	827	52906	82038	12312	48232	11301	81705			827	06111	09	pr _o pr	r		
St. Mawgan	817	72008	70808	13111	723//	10000	82708	86815		817	62909	62026	12211	680//	11302	81701	83810	86625	817	03111	09	pr _o r _o	r _o r _o		
Scilly	804	82414	80808	13513	884//	12704	84818	87623		804	72911	81026	13412	6847/	11207	82818	86635		804	94121	11	pr _o ir _o	+		
Culdrose	809	72611	75031	13112	634//	11806	83910	85624		809	62807	68028	12613	43430	12305	81910	83622	85360	809	95111	10	pr _o	+		
Guernsey	894	22511	82018	15411	28400	09106	81812			894	72316	75036	14212	5533/	11604	81707	84614	85360	894	91111	09	+	ir _o		
Elmdon	534	52209	80038	09610	55600	07103	85645			534	22310	75038	10511	28430	08308	81818			534	91081	05	pr _o	+		
Cardington	559	22310	70026	09909	25600	09109	82640			559	62211	75031	11211	686//	09311	82830	86650		559	97091	07	+	pr _o		
Wittering	462	22408	75016	08809	25700	07110	82650			462	22210	70031	09810	28500	08209	81825			462	00081	07	+	+		
Watnall	354	22507	75018	08708	25600	07207	82640			354	22408	70011	09610	18440	08209	81818			354	00081	03	+	+		
Shawbury	414	52408	81021	08611	45530	09304	84626			414	22407	82018	09609	28500	08203	81820			414	94061	01	pr _o	pr _o		
Finningley	360	22305	70011	07408	20972	07208	82362			360	62307	68256	08610	685//	09310	82822	85645		360	01081	04	r _o	r _o rpr _o pr		
Spurn Point	396	52415	62022	07011	25570	08213	82625	85460		396	62414	62606	08111	5557/	08009	85625	83360		396	00091	06	+	ir _o		
Leeming	257	72905	82028	05711	757//	07212	87650			257	42307	86011	07011	48541	07310	81820	84650		257	00091	06	+	jp		
Tynemouth	262	62612	81028	04111	5263/	08209	85830			262	32717	81021	05410	11630	08208	81830	83359		262	00101	08	+	+		
Carlisle	222	32304	82011	05609	25602	07207	81645			222	72606	80031	06610	784//	08306	81714	83818	85640	222	00080	05	+	+		
Valley	302	72711	83216	08311	756//	09005	84645	87656		302	22811	83016	09411	28400	08208	81811			302	91090	06	ir _o	+		
Ringway	334	72106	70031	08009	754//	07205	87618			334	72309	68256	09207	784//	05309	82815	83628	87645	334	01071	07	r _o r _o	pr _o pr		
Squires Gate	318	72714	75801	07111	784//	09201	84816	87635		318	62912	80028	08011	5853/	09208	83820	83650		318	02111	09	pr _o pr _o r _o r	+		
Ronaldsway	204	62807	84258	07510	684//	09207	81710	86656		204	22708	88021	08310	28400	08205	81711			204	91090	06	pr _o	+		
Mull of Galloway	131	42705	82018	06809	45500	09003	84620			131	42710	82030	07509	48500	09206	81825	84630		131	01081					
Eskdalemuir	162	50000	75031	05606	55600	04105	85635			162	72306	62818	05908	794//	07205	82712	82920	83825	162	01051	02	+	prpr _o		
Prestwick	135	72909	86031	05311	6844/	08103	81712	84816	86645	135	72708	75258	06010	783//	08307	81708	83712	85818	135	01091	08	+	prpr _o		
Abbotsinch	140	52707	82022	04308	28542	07103	81822	84072		140	62506	70152	04911	38442	08205	82818	84072		140	01081	04	+	pr _o		
Leuchars	171	62308	84018	02011	3857/	10803	81824	83650	85362	171	52512	86031	02810	38542	07102	81825	83645		171	00071	03	+	+		
Dyce	091	72608	75026	00909	35532	08604	81620	83650	86072	091	72609	82021	01110	785/1	08303	81822	87630		091	92071	06	d _o r _o	+		
Lerwick	005	80221	40616	96109	870//	09745	86701	88704		005	83006	40506	90809	872//	09721	86703	88708		005	09091	09	rrr _o r _o FF	FFir _o d _o d _o		
Wick	075	83110	40616	99710	7502/	09718	86701	87702	87630	075	82922	57616	98009	7522/	09501	83703	85704	87710	075	08092					

DAILY WEATHER REPORT OF THE BRITISH METEOROLOGICAL OFFICE

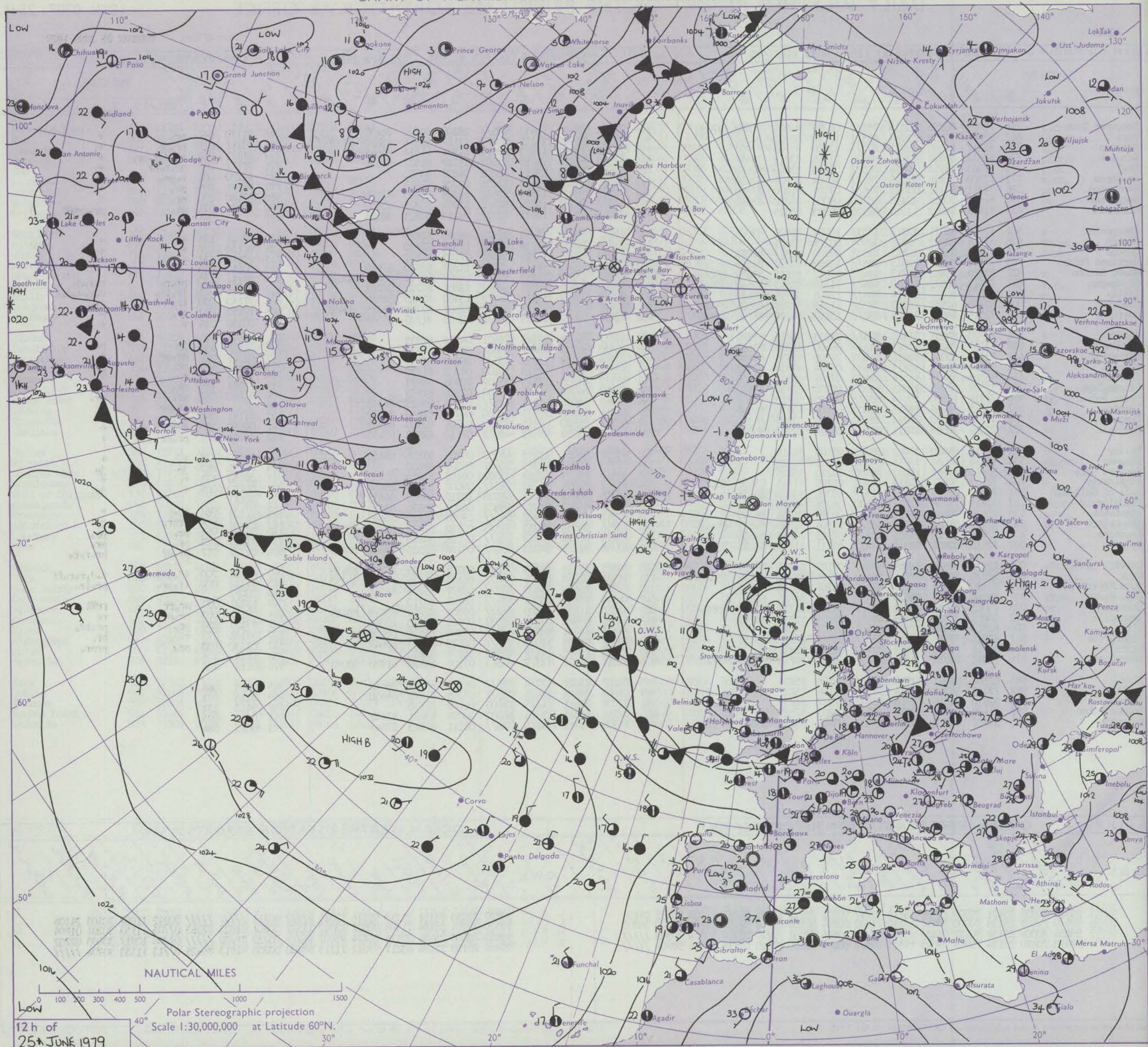
ISSN 0307-2541

No. 42950

Date of Issue TUESDAY 26 JUNE 1979

OBSERVATIONS at 12h. 25 June 1979										OBSERVATIONS at 18h. 25 June 1979										OBSERVATIONS during DAY					
Code FM II.V																									
Station	iii	Nddff	VVwwW	PPPTT	N _h Ch _h CH	T _d T _d app	8N _h Ch _h h _s	8N _h Ch _h h _s	8N _h Ch _h h _s	iii	Nddff	VVwwW	PPPTT	N _h Ch _h CH	T _d T _d app	8N _h Ch _h h _s	8N _h Ch _h h _s	8N _h Ch _h h _s	iii	RRT	T _d	SSS	WEATHER		
																								09h.—15h.	15h.—21h.
Boscombe Down	746	72909	86256	13114	785//	08209	84820	85630	87650	746	72608	84028	14415	785//	09208	84820	86635		746	92170	047	pr.		+	
Hurn	862	62506	70258	13713	48531	12110	83820	84360		862	72310	81022	15115	5847//	11107	81818	85650	87359	862	03161	018	pr.pr		+	
Manston	797	81917	60605	12713	872//	12806	81705	87707		797	72312	75028	13815	684/2	11308	81818	86645		797	01171	059	r.rd.r.pr.		+	
Gatwick	776	62612	80038	12717	68401	11501	83818	84650		776	62312	82018	14715	68502	11210	82822	86656		776	01171	062	pr.r.pr		+	
Kew	775	72405	83256	12316	785//	08400	83825	87650		775	42511	83028	13717	38602	06208	83835			775	91180	081	r.pr.		+	
Heathrow	772	72309	82806	12216	785//	10501	83828	87650		772	32511	82018	13618	22631	09208	82835			772	91191	086	pr.		+	
Honington	586	72311	80251	11315	786//	07001	81830	87650		586	72509	82038	12316	786/2	06309	81835	87656		586	97180	090	pr.		+	
Wattisham	590	61912	80028	12115	68500	09000	84820	83645		590	72307	80158	13015	685/2	11209	82825	85650		590	03171	074	pr.		pr.prpHR	
Gorleston	497	51918	66022	11916	52500	08803	85825			497	83205	66031	12615	3258//	08210	83825	88358		497		081				
Aberporth	502	42910	88021	12913	18532	10209	81820	83075		502	22811	89011	13714	18502	08003	81820			502	00141	134	+		+	
Filton	628	52714	82022	12616	32504	09205	83825			628	22713	84011	14216	21632	10208	82830			628	00170	128	+		+	
Rhoose	715	42513	83038	12815	18532	09209	81824	84075		715	12612	84011	14214	18501	07105	81822			715	00160	137	+		+	
Hartland Point	703	72812	88022	13315	6857//	10209	83820	86640	87360	703	72612	88022	14812	785//	11303	85820	87640		703	00150	033				
Mount Batten	827	82310	82802	14713	4847//	11212	81815	83635	88464	827	82205	65218	15313	853//	11802	82709	85714	88624	827	96151	020	pr.r.		r.r.d.	
St. Mawgan	817	72511	80022	14613	4847//	11310	82813	83640	87460	817	80000	30516	15012	870//	12801	84701	88703		817	96141	015	ir.id.		d.r.d.d.f	
Scilly	804	82402	66212	15214	884//	12205	82818	88635		804	82507	75022	15314	3857//	13400	82820	88460		804	97150	000	ir.		ir.	
Culdrose	809	82705	62032	15213	7832//	11213	81708	86620	88460	809	82607	62026	15113	6832//	12801	82708	86625	88460	809	97140	003	ir.		+	
Guernsey	894	72515	64026	16014	752//	13213	84703	86705	87645	894	72308	73022	16713	5807//	12002	81700	86360		894	00160	014	+		+	
Elmdon	534	72709	83031	11115	785//	06203	81825	85830		534	32712	84018	12716	24601	04212	82835			534	97170	117	jp		pr.	
Cardington	559	72707	80258	11615	745//	08400	85825	83650		559	62610	81028	12617	48601	07106	83830	83650	85078	559	93181	089	pr.pr		+	
Wittering	462	52911	82031	10616	54600	07301	83835	83650		462	62509	62158	12015	686/1	06208	85830			462	97171	093	pr.		pr.	
Watnall	354	52710	82021	10615	58630	06304	83830	83645		354	32908	82021	12115	38600	06308	81830			354	00171	135	+		+	
Shawbury	414	62913	83158	11214	68500	07206	83825	84645		414	52712	84038	12515	58502	07206	84828			414	97161	129	pr.		+	
Finningley	360	52509	82018	10415	58600	08108	82830	85650		360	22509	84018	11615	28600	07305	81835			360	91160	062	pr.		pr.	
Spurn Point	396	72918	64806	10014	6357//	08205	86925	87360		396	62612	64028	11115	5257//	07208	85825	86360		396			ir.pr		+	
Leeming	257	62713	86018	08515	68600	05108	83830	84650		257	62714	89012	10515	68600	06209	81840	86650		257	97161	090	pr.		+	
Tynemouth	262	42716	81020	06914	33530	06107	83925	84358		262	42717	81020	08615	33630	07206	83930	84358		262	00160	105	+		+	
Carlisle	222	72509	70808	08511	794//	08311	82917	86820		222	52513	82018	09713	48602	07110	82832	83650		222	94141	071	pr.pr		+	
Valley	302	22215	84020	11613	18441	07109	81816			302	42216	84011	12813	48500	09205	81825	84650		302	00150	126	+		+	
Ringway	334	52813	80018	10714	58541	07305	85822			334	32913	86021	12315	38601	05209	82830			334	00151	087	jp		jp	
Squires Gate	318	52615	87022	10613	58400	09210	85819			318	32615	85021	12114	28502	08105	81820			318	00150	128	+		+	
Ronaldsway	204	72312	89021	10113	48402	08108	81714	83656	85073	204	72111	82021	11712	785//	09007	81825	85650		204	00150	095	+		jp	
Mull of Galloway	131	72710	83031	09413	785//	10308	83820	86625		131	62705	80022	11111	68500	10210	83820	84630		131	00141					
Eskdalemuir	162	52613	75258	07313	58500	06206	83825			162	52412	84012	08912	54602	04208	83830	83645		162	97151	067	pr.		+	
Prestwick	135	72610	70801	08211	68442	08309	81818	85645		135	62612	81158	09412	685//	09208	81823	85645		135	01141	052	pr.pr		jp	
Abbotsinch	140	62816	86028	06415	685//	07304	81820	84825	86642	140	62716	84258	08013	585/3	07210	81825	83830	85068	140	97161	066	pr.		pr.	
Leuchars	171	72810	89028	04315	786//	07205	82830	87656		171	72614	86258	05613	786//	07208	84840	87656		171	97171	073	pr.		pr.	
Dyce	091	72613	82808	03215	68432	09211	81715	83825	85630	091	82708	82258	04013	4857//	08104	82825	83645	88465	091	01151	017	pr.pr		pr.r.r.	
Lerwick	005	82222	10535	91609	870//	09102	86701	88703		005	72221	57216	92709	752//	09207	82703	85704	87630	005	00101	000	id.d.d.d.		d.d.r.r.off	
Wick	075	72820	80808	99811	58432	07204	81712	84818	85360	075	72524	81218	00209	5547//	06105										

CHART OF WEATHER IN PART OF NORTHERN HEMISPHERE



ation
bols

UD
Cloud
Amount
(oktas)

0
or
less

2
3

4
5

6
7 or more

Obscured
fog or
fogul data.

OTHER
Weather

11
12

Wind
Direction
Force

and snow

showers
and snow
showers

showers

showers

ND

Wind
Speed
(knots)

Calm

1-2

3-7

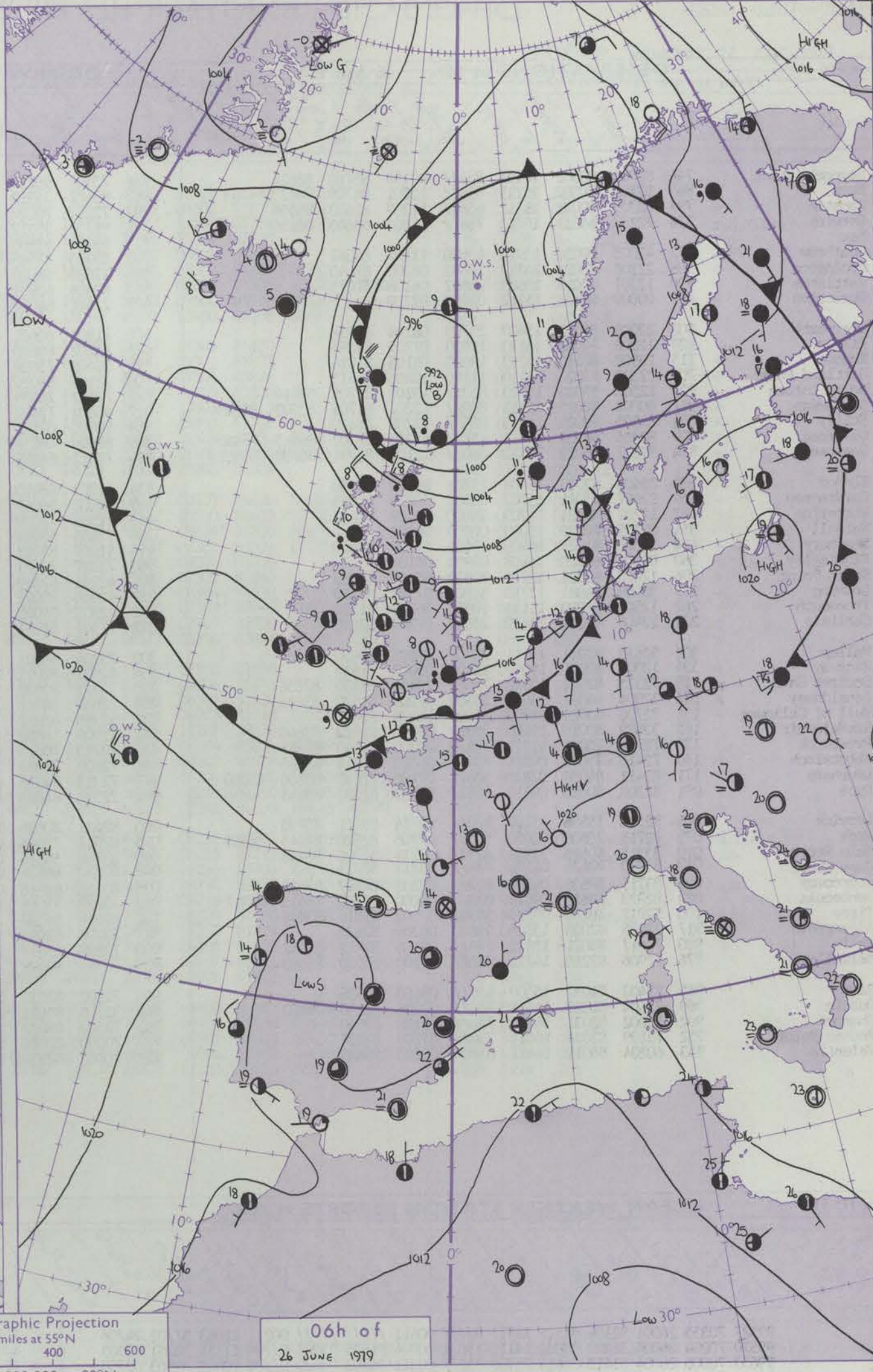
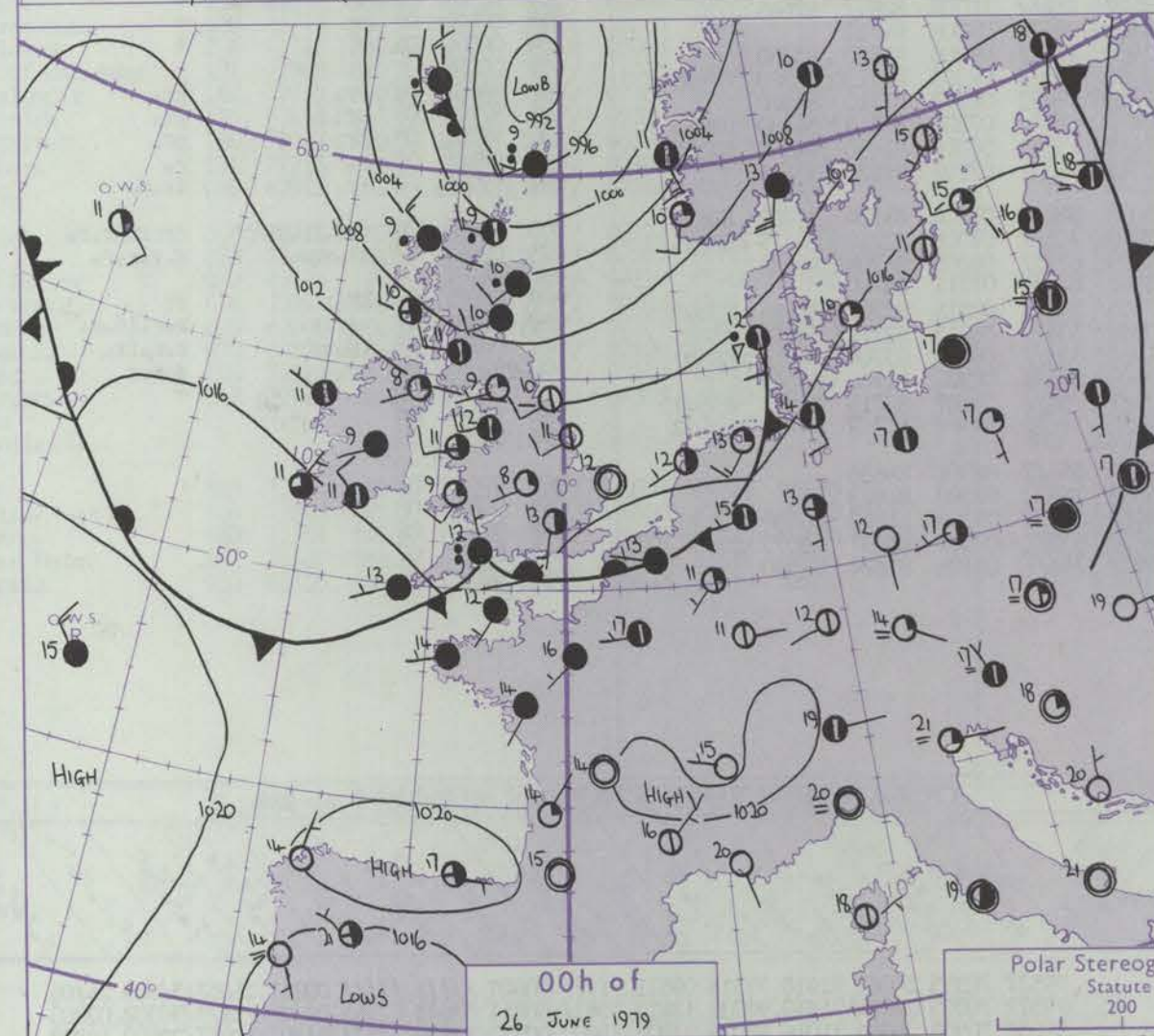
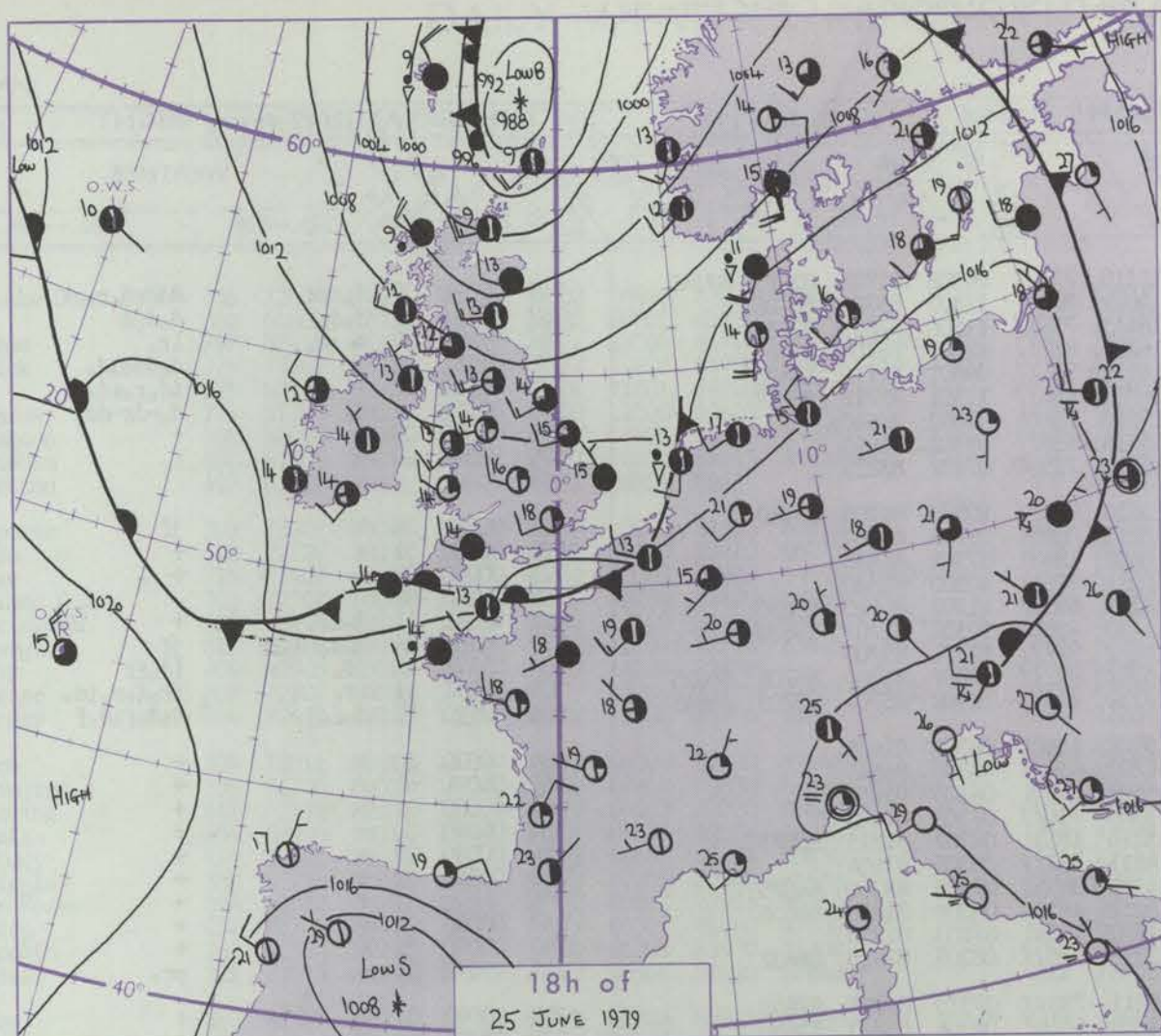
8-12

13-17

Additional
add

48-52

CHARTS OF WEATHER IN WESTERN EUROPE



Polar Stereographic Projection
Statute miles at 55°N
200 400 600
Scale is 1:20,000,000 at 60°N.

GENERAL SYNOPSIS DEVELOPMENT

During the past 24 hours a depression moved slowly north over the Shetland area, and frontal troughs moved erratically eastwards over, and close to, southern Britain.

During the next 24 hours the depression will continue to drift slowly northeastwards, filling slowly, with frontal troughs slow moving to the south of Britain.

Issued at midday TUESDAY 26 JUNE 1979

DAILY WEATHER REPORT OF THE BRITISH METEOROLOGICAL OFFICE (contd.)

OBSERVATIONS at 00h. 26 June 1979										OBSERVATIONS at 06h. 26 June 1979										OBSERVATIONS during NIGHT					
Station	ill	Nddff	VVwwW	PPPTT	N _h Ch _M CH	T _d app	8N ₅ Ch ₅ h ₅	8N ₅ Ch ₅ h ₅	8N ₅ Ch ₅ h ₅	ill	Nddff	VVwwW	PPPTT	N _h Ch _M CH	T _d app	8N ₅ Ch ₅ h ₅	8N ₅ Ch ₅ h ₅	8N ₅ Ch ₅ h ₅	ill	RR T _n E	T _g T _g	WEATHER			
																						21h.—03h.	03h.—09h.		
Boscombe Down	746	81904	80502	16111	854//	09104	85710	88624		746	73502	58215	16110	751//	09303	81702	83615	87640	746	03091	09	d _o d _{rd}	ddd _{rd} .r _o		
Hurn	862	82105	70502	16213	853//	12001	84708	88623		862	83402	35515	16011	872//	11303	85704	88706		862	01111	11	d _o d _o	d _o d _o d		
Manston	797	62309	80031	16312	656//	11309	81630	86656		797	72207	70026	16413	755//	11500	83622	87635		797	97111	09	ir _o	ir _o		
Gatwick	776	72108	64031	16712	756//	11205	83640	86656		776	81703	35512	16212	852//	12604	86704	88612		776	01111	09	+	d _o ddd _o d _o		
Kew										775	83201	62605	16112	854//	09601	82712	88620		775	01111	07	+	id _o .r _o d _o		
Heathrow	772	42005	80030	15913	45600	11107	84641			772	83305	37585	16011	854//	11301	82711	88618		772	02111	11	d _o	d _o -dr-dd _o		
Honington	586	22208	75021	14710	14602	06205	81640			586	12805	58020	15610	15601	07002	81640		586	00060	03	+	+	+		
Wattisham	590	12307	70018	15608	00902	06108	81075			590	62406	62601	16309	656//	08302	86645		590	92061	02	+		r _o		
Gorleston	497	00000	66021	15212	00900	09210				497	22511	66010	15911	22500	07102	82825									
Aberporth	502	22009	86011	15409	25700	08204	82656			502	71905	60401	15610	6828/	10303	81705	86640		502	00061	04	+		jf	
Filton	628	12202	70020	16110	10930	07205	81368			628	12202	60020	16210	00901	09105	81080		628	00050	51	+		+	+	
Rhoose	715	13002	80110	15709	18400	08105	81816			715	20602	75030	16009	18431	07301	81816		715	00060	01	+		+	+	
Hartland Point	703	22303	87021	16110	11440	10206	81815			703	32105	85010	16011	12531	10500	81820		703	00100	07					
Mount Batten	827	82508	59025	15813	853//	13201	83709	88614		827	73102	70035	16213	6553/	11302	81620	85650		827	92121	11	d _o d _o	+	+	
St. Margaret	817	80000	50025	16112	850//	12207	81701	83702	88645	817	40602	12401	16410	48200	10302	81703	84630		817	92101	04	d _o d _o f _d off	+	+	
Scilly	804	82505	80026	16513	855//	12205	88620			804	90000	02505	16612	9111/	12301	89000		804	01121	12	id _o	id _o off			
Culdrose	809	82805	58102	16113	6512/	12206	83702	86615	88460	809	80000	40216	16312	852//	12301	81704	86708	88625		809	01111	11	ir _o	ir _o d _o .r _o id _o	
Guernsey	894	82107	65022	17412	850//	12101	83701	86708	88612	894	72512	64205	17112	7503/	12302	83701	85703	86645		894	97120	12	d _o d _o F	d _o d _o f _d of	
Elmdon	534	22403	82020	15608	15701	04109	81650			534	11903	68010	15908	15601	06302	81635		534	00030	00	+		+	+	
Cardington	559	22407	65011	15707	00901	06210	82075			559	62802	56041	16209	656//	08303	86645		559	00041	51	+		+	+	
Wittering	462	12707	82021	14709	15600	05109	81640			462	12507	72020	15509	15701	06305	81650		462	00050	01	+		+	+	
Watnall	354	02405	70020	15008	00900	06208				354	72405	58051	15309	756//	07303	87635		354	00060	00	+		+	+	
Shawbury	414	32506	81021	14908	25601	07107	82640			414	41602	82021	15210	18531	07307	81825	84075		414	00060	02	+		+	+
Finningley	360	02306	66020	14108	00900	06108				360	72207	70021	14611	757//	08305	87656		360	00050	01	+		+	+	
Spurn Point	396	12408	61021	13711	10970	08110	81360			396	42206	62030	14311	30952	07305	83360	84075		396			+	+	+	
Leeming	257	32508	84021	12710	35700	07207	83650			257	42406	70021	13012	48500	08304	81825	84656		257	00090	06	+		+	+
Tynemouth	262	12508	81020	11111	10930	06212	81358			262	22508	81020	11610	10941	07103	81359		262	00090	05	+		+	+	
Carlisle	222	22406	80021	11609	25640	07205	82640			222	72507	81031	12310	785//	08205	82825	86632		222	97070	04	+		pr _o	
Valley	302	52610	82011	13911	55700	09105	85650			302	73204	84021	14811	785//	07310	81825	87650		302	00090	04	+		+	+
Ringway	334	12006	82020	14009	15600	05002	81635			334	62007	81011	14710	6854/	08306	81825	85650		334	00081	06	+		+	+
Squires Gate	318	72515	82011	13312	756//	10104	82630	87656		318	72711	80032	14012	784//	10308	82817	87645		318	00120	09	+		+	+
Ronaldsway	204	32804	84031	13410	38500	07209	81820	83645		204	22608	88021	14311	28401	07306	81712		204	00090	04	+		+	+	
Mull of Galloway	131	22706	83011	12709	25600	08205	82630			131	62910	82031	13409	2857/	09206	81820	85360		131	00080					
Eskdalemuir	162	32409	80018	11608	38502	05208	81822	83640		162	71909	58808	12108	784//	07305	84712	85820	87635		162	94061	03	pr _o	pr _o	pr _o
Prestwick	135	72716	75031	11211	756//	09205	81640	87645		135	72713	70028	11710	28432	08307	81710	87070		135	97101	09	pr _o	pr _o	pr _o	
Abbotsinch	140	72410	75038	09811	784//	06303	83818	86645		140	72609	75028	10410	4847/	07206	81818	84630	87460		140	97091	08	pr _o	pr _o	pr _o
Leuchars	171	82411	84038	07210	5567/	07106	82632	83656	86360	171	72315	84016	07411	15792	06204	81650	84360	85365		171	97101	09	r _o	r _o	r _o
Dyce	091	82208	80606	04810	5562/	06803	81630	85645	88459	091	72510	84026	05311	55531	07207	81622	83636		091	97091	08	ir _o	ir _o d _o		
Lerwick	005	82																							

DAILY WEATHER REPORT OF THE BRITISH METEOROLOGICAL OFFICE

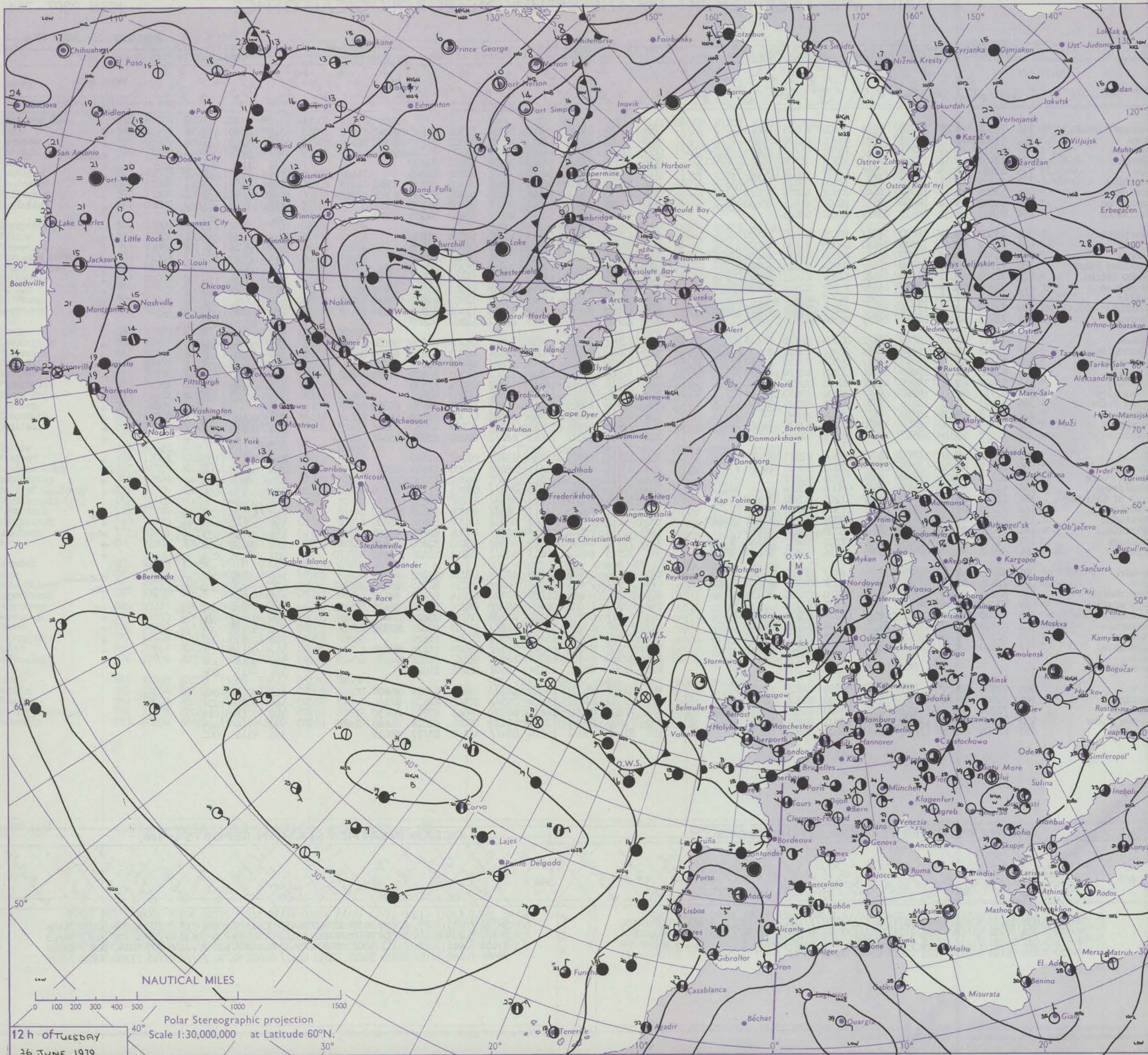
ISSN 0307-2541

No. 42951

Date of Issue WEDNESDAY 27 JUNE 1979

OBSERVATIONS at 12h. 26 June 1979										OBSERVATIONS at 18h. 26 June 1979										OBSERVATIONS during DAY									
Station	iii	Nddff	VVwww	PPPTT	N _h Ch _h CH	T _d T _d app	8N _s Ch _s h _s	8N _s Ch _s h _s	8N _s Ch _s h _s	iii	Nddff	VVwww	PPPTT	N _h Ch _h CH	T _d T _d app	8N _s Ch _s h _s	8N _s Ch _s h _s	8N _s Ch _s h _s	iii	RRT	T _d T _d app	SSS	WEATHER						
																							09h.—15h.	15h.—21h.					
Boscombe Down	746	72604	84031	16518	31602	08400	83835	86073		746	62312	84031	16416	28602	11301	81840	86075		746	00190	115	+		+					
Hurn	862	61802	82035	16918	28632	07801	81830	84070		862	32108	80021	17017	18602	08302	81830	83072		862	00190	014	+		+					
Manston	797	82113	77026	16715	75377	13501	81709	85616	88360	797	71706	56625	16814	75377	13500	81708	86613		797	02171	002	r.o.ir.		r.o.d.o.r.r.o.					
Gatwick	776	73102	65016	17314	78377	12207	81708	84812	85645	776	42211	81011	16618	34631	10500	82830			776	01191	060	d.o.d.o.krr.o.		+					
Kew	775	62103	62026	16816	42501	11201	84820	83075		775	52305	81022	16119	38631	06601	82845			775	00200	065	+		+					
Heathrow	772	51705	70026	16617	32502	12500	83825	84075		772	52505	81031	16219	24631	09500	81838	83362		772	00200	075	+		+					
Honington	586	52006	81011	15817	28602	08802	82835	85075		586	72810	82032	15418	38631	08301	81835	83650	85358	586	00190	106	+		+					
Wattisham	590	61803	75016	16814	58432	10201	81815	85630		590	72805	82031	16017	58632	09500	81838	85650		590	97180	061	r.o.		+					
Gorleston	497	81812	66031	16615	85577	08102	88625			497	41618	66021	16014	40971	12400	84358	84075		497		085								
Aberporth	502	73007	83022	16813	78537	10105	81820	87650		502	12907	84021	17413	11632	10303	81830			502	00130	090	+		jp					
Filton	628	72709	82031	16518	28632	09000	81830	86075		628	22810	82031	16518	28601	09301	81835			628	00190	138	+		+					
Khooose	715	72407	82021	16617	48432	10000	81814	84656	86075	715	42709	84031	17016	38531	09303	83826			715	00180	142	+		+					
Hartland Point	703	72707	88021	17414	22537	10204	82820	87360		703	33003	88021	17914	22530	11203	82820			703	00160	094	+		+					
Mount Batten	827	72208	82021	17615	38532	12108	81825	83645		827	22509	80011	17315	28430	13803	81815			827	00170	115	+		+					
St. Mawgan	817	52907	82011	17515	48432	12207	82816	83635		817	62707	84031	18114	32359	13303	81707	83810		817	00161	097	+		+					
Scilly	804	42905	83015	18417	32532	14209	83820			804	62807	83031	18815	38532	12303	82820	85360		804	97181	067	+		ir.					
Culdrose	809	72707	64026	17714	58377	13209	82709	84815	85635	809	42608	80031	17915	22430	11102	82815	83364		809	93170	051	id.o.ir.		+					
Guernsey	894	72412	62022	18614	78277	12306	83704	85645		894	22708	75011	18315	28332	12803	81809			894	97170	059	id.		+					
Elmston	534	72611	81021	15716	78672	06500	82830	87645		534	72607	82022	15717	78672	08203	84830	86650		534	00180	088	+		+					
Cardington	559	72706	82011	16218	51608	07801	83830	84835	86278	559	72606	78022	16018	78677	10000	81835	87656		559	00200	083	+		+					
Wittering	462	62710	82031	15516	68677	06500	83830	85640		462	63106	80022	15417	68677	08104	81830	86656		462	00190	097	+		+					
Watnall	354	62908	80011	15616	54501	07303	82824	84630		354	72808	81022	15817	11502	07303	81824	87075		354	00180	074	+		+					
Shawbury	414	52409	83011	15516	48542	08400	82828	83650		414	13510	81011	16415	14601	09204	81830			414	00180	115	+		+					
Finningley	360	62710	80011	15316	68677	07306	82840	85656		360	22811	82011	15317	11602	07303	81840			360	00180	088	+		+					
Spurn Point	396	62812	70031	14816	23570	09302	82925	86360		396	52910	70022	15016	45670	08304	84630	83360		396			+		+					
Leeming	257	72709	89031	13915	78677	05304	81840	87650		257	62612	89022	14915	68600	07308	82840	86650		257	00170	070	+		+					
Tynemouth	262	42514	81020	12414	33630	06206	83930	84358		262	72819	81021	13715	33677	07209	83930	87358		262	00160	092	+		+					
Carlisle	222	72513	80028	13513	78577	09306	82828	87640		222	72712	83022	14613	68572	08206	83824	85646	85075	222	00160	059	+		+					
Valley	302	62509	86031	16315	68572	07206	82825	86650		302	12410	86021	16914	15602	07202	81640			302	00150	121	+		+					
Kingway	334	62812	83031	15715	68677	03205	83835	84650		334	33011	83031	16415	28602	04306	81835			334	00170	098	+		+					
Squires Gate	318	32713	84021	15714	28501	10206	82822			318	12713	89021	16515	18602	06302	81830			318	00150	116	+		+					
Ronaldsway	204	42311	88021	15414	28502	08006	82824			204	72310	82021	16513	78477	09305	81714	87656		204	00150	091	+		+					
Mull of Galloway	131	72908	81032	14713	78577	11205	82820	85625		131	83305	80032	16012	85677	11207	88630			131	00140				+					
Eskdalemuir	162	72715	81028	12813	78577	07306	84825	85640		162	62712	82018	14411	58532	06304	83828	83640		162	97131	039	pr.		pr.					
Prestwick	135	73113	81252	13612	78477	09306	81710	84822	86645	135	73113	83022	15213	68432	07207	82818	85650		135	93140	047	pr.		+					
Abbotsinch	140	73012	70028	12113	58517	08209	84824	87460		140	72613	75022	13813	68517	04306	81828	86645		140	97150	033	pr.		+					
Leuchars	171	72718	84032	09214	58577	07208	82822	84630	87363	171	72715	84022	11315	48642	05210	81830	84645	87075	171	00160	032	+		+					
Dyce	091	82912	84255	07912	58577	07216	81820	85628	88460	091	72915	84022	10213	65672	07216	81630	86645	87070	091	97151	014	pr.		+					
Lerwick	005	72725	45596	92508	75377	08727	85709	87622		005	82825	25588	99008	87177	08226	84702	88705		005	07092	000	rrdrdrpr.		d.o.r.d.o.r.					
Wick	075	72829	80216	03910	65427	07207	81712	85618	85635	075	72927	75022	07310	68477	05216	81715	85818	87362	075	94121	002	r.o.r.		pr.					
Sule Skerry	010	83235	74026	02809	56317	07210	85708	88458		010	83220	60636	06309	67327	07216	86706	88458		010	04092				+					
Cape Wrath	049	73244	70606	04509	77477	07205	87715			049																			

CHART OF WEATHER IN PART OF NORTHERN HEMISPHERE



ation
ools

UD
Cloud
mount
(oktas)

0

1 or less

2

3

4

5

6 or more

8

Obscured
fog or
other data.

OTHER

Weather

1

2

3

4

5

6

7

8

9

10

11

12

13

14

15

16

17

18

19

20

21

22

23

24

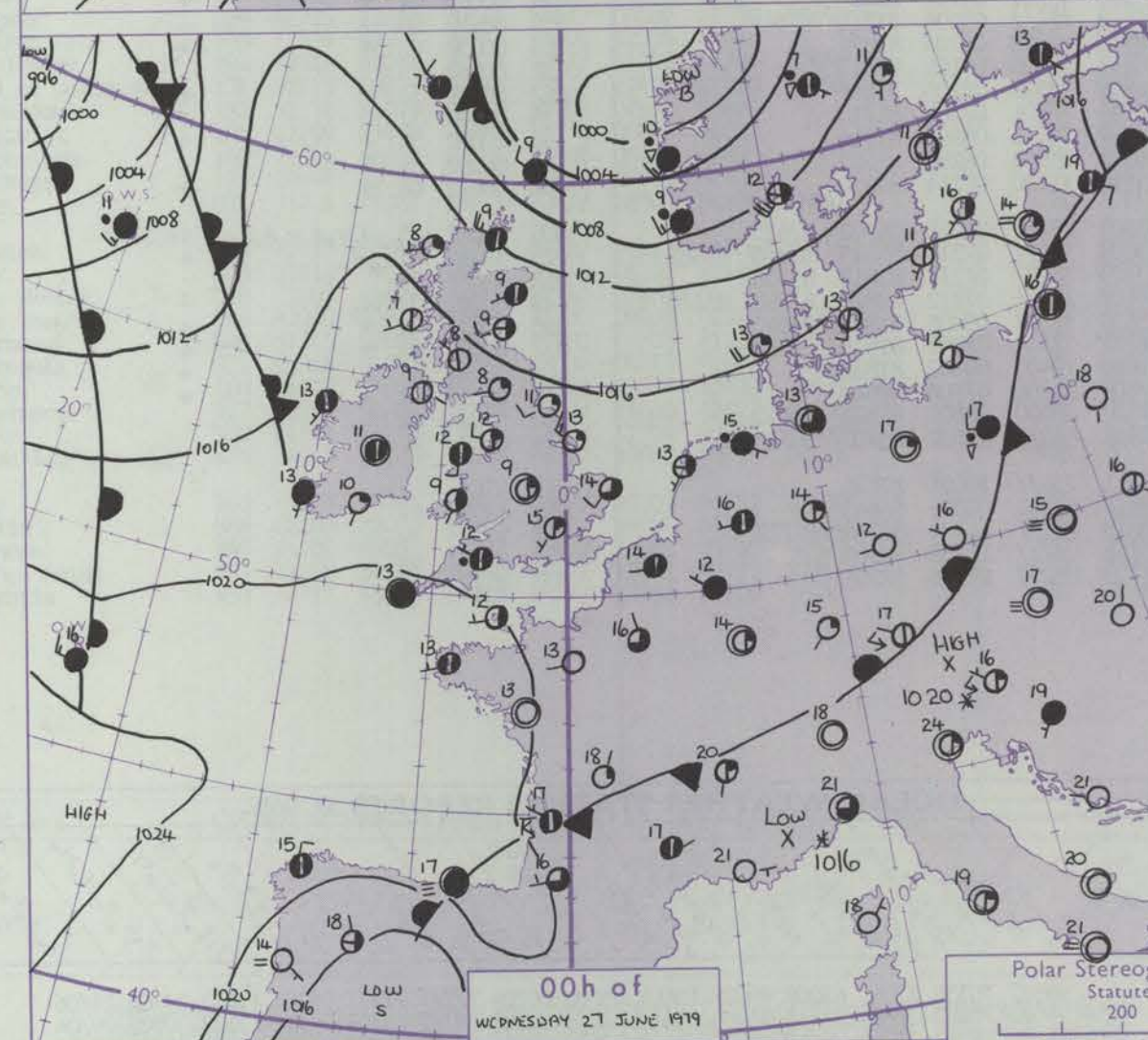
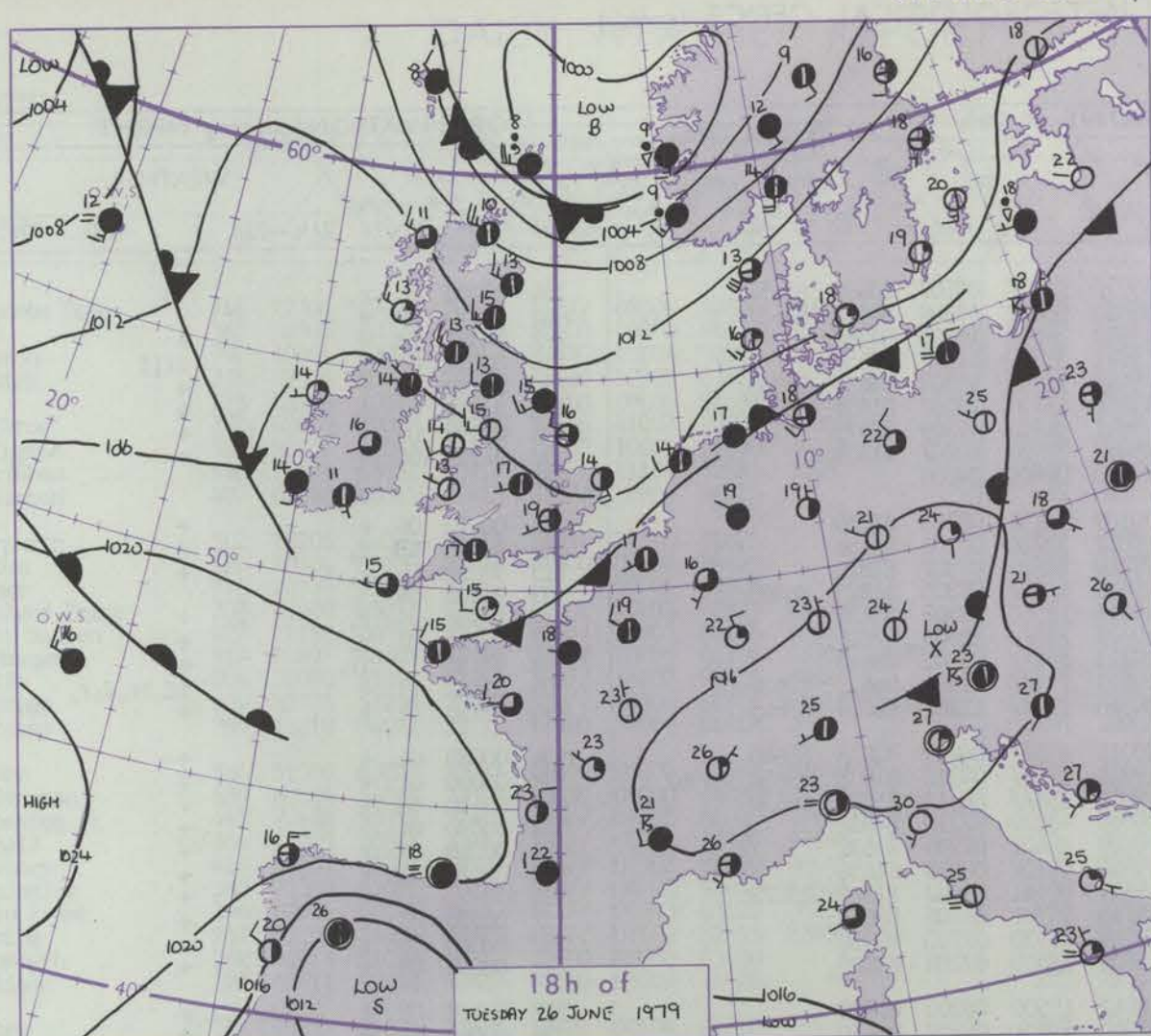
25

26

27

28

CHARTS OF WEATHER IN WESTERN EUROPE



Polar Stereographic Projection
Statute miles at 55°N
200 400 600
Scale is 1:20,000,000 at 60°N.

GENERAL SYNOPTIC DEVELOPMENT

During the past 24 hours a depression to the northeast of Scotland moved slowly northeast and a weak ridge of high pressure moved east over western districts of the British Isles.

During the next 24 hours the ridge of high pressure over the British Isles is expected to continue moving slowly eastwards, followed by an occluding frontal trough.

Issued at midday WEDNESDAY 27 JUNE 1979

DAILY WEATHER REPORT OF THE BRITISH METEOROLOGICAL OFFICE (contd.)

Code FM II.V		OBSERVATIONS at 00h. 27 June 1979										OBSERVATIONS at 06h. 27 June 1979										OBSERVATIONS during NIGHT					
Station	iii	Nddff	VVwwW	PPPTT	N _h Ch _h Ch _h	T _d T _d app	8N _s Ch _s h _s	8N _s Ch _s h _s	8N _s Ch _s h _s	iii	Nddff	VVwwW	PPPTT	N _h Ch _h Ch _h	T _d T _d app	8N _s Ch _s h _s	8N _s Ch _s h _s	8N _s Ch _s h _s	iii	RRT _n T _n E	T _g T _g	WEATHER					
																						21h.—03h.	03h.—09h.				
Boscombe Down	746	42001	82021	18810	25632	08207	82645	83072		746	72901	80026	19710	7563/	09207	83630	85657		746	97090	05	r.	jp				
hurn	862	72502	70031	19014	754//	13209	86618	87656		862	53103	70016	19912	55602	09309	84635	83657		862	97110	09	+	r.				
Manston	797	22008	58016	18511	00901	10207	82075		797	32105	59030	19310	30950	10309	83362				797	00091	08	+	+				
Gatwick	776	22102	57101	19011	25700	10109	82656		776	52102	04424	19711	55700	11307	85650				776	00091	05	f	ffif				
Kew									775	60000	62021	19412	15731	10308	81656	85360		775	00100	04	+	+					
neathrow	772	32105	75011	18215	35700	11207	83656		772	63003	63031	19212	15731	10307	81656	85359		772	00110	07	+	+					
Honington	586	52002	61031	17812	45730	09307	84656		586	20105	57031	19011	00902	09309	82075				586	00090	05	+	+				
Wattisham	590	52104	35102	18112	20932	11205	82359	85075	590	10205	59021	19012	10931	10207	81359				590	97101	06	+	+				
Gorleston	497	62308	62031	17714	6093/	11205	86358		497	03404	58021	19413	00900	09208				497									
Aberporth	502	42102	81011	19309	45700	08210	84650		502	11905	89021	20109	15731	08303	81650				502	00070	06	+	+				
Filton	628	82606	75601	18613	4863/	09207	82830	83640 88358	628	20202	82016	19812	25730	08206	82656				628	97110	09	r.	+				
khooose	715	73002	82021	18612	1573/	10206	81650	87360	715	13002	80026	20010	18530	07307	81820				715	91090	05	r.	+				
Hartland Point	703	80000	88026	19612	3252/	09209	83820	88460	703	60503	89036	20412	1257/	09305	81825	86360		703	92100	09							
Mount Batten	827	70105	75211	19613	5563/	11210	82635	84648 87360	827	13602	80021	20613	15600	10307	81635				827	97101	06	r.	+				
St. Lawrence	817	73502	80026	19713	784//	11208	84812	86626	817	71502	82021	20313	754//	12305	87616				817	97111	07	r.	+				
Scilly	804	80000	82026	20213	855//	12208	88620		804	82810	60284	20213	854//	13302	88615				804	97130	11	ir.	+				
Culdrose	809	62703	75011	19613	65500	12106	86620		809	70000	75022	20313	754//	11304	84612	87618		809	01122	11	+	id.ir.d.r.					
Guernsey	894	42606	65011	19912	45000	12205	82701	83645	894	72906	64021	20313	752//	12207	83704	87645		894	00120	11	+	+					
Elindon	534	30000	65021	18609	35602	06211	83630		534	63504	65021	20011	655//	06209	82628	85640		534	00080	04	+	+					
Cardington	559	52502	65022	18110	15601	09209	81645	85078	559	70402	58051	19611	3867/	09310	81835	83650 87362		559	00060	02	+	+					
Wittering	462	43406	80011	17712	35601	07109	83645		462	70103	68031	19511	756//	06312	85630	86650		462	00110	08	+	+					
Watnall	354	33303	80011	18311	35400	06109	83615		354	42702	62021	20010	45630	07310	84632				354	00090	04	+	+				
Shawbury	414	32802	80020	18608	25601	06107	82632		414	12202	81010	20109	15601	07209	81632				414	00060	51	+	+				
Finningley	360	12605	70020	17908	00902	06109	81075		360	12806	63020	19510	15702	08210	81650				360	00070	02	+	+				
Spurn Point	396	23015	70021	17313	20970	08208	82360		396	33010	66020	18611	10941	09207	81360	83075		396			+	+					
Leeming	257	12505	89011	17309	00901	06209	81075		257	12202	86020	18710	15701	07206	81650				257	00070	03	+	+				
Tynemouth	262	22508	69021	16111	20930	07208	82358		262	12710	81020	18109	10930	07210	81358				262	00080	05	+	+				
Carlisle	222	22602	82011	17108	10932	06212	81364		222	10802	83010	18609	18500	07206	81825				222	00050	01	+	+				
Valley	302	71809	82021	18212	756//	10204	87645		302	11811	84011	18912	18500	08203	81820				302	00110	08	+	+				
Kingway	334	12002	75021	18811	00901	06209	81075		334	42003	60030	19910	45701	06207	84650				334	00060	02	+	+				
Squires Gate	318	32811	86010	18212	35700	08207	83650		318	71809	82021	19112	784//	09204	81818	87645		318	00120	09	+	+					
Ronaldsway	204	23602	86011	18107	25700	06306	82656		204	10202	86011	18710	18500	08204	81824				204	00050	03	+	+				
Mull of Galloway	131	60000	81011	17709	685//	07206	84820	83625	131	20000	82011	18311	25400	09101	82615				131	00080			+				
Eskdalemuir	162	12902	80011	17604	10930	03308	81362		162	10000	80010	18805	15601	03106	81640				162	00011	51	+	+				
Prestwick	135	13205	82021	17108	15641	05209	81630		135	11303	84020	18308	18401	07303	81710				135	00040	51	+	+				
Abbotsinch	140	12607	82021	16207	18501	05208	81820		140	12602	80020	17809	18401	06107	81816				140	00050	51	+	+				
Leuchars	171	52412	86022	14209	55600	06209	85635		171	22308	89011	16310	25600	06208	82635				171	00060	05	+	+				
Dyce	091	72405	84032	12609	25632	06211	81630	84362 85072	091	12502	88021	15110	15730	07214	81656				091	00071	04	+	+				
Lerwick	005	83012	50206	04309	882//	08226	83705	85708 88622	005	73012	65026	09809	781//	08226	84702	87625		005	01082	05	d.r.d.r.d.d.	ir.id.					
Wick	075	73023	80028	10009	6843/	06109	83818	85630 87359	075	73019	82022	13009	3847/	07214	81815	85358	86362		075	97081	07	pr.	+				
Sule Skerry	010	83215	74808	10009	885//	08220	85820	88630	010	53408	82018	13109	3847/	07217	83812	85358		010	91081	07							
Cape Wrath	049	53220	80022	11709	22575	08223	82820	83360 85070	049	53019	80022	14109	22576	07212	82820	83360	85270		049	00081							

DAILY WEATHER REPORT OF THE BRITISH METEOROLOGICAL OFFICE

ISSN 0307-2541

No. 42952

Date of Issue THURSDAY 28 JUNE 1979

OBSERVATIONS at 12h. 27 June 1979										OBSERVATIONS at 18h. 27 June 1979										OBSERVATIONS during DAY					
Station	ill	Nddff	VVwwW	PPPTT	N _h Ch _h C _h	T _d T _d app	8N ₅ Ch ₅ h ₅	8N ₅ Ch ₅ h ₅	8N ₅ Ch ₅ h ₅	ill	Nddff	VVwwW	PPPTT	N _h Ch _h C _h	T _d T _d app	8N ₅ Ch ₅ h ₅	8N ₅ Ch ₅ h ₅	8N ₅ Ch ₅ h ₅	ill	RRT x T _E	SSS	WEATHER			
																						09h.—15h.	15h.—21h.		
Boscombe Down	746	72706	77021	20518	785//	09001	82828	86635		746	32906	80011	20719	38600	09502	81832	83640		746	00190	071	+	+		
Hurn	862	52905	80031	20718	58600	09000	81833	85635		862	12311	75011	20919	11600	10502	81835			862	00200	083	+	+		
Manston	797	30304	62020	20218	22430	13104	82814			797	72004	65021	20417	756//	13502	84635	87645		797	00201	063	+	+		
Gatwick	776	52506	70034	20019	48530	12802	83826			776	72206	75022	20618	785//	12301	81825	87650		776	00200	042	+	+		
Kew	775	52305	70021	20019	58600	09000	81832	85656		775	72704	62022	20419	756//	10303	84635	87650		775	00200	050	+	+		
Heathrow	772	62603	70032	20019	38640	11003	82835	84360		772	62707	64031	20419	58631	11303	82840	83650		772	00210	059	+	+		
Honington	586	50907	82011	20117	28632	10001	81830	84078		586	81107	75022	21015	856//	09305	85632	88645		586	00180	037	+	+		
Wattisham	590	73608	63031	20417	786//	11104	82835	86650		590	80907	70032	21214	856//	09303	83636	88650		590	00180	033	+	+		
Gorleston	497	60210	66011	21413	655//	10209	86625			497	81008	66021	21715	855//	09601	88625			497	00180	065				
Aberporth	502	13205	88010	21215	11531	10500	81825			502	70902	82031	20915	68542	12702	81825	86640		502	00150	125	+	+		
Filton	628	40404	83030	21018	41500	09302	84328			628	22805	82031	21119	14601	09301	81645			628	00190	138	+	+		
Rhoose	715	12308	83020	21017	18501	09001	81825			715	32911	85030	21117	14505	09103	81828	83075		715	00190	154	+	+		
Hartland Point	703	40000	89011	21716	48501	10103	82825	83640		703	72612	84031	21915	5563/	13203	85635	83360		703	00170	079				
Mount Batten	827	72110	86031	22015	785//	12103	82825	87645		827	52107	84011	22315	11502	13203	81828	85075		827	00160	103	+	+		
St. Mawgan	817	81807	80205	21914	872//	13105	81704	83706	88707	817	72707	80035	22415	754//	13203	81710	87620		817	97161	013	d _o did _o	+		
Silly	804	70000	62012	22217	784//	14007	81818	87626		804	72508	62022	23016	784//	13102	81818	87626		804	00170	005	+	+		
Culdrose	809	82703	57206	22015	832//	13206	81704	84614	88620	809	82706	64002	22614	884//	14304	81710	88620		809	97160	000	d _o r _o	+		
Guernsey	894	13210	84021	22115	11400	10005	81818			894	12909	84020	22715	11432	11500	81810			894	00161	105	+	+		
Elmdon	534	51503	65021	20717	54600	06801	83832	83640		534	42607	75021	20019	44601	05703	82845	83650		534	00190	051	+	+		
Cardington	559	60504	64021	20518	48630	09000	84830	83362		559	62903	66022	20519	2573/	10500	82650	86362		559	00200	069	+	+		
Wittering	462	70102	80012	20416	785//	07802	81820	87645		462	62403	80012	20217	686//	08500	81835	86650		462	00190	021	+	+		
Watnall	354	72203	70021	20817	785//	09003	82828	87640		354	72503	80022	20319	756//	09501	87640			354	00200	068	+	+		
Shawbury	414	62307	82031	20917	686//	07302	82830	86645		414	42406	82021	19719	28501	10803	81825	83070		414	00200	139	+	+		
Finningley	360	72305	81021	20218	786//	06103	81840	87645		360	62108	76022	19718	686//	07500	81840	86650		360	00190	075	+	+		
Spurn Point	396	62604	68031	20117	3257/	07003	83825	86360		396	71510	71022	19915	756//	11601	87640			396	00190	075	+	+		
Leeming	257	62306	86021	19318	686//	07102	82845	83650		257	22510	89011	19318	11704	06104	81850			257	00200	117	+	+		
Tynemouth	262	32914	81020	18817	32600	07000	83830			262	41406	69020	18212	22604	10400	82830	84075		262	00180	132	+	+		
Carlisle	222	42811	82011	18618	48500	09704	84828			222	72403	82021	18815	58602	09801	81835	85650	86075	222	00190	110	+	+		
Valley	302	22217	84021	20615	18431	10104	81710			302	72016	84021	19814	38553	11808	81825	83650	85362	302	00160	117	+	+		
Ringway	334	62703	72011	20516	646//	04002	81830	85640		334	22707	70021	19619	11601	06703	81835			334	00190	111	+	+		
Squires Gate	318	12510	83021	20617	18600	12205	81830			318	62707	82021	20017	11631	12703	81830	83362	85077	318	00180	114	+	+		
Ronaldsway	204	72011	63031	20013	782//	11105	81705	87650		204	72109	75032	19313	783//	11607	81708	87656		204	00140	090	+	+		
Mull of Galloway	131	72115	80031	18713	785//	12400	81820	86635		131	82113	80022	17812	6552/	12804	86625	88459		131	00150					
Eskdalemuir	162	52110	84021	18415	52500	07101	85825			162	72010	82022	18114	685/2	09804	83825	84640		162	00171	106	+	+		
Prestwick	135	12709	83020	18016	18530	08804	81822			135	82312	80021	16916	854//	10809	81616	86628	88640	135	00180	092	+	+		
Abbotsinch	140	22311	86020	17616	28602	08705	82830			140	72314	65021	16316	6847/	12808	81818	86640		140	97180	017	+	r _o		
Leuchars	171	22607	88020	17017	21600	07702	82830			171	72410	83031	15418	28646	09809	81830	83275	85080	171	00190	128	+	+		
Dyce	091	71706	89021	16215	786//	08003	81834	86642		091	71717	84022	14414	15635	09716	81635	87075		091	00171	112	+	+		
Lerwick	005	72718	60055	12711	6833/	09112	81706	83710	86620	005	52512	86018	13510	28502	06805	81825	84082		005	97121	048	id _o pro	pr _o		
Wick	075	23113	89021	15415	28540	06205	81820																		

12 h of
27 JUNE 1979

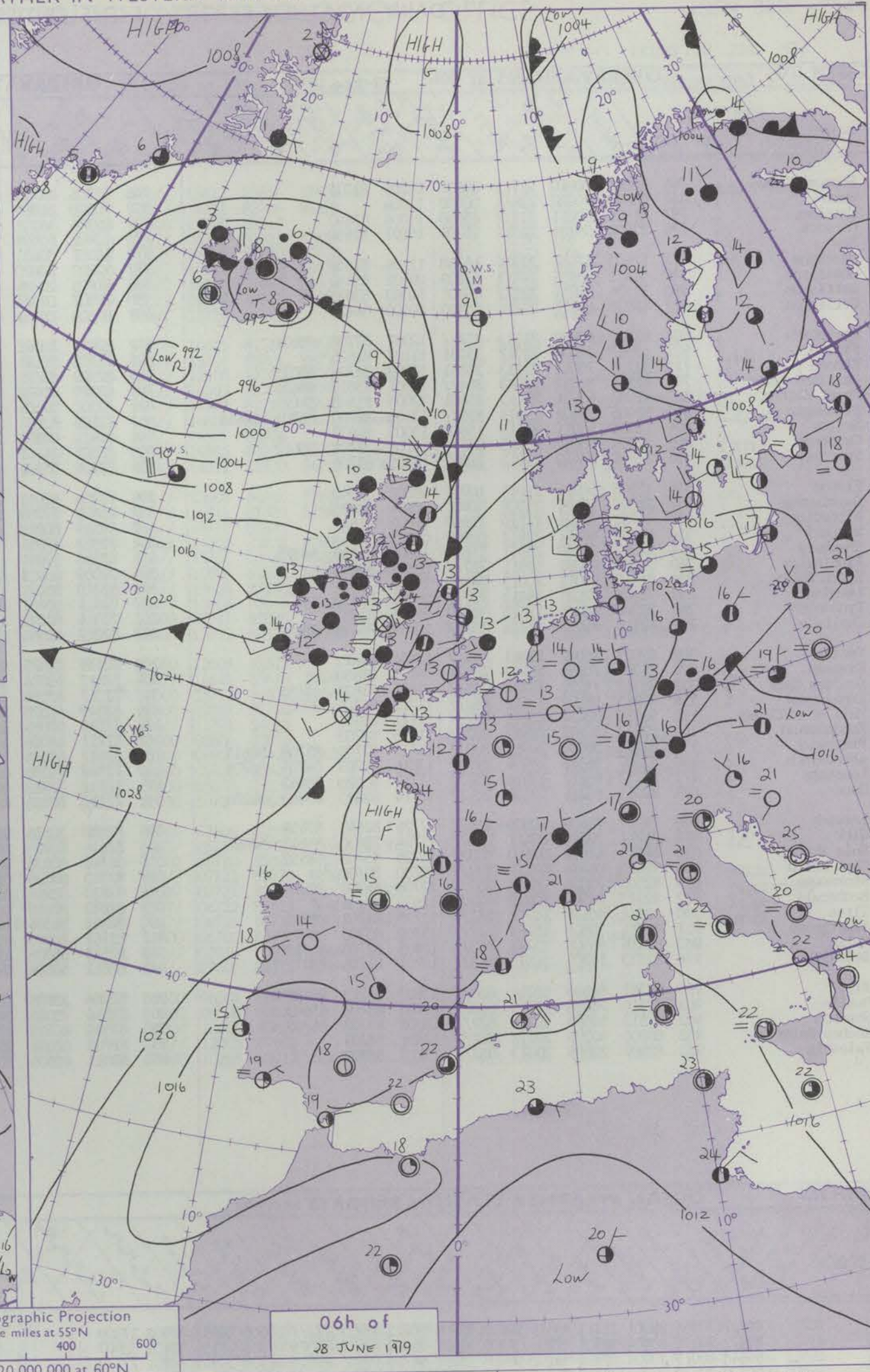
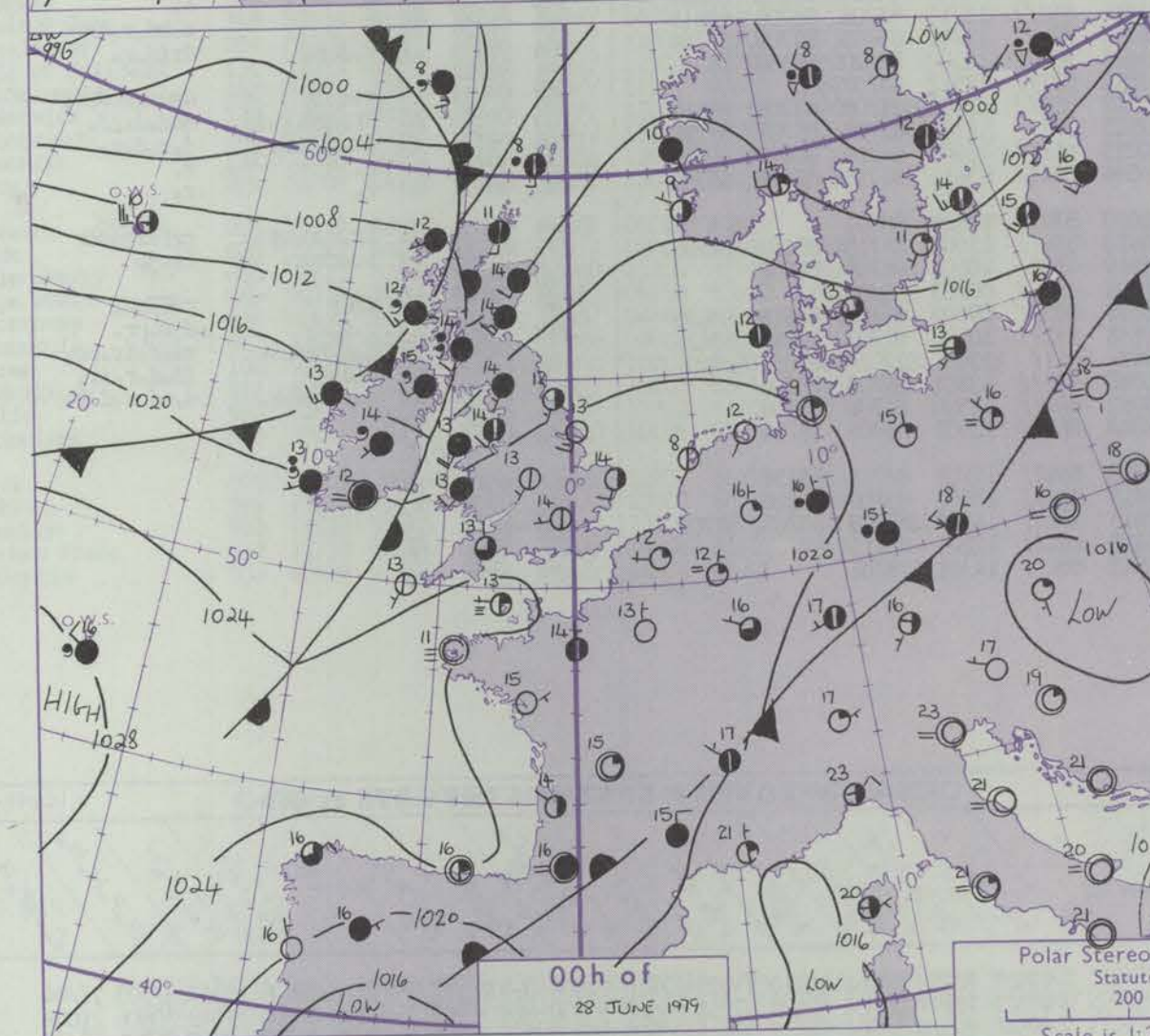
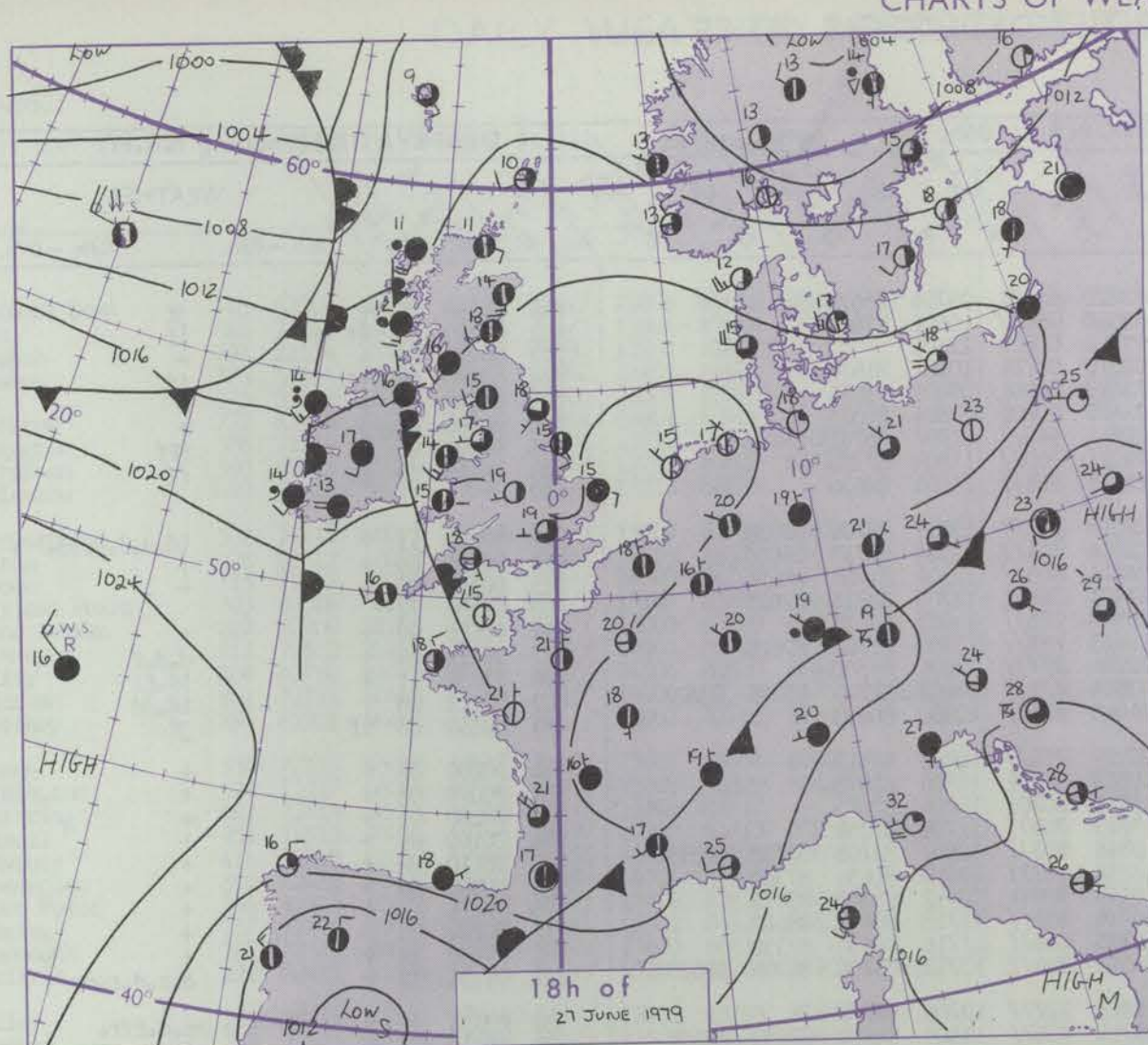
Scale 1:30,000,000 at Latitude 60°N.

Polar Stereographic projection

Polar Stereographic projection
Scale 1:30 000 000 at Latitude 60°N

Polar Stereographic projection
Scale 1:30 000 000 at Latitude 60°N

CHARTS OF WEATHER IN WESTERN EUROPE



Polar Stereographic Projection
Statute miles at 55°N
200 400 600
Scale is 1:20,000,000 at 60°N.

Issued at midday THURSDAY 28 JUNE 1979

GENERAL SYNOPTIC DEVELOPMENT

During the last 24 hours the ridge of high pressure over eastern Britain moved slowly eastwards and intensified somewhat while weak frontal troughs moved into western districts. A complex depression moved north east towards Iceland.

During the next 24 hours pressure will remain high to the south and south west of the British Isles while a frontal trough will move southeast across most parts. A depression will move east towards northern Scotland later.

DAILY WEATHER REPORT OF THE BRITISH METEOROLOGICAL OFFICE (contd.)

OBSERVATIONS at 00h. 28 June 1979										OBSERVATIONS at 06h. 28 June 1979										OBSERVATIONS during NIGHT					
Station	iii	Nddff	VVwwW	PPPTT	N _h Ch _h C _h	T _d T _d app	8N _s Ch _s h _s	8N _s Ch _s h _s	8N _s Ch _s h _s	iii	Nddff	VVwwW	PPPTT	N _h Ch _h C _h	T _d T _d app	8N _s Ch _s h _s	8N _s Ch _s h _s	8N _s Ch _s h _s	iii	RRT _n T _n E	T _g T _g	WEATHER			
																						21h.—03h.	03h.—09h.		
Boscombe Down	746	10000	80010	22711	00901	08205	81075			746	51706	61031	22210	55431	09704	85618			746	00090	04	+		jf	
Hurn	862	00000	70020	22611	00900	11004				862	70000	50284	22510	756//	10601	87630			862	00070	05	if		if	
Manston	797	31806	60011	21812	25630	11004	82640			797	02505	48101	21513	00900	12601			797	00101	08	+		+		
Gatwick	776	22202	59101	22511	15701	10107	81650			776	12402	65024	22310	15701	10501	81656			776	00070	03	if		if	
Kew										775	12101	65021	21613	00901	09801	81075			775	00080	01	+		+	
Heathrow	772	12603	57051	21914	15700	11106	81650			772	12203	60020	21613	00901	10804	81075			772	00100	05	+		+	
Honington	586	51402	65031	21811	55600	09102	85640			586	61805	20284	20511	660//	11807	86701			586	97090	05	ff		FFf	
Wattisham	590	31306	50051	22112	00901	11003	83075			590	72307	02444	21211	760//	11805	87700			590	00110	09	ff		ff	
Gorleston	497	41908	66011	22114	45500	10400	84625			497	82505	16051	21113	855//	11604	88620			497						
Aberporth	502	82208	63052	21313	853//	12001	82708	88630		502	82014	56502	19513	872//	13609	82704	88708		502	97130	11	+		id.o.d.o.Ffid.	
Filton	628	12507	75030	22312	15431	11107	81615			628	72408	80021	21614	754//	12504	83712	87616		628	00120	09	+		+	
Rhoose	715	52705	75011	22113	36331	12003	82706	85075		715	82509	66021	21214	853//	12504	81708	88614		715	00110	09	+		+	
Hartland Point	703	82515	80022	22413	884//	13001	83810	88625		703	82320	80032	21413	7844//	12706	82815	87625		703	97131	12				
Mount Batten	827	42102	65031	23113	15601	12004	81640	84075		827	72302	57101	22913	755//	13603	87624			827	00120	09	+		+	
St.Mawgan	817	82405	35102	23413	850//	13105	83700	86701	88616	817	72006	62031	22613	753//	13703	81708	87618		817	97121	09	+		d.o.d.o.f	
Scilly	804	12005	60011	23613	15600	13005	81633			804	92414	04505	22714	9//	13601	89/00			804	93131	11	+		id.o.f	
Culdrose	809	82704	50052	23413	853//	13105	83709	88612		809	82506	56102	22814	882//	14602	81703	85705	88620	809	92122	08	+		id.o.dd	
Guernsey	894	32807	07410	24013	36002	12205	83700			894	72406	65404	24013	754//	12301	86618			894	00110	08	if		jf	
Elmdon	534	12106	66011	21013	10931	08202	81360			534	71904	62041	20111	754//	10708	87613			534	00090	07	+		+	
Cardington	559	21802	58101	21808	00901	08104	82078			559	12508	57050	20813	00902	11806	81075			559	00070	03	+		+	
Wittering	462	11702	70021	21110	15600	09002	81645			462	22509	60030	19812	00901	10706	82075			462	00080	05	+		+	
Watnall	354	02205	68011	20912	00900	08501				354	72308	58051	19413	7097//	11708	87359			354	00100	04	+		+	
Shawbury	414	42307	78030	20811	15634	10004	81630	84078		414	82310	57041	19314	863//	12607	82708	84710	88712	414	00110	08	+		+	
Finningley	360	71604	65032	19811	757//	08802	87656			360	72009	65021	18214	1577//	11610	81656	87362		360	00090	04	+		+	
Spurn Point	396	01913	66011	20013	00900	10702				396	52010	58031	18113	30951	10712	83360	85075		396				+	+	
Leeming	257	71306	82021	18813	757//	08806	87650			257	81911	65031	16214	854//	11713	86612	88615		257	00120	09	+		+	
Tynemouth	262	32306	80020	17513	30930	08806	83358			262	72314	80021	14115	4567//	11716	84630	87358		262	00120	10	+		+	
Carlisle	222	82106	81032	17314	855//	10809	86626	88640		222	82212	40586	14513	853//	13712	83706	86708	88620	222	01131	12	+		d.o.r.o.d.o.dr	
Valley	302	82021	65032	19013	854//	12804	88612			302	92119	04475	17413	9//	12706	89//		302	03121	12	d.o.		d.o.d.o.f		
Ringway	334	21707	70020	20112	15731	09801	81650			334	82112	59021	18714	7557//	11609	84620	87650	88359	334	97110	07	+		d.o.	
Squires Gate	318	72111	75022	19314	755//	11804	81625	87650		318	82317	45586	17314	852//	13710	85704	86708	88615	318	01131	12	+		r.o.d.o.r.o.dr	
Ronaldsway	204	82015	58102	17612	862//	11711	86704	88705		204	82313	40506	16112	872//	12705	85703	87706	88710	204	95111	11	r.o.d.o.r.o.		drid.o.r.o.	
Mull of Galloway	131	92125	08454	15611	9//	11711	89/01			131	72511	60015	14612	3557//	12500	83620	86459		131	91111					
Eskdalemuir	162	82013	30102	16912	862//	11713	88703			162	82111	18596	13812	871//	12512	88702			162	05111	11	r.o.d.r.d.r		d.r.d.r.r.o.d.o.r.o.	
Prestwick	135	82011	56586	14914	852//	13713	82705	83708	88615	135	82612	60205	13812	852//	12104	81705	83708	88614	135	04121	12	ir.o.d.r.d.o.r.o.dd		ddd.o.d.o.id.	
Abbotsinch	140	82307	56516	14014	872//	13816	81703	84705	88706	140	72509	70586	12613	772//	12302	82705	85707	87710	140	01121	12	ir.o.d.o.d.o.r		d.o.r.o.d.o.r.o.	
Leuchars	171	82113	66212	13514	5557//	11717	85620	88462		171	72412	72212	10215	6537//	13609	84709	86624		171	97140	12	r.o.		r.o.	
Dyce	091	82011	60216	12114	25677	12714	82635	85465	88270	091	72112	80026	08514	3547//	13611	81715	83628	85360	091	93131	12	r.o.		r.o.	
Lerwick	005	71712	75606	10508	2567//	07726	82640	87459		005	82320	30636	03610	870//	10628	88701		005	14072	05	ir.o.r.o.r.r		r.r.f.f.r.d.r.d.r		
Wick	075	71811	70216	09411	5567//	11724	82630	85645	87462	075	82616	80216	06413	6547//	11608	81715	85640	87360	075	01101	10				

DAILY WEATHER REPORT OF THE BRITISH METEOROLOGICAL OFFICE

ISSN 0307-2541

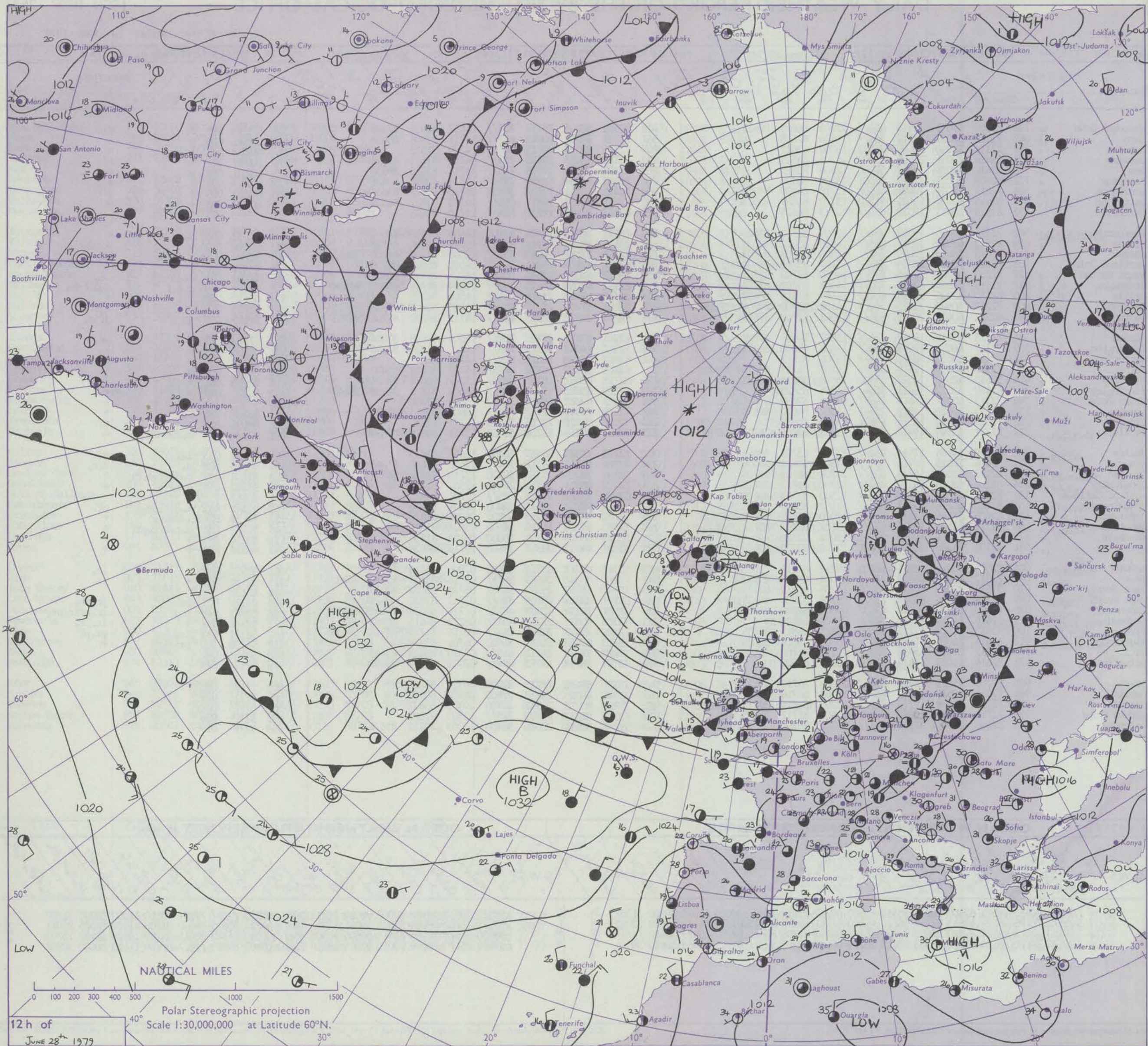
Date of Issue FRIDAY 29 JUNE 1979

No. 42953

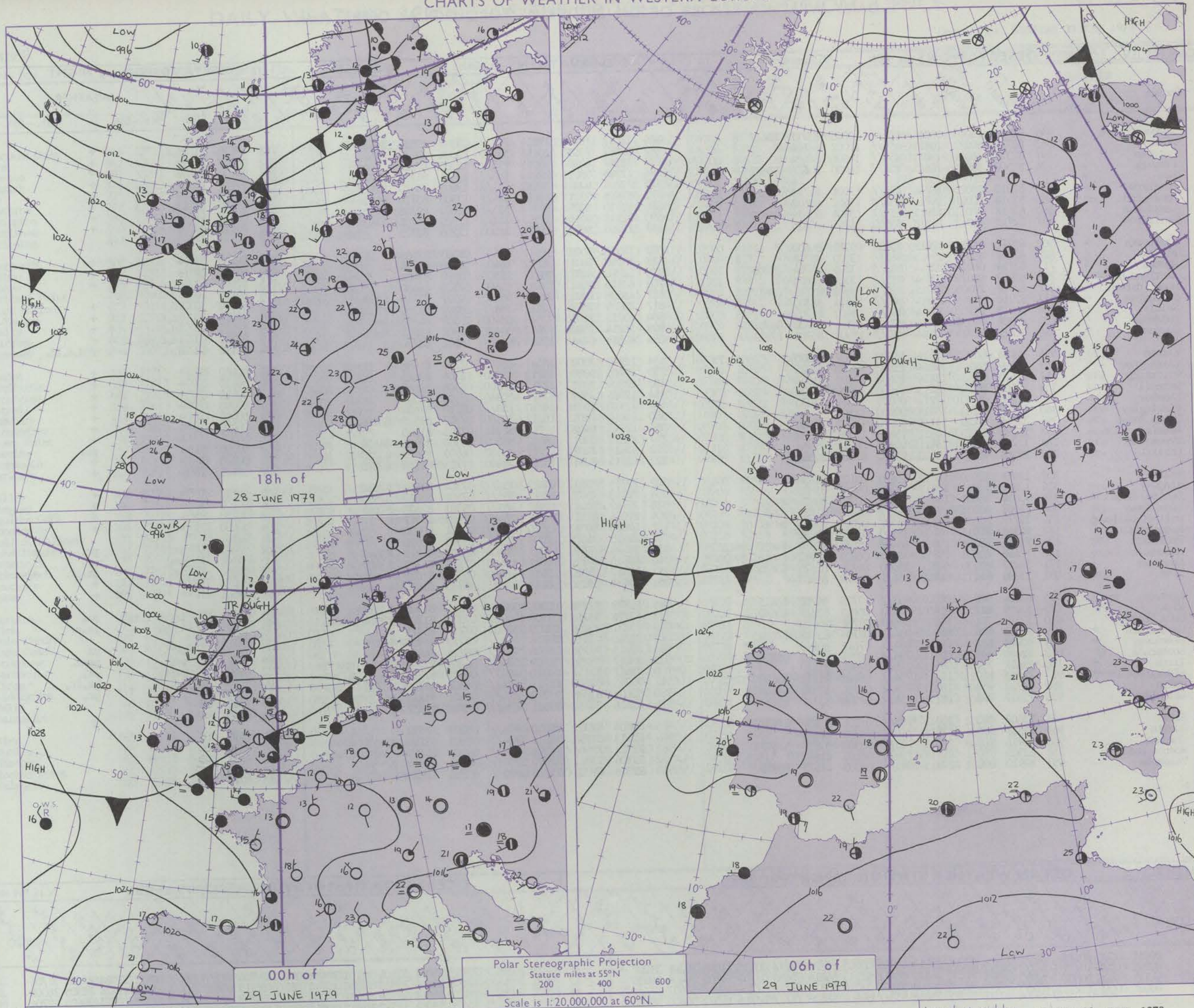
No.	42953	OBSERVATIONS at 12h. 28 June 1979										OBSERVATIONS at 18h. 28 June 1979										OBSERVATIONS during DAY					
Code FM II.V																											
Station		iii	Nddff	VVwww	PPPTT	N _h ChC _M H	T _d T _d app	8N ₅ Ch ₅ h ₅	8N ₅ Ch ₅ h ₅	8N ₅ Ch ₅ h ₅	iii	Nddff	VVwww	PPPTT	N _h ChC _M H	T _d T _d app	8N ₅ Ch ₅ h ₅	8N ₅ Ch ₅ h ₅	8N ₅ Ch ₅ h ₅	iii	RRTT+E	SSS	WEATHER				
																								09h.—15h.	15h.—21h.		
Boscombe Down		746	82309	81031	21517	854//	12805	86616	88625		746	72308	80035	19717	784//	15612	85816	87626			746	97190	037	d.	d.		
Burn		862	72112	68022	22217	754//	13804	87618			862	62309	58052	20517	653//	14711	83706	86628			862	00190	020	+	+		
Manston		797	22114	70010	20620	21532	13709	82822			797	12315	65010	19019	18400	14709	81815				797	00210	137	+	+		
Gatwick		776	52414	70031	21619	45502	14705	84625			776	72312	65021	19818	754//	14712	81615	87618			776	00200	105	+	+		
Kew		775	52410	70021	21019	51500	12804	85825			775	72308	70021	19019	785//	14711	83820	86630			775	00210	099	+	+		
Heathrow		772	42409	80011	21119	32501	13802	83825			772	72410	70031	18920	785//	14711	82822	86628			772	00210	093	+	+		
Honington		586	72214	70021	18821	41502	13710	84828	84080		586	42415	63011	17120	38532	14710	81822	83634			586	00220	098	+	+		
Wattisham		590	62415	65034	19521	41502	13710	84827	83075		590	72511	70011	17819	785//	14709	83822	86630			590	00220	088	+	+		
Gorleston		497	62118	58011	19020	655//	12713	86625			497	62515	60022	17221	655//	11710	86625				497		075				
Aberporth		502	72413	68025	19319	754//	15609	81710	85620		502	42517	66011	18616	48400	14605	81710	83645			502	97190	038	d.f	+		
Filton		628	82512	68022	20817	855//	14805	85622	88635		628	82716	59502	19616	873//	15707	85706	88710			628	97191	020	+	d.o.id.		
Rhoose		715	72615	56055	21015	761//	14503	84702	87703		715	82615	57505	20015	852//	13608	81703	85706	88612		715	91160	001	d.o.id.	id.		
Hartland Point		703	82616	50285	22014	852//	13107	85705	88620		703	82622	25404	21014	861//	14503	85702	88708			703	97141	002		id.		
Mount Batten		827	82209	32205	22915	870//	14000	83700	88702		827	82811	65022	22016	884//	14703	82710	88615			827	97160	001	id.	id.		
St. Hawgan		817	72513	35204	23115	760//	14003	83701	87702		817	82512	40105	22415	850//	14604	82701	85702	88610		817	97161	000	d.o.f	d.o.f.f.f.d.		
Scilly		804	82710	62025	24116	884//	14104	81818	88623		804	82714	58022	23515	863//	14501	88706				804	00171	000	+	+		
Culdrose		809	72711	30405	23315	750//	14106	81700	84704	87616	809	82807	57104	22515	851//	14805	83702	85706	88615		809	97150	003	jf	f.j.f.f.f.		
Guernsey		894	82312	60402	24615	881//	13002	82702	87640		894	82716	28502	22815	870//	14712	82700	84701	87702		894	97160	010	jf	j.f.id.		
Elmdon		534	72113	65012	18717	754//	13807	84614	87620		534	72516	63252	17319	784//	13606	84818	87624			534	97210	013	+	pr.		
Cardington		559	72317	66021	19918	785//	13808	82820	86625		559	72312	65032	17919	785//	14711	81820	87640			559	00200	073	+	+		
Wittering		462	72414	68021	18318	754//	13706	87617			462	82413	64212	16518	855//	14710	88622			462	97210	036	+	+			
Wanall		354	72513	70012	17719	784//	13707	81713	83815	87623	354	62613	80012	16319	6844//	14707	83818	83630			354	00190	006	+	+		
Shawbury		414	52618	82012	17520	55400	15808	84616	83645		414	62715	80032	16817	654//	15707	85614	85628			414	00210	065	+	jp		
Finningley		360	62418	72022	16621	5554//	14706	85625			360	62714	65012	15220	685//	14806	81822	83628	86640		360	00220	048	+	+		
Spurn Point		396	72313	60022	16618	7867//	13706	82830	85645		396	72512	60022	15018	726//	15605	87830			396			+	+			
Leeming		257	72715	86025	15318	75541	12502	84620	86630		257	72213	75032	13917	784//	13807	83815	85620			257	97200	035	d.	+		
Tynemouth		262	72512	80022	13518	65631	13400	86630			262	32511	80021	12219	32600	12711	83830			262	00190	055	+	+			
Carlisle		222	82411	35596	14914	872//	13205	82704	86706	88710	222	52508	75016	13216	58400	13712	83818	84630			222	02171	024	d.o.r.d.r.d.r.	+		
Valley		302	82019	45106	17414	852//	13702	83703	88645		302	12213	75025	16415	18400	12608	81815				302	97161	053	id.	+		
Kingway		334	72416	70025	16918	755//	13508	86620	87650		334	72311	65212	16317	754//	14610	85618	87640			334	97190	002	d.	d.o.r.		
Squires Gate		318	82418	65586	16915	872//	14701	81704	88708		318	52416	72016	15317	58500	15713	81820	84645			318	91180	037	d.o.d.d.r.d.o.r.	+		
Ronaldsway		204	82209	63026	16214	863//	12701	81707	88712		204	22412	80011	14815	28400	12507	81713				204	91180	061	d.o.r.	+		
Hall of Galloway		131	72313	82012	14612	752//	12503	82703	85620		131	63611	82022	14714	685//	11701	84825				131	00161					
Eskdalemuir		162	82207	60216	14413	884//	11102	85818	88625		162	32716	82018	12914	32400	08604	83818				162	92161	041	r.d.o.r.o.p.r.	pr.		
Prestwick		135	82608	58505	14113	852//	12000	81703	83708	86610	135	52719	84015	13613	58500	06806	81820	85632			135	97151	028	id.o.d.o.	+		
Abbotsinch		140	82511	68586	13014	853//	11102	81707	85713	88635	140	22720	86018	11914	28500	05801	81826				140	97171	051	d.o.r.d.o.r.o.p.r.	+		
Leuchars		171	32418	80011	10918	22531	12002	82820			171	12520	86011	10015	18600	05603	81830				171	00210	094	+	+		
Dyce		091	62708	84036	08919	58631	12005	82830	83650		091	20906	84031	08314	28600	10710	81830				091	00211	085	+	+		
Lerwick		005	22617	80016	05211	18402	09212	81814			005	32317	81011	05311	28402	07806	81816										

Code FM 21.V	OCEAN WEATHER STATION REPORTS at 12h.
--------------	---------------------------------------

CHART OF WEATHER IN PART OF NORTHERN HEMISPHERE



CHARTS OF WEATHER IN WESTERN EUROPE



Issued at midday FRIDAY 29 JUNE 1979

GENERAL SYNOPTIC DEVELOPMENT

During the past 24 hours, a complex depression near Iceland has moved east towards Shetland with the associated frontal troughs crossing most parts of the British Isles.

During the next 24 hours the depression is expected to move away northeastwards, leaving the British Isles in a northwesterly airstream, followed later by a weak ridge of high pressure over western districts as an anticyclone north of the Azores moves slowly northeast.

DAILY WEATHER REPORT OF THE BRITISH METEOROLOGICAL OFFICE (contd.)

Code FM II.V		OBSERVATIONS at 00h. 29 June 1979										OBSERVATIONS at 06h. 29 June 1979										OBSERVATIONS during NIGHT					
Station	iii	Nddff	VVwwwW	PPPTT	N _h Ch _h C _h H	T _d T _d app	8N _s Ch _s h _s	8N _s Ch _s h _s	8N _s Ch _s h _s	iii	Nddff	VVwwwW	PPPTT	N _h Ch _h C _h H	T _d T _d app	8N _s Ch _s h _s	8N _s Ch _s h _s	8N _s Ch _s h _s	iii	RRRT _n E	T _g T _g	WEATHER					
																						21h.—03h.	03h.—09h.				
Boscombe Down	746	82408	75205	19714	854//	12803	85711	88617		746	73012	75022	19814	784//	09307	82815	86628		746	97130	13	d _o d _o	+				
Burn	862	82710	60022	20315	855//	13002	88624			862	52807	70012	20115	58400	13304	82815	85625		862	00140	14	+	+				
Manston	797	82312	56051	18115	855//	14606	88624			797	72507	62031	18115	755//	13305	87626		797	00130	09	+	+					
Gatwick	776	82508	58201	19615	854//	14400	83614	88622		776	72308	68011	19214	763//	13301	81708	87710		776	97130	10	d _o	+				
Kew										775	72306	62021	18515	754//	13602	85710	87618		775	00150	11	+	+				
Heathrow	772	62310	65015	18716	654//	13001	81713	86628		772	62408	62011	18415	654//	13500	83710	86616		772	97140	12	d _o	+				
Donington	586	82510	60021	16716	856//	13502	88632			586	52710	50051	17213	553//	11205	82708	84626		586	00130	11	+	+				
Wattisham	590	62412	62011	17115	655//	13804	83622	86632		590	72710	40101	17513	752//	12303	84705	87625		590	00110	09	+	+				
Gorleston	497	52710	66012	16218	55500	14704	85625			497	22709	58011	16814	21500	12206	82825		497									
Aberporth	502	62912	84011	19812	65600	09211	86630			502	72916	80031	20311	756//	08303	87635		502	00100	07	+	+					
Filton	628	82712	65035	19415	863//	13000	88708			628	13110	70011	20312	16400	08310	81710		628	00120	08	+	+					
Abbeystead	715	82714	64025	19114	862//	13806	85704	88705		715	12910	81021	20211	18500	08310	81820		715	97100	07	d _o	+					
Wartland Point	703	82913	66025	20814	855//	13001	88625			703	63110	80022	21812	65600	07305	86630		703	00110	10							
Mount Batten	827	82910	70505	21615	854//	13802	85711	88617		827	43308	82025	21914	45200	09307	81705	83624		827	97130	10	id _o	+				
St. Margaret	817	82810	04465	21814	860//	14804	88700			817	73309	70024	22412	754//	10209	81710	87620		817	97121	10	id _o f	+				
Scilly	804	82913	15102	22914	861//	13400	88702			804	63218	75015	23813	68400	09308	81818	86620		804	97121	10	id _o	+				
Culdrose	809	82907	40586	22414	870//	14301	85700	88702		809	53214	75026	22412	58401	10302	81812	85620		809	93110	03	id _o d _o r _o d _o r _o	+				
Guernsey	894	82713	60025	22614	852//	13802	85703	87613		894	82814	02445	22014	860//	14501	88700		894	91130	13	d _o d _o	ffd _o d _o id _o					
Elmdon	534	12410	65011	17514	14500	12802	81620			534	12710	70020	18411	15600	07207	81630		534	00100	06	+	+					
Cardington	559	22410	60011	17814	25500	13502	82625			559	22705	50101	18213	25500	12304	82625		559	00120	09	+	+					
Wittering	462	12410	59021	16214	15600	13000	81640			462	22809	68010	17312	25600	08308	82640		462	00110	08	+	+					
Watnall	354	12509	80031	16413	15600	12301	81630			354	12506	75020	17311	10940	08105	81360		354	00090	06	+	+					
Shawbury	414	12806	70011	17212	00901	12301	81070			414	72610	80031	18410	756//	08210	87631		414	00080	04	+	+					
Finningley	360	02709	70011	15314	00900	11501				360	32610	75011	16212	38500	07303	81820	83656		360	00090	03	+	+				
Spurn Point	396	32510	60021	14315	30970	13802	83360			396	12713	64020	15713	10941	07205	81360		396			+	+					
Leeming	257	13205	81021	14312	15600	10308	81630			257	52511	84011	14412	58500	05500	82825	84634		257	97090	05	+	pr _o				
Tynemouth	262	12707	81020	13411	10930	06313	81358			262	52611	81021	12712	25630	06603	82630	85358		262	00110	07	+	+				
Carlisle	222	22508	75011	14010	25600	07805	82640			222	42715	80011	13211	48440	07703	81714	83820		222	00101	07	+	+				
Valley	302	12914	82010	18012	15600	08109	81630			302	72715	80021	18412	755//	07304	81622	87650		302	00110	07	+	+				
Kingway	334	12810	75011	16813	18500	09207	81825			334	72713	75031	17212	785//	07501	83820	87650		334	00100	08	+	+				
Squires Gate	318																										

DAILY WEATHER REPORT OF THE BRITISH METEOROLOGICAL OFFICE

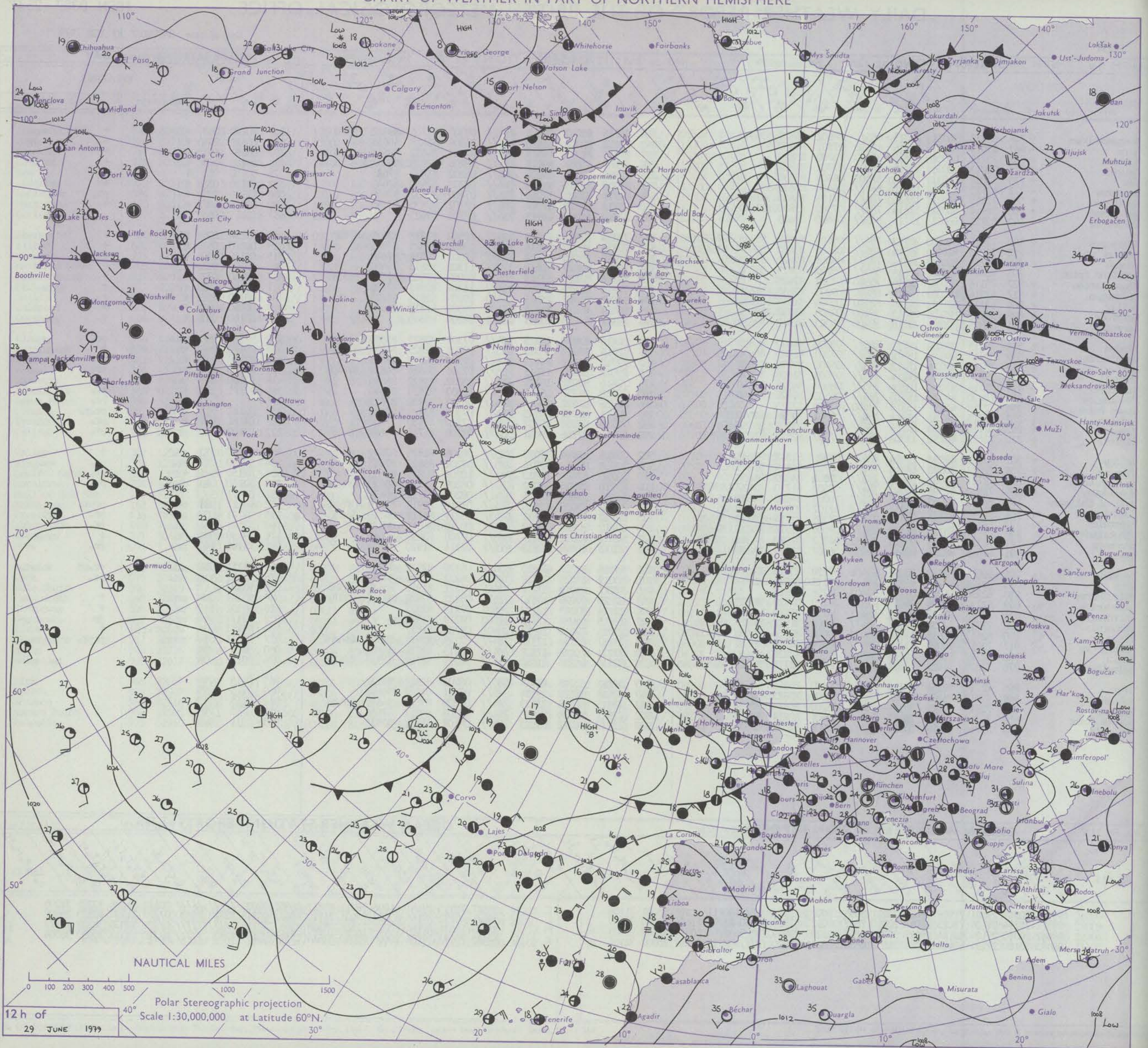
ISSN 0307-2541

Date of Issue SATURDAY 30 JUNE 1979

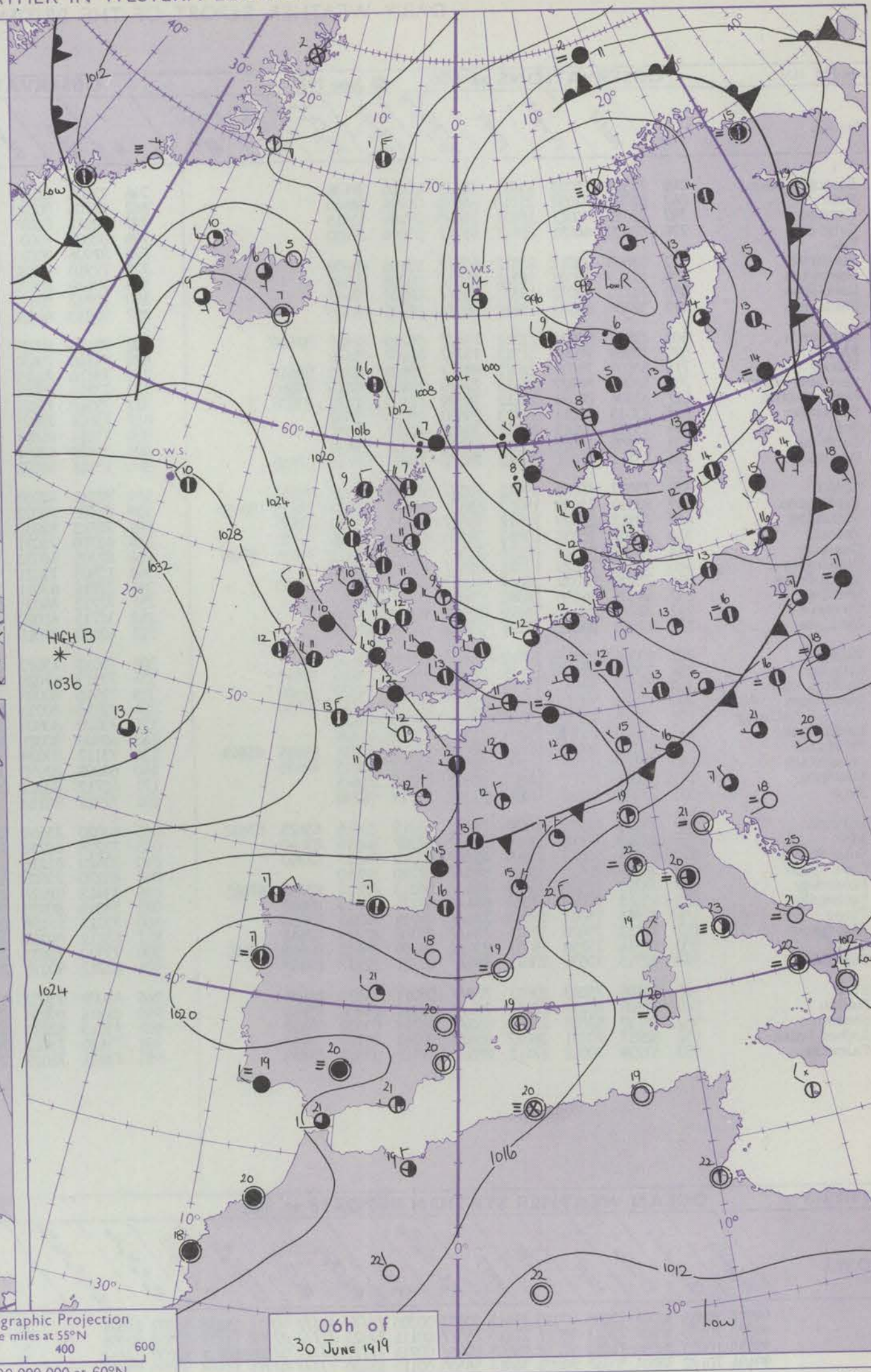
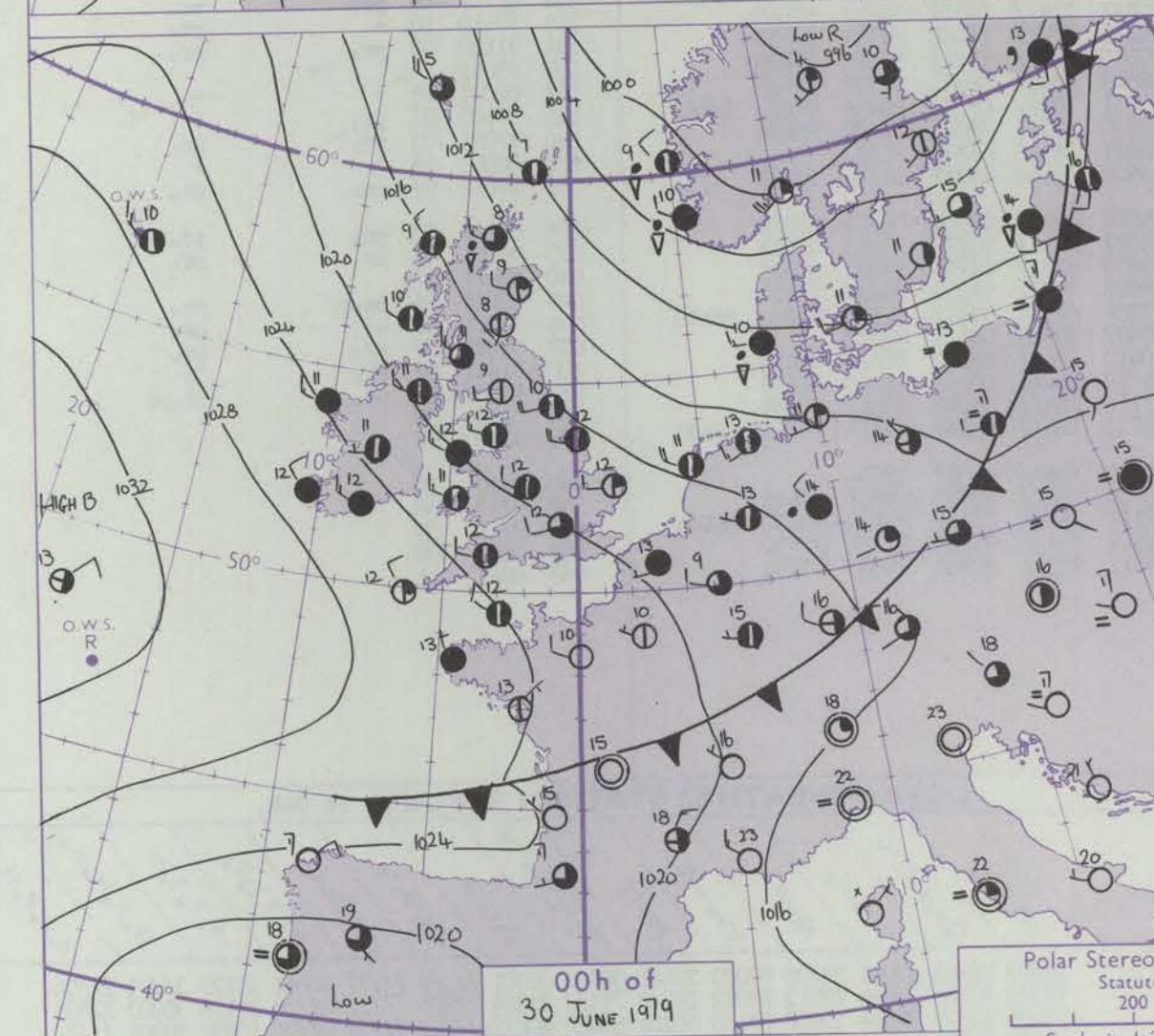
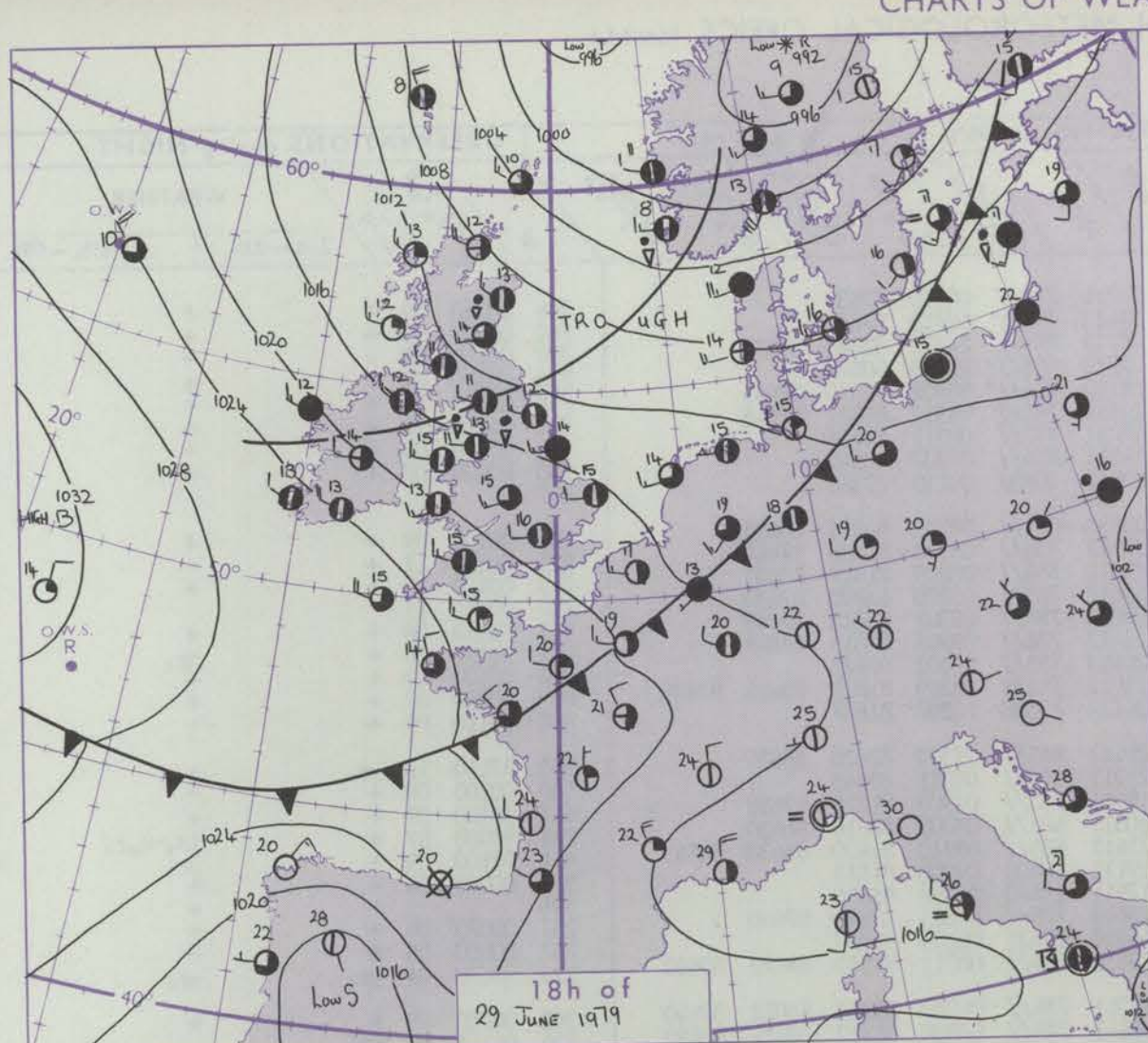
No. 42954

42954		OBSERVATIONS at 12h. 29 June 1979										OBSERVATIONS at 18h. 29 June 1979										OBSERVATIONS during DAY									
Code FM 11.V																															
Station	iii	Nddff	VVwww	PPPTT	N _h Ch _h C _h	T _d T _d app	8N _s Ch _s h _s	8N _s Ch _s h _s	8N _s Ch _s h _s	iii	Nddff	VVwww	PPPTT	N _h Ch _h C _h	T _d T _d app	8N _s Ch _s h _s	8N _s Ch _s h _s	8N _s Ch _s h _s	iii	RR T _h E _h	SSS	WEATHER									
																						09h.—15h.	15h.—21h.								
Boscombe Down	746	62813	86021	20015	685//	08602	84826	86640		746	72713	82012	20414	784//	09203	81716	83822	87632	746	00160	063	+	+								
Hurn	862	43015	82031	20516	45600	07801	84630			862	73014	82021	21015	785//	06306	82828	86635		862	00180	074	+	+								
Manston	797	33211	67031	17519	32500	13702	83820			797	82911	81031	18315	856//	07206	84632	88645		797	00190	091	+	+								
Gatwick	776	23013	83031	18818	28500	07701	81828			776	82809	75031	19715	885//	08206	82828	88642		776	00180	067	+	+								
Kew	775	52812	81031	19017	51600	06400	85835			775	72908	82022	19216	786//	06202	81830	87635		775	00180	055	+	+								
Heathrow	772	62813	82031	19018	646//	06400	86632			772	72710	82012	19116	746//	07202	82632	87645		772	00180	055	+	+								
Honington	586	72815	81022	17515	786//	07103	83835	87656		586	72714	77022	17015	786//	07400	81832	87650		586	97170	039	+	pr.								
Wattisham	590	72914	80031	17616	786//	07500	83830	87640		590	72714	82022	17514	786//	07702	82830	87645		590	00170	037	+	+								
Gorleston	497	82716	66031	17215	845//	07400	88625			497	72712	66022	16715	755//	07703	87625			497		063										
Aberporth	502	72816	80022	20713	784//	09601	81818	83648	87656	502	72514	82035	20613	784//	10500	81818	83635	87650	502	97140	020	id.	+								
Filton	628	72818	81011	20315	785//	08400	83820	84630	87645	628	72718	80022	20314	785//	10400	82825	87645		628	00160	052	+	+								
Rhoose	715	72716	80011	20814	785//	08001	82822	87645		715	72819	78012	20613	784//	10001	82818	87640		715	00150	050	+	+								
Hartland Point	703	83408	80022	22414	3457//	09202	83625	88358		703	63210	74022	22413	3242//	11301	83815	86460		703	00150	021										
Mount Batten	827	73114	80031	22916	75500	07202	87625			827	72914	80022	23115	6853//	08002	82825	85635	86359	827	00160	072	+	+								
St. Mawgan	817	62914	82031	23415	68400	09203	82818	85640		817	72916	82022	23813	784//	11304	82812	87630		817	00161	072	+	+								
Scilly	804	63116	82031	24716	68400	08204	81818	86625		804	63018	82022	25015	68400	10003	82818	86625		804	00160	052	+	+								
Culdrose	809	53211	82021	23815	58400	09205	81818	85622		809	53314	80012	24114	58400	09304	82818	85625		809	00160	070	+	+								
Guernsey	894	33015	82015	22715	38400	10003	81812	83638		894	32917	82030	23315	35601	08204	83645			894	00160	097	+	+								
Elmdon	534	72715	81028	18515	786//	05000	84830	86650		534	62616	82018	18315	685//	07302	83825	85650		534	97160	049	pr.	pr.								
Cardington	559	82713	80031	18914	885//	07203	81825	88630		559	72814	82022	18315	785//	08301	82825	84830	87645	559	00170	048	+	+								
Wittering	462	72715	83021	17415	786//	05400	82830	87636		462	72713	84012	16914	786//	07701	84830	87645		462	97170	038	+	pr.								
Watnall	354	72613	82021	17214	785//	07601	81826	87640		354	73012	80808	17413	785//	07305	84824	84630	87640	354	97150	037	+	pr.								
Shawbury	414	72716	83022	18314	785//	08604	84826	87640		414	72816	83038	18114	785//	08202	83822	86650		414	97160	026	pr.	pr.								
Finningley	360	72620	84021	15915	785//	06503	81826	87640		360	72712	81258	16112	785//	10303	82828	87640		360	93171	030	+	pr.								
Spurn Point	396	72718	65151	15315	72500	07400	87825			396	82716	62022	14714	885//	08703	87820	87625		396				pr.								
Leeming	257	72715	86258	13914	786//	06302	82830	87640		257	72814	82028	14713	7554//	07308	83625	87640		257	92161	018	pr.	pr.								
Tynemouth	262	62718	81021	12114	3363//	06601	83930	86358		262	72715	80258	13012	756//	07310	87630			262	94161	078	+	pr.								
Carlisle	222	72617	80251	13313	784//	07202	82817	85823	87632	222	72908	82256	14411	5847//	08208	81715	84645	87359	222	97140	040	pr.	pr.								
Valley	302	82321	83032	18414	884//	09501	81818	89645		302	72816	86018	19015	785//	08206	81825	87645		302	97150	023	pr.	+								
Ringway	334	72818	86022	17214	786//	06701	84830	87645		334	72918	84258	17214	785//	07204	85824	87645		334	97150	012	pr.	pr.								
Squires Gate	318	72721	83022	16613	785//	09002	84820	86650		318	72718	82808	16813	784//	10206	82818	83635	87645	318	97150	041	+	pr.								
Ronaldsway	204	72420	62501	16013	784//	09502	81710	83817	87630	204	72716	70255	17212	784//	08208	81713	83820	87640	204	92150	064	d.pr.	pr.								
Mull of Galloway	131	82715	80038	14811	885//	10003	84820	83817		131	83015	75808	16411	4741//	09209	83715	88450		131	01121											
Esksdalemuir	162	72616	66258	12810	794//	07107	83918	85820		162	72712	75808	13810	794//	07210	82918	85820	87640	162	04121	030	pr.	pr.								
Prestwick	135	72916	75258	13211	784//	07305	81714	83822	86628	135	72912	68158	14611	6843//	08211	81710	84818	86630	135	02131	032	pr.	pr.								
Abbotsinch	140	72817	65258	11410	784//	09104	81814	85825	86632	140	72612	80808	13112	784//	09210	81816	8														

CHART OF WEATHER IN PART OF NORTHERN HEMISPHERE



CHARTS OF WEATHER IN WESTERN EUROPE



Polar Stereographic Projection
Statute miles at 55°N
200 400 600
Scale is 1:20,000,000 at 60°N.

GENERAL SYNOPTIC DEVELOPMENT

During the past 24 hours a complex area of low pressure to the north of Britain moved steadily east, while high pressure remained slow moving to the southwest of Britain. A cold frontal trough soon cleared from southern England and a rather cool showery northwesterly airflow became established over all districts.

During the next 24 hours pressure will rise slowly over Britain as a ridge of high pressure extends from the Atlantic high into Britain. However, the cool showery northwesterly winds will persist over many northern and eastern areas.

Issued at midday SATURDAY 30 JUNE 1979

DAILY WEATHER REPORT OF THE BRITISH METEOROLOGICAL OFFICE (contd.)

Code FM II.V		OBSERVATIONS at 00h.										OBSERVATIONS at 06h.										OBSERVATIONS during NIGHT									
		30 June 1979										30 June 1979										30 June 1979									
Station	iii	Nddff	VVwww	PPPTT	N _h Ch _h C _h H	T _d app	8N _s Ch _s h _s	8N _s Ch _s h _s	8N _s Ch _s h _s	iii	Nddff	VVwww	PPPTT	N _h Ch _h C _h H	T _d app	8N _s Ch _s h _s	8N _s Ch _s h _s	8N _s Ch _s h _s	iii	RRT _n E	T _g g	WEATHER									
																						21h.—03h.	03h.—09h.								
Boscombe Down	746	72508	75022	21411	756//	10105	87636			746	72806	81022	22711	756//	08310	87630			746	00110	09	+		+							
Hurn	862	62709	82032	22113	65600	09204	86645			862	72706	80022	23113	756//	09210	87640			862	00120	11	+		+							
Manston	797	22610	80011	19311	28400	09104	82815			797	82912	81031	20713	884//	07313	82818	88635		797	00110	09	+		+							
Gatwick	776	62609	64031	20911	657//	09206	86650			776	82807	80031	22012	856//	09310	88645			776	00100	07	+		+							
Kew										775	82906	80021	21713	885//	08309	81820	88645		775	00130	10	+		+							
Heathrow	772	62608	75011	20212	657//	10106	86650			772	72910	80022	21613	785//	08310	81822	87645		772	00120	10	+		+							
Honington	586	72713	80028	18312	756//	08208	87645			586	72610	80022	19811	757//	08311	87656			586	00110	08	+		+							
Wattisham	590	72710	82032	18811	756//	08208	87645			590	82912	80022	19911	856//	07307	88645			590	00100	07	+		+							
Gorleston	497	32708	66031	17612	30970	08205	83360			497	72810	66021	19111	7098//	09210	87360			497												
Aberporth	502	73017	80022	22211	784//	09210	81818	87650		502	83116	68022	23610	884//	09209	81814	88635		502	00100	09	+		+							
Filton	628	72909	70021	21513	757//	09107	87656			628	83110	70032	23012	855//	08310	81628	87648		628	00120	11	+		+							
Rhoose	715	83008	78032	22012	884//	09109	81816	88642		715	73110	72022	23311	784//	08209	81817	87639		715	00110	10	+		+							
Hartland Point	703	53206	80022	23413	22470	10209	82815	85360		703	73210	68021	24612	785//	08208	82820	87630		703	00110	11										
Mount Batten	827	32806	80031	24112	35500	11105	81620	83630		827	73510	75021	25013	784//	09307	83818	87643		827	00120	08	+		+							
St. Mawgan	817	23013	82011	24713	25600	10003	82632			817	73014	75021	25412	784//	09206	83818	87628		817	97121	09	+		pr.							
Scilly	804	33311	82011	26312	35600	11108	83630			804	73514	81021	26613	755//	09302	87625		804	00120	09	+		+								
Culdrose	809	23208	75021	25311	25600	10107	82630			809	73409	68051	25912	784//	08209	81818	85624 87635		809	00090	07	+		+							
Guernsey	894	73111	81021	24012	784//	10304	81815	87630		894	13111	80021	24712	15600	10307	81637			894	00110	09	+		+							
Elmdon	534	73012	75028	19912	785//	05209	81822	87633		534	82812	82038	21411	845//	07309	82620	88635		534	97110	10	pr.		+							
Cardington	559	82610	75032	19712	885//	09309	81820	83635 88650		559	82708	75022	21211	856//	08311	88645			559	00100	09	+		+							
Wittering	462	72912	82028	18512	756//	07311	82630	87645		462	72812	82032	19911	785//	07309	81820	87650		462	00100	09	+		+							
Watnall	354	42707	70038	19010	48400	08310	81816	84630		354	62710	75031	20311	684//	08309	82816	86630		354	97090	07	+		id. d. r.							
Shawbury	414	73107	81022	20111	785//	08307	81823	84636 87647		414	82705	80032	21611	885//	09310	81820	86630 88645		414	97100	09	+		pr.							
Finningley	360	62710	75028	17811	656//	08112	86642			360	12808	72021	19111	18400	09308	81815		360	00080	04	+		+								
Spurn Point	396	72820	60032	16612	6467//</																										