

Official, No. 108.

Land Room
Jan. 24/94.

9769

METEOROLOGICAL OBSERVATIONS

AT

STATIONS OF THE SECOND ORDER

For the Year 1889.

Published by Direction of the Meteorological Council.



LONDON:
PRINTED FOR HER MAJESTY'S STATIONERY OFFICE
BY EYRE AND SPOTTISWOODE,
PRINTERS TO THE QUEEN'S MOST EXCELLENT MAJESTY.

And to be purchased, either directly or through any Bookseller, from
EYRE AND SPOTTISWOODE, EAST HARDING STREET, FLEET STREET, E.C.; or
JOHN MENZIES & Co., 12, HANOVER STREET, EDINBURGH, and
90, WEST NILE STREET, GLASGOW; or
HODGES, FIGGIS, & Co., LIMITED, 104, GRAFTON STREET, DUBLIN.

1893.

Price Thirty-four Shillings.

Page 5, 15, &c. Braemar:—January to October, Gravity Correction, for “+ .027” read “+ .030.”

- Page 5, 15, &c. Braemar:—January to October, Gravity Correction, for “+·027” read “+·030.”
16. Laudale:—Remarks, 14th. Insert “ Δp .”
19. Hillington:—Wind, 6th, 9 a.m., for “NW” read “NW 3.”
- 68, 78, 89, 99. Braemar:—Barometer, subtract ·009 inch from all the readings.
79. Dundee:—August, Max. temp., 7th, 16th, for “61·5,” “58·0” read “62·9,” “57·4.”
- 10th, 11th, 14th, and Mean, insert “54·9,” “54·9,” “54·7,” “62·4.”
- Min. temp. 15th and Mean, insert “51·2,” “49·8.”
- 9th, 9 p.m., Dry-bulb and Vap. Ten., for “55·9,” “438” read “51·5,” “373.”
- 14th, 9 p.m., Dry-bulb, Dep. of Wet, Vap. Ten., and Per-centage, for “49·9,” “0·5,” “346,” “97” read “51·9,” “2·5,” “321,” “84.”
- 16th, 9 a.m., Dry-bulb, Dep. of Wet, Vap. Ten., and Per-centage, for “58·0,” “2·4,” “410,” “85” read “57·0,” “1·4,” “422,” “91.”
- Means of Vap. Ten. and Per-centage, for “384,” “371,” “81·5,” “87·3,” read “385,” “368,” “81·6,” “86·8.”
88. Dunrobin Castle:—Barometer, 9 p.m. 11th and Mean, for “30·03,” “29·969” read “30·13,” “29·972.”
- Min. Temp. 9th and Mean, for “55·7,” “46·1” read “51·4” “46·0.”
94. Margate:—Wind, 9 p.m. 25th, for “NW” read “NW 5.”
99. Dunrobin Castle:—Barometer, 9 p.m. 30th and Mean, for “·35,” “29·678” read “·40,” “29·680.”
138. Braemar:—Mean Pressure, July, August, and Year, for “·697,” “·554,” “28·662” read “·688,” “·545,” “28·660.”
146. Glenlee:—Dep. of Wet, Mean for the year, for “2·2” read “2·1.”

ADDITIONAL ERRATUM FOR 1886

Page 157. Chedale, Oct. Max. Rainfall, for "6.200" read ".620."

OBSERVATIONS

STATIONS OF THE SECOND ORDER, 1889.

Part I.—Detailed Observations.

In the present volume the "A" stations, or stations the observations from which are published *in extenso* on Form A., are the same as for the years 1886 to 1888. They number 21, and are as follow, arranged in the order of latitude, beginning with the most Northerly, but starting afresh for the Irish Stations:—

Stations.			Observers.
	Swanbister, Orkney	-	W. Irvine Fortescue.
§	Dunrobin Castle	-	D. Melville (for the Duke of Sutherland, K.G.).
§	Braemar	-	James Aitken.
	Laudale	-	A. Fletcher (for T. H. G. Newton, M.A., F.R.Met.Soc.).
§	Dundee	-	W. Ross M'Kelvie.
	Glasgow	-	The late Prof. R. Grant, M.A., LL.D., F.R.S.
§	Wolfelee	-	W. Cockburn (for Sir W. Elliot, K.S.I.).
¶	Scarborough	-	W. Robinson.
	Cronkbourne, Isle of Man	-	A. W. Moore, M.A., F.R.Met.Soc.
	Stonyhurst College	-	The late Rev. S. J. Perry, M.A., F.R.S.
¶	Hillington	-	Rev. H. Ffolkes, M.A., F.R.Met.Soc.
¶	Churchstoke	-	P. Wright, F.C.S., F.R.Met.Soc.
¶	Carmarthen	-	G. J. Hearder, M.D.
¶	Margate	-	J. Stokes, F.R.Met.Soc.
	Southampton	-	J. T. Cook (for the Director General of Survey).
¶	Babbacombe (Torquay)	-	E. E. Glyde, F.R.Met.Soc.
	Londonderry	-	J. Conroy, F.R.Met.Soc.
	Armagh Observatory	-	J. L. E. Dreyer, Ph.D., F.R.A.S.
	Markree Castle	-	A. Marth, F.R.A.S. (for Colonel Cooper, F.R.A.S.).
	Dublin (Phoenix Park)	-	Sergt. Lipscombe and Corpl. Stone (for Lieut.-Col. Kirkwood, R.E.).
	Parsonstown	-	O. Boeddicker, Ph.D. (for the Earl of Rosse, F.R.S.).

The stations in the above list marked with “§” and “¶”

The stations in the above list marked with "S" and "M" are in connexion with the Scottish Meteorological Society and the Royal Meteorological Society respectively. These Returns are published here under an arrangement which is fully detailed in the Annual Reports of the Meteorological Office.

In the "B" list (pages 132-133) the only change in the stations as compared with those for 1888 is the introduction of Liverpool (Bidston Observatory), observations from which were furnished by the late J. Hartnup, F.R.A.S., from August.

It will be noticed that in this "B" list there are included, as in the years 1886-1888, the observatories, or Stations of the First Order, in connexion with the Meteorological Office. Although the results from these stations, four in number, are already published in detail, abstracts based on two observations daily are included in the

present volume in order to make the representation of the meteorology of the United Kingdom as complete as possible.

The alterations which were made in the tables themselves in the volume for 1886 have been continued; thus the barometer readings and means, which previously had been reduced to the mean sea level, are now given without that reduction, that is, at station level. They are, however, corrected for instrumental error and reduced to 32° Fahrenheit as before. To give effect to the recommendation of the International Meteorological Conference that met in Munich in August 1891, the correction to be applied to the barometer readings, as printed, in order to allow for the difference of Gravity at the station from that at Latitude 45° is now inserted (for the first time) at the head of the tables as "Gravity Correction."

The other alterations are in the hygrometrical values, where the differences between the dry-bulb and wet-bulb readings are given under the heading "Dep. of Wet" (Depression of wet-bulb), and in the heading of the returns, where, in addition to the height of the station above the sea (which, as before, is usually the height of the ground on which the rain-gauge stands), the difference between this and the heights of the various instruments are shown.

It must be remembered also that the heights given in volumes previous to that for 1886, as those of the Irish stations above mean sea level, are in reality the heights of those stations above the datum level of the Irish Ordnance Survey, which is 7 feet lower than the Ordnance datum for Great Britain. In the present volume the heights of all the stations are referred to the mean sea level.

In other respects the general plan of the publication is the same as in previous years, including, as in the volumes from 1883, the printing of the individual barometer readings to the nearest second place of decimals only. The monthly means are, however, given to the third place of decimals as heretofore, and these monthly means having been obtained from the original readings, to three figures, they will be found occasionally to differ .001 inch from the arithmetical mean of the printed daily readings. When any such difference occurs, the mean, as printed, may be taken as that which is nearer the truth.

The examination and reduction of the observations made at the stations belonging to the Scottish Meteorological Society has been completed by Dr. Buchan, M.A., F.R.S.E., the Secretary of that Society. At these stations, the scale that was employed for wind-force is that known as the land scale, 0-6, and the entries under this head have therefore been multiplied by two to make them fairly comparable with observations under the Beaufort scale.

The forms in which the observations are published are those adopted for international use by the Meteorological Congress at Rome, 1879, but modified as stated above.

The tables used in the reductions of the barometer readings to 32° Fahrenheit are those given in the "Instructions in the Use of Meteorological Instruments," London, 1875.

The observations of temperature are all corrected for errors of the thermometers.

The minimum and maximum thermometers have been read and set at 9 p.m. each day at all the stations, except at Wolfelee (where the hour was 9 a.m.), and the readings entered to the day on which they were read.

The tables employed for the hygrometrical reductions are Glaisher's, 5th edition London, 1869.

INTRODUCTORY REMARKS.

In Relative Humidity, complete saturation is represented by 100.

The Wind direction is *true*. Wind force is estimated by Beaufort's scale (except at the stations mentioned above), as follows:—

0 Calm.	5 Fresh breeze.	10 Whole gale.
1 Light air.	6 Strong breeze.	11 Storm.
2 Light breeze.	7 Moderate gale.	12 Hurricane.
3 Gentle breeze.	8 Fresh gale.	
4 Moderate breeze.	9 Strong gale.	

The Cloud amount is estimated by a scale in which 0 represents clear sky, and 10 completely overcast.

Rainfall is measured at 9 a.m. (at Stonyhurst at 10 a.m.) each morning, and the amount registered entered to the *previous* day. At Wolfelee, however, the amount of snow was not always measured on the day on which it fell, and hence the number of days of precipitation in certain months is doubtful, it being uncertain in some cases whether the amount of snow reached .005 inch or not.

The following are the symbols adopted by international agreement and used in the "Remarks" columns:—

Rain - - - - ●	Hoar-frost - - - - —	†Solar Corona - - - - ○
Snow - - - - *	Dew - - - - —	†Solar Halo - - - - ⊕
†Snow lying - - - - ☐	*Silver-thaw ("Rauh-frost," "Duft") —	†Lunar Corona - - - - ⊙
Snow Drifting - - - - †	Glazed Frost ("Glatteis") —	†Lunar Halo - - - - ⊕
Hail - - - - ▲	Thunderstorm - - - - ⚡	Rainbow - - - - (
Soft-Hail ("Graupel") - - - - △	Lightning without Thunder, or } <	Aurora - - - - ☄
Ice Crystals - - - - ←	Sheet Lightning - - - - <	Dust Haze ("Höhenrauch") - - - - ☁
Mist, Fog - - - - ☁	Strong Wind - - - - ↘	

In respect of their intensity, the individual phenomena are distinguished by the figures 0 and 2, which are used as exponents of the symbols, in such a way that 0 indicates very slight, 2 strong.

e.g. ●⁰ slight Rain.

●² heavy Rain.

It is further to be remarked that Fog (mist) is only entered when the observer is quite enveloped in it.

In giving the period of occurrence of the various phenomena "m" is never printed, hence—

a. indicates a.m.

p. " p.m.

9a.—9p. " 9 a.m. to 9 p.m., and further

n. is used to indicate night.

Figures printed in *italic type* are interpolations, obtained by careful comparison of the Returns from adjacent stations. These probable readings have been used in obtaining the monthly means.

The extremes of the Minimum Temperature, Maximum Temperature, Relative Humidity, and Rainfall are, as in previous years, printed in Egyptian type.

* "Rauh-frost" or "Duft-anhang" is the phenomenon of the deposition of a large quantity of frozen moisture on trees when the weather suddenly becomes warm after great cold, sometimes called, as above, "Silver-thaw."

† In some previous volumes (till 1887) the symbols for Solar and Lunar Halos and Coronæ have been by accident transposed. They are correct as printed above.

‡ The symbol for "snow lying" is only to be employed if more than half of the country in sight round the station is covered with snow.

SWANBISTER.—JANUARY 1889.

Height above Mean Sea Level, 68 feet. Heights above Ground:—Bar., 2 feet. Therms., 4 feet. Rain-gauge, 1 foot.
Long. 3° 8' W. Lat. 58° 56' N. Gravity Correction, +.036.

Day.	Barometer at 32° Fah.		Air Temperature.				Humidity.						Wind, Direction and Force.		Cloud Amount.		Rain.	Remarks.
							Dep. of Wet.		Vapour Tension.		Per-centage.							
	9 a.m.	9 p.m.	9 a.m.	9 p.m.	Min.	Max.	9 a.m.	9 p.m.	9 a.m.	9 p.m.	9 a.m.	9 p.m.	9 a.m.	9 p.m.	9 a.m.	9 p.m.		
1	ins. 30°05	ins. 30°25	37°9	37°6	34°6	43°1	2°9	2°0	in. °174	°187	76	83	WNW 1	SW 2	2	0	ins. °020	☞ ga. ☞ 0° 9p.
2	°28	°24	37°7	43°1	32°9	43°1	1°6	1°6	°195	°244	86	87	S 1	SSW 5	4	10	—	
3	°15	30°11	47°7	48°3	42°3	48°6	1°9	2°5	°285	°278	87	83	SW 4	WSW 3	10	3	—	
4	30°02	29°96	47°2	46°3	45°1	48°3	2°2	2°2	°273	°263	85	85	SW 7	SW 5	9	8	°080	Overcast all day.
5	29°86	°65	46°0	45°3	44°2	48°7	3°0	2°3	°244	°250	79	83	SW 3	SSW 6	7	10	°050	
6	°73	°81	40°0	38°2	37°5	45°3	1°5	1°7	°217	°197	88	86	WSW 5	SW 3	7	1	°020	
7	°82	°68	32°8	41°3	31°8	41°3	1°3	1°8	°160	°222	86	86	Calm 0	S 5	8	3	°030	
8	°43	29°31	43°0	43°0	40°3	44°1	2°0	1°0	°234	°255	84	92	SSE 8	SSE 8	12	10	°260	
9	°14	28°97	40°0	41°5	40°0	45°1	1°8	1°5	°211	°230	86	89	SSE 7	ESE 7	10	10	°170	
10	°34	29°60	40°0	38°6	37°3	43°6	2°0	1°0	°207	°214	84	92	S 4	SSW 1	7	2	—	
11	°57	°50	42°0	41°0	35°0	43°1	0°2	2°0	°263	°215	98	84	SSE 6	SE 8	8	8	°020	
12	°67	29°85	40°2	39°3	37°0	41°1	3°0	2°3	°191	°196	77	82	SE 7	S 4	7	10	°050	
13	°98	30°05	37°0	38°2	35°5	39°3	2°0	1°2	°182	°206	83	90	SSW 3	Calm 0	9	7	—	
14	°97	29°87	38°0	42°2	37°0	42°2	1°7	2°2	°195	°223	85	84	S 5	SSE 5	10	10	—	Overcast all day.
15	°74	°66	42°0	42°2	40°1	42°6	1°5	1°2	°235	°243	89	90	SSE 5	S 6	10	10	°250	
16	°64	°67	41°5	41°0	40°0	42°2	1°5	1°0	°230	°235	89	92	SSE 7	S 6	10	10	°240	
17	°84	°73	40°0	48°0	38°8	48°0	1°2	3°0	°222	°263	90	79	SSW 2	WSW 5	10	10	°260	
18	°50	°62	44°0	40°0	40°0	54°1	0°3	1°0	°281	°226	98	92	SSE 1	W 8	10	7	°100	▲ showers 9p. ▲ showers.
19	29°72	29°96	38°0	39°6	36°8	40°1	1°0	3°5	°208	°178	91	73	NW 5	NNW 4	4	5	°180	
20	30°10	30°05	36°7	41°7	33°3	44°1	0°7	1°1	°204	°240	94	91	Calm 0	NW 3	7	3	°150	✱
21	°28	°43	38°9	33°8	33°0	44°6	1°8	0°8	°202	°178	86	91	NNW 1	NW 1	2	2	°010	
22	°33	°22	45°0	45°6	33°0	45°9	0°2	0°6	°294	°292	98	96	W 4	WNW 4	10	10	°030	
23	°24	°24	45°0	43°5	42°0	46°1	0°4	3°5	°289	°210	97	75	W 4	WNW 3	10	10	°080	
24	30°16	30°05	45°6	46°2	41°0	48°7	0°6	1°2	°292	°285	96	92	W 5	W 6	7	8	°020	
25	29°86	29°89	47°0	41°4	40°0	47°1	1°0	0°4	°298	°252	93	97	W 8	NW 4	10	10	°240	
26	30°00	30°25	36°6	31°6	31°0	42°1	1°4	1°2	°190	°150	87	84	NW 4	NNW 3	7	8	°050	✱ showers.
27	30°29	29°96	37°0	40°5	31°0	40°5	1°4	1°3	°193	°225	88	90	WSW 3	SSW 5	10	10	°020	
28	29°87	°69	46°8	45°0	40°0	47°1	1°8	2°2	°277	°249	87	84	WSW 6	SSW 5	7	8	°130	
29	°09	°46	43°0	38°9	37°0	49°7	1°0	1°9	°255	°200	92	85	SW 5	W 5	9	10	°230	▲ showers p. ▲ showers.
30	°07	°43	42°3	38°9	37°0	43°1	3°0	1°9	°209	°200	78	85	NW 6	WNW 4	7	3	°230	
31	°10	29°21	49°0	45°5	38°9	49°0	1°3	2°7	°315	°245	91	81	WSW 8	WNW 6	10	7	°160	
Mean	29°801	29°820	41°5	41°5	37°5	44°9	1°5	1°7	°233	°227	88°0	86°5	4°4	4°5	8°0	7°2	3°080	

DUNROBIN CASTLE.—JANUARY 1889.

Height above Mean Sea Level, 12 feet. Heights above Ground:—Bar., 4 feet. Therms., 3 feet 8 inches. Rain-gauge, 1 foot.
Long. 3° 56' W. Lat. 57° 59' N. Gravity Correction, +.034.

1	30°18	30°42	32°3	31°3	30°5	44°0	0°2	0°8	*180	*157	98	89	N	NW	—	—	—	Clear and frosty.
2	30°38	30°36	31°3	44°2	29°0	44°2	1°0	2°9	*152	*228	87	78	N	W	—	—	—	Clear. Windy.
3	29°29	29°25	49°5	50°5	44°2	50°5	4°2	4°8	*256	*254	73	70	NW	W	—	—	—	Fair and mild. Windy.
4	30°20	30°08	45°9	46°2	45°7	50°7	2°2	2°7	*260	*253	85	82	SW	SW	—	—	—	Cloudy and windy.
5	29°96	29°80	45°9	45°9	45°5	50°0	3°6	3°4	*232	*236	76	77	W	SW	—	—	—	Cloudy.
6	29°90	29°94	40°6	33°8	33°8	47°0	3°7	1°5	*182	*164	71	84	NW	N	—	—	—	Fine day.
7	29°90	29°74	30°8	41°4	29°7	41°4	0°5	3°0	*160	*201	93	78	NW	S	—	—	—	Clear.
8	29°56	29°38	43°6	43°9	38°6	45°7	2°9	2°2	*222	*239	78	83	S	SW	—	—	—	Clear.
9	29°21	29°11	44°2	41°9	41°2	45°5	2°5	1°4	*236	*236	81	90	E	NW	—	—	—	400
10	29°46	29°72	33°1	32°8	32°5	42°7	0°6	0°5	*177	*176	94	94	N	N	—	—	—	Clear and frosty.
11	29°63	29°58	42°4	43°4	31°5	43°4	1°7	2°9	*235	*221	87	78	E	SE	—	—	—	Thaw.
12	29°81	29°96	40°4	39°6	39°4	43°5	2°2	1°7	*207	*209	83	86	E	SW	—	—	—	Cold wind.
13	30°08	30°13	31°5	31°1	30°0	39°6	1°0	1°8	*154	*132	87	75	NW	N	—	—	—	Calm and clear.
14	30°07	29°97	37°6	42°4	30°5	42°4	4°1	3°0	*153	*210	68	78	SW	SW	—	—	—	Dull day.
15	29°83	29°74	42°6	43°6	41°7	45°4	1°9	2°3	*232	*234	85	82	SSW	W	—	—	—	Dull day.
16	29°75	29°76	42°4	41°9	41°7	43°6	1°4	1°9	*241	*226	89	86	S	SW	—	—	—	Dull day.
17	29°91	29°80	36°8	49°0	34°3	49°0	0°6	2°5	*206	*287	95	83	W	W	—	—	—	Dull and cold.
18	29°64	29°85	53°5	40°4	39°8	58°2	3°2	4°8	*324	*163	80	65	W	NW	—	—	—	Fresh and breezy.
19	29°91	30°08	37°6	35°8	35°4	41°3	2°0	2°5	*187	*164	83	77	NW	N	—	—	—	Cold and frosty.
20	30°18	30°20	37°6	42°4	30°5	43°7	1°2	1°7	*201	*235	90	87	W	W	—	—	—	Fine and mild.
21	29°37	29°51	41°6	35°3	35°3	47°7	2°0	1°8	*222	*172	85	83	E	N	—	—	—	Fine and mild.
22	29°45	29°41	41°4	40°9	33°7	50°3	0°9	2°2	*242	*269	93	85	W	NW	—	—	—	Blowy.
23	29°37	29°39	40°6	40°2	44°5	49°0	1°3	1°7	*287	*274	91	89	W	NE	—	—	—	Fine and mild.
24	29°27	29°21	47°5	45°9	41°9	52°0	2°0	1°9	*281	*266	87	87	NW	NE	—	—	—	Fine and mild.
25	29°05	29°06	49°5	45°6	45°2	52°0	3°0	0°9	*282	*285	80	94	NNW	W	—	—	—	Dull, mild, and blowy.
26	29°13	29°41	39°2	33°1	33°0	51°0	1°6	2°3	*208	*143	87	75	W	NW	—	—	—	Dull day.
27	29°40	29°06	33°1	43°2	29°5	43°3	1°3	2°7	*162	*223	86	80	NNW	NW	—	—	—	Dull day.
28	30°02	29°71	45°4	45°4	41°2	48°0	1°1	2°9	*278	*240	92	80	SW	NW	—	—	—	Fine and mild.
29	29°30	29°62	42°6	36°3	35°6	47°5	1°3	0°9	*245	*197	89	92	W	W	—	—	—	showers.
30	29°27	29°51	44°4	40°2	36°1	48°0	2°1	3°8	*246	*177	84	71	N	NW	—	—	—	Dull and mild.
31	29°26	29°46	53°0	46°4	40°2	54°3	3°5	3°4	*311	*240	77	77	W	W	—	—	—	Mild day. Fresh wind.
Mean	29°925	29°942	41°4	41°5	36°8	46°9	2°0	2°3	*225	*216	85°0	81°8	—	—	—	—	—	1°530

BRAEMAR.—JANUARY 1889.

Height above Mean Sea Level, 1,111 feet. Heights above Ground:—Bar., 3 feet. Therms., 4 feet 3 inches. Rain-gauge, 9 inches.
Long. 3° 24' W. Lat. 57° 0' N. Gravity Correction, +.027.

Day.	Barometer at 32° Fahr.		Air Temperature.				Humidity.				Wind, Direction and Force.		Cloud Amount.		Rain.	Remarks.					
							Dep. of Wet.	Vapour Tension.	Per-centage.												
	9 a.m.	9 p.m.	9 a.m.	9 p.m.	Min.	Max.	9 a.m.	9 p.m.	9 a.m.	9 p.m.	9 a.m.	9 p.m.	9 a.m.	9 p.m.	9 a.m.						
1	ins.	ins.	30.4	21.7	21.7	38.8	0.7	0.5	in.	128	099	75	86	W	0.5	W	0.5	1	0	ins.	Fair, clear and frosty.
2	28.91	29.11	21.0	38.6	19.7	38.6	0.3	2.0	1.103	196	91	84	W	0.5	SW	0.5	2	8	—	Clear and frosty.	
3	29.13	29.15	41.6	42.6	38.6	43.8	1.8	2.3	1.225	225	86	83	SW	4	SW	4	8	8	—		
4	29.04	28.94	41.5	41.6	40.3	44.5	3.6	3.3	1.192	200	74	76	SW	2	SW	2	7	4	—		
5	28.83	29.63	40.3	40.6	37.1	44.3	2.7	2.8	1.197	198	79	78	SW	4	SW	8	7	5	—		
6	29.69	29.72	36.8	35.7	29.4	42.5	1.9	1.7	1.182	178	84	84	SW	0.5	SW	0.5	4	5	—	Fair, but cold.	
7	29.70	29.59	19.7	36.1	19.7	39.3	0.0	1.2	1.107	190	100	89	SW	0.5	SW	0.5	6	8	0.90	* showers.	
8	29.44	28.27	37.8	37.6	36.1	39.7	1.9	1.0	1.190	205	84	91	SW	2	SW	4	9	10	500	Dull and damp.	
9	29.07	29.96	39.9	35.7	35.7	40.5	1.3	1.1	1.219	180	90	90	S	4	SW	1	9	10	180	Dull and damp.	
10	29.29	28.52	28.2	25.1	24.6	36.9	0.5	0.4	1.140	122	91	90	S	0.5	SW	0.5	6	7	0.40	Fair, clear and frosty.	
11	29.42	29.37	38.2	36.8	25.1	39.5	1.6	1.3	1.199	193	87	89	SE	2	SE	4	9	0	110	Stormy, with .	
12	29.50	29.68	33.0	32.5	32.4	39.5	1.1	1.1	1.165	161	88	87	E	0.5	E	0.5	10	8	0.30	* showers.	
13	29.87	29.94	30.9	29.7	29.4	35.8	1.2	1.0	1.144	137	82	84	SE	2	SW	0.5	8	8	—	Fair and frosty.	
14	29.89	29.82	33.4	35.0	28.4	36.0	1.7	1.3	1.157	178	82	87	SW	0.5	SW	2	8	8	—	Dull and cold.	
15	29.73	29.60	35.4	37.6	34.7	38.4	0.8	1.2	1.192	201	92	90	SW	6	SW	1	10	9	0.20	Dark and damp, with .	
16	29.53	29.60	36.6	35.7	34.7	38.8	1.0	1.6	1.197	180	91	85	S	0.5	SW	0.5	10	9	0.10	Dark and damp.	
17	29.77	29.73	35.7	41.0	34.7	41.2	2.0	1.5	1.172	225	82	88	W	0.5	SW	2	7	9	0.40	Dark and damp.	
18	29.59	29.73	49.8	34.0	34.0	52.6	1.2	1.3	1.327	150	91	86	SW	6	SW	0.5	9	10	200	Fair a. ☀ p.	
19	29.73	29.90	37.4	34.7	32.7	37.7	4.2	2.2	1.149	159	67	78	SW	2	SW	0.5	6	7	—	Fine day.	
20	28.97	28.96	34.7	39.8	33.4	43.5	1.0	1.4	1.182	217	91	89	NW	0.5	NW	0.5	8	9	110	Dull day.	
21	29.11	29.22	38.6	36.0	35.4	40.8	1.0	2.0	1.214	170	92	79	NE	0.5	NE	0.5	10	7	0.20	Fine day.	
22	29.24	29.16	29.5	39.4	27.1	44.1	0.8	2.3	1.144	203	87	84	NE	2	NE	0.5	6	0	—	Fine day.	
23	29.16	29.16	40.4	40.9	32.7	48.5	1.1	1.4	1.228	226	91	89	NE	0.5	SW	0.5	6	2	—	Fine day.	
24	29.11	29.04	43.9	42.6	39.3	47.8	2.9	3.1	1.225	210	78	78	SW	1	SW	2	6	7	—	Fine day.	
25	28.91	28.85	44.6	45.8	42.0	47.5	3.7	1.8	1.215	267	73	87	SW	1	SW	2	7	9	0.40	Fine day. Blackbird heard.	
26	28.91	29.07	35.0	32.0	32.0	46.5	0.0	0.3	1.204	175	100	96	SW	0.5	SW	1	10	3	0.20	* showers.	
27	29.20	28.94	23.5	37.3	23.5	42.5	0.5	1.0	1.109	205	87	91	SW	0.5	SW	0.5	3	7	—	Fair and frosty a.	
28	28.87	29.66	42.8	43.6	37.3	44.5	1.3	2.3	1.247	234	90	82	SW	0.5	SW	2	7	8	100	Fine day.	
29	29.11	29.48	42.6	33.1	33.1	45.1	2.1	1.7	1.229	154	84	81	SW	1	SW	1	9	1	120	* showers.	
30	29.13	29.42	42.6	36.6	33.1	43.3	0.8	2.9	1.256	164	93	75	SW	2	SW	0.5	9	3	0.20	* showers.	
31	28.15	28.25	47.5	44.6	36.6	51.5	2.4	4.3	1.271	206	84	70	SW	2	SW	2	7	6	0.30	☀ showers.	
Mean	28.747	28.763	35.6	36.9	32.1	42.7	1.6	1.7	1.191	188	86.0	84.7	1.6	1.5	7.2	6.3	1.680				

DUNDEE.—JANUARY 1889.

Height above Mean Sea Level, 160 feet. Heights above Ground:—Bar., 4 feet. Therms., 3 feet 9 inches. Rain-gauge, 1 foot.
Long. 2° 56' W. Lat. 56° 28' N. Gravity Correction, +.030.

Day	Barometer at 32° Fahr.		Air Temperature.				Humidity.						Wind, Direction and Force.		Cloud Amount.		Rain.	Remarks.		
							Dep. of Wet.		Vapour Tension.		Per-centage.									
	9 a.m.	9 p.m.	9 a.m.	9 p.m.	Min.	Max.	9 a.m.	9 p.m.	9 a.m.	9 p.m.	9 a.m.	9 p.m.	9 a.m.	9 p.m.	9 a.m.	9 p.m.	9 a.m.			
1	ins.	ins.	31°5	29°4	28°7	40°5	0°4	0°8	in.	in.	%	%	NW	1	NW	1	7	7	ins.	☁
2	31	36	25°8	34°0	23°9	34°0	1°2	2°1	1°00	1°54	73	78	SW	1	SW	1	7	0	0°020	☁
3	32	27	39°1	41°4	33°4	41°4	1°7	1°4	2°06	2°31	86	89	SW	2	W	2	10	10	—	Dull day.
4	30°22	30°09	41°5	40°7	39°8	42°9	2°2	1°7	2°17	2°18	83	86	W	6	W	6	10	10	—	Dull day.
5	29°96	29°82	40°4	39°9	38°5	42°9	2°0	1°4	2°11	2°18	84	89	W	6	W	6	5	5	—	—
6	79	79	39°0	33°2	32°0	43°8	0°4	0°6	2°30	1°78	97	94	W	1	W	1	10	10	—	Dull day.
7	77	66	27°3	36°5	26°4	36°5	0°7	0°9	1°27	1°99	87	92	NE	1	SW	1	10	10	0°020	☁ showers from 3 p.
8	50	34	37°9	40°0	34°6	40°9	1°4	0°9	2°00	2°28	89	93	SW	6	SE	1	10	10	0°390	Dull day. ☁ showers from 7 p.
9	50	02	41°0	37°1	36°4	41°6	0°6	0°6	2°44	2°09	95	95	S	4	W	1	10	10	1°170	☁ n. ☁ showers 1.30 p.—5 p.
10	32	53	31°8	37°2	31°8	39°1	0°2	0°4	1°75	2°14	98	96	SW	1	SE	1	10	10	0°070	☁ from 7.30 p.
11	49	41	40°7	39°0	34°0	41°2	0°2	1°5	2°50	2°09	98	88	SE	2	SE	2	10	10	0°070	☁ n. and till 11 a.
12	59	29°76	36°6	35°4	34°7	40°7	1°0	0°8	1°97	1°92	91	92	SE	2	SE	1	10	10	0°030	☁ and ☁ (sleet) n. ☁ showers during day.
13	29°95	30°03	35°3	35°4	33°5	38°0	0°7	1°8	1°93	1°73	93	83	W	1	W	1	10	10	—	Dull day.
14	30°03	29°95	36°6	38°2	32°0	39°0	0°5	1°9	2°07	1°93	96	84	S	1	SW	4	10	10	—	Dull day.
15	29°81	29°81	37°2	38°3	36°7	39°4	0°7	1°0	2°08	2°11	94	92	S	1	SE	1	10	10	0°040	Dull day. ☁ showers from 3 p.
16	64	69	37°5	36°0	35°3	39°3	0°4	0°5	2°16	2°03	96	96	SE	1	SE	1	10	10	0°080	Dull day. ☁ n.
17	89	85	34°3	43°7	32°1	43°8	1°0	1°2	1°78	2°58	89	90	W	1	W	4	10	10	0°020	☁ in past n. ☁ showers 4 p.
18	69	78	50°1	40°5	39°8	54°2	1°2	2°9	3°31	1°95	91	78	SW	6	SW	6	10	10	0°010	☁ from 10 a. ☁ (gale) at times.
19	29°83	29°95	41°4	36°4	35°1	44°0	2°9	1°9	2°03	1°80	79	84	W	1	NW	1	5	7	—	Fine day.
20	30°05	30°05	32°1	39°1	31°3	42°5	0°5	1°1	1°71	2°17	94	91	W	1	W	1	7	10	—	Cloudy. Dull from 2 p.
21	17	36	41°1	36°3	34°6	46°6	2°9	1°7	2°00	1°83	78	85	NE	1	NE	1	5	7	—	—
22	35	25	33°3	37°2	29°9	39°7	1°2	0°7	1°66	2°08	87	95	W	1	W	1	7	7	—	☁
23	23	24	36°7	40°6	33°1	47°8	0°7	1°1	2°04	2°30	94	91	W	1	W	1	5	5	—	Fine day.
24	22	30°15	40°1	43°6	34°7	48°3	0°4	1°2	2°40	2°57	97	90	W	1	W	4	5	10	0°010	Fine day.
25	30°11	29°93	44°5	47°5	42°2	49°7	1°5	1°7	2°59	2°87	89	89	W	1	W	4	10	7	—	Fine day.
26	29°99	30°22	44°2	32°6	31°7	48°3	1°1	1°8	2°65	1°48	92	80	NW	1	NW	1	10	7	0°010	☁ showers till 11.30 a. Dull day.
27	30°34	30°09	30°0	37°6	28°3	37°6	0°4	1°0	1°56	2°05	93	91	W	1	W	2	7	10	—	—
28	29°96	29°76	42°9	44°2	37°6	46°3	1°3	1°1	2°48	2°65	90	92	W	1	W	2	10	10	1°000	Dull day.
29	19	58	45°3	35°8	35°0	46°1	0°8	1°4	2°84	1°84	94	88	SW	1	SW	2	10	5	0°070	☁ n. and till 10 a.
30	18	52	44°4	40°4	35°2	48°7	1°6	2°9	2°56	1°94	88	78	W	2	W	1	5	10	0°020	Cloudy. ☁ 11 a.
31	29°26	29°30	48°7	47°7	38°3	56°3	2°0	4°0	2°94	2°40	86	73	W	2	W	8	10	5	0°090	Fine day.
Mean	29°848	29°859	38°3	38°5	33°9	43°3	1°1	1°4	2°13	2°07	90°2	88°0	1°9	2°3	8°5	8°5	1°220			

GLASGOW.—JANUARY 1889.

Height above Mean Sea Level, 180 feet. Heights above Ground:—Bar., 4 feet. Therms., 7 feet. Rain-gauge, 2 feet.
Long. 4° 18' W. Lat. 55° 53' N. Gravity Correction, +.029.

1	30.03	30.19	33.6	32.1	27.9	43.9	0.7	0.5	178	170	92	93	NNE	1	NNE	1	7	10	—	☁
2	32	38	27.7	34.0	26.3	34.5	0.2	2.0	146	156	97	79	S	1	WSW	1	10	10	0.020	☁
3	36	32	38.4	42.0	33.8	42.8	0.7	1.5	218	235	95	89	SW	2	SW	2	10	10	—	Dull and overcast.
4	25	30.16	41.4	40.8	40.3	42.2	1.8	1.4	223	226	86	89	SW	1	SSW	1	10	10	—	Dull and overcast.
5	30.00	29.82	40.6	41.9	39.6	42.5	1.4	2.6	224	213	89	81	SW	2	SW	3	6	10	0.015	—
6	29.78	29.78	41.8	34.7	34.7	43.1	0.6	0.4	252	193	95	96	SW	1	NNE	1	7	10	0.015	☁ 0. ☁ 9 p.
7	73	59	29.9	41.6	28.5	42.0	0.3	1.9	160	223	96	86	NNE	1	S	1	5	10	0.035	☁ a. Overcast, with ☁ 0.
8	59	24	42.3	43.2	41.1	44.4	3.1	1.4	207	248	77	89	S	4	S	4	10	10	0.330	Overcast, with squally ☁ 0.
9	01	02	44.2	38.6	36.6	45.1	1.6	1.0	254	214	88	92	SE	1	S	1	10	10	0.245	Dull and overcast, with ☁ 0.
10	30	50	33.1	33.0	32.5	38.6	0.7	1.1	174	165	92	88	ENE	1	W	1	10	10	—	☁. Cloudy, with ☁ 0.
11	43	32	34.9	37.5	33.0	41.1	0.9	2.5	185	178	91	80	ENE	1	E	1	8	9	—	Dull and cloudy.
12	51	29.73	36.6	36.3	35.9	39.3	1.8	1.3	182	188	85	89	ENE	1	ENE	1	9	10	—	Dull and overcast.
13	95	30.03	35.9	36.2	35.7	38.5	1.5	1.6	182	182	86	86	NW	1	ENE	1	10	10	—	Overcast all day.
14	98	29.89	39.0	39.5	36.0	40.8	2.9	3.0	182	185	78	77	SSE	1	S	4	10	10	—	Gloomy and overcast.
15	75	62	40.1	40.7	38.9	42.0	1.8	1.8	212	217	86	86	S	1	SW	1	10	10	0.077	Gloomy and overcast, with ☁ 0.
16	59	65	39.8	38.4	38.4	41.5	2.3	1.1	199	210	82	91	SE	1	SSE	1	10	10	0.315	Gloomy and overcast, with ☁ 0.
17	89	84	39.6	44.8	36.0	45.2	0.4	0.7	235	207	97	94	SW	1	SW	4	10	10	0.050	Overcast, with squally ☁ 0.
18	77	89	50.1	40.6	40.4	52.1	1.0	2.2	335	208	93	83	SW	4	W	2	10	6	1.77	Cloudy, with squally ☁ 0.
19	29.88	29.97	42.0	40.9	38.8	44.5	1.5	0.9	235	237	89	93	W	3	SW	1	8	10	0.030	Cloudy, with squally ☁ 0.
20	30.08	30.07	35.9	43.0	34.5	43.7	0.3	2.0	206	234	97	84	S	1	W	1	10	9	—	☁ a.
21	16	34	41.2	39.7	39.7	45.8	1.2	2.7	233	192	91	78	W	1	ENE	1	8	4	—	Dull and cloudy.
22	36	25	37.2	37.2	31.1	40.7	0.4	0.3	172	216	94	98	N	1	S	1	2	0	—	☁ before 9 a.
23	28	26	34.9	43.9	31.9	48.1	0.3	1.1	198	262	98	91	W	1	S	1	8	10	—	☁ a. Dull and cloudy.
24	23	30.19	42.9	45.0	42.9	47.5	0.4	1.2	267	271	97	91	W	1	WSW	1	7	9	—	Dull and cloudy.
25	30.09	29.99	45.9	47.5	44.1	48.2	0.8	1.1	290	302	95	92	SW	2	W	5	10	10	0.083	Cloudy, with squally ☁.
26	29.99	30.23	45.0	35.4	35.4	48.4	0.6	2.8	285	155	95	75	W	1	WNW	1	10	0	—	Dull and cloudy.
27	30.35	30.11	28.9	41.9	28.2	42.5	0.8	0.9	137	240	86	93	NE	1	SW	3	5	8	0.010	☁ a. ☁
28	29.98	29.75	43.1	45.1	41.9	47.5	0.6	1.6	265	263	95	88	SW	1	SSW	3	8	10	0.453	Gloomy, overcast, and threatening.
29	20	62	44.8	38.9	37.1	47.2	2.2	2.2	247	193	84	83	NW	2	SW	1	9	0	0.090	Cloudy, with squally ☁ 0.
30	20	55	47.2	41.4	38.9	49.2	1.4	1.7	292	235	90	87	WSW	3	WSW	1	9	7	0.035	☁ a. Cloudy, with squally ☁.
31	29.32	29.42	48.2	47.0	41.4	51.5	0.7	2.8	319	237	95	80	WSW	4	WSW	3	10	7	0.085	Cloudy, with squally ☁ 0.
Mean	29.843	29.861	39.4	40.1	36.2	44.0	1.1	1.6	222	218	90.7	87.1	1.5	1.7	8.6	8.4	2.065			

WOLFELEE.—JANUARY 1889.

Height above Mean Sea Level, 587 feet. Heights above Ground:—Bar., 14 feet. Therms., 4 feet. Rain-gauge, 6 inches.
Long. 2° 39' W. Lat. 55° 23' N. Gravity Correction, +.025.

Day.	Barometer at 32° Fahr.		Air Temperature.				Humidity.				Wind, Direction and Force.		Cloud Amount.		Rain.	Remarks.		
							Dep. of Wet.		Vapour Tension.		Per-centage.							
	9 a.m.	9 p.m.	9 a.m.	9 p.m.	Min.	Max.	9 a.m.	9 p.m.	9 a.m.	9 p.m.	9 a.m.	9 p.m.	9 a.m.	9 p.m.	9 a.m.	9 p.m.		
1	ins.	ins.	29° 53	29° 73	29° 0	25° 5	27° 0	38° 9	1° 2	0° 7	in.	in.	%	%	SW	SW	ins.	Fine and frosty.
2	*82	*94	24° 5	28° 0	22° 0	36° 9	0° 7	0° 7	*125	*114	79	83	SW	SW	—	—	—	Fine and frosty.
3	*90	*88	37° 0	39° 0	23° 0	37° 1	0° 3	1° 3	*107	*131	82	86	SW	SW	—	—	—	Dull and blowy a. Cloudy p.
4	*80	*72	38° 0	38° 0	35° 0	40° 9	1° 3	1° 3	*214	*214	97	90	SW	SW	—	—	—	Cold and blowy a. Blowy p.
5	*58	*42	37° 5	39° 0	35° 0	39° 9	1° 7	1° 3	*203	*203	89	89	SW	NW	—	—	—	Fine and blowy a. Dull and blowy p.
6	*36	*32	38° 0	34° 5	35° 0	40° 9	0° 3	0° 3	*191	*212	84	90	NW	SW	—	—	—	Fine and mild.
7	*29	*20	30° 5	34° 5	27° 0	40° 9	0° 7	0° 7	*222	*195	97	97	SW	SW	—	—	—	Fine a. and p. ☉ showers in afternoon.
8	29° 04	28° 01	38° 0	40° 0	29° 0	38° 7	2° 3	1° 3	*152	*186	90	93	SW	W	—	—	*010	Dull a. Dull and blowy p. [noon]
9	28° 65	28° 62	40° 0	35° 5	37° 2	42° 1	0° 7	0° 2	*185	*220	81	90	S	S	—	—	*160	Dull and blowy a. ☉ showers.
10	28° 84	29° 04	32° 0	36° 0	29° 0	40° 9	0° 2	0° 2	*204	*204	94	98	S	SW	—	—	*010	Fine a. Dull, with ☉ p.
11	29° 04	28° 00	37° 5	38° 7	31° 0	39° 7	0° 3	1° 9	*177	*177	98	98	S	S	—	—	—	Dull p.
12	*04	29° 24	38° 0	34° 5	32° 5	40° 9	1° 5	0° 2	*218	*198	97	85	E	SW	—	—	*020	Dull, with ☉ a. Dull p.
13	*45	*54	34° 0	35° 0	29° 5	42° 0	0° 2	0° 2	*196	*156	87	98	NE	NE	—	—	—	Dull a. Fine p.
14	*57	*43	33° 5	35° 0	25° 5	36° 9	0° 7	1° 7	*200	*204	98	98	SW	SW	—	—	—	Dull a.
15	*38	*24	35° 0	37° 5	31° 0	37° 4	1° 2	1° 7	*170	*170	92	83	SW	SW	—	—	—	Dull a.
16	*18	*22	34° 5	34° 0	30° 0	37° 9	1° 2	0° 7	88	85	SW	W	—	—	—	—	—	Fine a. Dull p.
17	*46	*44	34° 5	43° 5	31° 5	36° 3	0° 2	0° 9	*176	*182	87	92	NW	SW	—	—	—	Fine and clear a. Blowy p.
18	*40	*43	48° 5	40° 0	28° 0	48° 5	0° 9	2° 7	*196	*262	98	93	SW	SW	—	—	*160	Blow, with ☉ a. ☉ showers, Fine p.
19	*45	*51	40° 0	38° 5	35° 0	49° 8	1° 4	1° 2	*319	*194	93	78	SW	SW	—	—	*070	☉ showers a. Fine p.
20	*58	*59	32° 5	40° 5	30° 0	44° 7	0° 2	1° 4	*209	*209	89	90	SW	SW	—	—	—	Very fine a. Fine and mild p.
21	*67	*84	40° 0	33° 5	29° 0	42° 9	0° 8	0° 7	*181	*222	98	89	SW	SW	—	—	—	Very mild a. Fine and clear p.
22	*89	*79	26° 5	31° 0	23° 0	43° 9	0° 7	1° 2	*230	*176	94	92	N	SW	—	—	—	Fine, clear, and frosty a. Fine p.
23	*79	*78	31° 0	39° 5	24° 5	39° 9	1° 2	0° 9	*122	*143	85	82	NE	NE	—	—	—	Fine and frosty a. Fine and clear p.
24	*76	*73	34° 5	42° 0	31° 0	42° 9	0° 2	1° 4	*224	*224	82	93	SW	SW	—	—	—	Fine and clear a. Fine and mild p.
25	*63	*56	44° 0	45° 5	34° 0	44° 9	1° 4	1° 4	*196	*230	87	89	SW	SW	—	—	—	Fine and mild a. Fine and blowy p.
26	*54	*60	46° 0	33° 5	43° 0	47° 7	1° 4	1° 2	*257	*272	89	90	SW	SW	—	—	—	Fine and mild a. Fine and clear p.
27	*88	*68	22° 5	35° 0	18° 0	48° 8	0° 7	0° 4	*107	*107	90	87	SW	NW	—	—	*030	Clear and frosty a. Dull p.
28	29° 55	*34	42° 0	44° 0	22° 0	42° 9	1° 4	1° 4	*006	*196	80	96	SW	SW	—	—	*020	Dull and blowy a. Dull p.
29	28° 80	*20	45° 5	34° 0	40° 9	45° 9	1° 4	1° 2	*237	*257	89	89	SW	SW	—	—	*240	Stormy a. Fine and clear p.
30	*85	*11	45° 0	38° 0	32° 0	47° 0	0° 9	0° 7	*172	*172	93	85	SW	NW	—	—	*030	☉ showers a. Blowy a. and p.
31	28° 93	29° 00	47° 2	47° 5	36° 0	48° 3	1° 6	1° 9	*277	*195	93	85	SW	SW	—	—	*010	Blow, a. Fine and mild.
Mean	29° 407	29° 420	36° 7	37° 1	30° 2	42° 1	0° 9	1° 1	*202	*201	90° 3	89° 7	—	—	—	—	1° 620	

Height above Mean Sea Level, 88 feet. Heights above Ground:—Bar., 4 feet. Therms., 4 feet. Rain-gauge, 1 foot.
Long. 0° 33' E. Lat. 52° 48' N. Gravity Correction +.021.

Height above Mean Sea Level, 137 feet. Heights above Ground:—Bar., 3 feet. Therms., 4 feet. Rain-gauge, 10½ inches.
Long. 4° 29' W. Lat. 54° 10' N. Gravity Correction, +.024.

Day.	Barometer at 32° Fahr.		Air Temperature.					Humidity.					Wind, Direction and Force.		Cloud Amount.		Rain.	Remarks.
	9 a.m.	9 p.m.	9 a.m.	9 p.m.	Min.	Max.	Dep. of Wet.		Vapour Tension.		Per-centage.	9 a.m.	9 p.m.	9 a.m.	9 p.m.	9 a.m.	9 p.m.	
							9 a.m.	9 p.m.	9 a.m.	9 p.m.								
1	ins.	ins.	38°8'	34°9'	34°9'	45°2'	1°8'	0°9'	in.	in.	%	%	NNE 3	NW 3	7	0	ins.	☉ a. Dull day. ☁ p.
2	30°03	30°22	38°8'	34°9'	34°9'	45°2'	1°8'	0°9'	201	185	85	91	Calm 0	N 1	3	0	—	Very fine day. ☁ p.
3	37	50	36°0	30°7	30°4	48°9	0°3	0°2	206	167	97	98	Calm 0	NNW 1	9	3	016	☁ a. Dull day. ☁ p.
4	52	49	34°2	34°0	28°6	43°8	0°4	1°0	190	218	96	92	Calm 0	SW 3	4	10	002	☁ a. Fine day.
5	45	30°31	39°3	43°0	36°3	45°2	0°9	1°5	223	245	93	88	W 1	SW 3	4	10	002	☁ a. Dull day.
6	30°16	29°98	43°9	42°0	37°6	46°4	1°9	1°1	245	243	85	91	SW 3	WSW 2	10	3	003	☁ a. Dull day.
7	29°87	82	43°1	40°8	34°4	45°2	0°1	0°6	276	241	99	96	Calm 0	Calm 0	10	7	180	Overcast, with ☉ showers.
8	77	68	40°0	45°9	38°4	45°9	0°2	1°7	243	270	98	88	NNW 1	SSE 4	9	10	001	☁ (mist) a. Dull day.
9	47	32	44°6	45°2	43°7	46°5	1°6	0°8	258	283	88	94	SE 4	SE 5	10	10	238	☉ a. and 5p. Overcast and squally.
10	01	12	45°0	39°8	38°4	46°2	0°2	1°2	294	220	98	91	SE 4-5	NW 3	10	6	210	Dull, with ☉ showers.
11	37	53	39°8	31°1	31°1	43°0	1°2	0°2	220	169	91	98	NW 2	Calm 0	8	0	003	☉ a. Cloudy day. ☁ p.
12	46	28	41°8	40°1	31°1	42°7	1°6	2°1	231	206	88	83	SSE 5	SE 6	10	10	—	☁ (mist) a. Dull, with squally ☁
13	47	29°72	39°7	39°0	38°4	40°2	2°9	2°2	189	195	77	83	E 5-6	ENE 3	10	10	—	Squally ☁ a. Dull day.
14	29°94	30°06	39°4	39°0	36°8	42°4	2°2	2°0	199	199	83	84	NE 2	NW 1	10	10	—	Dull day.
15	30°05	29°99	41°7	41°8	37°5	42°0	4°7	3°3	176	200	67	76	SSE 2	SSE 4	10	10	—	Dull and overcast. [showers from 5p.
16	29°86	75	43°0	43°6	41°3	43°8	2°1	2°2	232	236	83	83	S 5	S 5	10	10	018	☁ a. ☁ a. and p. Overcast. ☉
17	29°64	29°70	40°4	44°2	39°6	44°2	1°4	0°7	222	274	89	95	ESE 5	NW 4	10	10	350	☁ ☉ a. Overcast. ☉ 2 4p.—8.30p.
18	30°03	30°05	43°0	47°6	35°0	47°6	1°2	1°2	251	300	90	92	W 3	SW 6	4	10	057	☁ a. ☉ showers. ☁ p.
19	03	06	49°5	44°0	44°0	51°6	0°6	2°2	339	240	96	83	SW 4	WNW 3	10	3	055	☉ a. Overcast. ☉ 3.30 p.—6 p.
20	11	09	44°6	45°2	40°8	47°2	2°8	1°0	333	278	79	93	W 4-5	WNW 2	6	10	112	Cloudy. ☉ showers from 3p.
21	14	17	44°2	45°2	43°4	47°8	1°2	1°2	263	273	91	91	N 2	NW 4	7	4	032	Cloudy. ☉ showers from 4p.
22	32	37	46°4	39°0	37°5	47°4	1°6	1°5	278	209	89	88	NNW 4	Calm 0	3	0	—	Very fine. ☁ p.
23	42	36	36°5	42°8	35°4	46°2	1°7	0°4	184	266	85	97	NNW 1	NNW 1	7	8	040	☁ a. Very fine. ☁ (mist) p.
24	35	37	45°8	46°0	30°3	47°6	1°0	1°2	285	283	93	92	N 3	NW 2	2	10	002	Dull day.
25	36	34	45°0	44°2	42°5	46°0	0°2	0°8	294	272	98	94	NW 1	WNW 3	10	10	003	☁ (mist) a. Dull day.
26	37	30	46°0	47°4	42°7	47°4	0°8	1°5	292	291	94	89	WNW 3	W 2	9	10	—	Dull day.
27	18	32	47°8	37°4	36°8	48°1	1°8	2°4	288	178	87	80	SW 2	NNW 2	8	2	—	Dull day.
28	42	30°30	30°0	40°0	28°6	44°0	0°5	1°2	154	261	92	90	N 1	SW 4	4	10	033	☁ a. Fine during day. ☉ 5p.
29	30°15	29°90	46°0	47°3	43°1	48°9	0°8	1°3	292	294	94	91	WSW 4	WSW 5	9	10	581	☉ a. Overcast p. ☁ ☉ 2 n.
30	29°38	82	49°5	40°0	38°8	49°8	0°4	1°8	344	211	98	86	WSW 8	WSW 3	2	10	520	Squally ☁ ☉ 2 a. ☉ 2 showers n.
31	45	70	48°2	45°2	39°6	51°5	0°6	0°6	322	287	96	96	WSW 6-7	NW 3	9	4	060	Squally ☁ ☉ showers a. Cloudy.
32	29°57	29°60	49°8	50°8	43°1	53°0	0°6	0°8	342	351	95	94	W 6	W 3	10	2	058	Squally ☁ ☉ showers a. Cloudy day.
Mean	29°52	29°97	42°7	42°1	37°7	46°3	1°3	1°3	251	243	90	89	3°1	2°8	8°0	6°6	2°59	

CHURCHSTOKE.—JANUARY 1889.

Height above Mean Sea Level, 375 feet. Heights above Ground:—Bar.,—12 feet. Therms., 7 feet. Rain-gauge, 2 feet.
Long. 2° 28' W. Lat. 53° 51' N. Gravity Correction, +.023.

2	29° 79	29° 06	34° 2	30° 9	31° 6	30° 0	0° 6	0° 9	*186	*227	94	93	NEB.N 1	NBYN 1	10	10	—	☁ a. Cloudy and overcast.
3	30° 12	30° 27	37° 0	34° 0	32° 3	30° 9	0° 9	0° 9	*202	*178	92	90	Calm o	Calm o	10	10	*010	Overcast and gloomy. ☁ p.
4	32	*28	35° 0	36° 3	33° 0	37° 6	0° 7	1° 3	*190	*190	93	89	Calm o	W 1	10	5	—	Overcast and gloomy, with ☁.
5	30° 24	30° 13	37° 2	37° 0	34° 6	40° 3	1° 7	2° 0	*189	*182	85	83	Calm o	WSW 1	10	10	—	Overcast and gloomy.
6	29° 99	29° 51	34° 9	33° 0	30° 3	39° 0	1° 5	1° 0	*173	*167	85	89	Calm o	Calm o	10	10	—	Dull and overcast. ☁ p.
7	*70	*60	29° 4	36° 0	27° 4	37° 0	0° 9	1° 3	*138	*188	85	88	Calm o	Calm o	10	10	*035	☁ a. Overcast and gloomy.
8	*59	*54	36° 9	37° 0	35° 9	40° 1	0° 7	2° 0	*205	*182	94	83	Calm o	SbyE 1	10	0	—	Overcast and gloomy, with ☁ a.
9	26° 38	29° 22	38° 6	41° 8	35° 9	42° 1	2° 1	1° 6	*194	*231	83	88	SSE 5	SE 2	10	10	—	Squally before ga. Overcast p.
10	28° 90	28° 89	45° 0	39° 7	30° 1	45° 4	2° 9	1° 7	*235	*210	79	86	swb.E 3	Calm o	10	10	*100	Overcast, with ☁ a.
11	29° 11	29° 29	38° 9	38° 1	35° 3	44° 1	3° 0	2° 4	*180	*184	77	80	xwb.N 1	Calm o	8	10	—	
12	*31	*12	38° 3	38° 9	33° 7	39° 0	2° 2	2° 7	*189	*186	82	80	EbyS 1	E 1	2	10	—	
13	*21	*43	35° 1	37° 3	34° 3	39° 0	2° 0	2° 3	*165	*179	80	81	NEB.E 1	NE 1	10	10	—	Overcast day.
14	*68	*82	38° 4	38° 2	36° 6	39° 8	1° 7	2° 0	*199	*192	87	84	NEB.N 1	Calm o	10	10	—	Overcast day.
15	*85	*82	35° 3	36° 8	34° 3	38° 6	1° 6	2° 3	*176	*176	85	81	Calm o	SSE 1	10	10	—	Overcast and gloomy.
16	*73	*58	35° 8	36° 5	34° 4	37° 5	2° 4	2° 2	*166	*175	79	81	SSE 1	SE 1	10	10	—	Overcast day.
17	*49	*57	35° 8	36° 0	34° 9	38° 3	1° 7	1° 7	*179	*180	85	85	swb.E 2	SSE 1	10	10	*016	Overcast day.
18	*80	*89	39° 1	41° 2	34° 3	44° 1	0° 9	1° 9	*221	*219	93	85	SW 1	swb.W 1	10	10	*086	☁ a. Overcast.
19	*88	*79	46° 2	46° 0	40° 2	51° 1	0° 6	2° 1	*399	*263	95	85	sw bys 1	WbyS 4	10	5	*130	☁ a. Overcast. Breezy p.
20	*89	*85	38° 3	42° 7	36° 2	46° 0	1° 0	1° 7	*211	*237	92	86	WSW 1	WNW 2	10	10	*240	☁ a.
21	*85	29° 92	40° 9	36° 4	34° 2	44° 3	1° 0	0° 5	*335	*206	92	95	Calm o	Calm o	7	10	*005	Very clear and sunny p. ☁ in even- ing.
22	29° 95	30° 08	37° 7	38° 1	34° 1	45° 5	0° 4	3° 1	*218	*172	97	74	Calm o	NbyE 1	10	10	—	
23	30° 15	*11	38° 3	34° 5	33° 7	42° 2	3° 2	1° 3	*172	*174	74	86	NbyE 1	WbyS 1	9	4	—	
24	*10	*10	36° 1	37° 3	30° 8	39° 5	1° 6	0° 8	*183	*207	86	94	Calm o	Calm o	10	10	—	Overcast and gloomy.
25	*09	30° 10	42° 0	42° 5	36° 5	44° 4	1° 8	1° 0	*229	*250	86	92	WNW 1	WSW 1	7	10	—	Dull and overcast.
26	30° 04	29° 94	42° 3	44° 9	40° 9	45° 0	1° 3	1° 7	*242	*259	90	88	SW 1	WbyN 4	10	10	*180	Overcast and threatening. Squally p.
27	29° 95	29° 99	45° 0	41° 8	41° 0	45° 9	0° 8	3° 1	*280	*204	94	78	WbyS 3	xwb.N 2	10	2	*075	☁ a. Overcast a. and p. Clear even- ing.
28	29° 22	30° 10	28° 2	35° 9	27° 7	41° 8	1° 0	2° 5	*124	*170	81	81	Calm o	Calm o	0	10	*072	☁ a. Fine and sunny.
29	29° 95	29° 76	41° 0	43° 9	32° 6	45° 9	0° 1	1° 5	*255	*254	99	88	WSW 1	swbys 2	10	10	*259	☁ a. Overcast.
30	*21	*60	45° 9	38° 7	36° 3	46° 9	1° 2	2° 3	*283	*191	93	82	SSW 5	W 1	10	4	*681	Overcast and squally a.
31	*29	*46	42° 7	42° 8	34° 2	47° 8	0° 8	2° 4	*277	*225	93	82	swb.W 3	WNW 3	10	3	*171	Squally a. Overcast with ☁ a. and p.
32	29° 39	29° 36	46° 1	49° 2	41° 3	49° 9	0° 5	0° 4	*300	*340	96	98	swb.W 4	W 3	10	10	*500	☁ a. Overcast and gloomy. Squally p.
Mean	29° 747	29° 754	38° 6	39° 1	34° 8	42° 5	1° 4	1° 8	*209	*206	88° 0	85° 7	1° 2	1° 2	9° 1	8° 5	2° 560	

Day.	Barometer at 32° Fahr.		Air Temperature.				Humidity.				Wind, Direction and Force.		Cloud Amount.		Rain.	Remarks.					
							Dep. of Wet.		Vapour Tension.		Per-centage.										
	9 a.m.	9 p.m.	9 a.m.	9 p.m.	Min.	Max.	9 a.m.	9 p.m.	9 a.m.	9 p.m.	9 a.m.	9 p.m.	9 a.m.	9 p.m.			9 a.m.	9 p.m.			
1	ins.	ins.	25°	20°	24°	38°	0°	0°	133	154	95	94	SW	0°	SE	0°	2	0	ins.	018	1° a. and p. Fine and sunny.
2	37	53	32°	32°	25°	36°	0°	0°	170	183	94	98	SE	0°	NE	0°	10	4	010	1° a. and p. Cloudy all day.	
3	62	63	30°	29°	24°	33°	0°	0°	172	130	100	98	NW	0°	W	0°	10	10	008	1° a. and p. ☁ all day.	
4	54	43	24°	27°	21°	31°	0°	0°	127	149	95	100	W	0°	SW	2°	5	10	006	1° a. and p. ☁ all day.	
5	31	30°	22°	21°	20°	27°	0°	0°	118	105	97	94	SW	0°	SW	0°	10	10	005	1° a. and p. ☁ all day.	
6	30°	20°	20°	22°	14°	25°	0°	0°	086	107	93	91	SW	0°	SW	1°	2	10	004	1° a. and p. Fine and sunny a. ☁	
7	29°	90	22°	24°	20°	31°	0°	0°	142	126	96	95	SW	0°	SW	0°	10	0	008	1° a. ☁ (mist) all day. [2p. ☁]	
8	83	66	34°	38°	23°	38°	0°	0°	186	225	93	95	SE	2°	SE	3°	10	10	008	1° till 11a.	
9	41	24	41°	41°	36°	46°	0°	1°	246	231	95	90	S	4°	S	4°	9	10	032	Fair and breezy.	
10	28	49	39°	39°	39°	42°	0°	0°	231	231	97	97	E	1°	E	0°	10	10	085	Overcast, with ☉.	
11	69	43	30°	34°	27°	39°	0°	0°	158	182	95	91	E	0°	E	1°	8	1	140	1° a.	
12	39	20°	33°	33°	31°	35°	0°	0°	182	176	97	93	E	1°	E	0°	10	10	183	2° a. ☉ 9a.-12p.	
13	29°	85	30°	37°	38°	33°	0°	0°	211	221	95	96	NE	1°	NE	0°	10	10	040	Overcast and gloomy. ☉ 2p.	
14	30°	11	30°	34°	35°	34°	0°	0°	191	196	97	95	NW	0°	E	0°	10	10	007	Overcast. ☉ p.	
15	29°	94	34°	32°	33°	36°	1°	1°	0°	174	88	90	SSE	1°	SE	1°	10	10	—	Overcast, damp, and chilly.	
16	29°	86	31°	32°	31°	34°	1°	1°	148	150	82	81	SSE	2°	SSE	1°	10	10	—	Overcast, damp, and chilly.	
17	30°	14	30°	36°	33°	31°	1°	1°	172	214	88	99	SSW	1°	SW	0°	10	10	—	Overcast a. ☁ 6p. ☁ (mist) later	
18	24	10	41°	46°	33°	48°	1°	1°	235	293	99	92	SW	5°	SW	4°	9	10	002	Cloudy all day.	
19	20	14	34°	40°	33°	47°	2°	1°	164	221	80	89	SW	1°	NW	4°	1	0	037	1° a. Fine and sunny. ☉ Sp.	
20	10	19	37°	28°	28°	42°	0°	0°	221	152	99	96	W	0°	NE	0°	10	0	004	☉ ☁ (mist) a., then fine and sunny	
21	19	24	29°	30°	26°	41°	0°	0°	164	193	100	82	W	0°	NE	4°	10	4	098	1° 2° a. ☉ a. Clear p. ☁ 10p. [☉]	
22	33	44	36°	37°	35°	41°	0°	0°	196	205	92	92	NE	1°	N	1°	8	3	005	☉ in past n. ☉ p.	
23	37	35	29°	30°	29°	41°	0°	0°	156	168	95	99	SE	0°	NW	0°	10	0	004	☁ a. Fine and sunny later. 1°	
24	36	36	33°	40°	28°	41°	0°	0°	191	239	100	97	SW	0°	NW	1°	10	10	003	☁ a. Overcast all day. ☁ (mist)	
25	30	22	41°	43°	34°	44°	0°	1°	244	243	94	87	NW	2°	NW	2°	10	10	—	Overcast all day [6p.]	
26	23	21	38°	41°	35°	46°	0°	0°	218	250	94	95	SW	2°	NW	4°	9	10	022		
27	48	47	30°	30°	29°	42°	0°	0°	166	155	96	93	N	0°	W	1°	4	0	002	1° a. and p. Fine and sunny.	
28	30°	31°	38°	43°	29°	47°	0°	1°	218	260	95	91	SW	3°	SW	5°	9	10	008	Fine sunset.	
29	29°	74	29°	45°	35°	48°	1°	1°	268	174	90	83	SW	5°	NW	2°	10	0	057		
30	75	71	35°	43°	29°	47°	0°	0°	188	265	92	94	SW	2°	S	1°	10	0	020	1° early a. ☉ later.	
31	29°	72	29°	44°	32°	52°	1°	1°	267	356	91	88	SW	3°	SW	4°	6	10	010	Mild day.	
Means	30°	57	30°	52	33°	35°	29°	40°	3°	185	198	93°	92°	1°	1°	8°	6°	5°	0°	816	

Height above Mean Sea Level, 538 feet. Heights above Ground:—Bar., 12 feet. Therms., 4 feet. Rain-gauge, 1 foot 6 inches.
Long. 3° 5' W. Lat. 52° 31' N. Gravity Correction +.018.

[illegible]

CARMARTHEN.—JANUARY 1889.

Height above Mean Sea Level, 188 feet. Heights above Ground:—Bar., 7 feet. Therms., 4 feet. Rain-gauge, 1 foot.
Long. 4° 18' W. Lat. 51° 52' N. Gravity Correction +.018.

Day.	Barometer at 32° Fah.		Air Temperature.				Humidity.				Wind, Direction and Force.		Cloud Amount.		Rain.	Remarks.		
							Dep. of Wet.		Vapour Tension.	Per-centage.								
	9 a.m.	9 p.m.	9 a.m.	9 p.m.	Min.	Max.	9 a.m.	9 p.m.	9 a.m.	9 p.m.	9 a.m.	9 p.m.	9 a.m.	9 p.m.	9 a.m.			
1	ins.	ins.	38°1	40°1	36°4	41°5	0°3	0°6	in. .224	in. .235	97	95	E 1	E 1	10	10	ins.	Dull all day.
2	30°31	45	39°9	33°2	31°3	48°4	1°4	0°6	.218	.176	89	94	N 1	N 2	8	0	—	Fine day. 1 p.
3	53	50	31°4	26°9	25°6	40°5	1°0	0°6	.152	.126	87	87	N 1	Calm 0	3	0	—	1 p. Fine day.
4	47	32	28°9	32°9	24°3	33°5	0°2	0°9	.153	.168	97	90	Calm 0	Calm 0	10	10	—	ga. Overcast all day.
5	30°18	30°01	30°6	29°9	28°8	33°6	0°4	0°3	.160	.157	94	95	Calm 0	Calm 0	10	10	—	Overcast all day.
6	29°59	29°27	31°4	34°4	28°3	35°6	0°6	0°5	.162	.188	92	95	Calm 0	E 1	10	10	020	Overcast all day.
7	76	66	35°1	41°9	32°5	42°2	0°5	1°4	.194	.236	95	90	E 1	Calm 0	10	10	220	Overcast, with showers all day.
8	44	26	45°1	46°8	40°2	48°2	2°1	0°5	.253	.307	84	96	SW 5	S 5	10	10	220	Overcast, with showers. Squally n.
9	12	07	44°6	39°2	38°4	48°1	3°4	1°4	.222	.212	75	88	W 6	NW 1	0	8	350	Frequent showers.
10	39	47	41°9	38°6	36°9	46°3	2°4	1°1	.216	.213	83	91	NW 2	N 2	8	8	070	Frequent showers. 7.30 p.
11	44	12	31°9	38°1	26°3	39°3	0°6	2°3	.166	.186	92	80	Calm 0	SE 2	7	10	010	Dull day.
12	32	54	37°1	38°1	33°5	39°5	3°3	3°5	.160	.166	73	72	N 1	NE 4	0	10	—	Dull and cold.
13	29°86	08	39°9	39°9	37°5	42°2	2°8	3°3	.192	.183	78	74	N 2	NE 1	10	10	—	Overcast all day.
14	30°02	07	37°9	37°9	36°6	41°4	1°8	2°7	.192	.177	85	78	Calm 0	SE 1	10	10	—	Overcast all day.
15	29°86	63	38°9	39°2	36°4	40°5	2°5	1°4	.188	.212	81	88	SE 1	SE 2	10	10	—	Overcast all day.
16	29°62	29°79	39°3	38°7	37°5	41°1	1°8	0°5	.204	.225	86	96	SE 2	Calm 0	10	10	070	Overcast all day.
17	30°08	30°16	31°2	45°4	29°3	45°9	0°3	0°8	.168	.285	96	94	Calm 0	SW 1	10	10	010	all day.
18	20	11	48°8	48°0	44°7	49°8	1°0	1°6	.319	.295	93	89	SW 1	NW 2	10	10	060	Dull day.
19	21	12	40°9	42°9	33°5	50°2	2°2	1°2	.211	.250	83	91	W 1	W 1	0	7	160	Day fair.
20	07	13	47°4	43°2	42°2	49°8	1°3	0°9	.296	.259	91	92	N 1	N 1	1	7	030	Day fair.
21	13	23	46°8	39°9	39°3	51°2	2°1	3°0	.271	.188	85	76	N 2	N 2	7	0	—	Day fair.
22	33	31	38°9	35°9	33°8	44°2	3°3	1°3	.175	.169	75	86	N 1	Calm 0	6	0	—	Day fair.
23	32	31	34°6	43°7	28°9	44°0	1°0	2°0	.181	.240	90	84	Calm 0	Calm 0	10	10	—	Overcast all day.
24	33	33	45°0	42°7	42°2	46°1	1°8	1°4	.258	.243	86	88	N 1	Calm 0	10	10	—	Overcast all day.
25	31	24	44°3	45°6	42°2	46°5	1°6	1°8	.255	.265	88	87	W 1	Calm 0	10	7	—	Overcast all day.
26	26	24	45°2	47°3	44°6	48°4	1°0	1°4	.277	.292	93	90	W 1	W 1	10	10	—	Dull day.
27	38	33	36°9	41°4	36°1	48°0	3°0	0°9	.164	.241	75	93	E 1	E 1	6	10	150	Fair a. showers p.
28	30°21	30°00	44°1	44°8	41°0	49°0	0°6	0°8	.275	.278	95	94	Calm 0	SW 1	7	10	620	Frequent showers.
29	29°53	29°91	48°6	35°9	35°4	51°0	0°4	1°4	.333	.184	97	88	SW 6	Calm 0	10	0	150	Squally, with a. Fair p.
30	70	77	46°1	47°8	32°6	51°5	0°8	2°3	.293	.277	94	84	SW 4	SW 1	10	6	130	Dull, with showers.
31	29°76	29°68	48°0	50°9	45°5	51°6	0°6	0°5	.312	.360	95	97	W 3	W 2	10	10	120	Dull, with frequent showers.
Mean	29°67	29°53	40°0	40°3	35°5	44°8	1°5	1°4	.221	.226	87°9	88°5	1°5	1°1	8°1	7°8	2°390	

MARGATE.—JANUARY 1889.

Height above Mean Sea Level, 83 feet. Heights above Ground:—Bar., 7 feet. Therms., 4 feet. Rain-gauge, 1 foot.
Long. 1° 24' E. Lat. 51° 24' N. Gravity Correction +.017.

1	30.01	30.19	37.0	36.8	30.8	41.2	1.2	0.1	.196	.217	89	99	Calm	0	NE	2	7	0	—	Cold day.
2	.28	.49	39.7	39.1	33.0	41.0	2.7	2.8	.192	.185	78	78	N	1	E	4	4	10	—	Cold day.
3	.60	.61	38.0	38.0	36.8	40.5	2.2	2.4	.186	.184	81	80	E	3	E	3	10	10	—	Dull day.
4	.58	.48	37.6	29.5	29.0	38.8	1.6	0.5	.194	.149	86	92	Calm	0	Calm	0	10	0	—	— at night.
5	.30	30.16	37.6	28.8	24.8	32.7	1.3	0.0	.111	.158	75	100	Calm	0	Calm	0	10	10	—	—
6	30.02	29.93	38.8	27.3	25.1	32.5	0.1	0.1	.156	.146	99	98	Calm	0	Calm	0	10	10	—	— ²
7	29.95	.99	26.0	37.3	37.1	0.0	1.5	.141	.192	100	87	E	1	W	2	3	10	0.30	—	Clear p.
8	.89	.74	36.8	42.0	34.7	42.8	0.4	1.0	.210	.244	97	92	S	1	S	2	6	0	—	Fine day.
9	.54	.37	43.0	42.7	39.0	46.7	1.0	0.7	.255	.258	92	94	S	4	SW	3	8	10	.070	Day mild. ● ⁰ U
10	.22	.48	39.0	38.1	37.0	43.0	0.3	0.2	.231	.235	98	98	NW	2	S	1	10	10	.080	Dull, with ● showers.
11	.58	.42	40.6	36.8	35.0	41.0	2.7	1.6	.199	.186	79	87	E	3	E	1	2	10	.030	Fine day.
12	.30	.52	38.0	38.8	34.6	40.8	1.8	2.1	.193	.196	85	83	E	2	E	3	10	10	—	Milder.
13	29.79	29.97	39.4	40.7	37.5	41.8	2.1	1.4	.200	.225	83	88	NE	3	NNE	2	10	10	.010	Dull day.
14	30.05	30.12	40.8	37.8	37.0	41.0	1.8	1.6	.218	.196	86	87	NE	2	NE	2	10	10	.020	Dull day. ● ⁰
15	30.10	29.97	35.8	33.0	32.1	38.7	1.5	1.2	.182	.162	87	87	E	1	E	2	10	10	—	Dull and cold.
16	29.88	30.00	31.8	32.1	30.2	33.4	0.8	0.9	.160	.160	90	89	SE	1	SE	1	10	10	—	Dull and cold.
17	30.19	.35	33.8	35.2	32.3	36.8	1.0	0.1	.174	.204	89	99	SE	1	N	1	10	10	.010	Dull and cold. ~~~ p.
18	.36	.21	37.9	46.0	31.0	50.0	0.6	1.1	.216	.285	95	92	SSW	3	SW	3	7	10	—	Milder.
19	.25	.20	40.0	40.7	38.1	47.4	1.0	1.9	.226	.215	92	85	W	1	SW	3	0	2	.020	Bright and sunny.
20	.13	.19	40.6	40.1	38.9	41.8	0.6	0.8	.239	.231	95	93	W	1	SW	1	10	0	.130	● ² a. Finer later.
21	.16	.17	33.8	41.3	32.9	42.0	0.0	1.7	.194	.225	100	87	W	1	W	3	10	8	.080	● ² a. ▲ 4.30 p.
22	.20	.35	40.1	39.6	36.8	42.0	0.9	0.6	.229	.231	93	95	W	2	NW	1	10	10	.110	● showers. Bright at times.
23	.36	.39	39.7	34.0	33.2	41.8	1.2	0.0	.200	.196	90	100	N	1	S	2	8	10	.010	Bright and clear. ~~~ later.
24	.38	.29	35.8	40.1	33.1	40.6	0.3	0.1	.204	.246	98	99	N	1	Calm	0	10	10	—	~ ⁰ at times.
25	.36	.19	40.8	41.7	39.0	41.8	0.9	1.3	.236	.236	93	90	W	3	SW	3	10	10	—	Dull day.
26	.20	.14	43.0	44.9	40.2	49.0	2.0	2.0	.234	.253	84	85	W	3	W	4	0	10	—	☾ before 9a. Very fine.
27	.48	.45	38.3	32.2	31.6	44.9	1.2	0.3	.207	.191	90	97	N	2	NE	1	3	0	—	☾ ⁰ —. Bright and sunny.
28	30.44	30.28	40.2	44.0	31.2	49.0	0.1	0.9	.247	.267	99	93	SW	3	W	3	10	10	.010	— a. Bright and sunny.
29	29.92	29.90	44.7	41.9	41.6	46.6	2.0	2.2	.251	.220	85	84	W	6	SW	1	10	0	.160	Fine a. ● in afternoon.
30	.91	.76	35.8	46.4	33.6	47.0	0.1	0.7	.208	.298	99	95	SW	3	SSW	2	10	8	.020	— ⁰ . ● in afternoon.
31	29.84	29.69	44.0	52.7	36.0	53.8	1.3	1.7	.259	.352	90	88	SW	4	SW	4	10	0	—	Very mild at night.
Mean	30.075	30.064	37.7	38.8	33.9	42.2	1.1	1.1	.205	.217	90.2	91.0	1.9	1.9	8.0	7.4	0.790			

SOUTHAMPTON.—JANUARY 1889.

Height above Mean Sea Level, 78 feet. Heights above Ground:—Bar., 6 feet. Therms., 4 feet 6 inches. Rain-gauge, 1 foot.
Long. 1° 24' W. Lat. 50° 55' N. Gravity Correction +.016.

Day.	Barometer at 32° Fahr.		Air Temperature.				Humidity.						Wind, Direction and Force.		Cloud Amount.		Rain.	Remarks.
	9 a.m.	9 p.m.	9 a.m.	9 p.m.	Min.	Max.	Dep. of Wet.		Vapour Tension.		Per-centage.		9 a.m.	9 p.m.	9 a.m.	9 p.m.		
							9 a.m.	9 p.m.	9 a.m.	9 p.m.	9 a.m.	9 p.m.						
1	ins.	ins.	29° 2	32° 5	28° 4	40° 4	0° 0	0° 6	in.	in.	%	%	NE 1	NE 2	0	0	ins.	— a. Beautiful day. — n.
2	30° 10	30° 20	29° 7	33° 6	29° 2	38° 5	0° 0	0° 8	161	173	100	94	NNE 1° 5	NE 1	1	0	—	— a. and n. Beautiful day.
3	30° 36	30° 53	34° 0	35° 6	31° 4	37° 4	0° 8	1° 8	180	176	91	84	NE 1	E 1° 5	10	10	—	a.
4	30° 61	30° 49	33° 0	31° 0	30° 5	36° 7	0° 7	0° 7	177	156	92	89	NNE 0° 5	NE 1	10	10	—	Dull, cold, and dry.
5	30° 37	30° 17	29° 3	24° 4	24° 4	31° 9	0° 2	0° 0	157	131	97	100	NE 0° 5	NW 0° 5	10	10	—	Very raw, cold, and dull all day. 0
6	30° 06	29° 94	24° 1	27° 8	20° 7	31° 9	0° 0	0° 1	130	149	100	98	NE 0° 5	NE 0° 5	10	9	—	Very cold, with all day.
7	29° 96	29° 05	30° 5	36° 2	27° 6	41° 0	0° 3	0° 8	162	199	96	93	NE 0° 5	SE 1	9	0	0° 14	a. and n. Fine p.
8	29° 78	29° 61	41° 3	46° 7	36° 2	47° 4	0° 9	2° 1	241	270	93	85	SE 1	SE 3	10	10	0° 33	Fine and mild.
9	29° 43	29° 30	47° 2	42° 7	42° 2	50° 2	1° 8	0° 7	282	259	88	94	SW 4	SW 2	9	10	400	● ga. and 5p.—9.30p.
10	29° 37	29° 52	39° 8	37° 7	37° 2	45° 0	1° 7	1° 7	211	193	87	85	NW 4	NW 3	10	7	0° 04	—
11	29° 61	29° 36	33° 2	36° 1	32° 5	44° 4	0° 8	1° 2	173	190	91	89	NE 1	E 2	0	10	—	— a. Beautiful day.
12	29° 35	29° 58	32° 3	34° 2	31° 6	37° 7	0° 9	0° 7	163	184	89	93	NE 1	NE 3	3	10	0° 48	● and ☆ (sleet) p.
13	29° 86	29° 04	36° 6	38° 6	31° 5	39° 5	0° 9	0° 8	199	219	92	94	N 2	N 2	10	10	—	Dull and raw cold.
14	30° 13	30° 14	37° 8	37° 9	37° 3	40° 5	0° 7	1° 7	212	195	94	86	Calm 0	Calm 0	10	10	—	Dull all day.
15	30° 10	29° 94	36° 1	36° 6	35° 6	39° 3	1° 3	1° 1	188	196	88	91	ENE 0° 5	SE 2	10	10	—	in evening.
16	29° 84	29° 09	36° 0	36° 7	35° 3	38° 7	1° 5	2° 0	184	181	87	83	SE 2	SSE 1	10	10	—	a. and p.
17	30° 19	30° 37	38° 7	35° 9	35° 3	43° 7	0° 7	0° 3	221	205	94	97	ENE 1	Calm 0	10	10	—	a. 2 in evening.
18	30° 39	30° 30	37° 9	45° 0	33° 1	52° 3	0° 1	0° 8	225	280	99	94	SW 1	NW 1	9	10	—	a. Day fine and bright.
19	30° 31	30° 28	37° 8	38° 2	37° 6	51° 8	0° 9	0° 7	210	216	93	95	NW 1	WNW 1	2	2	0° 15	Beautiful day throughout.
20	30° 16	30° 24	42° 9	37° 0	37° 0	48° 6	0° 4	0° 5	267	210	97	96	SW 0° 5	NNE 1	10	0	0° 10	Dull, with ● a. Fine evening.
21	30° 24	30° 26	32° 6	39° 9	30° 2	43° 6	0° 2	1° 3	182	220	98	90	NNW 1	NNE 3	10	0	0° 12	Dull, with a.
22	30° 34	30° 37	34° 8	35° 0	35° 0	41° 6	1° 4	1° 4	196	201	88	88	NNE 3	NNE 1	5	0	—	Fine day throughout.
23	30° 42	30° 43	33° 9	33° 0	32° 6	41° 9	0° 6	0° 2	183	183	93	97	NE 0° 2	NW 1	10	0	—	— a. and p. Beautiful day. 0 p.
24	30° 42	30° 44	40° 0	43° 1	31° 0	45° 7	0° 2	1° 2	243	252	98	90	Calm 0	NNE 0° 5	10	10	—	a. n.
25	30° 43	30° 36	41° 8	43° 4	40° 8	44° 7	1° 4	1° 6	236	247	89	87	NW 1	WNW 2	10	10	—	Dull and mild.
26	30° 39	30° 34	43° 5	45° 4	41° 7	48° 0	1° 7	1° 2	246	276	86	92	WSW 1	WSW 1° 5	10	0	—	Dull and mild.
27	30° 53	30° 53	35° 3	37° 9	34° 7	46° 8	0° 5	1° 7	197	195	96	86	Calm 0	Calm 0	2	10	0° 16	Beautiful day throughout.
28	30° 42	30° 26	42° 6	45° 1	37° 6	50° 4	0° 5	0° 8	262	281	96	93	WSW 0° 5	Calm 0	8	10	0° 44	Fine a. ● p.
29	29° 59	29° 96	46° 0	39° 9	39° 9	50° 1	1° 7	2° 3	272	201	88	82	SW 4	NW 2	10	2	176	● till 4p., then fine.
30	29° 95	29° 88	40° 4	46° 7	32° 9	48° 8	1° 0	0° 9	230	298	92	94	SW 1	W 2	10	3	0° 41	Fine a. ● 2p.—5p. Fine evening.
31	29° 92	29° 84	48° 2	52° 8	43° 2	53° 6	0° 7	1° 1	320	369	96	92	WSW 1	SW 3	10	10	—	Fine and mild.
Mean	30° 114	30° 102	37° 1	38° 4	34° 0	43° 6	0° 8	1° 1	209	216	93° 2	91° 0	1° 2	1° 4	8° 0	6° 5	0° 813	

LONDONERRY.—JANUARY 1889.

Height above Mean Sea Level, 67 feet. Heights above Ground:—Bar., 14 feet. Therms., 4 feet. Rain-gauge, 1 foot.
Long. 7° 19' W. Lat. 55° 0' N. Gravity Correction + '027.

Day.	Barometer at 32° Fahr.		Air Temperature.				Humidity.						Wind, Direction and Force.		Cloud Amount.		Rain.	Remarks.		
							Dep. of Wet.		Vapour Tension.		Per-centage.									
	9 a.m.	9 p.m.	9 a.m.	9 p.m.	Min.	Max.	9 a.m.	9 p.m.	9 a.m.	9 p.m.	9 a.m.	9 p.m.	9 a.m.	9 p.m.	9 a.m.	9 p.m.	9 a.m.			
1	ins.	ins.	30.6	30.2	29.0	40.0	0.8	0.5	in.	in.	%	%	NE	2	SE	2	2	0	ins.	—
2	44	53	28.2	33.7	27.0	34.7	0.6	0.5	1.69	1.56	91	92	S	2	SW	1	0	0	*0.10	Fine all day. ☁ in evening.
3	48	46	36.7	42.2	33.0	43.1	1.0	1.8	1.98	2.31	91	86	SW	2	SW	2	2	10	—	☁ during day.
4	40	30.26	41.7	41.2	39.0	43.7	2.0	1.8	2.23	2.21	85	86	SW	2	SW	3	10	9	—	—
5	30.10	29.92	39.2	42.7	38.0	43.5	1.5	1.9	2.10	2.33	88	85	SW	2	SW	2	2	0	*0.70	—
6	29.94	29.76	37.9	30.7	29.3	44.0	0.3	0.8	2.21	1.51	97	88	NW	1	NW	2	9	0	*0.50	Fine all day. ☁ in evening.
7	76	53	36.0	44.7	27.0	45.0	2.8	3.1	1.61	2.28	76	78	SE	2	SW	2	10	10	*200	☉ at night.
8	31	24	47.2	46.2	43.5	48.5	2.5	1.5	2.66	2.78	83	90	S	3	SW	2	10	8	*0.10	☉ ⁰ from noon.
9	09	25	36.6	39.7	35.2	46.5	1.0	2.3	1.97	1.99	91	81	SW	1	NW	2	3	9	*330	☉ showers all day.
10	46	60	38.0	33.2	32.0	42.5	1.2	0.5	2.04	1.80	89	95	NNW	2	SW	1	6	0	*0.30	Fine all day.
11	38	22	39.2	37.5	32.0	41.5	1.5	1.3	2.10	1.99	88	89	SW	2	S	3	10	10	*340	☉ ² during day.
12	29.58	29.88	37.7	34.0	32.0	39.9	1.0	0.8	2.06	1.80	91	91	E	2	SE	1	10	10	—	☁ ⁰ (mist).
13	30.04	30.10	32.8	31.9	31.0	38.0	0.9	1.2	1.68	1.53	90	84	WNW	1	NW	2	9	0	—	Fine all day.
14	30.00	29.86	39.7	41.7	31.6	42.4	3.1	1.6	1.85	2.30	75	88	SW	4	WSW	3	10	10	*0.30	☉ at night.
15	29.68	29.57	46.7	46.4	41.7	48.0	2.4	1.1	2.64	2.89	83	92	SW	3	S	3	10	10	*250	☉ at times.
16	57	81	44.5	40.7	39.4	46.8	1.7	1.0	2.55	2.33	87	92	SE	2	WNW	2	10	4	*400	☉ till 6p.
17	09	29.93	41.7	49.7	36.3	49.9	2.0	1.0	2.23	3.31	85	93	SW	2	SW	4	10	0	*0.60	☁ before 9a. ☉ till 6p.
18	29.90	30.13	52.4	40.9	39.6	52.6	1.4	2.6	3.55	2.03	90	79	SW	3	NW	1	10	0	*150	☉ till 4p.
19	30.18	30.10	43.7	47.7	38.0	48.2	1.5	1.0	2.51	3.06	88	93	NW	2	NW	2	7	10	*160	☉ showers all day.
20	25	29	45.8	45.8	45.0	48.0	0.7	1.1	2.91	2.82	95	92	N	3	NW	1	9	10	*0.20	☉ showers during day.
21	40	49	47.4	43.4	41.7	50.0	1.0	1.3	3.03	2.54	93	90	NW	2	NE	2	10	0	—	Fine all day.
22	53	47	41.0	43.9	37.0	44.3	0.3	0.3	2.50	2.80	98	98	SW	2	S	1	10	10	*0.50	☉ at night.
23	46	45	43.9	45.5	42.8	48.4	0.5	0.8	2.75	2.86	96	95	SSW	2	S	1	10	10	—	—
24	42	38	43.1	45.7	42.6	47.8	0.5	1.0	2.67	2.84	96	93	SW	2	S	2	0	10	—	—
25	30	24	47.1	47.3	45.0	50.0	1.4	1.6	2.90	2.87	90	89	SW	2	WSW	1	10	2	*0.40	—
26	22	42	47.4	38.2	36.7	49.7	0.7	1.5	3.10	2.01	95	88	SW	3	NE	1	10	0	*0.70	Cloudy all day.
27	45	30.26	32.4	43.7	30.5	44.0	0.7	1.3	1.69	2.56	92	89	Calm	0	W	2	1	0	—	Fine all day.
28	30.14	29.78	45.2	47.7	42.4	48.4	1.2	2.8	2.73	2.65	91	80	S	2	S	4	10	10	*370	—
29	29.62	29.77	43.0	41.7	38.0	48.0	4.4	2.0	1.91	2.23	69	85	SW	4	SW	3	3	10	*280	☉ at times.
30	50	74	48.4	47.7	39.8	50.2	1.8	1.6	2.95	2.91	87	89	NW	4	SW	3	10	100	*100	☉ showers.
31	29.58	29.68	50.9	49.5	46.8	53.1	1.1	1.7	3.44	3.11	93	89	SW	5	SW	2	10	10	*100	☉ at times.
Mean	29.977	29.985	41.6	41.8	36.9	45.8	1.4	1.4	2.37	2.39	88.8	88.8	2.3	2.0	7.5	6.2	3.100			

ARMAGH.—JANUARY 1889.

Height above Mean Sea Level, 196 feet. Heights above Ground:—Bar., 6 feet. Therms., 4 feet. Rain-gauge, 1 foot.
Long. 6° 39' W. Lat. 54° 21' N. Gravity Correction + '025.

1	30°03	30°17	31°1	30°6	30°0	42°5	0°2	0°0	*169	*171	97	100	SW	1	SW	0°5	8	6	—	—	—	—	—	—	—	—	—	—	—	—	—	—	—	—	—	—	—	—	—	—	—	—	—	—	—	—	—	—	—	—	—	—	—	—	—	—	—	—	—	—	—	—	—	—	—	—	—	—	—	—	—	—	—	—	—	—	—	—	—	—	—	—	—	—	—	—	—	—	—	—	—	—	—	—	—	—	—	—	—	—	—	—	—	—	—	—	—	—	—	—	—	—	—	—	—	—	—	—	—	—	—	—	—	—	—	—	—	—	—	—	—	—	—	—	—	—	—	—	—	—	—	—	—	—	—	—	—	—	—	—	—	—	—	—	—	—	—	—	—	—	—	—	—	—	—	—	—	—	—	—	—	—	—	—	—	—	—	—	—	—	—	—	—	—	—	—	—	—	—	—	—	—	—	—	—	—	—	—	—	—	—	—	—	—	—	—	—	—	—	—	—	—	—	—	—	—	—	—	—	—	—	—	—	—	—	—	—	—	—	—	—	—	—	—	—	—	—	—	—	—	—	—	—	—	—	—	—	—	—	—	—	—	—	—	—	—	—	—	—	—	—	—	—	—	—	—	—	—	—	—	—	—	—	—	—	—	—	—	—	—	—	—	—	—	—	—	—	—	—	—	—	—	—	—	—	—	—	—	—	—	—	—	—	—	—	—	—	—	—	—	—	—	—	—	—	—	—	—	—	—	—	—	—	—	—	—	—	—	—	—	—	—	—	—	—	—	—	—	—	—	—	—	—	—	—	—	—	—	—	—	—	—	—	—	—	—	—	—	—	—	—	—	—	—	—	—	—	—	—	—	—	—	—	—	—	—	—	—	—	—	—	—	—	—	—	—	—	—	—	—	—	—	—	—	—	—	—	—	—	—	—	—	—	—	—	—	—	—	—	—	—	—	—	—	—	—	—	—	—	—	—	—	—	—	—	—	—	—	—	—	—	—	—	—	—	—	—	—	—	—	—	—	—	—	—	—	—	—	—	—	—	—	—	—	—	—	—	—	—	—	—	—	—	—	—	—	—	—	—	—	—	—	—	—	—	—	—	—	—	—	—	—	—	—	—	—	—	—	—	—	—	—	—	—	—	—	—	—	—	—	—	—	—	—	—	—	—	—	—	—	—	—	—	—	—	—	—	—	—	—	—	—	—	—	—	—	—	—	—	—	—	—	—	—	—	—	—	—	—	—	—	—	—	—	—	—	—	—	—	—	—	—	—	—	—	—	—	—	—	—	—	—	—	—	—	—	—	—	—	—	—	—	—	—	—	—	—	—	—	—	—	—	—	—	—	—	—	—	—	—	—	—	—	—	—	—	—	—	—	—	—	—	—	—	—	—	—	—	—	—	—	—	—	—	—	—	—	—	—	—	—	—	—	—	—	—	—	—	—	—	—	—	—	—	—	—	—	—	—	—	—	—	—	—	—	—	—	—	—	—	—	—	—	—	—	—	—	—	—	—	—	—	—	—	—	—	—	—	—	—	—	—	—	—	—	—	—	—	—	—	—	—	—	—	—	—	—	—	—	—	—	—	—	—	—	—	—	—	—	—	—	—	—	—	—	—	—	—	—	—	—	—	—	—	—	—	—	—	—	—	—	—	—	—	—	—	—	—	—	—	—	—	—	—	—	—	—	—	—	—	—	—	—	—	—	—	—	—	—	—	—	—	—	—	—	—	—	—	—	—	—	—	—	—	—	—	—	—	—	—	—	—	—	—	—	—	—	—	—	—	—	—	—	—	—	—	—	—	—	—	—	—	—	—	—	—	—	—	—	—	—	—	—	—	—	—	—	—	—	—	—	—	—	—	—	—	—	—	—	—	—	—	—	—	—	—	—	—	—	—	—	—	—	—	—	—	—	—	—	—	—	—	—	—	—	—	—	—	—	—	—	—	—	—	—	—	—	—	—	—	—	—	—	—	—	—	—	—	—	—	—	—	—	—	—	—	—	—	—	—	—	—	—	—	—	—	—	—	—	—	—	—	—	—	—	—	—	—	—	—	—	—	—	—	—	—	—	—	—	—	—	—	—	—	—	—	—	—	—	—	—	—	—	—	—	—	—	—	—	—	—	—	—	—	—	—	—	—	—	—	—	—	—	—	—	—	—	—	—	—	—	—	—	—	—	—	—	—	—	—	—	—	—	—	—	—	—	—	—	—	—	—	—	—	—	—	—	—	—	—	—	—	—	—	—	—	—	—	—	—	—	—	—	—	—	—	—	—	—	—	—	—	—	—	—	—	—	—	—	—	—	—	—	—	—	—	—	—	—	—	—	—	—	—	—	—	—	—	—	—	—	—	—	—	—	—	—	—	—	—	—	—	—	—	—	—	—	—	—	—	—	—	—	—	—	—	—	—	—	—	—	—	—	—	—	—	—	—	—	—	—	—	—	—	—	—	—	—	—	—	—	—	—	—	—	—	—	—	—	—	—	—	—	—	—	—	—	—	—	—	—	—	—	—	—	—	—	—	—	—	—	—	—	—	—	—	—	—	—	—	—	—	—	—	—	—	—	—	—	—	—	—	—	—	—	—	—	—	—	—	—	—	—	—	—	—	—	—	—	—	—	—	—	—	—	—	—	—	—	—	—	—	—	—	—	—	—	—	—	—	—	—	—	—	—	—	—	—	—	—	—	—	—	—	—	—	—	—	—	—	—	—	—	—	—	—	—	—	—	—	—	—	—	—	—	—	—	—	—	—	—	—	—	—	—	—	—	—	—	—	—	—	—	—	—	—	—	—	—	—	—	—	—	—	—	—	—	—	—	—	—	—	—	—	—	—	—	—	—	—	—	—	—	—	—	—	—	—
---	-------	-------	------	------	------	------	-----	-----	------	------	----	-----	----	---	----	-----	---	---	---	---	---	---	---	---	---	---	---	---	---	---	---	---	---	---	---	---	---	---	---	---	---	---	---	---	---	---	---	---	---	---	---	---	---	---	---	---	---	---	---	---	---	---	---	---	---	---	---	---	---	---	---	---	---	---	---	---	---	---	---	---	---	---	---	---	---	---	---	---	---	---	---	---	---	---	---	---	---	---	---	---	---	---	---	---	---	---	---	---	---	---	---	---	---	---	---	---	---	---	---	---	---	---	---	---	---	---	---	---	---	---	---	---	---	---	---	---	---	---	---	---	---	---	---	---	---	---	---	---	---	---	---	---	---	---	---	---	---	---	---	---	---	---	---	---	---	---	---	---	---	---	---	---	---	---	---	---	---	---	---	---	---	---	---	---	---	---	---	---	---	---	---	---	---	---	---	---	---	---	---	---	---	---	---	---	---	---	---	---	---	---	---	---	---	---	---	---	---	---	---	---	---	---	---	---	---	---	---	---	---	---	---	---	---	---	---	---	---	---	---	---	---	---	---	---	---	---	---	---	---	---	---	---	---	---	---	---	---	---	---	---	---	---	---	---	---	---	---	---	---	---	---	---	---	---	---	---	---	---	---	---	---	---	---	---	---	---	---	---	---	---	---	---	---	---	---	---	---	---	---	---	---	---	---	---	---	---	---	---	---	---	---	---	---	---	---	---	---	---	---	---	---	---	---	---	---	---	---	---	---	---	---	---	---	---	---	---	---	---	---	---	---	---	---	---	---	---	---	---	---	---	---	---	---	---	---	---	---	---	---	---	---	---	---	---	---	---	---	---	---	---	---	---	---	---	---	---	---	---	---	---	---	---	---	---	---	---	---	---	---	---	---	---	---	---	---	---	---	---	---	---	---	---	---	---	---	---	---	---	---	---	---	---	---	---	---	---	---	---	---	---	---	---	---	---	---	---	---	---	---	---	---	---	---	---	---	---	---	---	---	---	---	---	---	---	---	---	---	---	---	---	---	---	---	---	---	---	---	---	---	---	---	---	---	---	---	---	---	---	---	---	---	---	---	---	---	---	---	---	---	---	---	---	---	---	---	---	---	---	---	---	---	---	---	---	---	---	---	---	---	---	---	---	---	---	---	---	---	---	---	---	---	---	---	---	---	---	---	---	---	---	---	---	---	---	---	---	---	---	---	---	---	---	---	---	---	---	---	---	---	---	---	---	---	---	---	---	---	---	---	---	---	---	---	---	---	---	---	---	---	---	---	---	---	---	---	---	---	---	---	---	---	---	---	---	---	---	---	---	---	---	---	---	---	---	---	---	---	---	---	---	---	---	---	---	---	---	---	---	---	---	---	---	---	---	---	---	---	---	---	---	---	---	---	---	---	---	---	---	---	---	---	---	---	---	---	---	---	---	---	---	---	---	---	---	---	---	---	---	---	---	---	---	---	---	---	---	---	---	---	---	---	---	---	---	---	---	---	---	---	---	---	---	---	---	---	---	---	---	---	---	---	---	---	---	---	---	---	---	---	---	---	---	---	---	---	---	---	---	---	---	---	---	---	---	---	---	---	---	---	---	---	---	---	---	---	---	---	---	---	---	---	---	---	---	---	---	---	---	---	---	---	---	---	---	---	---	---	---	---	---	---	---	---	---	---	---	---	---	---	---	---	---	---	---	---	---	---	---	---	---	---	---	---	---	---	---	---	---	---	---	---	---	---	---	---	---	---	---	---	---	---	---	---	---	---	---	---	---	---	---	---	---	---	---	---	---	---	---	---	---	---	---	---	---	---	---	---	---	---	---	---	---	---	---	---	---	---	---	---	---	---	---	---	---	---	---	---	---	---	---	---	---	---	---	---	---	---	---	---	---	---	---	---	---	---	---	---	---	---	---	---	---	---	---	---	---	---	---	---	---	---	---	---	---	---	---	---	---	---	---	---	---	---	---	---	---	---	---	---	---	---	---	---	---	---	---	---	---	---	---	---	---	---	---	---	---	---	---	---	---	---	---	---	---	---	---	---	---	---	---	---	---	---	---	---	---	---	---	---	---	---	---	---	---	---	---	---	---	---	---	---	---	---	---	---	---	---	---	---	---	---	---	---	---	---	---	---	---	---	---	---	---	---	---	---	---	---	---	---	---	---	---	---	---	---	---	---	---	---	---	---	---	---	---	---	---	---	---	---	---	---	---	---	---	---	---	---	---	---	---	---	---	---	---	---	---	---	---	---	---	---	---	---	---	---	---	---	---	---	---	---	---	---	---	---	---	---	---	---	---	---	---	---	---	---	---	---	---	---	---	---	---	---	---	---	---	---	---	---	---	---	---	---	---	---	---	---	---	---	---	---	---	---	---	---	---	---	---	---	---	---	---	---	---	---	---	---	---	---	---	---	---	---	---	---	---	---	---	---	---	---	---	---	---	---	---	---	---	---	---	---	---	---	---	---	---	---	---	---	---	---	---	---	---	---	---	---	---	---	---	---	---	---	---	---	---	---	---	---	---	---	---	---	---	---	---	---	---	---	---	---	---	---	---	---	---	---	---	---	---	---	---	---	---	---	---	---	---	---	---	---	---	---	---	---	---	---	---	---	---	---	---	---	---	---	---	---	---	---	---	---	---	---	---	---	---	---	---	---	---	---	---	---	---	---	---	---	---	---	---	---	---	---	---	---	---	---	---	---	---	---	---	---	---	---	---	---	---	---	---	---	---	---	---	---	---	---	---	---	---	---	---	---	---	---	---	---	---	---	---	---	---	---	---	---	---	---	---	---	---	---	---	---	---	---	---	---	---	---	---	---	---	---	---	---	---	---	---	---	---	---	---	---	---	---	---	---	---

MARKREE CASTLE, SLIGO.—JANUARY 1889.

Height above Mean Sea Level, 122 feet. Heights above Ground:—Bar., 5 feet. Therms., 4 feet. Rain-gauge, 1 foot.
Long. 8° 27' W. Lat. 54° 11' N. Gravity Correction + '024.

Day.	Barometer at 32° Fahr.		Air Temperature.				Humidity.				Wind, Direction and Force.		Cloud Amount.		Rain.	Remarks.															
							Dep. of Wet.		Vapour Tension.		Per-centage.																				
	9 a.m.	9 p.m.	9 a.m.	9 p.m.	Min.	Max.	9 a.m.	9 p.m.	9 a.m.	9 p.m.	9 a.m.	9 p.m.	9 a.m.	9 p.m.	9 a.m.																
1	ins.	ins.	30.10	30.24	28.3	26.7	25.8	43.2	0.0	0.0	ins.	ins.	1.55	1.00	100	0	Calm	0	Calm	0	8	7	ins.	—	—	—	—	—	—		
2	40	49	23.6	28.5	21.2	31.1	0.2	0.0	119	157	95	100	Calm	0	SE	1	4	8	—	—	—	—	—	—	—	—	—	—	—		
3	47	44	34.2	39.2	27.1	41.9	0.3	0.8	192	224	97	93	Calm	0	SE	1	10	9	—	—	—	—	—	—	—	—	—	—	—		
4	37	30.23	36.1	40.2	34.1	42.6	0.6	1.3	202	222	95	90	S	1	SSE	2	10	10	—	—	—	—	—	—	—	—	—	—	—		
5	30.06	29.88	36.1	43.1	34.0	43.4	1.0	1.1	194	254	91	91	SE	2	SSE	2	3	10	—	—	—	—	—	—	—	—	—	—	—		
6	29.89	28.1	34.7	27.9	26.9	43.1	0.1	0.0	200	152	99	100	Calm	0	SE	0.5	10	10	—	—	—	—	—	—	—	—	—	—	—	—	
7	66	37	37.2	42.7	35.4	43.6	0.2	0.6	218	261	98	95	SE	1	SE	4	10	10	—	—	—	—	—	—	—	—	—	—	—	—	
8	76	22	47.1	40.9	40.0	48.8	1.8	0.6	281	243	87	95	SSE	6	Calm	0	10	8	—	—	—	—	—	—	—	—	—	—	—	—	
9	04	26	34.6	40.0	30.3	42.9	0.5	4.6	191	162	95	65	S	0.5	NNW	3	10	8	—	—	—	—	—	—	—	—	—	—	—	—	
10	48	54	42.7	30.8	29.4	44.0	4.6	0.7	186	155	69	90	NW	4	Calm	0	8	10	—	—	—	—	—	—	—	—	—	—	—	—	
11	24	10	36.5	39.2	29.8	40.7	0.2	0.2	212	236	98	98	SE	5	SE	3	10	10	—	—	—	—	—	—	—	—	—	—	—	—	
12	48	29.80	36.2	29.5	28.3	41.0	0.9	0.0	197	164	92	100	ESE	0.5	Calm	0	7	10	—	—	—	—	—	—	—	—	—	—	—	—	
13	99	30.04	29.0	30.0	25.3	38.8	0.0	0.6	161	150	100	90	Calm	0	SE	1	10	10	—	—	—	—	—	—	—	—	—	—	—	—	—
14	93	29.78	35.2	41.1	25.3	41.4	1.2	1.3	182	230	88	89	SSE	2	SE	3	10	10	—	—	—	—	—	—	—	—	—	—	—	—	—
15	60	48	47.3	46.5	40.3	48.2	1.8	0.7	283	300	88	95	SSE	4	SSE	3	10	10	—	—	—	—	—	—	—	—	—	—	—	—	—
16	45	80	44.4	40.6	39.0	46.5	0.1	1.3	290	225	99	89	SSE	3	SW	0.5	10	4	—	—	—	—	—	—	—	—	—	—	—	—	—
17	95	29.91	40.2	50.1	32.1	50.1	1.2	1.0	224	336	90	93	SSE	2	SW	6	10	10	—	—	—	—	—	—	—	—	—	—	—	—	—
18	29.92	30.12	52.0	41.2	39.2	52.2	1.3	2.6	353	307	91	80	SSW	5	W	1	10	3	—	—	—	—	—	—	—	—	—	—	—	—	—
19	30.19	10	43.4	48.0	36.1	48.0	1.1	0.8	258	314	91	94	SW	0.5	WSW	1	10	10	—	—	—	—	—	—	—	—	—	—	—	—	—
20	23	26	47.1	47.0	45.8	48.9	0.9	0.1	302	321	93	99	WNW	1	NW	2	9	10	—	—	—	—	—	—	—	—	—	—	—	—	—
21	36	42	47.1	45.5	45.0	48.4	0.8	0.9	305	284	94	94	NNW	1	Calm	0	10	10	—	—	—	—	—	—	—	—	—	—	—	—	—
22	46	42	39.0	41.5	31.1	45.5	0.1	0.1	236	260	99	99	Calm	0	Calm	0	10	10	—	—	—	—	—	—	—	—	—	—	—	—	—
23	42	40	40.2	42.5	38.9	45.8	0.0	0.1	250	270	100	99	NW	0.5	Calm	0	10	10	—	—	—	—	—	—	—	—	—	—	—	—	—
24	41	35	41.4	44.7	40.6	46.4	0.1	0.6	259	281	99	95	S	0.5	W	1	10	10	—	—	—	—	—	—	—	—	—	—	—	—	—
25	30	25	45.9	47.1	43.6	50.1	0.8	1.6	290	286	95	89	SSE	1	SW	1	9	10	—	—	—	—	—	—	—	—	—	—	—	—	—
26	23	35	46.3	36.6	36.2	52.3	1.3	0.2	283	213	91	99	SSW	0.5	ENE	0.5	10	4	—	—	—	—	—	—	—	—	—	—	—	—	—
27	36	30.22	35.2	42.5	26.4	45.9	0.9	0.5	188	261	91	96	SE	2	SSE	1	10	10	—	—	—	—	—	—	—	—	—	—	—	—	—
28	30.08	29.72	45.3	40.2	42.0	49.0	0.4	1.8	294	272	97	88	S	2	SSE	4	10	10	—	—	—	—	—	—	—	—	—	—	—	—	—
29	29.65	79	44.1	39.1	37.0	48.0	4.7	0.9	194	221	66	93	NW	5	SSE	1	8	10	—	—	—	—	—	—	—	—	—	—	—	—	—
30	54	75	49.0	48.5	38.6	51.0	2.4	1.2	289	311	83	91	WNW	3	SW	2	9	10	—	—	—	—	—	—	—	—	—	—	—	—	—
31	29.62	29.66	51.4	50.3	48.0	53.0	1.2	1.0	348	330	91	93	WSW	4	SE	1	10	10	—	—	—	—	—	—	—	—	—	—	—	—	—
Mean	29.936	29.942	40.3	40.6	34.3	45.7	1.0	0.9	237	241	92.3	93.0	1.8		1.5	9.2	9.1	3.400													

Height above Mean Sea Level, 12 feet. Heights above Ground:—Bar., 4 feet. Therms., 3 feet 8 inches. Rain-gauge, 1 foot.
Long. 3° 56' W. Lat. 57° 59' N. Gravity Correction +·034.

Day.	Barometer at 32° Fah.		Air Temperature.				Humidity.						Wind, Direction and Force.		Cloud Amount.		Rain.	Remarks.
							Dep. of Wet.		Vapour Tension.		Per-centage.							
	9 a.m.	9 p.m.	9 a.m.	9 p.m.	Min.	Max.	9 a.m.	9 p.m.	9 a.m.	9 p.m.	9 a.m.	9 p.m.	9 a.m.	9 p.m.	9 a.m.	9 p.m.		
1	ins.	ins.	44°	37°	37°	56°	2°	2°	in.	in.	%	%	S	W	—	—	ins.	Dull a. ● showers. Blowy p.
2	29°23	29°03	44°	37°	37°	56°	2°	2°	236	173	81	78	NW	W	—	—	190	✱ showers a. ✱ ● (sleet). Storm
3	28°97	28°81	35°	38°	32°	46°	2°	2°	154	179	74	78	NE	W	—	—	—	✱ (sleet) showers p.
4	29°23	29°97	41°	33°	31°	41°	3°	3°	201	186	78	98	NW	NW	—	—	500	✱ ● (sleet) p.
5	30°36	30°21	36°	39°	32°	39°	2°	2°	166	134	77	56	NE	W	—	—	090	● showers.
6	29°91	29°85	42°	39°	33°	46°	2°	2°	216	166	81	68	NW	NE	—	—	180	✱ showers p.
7	29°92	29°49	35°	33°	30°	39°	3°	3°	139	133	67	69	NW	N	—	—	400	✱ +. Blowy p.
8	28°86	28°33	29°	30°	25°	43°	0°	0°	152	161	91	94	NW	N	—	—	220	✱ showers. Blowy p.
9	29°63	29°66	26°	25°	24°	34°	1°	1°	111	137	78	100	N	N	—	—	450	✱ showers a. Clear p.
10	29°49	29°47	25°	31°	21°	32°	0°	0°	116	111	85	63	N	N	—	—	120	✱ showers a. Clear p.
11	29°72	29°07	29°	31°	28°	37°	1°	1°	23	122	80	69	N	N	—	—	080	✱ showers a. Clear p.
12	30°12	29°88	31°	36°	27°	43°	1°	1°	132	206	75	96	NW	W	—	—	450	✱ +. Blowy p.
13	29°60	29°07	40°	37°	36°	44°	3°	3°	192	204	77	91	W	NW	—	—	100	✱ showers a. Clear p.
14	29°11	29°18	38°	33°	32°	42°	3°	3°	176	142	76	74	NW	NE	—	—	340	✱ +. Blowy p.
15	29°62	30°00	35°	31°	30°	39°	2°	2°	168	143	81	81	N	N	—	—	250	✱ showers a. Clear p.
16	29°41	29°60	34°	34°	26°	45°	0°	0°	194	250	98	86	NW	W	—	—	100	✱ +. Blowy p.
17	29°90	29°85	49°	43°	40°	51°	1°	1°	310	253	90	90	W	W	—	—	300	Mild.
18	30°03	30°09	41°	37°	36°	46°	4°	4°	181	194	69	87	W	NW	—	—	220	✱ showers a. Clear p.
19	29°84	29°09	40°	37°	36°	47°	1°	1°	213	204	86	91	NW	NW	—	—	100	Fine and mild.
20	30°36	30°34	36°	39°	34°	40°	3°	3°	08	159	224	73	NW	E	—	—	230	✱ showers a. Clear p.
21	29°21	29°26	30°	39°	39°	40°	1°	1°	205	222	85	92	N	N	—	—	100	Dull, with ●.
22	29°36	29°42	39°	32°	29°	43°	2°	2°	186	142	78	78	NE	NE	—	—	030	Fine and mild.
23	29°33	29°29	34°	38°	29°	41°	2°	2°	158	202	78	87	N	NW	—	—	210	Fine a. Dull p.
24	30°06	29°84	40°	38°	32°	45°	1°	1°	230	208	92	90	NW	NW	—	—	100	Fine a. Dull p.
25	29°98	29°91	36°	37°	32°	40°	0°	0°	197	207	92	94	N	NE	—	—	100	● a. Fair p.
26	29°76	29°83	34°	31°	31°	43°	3°	3°	05	142	163	70	N	N	—	—	—	✱ ● (sleet) shower a. ✱ showers.
27	29°94	29°12	37°	35°	29°	38°	2°	2°	182	173	82	84	E	NE	—	—	050	Frosty a. Clear p.
Mean	29°775	29°797	36°	36°	31°	42°	2°	1°	178	182	80°	83°	—	—	—	—	4°200	

30/22.2.94.

1	28° 21'	27° 02'	41° 6'	35° 4'	35° 4'	50° 3'	2° 1'	2° 9'	* 220	* 154	84	74	SW	4	SW	2	9	9	* 270		
2	27° 87'	27° 74'	28° 57'	30° 5'	30° 5'	44° 9'	0° 2'	0° 7'	* 152	* 154	96	90	SW	2	W	4	10	10	* 100		
3	27° 88'	28° 58'	34° 5'	31° 9'	30° 5'	42° 9'	1° 6'	0° 2'	* 168	* 176	84	97	NW	8	NE	4	8	10	* 400		
4	29° 02'	29° 03'	30° 7'	31° 7'	28° 6'	40° 3'	0° 5'	2° 3'	* 159	* 140	92	83	NE	4	NW	0° 5'	9	10	* 030		
5	28° 73'	28° 62'	28° 9'	35° 7'	30° 7'	43° 5'	1° 9'	2° 7'	* 200	* 180	85	76	NW	2	NW	8	7	6	—		
6	* 60	* 55	32° 7'	29° 9'	29° 9'	39° 3'	0° 7'	0° 7'	* 172	* 147	92	88	NW	4	NW	2	6	7	—		
7	28° 60'	* 39	26° 5'	32° 7'	25° 6'	38° 6'	0° 8'	0° 5'	* 119	* 175	84	94	NE	2	SW	4	8	8	Fair, but cold.		
8	27° 80'	* 06	26° 5'	26° 7'	23° 4'	37° 3'	0° 8'	0° 5'	* 119	* 129	84	89	NW	4	NW	8	6	10	* 740		
9	28° 31'	* 46	20° 7'	20° 7'	20° 7'	36° 9'	0° 0'	0° 3'	* 112	* 101	100	91	NW	2	NW	1	8	8	* 020		
10	* 25	* 15	15° 7'	25° 1'	12° 7'	35° 6'	0° 0'	0° 4'	* 089	* 122	100	90	NW	0° 5'	NW	0° 5'	4	7	* 020		
11	* 35	* 72	24° 9'	25° 9'	24° 1'	32° 7'	0° 9'	0° 9'	* 103	* 109	77	78	N	2	NW	0° 5'	8	6	* 110		
12	* 85	28° 78'	28° 7'	33° 7'	25° 9'	38° 6'	2° 2'	1° 3'	* 100	* 167	84	86	NW	0° 5'	SW	0° 5'	7	8	—		
13	28° 40'	27° 02'	34° 8'	35° 1'	33° 1'	39° 5'	1° 1'	0° 5'	* 180	* 105	80	95	SW	1	SW	1	8	9	* 100		
14	27° 05'	27° 88'	33° 7'	32° 9'	32° 1'	40° 5'	2° 8'	0° 9'	* 139	* 169	72	90	W	1	NW	1	6	6	* 020		
15	28° 34'	28° 71'	30° 5'	30° 7'	29° 4'	35° 8'	0° 8'	1° 0'	* 151	* 147	88	85	NW	4	NW	2	7	7	* 010		
16	* 40	* 26	34° 1'	40° 9'	24° 4'	41° 5'	3° 8'	1° 4'	* 127	* 231	65	89	S	4	NW	4	10	6	* 200		
17	* 61	* 72	40° 9'	42° 9'	39° 5'	45° 5'	3° 6'	1° 4'	* 186	* 246	73	89	SW	1	SW	0° 5'	7	8	* 020		
18	* 74	* 64	46° 4'	43° 8'	42° 3'	47° 5'	1° 9'	1° 3'	* 271	* 257	87	90	SW	0° 5'	SW	1	7	9	* 290		
19	* 83	* 85	34° 1'	36° 6'	34° 4'	44° 5'	0° 6'	2° 0'	* 185	* 179	94	83	SW	1	SW	0° 5'	4	7	—		
20	* 60	28° 75'	35° 5'	36° 4'	35° 2'	40° 5'	0° 9'	1° 5'	* 191	* 187	92	87	W	0° 5'	SW	0° 5'	4	10	—		
21	* 96	29° 01'	32° 5'	33° 7'	32° 1'	39° 8'	2° 1'	1° 0'	* 141	* 174	76	89	N	2	NW	3	4	4	* 010		
22	28° 93'	28° 92'	34° 7'	34° 0'	33° 4'	38° 8'	1° 8'	0° 3'	* 166	* 190	82	97	SW	0° 5'	NW	0° 5'	6	10	* 040		
23	29° 06'	29° 12'	32° 1'	27° 4'	27° 4'	36° 6'	1° 4'	1° 9'	* 150	* 096	82	65	E	0° 5'	E	0° 5'	7	0	—		
24	29° 07'	29° 01'	29° 5'	33° 4'	22° 1'	36° 9'	1° 6'	1° 7'	* 121	* 157	75	82	E	0° 5'	NE	0° 5'	8	6	—		
25	28° 82'	28° 58'	34° 7'	35° 4'	32° 9'	38° 4'	1° 2'	2° 0'	* 178	* 169	88	81	NE	0° 5'	NE	0° 5'	8	9	* 120		
26	* 69	* 56	31° 0'	31° 7'	30° 4'	36° 4'	1° 1'	1° 0'	* 146	* 156	84	87	NE	0° 5'	NE	1	10	10	* 030		
27	* 51	* 53	24° 7'	26° 7'	24° 7'	34° 6'	0° 6'	0° 7'	* 112	* 122	85	85	NE	0° 5'	NE	0° 5'	4	7	—		
28	28° 63'	27° 27'	20° 1'	28° 1'	25° 4'	35° 0'	0° 3'	1° 1'	* 152	* 120	94	79	NE	0° 5'	NE	0° 5'	8	4	* 070		
Mean	28° 535'	28° 544'	31° 7'	32° 5'	28° 9'	36° 8'	1° 3'	1° 1'	* 154	* 162	84° 6'	86° 0'		1° 9'	1° 9'	2° 1'	7° 5'	2° 600			
																				● showers all day.	
																				✱ ✱ (sleet) ✱ ✱.	
																				✱ a. Fair p.	
																				Fair, but cold.	
																				Fair, but cold.	
																				Stormy, with ✱ ✱ all day.	
																				Stormy ✱.	
																				Fair a. ✱ showers p.	
																				✱ showers.	
																				Fair and clear.	
																				Dull day.	
																				Fair and clear	
																				☐ in past n. ✱ showers.	
																				✱ ✱ a.	
																				Dull day.	
																				High rivers.	
																				Fine day.	
																				Fair a. Stormy p.	
																				Fair, but cold.	
																				Dull and damp, with ☼.	
																				Fair, but cold.	
																				Fair, but cold.	
																				● and ✱ (sleet) showers.	
																				✱ showers.	
																				Fine and clear.	
																				Dull, with ✱.	

1	29°13'	28°50'	43°3'	39°5'	38°5'	42°1'	2°0'	2°5'	*237	*194	84	80	S	3	WSW 8	10	5	*250	▲ showers p.	
2	28°69	28°51	36°9	40°0	34°0	48°1	2°8	1°0	*168	*226	77	92	WNWS	NW	9	10	10	*530	✱ showers.	
3	29°07	29°86	41°0	37°8	33°8	43°3	2°0	5°5	*215	*133	84	59	NNE 6	NNE 8	3	3	3	*520	● and ✱ ● (sleet).	
4	30°24	30°12	37°2	37°3	36°0	38°3	3°1	2°1	*150	*181	68	82	N	3	WSW 3	9	10	*100	✱ showers before ga.	
5	29°74	29°66	41°8	37°0	33°8	44°1	2°6	2°6	*213	*172	80	78	WNW 5	NW 8	8	8	8	*070	▲ showers gp.	
6	*78	*70	33°6	31°2	30°5	37°3	3°8	2°2	*122	*123	63	71	NNW 4	NNW 3	9	10	—	Ground grey with Δ ga.		
7	29°78	*28	30°6	40°0	28°8	40°0	1°1	1°4	*144	*218	84	89	N	3	SW 7	8	10	*190	⌈ in past n. Δ a.	
8	28°66	*10	29°0	32°3	25°5	40°1	3°0	2°2	*086	*137	54	74	NNW 4	NNW 10	7	8	8	*020	▲ showers a. ✱ showers gp.	
9	29°38	*55	27°9	26°7	23°1	34°1	3°2	1°7	*073	*094	49	66	NNW 7	NNW 6	7	5	5	*050	✱ showers a. ▲ showers p.	
10	*41	*38	39°7	27°7	23°7	34°4	2°7	1°4	*099	*111	61	73	N	2	NE 3	7	5	—	✱ ▲ showers before ga.	
11	*60	*94	33°8	32°3	23°7	35°4	3°3	0°8	*133	*166	68	91	N	6	N	3	5	10	*150	✱ showers a. †
12	*99	*81	38°5	38°5	28°7	39°1	1°5	1°0	*204	*214	88	92	NNW 1	SW 4	10	8	10	*190	● p.	
13	29°47	29°03	37°7	37°9	36°1	41°1	2°5	0°9	*179	*209	79	92	WNW 1	SSW 5	6	8	8	*410	▲ and ✱ ● (sleet) showers.	
14	28°93	28°06	36°7	35°2	33°1	40°1	1°8	1°4	*183	*178	84	86	NW 4	NNW 5	5	8	8	*100	▲ showers ga. □ gp.	
15	29°47	29°85	34°5	28°7	28°1	35°6	2°3	1°7	*156	*111	78	71	NNW 7	NNW 1	8	8	8	*010	✱ ² ga.—noon, then ●.	
16	*50	*26	35°7	44°5	28°0	44°5	3°3	1°0	*150	*271	71	93	S	6	WNW 5	10	10	*630		
17	*67	*76	42°0	49°2	41°0	49°2	0°7	1°2	*252	*319	94	92	Calm	0	SW 5	10	10	*270		
18	*82	*70	44°1	43°6	41°0	49°2	1°1	1°3	*264	*255	91	89	WSW 1	WSW 4	10	10	10	*430		
19	*87	*95	39°5	40°1	35°4	48°6	2°2	5°4	*200	*183	82	73	WNW 6	NW 3	6	10	10	*160	▲ showers.	
20	29°75	29°06	38°2	36°7	35°4	41°1	0°4	2°7	*222	*168	96	77	N	1	NNW 3	8	8	—	☁ ⁰ a.	
21	30°18	30°21	35°3	39°0	33°0	37°2	2°8	2°6	*154	*172	74	78	NNW 3	NNW 1	9	10	10	*020	Overcast all day.	
22	*14	*18	37°3	38°2	35°7	39°1	1°5	1°7	*193	*197	87	86	Calm	0	ESE 2	10	5	—		
23	*31	*37	39°5	31°7	30°7	41°6	3°7	1°1	*174	*154	72	86	ESE 2	S	1	9	0	—		
24	30°33	30°22	39°6	41°0	29°6	41°6	2°5	0°5	*195	*246	80	96	N	1	NW 2	8	10	*050		
25	29°07	29°78	41°8	39°0	37°1	41°8	0°3	0°6	*258	*226	98	95	NNW 1	E	3	10	10	*220		
26	*94	*82																		

LAUDALE.—FEBRUARY 1889.

Height above Mean Sea Level, 14 feet. Heights above Ground:—Bar., 11 feet. Therms., 4 feet. Rain-gauge, 1 foot.
Long. 5° 41' W. Lat. 56° 41' N. Gravity Correction +.031.

Day.	Barometer at 32° Fahr.		Air Temperature.				Humidity.				Wind, Direction and Force.		Cloud Amount.		Rain.	Remarks.		
							Dep. of Wet.	Vapour Tension.	Per-centage.									
	9 a.m.	9 p.m.	9 a.m.	9 p.m.	Min.	Max.	9 a.m.	9 p.m.	9 a.m.	9 p.m.	9 a.m.	9 p.m.	9 a.m.	9 p.m.	9 a.m.			
1	ins.	ins.	52.5	36.6	36.6	52.5	1.8	1.3	in.	in.	W 5	W 8	10	10	ins.	[showers at night.		
2	29.29	29.17	33.8	35.0	32.5	37.9	1.1	1.0	1.172	1.184	88	90	N 7	N 6	10	9	5.60	with Δ and \times (sleet)
3	29.17	29.88	39.2	37.0	35.0	41.3	1.9	2.0	1.203	1.182	84	83	N 7	E 4	10	9	0.40	8a. Δ \times showers.
4	30.34	30.33	37.5	36.3	34.4	41.4	2.3	1.4	1.181	1.188	81	88	NE 2	E 1	4	10	1.90	\times showers a. \times (sleet) op.
5	30.05	29.97	43.1	42.9	30.9	45.0	2.2	3.1	1.231	1.212	82	78	NW 3	N 5	10	1	0.20	\times (mist) \times a.
6	29.95	29.73	40.0	35.7	35.0	43.7	1.9	1.0	1.209	1.191	85	91	Calm 0	E 3	6	10	1.180	Overcast day.
7	29.94	29.68	40.7	42.0	35.8	42.2	0.7	2.0	1.122	1.225	85	85	Calm 0	W 4	2	10	1.400	\times a. and p.
8	29.19	29.53	35.1	31.3	31.0	45.0	2.7	0.3	1.153	1.169	74	96	NW 6	N 10	9	10	1.140	\times all day and n. \times Δ showers.
9	29.74	29.79	28.2	28.0	21.0	32.8	0.2	0.2	1.148	1.147	96	96	N 4	Calm 0	10	2	0.50	\times showers all day (4 ins. deep ga.).
10	29.59	29.31	23.7	23.2	22.2	29.3	0.4	0.2	1.114	1.117	89	95	Calm 0	Calm 0	10	2	—	
11	29.72	30.08	19.8	31.6	19.0	35.7	0.4	0.1	1.092	1.177	86	99	Calm 0	NNE 1	2	2	0.10	Clear and frosty.
12	30.22	30.06	31.0	40.6	29.2	42.0	0.0	0.0	1.174	1.201	100	80	E 1	ENE 1	10	10	1.500	\times from ga. \times (sleet) and \times p.
13	29.68	29.06	41.2	49.5	37.5	49.9	1.1	1.5	1.235	1.316	92	90	W 2	W 6	10	10	1.660	\times showers. from 6.30p.
14	29.23	29.17	40.0	36.8	35.0	49.5	2.2	0.9	1.203	1.200	82	92	WNW 3	NW 3	10	10	1.380	\times n. \times (sleet) and \times .
15	29.71	30.03	35.0	30.9	30.9	39.2	1.2	1.7	1.180	1.132	88	76	NW 2	Calm 0	8	2	1.320	\times showers a. \times p. [showers all day.
16	29.53	29.68	40.4	47.0	30.9	49.3	1.4	3.3	1.232	1.247	89	77	SE 7	WNW 2	10	9	1.360	\times till 2.30p.
17	29.85	29.99	51.0	51.2	31.2	51.2	1.5	1.3	1.336	1.343	90	91	W 6	W 5	10	10	1.280	\times showers.
18	30.04	29.95	52.0	46.0	45.5	52.5	2.5	0.5	1.323	1.299	83	97	W 5	W 7	10	10	1.650	\times showers.
19	30.21	30.18	43.4	42.3	40.0	46.8	3.1	2.0	1.217	1.228	78	85	NW 4	NW 2	3	10	—	\times showers.
20	29.92	29.05	44.9	42.2	40.2	45.6	2.2	1.3	1.248	1.241	84	89	SW 2	NW 1	10	10	1.150	\times showers.
21	30.28	30.33	37.5	40.0	36.8	42.7	0.8	2.3	1.209	1.202	93	82	Calm 0	NW 1	5	9	—	Cir. clouds NW. to SE. Fine all day.
22	29.23	29.19	39.8	44.8	34.0	45.0	1.0	0.6	1.224	1.283	92	96	NE 10	Calm 0	10	10	0.30	\times (mist) \times a.
23	29.30	29.41	38.0	37.3	35.0	45.6	1.5	2.3	1.199	1.178	87	81	E 2	Calm 0	3	9	—	Day fine and clear.
24	29.37	29.42	35.4	35.4	32.8	44.3	1.0	2.6	1.188	1.159	91	76	Calm 0	Calm 0	9	2	—	
25	30.15	29.84	35.0	39.2	32.0	39.2	1.0	2.0	1.184	1.201	90	84	Calm 0	Calm 0	10	10	1.130	\times showers a. \times (mist) \times p.
26	29.90	29.84	38.0	35.4	32.8	41.4	2.6	2.4	1.180	1.162	78	78	ESE 3	Calm 0	9	10	0.10	
27	29.71	29.72	35.4	34.3	34.1	39.3	3.3	3.3	1.148	1.137	71	69	ENE 2	Calm 0	7	3	—	\times n. Cir. clouds from E. and WSW.
28	29.84	29.99	36.9	35.2	32.0	37.4	2.2	2.7	1.178	1.155	82	75	ENE 3	E 3	10	10	—	Cold and raw, with \times showers.
Mean	29.832	29.841	37.7	38.1	32.6	43.1	1.6	1.6	1.201	1.202	86.0	86.0	3.1	2.6	8.1	7.8	6.490	





























































DUNDEE.—FEBRUARY 1889.

Height above Mean Sea Level, 160 feet. Heights above Ground:—Bar., 4 feet. Therms., 3 feet 9 inches. Rain-gauge, 1 foot.
Long. 2° 56' W. Lat. 56° 28' N. Gravity Correction +.030.

1	29°20	28°97	42°9	39°6	39°2	52°3	0°4	2°3	*267	*198	97	81	S	1	W	4	10	7	*110	● till 10a. (gale) ● p.
2	28°96	28°81	33°2	32°8	30°1	40°7	1°4	1°4	*161	*157	85	84	W	6	W	8	5	7	*040	* in past n. from 11a. ● showers.
3	28°78	29°58	41°1	37°2	29°4	41°1	4°3	1°4	*176	*194	69	87	NW	12	NE	8	5	7	*020	● (gale) till 3p. ● showers.
4	30°08	30°16	34°1	34°5	30°4	38°8	1°6	2°5	*165	*152	83	76	NE	8	W	1	5	5	*030	* showers n., and during day.
5	29°83	29°68	37°1	41°6	31°5	45°3	0°8	3°5	*205	*195	93	75	W	1	NW	6	10	10	—	* in past n.
6	29°73	29°58	36°6	33°1	31°4	41°9	2°1	1°5	*178	*148	82	81	NW	1	N	1	10	10	—	
7	29°69	29°51	32°2	33°1	30°0	35°3	3°7	1°5	*109	*158	60	84	N	1	W	2	5	10	—	
8	28°87	29°01	33°1	31°7	26°2	43°7	1°5	0°3	*158	*172	84	96	NW	12	NW	12	0	10	*210	● (gale) * showers n. and during [day
9	29°41	29°53	27°0	23°7	23°3	35°1	0°4	1°6	*134	*077	92	61	NW	6	NW	6	5	0	—	● (gale) at times.
10	29°39	29°20	23°8	26°7	20°1	30°0	1°6	0°4	*077	*132	61	91	W	2	W	2	5	10	—	
11	29°45	29°80	29°4	26°1	24°7	34°8	1°1	0°5	*133	*125	81	88	NW	1	N	1	0	10	*060	* ⁰ showers during day. * ² [SP, 4p.—
12	30°00	29°90	30°7	33°3	25°1	37°1	0°6	0°9	*157	*172	91	90	NW	1	NW	1	0	10	*020	
13	29°49	29°02	35°8	36°0	32°1	41°3	1°0	0°3	*191	*205	91	97	W	1	SE	1	10	10	*100	● ⁰ in past n. and from 6p.
14	29°03	28°93	36°8	34°5	33°8	44°8	2°2	1°0	*177	*180	81	90	W	4	W	4	0	7	—	Fine day.
15	29°38	29°86	35°9	30°7	30°2	39°6	0°9	1°1	*194	*145	92	84	NW	1	N	1	0	7	*020	● (gale) at times.
16	29°57	29°40	31°4	45°4	25°0	46°7	0°8	3°6	*158	*226	89	75	E	10	W	1	10	0	*140	● (gale) from 5a. * noon.
17	29°75	29°85	42°1	47°4	37°6	50°7	2°1	1°0	*224	*303	84	93	W	1	W	1	10	10	—	Dull day.
18	29°90	29°73	49°6	47°9	47°0	52°6	1°8	1°6	*309	*293	88	89	W	6	W	6	10	10	*060	Dull day.
19	29°98	29°99	42°5	41°2	40°1	48°9	3°1	2°9	*209	*201	78	75	W	2	W	2	5	10	*020	● at night.
20	29°71	29°83	38°4	39°8	36°0	47°9	1°5	2°3	*202	*200	87	82	W	1	E	1	5	10	—	
21	30°08	30°12	38°0	33°2	32°6	40°9	2°4	1°0	*183	*169	80	89	N	1	N	1	5	10	—	Dull day.
22	29°05	29°04	36°5	36°6	32°5	43°0	1°9	0°2	*181	*213	84	99	NW	1	E	1	10	10	*020	Dull day. ● ⁰ from 5p.
23	29°17	29°28	35°8	32°1	31°4	39°4	2°2	1°5	*170	*148	80	81	NE	1	NE	1	5	10	—	Dull day. * showers noon.
24	30°19	30°11	33°9	35°1	28°0	39°4	2°5	1°3	*147	*179	75	87	N	1	NE	1	4	10	*100	Dull day.
25	29°93	29°66	35°1	32°7	32°0	37°2	0°5	0°1	*195	*184	95	99	W	1	E	1	10	10	*350	● and * ● (sleet) n. and during
26	29°77	29°64	35°1	34°1	31°5	38°1	0°8	2°1	*189	*155	92	78	SE	1	NW	1	10	10	*030	* ● and * ● (sleet) showers n.
27	29°56	29°56	32°7	33°5	29°3	38°3	2°1	2°1	*143	*151	76	78	NE	2	NE	2	5	10	*040	[and till 2.30p.
28	29°71	29°85	33°4	32°5	31°6	36°5	1°2	1°9	*167	*145	87	78	SE	2	SE	2	10	10	*080	* showers n. and till 4.30p.
Mean	29°630	29°629	35°5	35°2	31°1	41°5	1°7	1°5	*177	*178	83°5	84°7		3°1		2°8	6°0	8°6	1°450	

GLASGOW.—FEBRUARY 1889.

Height above Mean Sea Level, 180 feet. Heights above Ground:—Bar., 4 feet. Therms., 7 feet. Rain-gauge, 2 feet.
Long. 4° 18' W. Lat. 55° 53' N. Gravity Correction, +.029.

Day.	Barometer at 32° Fahr.		Air Temperature.				Humidity.				Wind, Direction and Force.		Cloud Amount.		Rain.	Remarks.				
	9 a.m.	9 p.m.	9 a.m.	9 p.m.	Min.	Max.	Dep. of Wet.		Vapour Tension.		Per-centage.		9 a.m.	9 p.m.	9 a.m.		9 p.m.			
							9 a.m.	9 p.m.	9 a.m.	9 p.m.	9 a.m.	9 p.m.								
1	ins.	ins.	49.0	40.7	39.2	51.7	0.4	5.5	in.	in.	%	%	SW	2	W	5	10	3	ins. Cloudy, with squally   n.	
2	29.05	28.93	32.0	31.9	30.4	41.2	0.1	0.8	1.179	1.162	99	90	W	2	WSW	3	10	9	1.138 Squally   showers.	
3	28.91	29.56	39.0	38.9	30.9	43.4	3.3	3.5	1.176	1.172	75	73	NW	6	N	4	10	10	1.015 Cloudy, with squally   .	
4	30.10	30.17	36.9	32.9	32.9	40.3	4.2	2.3	1.146	1.141	67	76	NNE	2	WSW	1	6	10	10	1.082   a. Cloudy, with squally  .
5	29.84	29.76	39.2	41.4	32.6	44.6	0.5	4.0	1.230	1.184	96	71	SW	1	W	3	10	3	—	1.170   a. Cloudy, with squally  .
6	29.73	29.52	38.4	36.9	36.9	43.5	2.5	2.3	1.185	1.176	80	81	W	1	E	1	5	10	10	1.070  a.
7	29.73	29.55	30.2	36.2	28.8	37.7	2.9	3.7	1.100	1.147	60	69	N	1	SW	1	2	10	10	1.070 Very stormy, with squally   showers.
8	29.01	29.16	33.0	34.4	31.8	44.4	1.1	2.7	1.165	1.148	88	74	WNW	4	WNW	5	6	2	0.52   showers.	
9	29.47	29.59	29.0	26.4	26.4	34.9	4.1	2.4	1.066	1.075	43	54	NW	1	WNW	1	6	0	—	  9 p.
10	29.40	29.21	26.2	26.2	24.3	29.6	1.6	1.9	1.093	1.085	65	60	E	1	NNE	1	10	6	—	  9 p.
11	29.49	29.85	29.4	31.4	25.9	36.2	1.4	2.6	1.125	1.119	77	68	NW	1	NW	1	1	0	—	  9 p.
12	30.03	29.93	32.0	36.9	28.4	37.9	1.5	1.8	1.148	1.185	81	85	W	1	SSW	1	7	10	1.115   Cloudy, with squally   .	
13	29.47	28.99	41.4	44.7	34.2	45.1	0.7	0.4	1.245	1.286	95	97	WSW	1	SW	5	9	10	1.370 Cloudy, with squally   .	
14	29.09	28.97	37.5	37.6	33.8	48.2	1.6	2.9	1.193	1.172	87	77	SW	1	W	2	8	8	1.150 Cloudy, with   .	
15	29.48	29.86	34.9	30.8	30.8	41.2	2.5	1.6	1.156	1.134	76	76	WNW	1	WSW	1	2	10	1.070   9.45 p.	
16	29.50	29.58	38.0	45.0	29.8	48.2	0.9	3.4	1.210	1.226	92	76	S	1	WSW	1	10	8	1.053 Cloudy, with squally   .	
17	29.77	29.91	43.8	48.7	42.6	50.3	0.5	0.5	1.274	1.331	96	97	SW	2	WSW	1	10	10	1.035 Dull and overcast.   .	
18	29.96	29.80	47.9	46.6	46.4	50.5	0.9	0.6	1.311	1.303	94	96	S	1	SW	6	10	10	1.270 Overcast, with squally   .	
19	30.02	30.03	41.9	40.4	39.3	48.4	2.7	1.8	1.211	1.214	80	86	W	2	WSW	1	6	9	1.060 Cloudy, with  showers.	
20	29.73	29.84	40.9	39.3	39.3	47.7	1.2	2.2	1.231	1.197	90	83	WSW	1	NW	1	5	2	—	1.107 Dull and cloudy.
21	30.07	30.10	39.5	37.6	36.4	43.0	4.9	2.5	1.154	1.179	64	80	NNW	2	N	1	8	5	—	1.107 Gloomy and overcast, with   .
22	29.05	29.01	39.7	38.9	35.7	47.8	2.4	0.8	1.197	1.221	81	94	WNW	1	E	1	10	10	1.060   .	
23	29.14	29.26	37.1	34.9	34.9	47.2	2.2	2.8	1.179	1.151	82	74	E	2	NE	1	8	8	—	1.151   .
24	30.19	30.12	33.7	38.0	28.5	42.5	2.3	3.2	1.148	1.170	76	74	NE	1	NW	1	8	10	—	1.148   .
25	29.92	29.62	35.9	35.6	34.0	39.3	1.5	0.6	1.182	1.196	86	94	W	1	NE	1	10	10	1.240   a.   .	
26	29.71	29.64	34.9	33.5	33.2	38.5	1.2	1.8	1.180	1.156	88	81	NE	1	NNE	1	5	6	1.010   a.   .	
27	29.53	29.53	33.7	34.4	31.8	38.1	1.7	3.0	1.160	1.143	83	72	E	1	ENE	1	9	10	1.010   .	
28	29.66	29.80	33.8	33.0	31.9	37.0	1.8	1.8	1.158	1.151	82	80	E	2	E	2	10	7	—	1.151   Dull and cloudy.
Mean	29.651	29.653	36.7	36.9	33.3	42.4	1.9	2.3	1.184	1.178	81.4	78.5	1.6	1.9	7.3	7.4	2.250			








































SCARBOROUGH.—FEBRUARY 1889.

Height above Mean Sea Level, 159 feet. Heights above Ground:—Bar., 1 foot. Therms., 4 feet. Rain-gauge, 1 foot.
Long. $0^{\circ} 23'$ W. Lat. $54^{\circ} 17'$ N. Gravity Correction, $+0.25$.

Day.	Barometer at 32° Fahr.		Air Temperature.				Humidity.						Wind, Direction and Force.			Cloud Amount.		Rain.	Remarks.
	9 a.m.	9 p.m.	9 a.m.	9 p.m.	Min.	Max.	Dep. of Wet.		Vapour Tension.		Per-centage.							9 a.m.	
							9 a.m.	9 p.m.	9 a.m.	9 p.m.	9 a.m.	9 p.m.							
1	ins.	ins.	48°6	44°2	44°0	52°9	1°3	2°4	in.	in.	%	%	SW	4	W	3	10	0	ins.
2	29°44	29°18	33°5	30°4	30°0	44°3	1°0	0°0	*309	*337	91	82	NW	3	SW	4	1	4	0°50
3	29°21	29°05	36°8	30°0	29°2	41°7	1°3	0°0	*172	*170	90	100	NW	3	N	8	3	7	0°30
4	28°81	29°32	35°8	36°6	33°5	40°0	2°7	2°6	*168	*168	76	78	NE	10	NE	2	4	4	0°130
5	29°86	30°10	32°6	40°6	31°3	41°5	0°9	2°2	*166	*208	90	83	SW	3	W	3	10	3	0°50
6	29°8	29°73	40°0	35°4	35°0	41°8	2°7	1°3	*194	*181	78	88	NW	3	NW	1	6	9	0°30
7	29°54	29°68	36°4	29°8	29°5	37°6	3°8	1°8	*146	*119	69	72	N	5	SW	3	8	1	0°30
8	28°97	28°90	40°4	33°1	28°5	43°3	0°2	0°8	*247	*172	99	91	SW	4	NW	10	10	3	0°80
9	29°24	29°45	29°4	27°6	27°0	33°1	0°0	0°1	*162	*148	100	98	NW	5	NW	6	3	3	0°30
10	29°38	29°18	35°6	26°7	23°2	30°3	1°1	0°2	*101	*438	75	96	NW	3	NW	2	5	9	0°100
11	32°	29°70	33°6	31°1	26°5	38°3	0°1	0°5	*190	*161	99	93	NW	3	NW	2	5	4	4°10
12	30°03	30°05	33°3	26°9	26°9	35°8	0°3	0°1	*184	*143	97	98	NW	3	W	2	5	0	0°100
13	29°44	29°44	33°6	36°1	25°5	36°9	1°1	0°1	*170	*211	88	99	NW	4	W	3	10	10	0°60
14	29°15	29°08	42°7	36°0	34°5	37°3	3°3	0°5	*207	*201	76	96	W	4	NW	3	6	1	—
15	29°33	29°39	36°5	35°2	33°5	40°5	1°8	1°7	*182	*172	85	84	NW	4	NW	2	1	6	—
16	29°84	29°57	35°1	45°8	28°0	45°8	1°1	3°6	*166	*230	88	75	SW	3	NW	6	10	0	0°30
17	29°85	30°00	42°5	48°4	39°3	52°0	1°6	0°6	*328	*324	87	96	SW	3	W	1	4	10	—
18	30°08	29°97	49°9	46°0	45°5	52°5	0°8	1°3	*338	*280	95	91	SW	4	W	2	4	7	—
19	30°08	30°06	44°9	40°4	40°0	48°6	3°1	1°4	*231	*222	78	89	W	3	NW	2	2	1	—
20	29°74	29°75	44°2	40°7	37°5	48°5	2°8	0°6	*229	*240	79	95	W	4	NW	1	2	6	0°60
21	29°96	30°05	36°6	36°5	35°0	41°0	0°9	0°2	*199	*212	92	99	N	6	NW	5	8	10	0°160
22	30°00	29°96	37°9	37°4	36°5	39°6	0°7	2°2	*214	*182	94	82	N	2	N	3	10	1	0°30
23.	30°10	30°20	35°0	34°6	32°0	37°4	2°8	1°3	*151	*175	74	87	E	4	NE	4	1	10	0°30
24	30°10	30°03	36°7	35°8	33°5	38°6	3°7	2°5	*151	*103	70	77	NE	4	NE	3	9	10	0°40
25	29°90	29°71	36°3	32°6	32°6	38°1	1°3	0°2	*183	*181	89	97	N	4	NE	1	10	100	0°100
26	29°70	29°60	34°4	33°6	30°0	35°7	2°4	1°3	*152	*167	76	86	NE	2	NE	2	6	10	0°160
27	29°47	29°54	36°8	32°9	32°0	38°5	1°3	1°4	*193	*158	89	85	N	2	E	3	9	10	0°70
28	29°63	29°87	34°0	32°0	31°5	36°8	0°0	0°1	*196	*179	700	99	NE	2	E	4	9	7	0°80
Mean	29°644	29°666	37°2	35°9	32°6	41°4	1°6	1°2	*194	*191	86°2	89°3	3°7		3°3		6°1	5°6	1°850

CRONKBOURNE (DOUGLAS), ISLE OF MAN.—FEBRUARY 1889.

Height above Mean Sea Level, 137 feet. Heights above Ground :—Bar., 3 feet. Therms., 4 feet. Rain-gauge, 10½ inches.
Long. 4° 29' W. Lat. 54° 10' N. Gravity Correction, + '024.

1	29°39	29°32	50°2	40°8	39°5	53°0	0°1	0°0	*255	99	100	WSW 5	WNW 9	10	10	*088	Squally  a. Squally  ⁿ .	
2	*36	*24	34°0	35°0	33°2	41°0	0°0	0°0	*196	192	100	WNW 6-7	WNW 7-8	9	7	*095	Squally   showers. [ ⁿ].	
3	29°08	29°54	42°0	39°8	34°4	43°6	0°8	0°8	*249	*228	94	94	NNW 8	N 5	7	2	—	Cloudy, with squally  .
4	30°12	30°24	38°0	33°8	33°8	41°0	1°0	1°7	*208	*160	91	82	NNE 5-6	N 3	3	1	*032	Squally  (force 7) a. Very fine.  p.
5	30°03	29°03	39°8	43°6	32°5	45°1	0°7	*247	*232	95	81	WSW 5	NNW 5-6	10	4	*301	 (mist) a. Squally, with  showers.	
6	29°85	*59	42°3	43°0	41°6	43°7	0°8	0°4	*253	*268	94	97	NW 5-6	E 2	9	10	*773	Squally   ⁿ .
7	*74	*78	37°5	38°0	34°6	46°0	3°5	2°8	*161	*176	72	77	NNE 4	W 3	7	10	*087	Fine day.  showers at night.
8	*23	*33	44°3	37°6	34°9	45°0	3°1	3°8	*225	*157	77	70	NW 7-8	NNW 9	6	4	*075	Squally  showers.
9	*57	*69	34°1	31°8	31°6	37°6	0°3	0°8	*191	*160	97	90	NNW 5-6	NNW 3	4	3	*017	Squally   showers a. Fine [day].
10	*49	*73	30°9	29°8	29°7	32°1	0°4	0°2	*163	*160	94	96	WNW 2	ENE 4-5	10	10	*308	 all day.
11	29°53	29°87	32°0	32°6	22°5	35°4	0°2	0°8	*177	*169	97	91	N 1	NNE 4	2	1	—	 a. Very fine. [ⁿ].
12	30°10	30°11	35°3	36°6	25°2	39°7	3°3	1°8	*146	*183	70	84	N 2	SW 2	1	4	*690	Fine a.  (sleet) showers.  ⁿ .
13	29°69	29°32	42°3	47°8	36°2	47°8	0°6	0°6	*257	*317	96	95	WSW 4	WSW 5-7	10	10	*190	 a. Dull day. Squally  n.
14	*26	*23	43°2	40°6	39°4	49°9	2°8	0°6	*221	*240	79	95	WNW 4	WNW 6	9	8	*030	Squally  showers p.
15	*58	*95	39°9	35°3	35°3	49°8	1°7	1°5	*210	*176	86	86	NW 5-6	NW 1	4	8	*260	Squally, with  showers a. Fine day.
16	*68	29°74	43°8	46°2	32°5	52°0	0°4	2°0	*276	*267	97	86	SW 6	WNW 6	10	4	*090	 a. Squally  p.
17	29°92	30°07	48°2	49°2	42°0	51°6	0°2	1°0	*332	*324	99	93	W 4-5	WSW 5	10	10	—	 (mist) a. Dull day. Squally  p.
18	30°15	*05	49°8	45°8	46°1	50°0	2°4	1°8	*298	*300	83	87	WSW 3	WSW 6	9	10	*001	Dull day. Squally  p.
19	30°21	30°19	44°0	43°2	42°0	48°8	3°0	0°6	*224	*266	77	95	WNW 4	WNW 3	10	8	*210	Dull day.  showers from 3.30p.
20	29°87	29°92	45°0	43°5	41°6	47°9	1°4	2°3	*266	*233	89	82	NW 5	NNW 6	10	3	*017	 a. Squally  showers.
21	30°11	30°17	44°8	37°8	37°8	46°4	2°2	1°6	*249	*196	83	87	N 2	N 2	4	4	—	Very fine.
22	*10	*03	42°9	38°7	34°2	46°4	1°6	0°0	*241	*235	87	100	NNW 1	E 2	2	9	*107	Dull day.  from 4.30p.
23	*13	*28	40°0	35°8	35°7	40°7	2°8	2°8	*193	*159	78	75	E 3	NE 1	2	10	—	Fine day.
24	30°20	30°13	34°6	38°0	32°0	41°8	1°0	3°2	*163	*170	81	74	N 1	NE 3	9	9	—	Fine day.
25	29°98	29°70	38°3	36°2	34°6	43°0	2°3	2°2	*187	*210	81	98	N 1	Calm 0	9	10	*100	Dull day.  n.
26	*70	*65	37°0	36°2	34°2	39°4	0°2	0°6	*216	*202	98	94	ESE 3	E 2	10	10	*011	 (mist) a.  n.
27	*54	*51	33°9	37°8	32°6	37°8	0°1	1°4	*193	*199	99	88	ENE 3	ESE 5	10	10	*013	Dull day, with  showers.  p.
28	29°63	29°76	35°0	35°8	32°2	37°8	0°2	0°0	*200	*210	98	100	ESE 4	ESE 4	9	10	*001	Overcast, with  showers.
Mean	29°759	29°766	40°1	39°0	35°1	44°1	1°4	1°2	*225	*216	89°0	89°0	4°0	4°1	7°6	7°1	3°390	

STONYHURST.—FEBRUARY 1889.

Height above Mean Sea Level, 375 feet. Heights above Ground:—Bar., —12 feet. Therms., 7 feet. Rain-gauge, 2 feet.
Long. 2° 28' W. Lat. 53° 51' N. Gravity Correction, +.023.

Day.	Barometer at 32° Fahr.		Air Temperature.					Humidity.					Wind, Direction and Force.		Cloud Amount.		Rain.	Remarks.	
	9 a.m.	9 p.m.	9 a.m.	9 p.m.	Min.	Max.	Dep. of Wet.		Vapour Tension.		Per-centage.	9 a.m.	9 p.m.	9 a.m.	9 p.m.	9 a.m.			9 p.m.
							9 a.m.	9 p.m.	9 a.m.	9 p.m.									
1	ins. 29° 23	ins. 29° 06	48° 6	43° 3	42° 5	50° 1	0° 4	2° 6	in. ° 333	in. ° 225	97	80	SW 2	W 6	10	8	ins. ° 260	Overcast, with ☉. < 29p.	
2	28° 09	28° 05	35° 2	35° 2	31° 4	45° 0	2° 3	3° 2	° 161	° 147	79	71	WbyS 5	W 6	9	10	° 230	☉ ☼ * a. and p.	
3	28° 74	29° 19	38° 3	37° 2	29° 9	45° 5	2° 1	3° 6	° 173	° 158	75	71	nwb.W 5	NNE 4	4	0	° 018	Squally ☉ a.	
4	29° 72	° 96	36° 0	33° 0	31° 7	38° 9	4° 8	2° 0	° 130	° 147	60	78	NE 4	NbyE 1	0	0	° 040	* 0 4.30p.	
5	° 81	° 05	33° 3	40° 9	30° 2	41° 0	1° 3	2° 7	° 164	° 202	80	80	WSW 1	WbyN 3	10	10	° 195	* a.	
6	° 60	° 39	40° 5	39° 2	38° 5	44° 4	1° 9	1° 0	° 213	° 220	85	92	ENE 2	WbyS 1	10	10	° 287		
7	29° 41	29° 55	34° 0	31° 0	28° 5	39° 9	2° 2	2° 6	° 152	° 115	78	66	NbyE 2	swb.s 1	8	10	° 239	* a. ☐ 8p.	
8	28° 89	28° 94	43° 9	35° 8	24° 9	49° 0	0° 7	4° 5	° 270	° 133	95	62	WSW 5	WNW 7	10	3	° 084	☉ 2a. Squally ☉ ☼ * p.	
9	29° 22	29° 40	29° 7	23° 2	41° 5		3° 9	1° 0	° 080	° 118	49	80	NW 4	W 1	0	0	—	Fine and sunny.	
10	° 28	28° 89	27° 2	26° 8	23° 3	28° 9	2° 2	1° 4	° 086	° 103	59	72	NW 1	nEb.E 1	10	10	° 139	Overcast, with *.	
11	° 20	29° 52	26° 9	31° 0	21° 4	34° 8	2° 9	1° 0	° 069	° 148	48	85	NNE 1	NNE 2	6	0	—		
12	° 81	° 87	30° 3	31° 2	25° 2	37° 2	3° 3	0° 5	° 094	° 163	57	93	SbyW 1	SW 1	0	10	° 120	Fine and sunny a.	
13	° 54	29° 15	34° 4	44° 1	30° 7	44° 5	1° 1	0° 4	° 177	° 280	88	97	swbys 3	swb.w 2	10	10	° 990	* a., then ☉. ☼ 2p.	
14	° 01	28° 06	41° 8	38° 7	37° 9	46° 7	1° 6	2° 2	° 231	° 103	88	83	WbyS 5	W 4	10	4	° 070	Squally p.	
15	° 27	29° 71	37° 5	31° 8	31° 7	41° 9	3° 6	2° 7	° 159	° 121	71	67	WbyN 2	Calm 0	0	0	° 006	☉ 1a. Fine and sunny a.	
16	° 60	° 50	34° 7	44° 0	29° 0	46° 9	2° 5	2° 8	° 154	° 228	76	78	SbyW 2	WbyS 6	10	1	° 125	* ☉ a.	
17	° 76	° 89	42° 3	46° 5	39° 9	47° 6	0° 3	0° 8	° 263	° 298	98	94	WSW 1	WbyS 2	10	10	° 194	* a. Dull and overcast.	
18	° 95	° 85	45° 4	44° 2	43° 7	48° 8	0° 5	1° 9	° 293	° 248	97	85	WSW 2	swb.w 4	10	10	° 244	Overcast.	
19	° 96	° 93	42° 2	40° 5	38° 5	45° 3	2° 3	1° 4	° 221	° 222	83	89	WNW 2	W 2	10	6	° 008	Overcast.	
20	° 64	° 62	42° 2	40° 5	38° 6	45° 9	1° 0	2° 5	° 247	° 202	92	80	Wb.N 3	WbyN 3	10	3	° 065		
21	° 84	° 93	37° 3	34° 0	32° 9	41° 3	2° 7	3° 6	° 173	° 129	78	66	Calm 0	NbyE 1	8	0	—		
22	° 86	29° 79	33° 2	38° 3	29° 7	40° 5	2° 0	3° 2	° 149	° 170	79	73	Calm 0	NbyE 1	10	10	° 017	Dull and overcast.	
23	° 90	30° 02	33° 0	32° 7	31° 8	38° 5	1° 5	2° 2	° 157	° 140	83	75	EbyN 1	NE 1	8	10	—	* a.	
24	° 94	29° 86	32° 9	32° 0	29° 9	39° 8	3° 2	0° 8	° 124	° 162	67	89	NbyE 4	NNE 1	9	9	—	* 1° p.	
25	° 73	° 49	35° 4	32° 1	30° 0	40° 7	5° 2	1° 1	° 145	° 136	69	74	N 1	Calm 0	7	10	—		
26	° 49	° 41	33° 3	32° 4	31° 1	38° 5	2° 1	2° 2	° 148	° 138	78	75	Neb.Er	Calm 0	10	10	° 027	* 0 a. and p.	
27	° 29	° 30	32° 3	33° 3	31° 2	38° 0	1° 1	2° 0	° 159	° 152	86	79	Calm 0	ENE 1	10	10	° 018	* a. Overcast and sunny.	
28	29° 41	29° 54	31° 3	30° 9	30° 0	36° 5	1° 8	3° 0	° 134	° 106	76	62	Neb.Er	NE 1	10	10	° 022	Overcast, with *.	
Mean	29° 507	29° 511	36° 2	36° 0	31° 7	42° 1	2° 1	2° 1	° 174	° 172	77° 7	78° 4	2° 2	2° 2	7° 8	6° 6	3° 395		

HILLINGTON.—FEBRUARY 1889.

Height above Mean Sea Level, 88 feet. Heights above Ground:—Bar., 4 feet. Therms., 4 feet. Rain-gauge, 1 foot.
Long. $0^{\circ} 33' E.$ Lat. $52^{\circ} 48' N.$ Gravity Correction, +.021.

1	29° 62'	29° 46'	49° 4'	51° 3'	46° 5'	55° 4'	0° 6'	1° 6'	*336	*356	96	89	SW	3	WSW	7	10	10	*010	☀ ⁰ p. [☀ n.
2	'46	'39	34° 8'	33° 8'	33° 1'		2° 1'	2° 1'	*162	*153	80	79	W	6	WNW	7	3	0	*010	☀ ⁰ 7.30a. Fine and sunny. * p.
3	'02	29° 16'	32° 8'	38° 0'	30° 0'	46° 5'	1° 0'	0° 5'	*166	*218	89	96	NW	3	NE	5	9	10	*100	Cloudy. ☀ ⁰ 2p.-3p. and 9p.
4	29° 74'	30° 15'	34° 2'	32° 7'	30° 9'	30° 3'	0° 6'	0° 9'	*184	*167	94	90	NE	2	NE	4	8	3	*097	☀ ⁰ 8a. * ² 9a. and 5p.
5	30° 11'	29° 86'	33° 3'	32° 9'	26° 5'	40° 4'	1° 4'	0° 6'	*161	*227	85	95	NW	2	WSW	4	10	10	*004	Cloudy and overcast.
6	29° 81'	'67	38° 6'	35° 7'	34° 0'	43° 5'	1° 9'	0° 7'	*197	*195	85	94	N W	1	N	0° 5'	10	10	*200	
7	'44	29° 84'	35° 7'	31° 6'	31° 2'	40° 2'	1° 0'	0° 8'	*189	*137	91	77	NNW	3	NW	3	9	6	—	* ⁰ 4p. ☀ ⁰ 6.30p.
8	'30	29° 95'	36° 8'	36° 1'	28° 8'	43° 2'	1° 4'	2° 5'	*191	*166	88	78	WSW	7	NW	8	8	0	*088	☀ ⁰ noon-1p., then fine. ☀
9	'35	29° 55'	31° 6'	28° 2'	27° 8'	37° 2'	0° 7'	1° 2'	*161	*118	91	77	NW	7	NW	7	0	0	—	☀ ⁰ a. Very cold.
10	'59	'19	24° 9'	28° 0'	21° 6'	31° 2'	1° 9'	0° 3'	*076	*144	57	94	NW	1	SE	2	0	10	*003	Fine and sunny, then cloudy. * p.
11	'43	29° 72'	30° 5'	29° 7'	27° 3'	36° 3'	0° 2'	0° 1'	*165	*162	98	98	NW	2	NW	0° 5'	10	10	*430	* ² a. Fine and sunny. * p.
12	29° 95'	30° 17'	29° 7'	16° 1'	5° 6'	36° 2'	0° 1'	0° 1'	*162	*086	98	97	N	1	NNE	1	10	6	*120	* showers. Beautiful day. ☀ ⁰ p.
13	30° 01'	29° 60'	24° 9'	36° 5'	13° 0'	36° 6'	0° 2'	0° 2'	*127	*212	95	99	SW	2	SW	5	10	10	*210	☀ ⁰ and * ⁰ (sleet) a. ☀ ⁰ 2 from
14	29° 33'	'25	40° 5'	37° 2'	35° 3'	44° 4'	1° 9'	1° 7'	*213	*188	85	85	W	1	W	3	9	2	—	Extraordinarily rapid thaw. [6.30p.
15	29° 41'	'04	36° 1'	34° 7'	34° 2'	42° 5'	2° 3'	2° 1'	*169	*160	79	79	NW	5	NW	2	1	2	—	Fine, sunny, and windy. [☀ later.
16	30° 04'	29° 81'	29° 9'	42° 3'	25° 2'	42° 8'	1° 4'	0° 5'	*129	*359	78	96	SW	2	NW	5	10	2	*063	☀ ⁰ a. * ⁰ and * ⁰ (sleet) 1p.
17	'02	30° 15'	42° 8'	46° 7'	38° 5'	52° 8'	2° 1'	1° 1'	*231	*303	84	92	NW	3	NW	2	7	10	*003	Overcast p. Beautiful dark-red sunset.
18	'28	'20	40° 2'	43° 7'	35° 9'	54° 5'	0° 5'	1° 0'	*238	*262	96	92	SW	1	SW	4	3	2	—	☀ ⁰ a. Very fine and pleasant.
19	30° 21'	30° 20'	46° 0'	39° 0'	37° 2'	48° 4'	1° 1'	2° 1'	*285	*197	92	83	NW	2	W	1	8	0	—	Fine day.
20	29° 90'	29° 81'	40° 2'	37° 6'	35° 5'	47° 7'	0° 5'	0° 8'	*238	*309	96	93	W	3	NW	2	10	5	*176	Fine a. ☀ ⁰ 4p. ☀ ⁰ 2 ▲ ² shower.
21	29° 99'	30° 11'	35° 5'	35° 9'	33° 8'	40° 3'	0° 3'	1° 1'	*201	*188	98	90	NW	3	NW	3	10	5	*090	* ⁰ early a. * ⁰ (sleet). * ² 9a.
22	30° 03'	29° 99'	34° 7'	33° 9'	32° 7'	38° 5'	0° 5'	0° 4'	*191	*186	95	96	NW	3	NE	1	10	4	*018	* ⁰ (sleet) a. Overcast p
23	'12	30° 18'	32° 7'	34° 0'	28° 0'	37° 1'	1° 0'	2° 2'	*164	*152	89	77	NE	3	NE	4	8	2	*047	* ⁰
24	30° 11'	30° 04'	34° 4'	33° 6'	31° 6'	39° 4'	2° 2'	1° 1'	*156	*170	78	88	NE	2	NE	2	10	10	*046	* ⁰ showers.
25	29° 92'	29° 78'	33° 8'	31° 7'	31° 2'	39° 3'	0° 2'	0° 9'	*189	*158	88	89	NE	1	NE	1	10	10	*020	* ⁰ showers.
26	'75	'64	33° 4'	31° 2'	27° 8'	36° 7'	1° 2'	0° 6'	*166	*160	87	92	NE	1	N	0° 5'	10	10	*027	* ⁰ showers. Overcast.
27	'54	'59	34° 3'	32° 9'	30° 9'	37° 8'	1° 0'	1° 0'	*177	*166	89	89	NE	1	NE	2	10	10	*020	* ⁰ showers. Overcast.
28	29° 64'	29° 80'	31° 0'	30° 1'	29° 0'	35° 2'	0° 1'	0° 1'	*171	*165	99	99	NE	1	NE	1	10	5	*026	* ⁰ a. and p.
Mean	29° 755'	29° 753'	35° 1'	35° 1'	30° 2'	42° 0'	1° 1'	1° 0'	*186	*187	88° 9'	89° 4'	2° 6'		3° 1'		8° 0'	5° 9'	2° 007'	

CHURCHSTOKE.—FEBRUARY 1889.

Height above Mean Sea Level, 538 feet. Heights above Ground:—Bar., 12 feet. Therms., 4 feet. Rain-gauge, 1 foot 6 inches.
Long. 3° 5' W. Lat. 52° 31' N. Gravity Correction, +.018.

Day.	Barometer at 32° Fahr.		Air Temperature.				Humidity.						Wind, Direction and Force.		Cloud Amount.		Rain.	Remarks.
							Dep. of Wet.		Vapour Tension.		Per-centage.							
	9 a.m.	9 p.m.	9 a.m.	9 p.m.	Min.	Max.	9 a.m.	9 p.m.	9 a.m.	9 p.m.	9 a.m.	9 p.m.	9 a.m.	9 p.m.	9 a.m.	9 p.m.		
1	ins.	ins.	52.7	42.8	41.0	54.1	1.2	0.9	in.	in.	8/10	9/10	SW 2	SW 6	9	5	ins.	Cold.
2	29.11	29.02	52.7	42.8	41.0	54.1	1.2	0.9	3.05	2.55	92	93	SW 2	SW 6	9	5	ins.	Cold.
3	29.06	28.89	50.9	33.9	31.0	43.3	2.0	1.0	1.82	1.74	83	89	W 2	WNW 4	8	10	2.30	* a. Very rough day.
4	28.69	29.02	50.9	33.9	31.0	43.3	2.0	1.0	1.82	1.74	83	89	W 2	WNW 4	8	10	2.30	Rough and threatening. *
5	29.36	.69	50.9	33.9	31.0	43.3	2.0	1.0	1.82	1.74	83	89	W 2	WNW 4	8	10	2.30	
6	.66	.52	50.9	33.9	31.0	43.3	2.0	1.0	1.82	1.74	83	89	W 2	WNW 4	8	10	2.30	
7	.44	.16	50.9	33.9	31.0	43.3	2.0	1.0	1.82	1.74	83	89	W 2	WNW 4	8	10	2.30	
8	29.08	29.41	50.9	33.9	31.0	43.3	2.0	1.0	1.82	1.74	83	89	W 2	WNW 4	8	10	2.30	
9	28.84	28.91	50.9	33.9	31.0	43.3	2.0	1.0	1.82	1.74	83	89	W 2	WNW 4	8	10	2.30	
10	29.07	29.23	50.9	33.9	31.0	43.3	2.0	1.0	1.82	1.74	83	89	W 2	WNW 4	8	10	2.30	
11	.09	28.56	50.9	33.9	31.0	43.3	2.0	1.0	1.82	1.74	83	89	W 2	WNW 4	8	10	2.30	
12	.01	29.34	50.9	33.9	31.0	43.3	2.0	1.0	1.82	1.74	83	89	W 2	WNW 4	8	10	2.30	
13	.60	.71	50.9	33.9	31.0	43.3	2.0	1.0	1.82	1.74	83	89	W 2	WNW 4	8	10	2.30	
14	29.38	29.04	50.9	33.9	31.0	43.3	2.0	1.0	1.82	1.74	83	89	W 2	WNW 4	8	10	2.30	
15	28.91	28.87	50.9	33.9	31.0	43.3	2.0	1.0	1.82	1.74	83	89	W 2	WNW 4	8	10	2.30	
16	29.19	29.55	50.9	33.9	31.0	43.3	2.0	1.0	1.82	1.74	83	89	W 2	WNW 4	8	10	2.30	
17	.42	.42	50.9	33.9	31.0	43.3	2.0	1.0	1.82	1.74	83	89	W 2	WNW 4	8	10	2.30	
18	.62	.77	50.9	33.9	31.0	43.3	2.0	1.0	1.82	1.74	83	89	W 2	WNW 4	8	10	2.30	
19	.81	.73	50.9	33.9	31.0	43.3	2.0	1.0	1.82	1.74	83	89	W 2	WNW 4	8	10	2.30	
20	.81	.79	50.9	33.9	31.0	43.3	2.0	1.0	1.82	1.74	83	89	W 2	WNW 4	8	10	2.30	
21	.52	.49	50.9	33.9	31.0	43.3	2.0	1.0	1.82	1.74	83	89	W 2	WNW 4	8	10	2.30	
22	.64	.72	50.9	33.9	31.0	43.3	2.0	1.0	1.82	1.74	83	89	W 2	WNW 4	8	10	2.30	
23	.62	.58	50.9	33.9	31.0	43.3	2.0	1.0	1.82	1.74	83	89	W 2	WNW 4	8	10	2.30	
24	.66	.68	50.9	33.9	31.0	43.3	2.0	1.0	1.82	1.74	83	89	W 2	WNW 4	8	10	2.30	
25	.73	.62	50.9	33.9	31.0	43.3	2.0	1.0	1.82	1.74	83	89	W 2	WNW 4	8	10	2.30	
26	.53	.27	50.9	33.9	31.0	43.3	2.0	1.0	1.82	1.74	83	89	W 2	WNW 4	8	10	2.30	
27	.24	.17	50.9	33.9	31.0	43.3	2.0	1.0	1.82	1.74	83	89	W 2	WNW 4	8	10	2.30	
28	.07	.04	50.9	33.9	31.0	43.3	2.0	1.0	1.82	1.74	83	89	W 2	WNW 4	8	10	2.30	
Mean	29.332	29.338	37.7	35.8	30.4	42.9	1.9	1.6	1.192	1.181	81.0	83.5	2.3	2.3	9.0	7.1	1.459	Threatening and very cold.

CARMARTHEN.—FEBRUARY 1889.

Height above Mean Sea Level, 188 feet. Heights above Ground:—Bar., 7 feet. Therms., 4 feet. Rain-gauge, 1 foot.
Long. 4° 18' W. Lat. 51° 52' N. Gravity Correction, +.018.

1	29 ⁵⁴	29 ⁵¹	49.9	42.9	42.7	52.3	0.2	4.2	*355	*193	99	70	SW	3	W	5	10	0	*050	Overcast, with ☉ all day.
2	29 ⁵⁶	29 ⁵¹	49.9	42.9	42.7	52.3	0.2	4.2	*160	*172	62	68	W	5	W	6	5	5	*030	*. Cold and windy. ▲ 11.30p.
3	29 ⁵⁰	29 ⁵⁵	40.9	41.6	36.4	42.5	3.9	4.9	*182	*172	71	66	NW	6	N	7	6	3	*100	Squally, with frequent ☉ showers. <
4	29 ⁵²	29 ⁵⁶	40.2	34.2	34.0	42.3	1.9	2.1	*210	*156	85	79	N	7	Calm	0	2	0	*010	Squally a. Fair, but cold. [u.]
5	29 ⁵⁰	29 ⁵⁷	34.9	43.6	31.5	44.0	1.0	2.1	*183	*238	90	84	N	1	Calm	0	10	10	*040	∞ ga. Dull, with frequent ☉
6	29 ⁵²	29 ⁵⁶	44.4	40.8	42.3	48.6	1.9	1.0	*249	*296	86	93	NW	1	Calm	0	10	10	*130	Dull day. ☉ p. [showers,
7	29 ⁵⁹	29 ⁵²	38.2	36.9	36.2	48.7	3.8	2.4	*188	*174	73	80	N	2	NW	1	4	10	—	Fair.
8	29 ⁵⁶	29 ⁵⁶	35.1	20.4	28.9	30.5	0.9	0.6	*305	*146	94	63	SW	5	NW	6	10	6	*050	Overcast, with ☉ till noon. ☉ after [top.]
9	29 ⁵⁴	29 ⁵⁶	28.0	40.9	23.5	41.3	0.3	3.2	*144	*193	94	76	E	2	NW	4	10	8	*160	Stormy. ☉.
10	29 ⁴²	29 ⁵⁴	35.5	34.4	28.7	41.3	3.9	3.8	*139	*130	66	65	Calm	0	N	3	0	6	—	* till noon.
11	29 ⁵⁰	29 ⁵⁰	41.4	34.4	25.5	43.5	6.1	2.6	*151	*149	58	75	N	1	Calm	0	0	6	*330	Fine day.
12	29 ⁵⁶	29 ⁵⁶	40.1	48.8	31.5	49.4	0.6	1.4	*235	*309	95	90	SW	2	W	5	10	10	*540	Overcast, with ☉ all day.
13	29 ⁵¹	29 ⁵³	45.8	41.9	40.8	50.7	1.0	2.0	*253	*207	93	79	N	1	NW	2	10	1	*150	Frequent ☉ showers.
14	29 ⁵⁰	29 ⁵⁰	40.4	44.8	29.9	52.4	0.7	2.3	*236	*245	95	83	NW	2	NW	2	9	1	*260	Fine day.
15	29 ⁵⁰	29 ⁵⁰	40.4	44.8	29.9	52.4	0.7	2.3	*236	*245	95	83	SE	2	Calm	0	10	0	*140	* till 2p.
16	29 ⁵⁰	29 ⁵⁰	40.4	44.8	29.9	52.4	0.7	2.3	*236	*245	95	83	SE	2	Calm	0	10	0	*140	* till 2p.
17	29 ⁵⁰	29 ⁵⁰	40.4	44.8	29.9	52.4	0.7	2.3	*236	*245	95	83	SE	2	Calm	0	10	0	*140	* till 2p.
18	29 ⁵⁰	29 ⁵⁰	40.4	44.8	29.9	52.4	0.7	2.3	*236	*245	95	83	SE	2	Calm	0	10	0	*140	* till 2p.
19	29 ⁵⁰	29 ⁵⁰	40.4	44.8	29.9	52.4	0.7	2.3	*236	*245	95	83	SE	2	Calm	0	10	0	*140	* till 2p.
20	29 ⁵⁰	29 ⁵⁰	40.4	44.8	29.9	52.4	0.7	2.3	*236	*245	95	83	SE	2	Calm	0	10	0	*140	* till 2p.
21	29 ⁵⁰	29 ⁵⁰	40.4	44.8	29.9	52.4	0.7	2.3	*236	*245	95	83	SE	2	Calm	0	10	0	*140	* till 2p.
22	29 ⁵⁰	29 ⁵⁰	40.4	44.8	29.9	52.4	0.7	2.3	*236	*245	95	83	SE	2	Calm	0	10	0	*140	* till 2p.
23	29 ⁵⁰	29 ⁵⁰	40.4	44.8	29.9	52.4	0.7	2.3	*236	*245	95	83	SE	2	Calm	0	10	0	*140	* till 2p.
24	29 ⁵⁰	29 ⁵⁰	40.4	44.8	29.9	52.4	0.7	2.3	*236	*245	95	83	SE	2	Calm	0	10	0	*140	* till 2p.
25	29 ⁵⁰	29 ⁵⁰	40.4	44.8	29.9	52.4	0.7	2.3	*236	*245	95	83	SE	2	Calm	0	10	0	*140	* till 2p.
26	29 ⁵⁰	29 ⁵⁰	40.4	44.8	29.9	52.4	0.7	2.3	*236	*245	95	83	SE	2	Calm	0	10	0	*140	* till 2p.
27	29 ⁵⁰	29 ⁵⁰	40.4	44.8	29.9	52.4	0.7	2.3	*236	*245	95	83	SE	2	Calm	0	10	0	*140	* till 2p.
28	29 ⁵⁰	29 ⁵⁰	40.4	44.8	29.9	52.4	0.7	2.3	*236	*245	95	83	SE	2	Calm	0	10	0	*140	* till 2p.
Mean	29 ⁷⁶⁸	29 ⁷⁵⁷	40.5	38.7	33.8	46.1	2.4	2.3	1.211	1.193	81.5	80.0	2.0	2.0	7.3	5.5	2.870			

MARGATE.—FEBRUARY 1889.

Height above Mean Sea Level, 83 feet. Heights above Ground:—Bar., 7 feet. Therms., 4 feet. Rain-gauge, 1 foot.
Long. 1° 24' E. Lat. 51° 24' N. Gravity Correction, +.017.

Day.	Barometer at 32° Fahr.		Air Temperature.					Humidity.					Wind, Direction and Force.		Cloud Amount.		Rain.	Remarks.
								Dep. of Wet.		Vapour Tension.		Per-centage.						
	9 a.m.	9 p.m.	9 a.m.	9 p.m.	Min.	Max.	9 a.m.	9 p.m.	9 a.m.	9 p.m.	9 a.m.	9 p.m.	9 a.m.	9 p.m.	9 a.m.	9 p.m.		
1	ins.	ins.	51.4	53.1	47.8	54.8	0.6	2.1	in.	in.	96	85	WSW 2	SW 5	10	9	ins.	Fine and sunny. ↗
2	29.72	29.51	51.4	53.1	47.8	54.8	0.6	2.1	in.	in.	96	85	WSW 2	SW 5	10	9	ins.	a. and p. Colder. ✱ p.
3	29.72	29.51	51.4	53.1	47.8	54.8	0.6	2.1	in.	in.	96	85	WSW 2	SW 5	10	9	ins.	↗ a. Fine, but cold. Δ 9p.
4	29.72	29.51	51.4	53.1	47.8	54.8	0.6	2.1	in.	in.	96	85	WSW 2	SW 5	10	9	ins.	Δ a. ✱ showers p.
5	29.72	29.51	51.4	53.1	47.8	54.8	0.6	2.1	in.	in.	96	85	WSW 2	SW 5	10	9	ins.	Δ a. ✱ showers p.
6	29.72	29.51	51.4	53.1	47.8	54.8	0.6	2.1	in.	in.	96	85	WSW 2	SW 5	10	9	ins.	Δ a. ✱ showers p.
7	29.72	29.51	51.4	53.1	47.8	54.8	0.6	2.1	in.	in.	96	85	WSW 2	SW 5	10	9	ins.	Δ a. ✱ showers p.
8	29.72	29.51	51.4	53.1	47.8	54.8	0.6	2.1	in.	in.	96	85	WSW 2	SW 5	10	9	ins.	Δ a. ✱ showers p.
9	29.72	29.51	51.4	53.1	47.8	54.8	0.6	2.1	in.	in.	96	85	WSW 2	SW 5	10	9	ins.	Δ a. ✱ showers p.
10	29.72	29.51	51.4	53.1	47.8	54.8	0.6	2.1	in.	in.	96	85	WSW 2	SW 5	10	9	ins.	Δ a. ✱ showers p.
11	29.72	29.51	51.4	53.1	47.8	54.8	0.6	2.1	in.	in.	96	85	WSW 2	SW 5	10	9	ins.	Δ a. ✱ showers p.
12	29.72	29.51	51.4	53.1	47.8	54.8	0.6	2.1	in.	in.	96	85	WSW 2	SW 5	10	9	ins.	Δ a. ✱ showers p.
13	29.72	29.51	51.4	53.1	47.8	54.8	0.6	2.1	in.	in.	96	85	WSW 2	SW 5	10	9	ins.	Δ a. ✱ showers p.
14	29.72	29.51	51.4	53.1	47.8	54.8	0.6	2.1	in.	in.	96	85	WSW 2	SW 5	10	9	ins.	Δ a. ✱ showers p.
15	29.72	29.51	51.4	53.1	47.8	54.8	0.6	2.1	in.	in.	96	85	WSW 2	SW 5	10	9	ins.	Δ a. ✱ showers p.
16	29.72	29.51	51.4	53.1	47.8	54.8	0.6	2.1	in.	in.	96	85	WSW 2	SW 5	10	9	ins.	Δ a. ✱ showers p.
17	29.72	29.51	51.4	53.1	47.8	54.8	0.6	2.1	in.	in.	96	85	WSW 2	SW 5	10	9	ins.	Δ a. ✱ showers p.
18	29.72	29.51	51.4	53.1	47.8	54.8	0.6	2.1	in.	in.	96	85	WSW 2	SW 5	10	9	ins.	Δ a. ✱ showers p.
19	29.72	29.51	51.4	53.1	47.8	54.8	0.6	2.1	in.	in.	96	85	WSW 2	SW 5	10	9	ins.	Δ a. ✱ showers p.
20	29.72	29.51	51.4	53.1	47.8	54.8	0.6	2.1	in.	in.	96	85	WSW 2	SW 5	10	9	ins.	Δ a. ✱ showers p.
21	29.72	29.51	51.4	53.1	47.8	54.8	0.6	2.1	in.	in.	96	85	WSW 2	SW 5	10	9	ins.	Δ a. ✱ showers p.
22	29.72	29.51	51.4	53.1	47.8	54.8	0.6	2.1	in.	in.	96	85	WSW 2	SW 5	10	9	ins.	Δ a. ✱ showers p.
23	29.72	29.51	51.4	53.1	47.8	54.8	0.6	2.1	in.	in.	96	85	WSW 2	SW 5	10	9	ins.	Δ a. ✱ showers p.
24	29.72	29.51	51.4	53.1	47.8	54.8	0.6	2.1	in.	in.	96	85	WSW 2	SW 5	10	9	ins.	Δ a. ✱ showers p.
25	29.72	29.51	51.4	53.1	47.8	54.8	0.6	2.1	in.	in.	96	85	WSW 2	SW 5	10	9	ins.	Δ a. ✱ showers p.
26	29.72	29.51	51.4	53.1	47.8	54.8	0.6	2.1	in.	in.	96	85	WSW 2	SW 5	10	9	ins.	Δ a. ✱ showers p.
27	29.72	29.51	51.4	53.1	47.8	54.8	0.6	2.1	in.	in.	96	85	WSW 2	SW 5	10	9	ins.	Δ a. ✱ showers p.
28	29.72	29.51	51.4	53.1	47.8	54.8	0.6	2.1	in.	in.	96	85	WSW 2	SW 5	10	9	ins.	Δ a. ✱ showers p.
Mean	29.773	29.776	36.6	37.0	32.7	41.8	1.7	1.3	1.85	1.97	82.4	87.6	3.0	2.9	7.1	6.8	2.060	

BABBACOMBE.—FEBRUARY 1889.

Height above Mean Sea Level, 293 feet. Heights above Ground:—Bar., 12 feet. Therms., 4 feet. Rain-gauge, 1 foot.
Long. 3° 31' W. Lat. 50° 29' N. Gravity Correction, +.013.

Day.	Barometer at 32° Fahr.		Air Temperature.				Humidity.				Wind, Direction and Force.		Cloud Amount.		Rain.	Remarks.	
							Dep. of Wet.		Vapour Tension.	Per-centage.							
	9 a.m.	9 p.m.	9 a.m.	9 p.m.	Min.	Max.	9 a.m.	9 p.m.	9 a.m.	9 p.m.	9 a.m.	9 p.m.	9 a.m.	9 p.m.	9 a.m.		9 p.m.
1	ins.	ins.	50.7	48.1	48.1	53.1	0.1	2.2	in.	in.	99	84	WSW 3	WNW 5	10	2	ins. 9.30 a. Dull day. (mist) till 3 p.
2	29.56	29.45	39.8	39.9	35.5	48.1	3.2	2.0	1.307	1.283	75	84	WNW 4	W 5	3	2	2.280
3	29.57	29.42	39.8	39.9	35.5	48.1	3.2	2.0	1.184	1.206	75	84	WNW 4	W 5	3	2	2.280
4	29.57	29.42	39.8	39.9	35.5	48.1	3.2	2.0	1.184	1.206	75	84	WNW 4	W 5	3	2	2.280
5	29.57	29.42	39.8	39.9	35.5	48.1	3.2	2.0	1.184	1.206	75	84	WNW 4	W 5	3	2	2.280
6	29.57	29.42	39.8	39.9	35.5	48.1	3.2	2.0	1.184	1.206	75	84	WNW 4	W 5	3	2	2.280
7	29.57	29.42	39.8	39.9	35.5	48.1	3.2	2.0	1.184	1.206	75	84	WNW 4	W 5	3	2	2.280
8	29.57	29.42	39.8	39.9	35.5	48.1	3.2	2.0	1.184	1.206	75	84	WNW 4	W 5	3	2	2.280
9	29.57	29.42	39.8	39.9	35.5	48.1	3.2	2.0	1.184	1.206	75	84	WNW 4	W 5	3	2	2.280
10	29.57	29.42	39.8	39.9	35.5	48.1	3.2	2.0	1.184	1.206	75	84	WNW 4	W 5	3	2	2.280
11	29.57	29.42	39.8	39.9	35.5	48.1	3.2	2.0	1.184	1.206	75	84	WNW 4	W 5	3	2	2.280
12	29.57	29.42	39.8	39.9	35.5	48.1	3.2	2.0	1.184	1.206	75	84	WNW 4	W 5	3	2	2.280
13	29.57	29.42	39.8	39.9	35.5	48.1	3.2	2.0	1.184	1.206	75	84	WNW 4	W 5	3	2	2.280
14	29.57	29.42	39.8	39.9	35.5	48.1	3.2	2.0	1.184	1.206	75	84	WNW 4	W 5	3	2	2.280
15	29.57	29.42	39.8	39.9	35.5	48.1	3.2	2.0	1.184	1.206	75	84	WNW 4	W 5	3	2	2.280
16	29.57	29.42	39.8	39.9	35.5	48.1	3.2	2.0	1.184	1.206	75	84	WNW 4	W 5	3	2	2.280
17	29.57	29.42	39.8	39.9	35.5	48.1	3.2	2.0	1.184	1.206	75	84	WNW 4	W 5	3	2	2.280
18	29.57	29.42	39.8	39.9	35.5	48.1	3.2	2.0	1.184	1.206	75	84	WNW 4	W 5	3	2	2.280
19	29.57	29.42	39.8	39.9	35.5	48.1	3.2	2.0	1.184	1.206	75	84	WNW 4	W 5	3	2	2.280
20	29.57	29.42	39.8	39.9	35.5	48.1	3.2	2.0	1.184	1.206	75	84	WNW 4	W 5	3	2	2.280
21	29.57	29.42	39.8	39.9	35.5	48.1	3.2	2.0	1.184	1.206	75	84	WNW 4	W 5	3	2	2.280
22	29.57	29.42	39.8	39.9	35.5	48.1	3.2	2.0	1.184	1.206	75	84	WNW 4	W 5	3	2	2.280
23	29.57	29.42	39.8	39.9	35.5	48.1	3.2	2.0	1.184	1.206	75	84	WNW 4	W 5	3	2	2.280
24	29.57	29.42	39.8	39.9	35.5	48.1	3.2	2.0	1.184	1.206	75	84	WNW 4	W 5	3	2	2.280
25	29.57	29.42	39.8	39.9	35.5	48.1	3.2	2.0	1.184	1.206	75	84	WNW 4	W 5	3	2	2.280
26	29.57	29.42	39.8	39.9	35.5	48.1	3.2	2.0	1.184	1.206	75	84	WNW 4	W 5	3	2	2.280
27	29.57	29.42	39.8	39.9	35.5	48.1	3.2	2.0	1.184	1.206	75	84	WNW 4	W 5	3	2	2.280
28	29.57	29.42	39.8	39.9	35.5	48.1	3.2	2.0	1.184	1.206	75	84	WNW 4	W 5	3	2	2.280
Mean	29.566	29.664	40.3	39.3	35.3	46.0	2.3	2.2	1.210	1.201	80.9	80.8	3.3	3.2	7.0	5.1	1.389

LONDONDERRY.—FEBRUARY 1889.

Height above Mean Sea Level, 67 feet. Heights above Ground:—Bar., 14 feet. Therms., 4 feet. Rain-gauge, 1 foot.
Long. 7° 19' W. Lat. 55° 0' N. Gravity Correction, +.027.

1	29°36	29°37	51°4	39°6	38°0	52°0	1°2	4°9	1°348	1°156	91	64	WSW 3	W 5	10	0	*380	Squally ☂ during day.
2	29°40	29°36	36°2	35°7	33°0	41°0	3°5	2°5	1°151	1°163	71	78	NW 5	NW 5	10	10	*390	Squalls of ⚡ during day.
3	29°39	29°31	38°2	39°7	34°5	42°7	2°0	3°5	1°192	1°179	84	72	NW 4	NNW 2	10	8	*020	Squalls of ⚡ during day.
4	29°34	29°34	39°7	38°4	36°0	44°3	4°0	1°7	1°170	1°199	70	87	NNE 2	NNW 2	3	10	*200	Fine and clear.
5	29°11	29°10	43°7	43°8	36°0	45°1	1°7	2°4	1°247	1°234	86	81	NW 2	NW 3	10	10	*160	☂ showers.
6	29°07	29°00	43°2	47°7	42°4	48°5	0°8	0°5	1°262	1°318	93	96	NW 2	NW 2	10	10	*430	☂ nearly all day.
7	29°01	29°02	37°3	43°7	36°5	48°0	2°1	3°0	1°183	1°221	83	77	N 2	W 2	10	10	*120	Fine all day. ☂ at night.
8	29°01	29°02	37°3	43°7	36°5	48°0	2°1	3°0	1°183	1°221	83	77	N 2	W 2	10	10	*090	Squalls of ⚡ all day.
9	29°01	29°02	37°3	43°7	36°5	48°0	2°1	3°0	1°183	1°221	83	77	N 2	W 2	10	10	*220	☂ showers all day and night.
10	29°01	29°02	37°3	43°7	36°5	48°0	2°1	3°0	1°183	1°221	83	77	N 2	W 2	10	10	*100	☂ all day.
11	29°09	29°08	34°4	33°7	22°0	39°5	2°6	0°0	1°149	1°194	75	100	NNW 2	N 1	4	2	*110	☂ a. Fine all day.
12	29°05	29°06	32°2	37°2	28°7	41°6	0°5	0°5	1°172	1°216	94	97	NW 2	SW 4	2	10	*120	☂ a. Fine all day. ☐ 9p.
13	29°18	29°18	39°7	51°2	36°0	51°6	0°5	0°5	1°234	1°363	96	97	W 2	WSW 6	10	10	*270	☂ all day.
14	29°34	29°34	39°2	39°6	37°2	51°6	0°5	0°6	1°230	1°231	96	95	NW 2	NW 4	4	6	*210	Squally ☂ showers all day.
15	29°01	29°01	37°9	33°8	32°5	44°8	1°2	1°3	1°205	1°168	90	86	NW 2	W 1	0	10	*160	☐ 9p.
16	29°08	29°08	44°7	44°7	33°0	51°5	0°5	1°9	1°284	1°253	96	86	W 2	SW 2	10	0	—	☂. ☐ 9p.
17	29°05	29°06	49°2	49°9	43°0	51°6	1°7	2°4	1°308	1°299	89	85	SW 3	SW 2	10	10	—	
18	29°10	29°07	50°2	46°7	46°0	51°3	2°2	1°0	1°307	1°296	85	93	SW 3	WSW 3	10	10	*170	
19	29°30	29°23	41°7	41°7	40°7	48°4	2°0	1°6	1°223	1°230	86	88	NW 2	NW 2	6	10	*050	☂ showers during day.
20	29°00	29°13	46°2	43°0	39°9	48°0	3°4	2°9	1°238	1°217	77	79	NW 2	NNW 2	9	10	*050	☂ showers during day.
21	29°26	29°20	44°2	42°5	40°8	47°4	2°5	1°9	1°236	1°233	81	85	NW 2	Caln 0	9	0	—	
22	29°20	29°13	43°0	47°6	40°0	51°3	0°3	0°9	1°270	1°308	98	94	SW 2	NW 1	10	10	*030	Fine all day.
23	29°21	29°36	41°2	32°8	31°9	47°6	1°0	1°2	1°237	1°162	93	86	SE 2	SE 1	10	0	—	☂ in evening.
24	29°31	29°25	35°2	34°2	30°7	40°5	1°8	0°5	1°171	1°188	83	95	SW 2	SE 2	10	0	*030	☂ showers all day.
25	29°10	29°11	34°2	37°2	31°0	38°3	1°0	0°5	1°178	1°212	89	95	SW 2	NE 2	10	10	*330	
26	29°17	29°16	34°7	35°7	32°0	39°9	1°0	1°0	1°182	1°192	91	91	SSE 2	E 1	10	10	*020	
27	29°01	29°09	33°2	34°2	30°0	43°5	1°0	0°8	1°169	1°182	89	91	S 2	SE 2	4	10	*040	☂ showers a.
28	29°10	29°02	35°2	33°4	32°4	41°2	2°0	1°3	1°167	1°165	81	86	SSE 3	SE 1	8	0	—	Fine all day.
Mean	29°857	29°862	39°5	39°3	34°6	45°3	1°7	1°6	1°213	1°214	85°9	86°5	2°4	2°3	7°9	7°0	3°700	

ARMAGH.—FEBRUARY 1889.

Height above Mean Sea Level, 196 feet. Heights above Ground:—Bar., 6 feet. Therms., 4 feet. Rain-gauge, 1 foot.
Long. 6° 39' W. Lat. 54° 21' N. Gravity correction +.025.

Day.	Barometer at 32° Fahr.		Air Temperature.				Humidity.					Wind, Direction and Force.		Cloud Amount.		Rain.	Remarks.
	9 a.m.	9 p.m.	9 a.m.	9 p.m.	Min.	Max.	Dep. of Wet.		Vapour Tension.		Per-centage.						
							9 a.m.	9 p.m.	9 a.m.	9 p.m.						9 a.m.	
1	ins. 29°26	ins. 29°29	51°6	35°9	35°4	58°6	1°0	1°0	in. 1°356	% 1°194	% 93	92	SW 5	W 3	10	10	ins. 1°105
2	°33	°23	34°7	33°0	31°0	42°2	2°0	1°0	°162	°167	80	89	W 2	WNW 3	10	10	°175
3	29°23	29°04	38°0	37°3	31°1	42°0	2°8	2°5	°176	°177	77	80	NNW 3	N 3	10	9	—
4	30°17	30°23	41°1	34°9	32°0	43°5	4°2	2°7	°177	°152	69	75	N 2	N 1	3	6	°090
5	29°08	29°05	40°2	40°8	34°2	46°0	0°2	2°0	°245	°214	98	84	SW 3	WNW 1	10	10	—
6	°83	°52	43°8	45°0	39°0	47°5	0°5	0°2	°274	°294	96	98	W 1	W 2	10	10	°125
7	°75	°64	36°6	36°0	34°5	46°2	1°0	2°0	°197	°175	91	82	NNE 1	SW 2	10	9	°095
8	°27	°43	38°1	34°4	34°0	42°5	2°3	2°0	°186	°160	80	80	NW 3	NNW 3	10	2	°032
9	°63	°68	29°7	25°0	25°0	34°4	0°5	0°4	°151	°120	92	89	NW 1	NNW 0°5	2	3	°110
10	°35	°11	27°9	29°5	23°0	30°0	0°4	0°2	°109	°158	91	97	SSW 1	NE 2	10	10	°180
11	29°53	°91	22°9	27°9	20°8	37°6	0°0	0°2	°123	°146	100	96	NE 1	N 1	0	5	—
12	30°12	°99	26°9	32°6	21°3	37°3	0°4	0°6	°134	°173	92	93	W 1	SW 2	7	10	°135
13	29°05	°16	39°6	47°1	31°0	47°4	0°6	0°7	°231	°307	95	95	W 1	SW 4	10	10	°112
14	°22	°25	42°1	37°0	37°0	50°5	2°3	2°0	°220	°182	83	83	WSW 2	WNW 2	10	10	°063
15	°61	°89	37°1	32°3	31°9	46°2	1°7	1°3	°188	°154	85	84	W 1	N 1	0	2	°085
16	°52	°80	46°0	43°1	30°3	53°5	0°8	3°6	°292	°205	94	74	SSW 4	W 2	10	8	—
17	29°86	°98	49°1	48°0	39°2	52°8	1°9	2°0	°302	°285	86	86	SW 3	SW 3	10	10	—
18	30°03	29°06	49°7	47°6	47°6	52°4	1°9	2°1	°309	°280	88	86	SW 4	SW 3	10	10	—
19	30°18	30°11	41°5	41°0	39°3	49°0	2°4	2°7	°213	°185	82	72	WSW 1	WSW 1	10	10	°050
20	29°88	29°08	45°0	40°5	39°5	49°5	1°2	3°5	°271	°184	91	73	WNW 2	NW 1	10	8	°028
21	30°11	30°15	44°5	35°9	35°9	50°5	2°8	3°1	°233	°155	79	73	NW 1	NNW 1	10	5	—
22	°07	29°07	41°3	46°0	32°8	51°3	1°3	1°4	°232	°278	90	90	WSW 1	WNW 1	10	10	—
23	°08	30°21	39°2	36°2	36°2	46°3	2°9	3°2	°184	°156	77	73	E 1	E 1	10	10	—
24	30°17	30°10	37°0	33°6	32°0	42°1	1°0	1°0	°260	°144	91	80	E 1	NNE 0°5	10	10	—
25	29°06	29°60	32°9	33°6	29°4	42°3	1°7	0°6	°152	°181	81	93	NNE 1	SW 1	7	10	°050
26	°61	°62	36°0	34°6	31°1	40°8	0°8	1°8	°197	°165	93	82	E 1	E 0°5	10	10	—
27	°47	°45	35°7	33°7	29°9	37°5	2°7	0°8	°159	°178	76	91	E 1	ENE 1	7	10	°090
28	29°55	29°67	34°0	34°4	31°8	36°2	2°0	1°6	°156	°167	79	84	E 2	E 1	10	10	°057
Mean	29°728	29°732	38°7	37°0	32°7	44°7	1°5	1°7	°209	°191	86°8	84°8	1°8	1°7	8°4	8°5	1°642

DUBLIN (PHOENIX PARK).—FEBRUARY 1889.

Height above Mean Sea Level, 155 feet. Heights above Ground:—Bar., 4 feet. Therms., 4 feet. Rain-gauge, 1 foot.
Long. 6° 21' W. Lat. 53° 22' N. Gravity Correction, +.022.

Day.	Barometer at 32° Fahr.		Air Temperature.				Humidity.				Wind, Direction and Force.		Cloud Amount.		Rain.	Remarks.		
							Dep. of Wet.	Vapour Tension.	Per-centage.									
	9 a.m.	9 p.m.	9 a.m.	9 p.m.	Min.	Max.	9 a.m.	9 p.m.	9 a.m.	9 p.m.	9 a.m.	9 p.m.	9 a.m.	9 p.m.			9 a.m.	
1	ins.	ins.	53.1	38.2	38.1	53.8	1.2	1.6	in.	in.	%	%	SW 2	W 3	10	2	ins.	Cloudy, with squally showers.
2	29.42	29.42	32.0	33.5	32.0	39.3	0.2	0.8	1.77	1.75	97	91	WSW 3	W 2	10	10	1.340	
3	29.39	29.66	37.5	38.4	31.9	40.6	2.7	3.5	1.75	1.68	77	72	WNW 3	NNW 3	7	4	—	Frequent showers.
4	30.17	30.30	35.3	32.0	30.5	42.4	2.7	1.6	1.55	1.45	75	79	NNW 1	Calm	6	2	—	
5	30.05	30.05	37.1	42.0	31.7	45.2	0.7	2.2	2.07	2.21	94	84	WSW 2	W 2	6	9	0.035	Beautiful day.
6	29.92	29.60	43.8	48.2	41.6	48.3	0.3	1.0	2.79	3.12	98	93	WSW 1	W 2	9	10	0.015	
7	29.74	29.80	38.3	38.0	33.9	48.5	1.7	2.1	1.98	1.88	86	82	NNE 1	W 1	9	10	0.155	Dull, with showers.
8	29.34	29.54	45.0	34.3	33.9	48.3	1.3	3.6	2.68	1.33	90	67	NW 3	WNW 2	9	1	0.030	
9	29.69	29.76	30.1	25.5	25.2	35.1	0.5	0.2	1.53	1.31	92	95	W 1	WNW 1	1	1	0.005	Cloudy and squally, with showers.
10	29.44	29.06	28.1	32.2	23.9	35.3	0.3	0.3	1.44	1.77	93	97	ENE 1	ENE 2	10	10	0.015	
11	29.57	29.93	20.2	28.2	17.2	32.6	0.3	0.3	0.98	1.46	91	95	NNW 1	NW 1	1	0	—	Bright, clear, and frosty.
12	30.17	30.13	25.0	32.6	20.3	36.9	0.2	1.8	1.27	1.47	94	79	NW 1	WSW 1	1	2	2.00	
13	29.76	29.33	40.3	49.8	32.2	50.0	0.2	1.2	2.45	3.28	99	91	WSW 1	SW 4	10	10	0.080	Dull day. Squally p.
14	29.31	29.35	43.3	38.9	32.2	51.7	1.3	2.2	2.52	1.95	90	84	W 1	W 2	10	2	0.005	
15	29.68	29.97	36.8	28.4	28.1	44.9	2.1	0.4	1.80	1.44	82	93	W 1	Calm	0	1	1.150	Beautiful day.
16	29.65	29.87	48.8	43.9	27.3	54.8	1.6	1.0	3.05	2.65	88	92	SW 3	W 2	10	1	0.005	
17	29.97	30.09	50.0	50.4	41.5	52.5	1.5	1.9	3.22	3.18	90	88	WSW 2	WSW 2	10	10	0.005	Squally a. Cloudy p.
18	30.14	30.18	51.0	49.3	48.5	53.8	3.5	3.1	2.88	2.77	77	78	SW 2	WSW 3	9	10	0.015	
19	30.28	30.43	44.3	40.9	40.5	49.4	1.2	1.2	2.63	2.31	91	91	W 1	Calm	0	10	0.005	Dull a. Cloudy p.
20	29.98	29.03	44.5	40.3	40.2	50.3	0.9	2.0	2.73	3.10	93	84	WSW 2	WNW 2	10	1	0.010	
21	30.16	30.19	39.3	35.4	34.9	48.7	1.6	0.9	2.09	1.90	88	92	WNW 1	Calm	0	5	0	Cloudy, with showers. a.
22	29.14	29.01	37.0	40.1	31.1	47.0	0.5	1.1	2.10	2.86	96	92	WNW 1	W 1	10	10	0.060	
23	29.07	29.22	39.7	35.1	34.9	46.3	0.2	3.0	2.41	1.49	98	72	E 1	Calm	0	9	10	Dull day. showers p.
24	30.21	30.12	35.4	28.9	26.4	38.9	2.1	1.1	1.67	1.27	81	81	Calm	Calm	0	9	3	
25	29.99	29.70	35.5	33.5	28.2	41.9	2.8	0.8	1.56	1.75	74	91	NNE 1	Calm	0	9	10	* p.
26	29.62	29.63	34.3	34.8	31.9	48.7	0.5	0.4	1.77	1.66	95	82	N 1	Calm	0	10	10	
27	29.50	29.48	33.0	31.3	30.9	38.6	0.5	0.4	1.77	1.66	94	94	Calm	Calm	0	10	10	* a. and p.
28	29.54	29.54	34.5	33.1	30.0	36.1	1.2	1.4	1.76	1.60	87	84	Calm	Calm	0	10	10	
Mean	29.796	29.807	38.3	37.3	32.1	45.0	1.2	1.5	2.14	1.97	89.3	86.1	1.4	1.3	7.9	5.8	2.285	

PARSONSTOWN (BIRR CASTLE).—FEBRUARY 1889.

Height above Mean Sea Level, 175 feet. Heights above Ground:—Bar., —2 feet. Therms., 4 feet 6 inches. Rain-gauge, 8 inches.
Long. 7° 55' W. Lat. 53° 6' N. Gravity Correction, +.021.

1	29.46	29.49	52.0	39.6	38.8	52.9	1.1	4.6	3.58	1.59	92	66	W 4	W 4	10	5	1.115	Squally. * showers p.
2	29.57	29.46	32.7	34.7	31.8	39.7	0.8	1.1	1.69	1.80	91	90	W 3	WNW 4	10	10	1.324	Squally, with * 2. < 7p.
3	29.44	29.75	36.9	36.7	31.9	42.6	1.9	3.0	1.83	1.64	84	76	NW 4	N 4	6	0	0.023	* showers n. Squally, with * showers.
4	30.20	30.30	34.7	34.1	31.9	43.2	2.7	1.9	1.50	1.59	74	80	N 2	Calm	0	10	1.112	Bright, cold, and windy.
5	30.06	30.10	39.8	42.6	33.7	46.8	0.6	2.6	2.32	2.19	96	81	Calm	WNW 2	10	10	0.039	(mist) ga. Damp and mild.
6	29.95	29.67	40.1	48.1	40.8	50.7	1.2	1.0	2.84	3.11	91	93	W 1	WSW 3	10	10	0.069	(mist) ga. Damp and mild.
7	29.80	29.82	39.8	40.8	38.9	48.3	2.2	1.0	2.02	2.34	83	92	NNW 2	Calm	0	10	0.042	* a. Fine, but cool. Damp p.
8	29.42	29.62	44.8	33.7	32.7	48.4	1.9	1.8	2.54	1.57	86	82	NW 4	NW 2	10	9	—	Cold and squally. * p. [showers.
9	29.74	29.77	32.3	27.5	26.8	36.7	1.9	0.4	1.42	1.38	77	92	NW 1	Calm	0	2	—	* n. Cold and windy, with *
10	29.31	29.03	29.7	33.0	25.6	41.1	0.7	0.7	1.46	1.73	88	92	SE 2	NNE 3	10	10	0.370	* 2 till 11 a. * till 8 p., then *
11	29.61	29.97	26.7	30.7	21.6	37.6	0.7	1.8	1.22	1.29	86	74	Calm	NE 1	0	1	—	Fine and bright. (mist) 9p.
12	30.10	30.12	27.5	31.9	23.8	42.2	0.6	1.1	1.32	1.44	88	85	Calm	S 1	0	10	1.144	* a. Bright, but cold. (mist) 9p.
13	29.76	29.39	40.6	50.4	31.0	50.7	0.8	1.0	2.99	3.41	95	93	WSW 1	WSW 3	10	10	1.121	Dull, with * a. Day mild, with *
14	29.33	29.43	43.8	39.7	38.8	51.2	0.9	2.2	2.66	2.02	93	82	WSW 1	WSW 3	10	7	0.021	Mild, with * showers.
15	29.71	29.93	36.4	33.6	32.9	47.1	1.7	1.3	1.84	1.66	85	86	WNW 1	Calm	0	1	0.420	Bright, but cold. (mist) 9p.
16	29.67	29.90	50.8	43.3	32.8	53.5	1.0	1.4	3.47	2.50	93	89	W 2	Calm	0	10	1	Dull and windy a. Fine and bright p.
17	29.99	30.11	49.7	49.8	41.7	53.3	1.6	0.8	3.16	3.37	89	94	SW 1	SSW 2	10	10	—	* a. and p. Damp and mild.
18	30.14	30.13	49.7	48.1	46.8	51.9	2.0	1.8	3.07	2.91	87	87	SW 2	SSW 3	10	10	0.025	Dull, mild, and windy, with (mist)
19	29.27	29.19	45.5	43.3	42.7	48.9	0.8	1.5	2.87	2.48	95	88	Calm	Calm	0	10	0.013	(mist) ga. Damp and mild.
20	29.03	29.09	46.9	41.8	40.8	52.1	1.1	1.8	2.95	2.27	93	86	W 2	NW 2	10	9	—	(mist) ga. Fine and mild.
21	29.19	29.20	41.1	36.6	36.1	48.7	1.2	0.8	2.32	2.01	90	93	Calm	Calm	0	10	0	* a. Fine, but cool.
22	29.15	29.05	38.3	45.0	31.0	47.8	0.4	0.5	2.23	2.87	97	96	Calm	Calm	0	10	0.039	* a. Mild, with (mist).
23	29.05	29.21	41.0	31.4	30.8	45.8	1.3	0.9	2.29	1.55	90	88	E 1	Calm	0	9	—	(mist) a.
24	29.22	29.12	32.5	36.3	25.9	40.2	1.8	1.5	1.46	1.86	79	87	Calm	Calm	0	3	—	* a. Dull p.
25	30.01	29.68	27.7	32.9	24.7	41.7	0.7	0.6	1.29	1.76	86	93	Calm	Calm	0	9	0.062	* a. Fine day. * p.
26	29.58	29.62	34.7	33.7	31.4	41.5	1.8	0.8	1.66	1.78	82	91	Calm	Calm	0	8	—	* in past n. * a. Fine and bright.
27	29.51	29.46	31.8	29.8	29.4	40.6	0.9	0.8	1.58	1.44	88	86	Calm	Calm	0	10	0	* a. * 2 p. [2p.
28	29.53	29.64	23.4	33.5	20.1	41.7	0.5	0.9	1.08	1.73	87	90	Calm	SE 2	2	9	—	* a. Cold, with *
Mean	29.818	29.830	38.7	38.0	32.7	46.0	1.2	1.4	2.17	2.05	88.0	86.9	1.2	1.4	7.5	7.0	1.938	

SWANBISTER.—MARCH 1889.

Height above Mean Sea Level, 68 feet. Heights above Ground:—Bar., 2 feet. Therms., 4 feet. Rain-gauge, 1 foot.
Long. 3° 8' W. Lat. 58° 56' N. Gravity Correction, +.036.

Day.	Barometer at 32° Fahr.		Air Temperature.				Humidity.						Wind, Direction and Force.		Cloud Amount.		Rain.	Remarks.
							Dep. of Wet.		Vapour Tension.		Per-centage.							
	9 a.m.	9 p.m.	9 a.m.	9 p.m.	Min.	Max.	9 a.m.	9 p.m.	9 a.m.	9 p.m.	9 a.m.	9 p.m.	9 a.m.	9 p.m.	9 a.m.	9 p.m.		
1	ins.	ins.	34.5	33.0	32.0	41.0	2.5	1.2	in.	in.	%	%	NE 1	NNW 3	—	9	ins.	
2	30.07	29.90	34.5	33.0	32.0	41.0	2.5	1.2	1.52	1.63	76	87	SSW 3	SSE 4	—	7	.050	
3	29.88	29.98	32.6	32.7	29.0	35.0	1.6	1.1	1.51	1.65	82	88	SE 3	SE 5	—	2	.040	
4	.99	30.00	31.0	32.2	29.0	32.7	1.0	0.4	1.48	1.74	85	95	SE 3	SE 5	—	7	.010	
5	.98	29.96	33.3	32.5	28.0	33.3	0.4	1.5	1.82	1.52	96	83	SE 4	ESE 3	—	3	.080	
6	.90	.76	34.0	34.5	30.0	35.0	0.8	0.5	1.80	1.90	91	95	SE 5	S 3	—	10	.020	
7	.53	.31	37.8	36.2	34.0	40.0	1.0	1.0	2.06	1.95	91	91	SSE 5	SSW 5	—	2	—	
8	.27	.25	39.5	38.2	35.0	42.0	1.5	0.7	2.13	2.16	88	94	S 4	S 3	—	8	—	
9	.19	.25	38.7	32.4	31.0	42.0	0.9	0.4	2.17	1.76	92	96	W 1	Calm	0	—	.010	
10	.25	.16	35.5	37.0	30.0	41.0	0.5	1.0	1.99	2.00	96	91	N 1	NW 3	—	9	.140	
11	.36	.67	36.6	35.5	33.0	39.0	0.6	3.0	2.05	1.53	95	73	NNW 5	NW 5	—	10	.020	
12	.92	.97	37.2	36.6	34.0	39.0	3.7	2.1	1.56	1.78	71	82	NNW 3	SSW 1	—	10	.140	
13	.84	29.69	45.5	46.0	36.0	47.0	0.5	0.0	2.93	3.11	97	100	WNW 4	W 5	—	10	.520	
14	29.95	30.19	38.0	35.0	34.0	46.0	0.2	2.0	2.24	1.64	98	80	NW 6	NNW 4	—	10	.010	
15	30.26	.34	37.6	34.5	33.0	39.0	2.6	1.7	1.77	1.67	78	83	NNW 3	SE 1	—	3	.030	
16	30.28	30.14	39.5	44.0	34.0	46.0	0.0	0.4	2.43	2.79	100	97	SSW 2	W 6	—	8	.060	
17	29.95	29.98	43.8	41.0	40.0	47.0	0.0	1.2	2.85	2.31	100	90	WNW 7	NW 3	—	2	—	
18	30.01	.96	36.5	32.0	31.0	41.0	1.3	2.0	1.92	1.37	89	75	NNW 3	NNE 2	—	10	—	
19	29.77	.57	33.2	34.2	29.0	34.2	2.9	0.4	1.33	1.90	70	96	E 3	E 3	—	10	.210	
20	.35	.20	39.0	34.5	33.0	41.0	0.2	0.0	2.34	2.00	98	100	ESE 3	NNE 6	—	10	.240	
21	.32	.52	33.8	31.0	30.0	37.0	1.6	1.0	1.62	1.48	83	85	NNE 7	N 5	—	5	.010	
22	.69	.75	32.6	35.4	29.0	35.4	0.6	1.6	1.73	1.77	93	85	NNW 3	WSW 4	—	10	.110	
23	.72	.77	43.7	41.2	34.0	46.0	0.7	1.4	2.69	2.29	94	89	WNW 3	SW 3	—	4	.070	
24	.50	.60	44.8	45.5	39.0	48.0	0.8	1.5	2.78	2.70	94	89	SSW 4	WSW 4	—	10	.360	
25	.56	.59	45.0	49.5	43.0	50.0	2.2	1.5	2.94	3.16	98	90	Calm	0 SW 3	—	10	.140	
26	.34	29.30	45.5	38.0	36.0	50.0	0.7	1.0	2.45	2.08	81	91	WSW 7	WNW 7	—	8	.120	
27	29.68	30.11	34.6	33.6	32.0	38.0	0.8	1.1	1.85	1.71	92	88	NW 9	NNW 5	—	7	—	
28	30.27	.20	38.0	37.0	32.0	42.0	3.0	1.6	1.73	1.89	75	86	N 1	S 3	—	2	—	
29	.08	30.07	42.6	48.0	36.0	50.0	1.4	0.2	2.42	2.30	89	99	SSW 1	W 4	—	10	.090	
30	30.03	29.97	46.5	47.6	40.0	48.0	0.0	0.4	3.18	3.19	100	97	WNW 3	WNW 3	—	10	.040	
31	29.83	.77	45.5	40.8	40.0	47.6	0.5	0.8	2.93	2.37	97	94	WNW 3	W 2	—	1	.010	
Mean	29.76	29.68	44.8	42.2	39.0	46.0	1.8	0.8	2.55	2.52	86	93	NW 2	WNW 3	—	9	.290	
Mean	29.758	29.761	38.7	37.8	33.7	41.9	1.2	1.1	2.15	2.09	89.5	80.7	3.5	3.6	—	7.2	2.820	

BRAEMAR.—MARCH 1889.

Height above Mean Sea Level, 1,111 feet. Heights above Ground:—Bar, 3 feet. Therms., 4 feet 3 inches. Rain-gauge, 9 inches.
Long. $3^{\circ} 24' W$. Lat. $57^{\circ} 0' N$. Gravity Correction, +.027.

Day.	Barometer at 32° Fahr.		Air Temperature.				Humidity.						Wind, Direction and Force.		Cloud Amount.		Rain.	Remarks.	
	9 a.m.	9 p.m.	9 a.m.	9 p.m.	Min.	Max.	Dep. of Wet.		Vapour Tension.		Per-centage.		9 a.m.	9 p.m.	9 a.m.	9 p.m.			
							9 a.m.	9 p.m.	9 a.m.	9 p.m.	9 a.m.	9 p.m.							
1	ins.	ins.	29°5	23°7	23°7	31°3	0°8	1°0	in.	in.	%	%					ins.		
2	28°78	28°74	29°5	23°7	23°7	31°3	0°8	1°0	142	1093	87	74	SE	0°5	NE	0°5	10	9	Dull, with ✱.
3	*76	*77	8°7	16°7	8°4	32°7	0°0	0°8	*064	*069	100	74	NE	0°5	E	0°5	0	7	Fair, clear, and frosty.
4	*75	*76	24°9	21°9	16°1	32°1	0°4	0°2	*120	*111	90	94	SE	0°5	E	0°5	7	8	Fair, clear, and frosty.
5	*76	*77	20°7	16°0	16°0	32°4	0°5	0°3	*094	*080	85	89	E	0°5	E	0°5	7	2	Fair, clear, and frosty.
6	*71	*66	21°1	28°7	10°4	34°5	0°1	1°0	*111	*129	97	83	E	0°5	SW	0°5	9	6	Dull, with ✱ showers.
7	*45	*29	34°5	33°9	28°6	37°7	1°1	0°7	*178	*181	88	92	SW	6	SW	2	8	1	✱ showers.
8	*23	*15	34°2	32°0	31°6	37°3	1°0	1°3	*178	*151	89	83	SW	4	SW	1	8	7	✱ showers.
9	*13	*12	28°4	31°3	23°4	37°8	1°5	1°3	*114	*145	73	82	SW	0°5	SW	2	2	8	Fair and clear.
10	*13	*15	34°1	31°7	30°4	39°5	1°9	1°0	*159	*156	80	87	NW	2	W	0°5	8	6	Fair and clear.
11	*32	*57	34°4	32°9	29°4	39°5	2°5	2°5	*151	*137	76	73	SW	0°5	NW	0°5	8	6	✱ showers all day.
12	*82	*86	34°3	34°7	32°9	40°3	1°6	1°3	*167	*176	84	87	SW	2	SW	2	4	9	Fair and clear.
13	*85	28°72	41°6	45°3	34°4	46°7	1°4	2°4	*234	*249	90	82	SW	2	SW	4	7	8	Dull day.
14	28°77	29°04	42°6	37°0	36°7	48°5	4°1	2°5	*194	*174	72	79	NW	8	SW	2	3	7	(gale) 2a.—11a.
15	29°08	*11	37°6	35°7	35°2	44°3	1°9	1°0	*190	*193	84	91	SW	1	SE	0°5	8	8	✱ showers.
16	29°14	29°13	35°9	41°6	33°7	43°3	1°2	2°9	*190	*206	90	79	SW	0°5	SW	2	8	3	Fine day.
17	28°05	28°92	45°3	40°6	40°3	48°7	4°0	3°8	*218	*181	72	72	W	2	SW	2	6	7	Fine day.
18	*85	*73	40°7	32°7	32°7	44°3	1°9	0°7	*215	*172	85	92	NW	0°5	NE	2	7	10	Fine a. ✱ p.
19	28°39	33°5	35°0	32°0	41°9	1°5	0°6	*161	*192	84	94	NE	0°5	NE	0°5	10	10	✱ a. Dull and dark p.	
20	28°17	27°07	35°3	32°7	32°7	39°5	0°6	0°6	*195	*174	95	93	E	0°5	NE	0°5	10	10	✱ and ✱ (sleet).
21	27°97	28°33	33°8	27°5	27°5	35°9	0°8	0°8	*178	*126	91	84	NE	4	NE	2	10	10	✱ and ✱ (sleet) a. + p.
22	*58	*75	39°3	38°6	27°4	45°5	1°4	1°0	*213	*215	89	92	N	4	NW	0°5	3	4	Squally.
23	*57	*58	42°3	46°8	38°5	49°8	2°9	2°6	*211	*259	79	81	SW	2	SW	4	7	7	Fine day.
24	*54	*59	50°5	48°7	45°5	54°5	3°2	2°9	*288	*298	79	87	SW	4	SW	2	6	7	Stormy.
25	*42	*40	43°4	37°6	37°5	49°5	3°6	1°9	*207	*190	75	84	SW	4	SW	0°5	6	7	✱ showers.
26	28°59	28°00	32°7	30°7	30°7	44°5	1°2	1°5	*160	*134	86	78	NW	6	N	2	6	1	Very cold, with ✱ showers.
27	29°07	29°05	34°5	34°0	25°6	47°3	1°8	1°5	*164	*164	82	83	SE	1	S	0°5	1	3	Clear and frosty.
28	28°95	28°98	41°6	48°8	33°1	59°5	2°1	2°3	*220	*200	84	84	SW	1	SW	0°5	7	4	Fine day.
29	*95	*98	49°3	48°2	46°3	53°8	5°5	2°7	*228	*262	65	82	W	2	SW	1	6	7	Fine day.
30	*73	*68	47°3	38°6	38°3	49°3	2°8	1°6	*261	*203	81	87	SW	1	NW	0°5	8	2	Fine day.
31	28°63	28°65	41°6	39°6	33°2	47°5	2°1	2°0	*220	*204	84	84	NW	1	NW	0°5	7	6	Fine day.
Mean	28°639	28°659	35°6	34°6	30°3	42°7	1°8	1°5	*180	*176	84°2	84°2	2°1		1°3	6°6	6°4	0°990	

LAUDALE.—MARCH, 1889.

Height above Mean Sea Level, 14 feet. Heights above Ground:—Bar., 11 feet. Therms., 4 feet. Rain-gauge, 1 foot.
Long. $5^{\circ} 41' W.$ Lat. $56^{\circ} 41' N.$ Gravity Correction, $+0.31$.

Date, 1871.										Lat. 50° 41' N. Grav. Correction, +0.31.											
1	30° 03'	29° 99'	35° 3'	34° 0'	31° 7'	36° 9'	2° 5'	2° 0'	*159	*156	76	79	ESE	3	Calm	0	9	10	*010	* ⁰ showers.	[⁰ p.
2	29° 98'	*98	30° 7'	34° 0'	33° 9'	36° 8'	0° 3'	0° 0'	*164	*174	96	100	NE	1	NE	1	1	1	—	—	(sleet) and
3	*95	*93	32° 0'	34° 2'	26° 9'	36° 6'	0° 2'	0° 2'	*177	*194	97	98	E	2	SE	3	1	8	—	—	
4	*95	*92	33° 2'	33° 7'	29° 0'	35° 8'	2° 3'	0° 7'	*143	*180	76	92	E	3	E	3	0	2	*060	∞ ^p .	
5	*86	*82	33° 2'	33° 9'	31° 2'	40° 0'	0° 2'	1° 8'	*186	*209	98	86	E	4	SE	2	10	10	*680	* ⁰ showers a.	* ⁰ (sleet) and
6	*60	*46	40° 3'	42° 2'	36° 1'	44° 3'	1° 8'	4° 0'	*214	*191	86	72	ESE	2	W	2	10	8	*550	* ² and * ² (sleet) showers all	[day.
7	*38	*28	40° 2'	38° 7'	34° 9'	44° 6'	1° 9'	0° 8'	*211	*219	85	93	E	2	Calm	0	10	8	*030	☉ showers all day.	
8	*35	*39	41° 0'	38° 2'	35° 0'	48° 6'	0° 8'	1° 4'	*239	*202	94	88	Calm	0	Calm	0	8	1	*010	Fine and clear.	
9	*38	*36	35° 2'	35° 2'	31° 0'	45° 3'	2° 2'	3° 8'	*163	*138	79	67	Calm	0	Calm	0	8	8	*170	* ⁰ (sleet) showers.	
10	29° 61'	29° 54'	39° 0'	36° 0'	32° 6'	45° 3'	1° 8'	1° 5'	*203	*184	86	87	N	1	Calm	0	5	1	—	☉ (sleet) a. Fine day.	
11	30° 05'	30° 06'	29° 08'	40° 3'	27° 7'	45° 3'	0° 8'	0° 6'	*144	*337	86	96	Calm	0	Calm	0	1	10	*220	Fine and clear a. ☼ ⁰ (mist) ☉ p.	
12	*10	*00	48° 0'	49° 2'	35° 0'	50° 0'	1° 1'	1° 2'	*307	*319	92	92	W	4	W	5	10	10	*230	☼ ⁰ (mist) ☼ ⁰ all day.	
13	*26	*32	46° 3'	42° 8'	42° 8'	51° 0'	1° 2'	1° 2'	*285	*249	92	91	WNW	4	Calm	0	9	10	*010	☼ ⁰ (mist) a. Day dull and damp.	
14	*36	*39	44° 0'	45° 3'	40° 6'	47° 7'	0° 2'	1° 1'	*283	*277	98	92	Calm	0	Calm	0	10	10	*070	☼ ⁰ (mist) ☉ ⁰ .	
15	*43	*39	44° 0'	45° 3'	43° 0'	46° 7'	0° 8'	1° 1'	*270	*277	94	92	Calm	0	W	2	10	10	*180	☉ (mist) ☉ ⁰ . Clouds fast from	[SSW.
16	*27	30° 21'	48° 0'	46° 0'	44° 8'	50° 6'	2° 9'	3° 2'	*265	*240	80	78	NW	3	Calm	0	10	10	*160	☉ showers a. Fine p.	
17	30° 08'	29° 91'	47° 0'	45° 3'	42° 6'	49° 7'	1° 0'	1° 0'	*298	*279	93	92	W	1	Calm	0	10	10	*090	☼ ⁰ (mist) ☉ ⁰ showers all day.	
18	29° 09'	*50	43° 7'	43° 2'	41° 0'	46° 1'	1° 6'	2° 7'	*249	*223	87	80	S	3	E	2	10	10	*020	Dull all day.	
19	*27	*06	42° 1'	41° 2'	40° 5'	44° 6'	2° 2'	2° 4'	*222	*210	83	82	S	1	SE	2	10	4	*010	☼ ⁰ showers p.	
20	*27	*52	40° 0'	36° 0'	35° 4'	41° 5'	2° 8'	0° 0'	*193	*199	78	94	NE	3	E	4	7	8	—	* ⁰ showers p.	
21	*28	*97	32° 0'	35° 3'	29° 0'	41° 8'	4° 7'	0° 1'	*139	*205	63	99	Calm	0	Calm	0	1	10	*080	Fine and frosty.	
22	*98	*99	43° 8'	45° 3'	35° 0'	49° 8'	1° 8'	1° 3'	*246	*272	86	90	Calm	0	NW	2	9	10	*180	Dull and damp.	
23	*75	*79	48° 3'	50° 6'	42° 9'	51° 4'	1° 5'	0° 8'	*301	*348	90	95	W	6	W	6	10	10	*770	☼ ⁰ ☉	
24	*79	*79	52° 0'	51° 6'	50° 0'	56° 4'	1° 4'	1° 6'	*351	*340	90	89	W	7	W	4	10	10	*760	☼ ⁰ ☉	
25	*74	29° 72'	48° 2'	42° 0'	40° 3'	56° 3'	0° 9'	1° 6'	*315	*233	94	88	W	5	W	4	10	7	*210	☼ ⁰ ☉ ² showers.	
26	29° 98'	30° 24'	38° 2'	36° 6'	35° 0'	42° 8'	1° 4'	1° 6'	*202	*186	88	86	NW	5	N	4	10	1	—	* ⁰ showers a. ☼ all day.	
27	30° 36'	*31	35° 0'	41° 0'	23° 4'	41° 2'	0° 1'	4° 0'	*202	*180	99	70	Calm	0	SW	1	4	10	*010	Fine and clear.	
28	*21	*28	46° 0'	49° 0'	40° 7'	40° 6'	0° 8'	0° 1'	*292	*345	94	99	Calm	0	Calm	0	10	10	*150	☼ ⁰ (mist) ☉ ⁰ . Mild.	
29	30° 25'	30° 14'	49° 8'	48° 6'	47° 4'	50° 4'	0° 8'	0° 0'	*337	*343	94	100	SW	2	Calm	0	10	10	*280	☼ ⁰ (mist) ☉ ⁰ . Mild.	
30	29° 98'	29° 91'	47° 0'	44° 8'	44° 8'	50° 3'	1° 0'	1° 3'	*298	*267	93	90	W	1	NW	1	10	8	*160	☉ a. Dry and mild p.	
31	29° 89'	29° 93'	44° 7'	44° 8'	40° 6'	48° 9'	0° 9'	0° 2'	*275	*292	93	99	NW	1	NW	1	9	10	*040	☉ showers a. Fine p.	
Mean	29° 88'9	29° 88'3	41° 4'	41° 5'	36° 6'	46° 0'	1° 4'	1° 4'	*237	*238	88° 4'	88° 9'		2° 1'		1° 6'	7° 8'	7° 9'	5° 14° 0'		

DUNDEE.—MARCH 1889.

Height above Mean Sea Level, 160 feet. Heights above Ground:—Bar., 4 feet. Therms., 3 feet 9 inches. Rain-gauge, 1 foot.
Long. $2^{\circ} 56' W.$ Lat. $56^{\circ} 28' N.$ Gravity Correction, $+ \cdot 030$.

Day.	Barometer at 32° Fah.		Air Temperature.					Humidity.					Wind, Direction and Force.			Cloud Amount.		Rain.	Remarks.
	9 a.m.	9 p.m.	9 a.m.	9 p.m.	Min.	Max.	Dep. of Wet.		Vapour Tension.		Per-centage.						9 a.m.	9 p.m.	
							9 a.m.	9 p.m.	9 a.m.	9 p.m.									
1	ins.	ins.	32.5	29.5	28.7	35.0	0.9	0.3	in.	in.	%							ins.	
2	29.88	29.86	32.5	29.5	28.7	35.0	0.9	0.3	1.66	1.55	89	95	SE	2	NE	1	10	10	ins.
3	'85	'85	28.0	29.8	26.1	36.3	0.4	0.2	1.40	1.60	91	97	N	1	NE	1	10	10	'650
4	'84	'84	28.9	29.3	23.8	35.2	0.5	0.7	1.45	1.43	91	88	S	1	SE	2	10	5	'100
5	'83	'83	26.3	22.8	19.6	40.5	1.5	0.2	0.96	1.15	68	95	SE	1	NE	1	10	5	—
6	'82	'74	26.2	33.7	20.4	37.8	1.6	1.2	0.93	1.69	65	87	NE	1	SE	1	5	10	'070
7	'56	'39	37.6	37.0	27.0	38.7	2.0	1.4	1.88	1.93	83	88	SW	2	SW	1	10	10	'010
8	'29	'14	37.0	32.9	32.5	39.0	0.7	0.1	2.06	1.86	94	99	SW	1	NE	1	10	10	'090
9	'13	'12	35.5	34.5	30.2	43.0	2.1	1.4	1.68	1.72	81	85	W	1	NW	1	5	10	—
10	'12	'17	38.2	36.7	32.4	43.8	2.6	1.9	1.81	1.84	79	84	NW	2	NW	6	10	0	—
11	'36	'65	38.3	35.7	33.2	45.7	2.8	2.1	1.79	1.71	77	82	W	3	NW	1	10	0	—
12	'87	'94	36.5	38.2	32.0	45.5	3.2	1.9	1.58	1.93	73	84	NW	1	NW	1	5	10	—
13	'90	29.79	44.3	47.4	37.0	55.1	2.2	1.9	2.43	2.82	83	87	W	2	W	4	10	10	—
14	29.87	30.12	48.2	37.7	37.7	52.9	3.7	1.7	2.51	1.93	75	85	NW	2	NW	5	10	10	—
15	30.17	'28	38.2	36.8	31.9	44.0	2.3	1.2	1.86	1.95	81	90	NE	1	NE	1	10	10	'020
16	'33	'21	37.3	42.4	35.5	43.9	0.8	0.9	2.07	2.52	94	93	SW	1	W	1	10	10	'010
17	30.01	30.01	47.1	42.6	39.1	47.2	2.0	3.1	2.76	2.10	86	78	W	1	W	1	5	7	—
18	29.91	29.82	42.9	35.5	35.2	47.9	2.0	0.1	2.34	2.07	85	99	W	2	SE	4	10	10	'270
19	'62	29.40	36.2	38.7	34.1	40.0	0.4	0.0	2.06	2.35	96	100	SE	2	E	1	10	10	'100
20	29.19	28.94	39.9	39.2	37.3	42.6	0.4	0.6	2.38	2.28	97	95	S	1	E	2	10	10	'150
21	28.91	29.26	39.3	33.7	33.0	40.0	1.7	1.9	2.07	1.55	87	80	NE	12	NE	10	10	10	'010
22	29.56	'77	34.9	33.1	30.5	38.8	2.8	2.6	1.51	1.37	74	72	NE	2	NE	1	5	10	—
23	'77	'81	38.7	41.2	31.2	51.3	1.9	1.3	1.98	2.31	85	90	W	1	NW	1	10	7	—
24	'66	'63	42.7	47.2	39.2	48.7	1.7	1.0	2.37	3.00	86	93	SW	6	SW	1	10	10	'010
25	'61	'65	52.7	51.3	46.7	59.3	2.4	1.9	3.34	3.29	84	87	W	6	W	2	5	10	'070
26	'47	29.44	49.4	41.2	40.3	53.5	3.7	2.7	2.66	2.05	75	80	W	6	W	6	5	10	—
27	29.67	30.03	41.6	35.1	34.1	43.8	4.1	3.0	1.85	1.49	72	72	NW	4	NW	1	5	7	—
28	30.22	'18	36.8	31.5	29.7	48.4	3.7	0.5	1.53	1.66	70	94	SW	1	SE	1	5	10	—
29	'08	30.08	43.2	50.6	30.6	54.9	2.0	2.1	2.36	3.16	85	86	W	4	W	2	10	7	—
30	30.07	29.96	49.9	48.9	45.5	55.9	2.4	1.5	2.99	3.09	85	90	W	1	W	4	10	10	'030
31	29.81	'75	49.0	40.9	40.4	53.2	1.4	2.3	3.12	2.09	90	83	SW	1	SW	1	10	10	—
Mean	29.68	29.71	44.1	41.7	35.0	55.1	3.0	1.9	2.25	2.25	77	86	NW	1	NW	1	5	10	'040
Mean	29.712	29.721	39.4	38.0	33.2	45.7	2.0	1.4	2.05	2.06	82.5	87.9	2.3	2.0	7.7	8.7	1.740		

GLASGOW.—MARCH 1889.

Height above Mean Sea Level, 180 feet. Heights above Ground:—Bar., 4 feet. Therms., 7 feet. Rain-gauge, 2 feet.
Long. $4^{\circ} 18' W.$ Lat. $55^{\circ} 53' N.$ Gravity Correction, $+0.29$.

1	29°84	29°82	31°9	31°9	29°4	35°5	1°1	2°6	1°55	1°25	85	69	NE	E	E	10	10	—	Dull and cloudy.	
2	82	80	30°4	29°1	28°4	35°3	1°3	1°4	1°37	1°21	80	76	E	E	E	8	0	—	—	
3	80	80	28°7	29°6	26°6	34°7	1°2	1°9	1°24	1°15	79	70	E	E	E	0	2	—	Fine day.	
4	81	79	26°9	33°0	24°8	35°5	0°8	3°1	1°20	1°27	84	70	E	E	E	7	10	0°50	Overcast and threatening p.	
5	77	72	31°9	33°5	29°9	36°6	1°5	0°8	1°46	1°76	80	91	ESE	E	S	10	10	0°80	Gloomy and overcast, with ☼°.	
6	53	38	37°9	37°9	32°2	41°4	1°2	1°0	1°04	2°08	90	92	SSW	2	SSW	10	7	2°45	Dull and overcast, with ☼°.	
7	26	13	36°0	34°9	34°9	39°5	1°6	0°4	1°88	1°96	87	97	S	1	W	10	10	0°20	Overcast, with ☼°.	
8	14	11	33°1	37°2	31°2	43°5	0°6	2°5	1°76	1°75	93	79	W	1	NNE	1	6	10	7°30p.	
9	18	23	38°6	36°0	33°3	44°4	3°4	0°7	1°72	1°98	73	94	W	2	W	3	6	10	0°15	
10	43	66	39°8	36°2	34°4	45°7	3°0	2°1	1°88	1°74	77	82	W	2	W	1	4	3	—	
11	87	94	34°3	39°8	29°8	44°5	2°4	2°3	1°52	1°99	76	82	W	1	SW	1	4	10	0°50	
12	94	29°87	46°9	47°2	38°9	50°0	1°6	0°7	2°83	3°07	89	95	W	2	WSW	3	10	10	0°20	
13	29°94	30°12	48°5	42°2	42°2	52°1	4°1	2°5	2°46	2°17	72	82	WNW	2	NW	1	7	0	—	
14	30°16	23	43°4	40°2	37°4	50°3	1°8	1°6	2°42	2°16	86	87	SW	1	ENE	2	9	10	0°13	
15	31	24	38°5	43°1	37°4	43°5	0°2	1°3	2°30	2°50	90	90	SW	1	W	2	10	9	0°18	
16	30°06	30°03	46°9	41°2	41°2	51°6	1°3	2°0	2°90	2°18	91	84	SW	3	WSW	1	10	6	—	
17	29°91	29°76	47°5	43°9	41°1	49°5	2°3	0°6	2°74	2°73	84	95	W	2	W	1	10	10	0°97	
18	56	29°35	37°9	39°9	36°5	45°0	0°7	0°7	2°14	2°31	94	94	ENE	1	NE	1	10	10	0°10	
19	29°09	28°85	39°9	40°9	38°6	44°8	1°3	1°3	2°19	2°29	90	90	ENE	1	ENE	2	10	10	—	
20	28°85	29°24	40°2	35°0	34°9	41°5	2°1	3°1	2°07	1°47	83	71	NE	4	NE	6	10	7	0°10	
21	29°57	80	34°9	35°0	31°4	39°5	4°6	3°6	1°20	1°39	60	68	N	2	W	1	4	8	0°35	
22	81	84	42°6	42°9	31°4	49°4	2°0	2°2	2°31	2°30	85	84	W	1	W	1	10	8	0°35	
23	70	68	42°8	47°1	41°7	48°6	1°2	0°3	2°49	3°17	90	98	SW	3	SW	2	10	10	1°20	
24	68	68	50°1	48°9	47°0	51°8	0°9	0°3	3°38	3°39	94	98	WSW	2	SSW	3	10	10	3°00	
25	54	29°53	46°9	42°6	41°4	50°6	3°3	3°5	2°46	2°03	78	75	W	2	W	5	10	7	0°80	
26	29°75	30°01	40°4	36°8	36°4	45°4	5°1	4°2	1°58	1°45	63	67	WNW	2	NNW	1	6	2	—	
27	30°20	16	33°2	36°9	28°9	45°1	3°3	1°8	1°26	1°85	68	85	W	1	WSW	1	10	7	0°17	
28	07	30°10	42°9	48°9	36°6	49°6	1°1	0°7	2°52	3°28	91	95	SW	1	SW	1	10	9	—	
29	30°08	29°98	49°9	47°7	45°9	52°9	2°8	1°7	2°89	3°13	81	95	WSW	1	SW	1	10	10	0°50	
30	29°81	76	47°0	41°4	41°4	51°0	1°1	1°4	2°96	2°31	92	89	SW	1	WSW	1	10	5	—	
31	29°68	29°74	45°6	44°4	38°6	52°5	3°1	3°1	2°37	2°26	78	77	WNW	1	WNW	1	7	7	—	
Mean	29°715	29°721	39°9	39°5	35°6	45°2	2°0	1°8	2°10	2°12	83°0	84°5	1°5			1°6	8°6	7°6	1°305	

WOLFELEE.—MARCH 1889.

Height above Mean Sea Level, 587 feet. Heights above Ground:—Bar., 14 feet. Therms., 4 feet. Rain-gauge, 6 inches.
Long. 2° 39' W. Lat. 55° 23' N. Gravity Correction, +.025.

Day.	Barometer at 32° Fahr.		Air Temperature.				Humidity.			Wind, Direction and Force.		Cloud Amount.	Rain.	Remarks.
	9 a.m.	9 p.m.	9 a.m.	9 p.m.	Min.	Max.	Dep. of Wet.	Vapour Tension.	Per-centage.	9 a.m.	9 p.m.	9 a.m.	9 p.m.	
1	ins.	ins.	28°5	30°0	22°0	34°8	0°2	0°7	in. in.	SE	E	—	—	Dull, with * a. Clear and frosty p.
2	29°34	29°35	32°0	32°0	15°0	35°8	1°2	1°2	1°53	1°53	84	84	E	Dull and frosty a. Fine and clear p.
3	35	35	31°0	28°0	15°0	34°8	0°2	0°2	1°68	1°46	96	95	S	Fine, clear, and frosty.
4	36	34	29°5	19°8	13°0	36°3	0°2	1°5	1°58	0°61	97	58	W	Clear and frosty a. Dull and blowy p.
5	34	30	29°0	34°0	18°0	36°8	0°0	0°2	1°60	1°92	100	98	SW	Dull and cold.
6	29°15	29°00	36°5	34°0	29°0	36°5	1°2	0°2	1°93	1°92	90	98	SW	Dull and blowy a. Stormy, with * (sleet) n.
7	28°84	29°66	35°2	34°5	31°0	38°9	0°4	0°2	1°98	1°96	96	98	SE	Dull day.
8	69	64	32°5	35°0	28°0	39°4	0°7	0°5	1°70	1°94	91	95	SW	Fine and clear.
9	68	28°83	35°5	34°0	31°0	40°4	1°7	1°5	1°76	1°66	85	84	NW	Fine and clear.
10	29°98	29°18	35°5	33°0	28°5	45°4	1°2	1°2	1°85	1°63	80	86	SW	Fine and clear.
11	29°39	48	29°0	34°5	20°0	41°9	1°2	2°2	1°25	1°57	79	78	SW	Fine and frosty. Dull p.
12	50	44	44°0	46°0	29°0	44°7	2°2	1°4	2°40	2°78	83	90	W	Fine and mild. Blowy p.
13	44	63	46°0	45°0	39°9	49°4	3°2	0°9	2°40	2°77	78	93	NW	Blowly a. Fine and clear.
14	68	75	38°2	36°2	24°0	54°4	1°4	0°4	2°04	2°06	89	96	SE	Fine and clear a. Dull p.
15	86	77	36°5	38°0	31°0	45°4	1°9	1°2	1°81	2°04	83	89	SE	Dull a. Cloudy p.
16	62	55	45°0	37°0	30°3	45°0	2°2	1°2	2°49	1°96	84	89	W	Blowly a. Fine and clear.
17	46	29°32	46°5	42°0	32°0	53°8	1°9	2°4	2°72	2°18	86	82	W	Fine day.
18	29°23	28°94	41°0	40°0	35°0	49°8	0°4	1°4	2°48	2°18	80	84	W	Dull day.
19	28°71	41	39°5	39°0	36°0	49°8	1°4	1°4	2°14	2°10	89	89	SE	Dull and cold a.
20	28°30	28°61	33°5	30°0	31°0	44°9	0°5	0°7	1°82	1°48	94	88	ENE	* all day. Stormy p.
21	29°03	29°31	31°5	31°0	27°0	34°8	1°7	0°2	1°38	1°68	78	96	NE	Stormy a. Dull p.
22	37	42	35°5	37°0	24°0	38°5	1°7	1°2	1°76	1°96	85	89	SW	Fine and clear.
23	31	26	40°0	45°0	34°5	48°4	1°3	1°4	2°20	2°66	90	89	SW	Dull and blowy.
24	28	27	48°0	48°0	38°3	48°3	0°9	0°7	3°12	3°17	94	95	SW	* a. Blowy p.
25	10	10	47°5	41°0	43°4	53°3	3°9	3°4	2°40	1°90	74	74	SW	Fine a. Blowy p.
26	23	50	41°0	36°0	33°0	52°8	4°2	2°8	1°77	1°61	69	76	NW	Fine and blowy a. Cold and blowy p.
27	70	70	35°5	36°0	29°0	44°7	0°7	0°2	1°95	2°08	94	98	N	Fine and clear.
28	64	63	39°5	48°0	29°5	48°2	1°8	0°9	2°07	3°12	86	94	SW	Blowly a. Dull day.
29	58	53	49°5	48°0	39°5	49°8	2°9	1°4	2°83	2°99	80	93	SW	Fine day.
30	37	30	48°5	38°0	44°4	52°8	1°4	1°4	3°05	2°01	90	88	SW	Fine a. Dull later. Fine and clear p.
31	29°20	29°27	43°0	34°8	32°0	51°8	2°4	1°0	2°26	1°82	82	91	NW	Cloudy a. and p.
Mean	29°253	29°263	38°2	36°9	29°7	44°6	1°5	1°1	2°05	2°01	87°4	88°6	—	—

SCARBOROUGH.—MARCH 1889.

Height above Mean Sea Level, 159 feet. Heights above Ground:—Bar., 1 foot. Therms., 4 feet. Rain-gauge, 1 foot.
Long. 0° 23' W. Lat. 54° 17' N. Gravity Correction, +.025.

1	29°79	29°80	31°5	30°6	30°4	34°3	0°8	0°7	*157	*153	90	89	NE	4	NE	1	10	10	—	* showers.
2	*81	*81	30°6	28°2	28°2	34°3	0°7	0°0	*153	*154	89	100	W	1	NE	1	9	0	*100	
3	*78	*84	29°4	26°6	24°0	36°3	0°0	0°1	*162	*142	100	98	W	1	SW	1	9	0	*010	Fine day.
4	*89	*90	27°0	29°6	23°0	34°6	0°1	0°0	*143	*164	98	100	W	1	Calm	0	0	0	—	Fine day.
5	*94	*86	28°0	33°6	25°0	35°3	0°0	0°6	*153	*179	100	93	SW	1	SW	4	2	0	*040	
6	*85	*65	34°6	38°4	30°5	39°1	0°0	1°4	*200	*204	100	88	SW	3	SW	5	5	8	*010	Fine day.
7	*42	*12	34°8	35°1	33°0	38°4	0°7	0°6	*188	*192	93	94	SE	1	NE	1	10	9	*140	* showers, then ●.
8	*15	*02	38°2	38°5	32°0	38°5	0°3	5°1	*225	*144	97	62	NW	2	NW	4	10	10	1250	●. * storms.
9	*07	*39	35°6	36°6	32°4	42°8	0°6	1°1	*196	*196	95	91	SW	4	W	4	10	4	—	Brilliant day.
10	*52	29°65	37°5	36°4	32°0	44°1	1°5	1°4	*194	*187	87	88	SW	2	SW	1	4	0	—	Brilliant day.
11	*81	30°02	38°7	34°8	32°5	41°3	2°4	1°8	*189	*168	81	82	NW	3	NW	1	6	0	—	Brilliant day.
12	*98	29°97	38°9	45°2	31°0	51°8	1°3	1°1	*211	*275	90	92	SW	4	W	4	9	4	—	
13	29°90	30°09	48°1	40°2	40°2	53°8	2°9	2°2	*267	*204	79	83	NW	4	NE	4	3	7	—	Fine day.
14	30°16	24	40°2	38°7	36°5	41°3	2°3	2°2	*203	*193	82	83	N	6	N	3	8	8	*030	Fair, then ● showers.
15	*41	*37	37°0	35°8	34°5	39°5	2°5	1°3	*173	*185	79	89	E	2	E	2	8	8	—	Fine and dry.
16	30°18	30°03	43°7	45°7	34°5	54°8	1°8	3°1	*244	*238	85	79	W	3	W	3	5	1	—	Brilliant day.
17	29°98	29°83	43°7	44°7	37°2	51°1	1°8	1°9	*244	*253	85	86	SW	2	W	3	9	10	—	Fine day.
18	*05	29°47	42°5	42°8	40°9	48°3	1°3	1°4	*244	*244	90	89	SW	4	SW	1	9	9	*010	Fine, then dull.
19	29°22	28°87	41°2	42°7	38°0	46°3	1°0	0°5	*237	*263	92	96	E	3	SE	3	10	10	*380	Dull, with ●.
20	28°60	28°88	36°1	40°5	35°6	43°3	0°2	0°4	*203	*243	98	97	NE	2	NE	4	10	10	*200	Dull, with ●.
21	29°36	29°74	36°4	35°5	33°2	40°8	2°0	1°9	*176	*172	83	83	NE	9	N	5	9	0	*080	Stormy a. Fine and bright p.
22	*87	*93	38°5	42°6	31°8	49°3	3°4	1°9	*172	*232	74	85	SW	2	SW	2	0	5	—	Brilliant day.
23	*92	*84	42°9	46°3	35°5	49°5	2°5	1°2	*224	*286	81	92	SW	4	SW	4	8	10	—	Bright a. Cloudy p.
24	*82	*82	50°4	49°4	45°8	55°1	1°1	1°1	*336	*324	92	92	SW	5	SW	4	10	1	—	Cloudy a. Bright and mild p.
25	*61	*62	49°6	43°3	43°0	54°6	0°8	3°3	*334	*212	95	76	SW	2	W	3	10	0	—	Dull and damp till 11 a., then brilliant.
26	29°66	29°90	44°1	37°5	37°2	44°8	4°7	1°5	*195	*194	67	87	NW	4	N	5	5	10	—	Bright, with very cold wind.
27	30°12	30°23	39°5	32°9	32°8	41°0	3°8	1°2	*172	*162	71	87	N	6	SW	1	8	0	—	Fine, with very cold wind. (gale) n.
28	*19	*12	40°0	44°5	29°0	50°1	3°2	0°9	*185	*272	75	93	SW	2	SW	1	3	10	—	Fine and bright, milder.
29	30°11	30°02	53°6	49°6	43°4	59°3	3°3	3°1	*324	*279	78	79	W	1	W	3	9	4	*020	Fair and warm.
30	29°86	29°73	51°8	48°4	46°5	55°7	2°7	1°6	*316	*299	82	89	SW	2	SW	1	9	10	*020	Cloudy, with ● showers.
31	29°67	29°73	43°0	39°3	39°0	48°9	1°9	0°9	*336	*222	85	93	NW	2	NW	1	8	0	—	Fine a., brilliant p., cold wind.
Mean	29°751	29°758	39°6	39°2	34°5	45°1	1°7	1°5	*215	*214	86°9	88°2	3°0		2°6	7°3	5°1	2°290		

CRONKBORNE (DOUGLAS), ISLE OF MAN.—MARCH 1889.

Height above Mean Sea Level, 137 feet. Heights above Ground:—Bar., 3 feet. Therms., 4 feet. Rain-gauge, 10½ inches.
Long. 4° 29' W. Lat. 54° 10' N. Gravity Correction, +.024.

Day.	Barometer at 32° Fahr.		Air Temperature.				Humidity.				Wind, Direction and Force.		Cloud Amount.		Rain.	Remarks.				
							Dep. of Wet.		Vapour Tension.	Per-centage.										
	9 a.m.	9 p.m.	9 a.m.	9 p.m.	Min.	Max.	9 a.m.	9 p.m.	9 a.m.	9 p.m.	9 a.m.	9 p.m.	9 a.m.	9 p.m.						
1	ins.	ins.	34°4	33°1	31°0	38°0	0°2	1°1	in.	in.	%	%	ESE	3	ESE	3	6	10	ins.	Fine till 4p., then ✕ showers.
2	81	81	33°0	35°0	30°3	37°2	1°2	2°4	1°63	1°58	87	77	ESE	3	ESE	3	6	9	001	Fine a. ✕ shower 3p.
3	81	79	34°2	36°0	33°5	38°0	2°2	1°2	1°54	1°89	78	80	SE	3	SSE	3	10	10	—	Dull day.
4	80	80	33°2	35°0	30°8	36°0	0°5	0°2	1°80	2°00	95	98	SE	4	SSE	4	10	10	136	Overcast, with ✕ showers.
5	83	84	35°8	35°0	33°6	44°5	0°0	0°2	2°10	2°00	100	98	SSW	5-6	N	1	10	10	072	✕ a. ✕ (sleet)
6	70	53	43°5	44°2	32°8	44°8	0°8	0°7	2°65	2°74	94	95	SW	4-5	SW	5	10	9	494	Overcast. 2 n. [showers p.]
7	29	18	40°0	38°7	38°7	44°2	0°8	0°7	2°30	2°21	94	94	SE	4	Calm	0	9	10	—	Overcast.
8	18	14	40°7	37°5	35°0	41°6	0°9	0°0	2°35	2°24	92	100	N	1	NNW	2	9	8	—	Overcast.
9	31	44	43°4	39°0	34°2	45°8	0°8	2°3	2°04	1°94	94	82	NNW	5	W	3	2	3	001	✕ a. Very fine.
10	55	29°73	41°8	36°6	35°0	47°4	2°0	1°6	2°23	1°86	85	86	NW	3	N	3	3	0	—	Very fine. p.
11	29°92	30°01	42°6	42°0	31°5	45°6	2°9	1°8	2°14	2°29	79	86	NW	3	NW	2	2	10	039	Very fine.
12	30°13	08	47°5	48°7	41°0	52°7	1°5	2°0	2°92	2°94	90	86	NW	4-5	WNW	3	8	10	002	Squally a. Cloudy.
13	08	18	48°2	45°0	44°7	51°0	2°2	1°5	2°83	2°64	85	89	NW	4-5	NNW	5-6	8	3	—	✕ a. and p. Fine day. Squally p.
14	24	24	48°7	45°3	42°1	50°0	1°8	0°2	2°99	2°97	87	99	NW	5	NNW	5-6	6	10	029	Squally a. and p.
15	40	38	40°9	44°0	38°8	45°3	2°3	0°4	2°09	2°79	82	97	SE	2	W	1	10	10	—	Dull day.
16	27	30°16	46°2	46°5	40°5	50°0	1°5	0°4	2°78	2°97	90	96	WSW	4	NW	2	9	10	—	Dull day.
17	30°05	29°87	47°0	45°0	43°8	47°3	2°2	0°5	2°71	2°87	85	96	W	4	WSW	2	8	10	013	Dull day.
18	29°64	29°36	46°2	42°7	42°7	48°4	2°4	1°1	2°59	2°50	84	91	SW	4	SE	3	4	10	014	Dull day. (mist) 9p.
19	29°09	28°79	41°2	42°0	40°5	45°0	0°9	0°4	2°40	2°58	93	97	SE	3-4	SE	2	10	10	554	Dull, with showers.
20	28°75	29°14	39°2	37°2	37°0	42°0	0°7	2°8	2°26	1°70	94	77	NE	6-7	NNE	7-8	10	10	028	Overcast, with squally ✕ a. Cloudy p.
21	29°57	29°85	36°4	36°3	33°2	41°3	0°7	0°2	2°02	2°10	94	98	N	5	NNW	2	4	10	—	Fine, with squally a. Cloudy p.
22	97	30°00	44°8	45°6	34°3	49°6	0°5	0°9	2°83	2°85	96	94	W	4	W	4	7	4	027	Fine day.
23	91	29°87	45°3	47°0	41°8	47°0	0°3	0°7	2°95	3°06	98	95	WSW	5	WSW	5	10	8	212	Overcast, with ✕ a.
24	88	88	51°8	48°0	46°5	52°0	1°0	0°2	3°59	3°30	93	99	W	5	WSW	3	10	10	354	✕ a. Overcast, with ✕ showers.
25	76	29°76	49°9	43°5	43°0	50°7	4°5	2°6	2°54	2°28	71	80	WNW	6	NW	6-7	2	3	077	Very fine, with squally ✕.
26	29°86	30°09	42°8	39°0	38°3	44°8	3°0	5°0	2°13	1°81	78	77	NNW	9	WNW	2	4	2	002	Fine, with squally a.
27	30°26	26	40°9	33°0	30°2	43°8	5°0	1°0	1°66	1°67	64	89	ESE	1	NNE	2	1	3	750	Very fine. p.
28	19	21	44°8	51°0	32°2	51°0	0°1	0°0	2°95	3°74	99	100	SW	4	NW	4	10	10	078	Overcast, with ✕.
29	30°21	30°11	52°3	51°0	44°4	54°2	2°5	1°7	3°26	3°31	83	88	NW	3	W	3	4	10	004	Fine day.
30	29°91	29°86	47°4	43°0	41°0	51°0	0°0	1°2	3°27	2°51	100	92	W	2	WNW	2	10	7	018	Overcast, with (mist) ✕ a. Dull
31	29°75	29°82	45°3	44°0	40°8	50°7	1°3	1°5	2°72	2°55	90	88	NNW	3	NNW	5	6	0	001	Fine day. p.
Mean	29°804	29°805	42°9	41°6	37°5	46°2	1°5	1°1	2°48	2°44	88°8	90°9	4°0		3°2	7°0	7°5	2°338		

HILLINGTON.—MARCH 1889.

Height above Mean Sea Level, 88 feet. Heights above Ground:—Bar., 4 feet. Therms., 4 feet. Rain-gauge, 1 foot.
Long. $0^{\circ} 33'$ E. Lat. $52^{\circ} 48'$ N. Gravity Correction, +.021.

Day.	Barometer at 32° Fahr.		Air Temperature.					Humidity.					Wind, Direction and Force.		Cloud Amount.		Rain.	Remarks.		
	9 a.m.	9 p.m.	9 a.m.	9 p.m.	Min.	Max.	Dep. of Wet.		Vapour Tension.		Per-centage.		9 a.m.	9 p.m.	9 a.m.	9 p.m.				
							9 a.m.	9 p.m.	9 a.m.	9 p.m.	9 a.m.	9 p.m.								
1	ins.	ins.	32.2	29.9	25.7	36.2	0.3	0.4	in.	in.	%	%	NE	0.5	NE	0.5	5	4	ins. .028	Sunny, with * showers.
2	29.84	29.85	32.2	29.9	25.7	36.2	0.3	0.4	.175	.154	97	94	NE	0.5	NE	0.5	5	4	.003	Very fine and sunny. * 4p.
3	.92	.90	34.0	26.1	24.2	37.9	1.1	0.2	.173	.134	88	96	SE	2	SE	0.5	5	0		a. Very fine and sunny. * 2p.
4	.93	.94	31.6	23.6	17.9	37.8	1.9	0.1	.135	.122	76	98	SE	0.5	NE	0.5	0	0		a. Very fine and sunny. * 4p.
5	29.97	29.99	30.0	28.2	17.4	36.7	1.3	1.4	.132	.113	79	74	SE	1	SE	1	0	1		a. Sunny.
6	30.05	30.08	30.9	28.2	19.4	39.3	2.2	2.0	.122	.099	70	65	SSW	1	SSW	1	7	3		* 0 early a. Overcast from 10a. Milder
7	30.00	29.79	34.2	36.0	26.7	43.3	2.5	2.4	.149	.167	76	79	SW	2	SSW	3	9	10	.037	* 7a. 11.30a.
8	29.42	29.20	34.0	47.8	33.0	47.8	0.3	0.1	.189	.330	97	99	SE	3	SSW	4	10	10	.516	till noon. / at night.
9	.19	28.95	47.5	48.9	40.0	52.7	0.0	1.1	.329	.318	100	93	SW	2	SSW	6	10	10	.210	* 2 4a. Fine and sunny.
10	29.57	29.37	33.9	33.8	33.2	49.4	2.0	1.2	.156	.170	79	87	WNW	5	SW	0.5	5	0		a. Very fine red sunset.
11	.64	29.71	35.8	35.9	28.1	40.7	2.5	0.7	.163	.196	77	94	SW	1	N	1	10	10		a. Very fine and sunny. U 8p.
12	29.85	30.07	40.6	32.9	32.9	44.6	2.7	0.8	.199	.170	79	91	N	3	N	2	4	3		Fine day.
13	30.11	.12	33.9	44.4	27.9	52.4	1.1	1.2	.192	.265	88	91	NW	3	N	2	10	10		
14	.00	.75	48.0	40.1	38.2	55.1	1.5	1.6	.298	.215	90	87	NW	4	NW	2	7	7		
15	.23	.31	39.0	34.5	34.5	46.3	2.2	1.8	.195	.165	83	82	NNW	4	NE	2	10	1	.004	
16	.48	.48	34.9	26.4	25.8	39.5	3.1	0.8	.146	.116	72	83	NE	2	NE	0.5	10	7	.005	Overcast and gloomy.
17	.31	30.12	35.1	42.2	26.2	51.4	1.4	0.5	.177	.258	86	96	SW	2	NW	2	10	3	.003	Overcast p.
18	30.10	29.97	43.5	44.0	34.9	51.9	1.2	2.3	.256	.237	90	82	W	3	NW	3	5	10	.003	Overcast all day.
19	29.80	.58	43.5	41.3	40.2	47.0	2.8	2.1	.224	.217	79	84	SW	3	SW	1	10	10		
20	29.20	.06	41.9	45.2	38.2	54.4	1.3	0.5	.238	.289	90	97	SE	1	S	3	10	10	.103	
21	28.81	.00	42.6	40.1	39.2	53.5	1.7	0.4	.237	.239	86	97	SW	5	S	1	8	10	.392	U a. 2 4p. [showers.
22	29.31	29.80	33.1	34.9	32.2	47.3	0.0	3.6	.188	.138	100	68	NE	6	NE	5	10	2	.113	Frequent * and * (sleet)
23	29.97	30.08	38.5	38.0	32.0	47.9	3.3	1.2	.172	.204	74	89	N	3	NW	0.5	4	0		Very fine and sunny. Cloudy p.
24	30.12	.06	44.5	44.0	32.6	51.0	3.2	1.1	.225	.263	77	91	W	3	W	4	3	10	.015	
25	30.01	30.05	50.1	50.0	43.5	62.4	1.3	0.5	.328	.348	91	97	SW	4	SW	2	10	10	.028	Pine day. 0 6p.
26	29.81	29.76	48.5	43.0	43.0	55.4	0.5	1.5	.339	.244	97	88	SW	3	NW	3	10	0	.144	till 10a. Overcast and gloomy.
27	29.76	29.68	42.9	39.0	38.6	46.9	3.4	3.3	.207	.176	76	75	NW	4	NW	4	10	10	.020	
28	30.14	30.31	40.1	35.4	34.3	45.3	2.5	1.7	.198	.174	80	84	N	6	N	1	8	3		Windy.
29	.39	.26	38.2	44.0	25.4	54.4	3.0	0.5	.174	.276	76	96	SW	2	SW	1	2	10		a. Very fine, but with cold wind.
30	.21	30.16	50.0	46.0	43.7	57.5	1.2	2.3	.329	.258	92	84	NW	2	NW	2	8	0	.068	
31	30.02	29.85	48.4	47.6	44.3	54.1	1.1	0.0	.312	.330	92	100	W	1	SW	0.5	10	10	.098	2 p.
32	29.76	29.81	42.1	34.8	34.8	49.4	1.4	0.2	.238	.198	89	98	W	1	N	0.5	10	0	.005	2 p.
Means	29.861	29.869	39.5	38.3	32.5	47.9	1.7	1.2	.212	.212	84.7	88.4	2.7	1.9	7.4	5.6	1.752			

CHURCHSTOKE.—MARCH 1889.

Height above Mean Sea Level, 538 feet. Heights above Ground:—Bar., 12 feet. Therms., 4 feet. Rain-gauge, 1 foot 6 inches.
Long. $3^{\circ} 5' W$. Lat. $52^{\circ} 31' N$. Gravity Corrected, + '018.

	29° 34	29° 34	30° 9	29° 9	26° 7	35° 6	1° 0	1° 0	*148	*140	85	84	NE	2	NE	2	10	10	—	Very cold.
2	35	37	30° 9	29° 9	27° 0	34° 0	1° 0	0° 9	*148	*124	85	82	NE	2	NE	2	10	10	—	
3	38	39	30° 9	29° 9	21° 3	35° 1	1° 0	0° 8	*148	*099	85	78	ENE	2	NE	1	9	0	*80	Very raw and sharp.
4	39	41	26° 1	27° 9	22° 7	30° 6	0° 1	0° 9	*138	*124	98	82	ESE	2	ENE	2	10	8	*040	* + all day.
5	48	47	20° 8	35° 3	26° 3	38° 0	0° 9	1° 4	*141	*179	85	87	E	1	SSE	3	10	6	—	Dull day.
6	20° 39	20° 17	38° 8	38° 4	33° 2	47° 1	1° 9	1° 5	*198	*202	84	87	SSE	4	SE	2	10	5	*050	Milder.
7	28° 78	28° 60	38° 2	35° 9	33° 1	39° 0	4° 1	1° 0	*157	*190	68	91	E	2	SW	1	10	10	*470	Dull, with cold wind and * (sleet).
8	71	28° 60	32° 9	34° 2	31° 0	36° 5	1° 0	0° 5	*166	*186	80	95	N	1	NW	3	10	10	*900	Steady * all day (9 ins. deep).
9	28° 93	29° 09	40° 6	32° 7	30° 6	45° 9	2° 3	1° 6	*206	*151	82	82	WNW	2	NW	1	3	2	—	Bright day.
10	29° 17	27	33° 9	30° 9	23° 5	46° 1	2° 0	1° 0	*156	*148	79	85	N	1	NW	2	10	0	—	Overcast.
11	46	*65	30° 6	30° 4	25° 3	43° 1	3° 7	1° 5	*174	*131	71	78	NW	1	NW	1	1	6	—	Bright and clear.
12	60	*70	42° 8	42° 0	29° 0	51° 0	1° 1	1° 1	*251	*243	92	91	NW	2	W	2	8	10	—	Warm and threatening.
13	64	*76	51° 9	44° 8	41° 1	53° 6	4° 2	2° 9	*280	*234	74	78	NW	2	NW	2	6	9	—	Fine and pleasant.
14	80	*79	44° 8	44° 8	39° 1	54° 5	2° 7	0° 9	*237	*276	80	93	NW	1	NW	2	8	10	*090	Fine and pleasant. ● n.
15	94	*98	37° 1	40° 2	34° 0	46° 6	2° 0	1° 3	*183	*222	83	80	E	2	NW	1	10	10	—	Cloudy and cool.
16	84	*72	47° 9	43° 8	38° 0	51° 1	4° 6	1° 9	*231	*244	70	85	NW	2	NW	3	8	9	—	Fine and bright.
17	62	29° 51	45° 8	42° 8	41° 8	48° 1	4° 1	2° 5	*220	*223	72	81	NW	2	W	2	8	9	—	Cool wind.
18	29° 26	28° 99	42° 8	40° 2	39° 0	45° 0	2° 1	1° 7	*230	*214	84	87	SW	2	SE	1	9	10	—	Dull, cool, and breezy.
19	28° 64	*30	43° 8	38° 8	37° 0	47° 1	1° 9	0° 9	*244	*218	85	93	SE	3	SE	2	9	10	*370	Cold wind, with ● showers.
20	33	28° 56	45° 2	37° 1	37° 1	46° 5	3° 5	2° 4	*225	*176	75	80	WNW	2	NW	3	9	10	*106	● showers.
21	29° 06	29° 40	32° 9	32° 7	30° 0	38° 0	1° 0	2° 3	*166	*139	89	74	NW	2	NNW	2	10	2	—	* ● before 9a. Very cold.
22	29° 36	*65	35° 9	37° 8	25° 8	50° 1	3° 0	1° 9	*156	*189	74	84	W	2	NW	2	9	4	—	Bright and cool.
23	61	*60	45° 8	47° 9	35° 1	50° 3	4° 4	3° 0	*215	*262	70	79	NW	3	W	3	8	10	—	
24	58	*59	51° 9	48° 7	46° 0	56° 1	1° 9	2° 2	*336	*289	87	85	W	2	NW	1	8	4	*065	Mild.
25	37	*35	48° 0	42° 0	41° 2	53° 2	1° 8	2° 1	*301	*223	88	84	W	3	NW	2	10	5	*010	Threatening and mild.
26	44	*61	42° 0	36° 1	35° 4	46° 2	2° 3	2° 18	*171	83	80	NW	3	SW	2	9	10	*028	Storms of ▲ ●.	
27	79	*86	37° 5	29° 9	29° 0	48° 3	4° 8	1° 0	*140	*140	63	84	NE	2	SW	2	2	8	—	Bright, with cool wind.
28	84	*81	39° 8	46° 8	21° 9	47° 1	1° 9	0° 9	*208	*298	85	93	SW	2	SW	1	9	10	*140	● showers.
29	81	*68	52° 3	46° 8	43° 8	60° 6	3° 3	2° 0	*306	*253	78	79	W	2	E	2	8	10	—	Fine and bright.
30	52	*45	50° 2	41° 2	40° 0	51° 1	2° 8	1° 3	*294	*231	81	90	SW	2	SE	1	10	10	*062	Mild, with ●.
31	29° 38	29° 38	43° 8	38° 0	36° 0	47° 7	1° 9	4° 1	*243	*156	85	67	W	2	NW	1	8	4	*048	● showers.
Mean	29° 387	29° 394	40° 5	37° 7	32° 9	45° 9	2° 4	1° 7	*209	*196	80° 9	84° 1	2° 0		1° 8	8° 4	7° 5	2° 459		

CARMARTHEN.—MARCH 1889.

Height above Mean Sea Level, 188 feet. Heights above Ground:—Bar., 7 feet. Therms., 4 feet. Rain-gauge, 1 foot.
Long. 4° 18' W. Lat. 51° 52' N. Gravity Correction, +.018.

Day.	Barometer at 32° Fah.		Air Temperature.				Humidity.					Wind, Direction and Force.		Cloud Amount.		Rain.	Remarks.			
	9 a.m.	9 p.m.	9 a.m.	9 p.m.	Min.	Max.	Dep. of Wet.		Vapour Tension.		Per-centage.		9 a.m.	9 p.m.	9 a.m.	9 p.m.		9 a.m.		
							9 a.m.	9 p.m.	9 a.m.	9 p.m.	9 a.m.	9 p.m.								
1	ins.	ins.	32.9	28.9	27.0	38.3	2.9	0.7	in.	in.	9/10	9/10	NE	3	Calm	0	10	0	ins.	☼ ⁰
2	72	71	33.9	27.1	27.0	38.5	3.3	0.6	134	128	68	88	E	2	Calm	0	9	0	—	☼ ⁰ sp.
3	74	72	34.4	30.2	22.1	39.2	3.2	1.9	140	120	71	71	E	1	Calm	0	0	0	☼ ⁰	☼ ⁰
4	68	74	33.4	32.1	28.4	34.1	1.2	1.2	166	154	87	85	SE	5	SE	3	10	10	—	☼ ⁰ before 9a. Dull and cold.
5	83	90	36.0	36.7	30.0	43.3	2.0	0.9	174	199	82	92	SE	3	SE	4	7	10	☼ ⁰	☼ ⁰ showers p.
6	80	55	42.5	39.5	35.5	49.6	1.4	1.2	241	218	89	90	S	3	S	3	8	8	☼ ⁰	☼ ⁰
7	11	06	39.7	39.1	36.0	45.9	2.2	1.0	200	218	82	92	E	4	SE	4	8	10	☼ ⁰	☼ ⁰
8	05	17	35.4	40.5	31.7	46.6	0.8	1.6	191	218	92	87	NE	4	E	5	6	10	☼ ⁰	☼ ⁰
9	36	49	48.0	36.9	30.3	51.0	4.9	0.9	226	201	68	92	SW	2	W	1	2	0	—	☼ ⁰ and ☼ ⁰ ☼ ⁰ (sleet). Very cold.
10	54	29.62	33.9	36.9	29.3	47.4	0.8	1.5	179	190	91	87	Calm	0	Calm	0	10	0	—	☼ ⁰
11	29.86	30.05	47.6	38.2	31.6	49.2	5.9	1.6	205	199	63	87	E	1	Calm	0	0	1	—	☼ ⁰
12	30.12	10	48.3	45.3	36.4	54.5	2.8	1.4	271	270	81	89	NW	2	Calm	0	8	10	—	☼ ⁰
13	08	14	49.5	45.0	42.7	52.4	3.0	1.7	280	260	80	87	Calm	0	Calm	0	10	0	—	☼ ⁰
14	21	17	46.8	47.8	43.8	55.3	2.5	1.3	262	301	82	91	N	1	N	2	10	9	—	☼ ⁰
15	34	35	39.2	40.3	38.3	48.2	2.2	2.2	196	205	82	83	NE	1	NW	1	10	10	—	☼ ⁰
16	28	30.17	45.4	44.7	39.3	55.1	0.9	3.0	283	231	94	78	SW	1	W	1	9	9	—	☼ ⁰
17	30.00	29.00	46.0	43.9	39.3	49.6	3.1	2.4	241	234	78	82	W	1	SW	1	10	10	☼ ⁰	☼ ⁰
18	29.64	29.33	44.1	42.8	41.9	47.0	2.8	2.5	229	223	79	81	S	2	S	2	10	10	☼ ⁰	☼ ⁰
19	28.98	28.72	45.0	37.4	36.4	52.6	0.5	0.5	287	214	96	95	S	2	W	1	10	10	☼ ⁰	☼ ⁰
20	28.72	28.92	48.8	39.9	36.4	52.7	4.3	3.2	246	184	71	75	SW	2	NE	4	7	3	☼ ⁰	☼ ⁰
21	29.37	29.75	41.2	34.9	34.4	42.4	5.3	2.6	161	154	62	75	NE	4	NE	2	5	0	—	☼ ⁰
22	29.99	30.04	40.7	38.1	31.4	50.8	4.1	1.5	176	199	70	87	NW	1	Calm	0	10	10	—	☼ ⁰
23	30.03	01	46.3	45.8	29.8	49.8	3.5	0.8	236	289	76	94	SW	4	SW	4	10	10	☼ ⁰	☼ ⁰
24	30.03	30.01	49.7	47.8	45.0	52.2	1.3	1.6	223	293	91	88	W	4	W	3	10	10	☼ ⁰	☼ ⁰
25	29.81	29.85	53.7	45.2	44.9	56.4	3.3	3.7	325	222	78	74	NW	2	NE	4	5	7	—	☼ ⁰
26	29.87	30.01	49.0	39.9	39.3	50.1	6.7	2.8	204	193	59	78	NW	4	NW	2	4	8	—	☼ ⁰
27	30.17	22	46.8	36.4	35.0	52.2	7.5	1.4	173	187	54	88	N	2	Calm	0	4	0	—	☼ ⁰
28	28	22	42.1	47.2	30.1	47.4	2.1	0.4	224	315	84	98	Calm	0	Calm	0	10	10	☼ ⁰	☼ ⁰
29	30.22	30.10	52.2	47.8	44.1	60.2	3.3	2.8	395	266	78	80	N	1	Calm	0	10	10	☼ ⁰	☼ ⁰
30	29.95	29.87	47.8	43.9	43.3	51.4	0.6	1.4	317	255	95	89	SW	1	Calm	0	10	0	☼ ⁰	☼ ⁰
31	29.73	29.71	42.9	43.0	38.5	51.6	1.6	4.0	241	235	87	92	Calm	0	N	2	10	2	☼ ⁰	☼ ⁰
Mean	29.784	29.784	43.3	40.1	35.5	48.9	2.9	1.7	225	217	78.7	85.9	2.0	1.6	7.8	5.7	3.360			

MARGATE.--MARCH 1889.

Height above Mean Sea Level, 83 feet. Heights above Ground:—Bar., 7 feet. Therms., 4 feet. Rain-gauge, 1 foot.
Long. $1^{\circ} 24'$ E. Lat. $51^{\circ} 24'$ N. Gravity Correction, +.017.

1	29° 75	29° 80	32° 2	30° 5	29° 0	35° 3	0° 2	*178	98	98	E	3	NE	2	4	10	*150	✱ storm.		
2	84	88	31° 8	30° 0	24° 6	35° 8	0° 1	*179	148	100	Calm	0	E	1	10	8	*090	✱		
3	90	94	29° 7	30° 3	26° 0	33° 4	0° 7	*146	140	88	Calm	0	E	2	4	0	*020	└─ a. ✱ ⁰ . Bright day.		
4	29° 97	29° 98	31° 0	31° 0	26° 0	34° 5	0° 6	*018	174	91	E	2	E	2	0	2	—	✱ before 9a. Fine day.		
5	30° 06	30° 13	31° 3	30° 8	29° 0	33° 7	0° 0	*176	130	100	E	1	E	1	2	0	—	Cold and sunny. └─		
6	30° 07	29° 85	35° 2	32° 4	27° 0	42° 2	1° 3	*212	179	87	SE	2	S	3	0	4	*040	└─ a. Fine day. ☐		
7	29° 48	35	37° 3	46° 0	30° 0	46° 8	0° 5	*018	213	292	95	94	SW	4	10	10	*140	Cloudy, with ☉. Rapid thaw.		
8	28	03	46° 8	49° 1	34° 1	54° 7	1° 8	*277	301	87	SW	4	SW	3	10	9	*040	Thawing.		
9	44	61	42° 6	37° 7	36° 3	50° 0	2° 8	*11	214	204	80	90	S	W	2	0	—	✱ a. Bright and sunny.		
10	05	29° 68	39° 7	37° 6	33° 2	41° 8	0° 1	*5	236	106	96	87	Calm	0	N	2	10	10	*250	☼ ⁰ a. ☉ ² at night.
11	29° 77	30° 04	39° 2	38° 0	36° 8	41° 8	1° 8	*24	204	184	85	80	N	4	W	3	1	0	—	☼ before 9a. Fine day.
12	30° 18	18	37° 1	43° 0	32° 0	43° 6	2° 2	*10	179	255	81	92	NW	2	NW	1	8	10	—	Fine day.
13	05	09	46° 3	42° 4	35° 5	48° 3	2° 6	*06	254	258	82	95	W	3	W	1	10	7	*030	Dull day. ☉ ² sp.
14	23	25	39° 5	37° 6	37° 0	43° 0	1° 7	*21	208	186	86	83	N	2	E	2	10	2	*010	Dull day.
15	44	50	34° 9	32° 0	32° 0	38° 6	2° 3	*28	145	121	71	67	NE	4	S	2	10	0	—	Fine day. Pretty sunset.
16	40	17	32° 8	31° 2	27° 1	45° 4	3° 2	*0	137	234	73	79	NE	3	W	3	10	10	—	└─ ✱ ⁰ a. Milder.
17	30° 14	30° 02	42° 6	45° 9	37° 8	51° 0	1° 6	*17	238	270	87	88	W	3	W	2	1	10	—	
18	29° 88	29° 61	43° 0	40° 7	39° 0	47° 2	2° 0	*17	234	218	84	86	W	3	W	1	10	10	—	Dull day.
19	29° 33	29° 03	45° 6	40° 0	39° 0	51° 8	1° 5	*1	271	262	89	85	SW	4	S	3	10	10	*050	Sunny day. ☉ at night.
20	28° 04	28° 95	44° 8	41° 7	40° 9	48° 8	2° 6	*07	239	248	80	94	S	5	S	1	7	0	*080	✱ a. ☉ ⁵ sp.
21	29° 13	29° 67	41° 1	36° 6	34° 0	41° 8	2° 2	*58	253	166	98	76	N	2	E	5	10	10	*160	☼ a. ✱ ⁰
22	29° 06	30° 12	36° 9	34° 8	34° 2	41° 8	3° 3	*18	159	168	73	82	N	2	N	1	9	0	—	Fine day.
23	30° 20	19	41° 7	40° 1	33° 1	52° 4	3° 1	*18	202	212	78	85	W	1	W	4	1	5	*030	└─ a. Bright and warm. ✱
24	30° 14	30° 09	47° 7	49° 3	39° 2	57° 0	0° 9	*08	279	94	80	80	W	4	W	3	10	0	—	└─ a. Very mild.
25	29° 03	29° 85	49° 2	45° 5	43° 1	55° 2	2° 2	*35	295	229	85	76	W	3	W	1	10	0	*060	✱ before 9a. ☉ a. Fine p.
26	29° 78	29° 96	43° 5	40° 0	38° 0	45° 5	2° 7	*26	225	196	80	79	WNW	2	W	3	6	10	—	
27	30° 11	30° 29	39° 8	39° 7	36° 8	43° 5	3° 0	*17	187	175	77	71	N	2	N	3	9	8	—	Fine and windy.
28	39	31	30° 6	44° 3	36° 0	45° 6	3° 2	*5	182	236	75	81	N	2	N	2	6	9	*020	☼ ⁰
29	23	30° 19	45° 1	50° 0	35° 2	51° 8	0° 1	*06	298	345	99	96	SW	1	SW	1	10	10	—	☼ ⁰ a. Dull day.
30	30° 06	29° 90	48° 9	47° 0	42° 8	54° 0	3° 7	*08	259	304	75	94	SW	2	SW	2	10	10	*100	
31	29° 79	29° 80	44° 0	41° 4	41° 1	52° 6	1° 8	*07	248	245	86	95	SW	2	E	1	3	7	—	
Mean	29° 887	29° 885	40° 0	39° 9	34° 4	45° 4	1° 7	1° 7	216	215	85° 8	85° 1	2° 5	2° 2	6° 8	5° 8	1° 270			

SOUTHAMPTON.—MARCH 1889.

Height above Mean Sea Level, 78 feet. Heights above Ground:—Bar., 6 feet. Therms., 4 feet 6 inches. Rain-gauge, 1 foot.
Long. 1° 24' W. Lat. 50° 55' N. Gravity Correction, +.016.

Day.	Barometer at 32° Fah.		Air Temperature.				Humidity.					Wind, Direction and Force.		Cloud Amount.		Rain.	Remarks.		
							Dep. of Wet.		Vapour Tension.		Per-centage.								
	9 a.m.	9 p.m.	9 a.m.	9 p.m.	Min.	Max.	9 a.m.	9 p.m.	9 a.m.	9 p.m.	9 a.m.	9 p.m.	9 a.m.	9 p.m.	9 a.m.	9 p.m.			
1	ins.	ins.	31.7	28.8	28.5	38.6	0.6	0.7	in.	in.	%	%	NE 2	NE 0.5	10	10	ins.	✱ n. and a. Fine and dry. — n.	
2	29.76	29.83	31.7	28.8	28.5	38.6	0.6	0.7	*165	*138	92	88	NE 1	SE 1	10	10	—	— ⁰ a. Fine and dry, but raw	
3	29.86	29.87	31.2	28.3	28.3	39.0	0.5	1.1	*163	*154	93	86	E 1.5	SE 2	9	2	—	Beautiful day, but cold. ✱ ⁰ cold.	
4	29.91	29.93	30.8	28.6	28.5	37.6	0.9	1.9	*150	*126	87	73	E	E	3	10	0.06	Dull and cold a. ✱ from sea.	
5	29.96	29.94	32.1	30.7	28.5	35.8	2.1	0.5	*136	*159	75	93	ESE 3	E	3	10	0.06	Dull, and very cold a. Beautiful from	
6	30.05	30.11	30.4	30.2	25.4	41.6	0.4	0.0	*159	*168	94	100	NE 0.5	Calm	0	10	0	—	early a. Beautiful day. [9 a. — n.
7	30.05	29.83	38.6	38.0	26.8	46.7	1.9	1.2	*198	*204	85	89	S	S	3	10	5	5.00	—
8	29.32	29.26	44.5	48.6	37.6	49.6	0.2	0.3	*288	*335	98	98	SW 4	SW 4.5	10	10	7.96	— 2 early a. 2 all day. 2 p.	
9	29.20	28.92	48.8	43.2	42.2	52.2	0.7	0.5	*327	*268	95	96	SSW 4	SW 4	10	10	1.27	— 2 n. 2 a. and p.	
10	29.49	29.61	43.9	37.8	35.3	53.1	2.2	0.8	*240	*210	84	93	WNW 1	Calm	0	7	0	—	Beautiful day. at night.
11	29.64	29.68	38.6	39.6	32.9	45.9	0.7	1.3	*221	*217	95	89	NE 1	NE 1	10	10	0.03	— p.	
12	29.87	30.14	41.6	36.1	33.5	49.3	3.4	2.7	*197	*164	75	76	NNE 4	NE 1	0	0	0.06	Beautiful day throughout.	
13	30.23	30.22	36.2	45.7	30.2	51.6	1.2	1.7	*191	*268	89	88	SW 0.2	NW 1.5	10	10	0.04	—	
14	30.16	30.20	45.3	46.9	36.2	57.3	1.0	3.5	*279	*242	92	77	W 1	NW 1.5	9	0	—	Beautiful day.	
15	30.30	30.28	43.5	44.6	42.0	53.7	2.5	1.8	*229	*254	80	86	NE 0.5	NE 2	10	10	0.05	Beautiful day.	
16	30.47	30.52	42.9	33.6	32.6	46.4	4.2	1.8	*194	*156	71	81	E 2	NW 0.5	1	0	—	Beautiful day.	
17	30.44	30.38	37.1	42.9	27.1	52.1	1.7	2.4	*188	*226	85	83	W 1	NW 1.5	10	3	—	Dull a. Very pleasant p.	
18	30.22	30.07	40.6	45.2	38.2	55.6	3.3	2.0	*276	*255	78	85	NW 1	Calm	0	10	0.03	Fine and mild.	
19	29.87	29.53	44.2	42.1	41.7	50.7	2.2	2.8	*242	*211	83	79	SSW 1	SE 3	10	10	0.05	— 2 early a. Fine, mild, and pleasant.	
20	29.31	28.94	47.2	42.6	41.2	51.5	1.2	0.8	*295	*256	92	93	SW 3	SW 3.5	10	10	0.60	— a. and p. 2 sp.	
21	28.94	28.96	45.1	40.3	40.1	49.2	1.2	0.8	*272	*234	90	94	SW 3	SW 1	10	1	0.60	— showers till 2.30 p. Fine p.	
22	29.22	29.77	38.7	36.7	36.2	42.1	1.1	2.9	*214	*166	91	76	NE 5	NE 4	10	9	0.18	✱ a. and p.	
23	30.07	30.17	40.1	37.8	30.1	47.6	4.3	2.0	*168	*189	67	83	NE 2	WSW 1	1	0	—	— early a. Beautiful day. — ⁰ 9 p.	
24	30.26	30.24	37.9	45.1	28.8	52.4	2.1	2.1	*188	*252	82	84	SW 1	SW 3	7	10	0.04	— early a. Beautiful day.	
25	30.19	30.19	49.3	48.6	45.0	58.0	0.7	1.8	*334	*299	95	88	SW 2	NW 2	10	1	0.05	— 6 a.—2 p., then fine and mild.	
26	30.00	29.94	47.9	45.9	45.8	58.2	0.8	1.9	*312	*266	95	87	SW 3	WNW 1	10	0	—	—	
27	29.93	30.07	50.0	40.2	39.2	51.6	5.3	3.0	*239	*191	67	77	NW 4	NW 2	2	10	—	—	
28	30.25	30.35	44.0	38.0	33.4	48.7	5.9	2.8	*174	*176	60	77	NNW 3	E 0.5	1	0	—	—	
29	30.43	30.37	38.7	44.9	27.5	52.1	3.3	1.9	*174	*254	74	86	SW 0.5	SW 0.5	10	10	0.37	—	
30	30.30	30.25	51.7	53.4	44.4	67.6	0.8	2.9	*362	*330	94	81	NNW 2	NNW 0.5	9	10	—	—	
31	30.12	29.95	54.3	48.5	46.4	58.7	4.5	0.8	*304	*321	72	94	W 2	SW 2	4	10	0.07	—	
Mean	29.85	29.83	47.0	41.6	36.1	56.2	2.0	0.4	*275	*254	86	97	NNW 2	NW 1	10	9	2.35	—	
Mean	29.925	29.910	42.0	40.6	35.3	50.0	2.0	1.6	*231	*224	84.4	86.4	2.0	1.7	8.1	6.1	2.694	Fine a. 2 noon. T 2 p. 2 p.	

BABBACOMBE.—MARCH 1889.

Height above Mean Sea Level, 293 feet. Heights above Ground:—Bar., 12 feet. Therms., 4 feet. Rain-gauge, 1 foot.
Long. 3° 31' W. Lat. 50° 29' N. Gravity Correction, +.013.

1	29°53	29°57	30°6	31°1	28°6	34°3	1°5	1°3	1°34	1°43	78	81	NNE 3	NE 2	10	1	0°20	* showers a. and p. Δ 3p. (mist).
2	59	60	31°3	32°8	24°4	38°8	1°2	1°0	1°47	1°65	84	89	ENE 2	ESE 3	4	10	0°30	— n. * a. and p. Δ 8p. (mist).
3	60	64	32°1	31°9	29°8	34°1	0°2	0°0	1°76	1°80	98	100	E 3	SE 4	10	10	0°60	* 2 Δ
4	59	62	34°7	33°3	31°6	36°7	1°8	0°3	1°66	1°84	82	97	SSE 5	E 4	10	10	0°38	* 2 a. and p. (mist) p.
5	76	84	38°8	32°0	32°0	44°9	2°6	1°1	1°86	1°55	79	86	ESE 3	SW 1	2	1	0°10	* n. — p. Thaw 6p. (mist) p.
6	73	29°50	42°0	42°0	32°0	47°7	1°5	2°9	2°35	2°08	89	79	SSW 3	S 4	9	10	1°260	⊕
7	29°00	28°97	49°8	49°6	38°8	51°5	0°0	0°1	3°58	3°53	100	99	SW 4	SW 5	10	10	0°730	⊙ 2 n. 2 a. and p. Dull.
8	28°85	28°97	47°4	37°8	34°9	49°8	0°0	1°9	3°28	1°90	100	84	SSE 4	WNW 5	10	5	0°510	⊙ (gale).
9	29°26	29°35	45°6	38°9	35°5	52°6	3°2	0°8	2°36	2°20	77	94	W 2	S 1	3	3	0°140	Fine and clear. 8p. Δ (mist).
10	38	45	39°8	40°7	38°9	41°4	1°2	3°2	3°21	1°92	91	76	ENE 4	NNE 4	10	10	0°080	⊙ till 5p. Gloomy 5p.—6p.
11	29°67	29°03	43°7	38°4	34°9	49°2	4°5	2°4	1°95	1°86	68	81	N 3	N 2	0	0	0°010	Fine day.
12	30°01	30°02	46°6	44°6	34°4	52°3	1°6	1°2	2°79	2°67	89	91	NNW 2	WNW 2	10	10	—	⊕ 2p.
13	29°97	29°99	43°0	45°9	42°6	58°6	1°4	3°0	3°01	2°42	90	79	WSW 1	NNW 4	9	1	—	Sky green in north horizon.
14	30°08	30°04	45°7	46°4	41°3	55°3	2°9	2°0	2°42	2°68	80	86	NE 1	NNW 3	9	9	0°090	(mist) a.
15	20	26	38°7	34°7	34°3	46°6	2°6	1°3	1°86	1°75	80	87	E 3	S 1	10	0	—	⊙ early a. — p. (mist) 8p.
16	20	30°09	40°9	42°5	32°2	49°8	2°0	1°8	2°15	2°33	84	86	WSW 2	WNW 1	10	10	—	Δ 7p.
17	30°00	29°83	50°9	43°9	36°2	53°6	5°4	1°7	2°46	2°49	66	87	WNW 2	SW 2	1	10	—	—
18	29°58	29°25	43°4	43°5	41°3	48°3	2°7	0°8	2°25	2°64	79	94	SSW 3	SE 2	10	10	0°080	Dull a. ⊕ p.
19	28°98	28°68	46°4	38°0	38°0	49°8	0°4	0°5	3°05	2°18	97	96	S 5	W 4	10	9	0°130	Gloomy, with Δ 5p.
20	28°67	28°77	44°0	39°1	37°6	49°0	1°3	1°1	2°59	2°16	90	91	SW 1	W 1	9	9	0°050	Δ 1p. (mist).
21	29°09	29°59	36°0	37°8	35°3	42°1	0°9	3°4	1°94	1°65	92	72	NNE 6	NNE 5	10	7	0°010	* (gale) a.
22	29°86	29°95	38°7	35°8	31°2	46°5	4°7	1°7	1°51	1°77	65	85	N 2	WNW 2	10	1	—	Dull a. Fine p.
23	30°00	30°00	46°0	45°7	32°0	51°4	4°3	1°8	2°18	2°65	71	87	WSW 4	WSW 4	9	9	0°050	— n.
24	29°98	29°98	50°1	45°8	45°2	56°7	1°0	0°9	3°35	2°87	93	93	W 4	WSW 3	10	2	0°060	Δ 0 p.
25	76	77	48°3	45°7	45°2	58°6	0°3	3°1	3°31	2°38	98	79	WSW 4	WNW 3	10	0	—	—
26	29°79	29°89	47°6	41°2	40°7	51°2	4°9	2°9	2°23	2°00	68	78	NW 4	N 1	7	3	—	Squally (gale) 1p.—5p. Fine p.
27	30°04	30°12	43°3	37°7	34°2	47°7	4°6	1°8	1°89	1°92	67	84	NNE 3	NW 2	1	0	—	Fine day, with (mist). Δ 0 p.
28	18	15	42°7	45°0	30°2	50°3	2°3	1°1	2°25	2°73	82	91	WSW 2	WSW 2	9	6	—	⊙ 2 n. (mist) 8p.
29	30°09	30°04	53°9	49°5	44°6	58°4	2°3	4°0	3°32	2°60	85	74	WSW 1	NW 1	7	9	—	(mist) noon.
30	29°89	29°77	51°3	46°1	45°5	52°7	4°0	0°9	2°78	2°90	75	93	W 2	WNW 2	8	10	0°030	Gloomy evening.
31	29°63	29°62	49°4	41°4	37°4	52°8	3°6	2°1	2°66	2°18	76	84	W 1	N 3	6	1	0°080	Δ 2 showers.
Mean	29°675	29°684	43°5	40°6	36°2	45°8	2°3	1°7	2°39	2°22	83°0	86°5	2°9	2°7	7°8	6°0	4°500	

LONDONERRY.—MARCH 1889.

Height above Mean Sea Level, 67 feet. Heights above Ground:—Bar., 14 feet. Therms., 4 feet. Rain-gauge, 1 foot.
Long. 7° 19' W. Lat. 55° 0' N. Gravity Correction, +.027.

Day.	Barometer at 32° Fah.		Air Temperature.					Humidity.					Wind, Direction and Force.				Cloud Amount.		Rain.	Remarks.	
								Dep. of Wet.		Vapour Tension.		Per-centage.									
	9 a.m.	9 p.m.	9 a.m.	9 p.m.	Min.	Max.	9 a.m.	9 p.m.	9 a.m.	9 p.m.	9 a.m.	9 p.m.	9 a.m.	9 p.m.	9 a.m.	9 p.m.	9 a.m.				
1	ins.	ins.	32°	33°	30°	42°	1°	1°	in.	in.	9/10	9/10	E	2	SE	1	1	10	ins.		
2	29° 86	29° 90	32°	33°	27°	38°	1°	1°	1°	1°	83	82	E	2	E	2	2	10	—		
3	81	80	32°	35°	29°	40°	1°	2°	1°	1°	77	72	E	2	E	2	2	10	—		
4	76	78	34°	37°	33°	39°	4°	3°	1°	1°	89	68	E	2	E	2	10	10	—		
5	81	79	38°	39°	36°	47°	1°	2°	2°	2°	90	81	SW	2	S	2	10	0	☀ showers during day.		
6	60	49	41°	38°	36°	44°	1°	1°	2°	2°	97	91	S	2	S	2	10	2	☀ showers during day.		
7	35	27	37°	38°	35°	46°	0°	1°	2°	2°	83	91	SW	1	S	1	10	5	☀		
8	28	31	35°	36°	32°	48°	1°	1°	1°	1°	91	91	S	1	SW	1	0	1	☀ Fine and clear all day.		
9	42	47	38°	36°	33°	46°	1°	2°	1°	1°	85	83	SW	2	SW	1	0	1	☀ showers during day.		
10	29° 62	29° 84	38°	38°	34°	50°	4°	1°	1°	2°	88	88	SW	1	SW	2	1	1	— Fine all day.		
11	30° 03	30° 11	35°	46°	32°	48°	1°	1°	1°	1°	90	90	SW	1	SW	2	0	10	☀ Fine all day.		
12	17	11	46°	49°	43°	53°	1°	1°	1°	1°	88	89	SW	2	SW	2	10	10	☀ in evening.		
13	23	35	48°	45°	44°	52°	1°	1°	1°	1°	90	91	NW	2	NW	2	10	6	☀ Fine all day.		
14	36	40	49°	46°	45°	50°	1°	0°	1°	1°	97	97	NW	2	SW	2	10	10	☀ in evening.		
15	42	41	47°	44°	44°	51°	0°	1°	1°	1°	94	86	SW	2	SW	1	10	10	—		
16	32	30° 24	48°	47°	43°	50°	1°	1°	1°	1°	90	92	SW	2	S	1	10	10	☀		
17	30° 10	29° 88	45°	45°	42°	50°	1°	1°	1°	1°	90	90	SW	1	SW	1	10	10	☀ during day.		
18	29° 63	29° 33	43°	43°	40°	50°	2°	2°	1°	1°	82	84	SW	2	SW	2	2	10	☀ Fine all day.		
19	66	29° 88	43°	42°	41°	44°	2°	2°	1°	1°	84	88	SE	2	SE	1	10	5	☀ showers during day.		
20	65	29° 47	42°	38°	37°	45°	3°	4°	2°	1°	78	67	NE	2	NW	3	10	9	—		
21	29° 75	29°	37°	36°	35°	43°	3°	3°	2°	2°	83	81	NE	2	NE	2	9	2	— Fine all day.		
22	30° 03	29°	42°	43°	34°	49°	2°	2°	2°	2°	82	81	SW	2	SW	3	10	10	☀ showers.		
23	29° 80	29°	47°	50°	42°	51°	1°	1°	1°	1°	90	92	SW	2	SW	3	10	10	☀		
24	87	77	51°	50°	49°	54°	1°	1°	1°	1°	88	92	SW	3	SW	3	10	10	☀ showers during day.		
25	29° 81	29° 90	47°	43°	41°	51°	4°	2°	2°	2°	70	81	SW	4	SW	4	10	10	☀ showers all day.		
26	30° 10	30° 25	44°	39°	36°	47°	4°	3°	2°	1°	69	76	SW	3	SW	2	10	10	—		
27	33	27	39°	42°	39°	49°	2°	2°	1°	1°	78	88	SE	2	SW	2	10	10	740		
28	30	29	49°	46°	42°	53°	1°	1°	1°	1°	93	91	SW	2	SW	2	10	0	— Fine day.		
29	25	30° 12	50°	48°	42°	53°	2°	1°	1°	1°	85	93	SW	2	S	2	10	0	☀ in evening.		
30	30° 01	29° 94	47°	44°	42°	52°	2°	1°	1°	1°	82	86	NW	2	SW	2	10	0	☀ 2 showers.		
31	29° 90	29° 98	47°	46°	41°	51°	3°	2°	2°	2°	76	86	NW	2	NW	2	9	0	☀ Fine day.		
Mean	29° 865	29° 870	42°	42°	38°	48°	2°	1°	1°	1°	84°	85°	2°	1°	7°	6°	2°	820	☀ showers.		

MARKREE CASTLE (SLIGO).—MARCH 1889.

Height above Mean Sea Level, 122 feet. Heights above Ground:—Bar., 5 feet. Therms., 4 feet. Rain-gauge, 1 foot.
Long. 8° 27' W. Lat. 54° 11' N. Gravity Correction, + .024.

Day.	Barometer at 32° Fahr.		Air Temperature.				Humidity.						Wind, Direction and Force.		Cloud Amount.		Rain.	Remarks.
	9 a.m.	9 p.m.	9 a.m.	9 p.m.	Min.	Max.	Dep. of Wet.		Vapour Tension.		Per-centage.		9 a.m.	9 p.m.	9 a.m.	9 p.m.		
							9 a.m.	9 p.m.	9 a.m.	9 p.m.	9 a.m.	9 p.m.					9 a.m.	
1	ins.	ins.	33.0	28.2	27.2	38.4	1.4	0.9	in.	in.	127	84	ESE 1	Calm 0	10	4	ins.	☼ ☼

DUBLIN (PHENIX PARK).—MARCH 1889.

Height above Mean Sea Level, 155 feet. Heights above Ground:—Bar., 4 feet. Therms., 4 feet. Rain-gauge, 1 foot.
Long. 6° 21' W. Lat. 53° 22' N. Gravity Correction, + .022.

1	29.77	29.78	34.3	31.8	30.3	37.2	2.8	0.4	145	171	73	95	ESE 1	Calm 0	10	9	0.005	Cloudy, with ☼ ⁰ showers.
2	75	75	31.1	28.5	27.7	37.6	0.4	0.2	104	151	94	96	Calm 0	Calm 0	9	2	—	Cloudy day.
3	75	72	36.0	33.9	25.0	40.0	4.3	3.4	138	130	64	67	Calm 0	SE 1	4	1	0.005	
4	68	71	35.3	36.1	33.5	40.5	0.6	0.7	195	200	95	94	ESE 1	ESE 1	9	7	0.030	Cloudy, with ☼ ⁰ showers.
5	80	84	41.2	34.8	33.7	48.1	2.3	1.1	212	180	82	92	SW 1	Calm 0	7	1	—	Beautiful day.
6	69	50	42.4	42.4	34.4	51.0	3.0	1.7	210	235	78	87	SSW 2	SW 1	9	10	0.055	Cloudy day.
7	23	19	41.1	36.3	35.8	42.7	1.4	0.4	228	207	89	97	Calm 0	Calm 0	10	5	0.005	Dull and cloudy.
8	19	19	34.9	37.3	30.5	43.9	0.4	1.8	195	188	96	85	Calm 0	Calm 0	9	7	—	Dull a. Cloudy p.
9	38	49	36.4	36.4	29.5	49.1	1.7	1.3	184	191	85	89	W 1	Calm 0	1	2	0.010	Beautiful day. ☼ ² ☼ ⁰ shower ap.
10	59	29.74	39.5	32.6	29.9	49.4	2.4	0.9	196	167	81	89	WSW 1	Calm 0	1	1	0.005	Beautiful day. ☼ ⁰ shower sp.
11	29.95	30.09	36.2	44.7	27.8	50.0	1.1	3.2	193	227	90	77	Calm 0	W 1	1	10	0.010	Beautiful day.
12	30.15	12	46.9	47.6	43.2	51.4	2.2	2.0	209	282	85	86	W 1	W 1	8	9	0.005	Cloudy day.
13	16	27	48.4	43.4	43.1	57.4	2.7	1.5	275	249	82	88	WNW 2	WNW 1	6	0	0.010	Beautiful day.
14	30	28	47.1	46.9	39.0	53.3	0.5	1.7	312	281	96	88	Calm 0	Calm 0	10	9	0.005	Dull day.
15	35	37	46.1	45.7	43.9	49.6	0.7	1.2	296	280	95	92	Calm 0	Calm 0	9	9	—	Dull and cloudy.
16	32	30.20	45.7	45.7	39.8	52.1	3.0	1.2	241	280	79	92	WSW 1	WSW 1	8	10	—	
17	30.08	29.86	45.7	44.0	41.7	51.8	2.3	2.3	256	238	84	82	W 1	SW 1	5	9	0.005	Cloudy a. Dull p.
18	29.60	29.29	45.3	43.4	39.0	48.7	3.7	1.7	223	245	74	87	SSW 2	SE 1	7	10	0.150	Cloudy a. Dull, with ☼ ⁰ shower p.
19	28.95	28.77	43.5	41.3	40.6	51.0	0.4	1.6	273	227	97	88	ESE 1	Calm 0	9	7	0.370	Dull, with ☼ ² ☼ ⁰ showers a. Cloudy p.
20	28.82	29.24	39.0	38.6	35.4	42.9	1.0	4.9	218	149	92	63	N 3	N 4	10	4	0.050	☼ ² a. Dull, with squally ☼ ⁰ .
21	29.60	29.91	36.3	33.0	32.2	45.7	4.3	2.7	140	135	64	72	NNW 2	Calm 0	9	1	—	
22	30.02	30.02	41.4	43.3	38.3	50.6	2.8	4.6	205	189	79	67	WSW 1	Calm 0	6	7	—	Bright a. Dull p.
23	29.90	29.88	46.8	50.6	40.2	52.1	3.0	2.0	252	318	80	86	SW 3	SW 2	9	8	0.005	Dull and cloudy, with squally ☼ ⁰ .
24	93	88	52.1	51.3	49.5	55.1	2.5	1.7	324	334	83	88	WSW 3	SW 2	10	9	0.030	Dull day. ☼ ⁰ showers p.
25	83	29.90	49.3	41.8	41.6	53.0	4.7	2.5	198	168	67	79	NW 2	NW 1	4	0	—	Cloudy, with ☼ ⁰ showers.
26	29.99	30.14	44.5	36.2	35.6	50.0	3.6	2.2	267	221	75	84	W 2	W 2	4	1	0.030	Cloudy a. Bright p.
27	30.26	22	39.2	36.4	26.4	48.6	3.2	0.8	179	209	75	93	Calm 0	Calm 0	1	10	0.115	Beautiful day till 1.30 p., then cloudy.
28	19	25	48.2	52.2	36.2	57.1	1.7	1.7	295	345	89	89	WSW 2	WSW 1	10	10	—	Dull and cloudy.
29	30.24	30.12	49.8	49.1	42.4	55.4	3.3	2.9	278	279	79	79	WSW 1	Calm 0	7	10	0.040	Cloudy a. Dull p.
30	29.93	29.92	48.4	41.4	41.1	53.0	0.9	1.5	318	230	94	89	WNW 1	W 1	10	0	0.005	Dull, with ☼ ⁰ showers a. Cloudy p.
31	29.82	29.88	48.2	45.8	38.7	52.2	0.4	3.1	245	241	73	79	NNW 1	NW 1	7	8	0.005	Beautiful day. ☼ ⁰ shower p.
Mean	29.812	29.822	42.6	41.0	36.0	49.0	2.3	1.9	230	224	82.9	85.1	1.2	0.7	7.2	6.0	0.990	

PARSONSTOWN (BIRCH CASTLE).—MARCH 1889.

Height above Mean Sea Level, 175 feet. Heights above Ground:—Bar., —2 feet. Therms., 4 feet 6 inches. Rain-gauge, 8 inches.
Long. 7° 55' W. Lat. 53° 6' N. Gravity Correction, + .021.

Day.	Barometer at 32° Fahr.		Air Temperature.				Humidity.				Wind, Direction and Force.		Cloud Amount.		Rain.	Remarks.																																																																																																																																																																																																																																																																																																																																																																																																																																																																																																																																																																																																																																																																																																																																																																																																																																																																																																																																																																																																																																																																																																																																																																																					
							Dep. of Wet.		Vapour Tension.	Per-centage.																																																																																																																																																																																																																																																																																																																																																																																																																																																																																																																																																																																																																																																																																																																																																																																																																																																																																																																																																																																																																																																																																																																																																																																											
	9 a.m.	9 p.m.	9 a.m.	9 p.m.	Min.	Max.	9 a.m.	9 p.m.	9 a.m.	9 p.m.	9 a.m.	9 p.m.	9 a.m.	9 p.m.	9 a.m.																																																																																																																																																																																																																																																																																																																																																																																																																																																																																																																																																																																																																																																																																																																																																																																																																																																																																																																																																																																																																																																																																																																																																																																						
1	ins.	ins.	34.7	29.7	27.1	39.1	3.2	1.2	.141	.116	70	77	ESE 1	Calm 0	1	0	ins.	—	—	—	—	—	—	—	—	—	—	—	—	—	—	—	—	—	—	—	—	—	—	—	—	—	—	—	—	—	—	—	—	—	—	—	—	—	—	—	—	—	—	—	—	—	—	—	—	—	—	—	—	—	—	—	—	—	—	—	—	—	—	—	—	—	—	—	—	—	—	—	—	—	—	—	—	—	—	—	—	—	—	—	—	—	—	—	—	—	—	—	—	—	—	—	—	—	—	—	—	—	—	—	—	—	—	—	—	—	—	—	—	—	—	—	—	—	—	—	—	—	—	—	—	—	—	—	—	—	—	—	—	—	—	—	—	—	—	—	—	—	—	—	—	—	—	—	—	—	—	—	—	—	—	—	—	—	—	—	—	—	—	—	—	—	—	—	—	—	—	—	—	—	—	—	—	—	—	—	—	—	—	—	—	—	—	—	—	—	—	—	—	—	—	—	—	—	—	—	—	—	—	—	—	—	—	—	—	—	—	—	—	—	—	—	—	—	—	—	—	—	—	—	—	—	—	—	—	—	—	—	—	—	—	—	—	—	—	—	—	—	—	—	—	—	—	—	—	—	—	—	—	—	—	—	—	—	—	—	—	—	—	—	—	—	—	—	—	—	—	—	—	—	—	—	—	—	—	—	—	—	—	—	—	—	—	—	—	—	—	—	—	—	—	—	—	—	—	—	—	—	—	—	—	—	—	—	—	—	—	—	—	—	—	—	—	—	—	—	—	—	—	—	—	—	—	—	—	—	—	—	—	—	—	—	—	—	—	—	—	—	—	—	—	—	—	—	—	—	—	—	—	—	—	—	—	—	—	—	—	—	—	—	—	—	—	—	—	—	—	—	—	—	—	—	—	—	—	—	—	—	—	—	—	—	—	—	—	—	—	—	—	—	—	—	—	—	—	—	—	—	—	—	—	—	—	—	—	—	—	—	—	—	—	—	—	—	—	—	—	—	—	—	—	—	—	—	—	—	—	—	—	—	—	—	—	—	—	—	—	—	—	—	—	—	—	—	—	—	—	—	—	—	—	—	—	—	—	—	—	—	—	—	—	—	—	—	—	—	—	—	—	—	—	—	—	—	—	—	—	—	—	—	—	—	—	—	—	—	—	—	—	—	—	—	—	—	—	—	—	—	—	—	—	—	—	—	—	—	—	—	—	—	—	—	—	—	—	—	—	—	—	—	—	—	—	—	—	—	—	—	—	—	—	—	—	—	—	—	—	—	—	—	—	—	—	—	—	—	—	—	—	—	—	—	—	—	—	—	—	—	—	—	—	—	—	—	—	—	—	—	—	—	—	—	—	—	—	—	—	—	—	—	—	—	—	—	—	—	—	—	—	—	—	—	—	—	—	—	—	—	—	—	—	—	—	—	—	—	—	—	—	—	—	—	—	—	—	—	—	—	—	—	—	—	—	—	—	—	—	—	—	—	—	—	—	—	—	—	—	—	—	—	—	—	—	—	—	—	—	—	—	—	—	—	—	—	—	—	—	—	—	—	—	—	—	—	—	—	—	—	—	—	—	—	—	—	—	—	—	—	—	—	—	—	—	—	—	—	—	—	—	—	—	—	—	—	—	—	—	—	—	—	—	—	—	—	—	—	—	—	—	—	—	—	—	—	—	—	—	—	—	—	—	—	—	—	—	—	—	—	—	—	—	—	—	—	—	—	—	—	—	—	—	—	—	—	—	—	—	—	—	—	—	—	—	—	—	—	—	—	—	—	—	—	—	—	—	—	—	—	—	—	—	—	—	—	—	—	—	—	—	—	—	—	—	—	—	—	—	—	—	—	—	—	—	—	—	—	—	—	—	—	—	—	—	—	—	—	—	—	—	—	—	—	—	—	—	—	—	—	—	—	—	—	—	—	—	—	—	—	—	—	—	—	—	—	—	—	—	—	—	—	—	—	—	—	—	—	—	—	—	—	—	—	—	—	—	—	—	—	—	—	—	—	—	—	—	—	—	—	—	—	—	—	—	—	—	—	—	—	—	—	—	—	—	—	—	—	—	—	—	—	—	—	—	—	—	—	—	—	—	—	—	—	—	—	—	—	—	—	—	—	—	—	—	—	—	—	—	—	—	—	—	—	—	—	—	—	—	—	—	—	—	—	—	—	—	—	—	—	—	—	—	—	—	—	—	—	—	—	—	—	—	—	—	—	—	—	—	—	—	—	—	—	—	—	—	—	—	—	—	—	—	—	—	—	—	—	—	—	—	—	—	—	—	—	—	—	—	—	—	—	—	—	—	—	—	—	—	—	—	—	—	—	—	—	—	—	—	—	—	—	—	—	—	—	—	—	—	—	—	—	—	—	—	—	—	—	—	—	—	—	—	—	—	—	—	—	—	—	—	—	—	—	—	—	—	—	—	—	—	—	—	—	—	—	—	—	—	—	—	—	—	—	—	—	—	—	—	—	—	—	—	—	—	—	—	—	—	—	—	—	—	—	—	—	—	—	—	—	—	—	—	—	—	—	—	—	—	—	—	—	—	—	—	—	—	—	—	—	—	—	—	—	—	—	—	—	—	—	—	—	—	—	—	—	—	—	—	—	—	—	—	—	—	—	—	—	—

DUNROBIN CASTLE.—APRIL 1889.

Height above Mean Sea Level, 12 feet. Heights above Ground:—Bar., 4 feet. Therms., 3 feet 8 inches. Rain-gauge, 1 foot.
Long. 3° 56' W. Lat. 57° 59' N. Gravity Correction, +.034.

Day.	Barometer at 32° Fahr.		Air Temperature.				Humidity.				Wind, Direction and Force.		Cloud Amount.		Rain.	Remarks.			
	9 a.m.	9 p.m.	9 a.m.	9 p.m.	Min.	Max.	9 a.m.	9 p.m.	Dep. of Wet.		Vapour Tension.	Per-centage.		9 a.m.			9 p.m.	9 a.m.	9 p.m.
									9 a.m.	9 p.m.		9 a.m.	9 p.m.						
1	ins.	ins.	41.4	37.4	37.1	47.5	0.4	0.9	in.	in.	%	%	N	NE	—	ins.	Dull and cloudy, with cold wind.		
2	29.86	29.76	36.3	33.3	31.0	39.7	4.2	2.5	252	154	97	70	NE	N	—	—	* showers.		
3	29.69	29.46	37.9	36.1	29.5	41.5	1.5	0.8	199	198	88	93	NE	NW	—	300	Fine a. Cold and stormy, with p.		
4	29.41	29.66	40.4	39.9	36.1	43.5	0.9	1.5	233	216	93	88	SE	SE	—	080	Cold wind a. Blowy p.		
5	29.73	29.79	39.4	38.9	37.6	41.3	0.4	0.7	233	223	97	95	SE	SE	—	110	Cold showers a. Cold wind p.		
6	29.73	29.70	42.4	41.4	38.9	45.0	1.1	1.2	248	233	91	90	E	E	—	060	Cold wind a. showers p.		
7	29.76	29.78	42.4	40.2	37.4	42.7	1.4	1.0	241	228	89	92	SE	E	—	070	Dull, with cold wind.		
8	29.68	29.69	41.4	40.9	40.2	43.5	0.7	1.0	246	235	95	92	SE	E	—	100	Cold wind a. Dull p.		
9	29.66	29.71	43.9	40.4	37.1	45.0	1.2	0.5	260	241	91	96	E	SE	—	—	Fine and milder.		
10	29.70	29.76	41.6	37.9	32.3	44.5	1.3	0.5	236	217	90	96	W	SW	—	—	Fine and milder.		
11	29.72	29.79	38.9	40.6	34.3	44.3	0.7	0.7	223	238	95	94	W	W	—	—	Dull, with showers.		
12	29.92	30.04	42.4	41.6	40.6	45.3	1.1	0.6	248	250	91	95	E	SE	—	020	Dull, with showers.		
13	30.01	30.00	43.2	38.9	37.6	45.0	1.2	3.6	253	170	90	72	E	SE	—	—	Fine a. Cold p.		
14	29.95	29.99	43.4	42.9	35.7	50.5	0.1	1.2	279	250	99	91	SE	NE	—	—	Fine a. Milder p.		
15	30.00	30.01	42.9	41.6	36.5	50.3	0.6	0.3	263	257	95	97	SE	SE	—	—	Fine a. Milder p.		
16	29.97	29.86	45.4	48.3	41.2	52.3	0.1	1.0	302	314	99	93	NE	NE	—	—	Dull and mild.		
17	29.90	29.98	51.7	46.4	45.7	56.0	0.7	4.4	305	221	95	71	NE	NW	—	—	Mild.		
18	29.97	29.88	48.7	50.0	39.5	58.9	4.2	4.7	247	251	72	70	SE	NW	—	—	Fine and mild.		
19	29.85	29.83	48.3	54.5	44.7	56.6	3.8	1.5	251	381	74	90	NW	N	—	—	Fine and mild.		
20	29.60	29.49	45.4	46.4	42.7	57.9	1.9	2.4	260	260	87	83	NW	NW	—	—	Fine and mild.		
21	29.55	29.35	46.4	43.2	40.5	57.2	0.1	3.2	314	213	99	77	NW	N	—	—	Fine and mild.		
22	29.55	29.61	43.4	36.1	35.5	51.7	4.9	3.6	185	149	66	69	W	NW	—	—	Fine and mild.		
23	29.35	29.37	43.6	44.9	33.3	50.0	3.2	1.9	217	254	76	86	SW	SW	—	150	Fine and mild.		
24	29.67	30.00	43.9	41.6	41.5	57.4	3.0	2.2	223	218	77	83	E	E	—	310	Dull, with showers.		
25	30.02	30.00	43.9	39.2	38.1	49.3	4.4	1.3	198	214	70	89	SE	E	—	020	Dull, with showers.		
26	29.87	29.74	44.9	46.4	39.2	51.5	1.4	3.9	266	231	90	74	E	SE	—	—	Fine and mild.		
27	29.79	29.85	44.2	44.6	35.5	51.5	3.7	0.9	213	274	73	94	SE	SE	—	140	Fine day.		
28	29.77	29.59	45.6	44.2	42.7	49.0	1.9	0.0	263	290	86	100	SE	W	—	—	Dull a. Fine p.		
29	29.64	29.84	46.4	45.2	43.7	53.7	3.9	1.7	231	262	74	88	SE	SE	—	150	Dull a. Windy p.		
30	29.94	29.76	46.2	45.4	40.9	50.3	2.2	0.7	263	288	85	96	SE	SE	—	—	Cloudy and cold.		
Mean	29.753	29.772	43.5	42.3	38.0	49.1	1.9	1.8	245	236	86.3	86.6				3.110	Clear a. Dull p.		

BRAEMAR.—APRIL 1889.

Height above Mean Sea Level, 1,111 feet. Heights above Ground:—Bar., 3 feet. Therms., 4 feet 3 inches. Rain-gauge, 9 inches.
Long. 3° 24' W. Lat. 57° 0' N. Gravity Correction, +.027.

1	28.49	28.52	37.6	34.0	33.2	43.3	2.8	3.3	*174	*134	77	68	NW	2	NW	4	8	8	*030	Stormy, with ✕ showers all day.
2	28.60	28.68	32.6	30.7	30.2	40.7	0.9	1.0	*146	*146	89	85	NW	4	NW	2	7	4	*020	Cold, with ✕ showers all day.
3	28.52	28.16	31.8	34.9	28.4	36.5	0.3	1.2	*176	*179	97	89	SW	0.5	SW	0.5	8	10	*030	Cold, with ✕ showers all day.
4	28.17	28.39	33.9	34.7	33.6	36.5	1.4	1.7	*167	*168	85	83	NE	2	NE	0.5	10	10	*120	Cold, with ✕ showers all day.
5	28.44	28.51	33.7	33.2	33.2	37.5	0.8	1.2	*178	*165	91	87	NE	0.5	NE	0.5	10	9	*250	Cold, with ✕ showers all day.
6	28.47	28.45	34.0	35.7	32.4	40.5	0.3	1.8	*190	*177	97	85	NE	0.5	NE	1	10	8	*160	Cold, with ✕ showers all day.
7	28.47	28.48	34.5	35.7	33.6	37.6	0.8	1.0	*184	*173	92	80	E	1	NE	1	10	10	*240	Cold, with ✕ showers all day.
8	28.39	28.42	34.7	34.0	33.7	37.8	0.2	0.5	*200	*186	98	95	E	0.5	E	0.5	10	8	*120	Cold, with ✕ showers all day.
9	28.39	28.42	36.4	34.0	33.1	41.0	1.7	1.1	*184	*174	85	88	E	0.5	E	0.5	8	8	*080	✕ ⁰ showers.
10	28.44	28.45	34.7	33.9	32.6	38.5	2.7	0.5	*150	*185	74	94	E	0.5	E	0.5	8	10	*220	✕ and ✕ (sleet).
11	28.46	28.50	35.4	36.7	33.6	39.0	1.7	0.8	*175	*202	85	93	E	0.5	E	0.5	10	10	*210	✕ and ✕ (sleet).
12	28.61	28.73	36.7	36.4	35.6	36.7	1.0	1.5	*198	*187	91	87	E	0.5	E	0.5	10	7	*150	✕ and ✕ (sleet).
13	28.70	28.72	33.4	33.5	33.4	39.6	0.9	1.5	*173	*161	90	84	NE	2	NE	2	7	6	*200	✕ and ✕ (sleet).
14	28.68	28.70	34.9	40.6	31.4	48.0	2.2	1.3	*160	*225	79	89	NE	2	NW	0.5	4	8	—	Fine and clear.
15	28.75	28.74	37.6	39.9	36.2	43.7	2.5	3.1	*179	*187	79	76	N	2	NW	1	7	7	—	✕ ⁰ showers.
16	28.72	28.68	42.8	40.6	38.1	49.3	2.4	3.1	*225	*248	82	79	NE	0.5	NW	0.5	7	7	—	
17	28.70	28.74	50.1	45.0	45.0	60.7	4.2	3.2	*262	*220	72	77	SW	1	SW	0.5	7	0	—	
18	28.73	28.69	47.2	43.8	31.8	55.8	4.8	4.3	*220	*199	68	70	NW	1	SW	4	3	4	—	
19	28.72	28.69	46.6	44.5	43.3	50.1	2.7	3.5	*256	*219	81	74	SW	2	SW	2	9	7	*010	Fair, but with gusty wind.
20	28.48	28.31	44.7	44.8	41.3	52.3	3.4	2.8	*223	*235	75	79	SW	0.5	SW	6	6	8	*040	a. Fair p.
21	28.10	28.16	40.0	37.9	37.9	46.9	1.7	2.0	*213	*190	86	83	SW	6	SW	2	9	3	*170	Fair, but cold.
22	28.36	28.49	36.7	34.3	33.6	43.0	2.0	3.9	*181	*128	83	65	NW	0.5	SW	0.5	8	2	*290	Cold, with ☉ all day. Snow on hills.
23	28.16	28.15	37.3	38.8	31.6	42.5	1.4	0.5	*195	*225	88	96	SW	2	SW	0.5	10	10	*300	Cold, with ☉ all day. Snow on hills.
24	28.44	28.66	38.6	37.6	35.2	40.5	1.0	0.9	*215	*208	92	92	NE	2	NE	4	10	10	—	Fine day.
25	28.81	28.78	38.6	40.6	36.7	48.5	2.2	2.9	*192	*197	82	78	NE	0.5	NE	0.5	7	5	—	Fine day.
26	28.67	28.65	40.0	41.6	28.4	46.5	3.7	1.9	*177	*224	71	86	SE	1	SW	2	7	9	*130	Fine a. ☉ p.
27	28.57	28.39	47.8	42.8	40.9	52.7	4.2	1.3	*238	*245	72	89	S	1	E	0.5	7	10	*250	Fine day.
28	28.48	28.60	42.6	40.8	38.1	48.5	4.0	1.6	*195	*221	73	88	S	4	S	0.5	8	6	*150	Dull, with ☉ p.
29	28.68	28.50	46.8	41.6	36.7	51.3	5.2	0.5	*210	*252	66	96	SE	2	NE	0.5	3	10	*760	☉ ² showers.
30	28.68	28.50	46.8	41.6	36.7	51.3	5.2	0.5	*210	*252	66	96	SE	2	NE	0.5	3	10	—	Fine a. ☉ p.
Mean	28.526	28.530	38.8	38.3	35.0	44.5	2.2	1.9	*196	*196	82.6	84.2		1.5		1.3	7.9	7.4	4.090	

LAUDALE.—APRIL 1889.

Height above Mean Sea Level, 14 feet. Heights above Ground:—Bar., 11 feet. Therms., 4 feet. Rain-gauge, 1 foot.
Long. 5° 41' W. Lat. 56° 41' N. Gravity Correction, +.031.

Day.	Barometer at 32° Fahr.		Air Temperature.				Humidity.				Wind, Direction and Force.		Cloud Amount.		Rain.	Remarks.				
	9 a.m.	9 p.m.	9 a.m.	9 p.m.	Min.	Max.	Dep. of Wet.		Vapour Tension.		Per-centage.		9 a.m.	9 p.m.			9 a.m.	9 p.m.		
							9 a.m.	9 p.m.	9 a.m.	9 p.m.	9 a.m.	9 p.m.								
1	ins.	ins.	43°	38°	37°	46°	0.7	0.4	in.	in.	%	%	NW	5	NW	4	10	9	ins.	
2	29.81	29.86	39.1	38.4	37.0	48.4	1.1	0.8	.262	.220	94	96	NNW	3	NW	4	10	10	.185	
3	.96	.96	36.4	40.0	33.0	40.4	0.2	4.8	.217	.216	91	93	SE	3	SE	4	10	10	.140	
4	.66	.56	42.7	40.2	33.0	46.4	2.7	2.7	.211	.159	97	64	NE	2	E	4	9	3	.480	
5	.59	.65	43.0	40.2	36.3	44.0	2.2	2.4	.218	.196	80	79	E	3	E	4	8	9	—	
6	.61	.56	43.4	41.9	37.9	47.9	3.0	2.2	.230	.201	83	81	E	3	E	4	8	9	—	
7	.61	.64	43.2	40.2	39.0	46.2	2.9	1.2	.219	.221	77	84	E	4	E	4	3	8	—	
8	.50	.54	44.3	42.0	39.0	46.3	2.6	2.6	.219	.224	79	90	E	3	E	2	10	10	—	
9	.53	.59	43.4	42.3	39.0	47.8	2.6	3.3	.215	.214	80	81	E	3	E	4	10	3	—	
10	.62	.68	40.7	35.2	35.0	43.0	2.5	1.3	.236	.204	80	76	E	4	E	1	2	10	—	
11	.66	.66	43.0	42.2	31.2	48.8	3.1	0.2	.217	.265	77	88	E	1	Calm	0	10	2	—	
12	.75	.93	45.7	43.4	40.7	51.7	2.2	2.7	.213	.265	77	87	E	2	Calm	0	10	10	—	
13	.95	.97	45.3	40.0	35.0	47.4	4.3	3.7	.268	.224	85	79	E	2	E	3	7	10	—	
14	.96	29.96	47.7	44.5	32.0	49.7	0.7	1.3	.212	.177	71	71	E	2	ENE	2	4	4	—	
15	29.98	30.03	45.1	43.8	39.6	51.3	3.7	2.0	.264	.264	95	90	Calm	0	WSW	1	2	10	—	
16	30.01	29.97	45.2	47.4	33.6	48.8	2.2	1.8	.221	.242	74	84	NNE	3	N	1	2	9	—	
17	29.98	30.01	49.0	47.7	41.0	49.3	1.0	3.4	.251	.284	84	87	N	3	NW	1	10	10	.010	
18	30.03	29.94	47.2	49.8	45.0	51.7	3.0	4.8	.284	.284	84	77	NNW	2	Calm	0	7	10	—	
19	29.89	.84	48.8	47.3	46.6	51.6	1.8	2.1	.252	.247	79	69	W	2	W	2	9	10	.620	
20	.67	.48	49.3	50.4	44.8	53.0	2.9	3.4	.276	.276	85	78	W	2	SW	3	10	10	.600	
21	.26	.33	43.0	44.0	40.0	51.8	2.0	2.3	.281	.282	81	78	SW	3	SW	2	8	10	.280	
22	.65	.59	41.0	42.0	37.0	47.9	2.1	4.4	.234	.238	84	82	SW	1	W	2	10	9	.160	
23	.27	.35	42.8	42.0	40.8	46.3	2.2	1.2	.234	.211	83	71	NNW	2	SE	1	7	8	.420	
24	29.64	.90	45.3	34.3	31.0	57.6	2.4	1.0	.241	.241	83	91	SW	2	NW	1	10	2	.130	
25	30.02	.95	47.6	47.4	34.3	55.3	4.6	3.6	.247	.142	83	71	NNE	2	NE	3	10	4	—	
26	29.80	.74	47.0	45.4	43.9	50.7	5.0	0.5	.228	.245	69	76	NE	2	N	1	3	2	—	
27	.80	.77	44.2	45.2	40.0	52.2	2.5	4.3	.236	.232	67	96	E	6	Calm	0	9	10	.600	
28	.63	.48	50.0	46.3	44.1	54.8	4.7	2.1	.293	.211	81	70	NW	1	ENE	2	9	1	—	
29	.58	.73	40.1	47.0	40.5	51.9	3.8	4.2	.251	.265	70	85	NE	4	SW	3	8	10	.270	
30	29.77	29.59	52.0	49.0	45.0	57.3	5.1	3.1	.229	.274	72	78	SSW	4	NE	3	7	2	.070	
									.264	.229	69	78	SSE	4	E	4	2	9	.090	
Mean	29.714	29.715	44.8	43.3	38.4	49.5	2.7	2.5	.240	.229	81.0	81.3	2.7	2.2	7.2	7.4	3.450			∇. Threatening appearance at night.

GLASGOW.—APRIL 1889.

Height above Mean Sea Level, 180 feet. Heights above Ground:—Bar., 4 feet. Therms., 7 feet. Rain-gauge, 2 feet.
Long. 4° 18' W. Lat. 55° 53' N. Gravity Correction, +.029.

Day	Barometer at 32° Fahr.		Air Temperature.					Humidity.					Wind, Direction and Force.		Cloud Amount.		Rain.	Remarks.
	9 a.m.	9 p.m.	9 a.m.	9 p.m.	Min.	Max.	9 a.m.	9 p.m.	9 a.m.	9 p.m.	9 a.m.	9 p.m.	9 a.m.	9 p.m.	9 a.m.	9 p.m.	9 a.m.	
1	ins.	ins.	43.4	40.0	39.9	47.4	3.4	3.9	in.	in.	%	%	NW	2	WNW	1	ins.	Cloudy and squally, with ☉.
2	73	71	39.6	38.4	35.4	44.4	5.6	3.3	1.45	1.72	59	73	NW	1	NW	1	7	Dull and cloudy.
3	55	58	37.8	36.4	35.2	39.2	1.5	0.7	1.98	2.01	87	94	S	1	ENE	1	10	Overcast, with ☉.
4	51	52	37.9	37.9	34.1	40.4	1.8	1.3	1.93	2.03	85	89	E	2	NE	2	10	☉ a. Dull and overcast.
5	53	47	39.1	37.0	37.8	41.7	1.1	2.5	2.17	1.81	91	80	NE	2	E	1	10	Overcast, with ☉.
6	44	39	38.9	38.9	34.9	43.5	2.3	1.3	1.93	2.11	82	90	ENE	1	E	1	10	Overcast, with ☉.
7	40	42	39.9	38.6	36.7	43.8	1.7	1.4	2.12	2.06	86	89	NE	2	E	2	10	Overcast, with ☉.
8	31	32	42.4	38.9	36.0	45.0	2.5	2.3	2.18	1.92	82	82	E	2	NE	2	10	☉ a. Dull and overcast.
9	36	39	39.7	37.9	35.6	43.8	2.1	1.7	2.03	1.95	83	86	E	2	ENE	1	10	Overcast, with ☉.
10	43	47	37.4	39.9	36.6	42.5	0.8	0.6	2.08	2.33	93	95	E	1	NE	1	10	Overcast, with ☉.
11	43	45	41.4	40.9	38.1	42.7	2.5	0.8	2.10	2.39	81	94	N	1	ENE	1	10	Dull and overcast.
12	60	73	41.1	39.4	39.4	43.9	1.1	2.8	2.34	1.88	91	78	E	1	NE	1	10	Dull and cloudy.
13	73	73	44.4	39.9	37.0	47.0	5.3	3.8	1.87	1.75	64	71	NE	1	N	1	7	Fine day.
14	75	74	40.1	41.9	32.1	52.5	4.8	3.3	1.60	2.00	64	77	NE	1	SW	1	5	Fine day.
15	77	81	45.2	46.0	35.4	51.7	4.4	5.4	2.10	1.99	70	65	N	1	NW	1	7	Fine day.
16	80	76	47.9	45.9	38.4	51.9	4.3	3.0	2.37	2.42	72	79	WNW	1	WSW	2	10	Dull and overcast.
17	76	84	51.9	42.4	42.4	54.7	3.0	2.1	3.09	2.27	80	84	W	1	W	1	10	Overcast, then fine.
18	87	80	46.8	47.4	41.9	49.9	4.0	3.3	2.32	2.51	73	77	W	1	SW	2	10	Dull and overcast.
19	77	71	49.0	46.8	46.0	57.3	2.9	1.2	2.77	2.92	80	92	SSW	2	SW	2	10	Cloudy, with ☉.
20	54	40	48.9	49.0	44.5	54.6	2.9	3.5	2.76	2.65	80	76	WSW	2	S	3	9	☉ a. Cloudy.
21	16	21	45.9	41.2	41.1	49.4	4.2	1.4	2.19	2.29	72	89	SW	5	SW	3	10	Cloudy and squally, with ☉ showers.
22	46	50	46.6	40.4	40.4	49.4	6.0	3.8	1.95	1.79	62	71	W	3	S	1	2	Fine and sunny.
23	13	14	44.9	43.1	39.7	50.5	2.0	2.7	2.53	2.22	86	80	S	1	NNE	1	10	Cloudy, with ☉.
24	39	65	47.7	44.8	38.4	50.5	5.4	4.0	2.14	2.14	65	72	NNW	2	NNW	1	7	Cloudy.
25	79	80	46.3	46.9	41.9	53.7	4.8	4.1	2.13	2.31	69	72	NE	2	E	1	10	Cloudy.
26	68	53	47.4	45.9	36.9	51.2	4.3	1.0	2.31	2.86	72	93	S	1	S	3	7	Cloudy, with ☉.
27	66	64	47.4	46.2	41.1	55.7	3.9	3.6	2.39	2.33	74	75	WSW	1	SSE	1	10	Fine and sunny.
28	48	37	53.2	45.7	41.0	56.9	6.8	2.7	2.43	2.46	60	81	ESE	1	S	1	7	Dull and cloudy.
29	49	60	47.2	45.4	40.8	53.7	5.6	3.8	2.07	2.22	64	74	S	2	ESE	1	8	Cloudy.
30	29.59	29.37	49.4	44.9	39.9	52.4	4.5	1.1	2.48	2.73	70	92	NE	3	E	4	7	Cloudy and squally, then overcast.
Mean	29.536	29.532	44.3	42.3	38.6	48.7	3.5	2.5	2.220	2.19	75.7	81.3	1.6	1.5	8.7	8.3	2.273	[with ☉.

WOLFELEE.—APRIL 1889.

Height above Mean Sea Level, 587 feet. Heights above Ground:—Bar., 14 feet. Therms., 4 feet. Rain-gauge, 6 inches.
Long. 2° 39' W. Lat. 55° 23' N. Gravity Correction, +.025.

1	29°16	29°13	44°5	39°5	32°0	51°8	3°9	3°2	*212	*181	72	75	NW	N	—	—	—	Dull and blowy a. Blowy p.
2	*24	29°24	39°0	32°0	29°0	49°3	5°2	3°2	*146	*115	62	63	N	N	—	—	—	Cold and blowy. [noon. Stormy p.
3	29°14	28°70	36°5	35°0	27°0	47°3	3°7	0°7	*151	*190	69	93	SW	SE	—	—	*510	Dull a. ☉ and ☉ (sleet) in after
4	28°56	28°82	36°5	38°0	31°0	43°4	0°3	0°3	*210	*222	97	97	SE	E	—	—	*260	* and * (sleet). T 2.30p. ☉ p.
5	*89	29°00	39°5	36°0	35°0	39°7	0°4	1°2	*234	*189	97	89	SE	NE	—	—	*010	Dull, with ☉ a. Clear and cold p.
6	*98	28°94	37°8	38°0	31°5	44°5	1°4	1°3	*200	*203	89	89	E	E	—	—	*140	Dull, with ☉ showers a. ☉° p.
7	*91	*92	39°5	39°0	33°0	42°4	1°4	0°3	*214	*232	89	98	NE	E	—	—	*090	☉ showers.
8	*87	*86	39°5	38°5	32°5	41°7	0°4	1°8	*234	*198	97	86	E	E	—	—	—	☉° a. and p.
9	*84	*90	38°0	37°0	33°0	41°9	2°2	1°3	*187	*195	81	89	E	E	—	—	—	Dull day.
10	*95	*99	38°0	39°0	33°0	44°9	1°2	0°8	*204	*222	89	94	E	E	—	—	*160	Dull, with ☉° a.
11	28°94	28°99	38°0	40°0	34°5	43°4	0°4	0°8	*220	*230	96	94	NE	NE	—	—	*050	☉ a. Dull and cold p.
12	29°11	29°22	39°5	38°5	36°0	42°4	0°4	0°8	*234	*217	97	93	E	E	—	—	*020	Cold, with ☉° a. Dull, with ☉° p.
13	*21	*22	40°0	38°0	33°0	42°7	1°9	1°3	*209	*203	85	89	NE	NE	—	—	*040	Cold a. ☉ showers.
14	*24	*27	37°0	31°0	31°8	43°9	2°2	1°2	*179	*143	81	82	NE	NE	—	—	—	Cold and cloudy a. Fine and clear p.
15	*31	*33	39°0	40°0	27°0	40°9	1°4	1°4	*210	*218	89	89	NE	NE	—	—	—	Dull a. Fine p.
16	*34	*30	44°0	45°0	35°5	44°7	3°4	1°4	*216	*266	75	89	NE	SW	—	—	*010	Fine and mild a. ☉ showers p.
17	*29	*35	53°0	47°0	41°9	53°3	3°4	1°9	*213	*277	78	87	W	W	—	—	—	Fine day. Mild p.
18	*40	*37	46°5	48°0	29°0	64°0	2°9	1°9	*251	*287	80	87	W	W	—	—	—	Fine day.
19	*37	*31	48°5	46°5	41°9	58°8	3°4	1°9	*261	*272	77	86	SW	SW	—	—	*040	Fine and blowy.
20	29°11	29°03	47°5	47°0	41°4	58°0	1°9	1°4	*283	*289	86	90	SW	SW	—	—	*250	☉ showers a. Blowy p.
21	28°79	28°82	43°5	42°0	40°4	57°5	0°9	1°4	*262	*237	93	89	SW	SW	—	—	—	Fine and blowy p.
22	*98	29°10	47°0	36°0	36°2	52°3	3°4	2°2	*245	*172	77	80	SW	SW	—	—	*100	Fine and clear.
23	*80	28°72	40°0	39°5	33°0	53°3	0°4	0°8	*239	*226	97	94	SW	SW	—	—	*130	☉ a. Fair p.
24	28°88	29°07	42°5	40°0	31°0	51°0	1°4	0°4	*241	*239	89	97	NE	NE	—	—	*310	Fine a. Dull p.
25	29°29	*34	41°0	41°0	37°2	42°9	0°4	1°4	*248	*227	89	89	NE	NE	—	—	*010	Dull, with ☉ showers a. Fine p.
26	*26	*16	45°0	45°0	35°1	45°3	2°4	0°9	*245	*277	82	93	W	SW	—	—	*010	Fine a. ☉° showers p.
27	*25	29°23	47°0	44°5	38°3	50°3	2°4	0°9	*266	*273	83	93	WSW	SW	—	—	*050	Dull a. Fine and clear p.
28	*07	28°95	48°5	44°0	35°1	58°0	1°9	0°9	*294	*267	86	93	SE	SE	—	—	*100	Fine and mild a. Distant T 6p.
29	*09	29°17	47°0	44°0	33°0	58°0	3°4	1°4	*245	*257	77	89	SSW	SE	—	—	—	Fine a.
30	29°17	28°94	46°0	44°0	35°1	58°5	4°4	0°4	*218	*279	71	97	E	SE	—	—	*290	[☉ showers p.
Mean	29°082	29°078	42°3	40°4	34°1	49°1	2°1	1°3	*229	*227	84°6	89°1	—	—	—	—	2°580	Fine and blowy a. ☉ p.

SCARBOROUGH.—APRIL 1889.

Height above Mean Sea Level, 159 feet. Heights above Ground:—Bar., 1 foot. Therms., 4 feet. Rain-gauge, 1 foot.
Long. 0° 23' W. Lat. 54° 17' N. Gravity Correction, +.025.

Day.	Barometer at 32° Fahr.		Air Temperature.				Humidity.						Wind, Direction and Force.			Cloud Amount.		Rain.	Remarks.			
	9 a.m.	9 p.m.	9 a.m.	9 p.m.	Min.	Max.	Dep. of Wet.		Vapour Tension.		Per-centage.		9 a.m.	9 p.m.	9 a.m.	9 p.m.	9 a.m.					
							9 a.m.	9 p.m.	9 a.m.	9 p.m.	9 a.m.	9 p.m.										
1	ins. 29.67	ins. 29.60	47.1	39.7	34.5	52.5	0	4.4	0	1.3	in. 226	in. 218	97	89	W	3	NW	3	0	4	ins. 200	Brilliant. ☉ showers later.
2	66	66	38.7	37.2	35.0	44.0	3.5	2.7	1.70	1.72	73	78	NW	5	N	4	8	1	—	—	Brilliant p.	
3	63	64	39.2	36.9	33.6	43.3	2.8	0.2	1.86	2.15	78	98	NW	2	NW	2	4	10	10	210	Fine. ☉ later. ☉ gp.	
4	63	60	40.7	41.4	36.0	46.3	0.3	0.0	2.47	2.61	97	100	N	2	NE	5	10	10	10	100	☉ 2 ☉ Wet ☉	
5	33	40	41.2	37.7	35.5	41.4	0.3	0.3	2.52	2.20	97	98	NE	4	NE	5	10	10	10	450	Wet ☉	
6	43	42	39.5	38.7	35.5	40.0	0.3	0.3	2.36	2.29	98	97	NE	4	NE	2	10	10	10	210	Wet ☉ all day.	
7	32	33	39.7	37.9	35.0	39.8	0.3	1.0	2.38	2.08	97	91	NE	5	NE	4	10	10	10	260	Overcast all day.	
8	37	33	40.5	37.8	36.8	40.8	0.9	0.8	2.32	2.19	93	93	NE	4	NE	4	10	10	10	—	Overcast all day.	
9	35	40	38.7	39.7	36.5	40.8	1.8	0.3	2.00	2.38	85	97	NE	4	NE	4	10	10	10	—	Overcast all day.	
10	44	45	39.7	39.0	37.5	40.8	0.3	0.3	2.38	2.31	97	98	NE	3	NE	4	10	10	10	150	Sea ☉ gp. Damp day.	
11	39	50	41.2	41.7	37.5	44.8	1.0	0.0	2.37	2.64	92	100	SE	3	NE	2	10	10	10	140	Overcast all day.	
12	58	64	40.5	38.7	38.0	42.1	0.3	0.3	2.45	2.29	98	97	NE	4	NE	3	10	10	10	130	Overcast all day.	
13	61	57	40.7	38.1	37.0	47.3	2.3	0.5	2.08	2.19	82	95	NE	5	NE	5	8	10	10	150	Fine a. ☉ showers later.	
14	63	75	39.7	39.4	37.5	41.8	1.3	1.2	2.18	2.17	89	91	NE	4	NE	3	10	8	8	020	☉ a. Fine afternoon.	
15	76	80	41.1	39.5	35.0	42.7	1.5	0.0	2.25	2.42	88	100	N	4	NE	3	8	8	8	—	Fine day.	
16	79	81	41.7	42.2	38.0	43.7	1.8	2.3	2.26	2.20	86	83	N	4	NE	2	7	4	4	—	Fine day.	
17	73	84	49.1	49.1	41.0	51.8	2.0	0.8	2.98	3.38	86	94	N	4	SW	1	10	10	10	—	Fine day.	
18	90	88	49.6	48.6	43.8	65.5	0.8	2.7	3.34	2.77	95	81	SW	2	SW	2	10	0	0	—	Brilliant day.	
19	93	89	50.1	49.6	42.5	54.3	2.3	2.3	3.03	2.98	84	84	SW	3	SW	1	7	10	10	—	Fine day.	
20	68	66	50.1	47.8	45.0	57.8	1.8	2.4	3.16	2.75	87	83	SW	5	SW	2	7	0	0	—	Brilliant day.	
21	41	38	50.1	42.5	41.5	53.3	2.8	1.3	2.92	2.44	81	90	SW	7	SW	3	9	4	4	070	Fine a. ☉ showers.	
22	48	61	47.6	39.7	38.5	54.8	2.2	0.3	2.77	2.38	85	97	SW	6	NE	1	6	0	0	080	☉ showers. Brilliant later.	
23	44	26	46.0	40.2	34.6	49.3	1.8	1.0	2.70	2.28	87	92	SE	6	SE	2	6	0	0	100	Brilliant. ☉ showers.	
24	30	49	46.5	43.2	35.5	48.3	1.9	0.1	2.72	2.77	87	99	NE	2	NE	2	4	10	10	280	Very fine. Sea ☉ gp.	
25	69	78	40.7	43.4	39.5	45.5	0.5	0.2	2.43	2.77	96	99	N	5	SE	1	10	10	10	040	Dull and overcast.	
26	79	66	44.9	47.4	41.0	54.3	0.6	1.5	2.84	2.90	95	89	SW	2	E	1	6	8	8	040	Fine day.	
27	74	74	53.6	47.6	46.0	57.8	2.3	2.2	3.48	2.77	84	85	SW	2	NE	1	6	0	0	—	Brilliant day.	
28	62	50	49.3	44.7	44.0	50.1	1.1	0.3	3.33	2.88	92	97	SE	4	SE	3	10	5	430	Fair, then ☉ showers.		
29	65	72	49.6	44.7	37.0	55.3	3.2	0.8	2.76	2.76	78	93	SW	4	SW	3	4	0	0	040	Brilliant day.	
30	29.63	29.41	43.7	45.7	41.0	46.1	0.3	0.3	2.76	3.01	97	98	NE	4	NE	2	10	10	10	220	☉ 2 showers.	
Mean	29.565	29.567	44.0	42.0	38.4	47.9	1.6	0.9	2.57	2.49	88.5	92.9	3.9	2.7	8.0	6.7	3.410					

STONYHURST.—APRIL 1889.

Height above Mean Sea Level, 375 feet. Heights above Ground:—Bar., —12 feet. Therms., 7 feet. Rain-gauge, 2 feet.
Long. 2° 28' W. Lat. 53° 51' N. Gravity Correction, +.023.

Day.	Barometer at 32° Fahr.		Air Temperature.					Humidity.			Wind, Direction and Force.		Cloud Amount.		Rain.	Remarks.
	9 a.m.	9 p.m.	9 a.m.	9 p.m.	Min.	Max.	Dep. of Wet.	Vapour Tension.	Per-centage.	9 a.m.	9 p.m.	9 a.m.	9 p.m.	9 a.m.	9 p.m.	
1	ins.	ins.	43.7	41.2	35.3	49.9	2.7	2.5	122	129	79	81	10	10	ins.	Overcast and squally. ☉ p.
2	29.55	29.47	43.7	41.2	35.3	49.9	2.7	2.5	122	129	79	81	10	10	ins.	Overcast, gloomy, and squally p.
3	29.43	29.01	38.9	40.0	35.1	41.4	4.0	1.0	164	226	69	92	10	10	ins.	Dull and overcast, with ☉.
4	28.74	28.93	46.3	41.9	38.9	49.5	5.0	1.8	209	228	67	87	10	10	ins.	☉ 3p. < 4p. Overcast p.
5	29.08	29.13	42.0	36.2	35.5	48.1	2.0	1.3	225	189	85	89	10	10	ins.	Overcast. ☉ p.
6	29.19	29.13	41.3	41.0	35.2	48.2	2.0	2.8	219	201	84	78	10	10	ins.	Dull and overcast. ☉ p.
7	29.07	29.10	38.9	37.1	36.7	41.6	1.6	1.3	206	195	88	88	10	10	ins.	☉ a. Overcast and gloomy.
8	29.07	29.03	37.9	38.3	33.8	44.7	1.0	1.2	209	207	92	90	10	10	ins.	Dull and overcast. ☉ p.
9	29.07	29.11	39.0	39.8	36.6	42.2	2.1	2.0	197	206	83	84	10	10	ins.	Dull and overcast.
10	29.17	29.18	40.9	40.9	37.3	44.4	1.6	1.6	222	222	87	87	10	10	ins.	☉ a. Overcast.
11	29.10	29.20	38.5	42.9	35.8	46.9	1.2	2.5	209	224	90	82	10	10	ins.	Overcast and gloomy.
12	29.31	29.40	42.6	40.0	39.1	46.3	2.3	2.1	225	205	83	83	10	10	ins.	Overcast.
13	29.43	29.43	41.4	38.3	36.6	45.7	3.9	3.1	187	173	72	75	10	10	ins.	Overcast.
14	29.46	29.57	41.2	38.7	36.9	45.3	4.1	3.8	181	165	70	70	10	10	ins.	Overcast.
15	29.57	29.63	43.3	41.0	34.3	49.3	2.3	3.7	231	185	82	72	10	10	ins.	Overcast.
16	29.60	29.58	47.3	44.2	38.0	50.8	3.3	1.9	250	248	77	85	10	10	ins.	Overcast.
17	29.58	29.65	48.7	45.2	41.6	57.0	2.7	1.1	279	275	81	92	10	10	ins.	Overcast.
18	29.74	29.72	47.9	45.0	39.0	53.5	3.9	2.3	244	247	74	83	10	10	ins.	Fine and sunny.
19	29.75	29.69	47.2	47.5	41.0	50.6	2.0	2.6	278	268	86	82	10	10	ins.	Overcast day.
20	29.49	29.44	47.3	48.2	44.7	53.8	1.1	3.9	299	247	92	74	10	10	ins.	Overcast, with ☉ a.
21	29.18	29.18	42.0	42.0	41.1	48.6	1.1	2.0	243	235	91	85	10	10	ins.	Overcast, with ☉ a. Clear p.
22	29.32	29.42	43.3	39.0	38.2	49.1	2.6	1.7	245	205	81	86	10	10	ins.	Overcast, with ☉ a. Fine and sunny.
23	29.14	29.01	44.3	43.5	36.4	58.6	3.3	2.6	221	227	75	79	10	10	ins.	Overcast, with ☉ a.
24	29.08	29.27	44.5	42.7	38.9	52.9	2.3	2.5	242	222	83	81	10	10	ins.	Overcast.
25	29.49	29.59	45.9	43.0	39.4	52.7	4.6	2.5	214	225	69	81	10	10	ins.	Overcast.
26	29.55	29.46	46.1	47.0	34.3	55.3	2.3	1.9	260	277	84	87	10	10	ins.	Overcast.
27	29.55	29.50	51.1	46.6	41.3	56.0	5.9	1.3	239	287	64	91	10	10	ins.	Overcast.
28	29.32	29.26	49.7	44.0	40.4	55.9	3.6	2.0	270	244	76	84	10	10	ins.	Overcast.
29	29.39	29.42	47.2	46.2	36.6	53.7	4.1	4.9	233	210	73	68	10	10	ins.	Overcast.
30	29.30	29.12	47.0	48.0	41.2	49.9	4.3	2.0	227	285	71	86	10	10	ins.	Overcast.
Mean	29.342	29.337	44.0	42.3	37.9	49.5	3.0	2.3	227	223	78.9	82.3	10	10	ins.	

CHURCHSTOKE.—APRIL 1889.

Height above Mean Sea Level, 538 feet. Heights above Ground:—Bar., 12 feet. Therms., 4 feet. Rain-gauge, 1 foot 6 inches.
Long. 3° 5' W. Lat. 52° 31' N. Gravity Correction +.018.

Day.	Barometer at 32° Fahr.		Air Temperature.					Humidity.			Wind, Direction and Force.		Cloud Amount.		Rain.	Remarks.
	9 a.m.	9 p.m.	9 a.m.	9 p.m.	Min.	Max.	Dep. of Wet.	Vapour Tension.	Per-centage.	9 a.m.	9 p.m.	9 a.m.	9 p.m.	9 a.m.	9 p.m.	
1	ins.	ins.	46.8	42.3	36.0	51.6	0.5	1.6	130	236	99	88	10	10	ins.	☉ a. ☉ showers.
2	29.41	29.35	40.4	40.0	36.5	48.5	2.3	1.1	204	225	82	91	10	10	ins.	Steady ☉.
3	29.24	28.82	44.6	44.8	36.8	45.3	0.9	1.5	273	262	93	88	10	10	ins.	☉ in past night. Snow on hills.
4	28.60	28.70	41.0	39.0	35.0	47.5	1.1	1.1	233	216	91	91	10	10	ins.	Cold wind.
5	28.85	28.89	41.2	41.8	38.4	46.5	0.8	1.7	241	229	94	87	10	10	ins.	Cold, with ☉.
6	28.97	28.88	42.0	39.0	37.0	46.1	1.9	0.6	227	225	86	95	10	10	ins.	☉
7	28.92	28.88	36.7	38.8	34.1	45.6	0.6	0.9	205	218	95	93	10	10	ins.	☉ all day. ☉ [known.]
8	28.79	28.71	33.1	38.8	32.0	39.2	1.2	0.9	163	218	87	93	10	10	ins.	Floods higher than have been
9	28.81	28.87	38.7	39.0	37.8	40.0	0.6	0.1	223	226	95	99	10	10	ins.	☉ (mist) on hills. Steady ☉ p.
10	28.93	28.94	40.4	39.8	37.8	41.0	0.6	0.9	237	226	95	93	10	10	ins.	☉ (mist) a. ☉
11	28.92	28.98	34.1	36.4	31.8	41.5	0.2	0.5	193	205	98	95	10	10	ins.	☉ a.
12	29.06	29.17	43.8	39.8	35.0	49.6	1.9	0.9	243	226	85	93	10	10	ins.	☉ a.
13	29.23	29.23	39.4	38.3	36.0	48.1	2.5	2.4	193	186	80	80	10	10	ins.	☉ a.
14	29.26	29.38	36.9	38.8	33.2	42.7	1.2	1.9	195	199	90	84	10	10	ins.	☉ a.
15	29.40	29.43	45.8	41.6	38.0	50.7	4.9	2.1	206	219	67	84	10	10	ins.	Bright, with cool wind.
16	29.44	29.43	41.8	41.8	31.1	50.1	2.9	1.9	206	225	78	85	10	10	ins.	Dull and cool.
17	29.43	29.49	46.6	43.8	39.9	53.9	2.3	2.5	264	231	84	80	10	10	ins.	☉ a.
18	29.56	29.58	45.8	44.8	38.4	63.9	1.9	1.9	270	275	83	86	10	10	ins.	☉ (mist) on hills.
19	29.62	29.55	47.3	46.8	43.1	50.3	2.4	1.9	270	275	83	86	10	10	ins.	Dull day.
20	29.36	29.30	49.7	47.7	44.8	56.5	2.4	3.6	297	248	84	76	10	10	ins.	Squally.
21	29.06	29.08	46.2	43.0	40.8	51.1	2.3	1.1	260	253	84	91	10	10	ins.	Squally, with ☉ showers.
22	29.18	29.27	48.3	37.8	37.0	54.3	4.0	0.9	247	208	73	92	10	10	ins.	Squally, with heavy storm of ☉.
23	29.03	28.87	44.8	43.4	36.2	52.1	1.7	2.3	258	231	87	82	10	10	ins.	Cold, with ☉ showers.
24	28.83	28.99	42.8	41.8	38.0	48.6	1.5	1.3	242	236	88	90	10	10	ins.	Cold day.
25	29.31	29.41	43.2	35.9	35.0	53.1	2.3	2.0	230	173	52	82	10	10	ins.	☉ a.
26	29.39	29.31	48.9	47.7	30.1	53.7	4.1	1.8	250	288	73	87	10	10	ins.	Bright and breezy. ☉ showers p.
27	29.39	29.25	51.1	38.8	35.1	59.5	2.3	1.3	316	209	84	90	10	10	ins.	☉ a.
28	29.11	29.14	47.9	37.8	36.0	52.6	2.0	1.7	285	193	80	86	10	10	ins.	Dull, with cold wind. ☉ p.
29	29.19	29.16	46.2	42.8	32.9	54.6	2.8	2.9	249	214	81	78	10	10	ins.	Stormy.
30	29.03	28.92	45.3	42.8	39.8	53.0	1.4	1.1	270	251	89	92	10	10	ins.	Cold and stormy, with ☉. ☉ (very heavy).
Means	29.155	29.146	43.4	41.2	36.1	49.7	1.9	1.5	242	227	85.9	87.9	10	10	ins.	

CARMARTHEN.—APRIL 1889.

Height above Mean Sea Level, 188 feet. Heights above Ground:—Bar., 7 feet. Therms., 4 feet. Rain-gauge, 1 foot.
Long. 4° 18' W. Lat. 51° 52' N. Gravity Correction +.018.

HILLINGTON.—APRIL 1889.

Height above Mean Sea Level, 88 feet. Heights above Ground:—Bar., 4 feet. Therms., 4 feet. Rain-gauge, 1 foot.
Long. 0° 33' E. Lat. 52° 48' N. Gravity Correction, +.021.

1	29.81	29.67	42.0	42.7	31.5	53.6	1.0	2.2	245	228	92	83	N	3	NW	5	10	10	0.80	☉ early a. Overcast, with ☉ later.
2	76	75	41.5	35.2	34.6	47.1	3.8	0.5	188	195	73	95	N	5	NNW	1	3	10	0.30	☉ a. ☉ p. ☉ (gale) 6p.
3	72	46	38.8	37.4	33.1	47.4	2.2	0.7	193	209	82	94	NW	3	WNW	3	6	10	1.38	Fine a. Cloudy from 2p. Much cir.
4	13	18	45.9	41.1	36.2	54.6	2.1	1.3	261	230	86	89	S	2	SE	2	7	2	—	Cloudy, then sunny. [noon.]
5	35	42	45.7	37.9	37.2	47.7	1.9	0.6	264	216	87	95	SE	3	NE	0.5	10	0	0.10	☉ a. and p. Overcast all day.
6	47	40	42.8	38.2	33.7	47.3	1.1	0.5	251	220	92	96	NE	2	ENE	3	8	10	0.93	☉ a. and p. Overcast all day.
7	32	39	42.0	34.9	34.9	46.4	1.3	0.3	238	196	90	97	SE	1	ENE	0.5	10	0	0.04	☉ early a. Cold, blustering, and over-
8	31	25	43.5	41.3	34.9	45.1	0.7	0.9	267	240	94	93	ENE	4	ENE	6	7	10	0.10	Sunny 1.30p.—3.50p., then overcast.
9	29	38	40.7	41.0	39.2	48.4	0.5	1.5	243	225	96	88	E	6	NE	4	10	10	—	☉ early a. Cold, blustering, and over-
10	40	40	43.7	40.7	39.4	45.5	0.4	0.0	275	254	96	100	NE	3	E	2	10	10	2.63	☉ from 2.15p.
11	41	48	45.1	40.0	37.1	52.4	1.3	0.9	269	228	90	93	E	3	ESE	2	5	1	1.15	☉ early a. Overcast all day.
12	54	61	41.7	40.8	34.6	43.6	0.0	1.1	264	231	100	92	NE	2	NE	4	10	10	0.32	☉ early a. Overcast.
13	63	58	42.8	38.1	36.4	45.2	2.0	0.4	233	222	85	96	NE	3	NE	3	9	10	2.53	☉ early a. ☉ 11p.
14	61	79	39.8	39.1	36.2	40.6	0.6	0.3	232	223	96	97	NE	4	NE	4	10	10	0.60	☉ 1p.—3p. ☉ 5p.
15	83	86	43.8	38.1	35.2	40.5	2.3	1.4	235	202	82	88	NE	2	NE	1	8	8	0.28	☉ early a. ☉
16	86	86	42.9	37.0	35.4	42.9	2.2	0.9	230	202	83	92	NNE	1	NE	1	10	4	0.02	☉ early a. ☉
17	83	29.92	45.3	44.9	33.3	50.3	1.5	0.2	267	294	89	99	NW	2	N	1	10	10	0.10	☉ early a. Overcast.
18	30.01	30.01	50.9	49.1	43.2	62.5	1.2	0.4	344	339	92	97	NW	1	SW	0.5	10	0	0.03	☉
19	30.08	30.09	49.4	49.1	41.3	52.3	1.9	2.6	304	284	87	82	W	3	W	2	10	10	—	☉ early a. Overcast.
20	28.88	28.83	51.0	48.1	44.7	60.8	3.2	2.5	294	273	79	82	W	5	WSW	3	10	1	—	☉ early a. ☉ 11p.
21	65	58	51.0	43.9	42.1	55.6	4.3	1.5	269	253	72	88	SW	6	SW	5	10	0	0.29	☉ early a. ☉ 2p. ☉ 4p. ☉ 6p. ☉ 7p. ☉ 8p. ☉ 9p. ☉ 10p. ☉ 11p. ☉ 12p. ☉ 1p. ☉ 2p. ☉ 3p. ☉ 4p. ☉ 5p. ☉ 6p. ☉ 7p. ☉ 8p. ☉ 9p. ☉ 10p. ☉ 11p. ☉ 12p. ☉ 1p. ☉ 2p. ☉ 3p. ☉ 4p. ☉ 5p. ☉ 6p. ☉ 7p. ☉ 8p. ☉ 9p. ☉ 10p. ☉ 11p. ☉ 12p. ☉ 1p. ☉ 2p. ☉ 3p. ☉ 4p. ☉ 5p. ☉ 6p. ☉ 7p. ☉ 8p. ☉ 9p. ☉ 10p. ☉ 11p. ☉ 12p. ☉ 1p. ☉ 2p. ☉ 3p. ☉ 4p. ☉ 5p. ☉ 6p. ☉ 7p. ☉ 8p. ☉ 9p. ☉ 10p. ☉ 11p. ☉ 12p. ☉ 1p. ☉ 2p. ☉ 3p. ☉ 4p. ☉ 5p. ☉ 6p. ☉ 7p. ☉ 8p. ☉ 9p. ☉ 10p. ☉ 11p. ☉ 12p. ☉ 1p. ☉ 2p. ☉ 3p. ☉ 4p. ☉ 5p. ☉ 6p. ☉ 7p. ☉ 8p. ☉ 9p. ☉ 10p. ☉ 11p. ☉ 12p. ☉ 1p. ☉ 2p. ☉ 3p. ☉ 4p. ☉ 5p. ☉ 6p. ☉ 7p. ☉ 8p. ☉ 9p. ☉ 10p. ☉ 11p. ☉ 12p. ☉ 1p. ☉ 2p. ☉ 3p. ☉ 4p. ☉ 5p. ☉ 6p. ☉ 7p. ☉ 8p. ☉ 9p. ☉ 10p. ☉ 11p. ☉ 12p. ☉ 1p. ☉ 2p. ☉ 3p. ☉ 4p. ☉ 5p. ☉ 6p. ☉ 7p. ☉ 8p. ☉ 9p. ☉ 10p. ☉ 11p. ☉ 12p. ☉ 1p. ☉ 2p. ☉ 3p. ☉ 4p. ☉ 5p. ☉ 6p. ☉ 7p. ☉ 8p. ☉ 9p. ☉ 10p. ☉ 11p. ☉ 12p. ☉ 1p. ☉ 2p. ☉ 3p. ☉ 4p. ☉ 5p. ☉ 6p. ☉ 7p. ☉ 8p. ☉ 9p. ☉ 10p. ☉ 11p. ☉ 12p. ☉ 1p. ☉ 2p. ☉ 3p. ☉ 4p. ☉ 5p. ☉ 6p. ☉ 7p. ☉ 8p. ☉ 9p. ☉ 10p. ☉ 11p. ☉ 12p. ☉ 1p. ☉ 2p. ☉ 3p. ☉ 4p. ☉ 5p. ☉ 6p. ☉ 7p. ☉ 8p. ☉ 9p. ☉ 10p. ☉ 11p. ☉ 12p. ☉ 1p. ☉ 2p. ☉ 3p. ☉ 4p. ☉ 5p. ☉ 6p. ☉ 7p. ☉ 8p. ☉ 9p. ☉ 10p. ☉ 11p. ☉ 12p. ☉ 1p. ☉ 2p. ☉ 3p. ☉ 4p. ☉ 5p. ☉ 6p. ☉ 7p. ☉ 8p. ☉ 9p. ☉ 10p. ☉ 11p. ☉ 12p. ☉ 1p. ☉ 2p. ☉ 3p. ☉ 4p. ☉ 5p. ☉ 6p. ☉ 7p. ☉ 8p. ☉ 9p. ☉ 10p. ☉ 11p. ☉ 12p. ☉ 1p. ☉ 2p. ☉ 3p. ☉ 4p. ☉ 5p. ☉ 6p. ☉ 7p. ☉ 8p. ☉ 9p. ☉ 10p. ☉ 11p. ☉ 12p. ☉ 1p. ☉ 2p. ☉ 3p. ☉ 4p. ☉ 5p. ☉ 6p. ☉ 7p. ☉ 8p. ☉ 9p. ☉ 10p. ☉ 11p. ☉ 12p. ☉ 1p. ☉ 2p. ☉ 3p. ☉ 4p. ☉ 5p. ☉ 6p. ☉ 7p. ☉ 8p. ☉ 9p. ☉ 10p. ☉ 11p. ☉ 12p. ☉ 1p. ☉ 2p. ☉ 3p. ☉ 4p. ☉ 5p. ☉ 6p. ☉ 7p. ☉ 8p. ☉ 9p. ☉ 10p. ☉ 11p. ☉ 12p. ☉ 1p. ☉ 2p. ☉ 3p. ☉ 4p. ☉ 5p. ☉ 6p. ☉ 7p. ☉ 8p. ☉ 9p. ☉ 10p. ☉ 11p. ☉ 12p. ☉ 1p. ☉ 2p. ☉ 3p. ☉ 4p. ☉ 5p. ☉ 6p. ☉ 7p. ☉ 8p. ☉ 9p. ☉ 10p. ☉ 11p. ☉ 12p. ☉ 1p. ☉ 2p. ☉ 3p. ☉ 4p. ☉ 5p. ☉ 6p. ☉ 7p. ☉ 8p. ☉ 9p. ☉ 10p. ☉ 11p. ☉ 12p. ☉ 1p. ☉ 2p. ☉ 3p. ☉ 4p. ☉ 5p. ☉ 6p. ☉ 7p. ☉ 8p. ☉ 9p. ☉ 10p. ☉ 11p. ☉ 12p. ☉ 1p. ☉ 2p. ☉ 3p. ☉ 4p. ☉ 5p. ☉ 6p. ☉ 7p. ☉ 8p. ☉ 9p. ☉ 10p. ☉ 11p. ☉ 12p. ☉ 1p. ☉ 2p. ☉ 3p. ☉ 4p. ☉ 5p. ☉ 6p. ☉ 7p. ☉ 8p. ☉ 9p. ☉ 10p. ☉ 11p. ☉ 12p. ☉ 1p. ☉ 2p. ☉ 3p. ☉ 4p. ☉ 5p. ☉ 6p. ☉ 7p. ☉ 8p. ☉ 9p. ☉ 10p. ☉ 11p. ☉ 12p. ☉ 1p. ☉ 2p. ☉ 3p. ☉ 4p. ☉ 5p. ☉ 6p. ☉ 7p. ☉ 8p. ☉ 9p. ☉ 10p. ☉ 11p. ☉ 12p. ☉ 1p. ☉ 2p. ☉ 3p. ☉ 4p. ☉ 5p. ☉ 6p. ☉ 7p. ☉ 8p. ☉ 9p. ☉ 10p. ☉ 11p. ☉ 12p. ☉ 1p. ☉ 2p. ☉ 3p. ☉ 4p. ☉ 5p. ☉ 6p. ☉ 7p. ☉ 8p. ☉ 9p. ☉ 10p. ☉ 11p. ☉ 12p. ☉ 1p. ☉ 2p. ☉ 3p. ☉ 4p. ☉ 5p. ☉ 6p. ☉ 7p. ☉ 8p. ☉ 9p. ☉ 10p. ☉ 11p. ☉ 12p. ☉ 1p. ☉ 2p. ☉ 3p. ☉ 4p. ☉ 5p. ☉ 6p. ☉ 7p. ☉ 8p. ☉ 9p. ☉ 10p. ☉ 11p. ☉ 12p. ☉ 1p. ☉ 2p. ☉ 3p. ☉ 4p. ☉ 5p. ☉ 6p. ☉ 7p. ☉ 8p. ☉ 9p. ☉ 10p. ☉ 11p. ☉ 12p. ☉ 1p. ☉ 2p. ☉ 3p. ☉ 4p. ☉ 5p. ☉ 6p. ☉ 7p. ☉ 8p. ☉ 9p. ☉ 10p. ☉ 11p. ☉ 12p. ☉ 1p. ☉ 2p. ☉ 3p. ☉ 4p. ☉ 5p. ☉ 6p. ☉ 7p. ☉ 8p. ☉ 9p. ☉ 10p. ☉ 11p. ☉ 12p. ☉ 1p. ☉ 2p. ☉ 3p. ☉ 4p. ☉ 5p. ☉ 6p. ☉ 7p. ☉ 8p. ☉ 9p. ☉ 10p. ☉ 11p. ☉ 12p. ☉ 1p. ☉ 2p. ☉ 3p. ☉ 4p. ☉ 5p. ☉ 6p. ☉ 7p. ☉ 8p. ☉ 9p. ☉ 10p. ☉ 11p. ☉ 12p. ☉ 1p. ☉ 2p. ☉ 3p. ☉ 4p. ☉ 5p. ☉ 6p. ☉ 7p. ☉ 8p. ☉ 9p. ☉ 10p. ☉ 11p. ☉ 12p. ☉ 1p. ☉ 2p. ☉ 3p. ☉ 4p. ☉ 5p. ☉ 6p. ☉ 7p. ☉ 8p. ☉ 9p. ☉ 10p. ☉ 11p. ☉ 12p. ☉ 1p. ☉ 2p. ☉ 3p. ☉ 4p. ☉ 5p. ☉ 6p. ☉ 7p. ☉ 8p. ☉ 9p. ☉ 10p. ☉ 11p. ☉ 12p. ☉ 1p. ☉ 2p. ☉ 3p. ☉ 4p. ☉ 5p. ☉ 6p. ☉ 7p. ☉ 8p. ☉ 9p. ☉ 10p. ☉ 11p. ☉ 12p. ☉ 1p. ☉ 2p. ☉ 3p. ☉ 4p. ☉ 5p. ☉ 6p. ☉ 7p. ☉ 8p. ☉ 9p. ☉ 10p. ☉ 11p. ☉ 12p. ☉ 1p. ☉ 2p. ☉ 3p. ☉ 4p. ☉ 5p. ☉ 6p. ☉ 7p. ☉ 8p. ☉ 9p. ☉ 10p. ☉ 11p. ☉ 12p. ☉ 1p. ☉ 2p. ☉ 3p. ☉ 4p. ☉ 5p. ☉ 6p. ☉ 7p. ☉ 8p. ☉ 9p. ☉ 10p. ☉ 11p. ☉ 12p. ☉ 1p. ☉ 2p. ☉ 3p. ☉ 4p. ☉ 5p. ☉ 6p. ☉ 7p. ☉ 8p. ☉ 9p. ☉ 10p. ☉ 11p. ☉ 12p. ☉ 1p. ☉ 2p. ☉ 3p. ☉ 4p. ☉ 5p. ☉ 6p. ☉ 7p. ☉ 8p. ☉ 9p. ☉ 10p. ☉ 11p. ☉ 12p. ☉ 1p. ☉ 2p. ☉ 3p. ☉ 4p. ☉ 5p. ☉ 6p. ☉ 7p. ☉ 8p. ☉ 9p. ☉ 10p. ☉ 11p. ☉ 12p. ☉ 1p. ☉ 2p. ☉ 3p. ☉ 4p. ☉ 5p. ☉ 6p. ☉ 7p. ☉ 8p. ☉ 9p. ☉ 10p. ☉ 11p. ☉ 12p. ☉ 1p. ☉ 2p. ☉ 3p. ☉ 4p. ☉ 5p. ☉ 6p. ☉ 7p. ☉ 8p. ☉ 9p. ☉ 10p. ☉ 11p. ☉ 12p. ☉ 1p. ☉ 2p. ☉ 3p. ☉ 4p. ☉ 5p. ☉ 6p. ☉ 7p. ☉ 8p. ☉ 9p. ☉ 10p. ☉ 11p. ☉ 12p. ☉ 1p. ☉ 2p. ☉ 3p. ☉ 4p. ☉ 5p. ☉ 6p. ☉ 7p. ☉ 8p. ☉ 9p. ☉ 10p. ☉ 11p. ☉ 12p. ☉ 1p. ☉ 2p. ☉ 3p. ☉ 4p. ☉ 5p. ☉ 6p. ☉ 7p. ☉ 8p. ☉ 9p. ☉ 10p. ☉ 11p. ☉ 12p. ☉ 1p. ☉ 2p. ☉ 3p. ☉ 4p. ☉ 5p. ☉ 6p. ☉ 7p. ☉ 8p. ☉ 9p. ☉ 10p. ☉ 11p. ☉ 12p. ☉ 1p. ☉ 2p. ☉ 3p. ☉ 4p. ☉ 5p. ☉ 6p. ☉ 7p. ☉ 8p. ☉ 9p. ☉ 10p. ☉ 11p. ☉ 12p. ☉ 1p. ☉ 2p. ☉ 3p. ☉ 4p. ☉ 5p. ☉ 6p. ☉ 7p. ☉ 8p. ☉ 9p. ☉ 10p. ☉ 11p. ☉ 12p. ☉ 1p. ☉ 2p. ☉ 3p. ☉ 4p. ☉ 5p. ☉ 6p. ☉ 7p. ☉ 8p. ☉ 9p. ☉ 10p. ☉ 11p. ☉ 12p. ☉ 1p. ☉ 2p. ☉ 3p. ☉ 4p. ☉ 5p. ☉ 6p. ☉ 7p. ☉ 8p. ☉ 9p. ☉ 10p. ☉ 11p. ☉ 12p. ☉ 1p. ☉ 2p. ☉ 3p. ☉ 4p. ☉ 5p. ☉ 6p. ☉ 7p. ☉ 8p. ☉ 9p. ☉ 10p. ☉ 11p. ☉ 12p. ☉ 1p. ☉ 2p. ☉ 3p. ☉ 4p. ☉ 5p. ☉ 6p. ☉ 7p. ☉ 8p. ☉ 9p. ☉ 10p. ☉ 11p. ☉ 12p. ☉ 1p. ☉ 2p. ☉ 3p. ☉ 4p. ☉ 5p. ☉ 6p. ☉ 7p. ☉ 8p. ☉ 9p. ☉ 10p. ☉ 11p. ☉ 12p. ☉ 1p. ☉ 2p. ☉ 3p. ☉ 4p. ☉ 5p. ☉ 6p. ☉ 7p. ☉ 8p. ☉ 9p. ☉ 10p. ☉ 11p. ☉ 12p. ☉ 1p. ☉ 2p. ☉ 3p. ☉ 4p. ☉ 5p. ☉ 6p. ☉ 7p. ☉ 8p. ☉ 9p. ☉ 10p. ☉ 11p. ☉ 12p. ☉ 1p. ☉ 2p. ☉ 3p. ☉ 4p. ☉ 5p. ☉ 6p. ☉ 7p. ☉ 8p. ☉ 9p. ☉ 10p. ☉ 11p. ☉ 12p. ☉ 1p. ☉ 2p. ☉ 3p. ☉ 4p. ☉ 5p. ☉ 6p. ☉ 7p. ☉ 8p. ☉ 9p. ☉ 10p. ☉ 11p. ☉ 12p. ☉ 1p. ☉ 2p. ☉ 3p. ☉ 4p. ☉ 5p. ☉ 6p. ☉ 7p. ☉ 8p. ☉ 9p. ☉ 10p. ☉ 11p. ☉ 12p. ☉ 1p. ☉ 2p. ☉ 3p. ☉ 4p. ☉ 5p. ☉ 6p. ☉ 7p. ☉ 8p. ☉ 9p. ☉ 10p. ☉ 11p. ☉ 12p. ☉ 1p. ☉ 2p. ☉ 3p. ☉ 4p. ☉ 5p. ☉ 6p. ☉ 7p. ☉ 8p. ☉ 9p. ☉ 10p. ☉ 11p. ☉ 12p. ☉ 1p. ☉ 2p. ☉ 3p. ☉ 4p. ☉ 5p. ☉ 6p. ☉ 7p. ☉ 8p. ☉ 9p. ☉ 10p. ☉ 11p. ☉ 12p. ☉ 1p. ☉ 2p. ☉ 3p. ☉ 4p. ☉ 5p. ☉ 6p. ☉ 7p. ☉ 8p. ☉ 9p. ☉ 10p. ☉ 11p. ☉ 12p. ☉ 1p. ☉ 2p. ☉ 3p. ☉ 4p. ☉ 5p. ☉ 6p. ☉ 7p. ☉ 8p. ☉ 9p. ☉ 10p. ☉ 11p. ☉ 12p. ☉ 1p. ☉ 2p. ☉ 3p. ☉ 4p. ☉ 5p. ☉ 6p. ☉ 7p. ☉ 8p. ☉ 9p. ☉ 10p. ☉ 11p. ☉ 12p. ☉ 1p. ☉ 2p. ☉ 3p. ☉ 4p. ☉ 5p. ☉ 6p. ☉ 7p. ☉ 8p. ☉ 9p. ☉ 10p. ☉ 11p. ☉ 12p. ☉ 1p. ☉ 2p. ☉ 3p. ☉ 4p. ☉ 5p. ☉ 6p. ☉ 7p. ☉ 8p. ☉ 9p. ☉ 10p. ☉ 11p. ☉ 12p. ☉ 1p. ☉ 2p. ☉ 3p. ☉ 4p. ☉ 5p. ☉ 6p. ☉ 7p. ☉ 8p. ☉ 9p. ☉ 10p. ☉ 11p. ☉ 12p. ☉ 1p. ☉ 2p. ☉ 3p. ☉ 4p. ☉ 5p. ☉ 6p. ☉ 7p. ☉ 8p. ☉ 9p. ☉ 10p. ☉ 11p. ☉ 12p. ☉ 1p. ☉ 2p. ☉ 3p. ☉ 4p. ☉ 5p. ☉ 6p. ☉ 7p. ☉ 8p. ☉ 9p. ☉ 10p. ☉ 11p. ☉ 12p. ☉ 1p. ☉ 2p. ☉ 3p. ☉ 4p. ☉ 5p. ☉ 6p. ☉ 7p. ☉ 8p. ☉ 9p. ☉ 10p. ☉ 11p. ☉ 12p. ☉ 1p. ☉ 2p. ☉ 3p. ☉ 4p. ☉ 5p. ☉ 6p. ☉ 7p. ☉ 8p. ☉ 9p. ☉ 10p. ☉ 11p. ☉ 12p. ☉ 1p. ☉ 2p. ☉ 3p. ☉ 4p. ☉ 5p. ☉ 6p. ☉ 7p. ☉ 8p. ☉ 9p. ☉ 10p. ☉ 11p. ☉ 12p. ☉ 1p. ☉ 2p. ☉ 3p. ☉ 4p. ☉ 5p. ☉ 6p. ☉ 7p. ☉ 8p. ☉ 9p. ☉ 10p. ☉ 11p. ☉ 12p. ☉ 1p. ☉ 2p. ☉ 3p. ☉ 4p. ☉ 5p. ☉ 6p. ☉ 7p. ☉ 8p. ☉ 9p. ☉ 10p. ☉ 11p. ☉ 12p. ☉ 1p. ☉ 2p. ☉ 3p. ☉ 4p. ☉ 5p. ☉ 6p. ☉ 7p. ☉ 8p. ☉ 9p. ☉ 10p. ☉ 11p. ☉ 12p. ☉ 1p. ☉ 2p. ☉ 3p. ☉ 4p. ☉ 5p. ☉ 6p. ☉ 7p. ☉ 8p. ☉ 9p. ☉ 10p. ☉ 11p. ☉ 12p. ☉ 1p. ☉ 2p. ☉ 3p. ☉ 4p. ☉ 5p. ☉ 6p. ☉ 7p. ☉ 8p. ☉ 9p. ☉ 10p. ☉ 11p. ☉ 12p. ☉ 1p. ☉ 2p. ☉ 3p. ☉ 4p. ☉ 5p. ☉ 6p. ☉ 7p. ☉ 8p. ☉ 9p. ☉ 10p. ☉ 11p. ☉ 12p. ☉ 1p. ☉ 2p. ☉ 3p. ☉ 4p. ☉ 5p. ☉ 6p. ☉ 7p. ☉ 8p. ☉ 9p. ☉ 10p. ☉ 11p. ☉ 12p. ☉ 1p. ☉ 2p. ☉ 3p. ☉ 4p. ☉ 5p. ☉ 6p. ☉ 7p. ☉ 8p. ☉ 9p. ☉ 10p. ☉ 11p. ☉ 12p. ☉ 1p. ☉ 2p. ☉ 3p. ☉ 4p. ☉ 5p. ☉ 6p. ☉ 7p. ☉ 8p. ☉ 9p. ☉ 10p. ☉ 11p. ☉ 12p. ☉ 1p. ☉ 2p. ☉ 3p. ☉

MARGATE.—APRIL 1889.

Height above Mean Sea Level, 83 feet. Heights above Ground:—Bar., 7 feet. Therms., 4 feet. Rain-gauge, 1 foot.
Long. 1° 24' E. Lat. 51° 24' N. Gravity Correction + .017.

Day.	Barometer at 32° Fahr.		Air Temperature.				Humidity.				Wind, Direction and Force.		Cloud Amount.		Rain.	Remarks.
	9 a.m.	9 p.m.	9 a.m.	9 p.m.	Min.	Max.	Dep. of Wet.	Vapour Tension.	Per-centage.	9 a.m.	9 p.m.	9 a.m.	9 p.m.	9 a.m.	9 p.m.	
1	ins.	ins.	43.1	43.0	35.0	49.5	0.7	0.24	86	84	W 2	W 4	2	7	ins.	Fine day. 8.30p.
2	29.78	29.69	41.6	39.0	37.1	47.0	2.9	2.24	105	78	WNW 2	N 1	9	10	1.20	4a. Fine day.
3	74	75	38.6	36.6	34.8	45.2	2.6	1.6	185	86	NW 2	W 3	7	10	1.40	Fine day. in evening.
4	74	75	47.8	47.3	35.0	51.3	2.3	0.3	277	253	SSW 4	SW 2	9	0	0.10	Fine day.
5	75	76	47.5	42.1	36.1	52.8	2.1	0.3	278	261	S 2	SSE 2	4	3	0.40	2a. Bright and sunny.
6	74	75	40.9	40.1	39.0	46.5	0.1	0.6	254	235	NE 3	N 2	10	10	—	5.30p.
7	71	74	44.0	43.9	37.1	47.6	1.7	1.1	250	262	E 2	E 1	10	10	0.10	8p.
8	70	70	47.1	46.8	41.4	49.0	1.7	2.6	283	259	E 3	E 3	3	10	0.30	Fine day.
9	74	75	44.4	42.5	41.1	47.1	0.6	0.5	278	259	E 1	E 1	10	0	—	Fine day.
10	78	78	42.1	40.9	40.0	44.4	0.1	0.0	266	256	N 1	NW 1	10	10	—	300
11	74	75	45.2	42.7	34.0	50.6	1.9	0.7	257	250	S 2	S 2	8	4	—	Fine day.
12	73	75	45.1	42.4	30.5	45.8	1.0	0.4	276	262	E 1	E 3	8	10	1.70	2p.
13	76	78	39.7	38.9	38.1	45.8	0.9	0.8	226	220	N 3	W 1	10	10	1.30	before 9a. Sunny a. 2p.
14	78	74	40.7	40.7	37.6	43.8	0.8	0.5	237	243	N 2	NW 3	10	10	0.10	Frequent showers.
15	82	84	42.1	40.9	38.0	46.8	2.2	2.7	222	202	N 2	N 2	8	3	—	Dull day, but sunny at times.
16	87	87	42.1	40.2	37.2	44.8	1.4	2.8	238	193	N 2	N 1	10	8	—	Fine day.
17	86	86	42.1	40.2	37.2	44.8	1.4	2.8	238	193	N 2	N 1	10	8	—	Fine day.
18	86	86	42.1	40.2	37.2	44.8	1.4	2.8	238	193	N 2	N 1	10	8	—	Fine day.
19	86	86	42.1	40.2	37.2	44.8	1.4	2.8	238	193	N 2	N 1	10	8	—	Fine day.
20	86	86	42.1	40.2	37.2	44.8	1.4	2.8	238	193	N 2	N 1	10	8	—	Fine day.
21	86	86	42.1	40.2	37.2	44.8	1.4	2.8	238	193	N 2	N 1	10	8	—	Fine day.
22	86	86	42.1	40.2	37.2	44.8	1.4	2.8	238	193	N 2	N 1	10	8	—	Fine day.
23	86	86	42.1	40.2	37.2	44.8	1.4	2.8	238	193	N 2	N 1	10	8	—	Fine day.
24	86	86	42.1	40.2	37.2	44.8	1.4	2.8	238	193	N 2	N 1	10	8	—	Fine day.
25	86	86	42.1	40.2	37.2	44.8	1.4	2.8	238	193	N 2	N 1	10	8	—	Fine day.
26	86	86	42.1	40.2	37.2	44.8	1.4	2.8	238	193	N 2	N 1	10	8	—	Fine day.
27	86	86	42.1	40.2	37.2	44.8	1.4	2.8	238	193	N 2	N 1	10	8	—	Fine day.
28	86	86	42.1	40.2	37.2	44.8	1.4	2.8	238	193	N 2	N 1	10	8	—	Fine day.
29	86	86	42.1	40.2	37.2	44.8	1.4	2.8	238	193	N 2	N 1	10	8	—	Fine day.
30	86	86	42.1	40.2	37.2	44.8	1.4	2.8	238	193	N 2	N 1	10	8	—	Fine day.
Mean	29.655	29.653	45.9	43.2	39.7	50.9	2.0	1.3	265	253	85.6	90.1	2.2	7.3	6.5	1.930

SOUTHAMPTON.—APRIL 1889.

Height above Mean Sea Level, 78 feet. Heights above Ground:—Bar., 6 feet. Therms., 4 feet 6 inches. Rain-gauge, 1 foot.
Long. 1° 24' W. Lat. 50° 55' N. Gravity Correction + .016.

1	29.96	29.87	47.5	44.6	33.3	56.2	2.8	2.1	263	248	81	84	WNW 2	NW 3	2	0	0.17	Beautiful day.
2	90	85	46.9	45.6	40.0	53.5	5.1	1.8	212	266	67	87	NW 4	NW 2.5	9	10	0.85	Fine, but with cold wind. 10 from 7p.
3	81	46	39.9	44.5	38.6	46.7	0.7	0.4	231	283	95	97	W 1.5	SW 4	10	10	1.95	2 till 1p., and from 5p.
4	77	70	48.2	41.5	41.2	50.2	4.4	1.3	238	234	71	90	SSW 4	SW 2	8	1	0.45	Beautiful a.
5	71	76	47.5	42.5	40.3	52.4	2.4	1.0	271	250	83	92	SE 2	ENE 1	3	10	0.15	Beautiful day. [till 3.30p.
6	73	76	45.9	41.5	39.2	52.7	2.5	1.1	254	239	83	91	ENE 1.5	NE 1	10	1	0.23	Beautiful a. 2 2 1p. 2 showers
7	78	78	45.7	45.9	38.2	53.7	1.7	2.0	247	265	86	86	NE 2	NE 1	8	10	0.90	Beautiful day. 2 from 9p.
8	75	77	47.5	45.3	43.0	54.5	2.4	0.5	271	291	83	96	SE 2.5	NNE 1.5	10	10	0.425	early a. Day fine and pleasant. 2 from 5p.
9	74	74	45.7	45.9	44.7	50.4	0.5	0.9	295	288	96	94	ENE 1	NW 2	10	10	1.46	9a.—1p. [from 5p.
10	74	74	49.6	44.9	39.2	55.3	2.7	1.0	289	275	82	93	NW 1.5	SW 0.5	10	3	—	Beautiful day. Large 10p. 2 n.
11	74	74	49.6	44.9	39.2	55.3	2.7	1.0	289	275	82	93	ENE 1.5	NE 1	10	0	—	Fine and pleasant. 2 n.
12	74	74	49.6	44.9	39.2	55.3	2.7	1.0	289	275	82	93	NE 1	N 2	10	10	1.90	2 2 2p.
13	74	74	49.6	44.9	39.2	55.3	2.7	1.0	289	275	82	93	NNE 2.5	NW 1.5	10	10	0.23	Cold all day.
14	76	79	41.5	41.9	41.2	47.2	1.6	2.2	239	222	87	85	N 2	NE 2	10	10	0.05	2 showers till 3p.
15	78	88	44.1	51.6	37.2	51.6	3.3	1.7	319	228	75	87	N 2.5	NE 0.5	10	10	—	Fine, dry, and pleasant.
16	93	89	47.6	45.6	32.8	54.7	4.4	2.4	352	252	70	82	NE 2	NE 1.5	9	10	—	Beautiful a. Overcast p.
17	29.94	29.94	46.7	52.4	40.1	57.5	2.6	2.5	259	329	82	83	NNE 2	NE 3	10	10	—	—
18	30.06	30.09	50.1	48.7	48.1	63.6	1.4	1.6	326	304	90	89	NW 1	SW 1	10	0	—	Beautifully fine and warm. 2 n.
19	78	78	50.5	47.5	42.8	63.7	4.8	1.5	326	291	71	89	W 1.5	SW 1.5	1	1	—	Beautifully fine throughout.
20	30.02	29.97	50.5	47.2	40.0	58.6	1.8	1.1	322	298	88	93	SW 4	SW 2.5	10	1	0.23	Fine and pleasant.
21	29.76	71	49.8	44.6	44.3	54.8	2.2	1.7	302	256	85	87	SW 4	SW 2.5	10	0	0.18	2 shower 3p. [fine and pleasant.
22	75	82	52.6	45.9	41.6	59.8	4.6	1.7	281	271	71	89	W 1	W 1	6	0	0.30	2 shower 1.30p. Day otherwise
23	74	51	47.6	43.9	36.3	52.9	1.8	0.9	286	266	88	93	SW 3	SW 0.5	9	1	1.06	2 shower 9a. 2 p.
24	71	52	50.3	43.6	42.2	52.8	4.8	1.6	252	248	69	87	SW 2	NW 2.5	9	1	140	2 showers. 2 4p. 5p.
25	69	91	44.9	42.7	41.0	53.3	1.6	1.1	261	250	88	91	NW 2	Caln 0	10	0	—	Fine and pleasant. 2 n.
26	96	92	53.7	47.4	34.6	57.8	5.0	0.9	285	366	69	94	SW 1.5	SW 3	1	10	145	2 a. Beautiful day. 2 from 5p.
27	94	87	54.7	46.1	45.7	58.4	3.6	1.3	331	282	77	91	NW 1	SW 1.5	8	1	—	Beautiful day.
28	90	71	51.7	43.7	41.4	58.3	2.8	1.1	313	260	81	91	SSE 1.5	SW 1	9	1	0.97	Beautiful day till 2p. 2.30p.-4.30p.
29	79	70	51.6	46.7	38.1	56.0	4.5	3.1	272	249	72	79	SW 3.5	SE 4	8	0	0.55	early a. Beautiful day.
30	29.45	29.47	51.5	48.0	43.9	59.5	1.6	2.8	339	267	89	80	SE 3.5	SSE 3	10	0	2.07	2 a. and p.
Mean	29.671	29.663	48.0	44.9	40.3	54.7	2.7	1.3	272	266	81.6	89.4	2.2	1.8	8.3	4.7	2.086	

BABBACOMBE.—APRIL 1889.

Height above Mean Sea Level, 293 feet. Heights above Ground:—Bar., 12 feet. Therms., 4 feet. Rain-gauge, 1 foot.
Long. 3° 31' W. Lat. 50° 29' N. Gravity Correction + .013.

Day.	Barometer at 32° Fahr.		Air Temperature.				Humidity.				Wind, Direction and Force.		Cloud Amount.		Rain.	Remarks.			
							Dep. of Wet.	Vapour Tension.	Per-centage.										
	9 a.m.	9 p.m.	9 a.m.	9 p.m.	Min.	Max.	9 a.m.	9 p.m.	9 a.m.	9 p.m.	9 a.m.	9 p.m.	9 a.m.	9 p.m.	9 a.m.				
1	ins.	ins.	29° 71	49° 1	44° 2	37° 5	56° 2	3° 3	1° 6	in.	in.	%	%	NNW 3	WSW 3	6	1	ins.	☁ in past n. Squally.
2	73	68	48° 0	47° 9	41° 5	54° 9	4° 1	1° 9	241	287	72	87	NNW 4	NW 4	8	6	—	Gloomy 5.40p.—7p. Squally.	
3	29° 58	25	48° 4	46° 8	44° 3	50° 9	3° 1	1° 0	266	296	79	93	WNW 3	W 3	10	10	150	Dull, with ☁ showers. Squally. ☁☁☁	

ARMAGH.—APRIL 1889.

Height above Mean Sea Level, 196 feet. Heights above Ground:—Bar., 6 feet. Therms., 4 feet. Rain-gauge, 1 foot.
Long. 6° 39' W. Lat. 54° 21' N. Gravity Correction +.025.

Day.	Barometer at 32° Fahr.		Air Temperature.				Humidity.						Wind, Direction and Force.		Cloud Amount.		Rain.	Remarks.		
	9 a.m.	9 p.m.	9 a.m.	9 p.m.	Min.	Max.	Dep. of Wet.		Vapour Tension.		Per-centage.		9 a.m.	9 p.m.	9 a.m.	9 p.m.	9 a.m.			
							9 a.m.	9 p.m.	9 a.m.	9 p.m.	9 a.m.	9 p.m.								
1	ins.	ins.	48°	43°	39°	51°	4°	2°	in.	in.	%	%	W	5	NW	2	10	10	ins.	Overcast all day.
2	29°81	29°81	48°	43°	39°	51°	4°	2°	239	221	72	80	NNW	2	WNW	2	10	10	0.10	
3	85	29°76	43°	40°	39°	48°	2°	1°	232	260	83	83	SSW	1	SSW	3	10	10	0.385	Overcast all day.
4	29°48	28°94	40°	43°	40°	52°	1°	2°	287	237	91	82	NNW	2	NNE	2	10	10	0.080	
5	28°98	29°27	38°	41°	37°	44°	0°	1°	224	223	97	87	NNE	2	ENE	1	10	10	—	Overcast all day.
6	29°31	34	43°	41°	37°	44°	2°	1°	230	226	83	88	ENE	1	E	1	10	10	0.160	
7	35	25	40°	41°	37°	42°	2°	1°	199	242	80	93	ENE	2	ESE	2	7	10	0.165	all day.
8	31	32	43°	40°	37°	44°	3°	1°	211	211	77	86	ENE	2	ESE	2	10	10	0.360	
9	19	16	39°	38°	35°	42°	1°	0°	225	218	92	93	ENE	2	E	1	10	10	—	Overcast all day.
10	23	27	39°	39°	36°	41°	1°	0°	222	228	92	93	ENE	2	NE	1	10	10	0.150	
11	33	41	39°	40°	37°	42°	0°	0°	245	244	100	96	ENE	2	ENE	2	10	10	0.020	Overcast all day.
12	42	41	42°	40°	38°	46°	1°	0°	235	233	87	94	N	2	NE	1	10	10	—	
13	48	65	40°	43°	38°	47°	0°	2°	243	222	97	82	ENE	2	NE	1	8	10	—	Overcast all day.
14	71	72	44°	40°	38°	49°	4°	1°	204	208	70	82	NNE	2	NNE	0.5	2	0	—	
15	76	80	43°	36°	35°	49°	5°	1°	176	194	61	89	NNE	2	N	0.5	10	0	—	Overcast all day.
16	82	87	45°	38°	32°	51°	3°	1°	223	206	74	90	N	1	NNW	1	10	7	—	
17	88	85	46°	43°	32°	52°	3°	1°	246	245	79	86	W	1	WNW	1	10	0	—	Overcast all day.
18	85	89	52°	43°	39°	59°	4°	2°	280	235	72	84	SW	2	SW	2	10	10	—	
19	89	84	45°	48°	38°	52°	3°	4°	243	247	80	73	SW	3	SSW	2	5	10	0.45	Overcast all day.
20	82	72	52°	49°	46°	57°	4°	4°	270	261	70	73	SW	3	SSW	4	10	1	0.80	
21	64	38	49°	49°	42°	56°	4°	3°	258	266	72	75	SW	3	SW	2	2	2	0.065	Overcast all day.
22	19	31	46°	48°	41°	52°	4°	2°	231	229	73	83	NNW	2	SW	1	9	10	0.190	
23	55	50	48°	43°	37°	52°	5°	2°	233	232	67	83	W	3	NNW	1	10	10	0.150	Overcast all day.
24	21	18	39°	40°	38°	51°	1°	1°	223	225	92	91	NNW	2	N	2	10	10	—	
25	40	64	46°	42°	37°	53°	2°	1°	263	235	85	87	NNE	2	SSE	2	7	8	—	Overcast all day.
26	79	76	47°	44°	40°	53°	5°	3°	219	221	67	75	SSE	4	SW	1	10	9	0.18	
27	55	58	47°	42°	41°	52°	2°	1°	257	235	80	87	SSW	2	SSE	3	3	10	0.10	Overcast all day.
28	66	51	47°	44°	39°	53°	6°	3°	190	227	59	76	SE	4	SSW	2	10	2	0.187	
29	31	32	45°	38°	38°	47°	1°	1°	286	200	93	86	S	3	SE	4	8	7	0.23	Overcast all day.
30	40	46	46°	43°	35°	51°	6°	1°	185	256	58	89	E	3	NE	2	10	10	0.220	
30	29°39	29°26	49°	45°	43°	52°	5°	4°	229	274	65	90								
Mean	29°519	29°506	44°9	42°6	38°4	50°0	3°1	2°0	234	232	78°9	85°2	2°2	1°7	8°7	7°9	3°168			

MARKREE CASTLE, SLIGO.—APRIL 1889.

Height above Mean Sea Level, 122 feet. Heights above Ground:—Bar., 5 feet. Therms., 4 feet. Rain-gauge, 1 foot.
Long. 8° 27' W. Lat. 54° 11' N. Gravity Correction +.024.

1	29°96	29°96	47°3	46°6	44°8	51°8	3°9	4°1	238	228	73	72	NW 4	NW 4	9	8	0.20	Overcast all day.
2	98	29°89	46°0	47°7	44°0	50°6	0°8	1°8	292	288	94	87	NW 2	WNW 3	10	10	0.60	
3	48	28°99	47°9	41°3	40°8	54°9	0°0	0°8	310	243	94	94	SW 2	W 2	10	10	0.48	● 2 m. Overcast all day. Overcast all day.
4	11	29°40	45°4	41°1	39°2	47°5	4°6	2°7	208	203	69	79	NNW 3	N 2	9	9	—	
5	40	41	43°0	42°8	39°3	49°0	3°2	1°5	211	243	77	88	N 1	NNE 0°5	10	10	—	
6	40	25	43°0	42°3	38°0	46°2	2°2	1°7	230	234	83	87	SSE 0°5	ESE 3	10	10	—	
7	38	38	43°3	42°2	37°8	45°5	3°0	1°8	218	231	78	87	NNE 1	E 1	10	10	0.10	
8	25	20	40°1	41°0	36°5	45°9	1°4	0°9	219	237	89	93	E 1	E 2	10	10	0.10	
9	27	33	38°2	40°2	36°2	42°9	1°0	1°1	210	226	92	91	E 2	E 1	10	10	0.10	
10	41	50	39°0	40°5	36°9	42°3	0°9	1°3	220	224	93	90	NNE 1	NNE 2	10	10	0.20	
11	53	53	45°4	37°1	36°1	49°8	4°9	1°0	203	201	67	91	NNW 2	N 0°5	7	7	0.60	
12	53	70	43°0	40°3	33°5	48°9	1°5	0°9	245	231	88	93	NE 0°5	Calm 0	10	10	—	
13	79	81	45°0	41°0	38°8	53°1	3°5	3°2	224	194	75	76	ENE 1	NNE 1	9	8	—	
14	85	89	42°4	43°1	38°2	50°7	5°1	2°7	176	222	65	79	NNE 2	N 0°5	8	10	0.10	
15	92	96	46°3	41°7	39°7	49°2	5°2	2°4	206	215	66	82	N 1	NNW 0°5	10	5	—	
16	98	94	46°4	46°3	34°9	49°9	3°1	2°8	246	252	79	81	NNE 1	NW 2	10	10	—	
17	95	96	48°9	47°3	44°0	52°0	3°9	2°9	256	259	74	80	NW 1	SW 0°5	10	10	—	
18	94	89	48°2	47°6	44°2	53°6	3°0	1°3	265	298	79	91	S 1	SSW 2	10	10	—	
19	85	75	54°6	49°1	45°8	56°6	5°3	3°0	290	277	69	79	SSW 3	S 2	9	10	0.10	
20	68	40	50°8	47°1	42°5	55°3	3°5	2°7	285	261	77	81	SSW 1	SW 2	10	10	0.18	
21	27	41	44°4	43°0	39°1	51°3	3°1	1°6	226	242	77	87	WSW 1	W 1	9	10	0.10	
22	65	54	46°6	44°2	40°3	51°9	4°2	2°8	226	230	72	79	WNW 1	SSW 2	9	10	0.10	
23	30	31	45°2	41°4	40°1	51°0	3°7	2°0	223	220	74	85	SW 2	N 1	5	4	0.30	
24	55	81	47°1	45°1	39°3	51°4	3°6	3°7	242	221	75	73	NNW 3	NNW 4	10	7	—	
25	89	79	49°1	47°1	39°2	53°2	5°1	2°4	234	267	67	83	NNE 1	SSE 0°5	7	10	0.10	
26	54	62	45°6	42°5	40°3	50°2	0°6	1°9	292	230	96	86	SE 3	S 1	10	10	0.80	
27	69	48	48°6	46°2	33°2	53°5	5°9	3°2	215	242	63	78	S 2	SE 4	8	10	0.50	
28	35	35	39°7	38°3	36°9	46°2	0°9	0°9	226	213	92	93	NNW 1	SSE 1	10	5	0.10	
29	41	46	46°1	43°9	34°7	52°0	3°7	1°6	232	252	75	87	SSE 2	SE 1	7	9	0.20	
30	29°38	29°32	52°4	46°1	43°2	55°0	4°4	1°7	283	273	72	88	ESE 4	ENE 3	7	10	0.30	
Mean	29°589	29°574	45°6	43°5	39°3	50°4	3°2	2°1	238	239	78°1	84°7	1°7	1°7	9°1	9°1	3°310	

DUBLIN (PHENIX PARK).—APRIL 1889.

Height above Mean Sea Level, 155 feet. Heights above Ground:—Bar., 4 feet. Therms., 4 feet. Rain-gauge, 1 foot.
Long. 6° 21' W. Lat. 53° 22' N. Gravity Correction +.022.

Day.	Barometer at 32° Fahr.		Air Temperature.				Humidity.						Wind, Direction and Force.		Cloud Amount.		Rain.	Remarks.	
							Dep. of Wet.		Vapour Tension.		Per-centage.								
	9 a.m.	9 p.m.	9 a.m.	9 p.m.	Min.	Max.	9 a.m.	9 p.m.	9 a.m.	9 p.m.	9 a.m.	9 p.m.	9 a.m.	9 p.m.	9 a.m.	9 p.m.			
1	ins.	ins.	46°	44°	41°	53°	3°	3°	ins.	ins.	°/o	°/o	W 2	W 1	9	4	ins.	Cloudy a. Bright and squally p.	
2	29°91	29°89	46°	44°	41°	53°	3°	3°	240	215	76	73	WNW 2	WNW 2	9	4	005	Dull and cloudy. ☉ showers p.	
3	92	85	47°	47°	41°	50°	4°	3°	229	246	71	76	WNW 2	WNW 2	9	4	160	Dull and cloudy, with ☉ showers.	
4	58	10	48°	44°	39°	52°	2°	3°	292	224	86	76	SW 1	SW 2	9	4	100	Dull, with ☉ showers.	
5	00	26	40°	41°	37°	44°	1°	1°	219	242	89	92	NW 2	N 2	10	10	005	Dull, with ☉ a. Cloudy p.	
6	33	36	40°	41°	38°	44°	0°	0°	235	244	94	95	NNW 1	Calm 0	10	4	010	Dull, with ☉ a. Cloudy p.	
7	38	25	41°	41°	38°	44°	1°	1°	229	232	88	90	NE 1	Calm 0	10	4	240	Dull and cloudy, with ☉ showers.	
8	32	34	42°	40°	40°	44°	3°	0°	214	240	78	96	ENE 1	Calm 0	7	10	155	Dull day. ☉ a. and p.	
9	21	14	40°	40°	37°	43°	1°	0°	233	241	91	96	E 1	Calm 0	10	10	090	Dull day. ☉ a. and p.	
10	22	28	41°	40°	40°	42°	0°	0°	239	243	94	97	E 1	Calm 0	10	10	060	Cloudy, with ☉ a. Dull p.	
11	24	40	43°	42°	39°	46°	0°	0°	264	255	94	95	Calm 0	NE 1	8	10	375	Dull, with ☉ throughout.	
12	42	43	40°	39°	38°	42°	0°	0°	235	225	94	94	NNW 2	NNW 1	10	10	050	☉ a. Dull and cloudy.	
13	48	62	43°	45°	37°	49°	0°	1°	276	256	97	88	Calm 0	NE 1	10	10	—	Cloudy a. Bright p.	
14	73	74	41°	42°	39°	46°	1°	2°	225	213	88	83	NE 1	Calm 0	9	1	—	Cloudy a. Bright p.	
15	78	84	40°	34°	34°	45°	4°	1°	174	160	68	85	NNE 2	Calm 0	9	1	—	Cloudy a. Bright p.	
16	86	90	44°	39°	27°	49°	2°	0°	241	236	82	96	WNW 1	Calm 0	8	2	—	Cloudy a. Bright p.	
17	92	90	45°	45°	32°	50°	3°	1°	242	243	79	80	NW 1	Calm 0	9	8	—	Dull a. Bright p.	
18	90	94	40°	45°	41°	59°	3°	2°	272	273	78	89	WNW 1	Calm 0	9	2	—	Beautiful day.	
19	97	93	49°	44°	33°	58°	3°	1°	281	256	79	88	Calm 0	Calm 0	2	4	—	Cloudy day.	
20	94	86	50°	49°	43°	56°	3°	3°	273	270	75	77	SW 2	SSW 3	9	10	005	☉ a. Cloudy and squally n.	
21	95	54	51°	49°	43°	58°	5°	0°	263	283	70	81	WSW 2	SSW 2	7	4	180	Cloudy, with ☉ showers. Δ 2 p.	
22	34	40	48°	41°	41°	51°	5°	1°	221	223	66	86	SW 2	WSW 1	2	1	040	Cloudy, with ☉ showers. ☾ 2 p.	
23	61	61	45°	43°	37°	53°	2°	1°	241	241	80	86	WNW 1	Calm 0	9	4	105	Cloudy, with ☉ showers.	
24	32	23	46°	42°	39°	52°	4°	1°	227	236	72	86	W 2	W 2	2	10	220	Cloudy, with ☉ showers.	
25	44	68	46°	43°	38°	53°	2°	1°	241	222	80	91	NNE 1	Calm 0	10	2	030	Dull a. Cloudy p.	
26	88	84	45°	39°	38°	51°	2°	1°	268	227	86	86	SSE 1	Calm 0	10	1	210	Dull, with ☉ a. Cloudy, with ☉ 2 p.	
27	66	68	46°	41°	38°	53°	2°	0°	214	234	62	78	SW 1	SSE 1	2	4	020	Cloudy, with ☉ showers.	
28	74	61	45°	45°	41°	51°	0°	2°	289	219	94	84	ESE 2	SSW 1	10	2	020	Cloudy, with ☉ showers.	
29	37	41	46°	41°	40°	45°	0°	2°	249	283	70	93	SE 2	SE 1	6	10	050	Cloudy, with ☉ showers.	
30	46	50	49°	45°	36°	52°	4°	1°	249	283	70	93	ENE 2	Calm 0	10	10	215	Dull and cloudy, with ☉ showers.	
30	29°36	29°26	48°	44°	43°	51°	2°	1°	244	240	81°	87°	1°	0°	8°	6°	2°	355	
Mean	29°569	29°559	45°	42°	38°	50°	2°	1°	244	240	81°	87°	1°	0°	8°	6°	2°	355	

SWANBISTER.—MAY 1889.

Height above Mean Sea Level, 68 feet. Heights above Ground:—Bar., 2 feet. Therms., 4 feet. Rain-gauge, 1 foot.
Long. 3° 8' W. Lat. 58° 56' N. Gravity Correction + .036.

Day.	Barometer at 32° Fahr.		Air Temperature.				Humidity.				Wind, Direction and Force.		Cloud Amount.		Rain.	Remarks.		
	9 a.m.	9 p.m.	9 a.m.	9 p.m.	Min.	Max.	Dep. of Wet.		Vapour Tension.	Per-centage.	9 a.m.	9 p.m.	9 a.m.	9 p.m.				
							9 a.m.	9 p.m.	9 a.m.	9 p.m.								
	ins.	ins.	°	°	°	°	°	°	in.	%	%					ins.		
1	29.58	29.70	45.1	45.2	43.7	48.1	1.1	1.2	.274	.273	91	91	E by S 7	sebyr 6	10	10	180	
2	67	64	44.0	43.8	42.8	47.9	0.6	0.8	.274	.267	95	94	E	1	sebyr 1	10	10	110
3	76	77	43.0	44.9	41.7	45.1	0.6	1.0	.264	.274	95	92	SE	5	SE 5	10	10	1010
4	83	96	49.0	46.0	44.9	51.1	1.5	1.0	.310	.287	90	93	SE	3	SE 4	3	8	—
5	97	92	48.7	46.0	45.0	50.1	2.0	1.0	.294	.287	86	93	ESE	4	ESE 1	10	10	—
6	92	92	50.7	45.9	44.7	52.1	1.8	0.9	.324	.288	87	94	SE	1	SE 1	2	2	—
7	83	75	51.0	45.7	44.8	51.6	2.0	0.5	.323	.296	86	96	SE	4	SE 2	0	10	—
8	69	66	46.2	46.2	44.7	47.1	0.0	0.1	.313	.311	100	99	SE	3	SE 3	10	10	—
9	76	84	48.0	47.3	43.6	52.9	1.0	1.2	.309	.297	93	92	S	1	SE 3	10	8	—
10	83	88	51.0	48.0	43.7	52.3	2.1	2.4	.321	.276	85	83	ESE	3	ESE 4	4	1	—
11	91	97	54.6	49.2	46.1	56.7	3.3	2.3	.336	.294	79	84	ESE	4	ENE 3	2	1	—
12	29.99	30.02	56.0	46.7	45.8	58.4	5.3	1.8	.310	.277	60	87	NE	3	NE 4	0	4	—
13	30.01	29.93	47.8	45.0	43.7	50.5	3.4	3.0	.253	.233	76	78	NNE	4	N 1	9	8	020
14	29.77	29.80	49.8	47.3	43.0	51.9	2.7	0.3	.290	.319	82	98	ESE	2	ESE 2	4	9	010
15	81	29.82	48.0	47.0	44.8	49.1	0.4	0.4	.325	.313	97	97	E	3	SSE 3	10	10	—
16	29.93	30.00	49.3	45.5	44.2	51.3	1.1	0.6	.323	.291	92	96	SSE	1	ESE 2	10	10	—
17	30.03	30.02	47.7	49.8	44.4	55.1	0.1	1.8	.329	.312	99	87	ESE	1	NE 1	10	8	—
18	29.87	29.82	50.0	46.0	45.8	52.0	2.0	0.0	.309	.311	86	100	E by S 3	SE 1	SE 1	10	10	010
19	85	90	46.0	46.8	46.0	50.2	0.0	0.1	.311	.319	100	99	ESE	1	NE 1	10	10	—
20	96	99	49.0	49.8	45.4	53.6	0.2	1.4	.343	.322	99	90	E	1	E 1	10	10	—
21	98	91	58.0	53.0	44.1	62.1	2.8	1.5	.399	.361	82	90	SE	1	ENE 1	8	10	030
22	81	72	59.9	52.8	46.2	63.3	3.5	1.9	.407	.348	79	86	ESE	1	NW 3	6	10	010
23	69	67	51.5	50.0	48.2	56.7	2.5	2.0	.317	.309	83	86	W	3	ESE 2	10	10	—
24	47	44	53.0	51.1	47.7	59.6	1.3	2.1	.366	.322	91	85	ESE	1	WNW 3	10	10	110
25	41	59	51.8	45.0	45.0	56.9	4.9	3.0	.266	.233	70	78	SW	3	NW 1	3	5	—
26	66	80	50.7	46.9	39.0	52.1	3.5	2.1	.284	.272	77	86	ESE	2	SE 2	3	1	—
27	77	67	51.2	47.0	45.0	53.1	3.4	1.0	.292	.298	78	93	SE	2	SE 3	2	3	010
28	54	36	50.0	50.0	47.0	53.9	1.0	1.0	.334	.334	93	93	ESE	3	SSE 5	7	4	020
29	43	46	51.0	49.7	48.2	53.1	0.7	0.7	.350	.338	95	95	ESE	3	SE 3	10	10	050
30	46	55	49.8	46.8	46.3	56.1	0.6	1.0	.342	.296	95	93	SE	2	SW 1	10	3	010
31	29.49	29.45	50.5	49.8	43.1	55.3	1.0	1.4	.342	.322	94	90	SE	4	WNW 1	10	7	050
Mean	29.764	29.772	50.1	47.6	44.8	53.2	1.8	1.3	.317	.299	87.9	90.9	2.6	2.4	7.2	7.5	0.630	

DUNROBIN CASTLE.—MAY 1889.

Height above Mean Sea Level, 12 feet. Heights above Ground:—Bar., 4 feet. Therms., 3 feet 8 inches. Rain-gauge, 1 foot.
Long. 3° 56' W. Lat. 57° 59' N. Gravity Correction + .034.

1	29.60	29.75	45.2	46.4	40.7	50.0	1.2	2.1	*273	*267	91	85	E	SE	—	—	—	—	—	—	—	—	—	—	—	—	—	—	—	—	—	—	—	—	—	—	—	—	—	—	—	—	—	—	—	—	—	—	—	—	—	—	—	—	—	—	—	—	—	—	—	—	—	—	—	—	—	—	—	—	—	—	—	—	—	—	—	—	—	—	—	—	—	—	—	—	—	—	—	—	—	—	—	—	—	—	—	—	—	—	—	—	—	—	—	—	—	—	—	—	—	—	—	—	—	—	—	—	—	—	—	—	—	—	—	—	—	—	—	—	—	—	—	—	—	—	—	—	—	—	—	—	—	—	—	—	—	—	—	—	—	—	—	—	—	—	—	—	—	—	—	—	—	—	—	—	—	—	—	—	—	—	—	—	—	—	—	—	—	—	—	—	—	—	—	—	—	—	—	—	—	—	—	—	—	—	—	—	—	—	—	—	—	—	—	—	—	—	—	—	—	—	—	—	—	—	—	—	—	—	—	—	—	—	—	—	—	—	—	—	—	—	—	—	—	—	—	—	—	—	—	—	—	—	—	—	—	—	—	—	—	—	—	—	—	—	—	—	—	—	—	—	—	—	—	—	—	—	—	—	—	—	—	—	—	—	—	—	—	—	—	—	—	—	—	—	—	—	—	—	—	—	—	—	—	—	—	—	—	—	—	—	—	—	—	—	—	—	—	—	—	—	—	—	—	—	—	—	—	—	—	—	—	—	—	—	—	—	—	—	—	—	—	—	—	—	—	—	—	—	—	—	—	—	—	—	—	—	—	—	—	—	—	—	—	—	—	—	—	—	—	—	—	—	—	—	—	—	—	—	—	—	—	—	—	—	—	—	—	—	—	—	—	—	—	—	—	—	—	—	—	—	—	—	—	—	—	—	—	—	—	—	—	—	—	—	—	—	—	—	—	—	—	—	—	—	—	—	—	—	—	—	—	—	—	—	—	—	—	—	—	—	—	—	—	—	—	—	—	—	—	—	—	—	—	—	—	—	—	—	—	—	—	—	—	—	—	—	—	—	—	—	—	—	—	—	—	—	—	—	—	—	—	—	—	—	—	—	—	—	—	—	—	—	—	—	—	—	—	—	—	—	—	—	—	—	—	—	—	—	—	—	—	—	—	—	—	—	—	—	—	—	—	—	—	—	—	—	—	—	—	—	—	—	—	—	—	—	—	—	—	—	—	—	—	—	—	—	—	—	—	—	—	—	—	—	—	—	—	—	—	—	—	—	—	—	—	—	—	—	—	—	—	—	—	—	—	—	—	—	—	—	—	—	—	—	—	—	—	—	—	—	—	—	—	—	—	—	—	—	—	—	—	—	—	—	—	—	—	—	—	—	—	—	—	—	—	—	—	—	—	—	—	—	—	—	—	—	—	—	—	—	—	—	—	—	—	—	—	—	—	—	—	—	—	—	—	—	—	—	—	—	—	—	—	—	—	—	—	—	—	—	—	—	—	—	—	—	—	—	—	—	—	—	—	—	—	—	—	—	—	—	—	—	—	—	—	—	—	—	—	—	—	—	—	—	—	—	—	—	—	—	—	—	—	—	—	—	—	—	—	—	—	—	—	—	—	—	—	—	—	—	—	—	—	—	—	—	—	—	—	—	—	—	—	—	—	—	—	—	—	—	—	—	—	—	—	—	—	—	—	—	—	—	—	—	—	—	—	—	—	—	—	—	—	—	—	—	—	—	—	—	—	—	—	—	—	—	—	—	—	—	—	—	—	—	—	—	—	—	—	—	—	—	—	—	—	—	—	—	—	—	—	—	—	—	—	—	—	—	—	—	—	—	—	—	—	—	—	—	—	—	—	—	—	—	—	—	—	—	—	—	—	—	—	—	—	—	—	—	—	—	—	—	—	—	—	—	—	—	—	—	—	—	—	—	—	—	—	—	—	—	—	—	—	—	—	—	—	—	—	—	—	—	—	—	—	—	—	—	—	—	—	—	—	—	—	—	—	—	—	—	—	—	—	—	—	—	—	—	—	—	—	—	—	—	—	—	—	—	—	—	—	—	—	—	—	—	—	—	—	—	—	—	—	—	—	—	—	—	—	—	—	—	—	—	—	—	—	—	—	—	—	—	—	—	—	—	—	—	—	—	—	—	—	—	—	—	—	—	—	—	—	—	—	—	—	—	—	—	—	—	—	—	—	—	—	—	—	—	—	—	—	—	—	—	—	—	—	—	—	—	—	—	—	—	—	—	—	—	—	—	—	—	—	—	—	—	—	—	—	—	—	—	—	—	—	—	—	—	—	—	—	—	—	—	—	—	—	—	—	—	—	—	—	—	—	—	—	—	—	—	—	—	—	—	—	—	—	—	—	—	—	—	—	—	—	—	—	—	—	—	—	—	—	—	—	—	—	—	—	—	—	—	—	—	—	—	—	—	—	—	—	—	—	—	—	—	—	—	—	—	—	—	—	—	—	—	—	—	—	—	—	—	—	—	—	—	—	—	—	—	—	—	—	—	—	—	—	—	—	—	—	—	—	—	—	—	—	—	—	—	—	—	—	—	—	—	—	—	—	—	—	—	—	—	—	—	—	—	—	—	—	—	—	—	—	—	—	—	—	—	—	—	—	—	—	—	—	—	—	—	—	—	—	—	—	—	—	—	—	—	—	—	—	—	—	—	—	—	—	—	—	—	—	—	—	—	—	—	—	—	—	—	—	—	—	—	—	—	—	—	—	—	—	—	—	—	—	—	—	—	—	—	—	—	—	—	—	—	—	—	—	—
---	-------	-------	------	------	------	------	-----	-----	------	------	----	----	---	----	---	---	---	---	---	---	---	---	---	---	---	---	---	---	---	---	---	---	---	---	---	---	---	---	---	---	---	---	---	---	---	---	---	---	---	---	---	---	---	---	---	---	---	---	---	---	---	---	---	---	---	---	---	---	---	---	---	---	---	---	---	---	---	---	---	---	---	---	---	---	---	---	---	---	---	---	---	---	---	---	---	---	---	---	---	---	---	---	---	---	---	---	---	---	---	---	---	---	---	---	---	---	---	---	---	---	---	---	---	---	---	---	---	---	---	---	---	---	---	---	---	---	---	---	---	---	---	---	---	---	---	---	---	---	---	---	---	---	---	---	---	---	---	---	---	---	---	---	---	---	---	---	---	---	---	---	---	---	---	---	---	---	---	---	---	---	---	---	---	---	---	---	---	---	---	---	---	---	---	---	---	---	---	---	---	---	---	---	---	---	---	---	---	---	---	---	---	---	---	---	---	---	---	---	---	---	---	---	---	---	---	---	---	---	---	---	---	---	---	---	---	---	---	---	---	---	---	---	---	---	---	---	---	---	---	---	---	---	---	---	---	---	---	---	---	---	---	---	---	---	---	---	---	---	---	---	---	---	---	---	---	---	---	---	---	---	---	---	---	---	---	---	---	---	---	---	---	---	---	---	---	---	---	---	---	---	---	---	---	---	---	---	---	---	---	---	---	---	---	---	---	---	---	---	---	---	---	---	---	---	---	---	---	---	---	---	---	---	---	---	---	---	---	---	---	---	---	---	---	---	---	---	---	---	---	---	---	---	---	---	---	---	---	---	---	---	---	---	---	---	---	---	---	---	---	---	---	---	---	---	---	---	---	---	---	---	---	---	---	---	---	---	---	---	---	---	---	---	---	---	---	---	---	---	---	---	---	---	---	---	---	---	---	---	---	---	---	---	---	---	---	---	---	---	---	---	---	---	---	---	---	---	---	---	---	---	---	---	---	---	---	---	---	---	---	---	---	---	---	---	---	---	---	---	---	---	---	---	---	---	---	---	---	---	---	---	---	---	---	---	---	---	---	---	---	---	---	---	---	---	---	---	---	---	---	---	---	---	---	---	---	---	---	---	---	---	---	---	---	---	---	---	---	---	---	---	---	---	---	---	---	---	---	---	---	---	---	---	---	---	---	---	---	---	---	---	---	---	---	---	---	---	---	---	---	---	---	---	---	---	---	---	---	---	---	---	---	---	---	---	---	---	---	---	---	---	---	---	---	---	---	---	---	---	---	---	---	---	---	---	---	---	---	---	---	---	---	---	---	---	---	---	---	---	---	---	---	---	---	---	---	---	---	---	---	---	---	---	---	---	---	---	---	---	---	---	---	---	---	---	---	---	---	---	---	---	---	---	---	---	---	---	---	---	---	---	---	---	---	---	---	---	---	---	---	---	---	---	---	---	---	---	---	---	---	---	---	---	---	---	---	---	---	---	---	---	---	---	---	---	---	---	---	---	---	---	---	---	---	---	---	---	---	---	---	---	---	---	---	---	---	---	---	---	---	---	---	---	---	---	---	---	---	---	---	---	---	---	---	---	---	---	---	---	---	---	---	---	---	---	---	---	---	---	---	---	---	---	---	---	---	---	---	---	---	---	---	---	---	---	---	---	---	---	---	---	---	---	---	---	---	---	---	---	---	---	---	---	---	---	---	---	---	---	---	---	---	---	---	---	---	---	---	---	---	---	---	---	---	---	---	---	---	---	---	---	---	---	---	---	---	---	---	---	---	---	---	---	---	---	---	---	---	---	---	---	---	---	---	---	---	---	---	---	---	---	---	---	---	---	---	---	---	---	---	---	---	---	---	---	---	---	---	---	---	---	---	---	---	---	---	---	---	---	---	---	---	---	---	---	---	---	---	---	---	---	---	---	---	---	---	---	---	---	---	---	---	---	---	---	---	---	---	---	---	---	---	---	---	---	---	---	---	---	---	---	---	---	---	---	---	---	---	---	---	---	---	---	---	---	---	---	---	---	---	---	---	---	---	---	---	---	---	---	---	---	---	---	---	---	---	---	---	---	---	---	---	---	---	---	---	---	---	---	---	---	---	---	---	---	---	---	---	---	---	---	---	---	---	---	---	---	---	---	---	---	---	---	---	---	---	---	---	---	---	---	---	---	---	---	---	---	---	---	---	---	---	---	---	---	---	---	---	---	---	---	---	---	---	---	---	---	---	---	---	---	---	---	---	---	---	---	---	---	---	---	---	---	---	---	---	---	---	---	---	---	---	---	---	---	---	---	---	---	---	---	---	---	---	---	---	---	---	---	---	---	---	---	---	---	---	---	---	---	---	---	---	---	---	---	---	---	---	---	---	---	---	---	---	---	---	---	---	---	---	---	---	---	---	---	---	---	---	---	---	---	---	---	---	---	---	---	---	---	---	---	---	---	---	---	---	---	---	---	---	---	---	---	---	---	---	---	---	---	---	---	---	---	---	---	---	---	---	---	---	---	---	---	---	---	---	---	---	---	---	---	---	---	---	---	---	---	---	---	---	---	---	---	---	---	---	---	---	---	---	---	---	---	---	---	---	---	---	---	---	---	---	---	---	---	---	---	---	---	---	---	---	---	---	---	---	---	---	---	---	---	---	---	---	---	---	---	---	---	---	---	---	---	---	---	---	---	---	---	---	---	---	---	---	---	---	---	---	---	---	---	---	---	---	---	---	---	---	---	---	---	---	---	---	---	---	---	---	---	---	---	---	---	---	---	---	---	---	---	---	---	---	---	---	---

BRAEMAR.—MAY 1889.

Height above Mean Sea Level, 1,111 feet. Heights above Ground:—Bar., 3 feet. Therms., 4 feet 3 inches. Rain-gauge, 9 inches.
Long. 3° 24' W. Lat. 57° 0' N. Gravity Correction + .027.

Day.	Barometer at 32° Fahr.		Air Temperature.				Humidity.				Wind, Direction and Force.		Cloud Amount.		Rain.	Remarks.		
							Dep. of Wet.		Vapour Tension.		Per-centag.							
	9 a.m.	9 p.m.	9 a.m.	9 p.m.	Min.	Max.	9 a.m.	9 p.m.	9 a.m.	9 p.m.	9 a.m.	9 p.m.	9 a.m.	9 p.m.	9 a.m.			
1	ins. 28° 36	ins. 28° 54	42° 9	43° 6	41° 3	49° 3	2° 0	2° 1	in. .234	in. .239	% 85	% 84	SW 2	SE 0° 5	10 8	ins. ° 020	Dull and damp.	
2	° 49	° 58	43° 6	43° 8	39° 6	52° 0	2° 7	2° 1	.226	.241	79	84	SE 0° 5	SE 0° 5	6 8	—	Fine day.	
3	° 57	° 65	44° 4	42° 8	42° 7	50° 8	1° 9	2° 3	.251	.227	86	83	SE 0° 5	SW 4	9 8	° 100	Dull day, with showers.	
4	° 70	° 77	51° 5	50° 6	42° 3	50° 9	4° 2	4° 1	.278	.270	73	73	NE 2	SE 0° 5	7 7	—	Fine day.	
5	° 77	° 73	53° 5	50° 6	48° 2	62° 2	4° 2	2° 3	.300	.311	73	84	NE 1	NE 0° 5	6 2	—	Fine day.	
6	° 77	° 74	50° 9	54° 5	42° 3	70° 5	1° 4	4° 4	.338	.308	91	73	NE 0° 5	SE 0° 5	1 2	—	Fine day. p.	
7	° 64	° 55	56° 9	53° 5	40° 3	65° 9	3° 4	3° 0	.365	.329	79	80	SE 2	S 1	3 7	—	Fine day.	
8	° 49	° 55	51° 5	47° 7	44° 5	60° 8	1° 2	2° 2	.349	.279	91	85	E 0° 5	SW 0° 5	8 7	—	a.	
9	° 55	° 65	52° 5	49° 6	44° 3	60° 2	4° 8	4° 1	.276	.260	70	73	SW 1	NE 1	8 7	—		
10	° 58	° 65	47° 3	45° 9	45° 1	58° 5	1° 0	1° 1	.302	.285	93	93	NE 2	NE 2	10 8	—	a. Dull and damp p.	
11	° 67	° 73	52° 8	49° 9	45° 1	63° 0	3° 3	2° 2	.314	.304	78	86	E 2	E 1	6 7	—	Fine day.	
12	° 76	° 79	54° 3	52° 8	47° 3	66° 5	3° 4	3° 8	.330	.301	78	75	E 0° 5	NE 0° 5	6 3	—	Fine day.	
13	° 77	° 73	52° 7	46° 4	36° 8	59° 5	5° 4	4° 9	.266	.212	67	68	E 0° 5	E 0° 5	1 7	—	Fine day.	
14	° 65	° 64	43° 8	43° 0	37° 4	49° 5	3° 3	2° 1	.217	.242	75	84	E 0° 5	E 0° 5	8 8	° 480		
15	° 65	° 61	43° 6	45° 6	40° 1	52° 8	1° 1	1° 8	.259	.266	91	87	E 0° 5	S 0° 5	8 8	° 100	Dull, with showers.	
16	° 80	° 85	49° 1	51° 1	37° 2	60° 7	3° 6	3° 4	.265	.292	75	77	S 0° 5	SW 0° 5	8 7	—	Very fine. ⊕	
17	° 86	° 84	55° 7	53° 5	42° 3	65° 5	7° 2	5° 0	.266	.283	60	69	SE 0° 5	NE 0° 5	7 8	—	Very fine.	
18	° 70	° 71	48° 0	51° 8	44° 5	62° 2	1° 3	2° 3	.302	.326	91	85	SE 0° 5	S 1	8 2	—	Very fine.	
19	° 73	° 78	58° 9	57° 3	39° 1	66° 8	7° 6	6° 0	.295	.309	59	66	S 0° 5	S 0° 5	1 9	—	Very fine.	
20	° 85	° 91	61° 4	56° 6	50° 9	66° 9	7° 9	3° 8	.319	.352	58	77	SW 0° 5	SW 0° 5	8 3	—	Very fine.	
21	° 88	° 85	65° 8	58° 9	45° 1	70° 5	7° 9	7° 4	.381	.299	61	60	SW 1	SW 0° 5	7 8	—	Very fine. K 4p.—5p.	
22	° 74	° 66	63° 6	58° 4	45° 7	67° 3	6° 1	7° 9	.394	.283	68	57	SW 1	SW 1	7 4	—	Very fine.	
23	° 61	° 56	57° 8	55° 8	49° 0	65° 3	5° 3	3° 3	.332	.355	70	79	SW 1	SW 0° 5	7 6	—	Very fine.	
24	° 38	° 39	58° 6	50° 7	44° 1	61° 5	5° 9	2° 2	.329	.315	67	86	SW 2	SW 1	3 8	—	Very fine a. Dull p.	
25	° 35	° 44	50° 1	51° 5	44° 3	61° 9	7° 6	4° 0	.199	.283	56	74	SW 2	NE 0° 5	2 8	—	Very fine and clear.	
26	° 54	° 53	53° 0	48° 0	37° 3	60° 2	6° 4	2° 5	.286	.274	63	83	NE 2	S 1	5 7	—	Very fine.	
27	° 56	° 50	59° 6	50° 2	37° 4	63° 5	7° 4	2° 7	.307	.290	60	82	S 1	SW 1	3 4	° 030	Very fine.	
28	° 35	° 35	47° 1	49° 7	45° 1	57° 5	0° 6	2° 2	.310	.302	96	86	NE 0° 5	S 0° 5	9 10	° 190	Dark, with all day.	
29	° 28	° 30	52° 6	46° 9	46° 9	58° 0	4° 1	1° 1	.293	.295	74	93	SW 1	SW 0° 5	8 7	° 220	Dull, with showers. K 2p.	
30	° 38	° 44	49° 5	45° 8	38° 0	56° 3	2° 4	1° 3	.261	.277	73	90	S 2	S 0° 5	7 8	° 180	Dull, with showers a. Fine p.	
31	28° 35	28° 38	49° 7	47° 5	45° 3	55° 8	2° 0	3° 0	.297	.259	84	80	S 0° 5	SW 4	8 8	° 070	showers.	
Mean	28° 605	28° 622	52° 4	50° 2	42° 9	60° 6	4° 1	3° 2	.295	.286	75° 0	79° 2	1° 0	0° 9	6° 3	6° 6	1° 300	

DUNDEE.—MAY 1889.

Height above Mean Sea Level, 160 feet. Heights above Ground:—Bar., 4 feet. Therms., 3 feet 9 inches. Rain-gauge, 1 foot.
Long. 2° 56' W. Lat. 56° 28' N. Gravity Correction, +.030.

Day.	Barometer at 32° Fahr.		Air Temperature.				Humidity.				Wind, Direction and Force.		Cloud Amount.		Rain.	Remarks.		
	9 a.m.	9 p.m.	9 a.m.	9 p.m.	Min.	Max.	Dep. of Wet.		Vapour Tension.		Per-centage.		9 a.m.	9 p.m.			9 a.m.	9 p.m.
							9 a.m.	9 p.m.	9 a.m.	9 p.m.	9 a.m.	9 p.m.			9 a.m.			
1	ins.	ins.	49.4	44.0	42.8	51.3	0.4	0.9	in.	in.	%	%	SE	2	SE	1	ins.	11 a.—3 p.
2	55	61	45.1	43.6	41.7	53.8	1.8	0.3	305	267	97	93	SE	1	SE	1	11 a.—3 p.	(gale)
3	65	69	47.9	47.2	40.9	49.7	0.6	0.8	318	305	95	95	SE	2	SE	2	4.30 p.	5.20 p.—6 p.
4	79	81	52.4	45.1	44.7	53.9	2.8	1.1	321	286	82	92	SE	1	SE	4	showers.	
5	79	78	49.3	45.3	44.0	51.9	1.6	0.6	311	289	89	96	SE	2	SE	1	Fine till 5 p.	
6	79	79	48.4	46.1	44.1	57.4	0.8	0.6	321	298	94	96	S	1	E	2	Dull day. from 4 p.	
7	69	61	53.4	45.7	43.2	54.3	3.2	0.2	322	301	79	98	SE	1	SE	2	Dull till 11 a., then fine.	
8	55	60	47.7	46.9	44.7	53.9	0.3	0.5	324	309	99	97	SE	1	E	1	Dull day. from 4 p.	9 p.
9	64	68	53.5	47.8	46.9	60.9	2.5	1.4	340	298	83	90	S	1	E	2	Dull, with showers n.	
10	59	70	54.5	46.5	44.3	55.5	3.0	0.4	342	306	80	97	SE	6	SE	2	Dull day.	
11	70	77	57.7	48.2	45.1	59.8	3.4	1.5	378	300	79	90	SE	2	E	4	6 a.	showers n. and till 7 p.
12	77	81	60.8	51.7	44.3	64.4	4.4	2.1	396	329	75	86	E	6	E	6		
13	82	78	57.2	45.7	43.9	61.0	4.7	1.0	337	285	72	94	SE	2	E	2	Fine day.	
14	69	65	46.4	44.3	41.5	50.6	2.8	2.2	253	243	81	83	SE	1	SE	2	Dull day.	shower n.
15	68	74	45.0	45.4	43.2	47.5	0.6	0.9	285	283	95	94	SE	1	SE	1	Dull day.	showers till noon. n.
16	85	90	47.2	44.9	44.5	50.4	1.0	0.4	300	285	93	96	SE	1	SE	1	Dull, with showers n.	
17	90	85	50.4	52.3	45.1	60.8	1.5	2.3	328	331	90	84	SE	1	E	2	Dull till 10 a.	from 8 p.
18	71	73	50.4	49.2	45.8	60.3	1.4	0.7	328	332	90	96	SE	1	NE	1	Dull day.	
19	77	81	46.8	49.9	41.8	57.5	0.4	0.5	311	346	97	97	E	1	E	1	Dull, with showers.	
20	88	92	55.9	52.7	49.0	64.7	2.2	2.8	386	325	86	81	SE	1	E	1	till 10 a.	
21	93	87	64.4	53.3	45.1	68.0	6.0	2.9	409	328	87	80	S	1	SE	1	Fine day.	Cloudy from 4 p.
22	78	70	65.5	58.4	46.6	74.0	6.3	4.7	418	355	67	73	S	1	W	1	Fine day.	Cloudy at times.
23	63	54	64.9	53.7	48.6	69.8	5.5	2.1	431	354	70	86	W	1	NE	1	Fine day.	
24	40	38	61.3	55.9	47.4	70.8	4.4	2.0	404	391	75	87	SW	1	W	1	9 p.	
25	38	44	49.6	50.4	47.9	67.5	3.0	1.9	282	318	80	88	W	2	NW	2	Fine day.	
26	57	68	59.5	49.6	47.4	62.6	5.9	1.2	339	324	67	92	SE	1	SE	1	Fine day.	
27	67	68	54.5	49.4	44.5	60.3	4.1	2.8	316	285	74	81	E	1	SE	1	Fine day.	
28	38	30	49.0	52.4	46.3	54.3	0.6	1.8	332	346	96	88	E	2	SW	2	n. and till 3 p.	
29	30	33	53.9	50.1	49.0	60.8	1.7	0.7	367	344	88	95	S	1	NE	1	showers 8 a.—2 p.	T 3.30 p.
30	42	46	54.6	50.7	41.6	60.2	3.5	2.1	332	317	78	85	SW	1	SW	1	Dull, with showers.	
31	29.40	29.45	54.0	51.2	47.0	57.3	2.7	2.1	342	323	82	86	SW	2	SW	4	showers n. and during day.	T 4 p.
Mean	29.647	29.662	53.1	49.0	44.9	58.9	2.7	1.5	337	312	83.5	90.1	1.6	1.8	7.9	9.4	1.530	

GLASGOW.—MAY 1889.

Height above Mean Sea Level, 180 feet. Heights above Ground:—Bar., 4 feet. Therms., 7 feet. Rain-gauge, 2 feet.
Long. 4° 18' W. Lat. 55° 53' N. Gravity Correction, +.029.

1	29.33	29.51	49.4	46.8	44.4	55.4	3.3	4.2	273	228	77	72	ESE	1	ESE	1	10	0	0.15	Overcast, with T ⁰ . Fine later.
2	49	56	48.0	50.2	41.4	60.0	3.1	4.3	262	261	78	72	ENE	1	SE	1	10	2	0.05	Overcast, with T ⁰ .
3	58	63	50.0	51.1	46.7	52.5	3.9	2.7	267	306	75	82	SSE	2	SSE	2	10	10	0.370	Overcast, with T ⁰ .
4	70	71	54.9	52.7	50.9	62.7	5.6	2.2	287	339	66	85	E	1	ENE	1	10	10	0.370	Dull and cloudy.
5	71	71	48.9	48.9	47.2	56.7	1.0	0.7	321	328	93	95	NE	2	E	1	10	10	0.110	Cloudy, with T ⁰ .
6	76	72	49.5	49.5	43.5	60.9	1.3	1.9	321	306	91	87	ENE	1	E	1	10	7	0.500	T ⁰ K ⁰ .
7	60	53	52.4	49.3	45.7	58.6	2.3	0.7	333	334	84	95	E	2	E	1	7	10	0.200	Overcast, with T ⁰ .
8	51	57	48.4	52.0	46.4	58.6	0.8	4.4	319	278	94	72	ESE	1	SSE	1	10	10	0.310	Overcast, with T ⁰ K ⁰ .
9	60	55	54.1	52.4	47.9	58.5	3.7	3.5	321	303	76	77	ESE	1	ENE	4	10	10	0.160	Dull and cloudy.
10	49	64	49.9	51.3	45.8	55.5	0.7	2.9	340	304	95	81	E	1	ESE	1	10	10	0.010	Fine day.
11	66	73	48.4	49.2	47.4	57.1	1.2	1.4	309	315	92	90	NNE	1	E	2	10	10	0.710	Dull and cloudy. T ⁰ n.
12	74	78	56.7	50.8	48.7	62.5	3.9	2.3	351	312	76	85	E	1	E	2	10	3	0.015	Overcast, with T ⁰ .
13	79	73	53.0	50.4	45.4	64.1	3.7	2.8	306	296	76	81	E	1	E	1	5	7	0.240	Overcast, with T ⁰ .
14	65	59	47.4	45.6	44.4	54.5	2.7	0.8	264	287	82	94	ENE	1	ENE	2	10	10	0.035	Dull and cloudy. T ⁰ a.
15	59	70	45.4	46.6	44.4	55.0	0.7	1.5	287	283	95	90	ENE	1	NE	1	10	6	0.015	Overcast, with T ⁰ .
16	80	82	51.1	47.6	44.1	59.0	2.6	1.3	308	298	82	91	NE	1	E	3	10	10	0.015	Overcast, with T ⁰ .
17	84	77	48.0	54.3	45.2	61.9	1.0	4.4	309	306	93	72	NE	2	NE	2	10	8	0.015	Overcast, with T ⁰ .
18	69	69	49.9	55.8	47.2	63.8	1.6	2.9	318	364	89	82	ENE	1	E	1	10	6	0.015	Overcast, with T ⁰ .
19	73	80	57.7	54.8	47.8	67.7	3.0	3.3	388	339	82	78	NE	1	WSW	1	10	8	0.015	Overcast, with T ⁰ .
20	86	89	55.2	52.9	47.3	70.7	1.6	3.0	389	393	90	82	NNE	1	W	1	10	3	0.015	Overcast, with T ⁰ .
21	90	82	61.9	60.1	50.3	73.6	4.2	3.4	419	415	76	80	NNW	1	W	1	10	6	0.015	Overcast, with T ⁰ .
22	74	70	64.8	55.6	53.3	70.2	5.1	3.0	441	358	72	82	S	1	SW	1	10	7	0.015	Overcast, with T ⁰ .
23	63	51	61.2	55.9	53.5	67.3	5.5	2.9	374	365	70	83	SW	1	SW	1	7	4	0.015	Overcast, with T ⁰ .
24	36	40	59.3	50.0	50.0	60.3	6.0	2.4	334	301	67	84	S	3	W	1	10	10	0.015	Overcast, with T ⁰ .
25	39	45	53.7	50.4	44.9	60.6	6.4	4.5	257	259	62	71	WNW	2	WNW	1	6	4	0.015	Overcast, with T ⁰ .
26	53	62	54.9	53.7	42.9	65.0	5.8	4.7	283	293	65	71	NNE	1	ENE	2	9	7	0.015	Overcast, with T ⁰ .
27	62	49	56.0	53.7	42.9	65.9	5.2	4.6	309	295	69	71	NE	1	ENE	2	6	8	0.015	Overcast, with T ⁰ .
28	32	26	49.7	52.1	48.0	54.5	1.1	1.7	329	344	92	88	E	1	S	1	10	7	0.015	Overcast, with T ⁰ .
29	35	32	57.4	49.9	49.4	60.0	5.1	2.8	331	289	70	81	S	2	SSE	1	8	2	0.015	Overcast, with T ⁰ .
30	39	42	51.6	51.9	46.3	59.3	1.5	4.3	343	280	90	73	S	1	SW	1	10	6	0.015	Overcast, with T ⁰ .
31	29.35	29.41	54.2	52.4	46.9	58.5	4.9	2.8	294	321	70	82	S	2	S	2	9	8	0.015	Overcast, with T ⁰ .
Mean	29.609	29.613	53.0	51.7	46.8	61.0	3.2	2.8	322	313	80.3	81.6	1.3	1.4	9.3	7.1	3.800			

WOLFELEE.—MAY 1889.

Height above Mean Sea Level, 587 feet. Heights above Ground:—Bar., 14 feet. Therms., 4 feet. Rain-gauge, 6 inches.
Long. 2° 39' W. Lat. 55° 23' N. Gravity Correction, +.025.

Day.	Barometer at 32° Fahr.		Air Temperature.				Humidity.						Wind, Direction and Force.		Cloud Amount.		Rain.	Remarks.
	9 a.m.	9 p.m.	9 a.m.	9 p.m.	Min.	Max.	Dep. of Wet.		Vapour Tension.		Per-centage.		9 a.m.	9 p.m.	9 a.m.	9 p.m.	9 a.m.	
							9 a.m.	9 p.m.	9 a.m.	9 p.m.	9 a.m.	9 p.m.						
1	ins.	ins.	48°0	45°0	41°4	52°6	2°4	1°9	in.	°/o	°/o	S	S	—	—	ins.	Fine a. T in afternoon. Dull p.	
2	29°07	17	46°2	44°5	38°4	54°8	2°6	0°9	255	273	82	93	SSW	S	—	120	Fine a. T in afternoon. showers p.	
3	19	24	50°0	50°0	40°4	58°8	2°4	1°9	300	312	84	87	SSE	SE	—	080	° a. showers p.	
4	30	31	58°0	53°5	44°4	58°4	5°4	3°9	332	307	69	75	S	S	—	—	Fine and mild a. Blowy p.	
5	28	28	50°0	48°0	45°4	66°0	0°9	0°4	337	325	94	97	NE	NE	—	—	Dull a. Distant T. Fine p.	
6	30	29	47°5	48°5	42°4	68°2	0°4	0°9	318	319	97	93	N	SE	—	—	⚡ (mist) a. Fine day.	
7	20	09	47°5	56°0	41°9	72°0	0°7	3°4	311	355	95	79	NNW	W	—	030	Fine day. T in afternoon.	
8	08	16	50°5	45°0	47°4	68°7	2°4	1°2	307	271	84	91	SW	SW	—	—	Dull a. Fine p.	
9	17	17	55°5	51°0	43°4	60°5	4°9	2°4	312	313	70	84	SW	E	—	—	Fine day. Distant T.	
10	07	21	60°0	48°5	45°9	65°0	4°4	0°4	325	330	74	97	ESE	W	—	440	Very fine a. p.	
11	18	26	48°5	48°0	44°9	63°0	0°9	0°9	319	312	93	94	NE	NE	—	—	Fine day.	
12	28	29	50°5	48°5	43°4	60°0	1°4	0°9	331	319	90	93	NE	NE	—	010	Dull day.	
13	33	30	45°5	45°0	43°4	60°2	0°4	1°4	295	266	97	89	NE	SW	—	—	Dull day.	
14	22	16	45°0	48°5	39°9	55°3	2°4	1°9	160	294	53	86	NE	NE	—	—	Dull day.	
15	17	26	50°0	46°0	40°4	62°8	2°4	0°9	300	289	84	94	NE	NE	—	—	Fine day.	
16	34	36	54°0	46°5	36°4	65°2	4°4	1°9	301	272	72	85	NNW	NE	—	—	Very fine a. ⚡ (mist) p.	
17	40	30	51°0	49°5	42°4	64°8	1°9	1°4	326	318	87	90	NE	NE	—	—	⚡ (mist) a. Dull p.	
18	23	26	56°0	57°0	45°4	68°2	3°4	1°4	355	422	79	91	E	SE	—	—	Fine a.	
19	29	34	57°5	58°5	45°4	70°7	1°9	1°9	416	432	89	88	NE	SW	—	—	Very fine day.	
20	41	45	66°0	58°5	42°4	73°2	7°9	2°4	383	410	60	85	W	SW	—	—	Fine day.	
21	46	41	69°5	58°0	42°9	76°7	8°1	3°4	434	383	60	79	E	NE	—	—	Very fine day. T in afternoon.	
22	53	29	69°0	58°0	52°3	81°2	6°9	3°4	460	383	64	79	SW	W	—	—	Very fine day.	
23	29°17	29°09	64°0	56°0	48°3	77°2	7°4	2°9	365	368	61	82	W	W	—	—	Fine day. Distant T.	
24	28°98	28°92	58°0	54°5	40°4	76°2	3°9	1°4	370	384	77	91	SW	W	—	060	Fine a.	
25	28°95	29°01	50°0	50°5	44°4	70°2	3°9	1°4	267	331	75	60	NW	N	—	—	Fine day.	
26	29°07	19	57°0	48°0	33°5	68°2	6°9	2°4	285	279	61	83	NE	SE	—	—	Fine day.	
27	29°10	29°07	53°0	48°0	38°4	68°2	4°4	1°4	290	299	72	90	NE	NE	—	230	Fine day. ° p.	
28	28°88	28°85	50°0	52°0	44°4	65°0	0°4	0°9	350	364	97	94	NE	SE	—	100	° a. Fine p.	
29	87	28°95	55°5	44°5	44°4	65°0	3°9	0°9	335	273	76	93	SW	SW	—	200	° a. showers p.	
30	98	29°00	51°2	47°5	37°4	62°5	1°6	1°9	335	283	89	86	SW	SW	—	310	showers. Distant T.	
31	28°96	29°06	55°0	50°0	44°4	61°0	2°4	1°9	365	312	85	87	SW	SW	—	210	showers a. Distant T. Fine p.	
Mean	29°170	29°188	53°9	50°4	43°0	65°8	3°5	1°7	328	324	79°1	88°1	—	—	—	—	1°820	

CRONKBOURNE (DOUGLAS), ISLE OF MAN.—MAY 1889.

Height above Mean Sea Level, 137 feet. Heights above Ground :—Bar., 3 feet. Therms., 4 feet. Rain-gauge, 10½ inches.
Long. 4° 29' W. Lat. 54° 10' N. Gravity Correction, + .024.

Day.	Barometer at 32° Fahr.		Air Temperature.					Humidity.					Wind, Direction and Force.		Cloud Amount.		Rain.	Remarks.		
	9 a.m.	9 p.m.	9 a.m.	9 p.m.	Min.	Max.	Dep. of Wet.		Vapour Tension.		Per-centage.		9 a.m.	9 p.m.	9 a.m.	9 p.m.				
							9 a.m.	9 p.m.	9 a.m.	9 p.m.	9 a.m.	9 p.m.								
1	ins.	ins.	44°	48°	43°	52°	0°	3°	in.	in.	%	%	S	2	SE	2	10	5	ins. '108	
2	29°38	29°52	44°	48°	43°	52°	0°	3°	274	263	95	79	S	2	SE	2	10	5	☉ till 10a., then fine.	
3	'55	'63	48°	46°	43°	53°	1°	1°	304	268	92	86	SE	3	SSE	4	7	1	'138 Cloudy a. Fine afternoon. ☐ p.	
4	'63	'68	47°	50°	45°	50°	0°	2°	305	309	95	86	SE	4	S	4	10	10	'274 Overcast, with ☉.	
5	'73	'73	47°	51°	47°	58°	1°	1°	301	345	93	92	SE	3	E	2	10	9	'025 Overcast, with ☉ showers.	
6	'72	'68	59°	55°	48°	64°	3°	1°	394	400	79	92	E	1	ENE	3	7	10	'370 Fine a. Dull afternoon. ☉ ☐ K	
7	'76	'73	59°	56°	53°	65°	4°	1°	375	424	75	92	E	2	W	2	1	10	'015 Very fine. K 7p.-10p. [☐ p.-8p.]	
8	'63	'59	56°	50°	49°	61°	3°	1°	364	339	80	92	ESE	2	SSW	2	7	10	'001 T (mist) a. Fine till 27p. the	
9	'59	'62	51°	51°	47°	55°	2°	3°	338	299	90	80	SSE	3	SE	2	9	10	'166 ☉ showers a. and 3p. Dull day. [dull]	
10	'57	'49	51°	55°	47°	58°	2°	3°	333	339	86	79	ENE	3	E	5	10	10	'367 Overcast, with ☉. K ☉ p. Squall	
11	'69	'73	50°	48°	45°	52°	1°	6°	327	219	89	66	Calm	0	NNW	2	10	10	'018 Overcast, with ☉ a. Dull p. [☐ p.]	
12	'72	'73	53°	52°	47°	57°	1°	8°	361	365	88	92	WNW	2	ENE	3	10	9	'214 ☐ a. Overcast a. Dull, with ☉	
13	'79	'76	54°	51°	48°	59°	3°	8°	323	345	76	91	ESE	2	Calm	0	2	3	'152 Dull, with ☉ showers. [☐ (mist) p.]	
14	'69	'64	55°	48°	47°	59°	2°	3°	372	322	85	95	SSE	2	SW	2	9	10	—	
15	'77	'77	51°	46°	46°	59°	1°	5°	344	287	89	93	WNW	3	NNW	1	10	10	—	
16	'82	'84	55°	51°	40°	60°	6°	2°	275	315	63	82	ESE	2	Calm	0	3	9	—	
17	'83	'74	52°	55°	49°	60°	0°	4°	374	320	96	72	SSW	1	NE	4-5	10	3	'002 Dull day.	
18	'77	'77	57°	48°	44°	63°	2°	5°	391	360	84	87	Calm	0	NNE	1	5	3	—	
19	'79	'87	52°	49°	44°	57°	1°	0°	366	332	91	96	WSW	3	E	1	9	4	—	
20	'93	'97	55°	51°	45°	64°	1°	1°	387	348	89	93	S	2	Calm	0	8	4	—	
21	'97	'90	61°	51°	45°	68°	4°	1°	410	348	77	93	SE	2	Calm	0	2	2	—	
22	'84	'78	59°	51°	47°	61°	4°	1°	363	348	72	93	SSW	2	SSW	1	0	3	—	
23	'70	'59	59°	50°	48°	63°	3°	0°	405	337	81	94	SE	2	Calm	0	2	3	—	
24	'48	'45	56°	50°	46°	58°	2°	2°	389	316	84	86	SSE	3	NW	4	9	7	—	
25	'49	'52	57°	45°	44°	60°	6°	1°	304	266	65	89	NNW	3	NNW	1	2	2	—	
26	'54	'64	57°	52°	40°	62°	9°	5°	378	292	71	75	ESE	2	NE	2	6	8	—	
27	'65	'56	56°	51°	42°	63°	5°	2°	319	320	70	83	E	2	Calm	0	4	1	'083 Very fine.	
28	'37	'32	52°	50°	49°	52°	1°	0°	361	359	93	97	S	2	S	1	10	10	'220 ☉ at night.	
29	'35	'39	53°	48°	48°	56°	3°	0°	326	315	80	91	WSW	4	S	3	8	3	'014 (mist) a. Day overcast, with ☉.	
30	'51	'45	55°	49°	47°	56°	2°	0°	357	343	83	99	SSW	5	ESE	3	7	10	'224 Fine day.	
31	29°46	29°54	52°	50°	48°	56°	2°	1°	337	346	86	93	SSW	5	SSW	4-5	10	7	—	
Mean	29°647	29°653	53°9	50°5	46°4	58°9	2°6	1°8	347	333	83°6	88°1	2°4		1°9	6°9	6°6	2°642		Squally ☉ a. Fine day.

STONYHURST.—MAY 1889.

Height above Mean Sea Level, 375 feet. Heights above Ground:—Bar., -12 feet. Therms., 7 feet. Rain-gauge, 2 feet.
Long. 2° 28' W. Lat. 53° 51' N. Gravity Correction, + .023.

	29° 21'	29° 34'	43° 3'	48° 7'	47° 9'	55° 0'	1° 1'	3° 0'	'256	'241	92	79	SbyE 4	Calm 0	10	8	'031	☀ 4p.
1	'34	'43	50° 3'	48° 3'	40° 5'	50° 7'	4° 5'	3° 0'	'255	'268	71	79	SE 1	Calm 0	8	9	—	
2	'47	'53	50° 3'	52° 5'	43° 5'	55° 6'	2° 9'	4° 5'	'292	'282	80	71	SbyE 3	SbyE 2	10	10	—	Overcast and gloomy.
3	'54	'52	52° 3'	58° 3'	44° 0'	64° 7'	6° 5'	4° 5'	'298	'358	63	73	ESE 2	E 2	10	10	—	☀ 8.30p.—9.30p.
4	'50	'48	60° 2'	56° 0'	48° 6'	60° 5'	4° 9'	2° 5'	'375	'378	72	84	NE 1	SbyE 1	1	10	'006	☀ 6.30p.—7p.
5	'40	'49	59° 3'	59° 0'	48° 9'	70° 5'	4° 3'	5° 7'	'377	'337	74	68	Nrbh.N 1	Nrbh.E 1	1	1	—	Fine and sunny p.
6	'42	'37	57° 2'	52° 0'	49° 2'	67° 3'	2° 3'	1° 0'	'400	'361	85	93	Nrbh.N 1	WbyS 1	2	10	'196	Overcast and gloomy, with ☀ p.
7	'38	'41	51° 3'	54° 1'	40° 9'	60° 3'	3° 7'	4° 8'	'287	'204	76	71	swb.W 1	SSW 1	10	10	'059	Overcast day.
8	'30	'30	52° 5'	55° 7'	49° 0'	67° 6'	2° 0'	3° 9'	'341	'338	87	76	E 1	E 3	10	10	'345	☀ a. Overcast. Squally p.
9	'30	'45	50° 2'	50° 9'	49° 2'	56° 0'	1° 4	3° 2'	'327	'293	91	79	SbyW 1	Calm 0	10	10	'430	Overcast, with ☀.
10	'42	'44	48° 6'	48° 5'	46° 0'	50° 9'	1° 9'	1° 2'	'297	'311	87	91	Nrbh.N 1	Calm 0	10	10	'194	☀ a. Dull and overcast. ☀ 10p.
11	'46	'48	51° 0'	49° 3'	47° 3'	53° 6'	1° 3'	1° 3'	'341	'318	91	91	ENE 1	NE 1	10	10	'025	Overcast, with ☀.
12	'53	'52	50° 0'	48° 3'	46° 3'	57° 0'	2° 7'	2° 1'	'293	'287	82	85	NbyE 1	NNE 1	10	10	—	Overcast.
13	'49	'43	40° 6'	51° 0'	44° 3'	58° 3'	2° 4'	3° 1'	'296	'341	83	91	ESE 1	Nrbh.N 1	10	10	'089	Cloudy, overcast, and gloomy. ☀
14	'45	'52	53° 7'	50° 0'	46° 8'	61° 2'	2° 7'	2° 7'	'338	'293	82	82	SEb.E 1	Calm 0	10	1	—	☀ 19p.—10p.
15	'59	'60	57° 0'	58° 2'	45° 9'	65° 9'	4° 1'	4° 1'	'349	'367	75	76	ENE 1	EbyS 1	1	6	10	—
16	'60	'52	58° 7'	52° 3'	47° 9'	64° 3'	3° 0'	1° 1'	'404	'362	81	92	SE 1	NNE 1	10	0	—	Overcast and gloomy p.
17	'50	'62	53° 3'	53° 0'	45° 6'	64° 4'	1° 2'	1° 8'	'373	'352	92	87	Calm 0	Calm 0	10	10	'031	Fine and sunny p.
18	'68	'73	62° 0'	55° 5'	43° 7'	71° 5'	0° 8'	3° 0'	'352	'357	65	81	Calm 0	Calm 0	10	10	—	Dull and overcast, with ☀ a.
19	'73	'69	65° 2'	61° 7'	47° 2'	71° 9'	6° 9'	4° 2'	'307	'417	64	76	Calm 0	Calm 0	10	10	—	Fine and sunny.
20	'62	'56	67° 0'	59° 0'	53° 2'	72° 1'	7° 0'	3° 0'	'424	'407	64	82	SE 2	Calm 0	1	5	—	Fine and sunny.
21	'48	'36	65° 5'	56° 2'	52° 2'	70° 3'	8° 6'	2° 2'	'359	'388	57	86	W 1	WSW 1	1	10	—	Fine and sunny.
22	'24	'18	61° 3'	55° 3'	49° 3'	66° 9'	3° 8'	2° 5'	'422	'367	78	84	Calm 0	W 1	10	10	'060	Fine and sunny. Overcast evening.
23	'30	'27	53° 5'	53° 2'	47° 5'	60° 3'	4° 2'	7° 5'	'300	'232	73	57	WNW 1	WSW 1	10	10	—	☀ a. Overcast p.
24	'31	'41	54° 2'	52° 0'	39° 0'	62° 2'	3° 9'	3° 5'	'315	'299	75	77	NE 1	NbyE 1	10	10	—	Overcast a. Clear and sunny p.
25	'41	'33	53° 2'	49° 1'	46° 8'	55° 9'	5° 1'	0° 9'	'277	'326	69	93	ENE 2	ENE 1	10	10	'135	Overcast, with ☀.
26	'17	'17	50° 8'	51° 3'	47° 7'	57° 8'	1° 1'	1° 3'	'344	'344	92	91	EbyS 1	SW 2	10	10	'220	Overcast, with ☀.
27	'17	'22	53° 3'	47° 9'	46° 6'	55° 2'	3° 7'	2° 4'	'310	'276	76	84	S 3	SW 1	10	3	'296	☀ 10.30a. ☀ ☀ ☀ ☀ p.
28	'31	'29	54° 3'	50° 3'	45° 5'	56° 8'	5° 0'	2° 3'	'293	'306	70	84	SbyW 3	SSE 3	8	10	'440	☀ showers a. Overcast p.
29	'26	'38	55° 0'	52° 3'	48° 7'	57° 7'	3° 7'	3° 3'	'332	'315	77	80	SbyW 6	SW 1	9	9	'375	☀ ☀ ☀ ☀ (very heavy) 2p.
Mean	29° 42'	29° 43'	55° 0'	52° 8'	46° 5'	62° 0'	3° 7'	2° 9'	'335	'327	77° 5'	81° 6'	1° 4	0° 9'	7° 3'	7° 6'	2° 032	

HILLINGTON.—MAY 1889.

Height above Mean Sea Level, 88 feet. Heights above Ground:—Bar., 4 feet. Therms., 4 feet. Rain-gauge, 1 foot.
Long. 0° 33' E. Lat. 52° 48' N. Gravity Correction, + .021.

Day.	Barometer at 32° Fah.		Air Temperature.				Humidity.					Wind, Direction and Force.		Cloud Amount.		Rain.	Remarks.			
	9 a.m.	9 p.m.	9 a.m.	9 p.m.	Min.	Max.	Dep. of Wet.		Vapour Tension.		Per-centage.	9 a.m.	9 p.m.	9 a.m.	9 p.m.	9 a.m.				
							9 a.m.	9 p.m.	9 a.m.	9 p.m.										
1	ins. 29°61	ins. 29°05	53°1	44°3	42°5	55°4	5°5	0°3	°312	°284	77	98	SE	4	SE	1	6	10	ins. 1°80	Overcast, with ☉ p. Distant T 5 p.
2	°69	°79	49°1	44°9	40°1	56°1	2°2	0°2	°294	°294	84	99	SE	2	S	0°5	10	0	°097	☉ 2.15p.—3.15p. ☐ 9p.
3	°88	°92	50°2	48°6	39°1	61°4	0°1	0°7	°345	°295	96	87	SW	2	SE	2	10	0	°071	☉ early a. Much cir. 6p. ☐ p.
4	°89	°85	58°1	51°7	46°3	71°1	3°4	1°8	°382	°336	80	87	SE	2	SE	3	10	0	°002	Cloudy, then sunny. Much cir. ☐ p.
5	°81	°73	63°0	55°9	43°1	71°7	3°4	2°2	°462	°382	80	86	ESE	2	ESE	4	9	7	—	Fine and sunny. ☐ p. < 11p.
6	°74	°75	62°1	51°2	47°8	71°4	4°9	1°2	°403	°345	73	93	NE	3	E	2	9	—	—	☉ 2 a. Very fine and sunny. ☐ p.
7	°72	°72	64°8	54°1	42°2	73°5	5°2	1°2	°437	°384	72	91	SE	0°5	S	2	5	10	°087	Very fine and sunny. ☐ 1p.—3p. ☐ p.
8	°73	°76	51°0	50°2	50°1	66°3	2°3	1°4	°315	°327	84	91	SW	3	SW	1	10	8	—	Cloudy, then sunny. ☐ 9p.
9	°70	°62	65°0	57°7	45°6	70°0	8°2	2°0	°361	°416	58	87	SE	5	SE	1	2	10	°210	Very fine and sunny. ☐ 5p.
10	°63	°73	51°9	51°9	50°2	58°9	0°8	0°2	°395	°381	95	99	SW	1	SW	0°5	10	10	°930	☉ 2 a. and p. ☐ ∞ p.
11	°62	°62	48°8	49°3	48°0	52°8	0°1	0°4	°343	°342	99	97	NW	0°5	NW	1	10	10	°017	Overcast and gloomy, with ☉ (mist).
12	°61	°71	49°1	48°9	47°3	52°7	0°1	0°1	°346	°344	99	99	NE	0°5	N	0°5	10	10	°030	Overcast and gloomy, with ☉ (mist).
13	°75	°80	50°0	48°1	48°0	55°3	0°0	0°2	°361	°331	100	98	SE	0°5	NE	1	10	10	°004	Overcast all day.
14	°79	°74	47°3	45°0	44°9	54°5	0°5	0°2	°313	°295	97	98	NE	1	E	1	10	10	°002	Overcast.
15	°75	°79	46°3	44°9	42°3	52°5	0°0	0°2	°315	°294	100	99	NE	1	NE	1	10	10	°003	☉ early a. Overcast all day. [sunny.
16	°89	°87	49°8	46°8	42°7	64°4	0°9	0°2	°334	°316	93	98	NE	0°5	NE	1	5	5	°014	☉ early a. Overcast, then fine and
17	°84	°80	63°0	53°0	45°9	67°1	4°3	1°4	°433	°364	76	90	SE	1	E	1	5	10	°001	Very fine and sunny. Much cir. all day.
18	°84	°83	54°2	55°9	50°1	64°1	0°5	0°2	°406	°441	97	99	SW	1	E	0°5	10	10	°355	☐ a. Overcast, with ☉ from 8p.
19	°81	°86	50°9	49°7	49°1	55°9	0°1	3°1	°370	°280	99	80	SSE	1	NE	0°5	10	10	°007	☉ 2 early a. Very damp.
20	29°95	30°01	53°0	52°1	48°4	65°4	1°0	0°4	°374	°378	93	97	NE	1	NE	1	10	10	—	☐ a. Overcast most of day. ☐ 2 p.
21	30°02	30°00	61°5	54°8	50°1	70°0	4°3	1°1	°410	°397	76	92	E	1	N	0°5	6	0	—	Very fine and sunny. ☐ 2 p.
22	29°92	29°83	60°2	57°7	50°2	70°6	0°6	0°1	°472	°446	95	93	E	2	NE	1	0	0	—	Cloudless all day. ☐ p.
23	°75	°65	73°0	63°1	50°8	81°4	6°2	3°7	°560	°453	69	79	S	0°5	S	1	0	10	—	Hottest day in May since 1868. < p.
24	°55	°45	73°5	63°1	52°6	80°3	8°7	2°7	°489	°483	59	84	S	1	S	2	2	7	—	Very fine and sunny. ☐ p. ☐
25	°42	°55	64°1	50°6	50°4	67°8	3°3	0°9	°482	°345	81	94	NW	3	NE	1	8	10	°093	☉ 0 ☐ p.
26	°57	°64	51°9	50°1	50°1	52°7	0°2	0°3	°381	°355	99	98	E	2	E	4	10	10	°118	☉ 2 early a. ☐ 9p
27	°63	°59	51°0	51°4	49°2	52°3	0°1	0°1	°371	°377	99	99	NE	5	NNE	0°5	10	10	°307	☉ 2 5a.—8a. and 4p. T 4.15p.
28	°54	°57	55°0	53°0	50°0	64°3	1°7	0°6	°382	°385	89	96	SW	5	SE	3	10	10	°068	☉ 2 ☐ 0.15a.—2a. ☉ p.
29	°57	°62	55°1	48°6	48°5	62°3	1°2	1°8	°366	°297	84	88	SW	3	SW	3	6	6	°070	Magnificent double ☐ 6.30p.
30	°72	°74	56°2	50°5	44°6	61°7	4°4	2°5	°330	°304	73	83	WSW	4	SSW	2	6	1	°005	☉ showers 11a.—3.30p. ☐ 2p. ☐ p.
31	29°73	29°80	58°2	53°0	46°0	65°1	4°6	2°6	°353	°333	73	82	SW	5	SSW	2	7	1	—	☐ p.
Mean	29°732	29°741	56°4	51°6	47°0	63°7	2°7	1°2	°383	°355	84°5	92°3	2°1		1°5	7°4	7°3	2°650		

CHURCHSTOKE.—MAY 1889.

Height above Mean Sea Level, 538 feet. Heights above Ground :—Bar., 12 feet. Therms., 4 feet. Rain-gauge, 1 foot 6 inches.
Long. 3° 5' W. Lat. 52° 31' N. Gravity Correction, +.018.

1	29°00	29°12	48°7	42°8	40°0	55°5	3°8	1°9	*254	*234	74	85	SSE	2	SE	2	8	0	*040	Bright and fresh. ☉ showers.	
2	*17	*30	47°4	42°8	38°0	56°9	2°3	1°9	*274	*264	84	86	SE	2	SW	2	6	6	—	Cool wind.	
3	*26	*33	49°7	50°4	42°1	55°9	2°8	3°3	*287	*284	81	79	SE	2	SSE	2	10	6	*030	Threatening and mild.	
4	*31	*31	59°0	53°9	46°1	66°5	4°5	2°5	*367	*346	74	83	SE	3	SE	2	10	9	*010	Dull day. ☉ showers in evening.	
5	*27	*25	50°0	53°4	44°1	69°8	4°0	2°0	*379	*353	76	86	N	2	NE	1	8	4	*062	Fine, but with cool wind. Distant T	
6	*30	*27	53°9	54°9	42°1	60°4	1°9	1°9	*362	*375	87	88	NW	1	NNE	1	9	0	—	☉. Dull and warm, with ☉.	
7	*22	*19	59°0	48°9	44°0	66°4	3°0	2°4	*407	*287	82	84	NW	1	WNW	1	10	10	*120	☉☉. Distant T.	
8	*20	*22	55°3	49°9	48°0	61°3	4°9	1°5	*307	*321	71	90	W	2	E	1	8	10	*270	☉☉☉ (mist) in evening.	
9	*08	*05	60°0	54°3	46°8	60°6	4°0	2°3	*396	*357	76	85	E	2	SE	2	9	8	*820	Distant T.	
10	*12	*27	52°9	46°1	45°0	59°6	3°9	1°2	*299	*284	75	91	SW	1	SW	1	9	9	—	Bright p.	
11	*26	*28	49°9	47°1	41°0	58°1	3°0	1°2	*285	*295	80	91	N	2	SW	1	10	10	*738	Cool wind. ☉ in evening.	
12	*27	*29	47°9	48°9	44°3	50°1	1°0	0°3	*308	*339	93	98	SW	1	W	1	10	10	*120	☉ ² in past n. Dull, with ☉ all day.	
13	*34	*32	49°9	50°9	47°0	57°1	0°9	0°9	*335	*349	94	94	NE	1	SE	1	10	10	—	Gloomy, with ☉.	
14	*27	*24	56°3	47°9	47°0	60°1	1°5	1°0	*400	*308	90	93	SE	2	SSE	1	9	2	—	Dull and warm, with ☉.	
15	*27	*37	51°9	49°4	41°0	66°9	1°5	1°4	*346	*317	90	90	SSE	2	NW	1	9	9	—		
16	*39	*42	56°9	52°9	39°8	67°4	2°1	0°9	*400	*375	87	94	NW	2	W	1	5	9	*478	Bright and breezy.	
17	*38	*32	55°3	51°9	48°8	57°3	3°5	0°9	*340	*362	78	94	NW	1	NW	1	10	8	—	T in past n. Close and gloomy.	
18	*32	*35	58°6	50°1	46°5	62°0	3°0	0°7	*401	*344	82	95	W	1	NW	1	8	8	*080	Dull and close. ☉ shower p.	
19	*37	*44	56°1	50°7	45°0	65°2	2°3	1°7	*382	*325	85	88	NW	2	NW	2	9	5	—	Dull a. Bright p.	
20	*51	*56	57°7	51°9	42°8	70°9	3°9	1°9	*364	*336	77	87	WNW	2	NW	1	0	0	—	Fine and hot.	
21	*55	*50	60°4	60°2	44°6	73°7	3°0	2°3	*430	*446	82	86	NNW	2	SE	1	4	0	—	Haze on hills.	
22	*43	*37	68°4	58°0	53°8	75°2	5°7	4°0	*485	*366	70	76	SE	2	W	1	3	0	—	Bright and breezy.	
23	*28	*16	64°8	50°7	50°2	74°9	6°5	0°8	*404	*349	66	94	W	1	W	1	5	0	*066	Bright and breezy.	
24	*04	*01	58°2	53°9	46°5	67°9	1°2	0°9	*447	*389	92	94	SW	1	SW	1	10	10	*410	Dull and warm. ☉ ² shower.	
25	*04	*11	53°9	47°9	45°2	61°1	2°9	2°5	*336	*273	81	83	NE	2	NE	1	9	8	—	Dull and warm.	
26	*11	*21	51°8	51°4	41°0	59°9	2°8	1°4	*313	*343	81	90	NW	1	SE	1	10	10	*110	Dull and cool.	
27	*20	*12	48°9	49°8	48°0	52°2	0°9	0°8	*323	*336	94	94	NE	1	SE	1	10	10	*014	Cold ☉.	
28	*00	*02	56°3	48°4	47°0	61°9	3°3	1°5	*360	*393	79	89	SW	2	SW	2	10	4	*260	Cloudy, with ☉.	
29	*00	*07	53°9	46°0	45°1	59°5	3°5	0°3	*322	*394	77	98	SSW	3	SSW	2	8	10	*140	☉ showers.	
30	*15	*10	54°7	49°1	44°0	58°6	1°7	0°5	*377	*336	89	96	SSW	3	SE	3	8	10	*610	☉ showers n. and during day.	
31	29°13	29°26	54°1	48°9	47°0	61°9	2°9	0°9	*339	*323	81	94	SSW	3	SW	2	9	2	*010	☉ showers.	
Mean	29°233	29°252	55°2	50°5	44°9	62°7	3°0	1°5	*356	*330	81°5	89°3			1°8		1°4	8°2	6°4	4°078	

CARMARTHEN.—MAY 1889.

Height above Mean Sea Level, 188 feet. Heights above Ground:—Bar., 7 feet. Therms., 4 feet. Rain-gauge, 1 foot.
Long. 4° 18' W. Lat. 51° 52' N. Gravity Correction, +.018.

Day.	Barometer at 32° Fahr.		Air Temperature.				Humidity.						Wind, Direction and Force.				Cloud Amount.		Rain.	Remarks.
							Dep. of Wet.		Vapour Tension.		Per-centage.									
	9 a.m.	9 p.m.	9 a.m.	9 p.m.	Min.	Max.	9 a.m.	9 p.m.	9 a.m.	9 p.m.	9 a.m.	9 p.m.	9 a.m.	9 p.m.	9 a.m.	9 p.m.	9 a.m.			
1	ins.	ins.	54.7	47.6	43.6	57.0	0.3	0.1	in.	in.	0.7	0.1	SE	4	SE	2	8	4	ins.	
2	29.32	29.42	54.7	47.6	43.6	57.0	0.3	0.1	270	258	63	79	S	3	S	1	7	10	0.020	
3	50	60	52.7	49.0	43.9	58.6	4.1	1.6	294	306	74	89	S	3	S	1	7	10	0.170	
4	63	66	49.2	49.7	47.6	55.0	1.1	2.1	322	304	93	86	SE	2	SE	1	10	10	0.130	
5	61	58	53.4	54.1	49.0	62.0	2.0	0.9	353	393	86	93	SE	1	SE	1	10	10	0.150	
6	66	60	59.6	50.2	49.7	60.4	3.7	0.8	399	342	78	95	E	1	S	1	10	10	0.083	
7	58	56	57.0	51.7	49.0	67.8	3.8	1.0	357	357	76	93	N	1	Cal'm	0	7	0	—	
8	56	55	54.3	49.3	47.0	59.2	1.7	1.5	375	343	89	90	W	1	SW	2	10	10	0.050	
9	38	33	52.3	49.7	47.6	53.9	4.3	0.8	284	335	73	94	SE	4	S	2	10	10	0.290	
10	47	63	50.7	53.4	49.0	63.1	1.5	3.0	415	348	90	80	E	1	SE	6	10	10	0.050	
11	62	65	52.2	44.8	44.3	57.4	2.8	0.8	318	278	81	94	E	1	Cal'm	0	10	0	—	
12	69	69	54.2	49.7	44.0	54.5	3.3	2.3	302	236	50	77	E	1	Cal'm	0	4	6	—	
13	68	67	54.5	50.7	48.6	58.1	2.6	0.8	333	349	83	94	N	1	NW	1	9	10	0.030	
14	63	59	58.2	49.3	48.6	62.9	5.0	1.1	344	323	71	92	SW	1	Cal'm	0	10	10	—	
15	62	69	65.3	52.0	39.3	67.5	8.5	1.8	358	340	57	87	S	1	Cal'm	0	10	0	—	
16	77	75	63.1	52.2	41.6	63.1	6.6	1.0	373	364	65	93	Cal'm	0	Cal'm	0	6	0	—	
17	72	67	53.9	50.7	50.4	55.2	1.0	0.7	386	352	93	95	SW	2	Cal'm	0	4	10	0.250	
18	70	74	57.8	46.8	46.8	60.2	3.2	0.8	384	301	80	94	Cal'm	0	Cal'm	0	10	10	0.290	
19	75	81	60.8	52.7	43.9	67.2	5.4	2.5	369	331	70	83	S	1	NW	2	6	0	0.050	
20	86	90	67.9	56.0	43.5	72.7	8.6	6.6	396	270	57	62	SW	2	NW	1	6	0	—	
21	90	83	68.3	56.2	49.0	75.3	7.6	3.3	428	358	62	79	S	1	Cal'm	0	2	0	—	
22	80	73	65.5	55.7	50.8	71.7	7.0	1.5	400	400	64	90	Cal'm	0	Cal'm	0	0	8	—	
23	67	53	68.1	55.1	48.0	71.6	8.4	2.7	404	358	59	82	S	2	Cal'm	0	0	0	—	
24	40	33	59.8	52.4	48.6	64.0	3.4	2.2	409	335	79	85	Cal'm	0	Cal'm	0	0	1	—	
25	40	42	55.9	50.5	50.0	61.2	4.8	5.2	317	246	72	68	N	3	N	3	9	10	0.100	
26	46	52	65.3	52.6	43.9	67.7	10.9	6.1	305	251	48	64	Cal'm	0	N	1	4	10	—	
27	55	47	52.2	51.0	49.1	54.5	2.8	0.8	318	353	81	94	N	1	N	1	4	10	—	
28	36	36	53.0	50.7	49.5	61.4	1.2	1.3	369	335	93	91	NE	1	Cal'm	0	10	10	0.110	
29	39	42	54.7	50.2	48.0	58.8	3.3	1.8	338	316	79	88	S	1	SW	2	10	10	0.560	
30	50	41	48.4	51.7	47.1	58.5	1.8	1.3	395	349	87	91	SW	2	SW	4	8	4	0.290	
31	29.48	29.60	57.8	51.7	50.2	59.2	3.4	1.4	378	346	79	90	SW	2	SW	6	10	10	0.600	
Mean	29.58	29.59	57.7	51.1	46.7	61.9	4.5	2.1	353	324	74.7	86.3	S	6	S	3	8	8	0.010	
													1.6		1.3		7.4	6.4	3.320	

MARGATE.—MAY 1889.

Height above Mean Sea Level, 83 feet. Heights above Ground:—Bar., 7 feet. Therms., 4 feet. Rain-gauge, 1 foot.
Long. 1° 24' E. Lat. 51° 24' N. Gravity Correction, +.017.

	29°67	29°63	49°8	46°0	44°1	50°8	2°9	1°8	287	269	80	87	S	2	NE	1	10	10	°065	
1	°64	°84	51°9	46°4	45°7	57°4	3°0	0°9	308	294	80	94	S	1	S	2	4	0	°010	Fine day.
2	°95	°92	53°9	49°3	40°9	60°2	4°2	2°3	306	294	74	84	S	1	SSW	1	5	0	—	Very fine.
3	°89	°84	60°4	52°1	48°3	66°8	5°7	1°9	357	339	68	86	S	1	S	1	4	0	—	Fine and warm.
4	°79	°72	58°6	51°9	50°2	65°3	3°4	1°1	389	357	79	93	SE	2	E	1	3	10	°010	☀ 4p.
5	°71	°72	57°6	53°2	47°0	60°9	2°8	1°2	393	371	82	92	S	2	Calm	0	2	8	—	☾ 6°30p.
6	°75	°77	58°0	52°6	51°6	62°0	3°2	1°5	386	356	80	90	W	3	W	2	6	10	—	Bright day.
7	°80	°79	53°1	50°4	46°2	64°0	4°1	2°2	298	311	74	85	W	2	S	1	10	0	—	Bright and sunny. ☀ 9p.
8	°67	°61	58°7	50°0	49°1	61°9	3°8	2°0	331	346	78	88	SE	2	S	1	2	10	°280	☀ 2 6p. ☀ all day.
9	°68	°71	52°1	51°6	50°1	62°2	1°8	0°8	342	361	87	95	SW	3	Calm	0	10	10	680	☀ 1a. ☀ 2 all day.
10	°65	°66	50°2	50°1	49°3	52°0	0°6	2°1	348	360	85	W	3	W	4	10	10	°270	☀ 2	
11	°69	°76	48°2	51°9	47°2	53°5	0°9	1°6	315	344	94	89	SW	4	SW	2	10	10	°130	Dull, with ☀ 0.
12	°79	°81	51°1	51°0	48°7	54°8	0°6	0°8	360	353	96	94	SW	2	Calm	0	10	10	°010	Dull day.
13	°78	°73	54°3	46°3	45°2	56°8	2°3	0°0	357	315	85	100	SW	1	S	1	10	10	—	☀ 2 p.
14	°71	°80	47°0	48°3	45°2	51°3	0°2	0°2	318	334	99	99	E	3	E	3	10	10	—	☾ or ☀ all day.
15	°89	°90	50°1	50°5	46°1	65°4	2°0	0°8	311	346	86	95	N	2	E	1	6	0	—	Bright and warm.
16	°87	°83	51°3	51°4	46°9	60°0	0°2	0°6	373	364	99	96	NE	1	SE	1	10	10	—	☀ 3 a. Sunny p.
17	°87	°85	54°8	48°3	48°1	61°9	3°7	1°0	329	313	77	93	SW	2	WSW	2	10	4	—	Very bright and pleasant.
18	°82	°86	57°0	53°1	45°0	61°4	3°7	0°5	360	389	77	96	SSW	1	Calm	0	7	10	°050	Dull day. ☀ 6p.
19	29°96	29°99	54°1	52°6	48°8	58°0	1°1	1°1	386	366	92	93	SSW	1	Calm	0	10	8	—	☀ a. Fine day.
20	30°01	30°01	52°7	53°1	50°9	57°8	1°4	1°4	360	365	90	90	E	2	S	1	9	2	—	Very fine.
21	29°91	29°83	58°0	50°2	52°8	63°9	3°1	2°0	389	393	81	87	N	1	Calm	0	0	0	—	Very fine.
22	°77	°67	64°0	61°8	51°7	71°3	4°4	4°1	449	421	75	77	N	1	E	2	0	0	—	Very fine and warm.
23	°58	°49	68°0	59°8	54°9	74°0	6°8	2°8	447	425	65	83	S	2	SW	2	3	5	°020	Hot day. ☀ 0 ☀
24	°47	°52	65°0	54°1	54°1	74°0	4°2	1°0	470	389	77	93	SW	3	NE	3	6	3	—	Hot day. ☀ 0 ☀
25	°56	°62	54°1	50°9	50°1	57°5	1°3	0°0	381	373	91	100	NE	2	E	2	10	10	—	Dull, with occasional ☀. ☀ 9p.
26	°60	°61	51°9	50°0	50°1	56°6	0°3	0°2	379	443	98	99	N	2	NE	1	10	10	°400	☀ all day.
27	°61	°64	50°7	54°0	47°2	61°1	2°9	1°8	377	366	82	87	SW	4	S	2	6	10	°090	☀ a. Very fine. ☀ 9p.
28	°65	°71	55°1	51°7	47°2	60°7	2°1	2°7	374	315	86	82	SW	4	SSW	4	7	10	—	Fine, but cool.
29	°81	°81	55°3	50°7	45°3	60°8	3°6	1°7	338	327	78	88	SW	5	S	2	7	0	—	☀ a. Fine day.
30	29°81	29°87	58°7	51°5	48°4	61°6	4°6	1°9	361	331	74	87	S	2	S	1	8	7	—	Mackerel sky. Cloud bow.
Mean	29°752	29°760	55°2	52°1	48°3	60°9	2°7	1°4	362	354	83°2	92°5	2°2	1°4	6°9	6°4	2°010			Pretty [sun]

SOUTHAMPTON.—MAY 1889.

Height above Mean Sea Level, 78 feet. Heights above Ground:—Bar., 6 feet. Therms., 4 feet 6 inches. Rain-gauge, 1 foot.
Long. 1° 24' W. Lat. 50° 55' N. Gravity Correction, +.016.

Day.	Barometer at 32° Fahr.		Air Temperature.					Humidity.				Wind, Direction and Force.		Cloud Amount.		Rain.	Remarks.				
								Dep. of Wet.		Vapour Tension.		Per-centage.									
	9 a.m.	9 p.m.	9 a.m.	9 p.m.	Min.	Max.	9 a.m.	9 p.m.	9 a.m.	9 p.m.	9 a.m.	9 p.m.	9 a.m.	9 p.m.	9 a.m.			9 p.m.			
1	ins.	ins.	51.0	45.7	45.7	55.6	3.7	1.9	28.3	26.5	76	87	SE	4	E	3-5	8	9	ins.	0.018	Beautiful day, with cool breeze.
2	29.59	29.60	51.2	45.7	45.7	55.6	3.7	1.9	28.3	26.5	76	87	SW	0.5	SW	1	10	0	0.050	0	☉ showers during day. Evening fine.
3	29.63	29.64	51.2	45.7	45.7	55.6	3.7	1.9	28.3	26.5	76	87	SE	3	SE	3	10	5	—	0	☉ Beautiful day.
4	29.68	29.69	50.7	45.6	40.6	60.8	3.0	2.7	329	301	80	81	SE	3	NE	1	10	10	—	0	☉ Beautifully fine and warm.
5	29.84	29.85	50.7	45.7	40.7	68.1	5.9	2.7	343	308	67	83	SE	3	NW	0.5	6	0	0.039	0	☉ Beautifully fine and warm. ☉ 1 p.-2 p.
6	29.75	29.76	50.8	53.9	52.9	70.9	9.0	1.6	397	370	56	89	NE	2.5	Calm	0	10	10	3.08	0	☉ 8a. Beautiful a. T _{2p} K ₂ till 5 p.
7	29.72	29.73	50.8	53.9	47.3	74.1	1.8	1.1	408	451	88	93	SE	3	SSW	2	10	10	2.33	0	☉ Very dull day. ☉ from 8.30 p. [☉ 2 p.
8	29.74	29.75	54.4	51.1	50.7	59.5	0.8	0.4	401	365	95	97	SSE	3	NE	1.5	10	0	0.010	0	☉ Dull a. Large ☉ 9 p.
9	29.79	29.80	53.8	50.2	48.5	60.2	3.2	1.6	327	322	79	89	SE	4	SW	3	10	10	0.048	0	☉ showers a. Fine afternoon.
10	29.57	29.58	54.6	48.0	46.7	65.7	3.0	2.7	420	352	82	82	SW	3	SW	1.5	10	1	—	0	☉ Fine and pleasant.
11	29.68	29.69	55.4	52.2	49.9	62.0	3.6	2.1	341	335	78	86	NW	1.5	NW	0.5	10	10	—	0	☉ Fine and pleasant.
12	29.72	29.73	55.7	51.3	44.0	64.0	2.2	2.4	352	318	86	83	NW	2	W	2	10	10	0.060	0	☉ 9 p.
13	29.77	29.78	56.0	52.1	47.4	60.7	5.1	2.3	315	320	70	84	W	2	NW	0.5	10	10	0.042	0	☉ 6 early a. Day fine and pleasant.
14	29.82	29.83	53.0	53.6	49.9	58.8	1.7	0.8	355	389	88	95	NE	1	NE	2	9	10	—	0	☉ Fine and pleasant.
15	29.78	29.79	55.8	55.6	49.8	65.8	1.2	1.5	411	399	92	90	NE	1.5	NE	0.5	10	10	—	0	☉ Beautifully fine and warm. ☉ n.
16	29.73	29.74	51.7	57.9	49.6	66.2	1.5	1.8	344	425	89	89	W	1	SW	1	1	0	—	0	☉ Beautiful day till 5 p.
17	29.90	29.91	65.4	55.6	52.7	70.3	5.3	1.9	445	389	72	87	SW	2	S	2	9	10	—	0	☉ Beautiful day.
18	29.85	29.86	60.1	51.8	48.7	67.3	3.2	0.7	419	366	81	95	NW	1.5	NW	1.5	10	10	3.13	0	☉ 3 p.-8 p.
19	29.87	29.88	52.6	55.8	48.5	65.0	1.0	0.3	369	437	93	98	NNE	2	SW	0.5	9	5	—	0	☉ Fine and very pleasant. ☉ n.
20	29.97	29.98	60.5	55.5	52.9	66.7	2.5	1.4	446	400	85	91	NE	1	SW	0.5	10	0	—	0	☉ a. Beautiful day.
21	30.03	30.04	58.9	62.6	50.8	71.5	2.0	1.7	435	396	87	89	E	1	W	0.5	1	0	—	0	☉ Beautifully fine and warm.
22	29.95	29.96	68.6	66.6	48.1	74.1	6.0	3.2	481	460	69	81	SW	1.5	WSW	0.5	0	9	0.013	0	☉ Very warm throughout.
23	29.79	29.80	73.5	63.7	54.0	80.4	8.3	3.8	503	463	61	78	ESE	2	SE	2	7	10	—	0	☉ Beautifully fine and warm.
24	29.56	29.57	64.8	62.1	54.0	73.7	3.8	3.8	481	435	79	78	E	1	NE	1.5	10	10	0.041	0	☉ early a., and at times during day.
25	29.47	29.48	62.5	60.4	57.1	69.8	2.5	2.3	480	450	85	87	NE	1.5	NNE	2	10	10	1.210	0	☉ 2 (very heavy) n. and early a. ☉
26	29.56	29.57	56.0	56.4	54.7	62.2	0.8	0.6	425	437	94	97	W	1.5	SW	2	10	10	0.027	0	☉ Fine till 1.30 p., then ☉ till 7 p. ☉ till 1 p.
27	29.61	29.62	53.5	54.9	51.0	60.1	0.4	1.1	399	400	97	94	SW	3.5	SW	3	9	1	0.03	0	☉ Beautiful day with drying wind.
28	29.62	29.63	52.5	52.5	50.7	60.1	2.3	0.7	385	376	85	95	SW	4	S	3	7	0	—	0	☉ Beautiful day with cool breeze.
29	29.63	29.64	54.7	49.9	49.4	60.5	1.8	2.2	377	304	88	86	SW	4	SW	2	10	0	—	0	☉ Beautiful day.
30	29.79	29.80	53.0	53.0	48.9	60.6	4.6	2.8	339	327	72	81	SW	4	SW	2	10	0	—	0	
31	29.77	29.78	56.6	53.0	50.9	61.2	3.6	1.5	357	361	77	90									
Mean	29.749	29.764	57.8	54.5	49.9	65.0	3.2	1.8	388	377	81.1	88.5	2.3	1.6	8.6	6.5	2.713				

LONDONDERRY.—MAY 1889.

Height above Mean Sea Level, 67 feet. Heights above Ground:—Bar., 14 feet. Therms., 4 feet. Rain-gauge, 1 foot.
Long. 7° 19' W. Lat. 55° 0' N. Gravity Correction, +.027.

Day.	Barometer at 32° Fahr.		Air Temperature.					Humidity.					Wind, Direction and Force.		Cloud Amount.		Rain.	Remarks.		
								Dep. of Wet.		Vapour Tension.		Per-centage.								
	9 a.m.	9 p.m.	9 a.m.	9 p.m.	Min.	Max.	9 a.m.	9 p.m.	9 a.m.	9 p.m.	9 a.m.	9 p.m.	9 a.m.	9 p.m.	9 a.m.	9 p.m.				
1	ins.	ins.	50.4	46.0	44.9	57.3	3.8	1.8	in.	in.	2/10	76	87	SE	2	S	2	ins.		
2	29.37	29.50	50.7	49.4	42.9	58.4	3.8	2.0	.277	.303	75	86	SE	3	SE	3	10	1	▲ ² showers. K 3p. < in evening.	
3	52	43	50.7	49.4	42.9	58.4	3.8	2.0	.277	.303	75	86	SE	3	SE	3	10	10	● ² showers during day.	
4	58	59	51.0	52.7	46.0	56.5	2.3	2.0	.316	.344	84	86	SE	2	SE	2	10	10		
5	69	73	51.7	52.7	48.0	57.7	1.9	1.5	.334	.356	87	89	SE	2	SE	2	10	10		
6	73	79	50.0	50.4	50.0	61.7	2.3	0.6	.383	.351	85	96	SE	2	SE	1	10	10		
7	84	76	57.2	52.2	50.0	67.7	2.3	0.5	.400	.377	85	97	NE	2	SE	2	10	0	560 Constant ● all day.	
8	66	60	57.7	52.0	49.9	62.6	4.0	3.2	.363	.395	76	79	SE	1	S	1	10	10	Fine day.	
9	56	61	56.0	49.2	47.0	58.5	6.3	2.0	.289	.301	64	86	SW	2	SE	2	10	10		
10	63	52	53.7	53.2	47.9	56.0	1.5	1.3	.370	.368	89	91	NE	2	S	1	10	10	230 ● showers during day.	
11	68	54.2	50.0	49.0	60.8	3.5	2.3	.325	.302	77	84	SE	2	S	2	10	10			
12	77	83	50.7	45.7	45.0	58.5	1.7	1.0	.326	.284	88	93	SE	1	SE	2	10	7	0.80	
13	88	88	47.7	49.9	45.0	51.0	0.7	0.2	.313	.354	95	99	SW	1	N	2	10	10	340 Constant ● all day.	
14	88	83	53.9	51.2	48.3	69.0	1.7	1.0	.367	.350	88	93	NNE	2	S	1	10	1		
15	76	70	53.3	47.7	46.0	62.0	3.0	2.0	.326	.282	80	86	NE	1	SW	1	10	2		
16	71	82	54.7	48.7	42.0	60.8	6.5	1.0	.266	.319	62	93	SW	2	SW	1	10	10		
17	86	87	50.7	49.7	46.0	58.7	1.0	1.7	.430	.313	93	88	S	2	S	2	10	10		
18	92	87	50.5	52.2	48.0	61.4	2.3	1.0	.390	.363	85	93	NW	2	N	1	10	10		
19	79	78	58.4	52.7	47.3	67.0	3.9	1.0	.375	.370	77	93	W	2	NW	2	1	10		
20	78	87	58.9	57.7	49.3	64.0	4.9	2.0	.355	.417	72	87	SW	2	SW	2	10	10		
21	93	98	64.2	60.7	54.0	68.0	0.6	1.7	.579	.475	97	90	S	2	SW	1	4	10	0.20	
22	98	90	64.9	56.7	54.0	73.5	9.1	2.8	.339	.378	54	82	SW	2	SW	2	4	0		
23	84	80	62.2	55.2	51.9	66.6	4.0	1.7	.369	.387	76	89	SW	2	SW	2	10	2		
24	73	55	62.7	58.6	52.1	63.2	0.3	2.7	.559	.410	98	83	SW	2	SW	2	10	10	5.30	
25	49	56	50.0	46.7	45.0	63.5	1.3	1.5	.327	.284	91	89	SE	2	SW	2	10	0	0.40	
26	56	54	54.0	51.0	42.0	61.7	5.0	1.3	.288	.341	69	91	NW	2	SW	2	7	10		
27	59	73	50.2	50.2	50.0	61.0	5.1	0.5	.316	.351	70	97	SE	2	NE	2	5	0		
28	72	55	60.7	55.7	43.8	70.8	6.0	4.7	.354	.319	67	72	SW	2	SW	2	0	10		
29	35	32	55.4	52.7	42.8	73.4	3.4	2.7	.345	.326	79	82	SW	2	S	1	10	5	1.00	
30	32	36	54.1	51.7	48.0	64.6	4.4	1.5	.302	.344	73	89	SW	2	SW	2	3	10	0.20	
31	45	45	54.2	50.7	48.0	61.0	5.5	2.3	.280	.312	67	84	SSE	2	SW	1	7	7		
Mean	29.44	29.49	55.7	53.7	44.0	65.0	3.7	3.0	.343	.331	77	80	SW	2	SW	2	10	10	0.20	● ⁰ showers. ▲

ARMAGH.—MAY 1889.

Height above Mean Sea Level, 196 feet. Heights above Ground:—Bar., 6 feet. Therms., 4 feet. Rain-gauge, 1 foot.
Long. 6° 39' W. Lat. 54° 21' N. Gravity correction +.025.

Day.	29.35	29.40	51.0	46.0	42.0	54.0	4.0	3.3	2.76	2.38	74	77	S	2	SSE	2	7	0	0.17	
1	29.35	29.40	51.0	46.0	42.0	54.0	4.0	3.3	2.76	2.38	74	77	S	2	SSE	2	7	0	0.17	
2	41	42	49.2	47.9	43.8	54.5	3.1	1.8	2.76	2.89	79	88	SSE	3	SSE	3	10	10	2.32	
3	36	50	49.0	49.9	46.3	53.5	1.3	1.2	3.15	3.28	91	92	SSE	6	SSE	2	10	10	1.11	
4	54	61	51.4	51.0	47.8	53.6	2.2	1.1	3.23	3.46	85	92	SSE	4	SSE	2	10	9	0.20	
5	61	61	55.0	51.4	49.0	59.5	2.0	0.3	3.75	3.71	87	98	SSE	2	ESE	1	10	10	6.12	4p.-9p.
6	69	61	57.2	55.7	49.0	67.5	0.5	3.8	4.53	3.41	97	76	NE	0.5	SSW	0.5	10	0		
7	53	47	50.6	52.5	49.9	61.3	4.4	5.8	3.37	2.56	73	65	SSW	0.5	SW	1	10	10	0.18	
8	44	48	52.9	48.2	46.5	55.5	3.8	0.3	3.03	3.30	76	98	SE	2	SE	1	10	10	1.70	
9	47	35	50.1	53.4	46.9	57.0	1.3	1.4	3.28	3.68	91	90	E	1	ENE	1	10	10	3.70	
10	34	56	53.0	47.6	47.0	55.5	4.3	2.4	2.92	2.73	73	83	SSE	3	SSW	1	10	10		
11	63	68	50.9	45.8	40.4	56.5	3.3	1.1	2.91	2.84	79	93	S	0.5	S	0.5	10	9	2.09	
12	73	71	48.0	50.0	41.3	51.5	1.0	0.2	3.09	3.50	93	99	S	0.5	WSW	0.5	10	10	5.80	
13	73	69	51.9	50.6	48.9	59.9	2.2	0.9	3.29	3.46	86	94	ENE	1	ENE	0.5	10	8		
14	61	55	58.6	48.0	43.0	64.5	3.0	0.8	3.40	3.14	82	94	S	1	SW	1	9	10	1.12	T at times, noon-5p.
15	60	68	51.6	51.3	44.1	59.0	4.4	3.3	2.75	2.96	72	78	SW	1	SW	1	8	10		
16	73	73	55.9	50.2	47.2	59.6	5.1	2.0	3.14	3.12	69	86	SSW	1	SE	2	10	10		
17	78	72	56.6	52.0	47.1	59.5	4.7	0.8	3.30	3.66	72	94	SSE	0.5	Cal	0	10	10	0.20	
18	67	66	56.3	54.6	46.0	63.5	2.5	2.7	3.82	3.52	84	82	ENE	0.5	S	1	10	3		
19	69	76	58.0	56.8	48.7	65.3	3.1	3.8	3.90	3.54	81	76	S	2	SW	0.5	8	10		
20	82	86	63.9	61.4	52.0	68.5	5.0	3.4	4.30	4.34	72	80	SSW	1	S	1	7	10	0.20	
21	86	77	64.2	60.8	54.3	71.7	5.4	4.1	4.23	4.05	70	77	S	1	SSE	1	8	0		
22	71	68	60.9	56.7	50.5	65.0	5.0	3.2	3.82	3.68	72	80	SW	1	Cal	0	8	10		
23	62	45	58.2	55.5	51.2	63.5	4.4	2.5	3.60	3.70	74	84	SW	1	SSE	1	10	10	0.50	Overcast all day.
24	37	43	48.6	43.6	43.2	56.6	1.0	1.3	3.18	2.55	93	89	WSW	0.5	Cal	0	10	0	0.92	
25	43	41	57.2	53.9	38.2	61.9	6.8	5.0	2.89	2.88	62	69	W	1	WSW	1	7	10	0.18	
26	49	58	53.8	51.1	49.3	60.9	3.3	4.1	3.25	2.75	78	73	S	1	S	1	10	1		
27	60	44	60.0	51.7	39.3	66.0	8.1	3.6	2.97	2.93	58	77	SE	0.5	S	1	9	9		
28	23	22	59.6	49.2	47.2	61.6	4.7	0.9	3.71	3.27	73	94	S	1	SSW	0.5	10	8	1.85	
29	23	25	53.7	50.0	46.0	60.5	4.6	2.3	2.93	3.02	71	84	SSW	1	SSW	1	7	9	0.08	
30	35	33	53.8	47.9	45.0	58.5	5.0	1.8	2.87	2.89	69	88	SSW	1	SSE	1	9	9	1.03	
31	29.33	29.39	52.9	51.7	40.1	62.6	2.3	1.8	3.39	3.37	85	88	S	2	SSW	1	10	9	2.10	
Mean	29.543	29.549	54.8	51.5	46.2	60.3	3.6	2.3	3.36	3.25	78.1	85.1	1.4	1.0	9.3	7.9	3.157			

MARKREE CASTLE (SLIGO).—MAY 1889.

Height above Mean Sea Level, 122 feet. Heights above Ground:—Bar., 5 feet. Therms., 4 feet. Rain-gauge, 1 foot.
Long. 8° 27' W. Lat. 54° 11' N. Gravity correction +.024.

Day.	Barometer at 32° Fahr.		Air Temperature.				Humidity.						Wind, Direction and Force.		Cloud Amount.		Rain.	Remarks.
							Dep. of Wet.		Vapour Tension.		Per-centage.							
	9 a.m.	9 p.m.	9 a.m.	9 p.m.	Min.	Max.	9 a.m.	9 p.m.	9 a.m.	9 p.m.	9 a.m.	9 p.m.	9 a.m.	9 p.m.	9 a.m.	9 p.m.	9 a.m.	
1	ins.	ins.	51.2	46.3	42.4	54.3	3.3	1.1	2.95	2.88	78	92	SE 2	SSE 1	8	10	ins. .490	☁ showers during day.
2	*43	*38	50.2	48.8	43.8	59.0	3.0	1.5	2.89	3.08	80	89	SSW 1	SE 5	8	10	*.260	
3	*31	*51	49.3	49.9	46.0	58.3	0.8	1.2	3.31	3.28	95	92	SSE 5	SSE 1	10	10	*.150	
4	*54	*62	51.5	53.5	48.9	59.0	0.3	1.5	3.73	3.67	97	89	SE 1	SSE 3	10	10	*.490	Overcast all day.
5	*65	*71	54.2	47.6	47.0	55.6	2.1	0.3	3.61	3.23	86	98	SSW 0.5	NNW 2	10	10	*.440	Overcast all day.
6	*77	*69	49.3	49.1	47.0	55.8	0.1	0.2	3.50	3.44	99	98	NNW 2	Cal'm 0	10	10	—	
7	*58	*50	54.6	51.2	45.5	57.3	5.2	1.3	2.94	3.43	70	91	SSW 1	SSE 1	10	10	*.090	Overcast all day.
8	*53	*50.2	44.9	44.3	58.3	1.9	1.3	3.15	2.68	87	91	SE 2	Cal'm 0	10	9	—		
9	*51	*37	53.8	55.3	39.3	55.9	2.4	1.1	3.48	3.05	84	92	NNE 1	SE 2	10	10	*.360	Overcast all day.
10	*31	*58	52.1	47.4	45.4	56.9	2.7	1.4	3.19	2.93	81	90	SE 4	SSE 1	10	10	*.010	☁ before ga.
11	*68	*74	50.2	50.7	40.5	59.5	2.7	1.1	2.96	3.42	82	92	S 2	Cal'm 0	9	10	*.080	
12	*82	*81	52.4	50.8	42.1	59.0	2.1	1.8	3.38	3.25	86	87	SE 0.5	NNW 1	10	10	*.270	☁ before ga.
13	*78	*76	53.0	49.4	48.9	59.5	1.9	1.0	3.50	3.27	87	93	ESE 1	Cal'm 0	10	10	—	
14	*69	*65	54.1	45.5	38.5	54.6	1.6	1.8	3.73	2.63	89	87	NNW 1	Cal'm 0	10	3	—	
15	*68	*74	50.2	49.0	38.4	54.8	3.0	1.9	2.89	3.00	80	87	WSW 1	Cal'm 0	10	10	—	Overcast all day.
16	*78	*79	54.7	51.3	44.0	55.8	4.6	0.6	3.06	3.62	72	96	SSE 1	Cal'm 0	10	10	*.240	Overcast all day. ● p.
17	*85	*80	54.3	51.1	47.3	61.3	2.4	1.2	3.54	3.45	83	91	S 1	NW 1	9	9	—	Overcast all day.
18	*72	*72	59.4	53.3	47.1	64.3	5.5	2.5	3.48	3.38	69	83	SSE 1	SSW 0.5	6	10	—	
19	*72	*81	54.7	54.6	46.2	59.0	3.6	1.4	3.31	3.86	77	90	S 1	SW 0.5	10	10	*.010	Overcast all day.
20	*84	*91	59.0	58.0	52.2	65.0	2.1	0.9	4.33	4.54	87	94	SSW 2	SE 0.5	10	10	*.190	Overcast all day.
21	*91	*84	61.2	56.3	50.0	69.1	6.0	1.7	3.61	4.04	67	89	SSE 1	SSW 0.5	7	10	—	Overcast all day. ● p.
22	*77	*74	54.3	53.2	51.4	60.0	2.0	2.0	3.65	3.49	86	86	SSW 2	SSE 0.5	10	9	—	
23	*66	*50	58.1	53.2	51.0	60.7	3.2	1.3	3.89	3.68	80	91	SSW 1	ESE 0.5	10	10	670	Overcast all day. ● p.
24	*45	*51	49.1	45.6	45.2	54.1	1.7	1.4	3.07	2.74	88	90	W 1	Cal'm 0	10	6	—	☁ before ga.
25	*51	*47	53.6	51.6	37.2	59.2	1.2	3.6	3.78	2.92	92	76	NNW 1	SW 2	9	10	*.020	
26	*52	*64	52.2	51.2	47.8	64.1	1.1	0.8	3.61	3.55	93	95	SE 2	Cal'm 0	10	8	*.050	☁ showers.
27	*65	*47	62.2	53.9	40.2	66.8	7.3	2.8	3.43	3.38	61	82	S 1	SE 2	2	10	*.270	
28	*27	*26	53.1	50.4	49.8	55.8	0.7	1.1	3.85	3.38	95	92	NNW 1	SSE 1	10	9	*.030	☁ showers.
29	*23	*30	53.4	50.2	46.1	58.5	3.2	1.2	3.22	3.32	79	92	SSE 2	SSW 1	8	10	*.200	
30	*36	*37	52.8	48.3	44.1	57.7	4.6	0.6	2.84	3.24	71	95	SSE 1	Cal'm 0	10	10	*.300	☁ showers.
31	29.38	29.43	54.2	52.2	46.6	62.3	2.1	2.1	3.61	3.35	86	86	SSE 0.5	SSW 1	8	10	*.140	☁ showers.
Mean	29.582	29.598	53.6	50.8	45.3	59.1	2.7	1.4	3.40	3.36	82.8	90.2	1.4	0.9	9.2	9.5	4.760	

PARSONSTOWN (BIRR CASTLE).—MAY 1889.

Height above Mean Sea Level, 175 feet. Heights above Ground:—Bar., —2 feet. Therms., 4 feet 6 inches. Rain-gauge, 8 inches.
Long. 7° 55' W. Lat. 53° 6' N. Gravity Correction, +.021.

Day.	Barometer at 32° Fahr.		Air Temperature.				Humidity.				Wind, Direction and Force.		Cloud Amount.		Rain.	Remarks.	
							Dep. of Wet.	Vapour Tension.	Per-centage.								
	9 a.m.	9 p.m.	9 a.m.	9 p.m.	Min.	Max.	9 a.m.	9 p.m.	9 a.m.	9 p.m.	9 a.m.	9 p.m.	9 a.m.	9 p.m.	9 a.m.		
1	ins.	ins.	50.9	46.9	39.4	57.5	3.0	1.8	in.	ins.	80	88	Calm	0	9	7	ins. 29.25 29.41 50.9 46.9 39.4 57.5 3.0 1.8 in. 29.8 29.8 80 88
2	43	42	49.7	48.1	42.0	50.4	2.8	1.0	288	311	81	93	Calm	0	SE	3	0.060
3	29	48	51.1	49.9	46.0	57.6	1.2	1.0	345	333	91	93	SE	3	Calm	0	10.30a. (mist) all day.
4	49	60	52.3	51.9	48.8	59.5	1.3	1.5	357	346	91	90	SSE	1	SE	2	10.163
5	61	66	53.8	47.8	47.1	57.9	1.9	1.0	361	308	87	93	Calm	0	NW	2	10.130
6	72	67	49.8	52.1	46.8	54.9	0.6	1.1	343	360	95	92	Calm	0	NW	2	10.364
7	57	50	55.8	49.9	40.2	58.1	5.9	2.2	295	304	65	86	Calm	0	Calm	0	786
8	40	50	51.8	49.2	46.8	59.8	2.6	2.1	318	298	82	86	SE	2	Calm	0	—
9	43	28	50.1	56.1	44.6	56.2	1.0	1.7	336	401	93	88	Calm	0	ESE	2	0.054
10	28	56	52.0	45.9	45.7	56.7	3.1	2.0	308	265	79	85	SE	2	Calm	0	0.090
11	63	71	53.9	47.9	42.6	60.2	5.4	1.8	279	289	67	88	SE	1	Calm	0	0.201
12	77	78	52.6	49.1	42.4	60.4	4.5	2.3	283	293	72	84	Calm	0	W	1	0.014
13	73	71	50.7	50.8	46.4	54.1	1.4	2.3	334	314	90	85	Calm	0	Calm	0	—
14	65	60	57.8	52.7	47.8	64.6	4.7	2.1	347	342	73	86	Calm	0	Calm	0	0.024
15	66	73	52.3	50.5	45.6	60.3	4.8	3.6	274	279	72	76	Calm	0	NW	1	0.012
16	74	77	55.1	50.1	44.4	59.9	5.0	1.2	303	331	70	91	Calm	0	Calm	0	—
17	79	76	52.9	52.3	46.9	58.6	3.0	1.8	323	344	80	88	Calm	0	Calm	0	10.119
18	72	72	58.1	54.4	47.7	66.1	5.2	2.4	339	356	70	84	Calm	0	Calm	0	—
19	72	79	55.8	50.8	49.8	65.7	4.9	2.7	317	383	71	83	SW	1	Calm	0	—
20	85	90	62.5	58.3	52.8	68.8	4.2	3.4	429	386	75	79	SSE	1	Calm	0	—
21	89	83	64.7	58.5	49.8	72.9	7.8	3.4	368	389	60	79	Calm	0	Calm	0	10.10
22	78	73	58.6	56.5	49.5	65.7	5.7	2.5	334	384	68	84	SW	1	Calm	0	—
23	67	50	58.1	50.6	49.3	64.8	5.2	2.8	339	378	70	82	Calm	0	S	1	—
24	43	49	49.6	46.9	46.2	50.1	1.7	2.8	313	256	88	81	Calm	0	Calm	0	10.209
25	50	48	54.7	51.8	36.5	62.0	5.9	3.7	279	292	65	76	NW	1	Calm	0	—
26	48	59	58.9	51.1	48.8	63.1	6.0	0.9	331	352	65	93	Calm	0	Calm	0	10.0
27	63	46	56.4	57.8	38.3	68.1	4.5	3.3	333	383	73	80	Calm	0	Calm	0	10.7
28	28	28	54.7	49.1	48.8	60.5	1.9	1.3	374	316	88	91	WSW	1	Calm	0	10.119
29	27	34	54.7	48.6	44.8	58.1	5.8	1.4	281	307	65	90	SW	1	Calm	0	—
30	35	32	52.0	50.7	41.6	58.3	4.1	1.6	285	329	74	89	SE	1	SE	1	10.040
31	29.38	29.45	54.7	52.8	46.8	61.6	3.6	1.9	331	348	77	87	Calm	0	SSE	1	6.0
Mean	29.561	29.582	54.4	51.6	45.7	61.0	3.8	2.1	324	331	76.7	86.2	0.5	0.5	8.1	8.3	3.315

SWANBISTER.—JUNE 1889.

Height above Mean Sea Level, 68 feet. Heights above Ground:—Bar., 2 feet. Therms., 4 feet. Rain-gauge, 1 foot.
Long. 3° 8' W. Lat. 58° 56' N. Gravity Correction, +.036.

1	29.62	29.73	50.7	51.8	46.1	57.3	3.5	2.4	360	323	78	83	S	4	SSE	3	3	10	—	Very dark, with ∞ . $T^2 \odot \frac{2}{3.30p}$ 102. Cloud amount 7, 2.30p. Cloudy all day. Cloudy all day. Cloudy all day. Cloudy all day. Fog on hills all day. \approx 9p. Cir.-s. streaming up from N. in a remarkable manner 9p. Overcast all day. Overcast all day. Overcast all day. Overcast all day. Overcast all day.
2	29.83	29.72	52.5	52.0	48.7	53.3	2.0	0.7	342	369	87	95	SE	5	E	4	10	10	270	
3	29.70	29.73	50.2	51.6	50.7	56.2	1.6	0.6	405	366	90	96	ESE	3	SSW	1	7	10	0.030	
4	29.92	30.26	56.7	53.2	47.3	64.9	4.1	3.7	345	309	75	76	SSE	3	NW	1	0	3	—	
5	30.44	30.40	59.0	52.0	44.0	62.6	5.1	2.2	352	330	71	85	SSE	1	ESE	1	1	6	—	
6	30.20	30.02	56.0	50.1	49.0	58.3	4.0	1.1	340	334	75	92	SE	2	Calm	0	1	3	—	
7	30.09	29.93	54.0	49.0	46.9	57.5	4.5	2.7	299	283	72	81	W	3	NW	2	5	7	—	
8	29.88	29.79	52.9	50.4	46.6	57.8	5.6	2.6	264	300	67	83	WNW	2	NW	1	4	8	0.010	
9	29.77	29.86	51.0	45.0	44.8	55.3	3.5	3.0	288	233	77	78	N	3	NNW	2	9	3	0.050	
10	29.89	29.88	52.0	47.3	41.8	59.1	5.4	2.2	258	273	67	85	NNW	3	S	1	3	2	—	
11	29.77	29.68	55.5	53.1	45.6	59.9	7.5	2.6	257	334	58	82	SSW	2	Calm	0	5	9	1.80	
12	29.70	29.76	56.0	51.4	50.4	57.4	3.6	2.3	350	321	77	85	W	3	WNW	2	5	8	—	
13	29.71	29.60	56.3	55.1	47.2	58.7	5.1	3.1	318	348	71	80	S	2	Calm	0	3	7	0.070	
14	29.75	29.74	56.5	50.0	49.8	57.9	6.7	2.4	285	300	62	84	WNW	2	Calm	0	3	10	0.060	
15	29.77	29.78	55.0	50.9	44.8	58.7	3.4	1.7	339	320	70	88	WSW	4	SW	4	6	10	0.080	
16	29.91	30.06	53.0	51.3	50.1	54.3	1.0	1.0	374	352	93	93	W	2	W	1	10	10	0.010	
17	30.12	30.18	53.3	52.4	50.6	57.9	1.1	1.3	376	358	92	91	SSW	1	Calm	0	10	9	—	
18	30.21	30.21	56.5	52.1	51.2	59.4	1.7	0.9	406	365	89	93	Calm	0	SE	1	9	2	—	
19	30.21	30.22	57.0	51.0	48.8	61.1	2.2	0.8	399	353	86	94	ESE	1	NE	2	2	10	—	
20	30.15	30.15	52.8	51.0	48.7	57.6	2.0	1.2	345	343	86	92	ENE	2	ENE	2	10	10	—	
21	30.11	30.04	52.1	48.2	47.8	56.9	1.4	1.8	352	293	90	83	ENE	2	NE	1	10	3	—	
22	30.07	30.07	56.8	51.4	44.1	67.9	4.1	1.3	347	346	75	91	NW	3	N	1	2	10	—	
23	30.12	30.05	53.5	52.1	50.2	55.1	2.5	2.9	341	314	83	80	E	2	ESE	2	10	10	—	
24	30.04	30.05	51.8	51.5	50.3	53.1	2.0	1.5	333	342	86	92	SE	1	ESE	1	10	10	—	
25	30.07	30.03	52.5	50.3	50.0	56.2	2.0	1.3	342	331	87	91	E	1	SE	1	10	3	—	
26	29.93	29.87	60.0	56.7	46.4	65.1	2.5	2.4	438	389	85	85	Calm	0	NW	3	1	9	—	
27	29.92	29.98	56.8	53.0	50.9	62.2	4.3	3.2	342	317	74	79	W	2	Calm	0	8	8	—	
28	29.92	29.97	58.4	49.9	49.9	62.1	6.0	1.9	324	310	66	87	WNW	1	Calm	0	9	3	—	
29	30.08	30.03	56.8	53.0	48.4	58.1	5.5	1.0	314	374	68	93	SW	2	S	2	10	10	0.020	
30	29.99	30.12	59.0	52.5	51.6	59.8	5.0	1.9	354	344	71	87	W	4	WNW	4	9	10	0.020	
Mean	29.962	29.967	55.2	51.3	48.1	58.4	3.6	1.9	340	329	77.9	86.9	2.2	1.4	6.2	7.4	0.800	—	—	

DUNROBIN CASTLE.—JUNE 1889.

Height above Mean Sea Level, 12 feet. Heights above Ground:—Bar., 4 feet. Therms., 3 feet 8 inches. Rain-gauge, 1 foot.
Long. 3° 56' W. Lat. 57° 59' N. Gravity Correction, +.034.

Day.	Barometer at 32° Fahr.		Air Temperature.				Humidity.				Wind, Direction and Force.		Cloud Amount.		Rain.	Remarks.	
	9 a.m.	9 p.m.	9 a.m.	9 p.m.	Min.	Max.	Dep. of Wet.		Vapour Tension.		Per-centage.		9 a.m.	9 p.m.	9 a.m.		9 p.m.
							9 a.m.	9 p.m.	9 a.m.	9 p.m.	9 a.m.	9 p.m.					
1	ins.	ins.	58.2	56.3	53.1	59.2	0.5	2.6	in.	in.	0.0	0.0	W	SE	—	—	ins.
2	29.84	29.81	55.5	54.0	52.6	57.6	3.0	1.5	.357	.379	74	83	E	NE	—	—	310
3	29.87	29.87	54.5	54.7	53.6	59.6	0.2	1.7	.420	.379	98	89	SE	S	—	—	—
4	29.93	30.38	58.4	56.7	54.1	66.2	5.4	3.4	.337	.363	69	79	W	N	—	—	—
5	30.48	30.42	62.9	58.4	47.6	65.2	7.9	4.9	.338	.350	59	72	S	NE	—	—	—
6	30.30	30.27	57.9	56.2	55.8	63.2	4.6	5.9	.351	.364	73	68	S	S	—	—	—
7	30.20	30.14	57.0	55.5	48.4	64.6	6.7	3.0	.289	.329	62	80	S	E	—	—	—
8	29.96	29.86	56.0	51.0	48.6	57.6	6.7	9.7	.280	.175	62	47	S	SE	—	—	160
9	29.83	29.96	54.7	48.3	47.9	58.4	6.7	4.8	.262	.232	61	68	E	SE	—	—	—
10	29.96	29.90	56.3	50.0	41.5	59.9	7.3	3.7	.271	.271	59	76	N	SE	—	—	—
11	29.76	29.71	57.9	59.9	49.4	68.8	7.2	6.9	.291	.322	60	62	SW	SW	—	—	—
12	29.72	29.76	58.0	56.0	54.6	74.3	6.5	7.0	.307	.274	64	60	S	S	—	—	0.80
13	29.67	29.66	57.0	59.4	43.2	68.5	4.7	3.4	.334	.402	72	80	W	SW	—	—	—
14	29.72	29.72	57.9	59.0	40.1	61.2	7.2	3.9	.291	.289	60	75	W	SE	—	—	100
15	29.80	29.85	58.2	55.3	43.7	64.2	6.2	4.3	.316	.323	65	73	W	SE	—	—	200
16	29.96	30.06	56.0	54.7	54.1	64.9	3.7	4.4	.348	.311	77	73	NW	W	—	—	—
17	30.10	30.25	57.3	55.5	50.8	63.9	2.8	2.2	.388	.378	82	86	S	SE	—	—	—
18	29.27	29.26	55.7	53.7	50.6	63.2	1.7	0.0	.395	.414	89	100	S	SE	—	—	—
19	29.26	29.28	56.7	59.2	51.8	60.4	2.7	8.7	.381	.275	83	54	S	E	—	—	—
20	29.26	29.23	52.7	57.7	49.1	64.9	2.7	6.7	.328	.298	82	62	S	E	—	—	—
21	29.17	29.12	52.0	51.5	50.4	59.2	1.5	1.0	.348	.354	90	93	S	NE	—	—	—
22	29.12	29.23	65.6	54.0	50.4	68.8	6.6	1.0	.411	.388	66	93	W	E	—	—	—
23	29.17	29.11	52.7	53.7	42.5	67.8	1.7	0.7	.351	.392	88	95	SE	E	—	—	—
24	29.09	29.11	54.0	53.7	52.1	56.4	4.0	2.0	.310	.357	74	87	E	E	—	—	—
25	29.12	29.10	55.7	54.0	50.4	56.0	2.7	1.0	.368	.388	83	93	E	E	—	—	—
26	29.02	29.04	55.0	58.9	46.7	68.3	1.7	0.6	.383	.478	89	97	E	N	—	—	—
27	29.15	29.17	56.0	56.7	55.1	64.6	3.0	3.4	.365	.363	81	79	W	E	—	—	—
28	29.11	29.13	58.2	57.9	50.4	68.8	5.2	7.2	.340	.291	70	60	W	NW	—	—	—
29	29.12	29.09	57.9	53.5	40.6	67.8	4.2	1.8	.361	.359	75	88	W	N	—	—	0.90
30	30.11	30.32	57.9	54.7	52.1	63.2	4.6	3.2	.351	.341	73	79	NW	W	—	—	0.10
Mean	30.019	30.048	56.8	55.2	50.0	63.6	4.5	3.7	.341	.340	74.0	78.0	—	—	—	—	0.950

LAUDALE.—JUNE 1889.

Height above Mean Sea Level, 14 feet. Heights above Ground:—Bar., 11 feet. Therms., 4 feet. Rain-gauge, 1 foot.
Long. 5° 41' W. Lat. 56° 41' N. Gravity Correction, +.031.

Day.	Barometer at 32° Fahr.		Air Temperature.				Humidity.			Wind, Direction and Force.		Cloud Amount.		Rain.	Remarks.	
							Dep. of Wet.	Vapour Tension.	Per-centage.							
	9 a.m.	9 p.m.	9 a.m.	9 p.m.	Min.	Max.	9 a.m.	9 p.m.	9 a.m.	9 p.m.	9 a.m.	9 p.m.	9 a.m.			9 p.m.
1	ins.	ins.	53°	50°	51°6	57°2	2°7	5°2	in. in.	°/60	SW 3	E 6	10	10	ins.	☉ showers.
2	29°62	29°69	53°0	50°0	51°6	57°2	2°7	5°2	°330 313	82 69	SW 3	E 6	10	10	820	☉ showers. ☉ 2 showers. ☉ 2 26p.
3	71	63	61°6	58°0	54°7	67°4	5°0	0°3	°392 473	72 98	SE 3	E 6	10	10	—	☉ till 9a. ☉ p.
4	29°71	29°88	58°0	56°0	53°7	64°7	0°8	5°0	°457 317	74 90	Calm 0	E 6	10	10	—	Dull and gloomy a.
5	30°00	30°32	55°9	52°9	52°0	63°3	4°6	0°9	°395 375	73 94	SSE 4	Calm 0	10	8	—	Fine and warm all day.
6	43	40	62°6	55°3	48°3	69°1	8°6	2°6	°318 364	56 83	E 4	Calm 0	1	4	—	Fine and warm all day.
7	24	15	64°7	53°9	50°1	73°0	9°4	2°4	°329 348	53 84	E 2	E 1	2	8	—	Fine and warm all day.
8	30°22	30°14	54°2	48°0	47°5	68°1	5°2	2°2	°286 281	68 85	N 2	Calm 0	3	2	—	Fine and warm all day.
9	29°05	29°94	54°8	51°0	46°9	67°9	4°6	2°8	°309 304	72 81	Calm 0	Calm 0	10	10	1°50	Dull a. ☉ p. ☉ (mist).
10	77	88	53°9	57°2	48°0	59°7	3°9	8°9	°311 249	75 58	Calm 0	NE 3	10	7	—	—
11	96	97	52°8	49°4	41°0	60°2	2°6	1°8	°330 307	82 88	Calm 0	NE 3	10	7	—	Fine and warm all day.
12	89	80	57°4	54°0	43°0	64°3	7°2	2°7	°284 342	60 82	E 1	Calm 0	2	10	°090	Fine and warm all day.
13	83	86	52°3	53°0	52°2	58°3	2°1	4°0	°336 299	85 74	WNW 1	Calm 0	10	10	—	☉ (mist) all day.
14	75	68	60°5	56°0	50°0	62°2	4°7	1°7	°384 399	73 89	SW 1	SW 1	8	10	—	Dull a. ☉ aft. ☉ (mist) ☉ p.
15	81	84	55°8	51°2	47°0	58°9	5°5	3°9	°303 281	68 75	Calm 0	SW 1	9	10	°100	Close and warm.
16	29°89	29°99	57°0	53°9	48°9	63°0	4°3	2°9	°344 335	74 81	SW 1	W 2	8	10	°050	☉ showers a. Dull all day.
17	30°07	30°13	54°2	54°0	51°2	59°0	2°2	1°8	°358 366	85 87	Calm 0	Calm 0	10	10	°010	Dull a.
18	18	22	58°0	57°3	52°2	63°8	5°7	5°1	°325 329	68 70	Calm 0	Calm 0	7	1	—	Fine and warm all day.
19	24	16	55°0	56°0	53°8	63°3	1°8	3°8	°381 345	88 76	Calm 0	Calm 0	10	1	—	☉ (mist) a. Fine day.
20	16	17	63°2	60°7	55°5	70°8	3°2	3°0	°471 434	81 83	Calm 0	Calm 0	1	2	—	Fine and very warm all day. ☉ ⁰
21	15	14	64°0	58°0	54°5	68°0	7°6	2°3	°361 413	61 85	ENE 1	Calm 0	0	1	—	Fine and very warm all day. ☉ ⁰
22	10	04	67°6	62°0	50°4	74°4	5°6	3°3	°475 447	70 81	Calm 0	Calm 0	1	0	—	☉ a. Fine and clear all day.
23	14	12	57°7	59°8	57°1	64°4	1°5	3°4	°431 409	90 79	W 1	Calm 0	10	0	—	☉ (mist) a.
24	12	03	59°8	60°2	53°0	66°9	3°4	3°5	°409 412	79 79	SE 3	ESE 2	10	10	—	☉ ²
25	03	05	64°0	59°2	51°9	69°9	5°6	3°2	°414 405	69 81	E 1	Calm 0	3	1	—	☉. Clouds moving from all direc.
26	09	06	62°4	58°0	49°7	71°5	3°7	2°6	°442 404	79 83	Calm 0	Calm 0	2	3	—	Fine and very warm, with ☉. [tions.
27	03	07	56°4	52°8	52°7	63°0	3°9	3°0	°347 320	76 80	WSW 2	Calm 0	8	2	°050	Day fine and very warm, with ☉.
28	00	08	58°3	54°0	51°6	63°3	5°5	1°3	°334 380	69 73	S 1	SE 3	10	10	°090	☉ ² 4a. Day fine and warm.
29	17	12	55°4	56°6	50°7	59°2	4°4	4°4	°322 337	73 85	W 4	N 3	9	7	°020	☉ ⁰ 9p.
30	30°16	30°34	55°6	53°9	51°2	58°4	3°3	2°3	°352 351	79 85	W 4	N 3	9	7	°020	Threatening appearance all day. Cold.
Mean	30°015	30°030	58°5	55°6	50°8	64°8	4°6	3°2	°362 357	73°8 80°4	1°3	1°0	6°5	6°2	1°750	—

DUNDEE.—JUNE 1889.

Height above Mean Sea Level, 160 feet. Heights above Ground:—Bar., 4 feet. Therms., 3 feet 9 inches. Rain-gauge, 1 foot.
Long. 2° 56' W. Lat. 56° 28' N. Gravity Correction, +.030.

1	29.61	29.66	54.4	49.7	49.7	63.8	3.9	0.6	319	340	75	96	SE	2	SE	1	10	7	060	Dull till 2.30p.
2	67	55	52.6	54.6	45.8	50.8	1.1	0.5	367	413	93	97	SE	2	E	1	10	10	220	☉ n. ☉ 11.30a.—1.30p.
3	55	29.74	58.7	56.1	51.3	68.7	1.3	4.0	452	342	92	75	S	1	SW	1	10	0	—	Dull till 2p., then fine.
4	29.94	30.20	61.4	56.3	50.1	70.3	5.4	2.7	379	377	70	83	SW	2	SW	1	5	0	—	Fine day.
5	30.32	30.30	67.1	54.3	45.4	69.1	7.4	2.7	415	347	63	82	SW	1	SE	1	5	5	—	Fine day.
6	14	29.97	65.5	54.2	47.6	68.3	6.1	0.8	424	394	68	94	S	1	S	1	0	10	280	K ☉ 8.30p.—11p.
7	30.00	29.99	53.4	50.6	49.9	64.0	0.8	2.2	385	311	94	84	S	1	SE	1	10	10	—	☉ from 4p.
8	29.79	29.65	58.9	50.2	46.3	60.1	4.3	0.7	371	346	94	96	S	1	E	1	10	10	200	☉ n. ☉ showers.
9	62	71	57.5	46.9	45.8	57.5	1.0	1.9	443	276	94	87	E	2	NE	2	10	10	030	Fine day.
10	80	84	54.4	47.7	40.4	61.5	4.7	1.7	300	289	71	88	N	2	NE	1	5	5	—	Fine day.
11	76	66	61.4	50.6	41.3	69.8	5.8	1.2	369	335	68	91	SW	1	NE	1	0	0	—	Fine day.
12	65	68	60.1	57.5	46.4	69.9	3.7	3.6	425	369	78	78	SW	2	W	2	10	7	—	Fine day.
13	66	59	59.6	57.7	45.6	67.1	4.4	3.3	378	381	74	79	SE	1	SW	2	10	10	—	Cloudy day.
14	65	65	59.1	55.4	54.3	70.0	2.2	3.9	432	334	86	76	SW	1	SW	2	10	10	020	Dull day. ☉ 6p.
15	75	79	59.9	57.5	46.7	69.6	4.4	3.1	384	383	74	80	SW	2	W	2	5	7	—	Fine day.
16	29.87	29.95	61.8	54.6	49.8	75.5	5.4	1.4	385	386	70	90	W	2	NE	1	5	0	—	Fine day.
17	30.02	30.06	64.8	54.6	48.3	69.8	5.8	0.8	421	404	69	95	S	1	SE	1	0	0	—	Fine day.
18	08	11	58.2	52.8	52.4	63.9	3.3	0.5	387	386	80	96	SE	1	NE	1	10	0	—	Dull till 1p.
19	08	07	54.8	52.3	47.5	62.9	1.6	1.6	384	349	89	89	SE	1	E	4	10	10	—	Dull till 10a., and from 2p.
20	30.06	30.03	55.8	51.4	51.0	61.9	3.4	1.0	352	353	78	93	E	2	E	1	10	10	—	Dull till 10a., then fine.
21	29.99	29.95	52.0	50.4	49.8	63.8	1.1	0.7	358	349	92	95	SE	1	SE	1	10	10	—	☉ till 10a., and from 5.30p.
22	03	30.02	61.3	53.1	49.1	67.6	3.1	1.6	441	360	81	89	SE	1	SE	1	10	10	—	☉ till 8a. Dull from 3p.
23	09	29.97	50.9	51.4	50.5	58.2	0.7	2.5	355	317	95	83	SE	1	SE	1	10	10	—	☉ n. and a. Dull day.
24	94	94	52.6	53.7	49.1	58.6	2.4	1.5	332	370	83	89	SE	1	SE	1	10	10	—	Dull day.
25	95	93	60.6	54.2	51.2	68.9	4.2	1.0	399	391	76	93	SE	1	NE	1	5	10	—	Fine day.
26	91	80	63.0	64.7	49.0	79.4	3.9	4.1	446	470	78	77	SW	1	SW	1	0	0	—	Fine day.
27	84	86	62.7	59.5	55.1	74.0	4.4	2.4	427	432	75	86	SW	2	N	1	10	5	—	Fine day. Cloudy at times.
28	29.87	29.91	59.8	59.4	59.4	73.3	4.6	6.8	376	317	73	63	W	1	W	2	5	5	—	Fine day.
29	30.01	30.00	61.2	57.0	49.1	68.7	5.8	4.8	366	332	68	71	W	1	W	2	5	10	—	Dull from 2p.
30	29.95	30.13	65.3	58.0	56.0	70.5	5.2	4.9	446	345	72	72	W	4	NW	2	5	10	—	—
Mean	29.880	29.889	59.0	54.2	49.1	66.9	3.7	2.3	399	360	78.4	85.6	1.4	1.4	7.0	6.7	0.810			

GLASGOW.—JUNE 1889.

Height above Mean Sea Level, 180 feet. Heights above Ground:—Bar., 4 feet. Therms., 7 feet. Rain-gauge, 2 feet.
Long. 4° 18' W. Lat. 55° 53' N. Gravity Correction, +.029.

Day.	Barometer at 32° Fahr.		Air Temperature.				Humidity.						Wind, Direction and Force.		Cloud Amount.		Rain.	Remarks.		
							Dep. of Wet.		Vapour Tension.		Per-centage.									
	9 a.m.	9 p.m.	9 a.m.	9 p.m.	Min.	Max.	9 a.m.	9 p.m.	9 a.m.	9 p.m.	9 a.m.	9 p.m.	9 a.m.	9 p.m.	9 a.m.	9 p.m.				
1	ins.	ins.	55.0	50.0	51.1	60.4	4.5	5.3	in.	in.	°/100	°/100	S	3	SSE	1	10	6	—	Squally and cloudy.
2	29.55	29.60	55.0	50.0	51.1	60.4	4.5	5.3	313	307	73	69	E	2	NE	1	10	10	740	☉ ☉
3	56	54	61.9	54.9	52.9	62.7	3.7	0.9	434	404	79	94	E	2	NE	1	10	10	—	Dull and cloudy.
4	29.91	30.18	59.4	55.1	49.9	66.1	6.3	3.2	330	345	65	80	S	2	W	1	6	0	—	Fine and sunny.
5	30.20	30.21	60.1	58.8	47.1	69.2	7.1	6.7	319	313	63	63	SE	1	ENE	3	3	4	—	Fine day.
6	30.08	29.93	61.7	59.6	49.9	67.7	8.0	2.9	321	421	58	83	ENE	4	NE	1	4	9	—	Fine day.
7	29.98	29.94	60.7	54.1	48.9	67.5	6.1	4.3	352	306	66	73	W	1	ENE	1	4	7	—	Fine day.
8	77	61	55.3	51.0	46.3	61.6	6.1	1.4	281	338	65	90	W	1	W	1	10	10	160	Cloudy, with ☉.
9	61	70	51.3	51.8	49.9	59.7	2.1	2.7	324	316	86	82	ENE	1	NE	1	10	10	—	Cloudy day.
10	79	79	54.4	51.4	45.1	63.0	7.4	3.4	245	294	57	78	N	2	NE	2	4	5	—	Fine day.
11	73	64	56.9	53.9	42.2	64.8	6.1	4.3	302	304	65	73	SW	1	NW	1	6	8	010	Fine day.
12	66	68	54.8	55.4	50.3	63.1	2.9	3.0	349	355	81	81	SW	1	WSW	1	10	10	—	Dull and cloudy.
13	62	58	58.8	50.4	51.9	65.2	3.7	3.0	385	309	78	81	S	2	S	3	10	10	—	Very cloudy.
14	65	68	57.3	51.2	51.2	62.8	3.9	2.0	358	324	76	86	WSW	1	WSW	1	9	10	050	Cloudy, with ☉.
15	75	83	54.9	53.0	46.9	64.7	3.1	3.4	345	313	79	78	SW	2	WSW	2	9	7	—	Fine day.
16	29.91	29.95	56.9	53.4	50.9	63.8	4.4	2.5	342	340	74	83	W	2	SW	1	8	5	—	Fine day.
17	30.00	30.03	60.9	57.7	46.9	69.8	5.6	3.1	307	385	68	81	WSW	2	SW	1	3	0	—	Fine and sunny.
18	06	02	57.4	57.9	46.4	71.3	2.3	3.1	493	389	85	81	E	1	E	1	10	6	—	Fine day.
19	02	30.02	59.2	55.2	50.9	67.1	5.0	2.9	357	355	71	82	E	1	ENE	2	8	10	—	Fine day.
20	30.01	29.96	54.9	56.1	52.5	67.7	4.0	2.7	324	373	75	83	E	1	E	1	10	2	—	Overcast, then fine.
21	29.96	08	57.1	65.1	50.2	76.6	3.0	5.4	378	437	81	71	ENE	1	SW	1	6	5	—	Fine day.
22	91	97	69.5	56.2	48.1	77.8	6.9	3.2	469	361	64	80	W	1	ENE	2	4	7	—	Fine day.
23	96	90	56.7	53.3	53.3	62.9	4.1	3.4	345	317	75	78	E	1	ESE	2	10	8	—	Fine day.
24	90	88	55.5	55.1	48.2	68.1	2.8	2.2	362	371	83	86	E	1	ENE	1	10	3	—	Fine day.
25	94	89	56.6	60.4	51.0	72.3	2.3	2.6	391	441	85	85	NE	1	E	1	10	8	—	Fine day.
26	90	82	66.2	60.0	52.3	75.6	6.5	2.9	424	427	66	83	W	1	W	1	8	6	—	Fine day.
27	86	87	60.9	56.1	54.9	67.5	5.5	4.6	369	325	69	72	W	1	W	1	10	4	—	Fine day.
28	29.85	92	60.1	55.9	48.3	68.2	6.6	4.3	331	329	64	74	W	1	WSW	1	6	7	—	Fine day.
29	30.00	29.99	59.9	56.3	50.4	64.9	6.4	3.1	334	305	65	80	W	1	SW	1	10	10	015	—
30	29.99	30.17	60.5	54.1	54.1	62.8	6.0	2.9	352	340	67	81	W	3	W	1	7	5	—	Cloudy day.
Mean	29.858	29.861	58.4	55.7	49.8	66.6	4.8	3.3	355	353	72.6	79.4	1.5		1.3	7.8	6.7	0.975		

SCARBOROUGH.—JUNE 1889.

Height above Mean Sea Level, 159 feet. Heights above Ground:—Bar., 1 foot. Therms., 4 feet. Rain-gauge, 1 foot.
Long. 0° 23' W. Lat. 54° 17' N. Gravity Correction, +.025.

Day.	Barometer at 32° Fahr.		Air Temperature.					Humidity.			Wind, Direction and Force.		Cloud Amount.	Rain.	Remarks.
	9 a.m.	9 p.m.	9 a.m.	9 p.m.	Min.	Max.	Dep. of Wet.	Vapour Tension.	Per-centage.	9 a.m.	9 p.m.	9 a.m.	9 p.m.	9 a.m.	
1	ins.	ins.	59.7	59.6	47.5	64.6	0.9	1.5	in.	in.	S	4	4	6	ins.
2	29.75	29.74	59.7	59.6	47.5	64.6	0.9	1.5	307	356	S	4	4	6	0.40
3	29.75	29.74	59.7	59.6	47.5	64.6	0.9	1.5	307	356	S	4	4	6	0.40
4	29.75	29.74	59.7	59.6	47.5	64.6	0.9	1.5	307	356	S	4	4	6	0.40
5	29.75	29.74	59.7	59.6	47.5	64.6	0.9	1.5	307	356	S	4	4	6	0.40
6	29.75	29.74	59.7	59.6	47.5	64.6	0.9	1.5	307	356	S	4	4	6	0.40
7	29.75	29.74	59.7	59.6	47.5	64.6	0.9	1.5	307	356	S	4	4	6	0.40
8	29.75	29.74	59.7	59.6	47.5	64.6	0.9	1.5	307	356	S	4	4	6	0.40
9	29.75	29.74	59.7	59.6	47.5	64.6	0.9	1.5	307	356	S	4	4	6	0.40
10	29.75	29.74	59.7	59.6	47.5	64.6	0.9	1.5	307	356	S	4	4	6	0.40
11	29.75	29.74	59.7	59.6	47.5	64.6	0.9	1.5	307	356	S	4	4	6	0.40
12	29.75	29.74	59.7	59.6	47.5	64.6	0.9	1.5	307	356	S	4	4	6	0.40
13	29.75	29.74	59.7	59.6	47.5	64.6	0.9	1.5	307	356	S	4	4	6	0.40
14	29.75	29.74	59.7	59.6	47.5	64.6	0.9	1.5	307	356	S	4	4	6	0.40
15	29.75	29.74	59.7	59.6	47.5	64.6	0.9	1.5	307	356	S	4	4	6	0.40
16	29.75	29.74	59.7	59.6	47.5	64.6	0.9	1.5	307	356	S	4	4	6	0.40
17	29.75	29.74	59.7	59.6	47.5	64.6	0.9	1.5	307	356	S	4	4	6	0.40
18	29.75	29.74	59.7	59.6	47.5	64.6	0.9	1.5	307	356	S	4	4	6	0.40
19	29.75	29.74	59.7	59.6	47.5	64.6	0.9	1.5	307	356	S	4	4	6	0.40
20	29.75	29.74	59.7	59.6	47.5	64.6	0.9	1.5	307	356	S	4	4	6	0.40
21	29.75	29.74	59.7	59.6	47.5	64.6	0.9	1.5	307	356	S	4	4	6	0.40
22	29.75	29.74	59.7	59.6	47.5	64.6	0.9	1.5	307	356	S	4	4	6	0.40
23	29.75	29.74	59.7	59.6	47.5	64.6	0.9	1.5	307	356	S	4	4	6	0.40
24	29.75	29.74	59.7	59.6	47.5	64.6	0.9	1.5	307	356	S	4	4	6	0.40
25	29.75	29.74	59.7	59.6	47.5	64.6	0.9	1.5	307	356	S	4	4	6	0.40
26	29.75	29.74	59.7	59.6	47.5	64.6	0.9	1.5	307	356	S	4	4	6	0.40
27	29.75	29.74	59.7	59.6	47.5	64.6	0.9	1.5	307	356	S	4	4	6	0.40
28	29.75	29.74	59.7	59.6	47.5	64.6	0.9	1.5	307	356	S	4	4	6	0.40
29	29.75	29.74	59.7	59.6	47.5	64.6	0.9	1.5	307	356	S	4	4	6	0.40
30	29.75	29.74	59.7	59.6	47.5	64.6	0.9	1.5	307	356	S	4	4	6	0.40
Mean	29.788	29.785	60.0	59.8	52.0	64.2	4.2	2.2	394	383	76.5	86.3	2.6	2.0	0.370

CRONKBORNE (DOUGLAS), ISLE OF MAN.—JUNE 1889.

Height above Mean Sea Level, 137 feet. Heights above Ground:—Bar., 3 feet. Therms., 4 feet. Rain-gauge, 10½ inches.
Long. 4° 29' W. Lat. 54° 10' N. Gravity Correction, +.024.

1	29.62	29.63	56.5	56.6	49.8	58.6	3.5	4.6	358	332	78	72	SSE	5-6	SSE	5	7	3	.043	Squally
2	.56	.56	57.7	55.8	53.5	61.6	0.5	0.6	.461	.428	96	95	ESE	3	ESE	1	10	9	.038	☉ ☼ ☽ (mist) a. Dull day. T 3p.
3	29.65	29.78	55.2	53.6	51.2	58.2	1.3	1.6	.398	.366	91	89	SW	4	S	5	7	10	—	Fine day.
4	30.01	30.23	57.6	51.0	50.5	61.6	2.8	1.0	.392	.348	82	93	S	5	N	1	9	2	—	Very fine. ☽ ² p.
5	.33	30.21	64.0	56.8	44.8	66.3	0.7	3.6	.384	.359	64	77	SE	3	WNW	2	2	8	—	☼ ☽ (mist) a. Very fine.
6	.07	29.66	65.7	57.0	41.8	69.5	8.7	2.0	.359	.405	57	87	E	1	NNW	5	2	10	.133	Fine a. ☼ ² ☽ ² from 5p.
7	30.00	.99	57.6	51.1	50.5	62.8	3.5	1.6	.374	.335	79	89	N	6-7	NNW	4	2	2	—	Squally ☽ a. Very fine.
8	29.83	.66	58.0	52.2	47.2	60.7	0.2	0.4	.314	.380	65	98	W	3	SSW	2	3	10	.007	Fine a. Dull, with ☽ showers p.
9	.61	.68	58.8	53.0	49.3	61.6	3.6	3.0	.388	.322	78	80	N	3	NE	4-5	7	8	.020	Cloudy. ☽ 3p.-3.30p.
10	.81	.84	54.0	45.0	45.0	58.8	6.0	2.0	.267	.253	64	85	NE	5	N	3	4	1	—	Squally ☽ a. Very fine.
11	.81	.74	56.0	46.0	39.6	61.7	5.0	1.2	.317	.285	70	92	SSE	3	Caln	0	2	7	—	Very fine. ☽ p.
12	.76	.76	55.2	52.8	43.4	58.7	1.4	0.8	.395	.377	91	94	WSW	3	WSW	1	10	10	.010	☉ roa. Dull day.
13	.72	.70	55.5	53.8	45.0	58.8	2.0	1.5	.384	.371	87	89	S	4	SW	5	10	10	.122	Cloudy. ☉ from 8p.
14	.74	.76	58.3	52.8	52.2	59.7	2.4	0.8	.414	.377	85	94	NNW	1	NW	2	8	10	.023	Dull day. ☉ from 7p.
15	.84	29.92	57.2	50.4	50.0	64.2	3.3	1.2	.372	.335	79	91	NW	2	NW	2	7	3	—	Dull a. Fine afternoon. ☽ p.
16	29.98	30.02	58.7	52.0	50.2	63.4	4.1	1.8	.374	.344	76	87	NNW	2	N	2	6	3	—	Very fine.
17	30.07	.07	61.0	56.8	45.2	65.8	4.0	2.3	.410	.390	77	85	ESE	2	WNW	3	2	3	—	Very fine.
18	.09	.02	63.0	64.6	54.2	73.6	3.0	3.6	.474	.484	82	80	SE	3	NW	1	3	10	—	Very fine.
19	.05	30.02	56.4	57.2	54.2	64.7	1.2	2.2	.419	.403	92	86	ESE	3	NNE	1	10	9	—	Dull a. Fine afternoon.
20	30.02	29.95	55.8	64.0	54.1	68.4	2.2	5.3	.383	.423	86	71	SE	3	ENE	1	10	1	—	Dull till roa., then very fine.
21	29.98	29.95	66.3	57.0	48.0	70.3	8.6	2.5	.371	.391	58	84	ESE	1	WNW	2	1	3	—	Very fine.
22	.98	30.00	70.9	60.4	51.2	74.2	6.9	2.6	.495	.441	65	85	WNW	3	NW	3	1	7	—	Very fine. ☽ p.
23	.98	29.91	59.0	51.8	51.8	63.0	4.0	1.0	.380	.359	76	93	E	3	N	1	6	3	—	Very fine.
24	.93	.92	58.7	54.0	51.8	66.7	3.7	2.0	.384	.360	78	86	ESE	3	N	1	3	6	—	Very fine.
25	.97	.96	62.1	57.3	54.0	70.0	3.8	2.3	.435	.401	79	85	ESE	3	N	1	4	6	—	Very fine. ☽ 9p.
26	.97	.92	62.3	56.8	56.0	68.8	4.2	2.1	.426	.400	77	86	SSE	1	Caln	0	0	6	—	☼ ☽ (mist) a. Very fine.
27	.93	.94	65.3	52.1	52.1	68.4	4.9	0.6	.455	.374	74	96	NW	3	N	2	2	7	—	Very fine.
28	29.92	29.95	64.1	52.6	49.1	68.0	6.1	1.3	.402	.361	67	91	S	2	Caln	0	3	0	—	Very fine. ☽ p.
29	30.08	30.09	61.2	56.0	51.5	65.3	3.5	1.5	.428	.405	80	90	NW	2	Caln	0	8	7	—	Fine day.
30	30.10	30.26	61.7	53.8	53.8	64.3	3.0	2.2	.451	.353	83	85	WNW	4	NNW	5	10	6	—	Dull day.
Mean	29.913	29.914	59.8	54.5	49.7	64.6	4.0	2.0	.395	.372	77.2	87.2	3.0	2.2	5.3	6.0	0.396			

STONYHURST.—JUNE 1889.

Height above Mean Sea Level, 375 feet. Heights above Ground:—Bar., —12 feet. Therms., 7 feet. Rain-gauge, 2 feet.
Long. 2° 28' W. Lat. 53° 51' N. Gravity Correction, +.023.

Day.	Barometer at 32° Fahr.		Air Temperature.				Humidity.					Wind, Direction and Force.		Cloud Amount.		Rain.	Remarks.
							Dep. of Wet.		Vapour Tension.		Per-centage.						
	9 a.m.	9 p.m.	9 a.m.	9 p.m.	Min.	Max.	9 a.m.	9 p.m.	9 a.m.	9 p.m.	9 a.m.	9 p.m.	9 a.m.	9 p.m.	9 a.m.	9 a.m.	
1	ins.	ins.	55°0	50°3	45°1	64°4	5°2	4°2	in.	in.	%	%	S	3	SbyE	1	ins.
2	29°47	29°47	55°0	50°3	45°1	64°4	5°2	4°2	298	339	69	74	E	1	Calm	0	1°400
3	29°39	29°33	58°3	50°2	55°1	72°7	0°7	0°9	465	474	95	95	WSW	2	SW	1	8a.—9a., and 3.45p.—5p.
4	29°40	29°58	62°2	58°0	55°4	65°0	3°6	5°8	441	343	79	67	WSW	1	SW	1	Fine and sunny p.
5	29°81	30°01	62°2	55°4	52°7	65°7	8°0	3°3	323	328	38	80	swb.w	1	Calm	0	Clear and sunny.
6	30°06	30°00	66°1	57°1	47°9	72°1	6°1	6°6	433	293	68	63	NBYN	1	NBYN	1	Fine and sunny. ∞
7	29°84	29°71	64°8	60°0	49°0	74°9	5°6	4°4	437	502	70	76	NNE	1	EbyN	1	Fine and sunny.
8	29°68	29°73	68°9	53°7	53°0	71°8	4°5	3°9	533	309	75	75	WhyN	1	NBYN	1	before 9a. Overcast p.
9	29°59	29°45	62°8	52°7	51°7	68°0	7°2	2°7	354	326	63	82	Calm	0	swbys	1	Fine and sunny p.
10	29°35	29°40	56°3	51°3	49°7	60°1	5°1	3°0	318	303	69	80	NNE	1	NBYN	1	Overcast.
11	29°51	29°57	51°7	49°7	47°2	58°1	6°0	4°2	243	259	64	72	NBYN	2	NBYN	1	Overcast.
12	29°57	29°51	52°2	54°3	45°3	62°9	4°7	3°6	275	325	71	77	NE	1	NBYN	1	Overcast.
13	29°53	29°55	61°0	54°5	47°7	65°3	6°2	2°5	353	354	66	83	NE	1	WSW	1	Fine and sunny p.
14	29°51	29°51	62°8	55°2	47°5	67°7	6°6	2°9	368	355	65	82	WSW	1	Calm	0	before 9a. Fine and sunny.
15	29°53	29°53	57°7	54°6	52°0	62°8	3°4	1°4	378	386	79	90	SW	1	W	1	Overcast and gloomy.
16	29°60	29°67	59°8	53°2	63°5	63°5	6°2	2°9	337	328	66	81	nwb.w	1	W	1	Overcast.
17	29°71	29°76	62°0	53°0	43°9	63°8	5°2	1°7	394	355	71	88	SW	1	Calm	0	Fine and sunny.
18	29°82	29°83	63°2	58°5	46°6	70°1	5°2	2°6	412	411	71	83	Calm	0	Calm	0	Fine and sunny a. Cloudy, with ∞ p.
19	29°83	29°83	66°7	59°3	48°3	72°1	5°7	4°2	456	380	69	75	Calm	0	E	1	∞ a.
20	29°80	29°77	55°8	55°8	52°1	61°6	4°5	2°7	326	370	73	83	ENE	1	NBYN	1	Overcast.
21	29°75	29°72	61°7	59°3	52°3	73°0	6°4	4°6	358	369	65	73	EbyN	2	NE	1	Fine and sunny.
22	29°71	29°72	61°0	62°0	49°8	72°0	5°0	4°2	383	421	72	76	E	1	Calm	0	Sunny day.
23	29°71	29°74	69°1	59°5	52°9	76°4	6°0	9°2	488	269	69	52	SW	1	NNE	1	Sunny a. Overcast p.
24	29°74	29°69	57°5	58°5	47°0	70°2	5°0	3°9	334	376	71	76	NE	1	EbyN	1	Overcast a. Sunny p.
25	29°70	29°70	61°5	60°0	49°2	69°1	6°3	4°9	357	372	65	72	NE	1	E	1	Fine and sunny.
26	29°74	29°73	61°9	63°0	50°4	70°5	5°9	2°5	373	490	67	85	NE	1	Calm	0	
27	29°74	29°70	65°9	59°1	53°0	72°4	5°5	3°6	447	393	70	78	Calm	0	Calm	0	Cloudy and sultry a.
28	29°68	29°68	67°8	59°2	50°7	72°0	6°7	4°1	440	381	66	76	SW	1	Calm	0	Fine and sunny.
29	29°68	29°75	66°0	59°2	52°3	72°1	6°3	3°5	426	397	67	79	Calm	0	Calm	0	
30	29°84	29°87	65°3	56°8	51°0	68°3	7°4	3°8	386	354	62	76	WhyN	1	Calm	0	
31	29°88	29°96	63°1	57°2	52°0	64°0	5°3	3°7	408	362	71	77	WhyS	3	WhyN	1	Overcast.
Mean	29°674	29°683	61°7	57°1	50°0	68°1	5°5	3°7	385	364	69°5	77°5	1°1	0°6	5°9	5°3	2°004

CHURCHSTOKE.—JUNE 1889.

Height above Mean Sea Level, 538 feet. Heights above Ground:—Bar., 12 feet. Therms., 4 feet. Rain-gauge, 1 foot 6 inches.
Long. 3° 5' W. Lat. 52° 31' N. Gravity Correction, +.018.

Day.	Barometer at 32° Fahr.		Air Temperature.				Humidity.						Wind, Direction and Force.		Cloud Amount.		Rain.	Remarks.
							Dep. of Wet.		Vapour Tension.	Per-centage.								
	9 a.m.	9 p.m.	9 a.m.	9 p.m.	Min.	Max.	9 a.m.	9 p.m.	9 a.m.	9 p.m.	9 a.m.	9 p.m.	9 a.m.	9 p.m.				
1	ins.	ins.	55.0	57.4	44.8	64.5	1.1	4.4	4.45	34.8	93	73	SSE 2	SE 2	8	10	ins. 220 Cloudy.	
2	29.29	29.26	55.0	57.4	44.8	64.5	1.1	4.4	4.45	34.8	93	73	SE 1	SW 1	10	10	Very close. Distant T.	
3	29.26	29.23	55.0	57.4	44.8	64.5	1.1	4.4	4.45	34.8	93	73	SW 2	SW 2	5	8		
4	29.23	29.20	55.0	57.4	44.8	64.5	1.1	4.4	4.45	34.8	93	73	WSW 3	NW 1	4	4	Bright and breezy.	
5	29.20	29.17	55.0	57.4	44.8	64.5	1.1	4.4	4.45	34.8	93	73	NW 2	E 1	0	0	Haze on hills.	
6	29.17	29.14	55.0	57.4	44.8	64.5	1.1	4.4	4.45	34.8	93	73	N 1	NNE 2	10	2	∞	
7	29.14	29.11	55.0	57.4	44.8	64.5	1.1	4.4	4.45	34.8	93	73	NNE 2	N 1	2	10	Haze on hills. Bright and breezy.	
8	29.11	29.08	55.0	57.4	44.8	64.5	1.1	4.4	4.45	34.8	93	73	N 2	NW 1	4	6	∞ [Distant T.	
9	29.08	29.05	55.0	57.4	44.8	64.5	1.1	4.4	4.45	34.8	93	73	NW 2	NE 2	9	9	∞	
10	29.05	29.02	55.0	57.4	44.8	64.5	1.1	4.4	4.45	34.8	93	73	NW 2	N 1	9	10	early a.	
11	29.02	28.99	55.0	57.4	44.8	64.5	1.1	4.4	4.45	34.8	93	73	NNE 2	NW 1	10	4	Cold wind.	
12	28.99	28.96	55.0	57.4	44.8	64.5	1.1	4.4	4.45	34.8	93	73	NNE 2	NW 1	10	4	Cold wind.	
13	28.96	28.93	55.0	57.4	44.8	64.5	1.1	4.4	4.45	34.8	93	73	NW 2	W 1	4	2	Breezy.	
14	28.93	28.90	55.0	57.4	44.8	64.5	1.1	4.4	4.45	34.8	93	73	SSE 3	SW 2	8	8	Breezy and hot.	
15	28.90	28.87	55.0	57.4	44.8	64.5	1.1	4.4	4.45	34.8	93	73	SSW 1	SW 1	9	10	Close day.	
16	28.87	28.84	55.0	57.4	44.8	64.5	1.1	4.4	4.45	34.8	93	73	NW 1	NW 1	10	9	Dull, threatening, and close.	
17	28.84	28.81	55.0	57.4	44.8	64.5	1.1	4.4	4.45	34.8	93	73	NNW 2	NNW 1	1	2	Clear and hot.	
18	28.81	28.78	55.0	57.4	44.8	64.5	1.1	4.4	4.45	34.8	93	73	Calm	W 2	10	0	∞ (mist) ∞.	
19	28.78	28.75	55.0	57.4	44.8	64.5	1.1	4.4	4.45	34.8	93	73	SE 2	SE 2	5	8	Bright and hot.	
20	28.75	28.72	55.0	57.4	44.8	64.5	1.1	4.4	4.45	34.8	93	73	E 2	NE 1	10	10	Dull and cool a. Bright p.	
21	28.72	28.69	55.0	57.4	44.8	64.5	1.1	4.4	4.45	34.8	93	73	SE 2	SW 1	9	0	Cool wind.	
22	28.69	28.66	55.0	57.4	44.8	64.5	1.1	4.4	4.45	34.8	93	73	E 1	NW 1	10	0	∞ (mist) a. Dull day.	
23	28.66	28.63	55.0	57.4	44.8	64.5	1.1	4.4	4.45	34.8	93	73	NW 1	NNW 1	0	2	Bright and hot.	
24	28.63	28.60	55.0	57.4	44.8	64.5	1.1	4.4	4.45	34.8	93	73	NNW 2	NE 2	8	8		
25	28.60	28.57	55.0	57.4	44.8	64.5	1.1	4.4	4.45	34.8	93	73	SSE 2	NW 1	9	10	Gloomy.	
26	28.57	28.54	55.0	57.4	44.8	64.5	1.1	4.4	4.45	34.8	93	73	SE 2	NW 1	9	5		
27	28.54	28.51	55.0	57.4	44.8	64.5	1.1	4.4	4.45	34.8	93	73	SE 2	WNW 1	4	8	Bright and hot.	
28	28.51	28.48	55.0	57.4	44.8	64.5	1.1	4.4	4.45	34.8	93	73	NW 1	NNW 2	3	2	Bright and hot.	
29	28.48	28.45	55.0	57.4	44.8	64.5	1.1	4.4	4.45	34.8	93	73	NNW 2	W 2	3	8	Bright and hot.	
30	28.45	28.42	55.0	57.4	44.8	64.5	1.1	4.4	4.45	34.8	93	73	NNW 2	NW 1	6	2	Bright and breezy.	
Means	29.479	29.486	59.8	54.1	47.4	68.6	3.4	1.8	4.1	37.1	80.5	88.5	1.8	1.3	6.5	5.8	0.414	

CARMARTHEN.—JUNE 1889.

Height above Mean Sea Level, 188 feet. Heights above Ground:—Bar., 7 feet. Therms., 4 feet. Rain-gauge, 1 foot.
Long. 4° 18' W. Lat. 51° 52' N. Gravity Correction, +.018.

1	29.62	29.55	57.0	57.6	50.4	64.2	4.8	4.2	333	356	71	75	S 4	SE 2	9	10	340 Dull day.
2	29.55	29.48	57.0	57.6	50.4	64.2	4.8	4.2	333	356	71	75	S 1	SW 1	10	10	Dull, with showers.
3	29.48	29.41	57.0	57.6	50.4	64.2	4.8	4.2	333	356	71	75	SW 3	SW 3	6	10	Dull p.
4	29.41	29.34	57.0	57.6	50.4	64.2	4.8	4.2	333	356	71	75	SW 3	W 1	4	4	
5	29.34	29.27	57.0	57.6	50.4	64.2	4.8	4.2	333	356	71	75	N 1	N 2	0	0	Fine day.
6	29.27	29.20	57.0	57.6	50.4	64.2	4.8	4.2	333	356	71	75	N 3	N 3	0	0	Very fine.
7	29.20	29.13	57.0	57.6	50.4	64.2	4.8	4.2	333	356	71	75	N 3	N 2	0	0	Very fine.
8	29.13	29.06	57.0	57.6	50.4	64.2	4.8	4.2	333	356	71	75	Calm	Calm	5	3	∞. U 10p.
9	29.06	28.99	57.0	57.6	50.4	64.2	4.8	4.2	333	356	71	75	N 1	Calm	10	0	∞ a. Fair p.
10	28.99	28.92	57.0	57.6	50.4	64.2	4.8	4.2	333	356	71	75	NE 5	N 3	9	9	
11	28.92	28.85	57.0	57.6	50.4	64.2	4.8	4.2	333	356	71	75	NE 2	W 1	9	8	
12	28.85	28.78	57.0	57.6	50.4	64.2	4.8	4.2	333	356	71	75	S 1	SW 1	5	0	0.30 Fine day.
13	28.78	28.71	57.0	57.6	50.4	64.2	4.8	4.2	333	356	71	75	SW 2	SW 1	10	10	
14	28.71	28.64	57.0	57.6	50.4	64.2	4.8	4.2	333	356	71	75	S 2	Calm	10	10	
15	28.64	28.57	57.0	57.6	50.4	64.2	4.8	4.2	333	356	71	75	NE 1	N 1	10	8	
16	28.57	28.50	57.0	57.6	50.4	64.2	4.8	4.2	333	356	71	75	Calm	N 1	0	0	Very fine.
17	28.50	28.43	57.0	57.6	50.4	64.2	4.8	4.2	333	356	71	75	N 1	Calm	0	0	Very fine.
18	28.43	28.36	57.0	57.6	50.4	64.2	4.8	4.2	333	356	71	75	N 1	NE 1	2	0	Fine a. Dull p.
19	28.36	28.29	57.0	57.6	50.4	64.2	4.8	4.2	333	356	71	75	NE 2	N 1	4	0	Fine a.
20	28.29	28.22	57.0	57.6	50.4	64.2	4.8	4.2	333	356	71	75	NE 1	NE 1	0	2	Very fine.
21	28.22	28.15	57.0	57.6	50.4	64.2	4.8	4.2	333	356	71	75	E 2	Calm	0	2	Very fine.
22	28.15	28.08	57.0	57.6	50.4	64.2	4.8	4.2	333	356	71	75	E 1	NE 1	0	7	Very fine a. Cloudy p.
23	28.08	28.01	57.0	57.6	50.4	64.2	4.8	4.2	333	356	71	75	E 1	Calm	0	1	Very fine.
24	28.01	27.94	57.0	57.6	50.4	64.2	4.8	4.2	333	356	71	75	E 1	NE 1	2	5	Threatening appearance at times.
25	27.94	27.87	57.0	57.6	50.4	64.2	4.8	4.2	333	356	71	75	Calm	N 1	8	0	∞. Very fine from 6p.
26	27.87	27.80	57.0	57.6	50.4	64.2	4.8	4.2	333	356	71	75	Calm	Calm	0	3	Very fine.
27	27.80	27.73	57.0	57.6	50.4	64.2	4.8	4.2	333	356	71	75	N 1	N 1	0	0	Very fine.
28	27.73	27.66	57.0	57.6	50.4	64.2	4.8	4.2	333	356	71	75	N 1	NW 1	8	0	∞ a. Fine day.
29	27.66	27.59	57.0	57.6	50.4	64.2	4.8	4.2	333	356	71	75	Calm	Calm	8	7	Fine day.
30	27.59	27.52	57.0	57.6	50.4	64.2	4.8	4.2	333	356	71	75	NW 1	Calm	0	10	Fine day.
Means	29.835	29.833	65.0	56.4	50.5	69.5	7.3	3.0	387	371	63.7	81.7	1.5	1.0	4.7	3.5	0.850

MARGATE.—JUNE 1889.

Height above Mean Sea Level, 83 feet. Heights above Ground:—Bar., 7 feet. Therms., 4 feet. Rain-gauge, 1 foot.
Long. 1° 24' E. Lat. 51° 24' N. Gravity Correction, +.017.

Day.	Barometer at 32° Fahr.		Air Temperature.				Humidity.				Wind, Direction and Force.		Cloud Amount.		Rain.	Remarks.		
							Dep. of Wet.		Vapour Tension.		Per-centage.							
	9 a.m.	9 p.m.	9 a.m.	9 p.m.	Min.	Max.	9 a.m.	9 p.m.	9 a.m.	9 p.m.	9 a.m.	9 p.m.	9 a.m.	9 p.m.				
1	ins.	ins.	57.7	56.2	48.6	62.6	2.5	1.2	in.	in.	%	%	S 1	E 2	10	0	ins.	
2	29.91	29.81	57.7	56.2	48.6	62.6	2.5	1.2	.403	.416	84	92	SE 1	SE 2	0	8	— Very fine day.	
3	.67	.62	72.0	68.0	54.1	82.8	6.3	3.9	.537	.539	68	79	SE 1	SE 2	0	8	— Very hot.	
4	29.72	29.96	65.8	55.8	55.3	69.6	4.0	2.9	.492	.312	78	70	SW 3	SW 3	4	0	— Warm and breezy.	
5	30.17	30.28	63.0	60.2	49.1	71.2	5.0	5.0	.413	.428	72	83	W 2	Calm	0	0	— Very fine.	
6	.30	30.16	60.2	54.3	52.9	61.9	1.9	0.3	.459	.413	89	98	N 3	NE 4	0	10	— Fine a. Dull, with $\frac{3}{4}$ p.	
7	30.04	29.92	58.9	63.0	52.3	67.0	0.7	3.8	.475	.447	95	78	N 2	E 1	9	5	.430 ∞ a. Fine day.	
8	29.89	.91	67.3	60.2	59.5	67.6	4.3	1.0	.511	.487	77	94	E 1	NNE 2	3	7	— $\frac{1}{2}$ before 9a. Very warm. $T < p$.	
9	.84	.73	57.9	54.6	54.0	61.2	1.3	0.1	.439	.424	92	99	W 1	S 2	10	10	.020 Fine day. $\frac{3}{4}$ 9p.	
10	.60	.51	54.3	54.4	53.1	57.6	0.5	0.6	.407	.406	97	96	N 1	N 3	10	10	.820 $\frac{3}{4}$ a. Dull and cool.	
11	.46	.65	52.1	53.1	51.4	55.0	0.4	0.4	.378	.393	97	97	NNE 6	NE 5	10	10	.170 Very wet and stormy.	
12	.77	.82	57.2	53.1	52.6	64.6	2.4	0.7	.397	.384	85	95	SSE 3	S 2	10	0	— Much finer. $\frac{1}{2}$ p.	
13	.86	.87	59.0	57.8	51.2	63.6	2.2	1.6	.430	.430	87	89	S 1	Calm	0	8	—	
14	.87	.86	59.0	57.0	49.2	64.0	2.2	1.2	.430	.413	87	92	S 1	SE 1	3	0	—	
15	.90	.90	59.0	58.9	52.7	67.0	2.2	2.2	.431	.430	87	87	W 3	W 3	8	6	— Very fine.	
16	.89	29.96	60.5	57.9	54.8	64.1	2.0	1.1	.461	.446	88	93	Calm	0	NNW 1	8	10	— Fine day.
17	29.98	30.04	59.0	55.4	54.1	61.6	2.8	3.4	.413	.344	83	79	NE 2	E 1	8	0	— Fine day.	
18	30.10	.12	58.8	54.9	53.6	60.9	3.9	2.1	.379	.371	77	87	NE 2	E 2	8	1	— $\frac{1}{2}$ a. Bright p.	
19	.12	.05	57.1	54.1	54.1	59.9	6.3	3.1	.299	.335	64	80	NE 2	NE 3	9	0	— Very fine. Pretty sunset.	
20	30.02	30.00	58.8	55.1	54.1	59.9	3.2	2.3	.399	.367	81	85	NE 2	NE 3	3	2	— Fine day.	
21	29.97	29.94	58.0	57.0	54.1	60.8	3.2	0.8	.386	.441	80	94	NE 3	NE 3	7	0	— Cool day.	
22	29.96	.98	56.8	55.7	54.1	59.8	0.8	0.7	.437	.422	84	95	NNE 2	NE 3	10	10	— $\frac{3}{4}$ a. $\frac{3}{4}$ p.	
23	30.00	.98	54.1	54.1	52.7	59.5	1.1	2.1	.380	.360	92	86	N 2	NNE 3	10	10	— $\frac{3}{4}$ a. Much finer.	
24	29.94	.92	57.2	57.0	53.2	65.6	2.3	1.0	.400	.434	85	93	N 2	NNE 1	10	1	— Very fine and warm.	
25	.92	29.96	61.0	54.3	53.1	62.7	3.9	0.4	.462	.410	78	97	NE 1	Calm	0	9	10	— Very fine and warm. $\frac{3}{4}$ p.
26	29.98	30.00	59.2	59.0	51.9	66.0	2.2	2.7	.433	.416	87	84	NNE 1	N 2	10	3	— Very fine and warm.	
27	30.00	29.95	63.0	59.2	57.9	65.0	3.1	1.8	.469	.446	82	89	N 2	N 1	3	0	— Very fine and warm.	
28	29.93	29.94	63.8	58.9	58.9	65.7	3.8	1.1	.462	.462	78	94	N 2	N 2	8	0	— Very fine and warm.	
29	29.98	30.03	62.8	58.0	57.9	68.2	3.8	1.0	.444	.451	78	93	N 2	N 1	0	0	— Fine and hot.	
30	30.10	.14	69.0	62.4	53.2	73.0	5.3	1.9	.511	.496	72	89	Calm	0	Calm	0	10	— Fine and hot. $\frac{3}{4}$ p.
31	30.21	30.19	66.5	66.0	56.4	72.2	6.4	4.0	.470	.466	73	78	N 1	Calm	0	8	— Very fine.	
Mean	29.937	29.940	60.3	57.5	53.7	65.0	3.0	1.8	.432	.421	82.9	88.8	1.8	1.9	6.3	4.7	1.440	

ARMAGH.—JUNE 1889.

Height above Mean Sea Level, 196 feet. Heights above Ground:—Bar., 6 feet. Therms., 4 feet. Rain-gauge, 1 foot.
Long. 6° 39' W. Lat. 54° 21' N. Gravity Correction +.025.

Day.	Barometer at 32° Fahr.		Air Temperature.				Humidity.						Wind, Direction and Force.		Cloud Amount.		Rain.	Remarks.
	9 a.m.	9 p.m.	9 a.m.	9 p.m.	Min.	Max.	Dep. of Wet.		Vapour Tension.		Per-centage.		9 a.m.	9 p.m.	9 a.m.	9 p.m.		
							9 a.m.	9 p.m.	9 a.m.	9 p.m.	9 a.m.	9 p.m.						
1	ins.	ins.	52.9	52.7	47.9	50.5	2.1	2.1	in.	in.	9/10	8/10	SSE 4	SSE 4	10	10	ins.	0.020
2	44	44	50.2	52.9	51.8	61.3	5.9	1.1	335	370	67	93	SE 1	SSW 1	8	10	0.40	
3	52	29.58	56.8	52.9	49.8	62.6	4.8	2.0	330	346	70	87	S 2	SSE 3	4	3		
4	29.88	30.13	58.7	55.9	48.1	65.5	7.0	3.9	305	341	62	76	SSW 3	SSE 1	4	3		
5	30.24	30.16	61.0	57.7	47.0	69.5	6.2	3.7	353	370	66	77	SSW 1	E 1	1	2		
6	04	29.97	62.7	57.7	46.8	71.6	6.8	0.8	363	453	65	95	E 1	N 1	7	8		
7	30.03	07	56.9	47.7	44.3	62.5	6.5	2.2	293	279	63	85	N 1	N 1	7	0		
8	29.78	06	53.7	50.9	39.3	59.3	5.5	1.0	274	348	66	93	WSW 1	WNW 1	10	10	0.024	
9	61	07	55.9	48.9	48.0	58.5	6.0	2.8	295	279	65	81	N 1	N 1	10	9		
10	78	79	56.6	49.0	43.9	61.7	6.0	4.3	301	249	66	71	NE 1	SSW 1	4	3		
11	72	06	50.8	52.8	41.0	65.2	8.5	5.0	286	276	56	69	S 1	S 1	1	0	0.18	
12	67	06	57.0	58.0	50.6	63.5	2.3	3.2	397	388	85	80	SW 0.5	SW 1	10	8		
13	58	57	50.2	55.7	51.0	65.8	5.3	1.0	350	416	70	94	SSW 2	SSW 1	7	10	0.077	
14	66	09	58.6	50.9	47.1	66.0	5.9	1.2	329	343	67	92	WSW 1	WSW 1	8	10	0.60	
15	78	07	56.9	53.0	46.9	68.0	3.1	1.2	373	369	81	92	SW 1	NW 0.5	10	8		
16	29.94	29.95	55.8	57.6	47.2	63.4	3.1	3.6	360	371	80	78	NW 0.5	W 1	10	9		
17	30.00	30.03	65.7	54.0	45.7	70.8	5.7	1.2	438	382	69	92	S 0.5	NE 0.5	7	2		
18	30.03	29.99	65.9	56.9	47.0	73.6	5.3	2.9	454	378	71	82	NE 0.5	NE 1	0	0		
19	29.96	06	63.0	55.6	47.6	66.6	4.0	2.7	443	367	77	82	E 1	ESE 1	10	2		
20	95	01	56.8	54.0	50.1	65.3	3.0	1.0	375	388	81	93	ENE 1	ENE 1	10	3		
21	89	07	67.9	62.0	47.0	75.3	6.9	4.3	442	419	64	76	E 1	S 0.5	0	2		
22	96	05	62.0	51.8	51.0	68.3	2.4	0.7	475	366	86	95	ENE 1	NE 1	10	0		
23	88	02	61.8	55.8	47.1	72.2	4.2	3.7	418	345	76	78	E 1	E 1	10	2		
24	81	05	66.9	53.9	46.8	70.5	6.0	3.9	452	311	69	75	SE 2	ESE 0.5	8	0		
25	89	08	66.8	59.0	43.1	73.4	8.1	4.0	392	380	60	76	ESE 0.5	S 1	6	8		
26	88	05	59.9	58.8	50.1	71.7	2.1	3.7	449	386	88	78	SW 1	SW 1	10	7		
27	89	06	66.8	55.2	54.3	69.6	2.9	2.2	550	373	84	86	W 0.5	WNW 0.5	10	8		
28	29.86	29.93	61.0	56.8	49.0	65.2	7.0	2.9	334	377	62	81	SW 1	WSW 0.5	7	10		
29	30.03	30.00	59.3	58.4	47.9	66.5	7.1	3.7	309	380	61	78	WSW 1	SW 2	10	10		
30	30.08	30.23	57.9	55.2	54.0	61.7	4.7	3.5	348	340	72	78	WNW 1	NW 0.5	10	10	0.023	Overcast all day.
Mean	29.838	29.842	60.1	54.7	47.7	66.4	5.1	2.7	372	358	71.2	83.3	1.2	1.1	7.3	5.9	0.262	

MARKREE CASTLE, SLIGO.—JUNE 1889.

Height above Mean Sea Level, 122 feet. Heights above Ground:—Bar., 5 feet. Therms., 4 feet. Rain-gauge, 1 foot.
Long. $8^{\circ} 27'$ W. Lat. $54^{\circ} 11'$ N. Gravity Correction $+0.024$.

1	29°31'	29°37'	54°6'	52°6'	48°8'	56°2'	3°1'	0°9'	*342	*372	80	94	S	5	SE	6	10	10	*260
2	*46	*49	53°4'	51°9'	49°1'	53°4'	1°8'	0°7'	*358	*368	88	95	SE	2	SSE	1	10	10	*110
3	*53	29°55'	56°2'	50°5'	47°1'	61°1'	4°5'	4°2'	*330	*266	73	73	SSE	3	SSE	4	8	3	*040
4	29°59'	30°17'	56°8'	52°0'	47°8'	63°0'	5°6'	0°1'	*312	*333	67	85	SW	3	S?	0°5'	6	2	—
5	30°30'	*23	57°0'	54°2'	39°1'	66°5'	5°6'	0°1'	*361	*418	77	99	SSE	1	N	1	5	7	—
6	*10	*07	62°9'	51°3'	45°2'	63°8'	3°3'	0°3'	*463	*370	81	98	N	1	NNW	2	2	5	—
7	30°13	30°06	54°1'	47°1'	45°5'	57°3'	0°1'	0°0'	*417	*345	99	100	N?	2	N	0°5'	4	3	—
8	29°55	29°74	52°1'	51°2'	38°3'	58°0'	0°2'	0°6'	*384	*361	98	96	SSW	1	NW?	2	10	10	*020
9	*74	*79	52°9'	49°7'	47°5'	57°2'	0°1'	0°1'	*398	*331	100	100	NNW	3	NNW	1	10	7	—
10	*84	*85	59°0'	40°1'	41°4'	60°2'	0°0'	0°0'	*500	*350	100	100	ESE	1	Calm	0	6	2	—
11	*76	*70	60°0'	55°2'	38°8'	64°4'	5°9'	1°3'	*347	*398	67	91	S	2	SW	0°5'	3	10	*010
12	*75	*72	55°1'	51°0'	50°5'	60°4'	2°9'	1°8'	*353	*328	81	87	NW	1	Calm	0	10	4	—
13	*59	*68	58°9'	54°2'	39°9'	58°9'	4°8'	4°7'	*358	*297	73	71	SSE	3	W	0°5'	9	7	*320
14	*72	*75	54°1'	51°2'	38°1'	59°1'	4°2'	1°1'	*307	*348	74	93	SSW	1	Calm	0	9	9	*060
15	29°84	29°06	56°8'	53°0'	47°7'	61°7'	2°6'	2°9'	*386	*325	83	81	Calm	0	NNW	2	10	10	—
16	30°01	30°00	54°5'	55°8'	44°7'	64°1'	3°1'	1°6'	*345	*399	81	89	W	0°5'	Calm	0	10	4	—
17	*07	*10	60°1'	54°1'	47°0'	67°1'	3°8'	1°7'	*402	*370	78	88	E	1	NNW	1	7	2	—
18	*09	*03	66°4'	61°3'	43°3'	74°0'	4°4'	3°0'	*491	*444	76	83	Calm	0	NNE	1	2	2	—
19	*00	30°02	69°2'	57°0'	50°5'	73°8'	9°3'	1°9'	*398	*408	55	88	E	1	Calm	0	4	—	Fine day.
20	30°00	29°05	61°0'	57°0'	44°5'	68°9'	4°9'	1°7'	*386	*414	73	89	SE?	1	Calm	0	8	3	—
21	29°06	29°08	64°3'	56°6'	44°0'	73°3'	5°2'	1°3'	*430	*420	72	91	SE	0°5'	NNW?	2	2	10	—
22	30°05	30°02	59°1'	57°9'	55°0'	61°7'	1°8'	1°7'	*444	*428	89	89	NNE	0°5'	Calm	0	10	10	—
23	29°04	29°05	55°2'	50°3'	51°9'	73°5'	1°1'	4°2'	*404	*380	93	76	SE	1	SE	1	10	6	—
24	*86	*89	62°0'	58°0'	55°4'	70°8'	2°9'	1°0'	*459	*451	83	93	Calm	0	E	0°5'	9	4	—
25	*95	*94	62°1'	57°3'	45°9'	71°9'	2°4'	0°2'	*477	*464	86	99	SSE	1	NNW	1	4	10	—
26	*95	*92	61°5'	58°1'	54°1'	67°4'	3°6'	2°8'	*430	*400	80	83	SSE	1	S	1	9	10	*050
27	*96	29°04	57°0'	53°2'	52°9'	62°2'	3°8'	2°2'	*356	*330	76	81	N?	1	Calm	0	9	7	—
28	29°02	30°01	58°5'	53°2'	46°8'	65°6'	5°3'	2°2'	*341	*344	70	85	SSW	1	NNW	0°5'	10	6	—
29	30°09	*04	59°1'	58°5'	42°9'	63°2'	4°8'	2°4'	*361	*417	73	86	S?	1	S	1	9	10	*020
30	30°17	30°33	56°0'	54°0'	52°8'	59°1'	3°8'	2°8'	*355	*339	77	81	NW	2	NW	0°5'	6	9	—
Mean	29°59.4	29°05.5	58°4	54°1	46°5	63°9	3°4	1°7	*390	*373	80.1	88.8		1°4	1°0	7°2	6°5	0°890	

☀

Overcast all day.

DUBLIN (PHENIX PARK).—JUNE 1889.

Height above Mean Sea Level, 155 feet. Heights above Ground:—Bar., 4 feet. Therms., 4 feet. Rain-gauge, 1 foot.
Long. 6° 21' W. Lat. 53° 22' N. Gravity Correction + .022.

Day.	Barometer at 32° Fahr.		Air Temperature.				Humidity.						Wind, Direction and Force.		Cloud Amount.		Rain.	Remarks.		
							Dep. of Wet.		Vapour Tension.		Per-centage.									
	9 a.m.	9 p.m.	9 a.m.	9 p.m.	Min.	Max.	9 a.m.	9 p.m.	9 a.m.	9 p.m.	9 a.m.	9 p.m.	9 a.m.	9 p.m.	9 a.m.	9 p.m.				
1	ins.	ins.	55.2	54.3	49.3	55.6	3.9	3.3	ins.	ins.	%	%	S	3	SSE	2	9	8	ins.	Cloudy and squally. ● showers p. [p] Cloudy and squally [p] Beautiful day. Beautiful day. Beautiful day. Beautiful day. Bright a. Cloudy p. ● showers a. Dull and cloudy. Beautiful day. Grass min. 28.5 in past n. Beautiful [day]. Dull and cloudy. Cloudy day. ● showers 6p.—8p. Dull and cloudy. ● p. Beautiful day. Beautiful day. Beautiful day. Cloudy a. Bright p. Dull a. Bright p. Beautiful day. Beautiful day. Beautiful day. Beautiful day. Beautiful day. Dull a. Bright p. Beautiful day. Beautiful day. Dull a. Cloudy p.
2	29.48	29.52	55.2	54.3	49.3	55.6	3.9	3.3	.330	.331	76	78	SE	1	Calm	0	3	9	—	
3	29.48	29.52	55.2	54.3	49.3	55.6	3.9	3.3	.409	.377	78	96	SE	1	Calm	0	3	9	—	
4	29.48	29.52	55.2	54.3	49.3	55.6	3.9	3.3	.355	.302	65	78	SE	1	S	1	2	1	—	
5	29.48	29.52	55.2	54.3	49.3	55.6	3.9	3.3	.330	.290	64	76	SW	2	Calm	0	1	1	—	
6	29.48	29.52	55.2	54.3	49.3	55.6	3.9	3.3	.375	.307	69	75	Calm	0	Calm	0	4	9	—	
7	29.48	29.52	55.2	54.3	49.3	55.6	3.9	3.3	.331	.400	56	81	NE	1	Calm	0	0	3	—	
8	29.48	29.52	55.2	54.3	49.3	55.6	3.9	3.3	.308	.278	73	86	NNW	1	Calm	0	9	0	—	
9	29.48	29.52	55.2	54.3	49.3	55.6	3.9	3.3	.291	.398	64	93	Calm	0	Calm	0	2	9	.030	
10	29.48	29.52	55.2	54.3	49.3	55.6	3.9	3.3	.302	.290	78	77	NNW	1	N	1	10	9	.005	
11	29.48	29.52	55.2	54.3	49.3	55.6	3.9	3.3	.303	.251	67	86	NNE	2	Calm	0	3	1	—	
12	29.48	29.52	55.2	54.3	49.3	55.6	3.9	3.3	.292	.330	56	74	Calm	0	Calm	0	1	9	.015	
13	29.48	29.52	55.2	54.3	49.3	55.6	3.9	3.3	.388	.417	76	87	Calm	0	Calm	0	9	9	—	
14	29.48	29.52	55.2	54.3	49.3	55.6	3.9	3.3	.370	.414	66	95	SSW	1	SW	1	5	9	.005	
15	29.48	29.52	55.2	54.3	49.3	55.6	3.9	3.3	.328	.369	71	94	Calm	0	Calm	0	9	10	.025	
16	29.48	29.52	55.2	54.3	49.3	55.6	3.9	3.3	.358	.381	70	89	Calm	0	Calm	0	7	9	—	
17	29.48	29.52	55.2	54.3	49.3	55.6	3.9	3.3	.357	.317	74	83	Calm	0	Calm	0	5	1	—	
18	29.48	29.52	55.2	54.3	49.3	55.6	3.9	3.3	.413	.364	69	89	Calm	0	Calm	0	0	1	—	
19	29.48	29.52	55.2	54.3	49.3	55.6	3.9	3.3	.467	.393	70	93	Calm	0	Calm	0	1	2	—	
20	29.48	29.52	55.2	54.3	49.3	55.6	3.9	3.3	.401	.351	83	92	ESE	1	Calm	0	10	2	—	
21	29.48	29.52	55.2	54.3	49.3	55.6	3.9	3.3	.375	.336	86	93	ENE	1	Calm	0	10	2	—	
22	29.48	29.52	55.2	54.3	49.3	55.6	3.9	3.3	.439	.395	69	91	E	1	Calm	0	2	2	—	
23	29.48	29.52	55.2	54.3	49.3	55.6	3.9	3.3	.476	.454	63	93	Calm	0	Calm	0	1	2	—	
24	29.48	29.52	55.2	54.3	49.3	55.6	3.9	3.3	.456	.378	76	90	NE	1	Calm	0	2	1	—	
25	29.48	29.52	55.2	54.3	49.3	55.6	3.9	3.3	.415	.413	64	95	ESE	1	Calm	0	1	4	—	
26	29.48	29.52	55.2	54.3	49.3	55.6	3.9	3.3	.413	.356	75	87	Calm	0	Calm	0	9	4	—	
27	29.48	29.52	55.2	54.3	49.3	55.6	3.9	3.3	.443	.425	89	81	W	1	Calm	0	10	2	—	
28	29.48	29.52	55.2	54.3	49.3	55.6	3.9	3.3	.419	.293	72	62	WNW	1	Calm	0	8	8	—	
29	29.48	29.52	55.2	54.3	49.3	55.6	3.9	3.3	.344	.374	64	80	SW	1	Calm	0	2	8	—	
30	29.48	29.52	55.2	54.3	49.3	55.6	3.9	3.3	.367	.405	71	78	Calm	0	Calm	0	2	9	.010	
Mean	29.889	29.894	60.6	54.2	47.0	65.5	5.2	2.4	.375	.358	71.0	84.9	0.7	0.2	4.9	4.9	0.100			

PARSONSTOWN (BIRR CASTLE).—JUNE 1889.

Height above Mean Sea Level, 175 feet. Heights above Ground:—Bar., —2 feet. Therms., 4 feet 6 inches. Rain-gauge, 8 inches.
Long. 7° 55' W. Lat. 53° 6' N. Gravity Correction + .021.

1	29.35	29.37	55.7	52.6	47.8	57.1	3.1	1.5	359	356	SE	3	SE	4	10	10	221	Dull a. Squally, with ☉.
2	29.43	29.47	51.5	52.3	47.9	55.1	1.1	1.0	351	365	SE	2	SE	2	10	10	240	☼☼☼ (mist) ga. ☉ till 7p.
3	29.52	29.60	57.9	50.2	42.9	61.5	4.6	3.2	351	284	SE	2	SSE	2	6	2	271	Windy. ☉ ² in afternoon.
4	29.92	30.15	58.4	52.0	48.1	65.7	6.5	2.6	312	320	SE	2	SE	2	3	4	—	Fine and bright.
5	30.27	30.18	59.0	56.0	45.2	69.8	4.2	2.2	375	386	SE	2	SE	2	7	2	—	Very fine and warm. ☼☼☼ (mist) 9p.
6	30.05	30.01	60.0	57.6	44.3	71.4	6.0	3.3	358	379	SE	2	SE	2	7	2	—	☼ a. Bright and warm. ☼☼☼ (mist) 9p.
7	30.07	30.01	60.4	50.5	45.4	63.6	6.4	3.4	290	283	SE	2	NNW	1	0	1	—	Bright, with cool wind.
8	29.85	29.69	56.0	50.9	37.8	60.7	5.5	1.3	306	340	SE	2	NNW	1	3	0	—	Bright a. Cloudy, with ☉ p.
9	29.68	29.70	55.7	50.9	47.4	58.6	6.9	2.6	272	308	SE	2	NNW	1	9	5	—	Bright, with fresh breeze.
10	29.78	29.81	56.1	51.8	43.0	62.6	4.3	1.0	334	359	SE	2	NNW	1	6	7	—	Fine and warm.
11	29.77	29.70	59.7	54.4	41.8	66.7	9.8	3.0	260	340	ESE	1	SE	2	0	10	2035	Very warm. ☉ ⁹ 8p.
12	29.72	29.71	56.8	50.3	42.3	60.6	2.6	3.3	386	361	SE	2	SE	2	10	10	—	Dull and warm.
13	29.63	29.66	60.4	54.0	49.1	61.0	5.4	1.0	365	388	SE	2	NNW	2	10	10	150	Windy a. ☉ p.
14	29.71	29.73	57.9	52.4	42.7	60.7	5.4	1.3	331	358	SSW	1	SE	2	9	10	2054	Fair and mild a. ☉ p.
15	29.82	29.91	58.0	54.6	46.6	66.4	3.4	1.8	383	375	SE	2	NNW	1	10	9	2013	Dull and close a. Very fine afternoon.
16	29.97	29.96	58.0	59.4	43.2	69.9	4.0	3.0	367	414	SE	2	SE	2	5	3	—	Fine and mild. ☼☼☼ (mist) 9p.
17	30.04	30.04	60.7	59.1	47.2	72.4	4.6	2.8	309	415	SE	2	SE	2	1	0	—	Fine and warm.
18	30.04	29.98	67.0	61.0	48.3	75.8	9.0	2.9	372	442	SE	2	SE	2	0	0	—	Fine and warm. ☼ p.
19	29.95	29.95	61.7	55.1	52.8	70.0	3.8	3.2	428	346	SE	2	SE	2	4	10	—	Warm day. ☼
20	29.94	29.91	59.5	54.6	46.7	64.8	4.7	1.9	370	373	ENE	1	SE	2	10	0	—	☼. Fine, with cool breeze.
21	29.91	29.90	60.7	60.4	43.0	77.3	3.8	3.4	412	418	SE	2	SE	2	10	0	—	Fine and warm. ☼
22	29.96	29.96	64.7	61.7	51.7	74.8	1.2	2.0	444	539	NNW	1	SE	2	10	10	202	Dull, with ☼ a. Very hot. T 6.30p.
23	29.89	29.81	61.7	62.4	52.4	76.2	2.4	1.5	470	512	SE	2	SSE	1	6	10	2038	☼☼☼ till 7.15a. Very hot. T 6.30p.
24	29.82	29.85	59.7	60.3	52.8	70.3	2.4	1.2	436	483	SE	2	SE	2	10	10	1555	Fine day. ☼. ☉ ² 6.30p.—8p.
25	29.92	29.91	65.8	61.5	51.9	72.2	5.9	3.1	434	445	SE	2	SE	2	1	1	—	Close and warm.
26	29.95	29.92	59.8	57.9	57.8	70.4	2.8	2.3	426	411	SE	2	SE	2	10	2	2020	☼. Fine and warm.
27	29.92	29.92	58.7	53.3	52.9	67.1	3.0	1.7	404	359	SE	2	SE	2	10	7	—	Fine and warm.
28	29.91	29.99	59.6	56.4	43.4	62.1	4.8	2.6	369	380	SE	2	SE	2	9	10	—	Dull day.
29	30.08	30.07	59.8	58.9	48.1	66.9	5.1	3.3	364	398	WSW	1	SSW	1	9	10	—	Fair and mild.
30	30.14	30.28	58.7	55.2	55.2	66.6	4.7	2.1	358	376	SE	2	SE	2	10	10	—	☼ p.
Mean	29.867	29.871	59.0	55.9	47.7	66.6	4.6	2.3	369	384	73.9	85.3	0.8	0.5	6.8	6.1	1.241	

SWANBISTER.—JULY 1889.

Height above Mean Sea Level, 68 feet. Heights above Ground:—Bar., 2 feet. Therms., 4 feet. Rain-gauge, 1 foot.
Long. 3° 8' W. Lat. 53° 56' N. Gravity Correction + .036.

Day.	Barometer at 32° Fahr.		Air Temperature.					Humidity.						Wind, Direction and Force.		Cloud Amount.		Rain.	Remarks.
								Dep. of Wet.		Vapour Tension.		Per-centage.							
	9 a.m.	9 p.m.	9 a.m.	9 p.m.	Min.	Max.	9 a.m.	9 p.m.	9 a.m.	9 p.m.	9 a.m.	9 p.m.	9 a.m.	9 p.m.	9 a.m.	9 p.m.	9 a.m.		
1	ins.	ins.	54.3	47.3	47.0	59.8	2.3	1.8	ins.	ins.	%	%	WNW 3	NW 1	8	2	ins.		
2	30.28	30.36	54.3	47.3	47.0	59.8	2.3	1.8	357	283	85	88	SSW 1	ESE 1	6	1	—		
3	30.39	30.38	57.5	48.8	42.6	59.9	4.7	1.6	342	305	72	88	SE 1	E 1	0	10	0.10		
4	30.35	30.29	57.0	53.0	43.3	60.2	3.0	1.5	377	361	81	90	NE 2	NNE 1	10	10	0.10	Overcast all day.	
5	30.26	30.24	53.8	51.1	42.0	54.1	2.8	0.5	337	363	81	96	SE 1	Calm	0	10	3	—	
6	30.21	30.14	53.8	50.0	50.0	58.9	2.3	1.0	350	334	84	93	NW 1	NNW 5	10	9	2.10	● showers p.	
7	29.90	29.63	53.7	50.5	47.1	53.8	1.2	1.5	379	339	92	90	NNW 6	NNW 5	10	10	5.40	● showers all day.	
8	29.54	29.49	50.5	48.1	46.1	53.1	2.5	1.1	304	308	83	97	NNW 5	NNW 2	10	10	2.30	● showers.	
9	29.45	29.63	51.1	50.5	46.8	52.2	0.5	0.5	363	355	96	97	NW 1	NNE 1	8	8	—		
10	29.78	29.82	52.8	50.5	48.6	57.1	4.4	1.7	288	334	72	89	NE 2	NNE 4	9	9	0.10	● showers p.	
11	29.77	29.75	53.1	50.8	46.1	55.1	1.6	2.1	360	318	89	85	N 3	NNW 1	9	1	—		
12	29.83	29.95	50.0	45.3	45.0	54.3	3.9	1.5	267	268	75	89	S 1	SSE 1	3	7	—		
13	29.99	29.99	55.2	50.7	39.2	57.9	6.0	1.7	283	326	65	88	SSE 1	NW 1	8	9	0.50		
14	30.71	30.68	58.0	52.2	49.0	60.0	7.5	0.7	286	372	59	96	WSW 2	Calm	0	6	7	—	
15	30.60	30.62	53.4	49.1	47.7	56.1	1.4	1.1	368	321	90	92	ESE 1	NNE 1	9	3	2.00		
16	30.67	30.74	59.8	52.6	43.2	62.5	4.8	1.6	371	353	72	89	NNE 2	NNE 4	4	10	—		
17	30.81	30.80	53.0	49.3	48.6	53.1	3.8	2.7	304	286	75	82	N 3	NW 3	10	10	0.10		
18	30.75	30.65	53.5	50.0	46.1	56.1	4.6	2.2	292	304	72	85	NNW 3	WNW 1	8	7	—		
19	30.61	30.63	51.2	49.6	43.2	57.1	1.4	1.6	340	314	91	89	NE 1	Calm	0	8	7	—	
20	30.55	30.54	51.5	45.0	45.0	58.7	1.3	1.2	380	350	91	92	SE 1	ENE 2	9	8	—		
21	30.41	30.37	50.0	53.0	50.6	56.5	3.0	1.0	365	374	81	93	ENE 3	WNW 3	10	10	0.30		
22	30.42	30.56	55.8	51.0	48.9	59.1	4.7	1.8	321	328	72	87	W 5	Calm	0	7	9	—	
23	30.62	30.68	56.7	52.3	44.5	60.1	4.2	1.1	343	362	75	92	NW 1	ESE 1	7	4	—		
24	30.59	30.51	57.8	54.3	45.9	60.1	2.6	1.1	402	390	83	92	SE 2	ESE 3	2	3	—		
25	30.51	30.56	59.0	54.2	51.5	60.1	4.5	1.2	367	385	74	92	ENE 4	NNW 4	5	10	0.30		
26	30.62	30.73	52.8	50.6	49.7	54.2	1.1	0.3	369	361	92	98	NNW 5	NNW 5	10	10	0.10		
27	30.79	30.85	54.7	51.7	49.2	56.9	2.7	1.9	352	334	83	87	NW 6	NW 2	9	10	0.20		
28	30.83	30.88	52.7	54.2	51.0	58.8	0.3	1.9	390	366	98	87	W 1	WSW 1	10	10	0.70	● showers a.	
29	30.95	30.92	56.1	55.8	52.1	64.0	1.4	1.6	410	399	90	89	SSW 1	Calm	0	10	10	—	
30	30.96	30.96	58.2	55.7	54.3	62.5	2.3	0.7	415	433	85	95	SSE 1	ESE 1	9	7	0.10	Overcast all day.	
31	30.94	30.88	55.0	56.0	52.8	57.6	0.4	0.7	421	428	97	95	SSE 3	SSE 1	10	10	1.10	☁ before 9a. Overcast.	
Mean	29.810	29.813	54.7	51.4	47.3	57.7	2.9	1.3	352	346	82.2	90.8	2.4	1.8	7.9	7.5	1.550		

BRAEMAR.—JULY 1889.

Height above Mean Sea Level, 1,111 feet. Heights above Ground:—Bar., 3 feet. Therms., 4 feet 3 inches. Rain-gauge, 9 inches.
Long. 3° 24' W. Lat. 57° 0' N. Gravity Correction + '027.

Day.	Barometer at 32° Fahr.		Air Temperature.				Humidity.					Wind, Direction and Force.		Cloud Amount.		Rain.	Remarks.		
	9 a.m.	9 p.m.	9 a.m.	9 p.m.	Min.	Max.	Dep. of Wet.		Vapour Tension.		Per-centage.								
							9 a.m.	9 p.m.	9 a.m.	9 p.m.						9 a.m.		9 p.m.	
1	ins.	ins.	59.6	57.8	45.3	67.0	8.1	3.3	in.	in.	°/o	°/o	SW	2	W	1	4	7	ins.
2	29.19	29.22	59.6	57.8	45.3	67.0	8.1	3.3	.293	.383	57	80	SW	2	W	1	4	7	—
3	29.23	29.22	59.3	56.0	54.3	72.5	4.8	3.5	.364	.353	73	78	NW	0.5	NE	0.5	7	2	—
4	29.17	29.11	61.6	59.9	42.3	72.5	11.1	5.4	.256	.358	47	70	NE	1	NE	0.5	0	2	—
5	29.08	29.08	65.3	59.0	41.7	75.5	8.4	3.1	.361	.404	58	81	NE	1	E	0.5	0	1	—
6	29.10	29.01	53.2	57.6	47.1	74.5	2.7	3.9	.333	.364	82	77	E	1	SE	0.5	6	2	—
7	28.79	28.58	66.9	52.8	42.3	72.2	9.6	2.3	.356	.338	53	84	SW	0.5	W	0.5	5	8	—
8	29.49	29.47	46.6	46.9	44.5	54.7	3.3	4.4	.243	.225	77	71	NW	0.5	NW	1	8	8	—
9	29.43	29.54	50.5	49.8	45.5	55.5	4.0	2.5	.271	.295	74	83	SW	2	NW	0.5	7	8	—
10	29.65	29.65	54.5	52.2	44.1	60.5	4.0	3.7	.318	.297	75	76	NW	0.5	NE	0.5	4	8	—
11	29.59	29.56	53.9	49.6	47.2	55.7	1.2	1.8	.381	.310	92	88	NE	1	NE	0.5	9	8	—
12	29.69	29.80	47.5	46.4	46.4	49.8	2.0	1.8	.281	.273	87	87	NE	1	NE	0.5	8	6	—
13	29.84	29.84	51.9	51.8	44.1	59.3	4.7	3.1	.272	.307	71	79	NE	0.5	SW	2	8	8	—
14	29.76	29.67	59.6	57.6	45.3	67.3	5.1	3.1	.361	.385	70	81	SW	0.5	SW	1	4	8	—
15	29.62	29.57	55.5	50.5	48.0	61.5	7.3	3.0	.261	.293	59	80	SW	0.5	SW	0.5	6	7	—
16	29.48	29.49	52.5	47.5	44.3	57.7	6.0	1.9	.252	.283	65	87	NE	0.5	NE	0.5	6	7	—
17	29.53	29.61	53.0	51.8	46.3	57.9	4.5	4.3	.286	.280	72	73	E	1	NE	1	7	4	—
18	29.64	29.69	49.0	46.8	46.8	54.3	2.3	3.3	.291	.246	84	77	N	2	N	2	8	7	—
19	29.65	29.61	48.8	49.2	44.3	57.7	4.3	2.7	.247	.285	71	82	NW	2	NW	1	7	7	—
20	29.53	29.53	52.5	50.3	46.5	58.5	5.0	3.8	.272	.273	70	75	SW	2	SW	0.5	7	7	—
21	29.48	29.41	52.5	50.3	45.5	53.9	5.0	1.8	.272	.319	70	88	SW	2	SE	0.5	3	7	—
22	29.39	29.43	50.2	49.5	47.2	57.8	0.7	4.0	.346	.261	96	74	SE	0.5	NW	0.5	9	8	—
23	29.39	29.45	55.3	50.7	42.1	61.9	6.8	3.0	.268	.295	62	80	SW	4	SW	1	4	7	—
24	29.40	29.56	53.5	49.5	38.0	61.5	4.0	2.0	.305	.304	75	87	SW	5	E	0.5	7	4	—
25	29.46	29.38	55.3	52.5	36.4	59.9	5.2	4.0	.302	.294	70	75	S	2	S	0.5	4	8	—
26	29.26	29.43	52.5	52.2	49.4	60.5	2.0	3.7	.341	.297	87	76	NE	1	NE	1	9	6	—
27	29.54	29.63	51.5	52.1	50.0	62.2	3.6	2.6	.288	.322	77	82	N	2	NW	1	7	7	—
28	29.73	29.76	57.8	53.3	49.0	65.2	7.9	3.8	.275	.308	58	76	W	4	NW	2	4	3	—
29	29.73	29.79	51.0	55.5	44.7	59.7	3.5	3.0	.288	.357	77	81	SW	0.5	SW	0.5	7	7	—
30	29.82	29.91	57.1	58.9	51.5	68.5	2.6	1.6	.399	.446	84	91	SW	0.5	E	0.5	7	8	—
31	29.91	29.91	59.8	59.4	50.5	72.3	3.3	4.1	.412	.384	80	76	E	0.5	SW	2	6	7	—
Mean	28.87	28.87	56.9	64.4	47.2	73.5	2.1	4.0	.400	.467	87	77	S	0.5	SW	1	5	6	—
Mean	28.69	28.70	54.7	53.0	45.7	62.6	4.7	3.2	.309	.323	72.9	79.7	1.2	0.8	5.0	6.2	1.770		

LAUDALE.—JULY 1889.

Height above Mean Sea Level, 14 feet. Heights above Ground:—Bar., 11 feet. Therms., 4 feet. Rain-gauge, 1 foot.
Long. 5° 41' W. Lat. 56° 41' N. Gravity Correction + '031.

Day.	30.42	30.43	55.1	57.0	51.0	58.3	1.7	0.8	38.5	44.0	88	94	Calm	SW	1	10	10	110	Overcast a. (mist) 0 p.
1	30.42	30.43	55.1	57.0	51.0	58.3	1.7	0.8	38.5	44.0	88	94	Calm	SW	1	10	10	110	Overcast a. (mist) 0 p.
2	30.42	30.43	55.1	57.0	51.0	58.3	1.7	0.8	38.5	44.0	88	94	Calm	SW	1	10	10	110	Overcast a. (mist) 0 p.
3	30.42	30.43	55.1	57.0	51.0	58.3	1.7	0.8	38.5	44.0	88	94	Calm	SW	1	10	10	110	Overcast a. (mist) 0 p.
4	30.42	30.43	55.1	57.0	51.0	58.3	1.7	0.8	38.5	44.0	88	94	Calm	SW	1	10	10	110	Overcast a. (mist) 0 p.
5	30.42	30.43	55.1	57.0	51.0	58.3	1.7	0.8	38.5	44.0	88	94	Calm	SW	1	10	10	110	Overcast a. (mist) 0 p.
6	30.42	30.43	55.1	57.0	51.0	58.3	1.7	0.8	38.5	44.0	88	94	Calm	SW	1	10	10	110	Overcast a. (mist) 0 p.
7	30.42	30.43	55.1	57.0	51.0	58.3	1.7	0.8	38.5	44.0	88	94	Calm	SW	1	10	10	110	Overcast a. (mist) 0 p.
8	30.42	30.43	55.1	57.0	51.0	58.3	1.7	0.8	38.5	44.0	88	94	Calm	SW	1	10	10	110	Overcast a. (mist) 0 p.
9	30.42	30.43	55.1	57.0	51.0	58.3	1.7	0.8	38.5	44.0	88	94	Calm	SW	1	10	10	110	Overcast a. (mist) 0 p.
10	30.42	30.43	55.1	57.0	51.0	58.3	1.7	0.8	38.5	44.0	88	94	Calm	SW	1	10	10	110	Overcast a. (mist) 0 p.
11	30.42	30.43	55.1	57.0	51.0	58.3	1.7	0.8	38.5	44.0	88	94	Calm	SW	1	10	10	110	Overcast a. (mist) 0 p.
12	30.42	30.43	55.1	57.0	51.0	58.3	1.7	0.8	38.5	44.0	88	94	Calm	SW	1	10	10	110	Overcast a. (mist) 0 p.
13	30.42	30.43	55.1	57.0	51.0	58.3	1.7	0.8	38.5	44.0	88	94	Calm	SW	1	10	10	110	Overcast a. (mist) 0 p.
14	30.42	30.43	55.1	57.0	51.0	58.3	1.7	0.8	38.5	44.0	88	94	Calm	SW	1	10	10	110	Overcast a. (mist) 0 p.
15	30.42	30.43	55.1	57.0	51.0	58.3	1.7	0.8	38.5	44.0	88	94	Calm	SW	1	10	10	110	Overcast a. (mist) 0 p.
16	30.42	30.43	55.1	57.0	51.0	58.3	1.7	0.8	38.5	44.0	88	94	Calm	SW	1	10	10	110	Overcast a. (mist) 0 p.
17	30.42	30.43	55.1	57.0	51.0	58.3	1.7	0.8	38.5	44.0	88	94	Calm	SW	1	10	10	110	Overcast a. (mist) 0 p.
18	30.42	30.43	55.1	57.0	51.0	58.3	1.7	0.8	38.5	44.0	88	94	Calm	SW	1	10	10	110	Overcast a. (mist) 0 p.
19	30.42	30.43	55.1	57.0	51.0	58.3	1.7	0.8	38.5	44.0	88	94	Calm	SW	1	10	10	110	Overcast a. (mist) 0 p.
20	30.42	30.43	55.1	57.0	51.0	58.3	1.7	0.8	38.5	44.0	88	94	Calm	SW	1	10	10	110	Overcast a. (mist) 0 p.
21	30.42	30.43	55.1	57.0	51.0	58.3	1.7	0.8	38.5	44.0	88	94	Calm	SW	1	10	10	110	Overcast a. (mist) 0 p.
22	30.42	30.43	55.1	57.0	51.0	58.3	1.7	0.8	38.5	44.0	88	94	Calm	SW	1	10	10	110	Overcast a. (mist) 0 p.
23	30.42	30.43	55.1	57.0	51.0	58.3	1.7	0.8	38.5	44.0	88	94	Calm	SW	1	10	10	110	Overcast a. (mist) 0 p.
24	30.42	30.43	55.1	57.0	51.0	58.3	1.7	0.8	38.5	44.0	88	94	Calm	SW	1	10	10	110	Overcast a. (mist) 0 p.
25	30.42	30.43	55.1	57.0	51.0	58.3	1.7	0.8	38.5	44.0	88	94	Calm	SW	1	10	10	110	Overcast a. (mist) 0 p.
26	30.42	30.43	55.1	57.0	51.0	58.3	1.7	0.8	38.5	44.0	88	94	Calm	SW	1	10	10	110	Overcast a. (mist) 0 p.
27	30.42	30.43	55.1	57.0	51.0	58.3	1.7	0.8	38.5	44.0	88	94	Calm	SW	1	10	10	110	Overcast a. (mist) 0 p.
28	30.42	30.43	55.1	57.0	51.0	58.3	1.7	0.8	38.5	44.0	88	94	Calm	SW	1	10	10	110	Overcast a. (mist) 0 p.
29	30.42	30.43	55.1	57.0	51.0	58.3	1.7	0.8	38.5	44.0	88	94	Calm	SW	1	10	10	110	Overcast a. (mist) 0 p.
30	30.42	30.43	55.1	57.0	51.0	58.3	1.7	0.8	38.5	44.0	88	94	Calm	SW	1	10	10	110	Overcast a. (mist) 0 p.
31	30.42	30.43	55.1	57.0	51.0	58.3	1.7	0.8	38.5	44.0	88	94	Calm	SW	1	10	10	110	Overcast a. (mist) 0 p.
Mean	29.87	29.87	57.6	55.1	49.6	63.5	3.9	2.6	36.5	36.6	76.5	83.5	1.6	1.3	7.8	6.6	1.550		

DUNDEE.—JULY 1889.

Height above Mean Sea Level, 160 feet. Heights above Ground:—Bar., 4 feet. Therms., 3 feet 9 inches. Rain-gauge, 1 foot.
Long. 2° 56' W. Lat. 56° 28' N. Gravity Correction + '030.

Day.	Barometer at 32° Fahr.		Air Temperature.					Humidity.					Wind, Direction and Force.		Cloud Amount.		Rain.	Remarks.		
								Dep. of Wet.		Vapour Tension.		Per-centage.								
	9 a.m.	9 p.m.	9 a.m.	9 p.m.	Min.	Max.	9 a.m.	9 p.m.	9 a.m.	9 p.m.	9 a.m.	9 p.m.	9 a.m.	9 p.m.	9 a.m.	9 p.m.	9 a.m.			
	ins.	ins.	°	°	°	°	in.	in.	%	%							ins.			
1	30° 21	30° 24	62° 9	57° 0	48° 8	68° 7	5° 7	2° 9	394	380	68	82	NW	1	NE	1	10	10	—	Cloudy. Dull from 3p.
2	26	25	60° 7	51° 0	51° 0	66° 7	4° 7	1° 5	387	336	73	90	E	2	E	1	10	7	—	
3	22	13	61° 0	53° 0	46° 1	67° 0	5° 9	1° 4	361	363	68	90	SE	1	NE	1	0	0	—	Fine day.
4	11	11	58° 2	54° 4	47° 1	65° 5	3° 8	1° 0	374	395	77	94	SE	1	SE	1	10	10	—	Cloudy. Dull from 2p.
5	30° 11	30° 03	57° 5	53° 6	52° 2	67° 1	3° 5	0° 6	372	394	78	96	E	1	NE	1	10	0	—	Dull till 1.30p., then cloudless.
6	29° 78	29° 55	66° 8	56° 1	47° 0	75° 9	5° 2	0° 7	474	430	72	95	SW	2	SW	1	5	10	060	Dull from 4p. ● from 8p.
7	45	48	53° 7	49° 8	48° 2	62° 7	5° 0	3° 4	285	276	69	78	NW	1	NW	4	10	10	—	
8	45	54	57° 5	55° 6	44° 9	63° 5	7° 3	2° 2	283	330	60	74	W	4	NW	2	10	10	—	Cloudy. Dull from 1p.
9	67	66	59° 8	52° 6	51° 6	64° 8	3° 9	2° 0	395	343	77	86	SE	1	NE	6	10	10	160	Dull till 10a. and from 6p.
10	56	55	52° 4	51° 0	51° 0	53° 3	2° 8	0° 9	371	351	94	94	NE	6	NE	2	10	10	360	● 5a.—7p.
11	69	85	52° 0	49° 4	49° 4	53° 6	1° 1	1° 3	558	320	92	91	NE	2	SE	1	10	10	130	● 6a.—5.30p.
12	91	90	54° 0	51° 3	48° 0	62° 0	3° 2	1° 2	329	347	79	92	SE	1	SE	1	10	0	—	Dull till 11a. and 1p.—5p.
13	82	69	63° 2	58° 2	46° 1	70° 6	4° 2	1° 0	441	454	76	93	S	1	NE	1	7	10	—	Dull from 3p.
14	64	59	59° 4	53° 3	50° 3	68° 7	5° 8	3° 6	340	312	67	76	SW	1	NW	1	5	5	050	● showers 3p.—7.30p.
15	49	49	58° 4	51° 4	48° 0	68° 3	4° 7	1° 4	355	343	73	90	W	1	NW	1	5	10	030	Cloudy. Distant T. ● showers.
16	55	62	57° 4	51° 0	48° 5	66° 9	4° 6	0° 2	342	369	72	99	E	1	N	1	5	10	470	● showers. T 11a.—4p.
17	64	71	54° 2	49° 3	49° 0	59° 8	2° 8	2° 9	342	282	81	80	NE	2	NE	1	10	10	—	Dull day.
18	71	63	54° 4	54° 5	39° 1	63° 5	4° 8	2° 1	298	365	70	86	NE	1	W	1	10	10	—	Cloudy.
19	58	55	57° 5	55° 3	47° 8	66° 7	4° 3	2° 3	351	372	74	85	SW	1	W	6	10	10	—	Dull day. T in NW. 2p.
20	52	39	56° 4	53° 3	49° 0	58° 0	3° 0	0° 6	369	390	81	96	SE	1	E	1	10	10	090	Dull day. ● from 5p.
21	24	33	55° 3	55° 5	50° 4	64° 7	2° 5	4° 4	365	321	84	73	W	1	W	4	10	10	020	Dull day. ● showers 5p.—6.30p.
22	42	47	60° 5	54° 3	44° 5	66° 9	5° 6	3° 3	363	331	69	78	W	4	W	1	5	5	—	
23	51	56	58° 1	50° 6	44° 4	66° 0	4° 0	0° 9	369	346	76	94	SW	1	N	1	10	5	—	Dull till 11a.
24	51	34	62° 2	55° 4	46° 9	65° 1	4° 6	2° 7	444	363	74	83	SW	1	SW	2	5	10	1030	Dull day. ● showers from 5.30p.
25	20	43	54° 0	52° 4	52° 4	60° 7	0° 7	3° 5	397	394	95	77	SE	6	NE	2	10	5	220	● a. (gale) noon—4p.
26	49	59	57° 5	57° 5	51° 0	68° 6	4° 7	4° 2	342	354	72	75	NW	1	NW	4	10	5	—	Dull till 1p.
27	70	76	65° 6	55° 3	50° 4	71° 8	8° 7	1° 5	359	394	57	90	N	2	NE	1	5	5	—	
28	76	80	54° 6	55° 6	48° 1	75° 5	3° 6	1° 7	329	394	77	88	NW	1	NW	1	10	5	—	Dull-day.
29	85	90	63° 4	62° 5	53° 1	74° 0	3° 8	2° 7	457	474	78	84	SE	1	SE	1	10	10	—	
30	96	94	66° 5	56° 2	50° 5	73° 3	5° 4	0° 8	461	428	71	95	SW	1	NE	1	5	7	—	Fine day.
31	29° 89	29° 80	62° 0	58° 7	53° 7	71° 1	2° 7	0° 6	465	475	84	97	E	1	E	1	5	10	—	Dull at times.
Mean	29° 706	29° 705	58° 6	54° 0	48° 7	65° 9	4° 2	2° 0	372	366	75° 4	87° 1	1° 7		1° 7	8° 1	7° 9	2° 620		

WOLFELEE.—JULY 1889.

Height above Mean Sea Level, 587 feet. Heights above Ground:—Bar., 14 feet. Therms., 4 feet. Rain-gauge, 6 inches.
Long. 2° 39' W. Lat. 55° 23' N. Gravity Correction, +.025.

Day.	Barometer at 32° Fahr.		Air Temperature.				Humidity.						Wind, Direction and Force.		Cloud Amount.		Rain.	Remarks.
	9 a.m.	9 p.m.	9 a.m.	9 p.m.	Min.	Max.	Dep. of Wet.		Vapour Tension.	Per-centage.		9 a.m.	9 p.m.	9 a.m.	9 p.m.			
							9 a.m.	9 p.m.		9 a.m.	9 p.m.							
1	ins.	ins.	60.0	60.0	40.4	67.2	6.6	2.9	in.	in.	%	%	NE	NE	—	—	ins.	
2	29.76	29.78	62.0	64.0	52.8	70.2	4.4	2.4	.335	.426	64	83	NE	E	—	—	Fine day.	
3	.77	.75	62.0	64.0	52.8	70.2	4.4	2.4	.416	.350	75	84	NE	E	—	—	Fine day.	
4	.72	.64	57.2	54.0	46.4	70.7	5.6	2.4	.316	.350	67	84	E	NE	—	—	Fine day.	
5	.62	.62	57.0	54.0	50.3	70.2	1.9	2.4	.408	.350	88	84	NE	NE	—	—	Fine p.	
6	.62	.56	56.5	52.0	50.3	64.5	3.9	1.4	.348	.351	76	90	NE	ENE	—	—	Dull a. Fine p.	
7	.50	.48	55.0	50.5	38.4	67.5	4.4	0.9	.466	.344	76	93	W	W	—	—	Fine day.	
8	.06	.03	53.5	45.5	46.4	67.0	0.9	2.9	.384	.241	93	79	W	NW	—	—	Blow y a. Fine p.	
9	.09	.09	55.0	44.0	33.0	64.5	5.9	1.9	.282	.246	66	85	NW	NW	—	—	Fine day.	
10	.19	.13	59.0	50.5	34.0	67.7	7.4	2.4	.300	.387	59	85	SE	SE	—	—	Fine a. Dull and blowy p.	
11	.02	.05	60.0	52.5	50.3	71.2	1.4	1.9	.472	.344	92	87	SE	E	—	—	Blow y a. Fine p.	
12	.35	.35	52.0	52.0	48.3	64.0	2.4	1.4	.325	.351	84	90	NE	E	—	—	Blow y a. Fine p.	
13	.42	.41	54.0	54.0	46.4	57.0	0.4	2.4	.364	.350	97	84	E	SE	—	—	Dull a. and p. Blow y p.	
14	.35	.26	59.5	57.5	44.4	64.0	3.4	5.9	.404	.314	80	66	NW	W	—	—	Fine a. Dull p.	
15	.23	.17	56.5	52.0	50.3	60.7	5.4	2.9	.312	.313	68	81	W	W	—	—	Fine day.	
16	.07	.05	56.0	48.5	43.4	63.5	5.4	0.9	.308	.319	68	93	NW	W	—	—	Fine a. p.	
17	.09	.15	55.0	46.0	41.4	60.0	3.4	0.4	.339	.301	79	97	SW	E	—	—	Distant T a. Fine day.	
18	.16	.28	51.5	42.0	38.4	63.0	0.4	2.4	.360	.218	97	82	N	NE	—	—	Blow y a. Fine p.	
19	.26	.23	52.0	52.0	41.9	54.8	3.4	3.4	.301	.301	78	78	NE	W	—	—	Dull a. Fine p.	
20	.17	29.15	54.5	49.0	46.4	63.5	4.4	2.4	.368	.289	73	83	W	SW	—	—	Dull and blowy a. Fine p.	
21	29.08	28.85	52.0	52.0	43.4	59.5	1.4	2.4	.351	.325	90	84	SW	W	—	—	Blow y a. Fine p.	
22	28.61	28.89	57.0	53.0	50.3	62.0	2.9	0.4	.380	.391	82	97	NW	W	—	—	Blow y a. Fine p.	
23	29.05	29.05	55.0	49.0	42.4	63.0	3.4	0.9	.339	.325	79	94	SW	SW	—	—	Fine and blowy a. in afternoon.	
24	.05	29.11	58.5	51.0	43.9	62.0	3.9	2.4	.376	.313	76	84	W	NW	—	—	Cloudy a. Fine and clear p. [Fine p.	
25	29.08	28.88	50.0	53.0	35.0	65.0	3.9	0.4	.383	.391	77	97	SW	SW	—	—	Fine and clear a. Distant T. p.	
26	28.74	28.94	52.0	51.0	46.4	65.0	0.9	1.9	.364	.326	94	87	SW	N	—	—	Blow y a. Fine day.	
27	29.03	29.17	58.2	54.5	42.4	58.5	3.6	0.9	.380	.399	78	94	N	N	—	—	Blow y a. Fine day.	
28	.27	.32	59.2	56.5	47.3	65.2	6.1	2.9	.330	.374	66	82	N	NW	—	—	Fine day.	
29	.31	.35	55.0	55.0	43.4	72.2	2.4	2.4	.365	.365	85	85	SW	WSW	—	—	Fine day.	
30	.40	.48	60.0	60.0	51.3	63.0	3.4	1.9	.412	.456	80	89	W	W	—	—	Fine day.	
31	.50	.45	64.5	61.0	46.9	75.2	5.4	1.9	.427	.473	71	89	SW	S	—	—	Fine a. Dull and blowy p.	
Mean	29.742	29.37	66.0	62.5	46.9	77.7	3.4	2.4	.516	.493	81	86	SW	SW	—	—	Fine day.	
Mean	29.254	29.249	57.1	52.7	44.6	65.4	3.6	2.1	.367	.347	78.7	86.3	—	—	—	—	2.970	

SCARBOROUGH.—JULY 1889.

Height above Mean Sea Level, 159 feet. Heights above Ground:—Bar., 1 foot. Therms., 4 feet. Rain-gauge, 1 foot.
Long. 0° 23' W. Lat. 54° 17' N. Gravity Correction, +.025.

Longitude 23° W. Lat. 17° N. Gravity Correction, +.025.

1	30° 24'	30° 27'	60° 0'	56° 9'	55° 5'	64° 3'	3° 5'	3° 6'	*410	*361	79	78	NW	4	NW	2	4	6	—	Very fine, but with cool wind.
2	" 24	" 19	61° 1'	55° 4'	55° 0'	62° 6'	5° 4'	4° 7'	*373	*313	71	72	NE	3	NE	3	4	8	—	Fine, but with cool wind.
3	" 15	" 09	58° 6'	56° 6'	54° 5'	63° 0'	5° 3'	1° 9'	*342	*403	70	87	NE	3	N	3	7	9	—	Very fine. Evening overcast.
4	" 05	" 06	57° 9'	56° 1'	56° 0'	66° 3'	2° 0'	0° 7'	*419	*430	87	95	NE	3	NE	2	10	10	*040	Dull and damp, with ☁☁☁

HILLINGTON.—JULY 1889.

Height above Mean Sea Level, 88 feet. Heights above Ground:—Bar., 4 feet. Therms., 4 feet. Rain-gauge, 1 foot.
Long. $0^{\circ} 33'$ E. Lat. $52^{\circ} 48'$ N. Gravity Correction, + .021.

Day.	Barometer at 32° Fahr.		Air Temperature.				Humidity.						Wind, Direction and Force.		Cloud Amount.		Rain.	Remarks.	
	9 a.m.	9 p.m.	9 a.m.	9 p.m.	Min.	Max.	Dep. of Wet.		Vapour Tension.		Per-centage.		9 a.m.	9 p.m.	9 a.m.	9 p.m.			
							9 a.m.	9 p.m.	9 a.m.	9 p.m.	9 a.m.	9 p.m.							
1	ins.	ins.	60°0	52°8	52°8	68°6	1°4	0°7	in.	in.	%	%	N	3	N	1	10	4	ins.
2	30°29	30°31	60°3	55°0	47°9	64°4	4°5	3°3	386	342	74	79	NE	3	NE	4	10	10	Cloudy, then fine. $\overline{\text{D}}$ 9p.
3	30	25	58°3	54°9	54°0	61°3	2°5	1°3	396	393	84	92	NE	3	NE	2	10	10	Cloudy, then fine. Breezy. $\overline{\text{D}}$ 9p.
4	30	20	57°1	57°1	53°6	66°4	2°4	2°5	410	393	85	84	NE	1	NE	2	10	10	Overcast and cool all day. $\overline{\text{D}}$ 9p.
5	30°12	30°10	66°7	52°9	48°2	71°3	4°3	1°0	501	373	77	93	NE	3	NE	1	2	0	Very fine, sunny, and breezy. $\overline{\text{D}}$ 2 9p
6	29°99	29°72	67°0	66°0	48°1	76°2	7°9	6°6	400	418	60	66	WNW	2	W	1	0	10	Very fine, sunny, and hot. Cloudy [from 5p.
7	59	60	58°0	53°5	53°3	66°7	1°3	0°7	441	389	91	96	WNW	4	WNW	3	10	7	Overcast a. $\overline{\text{D}}$ 9p.
8	68	71	58°5	51°7	45°4	69°4	6°7	1°2	399	352	63	92	W	0°5	SW	0°5	6	2	Much cirrus. $\overline{\text{D}}$ 9p.
9	76	67	64°3	63°0	44°3	73°6	4°0	3°3	467	462	78	81	SE	2	SE	1	5	10	early a. Much cir. \bullet^2 9p.
10	61	55	62°9	61°6	56°7	69°5	1°5	1°0	520	512	91	94	SW	3	SW	3	10	10	Cloudy, with \bullet^2 showers.
11	81	88	64°5	62°0	52°5	72°8	4°8	2°4	444	477	74	86	W	5	SW	0°5	0	10	Very fine and sunny.
12	89	94	69°9	60°1	55°1	72°5	4°0	1°0	541	485	74	94	NE	3	E	4	8	10	Cloudy. $\overline{\text{K}}$ in SW. 9p.
13	85	77	59°1	58°0	57°3	61°3	0°6	0°9	483	445	96	94	SE	2	ESE	1	10	10	1230 \bullet^2 4a.—8a., and 10a.—1p. Overcast p.
14	75	79	59°6	55°3	55°2	68°7	2°3	0°6	436	419	86	96	NE	3	NW	1	10	9	early a. Very threatening.
15	75	74	58°9	53°0	52°1	64°4	3°2	1°8	400	353	81	87	SW	4	W	1	10	8	Cloudy. $\overline{\text{K}}$ in NE. 8p. \bullet^0 n.
16	71	68	59°0	49°8	47°9	65°4	4°3	0°5	371	345	75	96	W	3	W	1	6	3	11a.—noon, and 3p.—4p. \bullet^0 3p.
17	67	73	55°5	51°6	41°6	66°7	1°6	0°9	394	358	89	94	N	1	NW	1	8	2	early a. \bullet^2 7a.—8a., and 8p. \bullet^2 10p.
18	72	82	55°2	53°7	49°2	61°4	3°0	1°2	352	378	81	92	W	2	NW	1	10	10	Overcast. Finer p. $\overline{\text{D}}$ 9p.
19	82	75	59°1	57°2	44°8	67°0	1°4	2°5	456	394	91	84	W	3	SW	1	4	10	Fine, sunny, and breezy. $\overline{\text{D}}$ 9p.
20	70	55	63°6	61°0	52°2	60°8	7°0	2°8	371	446	63	83	W	3	SW	4	9	8	Cloudy a. \bullet^0 showers.
21	50	48	61°6	55°0	55°0	67°3	4°0	2°2	422	379	77	86	SW	6	W	1	10	8	Much $\text{T} < \text{p}$.
22	69	74	58°6	53°3	51°8	64°6	6°7	1°5	311	365	63	90	W	5	SW	1	3	7	early a. \bullet^2 9p.
23	67	65	58°0	50°2	47°6	65°3	3°0	0°2	393	358	81	99	SW	1	SW	1	9	10	Cloudy. \bullet^2 noon and at night. \angle [11p.
24	68	61	59°2	56°7	42°5	65°4	3°5	1°0	396	430	79	93	SW	1	SW	4	3	10	Fine and sunny. \bullet^0 6p.
25	40	39	56°9	52°1	52°1	62°6	3°1	0°7	373	370	81	95	SW	5	W	1	10	2	230 Fine and sunny a. \bullet^2 2p. and 5p.
26	52	64	56°7	55°2	50°7	57°7	2°0	1°7	401	385	87	89	NW	3	WNW	3	10	10	Overcast, with \bullet^0 .
27	74	87	54°7	51°0	50°1	61°9	1°1	1°3	396	340	93	91	NW	5	NW	2	10	1	\bullet^0 showers a. Fine p. $\overline{\text{D}}$ 9p.
28	94	29°93	57°9	57°4	44°2	67°2	2°2	0°2	413	465	96	98	W	2	W	0°5	10	10	Cloudy. \bullet^2 7p.—9p.
29	29°68	30°01	59°0	61°4	54°2	66°5	1°3	1°4	457	491	92	92	NW	0°5	NW	1	10	10	Overcast. $\overline{\text{D}}$ 9p.
30	30°05	30°05	69°9	60°4	57°0	77°1	3°2	2°0	601	459	83	88	SE	2	SE	1	2	10	Very fine and sunny. Much cir. $\overline{\text{D}}$ 9p.
31	30°05	29°99	69°9	60°0	54°3	77°4	6°3	5°3	498	361	67	70	SE	3	SE	2	0	8	Very fine and sunny. Much cir. $\overline{\text{D}}$ 9p.
Mean	29°822	29°811	60°6	56°2	50°7	67°5	3°4	1°7	426	404	80°5	89°3					7°3	7°7	2°903

CHURCHSTOKE.—JULY 1889.

Height above Mean Sea Level, 538 feet. Heights above Ground:—Bar., 12 feet. Therms., 4 feet. Rain-gauge, 1 foot 6 inches.
Long. $3^{\circ} 5' W.$ Lat. $52^{\circ} 31' N.$ Gravity Correction, +.018.

1	29° 88	29° 86	59° 2	49° 9	49° 1	68° 1	3° 2	1° 9	*404	*309	81	87	NNW 2	NW 1	6	2	—
2	*82	*76	62° 0	52° 9	47° 5	69° 9	3° 1	1° 7	*453	*355	82	88	NE 1	W 1	8	0	—
3	*72	*64	53° 9	55° 4	45° 8	65° 8	1° 9	1° 4	*362	*399	87	91	NE 2	SE 1	10	0	—
4	*62	*61	55° 4	58° 0	50° 8	70° 2	2° 2	1° 0	*375	*451	86	93	E 1	SE 1	10	0	—
5	*64	*60	60° 4	53° 7	51° 3	72° 4	4° 2	0° 7	*396	*393	75	95	NE 1	SE 1	9	0	—
6	*55	*25	68° 0	61° 0	47° 0	76° 9	4° 7	2° 1	*511	*407	75	87	SE 2	W 2	1	10	—
7	*19	*20	60° 5	45° 8	45° 0	62° 5	3° 7	0° 9	*412	*287	79	94	NNW 2	W 1	8	4	—
8	*20	*26	56° 9	47° 7	41° 0	67° 9	2° 9	1° 3	*378	*301	82	91	E 2	NW 1	9	6	*090
9	*19	*08	52° 9	58° 0	45° 4	61° 9	0° 9	2° 0	*375	*421	94	87	SE 2	SE 2	10	10	*352
10	*01	*17	59° 0	56° 4	55° 0	67° 1	1° 1	1° 4	*405	*413	93	91	SE 2	W 2	10	9	*540
11	*34	*43	61° 0	54° 9	50° 4	68° 1	5° 5	0° 9	*370	*404	70	94	WSW 3	NW 1	6	8	—
12	*41	*42	63° 8	58° 5	50° 1	72° 4	4° 4	1° 5	*444	*443	75	90	NE 2	NW 2	6	9	*350
13	*35	*31	58° 0	55° 4	53° 0	60° 0	1° 0	1° 4	*451	*397	93	91	NNW 1	NW 1	10	10	1° 650
14	*33	*35	57° 2	54° 1	52° 0	64° 3	1° 2	1° 9	*433	*365	92	86	NW 1	SW 2	10	10	*022
15	*29	*25	55° 9	49° 9	49° 4	61° 9	3° 9	0° 9	*338	*335	76	94	W 3	WSW 2	6	5	*080
16	*24	*24	55° 1	49° 9	44° 1	63° 1	3° 1	0° 9	*348	*335	80	94	SW 2	NW 1	9	4	*010
17	*26	*35	56° 9	54° 9	40° 2	64° 8	3° 7	2° 9	*357	*349	77	81	NW 2	NW 1	4	8	*036
18	*37	*39	58° 4	48° 1	46° 8	62° 3	3° 4	1° 2	*386	*306	79	91	NW 2	NW 2	8	8	—
19	*34	*26	57° 4	46° 8	44° 0	65° 4	4° 0	0° 9	*358	*298	75	93	SE 2	SW 1	6	9	*140
20	*08	*01	56° 9	59° 2	46° 0	66° 5	1° 4	1° 3	*413	*401	91	92	SW 3	SSW 2	9	10	*288
21	28° 94	*12	61° 2	52° 1	51° 5	65° 0	2° 4	3° 1	*407	*308	76	79	SW 2	WNW 4	9	9	*010
22	29° 28	*15	57° 4	49° 8	43° 4	63° 3	5° 8	1° 6	*316	*317	66	88	WNW 2	SW 1	9	8	*160
23	*13	*17	56° 7	50° 9	48° 8	60° 7	4° 0	0° 9	*325	*349	70	94	SW 1	NW 1	8	8	*310
24	29° 21	*03	55° 7	57° 1	41° 0	50° 9	2° 7	2° 6	*366	*391	83	83	SW 2	SW 2	10	9	*105
25	28° 94	*02	54° 4	55° 9	50° 2	63° 3	3° 4	2° 9	*331	*364	78	82	SW 3	SE 2	9	10	*010
26	29° 15	*29	59° 5	52° 3	48° 1	65° 1	7° 0	2° 9	*315	*317	62	80	NW 2	NW 2	10	2	—
27	*37	*48	58° 0	52° 4	48° 2	66° 9	4° 2	2° 4	*361	*330	75	84	NNW 2	W 1	6	2	—
28	*48	*49	60° 0	56° 9	48° 2	65° 8	2° 3	0° 9	*443	*434	86	94	W 2	W 1	9	6	*020
29	*53	*55	62° 2	56° 7	54° 0	75° 9	2° 4	1° 7	*479	*409	86	89	W 2	W 1	4	0	—
30	*56	*51	63° 2	56° 8	49° 1	77° 7	3° 3	1° 9	*465	*453	81	88	NW 2	NW 1	4	0	—
31	29° 48	29° 45	68° 2	58° 0	56° 5	77° 1	3° 3	1° 0	*562	*451	82	93	SE 2	SE 1	9	0	—
Mean	29° 352	29° 345	58° 9	53° 9	48° 2	66° 8	3° 3	1° 6	*400	*375	80° 2	89° 2	1° 9	1° 5	7° 8	5° 7	4° 173

CARMARTHEN.—JULY 1889.

Height above Mean Sea Level, 188 feet. Heights above Ground:—Bar., 7 feet. Therms., 4 feet. Rain-gauge, 1 foot.
Long. $4^{\circ} 18' W.$ Lat. $51^{\circ} 52' N.$ Gravity Correction, +.018.

Day.	Barometer at 32° Fah.		Air Temperature.				Humidity.						Wind, Direction and Force.		Cloud Amount.		Rain.	Remarks.		
							Dep. of Wet.		Vapour Tension.		Per-centage.									
	9 a.m.	9 p.m.	9 a.m.	9 p.m.	Min.	Max.	9 a.m.	9 p.m.	9 a.m.	9 p.m.	9 a.m.	9 p.m.	9 a.m.	9 p.m.	9 a.m.	9 p.m.				
1	ins.	ins.	63°	55°	48°	68°	8°	1°	342	403	58	90	N	3	N	1	2	0	ins.	—
2	30°26	30°22	63°	55°	48°	68°	8°	1°	342	403	58	90	N	3	N	1	2	0	—	Fine day.
3	*18	30°08	68°4	64°3	50°1	74°2	7°1	3°5	*444	*480	63	85	Calm	0	E	1	9	9	—	Overcast and threatening 9p.
4	30°08	29°99	64°8	54°7	52°8	69°6	8°9	2°0	*343	*371	56	87	E	2	Calm	0	0	0	—	Very fine.
5	29°95	*95	59°8	50°8	52°2	70°7	4°4	3°6	*381	*404	74	78	E	2	N	1	10	2	—	Fine day. ∞
6	*98	*94	68°1	60°8	52°3	75°7	9°0	2°5	*388	*453	56	85	Calm	0	N	1	0	0	—	Very fine.
7	*89	*68	72°9	57°8	52°4	77°0	8°4	0°9	*487	*451	60	93	Calm	0	Calm	0	0	0	—	Very fine.
8	*59	*56	61°3	56°7	56°1	68°0	5°4	4°0	*375	*348	71	76	NW	2	SW	1	9	10	—	
9	*54	*59	66°8	53°7	48°2	69°5	11°9	5°5	*304	*275	46	67	Calm	0	W	1	8	5	*180	0° 2p.
10	*50	*41	58°2	59°8	51°6	63°2	1°5	0°7	*437	*491	90	96	SE	1	S	1	10	10	800	Overcast, with ☉ all day.
11	*31	*56	59°8	55°3	54°8	65°2	0°7	1°9	*491	*381	96	87	SE	2	SW	1	10	5	*040	
12	*73	*77	62°8	58°0	49°9	69°4	5°0	3°6	*410	*377	72	78	Calm	0	N	1	8	8	—	Fine day.
13	*78	*78	68°1	58°5	51°8	72°4	9°6	4°5	*373	*360	54	74	NW	1	N	1	8	8	*750	Fine day.
14	*72	*68	58°8	54°7	54°1	63°9	1°3	0°8	*454	*404	92	94	Calm	0	Calm	0	10	10	*280	Frequent ☉ showers.
15	*72	*71	65°3	56°7	54°0	67°2	6°0	2°5	*424	*386	69	84	N	1	Calm	0	6	9	*010	
16	*71	*64	58°8	55°2	52°8	63°2	6°4	3°2	*319	*346	64	80	W	3	W*	3	8	7	*020	0° showers.
17	*65	*60	59°3	50°7	46°0	65°4	6°9	1°9	*315	*322	62	87	W	2	NW	1	7	0	—	Fine day.
18	*67	*74	65°3	53°7	43°9	67°0	8°2	3°3	*365	*325	58	78	NW	3	Calm	0	6	6	—	Fine day.
19	*77	*74	65°6	55°1	52°6	67°2	8°8	5°2	*356	*298	56	70	NW	1	W	2	7	10	—	Dull α. and p. Fine day.
20	*68	*62	60°6	55°7	51°0	68°2	5°7	3°5	*360	*346	69	78	S	1	W	1	9	10	*310	Fine day.
21	*45	*43	58°4	57°8	55°0	63°5	0°8	1°9	*464	*421	95	87	SW	1	SW	2	10	10	*480	Fine day.
22	*35	*61	61°6	50°4	49°9	65°8	4°8	3°2	*399	*286	73	79	W	4	Calm	0	10	0	*070	Dull, with frequent ☉ showers.
23	*69	*58	59°8	51°7	44°9	64°0	6°1	1°5	*339	*344	66	89	W	2	Calm	0	5	10	*140	
24	*53	*57	58°8	53°7	49°0	61°8	5°9	1°6	*330	*367	67	89	W	3	W	1	8	7	*200	Fine day.
25	*59	*45	53°7	57°0	48°9	60°4	1°5	1°8	*370	*412	80	88	Calm	0	SW	4	10	10	*250	Frequent ☉ showers.
26	*38	*43	55°1	56°5	51°6	60°8	2°3	2°1	*369	*396	85	86	SW	3	NW	1	6	2	*150	
27	*58	*67	60°3	55°7	50°8	63°0	3°9	2°9	*403	*361	77	81	NW	2	NW	4	4	6	—	
28	*81	*89	56°7	51°9	51°8	63°6	4°7	1°9	*331	*336	72	87	NW	3	NW	2	10	2	—	
29	*89	*87	60°0	58°4	49°1	62°7	3°5	0°5	*410	*472	79	97	W	1	W	1	8	10	*070	
30	*94	*95	60°6	61°3	55°3	74°2	2°3	2°0	*454	*475	86	88	SW	1	N	1	8	0	—	
31	*87	*85	67°7	64°0	51°8	75°0	6°0	5°5	*465	*410	69	70	E	1	SE	1	1	0	—	
Mean	29°728	29°721	62°3	56°7	51°4	67°0	5°6	2°6	*393	*387	70°6	83°7	1°5		1°1	6°8	5°5	3°730		

MARGATE.—JULY 1889.

Height above Mean Sea Level, 83 feet. Heights above Ground:—Bar., 7 feet. Therms., 4 feet. Rain-gauge, 1 foot.
Long. $1^{\circ} 24'$ E. Lat. $51^{\circ} 24'$ N. Gravity Correction, + '017.

1	30°25	30°20	63°0	57°4	56°8	66°8	3°8	2°6	*447	*394	78	84	N	3	E	2	9	0	—	Fine day.
2	*27	*24	59°2	56°8	55°4	61°0	5°1	3°8	*355	*355	71	76	N	3	N	3	10	8	—	Dull day.
3	*15	*14	57°1	58°7	55°1	60°9	1°1	1°9	*433	*434	92	89	SE	3	E	3	10	10	—	Dull day.
4	*08	*07	58°0	56°3	55°8	60°5	1°2	1°5	*444	*409	92	90	E	2	E	2	10	10	—	☁ a. Dull and very dry.
5	*08	30°06	64°2	59°0	55°1	65°0	3°9	2°0	*464	*436	78	88	E	2	E	1	0	0	—	Fine day.
6	30°01	29°80	63°2	62°0	56°9	74°3	4°0	5°2	*446	*393	77	71	NNW	1	W	2	0	2	—	Fine, but dusty.
7	29°05	*65	66°3	61°3	56°1	70°8	5°3	5°6	*464	*371	72	70	SW	3	W	1	7	10	*100	☁ 1p. Hot day.
8	*60	*75	56°1	59°0	53°1	61°0	2°6	1°0	*374	*467	83	94	SW	1	Caln	0	10	10	*030	Close, with ☁ showers.
9	*79	*69	64°7	61°8	57°1	72°0	5°7	1°0	*421	*516	69	94	SSW	2	W	2	7	10	*770	☁ ap. ☁
10	*66	*69	64°7	59°0	53°2	76°0	2°9	2°1	*509	*433	84	87	SSW	4	SW	4	10	1	*010	☁ showers.
11	*80	*93	64°0	61°0	52°9	71°8	8°1	2°4	*340	*459	59	86	W	3	SW	2	0	10	*010	Very warm. ☁ sp. Pretty sunset.
12	*90	*93	62°5	60°8	56°8	68°0	1°4	0°8	*516	*505	92	95	S	1	E	1	10	10	*250	Dull and close.
13	*89	*77	64°0	53°1	58°0	70°2	1°2	1°3	*552	*443	93	92	SE	1	SW	2	10	2	*120	☁ 11a. Very fine.
14	*72	*83	60°5	58°7	56°3	63°5	2°2	2°1	*454	*428	87	88	SW	1	SW	2	10	10	*350	☁ 2a. ☁ 11a. Fine p.
15	*82	*79	60°0	54°1	54°1	64°8	3°8	1°3	*401	*381	77	91	W	3	W	3	9	9	*080	☁ in past n.
16	*77	*75	58°4	55°3	50°1	63°8	4°6	1°3	*357	*399	73	91	SW	3	SW	1	6	10	*330	☁ showers. ☁ 7p.
17	*65	*76	55°0	55°1	51°1	62°2	2°5	2°3	*362	*369	84	85	W	2	W	3	6	10	*130	☁ 2 before ga. ☁ 1.30p.
18	*86	*86	58°3	57°8	53°0	65°0	4°3	1°4	*362	*434	75	90	NW	3	W	1	8	10	*010	☁ showers.
19	*85	*81	59°1	54°2	53°2	66°1	4°6	0°5	*366	*406	74	97	Caln	0	SE	2	10	0	*010	Very fine.
20	*76	*66	63°5	58°0	48°9	66°2	5°5	1°1	*407	*447	70	92	S	2	WSW	4	9	6	*050	☁ showers.
21	*60	*53	62°0	58°0	55°6	66°8	5°7	1°4	*700	*437	69	91	SW	4	SW	4	10	1	—	☁ before ga. Fine and bright,
22	*78	*81	58°0	53°1	50°9	65°3	1°2	2°9	*444	*327	92	80	W	4	W	2	1	0	—	☁ before ga. Much finer.
23	*72	*69	56°2	53°1	47°1	63°1	2°4	1°1	*381	*373	85	92	SW	3	SW	1	10	9	*050	☁ ☁ ☁
24	*73	*72	57°1	57°0	48°1	66°0	2°8	1°9	*385	*409	83	88	SSW	2	SW	4	2	7	*030	Dull day.
25	*51	*46	62°5	57°4	56°2	67°3	6°3	2°4	*370	*400	66	85	W	4	NNW	5	9	10	*020	Dull, with ☁.
26	*52	*65	56°8	58°8	52°9	64°3	1°9	3°4	*406	*394	87	79	NNW	3	SW	1	10	10	*090	Dull, with ☁.
27	*74	*88	58°8	59°0	56°1	60°8	4°0	1°1	*377	*464	76	93	W	3	N	2	10	8	—	Chilly and rough.
28	29°06	29°07	64°0	60°0	50°9	68°1	3°2	2°1	*431	*449	81	87	N	2	N	2	7	8	*010	Fine day.
29	30°01	30°07	61°1	58°7	56°6	67°0	2°4	1°7	*461	*441	86	90	W	1	W	1	10	0	—	Fine day.
30	*07	*08	66°3	58°7	56°9	74°7	3°5	1°5	*518	*447	81	91	Caln	0	E	2	0	0	—	Fine, bright, and warm. ☁ ap.
31	30°07	30°01	65°5	61°6	56°5	68°2	6°5	1°7	*413	*489	66	89	SE	1	E	3	0	4	—	Very fine.
Mean	29°854	29°849	60°9	58°1	54°3	66°7	3°7	2°0	*421	*433	79°1	87°6		2°3		2°3	7°1	6°6	3°040	

SOUTHAMPTON.—JULY 1889.

Height above Mean Sea Level, 78 feet. Heights above Ground:—Bar., 6 feet. Therms., 4 feet 6 inches. Rain-gauge, 1 foot.
Long. 1° 24' W. Lat. 50° 55' N. Gravity Correction, +.016.

Day.	Barometer at 32° Fahr.		Air Temperature.				Humidity.						Wind, Direction and Force.		Cloud Amount.	Rain.	Remarks.				
							Dep. of Wet.		Vapour Tension.		Per-centage.										
	9 a.m.	9 p.m.	9 a.m.	9 p.m.	Min.	Max.	9 a.m.	9 p.m.	9 a.m.	9 p.m.	9 a.m.	9 p.m.	9 a.m.	9 p.m.	9 a.m.	9 p.m.					
1	ins.	ins.	66.4	62.7	53.8	75.8	7.3	3.9	in.	in.	%	%	NE	3	Calm	0	2	10	ins.		
2	30.31	30.31	66.4	62.7	53.8	75.8	7.2	3.8	.465	.441	62	77	NE	2	NE	1	8	0	—	Beautiful day.	
3	30.31	30.31	66.4	62.7	53.8	75.8	7.2	3.8	.465	.441	62	77	NE	2	NE	1	8	0	—	Beautiful day.	
4	30.31	30.31	66.4	62.7	53.8	75.8	7.2	3.8	.465	.441	62	77	NE	2	NE	1	8	0	—	Dull and overcast.	
5	30.31	30.31	66.4	62.7	53.8	75.8	7.2	3.8	.465	.441	62	77	NE	2	NE	1	8	0	—	Beautiful day.	
6	30.31	30.31	66.4	62.7	53.8	75.8	7.2	3.8	.465	.441	62	77	ENE	1	SSW	0.5	1	1	—	Very warm.	
7	30.31	30.31	66.4	62.7	53.8	75.8	7.2	3.8	.465	.441	62	77	SW	1	SW	1.5	0	1	—	Very warm all day, but with pleasant breeze.	
8	30.31	30.31	66.4	62.7	53.8	75.8	7.2	3.8	.465	.441	62	77	SW	2.5	W	5	0	10	108	Beautiful day, with pleasant breeze.	
9	30.31	30.31	66.4	62.7	53.8	75.8	7.2	3.8	.465	.441	62	77	ENE	1.5	SW	1	10	10	100	showers.	
10	30.31	30.31	66.4	62.7	53.8	75.8	7.2	3.8	.465	.441	62	77	S	2.5	SW	2	10	10	340	Beautiful a. p.	
11	30.31	30.31	66.4	62.7	53.8	75.8	7.2	3.8	.465	.441	62	77	SSE	2.5	SW	3	10	10	302	a. Very pleasant p.	
12	30.31	30.31	66.4	62.7	53.8	75.8	7.2	3.8	.465	.441	62	77	SW	2	ESE	2	7	9	030	Beautiful day. shower 9p.	
13	30.31	30.31	66.4	62.7	53.8	75.8	7.2	3.8	.465	.441	62	77	NNW	1	SW	1.5	10	10	130	Beautiful day.	
14	30.31	30.31	66.4	62.7	53.8	75.8	7.2	3.8	.465	.441	62	77	WSW	1	SW	2	10	10	088	showers.	
15	30.31	30.31	66.4	62.7	53.8	75.8	7.2	3.8	.465	.441	62	77	NW	1.5	NW	2	10	7	—	Beautiful day.	
16	30.31	30.31	66.4	62.7	53.8	75.8	7.2	3.8	.465	.441	62	77	WNW	2.5	SW	1	10	1	210	showers p.	
17	30.31	30.31	66.4	62.7	53.8	75.8	7.2	3.8	.465	.441	62	77	SW	2	SW	1.5	9	10	307	Beautiful a. showers p. 2 10p.	
18	30.31	30.31	66.4	62.7	53.8	75.8	7.2	3.8	.465	.441	62	77	NW	2.5	WNW	1	4	6	068	7.2 2 2 4p. Hailstones very large.	
19	30.31	30.31	66.4	62.7	53.8	75.8	7.2	3.8	.465	.441	62	77	NE	1	WNW	0.5	9	10	003	Fine and pleasant.	
20	30.31	30.31	66.4	62.7	53.8	75.8	7.2	3.8	.465	.441	62	77	S	1.5	SW	1.5	1	3	007	Beautiful day.	
21	30.31	30.31	66.4	62.7	53.8	75.8	7.2	3.8	.465	.441	62	77	S	2.5	SW	3.5	10	10	200	a. Fine p.	
22	30.31	30.31	66.4	62.7	53.8	75.8	7.2	3.8	.465	.441	62	77	SW	3.5	SW	2.5	10	5	005	showers a. Fine and pleasant p.	
23	30.31	30.31	66.4	62.7	53.8	75.8	7.2	3.8	.465	.441	62	77	W	2.5	SW	1.5	7	9	020	Beautiful day.	
24	30.31	30.31	66.4	62.7	53.8	75.8	7.2	3.8	.465	.441	62	77	W	1.5	NW	2	9	10	430	2 showers a. 10 2 10p. and 6p.	
25	30.31	30.31	66.4	62.7	53.8	75.8	7.2	3.8	.465	.441	62	77	W	3	SW	4	10	10	140	showers.	
26	30.31	30.31	66.4	62.7	53.8	75.8	7.2	3.8	.465	.441	62	77	W	3	SW	3	9	10	010	showers.	
27	30.31	30.31	66.4	62.7	53.8	75.8	7.2	3.8	.465	.441	62	77	N	3	NW	1.5	9	9	163	Beautiful day. 2 shower 8p. (very heavy).	
28	30.31	30.31	66.4	62.7	53.8	75.8	7.2	3.8	.465	.441	62	77	NNW	3.5	W	1.5	10	1	—	Beautiful day.	
29	30.31	30.31	66.4	62.7	53.8	75.8	7.2	3.8	.465	.441	62	77	NW	1	NW	2	10	10	—	Beautiful day.	
30	30.31	30.31	66.4	62.7	53.8	75.8	7.2	3.8	.465	.441	62	77	0	NW	0.5	SW	1	5	1	—	Beautiful day. D n.
31	30.31	30.31	66.4	62.7	53.8	75.8	7.2	3.8	.465	.441	62	77	SE	1.5	SE	1.5	0	0	—	Beautifully fine and warm, with pleasant breeze.	
Mean	29.872	29.859	63.2	59.7	54.2	70.0	4.5	2.3	4.35	4.40	75.5	86.1	2.0	1.8	7.4	6.6	2.681				

BABBACOMBE.—JULY 1889.

Height above Mean Sea Level, 293 feet. Heights above Ground:—Bar., 12 feet. Therms., 4 feet. Rain-gauge, 1 foot.
Long. 3° 31' W. Lat. 50° 29' N. Gravity Correction, +.013.

1	30.13	30.09	64.1	61.0	52.8	70.2	6.3	5.2	.397	.378	66	71	N	1	3	0	—	☉ n. Very fine. ☼ ⁰ (mist) p.		
2	30.07	29.98	64.8	64.8	54.8	70.4	6.0	2.0	.416	.373	68	88	ENE	1	0	1	—	☉ ⁰ till Sp. Fine day. ☼ ⁰ p.		
3	29.05	.87	56.4	58.8	51.8	62.4	4.4	2.5	.334	.419	73	85	E	4	ENE	3	10	—	Dull and gloomy, with ☼ ⁰ (mist).	
4	.82	.82	57.8	62.1	57.0	67.4	1.6	2.3	.430	.470	89	86	E	3	NE	2	10	5	—	Dull a. ☼ ⁰ (mist). ☐ p. [☉ n.
5	.87	.85	59.7	59.8	55.1	68.0	2.9	4.4	.421	.381	83	74	NE	3	WNW	2	8	1	—	☼ ⁰ (mist) a. Fine day.
6	.82	.68	68.5	61.5	52.6	78.8	0.7	3.7	.457	.427	65	78	ENE	1	WSW	2	1	0	—	Very fine. Humidity 39 % at 1 p. ☉
7	.53	.51	64.8	58.0	55.6	67.7	6.0	1.0	.410	.451	68	93	WNW	4	WSW	1	10	10	.320	Squally a. ☼ ⁰ (mist). ☐ ² 10p.
8	.44	.52	55.0	57.6	54.3	60.8	0.0	0.7	.433	.454	100	95	ENE	2	SW	2	10	9	.390	☉ a. and p. ☐ ² a. p. [(mist).
9	.45	.37	57.8	58.3	56.1	59.6	0.0	0.1	.479	.483	100	99	SSE	4	SSW	3	10	10	.960	☉ ² a. and p. Dull and gloomy. ☼ ⁰
10	.25	.53	57.0	55.8	55.8	66.9	0.0	2.0	.465	.380	100	87	SSE	3	SW	3	10	3	.310	Dull, with ☐ ² a. ☼ ⁰ 11a. ☐ p.
11	.95	.60	60.7	55.9	51.5	61.0	3.8	0.3	.412	.437	78	98	S	2	W	1	9	4	.050	☉ a. and p. ☐ ² 10a.—1 p. ☼ ⁰ 1p.
12	.68	.69	63.0	59.6	51.1	70.6	3.4	4.8	.461	.360	80	72	NE	1	NW	2	8	9	—	☉ showers p. Parhelion 6p.
13	.64	.60	64.4	57.8	56.3	68.8	6.8	2.9	.388	.393	63	82	W	2	W	1	8	9	—	☼ ⁰ (mist) a. Clear 3p.—8p.
14	.61	.60	62.9	56.9	55.2	70.6	3.3	3.1	.462	.373	81	81	NW	3	W	2	7	4	—	☉ showers. ☐ ² 3p.
15	.66	.62	60.0	54.1	54.1	65.6	5.0	2.0	.360	.362	71	86	WNW	2	W	3	10	8	.060	☉ showers. ☐ ² 3p.
16	.60	.50	57.7	53.4	52.2	60.2	3.6	0.0	.373	.409	78	100	WSW	3	ENE	1	10	10	.230	Dull, with ☉ showers. Scotch ☼ ⁰ 8p.
17	.57	.66	62.8	53.8	48.6	67.8	5.9	3.0	.380	.334	69	80	NW	2	WNW	2	6	1	—	Fine and clear.
18	.68	.66	61.3	50.0	50.3	63.5	3.8	0.4	.421	.436	78	97	ENE	1	WSW	2	9	3	.100	☉ a. ☼ ⁰ (mist) ☐ p.
19	.62	.57	60.3	56.0	46.0	60.4	2.9	2.1	.430	.386	82	86	NE	1	SW	2	2	9	.090	Parhelion 6p.
20	.42	.44	59.1	57.7	55.5	66.4	0.0	0.9	.501	.449	100	95	SW	3	WSW	4	10	9	.060	☼ ⁰ ☼ ⁰ (mist) a. Dull, with ☉
21	.34	.52	60.3	56.4	55.3	60.7	1.9	3.5	.461	.356	88	78	WSW	5	NW	3	9	8	.020	☉ showers. [showers p.
22	.64	.58	60.8	54.0	47.4	66.5	6.9	2.4	.334	.351	63	84	WNW	2	WSW	2	8	4	—	☐ p.
23	.49	.53	60.0	56.6	50.5	64.1	4.4	2.6	.384	.382	74	83	WSW	3	WSW	2	8	8	.080	☉ showers.
24	.57	.43	55.1	58.8	51.5	63.6	0.6	0.3	.416	.485	96	98	SW	2	WSW	4	10	10	.140	☼ ⁰ (mist) a. ☉ a. and p.
25	.34	.33	50.5	55.6	54.1	61.8	1.5	0.6	.412	.424	90	96	WSW	4	WSW	2	8	8	.170	☉ showers. ☐ p.
26	.45	.57	61.9	55.9	51.1	67.7	4.3	2.1	.416	.385	75	87	NNW	3	NW	3	7	1	—	☐ n. and p. ☼ ⁰ (mist) a. Parhelia
27	.65	.76	61.0	55.1	51.3	66.2	5.1	3.2	.381	.345	72	70	NNW	5	NW	3	0	2	—	Squally a. Very fine day. [7p.
28	.79	.80	63.1	58.1	52.5	68.2	3.8	1.1	.451	.449	78	92	WSW	1	WSW	2	10	10	—	☼ ⁰ (mist) p. Gloomy evening.
29	.81	.83	68.1	60.6	50.9	72.1	0.3	1.5	.464	.479	67	91	NE	2	W	1	3	1	—	Fine and clear. ☐ ² ☼ ⁰ (mist) p.
30	.82	.77	57.7	59.0	54.6	63.7	0.7	1.8	.436	.443	95	89	ESE	2	E	2	10	3	—	Scotch ☼ ⁰ (mist) a. ☐ Dull till 3p.
31	29.74	29.71	68.6	60.2	58.4	68.6	5.2	1.2	.505	.480	72	93	SE	2	ENE	1	1	1	—	☐ n. and p. Fine day. ☼ ⁰ (mist).
Mean	29.647	29.650	61.0	57.4	53.2	66.6	3.6	2.1	.424	.412	79.4	87.2	2.5	2.1	7.2	5.5	3.060			

LONDONDERRY.—JULY 1889.

Height above Mean Sea Level, 67 feet. Heights above Ground:—Bar., 14 feet. Therms., 4 feet. Rain-gauge, 1 foot.
Long. 7° 19' W. Lat. 55° 0' N. Gravity Correction, +.027.

Day.	Barometer at 32° Fahr.		Air Temperature.				Humidity.						Wind, Direction and Force.		Cloud Amount.		Rain.	Remarks.		
							Dep. of Wet.		Vapour Tension.		Per-centage.									
	9 a.m.	9 p.m.	9 a.m.	9 p.m.	Min.	Max.	9 a.m.	9 p.m.	9 a.m.	9 p.m.	9 a.m.	9 p.m.	9 a.m.	9 p.m.	9 a.m.	9 p.m.	9 a.m.			
1	ins.	ins.	59.4	58.2	52.5	67.5	2.5	2.0	in.	in.	2/	2/	SW	2	NW	1	10	10	ins.	
2	30.41	30.41	59.4	58.2	52.5	67.5	2.5	2.0	412	424	84	87	SE	2	SE	2	10	0	—	Fine day.
3	58	30	61.0	57.7	55.0	73.0	3.5	2.0	425	417	80	87	SE	2	SE	2	10	0	—	Fine day.
4	26	12	68.7	59.0	49.0	77.9	2.1	3.7	616	388	88	78	SE	1	NE	1	2	0	—	Fine day.
5	13	12	70.7	60.9	51.2	75.2	9.0	0.4	431	522	57	98	NE	1	ENE	1	0	0	—	Fine day.
6	16	30.12	71.8	62.0	54.0	79.5	7.1	3.2	507	450	65	81	SW	2	E	1	0	0	—	Fine day.
7	30.04	29.83	60.7	54.0	53.0	68.0	3.0	2.2	434	368	83	86	NW	2	SE	2	10	10	0.50	showers during day.
8	29.74	71	57.2	50.7	47.0	60.2	7.5	3.9	275	275	50	75	NW	3	NE	2	3	7	100	Fine day.
9	72	77	54.2	51.2	45.5	66.0	5.0	3.5	290	290	69	77	NW	2	N	2	8	0	—	all day.
10	73	55	53.2	53.7	41.0	54.0	2.8	0.8	330	390	81	94	NE	2	NE	2	10	10	310	a. and p.
11	48	58	59.2	57.7	53.0	66.0	1.2	1.0	404	446	93	93	NE	2	NW	2	10	10	010	in evening.
12	75	87	57.7	55.7	53.1	63.0	1.1	1.1	443	412	93	93	WSW	1	NE	1	10	9	260	showers all day.
13	92	93	61.5	57.4	48.0	70.7	3.5	1.2	433	435	80	92	NE	1	SW	1	7	10	020	showers during day.
14	90	88	63.2	54.6	49.0	68.0	4.2	3.0	441	343	76	81	NW	2	NW	1	6	10	230	a. Fine in afternoon.
15	82	75	55.7	51.0	50.0	59.0	4.7	1.1	319	346	72	92	NW	2	SW	2	10	10	030	showers.
16	65	67	51.6	50.2	48.3	59.6	2.1	1.2	328	332	86	92	NW	2	NW	1	10	9	180	noon—6p., and at night.
17	69	79	57.2	51.7	47.0	65.0	4.5	1.7	342	339	73	88	NW	2	N	1	10	2	020	11a.—1p.
18	85	85	58.2	51.7	48.0	59.3	4.8	3.0	352	307	72	80	NW	1	N	1	9	10	—	showers.
19	90	85	55.0	52.6	50.0	58.2	5.3	2.4	295	332	63	83	NW	2	NE	2	10	10	040	at night.
20	75	68	54.5	53.6	48.0	57.7	3.6	3.0	328	329	77	80	SW	2	SE	2	9	10	030	showers.
21	54	45	55.4	54.7	48.0	57.7	3.3	0.9	343	401	80	94	SE	2	SW	1	10	10	360	at night.
22	35	65	58.7	51.7	48.0	58.7	1.2	3.4	487	293	93	78	SW	1	NW	2	10	3	030	showers.
23	62	57	56.2	51.4	49.0	61.6	4.0	1.7	342	336	75	88	SE	2	SW	2	10	10	050	showers.
24	58	68	56.2	53.7	48.2	68.2	3.3	2.3	360	348	79	84	N	1	SE	1	10	1	090	showers.
25	47	40	53.7	53.2	49.0	61.2	1.5	1.6	370	360	89	89	S	3	SW	2	10	10	130	showers.
26	42	63	58.0	56.7	46.0	63.6	4.8	2.0	347	401	72	87	NW	2	NW	1	2	2	—	showers.
27	78	94	58.8	53.7	51.3	60.5	4.1	3.3	375	324	76	78	NW	2	NW	2	9	10	—	showers.
28	99	99	59.2	54.7	51.5	64.5	5.7	3.2	340	340	68	80	NW	2	NW	1	4	8	070	showers.
29	88	29.96	56.9	57.7	50.0	70.0	1.8	2.0	409	417	89	87	SW	1	SW	2	10	10	—	showers.
30	99	30.03	66.2	58.2	54.0	71.9	5.8	1.4	444	442	69	91	SW	2	SW	1	7	1	—	showers.
31	99	29.90	66.7	63.6	53.0	78.3	5.9	5.2	450	410	69	71	SE	2	SW	2	4	10	—	showers.
32	29.84	29.86	65.7	61.2	57.0	76.0	5.0	2.2	459	467	74	87	SE	2	SW	1	10	10	—	showers.
Mean	29.829	29.833	59.4	55.3	50.0	66.0	4.0	2.2	392	377	77.1	85.5	1.8	1.5	7.7	6.8	2.800			

MARKREE CASTLE (SLIGO).—JULY 1889.

Height above Mean Sea Level, 122 feet. Heights above Ground:—Bar., 5 feet. Therms., 4 feet. Rain-gauge, 1 foot.
Long. 8° 27' W. Lat. 54° 11' N. Gravity Correction, +.024.

Day.	Barometer at 32° Fahr.		Air Temperature.				Humidity.			Wind, Direction and Force.		Cloud Amount.		Rain.	Remarks.
	9 a.m.	9 p.m.	9 a.m.	9 p.m.	Min.	Max.	Dep. of Wet.	Vapour Tension.	Per-centage.	9 a.m.	9 p.m.	9 a.m.	9 p.m.	9 a.m.	
1	ins.	ins.	61.1	59.2	52.5	65.7	4.2	1.0	in.	in.	0.0	0.0	0.0	ins.	Dull, with ∞ (mist) a. Day fine and ∞ a. and p. Fine and warm, clear.
2	30.36	30.34	60.7	60.9	52.8	73.4	1.6	2.8	477	496	91	84	0	0	
3	30.36	30.34	60.7	60.9	52.8	73.4	1.6	2.8	477	496	91	84	0	0	Fine day.
4	30.36	30.34	60.7	60.9	52.8	73.4	1.6	2.8	477	496	91	84	0	0	
5	30.36	30.34	60.7	60.9	52.8	73.4	1.6	2.8	477	496	91	84	0	0	Fine day.
6	30.36	30.34	60.7	60.9	52.8	73.4	1.6	2.8	477	496	91	84	0	0	
7	30.36	30.34	60.7	60.9	52.8	73.4	1.6	2.8	477	496	91	84	0	0	Fine day.
8	30.36	30.34	60.7	60.9	52.8	73.4	1.6	2.8	477	496	91	84	0	0	
9	30.36	30.34	60.7	60.9	52.8	73.4	1.6	2.8	477	496	91	84	0	0	Fine day.
10	30.36	30.34	60.7	60.9	52.8	73.4	1.6	2.8	477	496	91	84	0	0	
11	30.36	30.34	60.7	60.9	52.8	73.4	1.6	2.8	477	496	91	84	0	0	Fine day.
12	30.36	30.34	60.7	60.9	52.8	73.4	1.6	2.8	477	496	91	84	0	0	
13	30.36	30.34	60.7	60.9	52.8	73.4	1.6	2.8	477	496	91	84	0	0	Fine day.
14	30.36	30.34	60.7	60.9	52.8	73.4	1.6	2.8	477	496	91	84	0	0	
15	30.36	30.34	60.7	60.9	52.8	73.4	1.6	2.8	477	496	91	84	0	0	Fine day.
16	30.36	30.34	60.7	60.9	52.8	73.4	1.6	2.8	477	496	91	84	0	0	
17	30.36	30.34	60.7	60.9	52.8	73.4	1.6	2.8	477	496	91	84	0	0	Fine day.
18	30.36	30.34	60.7	60.9	52.8	73.4	1.6	2.8	477	496	91	84	0	0	
19	30.36	30.34	60.7	60.9	52.8	73.4	1.6	2.8	477	496	91	84	0	0	Fine day.
20	30.36	30.34	60.7	60.9	52.8	73.4	1.6	2.8	477	496	91	84	0	0	
21	30.36	30.34	60.7	60.9	52.8	73.4	1.6	2.8	477	496	91	84	0	0	Fine day.
22	30.36	30.34	60.7	60.9	52.8	73.4	1.6	2.8	477	496	91	84	0	0	
23	30.36	30.34	60.7	60.9	52.8	73.4	1.6	2.8	477	496	91	84	0	0	Fine day.
24	30.36	30.34	60.7	60.9	52.8	73.4	1.6	2.8	477	496	91	84	0	0	
25	30.36	30.34	60.7	60.9	52.8	73.4	1.6	2.8	477	496	91	84	0	0	Fine day.
26	30.36	30.34	60.7	60.9	52.8	73.4	1.6	2.8	477	496	91	84	0	0	
27	30.36	30.34	60.7	60.9	52.8	73.4	1.6	2.8	477	496	91	84	0	0	Fine day.
28	30.36	30.34	60.7	60.9	52.8	73.4	1.6	2.8	477	496	91	84	0	0	
29	30.36	30.34	60.7	60.9	52.8	73.4	1.6	2.8	477	496	91	84	0	0	Fine day.
30	30.36	30.34	60.7	60.9	52.8	73.4	1.6	2.8	477	496	91	84	0	0	
31	30.36	30.34	60.7	60.9	52.8	73.4	1.6	2.8	477	496	91	84	0	0	Fine day.
Mean	29.768	29.782	58.4	54.6	48.1	63.8	3.4	2.0	391	374	80.0	87.0	1.2	0.6	

DUBLIN (PHENIX PARK).—JULY 1889.

Height above Mean Sea Level, 155 feet. Heights above Ground:—Bar., 4 feet. Therms., 4 feet. Rain-gauge, 1 foot.
Long. 6° 21' W. Lat. 53° 22' N. Gravity Correction, +.022.

Day.	Barometer at 32° Fahr.		Air Temperature.				Humidity.			Wind, Direction and Force.		Cloud Amount.		Rain.	Remarks.
	9 a.m.	9 p.m.	9 a.m.	9 p.m.	Min.	Max.	Dep. of Wet.	Vapour Tension.	Per-centage.	9 a.m.	9 p.m.	9 a.m.	9 p.m.	9 a.m.	
1	30.34	30.31	59.9	60.2	47.6	69.3	4.3	2.4	386	444	75	86	0	0	Dull a. Cloudy, with ∞ p.
2	30.34	30.31	59.9	60.2	47.6	69.3	4.3	2.4	386	444	75	86	0	0	
3	30.34	30.31	59.9	60.2	47.6	69.3	4.3	2.4	386	444	75	86	0	0	Dull a. Cloudy, with ∞ p.
4	30.34	30.31	59.9	60.2	47.6	69.3	4.3	2.4	386	444	75	86	0	0	
5	30.34	30.31	59.9	60.2	47.6	69.3	4.3	2.4	386	444	75	86	0	0	Dull a. Cloudy, with ∞ p.
6	30.34	30.31	59.9	60.2	47.6	69.3	4.3	2.4	386	444	75	86	0	0	
7	30.34	30.31	59.9	60.2	47.6	69.3	4.3	2.4	386	444	75	86	0	0	Dull a. Cloudy, with ∞ p.
8	30.34	30.31	59.9	60.2	47.6	69.3	4.3	2.4	386	444	75	86	0	0	
9	30.34	30.31	59.9	60.2	47.6	69.3	4.3	2.4	386	444	75	86	0	0	Dull a. Cloudy, with ∞ p.
10	30.34	30.31	59.9	60.2	47.6	69.3	4.3	2.4	386	444	75	86	0	0	
11	30.34	30.31	59.9	60.2	47.6	69.3	4.3	2.4	386	444	75	86	0	0	Dull a. Cloudy, with ∞ p.
12	30.34	30.31	59.9	60.2	47.6	69.3	4.3	2.4	386	444	75	86	0	0	
13	30.34	30.31	59.9	60.2	47.6	69.3	4.3	2.4	386	444	75	86	0	0	Dull a. Cloudy, with ∞ p.
14	30.34	30.31	59.9	60.2	47.6	69.3	4.3	2.4	386	444	75	86	0	0	
15	30.34	30.31	59.9	60.2	47.6	69.3	4.3	2.4	386	444	75	86	0	0	Dull a. Cloudy, with ∞ p.
16	30.34	30.31	59.9	60.2	47.6	69.3	4.3	2.4	386	444	75	86	0	0	
17	30.34	30.31	59.9	60.2	47.6	69.3	4.3	2.4	386	444	75	86	0	0	Dull a. Cloudy, with ∞ p.
18	30.34	30.31	59.9	60.2	47.6	69.3	4.3	2.4	386	444	75	86	0	0	
19	30.34	30.31	59.9	60.2	47.6	69.3	4.3	2.4	386	444	75	86	0	0	Dull a. Cloudy, with ∞ p.
20	30.34	30.31	59.9	60.2	47.6	69.3	4.3	2.4	386	444	75	86	0	0	
21	30.34	30.31	59.9	60.2	47.6	69.3	4.3	2.4	386	444	75	86	0	0	Dull a. Cloudy, with ∞ p.
22	30.34	30.31	59.9	60.2	47.6	69.3	4.3	2.4	386	444	75	86	0	0	
23	30.34	30.31	59.9	60.2	47.6	69.3	4.3	2.4	386	444	75	86	0	0	Dull a. Cloudy, with ∞ p.
24	30.34	30.31	59.9	60.2	47.6	69.3	4.3	2.4	386	444	75	86	0	0	
25	30.34	30.31	59.9	60.2	47.6	69.3	4.3	2.4	386	444	75	86	0	0	Dull a. Cloudy, with ∞ p.
26	30.34	30.31	59.9	60.2	47.6	69.3	4.3	2.4	386	444	75	86	0	0	
27	30.34	30.31	59.9	60.2	47.6	69.3	4.3	2.4	386	444	75	86	0	0	Dull a. Cloudy, with ∞ p.
28	30.34	30.31	59.9	60.2	47.6	69.3	4.3	2.4	386	444	75	86	0	0	
29	30.34	30.31	59.9	60.2	47.6	69.3	4.3	2.4	386	444	75	86	0	0	Dull a. Cloudy, with ∞ p.
30	30.34	30.31	59.9	60.2	47.6	69.3	4.3	2.4	386	444	75	86	0	0	
31	30.34	30.31	59.9	60.2	47.6	69.3	4.3	2.4	386	444	75	86	0	0	Dull a. Cloudy, with ∞ p.
Mean	29.759	29.762	58.2	54.4	47.8	65.3	4.1	2.2	372	364	76.4	85.7	0.8	0.3	

PARSONSTOWN (BIRCH CASTLE).—JULY 1889.

Height above Mean Sea Level, 175 feet. Heights above Ground:—Bar., —2 feet. Therms., 4 feet 6 inches. Rain-gauge, 8 inches.
Long. 7° 55' W. Lat. 53° 6' N. Gravity Correction, +.021.

Day.	Barometer at 32° Fahr.		Air Temperature.				Humidity.				Wind, Direction and Force.		Cloud Amount.		Rain.	Remarks.				
							Dep. of Wet.		Vapour Tension.								Per-centage.			
	9 a.m.	9 p.m.	9 a.m.	9 p.m.	Min.	Max.	9 a.m.	9 p.m.	9 a.m.	9 p.m.	9 a.m.	9 p.m.	9 a.m.	9 p.m.	9 a.m.					
1	ins.	ins.	59.7	62.5	40.4	71.6	3.7	1.7	399	506	78	92	Calm	0	Calm	0	10	10	ins.	Dull, with ∞ (mist) a. Day fine and ∞ a. and p. Fine and warm, clear.
2	23	15	67.7	59.9	46.2	72.9	5.6	2.6	477	433	70	85	Calm	0	Calm	0	4	0	—	
3	30.08	30.01	67.1	56.5	51.8	72.4	6.4	3.6	443	356	67	77	Calm	0	Calm	0	3	0	—	∞ a. and p. ∞
4	29.99	29.99	64.6	59.7	42.4	75.1	5.8	2.9	418	422	69	83	Calm	0	ENE	1	1	7	—	Fine and warm. ∞
5	30.01	09	62.1	62.6	45.7	76.4	2.9	3.5	461	451	82	80	Calm	0	Calm	0	0	0	—	∞ a.—8 a. Very warm, with ∞.
6	29.96	78	64.7	66.9	45.8	70.3	4.8	3.0	449	438	74	82	Calm	0	Calm	0	0	10	—	∞ till 6.30 a. Fine and very warm.
7	69	61	54.6	50.6	50.0	64.9	4.7	3.6	363	280	72	76	NW	1	NNW	1	10	9	—	Cool and windy. ∞ p. [∞ p.
8	63	63	54.7	55.3	38.9	64.1	5.8	4.8	281	312	66	71	NNW	1	Calm	0	3	10	029	Bright and cool.
9	55	45	51.8	49.6	47.8	55.7	1.9	1.0	338	330	87	93	ENE	1	N	1	10	12	016	0 a.—9 a. Dull and cool, with ∞ (mist).
10	43	53	57.6	54.5	42.7	66.9	3.9	3.4	364	332	77	78	Calm	0	Calm	0	9	9	—	Bright and mild.
11	69	76	63.3	58.8	44.8	69.2	6.4	3.3	381	391	66	79	SW	1	Calm	0	5	6	—	Warm a. Fine day.
12	81	83	65.0	59.7	40.6	73.1	7.1	3.1	389	416	63	82	Calm	0	Calm	0	0	7	—	Very warm.
13	82	81	54.8	54.1	44.4	70.8	0.8	3.7	466	319	94	76	Calm	0	NNW	1	10	0	—	∞ a.—8 a. Bright and warm.
14	79	76	59.5	54.6	44.0	62.5	5.6	3.8	347	324	69	77	W	1	W	2	9	10	—	Dull, cool, and windy.
15	67	68	58.6	51.3	49.0	69.0	6.3	2.3	319	322	65	85	W	2	WSW	1	5	7	150	0 showers from 11 a. T in NE. 5 p.
16	66	68	57.7	50.0	45.7	64.7	4.9	0.7	340	342	71	95	Calm	0	Calm	0	7	3	066	0 showers. T in W. 5 p.
17	77	83	58.6	54.6	39.7	64.3	4.5	1.9	362	373	74	83	NW	1	Calm	0	9	9	—	Fine and mild, with fresh breeze.
18	84	79	55.7	54.4	45.9	59.1	4.8	2.5	318	353	71	83	W	1	Calm	0	0	10	—	Dull, close, and calm.
19	72	58	55.5	53.3	49.3	62.9	5.4	1.2	300	373	68	92	Calm	0	Calm	0	10	10	120	Dull and close. 0 from 6 p.
20	37	41	56.9	56.6	52.0	63.7	1.9	0.8	406	420	88	95	Calm	0	Calm	0	10	10	080	Dull and close. 0 from 8 p.
21	32	05	59.5	51.0	50.7	62.5	3.5	2.5	401	311	79	83	NW	1	W	1	8	1	030	0 2 showers.
22	64	57	56.9	51.9	46.9	61.7	4.4	0.9	341	362	73	94	W	2	SW	2	9	9	185	Changeable, with 0 showers.
23	51	63	56.8	53.3	49.0	63.6	3.3	1.6	367	362	79	89	WNW	2	Calm	0	9	0	342	0 showers a. Afternoon fair.
24	43	39	54.7	52.0	48.2	63.6	0.8	1.3	466	353	95	91	SE	1	SW	2	10	10	749	0 showers a. Afternoon fair.
25	27	56	53.0	55.9	47.8	65.1	0.7	2.0	383	391	95	87	Calm	0	NW	2	10	10	—	0 2 in past n. Fair, but windy.
26	72	86	57.8	54.9	49.9	64.9	4.1	1.9	362	376	76	83	NW	2	NW	2	10	10	—	Cool and windy.
27	91	03	55.0	56.5	51.4	64.7	2.9	2.5	365	372	82	81	NW	1	WNW	2	12	10	170	Bright, with fresh breeze.
28	83	89	56.3	58.4	50.8	70.9	0.6	1.4	436	445	96	91	Calm	0	WNW	1	10	10	—	Close and sultry.
29	03	91	61.4	63.0	53.8	73.6	3.4	2.7	434	484	83	84	Calm	0	Calm	0	10	5	—	Bright and warm.
30	86	77	65.7	62.1	53.4	70.4	4.6	2.7	471	467	75	83	SE	1	SSE	3	8	7	—	Warm and windy.
31	29.75	29.80	67.0	56.5	51.7	72.4	5.3	1.6	474	409	72	89	Calm	0	Calm	0	9	0	—	Bright and very warm.
Mean	29.748	29.757	59.2	55.9	47.4	67.1	4.1	2.4	335	381	76.5	84.8	0.6		0.7		7.5	6.9	1.937	

DUNROBIN CASTLE.—AUGUST 1889.

Height above Mean Sea Level, 12 feet. Heights above Ground:—Bar., 4 feet. Therms., 3 feet 8 inches. Rain-gauge, 1 foot.
Long. 3° 56' W. Lat. 57° 59' N. Gravity Correction, +.034.

Day.	Barometer at 32° Fahr.		Air Temperature.					Humidity.						Wind, Direction and Force.		Cloud Amount.		Rain.	Remarks.
								Dep. of Wet.		Vapour Tension.		Per-centage.							
	9 a.m.	9 p.m.	9 a.m.	9 p.m.	Min.	Max.	9 a.m.	9 p.m.	9 a.m.	9 p.m.	9 a.m.	9 p.m.	9 a.m.	9 p.m.	9 a.m.	9 p.m.	9 a.m.		
1	ins.	ins.	64.0	58.4	58.4	70.5	2.5	1.1	509	454	85	93	S	NE	—	—	ins.	Fine and hot.	
2	58	57	66.9	55.7	55.4	67.8	3.2	1.7	541	395	82	89	S	NE	—	—	4.30	Fine and hot a. 2 showers p.	
3	59	57	58.0	56.7	53.4	68.3	3.3	2.2	385	395	80	86	E	E	—	—	—	Fine a.	
4	57	57	59.6	56.0	54.8	64.9	4.4	2.0	378	391	74	87	NE	N	—	—	4.20	2 showers p.	
5	56	59	59.2	56.3	54.8	65.1	2.2	2.0	433	395	87	87	S	E	—	—	7.40	Dull, with 2 showers a. 2 showers p.	
6	54	56	58.9	56.0	54.4	60.9	3.6	1.7	389	399	78	89	SE	W	—	—	1.10	Dull a. 2 showers p.	
7	53	52	56.5	55.3	54.1	62.6	3.5	2.8	358	359	78	82	NW	NW	—	—	—	Dull p.	
8	59	56	57.0	53.7	47.4	60.4	0.7	2.2	443	352	95	86	E	NE	—	—	—	Cloudy p.	
9	57	56	58.4	53.7	48.1	58.4	3.4	2.2	388	352	79	86	S	SE	—	—	2.80	Breezy. Dull p.	
10	56	56	58.0	55.5	50.6	62.4	2.5	2.0	407	384	84	87	SE	E	—	—	—	Dull and cool p.	
11	53	52	55.5	52.7	51.1	57.2	4.2	3.4	328	310	74	78	S	NE	—	—	0.40	Cool p.	
12	53	54	60.0	54.7	48.6	64.9	6.7	4.3	328	316	63	74	N	NE	—	—	—	Fine day.	
13	52	52	54.7	54.0	49.1	61.4	3.4	3.7	336	317	78	76	NW	NW	—	—	—	Dull day.	
14	56	54	53.5	55.5	43.7	67.9	2.5	1.5	340	397	83	90	E	E	—	—	—	Dull a. Mild p.	
15	52	53	60.4	54.5	52.6	60.4	4.4	3.5	390	329	74	77	NE	N	—	—	—	Dull a.	
16	53	53	59.4	53.5	51.6	62.6	5.4	3.0	350	329	69	80	SE	SE	—	—	5.90	Fine day.	
17	54	52	58.6	54.0	51.1	63.4	1.1	3.0	458	334	94	80	NW	SE	—	—	—	Cloudy a. Mild p.	
18	54	58	57.4	54.0	49.1	64.6	6.4	2.7	301	342	63	82	N	SE	—	—	—	Fine day.	
19	57	53	55.7	56.5	46.9	57.9	3.4	2.0	351	398	79	87	SE	SE	—	—	—	Fine day.	
20	50	58	56.3	52.5	51.6	58.9	1.8	2.0	401	341	88	87	SE	SE	—	—	1.80	Fine day.	
21	58	58	58.4	54.3	50.6	63.6	4.1	1.8	370	371	76	88	NW	NE	—	—	1.220	2 a. Dull p.	
22	53	56	55.0	49.5	49.1	58.2	3.5	3.5	337	270	78	76	NE	N	—	—	2.30	Fresh wind.	
23	56	54	53.5	48.0	43.7	60.2	6.0	3.7	262	249	64	75	NW	N	—	—	2.40	2 showers.	
24	57	56	55.7	50.5	44.9	61.4	6.7	2.0	276	317	61	87	NW	NW	—	—	—	Fine p.	
25	52	58	53.5	50.0	47.7	56.9	2.5	4.5	340	255	83	71	NW	N	—	—	0.40	Fine a. Cool p.	
26	52	53	57.0	51.5	45.7	59.9	5.7	3.0	311	305	67	80	NW	N	—	—	—	Fine day.	
27	53	58	56.5	54.8	50.1	60.4	3.2	1.5	366	387	80	90	W	NW	—	—	—	Fine day.	
28	56	56	61.0	60.0	53.6	71.1	2.6	3.0	407	423	85	82	N	NW	—	—	3.40	Fine a. Dull, with 2 p.	
29	58	58	60.2	57.5	52.3	63.9	4.8	2.0	339	339	72	86	NW	NW	—	—	—		
30	50	50	57.0	51.5	45.7	64.9	4.5	3.0	339	305	73	80	S	NW	—	—	—	Fine day.	
31	50	50	55.5	55.0	46.5	64.6	3.0	2.7	357	357	81	83	SW	NW	—	—	—	Fine day.	
Mean	29.695	29.719	57.7	54.1	50.2	62.8	3.7	2.6	373	351	77.6	83.3	—	—	—	—	4.860		

BRAEMAR.—AUGUST 1889.

Height above Mean Sea Level, 1,111 feet. Heights above Ground:—Bar., 3 feet. Therms., 4 feet 3 inches. Rain-gauge, 9 inches.
Long. 3° 24' W. Lat. 57° 0' N. Gravity Correction, +.027.

1	28.70	28.65	62.3	55.2	55.2	69.2	4.1	4.4	429	319	77	73	SW	2	SW	0.5	8	7	—	Fine day.
2	56	55	58.9	56.2	49.0	65.5	5.4	4.9	344	321	70	71	SW	1	SW	1	6	7	0.80	Fine day.
3	45	51	54.5	55.8	51.4	61.1	2.0	1.3	368	408	87	91	SW	0.5	W	0.5	8	7	0.70	Fine day.
4	63	64	58.6	55.3	50.0	66.2	6.9	2.4	306	369	62	84	W	2	SW	0.5	6	8	0.10	Dull, with showers.
5	44	51	54.7	53.1	46.5	57.2	3.2	2.6	341	334	80	82	SW	1	NE	2	8	0	1.300	Dull, with showers.
6	28	47	52.5	51.5	50.2	55.8	2.8	3.0	323	305	81	80	NE	1	N	0.5	9	8	0.60	a.
7	61	76	55.9	51.9	49.0	58.2	4.4	2.4	301	324	73	84	SW	1	NE	0.5	7	8	0.30	Fine day.
8	56	74	53.5	50.0	46.3	61.0	3.6	2.1	329	307	80	85	NE	0.5	S	1	7	9	1.70	showers.
9	59	49	50.3	53.5	43.8	56.4	0.8	3.0	345	329	95	80	NE	0.5	SE	0.5	10	10	1.150	2
10	41	42	51.5	51.3	50.4	54.9	0.5	0.8	357	357	97	95	NE	0.5	NE	0.5	10	10	2.130	2 all day.
11	46	60	50.7	47.8	47.8	53.5	2.3	1.3	315	301	85	91	NE	2	NE	0.5	7	6	0.50	Dull, with showers.
12	63	69	53.5	51.8	46.8	58.4	5.8	2.6	266	316	66	82	NE	0.5	N	0.5	7	9	0.20	Fine day.
13	73	72	52.5	48.7	48.2	56.8	4.7	1.5	278	306	71	89	NW	1	NW	0.5	8	7	1.00	showers.
14	55	53	47.0	52.5	37.8	59.6	0.5	1.5	311	354	97	90	W	0.5	SW	1	8	3	0.80	a. Fair p.
15	52	54	55.8	51.0	49.4	61.5	2.3	3.3	381	292	85	78	SW	1	SW	1	7	6	0.20	Fair a. p.
16	60	51	54.5	53.3	47.6	57.3	4.7	1.8	302	357	71	88	SW	1	SW	1	7	10	0.40	Stormy, with showers.
17	26	41	51.9	52.5	49.4	57.8	3.2	5.0	306	272	79	70	SW	6	SW	4	4	10	1.00	showers.
18	46	57	53.5	48.7	47.4	58.3	5.0	2.2	283	291	70	85	SW	6	SW	2	7	3	0.20	showers.
19	51	56	52.5	52.5	47.1	57.5	2.7	2.7	324	324	82	82	SW	2	NE	0.5	7	8	0.80	2 all day.
20	59	57	50.9	49.5	49.2	54.5	1.4	1.2	338	323	91	91	NE	0.5	NW	1	10	10	0.30	Fine day.
21	59	53	51.2	52.5	47.4	57.8	3.7	3.2	286	312	76	79	NW	1	W	0.5	8	10	1.10	showers.
22	57	48	49.3	45.5	44.3	52.7	2.8	4.0	284	220	81	73	NW	6	NW	2	9	8	0.50	showers.
23	44	49	49.0	46.9	45.0	54.5	3.7	2.2	261	269	75	85	NW	2	NW	0.5	5	8	0.30	showers.
24	56	55	51.5	47.7	41.3	54.5	5.0	1.9	261	285	69	87	NW	2	NW	0.5	8	8	0.30	showers.
25	56	73	52.2	46.5	46.3	54.7	2.7	3.0	321	249	82	80	NW	1	NW	0.5	9	6	1.00	showers.
26	77	82	50.8	49.5	44.3	58.2	5.3	2.2	248	299	67	85	NW	1	W	0.5	7	7	0.30	showers.
27	82	76	53.5	51.5	47.4	58.6	2.0	3.0	354	305	87	80	SW	1	SW	1	8	10	1.30	Fair a. p.
28	53	65	56.8	57.6	50.1	64.1	5.5	2.1	314	413	68	86	SW	6	SW	0.5	8	8	0.30	showers a. Fair p.
29	74	68	54.8	53.7	51.2	59.7	3.3	3.2	340	279	79	79	SW	2	SW	0.5	8	8	—	Fine a. Cloudy p.
30	86	97	53.5	47.5	46.1	62.8	5.0	2.8	233	263	70	81	SW	2	W	0.5	2	0	—	Fine a. Cloudy p.
31	28.97	28.99	47.9	51.5	35.5	64.5	2.4	2.7	276	312	84	82	SW	0.5	SW	0.5	6	1	—	Fine a. Cloudy p.
Mean	28.538	28.568	53.0	51.4	47.1	58.8	3.5	2.6	316	315	78.6	82.9	1.8	0.9	7.4	7.1	7.590			

LAUDALE.—AUGUST 1889.

Height above Mean Sea Level, 14 feet. Heights above Ground:—Bar., 11 feet. Therms., 4 feet. Rain-gauge, 1 foot.
Long. 5° 41' W. Lat. 56° 41' N. Gravity Correction, +.031.

Day.	Barometer at 32° Fahr.		Air Temperature.				Humidity.				Wind, Direction and Force.		Cloud Amount.		Rain.	Remarks.				
							Dep. of Wet.	Vapour Tension.		Per-centage.										
	9 a.m.	9 p.m.	9 a.m.	9 p.m.	Min.	Max.	9 a.m.	9 p.m.	9 a.m.	9 p.m.	9 a.m.	9 p.m.	9 a.m.	9 p.m.	9 a.m.					
1	ins.	ins.	62.3	66.0	55.0	66.1	4.4	4.7	420	377	70	73	Calm	0	ESE	3	9	9	ins.	Close. Much roll cloud at night.
2	56	57	58.1	56.0	53.9	63.1	2.1	1.7	421	399	87	89	W	2	W	1	10	9	1.00	☉ all day. Very red sunset.
3	55	56	57.6	56.0	52.2	65.2	2.8	3.0	392	365	82	81	Calm	0	WNW	2	9	10	—	—
4	59	57	58.6	55.5	53.0	64.8	3.5	1.7	388	392	79	89	Calm	0	Calm	0	9	10	0.70	Dull day.
5	56	50	58.0	54.4	54.2	62.5	2.8	0.6	399	400	82	96	Calm	0	Calm	0	10	10	0.40	☉ from 4p. ☼ (mist).
6	47	57	58.4	55.3	53.7	60.7	3.7	1.9	380	383	78	87	ENE	3	SW	1	10	10	1.20	☉ showers all day.
7	53	58	58.6	53.2	53.0	64.0	4.2	1.8	360	355	75	88	NW	2	Calm	0	4	2	—	Fine and bright all day.
8	59	58	58.0	55.8	44.3	65.0	3.9	4.5	370	326	77	73	Calm	0	N	3	6	3	0.70	Fine day. Large cir. cloud, dipping to [W. 7p.]
9	64	62	58.5	54.2	53.0	65.7	4.4	1.2	364	385	75	92	Calm	0	Calm	0	8	9	0.30	☉ till 9a. ☉ Bright p.
10	60	54	59.0	55.2	51.7	60.4	1.8	1.2	397	401	88	92	Calm	0	Calm	0	7	10	0.30	Dull and calm all day.
11	62	77	61.0	55.8	53.4	62.8	5.2	3.9	378	349	71	76	NE	3	Calm	0	7	9	—	Very red sunset.
12	86	89	55.2	54.5	43.6	62.0	3.5	2.5	340	360	78	85	ENE	2	SW	1	10	10	0.70	☉ showers in the evening.
13	92	90	54.2	54.0	52.0	60.3	2.0	1.8	364	366	86	87	W	2	SW	1	10	10	0.70	☉ showers all day.
14	62	59	58.4	58.0	50.4	64.9	5.0	7.2	347	394	71	60	NE	3	SE	1	10	10	0.50	☉ Cloudy all day.
15	61	76	56.8	55.9	52.7	61.9	1.8	2.6	408	374	88	84	Calm	0	W	3	10	9	1.00	☼ (mist) ☉ a. ☉ ☉ showers p.
16	76	33	58.9	59.3	54.6	59.7	4.5	1.5	365	427	74	91	SW	1	SW	1	10	10	1.180	☉ a. ☉ ☉ showers all day. ☼ 3p.
17	42	57	55.8	55.8	52.0	59.8	3.5	3.8	350	342	78	76	W	4	SW	3	7	10	0.60	☉ ☉ ☉ showers all day.
18	62	72	52.2	55.0	50.4	60.0	2.1	2.5	335	365	86	85	W	3	WNW	3	7	9	1.10	☉ ☉ ☉ showers all day.
19	64	46	56.0	53.4	51.9	60.0	2.5	1.1	378	377	84	92	WSW	2	Calm	0	10	10	1.120	☉ Constant ☉ from 2p. ☼ (mist).
20	23	25	53.2	54.2	52.0	56.8	0.2	1.9	400	366	99	87	W	1	W	3	10	10	1.20	☉ ☉

GLASGOW.—AUGUST 1889.

Height above Mean Sea Level, 180 feet. Heights above Ground:—Bar., 4 feet. Therms., 7 feet. Rain-gauge, 2 feet.
Long. 4° 18' W. Lat. 55° 53' N. Gravity Correction, +.029.

Day.	Barometer at 32° Fahr.		Air Temperature.				Humidity.				Wind, Direction and Force.		Cloud Amount.		Rain.	Remarks.
	9 a.m.	9 p.m.	9 a.m.	9 p.m.	Min.	Max.	Dep. of Wet.	Vapour Tension.	Per-centage.	9 a.m.	9 p.m.	9 a.m.	9 p.m.	9 a.m.	9 p.m.	
1	ins.	ins.	61.9	60.8	59.4	68.8	2.8	5.7	40.2	36.4	83	83	W	1	S	2
2	29.70	29.61	62.1	59.2	54.9	66.0	5.8	2.6	37.8	42.2	83	83	SW	3	S	1
3	29.55	29.50	62.1	59.2	54.9	66.0	5.8	2.6	37.8	42.2	83	83	SW	3	S	1
4	29.66	29.61	61.9	59.0	53.2	65.5	4.7	2.9	37.5	37.8	73	82	ENE	1	W	1
5	29.41	29.38	60.4	52.6	52.6	57.7	3.1	0.8	36.6	37.4	80	95	E	2	SW	1
6	29.25	29.47	55.9	50.6	52.5	60.8	2.2	4.6	38.2	33.1	87	72	NE	2	NNW	2
7	29.66	29.77	60.1	55.8	52.8	60.7	6.4	3.1	33.6	35.8	64	81	NNW	1	W	1
8	29.82	29.70	56.4	50.5	51.6	65.8	2.7	3.6	37.7	35.6	83	78	W	1	S	1
9	29.51	29.49	57.8	54.9	53.3	63.9	0.7	1.6	45.7	38.4	96	89	W	2	W	2
10	29.41	29.37	55.9	53.1	46.8	62.2	2.8	0.6	36.7	39.6	83	96	NNW	1	Calm	0
11	29.41	29.56	54.8	54.0	52.4	59.2	1.9	1.9	37.5	36.4	88	87	NE	1	ENE	1
12	29.65	29.71	56.9	55.4	51.2	60.9	7.9	4.0	26.4	33.0	56	75	N	3	WNW	2
13	29.74	29.74	58.0	52.0	51.2	61.5	6.8	2.6	32.4	31.9	63	82	NW	2	W	1
14	29.49	29.45	54.1	50.9	48.4	60.0	0.5	0.6	40.4	44.6	97	96	SSE	1	W	1
15	29.48	29.59	57.3	53.6	53.0	63.5	2.3	2.7	40.1	33.9	85	82	WSW	1	WSW	2
16	29.63	29.74	58.0	59.9	50.9	61.3	3.3	1.9	38.4	45.0	80	89	SW	2	S	5
17	29.32	29.44	56.2	54.4	53.4	61.5	4.1	3.4	33.8	33.1	75	78	WSW	5	WSW	4
18	29.51	29.51	54.1	53.9	51.9	62.1	1.4	2.2	37.8	35.6	80	86	WSW	3	SSW	1
19	29.48	29.41	55.0	54.9	52.4	62.5	0.7	1.0	41.2	40.1	95	93	NE	1	NE	2
20	29.07	29.12	53.9	52.4	52.0	58.5	1.4	2.3	37.5	33.3	90	84	NNW	1	W	2
21	29.10	29.09	55.6	51.0	49.8	62.1	5.0	2.8	30.9	31.5	70	81	W	2	WNW	1
22	29.21	29.52	55.2	50.9	49.6	61.6	3.2	5.4	34.6	24.6	80	67	WNW	1	WNW	1
23	29.53	29.52	53.9	49.4	48.2	59.5	2.6	1.8	34.5	30.7	83	88	WSW	1	N	1
24	29.56	29.58	53.2	51.6	44.6	59.3	6.3	3.4	25.3	29.7	63	78	N	1	W	1
25	29.57	29.72	55.5	52.9	50.5	61.4	2.6	4.6	30.7	28.5	84	71	NW	2	NW	2
26	29.82	29.86	54.1	53.2	45.0	57.5	3.8	1.6	31.8	36.1	75	89	W	1	SW	1
27	29.87	29.80	55.4	53.4	53.2	56.8	0.8	1.2	41.5	37.4	95	92	SW	2	SW	3
28	29.64	29.60	54.4	50.8	52.4	59.3	0.8	0.8	40.0	47.0	94	95	SW	5	SW	6
29	29.80	29.84	55.1	55.3	54.0	59.0	1.5	0.3	39.1	42.4	90	93	WSW	1	W	1
30	29.91	29.98	56.0	49.9	49.9	62.1	1.1	1.3	41.6	32.7	92	91	WSW	1	WSW	1
31	30.03	30.03	53.4	51.8	42.6	64.2	2.7	1.2	33.5	35.3	82	92	W	1	WSW	1
Mean	29.549	29.564	56.3	54.5	51.2	61.7	3.0	2.4	37.0	36.1	81.9	84.8	1.7	1.7	8.6	7.8

WOLFELEE.—AUGUST 1889.

Height above Mean Sea Level, 587 feet. Heights above Ground:—Bar., 14 feet. Therms., 4 feet. Rain-gauge, 6 inches.
Long. 2° 39' W. Lat. 55° 23' N. Gravity Correction, +.025.

1	29.29	29.21	62.0	62.0	59.4	80.2	2.4	2.4	47.5	47.5	86	86	W	SW	—	—	—	Dull a.
2	29.13	29.07	65.0	58.0	53.3	75.7	5.4	1.4	43.5	43.9	71	91	SW	SW	—	—	—	Fine, but blowy a. ● p.
3	28.04	28.04	58.2	58.0	52.3	71.2	1.6	0.9	43.6	45.4	90	94	S	SW	—	—	—	Dull day.
4	29.23	29.21	55.0	53.0	48.4	65.0	2.4	1.4	36.5	36.3	85	90	W	SW	—	—	—	Fine and clear a. ● showers later.
5	29.09	28.89	52.5	53.2	43.4	65.0	0.9	1.8	37.0	35.5	93	88	SE	SW	—	—	—	[Fine p.]
6	28.83	29.01	55.0	52.0	48.3	65.0	2.4	0.4	36.5	37.7	85	97	W	NW	—	—	—	● showers a.
7	29.20	29.35	56.5	53.0	46.4	65.0	3.4	0.9	36.1	37.7	79	94	NW	W	—	—	—	Fine p.
8	29.37	29.30	57.0	51.5	42.4	67.7	3.4	1.4	36.7	34.4	79	90	W	SW	—	—	—	Fine p.
9	29.13	29.06	55.0	56.0	49.3	65.0	0.9	1.4	40.6	40.8	94	91	SSW	SW	—	—	—	Fine and clear.
10	28.99	28.95	59.0	58.0	43.4	70.2	4.4	0.4	37.0	47.0	74	97	NW	SW	—	—	—	Dull a. Dull and blowy p.
11	29.06	29.10	50.0	53.0	35.0	65.0	0.9	1.4	33.7	36.3	94	90	SSW	SE	—	—	—	Dull a. Fine p.
12	29.18	29.24	53.0	53.0	46.4	63.0	3.4	2.9	31.3	32.5	78	81	N	NW	—	—	—	Fine day.
13	29.29	29.29	58.0	53.0	47.4	58.5	4.4	2.4	35.7	32.5	74	84	NW	NW	—	—	—	Dull a. ● p.
14	29.11	29.01	55.0	55.0	40.4	62.0	1.9	1.4	37.8	39.2	83	91	SW	NW	—	—	—	Dull a. Fine p.
15	29.03	29.13	60.0	53.0	51.3	61.0	3.4	3.4	41.2	31.3	80	78	W	NW	—	—	—	Dull a. Fine p.
16	29.23	28.99	59.0	55.0	45.4	66.0	5.4	1.4	34.4	39.2	69	91	W	SW	—	—	—	Fine and clear a. ● p.
17	28.03	29.05	58.0	53.0	46.4	64.0	2.4	1.4	41.0	36.3	85	90	S	S	—	—	—	Fine and blowy a. Fine p.
18	29.09	29.17	56.0	54.0	47.3	64.0	3.4	1.4	35.5	37.7	79	90	SW	SW	—	—	—	Fine and blowy a. Fine p.
19	29.09	28.81	60.0	54.5	50.3	66.0	4.4	0.9	38.5	39.9	74	94	SW	SW	—	—	—	● showers a. ● p.
20	28.48	29.07	56.5	52.0	51.3	65.0	0.9	2.4	43.0	32.5	94	84	NW	W	—	—	—	Dull and blowy p. [showers p.]
21	29.07	28.53	54.0	53.5	40.4	58.5	3.9	1.4	31.2	37.0	75	90	W	W	—	—	—	Fine and blowy a. Dull, with [●]
22	28.71	29.04	53.5	48.0	42.4	64.0	2.9	2.4	33.1	27.6	81	83	W	N	—	—	—	Dull and blowy a. Fine p.
23	29.10	29.08	54.5	48.0	41.4	66.5	3.9	1.4	32.0	29.9	76	90	N	NW	—	—	—	Fine and blowy a. Fine p.
24	29.10	29.18	52.0	45.0	41.4	60.0	3.4	0.9	30.1	27.7	78	93	NW	N	—	—	—	Fine and clear.
25	29.10	29.42	53.5	50.0	42.4	62.0	2.4	0.4	34.3	35.0	84	97	N	NW	—	—	—	● p.
26	29.34	29.41	51.0	51.0	35.0	61.0	2.9	1.9	30.1	32.6	81	87	NW	NW	—	—	—	Clear and blowy a. Dull, with [●] p.
27	29.43	29.41	50.5	52.0	43.4	61.0	1.9	0.9	40.1	36.4	88	94	W	W	—	—	—	Dull a. ● showers.
28	29.43	29.31	55.0	55.0	49.8	59.5	2.4	1.4	35.5	39.2	85	91	W	W	—	—	—	(gale) a. Blowy, with [●] p.
29	29.43	29.53	56.0	53.5	51.8	65.0	1.4	0.4	40.8	39.9	91	97	SW	SW	—	—	—	Blowly a. Fine, clear, and blowy p.
30	29.58	29.60	52.4	59.0	34.5	65.0	1.3	1.4	35.5	45.5	91	92	W	SW	—	—	—	Dull a.
Mean	29.115	29.138	56.0	53.5	45.9	64.7	2.8	1.5	37.1	37.2	82.8	90.2	—	—	—	—	—	Fine and clear.

SCARBOROUGH.—AUGUST 1889.

Height above Mean Sea Level, 159 feet. Heights above Ground:—Bar., 1 foot. Therms., 4 feet. Rain-gauge, 1 foot.
Long. 0° 23' W. Lat. 54° 17' N. Gravity Correction, +.025.

Day.	Barometer at 32° Fahr.		Air Temperature.				Humidity.				Wind, Direction and Force.		Cloud Amount.		Rain.	Remarks.		
							Dep. of Wet.		Vapour Tension.								Per-centage.	
	9 a.m.	9 p.m.	9 a.m.	9 p.m.	Min.	Max.	9 a.m.	9 p.m.	9 a.m.	9 p.m.	9 a.m.	9 p.m.	9 a.m.	9 p.m.	9 a.m.			
1	ins.	ins.	66.0	62.4	56.5	68.8	3.7	5.9	in.	in.	80	68	SE 2	SW 2	9 10	ins.—	Fair, but close.	
2	29.79	29.68	66.0	62.4	56.5	68.8	3.7	5.9	.505	.378	80	68	SE 2	SW 2	9 10	.280	Very fine and warm.	
3	.65	.67	65.6	61.4	55.8	71.5	6.3	3.7	.419	.425	67	79	W 3	SW 1	3 10	—	Fine and warm p.	
4	.47	.52	61.2	60.4	57.2	71.1	1.4	1.9	.491	.461	92	89	SW 4	W 4	10 3	—	Brilliant, and fresh.	
5	.70	.70	64.6	56.6	53.5	70.3	7.8	3.3	.366	.365	60	79	W 3	SW 1	3 0	.060	● ² showers a. Δ ² noon. K 5p.	
6	.47	.39	58.9	50.6	54.0	63.6	1.1	1.6	.462	.412	94	80	SW 1	SW 2	10 10	.480	[and 5p.	
7	.35	.42	54.3	55.6	51.2	63.6	1.4	1.1	.381	.410	90	93	SW 4	NW 2	10 10	.150	—	
8	.65	.83	62.6	55.3	54.9	63.0	6.3	1.1	.371	.406	66	92	NW 3	NW 1	2 5	.080	Fine day.	
9	.86	.76	64.2	55.6	51.0	64.5	4.8	1.3	.439	.403	73	91	WNW 2	SW 1	7 8	.070	Dull, with ● showers,	
10	.68	.50	57.3	58.2	54.0	63.5	1.7	1.0	.419	.454	89	93	SW 3	S 1	10 10	.550	—	
11	.48	.46	61.8	53.9	53.0	64.5	4.1	1.6	.419	.379	77	80	NNW 3	SW 1	7 9	.250	● showers.	
12	.36	.38	55.9	55.6	51.6	61.3	1.6	1.1	.401	.409	90	93	NE 2	NE 2	4 10	.380	Fine a. ● ² showers 4p. and 6p.	
13	.52	.64	55.0	54.4	53.0	58.8	1.8	1.5	.379	.370	88	90	NE 5	NNE 1	10 8	.070	—	
14	.74	.74	59.6	52.6	51.5	59.6	4.5	1.3	.375	.361	74	91	N 3	N 1	7 5	—	Fine day.	
15	.66	.42	55.3	58.4	51.0	59.1	1.6	4.6	.389	.356	89	73	N 2	NW 2	10 9	.660	Fine 10a., then ● till 6p.	
16	.55	.53	62.6	58.6	54.5	67.3	2.4	4.7	.485	.358	85	73	NW 4	NW 7	3 0	—	Very fine and bright.	
17	.72	.55	67.7	60.6	51.6	69.3	7.4	1.3	.424	.483	62	92	NW 4	WSW 3	3 5	.050	Fine and bright.	
18	.44	.61	65.8	59.0	54.0	67.1	6.7	7.7	.413	.293	65	58	NW 5	SW 1	3 2	—	Fine and bright.	
19	.66	.65	56.7	57.6	51.6	67.3	3.2	3.3	.367	.377	80	80	W 3	W 1	3 10	—	Fine and bright. Dull later.	
20	29.59	.33	58.7	56.6	53.0	62.3	2.6	5.3	.415	.317	85	69	SW 2	S 1	10 10	.430	Fine day. ● ² op.	
21	28.95	.15	59.5	54.6	53.4	63.8	1.0	3.3	.475	.336	94	79	SW 2	NW 5	10 0	.500	● in afternoon.	
22	29.22	.00	61.6	53.8	47.5	65.1	5.6	1.3	.377	.377	69	91	W 3	S 1	4 8	.060	Fair a. ● showers p.	
23	.15	.45	57.3	52.6	51.2	59.8	3.2	1.3	.375	.361	81	91	N 5	NW 2	8 10	.060	Dull a. Bright afternoon. ● later.	
24	.59	.62	58.3	56.4	50.6	62.5	4.3	1.8	.362	.367	75	88	NW 5	WSW 3	4 5	.050	● showers.	
25	.57	.62	55.6	47.6	46.7	58.3	1.4	1.1	.400	.303	90	93	SW 2	NW 1	3 0	.170	K ● 11a. Fine and bright later.	
26	.59	.68	51.0	49.4	43.9	58.1	1.9	1.2	.325	.322	87	91	N 2	N 1	9 1	.030	Fine and clear.	
27	.82	.85	55.3	50.6	43.8	60.6	5.9	1.3	.285	.334	66	91	N 4	NW 1	3 2	.120	Fine day. ● ⁰ 4p.	
28	.05	.92	58.8	54.2	48.0	61.6	2.6	1.4	.415	.379	84	91	W 4	Cal'm	0 9	.020	Fine a. ● later.	
29	.82	.82	54.8	58.2	51.5	67.3	2.6	2.7	.358	.404	83	83	W 6	W 2	10 0	.010	Dull early a. Bright later.	
30	.88	.89	61.6	58.1	52.0	69.3	4.4	1.8	.410	.430	75	89	NNW 4	W 1	4 0	—	Fine and warm.	
31	29.94	29.92	64.5	58.6	49.0	71.3	4.9	1.8	.443	.436	73	89	WSW 2	E 2	3 3	—	Very fine and warm.	
32	30.05	30.06	58.5	55.2	53.2	59.3	1.0	0.6	.459	.425	94	96	NNE 2	NNE 1	10 0	—	~~~~~ (mist) 9a.	
Mean	29.608	29.605	59.7	56.0	51.6	64.3	3.5	2.4	.407	.384	79.9	85.6	3.2	1.8	6.5	5.6	4.530	

STONYHURST.—AUGUST 1889.

Height above Mean Sea Level, 375 feet. Heights above Ground:—Bar., —12 feet. Therms., 7 feet. Rain-gauge, 2 feet.
Long. 2° 28' W. Lat. 53° 51' N. Gravity Correction, +.023.

Day.	Barometer at 32° Fah.		Air Temperature.				Humidity.				Wind, Direction and Force.		Cloud Amount.	Rain.	Remarks.			
	9 a.m.	9 p.m.	9 a.m.	9 p.m.	Min.	Max.	Dep. of Wet.		Vapour Tension.	Per-centage.		9 a.m.	9 p.m.	9 a.m.		9 p.m.		
							9 a.m.	9 p.m.	9 a.m.	9 p.m.	9 a.m.						9 p.m.	
1	ins.	ins.																
2	29.58	29.51	63.9	58.3	56.9	70.0	3.9	2.1	.462	.423	77	80	Calm	0	10	ins.		
3	47	46	63.0	59.4	55.1	67.3	4.8	4.5	.420	.373	73	74	WSW 3	SW 2	7	10	.055	
4	26	35	60.9	59.0	55.3	65.9	1.6	1.0	.481	.467	91	94	SWb.S.2	WSW 3	10	10	.340	
5	54	47	60.2	56.0	52.8	64.9	5.0	4.5	.372	.329	71	73	swb.W.1	N 1	7	10	.150	
6	22	30	59.8	55.4	52.1	64.0	2.6	1.4	.432	.398	84	91	WSW 2	WSW 1	9	6	.553	
7	16	27	57.0	55.2	51.7	59.0	2.2	1.3	.399	.398	86	91	WSW 2	W 2	9	10	.537	
8	50	65	58.3	54.6	52.0	62.9	2.4	1.4	.414	.386	84	90	W 2	Calm	0	9	.742	
9	66	59	59.5	56.7	50.3	65.7	3.2	2.8	.413	.378	81	82	SWb.S.1	Calm	0	9	0	
10	42	34	57.0	55.0	52.9	58.9	2.0	1.9	.405	.378	87	88	S 3	WhyS.1	10	8	.087	
11	30	19	55.9	54.8	51.0	62.8	2.7	2.4	.372	.362	83	85	SWb.S.1	Calm	0	10	.369	
12	15	26	58.8	54.9	51.0	60.6	4.3	2.8	.370	.353	75	82	NE 1	NEbyN.1	9	10	.090	
13	40	52	55.0	53.3	52.2	59.0	4.0	5.4	.325	.298	75	69	NNW 2	NW 1	10	10	.010	
14	57	61	57.5	54.0	52.9	59.6	5.2	3.0	.329	.334	70	80	WNW 2	W 1	10	10	—	
15	43	28	54.8	53.3	52.0	59.5	1.7	2.1	.381	.443	89	86	SWb.S.1	swb.W.3	10	10	.125	
16	38	45	60.0	56.2	55.6	61.4	4.1	3.6	.392	.352	76	78	WSW 2	WNW 2	10	10	.374	
17	53	31	61.2	61.0	53.4	66.8	3.4	3.0	.431	.439	80	82	WSW 2	swbys.2	8	10	.200	
18	26	40	57.9	54.9	54.0	61.0	3.0	2.4	.393	.364	81	85	WhyS.3	SW 1	10	7	.690	
19	46	29.50	55.5	55.7	52.1	61.9	1.4	2.3	.400	.379	91	83	WSW 3	WhyS.1	10	10	.050	
20	29.33	29.08	58.3	57.6	53.0	63.3	2.5	1.4	.411	.432	84	90	NNE 1	NEbyN.1	10	10	—	
21	28.73	29.07	58.1	54.0	53.6	59.3	0.8	3.4	.458	.324	94	78	Calm	0	WhyS.2	10	1	.511
22	29.01	29.77	56.6	53.0	46.8	61.0	5.6	1.3	.309	.366	67	91	SSW 2	Calm	0	8	.399	
23	00	29.33	54.9	52.7	50.8	58.9	2.9	3.5	.350	.307	81	77	swb.W.2	swb.W.3	10	3	.300	
24	45	42	54.0	54.0	47.9	57.8	3.8	1.9	.315	.303	75	87	W 4	WSW 3	10	10	.056	
25	37	42	53.8	52.0	49.5	59.1	3.5	4.0	.325	.287	77	74	NNW 1	WNW 1	9	10	.545	
26	40	52	52.3	53.7	44.8	59.1	1.1	3.4	.362	.322	92	78	WhyS.2	swb.W.3	10	10	.145	
27	66	74	55.8	53.2	49.0	58.6	7.0	2.1	.271	.347	61	86	NW 1	W 1	0	10	.062	
28	78	76	57.0	54.2	51.6	58.4	2.1	2.4	.402	.353	86	84	WSW 2	swb.W.1	10	10	.022	
29	68	69	57.9	53.1	51.8	62.6	4.9	2.1	.343	.346	71	85	SW 2	Calm	0	10	—	
30	72	75	57.0	52.1	51.0	63.8	3.2	1.1	.372	.360	80	92	SWb.S.2	Calm	0	10	0	
31	74	77	60.0	54.2	43.3	67.4	3.9	1.7	.398	.372	77	89	Calm	0	0	0	—	
Mean	29.418	29.432	57.9	55.4	51.4	62.2	3.3	2.5	.385	.369	80.0	83.9	1.7	1.2	8.8	7.8	6.909	☼ 1d. Day overcast, with ☼

HILLINGTON.—AUGUST 1889.

Height above Mean Sea Level, 88 feet. Heights above Ground:—Bar., 4 feet. Therms., 4 feet. Rain-gauge, 1 foot.
Long. 0° 33' E. Lat. 52° 48' N. Gravity Correction, +.021.

1	29.88	29.68	70.2	63.5	56.2	81.3	5.2	0.1	.535	.582	72	99	SE 3	S 0.5	10	10	1.000	$\begin{matrix} \text{☉} & \text{☉} & 2 \\ & & 4.30p. \end{matrix}$ —7p.
2	71	86	65.5	61.5	55.1	73.5	3.9	1.9	.491	.480	79	89	W 3	SW 3	6	10	.092	Fine and sunny.
3	67	70	63.0	60.8	58.0	73.1	1.7	3.2	.514	.430	90	81	SW 4	SW 6	10	1	—	p.
4	85	78	64.1	58.0	54.1	71.4	5.5	0.4	.418	.469	70	97	NW 4	SE 2	1	7	.136	$\begin{matrix} \text{☉} & a. & \text{Fine and sunny.} \\ & & \text{☉} & 2p. \end{matrix}$
5	60	54	61.4	57.3	56.8	69.5	2.0	0.7	.477	.449	88	95	SW 2	SW 1	10	10	.534	$\begin{matrix} \text{☉} & 2p. & \text{☉} & 2 \\ & & 3p. & \text{☉} & 2 & 8p. \end{matrix}$
6	56	62	59.8	56.0	50.3	67.6	5.0	2.3	.366	.381	71	85	SW 6	SW 3	4	5	.080	☉ showers p.
7	77	70	62.8	54.0	52.9	67.6	4.2	0.8	.433	.394	76	94	SW 3	SW 0.5	6	10	.146	☉ showers p.
8	98	88	62.5	53.0	45.6	70.8	4.9	0.3	.499	.394	73	98	SE 2	W 0.5	3	10	.037	$\begin{matrix} \text{☉} & 0p. \end{matrix}$
9	81	68	60.3	55.5	50.1	65.9	3.0	0.2	.412	.434	79	99	SW 2	SW 1	6	10	.230	$\begin{matrix} \text{☉} & 0 & 2p. & \text{☉} & n. \end{matrix}$
10	63	52	60.0	53.0	49.1	60.5	3.4	0.1	.412	.400	80	99	SW 3	SW 1	8	10	.358	$\begin{matrix} \text{☉} & 0 & 4p. & \text{☉} & 8p. & \text{☉} & 9p. \end{matrix}$
11	43	49	60.4	53.3	40.6	64.4	2.6	0.3	.444	.399	85	98	NW 1	NW 0.5	6	10	1.310	$\begin{matrix} \text{☉} & 1p. & \text{☉} & 2 & 8p. & \text{☉} & p. \end{matrix}$
12	49	78	55.2	55.2	52.9	59.4	0.4	2.2	.424	.373	86	80	NW 4	NW 4	10	8	.160	☉ most of day. Overcast all day.
13	80	93	60.2	53.8	51.9	67.3	3.4	0.5	.415	.400	80	96	NW 3	NW 2	10	5	—	
14	82	62	60.5	58.0	47.7	64.0	4.8	0.9	.381	.454	73	94	SW 3	SW 4	6	10	.228	
15	69	71	58.4	57.2	55.1	68.5	1.0	1.5	.457	.422	94	90	W 1	W 1	10	0	—	
16	84	81	64.0	64.2	52.1	72.5	5.9	2.2	.404	.520	68	87	NW 2	W 3	2	10	.057	
17	61	72	63.8	52.8	52.8	70.6	2.7	1.3	.496	.364	84	91	SW 5	W 0.5	6	0	.070	Fine and sunny. ☉ showers.
18	86	82	62.2	55.2	47.1	69.5	5.5	1.3	.388	.397	70	91	SE 1	SE 1	0	0	—	Fine and sunny. ☉ p.
19	66	33	60.2	63.1	52.0	68.4	2.5	0.4	.441	.504	85	97	SE 2	S 1	10	10	.120	
20	66	41	62.2	55.0	54.9	64.7	1.5	3.3	.507	.342	91	79	SW 0.5	WNW 5	10	5	.062	$\begin{matrix} \text{☉} & 10.30a. & \text{Overcast all day.} \\ & & \text{☉} & 3.30p. & \text{Distant T} & 4p. \end{matrix}$
21	41	10	59.2	55.0	49.5	64.3	4.4	1.2	.371	.397	74	92	SW 4	SW 0.5	2	10	.217	
22	27	60	56.0	51.1	51.0	61.3	1.4	0.4	.407	.365	91	97	W 4	NW 1	8	10	.345	$\begin{matrix} \text{☉} & 3p. \end{matrix}$
23	78	76	56.0	53.2	46.1	61.5	3.3	2.5	.356	.338	79	83	WNW 4	WNW 1	8	7	.037	Fine, then cloudy.
24	69	69	53.1	48.0	48.0	62.5	1.3	0.5	.367	.322	91	97	WSW 3	W 0.5	10	4	.040	$\begin{matrix} \text{☉} & a. & \text{Distant T} & 4p. & \text{☉} & 2p. \end{matrix}$
25	73	29.77	54.1	53.0	38.5	60.2	2.5	1.3	.349	.366	84	91	W 3	W 1	8	10	.138	Much cir. ☉ shower 3p.
26	29.91	30.02	52.0	54.1	49.3	62.4	0.3	2.9	.379	.339	98	81	NW 2	NW 2	10	8	.067	$\begin{matrix} \text{☉} & 6a. \end{matrix}$ —noon. ☉ shower 8p.
27	30.10	30.10	57.8	56.8	42.1	66.5	3.2	1.8	.384	.409	80	88	SW 3	W 1	10	10	—	
28	06	03	55.4	56.2	51.5	66.5	2.7	2.8	.362	.370	83	82	SW 5	SW 2	10	0	.003	☉ Cloudy, then fine. ☉ 2p.
29	07	06	58.1	56.1	47.7	74.0	3.3	1.2	.385	.415	80	91	SW 5	E 0.5	4	0	.004	☉ Very fine and sunny. ☉ 2p.
30	05	02	65.0	59.8	47.4	79.4	4.4	2.2	.465	.443	76	87	SW 0.5	E 0.5	0	0	.003	☉ Very fine and sunny. ☉ 2p.
31	30.07	30.10	65.8	57.4	55.0	73.5	3.8	0.7	.498	.451	79	95	E 3	NE 1	0	9	—	☉ Very fine and sunny. ☉ 2p.
Mean	29.738	29.745	60.3	56.2	50.7	68.1	3.2	1.3	.424	.415	81.3	91.3	2.9	1.7	6.6	6.7	5.474	

CHURCHSTOKE.—AUGUST 1889.

Height above Mean Sea Level, 538 feet. Heights above Ground:—Bar., 12 feet. Therms., 4 feet. Rain-gauge, 1 foot 6 inches.
Long. 3° 5' W. Lat. 52° 31' N. Gravity Correction, +.018.

Day.	Barometer at 32° Fah.		Air Temperature.					Humidity.				Wind, Direction and Force.		Cloud Amount.
------	-----------------------	--	------------------	--	--	--	--	-----------	--	--	--	----------------------------	--	---------------

MARGATE.—AUGUST 1889.

Height above Mean Sea Level, 83 feet. Heights above Ground:—Bar., 7 feet. Therms., 4 feet. Rain-gauge, 1 foot.
Long. 1° 24' E. Lat. 51° 24' N. Gravity Correction, +.017.

Day.	Barometer at 32° Fahr.		Air Temperature.				Humidity.						Wind, Direction and Force.		Cloud Amount.		Rain.	Remarks.			
							Dep. of Wet.		Vapour Tension.		Per-centage.										
	9 a.m.	9 p.m.	9 a.m.	9 p.m.	Min.	Max.	9 a.m.	9 p.m.	9 a.m.	9 p.m.	9 a.m.	9 p.m.	9 a.m.	9 p.m.	9 a.m.	9 p.m.					
1	ins.	ins.	70.0	66.2	59.3	80.0	6.0	2.4	in.	in.	69	86	S	1	SW	2	0	2	ins.	—	Fine and very hot.
2	29.90	29.80	60.8	58.2	54.7	72.0	1.0	2.2	.498	.418	94	86	SW	3	WSW	4	6	4	.050	—	Bright day.
3	.83	.79	61.4	62.8	57.8	64.2	1.4	4.8	.496	.496	92	89	WSW	4	SW	4	10	4	.040	●	showers.
4	.91	.84	65.0	60.0	57.1	72.2	5.0	1.0	.447	.483	73	94	S	1	W	1	0	10	.180	●	Hot.
5	.66	.75	63.0	57.4	56.1	69.7	3.0	2.0	.472	.412	82	87	WSW	2	SW	2	8	0	.040	●	showers.
6	.61	29.73	61.4	56.4	52.0	66.4	5.7	1.6	.370	.407	69	90	SW	2	W	2	6	0	—	—	Fine day.
7	29.87	30.01	61.0	59.0	51.9	70.8	5.4	3.0	.373	.407	70	82	W	1	W	2	0	3	.050	—	Very fine.
8	30.03	29.96	60.2	55.8	49.2	67.0	3.4	2.6	.415	.370	80	84	W	1	W	2	6	5	—	—	Very fine.
9	29.87	.73	62.0	56.0	51.7	67.0	5.6	0.6	.382	.430	60	96	W	3	W	4	9	10	.090	—	Dull day. ● from 6p.
10	.78	.59	60.0	56.0	51.4	64.0	3.8	1.9	.401	.394	77	88	SW	4	W	1	9	9	.330	●	Dull day.
11	44	.50	61.2	54.0	52.1	65.5	5.1	1.7	.382	.369	72	88	SSE	2	SW	1	7	4	.160	●	all day.
12	.56	.76	55.7	57.0	50.3	58.8	1.4	2.6	.493	.389	91	83	W	3	NW	4	10	10	.320	●	before 9a. Finer.
13	.89	.95	57.1	58.7	54.7	64.0	2.3	4.7	.399	.358	85	73	NW	3	NW	3	10	10	—	—	Finer. Dull afternoon.
14	.90	.65	60.2	57.0	53.1	67.0	6.1	0.7	.344	.444	66	95	W	3	WSW	4	8	10	.110	●	Very fine.
15	.73	.79	62.4	61.4	56.0	71.0	2.5	2.1	.479	.473	85	88	W	3	W	2	8	1	—	—	Very fine.
16	.94	.84	63.0	61.8	57.0	69.7	3.5	1.4	.457	.503	80	91	W	2	W	4	4	10	—	—	Very fine.
17	.74	.84	62.8	58.4	58.0	69.2	2.5	1.3	.485	.447	85	92	SW	4	W	2	10	0	—	—	Very fine.
18	.94	.84	61.4	56.0	48.5	68.7	6.2	2.8	.358	.369	66	82	W	2	W	1	2	3	—	—	Very fine.
19	.64	.35	63.2	62.4	48.0	72.2	3.8	0.4	.451	.550	78	98	S	1	SW	3	10	10	.290	—	Very fine.
20	.13	.53	63.9	57.0	47.0	65.3	2.6	2.6	.501	.388	85	83	SW	4	SW	4	10	10	.060	—	Very fine.
21	.46	.22	60.0	57.5	53.0	66.0	1.6	1.6	.465	.424	90	89	W	3	W	4	10	3	.330	—	Very fine.
22	.36	.65	60.0	57.0	54.9	65.1	4.2	3.2	.389	.371	75	80	SW	4	WSW	3	7	10	.010	—	Very fine.
23	.85	.83	56.8	53.1	52.0	62.7	4.8	3.1	.331	.322	71	79	SW	2	W	2	3	4	.010	—	Very fine.
24	.77	.74	54.5	50.4	49.0	60.5	2.2	1.4	.362	.329	86	90	W	2	W	1	10	1	.120	—	Very fine.
25	.82	29.82	55.5	54.3	46.8	63.0	2.8	1.9	.361	.367	82	87	SW	2	W	2	0	0	—	—	Very fine.
26	29.93	30.03	55.9	51.7	51.0	62.4	4.1	0.7	.334	.365	75	95	W	2	W	2	0	10	—	—	Very fine.
27	30.16	.17	57.0	57.8	50.4	66.2	3.2	1.8	.371	.424	80	88	SW	2	SW	2	0	10	—	—	Very fine.
28	.15	.11	60.4	55.0	52.0	68.0	5.2	0.1	.369	.430	70	99	W	4	W	3	8	0	—	—	Very fine.
29	.14	.10	64.2	60.0	50.0	74.8	5.2	3.6	.427	.407	71	78	W	2	W	1	0	0	—	—	Very bright.
30	.07	.04	69.8	62.8	56.0	79.6	6.8	4.8	.479	.416	66	73	S	2	S	1	0	0	—	—	Very sunny.
31	30.05	30.02	64.3	61.8	55.8	72.0	2.8	1.1	.501	.512	84	93	SW	2	Calm	0	4	0	—	—	—
Mean	29.806	29.804	61.1	57.8	53.1	67.9	3.8	2.0	.420	.420	78.0	87.3	2.5	2.4	5.6	4.9	2.180				

SOUTHAMPTON.—AUGUST 1889.

Height above Mean Sea Level, 78 feet. Heights above Ground:—Bar., 6 feet. Therms., 4 feet 6 inches. Rain-gauge, 1 foot.
Long. 1° 24' W. Lat. 50° 55' N. Gravity Correction, +.016.

1	29.88	29.88	70.7	60.7	60.7	80.4	4.9	4.1	558	404	74	77	SW 1	SW 1	10	5	0.09	Beautifully fine and very warm.
2	91	92	68.5	61.7	58.2	72.3	7.5	1.9	435	486	62	89	WNW 3	SW 3	5	10	0.17	● early a. Beautiful day, with pleasant breeze.
3	80	84	61.4	60.5	60.0	65.1	0.4	1.0	530	494	98	94	SW 4.5	WSW 4	10	5	0.125	● till noon, and 1p.—3p.
4	93	87	67.3	60.5	55.2	71.3	5.1	1.2	485	487	72	93	W 0.5	SW 1.5	3	10	0.115	Beautiful day. ● from 8p.
5	65	69	61.9	59.1	57.9	69.0	1.3	3.0	509	409	93	82	SW 3	WSW 3.5	10	7	—	Beautiful day.
6	68	29.77	63.1	57.1	53.9	67.8	5.6	2.4	400	396	70	84	WSW 4	SW 1.5	4	2	0.023	Beautiful a. ● showers p.
7	29.93	30.05	65.9	56.6	51.4	71.3	6.6	3.7	416	355	66	77	WSW 3	Calm 0	2	1	—	Beautiful day.
8	30.05	29.98	64.0	56.9	47.6	69.1	5.4	1.9	420	406	70	88	W 2	Calm 0	7	4	0.030	Beautiful day.
9	29.86	75	59.9	56.8	53.8	63.2	1.4	0.6	471	443	92	95	SW 3	SW 1.5	10	1	0.307	● a. and p.
10	71	55	58.9	56.2	51.3	67.3	1.8	1.4	440	410	89	91	SW 1.5	SW 1.5	10	8	0.100	● early a. Beautiful day. ● 6p.—7p.
11	45	56	57.0	55.2	51.0	66.0	1.3	1.3	425	398	91	91	WSW 1	NW 1.5	10	1	0.037	● showers. T 1p. and 5p.
12	66	29.84	60.9	56.0	48.4	65.7	3.3	1.9	429	394	81	88	NW 2.5	NW 1	10	10	—	Beautiful day.
13	96	29.66	63.4	59.8	48.4	64.9	5.0	0.1	422	512	72	99	SW 3.5	SW 1	10	10	0.278	Beautiful day.
14	79	87	62.4	61.0	54.9	69.9	2.4	1.6	482	483	86	90	SW 2.5	WNW 2	10	1	0.015	Beautiful a. ● p.
15	95	87	66.5	60.8	57.2	73.0	3.6	1.2	519	493	80	93	SW 2	SW 3.5	9	10	0.013	Dull a. Beautiful p.
16	73	88	61.1	56.8	50.8	71.6	1.0	2.4	504	391	94	84	SW 3	W 1	10	0	0.015	Beautiful day. Overcast evening.
17	05	86	64.9	57.4	50.2	68.8	7.1	1.8	388	417	62	89	SW 2.5	SE 0.5	6	1	—	Beautiful day.
18	61	32	63.3	61.5	52.2	68.4	3.7	1.6	458	493	78	90	SE 3	SSE 1.5	10	10	0.317	Beautiful day.
19	32	60	58.7	57.0	50.8	66.5	3.6	3.8	387	356	78	76	W 5.5	SW 3	10	10	0.032	Fine and very pleasant a. ● p.
20	45	22	59.7	58.3	54.5	63.2	2.8	2.6	425	409	83	83	SW 3	SW 5	10	5	0.288	● n. Beautiful day.
21	47	74	58.5	54.3	54.2	65.6	2.3	1.9	420	368	85	87	SW 3	W 1	10	3	0.010	Squally, with frequent ● showers.
22	92	90	61.0	54.8	51.1	65.2	5.8	3.0	363	348	68	81	SW 2	SW 2	6	10	0.088	● early a.
23	81	79	55.5	53.6	45.1	65.1	1.8	1.8	390	361	88	88	WSW 1.5	W 1.5	9	1	0.035	Beautiful day.
24	29.83	29.89	62.0	56.0	45.7	68.1	5.6	2.3	383	383	60	85	WNW 0.5	W 1.5	4	3	—	● till 9a. Beautiful day.
25	30.01	30.10	61.0	55.0	48.8	67.3	5.7	2.3	395	367	68	85	NW 2.5	WNW 2	2	1	—	Beautiful day throughout.
26	20	18	58.3	55.9	44.3	68.6	3.4	1.5	386	404	79	91	SW 1.5	SW 2	2	9	—	Beautiful day throughout.
27	17	12	60.5	54.5	48.6	67.6	4.0	0.9	403	399	77	94	SW 3	SW 0.5	8	0	—	● early a. Beautiful day.
28	14	09	64.1	56.8	46.0	75.1	4.2	1.5	457	417	77	90	SE 1	NE 1	0	0	—	Beautifully fine and warm.
29	07	04	70.0	59.9	47.9	80.6	6.1	1.8	505	457	69	90	SSE 1	E 0.5	0	0	—	Beautifully fine and warm.
30	07	04	69.8	61.7	51.0	77.2	5.1	1.6	509	495	73	91	NW 1	Calm 0	2	0	—	● a. and p. Beautifully fine and warm.
31	30.06	30.05	68.6	61.7	51.0	77.2	5.1	1.6	509	495	73	91	NW 1	Calm 0	2	0	—	
Mean	29.834	29.834	62.6	57.7	52.4	69.8	4.0	2.0	441	420	77.9	87.6	2.4	1.6	7.3	4.4	2.129	

BABBACOMBE.—AUGUST 1889.

Height above Mean Sea Level, 293 feet. Heights above Ground:—Bar., 12 feet. Therms., 4 feet. Rain-gauge, 1 foot.
Long. 3° 31' W. Lat. 50° 29' N. Gravity Correction, +.013.

Day.	Barometer at 32° Fahr.		Air Temperature.				Humidity.				Wind, Direction and Force.		Cloud Amount.		Rain.	Remarks.		
	9 a.m.	9 p.m.	9 a.m.	9 p.m.	Min.	Max.	Dep. of Wet.		Vapour Tension.		Per-centage.		9 a.m.	9 p.m.	9 a.m.		9 p.m.	
							9 a.m.	9 p.m.	9 a.m.	9 p.m.	9 a.m.	9 p.m.						
1	ins.	ins.	64.1	59.2	58.2	72.0	4.3	1.0	in.	in.	%	%	NW 2	WSW 3	9	10	ins. 160	☁ (mist) a. ⊕ 10a.
2	29.68	29.67	63.8	59.8	55.3	68.3	3.9	0.9	459	483	78	94	WSW 3	SW 4	7	10	490	● 2 a. ● showers.
3	53	64	61.8	59.6	59.1	67.5	0.1	0.9	548	480	99	94	SW 5	SW 2	7	10	010	Dull till 1.30p.
4	70	59	63.4	58.7	53.1	66.1	3.5	1.0	464	463	80	94	SSW 2	SW 2	9	9	050	
5	43	51	62.0	55.7	55.3	67.4	3.1	2.8	453	365	82	82	WSW 4	WSW 3	7	8	010	
6	49	60	62.2	55.1	53.3	66.6	5.0	2.5	401	364	72	84	WSW 4	W 3	3	1	010	Clear 11a.—6p. ☁ p.
7	74	85	60.7	53.2	51.4	68.6	4.6	2.3	389	343	74	84	W 2	W 2	7	2	010	Clear 11a.—7p. ☁ p.
8	82	74	64.8	54.9	49.1	66.5	6.3	2.0	409	374	67	87	S 2	WSW 2	7	9	080	☁ n. and p. Clear 1p.—5p.
9	58	57	58.1	53.9	53.9	61.5	0.2	1.3	477	378	95	91	SW 4	WSW 2	10	2	170	(mist) a. ● showers. ☁ 10p.
10	47	31	59.9	52.6	52.6	65.4	3.2	0.8	416	374	81	95	SW 3	SW 3	9	2	180	☁ n. and p. ● showers. ☁ p.
11	35	38	56.1	52.9	49.6	67.7	2.3	2.0	382	346	85	87	NNW 1	W 2	6	1	010	● showers. ☁ p.
12	48	67	60.0	56.0	51.2	67.2	3.3	3.5	415	351	80	78	N 2	NW 2	9	4	010	☁ n. and p. ☁ noon—7p.
13	76	81	62.2	51.5	49.2	67.6	5.9	2.4	377	318	68	84	NW 2	WSW 1	7	1	—	☁ n. and p. ⊕ 3p.
14	69	50	57.8	60.5	49.3	61.9	2.2	1.9	412	492	86	94	SW 4	WSW 1	10	10	090	☁ n. and p. ● 10a.—5p.
15	59	70	68.6	61.4	56.1	71.9	4.8	1.6	520	489	74	91	WNW 3	W 3	8	9	—	
16	74	62	68.5	59.0	58.5	70.1	5.0	0.3	511	489	73	98	W 3	SW 4	8	10	040	● showers 9a.—9p. Very gloomy p.
17	52	68	63.9	54.7	54.7	68.6	3.3	2.2	480	366	81	86	WNW 3	WSW 2	8	1	—	☁ p.
18	72	62	60.3	54.6	51.0	66.4	3.4	1.0	416	397	80	93	SW 3	SW 1	9	4	—	☁ n. and p. ⊕ noon.
19	34	04	59.9	59.5	53.3	65.0	1.8	0.3	457	498	90	98	ESE 2	S 3	9	10	220	☁ (mist) ● showers. ● 2 7p.
20	30	37	59.9	54.0	54.0	64.7	4.2	1.0	388	388	75	93	WNW 6	SW 3	4	10	130	Squally (gale) ● showers a.
21	15	04	57.7	55.5	53.0	63.4	0.6	1.5	459	397	96	99	S 4	WSW 4	10	3	300	● showers. Squally (gale) 4p.
22	20	57	61.0	54.1	52.5	64.8	5.6	2.0	367	362	69	86	WNW 3	W 1	4	9	030	● showers 10a.—noon, and 5p.
23	74	71	57.6	53.6	49.5	62.7	4.0	2.8	361	336	77	81	WNW 2	WSW 2	3	10	010	● showers till noon.
24	61	60	55.7	54.0	52.0	63.6	2.9	1.2	362	382	82	92	W 3	WSW 1	9	10	100	● showers. T 2p. ☁ (mist) p.
25	62	72	56.6	53.0	48.4	64.7	3.7	2.2	355	343	77	83	NW 2	WNW 2	3	1	010	● showers. ☁ p.
26	82	92	60.3	51.9	48.4	66.2	6.8	2.9	329	311	63	81	NNW 3	NW 3	4	1	—	☁ n. Clear a. and p. ☁ (mist) p.
27	99	97	64.6	53.0	47.2	67.4	5.5	1.0	427	374	71	93	S 2	WSW 1	2	1	—	☁ n. and p. Fine day. ⊕ 2p. ☁
28	94	89	59.3	52.2	46.4	67.7	4.5	1.3	371	356	73	91	SW 3	WSW 2	4	0	010	☁ n. and p. Fine day. ☁ (mist) p.
29	89	86	56.9	56.3	47.4	66.5	2.0	0.6	404	434	87	96	NE 1	NE 1	1	0	—	☁ till 9a. ☁ 2 n. and p. ☁ (mist).
30	83	82	65.0	58.8	48.1	69.6	5.0	0.8	447	470	73	95	NE 1	Caln 0	0	0	—	☁ n. and p. ☁ (mist).
31	29.84	29.83	61.1	61.4	53.1	70.8	2.5	2.2	456	470	85	87	NE 1	W 1	9	1	—	☁ 2 n. ☁ (mist).
Mean	29.616	29.628	61.1	55.8	52.1	66.7	3.7	1.6	425	402	79.1	89.6	2.7	2.1	6.6	5.1	2.120	

ARMAGH.—AUGUST 1889.

Height above Mean Sea Level, 196 feet. Heights above Ground:—Bar., 6 feet. Therms., 4 feet. Rain-gauge, 1 foot.
Long. 6° 39' W. Lat. 54° 21' N. Gravity Correction, +.025.

Day.	Barometer at 32° Fahr.		Air Temperature.				Humidity.				Wind, Direction and Force.		Cloud Amount.		Rain.	Remarks.	
							Dep. of Wet.		Vapour Tension.		Per-centage.						
	9 a.m.	9 p.m.	9 a.m.	9 p.m.	Min.	Max.	9 a.m.	9 p.m.	9 a.m.	9 p.m.	9 a.m.	9 p.m.	9 a.m.	9 p.m.	9 a.m.		9 p.m.
1	ins.	ins.	62.1	56.3	50.5	67.3	5.2	2.1	in.	in.	72	86	SSW 2	SSW 2	10	0	ins.
2	55	48	60.2	56.6	52.3	66.2	3.6	1.2	410	423	79	92	SW 2	S 2	10	10	4.90
3	55	59	59.5	52.9	52.3	63.3	0.4	1.6	496	356	98	89	SW 2	WSW 1	10	0	1.80
4	58	55	58.2	57.6	48.4	63.8	3.1	2.5	393	401	81	84	SW 1	S 2	10	10	0.60
5	59	56	55.5	52.2	52.0	60.9	2.3	0.4	376	380	85	98	SW 1	W 1	10	10	0.10
6	58	56	56.2	53.2	51.5	57.9	1.4	0.4	410	394	91	98	WNW 1	W 0.5	10	10	4.90
7	57	58	60.1	54.8	50.0	64.7	3.5	0.6	411	412	80	95	WSW 1	SSE 0.5	8	10	1.20
8	58	60	60.3	54.9	49.1	60.8	4.9	0.8	376	408	72	95	SW 0.5	SSE 2	7	10	1.50
9	55	51	59.4	51.9	51.1	64.8	3.4	0.4	402	376	80	98	WSW 1	SW 1	10	7	1.30
10	41	34	57.1	50.7	50.0	63.5	3.3	0.6	371	354	80	96	SW 1	SSE 0.5	8	10	—
11	40	55	61.1	53.7	48.1	62.4	4.3	1.1	404	381	75	92	E 0.5	N 0.5	10	10	1.15
12	50	86	59.0	52.6	51.4	62.9	4.7	1.5	362	356	73	99	N 1	NW 0.5	10	10	1.010
13	84	77	58.2	54.1	50.5	65.4	3.6	3.5	380	323	78	78	W 1	SW 1	10	10	3.05
14	43	54	58.4	56.2	52.5	64.5	0.5	2.2	473	388	97	86	SW 3	W 1	10	10	0.10
15	52	67	60.5	56.1	52.2	65.2	2.6	1.8	443	398	84	88	WSW 2	WSW 1	10	10	0.30
16	64	28	59.5	55.3	52.2	65.2	3.3	0.4	407	426	80	97	SW 2	SW 2	10	10	5.90
17	42	52	57.9	53.9	51.0	62.9	4.8	2.5	346	346	72	84	WSW 3	SW 2	10	10	0.05
18	59	58	58.6	55.1	51.7	63.5	2.5	2.1	416	374	85	86	WSW 3	SSW 1	7	10	0.05
19	41	11	57.6	51.9	51.3	59.3	2.3	0.0	407	387	85	100	S 1	NE 1	10	10	1.580
20	12	26	55.1	49.9	49.1	62.3	2.8	2.1	356	306	82	87	NW 1	SW 2	8	0	0.59
21	04	08	51.0	50.0	45.8	54.8	0.8	0.8	353	339	94	94	ESE 1	N 1	10	10	1.750
22	34	65	53.2	47.9	47.0	59.5	1.5	2.1	363	282	90	86	NW 1	WNW 1	10	9	0.30
23	67	61	54.2	50.9	46.4	59.6	2.2	0.7	358	355	85	95	SW 1	SW 1	10	10	2.25
24	61	67	54.7	47.7	40.5	59.9	2.8	1.5	351	294	81	89	WNW 1	NNW 1	8	8	0.61
25	70	82	54.0	46.3	46.0	60.3	3.3	1.3	352	283	84	91	NW 1	NW 0.5	10	3	—
26	89	92	54.1	54.0	44.8	58.8	3.2	1.1	331	385	79	92	W 1	WSW 1	10	10	0.05
27	94	81	56.7	54.9	52.8	63.5	3.0	4.1	373	322	81	75	SW 2	SSW 3	10	9	0.03
28	69	72	58.9	60.5	52.5	63.6	3.0	2.5	406	452	81	86	SSW 4	SSW 3	10	10	—
29	78	84	60.0	58.0	50.8	64.2	2.1	0.3	450	473	87	98	SSW 3	SW 1	10	10	1.150
30	90	99	56.7	54.6	53.0	63.3	0.7	0.8	438	404	95	95	SW 0.5	SW 0.5	10	10	—
31	90	93	53.7	52.5	48.8	66.5	0.7	0.7	392	376	94	95	SW 0.5	SW 0.5	10	0	—
Mean	29.586	29.600	57.5	53.5	50.2	62.6	2.7	1.4	394	372	83.2	90.8	1.5	1.2	9.4	8.3	6.663

MARKREE CASTLE (SLIGO).—AUGUST 1889.

Height above Mean Sea Level, 122 feet. Heights above Ground:—Bar., 5 feet. Therms., 4 feet. Rain-gauge, 1 foot.
Long. 8° 27' W. Lat. 54° 11' N. Gravity Correction, +.024.

1	29.70	29.62	60.3	57.1	47.1	67.3	2.9	2.0	431	407	82	87	SSW 2	SSE 0.5	10	10	0.010	Overcast all day.
2	60	48	59.3	56.1	54.9	63.1	3.0	0.9	412	424	82	93	SSW 0.5	SSE 1	10	10	0.530	Overcast all day.
3	44	69	59.2	54.4	53.5	62.0	1.8	1.5	445	381	89	90	WSW 1	SSW 0.5	10	10	0.010	Overcast all day.
4	72	60	58.1	54.0	44.4	62.0	3.5	0.7	382	397	78	95	S 1	Calm 0	10	10	0.230	Overcast all day.
5	44	45	58.0	54.7	51.8	60.3	1.8	1.5	427	385	88	91	Calm 0	NW 2	10	10	0.440	Overcast all day.
6	51	67	56.7	53.8	52.3	60.1	2.6	0.6	384	395	84	95	NNW 3	WNW 1	8	10	0.530	Overcast all day.
7	81	91	60.0	55.2	52.1	61.9	3.7	1.7	403	387	78	89	WSW 1	NW 0.5	9	10	1.00	Overcast, with showers.
8	85	59	56.6	56.5	45.2	58.1	1.9	0.4	403	445	87	97	SSE 1	S 2	10	10	0.410	Overcast, with showers.
9	61	58	58.9	51.4	51.0	65.0	2.4	0.6	423	364	85	96	S 0.5	Calm 0	10	10	0.250	Overcast, with showers.
10	43	40	56.0	51.8	44.4	59.8	3.6	0.7	350	366	77	95	SE 2	Calm 0	10	10	0.090	Overcast, with showers.
11	48	64	59.1	52.3	44.6	62.3	4.1	1.6	379	349	75	89	N 1	NNE 0.5	7	8	1.00	Overcast, with showers.
12	81	90	58.0	55.1	50.2	61.3	6.0	2.9	318	355	66	81	N 2	NNW 0.5	9	10	1.00	Overcast, with showers.
13	91	81	58.1	56.1	52.0	61.3	3.0	2.5	395	380	81	84	SSW 0.5	SSE 1	9	10	0.330	Overcast, with showers.
14	51	64	60.4	55.0	54.4	61.3	1.2	0.9	486	406	93	94	WSW 1	Calm 0	10	10	0.020	Overcast, with showers.
15	64	75	58.5	57.0	52.5	60.5	2.2	1.1	423	431	86	93	WNW 3	Calm 0	10	10	0.020	Overcast, with showers.
16	65	37	58.9	53.5	53.1	64.1	2.8	1.0	411	382	83	93	S 2	WNW 2	10	10	0.270	Overcast, with showers.
17	51	57	59.4	54.3	50.2	63.6	4.3	2.7	379	347	75	82	W 2	SSW 1	9	10	0.030	Overcast, with showers.
18	64	62	59.9	55.1	47.4	62.2	4.1	0.9	392	408	76	93	SSW 1	SSW 0.5	8	10	0.050	Overcast, with showers.
19	45	23	56.0	52.0	51.4	58.3	1.0	0.1	419	385	93	99	SE 0.5	Calm 0	10	10	0.780	Overcast, with showers.
20	29	35	55.4	48.0	47.3	59.9	3.9	1.1	334	307	76	92	NW 3	SSW 0.5	9	4	0.480	Sunny afternoon.
21	05	20	52.3	53.2	42.9	55.8	0.6	1.8	376	355	96	88	Calm 0	NNW 2	10	10	0.190	Overcast all day.
22	48	77	55.2	52.2	50.1	57.2	3.9	3.1	330	311	76	80	NNW 3	NW 2	10	10	0.070	Overcast all day.
23	78	71	54.1	51.4	49.2	58.8	2.1	0.8	359	359	85	94	WNW 3	SSW 1	10	10	0.470	Overcast all day.
24	71	77	54.0	46.3	46.0	59.5	4.3	1.0	303	290	73	93	NW 2	Calm 0	9	8	0.020	Overcast all day.
25	81	29.91	56.2	51.9	43.9	58.9	5.1	2.3	316	326	70	85	NW 3	WNW 1	8	9	0.010	Overcast all day.
26	29.90	29.84	55.2	55.4	52.2	59.3	2.8	2.5	357	368	82	84	WNW 1	SSW 1	10	10	0.080	Overcast all day.
27	30.00	29.75	59.8	58.8	55.0	64.8	1.8	0.9	456	467	89	95	SSW 3	SSW 3	10	10	0.390	Overcast all day.
28	75	83	55.0	52.7	60.5	60.5	0.4	0.5	408	418	97	97	Calm 0	Calm 0	10	10	0.230	Overcast all day.
29	99	30.06	57.0	47.5	46.9	61.2	2.8	0.5	383	316	82	96	NNW 0.5	Calm 0	10	8	1.00	Sunny afternoon.
30	30.10	30.08	57.2	49.9	37.7	66.5	2.7	0.7	389	341	83	95	Calm 0	Calm 0	5	10	1.00	Before 9 a. Sunny day.
Mean	29.661	29.673	57.4	53.5	49.1	61.2	2.9	1.3	388	376	82.0	91.2	1.4	0.9	9.4	9.6	5.090	

DUBLIN (PHENIX PARK).—AUGUST 1889.

Height above Mean Sea Level, 155 feet. Heights above Ground:—Bar., 4 feet. Therms., 4 feet. Rain-gauge, 1 foot.
Long. 6° 21' W. Lat. 53° 22' N. Gravity Correction, +.022.

Day.	Barometer at 32° Fahr.		Air Temperature.				Humidity.				Wind, Direction and Force.		Cloud Amount.		Rain.	Remarks.	
							Dep. of Wet.		Vapour Tension.		Per-centage.						
	9 a.m.	9 p.m.	9 a.m.	9 p.m.	Min.	Max.	9 a.m.	9 p.m.	9 a.m.	9 p.m.	9 a.m.	9 p.m.	9 a.m.	9 p.m.	9 a.m.		
1	ins.	ins.	65.6	59.1	47.7	69.9	8.7	3.2	in.	in.	57	80	SSW 1	SSW 1	6	ins.	
2	77	66	65.6	59.1	47.7	69.9	8.7	3.2	359	403	57	80	SSW 1	SSW 1	2	215	
3	64	58	64.6	56.9	55.3	69.8	6.8	2.2	391	398	64	85	SW 1	SSW 1	8	10	
4	43	68	64.9	56.9	56.4	68.0	4.4	2.3	404	395	76	86	SW 1	Calm 0	9	8	
5	76	63	59.8	57.5	49.9	64.7	4.8	2.4	371	402	72	85	SW 1	Calm 0	9	9	
6	46	45	59.5	51.8	50.7	64.9	4.6	2.0	372	333	73	87	SW 1	WSW 1	6	2	
7	47	62	59.7	56.2	50.2	64.6	4.1	4.0	388	342	76	75	W 2	W 1	9	9	
8	80	89	60.3	55.0	50.9	67.7	4.9	1.6	376	386	72	89	W 1	Calm 0	8	7	
9	89	71	58.6	55.3	50.6	64.8	4.0	0.7	375	417	76	95	Calm 0	Calm 0	6	10	
10	62	58	59.1	53.1	53.1	63.9	2.7	1.8	418	354	83	87	Calm 0	Calm 0	9	1	
11	47	33	60.5	54.4	48.9	60.8	6.7	1.1	334	392	63	93	Calm 0	Calm 0	5	8	
12	44	56	54.9	52.3	50.6	65.8	1.3	0.8	394	371	92	95	Calm 0	Calm 0	8	19	
13	72	86	58.0	54.9	51.2	67.4	3.2	3.0	388	349	80	80	Calm 0	Calm 0	7	9	
14	90	85	58.6	50.6	47.7	63.8	5.1	1.5	348	330	71	90	WNW 1	Calm 0	6	4	
15	53	62	61.1	57.5	50.2	65.0	2.4	2.4	460	402	85	85	SW 2	W 1	8	7	
16	62	76	62.7	58.6	54.7	68.4	3.2	2.7	463	410	81	83	W 2	Calm 0	10	9	
17	73	40	62.6	60.4	55.1	68.3	4.9	1.1	412	489	73	94	SSW 1	WSW 1	5	10	
18	54	65	58.3	53.8	52.6	63.8	5.8	3.4	339	322	67	77	WSW 2	SW 1	2	2	
19	70	66	54.4	56.9	51.9	61.8	1.1	2.6	392	386	93	84	W 1	Calm 0	10	10	
20	47	10	56.7	56.7	51.8	58.2	2.1	0.5	398	444	87	96	Calm 0	Calm 0	10	10	
21	22	36	56.5	51.3	50.9	62.2	3.5	2.7	358	310	78	82	W 2	Calm 0	7	1	
22	66	12	56.1	51.3	43.8	61.6	1.1	1.4	418	342	92	90	Calm 0	NW 1	10	10	
23	42	73	53.2	51.8	48.2	60.6	2.4	3.4	349	300	84	77	W 1	W 1	10	3	
24	79	73	55.5	51.9	46.8	60.8	4.7	1.4	316	349	71	91	W 1	WSW 1	9	10	
25	68	72	54.8	49.5	48.2	60.6	3.3	2.1	340	302	79	86	W 1	Calm 0	5	2	
26	77	20.87	55.2	49.8	42.7	62.0	3.1	2.6	359	293	81	82	W 1	Calm 0	4	2	
27	20.97	30.02	55.2	54.4	45.2	60.8	3.5	1.6	340	378	78	90	Calm 0	Calm 0	8	9	
28	30.04	20.94	56.9	55.6	51.6	58.7	3.8	3.3	355	352	77	79	SW 1	SW 1	9	10	
29	20.84	84	59.1	58.1	53.6	68.5	4.5	2.6	369	406	73	83	SW 2	SSW 1	7	7	
30	90	20.92	59.3	55.8	54.8	67.0	3.5	1.4	399	405	79	91	SW 1	Calm 0	9	1	
31	20.96	30.04	61.4	52.2	52.0	65.8	3.6	0.5	429	377	79	97	Calm 0	Calm 0	8	1	
32	30.08	30.06	57.0	49.1	40.0	65.4	1.7	0.6	414	334	89	96	Calm 0	Calm 0	8	1	
Mean	20.667	20.675	58.7	54.5	50.2	64.4	3.9	2.0	383	370	77.5	86.8	0.9	0.4	7.6	6.2	6.485

SWANBISTER.—SEPTEMBER 1889.

Height above Mean Sea Level, 68 feet. Heights above Ground:—Bar, 2 feet. Therms., 4 feet. Rain-gauge, 1 foot.
Long. $3^{\circ} 8' W.$ Lat. $58^{\circ} 56' N.$ Gravity correction, $+ \cdot 036.$

Day.	Barometer at 32° Fah.		Air Temperature.				Humidity.						Wind, Direction and Force.		Cloud Amount.		Rain.	Remarks.	
	9 a.m.	9 p.m.	9 a.m.	9 p.m.	Min.	Max.	Dep. of Wet.		Vapour Tension.		Per-centage.		9 a.m.	9 p.m.	9 a.m.	9 p.m.			
							9 a.m.	9 p.m.	9 a.m.	9 p.m.	9 a.m.	9 p.m.							
1	ins.	ins.	55°0	48°0	47°4	59°1	1°8	0°4	in.	in.	88	97	Calm	0	SE	1	10	2	ins.
2	'13	'06	53°6	53°3	47°2	56°4	1°7	0°5	'381	'325	88	97	SE	4	SE	4	9	5	—
3	'00	'01	55°4	53°0	52°3	58°6	1°4	0°2	'398	'397	91	99	SSE	4	SE	1	8	4	∞ all day.
4	'06	'16	56°8	53°0	52°1	61°8	1°0	1°0	'405	'374	87	93	WSW	1	WNW	1	10	7	—
5	'17	'20	53°8	52°5	51°0	57°1	0°0	0°2	'415	'390	100	99	SSE	1	SE	1	10	0	—
6	'24	'26	56°7	52°6	46°7	59°1	0°0	0°0	'433	'397	94	100	SE	1	ESE	1	2	0	—
7	'25	30°19	55°2	54°7	51°3	57°1	0°6	0°2	'418	'423	96	99	SE	3	SE	4	7	8	—
8	30°12	29°95	56°8	54°5	53°4	58°1	0°8	0°0	'437	'426	94	100	SE	4	SE	4	7	10	—
9	29°77	'86	55°6	52°0	51°4	61°1	0°5	1°0	'428	'338	97	87	SSE	3	SW	1	10	4	—
10	'89	'93	55°5	53°5	48°9	58°3	1°9	0°0	'387	'411	88	100	SW	1	S	1	10	10	—
11	29°87	29°97	58°5	53°9	52°6	58°5	0°0	0°0	'491	'390	100	94	NW	1	NNW	1	10	10	—
12	30°14	30°17	53°0	50°0	48°3	56°1	1°0	2°9	'374	'300	93	81	ENE	1	ESE	2	10	9	—
13	'13	'30	52°3	47°4	47°0	54°1	3°0	2°6	'293	'266	75	82	E	3	ENE	1	10	10	—
14	'37	'39	50°3	48°0	44°0	52°1	4°3	3°4	'262	'255	72	77	N	1	N	1	10	10	—
15	'41	'37	51°0	47°8	46°0	54°1	4°6	2°3	'263	'277	70	84	ESE	1	S	2	8	8	—
16	30°23	30°06	53°0	51°8	43°0	56°1	1°8	1°8	'352	'238	87	87	S	2	S	1	2	7	—
17	29°90	29°88	53°0	54°5	49°0	55°1	2°2	1°9	'342	'371	85	88	SSW	3	SSW	3	7	6	—
18	'75	'50	53°0	52°0	50°0	55°1	1°8	1°2	'352	'356	87	92	SW	3	SW	3	7	8	—
19	'22	'18	45°0	44°5	44°0	52°1	4°0	3°0	'214	'220	72	78	W	3	NW	3	7	8	—
20	'25	'33	47°0	43°3	41°1	49°1	4°4	2°8	'225	'222	71	79	NW	4	NW	3	5	5	—
21	'31	'35	41°8	44°0	39°4	47°1	1°6	3°0	'231	'224	88	77	NW	4	NNW	3	5	5	—
22	'41	'50	47°7	45°7	41°0	49°4	3°6	1°3	'248	'277	76	91	NW	5	NW	5	5	5	—
23	'60	'65	43°0	37°0	36°4	46°1	1°0	2°0	'255	'182	92	83	N	1	N	1	10	2	—
24	'61	'64	46°3	39°5	34°0	48°1	2°9	1°5	'240	'213	80	88	NW	1	N	2	2	2	—
25	'74	'80	46°0	40°2	38°8	49°1	2°8	2°1	'248	'205	80	83	NNW	6	NNW	2	5	1	—
26	'75	'58	46°2	53°8	34°8	53°8	2°4	1°8	'259	'363	84	87	SSE	3	W	5	10	10	—
27	'59	'40	53°6	48°0	47°0	54°0	3°1	1°2	'327	'304	79	92	W	4	WNW	3	9	8	—
28	'43	'66	48°8	46°2	45°2	49°1	1°6	2°2	'305	'263	88	85	NW	7	NNW	5	10	10	—
29	'79	'59	46°0	49°1	44°3	49°1	2°0	0°4	'265	'339	86	97	NNW	5	NW	3	10	4	—
30	29°75	29°97	46°0	45°0	42°5	49°5	1°2	0°6	'283	'285	92	95	NNW	4	N	3	9	3	—
Mean	29°867	29°875	51°2	49°0	45°7	54°2	2°1	1°4	'330	'318	86°0	89°7	2°8		2°4		7°7	6°0	3°350

DUNROBIN CASTLE.—SEPTEMBER 1889.

Height above Mean Sea Level, 12 feet. Heights above Ground:—Bar., 4 feet. Therms., 3 feet 8 inches. Rain-gauge, 1 foot.
Long. 3° 56' W. Lat. 57° 59' N. Gravity Correction, +.034.

1	30°21	30°20	57°5	54°5	49°6	50°9	3°5	2°8	*372	*347	78	81	W	NW	—	—	—	—	Fine a. Dull p.
2	'09	'10	54°5	57°3	52°1	58°4	2°5	2°8	*354	*388	83	82	NE	E	—	—	—	—	Fine a. Dull p.
3	'05	'10	58°2	55°5	50°6	62°6	5°2	1°5	*340	*397	70	90	SE	SE	—	—	—	—	Fine and clear a. Dull p.
4	'14	'21	58°4	54°5	50°6	58°4	2°1	1°8	*424	*376	87	89	SE	N	—	—	—	—	Dull day.
5	'23	'35	54°5	55°0	49°6	61°6	1°2	1°5	*390	*389	92	90	N	NE	—	—	—	—	~~~~~ ⁰ (mist) a. Clear p.
6	'28	'28	60°4	56°0	50°3	63°9	2°9	1°5	*433	*405	83	90	SE	E	—	—	—	—	~~~~~ ⁰ (mist) a. Fine p.
7	'29	30°19	55°0	56°7	50°4	60°6	1°5	2°2	*389	*395	90	86	NE	E	—	—	—	—	~~~~~ ⁰ (mist) a. Breezy. Dull p.
8	30°07	29°09	58°4	56°7	55°8	60°9	3°4	1°4	*388	*418	79	91	SE	E	—	—	—	—	*070 Clear a. Windy p.
9	29°08	'03	61°4	55°7	55°7	65°9	3°9	4°4	*421	*326	78	73	W	NE	—	—	—	—	Fine and clear a. Windy p.
10	'08	29°08	55°5	57°5	50°6	65°6	2°4	2°0	*378	*414	86	87	S	S	—	—	—	—	Dull, with ●
11	29°05	30°03	59°4	53°5	52°6	62°6	1°1	1°2	*471	*377	94	91	S	S	—	—	—	—	Cloudy a. Dull p.
12	30°21	'19	56°0	54°5	47°8	58°9	2°5	2°2	*378	*362	84	85	SW	SE	—	—	—	—	Fine a. Dull p.
13	'14	'34	54°5	52°3	50°6	56°3	1°0	2°8	*396	*320	94	81	NE	NE	—	—	—	—	Dull a. Cold p. ●
14	'42	'43	52°0	45°6	45°6	54°5	4°7	1°3	*272	*276	71	90	E	E	—	—	—	—	Dull and cloudy a. Clear p.
15	'47	'40	50°7	49°2	44°5	55°5	4°3	2°9	*266	*281	72	80	S	NE	—	—	—	—	Dull a. Clear p.
16	30°32	'16	54°0	54°7	43°9	60°9	3°5	3°4	*322	*336	77	78	E	E	—	—	—	—	Fine and clear a. Cold p.
17	29°07	30°00	57°5	57°0	48°6	60°2	4°0	2°7	*359	*385	76	83	W	W	—	—	—	—	Fine, sunny, and clear.
18	'87	29°04	55°5	51°5	51°4	57°6	2°2	1°8	*378	*334	86	88	NW	NW	—	—	—	—	Dull and cloudy.
19	'38	'34	49°3	43°4	45°2	54°5	2°0	0°9	*301	*262	86	93	NW	NW	—	—	—	—	*150 Clear and cold a. ● p.
20	'41	'50	43°4	40°4	39°7	51°5	0°4	1°2	*272	*226	97	91	NW	NW	—	—	—	—	*120 Cold, with ● showers.
21	'48	'51	45°4	38°4	35°6	49°0	0°7	1°0	*288	*212	96	92	N	N	—	—	—	—	Fine, sunny, and clear.
22	'59	'70	47°7	40°4	35°6	53°3	0°4	0°9	*321	*233	97	93	N	N	—	—	—	—	Clear and cold.
23	'69	'76	46°4	39°4	39°4	50°5	2°7	1°0	*255	*222	82	92	NE	NE	—	—	—	—	Dull and cloudy.
24	'74	'75	46°4	38°9	36°1	50°5	5°4	3°5	*203	*172	65	73	NW	NE	—	—	—	—	*140 Fine, sunny, and clear.
25	'89	'06	49°5	59°6	35°8	53°0	5°5	2°7	*230	*192	65	78	NW	W	—	—	—	—	Clear and windy.
26	'83	'72	44°4	34°7	35°5	54°7	1°1	4°0	*267	*321	91	75	W	W	—	—	—	—	*120 Dull, with ●
27	'73	'65	53°3	49°3	48°6	58°4	1°8	1°3	*357	*318	88	91	W	W	—	—	—	—	*300 Dull, with ● showers.
28	'63	'88	49°0	46°2	45°7	55°7	2°7	3°7	*283	*233	81	75	NW	NW	—	—	—	—	Dull day.
29	'91	29°75	50°5	50°7	43°4	53°0	5°5	0°7	*240	*352	65	95	NW	SW	—	—	—	—	Dull day.
30	29°83	30°13	50°3	45°9	45°2	51°5	4°8	2°6	*252	*252	69	82	NE	NW	—	—	—	—	*050 Fine a. Dull p.
Mean	29°54	29°09	53°0	50°2	46°1	57°4	2°8	2°1	*333	*317	82°1	85°5	—	—	—	—	—	—	1°890

BRAEMAR.—SEPTEMBER 1889.

Height above Mean Sea Level, 1,111 feet. Heights above Ground:—Bar., 3 feet. Therms., 4 feet 3 inches. Rain-gauge, 9 inches.
Long. $3^{\circ} 24'$ W. Lat. $57^{\circ} 0'$ N. Gravity Correction, + 0.27 .

Day.	Barometer at 32° Fahr.		Air Temperature.				Humidity.						Wind, Direction and Force.		Cloud Amount.		Rain.	Remarks.			
	9 a.m.	9 p.m.	9 a.m.	9 p.m.	Min.	Max.	Dep. of Wet.		Vapour Tension.		Per-centage.		9 a.m.	9 p.m.	9 a.m.	9 p.m.					
							9 a.m.	9 p.m.	9 a.m.	9 p.m.	9 a.m.	9 p.m.									
1	ins.	ins.	50.5	52.5	36.4	60.7	2.7	1.6	in.	in.	%	%	SW	0.5	SW	0.5	0	3	ins.	—	Fine day.
2	29.01	29.01	50.5	52.5	36.4	60.7	2.7	1.6	.299	.351	82	89	SW	0.5	SW	0.5	7	3	—	—	Fine day.
3	28.97	28.90	46.4	49.5	36.8	57.5	0.9	2.6	.294	.290	94	82	SW	0.5	SW	0.5	7	3	—	—	Fine day.
4	.90	28.93	51.1	56.9	40.3	63.7	2.6	2.2	.310	.398	82	86	SW	0.5	SW	0.5	7	4	—	—	Fine day.
5	28.96	29.02	55.3	57.8	48.9	66.5	1.6	2.1	.302	.415	89	86	S	0.5	S	0.5	4	8	—	—	Fine day.
6	29.04	.11	52.2	53.5	45.6	67.5	0.9	1.3	.356	.373	94	91	S	0.5	S	0.5	10	7	—	—	☼ ⁰ (mist) 9a. Fine day.
7	.10	.13	55.5	51.7	47.7	69.5	2.0	2.0	.384	.332	87	86	S	2	SW	0.5	4	0	—	—	Fine day.
8	29.03	29.03	48.8	54.5	35.5	61.5	3.0	2.0	.275	.368	79	87	SW	0.5	SE	0.5	0	8	—	—	Fine day. Dull 8p.
9	28.96	28.84	54.3	54.3	40.5	59.8	4.0	1.8	.318	.371	75	88	SE	0.5	SE	0.5	6	8	—	—	
10	.70	.81	57.1	50.8	50.8	63.3	3.6	2.8	.363	.301	78	81	SW	4	SW	0.5	7	7	*020	☼ ⁰ showers.	
11	.81	.85	55.2	60.4	50.8	63.9	2.7	3.6	.360	.412	83	79	SW	0.5	SW	0.5	8	8	—	—	
12	.80	28.85	59.6	58.4	54.4	65.2	3.1	3.6	.415	.383	81	78	SW	0.5	SW	0.5	8	8	—	—	
13	.99	29.01	54.7	54.2	52.8	60.5	1.3	2.0	.391	.364	91	86	SW	0.5	SW	0.5	10	8	—	—	☼ ⁰ (mist) 9a.
14	28.93	.10	54.0	48.5	47.2	59.9	0.5	1.0	.403	.313	97	94	SW	0.5	NE	0.5	10	10	*040	☼ ⁰ (mist) 9a. Dull and damp.	
15	29.17	.21	46.4	45.2	45.1	55.2	0.6	1.4	.301	.269	96	90	NE	1	NE	0.5	10	7	—	—	☼ ⁰ (mist) 9a. Dull a. Clear 8p.
16	.21	29.18	45.3	46.6	42.6	56.9	2.4	1.1	.249	.292	82	93	E	0.5	SE	0.5	8	5	—	—	Dull a. Fine p.
17	29.09	28.95	49.7	52.0	40.3	59.3	5.0	3.5	.243	.299	63	77	SE	0.5	SW	2	3	7	—	—	Dull a. Fine p.
18	28.84	.86	50.8	45.0	44.0	56.8	2.8	2.5	.380	.243	82	82	SW	4	SW	1	8	4	—	—	
19	.70	.55	54.6	47.5	42.7	55.5	3.1	0.6	.342	.315	80	96	SW	6	SW	6	8	10	*270	☼ showers.	Stormy and dark. ☼ 8p.
20	.23	.25	46.7	39.8	38.3	49.8	2.9	2.3	.253	.201	80	82	SW	2	SW	2	0	2	—	—	Stormy, dark and cold.
21	.25	.32	41.6	38.6	38.5	49.5	2.1	2.6	.220	.185	84	79	SW	0.5	NW	2	8	0	*090	☼ showers.	Snow on hills.
22	.32	.33	40.3	36.9	36.5	45.8	2.8	2.2	.195	.179	78	82	NW	2	NW	1	5	2	*060	☼ showers.	
23	.37	.54	39.6	39.0	33.4	47.7	2.9	3.0	.189	.181	77	77	NW	2	NW	2	5	3	*020	☼ showers.	
24	.52	.54	42.0	38.4	33.0	52.1	4.3	1.2	.185	.208	70	90	NW	2	W	0.5	6	4	—	—	Fine and clear.
25	.51	.48	36.5	34.9	30.4	46.7	1.6	0.4	.186	.195	80	96	NW	0.5	NW	0.5	7	3	*150	☼ showers p.	Snow on hills.
26	.72	.80	40.6	36.7	34.8	48.5	3.4	2.0	.188	.181	74	83	NW	4	NW	0.5	6	0	*130	☼ showers.	Fine, but cold. Snow on hills.
27	.67	.59	41.6	51.5	36.2	57.2	0.9	3.0	.244	.305	93	80	NW	0.5	SW	1	10	4	*040	☼ a.	
28	.60	.53	53.0	47.5	36.7	55.3	3.7	2.9	.306	.261	76	80	SW	2	SW	2	7	5	*140	☼ showers p.	
29	.46	.63	45.1	42.4	42.3	49.5	2.8	1.9	.238	.231	80	86	NW	2	NW	2	8	10	*130	☼ ² (hurricane) 2p.—6p.	
30	.70	.59	41.9	45.9	37.6	49.0	2.9	2.4	.208	.256	79	84	NE	1	W	2	8	9	*020	☼ ⁰ showers.	
31	28.61	28.71	42.6	42.6	41.9	48.5	2.3	1.9	.225	.233	83	85	N	1	SW	0.5	9	4	*020	☼ ⁰ showers.	
Mean	28.775	28.787	48.6	47.8	41.6	56.8	2.5	2.1	.291	.290	82.7	85.2	1.4	1.1	6.9	5.4	1.130				

LAUDALE.—SEPTEMBER 1889.

Height above Mean Sea Level, 14 feet. Heights above Ground:—Bar., 11 feet. Therms., 4 feet. Rain-gauge, 1 foot.
Long. $5^{\circ} 41' W.$ Lat. $56^{\circ} 41' N.$ Gravity Correction, +.031.

[illegible]

DUNDEE.—SEPTEMBER 1889.

Height above Mean Sea Level, 160 feet. Heights above Ground:—Bar., 4 feet. Therms., 3 feet 9 inches. Rain-gauge, 1 foot.
Long. 2° 56' W. Lat. 56° 28' N. Gravity Correction, +.030.

Day.	Barometer at 32° Fahr.		Air Temperature.					Humidity.			Wind, Direction and Force.		Cloud Amount.		Rain.	Remarks.
	9 a.m.	9 p.m.	9 a.m.	9 p.m.	Min.	Max.	9 a.m.	9 p.m.	9 a.m.	9 p.m.	9 a.m.	9 p.m.	9 a.m.	9 p.m.	9 a.m.	
1	ins.	ins.	59.7	52.5	46.0	65.6	3.2	0.7	ins.	ins.	SW	1	SE	1	ins.	Fine day.
2	30.07	29.05	54.4	54.8	42.2	59.9	1.1	1.1	.392	.399	SE	1	SE	2	10	Dull day.
3	29.94	29.96	56.0	55.5	54.1	61.8	1.0	0.7	.419	.421	SE	1	SE	1	10	Dull day.
4	30.01	30.07	54.5	53.4	51.8	66.3	0.8	0.6	.402	.391	SE	1	NE	1	10	Dull day.
5	31	31	54.6	53.7	50.0	57.0	1.4	0.8	.386	.390	SE	1	SE	1	10	Dull day.
6	31.8	31.7	55.0	51.1	50.7	57.7	1.6	0.5	.386	.363	E	1	NE	1	10	Dull day.
7	30.13	30.04	55.4	56.7	47.6	62.7	1.7	0.7	.391	.438	SE	1	SE	1	10	Dull day.
8	29.99	29.85	58.7	55.5	53.1	61.5	1.7	0.9	.440	.415	S	2	SE	2	5	Dull day.
9	30.74	30.83	60.0	53.8	53.8	67.6	2.2	1.4	.447	.375	S	1	W	1	10	Dull day.
10	30.87	30.87	58.4	61.1	52.6	68.5	1.2	2.1	.451	.469	S	1	W	1	10	Dull day.
11	29.81	29.87	59.5	60.2	56.1	66.5	1.1	0.8	.473	.495	W	1	W	1	10	Dull day.
12	30.04	30.04	55.4	54.5	54.2	61.6	0.9	0.6	.413	.408	SE	1	SE	1	10	Dull day.
13	29.96	29.96	57.3	56.6	50.1	61.5	1.8	0.4	.416	.359	W	1	E	1	10	Dull day.
14	30.23	30.23	50.9	48.5	48.2	54.0	1.5	2.4	.335	.382	E	1	E	1	10	Dull day.
15	31	31	50.0	50.1	45.8	57.1	3.9	1.3	.267	.328	NW	1	NW	1	10	Dull day.
16	30.19	30.03	56.0	52.3	47.5	62.8	4.4	1.9	.331	.341	SW	1	SW	1	10	Dull day.
17	29.90	29.89	55.4	51.3	49.1	59.1	2.7	2.5	.363	.315	S	2	SW	2	10	Dull day.
18	30.82	30.82	55.4	54.2	46.3	58.1	3.7	2.1	.339	.361	W	4	W	2	10	Dull day.
19	30.28	30.22	52.8	43.9	43.2	56.1	3.7	2.6	.304	.231	W	4	W	2	5	Dull day.
20	30.26	30.33	47.6	41.4	38.6	55.6	4.1	2.9	.238	.203	NW	2	N	2	5	Dull day.
21	30.32	30.31	45.0	38.3	36.0	51.9	4.5	1.9	.206	.194	NW	1	NW	2	5	Cloudy.
22	30.40	30.51	43.0	42.0	34.6	53.3	3.5	3.5	.206	.199	NW	2	W	2	0	Fine day.
23	30.56	30.52	44.4	44.2	38.5	54.2	3.9	2.7	.212	.232	NW	1	NE	1	5	Fine day.
24	30.53	30.46	43.4	39.8	34.2	49.6	3.4	1.9	.211	.208	NW	1	NW	2	10	Dull day.
25	30.64	30.81	47.5	42.0	37.1	53.3	5.7	4.3	.207	.185	NW	10	NW	1	0	Fine day.
26	30.75	30.75	42.8	55.1	36.9	59.6	1.1	2.4	.251	.366	SW	1	SW	1	10	Fine day.
27	30.62	30.55	53.1	50.4	49.8	57.7	2.0	3.2	.349	.287	SW	1	SW	1	10	Fine day.
28	30.49	30.62	50.9	46.6	43.0	56.1	4.8	4.1	.258	.228	SW	1	SW	2	10	Fine day.
29	30.68	30.59	48.0	48.0	46.5	53.5	3.8	3.4	.247	.255	NW	1	NW	1	5	Dull day.
30	29.61	29.84	46.4	42.9	42.3	53.7	2.0	1.4	.269	.246	N	4	NE	1	5	Dull day.
Mean	29.814	29.813	52.4	50.1	46.0	58.8	2.6	1.9	.334	.325	1.8	7.6	8.5	0.640		

GLASGOW.—SEPTEMBER 1889.

Height above Mean Sea Level, 180 feet. Heights above Ground:—Bar., 4 feet. Therms., 7 feet. Rain-gauge, 2 feet.
Long. 4° 18' W. Lat. 55° 53' N. Gravity Correction, +.029.

1	30.05	29.99	51.9	53.3	44.0	64.7	1.4	1.7	.349	.360	NE	1	E	2	7	10	—	Fine day.
2	29.94	29.86	57.1	54.3	52.4	62.5	2.9	1.7	.381	.373	E	2	ENE	1	10	7	0.10	Fine day.
3	29.86	29.91	56.2	50.4	52.9	62.5	1.5	1.9	.407	.446	ENE	1	ENE	1	10	10	—	Overcast day.
4	30.00	30.03	54.4	56.2	52.9	65.2	0.8	1.6	.400	.404	ENE	1	NE	1	10	8	—	
5	30.08	30.11	52.9	55.3	49.1	61.5	0.7	1.3	.381	.399	ENE	1	ESE	1	10	10	—	Overcast all day.
6	30.15	30.12	53.9	54.0	52.7	62.0	0.5	1.2	.401	.382	ENE	1	NE	1	10	6	—	Fine day.
7	30.07	29.97	52.1	55.8	48.3	60.5	1.0	1.3	.362	.407	E	1	E	4	10	6	—	Fine and sunny.
8	29.90	29.79	57.9	58.7	50.4	65.9	5.3	4.3	.333	.367	E	2	SSE	1	0	10	0.13	Cloudy. ☉ ⁰ at night.
9	30.74	30.82	60.2	55.9	55.9	63.6	3.7	1.7	.407	.397	SW	2	SW	1	10	6	0.25	Cloudy, with ☉ ⁰ .
10	30.88	30.85	60.4	58.4	54.9	68.3	2.2	2.3	.454	.418	SW	1	SW	1	10	7	1.00	Cloudy, with ☉ ⁰ .
11	29.81	29.82	59.1	60.1	57.2	62.7	0.5	0.5	.485	.503	SW	1	SSW	1	10	10	0.90	Overcast, with ☉ ⁰ .
12	30.00	30.01	58.1	54.7	54.4	61.6	2.0	1.4	.422	.386	ENE	2	E	1	10	10	0.13	☉ ⁰ a. Cloudy.
13	29.93	29.99	57.9	55.7	54.0	62.0	1.3	1.5	.439	.400	W	1	ENE	1	10	10	0.75	☉ ⁰ a. Cloudy.
14	30.21	30.24	53.9	51.8	51.4	58.5	2.3	2.2	.353	.328	ENE	2	ENE	1	10	10	—	Overcast.
15	30	30	51.6	47.1	47.1	56.0	3.4	1.7	.297	.283	E	1	S	1	10	0	—	Overcast, then fine.
16	30.17	30.01	48.0	53.4	41.3	60.4	1.9	3.2	.288	.323	NE	1	S	2	7	10	—	
17	29.86	29.90	55.9	49.9	49.9	58.8	3.8	1.4	.342	.323	S	3	S	1	10	0	—	Overcast, then fine.
18	30.83	30.57	54.2	54.0	49.6	56.2	4.3	0.8	.307	.394	SW	3	SW	5	10	10	.720	Overcast, with squally ☼.
19	30.32	30.27	52.1	41.9	41.9	54.7	3.4	0.8	.302	.240	SW	4	W	1	6	8	.325	Cloudy, with ☉ ⁰ showers. ☼ ⁰ n. [< 0]
20	30	30	46.9	40.2	40.2	52.0	3.3	0.9	.246	.231	WNW	2	WSW	1	5	0	—	
21	30.35	30.34	44.1	40.8	38.2	51.5	2.5	2.6	.235	.203	W	1	W	1	7	0	—	
22	30.45	30.47	44.6	39.7	33.9	52.5	3.9	1.8	.214	.208	W	1	WSW	1	4	0	—	Fine day.
23	30.58	30.49	44.6	44.0	37.0	52.4	3.1	2.1	.228	.241	WSW	2	NNE	1	7	9	—	Fine day.
24	30.52	30.48	43.2	41.6	35.8	49.5	3.3	4.3	.212	.181	NNW	1	NW	2	7	2	—	Fine day.
25	30.74	30.85	45.9	40.9	36.3	52.6	5.8	1.7	.192	.221	NW	1	W	1	4	0	.150	Fine day.
26	30.72	30.71	46.9	52.4	39.9	57.5	0.1	1.3	.319	.358	SW	1	SW	1	10	7	.210	Overcast, with ☉ ⁰ .
27	30.63	30.59	53.9	49.9	49.9	56.1	1.0	0.8	.386	.338	WSW	1	WSW	1	10	6	.150	Cloudy, with ☉ ⁰ showers.
28	30.56	30.67	51.5	46.1	46.1	54.6	6.5	3.7	.232	.231	WNW	2	W	2	4	5	—	
29	30.73	30.63	49.7	45.0	43.7	53.8	7.3	2.2	.200	.281	NW	2	SW	1	3	10	—	Fine day.
30	29.61	29.83	51.9	47.2	46.7	54.4	6.8	4.5	.231	.226	NW	1	NNW	1	6	0	—	Fine day.
Mean	29.811	29.803	52.4	50.7	46.9	58.5	2.9	1.9	.327	.320	1.5	7.9	6.2	1.881				

WOLFELEE.—SEPTEMBER 1889.

Height above Mean Sea Level, 587 feet. Heights above Ground:—Bar., 14 feet. Therms., 4 feet. Rain-gauge, 6 inches.
Long. 2° 39' W. Lat. 55° 23' N. Gravity Correction, +.025.

Day	Barometer at 32° Fahr.		Air Temperature.					Humidity.					Wind, Direction and Force.		Cloud Amount.		Rain.	Remarks.
	9 a.m.	9 p.m.	9 a.m.	9 p.m.	Min.	Max.	Dep. of Wet.		Vapour Tension.		Per-centage.	9 a.m.	9 p.m.	9 a.m.	9 p.m.	9 a.m.	9 p.m.	
							9 a.m.	9 p.m.	9 a.m.	9 p.m.								
1	ins.	ins.	54.0	50.0	38.4	70.2	1.9	0.9	.363	.337	87	94	N	NW	—	—	ins.	Fine day. ☼ (mist) p.
2	29.58	29.55	54.0	53.0	45.4	69.2	3.9	1.4	.343	.363	76	90	SW	SW	—	—	—	Blow y a. Fine day.
3	31	31	54.0	50.0	50.8	65.0	2.6	2.4	.404	.300	83	84	N	NW	—	—	—	Blow y a. Fine and clear.
4	31	31	54.0	51.0	53.5	70.0	0.6	1.4	.358	.353	95	90	SW	SW	—	—	—	Fine and clear.
5	31	31	54.0	51.0	53.5	70.0	0.6	1.4	.358	.353	87	94	S	SW	—	—	—	☼ (mist) a. Fine day.
6	31	31	54.0	51.0	53.5	70.0	0.6	1.4	.358	.353	95	94	S	SW	—	—	—	Very fine and clear.
7	31	31	54.0	51.0	53.5	70.0	0.6	1.4	.358	.353	91	91	SW	W	—	—	—	Fine day.
8	31	31	54.0	51.0	53.5	70.0	0.6	1.4	.358	.353	75	90	SE	SW	—	—	—	Dull a. Fine p.
9	31	31	54.0	51.0	53.5	70.0	0.6	1.4	.358	.353	86	84	SW	SW	—	—	—	Blow y a. Fine and clear.
10	31	31	54.0	51.0	53.5	70.0	0.6	1.4	.358	.353	87	90	SW	SW	—	—	—	Blow y a. Fine day.
11	31	31	54.0	51.0	53.5	70.0	0.6	1.4	.358	.353	89	95	SW	SW	—	—	450	Dull and blowy a. ● p.
12	31	31	54.0	51.0	53.5	70.0	0.6	1.4	.358	.353	91	91	NE	NE	—	—	—	Dull a.
13	31	31	54.0	51.0	53.5	70.0	0.6	1.4	.358	.353	86	91	W	W	—	—	—	Dull day.
14	31	31	54.0	51.0	53.5	70.0	0.6	1.4	.358	.353	90	84	NW	W	—	—	—	Dull a. Fine p.
15	31	31	54.0	51.0	53.5	70.0	0.6	1.4	.358	.353	83	90	N	NE	—	—	—	Fine day.
16	31	31	54.0	51.0	53.5	70.0	0.6	1.4	.358	.353	81	93	NE	SW	—	—	—	Fine and clear.
17	31	31	54.0	51.0	53.5	70.0	0.6	1.4	.358	.353	84	93	SW	W	—	—	—	Dull a. Fine and clear.
18	31	31	54.0	51.0	53.5	70.0	0.6	1.4	.358	.353	87	90	SW	NW	—	—	510	Fine and blowy a. Dull and blowy p.
19	28.92	28.85	50.0	41.5	44.4	60.0	1.9	1.9	.312	.223	87	86	NW	NW	—	—	—	Stormy a. Cold and blowy p.
20	31	31	54.0	51.0	53.5	70.0	0.6	1.4	.358	.353	71	93	NW	NW	—	—	030	Fine and blowy a. ▲ p.
21	31	31	54.0	51.0	53.5	70.0	0.6	1.4	.358	.353	78	89	NW	NW	—	—	—	Fine and clear.
22	31	31	54.0	51.0	53.5	70.0	0.6	1.4	.358	.353	81	88	NW	NW	—	—	—	Fine and clear.
23	31	31	54.0	51.0	53.5	70.0	0.6	1.4	.358	.353	82	82	W	W	—	—	—	Fine a. Dull p.
24	31	31	54.0	51.0	53.5	70.0	0.6	1.4	.358	.353	89	89	NE	NE	—	—	040	Dull day.
25	31	31	54.0	51.0	53.5	70.0	0.6	1.4	.358	.353	78	90	NW	NW	—	—	—	Cold and blowy a. Clear p.
26	31	31	54.0	51.0	53.5	70.0	0.6	1.4	.358	.353	93	85	NW	SW	—	—	150	Dull, with ● a. Fine and blowy p.
27	31	31	54.0	51.0	53.5	70.0	0.6	1.4	.358	.353	88	90	W	W	—	—	330	● showers.
28	31	31	54.0	51.0	53.5	70.0	0.6	1.4	.358	.353	64	90	NW	NW	—	—	—	Fine and clear.
29	31	31	54.0	51.0	53.5	70.0	0.6	1.4	.358	.353	74	77	N	N	—	—	—	Blow y a. Fine day.
30	31	31	54.0	51.0	53.5	70.0	0.6	1.4	.358	.353	73	97	N	NE	—	—	210	● showers.
Mean	29.360	29.362	51.4	48.0	40.7	61.7	2.6	1.5	.323	.305	82.8	89.1	—	—	—	—	1.720	

CRONKBORNE (DOUGLAS), ISLE OF MAN.—SEPTEMBER 1889.

Height above Mean Sea Level, 137 feet. Heights above Ground:—Bar., 3 feet. Therms., 4 feet. Rain-gauge, 10½ inches.
Long. 4° 29' W. Lat. 54° 10' N. Gravity Correction, +.024.

Day.	Barometer at 32° Fahr.		Air Temperature.					Humidity.				Wind, Direction and Force.		Cloud Amount.		Rain.	Remarks.
	9 a.m.	9 p.m.	9 a.m.	9 p.m.	Min.	Max.	Dep. of Wet.		Vapour Tension.		Per-centage.	9 a.m.	9 p.m.	9 a.m.	9 p.m.		
							9 a.m.	9 p.m.	9 a.m.	9 p.m.						9 a.m.	
1	ins.	ins.	58.7	58.8	48.4	61.2	1.0	1.2	in.	in.	%	ESE 2	ENE 3	10	7	ins.	Fine day. ☁ ⁰ (mist).
2	29.07	29.05	58.4	59.0	55.4	62.6	3.1	1.6	.396	.448	94 93	ESE 5	E 3	2	10	—	☁ a. Fine day. ☁ ⁰ (mist).
3	29.87	29.85	57.9	59.0	57.0	62.3	0.0	0.3	.480	.490	103 98	SE 2	Calm 0	10	10	—	☁ a. Dull, with ☁ ⁰ (mist) p.
4	30.02	30.08	62.8	57.1	55.0	65.1	3.0	1.6	.471	.449	82 96	ESE 1	W 1	0	10	—	Fine day. ☁ ⁰ (mist). ☁ p.
5	1.10	1.13	60.3	53.0	50.5	61.5	1.0	0.0	.491	.403	94 100	ESE 1	Calm 0	10	10	—	☁ ⁰ a. Dull day. ☁ p.
6	1.17	30.13	58.6	58.0	48.8	65.7	0.8	1.6	.467	.433	95 89	ESE 3	E 1	10	6	—	☁ ⁰ (mist) a. Fine day. ☁ p.
7	30.08	29.97	58.4	59.3	58.0	62.0	3.4	1.2	.388	.466	79 93	ESE 4	ESE 3	9	8	—	Very fine.
8	29.94	.87	57.8	57.0	55.5	60.2	1.8	0.2	.424	.459	88 99	SE 4	SE 2	9	10	.079	Dull day.
9	.87	.94	61.7	58.8	56.0	65.0	3.1	0.6	.448	.477	82 96	WSW 4	SW 3	4	10	.001	Fine day.
10	.97	.94	59.9	57.8	56.8	64.0	0.6	0.8	.497	.454	97 94	SSW 4	Calm 0	10	8	.113	Dull a. Fine afternoon. ☁ p.
11	29.90	29.88	59.4	59.8	56.7	59.9	0.1	0.2	.504	.508	99 99	SSW 3	SW 4	10	10	.124	Overcast, with ☁ ⁰ (mist).
12	30.04	30.04	63.2	54.5	54.1	66.0	1.4	0.5	.530	.411	92 97	NW 2	Calm 0	9	4	—	Cloudy a. Fine afternoon. ☁ ☁
13	.07	.16	59.6	55.8	53.0	61.2	1.6	1.0	.459	.416	90 93	NW 2	NNW 4-5	10	10	.008	Dull day. [(mist) p.]
14	.21	.25	58.8	56.0	54.0	58.8	1.6	1.0	.445	.419	90 93	N 2	ENE 1	10	10	.005	Dull day.
15	.31	.30	52.8	42.8	42.8	57.0	3.8	0.8	.301	.257	75 94	ESE 2	N 1	10	4	—	Fine day. ☁ ² p.
16	30.24	30.09	55.8	55.0	40.0	59.5	3.0	3.0	.362	.349	81 81	SSW 3	S 3	8	3	—	Dull day.
17	29.96	29.98	54.6	44.0	42.8	59.2	4.3	0.6	.312	.274	74 95	S 4	N 1	10	0	—	Fine day. ☁ ² p.
18	.98	.80	56.2	56.4	40.0	59.0	4.5	1.9	.330	.399	73 88	SW 3	SW 4-5	7	10	.968	Fine day.
19	.54	.46	52.0	49.0	40.3	56.4	1.5	3.0	.348	.257	90 74	WSW 3	WNW 5	10	2	.055	☁ ² showers.
20	.44	.43	50.8	47.2	43.4	54.6	3.6	2.2	.253	.273	76 85	WNW 6	NW 6	3	6	.090	Squally ☁ showers.
21	.48	.43	48.2	43.0	42.4	52.6	2.6	0.4	.274	.268	82 97	WNW 5	SSW 2	8	3	.135	Cloudy, with ☁ showers.
22	.55	.68	51.0	45.0	38.8	54.6	5.0	1.6	.255	.262	68 88	NNW 5	NW 4	3	10	.110	Fine a. ☁ showers p.
23	.66	.47	48.0	50.0	38.4	54.0	1.4	0.2	.299	.356	90 99	Calm 0	E 5	8	10	.720	Dull day. ☁ ²
24	.49	.54	49.8	45.0	45.0	54.3	2.0	2.2	.327	.249	86 84	NNE 2	NNW 7-8	10	6	.028	Fine day. Squally ☁.
25	.82	.93	50.8	42.8	38.2	54.0	2.8	1.0	.301	.253	81 93	NW 6	NW 2	2	2	.016	Squally a. Very fine.
26	.88	.86	52.0	59.0	41.0	59.0	0.1	1.2	.385	.461	99 93	W 4-5	W 5-6	10	10	.180	Overcast, with ☁. Squally ☁.
27	.78	.78	58.0	53.6	53.2	62.4	0.2	0.9	.476	.386	99 94	WSW 5-6	SW 2	10	10	.182	Dull and squally, with ☁ showers.
28	.69	.71	51.8	49.0	48.2	55.2	0.4	2.0	.375	.298	97 86	NW 6-7	NNW 8-9	10	2	.060	Cloudy, with squally ☁ showers.
29	.79	.74	54.0	52.2	46.0	57.2	3.0	2.0	.334	.337	80 86	NNW 6	NW 4	3	10	.125	Squally a. Fine day. [showers.]
30	29.65	29.84	56.6	48.6	47.0	59.0	2.6	1.6	.383	.302	83 89	N 3	NNE 3	4	4	—	Fine day.
Mean	29.883	29.874	55.9	52.9	48.2	59.4	2.1	1.2	.393	.376	86.6 91.8	3.5	3.0	7.6	7.2	2.999	

STONYHURST.—SEPTEMBER 1889.

Height above Mean Sea Level, 375 feet. Heights above Ground:—Bar., —12 feet. Therms., 7 feet. Rain-gauge, 2 feet.
Long. 2° 28' W. Lat. 53° 51' N. Gravity Correction, +.023.

1	29.86	29.80	57.2	58.2	54.3	64.4	2.5	3.2	395	390	84	80	EbyN 1	E 1	10	0	—	
2	29.74	29.67	57.8	58.1	50.3	63.8	4.8	3.3	344	387	72	79	E 2	EbyN 2	5	10	0.103	Overcast and gloomy p.
3	29.65	29.70	58.1	58.0	55.3	61.1	1.1	2.0	449	421	92	87	NEb.E 1	NE 1	10	7	—	Overcast and gloomy.
4	29.79	29.84	58.3	60.0	54.9	62.0	2.6	2.1	409	450	83	87	Calm 0	Calm 0	10	10	—	Dull and overcast.
5	29.89	29.92	58.0	59.5	52.6	68.5	2.8	2.2	399	438	82	87	NEb.N 1	Calm 0	0	0	—	☁
6	29.94	29.93	58.2	55.5	53.3	64.8	3.2	3.4	390	347	80	79	NEb.N 1	Calm 0	0	0	—	Fine and sunny. ☁
7	29.84	29.79	57.5	55.7	49.1	63.9	4.3	2.4	351	376	74	85	ENE 2	E 1	7	2	—	
8	29.72	29.67	59.2	58.0	52.7	63.6	3.1	2.8	408	399	82	82	Calm 0	Calm 0	10	10	0.033	Overcast.
9	29.66	29.74	62.5	55.8	55.0	66.5	3.0	1.2	465	411	82	92	SW 1	Calm 0	9	9	—	
10	29.77	29.74	62.0	63.2	52.2	69.3	3.8	3.0	433	477	78	82	Calm 0	SW 1	9	9	—	
11	29.70	29.68	63.2	63.3	58.1	67.9	3.3	1.0	469	546	81	94	SW 1	WSW 1	10	10	0.208	Overcast, with ☁ p.
12	29.81	29.84	59.6	60.6	58.4	71.0	0.5	1.5	495	479	97	91	W 1	NEb.N 1	10	10	—	☁ a. Bright and sunny p.
13	29.81	29.88	58.0	56.2	55.5	62.0	0.8	1.4	457	410	94	91	WbyS 1	Calm 0	10	10	0.050	Overcast and gloomy a.
14	30.00	30.02	53.2	52.0	51.3	56.6	1.3	2.7	368	318	91	82	Calm 0	NEb.E 1	10	10	0.033	☁ a. Overcast and gloomy.
15	29.08	29.05	50.3	51.7	43.5	54.7	3.7	3.5	275	296	75	77	Calm 0	Calm 0	10	10	—	Overcast and gloomy.
16	30.05	29.92	53.8	49.7	46.9	57.8	4.2	2.0	324	286	74	81	Calm 0	Calm 0	10	10	—	
17	29.80	29.77	54.0	49.2	47.9	58.2	6.4	3.2	259	274	62	78	Calm 0	Calm 0	0	2	—	Cloudy, then fine and sunny.
18	29.77	29.61	52.0	51.0	39.0	59.6	5.1	1.9	264	326	69	87	WbyS 1	swb.w 1	2	10	0.690	☁ a. Sunny, then overcast.
19	29.31	29.20	49.7	49.7	46.9	54.9	1.2	4.6	343	263	92	73	W 3	W 2	10	2	0.115	Overcast.
20	29.18	29.16	48.0	42.9	42.0	51.0	2.7	2.0	270	234	81	85	W 3	WbyN 2	3	10	0.457	☁ showers.
21	29.23	29.17	44.3	42.3	36.9	47.9	2.9	1.3	229	242	78	90	WbyS 1	Calm 0	10	10	0.360	☁ a. Clear and sunny.
22	29.40	29.43	44.3	44.3	34.0	51.3	3.2	3.4	219	220	76	74	Calm 0	NW 1	0	0	—	☁ a. Overcast and gloomy. ☁ p.
23	29.44	29.48	44.0	46.2	36.7	51.9	1.7	1.2	250	285	86	92	Calm 0	Calm 0	10	10	0.270	Overcast.
24	29.20	29.22	47.5	43.1	42.1	51.3	1.2	2.2	299	231	91	82	NE 2	WNW 1	10	10	0.100	Fine and sunny.
25	29.53	29.67	45.0	45.0	37.8	52.0	5.1	3.1	195	231	65	77	WSW 1	WbyS 3	10	10	0.020	Overcast.
26	29.68	29.63	48.2	50.3	38.3	56.6	1.0	0.3	312	444	93	98	WSW 1	WbyS 1	10	10	0.065	Overcast, with ☁.
27	29.58	29.52	50.5	51.4	50.6	57.6	0.6	2.0	439	328	96	87	WSW 3	WNW 1	4	0	—	
28	29.48	29.46	48.2	45.6	41.2	53.3	3.4	2.4	257	252	77	82	swb.w 4	W 1	7	10	—	
29	29.33	29.31	51.2	46.3	45.6	53.1	5.0	3.0	257	247	68	79	N 1	NbyW 1	8	2	—	
Mean	29.649	29.640	53.8	52.5	47.6	59.0	2.9	2.4	344	342	81.1	84.1	1.3	0.8	7.1	6.5	5.164	

HILLINGTON.—SEPTEMBER 1889.

Height above Mean Sea Level, 88 feet. Heights above Ground:—Bar., 4 feet. Therms., 4 feet. Rain-gauge, 1 foot.
Long. 0° 33' E. Lat. 52° 48' N. Gravity Correction, +.021.

Day.	Barometer at 32° Fahr.		Air Temperature.				Humidity.				Wind, Direction and Force.		Cloud Amount.		Rain.	Remarks.			
							Dep. of Wet.		Vapour Tension.		Per-centage.								
	9 a.m.	9 p.m.	9 a.m.	9 p.m.	Min.	Max.	9 a.m.	9 p.m.	9 a.m.	9 p.m.	9 a.m.	9 p.m.	9 a.m.	9 p.m.	9 a.m.				
1	ins.	ins.	63.0	51.6	51.5	69.5	3.6	0.9	454	358	79	94	ENE 2	ENE 1	4	0	ins.	Fine and sunny. ☁ ² p.	
2	30.03	30.00	62.2	57.0	50.6	68.1	3.5	0.5	444	449	80	97	E 5	E 1	5	4	550	Fine and sunny till 3p., then cloudy.	
3	29.91	29.94	60.2	60.0	57.0	68.2	0.5	1.8	505	457	97	89	ESE 1	SE 1	10	10	—	☁ ² early a. ☁ p. [☁ p.]	
4	30.03	30.10	60.2	57.2	55.7	64.6	1.4	0.5	473	453	92	97	NE 1	NE 0.5	10	10	—	☁ (mist) before 9a. Overcast all	
5	29.20	29.23	59.5	55.1	55.1	65.4	5.5	0.3	351	435	69	98	NE 0.5	NE 0.5	10	8	—	Overcast all day. ☁ ² p. [day. ☁ ² p.]	
6	29	23	59.0	53.4	48.2	67.5	2.4	0.5	475	394	86	96	NE 2	NE 0.5	4	0	—	Very fine and sunny. ☁ p.	
7	30.12	30.06	61.5	51.2	50.1	65.4	1.7	0.0	457	377	90	100	NE 2	NE 1	10	0	—	☁ ² p.	
8	29.99	29.99	58.5	50.5	48.4	68.6	0.9	0.6	463	352	95	96	NE 1	NE 0.5	8	0	—	☁ p.	
9	30.01	30.07	60.2	55.1	46.4	70.5	2.6	0.4	437	422	85	97	S 1	S 0.5	4	0	—	☁ p.	
10	29	13	59.0	60.1	53.1	72.8	0.9	1.0	470	485	95	94	S 2	S 0.5	10	0	—	☁ p.	
11	29	07	60.3	64.0	52.1	76.7	4.2	2.4	512	511	78	86	SW 2	SW 1	6	10	—	☁ ² p.	
12	29	07	60.1	56.0	50.0	68.4	3.0	0.1	550	446	84	99	NW 2	NW 2	8	10	—	☁ p.	
13	29	08	63.0	59.5	55.4	70.4	1.4	1.7	524	454	92	90	SW 3	N 3	10	10	—	☁ p.	
14	29	26	56.0	52.7	50.3	62.1	4.5	2.9	325	332	73	81	E 2	E 1	6	10	—	Overcast from 4p.	
15	29	32	55.0	51.3	40.3	60.7	3.8	1.3	329	344	76	91	NE 4	NW 3	10	10	—	Overcast.	
16	29	35	55.5	43.0	43.0	63.4	4.8	1.3	312	248	72	90	S 1	S 1	4	0	—	Overcast from 3p. ☁ p.	
17	29	18	54.8	43.2	35.3	62.9	5.3	1.5	293	246	69	88	S 1	S 1	0	0	—	☁ a. Very fine and sunny. ☁ p.	
18	29	30.13	55.8	48.0	36.5	64.5	5.1	2.3	309	279	70	84	S 1	S 1	0	0	—	☁ a. Very fine and sunny. ☁ p.	
19	29.73	29.53	53.4	50.2	44.6	55.9	2.9	0.4	330	353	81	98	S 3	S 2	10	10	300	Overcast all day. ☁ ² p.	
20	29	45	50.5	43.1	42.1	56.4	2.6	1.5	302	245	82	88	NW 4	NW 4	6	3	—	Fine and sunny till 4p., then overcast.	
21	29	49	52	47.0	35.0	54.4	2.3	2.3	269	247	84	83	NW 4	W 3	0	10	—	Overcast from 4p.	
22	29	53	70	48.2	38.0	57.1	5.4	3.5	255	204	76	89	NW 2	N 1	0	0	—	Very fine and sunny. ☁ p.	
23	29	78	63	48.2	48.1	32.2	54.9	3.4	2.3	258	280	77	84	NW 3	SW 1	4	10	370	☁ a.
24	29	45	46	50.1	46.9	46.2	54.0	0.2	1.2	357	293	98	92	S 1	SW 5	10	10	793	☁ ² 2a.—2.30p.
25	29.65	29.65	45.8	44.8	40.2	52.9	2.7	1.6	347	260	81	88	NW 6	NW 3	5	0	—	☁ ² 2a.—2.30p.	
26	30.02	29.95	46.5	55.0	35.1	55.5	1.6	1.3	278	394	89	91	SW 1	SW 3	5	10	048	Overcast all day.	
27	29.97	29.75	59.5	58.2	54.1	63.4	2.8	0.6	421	467	83	96	SW 4	SW 5	6	10	—	Overcast all day.	
28	29	63	61	55.0	50.6	48.3	59.5	3.3	2.6	342	303	79	82	NW 4	NW 5	7	10	027	☁
29	29	62	67	45.7	47.7	45.1	53.5	1.8	2.0	266	283	87	86	NW 5	N 4	10	10	032	8.45a.—10a. Blustering.
30	29.53	29.67	49.9	47.3	44.3	52.3	2.4	0.3	299	319	84	98	NW 1	NNE 1	9	10	230	☁ showers.	
Mean	29.936	29.937	56.0	51.5	46.7	62.6	2.8	1.2	378	356	82.8	91.4	2.4	1.9	6.4	5.8	2.345		

CARMARTHEN.—SEPTEMBER 1889.

Height above Mean Sea Level, 188 feet. Heights above Ground:—Bar., 7 feet. Therms., 4 feet. Rain-gauge, 1 foot.
Long. 4° 18' W. Lat. 51° 52' N. Gravity Correction, +.018.

Day.	Barometer at 32° Fahr.		Air Temperature.				Humidity.						Wind, Direction and Force.		Cloud Amount.		Rain.	Remarks.		
							Dep. of Wet.		Vapour Tension.		Per-centage.									
	9 a.m.	9 p.m.	9 a.m.	9 p.m.	Min.	Max.	9 a.m.	9 p.m.	9 a.m.	9 p.m.	9 a.m.	9 p.m.	9 a.m.	9 p.m.	9 a.m.	9 p.m.	9 a.m.			
1	ins.	ins.	67.3	60.0	53.8	72.9	5.3	2.0	in.	in.	%	%	E	2	E	2	0	0	ins.	∞ a. Fine day.
2	29.95	29.84	67.3	60.0	53.8	72.9	5.3	2.0	.479	.453	72	88	E	3	Calm	0	10	10	.040	Dull day. ● after 6p.
3	76	75	60.5	59.8	55.4	66.0	2.8	0.5	.436	.498	84	97	E	3	Calm	0	10	10	.010	Dull day.
4	29.99	63.3	59.8	57.6	68.2	2.2	1.5	.503	.445	87	91	Calm	0	Calm	0	10	10	—	—	Dull, with ∞ all day.
5	29.97	30.00	60.8	58.1	57.0	69.2	1.5	1.2	.482	.406	91	92	Calm	0	Calm	0	10	10	—	Dull and overcast.
6	30.03	.04	59.8	59.8	56.2	68.0	1.5	0.7	.465	.491	91	96	NE	1	N	1	10	10	—	Fine day.
7	30.07	30.01	61.8	55.9	52.3	69.4	2.2	0.3	.477	.379	87	86	E	1	E	1	10	0	—	Fine day.
8	29.96	29.86	62.8	55.2	49.4	69.2	7.1	1.8	.356	.382	63	88	E	2	E	1	0	2	—	Fine day.
9	.87	.83	58.8	59.1	51.8	63.7	2.6	0.8	.416	.475	84	95	SE	1	SE	1	10	10	.340	Dull day. ● p.
10	.87	.93	62.0	57.4	57.3	67.2	1.0	0.4	.530	.459	94	97	SW	1	Calm	0	10	0	—	Very fine.
11	.97	.92	62.4	61.6	56.8	73.2	2.9	2.1	.465	.477	83	87	SW	2	W	1	9	3	—	Very fine.
12	29.94	29.93	62.0	61.3	59.4	71.0	1.0	0.6	.520	.522	94	96	SW	1	SW	1	10	10	—	Very fine.
13	30.00	30.04	63.8	61.9	60.3	77.1	1.5	1.1	.539	.514	91	94	Calm	0	W	1	10	0	—	Very fine. ☼ 9p.
14	.04	.10	61.6	57.6	54.5	66.2	1.6	3.2	.492	.381	90	80	N	1	N	1	9	10	—	Fine day.
15	.15	.13	64.8	54.9	54.5	68.4	6.5	1.2	.493	.396	66	92	NE	1	N	1	9	5	—	Fine day.
16	.23	.22	58.0	53.2	52.7	65.7	4.6	3.8	.352	.305	73	75	E	1	N	1	7	8	—	Fine day.
17	30.21	30.09	59.0	55.7	42.8	63.2	6.6	3.3	.318	.351	63	79	Calm	0	S	2	0	10	—	Fine day.
18	29.93	29.93	58.8	47.3	45.4	63.8	4.9	3.2	.355	.252	72	78	SE	3	SE	2	7	0	—	Dull day.
19	.96	.84	60.6	48.8	39.3	65.2	7.7	1.4	.313	.309	60	90	Calm	0	Calm	0	0	0	.030	Very fine.
20	.62	.52	55.1	50.7	45.0	55.6	1.7	2.3	.384	.311	88	84	SW	1	NW	1	10	5	.456	● till 4p.
21	.52	.49	55.2	47.0	45.4	58.2	6.0	3.3	.281	.247	65	77	NW	4	NW	5	6	0	.050	Frequent ● showers.
22	.53	.43	52.1	49.1	43.2	56.7	4.9	2.6	.269	.285	70	82	NW	2	Calm	0	9	10	.200	● showers.
23	.47	.67	50.7	41.6	41.4	55.8	2.5	1.7	.306	.327	83	87	NW	1	NW	2	5	1	.030	● nearly all day.
24	.66	.31	44.4	50.7	34.4	52.4	1.3	0.3	.263	.262	90	98	E	2	E	1	10	10	1.680	● nearly all day.
25	.31	.51	55.5	49.7	44.0	57.7	0.7	3.1	.419	.280	96	80	Calm	0	N	4	10	3	.030	Fine day.
26	29.75	.94	51.2	41.8	41.3	58.1	0.2	1.2	.252	.239	67	91	N	1	Calm	0	0	0	—	Fine day.
27	30.00	.99	48.8	56.1	34.4	61.5	1.7	1.4	.302	.409	88	90	SE	1	SW	3	10	10	.020	Dull, with ● showers.
28	29.96	.79	58.0	58.1	54.6	61.4	0.8	1.7	.457	.431	94	89	W	3	SW	3	10	10	.010	Dull day. ▲ 8.30p.
29	.77	.71	55.7	50.2	49.8	55.8	4.8	3.4	.315	.279	72	78	NW	3	Calm	0	8	8	.020	Dull all day.
30	.72	.76	50.7	48.2	47.6	56.4	2.3	3.5	.311	.256	84	76	NW	2	NW	2	10	10	.100	Dull all day.
30	29.55	29.66	56.2	47.4	47.0	61.0	3.0	3.2	.366	.253	81	78	NW	3	NW	4	8	0	—	
Mean	29.852	29.836	58.1	53.9	49.5	64.0	3.3	2.0	.394	.371	80.8	87.0	1.4		1.4		7.6	5.5	3.000	

MARGATE.—SEPTEMBER 1889.

Height above Mean Sea Level, 83 feet. Heights above Ground:—Bar., 7 feet. Therms., 4 feet. Rain-gauge, 1 foot.
Long. 1° 24' E. Lat. 51° 24' N. Gravity Correction, +.017.

1	30°09	30°07	63°0	60°0	59°4	65°2	2°2	1°2	4°98	4°77	87	93	E	2	E	2	9	0	—	Fine and bright.
2	29°98	29°91	61°6	64°2	59°2	64°6	2°6	1°3	4°62	5°54	84	92	E	3	Calm	0	10	8	1°10	☼ 8p.
3	29°89	29°98	62°7	60°0	60°0	64°2	0°6	0°8	5°48	4°91	97	95	E	1	Calm	0	10	8	1°60	☼ a. Dull, with ☼.
4	30°10	30°10	59°4	62°0	57°0	64°6	0°8	1°8	4°80	4°92	96	89	W	1	Calm	0	10	10	0°40	Fine day.
5	30°07	30°12	60°0	59°8	59°2	63°9	0°4	1°1	5°03	4°77	98	93	Calm	0	SW	1	10	4	0°20	☼ a. Fine p.
6	30°18	30°14	62°7	63°0	58°2	63°6	4°7	4°2	4°18	4°36	74	76	SW	3	SW	2	2	0	—	Fine and warm.
7	30°10	30°02	62°8	57°0	56°2	64°7	4°8	1°8	4°16	4°12	73	88	E	2	E	2	3	0	—	Fine day.
8	30°01	30°06	61°0	54°8	53°6	62°9	2°8	0°8	4°46	4°06	83	94	SE	1	E	1	4	0	—	Fine day. Pretty sunset.
9	30°10	30°14	63°0	58°7	50°9	71°0	4°5	0°7	4°28	4°72	75	96	S	2	SW	2	0	0	—	Fine day.
10	30°16	30°14	62°6	60°4	54°7	71°0	1°8	3°1	5°03	4°27	89	82	S	1	Calm	0	2	0	—	Fine day.
11	30°15	30°10	71°0	61°2	56°0	76°7	5°2	3°4	5°52	4°31	72	80	S	2	SW	1	0	6	—	Very hot. ☼
12	30°09	30°17	63°0	61°4	59°0	73°0	3°6	1°5	4°37	4°92	79	91	S	2	Calm	0	0	0	—	Fine and very hot.
13	30°10	30°05	65°0	64°2	60°2	75°0	2°2	3°4	5°37	4°82	87	80	S	2	SW	3	7	7	0°30	Sultry.
14	30°17	30°24	60°6	56°2	56°2	64°5	2°8	5°4	4°39	3°97	83	68	E	2	E	3	3	4	—	Fine and warm.
15	30°23	30°30	56°8	55°2	53°1	61°0	4°2	5°0	3°44	3°94	74	70	NE	3	E	4	6	10	—	Cooler.
16	30°35	30°30	54°9	47°8	47°0	58°8	2°5	2°8	3°61	2°66	84	80	E	1	E	1	4	2	—	Fine, but cool.
17	30°21	30°11	57°0	50°4	40°3	60°0	4°0	5°6	3°52	2°37	75	65	N	1	SE	1	0	0	—	Fine day. ☼.
18	30°14	30°04	58°0	50°4	44°4	61°0	6°6	2°9	3°05	2°94	63	81	Calm	0	Calm	0	1	0	—	Very fine.
19	29°84	29°58	58°6	52°3	48°0	60°0	6°4	0°3	3°17	3°84	64	98	S	3	SW	4	10	10	1°30	☼ in evening.
20	29°53	29°51	52°2	50°1	47°1	59°6	5°2	4°1	2°64	2°64	68	73	W	5	SW	4	6	0	—	☼ a. and p. ☼ p.
21	29°55	29°54	48°2	45°8	45°0	56°2	3°5	3°3	2°56	2°36	76	77	WNW	4	SW	4	7	0	—	☼ a. Finer.
22	29°54	29°50	50°0	51°2	43°9	57°0	3°9	2°2	2°67	3°19	75	85	W	2	SW	3	8	0	—	Cooler.
23	29°82	29°70	48°5	49°9	38°5	57°2	2°9	3°7	2°71	2°70	80	76	WSW	2	SW	1	8	0	1°30	☼.
24	29°49	29°45	54°0	53°1	48°8	60°0	1°8	1°6	3°66	3°60	87	89	SSW	3	W	3	10	10	3°50	☼.
25	29°68	29°97	45°2	50°1	43°5	53°5	2°7	0°9	2°41	3°38	81	93	NW	5	NW	5	8	0	—	☼.
26	30°08	30°02	49°3	54°7	40°0	57°0	3°4	2°9	2°70	3°48	77	82	W	2	NW	4	9	4	—	Much milder.
27	30°03	29°85	58°0	59°5	44°9	63°1	2°8	2°4	3°99	4°33	82	86	W	4	W	4	10	10	0°30	Finer.
28	29°71	29°65	54°9	51°3	51°1	59°9	3°9	3°5	3°35	2°90	75	77	W	4	W	4	9	10	—	☼.
29	29°64	29°67	48°7	50°1	46°2	52°8	3°7	3°1	2°57	2°85	75	79	WNW	4	W	3	10	10	0°90	☼.
30	29°56	29°61	49°2	51°3	47°8	54°8	2°6	1°6	2°86	3°36	82	89	W	2	W	3	10	0	0°60	☼ showers.
Mean	29°951	29°941	57°4	55°5	51°0	62°6	3°3	2°5	3°85	3°77	79°8	83°9	2°3	2°2	6°2	3°8	1°140			

SOUTHAMPTON.—SEPTEMBER 1889.

Height above Mean Sea Level, 78 feet. Heights above Ground:—Bar., 6 feet. Therms., 4 feet 6 inches. Rain-gauge, 1 foot.
Long. 1° 24' W. Lat. 50° 55' N. Gravity Correction, +.016.

Day.	Barometer at 32° Fahr.		Air Temperature.				Humidity.				Wind, Direction and Force.		Cloud Amount.		Rain.	Remarks.		
	9 a.m.	9 p.m.	9 a.m.	9 p.m.	Min.	Max.	Dep. of Wet.		Vapour Tension.		Per-centage.		9 a.m.	9 p.m.			9 a.m.	9 p.m.
							9 a.m.	9 p.m.	9 a.m.	9 p.m.	9 a.m.	9 p.m.			9 a.m.			
1	ins.	ins.	60.0	58.1	56.8	71.1	0.9	2.5	in.	in.	0/100	0/100	ENE 1	ENE 2	10	1	ins.	☼ a. and p.
2	29.92	29.91	61.7	61.1	55.0	69.6	2.7	1.1	5.33	5.01	84	93	E 2.5	SW 1	10	2	☼	☼ during evening.
3	29.94	29.99	61.6	61.5	57.3	72.6	1.5	1.4	4.96	4.98	91	92	SW 1.5	SW 0.5	10	2	☼	☼ a. and p. Thickly overcast a.
4	30.06	30.12	62.9	60.5	59.4	70.7	2.3	1.6	4.95	4.75	87	90	NE 1	Calm 0	10	10	☼	☼ a. and p. [then beautiful day
5	30.16	30.18	60.4	60.7	54.7	65.6	1.8	1.8	4.66	4.72	90	89	NE 2	NE 1.5	10	10	☼	☼ a.
6	30.19	30.15	63.7	54.8	54.8	72.1	4.3	3.0	4.47	3.48	75	81	NE 3.5	ENE 1	2	0	☼	☼ a. and p. Beautiful day.
7	30.08	30.02	63.8	58.2	51.7	70.7	4.2	2.3	4.52	4.15	76	85	NNE 2	Calm 0	5	0	☼	☼ a. and p. Fine day throughout.
8	30.02	30.04	54.6	59.3	48.8	67.1	0.9	2.3	4.01	4.32	94	86	N 0.5	SW 0.5	10	10	☼	☼ a. Fine day throughout.
9	30.07	30.12	61.7	61.4	56.7	66.7	2.8	1.2	4.59	5.04	83	93	SE 2	SW 0.5	10	10	☼	☼
10	30.16	30.13	60.5	60.4	58.3	74.1	1.7	1.0	4.72	4.92	90	94	SE 1	SE 1	10	0	☼	☼ Beautiful day. ☼ n.
11	30.10	30.08	68.8	60.9	52.3	77.5	5.0	1.3	5.15	4.91	73	93	S 1.5	SW 2	1	10	☼	☼ a. and p. Very warm throughout
12	30.13	30.15	68.0	66.6	57.7	83.9	2.9	1.8	5.73	5.85	84	90	NNW 1	Calm 0	9	1	☼	☼ Very warm all day. ☼ n.
13	30.17	30.17	62.6	61.2	56.2	80.6	0.8	2.9	5.41	4.46	95	83	SW 1.5	NW 2	8	1	☼	☼ ☼ early a. Very warm day.
14	30.25	30.26	63.4	58.7	53.9	71.1	4.3	4.0	4.41	3.76	76	76	NE 2.5	NE 2	9	10	☼	☼ a. Beautiful day.
15	30.32	30.32	55.4	50.0	49.8	61.6	5.0	2.1	3.08	3.07	70	85	NE 2.5	NE 1.5	10	0	☼	☼ Beautiful day, but cool. ☼ n.
16	30.36	30.28	56.0	46.1	43.4	61.4	4.3	1.5	3.33	2.77	74	89	SE 2	SE 1	9	0	☼	☼ a. and p. Beautiful day but cool.
17	30.15	30.07	54.8	45.9	38.7	61.6	5.9	2.6	2.80	2.52	66	82	SE 3	NE 1	5	0	☼	☼ Beautiful day. Very cool a. and p.
18	30.11	30.03	61.0	48.4	42.8	63.9	6.4	1.9	3.48	2.93	65	87	SE 2.5	NE 0.5	1	0	☼	☼ Beautiful day. ☼ n.
19	29.84	29.65	59.3	52.2	40.7	63.1	4.8	0.9	3.64	3.66	72	94	SW 3	SW 1.5	10	10	☼	☼ Beautiful a. ☼ 2p.—6p.
20	29.64	29.59	56.4	48.9	47.0	61.6	5.4	2.2	3.12	2.94	68	85	NW 4.5	W 2	0	2	☼	☼ Beautiful day throughout.
21	29.66	29.60	51.6	50.4	42.0	60.4	4.2	3.2	2.79	2.87	73	79	NW 2.5	W 2.5	9	10	☼	☼ Fine and pleasant, with cool breeze
22	29.58	29.78	51.1	43.6	42.8	57.2	1.4	2.7	3.40	3.26	90	79	Calm 0	NW 1	7	0	☼	☼ ☼ a. ☼ 11a.—1.30p. [☼ from 9p
23	29.85	29.66	47.6	54.1	35.2	58.6	2.4	4.0	2.73	3.11	83	75	SW 1	SW 3.5	9	10	☼	☼ Fine and dry. ☼ from 10p.
24	29.45	29.56	57.4	49.8	40.6	60.8	0.6	1.2	4.54	3.28	97	91	SSW 2.5	N 3	10	10	☼	☼ ☼ most of day. ☼
25	29.83	30.05	50.5	44.6	40.3	59.6	5.3	2.6	2.44	2.37	66	80	NW 3	Calm 0	0	0	☼	☼ Beautiful day. ☼ n.
26	30.14	30.15	49.0	55.6	36.3	60.9	2.2	2.5	2.94	3.72	85	84	W 1	SW 2	10	9	☼	☼ Fine and pleasant.
27	29.12	29.94	58.7	58.0	53.2	67.1	2.9	1.6	4.06	4.33	82	89	WSW 2	W 4.5	10	2	☼	☼ Beautiful day.
28	29.83	29.77	58.2	50.5	50.3	62.5	5.1	3.3	3.43	2.86	71	78	WNW 2.5	NW 1.5	9	0	☼	☼ Beautiful day.
29	29.78	29.80	54.6	50.1	44.0	58.5	4.9	3.1	2.98	2.85	71	79	NW 3.5	NW 2	1	10	☼	☼ Beautiful day, but with cold wind.
30	29.62	29.70	52.3	48.6	46.7	62.6	1.4	2.0	3.54	3.94	90	86	NW 2.5	NW 3	10	0	☼	☼ ☼ 1.50 p.—2.15 p.
Mean	29.987	29.976	58.4	54.7	49.2	66.5	3.3	2.2	3.309	3.376	80.3	85.7	2.1	1.5	7.5	4.3	1.051	

LONDONDERRY.—SEPTEMBER 1889.

Height above Mean Sea Level, 67 feet. Heights above Ground:—Bar., 14 feet. Therms., 4 feet. Rain-gauge, 1 foot.
Long. 7° 19' W. Lat. 55° 0' N. Gravity Correction, +.027.

Day.	Barometer at 32° Fahr.		Air Temperature.				Humidity.						Wind, Direction and Force.		Cloud Amount.		Rain.	Remarks.		
	9 a.m.	9 p.m.	9 a.m.	9 p.m.	Min.	Max.	Dep. of Wet.		Vapour Tension.		Per-centage.	9 a.m.	9 p.m.	9 a.m.	9 p.m.	9 a.m.			9 p.m.	
							9 a.m.	9 p.m.	9 a.m.	9 p.m.							9 a.m.			9 p.m.
1	ins.	ins.	54.7	54.2	48.0	70.0	1.5	1.5	in.	in.	%	%	NE	2	NE	1	10	0	ins.	Fine day. ● in evening. ● 11a.—4p. Fine and clear. ● at night. ● ⁰ in evening. ● at night. ● at night. ▲ showers. ▲ showers. ▲ ² ● ² showers during day. ● showers during day. ● ⁰ showers during day. Fine till 3p., then ● showers. ● ² all day. ● showers during day. Fine day.
2	30.16	30.04	59.7	59.7	53.0	68.7	2.8	2.0	377	385	90	88	NE	2	S	1	10	10	—	
3	29.92	30.04	60.5	60.7	57.0	69.7	1.5	1.2	424	448	83	86	SE	2	SW	1	10	10	—	
4	30.12	30.15	60.9	56.2	55.0	65.0	2.3	1.0	478	492	91	93	SW	2	NW	2	10	10	—	
5	30.14	30.16	61.9	61.7	53.0	66.6	3.5	3.3	459	422	87	93	NW	2	NW	2	10	10	—	
6	30.17	30.17	58.6	58.7	54.0	68.3	2.3	1.5	440	443	80	81	SE	2	SW	3	10	10	—	
7	30.10	29.98	59.7	55.7	51.0	69.7	2.3	2.8	422	447	86	91	SW	2	SW	2	10	10	—	
8	29.86	29.81	57.9	59.4	53.0	61.2	2.6	6.7	439	366	86	82	NE	2	SE	2	0	10	0.10	
9	29.87	29.91	58.7	57.9	54.5	68.3	3.3	2.5	402	319	84	63	SE	3	SW	2	10	10	1.50	
10	29.95	29.90	61.7	62.0	56.9	71.0	2.3	3.2	395	405	80	84	SW	2	SW	2	7	10	—	
11	29.92	29.97	60.2	55.6	54.5	62.7	1.5	0.8	473	450	86	81	SW	2	SW	2	10	10	1.190	
12	30.03	30.04	60.4	62.5	52.6	70.1	1.7	2.0	472	410	91	95	NE	1	N	1	10	7	1.80	
13	30.19	30.30	56.7	55.2	54.2	63.0	2.1	2.6	469	497	90	88	NE	2	Calm	0	4	6	0.20	
14	30.34	30.34	55.4	55.7	53.0	62.5	1.0	1.0	398	363	87	84	SW	3	SW	1	10	10	—	
15	30.36	30.31	57.1	54.2	52.5	60.9	1.3	2.8	410	415	93	93	SW	2	SW	2	10	0	0.20	
16	30.22	30.02	58.6	54.7	51.6	62.2	3.4	3.2	427	342	91	81	SE	1	SE	1	10	10	—	
17	29.86	29.96	57.0	57.2	53.0	62.3	2.8	2.5	391	340	79	80	SE	2	S	3	10	10	0.20	
18	29.95	29.75	56.4	54.7	52.0	59.7	3.7	2.3	383	395	82	84	SSW	3	SW	2	10	0	—	
19	29.58	29.52	51.2	45.7	44.0	56.0	2.0	1.0	352	363	77	83	SSW	4	SW	4	10	10	1.460	
20	29.54	29.61	48.2	45.0	42.0	52.7	3.2	2.2	325	284	86	93	SW	2	SW	2	10	10	1.400	
21	29.58	29.50	45.8	43.7	41.3	50.4	1.6	1.0	261	240	78	84	SW	2	SW	2	6	10	1.420	
22	29.68	29.79	47.0	43.7	38.3	52.6	3.0	1.1	271	262	88	92	SW	2	SW	3	6	10	1.310	
23	29.69	29.54	48.4	47.7	39.1	52.7	2.4	1.9	253	260	79	91	NE	2	SW	3	10	10	0.030	
24	29.70	29.77	47.2	43.7	40.5	50.3	4.5	3.2	281	285	83	87	NE	2	SE	1	10	10	0.010	
25	29.96	30.01	46.4	45.2	40.5	55.0	2.0	1.0	225	218	70	76	NNE	2	SW	2	4	0	0.070	
26	29.87	29.88	55.8	57.2	44.0	59.0	0.8	1.2	269	278	86	93	N	2	NW	2	8	0	0.050	
27	29.79	29.85	57.2	52.1	51.3	58.3	0.8	2.4	422	431	94	92	SW	2	SW	2	10	10	1.200	
28	29.86	29.98	51.6	47.7	45.0	53.7	3.6	2.0	443	327	95	83	SW	2	SE	2	10	1	1.110	
29	29.99	29.86	50.2	52.5	44.4	53.7	4.2	0.8	292	282	76	86	SW	3	SW	2	8	10	0.040	
30	29.85	29.98	52.7	48.9	48.0	59.0	2.5	2.3	263	373	73	95	NW	3	NW	3	10	10	0.070	
Mean	29.940	29.933	55.3	53.6	49.3	61.4	2.4	2.1	331	290	83	84	NW	3	SW	2	5	10	—	Fine day.

ARMAGH.—SEPTEMBER 1889.

Height above Mean Sea Level, 196 feet. Heights above Ground:—Bar., 6 feet. Therms., 4 feet. Rain-gauge, 1 foot.
Long. 6° 39' W. Lat. 54° 21' N. Gravity Correction, +.025.

1	30.00	29.89	60.0	54.0	45.0	66.5	2.0	0.1	453	415	SW	0.5	ENE	1	10	10	—	Cloudy a. and p.
2	29.78	29.71	58.8	51.8	43.7	63.7	3.2	0.1	400	494	E	1	ESE	1	10	10	—	Overcast all day.
3	29.79	29.89	60.9	58.9	57.0	66.3	1.0	0.8	501	472	SE	0.5	ESE	0.5	10	10	—	Overcast all day.
4	29.84	30.01	57.9	57.7	56.7	63.3	0.2	0.7	474	455	SE	0.5	ESE	0.5	10	10	—	Overcast all day.
5	30.02	30.05	60.0	55.0	52.8	67.5	1.4	1.1	472	400	SE	0.5	S	0.5	7	4	—	Overcast all day.
6	30.06	30.04	59.0	50.6	50.0	67.3	1.4	0.5	455	355	S	0.5	S	0.5	10	0	—	Overcast all day.
7	29.97	29.85	61.9	55.0	45.9	65.4	3.7	2.1	434	372	SE	2	SSE	2	3	4	—	Overcast all day.
8	29.75	29.70	57.6	58.8	52.9	60.7	2.2	1.8	410	430	SE	3	SSE	2	10	10	—	Overcast all day.
9	29.77	29.81	60.9	58.9	54.0	66.7	3.8	1.3	414	456	SW	2	SW	1	7	8	—	Overcast all day.
10	29.85	29.80	60.9	59.8	57.8	69.5	1.6	2.1	481	446	S	1	S	1	10	10	—	Overcast all day.
11	29.80	29.84	62.0	58.6	57.9	63.9	1.1	0.6	517	473	SSW	1	S	0.5	10	10	—	Overcast all day.
12	29.96	29.94	60.4	56.5	54.6	69.9	1.8	0.2	466	448	S	1	SE	0.5	9	8	—	Overcast all day.
13	30.05	30.15	57.9	53.9	53.8	60.6	2.9	1.9	394	361	WNW	1	NNW	1	10	10	—	Overcast all day.
14	30.20	30.19	59.4	54.8	52.9	61.5	3.3	0.4	405	418	NNW	0.5	Calm	0	10	10	—	Overcast all day.
15	30.19	30.19	56.0	51.7	49.5	58.4	2.0	3.0	391	308	NNW	1	SSE	1	10	10	—	Overcast all day.
16	30.11	29.91	56.9	54.3	51.7	60.5	3.1	3.4	373	330	S	2	S	3	10	10	—	Overcast all day.
17	29.77	29.86	55.9	55.6	52.8	61.3	3.2	2.6	359	369	S	3	S	3	10	10	—	Overcast all day.
18	29.86	29.86	55.3	56.0	47.7	61.5	5.3	2.3	300	383	SSW	1	SW	2	7	10	—	Overcast all day.
19	29.47	29.42	53.9	44.6	44.2	58.5	2.7	1.9	340	252	WSW	1	WSW	1	8	6	—	Overcast all day.
20	29.44	29.48	51.0	41.0	40.3	54.5	4.0	1.4	276	227	WNW	1	WNW	1	8	4	—	Overcast all day.
21	29.45	29.45	50.8	41.7	38.0	53.8	4.9	0.6	256	251	W	1	W	1	8	10	—	Overcast all day.
22	29.54	29.66	51.1	40.1	38.2	54.6	1.0	1.0	350	227	NW	1	NNW	1	2	2	—	Overcast all day.
23	29.56	29.56	47.9	47.0	37.5	52.1	4.0	0.3	243	323	NNW	1	NE	2	10	10	—	Overcast all day.
24	29.53	29.61	51.0	39.8	39.3	55.0	4.3	1.8	270	209	NNE	1	NNW	2	4	0	—	Overcast all day.
25	29.83	29.89	51.3	44.0	35.5	56.8	3.7	1.1	287	203	NW	1	NW	1	4	7	—	Overcast all day.
26	29.79	29.78	55.7	57.7	42.8	59.5	0.8	0.2	422	471	SW	3	SW	2	10	10	—	Overcast all day.
27	29.70	29.73	57.7	51.8	51.7	60.8	0.7	1.8	455	338	SW	3	W	1	10	10	—	Overcast all day.
28	29.73	29.81	51.9	45.9	44.9	54.3	3.0	2.0	311	265	NW	2	NNW	1	10	10	—	Overcast all day.
29	29.81	29.73	50.9	50.9	43.7	54.4	3.2	1.1	293	346	NNW	1	NW	1	8	10	—	Overcast all day.
30	29.69	29.82	55.2	43.9	42.8	58.5	4.5	0.9	317	266	NNW	1	N	1	2	8	—	Overcast all day.
Mean	29.816	29.805	56.3	51.9	48.1	60.9	2.7	1.3	384	361	1.4	1.1	8.2	8.0	2.108			

MARKREE CASTLE, SLIGO.—SEPTEMBER 1889.

Height above Mean Sea Level, 122 feet. Heights above Ground:—Bar., 5 feet. Therms., 4 feet. Rain-gauge, 1 foot.
Long. 8° 27' W. Lat. 54° 11' N. Gravity Correction, +.024.

Day.	Barometer at 32° Fahr.		Air Temperature.				Humidity.						Wind, Direction and Force.		Cloud Amount.		Rain.	Remarks.			
							Dep. of Wet.		Vapour Tension.												
	9 a.m.	9 p.m.	9 a.m.	9 p.m.	Min.	Max.	9 a.m.	9 p.m.	9 a.m.	9 p.m.	9 a.m.	9 p.m.	9 a.m.	9 p.m.	9 a.m.	9 p.m.	9 a.m.				
1	ins.	ins.	62.0	58.4	39.3	70.4	3.7	1.5	436	442	79	90	Calm	0	Calm	0	6	10	ins.	0.00	∞ ga. Overcast day.
2	29.78	73	63.9	60.1	55.6	65.5	4.7	0.9	438	490	73	94	SSE	2	SE	3	10	10	0.10	0.00	
3	29.83	29.97	60.9	58.4	58.0	67.4	0.7	0.7	511	467	96	96	SSE	0.5	WNW	1	10	10	—	—	∞ a. Overcast day.
4	30.05	30.07	59.7	50.4	49.9	63.8	3.4	0.5	408	354	80	96	W	0.5	Calm	0	10	5	—	—	∞ a. Overcast day.
5	30.06	30.07	59.3	61.6	47.4	66.0	1.4	0.9	460	517	91	94	SE	1	SSE	1	10	10	0.10	0.00	
6	30.09	30.07	57.1	59.0	55.0	65.1	1.0	1.0	436	467	93	94	SSE	2	SSW	2	10	10	—	—	Overcast all day. ∞ gp.
7	29.98	29.87	60.9	55.2	54.7	67.8	3.8	1.9	414	381	78	88	SSE	3	SE	3	9	10	0.10	0.00	∞ a.
8	29.72	29.73	56.3	54.9	51.4	66.4	0.2	1.1	448	400	99	94	SSE	3	SSE	1	10	10	0.200	0.00	∞ gp.
9	29.83	29.85	60.8	58.6	51.7	66.4	3.9	1.6	410	442	78	90	SSW	1	SSE	0.5	7	10	0.10	0.00	
10	29.82	29.82	63.5	59.7	57.7	69.1	2.4	0.4	502	499	86	93	SSE	3	SSE	1	10	10	0.10	0.00	∞ gp.
11	29.84	29.90	57.9	53.4	52.9	59.7	1.2	0.4	444	397	93	97	SSE	0.5	Calm	0	10	10	0.200	0.00	
12	29.98	29.98	63.9	62.4	49.8	74.6	2.6	1.5	503	512	85	91	SSE	2	SSE	1	7	10	—	—	∞ before ga.
13	30.16	30.25	57.1	54.5	53.9	62.4	3.9	2.8	355	347	76	81	NW	2	Calm	0	10	10	—	—	Overcast all day.
14	30.28	30.26	56.0	56.4	50.6	60.2	3.4	0.9	355	428	79	95	NNW	1	N	0.5	10	10	—	—	Overcast all day.
15	30.26	30.20	59.9	55.9	49.1	64.4	3.1	2.3	419	383	82	86	ESE	2	SSE	2	8	10	—	—	∞ ga.
16	30.13	29.92	57.3	54.2	53.7	60.2	2.3	2.9	401	340	85	81	SSE	3	SSE	3	10	10	0.10	0.00	Overcast all day.
17	29.76	29.88	55.8	55.4	53.8	58.9	0.8	1.4	422	398	94	91	SSE	2	S	1	10	9	0.09	0.00	Overcast all day.
18	29.90	29.73	54.9	54.6	52.1	59.3	2.8	2.0	353	370	82	87	S	1	SW	3	10	10	2.00	0.00	Overcast all day.
19	29.57	29.54	54.3	45.2	44.3	56.9	3.3	1.3	331	271	78	90	WNW	3	W	3	10	9	0.80	0.00	● showers.
20	29.55	29.59	48.9	47.2	43.0	52.1	2.0	4.1	299	233	86	73	NW	3	NW	3	8	8	1.70	0.00	
21	29.57	29.46	52.0	46.0	42.7	53.9	6.4	1.0	238	287	62	93	NNW	3	SSW	1	9	10	0.30	0.00	∞ gp.
22	29.66	29.74	49.1	38.5	36.8	53.4	3.1	0.5	275	223	78	96	NNW	1	NW	0.5	8	7	0.05	0.00	
23	29.57	29.41	47.3	49.2	35.2	52.0	2.0	0.8	278	329	86	95	SSE	2	NNE	2	3	10	—	—	Overcast all day.
24	29.63	29.76	50.2	45.0	43.2	53.2	5.1	3.8	245	218	68	73	NNW	4	NNW	4	3	7	0.05	0.00	● a. Overcast all day.
25	29.93	29.96	51.2	41.8	39.3	53.9	3.9	0.5	281	254	75	95	NNW	0.5	W	0.5	9	10	0.09	0.00	
26	29.87	29.87	56.4	58.1	41.0	59.0	0.5	0.7	440	461	97	95	SSW	2	SSW	2	10	10	0.200	0.00	● a. Overcast all day.
27	29.79	29.87	58.2	53.0	51.8	59.1	0.5	2.7	470	330	97	82	WSW	2	WNW	3	10	10	0.00	0.00	
28	29.87	29.93	53.1	48.7	48.0	55.0	4.7	1.6	285	304	70	89	NNW	4	NNW	4	10	10	0.05	0.00	Overcast all day. ● showers p.
29	29.96	29.88	53.0	51.9	45.7	53.3	5.2	0.6	273	370	68	96	NNW	3	NNW	2	10	10	0.09	0.00	Overcast all day.
30	29.79	29.92	54.7	49.8	49.2	57.3	3.6	3.1	331	282	78	80	NNW	5	NNE	1	6	10	0.10	0.00	
Mean	29.875	29.871	56.5	53.3	48.6	60.9	2.9	1.5	382	373	82.4	90.0	2.1	1.6	9.0	9.5	3.780				

PARSONSTOWN (BIRK CASTLE).—SEPTEMBER 1889.

Height above Mean Sea Level, 175 feet. Heights above Ground:—Bar., -2 feet. Therms., 4 feet 6 inches. Rain-gauge, 8 inches.
Long. 7° 55' W. Lat. 53° 6' N. Gravity Correction, +.021.

Day.	Barometer at 32° Fahr.		Air Temperature.				Humidity.						Wind, Direction and Force.		Cloud Amount.		Rain.	Remarks.
	9 a.m.	9 p.m.	9 a.m.	9 p.m.	Min.	Max.	Dep. of Wet.		Vapour Tension.		Per-centage.							
							9 a.m.	9 p.m.	9 a.m.	9 p.m.	9 a.m.	9 p.m.						
1	ins.	ins.	59.2	59.6	49.7	71.9	4.3	0.7	ins.	ins.	75	64	SE 1	NE 1	1	10	ins.	Fine and warm. ∞
2	29.98	29.96	59.2	59.6	49.7	71.9	4.3	0.7	ins.	ins.	75	64	SE 1	NE 1	1	10	ins.	Fine and warm. ∞
3	29.98	29.96	59.2	59.6	49.7	71.9	4.3	0.7	ins.	ins.	75	64	SE 1	NE 1	1	10	ins.	Fine and warm. ∞
4	29.98	29.96	59.2	59.6	49.7	71.9	4.3	0.7	ins.	ins.	75	64	SE 1	NE 1	1	10	ins.	Fine and warm. ∞
5	29.98	29.96	59.2	59.6	49.7	71.9	4.3	0.7	ins.	ins.	75	64	SE 1	NE 1	1	10	ins.	Fine and warm. ∞
6	29.98	29.96	59.2	59.6	49.7	71.9	4.3	0.7	ins.	ins.	75	64	SE 1	NE 1	1	10	ins.	Fine and warm. ∞
7	29.98	29.96	59.2	59.6	49.7	71.9	4.3	0.7	ins.	ins.	75	64	SE 1	NE 1	1	10	ins.	Fine and warm. ∞
8	29.98	29.96	59.2	59.6	49.7	71.9	4.3	0.7	ins.	ins.	75	64	SE 1	NE 1	1	10	ins.	Fine and warm. ∞
9	29.98	29.96	59.2	59.6	49.7	71.9	4.3	0.7	ins.	ins.	75	64	SE 1	NE 1	1	10	ins.	Fine and warm. ∞
10	29.98	29.96	59.2	59.6	49.7	71.9	4.3	0.7	ins.	ins.	75	64	SE 1	NE 1	1	10	ins.	Fine and warm. ∞
11	29.98	29.96	59.2	59.6	49.7	71.9	4.3	0.7	ins.	ins.	75	64	SE 1	NE 1	1	10	ins.	Fine and warm. ∞
12	29.98	29.96	59.2	59.6	49.7	71.9	4.3	0.7	ins.	ins.	75	64	SE 1	NE 1	1	10	ins.	Fine and warm. ∞
13	29.98	29.96	59.2	59.6	49.7	71.9	4.3	0.7	ins.	ins.	75	64	SE 1	NE 1	1	10	ins.	Fine and warm. ∞
14	29.98	29.96	59.2	59.6	49.7	71.9	4.3	0.7	ins.	ins.	75	64	SE 1	NE 1	1	10	ins.	Fine and warm. ∞
15	29.98	29.96	59.2	59.6	49.7	71.9	4.3	0.7	ins.	ins.	75	64	SE 1	NE 1	1	10	ins.	Fine and warm. ∞
16	29.98	29.96	59.2	59.6	49.7	71.9	4.3	0.7	ins.	ins.	75	64	SE 1	NE 1	1	10	ins.	Fine and warm. ∞
17	29.98	29.96	59.2	59.6	49.7	71.9	4.3	0.7	ins.	ins.	75	64	SE 1	NE 1	1	10	ins.	Fine and warm. ∞
18	29.98	29.96	59.2	59.6	49.7	71.9	4.3	0.7	ins.	ins.	75	64	SE 1	NE 1	1	10	ins.	Fine and warm. ∞
19	29.98	29.96	59.2	59.6	49.7	71.9	4.3	0.7	ins.	ins.	75	64	SE 1	NE 1	1	10	ins.	Fine and warm. ∞
20	29.98	29.96	59.2	59.6	49.7	71.9	4.3	0.7	ins.	ins.	75	64	SE 1	NE 1	1	10	ins.	Fine and warm. ∞
21	29.98	29.96	59.2	59.6	49.7	71.9	4.3	0.7	ins.	ins.	75	64	SE 1	NE 1	1	10	ins.	Fine and warm. ∞
22	29.98	29.96	59.2	59.6	49.7	71.9	4.3	0.7	ins.	ins.	75	64	SE 1	NE 1	1	10	ins.	Fine and warm. ∞
23	29.98	29.96	59.2	59.6	49.7	71.9	4.3	0.7	ins.	ins.	75	64	SE 1	NE 1	1	10	ins.	Fine and warm. ∞
24	29.98	29.96	59.2	59.6	49.7	71.9	4.3	0.7	ins.	ins.	75	64	SE 1	NE 1	1	10	ins.	Fine and warm. ∞
25	29.98	29.96	59.2	59.6	49.7	71.9	4.3	0.7	ins.	ins.	75	64	SE 1	NE 1	1	10	ins.	Fine and warm. ∞
26	29.98	29.96	59.2	59.6	49.7	71.9	4.3	0.7	ins.	ins.	75	64	SE 1	NE 1	1	10	ins.	Fine and warm. ∞
27	29.98	29.96	59.2	59.6	49.7	71.9	4.3	0.7	ins.	ins.	75	64	SE 1	NE 1	1	10	ins.	Fine and warm. ∞
28	29.98	29.96	59.2	59.6	49.7	71.9	4.3	0.7	ins.	ins.	75	64	SE 1	NE 1	1	10	ins.	Fine and warm. ∞
29	29.98	29.96	59.2	59.6	49.7	71.9	4.3	0.7	ins.	ins.	75	64	SE 1	NE 1	1	10	ins.	Fine and warm. ∞
30	29.98	29.96	59.2	59.6	49.7	71.9	4.3	0.7	ins.	ins.	75	64	SE 1	NE 1	1	10	ins.	Fine and warm. ∞
Mean	29.986	29.960	59.6	59.6	49.7	71.9	4.3	0.7	ins.	ins.	75	64	SE 1	NE 1	1	10	ins.	Fine and warm. ∞

SWANBISTER.—OCTOBER 1889.

Height above Mean Sea Level, 68 feet. Heights above Ground:—Bar., 2 feet. Therms., 4 feet. Rain-gauge, 1 foot.
Long. 3° 8' W. Lat. 58° 56' N. Gravity Correction, +.036.

1	30.08	30.09	47.8	46.5	43.4	52.9	1.4	1.5	298	281	90	90	N 2	NNE 1	7	8	0.010	☉ showers a.
2	29.94	29.77	48.8	45.3	44.3	51.1	1.8	1.3	300	272	87	90	NNW 1	NNE 1	8	10	0.010	
3	29.94	29.77	48.8	45.3	44.3	51.1	1.8	1.3	300	272	87	90	NNW 1	NNE 1	8	10	0.010	
4	29.94	29.77	48.8	45.3	44.3	51.1	1.8	1.3	300	272	87	90	NNW 1	NNE 1	8	10	0.010	
5	29.94	29.77	48.8	45.3	44.3	51.1	1.8	1.3	300	272	87	90	NNW 1	NNE 1	8	10	0.010	
6	29.94	29.77	48.8	45.3	44.3	51.1	1.8	1.3	300	272	87	90	NNW 1	NNE 1	8	10	0.010	
7	29.94	29.77	48.8	45.3	44.3	51.1	1.8	1.3	300	272	87	90	NNW 1	NNE 1	8	10	0.010	
8	29.94	29.77	48.8	45.3	44.3	51.1	1.8	1.3	300	272	87	90	NNW 1	NNE 1	8	10	0.010	
9	29.94	29.77	48.8	45.3	44.3	51.1	1.8	1.3	300	272	87	90	NNW 1	NNE 1	8	10	0.010	
10	29.94	29.77	48.8	45.3	44.3	51.1	1.8	1.3	300	272	87	90	NNW 1	NNE 1	8	10	0.010	
11	29.94	29.77	48.8	45.3	44.3	51.1	1.8	1.3	300	272	87	90	NNW 1	NNE 1	8	10	0.010	
12	29.94	29.77	48.8	45.3	44.3	51.1	1.8	1.3	300	272	87	90	NNW 1	NNE 1	8	10	0.010	
13	29.94	29.77	48.8	45.3	44.3	51.1	1.8	1.3	300	272	87	90	NNW 1	NNE 1	8	10	0.010	
14	29.94	29.77	48.8	45.3	44.3	51.1	1.8	1.3	300	272	87	90	NNW 1	NNE 1	8	10	0.010	
15	29.94	29.77	48.8	45.3	44.3	51.1	1.8	1.3	300	272	87	90	NNW 1	NNE 1	8	10	0.010	
16	29.94	29.77	48.8	45.3	44.3	51.1	1.8	1.3	300	272	87	90	NNW 1	NNE 1	8	10	0.010	
17	29.94	29.77	48.8	45.3	44.3	51.1	1.8	1.3	300	272	87	90	NNW 1	NNE 1	8	10	0.010	
18	29.94	29.77	48.8	45.3	44.3	51.1	1.8	1.3	300	272	87	90	NNW 1	NNE 1	8	10	0.010	
19	29.94	29.77	48.8	45.3	44.3	51.1	1.8	1.3	300	272	87	90	NNW 1	NNE 1	8	10	0.010	
20	29.94	29.77	48.8	45.3	44.3	51.1	1.8	1.3	300	272	87	90	NNW 1	NNE 1	8	10	0.010	
21	29.94	29.77	48.8	45.3	44.3	51.1	1.8	1.3	300	272	87	90	NNW 1	NNE 1	8	10	0.010	
22	29.94	29.77	48.8	45.3	44.3	51.1	1.8	1.3	300	272	87	90	NNW 1	NNE 1	8	10	0.010	
23	29.94	29.77	48.8	45.3	44.3	51.1	1.8	1.3	300	272	87	90	NNW 1	NNE 1	8	10	0.010	
24	29.94	29.77	48.8	45.3	44.3	51.1	1.8	1.3	300	272	87	90	NNW 1	NNE 1	8	10	0.010	
25	29.94	29.77	48.8	45.3	44.3	51.1	1.8	1.3	300	272	87	90	NNW 1	NNE 1	8	10	0.010	
26	29.94	29.77	48.8	45.3	44.3	51.1	1.8	1.3	300	272	87	90	NNW 1	NNE 1	8	10	0.010	
27	29.94	29.77	48.8	45.3	44.3	51.1	1.8	1.3	300	272	87	90	NNW 1	NNE 1	8	10	0.010	
28	29.94	29.77	48.8	45.3	44.3	51.1	1.8	1.3	300	272	87	90	NNW 1	NNE 1	8	10	0.010	
29	29.94	29.77	48.8	45.3	44.3	51.1	1.8	1.3	300	272	87	90	NNW 1	NNE 1	8	10	0.010	
30	29.94	29.77	48.8	45.3	44.3	51.1	1.8	1.3	300	272	87	90	NNW 1	NNE 1	8	10	0.010	
31	29.94	29.77	48.8	45.3	44.3	51.1	1.8	1.3	300	272	87	90	NNW 1	NNE 1	8	10	0.010	
Mean	29.964	29.600	48.0	46.6	42.5	50.8	1.8	1.6	293	284	87.4	88.6	2.8	2.4	7.2	7.3	3.810	

DUNROBIN CASTLE.—OCTOBER 1889.

Height above Mean Sea Level, 12 feet. Heights above Ground:—Bar., 4 feet. Therms., 3 feet 8 inches. Rain-gauge, 1 foot.
Long. 3° 56' W. Lat. 57° 59' N. Gravity Correction, +.034.

Day.	Barometer at 32° Fahr.		Air Temperature.				Humidity.				Wind, Direction and Force.		Cloud Amount.		Rain.	Remarks.	
	9 a.m.	9 p.m.	9 a.m.	9 p.m.	Min.	Max.	Dep. of Wet.		Vapour Tension.		Per-centage.	9 a.m.	9 p.m.	9 a.m.			9 p.m.
							9 a.m.	9 p.m.	9 a.m.	9 p.m.							
	ins.	ins.	°	°	°	°	°	°	in.	in.	%	%					ins.
1	30°14	30°10	51°0	46°2	44°7	56°0	4°0	2°9	°276	°247	74	79	W	NW	—	—	—
2	30°03	29°83	48°5	46°9	43°7	54°0	2°5	2°4	°280	°265	82	84	NW	NW	—	—	Fine day.
3	29°74	29°70	47°0	49°5	43°7	53°7	1°5	3°8	°287	°265	90	74	NW	NW	—	—	Fine a. Dull p.
4	29°57	29°55	51°5	52°5	47°7	55°0	1°2	4°5	°349	°282	91	71	NW	NW	—	—	Dull a. Cloudy, with ☉ p.
5	29°55	29°54	52°5	48°3	46°7	54°3	1°5	2°0	°354	°289	89	86	NW	NE	—	—	☉ a. Cloudy p.
6	29°47	29°30	48°5	45°2	44°2	55°5	1°2	1°7	°311	°262	91	88	E	E	—	—	Dull and cloudy.
7	28°79	28°76	50°5	46°9	43°9	52°5	2°2	2°6	°312	°261	85	83	SE	NW	—	—	Dull and mild.
8	29°3	29°5	47°5	45°0	39°7	51°5	4°0	1°7	°238	°213	73	86	NW	N	—	—	☉ a. Cloudy p.
9	28°84	28°01	49°5	43°4	36°7	51°5	5°5	2°7	°300	°224	65	79	SE	SE	—	—	Fine and clear.
10	29°09	29°35	44°0	46°4	34°5	50°5	2°3	1°7	°238	°275	82	88	W	NE	—	—	Fine a. Cold, with ☉ p.
11	29°40	29°60	48°3	45°4	45°4	51°3	2°3	1°9	°282	°260	84	87	NW	NW	—	—	Fine a. Cold p.
12	29°66	29°70	51°5	46°6	41°7	53°0	3°0	2°6	°305	°258	80	82	NE	NE	—	—	Dull and cloudy a. Fine p.
13	29°79	29°91	49°5	43°4	42°7	54°3	3°5	1°9	°270	°241	76	85	N	N	—	—	Fine day.
14	29°01	29°85	41°4	49°5	35°5	50°5	0°9	2°2	°242	°269	93	85	NW	NE	—	—	Fine a. Cold and clear p.
15	29°73	29°61	46°4	49°5	38°0	50°0	1°9	3°0	°271	°281	87	80	NE	NE	—	—	Dull a. Cloudy p.
16	29°64	29°72	48°3	49°0	38°6	51°7	1°0	1°5	°314	°310	93	90	NE	NE	—	—	Cloudy.
17	29°75	29°72	50°5	48°7	43°2	52°7	1°8	1°2	°322	°314	88	92	SE	NE	—	—	Fine a. Dull p.
18	29°63	29°57	48°5	51°5	46°7	53°0	1°5	1°2	°303	°349	89	91	SE	E	—	—	Dull day.
19	29°52	29°51	51°5	50°5	47°9	52°7	1°2	2°0	°349	°317	91	87	SE	E	—	—	Dull a. Windy p.
20	29°48	29°64	52°0	54°0	50°5	54°7	2°5	3°0	°323	°334	83	80	SE	E	—	—	Dull a. Windy p.
21	29°60	29°84	52°5	51°3	49°0	54°0	3°0	2°0	°317	°327	80	86	E	SE	—	—	Dull p.
22	29°86	29°95	52°5	45°4	45°4	53°5	4°5	1°9	°282	°260	71	87	SE	SE	—	—	Fine a. Clear p.
23	29°98	30°09	49°0	42°4	41°7	53°5	3°5	1°1	°266	°248	76	91	NE	NE	—	—	Fine a. Clear p.
24	30°15	30°24	42°4	46°2	38°9	49°3	0°9	3°9	°252	°229	93	74	N	W	—	—	Fine a. Cold p.
25	29°34	29°41	40°3	44°9	33°5	47°5	3°1	4°4	°190	°208	76	69	N	N	—	—	Fine a. Clear p.
26	29°40	29°40	42°5	44°2	35°7	46°3	2°2	3°7	°226	°213	83	73	NE	NW	—	—	Dull day.
27	29°25	29°12	45°5	41°9	37°0	46°5	4°5	2°4	°210	°218	69	83	SE	NE	—	—	Fine a. Dull p.
28	29°95	29°81	42°3	40°4	32°7	48°0	2°8	1°9	°213	°213	80	85	NE	N	—	—	☉ a. Fine p.
29	29°58	29°53	46°0	45°6	39°7	51°0	2°5	1°1	°255	°281	83	92	W	NW	—	—	Fine and sunny a. Dull p.
30	29°35	29°38	49°3	43°9	43°7	53°5	2°8	2°2	°284	°240	81	84	NE	W	—	—	Cloudy a. Mild p.
31	29°54	29°45	44°5	51°0	37°6	53°5	3°2	3°5	°225	°288	76	77	NW	W	—	—	Clear and cold a. Dull p.
Mean	29°668	29°679	47°9	46°7	41°6	52°1	2°5	2°4	°277	°266	82°4	83°1	—	—	—	—	5°120

LAUDALE.—OCTOBER 1889.

Height above Mean Sea Level, 14 feet. Heights above Ground:—Bar., 11 feet. Therms., 4 feet. Rain-gauge, 1 foot.
Long. 5° 41' W. Lat. 56° 41' N. Gravity Correction, +.031.

Day.	Barometer at 32° Fahr.		Air Temperature.				Humidity.						Wind, Direction and Force.		Cloud Amount.		Rain.	Remarks.					
							Dep. of Wet.		Vapour Tension.		Per-centage.												
	9 a.m.	9 p.m.	9 a.m.	9 p.m.	Min.	Max.	9 a.m.	9 p.m.	9 a.m.	9 p.m.	9 a.m.	9 p.m.	9 a.m.	9 p.m.	9 a.m.	9 p.m.	9 a.m.						
1	ins.	ins.	48.1	45.0	36.9	56.3	3.1	2.0	in.	in.	.262	.234	78	84	Calm	0	E	1	2	0	ins.	—	Fine and bright all day.
2	30.13	29.84	44.0	46.4	38.6	54.8	1.8	1.4	.248	.282	86	90	Calm	0	SW	1	8	10	—	—	—	—	—
3	29.69	.72	49.0	43.8	42.7	53.0	4.8	1.0	.239	.263	68	92	Calm	0	N	1	10	3	—	—	.030	—	Dull all day.
4	.58	.49	50.8	49.0	40.8	53.9	1.2	0.8	.340	.327	91	94	NNW	1	NW	1	10	9	—	—	.150	—	Mild, with showers.
5	.49	.55	50.4	49.2	47.3	56.4	2.1	1.2	.313	.319	86	92	E	1	SW	1	10	10	—	—	.300	—	—
6	29.50	29.33	51.0	50.4	47.5	58.3	2.0	1.8	.323	.320	86	88	NW	4	SW	1	9	10	—	—	.580	—	2 showers a. and p.
7	28.78	28.83	48.8	49.4	46.9	58.0	1.6	3.4	.305	.272	88	77	W	3	NNW	4	10	10	—	—	.640	—	(gale) a. — 4a.
8	29.08	.83	48.2	47.0	36.0	56.2	2.2	1.8	.283	.280	85	87	NNW	3	N	2	10	10	—	—	1.040	—	Cold, with showers. Snow on hills
9	28.83	28.86	47.0	41.7	40.7	48.0	6.8	1.3	.184	.236	57	90	Calm	0	E	1	10	3	—	—	.020	—	Dull till 5p.
10	29.03	29.27	46.0	44.9	41.0	52.2	1.1	1.7	.285	.258	92	87	ESE	2	S	1	10	8	—	—	.210	—	showers all day.
11	.41	.49	46.3	41.2	40.3	54.4	0.4	0.6	.305	.246	97	95	Calm	0	Calm	0	8	0	—	—	—	—	—
12	.61	.68	38.0	41.9	35.3	54.7	0.1	0.9	.226	.246	99	93	Calm	0	Calm	0	2	2	—	—	.020	—	a. Fine and clear all day.
13	.77	.88	44.4	45.2	36.0	56.0	0.4	1.2	.283	.273	97	91	Calm	0	Calm	0	9	9	—	—	—	—	showers early a. Fine day.
14	.88	.81	48.2	48.8	40.0	56.2	3.2	2.8	.261	.278	78	80	E	2	E	2	10	10	—	—	.020	—	Cloudy all day.
15	.63	.51	49.8	49.0	39.7	52.2	2.5	1.8	.295	.303	83	87	S	4	Calm	0	10	10	—	—	.320	—	a. a. Gloomy day.
16	.62	.68	51.8	44.9	40.2	55.0	3.8	0.9	.289	.276	75	93	E	2	SE	1	7	3	—	—	—	—	—
17	.71	.65	41.4	41.0	40.5	55.7	0.8	0.8	.244	.239	94	94	E	1	Calm	0	2	2	—	—	—	—	Fine and clear.
18	.52	.38	50.2	54.0	40.0	54.9	3.2	6.8	.284	.252	79	66	E	3	E	2	9	3	—	—	—	—	Threatening appearance all day.
19	.56	.32	52.3	52.1	44.2	55.0	4.3	5.1	.284	.265	73	69	E	3	E	4	9	7	—	—	.020	—	most of day.
20	.28	.45	52.8	53.0	49.7	59.8	3.0	3.2	.320	.317	80	79	E	4	E	4	9	7	—	—	—	—	all day.
21	.62	.67	51.8	49.9	49.0	54.8	2.5	0.2	.321	.354	83	99	E	3	E	2	7	10	—	—	—	—	Fine day.
22	.80	.88	50.0	46.9	43.0	55.9	4.0	2.9	.265	.254	74	80	E	4	SE	1	5	5	—	—	—	—	—
23	29.92	29.99	45.5	45.0	43.0	57.5	2.6	1.0	.247	.275	81	92	SE	1	Calm	0	6	10	—	—	—	—	Fine all day.
24	30.10	30.19	44.2	39.0	39.0	49.0	1.1	1.0	.265	.218	92	92	SE	1	S	1	10	1	—	—	—	—	Fine and clear all day.
25	.28	.33	38.3	41.5	37.2	48.2	1.5	2.5	.201	.211	87	81	SE	1	SE	1	0	2	—	—	—	—	a. Cloudy day.
26	.35	.31	42.5	43.3	40.9	47.3	3.6	3.1	.300	.216	74	77	E	1	E	2	3	2	—	—	—	—	Fine all day.
27	30.23	30.06	38.3	39.5	38.3	57.7	1.5	1.5	.201	.212	87	88	Calm	0	Calm	0	3	1	—	—	—	—	Bright and clear.
28	29.94	29.79	32.0	44.0	29.0	55.0	0.3	2.0	.175	.244	96	84	E	1	S	2	2	10	—	—	.080	—	Cold and clear.
29	.60	.55	46.3	49.9	42.2	51.1	1.8	2.0	.272	.308	88	86	S	5	SW	2	10	10	—	—	.350	—	a. and p. (mist) p
30	.33	.34	52.6	42.0	41.9	54.4	1.6	0.8	.353	.249	89	94	SSW	3	Calm	0	10	10	—	—	.820	—	(mist) all day.
31	29.58	29.52	49.5	51.2	40.7	52.3	3.5	2.7	.271	.309	77	82	W	3	SW	3	4	10	—	—	.620	—	(mist) a. 2 showers all day.
Mean	29.632	29.633	46.8	46.1	40.9	54.3	2.3	1.9	.269	.269	83.9	86.4	1.8	1.3	7.2	6.4	5.220						

DUNDEE.—OCTOBER 1889.

Height above Mean Sea Level, 160 feet. Heights above Ground:—Bar., 4 feet. Therms., 3 feet 9 inches. Rain-gauge, 1 foot.
Long. 2° 56' W. Lat. 56° 28' N. Gravity Correction, +.030.

1	29.93	29.94	49.9	44.4	42.5	54.1	3.4	1.9	2.77	2.51	78	86	NE	2	NE	1	5	10	—	—
2	29.88	29.66	45.3	42.1	37.3	58.6	2.2	0.7	2.52	2.53	84	94	SE	1	NW	1	7	7	—	—
3	29.58	29.49	45.3	40.5	40.2	53.4	1.8	2.3	2.61	2.63	87	83	S	1	SE	1	10	10	—	—
4	29.32	29.32	48.3	47.4	44.9	54.0	0.9	0.5	3.16	3.16	94	96	NW	1	SE	1	10	10	—	—
5	29.36	29.39	49.9	49.5	43.9	59.0	1.0	2.0	3.33	3.04	93	87	SE	1	W	1	10	10	—	—
6	29.36	29.29	48.9	47.5	46.1	58.1	1.6	1.2	3.07	2.99	89	91	SW	1	W	1	10	10	—	—
7	28.53	28.66	51.6	47.3	46.5	52.5	1.5	3.1	3.43	3.24	90	78	SE	2	NW	6	10	10	—	—
8	29.01	29.80	43.8	41.4	41.1	48.4	2.4	1.0	2.34	2.40	81	92	W	2	SW	1	5	10	—	—
9	29.07	28.71	42.5	41.5	35.9	45.8	1.7	0.9	2.36	2.43	87	93	SE	1	W	1	5	10	—	—
10	28.96	29.13	47.1	41.7	34.2	53.5	1.6	0.0	2.86	2.04	89	100	SE	1	W	1	5	10	—	—
11	29.28	29.36	41.8	44.5	35.3	54.2	1.0	0.5	2.45	2.81	92	96	W	1	W	1	5	7	—	—
12	29.42	29.46	45.5	46.7	39.7	53.4	1.5	2.2	2.70	2.68	89	85	NE	1	NE	1	10	10	—	—
13	29.59	29.73	44.5	43.1	40.4	54.2	2.2	1.4	2.44	2.48	83	89	NW	1	NE	1	5	5	—	—
14	29.76	29.68	39.7	42.0	32.7	53.0	1.2	1.2	2.20	2.41	90	91	SW	1	E	1	0	10	—	—
15	29.59	29.47	44.8	48.7	39.1	50.4	1.3	0.5	2.67	3.32	90	96	NE	1	SE	1	10	10	—	—
16	29.51	29.54	48.7	47.1	45.2	52.3	0.5	0.1	3.32	3.22	96	99	W	1	W	1	10	10	—	—
17	29.57	29.49	45.5	48.7	42.7	49.5	0.9	2.2	2.84	2.91	94	85	SW	1	W	1	10	10	—	—
18	29.46	29.34	47.3	49.2	47.3	51.2	0.6	1.0	3.12	3.24	96	93	SE	1	SE	1	10	10	—	—
19	29.24	29.20	49.5	49.7	47.3	51.7	0.6	2.0	3.38	3.07	95	87	SE	2	SE	6	10	10	—	—
20	29.25	29.34	51.3	50.5	46.4	52.4	2.2	1.4	3.22	3.31	85	90	SE	4	SE	6	10	10	—	—
21	29.40	29.51	50.0	47.8	47.2	51.8	2.1	1.1	3.07	3.06	85	92	SE	8	SE	8	10	10	—	—
22	29.60	29.67	46.1	42.5	42.2	48.9	1.3	1.4	2.82	2.41	91	89	NE	8	E	2	10	10	—	—
23	29.77	29.87	44.9	42.6	41.7	49.4	1.2	1.2	2.70	2.47	92	90	NE	6	NE	1	10	10	—	—
24	29.98	30.07	42.1	37.8	37.4	47.7	2.1	1.1	2.24	2.06	84	91	NE	1	N	1	10	0	—	—
25	30.16	30.22	39.5	40.8	37.7	45.7	1.1	2.3	2.20	2.09	91	82	NE	1	NE	1	10	10	—	—
26	30.20	30.22	42.2	42.1	37.2	44.8	1.6	2.1	2.35	2.24	88	84	NE	1	SE	1	10	10	—	—
27	30.04	29.85	42.3	43.0	39.3	44.9	2.0	2.5	2.28	2.25	85	81	NE	1	NE	4	10	10	—	—
28	29.85	29.65	42.0	36.6	35.9	46.7	2.3	1.1	2.20	1.96	83	91	W	1	W	1	10	7	—	—
29	29.56	29.44	41.5	47.3	32.5	47.6	1.6	1.1	2.29	2.99	88	92	W	1	SW	1	10	10	—	—
30	29.32	29.18	51.5	45.9	45.9	54.9	2.0	1.4	3.29	2.78	87	91	SW	1	SW	4	10	10	—	—
31	29.48	29.46	42.8	43.2	39.3	49.7	2.2	0.7	2.29	2.64	83	94	SW	1	SW	1	5	5	—	—
Mean	29.500	29.488	45.7	44.8	40.7	51.3	1.6	1.4	2.73	2.69	88.4	89.9	—	—	—	—	—	—	—	—

GLASGOW.—OCTOBER 1889.

Height above Mean Sea Level, 180 feet. Heights above Ground:—Bar., 4 feet. Therms., 7 feet. Rain-gauge, 2 feet.
Long. 4° 18' W. Lat. 55° 53' N. Gravity Correction, +.029.

Day.	Barometer at 32° Fahr.		Air Temperature.				Humidity.				Wind, Direction and Force.		Cloud Amount.		Rain.	Remarks.				
	9 a.m.	9 p.m.	9 a.m.	9 p.m.	Min.	Max.	Dep. of Wet.	Vapour Tension.	Per-centage.	9 a.m.	9 p.m.	9 a.m.	9 p.m.	9 a.m.	9 p.m.					
1	ins.	ins.	48.8	44.9	39.4	53.8	5.2	1.4	in.	in.	2.29	2.66	67	99	—	ins.				
2	29.92	29.92	48.8	44.9	39.4	53.8	5.2	1.4	2.29	2.66	67	99	—	—	—	Fine day.				
3	29.81	29.66	40.5	43.9	37.4	52.6	0.9	2.2	2.33	2.39	93	83	—	—	—	Fine day.				
4	29.54	29.48	44.9	45.2	41.9	51.5	1.5	2.6	2.64	2.43	89	81	—	—	—	0.30				
5	29.35	29.29	45.5	48.1	42.1	50.6	0.5	0.5	2.94	3.24	97	97	—	—	—	0.135				
6	29.39	29.39	48.3	48.2	47.0	51.7	1.2	0.5	3.08	3.25	92	97	E	1	WSW	10	125			
7	29.39	29.21	51.5	50.4	47.8	54.8	1.9	2.9	3.31	2.94	87	81	SW	1	SSE	1	9	600		
8	28.48	28.79	49.9	46.0	46.0	52.5	1.6	1.4	3.18	2.77	89	90	NW	2	W	5	10	450		
9	28.95	28.75	49.7	43.1	40.3	47.9	1.1	1.1	2.31	2.33	91	83	SW	2	S	3	10	7	210	
10	28.94	28.76	41.5	41.2	38.4	50.1	1.1	1.1	2.38	2.35	92	91	SE	1	W	1	10	6	340	
11	29.27	29.14	47.0	45.0	41.2	53.1	1.4	0.5	2.99	2.87	90	96	S	1	SSW	1	10	10	160	
12	43	34	43.1	45.5	40.0	52.7	6.8	0.9	2.81	2.84	94	93	NNE	1	NNE	1	10	—	—	Very cloudy.
13	43	48	40.6	46.9	37.0	53.5	0.9	4.0	2.34	2.33	93	73	W	1	NNW	1	5	7	—	Fine day.
14	60	71	39.6	46.1	35.9	50.6	1.3	2.2	2.17	2.61	90	85	SSW	1	E	1	10	10	—	—
15	73	65	41.2	46.2	36.9	51.2	0.8	2.1	2.41	2.64	94	85	ENE	1	E	1	9	10	—	Dull and cloudy.
16	53	44	46.3	49.8	43.2	51.6	1.7	0.5	2.74	3.45	88	97	E	1	S	1	10	6	105	Overcast, with 0.
17	40	53	48.7	45.9	45.9	53.4	1.2	0.7	3.16	2.94	92	95	NNE	1	N	1	10	6	—	Dull and overcast.
18	56	49	40.9	43.5	38.9	47.9	2.0	0.8	2.52	2.64	98	94	NE	1	E	1	5	10	—	0.30
19	38	24	48.9	48.7	41.9	53.0	2.6	2.1	2.83	2.93	82	85	E	2	E	3	8	10	—	Dull and cloudy.
20	16	09	48.9	49.8	45.0	54.2	1.7	2.4	3.03	2.97	88	84	ENE	2	ENE	9	7	10	215	Squally, with squally 0.
21	13	24	47.0	50.2	46.7	52.5	2.1	1.7	2.75	3.19	85	88	ENE	7	E	6	8	7	105	Squally 0. showers.
22	34	46	50.8	47.8	47.8	52.5	2.3	1.4	3.12	2.98	85	90	NE	2	NE	3	10	8	140	Squally 0. showers.
23	55	65	48.1	44.5	44.5	51.0	3.4	2.4	2.57	2.40	77	82	NE	2	N	2	4	4	010	0. ga. Cloudy and squally. 0
24	74	29.87	46.6	45.1	43.9	50.5	2.5	2.8	2.60	2.38	83	80	NE	1	NE	1	9	9	—	Fine day.
25	29.96	30.05	44.5	41.4	41.4	49.0	2.9	1.4	2.31	2.31	78	89	NNE	1	ENE	1	7	3	—	Fine day.
26	30.14	18	39.9	40.8	38.2	46.5	0.8	2.1	2.30	2.13	94	84	E	1	ENE	1	6	8	—	Fine day.
27	30.18	30.12	39.9	42.0	35.7	45.4	1.6	1.9	2.14	2.26	87	86	ENE	1	E	2	10	10	—	Overcast.
28	29.98	29.80	41.7	42.2	39.7	44.7	2.7	2.6	2.09	2.15	80	81	NNE	2	NNE	2	9	9	—	Dull and cloudy.
29	74	64	39.1	36.7	36.4	45.8	1.9	1.4	2.01	1.90	85	88	WNW	1	SSW	1	10	4	020	Dull and overcast. Clear n.
30	54	43	42.9	49.4	34.3	49.8	2.0	0.6	3.34	3.38	85	96	S	1	SSW	2	10	10	120	Overcast, with 0.
31	27	21	51.1	43.2	43.2	54.2	1.7	1.2	3.31	2.53	88	90	S	5	W	1	10	10	270	Overcast, with squally 0.
32	29.51	29.43	44.8	48.9	40.2	50.8	1.8	2.4	2.56	2.88	86	83	SSW	2	S	1	10	10	—	Dull and cloudy.
Mean	29.468	29.465	45.0	45.5	41.2	50.9	1.7	1.7	2.63	2.68	87.7	87.6	1.5	1.9	8.6	8.4	3.325			

SCARBOROUGH.—OCTOBER 1889.

Height above Mean Sea Level, 159 feet. Heights above Ground:—Bar., 1 foot. Therms., 4 feet. Rain-gauge, 1 foot.
Long. 0° 23' W. Lat. 54° 17' N. Gravity Correction, + .025.

Day.	Barometer at 32° Fahr.		Air Temperature.				Humidity.						Wind, Direction and Force.		Cloud Amount.		Rain.	Remarks.
							Dep. of Wet.		Vapour Tension.		Per-centage.							
	9 a.m.	9 p.m.	9 a.m.	9 p.m.	Min.	Max.	9 a.m.	9 p.m.	9 a.m.	9 p.m.	9 a.m.	9 p.m.	9 a.m.	9 p.m.	9 a.m.	9 p.m.	9 a.m.	
1	ins.	ins.	51.3	51.4	48.7	53.3	0.5	0.5	in.	in.	90	90	NE 5	NE 4	5	10	ins.	—
2	50.7	51.2	51.4	48.4	48.0	53.7	0.6	0.7	33.9	36.6	96	95	NE 3	SW 1	9	10	—	Bright and breezy.
3	50.6	51.4	47.2	49.3	45.3	54.5	0.5	0.4	36.4	32.3	97	97	S 1	E 1	10	10	—	Fine and bright.
4	50.4	51.1	48.4	45.4	43.2	52.3	0.5	0.2	31.3	34.2	97	98	SW 1	SE 3	2	1	1.00	Dull a. Bright mid-day. ☉ n.
5	50.4	51.1	48.4	45.4	43.2	52.3	0.6	0.3	32.8	29.9	96	98	SW 1	SE 3	2	1	—	Very fine and bright.
6	29.54	29.48	50.4	48.6	45.5	54.1	1.1	0.3	29.9	32.9	96	98	SW 2	SW 1	1	3	—	Very fine. ☁ in evening.
7	28.70	28.95	52.6	47.7	46.5	54.5	2.3	0.9	33.6	33.5	92	98	SW 4	SW 2	8	4	3.30	Fine day. ☁ (mist).
8	29.17	29.05	46.3	46.2	42.0	52.3	1.9	0.8	33.5	30.8	84	94	SW 9	W 5	9	9	0.50	Very stormy. Clearing in afternoon.
9	28.85	28.95	43.7	46.7	38.0	51.3	1.6	1.6	27.0	29.4	87	95	W 3	SW 4	1	9	0.20	Brilliant a., then ☉ showers.
10	29.05	29.21	45.1	47.4	40.0	54.3	0.7	1.0	24.9	28.1	87	89	SW 4	W 4	3	5	—	Brilliant day.
11	33	34	42.9	48.6	35.5	53.8	0.3	0.3	28.4	30.3	94	93	SW 3	SW 2	5	8	0.10	Fine day.
12	34	38	48.1	47.3	45.4	49.8	0.1	0.3	26.9	33.5	98	98	NW 1	W 2	1	10	1.10	Brilliant a., then ☉.
13	35	36	46.9	47.0	44.0	52.8	0.3	0.6	33.4	31.9	99	98	W 2	W 3	10	9	0.40	☉ a. Fine afternoon.
14	74	74	49.3	48.1	42.5	51.7	0.5	0.3	31.5	30.7	98	96	W 2	NW 1	10	8	0.30	—
15	70	62	44.9	51.6	39.5	53.1	0.6	0.8	32.9	32.9	97	98	NW 3	SW 1	7	3	0.50	Fair and brilliant.
16	57	54	53.1	49.9	49.9	55.7	0.3	0.2	34.8	36.1	95	95	SW 3	S 3	3	10	0.20	Fine a., then ☉ showers.
17	54	57	48.3	45.9	45.0	50.8	0.4	0.1	28.4	36.1	95	95	SW 3	S 3	1	10	0.70	Dull, with ☉.
18	51	54	49.8	49.6	41.3	52.8	0.4	0.3	30.6	35.5	98	99	NW 2	SW 1	10	0	0.30	Dull a. Bright evening.
19	54	54	51.4	50.1	49.0	53.1	0.9	0.1	32.9	30.7	97	99	S 2	SE 3	8	2	—	Very fine and bright.
20	55	52	51.6	48.9	41.8	52.8	0.6	1.1	34.8	34.8	97	98	SE 4	SE 7	8	10	0.10	Very fine till 2 p., then stormy, with ☉ a. Fine mid-day. Stormy, with ☉ showers.
21	27	33	50.7	50.2	48.0	51.6	0.7	0.5	35.5	36.0	94	99	SE 4	SE 7	8	10	0.20	☉ a. Fine mid-day. Stormy, with ☉ showers.
22	35	42	49.6	48.3	47.2	50.7	0.8	0.6	31.8	31.8	96	93	E 3	E 5	7	10	0.30	Very stormy, with ☉.
23	59	29.74	48.0	46.3	45.1	49.3	1.1	0.5	35.1	35.1	95	97	E 3	E 5	7	10	0.70	Fine a., then ☉.
24	29.88	30.01	46.4	45.7	44.0	48.0	0.6	1.3	33.4	32.3	95	96	NE 7	NE 7	10	7	0.40	Fine a., then ☉.
25	30.09	30.17	45.4	45.7	43.5	47.5	1.3	2.7	30.7	30.2	92	97	NE 5	NE 3	10	10	0.10	Fine a. ☉ in afternoon.
26	30.14	30.08	46.6	45.7	42.3	47.8	2.1	2.5	30.1	27.7	96	91	NE 4	NE 2	10	5	0.50	☉ a.
27	29.82	29.67	45.0	45.0	43.4	46.3	1.6	0.3	24.6	24.6	91	81	NE 4	NE 2	9	10	0.10	☉ showers a. Bright afternoon.
28	67	68	47.3	46.2	44.7	48.3	0.2	0.3	26.2	29.5	88	98	NE 6	E 4	10	10	0.30	Dull and windy, with ☉ showers.
29	68	64	47.4	48.8	44.5	51.0	0.1	0.3	32.2	30.6	99	98	NE 2	E 2	10	2	—	Stormy, with ☉.
30	58	40	45.4	49.4	42.0	51.8	0.5	1.1	32.5	33.8	99	98	S 1	S 4	10	0	—	—
31	29.61	29.66	43.2	43.3	40.5	51.1	0.8	0.7	29.2	32.4	95	92	SW 4	SW 4	7	3	0.50	Damp a. Brilliant day.
Mean	29.501	29.504	47.9	47.8	43.9	51.8	0.8	0.7	26.1	26.5	93	95	SW 4	SW 2	0	0	—	Fine and bright.

CRONKBORNE (DOUGLAS), ISLE OF MAN.—OCTOBER 1889.

Height above Mean Sea Level, 137 feet. Heights above Ground:—Bar., 3 feet. Therms., 4 feet. Rain-gauge, 10½ inches.
Long. 4° 29' W. Lat. 54° 10' N. Gravity Correction, + .024.

1	29.92	29.92	52.5	48.8	43.0	55.6	1.7	1.8	34.9	30.0	89	87	NE 4	NNE 3	3	4	—	Very fine. ☁ p.	
2	53	73	53.0	44.8	41.8	57.3	2.0	0.8	34.7	27.8	86	94	NE 2	Calm	0	3	10	0.170	Very fine. ☁ p.
3	54	45	50.8	50.0	43.2	51.1	1.0	1.3	34.6	32.7	93	91	SE 3	NNE 3	3	10	0.025	Overcast, with ☉.	
4	42	35	51.0	47.0	43.8	52.0	2.7	0.3	30.6	31.6	82	98	NE 3	Calm	0	9	10	0.066	Overcast, with ☉.
5	38	51	51.0	52.0	38.0	51.7	0.4	1.0	36.4	36.1	97	93	Calm	WNW 3	8	10	0.170	Dull, with ☉.	
6	29.54	29.35	52.4	53.8	48.0	55.6	1.2	1.0	36.0	38.5	91	93	W 4	S 5	10	10	0.930	Dull, with ☉.	
7	28.57	29.10	51.0	49.2	48.0	54.8	0.2	3.2	36.9	27.4	99	78	WNW 8-11	NNW 7-8	10	6	0.50	Dull, with squally ☉.	
8	29.13	28.84	49.0	44.4	36.8	53.0	3.7	2.2	26.1	24.4	75	83	WSW 7	WSW 3	9	4	0.340	Squally ☉. ☁ from 2.40 p. ☉	
9	28.73	28.83	47.8	50.0	36.7	53.4	1.0	1.2	30.7	32.9	93	92	SW 7-8	WSW 4	10	8	0.268	Squally ☉. ☁ showers.	
10	29.02	29.21	50.8	44.8	41.2	54.4	1.4	0.3	33.5	29.0	90	98	WSW 3	Calm	0	7	4	0.001	Cloudy day. ☁ p.
11	32	39	52.0	42.0	34.6	57.7	1.2	0.6	35.6	25.4	92	95	Calm	N 1	2	3	0.068	☉ a. and p. ☉ showers a. Fine p.	
12	43	52	51.0	47.2	35.6	56.0	3.0	0.2	29.9	32.0	80	99	NNW 2	N 1	3	4	—	☉ a. and p. Fine day.	
13	62	75	50.6	44.0	36.8	57.3	1.8	1.2	32.2	26.1	88	90	Calm	NW 2	4	1	—	☉ a. and p. Fine day.	
14	76	71	50.4	45.0	32.6	55.9	2.6	0.4	30.0	28.9	83	97	Calm	S 1	3	4	0.190	☉ a. Fine a. Dull afternoon. ☁	
15	60	52	49.8	54.0	44.8	54.6	0.8	0.2	33.7	41.2	94	99	SE 4	SW 2	10	10	0.220	Overcast, with ☉.	
16	55	59	51.7	40.2	40.2	54.0	0.3	1.3	37.6	22.2	98	80	Calm	N 1	10	3	0.020	Dull day. ☁ p.	
17	58	54	52.8	47.6	39.3	57.0	1.0	0.7	37.2	31.3	93	95	N 1	Calm	0	6	0.086	☉ a. and p. Cloudy.	
18	38	29.19	51.2	53.9	44.3	57.0	1.8	3.0	33.0	33.3	88	80	SE 5	SE 6	10	10	0.013	Overcast, with squally ☉.	
19	06	29.97	52.4	50.5	48.0	54.4	2.5	0.5	32.8	35.5	83	97	E 7	E 7	10	10	0.355	Overcast, with squally ☉.	
20	01	26.11	50.0	50.0	46.8	51.6	0.6	1.0	34.5	33.4	96	93	E 7-8	E 5	10	4	0.090	Overcast, with squally ☉.	
21	27	38	51.0	49.2	48.5	54.6	1.7	1.0	33.1	32.4	88	93	E 4	NE 4	9	3	0.019	Cloudy. ☉ p.	
22	45	56	50.3	47.8	47.2	53.5	1.4	2.5	32.0	27.2	90	82	NE 6-7	NE 7-8	6	8	0.150	Squally ☉. Fine day.	
23	65	20.84	50.2	45.0	43.8	52.3	1.0	1.2	33.7	27.1	93	91	NE 5	NE 4	10	2	—	Dull ☉. Fine afternoon.	
24	20.93	30.04	47.8	47.3	42.5	50.0	1.6	1.3	29.3	29.4	88	91	NE 3	E 4	9	10	0.164	Cloudy. ☉ n.	
25	30.13	30.06	47.5	47.0	44.6	46.2	2.5	2.1	26.9	27.3	87	85	ESE 3	E 4	7	10	0.006	☉ a. Cloudy.	
26	29.87	29.75	45.0	45.8	42.5	47.0	1.8	2.8	25.7	24.6	86	80	NE 5	NNE 5-6	8	8	—	Fine a. Dull afternoon. Squally ☉ p.	
27	74	70	46.1	41.3	37.8	48.6	1.3	1.5	28.2	22.8	91	88	NNE 2	WNW 4	8	10	—	Dull, with squally ☉.	
28	65	59	48.0	52.6	40.5	53.0	1.4	0.6	29.9	39.0	90	96	Calm	SW 4	9	10	0.042	☉ a. Dull day. ☉ showers 6 p.	
29	44	34	52.3	45.0	45.0	53.8	0.0	0.3	39.3	29.2	100	98	SSW 5-6	W 4	10	10	0.192	Squally ☉ (force 7) ☉ showers.	
30	29.65	29.54	48.4	49.1	41.5	52.4	1.7	0.6	29.8	33.4	88	95	W 3	SSW 4	3	10	0.335	Cloudy. ☉ p.	
Mean	29.493	29.502	50.2	47.6	42.0	53.6	1.5	1.2	32.5	30.3	89.5	91.2	3.6	3.4	7.5	7.3	3.970	—	

STONYHURST.—OCTOBER 1889.

Height above Mean Sea Level, 375 feet. Heights above Ground:—Bar., —12 feet. Therms., 7 feet. Rain-gauge, 2 feet.
Long. 2° 28' W. Lat. 53° 51' N. Gravity Correction, + .023.

Day.	Barometer at 32° Fahr.		Air Temperature.				Humidity.				Wind, Direction and Force.		Cloud Amount.		Rain.	Remarks.		
							Dep. of Wet.		Vapour Tension.		Per-centage.							
	9 a.m.	9 p.m.	9 a.m.	9 p.m.	Min.	Max.	9 a.m.	9 p.m.	9 a.m.	9 p.m.	9 a.m.	9 p.m.	9 a.m.	9 p.m.	9 a.m.			
1	ins.	ins.	48.1	46.9	44.6	52.4	3.1	3.0	26.2	25.3	78	80	NNW 1	NbyE 1	10	3	ins.	Overcast during day.
2	59	52	49.4	46.2	42.9	54.5	2.3	1.1	29.5	28.7	85	93	Calm 0	Calm 0	3	8	005	
3	55	21	45.7	46.9	38.0	49.9	1.6	1.1	27.0	28.6	89	90	Calm 0	NbyE 1	10	10	005	Overcast and gloomy.
4	18	16	48.1	45.9	45.5	53.1	2.0	1.2	28.6	28.3	86	93	NbyE 1	Calm 0	10	10	027	Overcast.
5	17	28	44.7	49.6	42.7	53.4	1.4	0.7	26.4	33.7	89	95	Calm 0	WSW 1	10	10	430	Overcast and gloomy.
6	20.34	20.10	47.1	46.6	45.9	51.4	1.7	1.7	29.7	30.7	90	88	SW 1	SSW 1	10	10	745	Overcast and gloomy, with ☉.
7	28.41	28.84	49.8	48.2	45.2	52.6	1.5	2.8	32.0	27.0	89	81	swb.W 5	WbyS 5	10	9	340	☉ a. and p. ☼ 7p.
8	96	68	49.2	44.1	43.8	52.6	4.0	1.2	25.7	26.2	73	90	swb.W 3	SbyW 1	8	7	172	☼ 8a. ☉ 3p.
9	61	28.71	44.7	47.7	39.9	50.7	2.6	3.1	23.8	25.9	81	79	SSW 4	swb.S 2	10	10	037	Overcast, with ☉.
10	28.84	29.00	49.1	46.0	42.7	52.3	2.2	1.0	29.5	28.7	84	93	WbyS 1	Calm 0	10	10	010	Overcast. ☉ shower p.
11	20.11	14	40.2	46.0	33.7	53.7	0.9	1.0	23.0	28.7	92	93	NbyE 1	Calm 0	0	10	021	☼ 2a.-9a.
12	19	24	46.0	46.7	43.2	49.8	1.0	1.5	28.7	28.4	93	89	Calm 0	WNW 1	10	10	052	☉ a. Overcast and gloomy.
13	39	51	48.6	41.9	41.6	54.0	3.3	1.2	26.5	24.1	77	92	WbyS 1	Calm 0	0	2	—	Fine and sunny.
14	55	52	39.7	41.9	34.1	50.2	1.5	1.3	21.4	23.9	88	91	Calm 0	Calm 0	0	10	—	Sunny, then ∞.
15	44	35	47.2	52.9	39.0	52.9	2.0	1.0	27.8	37.2	86	93	Calm 0	S 2	10	10	450	Overcast and gloomy.
16	32	36	51.0	46.9	46.0	53.2	0.5	0.8	36.1	30.1	97	95	Calm 0	Calm 0	10	10	128	Overcast, with ☉. ☼ in evening.
17	37	35	45.5	47.7	40.3	52.7	0.3	0.8	29.7	31.2	97	94	Calm 0	Calm 0	10	10	—	☼ a. Gloomy and overcast.
18	20.23	20.02	49.0	49.3	44.5	52.4	2.1	2.3	29.6	29.4	85	84	Calm 0	EbyS 2	10	10	—	Overcast and gloomy.
19	28.86	28.78	50.8	48.7	46.9	51.6	3.5	1.1	28.5	29.7	77	92	E 4	SbyE 2	10	10	060	Overcast and gloomy. ☉ p.
20	28.80	28.93	48.9	48.0	40.2	50.2	2.2	1.7	29.4	29.2	85	88	EbyS 4	E 1	10	10	045	Overcast, with ☉.
21	20.05	20.09	48.7	47.8	43.5	53.2	1.9	1.8	29.8	28.8	87	87	NE 1	NbyE 1	2	10	080	< 7p. ☉
22	14	21	49.1	47.1	45.5	51.1	3.1	2.1	27.5	27.4	78	85	NE 2	NE 2	6	10	177	
23	37	55	48.2	42.3	42.0	50.6	2.3	2.0	28.1	23.8	84	85	NbyE 2	NbyE 1	10	3	—	
24	67	81	44.1	41.0	40.1	48.6	1.6	2.1	25.4	21.3	87	83	Calm 0	Calm 0	9	1	010	☉ a. ∞ p.
25	89	92	43.3	42.9	38.0	47.0	3.0	2.5	21.8	22.4	78	82	NbyE 1	NbyE 1	2	10	—	Overcast and gloomy p.
26	90	82	40.3	42.1	35.0	46.8	2.3	2.7	20.4	21.3	82	80	NbyE 1	ENE 2	10	10	—	☼ a. Overcast p.
27	56	43	42.6	43.3	40.0	44.9	2.7	1.5	21.7	24.8	80	88	NE 3	NbyE 2	10	10	218	Overcast. Bright < 9p.
28	46	45	45.5	46.0	42.5	49.1	1.3	1.3	27.2	28.0	90	91	NbyE 1	Calm 0	10	10	—	Overcast and gloomy.
29	46	44	47.3	46.2	44.4	51.9	0.4	1.5	31.7	27.8	97	90	swbys 1	Calm 0	10	10	—	Overcast and gloomy.
30	34	08	47.2	50.0	44.6	53.5	1.9	1.2	28.0	32.0	87	92	S 3	SbyW 4	10	10	273	Dull and overcast. Squally, with ☉ p.
31	20.45	20.43	47.1	45.5	41.8	54.5	2.9	1.8	25.6	26.3	79	87	W 2	SbyW 1	3	3	080	
Mean	20.277	20.279	46.7	46.2	41.9	51.6	2.0	1.6	27.3	27.7	85.5	88.5	1.4	1.1	7.8	8.6	3.408	

BABBACOMBE.—OCTOBER 1889.

Height above Mean Sea Level, 293 feet. Heights above Ground:—Bar., 12 feet. Therms., 4 feet. Rain-gauge, 1 foot.
Long. 3° 31' W. Lat. 50° 29' N. Gravity Correction, + .013.

Day.	Barometer at 32° Fahr.		Air Temperature.						Humidity.				Wind, Direction and Force.		Cloud Amount.		Rain.	Remarks.
	9 a.m.	9 p.m.	9 a.m.	9 p.m.	Min.	Max.	9 a.m.	9 p.m.	9 a.m.	9 p.m.	9 a.m.	9 p.m.	9 a.m.	9 p.m.	9 a.m.	9 p.m.		
1	ins.	ins.	51.1	50.1	46.1	58.9	3.3	3.1	in.	in.	78	79	NNE 3	NNE 3	7	4	ins.	Dull and gloomy p.
2	29.66	29.64	55.3	50.1	42.6	59.5	4.6	1.8	3.15	2.85	72	87	NE 1	WSW 1	2	10	0.02	☁ (mist) all day.
3	54	55	55.1	45.9	45.9	59.8	4.9	1.8	3.05	2.67	70	88	WNW 3	W 1	5	9	1.10	☁ 4p. ☁ 5p. ☁ parhelia 6p.
4	50	53	50.8	45.4	41.6	56.6	2.0	1.1	3.19	2.77	87	92	NW 2	SW 1	8	8	1.70	☁ showers. ☁ 2p. ☁ noon. ☁
5	55	52	51.3	48.6	45.2	58.4	1.0	1.4	3.52	3.07	93	90	WSW 3	WSW 2	9	9	0.40	☁ showers a. ☁ p. ☁ (mist) p.
6	57	45	53.3	52.3	48.2	57.9	0.4	0.4	3.96	3.81	97	97	SW 3	SW 3	10	10	2.10	☁ a. and p. Dull day.
7	58	29.29	55.6	47.9	47.9	58.7	5.7	2.0	2.94	2.85	67	86	W 6	WSW 5	4	2	0.40	Squally ☁ (gale) 3a.-4a.
8	29.26	28.94	53.8	44.8	44.2	56.7	3.9	1.9	2.99	2.54	75	86	WSW 4	WSW 4	7	1	0.40	☁ a. and p.
9	28.93	28.96	53.3	44.8	42.2	56.9	3.7	1.0	3.09	2.73	76	92	WSW 3	WSW 1	2	2	0.40	☁ showers. ☁ p. ☁ (mist).
10	29.01	29.01	47.9	43.8	41.3	59.9	1.3	0.8	3.02	2.68	91	94	SW 1	WNW 1	4	3	0.90	☁ n. and p. ☁ 9a. ☁ showers.
11	57	50	50.0	43.8	38.2	58.6	2.2	1.3	3.05	2.57	85	90	NNW 1	W 1	8	5	0.10	☁ n. and p. ☁ (mist) ☁ showers.
12	55	53	53.9	42.8	41.1	60.0	5.0	1.1	2.88	2.51	69	92	WSW 2	W 2	3	3	—	☁ n. and p.
13	51	61	55.7	46.6	36.7	61.3	4.8	1.0	2.99	2.94	70	93	NNW 2	NW 1	1	4	—	☁ in past n. ☁ p.
14	64	59	51.9	47.0	38.4	59.4	2.6	1.3	3.18	2.90	83	91	Calm	SSW 1	3	2	—	☁ till 9a. ☁ 1p.-3p. ☁ (mist)
15	52	49	54.9	54.5	47.0	55.7	1.0	0.3	4.01	4.16	94	97	S 3	SW 3	10	10	3.90	☁ (mist) ☁ showers. ☁ a. and p.
16	41	50	50.3	46.8	40.8	57.1	0.4	0.9	3.55	2.98	97	93	N 1	W 2	10	1	2.80	Dull a. and p. ☁ p.
17	54	29.49	54.0	48.6	44.0	59.1	2.1	1.8	3.58	2.98	85	88	WNW 2	W 2	2	10	0.50	☁ showers till 5p. ☁ (mist) 7p.-10p.
18	29.23	28.82	53.3	52.5	45.9	55.0	1.1	0.5	3.75	3.81	92	96	SSE 3	SSE 3	10	10	4.60	Dull, with ☁ showers.
19	29.20	28.85	47.8	47.6	46.5	56.3	2.0	0.6	2.84	3.15	86	96	WNW 4	S 2	9	10	5.20	Squally ☁ (gale) n. ☁ showers.
20	77	28.88	46.1	44.9	42.2	55.6	0.2	0.3	3.07	2.90	98	98	SW 1	NNE 1	9	2	3.40	☁ (mist) ☁ showers. ☁ 9p. ☁
21	28.97	29.02	45.7	50.0	39.2	55.7	0.2	1.4	3.03	3.24	99	90	N 2	ENE 4	9	8	1.80	☁ a. and p. ☁ 10p. ☁ 2p.
22	29.06	29.06	47.4	46.6	45.6	56.6	0.9	1.1	3.12	3.01	94	92	ENE 3	NNW 3	10	3	0.40	Dull and gloomy, with ☁ showers.
23	34	52	51.6	44.4	43.2	56.4	2.7	0.4	3.12	2.85	81	97	W 1	N 1	7	2	0.60	☁ (mist) ☁ showers. ☁ p. ☁
24	70	79	47.3	45.8	44.2	51.8	1.0	1.7	3.02	2.69	93	88	NE 2	NE 2	10	2	—	Dull a.
25	84	83	44.8	47.6	43.4	49.9	1.0	2.8	2.78	2.64	92	81	NE 3	ENE 4	10	3	—	Dull till 10.15a.
26	75	56	46.2	47.9	46.0	49.4	1.4	2.7	2.79	2.69	91	81	ENE 5	ENE 7	10	10	5.80	Squally ☁. Very high sea and tide.
27	31	32	41.4	44.9	41.2	48.0	0.6	0.7	2.47	2.81	95	95	NNE 6	NNE 3	10	10	1.10	Very high sea a. Squally a. Dull and
28	41	51	53.2	52.0	44.4	57.4	1.1	0.3	3.74	3.79	95	98	ESE 3	ESE 1	9	7	0.10	☁ showers a. and p. ☁ p. ☁ gloomy.
29	57	63	51.4	46.8	46.4	55.2	0.4	0.6	3.69	3.05	97	95	Calm	SW 2	9	2	—	☁ n. and p. ☁ till 8a. ☁ 7p.
30	58	58	52.0	48.8	42.3	57.3	2.0	0.8	3.35	3.24	86	94	SW 5	NW 4	6	10	3.40	Squally ☁ (gale) 2p.-7p. ☁ 7p.
31	29.71	29.63	49.9	47.8	40.1	57.0	3.7	2.9	2.70	2.64	75	80	WSW 2	SSW 5	1	4	2.80	☁ 8p. ☁ p.
Mean	29.375	29.372	50.8	47.5	43.5	56.5	2.2	1.3	3.17	2.99	85.8	90.8	2.6	2.5	6.9	5.7	4.810	

LONDONDERRY.—OCTOBER 1889.

Height above Mean Sea Level, 67 feet. Heights above Ground:—Bar., 14 feet. Therms., 4 feet. Rain-gauge, 1 foot.
Long. 7° 19' W. Lat. 55° 0' N. Gravity Correction, + .027.

1	30.05	30.04	50.7	41.7	40.5	54.1	4.3	1.0	2.66	2.42	72	92	NW 1	SW 1	10	0	—	Fine all day.
2	29.93	29.72	44.7	48.7	40.0	57.0	1.0	1.9	2.72	2.97	92	87	SW 2	SW 1	8	10	0.80	☁ all day.
3	58	66	46.6	46.4	45.3	57.3	1.4	0.7	2.85	2.99	90	95	NW 3	SW 2	10	10	2.50	☁ 2 showers all day.
4	59	46	50.7	50.4	45.5	52.8	2.6	0.7	3.04	3.48	83	95	NE 2	NE 2	10	10	1.70	☁ in afternoon.
5	47	56	52.7	48.7	46.3	56.7	1.5	2.0	3.56	2.94	89	86	SW 2	SW 2	10	10	0.50	
6	29.58	29.58	51.2	49.9	46.9	55.0	2.8	0.3	3.06	3.51	81	08	SW 3	SW 2	3	10	0.20	Squally ☁ all day.
7	28.96	29.14	49.0	46.6	45.2	53.7	1.8	3.5	3.93	2.39	87	76	SW 6	W 4	10	5	3.50	Fine a. ☁ in evening.
8	29.05	28.84	44.6	38.7	38.0	50.2	2.4	0.5	2.41	2.25	82	96	SW 2	WSW 2	6	1	0.90	☁ showers all day.
9	28.64	28.90	48.4	45.7	36.0	52.7	1.4	0.7	3.05	2.91	90	95	SW 3	SW 2	10	10	4.00	☁ showers.
10	29.04	29.25	47.2	44.2	43.5	56.5	1.0	0.8	3.00	2.72	93	94	SW 2	SW 2	4	2	0.20	Fine day.
11	40	45	45.5	44.7	41.0	55.6	0.8	0.8	2.86	2.77	95	93	SW 2	SW 2	6	3	0.30	Fine day.
12	55	66	45.9	42.8	37.0	58.4	0.8	0.8	2.90	2.57	95	94	NE 2	NW 1	7	6	—	Fine all day.
13	76	83	50.7	43.6	36.0	54.6	2.1	1.3	3.16	2.55	86	89	SW 2	SW 2	2	10	—	Fine all day.
14	80	69	47.7	48.7	35.3	54.3	1.7	2.5	2.89	2.83	88	82	SW 2	SW 2	7	10	0.20	Fine all day.
15	50	53	52.1	49.7	47.2	55.0	1.5	2.0	3.50	3.06	89	86	SW 3	SW 2	10	0	0.30	☁ at noon.
16	57	58	47.5	46.8	43.0	57.4	1.3	0.6	2.97	3.06	91	95	SW 2	SW 1	10	0	1.30	Fine day.
17	62	57	49.9	47.2	44.0	55.3	0.7	0.8	3.40	3.05	95	95	SE 2	SW 2	7	0	0.20	Fine all day.
18	53	55	49.2	50.1	43.2	51.3	1.8	0.6	3.05	3.47	88	96	NE 1	SW 2	10	10	2.40	☁ showers.
19	74	70	49.4	48.7	47.0	51.3	2.4	2.0	2.93	2.94	84	86	NE 2	SW 2	10	10	0.20	☁ showers during day.
20	74	74	48.7	49.2	42.0	51.3	2.0	1.0	2.94	3.24	86	93	E 2	E 1	6	10	1.30	Fine all day.
21	59	55	52.2	46.7	45.0	52.2	2.8	2.0	3.18	2.72	81	86	SE 2	SW 2	10	0	0.30	Fine all day.
22	68	77	49.7	44.7	43.2	53.3	3.0	1.7	2.83	3.57	80	87	NE 2	NW 2	10	0	0.30	Fine a. ☁ in evening.
23	29.84	29.97	46.7	41.7	39.0	53.8	2.0	1.0	2.72	2.42	86	92	E 2	NW 2	10	1	—	Fine all day.
24	30.07	30.13	42.0	40.7	37.5	54.3	1.1	1.0	2.43	2.33	91	92	SE 2	SW 1	10	0	—	Fine all day.
25	22	25	35.7	38.2	33.0	53.1	0.5	0.9	2.00	2.12	96	92	SW 2	SW 1	10	1	—	☁ a. Fine day.
26	23	30.20	42.7	41.7	35.0	48.0	1.3	1.7	2.46	2.28	89	87	NE 2	NE 2	10	10	—	Fine all day.
27	30.10	29.97	39.0	39.7	35.0	51.7	1.3	2.7	2.12	1.92	90	78	NE 2	NE 2	2	0	—	Fine all day.
28	29.88	29.75	36.7	41.0	35.0	50.4	0.5	1.3	2.08	2.29	96	90	SW 2	SW 2	0	10	0.10	Fine all day.
29	57	55	46.0	46.7	30.9	50.4	1.3	1.0	2.80	2.95	94	93	SW 3	SW 1	10	10	0.30	Stormy a. ☁ in evening.
30	29	40	53.7	40.7	40.0	54.0	2.8	0.7	3.36	2.39	81	94	SW 2	SW 2	10	0	3.40	☁ all day.
31	29.60	29.42	45.0	48.2	39.0	53.0	1.4	3.0	2.66	2.65	89	79	SW 2	SW 2	3	10	7.40	
Mean	29.567	29.561	47.2	45.2	40.8	53.7	1.7	1.5	2.86	2.73	87.4	90.1	2.2	1.8	7.8	5.5	4.750	

ARMAGH.—OCTOBER 1889.

Height above Mean Sea Level, 196 feet. Heights above Ground:—Bar., 6 feet. Therms., 4 feet. Rain-gauge, 1 foot.
Long. 6° 39' W. Lat. 54° 21' N. Gravity Correction, + .025.

Day.	Barometer at 32° Fahr.		Air Temperature.				Humidity.						Wind, Direction and Force.		Cloud Amount.		Rain.	Remarks.	
							Dep. of Wet.		Vapour Tension.		Per-centage.								
	9 a.m.	9 p.m.	9 a.m.	9 p.m.	Min.	Max.	9 a.m.	9 p.m.	9 a.m.	9 p.m.	9 a.m.	9 p.m.	9 a.m.	9 p.m.	9 a.m.	9 p.m.			9 a.m.
	ins.	ins.	°	°	°	°			in.	in.	%	%					ins.		
1	29.02	29.90	50.7	40.5	30.4	55.2	3.5	0.7	.284	.237	77	94	N	0.5	N	0.5	0	8	ins.
2	.79	.59	51.9	47.9	37.0	55.3	3.0	2.4	.311	.276	80	84	N	0.5	SSE	1	3	10	.105
3	.43	.48	50.2	46.3	45.9	52.0	0.6	0.5	.348	.302	96	97	S	1	NE	1	3	10	.168
4	.41	.30	50.2	49.2	44.0	54.8	1.5	5.4	.335	.229	90	65	NNE	1	NW	1	10	10	.325
5	.34	29.45	54.7	46.8	46.8	57.6	4.6	1.1	.306	.294	72	92	NW	0.5	WSW	1	10	9	.062
6	29.48	28.97	52.2	49.3	45.5	56.2	2.0	0.6	.337	.336	86	96	SW	1	S	4	10	10	.580
7	28.83	29.08	49.0	43.6	42.7	54.5	1.4	1.5	.312	.250	90	88	WNW	4	WSW	2	10	8	.045
8	.98	28.73	45.6	38.6	38.0	48.8	2.8	0.8	.244	.210	81	94	SSW	3	SW	2	9	4	.110
9	.60	28.79	47.7	45.0	36.2	53.5	1.1	0.8	.304	.280	92	94	SW	4	SW	2	9	2	.014
10	28.95	29.13	48.6	44.6	42.0	56.2	2.1	1.6	.292	.258	86	88	SW	2	SSW	1	7	7	—
11	29.28	.34	42.6	44.4	38.3	54.8	0.4	1.2	.264	.245	97	91	SSW	1	W	1	10	8	—
12	.40	.52	44.0	39.8	39.3	52.5	0.2	0.1	.283	.242	98	100	SW	0.5	SW	0.5	10	0	—
13	.62	.70	51.2	38.0	36.1	57.5	2.4	0.2	.316	.224	84	98	SW	1	WSW	0.5	3	0	.005
14	.69	.57	40.4	47.6	31.8	54.5	1.6	2.8	.218	.265	87	81	Calm	0	S	1	4	10	—
15	.40	.43	52.7	48.8	45.0	56.5	0.9	1.3	.373	.313	94	91	S	2	SSW	1	10	10	—
16	.47	.48	48.8	48.1	46.6	55.6	1.0	0.2	.321	.332	93	98	SSW	1	SSW	1	10	10	.060
17	.51	.43	49.6	46.7	46.1	53.9	0.9	0.7	.332	.302	94	95	SSW	1	SSW	1	10	10	.190
18	29.20	29.03	49.9	50.2	45.0	51.3	1.0	1.3	.333	.330	93	91	SE	2	ESE	1	10	10	.320
19	28.97	28.89	49.4	48.2	47.0	50.7	1.3	0.6	.320	.323	91	96	E	2	NE	3	10	10	.082
20	28.95	29.07	47.2	46.8	39.3	50.3	1.3	0.8	.294	.301	91	94	E	2	ENE	1	10	9	.282
21	29.21	.36	48.3	45.9	42.8	52.5	1.2	1.1	.309	.285	92	93	NE	2	NE	1	9	9	—
22	.49	.60	49.7	45.7	44.0	51.7	3.0	0.0	.283	.262	80	86	NE	2	NE	1	10	10	.020
23	.66	29.82	48.6	37.9	37.2	51.6	2.1	0.1	.292	.225	86	99	NNE	1	NE	1	10	0	—
24	29.02	30.00	41.6	36.8	31.9	51.1	1.7	0.1	.228	.216	87	99	Calm	0	NE	0.5	2	5	.006
25	30.07	.09	38.9	35.8	32.3	51.2	0.0	0.1	.237	.208	100	99	Calm	0	NE	0.5	10	9	.045
26	30.07	30.01	45.2	42.8	35.0	47.5	1.4	0.8	.269	.257	90	94	ENE	1	ENE	1	9	10	—
27	29.89	29.76	45.0	39.6	38.4	47.6	3.2	1.7	.229	.210	77	86	NE	2	N	1	9	9	—
28	.73	.63	40.8	37.8	31.0	49.3	2.0	1.9	.214	.191	84	84	N	0.5	N	1	0	3	—
29	.50	.46	42.5	47.7	35.8	51.6	2.2	1.2	.226	.302	83	92	S	3	SSW	1	10	10	—
30	.21	.29	53.4	39.2	38.9	55.3	1.6	1.0	.364	.220	90	92	SSW	3	SW	2	10	0	.287
31	29.54	29.36	49.4	47.7	37.0	52.4	1.8	2.7	.256	.267	87	81	SSW	4	SSW	1	7	10	.435
Mean	29.435	29.427	47.0	44.0	39.8	53.0	1.7	1.2	.291	.265	88.0	91.4	1.6		1.2	8.1	7.4	3.141	

DUBLIN (PHENIX PARK).—OCTOBER 1889.

Height above Mean Sea Level, 155 feet. Heights above Ground:—Bar., 4 feet. Therms., 4 feet. Rain-gauge, 1 foot.
Long. 6° 21' W. Lat. 53° 22' N. Gravity Correction, +.022.

Day.	Barometer at 32° Fahr.		Air Temperature.					Humidity.					Wind, Direction and Force.		Cloud Amount.		Rain.	Remarks.
								Dep. of Wet.			Vapour Tension.							
	9 a.m.	9 p.m.	9 a.m.	9 p.m.	Min.	Max.	9 a.m.	9 p.m.	9 a.m.	9 p.m.	9 a.m.	9 p.m.	9 a.m.	9 p.m.	9 a.m.			
1	ins.	ins.	43.5	39.3	36.1	54.6	1.0	0.6	in.	in.	0.6	0.6	0.6	0.6	0.6	ins.	—	
2	29.95	29.94	43.5	39.3	36.1	54.6	1.0	0.6	260	229	92	96	Calm	0	Calm	0	—	
3	48	47	47.0	47.3	46.3	48.6	1.0	0.8	261	262	90	80	Calm	0	Calm	0	Cloudy day.	
4	46	49	49.9	49.0	44.4	52.6	3.2	0.7	307	307	93	95	W	2	NNW	1	Dull, with ☉ all day.	
5	40	54	51.2	49.4	47.7	54.7	1.3	2.2	281	330	79	95	NW	1	WNW	1	Dull, with ☉ from 11 a.	
6	29.57	29.57	51.4	51.7	46.8	56.6	1.8	2.2	343	298	91	85	W	1	WSW	1	Dull and cloudy. ☉ showers p.	
7	28.93	29.22	50.5	44.7	44.6	56.2	3.8	2.8	327	327	88	86	WSW	1	SSE	2	Cloudy a. Dull p. ☉ showers	
8	29.12	28.85	47.8	41.7	40.8	53.0	4.3	1.4	275	235	75	79	W	4	WSW	2	Cloudy, with squally ☉ showers	
9	28.79	28.91	45.7	47.1	38.6	54.5	1.7	1.5	236	235	71	89	SW	2	WSW	1	Beautiful day.	
10	29.04	29.20	48.1	37.4	37.2	56.7	1.8	0.7	268	288	88	89	SW	3	SW	1	Dull a. Cloudy p.	
11	34	41	44.7	41.3	31.7	51.5	1.9	0.6	291	210	87	94	WSW	1	Calm	0	Cloudy day. ☉ showers p.	
12	44	48	48.3	39.0	36.5	53.8	2.4	0.5	253	247	86	96	Calm	0	W	1	Bright a. Cloudy p.	
13	69	76	40.3	38.2	36.2	53.0	0.3	0.7	228	83	96	0	Calm	0	Calm	0	Cloudy day. ☉ p.	
14	74	67	42.6	44.2	29.2	55.3	0.4	1.2	243	216	98	95	NW	1	Calm	0	☉ a. and p.	
15	51	50	55.1	47.8	42.2	57.0	2.0	0.3	264	263	97	91	Calm	0	Calm	0	☉ p.	
16	54	56	50.2	49.3	39.8	57.8	1.3	1.4	377	325	87	98	SSW	1	Calm	0	Dull day. ☉ p.	
17	58	50	50.7	47.5	46.9	56.8	1.1	0.9	330	316	91	90	Calm	0	Calm	0	Cloudy a. Bright p.	
18	29.25	29.03	50.7	50.8	42.5	53.2	0.9	1.2	342	306	92	93	Calm	0	Calm	0	☉ a. Cloudy, with ☉ showers.	
19	28.97	28.93	49.5	45.3	44.5	51.0	1.0	0.4	348	341	94	91	SE	1	E	2	Dull, with ☉.	
20	28.92	29.04	47.3	47.8	35.0	51.8	0.7	1.8	329	288	95	87	E	1	Calm	0	Dull, with ☉.	
21	29.21	33	50.9	50.8	47.2	53.3	2.8	2.6	293	306	82	82	NE	1	Calm	0	Dull, with ☉ a. Cloudy p.	
22	44	57	50.6	48.3	47.3	51.3	3.1	3.4	303	306	82	82	E	1	ENE	2	Cloudy day. ☉ showers p. K p.	
23	62	29.82	48.4	43.5	42.0	52.0	0.9	2.0	292	259	79	76	NNE	2	NE	3	Dull day. ☉ showers p.	
24	29.95	30.02	43.3	42.0	33.7	50.0	1.7	0.5	318	240	94	84	NNE	2	Calm	0	Dull and cloudy, with ☉ showers.	
25	30.08	30.10	47.8	44.2	37.2	50.6	2.7	2.3	244	256	87	96	Calm	0	Calm	0	Cloudy, with ☉ showers.	
26	30.07	29.99	46.1	47.3	35.5	50.7	2.1	2.6	267	240	81	82	E	1	ENE	1	☉ before 9 a. Bright a. Cloudy p.	
27	29.87	76	44.6	43.1	42.7	47.5	2.6	2.1	240	265	85	82	ENE	1	E	1	Cloudy day. ☉ showers p.	
28	75	71	40.8	35.1	34.9	47.0	1.8	0.7	237	233	80	83	NNE	3	NNW	2	Dull and cloudy, with ☉ showers.	
29	64	57	45.0	52.3	31.6	53.9	3.5	1.5	217	191	86	93	NW	1	Calm	0		
30	35	41	53.9	40.8	40.4	55.3	1.9	1.2	352	352	75	90	SW	1	SSW	2	Dull a. Cloudy p.	
31	29.68	29.48	46.1	49.4	37.9	54.1	3.1	4.7	230	230	87	91	SSW	4	WSW	1	Dull, with squally ☉ a. ☉ p.	
									243	245	78	69	SW	2	S	2	1	Beautiful day.
Mean	29.492	29.486	47.6	45.3	39.9	53.0	1.9	1.6	287	270	86.6	88.7	1.2	0.8	7.5	5.8	4.715	

PARSONSTOWN (BIRCH CASTLE).—OCTOBER 1889.

Height above Mean Sea Level, 175 feet. Heights above Ground:—Bar., —2 feet. Therms., 4 feet 6 inches. Rain-gauge, 8 inches.
Long. 7° 55' W. Lat. 53° 6' N. Gravity Correction, +.021.

1	29.93	29.92	47.8	47.8	38.0	54.7	1.9	1.6	28.6	29.3	86	88	Calm	0	Calm	0	9	10	—	Bright and calm.
2	83	64	44.7	47.7	33.6	54.7	1.4	0.9	26.4	30.9	89	94	Calm	0	Calm	0	1	10	189	☉ (mist) a. ☉ from 6 p.
3	60	51	50.8	47.7	44.9	51.8	3.9	0.8	27.6	31.2	74	94	WNW	2	NW	2	8	10	154	Cool and windy, with ☉
4	50	46	48.6	48.7	44.5	54.9	1.7	0.8	30.2	32.4	88	94	NW	1	NW	2	10	10	249	☉ showers. Bright 11 a.—3 p.
5	44	55	49.9	47.3	46.8	52.1	2.0	1.7	30.9	28.5	87	88	NW	1	Calm	0	10	6	—	
6	58	61	52.7	51.0	44.3	55.8	2.2	1.0	33.9	34.8	86	93	SW	1	SSE	5	6	10	500	Dull. Squally ☉ 2 from 6 p.
7	14	29.26	51.6	45.3	44.5	55.1	4.7	2.4	26.9	24.9	71	82	WSW	3	WSW	3	8	9	100	Squally ☉ 2 (severe storm) n.
8	29.09	28.86	46.3	40.9	39.7	50.6	2.6	1.1	25.6	23.3	82	91	SSW	2	W	2	10	6	240	☉ in past n. Cool with ☉ showers.
9	28.80	28.92	47.7	47.7	31.9	52.8	2.4	1.5	27.4	29.4	83	89	SW	2	SW	2	10	10	090	Squally a. ☉ showers.
10	29.03	29.17	48.9	40.8	39.9	55.6	1.6	0.8	30.7	23.7	89	94	Calm	0	Calm	0	2	0	030	☉ showers. ☉☉
11	33	41	42.9	42.6	32.2	53.6	0.2	0.8	27.1	25.6	99	93	Calm	0	Calm	0	7	6	—	☉☉ a.
12	40	57	48.3	37.8	37.7	53.6	1.2	0.2	30.9	22.2	92	98	Calm	0	Calm	0	10	7	102	☉ showers. ☉☉ p.
13	68	74	42.7	39.4	30.9	55.7	0.3	0.6	26.8	23.0	97	95	Calm	0	Calm	0	7	0	—	☉☉ a. Day fine and bright. ☉☉ p.
14	68	59	45.7	49.2	37.9	53.9	1.4	2.1	27.5	29.8	90	86	Calm	0	Calm	0	10	10	—	☉☉ a. Dull and cold.
15	44	47	53.7	48.8	46.9	57.3	1.7	1.0	30.4	32.1	88	93	Calm	0	Calm	0	10	10	011	Dull and mild. ☉☉ (mist) p.
16	51	54	49.7	49.6	41.7	56.3	1.5	0.8	31.8	33.5	89	95	Calm	0	Calm	0	1	10	306	☉ a. Bright a. ☉☉ (mist) p.
17	56	29.47	50.9	47.0	46.7	54.6	1.1	1.1	34.6	29.6	93	92	SW	1	Calm	0	10	8	204	☉ n. and a. Day mild.
18	29.13	28.96	50.5	47.6	46.1	54.7	1.2	0.9	33.6	30.8	91	94	SE	1	Calm	0	10	10	749	☉ n. Mild with ☉ all day.
19	28.97	28.89	44.8	45.3	42.0	48.1	0.8	0.6	27.8	28.9	94	96	Calm	0	Calm	0	10	10	060	☉ all past n. Dull with ☉ showers.
20	28.92	29.02	39.7	48.5	36.8	50.5	0.7	5.8	23.0	21.6	94	63	Calm	0	Calm	0	8	8	098	Fine and frosty a. Day mild with ☉
21	29.17	31	46.9	45.2	40.6	53.1	0.9	0.7	29.9	28.5	94	95	Calm	0	Calm	0	9	2	052	☉☉ a. ☉☉ showers.
22	44	58	47.3	47.6	42.8	51.7	1.4	2.4	29.2	27.3	90	83	NNE	1	NW	3	10	10	030	Dull, cool, and windy.
23	65	29.81	44.0	40.6	39.8	50.4	1.3	0.9	25.9	23.4	90	93	NW	1	Calm	0	9	2	023	Cool with ☉. ☉ in evening.
24	29.95	30.01	35.8	36.2	29.0	51.2	0.6	0.4	19.9	20.6	95	96	Calm	0	Calm	0	0	2	—	☉☉ a. Day fine but cold. ☉☉ p.
25	30.06	30.07	30.7	40.0	26.8	50.6	1.4	1.1	13.7	22.4	80	91	Calm	0	Calm	0	7	7	—	☉☉ a. Bright afternoon. ☉☉ p.
26	30.03	29.99	41.0	39.5	36.7	47.6	0.9	1.5	23.7	21.2	93	88	Calm	0	Calm	0	9	10	014	☉☉ a. Cool with ☉☉ showers.
27	29.88	29.80	40.5	38.4	35.8	47.5	1.6	1.1	21.9	19.1	87	83	N	1	NNW	3	8	3	—	☉☉ a. Bright with cool breeze.
28	76	69	38.7	31.3	30.8	48.6	2.4	0.5	18.9	16.3	81	92	Calm	0	Calm	0	0	3	—	☉☉ a. Fine but cool. ☉☉ p.
29	59	53	41.7	51.8	30.7	53.6	1.0	0.7	24.3	36.6	93	95	Calm	0	S	3	10	10	111	Dull and squally. ☉ in afternoon.
30	31	42	54.5	39.7	38.5	55.0	2.6	0.8	35.2	22.8	82	93	SW	2	SSW	1	10	7	188	Dull day. ☉ in afternoon.
31	29.64	29.46	46.7	49.1	36.1	53.7	2.5	3.3	26.1	27.1	82	77	SW	1	S	4	7	10	104	Bright and mild.
Mean	29.486	29.471	46.0	44.5	38.5	52.9	1.6	1.3	27.6	26.8	88.0	90.3	0.6	1.0	7.6	7.3	3.604			

SWANBISTER.—NOVEMBER 1889.

Height above Mean Sea Level, 68 feet. Heights above Ground:—Bar., 2 feet. Therms., 4 feet. Rain-gauge, 1 foot.
Long. 3° 8' W. Lat. 58° 56' N. Gravity Correction, +.036.

Day.	Barometer at 32° Fahr.		Air Temperature.					Humidity.						Wind, Direction and Force.		Cloud Amount.		Rain.	Remarks.
								Dep. of Wet.		Vapour Tension.		Per-centage.							
	9 a.m.	9 p.m.	9 a.m.	9 p.m.	Min.	Max.	9 a.m.	9 p.m.	9 a.m.	9 p.m.	9 a.m.	9 p.m.	9 a.m.	9 p.m.	9 a.m.	9 p.m.	9 a.m.		
1	ins.	ins.	47.0	45.1	42.5	49.1	2.0	1.0	in.	in.	0.6	0.6	0.6	0.6	0.6	0.6	ins.		
2	29.15	29.43	46.0	47.0	43.1	48.9	2.0	2.1	26.5	27.3	86	85	SSE 7	NE 4	10	8	640		
3	41	48	45.7	43.0	42.0	47.1	3.1	1.4	239	247	79	89	NNW 5	NW 4	5	7	070		
4	64	61	43.4	35.0	34.2	47.1	4.4	1.0	193	184	69	90	NW 1	SW 1	6	0	030	Prismatic U 9p.	
5	53	71	42.8	34.5	34.5	48.1	1.8	3.8	235	209	86	72	SSW 4	W 3	7	8	110	⊕ (parhelion) 8.30a. ● ² before 6p.	
6	85	29.87	44.5	54.0	34.5	54.0	1.0	0.7	320	397	94	95	W 3	SW 3	8	10	640		
7	29.85	30.03	52.9	48.0	47.2	55.3	0.7	3.8	381	247	95	74	WSW 5	NNW 5	10	8	070	● till 2p. U 9p.	
8	30.13	13	48.5	45.0	43.2	48.5	4.4	2.2	241	249	71	84	NNW 4	NW 1	10	8	100		
9	12	02	45.0	50.3	42.7	50.4	0.3	1.0	292	339	98	93	SW 1	W 5	10	10	500	Steady ● ⁰ .	
10	12	15	51.0	50.5	49.1	52.0	0.2	0.5	369	355	99	97	NNW 3	W 5	10	8	700	Steady ● ⁰ till afternoon.	
11	21	18	50.1	48.0	46.7	52.0	0.9	0.5	338	327	93	98	NNW 3	SSW 1	9	7	020		
12	06	14	47.7	46.3	42.5	51.0	0.7	0.6	313	300	95	96	SW 1	NNW 2	8	10	030		
13	22	13	46.1	46.6	44.3	46.4	1.3	0.4	282	308	91	97	W 1	SSW 1	10	—	030		
14	30.08	30.07	40.6	44.0	40.0	47.0	0.3	0.5	247	277	97	96	S 1	SSW 1	—	—	—		
15	29.96	29.89	47.0	49.2	43.0	53.0	0.8	1.2	303	319	94	92	S 3	SSW 4	—	—	100		
16	30.25	30.43	45.0	42.2	41.0	49.0	3.2	0.7	229	254	77	94	NNW 3	SW 3	—	—	—		
17	40	38	39.5	40.5	38.0	47.0	1.1	1.9	221	272	91	87	WSW 1	SSW 1	—	—	—		
18	38	34	41.8	48.4	46.0	51.0	1.5	0.6	307	325	89	96	SSW 1	S 1	—	—	—		
19	34	35	42.2	47.8	41.0	51.0	0.4	1.6	261	293	96	88	WSW 1	SW 2	—	—	—		
20	34	30.33	45.1	44.8	43.0	50.0	0.9	0.6	279	283	93	96	SSW 2	ESE 1	—	—	—		
21	30.19	29.97	44.0	45.5	40.0	48.0	1.3	1.5	259	270	90	89	SSW 3	S 5	—	—	030		
22	29.85	84	47.3	44.8	44.0	47.5	0.8	1.8	307	255	95	86	WSW 1	SSW 1	—	—	020	No observations of cloud or weather, owing to Mr. Fortescue's absence from home.	
23	90	79	45.5	44.0	42.0	48.0	3.5	2.5	229	234	76	81	WSW 4	SSW 5	—	—	—		
24	42	06	45.0	45.0	43.0	47.0	1.2	0.5	271	287	91	96	SSW 7	W 3	—	—	400		
25	09	28	35.4	32.5	30.0	45.0	0.9	1.7	190	149	92	81	NNW 6	NW 6	—	—	020		
26	24	29.39	32.5	31.5	29.0	32.5	1.5	1.5	134	143	78	80	NNW 5	NNW 7	—	—	040		
27	75	30.01	30.8	32.5	27.0	32.5	1.8	0.9	130	166	74	90	NNW 7	NNW 4	—	—	060		
28	97	29.98	37.5	40.8	31.0	42.0	1.2	0.8	201	237	90	94	NW 4	NW 3	—	—	170		
29	94	85	43.5	42.0	39.0	45.0	0.5	0.6	271	254	96	95	W 2	SSW 3	—	—	—		
30	29.84	29.90	42.5	44.5	40.0	46.0	1.7	1.0	236	271	87	93	S 5	S 4	—	—	—		
Mean	29.879	29.889	44.2	44.3	40.1	47.7	1.5	1.3	261	266	88.3	89.7	3.2	3.0	—	—	3.170		

BRAEMAR.—NOVEMBER 1889.

Height above Mean Sea Level, 1,111 feet. Heights above Ground:—Bar., 3 feet. Therms., 4 feet 3 inches. Rain-gauge, 9 inches.
Long. 3° 24' W. Lat. 57° 0' N. Gravity Correction, +.030.

Day.	Barometer at 32° Fahr.		Air Temperature.					Humidity.					Wind, Direction and Force.		Cloud Amount.		Rain.	Remarks.		
								Dep. of Wet.		Vapour Tension.		Per-centage.								
	9 a.m.	9 p.m.	9 a.m.	9 p.m.	Min.	Max.	9 a.m.	9 p.m.	9 a.m.	9 p.m.		9 a.m.	9 p.m.	9 a.m.	9 p.m.	9 a.m.				
1	ins.	ins.	40.9	37.0	35.2	45.7	1.2	1.4	in.	in.	%	%	NE	0.5	W	8	10	10	ins. 1.330	☉ showers.
2	27.92	27.88	39.1	38.4	35.9	43.2	1.6	2.6	208	183	87	79	SW	4	W	2	10	2	2.00	☉ showers. Snow on hills.
3	33	42	36.5	38.3	34.6	42.5	1.0	0.6	197	219	92	95	SW	0.5	SW	2	10	8	0.90	Dull and damp.
4	50	52	38.6	30.4	30.4	41.5	1.3	1.0	209	145	90	87	NE	0.5	SE	0.5	9	0	0.20	☉ z.
5	43	63	37.6	43.3	29.2	45.2	1.7	0.8	193	263	85	94	SW	0.5	SW	0.5	6	9	0.20	Fine day.
6	82	28.86	40.3	49.5	36.4	50.1	2.5	2.2	200	299	80	85	SW	0.5	SW	2	4	7	—	Fine day.
7	28.86	29.01	53.7	44.5	44.3	55.5	2.2	3.7	352	216	86	73	SW	4	SW	2	8	2	—	Fine day.
8	29.05	28.96	42.8	44.9	41.7	48.3	2.3	0.4	227	285	83	96	SW	0.5	SW	0.5	6	9	0.90	Fine day.
9	28.94	28.96	51.2	48.5	44.3	50.3	2.0	3.2	325	266	86	78	SW	2	SW	2	5	6	—	Fine day.
10	29.02	29.06	49.7	44.5	44.5	58.7	1.2	0.8	326	274	92	94	SW	2	SW	0.5	6	2	—	Fine day.
11	29.11	03	33.4	35.5	32.7	51.5	1.7	0.6	157	197	82	95	SW	0.5	SW	0.5	10	7	—	Fine day.
12	28.95	05	47.0	47.5	34.6	49.4	1.5	2.9	287	261	90	80	SW	2	SW	0.5	8	8	—	
13	29.09	29.01	42.8	32.2	32.2	49.5	0.5	0.5	264	172	96	94	SW	0.5	SW	0.5	7	1	—	Fine day.
14	28.95	28.97	27.2	38.6	26.6	45.3	0.5	1.1	133	213	89	92	SW	0.5	SW	0.5	1	8	—	Fine day.
15	28.89	28.88	44.1	47.5	38.3	48.7	1.1	3.0	264	259	91	80	SW	0.5	SW	2	9	8	—	Fine day.
16	29.18	29.35	35.7	29.7	29.6	47.8	1.3	0.8	186	144	88	87	SW	0.5	SW	0.5	0	0	—	Fine day.
17	26	32	34.7	33.5	26.4	44.5	2.8	1.4	148	163	74	85	SW	2	SW	0.5	0	0	—	Fine day. Meteors seen.
18	27	24	39.6	46.3	31.6	47.5	0.8	1.6	227	276	93	89	SW	0.5	SW	0.5	7	8	—	
19	25	26	47.3	44.9	43.5	49.5	1.7	2.4	285	245	88	83	SW	0.5	SW	0.5	8	8	—	
20	25	29.20	46.3	42.6	39.3	47.8	1.0	3.1	290	210	93	78	SW	1	SW	1	8	5	—	
21	29.09	28.96	42.3	42.6	40.5	44.3	2.4	2.1	220	220	82	85	SW	2	SW	4	8	8	0.90	
22	28.96	78	48.7	41.8	40.3	49.3	1.2	2.0	314	225	92	85	SW	4	SW	0.5	10	9	2.40	Dull, with ☉.
23	88	83	37.6	40.6	37.1	45.2	2.1	3.3	186	189	82	74	SW	1	SW	2	6	8	—	Fine and clear.
24	48	05	40.6	44.1	39.1	44.7	1.9	1.6	214	254	86	87	SW	6	SW	0.5	7	10	0.60	Dull and damp.
25	04	30	34.7	30.0	29.2	46.3	2.9	2.0	146	116	73	69	NW	6	NW	4	7	8	0.30	Stormy, with ✕.
26	23	27	26.7	28.7	25.7	41.5	0.8	0.8	135	83	86	SW	0.5	NW	4	9	10	0.30	Stormy, with ✕.	
27	57	85	27.3	28.7	25.8	37.7	1.1	1.0	115	129	78	83	SW	6	NW	0.5	9	8	1.00	Stormy, with ✕ +.
28	94	93	33.0	36.8	28.4	37.3	1.0	2.1	167	180	89	82	SW	0.5	SW	0.5	8	8	—	
29	86	77	37.8	36.6	36.0	40.2	1.1	0.6	206	205	91	95	SW	0.5	SW	0.5	7	8	—	
30	28.73	28.82	37.8	40.4	35.5	40.5	1.9	1.6	191	218	84	87	SW	2	SW	2	8	9	—	
Mean	28.795	28.819	39.8	39.6	35.0	46.6	1.5	1.7	220	212	86.5	85.5	1.7	1.5	7.0	6.5	2.280			

LAUDALE.—NOVEMBER 1889.

Height above Mean Sea Level, 14 feet. Heights above Ground:—Bar., 11 feet. Therms., 4 feet. Rain-gauge, 1 foot.
Long. 5° 41' W. Lat. 56° 41' N. Gravity Correction, +.031.

1	28.94	29.26	46.0	46.0	42.9	58.0	1.6	3.0	274	244	89	79	? SSE	6	W	7	10	10	9.40	all day. Wind changed to N. [noon. Δ p.
2	29.55	07	46.9	42.0	40.0	48.2	2.9	1.3	254	239	80	90	NNW	5	NW	1	7	6	0.40	
3	46	59	45.9	46.0	39.3	47.1	1.6	0.7	273	294	89	95	W	1	Cal	0	10	10	1.19	
4	74	75	42.1	38.0	36.4	40.8	2.1	0.8	224	212	84	93	Cal	0	N	1	4	6	5.50	Day fine and clear.
5	29.54	29.87	45.4	45.2	37.2	49.9	1.4	1.6	271	264	90	88	S	1	NW	2	9	9	1.60	showers.
6	30.11	30.10	47.8	55.0	43.7	55.6	2.0	0.3	283	244	86	98	W	2	W	4	10	10	3.60	showers.
7	11	31	55.0	50.3	49.0	58.7	2.0	2.8	375	295	87	81	W	4	NW	2	19	2	2.80	
8	37	24	51.1	53.8	47.5	54.1	2.8	0.9	305	388	81	93	WSW	2	W	2	9	10	5.40	Dull a. (mist) from 3p.
9	27	28	53.0	50.8	49.9	55.1	0.9	0.9	377	348	94	93	W	1	W	2	10	10	2.60	(mist) a. showers p.
10	33	35	51.7	49.2	47.6	57.3	4.3	0.2	277	345	73	99	Cal	0	Cal	0	10	10	0.30	(mist) a. Dull all day.
11	36	29	48.9	50.2	44.0	51.7	1.9	1.9	299	315	87	87	Cal	0	SE	3	10	10	0.20	Dull all day. Squally n.
12	22	24	52.0	50.0	48.4	57.8	2.2	1.0	330	334	85	93	S	1	S	1	19	10	—	Dull and gloomy.
13	26	18	50.2	46.5	42.8	51.8	1.9	1.8	315	274	87	88	Cal	0	Cal	0	9	10	—	Very mild all day.
14	17	12	42.8	47.0	37.3	47.4	1.9	0.6	234	308	85	96	E	1	ESE	2	10	10	1.10	all day.
15	03	02	52.0	51.4	46.0	52.8	2.5	1.4	323	343	83	90	SW	3	W	4	10	10	4.50	Dark all day. from 6p.
16	41	55	40.0	38.8	36.9	57.8	1.0	0.9	226	218	92	93	Cal	0	Cal	0	3	2	—	Fine and clear.
17	53	49	46.8	50.2	35.4	50.2	2.8	1.0	255	337	80	93	S	1	S	4	8	10	—	Dull and gloomy.
18	48	46	52.0	52.0	48.6	54.4	1.8	1.6	340	345	87	89	S	4	E	2	8	10	—	Dull and gloomy all day.
19	45	47	52.2	51.0	48.4	53.8	2.2	2.6	332	309	85	82	ESE	1	SW	1	10	9	—	Dull a. Very mild all day.
20	47	39	50.4	47.9	46.0	57.8	2.5	2.0	303	284	83	86	E	4	Cal	0	5	10	0.50	Fine a., lower clouds moving fast.
21	30.24	30.06	48.0	50.0	45.0	54.9	1.4	2.8	299	291	90	81	Cal	0	Cal	0	10	10	2.60	most of day, [Dull p.
22	29.95	29.95	47.1	46.0	42.2	53.0	1.1	3.0	297	244	92	79	SW	2	W	2	7	10	3.00	p.
23	30.15	29.99	44.0	40.0	44.0	55.5	3.8	1.1	209	285	72	92	Cal	0	SE	2	7	3	2.10	Mild and dry all day. Cold at night.
24	29.62	29.19	47.2	47.2	44.9	48.6	1.2	0.8	295	305	92	95	Cal	0	W	2	10	10	9.80	all day.
25	36	55	37.4	34.0	33.4	47.7	1.5	1.0	194	176	87	89	N	3	N	1	6	8	1.30	before 9a. * showers all day.
26	47	29.65	33.0	31.8	31.8	36.7	1.0	0.8	167	173	89	97	N	2	N	3	19	8	1.19	* showers all day. Strong squalls n.
27	29.90	30.18	29.9	33.0	29.1	35.7	0.3	0.8	158	171	95	91	N	2	N	1	4	9	0.50	* showers all day.
28	30.20	30.19	37.9	38.8	31.9	40.8	1.9	1.8	191	201	84	85	N	1	SE	1	19	10	0.70	* showers.
29	30.06	29.92	40.6	44.0	35.5	44.5	0.6	3.0	240	224	95	77	SSW	2	S	3	10	9	0.20	during day.
30	29.88	29.96	46.0	47.0	43.0	48.2	3.0	1.9	244	286	79	87	S	6	S	3	10	10	2.90	* showers at night.
Mean	30.021	30.041	46.1	46.0	41.7	51.1	1.9	1.5	272	283	86.1	89.3	1.8	1.9	8.5	8.7	6.320			

DUNDEE.—NOVEMBER 1889.

Height above Mean Sea Level, 160 feet. Heights above Ground:—Bar., 4 feet. Therms., 3 feet 9 inches. Rain-gauge, 1 foot.
Long. 2° 56' W. Lat. 56° 28' N. Gravity Correction, +.030.

Day.	Barometer at 32° Fahr.		Air Temperature.				Humidity.				Wind, Direction and Force.		Cloud Amount.		Rain.	Remarks.					
							Dep. of Wet.		Vapour Tension.								Per-centage.				
	9 a.m.	9 p.m.	9 a.m.	9 p.m.	Min.	Max.	9 a.m.	9 p.m.	9 a.m.	9 p.m.	9 a.m.	9 p.m.	9 a.m.	9 p.m.	9 a.m.		9 p.m.				
1	ins.	ins.	44.5	44.5	40.7	47.7	0.7	4.2	in.	in.	SE	12	SW	10	10	ins.	—				
2	28.92	28.95	44.5	44.5	40.7	47.7	0.7	4.2	.227	.207	94	79	SE	12	SW	10	10	—			
3	29.25	29.48	45.4	42.4	42.0	50.7	3.6	1.9	.226	.231	75	86	W	6	W	1	10	7	—		
4	28	41	39.0	40.5	37.0	46.3	0.8	0.0	.222	.253	94	100	E	1	NE	1	10	10	.100	☉ showers.	
5	56	60	41.4	33.9	32.8	42.6	0.4	0.1	.253	.193	97	99	W	1	W	1	10	10	.100	☉ showers a. and during day.	
6	55	69	36.7	44.6	30.5	45.6	0.6	1.1	.206	.270	95	92	N	1	W	1	10	10	—	Dull day. ☁	
7	56	29.94	38.1	47.9	33.4	50.6	1.3	1.3	.203	.301	88	91	SE	1	SW	2	10	10	—	—	
8	29.94	30.13	44.8	47.8	42.7	57.1	1.4	2.3	.264	.277	89	84	W	10	NW	1	5	5	—	Cloudy. Gusty at night.	
9	30.19	.07	46.4	48.4	43.2	51.2	1.4	0.7	.282	.323	90	95	E	1	W	1	10	10	.050	Dull day. ☉ showers from sp.	
10	.08	.05	52.3	49.6	44.8	58.8	1.2	0.8	.360	.335	92	95	SE	1	SW	4	10	7	—	—	
11	.09	.12	50.4	48.9	45.6	59.6	2.0	2.4	.315	.289	87	84	W	1	W	2	5	5	—	Fine day.	
12	.20	.16	44.1	47.1	42.3	49.4	0.1	0.9	.287	.302	99	93	W	1	W	1	5	10	—	Fine day. ☉ showers at night.	
13	.10	.11	48.6	48.2	46.3	50.9	1.0	0.7	.318	.320	93	96	SW	1	W	1	10	10	—	Dull day. ☁	
14	.13	.03	42.0	37.4	37.4	49.0	0.2	0.0	.263	.224	98	100	NW	1	NW	1	10	7	—	Dull day. ☁	
15	30.02	30.02	40.5	42.6	37.0	42.6	0.6	0.0	.239	.273	95	100	W	1	W	1	10	10	—	Dull day. ☁	
16	29.96	29.94	44.0	49.0	41.8	51.6	0.7	1.5	.272	.310	94	90	NW	1	W	1	10	10	—	Dull day. ☁	
17	30.25	30.43	43.8	35.0	34.1	59.5	3.3	1.0	.217	.184	75	90	NW	2	NW	1	0	0	—	Fine day.	
18	.41	.42	33.7	37.3	28.4	41.5	1.8	0.6	.157	.211	82	95	NW	1	W	1	7	0	—	Fine day.	
19	.38	.33	43.0	48.3	36.3	47.7	0.5	0.9	.266	.316	96	94	SW	1	SW	1	10	10	.050	☉ showers 1p.--4p.	
20	.34	.35	48.6	45.7	45.1	50.8	1.7	0.3	.302	.302	88	98	W	1	W	1	10	10	—	Dull day.	
21	.36	.29	48.1	43.6	41.8	49.3	0.9	0.8	.313	.269	93	93	SW	1	W	1	10	10	—	Dull day.	
22	30.19	30.05	43.2	43.9	38.1	45.5	1.5	1.4	.247	.256	89	89	SW	1	SE	1	10	10	—	Dull day.	
23	29.84	29.84	50.5	44.4	43.0	51.5	2.0	0.9	.317	.272	87	93	SW	1	W	1	10	10	350	☉ 11.30a.—6p.	
24	.09	.88	41.5	41.4	40.2	46.5	1.7	1.4	.227	.231	87	89	W	2	W	2	5	7	—	Fine day.	
25	.68	.09	42.5	45.9	37.9	46.5	2.0	1.4	.230	.278	85	91	SW	1	SW	2	10	10	.050	☉ showers from ga.	
26	.05	.34	37.4	32.4	31.4	46.5	2.3	2.6	.180	.130	81	71	NW	4	NW	4	0	0	—	Fine day.	
27	.30	.29	27.1	33.7	24.3	34.1	0.6	3.2	.128	.132	87	68	NW	1	W	8	5	10	—	* at night.	
28	29.61	29.95	33.3	31.4	28.9	36.2	1.4	1.9	.162	.133	85	75	NE	8	NW	2	10	5	—	Gusty till 4p. ☼	
29	30.00	30.00	32.9	37.5	29.2	38.9	1.0	2.8	.167	.173	89	77	NW	1	W	2	5	10	—	Dull day.	
30	29.90	29.83	39.3	38.8	35.3	41.7	2.0	0.5	.202	.226	84	96	W	1	W	1	10	10	—	Dull day.	
31	29.85	29.94	39.1	40.6	32.7	41.2	1.3	0.9	.213	.234	89	93	SW	1	SW	1	10	10	—	—	
Mean	29.879	29.890	42.1	42.4	37.5	47.4	1.3	1.3	.244	.248	89.2	89.6	2.2	1.9	8.2	8.1	0.700	—	—	—	—

WOLFELEE.—NOVEMBER 1889.

Height above Mean Sea Level, 587 feet. Heights above Ground:—Bar., 14 feet. Therms., 4 feet. Rain gauge, 6 inches.
Long. 2° 39' W. Lat. 55° 23' N. Gravity Correction, +.025.

Day.	Barometer at 32° Fahr.		Air Temperature.					Humidity.			Wind, Direction and Force.		Cloud Amount.		Rain.	Remarks.
	9 a.m.	9 p.m.	9 a.m.	9 p.m.	Min.	Max.	9 a.m.	9 p.m.	9 a.m.	9 p.m.	9 a.m.	9 p.m.	9 a.m.	9 p.m.	9 a.m.	
1	ins.	ins.	40°	42°	39°	45°	2°	2°	in.	in.	SW	SW	—	—	ins.	☉ (gale) n. and early a. ☉ showers
2	28°46	28°73	40°	42°	39°	45°	2°	2°	2°55	2°16	SW	SW	—	—	0°60	☉ a. Fine and clear p. [p.]
3	28°95	29°09	43°	37°	38°	46°	3°	1°	2°06	1°95	SW	SW	—	—	0°60	☉ a. Dull day.
4	28°90	28°92	45°	47°	34°	49°	1°	0°	2°04	3°10	SSW	SW	—	—	1°60	☉ a. Fine and clear p.
5	29°06	29°16	43°	34°	41°	49°	0°	0°	2°64	1°86	N	SW	—	—	1°20	Fine and clear.
6	29°11	30°	38°	42°	28°	44°	1°	1°	2°13	2°45	SW	SW	—	—	—	Fine a. Blowy p.
7	29°50	30°16	51°	47°	36°	45°	0°	1°	3°07	2°98	SW	SW	—	—	—	Dull and blowy a. Fine and clear p.
8	29°57	30°16	51°	47°	44°	53°	1°	2°	3°54	2°75	SW	SW	—	—	—	Dull a. Fine p.
9	29°57	30°16	51°	47°	44°	53°	1°	2°	3°54	2°75	SW	SW	—	—	—	Dull a. Fine p.
10	29°57	30°16	51°	47°	44°	53°	1°	2°	3°54	2°75	SW	SW	—	—	—	Dull a. Fine p.
11	29°57	30°16	51°	47°	44°	53°	1°	2°	3°54	2°75	SW	SW	—	—	—	Dull a. Fine p.
12	29°57	30°16	51°	47°	44°	53°	1°	2°	3°54	2°75	SW	SW	—	—	—	Dull a. Fine p.
13	29°57	30°16	51°	47°	44°	53°	1°	2°	3°54	2°75	SW	SW	—	—	—	Dull a. Fine p.
14	29°57	30°16	51°	47°	44°	53°	1°	2°	3°54	2°75	SW	SW	—	—	—	Dull a. Fine p.
15	29°57	30°16	51°	47°	44°	53°	1°	2°	3°54	2°75	SW	SW	—	—	—	Dull a. Fine p.
16	29°57	30°16	51°	47°	44°	53°	1°	2°	3°54	2°75	SW	SW	—	—	—	Dull a. Fine p.
17	29°57	30°16	51°	47°	44°	53°	1°	2°	3°54	2°75	SW	SW	—	—	—	Dull a. Fine p.
18	29°57	30°16	51°	47°	44°	53°	1°	2°	3°54	2°75	SW	SW	—	—	—	Dull a. Fine p.
19	29°57	30°16	51°	47°	44°	53°	1°	2°	3°54	2°75	SW	SW	—	—	—	Dull a. Fine p.
20	29°57	30°16	51°	47°	44°	53°	1°	2°	3°54	2°75	SW	SW	—	—	—	Dull a. Fine p.
21	29°57	30°16	51°	47°	44°	53°	1°	2°	3°54	2°75	SW	SW	—	—	—	Dull a. Fine p.
22	29°57	30°16	51°	47°	44°	53°	1°	2°	3°54	2°75	SW	SW	—	—	—	Dull a. Fine p.
23	29°57	30°16	51°	47°	44°	53°	1°	2°	3°54	2°75	SW	SW	—	—	—	Dull a. Fine p.
24	29°57	30°16	51°	47°	44°	53°	1°	2°	3°54	2°75	SW	SW	—	—	—	Dull a. Fine p.
25	29°57	30°16	51°	47°	44°	53°	1°	2°	3°54	2°75	SW	SW	—	—	—	Dull a. Fine p.
26	29°57	30°16	51°	47°	44°	53°	1°	2°	3°54	2°75	SW	SW	—	—	—	Dull a. Fine p.
27	29°57	30°16	51°	47°	44°	53°	1°	2°	3°54	2°75	SW	SW	—	—	—	Dull a. Fine p.
28	29°57	30°16	51°	47°	44°	53°	1°	2°	3°54	2°75	SW	SW	—	—	—	Dull a. Fine p.
29	29°57	30°16	51°	47°	44°	53°	1°	2°	3°54	2°75	SW	SW	—	—	—	Dull a. Fine p.
30	29°57	30°16	51°	47°	44°	53°	1°	2°	3°54	2°75	SW	SW	—	—	—	Dull a. Fine p.
Mean	29°434	29°458	41°7	40°8	34°6	47°1	1°4	1°2	2°40	2°36	89°0	89°2	—	—	1°030	

SCARBOROUGH.—NOVEMBER 1889.

Height above Mean Sea Level, 159 feet. Heights above Ground:—Bar., 1 foot. Therms., 4 feet. Rain-gauge, 1 foot.
Long. 0° 23' W. Lat. 54° 17' N. Gravity Correction, +.025.

1	29°23	29°33	44°9	42°5	40°0	49°3	0°2	0°7	*294	*257	99	94	S	6	W	3	10	9	*110	Fine early <i>a.</i> , then stormy, with ☉.
2	29°49	29°51	41°4	40°7	38°8	49°3	1°0	0°8	*238	*237	92	93	SW	3	W	2	1	0	*050	Brilliant and cold.
3	29°50	29°51	44°0	40°8	38°8	49°0	0°0	0°4	*288	*336	100	98	S	1	SW	1	1	0	*090	Dull, with ☉.
4	29°51	29°52	48°5	43°2	43°0	49°3	0°2	0°6	*336	*266	99	95	NW	1	NW	2	10	9	*100	Dull, with ☉ <i>a.</i> Finer <i>p.</i>
5	29°67	29°81	36°7	42°5	33°8	46°8	0°6	0°5	*206	*361	95	96	SW	2	SW	2	3	0	—	Bright and beautiful.
6	30°03	30°12	45°5	42°0	40°0	49°6	1°1	0°6	*279	*254	92	95	W	1	W	2	7	3	—	Brilliant day.
7	29°11	29°16	50°8	53°0	41°4	57°3	0°4	0°6	*361	*385	97	96	W	4	W	2	2	2	—	Bright <i>a.</i> Cloudy afternoon.
8	29°27	29°36	50°0	49°6	46°8	53°3	2°9	0°2	*288	*351	81	99	W	2	W	1	10	8	—	Fine early <i>a.</i> , then cloudy. Bright later.
9	29°11	29°14	51°6	50°4	49°0	59°0	0°9	0°7	*358	*346	94	95	NW	1	SW	1	5	3	—	Brilliant day.
10	29°11	29°20	50°1	50°4	45°0	58°3	1°0	0°8	*335	*344	93	94	W	3	W	2	1	7	—	Brilliant day.
11	29°24	29°23	48°4	47°2	47°0	51°1	0°3	0°2	*333	*321	98	99	SW	2	SW	1	10	10	—	Dull, with damp ☁.
12	29°22	29°20	48°3	39°7	39°5	48°9	0°2	0°3	*334	*238	99	97	S	1	SW	1	10	2	—	Dull till 3p., then bright.
13	29°18	29°11	41°1	36°7	36°5	46°8	0°3	0°0	*351	*218	97	100	S	1	SE	1	0	4	—	Brilliant but damp and cold. ∞ op.
14	29°13	29°09	42°4	46°1	35°4	46°6	0°4	0°0	*262	*312	97	100	S	2	SW	1	10	10	*130	Dull day. ☉ from 3p.
15	29°08	29°10	45°7	48°9	44°0	50°5	0°0	0°0	*307	*346	100	100	SW	2	SW	2	3	0	*020	☉ till 10a. Bright afternoon.
16	29°24	29°45	49°9	44°2	43°5	51°3	0°2	0°3	*355	*283	99	97	SW	2	SW	1	10	1	*010	Brilliant.
17	29°49	29°48	42°2	41°9	36°8	47°3	0°3	0°2	*262	*262	97	99	SW	1	SW	1	1	0	—	Dull, with ☁.
18	29°47	29°43	43°3	45°1	41°2	47°7	0°2	0°3	*276	*293	99	97	SW	2	S	1	2	0	—	Dull, with ☁.
19	29°46	29°47	45°0	42°5	41°2	47°8	0°2	0°6	*295	*259	98	95	SW	1	S	1	10	0	—	Dull, with ☁.
20	29°45	29°40	39°7	40°9	38°0	42°5	1°3	1°3	*218	*228	89	90	S	1	SW	1	10	10	—	Dull and overcast.
21	29°32	29°30	37°4	39°4	36°0	41°5	1°2	0°3	*199	*235	90	98	S	2	S	1	10	10	—	Dull and overcast.
22	29°08	29°04	36°9	50°8	35°0	51°3	0°2	0°6	*215	*356	98	95	SW	4	S	4	0	7	*050	Very brilliant.
23	29°07	29°05	43°7	40°9	38°5	51°3	0°5	0°5	*273	*244	96	96	SW	1	S	1	6	0	*040	Dull, then fine.
24	29°74	29°23	42°8	47°4	39°0	48°3	0°1	0°7	*273	*309	99	95	SW	2	S	8	10	0	*100	Very brilliant.
25	29°09	29°40	39°7	35°1	35°0	48°3	2°8	3°2	*190	*146	77	70	SW	7	W	4	0	0	*500	Very brilliant. ✕ ⁰
26	29°37	29°31	32°1	32°4	30°5	38°8	0°3	1°1	*174	*159	96	87	SW	2	W	3	7	0	*100	✕ storm with ⚡ ² (gale).
27	29°44	29°79	32°0	37°2	31°0	39°8	0°7	2°4	*165	*176	91	80	SW	5	NW	5	10	0	980	✕ early <i>a.</i> Day very fine and bright.
28	29°04	29°01	33°6	37°2	31°6	37°6	1°0	2°4	*172	*176	89	80	W	2	N	1	6	5	—	[but cold.]
29	29°94	29°88	39°1	39°9	34°0	40°6	1°9	1°5	*201	*215	85	88	NW	2	W	1	8	10	*010	
30	29°05	29°06	39°5	38°5	36°0	40°1	1°6	2°6	*209	*184	87	79	S	1	NW	2	10	10	—	
Mean	29°963	29°982	42°9	43°2	38°9	48°0	0°7	0°8	*265	*267	94°1	9°2	2°2	2°0	6°4	4°5	2°200			

CRONKBORNE (DOUGLAS), ISLE OF MAN.—NOVEMBER 1889.

Height above Mean Sea Level, 137 feet. Heights above Ground:—Bar., 3 feet. Therms., 4 feet. Rain-gauge, 10½ inches.
Long. 4° 29' W. Lat. 54° 10' N. Gravity Correction, +.024.

Day.	Barometer at 32° Fahr.		Air Temperature.				Humidity.						Wind, Direction and Force.		Cloud Amount.		Rain.	Remarks.
	9 a.m.	9 p.m.	9 a.m.	9 p.m.	Min.	Max.	Dep. of Wet.		Vapour Tension.		Per-centage.		9 a.m.	9 p.m.	9 a.m.	9 p.m.	9 a.m.	
							9 a.m.	9 p.m.	9 a.m.	9 p.m.	9 a.m.	9 p.m.						
1	ins.	ins.	45°	40°	43°	51°	1°	2°	in.	in.	87	86	WSW 7-8	WNW 7	10	3	ins.	Squally ☉☉ showers.
2	29°09	29°42	45°	40°	43°	51°	1°	2°	207	208	87	86	WSW 7-8	WNW 7	10	3	0°62	Fine day. ☉ at night.
3	29°09	29°42	45°	40°	43°	51°	1°	2°	207	208	87	86	WSW 7-8	WNW 7	10	3	0°62	Fine day. ☉ at night.
4	29°09	29°42	45°	40°	43°	51°	1°	2°	207	208	87	86	WSW 7-8	WNW 7	10	3	0°62	Fine day. ☉ at night.
5	29°09	29°42	45°	40°	43°	51°	1°	2°	207	208	87	86	WSW 7-8	WNW 7	10	3	0°62	Fine day. ☉ at night.
6	29°09	29°42	45°	40°	43°	51°	1°	2°	207	208	87	86	WSW 7-8	WNW 7	10	3	0°62	Fine day. ☉ at night.
7	29°09	29°42	45°	40°	43°	51°	1°	2°	207	208	87	86	WSW 7-8	WNW 7	10	3	0°62	Fine day. ☉ at night.
8	29°09	29°42	45°	40°	43°	51°	1°	2°	207	208	87	86	WSW 7-8	WNW 7	10	3	0°62	Fine day. ☉ at night.
9	29°09	29°42	45°	40°	43°	51°	1°	2°	207	208	87	86	WSW 7-8	WNW 7	10	3	0°62	Fine day. ☉ at night.
10	29°09	29°42	45°	40°	43°	51°	1°	2°	207	208	87	86	WSW 7-8	WNW 7	10	3	0°62	Fine day. ☉ at night.
11	29°09	29°42	45°	40°	43°	51°	1°	2°	207	208	87	86	WSW 7-8	WNW 7	10	3	0°62	Fine day. ☉ at night.
12	29°09	29°42	45°	40°	43°	51°	1°	2°	207	208	87	86	WSW 7-8	WNW 7	10	3	0°62	Fine day. ☉ at night.
13	29°09	29°42	45°	40°	43°	51°	1°	2°	207	208	87	86	WSW 7-8	WNW 7	10	3	0°62	Fine day. ☉ at night.
14	29°09	29°42	45°	40°	43°	51°	1°	2°	207	208	87	86	WSW 7-8	WNW 7	10	3	0°62	Fine day. ☉ at night.
15	29°09	29°42	45°	40°	43°	51°	1°	2°	207	208	87	86	WSW 7-8	WNW 7	10	3	0°62	Fine day. ☉ at night.
16	29°09	29°42	45°	40°	43°	51°	1°	2°	207	208	87	86	WSW 7-8	WNW 7	10	3	0°62	Fine day. ☉ at night.
17	29°09	29°42	45°	40°	43°	51°	1°	2°	207	208	87	86	WSW 7-8	WNW 7	10	3	0°62	Fine day. ☉ at night.
18	29°09	29°42	45°	40°	43°	51°	1°	2°	207	208	87	86	WSW 7-8	WNW 7	10	3	0°62	Fine day. ☉ at night.
19	29°09	29°42	45°	40°	43°	51°	1°	2°	207	208	87	86	WSW 7-8	WNW 7	10	3	0°62	Fine day. ☉ at night.
20	29°09	29°42	45°	40°	43°	51°	1°	2°	207	208	87	86	WSW 7-8	WNW 7	10	3	0°62	Fine day. ☉ at night.
21	29°09	29°42	45°	40°	43°	51°	1°	2°	207	208	87	86	WSW 7-8	WNW 7	10	3	0°62	Fine day. ☉ at night.
22	29°09	29°42	45°	40°	43°	51°	1°	2°	207	208	87	86	WSW 7-8	WNW 7	10	3	0°62	Fine day. ☉ at night.
23	29°09	29°42	45°	40°	43°	51°	1°	2°	207	208	87	86	WSW 7-8	WNW 7	10	3	0°62	Fine day. ☉ at night.
24	29°09	29°42	45°	40°	43°	51°	1°	2°	207	208	87	86	WSW 7-8	WNW 7	10	3	0°62	Fine day. ☉ at night.
25	29°09	29°42	45°	40°	43°	51°	1°	2°	207	208	87	86	WSW 7-8	WNW 7	10	3	0°62	Fine day. ☉ at night.
26	29°09	29°42	45°	40°	43°	51°	1°	2°	207	208	87	86	WSW 7-8	WNW 7	10	3	0°62	Fine day. ☉ at night.
27	29°09	29°42	45°	40°	43°	51°	1°	2°	207	208	87	86	WSW 7-8	WNW 7	10	3	0°62	Fine day. ☉ at night.
28	29°09	29°42	45°	40°	43°	51°	1°	2°	207	208	87	86	WSW 7-8	WNW 7	10	3	0°62	Fine day. ☉ at night.
29	29°09	29°42	45°	40°	43°	51°	1°	2°	207	208	87	86	WSW 7-8	WNW 7	10	3	0°62	Fine day. ☉ at night.
30	29°09	29°42	45°	40°	43°	51°	1°	2°	207	208	87	86	WSW 7-8	WNW 7	10	3	0°62	Fine day. ☉ at night.
Mean	29°09	29°42	45°	40°	43°	51°	1°	2°	207	208	87	86	WSW 7-8	WNW 7	10	3	2°725	

HILLINGTON.—NOVEMBER 1889.

Height above Mean Sea Level, 88 feet. Heights above Ground:—Bar., 4 feet. Therms., 4 feet. Rain-gauge, 1 foot.
Long. 0° 33' E. Lat. 52° 48' N. Gravity Correction, +.021.

Day.	Barometer at 32° Fahr.		Air Temperature.				Humidity.					Wind, Direction and Force.		Cloud Amount.		Rain.	Remarks.				
							Dep. of Wet.		Vapour Tension.		Per-centage.										
	9 a.m.	9 p.m.	9 a.m.	9 p.m.	Min.	Max.	9 a.m.	9 p.m.	9 a.m.	9 p.m.	9 a.m.	9 p.m.	9 a.m.	9 p.m.	9 a.m.			9 p.m.			
1	ins.	ins.	45.5	40.5	37.6	52.4	0.8	1.2	ins.	ins.	95	90	SW	5	SW	3	10	2	ins.	—	Fine and sunny.
2	72	82	42.2	38.5	37.9	50.2	2.0	1.8	226	198	85	86	W	3	WSW	3	5	0	0.30	—	Fine and sunny a.
3	65	50	44.5	30.1	36.1	54.9	0.2	0.2	289	357	98	98	SW	2	SW	1	10	10	218	☉	all day.
4	65	76	49.2	42.5	42.1	51.0	0.9	0.9	327	252	94	93	S	2	SW	3	9	10	—	—	Cloudy and mild.
5	29.81	29.95	34.9	32.9	28.9	48.6	0.6	0.4	190	179	94	96	SW	1	SW	0.5	5	0	0.03	☐	a. Fine and sunny. Much cir. p.
6	30.18	30.31	41.2	44.0	30.1	50.4	0.2	1.1	254	263	98	91	S	0.5	SW	2	10	7	0.02	☐	a. Overcast all day. ☐ p. ☐ p.
7	33	35	44.1	52.5	32.1	57.4	1.4	0.8	257	373	89	95	S	1	SW	2	3	10	—	—	a. Fine and sunny. Much cir. 4p.
8	41	31	48.5	49.1	41.6	55.9	0.7	1.4	323	313	96	90	NW	1	W	1	8	7	—	—	Fine, sunny, and mild. Much cir.
9	25	24	51.2	50.0	47.0	55.2	1.0	0.6	351	345	93	96	NW	2	NW	1	5	10	—	—	☐ p.
10	22	28	49.0	51.4	46.8	57.4	2.2	0.8	293	358	85	94	NW	2	NW	1	5	10	—	—	☐ p.
11	34	32	49.9	49.1	48.7	52.4	0.7	0.2	342	344	95	98	NE	1	NE	1	10	10	0.04	—	Overcast, with ☐ (mist) all day.
12	32	28	43.3	37.6	37.2	50.6	1.4	0.9	249	208	89	92	SE	0.5	SE	1	0	0	0.05	—	Very fine and sunny all day.
13	26	23	38.2	34.2	32.0	51.0	0.4	0.4	223	188	96	96	SE	1	SE	1	0	0	0.03	—	☐ a. Very fine and sunny.
14	23	21	39.1	43.9	32.5	48.0	0.3	0.2	232	283	97	99	SW	0.5	SE	0.5	10	10	0.08	☐	(mist). ☐ p.
15	24	27	47.3	50.2	43.8	51.9	0.1	0.4	324	353	99	98	SW	1	SW	0.5	10	10	0.08	—	Very damp, with ☐ (mist) all day.
16	37	49	48.9	48.5	45.3	52.6	0.1	0.0	344	342	99	100	SW	1	SW	0.5	10	10	0.02	—	☐ (mist) a. ☐ p.
17	55	55	47.1	46.0	42.1	51.5	0.4	0.3	313	304	97	98	NE	1	E	2	4	10	0.03	—	Fine and sunny till 3.30p., then cloudy
18	56	57	47.5	46.2	45.2	48.5	0.8	0.4	308	303	95	98	SSE	0.5	SSE	1	10	10	0.02	—	Overcast all day.
19	58	55	44.0	41.5	41.2	47.2	1.3	1.6	258	229	90	88	SE	0.5	E	0.5	10	10	—	—	Overcast all day.
20	56	52	39.2	30.7	38.6	42.3	1.5	1.9	208	206	88	84	SSW	1	SSE	1	10	10	—	—	Overcast all day.
21	44	35	37.6	37.1	36.1	40.4	0.7	0.5	211	211	94	95	S	1	S	1	10	10	—	—	Overcast all day.
22	27	17	37.9	48.8	33.4	49.4	0.2	1.1	224	317	98	92	SW	1	SW	3	10	10	—	—	☐ a. Overcast all day.
23	30.16	30.13	47.5	40.0	44.2	49.5	0.4	0.3	319	304	98	98	W	1	SW	1	10	10	0.30	—	Overcast all day.
24	29.89	29.46	46.6	40.7	45.8	49.5	0.0	1.1	318	293	100	92	SW	2	SW	5	10	10	428	—	Overcast and very damp. ☐ p.
25	27	55	42.5	35.0	35.0	50.7	2.6	1.2	218	180	81	88	NW	6	W	4	0	0	0.05	☉	early a. Fine and sunny. ☐ p.
26	54	43	33.6	32.6	31.2	38.4	0.9	1.9	174	145	90	78	SW	2	W	5	10	0	0.10	—	☐ a. ☐ 5.30p.
27	20.45	20.81	30.4	34.6	29.9	36.6	0.4	0.3	158	194	94	97	NW	5	NW	4	10	10	0.67	—	* a. (21 ins. deep ga). * (sleet)
28	30.01	30.09	31.2	32.2	30.0	35.4	0.4	0.5	165	170	95	94	NW	4	NW	2	10	0	0.15	—	☐ a. and 3p. ☐ p.
29	04	29.97	32.2	30.7	30.2	37.3	0.5	0.9	170	199	94	92	SW	1	NW	1	10	10	0.42	—	Overcast all day.
30	30.03	30.15	35.9	29.0	28.4	40.0	1.2	0.6	187	142	89	89	NE	1	SE	0.5	9	6	0.02	—	☐
Mean	30.093	30.107	42.3	42.2	37.7	48.6	0.8	0.8	258	259	93.5	93.2	1.7	1.8	7.8	7.1	1.385				

CHURCHSTOKE.—NOVEMBER 1889.

Height above Mean Sea Level, 538 feet. Heights above Ground:—Bar., 12 feet. Therms., 4 feet. Rain-gauge, 1 foot 6 inches.
Long. 3° 5' W. Lat. 52° 31' N. Gravity Correction, +.018.

1	28.94	29.12	47.7	42.8	37.4	50.1	4.8	2.4	235	224	68	82	SW	3	WSW 4	8	4	148	—	Bright day. ☐ during night.
2	29.28	30	45.8	45.8	40.0	50.5	2.1	2.1	260	260	85	85	WSW	3	NW 2	8	9	114	—	☉ showers.
3	28.96	06	51.3	49.1	42.4	55.2	1.5	0.7	339	330	90	95	SSW	2	WSW 1	10	10	—	—	Cloudy and warm.
4	29.24	31	45.6	33.1	32.1	50.1	1.2	0.3	277	182	91	96	W	2	W 1	9	2	010	—	Dull day.
5	27	46	42.0	41.6	29.5	48.9	1.9	1.5	227	231	86	89	SW	2	W 2	9	10	—	—	Dull and threatening.
6	71	84	47.0	38.2	37.4	56.1	0.7	0.3	305	225	95	98	SW	1	W 1	10	2	—	—	—
7	87	89	54.3	53.9	37.2	57.9	1.3	1.1	384	384	91	93	W	2	Calm 0	10	10	—	—	Close, warm, and still.
8	89	88	51.3	51.9	44.2	60.1	0.9	0.9	355	362	94	94	W	1	NW 2	8	10	—	—	Fine and bright.
9	83	83	51.1	48.9	48.0	55.1	2.6	0.9	308	323	82	94	NW	2	W 2	9	10	—	—	Cool wind.
10	81	84	47.1	48.3	35.8	51.9	1.4	0.3	319	331	90	98	WSW	1	NW 1	8	10	—	—	Spring-like. ☐ (mist) 9p.
11	86	81	47.1	49.9	45.8	50.1	0.4	1.5	313	321	97	90	Calm	0	SE 2	10	10	—	—	☐ (mist) a. and 9p.
12	76	74	45.6	30.9	30.2	50.1	1.9	0.2	262	168	87	97	SE	2	SSE 1	10	0	—	—	☐ (mist) a. Dull, with cool [wind].
13	72	68	40.0	43.8	29.0	44.3	0.3	1.3	240	257	98	90	SE	1	SW 1	10	9	038	—	☐ (mist) a.
14	71	65	43.2	48.4	42.0	49.1	0.3	0.4	272	330	97	97	SE	1	SE 2	10	10	150	—	☐ at night.
15	69	29.73	51.7	50.9	47.0	54.1	1.2	0.9	352	349	92	94	SSE	2	SE 2	8	8	—	—	Mild.
16	29.87	30.03	52.5	46.4	45.0	53.5	0.5	0.7	381	298	96	95	W	1	W 1	10	10	038	—	Dull and mild, with ☐.
17	30.05	04	48.4	47.9	45.0	49.7	0.4	1.0	330	308	97	93	NE	2	SE 1	10	10	—	—	☐ (mist).
18	01	02	48.7	48.7	44.0	52.1	0.9	1.6	321	303	94	89	SE	1	SE 2	10	10	—	—	☐ (mist).
19	03	30.03	46.2	39.8	39.0	49.1	1.7	1.9	273	207	89	85	SE	1	SE 1	10	10	—	—	☐ (mist) a. Dull and gloomy.
20	30.00	29.96	40.9	41.8	38.8	43.9	2.2	2.3	210	217	84	85	SE	2	SSE 2	10	10	—	—	Cold wind.
21	29.85	81	40.6	41.2	37.0	44.7	0.9	1.1	235	235	93	92	ESE	2	SE 2	10	10	—	—	Dull, with cold wind.
22	68	57	40.8	54.0	38.5	55.3	0.9	2.7	298	355	93	82	SSW	2	SSW 4	10	10	290	—	Dull and warm, with ☐.
23	72	29.61	43.8	41.6	39.0	55.3	0.9	0.7	265	247	93	95	SW	1	SW 2	8	10	—	—	Bright day.
24	29.22	28.75	45.2	46.8	41.0	51.3	0.1	0.4	299	309	99	97	SE	1	SSE 4	10	10	280	—	☐ (mist) a. ☐ 2 in evening.
25	28.99	29.14	40.8	32.7	30.2	51.7	2.9	0.8	197	168	78	91	W	2	W 1	8	1	090	—	Stormy.
26	29.08	06	37.3	29.4	28.8	42.1	1.4	0.5	195	148	88	92	W	1	W 1	9	0	050	—	Snow on hills. Cold.
27	20	55	31.9	28.9	27.3	35.5	1.8	1.0	140	130	77	83	NW	1	NW 1	5	0	—	—	☐. Bright and sharp.
28	67	09	29.9	32.9	26.3	39.9	0.2	1.0	160	166	97	90	N	2	NW 2	9	2	—	—	☐. Very sharp.
29	64	52	31.9	36.9	27.3	40.0	1.0	0.8	157	203	87	93	NW	1	Calm 0	10	9	010	—	Thawing.
30	29.49	29.58	38.6	39.7	34.0	42.1	0.7	0.8	220	227	95	93	SE	1	SE 2	9	9	—	—	Dull day.
Mean	29.601	29.616	44.5	42.9	37.3	49.7	1.3	1.1	270	260	90.1	91.5	1.5	1.7	9.2	7.5	1.218			

CARMARTHEN.—NOVEMBER 1889.

Height above Mean Sea Level, 188 feet. Heights above Ground:—Bar., 7 feet. Therms., 4 feet. Rain-gauge, 1 foot.
Long. 4° 18' W. Lat. 51° 52' N. Gravity Correction, +.018.

Day.	Barometer at 32° Fahr.		Air Temperature.				Humidity.						Wind, Direction and Force.		Cloud Amount.		Rain.	Remarks.			
							Dep. of Wet.		Vapour Tension.		Per-centage.										
	9 a.m.	9 p.m.	9 a.m.	9 p.m.	Min.	Max.	9 a.m.	9 p.m.	9 a.m.	9 p.m.	9 a.m.	9 p.m.	9 a.m.	9 p.m.	9 a.m.	9 p.m.			9 a.m.		
1	ins.	ins.	50.9	43.9	42.7	53.7	5.4	2.4	ins.	ins.	95	82	W	5	W	3	4	0	ins.	—	Squally a. Frequent ☉ showers.
2	72	66	51.2	47.8	40.2	54.3	5.7	0.9	2.14	3.09	65	93	W	2	SW	1	2	10	680	☉	showers.
3	74	51	52.9	51.0	47.6	54.3	5.0	1.1	4.01	3.45	100	92	SW	1	SW	1	10	10	070	☉	Overcast, with frequent ☉ showers.
4	66	69	50.9	36.9	36.4	51.6	3.3	0.3	2.90	2.14	79	97	N	1	Calm	0	8	0	220	☉	Overcast, with frequent ☉ showers.
5	29.64	29.87	42.5	47.8	31.1	58.9	0.0	4.8	2.72	2.88	100	87	Calm	0	Calm	0	10	10	200	☉	Overcast all day. ☉
6	30.11	30.21	47.8	40.9	40.1	50.0	0.2	0.4	3.28	2.47	98	97	Calm	0	Calm	0	9	1	030	☉	☉ ga. Very fine day.
7	27	26	53.3	53.4	37.3	54.3	1.3	0.0	3.99	4.09	98	100	W	1	Calm	0	6	10	030	☉	☉ before ga. Dull with ☉.
8	33	28	53.7	51.6	51.0	60.0	1.1	0.2	3.81	3.77	92	99	W	1	W	1	9	10	—	☉	☉
9	25	21	52.5	50.1	49.8	54.3	2.1	1.5	3.39	3.33	86	89	NW	1	Calm	0	10	10	—	☉	Dull and overcast.
10	22	20	50.9	50.1	49.8	52.7	2.7	1.3	3.04	3.28	82	91	N	1	Calm	0	10	10	—	☉	Overcast all day.
11	21	15	49.4	51.5	48.6	52.8	1.0	2.1	3.35	3.35	93	86	Calm	0	SE	1	10	10	—	☉	Overcast all day.
12	13	08	47.3	34.4	33.7	52.3	2.2	0.6	2.74	1.86	85	94	SE	1	Calm	0	10	0	—	☉	Dull day.
13	07	04	41.6	45.8	33.7	48.0	1.1	1.3	2.39	2.78	92	91	E	1	E	1	10	10	250	☉	Overcast all day.
14	06	02	45.8	50.3	44.3	51.0	0.1	0.3	3.06	3.57	99	98	E	1	S	2	10	10	230	☉	Overcast, with ☉ all day.
15	07	10	52.7	52.2	49.9	54.6	0.1	0.6	3.96	3.74	99	96	S	1	S	1	10	10	020	☉	Dull all day.
16	27	38	52.7	49.9	49.8	54.8	0.3	0.3	3.89	3.52	98	98	SW	1	Calm	0	10	10	—	☉	Dull all day.
17	41	38	48.4	48.8	44.9	56.3	1.3	1.1	3.97	3.17	91	92	E	1	E	1	8	10	—	☉	Fine a. Overcast p.
18	39	36	54.7	50.7	47.1	56.8	2.5	1.3	3.58	3.36	84	91	Calm	0	Calm	0	8	10	—	☉	Fine day.
19	40	39	47.8	43.2	42.2	56.7	1.3	2.7	3.01	2.23	91	80	SE	1	SE	2	10	10	—	☉	Dull all day.
20	35	29	43.7	44.9	42.4	47.4	1.9	2.4	2.42	2.44	85	83	NE	1	E	2	10	10	—	☉	Dull all day.
21	20	30.09	46.8	45.0	40.2	53.4	1.1	1.3	2.94	2.60	92	90	SE	2	Calm	0	10	0	—	☉	Dull a. Fine p.
22	03	29.90	53.9	54.5	43.2	55.7	0.5	1.1	4.01	3.93	97	93	S	5	S	3	10	10	430	☉	Dull all day. ☉ p.
23	30.08	30.00	45.8	46.1	44.4	55.1	1.3	0.3	2.78	3.05	91	98	N	1	Calm	0	10	10	140	☉	Dull day. ☉ in evening.
24	29.72	29.58	47.0	53.0	44.4	55.2	0.3	0.3	3.16	3.94	98	98	Calm	0	SW	1	5	10	680	☉	Fine a. Overcast, with ☉ p.
25	43	55	44.7	38.6	37.4	53.7	4.0	1.7	2.13	2.01	72	86	NW	3	Calm	0	7	0	—	☉	☉
26	53	45	43.2	37.4	32.7	47.4	3.9	2.8	2.00	1.72	72	77	NW	2	N	3	3	3	430	☉	☉ ga. Fine, but with cold wind. ✕ n.
27	29.66	29.03	33.7	33.7	28.8	47.4	1.1	0.5	1.71	1.86	88	96	N	1	N	1	10	0	030	☉	☉ ☉ n. ☉ ga. Frequent ☉ showers.
28	30.09	30.11	27.7	25.9	25.9	38.9	0.2	0.2	1.45	1.33	96	96	Calm	0	Calm	0	9	0	—	☉	Fine day.
29	30.07	29.83	27.4	35.1	23.5	35.3	0.7	0.5	1.27	1.44	86	95	Calm	0	Calm	0	9	10	030	☉	Dull day.
30	29.84	29.88	30.5	43.7	34.1	44.9	2.2	1.8	2.38	2.05	88	85	Calm	0	S	3	10	10	—	☉	Overcast all day.
Mean	29.998	29.995	46.7	45.3	40.6	52.1	1.5	1.1	2.91	2.85	89.1	91.7	1.2	0.9	8.6	7.1	3.510				

SOUTHAMPTON.—NOVEMBER 1889.

Height above Mean Sea Level, 78 feet. Heights above Ground:—Bar., 6 feet. Therms., 4 feet 6 inches. Rain-gauge, 1 foot.
Long. 1° 24' W. Lat. 50° 55' N. Gravity Correction, +.016.

Day.	Barometer at 32° Fahr.		Air Temperature.				Humidity.						Wind, Direction and Force.		Cloud Amount.		Rain.	Remarks.
							Dep. of Wet.		Vapour Tension.		Per-centage.							
	9 a.m.	9 p.m.	9 a.m.	9 p.m.	Min.	Max.	9 a.m.	9 p.m.	9 a.m.	9 p.m.	9 a.m.	9 p.m.	9 a.m.	9 p.m.	9 a.m.	9 p.m.		
1	ins.	ins.	51.5	44.1	44.1	50.2	1.5	1.4	in.	in.	%	%	WSW 2.5	WSW 1	8	0	ins.	Beautiful day. Beautiful day throughout. D ² n. all day. D a. and p. Fine and pleasant. [op. Fine and pleasant. D ² p. a. Fine and pleasant. D ² n. a. Beautifully fine and mild. [D ² n. D a. and p. D a. Dull and gloomy. Beautiful day. D ² n. D ² a. D a. and p. [mild. D ² p. early a. Beautifully fine and Beautiful and very mild a. [mild. p. a. and p. Fine and dry. D at night. Overcast all day. Overcast all day. D ² at night. most of afternoon. D ² p. Beautiful day. D ² n. a. and p. Beautiful day. a. Beautiful, but with cold wind. Beautiful day, but with cold wind. a. [mild. p. a.
2	29.70	29.75	44.9	42.6	39.7	50.1	1.7	0.9	259	253	88	93	WNW 1	SW 1	1	0	009	
3	29.67	29.64	51.7	51.5	42.2	54.2	0.7	0.8	365	359	95	94	SW 3	WNW 1	10	10	303	
4	29.76	29.81	51.0	45.2	45.2	55.1	1.2	1.2	343	273	92	91	NW 1	NW 1	9	9	315	
5	29.86	29.97	36.1	44.9	32.5	48.6	0.6	1.3	202	268	95	91	SE 0.5	SE 0.5	10	10	—	
6	30.24	30.37	41.8	46.4	37.2	54.7	0.7	0.7	249	299	95	95	NW 0.5	NW 1	10	10	—	
7	44	45	46.3	51.8	36.5	55.4	0.2	0.7	309	366	99	95	W 1	W 1	10	10	—	
8	45	41	53.0	47.0	47.0	58.2	0.3	0.7	394	315	98	95	W 0.5	W 1	10	10	—	
9	34	33	50.9	51.2	46.0	55.2	0.3	2.0	365	325	98	86	NW 0.5	NW 1	8	10	—	
10	32	31	50.1	49.6	49.2	53.2	1.4	1.4	326	319	90	90	NW 0.5	NNE 1	10	10	—	
11	36	31	50.6	50.3	47.7	53.8	0.7	1.8	351	319	95	88	NE 0.5	E 1.5	10	10	—	
12	29	24	44.4	39.5	39.3	51.6	1.8	0.8	253	226	87	94	NE 1	NE 2	9	0	—	
13	23	22	41.8	49.8	36.1	52.6	0.6	0.8	251	337	96	94	ENE 0.5	E 0.5	10	10	—	
14	23	24	47.5	47.4	43.1	53.1	0.3	0.4	321	317	97	97	NE 0.5	NE 1	10	10	—	
15	27	33	51.0	52.0	44.3	58.7	0.2	1.0	369	361	99	93	SE 0.5	SW 1.5	8	10	—	
16	42	51	52.5	52.9	51.3	56.0	0.4	0.5	384	387	97	97	SSE 0.5	Calm	0	10	—	
17	54	55	51.1	51.4	50.1	53.7	0.4	0.4	365	369	97	97	NE 1	NE 1	10	10	—	
18	55	56	50.2	47.1	47.0	53.7	0.9	0.9	340	302	94	93	ESE 1	SE 2	10	10	—	
19	56	54	43.9	43.5	43.2	48.2	1.8	1.4	247	251	86	89	NE 0.5	NE 0.5	10	10	—	
20	55	51	44.1	41.7	41.2	46.7	1.6	1.6	254	230	87	88	E 0.5	E 1	10	10	—	
21	43	35	43.6	41.4	40.3	47.2	1.0	0.7	261	246	92	95	ESE 0.5	E 0.5	10	10	—	
22	32	24	51.0	49.0	39.4	52.8	0.5	0.2	361	343	97	99	SSW 0.5	SE 0.5	10	0	—	
23	30.20	30.14	51.2	50.9	48.6	54.6	0.4	0.5	384	359	97	97	SW 0.5	SW 0.5	10	10	—	
24	29.89	29.51	51.2	50.3	47.9	53.7	0.3	0.9	368	342	98	94	SE 0.5	SW 6	8	10	—	
25	52	71	45.4	37.6	36.6	53.7	3.2	1.1	234	204	77	91	NW 2	NW 1	0	0	—	
26	67	60	37.2	35.5	32.2	45.3	0.4	1.5	214	179	96	86	W 1	WNW 1	2	0	—	
27	67	60	33.3	33.3	30.4	38.2	1.8	2.4	154	142	81	75	N 1.5	NE 3.5	2	0	—	
28	30.14	30.22	30.5	30.7	28.4	38.5	0.3	0.9	162	148	96	88	NW 3	NW 1.5	2	0	—	
29	19	08	31.5	39.0	29.5	42.1	0.5	1.4	166	210	94	89	NW 1	WNW 1	3	10	—	
30	30.04	30.14	37.9	39.6	36.8	44.1	0.8	2.3	211	199	93	81	NE 1	NE 2	10	10	—	
Mean	30.153	30.162	45.6	45.3	41.1	51.5	0.9	1.1	293	284	93.2	91.5	1.0	1.3	7.9	6.0	1.513	

BABBACOMBE.—NOVEMBER 1889.

Height above Mean Sea Level, 293 feet. Heights above Ground:—Bar., 12 feet. Therms., 4 feet. Rain-gauge, 1 foot.
Long. 3° 31' W. Lat. 50° 29' N. Gravity Correction, +.013.

1	29.49	29.56	50.0	44.0	43.3	56.7	3.5	2.1	275	241	77	83	W 3	WNW 3	1	4	0.040	all a. Squally (gale) 5a.—6a.
2	67	69	48.0	46.4	40.3	53.8	3.1	1.1	262	288	78	92	W 2	WSW 2	4	9	0.450	showers. D ² p.
3	35	46	51.8	51.0	46.2	55.9	0.2	1.7	379	329	98	88	SW 5	W 1	10	10	1.000	Dull and gloomy a.
4	55	60	50.2	43.8	43.5	52.7	1.1	1.9	334	244	93	85	WSW 1	NNW 1	10	4	—	all a. (mist) a. D ² p.
5	29.61	29.71	48.9	46.5	37.1	50.4	1.2	0.5	250	304	91	96	SW 2	Calm	0	10	0.020	(mist) a. and p. all a. D ² p.
6	30.00	30.15	40.1	45.8	40.0	55.8	0.3	0.9	305	287	98	94	Calm	WNW 2	5	0	0.010	D ² n. and p. (mist) till op.
7	21	23	51.1	49.6	41.2	60.8	1.2	0.5	344	343	91	97	WSW 2	SW 2	1	4	—	D ² (mist) n. and p. Fine day.
8	22	19	53.9	48.3	48.1	62.1	0.6	0.4	399	329	96	97	SW 1	NNW 2	9	3	—	D ² (mist) n. and p.
9	14	11	51.8	49.1	48.2	53.8	0.9	2.0	361	298	93	86	NNW 1	N 1	9	10	—	D ² (mist) n. Dull day.
10	11	09	49.4	49.9	48.0	51.0	2.5	2.1	290	306	83	87	N 2	NE 2	10	10	—	Dull day. [mild. (mist).
11	09	30.02	51.8	52.0	49.9	52.5	1.0	3.1	358	307	93	79	E 2	E 4	10	10	—	Dull and gloomy, with showers.
12	30.00	29.94	49.0	49.6	48.1	52.4	3.0	2.2	275	301	79	85	ESE 3	E 4	10	9	—	(mist) a. Dull a. and p.
13	29.93	29.95	47.8	48.9	47.5	51.7	2.0	1.1	284	318	86	93	ESE 1	SSE 1	10	10	—	Dull and gloomy. (mist).
14	95	29.96	52.4	50.8	48.4	53.7	1.2	0.4	361	361	91	97	ESE 1	S	10	10	—	all a.—11.30a. Dull day. (mist).
15	29.99	30.06	52.9	52.4	50.4	57.5	0.3	0.4	393	382	98	97	S 1	SW	8	10	—	(mist) a. D ² p.
16	30.17	25	52.9	52.3	50.8	54.9	0.3	0.2	393	386	98	99	SW 2	Calm	10	10	0.010	Dull day. (mist).
17	27	27	52.1	51.1	51.1	53.2	0.1	0.2	386	370	99	93	ENE 1	ENE 2	10	10	0.010	all a. and p. Dull and gloomy.
18	26	27	51.1	51.0	50.8	53.0	1.3	1.1	340	345	91	92	E 2	ESE 3	10	10	—	Dull and gloomy a. and p.
19	27	24	47.4	47.2	46.6	51.6	1.4	1.7	293	284	90	89	ENE 3	SE 2	9	10	—	Dull n. and p. (mist) a.
20	25	20	48.0	47.5	44.3	48.1	3.2	1.9	260	283	78	86	ESE 1	SE 1	10	8	—	Dull and gloomy.
21	13	30.05	47.5	48.8	46.4	52.1	0.7	1.2	311	315	95	91	SE 2	SE 2	10	3	—	D n. and p. Dull a. and p.
22	30.02	29.93	52.9	51.6	48.3	56.6	0.7	1.0	381	356	95	93	SSW 3	SW 3	10	3	0.050	D n. and p. (mist) a.
23	29.04	28.86	48.9	51.8	48.4	53.4	0.4	0.0	336	385	95	100	NW 3	SSE 1	10	10	0.400	all p.
24	65	14	51.7	51.7	48.9	52.9	0.1	0.3	381	375	99	88	NW 1	SW 8	10	10	0.570	Squally (gale) p. [mild. n.
25	38	51	45.4	38.5	38.5	52.9	5.2	1.4	197	205	65	88	NW 4	W 1	2	1	0.300	all a. showers p. D ² n.
26	47	39	42.1	38.0	36.4	51.8	2.3	1.1	220	207	83	90	W 3	W 1	6	8	0.050	all a. showers p. D ² n.
27	53	29.81	36.9	33.7	32.3	41.2	2.2	2.7	178	141	82	73	NNW 4	NNW 3	5	0	—	all a. [mild. a. (parhelion) ga.
28	97	29.83	36.8	40.4	31.4	43.1	1.6	1.7	187	216	87	78	NNW 2	W 1	9	1	—	all a. [mild. (mist) a. Dull p.
29	97	29.82	43.8	45.8	40.1	46.8	1.7	1.7	248	269	87	88	SSW 1	SE 2	10	9	0.020	all a. showers p.
Mean	29.908	29.910	48.0	47.0	44.1	52.5	1.5	1.3	304	298	88.8	90.2	2.0	2.0	8.1 7.1 1.760			

LONDONDERRY.—NOVEMBER 1889.

Height above Mean Sea Level, 67 feet. Heights above Ground:—Bar., 14 feet. Therms., 4 feet. Rain-gauge, 1 foot.
Long. 7° 19' W. Lat. 55° 0' N. Gravity Correction, +.027.

Day.	Barometer at 32° Fahr.		Air Temperature.				Humidity.				Wind, Direction and Force.		Cloud Amount.		Rain.	Remarks.	
							Dep. of Wet.	Vapour Tension.	Per-centage.								
	9 a.m.	9 p.m.	9 a.m.	9 p.m.	Min.	Max.	9 a.m.	9 p.m.	9 a.m.	9 p.m.	9 a.m.	9 p.m.	9 a.m.	9 p.m.	9 a.m.		
1	ins.	ins.	43.6	43.7	40.0	49.7	1.9	2.0	in.	in.	86	85	SW 2	SW 2	10	10	ins. Stormy a. during day.
2	29.70	29.71	43.6	43.7	40.0	49.7	1.9	2.0	243	242	86	85	SW 2	SW 2	5	10	1.180
3	39	65	43.9	44.9	42.0	50.0	1.7	1.2	249	270	87	92	SW 2	SW 2	5	10	1.130
4	70	67	49.7	46.2	44.0	52.7	0.8	1.8	338	272	94	88	SW 3	SW 2	10	10	0.90
5	74	68	39.6	41.6	38.1	48.2	1.0	1.0	224	242	92	93	SW 2	SW 2	3	8	—
6	29.60	29.93	45.2	45.5	40.5	49.5	1.5	2.4	266	250	88	83	SW 2	NW 2	8	5	—
7	30.12	30.17	45.7	53.7	41.5	53.7	2.0	1.3	262	376	86	91	SE 2	SW 3	5	10	0.50
8	16	36	53.7	45.7	45.0	55.6	0.5	0.8	398	290	96	95	SW 3	SW 1	10	2	—
9	37	31	48.7	52.7	44.0	54.8	1.4	1.8	309	349	90	88	SW 2	SW 2	10	10	—
10	31	32	50.6	49.9	49.0	53.3	1.2	1.2	338	328	92	92	SW 2	SW 2	10	10	—
11	33	34	48.2	50.4	47.0	52.5	0.8	0.7	317	349	95	95	SE 2	SW 2	9	10	—
12	32	23	48.6	49.2	44.3	51.4	0.9	1.4	320	315	94	91	SSW 2	SW 2	10	10	—
13	18	21	51.4	48.7	46.0	53.7	2.6	2.3	312	288	82	84	SW 2	SW 2	10	10	—
14	19	12	46.0	46.0	45.7	50.9	1.3	1.4	280	278	91	90	SW 2	SW 1	10	10	—
15	30.12	30.17	45.7	53.7	41.5	53.7	2.0	1.3	262	376	86	91	SE 2	SW 3	5	10	0.50
16	29.98	30.02	48.7	47.9	53.6	3.2	1.0	282	319	79	93	SE 2	SE 1	4	10	—	
17	30.45	30.45	39.7	37.2	36.0	49.0	1.1	1.3	222	196	91	88	SW 2	SW 2	0	0	—
18	49	44	44.7	51.5	34.5	54.1	2.0	1.4	251	346	86	90	SE 2	SE 1	10	10	—
19	42	40	50.4	52.7	49.0	53.8	0.7	2.3	349	336	95	85	SW 2	SW 2	9	10	—
20	42	41	48.7	49.3	47.3	53.0	1.8	2.3	301	294	87	84	SW 2	SE 2	6	1	—
21	43	30.31	43.7	47.1	42.0	49.9	1.0	2.9	262	256	92	79	SE 2	S 2	10	10	—
22	30.16	29.91	48.6	52.6	46.0	53.0	2.6	2.0	280	327	82	82	SE 2	SW 2	10	10	0.220
23	29.91	30.02	48.7	46.0	45.0	54.8	0.5	1.0	332	287	96	93	SW 2	SW 2	10	10	0.060
24	30.17	29.98	40.1	42.7	38.0	47.0	0.7	1.3	333	246	94	89	SW 2	SW 2	1	0	0.100
25	29.61	29.61	46.4	45.9	41.0	48.3	1.2	1.5	287	273	90	89	SW 3	SW 2	10	0	0.400
26	47	61	40.3	35.2	34.2	46.8	1.7	0.7	215	192	87	93	WSW 3	SW 2	4	2	0.470
27	52	29.67	37.0	32.6	31.0	39.0	3.0	0.9	165	167	75	89	SW 4	SE 2	10	0	0.450
28	29.94	30.21	34.6	34.7	30.5	38.0	3.0	1.5	143	172	72	85	N 3	NE 2	7	1	0.050
29	30.25	30.21	32.7	32.7	32.0	37.8	2.6	1.0	133	165	72	88	SW 2	SW 2	10	0	0.020
30	30.05	29.84	35.2	41.0	32.7	41.5	0.5	0.8	196	239	95	94	SW 2	SW 2	10	4	—
31	29.77	29.89	45.7	46.7	41.0	49.5	0.8	1.5	290	284	95	89	SW 2	SW 2	10	10	0.110
Mean	30.021	30.043	44.8	45.5	41.2	49.9	1.5	1.5	268	276	88.3	88.9	2.2	1.9	8.0	7.1	2.160

DUNROBIN CASTLE.—DECEMBER 1889.

Height above Mean Sea Level, 12 feet. Heights above Ground:—Bar., 4 feet. Therms., 3 feet 8 inches. Rain-gauge, 1 foot.
Long. 3° 56' W. Lat. 57° 59' N. Gravity Correction, +.034.

Day.	Barometer at 32° Fahr.		Air Temperature.					Humidity.						Wind, Direction and Force.		Cloud Amount.		Rain.	Remarks.
								Dep. of Wet.		Vapour Tension.		Per-centage.							
	9 a.m.	9 p.m.	9 a.m.	9 p.m.	Min.	Max.	9 a.m.	9 p.m.	9 a.m.	9 p.m.	9 a.m.	9 p.m.	9 a.m.	9 p.m.	9 a.m.	9 p.m.	9 a.m.		
1	ins.	ins.	45.4	42.2	41.5	46.5	0.9	2.0	in.	2.23	94	84	NW	SW	—	—	ins. 240	● a. Dull day.	
2	18	24	46.9	38.9	38.5	50.0	3.2	2.3	249	193	79	83	SW	SW	—	—	—	Fine and mild.	
3	30	36	40.6	35.3	35.3	43.5	0.6	1.2	241	183	95	89	W	NW	—	—	—	Fine a. Colder p.	
4	47	48	32.8	36.5	30.7	44.0	3.3	2.2	121	175	65	81	S	S	—	—	—	Clear p.	
5	61	53	28.5	31.8	28.5	40.5	0.7	1.7	136	141	87	78	N	N	—	—	050	1 a. Clear p.	
6	28	00	43.9	43.6	30.7	44.5	3.6	1.6	212	248	74	87	SE	S	—	—	080	Dull a. 2 showers. Milder p.	
7	05	30.05	36.8	38.4	34.5	43.6	2.3	1.2	176	208	81	90	N	W	—	—	150	Clear a. ● showers p.	
8	30.01	29.55	37.6	45.6	36.8	48.0	1.8	0.3	191	299	84	98	N	S	—	—	130	Dull day. ● p.	
9	29.28	13	48.6	40.0	39.9	54.0	1.6	2.0	302	207	89	84	NE	NW	—	—	200	Blow a. and p.	
10	28.90	17	39.9	32.8	31.3	40.1	1.6	1.7	214	151	87	81	SE	N	—	—	—	Frosty p.	
11	29.46	72	33.5	31.5	30.5	38.5	1.7	1.4	158	145	82	81	NE	NW	—	—	—	★ a.	
12	77	40	26.1	42.0	24.3	43.0	0.8	3.7	115	202	81	73	N	N	—	—	070	Dull p.	
13	29.42	91	38.6	33.8	32.5	44.5	1.8	1.7	199	160	85	82	W	N	—	—	—	Fair and mild. 1 p.	
14	30.06	29.99	32.3	42.6	31.0	43.7	1.5	1.6	150	238	82	87	N	W	—	—	100	Clear, with 1 a. ● showers p.	
15	20	30.01	40.9	45.2	37.6	48.0	2.2	3.2	211	231	84	77	W	W	—	—	—	Clear and frosty a. Mild p.	
16	30.04	30.01	40.9	44.2	38.1	48.0	2.2	3.2	211	222	84	76	W	W	—	—	—	Fine and mild.	
17	29.81	29.95	50.7	46.6	44.2	57.6	3.4	4.3	286	224	78	71	S	S	—	—	—	Fine and mild. Windy.	
18	48	91	48.3	37.6	36.0	50.0	3.3	2.3	261	182	77	80	W	NW	—	—	190	Fine a. Dull p.	
19	66	43	43.9	51.0	37.6	51.0	2.9	3.0	225	299	78	80	W	W	—	—	150	Dull a. Squally p.	
20	39	31	36.8	34.8	33.7	51.0	1.7	0.7	186	187	86	93	N	NW	—	—	070	Clear a.	
21	31	46	34.8	28.8	28.0	39.6	2.3	2.0	158	105	78	66	N	W	—	—	120	★ showers a. Dull p.	
22	32	42	35.3	37.9	28.0	45.3	1.5	3.4	178	167	86	73	W	N	—	—	300	Dull a. ● showers.	
23	66	46	33.8	37.1	30.5	45.5	0.3	2.0	188	183	97	83	W	W	—	—	—	Dull day.	
24	29.43	29.93	40.6	38.8	37.1	49.7	1.8	3.3	216	175	86	75	W	NW	—	—	150	Dull day. ●	
25	30.11	30.06	38.6	47.5	33.5	48.5	0.8	2.2	219	276	94	84	W	NW	—	—	—	Fine and mild.	
26	14	29	48.7	46.2	46.2	50.0	3.0	1.5	272	278	80	90	W	W	—	—	—	Fine and mild.	
27	30	31	46.9	43.2	41.7	47.5	0.6	2.9	307	219	96	79	N	W	—	—	—	Fine and mild.	
28	24	04	35.5	33.8	32.5	43.2	1.4	2.3	181	140	87	75	S	SW	—	—	—	Clear a. Frosty.	
29	14	30.24	35.3	38.4	32.8	41.5	1.8	1.5	172	202	83	88	NE	E	—	—	—	Fine a. Dull and mild p.	
30	30.21	29.95	35.5	46.6	30.3	47.0	1.2	1.3	185	287	89	91	E	E	—	—	109	Dull a. 1 Milder p.	
31	29.70	29.89	40.0	40.9	40.5	50.3	3.3	2.5	270	206	77	81	W	SE	—	—	—	Fresh wind.	
Mean	29.873	29.883	39.6	39.8	34.7	46.4	1.9	2.1	209	205	84.0	81.9	—	—	—	—	2.100		

BRAEMAR.—DECEMBER 1889.

Height above Mean Sea Level, 1,111 feet. Heights above Ground:—Bar., 3 feet. Therms., 4 feet 3 inches. Rain-gauge, 9 inches.
Long. 3° 24' W. Lat. 57° 0' N. Gravity Correction, +.030.

1	28.90	28.97	39.9	41.8	38.8	42.7	1.4	1.3	in.	2.18	238	80	90	SW	2	SW	2	9	7	0.10	Dark, dull, and damp.
2	28.97	29.03	41.3	37.4	36.0	42.9	2.6	2.2	in.	2.08	182	80	82	SW	0.5	SW	2	8	8	—	Dark, dull, and damp.
3	29.13	19	35.6	31.8	31.5	39.5	1.0	1.6	in.	1.91	143	91	79	SW	2	SW	0.5	9	4	—	Dull and cold.
4	30	34	29.5	33.8	26.8	37.2	1.8	1.8	in.	1.17	158	72	81	SW	0.5	SW	0.5	3	7	—	Dull and cold.
5	34	29.44	33.0	34.7	32.0	36.8	1.8	3.0	in.	1.59	144	81	72	SW	0.5	SW	2	8	8	—	Dull and cold.
6	29.18	28.80	34.7	38.4	33.0	45.5	2.6	1.6	in.	1.52	200	75	87	SW	2	SW	0.5	8	8	—	Dull and cold.
7	28.89	89	30.4	36.0	29.7	40.0	1.7	2.3	in.	1.28	170	75	80	NE	0.5	SW	2	3	3	—	Fair, clear, and frosty.
8	86	46	36.7	42.6	34.6	42.7	1.0	1.2	in.	1.98	247	91	90	SW	0.5	SW	2	8	8	—	Fair a. ● p.
9	28.25	28.11	49.0	36.9	36.2	50.5	3.4	2.2	in.	2.68	179	77	82	SW	4	SW	4	7	6	0.30	Fine day.
10	27.79	27.89	34.7	32.3	31.4	41.5	2.0	2.6	in.	1.62	129	80	70	SW	2	NW	2	6	6	0.20	Cold, with ★.
11	28.20	28.50	30.9	28.7	27.7	36.7	1.0	0.7	in.	1.48	137	85	87	NW	2	NW	1	7	7	0.10	★.
12	64	32	15.5	35.7	15.5	36.5	0.4	0.2	in.	0.76	206	87	99	NW	0.5	SW	6	5	10	200	Cold and frosty a.
13	19	64	36.2	32.3	31.8	39.3	0.5	1.6	in.	2.04	148	95	81	SW	0.5	SW	0.5	7	0	—	Fair and clear.
14	84	77	24.7	38.8	24.0	38.8	3.7	1.5	in.	0.44	207	33	88	SW	0.5	SW	2	5	9	0.30	—
15	95	87	37.5	39.6	35.7	41.8	1.9	2.1	in.	1.88	203	84	83	SW	0.5	SW	2	3	5	—	—
16	76	81	40.9	41.8	39.2	45.5	2.6	3.3	in.	2.04	198	80	77	SW	2	SW	1	4	8	—	Fine day.
17	52	78	50.8	43.9	41.0	51.5	4.2	3.6	in.	2.70	212	73	74	SW	8	SW	3	6	7	0.30	Fine day.
18	35	78	47.3	35.3	34.0	49.6	1.8	2.6	in.	2.83	157	88	76	SW	6	SW	2	9	0	230	Cold, with ★.
19	42	29	40.3	38.6	33.7	43.0	1.8	1.4	in.	2.14	207	86	89	SW	4	SW	1	9	0	510	★ (sleet).
20	24	14	32.0	32.2	31.8	42.4	1.3	1.5	in.	1.51	149	83	81	SW	0.5	SW	2	7	0	—	Frosty.
21	15	37	30.5	27.7	27.7	38.7	0.6	0.2	in.	1.55	145	91	96	SW	2	SW	2	6	0	0.20	★ showers.
22	19	31	32.5	33.9	21.8	36.5	0.8	0.4	in.	1.68	187	90	96	SW	2	SW	0.5	10	6	—	—
23	57	42	31.5	40.8	31.0	41.9	0.4	1.8	in.	1.68	217	95	86	SW	0.5	SW	0.5	7	9	450	Dull and damp.
24	23	69	38.7	33.7	33.0	45.2	1.2	2.0	in.	2.12	153	91	79	SW	0.5	SW	0.5	10	0	0.60	★ a. Fair p.
25	28.98	28.96	37.2	44.4	32.5	44.5	2.3	2.8	in.	2.18	232	81	79	SW	1	NW	2	7	8	—	Fine day.
26	29.01	29.12	43.9	44.4	42.3	47.3	2.4	1.3	in.	2.36	262	82	90	SW	2	SW	0.5	8	6	—	—
27	29.13	29.14	41.3	34.7	34.3	45.3	2.5	2.7	in.	2.09	150	81	74	SW	2	SW	1	9	4	—	—
28	28.99	28.91	31.9	26.4	26.2	41.5	2.2	0.9	in.	1.32	115	73	81	SW	0.5	SW	0.5	7	1	—	—
29	96	29.06	31.0	26.7	25.8	38.7	1.1	0.7	in.	1.46	122	84	85	SW	0.5	SW	0.5	7	5	—	—
30	98	28.79	29.4	41.6	23.2	42.5	0.7	1.1	in.	1.44	240	89	92	SW	0.5	SW	2	8	9	—	—
31	28.57	28.70	43.7	36.9	36.0	45.2	1.9	0.4	in.	2.44	211	85	97	SW	4	SW	1	8	6	—	—
Mean	28.725	28.725	35.9	36.3	31.6	42.3	1.8	1.7	in.	1.80	182	82.2	84.0	1.8	1.4	7.0	5.6	—	—	—	1.860

LAUDALE.—DECEMBER 1889.

Height above Mean Sea Level, 14 feet. Heights above Ground:—Bar., 11 feet. Therms., 4 feet. Rain-gauge, 1 foot.
Long. 5° 41' W. Lat. 56° 41' N. Gravity Correction, +.031.

Day.	Barometer at 32° Fahr.		Air Temperature.					Humidity.				Wind, Direction and Force.		Cloud Amount.		Rain.	Remarks.			
								Dep. of Wet.		Vapour Tension.		Per-centage.								
	9 a.m.	9 p.m.	9 a.m.	9 p.m.	Min.	Max.	9 a.m.	9 p.m.	9 a.m.	9 p.m.	9 a.m.	9 p.m.	9 a.m.	9 p.m.	9 a.m.	9 p.m.				
1	ins.	ins.	48.0	48.3	46.1	49.1	1.0	1.7	in.	in.	%	%	S	3	SSW	2	10	10	ins. 0.40	☁ (mist) ● all day.
2	16	22	46.2	45.0	44.9	48.9	2.0	2.7	2.67	2.39	86	80	SW	2	S	2	10	10	0.20	☁ (mist) a. and p.
3	29	35	41.9	38.2	33.0	45.8	2.8	4.7	2.10	1.48	80	64	S	1	SSE	5	10	4	—	☁ all day.
4	44	51	37.9	39.9	35.9	40.3	4.7	2.9	1.46	1.90	64	77	N	2	E	4	3	1	—	Clear all day.
5	60	61	40.0	42.4	36.8	42.4	3.1	2.5	1.87	2.19	75	81	ESE	1	E	2	10	9	0.20	Dull all day.
6	39	03	40.6	40.5	39.9	47.0	1.1	1.5	2.30	2.21	91	88	SSE	5	W	4	10	10	0.95	☁ all day. (gale) till 8p.
7	13	30.10	36.0	43.8	35.0	44.9	0.4	1.8	2.04	2.46	96	86	Calm	0	NW	1	1	10	1.40	☁ showers p.
8	30.01	29.71	44.4	52.0	37.7	52.3	0.1	1.1	2.48	3.58	85	92	Calm	0	SW	8	10	10	1.240	☁ (gale) 4p.—6p. ☁ showers.
9	29.49	29.36	50.3	44.8	42.5	54.8	1.7	3.5	3.21	2.22	88	75	SW	6	NW	6	10	7	5.00	☁ showers all day.
10	28.99	27.5	43.0	35.8	34.9	45.4	3.8	0.9	2.01	1.93	72	92	N	4	N	2	7	5	3.00	☁ showers from 8p.
11	29.47	29.72	34.3	34.0	32.5	37.8	1.1	1.7	1.76	1.62	88	82	Calm	0	N	2	3	3	0.20	☁ began at 8p.
12	74	39	36.0	43.0	31.0	43.4	1.1	1.0	1.91	2.55	90	92	SW	2	S	3	9	10	1.440	☁ n. Snow on hills.
13	29.46	29.86	33.3	38.2	35.0	45.9	0.5	0.8	2.21	2.14	96	93	S	1	W	4	7	10	1.10	☁ from 7p.
14	30.05	30.00	45.3	47.2	36.1	47.4	3.2	1.4	2.33	2.91	77	91	SW	2	SW	3	8	10	2.00	Clear a. Mild all day. at night
15	22	10	44.3	47.0	43.7	50.2	2.3	2.1	2.41	2.73	82	85	WSW	2	ESE	5	3	7	3.30	☁ n. Dry and mild all day.
16	16	11	47.8	48.3	43.0	52.8	4.8	2.3	2.26	2.82	68	84	NW	2	WSW	3	3	5	4.40	☁ n. Day mild. Much cir.
17	30.01	04	52.0	48.9	45.1	52.0	3.0	3.7	3.10	2.60	80	75	W	4	W	1	9	10	3.50	☁ a. ☁ showers p. Snow on hills
18	29.59	30.02	50.4	43.0	40.1	55.5	1.4	3.1	3.30	2.13	90	77	W	4	NW	1	10	3	8.40	☁ n. and a. ☁ (sleet) showers all day.
19	75	29.50	46.1	36.8	35.9	48.2	2.7	0.6	2.51	2.60	81	95	W	2	SE	2	10	10	1.640	☁ (sleet) a. Day cold and clear
20	44	33	38.8	40.7	35.2	40.7	2.6	2.9	1.87	1.97	79	78	N	1	NNW	2	5	10	0.600	☁ n. Dull and damp all day.
21	41	48	40.7	38.0	32.3	42.4	2.9	2.6	1.97	1.80	78	78	N	2	Calm	0	5	0	1.90	☁ n. Dull and damp all day.
22	27	51	41.4	41.0	35.2	41.7	1.4	0.2	2.31	2.53	89	98	W	2	SE	1	10	7	0.30	☁ n. Dull and damp all day.
23	72	54	44.0	47.7	39.2	47.7	0.8	1.3	2.70	2.99	94	91	S	1	ESE	5	10	10	0.960	☁ n. ☁ showers all day.
24	29.49	29.42	42.2	42.2	39.9	48.3	2.0	3.2	2.29	2.05	85	77	WNW	3	NNW	3	10	1	2.50	☁ n. ☁ showers all day.
25	30.16	30.17	45.8	40.8	39.1	49.9	2.0	3.0	2.63	2.84	86	80	E	3	E	4	10	10	1.120	Gloomy day. Snow on hills.
26	24	37	48.6	49.0	46.8	53.6	1.6	1.3	3.02	3.15	89	91	W	4	E	1	10	10	0.30	Dull and mild all day.
27	37	34	46.0	42.2	39.0	53.1	3.7	2.7	2.38	2.14	75	81	SE	2	E	3	10	10	—	Dull and mild all day.
28	21	05	34.0	37.9	32.6	45.0	1.2	1.9	1.12	1.91	87	84	E	3	E	4	2	10	—	Squally (gale at times).
29	17	27	39.0	38.4	33.9	41.4	1.3	2.7	2.12	2.81	90	79	E	1	E	1	10	7	0.40	Very calm all day.
30	30.21	30.02	43.0	47.5	35.9	47.5	1.0	0.5	2.55	2.48	92	76	SE	1	WSW	4	10	10	9.40	☁ all day.
31	29.80	29.94	49.5	43.9	33.5	50.4	1.5	3.0	3.16	2.23	90	77	W	2	Calm	0	10	2	5.10	☁ all day.
Mean	29.921	29.927	43.1	43.1	37.8	47.3	2.1	2.2	2.38	2.35	84.4	83.5	2.2		2.8		7.9	7.5	11.740	

1	29°58	29°59	37°5	37°0	32°0	42°5	1°4	1°4	*197	*193	88	88	SW	SW	—	—	—	Fine day.
2	°65	°70	35°0	33°0	33°0	43°2	2°4	0°9	*197	*169	77	90	SW	SW	—	—	—	Dull a. Cloudy p.
3	°75	°79	32°5	30°5	28°5	38°0	1°9	0°9	*144	*147	78	86	W	SW	—	—	—	Dull, with Δ a. Fine p.
4	°86	°89	32°6	33°5	23°5	35°2	0°4	0°9	*177	*173	96	90	SW	SE	—	—	*010	Fine a. Dull, with \bullet showers p.
5	°07	30°00	32°3	32°0	30°0	38°2	0°4	0°4	*177	*172	96	94	E	W	—	—	—	Dull a. Fine p.
6	°89	29°50	30°0	35°0	24°0	38°0	0°9	0°9	*143	*186	85	91	W	W	—	—	*140	Fine a. Dull and blowy p.
7	°44	*53	37°0	24°0	27°5	41°0	0°9	0°9	*202	*097	92	76	N	NE	—	—	—	Fine and clear.
8	29°46	29°15	36°0	44°5	23°0	38°0	0°9	0°9	*195	*273	92	93	SW	SW	—	—	*130	Blow, with \bullet p.
9	28°94	28°74	50°0	39°0	35°8	50°5	1°9	1°4	*312	*210	87	89	SW	SW	—	—	*020	Dull and blowy. \bullet p.
10	*47	28°48	36°0	36°0	34°0	52°0	1°4	1°4	*186	*180	87	87	W	NW	—	—	*050	Blow, a. Fine and clear.
11	28°74	29°10	30°0	24°5	26°0	41°2	1°4	0°4	*130	*118	77	90	NW	NW	—	—	—	* a. Fine and clear.
12	29°19	28°68	25°5	37°0	20°0	40°2	0°0	1°4	*138	*193	100	88	SW	SSW	—	—	*040	Fine and frosty a. Dull and blowy p.
13	28°94	29°29	36°5	27°0	23°0	39°4	0°4	1°4	*208	*104	96	71	SW	SW	—	—	—	Clear and frosty p.
14	29°51	*52	27°5	34°5	23°0	39°5	0°9	0°9	*123	*182	82	91	SW	SW	—	—	*050	Clear and frosty a. \bullet showers p.
15	°65	*59	39°0	40°5	26°0	40°0	2°4	0°9	*192	*233	81	95	S	W	—	—	—	Fine a.
16	*56	*63	45°0	41°5	38°0	46°0	1°3	0°9	*266	*433	89	93	W	W	—	—	*040	Fine day. Mild p.
17	*43	*44	49°0	40°0	39°5	49°5	0°9	0°9	*325	*289	94	94	SW	SW	—	—	*290	Blow, with \bullet showers a.
18	*11	29°49	47°0	35°0	44°0	50°5	1°9	1°4	*277	*176	87	86	SW	SW	—	—	*330	Stormy \bullet a. Fine and clear p.
19	29°37	28°98	41°0	43°0	30°0	48°0	2°4	0°0	*208	*257	81	93	W	W	—	—	1360	Blow, a. Stormy day.
20	28°87	*84	36°5	36°5	34°0	44°5	0°4	2°4	*208	*172	96	79	W	W	—	—	—	Dull day.
21	*84	*95	34°5	39°0	31°5	37°5	1°4	0°4	*172	*148	85	93	W	SW	—	—	*030	Fine and clear. Snow on hills.
22	28°74	28°89	37°0	41°0	24°0	37°8	1°4	0°4	*193	*248	88	97	S	SE	—	—	*070	Dull, with \bullet showers.
23	29°20	29°09	35°5	41°0	32°0	42°0	0°4	0°9	*200	*237	96	93	SW	SW	—	—	*280	Fine and clear.
24	28°78	*35	48°0	34°0	33°0	48°8	0°9	1°4	*312	*168	94	85	SW	SW	—	—	*130	Blow, with \bullet a. Fine and clear p.
25	29°66	*67	35°0	44°0	29°0	48°8	1°4	1°4	*176	*257	86	89	SW	SW	—	—	—	Fine and clear a. Dull and blowy p.
26	*72	*80	44°0	43°0	32°0	45°0	2°4	0°9	*236	*257	81	93	W	SW	—	—	—	Blow, a. Fine and mild.
27	*84	*78	40°5	33°5	38°0	46°0	1°9	0°9	*213	*173	85	90	S	SE	—	—	—	Fine p.
28	*62	*54	33°0	26°0	28°0	41°5	0°9	0°4	*169	*127	90	90	SE	SW	—	—	—	* a. Dull day.
29	*53	*65	31°0	32°0	21°0	33°5	1°4	1°4	*139	*149	79	82	W	SW	—	—	—	Dull a.
30	*66	*50	31°0	37°0	23°0	36°5	0°9	0°9	*151	*202	86	92	SW	SW	—	—	—	Dull and blowy p.
31	29°35	29°40	42°0	40°0	30°0	43°0	0°9	0°4	*247	*230	93	97	SW	SW	—	—	*310	
Mean	29°363	29°381	37°0	35°8	29°6	42°4	1°3	1°0	*199	*193	87°9	89°1	—	—	—	—	—	3°280

1	30°04	30°17	47°6	46°0	44°6	47°8	3°4	3°0	*251	*244	76	79	S	3	S	3-4	10	10	—	Dull day.
2	*18	*19	43°3	42°8	41°6	46°9	2°1	4°8	*235	*183	84	66	S	2	SSE	4	7	10	—	Overcast.
3	*23	*26	41°3	37°2	36°5	42°8	2°4	2°2	*211	*180	81	81	ESE	4	SSE	5	10	7	—	Dull day.
4	*33	*37	39°8	42°3	35°9	42°3	4°8	3°3	*158	*204	64	70	SE	5	SE	4-5	6	10	—	a. Fine.
5	*55	*41°0	40°0	38°9	42°3	3°8	3°7	*183	*177	71	71	SE	3	S	3	9	10	—	Overcast.	
6	*42	*12	43°0	43°2	38°0	44°0	3°0	0°2	*215	*275	78	98	SSW	2	SW	5	10	10	*478	Overcast. ● at night.
7	*03	30°08	42°5	47°3	34°0	47°3	1°9	0°3	*232	*319	86	98	N	3	NW	2	2	8	*036	Fine day. ● at night.
8	30°02	29°78	43°6	50°6	34°9	50°6	1°7	0°4	*246	*358	86	97	W	2	WNW	4	10	10	*212	Overcast, with ●.
9	29°57	*36	52°0	47°0	46°0	52°8	1°2	1°8	*356	*280	92	87	W	4	W	5	8	10	*050	Dull, with ●.
10	*06	*03	43°4	40°4	39°4	47°0	2°4	1°8	*230	*214	81	86	WSW	5-6	WNW	5	3	10	*069	Squally a. Dull day. ● n.
11	*34	*62	39°0	33°2	32°5	42°0	3°6	0°4	*171	*182	73	96	NNW	3	WNW	1	2	2	*012	Very fine. △ ² p.
12	*73	*43	37°6	45°7	29°0	45°7	1°4	0°6	*198	*293	88	96	WSW	1	S	7-8	4	10	*338	Dull day. Squally ● ² p.
13	29°47	29°81	41°7	34°7	32°0	46°2	1°7	0°2	*228	*198	87	98	WSW	2	W	2	2	1	—	Fine day. △ ² p.
14	30°04	30°04	31°6	47°0	28°8	47°0	1°6	0°3	*141	*316	79	98	Calm	0	SSW	3	0	10	*060	a. Dull day. ● at night.
15	*20	*13	37°2	47°0	35°2	47°4	0°2	0°7	*218	*306	98	95	Calm	0	S	3	2	10	*039	● a. Dull, with wavy (mist).
16	*14	*17	48°2	47°8	40°0	51°3	0°4	0°2	*327	*328	98	98	NNW	3	SSW	3	8	10	*019	Dull day. △ p. ● n.
17	30°08	*04	50°5	51°0	47°8	52°0	0°4	0°2	*358	*360	98	99	SSW	2-3	SW	3	10	10	*068	● a. Overcast, with ● p.
18	29°75	30°08	49°0	39°0	37°4	51°0	0°2	1°0	*343	*218	99	92	SW	6	WNW	2	10	2	*127	Squally a. ● showers.
19	*00	29°53	47°9	48°0	37°9	48°0	0°8	0°5	*313	*323	95	97	SW	6-7	SW	7-8	7	10	*451	Dull, with squally ● n.
20	*46	*43	39°4	40°0	37°7	48°0	1°1	1°2	*229	*222	91	90	W	2	W	5	8	4	*101	Fine day. △ showers 6p.
21	*43	*38	41°0	43°0	34°8	43°2	1°0	0°4	*235	*268	92	97	NW	5	ESE	4	3	10	*434	● a. Fine day. ● n.
22	*25	*44	48°2	46°3	41°2	48°9	0°4	0°3	*327	*307	98	98	W	3	NW	3	7	7	*052	● ² a. Dull and overcast. ● ² from [2p.]
23	*72	*57	46°7	48°8	42°0	48°8	0°7	0°2	*302	*341	95	98	WSW	3	S	4-5	9	10	*410	Dull day. Stormy, with ● n.
24	29°45	29°94	41°8	42°0	40°2	50°0	0°0	1°2	*265	*241	100	91	NW	7	NW	6	10	0	*025	Squally ● ² a.
25	30°22	30°22	43°7	48°8	38°0	49°5	0°5	1°2	*274	*315	96	91	WNW	2	SW	4	7	10	*002	— a. Fine day.
26	*29	*33	48°9	48°0	46°8	49°8	2°9	1°6	*277	*295	80	89	SW	3	SSW	3	9	10	*040	Dull day.
27	*32	*22	45°5	38°9	38°9	48°0	1°7	1°4	*266	*210	88	89	ESE	3	SSE	4	10	10	—	Overcast.
28	*12	*02	36°1	37°0	34°2	38°9	1°3	0°5	*188	*210	88	96	SE	3	S	4	8	10	*110	Dull day.
29	*05	*17	40°2	42°0	35°4	42°0	0°4	0°2	*241	*263	96	98	ESE	2	Calm	0	10	10	*110	● a. Overcast.
30	30°17	30°06	45°0	46°8	39°2	47°2	0°2	2°1	*294	*270	98	85	SSW	2	SSW	4	10	10	*002	Dull day.
31	29°01	29°03	44°0	42°0	42°6	47°4	2°1	0°3	*277	*270	85	98	SW	6-7	NNW	3	10	10	*442	● a. Overcast, with squally ●.
Mean	29°019	29°018	43°4	43°7	38°1	46°9	1°6	1°2	*251	*264	87°8	91°2	3°2		3°8		7°1	8°4	3°687	[● ² from 5p.]

STONYHURST.—DECEMBER 1889.

Height above Mean Sea Level, 375 feet. Heights above Ground:—Bar., —12 feet. Therms., 7 feet. Rain-gauge, 2 feet.
Long. 2° 28' W. Lat. 53° 51' N. Gravity Correction, +.023.

Day.	Barometer at 32° Fahr.		Air Temperature.				Humidity.				Wind, Direction and Force.		Cloud Amount.		Rain.	Remarks.				
							Dep. of Wet.		Vapour Tension.		Per-centage.									
	9 a.m.	9 p.m.	9 a.m.	9 p.m.	Min.	Max.	9 a.m.	9 p.m.	9 a.m.	9 p.m.	9 a.m.	9 p.m.	9 a.m.	9 p.m.						
1	ins.	ins.	39.5	39.5	36.0	40.3	0.5	3.2	in.	in.	77	73	Calm	0	SSE	1	10	10	ins.	Overcast and gloomy.
2	30.01	30.01	33.5	33.1	31.7	36.5	2.4	2.1	144	146	75	77	SSE	1	E	10	10	10	—	Overcast p.
3	30.5	30.5	30.7	31.8	29.9	33.6	2.3	2.5	118	125	69	70	NBYN	1	E by S	1	10	10	—	Overcast. \cap p.
4	31.2	31.2	35.9	38.7	36.7	41.4	1.4	1.4	141	186	80	88	Calm	0	Calm	0	9	10	—	a. Dull and overcast.
5	30.33	30.33	35.2	36.0	34.1	36.7	1.7	2.9	173	160	84	75	Calm	0	NBYN	1	10	10	—	Dull and overcast.
6	30.23	29.92	34.3	34.4	33.7	37.1	2.7	2.1	146	158	74	79	Calm	0	swb.w	1	10	10	339	Overcast and gloomy. * p.
7	29.68	29.68	36.3	36.1	30.4	40.5	0.5	2.0	205	128	96	72	Calm	0	Calm	0	10	2	006	—
8	30.83	30.83	33.1	38.0	27.0	38.0	1.1	0.9	166	210	88	92	Calm	0	SSW	2	10	10	900	a. Overcast and gloomy.
9	29.37	29.13	46.2	45.0	37.3	48.9	0.2	1.9	308	255	99	86	WSW	3	WbyS	3	10	7	345	a. Overcast. Squally p.
10	28.86	28.79	41.2	39.1	35.5	45.1	1.7	2.3	223	194	87	82	swb.w	2	WbyS	2	10	8	074	a.
11	29.05	29.40	35.7	31.3	29.5	39.6	3.6	2.3	146	124	69	70	NNW	1	Calm	0	3	0	005	a. Fine, clear, and sunny.
12	30.54	30.54	32.8	32.3	27.5	37.3	1.4	2.2	157	181	84	82	Calm	0	S	4	10	10	100	* a. Overcast.
13	30.28	30.28	37.0	33.3	32.7	42.7	1.5	0.8	199	174	87	91	WSW	1	Calm	0	6	2	—	—
14	30.82	30.82	37.1	36.3	26.0	36.4	0.3	1.0	138	196	93	92	Calm	0	Calm	0	10	10	088	a. a.
15	30.97	30.97	39.2	39.2	35.1	42.7	0.6	0.3	228	234	95	97	Calm	0	Calm	0	10	10	182	a. a. a.
16	30.93	30.93	45.2	46.3	37.4	47.6	0.2	0.3	297	307	99	98	WbyS	1	WSW	1	10	10	125	Overcast, with a. a. a.
17	30.91	30.91	48.3	48.9	45.0	49.2	0.0	0.8	316	325	94	95	WSW	1	WSW	3	10	10	200	Overcast, with a.
18	30.64	30.64	48.3	37.9	36.3	51.1	2.4	0.9	281	209	83	92	SSW	3	swbys	1	10	0	168	Cloudy and squally, with a.
19	30.80	30.80	48.3	45.1	34.2	43.9	1.8	2.2	196	231	85	82	SSW	2	SbyW	4	10	10	370	Overcast all day.
20	30.20	30.20	38.1	37.8	34.1	44.5	1.4	1.8	202	192	88	85	swb.w	1	WSW	2	10	3	560	a. a. a.
21	30.19	30.19	33.4	36.6	32.7	41.6	0.8	1.3	175	191	81	89	Calm	0	Calm	0	10	10	456	* a. a.
22	30.03	30.03	39.0	45.4	35.0	46.5	0.6	0.9	226	283	95	94	Calm	0	W	2	10	10	155	Overcast, with a.
23	30.52	30.52	43.0	43.9	41.3	46.8	0.4	1.9	268	245	97	85	swb.w	1	SSW	1	10	6	124	Dull and overcast.
24	29.12	29.09	46.3	40.7	39.1	49.7	0.9	2.9	293	197	94	78	SbyE	5	WNW	2	10	7	115	Squally, with a.
25	30.02	30.04	36.5	43.2	33.4	43.6	0.5	1.9	206	238	95	85	Calm	0	WSW	1	9	10	—	a.
26	30.10	30.10	43.9	43.7	41.9	45.4	2.7	1.9	229	244	80	85	SW	1	Calm	0	10	10	—	Overcast.
27	30.14	30.04	41.1	32.2	31.4	46.0	3.2	2.9	194	122	76	67	SE	1	E	2	10	3	—	Overcast.
28	29.91	29.85	32.9	27.3	25.8	33.7	2.2	2.0	142	093	75	62	ESE	1	Calm	0	10	4	—	Dull and overcast.
29	30.86	30.86	30.1	53.3	25.9	33.4	2.0	1.4	117	162	70	85	Calm	0	Calm	0	10	10	—	Overcast.
30	30.99	30.99	28.1	34.1	26.3	36.5	0.7	2.0	132	157	86	79	Calm	0	Calm	0	6	10	—	n. Dull and overcast. ∞ p.
31	29.79	29.76	32.2	37.3	30.0	39.0	1.2	1.2	155	199	85	90	SSW	1	SW	2	0	10	165	a. Dull and overcast. ∞ p.
Mean	29.713	29.728	37.4	37.7	33.1	41.6	1.5	1.7	196	194	85.2	83.2	0.9	1.2	9.1	7.8	4.477			

HILLINGTON.—DECEMBER 1889.

Height above Mean Sea Level, 88 feet. Height above Ground:—Bar., 4 feet. Therms., 4 feet. Rain-gauge, 1 foot.
Long. 0° 33' E. Lat. 52° 48' N. Gravity Correction +.021.

1	30.29	30.39	30.8	25.9	25.2	37.2	0.9	0.2	149	133	87	96	SE	0.5	ESE	0.5	0	0	—	a. Very fine and sunny. \cap p.
2	30.42	30.40	26.7	28.4	22.0	34.2	0.5	0.3	128	146	89	95	SE	0.5	SE	0.5	6	4	010	a. Much cir. \cap p.
3	30.41	30.39	28.8	31.3	23.2	33.2	1.2	1.3	124	145	79	82	SE	1	SE	2	5	10	028	a. Very fine. Splendid sunset. \cap p.
4	30.38	30.45	34.9	32.7	31.0	35.0	0.3	0.4	196	177	97	95	SE	1	E	1	9	10	008	Overcast and damp all day. * p.
5	30.53	30.57	35.8	36.9	32.7	39.4	2.0	1.3	172	196	82	90	ESE	1	NE	1	10	10	050	—
6	30.51	30.51	34.9	32.9	32.1	37.6	0.4	1.2	195	162	96	87	E	0.5	S	1	10	10	110	Overcast and very damp.
7	30.00	30.06	31.3	32.2	31.0	37.5	0.5	0.4	163	173	93	95	SE	0.5	SW	0.5	10	10	140	* most of day, 2 ins. deep 1 p.
8	30.16	30.03	27.0	34.0	25.2	34.4	0.2	0.5	140	185	96	95	S	0.5	S	3	10	10	358	Fine and sunny. Much cir.
9	29.71	29.48	42.5	48.2	34.0	48.5	0.1	0.5	270	324	99	97	SW	2	SW	4	10	10	030	* in past n. Much cir.
10	29.24	29.14	43.1	33.5	33.4	48.5	2.3	0.7	229	177	82	93	SW	4	SW	1	10	1	001	Overcast all day. Very cold 4 p.
11	29.27	29.03	30.9	33.5	29.3	38.3	0.3	2.3	166	146	96	77	NW	0.5	NW	2	7	0	003	a. Fine and sunny. Much cir.
12	29.00	29.09	33.4	22.2	26.2	36.2	0.3	1.5	112	160	92	84	S	0.5	S	2	1	7	082	a. Fine and sunny.
13	29.69	29.82	39.3	39.0	33.1	42.3	0.6	0.3	228	231	96	98	SW	4	SW	0.5	10	10	010	* early a. Overcast all day. \cap p.
14	30.08	30.22	36.2	35.0	34.2	40.3	0.1	0.0	211	224	99	100	SW	1	SW	1	10	10	006	(mist) all day. \cap p.
15	29.20	29.32	33.8	34.9	33.1	40.3	0.1	0.2	192	199	99	98	SW	1	SW	2	10	10	010	from 4.30 p.
16	29.28	29.33	41.2	40.1	34.3	47.1	0.2	0.1	254	309	98	99	SW	2	SW	0.5	5	10	033	Wet \cap p.
17	29.29	29.24	49.3	45.7	45.8	52.6	0.5	1.0	339	318	97	93	SW	2	SW	4	10	10	003	Overcast and damp.
18	29.09	29.14	48.9	42.2	42.2	56.6	1.1	1.4	318	238	93	89	SW	5	NW	1	10	1	012	Overcast.
19	30.21	29.92	31.1	39.0	27.8	42.4	0.1	1.8	172	202	99	86	SW	0.5	SW	5	10	10	030	(mist). Much cir. \cap p.
20	29.56	29.64	44.5	34.8	34.0	44.5	0.8	1.2	275	179	94	88	S	4	SW	4	10	0	058	* early a.
21	29.56	29.58	35.6	38.3	32.7	42.4	0.1	0.6	206	219	99	95	SW	4	SW	1	10	10	032	Day fine and sunny. \cap (mist) p.
22	29.37	29.46	50.0	46.3	38.1	52.4	0.3	0.4	353	304	98	97	SW	4	SW	2	10	9	032	Overcast.
23	29.80	29.87	42.5	42.9	39.3	46.8	0.8	0.6	254	263	94	95	SW	3	SW	1	5	10	002	(mist). Much cir. \cap p.
24	29.59	29.93	48.1	39.7	39.1	50.0	0.5	2.3	323	199	93	81	SW	4	NW	5	10	0	205	Overcast. \cap * p.
25	30.31	30.41	35.6	30.1	30.1	41.3	0.8	0.3	193	158	93	96	NW	1	SE	0.5	3	0	008	a. Fine and sunny. Much cir. all day.
26	30.46	30.48	33.9	38.9	29.2	40.8	0.2	2.0	190	198	98	84	SW	0.5	SE	0.5	10	10	005	a. Overcast all day.
27	30.47	30.31	38.0	33.2	32.0	39.4	1.5	2.4	199	141	87	75	SE	1	E	4	10	10	—	Overcast all day.
28	30.19	30.17	30.5	29.9	29.3	34.0	1.9	2.2	124	112	73	67	E	1	E	0.5	10	10	002	Overcast all day. * p. (noon, sleet)
29	30.18	30.19	31.5	18.8	18.8	32.2	0.4	0.5	092	105	86	94	SE	0.5	SW	2	3	10	014	a. Much cir. a. * p.
30	30.28	30.29	27.2	28.0	24.7	33.1	0.3	0.3	138	144	94	94	SE	1	SW	1	10	10	002	(mist) all day. \cap p.
31	30.22	30.19	28.7	30.1	26.6	32.3	0.4	0.4	146	156	92	94	SW	0.5	SW	1	10	10	—	(mist) then fine. Ice under trace.
Mean	30.056	30.073	35.6	35.9	31.2	41.0	0.6	0.9	202	196	92.7	90.6	1.7	1.8	8.2	7.5	1.594			

CHURCHSTOKE.—DECEMBER 1889.

Height above Mean Sea Level, 538 feet. Heights above Ground:—Bar., 12 feet. Therms., 4 feet. Rain-gauge, 1 foot 6 inches.
Long. 3° 5' W. Lat. 52° 31' N. Gravity Correction, +.018.

Day.	Barometer at 32° Fahr.		Air Temperature.				Humidity.				Wind, Direction and Force.		Cloud Amount.		Rain.	Remarks.				
	9 a.m.	9 p.m.	9 a.m.	9 p.m.	Min.	Max.	Dep. of Wet.		Vapour Tension.		Per-centage.		9 a.m.	9 p.m.			9 a.m.	9 p.m.		
							9 a.m.	9 p.m.	9 a.m.	9 p.m.	9 a.m.	9 p.m.								
1	ins.	ins.	30.7	31.7	31.0	40.0	2.0	0.8	in.	in.	77	77	10	10	ins.	Bitter wind.				
2	30.74	29.81	28.9	30.9	26.1	37.0	0.6	0.4	142	162	89	94	E	2	E	2	10	10	—	—
3	30.82	30.86	28.9	30.9	26.1	37.0	0.6	0.4	142	162	89	94	E	2	E	2	10	10	—	—
4	29.90	29.92	24.7	32.9	23.3	34.5	0.8	0.8	105	170	79	91	ESE	2	SE	2	5	10	—	Very raw, with ☼ (mist).
5	30.04	30.11	31.9	33.5	30.4	34.8	0.6	0.8	166	175	93	91	ENE	1	SE	1	10	10	—	☼. Fine and bright, but very sharp.
6	29.98	29.70	32.9	34.9	31.2	35.5	1.0	1.6	166	172	89	84	E	1	SE	1	10	10	—	Dull and raw, with ☼ (mist).
7	30.48	30.66	30.7	31.1	30.2	42.1	0.8	1.4	227	140	93	80	NW	1	WNW	1	8	1	—	☼ in past n.
8	30.67	30.41	30.7	37.9	27.1	48.3	0.8	1.8	151	289	88	88	SW	2	SW	2	10	10	1.40	☼. Very sharp.
9	29.26	29.04	47.9	45.3	44.0	51.3	2.0	0.4	285	293	86	97	W	2	W	2	6	6	0.80	Mild.
10	28.75	28.66	41.2	32.7	30.2	46.1	1.3	0.8	231	168	90	91	NW	1	NW	1	2	2	0.50	Stormy, with ☼.
11	28.80	29.27	34.9	28.7	27.8	42.1	0.5	0.8	192	134	95	86	NW	1	NW	1	0	0	—	☼ (sleet) showers a. Fine p.
12	29.40	30.18	29.9	42.8	25.1	42.8	0.4	2.9	154	214	94	78	SW	2	SW	2	4	10	2.00	—
13	30.12	31.41	39.0	31.4	28.9	46.1	1.9	1.5	200	142	85	80	SW	2	NW	1	10	2	0.10	☼ in past n.
14	30.65	31.71	29.4	38.6	27.4	41.0	0.3	1.7	153	200	95	86	NW	1	NW	1	8	10	0.05	—
15	30.81	31.77	39.0	45.8	36.0	50.0	0.9	0.9	219	287	93	94	E	1	WSW	3	5	8	—	Bright day.
16	30.78	30.80	48.8	49.7	42.0	51.9	1.7	1.3	302	323	88	91	WNW	2	W	1	9	9	—	Cloudy and mild.
17	30.77	30.73	52.1	51.1	49.0	54.1	1.9	1.9	339	327	86	86	SW	2	WSW	2	10	6	—	Mild and damp.
18	30.51	30.73	49.8	34.9	34.0	52.1	2.0	1.0	307	183	87	91	SW	4	NW	1	10	0	0.10	☼
19	30.67	30.28	41.0	42.8	30.8	44.1	2.1	1.7	214	238	83	87	SW	2	SW	3	10	10	0.40	—
20	30.03	29.13	34.9	37.1	34.0	45.9	0.2	2.2	198	180	98	81	W	1	W	3	10	2	2.75	☼ (sleet) a. Bright p.
21	29.08	28.04	42.8	43.8	36.8	44.4	0.9	0.9	255	265	93	93	WSW	4	SE	4	10	10	2.50	Stormy, with ☼ showers.
22	28.92	29.05	47.9	44.8	43.0	51.1	1.2	0.3	304	289	92	98	SW	1	W	2	10	8	1.00	☼ in past n. ☼ showers.
23	29.37	29.27	43.3	45.8	39.0	47.6	0.9	1.4	260	274	93	90	SW	2	SE	2	9	6	3.40	Cloudy and mild.
24	30.06	30.64	42.8	37.8	37.0	51.1	1.7	0.9	338	208	87	93	WNW	5	NW	2	6	0	0.10	☼ early a.
25	30.88	30.90	35.4	43.8	32.8	50.6	0.5	1.9	196	243	96	85	SE	1	SE	2	0	9	—	☼. Bright and sharp.
26	30.91	30.95	44.7	41.3	40.6	46.3	3.6	1.4	219	230	74	89	SW	3	SW	1	10	10	—	Cool wind.
27	30.92	30.74	37.8	28.9	28.0	41.9	1.1	2.0	205	105	91	67	ESE	1	E	2	10	10	—	Dull day.
28	30.69	30.64	29.7	23.9	21.3	30.4	2.6	1.0	100	904	62	74	SE	1	SE	2	10	0	—	Dull day.
29	30.63	30.76	31.5	32.4	20.3	33.2	1.0	0.5	153	172	86	95	E	2	SE	1	10	10	—	☼. Very sharp.
30	30.79	30.73	34.1	32.9	30.2	39.8	0.4	1.0	188	166	96	89	SE	2	SSW	2	8	4	—	Milder. Bright at times.
31	29.63	29.64	33.3	38.3	26.0	43.1	1.4	2.6	161	182	85	79	ENE	2	NE	2	5	10	—	—
Mean	29.548	29.557	37.6	37.6	31.9	43.6	1.2	1.3	204	204	88.2	87.2	1.9	1.8	7.9	6.5	1.800			

Height above Mean Sea Level, 83 feet. Heights above Ground:—Bar., 7 feet. Therms., 4 feet. Rain-gauge, 1 foot.
Long. $1^{\circ} 24' E.$ Lat. $51^{\circ} 24' N.$ Gravity Correction, $+0.17$.

Day.	Barometer at 32° Fahr.		Air Temperature.				Humidity.						Wind, Direction and Force.		Cloud Amount.		Rain.	Remarks.		
	9 a.m.	9 p.m.	9 a.m.	9 p.m.	Min.	Max.	Dep. of Wet.		Vapour Tension.		Per-centage.		9 a.m.	9 p.m.	9 a.m.	9 p.m.				
							9 a.m.	9 p.m.	9 a.m.	9 p.m.	9 a.m.	9 p.m.								
1	ins.	ins.	30°0	33°3	30°9	38°8	3°0	1°4	in.	in.	%	%	E	1	Calm	0	6	7	ins.	— a. Bright and sunny.
2	30°31	30°42	31°5	31°8	29°0	34°8	0°9	0°8	156	161	88	90	Calm	0	SE	2	7	10	—	— a. Cold day.
3	40	39	30°3	31°2	28°7	32°8	1°1	1°0	140	150	85	86	E	2	E	1	7	4	—	— a. and p. Bright and cold.
4	39	44	33°8	37°0	31°0	38°0	2°7	3°0	142	165	73	75	E	1	E	2	9	8	—	— a. Sunny, but cool.
5	50	52	36°0	41°0	36°0	41°5	1°0	3°4	102	190	91	74	E	2	E	3	10	10	*010	Sunny.
6	50	33	35°8	34°8	34°6	41°9	2°7	1°8	160	168	76	82	E	3	Calm	0	10	10	—	Dull and cold.
7	05	06	33°8	34°1	32°6	35°8	1°8	0°1	158	194	81	99	SE	1	SE	1	10	10	*210	— a. ✕ p.
8	30°18	30°13	36°2	32°6	30°0	36°6	0°4	0°4	205	176	96	95	SE	1	E	1	10	10	*160	9a. 4p. Fine evening. [9p.]
9	29°81	29°56	43°0	43°5	32°0	48°6	0°7	0°5	262	320	94	97	SW	4	SW	4	10	10	*030	Dull and milder, with.
10	36	21	46°5	40°5	40°1	48°8	2°5	1°0	258	231	83	92	W	4	W	2	10	9	—	— a. Dull day.
11	32	29°67	34°0	36°8	33°0	41°8	0°8	0°0	179	181	91	83	SW	2	W	2	0	0	—	— a. Bright and cold.
12	95	30°00	29°4	36°6	28°8	40°6	0°8	2°3	140	174	87	80	W	1	W	3	0	0	*010	— a. Fine day.
13	29°82	29°84	37°1	39°1	36°0	40°0	0°3	0°1	215	237	97	99	S	4	W	2	10	10	*030	Dull day.
14	30°08	30°23	38°6	36°8	36°7	40°0	0°6	0°0	222	188	95	100	Calm	0	Calm	0	10	2	—	Dull day.
15	35	37	30°0	41°0	35°7	45°0	0°0	0°3	212	250	100	98	Calm	0	Calm	0	10	10	*010	— a. Dull day.
16	35	40	45°1	44°9	38°0	46°4	0°0	0°1	301	296	100	99	SW	2	SW	1	10	10	—	—
17	40	35	49°4	49°8	44°2	50°0	0°3	0°1	345	356	98	99	SSW	3	SW	3	10	10	—	Dull and damp.
18	24	17	48°6	46°1	44°0	51°0	0°1	0°7	340	295	99	95	SW	4	SW	3	10	10	—	—
19	30°29	30°02	37°1	43°7	36°2	46°7	0°3	2°7	215	227	97	79	SW	1	SSW	1	8	10	—	—
20	29°71	29°75	43°7	36°5	36°0	45°8	1°7	1°2	247	193	86	90	SSW	5	S	3	10	0	*010	—
21	76	64	38°6	46°6	36°0	46°8	1°6	0°6	202	303	87	96	SW	3	W	2	10	10	*290	Dull day.
22	46	47	51°1	47°0	39°0	53°3	0°4	0°0	365	323	97	102	W	3	W	1	10	10	*290	Very wet.
23	86	29°95	46°0	43°9	42°7	50°0	0°7	0°1	294	285	95	99	W	3	S	3	8	10	—	Dull day.
24	29°70	30°02	47°0	41°9	41°6	51°8	0°3	2°4	316	216	98	83	S	5	S	5	10	0	*030	—
25	30°35	44	39°6	35°0	35°0	44°6	1°5	0°2	212	199	88	98	WNW	3	Calm	0	0	0	*010	Very fine and bright. — p.
26	48	46	36°6	41°1	32°6	43°7	0°0	1°2	217	231	100	90	W	1	S	1	10	0	—	—
27	42	24	38°2	33°1	32°3	41°8	1°4	2°3	203	142	88	75	E	2	E	4	10	10	—	Very dull and cold.
28	18	19	31°6	34°6	30°0	34°7	1°0	2°4	154	156	87	77	Calm	0	E	1	10	10	—	— a. Very dull and cold.
29	18	26	27°8	29°8	26°0	34°7	0°8	0°8	127	144	84	86	Calm	0	Calm	0	3	9	*010	— a. and p. Sunny day.
30	30	32	33°0	37°0	37°0	37°0	1°0	1°0	167	200	89	91	Calm	0	Calm	0	10	8	—	— a. Dull day. ✕ (Ground covered.)
31	30°28	30°26	36°6	33°0	30°0	39°3	1°6	0°9	186	169	86	90	E	1	S	2	10	10	—	— a. Sunny afternoon.
Mean	30°109	30°114	38°3	38°7	34°4	42°7	1°0	1°1	216	217	89°9	89°7	2°0		1°7	8°3	7°3	1°100		

SOUTHAMPTON.—DECEMBER 1889.

Height above Mean Sea Level, 78 feet. Heights above Ground:—Bar., 6 feet. Therms., 4 feet 6 inches. Rain-gauge, 1 foot.
Long. $1^{\circ} 24' W.$ Lat. $50^{\circ} 55' N.$ Gravity Correction, $+0.16$.

	30° 29'	30° 37'	32° 1'	31° 6'	30° 9'	40° 9'	0° 5'	1° 2'	1° 50'	93	84	ENE 1	ENE 1	6	1	—	Beautiful day. \sqcup p.
1	30° 29'	30° 37'	32° 1'	31° 6'	30° 9'	40° 9'	0° 5'	1° 2'	1° 50'	93	84	ENE 1	ENE 1	6	1	—	Beautiful day. \sqcup p.
2	30° 39'	30° 36'	34° 0'	33° 3'	30° 3'	41° 3'	1° 7'	1° 2'	1° 50'	93	84	E 1	E 1	7	5	—	a. and p. Beautiful day.
3	30° 36'	30° 34'	30° 8'	29° 8'	27° 5'	35° 3'	0° 6'	0° 0'	1° 49'	152	90	NE 1° 5'	NE 2	10	0	—	a. and p. Beautiful day, but cold.
4	30° 38'	30° 40'	28° 5'	26° 8'	24° 9'	36° 1'	0° 0'	1° 1'	1° 51'	143	100	NE 2	NE 2	6	10	—	a. and p. Fine, but cold. \approx p.
5	30° 50'	30° 58'	33° 2'	35° 3'	29° 6'	36° 9'	1° 4'	0° 5'	1° 57'	197	84	N	NNE 1	10	10	0008	☼ ^u (sleet) \approx p. \approx p.
6	30° 52'	30° 59'	35° 9'	33° 0'	33° 0'	38° 7'	1° 0'	1° 5'	1° 04'	174	92	NE 1	SE 1	10	10	1093	Dull and damp. \approx n.
7	30° 03'	30° 05'	34° 1'	37° 0'	32° 8'	38° 7'	0° 3'	1° 2'	1° 51'	203	97	NE 0° 5'	NW 1	10	10	1111	☼ ^{5a} —☼ ^a , then ☼ till 3p.
8	30° 35'	30° 14'	30° 7'	39° 5'	30° 9'	40° 6'	0° 7'	0° 8'	1° 54'	226	90	NW 1	S 1	10	10	1532	a. Fine day. \approx p. ☼ from 8p.
9	20° 89'	20° 66'	47° 4'	50° 1'	39° 5'	51° 0'	0° 4'	0° 9'	3° 17'	338	97	SW 1	WSW 2	10	10	1040	Fine and mild. ☼ from 10p.
10	41°	26°	46° 7'	37° 1'	30° 9'	51° 1'	0° 6'	0° 3'	2° 81'	215	89	SW 1° 5'	SW 1	10	1	0005	\sqcup p.
11	39°	74°	34° 2'	32° 7'	31° 3'	44° 3'	0° 4'	0° 7'	1° 90'	172	96	W 1	WNW 1° 5'	2	0	—	a. and p. Beautiful day.
12	99°	92°	25° 4'	43° 7'	25° 0'	44° 5'	0° 0'	2° 5'	3° 37'	231	100	SE 1	SW 3° 5'	0	10	104	a. \approx 9a. Beautiful day. \approx
13	29° 73'	29° 87'	46° 9'	34° 5'	34° 3'	48° 1'	0° 6'	0° 5'	3° 07'	190	96	SW 1	Calm 0	10	0	027	☼ ⁿ and early a. Beautiful day.
14	30° 13'	30° 29'	33° 3'	32° 6'	31° 0'	36° 9'	0° 2'	0° 3'	1° 86'	180	98	NW 1	N 2	10	10	—	a. Dull, raw, and damp.
15	37°	38°	33° 2'	41° 6'	31° 4'	42° 8'	0° 4'	0° 4'	1° 81'	254	95	SW 0° 5'	SE 1	0	10	029	Damp, with \approx p.
16	38°	42°	46° 5'	49° 0'	41° 3'	50° 4'	0° 3'	0° 5'	3° 39'	335	97	W 1	Calm 0	10	10	026	a. ☼ p.
17	43°	38°	50° 9'	49° 2'	48° 1'	52° 6'	0° 3'	0° 3'	3° 36'	342	99	SW 0° 5'	SW 1° 5'	10	10	029	Damp, with \approx a. Day mild.
18	24°	30° 18'	49° 2'	47° 7'	47° 4'	50° 7'	0° 4'	0° 3'	3° 40'	324	98	SW 2	SW 1	10	10	063	☼ most of day.
19	30° 20'	20° 99'	33° 1'	45° 7'	47° 1'	49° 0'	0° 2'	2° 9'	1° 85'	243	98	Calm 0	SW 2° 5'	10	10	065	Remarkably \approx a., then fine.
20	29° 61'	77°	45° 8'	37° 6'	36° 5'	48° 6'	0° 9'	1° 0'	2° 89'	206	94	SSW 6	SW 1° 5'	10	0	194	☼ till noon. \sqcup p.
21	77°	66°	44° 5'	48° 8'	34° 8'	40° 4'	1° 3'	0° 7'	2° 04'	327	90	SW 2	SW 2	10	10	193	☼ p.
22	54°	58°	51° 6'	47° 6'	47° 4'	52° 9'	0° 5'	0° 8'	2° 22'	310	96	WSW 0° 5'	SW 2	8	10	394	☼ p.
23	95°	20° 95'	43° 6'	47° 6'	42° 3'	52° 2'	0° 5'	0° 8'	2° 22'	310	96	WSW 0° 5'	SW 2	8	10	390	Fine and mild.

Height above Mean Sea Level, 293 feet. Heights above Ground:—Bar., 12 feet. Therms., 4 feet. Rain-gauge, 1 foot.
Long. 3° 31' W. Lat. 50° 29' N. Gravity Correction, + .013.

Day.	Barometer at 32° Fah.		Air Temperature.				Humidity.				Wind, Direction and Force.		Cloud Amount.		Rain.	Remarks.		
	9 a.m.	9 p.m.	9 a.m.	9 p.m.	Min.	Max.	Dep. of Wet.		Vapour Tension.		Per-centage.		9 a.m.	9 p.m.			9 a.m.	9 p.m.
							9 a.m.	9 p.m.	9 a.m.	9 p.m.	9 a.m.	9 p.m.						
1	ins.	ins.	42°0	39°8	38°2	40°3	2°4	3°1	in.	in.	9/8	9/8	ESE 3	SE 2	10	8	ins.	Dull and gloomy a.
2	30°07	°03	38°9	39°6	37°2	41°2	3°5	4°0	°172	°170	73	70	SE 2	E 3	3	2	—	⊕ 11p.—midt.
3	°01	°01	41°4	38°8	38°4	42°7	3°4	1°0	°193	°216	75	92	ESE 4	E 5	3	9	—	⊕ 9a.—10a. ☼ (mist) 9p.—midt.
4	°06	°10	38°9	36°4	36°4	39°5	0°9	1°6	°216	°184	93	85	ENE 4	E 4	10	10	—	Dull and gloomy, with ☼ (mist).
5	°21	°30	37°8	39°0	34°6	39°7	2°0	2°0	°188	°199	83	84	ENE 3	ENE 5	9	10	—	☼ (mist) a. Dull day.
6	30°28	30°11	38°0	35°4	36°2	40°2	2°1	2°4	°188	°170	82	79	NE 3	NW 1	10	10	°280	☼ (mist) a. Dull day.
7	30°72	29°91	43°6	37°9	35°1	47°5	0°3	3°1	°296	°171	97	75	WSW 3	NNE 3	10	2	—	☼ (mist) a. and p. Dull day.
8	30°22	°87	38°0	42°6	31°6	44°8	2°2	0°5	°186	°262	81	96	WNW 1	SW 3	9	10	°110	☼ (mist) till 9a. Fine p.
9	29°70	°46	47°8	50°9	42°2	51°1	1°0	1°0	°307	°346	93	93	WSW 3	WSW 3	10	10	—	☼ (mist) till 9a. Dull day.
10	°19	°04	47°3	38°8	38°2	51°2	1°4	1°1	°293	°214	90	91	WSW 4	WNW 1	10	9	°070	Dull till 2p. ☼ 8p. ☼ (mist) ☼ 0 n. ☼ p.
11	°21	°55	36°9	35°5	33°5	47°3	0°8	1°4	°204	°181	93	88	W 3	NNW 2	8	0	—	☼ (mist) till 9a. Dull day.
12	°73	°59	35°1	45°0	30°7	48°9	1°6	2°0	°173	°264	84	86	WSW 2	SSW 6	2	10	°370	☼ (mist) till 9a. Dull day.
13	°40	29°05	41°1	38°0	37°2	51°3	1°0	0°7	°236	°214	92	94	W 2	NNW 3	2	0	°010	☼ (mist) till 9a. Dull day.
14	29°90	30°02	38°4	38°2	32°7	48°0	1°4	0°6	°204	°218	88	95	N 2	WSW 1	2	10	—	☼ (mist) till 9a. Dull day.
15	30°13	°11	42°7	47°3	36°3	48°2	1°0	0°0	°252	°327	92	100	WSW 2	SSW 2	1	9	°020	☼ (mist) a. and p. ☼ 2 p.
16	°13	°17	47°8	49°7	44°4	55°1	0°1	0°0	°330	°357	99	100	WSW 2	SW 2	1	9	°010	☼ (mist) a. and p. ☼ 2 p.
17	30°17	°14	50°7	48°2	45°2	51°8	0°0	0°2	°370	°333	100	99	SW 2	SW 3	10	10	°040	☼ (mist) a. and p. ☼ 2 p.
18	29°95	30°02	43°4	42°2	42°2	50°9	0°2	2°2	°335	°242	98	90	SW 5	NNW 1	10	1	°050	☼ (mist) a. and p. ☼ 2 p.
19	30°03	29°70	37°1	45°6	34°4	48°7	0°8	1°2	°205	°356	93	84	W 1	SW 4	1	10	°160	☼ (mist) a. Dull p.
20	30°38	°55	39°7	39°8	37°4	47°4	0°8	1°6	°228	°213	93	88	NW 2	WSW 4	10	7	°020	☼ showers. ⊕
21	°55	°36	45°3	49°8	37°4	49°8	1°4	0°1	°270	°356	89	99	WSW 4	WSW 5	4	10	°250	☼ showers.
22	°32	°41	49°0	45°6	45°3	52°5	0°2	1°6	°343	°269	99	88	WSW 4	WNW 3	9	1	°180	☼ (gale) 3a.—5a. Scotch ☼ noon.
23	°73	°64	41°5	48°9	42°2	49°7	0°5	0°0	°281	°346	96	100	SW 2	SSW 4	9	10	°410	⊕ 11a. ☼ (mist) till 1p. Scotch ☼ showers a. ⊕ 2p. ☼ p. [☼] p.
24	29°47	29°97	45°8	41°0	39°2	52°0	1°5	2°9	°273	°199	89	78	WSW 4	W 2	7	0	°020	☼ (mist) a. and p. Fine day.
25	30°20	30°22	39°9	38°1	54°2	0°9	0°5	°226	°227	93	96	WSW 1	W 1	2	1	—	Dull with ☼ (mist).	
26	°26	30°22	40°7	44°8	35°5	45°8	0°7	3°1	°238	°230	94	78	Calm 0	ESE 2	10	9	—	Dull with ☼ (mist).
27	30°13	29°97	41°8	36°8	36°5	44°9	2°1	3°0	°221	°163	85	75	E 4	E 4	10	10	—	Dull with ☼ (mist).
28	29°92	29°95	32°6	31°0	29°1	37°4	2°1	1°3	°141	°142	76	81	NNE 3	NW 1	10	10	—	☼ 9a. ☼ (mist) p.
29	29°91	30°03	37°1	37°6	26°4	39°8	0°0	2°0	°203	°182	92	83	SSE 1	SSE 2	10	3	—	Great gloom, with ☼ (mist) a.
30	30°09	30°07	33°6	31°5	31°5	47°9	0°8	0°6	°176	°162	91	92	NW 1	WNW 1	8	0	—	☼ (mist) a. and p. ☼ 2 p.
31	29°97	29°94	35°9	39°9	29°0	41°1	0°9	1°9	°193	°208	92	85	S 1	S 3	9	10	°010	☼ a. ☼ (mist) ☼ showers.
Mean	29°867	29°877	41°2	41°2	36°6	47°0	1°3	1°5	°237	°233	89°6	87°8	2°5	2°8	7°2	6°8	2°342	

LONDONDERRY.—DECEMBER 1889.

Height above Mean Sea Level, 67 feet. Heights above Ground :—Bar., 14 feet. Therms., 4 feet. Rain-gauge, 1 foot.
Long. 7° 19' W. Lat. 55° 0' N. Gravity Correction, +.027.

1	30°02	30°09	48°7	48°2	46°0	49°9	2°8	2°5	*277	*276	80	83	SW	4	SW	3	10	10	—
2	*09	*13	45°2	44°9	42°0	48°5	2°3	3°2	*249	*228	83	77	SW	4	SW	3	10	8	—
3	*20	*26	43°2	39°7	38°5	45°1	3°3	3°0	*203	*187	76	76	SW	2	SW	3	10	10	—
4	*32	*43	34°7	36°4	31°5	40°3	1°8	2°5	*166	*169	82	78	E	2	SE	2	3	0	—
5	*51	*56	32°4	36°0	30°0	39°0	0°9	2°3	*165	*170	90	80	SE	2	S	3	0	5	—
6	*38	*05	38°6	45°0	34°0	45°0	1°9	0°5	*198	*287	85	96	SW	2	SW	1	10	10	*420
7	30°16	30°17	38°2	37°2	36°5	47°7	2°0	0°7	*192	*208	84	94	SW	2	SW	3	9	4	*140
8	20°07	20°83	42°6	49°8	36°0	51°4	1°1	1°0	*249	*332	91	93	SW	3	SW	3	10	10	*350
9	*59	*58	50°7	43°7	42°5	51°5	0°5	1°5	*357	*251	96	88	SW	2	W	3	10	5	*240
10	*12	*17	39°7	37°7	35°6	44°0	1°0	1°0	*224	*206	92	91	SW	2	NW	2	10	10	*180
11	*50	*74	35°7	34°1	33°2	38°2	1°0	0°5	*191	*187	91	95	SW	2	NW	2	2	0	*020
12	*69	*24	36°2	42°7	32°0	40°0	1°7	2°0	*185	*231	85	84	SW	2	SW	4	10	10	*250
13	20°50	20°89	38°7	35°7	35°0	43°7	1°0	0°5	*215	*200	92	96	SW	2	SW	2	4	0	—
14	30°03	30°05	36°2	43°6	33°0	46°0	0°8	0°9	*199	*263	93	93	SW	2	SW	2	10	0	*030
15	*24	*02	38°2	46°4	36°5	46°8	0°5	1°6	*220	*278	90	89	SW	2	W	3	10	10	*000
16	*21	30°06	43°7	48°6	41°5	48°9	0°8	1°9	*267	*295	93	88	SW	2	SW	3	10	10	*040
17	30°06	20°94	51°4	52°7	47°0	55°0	1°7	1°0	*336	*370	88	93	SW	4	SW	2	10	10	*050
18	20°66	30°03	46°7	39°7	37°0	53°5	1°5	2°0	*284	*205	89	84	SW	5	SW	2	10	0	*250
19	*78	20°50	43°7	37°7	36°9	46°0	0°8	1°0	*267	*200	93	91	SW	2	SW	2	10	2	*480
20	*46	*44	36°4	37°5	34°0	38°3	1°6	1°8	*185	*196	87	85	SW	2	SW	3	9	0	*200
21	*51	*28	36°7	41°7	35°0	42°0	1°0	1°7	*198	*228	91	87	SE	2	SW	2	10	10	*060
22	*26	*55	45°2	44°0	40°2	47°5	0°6	0°8	*287	*270	96	94	SW	2	SW	3	10	1	*060
23	*69	20°39	44°3	52°2	41°0	52°2	1°2	2°0	*203	*357	92	86	SW	2	SW	2	10	10	*580
24	20°57	30°01	40°9	39°2	36°0	52°6	1°5	1°5	*224	*210	88	88	SW	3	SW	2	3	0	*090
25	30°15	*13	44°7	48°0	36°0	48°5	2°1	3°1	*219	*261	84	78	SW	3	SW	4	10	10	—
26	*24	*30	47°5	47°7	45°0	49°0	1°8	3°0	*235	*260	88	79	SW	2	SW	2	10	10	—
27	*24	30°24	45°4	41°4	37°0	48°0	3°1	3°5	*236	*193	78	74	SSE	3	SW	2	10	2	—
28	*11	20°05	37°2	39°7	36°0	41°7	2°3	1°0	*178	*224	80	92	SE	3	SW	2	10	10	*200
29	*06	30°19	39°6	43°7	37°5	44°5	0°9	1°2	*225	*258	93	90	NE	2	SW	2	10	10	—
30	30°16	20°05	44°7	40°8	42°0	47°5	1°1	1°1	*270	*204	91	92	SE	2	SW	3	10	10	*050
31	20°76	30°01	48°9	38°7	37°8	49°9	1°7	1°2	*304	*212	88	90	SW	3	SW	2	10	1	*140
Mean	20°910	20°902	41°8	42°6	37°5	46°7	1°5	1°7	*237	*241	88°2	87°2	2°5		2°5	8°7	6°1	5°890	

ARMAGH.—DECEMBER 1889.

Height above Mean Sea Level, 196 feet. Heights above Ground:—Bar., 6 feet. Therms., 4 feet. Rain-gauge, 1 foot.
Long. 6° 39' W. Lat. 54° 21' N. Gravity Correction, +.025.

Day.	Barometer at 32° Fahr.		Air Temperature.				Humidity.						Wind, Direction and Force.		Cloud Amount.		Rain.	Remarks.		
							Dep. of Wet.		Vapour Tension.		Per-centage.									
	9 a.m.	9 p.m.	9 a.m.	9 p.m.	Min.	Max.	9 a.m.	9 p.m.	9 a.m.	9 p.m.	9 a.m.	9 p.m.	9 a.m.	9 p.m.	9 a.m.	9 p.m.				
1	ins.	ins.	48.2	46.8	46.0	49.7	2.5	2.2	.276	.268	83	84	S	2	SSE	4	10	10	ins.	Overcast all day.
2	30.00	.05	44.0	43.5	42.3	47.3	2.2	2.9	.240	.221	83	78	SSE	3	SSE	3	10	10	—	Overcast all day.
3	.10	.12	41.8	36.2	35.5	44.2	2.5	1.4	.215	.187	81	88	SSE	3	S	0.5	10	0	—	
4	.20	.29	31.6	32.4	31.5	42.5	1.0	0.7	.155	.169	86	92	Calm	0	Calm	0	10	10	—	early a.
5	.41	30.46	30.6	35.4	32.0	41.4	0.7	2.2	.203	.165	94	81	Calm	0	SSE	1	10	8	—	till 10a.
6	.29	29.93	35.7	42.5	31.5	43.7	2.0	0.3	.173	.265	83	97	SSW	3	SSW	3	10	10	.495	
7	30.02	30.06	35.6	35.2	32.3	43.7	0.9	0.5	.193	.199	92	95	NW	1	SW	1	0	2	.055	6p.
8	29.90	29.74	39.6	50.2	33.2	50.8	0.4	1.1	.235	.335	97	93	SSW	3	SW	2	10	10	.140	
9	29.51	.29	50.9	44.1	43.5	52.7	0.7	2.2	.355	.241	95	82	SW	3	WSW	2	10	9	.080	10p.
10	28.99	.05	40.0	36.6	34.9	44.1	1.5	0.5	.217	.207	88	96	WSW	3	W	1	3	10	.075	
11	29.38	.62	32.2	32.3	29.8	41.2	0.3	0.4	.177	.175	97	96	W	0.5	SW	1	0	1	—	a.
12	.62	.16	33.2	43.0	30.0	43.4	1.2	1.0	.165	.255	87	92	S	2	SSW	4	8	10	.145	a.
13	.41	.77	36.9	35.1	34.1	46.3	0.9	0.5	.201	.195	92	95	SSW	2	SW	1	0	2	—	
14	29.94	.96	37.0	44.6	32.8	45.2	1.0	0.5	.200	.222	91	96	SSW	2	SSW	2	10	10	.030	
15	30.14	29.98	40.8	41.1	36.0	45.7	1.0	1.0	.234	.236	92	92	SSW	2	S	3	2	10	—	
16	30.09	30.00	43.8	46.2	40.4	49.5	0.2	1.1	.281	.287	99	93	SW	1	S	3	10	10	.002	
17	29.98	29.85	51.9	51.9	45.8	53.5	0.7	0.3	.368	.378	95	98	SW	3	SSW	1	10	10	.048	Very dark morning.
18	.55	.99	48.7	38.0	36.3	53.5	0.8	1.8	.324	.194	94	85	SSW	5	W	3	10	0	.007	
19	.71	.39	43.8	38.5	36.5	53.3	1.8	0.7	.246	.219	86	94	SSW	4	SSW	4	10	10	.229	
20	.36	.39	35.2	35.1	32.8	39.8	1.5	0.6	.177	.193	86	94	SSW	2	SW	3	2	10	.305	a.
21	.41	.18	38.6	43.0	33.8	43.6	1.1	0.2	.213	.273	92	98	WSW	1	SE	1	3	10	.150	
22	.17	.43	46.0	43.1	43.0	48.5	0.5	0.4	.209	.269	97	97	SW	2	SW	1	10	2	—	
23	.61	.33	44.3	51.0	39.7	51.7	1.0	0.5	.268	.361	92	97	SSW	1	S	4	10	10	.212	
24	29.48	29.92	41.8	37.1	36.1	51.9	2.0	0.9	.225	.203	85	92	W	2	SW	1	2	5	—	
25	30.08	30.05	43.0	47.0	35.0	47.9	2.0	3.2	.234	.249	84	78	S	3	S	4	6	10	—	
26	.17	.20	47.0	45.6	45.3	49.3	2.2	2.1	.271	.259	85	85	S	3	S	2	10	10	—	Overcast all day.
27	.18	30.09	45.0	41.6	40.7	46.5	2.4	2.9	.245	.206	82	79	SSE	3	SSE	3	10	10	—	Overcast all day.
28	30.00	29.83	35.0	38.8	34.2	42.8	1.0	0.3	.184	.230	90	98	SE	1	S	3	10	10	.192	Overcast all day.
29	29.93	30.08	43.5	42.7	38.1	44.7	1.0	1.0	.260	.252	92	92	SSE	1	S	1	10	10	—	Overcast all day.
30	30.06	29.89	44.0	45.0	41.9	46.4	1.1	1.0	.263	.275	91	92	S	2	S	3	10	10	—	Overcast all day.
31	29.70	29.90	46.7	38.0	37.7	48.5	0.4	0.5	.310	.218	97	96	S	4	WSW	1	10	9	.170	9p.
Mean	29.817	29.805	41.4	41.3	36.9	46.9	1.2	1.1	.239	.241	89.9	91.1	2.2	2.1	7.6	8.0	2.266			

MARKREE CASTLE, SLIGO.—DECEMBER 1889.

Height above Mean Sea Level, 122 feet. Heights above Ground:—Bar., 5 feet. Therms., 4 feet. Rain-gauge, 1 foot.
Long. 8° 27' W. Lat. 54° 11' N. Gravity Correction, +.024.

1	29.94	29.99	47.9	47.3	46.5	49.4	1.8	2.0	*289	*278	88	86	SSE 3	SSE 4	10	10	—	Overcast all day.		
2	29.97	30.03	46.1	43.4	42.9	48.1	1.7	1.7	*273	*245	88	87	SSE 4	SSE 3	10	10	—	Overcast all day.		
3	30.09	30.11	42.1	37.0	36.3	43.4	2.7	1.9	*213	*184	80	84	SSE 3	SE 2	10	5	—	☁ 9p.		
4	30.20	30.31	34.4	32.5	32.0	40.0	1.3	2.0	*173	*143	86	77	SE 2	S 1	8	6	—	☁ ☁ ☁ a.		
5	30.45	30.51	35.3	31.9	30.2	39.8	1.4	0.7	*180	*164	87	91	Calm	0	SE 0.5	9	9	—	☁ (mist) 9p.	
6	30.34	30.41	38.2	40.3	30.3	46.6	1.5	1.0	*201	*290	88	93	SSE 1	NNW 1	10	10	—	Overcast all day.		
7	30.13	30.13	38.9	36.9	35.5	46.3	1.5	0.6	*208	*207	89	95	Calm	0	SSW 0.5	4	10	—	☁ 230.	
8	29.92	29.86	43.2	50.1	36.1	52.0	0.1	0.8	*277	*341	99	94	S 1	WNW 1	10	10	—	Overcast all day.		
9	29.61	29.39	52.5	44.9	43.9	52.7	1.4	2.3	*357	*247	90	84	W 3	WSW 2	10	10	—	☁ 110.		
10	29.12	29.15	39.9	38.3	36.0	44.9	1.5	1.1	*216	*209	88	91	Calm	0	NW 3	10	10	—	☁ 180.	
11	29.49	29.70	33.0	31.1	30.0	43.6	0.5	0.2	*177	*169	94	97	Calm	0	Calm	0	2	9	—	☁ 110.
12	29.61	29.22	35.6	42.5	26.4	46.4	1.3	1.0	*185	*250	88	92	SSE 3	SW 3	10	10	—	☁ Boisterous in afternoon.		
13	29.47	29.85	34.0	31.5	30.7	44.7	0.3	0.1	*190	*175	97	99	SSW 0.5	Calm	0	7	5	—	☁	
14	29.98	29.03	34.0	42.4	25.7	45.1	0.5	0.0	*186	*271	95	100	SSE 1	S 0.5	10	8	—	☁ 060.		
15	30.19	29.99	32.0	45.3	30.3	45.5	0.0	0.4	*182	*294	100	97	Calm	0	S 4	10	10	—	☁ a. ☁	
16	30.15	30.04	40.0	47.2	39.1	50.2	0.4	1.1	*239	*298	97	93	SSE 0.5	S 3	10	10	—	☁ Overcast all day.		
17	30.03	29.89	52.9	52.0	46.3	52.9	1.0	0.6	*372	*372	93	96	SW 1	S 4	10	10	—	☁ 260.		
18	29.75	30.02	43.0	37.9	35.8	52.6	0.6	1.5	*264	*199	95	88	NNW 4	S 2	10	2	—	☁ 430.		
19	29.73	29.45	46.3	37.3	36.5	46.3	0.9	0.4	*293	*215	94	97	S 3	SSE 0.5	10	10	—	☁ 440.		
20	29.45	29.44	34.1	36.6	30.1	39.0	0.7	1.2	*183	*194	92	90	SSW 0.5	SW 1	9	10	—	☁ 140.		
21	29.48	29.17	39.9	43.3	35.5	43.3	0.7	0.4	*231	*272	95	97	Calm	0	SE 3	10	10	—	☁ 190.	
22	29.23	29.54	45.2	43.1	41.2	48.1	0.6	0.6	*287	*265	96	95	SSW 1	WSW 0.5	10	9	—	☁ 110.		
23	29.32	29.32	41.0	51.3	40.5	51.3	0.7	0.4	*272	*367	94	97	SSE 2	S 4	9	10	—	☁ 580.		
24	29.57	29.00	39.5	36.1	35.3	52.1	2.1	0.7	*202	*200	83	94	W 1	SSW 1	5	2	—	☁ 040.		
25	29.09	29.08	44.0	47.2	34.3	48.6	1.6	2.8	*252	*260	87	81	SSE 2	SSE 2	2	10	—	☁ Overcast all day.		
26	29.18	29.19	47.3	46.4	45.5	49.7	1.9	2.7	*280	*255	87	82	SSE 2	SSE 2	2	10	—	☁ Overcast all day.		
27	29.16	29.09	45.2	49.1	39.1	46.4	2.8	2.0	*239	*208	80	84	SSE 3	SSE 4	10	10	—	☁ Overcast all day.		
28	29.04	29.84	38.0	41.8	36.8	42.0	0.5	1.2	*218	*240	96	91	SE 2	SSE 2	2	10	—	☁ Overcast all day.		
29	29.95	29.11	41.2	43.1	38.9	43.9	0.2	0.7	*255	*263	98	94	SE 0.5	SSE 1	10	10	—	☁ Overcast all day.		
30	29.09	29.92	45.0	46.6	42.0	47.0	0.7	0.6	*282	*303	94	96	S 1	S 2	2	10	—	☁ Overcast all day.		
31	29.71	29.98	48.8	38.3	36.5	49.6	0.4	1.3	*335	*205	97	89	S 4	?W 0.5	10	6	—	☁ 290.		
Mean	29.861	29.852	41.3	41.6	36.3	46.8	1.1	1.1	*242	*245	91.5	91.3	1.6	1.9	9.1	8.7	4.980			

DUBLIN (PHENIX PARK).—DECEMBER 1889.

Height above Mean Sea Level, 155 feet. Heights above Ground:—Bar., 4 feet. Therms., 4 feet. Rain-gauge, 1 foot.
Long. 6° 21' W. Lat. 53° 22' N. Gravity Correction, +.022.

Day.	Barometer at 32° Fahr.		Air Temperature.				Humidity.						Wind, Direction and Force.		Cloud Amount.		Rain.	Remarks.	
	9 a.m.	9 p.m.	9 a.m.	9 p.m.	Min.	Max.	Dep. of Wet.		Vapour Tension.		Per-centage.		9 a.m.	9 p.m.	9 a.m.	9 p.m.	9 a.m.		
							9 a.m.	9 p.m.	9 a.m.	9 p.m.	9 a.m.	9 p.m.							
1	ins.	ins.	30°10	48°5	45°8	45°5	49°8	2°8	2°2	in.	in.	%	%	SE 1	SSE 2	9	10	ins.	Dull and cloudy.
2	'09	'12	45°1	43°5	41°7	48°6	3°1	3°6	'232	'208	77	74	SSE 1	SSE 1	4	9	—		
3	'14	'16	41°6	36°8	36°3	43°8	2°4	2°2	'214	'178	82	81	SE 1	SE 2	8	0	—		
4	'23	'32	38°1	31°5	30°1	43°0	2°6	0°6	'181	'163	78	92	SE 1	Calm	6	9	—	Beautiful day from 10a.	
5	'45	'53	37°2	37°0	31°1	39°5	1°1	2°2	'200	'179	90	81	Calm	Calm	10	10	—	Dull day throughout.	
6	'41	'04	34°0	42°3	25°6	43°0	2°3	0°8	'158	'253	78	94	SE 1	SW 1	5	10	'330	Dull and cloudy. 2 from 8p.	
7	'07	30°14	35°2	35°0	33°1	44°0	1°5	0°2	'177	'200	86	98	WNW 1	WNW 1	1	4	'040	Beautiful day.	
8	30°02	29°85	41°6	50°4	32°1	51°1	1°0	0°6	'243	'352	93	96	SW 1	WSW 2	10	10	'195	Dull, with till 5p.	
9	29°65	'43	50°8	46°0	45°1	52°9	1°1	2°6	'344	'252	92	82	WSW 2	WSW 2	10	9	'045	Dull day. 0 p.	
10	'12	'12	40°9	33°0	32°8	46°0	2°0	0°5	'215	'177	85	94	WSW 2	WSW 1	3	1	—		
11	'42	'69	31°0	33°0	29°7	40°2	0°8	0°1	'153	'186	87	99	W 1	W 1	1	1	—	Beautiful day.	
12	'72	'32	34°3	44°8	27°9	48°6	1°3	1°5	'172	'262	86	88	Calm	SSW 4	4	10	'125	Cloudy a. Dull, with squally	
13	29°40	29°85	36°8	35°0	34°1	44°9	1°3	0°2	'194	'200	90	98	Calm	W 1	1	0	—		
14	30°04	30°03	32°4	47°6	26°1	47°8	1°5	0°9	'151	'308	82	94	Calm	SW 1	8	10	'035	Cloudy day.	
15	'22	'12	33°5	42°0	32°1	48°0	0°4	0°7	'184	'252	95	94	Calm	Calm	1	4	'005	Bright a. Cloudy p.	
16	'16	30°15	49°2	47°2	41°3	51°0	0°8	1°7	'339	'285	95	89	Calm	Calm	10	4	'010	0 a. Dull and cloudy.	
17	30°08	29°95	52°1	53°4	43°5	55°8	1°3	1°4	'355	'368	91	90	SW 2	SW 2	8	5	'010	Dull and cloudy. 0 showers p.	
18	29°60	30°12	49°6	37°2	36°3	54°0	2°2	1°7	'301	'189	85	85	SW 4	Calm	8	2	'015	Dull, with squally 0 a. Bright	
19	'88	29°51	45°3	45°7	36°4	48°4	2°9	1°2	'239	'280	79	92	SSW 3	SW 3	8	10	'225	Cloudy, with squally 0 p.	
20	'49	'51	34°4	34°9	33°7	45°7	1°1	1°0	'177	'183	88	91	W 1	WSW 1	2	2	'110	Beautiful day.	
21	'51	'24	42°1	46°0	34°0	47°2	0°6	0°5	'255	'299	95	97	W 1	Calm	3	10	'255	Cloudy a. Dull, with 0 p.	
22	'27	'54	47°2	44°7	43°1	52°2	1°5	1°0	'289	'273	90	93	SW 1	Calm	8	2	'050	Dull, with 0 showers.	
23	'73	29°46	45°1	53°0	40°1	53°6	0°9	0°7	'279	'383	93	95	Calm	SSW 2	4	5	'210	Dull and cloudy.	
24	29°55	30°03	43°0	37°7	36°6	54°8	1°3	0°8	'249	'211	90	93	W 1	WSW 1	1	1	—	Beautiful day.	
25	30°20	'19	44°1	48°0	36°3	50°0	2°2	3°7	'241	'249	82	75	SW 2	SW 2	2	7	—	Bright a. Cloudy p.	
26	'23	'27	48°4	47°3	45°1	57°0	3°7	3°6	'254	'244	75	75	SW 2	S 1	6	7	—	Cloudy a. Bright p.	
27	'25	30°19	43°0	42°7	38°3	47°4	3°0	3°2	'293	'209	77	77	SW 1	Calm	3	8	—	Bright a. Cloudy p.	
28	30°10	29°06	30°4	40°7	35°9	49°3	1°4	1°4	'189	'224	88	88	Calm	SSW 2	10	4	'230	Dull day. 0 p.	
29	29°08	30°16	43°1	41°7	40°1	45°2	1°6	1°0	'244	'243	87	93	Calm	Calm	8	4	—	Dull and cloudy.	
30	30°21	30°00	44°0	46°0	40°0	48°1	2°0	2°1	'244	'263	84	85	Calm	SSW 3	9	6	'005	Dull and cloudy.	
31	29°84	29°98	47°8	47°7	42°4	49°0	2°1	1°0	'281	'252	85	92	SSW 4	Calm	9	6	'035	Dull and cloudy, with squally	
Mean	29°012	29°905	41°9	42°3	36°4	48°2	1°7	1°4	'234	'245	86°0	89°0	1°1	1°2	5°8	5°8	1°890		

Part II.—Monthly Summaries from Stations of the Second Order, 1889.

On pages 132, 133, will be found the list of stations, the returns from which are published as Monthly Means and Summaries on the Form B., adopted for International use by the Meteorological Congress at Rome in 1879, but which has been modified by the introduction of columns showing the "Depression of Wet-bulb."

As in previous years, the list includes the stations, observations at which are given in the preceding pages *in extenso* on Form A., together with forty-four others, the results from which are given only in the form of Monthly Summaries. Of these additional stations, 15 are in connexion with the Scottish Meteorological Society (distinguished by "S" in the list), and 11 belong to the Royal Meteorological Society (distinguished by "M"). The list differs from that for 1888, by the addition of Liverpool.

The hours of observation were, as before, 9 a.m. and 9 p.m. local time at all the stations, except those marked S, where Greenwich time was kept, and excepting also the four observatories.

The minimum and maximum thermometers were read and set at 9 p.m. at all the stations except at Wolfelee where the hour was 9 a.m. The readings in all cases have been entered to the day on which they were made.

The Mean Pressure (which, as in the volumes for 1886-8, is given at station level,—not reduced to the mean sea level as in previous years, see page 2) has been obtained by adding together the means for 9 a.m. and 9 p.m., and dividing the result by 2. Similarly the Mean Temperature is based upon the 9 a.m. and 9 p.m. readings of the dry-bulb thermometer, without taking into account the maxima and minima, the means of which are, however, given for each month.

The corrections required to reduce the barometer readings to the Gravity of latitude of 45° are inserted at the head of each Table.

The monthly Vapour Tension and Relative Humidity is in most cases the average of the daily values. For some stations, however, the monthly averages of the dry-bulb and wet-bulb temperatures have been used for obtaining these values, and in these cases the per-centages of the humidity have been given in whole numbers instead of to the first place of decimals. The mean "Depression of Wet-bulb" is given for all the stations. The hygrometrical tables employed are Glaisher's, 5th Edition, London, 1869.

In some earlier volumes the decision of the Vienna Congress that the days of precipitation, irrespective of amount, should be counted as the number of days of rain, has been literally observed; but since the common practice of British Meteorologists has been to take .01 inch (.005 inch in those cases where the rainfall was observed to thousandths of an inch) as the minimum for a rainy day, and as, moreover, many observers do not record closer than to hundredths of an inch, it has been deemed desirable to adopt this as the lower limit, that the results as here given may be directly comparable with each other and with similar British publications. In this volume, therefore, as in that for 1881 and subsequent years, a day of rain must be understood

as one on which .01 inch (or .005 inch, as explained above) of rain was registered. As in previous years, no regard is had to the form of the precipitation, those days on which snow, hail, &c. fell being all included in the number of days of rain. At Wolfelee there is some uncertainty as to the exact method followed in this year with regard to the daily entry of snow-fall, and it would appear as if in certain cases the snow had not been melted and measured each day. The days of rainfall at this station for the winter months must therefore be accepted with some reserve.

In counting days of thunderstorm those days are included on which thunder was recorded, even though no lightning was seen; those on which lightning was seen, but no thunder heard, have not been counted.

The days of clear sky are those days when the mean of the cloud amounts at 9 a.m. and 9 p.m. was less than 2; when the mean was greater than 8, the day has been counted as overcast.

The days of gale are those days when force 7 or upwards (Beaufort's scale) was recorded at any time during the day.

In preparing the Summary of Wind-direction, the observations under intermediate points NNE., ENE., &c. have been alternately thrown forward and backward, while those under the points S by E., SE by E., &c., have been taken as S., SE., &c. But it must be observed that for some of the Scottish Society's stations a slightly different plan has been followed, and directions between and including ENE. to ESE. have been counted as E., SSE. to SSW. as S., and so on.

The extremes of the minimum temperature, maximum temperature, and rainfall are as before printed in **Egyptian type**.

Stations which are in connexion with the Royal Meteorological Society and the Scottish Meteorological Society are distinguished by the prefix of "M" and "S" respectively. The returns from these stations are published here under an arrangement which will be found detailed in the Annual Reports of the Meteorological Office.

On pages 178-179 is given, in Part III., the Annual Summary, showing at one opening the mean values and totals for the year of the various elements at all the stations, as well as the extreme temperatures and the maximum rainfall. And on page 180 will be found, as Part IV., a table giving the number of hours of bright Sunshine registered at various stations.

As stated on page 2 the heights given in previous volumes (up to and including 1885) as those of the Irish stations above mean sea level, are in reality the heights of those stations above the datum level of the Irish Ordnance Survey, which is mean low-water mark, and which is 7 feet lower than the ordnance datum for Great Britain. In the present volume the heights of all the stations are referred to the mean sea level.

As stated on page 1, returns from the observatories or stations of the First Order in connexion with the Meteorological Office are included in this publication. These stations are Aberdeen, Kew, Falmouth, and Valencia. The tables given are based on observations at 9 a.m. and 9 p.m., Greenwich mean time, each day, except for cloud amount which is for 10 a.m. and 10 p.m., and for rainfall which was measured each morning at about 10 o'clock.

Stations.	Observers.
Swanbister (Orkney)	W. Irvine Fortescue.
Lairg	William Ross (for the Duke of Sutherland, K.G.).
Dunrobin Castle	D. Melville
Gordon Castle	J. Webster (for the Duke of Richmond and Gordon, K.G.).
Glencarron	D. D. Munro (for Lord McLaren).
Aberdeen	Prof. C. Niven, M.A., F.R.S.
Fort Augustus	Rev. W. Martin Wall (The Monastery).
Braemar	James Aitken.
Fort William	C. Livingston (for Directors Ben Nevis Observatory).
Lednathie	William Morrison (for Stormonth Darling).
Laudale (Argyleshire)	A. Fletcher (for T. H. G. Newton, M.A., F.R.Met.Soc.).
Dundee	W. Ross McKelvie (The Cemeteries).
Ochertyre	George Croucher (for Sir Patrick Keith Murray, Bart.).
Callton Mor	J. Russell (for John Malcolm of Poltalloch, M.P.).
Glasgow	Prof. R. Grant, M.A., LL.D., F.R.S. (the late).
Rosewell	R. W. D. Cameron, M.D.
Rothsay (Isle of Bute)	James Kay.
Marchmont	Peter Loney (for Sir Hugh P. Campbell, Bart.).
Wolfelee	William Cockburn (for Sir W. Elliott, K.S.I.).
Pinmore (Ayrshire)	Peter Donald (for Captain Hamilton).
Glenlee	W. Melville (for George Maxwell).
Cramlington	W. Bonallo, F.R.Met.Soc.
Cargen	P. Dudgeon, F.R.S.E., and Alex. Peacock.
Durham	H. J. Carpenter, F.R.A.S.
Newton Reigny	T. G. Benn, F.R.Met.Soc.
Aysgarth (Yorkshire)	Rev. Fenwick W. Stow, M.A., F.R.Met.Soc.
Scarborough	W. Robinson.
Cronkbourne (Douglas), Isle of Man	A. W. Moore, M.A., J.P., F.R.Met.Soc.
York	H. M. Platnauer, F.G.S. (for the Yorkshire Phil. Soc.).
Stonyhurst	Rev. S. J. Perry, M.A., F.R.S. (the late).
Wakefield	H. Clarke, L.R.C.P., F.S.S., F.R.Met.Soc.
Prestwich	T. R. H. Clunn, M.D., F.R.Met.Soc.
Liverpool	John Hartnup, F.R.A.S. (the late).
Llandudno	J. Nicol, M.D., F.R.Met.Soc.
Buxton	J. C. Thresh, M.D.
Cheadle	J. C. Philips.
Hillington (Norfolk)	Rev. H. Ffolkes, M.A., F.R.Met.Soc.
Uppingham	Rev. G. H. Mullins, M.A., F.R.Met.Soc.
Churchstoke (Montgomeryshire)	P. Wright, F.C.S., F.R.Met.Soc.
Geldeston (Beccles)	E. T. Dowson, F.R.Met.Soc.
Bennington	Rev. J. D. Parker, LL.D., F.R.Met.Soc.
Cheltenham	R. Tyrer, B.A., F.R.Met.Soc.
St. David's, Pembroke	W. P. Probert, M.A., LL.D., F.G.S., F.R.Met.Soc.
Carmarthen	G. J. Hearder, M.D.
Berkhamsted	E. Mawley, F.R.H.S., F.R.Met.Soc.
Kew	G. M. Whipple, B.Sc., F.R.A.S. (the late) (for the Kew Committee).
Margate	J. Stokes, F.R.Met.Soc.
Southampton (Ordnance Survey Office)	J. T. Cook (for the Director-General of Survey).
Eastbourne	R. Sheward, F.R.Met.Soc.
Rousdon	C. E. Peek, M.A., F.R.A.S., F.R.Met.Soc.
Dartmoor	Dr. F. W. S. Stone.
Babbacombe (Torquay)	E. E. Glyde, F.R.Met.Soc.

Stations.	Observers.
Falmouth	E. Kitto, F.R.Met.Soc. (for the Royal Cornwall Polytechnic Society).
Londonderry	J. Conroy, F.R.Met.Soc.
Lissan (Co. Tyrone)	Sir Nathaniel Staples, Bart.
Armagh	J. L. E. Dreyer, Ph.D., F.R.A.S.
Brookeborough (Colebrooke Park)	W. Ferguson (for Sir Victor Brooke, Bart., F.L.S.).
Markree Castle (Co. Sligo)	A. Marth, F.R.A.S. (for Colonel Cooper, F.R.A.S.).
Edgeworthstown	J. M. Wilson, M.A., J.P.
Glasnevin (Botanic Gardens)	F. W. Moore, M.R.I.A.
Dublin (O.S.O. Phoenix Park)	Sergt. Lipscombe and Corpl. Stone (for Lt.-Col. Kirkwood, R.E.).
Dublin (City)	J. W. Moore, M.D., F.R.Met.Soc.
Parsonstown (Birr Castle)	O. Boeddieker, Ph.D. (for the Earl of Rosse, F.R.S., K.P.).
Killarney	The Ven. Archdeacon Wynne, M.A., F.R.Met.Soc.
Valencia	J. E. Cullum, F.R.Met.Soc. (for the Meteorological Council).

NOTE.—In the above list, as in that on page 1, the stations are arranged in order of latitude, beginning with the most northerly, but starting afresh for the Irish stations.

OBSERVATIONS AT STATIONS OF THE SECOND ORDER.

SWANBISTER

Long. 3° 8' W. Lat. 58° 56' N. Height above Mean Sea Level, 68 feet. Gravity Correction + '036.

1889.	Mean Pressure at 32° Fahr.	Air Temperature.									Humidity.								
		Means of			Absolute Min. and Max.						Dep. of Wet-Bulb.			Tension of Vapour.			Percentage.		
		9 a.m.	9 p.m.	Mean.	Min.	Max.	Min.	Day.	Max.	Day.	9 a.m.	9 p.m.	Mean.	9 a.m.	9 p.m.	Mean.	9 a.m.	9 p.m.	Mean.
		ins.												in.	in.	in.	%	%	%
January	29.811	41.5	41.5	41.5	37.5	44.9	31.0	26, 27	54.1	18th	1.5	1.7	1.6	233	227	230	88.0	86.5	87.3
February	29.660	36.9	36.6	36.8	32.0	40.9	23.1	9th	49.2	17, 18	2.3	1.9	2.1	177	182	180	78.5	81.5	80.0
March	29.760	38.7	37.8	38.3	33.7	41.9	28.0	4th	50.0	24, 25, 28	1.2	1.1	1.2	215	209	212	89.5	89.7	89.6
April	29.686	43.0	40.5	41.8	37.3	46.0	30.7	23rd	54.6	18th	1.9	1.1	1.5	237	231	234	85.4	90.8	88.1
May	29.768	50.1	47.6	48.9	44.8	53.2	39.0	26th	63.3	22nd	1.8	1.3	1.6	317	299	308	87.9	90.9	89.4
June	29.965	55.2	51.3	53.3	48.1	58.4	41.8	10th	65.1	26th	3.6	1.9	2.8	340	329	335	77.9	86.9	82.4
July	29.812	54.7	51.4	53.1	47.3	57.7	39.2	12th	64.0	29th	2.9	1.3	2.1	352	346	349	82.2	90.8	86.5
August	29.613	55.4	52.6	54.0	49.4	58.6	44.8	13th	63.5	2nd	2.2	1.3	1.8	378	363	371	86.2	91.3	88.8
September	29.871	51.2	49.0	50.1	45.7	54.2	34.0	24th	61.8	4th	2.1	1.4	1.8	330	318	324	86.0	89.7	87.9
October	29.602	48.0	46.6	47.3	42.5	50.8	35.6	28th	53.9	12th	1.8	1.6	1.7	293	284	289	87.4	88.6	88.0
November	29.884	44.2	44.3	44.3	40.1	47.7	27.0	27th	55.3	7th	1.5	1.3	1.4	261	266	264	88.3	89.7	89.0
December	29.775	40.6	40.9	40.8	36.8	44.0	26.0	12th	50.0	17, 26	1.5	1.6	1.6	224	226	225	87.8	87.6	87.7
Year	29.767	46.6	45.0	45.8	41.3	49.9	—	—	—	—	2.0	1.5	1.8	280	273	277	85.4	88.7	87.1

LAIRG

Long. 4° 22' W. Lat. 58° 1' N. Height above Mean Sea Level, 458 feet from January to May, then 335 feet. Gravity Correction + '033.

1889.	Mean Pressure at 32° Fahr.	Air Temperature.									Humidity.								
		Means of			Absolute Min. and Max.						Dep. of Wet-Bulb.			Tension of Vapour.			Percentage.		
		9 a.m.	9 p.m.	Mean.	Min.	Max.	Min.	Day.	Max.	Day.	9 a.m.	9 p.m.	Mean.	9 a.m.	9 p.m.	Mean.	9 a.m.	9 p.m.	Mean.
		ins.												in.	in.	in.	%	%	%
January	29.423	39.3	39.3	39.3	33.9	44.4	23.0	13th	57.0	18th	1.5	1.7	1.6	211	207	209	88	87	88
February	29.284	33.7	33.0	33.4	28.2	40.4	12.0	11th	50.0	1, 18	0.8	0.7	0.8	178	173	176	91	92	92
March	29.367	37.4	36.1	36.8	30.8	44.0	16.0	2nd	60.0	28th	1.3	0.8	1.1	198	198	198	89	93	91
April	29.257	41.4	39.2	40.3	34.8	46.5	27.0	10th	58.0	27th	2.1	1.4	1.8	218	212	215	84	88	86
May	29.314	53.7	49.2	51.5	43.4	62.2	37.0	27th	70.0	19, 21, 22	3.6	2.2	2.9	317	296	307	77	85	81
June	29.675	57.4	53.3	55.4	46.2	65.0	28.5	10th	76.5	26th	5.5	3.1	4.3	322	323	323	68	79	74
July	29.533	55.9	52.4	54.2	45.7	62.1	35.0	12th	75.5	31st	4.3	2.3	3.3	332	333	333	74	85	80
August	29.362	56.1	53.0	54.6	47.4	60.5	39.0	8th	75.0	1st	3.6	2.1	2.9	332	331	332	77	92	85
September	29.591	52.1	50.2	51.2	43.5	57.9	28.0	26th	68.0	4th	3.2	3.2	3.2	307	284	296	78	79	79
October	29.308	42.9	42.3	42.6	36.5	51.2	22.1	28th	55.0	1st	1.5	1.2	1.4	244	244	244	88	91	90
November	29.638	40.7	41.9	41.3	36.0	48.8	25.0	17th	57.0	7th	1.1	1.3	1.2	231	239	235	91	91	91
December	29.524	37.5	38.6	38.1	31.9	44.2	16.0	12th	52.5	17th	1.4	1.5	1.5	197	205	201	88	88	88
Year	29.440	45.7	44.0	44.9	38.2	52.3	—	—	—	—	2.5	1.8	2.2	259	257	258	82.8	87.5	85.2

* Height above Mean Sea Level, 339 feet from June 1st.

DUNROBIN CASTLE.

Long. 3° 56' W. Lat. 57° 59' N. Height above Mean Sea Level, 12 feet. Gravity Correction, + '034.

1889.	Mean Pressure at 32° Fahr.	Air Temperature.									Humidity.								
		Means of			Absolute Min. and Max.						Dep. of Wet-Bulb.			Tension of Vapour.			Percentage.		
		9 a.m.	9 p.m.	Mean.	Min.	Max.	Min.	Day.	Max.	Day.	9 a.m.	9 p.m.	Mean.	9 a.m.	9 p.m.	Mean.	9 a.m.	9 p.m.	Mean.
		ins.												in.	in.	in.	%	%	%
January	29.934	41.4	41.5	41.5	36.8	46.9	29.0	2nd	58.2	18th	2.0	2.3	2.2	225	216	221	85.0	81.8	83.4
February	29.786	36.7	36.3	36.5	31.8	42.8	21.5	10th	56.6	1st	2.1	1.8	2.0	178	182	180	80.3	83.7	82.0
March	29.860	40.7	39.4	40.1	34.8	47.2	25.5	2nd	59.2	29th	0.9	1.4	1.2	241	219	230	91.7	88.1	89.9
April	29.763	43.5	42.3	42.9	38.0	49.1	29.5	3rd	58.9	18th	1.9	1.8	1.9	245	236	241	86.3	86.6	86.5
May	29.809	51.9	51.3	51.6	46.6	57.8	40.7	1st	68.2	21st	2.9	2.8	2.9	315	306	311	81.5	81.8	81.7
June	29.034	56.8	55.2	56.0	50.0	63.6	41.5	10th	74.3	12th	4.5	3.7	4.1	341	340	341	74.0	78.0	76.0
July	29.889	56.0	53.8	54.9	49.0	60.8	41.2	12th	67.8	31st	3.9	2.7	3.3	343	342	343	76.3	82.2	79.3
August	29.707	57.7	54.1	55.9	50.2	62.8	43.7	14, 23	71.1	28th	3.7	2.6	3.2	373	351	362	77.6	83.3	80.5
September	29.963	53.0	50.2	51.6	46.0	57.4	35.5	26th	65.9	9th	2.8	2.1	2.5	333	317	325	82.1	85.5	83.8
October	29.674	47.9	46.7	47.3	41.6	52.1	32.7	28th	56.0	1st	2.5	2.4	2.5	277	266	272	82.4	83.1	82.8
November	29.993	43.7	43.7	43.7	38.7	50.2	27.8	26th	59.6	9th	2.4	2.2	2.3	238	242	240	82.0	83.2	82.6
December	29.878	39.6	39.8	39.7	34.7	46.4	24.3	12th	57.6	17th	1.9	2.1	2.0	209	205	207	84.0	81.9	83.0
Year	29.858	47.4	46.2	46.8	41.5	53.1	—	—	—	—	2.6	2.3	2.5	277	269	273	81.9	83.3	82.6

MONTHLY SUMMARIES.—SWANBISTER—LAIRG—DUNROBIN CASTLE.

SWANBISTER.

Heights above Ground :—Barometer, 2 feet. Thermometers, 4 feet. Rain-gauge, 1 foot.

1889.	Amount of Cloud.			Rainfall.			Weather, No. of Days of							Wind, No. of Observations of								
	9 a.m.	9 p.m.	Mean.	Total.	Max.	Day.	Rain.	Snow.	Hail.	Thunder Storm.	Clear Sky.	Overcast.	Gale.	N.	N.E.	E.	S.E.	S.	S.W.	W.	N.W.	Calm.
	ins.			ins.																		
January	8.0	7.2	7.6	3.080	2.260	8, 17	26	2	4	0	1	16	9	2	0	0	7	14	14	12	10	3
February	8.0	7.8	7.9	4.540	6.30	16th	23	11	13	1	0	12	8	17	4	3	2	3	6	4	15	2
March	7.6	7.2	7.4	2.820	5.20	12th	25	9	1	0	0	16	4	8	3	3	7	8	6	11	14	2
April	7.7	7.5	7.6	2.180	4.40	10th	24	3	3	0	0	15	4	6	8	12	10	7	5	4	8	0
May	7.2	7.5	7.4	0.630	1.80	1st	14	0	0	3	1	18	1	1	6	15	30	3	2	2	3	0
June	6.2	7.4	6.8	0.800	2.70	2nd	11	0	0	2	1	9	0	3	3	7	9	7	4	9	9	9
July	7.9	7.5	7.7	1.550	5.40	7th	16	0	0	0	0	14	0	10	7	5	9	5	2	4	15	5
August	7.8	7.2	7.5	5.770	1.570	20th	25	0	0	1	0	13	2	8	4	4	6	4	6	10	17	3
September	7.7	6.0	6.9	3.350	9.00	10th	18	0	2	0	1	10	1	10	1	3	14	7	5	5	14	1
October	7.2	7.3	7.3	3.810	7.10	7th	26	0	0	0	0	13	1	11	7	9	7	15	7	4	1	1
November	6.3	7.6	6.0	3.170	6.40	1st, 6th	20	2	1	0	1	15	4	3	1	1	0	13	15	15	12	0
December	6.8	7.2	7.0	3.920	5.10	9th	24	2	1	0	2	17	4	3	0	0	2	26	15	10	6	0
Year	—	—	—	35.620	—	—	252	—	—	—	—	—	38	82	44	62	103	112	87	90	124	26

OBSERVATIONS AT STATIONS OF THE SECOND ORDER.

GORDON CASTLE

Long. 3° 5' W. Lat. 57° 37' N. Height above Mean Sea Level, 101 feet. Gravity Correction + .033.

1889.	Mean Pressure at 32° Fahr.	Air Temperature.									Humidity.											
		9 a.m. 9 p.m. Mean.			Means of						Absolute Min. and Max.						Dep. of Wet-Bulb.					
					Min. Max.		Min. Day.		Max. Day.		Min. Day.		Max. Day.		Min. Day.		Max. Day.		Min. Day.		Max. Day.	
		9 a.m.	9 p.m.	Mean.	Min.	Max.	Min.	Day.	Max.	Day.	9 a.m.	9 p.m.	Mean.	9 a.m.	9 p.m.	Mean.	9 a.m.	9 p.m.	Mean.	9 a.m.	9 p.m.	Mean.
January	ins. 29.853	41.2	40.6	40.9	36.5	46.7	29.0	2, 14	61.2	18th	2.8	2.9	2.9	2.03	1.97	2.00	79	78	79			
February	675	36.3	36.1	36.2	32.0	42.2	21.2	11th	58.9	1st	1.7	2.0	1.9	1.83	1.76	1.80	85	82	84			
March	759	40.4	38.2	39.3	33.8	47.0	18.5	4th	64.8	28th	3.0	2.6	2.8	1.92	1.81	1.87	77	79	78			
April	649	43.6	40.8	42.2	37.0	49.1	27.5	10th	63.3	18th	3.3	2.5	2.9	2.15	2.05	2.10	76	80	78			
May	708	56.7	51.4	54.1	46.3	64.7	41.0	15th	78.0	21st	5.7	3.6	4.7	3.09	2.90	3.00	67	77	72			
June	917	60.0	55.6	57.8	48.2	67.4	38.6	10th	81.5	26th	6.0	4.8	5.4	3.44	3.16	3.30	66	71	69			
July	772	57.2	52.9	55.1	46.5	63.0	36.0	12th	74.5	31st	4.7	2.6	3.7	3.37	3.31	3.34	72	83	78			
August	604	58.5	53.4	56.0	49.0	64.7	43.0	14th	75.0	1st	4.6	2.7	3.7	3.95	3.27	3.61	89	80	85			
September	858	54.2	50.3	52.3	45.3	60.9	35.0	26th	73.6	5th	4.1	2.9	3.5	3.10	2.92	3.01	74	80	77			
October	562	46.5	44.0	45.3	39.2	54.3	29.6	26th	61.2	6th	2.5	1.7	2.1	2.59	2.50	2.55	82	86	84			
November	885	43.6	44.2	43.9	38.4	50.7	29.0	26, 27	62.3	7th	2.7	2.6	2.7	2.26	2.34	2.30	79	80	80			
December	29.785	40.6	40.2	40.4	35.2	45.8	26.0	12th	56.3	16th	3.0	2.8	2.9	1.95	1.94	1.95	77	78	78			
Year	29.752	48.2	45.6	46.9	40.6	54.7	—	—	—	—	3.7	2.8	3.3	2.64	2.49	2.57	76.9	79.5	78.2			

GLENCAIRN

Long. 5° 14' W. Lat. 57° 30' N. Height above Mean Sea Level, 489 feet. Gravity Correction + .032.

January	ins. 29.401	40.4	40.5	40.5	34.0	44.9	26.3	13th	51.9	18th	1.7	1.9	1.8	1.216	1.215	1.216	87	86	87			
February	274	35.1	34.6	34.9	30.1	39.9	13.0	10th	49.0	1st	1.5	1.4	1.5	1.175	1.173	1.174	85	86	86			
March	333	38.5	37.4	38.0	32.8	43.8	21.0	5th	50.6	31st	1.5	1.4	1.5	1.203	1.196	1.200	87	88	88			
April	195	41.4	40.5	41.0	35.7	47.2	27.6	10th	57.6	28th	2.7	2.4	2.6	2.207	2.204	2.206	80	81	81			
May	248	54.2	51.9	53.1	45.5	62.5	38.0	16th	73.9	6th	4.5	3.4	4.0	3.301	3.301	3.301	72	78	75			
June	492	57.4	53.8	55.6	47.8	64.1	35.0	10th	77.0	21st	5.2	3.7	4.5	3.328	3.315	3.322	69	76	73			
July	357	54.9	53.1	54.0	47.1	62.3	41.5	12th	78.8	31st	3.3	2.7	3.0	3.342	3.331	3.337	79	81	80			
August	193	53.7	52.2	53.0	48.6	58.3	42.1	8th	65.4	3rd	2.5	2.0	2.3	3.343	3.337	3.340	83	86	85			
September	438	50.4	49.5	50.0	44.4	57.8	30.9	25th	72.8	6th	2.2	2.2	2.2	3.310	2.297	3.304	85	84	85			
October	120	43.5	43.1	43.3	38.2	50.9	25.7	28th	56.9	16th	1.7	1.9	1.8	2.246	2.237	2.242	86	85	86			
November	469	43.3	43.0	43.2	38.6	47.8	25.6	27th	57.9	22nd	1.6	1.7	1.7	2.246	2.240	2.243	88	86	87			
December	29.340	39.4	40.2	39.8	34.5	45.4	19.6	12th	53.9	24th	1.7	1.8	1.8	2.208	2.213	2.211	87	86	87			
Year	29.322	46.0	45.0	45.5	39.8	52.1	—	—	—	—	2.5	2.2	2.4	2.260	2.255	2.258	82.3	83.6	83.0			

ABERDEEN

Long. 2° 6' W. Lat. 57° 10' N. Height above Mean Sea Level, 46 feet. Gravity Correction + .032.

January	ins. 29.905	39.3	39.4	39.4	35.3	44.3	27.9	2nd	57.1	18th	2.1	2.2	2.2	1.200	1.199	1.200	84	83	84			
February	680	35.7	35.9	35.8	32.2	40.7	22.6	10th	54.6	1st	2.4	2.2	2.3	1.165	1.172	1.169	79	82	81			
March	785	39.1	38.7	38.9	33.2	44.4	10.5	5th	63.0	24th	2.7	2.4	2.6	1.187	1.189	1.188	79	81	80			
April	663	42.9	41.9	42.4	38.4	46.4	32.4	3rd	58.4	20th	2.5	2.0	2.3	2.224	2.226	2.225	82	86	84			
May	766	50.0	49.2	49.6	45.5	54.3	41.2	2nd, 3rd	67.4	22nd	2.3	2.2	2.3	3.302	2.296	2.299	84	85	85			
June	973	56.7	54.4	55.6	48.5	60.8	41.5	10th	73.5	26th	4.5	3.4	4.0	3.336	3.330	3.333	72	78	75			
July	798	55.5	53.6	54.6	49.5	59.1	42.0	23rd	65.4	22nd	3.6	2.3	3.0	3.343	3.347	3.345	77	84	81			
August	627	57.0	54.7	55.9	50.7	61.2	44.0	23rd	70.6	2nd	4.0	2.5	3.3	3.351	3.358	3.355	75	83	79			
September	892	52.1	50.2	51.2	46.7	56.6	35.8	26th	68.0	9th	2.9	2.1	2.5	3.314	3.310	3.312	80	86	83			
October	587	46.4	46.5	46.5	42.0	50.7	34.1	9th	56.5	6th	1.9	1.9	1.9	2.271	2.272	2.272	87	86	87			
November	939	42.6	42.7	42.7	38.2	47.8	29.7	27th	60.7	7th	2.3	1.9	2.1	2.225	2.234	2.230	83	86	85			
December	29.861	39.4	39.6	39.5	35.2	43.7	25.7	12th	53.8	17th	2.2	2.4	2.3	1.199	1.197	1.198	83	81	82			
Year	29.790	46.4	45.6	46.0	41.3	50.8	—	—	—	—	2.8	2.3	2.6	2.260	2.261	2.261	80.4	83.4	81.9			

MONTHLY SUMMARIES.—GORDON CASTLE—GLENCAIRN—ABERDEEN.

GORDON CASTLE.

Heights above Ground:—Barometer, 3 feet. Thermometers, 4 feet. Rain-gauge, 1 foot.

1889.	Amount of Cloud.			Rainfall.			Weather, No. of Days of										Wind, No. of Observations of									
	9 a.m. 9 p.m. Mean.			Total. Max. Day.			Rain.	Snow.	Hail.	Thunder Storm.	Clear Sky.	Overcast.	Gale.	N.	N.E.	E.	S.E.	S.	S.W.	W.	N.W.	Calm.				
	9 a.m.	9 p.m.	Mean.	Total.	Max.	Day.																				
January	—	—	—	ins. 0.850	—	—	15	0	2	0	—	—	6	1	0	1	10	8	32	3	7	0				
February	—	—	—	3.250	—	—	24	13	4	0	—	—	4	7	3	2	4	2	11	20	7	0				
March	—	—	—	1.660	—	—	18	8	0	0	—	—	4	5	4	3	4	7	20	7	12	0				
April	—	—	—	2.990	—	—	18	3	0	0	—	—	3	2	6	5	13	0	7	5	4	18				
May	—	—	—	0.810	—	—	9	0	0	3	—	—	0	7	3	4	39	3	6	0	0	0				
June	—	—	—	0.640	—	—	6	0	0	1	—	—	0	5	9	0	15	4	14	3	10	0				
July	—	—	—	3.370	—	—	18	0	0	0	—	—	0	11	13	0	12	2	3	5	16	0				
August	—	—	—	4.490	—	—	14	0	0	0	—	—	2	7	7	1	8	1	19	9	10	0				
September	—	—	—	1.470	—	—	13	0	1	0	—	—	4	8	4	1	7	3	8	2	7	20				
October	—	—	—	3.170	—	—	13	0	0	0	—	—	2	4	4	5	12	1	14	0	1	21				
November	—	—	—	2.340	—	—	12	1	2	0	—	—	5	0	1	0	6	5	35	8	5	0				
December	—	—	—	1.580	—	—	9	2	0	0	—	—	9	0	0	0	11	8	34	6	3	0				
Year	—	—	—	26.620	—	—	169	27	12	4	—	—	35	57	54	22	141	44	203	68	82	59				

GLENCAIRN.

Heights above Ground:—Barometer, 15 feet. Thermometers, 4 feet. Rain-gauge, 1 foot.

Heights Above Ground. — Snowfall.																								
				ins.	ins.																			
January	-	9.9	8.6	9.3	9.310	1.270	17th	23	0	0	0	—	—	0	1	1	6	1	2	2	43	1	5	
February	-	8.5	8.2	8.4	11.810	2.360	18th	22	4	0	0	1	18	1	6	3	16	0	0	0	26	0	5	
March	-	8.0	7.6	7.8	9.660	2.010	23rd	26	2	0	0	3	19	0	5	4	15	0	0	0	37	0	1	
April	-	8.3	8.0	8.2	3.970	.800	21st	25	0	0	0	1	19	0	3	2	25	1	1	0	24	0	4	
May	-	7.9	7.5	7.7	1.900	.360	28th	16	0	0	1	1	20	0	3	4	30	0	5	1	18	0	1	
June	-	5.9	5.9	5.9	1.710	.500	8th	15	0	0	2	6	11	0	3	3	11	0	2	0	36	1	4	
July	-	9.3	8.1	8.7	2.700	.580	9th	20	0	0	0	1	15	0	7	3	18	1	0	0	29	1	3	
August	-	9.2	9.5	9.4	8.940	1.130	27th	29	0	0	0	0	25	0	4	2	12	3	1	0	37	1	2	
September	-	9.1	7.6	8.4	6.350	1.090	18th	18	0	0	0	0	20	0	7	1	14	2	3	1	30	0	2	
October	-	7.1	7.1	7.1	4.560	.700	6, 30	19	0	0	0	1	11	1	11	5	29	2	0	0	14	0	1	
November	-	8.7	8.2	8.5	9.160	3.470	2nd	23	3	0	0	1	22	0	4	2	9	0	0	0	41	1	3	
December	-	7.8	8.3	8.1	9.650	1.590	8th	25	0	0	0	1	18	0	6	1	5	0	0	0	47	1	2	
Year	-	8.3	7.9	8.1	79.720	—	—	261	9	0	3	—	—	2	60	31	190	10	14	4	382	6	33	

OBSERVATIONS AT STATIONS OF THE SECOND ORDER.

FORT AUGUSTUS.

Long. 4° 40' W. Lat. 57° 8' N. Height above Mean Sea Level, 68 feet. Gravity Correction + '032.

1889.	Mean Pressure at 32° Fahr.	Air Temperature.										Humidity.									
		9 a.m. 9 p.m. Mean.			Means of		Absolute Min. and Max.				Dep. of Wet-Bulb.			Tension of Vapour.			Percentage.				
		9 a.m.	9 p.m.	Mean.	Min. Max.		Min. Day.		Max. Day.		9 a.m.	9 p.m.	Mean.	9 a.m.	9 p.m.	Mean.	9 a.m.	9 p.m.	Mean.		
January	ins. 29.909	40.4	40.5	40.5	34.1	46.1	23.7	10th	52.8	31st	1.6	1.9	1.8	in.	in.	in.	%	%	%		
February	.759	37.1	37.6	37.4	31.0	42.3	10.0	11th	52.4	1st	1.7	1.7	1.7	.188	.193	.191	85	85	85		
March	.819	40.6	40.1	40.4	34.3	46.3	20.0	2nd	59.9	31st	1.9	1.4	1.7	.214	.219	.217	86	89	88		
April	.670	42.9	42.7	42.8	38.0	49.0	31.0	11th	58.8	17th	2.7	2.5	2.6	.220	.222	.221	80	81	81		
May	.716	52.3	53.8	53.1	45.8	62.4	35.3	26th	73.0	21st	3.5	4.0	3.8	.302	.308	.305	77	75	76		
June	.961	57.5	55.9	56.7	48.9	65.6	33.8	10th	78.5	26th	4.8	3.8	4.3	.339	.344	.342	72	77	75		
July	.815	56.2	56.3	56.3	48.3	64.0	41.8	8th	78.2	31st	3.9	4.0	4.0	.345	.344	.345	76	75	76		
August	.649	55.8	54.1	55.0	50.0	60.9	41.0	31st	70.0	1st	2.8	2.0	2.4	.367	.359	.363	82	85	84		
September	.906	51.3	51.6	51.5	45.0	59.7	30.5	25th	71.0	5th	2.0	2.5	2.3	.327	.318	.323	86	83	85		
October	.592	44.7	44.6	44.7	38.8	51.3	24.9	25th	56.7	19th	1.4	1.6	1.5	.264	.258	.261	89	88	89		
November	.955	43.9	44.0	44.0	38.5	49.0	23.0	27th	56.5	9th	1.7	1.6	1.7	.249	.252	.251	87	87	87		
December	29.850	39.5	40.6	40.1	33.9	45.6	22.3	12th	53.5	17th	1.8	2.4	2.1	.207	.205	.206	86	82	84		
Year	29.800	46.9	46.8	46.9	40.6	53.5	—	—	—	—	2.5	2.5	2.5	.270	.270	.270	82.8	82.8	82.8		

BRAEMAR.

Long. 3° 24' W. Lat. 57° 0' N. Height above Mean Sea Level, 1,111 feet. Gravity Correction + '030.

January	ins. 28.755	36.6	36.9	36.8	32.1	42.7	19.7	2nd, 7th	52.8	18th	1.6	1.7	1.7	in.	in.	in.	%	%	%		
February	.540	31.7	32.5	32.1	28.9	39.8	12.7	10th	50.3	1st	1.3	1.1	1.2	.154	.162	.158	84.6	86.0	85.3		
March	.649	35.6	34.6	35.1	30.3	42.7	8.4	2nd	59.5	28th	1.8	1.5	1.7	.180	.176	.178	84.2	84.2	84.2		
April	.528	38.8	38.3	38.6	35.0	44.5	28.4	3rd, 26th	60.7	17th	2.2	1.9	2.1	.196	.196	.196	82.6	84.2	83.4		
May	.614	52.4	50.2	51.3	42.9	60.6	36.8	13th	70.5	6th, 21st	4.1	3.2	3.7	.295	.286	.291	75.0	79.2	77.1		
June	.861	57.6	54.7	56.2	46.0	66.9	38.3	11th	77.7	21st	5.4	4.0	4.7	.331	.325	.328	69.9	75.6	72.8		
July	.697	54.7	53.0	53.9	45.7	62.6	36.4	24th	75.5	4th	4.7	3.2	4.0	.309	.323	.316	72.9	79.7	76.3		
August	.554	53.0	51.4	52.2	47.1	58.8	35.5	31st	69.2	1st	3.5	2.6	3.1	.316	.315	.316	78.6	82.9	80.3		
September	.772	48.6	47.8	48.2	41.6	56.8	30.4	24th	69.5	6th	2.5	2.1	2.3	.291	.290	.291	82.7	85.2	84.0		
October	.456	40.6	41.3	41.0	36.4	47.8	24.7	14th	54.5	2nd	1.4	1.3	1.4	.228	.234	.231	88.9	89.3	89.1		
November	.807	39.8	39.6	39.7	35.0	46.6	25.7	26th	59.3	9th	1.5	1.7	1.6	.220	.212	.216	86.5	85.5	86.0		
December	28.707	35.9	36.3	36.1	31.6	42.3	15.5	12th	51.5	17th	1.8	1.7	1.8	.180	.182	.181	82.2	84.0	83.1		
Year	28.662	43.8	43.1	43.5	37.7	51.0	—	—	—	—	2.7	2.2	2.5	.241	.241	.241	81.2	83.4	82.3		

FORT WILLIAM.

Long. 5° 7' W. Lat. 56° 49' N. Height above Mean Sea Level, 33 feet. Gravity Correction + '032.

January	ins. 29.978	41.0	40.5	40.8	36.1	45.8	25.2	11th	53.8	31st	1.7	1.1	1.4	in.	in.	in.	%	%	%		
February	.820	35.9	36.9	36.4	32.2	42.5	15.7	10th	50.7	1st	1.7	2.1	1.9	.180	.180	.180	85	94	90		
March	.873	40.7	39.8	40.3	35.8	46.5	25.2	2nd, 3rd	53.0	29th	2.1	1.8	2.0	.211	.209	.210	84	85	85		
April	.708	43.9	42.7	43.3	38.5	50.0	32.2	3rd, 6th	59.8	30th	3.5	2.8	3.2	.214	.216	.215	74	79	77		
May	29.749	54.0	52.8	53.4	47.7	61.1	37.9	26th	73.8	7th	3.5	3.9	3.7	.322	.300	.311	77	75	76		
June	30.014	57.7	55.8	56.8	48.4	67.1	39.3	10th	78.9	19th	4.4	4.0	4.2	.353	.338	.346	75	76	76		
July	29.866	57.1	55.4	56.3	48.4	66.8	41.3	24th	81.9	3rd	4.1	3.0	3.6	.350	.355	.353	75	81	78		
August	.710	55.4	53.7	54.6	50.1	61.7	41.3	31st	67.8	3rd	2.5	2.1	2.3	.368	.354	.361	84	86	85		
September	.958	52.2	51.3	51.8	46.4	60.4	32.2	25th	72.1	7th	2.4	2.2	2.3	.328	.322	.325	84	86	85		
October	29.632	44.1	44.4	44.3	39.4	52.6	30.2	25th	57.8	1st	1.7	2.1	1.9	.251	.246	.249	86	84	85		
November	30.030	44.7	44.5	44.6	40.3	48.9	25.4	27th	55.7	7th, 22nd	1.8	1.6	1.7	.255	.257	.256	87	88	88		
December	29.917	40.3	41.1	40.7	36.3	45.7	28.2	4th	53.7	26th	1.7	1.7	1.7	.215	.222	.219	87	86	87		
Year	29.855	47.3	46.6	47.0	41.6	54.1	—	—	—	—	2.6	2.4	2.5	.272	.269	.271	82.0	83.6	82.8		

MONTHLY SUMMARIES.—FORT AUGUSTUS—BRAEMAR—FORT WILLIAM.

FORT AUGUSTUS.

Heights above Ground:—Barometer, 5 feet. Thermometers, 4 feet. Rain-gauge, 1 foot 6 inches.

1889.	Amount of Cloud.			Rainfall.			Weather, No. of Days of							Wind, No. of Observations of								
	9 a.m.	9 p.m.	Mean.	Total.	Max.	Day.	Rain.	Snow.	Hail.	Thunder Storm.	Clear Sky.	Overcast.	Gale.	N.	N.E.	E.	S.E.	S.	S.W.	W.	N.W.	Calm.
January	6.6	—	—	ins. 3.230	ins. .790	18th	18	—	—	0	—	—	7	2	0	0	0	0	36	2	5	17
February	7.2	—	—	4.080	1.070	18th	22	6	0	0	—	—	1	8	10	1	1	0	18	6	4	8
March	6.8	—	—	2.860	.740	23rd	18	4	0	0	—	—	2	1	13	2	1	1	29	2	1	12
April	6.6	—	—	2.300	.600	19th	19	1	0	0	—	—	0	3	15	8	1	4	15	0	1	13
May	7.5	—	—	0.920	.280	14th	16	0	0	1	—	—	0	11	12	1	6	4	13	4	3	8
June	6.1	—	—	0.780	.500	2nd	8	0	0	0	—	—	0	11	9	2	1	3	26	2	1	5
July	6.7	—	—	1.410	.330	24th	15	0	0	0	—	—	0	6	23	2	0	4	18	0	1	8
August	8.0	—	—	6.260	1.340	20th	25	0	0	0	—	—	0	5	9	0	2	1	23	4	1	17
September	6.4	—	—	1.750	.580	18th	15	4	0	0	—	—	0	4	7	0	3	1	19	5	1	20
October	6.8	3.8	5.3	2.220	.460	30th	19	1	0	0	3	5	0	5	11	4	0	4	24	7	1	6
November	6.4	4.9	5.7	2.760	1.010	1st	16	5	0	0	4	8	0	2	3	0	1	0	45	4	1	4
December	6.5	6.5	6.5	4.100	.640	18th	19	3	0	0	3	9	4	0	0	0	0	2	40	5	1	14
Year	6.8	—	—	32.670	—	—	210	—	—	1	—	—	14	58	112	20	16	24	306	41	21	132

BRAEMAR.

Heights above Ground:—Barometer, 3 feet. Thermometers, 4 feet 3 inches. Rain-gauge, 9 inches.

				ins.	ins.																																																																																																																																																																																																																																																																																																																																																																																																																																																																																																																																																																																																																																																																																																																																																																																																																																																																																																																																																																																																																																																																																																																																																																																																																																																																																																																																																																																																																																																																															
--	--	--	--	------	------	--	--	--	--	--	--	--	--	--	--	--	--	--	--	--	--	--	--	--	--	--	--	--	--	--	--	--	--	--	--	--	--	--	--	--	--	--	--	--	--	--	--	--	--	--	--	--	--	--	--	--	--	--	--	--	--	--	--	--	--	--	--	--	--	--	--	--	--	--	--	--	--	--	--	--	--	--	--	--	--	--	--	--	--	--	--	--	--	--	--	--	--	--	--	--	--	--	--	--	--	--	--	--	--	--	--	--	--	--	--	--	--	--	--	--	--	--	--	--	--	--	--	--	--	--	--	--	--	--	--	--	--	--	--	--	--	--	--	--	--	--	--	--	--	--	--	--	--	--	--	--	--	--	--	--	--	--	--	--	--	--	--	--	--	--	--	--	--	--	--	--	--	--	--	--	--	--	--	--	--	--	--	--	--	--	--	--	--	--	--	--	--	--	--	--	--	--	--	--	--	--	--	--	--	--	--	--	--	--	--	--	--	--	--	--	--	--	--	--	--	--	--	--	--	--	--	--	--	--	--	--	--	--	--	--	--	--	--	--	--	--	--	--	--	--	--	--	--	--	--	--	--	--	--	--	--	--	--	--	--	--	--	--	--	--	--	--	--	--	--	--	--	--	--	--	--	--	--	--	--	--	--	--	--	--	--	--	--	--	--	--	--	--	--	--	--	--	--	--	--	--	--	--	--	--	--	--	--	--	--	--	--	--	--	--	--	--	--	--	--	--	--	--	--	--	--	--	--	--	--	--	--	--	--	--	--	--	--	--	--	--	--	--	--	--	--	--	--	--	--	--	--	--	--	--	--	--	--	--	--	--	--	--	--	--	--	--	--	--	--	--	--	--	--	--	--	--	--	--	--	--	--	--	--	--	--	--	--	--	--	--	--	--	--	--	--	--	--	--	--	--	--	--	--	--	--	--	--	--	--	--	--	--	--	--	--	--	--	--	--	--	--	--	--	--	--	--	--	--	--	--	--	--	--	--	--	--	--	--	--	--	--	--	--	--	--	--	--	--	--	--	--	--	--	--	--	--	--	--	--	--	--	--	--	--	--	--	--	--	--	--	--	--	--	--	--	--	--	--	--	--	--	--	--	--	--	--	--	--	--	--	--	--	--	--	--	--	--	--	--	--	--	--	--	--	--	--	--	--	--	--	--	--	--	--	--	--	--	--	--	--	--	--	--	--	--	--	--	--	--	--	--	--	--	--	--	--	--	--	--	--	--	--	--	--	--	--	--	--	--	--	--	--	--	--	--	--	--	--	--	--	--	--	--	--	--	--	--	--	--	--	--	--	--	--	--	--	--	--	--	--	--	--	--	--	--	--	--	--	--	--	--	--	--	--	--	--	--	--	--	--	--	--	--	--	--	--	--	--	--	--	--	--	--	--	--	--	--	--	--	--	--	--	--	--	--	--	--	--	--	--	--	--	--	--	--	--	--	--	--	--	--	--	--	--	--	--	--	--	--	--	--	--	--	--	--	--	--	--	--	--	--	--	--	--	--	--	--	--	--	--	--	--	--	--	--	--	--	--	--	--	--	--	--	--	--	--	--	--	--	--	--	--	--	--	--	--	--	--	--	--	--	--	--	--	--	--	--	--	--	--	--	--	--	--	--	--	--	--	--	--	--	--	--	--	--	--	--	--	--	--	--	--	--	--	--	--	--	--	--	--	--	--	--	--	--	--	--	--	--	--	--	--	--	--	--	--	--	--	--	--	--	--	--	--	--	--	--	--	--	--	--	--	--	--	--	--	--	--	--	--	--	--	--	--	--	--	--	--	--	--	--	--	--	--	--	--	--	--	--	--	--	--	--	--	--	--	--	--	--	--	--	--	--	--	--	--	--	--	--	--	--	--	--	--	--	--	--	--	--	--	--	--	--	--	--	--	--	--	--	--	--	--	--	--	--	--	--	--	--	--	--	--	--	--	--	--	--	--	--	--	--	--	--	--	--	--	--	--	--	--	--	--	--	--	--	--	--	--	--	--	--	--	--	--	--	--	--	--	--	--	--	--	--	--	--	--	--	--	--	--	--	--	--	--	--	--	--	--	--	--	--	--	--	--	--	--	--	--	--	--	--	--	--	--	--	--	--	--	--	--	--	--	--	--	--	--	--	--	--	--	--	--	--	--	--	--	--	--	--	--	--	--	--	--	--	--	--	--	--	--	--	--	--	--	--	--	--	--	--	--	--	--	--	--	--	--	--	--	--	--	--	--	--	--	--	--	--	--	--	--	--	--	--	--	--	--	--	--	--	--	--	--	--	--	--	--	--	--	--	--	--	--	--	--	--	--	--	--	--	--	--	--	--	--	--	--	--	--	--	--	--	--	--	--	--	--	--	--	--	--	--	--	--	--	--	--	--	--	--	--	--	--	--	--	--	--	--	--	--	--	--	--	--	--	--	--	--	--	--	--	--	--	--	--	--	--	--	--	--	--	--	--	--	--	--	--	--	--	--	--	--	--	--	--	--	--	--	--	--	--	--	--	--	--	--	--	--	--	--	--	--	--	--	--	--	--	--	--	--	--	--	--	--	--	--	--	--	--	--	--	--	--	--	--	--	--	--	--	--	--	--	--	--	--	--	--	--	--	--	--	--	--	--	--	--	--	--	--	--	--	--	--	--	--	--	--	--	--	--	--	--	--	--	--	--	--	--	--	--	--	--	--	--	--	--	--	--	--	--	--	--	--	--	--	--	--	--	--	--	--	--	--	--	--	--	--	--	--	--	--	--	--	--	--	--	--	--	--	--	--	--	--	--	--	--	--	--	--	--	--	--	--	--	--	--	--	--	--	--	--	--	--	--	--	--	--	--	--	--	--	--	--	--	--	--	--	--	--	--	--	--	--	--	--	--	--	--	--	--	--	--	--	--	--	--	--	--	--	--	--	--	--	--	--	--	--	--	--	--	--	--	--	--	--	--	--	--	--	--	--	--	--	--	--	--	--	--	--	--	--	--	--	--	--	--	--	--	--	--	--	--	--	--	--	--	--	--	--	--	--	--	--	--	--	--	--	--	--	--	--	--	--	--	--	--	--	--	--	--	--	--	--	--	--	--	--	--	--	--	--	--	--	--	--	--	--	--	--	--	--	--	--	--	--	--	--	--	--	--	--	--	--	--	--	--	--	--	--	--	--	--	--	--	--	--	--	--	--	--	--	--	--	--	--	--	--	--	--	--	--	--	--	--	--	--	--	--	--	--	--	--	--

OBSERVATIONS AT STATIONS OF THE SECOND ORDER.

LEDNATHIE

Long. 3° 7' W. Lat. 56° 45' N. Height above Mean Sea Level, 719 feet. Gravity Correction + .030.

1889.	Mean Pressure at 32° Fahr.	Air Temperature.										Humidity.									
		9 a.m. 9 p.m. Mean.			Means of		Absolute Min. and Max.				Dep. of Wet-Bulb.			Tension of Vapour.			Percentage.				
		9 a.m.	9 p.m.	Mean.	Min. Max.		Min. Day.		Max. Day.		9 a.m.	9 p.m.	Mean.	9 a.m.	9 p.m.	Mean.	9 a.m.	9 p.m.	Mean.		
January	ins. 29.214	37.0	36.6	36.8	31.3	42.7	21.0	2nd, 7th	54.0	18th	1.6	1.8	1.7	in. 1.189	in. 1.183	in. 1.186	86	85	86		
February	28.999	33.0	33.6	33.3	29.5	39.8	19.0	10th	54.8	1st	2.1	1.8	2.0	1.145	1.154	1.150	77	81	79		
March	29.071	37.0	35.3	36.2	29.3	44.5	7.8	5th	64.5	28th	2.5	1.7	2.1	1.174	1.174	1.174	79	84	82		
April	28.955	40.4	38.6	39.5	34.2	45.0	27.0	3rd	62.7	17th	2.6	1.7	2.2	1.199	1.201	1.200	80	86	83		
May	29.056	52.5	48.6	50.6	42.9	59.3	34.5	27th	72.0	21st	3.1	1.9	2.5	1.314	1.297	1.306	79	87	83		
June	256	56.7	53.6	55.2	44.7	65.6	35.5	11th	74.3	27th	4.5	3.0	3.8	1.336	1.330	1.333	72	80	76		
July	29.114	55.7	52.2	54.0	44.8	63.4	36.2	24th	75.0	6th	4.6	2.6	3.6	1.321	1.323	1.322	72	83	78		
August	28.950	55.0	52.3	53.7	46.7	61.3	35.0	24th	70.2	1st	3.7	2.6	3.2	1.332	1.325	1.329	77	82	80		
September	29.210	50.4	48.1	49.3	42.9	57.3	31.5	26th	69.2	6th	2.8	2.1	2.5	1.296	1.284	1.290	82	85	84		
October	28.888	43.2	42.1	42.7	36.3	49.9	26.0	28th	58.6	2nd	1.6	0.7	1.2	1.245	1.253	1.249	88	94	91		
November	29.254	40.3	40.4	40.4	34.3	47.5	21.2	26th	61.0	10th	1.7	1.4	1.6	1.215	1.222	1.219	87	89	88		
December	29.172	35.6	36.1	35.9	30.2	41.1	17.0	12th	53.2	17th	1.5	1.6	1.6	1.181	1.183	1.182	86	86	86		
Year	29.095	44.7	43.1	43.9	37.3	51.5	—	—	—	—	2.7	1.9	2.3	1.246	1.244	1.245	80.4	85.2	82.8		

LAUDALE

Long. 5° 41' W. Lat. 56° 41' N. Height above Mean Sea Level, 14 feet. Gravity Correction + .031.

January	ins. 29.989	43.1	42.5	42.8	37.1	46.6	29.6	27th	54.9	18th	2.1	2.2	2.2	in. 1.237	in. 1.230	in. 1.234	84.0	83.7	83.9		
February	28.837	37.7	38.1	37.9	32.6	43.1	19.0	11th	52.5	1st, 18th	1.6	1.6	1.6	1.201	1.202	1.202	86.0	86.0	86.0		
March	28.866	41.4	41.5	41.5	36.6	46.0	22.9	2nd	56.4	24th	1.4	1.4	1.4	1.237	1.238	1.238	88.4	88.9	88.7		
April	27.15	44.8	43.3	44.1	38.4	49.5	31.0	24th	57.6	24th	2.7	2.5	2.6	1.240	1.229	1.235	81.0	81.3	81.2		
May	29.754	55.5	53.8	54.7	47.9	61.8	40.6	25th	72.7	6th	4.0	3.8	3.9	1.334	1.319	1.327	75.7	76.5	76.1		
June	30.023	58.5	55.6	57.1	50.8	64.8	41.0	10th	74.4	21st	4.6	3.2	3.9	1.362	1.357	1.360	73.8	80.4	77.1		
July	29.877	57.6	55.1	56.4	49.6	63.5	41.0	8th	75.1	31st	3.9	2.6	3.3	1.365	1.366	1.366	76.5	83.5	80.0		
August	27.20	56.4	54.7	55.6	50.9	60.9	41.2	24th	66.1	1st	3.0	2.3	2.7	1.373	1.366	1.370	82.0	85.6	83.8		
September	29.628	46.8	46.1	46.5	40.9	54.3	29.0	22nd	69.9	6th	2.5	2.0	2.3	1.358	1.359	1.359	84.2	87.0	85.6		
October	29.031	46.1	46.0	46.1	41.7	51.1	29.1	28th	59.8	20th	2.3	1.9	2.1	1.269	1.269	1.269	83.9	86.4	85.2		
November	29.924	43.1	43.1	43.1	37.8	47.3	31.0	27th	58.7	7th	1.9	1.5	1.7	1.272	1.283	1.278	86.1	89.3	87.7		
December	29.924	43.1	43.1	43.1	37.8	47.3	31.0	12th	55.5	18th	2.1	2.2	2.2	1.238	1.235	1.237	84.4	83.5	84.0		
Year	29.863	48.8	47.7	48.3	42.8	54.1	—	—	—	—	2.7	2.3	2.5	1.291	1.288	1.290	82.2	84.3	83.3		

DUNDEE

Long. 2° 56' W. Lat. 56° 28' N. Height above Mean Sea Level, 160 feet. Gravity Correction + .030.

January	ins. 29.854	38.3	38.5	38.4	33.9	43.3	23.9	2nd	56.3	31st	1.1	1.4	1.3	in. 1.213	in. 1.207	in. 1.210	90.2	88.0	89.1		
February	26.30	35.5	35.2	35.4	31.1	41.5	20.1	10th	52.6	18th	1.7	1.5	1.6	1.177	1.178	1.178	83.5	84.7	84.1		
March	27.17	39.4	38.0	38.7	33.2	45.7	19.6	4th	59.3	24th	2.0	1.4	1.7	1.205	1.206	1.206	82.5	87.9	85.2		
April	26.57	43.1	41.1	42.1	37.3	47.8	31.0	2nd, 3rd	63.9	17th	2.2	1.6	1.9	1.234	1.227	1.231	84.2	87.4	85.8		
May	26.55	53.1	49.0	51.1	44.9	58.9	40.9	3rd	74.0	22nd	2.7	1.5	2.1	1.337	1.312	1.325	83.5	90.1	86.8		
June	28.85	59.0	54.2	56.6	49.1	66.9	40.4	10th	79.4	26th	3.7	2.3	3.0	1.390	1.360	1.375	78.4	85.6	82.0		
July	27.06	58.6	54.0	56.3	48.7	65.9	39.1	18th	75.9	6th	4.2	2.0	3.1	1.372	1.366	1.369	75.4	87.1	81.3		
August	25.59	57.4	54.3	55.9	49.8	62.4	42.4	23, 26	75.0	1st	3.1	2.0	2.6	1.384	1.371	1.378	81.5	87.3	84.4		
September	28.14	52.4	50.1	51.3	46.0	58.8	34.2	24th	68.5	10th	2.6	1.9	2.3	1.334	1.325	1.330	82.8	86.9	84.9		
October	24.94	45.7	44.8	45.3	40.7	51.3	32.5	29th	59.0	5th	1.6	1.4	1.5	1.273	1.269	1.271	88.4	89.9	89.2		
November	28.85	42.1	42.4	42.3	37.5	47.4	24.3	26th	59.6	10th	1.3	1.3	1.3	1.244	1.248	1.246	89.2	89.6	89.4		
December	29.810	38.1	38.1	38.1	33.5	42.6	23.5	12th	53.6	17th	1.4	1.5	1.5	1.206	1.203	1.205	87.2	86.7	87.0		
Year	29.715	46.9	45.0	46.0	40.5	52.7	—	—	—	—	2.3	1.7	2.0	1.281	1.273	1.277	83.9	87.6	85.8		

MONTHLY SUMMARIES.—LEDNATHIE—LAUDALE—DUNDEE.

LEDNATHIE.

Heights above Ground :—Barometer, 3 feet. Thermometers, 4 feet. Rain-gauge, 1 foot.

1889.	Amount of Cloud.			Rainfall.			Weather, No. of Days of							Wind, No. of Observations of									
	9 a.m.	9 p.m.	Mean.	Total.	Max.	Day.	Rain.	Snow.	Hail.	Thunder Storm.	Clear Sky.	Overcast.	Gale.	N.	N.E.	E.	S.E.	S.	S.W.	W.	N.W.	Calm.	
January	-	-	-	ins. 3'460	ins. 1720	8th	15	2	0	0	-	-	6	6	0	4	4	2	9	19	11	7	
February	-	-	-	2'230	1'000	11th	21	19	3	0	-	-	7	6	6	3	0	1	4	5	27	4	
March	-	-	-	1'530	-	-	16	10	0	0	-	-	5	2	5	3	4	0	6	15	19	8	
April	-	-	-	6'310	1'200	30th	24	8	8	2	-	-	4	4	12	11	6	2	5	8	10	2	
May	-	-	-	2'040	1'700	31st	11	0	1	5	-	-	1	1	3	12	18	5	8	2	1	12	
June	-	-	-	0'600	1'410	2nd	6	0	0	5	-	-	1	0	4	8	11	8	10	10	3	6	
July	-	-	-	2'640	1'390	24th	12	0	0	3	-	-	1	8	4	7	12	3	3	6	13	6	
August	-	-	-	7'710	1'670	9th	23	0	0	1	-	-	4	2	6	3	4	2	8	18	14	5	
September	-	-	-	0'750	1'280	18th	13	0	1	0	-	-	5	2	5	5	9	2	4	12	15	6	
October	-	-	-	4'130	1'900	6th	25	3	0	0	-	-	2	4	15	14	4	6	7	4	1	7	
November	-	-	-	0'890	1'260	1st	10	4	0	0	-	-	3	4	0	1	4	1	7	22	11	10	
December	-	-	-	2'780	1'960	23rd	13	5	1	0	-	-	6	0	1	0	1	4	8	25	10	13	
Year	-	-	-	35'070	-	-	189	51	14	16	-	-	45	39	61	71	77	36	79	146	135	86	

LAUDALE.

Heights above Ground :—Barometer, 11 feet. Thermometers, 4 feet. Rain-gauge, 1 foot.

January	-	-	8.6	7.9	8.3	ins. 9.590	ins. 1.220	28th	26	1	1	0	2	23	4	1	0	9	3	2	3	16	4	24
February	-	-	8.1	7.8	8.0	6.490	1.500	12th	21	12	4	1	0	15	7	6	4	8	2	0	1	10	9	16
March	-	-	7.8	7.9	7.9	5.140	.770	23rd	26	7	0	0	2	19	1	2	3	8	4	2	2	12	7	22
April	-	-	7.2	7.4	7.3	3.450	.600	19, 26	14	6	7	1	0	14	0	6	7	19	3	1	7	5	7	5
May	-	-	7.8	7.4	7.6	4.350	.910	7th	20	0	0	4	1	17	0	0	0	8	18	12	2	0	0	32
June	-	-	6.5	6.2	6.4	1.750	.820	2nd	12	0	0	1	4	14	0	2	1	8	5	2	5	6	1	30
July	-	-	7.8	6.6	7.2	1.550	.500	24th	14	0	0	0	3	14	0	12	2	6	2	3	3	4	6	24
August	-	-	8.5	9.0	8.8	7.100	1.550	27th	26	0	2	0	0	24	0	1	3	1	2	0	10	11	8	26
September	-	-	7.9	6.9	7.4	3.700	.970	18th	18	0	4	0	1	15	0	11	0	6	4	4	4	6	6	19
October	-	-	7.2	6.4	6.8	5.220	1.040	8th	16	0	0	0	2	13	1	4	0	19	7	5	6	2	3	16
November	-	-	8.5	8.7	8.6	6.320	.980	24th	24	4	2	0	0	22	1	9	0	4	4	10	4	12	3	14
December	-	-	7.9	7.5	7.7	11.740	1.440	12th	27	3	5	0	0	18	3	7	0	11	6	8	8	11	6	5
Year			7.8	7.5	7.7	66.400	—	—	244	33	25	7	15	208	17	61	20	107	60	49	55	95	60	223

OBSERVATIONS AT STATIONS OF THE SECOND ORDER.

OCHTERTYRE

Long. 3° 53' W. Lat. 56° 23' N. Height above Mean Sea Level, 329 feet. Gravity Correction +.030.

1889.	Mean Pressure at 32° Fahr.	Air Temperature.										Humidity.									
		9 a.m.	9 p.m.	Mean.	Means of		Absolute Min. and Max.				Dep. of Wet-Bulb.			Tension of Vapour.			Percentage.				
					Min.	Max.	Min.	Day.	Max.	Day.	9 a.m.	9 p.m.	Mean.	9 a.m.	9 p.m.	Mean.	9 a.m.	9 p.m.	Mean.		
January -	ins. 29°670	38°3	39°0	38°7	32°0	45°7	22°0	7th	56°5	18, 23	1°8	2°4	2°1	in. °196	in. °192	in. °194	% 85	% 81	% 83		
February -	°461	35°1	36°3	35°7	30°4	45°1	20°0	10th	56°5	1st, 17th	2°0	2°5	2°3	°165	°169	°167	80	78	79		
March -	°540	40°3	39°3	39°8	33°3	47°5	23°0	4th	61°5	29th	2°5	2°7	2°6	°200	°189	°195	80	79	80		
April -	°380	43°7	42°0	42°9	36°8	50°3	30°0	24th	66°5	18th	3°4	3°3	3°4	°214	°202	°208	75	76	76		
May -	°466	53°2	51°8	52°5	44°2	62°3	36°0	2nd	75°5	22nd	3°2	3°0	3°1	°320	°309	°315	79	80	80		
June -	°705	58°4	55°1	56°8	47°9	68°9	37°0	11th	81°5	22nd	4°8	3°8	4°3	°352	°331	°342	72	76	74		
July -	°536	57°5	54°3	55°9	47°5	67°2	39°0	18th	78°5	30th	4°4	3°1	3°8	°349	°336	°343	74	79	77		
August -	°381	56°7	55°3	56°0	49°2	64°9	39°0	24th	77°5	1st	3°2	3°2	3°2	°365	°349	°357	79	80	80		
September	°642	53°0	51°4	52°2	45°7	61°1	29°0	24th	72°5	13th	3°0	3°0	3°0	°322	°305	°314	80	80	80		
October -	°310	43°8	44°5	44°2	37°9	53°0	31°0	29th	62°0	2nd	1°3	2°3	1°8	°257	°242	°250	90	83	87		
November	°704	41°6	43°0	42°3	36°3	49°0	25°0	17th	62°5	10th	1°6	2°6	2°1	°229	°223	°226	88	80	84		
December	29°624	37°9	37°7	37°8	31°6	44°1	21°0	12th	56°0	16, 17	1°5	2°3	1°9	°199	°183	°191	88	80	84		
Year -	29°535	46°6	45°8	46°2	39°4	54°9	—	—	—	—	2°7	2°9	2°8	°264	°253	°259	80·8	79·3	80·1		

CALLTON MOR

Long. 5° 30' W. Lat. 56° 8' N. Height above Mean Sea Level, 132 feet. Gravity Correction +.029.

January	ins. 29.904	40.5	40.8	40.7	36.9	44.0	25.4	27th	51.3	18th	1.4	1.3	1.4	in. .222	in. .228	in. .225	89	90	90
February	.729	38.2	37.1	37.7	32.4	42.6	21.4	11, 13	51.3	19, 21, 23	1.7	2.0	1.9	.197	.183	.190	86	83	85
March	.780	40.7	38.6	39.7	34.9	46.1	18.4	1st	57.3	27th	2.3	1.7	2.0	.208	.201	.205	82	86	84
April	.596	44.5	40.2	42.4	37.6	50.8	25.4	14th	55.3	21st	3.4	2.2	2.8	.221	.205	.213	75	83	79
May	.644	54.5	53.1	53.8	47.2	62.9	37.4	26th	74.3	7th	3.4	3.3	3.4	.332	.316	.324	78	78	78
June	.920	59.3	54.5	56.9	49.0	65.8	39.4	11th	80.3	22nd	4.7	2.8	3.8	.367	.347	.357	72	81	77
July	.764	58.2	54.4	56.3	49.3	64.3	40.4	24th	79.3	5th	4.3	2.6	3.5	.363	.351	.357	75	83	79
August	.626	56.1	54.1	55.1	49.4	62.2	43.4	31st	78.3	2nd	2.9	2.2	2.6	.369	.356	.363	81	84	83
September	.864	53.0	51.2	52.1	46.4	58.0	32.4	24, 25	70.3	2nd	2.4	3.2	2.8	.337	.297	.317	84	79	82
October	.516	46.2	42.7	44.5	37.4	53.5	27.4	28th	57.3	2nd	1.8	1.4	1.6	.272	.244	.258	88	88	88
November	.938	45.1	44.5	44.8	40.4	49.6	28.4	27th	55.6	7th	0.7	1.0	0.9	.284	.273	.279	94	92	93
December	29.834	41.6	40.2	40.9	35.9	45.5	28.4	12th	54.3	1st	1.0	0.8	0.9	.242	.225	.234	93	89	91
Year	29.760	48.2	46.0	47.1	41.4	53.8	—	—	—	—	2.5	2.0	2.3	.285	.269	.277	83.1	84.7	83.9

GLASGOW

Long. 4° 18' W. Lat. 55° 53' N. Height above Mean Sea Level, 180 feet. Gravity Correction +.029.

January	ins. 29.852	39.4	40.1	39.8	36.2	44.0	26.3	2nd	52.1	18th	1.1	1.6	1.4	in. .222	in. .218	in. .220	90.7	87.1	88.9
February	.652	36.7	36.9	36.8	33.3	42.4	24.3	10th	51.7	1st	1.9	2.3	2.1	.184	.178	.181	81.4	78.5	80.0
March	.718	39.9	39.5	39.7	35.6	45.2	24.8	4th	52.9	29th	2.0	1.8	1.9	.210	.212	.211	83.0	84.5	83.8
April	.534	44.3	42.3	43.3	38.6	48.7	32.1	14th	57.3	19th	3.5	2.5	3.0	.220	.219	.220	75.7	81.3	78.5
May	.607	53.0	51.7	52.4	46.8	61.0	41.4	2nd	73.6	21st	3.2	2.8	3.0	.322	.313	.318	80.3	81.6	81.0
June	.860	58.4	55.7	57.1	49.8	66.6	42.2	11th	77.8	22nd	4.8	3.3	4.1	.355	.353	.354	72.6	79.4	76.0
July	.697	57.8	55.1	56.5	49.9	64.4	41.3	8th	75.2	31st	4.5	3.0	3.8	.355	.355	.355	74.0	81.5	77.8
August	.557	56.3	54.5	55.4	51.2	61.7	42.6	31st	68.8	1st	3.0	2.4	2.7	.370	.361	.366	81.9	84.8	83.4
September	.807	52.4	50.7	51.6	46.9	58.5	33.9	22nd	68.3	10th	2.9	1.9	2.4	.327	.329	.328	81.5	86.6	84.1
October	.467	45.0	45.5	45.3	41.2	50.9	34.3	29th	54.8	6th	1.7	1.7	1.7	.263	.268	.266	87.7	87.6	87.7
November	.892	44.1	43.8	44.0	40.1	48.3	28.1	26, 27	54.5	7th	1.5	1.5	1.5	.260	.259	.260	88.0	88.0	88.0
December	29.811	39.7	40.0	39.9	36.4	44.4	28.1	28th	52.4	18th	1.4	1.6	1.5	.219	.218	.219	87.9	86.5	87.2
Year	29.705	47.3	46.3	46.8	42.2	53.0	—	—	—	—	2.6	2.2	2.4	.276	.274	.275	82.1	84.0	83.1

MONTHLY SUMMARIES.—OCHTERTYRE—CALLTON MOR—GLASGOW.

OCHTERTYRE.

Heights above Ground:—Barometer, 4 feet. Thermometers, 4 feet. Rain-gauge, 9 inches.

1889.	Amount of Cloud.			Rainfall.			Weather, No. of Days of							Wind, No. of Observations of								
	9 a.m.	9 p.m.	Mean.	Total.	Max.	Day.	Rain.	Snow.	Hail.	Thunder Storm.	Clear Sky.	Overcast.	Gale.	N.	N.E.	E.	S.E.	S.	S.W.	W.	N.W.	Calm.
January	6.0	6.6	6.3	ins. 2.080	ins. .640	9th	12	1	0	0	2	8	1	3	1	10	1	3	5	29	5	5
February	6.1	6.1	6.1	1.630	.250	14th	18	—	—	—	2	8	4	9	2	10	0	0	3	18	8	6
March	6.9	5.9	6.4	0.870	.240	7th	16	—	—	—	2	12	1	8	1	15	1	0	7	19	6	5
April	7.5	6.4	7.0	3.170	.900	4th	18	0	0	1	1	13	0	3	9	22	0	0	4	10	8	4
May	8.2	6.7	7.5	4.610	1.010	15th	16	0	0	8	1	16	0	0	3	33	2	1	14	3	1	5
June	6.6	5.1	5.9	1.130	.560	3rd	9	0	0	4	4	9	0	0	2	22	1	0	12	12	1	10
July	7.0	5.7	6.4	1.940	.640	25th	10	0	0	1	3	11	0	7	1	22	0	0	3	17	9	3
August	7.9	6.9	7.4	4.940	1.120	17th	20	0	0	0	1	14	0	7	3	11	0	1	5	22	7	6
September	7.2	5.8	6.5	0.820	.250	19th	12	0	0	0	3	14	0	1	0	17	0	0	7	14	12	9
October	7.9	7.5	7.7	3.770	.570	20th	21	0	0	1	1	17	1	2	6	28	2	2	10	6	2	4
November	6.7	7.4	7.1	1.660	.400	23rd	16	0	0	0	2	15	1	3	0	8	0	0	11	20	8	10
December	7.2	6.7	7.0	2.230	.550	24th	20	—	—	—	1	13	1	1	0	8	2	0	16	24	5	6
Year	7.1	6.4	6.8	28.850	—	—	188	—	—	—	23	150	9	44	28	206	9	7	97	194	72	73

CALLTON MOR.

Heights above Ground:—Barometer, 3 feet. Thermometers, 4 feet. Rain-gauge, 4 feet 6 inches.

January	-	6.0	5.1	5.6	ins. 5.680	ins. .860	7th	20	5	3	0	3	4	3	11	2	1	9	9	17	1	11	1
February	-	4.9	4.9	4.9	3.110	.400	6th	22	8	7	0	2	3	10	19	5	2	2	0	8	0	20	0
March	-	5.8	5.2	5.5	2.880	.540	30th	24	8	2	0	3	5	4	8	4	7	1	1	9	10	22	0
April	-	5.1	4.5	4.8	1.690	.300	4th	21	2	3	0	1	2	7	3	9	17	10	0	11	2	8	0
May	-	5.4	4.5	5.0	2.820	.450	8th	18	0	0	3	2	0	4	0	0	0	33	13	13	0	2	1
June	-	4.3	4.4	4.4	1.160	.440	10th	10	0	0	2	4	0	2	2	4	1	9	8	21	4	11	0
July	-	4.9	4.2	4.6	1.620	.340	15th	15	0	0	1	2	1	1	2	13	3	7	1	8	3	23	2
August	-	6.0	5.4	5.7	4.950	1.190	19th	23	0	0	0	0	3	0	1	14	1	8	3	13	8	14	0
September	-	5.4	4.2	4.8	2.400	.780	18th	17	0	1	1	4	2	2	9	7	0	19	5	6	5	9	
October	-	4.0	3.9	4.0	4.960	.840	7th	18	0	0	0	2	0	3	12	12	6	19	1	2	4	6	0
November	-	5.9	5.9	5.9	4.060	.580	2nd	21	2	0	0	1	5	2	6	1	1	20	1	10	7	11	3
December	-	6.2	5.9	6.1	6.560	1.230	9th	21	1	4	1	1	2	8	4	0	1	13	5	23	10	6	0
Year	-	5.3	4.8	5.1	4.1890	—	—	230	26	20	8	25	27	46	77	71	40	150	47	141	54	143	7

OBSERVATIONS AT STATIONS OF THE SECOND ORDER.

ROSEWELL

Long. 3° 7' W. Lat. 55° 51' N. Height above Mean Sea Level, 690 feet. Gravity Correction, + .028.

1890.	Mean Pressure at 32° Fahr.	Air Temperature.									Humidity.									
		9 a.m. 9 p.m. Mean.			Means of		Absolute Min. and Max.			Dep. of Wet-Bulb.			Tension of Vapour.			Percentage.				
		9 a.m.	9 p.m.	Mean.	Min.	Max.	Min.	Day.	Max.	Day.	9 a.m.	9 p.m.	Mean.	9 a.m.	9 p.m.	Mean.	9 a.m.	9 p.m.	Mean.	
January -	ins. 29.288	38.4	38.5	38.5	33.4	43.3	25.0	27th	53.0	18th	0.8	1.0	0.9	in. 216	in. 213	in. 215	93	92	93	
February -	0.079	34.4	34.5	34.5	29.8	40.7	19.5	10th	52.2	1st	1.1	1.0	1.1	177	180	179	88	90	89	
March -	29.155	38.3	37.0	37.7	31.3	45.1	18.5	4th	54.0	13th	1.3	1.0	1.2	205	200	203	89	91	90	
April -	28.980	42.0	39.4	40.7	35.1	46.7	30.5	3rd	58.2	17th	2.0	1.0	1.5	225	222	224	85	92	89	
May -	29.094	52.2	49.1	50.7	43.9	60.6	39.0	27th	77.0	21st	2.5	1.7	2.1	326	306	316	83	88	86	
June -	3.19	56.2	53.2	54.7	45.4	64.3	38.0	11th	75.0	27th	3.0	2.0	2.5	367	349	358	81	86	84	
July -	1.45	55.8	52.6	54.2	46.6	62.9	39.0	9th	75.1	1st	3.4	1.7	2.6	352	350	351	78	88	83	
August -	0.12	55.4	53.1	54.3	48.5	61.1	40.8	26th	76.5	1st	2.4	1.2	1.8	371	370	371	85	91	88	
September -	29.264	52.0	48.1	50.1	42.7	57.9	33.0	21st	70.0	2nd	2.9	1.4	2.2	313	301	307	81	90	86	
October -	28.926	45.4	43.5	44.5	38.8	50.4	33.5	27th	55.2	10th	1.3	1.0	1.2	273	260	267	91	92	92	
November -	29.311	44.2	42.5	43.4	34.4	48.8	20.0	26th	56.0	23rd	1.4	1.4	1.4	259	241	250	89	89	89	
December -	29.252	38.3	37.8	38.1	30.0	45.1	21.0	28th	52.8	17th	0.9	1.1	1.0	213	206	210	93	91	92	
Year -	29.152	46.1	44.1	45.1	38.3	52.2	—	—	—	—	1.9	1.3	1.6	275	267	271	86.3	90.0	88.2	

ROTHESAY

Long. 5° 4' W. Lat. 55° 50' N. Height above Mean Sea Level, 115 feet. Gravity Correction + .029.

January -	ins. 29.938	40.2	40.4	40.3	36.1	45.2	27.2	27th	55.0	18th	1.1	1.3	1.2	in. 226	in. 224	in. 225	91	90	91	
February -	7.50	37.5	37.2	37.4	33.3	44.0	23.2	10th	52.5	18th	1.9	2.0	2.0	188	184	186	84	83	84	
March -	8.10	40.9	39.7	40.3	35.6	46.9	27.0	4th	54.5	31st	2.0	1.9	2.0	215	207	211	85	84	85	
April -	6.26	45.1	41.7	43.4	38.2	50.7	28.0	16th	60.0	28th	3.5	2.2	2.9	224	219	222	75	84	80	
May -	6.81	54.2	51.3	52.8	46.5	62.5	40.3	2nd	73.0	20th	3.2	2.2	2.7	332	322	327	79	85	82	
June -	9.44	59.3	55.5	57.4	49.4	67.8	42.0	11th	79.0	21st	4.3	2.8	3.6	377	362	370	74	82	78	
July -	7.88	58.6	54.2	56.4	49.1	66.3	40.0	8th	78.2	30th	3.7	2.1	2.9	382	361	372	78	86	82	
August -	6.47	57.1	53.5	55.3	49.0	63.6	42.0	26th	72.3	1st	2.5	1.7	2.1	393	362	378	84	89	87	
September -	8.92	53.8	50.5	52.2	46.5	60.6	34.0	22nd	71.8	1st	2.3	1.5	1.9	351	328	340	85	89	87	
October -	5.60	46.8	44.7	45.8	40.3	54.3	31.5	28th	63.0	1st	1.5	1.5	1.5	284	262	273	89	89	89	
November -	9.75	44.2	43.7	44.0	39.3	49.5	25.5	28th	55.8	7th	1.2	0.9	1.1	263	265	264	91	92	92	
December -	29.888	41.1	40.6	40.9	36.5	46.1	29.0	28th	53.3	17th	1.4	1.4	1.4	228	223	226	89	89	89	
Year -	29.792	48.2	46.1	47.2	41.7	54.8	—	—	—	—	2.4	1.8	2.1	289	277	283	83.7	86.8	85.3	

MARCHMONT

Long. 2° 25' W. Lat. 55° 44' N. Height above Mean Sea Level, 498 feet. Gravity Correction, + .028.

January -	ins. 29.516	38.2	36.4	37.3	33.3	43.5	26.0	27th	53.0	31st	1.1	0.9	1.0	in. 208	in. 199	in. 204	91	93	92	
February -	2.73	34.1	33.1	33.6	30.2	41.4	16.0	10th	54.0	1st	1.0	0.6	0.8	177	176	177	89	93	91	
March -	3.67	38.1	35.7	36.9	32.1	45.1	15.0	4th	59.0	24th	2.0	1.0	1.5	191	192	192	83	91	87	
April -	2.16	41.7	39.0	40.4	36.0	47.3	30.0	3rd	61.0	18th	2.0	1.2	1.6	223	214	219	86	90	88	
May -	2.98	52.5	48.0	50.3	43.6	61.6	39.0	30th	75.0	21st	2.9	1.4	2.2	319	299	309	81	90	86	
June -	5.35	57.1	51.9	54.5	47.2	66.2	37.0	11th	77.0	26th	4.7	2.2	3.5	336	329	333	72	86	79	
July -	3.73	56.3	50.5	53.4	47.6	63.8	39.0	8th	78.0	30th	3.8	1.5	2.7	349	328	339	76	89	83	
August -	2.40	56.4	49.9	53.2	47.6	62.7	41.0	31st	72.0	1st	3.6	1.4	2.5	355	323	339	78	91	85	
September -	4.81	50.9	46.7	48.8	42.9	58.4	35.0	23rd	68.0	6th	2.3	1.4	1.9	315	286	301	85	90	88	
October -	1.49	44.3	42.8	43.6	39.9	50.6	33.0	9th	57.0	6th	0.8	0.8	0.8	273	257	265	94	94	94	
November -	5.48	41.1	39.7	40.4	35.9	47.9	26.0	28th	59.0	10th	0.8	0.8	0.8	242	228	235	94	93	94	
December -	29.468	36.7	35.5	36.1	31.3	42.8	22.0	29th	53.0	9th	0.4	0.4	0.4	210	200	205	97	96	97	
Year -	29.372	45.6	42.4	44.0	39.0	52.6	—	—	—	—	2.1	1.1	1.6	267	253	260	85.5	91.3	88.4	

MONTHLY SUMMARIES.—ROSEWELL—ROTHESAY—MARCHMONT.

ROSEWELL.

Heights above Ground:—Barometer, 4 feet. Thermometers, 4 feet. Rain-gauge, 1 foot.

1889.	Amount of Cloud.			Rainfall.			Weather, No. of Days of								Wind, No. of Observations of								
	9 a.m.	9 p.m.	Mean.	Total.	Max.	Day.	Rain.	Snow.	Hail.	Thunder Storm.	Clear Sky.	Overcast.	Gale.	N.	N.E.	E.	S.E.	S.	S.W.	W.	N.W.	Calm.	
January -	7.2	6.0	6.6	ins. 0.840	ins. 200	28th	12	1	0	0	1	8	5	1	1	1	5	2	32	18	2	0	
February -	6.1	6.2	6.2	1.500	260	13th	16	11	0	0	1	7	6	1	7	0	5	0	16	6	21	0	
March -	7.0	7.0	7.0	1.160	390	20th	13	1	0	0	1	13	3	2	4	4	0	0	23	21	8	0	
April -	8.0	7.7	7.9	3.040	740	24th	23	1	0	0	1	16	2	0	9	12	8	0	21	5	5	0	
May -	5.5	4.3	4.9	1.670	410	27th	15	0	0	0	7	7	0	0	17	6	3	10	14	8	4	0	
June -	6.2	4.5	5.4	1.410	890	6th	7	0	0	2	5	7	0	0	12	9	2	2	15	19	1	0	
July -	7.3	6.6	7.0	4.780	1330	9th	17	0	0	1	1	10	0	2	12	6	1	4	10	13	14	0	
August -	7.8	8.2	8.0	5.320	1040	19th	26	0	0	1	1	12	2	1	6	1	1	3	28	11	11	0	
September -	6.0	5.1	5.6	1.160	440	18th	13	0	0	0	4	5	2	2	5	5	10	1	16	11	10	0	
October -	8.0	7.5	7.8	3.910	450	22nd	26	0	0	0	0	12	2	0	12	8	6	0	31	4	1	0	
November -	5.4	5.5	5.5	0.680	180	2nd	10	1	0	0	1	4	1	0	1	0	1	1	36	13	8	0	
December -	6.4	5.3	5.9	2.000	720	19th	15	1	0	0	1	5	5	1	0	0	1	0	40	10	10	0	
Year -	6.7	6.2	6.5	27.470	—	—	193	16	0	4	24	106	28	10	86	52	43	23	282	139	95	0	

ROTHESAY.

Heights above Ground:—Barometer, 1 foot. Thermometers, 4 feet. Rain-gauge, 1 foot.

January -	7.4	7.6	7.5	ins. 3.540	ins. 680	8th	22	1	0	0	3	9	0	1	3	2	7	8	15	10	10	6
February -	6.0	6.6	6.3	3.300	540	13th	21	3	1	1	3	7	1	4	6	5	1	1	5	15	13	6
March -	7.0	8.0	7.5	1.970	350	29th	19	1	0	0	0	13	2	0	9	6	5	6	4	14	14	4
April -	7.3	7.8	7.6	2.580	780	3rd	17	2	1	0	1	9	0	4	13	13	3	5	7	7	6	2
May -	6.7	6.0	6.4	3.350	740	7th	18	0	0	8	0	7	0	0	13	18	7	12	3	6	1	2

OBSERVATIONS AT STATIONS OF THE SECOND ORDER.

WOLFELEE

Long. 2° 39' W. Lat. 55° 23' N. Height above Mean Sea Level, 587 feet. Gravity Correction, + .025.

1889.	Mean Pressure at 32° Faht.	Air Temperature.									Humidity.											
		9 a.m. 9 p.m. Mean.			Means of						Dep. of Wet-Bulb.			Tension of Vapour.			Percentage.					
		9 a.m.	9 p.m.	Mean.	Means of		Absolute Min. and Max.				9 a.m.	9 p.m.	Mean.	9 a.m.	9 p.m.	Mean.	9 a.m.	9 p.m.	Mean.			
					Min.	Max.	Min.	Day.	Max.	Day.												
January	ins. 29.414	36.7	37.1	36.9	30.2	42.1	18.0	27th	49.8	19th	0.9	1.1	1.0	in. 2.202	in. 2.201	in. 2.202	90.2	89.7	90.0			
February	186	33.7	33.3	33.5	26.9	41.7	14.5	12th	52.8	1st	1.3	1.0	1.2	1.70	1.74	1.72	86.1	89.4	87.8			
March	263	38.2	36.9	37.6	29.7	44.6	13.0	4th	54.4	14th	1.5	1.1	1.3	2.05	2.01	2.03	87.4	88.6	88.0			
April	080	42.3	40.4	41.4	34.1	49.1	27.0	3, 15	64.0	18th	2.1	1.3	1.7	2.29	2.27	2.28	84.6	89.1	86.9			
May	179	53.9	50.4	52.2	43.0	65.8	33.5	26th	81.2	22nd	3.5	1.7	2.6	3.28	3.24	3.26	79.1	88.1	83.6			
June	420	59.7	53.1	56.4	43.8	69.9	28.0	11th	79.7	27th	4.3	1.9	3.1	3.87	3.55	3.71	75.3	87.4	81.4			
July	252	57.1	52.7	54.9	44.6	65.4	33.0	8th	77.7	31st	3.6	2.1	2.9	3.67	3.47	3.57	78.7	86.3	82.5			
August	127	56.0	53.5	54.8	45.9	64.7	34.5	31st	80.2	1st	2.8	1.5	2.2	3.71	3.72	3.72	82.8	90.2	86.5			
September	361	51.4	48.0	49.7	40.7	61.7	26.0	22nd	72.2	7th	2.6	1.5	2.1	3.23	3.05	3.14	82.8	89.1	86.0			
October	023	44.0	43.7	43.9	37.1	50.6	28.8	14th	58.5	7th	0.9	0.9	0.9	2.68	2.66	2.67	93.0	93.4	93.2			
November	446	41.7	40.8	41.3	34.6	47.1	22.0	28th	56.5	11th	1.4	1.2	1.3	2.40	2.36	2.38	89.0	89.2	89.1			
December	29.372	37.0	35.8	36.4	29.6	42.4	20.0	12th	52.0	10th	1.2	1.0	1.1	1.99	1.93	1.96	87.9	89.1	88.5			
Year	29.260	46.0	43.8	44.9	36.7	53.8	—	—	—	—	2.2	1.4	1.8	2.74	2.67	2.71	84.7	89.1	86.9			

PINMORE

Long. 4° 49' W. Lat. 55° 12' N. Height above Mean Sea Level, 187 feet. Gravity Correction, + .027.

1889.	Mean Pressure at 32° Faht.	Air Temperature.									Humidity.											
		9 a.m. 9 p.m. Mean.			Means of						Dep. of Wet-Bulb.			Tension of Vapour.			Percentage.					
		9 a.m.	9 p.m.	Mean.	Means of		Absolute Min. and Max.				9 a.m.	9 p.m.	Mean.	9 a.m.	9 p.m.	Mean.	9 a.m.	9 p.m.	Mean.			
					Min.	Max.	Min.	Day.	Max.	Day.												
January	ins. 29.874	38.4	39.0	38.7	33.4	44.2	19.5	2nd	53.0	18th	0.9	1.2	1.1	in. 2.214	in. 2.214	in. 2.214	93	90	92			
February	690	37.0	37.0	37.0	32.4	44.6	16.9	11th	56.0	1st	1.4	1.5	1.5	1.93	1.91	1.92	88	87	88			
March	738	39.8	39.4	39.6	34.3	46.9	19.5	2nd	54.9	31st	1.9	1.5	1.7	2.08	2.12	2.10	85	88	87			
April	522	44.9	41.6	43.3	36.5	50.8	28.0	15th	61.0	30th	3.4	1.9	2.7	2.25	2.24	2.25	76	86	81			
May	598	56.2	51.3	53.8	46.0	63.2	36.7	27th	75.0	6th	4.2	2.1	3.2	3.37	3.24	3.31	74	85	80			
June	856	61.4	54.2	57.8	46.5	68.4	34.5	11th	79.0	21st	5.4	2.1	3.8	3.79	3.61	3.70	70	86	78			
July	700	58.9	53.9	56.4	46.9	66.0	37.0	24th	78.0	4th	3.8	1.5	2.7	3.84	3.73	3.79	77	90	84			
August	573	57.2	53.4	55.3	49.6	62.8	36.4	31st	70.0	1st	2.4	1.3	1.9	3.97	3.71	3.84	85	91	88			
September	815	54.7	51.1	52.9	45.7	60.8	30.5	25th	73.0	1st	2.4	1.3	1.9	3.60	3.42	3.51	84	91	88			
October	460	44.1	42.7	43.4	37.3	52.8	26.5	29th	59.0	2nd	1.7	1.4	1.6	2.51	2.44	2.48	86	88	87			
November	909	43.6	43.4	43.5	39.0	49.5	24.5	17th	54.0	16th	1.2	1.2	1.2	2.57	2.55	2.56	90	91	91			
December	29.822	40.0	40.3	40.2	35.2	45.4	25.0	28th	52.2	18th	1.4	1.4	1.4	2.18	2.21	2.20	89	89	89			
Year	29.713	48.0	45.6	46.8	40.2	54.6	—	—	—	—	2.5	1.5	2.0	2.85	2.78	2.82	83.1	88.5	85.8			

GLENLEE

Long. 4° 12' W. Lat. 55° 5' N. Height above Mean Sea Level, 203 feet. Gravity Correction, + .026.

1889.	Mean Pressure at 32° Faht.	Air Temperature.									Humidity.											
		9 a.m. 9 p.m. Mean.			Means of						Dep. of Wet-Bulb.			Tension of Vapour.			Percentage.					
		9 a.m.	9 p.m.	Mean.	Means of		Absolute Min. and Max.				9 a.m.	9 p.m.	Mean.	9 a.m.	9 p.m.	Mean.	9 a.m.	9 p.m.	Mean.			
					Min.	Max.	Min.	Day.	Max.	Day.												
January	ins. 29.850	38.0	39.8	38.9	33.5	44.1	20.0	27th	53.8	31st	1.1	1.3	1.2	in. 2.206	in. 2.219	in. 2.213	90	90	90			
February	640	36.4	36.3	36.4	31.0	42.8	10.0	20th	53.0	1st	1.8	1.5	1.7	1.82	1.86	1.84	84	87	86			
March	698	39.7	38.7	39.2	33.3	45.7	14.0	4th	54.0	29th	2.2	1.5	1.9	2.02	2.06	2.04	82	88	85			
April	496	44.6	41.9	43.3	36.7	48.9	28.0	26th	57.0	20, 28	3.1	2.0	2.6	2.28	2.26	2.27	78	86	82			
May	573	54.7	52.0	53.4	44.5	62.4	35.7	27th	75.0	21st	3.4	2.4	2.9	3.36	3.25	3.31	78	84	81			
June	829	60.7	55.5	58.1	46.4	67.6	32.5	11th	77.0	21st	5.1	2.5	3.8	3.77	3.70	3.74	71	84	78			
July	669	58.7	55.0	56.9	47.1	65.1	35.4	9th	72.7	30th	4.3	2.2	3.3	3.68	3.70	3.69	74	86	80			
August	546	57.7	53.6	55.7	48.8	61.8	37.0	31st	70.0	1st	3.0	1.7	2.4	3.90	3.63	3.77	81	88	85			
September	780	54.3	50.3	52.3	45.8	60.0	30.0	21, 22	70.3	4th	2.9	1.4	2.2	3.41	3.29	3.35	80	90	85			
October	429	44.9	44.0	44.5	37.8	51.7	26.2	26th	56.2	11th	1.9	1.3	1.6	2.54	2.59	2.57	86	90	88			
November	878	43.5	43.4	43.5	37.4	48.8	20.0	28th	58.0	9th	1.4	0.9	1.2	2.51	2.62	2.57	89	93	91			
December	29.802	38.6	39.4	39.0	32.7	43.9	20.7	4th	53.0	18th	1.3	1.0	1.2	2.09	2.22	2.16	90	92	91			
Year	29.683	47.7	45.8	46.8	39.6	53.6	—	—	—	—	2.6	1.6	2.1	2.79	2.78	2.79	81.9	88.2	85.1			

MONTHLY SUMMARIES.—WOLFELEE—PINMORE—GLENLEE.

WOLFELEE.

Heights above Ground:—Barometer, 14 feet. Thermometers, 4 feet. Rain-gauge, 6 inches.

1889.	Amount of Cloud.			Rainfall.			Weather, No. of Days of							Wind, No. of Observations of									
	9 a.m.	9 p.m.	Mean.	Total.	Max.	Day.	Rain.	Snow.	Hail.	Thunder Storm.	Clear Sky.	Overcast.	Gale.	N.	N.E.	E.	S.E.	S.	S.W.	W.	N.W.	Calm.	
January	-	-	-	ins. 1'620	ins. 4'00	18th	14	0	0	0	-	-	-	1	5	1	0	6	41	3	5	0	
February	-	-	-	1'980	4'50	11th	17	6	0	0	-	-	-	4	9	3	4	2	14	9	11	0	
March	-	-	-	3'240	1'140	20th	9	3	0	0	-	-	-	2	3	7	7	2	18	13	10	0	
April	-	-	-	2'580	5'10	3rd	20	2	0	2	-	-	-	3	15	13	7	0	15	6	1	0	
May	-	-	-	1'820	4'40	10th	12	0	0	9	-	-	-	3	20	3	6	6	15	7	2	0	
June	-	-	-	0'470	4'50	2nd	2	0	0	2	-	-	-	3	12	3	11	3	12	12	4	0	
July	-	-	-	2'970	7'00	10th	13	0	0	2	-	-	-	5	10	7	3	1	13	15	8	0	
August	-	-	-	3'760	6'60	19th	18	0	0	0	-	-	-	5	0	0	2	4	20	17	14	0	
September	-	-	-	1'720	5'10	18th	7	0	1	0	-	-	-	6	7	0	1	2	18	9	17	0	
October	-	-	-	6'630	8'70	22nd	26	0	0	0	-	-	-	1	16	2	7	7	23	6	0	0	
November	-	-	-	1'030	3'80	1st	8	1	0	0	-	-	-	3	0	2	0	0	40	11	4	0	
December	-	-	-	3'280	1360	19th	16	2	0	0	-	-	-	1	1	1	4	3	35	14	3	0	
Year	-	-	-	31'100	-	-	162	14	1	15	-	-	-	37	98	42	52	36	264	122	79	0	

CRAMLINGTON

Long. 1° 35' W. Lat. 55° 5' N. Height above Mean Sea Level, 255 feet. Gravity Correction, +.025.

1889.	Mean Pressure at 32° Fahr.	Air Temperature.									Humidity.											
		9 a.m.	9 p.m.	Mean.	Means of		Absolute Min. and Max.				Dep. of Wet-Bulb.			Tension of Vapour.			Percentage.					
					Min.	Max.	Min.	Day.	Max.	Day.	9 a.m.	9 p.m.	Mean.	9 a.m.	9 p.m.	Mean.	9 a.m.	9 p.m.	Mean.			
January	ins. 29.796	39.3	37.5	38.4	32.4	44.0	24.0	27th	54.0	18.31	1.5	1.1	1.3	in. 2.10	in. 2.03	in. 2.07	88	90	89			
February	529	36.5	35.2	35.9	30.1	42.0	17.0	10th	57.0	18th	1.9	1.6	1.8	1.80	1.74	1.77	83	85	84			
March	621	39.4	37.7	38.5	31.9	45.5	9.8	4th	56.8	29th	2.1	1.3	1.7	2.00	2.00	2.00	83	88	86			
April	447	43.3	40.8	42.1	36.4	47.7	29.4	2, 3	59.3	18th	2.3	1.4	1.8	2.31	2.25	2.28	83	88	85			
May	544	51.5	48.2	49.8	44.1	58.0	39.2	2nd	75.4	22nd	2.1	1.2	1.7	3.27	3.07	3.17	86	91	89			
June	783	58.1	54.3	56.2	48.5	63.8	40.4	11th	78.9	26th	3.7	1.9	2.8	3.75	3.67	3.71	78	87	82			
July	602	57.1	54.3	55.7	47.8	63.0	40.0	8, 9	75.0	6th	3.0	1.1	2.0	3.78	3.89	3.83	81	92	87			
August	472	56.5	53.8	55.2	48.9	63.5	42.0	25, 26	73.0	1st	2.0	1.1	1.6	3.99	3.82	3.91	87	92	89			
September	716	52.7	49.7	51.2	45.0	59.6	30.0	22nd	72.5	10th	2.2	1.4	1.8	3.39	3.21	3.30	85	90	88			
October	373	45.8	45.9	45.8	41.2	51.6	35.0	11, 15	59.0	6th	1.1	1.2	1.1	2.83	2.81	2.82	92	91	91			
November	818	41.8	41.1	41.5	35.4	48.5	25.0	26th	60.2	10th	1.1	1.1	1.1	2.41	2.34	2.37	91	91	91			
December	29.755	37.3	36.2	36.7	30.2	42.9	22.2	29th	53.0	17, 18	1.2	1.3	1.3	1.99	1.88	1.94	89	88	89			
Year	29.621	46.6	44.6	45.6	39.3	52.5	—	—	—	—	2.0	1.3	1.7	2.80	2.73	2.76	85.5	89.4	87.5			

CARGEN

Long. 3° 37' W. Lat. 55° 2' N. Height above Mean Sea Level, 72 feet. Gravity Correction, +.027.

1889.	Mean Pressure at 32° Fahr.	Air Temperature.									Humidity.											
		9 a.m.	9 p.m.	Mean.	Means of		Absolute Min. and Max.				Dep. of Wet-Bulb.			Tension of Vapour.			Percentage.					
					Min.	Max.	Min.	Day.	Max.	Day.	9 a.m.	9 p.m.	Mean.	9 a.m.	9 p.m.	Mean.	9 a.m.	9 p.m.	Mean.			
January	ins. 29.990	39.4	40.4	39.9	34.4	44.5	22.8	27th	53.6	31st	1.0	1.1	1.1	in. 2.22	in. 2.28	in. 2.25	92	91	92			
February	776	36.9	37.5	37.2	31.3	43.5	20.8	10th	52.8	1st	1.6	1.7	1.7	1.89	1.91	1.90	87	85	86			
March	842	40.3	40.0	40.2	33.2	47.0	19.0	4th	55.8	16th	1.8	1.5	1.7	2.14	2.17	2.16	86	88	87			
April	650	44.3	43.1	43.7	37.0	49.9	30.0	15th	60.0	17th	2.5	2.0	2.3	2.37	2.35	2.36	81	84	83			
May	728	55.1	53.8	54.5	45.6	63.5	39.0	27th	76.4	21st	3.0	2.5	2.8	3.51	3.45	3.48	81	83	82			
June	965	60.0	57.8	58.9	47.8	69.1	35.2	11th	80.8	22nd	4.1	2.9	3.5	3.92	3.94	3.93	76	82	79			
July	807	59.6	56.7	58.2	47.8	66.8	39.0	8th	76.8	31st	3.6	2.3	3.0	4.00	3.92	3.96	78	85	82			
August	685	57.8	55.8	56.8	49.6	63.8	40.0	31st	70.2	1st	2.6	1.9	2.3	4.01	3.92	3.97	83	87	85			
September	924	53.5	52.7	53.1	45.3	61.1	29.8	22nd	73.2	4th	2.1	1.9	2.0	3.51	3.47	3.49	86	88	87			
October	29.576	46.5	46.3	46.4	39.8	53.1	30.0	26th	58.6	5th	1.7	1.3	1.5	2.77	2.83	2.80	88	91	90			
November	30.048	43.8	43.9	43.9	38.2	49.2	22.6	27th	58.6	10th	1.3	1.0	1.2	2.57	2.65	2.61	90	92	91			
December	29.962	38.3	39.7	39.0	33.5	44.5	23.6	28th	53.0	9th	1.0	1.0	1.0	2.11	2.24	2.18	92	82	87			
Year	29.829	48.0	47.3	47.7	40.3	54.7	—	—	—	—	2.2	1.8	2.0	2.92	2.93	2.93	85.0	86.5	85.8			

DURHAM

Long. 1° 35' W. Lat. 54° 46' N. Height above Mean Sea Level, 336 feet. Gravity Correction, +.025.

1889.	Mean Pressure at 32° Fahr.	Air Temperature.									Humidity.											
		9 a.m.	9 p.m.	Mean.	Means of		Absolute Min. and Max.				Dep. of Wet-Bulb.			Tension of Vapour.			Percentage.					
					Min.	Max.	Min.	Day.	Max.	Day.	9 a.m.	9 p.m.	Mean.	9 a.m.	9 p.m.	Mean.	9 a.m.	9 p.m.	Mean.			
January	ins. 29.708	37.8	38.0	37.9	33.2	43.4	25.3	3rd	53.7	31st	0.9	1.1	1.0	in. 2.12	in. 2.09	in. 2.11	92.1	90.7	91.4			
February	447	36.2	34.9	35.6	31.1	42.1	21.6	10th	55.0	1st	2.0	1.4	1.7	1.77	1.76	1.77	80.2	84.1	82.2			
March	537	39.4	37.6	38.5	32.6	46.3	10.7	4th	59.8	24th	2.2	1.5	1.9	2.03	1.99	2.01	80.6	85.9	83.3			
April	352	44.1	41.0	42.6	36.6	49.5	30.4	3rd	65.6	18th	2.2	1.1	1.7	2.45	2.37	2.41	84.9	91.6	88.3			
May	458	53.5	50.1	51.8	44.7	62.6	37.2	26th	74.8	22nd	2.7	1.3	2.0	3.42	3.33	3.38	84.1	91.3	87.7			
June	690	60.3	54.7	57.5	48.2	68.1	39.5	11th	79.7	26th	4.1	1.8	3.0	4.03	3.80	3.91	77.1	88.6	82.9			
July	513	59.1	54.9	57.0	49.1	66.9	40.9	8th	80.2	6th	4.2	1.6	2.9	3.83	3.89	3.86	76.5	89.5	83.0			
August	397	58.2	54.5	56.4	50.7	64.9	42.8	25th	74.2	1st	3.2	1.6	2.4	3.91	3.83	3.87	80.7	90.0	85.4			
September	635	53.4	50.8	52.1	46.1	60.3	32.9	23rd	71.2	10th	2.3	1.5	1.9	3.56	3.43	3.50	85.0	89.6	87.3			
October	289	46.2	45.8	46.0	41.4	52.1	34.2	11th	58.6	11th	1.0	0.8	0.9	2.91	2.90	2.91	92.8	93.8	93.3			
November	740	41.7	42.1	41.9	36.6	47.8	27.6	28th	58.8	10th	1.0	1.1	1.1	2.46	2.50	2.48	91.1	90.7	90.9			
December	29.687	37.3	36.7	37.0	31.7	42.3	24.5	29th	54.0	18th	1.3	1.3	1.3	2.01	1.95	1.98	88.0	87.0	87.5			
Year	29.538	47.3	45.1	46.2	40.2	53.9	—	—	—	—	2.3	1.3	1.8	2.87	2.82	2.85	84.4	89.4	86.9			

CRAMLINGTON.

Heights above Ground:—Barometer, 15 feet. Thermometers, 4 feet. Rain-gauge, 1 foot.

1889.		Amount of Cloud.			Rainfall.			Weather, No. of Days of							Wind, No. of Observations of									
		9 a.m.	9 p.m.	Mean.	Total.	Max.	Day.	Rain.	Snow.	Hail.	Thunder Storm.	Clear Sky.	Overcast.	Gale.	N.	N.E.	E.	S.E.	S.	S.W.	W.	N.W.	Calm.	
January	-	7.2	5.6	6.4	ins. 1.170	ins. .270	9th	17	1	0	0	2	11	0	4	4	1	1	3	11	23	15	0	
February	-	7.0	5.9	6.5	1.470	.280	1st	17	16	4	0	2	11	0	15	8	5	3	0	2	7	16	0	
March	-	7.1	6.4	6.7	2.590	.920	19th	17	8	0	0	0	12	1	7	7	5	4	3	5	14	17	0	
April	-	8.2	7.3	7.8	2.880	.470	30th	23	2	2	0	1	18	0	7	8	13	6	8	5	5	8	0	
May	-	8.4	7.0	7.7	1.430	.340	27th	16	0	0	7	1	15	0	1	8	12	11	20	9	0	1	0	
June	-	6.1	5.2	5.6	0.310	.150	9th	4	0	0	0	2	6	0	2	17	5	6	6	8	11	5	0	
July	-	7.1	6.5	6.8	3.210	.610	25th	14	0	0	3	0	8	0	7	14	3	5	6	4	10	13	0	
August	-	7.5	6.8	7.2	3.930	.900	19th	21	0	0	2	0	11	0	6	0	0	3	6	7	22	17	1	
September	-	7.2	5.0	6.1	1.460	.340	11th	13	0	1	0	5	9	0	14	3	3	8	3	8	8	12	1	
October	-	7.9	7.0	7.4	4.970	.620	12th	25	0	1	1	0	14	0	6	3	13	6	4	11	14	5	0	
November	-	7.6	4.1	5.9	0.980	.280	4th	11	2	0	0	2	7	0	2	0	0	0	8	18	9	22	1	
December	-	7.0	5.6	6.3	1.570	.690	6th	14	0	1	0	1	8	0	1	1	0	2	8	15	24	11	0	
Year	-	7.4	6.0	6.7	25.970	—	—	192	29	9	13	16	130	1	72	73	60	55	75	103	147	142	3	

NEWTON REIGNY

Long. 2° 48' W. Lat. 54° 41' N. Height above Mean Sea Level, 579 feet. Gravity Correction, +.024.

1889.	Mean Pressure at 32° Fahr.	Air Temperature.										Humidity.								
		9 a.m.	9 p.m.	Mean.	Means of		Absolute Min. and Max.				Dep. of Wet-Bulb.			Tension of Vapour.			Percentage.			
					Min.	Max.	Min.	Day.	Max.	Day.	9 a.m.	9 p.m.	Mean.	9 a.m.	9 p.m.	Mean.	9 a.m.	9 p.m.	Mean.	
January -	ins. 29.469	37.5	37.4	37.5	32.9	42.6	21.6	3rd	52.0	18, 31	0.4	0.7	0.6	.220	.213	.217	96.0	94.3	95.2	
February -	.235	35.0	34.9	35.0	30.1	41.1	19.0	11th	52.3	1st	1.0	1.0	1.0	.187	.184	.186	89.8	88.6	89.2	
March -	.300	39.1	38.2	38.7	32.9	45.0	17.3	3rd	53.8	24th	1.4	1.0	1.2	.216	.215	.216	88.2	91.2	89.7	
April -	.099	43.6	41.9	42.8	36.9	49.1	29.9	15th	59.5	17th	2.1	1.1	1.6	.240	.244	.242	84.3	91.1	87.7	
May -	.192	53.9	51.7	52.8	44.3	63.0	35.2	2nd	76.0	21st	2.4	1.1	1.8	.355	.358	.357	85.5	92.5	89.0	
June -	.437	58.5	55.5	57.0	45.5	68.1	33.4	11th	77.0	2nd	3.6	2.3	3.0	.388	.381	.385	79.2	86.1	82.7	
July -	.274	57.5	54.5	56.0	46.6	65.6	36.9	3rd	76.7	31st	3.9	2.2	3.1	.365	.367	.366	76.8	86.0	81.4	
August -	.164	56.9	53.5	55.2	49.4	62.7	42.0	31st	71.8	1st	2.8	1.7	2.3	.385	.363	.374	83.2	88.1	85.7	
September	.395	52.5	50.3	51.4	43.2	60.1	28.2	22nd	71.0	5th	2.3	1.5	1.9	.345	.335	.340	85.0	89.7	87.4	
October -	.036	44.9	45.2	45.1	39.5	51.2	26.2	26th	56.2	5th	1.1	1.1	1.1	.275	.277	.276	91.8	92.0	91.9	
November	.504	41.4	42.0	41.7	36.2	47.9	24.0	28th	58.1	7th	0.6	0.7	0.7	.254	.260	.257	95.2	94.9	95.1	
December	29.441	36.7	36.8	36.8	31.4	42.0	24.0	14th	51.5	9th	0.6	0.6	0.6	.211	.209	.210	94.5	93.1	93.8	
Year -	29.296	46.5	45.2	45.9	39.1	53.2	—	—	—	—	1.9	1.3	1.6	.287	.284	.286	87.5	90.6	89.1	

AYSGARTH

Long. 1° 58' W. Lat. 54° 18' N. Height above Mean Sea Level, 658 feet. Gravity Correction, +.023.

	ins.												in.	in.	in.	%.	%.	%.	
January -	29.390	38.4	37.9	38.2	33.5	42.7	23.5	27th	51.9	31st	1.4	1.6	1.5	.207	.197	.202	87.7	85.9	86.8
February -	.145	35.0	34.1	34.6	30.1	40.8	18.9	10th	53.0	1st	2.4	1.9	2.2	.158	.160	.159	74.4	78.2	76.3
March -	.222	37.9	36.7	37.3	31.6	44.0	11.7	2nd	56.5	29th	2.5	1.7	2.1	.184	.187	.186	77.5	83.6	80.6
April -	.013	42.6	41.1	41.9	36.6	47.9	30.0	25th	60.5	17th	2.8	2.2	2.5	.219	.217	.218	80.5	83.8	82.2
May -	.123	53.3	50.4	51.9	44.7	61.5	38.4	26th	74.6	22nd	3.8	2.1	3.0	.314	.315	.315	77.4	85.9	81.7
June -	.370	60.0	53.7	56.9	47.6	67.4	41.3	11th	77.1	27th	5.4	2.7	4.1	.364	.342	.353	71.1	82.4	76.8
July -	29.198	59.1	53.6	56.4	47.7	66.0	38.0	8th	78.0	31st	5.0	2.3	3.7	.359	.352	.356	71.7	84.9	78.3
August -	—	58.3	54.9	56.6	46.6	63.7	38.0	25th	78.0	1st	3.7	2.6	3.2	.350	.360	.370	78.4	83.4	80.6
September	29.332	53.6	—	—	—	59.5	—	—	73.0	11th	3.2	—	—	.332	—	—	79.6	—	—
October -	28.964	45.6	44.4	45.0	40.7	50.8	30.9	15th	59.8	17th	1.7	1.2	1.5	.269	.266	.268	87.9	90.6	89.3
November	29.432	41.4	41.7	41.6	36.6	47.1	24.3	28th	57.2	10th	1.4	1.3	1.4	.236	.240	.238	87.2	87.6	87.4
December	29.373	36.7	36.6	36.7	31.6	41.8	21.8	29th	52.0	17th	1.4	1.5	1.5	.193	.189	.191	86.1	84.6	85.4
Year -	—	46.8	—	—	—	52.8	—	—	—	—	2.9	—	—	.268	—	—	79.9	—	—

SCARBOROUGH

Long. 0° 23' W. Lat. 54° 17' N. Height above Mean Sea Level, 159 feet. Gravity Correction, +.025.

	ins.	Air Temperature.										Humidity.									
		Means of			Absolute Min. and Max.							Dep. of Wet-Bulb.			Tension of Vapour.			Percentage.			
		9 a.m.	9 p.m.	Mean.	Means of		Absolute Min. and Max.					Dep. of Wet-Bulb.			Tension of Vapour.			Percentage.			
					Min.	Max.	Min.	Day.	Max.	Day.	9 a.m.	9 p.m.	Mean.	9 a.m.	9 p.m.	Mean.	9 a.m.	9 p.m.	Mean.		
January -	29.933	37.5	38.2	37.9	33.9	42.3	25.3	6th	54.3	31st	0.7	0.9	0.8	in. 213	216	215	94.0	92.9	93.5		
February -	655	37.2	35.9	36.6	32.6	41.4	23.2	10th	52.9	1st	1.6	1.2	1.4	194	191	193	86.2	89.3	87.8		
March -	755	39.6	39.2	39.4	34.5	45.1	23.0	4th	59.3	29th	1.7	1.5	1.6	215	214	215	86.9	88.2	87.6		
April -	566	44.0	42.0	43.0	38.4	47.9	33.6	3rd	65.5	18th	1.6	0.9	1.3	257	249	253	88.5	92.9	90.7		
May -	670	52.5	49.4	51.0	46.1	56.7	41.0	2nd	70.1	23rd	2.0	1.3	1.7	346	324	335	87.9	91.4	89.7		
June -	892	60.0	55.8	57.9	52.0	64.2	47.5	1st	74.3	26th	4.2	2.2	3.2	394	383	389	76.5	86.3	81.4		
July -	723	59.8	56.0	57.9	51.4	64.7	43.0	8th	76.7	6th	4.1	2.3	3.2	392	384	388	76.6	85.5	81.1		
August -	607	59.7	56.0	57.9	51.6	64.3	43.8	26th	71.5	2nd	3.5	2.4	3.0	407	384	396	79.9	85.6	82.8		
September	836	54.9	52.5	53.7	48.2	59.0	35.5	23rd	73.1	10th	2.4	1.7	2.1	374	360	367	85.0	88.8	86.9		
October -	593	47.9	47.8	47.9	43.9	51.8	35.5	11th	58.1	15th	0.8	0.7	0.8	314	316	315	94.1	95.2	94.7		
November	973	42.9	43.2	43.1	38.9	48.0	30.5	26th	59.0	9th	0.7	0.8	0.8	265	267	266	94.1	93.2	93.7		
December	29.927	37.9	37.5	37.7	33.0	41.2	25.0	29th	52.0	17th	0.7	0.9	0.8	217	210	214	93.2	92.5	92.9		
Year -	29.753	47.8	46.1	47.0	42.0	52.2	—	—	—	—	2.0	1.4	1.7	299	292	296	86.9	90.2	88.6		

NEWTON REIGNY.

Heights above Ground :—Barometer, —2 feet. Thermometers, 4 feet. Rain-gauge, 1 foot.

1889.		Amount of Cloud.			Rainfall.			Weather, No. of Days of							Wind, No. of Observations of									
		9 a.m.	9 p.m.	Mean.	Total.	Max.	Day.	Rain.	Snow.	Hail.	Thunder Storm.	Clear Sky.	Overcast.	Gale.	N.	N.E.	E.	S.E.	S.	S.W.	W.	N.W.	Calm.	
January	-	8.5	6.9	7.7	ins. 1.940	ins. 580	29th	13	0	0	0	0	18	2	2	1	2	15	3	5	12	5	17	
February	-	7.8	6.1	7.0	2.140	.620	13th	15	12	0	0	1	12	4	7	2	2	4	2	6	14	13	6	
March	-	7.3	6.9	7.1	1.410	.480	19th	17	6	0	0	2	16	0	8	2	2	11	5	8	12	11	3	
April	-	8.7	8.8	8.8	2.250	.370	3rd	20	1	0	1	1	26	0	2	12	3	15	6	6	5	7	4	
May	-	6.5	6.2	6.4	3.200	.740	18th	15	0	0	4	6	15	0	4	4	0	21	12	1	1	3	16	
June	-	4.8	4.1	4.5	0.920	.530	1st	5	0	0	2	7	5	0	1	5	1	8	8	2	3	2	30	
July	-	7.5	7.2	7.4	1.840	.420	10th	13	0	0	0	1	13	0	3	3	3	11	3	5	9	12	13	
August	-	8.5	8.0	8.3	3.660	.590	5th	22	0	0	2	1	22	1	2	0	0	3	9	16	14	7	11	
September	-	6.0	5.7	5.9	1.900	.540	18th	11	0	1	0	5	8	0	5	0	0	17	7	4	11	6	10	
October	-	8.3	8.2	8.3	5.250	1.070	8th	25	0	1	1	1	22	1	3	8	5	10	9	4	2	3	18	
November	-	8.1	7.1	7.6	1.440	.430	1st	14	2	0	0	2	18	1	1	0	1	12	8	7	8	8	15	
December	-	8.3	6.7	7.5	2.810	.860	19th	20	4	0	0	0	15	2	1	0	3	17	8	8	8	2	15	
Year	-	7.5	6.8	7.2	28.760	—	—	190	25	2	10	27	190	11	39	37	22	144	80	72	99	79	158	

OBSERVATIONS AT STATIONS OF THE SECOND ORDER.

CRONKBORNE (DOUGLAS), ISLE OF MAN -

Long. 4° 29' W. Lat. 54° 10' N. Height above Mean Sea Level, 137 feet. Gravity Correction, + .024.

1889.	Mean Pressure at 32° Fahr.	Air Temperature.									Humidity.								
		9 a.m.	9 p.m.	Mean.	Means of		Absolute Min. and Max.				Dep. of Wet-Bulb.			Tension of Vapour.			Percentage.		
					Min.	Max.	Min.	Day.	Max.	Day.	9 a.m.	9 p.m.	Mean.	9 a.m.	9 p.m.	Mean.	9 a.m.	9 p.m.	Mean.
January	ins. 29.962	42.7	42.1	42.4	37.7	46.3	28.6	3, 27	53.0	31st	1.3	1.3	1.3	in. 2.51	2.43	2.47	% 90.1	% 89.9	% 90.0
February	763	40.1	39.0	39.6	35.1	44.1	22.5	11th	53.0	1st	1.4	1.2	1.3	2.25	2.16	2.21	89.0	89.0	89.0
March	805	42.9	41.6	42.3	37.5	46.2	30.2	27th	54.2	29th	1.5	1.1	1.3	2.48	2.44	2.46	88.8	90.9	89.9
April	574	45.4	43.6	44.5	40.1	49.1	33.4	26th	55.2	17th	2.3	1.4	1.9	2.54	2.54	2.54	84.1	89.4	86.8
May	650	53.9	50.5	52.2	46.4	58.9	40.0	16, 26	68.9	21st	2.6	1.8	2.2	3.47	3.23	3.35	83.6	88.1	85.9
June	914	59.8	54.5	57.2	49.7	64.6	39.5	11th	74.2	22nd	4.0	2.0	3.0	3.95	3.72	3.84	77.2	87.2	82.2
July	758	59.2	55.1	57.2	50.2	63.7	40.0	24th	72.8	6th	3.6	1.5	2.6	3.97	3.95	3.96	79.0	90.1	84.6
August	656	58.2	55.0	56.6	51.0	62.5	43.6	31st	67.0	1st	2.4	1.6	2.0	4.15	3.90	4.03	85.7	89.6	87.7
September	879	55.9	52.9	54.4	48.2	59.4	38.2	25th	66.0	12th	2.1	1.2	1.7	3.93	3.76	3.85	86.6	91.8	89.2
October	498	50.2	47.6	48.9	42.0	53.6	32.6	14th	57.7	11th	1.5	1.2	1.4	3.25	3.03	3.14	89.5	91.2	90.4
November	998	47.0	46.0	46.5	41.2	50.6	29.9	28th	55.8	15th	1.2	1.0	1.1	2.98	2.95	2.97	91.0	92.5	91.8
December	29.919	43.4	43.7	43.6	38.1	46.9	28.8	14th	52.8	9th	1.6	1.2	1.4	2.51	2.64	2.58	87.8	91.2	89.5
Year	29.781	49.9	47.6	48.8	43.1	53.8	—	—	—	—	2.1	1.4	1.8	3.17	3.06	3.12	86.0	90.1	88.1

YORK

Long. 1° 5' W. Lat. 53° 57' N. Height above Mean Sea Level, 51 feet. Gravity Correction, + .024.

	ins.																																																																																																																																																																																																																																																																																																																																																																																																																																																																																																																																																																																																																																																																																																																																																																																																																																																																																																																																																																																																																																																																																																																																																																																																																																																																																																																																																																																																																									
--	------	--	--	--	--	--	--	--	--	--	--	--	--	--	--	--	--	--	--	--	--	--	--	--	--	--	--	--	--	--	--	--	--	--	--	--	--	--	--	--	--	--	--	--	--	--	--	--	--	--	--	--	--	--	--	--	--	--	--	--	--	--	--	--	--	--	--	--	--	--	--	--	--	--	--	--	--	--	--	--	--	--	--	--	--	--	--	--	--	--	--	--	--	--	--	--	--	--	--	--	--	--	--	--	--	--	--	--	--	--	--	--	--	--	--	--	--	--	--	--	--	--	--	--	--	--	--	--	--	--	--	--	--	--	--	--	--	--	--	--	--	--	--	--	--	--	--	--	--	--	--	--	--	--	--	--	--	--	--	--	--	--	--	--	--	--	--	--	--	--	--	--	--	--	--	--	--	--	--	--	--	--	--	--	--	--	--	--	--	--	--	--	--	--	--	--	--	--	--	--	--	--	--	--	--	--	--	--	--	--	--	--	--	--	--	--	--	--	--	--	--	--	--	--	--	--	--	--	--	--	--	--	--	--	--	--	--	--	--	--	--	--	--	--	--	--	--	--	--	--	--	--	--	--	--	--	--	--	--	--	--	--	--	--	--	--	--	--	--	--	--	--	--	--	--	--	--	--	--	--	--	--	--	--	--	--	--	--	--	--	--	--	--	--	--	--	--	--	--	--	--	--	--	--	--	--	--	--	--	--	--	--	--	--	--	--	--	--	--	--	--	--	--	--	--	--	--	--	--	--	--	--	--	--	--	--	--	--	--	--	--	--	--	--	--	--	--	--	--	--	--	--	--	--	--	--	--	--	--	--	--	--	--	--	--	--	--	--	--	--	--	--	--	--	--	--	--	--	--	--	--	--	--	--	--	--	--	--	--	--	--	--	--	--	--	--	--	--	--	--	--	--	--	--	--	--	--	--	--	--	--	--	--	--	--	--	--	--	--	--	--	--	--	--	--	--	--	--	--	--	--	--	--	--	--	--	--	--	--	--	--	--	--	--	--	--	--	--	--	--	--	--	--	--	--	--	--	--	--	--	--	--	--	--	--	--	--	--	--	--	--	--	--	--	--	--	--	--	--	--	--	--	--	--	--	--	--	--	--	--	--	--	--	--	--	--	--	--	--	--	--	--	--	--	--	--	--	--	--	--	--	--	--	--	--	--	--	--	--	--	--	--	--	--	--	--	--	--	--	--	--	--	--	--	--	--	--	--	--	--	--	--	--	--	--	--	--	--	--	--	--	--	--	--	--	--	--	--	--	--	--	--	--	--	--	--	--	--	--	--	--	--	--	--	--	--	--	--	--	--	--	--	--	--	--	--	--	--	--	--	--	--	--	--	--	--	--	--	--	--	--	--	--	--	--	--	--	--	--	--	--	--	--	--	--	--	--	--	--	--	--	--	--	--	--	--	--	--	--	--	--	--	--	--	--	--	--	--	--	--	--	--	--	--	--	--	--	--	--	--	--	--	--	--	--	--	--	--	--	--	--	--	--	--	--	--	--	--	--	--	--	--	--	--	--	--	--	--	--	--	--	--	--	--	--	--	--	--	--	--	--	--	--	--	--	--	--	--	--	--	--	--	--	--	--	--	--	--	--	--	--	--	--	--	--	--	--	--	--	--	--	--	--	--	--	--	--	--	--	--	--	--	--	--	--	--	--	--	--	--	--	--	--	--	--	--	--	--	--	--	--	--	--	--	--	--	--	--	--	--	--	--	--	--	--	--	--	--	--	--	--	--	--	--	--	--	--	--	--	--	--	--	--	--	--	--	--	--	--	--	--	--	--	--	--	--	--	--	--	--	--	--	--	--	--	--	--	--	--	--	--	--	--	--	--	--	--	--	--	--	--	--	--	--	--	--	--	--	--	--	--	--	--	--	--	--	--	--	--	--	--	--	--	--	--	--	--	--	--	--	--	--	--	--	--	--	--	--	--	--	--	--	--	--	--	--	--	--	--	--	--	--	--	--	--	--	--	--	--	--	--	--	--	--	--	--	--	--	--	--	--	--	--	--	--	--	--	--	--	--	--	--	--	--	--	--	--	--	--	--	--	--	--	--	--	--	--	--	--	--	--	--	--	--	--	--	--	--	--	--	--	--	--	--	--	--	--	--	--	--	--	--	--	--	--	--	--	--	--	--	--	--	--	--	--	--	--	--	--	--	--	--	--	--	--	--	--	--	--	--	--	--	--	--	--	--	--	--	--	--	--	--	--	--	--	--	--	--	--	--	--	--	--	--	--	--	--	--	--	--	--	--	--	--	--	--	--	--	--	--	--	--	--	--	--	--	--	--	--	--	--	--	--	--	--	--	--	--	--	--	--	--	--	--	--	--	--	--	--	--	--	--	--	--	--	--	--	--	--	--	--	--	--	--	--	--	--	--	--	--	--	--	--	--	--	--	--	--	--	--	--	--	--	--	--	--	--	--	--	--	--	--	--	--	--	--	--	--	--	--	--	--	--	--	--	--	--	--	--	--	--	--	--	--	--	--	--	--	--	--	--	--	--	--	--	--	--	--	--	--	--	--	--	--	--	--	--	--	--	--	--	--	--	--	--	--	--	--	--	--	--	--	--	--	--	--	--	--	--	--	--	--	--	--	--	--	--	--	--	--	--	--	--	--	--	--	--	--	--	--	--	--	--	--	--	--	--	--	--	--	--	--	--	--	--	--	--	--	--	--	--	--	--	--	--	--	--	--	--	--	--	--	--	--	--	--	--	--	--	--	--	--	--	--	--	--	--	--	--	--	--	--	--	--	--	--	--	--	--	--	--	--	--	--	--	--	--	--	--	--	--	--	--	--	--	--	--	--	--	--	--	--	--	--	--	--	--	--	--	--	--	--	--	--	--	--	--	--	--	--	--	--	--	--	--	--	--	--	--	--	--	--	--	--	--	--	--	--	--	--	--	--	--	--	--	--	--	--	--	--	--	--	--	--	--	--	--	--	--	--	--	--	--	--	--	--	--	--	--	--	--	--	--	--	--	--	--	--	--	--	--	--	--	--	--	--	--	--	--	--	--	--	--	--	--	--	--	--	--	--	--	--	--	--	--	--	--	--	--	--	--	--	--	--	--	--	--	--	--	--

STONYHURST

Long. 2° 28' W. Lat. 53° 51' N. Height above Mean Sea Level, 375 feet. Gravity Correction, + .023.

	ins.																																																																																																																																																																																																																																																																																																																																																																																																																																																																																																																																																																																																																																																																																																																																																																																																																																																																																																																																																																																																																																																																																																																																																																																																																																																																																																																																																																																																																								
--	------	--	--	--	--	--	--	--	--	--	--	--	--	--	--	--	--	--	--	--	--	--	--	--	--	--	--	--	--	--	--	--	--	--	--	--	--	--	--	--	--	--	--	--	--	--	--	--	--	--	--	--	--	--	--	--	--	--	--	--	--	--	--	--	--	--	--	--	--	--	--	--	--	--	--	--	--	--	--	--	--	--	--	--	--	--	--	--	--	--	--	--	--	--	--	--	--	--	--	--	--	--	--	--	--	--	--	--	--	--	--	--	--	--	--	--	--	--	--	--	--	--	--	--	--	--	--	--	--	--	--	--	--	--	--	--	--	--	--	--	--	--	--	--	--	--	--	--	--	--	--	--	--	--	--	--	--	--	--	--	--	--	--	--	--	--	--	--	--	--	--	--	--	--	--	--	--	--	--	--	--	--	--	--	--	--	--	--	--	--	--	--	--	--	--	--	--	--	--	--	--	--	--	--	--	--	--	--	--	--	--	--	--	--	--	--	--	--	--	--	--	--	--	--	--	--	--	--	--	--	--	--	--	--	--	--	--	--	--	--	--	--	--	--	--	--	--	--	--	--	--	--	--	--	--	--	--	--	--	--	--	--	--	--	--	--	--	--	--	--	--	--	--	--	--	--	--	--	--	--	--	--	--	--	--	--	--	--	--	--	--	--	--	--	--	--	--	--	--	--	--	--	--	--	--	--	--	--	--	--	--	--	--	--	--	--	--	--	--	--	--	--	--	--	--	--	--	--	--	--	--	--	--	--	--	--	--	--	--	--	--	--	--	--	--	--	--	--	--	--	--	--	--	--	--	--	--	--	--	--	--	--	--	--	--	--	--	--	--	--	--	--	--	--	--	--	--	--	--	--	--	--	--	--	--	--	--	--	--	--	--	--	--	--	--	--	--	--	--	--	--	--	--	--	--	--	--	--	--	--	--	--	--	--	--	--	--	--	--	--	--	--	--	--	--	--	--	--	--	--	--	--	--	--	--	--	--	--	--	--	--	--	--	--	--	--	--	--	--	--	--	--	--	--	--	--	--	--	--	--	--	--	--	--	--	--	--	--	--	--	--	--	--	--	--	--	--	--	--	--	--	--	--	--	--	--	--	--	--	--	--	--	--	--	--	--	--	--	--	--	--	--	--	--	--	--	--	--	--	--	--	--	--	--	--	--	--	--	--	--	--	--	--	--	--	--	--	--	--	--	--	--	--	--	--	--	--	--	--	--	--	--	--	--	--	--	--	--	--	--	--	--	--	--	--	--	--	--	--	--	--	--	--	--	--	--	--	--	--	--	--	--	--	--	--	--	--	--	--	--	--	--	--	--	--	--	--	--	--	--	--	--	--	--	--	--	--	--	--	--	--	--	--	--	--	--	--	--	--	--	--	--	--	--	--	--	--	--	--	--	--	--	--	--	--	--	--	--	--	--	--	--	--	--	--	--	--	--	--	--	--	--	--	--	--	--	--	--	--	--	--	--	--	--	--	--	--	--	--	--	--	--	--	--	--	--	--	--	--	--	--	--	--	--	--	--	--	--	--	--	--	--	--	--	--	--	--	--	--	--	--	--	--	--	--	--	--	--	--	--	--	--	--	--	--	--	--	--	--	--	--	--	--	--	--	--	--	--	--	--	--	--	--	--	--	--	--	--	--	--	--	--	--	--	--	--	--	--	--	--	--	--	--	--	--	--	--	--	--	--	--	--	--	--	--	--	--	--	--	--	--	--	--	--	--	--	--	--	--	--	--	--	--	--	--	--	--	--	--	--	--	--	--	--	--	--	--	--	--	--	--	--	--	--	--	--	--	--	--	--	--	--	--	--	--	--	--	--	--	--	--	--	--	--	--	--	--	--	--	--	--	--	--	--	--	--	--	--	--	--	--	--	--	--	--	--	--	--	--	--	--	--	--	--	--	--	--	--	--	--	--	--	--	--	--	--	--	--	--	--	--	--	--	--	--	--	--	--	--	--	--	--	--	--	--	--	--	--	--	--	--	--	--	--	--	--	--	--	--	--	--	--	--	--	--	--	--	--	--	--	--	--	--	--	--	--	--	--	--	--	--	--	--	--	--	--	--	--	--	--	--	--	--	--	--	--	--	--	--	--	--	--	--	--	--	--	--	--	--	--	--	--	--	--	--	--	--	--	--	--	--	--	--	--	--	--	--	--	--	--	--	--	--	--	--	--	--	--	--	--	--	--	--	--	--	--	--	--	--	--	--	--	--	--	--	--	--	--	--	--	--	--	--	--	--	--	--	--	--	--	--	--	--	--	--	--	--	--	--	--	--	--	--	--	--	--	--	--	--	--	--	--	--	--	--	--	--	--	--	--	--	--	--	--	--	--	--	--	--	--	--	--	--	--	--	--	--	--	--	--	--	--	--	--	--	--	--	--	--	--	--	--	--	--	--	--	--	--	--	--	--	--	--	--	--	--	--	--	--	--	--	--	--	--	--	--	--	--	--	--	--	--	--	--	--	--	--	--	--	--	--	--	--	--	--	--	--	--	--	--	--	--	--	--	--	--	--	--	--	--	--	--	--	--	--	--	--	--	--	--	--	--	--	--	--	--	--	--	--	--	--	--	--	--	--	--	--	--	--	--	--	--	--	--	--	--	--	--	--	--	--	--	--	--	--	--	--	--	--	--	--	--	--	--	--	--	--	--	--	--	--	--	--	--	--	--	--	--	--	--	--	--	--	--	--	--	--	--	--	--	--	--	--	--	--	--	--	--	--	--	--	--	--	--	--	--	--	--	--	--	--	--	--	--	--	--	--	--	--	--	--	--	--	--	--	--	--	--	--	--	--	--	--	--	--	--	--	--	--	--	--	--	--	--	--	--	--	--	--	--	--	--	--	--	--	--	--	--	--	--	--	--	--	--	--	--	--	--	--	--	--	--	--	--	--	--	--	--	--	--	--	--	--	--	--	--	--	--	--	--	--	--	--	--	--	--	--	--	--	--	--	--	--	--	--	--	--	--	--	--	--	--	--	--	--	--	--	--	--	--	--	--	--	--	--	--	--	--	--	--	--	--	--	--	--	--	--	--	--	--	--	--	--	--	--	--	--	--	--	--	--	--	--	--	--	--	--	--	--

MONTHLY SUMMARIES.—CRONKBORNE—YORK—STONYHURST.

CRONKBORNE (DOUGLAS), ISLE OF MAN.

Heights above Ground:—Barometer, 3 feet. Thermometers, 4 feet. Rain-gauge, 10½ inches.

1889.		Amount of Cloud.			Rainfall.		Weather, No. of Days of								Wind, No. of Observations of									
		9 a.m.	9 p.m.	Mean.	Total.	Max.	Day.	Rain.	Snow.	Hail	Thunder Storm.	Clear Sky.	Overcast.	Gale.	N.	N.E.	E.	S.E.	S.	S.W.	W.	N.W.	Calm.	
January	-	8.0	6.6	7.3	ins.	ins.	28th	17	0	0	0	2	12	2	7	2	2	7	4	9	11	14	6	
February	-	7.6	7.1	7.4	3.396	7.75	6th	20	9	4	0	1	15	6	13	5	7	2	0	5	10	13	1	
March	-	7.0	7.5	7.3	2.338	5.54	19th	17	4	1	0	1	15	3	9	2	2	11	1	7	13	16	1	
April	-	8.1	7.8	8.0	3.613	5.34	26th	21	0	1	0	0	17	4	8	9	14	6	2	7	5	7	2	
May	-	6.9	6.6	6.8	2.642	3.70	5th	16	0	1	4	1	14	0	2	4	9	13	12	6	3	4	9	
June	-	5.3	6.0	5.7	0.396	1.33	6th	8	0	0	2	1	6	1	12	3	6	9	6	4	4	12	4	
July	-	6.9	6.1	6.5	2.486	6.12	9th	10	0	1	0	0	8	2	9	4	5	5	2	4	9	18	6	
August	-	7.8	7.3	7.6	5.779	1.264	19th	22	0	0	2	1	14	2	4	3	1	4	4	16	13	16	1	
September	-	7.6	7.2	7.4	2.999	9.68	18th	17	0	0	0	0	13	2	8	2	8	7	4	8	6	12	5	
October	-	7.5	7.3	7.4	3.970	9.30	6th	23	0	2	0	0	13	7	7	12	9	5	3	6	6	4	10	
November	-	7.7	7.9	7.8	2.725	6.24	24th	12	1	3	0	1	17	2	5	1	2	9	9	4	12	12	6	
December	-	7.1	8.4	7.8	3.687	4.78	6th	22	0	2	0	1	18	4	3	0	2	7	13	14	11	9	3	
Year	-	7.3	7.2	7.3	36.610	—	—	205	14	15	8	9	162	35	87	47	67	85	60	90	103	137	54	

OBSERVATIONS AT STATIONS OF THE SECOND ORDER.

WAKEFIELD

Long. 1° 30' W. Lat. 53° 41' N. Height above Mean Sea Level, 96 feet. Gravity Correction, +.023.

1880.	Mean Pressure at 32° Fahr.	Air Temperature.										Humidity.									
		9 a.m.	9 p.m.	Mean.	Means of		Absolute Min. and Max.				Dep. of Wet-Bulb.			Tension of Vapour.			Percentage.				
					Min.	Max.	Min.	Day.	Max.	Day.	9 a.m.	9 p.m.	Mean.	9 a.m.	9 p.m.	Mean.	9 a.m.	9 p.m.	Mean.		
January	ins. 30°·029	38°·0	38°·5	38°·3	34°·0	43°·5	21°·8	6th	55°·5	18th	0°·6	0°·8	0°·7	in. ·217	in. ·217	in. ·217	% 95	% 93	% 94		
February	29°·771	36°·8	36°·9	36°·8	32°·3	43°·1	20°·7	12, 13	55°·7	1st	1°·2	1°·3	1°·3	·195	·193	·194	89	88	89		
March	·847	38°·8	39°·0	38°·9	34°·3	46°·2	16°·6	4th	58°·4	29th	1°·3	1°·0	1°·1	·210	·218	·214	89	92	90		
April	·631	44°·3	43°·2	43°·8	38°·7	50°·2	33°·0	15th	59°·4	{ 18, 26 27, 28	2°·1	1°·5	1°·8	·244	·246	·245	84	88	86		
May	·733	53°·0	53°·8	53°·4	46°·6	63°·4	39°·1	3rd	76°·8	22nd	1°·9	1°·8	1°·9	·351	·364	·358	87	88	88		
June	·963	59°·3	58°·5	58°·9	50°·2	69°·7	43°·5	13th	80°·4	2nd	3°·4	2°·5	2°·9	·400	·413	·406	79	84	81		
July	·799	59°·0	57°·3	58°·1	51°·3	66°·8	43°·7	9th	78°·2	31st	2°·1	1°·2	1°·7	·433	·433	·433	87	92	90		
August	·707	58°·5	56°·6	57°·6	52°·0	65°·2	43°·2	30th	74°·4	30th	2°·3	1°·3	1°·8	·419	·419	·419	85	91	88		
September	·931	54°·1	52°·6	53°·3	47°·4	61°·1	33°·0	18th	74°·4	10th	2°·0	1°·2	1°·6	·362	·364	·363	86	92	89		
October	29°·568	46°·2	46°·9	46°·6	42°·2	52°·9	31°·6	11th	57°·1	17th	1°·0	0°·9	0°·9	·289	·299	·294	92	93	92		
November	30°·065	43°·1	44°·0	43°·5	38°·5	49°·0	29°·1	28, 29	57°·9	7th	1°·1	0°·9	1°·0	·254	·267	·261	91	93	92		
December	30°·022	37°·5	37°·6	37°·6	32°·8	43°·0	24°·0	29th	54°·6	17th	1°·1	1°·2	1°·2	·203	·201	·202	90	89	90		
Year	29°·839	47°·4	47°·1	47°·2	41°·7	54°·5	—	—	—	—	1°·7	1°·3	1°·5	·298	·303	·301	87·8	90·3	89·1		

PRESTWICH

Long. 2° 17' W. Lat. 53° 32' N. Height above Mean Sea Level, 294 feet. Gravity Correction, +.022.

	ins.																					
January -	29.789	37.7	38.3	38.0	34.3	41.9	24.2	4th	52.5	18th	0.8	1.0	0.9	.212	.214	.213	92.3	91.5	91.9			
February -	.533	36.5	36.3	36.4	32.3	41.9	21.9	11th	53.6	17th	1.7	1.5	1.6	.187	.187	.187	85.4	86.1	85.8			
March -	.601	39.4	38.8	39.1	34.4	45.6	24.4	4th	56.8	25th	2.1	1.4	1.8	.205	.211	.208	83.4	87.4	85.4			
April -	.371	44.1	42.3	43.2	38.0	49.8	33.2	8th	57.7	27th	2.8	1.9	2.4	.231	.231	.231	79.9	85.5	82.7			
May -	.465	55.5	53.4	54.5	47.6	63.0	40.2	2nd	73.5	22nd	4.0	2.7	3.4	.336	.340	.338	76.7	82.7	79.7			
June -	.711	60.4	57.0	58.7	50.6	68.9	44.8	16th	77.5	22nd	5.2	3.7	4.5	.375	.363	.369	71.3	77.6	74.5			
July -	.558	58.8	56.9	57.9	50.5	66.1	40.8	8th	76.7	30th	4.4	2.8	3.6	.370	.388	.379	74.8	83.1	79.0			
August -	.467	57.5	55.3	56.4	51.2	63.6	43.2	25th	72.9	30th	2.6	1.6	2.1	.400	.394	.397	84.4	89.5	87.0			
September	.681	54.5	52.6	53.6	47.8	61.3	35.2	22nd	71.8	10th	2.6	1.6	2.1	.363	.363	.363	84.0	89.0	86.5			
October -	.307	47.2	46.3	46.8	42.2	52.2	35.1	14th	56.6	31st	1.5	1.1	1.3	.290	.289	.290	89.1	91.6	90.4			
November	.815	43.0	43.6	43.3	39.5	48.4	27.6	28th	58.3	10th	0.8	0.8	0.8	.266	.273	.270	93.6	93.8	93.7			
December	29.762	37.3	37.3	37.3	33.5	41.8	25.0	29th	51.0	18th	1.1	1.1	1.1	.205	.202	.204	89.5	88.1	88.8			
Year -	29.588	47.7	46.5	47.1	41.8	53.7	—	—	—	—	2.5	1.8	2.2	.287	.288	.288	83.7	87.2	85.5			

LIVERPOOL

Long. 3° 4' W. Lat. 53° 24' N. Height above Mean Sea Level, 188 feet. Gravity Correction, +.022.

	ins.	°	°	°	°	°	°	°	°	°	°	°	in.	in.	in.	%	%	%	
January -																			
February -																			
March -																			
April -																			
May -																			
June -																			
July -																			
August -	29.612	58.5	56.7	57.6	53.7	63.6	49.9	24, 25	69.5	30th	3.9	2.8	3.4	.377	.383	.380	76.8	83.1	80.0
September	.826	55.6	54.8	55.2	50.8	61.1	42.0	18th	72.5	10th	3.4	2.9	3.2	.357	.358	.358	79.2	81.7	80.5
October -	.451	47.1	47.2	47.2	43.5	52.7	38.0	11th	56.0	7th	2.0	1.7	1.9	.278	.287	.283	86.2	88.1	87.2
November	.958	44.8	45.1	45.0	41.8	49.0	33.3	13, 27	57.3	22nd	1.7	1.6	1.7	.264	.270	.267	87.1	88.7	87.9
December	29.901	39.4	39.6	39.5	36.2	43.4	27.1	29th	53.2	18th	1.8	1.7	1.8	.210	.212	.211	84.2	85.2	84.7
Year -	—	—	—	—	—	—	—	—	—	—	—	—	—	—	—	—	—	—	

MONTHLY SUMMARIES.—WAKEFIELD—PRESTWICH—LIVERPOOL.

WAKEFIELD.

Heights above Ground:—Barometer, 4 feet. Thermometers, 4 feet. Rain-gauge, 1 foot.

1880.	Amount of Cloud.			Rainfall.			Weather, No. of Days of								Wind, No. of Observations of							
	9 a.m.	9 p.m.	Mean.	Total.	Max.	Day.	Rain.	Snow.	Hail.	Thunder Storm.	Clear Sky.	Overcast.	Gale.	N.	N.E.	E.	S.E.	S.	S.W.	W.	N.W.	Calm.
	ins.	ins.	ins.	ins.	ins.	ins.	ins.	ins.	ins.	ins.	ins.	ins.	ins.	ins.	ins.	ins.	ins.	ins.	ins.	ins.	ins.	ins.
	ins.	ins.	ins.	ins.	ins.	ins.	ins.	ins.	ins.	ins.	ins.	ins.	ins.	ins.	ins.	ins.	ins.	ins.	ins.	ins.	ins.	ins.
January	7.7	5.5	6.6	1.220	.300	9th	19	0	0	0	3	12	0	5	4	0	6	1	5	10	9	22
February	8.1	6.4	7.3	1.680	.340	10th	21	13	0	1	0	12	1	15	5	0	0	1	3	12	11	9
March	7.2	6.4	6.8	3.160	1.060	8th	12	8	0	0	3	12	0	5	6	3	2	0	5	13	10	18
April	8.3	7.3	7.8	3.180	.550	7th	20	0	0	4	2	19	0	11	9	8	2	2	5	11	4	8
May	8.0	6.9	7.4	3.980	1.000	23rd	14	0	0	5	1	13	0	8	9	6	4	11	5	2	2	15
June	6.2	3.3	4.8	0.460	.180	8th	3	0	0	1	7	4	0	9	10	10	4	3	3	8	3	10
July	7.2	6.5	6.8	1.510	.400	15th	14	0	0	5	1	10	0	5	5	5	9	4	2	23	1	8
August	6.4	7.3	6.9	3.560	.510	14th	19	0	1	4	1	12	0	2	3	0	4	8	5	24	4	12
September	6.4	4.1	5.2	1.070	.600	23rd	9	0	0	0	6	9	0	5	8	3	6	1	4	13	5	15
October	8.3	8.3	8.3	3.530	.540	23rd	19	0	0	0	1	16	1	8	7	2	3	8	6	8	4	16
November	8.0	6.9	7.5	0.750	.160	24th	9	2	0	0	0	15	1	1	1	2	4	3	6	21	5	17
December	8.0	7.4	7.7	1.730	.500	21st	10	3	0	0	0	15	0	3	3	5	10	5	8	15	2	11
Year	7.5	6.4	6.9	25.830	—	—	169	26	1	20	25	149	3	77	70	44	54	47	57	160	60	161

PRESTWICH.

Heights above Ground:—Barometer, 26 feet. Thermometers, 4 feet. Rain-gauge, 1 foot.

1880.	Amount of Cloud.		
-------	------------------	--	--

LLANDUDNO.

Long. 3° 50' W. Lat. 53° 21' N. Height above Mean Sea Level, 88 feet. Gravity Correction, +.022.

1889.	Mean Pressure at 32° Fahr.	Air Temperature.								Humidity.											
		9 a.m.	9 p.m.	Mean.	Means of		Absolute Min. and Max.				Dep. of Wet-Bulb.			Tension of Vapour.			Percentage.				
					Min.	Max.	Min.	Day.	Max.	Day.	9 a.m.	9 p.m.	Mean.	9 a.m.	9 p.m.	Mean.	9 a.m.	9 p.m.	Mean.		
	ins.																				
January	30.029	42.1	42.1	42.1	38.1	45.5	31.2	5th, 27th	53.9	29th	1.8	2.0	1.9	in. 230	in. 225	in. 228	86	84	85		
February	29.825	40.6	40.4	40.5	36.0	44.5	27.5	11th	54.0	1st	2.5	2.8	2.7	204	196	200	81	78	80		
March	867	42.1	41.4	41.8	37.1	45.9	25.5	4th, 5th	54.9	24th	2.5	2.3	2.4	216	214	215	81	82	81		
April	620	44.8	44.6	44.7	39.3	49.5	33.0	15th	55.8	28th	2.6	2.3	2.4	239	243	241	80	82	81		
May	698	55.1	52.2	53.6	47.5	59.9	40.5	2nd	63.2	21st	4.1	2.4	3.3	324	328	326	75	84	80		
June	953	60.0	57.1	58.6	51.9	65.6	46.3	16th	74.2	22nd	5.1	3.6	4.3	366	364	365	71	78	74		
July	813	59.0	57.4	58.2	52.6	64.5	45.7	24th	78.6	31st	4.6	2.9	3.8	365	386	375	73	82	78		
August	721	59.0	57.3	58.1	54.0	63.6	47.0	11th	70.0	1st	3.8	2.9	3.3	385	385	385	77	82	79		
September	927	57.2	55.7	56.5	51.1	62.4	42.2	18th	72.2	12th	3.7	3.4	3.6	362	349	356	77	79	78		
October	29.549	49.7	48.5	49.1	44.2	53.7	39.0	14th	59.2	7th	2.4	2.1	2.2	297	289	293	83	85	84		
November	30.064	47.4	46.9	47.1	42.7	51.8	33.8	27th	62.0	22nd	2.6	2.5	2.6	266	263	264	81	82	82		
December	29.991	42.3	42.6	42.5	38.3	47.1	29.0	4th	55.5	19th	2.5	2.4	2.4	218	223	221	81	82	81		
Year	29.838	49.9	48.9	49.4	44.4	54.5	—	—	—	—	3.2	2.6	2.9	289	289	289	78.8	81.7	80.3		

BUXTON

Long. 1° 54' W. Lat. 53° 14' N. Height above Mean Sea Level, 987 feet. Gravity Correction, +.019.

1889.	ins.	9 a.m.	9 p.m.	Mean.	Means of		Min.	Day.	Max.	Day.	Dep. of Wet-Bulb.	Tension of Vapour.	Percentage.
					Min.	Max.							
					Min.	Max.							
January	29.057	36.0	36.4	36.2	30.8	42.5	19.6	5th	49.6	31st	0.8	0.7	0.8
February	28.796	33.6	33.8	33.7	29.5	39.0	18.2	10th	52.6	—	0.9	0.9	0.9
March	881	37.2	35.6	36.4	30.8	44.0	9.4	4th	52.6	—	1.6	1.0	1.3
April	655	41.6	39.4	40.5	34.8	48.0	29.8	26th	52.0	—	1.9	1.4	1.6
May	28.780	53.3	50.8	52.1	44.3	60.7	38.1	1st, 3rd	74.1	22nd	2.8	1.8	2.3
June	29.017	59.3	54.3	56.8	46.8	66.5	40.9	17th	74.3	2nd	5.1	2.9	4.0
July	28.868	57.0	54.1	55.5	47.3	63.6	37.9	24th	74.1	30, 31	4.0	2.6	3.3
August	786	56.0	53.1	54.6	48.7	62.0	43.1	25th	73.1	30th	3.3	1.9	2.6
September	965	52.1	50.3	51.2	45.5	58.2	30.1	18th	71.2	10th	2.6	1.7	2.2
October	28.620	44.9	43.4	44.1	37.0	49.8	27.3	11th	54.5	3rd	1.7	0.9	1.3
November	29.118	41.2	41.0	41.1	36.2	48.2	23.0	27th	56.2	7th	0.8	1.0	0.9
December	29.045	36.0	35.3	35.7	30.0	42.6	17.3	29th	52.0	—	0.6	0.7	0.6
Year	28.883	45.7	44.0	44.8	38.6	51.4	—	—	—	—	2.2	1.5	1.8

CHEADLE

Long. 1° 57' W. Lat. 52° 58' N. Height above Mean Sea Level, 646 feet. Gravity Correction, +.020.

1889.	ins.	9 a.m.	9 p.m.	Mean.	Means of		Min.	Day.	Max.	Day.	Dep. of Wet-Bulb.	Tension of Vapour.	Percentage.
					Min.	Max.							
					Min.	Max.							
January	29.452	35.5	36.7	36.1	32.3	41.1	18.0	6th	51.9	31st	0.6	0.7	0.7
February	205	34.4	34.5	34.5	30.1	40.6	20.2	12th	53.7	1st	1.3	1.3	1.3
March	273	37.1	37.3	37.2	33.0	44.6	21.8	4th	57.7	24th	1.4	1.2	1.3
April	047	42.5	41.2	41.8	36.6	49.1	31.6	15th	59.3	18th	2.1	1.5	1.8
May	142	52.7	52.7	52.7	46.4	61.2	39.0	2nd	74.0	22nd	2.3	2.2	2.2
June	382	57.4	56.6	57.0	50.0	67.0	45.3	1st	74.8	27th	3.8	3.4	3.6
July	247	57.0	56.1	56.6	49.9	65.0	43.0	17th	75.3	31st	3.5	2.8	3.2
August	169	55.9	54.7	55.3	49.4	63.0	42.0	25th	74.6	30th	2.6	1.8	2.2
September	29.363	52.1	51.5	51.8	47.2	59.6	35.2	25th	72.6	12th	1.8	1.7	1.7
October	28.993	45.2	44.4	44.8	40.3	51.4	34.4	11th	54.7	9th	1.4	0.9	1.2
November	29.502	41.7	41.8	41.7	38.0	47.2	23.5	28th	58.4	7th	1.0	0.7	0.8
December	29.448	35.9	35.6	35.8	31.6	40.9	21.4	29th	51.7	17th	0.8	0.9	0.9
Year	29.269	45.6	45.3	45.4	40.4	52.6	—	—	—	—	1.9	1.6	1.7

LLANDUDNO.

Heights above Ground:—Barometer, 12 feet. Thermometers, 4 feet. Rain-gauge, 1 foot.

1889.		Amount of Cloud.			Rainfall.			Weather, No. of Days of								Wind, No. of Observations of									
		9 a.m.	9 p.m.	Mean.	Total.	Max.	Day.	Rain.	Snow.	Hail.	Thunder Storm.	Clear Sky.	Overcast.	Gale.	N.	N.E.	E.	S.E.	S.	S.W.	W.	N.W.	Calm.		
January	-	7.2	6.6	6.9	ins. 1.212	ins. 388	9th	13	0	0	0	4	16	0	4	5	2	4	7	9	27	4	0		
February	-	8.1	6.4	7.3	1.939	380	6th	15	5	1	0	2	13	3	12	7	6	1	0	3	17	10	0		
March	-	7.2	6.6	6.9	1.716	760	19th	18	2	0	0	3	14	1	7	3	5	1	7	6	28	5	0		
April	-	8.4	7.5	7.9	4.715	797	8th	20	1	0	0	0	17	0	7	8	6	4	3	9	17	6	0		
May	-	5.7	7.5	6.6	2.528	470	16th	15	0	0	3	3	11	0	4	3	3	7	11	12	15	7	0		
June	-	4.3	4.0	4.2	0.620	300	8th	5	0	0	0	8	5	0	11	4	15	2	1	5	20	2	0		
July	-	7.3	6.8	7.0	1.910	500	23rd	12	0	0	0	1	15	0	10	1	7	2	3	5	24	10	0		
August	-	7.3	6.3	6.8	3.847	970	19th	17	0	0	0	3	13	1	5	0	0	0	5	6	34	12	0		
September	-	6.1	5.7	5.9	2.219	450	18th	13	0	0	0	3	10	0	5	7	4	3	9	3	21	8	0		
October	-	6.7	7.0	6.9	3.359	570	6th	20	0	0	0	0	12	2	0	9	11	3	6	7	20	6	0		
November	-	7.6	6.2	6.9	1.385	773	22nd	15	0	2	0	1	12	0	4	1	0	0	8	13	25	9	0		
December	-	6.8	7.2	7.0	2.978	670	15th	13	0	0	0	1	14	1	4	0	3	6	3	18	27	1	0		
Year	-	6.9	6.5	6.7	28.428	—	—	176	8	3	3	29	152	8	73	48	62	33	63	96	275	80	0		

BUXTON.

Heights above Ground:—Barometer, 8 feet. Thermometers, 4 feet. Rain-gauge, 1 foot.

Heights above Ground:—Barometer, 6 feet.																						
	ins.			ins.			inches.															
January -	8.9	6.5	7.7	2.725	.520	9th	16	3	0	0	0	15	2	0	7	7	10	0	7	14	17	0
February -	9.1	8.0	8.6	3.565	.790	13th	21	18	1	2	0	19	2	5	10	1	2	1	4	10	20	3
March -	6.5	7.0	6.7	4.350	1.180	19th	20	8	0	0	0	11	1	4	6	1	8	0	7	15	17	4
April -	7.2	6.7	7.0	3.520	.595	23rd	20	4	0	0	0	13	0	1	8	13	7	3	5	12	10	1
May -	6.5	5.7	6.1	3.928	.915	29th	17	0	1	5	1	8	0	1	8	13	11	13	4	3	1	8
June -	4.0	3.3	3.6	0.633	.430	1st	5	0	0	1	7	4	0	0	9	15	3	2	3	7	11	10
July -	6.0	5.3	5.7	4.435	.805	21st	18	0	1	1	1	5	2	0	3	11	3	1	6	32	5	1
August -	6.7	6.9	6.8	6.240	.715	6th	24	0	0	1	2	15	2	0	0	0	7	3	16	27	5	4
September -	6.8	5.7	6.2	4.585	.940	23rd	15	0	0	1	1	11	1	0	3	16	2	3	9	21	2	4
October -	7.0	6.7	6.9	4.990	.950	7th	27	0	0	0	1	12	1	1	4	14	8	4	9	10	4	8
November	8.7	7.4	8.0	2.505	.520	24th	17	1	0	0	1	18	0	0	0	2	8	5	5	26	2	12
December	7.9	4.6	6.3	4.565	.820	21st	16	4	4	0	1	9	0	0	0	8	1	6	14	21	0	12
Year	7.1	6.2	6.6	45.841	—	—	216	38	7	11	15	140	—	12	58	101	70	41	89	198	94	67

OBSERVATIONS AT STATIONS OF THE SECOND ORDER.

HILLINGTON

Long. 0° 33' E. Lat. 52° 48' N. Height above Mean Sea Level, 88 feet. Gravity Correction, +.021.

1889.	Mean Pressure at 32° Fahr.	Air Temperature.										Humidity.									
		9 a.m. 9 p.m. Mean.			Means of		Absolute Min. and Max.				Dep. of Wet-Bulb.			Tension of Vapour.			Percentage.				
					Min. Max.		Min. Day. Max. Day.				9 a.m. 9 p.m. Mean.			9 a.m. 9 p.m. Mean.			9 a.m. 9 p.m. Mean.				
		ins.																			
January	30.055	33.8	35.5	34.7	29.7	40.3	14.6	6th	52.8	31st	0.6	0.7	0.7	185	198	192	93.7	92.7	93.2		
February	29.754	35.1	35.1	35.1	30.2	42.0	5.6	12th	55.4	1st	1.1	1.0	1.1	186	187	187	88.9	89.4	89.2		
March	28.65	39.5	38.3	38.9	32.5	47.9	17.4	4th	62.4	24th	1.7	1.2	1.5	212	212	212	84.7	88.4	86.6		
April	26.33	45.6	42.1	43.9	37.4	51.4	31.0	23rd	62.5	18th	1.8	1.1	1.5	266	247	257	87.1	91.8	89.5		
May	27.37	56.4	51.6	54.0	47.0	63.7	39.1	3rd	81.4	23rd	2.7	1.2	2.0	383	355	369	84.5	92.3	88.4		
June	29.54	61.8	55.5	58.7	49.8	68.7	43.2	13th	84.3	2nd	3.9	1.5	2.7	430	398	414	78.8	90.2	84.5		
July	28.17	60.6	56.2	58.4	50.7	67.5	41.6	17th	77.4	31st	3.4	1.7	2.6	426	404	415	80.5	89.3	84.9		
August	27.42	60.3	56.2	58.3	50.7	68.1	38.5	25th	81.3	1st	3.2	1.3	2.3	424	415	420	81.3	91.3	86.3		
September	29.37	56.0	51.5	53.8	46.7	62.6	32.2	23rd	76.7	11th	2.8	1.2	2.0	378	356	367	82.8	91.4	87.1		
October	29.592	47.6	46.1	46.9	41.7	53.8	33.1	14th	59.4	16th	1.1	0.7	0.9	306	297	302	92.7	94.7	93.7		
November	30.100	42.3	42.2	42.3	37.7	48.6	28.4	30th	57.4	7. 10	0.8	0.8	0.8	258	259	259	93.5	93.2	93.4		
December	30.065	35.6	35.9	35.8	31.2	41.0	18.8	29th	56.6	18th	0.6	0.9	0.8	202	196	199	92.7	90.6	91.7		
Year	29.854	47.9	45.5	46.7	40.4	54.6	—	—	—	—	2.0	1.1	1.6	305	294	300	86.8	91.3	89.1		

UPPINGHAM

Long. 0° 44' W. Lat. 52° 35' N. Height above Mean Sea Level, 484 feet. Gravity Correction, +.019.

1889.	Mean Pressure at 32° Fahr.	Air Temperature.										Humidity.									
		9 a.m. 9 p.m. Mean.			Means of		Absolute Min. and Max.				Dep. of Wet-Bulb.			Tension of Vapour.			Percentage.				
		ins.																			
		ins.																			
January	29.611	34.5	35.6	35.1	31.2	40.1	16.4	6th	52.4	31st	0.7	0.8	0.8	190	198	194	93.1	92.5	92.8		
February	29.338	34.7	34.1	34.4	30.6	40.5	19.9	10th	53.0	1st	1.4	1.3	1.4	174	171	173	84.1	84.5	84.3		
March	24.24	38.8	37.7	38.3	32.6	46.7	19.0	3rd	58.8	29th	1.9	1.3	1.6	202	204	203	82.6	86.7	84.7		
April	21.97	43.8	41.4	42.6	37.2	51.1	32.1	3rd	64.5	18th	1.9	1.0	1.5	247	242	245	86.4	92.6	89.5		
May	23.02	54.2	52.1	53.2	47.1	62.7	39.2	1st	78.8	22nd	2.1	1.5	1.8	367	355	361	86.9	90.8	88.9		
June	25.25	59.7	56.3	58.0	50.9	70.7	45.5	1st	81.9	2nd	3.1	1.7	2.4	418	407	413	81.8	89.2	85.5		
July	23.92	59.7	56.2	58.0	51.0	67.8	43.9	19th	79.3	5th	2.6	1.6	2.1	431	409	420	84.1	89.8	87.0		
August	23.29	58.3	55.3	56.8	50.2	65.9	43.0	25th	77.4	1st	2.9	2.2	2.6	403	377	390	82.5	85.5	84.0		
September	25.06	54.4	51.8	53.1	47.6	61.3	35.0	26th	76.4	11th	2.0	1.4	1.7	375	357	366	86.4	90.5	88.5		
October	21.50	46.2	45.5	45.9	41.1	52.4	35.1	4th	57.6	2nd	0.7	0.4	0.6	298	296	297	94.9	96.7	95.8		
November	26.56	42.3	41.9	42.1	38.1	47.7	26.1	28th	58.0	8th	1.0	0.9	1.0	253	253	253	90.2	92.3	91.3		
December	29.616	35.9	35.4	35.7	31.0	40.9	20.2	29th	52.0	17th	0.8	1.0	0.9	199	190	195	90.2	88.8	89.5		
Year	29.421	46.9	45.3	46.1	40.7	54.0	—	—	—	—	1.8	1.3	1.6	296	288	292	86.9	90.0	88.5		

CHURCHSTOKE

Long. 3° 5' W. Lat. 52° 31' N. Height above Mean Sea Level, 538 feet. Gravity Correction, +.018.

1889.	Mean Pressure at 32° Fahr.	Air Temperature.										Humidity.									
		9 a.m. 9 p.m. Mean.			Means of		Absolute Min. and Max.				Dep. of Wet-Bulb.			Tension of Vapour.			Percentage.				
		ins.																			
		ins.																			
January	29.564	37.8	37.1	37.5	31.7	42.7	14.4	6th	55.0	18th	1.2	1.1	1.2	208	203	206	88.5	89.6	89.1		
February	29.335	37.7	35.8	36.8	30.4	42.9	18.3	11th	55.1	17th	1.9	1.6	1.8	192	181	187	81.0	83.5	82.3		
March	29.391	40.5	37.7	39.1	32.9	45.9	21.3	3rd	60.6	29th	2.4	1.7	2.1	209	196	203	80.9	84.1	82.5		
April	21.51	43.4	41.2	42.3	36.1	49.7	28.0	15th	63.9	18th	1.9	1.5	1.7	242	227	235	85.9	87.9	86.9		
May	24.23	55.2	50.5	52.9	44.9	62.7	38.0	2nd	75.2	22nd	3.0	1.5	2.3	356	330	343	81.5	89.5	85.5		
June	24.83	59.8	54.1	57.0	47.4	68.6	40.2	13th	77.2	22nd	3.4	1.8	2.6	411	371	391	80.5	88.5	84.5		
July	23.49	58.9	53.9	56.4	48.2	66.8	40.2	17th	77.7	30th	3.3	1.6	2.5	400	375	388	80.2	89.2	84.7		
August	22.82	58.4	53.9	56.2	48.8	64.9	38.4	25th	77.1	30th	3.4	1.6	2.5	388	372	380	79.4	89.2	84.3		
September	24.73	55.3	51.6	53.5	46.1	61.6	31.0	18th	77.0	12th	3.0	1.6	2.3	362	349	356	81.5	89.1	85.3		
October	20.94	46.9	43.9	45.4	39.6	52.8	28.9	14th	57.3	2nd	1.6	1.1	1.4	284	264	274	89.0	91.8	90.4		
November	26.09	44.5	42.9	43.7	37.3	49.7	26.3	28th	60.1	8th	1.3	1.1	1.2	270	260	265	90.1	91.5	90.8		
December	29.553	37.6	37.6	37.6	31.9	43.6	20.3	29th	54.1	17th	1.2	1.3	1.3	204	204	204	88.2	87.2	87.7		
Year	29.377	48.0	45.0	46.5	39.6	54.3	—	—	—	—	2.3	1.5	1.9	294	278	286	83.9	88.4	86.2		

MONTHLY SUMMARIES.—HILLINGTON—UPPINGHAM—CHURCHSTOKE.

HILLINGTON.

Heights above Ground:—Barometer, 4 feet. Thermometers, 4 feet. Rain-gauge, 1 foot.

1889.	Amount of Cloud.			Rainfall.			Weather, No. of Days of								Wind, No. of Observations of									
	9 a.m.	9 p.m.	Mean.	Total.	Max.	Day.	Rain.	Snow.	Hail.	Thunder Storm.	Clear Sky.	Overcast.	Gale.	N.	N.E.	E.	S.E.	S.	S.W.	W.	N.W.	Calm.		
January -	8.5	6.5	7.5	ins. 0.816	ins. 1.83	12th	21	1	0	0	2	16	0	2	6	7	7	5	21	5	9	0		
February -	8.0	5.9	7.0	2.007	4.30	11th	20	16	2	1	3	11	4	4	16	0	1	0	7	8	20	0		
March -	7.4	5.6	6.5	1.752	5.16	7th	14	8	1	0	2	12	0	9	8	0	7	4	17	5	12	0		
April -	8.4	6.3	7.4	1.689	2.63	10th	22	1	1	2	0	14	1	4	19	5	8	3	10	4	7	0		
May -	7.4	7.3	7.4	2.650	9.80	10th	16	0	0	6	1	14	0	2	15	9	13	8	11	1	3	0		
June -	6.4	7.4	6.9	2.088	1.220	6th	5	0	0	4	2	13	2	1	36	3	6	2	7	1	4	0		
July -	7.3	7.7	7.5	2.903	1.230	13th	19	0	0	5	1	16	0	3	10	1	8	0	14	16	10	0		
August -	6.6	6.7	6.7	5.474	1.310	11th	22	0	2	5	2	9	0	0	1	3	6	2	24	13	13	0		
September	6.4	5.8	6.1	2.345	7.98	24th	8	0	0	1	3	11	0	3	13	5	2	13	9	1	14	0		
October -	7.1	6.3	6.7	3.185	1.096	16th	25	0	0	0	3	12	1	2	12	4	13	7	21	1	2	0		
November	7.8	7.1	7.5	1.385	4.26	24th	13	3	1	0	5	16	0	0	4	2	8	7	22	6	11	0		
December	8.2	7.5	7.9	1.594	3.58	8th	22	7	0	0	2	18	0	0	1	6	11	6	33	0	5	0		
Year -	7.5	6.7	7.1	27.888	—	—	207	36	7	24	24	162	8	30	141	45	90	57	196	61	110	0		

OBSERVATIONS AT STATIONS OF THE SECOND ORDER.

GELDESTON

Long. 1° 31' E. Lat. 52° 28' N. Height above Mean Sea Level, 37 feet. Gravity Correction, + .020.

1889.	Mea 1 Pressure at 32° Fahit.	Air Temperature.						Humidity.											
		Means of			Absolute Min. and Max.			Dep. of Wet-Bulb.			Tension of Vapour.			Percentage.					
		9 a.m.	9 p.m.	Mean.	Min.	Max.	Min.	Day.	Max.	Day.	9 a.m.	9 p.m.	Mean.	9 a.m.	9 p.m.	Mean.	9 a.m.	9 p.m.	Mean.
January	ins.	35° 3	37° 2	36° 3	31° 1	42° 2	18° 1	6th	53° 6	31st	0° 8	0° 9	0° 9	in.	in.	in.	%	%	%
February	29° 794	35° 8	35° 6	35° 7	30° 6	42° 3	13° 8	13th	58° 2	18th	1° 5	1° 4	1° 5	1° 195	1° 209	1° 202	93° 2	92° 4	92° 8
March	914	39° 9	39° 5	39° 7	33° 3	47° 1	20° 1	3rd	64° 7	24th	2° 1	1° 8	2° 0	1° 183	1° 185	1° 184	84° 3	86° 2	85° 3
April	689	45° 8	42° 8	44° 3	37° 6	50° 7	30° 7	6th	65° 8	20th	1° 9	1° 1	1° 5	1° 267	1° 252	1° 260	86° 6	91° 4	89° 0
May	798	57° 0	51° 5	54° 3	47° 0	63° 0	40° 8	5th	78° 0	23rd	3° 0	0° 9	2° 0	1° 383	1° 358	1° 371	82° 3	93° 5	87° 9
June	997	61° 7	56° 1	58° 9	50° 7	67° 1	45° 8	19th	76° 7	2nd	4° 2	1° 2	2° 7	1° 423	1° 416	1° 420	76° 9	91° 9	84° 4
July	875	61° 8	57° 2	59° 5	51° 6	67° 0	43° 8	24th	76° 8	6th	4° 7	2° 0	3° 4	1° 407	1° 412	1° 410	73° 5	87° 6	80° 6
August	807	60° 8	57° 5	59° 2	51° 2	68° 1	42° 2	25th	81° 0	30th	3° 3	1° 7	2° 5	1° 432	1° 425	1° 429	80° 9	89° 1	85° 0
September	974	55° 9	52° 8	54° 4	47° 2	62° 7	32° 7	17th	79° 0	11th	2° 8	1° 5	2° 2	1° 377	1° 370	1° 374	82° 5	90° 1	86° 3
October	29° 655	50° 2	47° 9	49° 1	42° 9	55° 6	31° 8	15th	59° 9	15th	1° 5	0° 9	1° 2	1° 326	1° 313	1° 320	89° 4	93° 5	91° 5
November	30° 155	43° 2	43° 3	43° 3	38° 2	49° 3	27° 7	27th	58° 9	7th	1° 2	0° 8	1° 0	1° 260	1° 270	1° 265	90° 8	93° 8	92° 3
December	30° 136	37° 3	37° 7	37° 5	33° 2	42° 2	25° 1	29th	52° 9	17th	0° 7	0° 7	0° 7	1° 215	1° 216	1° 216	93° 4	93° 2	93° 3
Year	29° 909	48° 7	46° 6	47° 7	41° 2	54° 8	—	—	—	—	2° 3	1° 2	1° 8	1° 306	1° 303	1° 305	84° 7	90° 6	87° 7

BENNINGTON

Long. 0° 5' W. Lat. 51° 54' N. Height above Mean Sea Level, 407 feet. Gravity Correction, + .017.

January	ins.	34° 0	35° 7	34° 9	30° 9	39° 8	17° 7	6th	52° 0	31st	0° 7	0° 7	0° 7	in.	in.	in.	%	%	%
February	459	34° 8	34° 7	34° 7	30° 4	40° 8	15° 1	13th	56° 1	17th	1° 4	1° 1	1° 3	1° 175	1° 179	1° 177	87	89	88
March	548	39° 0	38° 5	38° 8	33° 1	46° 8	20° 1	3rd, 4th	58° 8	24th	1° 9	1° 6	1° 7	1° 200	1° 202	1° 201	84	87	86
April	314	44° 5	42° 1	43° 3	37° 3	51° 7	32° 3	16th	62° 0	18th	2° 2	1° 5	1° 9	1° 245	1° 236	1° 241	83	88	85
May	418	55° 8	52° 7	54° 2	47° 1	62° 6	38° 0	2nd	78° 4	22nd	3° 3	2° 0	2° 6	1° 353	1° 344	1° 348	79	86	83
June	625	59° 9	56° 9	58° 4	50° 6	69° 1	43° 7	1st	80° 5	2nd	4° 2	2° 8	3° 5	1° 388	1° 382	1° 385	75	82	78
July	516	60° 4	57° 5	59° 0	51° 5	67° 8	44° 9	19th	77° 7	30th	4° 7	2° 8	3° 8	1° 382	1° 391	1° 387	73	83	78
August	456	59° 7	56° 7	58° 2	51° 1	67° 3	43° 2	25th	80° 5	1st	4° 0	2° 8	3° 4	1° 391	1° 379	1° 385	76	82	79
September	611	55° 4	52° 7	54° 0	47° 5	62° 4	34° 9	23rd	75° 8	11th	3° 1	2° 2	2° 6	1° 352	1° 339	1° 345	80	85	83
October	261	47° 3	46° 5	46° 9	41° 5	54° 2	30° 4	13th	58° 1	17th	1° 4	0° 9	1° 2	1° 292	1° 295	1° 294	89	93	91
November	775	43° 1	42° 0	42° 6	38° 4	48° 4	25° 9	28th	58° 5	8th	1° 1	0° 7	0° 9	1° 254	1° 251	1° 252	91	94	92
December	29° 742	36° 2	35° 8	36° 0	31° 4	41° 0	19° 9	29th	52° 2	17th	0° 7	0° 9	0° 8	1° 199	1° 192	1° 196	93	91	92
Year	29° 539	47° 5	46° 0	46° 8	40° 9	54° 3	—	—	—	—	2° 4	1° 7	2° 0	1° 284	1° 282	1° 283	83° 6	87° 8	85° 7

CHELTENHAM

Long. 2° 3' W. Lat. 51° 54' N. Height above Mean Sea Level, 184 feet. Gravity Correction, + .019.

January	ins.	36° 8	37° 4	37° 1	32° 1	41° 1	19° 0	4th	53° 1	31st	0° 9	1° 0	1° 0	in.	in.	in.	%	%	%
February	716	36° 6	35° 9	36° 3	30° 2	43° 1	7° 0	12th	56° 5	17th	1° 4	1° 3	1° 3	1° 189	1° 185	1° 187	87	83	87
March	768	40° 2	39° 4	39° 8	34° 0	47° 3	26° 1	22nd	60° 3	29th	1° 5	1° 1	1° 3	1° 218	1° 219	1° 219	88	91	90
April	515	45° 4	44° 2	44° 8	38° 7	52° 0	28° 8	16th	63° 0	18th	2° 5	1° 5	2° 0	1° 247	1° 256	1° 251	81	88	84
May	609	55° 9	53° 9	54° 9	47° 2	63° 1	40° 1	19th	76° 1	22nd	3° 2	1° 8	2° 5	1° 357	1° 365	1° 361	80	88	84
June	834	60° 0	58° 0	59° 0	50° 3	69° 9	43° 2	13th	80° 2	26th	3° 4	2° 3	2° 9	1° 412	1° 412	1° 412	80	85	83
July	719	60° 1	58° 2	59° 1	51° 0	68° 8	39° 0	19th	78° 5	6th	4° 2	2° 7	3° 4	1° 391	1° 398	1° 398	75	83	79
August	670	59° 8	56° 5	58° 2	49° 7	67° 1	37° 2	25th	78° 3	30th	3° 7	2° 0	2° 9	1° 401	1° 399	1° 400	78	87	82
September	847	56° 2	53° 4	54° 8	47° 4	63° 5	32° 8	26th	79° 4	12th	2° 4	1° 5	1° 9	1° 381	1° 366	1° 373	84	89	87
October	29° 469	47° 3	45° 5	46° 4	39° 9	54° 4	29° 0	13th	58° 4	5th	1° 2	0° 7	1° 0	1° 297	1° 288	1° 293	91	94	92
November	30° 003	44° 3	43° 6	43° 9	37° 6	50° 6	21° 6	29th	58° 0	7th	1° 0	0° 9	0° 9	1° 263	1° 263	1° 263	92	93	93
December	29° 956	37° 5	37° 1	37° 3	31° 4	42° 4	19° 8	29th	53° 5	23rd	0° 8	0° 9	0° 9	1° 208	1° 203	1° 206	92	92	92
Year	29° 755	48° 4	46° 9	47° 6	40° 8	55° 3	—	—	—	—	2° 2	1° 5	1° 8	1° 297	1° 297	1° 297	85° 0	89° 1	87° 1

MONTHLY SUMMARIES.—GELDESTON—BENNINGTON—CHELTENHAM.

GELDESTON.

Heights above Ground:—Barometer, 10 feet. Thermometers, 4 feet 6 inches. Rain-gauge, 1 foot

1889.	Amount of Cloud.			Rainfall.			Weather, No. of Days of							Wind, No. of Observations of									
	9 a.m.	9 p.m.	Mean.	Total.	Max.	Day.	Rain.	Snow.	Hail.	Thunder Storm.	Clear Sky.	Overcast.	Gale.	N.	N.E.	E.	S.E.	S.	S.W.	W.	N.W.	Calm.	
January -	8.2	6.8	7.5	ins.	ins.	11th	13	1	0	0	2	17	0	5	7	4	3	5	11	21	4	2	
February -	6.7	6.3	6.5	1.310	1.140	3, 10	20	15	10	0	4	9	2	11	10	2	1	0	6	20	6	0	
March -	7.5	5.6	6.6	0.830	1.350	7th	13	7	4	1	5	11	0	9	7	2	2	9	7	13	10	3	
April -	8.8	6.6	7.7	2.310	1.690	24th	25	1	2	2	0	15	0	10	7	11	3	6	12	6	4	1	
May -	7.2	6.4	6.8	2.690	1.660	27th	12	0	0	3	5	17	0	10	13	9	4	10	8	5	3	0	
June -	6.6	5.2	5.9	1.710	1.950	9th	4	0	0	3	6	11	0	11	24	8	4	1	1	5	3	3	
July -	7.2	6.4	6.8	2.220	1.740	13th	16	0	1	6	1	12	0	9	5	7	3	7	11	11	9	0	
August -	6.7	5.9	6.3	2.660	1.440	10th	18	0	0	5	3	10	0	1	2	2	2	4	22	21	5	3	
September -	6.6	5.9	6.3	3.480	1.230	24th	11	0	0	1	5	11	0	7	7	5	3	1	10	16	7	4	
October -	6.8	4.8	5.8	3.770	1.510	16th	20	0	0	2	4	9	0	6	3	4	6	16	13	8	4	2	
November -	7.5	7.2	7.4	1.190	1.250	28th	13	3	2	0	5	18	0	2	3	4	5	6	8	20	8	4	
December -	8.0	7.6	7.8	1.110	1.280	21st	17	2	1	0	1	19	0	3	2	9	2	4	19	17	3	3	
Year -	7.3	6.2	6.8	24.110	—	—	182	29	20	23	41	159	2	84	90	67	38	69	128	163	66	25	

BENNINGTON.

Heights above Ground:—Barometer, 6 feet. Thermometers, 4 feet. Rain-gauge, 1 foot.

				ins.		ins.																																																																																																																																																																																																																																																																																																																																																																																																																																																																																																																																																																																																																																																																																																																																																																																																																																																																																																																																																																																																																																																																																																																																																																																																																																																																																																																																													
--	--	--	--	------	--	------	--	--	--	--	--	--	--	--	--	--	--	--	--	--	--	--	--	--	--	--	--	--	--	--	--	--	--	--	--	--	--	--	--	--	--	--	--	--	--	--	--	--	--	--	--	--	--	--	--	--	--	--	--	--	--	--	--	--	--	--	--	--	--	--	--	--	--	--	--	--	--	--	--	--	--	--	--	--	--	--	--	--	--	--	--	--	--	--	--	--	--	--	--	--	--	--	--	--	--	--	--	--	--	--	--	--	--	--	--	--	--	--	--	--	--	--	--	--	--	--	--	--	--	--	--	--	--	--	--	--	--	--	--	--	--	--	--	--	--	--	--	--	--	--	--	--	--	--	--	--	--	--	--	--	--	--	--	--	--	--	--	--	--	--	--	--	--	--	--	--	--	--	--	--	--	--	--	--	--	--	--	--	--	--	--	--	--	--	--	--	--	--	--	--	--	--	--	--	--	--	--	--	--	--	--	--	--	--	--	--	--	--	--	--	--	--	--	--	--	--	--	--	--	--	--	--	--	--	--	--	--	--	--	--	--	--	--	--	--	--	--	--	--	--	--	--	--	--	--	--	--	--	--	--	--	--	--	--	--	--	--	--	--	--	--	--	--	--	--	--	--	--	--	--	--	--	--	--	--	--	--	--	--	--	--	--	--	--	--	--	--	--	--	--	--	--	--	--	--	--	--	--	--	--	--	--	--	--	--	--	--	--	--	--	--	--	--	--	--	--	--	--	--	--	--	--	--	--	--	--	--	--	--	--	--	--	--	--	--	--	--	--	--	--	--	--	--	--	--	--	--	--	--	--	--	--	--	--	--	--	--	--	--	--	--	--	--	--	--	--	--	--	--	--	--	--	--	--	--	--	--	--	--	--	--	--	--	--	--	--	--	--	--	--	--	--	--	--	--	--	--	--	--	--	--	--	--	--	--	--	--	--	--	--	--	--	--	--	--	--	--	--	--	--	--	--	--	--	--	--	--	--	--	--	--	--	--	--	--	--	--	--	--	--	--	--	--	--	--	--	--	--	--	--	--	--	--	--	--	--	--	--	--	--	--	--	--	--	--	--	--	--	--	--	--	--	--	--	--	--	--	--	--	--	--	--	--	--	--	--	--	--	--	--	--	--	--	--	--	--	--	--	--	--	--	--	--	--	--	--	--	--	--	--	--	--	--	--	--	--	--	--	--	--	--	--	--	--	--	--	--	--	--	--	--	--	--	--	--	--	--	--	--	--	--	--	--	--	--	--	--	--	--	--	--	--	--	--	--	--	--	--	--	--	--	--	--	--	--	--	--	--	--	--	--	--	--	--	--	--	--	--	--	--	--	--	--	--	--	--	--	--	--	--	--	--	--	--	--	--	--	--	--	--	--	--	--	--	--	--	--	--	--	--	--	--	--	--	--	--	--	--	--	--	--	--	--	--	--	--	--	--	--	--	--	--	--	--	--	--	--	--	--	--	--	--	--	--	--	--	--	--	--	--	--	--	--	--	--	--	--	--	--	--	--	--	--	--	--	--	--	--	--	--	--	--	--	--	--	--	--	--	--	--	--	--	--	--	--	--	--	--	--	--	--	--	--	--	--	--	--	--	--	--	--	--	--	--	--	--	--	--	--	--	--	--	--	--	--	--	--	--	--	--	--	--	--	--	--	--	--	--	--	--	--	--	--	--	--	--	--	--	--	--	--	--	--	--	--	--	--	--	--	--	--	--	--	--	--	--	--	--	--	--	--	--	--	--	--	--	--	--	--	--	--	--	--	--	--	--	--	--	--	--	--	--	--	--	--	--	--	--	--	--	--	--	--	--	--	--	--	--	--	--	--	--	--	--	--	--	--	--	--	--	--	--	--	--	--	--	--	--	--	--	--	--	--	--	--	--	--	--	--	--	--	--	--	--	--	--	--	--	--	--	--	--	--	--	--	--	--	--	--	--	--	--	--	--	--	--	--	--	--	--	--	--	--	--	--	--	--	--	--	--	--	--	--	--	--	--	--	--	--	--	--	--	--	--	--	--	--	--	--	--	--	--	--	--	--	--	--	--	--	--	--	--	--	--	--	--	--	--	--	--	--	--	--	--	--	--	--	--	--	--	--	--	--	--	--	--	--	--	--	--	--	--	--	--	--	--	--	--	--	--	--	--	--	--	--	--	--	--	--	--	--	--	--	--	--	--	--	--	--	--	--	--	--	--	--	--	--	--	--	--	--	--	--	--	--	--	--	--	--	--	--	--	--	--	--	--	--	--	--	--	--	--	--	--	--	--	--	--	--	--	--	--	--	--	--	--	--	--	--	--	--	--	--	--	--	--	--	--	--	--	--	--	--	--	--	--	--	--	--	--	--	--	--	--	--	--	--	--	--	--	--	--	--	--	--	--	--	--	--	--	--	--	--	--	--	--	--	--	--	--	--	--	--	--	--	--	--	--	--	--	--	--	--	--	--	--	--	--	--	--	--	--	--	--	--	--	--	--	--	--	--	--	--	--	--	--	--	--	--	--	--	--	--	--	--	--	--	--	--	--	--	--	--	--	--	--	--	--	--	--	--	--	--	--	--	--	--	--	--	--	--	--	--	--	--	--	--	--	--	--	--	--	--	--	--	--	--	--	--	--	--	--	--	--	--	--	--	--	--	--	--	--	--	--	--	--	--	--	--	--	--	--	--	--	--	--	--	--	--	--	--	--	--	--	--	--	--	--	--	--	--	--	--	--	--	--	--	--	--	--	--	--	--	--	--	--	--	--	--	--	--	--	--	--	--	--	--	--	--	--	--	--	--	--	--	--	--	--	--	--	--	--	--	--	--	--	--	--	--	--	--	--	--	--	--	--	--	--	--	--	--	--	--	--	--	--	--	--	--	--	--	--	--	--	--	--	--	--	--	--	--	--	--	--	--	--	--	--	--	--	--	--	--	--	--	--	--	--	--

OBSERVATIONS AT STATIONS OF THE SECOND ORDER.

ST. DAVID'S (PEMBROKE)

Long. 5° 16' W. Lat. 51° 53' N. Height above Mean Sea Level, 215 feet. Gravity Correction, + .018.

1880.	Mean Pressure at 32° Fahr.	Air Temperature.									Humidity.								
		9 a.m.	9 p.m.	Mean.	Means of		Absolute Min. and Max.				Dep. of Wet-Bulb.			Tension of Vapour.			Percentage.		
					Min.	Max.	Min.	Day.	Max.	Day.	9 a.m.	9 p.m.	Mean.	9 a.m.	9 p.m.	Mean.	9 a.m.	9 p.m.	Mean.
January	ins. 29° 938	43° 1	43° 1	43° 1	39° 0	46° 1	29° 5	3rd	50° 5	31st	1° 5	1° 6	1° 6	in. 2° 50	in. 2° 48	in. 2° 49	% 88° 1	% 88° 0	% 88° 1
February	769	40° 8	40° 0	40° 4	36° 4	45° 0	27° 3	25th	51° 1	16th	1° 7	1° 7	1° 7	2° 28	2° 16	2° 22	86° 3	84° 9	85° 6
March	768	42° 8	41° 5	42° 2	38° 3	46° 4	27° 1	1st	56° 2	29th	1° 8	1° 6	1° 7	2° 41	2° 32	2° 37	85° 8	87° 2	86° 5
April	513	46° 5	44° 5	45° 5	41° 4	49° 9	36° 4	10th	54° 6	18th	2° 3	1° 7	2° 0	2° 65	2° 58	2° 62	83° 6	88° 0	85° 8
May	577	52° 9	49° 3	51° 1	46° 4	57° 3	41° 4	26th	64° 8	21st	1° 9	1° 0	1° 5	3° 52	3° 27	3° 40	87° 6	92° 8	90° 2
June	828	60° 3	53° 9	57° 1	50° 1	63° 5	45° 1	16th	71° 2	22nd	3° 5	1° 2	2° 4	4° 18	3° 84	4° 01	79° 9	92° 1	86° 0
July	715	59° 3	56° 2	57° 8	52° 5	63° 9	49° 2	8th	69° 8	30th	2° 5	1° 1	1° 8	4° 29	4° 21	4° 25	85° 1	93° 0	89° 1
August	660	59° 1	56° 5	57° 8	53° 5	63° 4	46° 6	11th	70° 2	30th	2° 0	1° 3	1° 7	4° 39	4° 20	4° 30	87° 5	91° 6	89° 6
September	835	57° 3	55° 7	56° 5	52° 3	61° 3	42° 1	17th	69° 9	6th	2° 0	1° 8	1° 9	4° 16	3° 98	4° 07	87° 1	88° 3	87° 7
October	443	50° 4	48° 8	49° 6	45° 0	54° 6	35° 6	26th	59° 2	10th	1° 8	1° 5	1° 7	3° 21	3° 09	3° 15	87° 2	89° 5	88° 4
November	979	48° 2	47° 8	48° 0	44° 4	51° 8	31° 9	27th	60° 4	9th	1° 8	1° 5	1° 7	3° 01	3° 01	3° 01	87° 5	88° 8	88° 2
December	29° 920	43° 3	43° 5	43° 4	39° 8	47° 6	26° 8	28th	52° 7	18th	1° 7	1° 6	1° 7	2° 49	2° 54	2° 52	86° 4	87° 6	87° 0
Year	29° 745	50° 3	48° 4	49° 4	44° 9	54° 2	—	—	—	—	2° 0	1° 5	1° 8	3° 26	3° 14	3° 20	86° 0	89° 3	87° 7

CARMARTHEN

Long. 4° 18' W. Lat. 51° 52' N. Height above Mean Sea Level, 188 feet. Gravity Correction, + .018.

Gravity Correction, +.018.																			
	ins.													in.	in.	in.	%	%	%
January -	29.960	40.0	40.3	40.2	35.5	44.8	24.3	4th	51.6	31st	1.5	1.4	1.5	.221	.226	.224	87.9	88.5	88.0
February -	.763	40.5	38.7	39.6	33.8	46.1	23.5	10th	53.4	20th	2.4	2.3	2.4	.211	.193	.202	81.5	80.0	80.8
March -	.784	43.3	40.1	41.7	35.5	48.9	22.1	3rd	60.2	29th	2.9	1.7	2.3	.225	.217	.221	78.7	85.9	82.3
April -	.518	48.1	44.2	46.2	39.8	52.7	32.1	15th	62.3	18th	3.5	1.9	2.7	.257	.249	.253	76.9	86.2	81.6
May -	.589	57.7	51.1	54.4	46.7	61.9	37.2	11th	73.6	21st	4.5	2.1	3.3	.353	.324	.339	74.7	86.3	80.5
June -	.834	65.0	56.4	60.7	50.5	69.5	42.8	12, 13	78.1	22nd	7.3	3.0	5.2	.387	.371	.379	63.7	81.7	72.7
July -	.725	62.3	56.7	59.5	51.4	67.6	43.9	17th	77.0	6th	5.6	2.6	4.1	.393	.387	.390	70.6	83.7	77.2
August -	.681	61.5	55.4	58.5	50.8	66.3	44.5	12, 25	76.1	30th	4.7	2.0	3.4	.404	.385	.395	74.4	87.3	80.9
September	.844	58.1	53.9	56.0	49.5	64.0	34.4	23, 26	77.1	12th	3.3	2.0	2.7	.394	.371	.382	80.8	87.0	83.9
October -	.451	49.9	46.0	48.0	41.4	56.0	30.5	14th	62.7	2nd	2.4	1.2	1.8	.303	.284	.294	84.4	91.0	87.7
November	.997	46.7	45.3	46.0	40.6	52.1	23.5	29th	60.0	8th	1.5	1.1	1.3	.291	.285	.288	89.1	91.7	90.4
December	29.952	40.1	39.7	39.9	33.7	46.8	23.5	12th	52.2	22nd	1.2	1.2	1.2	.228	.226	.227	89.2	88.6	88.9
Year -	29.758	51.1	47.3	49.2	42.4	56.4	—	—	—	—	3.4	1.9	2.7	.306	.293	.300	79.3	86.5	82.9

BERKHAMSTED

Long. 0° 34' W. Lat. 51° 46' N. Height above Mean Sea Level, 400 feet. Gravity Correction, + .017.

Height above Mean Sea Level, 400 feet. Gravity Correction, +.017.																			
	ins.	°	°	°	°	°	°	°	6th					in.	in.	in.	%	%	%
January -	29.742	33.5	35.4	34.5	30.1	40.3	13.1		50.6	31st	0.4	0.7	0.6	.183	.193	.188	95	93	94
February -	.476	34.7	34.7	34.7	30.1	41.9	12.8	13th	56.4	17th	1.1	0.9	1.0	.179	.183	.181	89	91	90
March -	.555	38.8	38.1	38.4	32.6	47.2	17.6	4th	59.1	29th	1.8	1.5	1.6	.200	.199	.200	85	87	86
April -	.318	44.2	42.4	43.3	37.2	51.7	29.9	16th	61.3	18th	2.2	1.4	1.8	.241	.240	.240	83	89	86
May -	.421	55.8	52.2	54.0	46.3	62.9	37.3	2nd	78.1	23rd	3.8	1.9	2.9	.340	.340	.340	76	87	82
June -	.627	60.5	57.1	58.8	50.2	68.9	45.4	17th	79.5	2nd	4.7	2.6	3.6	.384	.389	.387	73	83	78
July -	.519	60.4	57.4	58.9	51.2	68.1	42.8	19th	78.7	30th	5.0	2.7	3.9	.374	.393	.383	71	83	77
August -	.470	59.2	56.3	57.8	50.6	67.7	42.5	27th	81.1	1st	3.8	2.3	3.0	.388	.385	.387	77	85	81
September	.632	55.2	51.9	53.5	46.6	63.6	32.5	17th	77.8	11th	3.1	1.8	2.5	.349	.339	.344	80	88	84
October -	.276	46.5	46.0	46.3	41.1	54.7	31.3	13th	58.7	15, 17	1.2	0.8	1.0	.288	.292	.290	91	94	92
November	.797	42.6	41.3	41.9	37.6	48.9	25.3	28th	59.3	7th	1.0	0.8	0.9	.251	.242	.246	92	93	93
December	29.759	35.2	35.7	35.5	31.0	41.4	17.8	29th	53.2	17th	0.5	0.7	0.6	.195	.195	.195	95	93	94
Year -	29.549	47.2	45.7	46.5	40.4	54.8	—	—	—	—	2.4	1.5	2.0	.281	.283	.282	83.9	88.8	86.4

MONTHLY SUMMARIES.—ST. DAVID'S—CARMARTHEN—BERKHAMSTED.

ST. DAVID'S (PEMBROKE).

Heights above Ground:—Barometer, 6 feet. Thermometers, 4 feet. Rain-gauge, 1 foot.

1880.	Amount of Cloud.			Rainfall.			Weather, No. of Days of								Wind, No. of Observations of							
	9 a.m.	9 p.m.	Mean.	Total.	Max.	Day.	Rain.	Snow.	Hail.	Thunder Storm.	Clear Sky.	Overcast.	Gale.	N.	N.E.	E.	S.E.	S.	S.W.	W.	N.W.	Calm.
January	8.2	7.3	7.8	ins. 1.689	ins. 4.54	11th	19	0	1	0	0	15	0	5	5	5	10	6	9	7	10	5
February	7.3	5.6	6.5	2.393	4.24	10th	22	10	7	0	2	8	4	7	10	2	1	0	8	8	17	3
March	7.4	5.4	6.4	1.315	2.52	19th	21	4	1	0	1	12	2	6	5	7	6	3	8	7	16	4
April	8.0	5.0	6.5	1.985	2.95	3rd	19	0	2	0	1	7	0	8	11	4	4	3	11	5	13	1
May	8.3	5.5	6.9	2.956	6.92	30th	16	0	0	1	1	12	0	4	4	1	11	9	14	0	14	5
June	4.7	4.0	4.4	0.432	2.72	8th	5	0	0	0	4	2	0	14	13	0	4	7	8	1	7	6
July	7.5	5.7	6.6	2.753	6.72	20th	13	0	0	1	2	9	0	6	7	2	5	2	10	8	11	11
August	7.5	4.8	6.2	2.915	5.95	4th	15	0	0	0	1	7	1	2	3	1	2	4	26	15	8	1
September	8.3	5.4	6.9	2.220	1.397	23rd	14	0	1	0	2	13	0	7	2	4	14	5	8	4	11	5
October	7.3	6.4	6.9	4.028	6.72	18th	22	0	0	0	1	13	1	5	10	6	5	3	14	7	9	3
November	8.6	7.4	8.0	2.613	6.22	2nd	21	1	3	1	0	15	0	1	0	4	14	8	11	6	10	6
December	7.5	6.1	6.8	3.366	4.52	12th	22	0	6	0	0	11	1	1	2	6	10	7	23	6	6	1
Year	7.6	5.7	6.7	28.665	—	—	209	15	21	3	15	124	9	66	72	42	86	57	150	74	132	51

CARMARTHEN.

OBSERVATIONS AT STATIONS OF THE SECOND ORDER.

KEW

Long. 0° 19' W. Lat. 51° 28' N. Height above Mean Sea Level, 18 feet. Gravity Correction, +.017.

1889.	Mean Pressure at 32° Fahr.	Air Temperature.										Humidity.									
		9 a.m. 9 p.m. Mean.			Means of		Absolute Min. and Max.				Dep. of Wet-Bulb.			Tension of Vapour.			Percentage.				
		9 a.m.	9 p.m.	Mean.	Min.	Max.	Min.	Day.	Max.	Day.	9 a.m.	9 p.m.	Mean.	9 a.m.	9 p.m.	Mean.	9 a.m.	9 p.m.	Mean.		
January	ins. 30.163	35.5	37.7	36.6	32.0	41.0	19.7	6th	53.0	31st	1.1	1.3	1.2	in. 1.87	in. 2.01	in. 1.94	90	89	90		
February	29.890	36.2	37.0	36.6	32.3	42.5	14.9	13th	55.8	1st	1.9	1.9	1.9	1.78	1.84	1.81	84	84	84		
March	.969	39.9	40.7	40.3	34.2	47.3	20.9	4th	58.3	24th	2.3	2.3	2.3	2.01	2.08	2.05	82	82	82		
April	.723	45.7	44.7	45.2	39.8	52.6	33.6	16th	61.9	18, 19	2.4	2.0	2.2	2.54	2.51	2.53	83	86	85		
May	29.815	56.5	54.8	55.7	48.9	64.0	41.9	1st	77.9	24th	3.2	2.4	2.8	3.66	3.62	3.64	80	85	83		
June	30.014	60.8	60.5	60.7	52.6	69.5	45.8	1st	79.2	6th	4.0	4.0	4.0	4.07	4.03	4.05	78	77	78		
July	29.915	61.2	59.7	60.5	53.5	68.4	47.0	19, 24	76.7	6th	4.6	3.2	3.9	3.97	4.14	4.06	74	81	78		
August	29.869	59.6	58.3	59.0	52.1	67.8	45.1	25th	80.2	1st	3.3	2.5	2.9	4.09	4.11	4.10	80	84	82		
September	30.030	55.6	54.0	54.8	48.1	63.5	34.7	17th	76.3	11th	3.0	2.3	2.7	3.60	3.52	3.56	81	84	83		
October	29.675	47.4	47.5	47.5	42.4	54.3	32.0	13th	59.1	16th	1.3	1.0	1.2	2.96	3.04	3.00	91	93	92		
November	30.208	43.6	43.6	43.6	39.1	49.3	29.3	30th	57.1	15th	1.1	1.3	1.2	2.59	2.55	2.57	91	89	90		
December	30.177	36.8	37.5	37.2	32.7	41.7	22.7	29th	52.0	17th	0.8	1.1	1.0	2.02	2.03	2.03	93	91	92		
Year	29.954	48.2	48.0	48.1	42.3	55.2	—	—	—	—	2.4	2.1	2.3	2.93	2.96	2.95	83.9	85.4	84.7		

MARGATE

Long. 1° 24' E. Lat. 51° 24' N. Height above Mean Sea Level, 83 feet. Gravity Correction, +.017.

1889.	ins.	Air Temperature.										Humidity.									
		9 a.m. 9 p.m. Mean.			Means of		Absolute Min. and Max.				Dep. of Wet-Bulb.			Tension of Vapour.			Percentage.				
		9 a.m.	9 p.m.	Mean.	Min.	Max.	Min.	Day.	Max.	Day.	9 a.m.	9 p.m.	Mean.	9 a.m.	9 p.m.	Mean.	9 a.m.	9 p.m.	Mean.		
January	30.070	37.7	38.8	38.3	33.9	42.2	24.8	5th	53.8	31st	1.1	1.1	1.1	in. 2.05	in. 2.17	in. 2.11	90.2	91.0	90.6		
February	29.776	36.6	37.0	36.8	32.7	41.8	16.4	13th	54.8	1st	1.7	1.3	1.5	1.85	1.97	1.91	82.4	87.6	85.0		
March	.886	40.0	39.9	40.0	34.4	45.4	24.6	2nd	57.0	24th	1.7	1.7	1.7	2.16	2.15	2.16	85.8	85.1	85.5		
April	.654	45.9	43.2	44.6	39.7	50.9	34.0	11th	62.5	19th	2.0	1.3	1.7	2.65	2.53	2.59	85.6	90.1	87.9		
May	.756	55.2	52.1	53.7	48.3	60.9	40.9	3rd	74.0	24, 25th	2.7	1.4	2.1	3.62	3.54	3.58	83.2	90.5	86.9		
June	.939	60.3	57.5	58.9	53.7	65.0	48.6	1st	82.8	2nd	3.0	1.8	2.4	4.32	4.21	4.27	82.9	88.8	85.9		
July	.852	60.9	58.1	59.5	54.3	66.7	47.1	23rd	76.0	10th	3.7	2.0	2.9	4.21	4.23	4.22	79.1	87.6	83.4		
August	.805	61.1	57.8	59.5	53.1	67.9	46.8	25th	80.0	1st	3.8	2.0	2.9	4.20	4.20	4.20	78.0	87.3	82.7		
September	.946	57.4	55.5	56.5	51.0	62.6	38.5	23rd	76.7	11th	3.3	2.5	2.9	3.85	3.77	3.81	79.8	83.9	81.9		
October	29.620	50.8	49.3	50.1	44.9	55.5	38.3	13th	58.5	15th	2.1	1.6	1.9	3.19	3.13	3.16	85.9	89.1	87.5		
November	30.134	44.9	44.6	44.8	39.9	49.7	30.0	27th	57.8	7th	1.4	1.4	1.4	2.71	2.70	2.71	89.2	89.4	89.3		
December	30.112	38.3	38.7	38.5	34.4	42.7	26.0	29th	53.3	22nd	1.0	1.1	1.1	2.16	2.17	2.17	89.9	89.7	89.8		
Year	29.879	49.1	47.7	48.4	43.4	54.3	—	—	—	—	2.3	1.6	2.0	3.08	3.06	3.07	84.3	88.3	86.3		

SOUTHAMPTON

Long. 1° 24' W. Lat. 50° 55' N. Height above Mean Sea Level, 78 feet. Gravity Correction, +.016.

1889.	ins.	Air Temperature.										Humidity.									
		9 a.m. 9 p.m. Mean.			Means of		Absolute Min. and Max.				Dep. of Wet-Bulb.			Tension of Vapour.			Percentage.				
		9 a.m.	9 p.m.	Mean.	Min.	Max.	Min.	Day.	Max.	Day.	9 a.m.	9 p.m.	Mean.	9 a.m.	9 p.m.	Mean.	9 a.m.	9 p.m.	Mean.		
January	30.108	37.1	38.4	37.8	34.0	43.6	20.7	6th	53.6	31st	0.8	1.1	1.0	in. 2.09	in. 2.16	in. 2.13	93.2	91.0	92.1		
February	29.865	38.0	38.0	38.0	33.4	45.6	21.8	12th	55.8	17th	1.4	1.4	1.4	2.06	2.05	2.06	86.7	86.3	86.5		
March	.918	42.0	40.6	41.3	35.2	50.0	25.4	5th	67.6	29th	2.0	1.6	1.8	2.31	2.24	2.28	84.4	86.4	85.4		
April	.667	48.0	44.9	46.5	40.3	54.7	32.8	16th	63.7	19th	2.7	1.5	2.1	2.72	2.66	2.69	81.6	89.4	85.5		
May	.757	57.8	54.5	56.2	49.9	65.0	44.0	11th	80.4	23rd	3.2	1.8	2.5	3.88	3.77	3.83	81.1	88.3	84.7		
June	.948	64.1	60.5	62.3	53.3	71.9	47.9	1st	84.1	27th	4.9	2.9	3.9	4.42	4.38	4.40	73.9	82.9	78.4		
July	.866	63.2	59.7	61.5	54.2	70.0	49.0	19th	79.6	6th	4.5	2.3	3.4	4.35	4.40	4.38	75.5	86.1	80.8		
August	.834	62.6	57.7	60.2	52.4	69.1	44.8	27th	80.6	30th	4.0	2.0	3.0	4.41	4.20	4.31	77.9	87.6	82.8		
September	.982	58.4	54.7	56.6	49.2	66.5	35.2	23rd	83.9	12th	3.3	2.2	2.8	3.99	3.76	3.88	80.3	85.7	83.0		
October	29.620	49.6	48.3	49.0	43.5	57.2	32.4	13th	62.0	17th	1.3	1.0	1.2	3.24	3.16	3.20	91.1	93.1	92.1		
November	30.158	45.6	45.3	45.5	41.1	51.5	28.4	28th	58.7	15th	0.9	1.1	1.0	2.93	2.84	2.89	93.2	91.5	92.4		
December	30.127	38.2	38.7	38.5	34.1	44.2	24.9	4th	52.9	22nd	0.6	0.9	0.8	2.26	2.22	2.24	93.9	91.6	92.8		
Year	29.904	50.4	48.4	49.4	43.4	57.4	—	—	—	—	2.5	1.7	2.1	3.22	3.15	3.19	84.4	88.3	86.4		

MONTHLY SUMMARIES.—KEW—MARGATE—SOUTHAMPTON.

KEW.

Heights above Ground:—Barometer, 16 feet. Thermometers, 10 feet. Rain-gauge, 2 feet.

1889.	Amount of Cloud.			Rainfall.			Weather, No. of Days of								Wind, No. of Observations of									
	9 a.m.	9 p.m.	Mean.	Total.	Max.	Day.	Rain.	Snow.	Hail.	Thunder Storm.	Clear Sky.	Overcast.	Gale.	N.	N.E.	E.	S.E.	S.	S.W.	W.	N.W.	Calm.		
January - -	10 a.m. 7.9	10 p.m. 7.6	7.8	ins. 0.915	ins. .280	9th	18	1	0	0	1	18	0	11	2	2	1	7	7	5	3	24		
February - -	7.6	6.6	7.1	2.070	.495	10th	18	15	1	0	2	14	0	15	6	1	0	0	8	15	8	3		
March - -	8.3	5.5	6.9	1.360	.300	7th	18	3	0	0	0	14	0	7	5	3	1	10	8	12	6	10		
April - -	8.1	5.6	6.9	2.235	.435	9th	25	1	4	3	1	13	0	7	8	8	1	8	14	3	3	8		
May - -	7.3	5.1	6.2	3.045	1.510	26th	17	0	2	4	3	11	0	3	6	5	5	11	8	2	2	20		
June - -	6.7	5.5	6.1	1.280	.435	15th	7	0	1	2	3	11	0	13	16	5	2	0	2	4	2	16		
July - -	7.2	6.0	6.6	3.050	.640	12th	18	0	2	6	1	13	0	3	4	4	4	5	16	7	3	16		
August - -	6.8	4.7	5.8	2.165	.335	21st	18	0	1	3	2	6	0	0	0	2	0	7	20	16	5	12		
September -	7.3	4.7	6.0	1.570	.795	24th	14	0	0	1	2	8	0	7	6	1	2	1	10	11	4	18		
October -	7.2	6.4	6.8	3.990	.675	19th	28	0	0	1	2	13	0	5	4	3	1	8	13	3	0	25		
November -	8.6	6.8	7.7	0.720	.260	24th	16	2	0	0	3	20	0	2	0	5	3	7	6	8	5	24		
December -	7.7	7.4	7.6	1.195	.275	21st	21	3	0	0	2	18	0	3	4	4	2	9	13	6	1	20		
Year -	7.6	6.0	6.8	23.595	—	—	218	25	11	20	22	159	0	76	61	43	22	73	125	92	42	196		

EASTBOURNE

Long. 0° 17' E. Lat. 50° 46' N. Height above Mean Sea Level, 39 feet. Gravity Correction, +.015.

1889.	Mean Pressure at 32° Fahr.	Air Temperature.										Humidity.																																																																																																																																																																																																																																																																																																																																																																																																																																																																																																																																																																																																																																																																																																																																																																																																																																																																																																																																																																																																																																																																																																																																																																																																																																																																																																																																																																																																	
		9 a.m.	9 p.m.	Mean.	Means of		Absolute Min. and Max.				Dep. of Wet-Bulb.			Tension of Vapour.			Percentage.																																																																																																																																																																																																																																																																																																																																																																																																																																																																																																																																																																																																																																																																																																																																																																																																																																																																																																																																																																																																																																																																																																																																																																																																																																																																																																																																																																																												
					Min.	Max.	Min.	Day.	Max.	Day.	9 a.m.	9 p.m.	Mean.	9 a.m.	9 p.m.	Mean.	9 a.m.	9 p.m.	Mean.																																																																																																																																																																																																																																																																																																																																																																																																																																																																																																																																																																																																																																																																																																																																																																																																																																																																																																																																																																																																																																																																																																																																																																																																																																																																																																																																																																																										
	ins.																																																																																																																																																																																																																																																																																																																																																																																																																																																																																																																																																																																																																																																																																																																																																																																																																																																																																																																																																																																																																																																																																																																																																																																																																																																																																																																																																																																																												

ROUSDON

Long. 3° 0' W. Lat. 50° 42' N. Height above Mean Sea Level, 523 feet. Gravity Correction, +.014.

Height above Mean Sea Level, 523 feet.															Gravity Correction, +.014.				
	ins.												in.	in.	in.	%	%	%	
January -	29.606	38.1	38.6	38.4	34.2	44.3	26.1	5th	51.4	31st	0.9	1.0	1.0	.212	.214	.213	92	91	92
February -	.396	37.8	36.9	37.3	32.0	44.2	23.9	10th	54.3	17th	1.5	1.4	1.4	.197	.192	.195	87	88	87
March -	.424	40.8	38.5	39.7	33.6	47.8	23.7	2nd	61.0	29th	2.0	1.6	1.8	.214	.202	.208	84	87	86
April -	.180	45.1	42.2	43.6	38.1	51.7	33.0	6th	58.7	18th	1.9	1.1	1.5	.257	.245	.251	85	91	88
May -	.264	54.1	49.8	52.0	46.3	59.5	41.0	1st, 11th	69.9	21st	2.4	1.4	1.9	.352	.322	.337	84	90	87
June -	.473	61.2	55.8	58.5	50.6	68.6	44.5	11th	79.4	20, 26	4.5	2.7	3.6	.400	.367	.383	74	82	78
July -	.399	59.0	55.4	57.2	50.7	65.9	44.0	22nd	76.5	5th	3.3	1.7	2.5	.399	.388	.394	80	88	84
August -	.368	58.4	54.3	56.3	50.2	64.6	44.4	8th	73.3	31st	2.5	1.4	2.0	.412	.381	.396	84	90	87
September	.509	56.5	52.4	54.5	49.2	62.7	37.5	21st	73.3	12th	2.5	1.6	2.0	.384	.351	.368	84	89	86
October -	.124	48.7	46.3	47.5	42.6	54.3	38.2	10th	58.3	12th	1.5	1.1	1.3	.306	.288	.297	89	91	90
November	.657	46.1	45.0	45.5	41.6	50.8	27.1	28th	58.4	8th	0.9	1.0	1.0	.290	.275	.282	93	92	93
December	29.621	39.4	39.1	39.3	34.6	45.3	26.6	28th	53.1	16th	1.0	1.2	1.1	.221	.214	.218	92	90	91
Year -	29.418	48.8	46.2	47.5	42.0	55.0	—	—	—	—	2.1	1.4	1.8	.304	.287	.295	85.7	89.1	87.4

DARTMOOR

Long. 3° 59' W. Lat. 50° 33' N. Height above Mean Sea Level, 1,359 feet. Gravity Correction, +.011.

		Height above Mean Sea Level, 1,359 feet.										Gravity Correction, +.011.								
	ins.													in.	in.	in.	%	%	%	
January -	—	38.8	36.3	37.6	32.2	43.3	23.2	5th	54.9	31st	1.4	1.3	1.4	.212	.192	.202	86.1	86.5	86.3	
February -	—	35.1	32.6	33.9	27.3	40.7	18.4	10th	57.4	1st	1.8	2.0	1.9	.170	.145	.158	77.0	71.9	74.5	
March -	—	38.6	35.7	37.2	28.3	43.9	18.0	4, 21st	54.0	30th	2.4	2.1	2.3	.191	.170	.181	77.0	76.3	76.7	
April -	—	42.4	40.0	41.2	34.1	48.8	26.0	15th	59.2	18th	1.5	1.7	1.6	.241	.215	.228	88.3	86.1	87.2	
May -	—	54.7	51.3	53.0	43.8	61.0	37.9	8th	74.9	14th	1.7	1.6	1.7	.383	.342	.363	89.2	89.7	89.5	
June -	—	59.0	55.8	57.4	45.6	65.8	38.0	11th	71.4	5th, 21st	3.6	3.8	3.7	.394	.346	.370	79.0	77.2	78.1	
July -	—	58.3	55.3	56.8	47.4	64.3	38.0	26th	71.2	5th	1.6	1.8	1.7	.443	.391	.417	90.4	88.7	89.6	
August -	—	59.1	56.2	57.7	51.5	67.1	42.0	7th	73.4	30th	1.2	1.4	1.3	.469	.418	.444	92.5	91.5	92.0	
September -	—	56.7	52.5	54.6	46.4	63.5	34.7	17, 22	74.7	13th	2.6	2.5	2.6	.395	.340	.368	84.3	84.1	84.2	
October -	—	47.5	44.5	46.0	39.3	54.2	29.9	27th	59.9	6th	1.9	1.6	1.8	.289	.263	.276	86.3	88.3	87.3	
November -	—	48.1	45.0	46.6	39.4	54.2	24.9	27th	60.7	6th	0.9	1.1	1.0	.321	.283	.302	92.7	90.8	91.8	
December -	—	42.9	38.8	40.9	34.8	—	23.9	5th	—	—	1.7	1.3	1.5	.250	.216	.233	85.1	85.4	85.3	
Year -	—	48.4	45.3	46.9	39.2	—	—	—	—	—	1.9	1.9	1.9	.313	.277	.295	85.7	84.7	85.2	

EASTBOURNE.

Heights above Ground:—Barometer, —3 feet. Thermometers, 4 feet 3 inches. Rain-gauge, 6 inches.

1889.		Amount of Cloud.			Rainfall.			Weather, No. of Days of								Wind, No. of Observations of									
		9 a.m.	9 p.m.	Mean.	Total.	Max.	Day.	Rain.	Snow.	Hail.	Thunder Storm.	Clear Sky.	Overcast.	Gale.	N.	N.E.	E.	S.E.	S.	S.W.	W.	N.W.	Calm.		
January	-	7.5	6.1	6.8	ins. 1.110	ins. .380	9th	12	0	0	0	5	15	2	20	4	1	1	5	5	10	9	7		
February	-	6.9	5.7	6.3	3.430	.600	14th	18	9	0	0	4	9	2	17	4	0	0	0	4	13	17	1		
March	-	7.1	5.0	6.1	1.320	.580	7th	11	1	0	0	3	10	2	14	4	2	1	4	7	11	10	9		
April	-	7.5	5.5	6.5	2.710	.360	3rd	18	0	0	1	2	10	0	10	6	6	1	6	11	5	8	7		
May	-	6.8	5.3	6.1	1.470	.500	26th	10	0	0	2	4	8	0	1	5	4	1	8	14	7	6	16		
June	-	4.5	3.8	4.2	0.270	.200	9th	4	0	0	0	9	6	0	16	10	4	1	4	6	6	2	11		
July	-	6.5	5.8	6.2	3.700	.770	22nd	18	0	0	3	3	8	3	6	7	2	1	4	11	20	5	6		
August	-	5.8	5.2	5.5	3.210	.910	21st	12	0	0	1	5	7	1	0	0	1	2	1	16	24	8	10		
September	-	4.9	3.7	4.3	0.900	.330	2nd	7	0	0	1	11	9	1	14	4	2	2	4	3	13	12	6		
October	-	6.9	4.9	5.9	8.140	1.510	8th	23	0	0	3	5	9	4	7	0	2	2	11	10	13	11	6		
November	-	7.2	5.1	6.2	1.570	.670	3rd	6	0	0	0	7	13	2	6	2	7	7	3	6	10	14	5		
December	-	7.5	5.7	6.6	2.400	.500	21st	17	1	1	0	2	12	2	7	5	4	3	4	11	12	11	5		
Year	-	6.6	5.2	5.9	30.230	—	—	156	11	1	11	60	116	19	118	51	35	22	54	104	144	113	89		

BABBACOMBE

Long. 3° 31' W. Lat. 50° 29' N. Height above Mean Sea Level, 293 feet. Gravity Correction, +.013.

1889.	Mean Pressure at 32° Fahr.	Air Temperature.										Humidity.									
		9 a.m.	9 p.m.	Mean.	Means of		Absolute Min. and Max.				Dep. of Wet-Bulb.			Tension of Vapour.			Percentage.				
					Min.	Max.	Min.	Day.	Max.	Day.	9 a.m.	9 p.m.	Mean.	9 a.m.	9 p.m.	Mean.	9 a.m.	9 p.m.	Mean.		
January	ins. 29.859	41.1	41.4	41.3	37.7	45.9	30.7	5th	53.8	18th	1.3	1.5	1.4	in.	in.	in.	%	%	%		
February	.665	40.3	39.3	39.8	35.3	46.0	26.8	10th	58.6	17th	2.3	2.2	2.3	.233	.232	.233	89.6	88.0	88.8		
March	.680	43.5	40.6	42.1	36.2	48.8	24.4	2nd	58.6	13, 25	2.3	1.7	2.0	.239	.222	.231	80.9	80.8	80.9		
April	.430	47.4	44.3	45.9	40.1	53.2	33.3	10th	63.6	18th	2.8	1.6	2.2	.264	.257	.261	83.0	86.5	84.8		
May	.513	56.0	51.7	53.9	48.1	61.0	39.4	11th	71.7	23rd	3.1	1.9	2.5	.362	.336	.349	81.0	88.4	84.7		
June	.728	61.7	57.8	59.8	52.7	67.9	46.4	13th	80.4	27th	4.5	2.7	3.6	.411	.401	.406	80.9	87.4	84.2		
July	.649	61.0	57.4	59.2	53.2	66.6	46.0	19th	78.8	6th	3.6	2.1	2.9	.424	.412	.418	75.3	83.6	79.5		
August	.622	61.1	55.8	58.5	52.1	66.7	46.4	28th	72.6	1st	3.7	1.6	2.7	.425	.402	.414	79.4	87.2	83.3		
September	.763	58.1	54.5	56.3	50.7	64.4	40.3	23rd	78.6	12th	3.3	2.1	2.7	.393	.374	.384	80.3	86.2	83.3		
October	.374	50.8	47.5	49.2	43.5	56.5	36.7	13th	61.3	13th	2.2	1.3	1.8	.317	.299	.308	85.8	90.8	88.3		
November	.909	48.0	47.0	47.5	44.1	52.5	29.4	28th	62.1	8th	1.5	1.3	1.4	.304	.298	.301	88.8	90.2	89.5		
December	29.872	41.2	41.2	41.2	36.6	47.0	26.4	29th	55.1	16th	1.3	1.5	1.4	.237	.233	.235	89.6	87.8	88.7		
Year	29.672	50.9	48.2	49.6	44.2	56.4	—	—	—	—	2.7	1.8	2.3	.318	.306	.312	82.8	87.2	85.0		

FALMOUTH

Long. 5° 4' W. Lat. 50° 9' N. Height above Mean Sea Level, 167 feet. Gravity Correction, +.013.

	ins.													in.	in.	in.	%	%	%
January -	30.011	42.6	43.0	42.8	39.4	46.6	31.6	3rd	52.3	31st	1.9	2.1	2.0	.233	.232	.233	86	83	85
February -	29.851	41.1	41.2	41.2	36.5	46.1	27.9	25th	52.9	1st	2.4	2.8	2.6	.209	.203	.206	81	79	80
March -	.833	43.5	42.8	43.2	39.0	47.5	27.9	1st	54.1	24, 29	2.4	2.2	2.3	.231	.229	.230	81	83	82
April -	.582	47.6	45.0	46.3	41.4	51.3	36.9	10th	57.3	18th	3.2	2.1	2.7	.256	.251	.254	78	84	81
May -	.639	54.0	51.0	52.5	48.0	58.0	43.0	2nd	64.7	21st	3.0	1.5	2.3	.334	.336	.335	80	90	85
June -	.867	60.9	56.5	58.7	52.7	64.4	48.5	12th	73.2	22nd	4.8	2.6	3.7	.387	.381	.384	73	83	78
July -	.788	61.1	57.7	59.4	54.3	64.6	50.0	23rd	71.1	6th	3.9	2.2	3.1	.415	.412	.414	77	86	82
August -	.767	60.1	56.1	58.1	53.3	63.6	48.8	28th	69.0	31st	3.3	1.7	2.5	.416	.401	.409	81	88	85
September	.902	58.2	55.5	56.9	52.3	61.5	43.8	25th	69.2	11th	3.1	2.6	2.9	.393	.367	.380	81	83	82
October -	29.516	50.2	48.4	49.3	45.2	54.1	40.8	25th	58.8	6th	2.3	1.9	2.1	.304	.293	.299	84	87	86
November	30.048	49.1	48.8	49.0	46.3	52.2	32.0	27th	56.8	7th	2.0	1.8	1.9	.299	.300	.300	86	87	87
December	30.013	43.3	43.4	43.4	39.5	47.5	29.0	28th	52.4	22, 24	1.9	2.2	2.1	.239	.234	.237	85	83	84
Year -	29.818	51.0	49.1	50.1	45.7	54.8	—	—	—	—	2.9	2.1	2.5	.310	.303	.307	81.1	84.7	82.9

LONDONDERRY

Long. 7° 19' W. Lat. 55° 0' N. Height above Mean Sea Level, 67 feet. Gravity Correction, +.027.

	ins.													in.	in.		%	%	%
January -	29.981	41.6	41.8	41.7	36.9	45.8	27.0	2, 7	53.1	31st	1.4	1.4	1.4	.237	.239	.238	88.8	88.8	88.8
February -	.860	39.5	39.3	39.4	34.6	45.3	22.0	11th	52.0	1st	1.7	1.6	1.7	.213	.214	.214	85.9	86.5	86.2
March -	.868	42.5	42.2	42.4	38.0	48.3	27.6	2nd	54.0	24th	2.0	1.8	1.9	.234	.236	.235	84.3	85.6	85.0
April -	.649	45.8	43.5	44.7	39.7	51.3	35.0	11th	62.5	25th	3.1	2.2	2.7	.242	.236	.239	78.7	83.7	81.2
May -	.670	55.5	51.8	53.7	47.4	62.6	42.0	15, 25	73.5	21st	3.4	1.8	2.6	.351	.341	.346	79.2	88.2	83.7
June -	.971	60.6	55.2	57.9	49.3	68.9	45.0	8, 14	80.0	23, 24	5.4	2.6	4.0	.373	.364	.369	70.1	83.3	76.7
July -	.831	59.4	55.3	57.4	50.0	66.0	41.0	9th	79.5	5th	4.0	2.2	3.1	.392	.377	.385	77.1	85.5	81.3
August -	.712	57.2	54.5	55.9	50.8	62.2	45.0	21st	72.5	31st	2.4	1.5	2.0	.398	.383	.391	85.0	89.8	87.4
September	.937	55.3	53.6	54.5	49.3	61.4	38.8	22nd	76.1	12th	2.4	2.1	2.3	.375	.361	.368	84.5	86.4	85.5
October -	29.564	47.2	45.2	46.2	40.8	53.7	33.0	25th	58.4	12th	1.7	1.3	1.5	.286	.273	.280	87.9	90.1	89.0
November	30.032	44.8	45.5	45.2	41.2	49.9	30.5	27th	55.6	7th	1.5	1.5	1.5	.268	.276	.272	88.3	88.9	88.6
December	29.906	41.8	42.6	42.2	37.5	46.7	30.0	5th	53.5	18th	1.5	1.7	1.6	.237	.241	.239	88.2	87.2	87.7
Year -	29.832	49.3	47.5	48.4	43.0	55.2	—	—	—	—	2.5	1.8	2.2	.301	.295	.298	83.2	87.0	85.1

BABBACOMBE.

Heights above Ground:—Barometer, 12 feet. Thermometers, 4 feet. Rain-gauge, 1 foot.

		Amount of Cloud.			Rainfall.			Weather, No. of Days of							Wind, No. of Observations of									
		9 a.m.	9 p.m.	Mean.	Total.	Max.	Day.	Rain.	Snow.	Hail	Thunder Storm.	Clear Sky.	Overcast.	Gale.	N.	N.E.	E.	S.E.	S.	S.W.	W.	N.W.	Calm.	
1880.																								
January	-	7.5	7.4	7.5	ins. 1.070	ins. .290	9th	10	1	1	0	2	16	1	11	12	4	5	3	6	10	10	1	
February	-	7.0	5.1	6.1	1.380	.370	10th	15	12	7	0	3	9	6	14	5	3	0	0	7	14	13	0	
March	-	7.8	6.0	6.9	4.500	1.260	6th	20	6	6	0	3	14	3	9	6	5	4	6	10	14	8	0	
April	-	7.7	5.7	6.7	1.560	.290	12th	15	0	3	1	1	10	2	9	12	2	3	5	7	13	9	0	
May	-	6.8	5.8	6.3	2.130	.470	24th	17	0	1	3	4	11	1	6	15	5	2	7	12	7	8	0	
June	-	4.8	4.8	4.8	0.450	.130	15th	8	0	0	2	8	6	0	5	21	10	1	2	6	4	10	1	
July	-	7.2	5.5	6.4	3.060	.960	9th	15	0	0	0	5	12	0	3	8	7	3	2	13	15	10	1	
August	-	6.6	5.1	5.9	2.120	.490	2nd	21	0	0	1	3	9	2	2	4	0	1	4	21	20	9	1	
September	-	7.2	5.8	6.5	1.220	.780	23rd	9	0	0	0	5	8	0	7	8	7	4	4	8	11	9	2	
October	-	6.9	5.7	6.3	4.810	.580	26th	24	0	2	2	0	8	4	7	9	4	2	4	14	14	6	2	
November	-	8.1	7.1	7.6	1.760	.570	24th	13	1	1	0	1	18	2	5	2	8	9	4	10	10	9	3	
December	-	7.2	6.8	7.0	2.340	.480	22nd	16	2	0	1	2	14	3	4	3	7	6	4	15	14	8	1	
Year	-	7.1	5.7	6.4	26.400	—	—	183	22	21	10	37	135	24	82	105	62	40	45	129	146	109	12	

OBSERVATIONS AT STATIONS OF THE SECOND ORDER.

LISSAN

Long. 6° 45' W. Lat. 54° 41' N. Height above Mean Sea Level, 305 feet. Gravity Correction, + '024.

1889.	Mean Pressure at 32° Fahr.	Air Temperature.										Humidity.									
		9 a.m.	9 p.m.	Mean.	Means of		Absolute Min. and Max.				Dep. of Wet-Bulb.			Tension of Vapour.			Percentage.				
					Min.	Max.	Min.	Day.	Max.	Day.	9 a.m.	9 p.m.	Mean.	9 a.m.	9 p.m.	Mean.	9 a.m.	9 p.m.	Mean.		
January -	ins. 29°770	39°5	40°0	39°8	33°3	45°2	22°0	3rd	60°0	26th	1°0	1°1	1°1	in. °222	°224	°223	% 91	% 91	% 91		
February	°627	37°9	38°0	38°0	32°0	45°0	20°0	10th	52°0	1st	1°6	2°3	2°0	°197	°185	°191	87	81	84		
March -	°646	41°9	41°6	41°8	35°6	47°3	27°0	2nd	54°0	14th	1°9	2°6	2°3	°226	°210	°218	86	80	83		
April -	°416	44°8	42°7	43°8	38°3	49°6	31°0	29th	59°0	18th	2°9	1°8	2°4	°234	°236	°235	79	86	83		
May -	°457	54°1	52°0	53°1	45°4	59°9	36°0	2nd	74°0	22nd	3°1	2°0	2°6	°333	°335	°334	79	86	83		
June -	°747	59°6	54°8	57°2	46°7	66°5	39°0	8th	76°0	22nd	5°3	2°4	3°9	°356	°362	°359	70	85	78		
July -	°608	57°5	55°8	56°7	47°5	64°8	37°0	9th	75°0	7th	3°1	2°4	2°8	°383	°378	°381	80	84	82		
August -	°493	56°6	53°5	55°1	49°4	62°4	40°0	21st	73°0	1st	2°4	1°7	2°1	°389	°364	°377	84	89	87		
September	°711	54°7	52°3	53°5	47°9	61°0	36°0	23rd	70°0	13th	2°2	1°6	1°9	°366	°349	°358	86	89	88		
October -	°344	46°7	44°3	45°5	38°8	53°3	29°0	25th	58°0	2nd	1°4	1°3	1°4	°286	°261	°274	90	90	90		
November	°814	43°1	43°6	43°4	37°0	48°7	26°0	28th	55°0	4th	1°0	1°0	1°0	°256	°261	°259	92	92	92		
December	29°706	39°7	40°1	39°9	33°9	44°9	25°0	4, 12	52°0	18th	1°1	1°1	1°1	°222	°225	°224	91	91	91		
Year -	29°612	48°0	46°6	47°3	40°5	54°1	—	—	—	—	2°3	1°8	2°1	°289	°283	°286	84°6	87°0	85°8		

ARMAGH

Long. 6° 39' W. Lat. 54° 21' N. Height above Mean Sea Level, 196 feet. Gravity Correction, + '025.

	ins.													in.		in.	%	%	%
January	29.877	41.0	40.4	40.7	35.7	45.5	25.2	2nd	53.5	18th	1.2	1.0	1.1	.236	.234	.235	90.5	92.0	91.3
February	.730	38.7	37.0	37.9	32.7	44.7	20.8	11th	53.6	1st	1.5	1.7	1.6	.209	.191	.200	86.8	84.8	85.8
March	.745	42.7	41.0	41.9	36.1	48.8	25.3	2nd	57.2	13th	2.1	2.2	2.2	.233	.216	.225	83.5	81.9	82.7
April	.513	44.9	42.6	43.8	38.4	50.0	32.7	16th	59.8	17th	3.1	2.0	2.6	.234	.232	.233	78.9	85.2	82.1
May	.546	54.8	51.5	53.2	46.2	60.3	38.2	25th	71.7	21st	3.6	2.3	3.0	.336	.325	.331	78.1	85.1	81.6
June	.840	60.1	54.7	57.4	47.7	66.4	39.3	8th	75.3	21st	5.1	2.7	3.9	.372	.358	.365	71.2	83.3	77.3
July	.705	58.3	54.7	56.5	48.3	65.4	32.0	8th	76.5	6th	3.5	2.1	2.8	.388	.372	.380	79.6	86.3	83.0
August	.593	57.5	53.5	55.5	50.2	62.6	44.8	26th	67.3	1st	2.7	1.4	2.1	.394	.372	.383	83.2	90.8	87.0
September	.811	56.3	51.9	54.1	48.1	60.9	35.5	25th	69.9	12th	2.7	1.3	2.0	.384	.361	.373	83.4	91.1	87.3
October	.431	47.6	44.0	45.8	39.8	53.0	31.0	28th	57.6	5th	1.7	1.2	1.5	.291	.265	.278	88.0	91.4	89.7
November	.920	44.8	44.6	44.7	40.1	49.8	26.2	27th	55.5	7th	1.2	1.2	1.2	.276	.274	.275	91.4	91.1	91.3
December	29.812	41.4	41.3	41.4	36.9	46.9	29.8	11th	53.5	17, 18	1.2	1.1	1.2	.239	.241	.240	89.9	91.1	90.5
Year	29.710	49.0	46.4	47.7	41.7	54.5	—	—	—	—	2.5	1.7	2.1	.299	.287	.293	83.7	87.8	85.8

BROOKEBOROUGH (COLEBROOKE PARK)

Long. 7° 22' W. Lat. 54° 21' N. Height above Mean Sea Level, 271 feet. Gravity Correction, + '024.

	ins.													in.	in.	in.	%	%	%
January	29.805	38.9	39.3	39.1	32.9	44.2	20.5	2nd, 3rd	51.9	18th	0.6	0.5	0.6	.225	.231	.228	94.8	95.6	95.2
February	.671	37.4	36.7	37.1	30.6	44.3	9.5	11th	52.5	17th	1.0	0.9	1.0	.204	.200	.202	91.4	91.7	91.6
March	.678	41.8	40.2	41.0	34.8	47.7	24.0	11th	55.5	13th	1.5	1.1	1.3	.233	.226	.230	88.4	91.4	89.9
April	.440	44.0	42.7	43.4	37.4	49.3	29.1	15th	56.5	19th	2.8	1.7	2.3	.228	.237	.233	78.0	86.4	82.2
May	.469	53.2	52.2	52.7	45.1	60.1	35.5	25th	71.8	21st	2.8	2.1	2.5	.330	.335	.333	80.8	85.8	83.3
June	.773	59.0	55.2	57.1	47.0	66.2	38.0	8th	76.7	21st	5.0	2.6	3.8	.354	.363	.359	71.0	83.8	77.4
July	.638	57.5	54.5	56.0	47.9	64.9	34.7	8th	75.5	5th	3.2	2.0	2.6	.380	.368	.374	80.5	87.0	83.8
August	.526	56.0	53.7	54.9	49.0	61.1	40.5	11th	66.5	31st	1.9	1.2	1.6	.394	.379	.387	88.0	92.1	90.1
September	.745	54.7	52.9	53.8	47.7	60.2	34.3	23rd	71.3	12th	2.1	1.4	1.8	.369	.362	.366	86.5	90.7	88.6
October	.361	45.5	43.3	44.4	37.8	52.3	27.0	28th	57.0	13th	1.3	0.7	1.0	.275	.265	.270	90.5	94.6	92.6
November	.849	43.4	44.3	43.9	38.8	48.9	22.5	28th	54.0	15th	0.6	0.6	0.6	.269	.277	.273	94.8	95.6	95.2
December	29.737	39.8	40.5	40.2	34.5	45.5	23.5	14th	51.8	17th	0.8	0.9	0.9	.228	.233	.231	93.6	93.0	93.3
Year	29.641	47.6	46.3	47.0	40.3	53.7	—	—	—	—	2.0	1.3	1.7	.291	.290	.291	86.5	90.6	88.6

MONTHLY SUMMARIES.—LISSAN—ARMAGH—BROOKEBOROUGH.

LISSAN.

Heights above Ground:—Barometer, 5 feet. Thermometers, 4 feet. Rain-gauge, 5 inches.

	Amount of Cloud.			Rainfall.			Weather, No. of Days of								Wind, No. of Observations of									
1880.	9 a.m.	9 p.m.	Mean.	Total.	Max.	Day.	Rain.	Snow.	Hail.	Thunder Storm.	Clear Sky.	Overcast.	Gale.	N.	N.E.	E.	S.E.	S.	S.W.	W.	N.W.	Calm.		
				ins.	ins.																			
January -	-	-	-	3'930	.950	11th	25	0	0	0	-	-	0	7	0	1	1	8	21	7	17	0		
February -	-	-	-	3'920	.440	13th	25	11	1	0	-	-	0	13	2	6	5	0	2	14	14	0		
March -	-	-	-	2'200	.520	19, 27	27	3	0	0	-	-	0	3	6	6	4	0	7	3	29	0		
April -	-	-	-	3'970	.870	8th	20	0	0	0	-	-	0	3	12	8	7	5	11	3	11	0		
May -	-	-	-	3'720	.550	5th	22	0	0	1	-	-	0	3	0	0	8	39	3	4	5	0		
June -	-	-	-	0'430	.200	13th	7	0	0	0	-	-	0	6	12	0	4	11	10	11	6	0		
July -	-	-	-	3'340	.870	9th	17	0	0	0	-	-	0	10	1	7	11	3	2	14	14	0		
August -	-	-	-	5'930	.900	19th	27	0	0	0	-	-	0	4	5	0	4	3	11	12	23	0		
September -	-	-	-	3'120	.600	26th	22	0	0	0	-	-	0	11	3	8	9	2	10	6	11	0		
October -	-	-	-	4'230	.840	6th	26	0	0	0	-	-	0	7	10	7	9	2	13	7	7	0		
November -	-	-	-	3'150	.650	26th	24	4	0	0	-	-	0	4	0	0	0	5	21	11	19	0		
December -	-	-	-	3'940	.500	21st	27	1	0	0	-	-	0	3	0	0	0	15	20	5	19	0		
Year	-	-	-	41'880	-	-	269	19	1	1	-	-	0	74	51	43	62	97	131	97	175	0		

OBSERVATIONS AT STATIONS OF THE SECOND ORDER.

MARKREE CASTLE (SLIGO)

Long. 8° 27' W. Lat. 54° 11' N. Height above Mean Sea Level, 122 feet. Gravity Correction, +.024.

1880.	Mean Pressure at 32° Falt.	Air Temperature.										Humidity.									
		9 a.m. 9 p.m. Mean.			Means of		Absolute Min. and Max.				Dep. of Wet-Bulb.			Tension of Vapour.			Percentage.				
		9 a.m.	9 p.m.	Mean.	Min.	Max.	Min.	Day.	Max.	Day.	9 a.m.	9 p.m.	Mean.	9 a.m.	9 p.m.	Mean.	9 a.m.	9 p.m.	Mean.		
January	ins. 29.939	40.3	40.6	40.5	34.3	45.7	21.2	2nd	53.0	31st	1.0	0.9	1.0	237	241	239	92.3	93.0	92.7		
February	834	39.3	38.5	38.9	32.5	45.3	10.8	11th	54.2	18th	1.2	0.9	1.1	224	221	223	89.5	91.7	90.6		
March	823	43.2	41.3	42.3	36.0	48.4	21.2	2nd	58.6	28th	1.6	1.1	1.4	251	241	246	87.9	90.8	89.4		
April	582	45.6	43.5	44.6	39.3	50.4	33.2	27th	56.6	19th	3.2	2.1	2.7	238	239	239	78.1	84.7	81.4		
May	590	53.6	50.8	52.2	45.3	59.1	37.2	25th	69.1	21st	2.7	1.4	2.1	340	336	338	82.8	90.2	86.5		
June	900	58.4	54.1	56.3	46.5	63.9	38.1	14th	74.0	18th	3.4	1.7	2.6	390	373	382	80.1	88.8	84.5		
July	775	58.4	54.6	56.5	48.1	63.8	33.3	8th	76.2	5th	3.4	2.0	2.7	391	374	383	80.0	87.0	83.5		
August	667	57.4	53.5	55.5	49.1	61.2	37.7	31st	67.3	1st	2.9	1.3	2.1	388	376	382	82.0	91.2	86.6		
September	873	56.5	53.3	54.9	48.6	60.9	35.2	23rd	74.6	12th	2.9	1.5	2.2	382	373	378	82.4	90.0	86.2		
October	500	47.0	43.9	45.5	38.9	52.9	25.0	25th	57.9	16th	1.6	1.0	1.3	288	268	278	88.4	92.4	90.4		
November	984	44.8	44.8	44.8	39.6	49.8	28.9	17th	55.8	7th	1.0	1.0	1.0	280	282	281	92.4	92.8	92.6		
December	29.857	41.3	41.6	41.5	36.3	46.8	25.7	14th	52.9	17th	1.1	1.1	1.1	242	245	244	91.5	91.3	91.4		
Year	29.777	48.8	46.7	47.8	41.2	54.0	—	—	—	—	2.2	1.3	1.8	304	297	301	85.6	90.3	88.0		

EDGEWORTHSTOWN

Long. 7° 39' W. Lat. 53° 45' N. Height above Mean Sea Level, 267 feet. Gravity Correction, +.022.

1880.	ins.	Air Temperature.										Humidity.									
		9 a.m. 9 p.m. Mean.			Means of		Absolute Min. and Max.				Dep. of Wet-Bulb.			Tension of Vapour.			Percentage.				
		9 a.m.	9 p.m.	Mean.	Min.	Max.	Min.	Day.	Max.	Day.	9 a.m.	9 p.m.	Mean.	9 a.m.	9 p.m.	Mean.	9 a.m.	9 p.m.	Mean.		
January	29.812	39.1	39.8	39.5	33.7	44.9	22.0	2nd	53.0	18. 31	0.7	0.7	0.7	230	236	233	94.1	93.9	94.0		
February	686	38.3	37.3	37.8	31.7	44.5	17.0	11th	53.0	16th	1.0	0.9	1.0	217	211	214	89.5	92.4	91.0		
March	676	42.1	40.4	41.3	34.5	49.1	23.5	2nd	57.5	28th	1.7	1.0	1.4	242	236	239	86.7	92.1	89.4		
April	430	44.8	42.8	43.8	37.4	50.7	30.0	15th	57.2	19th	2.2	1.7	2.0	249	241	245	84.3	87.3	85.8		
May	455	54.2	51.2	52.7	44.9	61.3	37.0	1, 15, 25	72.9	21st	3.1	1.4	2.3	340	343	342	81.1	90.5	85.8		
June	762	58.8	54.6	56.7	46.8	66.4	39.0	8th	74.2	18th	4.3	2.4	3.4	373	363	368	75.2	84.7	80.0		
July	633	58.5	54.2	56.4	47.3	66.5	31.5	8th	73.2	6th	3.0	1.7	2.4	404	375	390	82.0	88.4	85.2		
August	534	57.6	53.8	55.7	48.6	63.0	41.0	31st	70.0	30th	2.4	1.5	2.0	407	376	392	85.6	90.5	88.1		
September	738	55.3	52.8	54.1	47.9	61.7	35.0	23rd	74.5	12th	2.0	1.2	1.6	386	376	381	86.9	91.9	89.4		
October	357	45.9	44.4	45.2	39.0	52.2	30.9	14th	56.9	4th	0.9	1.0	1.0	291	274	283	93.3	93.1	93.2		
November	856	44.0	44.4	44.2	38.7	49.5	23.0	28th	57.0	19th	0.6	0.7	0.7	280	283	282	94.8	94.5	94.7		
December	29.745	40.5	40.7	40.6	34.5	46.9	25.5	5th	53.9	18th	0.9	0.8	0.9	238	243	241	92.1	93.6	92.9		
Year	29.640	48.3	46.4	47.4	40.4	54.7	—	—	—	—	1.9	1.3	1.6	305	296	301	87.1	91.1	89.1		

GLASNEVIN (BOTANIC GARDENS)

Long. 6° 16' W. Lat. 53° 23' N. Height above Mean Sea Level, 54 feet. Gravity Correction, +.022.

1880.	ins.	Air Temperature.										Humidity.									
		9 a.m. 9 p.m. Mean.			Means of		Absolute Min. and Max.				Dep. of Wet-Bulb.			Tension of Vapour.			Percentage.				
		9 a.m.	9 p.m.	Mean.	Min.	Max.	Min.	Day.	Max.	Day.	9 a.m.	9 p.m.	Mean.	9 a.m.	9 p.m.	Mean.	9 a.m.	9 p.m.	Mean.		
January	30.081	40.5	41.3	40.9	35.8	46.0	25.4	3rd	55.2	18th	0.9	0.8	0.9	239	248	244	92.7	94.0	93.4		
February	29.921	39.4	38.0	38.7	32.5	45.0	17.0	11th	55.2	18th	1.0	1.1	1.1	228	214	221	91.0	90.6	90.8		
March	933	43.7	41.7	42.7	36.0	49.3	26.4	3rd	58.2	13th	1.7	1.2	1.5	251	246	249	86.4	90.7	88.6		
April	679	46.9	43.4	45.2	39.0	50.9	29.0	15th	61.2	17th	2.4	1.1	1.8	269	258	264	84.0	91.6	87.8		
May	29.724	54.1	51.2	52.7	45.1	59.6	35.6	11th	71.3	21st	2.3	1.1	1.7	357	349	353	84.9	92.5	88.7		
June	30.010	60.8	55.3	58.1	47.8	66.3	36.0	11th	76.2	22nd	4.1	1.7	2.9	410	390	400	76.2	88.8	82.5		
July	29.878	58.8	55.4	57.1	48.6	65.8	37.0	8th	78.8	6th	3.2	1.7	2.5	405	393	399	81.3	88.7	85.0		
August	782	59.8	55.2	57.5	50.8	65.3	43.0	25th	72.3	1st	3.3	1.7	2.5	416	389	403	80.5	88.8	84.7		
September	997	56.8	53.0	54.9	47.7	61.2	36.2	23rd	73.9	10th	2.1	1.0	1.6	406	383	395	86.6	93.2	89.9		
October	29.607	48.9	46.0	47.5	40.7	53.5	30.0	14th	58.8	16th	1.2	0.8	1.0	318	295	307	91.5	94.3	92.9		
November	30.122	45.2	44.5	44.9	39.2	51.1	27.0	28th	59.6	7th	1.1	0.7	0.9	282	286	284	92.0	94.6	93.3		
December	30.025	41.7	42.9	42.3	36.4	48.1	25.0	12th	56.2	17th	1.3	1.0	1.2	242	258	250	89.6	92.1	90.9		
Year	29.897	49.7	47.3	48.5	41.6	55.2	—	—	—	—	2.1	1.2	1.7	319	309	314	86.4	91.7	89.1		

MONTHLY SUMMARIES.—MARKREE CASTLE—EDGEWORTHSTOWN—GLASNEVIN.

MARKREE CASTLE (SLIGO).

Heights above Ground:—Barometer, 5 feet. Thermometers, 4 feet. Rain-gauge, 1 foot.

1889.		Amount of Cloud.			Rainfall.			Weather, No. of Days of								Wind, No. of Observations of									
		9 a.m.	9 p.m.	Mean.	Total.	Max.	Day.	Rain.	Snow.	Hail.	Thunder Storm.	Clear Sky.	Overcast.	Gale.	N.	N.E.	E.	S.E.	S.	S.W.	W.	N.W.	Calm.		
					ins.	ins.																			
January	-	9.2	9.1	9.2	3.400	.800	11th	21	0	1	0	0	25	0	1	0	1	19	11	7	4	6	13		
February	-	9.3	9.2	9.3	3.430	.360	2nd	23	5	3	0	0	24	2	7	1	2	7	3	6	6	15	9		
March	-	8.7	8.9	8.8	2.390	.500	27th	24	3	0	0	0	22	0	7	0	0	9	13	10	7	6	10		
April	-	9.1	9.1	9.1	3.310	.550	27th	20	0	3	0	0	25	0	13	6	7	6	8	6	4	9	1		
May	-	9.2	9.5	9.4	4.760	.670	23rd	21	0	1	0	0	27	0	3	1	1	18	16	7	2	4	10		
June	-	7.2	6.5	6.9	0.890	.320	13th	9	0	0	0	0	9	0	10	1	3	10	11	4	2	8	11		
July	-	8.1	8.2	8.2	2.510	.460	22nd	19	0	0	0	1	19	0	9	1	1	10	7	4	5	9	16		
August	-	9.4	9.6	9.5	5.960	.780	19th	26	0	0	0	0	28	0	5	1	0	5	13	7	6	11	14		
September	-	9.0	9.5	9.3	3.180	.680	19th	22	0	0	0	0	24	0	8	1	0	13	14	3	5	11	5		
October	-	8.4	8.4	8.4	6.150	1.840	18th	21	0	0	0	0	19	2	6	7	5	7	12	10	1	4	10		
November	-	9.3	9.2	9.3	2.540	.560	1st	20	2	3	1	0	26	0	3	0	0	18	14	7	3	9	6		
December	-	9.1	8.7	8.9	4.980	.580	23rd	22	0	1	1	0	23	0	1	0	0	15	24	7	4	3	8		
Year	-	8.8	8.8	8.8	43.500	—	—	248	10	12	2	1	271	4	73	19	20	137	146	78	49	95	113		

OBSERVATIONS AT STATIONS OF THE SECOND ORDER.

DUBLIN (PHENIX PARK)

Long. 6° 21' W. Lat. 53° 22' N. Height above Mean Sea Level, 155 feet. Gravity Correction, +.022.

1889.	Mean Pressure at 32° Fahr.	Air Temperature.										Humidity.									
		9 a.m.	9 p.m.	Mean.	Means of		Absolute Min. and Max.				Dep. of Wet-Bulb.			Tension of Vapour.			Percentage.				
					Min.	Max.	Min.	Day.	Max.	Day.	9 a.m.	9 p.m.	Mean.	9 a.m.	9 p.m.	Mean.	9 a.m.	9 p.m.	Mean.		
January -	ins. 29.961	40.5	40.8	40.7	35.6	46.5	21.5	3rd	54.6	18th	1.4	1.1	1.3	in. 227	236	232	88.6	91.1	89.9		
February -	.802	38.3	37.3	37.8	32.1	45.0	17.2	11th	54.8	16th	1.2	1.5	1.4	214	197	206	89.3	86.1	87.7		
March -	.817	42.6	41.0	41.8	36.0	49.0	25.0	3rd	57.4	13th	2.3	1.9	2.1	230	224	227	82.9	85.1	84.0		
April -	.564	45.3	42.8	44.1	38.5	50.2	27.8	15th	59.4	17th	2.7	1.7	2.2	244	240	242	81.3	87.2	84.3		
May -	.606	54.2	50.6	52.4	44.7	59.7	34.7	11th	72.3	21st	3.2	1.6	2.4	336	330	333	79.9	89.0	84.5		
June -	.892	60.6	54.2	57.4	47.0	65.5	35.7	11th	76.2	22nd	5.2	2.4	3.8	375	358	367	71.0	84.9	78.0		
July -	.761	58.2	54.4	56.3	47.8	65.3	36.3	8th, 9th	73.8	31st	4.1	2.2	3.2	372	364	368	76.4	85.7	81.1		
August -	.671	58.7	54.5	56.6	50.2	64.4	40.0	31st	69.9	1st	3.9	2.0	3.0	383	370	377	77.5	86.8	82.2		
September	.881	55.6	52.5	54.1	47.4	61.3	36.1	25th	72.0	10th	2.8	1.7	2.3	372	356	364	82.6	88.4	85.5		
October -	29.489	47.6	45.3	46.5	39.9	53.0	29.2	14th	57.8	16th	1.9	1.6	1.8	287	270	279	86.6	88.7	87.7		
November	30.003	44.9	44.2	44.6	38.9	51.1	27.0	28th	58.0	7th	1.3	1.0	1.2	274	273	274	90.3	92.4	91.4		
December	29.909	41.9	42.3	42.1	36.4	48.2	25.6	6th	57.0	26th	1.7	1.4	1.6	234	245	240	86.0	89.0	87.5		
Year -	29.780	49.0	46.7	47.9	41.2	54.9	—	—	—	—	2.6	1.7	2.2	296	289	293	82.7	87.9	85.3		

DUBLIN (CITY)

Long. 6° 15' W. Lat. 53° 20' N. Height above Mean Sea Level, 47 feet. Gravity Correction, +.022.

	ins.													in.	in.	in.	°/10	°/5	°/10
January -	30.090	41.5	42.3	41.9	38.0	46.8	27.1	3rd	56.2	18th	1.3	1.5	1.4	236	240	238	89.5	88.5	89.0
February -	29.931	39.9	39.3	39.6	35.1	45.5	21.7	11th	55.0	1st	1.7	2.0	1.9	216	204	210	85.2	82.9	84.1
March -	.940	43.1	43.4	43.3	38.6	49.3	31.0	3rd	58.3	28th	2.3	2.6	2.5	231	236	231	82.2	80.5	81.4
April -	.689	46.0	45.1	45.6	40.9	51.3	33.1	15th	59.7	20th	3.0	2.5	2.8	244	246	245	79.5	82.4	81.0
May -	29.732	55.1	53.1	54.1	48.4	60.7	40.8	11th	72.5	21st	3.5	2.4	3.0	340	340	340	78.8	84.5	81.7
June -	30.020	61.5	58.4	60.0	52.0	67.0	41.2	11th	74.8	22nd	5.8	3.7	4.8	373	381	377	68.7	77.9	73.3
July -	29.887	59.0	57.6	58.3	51.7	65.7	44.0	8th	77.8	6th	3.9	2.9	3.4	386	391	389	77.5	82.5	80.0
August -	29.795	58.6	56.5	57.6	52.7	64.5	46.4	25th	71.8	1st	3.2	2.2	2.7	398	392	395	81.1	86.0	83.6
September	30.007	55.7	54.4	55.1	50.6	60.9	38.9	25th	69.7	11th	2.1	1.8	2.0	389	379	384	86.7	88.2	87.5
October -	29.614	47.7	47.3	47.5	43.3	52.9	35.2	14th	57.4	7th	1.5	1.6	1.6	295	288	292	89.2	88.5	88.9
November	30.132	45.4	46.0	45.7	41.7	51.1	29.6	28th	59.7	7th	1.4	1.3	1.4	276	284	280	89.4	90.3	89.9
December	30.037	42.9	43.6	43.3	38.8	48.7	30.9	6, 12	56.6	17th	1.9	1.9	1.9	238	245	242	85.6	85.6	85.6
Year -	29.906	49.7	48.9	49.3	44.3	55.4	—	—	—	—	2.6	2.2	2.4	302	302	302	82.8	84.8	83.8

PARSONSTOWN (BIRR CASTLE)

Long. 7° 55' W. Lat. 53° 6' N. Height above Mean Sea Level, 175 feet. Gravity Correction, +.021.

Height above Mean Sea Level, 175 feet. Gravity Correction, +.021.																			
	ins.													in.	in.	in.	%	%	%
January -	29.942	39.4	40.0	39.7	34.8	45.4	21.1	3rd	54.3	18th	1.0	1.0	1.0	.228	.232	.230	92.1	91.8	92.0
February -	.824	38.7	38.0	38.4	32.7	46.0	20.1	28th	53.5	16th	1.2	1.4	1.3	.217	.205	.211	88.0	86.9	87.5
March -	.809	42.4	40.8	41.6	35.1	49.5	20.7	2nd	58.1	28th	2.0	1.4	1.7	.233	.232	.233	84.0	88.4	86.2
April -	.556	45.3	43.4	44.4	38.0	51.7	29.0	15th	58.3	20th	2.8	1.7	2.3	.243	.245	.244	80.6	87.2	83.9
May -	.572	54.4	51.6	53.0	45.7	61.0	36.5	25th	72.9	21st	3.8	2.1	3.0	.324	.331	.328	76.7	86.2	81.5
June -	.869	59.0	55.9	57.5	47.7	66.6	37.8	8th	77.3	21st	4.6	2.3	3.5	.369	.384	.377	73.9	85.3	79.6
July -	.753	59.2	55.9	57.6	47.4	67.1	36.9	8th	76.4	5th	4.1	2.4	3.3	.385	.381	.383	76.5	84.8	80.7
August -	.663	57.5	54.3	55.9	49.6	63.4	40.7	25th	68.7	1st	2.8	1.6	2.2	.393	.378	.386	82.6	89.4	86.0
September	.863	56.6	53.5	55.1	48.9	62.1	35.7	25th	74.3	12th	3.3	2.0	2.7	.372	.363	.368	80.0	87.1	83.6
October -	.479	46.0	44.5	45.3	38.5	52.9	26.8	25th	57.3	15th	1.6	1.3	1.5	.276	.268	.272	88.0	90.3	89.2
November	.978	44.8	45.2	45.0	39.7	50.3	27.0	28th	56.2	7th	1.2	1.0	1.1	.276	.285	.281	90.7	92.2	91.5
December	29.872	41.3	41.8	41.6	35.9	47.6	25.7	5th	54.5	17th	1.1	1.2	1.2	.243	.244	.244	90.9	90.2	90.6
Year -	29.765	48.7	47.1	47.9	41.2	55.3	—	—	—	—	2.5	1.6	2.1	.297	.296	.297	83.7	88.3	86.0

MONTHLY SUMMARIES.—DUBLIN (PHENIX PARK)—DUBLIN (CITY)—PARSONSTOWN.

DUBLIN (PHENIX PARK).

Heights above Ground:—Barometer, 4 feet. Thermometers, 4 feet. Rain-gauge, 1 foot.

		Amount of Cloud.			Rainfall.			Weather, No. of Days of							Wind, No. of Observations of									
1889.		9 a.m.	9 p.m.	Mean.	Total.	Max.	Day.	Rain.	Snow.	Hail.	Thunder Storm.	Clear Sky.	Overcast.	Gale.	N.	N.E.	E.	S.E.	S.	S.W.	W.	N.W.	Calm.	
					ins.	ins.																		
January	-	7.5	7.2	7.4	1.555	.420	8th	24	1	1	0	3	15	0	2	0	0	5	4	13	14	3	21	
February	-	7.9	5.8	6.9	2.285	.660	10th	24	9	2	0	4	13	0	4	2	2	0	0	8	20	7	13	
March	-	7.2	6.0	6.6	0.990	.370	19th	22	3	1	0	2	11	0	3	0	2	4	1	11	13	6	22	
April	-	8.1	6.1	7.1	2.355	.375	11th	23	0	2	0	1	12	0	4	8	2	4	2	8	8	7	17	
May	-	7.6	6.1	6.9	1.905	.465	5th	19	0	0	1	1	11	0	0	1	3	6	6	3	3	1	39	
June	-	4.9	4.9	4.9	0.100	.030	8th	7	0	0	0	7	4	0	2	3	3	3	3	4	2	2	38	
July	-	6.6	5.6	6.1	2.475	.550	22nd	15	0	0	2	2	10	0	0	1	4	1	0	9	10	7	30	
August	-	7.6	6.2	6.9	6.485	1.910	19th	25	0	0	1	0	12	0	0	0	0	0	2	15	14	2	29	
September	-	7.8	6.4	7.1	1.005	.415	18th	19	0	0	0	2	14	0	1	0	3	1	3	7	11	5	29	
October	-	7.5	5.8	6.7	4.715	.850	18th	26	0	0	1	1	11	1	2	5	7	1	3	10	7	5	22	
November	-	7.1	7.4	7.3	1.170	.395	22nd	19	2	1	0	1	15	0	0	0	0	0	4	9	13	4	30	
December	-	5.8	5.8	5.8	1.890	.330	6th	18	0	0	0	3	6	0	0	0	0	6	6	18	11	1	20	
Year	-	7.1	6.1	6.6	26.930	—	—	241	15	7	5	27	134	1	18	20	26	31	34	115	126	50	310	

OBSERVATIONS AT STATIONS OF THE SECOND ORDER.

KILLARNEY

Long. 9° 30' W. Lat. 52° 4' N. Height above Mean Sea Level, 86 feet. Gravity Correction, + .019.

1889.	Mean Pressure at 32° Fah.	Air Temperature.									Humidity.								
		9 a.m. 9 p.m. Mean.			Means of			Absolute Min. and Max.			Dep. of Wet-Bulb.			Tension of Vapour.			Percentage.		
		9 a.m.	9 p.m.	Mean.	Min. Max.		Min.	Day. Max.		Day.	9 a.m.	9 p.m.	Mean.	9 a.m.	9 p.m.	Mean.	9 a.m.	9 p.m.	Mean.
January	ins. 30.052	43.4	42.7	43.1	37.1	48.1	24.0	3rd	56.1	31st	1.3	1.0	1.2	252	252	252	90	92	91
February	29.965	42.5	41.4	41.9	35.9	48.9	22.5	12th	56.5	17th	1.5	1.8	1.6	239	223	231	88	85	87
March	29.924	43.6	42.8	43.2	37.3	50.2	24.0	10th	56.0	15th	2.1	1.6	1.9	238	240	239	84	87	85
April	29.669	46.3	44.5	45.4	37.5	52.3	27.0	12, 15	56.5	25th	2.8	1.9	2.3	250	251	251	79	85	82
May	29.660	53.4	50.7	52.1	45.1	58.2	34.0	12th	66.0	21st	2.7	1.5	2.1	335	330	332	82	89	86
June	29.962	58.8	55.0	56.9	48.3	65.7	37.3	8th	76.2	18th	3.4	1.8	2.6	393	379	386	79	88	83
July	29.858	59.2	55.1	57.1	49.0	65.6	38.0	10th	74.7	5th	3.3	1.9	2.6	401	378	390	80	87	84
August	29.788	58.2	55.3	56.8	51.3	62.4	41.9	31st	67.0	1st, 31st	2.4	1.6	2.0	412	389	400	85	89	87
September	29.958	57.4	56.0	56.7	51.5	62.5	33.5	25th	71.5	12th	2.1	1.3	1.7	409	410	410	87	91	89
October	29.595	47.6	45.5	46.5	39.0	53.7	27.2	26th	59.0	7th	1.1	0.7	0.9	303	288	295	92	94	93
November	30.087	47.8	47.6	47.7	42.5	52.5	25.5	27, 28	59.1	15th	1.5	1.3	1.4	295	298	297	89	90	89
December	29.978	45.0	45.6	45.3	39.6	50.7	28.5	12th	56.0	24th	1.3	1.4	1.4	268	273	270	90	89	90
Year	29.875	50.3	48.5	49.4	42.8	55.9	—	—	—	—	2.1	1.5	1.8	316	309	313	85.4	88.8	87.1

VALENCIA

Long. 10° 18' W. Lat. 51° 55' N. Height above Mean Sea Level, 9 feet. Gravity Correction, + .019.

1889.	ins.	Air Temperature.									Humidity.								
		9 a.m. 9 p.m. Mean.			Means of			Absolute Min. and Max.			Dep. of Wet-Bulb.			Tension of Vapour.			Percentage.		
January	30.140	45.2	44.8	45.0	41.4	48.5	30.4	13th	52.8	30th	1.3	1.1	1.2	271	274	273	90.1	91.4	90.8
February	30.069	44.2	44.0	44.1	40.0	48.0	33.4	24th	53.2	16th	1.4	2.3	1.9	266	243	255	88.9	82.9	85.9
March	30.011	44.2	45.1	44.7	41.4	49.6	32.5	1st	54.0	29th	1.8	1.7	1.8	256	266	261	87.4	88.0	87.7
April	29.760	46.8	46.2	46.5	41.6	51.5	35.2	8th	53.6	3rd	2.6	2.3	2.5	262	262	262	82.1	83.8	83.0
May	29.746	52.4	51.4	51.9	48.1	56.6	41.0	12th	62.0	21st	1.9	1.4	1.7	344	343	344	87.5	90.5	89.0
June	30.047	58.1	55.9	57.0	51.7	62.8	44.6	11th	70.0	21st	3.5	2.9	3.2	382	367	375	78.6	81.9	80.3
July	29.951	59.2	57.4	58.3	52.8	64.4	46.8	10th	72.6	3.5	3.9	3.5	3.7	390	375	383	77.5	79.3	78.4
August	29.882	58.2	56.7	57.5	54.3	61.4	49.5	31st	65.6	1st	3.2	2.6	2.9	393	387	390	81.1	84.0	82.6
September	30.047	57.3	56.8	57.1	54.2	61.7	49.0	1, 25	70.6	1st	2.9	2.5	2.7	390	391	391	82.4	84.2	83.3
October	29.689	49.1	49.1	49.1	45.1	54.2	38.0	25th	59.1	6th	2.7	2.8	2.8	285	283	284	81.9	81.1	81.5
November	30.169	48.8	48.9	48.9	46.2	52.1	33.9	27th	56.2	17th	2.0	1.9	2.0	302	302	302	86.7	86.4	86.6
December	30.067	46.9	47.3	47.1	43.2	50.2	34.4	12th	53.7	17th	2.0	1.9	2.0	277	285	281	85.4	86.7	86.1
Year	29.965	50.9	50.3	50.6	46.7	55.1	—	—	—	—	2.4	2.2	2.3	318	315	317	84.1	85.0	84.6

MONTHLY SUMMARIES.—KILLARNEY—VALENCIA.

KILLARNEY.

Heights above Ground:—Barometer, 7 feet. Thermometers, 4 feet. Rain-gauge, 1 foot.

1889.		Amount of Cloud.			Rainfall.			Weather, No. of Days of							Wind, No. of Observations of									
		9 a.m.	9 p.m.	Mean.	Total.	Max.	Day.	Rain.	Snow.	Hail.	Thunder Storm.	Clear Skys.	Overcast.	Gale.	N.	N.E.	E.	S.E.	S.	S.W.	W.	N.W.	Calm.	
January	-	7.9	6.6	7.3	ins. 6.451	ins. 1.840	15th	23	0	1	0	1	16	2	5	4	1	2	6	8	8	8	20	
February	-	7.1	6.7	6.9	4.055	.730	13th	19	2	3	1	2	12	4	9	2	5	1	0	3	9	14	13	
March	-	6.8	6.2	6.5	1.970	.595	6th	16	0	0	0	3	13	0	6	6	4	0	4	6	10	5	21	
April	-	7.7	6.5	7.1	3.480	.765	27th	17	0	4	0	0	7	0	12	4	5	1	0	7	10	9	12	
May	-	8.3	7.9	8.1	5.035	.860	2nd	18	0	0	1	0	17	0	5	3	2	0	5	17	10	6	14	
June	-	6.3	6.0	6.1	1.960	1.250	1st	9	0	0	0	3	11	1	13	6	2	1	4	6	6	4	18	
July	-	7.1	6.2	6.7	1.385	.350	23rd	15	0	0	1	2	13	0	9	4	4	4	2	2	13	13	11	
August	-	7.7	6.3	7.0	6.745	2.250	19th	23	0	0	0	0	12	3	4	3	1	0	1	4	30	9	10	
September	-	7.4	6.5	6.9	3.075	.790	23rd	13	0	0	1	2	15	0	9	1	6	4	3	4	9	5	19	
October	-	6.4	5.9	6.2	6.405	1.025	18th	22	0	0	0	4	9	2	4	10	2	0	2	7	12	5	20	
November	-	7.1	7.3	7.2	3.590	.610	21st	19	1	0	0	2	14	1	11	2	6	3	4	13	4	5	12	
December	-	—	—	—	5.895	.920	19th	24	0	0	1	—	—	1	2	4	1	4	11	15	8	6	11	
Year	-	—	—	—	50.046	—	—	218	3	8	5	—	—	14	89	49	39	20	42	92	129	89	181	

VALENCIA.

Heights above Ground:—Barometer, 14 feet. Thermometers, 12 feet. Rain-gauge, 2 feet.

	10a.m.	10p.m.		10.30 a.m. ins.	ins.																		
January -	7.9	7.8	7.9	8.160	2.360	15th	20	0	2	0	2	17	9	6	3	2	8	13	2	10	9	9	
February -	7.1	7.5	7.3	4.410	.810	13th	24	2	5	0	1	12	7	8	3	3	0	3	6	6	16	11	
March -	7.1	7.1	7.1	3.355	.645	6th	18	0	2	0	2	15	2	13	2	3	8	6	7	4	7	12	
April -	7.5	6.9	7.2	2.735	.370	29th	18	0	3	0	0	10	6	12	8	4	1	5	7	3	11	9	
May -	7.4	8.2	7.8	6.960	1.090	2nd	24	0	0	0	0	19	2	7	0	0	10	13	8	5	7	12	
June -	6.6	4.9	5.8	1.150	.440	1st	10	0	0	0	2	6	4	16	0	1	8	6	3	6	5	15	
July -	7.2	6.9	7.1	2.320	.360	20, 22	16	0	0	0	1	12	1	12	2	3	7	2	4	7	13	12	
August -	7.9	7.9	7.9	7.345	1.365	19th	24	0	0	0	1	18	5	8	1	0	4	10	11	12	15	1	
September	8.2	7.9	8.1	3.445	.830	10th	19	0	0	1	0	16	2	11	2	1	15	5	9	3	7	7	
October -	7.1	5.4	6.3	5.970	1.275	17th	23	0	2	0	2	9	5	6	10	1	6	3	3	13	8	12	
November	8.5	8.2	8.4	4.210	.625	30th	19	2	1	0	0	16	8	3	3	3	17	7	3	8	8	8	
December	8.5	7.5	8.0	6.745	.740	23rd	25	0	2	0	1	17	13	4	1	0	15	15	8	8	8	3	
Year	7.6	7.2	7.4	56.805	—	—	240	4	17	1	12	167	64	106	35	21	99	88	71	85	114	111	

PART III.—ANNUAL SUMMARY of OBSERVATIONS taken at 9 a.m.

1889

Stations.				Mean Pressure at 82° Fahrenheit.	Air Temperature.						Humidity.											
Name.	Height above Sea Level.	Long.	Lat.		Means of			Absolute Min. and Max.			Depression of Wet Bulb.			Tension of Vapour.			Percentage.					
					9 a.m.	9 p.m.	Mean.	Min.	Max.	Min.	Date.	Max.	Date.	9 a.m.	9 p.m.	Mean.	9 a.m.	9 p.m.	Mean.	9 a.m.	9 p.m.	Mean.
Swanbister -	feet. 68	8° W.	58° 56' N.	ins. 29.767	46.6	45.0	45.8	41.3	49.9	23.1	Feb. 9th	65.1	June 26th	2.0	1.5	1.8	in. 2.80	273	277	85.4	88.7	87.1
Lairg -	458	22° W.	58° 1' N.	29.767	45.7	44.0	44.9	38.2	52.3	12.0	Feb. 11th	76.5	June 26th	2.5	1.8	2.2	2.59	257	258	82.8	87.5	85.2
Dunrobin Castle -	335	56° W.	57° 59' N.	29.858	47.4	46.2	46.8	41.5	53.1	21.5	Feb. 10th	74.3	June 12th	2.6	2.3	2.5	2.77	269	273	81.9	87.3	82.6
Gordon Castle -	101	5° W.	57° 37' N.	29.752	48.2	45.6	46.9	40.6	54.7	18.5	Mar. 4th	81.5	June 26th	3.7	2.8	3.3	2.64	249	257	76.9	79.5	78.2
Glencarron -	489	14° W.	57° 30' N.	29.322	46.0	45.0	45.5	39.8	52.1	13.0	Feb. 10th	78.8	July 31st	2.5	2.2	2.4	2.60	255	258	82.3	83.6	83.0
Aberdeen -	46	6° W.	57° 10' N.	29.790	46.4	45.6	46.0	41.3	50.8	10.5	Mar. 5th	73.5	June 26th	2.8	2.3	2.6	2.60	261	261	80.4	85.4	81.9
Port Augustus -	68	40° W.	57° 8' N.	29.800	46.9	46.8	46.9	40.6	53.5	10.0	Feb. 11th	78.5	June 26th	2.5	2.5	2.5	2.70	270	270	82.8	82.8	82.8
Braemar -	1,111	24° W.	57° 0' N.	28.660	43.8	43.1	43.5	37.7	51.0	8.4	Mar. 2nd	77.7	June 21st	2.7	2.2	2.5	2.41	241	241	81.2	83.4	82.3
Fort William -	33	7° W.	56° 49' N.	29.855	47.3	46.6	47.0	41.6	54.1	15.7	Feb. 10th	81.9	July 3rd	2.6	2.4	2.5	2.72	269	271	82.0	83.6	82.8
Lednathie -	719	7° W.	56° 45' N.	29.095	44.7	43.1	43.9	37.3	51.5	7.8	Mar. 5th	75.0	July 6th	2.7	1.9	2.3	2.46	244	245	80.4	85.2	82.8
Laudale -	14	41° W.	56° 41' N.	29.863	48.8	47.7	48.3	42.8	54.1	19.0	Feb. 11th	75.1	July 31st	2.7	2.3	2.5	2.91	288	290	82.3	83.4	83.3
Dundee -	160	26° W.	56° 28' N.	29.715	46.9	45.0	46.0	40.5	52.7	19.6	Mar. 4th	70.4	June 26th	2.3	1.7	2.0	2.81	273	277	83.9	87.6	85.8
Ochertyre -	329	53° W.	56° 23' N.	29.535	46.6	45.8	46.2	39.4	54.9	20.0	Feb. 10th	81.5	June 22nd	2.7	2.9	2.8	2.64	253	259	80.8	79.3	80.1
Callton Mor -	132	5° W.	56° 8' N.	29.760	48.2	46.0	47.1	41.4	53.8	18.4	Mar. 1st	80.3	June 22nd	2.5	2.0	2.3	2.85	269	277	83.1	84.7	83.9
Glasgow -	180	18° W.	55° 53' N.	29.705	47.3	46.3	46.8	42.2	53.0	24.3	Feb. 10th	77.8	June 22nd	2.6	2.2	2.4	2.76	274	275	82.1	84.0	83.1
Rosewell -	690	7° W.	55° 51' N.	29.152	46.1	44.1	45.1	38.3	52.2	18.5	Mar. 4th	77.0	May 21st	1.9	1.3	1.6	2.75	267	271	86.3	90.0	88.2
Rothsay -	115	5° W.	55° 50' N.	29.792	48.2	46.1	47.2	41.7	54.8	23.2	Feb. 10th	79.0	June 21st	2.4	1.8	2.1	2.89	277	283	83.7	86.8	85.3
Marchmont -	498	25° W.	55° 44' N.	29.372	45.6	42.4	44.0	39.0	52.6	15.0	Mar. 4th	78.0	July 30th	2.1	1.1	1.6	2.67	253	260	85.5	91.3	88.4
Wolfelee -	587	39° W.	55° 23' N.	29.260	46.0	43.8	44.9	36.7	53.8	13.0	Mar. 4th	81.2	May 22nd	2.2	1.4	1.8	2.74	267	271	84.7	89.1	86.9
Pinnore -	187	49° W.	55° 12' N.	29.713	48.0	45.6	46.8	40.2	54.6	16.9	Feb. 11th	79.0	June 21st	2.5	1.5	2.0	2.85	278	282	83.1	88.5	85.8
Glennie -	203	12° W.	55° 5' N.	29.683	47.7	45.8	46.8	39.6	53.6	10.0	Feb. 20th	77.0	June 21st	2.6	1.6	2.1	2.79	278	279	81.9	88.2	85.1
Cramlington -	255	15° W.	55° 5' N.	29.621	46.6	44.6	45.6	39.3	52.5	9.8	Mar. 4th	78.9	June 26th	2.0	1.3	1.7	2.80	273	276	85.5	89.4	87.5
Cargen -	72	37° W.	55° 2' N.	29.829	48.0	47.3	47.7	40.3	54.7	19.0	Mar. 4th	80.8	June 22nd	2.2	1.8	2.0	2.92	293	293	85.0	86.5	85.8
Durham -	336	1° W.	54° 46' N.	29.538	47.3	45.1	46.2	40.2	53.9	10.7	Mar. 4th	80.2	July 6th	2.3	1.3	1.8	2.87	282	285	84.4	89.4	86.9
Newton Reigay -	579	28° W.	54° 41' N.	29.296	46.5	45.2	45.9	39.1	53.2	17.3	Mar. 3rd	77.0	June 2nd	1.9	1.3	1.6	2.87	284	286	87.5	90.6	89.1
Aysgarth -	658	1° W.	54° 18' N.	—	46.8	—	—	—	—	—	Mar. 2nd	78.0	Aug. 1st	2.9	—	—	—	—	—	—	—	—
Scarborough -	159	23° W.	54° 17' N.	29.753	47.8	46.1	47.0	42.0	53.2	23.0	Mar. 4th	76.7	July 6th	2.0	1.4	1.7	2.90	292	296	86.9	90.2	88.6
Cronkbourne -	137	29° W.	54° 10' N.	29.781	49.9	47.6	48.8	43.1	53.8	22.5	Feb. 11th	74.2	June 22nd	2.1	1.4	1.8	3.17	306	312	86.0	90.1	88.1
York (Museum) -	51	5° W.	53° 57' N.	29.871	47.9	46.9	47.4	41.2	54.9	21.0	Feb. 10th	79.0	June 27th	2.4	1.8	2.1	2.87	288	288	84.0	86.8	85.4
Stonyhurst -	375	28° W.	53° 51' N.	29.554	47.8	46.5	47.2	41.6	53.9	21.4	{Mar. 4th}	76.4	June 22nd	2.9	2.3	2.6	2.78	276	277	80.1	83.3	81.7
Wakefield -	96	1° W.	53° 41' N.	29.839	47.4	47.1	47.2	41.7	54.5	16.6	{Mar. 4th}	80.4	June 2nd	1.7	1.3	1.5	2.98	303	301	87.0	88.3	89.1
Prestwich -	294	2° W.	53° 32' N.	29.588	47.7	46.5	47.1	41.8	53.7	21.9	Mar. 11th	77.5	June 22nd	2.5	1.8	2.2	2.87	288	288	83.7	87.2	85.5
Liverpool -	188	3° W.	53° 24' N.	—	—	—	—	—	—	—	—	—	—	—	—	—	—	—	—	—	—	—
Llandudno -	88	50° W.	53° 21' N.	29.838	49.9	48.9	49.4	44.4	54.5	25.5	Mar. 4th & 5th	78.6	July 31st	3.2	2.6	2.9	2.89	289	289	78.8	81.7	80.3
Buxton -	987	1° W.	53° 14' N.	28.883	45.7	44.0	44.8	38.6	—	—	Mar. 4th	74.3	June 2nd	2.2	1.5	1.8	2.67	263	265	84.7	88.9	86.8
Cheadle -	646	1° W.	52° 58' N.	29.269	45.6	43.3	45.4	40.4	52.6	18.0	Jan. 6th	75.3	July 31st	1.9	1.6	1.7	2.72	275	274	84.6	88.1	87.2
Hillington (Norfolk) -	88	33° E.	52° 48' N.	29.854	47.9	45.5	46.7	40.4	54.6	5.6	Feb. 15th	84.8	June 24th	1.0	1.1	1.6	3.05	304	300	86.8	91.3	89.1
Uppingham -	484	44° W.	52° 35' N.	29.421	46.9	45.3	46.1	40.7	54.0	16.4	Jan. 6th	81.9	June 2nd	1.8	1.3	1.6	2.95	288	292	86.9	90.0	88.5
Churchstoke -	538	3° W.	52° 31' N.	29.377	48.0	45.0	46.5	39.6	54.3	14.4	Jan. 6th	77.7	July 30th	2.3	1.5	1.9	2.94	293	298	83.9	88.4	86.2
Geldeston (Beccles) -	37	31° E.	52° 28' N.	29.909	48.7	46.6	47.7	41.2	54.8	13.8	Feb. 13th	81.0	Aug. 30th	2.3	1.2	1.8	3.06	305	305	84.7	90.6	87.7
Bennington -	407	5° W.	51° 54' N.	29.539	47.5	46.0	46.8	40.9	54.3	15.1	Feb. 13th	80.5	{June 2nd}	2.4	1.7	2.0	2.84	282	283	83.6	87.8	85.7
Cheltenham -	184	3° W.	51° 54' N.	29.755	48.4	46.9	47.6	40.8	55.3	7.0	Feb. 12th	80.2	June 26th	2.2	1.5	1.8	2.97	297	297	85.0	89.1	87.1
St. David's -	215	16° W.	51° 53' N.	29.745	50.3	48.4	49.4	44.9	54.2	26.8	Dec. 28th	71.2	June 22nd	2.0	1.5	1.8	3.26	314	320	86.0	89.3	87.7
Carmarthen -	188	4° W.	51° 52' N.	29.758	51.1	47.3	49.2	42.4	56.4	22.1	Mar. 3rd	78.1	June 22nd	3.4	1.9	2.7	3.06	293	300	79.3	86.5	83.9
Berkhamsted -	400	34° W.	51° 46' N.	29.549	47.2	45.7	46.5	40.4	54.8	12.8	Feb. 13th	81.1	Aug. 1st	2.4	1.5	2.0	2.81	283	283	83.9	88.8	86.4
Kew -	18	19° W.	51° 28' N.	29.954	48.2	48.0	48.1	42.3	55.2	14.9	Feb. 13th	80.2	Aug. 1st	2.4	2.1	2.3	2.93	296	295	83.9	85.4	84.7
Margate -	83	24° E.	51° 24' N.	29.879	49.1	47.7	48.4	43.4	54.3	16.4	Feb. 13th	82.8	June 2nd	2.3	1.6	2.0	3.08	306	307	84.3	88.3	86.3
Southampton -	78	1° W.	50° 55' N.	29.904	50.4	48.4	49.4	43.4	57.4	20.7	Jan. 6th	84.1	June 27th	2.5	1.7	2.1	3.22	315	315	84.4	88.3	86.4
Eastbourne -	39	17° E.	50° 46' N.	29.948	49.7	49.1	49.4	45.0	55.1	24.0	Jan. 7th	80.8	June 6th	2.3	2.0	2.2	3.15	315	315	84.5	86.7	85.6
Rousdon -	523	0° W.	50° 42' N.	29.418	48.8	46.2	47.5	42.0	55.0	23.7	Mar. 2nd	79.4	June 20 & 26	2.1	1.4	1.8	3.04	287	287	85.7	89.1	87.4
Dartmoor -	1,359	3° W.	50° 33' N.	—	48.4	45.3	46.9	39.2	—	—	Mar. 4th, 21st	74.9	May 14th	1.9	1.9	1.9	3.13	277	305	85.7	84.7	85.2
Babbacombe -	203	31° W.	50° 29' N.	29.672	50.9	48.2	49.6	44.2	56.4	24.4	Mar. 2nd	80.9	June 27th	2.7	1.8	2.3	3.18	306	312	82.8	87.2	85.0
Falmouth -	167	5° W.	50° 9' N.	29.818	51.0	49.1	50.1	45.7	54.8	27.9	{Mar. 1st}	73.2	June									

and 9 p.m. each Day, at BRITISH STATIONS OF THE SECOND ORDER.

1889.

Amount of Cloud.			Rainfall.			Weather, No. of Days of							Wind, No. of Observations of								Stations.		
9 a.m.	9 p.m.	Mean.	Total.	Max.	Date.	Rain.	Snow.	Hail.	Thunder Storm.	Clear Sky.	Overcast.	Gale.	N.	N.E.	E.	S.E.	S.	S.W.	W.	N.W.	Calm.		
—	—	—	ins. 35°620	ins. 1°570	Aug. 26th	252	—	—	—	—	—	38	82	44	62	103	112	87	90	124	26	Swanbister.	
—	—	—	28°630	°890	Oct. 7th	216	50	3	2	—	—	10	48	39	228	34	23	32	146	84	96	Lairg.	
—	—	—	27°690	1°220	Oct. 14th	210	21	0	2	—	—	—	103	104	90	109	56	36	115	117	0	Dunrobin Castle.	
—	—	—	26°620	—	—	169	27	12	4	—	—	35	57	54	22	141	44	205	68	82	59	Gordon Castle.	
8°3	7°9	8°1	79°720	3°470	Nov. 2nd	261	9	0	3	—	—	2	60	31	109	10	14	4	382	6	33	Glencarron.	
6°4	6°3	6°4	27°963	1°290	Aug. 5th, 16th	214	37	11	4	17	98	17	24	26	55	88	144	83	102	95	113	Aberdeen.	
6°8	—	—	32°670	1°340	Aug. 20th	210	—	—	1	—	—	14	58	112	20	16	24	306	41	21	132	Fort Augustus.	
6°8	6°4	6°6	29°600	2°130	Aug. 10th	196	45	0	8	10	72	8	11	127	54	34	38	353	27	86	0	Braemar.	
7°8	7°2	7°5	65°369	2°035	Feb. 18th	244	16	2	3	15	187	3	22	127	70	41	41	343	71	5	10	Fort William.	
—	—	—	35°070	1°720	Jan. 8th	180	51	14	16	—	—	45	39	61	71	77	36	79	146	135	86	Lednathie.	
7°8	7°5	7°7	66°400	1°550	Aug. 27th	244	33	25	7	15	208	17	61	20	107	60	49	55	95	60	223	Laudale.	
7°9	8°4	8°2	24°690	1°030	July 24th	184	19	3	11	9	214	33	27	82	59	126	30	113	191	102	0	Dundee.	
7°1	6°4	6°8	28°850	1°120	Aug. 17th	188	—	—	—	23	150	9	44	28	206	9	7	97	194	72	73	Ochertyre.	
5°3	4°8	5°1	41°890	1°230	Dec. 9th	230	26	20	8	25	27	46	77	71	40	150	47	141	54	143	7	Callton Mor.	
5°4	7°7	8°1	30°562	1°060	Nov. 22nd	198	14	7	7	4	211	2	36	104	118	23	98	135	145	45	4	Glasgow.	
6°7	6°2	6°5	27°470	1°330	July 9th	193	16	0	4	24	106	28	10	86	52	43	23	282	139	95	0	Rosewell.	
7°0	6°8	6°9	39°360	1°380	Aug. 19th	230	11	4	11	19	94	6	21	109	71	51	82	85	151	92	68	Rothessay.	
7°6	7°2	7°4	32°370	1°120	July 9th	209	20	16	19	15	175	45	123	50	81	13	41	54	244	73	49	Marchmont.	
—	—	—	31°100	1°360	Dec. 19th	162	14	1	15	—	—	—	37	98	42	52	36	264	122	79	0	Wolfele.	
8°0	7°3	7°7	44°400	1°800	July 10th	208	9	6	7	9	153	32	31	22	16	38	66	36	56	79	386	Pinnmore.	
7°4	6°0	6°7	49°620	1°450	Oct. 6th	221	14	5	12	—	—	16	35	33	43	39	80	117	99	58	235	Glencle.	
—	—	—	35°970	°920	Mar. 19th	192	29	9	13	16	130	1	72	73	60	55	75	103	147	142	3	Crawlington.	
5°5	5°3	5°4	37°070	1°780	Mar. 6th	174	8	2	12	16	42	12	67	73	141	65	67	110	120	87	0	Cargen.	
8°4	7°6	8°0	20°651	°895	Mar. 8th	178	37	3	21	9	220	5	42	45	42	13	87	77	85	83	256	Durham.	
7°5	6°8	7°2	28°760	1°070	Oct. 8th	190	25	2	10	27	190	11	39	37	22	144	80	73	99	79	158	Newton Reigny.	
—	—	—	28°380	1°400	Oct. 22nd	177	—	—	—	—	—	—	—	—	—	—	—	—	—	—	—	—	Aysgarth.
6°6	5°8	6°2	28°720	1°250	Mar. 8th	197	25	3	13	31	122	17	53	126	43	49	53	225	85	86	10	Scarborough.	
7°3	7°2	7°3	36°610	1°264	Aug. 19th	205	14	15	8	9	162	35	87	47	67	85	60	90	103	137	54	Cronkbourne.	
7°0	6°2	6°6	23°400	1°510	May 10th	178	20	4	15	34	138	1	105	69	85	57	134	55	166	49	10	York (Museum).	
8°1	7°6	7°9	42°598	2°060	Sept. 26th	207	22	19	12	19	228	1	33	110	47	25	44	115	134	47	175	Stonyhurst.	
7°5	6°4	6°9	25°830	1°060	Mar. 8th	169	26	1	20	25	149	3	77	70	44	54	47	57	160	60	161	Wakefield.	
8°5	6°6	7°6	34°720	1°460	Aug. 5th	202	32	22	23	19	200	13	72	10	117	47	125	5	133	39	182	Prestwich.	
—	—	—	—	—	—	—	—	—	—	—	—	—	—	—	—	—	—	—	—	—	—	—	Liverpool.
6°9	6°5	6°7	28°428	°970	Aug. 19th	176	8	3	3	20	152	8	73	48	62	33	63	96	275	80	0	Liandudno.	
7°1	6°2	6°6	45°841	1°180	Mar. 19th	216	38	7	11	15	140	—	12	58	101	70	41	89	198	94	67	Buxton.	
7°5	6°6	7°0	30°810	1°300	Mar. 8th	205	31	9	12	24	162	16	85	48	111	67	80	76	91	130	42	Chendle.	
7°5	6°7	7°1	27°888	1°310	Aug. 17th	207	36	7	24	24	162	8	30	141	45	90	57	196	61	110	0	Hillington (Norfolk).	
8°0	6°6	7°3	25°263	1°184	Sept. 23rd	181	34	12	25	24	187	13	108	82	36	29	101	130	121	80	43	Uppingham.	
8°3	6°8	7°6	31°360	2°094	Apr. 8th	181	22	5	12	8	179	1	38	50	46	117	15	136	141	178	9	Churchstoke.	
7°3	6°2	6°8	24°110	1°230	Sept. 24th	182	20	20	23	41	159	2	84	90	67	38	69	128	163	66	25	Goldeston (Beccles).	
7°3	6°6	7°0	29°150	2°510	July 12th	180	36	15	33	37	172	0	49	80	68	63	78	123	145	43	82	Bennington.	
7°5	6°5	7°0	27°070	2°060	Mar. 8th	181	23	7	14	18	152	7	51	22	21	47	80	91	111	56	251	Cheltenham.	
7°6	5°7	6°7	28°665	1°397	Sept. 23rd	209	15	21	3	15	124	9	66	72	42	86	57	150	74	132	51	St. David's.	
7°4	5°9	6°7	38°620	1°680	Sept. 23rd	205	13	11	2	37	158	3	95	38	64	45	45	111	83	68	181	Carmarthen.	
7°4	6°3	6°9	26°869	1°378	May 26th	187	37	21	21	34	156	1	73	72	49	55	70	76	141	97	0	Berkhamsted.	
7°6	6°0	6°8	23°595	1°510	May 26th	218	25	11	20	22	150	0	76	61	43	22	73	125	92	42	196	Kew.	
7°0	5°9	6°5	22°780	°930	July 16th	179	22	13	8	43	152	1	86	38	92	32	94	141	149	28	70	Margate.	
7°7	5°8	6°8	25°418	1°210	May 26th	175	18	9	9	42	164	1	35	151	40	59	20	187	78	124	36	Southampton.	
6°6	5°2	5°9	30°230	1°310	Oct. 8th	156	11	1	11	60	116	19	118	51	35	22	54	104	144	113	89	Eastbourne.	
6°3	6°7	7°0	28°170	1°100	Apr. 7th	180	23	13	15	36	172	16	98	83	57	45	45	115	105	156	26	Rousdon.	
6°9	6°4	6°7	81°550	2°960	Mar. 6th	213	18	3	3	47	167	2	26	55	35	86	5	131	35	112	242	Dartmoor.	
7°1	5°7	6°4	26°400	1°260	Mar. 6th	183	22	21	10	37	135	24	82	105	62	40	45	129	146	109	12	Babbacombe.	
7°3	5°5	6°4	41°440	1°360	Oct. 18th	203	12	10	2	14	121	29	145	31	37	60	65	97	102	120	73	Falmouth.	
—	—	—	—	—	—	—	—	—	—	—	—	—	—	—	—	—	—	—	—	—	—	—	—
8°0	6°8	7°4	39°830	1°200	Sept. 26th	229	11	14	2	23	192	0	23	76	21	88	38	346	23	108	7	Londonderry.	
—	—	—	41°880	°950	Jan. 11th	269	19	1	1	—	—	0	74	51	43	62	97	131	97	175	0	Lissan (Co. Tyrone).	
8°3	7°9	8°1	30°641	1°580	Aug. 19th	202	9	0	4	14	243	1	52	48	49	53	150	191	75	62	51	Armagh.	
9°1	7°8	8°5	40°489	1°330	Jan. 11th	206	10	0	0	11	252	0	15	49	8	41	120	193	7	33	265	Brookeborough.	
8°8	8°8	8°8	43°500	1°840	Oct. 18th	248	10	12	2	1	271	4	73	19	20	137	146	78	49	95	113	Markree Castle.	
6°9	5°8	6°4	33°940	1°420	Aug. 19th	241	13	14	2	28	116	6	55	47	53	99	60	112	168	66	70	Edgeworthstown.	
6°6	5°3	6°0	25°470	1°300	Aug. 19th	163	18	10	7	26	83	1	11	41	14	118	123	222	55	82	175	Glanevin.	
7°1	6°1	6°6	26°930	1°910	Aug. 19th	241	15	7	5	27	134	1	18	20	26	31	34	115	126	50	310	Dublin (Phoenix Park).	
6°8	5°7	6°3	27°272	1°945	Aug. 19th	193	15	23	5	34	110	24	65	46	55	58	73	98	181	112	42	Dublin (City).	
7°7	7°5	7°6	29°251	2°250	Aug. 19th	199	14	15	9	27	205	0	26	13	6	72	38	87	57	75	356	Parsonstown.	
—	—	—	50°046	2°250	Aug. 19th	218	3	8	5	—	—	14	89	49	39	20	42	92	129	89	181	Killarney.	
7°6	7°2	7°4	36°805	2°360	Jan. 15th	240	4	17	1	12	167	64	106	35	21	99	88	71	85	114	111	Valencia.	

PART IV.
TABLE showing the NUMBER of HOURS of BRIGHT SUNSHINE at those STATIONS supplied with SUNSHINE RECORDERS, together with the PER-CENTAGE of its possible DURATION.

1889.	January.		February.		March.		April.		May.		June.		July.		August.		September.		October.		November.		December.		1880.
	Hours.	%.	Hours.	%.	Hours.	%.	Hours.	%.	Hours.	%.	Hours.	%.	Hours.	%.	Hours.	%.	Hours.	%.	Hours.	%.	Hours.	%.	Hours.	%.	
Swanbister	29	14	44	17	76	21	113	26	170	33	197	36	161	30	142	30	92	24	74	24	41	18	28	15	Swanbister.
Aberdeen	60	27	78	30	87	24	97	23	198	39	245	47	156	30	133	29	105	28	78	25	71	30	24	12	Aberdeen.
Braemar	39	17	46	18	84	23	86	20	180	36	217	41	154	29	85	18	111	30	48	15	50	21	21	11	Braemar.
Glasgow	19	8	64	24	89	23	100	24	127	25	212	41	144	28	114	25	109	29	44	14	36	15	23	11	Glasgow.
Durham	48	20	75	28	95	26	79	19	145	29	214	42	126	25	121	26	117	31	42	13	54	22	47	22	Durham.
Newton Reigny	41	17	62	23	91	25	100	24	195	39	262	51	180	35	89	20	150	40	55	17	57	23	27	13	Newton Reigny.
Cronkbourne	46	19	83	31	112	31	125	30	209	43	277	53	213	42	126	28	129	35	87	27	53	21	45	20	Cronkbourne.
York	31	13	66	25	94	26	79	19	134	27	238	47	164	32	114	25	103	27	46	14	42	17	21	9	York.
Stonyhurst	26	11	77	29	95	26	96	23	146	30	254	50	185	37	110	24	118	32	50	16	39	15	20	9	Stonyhurst.
Llandudno	40	16	48	18	78	21	94	23	142	29	208	42	159	32	101	23	106	28	54	17	24	10	20	9	Llandudno.
Buxton	18	7	35	13	91	25	68	16	101	21	190	38	146	29	105	23	103	28	53	16	26	10	20	9	Buxton.
Hillington	28	11	51	19	105	29	91	22	178	37	207	41	170	34	167	37	114	30	81	25	68	27	34	15	Hillington.
Churchstoke	41	16	47	18	98	27	81	20	143	29	216	43	196	39	145	32	110	29	83	26	52	20	43	19	Churchstoke.
Geldeston	36	14	65	24	97	27	86	21	197	41	214	43	171	35	180	40	137	37	91	28	67	26	39	17	Geldeston.
St. David's, Pembroke*	43	17	81	30	112	31	156	38	178	37	317	64	209	42	192	43	114	30	103	32	34	13	44	19	St. David's, Pembroke.*
Berkhamsted	29	12	58	21	85	23	98	24	151	31	201	41	174	35	167	37	138	34	90	28	53	21	31	13	Berkhamsted.
Kew	24	9	53	19	84	23	92	22	148	31	200	41	147	30	169	38	133	36	84	26	42	16	31	13	Kew.
Southampton	42	16	60	22	99	27	117	28	153	32	229	47	179	36	189	43	138	37	87	27	43	16	38	16	Southampton.
St. Leonards	50	20	66	24	99	27	132	32	200	42	265	54	198	40	210	47	172	46	104	32	57	22	59	25	St. Leonards.
Eastbourne	40	16	55	20	96	26	128	31	192	40	251	52	197	40	190	43	162	43	113	35	51	19	52	22	Eastbourne.
Southbourne	57	22	62	23	84	23	109	27	151	32	220	45	183	37	167	38	104	28	70	21	41	16	44	19	Southbourne.
Rousdon	68	26	69	25	109	30	138	31	158	33	227	47	170	35	182	41	129	34	89	27	46	18	61	26	Rousdon.
Falmouth	48	18	82	30	108	30	180	44	185	39	239	47	202	42	204	46	138	37	110	31	40	15	61	25	Falmouth.
Armagh	26	11	66	25	84	23	90	22	128	26	225	45	167	33	78	17	95	25	78	24	47	19	38	17	Armagh.
Markree Castle	25	10	67	25	81	22	113	27	136	28	185	37	160	32	101	22	84	22	87	27	35	14	31	14	Markree Castle.
Dublin†	36	15	72	27	102	28	112	27	158	33	261	52	199	40	135	30	98	26	78	24	72	28	60	26	Dublin.†
Parsonstown	35	14	75	28	108	30	130	31	146	30	191	38	179	36	131	29	114	30	81	25	45	18	38	17	Parsonstown.
Valencia	56	22	82	30	142	39	154	37	169	35	243	49	213	43	137	31	89	24	123	38	42	16	15	15	Valencia.

* The values for St. David's, Pembroke, are those obtained from the Sunshine Recorder at St. Ann's Head, the Telegraphic Reporting Station.
† At Dublin the Sunshine Recorder is at the Ordnance Survey Office, in the Phoenix Park.