

Wednesday 8 a.m.

WEATHER REPORT. May 1st 1872.

STATIONS	BAROMETER		THERMOMETERS (In shade).				WIND.				Amount of Cloud 0 to 10.	Weather. By Beaufort Scale.	Rainfall. In past 24 hours.	Sea Distur- ance 0 to 4	
	At 8 a.m. Reduced to 32° F. at the Mean Sea Level.	Change since yesterday.	At 8 a.m.		Change in the dry bulb since yesterday.	In past 24 hours		At 8 a.m.		Extremes.					
			Dry bulb.	Wet bulb.		Max.	Min.	Dir.	Force. (0 to 12.)	Force. (0 to 12.)					Dir.
*Christiansund...	30.10	-.16	46	45	-2	—	—	SSW	6	4	SSW	—	cor	—	3
*Skudesnaes ...	30.30	-.10	45	44	-1	—	—	SSW	4	4	S	—	bo	—	3
*Oxö (Christiansund)	30.39	-.04	45	44	+3	—	—	WSW	2	4	WSW	—	b	—	2
*Fanö ...						—	—					—		—	—
Cuxhaven ...															
Sumburgh Head															
Thurso...	30.09	-.03	56	54	+5	61	50	SSE	2	3	SSW	8	pg	0.09	2
Wick ...	30.13	-.03	53	51	+3	57	49	SSW	3	4	S	8	o	0.06	4
Nairn ...	30.14	-.02	57	55	+1	61	55	W	1	2	SW	9	co	—	1
Aberdeen ...	30.19	-.07	54	51	+3	60	50	SSW	4	4	SSE	8	co	—	1
Leith ...	30.28	-.03	56	53	+2	65	50	NE	2	5	SW	6	c	—	—
Shields...	30.30	-.06	57	53	+4	61	48	SW	3	3	SW	2	cb	—	2
Scarborough ...	30.36	-.05	57	53	+3	61	48	SW	2	2	S	1	cb	—	2
Yarmouth ...	30.42	-.06	49	47	-3	53	44	NE	3	3	NE	0	b	—	3
Ardrossan ...	30.27	-.03	51	49	0	55	51	SSE	2	2	SSE	7	c	—	3
Greencastle ...	30.16	-.04	54	52	0	55	51	SSW	4	5	S	10	o	—	—
Holyhead ...	30.35	-.04	51	49	+5	56	48	S	6	6	S	7	c	—	4
Liverpool (Biddston Obs.)	30.36	-.06	55	51	+4	66	45	ESE	1	2	WNW	3	c	—	1
Valencia ...	30.24	-.03	53	52	0	56	51	SW	6	6	SSW	9	rf	0.04	5
Roche's Point...															
Pembroke ...	30.39	-.05	52	51	+1	58	48	S	1	2	S	4	cv	—	1
Scilly ...	30.39	-.04	53	51	0	59	47	S	2	4	SSW	3	wb	—	3
Plymouth ...	30.40	-.08	51	50	+1	62	42	SE	1	2	SW	0	bg	—	—
Portsmouth ...	30.39	-.06	55	51	0	64	47	Z	0	3	SSW	0	bg	—	1
Dover ...	30.35	-.10	56	51	-1	57	46	NE	3	3	ENE	0	b	—	2
London ...	30.34	-.06	50	47	-1	61	43	ENE	1	1	E	3	obg	—	—
Helder ...	30.39	-.06	53	—	+1	—	—	NE	4	—	—	—	—	—	2
Cape Gris Nez...	30.39	-.04	50	48	-1	58	47	NE	4	4	NE	1	b	—	3
Brest ...	—	—	49	47	+1	58	41	NNE	4	4	N	1	b	—	3
L'Orient ...	30.36	-.08	50	46	+4	65	46	NE	4	4	NW	1	b	—	3
Rochefort ...	30.25	-.11	50	48	+3	66	46	NE	4	4	NE	0	b	—	3
Biarritz ...	30.29	-.03	55	53	+2	56	53	W	4	4	N	7	f	—	3
Cornuna ...															
Brussels ...	30.33	-.06	50	—	0	—	—	NE	1	—	—	—	b	—	—
Charleville ...	30.26	-.04	55	—	+3	—	—	NNW	6	—	—	—	o	—	—
Paris ...	30.26	-.11	57	—	0	—	—	N	4	—	—	—	o	—	—
Lyons ...	30.08	-.01	62	—	+5	—	—	N	3	—	—	—	o	—	—
Toulon...															

YESTERDAY'S 2 P.M. REPORTS AND REMARKS.

Skudesnaes ...	30.42	+02	52	47	+6	—	—	S	4	—	—	—	b	—	3
Thurso...	30.12	.00	55	53	+4	—	—	SSW	2	3	SSW	8	pg	—	2
Scarborough ...	30.40	-.01	56	52	+2	—	—	S	2	1	SW	6	c	—	2
Greenecastle ...	30.22	+02	55	53	+1	—	—	SSW	4	5	S	10	o	—	3
Holyhead ...	30.39	.00	55	51	+3	—	—	S	5	6	SSE	8	a	—	3
Valencia ...	30.37	+04	54	53	+1	—	—	SSW	5	6	SW	9	f	—	5
Scilly ...	30.46	+03	58	56	+5	—	—	SSW	4	4	SSW	4	c	—	4
London ...	30.42	-.03	61	55	+10	—	—	NNW	1	0	Z	10	o	—	1
Rochefort ...	30.30	-.06	66	61	+18	—	—	N	4	—	—	0	b	—	3

No important change.

EXPLANATION OF COLUMNS.

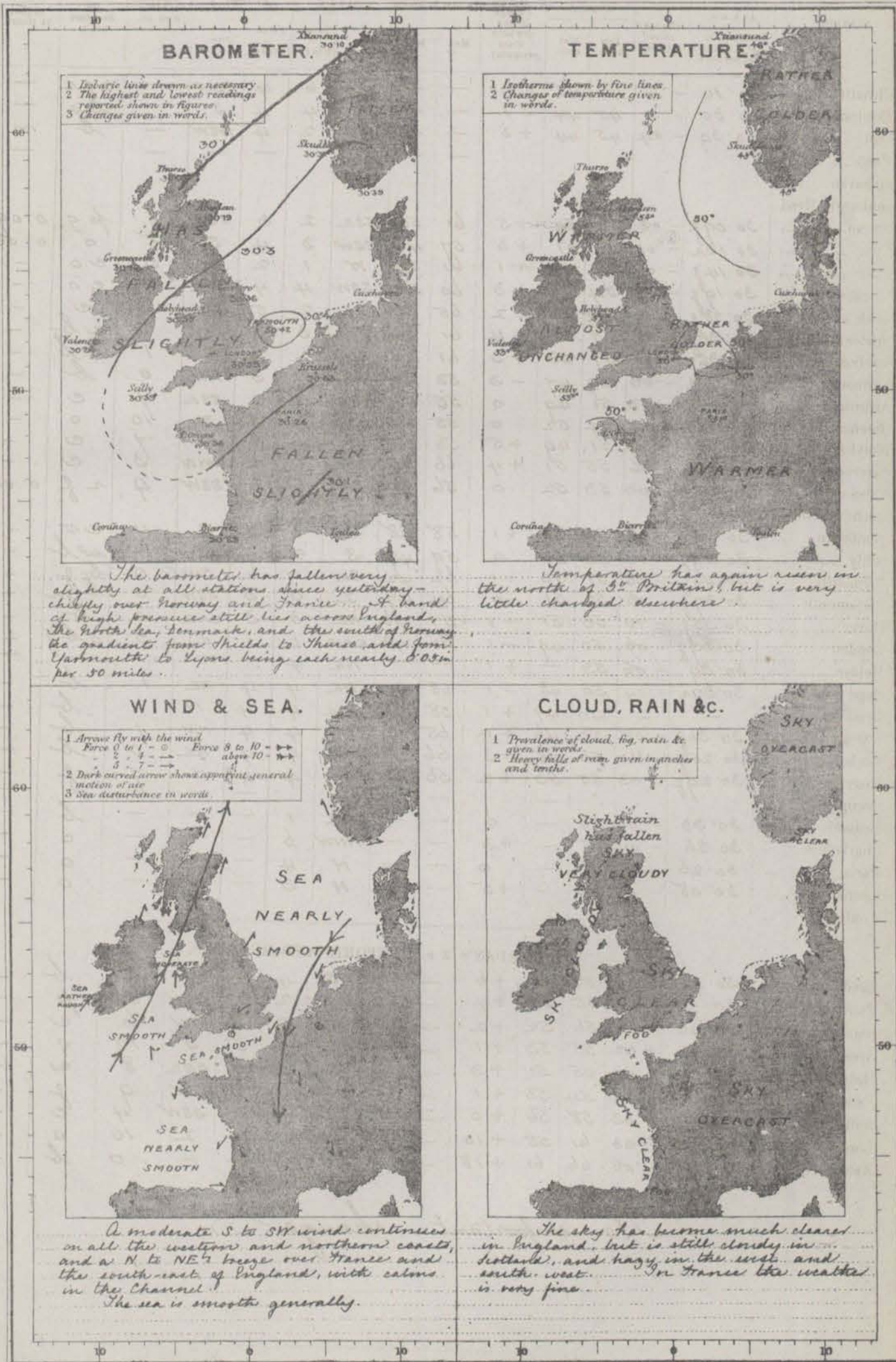
BAROMETER.—The letters r. (rising), f. (falling), and s. (steady), indicate the motion of the mercury in last 14 hours. **EXTREME WIND.**—strongest wind experienced in past 24 hours. **WEATHER:** Beaufort Scale is, b. blue sky; c. detached clouds; d. drizzling rain; f. fog; g. dark, gloomy; l. lightning; m. misty (hazy); o. overcast; p. passing showers; q. squally; r. rain; s. snow; t. thunder; u. ugly, threatening; v. visibility, unusual transparency; w. wet, dew.

The "change" of barometer and temperature and the "extreme" wind given in the 2 p.m. report are those since the previous 8 a.m. N.B.—The wind is said to "veer" when its direction changes with the sun, and to "back" when it shifts in the opposite direction.

* The Norwegian Stations and Fanö do not report rainfall, and their "extreme" wind is an observation taken at 8 p.m.

AND REMARKS FOR

1872 AT 8 A.M.



ME WIND
rk, gloomy; h
usual transpo

Subscription for these Charts payable in advance
to cover delivery.
Delivery by hand 10/- per quarter
" " " book post 5/- per quarter

Meteorological Office
116, Victoria Str^t, Westminster, S.W.
ROBERT H. SCOTT, Director.

Vincennes, Ind., May 4. Sou. Lath.

Thurs day 8 a.m. WEATHER REPORT, May 2nd 1872.

STATIONS	BAROMETER.		THERMOMETERS. (In shade).					WIND.				Amount of Cloud 0 to 10.	Weather. By Beaufort Scale	Rainfall. In past 24 Hours.	Sea Distur- ance 0 to 10
	At 8 A.M. Reduced to 32° F. at the Mean Sea Level.	Change since yesterday.	At 8 A.M.		Change in the dry bulb since yesterday.	In past 24 hours.		At 8 A.M.		Extreme.					
			Dry bulb.	Wet bulb.		Max.	Min.	Direc.	Force. (0 to 12.)	Force. (0 to 12.)	Direc.				
*Christiansund.	29.88	-.22	—	46	—	—	—	SSW	4	4	SSW	—	0	—	2
*Skudesnaes ...	50.09	-.21	46	44	+1	—	—	SSE	6	2	S	—	bo	—	2
*Oxö (Christiansund)	30.22	-.17	43	43	-2	—	—	W	4	4	W	—	cb	—	2
*Fanö... ..						—	—				—	—		—	
Cuxhaven ...	30.23	—	53	52	—	67	—	E	2	3	E	0	b	—	
Sumburgh Head															
Thurso ...	29.89	-.10	55	50	-1	59	54	SSW	2	2	S	6	rc	0.21	2
Wick ...	30.00	-.13	55	51	+2	57	50	SW	3	3	SSW	7	dc	0.08	3
Nairn ...	30.00	-.14	56	51	-1	59	50	SW	2	1	SW	1	cb	0.01	1
Aberdeen ...	30.06	-.13	55	51	+1	60	50	WSW	2	6	SSW	8	o	—	1
Leith ...	30.13	-.15	55	52	+1	64	52	W	4	3	SW	5	c	—	
Shields ...	30.18	-.13	57	50	0	64	52	SW	2	3	W	6	bc	—	1
Scarborough ...	30.18	-.18	60	56	+3	62	50	SW	1	3	SW	7	c	—	1
Yarmouth ...	30.23	-.19	52	48	+3	52	39	E	0	2	ENE	0	b	—	2
Ardrossan ...	30.17	-.10	50	49	-1	54	49	SW	3	3	SW	7	c	0.05	3
Greencastle ...	30.14	-.02	54	52	0	55	48	SW	3	5	SSW	5	gc	0.11	
Holyhead ...	30.22	-.13	52	51	+1	57	49	SW	4	6	S	8	cw	0.04	
Liverpool (Bidston Obs.)	30.24	-.12	55	50	0	68	50	W	2	2	NW	8	co	—	1
Valencia ...	30.29	+0.05	53	52	0	55	50	W	3	6	SW	9	ro	0.45	4
Roche's Point	30.26	—	52	51	—	58	49	W	2	4	SSW	9	ro	0.38	2
Pembroke ...	30.27	-.12	51	50	-1	58	49	SSW	1	1	SW	10	cf	0.02	3
Scilly ...	30.31	-.08	53	52	0	60	52	WNW	4	4	WNW	8	co	0.01	4
Plymouth ...	30.29	-.11	54	51	+3	64	49	E	0	2	S	10	bf	—	—
Portsmouth ...	30.25	-.14	56	51	+1	67	48	SSW	2	1	W	6	bc	—	2
Dover... ..	30.20	-.15	59	52	+3	59	48	SE	2	3	NE	0	b	—	1
London ...	30.23	-.16	55	51	+5	68	43	NW	1	2	E	4	bwm	—	
Helder ...	30.21	-.18	55	—	+2	—	—	NE	2	—	—	—	—	—	2
Cape Gris Nez..	30.22	-.17	51	49	+2	58	46	NE	3	4	ENE	0	b	—	2
Brest ...	—	—	53	51	+4	69	45	NNW	3	4	NNE	8	bo	—	4
L'Orient ...	30.29	-.07	51	47	+1	73	48	NE	3	3	NE	6	bc	—	3
Rocheftort ...	30.23	-.012	57	53	+6	63	50	N	4	4	NW	6	bc	—	3
Biarritz ...															
Córunna ...						—	—				—	—		—	
Brussels ...	30.19	-.14	54	—	+4	—	—	NE	1	—	—	—	b	—	
Charleville ...	30.17	-.09	56	—	+1	—	—	SE	1	—	—	—	b	—	
Paris ...						—	—				—	—		—	
Lyons... ..	30.12	+0.04	61	—	-1	—	—	NW	3	—	—	—	c	—	
Toulon ...	30.12	+0.07	58	54	-3	71	56	NE	1	3	SW	6	g	—	3

YESTERDAY'S 2 P.M. REPORTS AND REMARKS.

Skudesnaes ...	30.26	-.04	48	46	+3	—	—	—	S	6	—	—	—	—
Thurso ...	30.06	-.03	59	56	+3	—	—	—	S	2	2	S	9	—
Scarborough ...	30.28	-.08	57	54	0	—	—	—	SW	3	2	SW	5	—
Greencastle ...	30.14	-.02	55	53	+1	—	—	—	SSW	4	4	SSW	10	—
Holyhead ...	30.32	-.02	56	52	+5	—	—	—	S	6	6	S	7	—
Valencia ...	30.22	-.02	54	53	+1	—	—	—	SW	6	6	SW	9	—
Scilly ...	30.36	-.03	58	56	+5	—	—	—	SSW	3	3	SSW	4	—
London ...	30.32	-.07	65	54	+15	—	—	—	E	2	1	ENE	1	—
Rocheftort ...	30.22	-.03	60	58	+10	—	—	—	NW	4	—	—	0	—

The barometer has continued to fall a little at all stations, but no other change of importance is noted

EXPLANATION OF COLUMNS.

BAROMETER.—The letters r. (rising), f. (falling), and s. (steady), indicate the motion of the mercury in last 14 hours. **EXTREME WIND.**—strongest wind experienced in past 24 hours. **WEATHER:** Beaufort Scale is, b. blue sky; c. detached clouds; d. drizzling rain; f. fog; g. dark, gloomy; l. lightning; m. misty (hazy); o. overcast; p. passing showers; q. squally; r. rain; s. show; t. thunder; u. ugly, threatening; v. visibility, unusual transparency; w. wet, dew.

The "change" of barometer and temperature and the "extreme" wind given in the 2 p.m. report are those since the previous 8 a.m. N.B.—The wind is said to "veer" when its direction changes with the sun, and to "back" when it shifts in the opposite direction.

The Norwegian Stations and Fanö do not report rainfall, and their "extreme" wind is an observation taken at 8 p.m.

Meteorological Office
116, Victoria-Str^t, Westminster, S.W.
ROBERT H. SCOTT, Director.

Vincent Brooks, Day & Son, Lith.

Friday 8 a.m.

WEATHER REPORT. May 3rd 1872.

STATIONS.	BAROMETER.		THERMOMETERS. (In shade).					WIND.				Amount of Cloud 0 to 10.	Weather. By Beaufort Scale.	Rainfall. In past 24 Hours.	Sea Distur- ance 0 to 9.	
	At 8 A.M. Reduced to 32° F. at the Mean Sea Level.	Change since yesterday.	At 8 A.M.		Change in the dry bulb since yesterday.	In past 24 hours.		At 8 A.M. Direc.	Extreme.		Direc.					
			Dry bulb.	Wet bulb.		Max.	Min.		Force. (0 to 12.)	Force. (0 to 12.)						
*Christiansund.																
*Skudesnaes ...																
*Oxö (X'tiansand)																
*Fanö... ..																
Cuxhaven ...	30.10 f	-13	53	52	0	66	-	N	3	3	N	-	b c	-	-	-
Sumburgh Head																
Thurso ...	29.79 f	-10	46	43	-9	57	40	S	2	5	WNW	9	c o	0.01	2	
Wick ...	29.82 f	-18	47	45	-8	58	45	SSE	4	4	SSE	8	o	0.04	4	
Nairn ...	29.79 f	-21	49	46	-7	60	43	SW	1	1	SW	8	b g	-	1	
Aberdeen ...	29.95 f	-11	47	43	-8	64	44	S	4	6	W	9	c g	0.01	1	
Leith ...	29.89 f	-24	52	49	-3	63	39	SW	3	4	W	8	c o	-	-	
Shields ...	29.99 f	-19	53	50	-4	61	47	SW	3	3	W	7	c w	-	1	
Scarborough ...	30.05 f	-13	54	52	-6	67	48	SW	1	1	NE	9	c o	-	1	
Yarmouth ...	30.15 f	-08	54	52	+2	56	47	W	2	2	W	0	b	-	2	
Ardrossan ...	29.89 f	-28	48	47	-2	57	44	SSW	4	4	SSW	8	c r	0.03	4	
Greencastle ...	29.70 f	-39	49	47	-5	56	46	S	6	6	S	10	o g	0.10	-	
Holyhead ...	30.05 f	-17	51	49	-1	61	50	S	5	5	S	7	c g	-	3	
Liverpool (Bidston Obs.)	-	-	53	48	-2	62	45	SW	2	3	W	10	c o	-	2	
Valencia ...	29.93 f	-36	54	54	+1	57	49	SW	5	4	WNW	9	c r	0.12	4	
Roche's Point	29.99 f	-27	51	50	-1	60	47	SW	5	5	SW	9	c o	-	4	
Pembroke ...	30.14 f	-13	51	49	0	57	48	SW	3	3	SW	10	f o	0.01	4	
Scilly ...	30.23 f	-08	53	52	0	56	49	WSW	5	5	WSW	7	c	-	5	
Plymouth ...	30.23 f	-06	53	52	-1	64	46	SW	2	4	NW	10	b f	-	-	
Portsmouth ...	30.22 f	-03	54	51	-2	70	50	NE	1	3	NW	5	b c	-	1	
Dover... ..	30.18 f	-02	58	54	-1	63	51	WSW	1	1	S	0	b	-	0	
London ...	30.18 f	-05	58	55	+3	68	50	WSW	2	2	SW	9	b o	-	-	
Helder ...	30.15 f	-06	53	-	+2	-	-	SSW	2	-	-	7	-	-	2	
Cape Gris Nez..	30.18 f	-04	51	49	-1	62	49	X	0	1	NE	1	f	-	1	
Brest ...	-	-	51	49	-2	54	44	NW	3	3	NNW	7	c o	-	4	
L'Orient ...	30.34 f	+05	49	47	-2	69	47	NE	3	4	NNW	9	b o	-	3	
Rochefort ...	30.30 f	+07	54	56	-3	63	48	NE	4	3	NW	0	c b	-	3	
Biarritz ...	30.34 f	-	55	51	-	56	52	W	3	7	W	9	o	-	5	
Corunna ...																
Brussels ...	30.19	00	50	-	-4	-	-	WSW	1	-	-	-	b	-	-	
Charleville ...	30.22	+05	53	-	-3	-	-	WSW	1	-	-	-	b	-	-	
Paris ...	30.24	-	49	-	-	-	-	NW	4	-	-	-	o	-	-	
Lyons...	30.16	+04	45	-	-16	-	-	N	1	-	-	-	b	-	-	
Toulon ...	30.12 f	00	62	57	+4	68	54	NE	1	1	ESE	0	m b	-	3	

YESTERDAY'S 2 P.M. REPORTS AND REMARKS.

Skudesnaes ...	30.04	-05	47	45	+1	-	-	S	2	-	-	-	o	-	2
Thurso ...	30.05	+06	52	49	-3	-	-	WNW	5	5	WNW	5	f c	-	3
Scarborough ...	30.19	+01	57	53	-3	-	-	NE	1	1	N	8	o	-	1
Greencastle ...	30.21	+07	55	51	+1	-	-	WNW	4	5	WNW	5	c	-	-
Holyhead ...	30.26	+04	60	55	+8	-	-	SW	1	4	SW	3	b	-	1
Valencia ...	30.34	+05	54	51	+1	-	-	WNW	3	3	W	4	c	-	2
Scilly ...	30.84	+03	56	54	+3	-	-	WNW	5	5	WNW	5	c m	-	3
London ...	30.20	-03	68	61	+13	-	-	WNW	1	2	NNW	3	b	-	-
Rochefort ...	30.21 f	+01	60	58	+3	-	-	NW	5	-	-	6	c	-	3

The barometer has begun to rise again except in the SE; and the wind has shifted to WNW at most of the Wth and Nth stations.

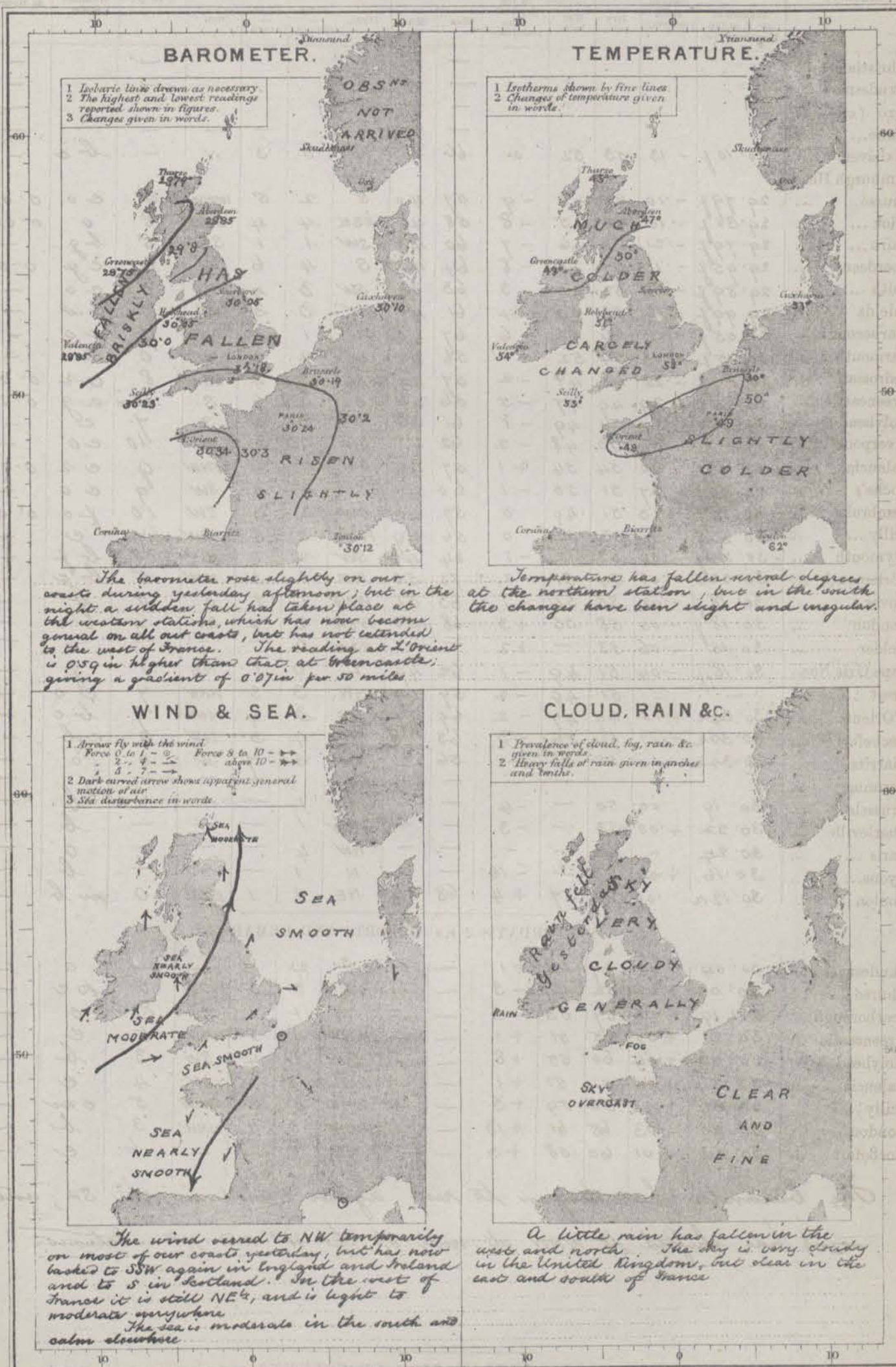
EXPLANATION OF COLUMNS.

BAROMETER.—The letters r. (rising), f. (falling), and s. (steady), indicate the motion of the mercury in last 14 hours. **EXTREME WIND.**—strongest wind experienced in past 24 hours. **WEATHER:** Beaufort Scale is, b. blue sky; c. detached clouds; d. drizzling rain; f. fog; g. dark, gloomy; h. lightening; m. misty (hazy); o. overcast; p. passing showers; q. squally; r. rain; s. snow; t. thunder; u. ugly, threatening; v. visibility, unusual transparency; w. wet, dew.

The "change" of barometer and temperature and the "extreme" wind given in the 2 p.m. report are those since the previous 8 a.m. N.B.—The wind is said to "veer" when its direction changes with the sun, and to "back" when it shifts in the opposite direction. The Norwegian Stations and Fanö do not report rainfall, and their "extreme" wind is an observation taken at 8 p.m.

WEATHER CHARTS

AND REMARKS FOR

FRIDAY 3rd MAY 1872 AT 8 A.M.

Subscription for these Charts payable in advance to cover delivery.
Delivery by hand 10/- per quarter
— book post 5/- per quarter

Meteorological Office
116, Victoria Str^{et}, Westminster, S.W.
ROBERT H. SCOTT, Director.

Printed by Messrs. Eyre & Son, Ltd.

Saturday day 8 a.m.

WEATHER REPORT. May 4th 1872.

STATIONS.	BAROMETER.		THERMOMETERS. (In shade).				WIND.				Amount of Cloud 0 to 10.	Weather. By Beaufort Scale.	Rainfall. In past 24 Hours.	Sea Distur- ance. 0 to 9	
	At 8 A.M. Reduced to 32° F. at the Mean Sea Level.	Change since yesterday.	At 8 A.M.		Change in the dry bulb since yesterday.	In past 24 hours. Max. Min.	At 8 A.M.		Extreme. Force. (0 to 12.)	Direc.					
			Dry bulb.	Wet bulb.			Direc.	Force. (0 to 12.)							
*Christiansund.	29.41	.36	45	40	+2	—	—	2	0	4	WSW	—	c	—	2
*Skudesnaes ...	29.34	.64	45	44	-1	—	—	SE	6	4	S	—	o r	—	4
*Oxø (Christiansund)	29.47	.48	45	45	0	—	—	SE	4	2	SW	—	o r	—	3
*Fanø...	—	—	—	—	—	—	—	—	—	—	—	—	—	—	—
Cuxhaven ...	29.698	.41	53	52	0	61	—	SW	5	3	N	9	o	—	—
Sumburgh Head	—	—	—	—	—	—	—	—	—	—	—	—	—	—	—
Thurso ...	29.058	.84	49	44	+3	56	39	SSE	2	5	SSW	4	c	0.14	5
Wick ...	29.088	.74	49	46	+2	52	44	SSE	4	4	SSE	9	g	0.03	4
Nairn...	28.988	.81	46	43	-3	58	42	SW	2	6	SW	9	bc	—	2
Aberdeen ...	29.068	.89	44	42	-3	52	43	S	8	8	S	9	cr	0.12	3
Leith ...	29.018	.88	45	43	-7	59	41	SW	6	5	SW	8	co	0.11	—
Shields ...	29.258	.74	48	45	-5	55	45	SW	5	5	SW	8	aug	0.13	3
Scarborough ...	29.348	.71	53	45	-4	58	44	SW	6	4	SW	10	o	0.07	4
Yarmouth ...	29.598	.56	53	48	-1	63	49	WSW	4	4	SSE	4	bc	0.03	3
Ardrossan ...	29.008	.89	48	46	0	55	45	SW	8	8	SW	8	f	0.56	7
Greencastle ...	29.018	.74	49	46	0	55	42	W	7	7	WSW	9	g	0.25	—
Holyhead ...	29.338	.72	48	46	-3	54	46	SSE	8	5	SSW	10	fo	0.17	7
Liverpool (Bidston Obs.)	29.378	—	48	44	-5	59	44	SW	5	6	SW	—	o	0.04	4
Valencia ...	29.568	.37	51	49	-3	57	45	W	7	8	W	8	hp	0.13	7
Roche's Point	29.498	.50	51	50	-6	59	44	W	5	6	W	8	po	0.15	4
Pembroke ...	29.548	.60	50	46	-1	54	46	WSW	7	9	SW	7	mc	0.12	7
Scilly ...	29.778	.46	52	49	-1	56	49	W	7	7	W	5	c	0.01	16
Plymouth ...	29.748	.49	52	49	-1	59	47	WSW	5	7	WSW	9	om	0.04	2
Portsmouth ...	29.728	.50	54	49	0	62	50	SW	7	7	SW	5	c	0.03	5
Dover...	29.708	.45	52	50	-6	59	51	WSW	4	5	WSW	6	ma	0.01	3
London ...	29.678	.57	53	48	-5	56	48	WSW	6	7	SW	6	bpc	0.03	—
Helder ...	29.64	.57	51	—	-2	—	—	SW	6	—	—	—	—	—	2
Cape Gris Nez.	29.758	.43	50	48	-1	58	41	WSW	8	5	WSW	9	cm	0.04	6
Brest ...	—	—	52	48	+1	59	48	WNW	4	5	WSW	—	o	—	4
L'Orient ...	29.978	.37	53	57	+4	62	48	W	5	5	WSW	9	o	0.04	5
Rocheport ...	30.078	.22	55	57	+1	63	50	SW	5	5	NW	9	bc	—	3
Biarritz ...	30.138	.21	54	52	-1	58	48	S	3	5	W	8	of	—	5
Corunna ...	—	—	—	—	—	—	—	—	—	—	—	—	—	—	—
Brussels ...	29.81	.38	54	—	+4	—	—	SW	3	—	—	—	r	—	—
Charleville ...	29.89	.37	52	—	-1	—	—	SW	6	—	—	—	—	—	—
Paris ...	29.93	.31	52	—	+3	—	—	SW	2	—	—	—	o	—	—
Lyons...	30.03	.13	62	—	+15	—	—	NW	3	—	—	—	b	—	—
Toulon ...	30.078	.05	56	54	-6	71	64	E	4	1	SSW	8	g	—	3

YESTERDAY'S 2 P.M. REPORTS AND REMARKS.

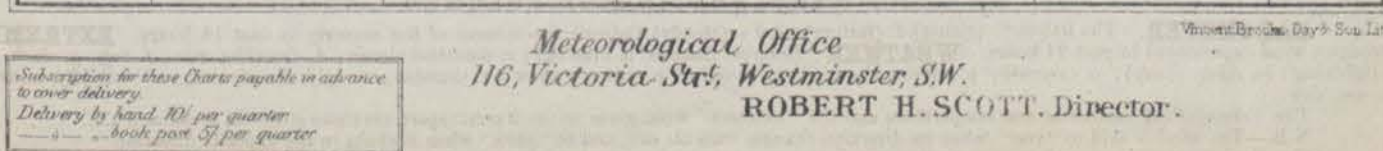
Skudesnaes ...	29.86	.12	48	47	+2	—	—	WSW	2	—	—	—	c	—	1
Thurso ...	29.44	.35	52	50	+6	—	—	SSE	5	4	SSE	6	c	—	3
Scarborough ...	29.86	.19	53	51	-1	—	—	SW	3	2	SW	10	r	—	2
Greencastle ...	29.56	.19	53	50	+4	—	—	WSW	7	7	WSW	9	o	—	—
Holyhead ...	29.80	.25	52	51	+1	—	—	S	7	7	S	10	m	—	5
Valencia ...	29.88	.05	56	53	+2	—	—	WSW	5	6	SSW	5	c	—	4
Scilly...	30.08	.15	55	54	+2	—	—	SW	6	6	SW	10	d	—	6
London ...	30.05	.13	63	57	+5	—	—	WSW	4	2	WSW	10	o	—	—
Rocheport ...	30.30	.00	58	56	+4	—	—	NW	5	—	—	0	b	—	3

The decrease of pressure has continued generally. It has now become rapid at Thurso, but has slackened materially in Ireland. The wind has become strong from the SW on our northern coast.

EXPLANATION OF COLUMNS.

BAROMETER.—The letters r. (rising), f. (falling), and s. (steady), indicate the motion of the mercury in last 14 hours. **EXTREME WIND** strongest wind experienced in past 24 hours. **WEATHER:** Beaufort Scale is, b. blue sky; c. detached clouds; d. drizzling rain; f. fog; g. dark, gloomy; h. lightning; m. misty (hazy); o. overcast; p. passing showers; q. equally; r. rain; s. snow; t. thunder; u. ugly, threatening; v. visibility, unusual transparency; w. wet, dew.

The "change" of barometer and temperature and the "extreme" wind given in the 2 p.m. report are those since the previous 8 a.m. N.B.—The wind is said to "veer" when its direction changes with the sun, and to "back" when it shifts in the opposite direction. The Norwegian Stations and Fanø do not report rainfall, and their "extreme" wind is an observation taken at 8 p.m.



Sunday 8 a.m.

WEATHER REPORT.

May 5th 1872.

STATIONS.	BAROMETER.		THERMOMETERS. (In shade).					WIND.				Amount of Cloud 0 to 10.	Weather. By Beaufort Scale.	Rainfall. In past 24 Hours.	Sea Dist. and 0 to
	At 8 A.M. Reduced to 32° F. at the Mean Sea Level.	Change since yesterday.	At 8 A.M.		Change in the dry bulb since yesterday.	In past 24 hours.		At 8 A.M.		Extreme.					
			Dry bulb.	Wet bulb.		Max.	Min.	Dir.	Force. (0 to 12.)	Force. (0 to 12.)	Dir.				
*Christiansund.	29.20	-.21	48	44	+3	—	—	Z	0	2	WSW	—	o b	—	2
*Skudesnaes ...	29.11	-.23	46	44	+1	—	—	SE	6	6	SE	—	roc	—	7
*Oxö (Christiansund)	29.32	-.15	45	45	0	—	—	SE	4	6	SSW	—	rg	—	6
*Fanö...	29.46	-.13	55	52	+4	—	—	SSW	10	—	—	—	b	—	—
Cuxhaven ...	29.578	-.12	52	50	-1	—	4.6	SW	6	5	SW	7	o	0.11	—
Sumburgh Head															
Thurso ...	29.212	+1.16	47	45	-2	51	43	NW	3	4	NNE	6	rc	0.14	3
Wick ...	29.172	+0.09	50	47	+1	49	40	NW	5	5	NW	8	ro	0.13	4
Nairn ...	29.262	+2.28	44	42	-2	50	40	W	1	2	NE	8	po	0.14	1
Aberdeen ...	29.252	+1.19	49	45	+5	50	43	NW	6	8	S	4	rc	0.21	2
Leith ...	29.312	+3.30	53	49	+8	56	41	NW	3	6	W	7	oc	0.06	—
Shields ...	29.342	+0.09	52	48	+4	55	44	NW	2	8	WSW	5	cw	—	3
Scarborough ...	29.402	+0.06	52	49	+2	55	42	W	3	7	SW	9	co	0.07	2
Yarmouth ...	29.522	-.07	55	49	+2	60	49	W	3	5	SW	4	ga	—	3
Ardrossan ...	29.362	+3.36	49	46	+1	52	46	WNW	5	8	W	7	gc	0.07	3
Greencastle ...	29.462	+4.45	47	46	-2	53	43	NW	6	7	NW	9	gn	0.44	—
Holyhead ...	29.512	+1.18	50	47	+2	54	46	W	5	8	SSW	6	pc	0.15	3
Liverpool (Biston Obs.)	29.502	+1.13	49	46	+1	54	46	W	5	7	SW	9	o	0.13	5
Valencia ...	29.712	+1.15	49	47	-2	57	45	NW	4	8	NW	4	pa	0.16	4
Roche's Point	29.632	+1.14	49	46	+4	57	43	NW	4	6	NW	6	ga	0.12	3
Pembroke ...	29.592	+0.05	48	45	-2	56	46	WNW	3	7	WSW	7	gc	0.01	3
Scilly ...	29.692	+0.08	50	47	-2	55	47	WNW	5	7	W	5	wc	0.03	5
Plymouth ...	29.652	-.09	51	48	-1	58	45	W	2	5	SW	6	om	0.06	1
Portsmouth ...	29.612	-.11	53	48	-1	58	48	WSW	5	9	SW	6	gnc	0.08	4
Dover...	29.562	-.17	53	48	+1	56	48	WSW	4	5	SW	5	gh	0.05	4
London ...	29.552	-.12	53	48	0	57	48	WSW	3	5	SW	8	pb	0.04	—
Helder ...															
Cape Gris Nez..	29.592	-.16	51	47	+2	56	48	WSW	8	8	WSW	10	cr	0.08	6
Brest ...	—	—	51	49	-1	62	45	WNW	4	5	WNW	8	mo	0.12	3
L'Orient ...	29.772	-.20	50	48	-3	61	48	WNW	4	4	WSW	3	rc	0.04	4
Roche fort ...	29.802	-.28	54	50	-1	57	50	W	4	5	SW	5	rc	0.47	3
Biarritz ...	29.892	-.14	49	47	-5	56	47	S	4	4	WSW	9	hr	0.63	5
Corunna ...	29.77	—	56	—	—	—	—	W	6	—	—	—	e	—	5
Brussels ...															
Charleville ...	29.77	-.12	48	—	-4	—	—	SW	6	—	—	—	c	—	
Paris ...	29.75	-.18	52	—	0	—	—	SW	4	—	—	—	o	—	
Lyons...	29.82	-.21	64	—	+2	—	—	S	3	—	—	—	r	—	
Toulon ...	29.932	-.14	55	55	-1	65	54	E	4	4	E	9	g	—	4

YESTERDAY'S 2 P.M. REPORTS AND REMARKS.

Skudesnaes ...	29.27	-.07	49	44	+4	—	—	S	6	—	—	—	o	—	4
Thurso ...	29.02	-.03	45	44	-4	—	—	NE	3	3	ESE	8	p	—	3
Scarborough ...	29.20	-.14	54	50	+4	—	—	SW	7	6	SW	7	c	—	5
Greencastle ...	29.21	+2.20	51	47	+2	—	—	NW	7	7	NW	8	o	—	—
Holyhead ...	29.29	-.04	51	49	+3	—	—	N	5	8	—	7	p	—	—
Valencia ...	29.62	+0.06	52	49	+1	—	—	NW	8	9	NW	5	p	—	—
Scilly ...	29.68	+0.09	54	51	+2	—	—	W	7	7	W	6	c	—	—
London ...	29.57	-.10	57	54	+4	—	—	SW	7	7	WSW	3	rc	—	—
Roche fort ...	29.97	-.09	55	53	+4	—	—	SW	4	—	—	10	o	—	3

A recovery of pressure has set in at the Irish stations, especially at Greencastle where the wind has veered to NW, but continues strong. At the eastern stations the fall has continued, and the wind has freshened from SW.
 Warnings issued to the west and northeast coasts of England.

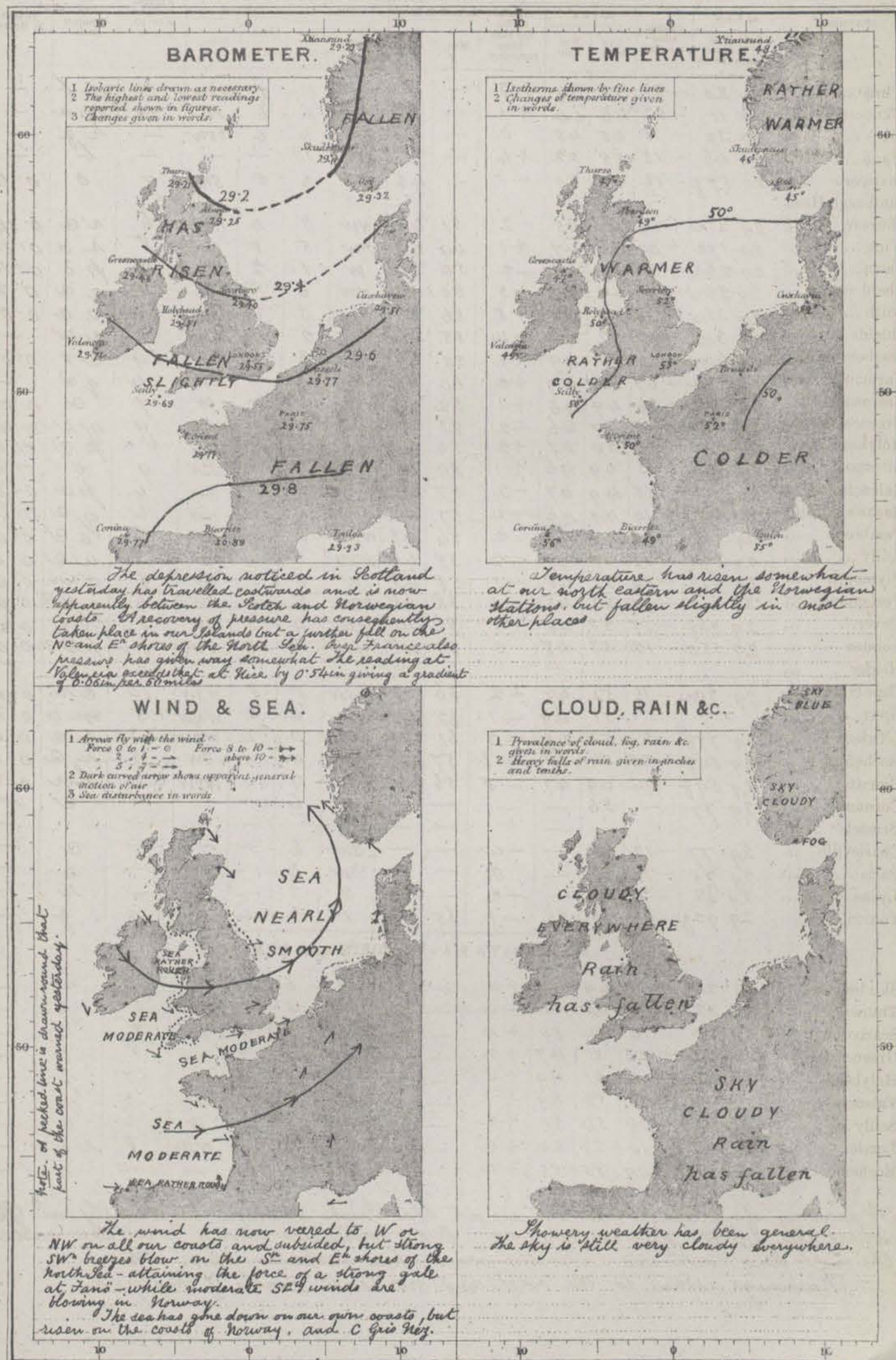
EXPLANATION OF COLUMNS.

BAROMETER.—The letters r. (rising), f. (falling), and s. (steady), indicate the motion of the mercury in last 14 hours. **EXTREME WIND.**—strongest wind experienced in past 24 hours. **WEATHER:** Beaufort Scale is, b. blue sky; c. detached clouds; d. drizzling rain; f. fog; g. dark, gloomy; l. lightning; m. misty (hazy); o. overcast; p. passing showers; q. squally; r. rain; s. snow; t. thunder; u. ugly, threatening; v. visibility, unusual transparency; w. wet, dew.

The "change" of barometer and temperature and the "extreme" wind given in the 2 p.m. report are those since the previous 8 a.m. N.B.—The wind is said to "veer" when its direction changes with the sun; and to "back" when it shifts in the opposite direction. The Norwegian Stations and Fanö do not report rainfall, and their "extreme" wind is an observation taken at 8 p.m.

WEATHER CHARTS

AND REMARKS FOR

SUNDAY 5TH MAY 1872 AT 8 A.M.

SEME WIND
ark, gloomy;
unusual transp

Subscription for these Charts payable in advance
to cover delivery.
Delivery by hand 10/- per quarter
book post 3/- per quarter

Meteorological Office
116, Victoria Str., Westminster, S.W.
ROBERT H. SCOTT, Director.

Monday 8 a.m.

WEATHER REPORT. May 6th 1872.

STATIONS	BAROMETER		THERMOMETERS. (In shade).					WIND.				Amount of Cloud 0 to 10.	Weather. By Beaufort Scale.	Rainfall. In past 24 Hours.	Sea Disturb- ance 0 to 9
	At 8 A.M. Reduced to 32° F. at the Mean Sea Level.	Change since yesterday.	At 8 A.M.		Change in the dry bulb since yesterday.	In past 24 hours.		At 8 A.M.		Extreme.					
			Dry bulb.	Wet bulb.		Max.	Min.	Dirac.	Force. (0 to 12.)	Force. (0 to 12.)	Dirac.				
*Christiansund...	29.21	+01	44	43	-4	—	—	SSE	2	0	Z	—	20	—	3
*Skudesnaes ...	29.31	+02	45	44	-1	—	—	W	4	6	SSW	—	20	—	4
*Oxö (X'land)	29.44	+12	45	43	0	—	—	WSW	4	6	SW	—	0	—	4
*Fanö ...						—	—					—		—	—
Cuxhaven ...	29.612	+04	51	50	-1	61	-	WSW	4	7	SW	9	0	-	—
Sumburgh Head															
Thurso...	29.363	+15	46	42	-1	53	43	N	1	3	NW	7	esm	—	2
Wick ...	29.362	+19	47	44	-3	54	44	NE	2	3	NW	8	0	—	3
Nairn ...	29.352	+09	43	41	-1	50	43	SW	1	0	Z	10	d r	0.46	1
Aberdeen ...	29.343	+09	46	45	-3	51	44	E	1	6	NW	9	p r	0.26	1
Leith ...	29.342	+03	47	44	-6	57	44	W	4	5	NW	8	0	0.03	—
Shields...	29.402	+06	50	45	-2	56	44	W	4	5	WNW	7	p g	0.06	2
Scarborough ...	29.452	+05	49	46	-3	57	44	W	3	4	W	7	c	0.11	2
Yarmouth ...	29.572	+05	53	48	-2	58	42	SW	4	4	SW	4	g/c	0.07	3
Ardrossan ...	29.402	+04	49	45	0	53	46	SSE	5	5	SSE	7	c	0.02	3
Greencastle ...	29.412	-05	47	45	0	50	42	WSW	3	6	NW	7	g o	0.15	—
Holyhead ...	29.522	+01	48	45	-2	56	46	WSW	2	5	W	7	p c	0.04	1
Liverpool (Bidston Obs.)	29.532	+03	45	43	-4	54	44	SW	3	5	W	10	c o	0.01	3
Valencia ...	29.622	-09	51	50	+2	56	47	WNW	4	4	NW	6	c	0.01	4
Roche's Point...	29.562	-07	49	48	0	57	42	WSW	3	3	NW	8	c o	0.06	3
Pembroke ...	29.582	-01	48	45	0	52	46	W	3	4	W	10	c o	—	2
Scilly ...	29.682	-01	50	48	0	55	47	WSW	5	5	WSW	7	c	0.03	4
Plymouth ...	29.642	-01	51	48	0	59	40	WSW	5	5	WSW	7	esm	—	1
Portsmouth ...	29.652	+04	52	48	-1	66	46	WSW	4	6	WSW	6	c w	—	4
Dover ...	29.632	+07	55	51	+2	55	45	SW	3	4	SW	3	b	—	2
London ...	29.613	+02	53	48	0	61	42	SW	3	4	WSW	8	c b p	0.06	—
Helder ...	29.59	-	54	—	—	—	—	SW	6	—	—	—	—	—	2
Cape Gris Nez...	29.662	+07	49	45	-2	55	47	WSW	7	7	WSW	8	c r	0.08	5
Brest ...															
L'Orient ...	29.793	+02	51	49	+1	62	45	W	3	4	WNW	5	c	0.12	3
Rocheport ...	29.842	+04	54	50	0	61	50	W	4	5	W	6	c	—	3
Biarritz ...	29.912	+02	52	48	+3	58	46	SW	4	4	SW	8	20	0.08	5
Corunna ...															
Brussels ...	29.70	-	52	—	—	—	—	WSW	3	—	—	—	2 e	—	—
Charleville ..	29.78	+01	48	—	0	—	—	SSE	3	—	—	—	c	—	—
Paris ...	29.75	00	50	—	-2	—	—	S	2	—	—	—	0	—	—
Lyons ...	29.85	+03	52	—	-12?	—	—	NW	3	—	—	—	2	—	—
Toulon...	29.852	-08	56	56	+1	60	54	S	4	4	ESE	10	f r	—	6

YESTERDAY'S 2 P.M. REPORTS AND REMARKS.

Skudesnaes ...	29.15	+04	46	45	0	—	—	—	6	—	—	—	0	—	7
Thurso...						—	—	—	—	—	—	—	—	—	—
Scarborough ...						—	—	—	—	—	—	—	—	—	—
Greencastle ...						—	—	—	—	—	—	—	—	—	—
Holyhead ...						—	—	—	—	—	—	—	—	—	—
Valencia ...						—	—	—	—	—	—	—	—	—	—
Scilly ...						—	—	—	—	—	—	—	—	—	—
London ...						—	—	—	—	—	—	—	—	—	—
Rocheport ...	29.84	+04	59	44	+5	—	—	W	5	—	—	5	c	—	3

EXPLANATION OF COLUMNS.

BAROMETER.—The letters r. (rising), f. (falling), and s. (steady), indicate the motion of the mercury in last 14 hours. **EXTREME WIND** strongest wind experienced in past 24 hours. **WEATHER:** Beaufort Scale is, b. blue sky; c. detached clouds; d. drizzling rain; f. fog; g. dark, gloomy; h. light; i. lightning; m. misty (hazy); o. overcast; p. passing showers; q. squally; r. rain; s. snow; t. thunder; u. ugly, threatening; v. visibility, unusual transparency; w. wet, dew.

The "change" of barometer and temperature and the "extreme" wind given in the 2 p.m. report are those since the previous 8 a.m.

N.B.—The wind is said to "veer" when its direction changes with the sun, and to "back" when it shifts in the opposite direction.

* The Norwegian Stations and Fanö do not report rainfall, and their "extreme" wind is an observation taken at 8 p.m.



Subscription for these Charts payable in advance
to cover delivery.
Delivery by hand 10/- per quarter
" " " book post 5/- per quarter

Meteorological Office
116, Victoria Str^t, Westminster, S.W.
ROBERT H. SCOTT, Director.

Vincent Brooks Day & Son, Leth

Thurs-day 8 a.m.

WEATHER REPORT. May 7th 1872.

STATIONS.	BAROMETER		THERMOMETERS. (In shade).				WIND				Amount of Cloud 0 to 10.	Weather. By Beaufort Scale.	Rainfall. In past 24 Hours.	Sea Dis. 0 to 10.	
	At 8 A.M. — Reduced to 32° F. at the Mean Sea Level.	Change since yesterday.	At 8 A.M.		Change in the dry bulb since yesterday.	In past 24 hours.		At 8 A.M.		Extreme.					
			Dry bulb.	Wet bulb.		Max.	Min.	Dirco.	Force. (0 to 12.)	Force. (0 to 12.)					Dirco.
*Christiansund.	29.29	+08	46	44	+2	—	—	ESA	2	4	SSE	—	cb	—	2
*Skudesnaes ...	29.30	-01	44	43	-1	—	—	SE	4	2	SSW	—	o	—	3
*Oxö (Christiansand)	29.34	-10	44	43	-1	—	—	SE	4	4	SW	—	co	—	—
*Fauö... ..						—	—					—		—	—
Cuxhaven ...	29.48	-13	50	49	-1	60	—	SW	5	3	SW	9	o	—	—
Sumburgh Head															
Thurso ...	29.23	-13	46	43	0	51	38	NE	1	2	NNE	7	e	—	2
Wick	29.24	-12	47	44	0	54	45	E	3	2	NE	8	o	—	3
Nairn	29.22	-13	46	44	+3	47	41	Z	0	1	SW	6	de	0.25	1
Aberdeen ...	29.21	-13	47	45	+1	49	44	ENE	1	2	ENE	7	e	0.02	1
Leith	29.22	-12	45	44	-2	55	36	ESE	3	3	NW	10	er	0.02	—
Shields ...	29.23	-17	47	45	-3	54	44	SSW	3	4	W	9	ed	—	2
Scarborough ...	29.25	-20	46	45	-3	55	41	WSW	1	3	W	10	er	0.13	1
Yarmouth ...	29.40	-17	53	53	0	55	46	SSW	4	4	SSW	6	eg	0.09	4
Ardrossan ...	29.22	-18	45	44	-4	54	41	ENE	1	4	WNW	8	ed	0.07	1
Greencastle ...	29.18	-23	47	46	0	51	44	SW	4	4	SW	9	o	0.15	—
Holyhead ...	29.26	-26	48	46	0	54	46	SW	5	5	SW	9	p	0.06	3
Liverpool (Bidston Obs.)	29.30	-23	49	46	+4	52	44	SW	2	4	W	10	o	0.11	2
Valencia ...	29.40	-17	50	50	-1	54	44	WNW	8	7	WNW	6	pg	0.26	6
Roche's Point	29.38	-18	49	45	0	58	42	WNW	4	5	NW	6	pe	0.08	3
Pembroke ...	29.34	-24	49	45	+1	53	47	W	6	6	W	6	mc	0.14	5
Scilly	29.53	-15	50	49	0	54	48	W	6	7	W	5	oc	0.09	6
Plymouth ...	29.47	-19	52	50	+1	56	48	WSW	5	4	W	9	p	0.03	2
Portsmouth ...	29.49	-16	52	49	0	58	49	WSW	6	7	WSW	8	qu	—	4
Dover... ..	29.49	-14	52	50	-3	56	50	SW	5	5	SW	5	pu	0.04	3
London	29.45	-16	52	48	-1	55	48	WSW	4	6	SW	9	apo	0.22	—
Helder	29.44	-15	52	—	-2	—	—	SW	6	—	—	—	—	—	4
Cape Gris Nez..	29.53	-13	51	47	+2	55	48	WSW	8	8	WSW	7	o	—	6
Brest	—	—	52	50	—	57	46	W	7	5	W	10	om	0.04	4
L'Orient ...	29.75	-04	52	50	+1	62	48	W	7	7	WSW	8	zo	0.12	6
Rochefort ...	29.84	-00	55	51	+1	60	50	SW	5	5	SW	—	co	—	4
Biarritz ...	29.88	+07	54	49	+2	56	48	S	3	5	SW	0	cb	—	3
Corunna ...															
Brussels ...	29.62	-08	52	—	0	—	—	SW	4	—	—	—	zo	—	—
Charleville ...	29.76	-02	48	—	0	—	—	S	1	—	—	—	o	—	—
Paris	29.74	-01	51	—	+1	—	—	SW	4	—	—	—	o	—	—
Lyons... ..	29.92	+07	57	—	+5	—	—	N	1	—	—	—	b	—	—
Toulon	30.13	+28	57	52	+1	62	51	NE	1	4	SW	8	fo	—	4

YESTERDAY'S 2 P.M. REPORTS AND REMARKS.

Skudesnaes ...	29.38	+07	49	47	+4	—	—	SW	4	—	—	—	e	—	3
Thurso ...	29.36	00	48	43	+2	—	—	NNE	2	2	NNE	5	e	—	2
Scarborough ...	29.40	-05	54	49	+5	—	—	W	3	3	W	7	c	—	2
Greencastle ...	29.39	-02	50	47	+3	—	—	WNW	2	3	SW	10	z	—	—
Holyhead ...	29.45	-07	51	48	+3	—	—	SSW	3	5	SW	8	p	—	1
Valencia ...	29.62	00	53	50	+2	—	—	WNW	5	4	WNW	5	a	—	4
Scilly ...	29.64	-04	54	51	+4	—	—	W	6	6	W	9	po	—	5
London ...	29.55	-06	52	50	-1	—	—	SW	4	4	SW	10	hro	—	—
Rochefort ...	29.87	+03	60	56	+6	—	—	W	5	—	—	5	c	—	8

A slight fall of the barometer has taken place except at the extreme Wst and Nst stations - where no change is reported.
Temperature has fallen in London, where showers of hail have fallen.

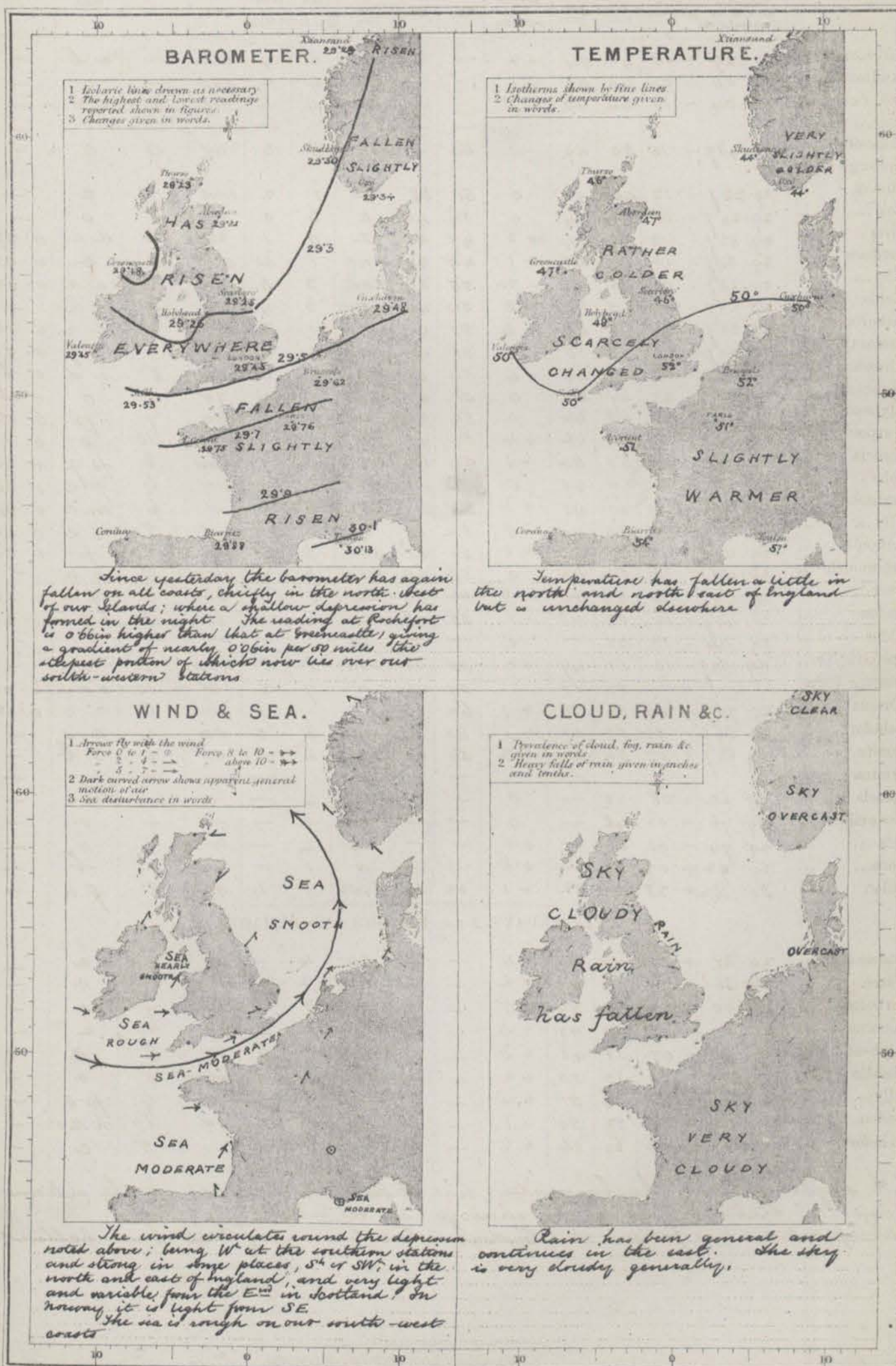
EXPLANATION OF COLUMNS.

BAROMETER.—The letters r. (rising), f. (falling), and s. (steady), indicate the motion of the mercury in last 14 hours. **EXTREME WIND** strongest wind experienced in past 24 hours. **WEATHER:** Beaufort Scale is, b. blue sky; c. detached clouds; d. drizzling rain; f. fog; g. dark, gloomy; l. lightning; m. misty (hazy); o. overcast; p. passing showers; q. squally; r. rain; s. snow; t. thunder; u. ugly, threatening; v. visibility, unusual transparency; w. wet, dew.

The "change" of barometer and temperature and the "extreme" wind given in the 2 p.m. report are those since the previous 8 a.m.
N.B.—The wind is said to "veer" when its direction changes with the sun, and to "back" when it shifts in the opposite direction.
The Norwegian Stations and Fauö do not report rainfall, and their "extreme" wind is an observation taken at 8 p.m.

WEATHER CHARTS

AND REMARKS FOR

TUESDAY 7TH MAY 1872 AT 8 A.M.

WIND
gloomy; h
usual transp

Subscription for these Charts payable in advance
to cover delivery.
Delivery by hand 10/- per quarter
— book post 5/- per quarter

Meteorological Office
116, Victoria Str^t, Westminster, S.W.

ROBERT H. SCOTT, Director.

Windsor, Brocks, Day & Son, Ltd.

Wednes-day 8 a.m.

WEATHER REPORT. May 8th 1872.

STATIONS.	BAROMETER.		THERMOMETERS. (In shade).					WIND.				Amount of Cloud 6 to 10.	Weather. By Beaufort Scale.	Rainfall. — In past 24 Hours.	Sea Distur- ance 0 to 5.
	At 8 a.m. — Reduced to 32° F. at the Mean Sea Level.	Change since yesterday.	At 8 a.m.		Change in the dry bulb since yesterday.	In past 24 hours.		At 8 a.m.		Extreme.					
			Dry bulb.	Wet bulb.		Max.	Min.	Dir.	Force. (0 to 12.)	Force. (0 to 12.)	Dir.				
*Christiansund.	29.22	-.07	43	42	-3	—	—	Z	0	0	Z	—	o r	—	2
*Skudesnaes ...	29.13	-.17	45	43	+1	—	—	NNE	2	2	SSE	—	o o	—	2
*Oxö (Christiansand)	29.16	-.18	45	42	+1	—	—	S	2	2	SE	—	o o	—	2
*Fanö... ..						—	—					—		—	—
Cuxhaven ...															
Sumburgh Head															
Thurso ...	29.30r	+07	45	42	-1	45	41	NE	4	3	NE	7	c p	0.08	3
Wick ...	29.34r	+10	46	43	-1	55	46	NNE	4	3	E	8	o	0.10	4
Nairn ...	29.30r	+08	46	44	0	49	42	NE	1	0	Z	2	d b	0.24	1
Aberdeen ...	29.27r	+06	47	43	0	53	42	N	3	3	N	4	c	—	1
Leith ...	29.28r	+06	51	48	+6	52	39	ENE	3	3	NE	6	c	0.02	—
Shields ...	29.26r	+03	45	45	-2	51	44	NW	2	3	SW	9	p r	0.09	3
Scarborough ...	29.28r	+03	50	48	+4	55	43	W	3	2	W	7	p c	0.25	2
Yarmouth ...	29.41r	+01	58	53	+5	58	44	SW	5	6	SSW	5	c	—	4
Ardrossan ...	29.29r	+07	48	45	+3	52	44	NE	1	2	WSW	7	c	0.13	1
Greencastle ...	29.31r	+13	46	45	-1	53	41	WNW	3	5	WNW	8	r p	0.84	—
Holyhead ...	29.39r	+08	48	45	0	54	45	W	4	5	WSW	7	p c	0.13	2
Liverpool (Bidston Obs.)	29.36r	+06	47	44	-2	55	42	WSW	3	6	WSW	7	c	0.02	4
Valencia ...	29.54f	+09	48	45	-2	53	44	NNW	7	8	NW	5	h p	0.94	6
Roche's Point	29.47f	+09	45	42	-4	56	42	WNW	4	5	NW	4	g c	0.12	3
Pembroke ...	29.40f	+06	47	44	-2	58	45	WNW	3	7	W	6	c p	0.02	4
Scilly ...	29.54f	+01	49	46	-1	53	46	W	6	7	WNW	6	g c	0.21	6
Plymouth ...	29.47f	00	49	47	-3	57	46	W	4	7	WNW	10	m	0.07	3
Portsmouth ...	29.47f	-.02	50	48	-2	59	47	WSW	7	8	WSW	8	g p a	0.17	5
Dover... ..	29.49r	00	52	49	0	56	46	SW	5	4	WSW	7	c p	0.04	4
London ...	29.45r	00	50	47	-2	58	44	WSW	3	8	SW	10	h r	0.22	—
Helder ...	29.43	-.01	51	—	-1	—	—	SW	7	—	—	—	—	—	5
Cape Gris Nez...	29.53r	00	49	47	-2	55	46	WSW	9	9	WSW	8	r	1.58	7
Brest ...															
L'Orient ...	29.76f	+01	51	49	-1	61	48	W	8	7	W	8	c o	0.04	7
Rocheport ...	29.90r	+06	55	51	0	57	50	W	5	5	W	10	o	—	3
Biarritz ...	30.01r	+03	55	50	+1	58	52	SW	5	5	NW	9	o	—	5
Corunna ...															
Brussels ...	29.63	+01	51	—	-1	—	—	SSW	6	—	—	—	r c	—	—
Charleville ...	29.78	+02	48	—	0	—	—	SSW	6	—	—	—	c	—	—
Paris ...	29.76	+02	50	—	-1	—	—	SW	4	—	—	—	c	—	—
Lyons...	29.91	-.01	56	—	-1	—	—	S	3	—	—	—	o	—	—
Toulon ...	29.86	-.27	55	53	-2	62	52	N	1	1	W	—	o	0.47	3

YESTERDAY'S 2 P.M. REPORTS AND REMARKS.

Skudesnaes ...	29.26	-.04	49	46	+5	—	—	S	4	—	—	—	c	—	3
Thurso ...	29.21	-.02	55	50	+9	—	—	NE	2	28	NE	5	c	—	2
Scarborough ...	29.20	-.05	51	49	+5	—	—	SW	2	2	W	7	c	—	1
Greencastle ...	29.19	+01	52	49	+5	—	—	WNW	3	4	SW	8	o	—	—
Holyhead ...	29.27	+01	53	49	+5	—	—	SW	4	5	WSW	5	c	—	—
Valencia ...	29.55	+10	52	49	+2	—	—	NW	8	9	WNW	4	p	—	7
Scilly ...	29.60	+07	52	50	+2	—	—	WNW	6	7	W	6	g	—	6
London ...	29.40	-.05	56	52	+4	—	—	WSW	5	6	SW	3	t l b	—	—
Rocheport ...	29.87	+03	57	53	+2	—	—	W	5	—	—	10	h	—	4

The barometer has begun to rise again at the western stations, where the wind is veering N^W, but continues to blow hard at Valencia. Elsewhere there is little change. A thunderstorm occurred in London at noon.

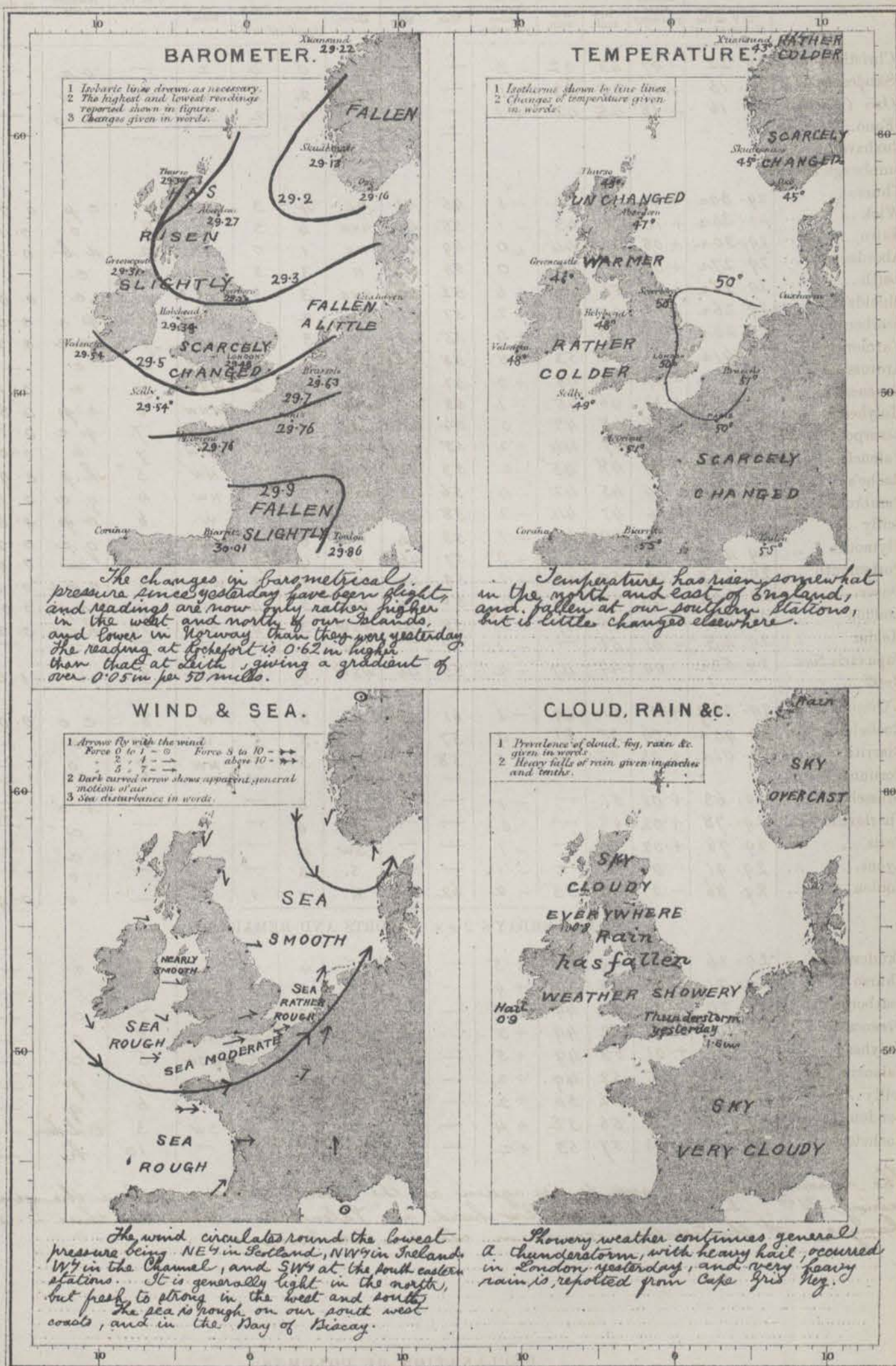
EXPLANATION OF COLUMNS.

BAROMETER.—The letters r. (rising), f. (falling), and s. (steady), indicate the motion of the mercury in last 14 hours. **EXTREME WIND** is strongest wind experienced in past 24 hours. **WEATHER:** Beaufort Scale is, b. blue sky; c. detached clouds; d. drizzling rain; f. fog; g. dark, gloomy; h. hazy; i. lightning; m. misty (hazy); o. overcast; p. passing showers; q. squally; r. rain; s. snow; t. thunder; u. ugly, threatening; v. visibility, unusual transparency; w. wet, dew.

The "change" of barometer and temperature and the "extreme" wind given in the 2 p.m. report are those since the previous 8 a.m. N.B.—The wind is said to "veer" when its direction changes with the sun, and to "back" when it shifts in the opposite direction. The Norwegian Stations and Fanö do not report rainfall, and their "extreme" wind is an observation taken at 8 p.m.

WEATHER CHARTS

AND REMARKS FOR

WEDNESDAY 8TH MAY 1872 AT 8 A.M.

Subscription for these Charts payable in advance to cover delivery.
Delivery by hand 10/- per quarter
" " " " 5/- per quarter

Meteorological Office
116, Victoria Str., Westminster, S.W.
ROBERT H. SCOTT, Director.

Vincent Brooks, Day & Son, Ltd.

Thursday 8 a.m.

WEATHER REPORT. May 9th 1872.

STATIONS	BAROMETER		THERMOMETERS (In shade)					WIND				Amount of Cloud 0 to 10.	Weather. By Beaufort Scale.	Rainfall. In past 24 Hours.	Sea Distance 0 to 10.
	At 8 A.M. Reduced to 32° F. at the Mean Sea Level.	Change since yesterday.	At 8 A.M.		Change in the dry bulb since yesterday.	In past 24 hours.		At 8 A.M.		Extreme.					
			Dry bulb.	Wet bulb.		Max.	Min.	Dirce.	Force. (0 to 12.)	Force. (0 to 12.)	Dirce.				
*Christiansund.	29.58	+36	38	35	-5	—	—	N	8	6	N	—	c r	—	5
*Skudesnaes ...	29.48	+45	44	44	-7	—	—	W	4	4	NNW	—	b o	—	3
*Oxö (X'tiansand)	29.45	+29	47	44	+2	—	—	SW	2	4	WSW	—	c b	—	2
*Fanö... ..	29.55	—	50	47	—	—	—	SSW	6	—	—	—	o	—	—
Cuxhaven ...															
Sumburgh Head															
Thurso ...	29.732	+43	47	43	+2	49	42	N	3	5	NNE	5	c	0.07	3
Wick ...	29.752	+41	47	44	+1	54	42	N	4	4	NNE	8	o	—	4
Nairn ...	29.742	+44	46	43	0	51	40	WNW	1	1	NE	6	d e	0.16	1
Aberdeen ...	29.722	+45	46	43	-1	51	41	NNW	4	6	N	5	p e	0.03	2
Leith ...	29.762	+48	50	46	-1	58	38	NW	2	4	E	5	e f	0.17	—
Shields ...	29.722	+46	46	42	+1	49	43	NNE	4	3	NNE	4	c	0.02	3
Scarborough ...	29.732	+45	46	44	-4	53	40	NE	3	2	N	10	r o	0.62	3
Yarmouth ...	29.692	+28	48	47	-10	54	41	NNE	2	4	NNE	6	g h t	0.72	3
Ardrossan ...	29.772	+48	48	45	0	55	39	WNW	2	3	WNW	3	p b	0.40	1
Greencastle ...	29.812	+50	46	44	0	51	39	WNW	4	5	NW	8	c o	0.01	—
Holyhead ...	29.772	+43	48	46	0	53	46	NW	5	6	NW	7	c p	0.04	3
Liverpool (Bidston Obs.)	29.782	+42	45	43	-2	52	44	?NE	2	6	W	10	c r	0.06	3
Valencia ...	30.022	+48	47	45	-1	53	42	NNE	4	7	NNW	6	p	0.18	4
Roche's Point	29.912	+44	48	45	+3	55	42	NNW	4	7	NNW	4	g h t	0.15	3
Pembroke ...	29.852	+45	46	41	-1	57	45	—	4	4	WNW	4	c	—	3
Scilly ...	29.922	+39	48	45	-1	53	45	NE	5	7	WNW	6	p e	0.11	5
Plymouth ...	29.852	+38	50	46	+1	57	44	NW	4	6	W	3	h m	0.11	2
Portsmouth ...	29.772	+30	50	47	0	56	42	NNW	4	7	WSW	6	g o	0.15	4
Dover... ..	29.712	+22	48	46	-4	53	43	W	1	5	SSW	5	h g	0.42	1
London ...	29.702	+28	49	47	-1	54	44	WNW	2	5	W	10	r t o	0.23	—
Helder ...	29.66	+23	50	—	-1	—	—	SSW	3	—	—	—	—	—	2
Cape Gris Nez..	29.712	+18	48	44	-1	53	46	W	4	11	WSW	8	r m	0.12	3
Brest ...	—	—	50	45	—	56	41	NNW	5	4	WNW	3	o e	0.04	4
L'Orient ...	29.962	+20	49	47	-2	60	48	NW	7	8	W	3	e	0.04	5
Rocheport ...	29.962	+06	52	50	-3	57	46	NW	5	5	W	6	o e	—	3
Biarritz ...	30.082	+07	53	49	-2	57	51	NW	5	5	W	8	r	0.04	5
Corunna ...															
Brussels ...	29.76	+13	48	—	-3	—	—	W	2	—	—	—	r e	—	—
Charleville ...	29.84	+06	45	—	-3	—	—	SSW	—	—	—	—	e	—	—
Paris ...	29.82	+06	46	—	-4	—	—	WSW	4	—	—	—	o	—	—
Lyons...	29.88	-03	59	—	+3	—	—	S	1	—	—	—	e	—	—
Toulon ...	29.844	-02	52	47	-3	67	50	NW	5	4	WSW	1	f e	—	6

YESTERDAY'S 2 P.M. REPORTS AND REMARKS.

Skudesnaes ...	29.24	+11	49	46	+4	—	—	WNW	4	—	—	—	b	—	3
Thurso ...	29.44	+14	47	42	+2	—	—	NNE	5	5	NNE	6	c	—	3
Scarborough ...	29.37	+09	45	44	-5	—	—	NNW	2	2	NW	10	r	—	2
Greencastle ...	29.44	+13	50	48	+4	—	—	NW	5	5	NW	5	c	—	—
Holyhead ...	29.42	+08	49	46	+1	—	—	W	5	5	WNW	7	p	—	3
Valencia ...	29.66	+12	51	48	+3	—	—	NNW	7	8	NNW	4	g	—	6
Scilly ...	29.65	+11	52	48	+3	—	—	WNW	6	6	WNW	5	g e	—	—
London ...	29.44	-01	52	46	+2	—	—	WNW	3	3	NW	10	p o	—	—
Rocheport ...	29.89	-01	56	54	+1	—	—	W	5	—	—	10	o	—	4

The barometer has continued to fall in London, but has risen elsewhere, chiefly in Ireland. The wind is now veering towards NW in England, with a fall of temperature on our east coast, and continued showery weather.

EXPLANATION OF COLUMNS.

BAROMETER.—The letters r. (rising), f. (falling), and s. (steady), indicate the motion of the mercury in last 14 hours. **EXTREME WIND.**—strongest wind experienced in past 24 hours. **WEATHER.**—Beaufort Scale is, b. blue sky; c. detached clouds; d. drizzling rain; f. fog; g. dark, gloomy; h. lightning; m. misty (hazy); o. overcast; p. passing showers; q. squally; r. rain; s. snow; t. thunder; u. ugly, threatening; v. visibility, unusual transparent w. wet, dew.

The "change" of barometer and temperature and the "extreme" wind given in the 2 p.m. report are those since the previous 8 a.m.

N.B.—The wind is said to "veer" when its direction changes with the sun, and to "back" when it shifts in the opposite direction.

The Norwegian Stations and Fanö do not report rainfall, and their "extreme" wind is an observation taken at 8 p.m.

THURSDAY 9TH MAY 1872 AT 8 A.M.



Meteorological Office
116, Victoria Str^l, Westminster, S.W.
ROBERT H. SCOTT, Director.

Fri-day 8 a.m.

WEATHER REPORT.

May 10th

1872.

STATIONS.	BAROMETER.		THERMOMETERS. (In shade).					WIND.				Amount of Cloud 0 to 10.	Weather. By Beaufort Scale.	Rainfall. In past 24 Hours.	Sea Distur- ance 0 to 1
	At 8 A.M. Reduced to 32° F. at the Mean Sea Level.	Change since yesterday.	At 8 A.M.		Change in the dry bulb since yesterday.	In past 24 hours.		At 8 A.M.		Extremes.					
			Dry bulb.	Wet bulb.		Max.	Min.	Direc.	Force. (0 to 12.)	Force. (0 to 12.)	Direc.				
*Christiansund.	30.08	+56	37	35	-1	—	—	N	6	6	N	—	oc	—	5
*Skudesnaes ...	29.89	+31	42	39	+4	—	—	WNW	8	2	WNW	—	bc	—	3
*Oxö (X'tiansund)	29.84	+39	44	41	-3	—	—	W	4	4	W	—	b	—	2
*Fanö... ..						—	—					—		—	—
Cuxhaven ...															
Sumburgh Head															
Thurso ...	30.30r	+57	44	40	-3	50	37	N	2	4	N	4	c	0.15	2
Wick ...	30.30r	+55	45	40	-2	51	41	NNE	3	3	NNE	8	o	0.04	3
Nairn ...	30.33r	+59	45	43	-1	52	39	NE	1	1	WNW	8	ro	0.50	2
Aberdeen ...	30.29r	+59	38	36	-8	53	38	N	4	6	NNE	6	csp	0.02	4
Leith ...	30.30r	+54	45	42	-5	58	40	NE	3	2	E	7	the	0.45	—
Shields ...	30.24r	+52	46	43	0	50	43	NNE	5	4	NE	5	c	—	4
Scarborough ...	30.21r	+48	48	44	+2	51	41	NE	3	3	NNE	7	c	—	3
Yarmouth ...	30.11r	+42	49	44	+1	51	45	NE	5	5	NE	5	c	0.06	4
Ardrossan ...	30.33r	+56	48	43	0	56	43	NE	2	3	NW	7	hpc	—	1
Greencastle ...	30.31r	+50	46	44	0	49	40	NNE	3	6	NNW	7	oc	0.07	—
Holyhead ...	30.20r	+43	48	46	0	54	46	NNE	4	7	NNW	6	bc	0.01	3
Liverpool (Bidston Obs.)	30.24r	+46	46	43	+1	52	41	ENE	2	3	NW	9	—	0.20	2
Valencia ...	30.38r	+36	48	45	+1	54	42	NNE	4	6	N	4	c	—	4
Roche's Point	30.28r	+37	47	43	-1	54	41	N	5	6	N	4	ghe	0.06	3
Pembroke ...	30.21r	+36	46	43	0	51	44	NNW	4	4	NNW	7	plc	0.01	2
Scilly ...	30.22r	+29	49	44	+1	52	47	NNE	6	6	NNE	6	c	—	5
Plymouth ...	30.16r	+31	50	47	0	55	41	NNE	3	4	WNW	1	cb	0.01	2
Portsmouth ...	30.12r	+35	47	44	-3	57	43	NE	4	5	NNW	7	thw	0.14	4
Dover... ..	30.05r	+34	51	46	+3	55	45	NNE	4	3	W	5	thq	0.52	2
London ...	30.12r	+39	47	45	-2	54	43	NE	3	4	N	7	rtc	0.26	—
Helder ...	30.04	+38	49	—	-1	—	—	NNE	6	—	—	—	—	—	4
Cape Gris Nez..	29.99r	+28	48	44	0	55	46	NE	7	4	NNW	10	ro	0.04	5
Brest ...															
L'Orient ...	—	—	—	—	—	60	—	N	5	7	NW	3	c	0.04	—
Rocheftort ...	30.08r	+12	51	47	-1	57	46	NW	5	5	NW	5	c	—	3
Biarritz ...	30.15f	+07	54	50	+1	56	48	E	3	5	NW	7	mo	0.20	5
Corunna ...															
Brussels ...	29.94	+18	49	—	+1	—	—	NNE	3	—	—	—	ro	—	—
Charleville ...	29.93	+09	46	—	+1	—	—	—	3	—	—	—	c	—	—
Paris ...	29.96	+14	43	—	-3	—	—	WNW	2	—	—	—	or	—	—
Lyons...	29.96	+08	54	—	-5	—	—	N	1	—	—	—	o	—	—
Toulon ...	29.83r	-01	47	42	-5	64	45	NNW	9	8	NW	0	b	—	7

YESTERDAY'S 2 P.M. REPORTS AND REMARKS.

Skudesnaes ...	29.65	+17	48	44	+4	—	—	WSW	4	—	—	—	b	—	3
Thurso ...	29.87	+14	48	44	+1	—	—	N	4	4	N	6	c	—	3
Scarborough ...	29.85	+12	49	47	+3	—	—	NNE	3	3	NE	3	b	—	3
Greencastle ...	29.92	+11	49	46	+3	—	—	NW	4	4	NW	8	o	—	1
Holyhead ...	29.90	+13	52	48	+4	—	—	NW	2	5	NW	2	b	—	4
Valencia ...	30.12	+10	51	47	+4	—	—	N	4	4	NNE	3	c	—	4
Scilly ...	30.01	+08	51	46	+3	—	—	WNW	5	5	NW	5	c	—	5
London ...	29.81	+08	53	51	+4	—	—	WNW	1	2	WNW	10	to	—	—
Rocheftort ...	30.03	+07	57	53	+5	—	—	NW	5	—	—	6	c	—	4

The barometer continues to rise on all our coasts, chiefly in the north.
The wind is not much changed. Thunder and lightning have again
occurred in London, but without rain

EXPLANATION OF COLUMNS.

BAROMETER.—The letters r. (rising), f. (falling), and s. (steady), indicate the motion of the mercury in last 14 hours. **EXTREME WIND.**—strongest wind experienced in past 24 hours. **WEATHER.**—Beaufort Scale is, b. blue sky; c. detached clouds; d. drizzling rain; f. fog; g. dark, gloomy; h. lightning; m. misty (hazy); o. overcast; p. passing showers; q. squally; r. rain; s. snow; t. thunder; u. ugly, threatening; v. visibility, unusual transparency; w. wet, dew.

The "change" of barometer and temperature and the "extreme" wind given in the 2 p.m. report are those since the previous 8 a.m.

N.B.—The wind is said to "veer" when its direction changes with the sun, and to "back" when it shifts in the opposite direction.

The Norwegian Stations and Fanö do not report rainfall, and their "extreme" wind is an observation taken at 4 p.m.

AND REMARKS FOR

FRIDAY 10TH MAY 1872 AT 8 A.M.



Subscription for these Charts payable in advance
to cover delivery.
Delivery by hand 10/- per quarter
" " " book post 5/- per quarter

Meteorological Office
116, Victoria Str^t, Westminster, S.W.
ROBERT H. SCOTT, Director.

Saturday 8 a.m.

WEATHER REPORT.

May 11th

1872.

STATIONS	BAROMETER		THERMOMETERS (In shade).						WIND.				Amount of Cloud 0 to 10.	Weather. By Beaufort Scale.	Rainfall. In past 24 Hours.	Sea Disturb- ance 0 to 3.
	At 8 A.M. — Reduced to 32° F. at the Mean Sea Level.	Change since yesterday.	At 8 A.M.		Change in the dry bulb since yesterday.	In past 24 hours.		At 8 A.M.		Extreme.						
			Dry bulb.	Wet bulb.		Max.	Min.	Dirac.	Force. (0 to 12.)	Force. (0 to 12.)	Dirac.					
*Christiansund.	30.31	+23	39	35	+2	—	—	NNE	8	6	NNE	—	cb	—	5	
*Skudesnaes ...	30.02	+13	46	41	+4	—	—	NE	4	6	NNW	—	c	—	1	
*Oxö (X'tiansund)	30.01	+17	43	42	-1	—	—	ENE	6	4	E	—	co	—	4	
*Fanö... ..	29.87	-08	45	41	-5	—	—	NNW	6	—	—	—	o	—	—	
Cuxhaven ...																
Sumburgh Head																
Thurso ...	30.33	+03	44	39	0	48	39	N	4	3	NNW	5	c	0.01	3	
Wick	30.33	+03	46	41	+1	48	41	NE	4	3	NE	8	o	—	4	
Nairn... ..	30.32	-01	43	40	-2	49	40	NE	1	1	NE	6	oc	0.03	1	
Aberdeen ...	30.26	-03	43	37	+5	49	37	N	7	7	N	8	co	—	5	
Leith	30.30	00	44	41	-1	54	39	NE	3	2	E	6	c	0.04	—	
Shields ...	30.21	-03	43	39	-3	50	39	N	6	5	NE	7	he	0.02	6	
Scarborough ...	30.16	-05	41	40	-7	50	37	NE	4	5	NE	7	he	0.08	4	
Yarmouth ...	30.11	00	41	39	-8	50	38	NNE	5	5	NNE	6	grh	0.26	5	
Ardrossan ...	30.30	-02	47	42	-1	55	43	NE	2	2	SW	7	c	—	1	
Greencastle ...	30.33	+02	47	44	+1	50	42	NNW	4	4	NNW	9	co	—	—	
Holyhead ...	30.26	+06	47	44	-1	49	45	NNW	5	5	NNW	7	c	0.04	3	
Liverpool (Bidston Obs.)	30.25	+01	42	39	-4	51	40	NNE	1	3	WNW	10	co	0.04	2	
Valencia ...	30.38	00	50	47	+2	54	45	NNE	3	5	NNE	4	c	—	2	
Roche's Point	30.32	+04	48	45	+1	59	40	N	1	5	N	7	c	—	1	
Pembroke ...	30.28	+07	41	40	-5	53	40	NE	1	4	W	10	cp	0.24	0	
Scilly... ..	30.27	+05	50	47	+1	51	47	NE	2	5	NNE	9	com	—	2	
Plymouth ...	30.27	+11	48	44	-2	58	43	W	2	3	NNW	10	cf	—	1	
Portsmouth ...	30.20	+08	47	41	0	57	39	NE	3	5	NE	6	c	—	3	
Dover... ..	30.11	+06	46	42	-5	53	40	NNW	3	5	ENE	5	phg	0.32	2	
London ...	30.17	+05	44	40	-3	54	37	N	3	4	NE	7	c	—	1	
Helder ...	30.02	-02	45	—	-4	—	—	NNW	5	—	—	—	—	—	—	
Cape Gris Nez..	30.12	+13	42	38	-6	55	41	N	7	8	NE	6	oc	0.04	5	
Brest	—	—	48	46	—	56	41	NNE	3	5	N	10	o	—	2	
L'Orient ...	30.23	—	44	42	—	59	43	ENE	3	7	NE	10	br	0.04	2	
Rocheftort ...	30.13	+05	44	42	-7	59	41	NE	5	5	N	0	cbh	0.20	5	
Biarritz ...	30.11	-04	50	50	-4	54	45	NE	4	7	NW	7	t	0.20	5	
Corunna ...																
Brussels ...	30.02	+08	44	—	-5	—	—	WNW	4	—	—	—	c	—	—	
Charleville ...	30.06	+13	45	—	-1	—	—	NNE	4	—	—	—	b	—	—	
Paris	30.10	+14	42	—	-1	—	—	N	4	—	—	—	o	—	—	
Lyons... ..	29.92	-04	54	—	0	—	—	NW	3	—	—	—	o	—	—	
Toulon ...	29.50	-03	46	42	-1	60	42	NPV	7	9	WNW	5	bc	—	6	

YESTERDAY'S 2 P.M. REPORTS AND REMARKS.

Skudesnaes ...	29.95	+06	43	39	+1	—	—	NW	8	—	—	7	c	—	3
Thurso ...	30.34	+04	43	40	-1	—	—	NNW	3	3	NNW	6	pc	—	2
Scarborough ...	30.27	+06	46	43	-2	—	—	NE	4	4	NE	7	c	—	5
Greencastle ...	30.36	+05	49	46	+3	—	—	NNW	3	3	NNW	3	b	—	1
Holyhead ...	30.29	+09	48	45	0	—	—	NNE	4	4	NNE	5	c	—	2
Valencia ...	30.41	+03	52	47	+4	—	—	NNE	5	4	NNE	4	c	—	4
Scilly ...	30.26	+04	50	46	+1	—	—	NNE	5	6	NNE	5	c	—	4
London ...	30.16	+06	53	47	+6	—	—	NNE	2	3	NE	10	o	—	—
Rocheftort ...	30.07	-08	51	47	-3	—	—	N	5	—	—	10	o	—	4

The barometer has continued to rise slowly everywhere. The wind is now moderate from NNW at Thurso and Greencastle, but NE^{ly} elsewhere, and temperature has fallen slightly in the N of Great Britain. The weather is cloudy but fine.

EXPLANATION OF COLUMNS.

BAROMETER.—The letters r. (rising), f. (falling), and s. (steady), indicate the motion of the mercury in last 14 hours. **EXTREME WIND** strongest wind experienced in past 24 hours. **WEATHER:** Beaufort Scale is, b. blue sky; c. detached clouds; d. drizzling rain; f. fog; g. dark, gloomy; h. lightening; m. misty (hazy); o. overcast; p. passing showers; q. squally; r. rain; s. snow; t. thunder; u. ugly, threatening; v. visibility, unusual transparency; w. wet, dew.

The "change" of barometer and temperature and the "extreme" wind given in the 2 p.m. report are those since the previous 8 a.m. N.B.—The wind is said to "veer" when its direction changes with the sun, and to "back" when it shifts in the opposite direction. The Norwegian Stations and Fanö do not report rainfall, and their "extreme" wind is an observation taken at 8 p.m.

TEMPERATURE



Temperature has fallen at the eastern and French stations but risen slightly in Ireland, and the west of Norway.

CLOUD, RAIN &c.



Rain and hail have fallen on
our east coasts and thunderstorms
have occurred in the SW of France. The
sky is cloudy generally.

Meteorological Office
116, Victoria Str^g, Westminster, S.W.
ROBERT H. SCOTT, Director.

Winery Breaks Day & Bon-Ton

Sunday 8 a.m.

WEATHER REPORT. May. 12th 1872.

STATIONS.	BAROMETER		THERMOMETERS. (In shade).					WIND.				Amount of Cloud 0 to 10.	Weather. By Beaufort Scale.	Rainfall. In past 24 Hours.	Sea Disturb- ance. 0 to 9.
	At 8 A.M. Reduced to 32° F. at the Mean Sea Level.	Change since yesterday.	At 8 A.M.		Change in the dry bulb since yesterday.	In past 24 hours.		At 8 A.M. Direc.	Force. (0 to 12.)	Extreme.					
			Dry bulb.	Wet bulb.		Max.	Min.			Force. (0 to 12.)	Direc.				
*Christiansund.	30.19	-12	50	42	+11	—	—	NNE	8	8	NNE	—	b	—	5
*Skudesnaes ...	30.04	+02	49	46	+3	—	—	E	2	4	NNE	—	cr	—	2
*Oxö (Christiansund)	30.10	+09	43	43	0	—	—	NE	6	8	NNE	—	or	—	6
*Fanö... ..						—	—				—	—		—	
Cuxhaven ...															
Sumburgh Head															
Thurso ...	30.118	-12	45	43	+1	47	43	NE	4	4	NNE	8	co	—	3
Wick ...	30.108	-23	46	43	0	48	40	NE	4	4	NE	8	o	—	4
Nairn ...	30.138	-19	44	41	+1	47	42	ENE	2	1	NE	8	com	—	3
Aberdeen ...	30.028	-24	45	44	+2	46	40	NNE	4	7	N	10	gr	0.14	6
Leith ...	30.048	-26	44	43	0	50	40	NE	3	4	NE	10	cr	0.08	—
Shields ...	29.958	-26	45	45	+4	47	38	NE	4	6	NNE	9	hpr	0.12	6
Scarborough ...	29.968	-20	48	47	+7	51	41	E	1	6	NE	8	no	0.46	3
Yarmouth ...															
Ardrossan ...	30.078	-23	46	41	-1	53	39	WNW	1	4	NE	8	e	—	0
Greencastle ...	30.078	-24	46	43	-3	50	39	NNW	3	5	WNW	10	co	0.01	—
Holyhead ...	30.028	-24	44	42	-3	49	43	NNE	7	7	NNE	7	cr	0.09	5
Liverpool (Bidston Obs.)	30.038	-22	42	41	0	50	40	N	2	4	N	10	cr	0.21	2
Valencia ...	30.148	-24	50	46	0	54	42	NNE	3	4	NNE	4	e	—	3
Roche's Point	30.078	-25	49	46	+1	57	39	N	3	4	N	4	e	—	2
Pembroke ...	29.988	-30	45	42	+4	50	38	NNE	4	4	N	8	po	0.10	2
Scilly ...	30.008	-27	47	43	-3	53	43	NNE	5	5	NNE	6	oe	0.14	3
Plymouth ...	29.968	-31	44	42	-4	52	35	NW	1	2	W	10	pg	0.08	1
Portsmouth ...	29.948	-26	44	42	-3	48	38	ENE	2	4	NE	5	gc	—	2
Dover ...	29.968	-15	49	45	+3	51	38	E	2	3	NNE	2	hb	0.02	1
London ...	29.978	-120	43	41	-1	48	37	NNE	2	3	NE	8	srw	0.04	—
Helder ...															
Cape Gris Nez...	29.958	-17	44	39	+2	51	36	E	3	7	N	2	mb	—	1
Brest ...	—	—	42	40	-6	56	37	ENE	3	4	NNE	0	ob	0.20	2
L'Orient ...	29.958	-28	41	41	-3	55	40	NE	3	5	N	4	e	0.12	2
Rochefort ...	29.938	-20	45	43	+1	58	39	N	4	4	N	4	oe	0.20	3
Biarritz ...	29.948	-17	44	42	-6	53	41	E	4	5	N	10	or	0.87	4
Corunna ...	30.08	—	57	—	—	—	—	N	6	—	—	—	b	—	2
Brussels ...	29.97	-05	43	—	-1	—	—	NE	3	—	—	—	r	—	—
Charleville ...	29.93	-13	43	—	-2	—	—	NNE	6	—	—	—	o	—	—
Paris ...	29.91	-19	38	—	-4	—	—	N	2	—	—	—	o	—	—
Lyons...	29.84	-08	48	—	-6	—	—	N	1	—	—	—	r	—	—
Toulon ...	29.772	-03	46	41	0	62	42	NW	7	7	WNW	4	gc	—	7

YESTERDAY'S 2 P.M. REPORTS AND REMARKS.

Skudesnaes ...	30.04	+02	56	45	+10	—	—	NNE	6	—	—	—	e	—	2
Thurso ...	30.31	-02	46	40	+2	—	—	NNE	4	4	NNE	7	e	—	3
Scarborough ...	30.09	-07	45	42	+4	—	—	NNE	5	4	NNE	10	r	—	5
Greencastle ...	30.24	-09	49	46	+2	—	—	NNW	5	5	NNW	4	e	—	—
Holyhead ...	30.20	-06	46	42	-1	—	—	NNE	5	5	NNE	7	e	—	3
Valencia ...	30.33	-05	51	46	+1	—	—	NNE	4	4	NNE	2	b	—	2
Scilly ...	30.21	-06	48	45	-2	—	—	NW	2	2	NW	8	o	—	2
London ...	30.08	-09	46	43	+2	—	—	N	2	3	N	10	spo	—	3
Rochefort ...	30.12	-01	55	51	+11	—	—	N	5	—	—	10	o	—	—

The barometer continues to fall over the British Isles, but winds are scarcely changed. Snow and hail showers fell in London this morning.

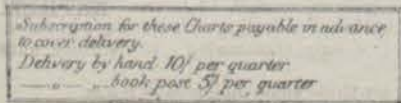
EXPLANATION OF COLUMNS

BAROMETER.—The letters r. (rising), f. (falling), and s. (steady), indicate the motion of the mercury in last 14 hours. **EXTREME WIND.**—The letters r. (rising), f. (falling), and s. (steady), indicate the motion of the mercury in last 14 hours. **WEATHER.**—Beaufort Scale is, b. blue sky; c. detached clouds; d. drizzling rain; f. fog; g. dark, gloomy; h. light; i. lightning; m. misty (hazy); o. overcast; p. passing showers; q. squally; r. rain; s. snow; t. thunder; u. ugly, threatening; v. visibility, unusual transparency; w. wet, dew.

The "change" of barometer and temperature and the "extreme" wind given in the 2 p.m. report are those since the previous 8 a.m.

N.B.—The wind is said to "veer" when its direction changes with the sun, and to "back" when it shifts in the opposite direction.

The Norwegian Stations and Fano do not report rainfall, and their "extreme" wind is an observation taken at 8 p.m.



Meteorological Office
116, Victoria Strt, Westminster, S.W.
ROBERT H. SCOTT, Director.

Mon-day 8 a.m.

WEATHER REPORT. May 13th 1872.

STATIONS	BAROMETER		THERMOMETERS (in shade).					WIND.				Amount of Cloud 0 to 10.	Weather. By Beaufort Scale.	Rainfall. In past 24 Hours.	Sea Disturb- ance. 0 to 9.
	At 8 A.M. Reduced to 32° F. at the Mean Sea Level.	Change since yesterday.	At 8 A.M.		Change in the dry bulb since yesterday.	In past 24 hours.		At 8 A.M.		Extreme.					
			Dry bulb.	Wet bulb.		Max.	Min.	Dirac.	Force. (0 to 12.)	Force. (0 to 12.)	Dirac.				
*Christiansund.	30.42	+29	50	46	0	—	—	Z	0	—	WSW	—	b	—	2
*Skudesnaes ...	30.25	+21	48	45	-1	—	—	NW	2	2	W	—	b	—	1
*Oxö (Christiansund)	30.25	+15	48	45	+5	—	—	ENE	6	4	NE	—	o	—	3
*Fanö... ..						—	—				—	—		—	—
Cuxhaven ...															
Sumburgh Head															
Thurso ...	30.322	?	46	44	+1	49	43	SSE	1	3	ENE	9	dof	0.08	2
Wick ...	30.312	+21	45	44	-1	49	44	SE	3	4	NE	9	om	—	3
Nairn ...	30.292	+16	47	45	+3	48	41	E	2	2	ENE	8	eo	—	1
Aberdeen ...	30.282	+26	46	43	+1	49	44	NNE	3	4	NNE	7	oe	0.07	3
Leith ...	30.252	+21	46	45	+2	50	42	NE	4	3	NE	9	o	0.23	—
Shields ...	30.152	+20	46	45	+1	51	43	NE	4	4	NE	8	co	0.01	5
Scarborough ...	30.072	+11	46	46	-2	54	43	ENE	6	3	SE	10	eg	—	5
Yarmouth ...	29.812	—	49	49	—	50	44	NE	7	7	NE	8	o	0.17	7
Ardrossan ...	30.232	+16	46	43	0	50	43	NE	4	4	NE	6	c	0.07	2
Greencastle ...	30.212	+14	48	46	+2	50	46	ENE	2	4	NE	7	oe	—	—
Holyhead ...	30.082	+06	48	44	+4	49	43	NE	4	7	NNE	5	c	0.02	3
Liverpool (Bidston Obs.)	30.082	+05	45	42	+3	54	42	NNE	2	3	NNE	10	o	—	2
Valencia ...	30.122	-02	49	45	-1	55	42	NE	3	4	NNE	2	cb	—	1
Roche's Point	30.072	00	47	44	-2	56	39	N	3	4	N	2	cb	—	1
Pembroke ...	30.612	+03	47	43	+2	50	42	NNE	2	3	NNE	8	bo	0.29	1
Scilly ...	30.002	00	49	46	+2	49	42	NNE	5	5	NNE	6	oe	0.08	2
Plymouth ...	29.872	-09	48	45	+4	53	41	NW	3	2	SE	9	of	—	1
Portsmouth ...	29.792	-15	47	47	+3	55	42	NNE	4	4	NNE	10	cr	0.21	1
Dover... ..	29.692	-27	50	49	+1	52	45	NE	3	5	NE	8	r	0.42	2
London ...	29.772	-20	48	47	+5	55	42	NE	4	7	NE	10	ego	0.09	—
Helder ...	29.82	—	52	—	—	—	—	NE	7	—	—	—	—	—	5
Cape Gris Nez..	29.692	-26	48	44	+4	54	43	E	4	5	E	10	r	0.55	2
Brest ...	—	—	45	43	+3	52	35	NNE	3	4	NW	3	oe	0.12	2
L'Orient ...	29.952	00	45	43	+4	47	40	N	4	3	NW	4	re	0.04	2
Rochefort ...	29.912	-02	47	43	+2	50	41	N	4	4	N	4	oe	0.12	3
Biarritz ...	29.952	+01	49	47	+5	52	44	E	3	4	E	5	rt	0.20	3
Corunna ...															
Brussels ...	29.68	-29	49	—	+6	—	—	WSW	3	—	—	—	r	—	—
Charleville ...	29.78	-15	42	—	-1	—	—	SE	3	—	—	—	or	—	—
Paris ...	29.78	-13	44	—	+6	—	—	WSW	2	—	—	—	o	—	—
Lyons... ..	29.88	+04	46	—	-2	—	—	WE	3	—	—	—	c	—	—
Toulon ...	29.912	+14	48	41	+2	59	43	WNW	3	7	WNW	7	c	0.04	5

YESTERDAY'S 2 P.M. REPORTS AND REMARKS.

Skudesnaes ...	30.23	+19	51	48	+2	—	—	E	6	—	—	—	b	—	4
Thurso ...															
Scarborough ...															
Greencastle ...															
Holyhead ...															
Valencia ...															
Scilly ...															
London ...															
Rochefort ...	29.91	-02	46	44	+1	—	—	N	3	—	—	10	o	—	3

EXPLANATION OF COLUMNS.

BAROMETER.—The letters r. (rising), f. (falling), and s. (steady), indicate the motion of the mercury in last 14 hours. **EXTREME WIND** is the strongest wind experienced in past 24 hours. **WEATHER:** Beaufort Scale is, b. blue sky; c. detached clouds; d. drizzling rain; f. fog; g. dark, gloomy; h. hazy; i. lightning; m. misty (hazy); o. overcast; p. passing showers; q. squally; r. rain; s. snow; t. thunder; u. ugly, threatening; v. visibility, unusual transparency; w. wet, dew.

The "change" of barometer and temperature and the "extreme" wind given in the 2 p.m. report are those since the previous 8 a.m.

N.B.—The wind is said to "veer" when its direction changes with the sun, and to "back" when it shifts in the opposite direction.

The Norwegian Stations and Fano do not report rainfall, and their "extreme" wind is an observation taken at 8 p.m.

	2
	1
	3
	—
8	2
	3
	1
07	3
23	—
01	5
	5
17	7
07	2
	—
02	3
	2
	1
	1
29	1
08	2
	1
21	1
42	2
09	—
	5
55	2
12	2
04	2
12	3
20	3
	—
	—
	—
	—
04	5
	4
	—
	—
	3



*Subscription for these Charts payable in advance
to cover delivery.
Delivery by hand 10/- per quarter
— — — book post 5/- per quarter*

Meteorological Office
116, Victoria-Str^t, Westminster, S.W.
ROBERT H. SCOTT, Director.

Winger room Day & Son Lath

Two-day 8 a.m.

WEATHER REPORT. May 14th 1872.

STATIONS.	BAROMETER.		THERMOMETERS (In shade).					WIND.				Amount of Cloud 0 to 10.	Weather. By Beaufort Scale.	Rainfall. In past 24 Hours.	Sea Disturb- ance. 0 to 9.
	At 8 A.M. — Reduced to 32° F. at the Mean Sea Level.	Change since yesterday.	At 8 A.M.		Change in the dry bulb since yesterday.	In past 24 hours.		At 8 A.M.	Extreme.						
			Dry bulb.	Wet bulb.		Max.	Min.		Direc.	Force. — (0 to 12.)	Force. — (0 to 12.)				
*Christiansund.	30.24	-.18	49	46	-1	—	—	NNE	4	6	NNE	—	b	—	2
*Skudesnaes ...	30.13	-.12	65	56	+17	—	—	NE	4	4	NE	—	b	—	3
*Oxö (Christiansund)	30.11	-.14	57	52	+9	—	—	NE	6	6	ENE	—	b	—	3
*Fanö... ..	29.97	-.05	53	52	-2	—	—	E	2	—	—	—	o	—	—
Cuxhaven ...															
Sumburgh Head															
Thurso ...	30.198	-.13	49	47	+3	51	45	Z	0	3	NE	6	c	—	0
Wick ...	30.208	-.11	52	50	+7	49	42	NE	3	3	NE	8	o	—	3
Nairn...	30.188	-.11	60	48	+3	52	45	E	1	2	E	5	c	—	1
Aberdeen ...	30.098	-.17	52	50	+6	52	46	N	4	6	N	8	co	0.07	3
Leith ...	30.048	-.21	48	48	+2	50	44	E	3	5	NE	10	or	0.22	—
Shields ...	29.948	-.21	48	48	+2	48	45	ENE	3	7	NE	9	hc	0.03	6
Scarborough ...	29.942	-.13	50	49	+4	52	44	SSE	1	7	ENE	5	gc	0.32	3
Yarmouth ...	29.922	+11	50	47	+1	50	46	SSE	4	8	SSE	0	rb	0.43	4
Ardrossan ...	30.018	-.22	52	49	+6	55	46	NE	4	5	ENE	7	er	0.06	2
Greencastle ...	30.028	-.19	53	50	+5	54	47	N	3	5	ENE	9	co	—	—
Holyhead ...	29.868	-.22	51	49	+3	52	48	NE	5	7	NNE	7	cm	0.03	4
Liverpool (Bidston Obs.)	29.908	-.18	54	49	+9	54	46	NNE	4	5	NNE	8	oc	0.05	3
Valencia ...	29.928	-.20	52	50	+3	57	48	ENE	4	6	ENE	7	c	—	3
Roche's Point	29.868	-.21	50	47	+3	59	39	NE	4	5	NE	8	co	—	3
Pembroke ...	29.798	-.22	50	48	+3	52	48	NNE	3	6	NNW	8	om	0.08	2
Scilly ...	29.728	-.25	51	49	+2	52	48	NNE	6	7	NNE	9	o	0.07	4
Plymouth ...	29.698	-.18	50	49	+2	51	46	ENE	2	2	NW	10	r	0.43	1
Portsmouth ...	29.742	-.05	49	47	+2	51	45	SSE	6	8	SE	9	rw	0.37	4
Dover...	29.862	+17	50	48	0	51	46	SSE	2	4	S	5	rc	0.28	2
London ...	29.822	+05	49	48	+1	51	46	ESE	3	5	ENE	9	rc	0.70	—
Helder ...	29.95	+13	50	—	-2	—	—	SSE	2	—	—	—	—	—	2
Cape Gris Nez..	29.822	+13	47	45	-1	51	43	SE	4	3	SSW	2	rb	0.28	2
Brest ...	—	—	49	47	+4	54	42	NNW	3	5	NW	10	o	0.55	2
L'Orient ...	29.698	-.26	48	46	+3	59	44	NW	3	4	N	10	or	0.32	3
Rochefort ...	29.838	-.08	52	48	+5	57	46	S	5	5	W	10	co	—	3
Biarritz ...	29.868	-.09	50	48	+1	54	45	S	3	4	N	7	c	—	3
Corunna ...	29.91	—	57	—	—	—	—	NE	6	—	—	—	b	—	2
Brussels ...	29.91	+23	—	—	—	—	—	SSE	3	—	—	—	rc	—	—
Charleville ...	29.96	+18	47	—	+5	—	—	SSW	3	—	—	—	b	—	—
Paris ...	29.88	+10	44	—	0	—	—	SW	2	—	—	—	or	—	—
Lyons...	29.95	+07	49	—	+3	—	—	NW	1	—	—	—	c	—	—
Toulon ...	29.918	.00	53	49	+5	61	47	S	—	1	S	—	ob	—	6

YESTERDAY'S 2 P.M. REPORTS AND REMARKS.

Skudesnaes ...	30.13	-.12	67	55	+19	—	—	ENE	4	—	—	—	b	—	3
Thurso ...	30.33	+01	49	45	+3	—	—	NE	2	2	ESE	6	c	—	2
Scarborough ...	29.99	-.08	46	45	0	—	—	ENE	6	6	ENE	10	d	—	5
Greencastle ...	30.18	-.03	52	48	+4	—	—	ENE	4	5	ENE	3	b	—	—
Holyhead ...	30.00	-.08	49	46	+1	—	—	NNE	7	7	NNE	7	c	—	5
Valencia ...	30.09	-.03	53	50	+6	—	—	NNE	4	3	NE	2	b	—	3
Scilly...	29.93	-.07	52	48	+3	—	—	NNE	5	5	NNE	9	w	—	3
London ...	29.71	-.06	51	50	+3	—	—	NE	4	4	ENE	10	r	—	—
Rochefort ...	29.90	-.01	54	50	+7	—	—	—	3	—	—	—	—	—	3

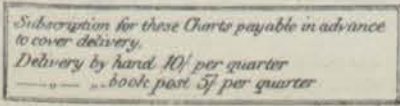
The barometer has fallen again everywhere, but in the north of Scotland, and the wind has freshened from NE both at Holyhead and Yarmouth. At the latter station the sea is high.

EXPLANATION OF COLUMNS.

BAROMETER.—The letters r. (rising), f. (falling), and s. (steady), indicate the motion of the mercury in last 14 hours. **EXTREME WIND** strongest wind experienced in past 24 hours. **WEATHER:** Beaufort Scale is, b. blue sky; c. detached clouds; d. drizzling rain; f. fog; g. dark, gloomy; h. lightning; m. misty (hazy); o. overcast; p. passing showers; q. squally; r. rain; s. snow; t. thunder; u. ugly, threatening; v. visibility, unusual transparency; w. wet, dew.

The "change" of barometer and temperature and the "extreme" wind given in the 2 p.m. report are those since the previous 8 a.m. N.B.—The wind is said to "veer" when its direction changes with the sun, and to "back" when it shifts in the opposite direction. The Norwegian Stations and Fanö do not report rainfall, and their "extreme" wind is an observation taken at 8 p.m.

TUESDAY 14TH MAY 1872 AT 8 A.M.



Meteorological Office
116, Victoria Str^t, Westminster, S.W.
ROBERT H. SCOTT, Director.

day 8 a.m.

WEATHER REPORT.

1872.

STATIONS.	BAROMETER.		THERMOMETERS. (In shade).					WIND.				Amount of Cloud 0 to 10.	Weather. By Beaufort Scale.	Rainfall. In past 24 Hours.	Sea Disturb- ance. 0 to 9.
	At 8 A.M. Reduced to 32° F. at the Mean Sea Level.	Change since yesterday.	At 8 A.M.		Change in the dry bulb since yesterday.	In past 24 hours.		At 8 A.M.		Extremes.					
			Dry bulb.	Wet bulb.		Max.	Min.	Dirac.	Force. (0 to 12.)	Force. (0 to 12.)	Dirac.				
*Christiansund...	30.06	-18	49	47	0	—	—	ENE	2	4	NNE	—	b	—	2
*Skudesnaes ...	30.10	-03	49	47	-16	—	—	SSW	6	2	ENE	—	o f	—	3
*Oxö (Xtiansand)	30.13	+02	47	46	-10	—	—	Z	0	4	ENE	—	o c	—	2
*Funö ...						—	—					—		—	—
Cuxhaven ...															
Sumburgh Head															
Thurso...	29.96	-23	48	48	-1	56	48	NE	2	3	N	10	e f g	0.09	2
Wick ...	29.99	-21	49	48	-3	55	46	NE	4	3	NE	8	o	0.06	4
Nairn ...	29.93	-25	48	47	-2	56	47	NE	2	1	E	10	e a	0.51	2
Aberdeen ...	29.94	-15	46	46	-6	55	46	SSE	2	5	N	9	a w	0.76	2
Leith ...	29.90	-14	47	46	-1	51	45	E	2	3	NE	10	a	0.96	—
Shields...	29.92	-02	47	46	-1	51	45	Z	0	3	ENE	7	f	0.03	3
Scarborough ...	29.93	-01	50	49	0	54	43	NNE	2	2	ESE	6	b c	—	2
Yarmouth ...	29.83	-09	50	47	0	54	48	NE	2	4	NE	6	b c	—	3
Ardrossan ...	29.90	-11	50	48	-2	57	48	ENE	2	4	NE	8	f a	0.19	1
Greencastle ...	29.87	-15	50	49	-3	58	49	NNE	4	4	NNW	10	o d	0.14	—
Holyhead ...	29.88	+02	50	48	-1	55	48	SE	1	5	NE	5	m	0.01	1
Liverpool (Bilston Obs.)	29.91	+01	53	48	-1	60	44	ESE	2	3	E	6	e	0.01	2
Valencia ...	29.92	00	55	52	+3	61	51	NNE	2	4	ENE	5	e	—	2
Roche's Point ...	29.87	+01	54	52	+4	64	49	N	2	4	NE	7	m c	—	1
Pembroke ...	29.87	+08	50	49	0	61	49	Z	0	3	NNE	9	c o	0.03	1
Scilly ...	29.85	+16	52	49	+1	56	49	NNW	2	6	NNE	7	e m	—	2
Plymouth ...	29.87	+18	50	48	0	55	42	SW	1	5	ENE	0	f	—	1
Portsmouth ...	29.82	+08	50	49	+1	55	45	NE	3	6	SE	9	g a o	0.26	3
Dover ...	29.78	-08	51	50	+1	53	48	ESE	1	5	ESE	6	e a	0.02	1
London ...	29.82	00	51	49	+2	57	46	NE	2	5	ENE	10	c o	—	—
Helder ...	29.85	-10	50	—	0	—	—	ENE	4	—	—	—	—	—	2
Cape Gris Nez...	29.77	-05	46	46	-1	55	44	E	1	4	ESE	10	o a	0.08	1
Brest ...	—	—	52	50	+3	56	46	NNW	4	4	NNW	—	o	—	2
L'Orient ...	29.90	+21	50	48	+2	59	47	NNW	4	5	NW	5	o c	—	3
Rocheport ...	29.96	+13	55	53	+3	55	50	W	4	5	SW	6	o c	—	3
Biarritz ...	29.98	+12	55	51	+5	57	50	E	1	4	N	7	e f	—	2
Corunna ...															
Brussels ...	29.81	-10	52	—	—	—	—	SE	1	—	—	—	a	—	—
Charleville ...	29.89	-07	49	—	+2	—	—	S	3	—	—	—	o a	—	—
Paris ...	29.83	-05	50	—	+6	—	—	SW	7	—	—	—	o	—	—
Lyons ...	29.92	-03	61	—	+12	—	—	SE	3	—	—	—	a	—	—
Toulon...	30.05	+14	55	52	+2	62	50	ENE	7	7	ESE	7	f c	—	6

YESTERDAY'S 2 P.M. REPORTS AND REMARKS.

Skudesnaes ...	30.08	-05	64	55	+2	—	—	NE	4	—	—	—	b	—	1
Thurso...	30.16	-03	54	51	+5	—	—	NNW	1	1	NNW	4	c	—	2
Scarborough ...	29.96	+02	51	50	+1	—	—	ESE	2	2	SE	10	o	—	3
Greencastle ...	30.01	-01	56	54	+3	—	—	NNW	1	3	N	9	o	—	—
Holyhead ...	29.89	+03	54	50	+3	—	—	NE	4	5	ENE	5	e	—	3
Valencia ...	29.93	+01	55	51	+3	—	—	ENE	4	5	ENE	5	e	—	3
Scilly ...	29.77	+05	55	52	+4	—	—	NE	5	6	NNE	6	e	—	4
London ...	29.87	+05	56	52	+7	—	—	SE	3	3	ESE	10	o	—	—
Rocheport ...	—	—	54	47	+2	—	—	SW	5	—	—	10	o	—	2

The recovery of pressure has extended to all but the northern coasts of Scotland and Ireland, where the barometer has again fallen slightly, and the wind is inclined to "back" somewhat. Cloudy weather continues, but no rain is reported.

EXPLANATION OF COLUMNS.

BAROMETER.—The letters r. (rising), f. (falling), and s. (steady), indicate the motion of the mercury in last 14 hours. **EXTREME WIND** strongest wind experienced in past 24 hours. **WEATHER:** Beaufort Scale is, b. blue sky; c. detached clouds; d. drizzling rain; f. fog; g. dark, gloomy; h. lightning; m. misty (hazy); o. overcast; p. passing showers; q. equally; r. rain; s. snow; t. thunder; u. ugly, threatening; v. visibility, unusual transparency; w. wet, dew.

The "change" of barometer and temperature and the "extreme" wind given in the 2 p.m. report are those since the previous 8 a.m. N.B. The wind is said to "veer" when its direction changes with the sun, and to "back" when it shifts in the opposite direction.

* The Norwegian Stations and Fanö do not report rainfall, and their "extreme" wind is an observation taken at 8 p.m.

WEDNESDAY 15TH MAY 1872 AT 8 A.M.

1872 AT 8 A.M.



Meteorological Office
116, Victoria Str^t, Westminster, S.W.
ROBERT H. SCOTT, Director.

Vincent Brooks, Day & Son, Ltd.

Thursday 8 a.m.

WEATHER REPORT. May. 16th 1872.

STATIONS.	BAROMETER.		THERMOMETERS. (In shade).				WIND.				Amount of Cloud 0 to 10.	Weather. By Beaufort Scale.	Rainfall. In past 24 Hours.	Sea Disturb- ance. 0 to 9.	
	At 8 A.M. — Reduced to 32° F. at the Mean Sea Level.	Change since yesterday.	At 8 A.M.		Change in the dry bulb since yesterday.	In past 24 hours.		At 8 A.M.		Extremo.					
			Dry bulb.	Wet bulb.		Max.	Min.	Dir.	Force. (0 to 12.)	Force. (0 to 12.)					Dir.
*Christiansund.	30.00	-.06	41	37	+3	—	—	NNE	6	6	NNE	—	b	—	4
*Skudesnaes ...	29.78	-.32	51	49	+2	—	—	Z	0	4	N	—	oor	—	2
*Oxö (X'tiansand)	29.78	-.35	51	49	+4	—	—	E	4	4	NNE	—	co	—	2
*Fanö... ..						—	—				—	—		—	—
Cuxhaven ...															
Sumburgh Head															
Thurso ...	29.88	-.08	46	45	-2	57	45	NNE	3	3	SE	9	cg	0.02	3
Wick ...	29.88	-.13	47	46	-2	55	45	N	4	4	SE	9	o	—	4
Nairn ...	29.85	-.08	46	45	-2	61	46	NE	1	2	NE	10	cr	0.08	1
Aberdeen ...	29.76	-.18	47	46	+1	57	45	N	5	5	N	10	br	0.28	3
Leith ...	29.82	-.08	46	45	-1	54	43	NW	3	3	E	10	or	0.29	—
Shields ...	29.77	-.15	47	45	0	51	45	NW	4	2	E	9	gd	0.02	2
Scarborough ...	29.79	-.14	49	47	-1	55	42	NW	2	2	ENE	9	co	—	2
Yarmouth ...	29.83	.00	50	49	0	52	43	SSW	2	3	SSW	—	o	0.11	2
Ardrossan ...	29.85	-.05	48	45	-2	52	42	NW	3	3	NE	7	rc	0.54	2
Greencastle ...	29.88	+01	50	48	0	53	43	ENE	1	5	ENE	1	db	0.11	—
Holyhead ...	29.82	-.06	50	47	0	56	48	NE	3	3	NE	7	m	0.13	2
Liverpool (Bidston Obs.)	29.85	-.06	49	47	-4	61	45	E	2	3	NNE	10	tm	0.13	—
Valencia ...	29.79	-.13	53	50	-2	61	49	NE	1	4	NW	8	cg	—	1
Roche's Point	29.80	-.07	53	51	-1	65	50	ESE	3	3	ESE	9	co	—	2
Pembroke ...	29.80	-.07	54	52	+4	58	49	Z	0	2	SSW	9	om	0.25	1
Seilly ...	29.71	-.17	53	52	+1	59	48	ESE	4	4	ESE	5	wc	—	2
Plymouth ...	29.84	-.03	53	52	+3	59	45	Z	0	3	WSW	8	cf	—	—
Portsmouth ...	29.86	+04	54	51	+4	60	46	SW	1	3	NE	1	pb	0.34	1
Dover...	29.86	+08	55	53	+4	57	46	SW	3	1	S	3	cb	—	2
London ...	29.84	+02	52	49	+1	58	47	SW	2	3	NNW	5	rwc	0.18	—
Helder ...	29.87	+02	52	—	+2	—	—	SW	3	—	—	—	—	—	2
Cape Gris Nez..	29.88	+11	52	50	+6	55	45	WSW	3	3	W	1	cb	0.08	2
Brest ...	—	—	51	49	-1	58	42	E	4	4	NW	—	o	—	2
L'Orient ...	29.83	-.07	49	47	-1	62	45	E	4	4	NW	7	co	—	3
Rochefort ...	29.80	-.16	58	46	+3	64	56	SE	4	4	W	10	co	—	3
Biarritz ...	29.86	-.12	64	61	+9	74	63	E	5	5	E	9	fo	—	3
Corunna ...	—	—	—	—	—	—	—	—	—	—	—	—	—	—	—
Brussels ...	29.94	+13	51	—	-1	—	—	WSW	1	—	—	—	ro	—	—
Charleville ...	29.99	+10	45	—	-4	—	—	SW	3	—	—	—	og	—	—
Paris ...	29.90	+10	50	—	0	—	—	Z	0	—	—	—	og	—	—
Lyons...	29.93	+01	59	—	-2	—	—	S	3	—	—	—	og	—	—
Toulon ...	30.01	-.04	54	54	-1	66	52	SE	4	4	SE	9	mf	—	5

YESTERDAY'S 2 P.M. REPORTS AND REMARKS.

Skudesnaes ...	—	—	51	46	+2	—	—	NNW	6	—	—	—	c	—	2
Thurso ...	29.96	.00	56	51	+8	—	—	SE	3	3	ESE	4	c	—	3
Scarborough ...	29.87	-.06	52	50	+2	—	—	ENE	2	2	NE	6	c	—	2
Greencastle ...	29.84	-.03	52	51	+2	—	—	NE	2	4	N	10	g	—	—
Holyhead ...	29.86	-.02	53	49	+3	—	—	Z	0	1	N	7	sm	—	—
Valencia ...	29.91	-.01	57	52	+2	—	—	NE	4	3	SE	4	c	—	3
Seilly ...	29.90	+02	57	52	+5	—	—	WSW	2	2	WSW	1	b	—	2
London ...	29.82	.00	56	51	+5	—	—	ENE	1	2	NE	8	roc	—	—
Rochefort ...	29.97	+01	57	55	+2	—	—	W	2	—	—	6	c	—	3

No important changes.

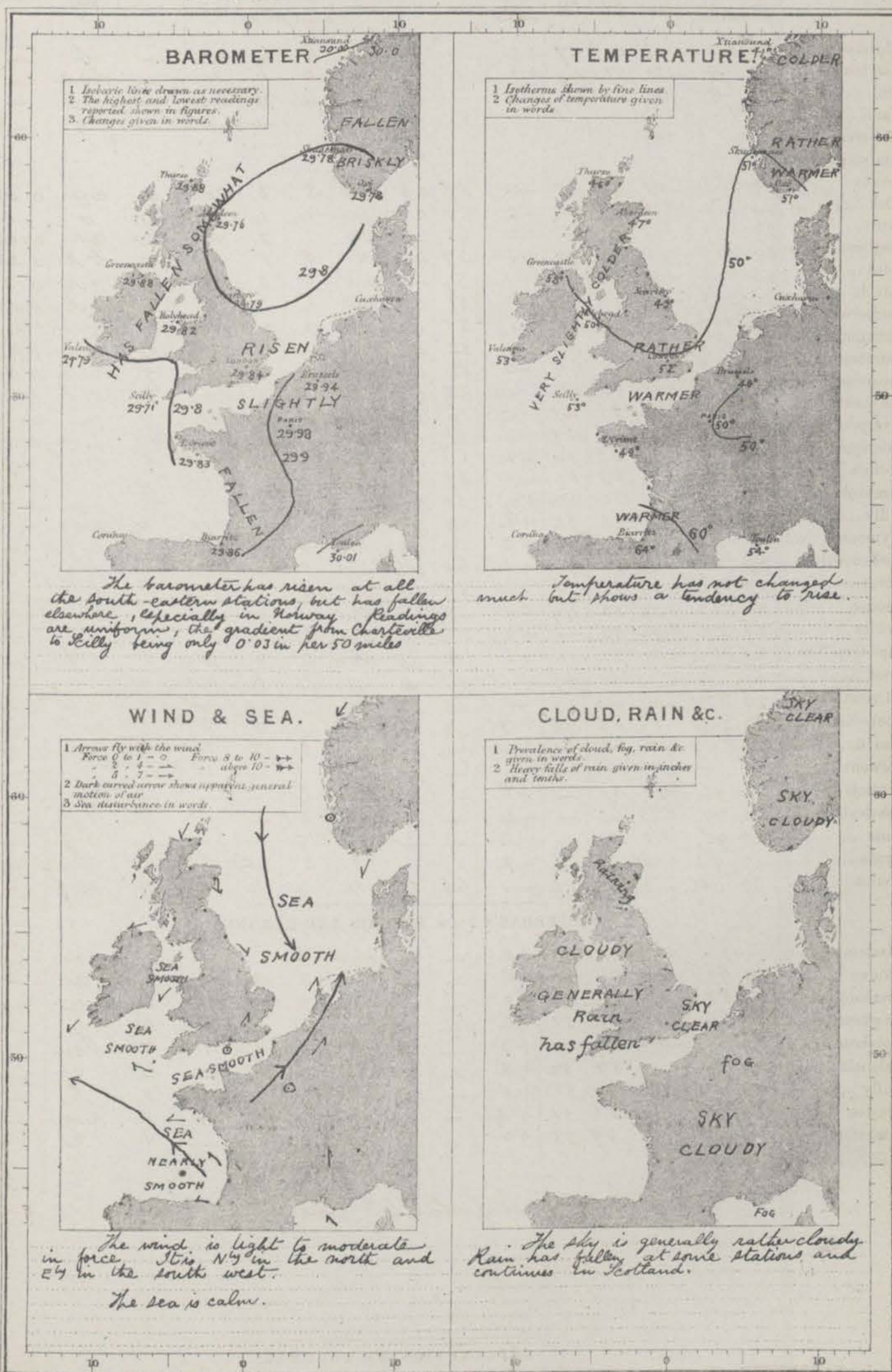
EXPLANATION OF COLUMNS.

BAROMETER.—The letters r. (rising), f. (falling), and s. (steady), indicate the motion of the mercury in last 14 hours. **EXTREME WIND** strongest wind experienced in past 24 hours. **WEATHER:** Beaufort Scale is, b. blue sky; c. detached clouds; d. drizzling rain; f. fog; g. dark, gloomy; h. lightning; m. misty (hazy); o. overcast; p. passing showers; q. equally; r. rain; s. snow; t. thunder; u. ugly, threatening; v. visibility, unusual transparency; w. wet, dew.

The "change" of barometer and temperature and the "extreme" wind given in the 2 p.m. report are those since the previous 8 a.m., N.B.—The wind is said to "veer" when its direction changes with the sun, and to "back" when it shifts in the opposite direction. The Norwegian Stations and Fanö do not report rainfall, and their "extreme" wind is an observation taken at 8 p.m.

AND REMARKS FOR

1872 AT 8 A.M.



Meteorological Office
116, Victoria Str^t, Westminster, S.W.
ROBERT H. SCOTT, Director.

Winona & Brother Day & Son, Ltd.

Fri-day 8 a.m.

WEATHER REPORT.

May. 17th 1872.

STATIONS.	BAROMETER.		THERMOMETERS. (In shade).				WIND.				Amount of Cloud 0 to 10.	Weather. By Beaufort Scale.	Rainfall. In past 24 Hours.	Sea Distur- ance 0 to 3	
	At 8 A.M. Reduced to 32° F. at the Mean Sea Level.	Change since yesterday	At 8 A.M.		Change in the dry bulb since yesterday.	In past 24 hours.		At 8 A.M.		Extreme.					
			Dry bulb.	Wet bulb.		Max.	Min.	Dirac.	Force. (0 to 12.)	Force. (0 to 12.)					Dirac.
*Christiansund...	29.57	-43	40	40	-1	—	—	NNE	4	6	NNE	—	0.2	—	4
*Skudesnaes ...	29.39	-39	46	46	-5	—	—	S	4	0	Y	—	2.0	—	3
*Oxö (Christiansand)	29.48	-30	46	46	-5	—	—	SW	4	6	SW	—	0	—	3
*Fanö ...						—	—					—		—	
Cuxhaven ...															
Sumburgh Head															
Thurso...	29.83	-05	43	39	-3	49	39	NNE	5	5	NNE	5	poc	0.10	4
Wick ...	29.82	-04	46	42	-1	47	41	N	5	5	N	8	o	0.08	5
Nairn ...	29.84	-01	47	44	+1	47	41	ENE	3	1	NE	1	rb	0.74	6
Aberdeen ...	29.75	-01	44	40	-3	49	41	N	7	7	N	4	rg	0.41	6
Leith ...	29.80	+02	44	41	-2	51	42	NE	3	2	W	7	re	0.27	—
Shields...	29.74	-03	45	43	-2	52	44	NNE	5	4	NW	8	eo	0.01	3
Scarborough ...	29.70	-09	45	44	-4	56	44	NNE	4	2	N	10	o	—	4
Yarmouth ...	29.66	-17	51	47	+1	53	40	NNE	3	3	NNE	4	oc	0.06	3
Ardrossan ...	29.82	-03	44	42	-4	57	44	NE	3	3	NW	8	er	0.02	2
Greencastle ...	29.81	-07	46	43	-4	56	44	NNE	4	4	NNE	10	ed	—	—
Holyhead ...	29.72	-10	50	48	0	53	48	NE	4	4	NE	7	c	—	2
Liverpool (Bidston Obs.)	29.76	-09	48	46	-1	57	45	ENE	2	3	NW	—	bo	—	2
Valencia ...	29.78	-01	51	48	-2	58	46	ENE	4	2	NNE	4	re	0.20	3
Roche's Point...	29.70	-10	51	47	-2	66	47	NNE	4	4	NNE	3	eb	—	2
Pembroke ...	29.66	-14	51	47	-3	59	48	NE	2	2	NNE	8	mo	—	1
Scilly ...	29.62	-09	53	52	0	59	52	NNE	3	4	ESE	10	er	0.02	3
Plymouth ...	29.62	-12	54	52	+1	61	52	NE	2	1	S	10	of	—	1
Portsmouth ...	29.61	-25	53	53	-1	59	51	ENE	3	3	SW	9	er	0.10	2
Dover ...	29.60	-26	53	51	-2	57	51	NE	1	2	SW	6	bg	0.03	1
London ...	29.60	-24	50	49	-2	65	49	NE	2	3	SW	10	er	0.11	—
Helder ...	29.64	-23	52	—	0	—	—	NNE	2	—	—	—	—	—	2
Cape Gris Nez...	29.62	-26	52	50	0	60	50	E	3	4	WSW	10	br	—	1
Brest ...	—	—	51	51	0	59	46	NE	4	4	E	10	2.0	0.79	3
L'Orient ...	29.58	-25	52	50	+3	62	48	W	1	4	E	10	2.0	0.04	2
Rochefort ...	29.63	-17	59	52	+1	73	55	SE	3	4	S	6	oc	—	3
Biarritz ...	29.58	-28	70	57	+6	73	56	S	4	5	S	2	tc	—	2
Corunna ...															
Brussels ...	29.62	-32	54	—	+3	—	—	ENE	1	—	—	—	2.0	—	
Charleville ...	29.67	-32	59	—	+14	—	—	S	1	—	—	—	e	—	
Paris ...															
Lyons ...	29.73	-20	64	—	+5	—	—	SE	1	—	—	—	e	—	
Toulon...	29.81	-20	57	53	+3	64	55	ENE	7	4	E	8	gm	—	6

YESTERDAY'S 2 P.M. REPORTS AND REMARKS.

Skudesnaes ...	29.64	-14	50	48	-1	—	—	WSW	4	—	—	—	0.2	—	2
Thurso...	29.84	-04	47	45	+1	—	—	NE	5	5	NE	8	o	—	4
Scarborough ...	29.75	-04	54	50	+5	—	—	N	2	2	SE	10	o	—	2
Greencastle ...	29.84	-04	56	50	+6	—	—	NNW	4	4	NNW	1	b	—	—
Holyhead ...	29.82	00	51	47	+1	—	—	N	2	3	NNE	3	b	—	1
Valencia ...	29.79	00	55	50	+2	—	—	NNW	1	1	NE	9	o	—	3
Scilly ...	29.70	-01	58	55	+5	—	—	ESE	4	4	ESE	7	c	—	2
London ...	29.78	-06	65	58	+13	—	—	SW	3	2	W	10	o	—	—
Rochefort ...	29.73	-07	73	67	+15	—	—	S	4	—	—	10	o	—	3

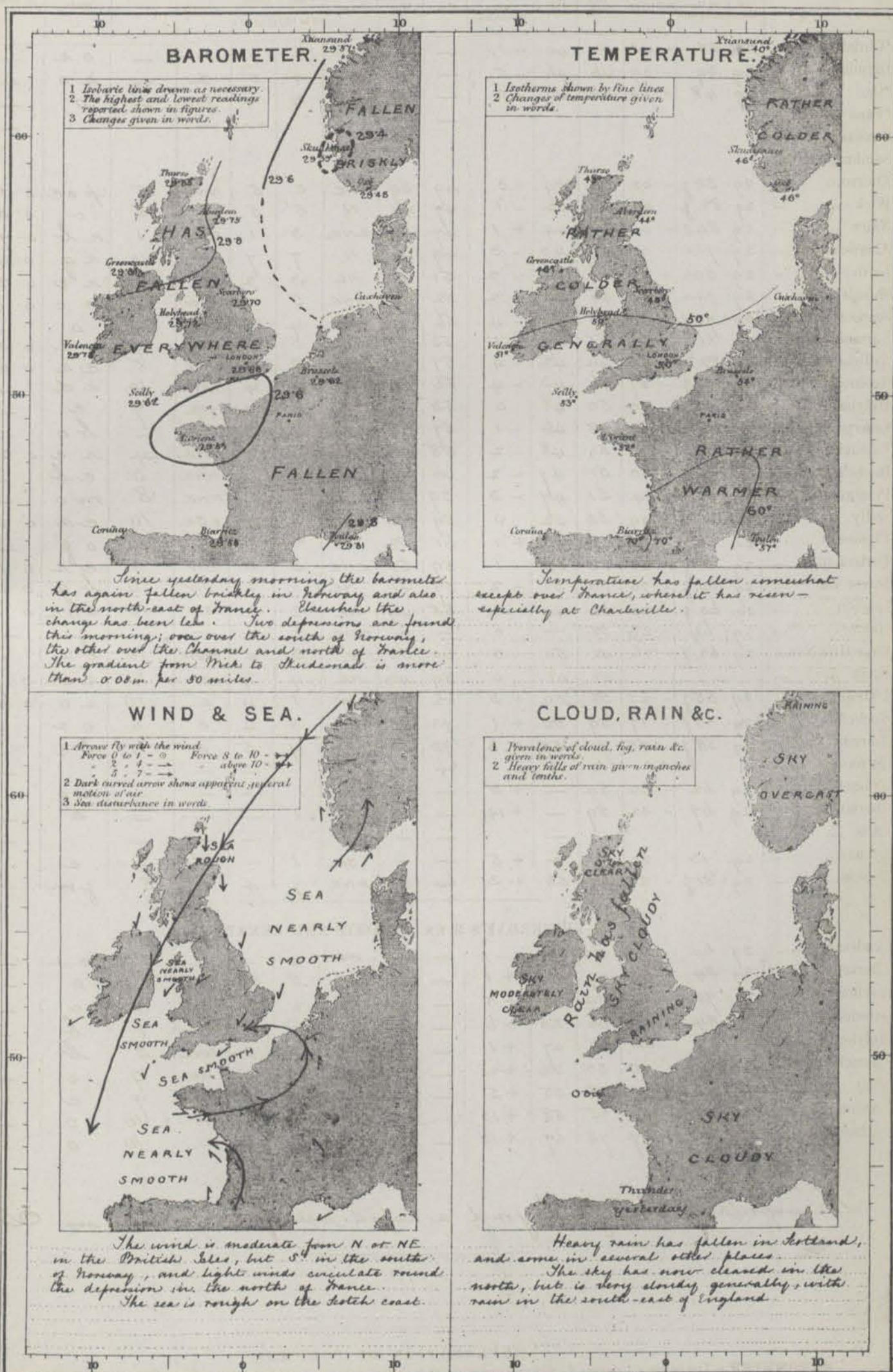
No important change beyond a rapid rise of temperature in London.

EXPLANATION OF COLUMNS.

BAROMETER.—The letters r. (rising), f. (falling), and s. (steady), indicate the motion of the mercury in last 14 hours. **EXTREME WIND** strongest wind experienced in past 24 hours. **WEATHER:** Beaufort Scale is, b. blue sky; c. detached clouds; d. drizzling rain; f. fog; g. dark, gloomy; h. l. lightning; m. misty (hazy); o. overcast; p. passing showers; q. squally; r. rain; s. snow; t. thunder; u. ugly, threatening; v. visibility, unusual transparency; w. wet, dew.

The "change" of barometer and temperature and the "extreme" wind given in the 2 p.m. report are those since the previous 8 a.m. N.B.—The wind is said to "veer" when its direction changes with the sun, and to "back" when it shifts in the opposite direction. *The Norwegian Stations and Fanö do not report rainfall, and their "extreme" wind is an observation taken at 8 p.m.

WEATHER CHARTS AND REMARKS FOR FRIDAY 17TH MAY 1872 AT 8 A.M.



London
SEVERE WIND
dark, gloomy; h.
unusual transport

Subscription for these Charts payable in advance
to cover delivery.
Delivery by hand 10/- per quarter
" " book post 5/- per quarter

Meteorological Office
116, Victoria St., Westminster, S.W.
ROBERT H. SCOTT, Director.

Vincet Brooks, Day & Son, Lith.

Saturday 8 a.m.

WEATHER REPORT. May 18th 1872.

STATIONS.	BAROMETER.		THERMOMETERS. (In shade).					WIND.				Amount of Cloud 8 to 10.	Weather. By Beaufort Scale.	Rainfall. In past 24 Hours.	Sea Disur- ance 0 to 9.
	At 8 A.M. Reduced to 32° F. at the Mean Sea Level.	Change since yesterday	At 8 A.M.		Change in the dry bulb since yesterday	In past 24 hours.		At 8 A.M.		Extrema.					
			Dry bulb.	Wet bulb.		Max.	Min.	Dirac.	Force. (0 to 12.)	Force. (0 to 12.)	Dirac.				
*Christiansund...	29.35	-22	48	43	+8	—	—	ESE	2	4	N	—	0	—	2
*Skudesnaes ...	29.49	+10	45	42	-1	—	—	WSW	6	4	SSE	—	oc	—	3
*Oxø (Christiansund)	29.58	+10	45	43	-1	—	—	WSW	4	38	WSW	—	c	—	3
*Fanø ...						—	—					—		—	
Cuxhaven ...															
Sumburgh Head															
Thurso...	29.768	-07	41	38	-2	45	37	N	5	6	NNE	6	chp	0.13	3
Wick ...	29.738	-09	44	39	-2	48	38	N	5	5	N	7	oc	0.02	5
Nairn ...	29.818	-03	41	38	-6	50	37	ENE	2	3	ENE	6	bc	—	4
Aberdeen ...	29.822	+07	42	38	-2	47	36	N	7	8	N	4	hpc	0.04	7
Leith ...	29.798	-08	49	43	+5	52	36	N	3	3	E	5	oc	0.04	
Shields...	29.718	-03	43	39	-2	50	38	N	5	6	NNE	6	hrc	0.08	5
Scarborough	29.688	-02	44	42	-1	49	41	N	4	4	NNE	9	o	—	4
Yarmouth ...	29.578	-09	42	42	-9	51	42	NE	4	4	NE	8	r	0.47	5
Aldersham ...	29.818	-01	44	38	0	52	38	NNW	2	3	NE	4	cq	0.09	1
Greenecastle ...	29.848	+03	45	41	-1	52	38	NNE	5	5	NNE	5	c	0.16	
Holyhead ...	29.748	+02	46	42	-4	53	43	ENE	4	5	ENE	3	cb	—	3
Liverpool (Bidston Obs.)	29.758	-01	46	41	-2	50	35	NNE	3	4	ENE	7	gc	—	3
Valencia ...	29.852	+07	47	44	-4	55	45	NE	6	6	NNE	4	pc	0.02	5
Roche's Point ...	29.762	+06	46	42	-5	58	44	NNE	5	5	NNE	6	oc	0.09	3
Pembroke ...	29.692	+03	46	42	-5	60	42	NE	4	4	NE	7	om	—	2
Seilly ...	29.632	+01	50	46	-3	57	48	NE	6	6	NE	7	oc	0.02	4
Plymouth ...	29.608	-02	46	44	-8	58	43	E	3	3	E	10	p	0.01	1
Portsmouth ...	29.548	-07	42	41	-11	54	40	ENE	6	8	ENE	9	rg	0.25	4
Dover ...	29.478	-13	47	46	-6	54	46	NNE	5	5	NE	8	gn	0.35	3
London ...	29.588	-08	41	40	-9	52	40	NE	3	4	NE	10	r	0.60	
Helder ...	29.49	-15	49	—	-3	—	—	NNE	7	—	—	—	—	—	4
Cape Gris Nez...	29.448	-18	48	48	-4	55	47	NE	8	7	NE	10	oc	0.55	6
Brest ...	—	—	49	49	-2	59	46	NNE	4	5	NNE	10	r	0.16	3
L'Orient ...	29.482	-10	54	54	+2	69	51	N	1	4	S	7	o	—	3
Rocheport ...	29.552	-08	59	57	0	72	55	S	4	4	S	5	c	—	3
Biarritz ...															
Corunna ...															
Brussels ...	29.44	-18	58	—	+4	—	—	SW	1	—	—	—	ro	—	
Charleville ...	29.54	-13	57	—	-2	—	—	S	3	—	—	—	c	—	
Paris ...	29.48	-14	60	—	+1	—	—	WSW	2	—	—	—	c	—	
Lyons ...	29.61	-12	66	—	+2	—	—	S	3	—	—	—	c	—	
Toulon...	29.748	-07	57	57	0	63	55	ESE	7	8	E	10	hr	0.04	7

YESTERDAY'S 2 P.M. REPORTS AND REMARKS.

Skudesnaes ...	29.40	+01	48	46	+2	—	—	S	4	—	—	—	c	—	3
Thurso...	29.85	+02	41	38	-2	—	—	NNE	5	6	NNE	7	p	—	5
Scarborough ...	29.75	+05	48	45	+3	—	—	NNE	4	4	NNE	8	o	—	4
Greenecastle ...	29.83	+02	50	46	+4	—	—	NNE	4	5	NNE	5	c	—	
Holyhead ...	29.74	+02	51	48	+1	—	—	NE	4	4	NE	7	c	—	2
Valencia ...	29.77	-01	52	49	+1	—	—	NNE	5	4	ENE	8	g	—	4
Seilly ...	29.62	00	55	54	+2	—	—	ENE	2	3	NNE	10	Don	—	3
London ...	29.67	+01	52	51	+2	—	—	NE	3	2	NE	10	r	—	
Rocheport ...	29.58	-05	72	61	+13	—	—	S	4	—	—	6	c	—	3

There is scarcely any change of pressure or temperature reported, but the wind has become rather stronger, and our NE coasts, and the sea is very rough at Aberdeen

EXPLANATION OF COLUMNS.

BAROMETER.—The letters r. (rising), f. (falling), and s. (steady), indicate the motion of the mercury in last 14 hours. **EXTREME WIND.**—strongest wind experienced in past 24 hours. **WEATHER.** Beaufort Scale is, b. blue sky; c. detached clouds; d. drizzling rain; f. fog; g. dark, gloomy; l. lightning; m. misty (hazy); o. overcast; p. passing showers; q. squally; r. rain; s. snow; t. thunder; u. ugly, threatening; v. visibility, unusual transparency; w. wet, dew.

The "change" of barometer and temperature and the "extreme" wind given in the 2 p.m. report are those since the previous 8 a.m.

N.B.—The wind is said to "veer" when its direction changes with the sun, and to "back" when it shifts in the opposite direction.

* The Norwegian Stations and Fano do not report rainfall, and their "extreme" wind is an observation taken at 8 p.m.

WEATHER CHARTS

AND REMARKS FOR
SATURDAY 18TH MAY 1872 AT 8 A.M.

fall. Sea Disturbance
past four. 0 to 9

2
3
3

13 3
02 5
- 4
04 7
04 7
08 5
- 4
44 5
09 1
16 3

- 3
- 3
02 5
09 3
- 2
02 4
01 1
25 4
35 3
60 4

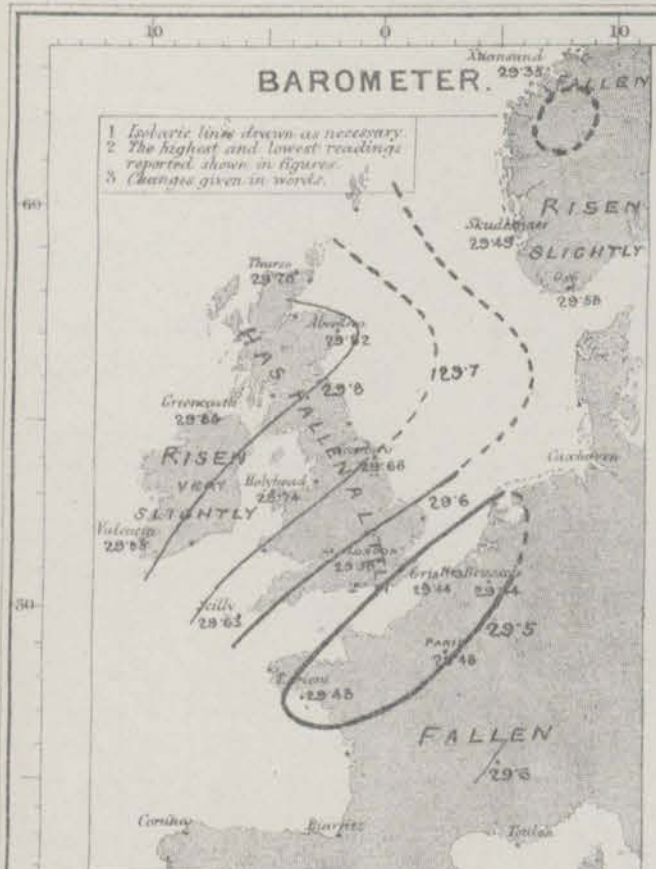
55 6
16 3
- 3
- 3

04 7

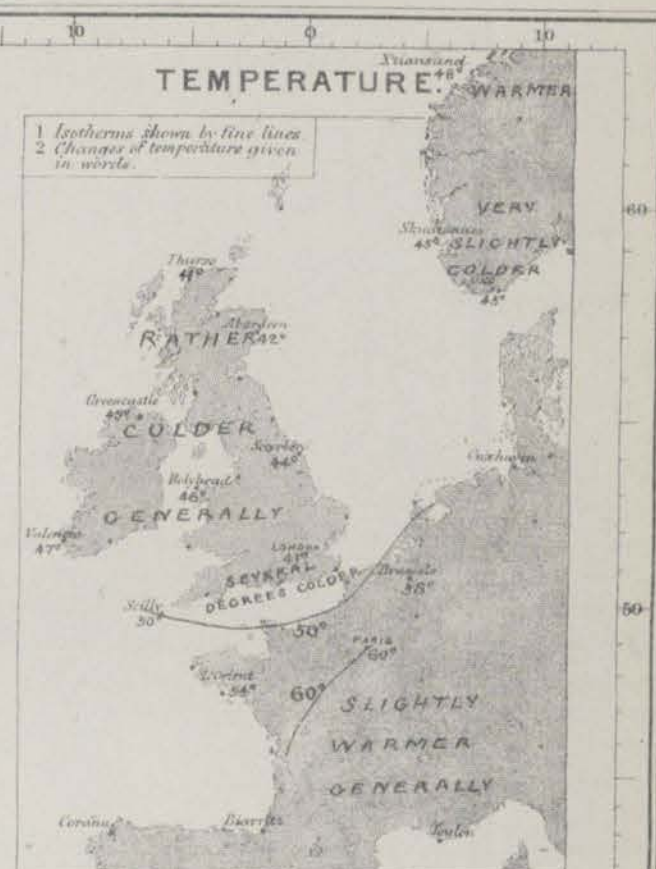
3
5
4
2
4
3
3

to the air rough at

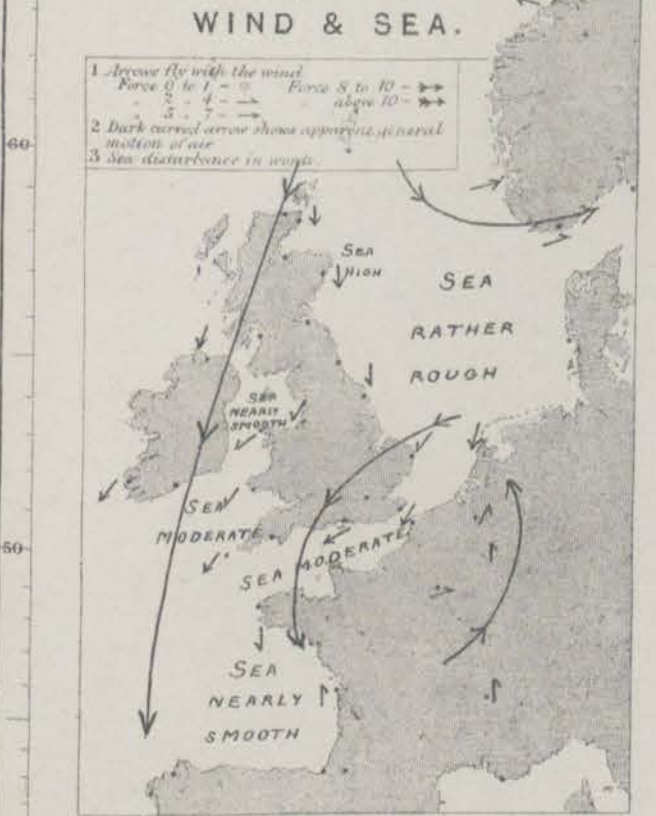
REME WIND
dark, gloomy; in
unusual trans-



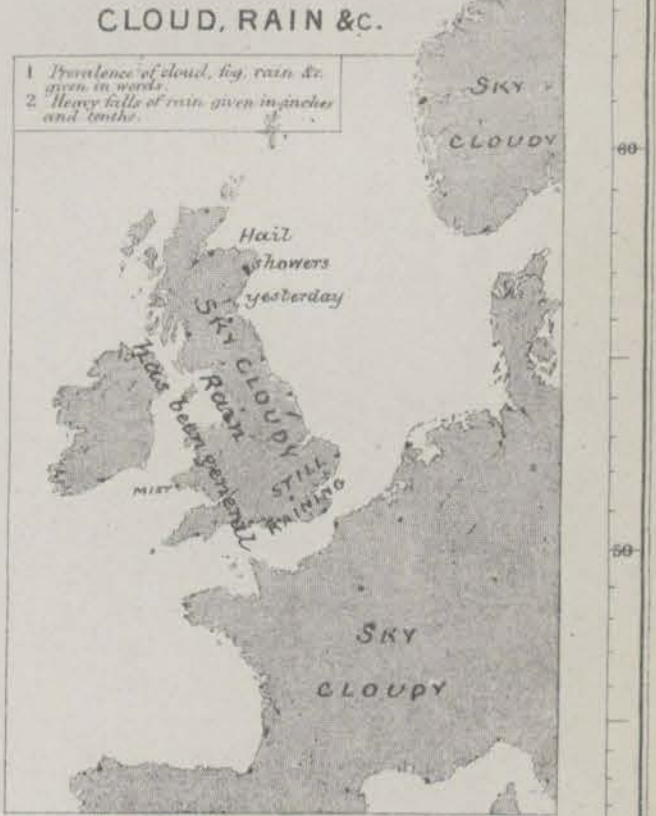
The barometer has now risen slightly in Ireland and the south of Norway, but has continued to fall in Great Britain and France - chiefly in the south-east. The two depressions noted yesterday are again reported - their positions being very little changed. Readings in the west of Ireland are 0.4 in higher than that at Cape Breton, and the gradient across England from north-west to south-east is shown than 0.4 in per 50 miles.



Temperature has fallen considerably in the south and south-east of England, and Ireland, and is low.



N^W and NE^W winds continue throughout our Islands, and are moderate to fresh in force, but W^W winds are reported from the south of Norway, and S^W breezes in the south of France. The sea is still rough in the east.



Rain has fallen in many places, and continues in the south-east - with hail on our North Sea coasts. The sky is very cloudy everywhere.

Meteorological Office
116, Victoria Str^t, Westminster, S.W.
ROBERT H. SCOTT, Director.

Subscription for these Charts payable in advance to cover delivery.
Delivery by hand 10/- per quarter
book post 5/- per quarter

Sunday 8 a.m.

WEATHER REPORT. May. 19th 1872.

STATIONS	BAROMETER		THERMOMETERS. (In shade).					WIND				Amount of Cloud 0 to 10.	Weather By Beaufort Scale	Rainfall In past 24 Hours.	Sea Dis- tance 0 to 9
	At 8 a.m. Reduced to 32° F. at the Mean Sea Level.	Change since yesterday	At 8 a.m.		Change in the dry bulb since yesterday.	In past 24 hours.		At 8 a.m.		Extreme.					
			Dry bulb.	Wet bulb.		Max.	Min.	Dirac.	Force (0 to 12.)	Force (0 to 12.)	Dirac.				
*Christiansund...	29.49	+14	49	45	+1	—	—	Z	0	0	Z	—	o r c	—	1
*Skudesnaes ...	29.46	-03	41	35	-4	—	—	WNW	6	4	WNW	—	c r o	—	3
*Oxö (X'ransand)	29.38	-20	45	44	0	—	—	—	2	0	Z	—	a o	—	2
*Fano ...	29.57	-03	50	49	+2	—	—	W	2	—	—	—	o	—	—
Cuxhaven ...															
Sunburgh Head															
Thurso...	29.672	-09	43	40	+2	47	35	NW	5	5	NNE	4	p c	0.22	4
Wick ...	29.622	-11	47	42	+3	48	39	NW	5	5	NNW	7	e	—	5
Nairn ...	29.662	-15	45	41	+4	48	35	WNW	1	2	ENE	2	p b	0.09	1
Aberdeen ...	29.622	-19	44	39	+2	48	36	NNW	3	7	N	4	e	—	2
Leith ...	29.712	-08	49	43	0	53	37	NW	3	3	E	5	e	0.04	—
Shields...	29.712	00	45	41	+2	47	38	W	2	5	NNE	5	e	—	3
Scarborough ...	29.732	+05	50	44	+6	53	35	WSW	3	5	NNE	5	h c	0.15	3
Yarmouth ...	29.782	+21	45	44	+3	46	37	NE	3	4	NNE	0	r b	0.51	3
Ardrossan ...	29.732	-08	43	40	-1	52	33	W	1	5	NE	3	h o b	—	0
Greencastle ...	29.762	-08	44	41	-1	48	36	NNW	3	5	NNW	5	e	0.06	—
Holyhead ...	29.782	+04	46	41	0	47	43	WNW	2	5	NNW	5	e	—	2
Liverpool (Bidston Obs.)	29.792	+04	45	42	-1	50	35	WNW	2	4	NW	5	e	0.15	2
Valencia ...	29.852	00	44	42	-3	48	40	ENE	3	7	NNE	8	c r	0.06	4
Roche's Point...	29.822	+06	47	44	+1	58	39	N	1	5	NNE	5	p h c	0.06	3
Pembroke ...	29.812	+12	46	42	0	51	37	NW	2	4	N	6	e	0.01	1
Scilly ...	29.842	+21	48	44	-2	52	45	N	4	6	NE	4	e	—	2
Plymouth ...	29.872	+21	47	43	+1	55	36	NW	1	3	NW	1	c o m	—	—
Portsmouth ...	29.792	+25	44	42	+2	47	37	NNE	2	6	ENE	3	g r b	0.06	2
Dover ...	29.732	+26	47	44	0	47	41	N	3	5	NE	3	r b	0.30	2
London ...	29.772	+19	42	41	+1	52	38	NNE	2	4	NE	6	r o m	0.22	—
Helder ...															
Cape Gris Nez...	29.722	+28	44	42	-4	48	43	N	7	9	NNE	9	r o	0.12	5
Brest ...	—	—	46	42	-3	51	37	NE	3	4	NNE	3	r b	—	2
L'Orient ...	29.842	+36	45	44	-9	60	42	NE	3	7	N	0	o b	0.12	2
Rochefort ...	29.782	+23	48	46	-9	66	46	NE	5	5	SW	10	c o	—	3
Biarritz ...	29.762	+16	57	53	-9	64	53	W	5	5	S	9	c r	—	2
Corunna ...	29.91	+28	65	—	-5	—	—	NE	6	—	—	—	p g	—	—
Brussels ...	29.68	+24	49	—	-9	—	—	NE	4	—	—	—	r	—	—
Charleville ...	29.67	+13	53	—	-4	—	—	S	1	—	—	—	o	—	—
Paris ...	29.69	+21	50	—	-10	—	—	WNW	2	—	—	—	o p	—	—
Lyons ...	29.76	+15	64	—	-2	—	—	S	1	—	—	—	e	—	—
Toulon...	29.872	+13	57	57	0	66	59	ESE	5	5	ESE	7	m	—	6

YESTERDAY'S 2 P.M. REPORTS AND REMARKS.

Skudesnaes ...	29.56	+07	48	43	+3	—	—	WNW	4	—	—	—	b	—	3
Thurso...	29.73	+03	41	39	0	—	—	NNW	4	5	NNW	7	p	—	3
Scarborough ...	29.68	00	46	44	+2	—	—	W	5	5	N	9	o	—	5
Greencastle ...	29.84	00	47	44	+2	—	—	NNW	5	5	NNW	7	e	—	—
Holyhead ...	29.77	+03	46	41	0	—	—	NNW	4	5	NNE	16	e	—	2
Valencia ...	29.89	+04	49	45	+2	—	—	NE	7	7	NE	5	e	—	6
Scilly ...	29.81	+18	52	47	+2	—	—	NNE	5	6	NE	5	e	—	4
London ...	29.59	+01	47	45	+6	—	—	ENE	5	3	NE	10	r	—	—
Rochefort ...	29.58	+03	64	59	+5	—	—	S	5	—	—	4	e	—	3


The barometer has begun to rise at the SW^s stations, and the wind is backing towards W on our N^s coasts. The weather is cloudy generally, and rain continues in London.

EXPLANATION OF COLUMNS.

BAROMETER.—The letters r. (rising), f. (falling), and s. (steady), indicate the motion of the mercury in last 14 hours. **EXTREME WIND** strongest wind experienced in past 24 hours. **WEATHER:** Beaufort Scale is, b. blue sky; c. detached clouds; d. drizzling rain; f. fog; g. dark, gloomy; h. lightning; m. misty (hazy); o. overcast; p. passing showers; q. squally; r. rain; s. snow; t. thunder; u. ugly, threatening; v. visibility, unusual transparency; w. wet, dew.

The "change" of barometer and temperature and the "extreme" wind given in the 2 p.m. report are those since the previous 8 a.m. N.B. The wind is said to "veer" when its direction changes with the sun, and to "back" when it shifts in the opposite direction.

* The Norwegian Stations and Fano do not report rainfall, and their "extreme" wind is an observation taken at 8 p.m.



Meteorological Office
116, Victoria Str^t, Westminster, S.W.
ROBERT H. SCOTT, Director.

Vincent Brooks Day & Son Lath

Monday 8 a.m.

WEATHER REPORT. May 20th 1872.

STATION.	BAROMETER		THERMOMETERS. (In shade).					WIND.				Amount of Cloud 0 to 10.	Weather. By Beaufort Scale.	Rainfall. In past 24 Hours.	Sea Disturb- ance. 0 to 9.
	At 8 A.M. Reduced to Mean Sea Level.	Change since yesterday	At 5 A.M.		Change in the dry bulb since yesterday.	In past 24 hours.		At 8 A.M.		Extreme.					
			Dry bulb.	Wet bulb.		Max.	Min.	Dirce.	Force (0 to 12.)	Force. (0 to 12.)	Dirce.				
*Christiansund.	29.74	+25	44	41	-5	—	—	ENE	2	6	SW	—	rl	—	3
*Skudesnaes ...	29.75	+29	42	40	+1	—	—	SE	6	2	SSW	—	boz	—	4
*Oxö (x'dansand)	29.86	+48	46	41	-4	—	—	ESE	2	4	WSW	—	bc	—	1
*Fanö... ..						—	—				—	—		—	—
Cuxhaven ...															
Sumburgh Head															
Thurso ...	29.478	-20	45	43	+2	47	37	NW	2	5	NN	7	oc	0.06	2
Wick ...	29.508	-12	48	45	+1	49	34	NNW	4	5	NN	7	c	0.04	—
Nairn ...	29.568	-11	46	43	+1	51	39	WNW	1	2	WNW	16	c	0.04	1
Aberdeen ...	29.578	-06	46	42	+2	50	35	SW	4	6	S	2	hpb	0.07	2
Leith ...	29.688	-03	46	43	-3	56	38	W	5	4	NW	6	ci	—	—
Shields ...	29.752	+04	50	44	+5	50	37	SW	4	4	SW	5	spe	0.03	3
Scarborough ...	29.822	+09	48	43	+2	54	35	WSW	3	3	WSW	1	cb	—	2
Yarmouth ...	29.862	+08	49	47	+4	49	41	SSW	3	3	SSW	4	fa	0.09	4
Ardrossan ...	29.718	-02	46	43	+3	53	42	SW	5	5	WNW	6	cp	0.05	4
Greencastle ...	29.738	-03	45	43	+1	50	37	SW	4	4	SW	10	co	0.10	—
Holyhead ...	29.798	—	47	42	—	53	42	Z	0	2	WNW	3	b	—	0
Liverpool (Bilston Obs.)	29.848	+05	51	43	+6	52	35	SSE	1	3	WNW	4	bc	—	2
Valencia ...	29.858	00	46	43	+2	50	41	NE	3	6	NE	4	c	0.0	3
Roche's Point	29.778	-05	44	40	-3	54	39	NNE	4	4	NNE	3	cb	—	2
Pembroke ...	29.758	-06	45	42	-1	52	41	E	4	4	E	8	eo	0.01	2
Scilly ...	29.628	-22	49	47	+1	55	46	SSW	4	6	SSW	6	hfp	0.58	4
Plymouth ...	29.738	-08	52	48	+5	58	41	SE	5	6	SE	9	co	—	3
Portsmouth ...	29.828	+05	50	45	+6	54	39	SSW	3	3	SW	2	cb	—	2
Dover... ..	29.842	+13	53	48	+6	54	37	SSW	1	2	ESE	2	b	—	1
London ...	29.852	+08	48	44	+6	53	37	S	2	2	S	2	cb	—	—
Halder ...	29.89	—	50	—	—	—	—	NNW	2	—	—	—	—	—	2
Cape Gris Nez..	29.868	+14	47	43	+3	54	40	Z	0	3	N	6	c	—	2
Brest ...	—	—	50	50	+4	59	43	SW	4	5	SSW	10	o	0.04	3
L'Orient ...	29.828	-02	46	44	+1	61	44	SSW	4	4	W	7	cr	0.04	3
Rochefort ...	29.882	+10	54	52	+6	63	46	SE	4	5	NE	10	o	—	3
Biarritz ...	29.853	+09	54	50	-3	56	50	SE	3	5	W	9	r	0.04	4
Corunna ...						—	—				—	—		—	—
Brussels ...	29.86	+18	52	—	+3	—	—	NE	3	—	—	—	ro	—	—
Charleville ...	29.85	+18	50	—	-3	—	—	ENE	3	—	—	—	o	—	—
Paris ...	29.88	+19	48	—	-2	—	—	NW	2	—	—	—	bf	—	—
Lyons... ..	29.88	+12	59	—	-5	—	—	S	1	—	—	—	r	—	—
Toulon ...	29.912	+04	60	60	+3	62	54	SSE	1	4	SE	9	mf	—	5

YESTERDAY'S 2 P.M. REPORTS AND REMARKS.

Skudesnaes ...	29.61	+15	45	42	+4	—	—	WSW	2	—	—	—	b	—	3
Thurso ...	—	—	—	—	—	—	—	—	—	—	—	—	—	—	—
Scarborough ...	—	—	—	—	—	—	—	—	—	—	—	—	—	—	—
Greencastle ...	—	—	—	—	—	—	—	—	—	—	—	—	—	—	—
Holyhead ...	—	—	—	—	—	—	—	—	—	—	—	—	—	—	—
Valencia ...	—	—	—	—	—	—	—	—	—	—	—	—	—	—	—
Scilly ...	—	—	—	—	—	—	—	—	—	—	—	—	—	—	—
London ...	—	—	—	—	—	—	—	—	—	—	—	—	—	—	—
Rochefort ...	29.83	+05	58	56	+10	—	—	NW	4	—	—	10	o	—	3

EXPLANATION OF COLUMNS.

BAROMETER.—The letters r. (rising), f. (falling), and s. (steady), indicate the motion of the mercury in last 14 hours. **EXTREME WIND.**—strongest wind experienced in past 24 hours. **WEATHER:** Beaufort Scale is, b. blue sky; c. detached clouds; d. drizzling rain; f. fog; g. dark, gloomy; h. lightning; m. misty (hazy); o. overcast; p. passing showers; q. squally; r. rain; s. snow; t. thunder; u. ugly, threatening; v. visibility, unusual transparency; w. wet, dew.

The "change" of barometer and temperature and the "extreme" wind given in the 2 p.m. report are those since the previous 8 a.m., N.B.—The wind is said to "veer" when its direction changes with the sun, and to "back" when it shifts in the opposite direction. The Norwegian Stations and Fanö do not report rainfall, and their "extreme" wind is an observation taken at 8 a.m.

1872.

WEATHER CHARTS

AND REMARKS FOR

MONDAY 20TH MAY 1872 AT 8 A.M.

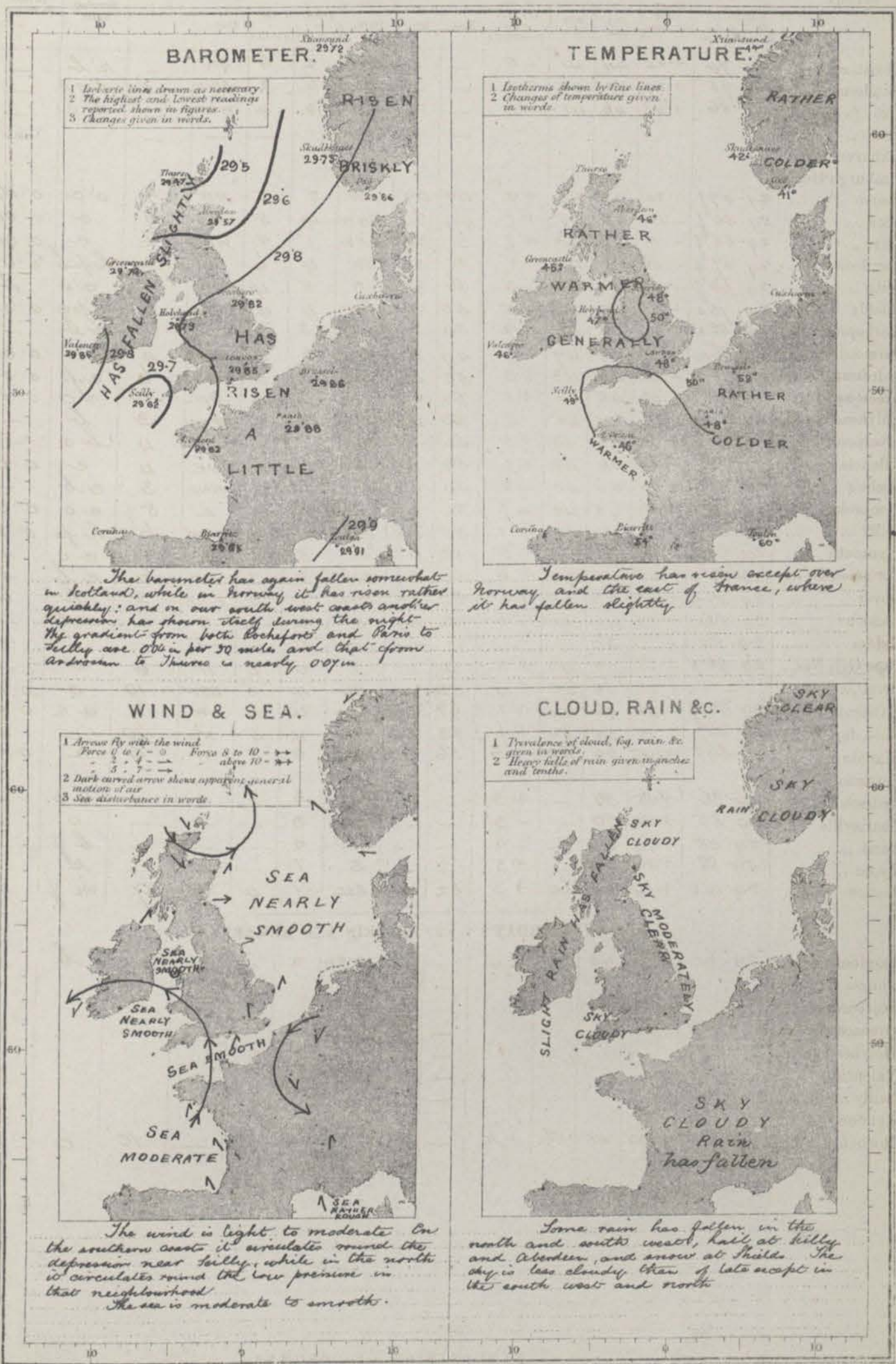
Full.
Disturb.
ance.
e to 2

3
4
1

06 2
04 1
04 1
07 2
03 3
02 2
09 4
05 4
10 1
0 2
0 3
01 2
58 4
3
2
1
1
2
2
2
04 3
04 3
04 3
04 4

3

3



ME WIND
k. gloomy; h.
usual trans-
parent

Subscription for these Charts payable in advance to cover delivery.
Delivery by hand 10/- per quarter
— book post 5/- per quarter

Meteorological Office
116, Victoria Str^{ts}, Westminster, S.W.
ROBERT H. SCOTT, Director.

Printed by the War Office, London

Tues-day 8 a.m.

WEATHER REPORT. May 21st 1872.

STATIONS.	BAROMETER		THERMOMETERS. (In shade).					WIND.				Amount of Cloud 0 to 10.	Weather By Beaufort Scale.	Rainfall In past 24 Hours.	Sea Disturb- ance. 0 to 9.
	At 8 A.M. Reduced to 32° F. at the Mean Sea Level.	Change since yesterday.	At 8 A.M.		Change in the dry bulb since yesterday.	In past 24 hours.		At 8 A.M. Direc.	Extreme.		Direc.				
			Dry bulb.	Wet bulb.		Max.	Min.		Force. (0 to 12.)	Force. (0 to 12.)					
*Christiansund.	29.82	+08	50	42	+6	—	—	Z	0	6	WSW	—	ra	—	1
*Skudesnaes ...	29.88	+13	48	46	+6	—	—	SSE	6	6	SS	—	bc	—	4
*Oxø (X'tausand)	30.00	+14	44	42	-2	—	—	NE	2	4	SW	—	bc	—	1
*Fanø... ..						—	—					—		—	—
Cuxhaven ...															
Sumburgh Head															
Thurso ...	29.862	+19	45	44	0	49	39	WSW	2	5	W	5	po	0.56	3
Wick ...	29.672	+17	49	46	+1	51	41	WNW	3	4	NW	8	o	—	4
Nairn...	29.722	+17	48	44	+2	55	40	WNW	1	1	WNW	2	cb	—	1
Aberdeen ...	29.722	+15	47	44	+1	56	36	SE	2	6	SW	3	ht	0.10	1
Leith...	29.752	+07	43	42	-3	57	36	W	2	5	SW	9	cb	—	—
Shields ...	29.732	-02	49	45	-1	55	46	SW	2	4	SW	7	c	—	2
Scarborough ...	29.762	-06	50	47	+2	58	44	SW	3	3	SW	5	c	—	2
Yarmouth ...	29.852	-01	52	48	+3	52	47	Z	0	3	SSE	0	cb	—	3
Ardrossan ...	29.752	+04	48	44	+2	53	36	NW	3	5	SW	3	cb	0.20	2
Greencastle ...	29.782	+05	46	45	+1	49	40	NW	2	4	SW	9	cp	0.19	—
Holyhead ...	29.732	-06	48	46	+1	52	46	WSW	2	2	NE	7	a	0.03	1
Liverpool (Bidston Obs.)	29.772	-07	51	46	0	58	41	WSW	2	3	ESE	9	co	—	2
Valencia ...	29.882	+03	45	43	-1	50	42	E	3	6	N	7	p	0.26	3
Roche's Point	29.822	+05	47	44	+3	54	41	NNW	3	4	E	3	ob	0.18	2
Pembroke ...	29.802	+05	47	44	+2	52	43	WNW	2	7	ESE	8	o	0.30	3
Scilly ...	29.852	+23	50	47	+1	53	45	WSW	4	7	W	5	pe	0.07	4
Plymouth ...	29.842	+11	50	47	-2	55	45	WSW	4	7	S	2	gb	0.06	2
Portsmouth ...	29.862	+02	53	48	+3	56	45	W	4	5	SSW	5	c	0.11	4
Dover...	29.862	+02	56	51	+3	56	48	WSW	2	2	ESE	4	bc	0.04	1
London ...	29.842	-01	52	48	+4	57	42	SW	3	4	SW	7	bc	—	—
Helder ...	29.89	00	53	—	+3	—	—	E	2	—	—	—	—	—	—
Cape Gris Nez..	29.862	00	51	47	+4	58	47	WSW	1	1	WSW	9	fo	—	1
Brest ...	—	—	49	47	-1	51	45	WSW	3	5	WSW	4	oc	—	2
L'Orient ...	29.932	+11	46	44	0	60	41	E	1	5	SW	3	c	—	2
Rochefort ...	29.922	+04	50	48	-4	64	46	N	4	4	S	6	oc	—	3
Biarritz ...	29.902	+05	52	50	-2	58	50	SE	1	4	N	9	n	0.36	3
Corunna ...						—	—					—		—	—
Brussels ...	29.86	00	52	—	0	—	—	NNE	2	—	—	—	b	—	—
Charleville ...	29.86	+01	48	—	-2	—	—	E	3	—	—	—	on	—	—
Paris ...	29.84	-04	50	—	+2	—	—	NW	2	—	—	—	on	—	—
Lyons...	29.84	-04	63	—	+4	—	—	S	3	—	—	—	o	—	—
Toulon ...	29.792	-12	58	58	-2	66	56	SE	4	4	SSE	10	f	0.04	4

YESTERDAY'S 2 P.M. REPORTS AND REMARKS.

Skudesnaes ...	29.80	+05	49	44	+7	—	—	SSE	6	—	—	—	b	—	4
Thurso ...	29.55	+08	48	45	+3	—	—	WNW	4	4	WNW	5	pe	—	2
Scarborough ...	29.80	-02	55	47	+7	—	—	SW	2	3	WSW	7	c	—	2
Greencastle ...	29.75	+02	47	45	+2	—	—	WSW	2	4	SW	7	c	—	—
Holyhead ...	29.79	00	49	44	+2	—	—	NNE	1	1	NNE	6	c	—	1
Valencia ...	29.82	-03	49	45	+3	—	—	N	4	4	SE	4	c	—	2
Scilly ...	29.62	00	52	49	+3	—	—	WSW	5	5	WSW	6	hp	—	4
London ...	29.84	-01	56	48	+8	—	—	S	3	3	SSE	6	e	—	—
Rochefort ...	29.89	+01	59	52	+5	—	—	S	3	—	—	10	o	—	3

No important change is reported beyond a slight increase of pressure in the north.

EXPLANATION OF COLUMNS.

BAROMETER.—The letters r. (rising), f. (falling), and s. (steady), indicate the motion of the mercury in last 14 hours. **EXTREME WIND** is the strongest wind experienced in past 24 hours. **WEATHER:** Beaufort Scale is, b. blue sky; c. detached clouds; d. drizzling rain; f. fog; g. dark, gloomy; h. haze; i. lightning; m. misty (hazy); o. overcast; p. passing showers; q. squally; r. rain; s. snow; t. thunder; u. ugly, threatening; v. visibility, unusual transparency; w. wet, dew.

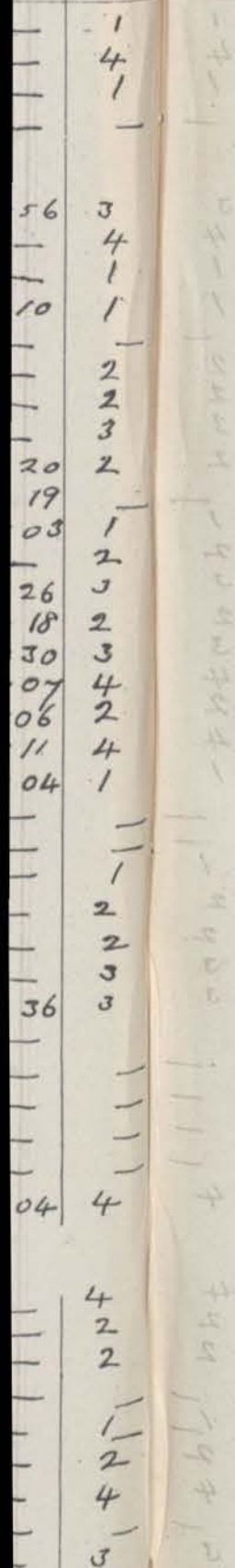
The "change" of barometer and temperature and the "extreme" wind given in the 2 p.m. report are those since the previous 8 a.m.

N.B.—The wind is said to "veer" when its direction changes with the sun, and to "back" when it shifts in the opposite direction.

The Norwegian Stations and Fanø do not report rainfall, and their "extreme" wind is an observation taken at 8 p.m.

AND REMARKS FOR

fall	Sea	1000
past	Unsturb-	1000
ours.	alice	1000
	0 to 9.	1000



Some rain has fallen in the W. and S; and a thunderstorm occurred at Aberdeen yesterday. The sky is cloudy generally, with rain in the Centre and S.W. of France.

E WIND is gloomy; h. dull; usual transparency

Subscription for these Charts payable in advance
to cover delivery.
Delivery by hand 10/- per quarter
" " " " 5/- per quarter

Meteorological Office
116, Victoria Str^l, Westminster, S.W.
ROBERT H. SCOTT, Director.

Wednesday 8 a.m.

WEATHER REPORT. May. 22nd 1872.

STATIONS.	BAROMETER.		THERMOMETERS. (In shade).					WIND.				Amount of Cloud 0 to 10.	Weather. By Beaufort Scale.	Rainfall. In past 24 hours.	Sea Disturb- ance 0 to 9.
	At 8 A.M. Reduced to 32° F. at the Mean Sea Level.	Change since yesterday.	At 8 A.M.		Change in the dry bulb since yesterday.	In past 24 hours.		At 8 A.M.		Extreme.					
			Dry bulb.	Wet bulb.		Max.	Min.	Dirco. (0 to 12.)	Force. (0 to 12.)	Force. (0 to 12.)	Dirco.				
*Christiansund...	29.69	-13	48	44	-2	—	—	SSW	2	0	Y	—	c	—	1
*Skudesnaes ...	29.72	-16	48	47	0	—	—	SE	4	4	S	—	o r b	—	3
*Oxö (Christiansand)	29.73	-27	48	44	+4	—	—	NE	2	2	ENE	—	c	—	2
*Fanö ...	29.96	—	56	51	—	—	—	SSW	6	—	—	—	c	—	—
Cuxhaven ...															
Sumburgh Head															
Thurso...	29.755	+09	47	43	+2	54	40	WNW	2	3	NNW	5	c	0.03	3
Wick ...	29.802	+13	46	44	-3	51	43	N	2	3	N	8	o	0.30	3
Nairn ...	29.802	+08	45	43	-3	56	43	Z	0	1	WNW	9	c o	0.06	1
Aberdeen ...	29.762	+04	45	42	-2	54	42	NNW	3	3	NNW	8	c o	0.03	1
Leith ...	29.782	+03	45	44	+2	55	40	E	3	2	E	9	c o	0.06	—
Shields...	29.762	+03	51	46	+3	55	42	W	1	2	SE	6	c	0.05	2
Scarborough ...	29.802	+04	54	49	+4	60	41	W	2	3	SW	1	c b	—	2
Yarmouth ...	29.842	-01	51	47	-1	56	41	W	2	3	SSE	0	b	—	3
Ardrossan ...	29.793	+04	50	45	+2	55	46	NW	3	4	NNW	4	b c	0.01	2
Greencastle ...	29.842	+06	46	45	0	50	41	NNW	4	4	NNW	9	p o	0.16	—
Holyhead ...	29.862	+13	49	46	+1	58	46	SW	1	2	SE	5	b c	—	1
Liverpool (Bidston Obs.)	29.872	+10	46	—	-5	57	42	W	2	4	W	6	b c	0.13	2
Valencia ...	30.012	+13	47	44	+2	53	43	N	3	4	N	5	p	0.02	3
Roche's Point ...	29.905	+08	46	43	-1	58	41	NNE	3	3	NNE	5	r t c	0.30	1
Pembroke ...	29.895	+09	52	48	+5	55	45	WNW	1	1	WNW	7	c p	—	2
Scilly ...	29.912	+06	50	46	0	55	46	WSW	3	4	WSW	4	c	—	2
Plymouth ...	29.922	+08	49	47	-1	60	36	SW	1	4	SW	2	c g	0.04	1
Portsmouth ...	29.902	+04	52	48	-1	60	43	NW	1	4	WNW	1	b	—	7
Dover ...	29.852	+02	55	52	-1	57	46	SW	3	3	WSW	2	b	—	1
London ...	29.892	+05	50	46	-2	63	42	WSW	1	3	SW	5	b c	—	—
Helder ...	29.80	-08	53	—	0	—	—	NW	2	—	—	—	—	—	2
Cape Gris Nez...	29.872	+01	49	45	-2	56	47	W	3	4	WSW	0	b	—	2
Brest ...	—	—	48	44	-1	56	39	S	1	4	WSW	5	c	0.12	2
L'Orient ...	29.972	+04	50	48	+4	62	43	W	1	4	WSW	4	c	0.08	2
Rochefort ...	30.022	+10	52	48	+2	61	46	NE	3	5	N	6	c	—	3
Biarritz ...	30.022	+12	51	49	-1	55	48	SW	3	5	NE	9	r	0.47	3
Corunna ...	30.06	+06	55	—	-2	—	—	W	6	—	—	—	c	—	2
Brussels ...	29.85	-01	49	—	-3	—	—	SW	3	—	—	—	r c	—	—
Charleville ...	29.92	+06	46	—	-2	—	—	—	3	—	—	—	o	—	—
Paris ...	29.95	+11	50	—	0	—	—	NE	2	—	—	—	c	—	—
Lyons ...	29.92	+08	59	—	-4	—	—	N	3	—	—	—	c	—	—
Toulon...	29.912	+12	56	51	-2	61	51	WNW	3	4	ESE	7	f c	0.12	6

YESTERDAY'S 2 P.M. REPORTS AND REMARKS.

Skudesnaes ...	29.86	-02	50	46	+2	—	—	S	6	—	—	—	c	—	4
Thurso...	29.72	+06	52	48	+7	—	—	NW	3	3	NW	3	b	—	2
Scarborough ...	29.76	00	54	47	+4	—	—	SW	3	3	SW	7	c	—	2
Greencastle ...	29.81	+03	49	47	+3	—	—	NW	3	3	NW	6	c	—	—
Holyhead ...	29.82	+09	52	48	+4	—	—	SW	1	3	WSW	2	b	—	1
Valencia ...	29.92	+04	52	48	+7	—	—	N	4	3	E	3	c	—	3
Scilly ...	29.88	+03	54	48	+4	—	—	WNW	3	4	WSW	5	c	—	2
London ...	29.83	-01	62	55	+10	—	—	W	3	5	SW	8	c	—	—
Rochefort ...	29.91	-01	60	53	+10	—	—	N	4	—	—	5	c	—	3

No important changes

EXPLANATION OF COLUMNS.

BAROMETER.—The letters r. (rising), f. (falling), and s. (steady), indicate the motion of the mercury in last 14 hours. **EXTREME WIND.**—strongest wind experienced in past 24 hours. **WEATHER:** Beaufort Scale is, b. blue sky; c. detached clouds; d. drizzling rain; f. fog; g. dark, gloomy; l. lightning; m. misty (hazy); o. overcast; p. passing showers; q. squally; r. rain; s. snow; t. thunder; u. ugly, threatening; v. visibility, unusual transparency; w. wet, dew.

The "change" of barometer and temperature and the "extreme" wind given in the 2 p.m. report are those since the previous 8 a.m.

N.B.—The wind is said to "veer" when its direction changes with the sun, and to "back" when it shifts in the opposite direction.

* The Norwegian Stations and Fanö do not report rainfall, and their "extreme" wind is an observation taken at 8 p.m.

WEATHER CHARTS

AND REMARKS FOR

WEDNESDAY 22ND MAY

1872 AT 8 A.M.

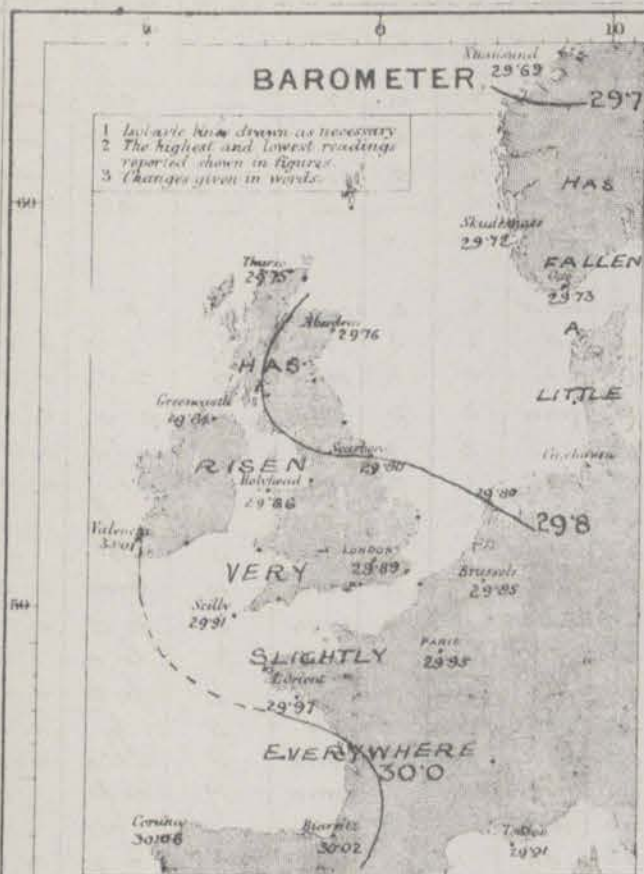
Infall.
past
hours.

SEA
DISTURBANCE
WIND

0.5 9

1
3
2

0.3 3
30 3
06 1
03 1
06 1
05 2
2
3
01 2
16 1
13 2
02 3
30 1
2
0.4 1
1
1
2
2
12 2
08 2
47 3
2
12 6
4
2
2
1
3
2
3



The barometer has risen very slightly on our own and the French coasts since yesterday, but fallen somewhat on the N^W and E shores of the North Sea. Readings are very uneven; the greatest difference from Cornwall to Edinburgh being 0.37 in.; while the gradient from Valence to Aberdeen is less than 0.03 in. per 50 miles.



Temperature is very little changed



The wind is light and variable generally; but is chiefly from between N and W. on our coasts.

The sea is smooth.



Some rain has fallen in the W. and N., and a thunderstorm occurred at Roches Point yesterday. The sky has now cleared considerably in England.

REME WIND
dark, gloomy; A
unusual transpa

Subscription for these Charts payable in advance to cover delivery.
Delivery by hand 10/- per quarter
"book post 5/- per quarter

Meteorological Office
116, Victoria Str^{et}, Westminster, S.W.
ROBERT H. SCOTT, Director.

Printed by Messrs. Day & Son, Ltd.

Thursday 8 a.m.

WEATHER REPORT. May 23rd 1872.

STATIONS	BAROMETER.		THERMOMETERS. (In shade).					WIND.				Amount of Cloud 0 to 10.	Weather. By Beaufort Scale.	Rainfall. In past 24 Hours.	Sea Disturb- ance. 0 to 3.
	At 8 a.m. Reduced to 32° F. at the Mean Sea Level.	Change since yesterday.	At 8 a.m.		Change in the dry bulb since yesterday.	In past 24 hours.		At 8 a.m.		Extreme.					
			Dry bulb.	Wet bulb.		Max.	Min.	Dirac.	Force. (0 to 12).	Force. (0 to 12)	Dirac.				
*Christiansund.	29.59	-10	46	42	-2	—	—	SSE	2	2	SSW	—	re	—	1
*Skudesnaes ...	29.74	+02	47	44	-1	—	—	W	4	2	WNW	—	bc	—	2
*Oxö (Christiansund)	29.46	+03	47	42	-1	—	—	W	4	6	W	—	b	—	5
*Fanö... ..						—	—					—		—	—
Cuxhaven ...															
Sumburgh Head															
Thurso ...	29.793	+04	43	42	-1	51	35	WSW	1	3	NNW	6	pc	0.09	2
Wick ...	29.823	+02	49	45	+3	52	44	NW	2	2	N	8	o	0.05	2
Nairn ...	29.812	+01	47	44	+2	54	42	W	1	1	ENE	1	cb	0.02	1
Aberdeen ...	29.782	+02	47	44	+2	52	43	NNE	1	3	NNW	7	cp	0.08	1
Leith ...	29.812	+03	45	45	0	33	41	E	2	2	E	8	er	0.07	—
Shields ...	29.792	+03	48	45	-3	52	42	WNW	2	2	N	5	pc	0.16	2
Scarborough ...	29.842	+04	53	48	-1	59	40	W	2	2	WSW	1	cb	0.05	2
Yarmouth ...	29.912	+07	52	48	+1	56	40	SSW	2	3	NE	0	b	0.13	3
Ardrossan ...	29.822	+03	48	44	-2	55	45	NW	3	3	NW	5	er	0.1	2
Greenacastle ...	29.872	+03	46	45	0	50	42	NW	4	4	NW	9	o	0.6	—
Holyhead ...	29.872	+01	50	46	+1	57	47	SW	1	1	SSW	3	b	—	1
Liverpool (Bldston Obs.)	29.902	+03	47	44	+1	57	42	WSW	1	3	W	9	co	—	2
Valencia ...	29.962	-05	48	45	+1	52	40	N	3	5	N	7	cb	0.03	3
Roche's Point	29.922	+02	47	44	+1	55	42	N	3	3	N	7	the	0.25	2
Pembroke ...	29.892	00	51	47	-1	53	43	WNW	1	3	SSW	16	pc	0.37	1
Scilly ...	29.912	00	50	47	0	56	45	SSE	1	4	WSW	6	pc	0.03	1
Plymouth ...	29.912	-01	50	47	+1	58	40	W	1	5	WSW	5	bc	—	0
Portsmouth ...	29.932	+03	52	49	+2	61	46	W	1	3	SW	5	bw	—	1
Dover...	29.942	+06	48	47	-7	57	46	W	1	4	WSW	7	tr	0.12	1
London ...	29.922	+03	52	47	+2	54	42	WSW	1	4	WSW	4	bc	—	1
Helder ...	29.93	+13	54	—	+1	—	—	SW	5	—	—	—	—	—	2
Cape Gris Nez..	29.922	+05	51	47	+2	55	44	WSW	3	4	W	8	bo	—	2
Brest ...	—	—	50	46	+2	57	41	E	3	3	WNW	3	c	—	2
L'Orient ...	29.952	-02	46	46	-4	60	44	NE	1	4	WSW	5	c	0.08	2
Rocheport ...	29.952	-07	53	53	+1	64	48	S	3	4	W	10	co	—	3
Biarritz ...	29.942	-08	55	51	+4	56	46	SW	5	3	NE	6	tm	—	3
Corunna ...															
Brussels ...	29.96	+11	52	—	+3	—	—	WSW	4	—	—	—	c	—	—
Charleville ...	30.03	+11	46	—	0	—	—	SE	3	—	—	—	or	—	—
Paris ...	29.98	+03	50	—	0	—	—	S	2	—	—	—	c	—	—
Lyons...	29.98	+06	59	—	0	—	—	NE	3	—	—	—	b	—	—
Toulon ...	30.042	+13	58	56	+2	64	51	SSE	1	4	WSW	8	c.f	—	6

YESTERDAY'S 2 P.M. REPORTS AND REMARKS.

Skudesnaes ...	29.69	-03	50	46	+2	—	—	W	4	—	—	—	h	—	3
Thurso ...	29.78	+03	48	44	+1	—	—	NNW	2	2	NNW	4	c	—	2
Scarborough ...	29.79	-01	54	49	0	—	—	N	2	2	W	8	o	—	—
Greenacastle ...	29.86	+02	49	47	+3	—	—	WNW	4	4	NNW	5	c	—	1
Holyhead ...	29.86	00	54	49	+5	—	—	S	1	1	N	3	b	—	—
Valencia ...	29.94	-07	50	46	+3	—	—	N	5	4	N	4	c	—	4
Scilly ...	29.91	00	54	50	+4	—	—	WSW	3	4	WSW	5	p	—	—
London ...	29.88	-01	61	53	+11	—	—	WSW	2	1	W	8	c	—	—
Rocheport ...	30.03	+01	61	54	+9	—	—	SW	1	—	—	6	c	—	—

The barometer has fallen slightly at Valencia, where the wind has freshened a little from N. Beyond this no change is reported.

EXPLANATION OF COLUMNS.

BAROMETER.—The letters r. (rising), f. (falling), and s. (steady), indicate the motion of the mercury in last 14 hours. **EXTREME WIND.**—strongest wind experienced in past 24 hours. **WEATHER:** Beaufort Scale is, b. blue sky; c. detached clouds; d. drizzling rain; f. fog; g. dark, gloomy; l. lightning; m. misty (hazy); o. overcast; p. passing showers; q. squally; r. rain; s. snow; t. thunder; u. ugly, threatening; v. visibility, unusual transparency; w. wet, dew.
The "change" of barometer and temperature and the "extreme" wind given in the 2 p.m. report are those since the previous 8 a.m.
N.B.—The wind is said to "veer" when its direction changes with the sun, and to "back" when it shifts in the opposite direction.
The Norwegian Stations and Fanö do not report rainfall, and their "extreme" wind is an observation taken at 8 p.m.



Meteorological Office
116, Victoria Strt, Westminster, S.W.
ROBERT H. SCOTT, Director.

Friday 8 a.m.

WEATHER REPORT. May 24th 1872

STATIONS.	BAROMETER.		THERMOMETERS. (in shade)					WIND.				Amount of Cloud 0 to 10.	Weather By Beaufort Scale.	Rainfall in last 24 hours	Sea Disorder 0 to 9
	At 8 A.M.	Change since yesterday.	At 8 A.M.		Change in the dry bulb since yesterday.	In past 24 hours.		At 8 A.M.	Extreme.						
			Dry bulb.	Wet bulb.		Max.	Min.		Dir.	Force. (0 to 12.)	Force. (0 to 12.)				
*Christiansund.	29.68	+0.09	47	41	+1	—	—	Z	6	2	SSW	—	c	—	2
*Skudesnaes ...	29.82	+0.08	41	39	—6	—	—	W	4	4	WSW	—	o n	—	2
*Oxö (X'tiansand)	29.83	+0.07	48	44	+1	—	—	W	4	4	WSW	—	o	—	3
*Fanö... ..						—	—				—	—		—	—
Cuxhaven ...															
Sumburgh Head															
Thurso ...	29.902	+0.11	46	42	+3	50	38	W	2	3	NNW	4	c	0.01	2
Wick ...	29.912	+0.09	49	45	0	51	43	WNW	4	3	NNW	8	o	0.02	3
Nairn ...	29.942	+0.14	47	44	0	55	42	WNW	1	2	NW	7	o c	0.08	1
Aberdeen ...	29.942	+0.16	45	42	—2	50	40	NE	1	2	NE	7	r c	0.21	1
Leith ...	29.962	+0.15	48	45	+3	55	41	W	3	2	N	5	c	0.04	—
Shields ...	29.982	+0.19	49	45	+1	56	41	Z	0	2	NW	6	p e	0.10	1
Scarborough ...	29.982	+0.14	53	48	0	57	41	NW	3	2	N	4	c	—	2
Yarmouth ...	30.032	+0.12	53	49	+1	55	44	NNE	3	4	S	0	th b	0.20	3
Ardrossan ...	30.002	+0.18	50	45	+2	56	41	WSW	1	4	WNW	4	c v	—	1
Greencastle ...	30.012	+0.14	49	46	+3	52	43	NW	2	4	NW	9	c o	—	—
Holyhead ...	30.012	+0.14	52	49	+2	58	49	Z	0	2	SE	5	b c	—	0
Liverpool (Bidston Obs.)	30.032	+0.13	53	49	+6	56	43	W	2	3	W	9	c o	—	2
Valencia ...	30.102	+0.14	51	47	+3	54	46	NNE	4	3	WNW	6	p o	0.02	4
Roche's Point	30.052	0.00	49	46	+2	56	43	NNW	3	3	SSW	7	p e	0.20	2
Pembroke ...	30.052	+0.16	51	48	0	56	47	Z	0	1	S	3	b v	—	0
Scilly ...	30.082	+0.17	51	47	+1	55	47	NW	2	2	NW	4	c	—	1
Plymouth ...	30.052	+0.14	50	48	0	60	40	NNW	2	3	SSW	0	c b	—	1
Portsmouth ...	30.012	+0.08	54	50	0	61	46	NW	1	4	SW	1	c b	0.01	1
Dover... ..	29.992	+0.05	58	52	+10	59	47	NNE	1	2	SW	3	b	0.03	1
London ...	30.012	+0.09	52	48	0	64	43	WNW	2	3	WSW	3	c b	—	—
Helder ...	29.99	+0.06	52	—	—2	—	—	SSW	1	—	—	—	—	—	2
Cape Gris Nez..	29.992	+0.07	54	50	+3	60	49	N	1	1	W	2	b	—	1
Brest ...	—	—	48	41	—2	59	38	NNE	1	3	W	4	c	—	2
L'Orient ...	30.042	+0.09	48	46	+2	60	42	ENE	4	4	WNW	1	c b	—	2
Rochefort ...	29.952	0.00	55	52	+2	64	48	NE	5	4	N	4	c	0.12	3
Biarritz ...	29.892	—0.05	53	51	—2	55	50	NE	3	4	NNW	10	r	0.83	3
Corunna ...						—	—				—	—		—	—
Brussels ...	29.99	+0.03	52	—	+2	—	—	NE	3	—	—	—	t c	—	—
Charleville ...	29.99	—0.04	—	—	—	—	—	E	3	—	—	—	c	—	—
Paris ...	29.96	—0.02	51	—	+1	—	—	NNW	2	—	—	—	o	—	—
Lyons... ..	29.88	—1.0	55	—	—4	—	—	N	3	—	—	—	r	—	—
Toulon ...	29.792	—2.5	60	55	+2	65	54	E	8	7	ENE	8	f	0.08	7

YESTERDAY'S 2 P.M. REPORTS AND REMARKS.

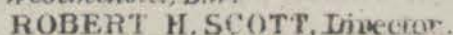
Skudesnaes ...	29.81	+0.07	51	47	+4	—	—	SSW	4	—	—	—	o	—	2
Thurso ...	29.81	+0.02	48	43	+5	—	—	NNW	2	2	NNW	5	c	—	2
Scarborough ...	29.86	+0.02	55	49	+2	—	—	WSW	2	2	W	7	c c	—	2
Greencastle ...	29.89	+0.02	52	48	+6	—	—	NW	3	4	NW	4	c b	—	—
Holyhead ...	29.92	+0.05	55	50	+5	—	—	SW	1	1	SW	2	b	—	1
Valencia ...	29.99	+0.03	52	48	+4	—	—	WNW	3	3	N	2	b	—	3
Scilly ...	29.94	+0.03	52	50	+2	—	—	Z	0	1	SSE	5	p	—	1
London ...	29.92	0.00	60	54	+8	—	—	W	3	2	W	5	b c	—	—
Rochefort ...	29.97	+0.02	64	59	+11	—	—	W	1	—	—	5	c	—	3

No important change.

EXPLANATION OF COLUMNS.

BAROMETER.—The letters r. (rising), f. (falling), and s. (steady), indicate the motion of the mercury in last 14 hours. **EXTREME WIND.**—The strongest wind experienced in past 24 hours. **WEATHER:** Beaufort Scale is, b. blue sky; c. detached clouds; d. drizzling rain; f. fog; g. dark, gloomy; h. hazy; i. lightning; m. misty (hazy); o. overcast; p. passing showers; q. squally; r. rain; s. snow; t. thunder; u. ugly, threatening; v. visibility, unusual transparency; w. wet, dew.

The "change" of barometer and temperature and the "extreme" wind given in the 2 p.m. report are those since the previous 8 a.m., N.B.—The wind is said to "veer" when its direction changes with the sun, and to "back" when it shifts in the opposite direction. The Norwegian Stations and Fanö do not report rainfall, and their "extreme" wind is an observation taken at 8 p.m.



Saturday 8 a.m.

WEATHER REPORT. May 25th 1872.

STATIONS.	BAROMETER.		THERMOMETERS. (In shade).				WIND.				Amount of Cloud 0 to 10.	Weather. By Beaufort Scale.	Rainfall. In past 24 Hours.	Sea Direction and Force.	
	At 8 a.m. Reduced to 32° F at the Mean Sea Level.	Change since yesterday.	At 8 a.m.		Change in the dry bulb since yesterday.	In past 24 hours.		At 8 a.m. Direc.	Extreme.						
			Dry bulb.	Wet bulb.		Max.	Min.		Force. (0 to 12.)	Force. (0 to 12.)					Direc.
*Christiansund.	29.90	+22	41	41	-6	—	—	WSW	4	6	WSW	—	cr	—	3
*Skudesnaes ...	30.01	+19	45	43	+4	—	—	SW	4	4	NW	—	cro	—	3
*Oxø (Christiansand)	30.06	+23	46	40	-2	—	—	NW	2	4	W	—	b	—	2
*Fanø... ..						—	—					—		—	
Cuxhaven ...															
Sumburgh Head															
Thurso ...	29.928	+02	50	50	+4	53	45	W	3	2	W	9	cr	0.06	2
Wick ...	29.902	-01	52	51	+3	—	45	W	3	4	SSW	6	cf	0.05	3
Nairn ...	29.992	+05	54	57	+7	59	46	WNW	3	1	WNW	6	a	—	1
Aberdeen ...	30.002	+06	54	50	+9	55	45	S	1	1	SE	8	co	0.01	1
Leith ...	30.052	+12	53	50	+5	61	45	W	5	3	W	7	bc	—	—
Shields ...	30.112	+13	55	50	+6	55	45	WNW	3	2	ESE	6	c	—	1
Scarborough ...	30.192	+19	53	49	0	64	42	WSW	2	2	NE	9	co	—	2
Yarmouth ...	30.192	+16	52	47	-1	53	41	NE	3	3	NE	0	b	—	3
Ardrossan ...	30.112	+11	51	49	+1	56	49	SW	4	4	NW	7	e	—	3
Greencastle ...	30.122	+11	52	51	+3	55	48	WNW	4	4	WNW	8	o	0.04	—
Holyhead ...	30.202	+19	52	50	0	58	49	SSE	1	2	SW	10	bm	—	1
Liverpool (Bidston Obs.)	30.282	+20	53	50	0	58	44	W	3	3	WNW	10	co	—	2
Valencia ...	30.292	+17	53	52	+2	56	50	WNW	4	4	NNW	8	am	0.03	4
Roche's Point	30.252	+20	53	51	+4	58	50	NW	1	4	N	8	co	—	1
Pembroke ...	30.252	+20	52	50	+1	54	49	NW	1	1	WNW	10	bo	—	1
Scilly ...	30.312	+23	53	51	+2	57	50	N	3	4	N	8	co	—	1
Plymouth ...	30.292	+22	53	50	+3	60	42	W	1	3	W	10	cf	—	—
Portsmouth ...	30.222	+21	57	51	+3	67	44	NNW	2	4	NW	0	cb	0.01	2
Dover... ..	30.182	+19	58	51	0	60	47	N	1	3	ENE	2	b	—	1
London ...	30.202	+19	53	49	+1	60	44	N	2	—	SSW	4	cbm	0.07	—
Helder ...	30.13	+14	54	—	+2	—	—	N	3	—	—	—	—	—	2
Cape Gris Nez..	30.192	+20	53	49	-1	62	47	NNE	3	4	NNE	0	b	—	2
Brest ...	—	—	50	46	+2	57	42	NNE	3	4	NNW	1	b	—	2
L'Orient ...	30.282	+24	49	47	+1	65	46	N	3	5	N	1	cb	—	2
Rochefort ...	30.232	+28	54	50	-1	64	46	N	4	5	N	4	c	—	3
Biarritz ...	30.252	+36	55	53	+2	58	54	N	4	7	N	5	rf	0.32	3
Corunna ...															
Brussels ...	30.10	+11	57	—	-3	—	—	NNE	1	—	—	—	c	—	—
Charleville ...	30.05	+06	57	—	—	—	—	NW	6	—	—	—	c	—	—
Paris ...	30.13	+17	52	—	+1	—	—	NW	4	—	—	—	c	—	—
Lyons... ..	29.96	+08	57	—	+2	—	—	NW	3	—	—	—	o	—	—
Toulon ...	29.952	+16	53	57	-7	61	57	WSW	4	8	E	9	mo	0.32	7

YESTERDAY'S 2 P.M. REPORTS AND REMARKS.


Skudesnaes ...	29.93	+11	47	43	+6	—	—	W	6	—	—	cr	—	3
Thurso ...	29.94	+04	49	44	+3	—	—	NW	2	2	W	5	c	2
Scarborough ...	30.06	+08	50	47	-3	—	—	ENE	2	2	NE	7	c	2
Greencastle ...	30.06	+05	55	49	+6	—	—	NW	2	2	NW	9	o	—
Holyhead ...	30.08	+07	53	49	+1	—	—	WSW	1	1	SW	3	b	1
Valencia ...	30.19	+09	52	48	+1	—	—	WNW	4	5	NNE	8	f	4
Scilly ...	30.12	+04	57	52	+6	—	—	WNW	3	3	WNW	5	g	1
London ...	30.02	+01	60	53	+8	—	—	WSW	1	2	W	8	c	—
Rochefort ...	29.97	+02	64	60	+9	—	—	N	5	—	—	4	c	3

The barometer is rising slowly, but there is no other change to report.

EXPLANATION OF COLUMNS.

BAROMETER.—The letters r. (rising), f. (falling), and s. (steady), indicate the motion of the mercury in last 14 hours. **EXTREME WIND.**—The letters r. (rising), f. (falling), and s. (steady), indicate the motion of the mercury in last 14 hours. **WEATHER.**—Beaufort Scale is, b. blue sky; c. detached clouds; d. drizzling rain; f. fog; g. dark, gloomy; h. lightning; m. misty (hazy); o. overcast; p. passing showers; q. squally; r. rain; s. snow; t. thunder; u. ugly, threatening; v. visibility, unusual transparency; w. wet, dew.

The "change" of barometer and temperature and the "extreme" wind given in the 2 p.m. report are those since the previous 8 a.m. N.B.—The wind is said to "veer" when its direction changes with the sun, and to "back" when it shifts in the opposite direction. The Norwegian Stations and Fanø do not report rainfall, and their "extreme" wind is an observation taken at 8 p.m.



Meteorological Office
116, Victoria Str^t, Westminster, S.W.
ROBERT H. SCOTT, Director.

Sun-day 8 a.m.

WEATHER REPORT. May 26th 1872.

STATIONS.	BAROMETER.		THERMOMETERS. (In shade).					WIND.				Amount of Cloud 0 to 10.	Weather. By Beaufort Scale.	Rainfall. In past 24 Hours.	Sea Disturb- ance. 0 to 9.
	At 5 A.M. — Reduced to 32° F. at the Mean Sea Level.	Change since yesterday.	At 3 A.M.		Change in the dry bulb since yesterday.	In past 24 hours.		At 8 A.M.		Extreme.					
			Dry bulb.	Wet bulb.		Max.	Min.	Diréc.	Force. — (0 to 12.)	Force. — (0 to 12.)	Diréc.				
*Christiansund.	29.98	+08	45	44	+2	—	—	Z	0	0	Z	—	no	—	1
*Skudesnaes ...	30.13	+12	49	48	+4	—	—	W	4	4	WSW	—	ob	—	3
*Oxö (Christiansund)	30.08	+02	52	46	+6	—	—	WNW	4	4	WSW	—	ob	—	3
*Fanö... ..	30.18	—	57	53	—	—	—	WNW	6	—	—	—	b	—	—
Cuxhaven. ...															
Sumburgh Head															
Thurso ...	30.13 _n	+21	57	54	+7	58	49	WSW	2	4	W	5	bc	0.13	2
Wick ...	30.20 _n	+30	57	56	+5	57	49	W	4	4	NW	7	c	—	3
Nairn ...	30.19 _n	+20	57	52	+3	61	50	WNW	2	3	WNW	7	cb	—	1
Aberdeen ...	30.19 _n	+19	61	55	+7	63	51	S	1	1	S	3	ob	—	0
Leith ...	30.30 _n	+22	57	52	+4	68	50	W	4	4	W	5	c	—	—
Shields ...	30.29 _n	+18	55	52	0	59	51	WNW	4	4	WNW	1	cb	—	1
Scarborough ...	30.31 _n	+14	59	53	+6	60	50	SSE	1	2	W	5	c	—	1
Yarmouth ...	30.35 _n	+16	59	54	+7	60	47	NW	2	2	S	0	b	—	2
Ardrossan ...	30.34 _n	+23	56	52	+5	58	51	WSW	3	4	NW	6	c	—	2
Greencastle ...	30.32 _n	+20	55	52	+3	57	50	SW	4	5	WNW	7	oc	—	—
Holyhead ...	30.38 _n	+18	54	51	+2	57	51	NW	1	2	SW	3	cb	—	1
Liverpool (Bldston Obs.)	30.39 _n	+16	52	51	-1	60	50	WNW	2	4	W	10	o	0.01	2
Valencia ...	30.46 _n	+19	56	52	+3	60	51	WNW	1	4	NW	8	cg	—	1
Roche's Point	30.42 _n	+17	56	52	+3	64	60	NW	2	3	NNW	3	cb	—	1
Pembroke ...	30.41 _n	+16	54	52	+2	58	51	NNE	1	1	WNW	10	o	—	1
Scilly ...	30.41 _n	+10	54	53	+1	58	52	NNW	3	4	WNW	7	oc	—	3
Plymouth ...	30.40 _n	+13	58	56	+5	62	52	S	1	4	NW	10	of	—	—
Portsmouth ...	30.38 _n	+16	62	55	+5	68	53	N	1	3	NW	5	cb	—	1
Dover... ..	30.35 _n	+17	59	53	+1	60	48	SSW	1	1	SW	3	cb	—	1
London ...	30.36 _n	+16	59	55	+6	64	49	Z	0	2	NNW	10	co	—	—
Helder ...															
Cape Gris Nez..	30.35 _n	+16	54	52	+1	60	48	Z	0	1	NNE	0	bfg	—	1
Brest ...	—	—	54	52	+4	57	47	N	1	4	—	10	bfg	—	2
L'Orient ...	30.43 _n	+15	53	51	+4	66	50	NE	1	5	WNW	8	co	—	2
Rocheport ...	30.37 _n	+14	54	52	0	61	50	SE	4	5	NW	0	cb	—	3
Biarritz ...	30.39 _n	+14	55	50	0	58	52	N	4	5	N	4	c	—	3
Corunna ...	30.46	—	60	—	—	—	—	SE	3	—	—	—	b	—	—
Brussels ...	30.38	+28	50	—	-1	—	—	SW	3	—	—	—	m	—	—
Charleville ...	30.37	+32	50	—	-1	—	—	NW	3	—	—	—	b	—	—
Paris ...	30.37	+24	50	—	-2	—	—	NW	2	—	—	—	cm	—	—
Lyons...	30.25	+29	55	—	-2	—	—	N	3	—	—	—	o	—	—
Toulon ...	30.06 _n	+11	53	48	0	64	49	NW	7	7	—	3	b	—	7

YESTERDAY'S 2 P.M. REPORTS AND REMARKS.

Skudesnaes ...	30.00	-01	49	48	+4	—	—	S	4	—	—	—	or	—	3
Thurso ...	30.00	+08	52	51	+2	—	—	W	4	4	W	10	r	—	2
Scarborough ...	30.17	.00	62	54	+9	—	—	W	2	2	WSW	8	e	—	2
Greencastle ...	30.21	+09	56	54	+4	—	—	WNW	4	4	WNW	9	o	—	—
Holyhead ...	30.24	+04	56	53	+4	—	—	SE	3	3	SE	10	f	—	1
Valencia ...	30.35	+08	56	52	+3	—	—	NNW	4	4	WNW	8	g	—	4
Scilly ...	30.35	+04	58	55	+5	—	—	WNW	3	3	WNW	7	gc	—	1
London ...	30.22	+02	63	56	+10	—	—	N	2	2	N	8	c	—	—
Rocheport ...						—	—								

Pressure has increased a little on all coasts. Winds are unchanged.

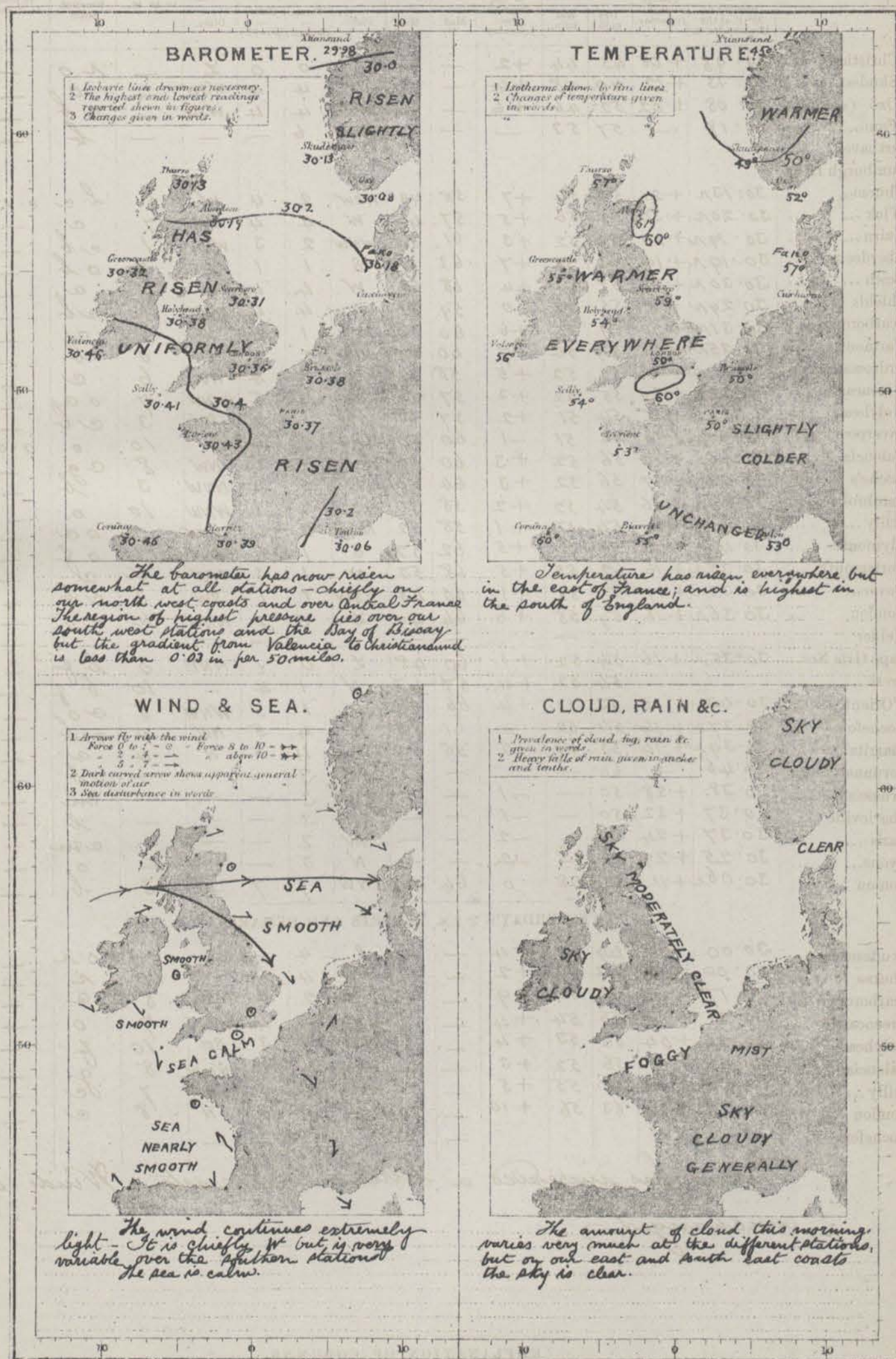
EXPLANATION OF COLUMNS.

BAROMETER.—The letters r. (rising), f. (falling), and s. (steady), indicate the motion of the mercury in last 14 hours. **EXTREME WIND** is strongest wind experienced in past 24 hours. **WEATHER:** Beaufort Scale is, b. blue sky; c. detached clouds; d. drizzling rain; f. fog; g. dark, gloomy; h. hazy; l. lightning; m. misty (hazy); o. overcast; p. passing showers; q. squally; r. rain; s. snow; t. thunder; u. ugly, threatening; v. visibility, unusual transparency; w. wet, dew.

The "change" of barometer and temperature and the "extreme" wind given in the 2 p.m. report are those since the previous 8 a.m. N.B.—The wind is said to "veer" when its direction changes with the sun, and to "back" when it shifts in the opposite direction. The Norwegian Stations and Fanö do not report rainfall, and their "extreme" wind is an observation taken at 8 p.m.

WEATHER CHARTS

AND REMARKS FOR

SUNDAY 26TH MAY 1872 AT 8 A.M.

Mon-day 8 a.m. WEATHER REPORT. May. 27th 1872.

STATIONS.	BAROMETER.		THERMOMETERS (In shade).					WIND.				Amount of Cloud 0 to 10.	Weather. By Beaufort Scale.	Rainfall. In past 24 Hours.	Sea Dis- turb- ance 0 to 5.
	At 8 A.M. Reduced to 32° F. at the Mean Sea Level.	Change since yesterday.	At 8 A.M.		Change in the dry bulb since yesterday.	In past 24 hours.		At 8 A.M.		Extreme.					
			Dry bulb.	Wet bulb.		Max.	Min.	Dirac.	Force. (0 to 12.)	Force. (0 to 12.)	Dirac.				
*Christiansund...	29.94	-04	39	38	-6	—	—	SSW	8	2	NNE	—	o r	—	4
*Skudesnaes ...	30.12	-01	49	48	0	—	—	SSW	4	2	WNW	—	fo r	—	2
*Oxø (x' thousand)	30.13	+05	50	48	-2	—	—	WSW	4	4	NW	—	bo	—	2
*Fanø ...						—	—					—		—	
Cuxhaven ...															
Sumburgh Head															
Thurso...	30.18A	+05	50	47	-7	61	49	WSW	2	4	WSW	7	go	0.02	2
Wick ...	30.20A	00	52	51	-5	57	45	NW	4	5	NW	8	o	—	4
Nairn ...	30.24A	+05	54	50	-3	62	50	W	1	3	WNW	4	bc	—	1
Aberdeen ...	30.23A	+04	57	50	-4	66	52	NNW	4	4	S	9	bo	—	1
Leith ...	30.28A	-02	56	53	-1	65	53	W	3	5	W	7	c	—	—
Shields...	30.23A	-06	56	54	+1	63	52	NW	1	5	WNW	7	ca	0.01	1
Scarborough ...	30.24A	-07	63	58	+4	66	48	W	1	1	SE	5	c	—	1
Yarmouth ...	30.34A	-01	59	54	0	60	53	WSW	2	1	WSW	0	b	—	2
Ardrossan ...	30.30A	-04	54	52	-2	59	53	WNW	2	3	WSW	7	e	0.14	1
Greencastle ...	30.30A	-02	55	54	0	61	53	WNW	2	5	SW	10	co	0.03	—
Holyhead ...	30.38A	00	55	52	+1	60	51	WSW	1	3	SSW	3	b	—	1
Liverpool (Bidston Obs.)	30.36A	-03	58	54	+6	61	49	WSW	2	4	W	9	bo	—	3
Valencia ...	30.45A	-01	55	52	-1	62	50	W	2	3	WNW	8	g	—	1
Roche's Point...	30.42A	00	56	52	0	66	48	W	1	3	SW	2	fb	—	0
Pembroke ...	30.42A	+01	54	53	0	67	51	W	1	2	WNW	8	cg	—	1
Scilly ...	30.45A	+04	55	53	+1	58	52	WNW	4	4	WNW	7	c	—	2
Plymouth ...	30.48A	+03	57	55	-1	64	49	WNW	1	1	S	10	m	—	—
Portsmouth ...	30.39A	+01	62	56	0	66	56	N	1	2	W	6	oc	—	1
Dover ...	30.37A	+02	58	55	-1	61	51	NW	1	1	SW	7	bg	—	0
London ...	30.38A	+02	61	56	+2	67	55	W	1	3	W	3	clm	—	—
Helder ...															
Cape Gris Nez...	30.38A	+03	55	53	+1	60	51	Z	0	1	WSW	10	of	—	1
Brest ...			52	50	-2	59	47	N	3	4	NNW	10	of	0.20	2
L'Orient ...	30.46A	+03	50	48	-3	65	47	N	3	4	W	1	cb	—	2
Rochefort ...	30.36A	-01	54	50	0	64	48	NE	3	5	N	5	bc	—	3
Biarritz ...	30.40A	+01	57	53	+2	57	—	N	5	5	N	9	m	—	3
Corunna ...	30.46	00	62	—	+2	—	—	NE	6	—	—	—	o	—	2
Brussels ...	30.36	-02	52	—	+2	—	—	WSW	1	—	—	—	c	—	—
Charleville ...	30.37	00	57	—	+1	—	—	NE	1	—	—	—	o	—	—
Paris ...	30.38	+01	54	—	+4	—	—	W	2	—	—	—	o	—	—
Lyons ...	30.22	-03	53	—	+1	—	—	N	6	—	—	—	o	—	—
Toulon...	30.10A	+04	60	55	+7	62	52	NNE	1	7	WNW	8	bc	—	4

YESTERDAY'S 2 P.M. REPORTS AND REMARKS.


Skudesnaes ...	30.15	+02	52	50	+3	—	—	SW	4	—	—	—	o	—	1
Thurso...	—	—	—	—	—	—	—	—	—	—	—	—	—	—	—
Scarborough ...	—	—	—	—	—	—	—	—	—	—	—	—	—	—	—
Greencastle ...	—	—	—	—	—	—	—	—	—	—	—	—	—	—	—
Holyhead ...	—	—	—	—	—	—	—	—	—	—	—	—	—	—	—
Valencia ...	—	—	—	—	—	—	—	—	—	—	—	—	—	—	—
Scilly ...	—	—	—	—	—	—	—	—	—	—	—	—	—	—	—
London ...	—	—	—	—	—	—	—	—	—	—	—	—	—	—	—
Rochefort ...	30.38	+01	64	60	+10	—	—	N	4	—	—	0	b	—	3

EXPLANATION OF COLUMNS.

BAROMETER.—The letters r. (rising), f. (falling), and s. (steady), indicate the motion of the mercury in last 14 hours. **EXTREME WIND** strongest wind experienced in past 24 hours. **WEATHER:** Beaufort Scale is, b. blue sky; c. detached clouds; d. drizzling rain; f. fog; g. dark, gloomy; h. lightning; m. misty (hazy); o. overcast; p. passing showers; q. squally; r. rain; s. snow; t. thunder; u. ugly, threatening; v. visibility, unusual transparency; w. wet, dew.

The "change" of barometer and temperature and the "extreme" wind given in the 2 p.m. report are those since the previous 8 a.m. N.B.—The wind is said to "veer" when its direction changes with the sun, and to "back" when it shifts in the opposite direction.

*The Norwegian Stations and Fanø do not report rainfall, and their "extreme" wind is an observation taken at 8 p.m.



Meteorological Office
116, Victoria Street, Westminster, S.W.
ROBERT H. SCOTT, Director.

Tues. day 8 a.m.

WEATHER REPORT. May. 28th 1872.

STATIONS.	BAROMETER		THERMOMETERS. (In shade).				WIND.				Amount of Cloud 0 to 10.	Weather. By Beaufort Scale.	Rainfall. In past 24 Hours.	Sea Distur- ance 0 to 9	
	At 8 A.M. Reduced to 32° F. at the Mean Sea Level.	Change since yesterday.	At 8 A.M.		Change in the dry bulb since yesterday.	In past 24 hours.		At 8 A.M.		Extreme.					
			Dry bulb.	Wet bulb.		Max.	Min.	Direc.	Force. (0 to 12.)	Force. (0 to 12.)					Direc.
*Christiansund.	29.93	-.01	49	43	+10	—	—	SSW	2	6	SSW	—	c o	—	2
*Skudesnaes ...	30.15	+0.03	51	49	+2	—	—	SW	4	2	WNW	—	o c	—	3
*Oxö (Christiansand)	30.15	+0.02	50	45	0	—	—	WSW	4	4	NW	—	b	—	2
*Fanö... ..						—	—				—	—		—	—
Cuxhaven ...															
Samburgh Head															
Thurso ...	30.018	-.17	50	47	0	57	46	SW	2	3	W	8	c r	—	2
Wick	30.118	-.09	51	50	-1	60	46	WSW	4	4	NW	8	o	—	4
Nairn... ..	30.108	-.14	51	47	-3	62	48	W	3	1	W	6	c	—	1
Aberdeen ...	30.132	-.10	53	48	-4	59	45	SSW	1	4	NNW	2	c b	—	1
Leith	30.202	-.08	51	47	-5	65	47	W	4	3	WSW	7	c	—	—
Shields ...	30.212	-.02	55	52	-1	60	53	W	1	2	W	8	c o	0.03	1
Scarborough ...	30.222	-.02	61	58	-2	66	50	W	1	1	W	4	o c	0.05	1
Yarmouth ...	30.302	-.04	58	55	-1	59	52	Z	0	3	3	7	b o	—	2
Ardrossan ...	30.242	-.06	53	48	-1	62	50	WSW	4	4	WSW	7	e	0.01	3
Greencastle ...	30.232	-.07	53	50	-2	57	49	W	3	3	W	9	o	0.04	—
Holyhead ...	30.332	-.05	54	50	-1	62	52	WNW	1	2	WSW	3	c b	0.05	1
Liverpool (Bidston Obs.)	30.312	-.05	54	52	-4	64	52	W	3	4	WSW	10	c o	0.04	3
Valencia ...	30.372	-.08	54	52	+2	62	51	WSW	3	3	W	6	c	—	3
Roche's Point	30.362	-.06	56	52	0	68	49	W	2	3	NW	2	b	—	1
Pembroke ...	30.362	-.06	54	52	0	59	52	Z	0	7	W	9	m o	—	1
Scilly... ..	30.422	-.03	55	54	0	59	57	WSW	3	4	NW	8	c o	—	3
Plymouth ...	30.382	-.05	56	54	-1	66	57	W	1	3	NW	10	m g	—	—
Portsmouth ...	30.332	-.06	61	58	-1	71	63	NNW	3	3	WSW	3	c b	—	2
Dover... ..	30.292	-.08	60	57	+2	62	53	Z	0	1	SW	7	g	—	0
London ...	30.312	-.07	64	60	+3	73	56	Z	0	2	WSW	4	g	—	—
Helder	30.29	—	57	—	—	—	—	NW	2	—	—	—	—	—	—
Cape Gris Nez..	30.292	-.09	57	55	+2	64	52	SW	1	3	WSW	4	b c	—	1
Brest	—	—	52	50	0	57	48	N	3	4	NNW	—	o	—	2
L'Orient ...	30.432	-.03	48	48	-2	67	46	E	1	5	N	10	c g	—	3
Rochefort ...	30.342	-.02	59	55	+5	66	54	NE	3	4	N	0	c b	—	3
Biarritz ...	30.332	-.07	56	54	-1	59	54	N	4	5	N	9	no	—	3
Corunna ...	30.43	-.03	63	—	+1	—	—	NE	6	—	—	—	b	—	2
Brussels ...	30.31	-.05	55	—	+3	—	—	SW	1	—	—	—	b	—	—
Charleville ...	30.32	-.05	61	—	+10	—	—	NE	1	—	—	—	c	—	—
Paris	30.34	-.04	57	—	+3	—	—	N	2	—	—	—	b	—	—
Lyons... ..	30.18	-.04	61	—	+5	—	—	N	6	—	—	—	b	—	—
Toulon	30.073	-.03	64	65	+4	64	50	ENE	3	3	NW	2	o b	0.24	4

YESTERDAY'S 2 P.M. REPORTS AND REMARKS.

Skudesnaes ...	30.21	+0.03	56	48	+6	—	—	W	3	3	W	5	c	—	2
Thurso ...	30.21	+0.03	56	48	+6	—	—	W	3	3	W	5	c	—	2
Scarborough ...	30.32	+0.08	57	54	-6?	—	—	Z	0	1	W	10	o	—	1
Greencastle ...	30.31	+0.01	55	54	0	—	—	NNW	2	2	NNW	9	o	—	1
Holyhead ...	30.38	.00	61	56	+6	—	—	SSW	1	1	SSW	7	c	—	1
Valencia ...	30.46	+0.01	58	53	+3	—	—	W	3	2	W	9	m v	—	2
Scilly ...	30.47	+0.02	59	56	+4	—	—	WNW	4	4	WNW	6	c	—	2
London ...	30.35	-.03	69	62	+8	—	—	NW	2	2	WSW	7	c	—	—
Rochefort ...						—	—								

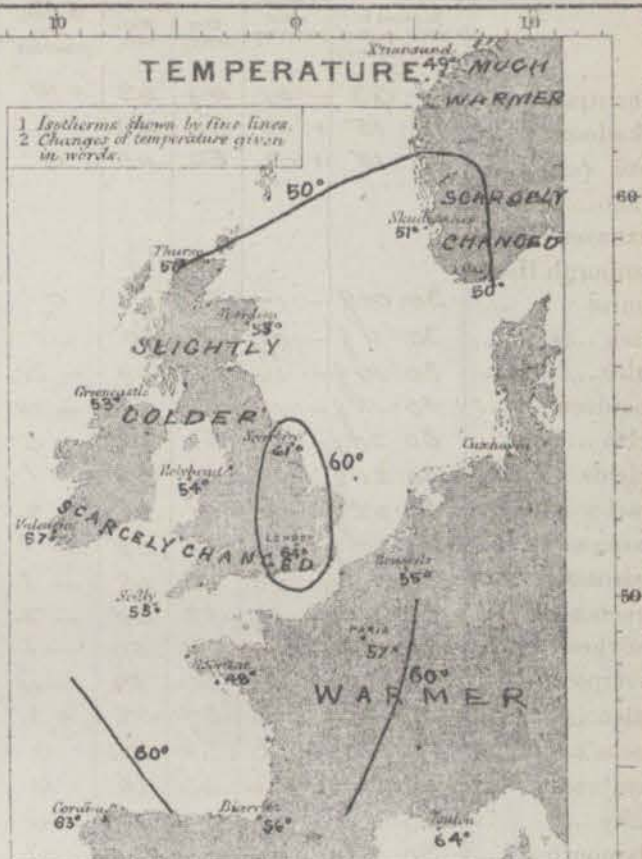
No important change is reported

EXPLANATION OF COLUMNS.

BAROMETER.—The letters r. (rising), f. (falling), and s. (steady), indicate the motion of the mercury in last 14 hours. **EXTREME WIND** strongest wind experienced in past 24 hours. **WEATHER:** Beaufort Scale is, b. blue sky; c. detached clouds; d. drizzling rain; f. fog; g. dark, gloomy; l. lightning; m. misty (hazy); o. overcast; p. passing showers; q. squally; r. rain; s. snow; t. thunder; u. ugly, threatening; v. visibility, unusual transparency; w. wet, dew.

The "change" of barometer and temperature and the "extreme" wind given in the 2 p.m. report are those since the previous 8 a.m. N.B.—The wind is said to "veer" when its direction changes with the sun, and to "back" when it shifts in the opposite direction. The Norwegian Stations and Fanö do not report rainfall, and their "extreme" wind is an observation taken at 8 p.m.

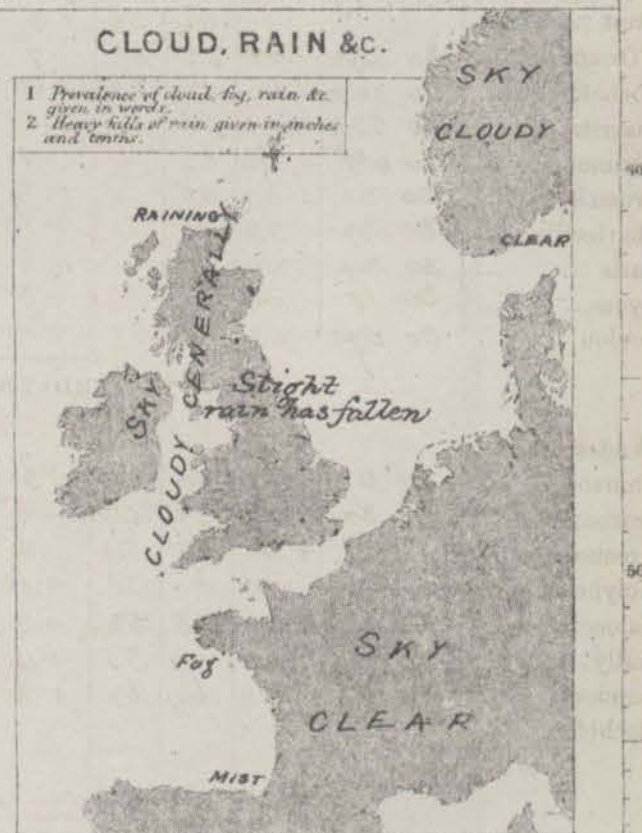
TEMPERATURE 49° MUCH



A very slight and uniform decrease of pressure has taken place since yesterday except in the south of Norway, where the barometer has risen a little. The reading at Selly is half an inch higher than that at Christianund giving a gradient of only 0.0 in per 50 miles.

Temperature has risen considerably,
over France and Norway has fallen
slightly or all but the south of the
British Isles.

CLOUD, RAIN &c.



Very light W^t winds continue
prevalent in these Islands, drawing round
to south west in Norway, while N^W and
NE winds are reported from France and
the Bay of Biscay.
The sea is smooth.

A little rain has fallen in the north west and continues at Rheims. The sky is cloudy except in the south east and over France.

Meteorological Office
116, Victoria-Str., Westminster, S.W.
ROBERT H. SCOTT, Director.

Subscription for these Charts payable in advance
to cover delivery,
Delivery by hand 10/- per quarter
" " " " book post 5/- per quarter

Wednesday 8 a.m.

WEATHER REPORT.

May 29th 1872.

STATIONS.	BAROMETER.		THERMOMETERS. (in shade).				WIND.				Amount of Cloud 0 to 10.	Weather. By Beaufort Scale.	Rainfall. In past 24 Hours.	Sea Direction and Force.	
	At 8 A.M. Reduced to 32° F. at the Mean Sea Level.	Change since yesterday.	At 8 A.M.		Change in the dry bulb since yesterday.	In past 24 hours.		At 8 A.M.	Extreme.						
			Dry bulb.	Wet bulb.		Max.	Min.		Dirac.	Force. (0 to 12.)					Force. (0 to 12.)
*Christiansund.	29.86	.07	50	46	+1	—	—	—	2	4	SSW	—	co	—	3
*Skudesnaes ...	30.00	.15	49	48	-2	—	—	SE	4	0	Z	—	co	—	3
*Oxö (Christiansund)	30.14	.01	51	50	-9	—	—	SW	2	6	WSW	—	c	—	2
*Fanö... ..						—	—					—		—	
Cuxhaven ...															
Sumburgh Head															
Thurso ...	29.628	.39	56	52	+6	57	50	S	4	5	S	5	gc	0.02	2
Wick ...	29.648	.47	54	53	+3	55	48	S	4	4	SW	8	o	0.08	2
Nairn ...	29.688	.42	60	55	+9	60	50	SW	2	3	W	2	ab	—	1
Aberdeen ...	29.788	.35	54	52	+1	63	50	S	6	6	S	9	co	0.01	1
Leith ...	29.848	.36	59	54	+8	60	50	W	5	4	W	6	c	—	—
Shields ...	29.968	.26	58	54	+3	61	51	SW	4	4	W	7	c	—	1
Scarborough ...	30.028	.20	59	55	-2	63	47	WSW	3	1	W	6	c	—	2
Yarmouth ...	30.128	.18	60	55	+2	61	51	W	2	2	SE	0	b	—	2
Ardrossan ...	29.878	.37	54	52	+1	57	52	SSW	5	5	SSW	8	er	0.02	4
Greencastle ...	29.808	.43	54	53	+1	60	52	SW	4	5	SSW	10	o	0.05	—
Holyhead ...	30.638	.30	55	52	+1	61	52	SSW	5	5	SSW	7	c	—	3
Liverpool (Bilston Obs.)	30.068	.25	60	54	+6	62	53	SW	4	5	NW	9	co	—	3
Valencia ...	29.968	.41	54	50	+7	63	53	W	4	5	WSW	9	gc	0.15	4
Roche's Point	30.028	.34	55	53	-1	64	50	SW	5	5	SW	9	co	—	3
Pembroke ...	30.138	.23	53	50	-1	61	52	SSW	3	3	SW	0	bg	0.01	2
Scilly ...	30.218	.21	56	53	+1	60	54	W	4	4	WSW	8	gc	—	3
Plymouth ...	30.218	.17	57	56	+1	68	54	SW	1	3	W	10	mf	—	1
Portsmouth ...	30.208	.13	60	55	-1	73	54	WSW	1	4	NNW	6	c	—	1
Dover... ..	30.198	.10	61	56	+1	62	53	NNW	1	1	—	0	cb	—	—
London ...	30.178	.14	61	55	-3	73	52	W	3	3	W	3	bc	—	—
Helder ...	30.13	.16	60	—	+3	—	—	W	—	—	—	—	—	—	—
Cape Gris Nez..	30.208	.09	56	54	-1	67	48	SW	3	3	SW	8	o	—	2
Brest ...	—	—	54	52	+2	55	47	NW	3	3	NNW	10	o	—	2
L'Orient ...	30.288	.15	51	51	+3	66	47	NNW	1	5	W	10	cg	—	2
Rocheport ...	30.268	.08	58	56	-1	66	54	N	3	4	NW	0	b	—	3
Biarritz ...	30.278	.06	57	53	+1	59	54	NW	4	5	NW	9	o	—	3
Corunna ...						—	—					—		—	
Brussels ...	30.19	.12	60	—	+5	—	—	—	—	—	—	—	—	—	—
Charleville ...	30.22	.10	59	—	-2	—	—	NE	1	—	—	—	c	—	—
Paris ...	30.23	.11	52	—	-5	—	—	NNW	2	—	—	—	o	—	—
Lyons... ..	30.12	.06	63	—	+2	—	—	N	3	—	—	—	cb	—	—
Toulon ...	30.042	.03	60	55	-4	73	57	WSW	1	4	SW	6	c	—	3

YESTERDAY'S 2 P.M. REPORTS AND REMARKS.

Skudesnaes ...	30.08	.07	50	49	-1	—	—	W	4	—	—	0	—	—	3
Thurso ...	29.99	.02	54	51	+4	—	—	WSW	3	3	WSW	8	gc	—	2
Scarborough ...	30.22	.00	56	53	-5	—	—	W	1	1	W	7	c	—	1
Greencastle ...	30.17	.06	58	53	+5	—	—	WSW	4	4	WSW	9	o	—	1
Holyhead ...	30.30	.03	59	55	+5	—	—	SSW	3	3	SW	6	c	—	1
Valencia ...	30.32	.05	60	55	+3	—	—	WSW	5	4	WSW	7	c	—	4
Scilly ...	30.38	.04	59	57	+4	—	—	WSW	3	3	WSW	9	o	—	2
London ...	30.26	.05	71	63	+7	—	—	NW	1	2	NNW	9	co	—	—
Rocheport ...	30.33	.01	64	62	+5	—	—	NW	4	—	—	0	b	—	3

The barometer continues to fall slowly except in the north of England and the wind is inclined to back slowly towards SW. on our W coast.

EXPLANATION OF COLUMNS.

BAROMETER.—The letters r. (rising), f. (falling), and s. (steady), indicate the motion of the mercury in last 14 hours. **EXTREME WIND.**—strongest wind experienced in past 24 hours. **WEATHER:** Beaufort Scale is, b. blue sky; c. detached clouds; d. drizzling rain; f. fog; g. dark, gloomy; l. lightning; m. misty (hazy); o. overcast; p. passing showers; q. squally; r. rain; s. snow; t. thunder; u. ugly, threatening; v. visibility, unusual transparency; w. wet, dew.

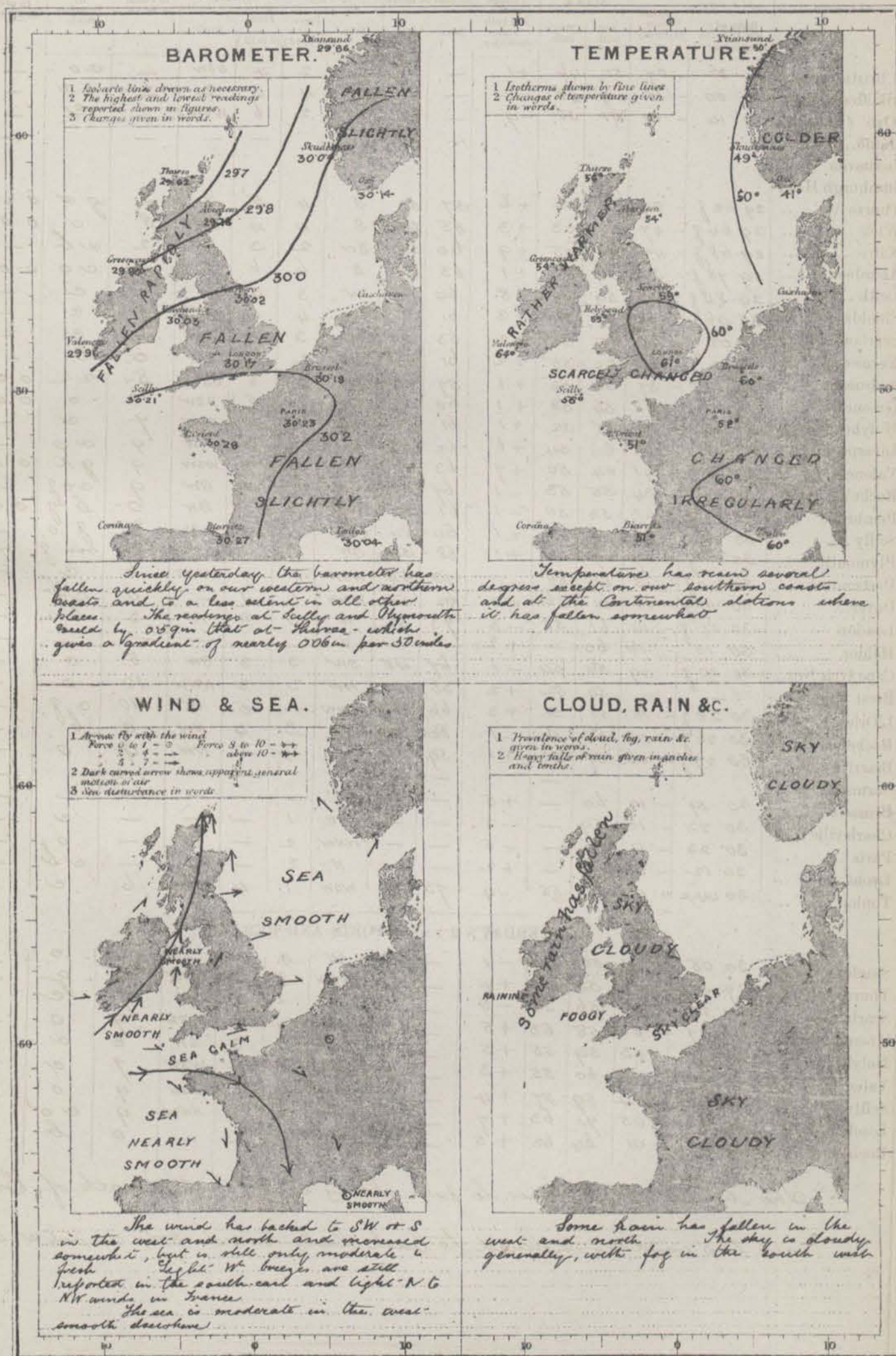
The "change" of barometer and temperature and the "extreme" wind given in the 2 p.m. report are those since the previous 8 a.m. N.B.—The wind is said to "veer" when its direction changes with the sun, and to "back" when it shifts in the opposite direction. The Norwegian Stations and Fanö do not report rainfall, and their "extreme" wind is an observation taken at 8 p.m.

Full.	See Dist
past	and
four.	2-4

—	3
—	3
—	2
—	—
02	2
08	2
—	1
01	1
—	—
—	1
—	2
—	2
02	4
05	—
—	3
—	3
15	4
—	3
01	2
—	3
—	1
—	1
—	1
—	—
—	—
—	2
—	—
—	2
—	—
—	2
—	—
—	3
—	—
—	3
—	—
—	—
—	—
—	—
—	—
—	—
—	3
—	—
—	3
—	2
—	1
—	—
—	1
—	—
—	4
—	2
—	—
—	3

England
coast

SEME WIND
dark, gloomy; unusual transpa



Meteorological Office
116, Victoria Str.^t. Westminster, S.W.
ROBERT H. SCOTT, Director.

*Subscription for these Charts payable in advance
to cover delivery.
Delivery by hand. 10/- per quarter
post 5/- per quarter*

Thurs-day 8 a.m. WEATHER REPORT. May 30th 1872.

STATIONS.	BAROMETER		THERMOMETERS (In shade).					WIND.				Amount of Cloud 0 to 10.	Weather. By Beaufort Scale.	Rainfall. In past 24 Hours.	Sea Disturbance 0 to 10.
	At 8 A.M. Reduced to 32° F. at the Mean Sea Level.	Change since yesterday.	At 8 A.M.		Change in the dry bulb since yesterday.	In past 24 hours.		At 8 A.M.		Extreme.					
			Dry bulb.	Wet bulb.		Max.	Min.	Dir.	Force. (0 to 12.)	Force. (0 to 12.)	Dir.				
*Christiansund.	29.80	-.06	50	48	0	—	—	Z	0	0	Z	—	o	—	1
*Skudesnaes ...	29.88	-.12	52	50	+3	—	—	SSE	6	6	SE	—	co+	—	4
*Oxö (Christiansund)	30.00	-.14	54	52	+3	—	—	SE	2	2	SW	—	fo	—	1
*Fanö... ..						—	—				—	—		—	—
Cuxhaven ...															
Sumburgh Head															
Thurso ...	29.732	+.71	52	46	-4	61	45	SSW	3	5	W	2	pft	0.03	2
Wick ...	29.812	+.17	53	52	-1	62	52	SW	4	3	SW	2	b	0.03	2
Nairn ...	29.792	+.11	54	47	-6	64	43	SW	3	3	W	0	cb	—	2
Aberdeen ...	29.842	+.06	50	48	-4	63	48	S	3	6	S	2	ob	0.01	1
Leith ...	29.912	+.07	54	48	-5	63	45	W	3	5	SW	5	c	—	—
Shields ...	29.962	.00	54	49	-4	63	49	W	3	6	SW	6	c	0.01	2
Scarborough ...	29.992	-.03	59	54	0	68	51	NE	1	3	WSW	7	oc	—	1
Yarmouth ...	30.042	-.08	59	56	-1	68	51	WNW	3	3	SW	5	bc	0.03	3
Ardrossan ...	29.932	+.06	51	47	-3	58	50	W	5	5	SSW	6	pc	0.16	4
Greencastle ...	29.922	+.12	51	48	-3	59	46	SW	5	5	WSW	9	o	0.03	—
Holyhead ...	30.052	+.02	53	49	-2	57	49	W	1	6	SSW	6	c	0.09	1
Liverpool (Bldston Obs.)	30.062	.00	54	51	-6	64	49	W	3	6	SW	10	fo	0.03	4
Valencia ...	30.132	+.17	51	50	-3	57	50	WNW	4	4	NW	8	cg	—	4
Roche's Point	30.092	+.07	53	49	-2	65	49	WNW	3	5	SW	6	c	0.12	2
Pembroke ...	30.112	-.02	52	48	-1	58	50	WNW	2	4	SSW	7	fc	0.03	1
Scilly ...	30.152	-.06	54	52	-2	59	51	NW	4	5	W	6	oc	—	4
Plymouth ...	30.112	-.10	56	54	-1	62	48	SW	1	3	W	8	of	0.01	1
Portsmouth ...	30.082	-.12	60	56	0	69	55	NW	2	4	WSW	5	c	0.02	2
Dover... ..	30.072	-.12	56	55	-5	66	54	SSW	2	2	SSW	6	zfc	—	2
London ...	30.072	-.10	58	57	-3	73	53	W	3	3	W	7	pc	0.08	—
Helder ...	30.05	-.08	53	—	-5	—	—	SW	3	—	—	—	—	—	2
Cape Gris Nez..	30.102	-.10	54	54	-2	59	51	SW	4	4	WSW	10	mo	—	3
Brest ...	—	—	53	51	-1	57	48	NNW	3	4	W	9	of	—	2
L'Orient ...	30.182	-.10	55	53	-3	64	50	WNW	3	5	WNW	8	o	—	2
Rocheport ...	30.162	-.10	59	57	+1	61	55	N	4	5	NW	5	c	—	3
Biarritz ...	30.202	-.07	57	53	0	60	55	NW	3	4	N	9	co	—	3
Corunna ...						—	—								
Brussels ...	30.08	-.11	58	—	-2	—	—	WNW	3	—	—	—	c	—	1
Charleville ...	30.10	-.12	58	—	-1	—	—	NE	1	—	—	—	o	—	1
Paris ...	30.13	-.10	54	—	+2	—	—	NW	2	—	—	—	o	—	1
Lyons...	30.05	-.07	62	—	-1	—	—	N	3	—	—	—	c	—	1
Toulon ...	30.002	+.04	57	53	-3	57	55	NNW	4	4	ENE	6	c	—	4

YESTERDAY'S 2 P.M. REPORTS AND REMARKS.

Skudesnaes ...	29.93	-.07	58	50	+4	—	—	SSE	6	—	—	c	—	4
Thurso ...	29.59	-.03	60	53	+4	—	—	SSW	2	3	S	pc	—	2
Scarborough ...	29.96	-.06	65	58	+6	—	—	WSW	3	3	WSW	o	—	2
Greencastle ...	29.84	+.04	57	53	+3	—	—	WSW	5	5	WSW	o	—	—
Holyhead ...	29.97	-.06	56	54	+1	—	—	SSW	5	6	SSW	o	—	3
Valencia ...	30.08	+.12	55	54	+1	—	—	NW	4	4	WNW	b	—	4
Scilly ...	30.15	-.06	59	57	+3	—	—	WSW	4	4	WSW	o	—	3
London ...	30.10	-.07	72	64	+11	—	—	NW	1	2	WNW	o	—	—
Rocheport ...	30.21	-.05	60	56	+2	—	—	NW	4	—	—	c	—	3

The barometer is rising again in Ireland, though it continued to fall elsewhere; and the wind at Valencia has veered to NW with clear weather.

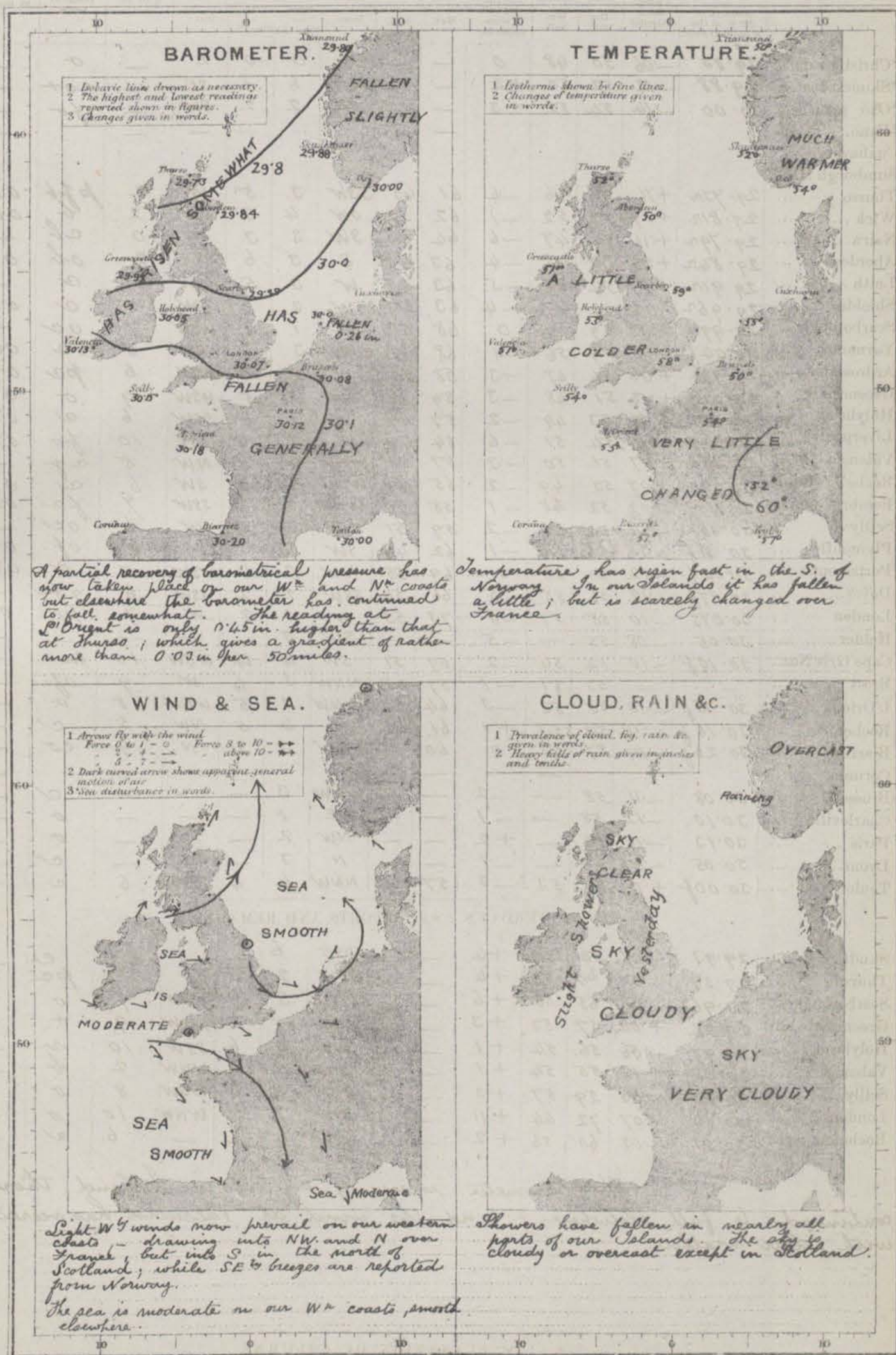
EXPLANATION OF COLUMNS.

BAROMETER.—The letters r. (rising), f. (falling), and s. (steady), indicate the motion of the mercury in last 14 hours. **EXTREME WIND.**—strongest wind experienced in past 24 hours. **WEATHER:** Beaufort Scale is, b. blue sky; c. detached clouds; d. drizzling rain; f. fog; g. dark, gloomy; l. lightning; m. misty (hazy); o. overcast; p. passing showers; q. squally; r. rain; s. snow; t. thunder; u. ugly, threatening; v. visibility, unusual transp.

The "change" of barometer and temperature and the "extreme" wind given in the 2 p.m. report are those since the previous 8 a.m. N.B.—The wind is said to "veer" when its direction changes with the sun, and to "back" when it shifts in the opposite direction.

The Norwegian Stations and Fanö do not report rainfall, and their "extreme" wind is an observation taken at 8 p.m.

ough it's
ed to NW



Meteorological Office
116, Victoria Str^t, Westminster, S.W.
ROBERT H. SCOTT, Director.

Vincent Brothers, Day & Son, Ltd.

Tri-day 8 a.m.

WEATHER REPORT. May 31st 1872.

STATIONS.	BAROMETER.		THERMOMETERS. (In shade).					WIND.				Amount of Cloud 0 to 10.	Weather. By Beaufort Scale.	Rainfall. In past 24 Hours.	For Disturb- ance 0 to 9.
	At 5 A.M. Reduced to 32° F. at the Mean Sea Level.	Change since yesterday.	At 5 A.M.		Change in the dry bulb since yesterday.	In past 24 hours.		At 8 A.M.		Extrema.					
			Dry bulb.	Wet bulb.		Max.	Min.	Dir.	Force. (0 to 12.)	Force. (0 to 12.)	Dir.				
*Christiansund.	29.90	+10	49	47	-1	—	—	NE	2	0	Z	—	20	—	1
*Skudesnaes ...	29.92	+04	49	46	-3	—	—	SE	4	4	SSW	—	e	—	3
*Oxö (Christiansund)	30.00	.00	52	50	-2	—	—	NW	2	2	?SW	—	g	—	2
*Fanö... ..						—	—				—	—		—	—
Cuxhaven ...															
Sumburgh Head															
Thurso ...	29.712	-02	51	45	-1	57	39	WSW	4	5	WSW	5	bc	0.02	3
Wick ...	29.712	-08	51	50	-2	56	50	SSW	4	5	W	3	o b	—	3
Nairn ...	29.792	.00	51	46	-3	59	41	W	2	2	SW	1	cb	0.03	1
Aberdeen ...	29.812	-03	52	46	+2	60	41	S	3	7	SSW	0	cb	—	1
Leith ...	29.873	-04	53	47	-1	61	43	W	4	6	W	5	c	—	—
Shields ...	29.938	-03	53	48	-1	60	50	W	3	4	W	7	c	—	1
Scarborough ...	29.948	-05	56	52	-3	63	48	W	2	2	W	9	co	—	2
Yarmouth ...	29.958	-09	56	50	-3	61	50	WNW	3	3	ENE	0	b	—	2
Ardrossan ...	29.912	-02	50	46	-1	54	47	WSW	4	5	SW	4	pc	0.11	3
Greencastle ...	29.922	.00	48	45	-3	55	42	WNW	3	6	W	9	o	0.07	—
Holyhead ...	29.995	-06	51	48	-2	58	47	WNW	2	3	SSW	5	c	0.01	1
Liverpool (Bliss Point Obs.)	29.998	-07	51	48	-3	61	48	W	2	4	W	6	c	0.05	3
Valencia ...	30.122	-01	52	47	+1	59	49	NW	5	4	WNW	3	p	0.03	4
Roche's Point	30.082	-01	52	48	-1	62	47	NW	4	4	W	7	c	—	3
Pembroke ...	30.048	-07	51	47	-1	58	510	NW	2	2	W	7	oc	—	1
Scilly ...	30.108	-05	53	50	-1	58	50	WNW	5	5	WNW	4	oc	0.04	4
Plymouth ...	30.068	-05	56	52	0	62	51	NW	2	4	NW	9	om	—	1
Portsmouth ...	30.038	-05	56	52	-4	70	52	WNW	4	4	NW	9	c	—	3
Dover... ..	29.998	-08	55	52	-1	66	54	WSW	1	1	SSW	1	b	—	1
London ...	30.018	-06	57	53	-1	70	50	W	2	3	W	9	mc	—	—
Helder ...	29.97	-08	59	—	+4	—	—	SSW	3	—	—	—	—	—	2
Cape Gris Nez..	30.018	-09	53	49	-1	63	51	WSW	3	4	WSW	8	o	—	2
Brest ...	—	—	54	50	+1	59	49	NNW	4	4	NNW	10	o	—	—
L'Orient ...	30.152	-03	52	50	-3	—	49	—	—	4	WNW	9	o	—	2
Roche fort ...	30.108	-06	57	53	-2	64	54	NW	5	5	NW	10	co	—	3
Biarritz ...	30.168	-04	55	53	-2	59	54	NW	3	4	N	9	og	—	4
Corunna ...	30.35	+09	60	—	+1	—	—	NE	6	—	—	—	op	—	2
Brussels ...	30.00	-08	56	—	-2	—	—	WSW	1	—	—	—	b	—	—
Charleville ...	30.03	-07	59	—	+1	—	—	SE	1	—	—	—	c	—	—
Paris ...	30.05	-08	50	—	+5	—	—	NW	2	—	—	—	o	—	—
Lyons... ..	30.01	-04	63	—	+1	—	—	N	1	—	—	—	b	—	—
Toulon ...	29.992	-01	61	56	+4	70	61	ENE	1	3	WSW	3	cb	—	3

YESTERDAY'S 2 P.M. REPORTS AND REMARKS.

Skudesnaes ...	29.89	+01	53	51	+1	—	—	S	6	—	—	—	o	3
Thurso ...	29.66	-07	53	49	+1	—	—	WSW	5	5	SSW	5	pc	3
Scarborough ...	29.97	-02	61	53	+2	—	—	W	2	2	W	7	c	2
Greencastle ...	29.89	-03	53	49	+2	—	—	W	6	6	W	10	o	—
Holyhead ...	30.04	-01	56	51	+3	—	—	SSW	4	4	SSW	6	c	2
Valencia ...	30.13	.00	55	51	+4	—	—	WNW	4	4	WNW	9	d	4
Scilly ...	30.17	+02	58	53	+4	—	—	W	4	4	W	8	o	4
London ...	30.04	-03	70	62	+12	—	—	NNW	2	3	WNW	9	o	—
Roche fort ...	30.15	-01	64	62	+5	—	—	NW	4	—	—	5	c	3

Pressure has again decreased slightly in the north and east, but is unchanged in the southwest. The wind is backing towards SW again on our northwest coast with very cloudy weather and some rain.

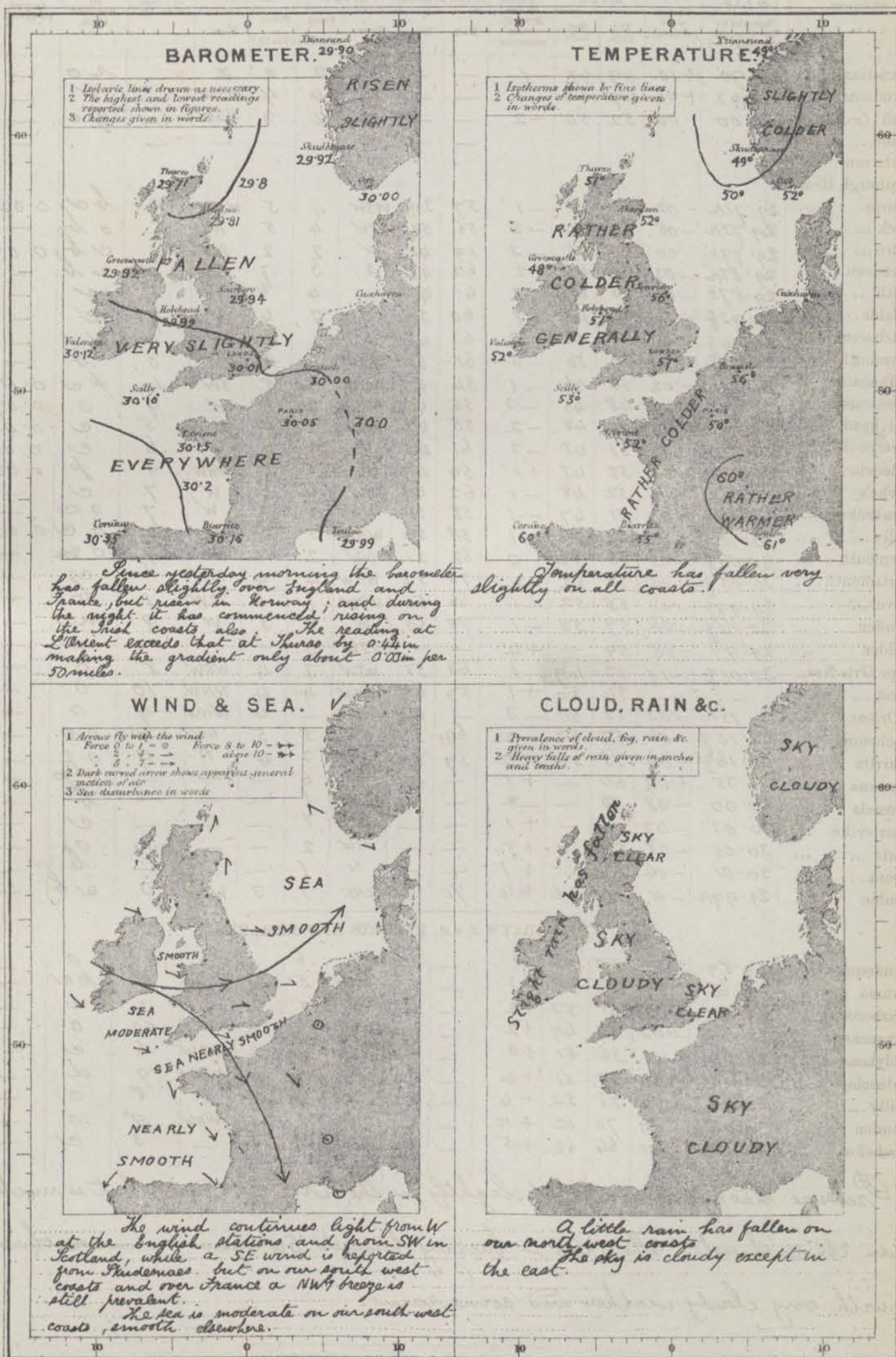
EXPLANATION OF COLUMNS.

BAROMETER.—The letters r. (rising), f. (falling), and s. (steady), indicate the motion of the mercury in last 14 hours. **EXTREME WIND** is strongest wind experienced in past 24 hours. **WEATHER:** Beaufort Scale is, b. blue sky; c. detached clouds; d. drizzling rain; f. fog; g. dark, gloomy; h. lightening; m. misty (hazy); o. overcast; p. passing showers; q. squally; r. rain; s. snow; t. thunder; u. ugly, threatening; v. visibility, unusual transparency; w. wet, dew.

The "change" of barometer and temperature and the "extreme" wind given in the 2 p.m. report are those since the previous 8 a.m. N.B.—The wind is said to "veer" when its direction changes with the sun, and to "back" when it shifts in the opposite direction. The Norwegian Stations and Fanö do not report rainfall, and their "extreme" wind is an observation taken at 8 p.m.

WEATHER CHARTS

AND REMARKS FOR

FRIDAY 31ST MAY 1872 AT 8 A.M.

ME WIND is
c. gloomy; h.
usual transpa

Subscription for these Charts payable in advance to cover delivery.
Delivery by hand 10/- per quarter
" " book post 5/- per quarter

Meteorological Office
116, Victoria Str^t, Westminster, S.W.
ROBERT H. SCOTT, Director.

Woods Bros. Day & Son, Ltd.

CORRECTIONS AND ADDITIONS TO THE REPORTS FOR MAY

1872.

1. REPORTS RECEIVED TOO LATE FOR INSERTION DAILY.

Date	STATIONS.	BAROMETER.		THERMOMETERS. (In shade).				WIND.				Amount of Cloud 0 to 10.	Weather. By Beaufort Scale.	Rainfall. In past 24 Hours.	Sea Disur- bance. 0 to 9.	
		At 8 A.M. Reduced to 32° F. at the Mean Sea Level.	Change since yesterday.	At 8 A.M.		Change in the dry bulb since yesterday.	In past 24 hours.		At 8 A.M.		Extremo.					
				Dry bulb.	Wet bulb.		Max.	Min.	Dirce.	Force. (0 to 12.)	Force. (0 to 12.)					Dirce.
1 st	Fano	30.40	-03	57	51	+8	-	-	E	2	-	-	-	-	-	2
-	Sumburgh H.	30.09 f	-04	48	48	-1	52	48	SSW	5	5	SSW	9	d o	-	3
-	Corunna	30.29	-03	58	-	+2	-	-	NE	6	-	-	-	b	-	2
2 nd	Fano	30.24	-16	60	54	+3	-	-	SW	2	-	-	-	b	-	-
-	Sumburgh H.	29.96 f	-13	49	49	+1	53	48	WSW	3	5	SSW	9	d	0.77	3
-	Biarritz	30.29 f	00	54	50	-1	74	51	WSW	5	5	W	9	c o	0.12	3
-	Corunna	30.30	+10	58	-	0	-	-	NE	4	-	-	-	-	-	3
-	Paris	30.19	-07	55	-	+4	-	-	NW	4	-	-	-	b	-	-
3 rd	L'Anse-aux-Loupes	29.77	-11	43	42	-	-	-	WSW	8	4	SSW	-	o r	-	5
-	Skudesnaes	29.98	-11	46	45	0	-	-	WNW	2	2	W	-	c b	-	2
-	Oyo	29.95	-27	45	44	+2	-	-	W	4	6	WSW	-	b e	-	3
-	Fano	30.08	-16	59	54	-1	-	-	W	4	-	-	-	c	-	-
-	Sumburgh H.	29.89 f	-07	46	45	-3	52	42	SSW	4	4	W	9	c o	-	3
-	Corunna	30.40	-01	58	-	0	-	-	N	6	-	-	-	b	-	2
4 th	Fano	29.59	-39	51	50	-8	-	-	SSW	8	-	-	-	o	-	-
-	Sumburgh H.	29.14 f	-75	47	46	+1	47	40	S	3	4	S	6	r c	0.24	3
-	Corunna	30.21	-19	57	-	-1	-	-	SW	6	-	-	-	o	-	1
5 th	Sumburgh H.	-	-	46	45	-1	-	-	ENE	6	3	SSE	6	c	0.07	4
6 th	Sumburgh H.	29.34 r	-	44	43	-2	50	40	N	1	6	ENE	6	r e	0.13	1
-	Corunna	29.93	+16	58	-	+2	-	-	SW	6	-	-	-	c	-	5
7 th	Sumburgh H.	29.23 f	-11	48	46	+4	48	40	N	2	2	N	3	c	-	1
-	Corunna	30.06	+13	57	-	-1	-	-	-	-	-	-	-	o	-	2
8 th	Sumburgh H.	29.24 r	+01	44	42	+4	51	40	NNE	4	3	N	8	c o	-	3
-	Corunna	30.12	+06	57	-	0	-	-	W	6	-	-	-	-	-	-
9 th	Sumburgh H.	29.60 r	+36	42	41	-2	48	38	N	7	6	N	6	c	-	4
-	Corunna	30.23	+11	59	-	+2	-	-	NW	6	-	-	-	c	-	5
10 th	Fano	29.95	+40	50	46	0	-	-	NW	4	-	-	-	c	-	-
-	Sumburgh H.	30.30 r	+70	42	39	0	47	34	N	7	7	N	5	p c	0.16	4
11 th	Sumburgh H.	30.25 f	-05	41	39	-1	45	34	NNE	7	7	N	6	c	-	4
-	Corunna	30.26	-	54	-	-	-	-	NE	6	-	-	-	b	-	4
12 th	Fano	29.70	-08	54	49	-9	-	-	SSW	6	-	-	-	c	-	-
-	Sumburgh H.	30.08 f	-17	41	41	0	46	34	ENE	7	7	NNE	8	p o	-	5
-	Garmouth	29.98 f	-13	48	45	+7	48	35	SSE	3	4	N	0	c b	-	3
13 th	Fano	30.02	+32	55	50	+1	-	-	NE	10	-	-	-	b	-	-
-	Sumburgh H.	30.34 r	+26	45	44	+4	49	43	E	3	3	E	8	o	-	3
-	Corunna	29.94	-14	55	-	-2	-	-	NE	2	-	-	-	b	-	2
14 th	Sumburgh H.	30.17 f	-17	53	52	+8	53	44	NE	4	1	E	5	o	-	3
15 th	Sumburgh H.	30.01 f	-16	52	50	-1	56	48	NNE	4	4	NE	8	c o	-	3
16 th	Fano	29.81	-	55	52	-	-	-	SW	4	-	-	-	o	-	-
-	Sumburgh H.	29.84 f	-17	46	45	-6	56	43	N	6	3	E	6	m c	-	5
-	Corunna	29.94	-	59	-	-	-	-	S	3	-	-	-	c m	-	2
17 th	Fano	29.61	-20	54	51	-1	-	-	WSW	6	-	-	-	c	-	-
-	Sumburgh H.	29.73 f	-11	41	40	-5	-	-	NNE	7	7	NNE	7	p	0.04	7
-	Corunna	29.45	-49	60	-	0	-	-	S	6	-	-	-	o p	-	2
-	Paris	29.62	-31	59	-	+9	-	-	SW	2	-	-	-	c	-	-
18 th	Fano	29.60	+01	48	45	-6	-	-	N	2	-	-	-	o	-	-
-	Sumburgh H.	29.60 f	-13	42	40	+1	45	34	N	5	7	NNE	5	r c	0.25	6
-	Biarritz	29.60	+02	66	57	-4	73	58	S	4	5	3	3	t c	-	2
-	Corunna	29.63	-18	60	-	0	-	-	W	6	-	-	-	c p	-	2
19 th	Sumburgh H.	29.45 f	-15	43	43	+1	46	35	WNW	4	5	N	7	r p	0.16	5
20 th	Sumburgh H.	29.45 r	00	45	44	+2	46	39	S	4	4	W	7	p	0.07	4
-	Corunna	29.94	+03	59	-	+4	-	-	SW	3	-	-	-	o	-	2
21 st	Sumburgh H.	29.55 r	+10	46	45	+1	48	39	W	4	4	SW	7	p	0.33	3
-	Corunna	30.00	+06	57	-	-2	-	-	SE	6	-	-	-	c	-	2
22 nd	Sumburgh H.	29.70 r	+15	46	45	0	49	39	WNW	3	4	W	5	p c	0.24	3
23 rd	Fano	29.88	-08	57	52	+1	-	-	SSW	2	-	-	-	b	-	-
-	Sumburgh H.	29.71 f	+01	43	41	-3	49	34	NW	3	3	WNW	5	c	-	2
-	Corunna	30.03	-03	54	-	-1	-	-	W	3	-	-	-	c	-	2
24 th	Fano	29.96	+08	57	51	0	-	-	SW	6	-	-	-	c	-	-
-	Sumburgh H.	29.84 r	+13	46	45	+3	49	40	NW	3	3	NW	3	c	-	1
-	Corunna	30.08	+05	57	-	+3	-	-	NE	3	-	-	-	b	-	2

16	15	Fauo	30.11	+15	54	47	-3	-	-	NW	2	-	-	-	c	-	-
		Sunburgh H.	29.83	-01	46	46	0	49	40	SSW	5	4	WNW	9	r r	0.55	3
		Corunna	30.39	+31	59	-	+2	-	-	NE	6	-	-	-	b	-	2
		Sunburgh H.	30.05 r	+22	48	48	+2	51	45	W	6	6	WSW	9	d	0.07	4
		Fauo	30.20	+02	57	53	0	-	-	W	6	-	-	-	o	-	-
		Sunburgh H.	30.09 r	+04	47	46	-1	53	45	WNW	7	7	WNW	9	d o	0.09	4
		Melder	30.31	-	59	-	-	-	-	SW	2	-	-	-	-	-	2
2		Fauo	30.24	+04	59	53	+2	-	-	W	6	-	-	-	b	-	-
3		Sunburgh H.	29.90 f	-16	47	47	0	53	44	WSW	7	7	WNW	9	o r	0.12	4
2		Sunburgh H.	29.64 f	-29	49	49	+2	50	45	SSW	7	7	SW	9	r o	0.22	5
		Corunna	30.34	-09	63	-	0	-	-	NE	6	-	-	-	b	-	2
3		Fauo	30.06	-	63	58	-	-	-	SSW	3	-	-	-	c	-	-
3		Sunburgh H.	29.73 r	+09	49	49	0	52	46	SSW	5	6	SSW	7	r c	0.07	3
3		Corunna	30.26	-08	59	-	-4	-	-	NE	6	-	-	-	-	-	-
1		Fauo	29.90	-16	59	57	-4	-	-	SW	-	-	-	-	o	-	-
5																	
2																	
3																	
3																	
2																	
3																	
1																	
4		8 th Plymouth	-	-	-	-	-	-	-	-	-	-	-	-	g m	-	-
1		9 th Liverpool	-	-	-	-	-	-	-	NE	-	-	-	-	-	-	-
7		10 th Plymouth	-	-	-	-	-	-	-	-	-	-	-	-	g h m	-	-
3		11 th Liverpool	-	-	-	-	-	-	-	-	-	-	-	-	o	-	-
5		12 th Liverpool	-	-	-	-	-	-	-	-	-	-	-	-	-	-	2
2		13 th Liverpool	-	-	-	-	-	-	-	-	-	-	-	-	-	-	-
3		14 th Liverpool	-	-	-	-	-	-	-	-	-	-	-	-	-	-	-
4		15 th Plymouth	29.72 f	-	-	-	-	-	-	-	-	-	-	-	-	-	-
1		16 th Oyo	-	-	-	-	+2	-	-	-	-	-	-	-	-	-	-
6		17 th Valentia	-	-	-	-	-3	-	-	-	-	-	-	-	-	-	-
4		18 th Scarborough (2 p.m.)	-	-	57	54	-6	-	-	-	-	-	-	-	-	-	-
5		19 th Thurso (2 p.m.)	-	-	-	-	-	-	-	SW	-	-	-	-	-	-	-
3		20 th London	-	-	-	55	-	-	-	-	-	-	-	-	-	-	-
3		21 st L. Orient	-	-	-	-	-	67	-	N	3	-	-	-	e o	-	-
3																	
1																	
6																	
2																	
4																	
7																	
2																	
1																	
5																	
6																	
7																	
3																	
2																	
4																	
1																	
2																	
2																	
1																	
2																	

(2.) ERRATA.