

METEOROLOGICAL OFFICE.

DAILY WEATHER REPORTS.

1ST JULY TO 31ST DECEMBER 1911.

DAILY WEATHER REPORT, JULY-DECEMBER 1911.



NOTE:—The shaded portions of the Atlantic and Bay of Biscay indicate the areas from which wireless reports were received within 2 hours of the time at which the observations were made. The pecked lines indicate the limits of the areas from which they were received within 24 hours.

DAILY WEATHER REPORT. APPENDIX I.

NORMAL VALUES FOR PRESSURE, TEMPERATURE, RAINFALL, AND BRIGHT SUNSHINE.

THIRD QUARTER, JULY TO SEPTEMBER.

(Issued as a Supplement to the Daily Weather Report of October 1st.)

JULY.

AUGUST.

SEPTEMBER.

STATIONS.	PRESSURE. 1906-1910. 7 a.m. Observations (reduced to M.S. Level and to Lat. 45°).	AIR TEMPERATURE.								RAINFALL. 1876-1910.		BRIGHT SUNSHINE. 1881-1910.	
		Means of				Absolute Extremes.							
		1906-1910.		1876-1910.		1876-1910.							
		Dry Bulb 7 a.m.	Wet Bulb 7 a.m.	Daily Maximum.	Daily Minimum.	Maximum.		Minimum.					
						Temp.	Year.	Temp.	Year.				
	In.										In.	Hr.	%
Sumburgh Head.....	29.882	50.5	49.0	57.0	48.0	70	1897	37	1888	18	2.32	—	—
Stornoway.....	29.897	52.5	50.7	60.1	48.9	76	1894	32	1888	20	2.93	144	27
Castlebay (Barra Isd.)..	[29.874]44	[53.9]44	[51.9]44	[58.3]44	[51.3]44	[71]44	[1908]44	[47]44	[1910]44	[19]44	[2.85]44	[161]44	[31]44
Malin Head.....	29.903	54.1	53.1	60.6	52.4	75	1887	42	[1888, 02]*	[19]44	[2.88]44	—	—
Blackod Point.....	29.955	56.3	54.5	62.3	53.4	80	1894	42	[1898]*	[22]44	[3.14]44	—	—
Valencia.....	30.012	56.8	54.8	63.9	53.7	80	1878	40	1907	20	3.61	156	32
Roche's Point.....	30.014	56.5	54.9	65.2	53.8	84	1876	43	1907	15	2.88	—	—
Birr Castle.....	29.983	56.8	52.1	66.2	51.7	89	1876	37	1889	17	2.99	142	28
Donaghadee.....	29.963	54.1	52.5	63.3	51.8	81	1876	40	1883, 02	17	2.91	—	—
Liverpool (Observatory)	29.971	56.1	53.4	65.6	54.2	88	1901	44	1877	15	2.69	[180]44	[37]44
Holyhead.....	29.989	58.7	54.9	63.3	53.6	85	1901	43	1888	16	2.71	—	—
Pembroke (St. Ann's Hd.)	29.993	55.6	54.4	62.3	54.7	80	1878	43	1910	15	2.47	209	42
Scilly (St. Mary's).....	30.146	57.0	55.5	64.7	56.4	75	1886, 01, 02	47	1910	18	2.24	218	45
Jersey (St. Aubin's).....	30.056	59.3	57.0	68.3	58.3	87	1900, 01	44	1907, 09	13	2.01	247	51
Portland Bill.....	30.010	57.5	55.8	64.7	55.9	[79]44	[1901]44	[49]44	[1900, 07]44	11	1.75	—	—
Dungeness.....	29.988	58.0	56.0	66.5	55.4	82	1900	40	1890	12	1.88	—	—
Dover.....	[29.963]44	[58.0]44	[55.7]44	[64.7]44	[52.6]44	[74]44	[1908]44	[48]44	[1908, 09, 10]44	[16]44	[2.61]44	[180]44	[37]44
Wick.....	29.885	52.2	50.3	61.1	48.4	81	1876	30	1886	18	2.69	—	—
Nairn.....	29.892	53.0	50.7	64.2	49.4	86	1876	36	1908	17	2.67	[135]**	[30]**
Aberdeen.....	29.909	54.5	51.9	63.1	50.3	88	1876	38	1898, 03	17	2.79	160	30
Leith.....	29.915	55.4	52.3	66.0	51.3	90	1876	41	1887, 8, 92, 03	17	2.73	—	—
North Shields.....	29.931	55.5	52.9	64.2	55.1	85	1876	39	1909	15	2.56	—	—
Spurn Head.....	29.944	56.4	54.3	64.9	54.6	[84]*	[1881, 1900]*	[44]*	[1888]*	13	1.82	—	—
Yarmouth.....	29.959	57.1	54.6	66.0	54.8	87	1881	42	1890	14	2.44	[177]44	[36]44
Clacton-on-Sea.....	29.988	58.0	55.5	67.7	54.6	[82]44	[1905]44	[40]44	[1902]44	10	1.80	[202]44	[41]44
Nottingham.....	29.974	56.7	54.4	70.1	52.1	92	1876	37	1888	15	2.39	[190]44	[38]44
Bath.....	30.019	58.5	55.4	69.4	58.4	[91]44	[1876]44	[39]44	[1906]44	13	2.63	204	41
Oxford.....	29.987	58.3	54.8	70.0	53.5	90	1876, 00	41	1888	14	2.47	201	41
LONDON { Westminster	29.990	57.8	55.1	[69.7]44	[54.8]44	[83]44	[1908]44	[45]44	[1907]44	[14]44	[1.99]44	179	36
{ Kew.....	30.009	57.7	54.8	70.8	54.3	90	1881	43	1882, 64	13	2.30	204	41
Sumburgh Head.....	29.788	51.5	49.9	57.2	48.3	82	1910	38	1885, 95, 09	20	3.11	—	—
Stornoway.....	29.898	52.9	51.3	60.0	49.0	75	1897, 99	33	1888	22	3.86	132	28
Castlebay (Barra Isd.)..	[29.872]44	[54.2]44	[52.5]44	[58.5]44	[51.5]44	[68]44	[1910]44	[47]44	[1908, 09]44	[20]44	[4.07]44	[139]44	[30]44
Malin Head.....	29.856	54.8	54.0	61.0	52.9	80	1900	43	1891	22	3.69	—	—
Blackod Point.....	29.907	57.0	55.1	62.0	53.5	78	1899	42	[1887, 88]*	[23]44	[4.84]44	—	—
Valencia.....	29.976	57.5	55.5	64.2	53.9	81	1899	42	1890	23	5.09	152	34
Roche's Point.....	29.985	56.6	55.5	64.9	53.8	80	1880	44	1883, 03, 01	17	4.01	—	—
Birr Castle.....	29.949	59.5	54.9	65.6	51.2	82	1893, 99, 00	35	1885, 87	18	3.85	142	32
Donaghadee.....	29.912	54.6	53.3	63.1	52.0	78	1899	38	1886	19	3.27	—	—
Liverpool (Observatory)	29.941	56.7	54.2	65.1	54.0	85	1876, 84, 93, 99	44	1885	17	3.16	[164]44	[36]44
Holyhead.....	29.941	57.3	55.7	63.4	54.1	83	1893	45	1888	17	3.39	—	—
Pembroke (St. Ann's Hd.)	29.971	57.0	55.8	62.8	55.3	78	1899	47	1885, 88	16	3.27	193	43
Scilly (St. Mary's).....	30.126	58.7	56.9	65.0	56.9	75	1893, 99	50	1885, 80, 85	17	2.68	224	51
Jersey (St. Aubin's).....	30.057	61.2	58.5	69.8	57.2	89	1893	45	1890, 09	15	2.43	242	55
Portland Bill.....	30.003	59.8	57.5	66.5	56.8	[78]44	[1901]44	[49]44	[1904, 10]44	13	2.00	—	—
Dungeness.....	29.982	59.6	57.6	67.2	56.0	82	1904	39	1890	13	2.13	—	—
Dover.....	[29.963]44	[59.3]44	[56.9]44	[68.4]44	[56.5]44	[83]44	[1909]44	[46]44	[1908]44	[16]44	[2.49]44	[220]44	[50]44
Wick.....	29.827	52.4	50.9	61.1	48.2	85	1893	30	1886	20	2.75	—	—
Nairn.....	29.836	52.7	51.0	63.7	49.1	86	1899	33	1885, 91, 04	19	2.50	[132]**	[28]**
Aberdeen.....	29.880	54.5	52.4	62.7	49.9	81	1880, 82, 99, 06	33	1885	18	2.95	162	33
Leith.....	29.886	55.4	52.9	65.6	51.1	85	1893, 1906	38	1881, 92	17	2.95	—	—
North Shields.....	29.898	55.6	53.4	64.1	51.2	83	1893	39	1892, 02	16	2.94	—	—
Spurn Head.....	29.927	57.2	55.3	64.9	54.6	[87]*	[1893]*	[45]*	[1900]*	15	2.13	—	—
Yarmouth.....	29.957	58.0	55.6	66.2	54.4	85	1893	41	1902	15	2.51	[206]44	[46]44
Clacton-on-Sea.....	29.987	58.9	56.4	67.6	55.0	[84]44	[1909]44	[43]44	[1908]44	13	1.90	[211]44	[47]44
Nottingham.....	29.957	56.3	54.7	68.7	51.4	94	1876	37	1878, 08	17	2.62	[181]44	[40]44
Bath.....	30.006	58.0	55.6	68.9	53.6	[82]44	[1876]44	[40]44	[1877, 04]44	14	3.00	196	44
Oxford.....	30.008	58.9	55.8	68.9	52.7	90	1876, 06	39	1892	14	2.47	187	42
LONDON { Westminster	29.991	58.2	56.2	[69.7]44	[54.7]44	[91]44	[1906]44	[46]44	[1905, 07]44	[13]44	[1.80]44	172	39
{ Kew.....	30.006	57.9	55.5	69.6	53.6	92	1876	41	1890	14	2.30	191	43
Sumburgh Head.....	30.000	49.0	47.8	54.8	46.3	80	1898	34	1887, 88	20	3.18	—	—
Stornoway.....	30.037	50.7	49.1	57.6	46.2	77	1906	32	1885	21	3.06	115	30
Castlebay (Barra Isd.)..	[30.041]44	[52.4]44	[50.5]44	[56.8]44	[49.0]44	[63]44	[1910]44	[44]44	[1908, 09, 10]44	[18]44	[3.17]44		

DAILY WEATHER REPORT. APPENDIX I.

NORMAL VALUES FOR PRESSURE, TEMPERATURE, RAINFALL, AND BRIGHT SUNSHINE.

FOURTH QUARTER, OCTOBER TO DECEMBER.

(Issued as a Supplement to the Daily Weather Report of December 1st.)

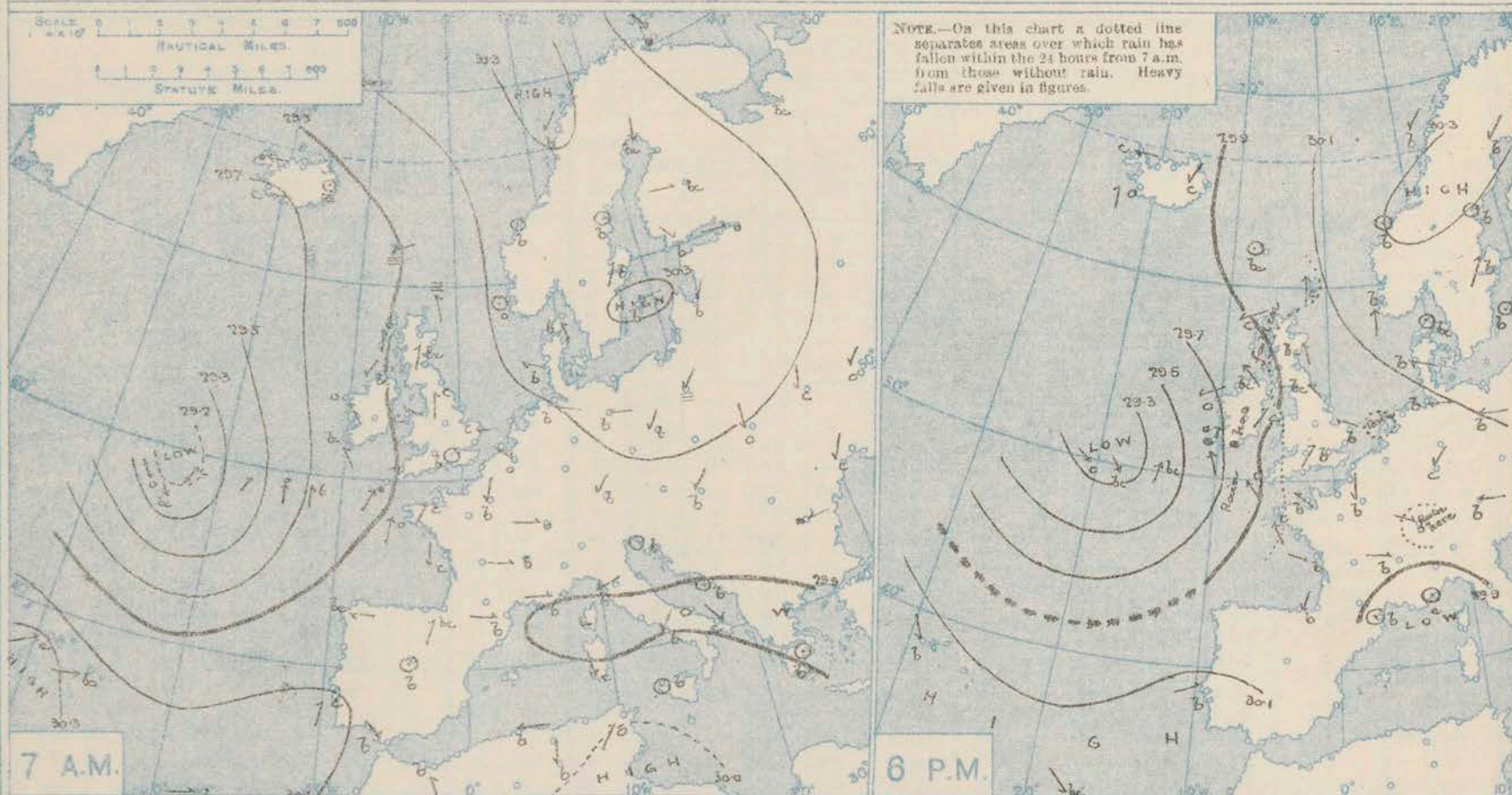
	STATIONS.	PRESSURE. 1906-1910. 7 a.m. Observations (reduced to M.S. Level and to Lat. 45°).	AIR TEMPERATURE.								RAINFALL. 1876-1910. Days with Rain. Total Fall.		BRIGHT SUNSHINE. 1881-1910. Average Duration. Per Centage of Possible Duration.	
			Means of				Absolute Extremes.							
			1906-1910.		1876-1910.		1876-1910.							
			Dry Bulb 7 a.m.	Wet Bulb 7 a.m.	Daily Maximum.	Daily Minimum.	Maximum.		Minimum.					
							Temp.	Year.	Temp.	Year.				
OCTOBER.														
	Sumburgh Head.....	29.798	47.3	45.8	50.1	42.0	63	1908	28	1887	25	In.	Hr.	%
	Stornoway.....	29.772	47.6	46.2	51.9	40.9	70	1888	26	1880	24	4.12	—	27
	Castletay (Barra Isd.)..	[29.881]†	[51.0]†	[49.2]†	[54.1]†	[48.3]†	[63]†	[1908]†	[34]†	[1909]†	[19]†	[3.11]†	[80]†	[25]†
	Malin Head.....	29.765	49.8	48.8	53.0	45.6	73	1908	32	1892	21	3.11	—	—
	Blackod Point.....	29.765	51.5	49.4	54.5	45.9	71	1908	29	1905	23	5.10	—	—
	Valencia.....	29.788	52.1	49.7	56.5	46.6	71	1908	28	1892	22	5.23	101	31
	Roche's Point.....	29.817	51.5	50.5	56.1	46.4	65	1880, 4, 6	32	1881	18	4.05	—	—
	Birr Castle.....	29.810	47.8	46.7	54.9	40.9	74	1908	22	1880, 1905	18	2.87	96	30
	Donaghadee.....	29.828	49.5	48.2	54.1	44.1	66	1898	31	1892	18	2.97	—	—
	Liverpool (Observatory)	29.863	48.9	47.2	54.1	44.8	73	1908	27	1895	19	3.36	[96]†	[30]†
	Holyhead.....	29.831	51.7	50.4	54.9	47.0	75	1908	32	1892	19	4.06	—	—
	Pembroke (St. Ann's Hd.)	29.825	52.0	50.5	55.3	48.2	67	1908	33	1895	19	4.18	103	32
	Scilly (St. Mary's).....	29.944	53.5	51.8	57.3	50.3	89	1895	38	1895, 96	21	3.70	117	36
	Jersey (St. Aubin's).....	29.900	54.6	52.5	59.0	49.4	76	1908	33	1887	21	4.53	126	38
	Portland Bill.....	29.862	54.6	53.2	56.9	48.6	[67]†	[1908]†	[35]†	[1905, 08]†	17	3.86	—	—
	Dungeness.....	29.897	53.6	52.0	57.2	46.3	70	1886, 1908	23	1890	17	[3.23]†	—	—
	Dover.....	[30.017]†	[52.6]†	[51.3]†	[58.8]†	[48.4]†	[74]†	[1908]†	[30]†	[1909]†	[18]†	[4.39]†	[120]†	[37]†
	Wick.....	29.796	47.3	45.5	52.2	40.6	73	1898	22	1885	21	3.09	—	—
	Nairn.....	29.796	45.4	43.7	52.9	39.5	76	1908	19	1896	19	2.50	[108]**	[35]**
	Aberdeen.....	29.840	47.7	46.4	52.8	41.5	74	1883	26	1880	20	2.95	97	31
	Leith.....	29.828	48.8	46.8	54.9	42.0	75	1908	25	1894	17	2.40	—	—
	North Shields.....	29.859	48.9	47.6	54.0	42.4	77	1908	27	1890, 92, 95, 1909	18	2.97	—	—
	Spurn Head.....	29.873	51.5	50.1	54.4	46.0	[70]*	[1900]*	[33]*	[1887, 95]*	17	2.40	—	—
	Yarmouth.....	29.905	51.9	50.3	54.9	45.2	74	1900, 08	27	1895	18	2.88	[107]†	[33]†
	Clacton-on-Sea.....	29.912	52.7	51.3	55.6	45.7	[71]†	[1908]†	[29]†	[1905]†	14	2.00	[108]†	[33]†
	Nottingham.....	29.887	48.1	47.4	55.3	41.9	78	1908	20	1890	20	2.57	[85]†	[26]†
	Bath.....	29.893	49.9	48.5	57.1	42.8	[77]†	[1908]†	[24]†	[1905]†	15	3.18	97	30
	Oxford.....	29.917	49.7	48.5	56.0	42.6	76	1886, 1908	23	1890	16	2.78	99	31
	LONDON { Westminster	29.900	51.4	50.1	[58.8]†	[46.7]†	[79]†	[1908]†	[29]†	[1905, 09]†	[17]†	[2.33]†	71	22
	LONDON { Kew.....	29.912	50.2	49.0	56.0	43.4	77	1886	25	1881, 95	17	2.70	93	29
	Sumburgh Head.....	29.729	42.1	40.5	46.1	38.7	58	1901	25	1880, 98, 04	24	4.00	—	—
	Stornoway.....	29.782	42.6	41.4	47.3	37.8	58	1897, 01, 02	20	1880	24	5.81	42	18
	Castletay (Barra Isd.)..	[29.811]†	[45.2]†	[43.3]†	[48.5]†	[41.3]†	[55]†	[1908, 09]†	[32]†	[1909, 10]†	[21]†	[4.00]†	[61]†	[26]†
	Malin Head.....	29.811	44.9	43.8	48.0	41.8	[59]†	[1894, 0. 06]†	[30]†	[1909]†	[21]†	[3.20]†	—	—
	Blackod Point.....	29.868	46.2	44.3	50.3	42.1	[60]†	[1897, 99]†	[26]†	[1890]†	[23]†	[5.06]†	—	—
	Valencia.....	29.819	46.2	43.9	52.2	42.7	63	1881	27	1890, 96, 01	22	5.46	66	26
	Roche's Point.....	29.850	45.3	44.3	51.3	42.3	61	1908, 09	27	1890	19	4.32	—	—
	Birr Castle.....	29.813	39.9	38.9	49.2	36.8	62	1899	17	1909	18	3.06	64	26
	Donaghadee.....	29.880	43.6	42.6	49.1	39.8	60	1894, 09	27	1878, 83	19	3.07	—	—
	Liverpool (Observatory)	29.902	42.2	40.7	48.3	40.0	61	1894, 95, 99	22	1880	18	2.60	[75]†	[30]†
	Holyhead.....	29.887	46.2	44.6	50.1	42.8	62	1881	29	1889	19	4.19	—	—
	Pembroke (St. Ann's Hd.)	29.903	46.6	44.5	50.9	43.8	58	1884, 95, 97, 99, 01	28	1890	19	3.76	65	25
	Scilly (St. Mary's).....	30.043	48.6	46.6	53.2	46.4	61	1898	29	1890	20	3.48	75	28
	Jersey (St. Aubin's).....	29.953	47.9	45.8	52.8	44.3	63	1899	16	1890	21	4.18	77	29
	Portland Bill.....	29.915	48.0	46.3	51.6	43.7	[61]†	[1900]†	[30]†	[1902]†	15	2.48	—	—
	Dungeness.....	29.900	44.4	42.8	50.4	40.7	69	1899	17	1890	17	[2.80]†	—	—
	Dover.....	[29.924]†	[44.2]†	[39.7]†	[48.0]†	[37.5]†	[59]†	[1908]†	[27]†	[1910]†	[10]†	[2.50]†	[105]†	[40]†
	Wick.....	29.760	41.5	40.0	46.9	36.8	62	1900	12	1909	20	3.02	—	—
	Nairn.....	29.788	40.1	38.6	46.8	35.5	62	1906	12	1904	18	2.24	[83]**	[27]**
	Aberdeen.....	29.815	40.4	39.1	46.8	37.2	62	1889	14	1909	19	3.05	55	23
	Leith.....	29.832	41.7	39.7	48.5	37.7	63	1885	18	1885	15	1.98	—	—
	North Shields.....	29.855	41.2	40.0	48.2	37.9	62	1894	20	1880	17	2.24	—	—
	Spurn Head.....	29.861	43.8	42.2	48.0	40.7	[61]*	[1894, 95]*	[28]*	[1884]*	15	1.80	—	—
	Yarmouth.....	29.887	43.3	41.8	48.1	39.4	60	1895, 8, 9, 04	23	1890	18	2.53	[83]†	[32]†
	Clacton-on-Sea.....	29.913	42.8	41.7	48.2	39.3	[60]†	[1908]†	[25]†	[1901]†	15	1.89	[75]†	[29]†
	Nottingham.....	29.904	40.5	39.5	48.2	36.9	63	1895	13	1904	19	1.89	40	16
	Bath.....	29.938	41.6	40.5	50.2	37.5	[64]†	[1879]†	[18]†	[1901]†	13	2.89	59	23
	Oxford.....	29.951	41.0	39.8	48.9	37.7	63	1899	17	1904	15	2.31	59	23
	LONDON { Westminster	29.919	42.6	41.4	[49.7]†	[38.6]†	[62]†	[1907]†	[25]†	[1905, 10]†	[15]†	[2.14]†	28	11
	LONDON { Kew.....	29.936	41.6	40.2	48.8	38.5	63	1876	21	1901	16	2.19	51	20
	Sumburgh Head.....	29.694	40.0	38.8	43.3	36.2	53	1890, 05	19	1877, 09	27	4.44	—	—
	Stornoway.....	29.608	40.1	39.2	44.1	35.0	55	1898	15	1880	26	5.94	24	12
	Castletay (Barra Isd.)..	[29.697]†	[44.0]†	[42.1]†	[47.0]†	[40.2]†	[53]†	[1908]†	[27]†	[1909]†	[26]†	[5.13]†	[36]†	[18]†
	Malin Head.....	29.631	42.4	41.7	46.6	38.6	[55]†	[1900, 04]†	[28]†	[1906, 09]†	[23]†	[3.15]†	—	—
	Blackod Point.....	29.683	44.6	42.8	47.5	39.8	[59]†	[1899]†	[25]†	[1906]†	[20]†	[5.83]†	—	—
	Valencia.....	29.752	45.5	43.3	49.9	40.8	57	1884, 88, 99, 1900	24	1886	25	6.32	41	17
	Roche's Point.....	29.767	44.2	43.3	48.6	40.2	57	1906	25	1882	22	5.19	—	—
	Birr Castle.....	29.735	40.3	39.3	45.7	34.4	58	1877, 1900	8	1878	20	3.10	43	19
	Donaghadee.....	29.712	41.8	41.0	45.6	36.8	56	1885, 88, 94, 09	20	1879	21	3.08	—	—
	Liverpool (Observatory)	29.760	40.4	38.8	44.4	36.3	59	1891, 98, 1900	13	1878	18	2.03	[48]†	[21]†
	Holyhead.....	29.729	43.8	42.6	46.6	39.5	56	1888	26	1878, 90, 02	20	3.95	—	—
	Pembroke (St. Ann's Hd.)	29.750	44.7	42.9	47.8	40.9	57	1899, 02	19	1890	22	4.18	43	18
	Scilly (St. Mary's).....	29.916	47.1	45.0	50.6	44.1	58	1899, 00	30	1890	22	4.28	56	23
	Jersey (St. Aubin's).....	29.858	45.1	43.2	48.4	40.7	61	1876	22	1890	21	3.85	60	24
	Portland Bill.....	29.795	45.9	44.6	47.7	40.5	[56]†	[1906, 07]†	[24]†	[1908]†	18	2.68	—	—
	Dungeness.....	29.798	41.7	40.5	45.6	36.6	56	1880, 97, 98, 1900, 07	12	1890	17	[2.41]†	—	—
	Dover.....	[29.807]†	[41.0]†	[39.0]†	[45.2]†	[38.8]†	[52]†	[1910]†	[18]†	[19				

DAILY WEATHER REPORT OF THE METEOROLOGICAL OFFICE.

Tuesday,
1st August, 1911.

STATIONS.	YESTERDAY EVENING.						THIS MORNING 7 A.M., G.M.T.										LAST 24 HOURS.									
	BAROM.		TEMP.		WIND.		BAROMETER.		TEMP.		WIND.		Sea (0 to 9).	Rain-fall.	TEMP.			WEATHER.								
	At 32 Fahr. and M.S.L. Lat. 45°.	Dry Bulb.		Force (0 to 12).	Weather.	At 32 Fahr. and M.S.L. Lat. 45°.	Change since 4 a.m.	Dry Bulb.	Change since Yesterday.		Force (0 to 12).	Weather.			Max.	Min.	Sun-shine.	Morn'g 7-12 Hours.	Aftern'g 12-6 Hours.	Night. 6-9 Hours.						
BRITISH ISLANDS.	Lerwick	In. 30.07	60	S	4	c	In. 30.05	-0.02	61	+2	SSE	1	bc	1	0.02	63	56		bc	bc	bc	bc	bc	bc		
	Stornoway	29.92	65	ENE	3	c	29.87	-0.02	61	+2	S	1	c	1	0.01	62	56	6.5	bc	bc	bc	bc	bc	bc		
	Castlebay (Barra Isd.)	29.84	63	E	4	o	29.80	-0.01	61	+4	ENE	4	o	5	Trace	64	57	6.2	bc	bc	bc	bc	bc	bc		
	Malin Head	29.74	66	SE	5	bc	29.70	0.00	61	+1	SE	4	opq	3	Trace	70	59		bc	bc	bc	bc	bc	bc		
	Blacksod Point	29.69	66	ENE	2	o	29.61	0.00	62	+1	S	4	c	3	0.07	70	59		bc	bc	bc	bc	bc	bc		
	Valencia	29.61	63	SSE	6	r	29.64	+0.02	62	+1	SSE	4	c	4	0.70	70	59	6.4	c. bc	c. bc	c. bc	c. bc	c. bc	c. bc		
	Roche's Point	29.76	64	S	5	c	29.74		63	+1	SSW	4	c	4	0.47	67	60		c. bc	c. bc	c. bc	c. bc	c. bc	c. bc		
	Birr Castle	?	67	SSE	3	c	29.70		61	-2	S	2	c		0.44	74	58	6.1	c. bc	c. bc	c. bc	c. bc	c. bc	c. bc		
	Donaghadee	29.88	62	SSE	3	b	29.83	-0.01	59	+1	SE	3	c	2	Trace	64	57		c. bc	c. bc	c. bc	c. bc	c. bc	c. bc		
	Liverpool Obsy.	29.95	71	SSW	2	o	29.91	-0.01	63	0	ESE	3	o	3		78	61	7.2	c. bc	c. bc	c. bc	c. bc	c. bc	c. bc		
	Holyhead	29.91	66	SW	2	cm	29.84	-0.03	67	+4	S	5	cp	4	0.02	71	60		c. bc	c. bc	c. bc	c. bc	c. bc	c. bc		
	Pembroke (St. Ann's Hd.)	29.91	62	SSE	4	c	29.82	+0.02	61	0	S	5	cq	5	0.14	67	48	4.9	cq	cq	cq	cq	cq	cq		
	Newquay	29.91	65	SSE	4	bc	29.86		64	+1	S	4	bc	3	0.10	72	60	8.3	b	b	b	b	b	b		
	Scilly (St. Mary's)	29.87	63	SE	4	o	29.83	+0.04	62	0	SW	3	b. comp	5	0.10	68	60	6.1	c. bc	c. bc	c. bc	c. bc	c. bc	c. bc		
	Jersey (St. Aubin)	30.01	75	ESE	3	b	30.00		69	+3	SW	3	cgr	3		76	65	11.6	c. bc	c. bc	c. bc	c. bc	c. bc	c. bc		
	Portland Bill	29.99	64	ESE	3	b	29.95	+0.01	64	+1	SSE	3	c	3		69	62	10.1	c. bc	c. bc	c. bc	c. bc	c. bc	c. bc		
	Dungeness	30.03	71	WSW	2	bc	30.01	+0.02	66	-1	SE	1	c	1		75	61	12.3	b	b	b	b	b	b		
	Dover	30.03	69	SSW	1	b	30.02		67	-2	S	1	b	2		74	55	13.1	b	b	b	b	b	b		
	Wick	29.98	58	SSW	3	bc	29.97	-0.01	59	+2	SE	2	bc	2		64	54		bc	bc	bc	bc	bc	bc		
	Nairn	29.93	70		0	bc	29.90		63	-2	E	1	o	1		78	58	7.7	b	b	b	b	b	b		
Aberdeen	30.02	64	SE	2	bc	29.98	-0.02	63	-2	SE	1	b	2		73	53	10.2	bc. b	bc. b	bc. b	bc. b	bc. b	bc. b			
Leith	29.95	63	NNE	1	o	29.93	0.00	64	0	ESE	1	cm			78	58		bc. c	c. o	o	o	o	o			
North Shields	30.00	66	ESE	3	bc	29.96	0.00	64	+3	SSW	3	c	3		73	56	10.4	c	c	c	c	c	c			
Spurn Head	30.00	65	ESE	3	bc	29.99	+0.01	68	+4	SE	2	c	2		71	61		c	c	c	c	c	c			
Yarmouth	30.03	67	ESE	2	b	30.01	0.00	67	+3	W	1	bc	2		70	60	9.4	c. bc	bc. b	bc. b	bc. b	bc. b	bc. b			
Clacton-on-Sea	30.01	69	SE	2	b	30.01	0.00	70	+3	ESE	2	c	1		74	61	12.8	bc	bc. b	bc. b	bc. b	bc. b	bc. b			
Nottingham	29.95	78	S	3	b	29.97		63	-1	E	1	c			83	54	9.7	bc. c	bc	b	b	b	b			
Bath	30.00	74	SW	2	b	29.95		65	0	S	1	c			76	61	10.8									
Oxford	30.01	71	SSW	2	b	29.99		69	-1	S	5	c			80	61		b. d. c								
London (Kew Obsy.)	30.01	79	SW	2	bc	30.01	+0.01	65	+1	SW	1	om		Trace	82	57	12.4	b. bc	bc. bc	bc. bc	bc. bc	bc. bc	bc. bc			
ICELAND & FAEROE.	Isafjord	29.76	51	E	1	c	29.93		49	+2		0	c													
	Reykjavik	29.78	50	W	2	o	29.82	+0.01	55	-1	E	1	c													
	Seydisfjord	29.80	58	NE	2	c	29.95	+0.04	49	0		0	bc													
	Thorshavn	30.00	63		0	bc	30.00	-0.00	51	-1		0	f													
SCANDINAVIA.	Haparanda	30.30	61	NE	2	b	30.30	0.00	64	+5	SW	2	b			75	52									
	Hernösand	30.30	63		0	b	30.36	+0.01	65	-1		0	b			70	54									
	Stockholm	30.24	68	SSW	2	b	30.32	+0.04	74	+1	WSW	2	b			84	59									
	Wisby	30.24	66		0	b	30.34	+0.01	68	+2		0	b			75	55									
	Karlstad	30.21	71		0	b	30.28	+0.02	69	+2		0	b			82	57									
	Färder (Xtania Fjord)	30.24	72	SW	2	b	30.29	+0.01	68	0	N	1	m	1		72	64									
	Bodö	30.28	58	ENE	1	b	30.30	-0.01	62	+11	ENE	1	b	0		62	52									
	Christiansund	30.31	64		0	b	30.20	-0.02	67	-2		0	b	1		66	61									
	Skudesnaes	30.18	67	S	6	b	30.19	+0.02	68	-1		0	b	1		70	61									
	The Scaw (Skagen)	30.25	68		0	bc	30.28	+0.01	68	+2	E	1	b	0		77	61									
Blaavands Huk	30.17	65	ESE	3	b	30.18	+0.02	70	+1	SE	3	b	2		81	55										
GERMANY, &c.	Cuxhaven	30.07	76	E	3	b	30.13	+0.04	68	+1	E	4	b			79	63									
	The Helder	30.00	69	N	2	bc	30.01	+0.01	68	+1	SW	1	b	0		73	64									
	Brussels	30.00	70	WNW	1	b	30.03	+0.01	71	+3	WSW	1	bc			84	55									
	Berlin	30.10	75	E	1	b	30.17	+0.02	71	0	E	3	b			84	63									
	Frankfurt	29.95	78	NE	2	c	30.03	+0.03	70	-4	E	2	b			93	63									
Munich	29.99	69	E	2	b	30.09	+0.02	65	-3	SE	3	b			82	52										
FRANCE.	C. Gris Nez	30.02	72	NNE	1	bc	30.01	+0.01	70	+1	ESE	1	bc			79	61									
	La Hève	30.06	70	NE	1	b	30.03		66	-7	ESE	3	c	1		73	57									
	Brest (St. Mathieu)	30.00	66	SSE	3	c	29.98	+0.04	61	-2	SSE	3	c	5	0.04	73	57									
	Lorient (Bec Melen)	29.95	70	S	3	o	29.99		68	0	SW	3	o	4		77	64									
	Rochefort (Ile d' Aix)	29.99	71	NW	4	b	30.00		70	+5	NW	3	c			81	63									
	Biarritz	30.00	78	NNE	2	b	30.05		73	0	WSW	4	c	2		82	70									
	Paris	29.99	80	N	2	b	30.02	+0.02	69	+1	NE	1	b			86	60									
SPAIN, &c.	Belfort	29.95	70	WNW	3	o	30.01		68	-2	NE	2	m		0.47	95	62									
	Lyons	29.91	87	W	4	b	30.00		76	+2	N	1	b			93	69									
	Nice	29.86	79		0	c	29.93	+0.02	79	-1	NW	1	b	1		88	70									

BAROMETER, WIND AND WEATHER FOR 7 A.M. AND 6 P.M. YESTERDAY.



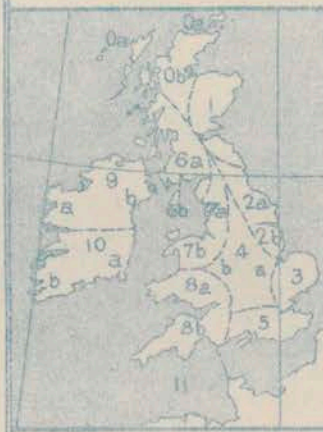
NOTES ON YESTERDAY'S WEATHER.

High temperatures ruled yesterday in all parts of these Islands, 80° and upwards at several southern stations, 83° at Nottingham, and 85° at Camden Square and Greenwich. Rain fell over the western districts, $\frac{1}{2}$ in. to $\frac{3}{4}$ in. in the south of Ireland. At the northern and western stations the duration of

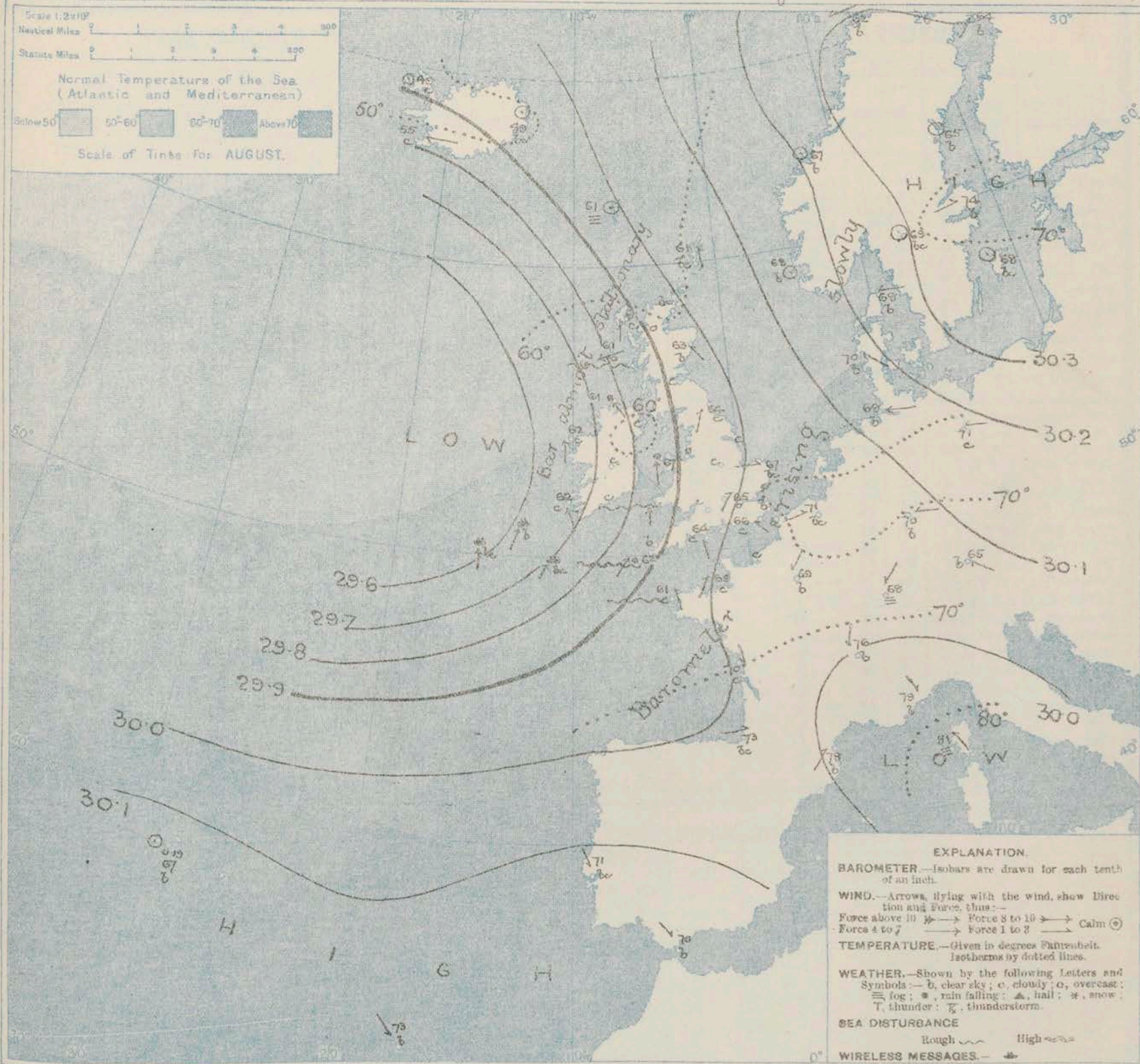
bright sunshine was between 5 hrs. and 10 hrs., but over the eastern half of England many of the records exceeded 12 hrs., Eastbourne and Hastings more than 14 hrs. On the Atlantic, as far west as the 26th meridian, ships experienced a cyclonic wind circulation, strong to a gale in force, with fine to dull weather.

WEATHER PROSPECTS.

FORECASTS FOR THE 24 HOURS NOON Tuesday TO NOON Wednesday

0 { a b	FORECAST DISTRICTS.	6 { a b
1 { a b		Light to fresh, S.E. ^{ly} and S. ^{ly} breezes; fair to dull, local thunder rains; warm, very close.
2 { a b		7 { a b
3 { a b		8 { a b
4 { a b		9 { a b
5 { a b		10 { a b
The Further Outlook.	The Coasts upon which the Warning Signals are at present displayed are indicated thus:—	11 WESTERN CHANNEL AND BAY.
	Signals hoisted yesterday	Light to moderate S.E. ^{ly} to S.W. ^{ly} breezes; sea smooth to moderate; fair to dull, thunder showers, local mist or fog; warm.
	Signals hoisted this morning.	
	South Cone	
	North Cone	
	No warnings issued	

SYNOPTIC CHART FOR 7 A.M. *Tuesday, 1st* AUGUST 1911.



NOTES ON THE GENERAL SITUATION AT 7 A.M.

The central space of a high pressure system, in which the barometer is above 30.3 in., occupies Sweden and northern Russia. A depression of considerable depth is centred on the Atlantic to the westward of Ireland, with the barometer at about 29.7 in. at a distance from the coast. The gradient is moderate to slight.

Over our western districts light to fresh southeasterly and southerly winds are reported, and ships are experiencing strong to high southerly and southwesterly winds beyond the south-west of Ireland but over the rest of our area light variable breezes and calms are reported. At the home stations

temperature ranges from 59° at Wick and Donaghadee to 69° at Jersey and 70° at Clacton-on-Sea; on the Continent from 61° at Bruck to 79° at Nice; in Scandinavia from 62° at Bodø to 74° at Stockholm; and in Iceland from 49° to 57°. Very fine clear weather prevails at nearly the whole of the foreign stations, but over the British Isles the sky is mostly very cloudy or overcast, and showers are falling locally in the west. The sea is rather rough off the southern Hebrides and between Pembroke and Brest, mostly slight to very smooth elsewhere.

GENERAL INFERENCE FROM THE 7 A.M. OBSERVATIONS.

The disturbance on the Atlantic appears to be moving very slowly northward. The wind is therefore likely to

veer southwesterly over our southern districts, but no important change in the general weather conditions is indicated.

DAILY WEATHER REPORT.

Tuesday, 1st August, 1911.

OBSERVATIONS from the ATLANTIC OCEAN received by RADIOTELEGRAPHY.

CONTROL OBSERVATIONS.						OBSERVATIONS PLOTTED ON THE CHARTS.										
DATE AND HOUR OF OBSERVATION.	POSITION.		Reading of Barometer.	WIND.		NAME OF SHIP.	DATE AND HOUR OF OBSERVATION.	POSITION.		Reading of Barometer.	WIND.		Weather.	TEMPERATURE.		
	Lat. N.	Long. W.		Dir.	Force.			Lat. N.	Long. W.		Dir.	Force.		Dry Bulb.	Wet Bulb.	Sea.
August 1st 4am	49°	12	In.	SW	6-7	Olympic	August 1st 7am	49°	10	29.72	SW	6-7	bc	.	.	.
July 31st 3pm	49	21	29.72	W	8-9	Campania	July 31st 6pm	50	19	29.74	WNW	4-5	c	.	.	.
" " "	49	16	29.30	SW	4-5	Minnetonka	" " "	49	17	29.30	WSW	6-7	c	.	.	.
" " "	49	19	29.18	NW	8-9	Olympic	" " "	49	17	29.32	NW	6-7	bc	.	.	.
" " "	49	14	29.51	SSW	6-7	Louisa	" " "	50	15	29.51	SSW	6-7	bc	.	.	.
" " 4am	49	23	29.34	W	6-7	Frankonia	" " 7am	49	21	29.19	SW	8-9	c	.	.	.
" " "	49	16	29.30	SSW	6-7	St. Louis	" " "	49	17	29.35	SSW	6-7	bc	.	.	.
" " "	48	23	29.31	NW	4-5	Olympic	" " "	48	23	29.20	NW	6-7	bc	.	.	.
" " "	49	11	29.63	SE	4-5	Minnetonka	" " "	49	13	29.19	S	4-5	c	.	.	.
" " "	49	12	29.73	SE	4-5	Minnetonka	" " "	49	11	29.75	SE	4-5	c	.	.	.
August 1st	51	13	29.64	SW	6-7	Frankonia	August 1st	51	12	29.66	SW	6-7	bc	.	.	.
" " "	50	15	29.53	S	6-7	Campania	" " "	50	14	29.56	S	6-7	bc	.	.	.

TEMPERATURE, WEATHER, SUNSHINE AND RAINFALL FOR YESTERDAY.

STATIONS.	TEMPERATURE F.		Weather.	Sunshine.	Rainfall.	STATIONS.	TEMPERATURE F.		Weather.	Sunshine.	Rainfall.
	Max.	Min.					Max.	Min.			
Stonehaven, to 6 p.m.	.	.	.	Hrs.	In.	Brighton, to 6 p.m.	73	56	.	Hrs.	In.
Oban, to 6 p.m.	75	61	bc. b. bc.	5.0	0.01	Seaford, to 6 p.m.	76	56	b	12.6	-
Douglas (I. of Man), to 6 p.m.	67	57	.	8.5	.	Eastbourne, to 6 p.m.	77	58	.	14.1	-
Dublin (City), to 4 p.m.	72	61	c. op. b.	.	0.02	Bexhill-on-Sea, to 9 p.m.	74	62	oc. b.	13.3	-
Blackpool, to 9 p.m.	78	56	cr. c.	7.9	0.06	Hastings	.	.	.	14.3	-
Southport, to 9 p.m.	78	55	bc. b. o.	7.5	-	Folkestone, to 6 p.m.	76	63	.	12.7	-
Rhyl, to 8 p.m.	77	65	.	5.2	-	Deal, to 6 p.m.	77	63	o. r. bc. b.	13.0	-
Colwyn Bay, to 6 p.m.	75	60	b	6.5	-	Ramsgate, to 6 p.m.	.	.	.	12.5	-
Llandudno, to 9 p.m.	Margate, to 6 p.m.	81	64	.	12.0	-
Bettws-y-Coed, to 6 p.m.	72	55	.	6.5	.	Felixstowe, to 6 p.m.	73	63	.	12.3	-
Aberystwyth, to 6 p.m.	74	61	.	6.4	0.07	Lowestoft, to 6 p.m.	72	62	bc. op. th.	10.5	0.14
Plymouth, to 9 p.m.	71	61	c. bc	9.3	0.05	Skegness, to 6 p.m.	74	64	bc. b.	11.1	-
Paignton, to 6 p.m.	72	61	.	8.5	-	Scarborough, to 9 p.m.	69	58	bc	10.8	-
Torquay, to 6 p.m.	72	60	.	8.0	-	Harrogate, to 6 p.m.	78	53	c. bc	10.1	-
Teignmouth, to 9 p.m.	71	62	bc. c.	8.6	-	Buxton, to 6 p.m.	75	51	.	9.5	-
Weymouth, to 6 p.m.	74	61	bc. b.	10.1	-	Darwen, to 9 p.m.	75	55	bc. og	9.2	-
Bournemouth, to 6 p.m.	74	61	c. bc. b.	13.2	-	Manchester, to 9 p.m.	79	57	bc. c. o. bc	9.3	-
Southsea, to 6 p.m.	75	61	.	13.0	-	Birmingham, to 9 p.m.	79	57	b. c.	10.2	-
Worthing, to 6 p.m.	74	56	b	13.5	-	Carnoustie, to 6 p.m.	67	57	bc. b. bc	8.8	-

† At this station the amount of Bright Sunshine is for the whole day, ending with sunset.

LONDON OBSERVATIONS.

STATIONS.	HUMIDITY.		TEMPERATURE.		Weather.	Rainfall.	Sunshine Yesterday.	SUNSET FOR STATIONS IN THE UNITED KINGDOM TO-DAY AND TO-MORROW.			
	3 p.m. Yesterday.	9 a.m. To-day.	Max.	Min.				1st 2nd Aug. 1911.	Sunrise	Noon	Sunset
24 HOURS ENDED AT 9 A.M. TO-DAY.											
Greenwich (Royal Obsy.) ...	39	63	85	55	b. o	In.	Hrs. 13.7				
City (Bunhill Row) ...	*	*	*	*	*	*	11.5	Yarmouth ...	{ 4.13	11.59	7.45
Westminster (St. James's Pk.)	44	61	80	60	bc	-	11.1		{ 4.15	11.59	7.43
Camden Sq. (Brit. Rainfall)	49	65	85	58	b. c	-	8.8	Greenwich ...	{ 4.24	12.6	7.48
Hampstead (Reservoir) ...	*	64	80	60	bc. op. c	-	11.9		{ 4.26	12.6	7.46
24 HOURS ENDED AT 6 P.M. YESTERDAY.								Wick ...	{ 4.3	12.18	8.23
South Kensington ...	*	*	81	60	} bc. b {	-	*		{ 4.6	12.18	8.30
" (Roof of M.O.)	51	73	81	63					{ 5.3	12.47	8.32
							12.1	Valencia...	{ 5.5	12.47	8.30

TEMPERATURE, WEATHER and RAINFALL at additional FOREIGN STATIONS, for the 24 hours ended at 7 a.m. yesterday.

STATIONS.	RAIN.	TEMPERATURE F.		WEATHER.	STATIONS.	RAIN.	TEMPERATURE F.		WEATHER.
		Max.	Min.				Max.	Min.	
Flushing	In.	81	66	bc. c	Florence	.	95	72	b. b.
Copenhagen	.	75	59	b. b	Rome	.	95	72	bc. b
Vardö (North Cape)	.	59	45	o. n	Naples	.	87	78	b. b
St. Petersburg	.	.	57	b. bc	Malta	not received	.	.	.
Vienna	.	82	61	b. b	Berne	.	.	.	c. bc
Buda-Pesth	.	84	61	b. b	Zürich	.	.	.	bc. b
Hermanstadt	0.12	75	50	o. bc	Geneva	.	.	.	o. b
Trieste	.	90	75	bc. b	Lugano	.	.	.	b. o

Notes.—The information relating to weather is indicated by the following letters—b. blue sky; bc. sky half clouded; c. sky three parts clouded; d. drizzling rain; e. wet air, without rain falling; f. fog; g. gloom; h. hail; i. lightning; m. mist; o. overcast sky; p. passing showers; q. squalls; r. rain; s. snow; t. thunder; u. ugly, threatening sky; v. visibility, unusual transparency; w. dew; x. hoar frost; z. dust-haze, or smoke.

The Daily Weather Report is sent free by post to any address in the United Kingdom on payment of £1 per annum, for postage and wrappers.

DAILY WEATHER REPORT OF THE METEOROLOGICAL OFFICE.

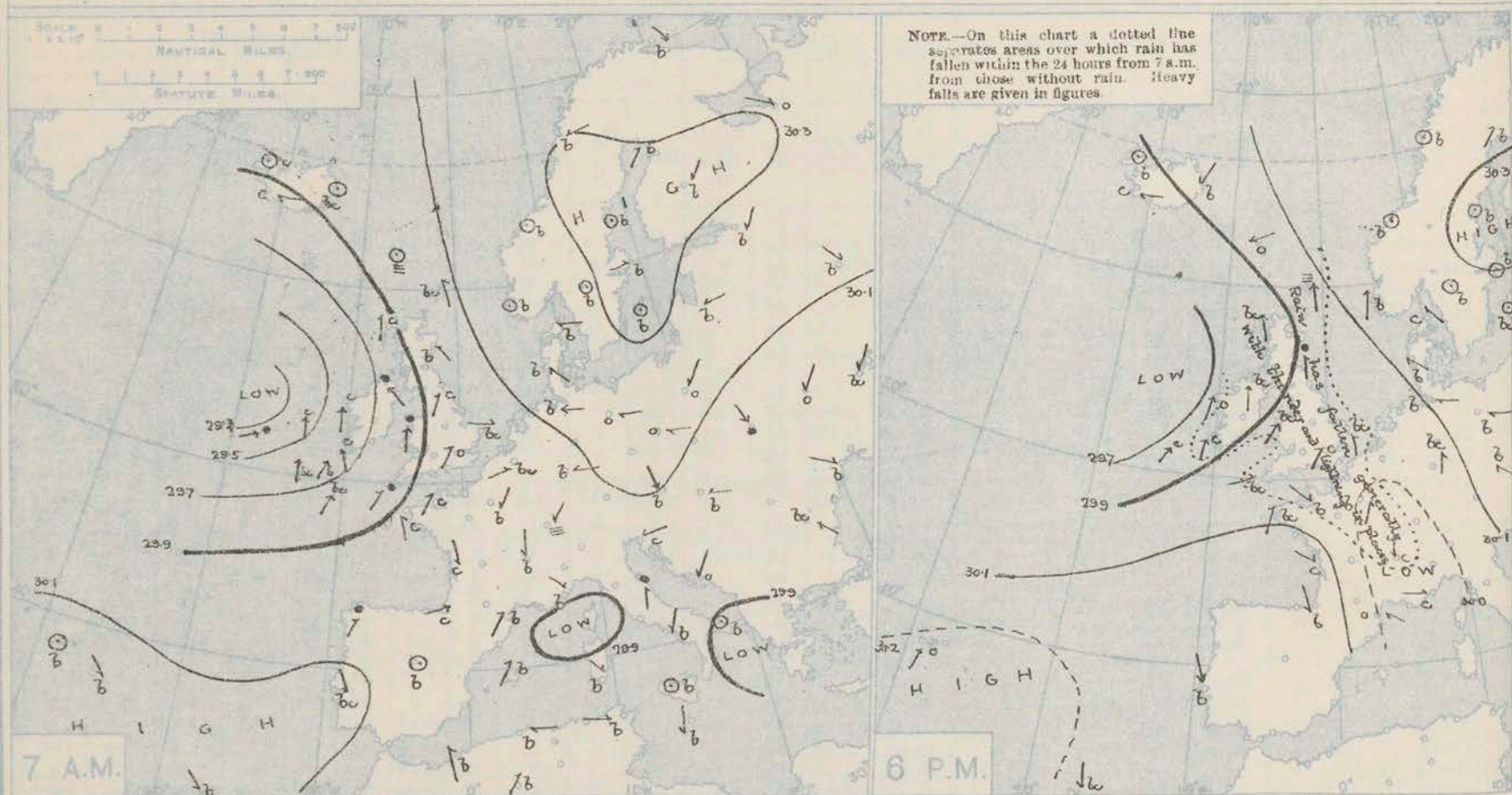
Wednesday
2nd August 1911.

STATIONS.	YESTERDAY EVENING.					THIS MORNING 7 A.M., G.M.T.										PAST 24 HOURS.						
	Barom.	Temp.	Wind.		Weather.	Barometer.		Temp.		Wind.		Weather.	Sea (0 to 9).	Rain-fall.	Temp.		Sun-shine.	Weather.				
			At 32° Fahr. and M.S.L. Lat. 45°.	Dry Bulb.		Dir.	Force (0 to 12).	At 32° Fahr. and M.S.L. Lat. 45°.	Change since 4 a.m.	Dry Bulb.	Change since Yesterday.				Dir.	Force (0 to 12).		Max.	Min.	Morn'g. 7-12 Hours.	Aftern'o. 12-18 Hours.	Night. 18-7 Hours.
BRITISH ISLANDS.	Lerwick	30.01	60	SSE	4	m	30.00	-0.02	59	-2	SE	1	c	2	0.03	64	55	6.9	bcm	cm	cmf	
	Stornoway	29.81	66	SSE	2	bc	29.94	+0.05	60	-1	SW	4	bc	4	0.01	71	56	4.6	c.bcy	cm	cmf	
	Castlebay (Barra Isd.)	29.80	61	SE	4	o'fm	29.95	+0.05	58	-3	SSW	3	c	4	0.05	63	56	4.6	op.s	c.opm	opm.o	
	Malin Head...	29.79	64	S	3	bclry	29.95	+0.02	58	-3	SW	3	bcpq	2	0.03	73	54		cmf	bcy	cmf	
	Blacksod Point	29.74	63	SSW	5	o	29.88	0.00	60	-2	SSE	3	o	3		67	57		bc	cm	cmf	
	Valencia	29.88	65	SSW	4	c	29.89	-0.03	62	0	SSE	4	o	4	0.05	67	58	9.6	cp	cm	cmf	
	Roche's Point	29.92	65	SW	4	bc	30.01	*	62	-1	SSW	4	c	4	0.03	67	60		bc	bc	c.bcp	
	Birr Castle	29.81	64	S	1	bc	29.96	*	58	-3	SSE	3	o	*	0.20	72	53	9.3	cp	bcp	c.op	
	Donaghadee	29.84	66	S	4	bc	30.05	+0.03	57	-2	S	3	bc	2	0.10	68	52		bcp	bc	bc	
	Liverpool Obsy.	29.95	67	SW	2	o	30.11	+0.04	62	-1	S	2	b	2	0.02	77	57	6.0	bc	bclp	b	
	Holyhead	29.91	64	SW	3	bc	30.07	+0.04	62	-5	SSW	4	c	3	0.02	68	58		cp	cmf	cmf	
	Pembroke (St. Ann's Hd.)	29.96	64	SSW	4	bc	30.09	+0.03	62	+1	SW	3	cm	3		66	55	9.3	cmf	cmf	cmf	
	Newquay	29.99	68	SW	3	b	30.10	*	63	-1	SSW	3	b	2	0.01	76	55	11.4	cp	b.p	b.	
	Scilly (St. Mary's)	29.98	66	WSW	2	bcm	30.08	+0.01	62	0	S	2	bc	3		69	59	11.8	bcm	bcm	bcm	
	Jersey (St. Aubin)	30.07	70	NW	3	b	30.21	*	64	-5	WSW	4	sgnw	3	0.14	74	58	4.8	c.op	ogp.c	bc	
	Portland Bill	30.03	64	SSW	3	b	30.16	+0.03	60	-4	SW	3	f	3	0.02	68	60	7.3	cp	bc	bc.f	
	Dungeness	30.02	71	WSW	4	c	30.17	+0.03	61	-5	WNW	2	c	3		75	57	11.3	cp	c	cge	
	Dover	30.05	72	SW	1	o	30.17	*	64	-3	E	1	b	3	0.18	81	57	12.3	bc.b	b.b	c.o.r.b	
	Wick	29.88	58	SE	3	bc	29.96	+0.03	58	-1	SW	2	bm	2	0.01	63	55		b	b	bcp.cm	
	Nairn	29.85	70	SSE	2	c	29.97	*	62	-1	S	1	b	1		77	55	1.7	eq	bcy	bc	
	Aberdeen	29.94	63	S	2	r	30.03	+0.04	64	+1	S	1	b	1	0.08	70	57	8.6	bc	bc.dv	cv.bro	
	Leith	29.91	70	SSW	2	c	30.03	+0.03	64	0	SE	1	b	*	0.01	73	58		c.o	cp	bc	
	North Shields	29.94	67	SSE	3	c	30.07	+0.02	60	-4	S	1	b	2	0.18	74	55	8.0	c	or	b	
	Spurn Head	29.96	68	SSE	4	c	30.12	+0.02	64	-4	NW	2	bc	3	0.03	72	60		bc	bcp.	bcpel	
Yarmouth	30.01	70	SW	2	c	30.15	+0.05	63	-4	W	2	bc	2	0.10	76	60	12.9	bcm	bc	bclp		
Clacton-on-Sea	30.00	71	SSE	3	c	30.16	+0.05	62	-8	WSW	2	bc	1	0.09	75	59	12.0	c.bc	bc.or	bc.or		
Nottingham	29.98	66	W	2	c	30.12	*	59	-4	WSW	1	bm	*	0.07	80	53	3.4	c	ctr	c.b.l		
Bath	30.00	72	S	1	b	30.17	*	58	-7	E	1	m	*	0.01	76	53	7.4	-	-	-		
Oxford	30.05	67	SSW	2	b	30.20	*	61	-8	-	0	bc	*		78	55		bc	bc	b		
London (Kew Obsy.)	30.08	70	SW	2	c	30.20	+0.05	61	-4	SW	1	o	*	0.08	82	57	4.5	c.c	c.or.c	c.b.c.b		
ICELAND & FAEROE.	Isafjord...	29.97	58	-	0	b	29.90	*	50	+1	-	0	r	*		*	*		*	*	*	
	Reykjavik	29.78	64	E	3	c	29.68	-0.04	56	+1	E	1	o	*		*	*		*	*	*	
	Seydisfjord	29.94	67	NE	3	b	29.91	-0.02	48	-1	-	0	f	*		*	*		*	*	*	
	Thorshavn	29.94	55	ENE	4	o	29.88	0.00	52	+1	-	0	r	*		*	*		*	*	*	
SCANDINAVIA.	Haparanda	30.29	61	SW	2	b	30.17	-0.04	69	+5	SW	2	bc	*		70	59		*	*	*	
	Hernösand	30.33	68	-	0	b	30.27	-0.02	69	+4	-	0	b	*		72	52		*	*	*	
	Stockholm	30.30	70	-	0	b	30.30	-0.01	75	+1	SW	2	b	*		86	59		*	*	*	
	Wisby	30.28	67	-	0	b	30.31	0.00	71	+3	ESE	2	b	*		77	61		*	*	*	
	Karlstad	30.26	71	-	0	b	30.29	0.00	70	+1	-	0	b	*		86	57		*	*	*	
	Færder (X'ania Fjord)	30.26	70	SSW	2	b	30.30	0.00	71	+3	SSE	1	b	1		75	66		*	*	*	
	Bodö	30.24	66	-	0	b	30.23	-0.01	63	+1	NE	1	b	1		66	54		*	*	*	
	Christiansund	30.24	69	-	0	b	30.20	-0.03	65	-2	-	0	b	1		68	61		*	*	*	
	Skudesnaes	30.18	70	S	6	b	30.17	-0.01	70	+2	E	6	b	2		75	64		*	*	*	
	The Scaw (Skagen)...	30.27	70	SE	1	c	30.28	0.00	69	+1	ENE	2	b	1		81	64		*	*	*	
Blaavands Huk	30.15	69	SE	3	b	30.21	+0.02	70	0	ESE	3	b	2		81	59		*	*	*		
GERMANY, &c.	Cuxhaven	30.10	77	E	3	b	30.15	+0.02	70	+2	SE	2	b	*		79	64		*	*	*	
	The Helder	30.04	68	NW	1	bc	30.16	+0.04	69	+1	N	1	bc	0		72	59		*	*	*	
	Brussels	30.02	75	NE	1	bc	30.16	+0.07	68	-3	NW	1	o	*		85	63		*	*	*	
	Berlin	30.14	75	E	3	b	30.20	+0.01	73	+2	-	0	b	*		82	63		*	*	*	
	Frankfurt	30.05	75	S	1	bc	30.14	+0.01	69	-1	NE	1	o	*		90	61		*	*	*	
	Munich	30.10	66	SE	1	b	30.18	+0.02	64	-1	SE	1	b	*		77	50		*	*	*	
FRANCE.	C. Gris Nez...	30.04	70	WSW	2	c	30.20	+0.07	59	-11	W	4	m	2	0.39	82	57		*	*	*	
	La Hève	30.09	66	E	3	bc	30.23	*	66	0	WNW	2	c	1	0.16	82	57		*	*	*	
	Brest (St. Mathieu)...	30.10	65	SSW	2	bc	30.22	+0.02	62	+1	S	2	c	5		72	59		*	*	*	
	Lorient (Bec Melen)...	30.13	71	NW	4	c	30.24	*	68	-2	NNE	1	b	*		75	63		*	*	*	
	Rochefort (Ile d'Aix)	30.15	76	NNW	3	b	30.25	*	71	-2	ENE	3	bc	2		79	66		*	*	*	
	Biarritz	29.99	79	-	0	bc	30.19	+0.04	66	-3	N	3	b	*		88	63		*	*	*	
	Paris	29.96	81	ENE	2	m	30.17	*	68	0	W	2	c	*		88	63		*	*	*	
	Lyons	29.96	79	N	1	m	30.13	*	74	-2	NNW	1	bc	*		97	69		*	*	*	
SPAIN, PORTUGAL, &c.	Nice	29.97	75	W	1	c	30.05	+0.02	81	+2	NE	1	b	0		88	70		*	*	*	
	Perpignan	29.99	85	SE	1	o	30.14	+0.03	79	0	W	3	b	*		98	74		*	*	*	
	Sanguinaire	29.83	79	N	3	m	29.91	*	81	0	SE	2	m	3		90	73		*	*	*	
	Corunna	30.16	69	NNW	5	b	30.24	+0.03	70	-1	N	4	b	5		81	64		*	*	*	
PORTUGAL.	Lisbon (8 a.m. local)...	29.99	71	W	4	b	30.03	*	66	-4	NW	1	b	*		*	*		*	*	*	
	Gibraltar	29.99	71	W	4	b	30.03	*	66	-4	NW	1	b	*		*	*		*	*	*	
	Azores (P. Delgada) (6 a.m. local).	30.23	71	SW	4	o	30.23	+0.01	72	+5	SW	4	o	1		75	67		*	*	*	
Madeira (Funchal)	30.17	73	N	2	bc	30.16	+0.03	73	0	N	2	b	2		75	59		*	*	*		

* Information for these columns not usually received.

† Received too late for insertion in Charts.

BAROMETER, WIND AND WEATHER FOR 7 A.M. AND 6 P.M. YESTERDAY.



NOTES ON YESTERDAY'S WEATHER.

During yesterday temperature rose to 80° and upwards in a few places in north-eastern England, to 85° at Margate, and 86° at Greenwich and Camden Square. Rain fell in nearly all parts of this country, but the amounts were small. Thunder and lightning occurred in several localities.

The duration of bright sunshine varied considerably, from 1.7 hour at Harlow to 13.2 hours at Lowestoft. As far west as the 20th meridian ships experienced strong to high southerly and southwesterly winds, and fine to cloudy weather, with rain locally.

WEATHER PROSPECTS.

FORECASTS FOR THE 24 HOURS NOON Wednesday TO NOON Thursday

0
1
2
3
4
5

S^{ly} and S^W^{ly} breezes, freshening; fine at first, less settled later; some rain, thunder locally; warm, rather close.

FORECAST DISTRICTS.



The Coasts upon which the Warning Signals are at present displayed are indicated thus:—

Signals hoisted yesterday	Signals hoisted this morning
South Cone.	South Cone.
North Cone.	North Cone.

No warnings issued.

6
7
8
9
10

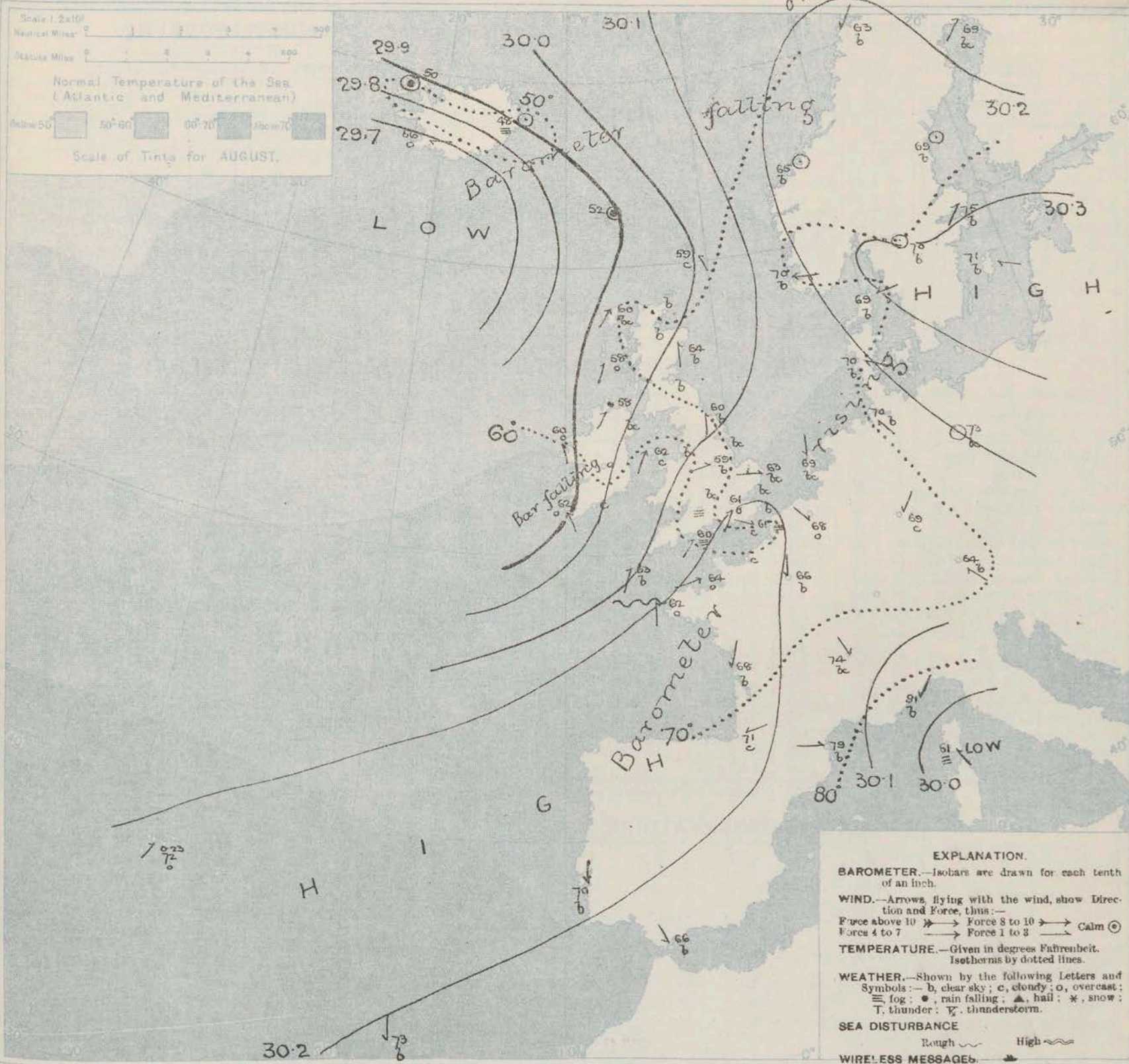
Same as Nos. 0 to 5.

THE FURTHER OUTLOOK.

11 WESTERN CHANNEL AND BAY.

Freshening S^{ly} and S^W^{ly} winds; sea smooth to rather rough; fine to dull, some rain, mist or fog; local thunder; warm, close.

SYNOPTIC CHART FOR 7 A.M. Wednesday, 2nd AUGUST 1911.



NOTES ON THE GENERAL SITUATION AT 7 A.M.

Pressure is now highest over the Continental countries and on the lower part of the Atlantic, above 30.3 in. in the Baltic region, and above 30.2 in. from the southeast of England across the Bay and Spain to and beyond the Azores. An extensive, low pressure area is indicated over the upper Atlantic, pressure being below 29.7 in. to the southward of Iceland. The gradient is moderate to slight.

Southerly breezes prevail over Ireland and the western and northern parts of Britain, light to moderate in force, but over the rest of our area calms and light variable breezes are reported. At the home stations temperature ranges from

57° at Donaghadee to 64° at Jersey and Dover; on the Continent from 59° at Gois Key to 81° at Nice; in Scandinavia from 63° at Bodø to 75° at Stockholm; and in Iceland from 45° to 56°. The sky has become overcast and dull over Ireland, with showers in Donegal, and rain is falling in the northwest of Iceland and in the Faeroes; thick fog has set in off Portland Bill, and the atmosphere is foggy over eastern Iceland. Fine clear weather prevails over the rest of the region under observation. The sea is rather rough off Bristol, and a ground swell is running off Newquay, but generally it is slight to very smooth.

GENERAL INFERENCE FROM THE 7 A.M. OBSERVATIONS.

Pressure is again giving way on the Kerry coast, accompanied by an unsettled appearance, and a ground swell has set in on the Cornish coast.

After a temporary improvement the conditions will become unsettled again over the country generally.

DAILY WEATHER REPORT.

Wednesday, 2nd August, 1911.

OBSERVATIONS from the ATLANTIC OCEAN received by RADIOTELEGRAPHY.

CONTROL OBSERVATIONS.						NAME OF SHIP	OBSERVATIONS PLOTTED ON THE CHARTS.											
DATE AND HOUR OF OBSERVATION.	POSITION.		Reading of Barometer.	WIND.			DATE AND HOUR OF OBSERVATION.	POSITION.		Reading of Barometer.	WIND.		Weather	TEMPERATURE.			Sea Dis- turb- ance	
	Lat. N.	Long. W.		Direc.	Force.			Lat. N.	Long. W.		Direc.	Force.		Air.	Dry Bulb.	Wet Bulb.		Sea.
	"	"	In.				"	"	In.					"	"	"		
Aug. 1st. { 3pm. 4am. "	51 52 52	14 16 17	29.59 29.33 29.19	Sw S WSW	6.7 6.7 4.5	Montezuma Sardinian Montezuma	Aug. 1st. { 6pm. 7am. "	51 52 52	14 15 17	29.73 29.41 29.31	Sw S WSW	6.7 6.7 6.7	c c r	- - -	- - -	- - -	- - -	

TEMPERATURE, WEATHER, SUNSHINE AND RAINFALL FOR YESTERDAY.

STATIONS.	TEMPERATURE F.		Weather.	Sunshine.	Rainfall.	STATIONS.	TEMPERATURE F.		Weather.	Sunshine.	Rainfall.
	Max.	Min.					Max.	Min.			
Stonehaven, to 6 p.m. ...	*	*	*	Hrs. 9.8	In. -	Brighton, to 6 p.m. ...	71	58	*	Hrs. 4.1	In. 0.01
Oban, to 6 p.m. ...	72	61	ca. bc. b	5.0	-	†Seaford, to 6 p.m. ...	75	57	o. bc. c	6.3	0.13
Douglas (I. of Man), to 6 p.m. ...	65	58	*	5.5	0.03	†Eastbourne, to 6 p.m. ...	76	57	*	7.9	-
Dublin (City), to 4 p.m. ...	72	61	c. or. b	*	0.24	Bexhill-on-Sea, to 9 p.m. ...	76	62	bc. ep. c	7.7	0.13
Blackpool, to 9 p.m. ...	76	58	cb. or. o	5.3	0.05	Hastings ...	*	*	*	8.5	-
Southport, to 9 p.m. ...	75	57	bc. o. c	5.1	0.14	†Folkestone, to 6 p.m. ...	77	60	bc. o	11.2	-
Rhyl, to 6 p.m. ...	74	61	b. c.	6.7	0.10	†Deal, to 6 p.m. ...	79	57	b. bc. c	11.7	-
†Colwyn Bay, to 6 p.m. ...	71	60	b. op. bc	8.2	0.20	†Ramsgate, to 6 p.m. ...	*	*	*	12.3	-
Llandudno, to 9 p.m. ...	73	61	or. o. bc	6.2	0.11	†Margate, to 6 p.m. ...	85	62	bc. b	11.5	-
Bettws-y-Coed, to 6 p.m. ...	72	58	b. c.	7.0	*	†Felixstowe, to 6 p.m. ...	75	65	*	12.8	-
Aberystwyth, to 6 p.m. ...	72	58	*	8.2	0.98	†Lowestoft, to 6 p.m. ...	76	60	bc. c	13.2	-
Plymouth, to 9 p.m. ...	70	62	bc. b	11.2	0.07	†Skegness, to 6 p.m. ...	78	68	bep. c	8.3	0.03
†Paignton, to 6 p.m. ...	73	62	bc. ep. bc	8.5	0.04	Scarborough, to 9 p.m. ...	75	58	bc. o. g. p	7.8	0.09
Torquay, to 6 p.m. ...	71	62	*	7.3	-	†Harrogate, to 6 p.m. ...	76	53	c. bc. c. b. ep	4.4	0.04
Teignmouth, to 9 p.m. ...	73	62	r. bc. b	7.5	0.05	Buxton, to 6 p.m. ...	76	50	*	5.0	0.04
Weymouth, to 6 p.m. ...	72	63	b. bc. b	7.3	-	Darwen, to 9 p.m. ...	74	58	bc. or	5.0	0.01
†Bournemouth, to 6 p.m. ...	74	63	c. bc. p	8.0	Trace	Manchester, to 9 p.m. ...	*	*	*	*	*
Southsea, to 6 p.m. ...	78	63	*	5.2	0.06	Birmingham, to 9 p.m. ...	78	60	c. p. c	6.2	0.07
†Worthing, to 6 p.m. ...	73	60	c. p. c	5.8	0.08	Carnarvon, to 6 p.m. ...	66	59	bc. tr. b	5.1	-

† At this station the amount of Bright Sunshine is for the whole day, ending with sunset.

LONDON OBSERVATIONS.

STATIONS.	HUMIDITY.		TEMPERATURE.		Weather.	Rainfall.	Sunshine Yesterday.	SUNSET FOR STATIONS IN THE UNITED KINGDOM TO-DAY AND TO-MORROW.				
	3 p.m. Yesterday.	9 a.m. To-day.	Max.	Min.				24 HOURS ENDED AT 9 A.M. TO-DAY.	2nd, 3rd Aug. 1911.	Sunrise	Noon	Sunset
%	%	"	"	c. r. c	In.	Hrs.		G.M.T.	G.M.T.	G.M.		
Greenwich (Royal Obs.) ...	56	74	86	57		0.06	5.9					
City (Bunhill Row) ...	*	*	*	*	*	*	4.1					
Westminster (St. James's Pk.)	55	78	81	58	bc. r. bc	0.02	4.9	Yarmouth ...	4.15	11.59	7.43	
Camden Sq. (Brit. Rainfall)	59	79	86	56	b. p. b	0.03	3.6	Greenwich ...	4.17	11.59	7.41	
Hampstead (Reservoir) ...	*	82.	80	57	c. or. o	0.06	5.1	Wick ...	4.26	12.6	7.46	
									4.28	12.6	7.44	
									4.6	12.18	8.30	
									4.9	12.18	8.27	
									5.5	12.47	8.30	
									5.7	12.47	8.28	
South Kensington ...	*	*	82	61	c. ep. r. c {	0.03	3.7	Valencia...				
" (Roof of M.O.)	69	83	81	66								*

TEMPERATURE, WEATHER and RAINFALL at additional FOREIGN STATIONS, for the 24 hours ended at 7 a.m. yesterday.

STATIONS.	RAIN.	TEMPERATURE F.		WEATHER.	STATIONS.	RAIN.	TEMPERATURE F.		WEATHER.
		Max.	Min.				Max.	Min.	
Flushing ...	In.	82	61	o. bc	Florence ...	In.	96	74	b. o
Copenhagen ...	-	77	61	b. b.	Rome ...	-	92	72	c. b
Vardö (North Cape) ...	-	46	41	o. b	Naples ...	-	87	73	b. b
St. Petersburg ...	-	*	61	bc. b	Malta ...	-	96	75	b
Vienna ...	-	75	61	bc. bc	Berne ...	-	*	*	c. b
Buda-Pesth ...	-	75	54	bc. b.	Zürich ...	-	*	*	c. b
Hermanstadt ...	-	70	50	b. o	Geneva ...	-	*	*	bc. b
Trieste ...	-	90	73	b. c	Lugano ...	-	*	*	o. b

NOTE.—The information relating to weather is indicated by the following letters—b. blue sky; bc. sky half clouded; c. sky three parts clouded; d. drizzling rain; e. wet air, without rain falling; f. fog; g. gloom; h. hail; i. lightning; m. mist; o. overcast sky; p. passing showers; q. squalls; r. rain; s. snow; t. thunder; u. ugly, threatening sky; v. visibility, unusual transparency; w. dew; x. hoar frost; z. dust-haze, or smoke.

The Daily Weather Report is sent free by post to any address in the United Kingdom on payment of £1 per annum, for postage and wrappers.

DAILY WEATHER REPORT OF THE METEOROLOGICAL OFFICE.

Thursday
3rd August, 1911.

STATIONS.	YESTERDAY EVENING.						THIS MORNING 7 A.M., G.M.T.										PAST 24 HOURS.							
	Barom.	Temp.	Wind.	Force	Weather.		Barometer.	Temp.	Wind.	Force	Weather.	Sea	Rain-fall.	Temp.			Weather.							
														At 82° Fahr. and M.S.L. Lat. 45°.	Dry Bulb.	Dir.	(0 to 12).	At 82° Fahr. and M.S.L. Lat. 45°.	Change since 4 a.m.	Dry Bulb.	Change since Yesterday.	Dir.	(0 to 12).	Max.
In.	°					In.	In.	°				In.	°	°	Hours									
Lerwick	29.92	62	SW	2	b	29.92	-0.06	58	-1	SE	4	o	3	0.03	67	56	8.0	bcn	bcn	amp				
Stornoway	29.92	62	SE	2	o	29.72	-0.02	57	-3	S	6	c	5	0.19	65	55	4.9	bcn	c.og	cpq				
Castlebay (Barra Isd.)	29.84	58	ESE	4	opm	29.70	-0.00	56	-2	S	4	op	5	0.15	61	55		c.om	cm. op	cp. op				
Malin Head	29.75	60	o	6	opqur	29.74	+0.01	56	-2	S	7	bcy	5	0.18	61	52		or	opq	bc. op				
Blacksod Point	29.51	63	S	2	opqy	29.71	+0.02	58	-2	SSW	3	o	3	0.22	64	54		op	opq	opq				
Valencia	29.79	59	SSW	5	c	29.84	+0.03	59	-3	SSW	4	c	5	0.83	66	57	3.0	rm	cp	bc				
Roche's Point	29.88	63	SW	4	b	29.91	*	60	-2	SW	4	c	5	0.45	64	59		or	r. bc	bc. c				
Birt Castle	29.79	61	S	6	r	29.82	*	59	+1	SSW	3	o	*	0.20	65	55	0.4	cp	or	op. op				
Donaghadee	29.94	60	SE	3	cpq	29.87	-0.01	60	+3	ESE	4	bc	4	0.12	63	55		cgm	orm	bc				
Liverpool Obsy.	30.09	69	WSW	1	c	29.98	-0.01	62	0	S	2	o	2	Trace	77	60	8.2	b	bcy	o				
Holyhead	29.99	62	S	5	dgm	29.93	-0.02	62	0	SSW	4	bc	3	0.03	69	58		bcmp	bcmd	bcn				
Pembroke (St. Ann's Hd.)	30.04	61	S	6	c	29.99	+0.01	62	0	SSW	5	eq	6	0.32	66	55	6.3	cu	eq	eqm				
Newquay	30.08	62	S	3	r	30.04	*	62	-1	S	3	b	3	0.21	73	57	8.8	b	b. or	r. br. b				
Scilly (St. Mary's)	30.05	63	S	4	orm	30.03	0.00	61	-1	WSW	3	bm	3	0.28	67	60	8.3	bcn	bcn	orm				
Jersey (St. Aubin)	30.19	71	SSE	2	bc	30.15	-0.01	65	+1	SW	3	agu	3	-	72	63	12.9	bcn. b	bc. n	bc. og				
Portland Bill	30.15	63	o	2	c	30.06	-0.01	62	+2	SSW	4	o	4	-	68	60	8.2	f. bc	bc	c. o				
Dungeness	30.19	62	SSW	3	c	30.15	+0.01	64	+3	SE	2	c	2	-	70	59	11.5	c. bc	bcy. f	p. f. c				
Dover	30.19	62	SSW	3	b	30.16	*	64	0	S	2	c	2	Trace	69	56	13.1	b	b	bc				
Wick	29.97	59	S	2	bc	29.83	-0.01	57	-1	SE	2	bc	3	0.20	63	56		bm	bm. bc	c. cm				
Nairn	29.95	68	SE	1	c	29.80	*	62	0	S	1	bc	1	-	73	57	8.8	b	c	bcy				
Aberdeen	30.04	64	S	3	c	29.90	-0.01	63	-1	SSE	3	b	2	0.04	72	56	11.8	b. bc	b. bc	c. op. b				
Leith	30.03	69	SSE	1	c	29.91	0.00	63	-1	SW	3	bc	*	-	74	60		b	bc. c	op.				
North Shields	30.07	64	ESE	3	c	29.97	-0.02	64	+4	SSW	3	c	2	0.01	75	55	8.6	c	o	or. c				
Spurn Head	30.07	67	SE	4	c	30.04	-0.01	64	0	SSW	4	c	4	-	74	62		bc	c	c				
Yarmouth	30.14	70	SSE	3	bc	30.12	0.00	66	+3	SSW	2	bc	3	-	73	61	11.7	b	b. bc	bc				
Clacton-on-Sea	30.14	71	SSE	3	bc	30.13	-0.01	69	+7	S	2	bc	2	-	73	61	11.8	bc	bc	bc				
Nottingham	30.06	75	S	3	bc	30.03	*	61	+2	S	3	r	*	0.03	79	59	10.1	b. bc	bc	c. o				
Bath	30.14	70	SSW	3	bc	30.04	*	63	+5	S	5	r	*	0.04	76	58	11.4	-	-	-				
Oxford	30.15	67	SSW	4	o	30.07	*	65	+4	S	6	o	*	0.02	77	60		b	c. or	o				
London (Kew Obsy.)	30.16	76	SSW	3	cu	30.12	-0.01	65	+4	S	2	o	*	Trace	80	59	9.8	c	cu	bc. o				
Isafjord	29.82	50	E	5	r	29.78	*	50	0	-	0	c	*	*	*	*								
Reykjavik	29.65	65	W	1	o	29.71	+0.02	54	-2	ESE	1	b	*	*	*	*								
Seydisfjord	29.83	50	-	0	o	29.82	0.00	47	-1	-	0	b	*	*	*	*								
Thorshavn	29.96	63	WSW	3	c	29.77	-0.06	54	+2	-	0	r	*	*	*	*								
Haparanda	30.10	66	-	0	b	30.06	0.00	67	-2	NE	2	b	*	-	81	61								
Hernösand	30.12	66	-	0	b	30.06	-0.01	75	+6	-	0	b	*	-	75	59								
Stockholm	30.21	71	SW	2	b	30.17	-0.01	77	+2	SW	2	b	*	-	88	63								
Wisby	30.23	68	SE	2	b	30.18	-0.03	74	+3	-	0	b	*	-	79	59								
Karlstad	30.18	71	-	0	b	30.17	0.00	72	+2	-	0	b	*	-	82	59								
Færder (X'ania Fjord)	30.21	74	-	0	2	30.16	-0.06	71	0	SSE	2	m	1	-	75	68								
Bodö	30.17	61	-	0	b	30.12	-0.02	67	+4	E	1	b	1	-	67	52								
Christiansund	30.17	68	-	0	bc	30.10	-0.01	66	+1	NW	2	b	1	-	68	59								
Skudesnaes	30.14	65	S	4	o	30.09	-0.01	65	-5	SE	2	o	2	-	72	63								
The Scaw (Skagen)	30.21	72	-	0	b	30.17	-0.01	69	0	SSE	2	b	0	-	81	66								
Blaavands Huk	30.18	66	NE	1	m	30.13	0.00	71	+1	SSW	1	m	1	-	79	59								
Cuxhaven	30.15	76	N	2	b	30.13	+0.01	70	0	NW	1	o	*	*	81	64								
The Helder	30.19	68	NW	1	b	30.15	+0.01	65	-4	SW	2	c	0	-	72	54								
Brussels	30.17	71	NW	3	b	30.17	0.00	70	+2	ESE	1	c	*	*	83	62								
Berlin	30.13	76	E	1	bc	30.11	-0.02	75	+2	-	0	b	*	*	86	66								
Frankfurt	30.13	71	NE	1	c	30.14	+0.01	68	-1	NW	1	m	*	*	82	59								
Munich	30.14	69	-	0	b	30.14	-0.01	66	+2	SW	4	c	*	*	79	59								
C. Gris Nez	30.22	65	SW	1	m	30.14	-0.01	64	+5	NW	1	c	1	-	79	59								
La Hève	30.22	66	NE	1	b	30.19	*	66	0	SW	3	bc	2	-	75	59								
Brest (St. Mathieu)	30.22	65	S	3	c	30.14	-0.01	63	+1	SW	5	o	3	Trace	73	52								
Lorient (Bec Melen)	30.21	71	SW	1	b	30.15	*	67	+7	SW	4	o	3	-	75	63								
Rochefort (Ile d' Aix)	30.21	72	NW	3	b	30.22	*	68	0	E	3	b	*	*	81	61								
Biarritz	30.21	77	N	4	b	30.24	*	72	+1	SW	3	b	3	-	82	70								
Paris	30.13	73	N	2	b	30.19	+0.01	68	+2	SSE	1	b	*	-	81	58								
Belfort	30.14	75	W	2	o	30.20	*	65	-3	-	0	m	*	0.35	90	59								
Lyons	30.08	80	NNW	2	b	30.19	*	73	-1	NNW	1	b	*	-	88	66								
Nice	30.02	77	W	2	c	30.02	+0.02	80	-1	-	0	bc	1	-	90	70								
Perpignan	30.07	84	-	0	b	30.17	+0.02	81	+2	SW	1	b	*	-	96	73								
Sanguinaire	29.91	80	W	3	m	29.92	*	80	-1	SE	3	m	3	-	90	73								
Corunna	30.32	64	WNW	1	b	30.34	0.00	61	0	SW	2	bc	3	-	88	55								
Lisbon (8 a.m. local)	30.20	67	NNW	5	b	30.18	+0.04	70	0	NNW	4	b	5	-	81	64								
Gibraltar	30.04	74	NW	1	b	30.06	*	68	+2	E	2	b	*	-	*	*								
Azores (P. Delgada)																								
Azores (Horta)	30.30	71	-	0	b	30.29	-0.01	70	-2	SW	3	b	1	-	81	70								
Madeira (Funchal)	30.11	73	NE	5	b	30.09	-0.01	73	0	NE	5	b	3	-	77	61								

DURATION AND EXTREME FORCE OF GALES ON BRITISH COASTS

Gale from 1 p.m. to 1 a.m., extreme force S. 8 W.

Malin Head. Blackhead Point

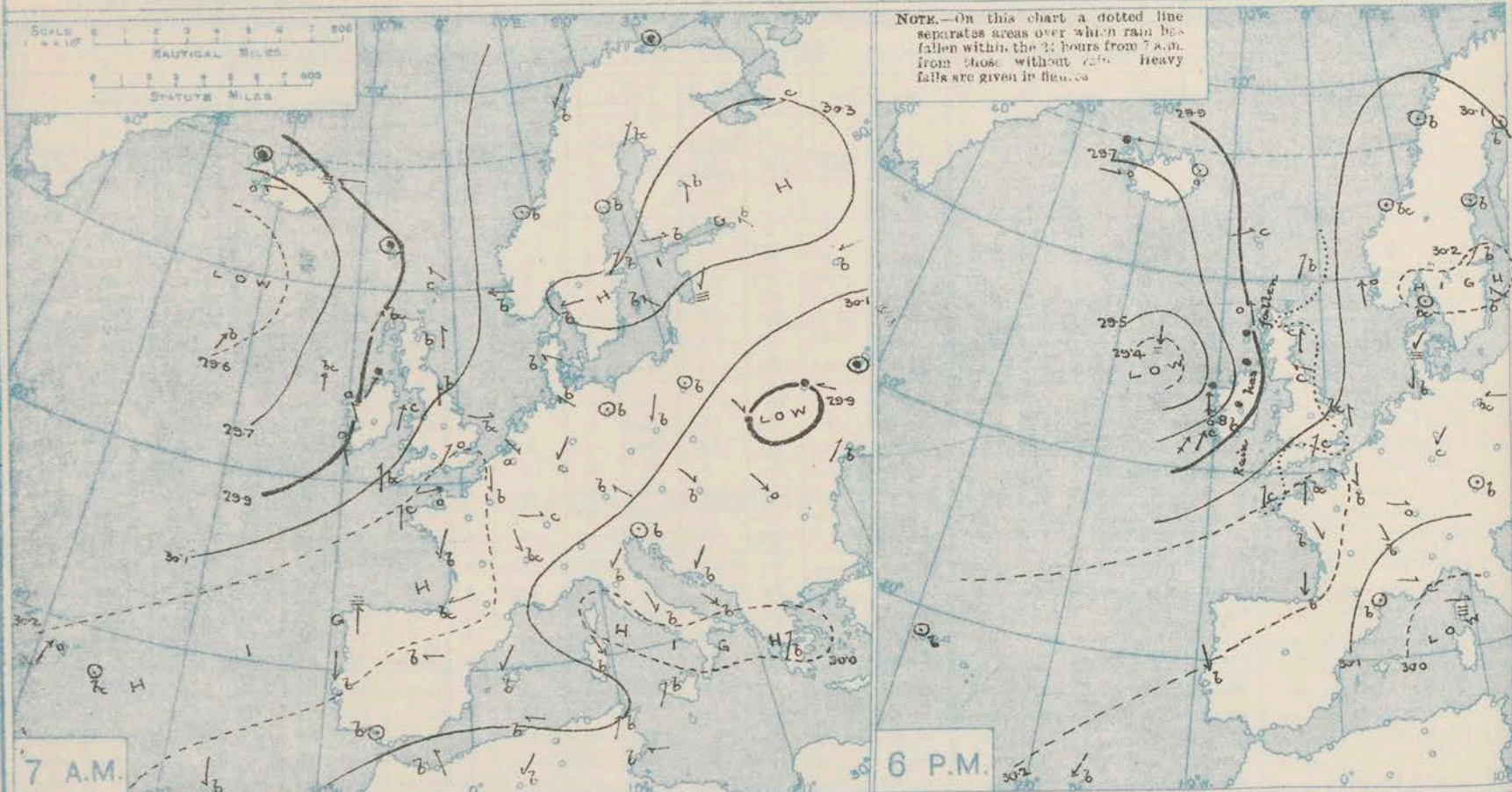
* Information for these columns not usually received.

+ Received too late for insertion in Charts.

DURATION AND EXTREME FORCE OF GALES ON BRITISH COASTS

Malin Head.
Blackhead Point.

BAROMETER, WIND AND WEATHER FOR 7 A.M. AND 6 P.M. YESTERDAY.



NOTES ON YESTERDAY'S WEATHER.

During yesterday temperature rose to 83° at Greenwich, and 81° at Camden Square, the records generally being lower than of late. Rain has fallen in many parts of these Islands, more than $\frac{3}{4}$ in. in Kerry. The duration of bright

sunshine ranged from less than $\frac{1}{2}$ hour at Birt Castle to more than 13 hours at Bexhill and Dover. On the Atlantic, as far west as the 25th meridian, ships experienced southerly and southwesterly winds, strong to a gale, with fair to dull, misty weather.

WEATHER PROSPECTS.

FORECASTS FOR THE 24 HOURS NOON Thursday TO NOON Friday.

0 { a } S^{ly} and SW^{ly} breezes, fresh or strong at times in places; squally, cloudy to dull, some rain; moderate temperature.

1 { a } S^{ly} and SW^{ly} breezes, fresh at times; quiet, fair to dull, some rain, local thunder; warm; rather close.

2 { a } S^{ly} and SW^{ly} breezes, fresh at times; quiet, fair to dull, some rain, local thunder; warm; rather close.

3 { a } S^{ly} and SW^{ly} breezes, fresh at times; quiet, fair to dull, some rain, local thunder; warm; rather close.

4 { a } S^{ly} and SW^{ly} breezes, fresh at times; quiet, fair to dull, some rain, local thunder; warm; rather close.

5 { a } S^{ly} and SW^{ly} breezes, fresh at times; quiet, fair to dull, some rain, local thunder; warm; rather close.

FORECAST DISTRICTS.



The Coasts upon which the Warning Signals are at present displayed are indicated thus:

Signals hoisted yesterday South Cone North Cone Signals hoisted this morning South Cone North Cone

6 { a } Same as No. 0.

7 { a } Same as Nos. 1 to 5.

8 { a } Same as Nos. 1 to 5.

9 { a } S^{ly} to W^{ly} winds, fresh or strong at times; squally, changeable, some rain, local thunder; moderate temperature; close.

10 { a } S^{ly} to W^{ly} winds, fresh or strong at times; squally, changeable, some rain, local thunder; moderate temperature; close.

11 { a } S^{ly} to W^{ly} winds, fresh or strong at times; squally, changeable, some rain, local thunder; moderate temperature; close.

12 { a } S^{ly} to W^{ly} winds, fresh or strong at times; squally, changeable, some rain, local thunder; moderate temperature; close.

13 { a } S^{ly} to W^{ly} winds, fresh or strong at times; squally, changeable, some rain, local thunder; moderate temperature; close.

14 { a } S^{ly} to W^{ly} winds, fresh or strong at times; squally, changeable, some rain, local thunder; moderate temperature; close.

15 { a } S^{ly} to W^{ly} winds, fresh or strong at times; squally, changeable, some rain, local thunder; moderate temperature; close.

16 { a } S^{ly} to W^{ly} winds, fresh or strong at times; squally, changeable, some rain, local thunder; moderate temperature; close.

17 { a } S^{ly} to W^{ly} winds, fresh or strong at times; squally, changeable, some rain, local thunder; moderate temperature; close.

18 { a } S^{ly} to W^{ly} winds, fresh or strong at times; squally, changeable, some rain, local thunder; moderate temperature; close.

19 { a } S^{ly} to W^{ly} winds, fresh or strong at times; squally, changeable, some rain, local thunder; moderate temperature; close.

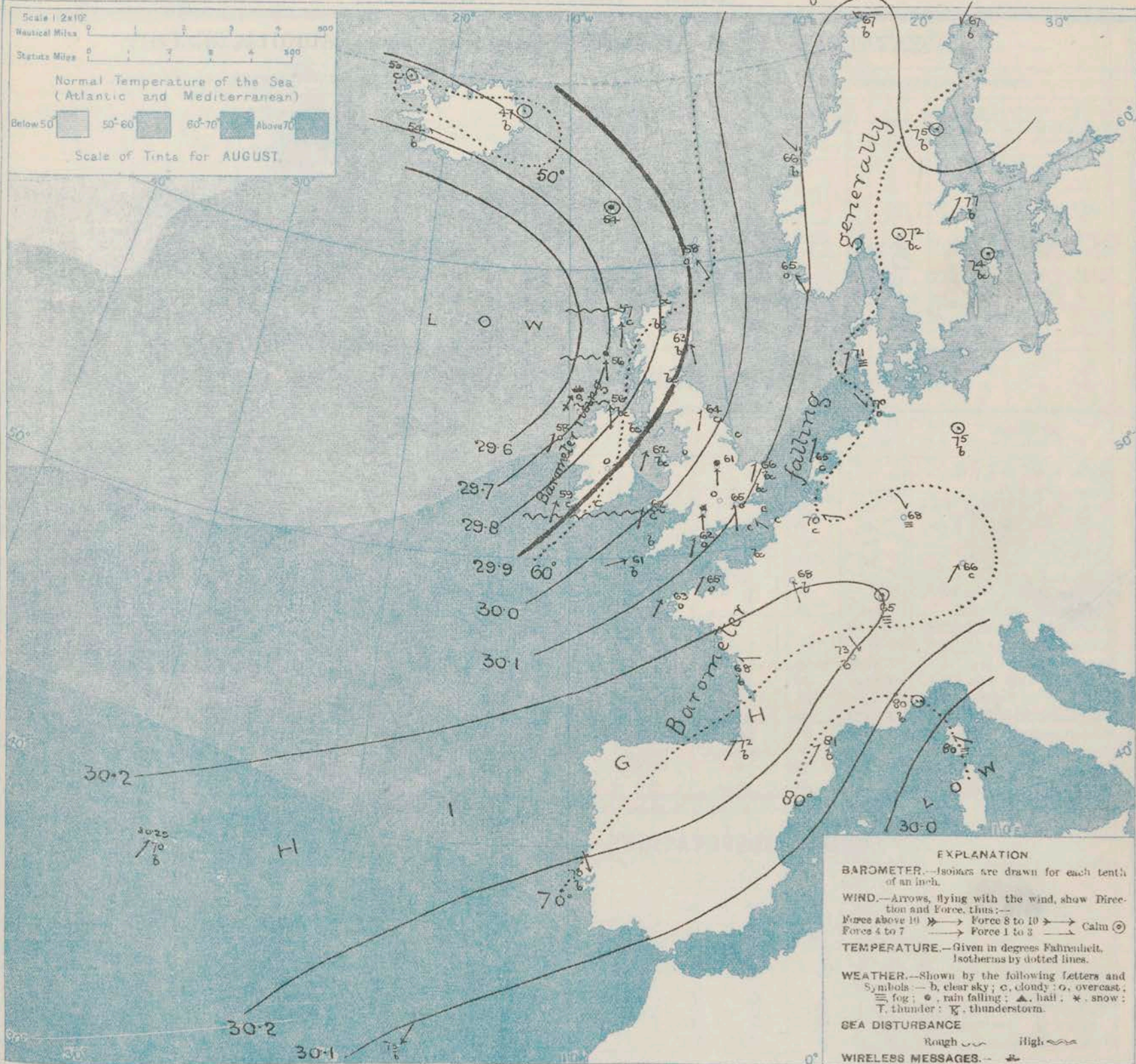
20 { a } S^{ly} to W^{ly} winds, fresh or strong at times; squally, changeable, some rain, local thunder; moderate temperature; close.

THE FURTHER OUTLOOK.

11 WESTERN CHANNEL AND BAY. S^{ly} to W^{ly} winds, fresh or strong at times; sea slight to rather rough; squally, fair to dull, some rain, local mist or fog; moderate temperature.

SYNOPTIC CHART FOR 7 A.M.

Thursday, 3rd AUGUST 1911.



NOTES ON THE GENERAL SITUATION AT 7 A.M.

The region of highest pressure, 30.3 in., is now situated near the Azores, but the barometer is above 30.1 in. over nearly the whole of the western and northern portions of the Continent. A depression lies between Ireland and Iceland, with the barometer below 29½ in. out at sea. The gradient is moderate over the British Isles and Iceland, very slight elsewhere.

Calm and very light variable breezes prevail over the Continent and Iceland; southerly and southwesterly over the British Isles, a fresh or strong breeze locally, a high wind at Malin Head. Off the northwest of Ireland ships are experiencing a gale. At the home stations temperature ranges from 56° at

Castlebay and Malin Head, and 57° at Stornoway and Wick to 69° at Clacton-on-sea; on the Continent from 68° at Brest to 81° at Perpignan; in Scandinavia from 65° at Skutumpah to 75° at Stockholm; and in Iceland from 46° to 54°. The sky is cloudless or nearly so over Scandinavia, southern France and southern Iceland, but elsewhere it is mostly very cloudy to overcast. Rain is falling in the southern Hebrides, the Faeroe, and locally over the inland parts of England. A rough sea is running off Pembroke, and it is rather rough round Ireland and off the Hebrides, moderate to very smooth elsewhere.

GENERAL INFERENCE FROM THE 7 A.M. OBSERVATIONS.

The disturbances on the Atlantic is making very slow progress northward, and a changeable

Southwesterly type of weather is probable over the country generally during the ensuing 24 hours.

DAILY WEATHER REPORT.

Thursday, 3rd August, 1911.

OBSERVATIONS from the ATLANTIC OCEAN received by RADIOTELEGRAPHY.

CONTROL OBSERVATIONS.						OBSERVATIONS PLOTTED ON THE CHARTS.											
DATE AND HOUR OF OBSERVATION.	POSITION.		Reading of Barometer.	WIND.		NAME OF SHIP.	DATE AND HOUR OF OBSERVATION.	POSITION.		Reading of Barometer.	WIND.		Weather	TEMPERATURE.			Sea Disturbance
	Lat. N.	Long. W.		Dir.	Force.			Lat. N.	Long. W.		Dir.	Force.		Air.	Dry Bulb.	Wet Bulb.	
	"	"	In.					"	"	In.				"	"	"	
Aug 3rd 2am	55	11	29.44	SW	8-9	Empress of Ireland } Arabic } Carmania } Carthaginian } Empress of Ireland }	Aug 3rd 2am	55	9	29.62	SSW	8-9	0	-	-	-	-
" 2nd 2pm	56	13	29.50	ESE	4-5		" 2nd 2pm	56	16	29.38	N	4-5	m	-	-	-	-
" "	51	9	29.77	S	8-9		" "	51	10	29.77	SW	6-7	c	-	-	-	-
" "	51	10	29.66	S	10-11		" "	51	11	29.68	SW	10-11	t	-	-	-	-
" 4am	55	12	29.91	S	6-7		" 4am	55	11	29.88	S	6-7	bc	-	-	-	-
" "	55	24	29.50	SE	1-3		" "	56	22	29.53	SW	1-3	b	-	-	-	-

TEMPERATURE, WEATHER, SUNSHINE AND RAINFALL FOR YESTERDAY.

STATIONS.	TEMPERATURE F.		Weather.	Sunshine.	Rainfall.	STATIONS.	TEMPERATURE F.		Weather.	Sunshine.	Rainfall.
	Max.	Min.					Max.	Min.			
Stonehaven, to 6 p.m.	70	60	b. bc. c. o	10.7	0.07	Brighton, to 6 p.m.	68	59	*	8.0	-
Oban, to 6 p.m.	65	55	*	4.7	-	† Seaford, to 6 p.m.	69	58	bc. b. m	5.9	-
Douglas (I. of Man), to 6 p.m.	65	55	*	5.0	-	† Eastbourne, to 6 p.m.	69	59	*	12.5	0.08
Dublin (City), to 4 p.m.	68	56	bc. ord	*	0.01	Bexhill-on-Sea, to 9 p.m.	71	59	bc. cm	13.3	0.13
Blackpool, to 9 p.m.	74	57	c. or. o	8.6	0.01	Hastings ...	*	*	*	12.1	*
Southport, to 9 p.m.	75	55	c. bc. o	7.8	-	† Folkestone, to 6 p.m.	75	58	bc. o	10.3	0.08
† Rhyl, to 6 p.m.	76	57	b. c. o	9.2	-	† Deal, to 6 p.m.	76	59	bc. bc. c	12.0	0.08
† Colwyn Bay, to 6 p.m.	74	57	b. c	8.7	-	† Ramsgate, to 6 p.m.	*	*	*	12.3	0.11
Llandudno, to 9 p.m.	74	58	bc. c	8.2	0.01	† Margate, to 6 p.m.	77	62	b	10.5	0.09
Bettws-y-Coed, to 6 p.m.	*	*	*	*	*	† Felixstowe, to 6 p.m.	73	60	*	12.5	0.12
Aberystwyth, to 6 p.m.	71	61	*	9.0	-	† Lowestoft, to 6 p.m.	72	59	odr. c. bc	11.0	0.22
Plymouth, to 9 p.m.	70	62	bc. bcp	11.5	0.05	† Skegness, to 6 p.m.	75	60	b. bc	12.4	-
Paignton, to 6 p.m.	74	56	*	11.9	-	† Scarborough, to 9 p.m.	74	59	bc	10.5	0.14
Torquay, to 6 p.m.	72	58	*	7.5	-	† Harrogate, to 6 p.m.	75	53	p. bc. b. bc	9.2	0.02
Teignmouth, to 9 p.m.	75	56	b. bc. p	9.9	-	Buxton, to 6 p.m.	74	56	*	9.7	-
† Weymouth, to 6 p.m.	70	59	bc. m. c	8.2	-	Darwen, to 9 p.m.	73	55	o. bc. on	7.8	0.01
† Bournemouth, to 6 p.m.	70	61	c. bc. b	10.0	-	Manchester, to 9 p.m.	73	56	b. bc. op	10.3	Trade
Southsea, to 6 p.m.	73	60	*	10.8	-	Birmingham, to 9 p.m.	77	54	b. c. o	10.0	-
† Worthing, to 6 p.m.	70	58	o. c	9.9	-	Carnoustie, to 6 p.m.	69	54	b. c	10.4	0.31

† At this station the amount of Bright Sunshine is for the whole day, ending with sunset.

LONDON OBSERVATIONS.

STATIONS.	HUMIDITY.		TEMPERATURE.		Weather.	Rainfall.	Sunshine Yesterday.	SUNSET FOR STATIONS IN THE UNITED KINGDOM TO-DAY AND TO-MORROW.			
	3 p.m. Yesterday.	9 a.m. To-day.	Max.	Min.				3rd & 4th Aug. 1911.	Sunrise	Noon	Sunset
24 HOURS ENDED AT 9 A.M. TO-DAY.											
Greenwich (Royal Obsy.) ...	% 50	% 69	° 83	° 58	b. c. o	In. -	Hrs. 11.5	Yarmouth	G.M.T. 4.17	G.M.T. 11.59	G.M.T. 7.41
City (Bunhill Row)	* 45	* 66	* 78	* 61	* bc	* 0.02	10.0		{ 4.19	11.59	7.39
Westminster (St. James's Pk.)	45	66	78	61	bc	0.02	9.8		{ 4.28	12.6	7.41
Camden Sq. (Brit. Rainfall)	48	68	81	60	b. c	-	8.2		{ 4.30	12.6	7.42
Hampstead (Reservoir) ...	* 70		77	59	bc. b. c	-	9.3	Wick	{ 4.9	12.18	8.27
24 HOURS ENDED AT 6 P.M. YESTERDAY.									{ 4.12	12.18	8.24
South Kensington ...	* 55	* 79	79	59	bc. c	}	-	Valencia	{ 5.7	12.47	8.28
" (Roof of M.O.)	55	79	78	60					{ *	9.6	{ 5.9

TEMPERATURE, WEATHER and RAINFALL at additional FOREIGN STATIONS, for the 24 hours ended at 7 a.m. yesterday.

STATIONS.	RAIN.	TEMPERATURE F.		WEATHER.	STATIONS.	RAIN.	TEMPERATURE F.		WEATHER.
		Max.	Min.				Max.	Min.	
Flushing	In.	82	63	bc. c	Florence	-	89	68	b. b
Copenhagen	-	75	63	bc. b	Rome	-	89	72	b. b
Vardö (North Cape)	-	48	43	c. r.	Naples	-	86	69	c. b
St. Petersburg	-	*	64	b. m	Malta	not received	*	*	c. c
Vienna	-	75	63	b. b	Berne	-	*	*	bc. bc
Buda-Pesth	-	77	55	o. b.	Zürich	-	*	*	b. r.
Hermanstadt	0.12	70	52	bc. o	Geneva	0.04	*	*	o. b.
Trieste	-	90	70	bc. b	Lugano	-	*	*	-

NOTE.—The information relating to weather is indicated by the following letters:—b. blue sky; bc. sky half clouded; c. sky three parts clouded; d. drizzling rain; e. wet air, without rain falling; f. fog; g. gloom; h. hail; i. lightning; m. mist; o. overcast sky; p. passing showers; q. squalls; r. rain; s. snow; t. thunder; u. ugly, threatening sky; v. visibility, unusual transparency; w. dew; x. hoar frost; z. dust-haze, or smoke.

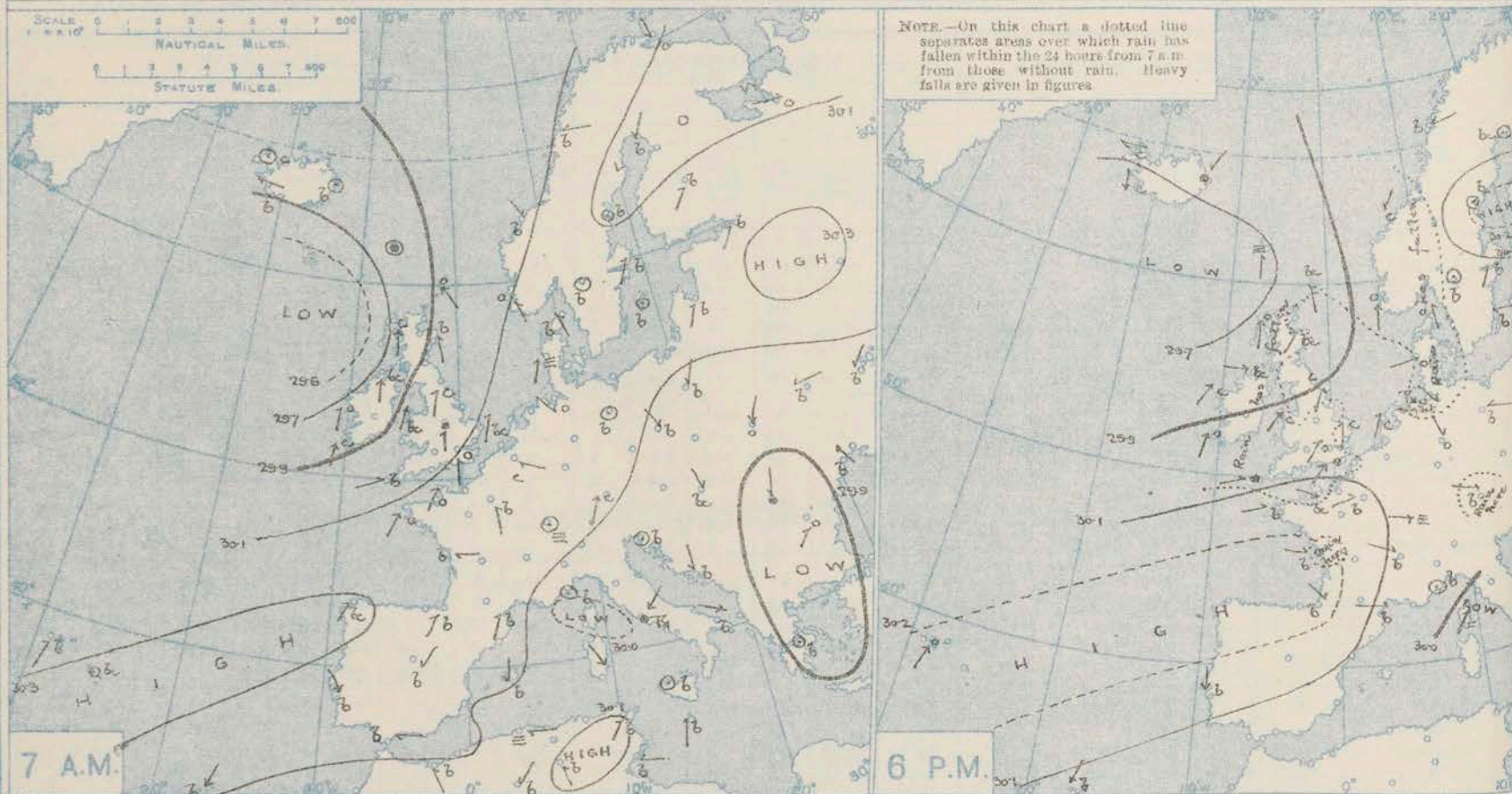
The Daily Weather Report is sent free by post to any address in the United Kingdom on payment of £1 per annum, for postage and wrappers.

DAILY WEATHER REPORT OF THE METEOROLOGICAL OFFICE.

Friday,
14th August, 1911.

STATIONS.	YESTERDAY EVENING.						THIS MORNING 7 A.M., G.M.T.										PAST 24 HOURS.									
	BAROM.		TEMP.		WIND.		BAROMETER.		TEMP.		WIND.		Sea (0 to 9).	Rain-fall.	TEMP.		WEATHER.									
	At 32° Fahr. and M.S.L. Lat. 45°.	Dry Bulb.	Dir.	Force (0 to 12).	Weather.	At 32° Fahr. and M.S.L. Lat. 45°.	Change since 4 a.m.	Dry Bulb.	Change since Yesterday.	Dir.	Force (0 to 12).	Weather.			Max.	Min.	Sun-shine.	Morn'g. 7-13 Hours.	Aftern'n. 13-18 Hours.	Night. 18-7 Hours.						
BRITISH ISLANDS.	Lerwick	29.82	60	SSE	3	bc	29.79	+0.2	57	-1	SSE	2	bc	2	0.07	61	55	*	bc	bc	bc	bc				
	Stornoway	29.73	58	S	6	o	29.76	+0.0	56	-1	SW	5	+	4	0.13	62	54	5.1	bc	bc	bc	bc				
	Castlebay (Barra Isd.)	29.78	58	SW	4	o	29.81	+0.1	57	+1	SW	4	o	4	Trace	59	55	5.5	bc	bc	bc	bc				
	Malin Head	29.82	60	W	4	bc	29.86	+0.1	56	0	SW	3	c	2	0.10	64	52	*	bc	bc	bc	bc				
	Blacksod Point	29.87	61	SW	4	c	29.87	+0.0	59	+1	SSW	3	o	2	-	63	56	*	bc	bc	bc	bc				
	Valencia	29.96	61	SSW	4	c	29.94	-0.1	58	-1	SSE	2	o	4	0.04	65	56	7.1	bc	bc	bc	bc				
	Roche's Point	29.97	64	SW	3	bc	30.00	*	59	-1	SW	2	o	3	0.06	66	55	*	bc	bc	bc	bc				
	Birr Castle	29.88	64	WSW	2	bc	29.93	*	57	-2	SW	2	b	+	0.06	68	51	8.4	bc	bc	bc	bc				
	Donaghadee	29.89	66	WNW	3	bc	29.94	+0.2	55	-5	SSW	2	b	1	Trace	67	50	*	bc	bc	bc	bc				
	Liverpool Obsy.	29.93	68	SW	5	b	29.98	+0.2	60	-2	WSW	3	b	2	-	73	53	8.1	bc	bc	bc	bc				
ICELAND & FAEROE.	Holyhead	29.93	61	SW	4	c	29.99	+0.3	64	+2	WNW	2	b	1	Trace	66	55	*	bc	bc	bc	bc				
	Pembroke (St. Ann's Hd.)	30.00	63	SW	5	bc	30.03	+0.4	60	-2	W	3	bc	4	0.01	67	57	7.4	bc	bc	bc	bc				
	Newquay	30.06	65	SW	4	b	30.05	*	62	0	SSW	2	bc	2	0.05	70	57	11.2	bc	bc	bc	bc				
	Scilly (St. Mary's)	30.05	64	WNW	3	bc	30.06	+0.1	61	0	W	2	bc	3	0.01	68	58	10.5	bc	bc	bc	bc				
	Jersey (St. Aubin)	30.14	66	WNW	4	bc	30.13	*	62	-3	SW	4	bc	3	0.15	69	61	5.5	bc	bc	bc	bc				
	Portland Bill	30.07	64	WSW	5	b	30.06	+0.1	62	0	W	4	c	4	-	66	60	8.2	bc	bc	bc	bc				
	Dungeness	30.08	65	SW	4	+	30.06	+0.2	64	0	W	2	bc	3	0.05	69	59	6.4	bc	bc	bc	bc				
	Dover	30.06	66	SW	5	bc	30.06	*	64	0	W	2	b	4	Trace	68	55	8.0	bc	bc	bc	bc				
	Wick	29.77	59	SW	2	bc	29.81	+0.1	56	-1	S	1	bc	1	-	64	49	*	bc	bc	bc	bc				
	Nairn	29.76	63	WSW	1	c	29.83	*	57	-5	SW	1	c	1	-	73	50	10.0	bc	bc	bc	bc				
SCANDINAVIA.	Aberdeen	29.53	62	SW	1	bc	29.87	+0.3	59	-4	-	0	b	2	0.07	69	50	10.9	bc	bc	bc	bc				
	Leith	29.82	69	SSW	4	bc	29.93	+0.1	58	-5	-	0	bc	2	-	73	49	*	bc	bc	bc	bc				
	North Shields	29.89	70	SSW	3	c	29.95	+0.1	59	-5	SSW	2	c	2	-	74	55	5.3	bc	bc	bc	bc				
	Spurn Head	29.95	68	W	3	c	29.97	+0.1	62	-2	W	4	c	4	0.08	75	53	*	bc	bc	bc	bc				
	Yarmouth	29.99	72	S	3	c	30.00	+0.0	61	-5	WSW	2	b	2	-	74	58	5.8	bc	bc	bc	bc				
	Clacton-on-Sea	30.03	70	SSW	4	bc	30.05	+0.1	64	-5	WNW	3	bc	2	-	75	58	8.0	bc	bc	bc	bc				
	Nottingham	29.96	70	W	3	bc	29.99	*	61	0	WSW	3	b	+	0.17	76	55	5.2	bc	bc	bc	bc				
	Bath	30.04	71	W	2	bc	30.05	*	63	0	W	2	bc	+	-	74	56	8.6	bc	bc	bc	bc				
	Oxford	30.04	66	WSW	2	b	30.06	*	62	-3	SW	2	c	+	0.04	75	57	*	bc	bc	bc	bc				
	London (Kew Obsy.)	30.03	74	SW	3	bc	30.06	+0.1	62	-3	SW	2	bc	+	-	76	57	6.9	bc	bc	bc	bc				
GERMANY, &c.	Isafjord	29.78	52	E	2	c	29.71	-0.3	47	-3	-	0	o	+	-	*	*	*	bc	bc	bc	bc				
	Reykjavik	29.65	56	NNW	3	c	29.54	-0.3	54	0	SSW	1	c	+	-	*	*	*	bc	bc	bc	bc				
	Seydisfjord	29.77	51	NE	1	r	29.60	-0.1	48	+1	ENE	2	r	+	-	*	*	*	bc	bc	bc	bc				
	Thorshavn	29.69	55	S	2	m	29.60	+0.0	53	-1	S	3	o	+	-	*	*	*	bc	bc	bc	bc				
	Haparanda	30.00	68	-	0	bc	29.94	-0.3	66	-1	NE	2	o	+	-	82	61	*	bc	bc	bc	bc				
	Hernösand	30.20	68	-	0	b	29.91	-0.1	76	+1	-	0	b	+	-	84	59	*	bc	bc	bc	bc				
	Stockholm	30.06	69	SSW	2	b	29.98	-0.3	76	-1	SE	2	b	+	-	86	63	*	bc	bc	bc	bc				
	Wisby	30.08	69	E	2	b	29.96	-0.2	71	-3	ENE	2	b	+	-	81	59	*	bc	bc	bc	bc				
	Karlstad	30.02	72	-	0	b	29.94	-0.2	68	-4	-	0	c	+	-	84	61	*	bc	bc	bc	bc				
	Färder (X'ania Fjord)	30.01	69	SSE	2	b	29.95	+0.0	64	-7	WSW	2	r	1	0.08	73	64	*	bc	bc	bc	bc				
FRANCE.	Bodö	29.98	62	ENE	1	b	29.93	-0.2	62	-5	-	0	b	1	-	72	55	*	bc	bc	bc	bc				
	Christiansund	29.99	66	NE	1	c	29.86	-0.2	66	0	S	1	c	1	0.24	66	61	*	bc	bc	bc	bc				
	Skudesnaes	29.96	64	S	2	o	29.90	-0.1	62	-3	S	4	o	3	0.28	68	59	*	bc	bc	bc	bc				
	The Scaw (Skagen)	30.01	72	SSE	1	o	29.98	+0.1	61	-8	W	2	o	0	0.12	79	61	*	bc	bc	bc	bc				
	Blaavands Huk	30.07	65	WSW	1	o	29.99	-0.3	69	-2	SSW	1	c	1	-	75	61	*	bc	bc	bc	bc				
	Cuxhaven	30.09	69	NW	2	o	30.00	-0.3	67	-3	SW	2	bc	+	0.16	72	59	*	bc	bc	bc	bc				
	The Helder	30.06	71	SSW	1	c	30.02	+0.2	66	+1	W	2	b	1	-	72	54	*	bc	bc	bc	bc				
	Brussels	30.08	68	WNW	1	bc	30.08	+0.1	62	-8	WSW	1	o	+	-	84	59	*	bc	bc	bc	bc				
	Berlin	29.99	80	E	1	b	29.94	-0.1	72	-3	NW	3	c	+	-	88	68	*	bc	bc	bc	bc				
	Frankfurt	30.01	76	NW	4	o	30.04	+0.3	72	+4	SE	1	m	+	-	90	66	*	bc	bc	bc	bc				
SPAIN, PORTUGAL, &c.	Munich	30.04	71	W	1	b	30.05	+0.1	69	+3	SW	4	c	+	0.08	84	61	*	bc	bc	bc	bc				
	C. Gris Nez	30.08	65	SW	4	c	30.10	+0.2	62	-2	WSW	3	o	2	0.04	70	59	*	bc	bc	bc	bc				
	La Hève	30.17	62	NNW	2	c	30.15	*	64	-2	WSW	2	c	2	-	77	59	*	bc	bc	bc	bc				
	Brest (St. Mathieu)	30.19	67	WSW	3	b	30.17	+0.1	63	0	WSW	2	c	3	-	73	59	*	bc	bc	bc	bc				
	Lorient (Bec Melen)	30.14	67	W	4	c	30.13	*	64	-3	WNW	2	b	3	-	73	61	*	bc	bc	bc	bc				
	Rochefort (Ile d'Aix)	30.21	73	W	3	b	30.18	*	66	-2	N	3	b	+	0.04	81	64	*	bc	bc	bc	bc				
	Biarritz	30.25	77	WNW	3	b	30.22	*	71	-1	SSE	3	c	3	-	79	68	*	bc	bc	bc	bc				
	Paris	30.12	76	SW	2	b	30.14	+0.3	64	-4	NW	2	o	+	-	83	62	*	bc	bc	bc	bc				
	Belfort	30.06	80	W	5	m	30.12	*	68	+3	W	4	m	+	-	88	68	*	bc	bc	bc	bc				
	Lyons	30.09	84	WNW	2	b	30.13	*	73	0	N	1	b	+	-	91	73	*	bc	bc	bc	bc				

BAROMETER, WIND AND WEATHER FOR 7 A.M. AND 6 P.M. YESTERDAY.



NOTES ON YESTERDAY'S WEATHER.

Yesterday afternoon's temperatures over the British Isles were lower than of late, in numerous instances below 70°, and only St. George's touched 77°. Small quantities of rain were measured in many localities.

The duration of bright sunshine ranged from 2.5 hours at Oban to 11.2 hours at Newquay.

WEATHER PROSPECTS.

FORECASTS FOR THE 24 HOURS NOON Friday TO NOON Saturday.

- 0 {
a
b
- 1 {
a
b

SW^{ly} and S^{ly} breezes, fresh at times locally; fine to dull, some rain; moderate temperatures.

- 2 {
a
b

- 3 {
a
b

Light to moderate SW^{ly} and W^{ly} breezes; fine; warm.

- 4 {
a
b

- 5 {
a
b

FORECAST DISTRICTS.



The Coasts upon which the Warning Signals are at present displayed are indicated thus:—

Signals hoisted yesterday	Signals hoisted this morning
South Cone	South Cone
North Cone	North Cone

No warnings issued.

- 6 {
a
b

Same as Nos. 0 and 1.

- 7 {
a
b

Light to moderate W^{ly} to S^{ly} breezes; fine, some showers later; warm.

- 8 {
a
b

Same as Nos. 2 to 5.

- 9 {
a
b

Same as Nos. 0 and 1.

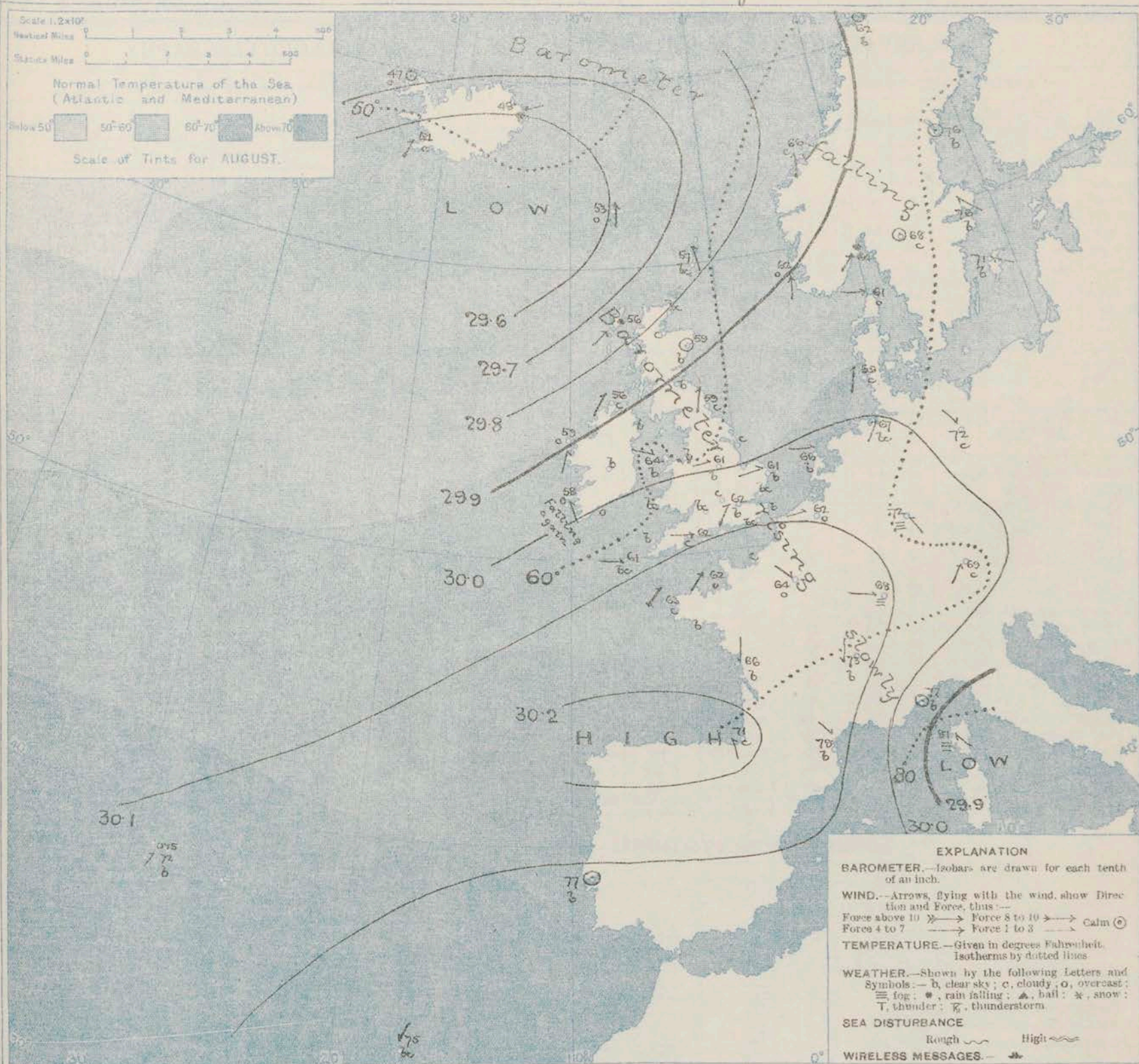
- 10 {
a
b

11 WESTERN CHANNEL AND BAY.

SW^{ly} and W^{ly} breezes, light to moderate; sea smooth to moderate; fine to cloudy, local mist or fog; moderate temperature.

THE FURTHER OUTLOOK.

SYNOPTIC CHART FOR 7 A.M. *Friday, 4th* AUGUST 1911.



NOTES ON THE GENERAL SITUATION AT 7 A.M.

The region of highest pressure, with the barometer above 30.2 in., extends from the southwest of France across northern Spain. In a depression between the Hebrides and Iceland pressure is at about 29.5 in. A general decrease of pressure has taken place over northern and central Europe. The gradient is slight all round.

Calm and light breezes from between South and West prevail over nearly the whole of the area under observation. Over the British Isles temperature ranges from 55° at Donaghadee

to 64° at Dungeness, Dover, Clacton-on-Sea and Holyhead; on the Continent from 62° at Brussels and Gorky to 78° at Perpignan; over Scandinavia from 62° at Bodö and Skudesnäs to 76° at Helsingfors and Stockholm; and in Iceland from 46° to 54°. Fair to very fine clear weather prevails in most regions, but the sky is overcast between Kerry and Iceland and in southern Norway, and rain is falling at Stornorway, Seydisfjord and Faeröer. The sea is moderate to very smooth on all coasts.

GENERAL INFERENCE FROM THE 7 A.M. OBSERVATIONS.

Southern and eastern England will be under the western and northern portions of the Kingdoni will be influenced by the high pressure system, while be affected by the Atlantic disturbance and its secondaries.

DAILY WEATHER REPORT.

Friday, 11th August, 1911.

OBSERVATIONS from the ATLANTIC OCEAN received by RADIOTELEGRAPHY.

CONTROL OBSERVATIONS.						OBSERVATIONS PLOTTED ON THE CHARTS.											
DATE AND HOUR OF OBSERVATION.	POSITION.		Reading of Barometer.	WIND.		NAME OF SHIP.	DATE AND HOUR OF OBSERVATION.	POSITION.		Reading of Barometer.	WIND.		Weather.	TEMPERATURE.			Sea Dis- turb- ance.
	Lat. N.	Long. W.		Dirac.	Force.			Lat. N.	Long. W.		Dirac.	Force.		Air.	Dry Bulb.	Wet Bulb.	
			in.							in.							

TEMPERATURE, WEATHER, SUNSHINE AND RAINFALL FOR YESTERDAY.

STATIONS.	TEMPERATURE F.		Weather.	Sunshine.	Rainfall.	STATIONS.	TEMPERATURE F.		Weather.	Sunshine.	Rainfall.
	Max.	Min.					Max.	Min.			
Stonehaven, to 6 p.m. ...	65	57	c. bc. bp	12.0	0.01	† Brighton, to 6 p.m. ...	68	57	*	5.2	in.
Oban, to 6 p.m. ...	65	57	c. bc. bp	2.5	0.28	† Seaford, to 6 p.m. ...	68	56	c	3.7	-
Douglas (I. of Man), to 6 p.m. ...	71	58	ep. bcq	*	0.04	† Eastbourne, to 6 p.m. ...	72	57	*	4.6	-
Dublin (City), to 4 p.m. ...	71	60	c	9.2	0.02	Bexhill-on-Sea, to 9 p.m. ...	68	60	c. b	4.8	-
Blackpool, to 9 p.m. ...	72	59	bc. c. o	9.2	-	Hastings ...	*	*	*	4.0	*
Southport, to 9 p.m. ...	72	59	b. o	9.5	-	† Folkestone, to 6 p.m. ...	68	58	bc. p	7.0	-
† Rhyl, to 6 p.m. ...	71	58	b. o	10.3	-	† Deal, to 6 p.m. ...	73	57	c. c. bc	7.3	-
† Colwyn Bay, to 6 p.m. ...	72	59	b	9.3	-	† Ramsgate, to 6 p.m. ...	*	*	*	8.6	-
Llandudno, to 9 p.m. ...	72	57	c. bc. o	9.3	-	Margate, to 6 p.m. ...	77	59	c. b	7.0	-
Bettws-y-Coed, to 6 p.m. ...	69	58	b. bc. c	6.0	*	† Felixstowe, to 6 p.m. ...	75	62	*	8.1	-
† Aberystwyth, to 6 p.m. ...	69	60	bc	10.6	0.16	† Lowestoft, to 6 p.m. ...	72	60	bc. c	7.8	-
Plymouth, to 9 p.m. ...	70	61	bc	10.2	0.81	† Skegness, to 6 p.m. ...	73	63	bc. p. bc	7.2	0.07
† Paignton, to 6 p.m. ...	72	63	bc. p. bc	10.0	0.21	Scarborough, to 9 p.m. ...	70	59	ogr. bc	5.2	0.15
Torquay, to 6 p.m. ...	72	63	*	9.7	0.21	† Harrogate, to 6 p.m. ...	74	60	c. c. bc. b	4.1	-
Teignmouth, to 9 p.m. ...	73	63	c. r. bc. b	9.6	0.18	Buxton, to 6 p.m. ...	71	57	*	4.3	-
† Weymouth, to 6 p.m. ...	72	61	p. o. bc. b	8.2	0.01	Darwen, to 9 p.m. ...	70	58	or. bc. p. c	4.5	0.08
† Bournemouth, to 6 p.m. ...	72	62	c. c. bc. b	7.5	0.01	Manchester, to 9 p.m. ...	73	62	op. o. bc	2.8	0.13
Southsea, to 6 p.m. ...	72	62	*	5.5	0.04	Birmingham, to 9 p.m. ...	74	59	c. r. c	6.9	0.08
† Worthing, to 6 p.m. ...	69	58	c. p. c. b	5.4	0.07	Carnoustie, to 6 p.m. ...	68	58	b. r. bc	8.4	0.14

† At this station the amount of Bright Sunshine is for the whole day, ending with sunset.

LONDON OBSERVATIONS.

STATIONS.	HUMIDITY.		TEMPERATURE.		Weather.	Rainfall.	Sunshine Yesterday.	SUNSET FOR STATIONS IN THE UNITED KINGDOM TO-DAY AND TO-MORROW.							
	5 p.m. Yesterday.	9 a.m. To-day.	Max.	Min.				4th Aug. 1911.	Sunrise	Noon	Sunset				
24 HOURS ENDED AT 9 A.M. TO-DAY.															
Greenwich (Royal Obsy.) ...	% 66	% 55	* 76	* 55	c. p. b	In. -	Hrs. 6.9	Yarmouth	{	G.M.T. 4.19	G.M.T. 11.59	G.M.T. 7.39			
City (Bunhill Row)	% 65	% 62	* 73	* 57	bc. od. bcw. bc	* -	5.6 6.3						4.21	11.59	7.37
Westminster (St. James's Pk.)	% 66	% 59	% 77	% 57	b. c. b	-	4.3						4.30	12.6	7.42
Camden Sq. (Brit. Rainfall)	% 66	% 59	% 77	% 57	b. c. b	-	4.3						4.32	12.6	7.40
Hampstead (Reservoir) ...	% 61	% 61	% 72	% 55	op. bc	-	5.8	Wick	{	4.12	12.18	8.24			
	% 61	% 61	% 72	% 55	op. bc	-	5.8						4.16	12.18	8.22
	% 61	% 61	% 72	% 55	op. bc	-	5.8						4.16	12.18	8.22
	% 61	% 61	% 72	% 55	op. bc	-	5.8						4.16	12.18	8.22
	24 HOURS ENDED AT 6 P.M. YESTERDAY.								Valencia... ..	{	5.9	12.47	8.26		
South Kensington ...	% 78	% 78	% 74	% 60	c. og. op. c. bc	0.01	6.0	5.11						12.47	8.24
" " (Roof of M.O.)	% 78	% 78	% 73	% 61	c. og. op. c. bc	*	6.0	5.11						12.47	8.24
	% 78	% 78	% 73	% 61	c. og. op. c. bc	*	6.0	5.11						12.47	8.24

TEMPERATURE, WEATHER and RAINFALL at additional FOREIGN STATIONS, for the 24 hours ended at 7 a.m. yesterday.

STATIONS.	RAIN.	TEMPERATURE F.		WEATHER.	STATIONS.	RAIN.	TEMPERATURE F.		WEATHER.
		Max.	Min.				Max.	Min.	
Flushing ...	in.	75	64	bc. bc	Florence ...	0.04	94	70	b. b
Copenhagen ...	-	79	61	b. b.	Rome ...	0.47	89	63	b. b.
Vardö (North Cape) ...	-	50	43	o. o.	Naples ...	-	87	72	b. b.
St. Petersburg ...	-	*	57	b. b.	Malta ...	-	85	76	b. b.
Vienna ...	-	79	68	c. c.	Berne ...	-	*	*	c. b.
Buda-Pesth ...	-	79	63	bc. bc	Zürich ...	-	*	*	b. b.
Hermanstadt ...	0.51	70	55	o. r	Geneva ...	-	*	*	bc. b.
Trieste ...	-	82	70	b. b.	Lugano ...	0.63	*	*	b. b.

NOTE.—The information relating to weather is indicated by the following letters:—b. blue sky; bc. sky half clouded; c. sky three parts clouded; d. drizzling rain; e. wet air, without rain falling; f. fog; g. gloom; h. hail; i. lightning; m. mist; o. overcast sky; p. passing showers; q. squalls; r. rain; s. snow; t. thunder; u. ugly, threatening sky; v. visibility; unusual transparency; w. dew; x. hoar frost; z. dust-haze, or smoke.

The Daily Weather Report is sent free by post to any address in the United Kingdom on payment of £1 per annum, for postage and wrappers.

DAILY WEATHER REPORT OF THE METEOROLOGICAL OFFICE.

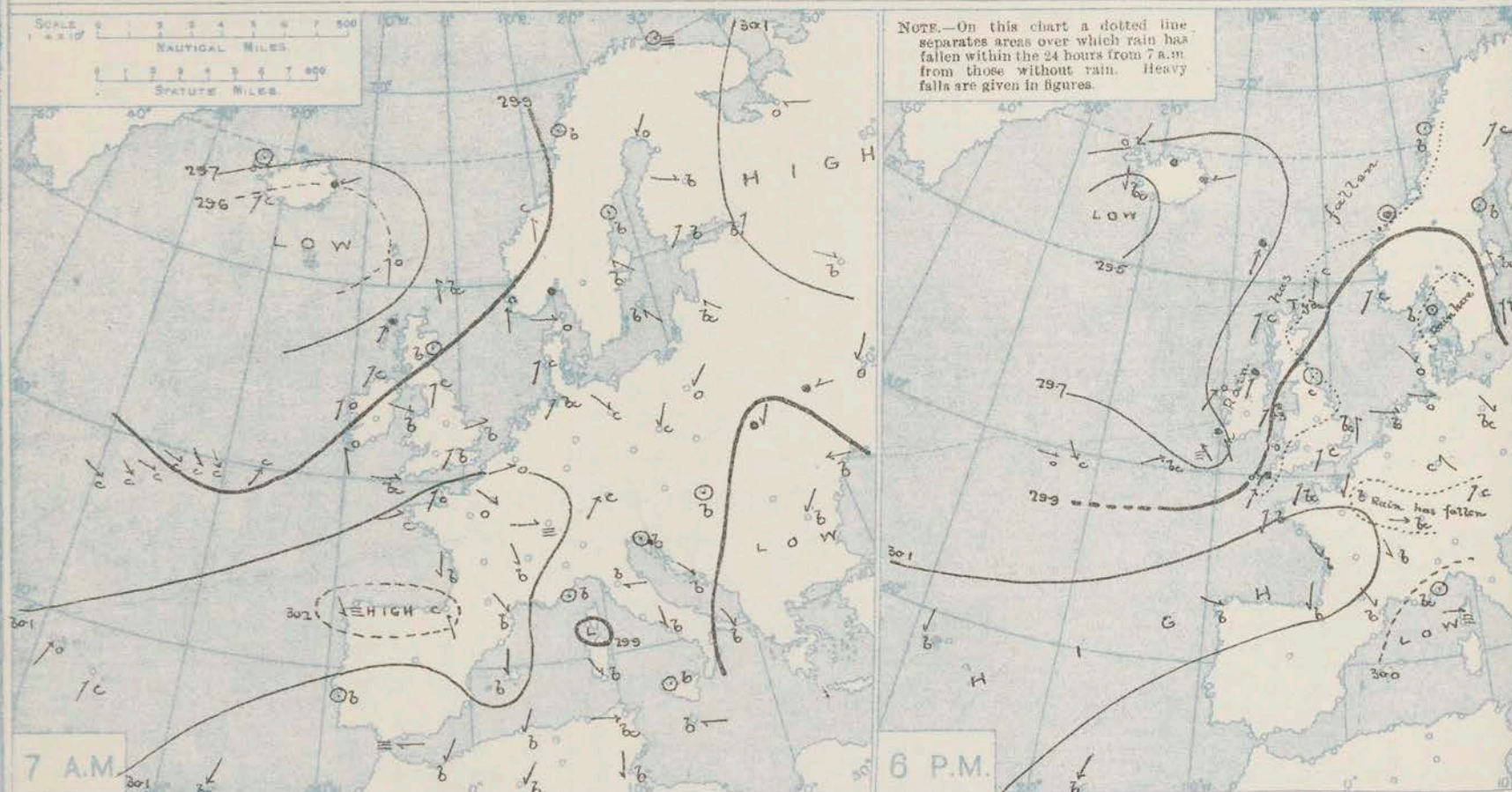
Saturday,
5th August, 1911.

STATIONS.	YESTERDAY EVENING.					THIS MORNING 7 A.M., G.M.T.										PAST 24 HOURS.						
	Barom.	Temp.	Wind.	Force	Weather.	Barometer.	Temp.	Wind.	Force	Weather.	Sea	Rain-fall.	Temp.		Sun-shine.	Weather.						
	At 32° Fahr. and V.S.L. Lat. 45°.	Dry Bulb.	Dir.	(0 to 12).		At 32° Fahr. and V.S.L. Lat. 45°.	Change since 4 a.m.	Dry Bulb.	Change since Yesterday.		Dir.		(0 to 12).	Max.		Min.	Morn'g. 7-13 Hours.	Aftern. 13-18 Hours.	Night. 18-7 Hours.			
BRITISH ISLANDS.	Lerwick	29.86	57	S	3	C	29.82	-0.02	60	+2	SE	3	c	2	63	55		bc	bc	bc		
	Stornoway	29.86	59	SSW	3	C	29.85	-0.06	58	+2	SSE	2	bc	2	61	54	1.7	bc	bc	bc		
	Castlebay (Barra Isd.)	29.83	57	S	3	C	29.87	-0.07	56	-1	E	4	op	4	59	55	2.2	bc	bc	bc		
	Malin Head	29.82	62	SSW	3	cp	29.80	-0.03	60	+4	SW	4	op	3	65	55		bc	bc	bc		
	Blacksod Point	29.77	61	SW	4	C	29.62	-0.00	57	-2	SW	4	C	3	65	54		bc	bc	bc		
	Valencia	29.89	63	SE	2	r	29.71	+0.02	58	0	SW	3	C	4	66	57	6.0	bc	bc	bc		
	Roche's Point	29.77	61	SSW	3	r	29.72		58	-1	NW	2	C	2	63	58		bc	bc	bc		
	Birr Castle	29.79	61	SE	2	C	29.66		58	+1	W	2	C	2	66	55	1.6	bc	bc	bc		
	Donaghadee	29.90	61	SSE	2	C	29.60	-0.00	61	+6	S	3	C	2	65	55		bc	bc	bc		
	Liverpool Obsy.	29.96	64	NW	1	C	29.74	-0.03	62	+2	SE	3	r	3	69	59	10.3	bc	bc	bc		
	Holyhead	29.93	60	SW	3	dgm	29.68	-0.05	61	-3	SW	4	C	3	66	58		bc	bc	bc		
	Pembroke (St. Ann's Hd.)	29.91	60	S	5	C	29.71	-0.04	62	+2	S	6	thm	5	66	57	4.4	bc	bc	bc		
	Newquay	29.98	64	SSW	4	C	29.77		62	0	S	1	r	3	68	62	3.0	bc	bc	bc		
	Scilly (St. Mary's)	29.95	64	SSW	4	opm	29.77	-0.02	60	-1	SSW	3	orm	4	66	59	2.2	bc	bc	bc		
	Jersey (St. Aubin)	30.08	66	SSW	3	bc	29.94		64	+2	SSW	2	ogw	2	71	59	9.3	bc	bc	bc		
	Portland Bill	30.03	64	SW	2	C	29.87	-0.02	62	0	SSW	4	C	4	69	60	8.3	bc	bc	bc		
	Dungeness	30.04	66	WSW	4	C	29.97		65	+1	S	4	C	4	69	60	10.3	bc	bc	bc		
	Dover	30.05	65	SW	3	bc	29.98		64	0	W	4	C	3	68	55		bc	bc	bc		
	Wick	29.85	61	WSW	2	C	29.72	-0.04	57	+1	SE	3	C	2	64	55		bc	bc	bc		
Nairn	29.86	65	W	2	C	29.67		57	0	-	0	C	0	70	51	5.2	bc	bc	bc			
Aberdeen	29.88	64	S	2	C	29.74	-0.06	59	0	SSE	1	C	1	72	52	12.2	bc	bc	bc			
Leith	29.90	65	WSW	3	C	29.68	-0.09	61	+3	SSE	2	C	0	70	55		bc	bc	bc			
North Shields	29.94	66	-	0	C	29.75	-0.05	60	+1	SE	3	r	3	68	56	5.4	C	C	C			
Spurn Head	29.96	68	SE	3	C	29.35	-0.01	65	+3	SSW	5	C	4	71	61		bc	bc	bc			
Yarmouth	30.00	71	S	3	bc	29.94	-0.00	65	+4	SSW	2	C	3	77	60	10.0	bc	bc	bc			
Clacton-on-Sea	30.01	75	WSW	3	bc	29.96	-0.02	66	+2	SSW	3	C	2	77	62	11.6	bc	bc	bc			
Nottingham	29.96	71	WSW	2	C	29.84		65	+4	SSW	4	C	4	75	60	8.6	bc	bc	bc			
Bath	30.01	69	SW	1	C	29.86		64	+1	S	3	C	0	75	62	8.4	bc	bc	bc			
Oxford	30.01	67	SSW	4	C	29.87		66	+4	SSE	5	C	0	75	62		bc	bc	bc			
London (New Obsy.)	30.02	72	SSW	3	C	29.92	-0.02	65	+3	S	2	C	0	76	60	10.5	bc	bc	bc			
ICELAND & FAEROE.	Isafjord	29.93	46	NE	6	C	29.68		44	-3	NE	7	C	0				bc	bc	bc		
	Reykjavik	29.46	60	N	3	bc	29.48	-0.00	56	+2	N	1	C	0				bc	bc	bc		
	Seydisfjord	29.63	49	ENE	3	r	29.48	+0.01	48	0	-	0	r	0				bc	bc	bc		
	Thorshavn	29.64	54	SSW	5	r	29.68	+0.02	54	+1	S	2	C	0				bc	bc	bc		
SCANDINAVIA.	Haparanda	29.83	64	SW	2	C	29.86	-0.00	66	0	SW	4	C	0	79	63		bc	bc	bc		
	Hernösand	29.87	67	-	0	C	29.86	-0.00	64	-12	-	0	C	0	73	55		bc	bc	bc		
	Stockholm	29.90	71	SSE	2	bc	29.90	+0.01	73	-3	SSW	2	bc	0	82	63		bc	bc	bc		
	Wisby	29.89	69	S	2	C	29.89	-0.00	70	-1	S	2	C	0	75	63		bc	bc	bc		
	Karlstad	29.91	70	-	0	C	29.93	+0.02	65	-3	WNW	2	C	0	81	59		bc	bc	bc		
	Færder (X'ania Fjord)	29.93	66	SW	4	bc	29.94	+0.02	67	+3	-	0	m	1	67	63		bc	bc	bc		
	Bodö	29.78	68	-	0	C	29.87	+0.05	56	-6	SW	2	C	1	68	54		bc	bc	bc		
	Christiansund	29.89	60	-	0	C	29.96		61	-1	SSE	4	C	2	66	55		bc	bc	bc		
	Skudesnaes	29.94	62	SW	2	C	29.95	-0.00	61	-1	SSE	4	C	2	66	55		bc	bc	bc		
	The Scaw (Skagen)	29.97	67	-	0	C	29.96	+0.01	65	+4	SSW	1	C	0	72	57		bc	bc	bc		
Blaavands Huk	29.99	64	NW	2	C	30.01	+0.01	67	-2	WNW	1	bc	1	73	61		bc	bc	bc			
GERMANY, &c.	Cuxhaven	30.02	68	W	2	C	30.04	+0.01	68	+1	SW	1	C	0	72	63		bc	bc	bc		
	The Helder	30.05	66	SW	1	C	29.99	-0.00	65	-1	S	3	C	1	70	54		bc	bc	bc		
	Brussels	30.07	66	-	0	bc	30.03	-0.01	66	+4	SW	1	C	0	79	54		bc	bc	bc		
	Berlin	29.96	74	NW	1	bc	30.01	+0.02	70	-2	NW	1	C	0	79	64		bc	bc	bc		
	Frankfurt	30.04	71	SE	1	C	30.03	+0.01	67	-5	SE	1	m	0	86	61		bc	bc	bc		
	Munich	30.03	66	SW	2	C	30.05	+0.01	67	-2	W	3	bc	0	79	61		bc	bc	bc		
FRANCE.	C. Gris Nez	30.08	65	WSW	4	C	29.97	-0.04	66	+4	SSE	4	bc	2	66	57		bc	bc	bc		
	La Hève	30.15	72	N	1	C	29.99		64	0	SE	3	C	1	77	57		bc	bc	bc		
	Brest (St. Mathieu)	30.10	67	SSW	2	C	29.91	+0.02	64	+1	SSE	4	C	3	72	54		bc	bc	bc		
	Lorient (Bec Melen)	30.09	70	SW	2	C	29.91		66	+2	SSE	3	C	3	75	61		bc	bc	bc		
	Rochefort (Ile d'Als)	30.11	73	NW	3	C	29.97		70	+4	S	3	C	2	79	64		bc	bc	bc		
	Biarritz	30.10	74	WSW	4	C	29.93		70	-1	S	1	C	2	79	64		bc	bc	bc		
	Paris	30.08	74	N	1	C	30.04	-0.01	67	+3	SSE	2	C	0	78	55		bc	bc	bc		
SPAIN, PORTUGAL, &c.	Belfort	30.02	76	W	4	bc	30.08		65	-3	E	2	m	0	84	61		bc	bc	bc		
	Lyons	30.05	81	NW	3	C	30.05		79	+6	NW	1	C	0	88	61		bc	bc	bc		
	Nice	29.92	76	-	0	bc	29.94	+0.03	77	0	SW	1	C	1	86	70		bc	bc	bc		
	Perpignan	30.03	85	NW	1	C	30.00	+0.01	77	-1	SW	1	C	0	91	64		bc	bc	bc		
	Sanguinaire	29.83	82	W	3	m	29.87		79	-2	E	3	m	4	86	73		bc	bc	bc		
Corunna	30.11	67	WNW	2	C	30.14	-0.00	63	-1	S	3	bc	2	72	59		bc	bc	bc			
Lisbon (8 a.m. local)	29.98	73	E	2	m	29.96		70	+4	E	1	C	0				bc	bc	bc			
Gibraltar	29.98	73	E	2	m	29.96		70	+4	E	1	C	0				bc	bc	bc			
Azores (P. Delgada)	30.19	67	NNE	3	C	30.19	+0.02	67	-5	NNE	2	C	2	73	64		bc	bc	bc			
Azores (Horta)	30.03	76	NE	1	C	30.02	+0.03	75	0	NE	4	bc	1	82	64		bc	bc	bc			
Madeira (Funchal)	30.03	76	NE	1	C	30.02	+0.03	75	0	NE	4	bc	1	82	64		bc	bc	bc			

* Information for these columns not usually received.

* Received too late for insertion in Charts.

BAROMETER, WIND AND WEATHER FOR 7 A.M. AND 6 P.M. YESTERDAY.



NOTES ON YESTERDAY'S WEATHER.

During yesterday temperature rose to between 75° and 77° over southeastern England, to 80° at Greenwich, but in other districts the maxima were mostly below 70°. Rain has fallen at numerous stations, heavily in the west, $\frac{3}{4}$ in. at Scilly, 1 inch at Pembroke, and 1.3 in. at Holyhead. Thunder was

heard at Wick. There was very little sunshine in the far west and northwest, none on the Kerry coast, but elsewhere the records were considerable, up to 14.2 hours at Aberdeen. As far west as the 30th meridian ships experienced light to fresh S.W. to N.W. breezes, and cloudy weather, off the Kerry coast fog.

WEATHER PROSPECTS.

FORECASTS FOR THE 24 HOURS NOON Saturday TO NOON Sunday.

0 {
a } E^{ly} to S^{ly} and W^{ly} breezes, fresh at times locally; fair to dull, some rain, thunder in places; moderate temperature; close.
b }
1

2 {
a } S^{ly} to W^{ly} winds, fresh at times in places; gusty, changeable, fair to dull, some rain, local thunder; moderate temperature; close.
b }
3
4 {
a }
b }
5

FORECAST DISTRICTS.



The Coasts upon which the Warning Signals are at present displayed are indicated thus:—

Signals hoisted yesterday	Signals hoisted this morning
South Cone.	South Cone
North Cone.	North Cone

6 {
a }
b }

7 {
a }
b }

8 {
a }
b }

Same as Nos. 2 to 5.

9 {
a }
b }

10 {
a }
b }

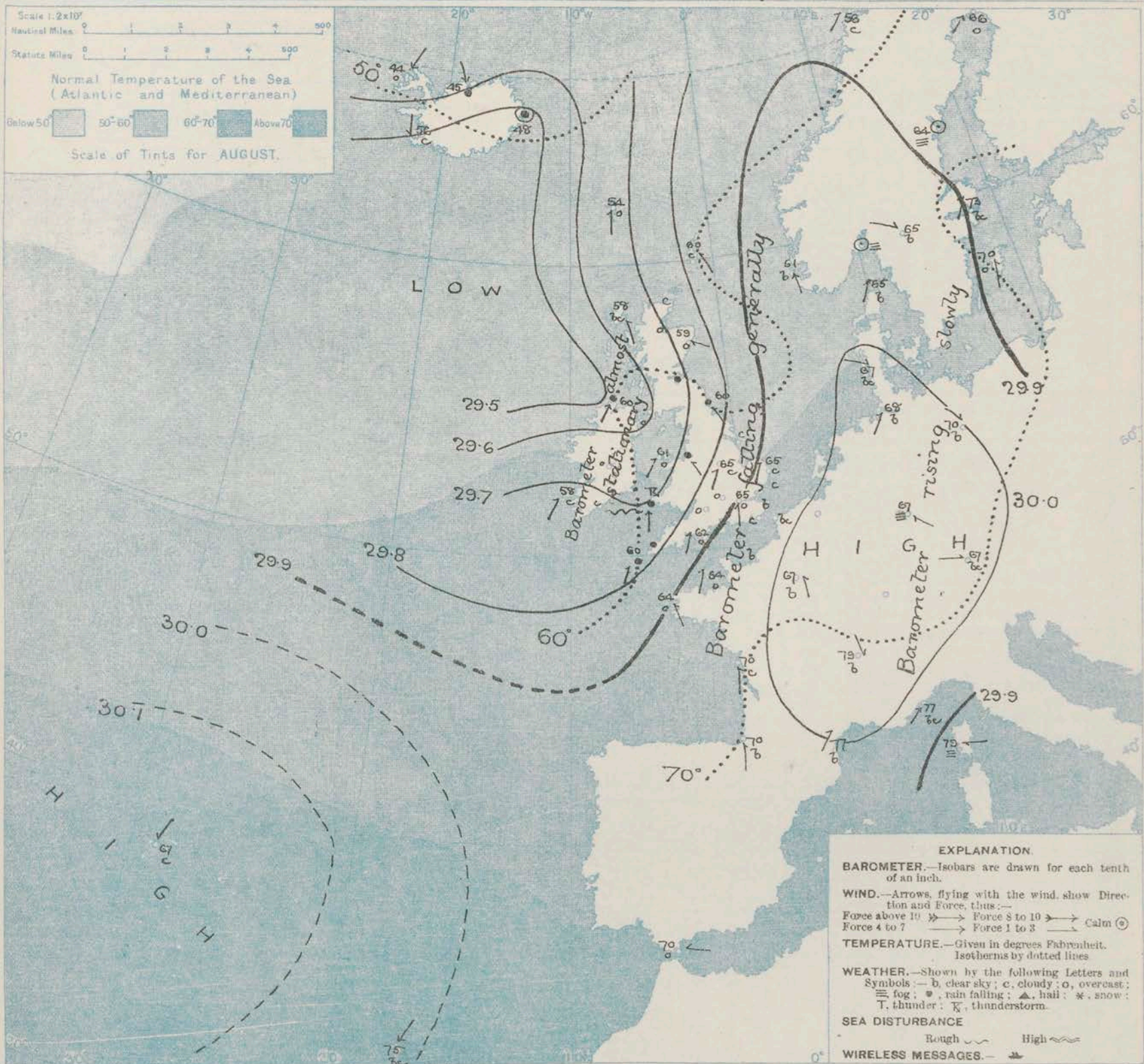
THE FURTHER OUTLOOK. To Districts 0 to 10.

Less settled than of late.

11 WESTERN CHANNEL AND BAY.

S^{ly} to W^{ly} winds, fresh at times; sea smooth to rather rough; gusty, changeable, some rain, thunder, mist or fog; moderate temperature.

SYNOPTIC CHART FOR 7 A.M. Saturday, 5th AUGUST 1911.



NOTES ON THE GENERAL SITUATION AT 7 A.M.

A shallow anticyclonic system with the barometer at about 30 in., now lies over the central portion of the Continent, but out at the Azores the barometer stands at 30.2 in. A depression still lies between Ireland and Iceland, with the barometer below 29.2 in. A secondary depression is indicated outside our southwestern coasts and on the Bay. A shallow depression is shown over the Baltic. The gradient is moderate to very slight.

Over the British Isles and the Continent the wind is nearly everywhere from some southerly direction, generally light in force, but blowing freshly at Spurn Head, strongly

at Pembroke. In Iceland a northerly current prevails, strong or high in force locally. At the home stations temperature ranges from 56° at Castlebay to 66° at Clacton-on-Sea; on the Continent from 64° at Brest and Havre to 79° at Lyons; in Scandinavia from 66° at Bodø to 73° at Stockholm; and in Iceland from 44° to 58°. A considerable increase of cloud is reported over all countries, and rain is falling in several parts of Britain and eastern Iceland, accompanying a thunderstorm at Pembroke. The sea is rather rough off Milford Haven, on other coasts it is moderate to very smooth.

GENERAL INFERENCE FROM THE 7 A.M. OBSERVATIONS.

The distribution of pressure has become more irregular, and the conditions favour a

NOTE: The Daily Weather Report for Monday next, August 1st, will be issued on Tuesday, August 2nd. The report for tomorrow (Sunday) will be

less settled type of weather than has been experienced lately.
issued on Wednesday, August 9th.

DAILY WEATHER REPORT.

Saturday, 5th August 1911.

OBSERVATIONS from the ATLANTIC OCEAN received by RADIOTELEGRAPHY.

CONTROL OBSERVATIONS.						OBSERVATIONS PLOTTED ON THE CHARTS.											
DATE AND HOUR OF OBSERVATION.	POSITION.		Reading of Barometer.	WIND.		NAME OF SHIP.	DATE AND HOUR OF OBSERVATION.	POSITION.		Reading of Barometer.	WIND.		Weather.	TEMPERATURE.			Sea Dis- turb- ance.
	Lat. N.	Long. W.		Dir.	Force.			Lat. N.	Long. W.		Dir.	Force.		Air.	Wet Bulb.	Sea.	
			In.							In.							
Aug. 4th 3pm	51	10	29.78	SSE	1-3	Montreal	Aug. 4th 6pm	51	11	29.65	SSE	1-3	f
" " "	50	10	29.80	W	1-3	Caronia	" " "	50	14	29.84	WSW	4-5	bc
" " "	49	22	29.87	NW	4-5	Baltic	" " "	49	21	29.83	NW	4-5	c
" " "	50	21	29.80	WSW	4-5	Oceanic	" " "	49	22	29.81	W	4-5	c
" " 4am	50	15	29.86	SW	4-5	"	" " 7am	50	17	29.83	SW	4-5	c
" " "	49	21	29.94	NNW	1-3	Caronia	" " "	49	20	29.90	NNW	4-5	c
" " "	48	22	29.92	NW	1-3	St. Paul	" " "	49	21	29.87	NW	1-3	c
" " "	49	22	29.85	WNW	1-3	Arabic	" " "	49	23	29.85	WNW	1-3	c
" " "	48	27	29.45	WNW	4-5	Baltic	" " "	48	26	29.95	WNW	4-5	c
" " "	48	25	29.83	W	4-5	Carmania	" " "	48	27	29.83	NW	4-5	c
" " "	47	29	30.09	W	1-3	Minnewaska	" " "	47	29	30.03	WNW	4-5	bc

TEMPERATURE, WEATHER, SUNSHINE AND RAINFALL FOR YESTERDAY.

STATIONS.	TEMPERATURE F.		Weather.	Sunshine.	Rainfall.	STATIONS.	TEMPERATURE F.		Weather.	Sunshine.	Rainfall.
	Max.	Min.					Max.	Min.			
Stonehaven, to 6 p.m.	.	.	.	Hrs. 12.3	In. 0.02	Brighton, to 6 p.m.	70	59	.	12.3	In. -
Oban, to 6 p.m.	64	54	c.o	1.5	0.25	Seaford, to 6 p.m.	69	59	bc, b.c	10.4	-
Douglas (I. of Man), to 6 p.m.	62	53	.	10.5	0.01	Eastbourne, to 6 p.m.	70	60	.	10.8	-
Dublin (City), to 4 p.m.	70	55	bc, c. u	.	-	Bexhill-on-Sea, to 9 p.m.	69	59	bc, v. c	12.0	-
Blackpool, to 9 p.m.	67	59	r. bc, or	11.2	0.05	† Hastings	12.8	.
Southport, to 9 p.m.	68	59	b. c. o	11.3	-	† Folkestone, to 6 p.m.	69	57	bc	10.6	-
Rhyl, to 6 p.m.	70	57	b. o	9.2	-	† Deal, to 6 p.m.	75	57	b. bc, c	10.6	-
† Colwyn Bay, to 6 p.m.	70	58	b	7.8	-	† Ramsgate, to 6 p.m.	.	.	.	9.1	-
Llandudno, to 9 p.m.	70	59	o. b. bc, r	9.2	0.10	† Margate, to 6 p.m.	77	57	b	8.0	-
Bettws-y-Coed, to 6 p.m.	69	55	b. bc	9.0	.	† Felixstowe, to 6 p.m.	74	59	.	11.4	-
Aberystwyth, to 6 p.m.	68	60	.	6.0	0.05	† Lowestoft, to 6 p.m.	77	58	bc, c	9.4	-
Plymouth, to 9 p.m.	69	59	bc, cp. o	6.1	0.06	† Skegness, to 6 p.m.	74	59	bc, c	8.4	-
Paignton, to 6 p.m.	73	56	bc	7.0	-	Scarborough, to 9 p.m.	75	57	bc, o	9.2	0.15
Torquay, to 6 p.m.	72	58	.	6.6	-	† Harrogate, to 6 p.m.	73	54	bc, b. bc	9.1	-
Teignmouth, to 9 p.m.	76	58	bc, p	5.5	-	† Buxton, to 6 p.m.	71	54	bc, o, c, bc	6.3	Trace
† Weymouth, to 6 p.m.	74	59	bc, b. c	8.3	-	Darwen, to 9 p.m.	70	54	o. bc, gp. o	7.0	0.01
† Bournemouth, to 6 p.m.	72	56	c. op. b	9.8	0.01	Manchester, to 9 p.m.
Southsea, to 6 p.m.	74	61	.	9.7	-	Birmingham, to 9 p.m.	74	53	c. o	6.3	-
† Worthing, to 6 p.m.	71	55	b. c	11.4	-	Carnoustie, to 6 p.m.	71	48	b	11.8	0.02

† At this station the amount of Bright Sunshine is for the whole day, ending with sunset.

LONDON OBSERVATIONS.

STATIONS.	HUMIDITY.		TEMPERATURE.		Weather.	Rainfall.	Sunshine Yesterday.	SUNSET FOR STATIONS IN THE UNITED KINGDOM TO-DAY AND TO-MORROW.			
	3 p.m. Yesterday.	9 a.m. To-day.	Max.	Min.				5th & 6th August, 1911.	Sunrise	Noon	Sunset
	24 HOURS ENDED AT 9 A.M. TO-DAY.										
Greenwich (Royal Obsy.) ...	42	65	80	59	b. bc. c. o	in. -	Hrs. 10.7	Yarmouth {	4.21 4.22	11.59 11.59	7.37 7.36
City (Bunhill Row)	*	*	*	61	bc. o	*	9.8				
Westminster (St. James's Pk.)	52	68	75	61	b. c	-	9.9				
Camden Sq. (Brit. Rainfall)	52	61	78	61	bc. b. c	-	7.2				
Hampstead (Reservoir) ...	*	72	74	59			9.1	Wick {	4.14 4.16	12.18 12.18	8.22 8.20
24 HOURS ENDED AT 6 P.M. YESTERDAY.											
South Kensington ...	*	*	77	62	b. bc. c	-	8.6	Valencia... .. {	5.11 5.12	12.47 12.47	8.24 8.23
" (Roof of M.O.)	61	80	75	58							

TEMPERATURE, WEATHER and RAINFALL at additional FOREIGN STATIONS, for the 24 hours ended at 7 a.m. yesterday.

STATIONS.	RAIN.	TEMPERATURE F.		WEATHER.	STATIONS.	RAIN.	TEMPERATURE F.		WEATHER.
		Max.	Min.				Max.	Min.	
Flushing	In.	79	61	c. c	Florence	In.	94	72	b. b.
Copenhagen	-	79	63	b. bc	Rome	0.04	83	68	b. b.
Vardö (North Cape)	-	46	43	o. b	Naples	0.04	82	69	b. b.
St. Petersburg	-	.	61	b. b	Malta	-	86	75	b
Vienna	Trace	82	61	b. b	Berne	-	.	.	c. c
Buda-Pesth	-	81	57	c. b	Zürich	-	.	.	bc, bc
Hermanstadt	0.35	66	55	r. o	Geneva	obs.	.	.	not recd.
Trieste	-	84	73	bc, b	Lugano	-	.	.	b. bc

NOTE.—The information relating to weather is indicated by the following letters:—b. blue sky; bc. sky half clouded; c. sky three parts clouded; d. drizzling rain; e. wet air, without rain falling; f. fog; g. gloom; h. hail; i. lightning; m. mist; o. overcast sky; p. passing showers; q. squalls; r. rain; s. snow; t. thunder; u. ugly, threatening sky; v. visibility, unusual transparency; w. dew; x. hoar frost; z. dust-haze, or smoke.

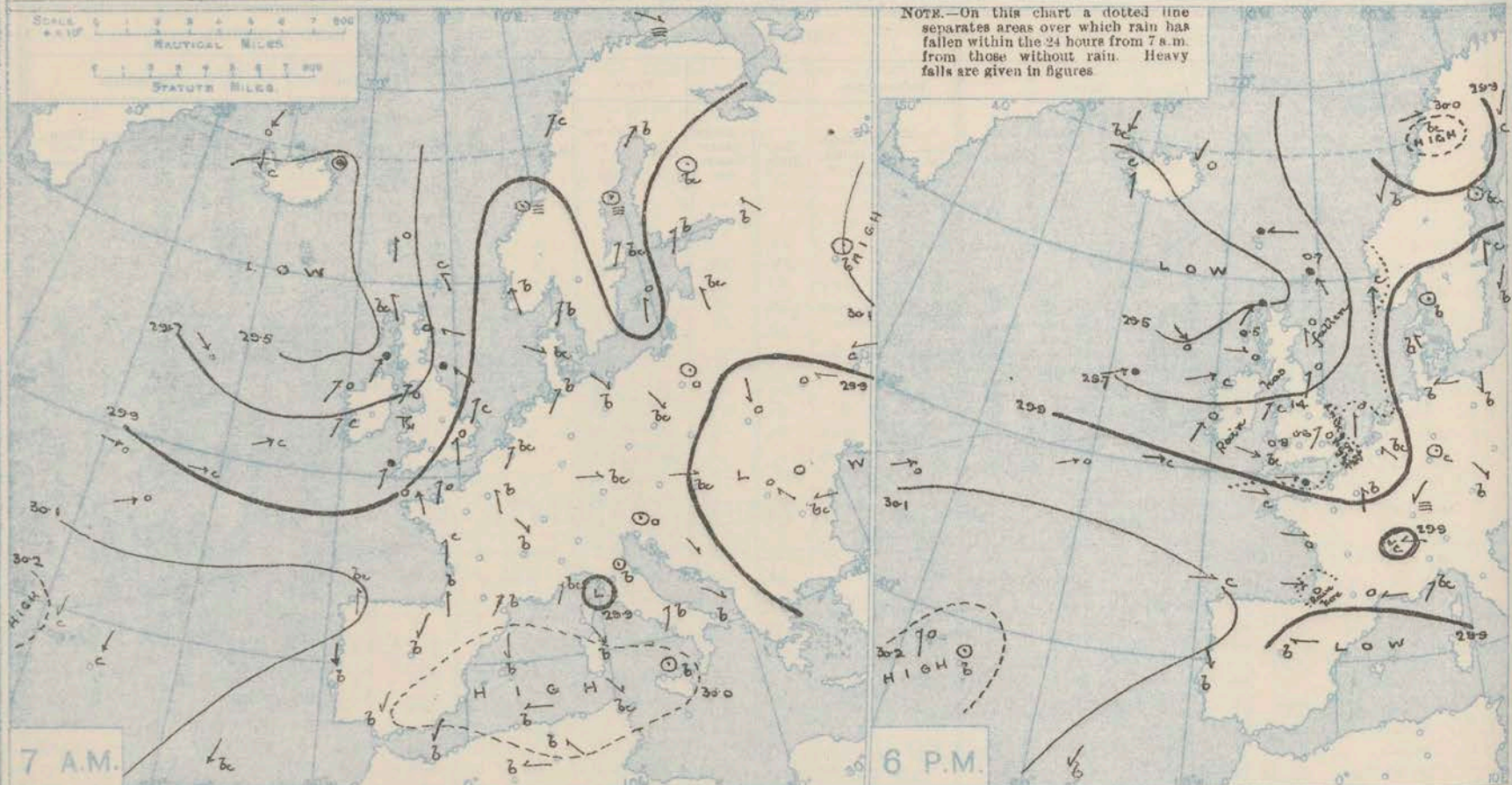
The Daily Weather Report is sent free by post to any address in the United Kingdom on payment of £1 per annum, for postage and wrappers.

DAILY WEATHER REPORT OF THE METEOROLOGICAL OFFICE.

Sunday
6th August 1911.

STATIONS.	YESTERDAY EVENING.						THIS MORNING 7 A.M., G.M.T.										PAST 24 HOURS.						
	BAROM.		TEMP.		WIND.		BAROMETER.		TEMP.		WIND.		Sea (0 to 9).	Rain-fall.	TEMP.		Sun-shine.	WEATHER.					
	At 32° Fahr. and M.S.L. Lat. 45°.	Dry Bulb.	Dir.	Force (0 to 12).	Weather.	At 32° Fahr. and M.S.L. Lat. 45°.	Change since 4 a.m.	Dry Bulb.	Change since Yesterday.	Dir.	Force (0 to 12).	Weather.			Max.	Min.		Morn'g. 7-12 Hours.	Aftern. 12-18 Hours.	Night. 18-7 Hours.			
BRITISH ISLANDS.	Lerwick	29.59	59	ESE	4	mm	29.52	+0.01	56	-4	SW	4	c	3	0.07	63	54	*	cm	orm	orm		
	Stornoway	29.56	57	SW	5	r	29.54	+0.01	55	-3	SW	4	b	4	0.11	62	55	1.9	op	edp	op. bc		
	Castlebay (Barra Isd.)	29.55	53	WNW	1	a	29.58	+0.02	55	-1	W	3	o	3	0.54	57	52	0.0	op. od	od	od. o		
	Malin Head	29.60	58	W	3	o	29.62	0.0	53	-7	W	2	o	1	0.02	62	50	*	cm	bc	op		
	Blacksod Point	29.63	59	WSW	4	c	29.55	?	60	+3	SW	5	r	4	0.34	63	54	*	cm	bc	op		
	Valencia	29.76	61	SW	4	o	29.72	+0.02	60	+2	SSW	4	r	5	0.34	64	56	8.2	cpv	cpv	b. rm		
	Roche's Point	29.76	63	SW	3	bc	29.78	*	59	+1	SSW	4	r	4	0.04	65	57	*	cp	c. bc	bcd		
	Birr Castle	29.68	60	WSW	2	c	29.67	*	56	-2	S	2	r	*	0.09	67	50	6.0	bcp	bcp	c. or		
	Donaghadee	29.64	60	SSW	1	c	29.72	+0.02	52	-9	SSW	2	c	1	0.43	68	50	*	bc	cg. bc	cg		
	Liverpool Obsy.	29.72	61	W	1	o	29.81	+0.03	57	-5	SSE	3	c	2	1.36	64	53	1.4	or	or. bc	bc		
	Holyhead	29.70	60	SW	3	c	29.73	+0.01	58	-3	SW	4	cmp	3	0.27	64	55	*	df	cm	cmp		
	Pembroke (St. Ann's Hd.)	29.79	60	WSW	5	bc	29.86	+0.01	61	-1	SSW	5	cpv	3	0.33	61	?	5.0	orm	cg	bcd		
	Newquay	29.84	63	WSW	2	bc	29.93	*	63	+1	SW	4	c	3	0.75	65	56	2.8	or	o. bc	b. bcp		
	Scilly (St. Mary's)	29.85	64	WNW	4	bc	29.93	+0.02	62	+2	SW	5	cmpg	5	0.32	66	59	4.8	egm	bc	cm		
	Jersey (St. Aubin)	29.88	66	W	4	opgm	30.05	*	63	-1	SW	4	b	3	0.03	73	59	2.8	cg. egm	opgm	op. c. b		
	Portland Bill	29.81	63	W	4	c	29.95	+0.04	63	+1	WSW	4	b	4	0.02	68	60	0.1	c	cp	bc		
Dungeness	29.84	67	SW	3	c	29.97	+0.04	64	-1	W	3	c	3	-	71	58	3.6	c	cr	c			
Dover	29.84	68	W	1	o	29.98	*	62	-2	WSW	3	b	4	0.10	74	55	4.8	b. bc. c	c. bc. c	or. bc			
ICELAND & FAEROE.	Wick	29.50	58	S	3	c	29.57	+0.04	55	-2	SW	2	op	1	0.01	59	52	*	fg. cm	o. ea	bc. or		
	Nairn	29.51	62	WSW	3	bc	29.58	*	54	-3	W	1	c	1	0.02	66	49	1.0	c	q. bc	bc. c		
	Aberdeen	29.51	61	S	2	o	29.62	+0.03	55	-4	SW	1	c	2	0.16	62	52	0.0	ca	od	o. bc. or		
	Leith	29.60	64	SW	3	c	29.71	+0.02	57	-4	SW	3	bc	*	0.04	68	53	*	o	op	c. op		
	North Shields	29.66	63	SSW	3	o	29.74	+0.03	56	-4	SSW	3	c	2	0.18	66	53	0.0	or	o	c		
	Spurn Head	29.73	63	SW	5	o	29.83	+0.03	60	-5	W	5	c	5	0.08	73	56	*	o. c	or. op	cp		
	Yarmouth	29.82	70	S	3	o	29.90	+0.07	60	-5	WSW	3	bc	3	-	73	56	3.4	bcq	c	o. bc		
	Clacton-on-Sea	29.82	72	SSW	4	o	29.93	+0.06	63	-3	WSW	4	bc	4	-	72	56	1.6	o. bc. c	c. o	o. bc. c		
	Nottingham	29.75	63	SW	4	o	29.86	*	60	-5	W	2	b	*	0.01	71	52	1.1	c. o	op	o. c		
	Bath	29.81	60	W	1	o	29.94	*	61	-3	SW	2	c	*	0.59	68	52	?	-	-	-		
	Oxford	29.82	59	WSW	2	o	29.96	*	61	-5	SSW	3	bc	*	0.34	73	54	*	o	or	or. bc		
	London (Kew Obsy.)	29.82	69	SW	2	o	29.97	+0.04	59	-6	WSW	2	bc	*	-	76	55	1.5	o. c	c. op	o. bc		
	SCANDINAVIA.	Isafjord	29.69	46	NNE	7	bc	29.67	*	45	+1	E	2	bc	*	*	*	*	*	*	*	*	
		Reykjavik	29.45	61	S	1	o	29.54	0.0	54	-2	N	1	c	*	*	*	*	*	*	*	*	
		Seydisfjord	29.56	51	ENE	2	o	29.54	-0.03	48	0	-	0	o	*	*	*	*	*	*	*	*	
		Thorshavn	29.59	53	E	3	r	29.64	+0.02	52	-2	W	4	o	*	*	*	*	*	*	*	*	
Haparanda		29.84	61	NNE	2	c	29.96	+0.03	66	0	NE	2	bc	*	-	70	57	*	-	-	-		
Hernösand		29.89	66	-	0	bc	29.94	0.0	67	+3	ENE	2	bc	*	trace	73	59	*	-	-	-		
Stockholm		29.94	68	S	2	c	29.97	0.0	76	+3	SSE	2	b	*	-	82	63	*	-	-	-		
Wisby		29.95	67	NNE	2	b	29.98	+0.01	73	+3	-	0	b	*	-	77	63	*	-	-	-		
Karlstad		29.91	68	-	0	b	29.93	0.0	67	+2	S	2	b	*	-	77	57	*	-	-	-		
Färder (X'anta Fjord)		29.92	68	S	2	b	29.99	-0.01	66	-1	SSE	4	o	2	-	70	64	*	-	-	-		
Bodö	30.00	58	WSW	2	bc	29.94	-0.04	59	+3	E	2	b	2	-	59	48	*	-	-	-			
GERMANY, &c.	Christiansund	29.88	64	NE	3	b	29.66	-0.03	67	+6	SE	1	b	1	-	68	59	*	-	-	-		
	Skudesnaes	29.85	64	S	6	c	29.67	+0.06	61	0	SSE	8	r	5	0.24	66	61	*	-	-	-		
	The Scaw (Skagen)	29.95	66	-	0	b	29.90	-0.01	69	+4	SSE	2	o	1	-	73	61	*	-	-	-		
	Blaavands Huk	29.95	65	SSE	1	b	29.94	+0.01	66	-1	SSW	3	r	2	?	72	64	*	-	-	-		
	Cuxhaven	29.97	71	E	1	b	29.85	+0.01	65	-3	SSW	3	bc	*	-	72	63	*	-	-	-		
	The Heider	29.89	70	ESE	1	c	29.88	+0.05	66	+1	W	4	c	2	0.24	73	54	*	-	-	-		
	Brussels	29.86	71	SE	2	bc	29.98	+0.10	64	-2	W	4	o	*	-	85	61	*	-	-	-		
	Berlin	29.97	75	N	1	b	29.97	0.0	73	+3	SE	2	b	*	-	81	63	*	-	-	-		
	Frankfurt	29.97	70	-	0	c	29.93	+0.02	67	0	NW	1	bc	*	-	82	59	*	-	-	-		
	Munich	29.97	70	NW	2	b	29.97	+0.01	71	+4	SW	1	b	*	-	79	59	*	-	-	-		
FRANCE.	C. Gris Nez	29.60	67	W	4	c	29.99	+0.06	62	-4	W	4	bc	3	0.08	81	61	*	-	-	-		
	La Hève	29.59	70	N	1	b	30.05	*	66	+2	W	2	bc	2	-	82	50	*	-	-	-		
	Brest (St. Mathieu)	29.94	63	W	2	c	30.10	+0.04	62	-2	WSW	2	bc	2	-	66	59	*	-	-	-		
	Lorient (Bec Melen)	29.91	68	W	3	o	30.07	*	64	-2	N	1	c	2	-	75	54	*	-	-	-		
	Rochefort (Ile d'Aix)	29.93	73	WNW	3	o	30.07	*	71	+1	W	1	o	*	-	88	64	*	-	-	-		
	Biarritz	30.05	74	W	4	o	30.10	*	69	-1	WSW	3	o	2	0.16	77	69	*	-	-	-		
	Paris	29.84	84	S	1	b	30.06	+0.08	68	+1	WSW	2	c	*	-	87	61	*	-	-	-		
	Belfort	29.93	80	ENE	2	m	30.03	*	72	+7	WSW	6	m	*	-	86	62	*	-	-	-		
	Lyons	29.86	85	E	1	c	30.05	*	71	-8	WNW	2	bc	*	-	94	70	*	-	-	-		
	Nice	29.93	75	SW	1	bc	29.99	+0.03	78	+1	W	1	bc	2	-	88	70	*	-	-	-		
SPAIN, PORTUGAL, &c.	Perpignan	29.71	77	E	2	o	30.05	+0.10	79	+2	-	0	bc	*	-	85	70	*	-	-	-		
	Sanguinaire						*																

BAROMETER, WIND AND WEATHER FOR 7 A.M. AND 6 P.M. YESTERDAY.



NOTES ON YESTERDAY'S WEATHER.

During yesterday the thermometer rose to between 70° and 75° in many parts of England, to 77° at Shrewsbury and to 78° at Margate. Over the country generally the amount of bright sunshine was much smaller than of late; at some stations in the north of Scotland there was none. Heavy rain

fell at some western and northern stations; at Liverpool there was as much as 1.36 in. A thunderstorm occurred at Dover last night, and lightning was seen in London, at Great Yarmouth and Clacton-on-Sea. Wireless reports from the Atlantic show that so far west as the 36th meridian ships experienced fresh to strong breezes from the west or south-west and cloudy, changeable weather.

WEATHER PROSPECTS.

FORECASTS FOR THE 24 HOURS NOON SUNDAY TO NOON MONDAY.

0 {
a
b

1

2 {
a
b

3

4 {
a
b

5

FORECAST DISTRICTS.



The Coasts upon which the Warning Signals are at present displayed are indicated thus:—

Signals hoisted yesterday	Signals hoisted this morning
South Cone.	South Cone.
North Cone.	North Cone.

6 {
a
b

7 {
a
b

8 {
a
b

9 {
a
b

10 {
a
b

11 WESTERN CHANNEL AND BAY.

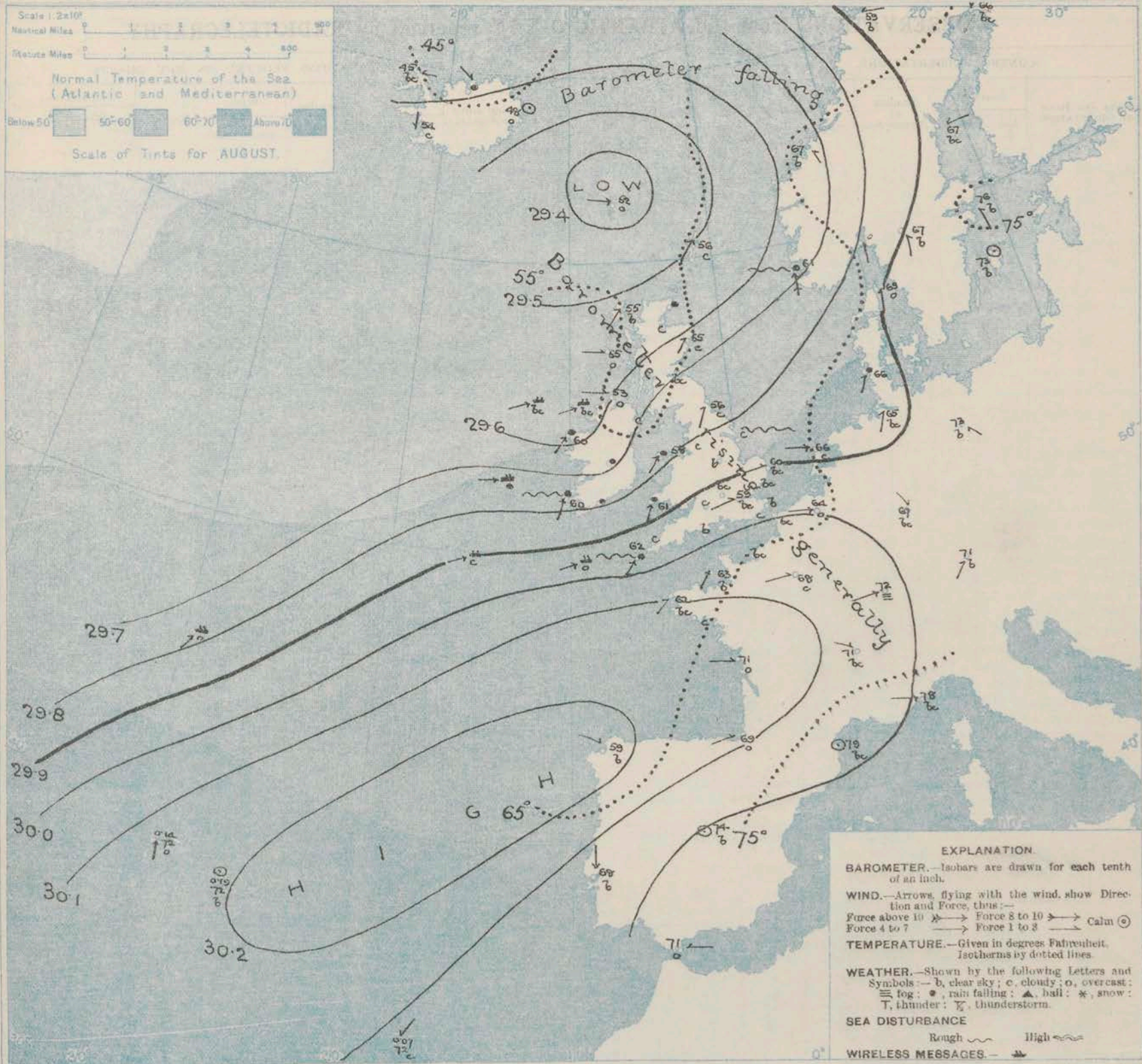
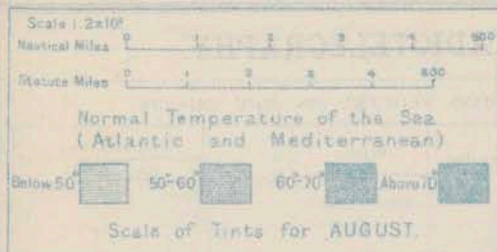
THE FURTHER OUTLOOK.

None Issued.

None Issued.

SYNOPTIC CHART FOR 7 A.M.

Sunday, 6th AUGUST 1911.



NOTES ON THE GENERAL SITUATION AT 7 A.M.

Since yesterday a new anticyclone has extended from the Southern portions of the Atlantic over the Bay of Biscay, France and the north of Spain. The centre of a depression of moderate intensity, is moving northwards across the Faeroe and the barometer is at present rising in most parts of the United Kingdom.

The wind is light to fresh from between South and West over North Western Europe generally, but draws into North East and East in Northern Scandinavia; light Northerly breezes prevail in Iceland. Temperature has fallen over the United Kingdom and now varies from 60° or a little

above it over the southern parts of England and Wales to 65° and less in the northern parts of Ireland and Scotland. Over Germany, the Baltic and the south of France the readings are above 70°. The highest values reported being 79° at Perpignan and 78° at Nice. The weather is fine in the eastern and central parts of Great Britain, as well as in Sweden, Germany and central and southern France, but rain is falling at many of our western stations, and also on the Eastern side of the North Sea. The sea is rough on our extreme South Western coast, and also at Spinn Bred.

GENERAL INFERENCE FROM THE 7 A.M. OBSERVATIONS.

DAILY WEATHER REPORT.

Sunday, 6th August, 1911.

OBSERVATIONS from the ATLANTIC OCEAN received by RADIOTELEGRAPHY.

CONTROL OBSERVATIONS.						OBSERVATIONS PLOTTED ON THE CHARTS.											
DATE AND HOUR OF OBSERVATION.	POSITION.		Reading of Barometer.	WIND.		NAME OF SHIP.	DATE AND HOUR OF OBSERVATION.	POSITION.		Reading of Barometer.	WIND.		Weather.	TEMPERATURE.			Sea Dis- turb- ance.
	Lat. N.	Long. W.		Dir.	Force.			Lat. N.	Long. W.		Dir.	Force.		Air.	Wet Bulb.	Sea.	
Aug. 6th 4am	49	11	29.93	WSW	H-5	Minnawaska	Aug. 6th 7am	49	10	29.96	WSW	H-5	bc	-	-	-	-
" " 5am	52	15	29.58	W	H-5	Lawrence	" " 11am	55	9	29.50	WSW	H-5	bc	-	-	-	-
" " 6am	52	15	29.56	SW	H-7	Ascania	" " 1pm	52	14	29.74	W	H-7	bc	-	-	-	-
" " 7am	46	34	30.04	SW	H-5	Haverford	" " 6pm	46	33	30.09	WSW	H-5	bc	-	-	-	-
" " 8am	49	16	29.90	W	H-5	Minnawaska	" " 7pm	49	15	29.92	W	H-5	bc	-	-	-	-
" " 9am	52	19	29.68	WSW	H-5	Ascania	" " 8pm	53	18	29.69	WSW	H-5	bc	-	-	-	-
" " 10am	55	11	29.52	WSW	H-5	Victorian	" " 9pm	56	13	29.67	WSW	H-5	bc	-	-	-	-
" " 11am	50	14	29.76	WSW	H-5	Baltic	" " 10pm	55	12	29.62	WSW	H-5	bc	-	-	-	-
" " 12am	45	38	30.20	WSW	H-5	Lake Manitoba	" " 11pm	48	28	30.09	WSW	H-5	bc	-	-	-	-
" " 1am	48	27	29.85	W	H-5	Haverford	" " 12am	48	28	29.85	W	H-5	bc	-	-	-	-
" " 2am	48	27	29.85	W	H-5	Occama	" " 1am	48	28	29.89	W	H-5	bc	-	-	-	-
" " 3am	48	27	29.89	W	H-5	Minnawaska	" " 2am	53	22	29.68	WSW	H-5	bc	-	-	-	-
" " 4am	53	24	29.70	WSW	H-5	Ascania	" " 3am	50	17	29.77	WSW	H-5	bc	-	-	-	-
" " 5am	50	17	29.74	NNE	H-5	Baltic	" " 4am	50	17	29.77	WSW	H-5	bc	-	-	-	-

TEMPERATURE, WEATHER, SUNSHINE AND RAINFALL FOR YESTERDAY.

STATIONS.	TEMPERATURE F.		Weather.	Sunshine.	Rainfall.	STATIONS.	TEMPERATURE F.		Weather.	Sunshine.	Rainfall.
	Max.	Min.					Max.	Min.			
Stonehaven, to 6 p.m.	*	*	*	Hrs.	In.	† Brighton, to 6 p.m.	*	*	*	Hrs.	In.
Oban, to 6 p.m.	63	56	*	4.6	0.02	† Seaford, to 6 p.m.	73	61	bc. o. bc	2.9	-
Douglas (I. of Man), to 6 p.m.	63	56	*	3.0	0.43	† Eastbourne, to 6 p.m.	*	*	*	*	*
Dublin (City), to 4 p.m.	69	59	op. b	*	0.08	Bexhill-on-Sea, to 9 p.m.	72	62	o. c	2.5	-
Blackpool, to 9 p.m.	64	58	or. c	2.1	1.69	† Hastings	*	*	*	3.3	*
Southport, to 9 p.m.	63	58	or. bc	1.7	1.74	† Folkestone, to 6 p.m.	70	59	bc. c	4.6	-
† Rhyl, to 6 p.m.	66	59	b. r	1.3	1.09	† Deal, to 6 p.m.	75	58	c. bc. o	3.7	-
† Colwyn Bay, to 6 p.m.	65	59	o. bc	0.7	1.80	† Ramsgate, to 6 p.m.	*	*	*	3.2	-
Llandudno, to 9 p.m.	65	59	th. or. c	2.6	1.50	Margate, to 6 p.m.	78	58	*	2.7	-
Bettws-y-Coed, to 6 p.m.	*	*	*	*	*	† Felixstowe, to 6 p.m.	75	62	*	1.5	-
† Aberystwyth, to 6 p.m.	65	60	*	2.5	1.03	† Lowestoft, to 6 p.m.	*	*	*	*	*
Plymouth, to 9 p.m.	65	62	op. or. bc	1.3	0.69	† Skegness, to 6 p.m.	77	64	*	4.2	-
† Paignton, to 6 p.m.	68	62	cp. bc	0.8	0.06	† Scarborough, to 9 p.m.	72	60	bc. o. org	2.0	0.20
† Torquay, to 6 p.m.	*	*	*	*	*	† Harrogate, to 6 p.m.	66	67	cp. r. c	0.3	0.55
Teignmouth, to 9 p.m.	68	62	cp. bc	1.1	0.06	† Buxton, to 6 p.m.	66	57	c. or. c. bc	0.6	0.30
† Weymouth, to 6 p.m.	69	62	op. c	0.1	0.08	Darwen, to 9 p.m.	62	57	ow. r. o	0.2	1.98
Bournemouth, to 6 p.m.	70	62	*	1.3	0.05	Manchester, to 9 p.m.	*	*	*	*	*
Southsea, to 6 p.m.	73	53	*	1.8	*	Birmingham, to 9 p.m.	69	59	c. or. c	0.7	0.05
† Worthing, to 6 p.m.	72	62	c. b. o	2.3	-	Carnoustie, to 6 p.m.	61	52	or. c	0.0	0.07

† At this station the amount of Bright Sunshine is for the whole day, ending with sunset.

LONDON OBSERVATIONS.

TABLE SHOWING THE GREENWICH TIMES OF SUNRISE, NOON AND SUNSET FOR STATIONS IN THE UNITED KINGDOM TO-DAY AND TO-MORROW.

STATIONS.	HUMIDITY.		TEMPERATURE.		Weather.	Rainfall.	Sunshine Yesterday.	SUNSET FOR STATIONS IN THE UNITED KINGDOM TO-DAY AND TO-MORROW.			
	3 p.m. Yesterday.	9 a.m. To-day.	Max.	Min.				10th & 11th Aug. 1911.	Sunrise	Noon	Sunset
24 HOURS ENDED AT 9 A.M. TO-DAY.											
	%	%	*	*		In.	Hrs.		G.M.T.	G.M.T.	G.M.T.
Greenwich (Royal Obsy.) ...	*	*	*	*	*	*	1.5	Yarmouth	4.22	11.59	7.36
City (Bunhill Row)	*	*	*	*	*	-	1.8	4.23	11.59	7.35
Westminster (St. James's Pk.)	54	65	74	57	bc. p. bc	-	2.0	Greenwich	4.33	12.6	7.39
Camden Sq. (Brit. Rainfall)	56	61	77	55	c	-	1.7	4.34	12.6	7.38
Hampstead (Reservoir) ...	*	63	73	53	bc. c	-		Wick	4.16	12.18	8.20
24 HOURS ENDED AT 6 P.M. YESTERDAY.								4.18	12.18	8.18
South Kensington ...	*	*	76	61	c. o. cp. o	-	1.4	Valencia... ..	5.12	12.47	8.23
" " (Roof of M.O.)	50	62	75	62				5.13	12.47	8.22

TEMPERATURE, WEATHER and RAINFALL at additional FOREIGN STATIONS, for the 24 hours ended at 7 a.m. yesterday.

STATIONS.	RAIN.	TEMPERATURE F.		WEATHER.	STATIONS.	RAIN.	TEMPERATURE F.		WEATHER.
		Max.	Min.				Max.	Min.	
Flushing	In.	72	61	bc. bc.	Florence	Trace	90	69	o. b.
Copenhagen	-	72	63	bc. c.	Rome	-	88	69	o. b.
Vardö (North Cape)	-	57	43	o. f.	Naples	-	86	70	b. b.
St. Petersburg	-	*	59	o. b.	Malta	obs.	mat.	received	b. b.
Vienna	0.35	77	64	o. b.	Berne	-	*	*	c. c.
Buda-Pesth	Trace	81	63	b. bc	Zürich	0.08	*	*	c. c.
Hermanstadt	-	68	52	bc. o	Geneva	-	*	*	a. b.
Trieste	-	81	72	b. o	Lugano	0.04	*	*	b. bc

NOTE.—The information relating to weather is indicated by the following letters:—b. blue sky; bc. sky half clouded; c. sky three parts clouded; d. drizzling rain; e. wet air, without rain falling; f. fog; g. gloom; h. hail; l. lightning; m. mist; o. overcast sky; p. passing showers; q. squalls; r. rain; s. snow; t. thunder; u. ugly, threatening sky; v. visibility, unusual transparency; w. dew; x. hoar frost; z. dust-haze, or smoke.

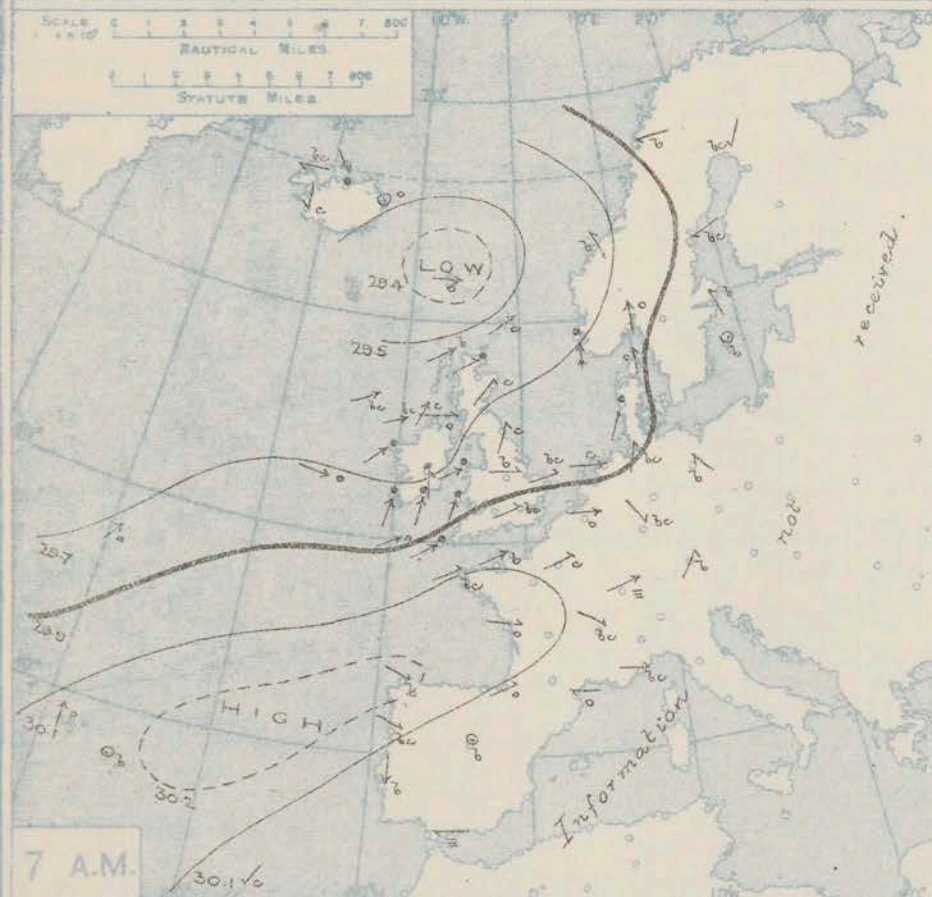
The Daily Weather Report is sent free by post to any address in the United Kingdom on payment of £1 per annum, for postage and wrappers.

DAILY WEATHER REPORT OF THE METEOROLOGICAL OFFICE.

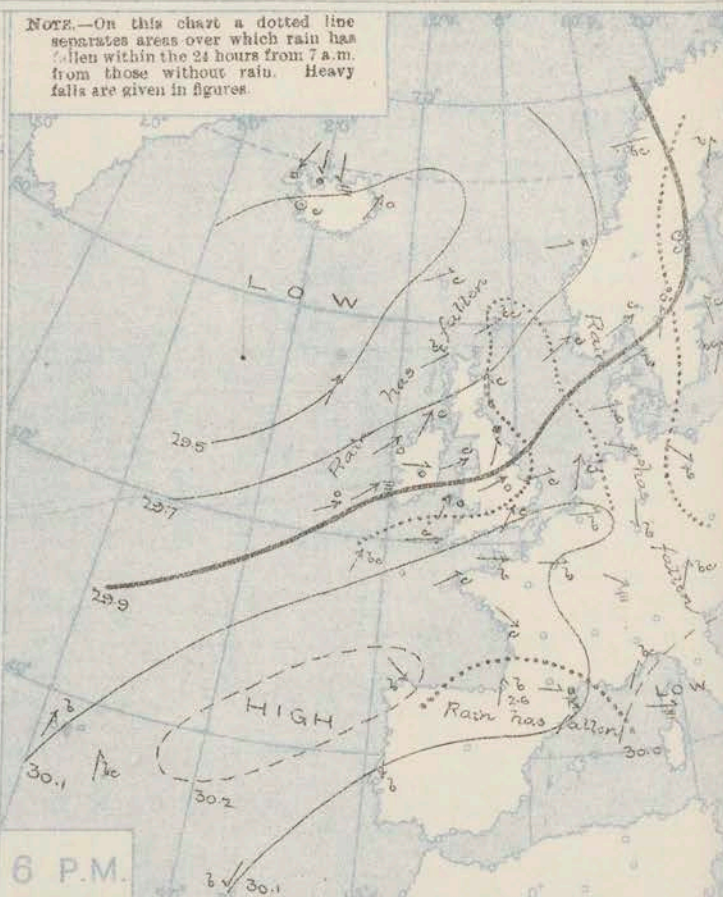
Monday.
7th August 1911.

STATIONS.	YESTERDAY EVENING.						THIS MORNING 7 A.M., G.M.T.										PAST 24 HOURS.							
	BAROM.		TEMP.		WIND		BAROMETEE.		TEMP.		WIND.		Sea (0 to 9).	Rain-fall.	TEMP.		Sun-shine.	WEATHER.						
	At 32° Fahr. and M.S.L. Lat. 45°.	Dry Bulb.	Dry Bulb.	Force (0 to 12).	Weather.	At 32° Fahr. and M.S.L. Lat. 45°.	Change since 4 a.m.	Dry Bulb.	Change since Yesterday.	Direc.	Force (0 to 12).	Weather.			Max.	Min.		Morn'g. 7-13 Hours.	Aftern'n. 13-18 Hours.	Night. 18-7 Hours.				
BRITISH ISLANDS.	Lerwick	29.66	59	SW	2	bc	29.74	+0.01	57	+1	SSW	2	m	2	61	54	7.5	bc	bc	bc				
	Stornoway	29.65	60	SW	3	bc	29.69	0.00	58	+3	SW	5	r	4	60	55	7.5	bc	bc	bc				
	Castlebay (Barra Isd.)	29.60	57	SE	3	0	29.77	+0.04	58	+3	SW	4	0	3	60	54	7.5	bc	bc	bc				
	Malin Head	29.67	60	SW	5	cmg	29.84	+0.02	60	+7	SW	4	c	3	62	53	7.5	bc	bc	bc				
	Blacksod Point	29.75	62	SW	5	0	29.84	+0.01	60	0	SSW	6	dmgs	4	62	58	7.5	bc	bc	bc				
	Valencia	29.90	62	SW	4	m	29.99	+0.01	61	+1	SSE	4	c	4	66	59	7.5	bc	bc	bc				
	Roche's Point	29.93	63	WSW	4	cm	30.07	+	60	+1	SW	4	c	4	67	59	7.5	bc	bc	bc				
	Birr Castle	29.84	64	W	3	0	29.96	+	61	+5	SW	1	c	2	68	58	7.5	bc	bc	bc				
	Donaghadee	29.78	63	WNW	2	cm	29.91	+0.05	61	+9	SW	3	c	2	68	52	7.5	bc	bc	bc				
	Liverpool Obsy.	29.87	67	SW	4	b	30.07	+0.04	63	+6	SW	3	b	2	68	57	7.5	bc	bc	bc				
	Holyhead	29.85	62	WSW	5	c	30.05	+0.04	61	+3	WSW	3	cm	3	63	57	7.5	bc	bc	bc				
	Pembroke (St. Ann's Hd.)	29.97	62	SW	5	0	30.12	+0.03	62	+1	SW	4	b	4	66	57	7.5	bc	bc	bc				
	Newquay	30.05	65	SW	4	c	30.16	+	63	0	SW	2	bc	2	68	58	7.5	bc	bc	bc				
	Scilly (St. Mary's)	30.04	64	W	4	cmg	30.16	+0.02	63	+1	SW	5	bc	4	68	60	7.5	bc	bc	bc				
	Jersey (St. Aubin)	30.14	67	W	4	b	30.25	+	63	0	WSW	2	ogw	2	71	61	7.5	bc	bc	bc				
	Portland Bill	30.04	64	SW	5	c	30.18	+0.03	63	0	WSW	2	b	3	66	61	7.5	bc	bc	bc				
	Dungeness	30.05	66	SW	4	c	30.19	+0.02	64	0	SW	4	bc	4	69	61	7.5	bc	bc	bc				
	Dover	30.08	67	SW	5	b	30.20	+	65	+3	SW	3	c	2	67	59	7.5	bc	bc	bc				
	Wick	29.66	57	SW	1	c	29.77	+0.04	56	+1	SW	2	c	2	61	58	7.5	bc	bc	bc				
	Nairn	29.64	63	-	0	bc	29.77	+	59	+5	S	1	c	1	68	53	7.5	bc	bc	bc				
	Aberdeen	29.70	61	S	2	c	29.87	+0.04	58	+3	S	2	c	2	70	54	7.5	bc	bc	bc				
	Leith	29.74	63	S	4	c	29.91	+0.05	63	+6	WSW	3	c	2	67	56	7.5	bc	bc	bc				
	North Shields	29.76	65	SSW	3	cp	30.00	+0.03	64	+8	SW	3	c	2	65	54	7.5	bc	bc	bc				
	Spurn Head	29.90	65	WSW	4	c	30.08	+0.03	66	+6	WSW	4	b	4	70	60	7.5	bc	bc	bc				
Yarmouth	29.96	74	WSW	3	c	30.16	+0.05	64	+4	WSW	2	b	3	77	59	7.5	bc	bc	bc					
Clacton-on-Sea	30.00	72	SSW	4	c	30.17	+0.06	66	+3	WSW	3	bc	3	75	62	7.5	bc	bc	bc					
Nottingham	29.90	65	WSW	5	0	30.10	+	66	+6	W	4	b	+	68	59	7.5	bc	bc	bc					
Bath	30.02	67	W	1	0	30.18	+	65	+4	SW	1	c	+	72	60	7.5	bc	bc	bc					
Oxford	30.05	64	SW	4	b	30.19	+	65	+4	SW	2	0	+	71	60	7.5	bc	bc	bc					
London (Kew Obsy.)	30.02	70	SW	4	c	30.20	+0.06	64	+5	SW	2	bc	+	75	59	7.5	bc	bc	bc					
ICELAND & FAEROE.	Isafjord	29.62	44	NE	5	0	29.54	+	44	+	E	1	r	+	+	+	+	+	+	+				
	Reykjavik	29.49	60	-	0	c	29.41	0.00	52	-2	E	2	0	+	+	+	+	+	+	+				
	Seydisfjord	29.43	54	SW	4	0	29.38	0.00	55	+7	SW	2	bc	+	+	+	+	+	+	+				
	Thorshavn	29.53	56	WSW	3	c	29.63	0.00	58	+1	SSE	3	c	+	+	+	+	+	+	+				
	Haparanda	29.95	65	SW	2	b	30.00	0.00	68	+2	W	2	b	+	75	57	7.5	bc	bc	bc				
SCANDINAVIA.	Hernösand	29.89	66	-	0	c	29.93	+0.04	69	+2	S	4	bc	+	72	63	7.5	bc	bc	bc				
	Stockholm	29.98	68	S	2	c	30.02	+0.04	70	-6	SSW	2	0	+	72	64	7.5	bc	bc	bc				
	Wisby	29.98	66	SW	2	bc	30.05	+0.02	71	-2	SW	4	0	+	77	63	7.5	bc	bc	bc				
	Karlstad	29.88	66	SW	2	0	30.02	+0.04	63	-4	W	4	c	+	75	61	7.5	bc	bc	bc				
	Færder (X'ania Fjord)	29.83	65	SW	6	c	29.99	+0.04	65	-1	WSW	4	b	3	75	61	7.5	bc	bc	bc				
	Bodö	29.80	77	E	1	bc	29.99	+0.04	64	+5	E	2	bc	2	75	59	7.5	bc	bc	bc				
	Christiansund	29.69	60	W	3	r	29.89	+0.06	60	-7	W	1	c	1	75	59	7.5	bc	bc	bc				
	Skudesnaes	29.83	60	SW	6	c	29.91	+0.01	61	0	SE	6	0	4	75	59	7.5	bc	bc	bc				
	The Scaw (Skagen)	29.97	62	WSW	2	b	30.04	+0.04	63	-6	SW	2	0	1	75	59	7.5	bc	bc	bc				
	Blaavands Huk	30.00	63	W	3	bc	30.07	+0.04	65	-1	W	3	c	2	75	61	7.5	bc	bc	bc				
GERMANY, &c.	Cuxhaven	30.03	68	WNW	4	b	30.10	+0.04	63	-2	WSW	4	b	+	72	57	7.5	bc	bc	bc				
	The Helder	30.03	64	SSW	4	c	30.16	+0.05	66	0	W	3	b	1	72	63	7.5	bc	bc	bc				
	Brussels	30.12	66	W	3	b	30.24	+0.05	62	-2	SW	1	0	+	78	58	7.5	bc	bc	bc				
	Berlin	29.98	77	NW	2	b	30.18	+0.00	67	-6	NW	3	bc	+	88	64	7.5	bc	bc	bc				
	Frankfurt	30.09	73	N	1	b	30.23	+0.06	67	0	+	0	m	+	86	57	7.5	bc	bc	bc				
	Munich	30.09	71	SW	2	bc	30.20	+0.04	69	-2	SW	2	b	+	84	61	7.5	bc	bc	bc				
FRANCE.	C. Gris Nez	30.10	64	WSW	5	b	30.24	+0.04	63	+1	WSW	3	0	2	68	61	7.5	bc	bc	bc				
	La Hève	30.19	63	W	2	b	30.27	+	64	-2	WSW	2	bc	1	73	57	7.5	bc	bc	bc				
	Brest (St. Mathieu)	30.18	67	WSW	2	c	30.26	+0.01	63	+1	S	1	b	1	70	61	7.5	bc	bc	bc				
	Lorient (Bec Meles)	30.15	69	WSW	2	b	30.20	+	63	-1	E	2	b	2	73	57	7.5	bc	bc	bc				
	Rochefort (Ile d'Atx)	30.16	70	NW	4	bc	30.23	+	63	-8	NE	1	b	+	74	56	7.5	bc	bc	bc				
	Biarritz	30.17	73	SSW	2	b	30.20	+	67	-2	E	1	c	2	73	64	7.5	bc	bc	bc				
	Paris	30.10	76	WNW	1	b	30.27	+0.04	64	-4	+	0	b	+	82	55	7.5	bc	bc	bc				
SPAIN, PORTUGAL, &c.	Belfort	30.08	79	WNW	6	m	30.03	+	66	-6	ENE	4	m	+	79	60	7.5	bc	bc	bc				
	Lyons	30.04	83	NE	2	bc	30.16	+	68	-3	NW	1	0	+	89	56	7.5	bc	bc	bc				
	Nice	30.02	74	SW	2	bc	30.09	+0.04	77	-1	W	1	bc	1	90	70	7.5	bc	bc	bc				
	Perpignan	30.13	69	W	3	bc	30.15	+0.01	73	-6	NW	1	bc	+	92	67	7.5	bc	bc	bc				
	Sanguinaire	29.92	73	W	3	m	29.92	+	74	+	SE	2	m	2	88	73	7.5	bc	bc	bc				
	Corunna	30.21	65	NW	5	b	30.16	0.00	62	+3	NNE	1	f	2	72	55	7.5	bc	bc	bc				
AZORES &c.	Lisbon (8 a.m. local)	30.06	66	N	5	b	30.3																	

BAROMETER, WIND AND WEATHER FOR 7 A.M. AND 6 P.M. YESTERDAY.



NOTE.—On this chart a dotted line separates areas over which rain has fallen within the 24 hours from 7 a.m. from those without rain. Heavy falls are given in figures.



NOTES ON YESTERDAY'S WEATHER.

During yesterday the thermometer rose to between 70° and 75° in many parts of Great Britain, and to 77° at Great Yarmouth. On our south and south-east coasts the amount of bright sunshine was large, but in other districts it was small or only moderate. Rain

was again experienced in most of the western and northern districts. Wireless reports show that as far west as the 29th meridian ships experienced strong to high winds from West or South-West, and cloudy, unsettled weather, with rain in places.

WEATHER PROSPECTS.

FORECASTS FOR THE 24 HOURS NOON

Monday

TO NOON

Tuesday.

0 { a } S.W. by S. winds, moderate or fresh; cloudy, changeable, some rain. Moderate temperature.

1 { a } S.W. and S.W. by winds, light or moderate; fair to day, some showers, to-morrow. Moderate temperature.

3 { a } S.W. by winds, light or moderate; fair generally, with a temperature about the normal.

5

FORECAST DISTRICTS.



The Coasts upon which the Warning Signals are at present displayed are indicated thus:—

Signals hoisted yesterday: South Cone, North Cone. Signals hoisted this morning: South Cone, North Cone.

No warnings issued.

6 { a } S.W. and S.W. by winds, fresh or strong; cloudy, some rain. Moderate temperature.

7 { a } S.W. and S.W. by winds, freshening; fair at first, some rain later. Moderate temperature.

9 { a } Same as No. 6. (Mainland).

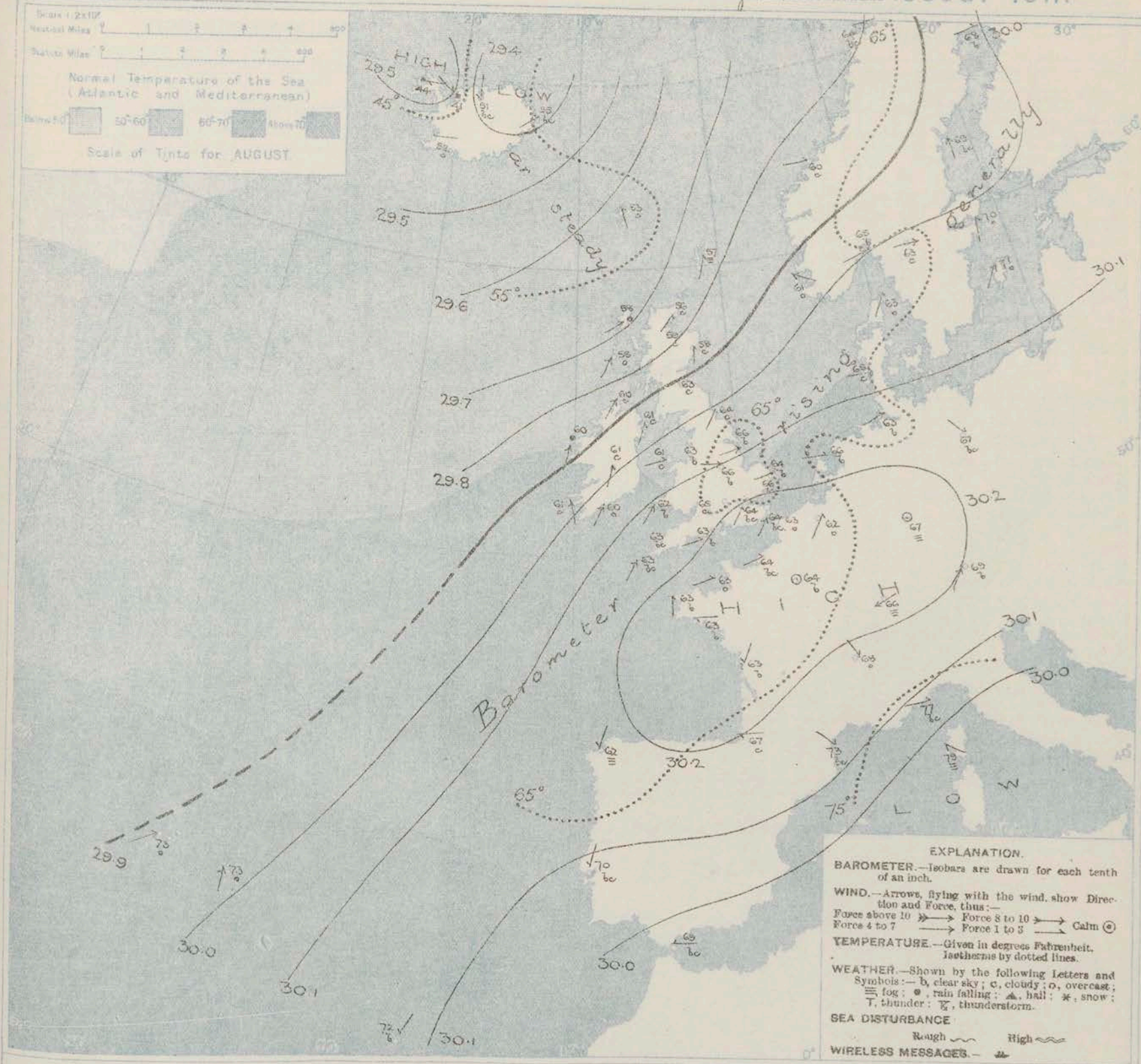
10 { a } Same as No. 6. (Mainland).

11 WESTERN CHANNEL AND BAY. Fresh S.W. or S.W. by winds, and a moderate to rather rough sea; fair at first, some showers later. Moderate temperature.

THE FURTHER OUTLOOK.

SYNOPTIC CHART FOR 7 A.M. Monday, 7th

AUGUST 1911.



NOTES ON THE GENERAL SITUATION AT 7 A.M.

An anticyclone still lies over Germany, France, and the Bay of Biscay, and a depression of slight intensity is moving northward over Ireland. The barometer is at present rising over western Europe generally, but on our own extreme western coasts the change is very slight.

Southerly to South-Western winds prevail over the United Kingdom and the neighbouring portions of the Continent, and blow freshly or strongly in the Hebrides and the west of Ireland. Over central and southern France light breezes from between north-west and north-east are reported.

Temperature has risen somewhat over the United Kingdom, but fallen at most of the Continental stations. In some parts of Eastern and Central England the thermometer is slightly above 65°, but in the north of Scotland it is below 60°. Over the Baltic and in the south of France the readings are above 70°, and at Langquaine the thermometer is as high as 79°. The weather is fair or fine over western Europe as a whole, but rain is falling in the Hebrides and the west of Ireland, as well as in western Iceland. The sea is moderate or slight generally.

GENERAL INFERENCE FROM THE 7 A.M. OBSERVATIONS.

There are some indications of the approach of another depression towards the Irish coasts, and the weather in our western and northern districts is, therefore,

likely to remain in a somewhat changeable condition. Over eastern and central England a continuance of the present fair weather is anticipated.

DAILY WEATHER REPORT.

Monday, 7th August, 1911.

OBSERVATIONS from the ATLANTIC OCEAN received by RADIOTELEGRAPHY.

CONTROL OBSERVATIONS.						OBSERVATIONS PLOTTED ON THE CHARTS.											
DATE AND HOUR OF OBSERVATION.	POSITION.		Reading of Barometer.	WIND.		NAME OF SHIP.	DATE AND HOUR OF OBSERVATION.	POSITION.		Reading of Barometer.	WIND.		Weather	TEMPERATURE.			Sea Dist ance
	Lat. N.	Long. W.		Dir.	Force.			Lat. N.	Long. W.		Dir.	Force.		Air.	Dry Bulb.	Wet Bulb.	
	"	"	In.					"	"	In.				"	"	"	
6th 3p.m.	51	11	29.92	SW	6-7	<u>Campania</u>	6th 6p.m.	51	13	29.83	WSW	4-5	0	-	-	-	-
do. 3p.m.	50	13	29.47	SW	4-5	<u>Saurentie</u>	do. 6p.m.	50	14	29.50	SW	4-5	?	-	-	-	-
do. 10a.m.	56	10	29.51	E	4-5	<u>do.</u>	do. 1p.m.	56	12	29.48	SW	1-3	c	-	-	-	-
do. 10a.m.	49	3	29.99	SW	6-7	<u>Sicilian</u>	do. 1p.m.	49	5	29.99	SW	4-5	bc	-	-	-	-
do. 4a.m.	48	30	29.76	SSW	6-7	<u>Haverford</u>	do. 7a.m.	47	29	29.74	SW	6-7	0	-	-	-	-
do. 7a.m.	55	11	29.52	WSW	4-5	<u>Saurentie</u>	do. 7a.m.	56	12	29.60	WSW	4-5	bc	-	-	-	-
do. 4a.m.	55	6	29.61	W	4-5	<u>Hesperian</u>	do. 7a.m.	55	8	29.57	SW	4-5	c	-	-	-	-

TEMPERATURE, WEATHER, SUNSHINE AND RAINFALL FOR YESTERDAY.

STATIONS.	TEMPERATURE F.		Weather.	Sunshine.	Rainfall.	STATIONS.	TEMPERATURE F.		Weather.	Sunshine.	Rainfall.
	Max.	Min.					Max.	Min.			
Stonehaven, to 6 p.m.	62	52	*	Hrs.	In.	† Brighton, to 6 p.m.	68	57	*	Hrs.	In.
Oban, to 6 p.m.	62	52	*	2.1	0.19	† Seaford, to 6 p.m.	68	57	*	11.6	-
Douglas (I. of Man), to 6 p.m.	70	54	p. l. m. c	*	0.12	† Eastbourne, to 6 p.m.	69	56	*	12.5	-
Dublin (City), to 4 p.m.	65	57	c. r. bc	3.0	0.42	Bexhill-on-Sea, to 9 p.m.	69	56	bc	11.8	-
Blackpool, to 9 p.m.	66	57	o. r. c	1.2	0.44	† Hastings	70	56	*	12.5	-
Southport, to 9 p.m.	68	55	r. b. r	3.0	0.15	† Folkestone, to 6 p.m.	70	56	b	13.0	-
† Rhyl, to 6 p.m.	70	55	c. b	2.5	0.10	† Deal, to 6 p.m.	73	56	th. bc. c	13.2	0.21
† Colwyn Bay, to 6 p.m.	68	55	c. or. bc. o	5.2	0.23	† Ramsgate, to 6 p.m.	75	56	*	12.5	-
Llandudno, to 9 p.m.	64	58	*	0.9	0.31	† Margate, to 6 p.m.	76	55	b	12.3	-
Bettws-y-Coed, to 6 p.m.	64	58	bc. o. aq	6.1	-	† Felixstowe, to 6 p.m.	72	57	c. o. c. r. c	9.8	-
† Aberystwyth, to 6 p.m.	69	58	*	8.1	-	† Lowestoft, to 6 p.m.	72	57	*	7.0	0.01
Plymouth, to 9 p.m.	70	56	cp. bp. c	5.8	-	† Skegness, to 6 p.m.	65	54	or. up	2.1	0.22
† Paignton, to 6 p.m.	72	56	bc. c. o	9.0	-	Scarborough, to 9 p.m.	63	52	*	1.9	0.22
† Torquay, to 6 p.m.	73	58	c. bc. b. o	11.5	-	† Harrogate, to 6 p.m.	66	52	b. c	0.8	0.02
Teignmouth, to 9 p.m.	70	54	*	11.0	-	† Buxton, to 6 p.m.	68	51	*	7.1	0.11
† Weymouth, to 6 p.m.	73	59	*	11.0	-	Darwen, to 9 p.m.					
† Bourne mouth, to 6 p.m.	69	54	*	11.0	-	Manchester, to 9 p.m.					
Southsea, to 6 p.m.						Birmingham, to 9 p.m.					
† Worthing, to 6 p.m.						Carnoustie, to 6 p.m.					

† At this station the amount of Bright Sunshine is for the whole day, ending with sunset.

LONDON OBSERVATIONS.

TABLE SHOWING THE GREENWICH TIMES OF SUNRISE, NOON AND SUNSET FOR STATIONS IN THE UNITED KINGDOM TO-DAY AND TO-MORROW.

STATIONS.	HUMIDITY.		TEMPERATURE.		Weather.	Rainfall.	Sunshine Yesterday.	SUNSET FOR STATIONS IN THE UNITED KINGDOM TO-DAY AND TO-MORROW.			
	3 p.m. Yesterday.	9 a.m. To-day.	Max.	Min.				7th & 8th August 1911.	Sunrise	Noon	Sunset
	24 HOURS ENDED AT 9 A.M. TO-DAY.										
	%	%	"	"	"	In.	Hrs.	G.M.T.	G.M.T.	G.M.T.	
Greenwich (Royal Obs.) ..	*	*	*	*	*	*	8.4	Yarmouth	4. 23	11. 59	7. 35
City (Bunhill Row)	*	*	*	*	*	*	9.1	4. 24	11. 58	7. 33
Westminster (St. James's Pk.)	54	70	74	60	o. bc. cw. bc	-	6.9	Greenwich	4. 34	12. 6	7. 38
Camden Sq. (Brit. Rainfall)	42	65	77	59	b	-	7.5	4. 35	12. 5	7. 36
Hampstead (Reservoir) ...	*	68	73	58	c. bc	-		Wick	4. 18	12. 18	8. 19
24 HOURS ENDED AT 6 P.M. YESTERDAY.								4. 20	12. 7	8. 16
South Kensington ...	*	*	75	55	o. c. bc. c. o. cw	-	9.2	Valencia	5. 13	12. 47	8. 22
" " (Roof of M.O.)	4	67	74	56				5. 14	12. 46	8. 20

TEMPERATURE, WEATHER and RAINFALL at additional FOREIGN STATIONS, for the 24 hours ended at 7 a.m. yesterday.

STATIONS.	RAIN.	TEMPERATURE F.		WEATHER.	STATIONS.	RAIN.	TEMPERATURE F.		WEATHER.
		Max.	Min.				Max.	Min.	
Flushing	In.				Florence	In.			
Copenhagen					Rome				
Vardö (North Cape)					Naples				
St. Petersburg					Malta				
Vienna					Berne				
Buda-Pesth					Zürich				
Hermanstadt					Geneva				
Trieste					Lugano				

Notes.—The information relating to weather is indicated by the following letters: b. blue sky; bc. sky half clouded; c. sky three parts clouded; d. drizzling rain; e. wet air, without rain falling; f. fog; g. gloom; h. hail; i. lightning; m. mist; o. overcast sky; p. passing showers; q. squalls; r. rain; s. snow; t. thunder; u. fog, threatening sky; v. visibility, unusual transparency; w. dew; x. hoar frost; z. dust-haze, or smoke.

The Daily Weather Report is sent free by post to any address in the United Kingdom on payment of £1 per annum, for postage and wrappers.

DAILY WEATHER REPORT OF THE METEOROLOGICAL OFFICE.

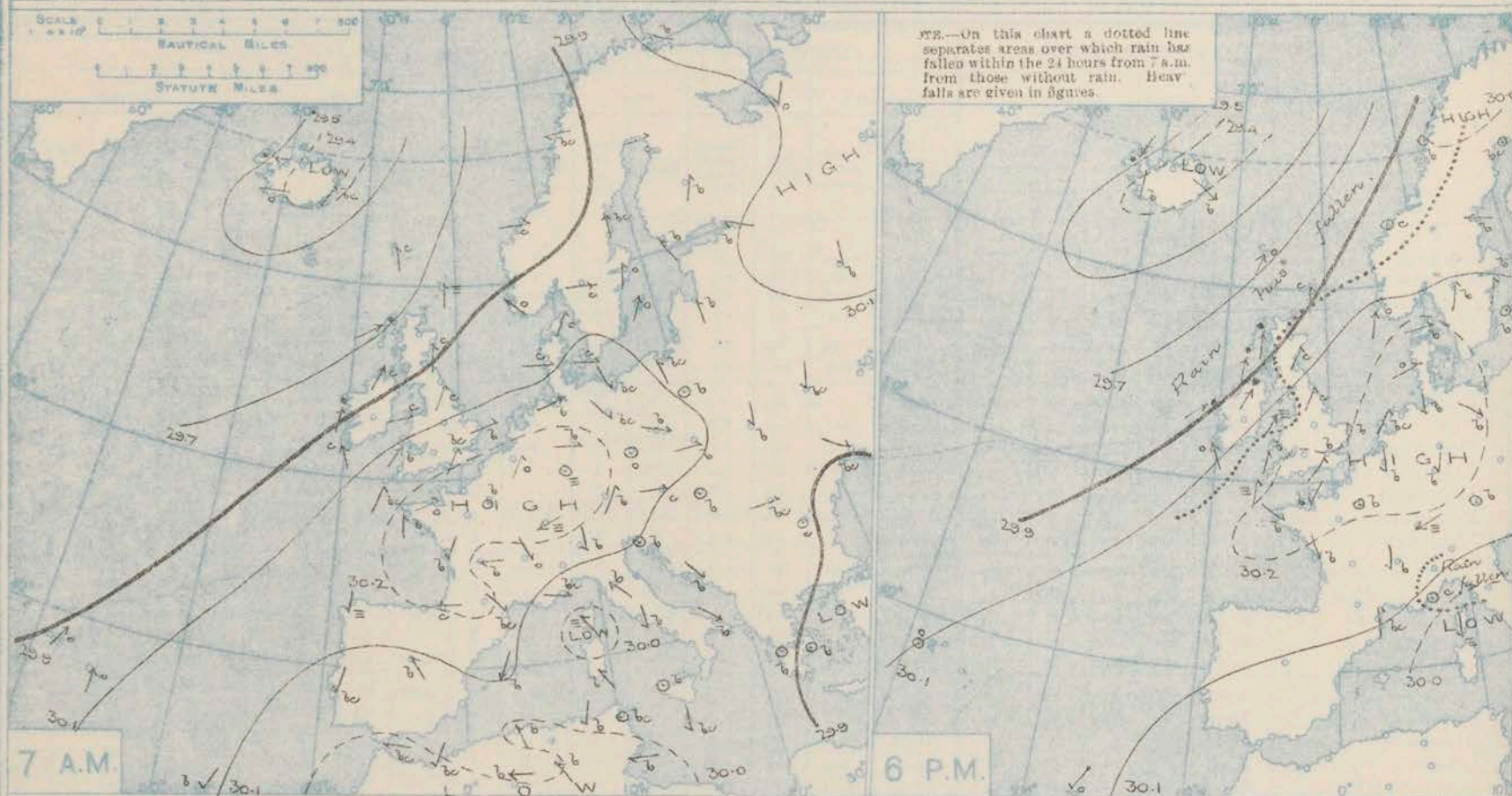
Tuesday
8th August, 1911.

STATIONS.	YESTERDAY EVENING.						THIS MORNING 7 A.M., G.M.T.										PAST 24 HOURS.								
	BAROM.		TEMP.		WIND.		BAROMETER.		TEMP.		WIND.		Sea (0 to 9).	Rain-fall.	TEMP.		WEATHER.								
	At 32° Fahr. and M.S.L. Lat. 45°.	Dry Bulb.	Dir.	Force (0 to 12).	Weather.	At 32° Fahr. and M.S.L. Lat. 46°.	Change since 4 a.m.	Dry Bulb.	Change since Yesterday.	Dir.	Force (0 to 12).	Weather.			Max.	Min.	Sun-shine.	Morn'g. 7-13 Hours.	Aftern'g. 13-18 Hours.	Night. 18-7 Hours.					
BRITISH ISLANDS.	Lerwick	29.85	61	S	2	c	29.97	+0.12	57	0	S	4	0	2	0.18	62	56	*	cm	cm	odm				
	Stornoway	29.80	59	SSW	6	org	29.89	+0.09	60	+2	SSW	6	0	5	0.33	61	58	2.3	odp	org	odp				
	Castlebay (Barra Isd.)	29.85	58	SSW	6	d	29.92	+0.07	59	+1	S	5	0	5	0.19	60	57	0.0	odp	odp	odm				
	Malin Head	29.90	65	SW	5	cgp	29.95	+0.05	61	+1	WSW	6	0	4	0.01	67	59	*	cg	cm	cm				
	Blacksod Point	29.88	61	SSW	7	org	29.89	-0.00	62	+2	SSW	7	0	6	0.51	62	60	*	org	org	org				
	Valencia	30.00	63	SSE	5	o	29.99	-0.01	62	+1	SSE	4	0	4	0.19	66	60	3.6	c.o	o	mr.c				
	Roche's Point	30.11	62	SSW	4	b	30.10	*	59	-1	S	3	0	4	0.01	64	58	*	c	o	c.bm				
	Birr Castle	30.08	70	SW	4	b	30.03	-0.05	64	+3	SSE	1	0	*	74	59	11.6	c.b	o	c.b					
	Donaghadee	30.02	66	S	4	bc	30.11	+0.09	60	-1	SSE	3	0	2	0.01	69	58	*	cg	bc	bc				
	Liverpool Obsy.	30.16	68	SW	4	c	30.19	+0.03	63	0	SSE	2	0	2	0.01	73	58	8.8	bc	bc	b				
	Holyhead	30.12	63	SW	5	bcm	30.16	+0.04	63	+2	SSW	3	0	2	0.01	67	60	*	cm	bc	cm				
	Pembroke (St. Ann's Hd.)	30.18	63	SSW	3	b	30.16	-0.02	62	0	SSE	3	0	4	0.01	76	61	10.3	bc	bc	bc				
	Newquay	30.19	68	SW	1	bc	30.14	*	65	+2	E	5	0	3	0.01	73	59	11.5	b	b	b				
	Scilly (St. Mary's)	30.18	68	SSW	2	bcm	30.12	+0.06	65	+2	ESE	3	0	3	0.01	70	61	10.3	bcm	bcm	bcm				
	Jersey (St. Aubin)	30.24	74	NE	2	b	30.20	-0.04	68	+5	ENE	1	0	1	0.01	76	63	11.8	o.b.c	bcm.b	bc.b				
	Portland Bill	30.22	65	SSW	2	b	30.20	-0.02	63	0	ENE	3	0	2	0.01	70	59	13.5	bc	bc	bc				
ICELAND & FAEROE.	Dungeness	30.23	66	SW	3	b	30.23	*	66	+2	NE	2	0	3	0.01	69	55	?	bc	bc	bc				
	Dover	30.26	64	SSW	2	b	30.27	*	67	+3	ESE	1	0	2	0.01	70	55	10.3	b.b.c	bc.b	bc				
	Wick	29.87	63	SW	4	o	29.98	+0.11	58	+2	SW	3	0	2	0.05	65	54	*	p.b.c	cg	op.c				
	Nairn	29.90	67	SW	2	c	29.98	*	62	+3	-	0	0	0	0.01	73	57	4.5	cg	c	c				
	Aberdeen	29.99	67	SW	2	c	30.08	+0.09	67	+9	S	3	0	3	0.01	70	58	0.8	c	c	c				
	Leith	30.05	69	SW	4	bc	30.09	-0.04	65	+2	SSW	4	0	3	0.01	72	60	*	c	bc	b				
	North Shields	30.12	69	SW	3	c	30.19	+0.07	66	+2	SSW	3	0	2	0.01	70	59	2.9	c	c	c				
	Spurn Head	30.15	73	WSW	2	b	30.25	-0.10	68	+2	S	1	0	1	0.01	74	62	*	c	bc	bcm				
	Yarmouth	30.20	73	S	3	b	30.29	+0.09	68	+4	SSE	2	0	3	0.01	79	64	10.5	b.b.c	bc.b	b				
	Clacton-on-Sea	30.19	72	S	3	b	30.27	+0.08	68	+2	SE	2	0	2	0.01	75	61	12.3	bc.b.c	bc.b	b				
	Nottingham	30.16	75	W	4	b	30.24	*	63	-3	W	1	0	*	79	53	10.3	b.b.c	bc.b	b					
	Bath	30.26	69	W	1	b	30.22	-0.04	59	-6	-	0	0	*	75	52	9.2	-	-	-					
	Oxford	30.24	69	W	2	b	30.26	*	68	+3	SSE	2	0	*	78	56	*	b.c	c.b.c	b					
	London (Kew Obsy.)	30.20	80	WSW	1	bc	30.27	-0.07	63	-1	-	0	0	*	82	50	12.5	b.b.c	bc.b	bc.b					
	SCANDINAVIA.	Isafjord	29.56	41	NE	7	r	29.53	-0.03	40	-4	W	4	0	*	*	*	*	*	*	*				
		Reykjavik	29.38	56	N	3	b	29.43	+0.05	50	-2	SW	2	0	*	*	*	*	*	*	*				
Seydisfjord		29.40	65	NW	4	b	29.52	+0.12	48	-7	ENE	1	0	*	*	*	*	*	*	*					
Thorshavn		29.57	57	SW	4	o	29.72	+0.15	56	+3	SW	5	0	*	*	*	*	*	*	*					
Haparanda		29.47	65	-	0	bc	30.13	+0.06	66	-2	E	2	0	*	73	63									
Hernösand		29.99	68	SE	4	b	30.12	+0.04	67	-2	-	0	0	*	73	55									
Stockholm		30.10	67	SW	2	b	30.23	+0.04	69	-1	W	4	0	*	77	61									
Wisby		30.15	66	-	0	b	30.21	+0.06	68	-3	NNW	4	0	*	72	63									
Karlstad		30.11	65	SW	2	b	30.25	+0.04	68	0	WSW	2	0	*	71	59									
Færder (Xtania Fjord)		30.10	65	SW	4	b	30.24	+0.04	66	+1	WSW	4	0	3	0.01	66	61								
Bodö		30.08	58	-	0	b	30.12	+0.04	60	-4	E	2	0	1	0.01	64	50								
Christiansund		29.99	65	-	0	c	30.06	+0.07	63	+3	-	0	0	1	0.01	64	59								
Skudesnaes		30.10	63	SSW	4	o	30.23	+0.04	64	+3	SSW	4	0	4	0.01	64	59								
The Scaw (Skagen)		30.22	68	W	3	b	30.30	+0.08	65	+2	W	3	0	1	0.01	68	59								
Blaavands Huk		30.24	65	WSW	2	o	30.37	+0.13	68	+3	SW	1	0	1	0.01	68	63								
GERMANY, &c.		Cuxhaven	30.25	71	N	2	b	30.37	+0.12	67	+4	S	1	0	*	73	63								
	The Helder	30.31	66	SSW	1	bc	30.33	+0.02	68	+2	S	1	0	0	0.01	70	54								
	Brussels	30.25	71	N	2	b	30.28	+0.03	68	+6	E	1	0	*	82	61									
	Berlin	30.22	76	NW	1	b	30.36	+0.14	72	+5	N	1	0	*	81	66									
	Frankfurt	30.23	72	NE	2	b	30.29	+0.06	69	+2	NE	2	0	*	84	63									
FRANCE.	Munich	30.19	71	-	0	b	30.28	+0.09	66	-3	NE	2	0	*	81	57									
	C. Gris Nez	30.27	68	WSW	1	b	30.28	+0.01	68	+5	ESE	1	0	1	0.01	68	57								
	La Hève	30.26	70	NE	2	b	30.26	*	70	+6	E	2	0	1	0.01	75	57								
	Brest (St. Mathieu)	30.25	69	NW	2	b	30.14	-0.11	65	+2	ESE	4	0	2	0.01	82	61								
	Lorient (Bec Melen)	30.17	77	NW	1	b	30.08	*	68	+5	E	3	0	2	0.01	77	63								
	Rochefort (Ile d'Aix)	30.14	79	NNW	3	b	30.10	*	71	+8	E	3	0	*	82	63									
	Biarritz																								
	Paris	30.22	77	E	1	b	30.23	+0.01	67	+3	NE	2	0	*	83	59									
	Belfort	30.14	79	ENE	4	m	30.24	*	64	-2	ENE	3	0	*	85	59									
	Lyons	30.11	85	N	2	b	30.18	*	71	+3	N	1	0	*	90	66									
SPAIN, PORTUGAL, &c.	Nice	30.09	73	-	0	c	30.11	-0.02	81	+4	E	2	0	0.04	88	68									
	Perpignan	30.12	77	S	1	bc	30.10	+0.02	75	+2	W	2	0	*	91	66									
	Sanguinaire	29.93	80	N	3	m	29.93	*	79	0	SE	2	0	3	0.01	90	73								
	Corunna																								
	Lisbon (8 a.m. local)	29.96	77	E	3	c	29.99	*	77	+8	E	2	0	*	*	*									

* Information for these columns not usually received.

† Received too late for insertion in Charts.

BAROMETER, WIND AND WEATHER FOR 7 A.M. AND 6 P.M. YESTERDAY.



NOTES ON YESTERDAY'S WEATHER.

During yesterday the thermometer rose to between 75° and 80° at most of the English stations, to 82° at Kew, and to 84 at Greenwich and Camden Square. In Ireland and Scotland the duration of bright sunshine was small, but over England and Wales

it was considerable. Rain has again fallen in the west of Ireland and the west and north of Scotland. Wireless reports show that as far west as the 12th meridian ships experienced strong to high southerly and south-westerly winds, but fair weather.

WEATHER PROSPECTS.

FORECASTS FOR THE 24 HOURS NOON Tuesday TO NOON Wednesday.

- 0 { a } S. by winds, fresh or strong; dull.
b } some rain. Normal temperature.
- 1 { a } S. by winds, light or moderate;
b } fine. Warm.
- 2 { a }
b }
- 3 { a } E. by and S.E. by winds, light;
b } fine. Warm.
- 4 { a }
b }
- 5 { a }
b }

FORECAST DISTRICTS.



The Coasts upon which the Warning Signals are at present displayed are indicated thus:—

Signals hoisted yesterday	Signals hoisted this morning
South Coast	South Coast
North Coast	North Coast
no warnings issued.	

- 6 { a } Same as No. 0 (Ireland).
b }
- 7 { a } Same as Nos. 1 and 2.
b }
- 8 { a } Same as Nos. 3 to 5.
b }
- 9 { a } S. by winds, strong at times, cloudy.
b } with rain in places. Normal temperature.
- 10 { a } Same as Nos. 1 and 2.
b }
- 11 { a } Same as No. 9 (Western part).
b }

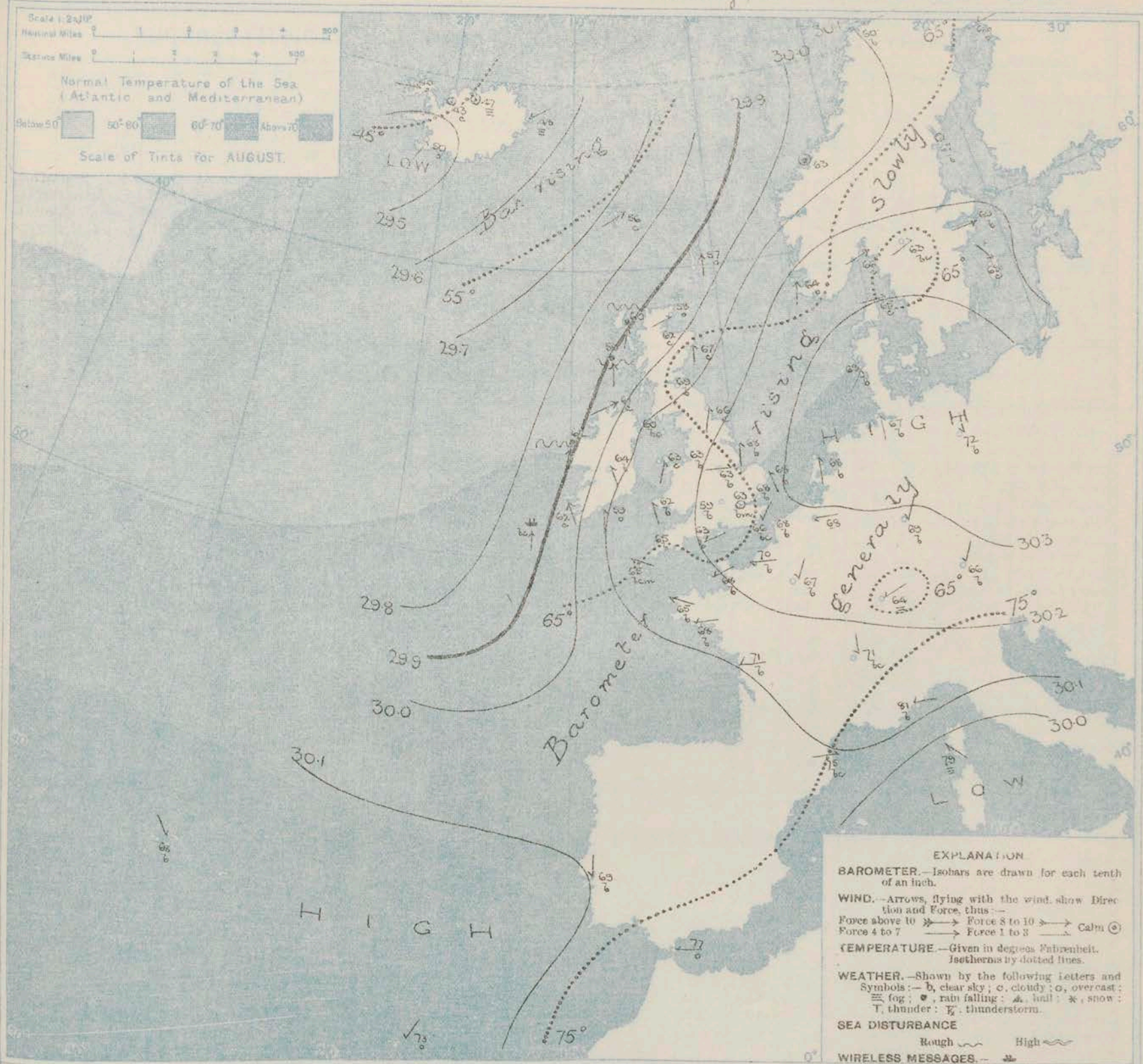
THE FURTHER OUTLOOK.

Nos. 1 to 5, 7 and 8. Fine warm weather is likely to continue.

11 WESTERN CHANNEL AND BAY.

Moderate to fresh E. by and S.E. by breezes, and fine warm weather; moderate rain.

SYNOPTIC CHART FOR 7 A.M. *Tuesday, 8th* AUGUST 1911.



NOTES ON THE GENERAL SITUATION AT 7 A.M.

A large anticyclone now covers the whole of England and the western portions of the Continent, the highest pressures being found over Denmark, north Germany and the Netherlands. A depression of slight intensity lies to the south-westward of Iceland, and there are some indications of a secondary disturbance off our own extreme western coasts.

Southerly winds prevail over the United Kingdom generally, and are strong or high in force on the west coasts of Ireland and Scotland. In the Channel and Bay of Biscay the wind is light from the Eastward, and in Germany

and central France it is north-easterly or northerly. Temperature has changed rather irregularly, but has risen in most places, and is generally high for the time of year. Along the east coasts of Great Britain the thermometer ranges between 65° and 68°, and it is only in the extreme northern and north-western parts of the country that the readings are below 60°. The weather is fine over western Europe as a whole, but rain is falling in the Hebrides and the west of Ireland, as well as at Christiansund. The sea is slight or smooth generally.

GENERAL INFERENCE FROM THE 7 A.M. OBSERVATIONS.

Over the greater part of the United Kingdom the weather is likely to remain for the present under the influence of the Continental anticyclone, which shows

some tendency to expand westward. On our extreme western coasts the weather will continue to be affected by depressions moving over the upper part of the Atlantic.

DAILY WEATHER REPORT.

Tuesday, 8th August, 1911.

OBSERVATIONS from the ATLANTIC OCEAN received by RADIOTELEGRAPHY.

CONTROL OBSERVATIONS.						OBSERVATIONS PLOTTED ON THE CHARTS.											
DATE AND HOUR OF OBSERVATION.	POSITION.		Reading of Barometer.	WIND.		NAME OF SHIP.	DATE AND HOUR OF OBSERVATION.	POSITION.		Reading of Barometer.	WIND.		Weather.	TEMPERATURE.			Sea Disturbance.
	Lat. N.	Long. W.		Dir.	Force.			Lat. N.	Long. W.		Dir.	Force.		Air.	Dry Bulb.	Wet Bulb.	
	"	"	In.					"	"	In.				"	"	"	
8th 4am	51	13	29.83	S	6.7	Lake Michigan	8th 7am	51	12	29.86	S	6.7	bc	-	-	-	-
7th 10am	50	10	30.03	SW	6.7	Sisilian	7th 1pm	50	11	29.98	SW	6.7	bc	-	-	-	-

TEMPERATURE, WEATHER, SUNSHINE AND RAINFALL FOR YESTERDAY.

STATIONS.	TEMPERATURE F.		Weather.	Sunshine.	Rainfall.	STATIONS.	TEMPERATURE F.		Weather.	Sunshine.	Rainfall.
	Max.	Min.					Max.	Min.			
Stonehaven, to 6 p.m.	62	55	r.c.o	0.8	0.01	† Brighton, to 6 p.m.	69	63	o.b.c.f	6.5	-
Oban, to 6 p.m.	63	57	c	0.0	0.21	† Seaford, to 6 p.m.	70	62	c.bw	9.5	-
Douglas (I. of Man), to 6 p.m.	75	60	cpq.b.c	8.0	0.01	† Eastbourne, to 6 p.m.	69	63	c.bw	8.1	-
Dublin (City), to 4 p.m.	71	61	c	7.1	-	Bexhill-on-Sea, to 9 p.m.	68	60	c	7.8	-
Blackpool, to 9 p.m.	73	61	bc.o.b.c	5.7	-	Hastings	76	59	bc.c.b	8.3	-
Southport, to 9 p.m.	71	58	r.b.b.c	12.5	-	† Folkestone, to 6 p.m.	74	59	bc.c.b	10.2	-
† Rhy, to 6 p.m.	71	62	bc	14.2	-	† Deal, to 6 p.m.	77	60	b	7.4	-
† Colwyn Bay, to 6 p.m.	71	60	o.b.c.b	12.5	-	† Ramsgate, to 6 p.m.	75	61	c	8.2	-
Llandudno, to 9 p.m.	69	60	c	6.8	-	† Margate, to 6 p.m.	75	54	c	12.3	-
Bettws-y-Coed, to 6 p.m.	71	60	bc.bw	10.2	-	† Felixstowe, to 6 p.m.	79	63	bc.b	10.6	-
Aberystwyth, to 6 p.m.	74	59	bc.b	12.6	-	Lowestoft, to 6 p.m.	74	59	bc	11.5	0.02
Plymouth, to 9 p.m.	74	59	bc.b	11.2	-	† Skegness, to 6 p.m.	73	59	op.c.b.c	6.9	0.01
† Paignton, to 6 p.m.	76	60	bc.b	11.3	-	Scarborough, to 9 p.m.	75	57	op.c.b.c	12.1	0.05
Torquay, to 6 p.m.	74	61	bc.b	13.5	-	† Harrogate, to 6 p.m.	71	59	op.c.b.c	7.1	0.01
Teignmouth, to 9 p.m.	75	60	bc.b	12.7	-	Buxton, to 6 p.m.	77	59	c.b.c.b	7.9	-
† Weymouth, to 6 p.m.	75	62	c	11.5	-	Darwen, to 9 p.m.	77	59	c.b.c.b	12.2	0.01
† Bournemouth, to 6 p.m.	72	61	c.o	10.1	-	Manchester, to 9 p.m.	73	58	c.b.c.b	4.3	0.01
Southsea, to 6 p.m.						Birmingham, to 9 p.m.					
† Worthing, to 6 p.m.						Cardiff, to 6 p.m.					

† At this station the amount of Bright Sunshine is for the whole day, ending with sunset.

LONDON OBSERVATIONS.

STATIONS.	HUMIDITY.		TEMPERATURE.		Weather.	Rainfall.	Sunshine yesterday.	TABLE SHOWING THE GREENWICH TIMES OF SUNRISE, NOON AND SUNSET FOR STATIONS IN THE UNITED KINGDOM TO-DAY AND TO-MORROW.			
	3 p.m. Yesterday.	9 a.m. To-day.	Max.	Min.				8th Aug. 1911.	Sunrise	Noon	Sunset
Greenwich (Royal Obsy.)	41	49	84	56	b. bc. b	11.7	12.8		G.M.T.	G.M.T.	G.M.T.
City (Banhill Row)	*	*	*	*	*	*	12.2		4.24	11.58	7.33
Westminster (St. James's Pk.)	43	52	80	59	bc. b	*	12.0		4.26	11.58	7.31
Camden Sq. (Brit. Rainfall)	45	52	84	58	b	*	10.4		4.35	12.5	7.36
Hampstead (Reservoir)	*	50	73	60	bc. b	*	11.7		4.37	12.5	7.34
24 HOURS ENDED AT 6 P.M. YESTERDAY.									4.20	12.17	8.16
South Kensington	*	*	81	60	bc. b	*	*		4.22	12.17	8.13
" (Roof of M.O.)	42	50	81	61	bc. b	*	12.8		5.14	12.46	8.20
									5.16	12.46	8.18

TEMPERATURE, WEATHER and RAINFALL at additional FOREIGN STATIONS, for the 24 hours ended at 7 a.m. yesterday.

STATIONS.	RAIN.	TEMPERATURE F.		WEATHER.	STATIONS.	RAIN.	TEMPERATURE F.		WEATHER.
		Max.	Min.				Max.	Min.	
Flushing	-	72	63	bc. c	Florence	-	93	68	b. b
Copenhagen	-	73	61	bc. c	Rome	-	90	70	b. b
Vardö (North Cape)	-	50	43	b. b	Naples	-	86	73	b. b
St. Petersburg	-	7	63	c. b	Malta	-	88	74	- bc
Vienna	-	81	66	b. b	Berne	0.04	*	*	r. b
Buda-Pesth	-	86	59	b. b	Zürich	0.24	*	*	bc. b
Hermanstadt	0.35	73	54	c. bc	Geneva	0.55	*	*	bc. o
Trieste	-	82	73	b. b	Lugano	-	*	*	b. b

NOTE.—The information relating to weather is indicated by the following letters—b. blue sky; bc. sky half clouded; c. sky three parts clouded; d. drizzling rain; e. wet, air, without rain falling; f. fog; g. gloom; h. hail; i. lightning; m. mist; o. overcast sky; p. passing showers; q. squalls; r. rain; s. snow; t. thunder; u. ugly, threatening sky; v. visibility, unusual transparency; w. dew; x. hoar frost; z. dust-haze, or smoke.

The Daily Weather Report is sent free by post to any address in the United Kingdom on payment of £1 per annum, for postage and wrappers.

DAILY WEATHER REPORT OF THE METEOROLOGICAL OFFICE.

Wednesday,
9th August, 1911.

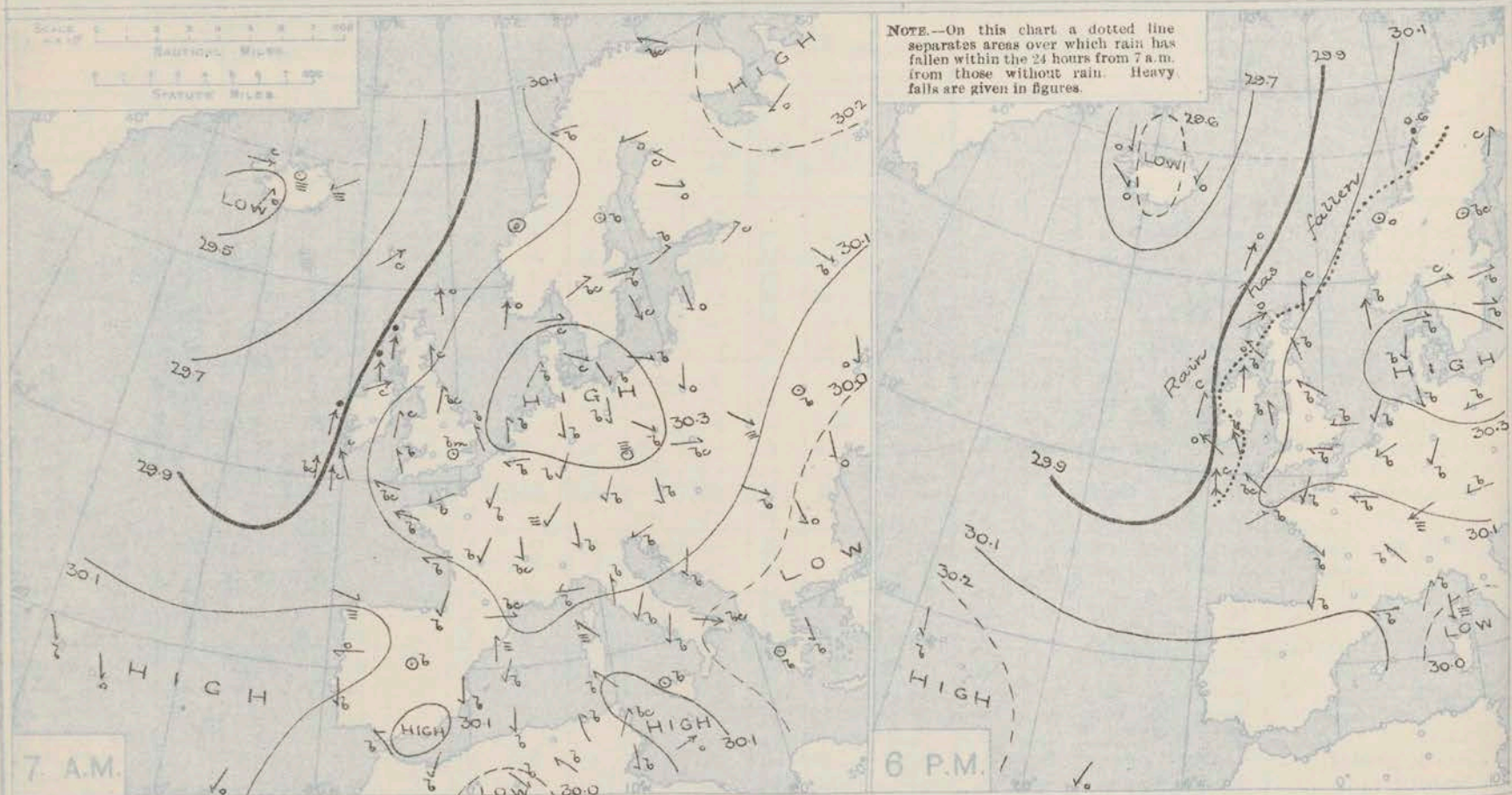
STATIONS.	YESTERDAY EVENING.						THIS MORNING 7 A.M., G.M.T.										PAST 24 HOURS.						
	BAROM.	TEMP.	WIND.				BAROMETER.	TEMP.	WIND.								TEMP.						
	At 32° Fahr. and M.S.L. Lat. 45°.	Dry Bulb.	Dir.	Force (0 to 12).	Weather.		At 32° Fahr. and M.S.L. Lat. 45°.	Change since 4 a.m.	Dry Bulb.	Change since Yesterday.	Dir.	Force (0 to 12).	Weather.	Sea (0 to 9).	Rain-fall.	Max.	Min.	Sun-shine.	Morn'g. 7-13 Hours.	After'n. 13-18 Hours.	Night. 18-7 Hours.		
	In.	°					In.	In.	°	°					In.	"	"	Hours					
Lerwick ...	30.06	60	S	3	c		30.09	-0.01	60	+3	SSE	3	bc	2	0.07	67	55	*	bcn	om	bcn		
Stornoway ...	30.00	62	SW	4	c		29.91	-0.03	63	+3	SSW	3	bc	3	0.08	63	55	0.1	odg.	odg.	o.c		
Castlebay (Barra Isd.)	29.96	58	ESE	2	c		29.80	+0.01	59	0	SE	4	0	4	0.10	62	57	0.8	odg.	odg.	o.c		
Malin Head...	29.95	70	S	4	bg		29.87	+0.08	63	+2	SE	5	b	4	-	75	59	*	bc	bc	bc		
Blackrod Point	29.88	67	SSW	3	c		29.97	+0.07	58	-4	SW	5	0	4	0.10	68	57	*	bc	bc	ops		
Valencia ...	29.83	66	SE	-	o		30.09	+0.05	58	-4	SW	2	c	4	0.03	69	58	7.1	co	co	mp.2		
Roche's Point	30.00	63	SSE	4	bm		30.10	*	59	0	WSW	2	0	3	0.01	66	58	*	bc	bm	o		
Birr Castle ...	29.94	71	SSE	3	b		30.03	*	60	-4	W	3	0	*	-	74	57	9.4	bc	b	og		
Donaghadee ...	30.07	64	S	3	b		30.01	+0.02	61	+1	S	3	c	2	-	69	58	*	bcn	bc	bcn		
Liverpool Obsy.	30.08	82	SSE	3	b		30.07	-0.00	64	+1	SE	2	b	2	-	84	63	14.4	b	b	bm		
Holyhead ...	30.07	75	S	3	bm		30.07	+0.01	64	+1	SW	4	0	3	-	79	60	*	b	b	om		
Pembroke (St. Ann's Hd.)	30.06	68	SSE	4	b		30.06	+0.01	61	-1	SSW	2	og	3	-	73	58	13.7	bmw	bm	b		
Newquay ...	30.04	74	ESE	5	b		30.09	*	63	-2	NW	3	0	3	-	75	61	13.6	b	b	b.o		
Scilly (St. Mary's)	30.05	68	SE	2	bc		30.10	+0.01	62	-3	NW	3	c	3	-	72	60	12.5	bcn	bcn	b		
Jersey (St. Aubin)	30.09	81	NE	3	b		30.08	*	68	0	WSW	3	bm	3	-	85	64	13.9	bm	b	bm		
Portland Bill ...	30.11	68	ESE	2	bm		30.06	-0.00	68	+5	E	1	bm	1	-	69	62	14.0	b	b	b		
Dungeness ...	30.14	73	ESE	3	bc		30.11	+0.01	70	+4	NE	2	b	2	-	75	63	12.8	bcg	bcg	bcg		
Dover ...	30.18	72	NE	2	b		30.16	*	73	+5	NE	2	b	2	-	83	73	12.4	b	b	b		
Wick ...	30.04	63	S	2	bc		30.02	-0.02	57	-1	SE	2	bc	2	-	59	56	*	o.c	bc	bcg		
Nairn ...	30.02	72	SSW	3	bc		29.96	*	69	+7	S	1	bc	1	-	80	57	4.4	bcg	bcg	bc		
Aberdeen ...	30.12	67	SSE	3	b		30.06	-0.02	61	-6	S	3	m	2	-	74	55	13.7	b.bcg	bg	bmw		
Leith ...	30.13	74	SSE	4	b		30.03	-0.00	70	+5	S	1	b	*	-	76	64	*	b	b	b		
North Shields	30.13	68	ESE	4	b		30.12	-0.01	64	-2	SSW	3	bm	2	-	79	58	12.6	bc	b	c.bc		
Spurn Head ...	30.17	67	SE	4	b		30.12	-0.01	68	0	SE	2	bmw	2	-	72	64	*	b	b.bc	bm		
Yarmouth ...	30.23	70	E	3	b		30.16	-0.01	71	+3	SE	2	b	3	-	72	67	13.2	b	b	b		
Clacton-on-Sea	30.19	72	ESE	3	b		30.13	-0.01	73	+5	ESE	2	b	2	-	74	67	13.5	b	b	bg		
Nottingham...	30.13	82	SE	3	b		30.11	*	68	+5	E	1	bm	*	-	88	60	13.0	b	b	b		
Bath ...	30.12	79	SE	1	b		30.07	*	66	+7	NE	2	b	*	-	85	58	13.9	-	-	-		
Oxford ...	30.15	78	SW	2	b		30.10	*	73	+5	-	0	b	*	-	86	59	*	b	b	b		
London (Rex Obsy.)	30.15	83	E	3	bg		30.11	-0.01	66	+3	-	0	bm	*	-	89	62	12.6	bmw	bmw	bmw		
Isafjord...	29.68	44	N	1	o		29.92	*	42	+2	NE	3	o	*	*	*	*	*	*	*	*		
Reykjavik ...	29.61	55	NW	1	o		29.77	+0.04	43	-2	SW	4	c	*	*	*	*	*	*	*	*		
Seydisfjord	29.67	51	NE	2	o		29.78	+0.03	45	-3	-	0	f	*	*	*	*	*	*	*	*		
Thorshavn ...	29.87	57	SW	4	o		29.96	+0.02	52	-4	-	0	r	*	*	*	*	*	*	*	*		
Haparanda ...	30.21	65	SW	2	c		30.30	-0.00	64	-2	SW	2	b	*	-	72	57	*					
Hernösand ...	30.21	64	-	0	bc		30.28	+0.02	68	+1	-	0	b	*	-	73	54	*					
Stockholm ...	30.26	71	W	2	b		30.29	+0.02	73	+4	W	2	b	*	-	81	63	*					
Wisby ...	30.28	67	WNW	2	b		30.30	-0.00	70	+2	NW	2	b	*	-	73	63	*					
Karlstad ...	30.27	70	W	2	c		30.31	-0.00	68	+5	-	0	b	*	-	79	61	*					
Færder (Xtania Fjord)	30.28	63	SW	5	c		30.31	+0.02	68	+2	W	1	bc	*	-	70	66	*					
Bodö ...	30.17	60	SW	2	r		30.15	+0.02	59	+1	SSW	6	r	3	0.63	70	57	*					
Christiansund	30.16	63	-	0	o		30.24	+0.03	64	+1	-	0	b	1	-	68	59	*					
Skudesnaes ..	30.28	64	S	6	b		30.31	+0.01	66	+2	-	0	b	2	-	66	61	*					
The Scaw (Skagen)...	30.35	64	W	2	b		30.36	+0.01	66	+1	W	2	b	1	-	72	59	*					
Blaavands Huk ...	30.38	64	NNE	1	b		30.36	-0.00	71	+3	SSE	2	b	1	-	70	55	*					
Cuxhaven ...	30.32	75	N	2	l		30.33	-0.00	67	0	ESE	3	b	*	-	75	64	*					
The Helder ...	30.23	72	NE	3	b		30.22	-0.01	73	+5	SE	2	b	0	-	75	54	*					
Brussels ...	30.17	79	ESE	3	b		30.15	-0.01	77	+9	E	2	b	*	-	91	67	*					
Berlin ...	30.32	76	E	3	b		30.33	+0.01	70	-2	E	1	b	*	-	84	64	*					
Frankfurt ...	30.20	78	NE	3	b		30.23	+0.02	71	+2	N	2	b	*	-	90	64	*					
Munich ...	30.21	71	E	2	b		30.22	+0.01	69	+3	E	3	b	*	-	82	54	*					
C. Gris Nez ...	30.17	76	E	3	m		30.12	-0.01	75	+7	ESE	3	bc	2	-	79	7	*					
La Hève ...	30.14	75	SE	2	m		30.10	*	75	+5	E	3	b	1	-	90	68	*					
Brest (St. Mathieu)	30.10	75	WSW	1	b		30.13	+0.03	64	-1	NNE	1	b	1	-	90	61	*					
Lorient (Bec Melen)...	30.06	79	WSW	1	b		30.07	*	68	0	N	1	b	2	-	90	64	*					
Rochefort (Ile d'Aix)	30.05	79	NW	2	b		30.06	*	73	+2	NE	1	b	*	-	93	63	*					
Biarritz ...	30.06	81	NE	3	b		30.14	*	73	0	WNW	2	o	2	-	91	70	*					
Paris ...	30.12	86	E	1	b		30.11	+0.01	70	+3	-	0	b	*	-	93	62	*					
Belfort ...	30.11	85	ESE	4	m		30.16	*	69	+5	E	4	m	*	-	89	63	*					
Lyons ...	30.06	89	SE	1	b		30.13	*	73	+2	S	1	b	*	-	95	57	*					
Nice ...	30.06	84	SW	2	b		30.07	+0.01	82	+1	-	0	b	1	-	90	73	*					
Perpignan ...	30.10	79	E	2	b		30.12	+0.02	74	-1	W	1	b	*	-	94	65	*					
Sanguinaire ...	29.94	79	N	2	m		29.94	*	81	+2	SE	1	m	2	-	82	75	*					
Corunna ...																							
Lisbon (8 a.m. local)...																							
Gibraltar ...	30.00	76	E	2	b		29.95	*	75	-2	E	2	bc	*	-	*	*	*	*	*	*		
Azores (P. Delgada) (6 a.m. local)...																							
Azores (Horta) "	30.33	68	NNE	2	b		30.34	+0.02	67	-1	NNW	3	b	1	-	77	63	*					
Madeira (Funchal) ...	30.15	73	NE	3	o		30.16	-0.00	73	0	NE	3	o	5	-	73	63	*					

* Information for these columns not usually received.

† Received too late for insertion in Charts.

DURATION AND EXTREME FORCE OF GALES ON BRITISH COASTS

BAROMETER, WIND AND WEATHER FOR 7 A.M. AND 6 P.M. YESTERDAY.



NOTES ON YESTERDAY'S WEATHER.

During yesterday the thermometer rose to 85° and upwards in many parts of central and southern England, and touched 90° at Camden Square. The duration of bright sunshine was generally large, more than 14 hours at some of our south coast stations. Slight rain was experienced in Ireland

and the west and north of Scotland. Wireless reports show that between our south-west coasts and the 12th meridian ships experienced gales or high winds from the southward, but fair weather.

WEATHER PROSPECTS.

FORECASTS FOR THE 24 HOURS NOON Wednesday TO NOON Thursday.

0 { a } S. by winds, light or moderate;
b } fine. Warm.

2 { a } Light S.E. by breezes; fine
b } and very warm at first, doubtful
3 { later, local thunderstorms not
b } improbable.

4 { a } Light variable airs; fine and
b } very warm at first; doubtful later,
5 { local thunderstorms not improbable.

FORECAST DISTRICTS.



The Coasts upon which the Warning Signals are at present displayed are indicated thus:—

Signals hoisted yesterday	Signals hoisted this morning
South Coast	South Coast
North Coast	North Coast
No warnings issued.	

6 { a } S.W. by and E. by winds, moderate; cloudy,
b } local showers; temperature above the normal.

7 { a } Same as Nos. 2 to 3.
b }

8 { a } Light N.W. by to S.W. by breezes; cloudy,
b } local thunder showers, temperature above the normal.

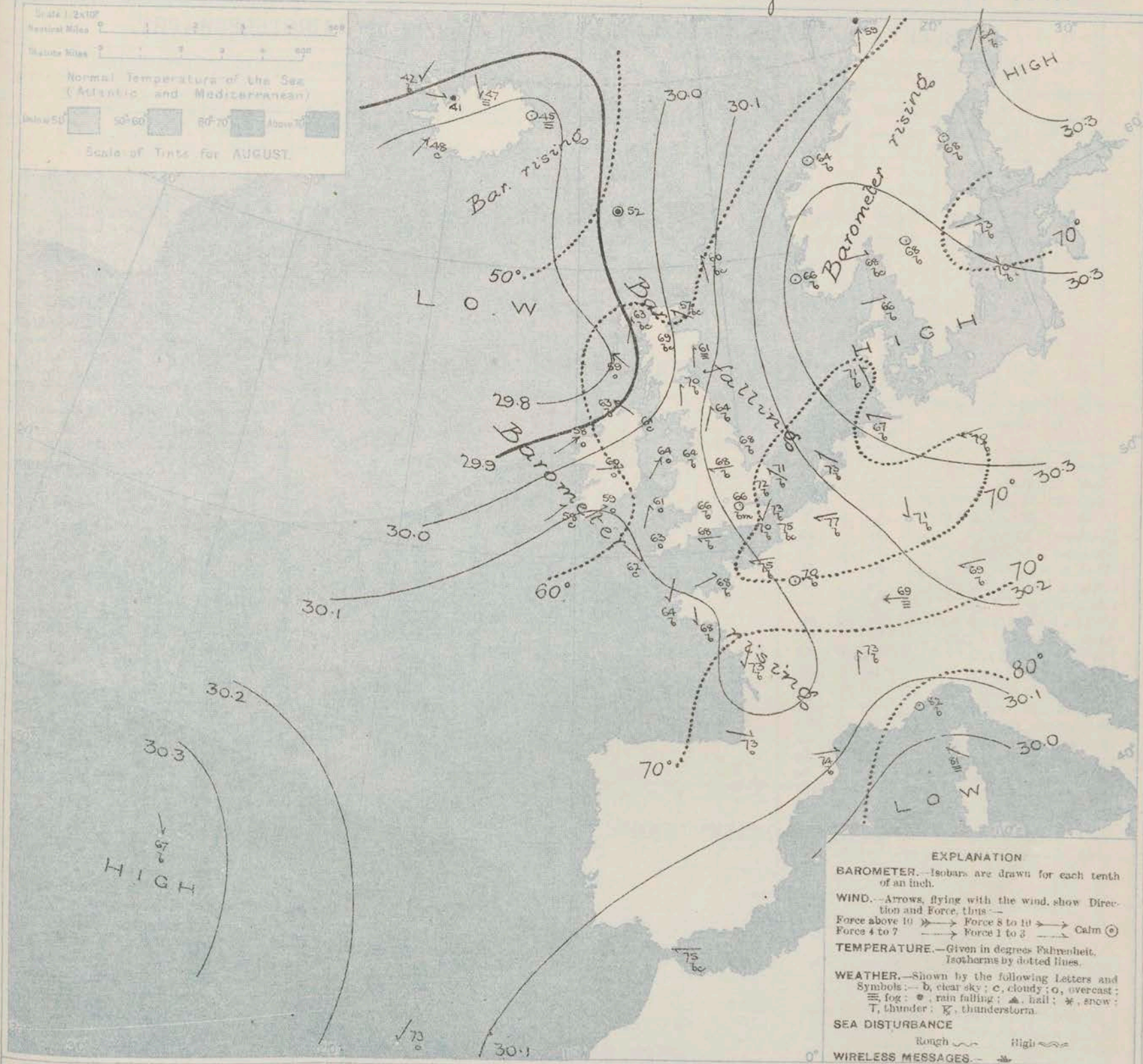

9 { a } S.W. by winds, light or moderate;
b } cool, cloudy, local thunder showers.

11 WESTERN CHANNEL AND BAY.

Light to moderate breezes from between S.W. and N.W.; fair generally, but local thunder showers not improbable; sea slight.

THE FURTHER OUTLOOK

SYNOPTIC CHART FOR 7 A.M. Wednesday 9th AUGUST 1911.



EXPLANATION

BAROMETER.—Isobars are drawn for each tenth of an inch.

WIND.—Arrows, flying with the wind, show Direction and Force, thus—
Force above 10 ——— Force 8 to 10 ——— Calm (C)
Force 4 to 7 ——— Force 1 to 3 ———

TEMPERATURE.—Given in degrees Fahrenheit. Isotherms by dotted lines.

WEATHER.—Shown by the following Letters and Symbols:—b, clear sky; c, cloudy; o, overcast; f, fog; r, rain falling; h, hail; s, snow; T, thunder; K, thunderstorm.

SEA DISTURBANCE
Rough ——— High ———

WIRELESS MESSAGES.—

NOTES ON THE GENERAL SITUATION AT 7 A.M.

A large anticyclone still lies over the east of England, the North Sea, and the northern and central parts of the Continent. An irregularly shaped area of low pressure lies between Iceland and our own extreme north-west coasts, and a subsidiary trough extends south-eastward across Wales, the south of England and the Channel to the west of France.

The wind is light to moderate from the southward or south-eastward in all the more southern and eastern parts of the United Kingdom, but is south-westerly in the west and south of Ireland, and north-westerly on the Cornish coast.

Over the Channel and France there are two distinct cyclonic circulations of light breezes. Temperature has fallen in Ireland, but risen elsewhere. Over the United Kingdom the morning readings range from between 70° and 73° on the east and south-east coasts of England to a little below 60° in the west and south of Ireland. Readings above 70° are reported at several of the Continental stations, and readings above 80° in Corsica and the Riviera. The weather is fine and bright over western Europe as a whole, but is cloudy or dull at several of our own western stations. Rain is falling at Bodø and also at Blundis (Iceland). The sea is slight or smooth generally, but moderate on our extreme western coasts.

GENERAL INFERENCE FROM THE 7 A.M. OBSERVATIONS.

The indications this morning are of a somewhat indefinite character. Fine weather is likely to continue for the present over our northern districts, but

in the south the conditions may be affected by the shallow trough of low pressure which lies over the Channel and France. Local thunderstorms are therefore not improbable over England.

DAILY WEATHER REPORT.

Wednesday, 9th August 1911.

OBSERVATIONS from the ATLANTIC OCEAN received by RADIOTELEGRAPHY.

CONTROL OBSERVATIONS.						NAME OF SHIP.	OBSERVATIONS PLOTTED ON THE CHARTS.											
DATE AND HOUR OF OBSERVATION.	POSITION.		Reading of Barometer.	WIND.			DATE AND HOUR OF OBSERVATION.	POSITION.		Reading of Barometer.	WIND.		Weather	TEMPERATURE.			Sea Dis- turb- ance	
	Lat. N.	Long. W.		Dirac.	Force.			Lat. N.	Long. W.		Dirac.	Force.		Aic.	Dry Bulb.	Wet Bulb.		Sea.
	*	*	In.				*	*	In.					*	*	*		
8th 3pm.	50	10	29.98	SE	8-9	<u>Lake Michigan</u> <u>Corinthian</u>	8th 6pm.	50	9	29.91	S	8-9	c	-	-	-	-	
do. 4am.	51	10	29.93	S	6-7		do. 7a.m.	51	10	29.99	S	6-7	c	-	-	-	-	

TEMPERATURE, WEATHER, SUNSHINE AND RAINFALL FOR YESTERDAY.

STATIONS.	TEMPERATURE F.		Weather.	Sunshine.	Rainfall.	STATIONS.	TEMPERATURE F.		Weather.	Sunshine.	Rainfall.
	Max.	Min.					Max.	Min.			
Stonehaven, to 6 p.m.	72	59	r.o. bc	10.7	0.28	† Brighton, to 6 p.m.	80	54	*	13.6	-
Oban, to 6 p.m.	72	58	*	7.6	-	† Seaford, to 6 p.m.	81	53	b	13.0	-
Douglas (I. of Man), to 6 p.m.	74	60	c. b. g.	9.0	-	† Eastbourne, to 6 p.m.	75	54	*	13.3	-
Dublin (City), to 4 p.m.	83	56	c. b.	12.7	-	Bexhill-on-Sea, to 9 p.m.	71	58	b	14.1	-
Blackpool, to 9 p.m.	84	57	c. b.	13.8	-	† Hastings	*	*	*	13.2	-
Southport, to 9 p.m.	83	55	b	14.4	-	† Folkestone, to 6 p.m.	82	58	b	12.9	-
† Rhyl, to 6 p.m.	82	63	b	13.5	-	† Deal, to 6 p.m.	76	54	bc. b	13.0	-
† Colwyn Bay, to 6 p.m.	79	60	b	14.1	-	† Ramsgate, to 6 p.m.	*	*	b	14.0	-
Llandudno, to 9 p.m.	80	55	b	12.0	*	† Margate, to 6 p.m.	79	59	b	14.0	-
Bettws-y-Coed, to 6 p.m.	84	58	*	12.5	-	† Felixstowe, to 6 p.m.	73	64	bc. b	13.6	-
† Aberystwyth, to 6 p.m.	69	58	bc. b. bc	13.7	-	† Lowestoft, to 6 p.m.	76	68	b	13.7	-
Plymouth, to 9 p.m.	69	57	*	11.1	-	† Skegness, to 6 p.m.	73	59	c. b	13.1	-
Paignton, to 6 p.m.	72	59	b.o. b	11.3	-	Scarborough, to 9 p.m.	84	56	bc. b	13.1	-
† Torquay, to 6 p.m.	70	56	bc. b	11.5	-	† Harrogate, to 6 p.m.	81	56	bc. b	14.4	-
Teignmouth, to 9 p.m.	73	57	m. b	14.0	-	† Buxton, to 6 p.m.	81	58	bc. b. b	12.2	-
† Weymouth, to 6 p.m.	82	56	*	12.0	-	Darwen, to 9 p.m.	87	57	b. b. g.	12.8	-
† Bournemouth, to 6 p.m.	82	59	b	11.5	-	Manchester, to 9 p.m.	78	57	b	13.7	-
Southsea, to 6 p.m.	82	59	b	13.2	-	Birmingham, to 9 p.m.	76	58	b	12.0	-
† Worthing, to 6 p.m.						Carnegie					

† At this station the amount of Bright Sunshine is for the whole day, ending with sunset.

LONDON OBSERVATIONS.

TABLE SHOWING THE GREENWICH TIMES OF SUNRISE, NOON AND SUNSET FOR STATIONS IN THE UNITED KINGDOM TO-DAY AND TO-MORROW.

STATIONS.	HUMIDITY.		TEMPERATURE.		Weather.	Rainfall.	Sunshine Yesterday.	9th & 10th August 1911.		
	3 p.m. Yesterday.	9 a.m. To-day.	Max.	Min.				G.M.T.	G.M.T.	G.M.T.
Greenwich (Royal Obs.)	39	52	89	61	b. b. m.	-	13.6	4.26	11.58	7.31
City (Banhill Row)	*	*	*	*	b.o. bc. b	-	11.8	4.27	11.58	7.29
Westminster (St. James's Pk.)	36	51	87	67	b	-	13.0	4.37	12.5	7.34
Camden Sq. (Brit. Rainfall)	37	60	90	63	b	-	10.7	4.38	12.5	7.32
Hampstead (Reservoir)	*	51	86	54	b	-	13.1	4.22	12.17	8.13
24 HOURS ENDED AT 6 P.M. YESTERDAY.								4.24	12.17	8.10
South Kensington	*	*	88	60	b. b. b. b. g.	-	*	5.16	12.46	8.16
11 (Roof of M.O.)	37	*	87	63	*	-	12.8	6.17	12.46	8.16

TEMPERATURE, WEATHER and RAINFALL at additional FOREIGN STATIONS, for the 24 hours ended at 7 a.m. yesterday.

STATIONS.	RAIN.	TEMPERATURE F.		WEATHER.	STATIONS.	RAIN.	TEMPERATURE F.		WEATHER.
		Max.	Min.				Max.	Min.	
Flushing	-	73	63	b. b.	Florence	-	95	71	b. b.
Copenhagen	-	73	61	b. b.	Rome	-	93	72	b. b.
Vardö (North Cape)	-	54	45	b. bc	Naples	-	92	76	b. b.
St. Petersburg	1.38	7	63	c. c.	Malta	-	83	76	b. b.
Vienna	-	82	68	b. b.	Berne	-	*	*	b. b.
Buda Pesth	-	88	63	b. bc	Zürich	-	*	*	b. b.
Hermanstadt	0.04	77	57	c. b.	Geneva	-	*	*	b. b.
Trieste	-	86	78	b. b.	Lugano	0.12	*	*	r.

NOTE.—The information relating to weather is indicated by the following letters:—b, blue sky; bc, sky half clouded; c, sky three parts clouded; d, drizzling rain; e, wet air, without rain falling; f, fog; g, gloom; h, hail; i, lightning; m, mist; o, overcast sky; p, passing showers; q, squalls; r, rain; s, snow; t, thunder; u, ugly, threatening sky; v, visibility, unusual transparency; w, dew; x, hoar frost; z, dust-haze, or smoke.

The Daily Weather Report is sent free by post to any address in the United Kingdom on payment of £1 per annum, for postage and wrappers.

DAILY WEATHER REPORT OF THE METEOROLOGICAL OFFICE.

Wednesday
10th August 1911.

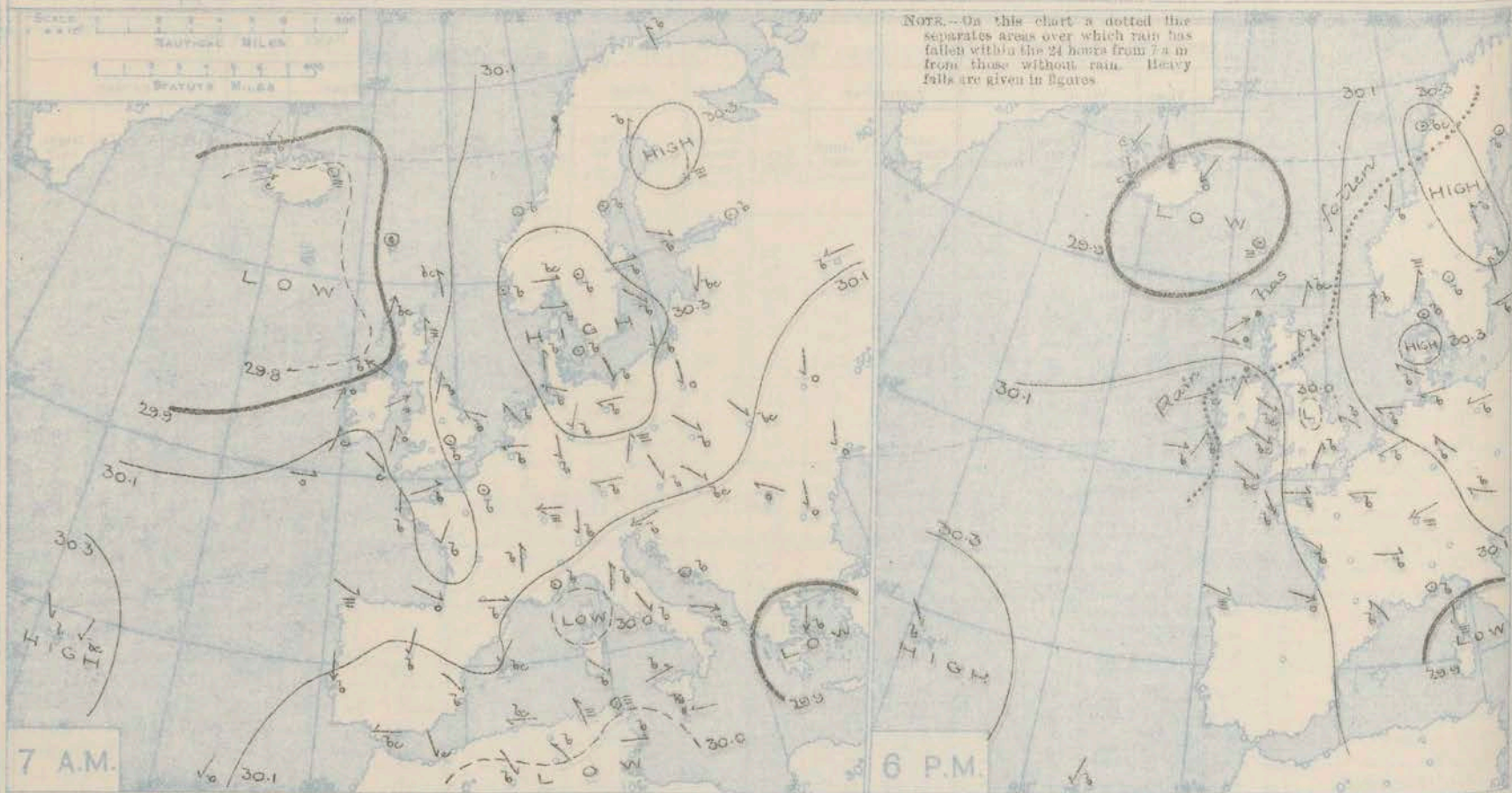
STATIONS.	YESTERDAY EVENING.					THIS MORNING 7 A.M., G.M.T.										PAST 24 HOURS.						
	Barom.	Temp.	Wind	Force (0 to 12).	Weather.	Barometer.	Temp.	Wind	Force (0 to 12).	Weather.	Sea (0 to 9).	Rain-fall.	Temp.		Sun-shine.	Weather.						
	At 32° Fahr. and M.S.L. Lat. 45°.	Dry Bulb.	Dir.			At 32° Fahr. and M.S.L. Lat. 45°.	Change since 4 a.m.	Dry Bulb.					Change since Yesterday.	Dir.		Max.	Min.	Morn'g 7-12 Hours.	After'n 1-6 Hours.	Night 7-12 Hours.		
BRITISH ISLANDS.	Lerwick	30.01	60	SSW	3	bc	30.02	+0.04	55	-5	WSW	3	0	2	0.12	63	54	bc	bc	bc	bc	
	Stornoway	29.96	59	SW	7	odmg	30.16	+0.05	54	-9	WSW	2	0	2	0.04	67	53	3.9	c. eg	odmg	odmg	
	Castlebay (Barra Isld.)	30.07	56	WNW	3	d	30.20	+0.04	57	-2	SW	3	0	2	0.01	60	55	0.0	omg	m. od	d. op	
	Malin Head	30.11	58	SSW	3	spm	30.22	+0.03	57	-6	SW	2	bc	2	trace	63	54	*	ag	omg	bc	
	Blacksod Point	30.13	62	WSW	3	c	30.23	+0.01	60	+2	SW	2	c	2	-	64	52	*	omg	bc	bc	
	Valencia	30.19	62	SW	3	b	30.27	+0.02	54	-4	SW	1	b	3	trace	65	49	7.0	0. c	c. bc	bc	
	Roche's Point	30.13	61	SSW	3	b	30.23	*	54	-5	NNW	2	b	2	0.03	63	52	*	bc	p. b	b	
	Birr Castle	30.11	64	W	1	bc	30.24	*	51	-9	WSW	1	0	*	-	65	46	2.1	bc	c. b	of	
	Donaghadee	30.12	66	W	2	bc	30.22	+0.04	55	-6	WNW	1	bc	1	-	72	52	*	bc	bc	bc	
	Liverpool Obsy.	30.10	64	WNW	4	b	30.21	+0.03	62	-2	WNW	3	b	2	-	77	59	12.5	b	b	b	
	Holyhead	30.13	64	WNW	2	bc	30.23	+0.02	62	-2	NW	3	b	2	-	67	57	0. cm	bc	bc	cm	
	Pembroke (St. Ann's Hd.)	30.13	62	NW	2	bc	30.22	+0.03	60	-1	N	2	b	2	-	66	56	4.4	og	bc	bc	
	Newquay	30.13	63	NW	3	b	30.18	*	62	-1	N	3	b	4	-	65	61	4.3	b	bc	b	
	Scilly (St. Mary's)	30.15	63	NW	4	bc	30.22	+0.01	62	0	N	4	bc	3	-	69	59	3.6	bc	bc	bc	
	Jersey (St. Aubin)	30.07	74	W	3	b	30.12	*	65	-3	NW	3	cm	3	-	81	63	13.5	bc	bc	bc	
	Portland Bill	30.04	68	WSW	1	b	30.09	+0.02	65	-3	NNE	5	bc	3	-	75	62	13.5	b	b	b. bc	
	Dungeness	30.04	74	E	1	b	30.03	+0.01	69	-1	NW	3	m	3	-	81	64	12.6	bc	bc	bc	
	Dover	30.05	77	NE	1	b	30.06	*	68	-5	NW	4	b	4	-	89	72	13.6	b	b	bc	
	Wick	29.98	69	W	4	b	30.16	+0.03	56	-1	WNW	1	c	1	0.01	72	54	*	bc	f. bc	bc	
	Nairn	30.00	70	SW	3	bc	30.17	*	55	-14	-	0	bc	1	0.02	84	54	11.7	bc	bc	p. bc	
	Aberdeen	30.04	73	S	2	b	30.18	+0.05	59	-2	NW	1	c	2	0.32	77	56	13.5	bc	bc	b. bc	
	Leith	30.03	72	WSW	3	b	30.19	+0.03	59	-11	W	3	b	*	-	82	55	*	b	b	b	
	North Shields	30.05	74	ESE	2	c	30.19	+0.06	62	-2	W	3	b	2	-	81	56	10.7	b	c	c. bc	
	Spurn Head	30.01	69	SE	5	bc	30.12	+0.02	65	-3	N	5	b	5	-	74	62	*	bc	bc	bc	
Yarmouth	30.09	73	SE	2	b	30.08	+0.02	68	-3	NW	3	b	3	-	75	63	13.3	b	b	b		
Clacton-on-Sea	30.05	76	ENE	2	b	30.07	+0.02	67	-6	NNW	4	bc	3	-	78	64	13.2	bc	bc	b. bc		
Nottingham	29.99	89	S	2	bc	30.15	*	67	-1	NNW	2	b	*	-	94	58	11.5	b	b. bc	bc		
Bath	30.06	79	-	0	b	30.18	*	61	-5	NE	2	bc	*	-	91	59	12.8	-	b	b		
Oxford	30.05	79	WSW	3	b	30.17	*	67	-6	N	4	b	*	-	95	60	*	b	b	b		
London (Kew Obsy.)	30.03	91	SW	2	b	30.13	+0.03	65	-1	NW	1	bc	*	-	95	62	12.4	bc	bc	b. bc		
ISLAND & FAEROE.	Isafjord	30.00	46	NE	3	c	30.00	*	44	+2	-	0	0	*	*	*	*	*	*	*	*	
	Reykjavik	29.90	52	NNW	4	c	29.98	+0.04	50	+2	NW	3	bc	*	*	*	*	*	*	*	*	
	Seydisfjord	29.88	49	NE	4	o	29.95	+0.01	47	+2	-	0	0	*	*	*	*	*	*	*	*	
	Thorshavn	29.87	55	-	0	f	30.01	+0.06	52	0	WNW	4	c	*	*	*	*	*	*	*	*	
SCANDINAVIA.	Haparanda	30.25	65	-	0	b	30.31	+0.02	68	+4	NW	2	b	*	-	73	57	*	*	*	*	
	Hernösand	30.21	66	S	2	b	30.36	0.00	71	+3	-	0	b	*	-	73	58	*	*	*	*	
	Stockholm	30.30	69	S	2	b	30.32	0.00	75	+2	NE	2	b	*	-	81	61	*	*	*	*	
	Wisby	30.28	66	E	2	b	30.49	+0.01	70	0	E	2	b	*	-	72	59	*	*	*	*	
	Karlstad	30.25	70	-	0	b	30.29	0.00	71	+3	-	0	b	*	-	81	61	*	*	*	*	
	Færder (Xtania Fjord)	30.27	70	SW	2	m	30.27	+0.01	69	+1	SE	1	m	1	-	73	66	*	*	*	*	
	Bodö	30.32	60	-	0	bc	30.21	-0.04	66	+7	E	4	b	2	0.47	76	54	*	*	*	*	
	Christiansund	30.22	67	NE	1	b	30.15	+0.04	71	+7	E	1	b	1	-	70	63	*	*	*	*	
Skudesnaes	30.25	68	SSW	4	b	30.19	0.00	68	+2	E	2	b	2	-	70	63	*	*	*	*		
The Scaw (Skagen)	30.24	67	-	0	b	30.26	0.00	68	+2	-	0	b	0	-	75	59	*	*	*	*		
Blaavands Huk	30.30	67	SE	1	b	30.23	0.00	70	-1	ESE	1	b	1	-	79	57	*	*	*	*		
GERMANY, &c.	Cuxhaven	30.23	77	E	3	b	30.19	+0.01	68	+1	ESE	3	b	*	-	79	64	*	*	*	*	
	The Helder	30.13	76	E	1	b	30.11	-0.01	73	0	SE	1	b	0	-	86	70	*	*	*	*	
	Brussels	30.05	81	ENE	2	b	30.07	+0.02	75	-2	-	0	b	*	-	97	66	*	*	*	*	
	Berlin	30.19	77	E	1	b	30.18	+0.01	70	0	E	3	b	*	-	84	64	*	*	*	*	
	Frankfurt	30.09	74	SE	1	b	30.10	0.00	71	0	NE	3	b	*	-	91	63	*	*	*	*	
	Munich	30.13	71	SE	1	b	30.09	0.00	66	-3	NE	2	b	*	-	81	55	*	*	*	*	
FRANCE.	C. Gris Nez	30.06	80	E	1	m	30.08	+0.03	68	-7	NE	4	m	6	-	86	70	*	*	*	*	
	La Hève	30.02	87	NE	2	b	30.08	*	72	-3	NW	1	b	1	-	95	70	*	*	*	*	
	Brest (St. Mathieu)	30.13	67	NNW	4	b	30.21	+0.02	61	-3	N	4	bc	2	-	75	58	*	*	*	*	
	Lorient (Bec Melen)	30.03	77	N	3	b	30.11	*	64	-4	NNE	4	b	3	-	86	59	*	*	*	*	
	Rochefort (Ile d'Als)	30.06	73	NW	3	b	30.10	*	71	-2	SW	3	0	*	-	93	63	*	*	*	*	
	Biarritz	30.13	75	WNW	4	0	30.14	*	72	-1	ENE	2	0	2	-	79	68	*	*	*	*	
SPAIN, PORTUGAL, &c.	Paris	30.02	86	E	1	b	30.05	+0.02	73	+3	NE	1	b	*	-	98	65	*	*	*	*	
	Belfort	30.04	86	ENE	4	m	30.08	*	70	+1	ENE	4	m	*	-	91	66	*	*	*	*	
	Lyons	29.99	91	W	1	b	30.04	*	75	+2	WNW	1	b	*	-	99	55	*	*	*	*	
	Nice	30.00	81	-	0	b	29.98	0.00	82	0	-	0	b	1	-	91	72	*	*	*	*	
	Perpignan	30.02	82	SE	1	b	30.02	0.00	79	+5	NW	4	b	*	-	90	71	*	*	*	*	
	Sanguinaire	29.87	79	N	1	m	29.88	*	80	-1	SE	2	m	2	-	86	73	*	*	*	*	
PORTUGAL, &c.	Corunna	30.22	67	WNW	3	f	30.19	-0.04	65	+1	WNW	1	f	3	-	68	61	*	*	*	*	
	Lisbon (8 a.m. local)	29.97	78	E	1	bc	29.95	*	77	+2	E	2	c	*	-	*	*	*	*	*	*	
	Gibraltar	30.13	74	NE	3	b	30.13	+0.01	74	+1	NE	3	c	4	-	77	63	*	*	*	*	
	Azores (P. Delgada)	30.35	66	NW	3	b	30.28	-0.01	67	0	W	1	0	1	-	75	64	*	*	*	*	
Azores (Horta)	30.35	66	NW	3	b	30.28	-0.01	67	0	W	1	0	1	-	75	64	*	*	*	*		
Madeira (Funchal)	30.15	74	NE	3	b	30.13	+0.01	74	+1	NE	3	c	4	-	77	63	*	*	*	*		

* Information for these columns not usually received.

† Received too late for insertion in Charts.

DURATION AND EXTREME FORCE OF GALES ON BRITISH COASTS

BAROMETER, WIND AND WEATHER FOR 7 A.M. AND 6 P.M. YESTERDAY. Y. J. AD



NOTES ON YESTERDAY'S WEATHER.

Phenomenally high shade temperatures were recorded yesterday over our Midland and south-eastern counties; at Oxford the thermometer rose to 95°, at South Kensington, Camden Square and Hillington to 97°, and at Greenwich to 100°, the

London readings being the highest on record. The amount of bright sunshine was generally very large, but only moderate in Ireland and the west of Scotland. Thunderstorms occurred last night in the north of Scotland.

WEATHER PROSPECTS.

FORECASTS FOR THE 24 HOURS NOON Thursday TO NOON Friday.

0 {
a
b
1 { W. & N.W. winds, light;
fair. Cool.

2 {
a
b
3 { N.E. and N.W. winds, light
or moderate, fine generally;
becoming temporarily much cooler.

4 {
a
b
5 {

FORECAST DISTRICTS.



The Coasts upon which the Warning Signals are at present displayed are indicated thus:—

Signals hoisted yesterday Signals hoisted this morning
South Coast South Coast
North Coast North Coast
No warnings issued

6 {
a
b
7 { Same as Nos. 0 and 1.

8 {
a
b
9 { Light N.E. to variable breeze,
fine generally. Temperature
about the normal.

10 {
a
b
11 { Same as Nos. 0. and 1.

12 {
a
b
13 { Light variable breeze; fine
generally; cool at first, warmer later.

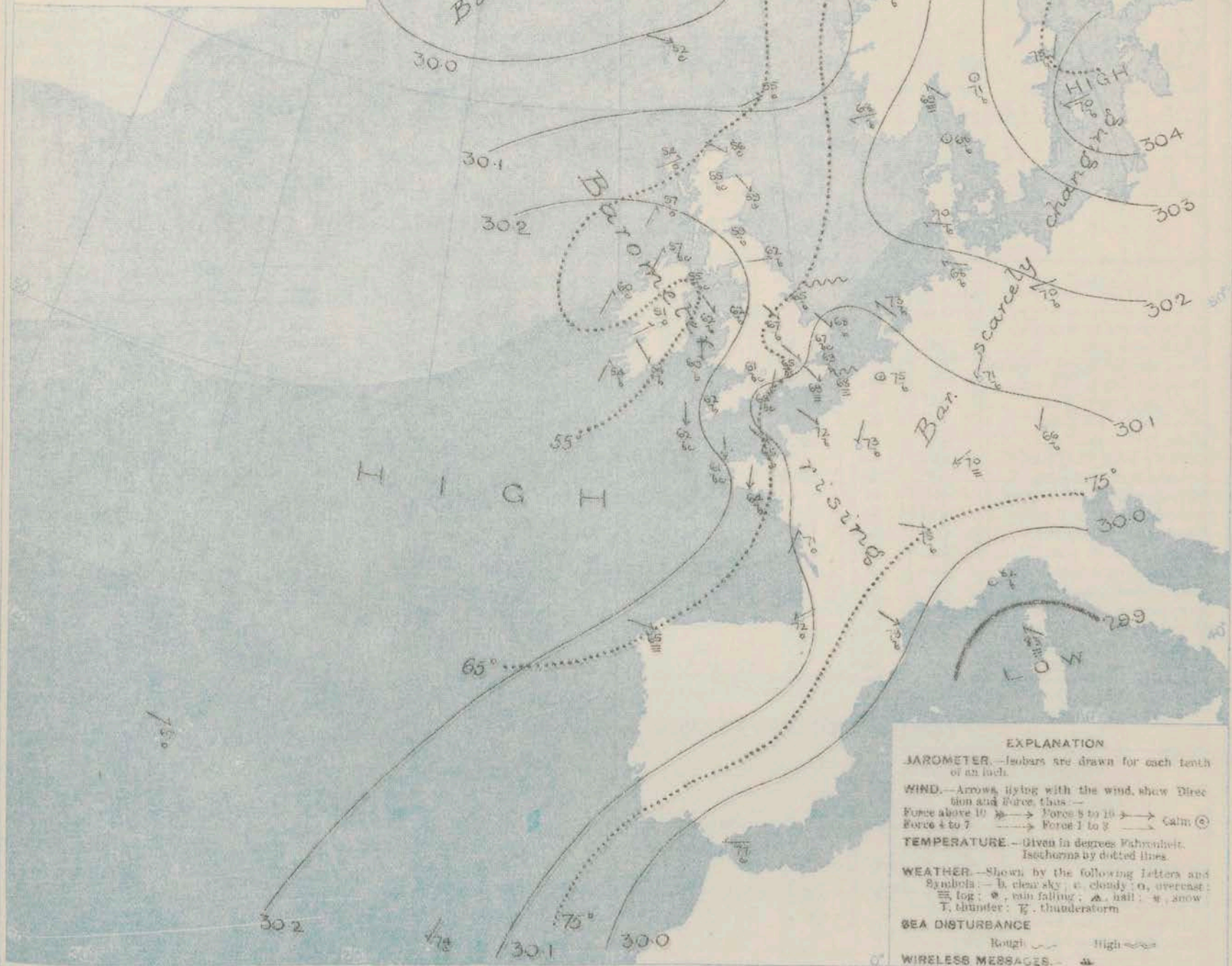
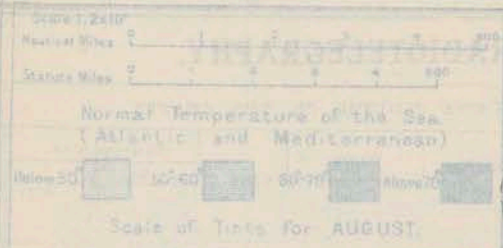
THE FURTHER OUTLOOK.

Fine, dry weather is likely to continue.

11 WESTERN CHANNEL AND BAY

Light to moderate N.E. breeze,
becoming variable later; sea moderate;
fine generally. Cooler.

SYNOPTIC CHART FOR 7 A.M. Thursday, 10th AUGUST 1911.



EXPLANATION

BAROMETER.—Isobars are drawn for each tenth of an inch.

WIND.—Arrows, lying with the wind, show Direction and Force, thus:—
Force above 10 → Force 5 to 10 → Calm (C)
Force 4 to 7 → Force 1 to 4

TEMPERATURE.—Given in degrees Fahrenheit. Isotherms by dotted lines.

WEATHER.—Shown by the following letters and Symbols:— b, clear sky; c, cloudy; o, overcast; fog; r, rain falling; a, hail; s, snow; T, thunder; T, thunderstorm.

SEA DISTURBANCE
Rough High

WIRELESS MESSAGES.—

NOTES ON THE GENERAL SITUATION AT 7 A.M.

A large anticyclone still covers the northern and central parts of the Continent, and a new high pressure system is extending over the United Kingdom from the westward. A shallow area of low readings lies over Iceland and the neighbouring portions of the Atlantic.

On our extreme western coasts the wind is light from the S.W. but over the major portion of Great Britain it is N.W. or N.E., while in the north and west of France it draws into the N.E. Light E. breezes prevail over the northern portions of the Continent.

The change in wind direction over these islands has been accompanied by a decided fall of temperature. Over eastern and central England the morning readings range between 65° and 69°, but in Scotland the thermometer is below 60°, and in central and southern Ireland it is below 55°. In the south of France the readings range between 75° and 82°. Fair or fine weather continues to prevail over western Europe generally, but an overcast sky is reported in Shetland and the Hebrides, as well as in the south-west of France. The sea is slight or smooth generally, but rather rough off Spurn Head.

GENERAL INFERENCE FROM THE 7 A.M. OBSERVATIONS.

The new anticyclone in the west is likely to extend over the entire Kingdom, and the weather will therefore remain generally fair and dry.

Temperature will fall to about its normal level for the season, or perhaps rather below it.

DAILY WEATHER REPORT.

Thursday, 10th August, 1911.

OBSERVATIONS from the ATLANTIC OCEAN received by RADIOTELEGRAPHY.

CONTROL OBSERVATIONS.						OBSERVATIONS PLOTTED ON THE CHARTS.											
DATE AND HOUR OF OBSERVATION.	POSITION.		Reading of Barometer.	WIND.		NAME OF SHIP.	DATE AND HOUR OF OBSERVATION.	POSITION.		Reading of Barometer.	WIND.		Weather.	TEMPERATURE.			Sea Disturbance.
	Lat. N.	Long. W.		Dir.	Force.			Lat. N.	Long. W.		Dir.	Force.		Air.	Dry Bulb.	Wet Bulb.	
	-	-	In.					-	-	In.				-	-	-	
9th 3pm.	51	9	?	W	1-3	<u>Transconia</u>	9th 6pm.	51	11	30.18	W	1-3	b	-	-	-	
do. 10am.	49	10	30.19	W	1-3	<u>Majestic</u>	do. 1pm.	49	9	30.20	-	0	c	-	-	-	
do. 4am.	49	13	30.12	WNW	1-3	<u>do.</u>	do. 7am.	49	12	30.13	W	1-3	o	-	-	-	

TEMPERATURE, WEATHER, SUNSHINE AND RAINFALL FOR YESTERDAY.

STATIONS.	TEMPERATURE F.		Weather.	Sunshine.	Rainfall.	STATIONS.	TEMPERATURE F.		Weather.	Sunshine.	Rainfall.
	Max.	Min.					Max.	Min.			
Stonehaven, to 6 p.m.	70	61	b. bc. o	10.9	In.	† Brighton, to 6 p.m.	78	66	*	13.0	-
Oban, to 6 p.m.	71	58	b. bc. o	3.7	-	† Seaford, to 6 p.m.	86	65	b	13.0	-
Douglas (I. of Man), to 6 p.m.	71	58	b. bc. c	9.6	-	† Eastbourne, to 6 p.m.	79	61	*	13.5	-
Dublin (City), to 4 p.m.	70	62	b. bc. c	6.0	-	Bexhill-on-Sea, to 9 p.m.	81	70	b	12.9	-
Blackpool, to 9 p.m.	72	60	c. b. c	13.1	-	† Hastings ...	*	*	*	13.0	-
Southport, to 9 p.m.	76	60	c. b. c	11.5	-	† Folkestone, to 6 p.m.	90	70	b	13.3	-
† Rhyl, to 6 p.m.	73	61	b. o	11.0	-	† Deal, to 6 p.m.	82	60	b. m. b	13.2	-
† Colwyn Bay, to 6 p.m.	75	65	b	11.3	-	† Ramsgate, to 6 p.m.	*	*	*	13.2	-
Llandudno, to 9 p.m.	73	62	b. bc	10.5	-	† Margate, to 6 p.m.	92	67	b	13.0	-
Bettws-y-Coed, to 6 p.m.	78	56	b	10.5	-	† Felixstowe, to 6 p.m.	78	67	*	13.6	-
† Aberystwyth, to 6 p.m.	73	63	*	1.8	-	† Lowestoft, to 6 p.m.	76	67	b	13.6	-
Plymouth, to 9 p.m.	76	62	b. bc	13.2	-	† Skegness, to 6 p.m.	78	70	b	12.7	-
† Paignton, to 6 p.m.	82	58	b	13.1	-	Scarborough, to 9 p.m.	70	59	b. c. bc	12.2	-
† Torquay, to 6 p.m.	83	61	*	12.8	-	† Harrogate, to 6 p.m.	87	58	b. bc	10.3	-
Teignmouth, to 9 p.m.	82	58	b	13.0	-	† Buxton, to 6 p.m.	82	53	*	11.6	-
† Weymouth, to 6 p.m.	85	65	b	13.5	-	Darwen, to 9 p.m.	82	60	b. c. bc	10.9	-
† Bournemouth, to 6 p.m.	85	60	b	13.8	-	Manchester, to 9 p.m.	86	62	b. bc. c. bc	11.2	-
Southsea, to 6 p.m.	84	64	*	13.0	-	Birmingham, to 9 p.m.	94	63	b. c. b	12.2	-
† Worthing, to 6 p.m.	86	66	b	13.2	-	Carmouistie, to 6 p.m.	80	55	b	12.5	-

† At this station the amount of Bright Sunshine is for the whole day, ending with sunset.

LONDON OBSERVATIONS.

STATIONS.	HUMIDITY.		TEMPERATURE.		Weather.	Rainfall.	Sunshine Yesterday.	SUNSET FOR STATIONS IN THE UNITED KINGDOM TO-DAY AND TO-MORROW.			
	3 p.m. Yesterday.	9 a.m. To-day.	Max.	Min.				10th & 11th August 1911.	Sunrise	Noon	Sunset
	24 HOURS ENDED AT 9 A.M. TO-DAY.										
	%	%	"	"		In.	Hrs.		G.M.T.	G.M.T.	G.M.T.
Greenwich (Royal Obs.) ...	25	63	100	63	b. bc	—	13.3	Yarmouth	4.27	11.58	7.29
City (Runhill Row)	*	65	96	63	* bc	*	11.8		4.30	11.58	7.26
Westminster (St. James's Pk.)	30	61	97	62	b	—	12.7	Greenwich	4.35	12.5	7.32
Camden Sq. (Brit. Rainfall)	34	66	94	60	b. bc	—	10.1		4.40	12.5	7.30
Hampstead (Reservoir) ...	*						13.2	Wick	4.22	12.17	8.10
									4.26	12.17	8.8
South Kensington ...	*	*	97	67	} bc b }	}	*	Valencia... ..	5.17	12.46	8.16
" " (Roof of M.O.)	29	63	96	68				13.0		5.19	12.49

TEMPERATURE, WEATHER and RAINFALL at additional FOREIGN STATIONS, for the 24 hours ended at 7 a.m. yesterday.

STATIONS.	RAIN.	TEMPERATURE F.		WEATHER.	STATIONS.	RAIN.	TEMPERATURE F.		WEATHER.
		Max.	Min.				Max.	Min.	
Flushing	-	88	68	b. b	Florence	-	92	69	b. b
Copenhagen	-	72	61	b. b	Rome	-	95	72	c. b
Vardö (North Cape)	?	57	46	c. b	Naples	-	91	75	b. b
St. Petersburg	-	?	63	b. bc	Malta	-	86	77	bc
Vienna	-	81	66	b. b	Berne	-	*	*	b. b
Buda-Pesth	-	86	64	b. bc	Zürich	-	*	*	b. b
Hermannstadt	0.05	77	66	b. c. o	Geneva	-	*	*	b. b
Trieste	-	75	?	b. b	Lugano	-	*	*	b. b

NOTE.—The information relating to weather is indicated by the following letters—b, blue sky; bc, sky half clouded; c, sky three parts clouded; d, drizzling rain; e, wet air, without rain falling; f, fog; g, gloom; h, hail; i, lightning; m, mist; o, overcast sky; p, passing showers; q, squalls; r, rain; s, snow; t, thunder; u, fog, threatening sky; v, visibility, unusual transparency; w, dew; x, hoar frost; z, dust-haze, or smoke.

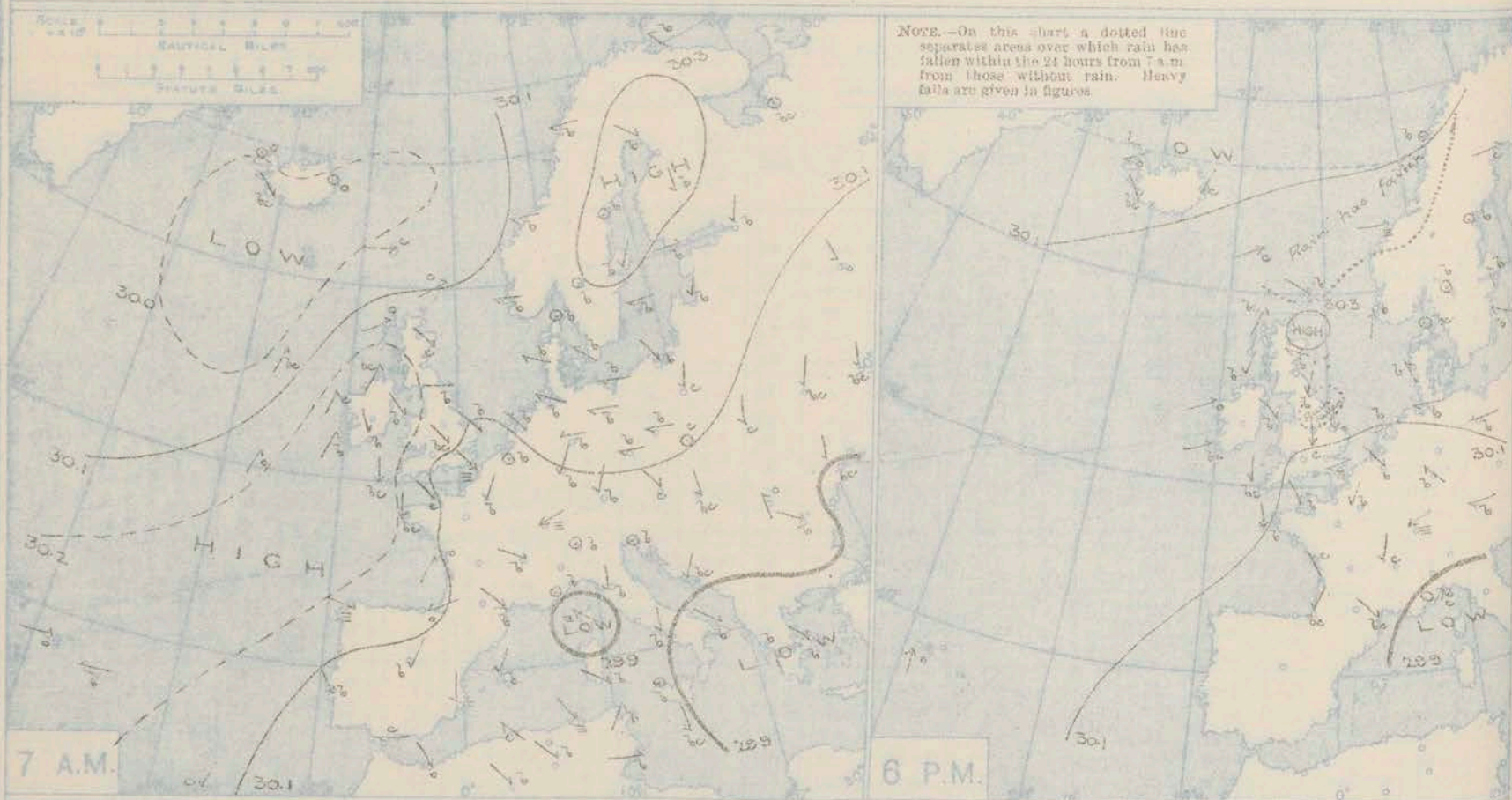
The Daily Weather Report is sent free by post to any address in the United Kingdom on payment of £1 per annum, for postage and wrappers.

DAILY WEATHER REPORT OF THE METEOROLOGICAL OFFICE.

Friday,
11th August 1911.

STATIONS.	YESTERDAY EVENING.						THIS MORNING 7 A.M., G.M.T.										PAST 24 HOURS.								
	BAROM.		TEMP.		WIND.		BAROMETER.		TEMP.		WIND.		Sea (0 to 9).	Rain- fall.	TEMP.		WEATHER								
	At 32° Fahr. and M.S.L. Lat. 45°.	Dry Bulb.	Direc.	Force (0 to 12).	Weather.	At 32° Fahr. and M.S.L. Lat. 45°.	Change since 4 a.m.	Dry Bulb.	Change since Yester- day.	Direc.	Force (0 to 12).	Weather.			Max.	Min.	Sun- shine.	Morn'g. 7-13 Hours.	Aftern'n. 13-18 Hours.	Night. 18-7 Hours.					
DURATION AND EXTREME FORCE OF GALE'S ON BRITISH COASTS																									
BRITISH ISLANDS.	Lerwick	In.	°			In.	In.	°						In.	°	°	Hours.								
	Stormoway	30.27	60	WNW	3	b	30.28	+0.01	52	-3	ESE	1	f	1	62	49	*	b	b	f					
	Castlebay (Barra Isd.)	30.28	63	SW	2	bc	30.34	+0.01	54	0	NE	1	f	1	69	49	6.2	c. bc	bc	b					
	Malin Head	30.29	60	SW	2	b	30.31	+0.01	58	+1	E	2	c	1	61	50	11.2	0. bc	bc	c. bc					
	Blackod Point	30.26	64	NE	3	b	30.27	-0.00	57	0	ESE	3	b	1	65	53	*	bc	bc	bc					
	Valencia	30.26	62	WSW	2	0	30.22	-0.01	60	0	NE	2	0	2	65	49	*	bc	0	bc					
		30.25	62	WSW	2	bc	30.17	-0.02	54	0	NNE	1	b	3	64	49	12.9	bc	c. bc	bc					
	Roche's Point	30.26	66	SSW	1	b	30.18	*	56	+2	N	3	b	2	66	52	*	b	b	bc					
	Birr Castle	30.22	65	SW	1	bc	30.19	*	49	-2	WSW	1	b	*	70	45	8.3	c. b	bc	c. b					
	Donaghadee	30.29	62	N	1	b	30.28	+0.01	58	+3	N	1	bc	2	63	55	*	b	bc	bc					
	Liverpool Obsy.	30.22	65	NW	4	b	30.21	-0.02	59	-3	ENE	3	b	2	67	56	13.8	b	bc	bc					
	Holyhead	30.25	60	NW	3	b	30.19	-0.01	61	-1	E	3	bc	2	65	58	*	fw	b	bc					
	Pembroke (St. Ann's Hd.)	30.19	64	NNE	5	b	30.11	-0.01	60	0	NE	3	bc	3	69	56	14.1	b	b	b					
	Newquay	30.16	64	N	2	b	30.06	*	63	+1	-	0	bc	2	66	50	13.7	b	b	b					
	SCANDINAVIA.	Scilly (St. Mary's)	30.18	64	N	3	bc	30.05	-0.03	65	+3	E	2	bc	3	67	61	13.8	bc	bc	bc				
Jersey (St. Aubin)		30.08	73	NNW	3	bc	30.04	*	64	-1	ENE	4	bc	3	76	63	11.8	bc	bc	bc					
Portland Bill		30.06	81	N	4	b	30.07	-0.00	64	-1	NE	5	b	3	83	62	12.7	bc	bc	b					
Dungeness		30.05	70	ESE	3	c	30.03	+0.01	67	-2	NNE	3	bc	3	77	63	10.5	c. b	c	c. bc					
Dover		30.09	65	ENE	6	b	30.03	*	65	-3	N	6	c	4	81	63	?	b	b	bc					
Wick		30.30	58	NE	2	bc	30.33	+0.01	52	-4	-	0	bc	0	72	41	*	bc	b	b					
Nairn		30.26	65	E	1	c	30.30	*	51	-4	-	0	bc	1	69	45	8.5	bc	c	b					
Aberdeen		30.30	60	R	1	b	30.38	+0.01	53	-6	NW	2	b	2	72	47	7.4	bc	bc	b. bc					
Leith		30.25	71	NNW	1	b	30.32	-0.00	57	-2	ENE	2	bc	2	73	54	*	b	b	b					
North Shields		30.29	64	NNE	3	b	30.30	+0.01	58	-4	NNE	3	bc	3	72	51	13.5	bc	bc	c. b. c					
Spurn Head		30.20	62	NNE	6	c	30.19	-0.00	62	-3	NNE	6	bc	5	69	60	*	bc	bc	c. c					
Yarmouth		30.15	65	N	4	0	30.18	-0.00	63	-5	N	3	0	4	73	62	10.5	bc	bc	bc					
Clacton-on-Sea		30.10	76	NNW	4	bc	30.11	-0.00	64	-3	N	3	0	2	83	62	12.0	bc	bc	bc					
Nottingham		30.19	63	E	3	c	30.19	*	60	-7	NE	5	0	*	78	58	7.0	bc	bc	bc					
Bath		30.12	76	NE	2	b	30.13	*	62	+1	E	3	0	*	79	58	10.5	b	bc	c. c					
Oxford	30.15	68	NE	4	b	30.15	*	62	-5	NE	5	0	*	82	60	*	b	bc	c. c						
London (Kew Obsy.)	30.12	75	N	4	c	30.13	-0.00	63	-2	NE	3	bc	*	81	60	12.2	bc	bc	bc						
GERMANY, &c.	Isafjord	30.05	47	E	1	0	30.17	+0.01	49	-1	-	0	*	*	*	*	*	*	*						
	Reykjavik	30.08	56	NNW	1	bc	30.17	+0.01	49	-1	-	0	*	*	*	*	*	*	*						
	Seydisfjord	30.06	53	NE	3	c	30.23	+0.03	49	+2	-	0	*	*	*	*	*	*	*						
	Thorshavn	30.15	54	WSW	4	c	30.24	+0.05	50	-2	SW	1	c	*	*	*	*	*	*						
	Haparanda	30.30	65	W	2	c	30.22	-0.01	70	+2	W	2	b	*	79	57	*	*	*						
	Hernösand	30.23	65	-	0	b	30.25	-0.01	72	+1	-	0	b	*	75	59	*	*	*						
	Stockholm	30.23	71	S	2	b	30.30	-0.00	75	0	WSW	2	b	*	82	63	*	*	*						
	Wisby	30.25	68	SE	2	b	30.28	-0.00	71	+1	-	0	b	*	73	61	*	*	*						
	Karlstad	30.23	72	-	0	b	30.26	+0.02	71	0	SSW	2	b	*	84	59	*	*	*						
	Färder (Xlania Fjord)	30.21	70	SW	2	b	30.28	-0.00	70	+1	-	0	m	0	73	68	*	*	*						
	Bodö	30.08	72	-	0	b	30.20	+0.06	56	-10	W	4	c	2	73	54	0.20	*	*	*					
	Christiansund	30.19	64	W	2	m	30.37	+0.05	58	-13	-	0	f	1	64	57	0.04	*	*	*					
	Skudesnaes	30.10	65	SSW	4	b	30.15	+0.01	66	-2	NE	2	b	1	73	63	*	*	*	*					
	The Scau (Skagen)	30.24	72	-	0	b	30.28	+0.02	70	+2	S	1	c	0	81	64	*	*	*	*					
	Blaavands Huk	30.16	71	SSE	1	b	30.20	+0.01	72	+2	ESE	2	b	1	81	57	*	*	*	*					
FRANCE.	Cuxhaven	30.13	75	E	3	b	30.18	+0.02	69	0	E	2	b	*	74	66	*	*	*						
	The Helder	30.07	75	NE	1	b	30.15	+0.01	69	-4	ENE	2	b	0	78	70	*	*	*						
	Brussels	30.02	79	NW	2	b	30.04	+0.01	67	-8	-	0	b	*	97	59	*	*	*						
	Berlin	30.11	77	E	1	b	30.17	+0.01	72	+2	E	2	b	*	86	66	*	*	*						
	Frankfurt	30.01	82	SE	2	b	30.05	+0.03	71	0	NE	3	b	*	91	56	*	*	*						
	Munich	30.05	68	E	1	b	30.08	+0.01	65	-1	E	2	b	*	79	54	*	*	*						
	C. Gris Nez	30.05	65	NE	5	m	30.07	-0.00	61	-7	NE	5	f	0	73	61	*	*	*						
	La Hève	29.99	68	E	2	m	30.06	*	63	-9	NE	2	m	2	82	58	*	*	*						
	Brest (St. Mathieu)	30.14	72	N	4	b	30.04	-0.01	64	+3	ENE	2	b	*	75	59	*	*	*						
	Lorient (Bec Melen)	30.02	77	NNE	4	b	29.98	*	65	+1	ENE	3	b	1	82	51	*	*	*						
	Rochefort (Ile d'Alx)	30.06	70	W	2	0	30.02	*	69	-2	-	0	0	*	75	57	*	*	*						
	Biarritz	30.04	76	NE	3	bc	29.97	*	72	0	E	2	b	2	81	62	*	*	*						
	Paris	29.98	83	ENE	1	b	30.02	+0.01	68	-5	NE	2	b	*	97	64	*	*	*						
	Belfort	29.96	85	ENE	4	m	30.03	*	68	-2	ENE	4	m	*	90	63	*	*	*						
	Lyons	29.94	90	NNE	1	b	29.97	*	75	0	N	1	b	*	100	70	*	*	*						
Nice	29.88	76	-	0	c	29.93	+0.01	80	-2	-	0	b	0	90	70	*	*	*							
Perpignan	29.93	80	NW	3	bc	29.92	+0.01	82	+3	W	2	b	*	93	77	*	*	*							
Sanguinaire																									
SPAIN, PORTUGAL, &c.	Corunna																								
	Lisbon (P. a.m. local)																								
	Gibraltar	29.92	76	E	2	bc	29.89	*	74	-3	S	1	bc	*	*	*	*	*	*						
	Azores (P. Delgada) (6 a.m. local)																								
	Azores (Horta)	30.21	72	SSW	4	0	30.13	+0.01	70	+3	SW	3	c	2	75	68	*	*	*						
Madeira (Funchal)	30.11	74	NE	2	0	30.08	-0.00	73	-1	NE	2	b	3	75	59	*	*	*	*						

BAROMETER, WIND AND WEATHER FOR 7 A.M. AND 6 P.M. YESTERDAY.



NOTES ON YESTERDAY'S WEATHER.

On the south coast of England the thermometer yesterday rose to 85° and upwards, but in the inland districts the shade maxima were much lower than those of the previous day, few places experiencing a temperature much above 80°. The amount of bright sunshine was generally

very large. Thunderstorms have occurred in some parts of eastern and central England. Wireless reports show that as far west as the 16th meridian ships experienced light south-westerly breezes, and fair weather.

WEATHER PROSPECTS.

FORECASTS FOR THE 24 HOURS NOON Friday TO NOON Saturday.

- 0 {
a light variable air; fine generally, but misty or foggy in places. Rather cool.
b
- 1 {
a Variable or light N.E. & breezes; fine generally; cool at first, warmer later.
b
- 2 {
a N.E. and N.W. winds,
b moderate or fresh; cool and
- 3 {
a cloudy to-day, with slight local
b showers; fine tomorrow and warmer.
- 4 {
a
b
- 5 {

FORECAST DISTRICTS.



The Coasts upon which the Warning Signals are at present displayed are indicated thus:—

Signals hoisted yesterday	Signals hoisted this morning
South Cone	South Cone
North Cone	North Cone
No warnings issued.	

- 6 {
a E. & N.E. winds, light;
b fine generally, with a
- 7 {
a
b temperature about the normal.
- 8 {
a
b
- 9 {
a Light breezes from between
b N. and E. fine generally, with
- 10 {
a a temperature about the normal.
b

THE FURTHER OUTLOOK.

- 11 WESTERN CHANNEL AND BAY.
Light to moderate E. & N.E. winds, and a slight sea; fair generally; rather cooler.

AUGUST 1911.

NOTES ON THE GENERAL SITUATION AT 7 A.M.

The distribution of pressure over western Europe has undergone a rather material change. The highest barometrical readings are now found in a large area which lies over Scotland, the west of Norway and the adjacent oceanic regions, while the lowest readings are reported over Spain and the south of France.

Northwesterly to Easterly winds prevail over western Europe. Generally, the Northwesterly current being strong in force on some of the more exposed parts of our coast and south-east coasts. Slight southerly to south-westerly winds prevail in Iceland and the Faerie. Temperature has again fallen in most places.

On the British coast the morning readings are a trifle above 65° , but in the north of Scotland they are below 55° , while in central Ireland the thermometer is a trifle below 50° . Readings above 70° are reported at many of the continental stations. The weather remains fine

continental climates. The weather remains fine over western Europe as a whole, but is overcast in the eastern and central parts of England, slight rain is falling at Spurn Head. The sea is slight or smooth generally, but rather rough at the mouth of the St. Hubert.

GENERAL INFERENCE FROM THE 7 A.M. OBSERVATIONS

An easterly type of pressure distribution is likely to continue for the present over western Europe generally. Slight irregularities in pressure over the

Netherlands and the southern portions of the North Sea will produce local showers to day in the east and south east of England, but over the country generally the weather will remain fair and dry.

DAILY WEATHER REPORT.

Friday 11th August 1911.

OBSERVATIONS from the ATLANTIC OCEAN received by RADIOTELEGRAPHY.

CONTROL OBSERVATIONS.						OBSERVATIONS PLOTTED ON THE CHARTS.											
DATE AND HOUR OF OBSERVATION.	POSITION.		Reading of Barometer.	WIND.		NAME OF SHIP.	DATE AND HOUR OF OBSERVATION.	POSITION.		Reading of Barometer.	WIND.		Weather.	TEMPERATURE.			Sea Dis- turb- ance.
	Lat. N.	Long. W.		Dirac.	Force.			Lat. N.	Long. W.		Dirac.	Force.		Air.	Dry Bulb.	Wet Bulb.	
	"	"	In.					"	"	In.				"	"	"	
11th 4am	51	11	30.17	NW	1-3	<u>Ausonia</u>	11th 7am	51	12	30.15	NW	1-3	bc	-	-	-	-
do. 4am	51	10	30.21	NW	1-3	<u>Montcalm</u>	do. 7am	51	11	30.21	N	1-3	b	-	-	-	-
10th 4am	50	15	30.14	WSW	4-5	<u>Thamonia</u>	do. 7am	50	16	30.14	SW	1-3	o	-	-	-	-
do. 4am	50	17	29.98	S	1-3	<u>Virginian</u>	do. 7am	50	15	30.02	SW	1-3	bc	-	-	-	-

TEMPERATURE, WEATHER, SUNSHINE AND RAINFALL FOR YESTERDAY.

STATIONS.	TEMPERATURE F.		Weather.	Sunshine.	Rainfall.	STATIONS.	TEMPERATURE F.		Weather.	Sunshine.	Rainfall.
	Max.	Min.					Max.	Min.			
Stonehaven, to 6 p.m.	66	54	bc. c. b	10.5	0.27	† Brighton, to 6 p.m.	81	65	*	12.6	-
Oban, to 6 p.m.	66	54	bc. c. b	9.5	-	† Seaford, to 6 p.m.	81	65	b	12.2	-
Douglas (I. of Man), to 6 p.m.	67	52	*	12.8	-	† Eastbourne, to 6 p.m.	83	66	*	12.7	-
Dublin (City), to 4 p.m.	67	54	bc. c. b	*	-	Bexhill-on-Sea, to 9 p.m.	86	69	*	12.5	-
Blackpool, to 9 p.m.	67	60	b	13.7	-	Hastings	*	*	*	11.7	-
Southport, to 9 p.m.	66	60	b	13.7	-	† Folkestone, to 6 p.m.	82	63	bc	10.6	-
† Rhyi, to 6 p.m.	65	59	bc. b	13.8	-	† Deal, to 6 p.m.	78	62	bc. c. bc	10.7	-
† Colwyn Bay, to 6 p.m.	66	53	b	12.0	-	† Ramsgate, to 6 p.m.	*	*	*	10.4	-
Llandudno, to 9 p.m.	*	*	*	12.0	-	Margate, to 6 p.m.	78	67	*	9.4	-
Bettws-y-Coed, to 6 p.m.	*	*	*	*	-	† Felixstowe, to 6 p.m.	82	63	*	12.8	-
† Aberystwyth, to 6 p.m.	73	58	*	12.6	-	† Lowestoft, to 6 p.m.	73	63	bc. o	11.1	-
Plymouth, to 9 p.m.	75	59	bc. bc. bc. bc	13.8	-	† Skegness, to 6 p.m.	71	62	b. c	10.7	-
† Paignton, to 6 p.m.	79	60	b. bc	13.0	-	Scarborough, to 9 p.m.	69	61	b. c	11.9	-
† Torquay, to 6 p.m.	80	61	*	12.7	-	† Harrogate, to 6 p.m.	74	56	bc. b	13.6	-
Teignmouth, to 9 p.m.	80	61	b	13.0	-	† Buxton, to 6 p.m.	76	56	bc. b. bc	12.3	-
† Weymouth, to 6 p.m.	81	62	b	12.7	-	Darwen, to 9 p.m.	74	55	bc. bc	12.3	-
† Bournemouth, to 6 p.m.	85	61	b	12.3	-	† Manchester, to 9 p.m.	77	56	bc. bc	12.0	-
Southsea, to 6 p.m.	88	63	*	12.0	-	Birmingham, to 9 p.m.	78	57	bc. bc. o	8.2	-
† Worthing, to 6 p.m.	87	64	b	11.7	-	Carnoustie to 6 p.m.	71	54	bc. b	11.3	-

† At this station the amount of Bright Sunshine is for the whole day, ending with sunset.

LONDON OBSERVATIONS.

STATIONS.	HUMIDITY.		TEMPERATURE.		Weather.	Rainfall.	Sunshine Yesterday.	SUNSET FOR STATIONS IN THE UNITED KINGDOM TO-DAY AND TO-MORROW.			
	3 p.m. Yesterday.	9 a.m. To-day.	Max.	Min.				11th & 12th Aug. 1911.	Sunrise	Noon	Sunset
	24 HOURS ENDED AT 9 A.M. TO-DAY.										
	%	%	"	"		In.	Hrs.		G.M.T.	G.M.T.	G.M.T.
Greenwich (Royal Obs.) ...	43	85	85	60	bc. c. oz. o	-	11.5	Yarmouth	4.30 4.32	11.58 11.58	7.26 7.24
City (Bankhill Row)	*	*	*	*	*	*	10.9				
Westminster (St. James's Pl.)	51	84	82	62	bc. o	-	11.0				
Camden Sq. (Brit. Rainfall)	46	82	85	61	bc. o	-	9.8	Greenwich	4.40 4.42	12.5 12.5	7.30 7.24
Hampstead (Reservoir) ...	*	79	79	58	bc. o	-	11.3				
			24 HOURS ENDED AT 6 P.M. YESTERDAY.								
South Kensington ...	*	*	92	63	} bc. c. bc. c. }	-	* 12.0	Valencia... ..	5.19 6.21	12.46 12.46	8.12 8.11
" " (Roof of M.O.)	37	85	95	64							

TEMPERATURE, WEATHER and RAINFALL at additional FOREIGN STATIONS, for the 24 hours ended at 7 a.m. yesterday.

STATIONS.	RAIN.	TEMPERATURE F.		WEATHER.	STATIONS.	RAIN.	TEMPERATURE F.		WEATHER.
		Max.	Min.				Max.	Min.	
Flushing	-	91	72	b. b	Florence	-	95	67	b. b
Copenhagen	-	75	64	b. b	Rome	-	92	70	b. b
Vardö (North Cape)	-	63	46	o. b	Naples	-	88	72	b. bc
St. Petersburg	-	?	63	b. b	Malta	-	87	77	-
Vienna	-	82	64	b. c	Berne	-	*	*	b. b
Buda-Pesth	-	82	64	o. bc	Zürich	-	*	*	b. b
Hermanstadt	?	77	59	o. o	Geneva	-	*	*	b. b
Trieste	-	86	70	b. b	Lugano	-	*	*	b. b

Note.—The information relating to weather is indicated by the following letters—b, blue sky; bc, sky half clouded; c, sky three parts clouded; d, drizzling rain; e, wet air, without rain falling; f, fog; g, gloom; h, hail; i, lightning; m, mist; o, overcast sky; p, passing showers; q, squalls; r, rain; s, snow; t, thunder; u, ugly, threatening sky; v, visibility; unusual transparency; w, dew; x, hoar frost; z, dust-haze, or smoke.

The Daily Weather Report is sent free by post to any address in the United Kingdom on payment of £1 per annum, for postage and wrappers.

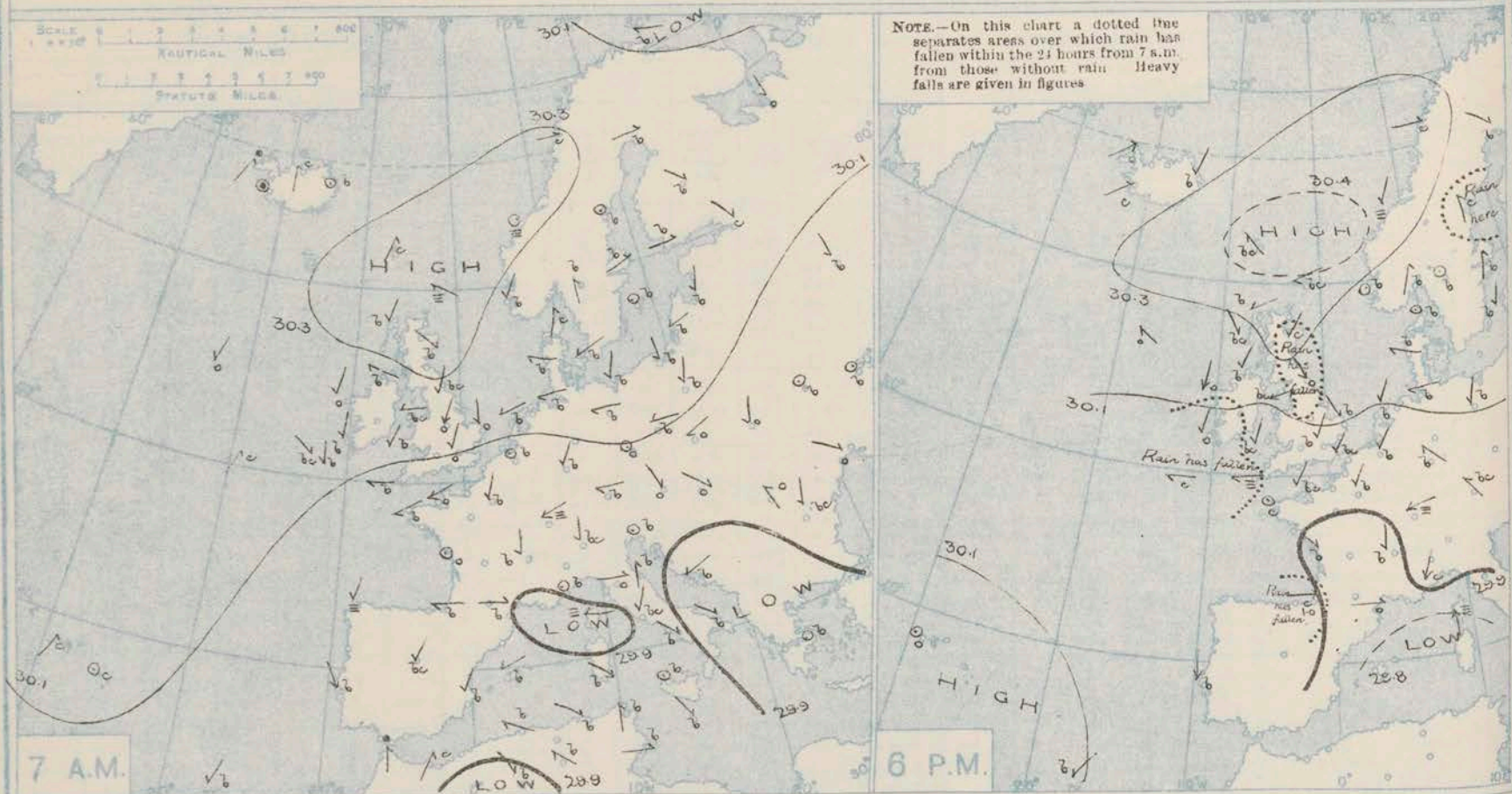
1911.

DAILY WEATHER REPORT OF THE METEOROLOGICAL OFFICE.

Saturday
12th August, 1911.

STATIONS.	YESTERDAY EVENING.						THIS MORNING 7 A.M., G.M.T.										PAST 24 HOURS.					
	BARON.		TEMP.		WIND.		BAROMETER.		TEMP.		WIND.		Sea (0 to 12)	Rain- fall.	TEMP.		Sun- shine. Hours	WEATHER				
	At 32 Fahr. and M.S.L. Lat. 45°.	Dry Bulb.	Direc.	Force (0 to 12).	Weather.	At 32 Fahr. and M.S.L. Lat. 45°.	Change since 4 a.m.	Dry Bulb.	Change since Yester- day.	Direc.	Force (0 to 12).	Weather.			Max.	Min.		Morn'g. 7-12 Hours.	Aftern'n. 12-18 Hours.	Night. 18-7 Hours.		
BRITISH ISLANDS.	Lerwick	30.40	58	ENE	2	bc	30.39	-0.01	55	+3	ENE	3	c	1	-	61	52	*	bc	bc	bc	
	Stornoway	30.32	61	ENE	2	b	30.33	+0.00	56	+2	E	3	c	3	-	68	49	13.5	b	bc	b	
	Castlebay (Barra Isd.)	30.27	61	NNW	3	bc	30.27	+0.02	58	0	ENE	3	c	2	-	66	54	12.7	bc	bc	c	
	Malin Head... ..	30.22	60	NE	3	bm	30.19	-0.08	57	0	NE	3	bc	1	-	65	54	*	bc	bc	m	
	Blacksod Point ...	30.15	64	NNE	4	o	30.11	-0.01	60	0	NE	5	o	4	-	68	58	*	bc	om	om	
	Valencia	30.07	66	NNE	2	o	29.97	-0.04	62	+8	NNE	1	m	3	0.03	71	54	9.0	c.b.	c.b.	om	
	Roche's Point	30.03	65	E	2	bc	30.03	*	64	+8	E	3	r	3	0.05	72	56	*	b	b.b.c.	c.oy	
	Birr Castle	30.10	67	NE	1	o	30.07	*	60	+11	NNE	2	o	*	0.04	72	48	10.6	c.b.	bc.o	op. om	
	Donaghadee	30.19	65	N	1	b	30.19	-0.02	58	0	N	2	b	2	-	67	56	*	b	bc	bc	
	Liverpool Obsy.	30.12	66	ENE	4	b	30.12	-0.02	63	+4	ENE	1	b	2	-	75	59	12.1	b	bm	bm	
	Holyhead	30.08	66	ENE	4	bc	30.06	-0.01	64	+3	ENE	4	c	3	-	66	59	*	m	bm	bm	
	Pembroke (St. Ann's Hd.)	30.04	64	NNE	3	bc	29.97	-0.02	64	+4	ENE	4	omg	3	-	69	59	8.7	bm	bm	bm	
	Newquay	30.00	66	N	1	c	29.93	*	67	+4	W	4	omg	2	-	71	61	10.0	by	by	bc.o	
	Scilly (St. Mary's) ...	30.00	66	E	2	m	29.92	+0.01	64	-1	E	2	bm	3	0.17	69	61	10.0	cm	2.f	om	
	Jersey (St. Aubin) ...	29.96	79	NE	3	bm	29.93	*	70	+6	ESE	3	cm	3	-	81	64	6.8	b.c.m.	bm.b	bm.o	
	Portland Bill	30.00	68	NW	3	bc	29.93	-0.02	68	+4	NE	5	bc	3	-	71	63	11.5	bc	bc	bc	
	Dungeness	30.02	74	NE	3	bc	29.99	*	68	+1	N	3	bc	3	-	77	65	12.0	bc	bc	bc	
	Dover	30.05	66	NNE	4	b	30.07	*	69	+4	N	2	m	2	-	81	61	9.7	c.b.	b	b	
WICK & FAERÖE.	Wick	30.37	56	ENE	2	bc	30.41	-0.00	55	+3	ESE	3	c	1	-	58	47	*	b	bc	o	
	Nairn	30.32	61	NE	3	bc	30.31	*	54	+3	-	0	c	1	0.01	63	45	14.6	b	b	p. re	
	Aberdeen	30.35	60	NE	3	c	30.32	-0.00	57	+4	NE	2	m	2	trace	66	52	12.6	b	b.b.c.	c. om	
	Leith	30.31	59	ENE	4	o	30.26	-0.00	57	0	ENE	3	m	2	trace	63	56	*	bc.b	c.o	om	
	North Shields	30.26	60	NNW	3	o	30.23	-0.00	61	+3	N	3	o	3	0.01	65	56	2.6	c	a	b. od	
	Spurn Head	30.17	62	NNE	5	f	30.13	-0.00	61	-1	NNE	5	m	5	trace	65	59	*	o.c	o.f	f.f	
	Yarmouth	30.11	73	NNW	2	b	30.09	+0.01	69	+6	E	3	b	3	-	74	63	6.8	om.bm	bm	b	
	Clacton-on-Sea	30.06	78	NNE	2	b	30.03	+0.00	68	+4	NNE	3	b	2	-	80	63	10.1	c.b.c.	by	b	
	Nottingham... ..	30.14	63	NE	4	r	30.12	*	63	+3	NE	3	o	*	0.16	66	60	0.0	o	o	r. o	
	Bath	30.05	70	NE	1	o	30.03	*	62	0	NE	3	b	*	-	75	60	7.8	-	-	-	
SCANDINAVIA.	Oxford	30.09	67	NE	2	bc	30.07	*	63	+1	NE	4	c	*	-	72	59	*	o	c.b.	bm.c	
	London (Kew Obsy.)...	30.05	77	NE	3	b	30.05	-0.00	64	+1	NNE	2	bm	*	-	86	59	7.5	om.c.b.	bc.b	bm	
	Isafjord... ..	30.20	55	SW	4	o	30.23	*	49	-1	-	0	c	*	*	*	*	*	*	*	*	
	Reykjavik	30.25	60	SW	3	c	30.31	-0.00	49	0	SE	1	o	*	*	*	*	*	*	*	*	
	Seydisfjord	30.24	70	NE	1	b	30.27	-0.00	52	+3	-	0	b	*	*	*	*	*	*	*	*	
	Thorshavn	30.41	57	SE	1	bc	30.42	-0.00	54	+4	-	0	o	*	*	*	*	*	*	*	*	
	Haparanda	30.19	67	NW	2	b	30.28	+0.01	60	-10	N	4	b	*	-	75	54	*	*	*	*	
	Hernösand	30.23	67	S	2	c	30.38	+0.04	66	-6	NE	2	b	*	0.08	77	63	*	*	*	*	
	Stockholm	30.26	71	SSW	2	b	30.25	-0.01	77	+2	WSW	2	b	*	-	86	64	*	*	*	*	
	Wishby	30.26	69	NE	2	b	30.27	-0.00	73	+2	ENE	2	b	*	-	77	63	*	*	*	*	
GERMANY, &c.	Karlstad	30.23	71	-	0	b	30.26	-0.00	72	+1	-	0	b	*	-	86	61	*	*	*	*	
	Færder (Xtania Fjord)	30.26	72	SW	2	b	30.27	+0.01	72	+2	SW	2	b	1	-	75	63	10.3	*	*	*	
	Bodö	30.38	56	W	2	c	30.43	+0.01	54	-2	WNW	2	bc	1	-	59	50	*	*	*	*	
	Christiansund	30.39	58	NE	2	f	30.37	-0.03	57	-1	NE	5	f	1	-	59	57	*	*	*	*	
	Skudesnaes	30.28	69	-	0	b	30.30	+0.01	64	-2	NNW	2	b	1	-	72	61	*	*	*	*	
	The Scaw (Skagen)... ..	30.27	67	-	0	b	30.30	+0.01	69	-1	-	0	b	0	-	79	57	*	*	*	*	
	Blaavands Huk	30.24	71	ESE	1	b	30.27	+0.01	73	+1	ESE	1	b	1	-	82	57	*	*	*	*	
	Cuxhaven	30.15	80	E	3	b	30.21	+0.01	69	+1	E	2	b	1	-	81	68	*	*	*	*	
	The Helder	30.18	75	NE	2	b	30.15	+0.02	74	+5	ESE	1	b	0	-	77	68	*	*	*	*	
	Brussels	29.98	79	NE	3	b	30.07	+0.04	75	+8	ESE	3	b	*	-	93	68	*	*	*	*	
FRANCE.	Berlin	30.12	81	NE	2	b	30.16	+0.01	73	+1	E	1	bc	*	-	90	65	*	*	*	*	
	Frankfurt	30.05	74	SE	2	b	30.11	+0.03	71	0	NE	2	b	*	-	90	61	*	*	*	*	
	Munich	30.03	68	SE	2	bc	30.08	+0.02	65	0	E	4	b	*	-	81	52	*	*	*	*	
	C. Gris Nez	30.04	68	NE	3	c	30.07	+0.01	72	+11	ESE	1	m	1	-	72	66	*	*	*	*	
	La Hève	30.02	64	NE	4	m	29.99	*	72	+9	SE	1	m	1	-	93	68	*	*	*	*	
	Brest (St. Mathieu) ...	29.96	80	-	0	c	29.94	+0.03	64	0	W	3	m	2	-	82	68	*	*	*	*	
	Lorient (Bec Melen)... ..	29.89	77	WNW	1	bc	29.89	*	64	+4	WNW	3	o	2	-	81	66	*	*	*	*	
	Rochefort (Ile d'Aix) ...	29.89	71	NW	3	b	29.91	*	72	+3	N	2	o	*	-	84	63	*	*	*	*	
	Biarritz	29.91	76	W	4	c	29.93	*	74	+2	SW	3	bc	2	0.95	82	66	*	*	*	*	
	Paris	29.93	88	NE	2	b	29.99	+0.02	72	+4	E	1	b	*	-	95	63	*	*	*	*	
SPAIN, PORTUGAL, &c.	Belfort	29.93	84	ENE	4	m	30.04	*	67	-1	ENE	4	m	*	-	89	59	*	*	*	*	
	Lyons	29.87	90	N	1	b	29.98	*	71	-4	N	1	b	*	-	97	57	*	*	*	*	
	Nice	29.93	76	NE	4	c	29.97	-0.00	77	-3	-	0	b	0	-	88	69	*	*	*	*	
	Perpignan	29.89	86	W	2	o	29.99	+0.01	75	-7	-	0	bc	*	-	95	68	*	*	*	*	
	Sanguinaire	29.80	79	S	4	m	29.86	*	73	-3	SE	3	m	3	-	86	73	*	*	*	*	
	Corunna	30.01	67	N	5	b	30.06	+0.04	68	-2	NNW	4	bc	5	-	77	64	*	*	*	*	
PORTUGAL, &c.	Lisbon (8 a.m. local)...	30.01	67	N	5	b	30.06	+0.04	68	-2	NNW	4	bc	5	-	77	64	*	*	*	*	
	Gibraltar	30.01	67	N	5	b	30.06	+0.04	68	-2	NNW	4										

BAROMETER, WIND AND WEATHER FOR 7 A.M. AND 6 P.M. YESTERDAY.



NOTES ON YESTERDAY'S WEATHER.

During yesterday the thermometer rose to 85° and upwards at several stations in the south-east of England, and reached 88° at Camden Square. Over eastern and central England the amount of bright sunshine showed considerable local variation, elsewhere it was mostly large.

Slight rain occurred in the eastern and central parts of Great Britain, a thunderstorm at Nottingham, and thunder only at Oxford. Wireless reports show that as far west as the 22nd meridian ships experienced light variable breezes, and fair but cloudy weather.

WEATHER PROSPECTS.

FORECASTS FOR THE 24 HOURS NOON Saturday TO NOON Sunday.

- 0 {
a } E. by and N.E. by winds, light;
b } fair, warm.
- 1 {
- 2 {
a } N.E. by winds, light or moderate;
b } fair generally, but slight rain locally. Remaining warm.
- 3 {
- 4 {
a } E. by and N.E. by winds, light,
b } fine and warm at first, doubtful later,
local thunder showers not improbable.
- 5 {

FORECAST DISTRICTS.



The Coasts upon which the Warning Signals are at present displayed are indicated thus:—

Signals hoisted yesterday	Signals hoisted this morning
South Cone	South Cone
North Cone	North Cone
no warnings issued.	

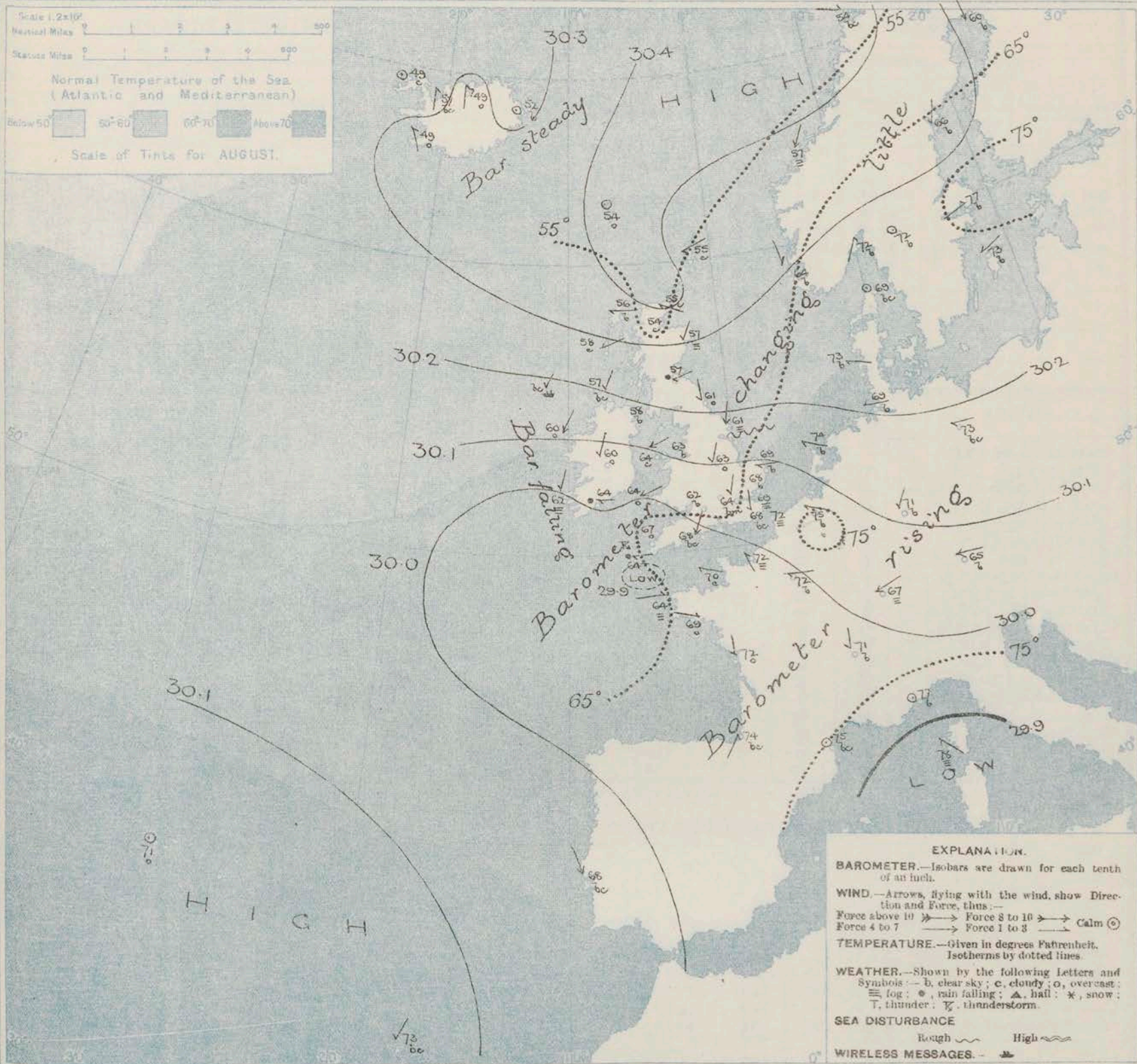
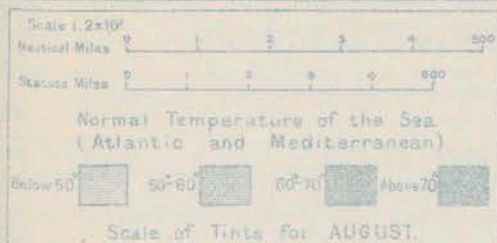
- 6 {
a } Same as Nos. 0. and 1.
b }
- 7 {
a } Same as Nos. 3 to 5.
b }
- 8 {
a } Light variable breezes; close
b } changeable, some rain, thunder locally.
- 9 {
a } Same as Nos. 3 to 5.
b }
- 10 {
a } Same as No. 8.
b }

11 WESTERN CHANNEL AND BAY.

Light E. by to variable breezes and a slight sea; weather close and changeable, with thunder showers in places.

THE FURTHER OUTLOOK.

SYNOPTIC CHART FOR 7 A.M. Saturday, 12th AUGUST 1911.



EXPLANATION.

BAROMETER.—Isobars are drawn for each tenth of an inch.

WIND.—Arrows, flying with the wind, show Direction and Force, thus:—
Force above 10 → Force 8 to 10 → Force 4 to 7 → Force 1 to 3 → Calm

TEMPERATURE.—Given in degrees Fahrenheit. Isotherms by dotted lines.

WEATHER.—Shown by the following Letters and Symbols:—b, clear sky; c, cloudy; o, overcast; fog; rain falling; hail; snow; T, thunder; TS, thunderstorm.

SEA DISTURBANCE
Rough High

WIRELESS MESSAGES.—

NOTES ON THE GENERAL SITUATION AT 7 A.M.

Barometrical pressure remains highest in a large area lying to the northward of Scotland, and is apparently lowest over the western Mediterranean. A small shallow depression has appeared off the mouth of the Channel, and there is a tendency for the development of further irregularities in pressure over France and the Bay of Biscay.

The wind is light or moderate from the eastward or north-eastward over Western Europe generally, but, to the southward of the Channel depression, it has shifted to the westward in Brittany. Temperature has risen in

most places, but has fallen over northern Scandinavia, and also in the south of France. On the south and east coasts of England the morning readings of the thermometer are only slightly below 70°, but in Scotland and the north of Ireland they are below 60°. At many of the Continental stations the thermometer is above 70°. The weather remains fine over Western Europe as a whole, but has become dull and unsettled on our own extreme south-west coasts; rain is falling at Roche's Point, and a thunderstorm is in progress at Sill. Slight rain is also reported at Seilh. The sea is slight or smooth generally, but rather rough off the mouth of the Humber.

GENERAL INFERENCE FROM THE 7 A.M. OBSERVATIONS.

The general distribution of pressure is becoming somewhat irregular. The small shallow depression near the mouth of the Channel is likely to occasion local

thunder showers over our southern districts. In the north the conditions will remain fair for the present.

DAILY WEATHER REPORT.

Saturday, 12th August, 1911.

OBSERVATIONS from the ATLANTIC OCEAN received by RADIOTELEGRAPHY.

CONTROL OBSERVATIONS.							OBSERVATIONS PLOTTED ON THE CHARTS.										
DATE AND HOUR OF OBSERVATION.	POSITION.		Reading of Barometer.	WIND.		NAME OF SHIP.	DATE AND HOUR OF OBSERVATION.	POSITION.		Reading of Barometer.	WIND.		Weather.	TEMPERATURE.			Sea Disturbance.
	Lat. N.	Long. W.		Dir.	Force.			Lat. N.	Long. W.		Dir.	Force.		Dry Bulb.	Wet Bulb.	Sea.	
12th 4 a.m.	55	12	30.21	E	1-3	Megantic	12th 7 a.m.	55	10	30.19	NE	1-3	bc	-	-	-	-
11th 3 p.m.	56	15	30.15	SE	1-3	do.	11th 6 p.m.	56	17	30.19	SE	1-3	o	-	-	-	-
do. 3 p.m.	49	13	30.10	SE	1-3	Philadelphia	do. 6 p.m.	49	11	30.11	E	1-3	c	-	-	-	-
do. 4 a.m.	56	24	30.03	NE	1-3	Megantic	do. 7 a.m.	56	22	30.03	NE	1-3	o	-	-	-	-
do. 4 a.m.	50	16	30.11	SW	1-3	Olympic	do. 7 a.m.	50	18	30.05	SW	1-3	c	-	-	-	-

TEMPERATURE, WEATHER, SUNSHINE AND RAINFALL FOR YESTERDAY.

STATIONS.	TEMPERATURE F.		Weather.	Sunshine.	Rainfall.	STATIONS.	TEMPERATURE F.		Weather.	Sunshine.	Rainfall.
	Max.	Min.					Max.	Min.			
Stonehaven, to 6 p.m.	75	50	*	13.2	0.	† Brighton, to 6 p.m.	86	61	*	12.5	-
Oban, to 6 p.m.	75	50	*	12.5	-	† Seaford, to 6 p.m.	87	60	b	12.2	-
Douglas (I. of Man), to 6 p.m.	68	54	*	12.1	-	† Eastbourne, to 6 p.m.	77	62	*	11.9	-
Dublin (City), to 4 p.m.	67	53	b.m.c	*	-	Bexhill-on-Sea, to 9 p.m.	84	64	b	11.7	-
Blackpool, to 9 p.m.	74	50	*	13.0	-	† Hastings	*	63	*	12.3	-
Southport, to 9 p.m.	73	53	b.c.c.o	12.0	-	† Folkestone, to 6 p.m.	83	63	b	12.7	-
† Rhyl, to 6 p.m.	76	52	b	12.3	-	† Deal, to 6 p.m.	75	64	og. bc. b	6.7	-
† Colwyn Bay, to 6 p.m.	71	59	b	10.6	-	† Ramsgate, to 6 p.m.	*	*	*	7.1	-
Llandudno, to 9 p.m.	68	55	b3 b. bc	10.5	-	† Margate, to 6 p.m.	73	63	c. b	5.0	-
Bettws-y-Coed, to 6 p.m.	76	50	b	12.0	*	† Felixstowe, to 6 p.m.	78	62	*	10.5	-
† Aberystwyth, to 6 p.m.	77	60	*	12.0	-	† Lowestoft, to 6 p.m.	70	62	c. c. c. b	7.3	0.02
Plymouth, to 9 p.m.	76	63	b.m. b. bc	10.8	-	† Skegness, to 6 p.m.	66	61	*	0.0	-
† Paignton, to 6 p.m.	73	61	bc	11.5	-	Scarborough, to 9 p.m.	62	59	o	0.0	-
† Torquay, to 6 p.m.	76	62	*	11.8	-	† Harrogate, to 6 p.m.	67	63	bc. o	5.3	-
Teignmouth, to 9 p.m.	75	61	b. bc	11.6	-	† Buxton, to 6 p.m.	69	54	*	6.9	-
† Weymouth, to 6 p.m.	79	59	b	11.5	-	Darwen, to 9 p.m.	68	65	bc	11.2	-
† Bournemouth, to 6 p.m.	83	58	b. bc. c	10.8	-	Manchester, to 9 p.m.	75	58	b3. c. bc	12.1	-
Southsea, to 6 p.m.	84	60	*	11.9	-	Birmingham, to 9 p.m.	68	58	c. c. o	0.7	-
† Worthing, to 6 p.m.	84	60	b	11.9	-	Carnarvon, to 6 p.m.	66	48	bc. b	12.9	-

† At this station the amount of Bright Sunshine is for the whole day, ending with sunset.

LONDON OBSERVATIONS.

STATIONS.	HUMIDITY.		TEMPERATURE.		Weather.	Rainfall.	Sunshine Yesterday.	SUNSET FOR STATIONS IN THE UNITED KINGDOM TO-DAY AND TO-MORROW.							
	3 p.m. Yesterday.	9 a.m. To-day.	Max.	Min.				12th & 13th August 1911.	Sunrise	Noon	Sunset				
24 HOURS ENDED AT 9 A.M. TO-DAY.															
Greenwich (Royal Obs.) ...	% 42	% 67	87	59	o. bc. b	In.	Hrs. 8.3	Yarmouth ...	4.32 4.34	11.58 11.58	7.24 7.22				
City (Banhill Row) ...	*	*	*	*	*	*	7.0								
Westminster (St. James's Pk.)	50	75	86	60	b. bc. b	-	7.1								
Camden Sq. (Brit. Rainfall)	49	73	88	59	b	-	6.9								
Hampstead (Reservoir) ...	*	73	84	58	bc. b	-	7.5	Greenwich ...	4.42 4.44	12.5 12.5	7.28 7.26				
24 HOURS ENDED AT 6 P.M. YESTERDAY.															
South Kensington ...	*	*	86	61	o. bc. b. bc	}	*					Wick ...	4.29 4.31	12.17 12.17	8.5 8.3
" (Roof of M.O.)	47	70	86	62			7.5								

TEMPERATURE, WEATHER and RAINFALL at additional FOREIGN STATIONS, for the 24 hours ended at 7 a.m. yesterday.

STATIONS.	RAIN.	TEMPERATURE F.		WEATHER.	STATIONS.	RAIN.	TEMPERATURE F.		WEATHER.
		Max.	Min.				Max.	Min.	
Flushing	-	84	66	b. b	Florence	-	94	70	b. o
Copenhagen	-	79	64	b. b	Rome	-	90	70	b. o
Vardö (North Cape)	-	61	50	bc. b	Naples	0.33	86	65	r. b
St. Petersburg	-	7	63	bc. b	Malta	-	86	76	b. b
Vienna	-	79	66	b. o	Berne	-	*	*	b. b
Buda-Pesth	0.47	81	61	c. o	Zürich	-	*	*	b. b
Herimansstadt	0.91	77	59	o. o	Geneva	-	*	*	b. b
Trieste	0.12	82	68	bc. b	Lugano	-	*	*	b. bc

Note.—The information relating to weather is indicated by the following letters—b. blue sky; bc. sky half clouded; c. sky three parts clouded; d. drizzling rain; e. wet air, without rain falling; f. fog; g. gloom; h. hail; i. lightning; m. mist; o. overcast sky; p. passing showers; q. squalls; r. rain; s. snow; t. thunder; u. ugly, threatening sky; v. visibility, unusual transparency; w. dew; x. hoar frost; z. dust-haze, or smoke.

The Daily Weather Report is sent free by post to any address in the United Kingdom on payment of £1 per annum, for postage and wrappers.

DAILY WEATHER REPORT OF THE METEOROLOGICAL OFFICE.

Sunday,

13th August, 1911.

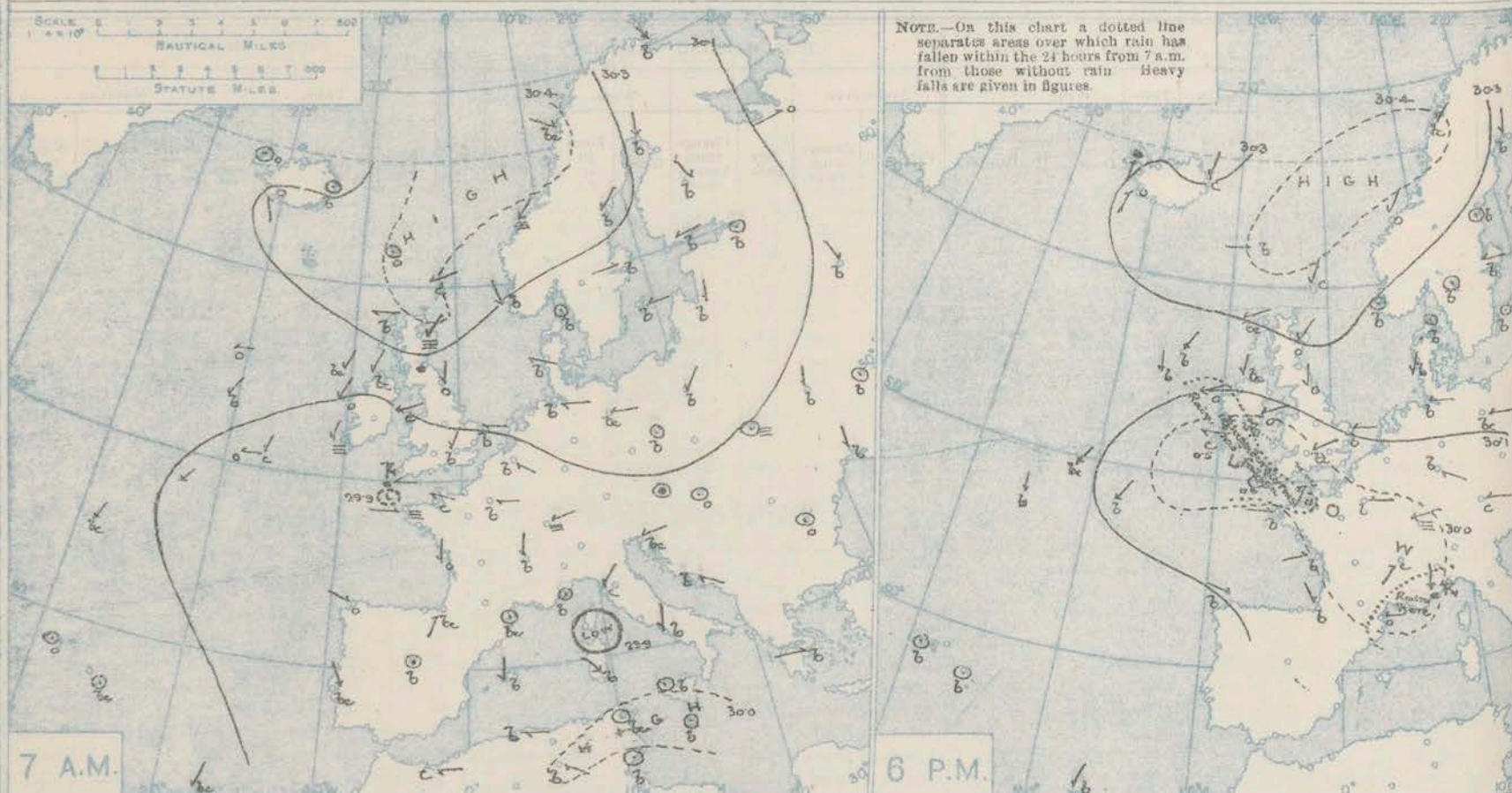
STATIONS.	YESTERDAY EVENING.						THIS MORNING 7 A.M., G.M.T.										PAST 24 HOURS.						
	BARM.		TEMP.		WIND.		BARMETER.		TEMP.		WIND.		Sea (0 to 9).	Rain-fall.	TEMP.		Sun-shine.	WEATHER.			Morn'g 7-12 Hours.	Aftern'g 12-18 Hours.	Night 18-7 Hours.
	At 32° Fahr. and 5° S.L. Lat. 45°.	Dry Bulb.	Dirac.	Force (0 to 12).	Weather.		At 32° Fahr. and 5° S.L. Lat. 45°.	Change since 4 a.m.	Dry Bulb.	Change since Yesterday.	Dirac.	Force (0 to 12).			Max.	Min.							
BRITISH ISLANDS.	Lerwick	30.39	57	NNE	2	c	30.42	+0.1	57	+2	NNE	2	b	1	57	53	10.5	bc	bc	bc	bc	bc	bc
	Stornoway	30.24	60	ENE	2	bc	30.31	+0.1	57	+1	NE	3	c	3	62	55	12.6	bc	bc	bc	bc	bc	bc
	Castletown (Barra Isd.)	30.22	63	NNE	2	bc	30.22	+0.2	60	+6	ENE	2	c	1	67	58	10.5	bc	bc	bc	bc	bc	bc
	Malin Head	30.13	60	NNE	2	bc	30.15	+0.2	59	+2	NE	3	bc	3	65	56		bc	bc	bc	bc	bc	bc
	Blackrock Point	30.08	62	ENE	5	c	30.07	+0.1	63	+3	ENE	2	c	2	65	59		bc	bc	bc	bc	bc	bc
	Valencia	29.95	70	E	2	c	30.07	+0.1	64	+2	-	0	c	3	71	61	0.5	bc	bc	bc	bc	bc	bc
	Roche's Point	29.99	67	ESE	3	c	30.07		60	-4	NNE	1	b	2	68	58		bc	bc	bc	bc	bc	bc
	Birr Castle	30.00	69	NNE	2	c	30.05		63	+3	NNE	1	c	1	69	59	0.0	bc	bc	bc	bc	bc	bc
	Donaghadee	30.10	64	N	3	bc	30.16	+0.1	62	+5	N	3	bc	3	65	57		bc	bc	bc	bc	bc	bc
	Liverpool Obsy.	30.01	82	ENE	4	b	30.14	+0.4	69	+6	E	3	b	1	84	63	9.3	bc	bc	bc	bc	bc	bc
	Holyhead	29.98	71	ENE	2	bc	30.08	+0.3	68	+4	E	2	bc	1	73	62		bc	bc	bc	bc	bc	bc
	Pembroke (St. Ann's Hd.)	29.98	66	NNE	2	c	30.06	+0.3	63	-1	-	0	bc	0	73	60	2.5	bc	bc	bc	bc	bc	bc
	Newquay	29.94	66	-	0	c	30.04		64	-3	-	0	bc	1	72	55	2.4	bc	bc	bc	bc	bc	bc
	Scilly (St. Mary's)	29.97	68	-	0	bc	30.06	+0.1	62	-1	-	0	bc	2	66	60	0.1	bc	bc	bc	bc	bc	bc
	Jersey (St. Aubin)	29.94	69	SW	3	bc	30.06		67	+3	WNW	3	bc	3	81	64	6.0	bc	bc	bc	bc	bc	bc
	Portland Bill	29.90	70	ENE	2	bc	30.07	+0.2	66	-2	-	0	bc	1	75	63		bc	bc	bc	bc	bc	bc
	Dungeness	29.99	71	ENE	3	c	30.08	+0.1	70	+2	ENE	3	bc	2	78	64	10.5	bc	bc	bc	bc	bc	bc
	Dover	30.18	75	SE	4	b	30.10		74	+5	NE	1	b	2	87	64	11.0	bc	bc	bc	bc	bc	bc
	Wick	30.24	58	E	2	c	30.37	+0.0	58	+1	E	1	bc	2	57	54		bc	bc	bc	bc	bc	bc
	Nairn	30.28	58	ENE	2	c	30.33		56	+2	E	1	c	1	59	53	0.0	bc	bc	bc	bc	bc	bc
	Aberdeen	30.30	60	NE	2	c	30.35	+0.1	57	0	NNE	2	bc	2	62	56	0.0	bc	bc	bc	bc	bc	bc
	Leith	30.26	59	ESE	2	c	30.30	+0.3	58	+1	NE	2	bc	2	62	57		bc	bc	bc	bc	bc	bc
	North Shields	30.20	62	N	3	c	30.28	+0.2	60	-1	WNW	2	bc	2	61	57	0.0	bc	bc	bc	bc	bc	bc
	Spurn Head	30.11	64	ESE	4	b	30.21	+0.2	63	+7	E	2	bc	2	71	61		bc	bc	bc	bc	bc	bc
	Yarmouth	30.11	72	E	3	b	30.16	+0.3	69	0	NE	2	b	3	75	65	12.5	bc	bc	bc	bc	bc	bc
	Clacton-on-Sea	30.04	75	ENE	4	bc	30.12	+0.3	71	+3	NNE	2	b	2	76	66	12.5	bc	bc	bc	bc	bc	bc
	Nottingham	30.03	83	E	3	bc	30.16		65	+2	ENE	2	b	1	83	61	7.2	bc	bc	bc	bc	bc	bc
	Bath	29.95	87	NE	1	b	30.13		69	+7	-	0	b	1	89	64	10.2	bc	bc	bc	bc	bc	bc
	Oxford	30.02	79	E	2	b	30.13		71	+8	NNE	2	b	1	91	62		bc	bc	bc	bc	bc	bc
	London (Kew Obsy.)	30.01	83	ENE	2	bc	30.12	+0.3	71	+7	ENE	2	bc	1	90	66	10.8	bc	bc	bc	bc	bc	bc
ICELAND & FAEROE.	Isafjord	30.21	49	SSW	2	c	30.26		54	+5	SW	4	c	1									
	Reykjavik	30.32	57	SSW	3	c	30.36		52	+3	-	0	c	1									
	Seydisfjord	30.30	57	NNE	3	c	30.30	+0.2	58	+6	W	3	bc	1									
	Thorshavn	30.42	61	W	2	b	30.43	+0.1	55	+1	SW	1	b	1									
SCANDINAVIA.	Haparanda	30.26	57	N	2	b	30.23	-0.3	57	-3	NNE	2	c	1	72	63							
	Hernösand	30.28	61	-	0	b	30.22	-0.0	61	-5	NE	2	c	1	72	59							
	Stockholm	30.24	71	E	2	b	30.19	-0.2	67	-10	W	2	b	1	88	63							
	Wisby	30.20	69	-	0	b	30.17	-0.2	77	+4	NNE	2	b	1	82	64							
	Karlstad	30.20	74	-	0	b	30.16	-0.4	69	-3	WSW	2	b	1	82	59							
	Færder (X'ianta Fjord)	30.20	72	SSW	2	b	30.19	-0.1	71	-1	NW	1	b	1	75	68							
	Bodö	30.41	55	NE	2	bc	30.28	-0.2	50	-4	ENE	1	bc	1	55	53							
	Christiansund	30.35	57	NE	1	c	30.38	+0.1	57	0	N	1	bc	1	61	57							
	Skudesnaes	30.28	64	-	0	b	30.28	-0.0	65	+1	N	2	b	1	73	61							
	The Scaw (Skagerrak)	30.27	69	-	0	bc	30.22	-0.0	72	+3	WSW	3	b	1	84	63							
GERMANY, &c.	Blaavands Huk	30.26	72	NNE	1	b	30.26	-0.0	77	+4	-	0	b	0	82	59							
	Cuxhaven	30.17	80	E	2	b	30.21	+0.2	71	+2	E	2	b	1	82	66							
	The Helder	30.13	75	NE	3	b	30.18	+0.2	71	-3	NE	3	c	1	79	70							
	Brussels	30.05	77	ENE	1	b	30.10	+0.2	75	0	-	0	b	1	82	63							
	Berlin	30.11	80	E	2	bc	30.17	-0.0	74	+1	E	2	b	1	85	66							
	Frankfurt	30.06	78	SE	1	b	30.12	+0.3	72	+1	E	1	b	1	90	63							
FRANCE.	Munich	30.09	80	E	2	c	30.15	+0.4	61	-4	E	4	c	1	79	52							
	C. Gris Nez	30.05	72	ENE	2	c	30.08	+0.3	75	+3	ESE	1	b	1	83	70							
	La Hève	29.97	77	E	2	c	30.07		66	-6	NE	3	c	1	88	61							
	Brest (St. Mathieu)	30.02	66	W	2	b	30.14	+0.1	64	0	NW	1	m	1	81	61							
	Lorient (Bec Melan)	29.98	73	SW	1	c	30.04		65	-4	N	1	c	1	79	61							
	Rochefort (Île d'Aix)	29.93	72	WSW	1	b	30.10		68	-4	N	1	c	1	86	63							
	Biarritz	30.02	77	NW	1	b	30.05		72	-2	N	1	c	1	81	70							
	Paris	29.96	85	E	2	b	30.05	+0.2	70	-2	ENE	1	b	1	93	62							
	Belfort	29.95	82	ENE	4	m	30.10		61	-3	ENE	4	m	1	86	59							
	Lyons	29.94	81	SW	1	c	30.05		73	+2	S	1	c	1	97	65							
SPAIN, PORTUGAL, &c.	Nice	30.00	68	N	5	bc	30.02	+0.1	72	-5	-	0	b	1	84	66							
	Perpignan	29.96	78	E	2	c	30.03	+0.3	76	+1	-	0	b	1	83	63							
	Sanguinaire																						
	Corunna	30.11	69	WNW	1	b	30.12	-0.0	61	+5	SW	1	b	2	72	57							
	Lisbon (8 a.m. local)	30.13	67	NW	2	b	30.13	+0.1	69	+1	-	0	c	2	77	63							
AZORES &c.	Gibraltar																						
	Azores (P. Delgada)	30.21	72	-	0	bc	30.21	+0.1	73	+2	-	0	bc	1	77	68							
	Azores (Horta)	30.22	71	-	0	b	30.21	-0.0	72	+1	-	0	bc	0	79	62							
	Madeira (Funchal)	30.17	72	NE	2	b	30.18	+0.1	72	-1	NE	2	b	2	73	59							

* Information for these columns not usually received.

† Received too late for insertion in Charts.

DURATION AND EXTREME FORCE OF GALES ON BRITISH COASTS.

BAROMETER, WIND AND WEATHER FOR 7 A.M. AND 6 P.M. YESTERDAY.



NOTES ON YESTERDAY'S WEATHER.

Very high temperatures were again registered in many parts of England yesterday, ranging up to 89° at Bath, Birmingham and South Kensington, 90° at Greenwich and the Observatory, and 91° at Seaford, Oxford and Camden Square. In the extreme North of Scotland the maxima were below 60°. Thunder and

lightning occurred at some western stations, with 5 in. of rain at Valencia, 0.6 in. at Seilly. The day was sunless in the far North-East and south-west, brilliant in most districts, the duration of bright sunshine ranging up to 13 1/2 hr. at Felixstowe and Lowestoft. As far west as the 30th meridian ships experienced light to strong Easterly to Northerly breezes + fine to overcast weather.

WEATHER PROSPECTS.

FORECASTS FOR THE 24 HOURS NOON SUNDAY TO NOON MONDAY.

0 { a
b

1

2 { a
b

3

4 { a
b

5

FORECAST DISTRICTS.



The Coasts upon which the Warning Signals are at present displayed are indicated thus:—

Signals hoisted yesterday	Signals hoisted this morning
South Cone.	South Cone.
North Cone.	North Cone.

The Warnings Issued.

6 { a
b

7 { a
b

8 { a
b

9 { a
b

10 { a
b

11

WESTERN CHANNEL AND BAY.

THE FURTHER OUTLOOK.

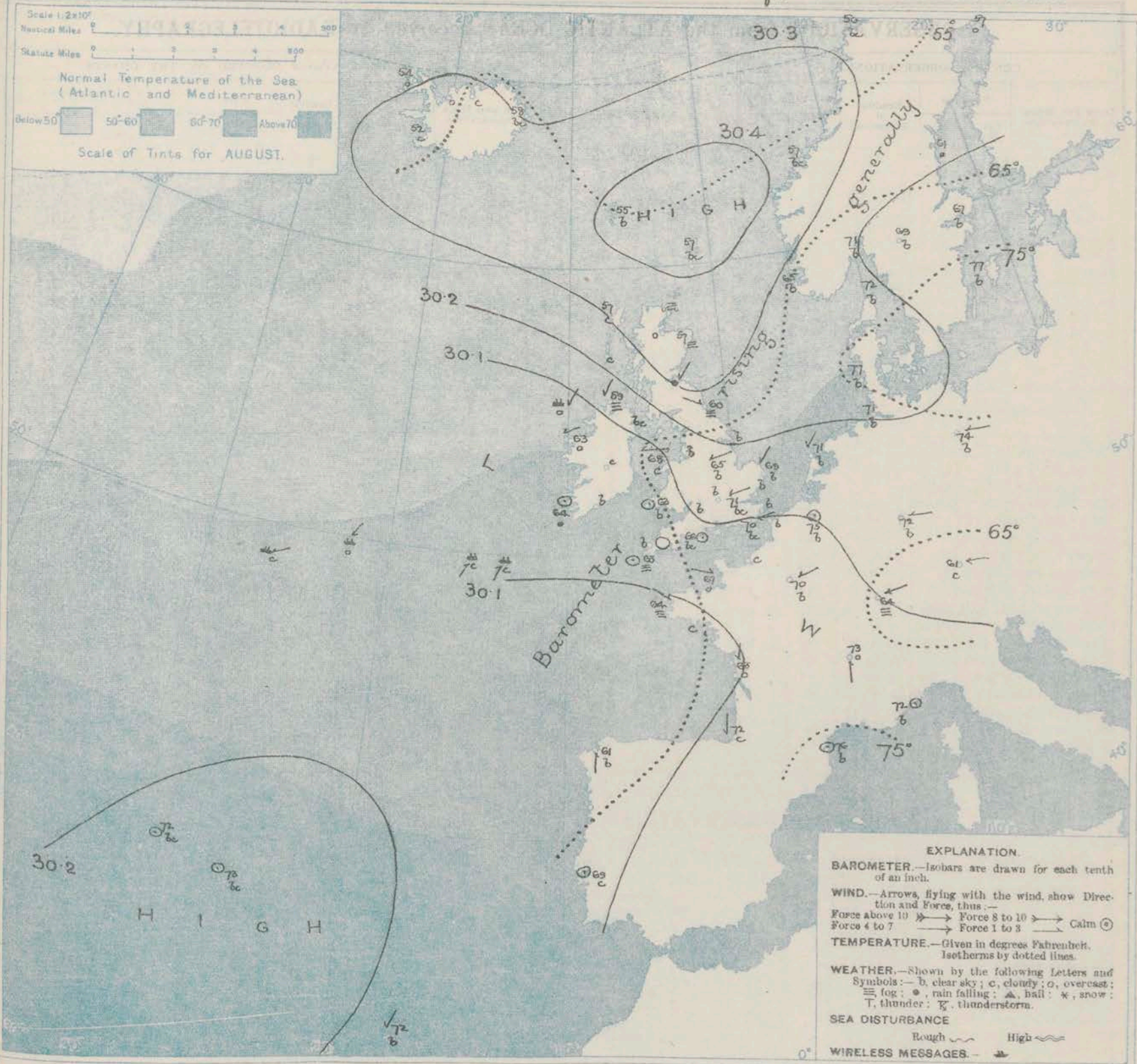
SYNOPTIC CHART FOR 7 A.M. Sunday, 13th AUGUST 1911.

Scale 1:2x10⁴
 Nautical Miles 0 100 200 300
 Statute Miles 0 100 200 300

Normal Temperature of the Sea
 (Atlantic and Mediterranean)

Below 50 50-60 60-70 Above 70

Scale of Tints for AUGUST.



NOTES ON THE GENERAL SITUATION AT 7 A.M.

The centre of the high pressure system still lies near Shetland, with the barometer above 30.4 in. Another anticyclone, with the barometer above 30.2 in., is shown near the Azores. A belt of relatively low readings, below 30.1 in., extends from Ireland to the western Mediterranean. The gradient is slight.

Calm and light variable north-westerly to north-easterly and easterly breezes prevail over the British Isles temperature ranges from 55° at Rain and Wick to 74° at Dover; over Western Europe from 61° at Munich to 77° at Bismarck.

Hulk: in Scandinavia from 50° at Rode to 77° at Wisby; and in Iceland from 52° to 58°. Fine clear weather prevails over the greater part of the region under observation, but locally the sky is overcast, rain is falling at Leith, and wet fog is reported at Leith and Shields. The sea is slight to very smooth.

GENERAL INFERENCE FROM THE 7 A.M. OBSERVATIONS.

DAILY WEATHER REPORT.

Sunday, 13th August, 1911.

OBSERVATIONS from the ATLANTIC OCEAN received by RADIOTELEGRAPHY.

CONTROL OBSERVATIONS.						OBSERVATIONS PLOTTED ON THE CHARTS.										
DATE AND HOUR OF OBSERVATION.	POSITION.		Reading of Barometer.	WIND.		NAME OF SHIP.	DATE AND HOUR OF OBSERVATION.	POSITION.		Reading of Barometer.	WIND.		Weather.	TEMPERATURE.		
	Lat. N.	Long. W.		Dir.	Force.			Lat. N.	Long. W.		Dir.	Force.		Dry Bulb.	Wet Bulb.	Sea.
12 July 3 p.m.	48	19	30.07	ENE	1-3	Minneapolis	12 July 6 p.m.	48	18	30.02	ENE	1-3	bc			
" "	35	18	30.30	NE	4-5	California	" "	55	16	30.23	N	6-7	c			
" "	47	27	30.24	NE	1-3	Vaderland	" "	47	26	30.22	NE	4-5	bc			
" "	50	20	30.16	NE	4-5	Baltic	" "	49	24	30.16	NE	4-5	bc			
" "	56	11	30.22	N	1-3	Empress of Ireland	" "	56	13	30.23	NE	4-5	c			
" "	50	19	30.08	E	1-3	Celtic	" "	50	18	30.09	E	1-3	c			
" "	52	19	30.14	E	1-3	Ausonia	" "	52	20	30.16	NE	1-3	bc			
" "	54	23	30.22	E	1-3	California	" "	54	21	30.24	E	1-3	bc			
" "	46	20	30.22	NE	1-3	Vaderland	" "	46	29	30.22	NE	1-3	bc			
" "	48	23	30.04	NE	4-5	Minneapolis	" "	48	22	30.05	NE	4-5	bc			

TEMPERATURE, WEATHER, SUNSHINE AND RAINFALL FOR YESTERDAY.

STATIONS.	TEMPERATURE F.		Weather.	Sunshine.	Rainfall.	STATIONS.	TEMPERATURE F.		Weather.	Sunshine.	Rainfall.
	Max.	Min.					Max.	Min.			
Stonehaven, to 6 p.m.				Hrs.	In.	† Brighton, to 6 p.m.				Hrs.	In.
Oban, to 6 p.m.	75	50	bc	12.8	-	† Seaford, to 6 p.m.	91	64	bc	12.2	-
Douglas (I. of Man), to 6 p.m.	77	57		11.0	-	† Eastbourne, to 6 p.m.					
Dublin (City), to 4 p.m.	71	60	c. bc. c. bc		0.08	Bexhill-on-Sea, to 9 p.m.	83	67		11.5	-
Blackpool, to 9 p.m.	83	57	bc	12.4	-	† Hastings				11.9	-
Southport, to 9 p.m.	84	58	bc. bc	12.4	-	† Folkestone, to 6 p.m.	82	65	bc	10.1	-
Rhyl, to 6 p.m.	83	59		7.6	-	† Deal, to 6 p.m.	79	61	w. bc. bc. bc	12.0	-
Colwyn Bay, to 6 p.m.	80	62	bc	8.3	-	† Ramsgate, to 6 p.m.				11.8	-
Llandudno, to 9 p.m.	79	60	w. bc	6.8	-	Margate, to 6 p.m.	83	65		15.0	-
Bettws-y-Coed, to 6 p.m.						† Felixstowe, to 6 p.m.	76	62		13.4	-
† Aberystwyth, to 6 p.m.	87	63		7.2	-	† Lowestoft, to 6 p.m.	72	66	bc	13.4	-
Plymouth, to 9 p.m.	81	69	bc. bc. bc	6.2	-	† Skegness, to 6 p.m.	75	64	bc	12.5	-
† Paignton, to 6 p.m.	77	64	bc. bc	7.2	-	Scarborough, to 9 p.m.	67	59	bc	3.2	0.01
† Torquay, to 6 p.m.	81	68		7.8	-	† Harrogate, to 6 p.m.	71	58	bc. bc	9.6	0.08
Teignmouth, to 9 p.m.	79	67	bc. bc	7.4	-	† Buxton, to 6 p.m.	81	54	bc. bc. bc	9.5	-
Weymouth, to 6 p.m.	80	65	bc	9.6	-	Darwen, to 9 p.m.	79	57	bc	9.8	-
† Bournemouth, to 6 p.m.	85	61	bc. bc	11.5	-	Manchester, to 9 p.m.	85	62	c. bc. bc	10.6	-
Southsea, to 6 p.m.	87	65		12.5	-	Birmingham, to 9 p.m.	89	60	bc. bc	5.9	-
† Worthing, to 6 p.m.	85	66	bc	11.5	-	Carnarvon, to 6 p.m.	66	55	bc. bc. bc	5.0	-

† At this station the amount of Bright Sunshine is for the whole day, ending with sunset.

LONDON OBSERVATIONS.

STATIONS.	HUMIDITY.		TEMPERATURE.		Weather.	Rainfall.	Sunshine Yesterday.	SUNSET FOR STATIONS IN THE UNITED KINGDOM TO-DAY AND TO-MORROW.			
	3 p.m. Yesterday.	9 a.m. To-day.	Max.	Min.				13th August, 1911.	Sunrise	Noon	Sunset
24 HOURS ENDED AT 9 A.M. TO-DAY.											
Greenwich (Royal Obs.) ...	35	64	90	63	b	—	12.2	Yarmouth {	4.24 4.36	11.58 11.58	7.22 7.20
City (Bankhill Row)	*	*	*	*	*	*	10.2				
Westminster (St. James's Pl.)	36	62	89	67	o. bc. b	—	12.0				
Camden Sq. (Brit. Rainfall)	37	63	91	64	b	—	9.6	Greenwich {	4.44 4.46	12.6 12.5	7.26 7.24
Hampstead (Reservoir) ...	*	82	88	65	bc. b. bc	—	11.7				
24 HOURS ENDED AT 6 P.M. YESTERDAY.											
South Kensington ...	*	*	89	60	b. b3. bc3. c3	—	11.9	Wick {	4.31 4.34	12.17 12.17	8.0 8.0
" " (Roof of M.O.)	36	61	88	61							
								Valencia... .. {	5.23 5.25	12.46 12.46	8.10 8.8

TEMPERATURE, WEATHER and RAINFALL at additional FOREIGN STATIONS, for the 24 hours ended at 7 a.m. yesterday.

STATIONS.	RAIN.	TEMPERATURE F.		WEATHER.	STATIONS.	RAIN.	TEMPERATURE F.		WEATHER.
		Max.	Min.				Max.	Min.	
Flushing	-	88	70	bc. bc	Florence	-			
Copenhagen	-	81	64	bc. bc	Rome	-	89	68	bc. bc
Vardö (North Cape)	-	61	50	bc. bc	Naples	-	82	71	bc. bc
St. Petersburg	-		64	bc. bc	Malta	-	84	74	bc. bc
Vienna	0.20	79	61	bc. bc	Berne	-			bc. bc
Buda-Pesth	0.24	81	61	bc. bc	Zürich	-			bc. bc
Hermanstadt	0.04	73	57	bc. bc	Geneva	-			bc. bc
Trieste	-	88	70	bc. bc	Lugano	-			bc. bc

Note: The information relating to weather is indicated by the following letters: b, blue sky; bc, sky half clouded; c, sky three parts clouded; d, drizzling rain; e, wet air, without rain falling; f, fog; g, gloom; h, hail; i, lightning; m, mist; o, overcast sky; p, passing showers; q, squalls; r, rain; s, snow; t, thunder; u, ugly, threatening sky; v, visibility; unusual transparency; w, dew; x, hour frost; z, dust-haze, or smoke.

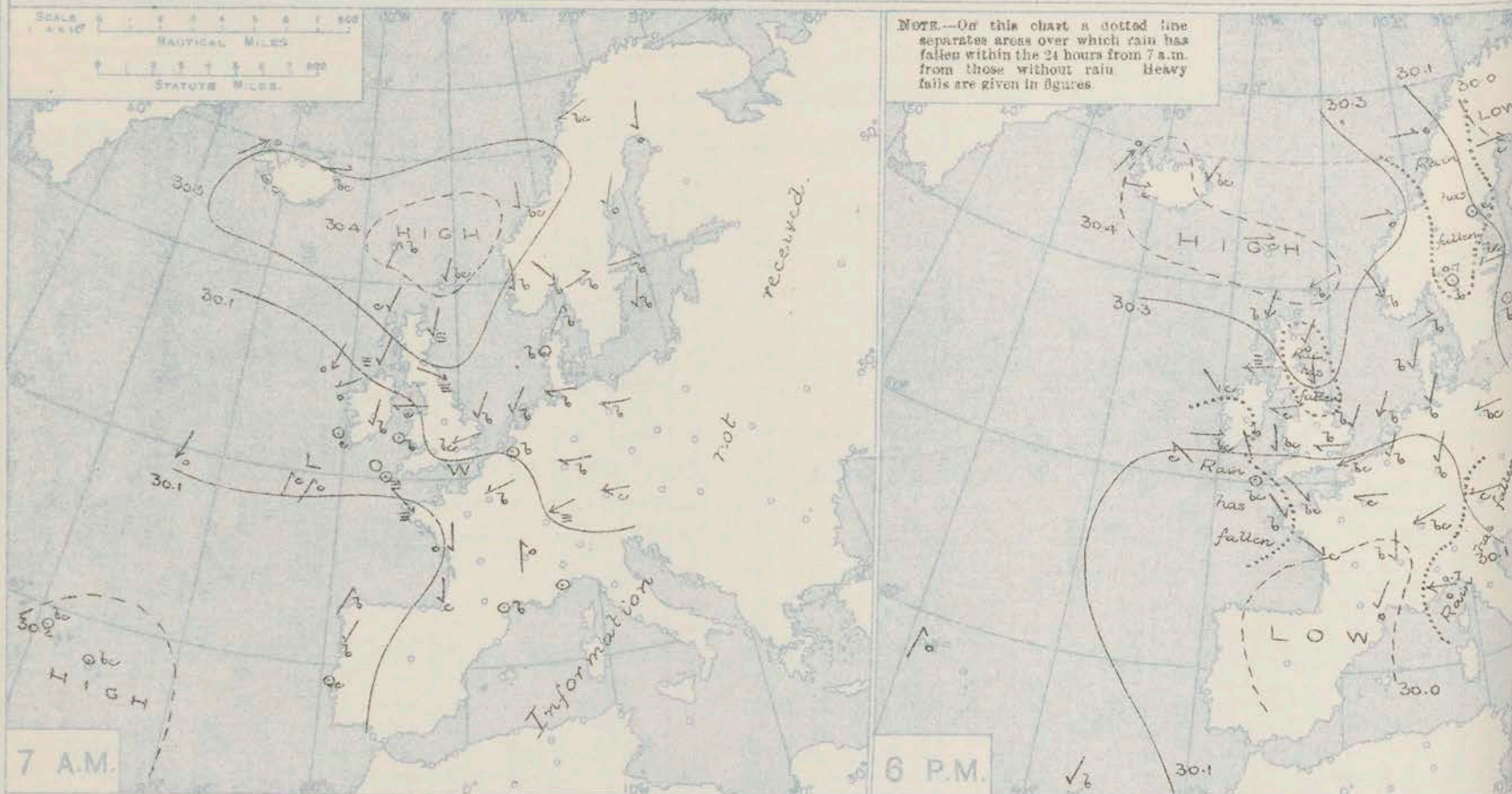
The Daily Weather Report is sent free by post to any address in the United Kingdom on payment of £1 per annum, for postage and wrappers.

DAILY WEATHER REPORT OF THE METEOROLOGICAL OFFICE.

Monday,
14th August, 1911.

STATIONS.	YESTERDAY EVENING.						THIS MORNING 7 A.M., G.M.T.										PAST 24 HOURS.					
	BAROM.		TEMP.		WIND.		BAROMETER.		TEMP.		WIND.		Sea (0 to 12).	Rain-fall.	TEMP.		WEATHER.					
	At 32° Fahr. and M.S.L. Lat. 45°.	Dry Bulb.	Direc.	Force (0 to 12).	Weather.	At 32° Fahr. and M.S.L. Lat. 45°.	Change since 4 a.m.	Dry Bulb.	Change since Yesterday.	Direc.	Force (0 to 12).	Weather.			Max.	Min.	Sun-shine.	Morn'g. 7-12 Hours.	Aftern'n. 12-5 Hours.	Night. 5-7 Hours.		
BRITISH ISLANDS.	Lerwick	30.43	58	ENE	2	b	30.39	-0.2	54	-3	NNW	2	0	1	60	50	11.2	bc	bc	om		
	Stornoway	30.24	61	NE	4	b	30.36	+0.1	58	-1	ENE	3	0	3	65	51	12.0	bc	bc	bc		
	Castlebay (Barra Isd.)	30.25	74	ENE	4	bm	30.20	+0.2	65	-1	WNW	1	bc	2	75	61		c. b. s.	bc	bc		
	Malin Head	30.19	65	E	4	m	30.25	+0.1	64	+5	SE	3	bm	1	67	58		bc	bc	bc		
	Blacksod Point	30.13	69	NW	2	c	30.17	0.0	67	+4	ENE	1	c	1	73	61		bc	bc	bc		
	Valencia	30.11	66	W	1	bc	30.13	+0.2	62	-2	-	0	c	2	70	56	10.1	c. b. s.	c. b. s.	c. b. s.		
	Roche's Point	30.12	68	SSE	2	bc	30.16	*	64	+4	N	2	0	1	70	60		bc	bc	bc		
	Birr Castle	30.15	77	ENE	2	b	30.16	*	61	-2	NNE	2	0	1	79	59	10.7	bc	bc	bc		
	Donaghadee	30.19	66	NW	2	b	30.29	+0.2	58	-5	NNW	3	m	2	67	56		bc	bc	bc		
	Liverpool Obsy.	30.16	82	ENE	4	b	30.26	+0.1	66	-3	E	2	0	1	87	62	12.2	bc	bc	bc		
	Holyhead	30.12	79	E	3	cm	30.19	+0.2	70	+2	-	0	0	0	82	64		bc	bc	bc		
	Pembroke (St. Ann's Hd.)	30.10	75	N	1	bc	30.13	+0.3	67	+4	ENE	3	bc	2	76	63	9.3	bc	bc	bc		
	Newquay	30.08	67	N	1	b	30.10	*	67	+3	-	0	c	1	69	60	9.1	bc	bc	bc		
	Scilly (St. Mary's)	30.08	68	-	0	bc	30.10	+0.1	64	+1	NE	2	ogmp	2	70	61	9.1	bc	bc	bc		
	Jersey (St. Aubin)	30.06	76	NW	3	bm	30.07	*	72	+5	NE	2	cm	2	82	67	8.3	bc	bc	bc		
	Portland Bill	30.08	74	ENE	1	c	30.09	+0.2	69	+3	NE	5	b	1	75	65	5.1	bc	bc	bc		
ICELAND & FAEROE.	Dungeness	30.08	74	ENE	4	bc	30.13	+0.4	68	-2	N	3	bc	3	81	64	12.4	bc	bc	bc		
	Dover	30.13	73	NE	4	b	30.15	*	69	-3	NNE	4	b	4	87	62	11.0	bc	bc	bc		
	Wick	30.28	56	ENE	2	0	30.40	+0.1	55	-1	NE	1	0	1	58	54		bc	bc	bc		
	Nairn	30.24	56	-	0	f	30.37	*	56	0	E	1	0	1	61	55	0.0	bc	bc	bc		
	Aberdeen	30.35	60	NE	1	m	30.37	0.0	57	0	N	1	0	2	62	58	0.0	bc	bc	bc		
	Leith	30.31	60	NE	2	0	30.37	+0.2	58	0	ESE	2	0	1	62	56		bc	bc	bc		
	North Shields	30.21	60	N	1	fe	30.33	+0.1	57	-3	-	0	fe	2	65	54	0.0	bc	bc	bc		
	Spurn Head	30.23	65	E	3	b	30.26	+0.1	61	-7	NE	5	5	5	74	59		bc	bc	bc		
	Yarmouth	30.19	70	NE	2	b	30.22	+0.3	69	0	NE	3	0	3	74	65	13.0	bc	bc	bc		
	Clacton-on-Sea	30.14	73	NE	4	b	30.17	0.0	69	-2	NNE	3	0	2	78	63	12.5	bc	bc	bc		
	Nottingham	30.18	78	ENE	4	b	30.26	*	59	-6	NE	2	0	1	89	55	13.0	bc	bc	bc		
	Bath	30.15	83	NE	1	b	30.19	*	66	-3	-	0	0	1	92	61	6.0	bc	bc	bc		
	Oxford	30.15	77	E	2	b	30.22	*	68	-3	NNE	2	0	1	90	59		bc	bc	bc		
	London (Kew Obsy.)	30.12	84	E	3	b	30.19	+0.2	67	-4	NE	2	0	1	91	62	12.8	bc	bc	bc		
SCANDINAVIA.	Isafjord	30.35	56	SW	5	0	30.60	*	55	+1	SW	7	0	0	57	48		bc	bc	bc		
	Reykjavik	30.46	60	W	2	c	30.48	0.0	52	0	-	0	0	0	64	54		bc	bc	bc		
	Seydisfjord	30.39	70	NE	3	bc	30.34	-0.5	61	+3	WSW	2	0	0	61	53		bc	bc	bc		
	Thorshavn	30.43	56	W	3	c	30.40	0.0	52	-3	W	1	0	0	61	53		bc	bc	bc		
	Haparanda	29.99	57	W	2	c	29.89	-0.2	55	-2	N	2	0	0	67	48		bc	bc	bc		
GERMANY, &c.	Hernösand	30.17	60	-	0	c	30.05	-0.5	57	-4	NW	2	0	0	64	54		bc	bc	bc		
	Stockholm	30.13	66	E	2	bc	30.06	-0.4	65	-2	ENE	2	0	0	82	55		bc	bc	bc		
	Wisby	30.06	73	-	0	b	30.02	-0.1	72	-5	E	2	0	0	79	63		bc	bc	bc		
	Karlstad	30.11	73	-	0	b	30.03	-0.4	59	-10	E	6	0	0	61	53		bc	bc	bc		
	Färder (Xlanta Fjord)	30.10	72	SSW	1	b	30.00	+0.1	64	-7	NNE	6	0	2	77	64		bc	bc	bc		
	Bodö	30.15	56	W	2	*	30.02	+0.2	51	+1	SW	2	0	2	52	48		bc	bc	bc		
	Christiansund	30.33	55	W	1	0	30.28	-1.0	56	-1	W	3	0	1	57	54		bc	bc	bc		
	Skudesnaes	30.26	61	NNW	6	b	30.19	-0.1	59	-6	NNW	8	0	2	68	57		bc	bc	bc		
	The Scaw (Skagen)	30.13	69	WSW	2	b	29.97	-0.5	69	-3	NW	4	0	1	75	63		bc	bc	bc		
FRANCE.	Blaavands Huk	30.21	68	NNE	1	b	30.15	+0.1	68	-9	NNW	3	0	2	77	61		bc	bc	bc		
	Cuxhaven	30.15	80	NE	2	b	30.14	+0.1	72	+1	N	3	0	0	81	70		bc	bc	bc		
	The Helder	30.17	74	NE	4	b	30.17	+0.1	70	-1	NNE	4	0	2	77	66		bc	bc	bc		
	Brussels	30.09	79	NE	3	b	30.11	+0.2	66	-9	NNW	1	0	0	93	62		bc	bc	bc		
	Berlin	30.12	81	E	2	bc	30.08	0.0	75	+1	N	1	0	0	88	70		bc	bc	bc		
	Frankfurt	30.05	74	NE	1	b	30.07	+0.1	73	+1	NE	2	0	0	91	66		bc	bc	bc		
	Munich	30.11	69	E	2	c	30.13	+0.1	60	-1	SW	2	0	0	79	57		bc	bc	bc		
	C. Gris Nez	30.08	70	NE	3	c	30.12	+0.3	66	-9	NE	4	0	2	84	64		bc	bc	bc		
	La Hève	30.08	68	ENE	3	c	30.10	*	69	+3	E	1	0	1	91	66		bc	bc	bc		
	Brest (St. Mathieu)	30.09	67	NNW	2	b	30.08	+0.2	65	+1	NNE	2	0	2	82	59		bc	bc	bc		
SPAIN, PORTUGAL, &c.	Lorient (Sec Melen)	30.00	70	NW	3	c	30.06	*	68	0	NW	2	0	0	86	64		bc	bc	bc		
	Rochefort (Ile d'Yeu)																					
	Biarritz																					
	Paris	30.03	83	E	2	bc	30.08	+0.1	69	-1	NE	1	0	0	93	60		bc	bc	bc		
	Belfort	30.01	81	ENE	4	bc	30.08	*	68	+4	E	2	0	0	86	62		bc	bc	bc		
	Lyons	29.98	84	N	1	b	30.11	*	68	-5	NNW	1	0	0	88	62		bc	bc	bc		
PORTUGAL, &c.	Nice	30.04	62	E	4	0	30.02	-0.1	74	+2	-	0	0	2	84	59		bc	bc	bc		
	Perpignan	29.99	77	NE	1	0	30.02	+0.1	75	-1	-	0	0	0	87	71		bc	bc	bc		
	Sanguinaire																					
	Corunna																					
PORTUGAL, &c.	Lisbon (8 a.m. local)	30.12	67	NNW	5	b	30.14	+0.2	68	-1	NNW	3	0	2	77	63		bc	bc	bc		
	Gibraltar																					
	Azores (P. Delgada) (6 a.m. local)	30.18	73	SW	2	0	30.12	0.0	73	+1	SW	3	0	1	79	72		bc	bc	bc		
	Azores (Horta)	30.18	73	SW	2	0	30.12	0.0	73	+1	SW	3	0	1	79	72		bc	bc	bc		
PORTUGAL, &c.	Madeira (Funchal)	30.18	76	NE	2	b	30.23	+0.3	73	+1	NE	2	0	1	77	61		bc	bc	bc		

BAROMETER, WIND AND WEATHER FOR 7 A.M. AND 6 P.M. YESTERDAY.








NOTES ON YESTERDAY'S WEATHER.

During yesterday the thermometer rose to between 85° and 90° in many parts of England and Wales, to 72° at Bath, and to 93° at Camden Square. The amount of bright sunshine was generally large. Slight rain was experienced in

some parts of Ireland and Scotland, and lightning was seen in the south of Ireland at night. Mindless reports show that between the Irish coast and the 14th meridian ships experienced light South-Westerly breezes; further to the westward the wind was North-Easterly. The weather was mostly cloudy.

WEATHER PROSPECTS.

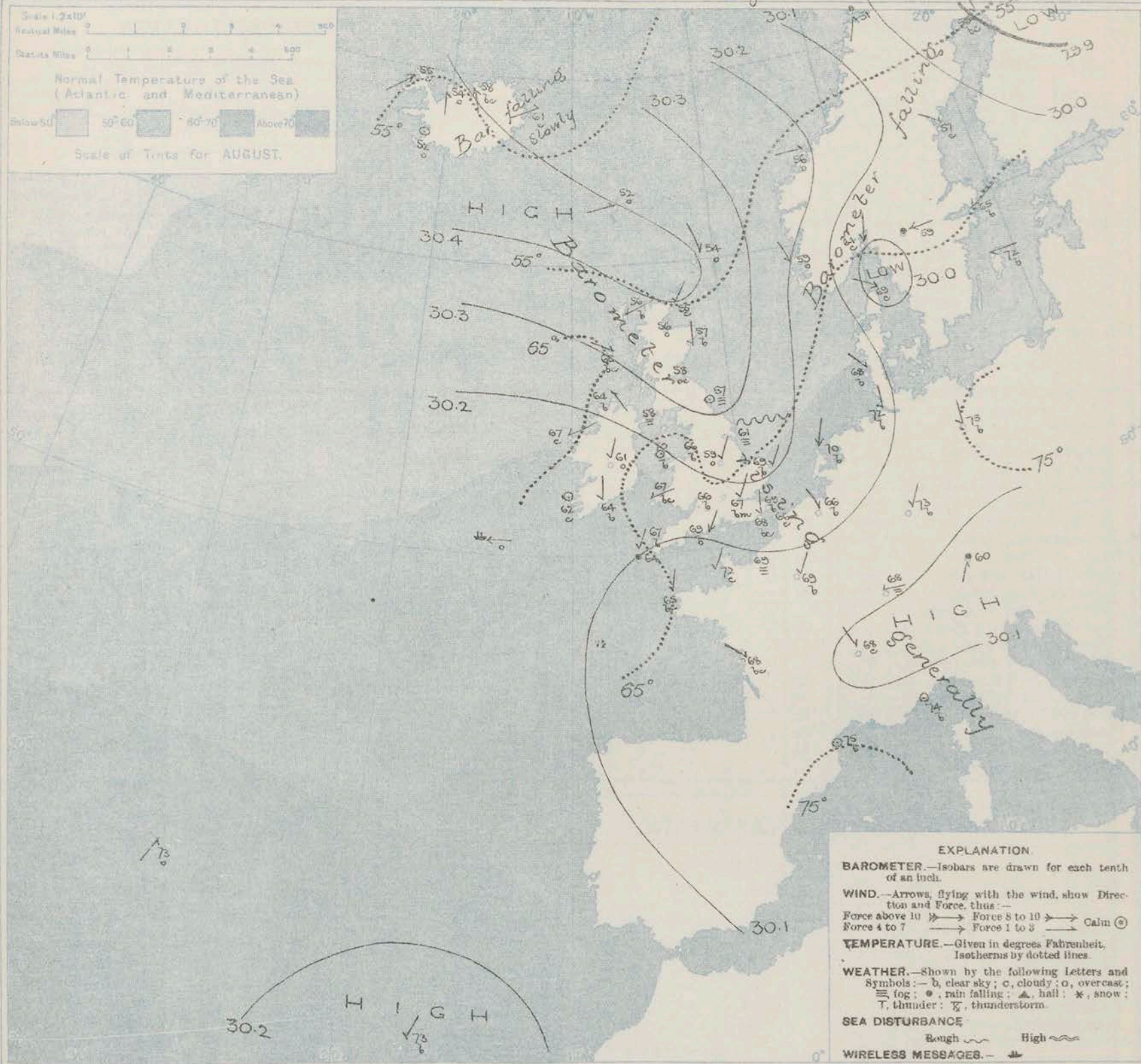
FORECASTS FOR THE 24 HOURS NOON MONDAY TO NOON TUESDAY.

0 { a b 1	Light breezes, chiefly Northerly; fair; cool.	FORECAST DISTRICTS.	6 { a b 7	Variable or light North-Easterly airs; fine generally, but misty in places, becoming cooler.
2 { a b	Northerly and North-Easterly	 The Coasts upon which the Warning Signals are at present displayed are indicated thus:— Signals hoisted yesterday South Cone.  North Cone.  Signals hoisted this morning. South Cone.  North Cone.  Warnings Issued.	8 { a b	North-Easterly winds, light or moderate; fine generally, but misty in places, becoming cooler.
3 { a b	breezes, moderate; fine generally;		9 { a b	Light breezes from between North and East; fine generally,
4 { a b	becoming cooler.		10 { a b	but misty in places; warm.
5			11	WESTERN CHANNEL AND BAY. Light to moderate Northerly winds and a slight sea; fine generally but misty in places, becoming cooler.

THE FURTHER OUTLOOK to Districts Nos. 0 to 3.

Conditions becoming less settled.

SYNOPTIC CHART FOR 7 A.M. Monday, 14th AUGUST 1911.



NOTES ON THE GENERAL SITUATION AT 7 A.M.

A large anticyclone still extends from the northward over the United Kingdom, the North Sea, and the neighbouring portions of the Continent. The lowest pressures, 29.9 in. and less, are found over Lapland, but a small shallow depression has been developed over the Skager Rack, and at most of the Scandinavian stations the mercury is falling.

Light breezes from between North and East are prevalent over Western Europe generally, but in the neighbourhood of the Skager Rack depression the wind is strong

in force. Temperature has risen at most of our western stations but fallen elsewhere. Over a considerable portion of England and in Wales the thermometer is above 65°, but in North Britain the readings are mostly below 60°. Over the Baltic, Germany and the south of France the thermometer is above 70°, the highest value reported being 75° at Berlin and Perpignan. The weather remains fine over Western Europe as a whole, but is cloudy at many of the Scandinavian stations, with rain at Bodø and Karlstad. The sea is slight or smooth generally, but rather rough off the mouth of the Humber.

GENERAL INFERENCE FROM THE 7 A.M. OBSERVATIONS.

The northern anticyclone is inclined to move westwards, and a cooler air from the Northward will shortly spread over western Europe generally.

The weather over the United Kingdom will continue fine for the present, but will ultimately become less settled on our eastern coasts.

DAILY WEATHER REPORT.

Monday, 14th August, 1911.

OBSERVATIONS from the ATLANTIC OCEAN received by RADIOTELEGRAPHY.

CONTROL OBSERVATIONS.						OBSERVATIONS PLOTTED ON THE CHARTS.											
DATE AND HOUR OF OBSERVATION.	POSITION.		Reading of Barometer.	WIND.		NAME OF SHIP.	DATE AND HOUR OF OBSERVATION.	POSITION.		Reading of Barometer.	WIND.		Weather.	TEMPERATURE.			Sea Dis- turb- ance
	Lat. N.	Long. W.		Dirac.	Force.			Lat. N.	Long. W.		Dirac.	Force.		Air.	Dry Bulb.	Wet Bulb.	
	"	"	In.					"	"	In.				"	"	"	
14th Aug 4a.m.	50	10	30.01	ENE	4-5	Lusitania	14th Aug 7a.m.	50	14	30.04	E	4-5	c				
13th " 2p.m.	51	12	30.12	E	1-3	Mauretania	13th " 6p.m.	50	13	30.10	ESE	1-3	c				
" " 4a.m.	49	14	29.97	WSW	1-3	Minneapolis	" " 7a.m.	49	13	30.00	SW	1-3	c				
" " "	49	13	29.89	SSW	1-3	Marquette	" " "	49	14	29.88	SSW	1-3	c				
" " "	55	12	30.10	ENE	4-7	California	" " "	55	10	30.06	NE	6-7	c				
" " "	49	24	30.10	HNE	4-5	Lusitania	" " "	49	22	29.94	NE	6-7	c				
" " "	49	26	30.26	ENE	1-3	Baltic	" " "	48	27	30.23	ENE	1-3	c				

TEMPERATURE, WEATHER, SUNSHINE AND RAINFALL FOR YESTERDAY.

STATIONS.	TEMPERATURE F.		Weather.	Sunshine.	Rainfall.	STATIONS.	TEMPERATURE F.		Weather.	Sunshine.	Rainfall.
	Max.	Min.					Max.	Min.			
Stonehaven, to 6 p.m.	84	58	*	Hrs.	In.	Brighton, to 6 p.m.	81	66	*	12.6	-
Oban, to 6 p.m.	84	58	*	13.1	-	Seaford, to 6 p.m.	82	64	*	12.2	-
Douglas (I. of Man), to 6 p.m.	84	58	*	-	-	Eastbourne, to 6 p.m.	82	62	*	12.4	-
Dublin (City), to 4 p.m.	74	60	m. clp. b.	-	0.12	Bexhill-on-Sea, to 9 p.m.	83	69	b	12.1	-
Blackpool, to 9 p.m.	85	71	b	12.9	-	† Hastings	84	70	b. b.	13.0	*
Southport, to 9 p.m.	87	63	bc. b.	12.4	-	† Folkestone, to 6 p.m.	86	70	bc. b.	12.9	-
† Rhyl, to 6 p.m.	89	67	b. bc. c.	8.5	-	† Deal, to 6 p.m.	78	59	b. bc. b.	11.9	-
† Colwyn Bay, to 6 p.m.	87	69	b	8.0	-	† Ramsgate, to 6 p.m.	84	68	*	12.0	-
† Llandudno, to 9 p.m.	90	70	bc	7.4	0.11	Margate, to 6 p.m.	77	63	*	10.7	-
Bettws-y-Coed, to 6 p.m.	88	61	*	8.0	-	Felixstowe, to 6 p.m.	72	66	*	12.5	-
Aberystwyth, to 6 p.m.	90	65	*	9.5	-	Lowestoft, to 6 p.m.	72	66	*	12.5	-
Plymouth, to 9 p.m.	78	61	*	8.0	-	Skegness, to 6 p.m.	74	68	*	12.3	-
Paignton, to 6 p.m.	78	61	*	8.0	-	Scarborough, to 9 p.m.	70	58	*	12.3	-
Torquay, to 6 p.m.	79	63	*	6.9	-	Harrogate, to 6 p.m.	80	58	bc. b.	10.8	-
Teignmouth, to 9 p.m.	77	62	b. bc. b.	6.0	-	† Buxton, to 6 p.m.	80	68	bc. bc.	11.6	-
† Weymouth, to 6 p.m.	80	62	o. bc. o.	5.1	-	Darwen, to 9 p.m.	87	68	c. bc.	8.0	0.03
† Bournemouth, to 6 p.m.	82	62	o. bc. o.	5.5	0.24	Manchester, to 9 p.m.	90	65	c. bc.	8.0	0.03
Southsea, to 6 p.m.	89	68	*	10.8	-	Birmingham, to 9 p.m.	90	65	c. bc.	8.0	0.03
† Worthing, to 6 p.m.	88	67	b	11.9	-	Carnoustie, to 6 p.m.	64	56	b. m. o.	13.1	-

† At this station the amount of Bright Sunshine is for the whole day, ending with sunset.

LONDON OBSERVATIONS.

TABLE SHOWING THE GREENWICH TIMES OF SUNRISE, NOON AND SUNSET FOR STATIONS IN THE UNITED KINGDOM TO-DAY AND TO-MORROW.

STATIONS.	HUMIDITY.		TEMPERATURE.		Weather.	Rainfall.	Sunshine Yesterday.	TABLE SHOWING THE GREENWICH TIMES OF SUNRISE, NOON, AND SUNSET FOR STATIONS IN THE UNITED KINGDOM TO-DAY AND TO-MORROW.			
	3 p.m. Yesterday.	9 a.m. To-day.	Max.	Min.				14th and 15th Aug, 1911.	Sunrise	Noon	Sunset
24 HOURS ENDED AT 9 A.M. TO-DAY.							G.M.T.	G.M.T.	G.M.T.		
Greenwich (Royal Obsy.) ...	29	58	91	61	b	In.	Hrs. 12.6	Yarmouth ...	4.36	11.58	7.20
City (Bunhill Row) ...	*	*	*	*	*	*	12.5	... {	4.27	11.57	7.18
Westminster (St. James's Pk.)	35	63	90	63	b	-	12.6	Greenwich ...	4.46	12.5	7.24
Camden Sq. (Brit. Rainfall)	-	60	93	61	b	-	10.3	... {	4.47	12.4	7.22
Hampstead (Reservoir) ...	*	62	88	59	bc. b.	-	12.2	Wick ...	4.34	12.17	8.0
								... {	4.36	12.16	7.58
24 HOURS ENDED AT 6 P.M. YESTERDAY.								Valencia... ..	5.25	12.46	8.5
South Kensington ...	*	*	90	67	bc. b	-	*	12.6	5.25	12.45	8.6
" (Roof of M.O.)	-	65	89	69							

TEMPERATURE, WEATHER and RAINFALL at additional FOREIGN STATIONS, for the 24 hours ended at 7 a.m. yesterday.

STATIONS.	RAIN.	TEMPERATURE F.		WEATHER.	STATIONS.	RAIN.	TEMPERATURE F.		WEATHER.
		Max.	Min.				Max.	Min.	
Flushing	In.	*	*		Florence	In.	*	*	
Copenhagen					Rome				
Vardö (North Cape)					Napies				
St. Petersburg					Malta				
Vienna					Berne				
Buda-Pesth					Zürich				
Hermanstadt					Geneva				
Trieste					Lugano				

NOTE.—The information relating to weather is indicated by the following letters:—b, blue sky; bc, sky half clouded; c, sky three parts clouded; d, drizzling rain; e, wet air, without rain falling; f, fog; g, gloom; h, hail; l, lightning; m, mist; o, overcast sky; p, passing showers; q, squalls; r, rain; s, snow; t, thunder; u, ugly, threatening sky; v, visibility, unusual transparency; w, dew; x, hoar frost; z, dust-haze, or smoke.

The Daily Weather Report is sent free by post to any address in the United Kingdom on payment of £1 per annum, for postage and wrappers.

DAILY WEATHER REPORT OF THE METEOROLOGICAL OFFICE.

Tuesday,
15th August, 1911.

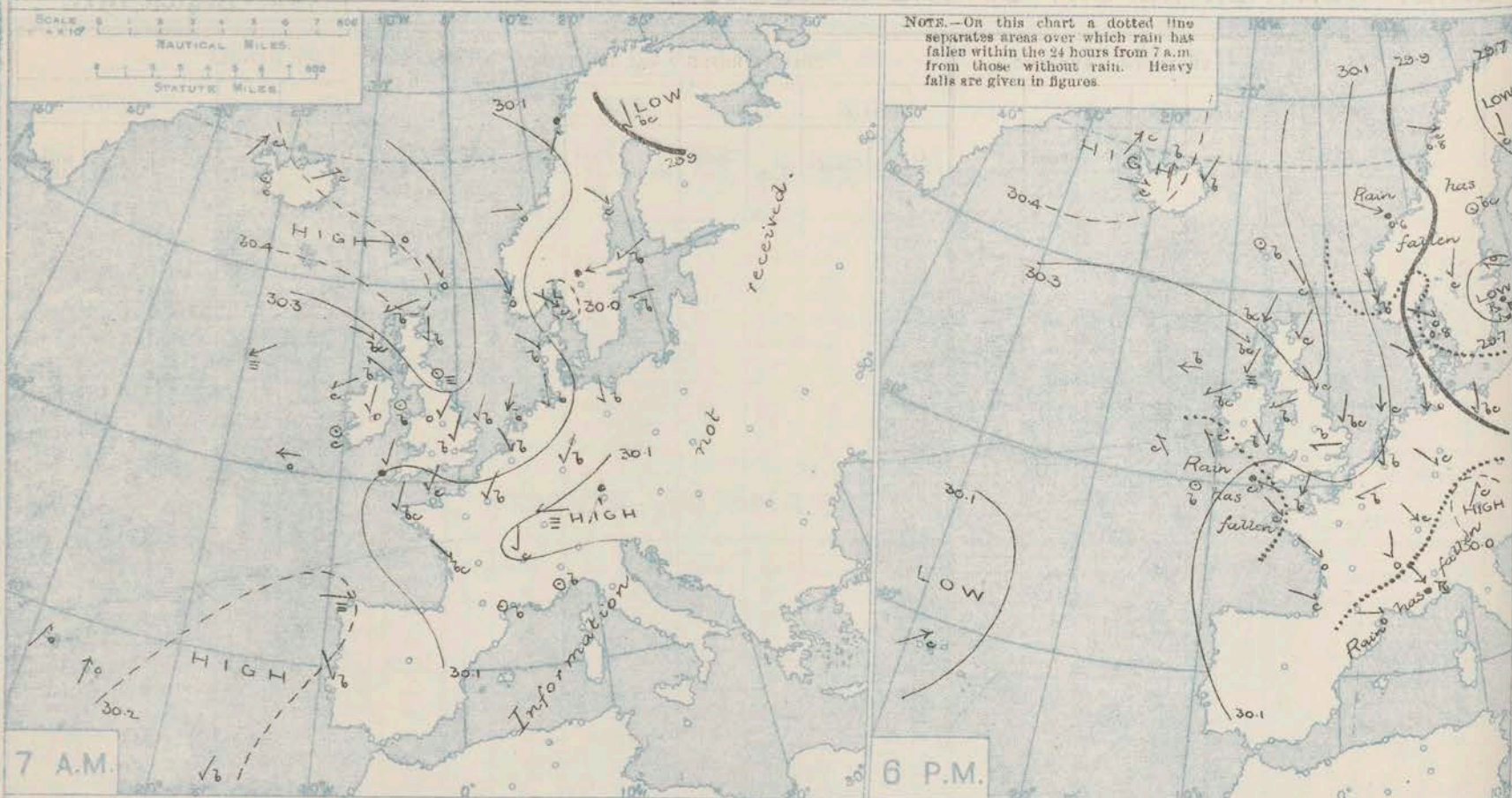
STATIONS.	YESTERDAY EVENING					THIS MORNING 7 A.M., G.M.T.										PAST 24 HOURS.						
	Barom.	Temp.	Wind	Force (0 to 12).	Weather.	Barometer.	Temp.	Wind	Force (0 to 12).	Weather.	Sea (0 to 9).	Rain-fall.	Temp.			Weather						
	At 32° Fahr. and M.S.L. Lat. 45°.	Dry Bulb.	Dir.			At 32° Fahr. and M.S.L. Lat. 45°.	Change since 4 a.m.	Dry Bulb.					Change since Yesterday.	Dir.	Max.	Min.	Sun-shine.	Morn'g 7-12 Hours.	Aftern'o. 12-18 Hours.	Night. 18-7 Hours.		
BRITISH ISLANDS.	Lerwick ...	30.30	56	NNW	3	c	30.19	53	-1	NNW	3	c	3	59	52	*	bc	bc	bc			
	Stornoway ...	30.35	58	NE	4	b	30.34	54	-2	NE	2	c	2	65	52	12.8	bc	bc	bc			
	Castlebay (Barra Isd.)	30.28	71	WNW	2	bc	30.27	54	-11	N	5	bc	5	72	52	12.1	bc	bc	bc			
	Malin Head...	30.25	66	NE	1	m	30.24	55	-5	NNE	2	me	2	70	56	*	bc	bc	bc			
	Blacksod Point	30.18	75	ENE	1	bc	30.20	65	-2	-	0	c	1	78	60	*	bc	bc	bc			
	Valencia ...	30.14	70	SSE	1	c	30.13	63	+1	N	1	bc	3	75	60	2.1	bc	bc	bc			
	Roche's Point ...	30.15	67	SSE	2	b	30.16	66	+2	E	3	b	2	74	62	*	c. bc	bc	bc			
	Birr Castle ...	30.15	77	NE	2	b	30.16	54	-7	E	1	b	2	83	53	9.9	b	bc	bc			
	Donaghadee ...	30.25	67	NE	2	bc	30.23	57	-1	NNE	1	bc	2	68	55	*	b	bc	bc			
	Liverpool Obsy.	30.16	79	NE	3	b	30.20	59	-7	E	2	b	2	84	56	10.6	b	bc	bc			
	Holyhead ...	30.18	69	ENE	2	b	30.18	65	-5	-	0	fw	0	79	60	*	b	bc	bc			
	Pembroke (St. Ann's Hd.)	30.13	78	NNW	1	b	30.16	62	-5	ENE	1	b	1	82	60	11.8	bc	bc	bc			
	Newquay ...	30.07	77	SE	2	bc	30.17	69	+2	S	3	b	1	80	60	4.1	c. bc	bc	bc			
	Scilly (St. Mary's) ...	30.09	68	ESE	1	cpm	30.10	66	+2	E	3	bc	3	73	63	3.7	bc	bc	bc			
	Jersey (St. Aubin) ...	30.06	78	NE	4	bc	30.10	65	-7	ESE	4	b	3	85	64	11.3	c. bc	bc	bc			
	Portland Bill ...	30.09	69	E	3	b	30.12	62	-7	NE	5	b	2	78	60	*	bc	bc	bc			
Dungeness ...	30.12	71	ENE	4	bc	30.13	64	-4	N	2	bc	2	75	56	12.6	bc	bc	bc				
Dover ...	30.15	63	NNE	5	b	30.12	66	-3	N	4	b	4	78	65	13.0	b	bc	bc				
Wick ...	30.35	55	-	0	bc	30.26	55	0	NNW	3	c	1	57	50	0	c. bc	bc	bc				
Nairn ...	30.31	61	E	1	bc	30.29	53	-3	NNW	1	c	1	64	43	7.2	bc	bc	bc				
Aberdeen ...	30.31	59	NE	2	c	30.26	54	-3	NW	2	c	3	64	52	10.6	bc	bc	bc				
Leith ...	30.30	60	NE	1	b	30.28	56	-2	SSE	1	c	2	62	53	*	a	bc	bc				
North Shields ...	30.30	61	NNW	2	c	30.25	56	-1	NW	2	c	2	62	52	*	f. o	bc	bc				
Spurn Head ...	30.22	64	N	5	bc	30.13	61	0	NNW	5	c	4	68	55	*	bc	bc	bc				
Yarmouth ...	30.19	68	NNE	2	bc	30.15	61	-2	NNW	3	bc	4	74	60	13.2	b	bc	bc				
Clacton-on-Sea ...	30.15	72	ENE	4	bc	30.15	61	-8	NE	3	bc	2	79	56	13.2	b	bc	bc				
Nottingham ...	30.20	74	E	3	b	30.21	57	-2	NE	3	c	*	81	54	9.8	a. bc	b	bc				
Bath ...	30.12	83	-	0	b	30.13	60	-6	NE	1	c	*	88	58	12.6	*	b	bc				
Oxford ...	30.13	71	NE	3	b	30.20	63	-5	NE	3	bc	*	87	56	*	b	bc	bc				
London (Kew Obsy.)...	30.13	80	E	3	b	30.18	59	-8	NE	3	c	*	86	57	13.3	bc	bc	bc				
ICELAND & FAEROE.	Isafjord...	30.44	59	SW	5	c	30.39	53	+1	W	1	c	*	*	*	*	*	*				
	Reykjavik ...	30.47	59	W	2	c	30.39	53	+1	W	1	c	*	*	*	*	*	*				
	Seydisfjord ...	30.39	66	NE	3	b	30.33	51	-10	-	0	b	*	*	*	*	*	*				
	Thorshavn ...	30.34	63	-	0	b	30.32	56	+4	NE	1	c	*	*	*	*	*	*				
SCANDINAVIA.	Haparanda ...	29.68	49	N	2	c	29.52	57	+2	NE	2	bc	*	64	43	*	*	*				
	Hernösand ...	29.81	57	-	0	bc	29.60	54	-3	NW	4	b	*	64	50	0.08	*	*				
	Stockholm ...	29.80	58	ESE	2	o	29.61	56	-10	NNW	4	bc	*	66	52	0.24	*	*				
	Wisby ...	29.68	59	SE	6	bc	29.55	61	-11	NNW	6	bc	*	73	54	0.95	*	*				
	Karlstad ...	29.84	63	NE	2	c	29.71	55	-4	N	2	bc	*	68	52	0.33	*	*				
	Færder (X'ania Fjord)	29.87	68	WSW	1	o	29.76	62	-2	N	6	b	2	68	61	*	*	*				
	Bodö ...	29.78	47	WNW	4	c	29.69	46	-5	N	6	c	3	64	43	0.43	*	*				
	Christiansund ...	29.99	53	WNW	4	r	29.97	50	-6	NNW	6	r	2	66	48	0.59	*	*				
	Skudesnaes ..	30.07	58	NNW	8	b	29.97	55	-4	NNW	6	c	2	61	54	0.12	*	*				
	The Scaw (Skagen)...	29.78	65	WNW	1	o	29.16	62	-7	MNE	4	c	1	70	59	0.79	*	*				
Blaavands Huk ...	29.93	62	NW	5	m	29.85	63	-5	N	6	bc	4	68	61	*	*	*					
GERMANY, &c.	Cuxhaven ...	30.05	69	N	4	o	29.86	65	-7	N	6	o	*	73	63	*	*	*				
	The Helder ...	30.12	67	N	3	c	30.03	64	-6	NNW	4	c	2	73	63	*	*	*				
	Brussels ...	30.06	73	N	4	b	30.08	68	-4	N	4	o	*	91	58	*	*	*				
	Berlin ...	29.89	81	N	2	bc	29.78	62	-13	NW	5	c	*	90	59	*	*	*				
	Frankfurt ...	29.95	77	NW	1	c	29.93	68	-5	NE	2	c	*	90	64	*	*	*				
	Munich ...	30.03	65	SW	1	c	29.99	68	+6	SW	4	bc	*	73	60	0.04	*	*				
FRANCE.	C. Gris Nez ...	30.11	66	NE	5	b	30.10	64	-2	NE	4	bc	3	73	63	*	*	*				
	La Hève ...	30.10	72	NE	3	m	30.10	64	-5	ENE	3	b	2	80	57	*	*	*				
	Brest (St. Mathieu) ...	30.09	64	NW	3	c	30.10	65	0	S	3	bc	2	68	59	0.08	*	*				
	Lorient (Bec Melen)...	29.98	71	WNW	4	o	30.02	68	*	N	3	o	2	77	64	*	*	*				
	Rochefort (Ile d' Aix)	30.09	70	WNW	1	o	30.02	67	-7	N	3	o	*	82	64	0.24	*	*				
	Biarritz ...	30.05	73	WNW	3	c	30.03	72	*	WSW	4	o	3	77	70	0.24	*	*				
	Paris ...	29.99	85	MNE	2	b	30.05	65	-4	NE	2	b	*	85	63	*	*	*				
	Belfort ...	29.98	79	NW	4	c	29.98	63	-5	SSW	4	m	*	88	57	*	*	*				
	Lyons ...	29.99	84	N	1	o	29.97	71	+3	NW	1	b	*	84	66	*	*	*				
	Nice ...	29.95	71	NW	4	bc	29.93	74	0	-	0	b	2	84	64	*	*	*				
Perpignan ...	30.00	70	W	3	o	29.95	75	0	W	3	c	*	87	59	0.22	*	*					
Sanguinaire ...																						
SPAIN, PORTUGAL, &c.	Corunna ...	30.22	66	WNW	1	b	30.20	63	-1	NW	1	f	2	68	59	*	*	*				
	Lisbon (8 a.m. local)...																					
	Gibraltar ...																					
	Azores (P. Delgada) (6 a.m. local)																					
Azores (Horta) ...	30.04	73	SW	4	c	29.95	73	0	WSW	4	bc	3	75	72	*	*	*					
Madeira (Funchal) ...	30.17	74	E	1	b	30.13	73	0	E	1	b	2	75	61	*	*	*					

* Information for these columns not usually received.

† Received too late for insertion in Charts.

DURATION AND EXTREME FORCE OF GALES ON BRITISH COASTS.

BAROMETER, WIND AND WEATHER FOR 7 A.M. AND 6 P.M. YESTERDAY.



NOTES ON YESTERDAY'S WEATHER.

During yesterday the thermometer rose to 85° and upwards in many parts of Wales and southern England, and reached 90° at Portsmouth; in Scotland it failed to reach 65° and at Wick and Lerwick it did not touch 60°. The amount of bright sunshine

was generally very large. Slight rain was experienced on some parts of our extreme south-west coasts and thunder was heard in the south of Ireland. Wireless reports show that as far west as the 18th meridian ships experienced light variable breezes and fair, but cloudy weather.

WEATHER PROSPECTS.

FORECASTS FOR THE 24 HOURS NOON TUESDAY

- | | | |
|---|---|--|
| 0 | a | North-easterly winds, light or moderate; fair generally, but slight showers locally; cool. |
| 1 | b | |
| 2 | a | North-easterly and North-westerly winds, moderate; cloudy, slight showers locally; cool. |
| 3 | b | |
| 4 | a | North-easterly and North-westerly winds, moderate; fine at first, cloudy later with local showers; cool. |
| 5 | b | |
| 6 | a | North-easterly and North-easterly winds, moderate; fine generally and cooler. |
| 7 | b | |

FORECAST DISTRICTS.



The Coasts upon which the Warning Signals are at present displayed are indicated thus:—

Signals hoisted yesterday	Signals hoisted this morning.
South Cone	South Cone
North Cone	North Cone

36 Warnings Issued.

TO NOON WEDNESDAY.

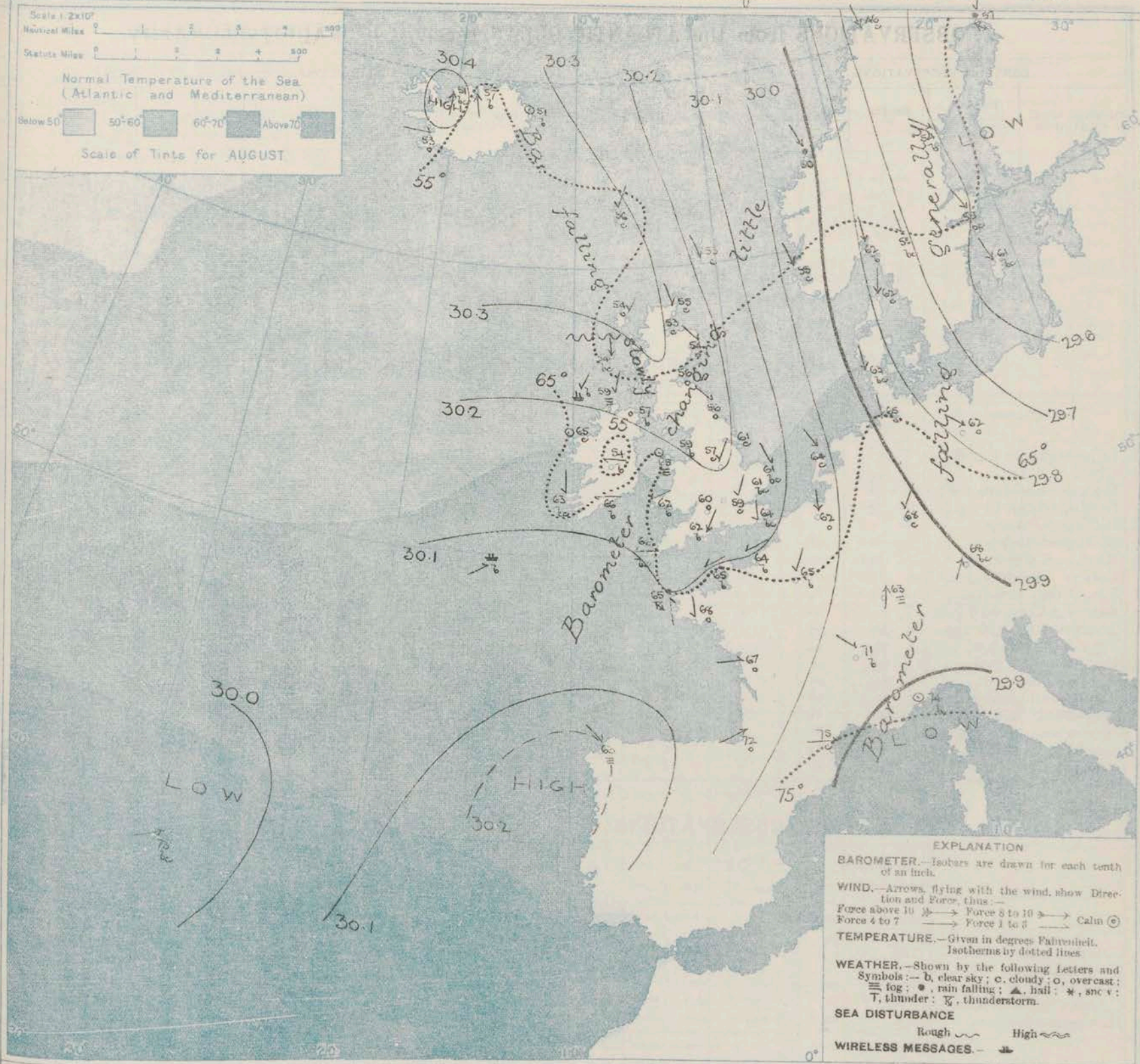
- | | | |
|----|---|--|
| 6 | a | North-easterly winds, light or moderate; fair; cool. |
| 7 | b | |
| 8 | a | Easterly and North-easterly winds, light; fine generally, but some mist or fog on coast; cooler. |
| 9 | b | |
| 10 | a | |
| 11 | b | |

THE FURTHER OUTLOOK.

11 WESTERN CHANNEL AND BAY.

Light North-easterly winds north channel, variable breezes Bay; sea slight; weather rather changeable, thunder heard in places.

SYNOPTIC CHART FOR 7 A.M. Tuesday, 15th AUGUST 1911.



NOTES ON THE GENERAL SITUATION AT 7 A.M.

A large anticyclone still extends over the United Kingdom from the northward, but the barometer continues to fall over northern and central Europe, and over the Gulf of Bothnia the readings are now below 29.6 in. A rather steep gradient for northerly winds has been formed over Norway and the adjacent portions of the North Sea.

The wind is light to moderate from the Eastward or North Eastward in the west and south of our islands, but is northerly or north-westerly in the north and east and over the northern portions of the Continent. In France the direction is rather variable. Temperature has fallen

generally. At a few of our southern and south-western stations the thermometer is above 65°, but in the northern and central districts it is below 60°, and in Scotland and central Ireland it is below 55°. The Continental values range from between 70° and 75° in the south of France to 50° and less on the upper part of the Norwegian coast. The weather remains fine over the greater part of the United Kingdom and France, but a thunderstorm is reported at Brest. Over northern Europe the conditions have become unsettled; rain is falling at Christiansund, and a thunderstorm is in progress at Haparanda. The sea is moderate or slight generally, but rather rough off Barra Island.

GENERAL INFERENCE FROM THE 7 A.M. OBSERVATIONS.

The low pressure system over northern Europe will probably occasion brief showers along the east coast of Great Britain, but over the United Kingdom generally

the weather will for the present remain fair and dry. A further fall of temperature will occur in most districts.

DAILY WEATHER REPORT.

Tuesday, 15th August, 1911.

OBSERVATIONS from the ATLANTIC OCEAN received by RADIOTELEGRAPHY.

CONTROL OBSERVATIONS.						OBSERVATIONS PLOTTED ON THE CHARTS.											
DATE AND HOUR OF OBSERVATION.	POSITION.		Reading of Barometer.	WIND.		NAME OF SHIP.	DATE AND HOUR OF OBSERVATION.	POSITION.		Reading of Barometer.	WIND.		Weather.	TEMPERATURE.			Sea Dis- turb- ance?
	Lat. N.	Long. W.		Dirac.	Force.			Lat. N.	Long. W.		Dirac.	Force.		Air.	Dry Bulb.	Wet Bulb.	
Aug. 15th 4am	55	19	30.25	ESE	4-5	Pretorian	Aug. 15th 7a.m.	55	9	30.27	NE	1-3	b
" " "	49	15	30.00	S	1-3	Vaderland	" " "	49	14	30.04	SW	1-3	b
" 14th 4pm	43.22	4 56	?	NNE	1	H. M. S.	" 14th Gpm	49 5	5 8	?	NNE	1	c	69	66	67	1
" " 2pm	55	15	30.24	ESE	4-5	Pretorian	" " "	55	13	30.26	E	4-5	b
" " "	51	15	30.13	E	4-5	Montfort	" " "	51	14	30.14	SE	1-3	c
" " "	49	12	30.16	-	0	Vaderland.	" " "	49	10	30.17	-	0	b
" " 10am	49	13	30.13	SSW	1-3	{ Pretorian	" " 1pm	49	12	30.17	SSW	1-3	b
" " 4am	55	19	30.27	ESE	4-5		" " 2pm	55	12	30.26	ESE	4-5	m

TEMPERATURE, WEATHER, SUNSHINE AND RAINFALL FOR YESTERDAY.

STATIONS.	TEMPERATURE F.		Weather.	Sunshine.	Rainfall.	STATIONS.	TEMPERATURE F.		Weather.	Sunshine.	Rainfall.
	Max.	Min.					Max.	Min.			
Stonehaven, to 6 p.m. ...				Hrs.	In.	Brighton, to 6 p.m. ...	83	66		Hrs.	In.
Oban, to 6 p.m. ...	79	56	b	12.3	-	†Seaford, to 6 p.m. ...	86	63	b	12.4	-
Douglas (I. of Man), to 6 p.m.	78	65	*	12.4	-	†Eastbourne, to 6 p.m. ...	80	65	*	12.9	-
Dublin (City), to 4 p.m. ...	74	61	b.c.m.	+	-	Bexhill-on-Sea, to 9 p.m. ...	84	66	b	12.8	-
Blackpool, to 9 p.m. ...						†Hastings ...			*	13.3	*
Southport, to 9 p.m. ...	83	58	b.c	12.3	-	†Folkestone, to 6 p.m. ...	80	66	b.c. b	13.2	-
†Rhyl, to 6 p.m. ...	83	61	b. b.c. b	12.8	-	†Deal, to 6 p.m. ...	75	60	b	13.1	-
†Colwyn Bay, to 6 p.m. ...	82	61	b	12.0	-	†Ramsgate, to 6 p.m. ...	*	*	*	13.0	-
Llandudno, to 9 p.m. ...	77	64	b	12.4	-	†Margate, to 6 p.m. ...	73	65	b	12.5	-
Bettws-y-Coed, to 6 p.m. ...	87	56	b	12.0	*	†Felixstowe, to 6 p.m. ...	74	62	*	13.9	-
Aberystwyth, to 6 p.m. ...	87	67	*	12.4	-	†Lowestoft, to 6 p.m. ...	71	64	b	13.9	-
Plymouth, to 9 p.m. ...	83	62	b.c. b.c	11.6	-	†Skegness, to 6 p.m. ...	69	64	b.c	12.0	-
†Paignton, to 6 p.m. ...	79	60	b	12.5	-	Scarborough, to 9 p.m. ...	69	56	b.c	0.0	-
Torquay, to 6 p.m. ...	83	63	*	12.5	-	†Harrogate, to 6 p.m. ...	69	55	b.c. c. o	6.8	-
Teignmouth, to 9 p.m. ...	80	58	b	12.4	-	†Buxton, to 6 p.m. ...	77	56	b.c	12.6	-
Weymouth, to 6 p.m. ...	83	66	b	11.4	-	Darwen, to 9 p.m. ...	80	58	b.c	12.5	-
†Bournemouth, to 6 p.m. ...	85	61	b	10.8	-	Manchester, to 9 p.m. ...	82	61	b. b	12.3	-
Southsea, to 6 p.m. ...	90	67	*	10.6	-	Birmingham, to 9 p.m. ...	82	58	b	12.7	-
†Worthing, to 6 p.m. ...	86	66	b	13.0	-	Carnoustie, to 6 p.m. ...	62	56	m. b. m	4.7	-

† At this station the amount of Bright Sunshine is for the whole day, ending with sunset.

LONDON OBSERVATIONS.

TABLE SHOWING THE GREENWICH TIMES OF SUNRISE, NOON AND SUNSET FOR STATIONS IN THE UNITED KINGDOM TO-DAY AND TO-MORROW.

STATIONS.	HUMIDITY.		TEMPERATURE.		Weather.	Rainfall.	Sunshine Yesterday.	SUNSET FOR STATIONS IN THE UNITED KINGDOM TO-DAY AND TO-MORROW.			
	3 p.m. Yesterday.	9 a.m. To-day.	Max.	Min.				15th & 16th Aug. 1911.	Sunrise	Noon	Sunset
	24 HOURS ENDED AT 9 A.M. TO-DAY.										
Greenwich (Royal Obsy.) ...	% 36	% 67	° 88	° 56	b. bc	In.	Hrs. 13.5	Yarmouth ... } Greenwich ... } Wick ... } Valencia... }	G.M.T. 4.37	G.M.T. 11.57	G.M.T. 7.18
City (Bunhill Row) ...	% 36	% 64	° 80	° 53	* b. o. bc	*	12.5		G.M.T. 4.38	G.M.T. 11.57	G.M.T. 7.18
Westminster (St. James's Pk.)	% 32	% 64	° 80	° 58	b	*	13.3		G.M.T. 4.47	G.M.T. 12.4	G.M.T. 7.22
Camden Sq. (Brit. Rainfall)	% 32	% 64	° 80	° 58	b	*	10.8		G.M.T. 4.48	G.M.T. 12.4	G.M.T. 7.20
Hampstead (Reservoir) ...	% 32	% 68	° 85	° 55	bc	-	13.2		G.M.T. 4.36	G.M.T. 12.16	G.M.T. 7.58
24 HOURS ENDED AT 6 P.M. YESTERDAY.											
South Kensington ...	% 38	% 73	° 86	° 62	b.	-	*	13.2	G.M.T. 5.26	G.M.T. 12.45	G.M.T. 8.0
" (Roof of M.O.)	% 38	% 73	° 86	° 62	b.	*	*		G.M.T. 5.27	G.M.T. 12.45	G.M.T. 8.4

TEMPERATURE, WEATHER and RAINFALL at additional FOREIGN STATIONS, for the 24 hours ended at 7 a.m. yesterday.

STATIONS.	RAIN.	TEMPERATURE F.		WEATHER.	STATIONS.	RAIN.	TEMPERATURE F.		WEATHER.
		Max.	Min.				Max.	Min.	
Flushing ...	In.				Florence ...	In.			
Copenhagen ...					Rome ...				
Vardö (North Cape) ...					Naples ...				
St. Petersburg ...					Malta ...				
Vienna ...					Berne ...				
Buda-Pesth ...					Zürich ...				
Hermanstadt ...					Geneva ...				
Trieste ...					Lugano ...				

NOTE.—The information relating to weather is indicated by the following letters:—b. blue sky; bc. sky half clouded; c. sky three parts clouded; d. drizzling rain; e. wet air, without rain falling; f. fog; g. gloom; h. hail; i. lightning; m. mist; o. overcast sky; p. passing showers; q. squalls; r. rain; s. snow; t. thunder; u. ugly, threatening sky; v. visibility; unusual transparency; w. dew; x. hoar frost; z. dust-haze, or smoke.

The Daily Weather Report is sent free by post to any address in the United Kingdom on payment of £1 per annum, for postage and wrappers.

DAILY WEATHER REPORT OF THE METEOROLOGICAL OFFICE.

Wednesday,
16th August, 1911.

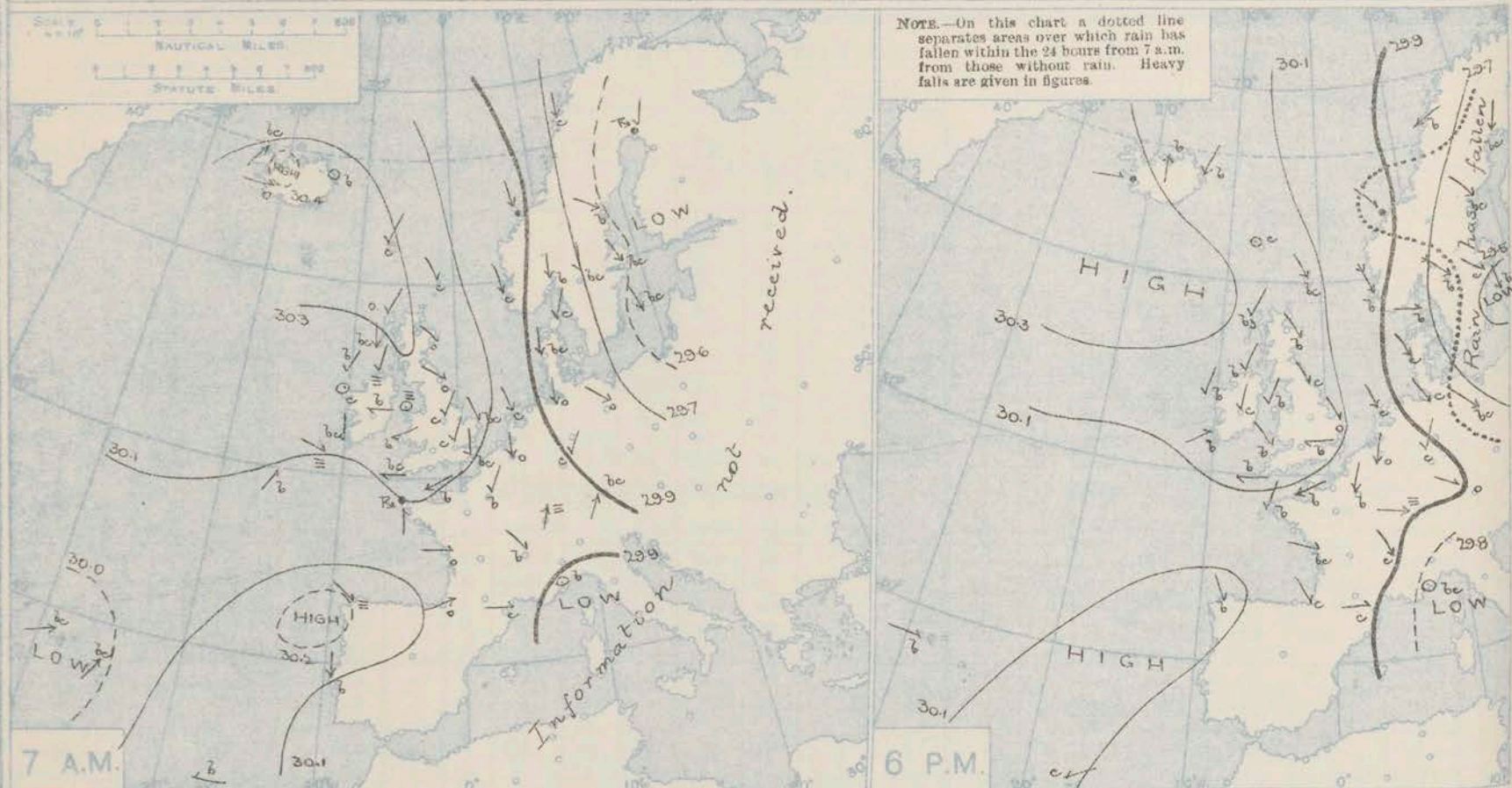
STATIONS.	YESTERDAY EVENING.						THIS MORNING 7 A.M., G.M.T.										PAST 24 HOURS.									
	BAROM.		TEMP.		WIND.		BAROMETER.		TEMP.		WIND.		Sea (0 to 9).	Rain-fall.	TEMP.		WEATHER.									
	At 32° Fahr. and M.S.L. Lat. 45°.	Dry Bulb.	Dir.	Force (0 to 12).	Weather.	At 32° Fahr. and M.S.L. Lat. 45°.	Change since 4 a.m.	Dry Bulb.	Change since Yesterday.	Dir.	Force (0 to 12).	Weather.			Max.	Min.	Sun-shine.	Morn'g. 7-18 Hours.	Aftern'n. 18-18 Hours.	Night. 18-7 Hours.						
BRITISH ISLANDS.	Lerwick	In. 30.19	54	NNW	4	bc	In. 30.17	-.01	54	+1	NNW	3	c	3	In. 56	50	*	bc	cm	bc						
	Stornoway	30.29	56	NE	3	b	30.24	-.02	54	0	E	2	o	2	63	53	7.4	bc	bc	C. o						
	Castlebay (Barra Isd.)	30.24	64	NE	4	b	30.17	-.01	57	+3	ENE	3	b	3	69	53	13.5	bc	bc	bc						
	Malin Head	30.20	61	NE	2	b	30.15	-.01	61	+2	SE	1	bm	1	65	54	*	f	bc	bc						
	Blacksod Point	30.14	66	NNE	3	b	30.09	-.01	67	+2	NE	2	b	2	70	61	*	cm	bc	bc						
	Valencia	30.11	69	WSW	1	b	30.08	+.01	67	+4	ESE	2	c	3	79	62	12.0	c. bc	bc	c. bc						
	Roche's Point	30.15	68	E	2	b2	30.15	*	63	-3	E	1	bc	2	Trace	71	55	*	bc	bc	b. bc					
	Birr Castle	30.12	77	NE	2	b	30.11	*	54	0	E	1	b	1	81	52	12.2	b	b	c. b						
	Donaghadee	30.20	62	NNE	1	m	30.18	.00	53	-4	S	1	m	1	65	51	*	b	bm	bm						
	Liverpool Obsy.	30.19	65	NNW	2	b	30.19	.00	58	-1	SE	3	b	2	73	59	10.5	bm	bm	b						
	Holyhead	30.16	64	NE	2	b	30.15	+.01	65	0	ESE	3	b	2	68	57	*	fw	b. f	med						
	Pembroke (St. Ann's Hd.)	30.12	69	NW	1	b	30.13	+.01	61	-1	E	3	b	2	72	56	12.6	b	bm	bm						
	Newquay	30.10	70	NW	1	b	30.11	*	64	-5	S	1	bcw	1	77	58	12.7	b	b	b						
	Scilly (St. Mary's)	30.12	68	E	2	bm	30.12	.00	64	-2	E	1	m	1	Trace	71	60	11.8	bcw	bcw	bcw					
	Jersey (St. Aubin)	30.09	74	ENE	4	bm	30.10	*	64	-1	ESE	3	bmw	3	79	61	13.3	bm	bm	bmw						
	Portland Bill	30.10	66	SSW	2	b	30.15	+.01	64	+2	ESE	2	b	2	73	60	13.2	b	b	b						
	Dungeness	30.09	65	ENE	4	bc	30.12	?	58	-6	NW	3	c	4	71	51	12.7	bc	c. bc	bc						
	Dover	30.14	61	NE	4	o	30.13	*	60	-6	N	3	b	2	78	54	12.5	b. bc	b	b. bc						
	Wick	30.24	55	NNW	3	b	30.21	-.01	53	-2	N	1	b	1	59	49	*	o. bc	bc	bc						
	Nairn	30.23	61	ENE	1	b	30.21	*	54	+1	-	0	c	1	64	48	9.9	b	b	bc						
	Aberdeen	30.22	59	NNW	3	b	30.20	.00	53	-1	NW	2	bc	2	Trace	64	48	6.4	cq	c. bc	b. bc					
	Leith	30.20	62	ENE	3	b	30.24	+.01	54	-2	SE	2	c	1	65	48	*	o. bc	b	b. bc						
	North Shields	30.23	60	NNW	2	c	30.21	+.01	54	-2	NNW	2	o	3	61	49	2.6	c	c	o						
	Spurn Head	30.16	60	N	5	c	30.15	+.01	57	-4	NW	5	c	5	63	54	*	c. o	cr	c						
Yarmouth	30.14	62	NNW	3	o	30.13	.00	60	-1	NNW	2	o	3	67	58	2.9	bc. cq	c. cq	o. c							
Clacton-on-Sea	30.11	69	NNE	4	bc	30.14	.00	58	-3	NW	3	o	2	73	57	13.2	bc	bc	bc. c. o							
Nottingham	30.13	62	NNE	4	b	30.19	*	55	-2	NNW	2	bm	1	72	49	11.7	c. b	b	bc							
Bath	30.11	80	-	0	b	30.18	*	56	-4	E	1	b	1	81	52	9.0	-	-	-							
Oxford	30.16	66	NE	3	b	30.19	*	60	-3	NNE	2	b	1	78	50	*	b	b	b							
London (Kew Obsy.)	30.12	71	E	3	b	30.13	.00	57	-2	N	2	b	1	75	52	11.8	c. bc. b	b	b							
ICELAND & FAEROE.	Isafjord	30.18	*	53	-1	W	5	c	1	*	*	*	*	*	*	*	*	*	*	*						
	Reykjavik	30.24	.00	50	-3	-	0	o	1	*	*	*	*	*	*	*	*	*	*	*						
	Seydisfjord	30.16	-.01	48	-3	ENE	1	b	1	*	*	*	*	*	*	*	*	*	*	*						
	Thorshavn	30.15	-.04	53	-3	WNW	5	bc	1	*	*	*	*	*	*	*	*	*	*	*						
SCANDINAVIA.	Haparanda	29.65	51	NE	6	bc	29.73	.00	46	-11	NE	6	bc	1	0.16	53	41	*	*	*						
	Hernösand	29.57	51	NNW	6	bc	29.69	+.04	54	0	NW	6	bc	1	0.04	59	48	*	*	*						
	Stockholm	29.53	50	NW	2	c	29.54	+.02	54	-1	?	6	c	1	0.12	63	45	*	*	*						
	Wisby	29.46	55	N	6	bc	29.36	-.04	52	-9	N	8	r	1	0.55	61	48	*	*	*						
	Karlstad	29.69	54	NW	9	b	29.71	.00	50	-5	N	8	bc	1	63	46	*	*	*							
	Færder (X'ania Fjord)	29.71	63	NE	6	c	29.81	.00	55	-7	NNW	8	b	3	66	54	*	*	*							
	Bodö	29.86	49	ENE	4	b	29.96	+.01	48	+2	NE	4	bc	2	50	45	*	*	*							
	Christiansund	30.00	51	NW	3	r	30.06	+.02	51	+1	N	1	c	2	0.20	52	48	*	*	*						
	Skudesnaes	29.93	54	NNW	3	b	29.96	+.02	54	-1	NNW	6	b	2	59	50	*	*	*							
	The Scaw (Skagen)	29.70	61	W	2	b	29.79	+.02	55	-7	N	7	b	2	70	54	*	*	*							
Blaavands Huk	29.81	61	NNW	5	c	29.86	+.07	59	-4	ENE	2	bc	3	64	54	*	*	*								
GERMANY, &c.	Cuxhaven	29.88	64	NNW	6	c	29.83	-.01	63	-2	NW	6	bcq	1	66	61	*	*	*							
	The Helder	30.03	64	NNW	4	c	30.02	.00	61	-3	NNW	5	c	3	0.04	66	61	*	*	*						
	Brussels	30.06	63	NNE	5	o	30.08	.00	61	-1	NW	2	o	1	74	57	*	*	*							
	Berlin	29.72	64	NW	4	bc	29.73	-.03	58	-4	NW	6	c	1	0.08	79	55	*	*	*						
	Frankfurt	29.94	66	NE	3	c	30.00	+.01	62	-6	NW	3	c	1	77	61	*	*	*							
	Munich	29.90	65	NW	2	o	29.99	+.02	60	-8	NW	3	o	1	79	57	*	*	*							
FRANCE.	C. Gris Nez	30.09	63	NE	4	bc	30.12	+.01	63	-1	N	4	bc	2	72	59	*	*	*							
	La Hève	30.13	68	NE	3	b	30.16	*	68	+4	NE	1	b	0	75	59	*	*	*							
	Brest (St. Mathieu)	30.03	84	NE	3	b	30.14	+.02	61	-4	ENE	1	b	1	84	59	*	*	*							
	Lorient (Bec Melen)	30.00	75	WNW	2	b	30.07	*	62	-6	E.	4	b	1	84	59	*	*	*							
	Rochefort (Ile d' Aix)	30.00	72	WNW	3	bc	30.04	*	66	-1	SE	2	c	1	82	64	*	*	*							
	Biarritz	30.08	75	NW	3	c	30.10	*	73	+1	WNW	3	bc	2	79	72	*	*	*							
	Paris	30.02	74	NNE	3	b	30.12	+.01	60	-5	NNE	2	c	1	83	54	*	*	*							
	Belfort	29.96	77	WNW	6	m	30.05	*	58	-5	-	0	m	1	86	54	*	*	*							
	Lyons	29.92	84	NNW	6	c	29.96	*	67	-4	N	1	b	1	81	60	*	*	*							
	Nice	29.79	74	-	0	bc	29.78	.00	75	+1	-	0	b	0	84	66	*	*	*							
SPAIN, PORTUGAL, &c.	Perpignan	29.91	82	W	3	c	29.99	+.04	77	+2	W	2	b	1	86	73	*	*	*							
	Sanguinaire	29.75	73	NW	2	bc	29.74	*	79	+	WSW	3	m	4	84	72	*	*	*							
	Corunna	30.14	69	NNW	3	b	30.12	.00	61	-2	NW	1	f	2	70	57	*	*	*							
	Lisbon (8 a.m. local)	30.06	67	NNW	5	b	30.02	+.01	71	+3	N	4	b	2	77	64	*	*	*							
	Gibraltar	29.93	68	W	3	b	29.92	*	62	+	NE	1	b	1	77	64	*	*	*							
PORTUGAL, &c.	Azores (P. Delgada) (6 a.m. local)	30.01	71	W	3	b	30.19	.00	70	-3	SW	4	b	2	79	68	*	*	*							
	Azores (Horta)	30.01	71	W	3	b	30.19	.00	70	-3	SW	4	b	2	79	68	*	*	*							
Madeira (Funchal)	30.11	74	ENE	2	c	30.10	-.01	73	0	ENE	2	bc	2	77	63	*	*	*								

* Information for these columns not usually received.

† Received too late for insertion in Charts.

DURATION AND EXTREME FORCE OF GALES ON BRITISH COASTS

BAROMETER, WIND AND WEATHER FOR 7 A.M. AND 6 P.M. YESTERDAY.



NOTES ON YESTERDAY'S WEATHER.

During yesterday the thermometer rose to 45° and upwards at most of our western and southern stations, to 80° at Portsmouth, and to 81° at Oak and Bir Castle. Very little bright sunshine was recorded on the east coast of England, but elsewhere the duration was large.

Wireless reports show that as far west as the 14th meridian ships experienced light breezes from West or South West, and fair weather, but with fog in places.

WEATHER PROSPECTS.

FORECASTS FOR THE 24 HOURS NOON WEDNESDAY TO NOON THURSDAY.

- 0 { a } Light breezes, chiefly North-Westerly; fair; cool.
b }
- 1 { North-Westerly and North-Easterly winds, light or moderate; fair generally, but slight local showers on coast; cool.
- 2 { a }
b }
- 3 { }
- 4 { a } Light breezes chiefly North-Westerly; fine generally; temperature about, or rather below, the normal.
b }
- 5 { }

FORECAST DISTRICTS.



The Coasts upon which the Warning Signals are at present displayed are indicated thus:

Signals hoisted yesterday
South Cone.
North Cone.
The Warnings Issued.

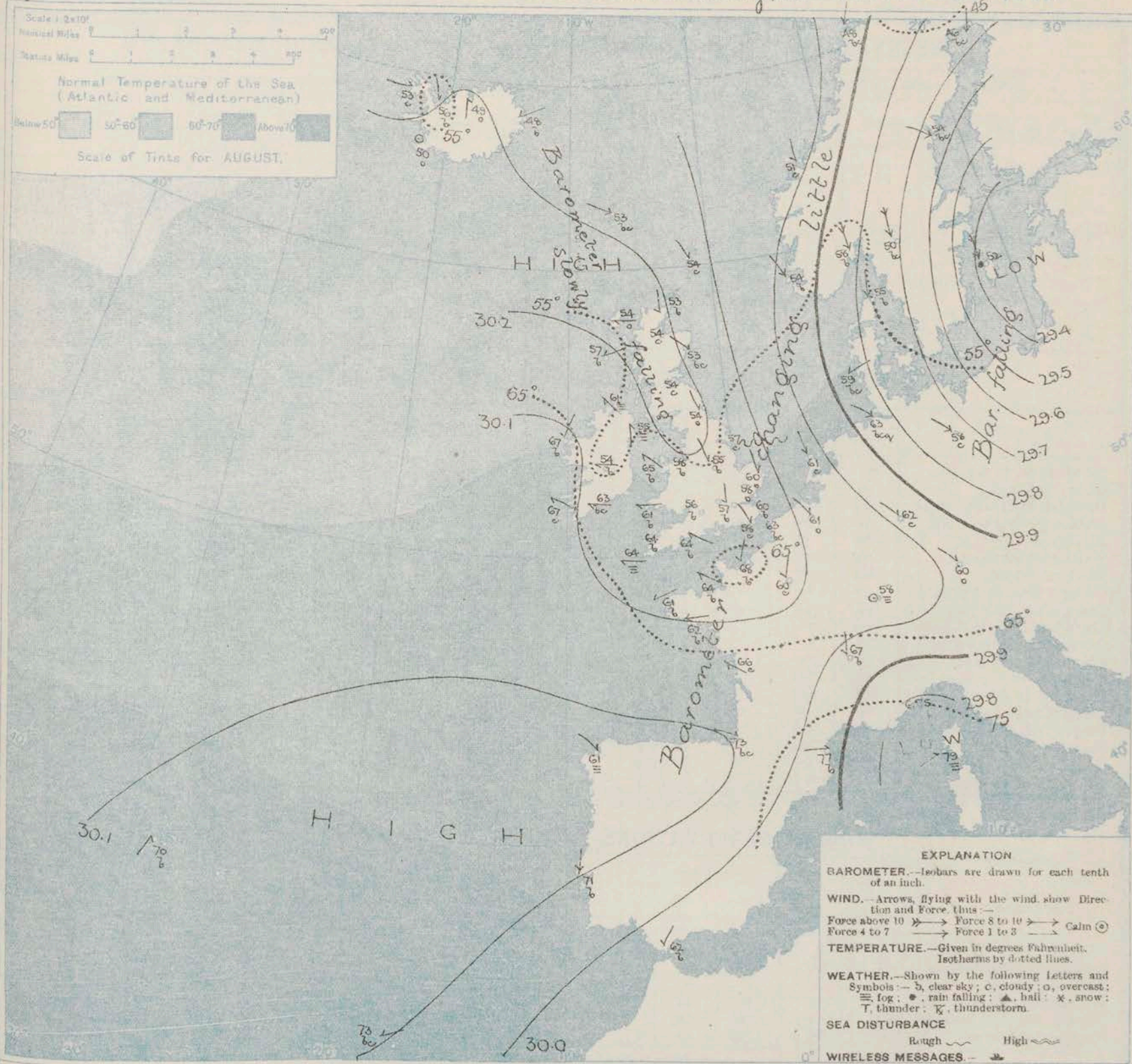
Signals hoisted this morning
South Cone.
North Cone.
The Warnings Issued.

- 6 { a } Easterly or South-Easterly
b }
- 7 { a } winds; fine; cool.
b }
- 8 { a } Light breezes, chiefly
b }
- 9 { a } Easterly fine generally, but
b } some mist on coast, normal temperature.
- 10 { a }
b }

11 WESTERN CHANNEL AND BAY. Light breezes chiefly from East or South East, with a slight sea; fair cool; misty in places.

THE FURTHER OUTLOOK.

SYNOPTIC CHART FOR 7 A.M. Wednesday, 16th AUGUST 1911.



NOTES ON THE GENERAL SITUATION AT 7 A.M.

A large anticyclone still extends from the northward over the United Kingdom and the north of France, and the barometrical changes in progress are slight and irregular. A deep depression lies over the upper portion of the Baltic, and a shallow disturbance is situated over the Gulf of Genoa.

Northerly and North Westerly winds prevail along the east coasts of Great Britain and the northern portions of the Continent, and blow with the force of a gale in the south of Scandinavia. On our western and southern coasts

and in the west of France, the wind is light from the Eastward or South Eastward. Temperature has again fallen generally, but has risen slightly in the west of Ireland, where the morning readings are above 65°. Over North Britain and the northern and central parts of Ireland the thermometer is below 55°. In the south of France the readings are as high as 75° or slightly above it, but over northern Europe they are below 55°. The weather remains fair or fine over western Europe, as a whole, but a good deal of cloud prevails on the east coast of England. Rain is falling at Nisby. The sea is slight or smooth generally, but rather rough at the mouth of the Rhumber.

GENERAL INFERENCE FROM THE 7 A.M. OBSERVATIONS.

There are no indications of any material change in the general conditions. The anticyclone over our islands will maintain its position for the

present, and fair dry weather will therefore prevail generally, with a temperature differing but little from the normal.

DAILY WEATHER REPORT.

Wednesday, 16th Aug, 1911.

OBSERVATIONS from the ATLANTIC OCEAN received by RADIOTELEGRAPHY.

CONTROL OBSERVATIONS.						NAME OF SHIP.	OBSERVATIONS PLOTTED ON THE CHARTS.											
DATE AND HOUR OF OBSERVATION.	POSITION.		Reading of Barometer.	WIND.			DATE AND HOUR OF OBSERVATION.	POSITION.		Reading of Barometer.	WIND.		Weather.	TEMPERATURE.			Sea Dis- turb- ance	
	Lat. N.	Long. W.		Direc.	Force.			Lat. N.	Long. W.		Direc.	Force.		Air.	Dry Bulb.	Wet Bulb.		Sea.
	*	*	In.				*	*	In.					*	*	*		
15th Aug. 4am	50	11	30.14	WNW	1-3	<u>Montfort</u>	15th Aug. 7am	50	10	30.14	WNW	1-3	f	-	-	-	-	

TEMPERATURE, WEATHER, SUNSHINE AND RAINFALL FOR YESTERDAY.

STATIONS.	TEMPERATURE F.		Weather.	Sunshine.	Rainfall.	STATIONS.	TEMPERATURE F.		Weather.	Sunshine.	Rainfall.
	Max.	Min.					Max.	Min.			
Stonehaven, to 6 p.m.	79	53	b. b.	10.3	-	Brighton, to 6 p.m.	78	57	*	12.3	-
Oban, to 6 p.m.	68	54	*	12.0	-	† Seaford, to 6 p.m.	77	55	b	12.9	-
Douglas (I. of Man), to 6 p.m.	70	59	b. b.	*	-	† Eastbourne, to 6 p.m.	76	57	*	12.7	-
Dublin (City), to 4 p.m.	70	51	b	12.2	-	Bexhill-on-Sea, to 9 p.m.	77	58	*	12.1	-
Blackpool, to 9 p.m.	72	52	b	12.0	-	Hastings ...	*	*	*	12.0	*
Southport, to 9 p.m.	72	52	b	12.8	-	† Folkestone, to 6 p.m.	72	60	b	12.7	-
† Rhyl, to 6 p.m.	78.3	58	b	12.3	-	† Deal, to 6 p.m.	72	60	a. b. c. b.	12.0	-
† Colwyn Bay, to 6 p.m.	72	60	b	12.4	-	† Ramsgate, to 6 p.m.	*	*	*	12.4	-
Llandudno, to 9 p.m.	70	61	b	12.0	*	† Margate, to 6 p.m.	69	62	b	11.8	-
Bettws-y-Coed, to 6 p.m.	77	56	b	11.7	-	Felixstowe, to 6 p.m.	72	55	*	11.7	-
Aberystwyth, to 6 p.m.	77	61	*	11.4	-	† Lowestoft, to 6 p.m.	74	56	b. c. o	5.0	-
Plymouth, to 9 p.m.	76	64	b. c. b.	12.6	-	† Skegness, to 6 p.m.	66	60	c. b. c.	3.2	-
† Paignton, to 6 p.m.	74	59	b	12.8	-	Scarborough, to 9 p.m.	62	56	*	1.9	-
Torquay, to 6 p.m.	75	63	*	12.3	-	† Harrogate, to 6 p.m.	62	49	a. b. c. b.	5.3	-
Teignmouth, to 9 p.m.	76	58	b	13.2	-	† Buxton, to 6 p.m.	72	46	b	12.2	-
† Weymouth, to 6 p.m.	79	50	b	12.6	-	Darwen, to 9 p.m.	70	51	b	11.4	-
Bournemouth, to 6 p.m.	78.5	54	b	12.5	-	Manchester, to 9 p.m.	72	54	b. c.	10.7	-
Southsea, to 6 p.m.	80	57	*	11.6	-	Birmingham, to 9 p.m.	76	57	c. b.	6.4	-
† Worthing, to 6 p.m.	78	57	b	-	-						

† At this station the amount of Bright Sunshine is for the whole day, ending with sunset.

LONDON OBSERVATIONS.

STATIONS.	HUMIDITY.		TEMPERATURE.		Weather.	Rainfall.	Sunshine Yesterday.	SUNSET FOR STATIONS IN THE UNITED KINGDOM TO-DAY AND TO-MORROW.																		
	3 p.m. Yesterday.	9 a.m. To-day.	Max.	Min.				16th & 17th Aug 1911.	Sunrise	Noon	Sunset															
24 HOURS ENDED AT 9 A.M. TO-DAY.																										
Greenwich (Royal Obs.) ...	% 45	% 60	" 78	" 53	b	in. -	Hrs. 11.6	Yarmouth ... {	G.M.T. 4.38	G.M.T. 11.57	G.M.T. 7.16															
City (Bunhill Row) ...	* *	* *	* *	* *	*	*	11.7					Greenwich ... {	G.M.T. 4.40	G.M.T. 11.57	G.M.T. 7.14											
Westminster (St. James's Pk.)	46	65	79	55	b. bc	-	12.0									Wick ... {	G.M.T. 4.48	G.M.T. 12.4	G.M.T. 7.20							
Camden Sq. (Brit. Rainfall)	43	63	79	52	b	-	11.1													Valencia... ... {	G.M.T. 4.50	G.M.T. 12.4	G.M.T. 7.18			
Hampstead (Reservoir) ...	*	66	73	50	bc	-	12.1																	Wick ... {	G.M.T. 4.38	G.M.T. 12.16
								Valencia... ... {	G.M.T. 4.40	G.M.T. 12.16	G.M.T. 7.52															
24 HOURS ENDED AT 6 P.M. YESTERDAY.							Valencia... ... {					G.M.T. 5.27	G.M.T. 12.45	G.M.T. 8.4												
South Kensington ...	* *	* *	79 80	58 59	bc. b	{									-	%	12.2	G.M.T. 12.45	G.M.T. 8.2							
" (Roof of M.O.)	-	-																								

TEMPERATURE, WEATHER and RAINFALL at additional FOREIGN STATIONS, for the 24 hours ended at 7 a.m. yesterday.

STATIONS.	RAIN.	TEMPERATURE F.		WEATHER.	STATIONS.	RAIN.	TEMPERATURE F.		WEATHER.
		Max.	Min.				Max.	Min.	
Flushing ...	In.				Florence ...	In.			
Copenhagen ...					Rome ...				
Vardö (North Cape) ...					Naples ...				
St. Petersburg ...					Malta ...				
Vienna ...					Berne ...				
Buda-Pesth ...					Zürich ...				
Hermanstadt ...					Geneva ...				
Trieste ...					Lugano ...				

NOTE.—The information relating to weather is indicated by the following letters:—b. blue sky; bc. sky half clouded; c. sky three parts clouded; d. drizzling rain; e. wet air, without rain falling; f. fog; g. gloom; h. hail; i. lightning; m. mist; o. overcast sky; p. passing showers; q. squalls; r. rain; s. snow; t. thunder; u. ugly, threatening sky; v. visibility, unusual transparency; w. dew; x. hear frost; z. dust-haze, or smoke.

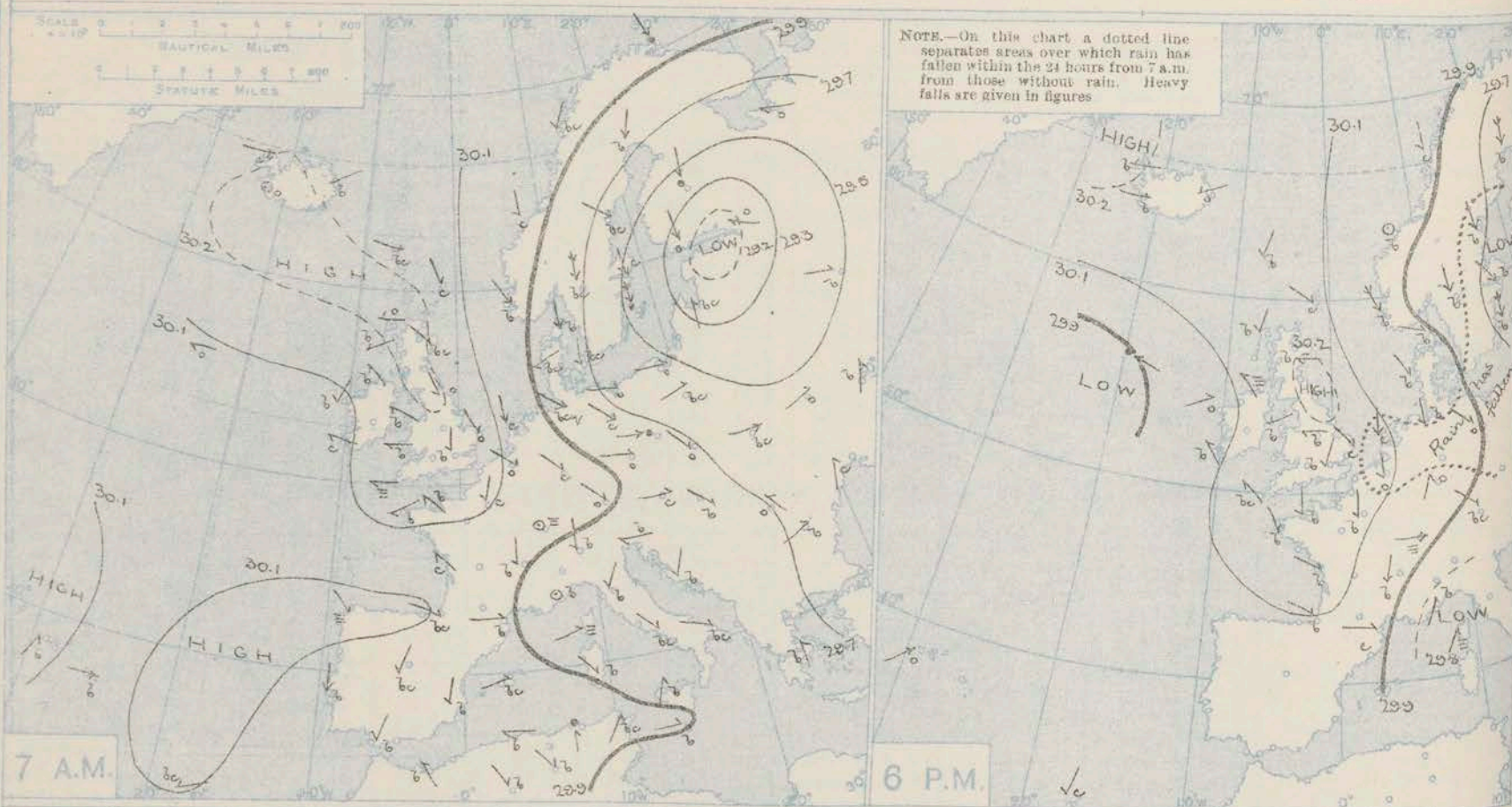
The Daily Weather Report is sent free by post to any address in the United Kingdom on payment of £1 per annum, for postage and wrappers.

DAILY WEATHER REPORT OF THE METEOROLOGICAL OFFICE.

Thursday,
17th August, 1911.

STATIONS.	YESTERDAY EVENING.						THIS MORNING 7 A.M. G.M.T.										PAST 24 HOURS.							
	BAROM.		TEMP.		WIND.		BAROMETER.		TEMP.		WIND.		Sea (0 to 9).	Rain-fall.	TEMP.		WEATHER.							
	At 32° Fahr. and M.S.L. Lat. 45°.	Dry Bulb.	Direc.	Force (0 to 12).	Weather.	At 32° Fahr. and M.S.L. Lat. 45°.	Change since 4 a.m.	Dry Bulb.	Change since Yesterday.	Direc.	Force (0 to 12).	Weather.			Max.	Min.	Sun-shine.	Morn'g. 7-12 Hours.	After'n. 12-6 Hours.	Night. 6-7 Hours.				
BRITISH ISLANDS.	Lerwick	30.17	56	WNW	3	c	30.11	-0.1	51	-3	NW	2	o	1	In.	58	48	Hours	bep	ond	o.c.			
	Stornoway	30.18	58	NE	2	z	30.11	-0.2	53	-1	-	0	b	0	-	62	47	8.6	bc bz	bc	bc			
	Castlebay (Barra Isd.)	30.16	63	SSW	2	z	30.03	-0.1	60	+3	ESE	2	o	1	-	64	58	13.0	b	bc	c			
	Malin Head	30.11	65	SE	2	m	30.06	-0.2	64	+3	SW	4	bm	2	-	70	60	*	bm	m	m			
	Blacksod Point	30.08	70	WSW	2	o	30.02	-0.2	65	-2	SE	2	o	2	-	74	61	*	bm	m	bc			
	Valencia	30.09	70	SSE	3	z	30.06	-0.1	65	-2	S	2	o	3	-	74	63	8.1	cx	c. bz	bc			
	Roche's Point	30.14	67	SE	2	c	30.12	0	63	+2	S	2	c	2	0.01	62	63	*	bc	bc, cx	bc, m			
	Eir Castle	30.08	70	SE	1	b	30.03	0	60	+6	SE	2	c	0	-	61	54	11.6	b	bc	bc			
	Donaghadee	30.16	67	S	1	z	30.14	-0.1	56	+3	NW	1	m	1	-	67	51	*	bcx	bcx	bcx			
	Liverpool Obsy.	30.16	69	N	1	b	30.16	0.0	56	-2	ESE	3	b	2	-	72	53	13.2	b	bm	b			
	Holyhead	30.15	68	ENE	2	z	30.13	-0.1	62	-3	SSW	2	om	1	-	74	60	*	b	b	om			
	Pembroke (St. Ann's Hd.)	30.14	66	-	0	b	30.16	0.0	60	-1	SE	1	fw	2	0.01	68	57	12.4	bm	bm	bm			
	Newquay	30.13	71	-	0	z	30.16	0	63	-1	SE	3	bm	1	-	76	55	12.2	b	bm	bm			
	Scilly (St. Mary's)	30.14	67	SE	2	bm	30.14	-0.0	65	+1	SE	2	bm	3	-	71	61	11.6	bm	bm	bc			
	Jersey (St. Aubin)	30.16	71	N	2	z	30.21	0	64	0	ESE	2	bm	2	-	76	60	13.0	bm	bm, b	bm			
	Portland Bill	30.17	64	SW	2	z	30.20	+0.2	65	+1	S	2	b	1	-	73	51	?	b	b	b			
	Dungeness	30.16	65	SE	1	bc	30.22	+0.1	60	+2	WNW	1	bc	2	-	71	51	12.8	c. bc	bc	bc			
	Dover	30.20	59	NE	1	b	30.22	0	62	+2	SW	1	bc	2	-	73	51	11.7	b. bc	b	b. bc			
	Wick	30.19	56	SE	1	z	30.17	-0.1	47	-6	WNW	1	bm	1	-	58	35	*	bc	bc	bcx			
	Nairn	30.17	57	E	1	z	30.12	0	49	-5	-	0	m	1	-	62	39	7.2	bc	b	bm			
Aberdeen	30.20	55	E	2	z	30.12	-0.1	51	-2	W	2	b	2	Trace	61	44	4.5	bc, c	c. bc	b. bc				
Leith	30.18	63	ENE	2	b	30.18	-0.2	57	+3	W	1	bm	0	-	64	51	*	bc	b	b				
North Shields	30.23	59	NE	2	z	30.17	-0.1	51	-3	SW	2	m	3	-	61	45	6.0	c	bc	bcx				
Spurn Head	30.20	60	NNE	4	bc	30.20	-0.1	53	+1	NW	2	bm	2	-	64	54	*	c	c	bc				
Yarmouth	30.19	62	NW	2	c	30.21	+0.1	56	-4	WNW	2	c	2	-	67	50	3.5	c. bc	bc, c	c. bc				
Clacton-on-Sea	30.17	64	E	3	z	30.21	0.0	58	0	N	2	bc	1	-	72	51	8.4	o. bc	bc, b	b. bc				
Nottingham	30.18	64	E	2	b	30.20	0	51	-4	E	1	bm	0	-	71	44	12.0	b	b	b				
Bath	30.14	77	NE	2	z	30.21	0	56	0	-	0	b	1	-	73	51	12.3	-	-	-				
Oxford	30.16	66	NE	3	z	30.22	0	56	-4	S	1	o	0	-	77	49	*	b	b	b. f. o				
London (Kew Obsy.)	30.15	74	NNE	2	z	30.22	0.0	63	+6	WSW	2	o	0	-	75	57	13.2	b. b.	b. b.	b. bc, c				
ICELAND & FAEROE.	Isafjord	30.23	56	E	3	b	30.09	0	49	-4	-	0	c	0	*	*	*	*	*	*	*			
	Reykjavik	30.15	54	W	1	b	30.01	0.0	52	+2	-	0	b	0	*	*	*	*	*	*	*			
	Seydisfjord	30.18	54	ENE	2	o	30.16	0	49	+1	NE	2	o	0	*	*	*	*	*	*	*			
	Thorshavn	30.17	63	NE	2	b	30.10	-0.2	50	-3	-	0	c	0	*	*	*	*	*	*	*			
SCANDINAVIA.	Haparanda	29.65	45	NNE	5	b	29.54	-0.2	40	-6	N	8	b	0	0.04	55	25	*	*	*	*			
	Hernösand	29.70	55	N	4	b	29.66	-0.4	51	-3	NW	8	b	0	0	63	46	*	*	*	*			
	Stockholm	29.60	53	NNW	4	b	29.68	-0.1	52	+2	NNW	6	b	0	0.04	59	46	*	*	*	*			
	Wisby	29.64	54	N	5	b	29.69	+0.1	50	-2	NNW	4	bc	0	0.35	63	46	*	*	*	*			
	Karlstad	29.82	54	N	4	b	29.82	-0.2	50	0	NNW	8	b	0	*	64	45	*	*	*	*			
	Färder (X'antla Fjord)	29.87	64	NE	4	b	29.89	-0.1	63	-2	NE	4	b	2	-	66	52	*	*	*	*			
	Bodö	29.94	49	N	2	c	29.86	-0.2	48	0	-	0	c	0	-	50	41	*	*	*	*			
	Christiansund	30.06	53	-	0	b	29.90	-0.7	52	+1	SW	1	m	1	-	54	48	*	*	*	*			
	Skudesnaes	29.99	55	NNW	8	b	29.99	-0.1	55	+1	NNW	4	m	2	-	61	52	*	*	*	*			
GERMANY, &c.	The Scaw (Skagen)	29.91	59	WNW	3	b	29.93	-0.3	61	+6	E	3	c	1	-	64	54	*	*	*	*			
	Blavands Huk	29.93	58	NNW	2	b	29.93	-0.2	61	+2	NW	6	c	5	-	64	55	*	*	*	*			
	Cuxhaven	30.00	66	H	3	b	30.04	+0.1	62	-1	NW	4	o	0	-	66	57	*	*	*	*			
	The Helder	30.12	62	NNW	4	e	30.17	+0.1	62	+1	NNW	2	c	1	0.04	63	59	*	*	*	*			
FRANCE.	Brussels	30.16	60	N	3	o	30.21	+0.3	59	-2	WSW	1	o	0	0.04	71	53	*	*	*	*			
	Berlin	29.92	61	NW	2	o	29.99	+0.1	56	-2	SW	3	b	0	0.04	68	52	*	*	*	*			
	Frankfurt	30.08	63	SW	1	o	30.16	+0.2	61	-1	NW	3	c	0	-	70	55	*	*	*	*			
	Munich	30.02	61	NW	2	bc	30.15	+0.3	59	-1	NW	3	c	0	-	70	55	*	*	*	*			
	C. Gris Nez	30.18	64	ENE	4	bc	30.21	+0.1	61	-2	S	1	c	1	-	72	57	*	*	*	*			
	La Hève	30.19	61	N	2	b	30.24	0	59	-3	E	2	b	1	-	70	52	*	*	*	*			
	Brest (St. Mathieu)	30.17	69	NNW	2	b	30.19	+0.1	65	+4	E	3	b	1	-	81	59	*	*	*	*			
	Lorient (Bec Meles)	30.09	76	NW	2	b	30.15	0	64	+2	E	3	b	1	-	82	59	*	*	*	*			
	Rochefort (Ile d'Aix)	30.11	75	NW	3	b	30.13	0	67	+1	ENE	2	b	1	-	93	61	*	*	*	*			
SPAIN, PORTUGAL, &c.	Biarritz	30.10	77	WNW	3	b	30.12	0	72	-1	W	1	bc	1	-	79	68	*	*	*	*			
	Paris	30.12	74	NNE	3	b	30.23	+0.3	59	-1	NE	1	b	0	-	55	50	*	*	*	*			
	Belfort	30.03	70	W	6	m	30.20	0	57	-1	E	2	m	0	-	79	50	*	*	*	*			
	Lyons	30.02	75	NNE	2	b	30.16	0	62	-4	NW	1	b	0	-	84	57	*	*	*	*			
	Nice	29.79	74																					

BAROMETER, WIND AND WEATHER FOR 7 A.M. AND 6 P.M. YESTERDAY.



NOTES ON YESTERDAY'S WEATHER.

The maximum temperatures recorded over the United Kingdom yesterday were lower than of late, but at several places in the west and south the thermometer rose to 75° and upwards, and at Birn Castle it reached 81°. On the east coasts of Great Britain the amount

of bright sunshine was rather small, but in all other districts it was again very large—more than 13 hours at some coast stations in the west and south.

WEATHER PROSPECTS.

FORECASTS FOR THE 24 HOURS NOON THURSDAY

- | | | |
|---|---|---|
| 0 | a | Light variable breezes;
fine generally, but misty in
places; rather warmer. |
| | b | |
| 1 | | |
| 2 | a | Variable breezes, finally |
| | b | |
| 3 | | |
| 4 | a | South Easterly; fine generally;
becoming warmer. |
| | b | |
| 5 | | |

FORECAST DISTRICTS.



The Coasts upon which the Warning Signals are at present displayed are indicated thus:—

Signals hoisted yesterday	Signals hoisted this morning
South Cone.	South Cone.
North Cone.	North Cone.

TO NOON FRIDAY.

- | | | |
|----|---|---|
| 6 | a | Light southerly and south Easterly breezes; fine at first; cloudy later, with slight rain in places; rather warmer. |
| | b | |
| 7 | a | Light breezes, chiefly
South Easterly; fine generally,
but some mist or fog on coast;
warmer. |
| | b | |
| 8 | a | Southerly and South Easterly winds, light or moderate; cloudy, some rain; temperature above the normal. |
| | b | |
| 9 | a | Same as No. 7 and 8 |
| | b | |
| 10 | a | Same as No. 9 a. |
| | b | |

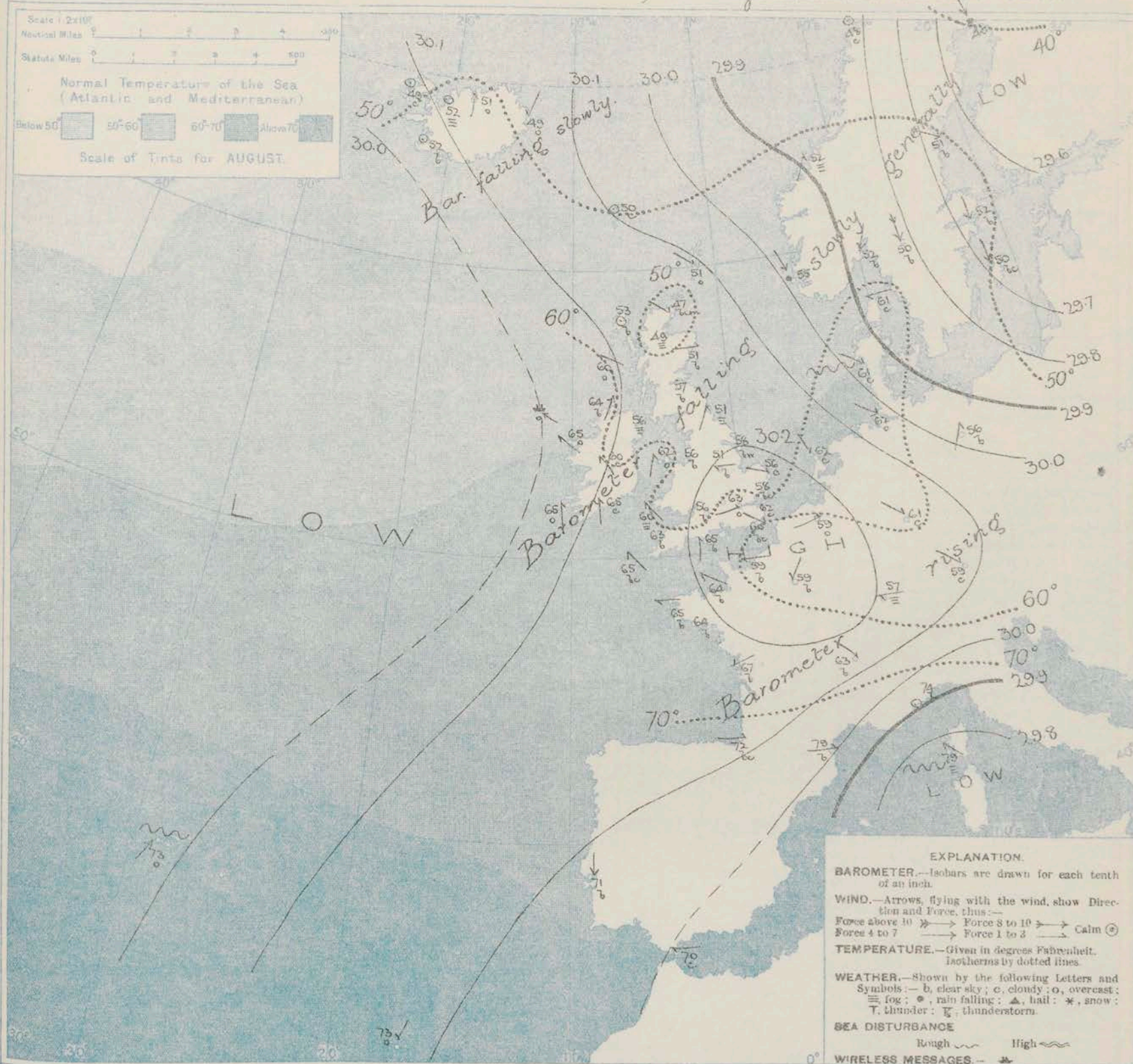
11 WESTERN CHANNEL AND BAY.

Light to moderate Easterly and South Easterly winds, and a slight sea; fine generally, but misty in places; normal temperature.

THE FURTHER OUTLOOK.

SYNOPTIC CHART FOR 7 A.M. Thursday 17th

AUGUST 1911.



NOTES ON THE GENERAL SITUATION AT 7 A.M.

The type of weather over the greater part of western Europe remains anticyclonic, but the area of highest pressure has been transferred from its former position in the north to France and the south east of England, a large depression still lies over northern Russia, and a shallow disturbance over the Atlantic is apparently extending slowly eastwards.

An anticyclonic circulation of light breezes prevails over the United Kingdom, France and the Netherlands, but over northern Europe the wind is influenced by the Russian depression, and in Sweden it blows a gale

from the Northward and North Westward. Temperature has changed rather irregularly. On some parts of our own western and southern coasts the thermometer is as high as 65°, but at most of our northern and central stations it is below 55°, and in the north of Scotland it is below 50°. The Continental values range from between 72° and 75° in the south of France to 50° and less in the north of Scandinavia. The weather is fair or fine over Western Europe as a whole, but mist prevails on several parts of the British and Irish coasts, and dense fog at Pembroke. Rain is falling at Haparanda and Skudenes. The sea is slight or smooth generally.

GENERAL INFERENCE FROM THE 7 A.M. OBSERVATIONS.

The shallow low pressure area over the Atlantic will probably cause a little rain on the west coast of Ireland and Scotland, but over the

United Kingdom as a whole the weather will remain for the present fair and dry. An increase of temperature is likely to occur in most districts.

DAILY WEATHER REPORT.

Thursday, 17th August, 1911.

OBSERVATIONS from the ATLANTIC OCEAN received by RADIOTELEGRAPHY.

CONTROL OBSERVATIONS.						OBSERVATIONS PLOTTED ON THE CHARTS.											
DATE AND HOUR OF OBSERVATION.	POSITION.		Reading of Barometer.	WIND.		NAME OF SHIP.	DATE AND HOUR OF OBSERVATION.	POSITION.		Reading of Barometer.	WIND.		Weather	TEMPERATURE.			Sea Dis- turb- ance
	Lat. N.	Long. W.		Dir.	Force.			Lat. N.	Long. W.		Dir.	Force.		Air.	Wet Bulb.	Sea.	
	"	"	In.					"	"	In.				"	"	"	
Aug {	17th 7am	55	22	29.87	SE	4-5	Empress of Britain {	Aug. 17th 7am	55	11	29.89	SE	4-5	0	-	-	-
	18th 3pm	56	19	29.92	E	4-5		" 16th 6pm	56	18	29.94	ESE	4-5	0	-	-	-
	- 4am	56	25	30.05	ENE	4-5		" - 7am	56	23	30.09	E	1-3	0	-	-	-

TEMPERATURE, WEATHER, SUNSHINE AND RAINFALL FOR YESTERDAY.

STATIONS.	TEMPERATURE F.		Weather.	Sunshine	Rainfall.	STATIONS.	TEMPERATURE F.		Weather.	Sunshine	Rainfall.
	Max.	Min.					Max.	Min.			
Stonehaven, to 6 p.m.	74	49	b	12.2	-	† Brighton, to 6 p.m.	74	54	b	13.2	-
Oban, to 6 p.m.	67	54	b	12.5	-	† Seaford, to 6 p.m.	72	54	b	12.7	-
Douglas (L. of Man), to 6 p.m.	72	55	b. b	-	-	† Eastbourne, to 6 p.m.	71	55	b	13.2	-
Dublin (City), to 4 p.m.	72	46	b	-	-	Bexhill-on-Sea, to 9 p.m.	70	53	b	13.2	-
Blackpool, to 9 p.m.	72	48	b. b	12.0	-	† Hastings	71	55	b. b	13.6	-
Southport, to 9 p.m.	74	50	b	12.5	-	† Folkestone, to 6 p.m.	72	55	b. b	11.5	-
Rhyl, to 6 p.m.	75	50	b	12.8	-	† Deal, to 6 p.m.	71	56	b. b	11.1	-
* Colwyn Bay, to 6 p.m.	71	54	b	13.2	-	† Ramsgate, to 6 p.m.	71	59	b. b	9.7	-
Llandudno, to 9 p.m.	70	54	b	12.0	-	Margate, to 6 p.m.	71	59	b. b	8.5	-
Batwys-Coed, to 6 p.m.	77	50	b	12.0	-	† Felixstowe, to 6 p.m.	71	56	b. b	7.9	-
Aberystwyth, to 6 p.m.	76	58	b. b	12.5	-	† Lowestoft, to 6 p.m.	69	56	b. b	5.0	-
Plymouth, to 9 p.m.	73	58	b. b	11.5	-	† Skegness, to 6 p.m.	64	56	b. b	9.7	-
Paignton, to 6 p.m.	76	57	b	11.3	-	† Scarborough, to 9 p.m.	62	55	b. b	1.2	-
Torquay, to 6 p.m.	71	61	b. b	9.7	-	† Harrogate, to 6 p.m.	65	47	b. b	4.1	-
Teignmouth, to 9 p.m.	70	62	b. b	12.0	-	Buxton, to 6 p.m.	70	42	b. b	11.5	-
Weymouth, to 6 p.m.	74	57	b. b	11.8	-	Darwen, to 9 p.m.	69	49	b. b	12.6	-
† Bournemouth, to 6 p.m.	74	52	b. b	12.0	-	Manchester, to 9 p.m.	75	52	b. b	9.9	-
Southsea, to 6 p.m.	75	56	b	12.9	-	Birmingham, to 9 p.m.	63	47	b. b	6.3	-
† Worthing, to 6 p.m.	73	54	b	-	-	Carnouville, to 6 p.m.	63	47	b. b	-	-

† At this station the amount of Bright Sunshine is for the whole day, ending with sunset.

LONDON OBSERVATIONS.

STATIONS.	HUMIDITY.		TEMPERATURE.		Weather.	Rainfall.	Sunshine Yesterday.	SUNSET FOR STATIONS IN THE UNITED KINGDOM TO-DAY AND TO-MORROW.			
	3 p.m. Yesterday.	9 a.m. To-day.	Max.	Min.				17th & 18th Aug 1911.	Sunrise	Noon	Sunset
	24 HOURS ENDED AT 9 A.M. TO-DAY.										
Greenwich (Royal Obs.) ...	41	74	76	51	b. c	-	Hrs. 12.3	Yarmouth {	G.M.T. 4.40	G.M.T. 11.57	G.M.T. 7.14
City (Hunhill Row)	43	81	76	53	b. c	-	12.5		4.42	11.57	7.12
Westminster (St. James's Pk.)	43	81	76	53	b. c	-	13.1	Greenwich {	4.50	12.4	7.18
Camden Sq. (Brit. Rainfall)	39	77	78	53	b. c	-	7.1		4.52	12.4	7.16
Hampstead (Reservoir) ...	*	87	73	56	b. c	-	12.4	Wick {	4.40	12.16	7.52
									4.42	12.16	7.50
			24 HOURS ENDED AT 6 P.M. YESTERDAY.					Valencia {	5.29	12.45	8.2
South Kensington ...	*	83	77	54	b. b	-	*		5.31	12.45	8.0
" " (Roof of M.O.)	45	83	76	55			12.9				

TEMPERATURE, WEATHER and RAINFALL at additional FOREIGN STATIONS, for the 24 hours ended at 7 a.m. yesterday.

STATIONS.	RAIN.	TEMPERATURE F.		WEATHER.	STATIONS.	RAIN.	TEMPERATURE F.		WEATHER.
		Max.	Min.				Max.	Min.	
Flushing	-	68	61	c. c.	Florence	-	86	68	b. c
Copenhagen	0.12	68	52	c. b.	Rome	-	87	65	b. b
Vardö (North Cape)	-	46	39	b. c.	Naples	-	82	67	b. b
St. Petersburg	0.12	54	54	c. c.	Malta	-	91	77	c
Vienna	0.20	70	61	c. c.	Berne	-	*	*	b. b
Buda-Pesth	Trace	82	63	c. b.	Zürich	-	*	*	b. b
Hermanstadt	0.24	79	55	b. c.	Geneva	-	*	*	b. b
Trieste	0.71	73	63	b. b	Lugano	-	*	*	b. b

Note.—The information relating to weather is indicated by the following letters: b, blue sky; bc, sky half clouded; c, sky three parts clouded; dr, drizzling rain; a, wet all, without rain falling; f, fog; g, gloom; h, hail; l, lightning; m, mist; o, overcast sky; p, passing showers; q, squalls; r, rain; s, snow; t, thunder; u, ugly, threatening sky; v, visibility, unusual transparency; w, dew; x, hoar frost; z, dust, haze, or smoke.

The Daily Weather Report is sent free by post to any address in the United Kingdom on payment of £1 per annum, for postage and wrappers.

DAILY WEATHER REPORT OF THE METEOROLOGICAL OFFICE.

Friday
18th August, 1911.

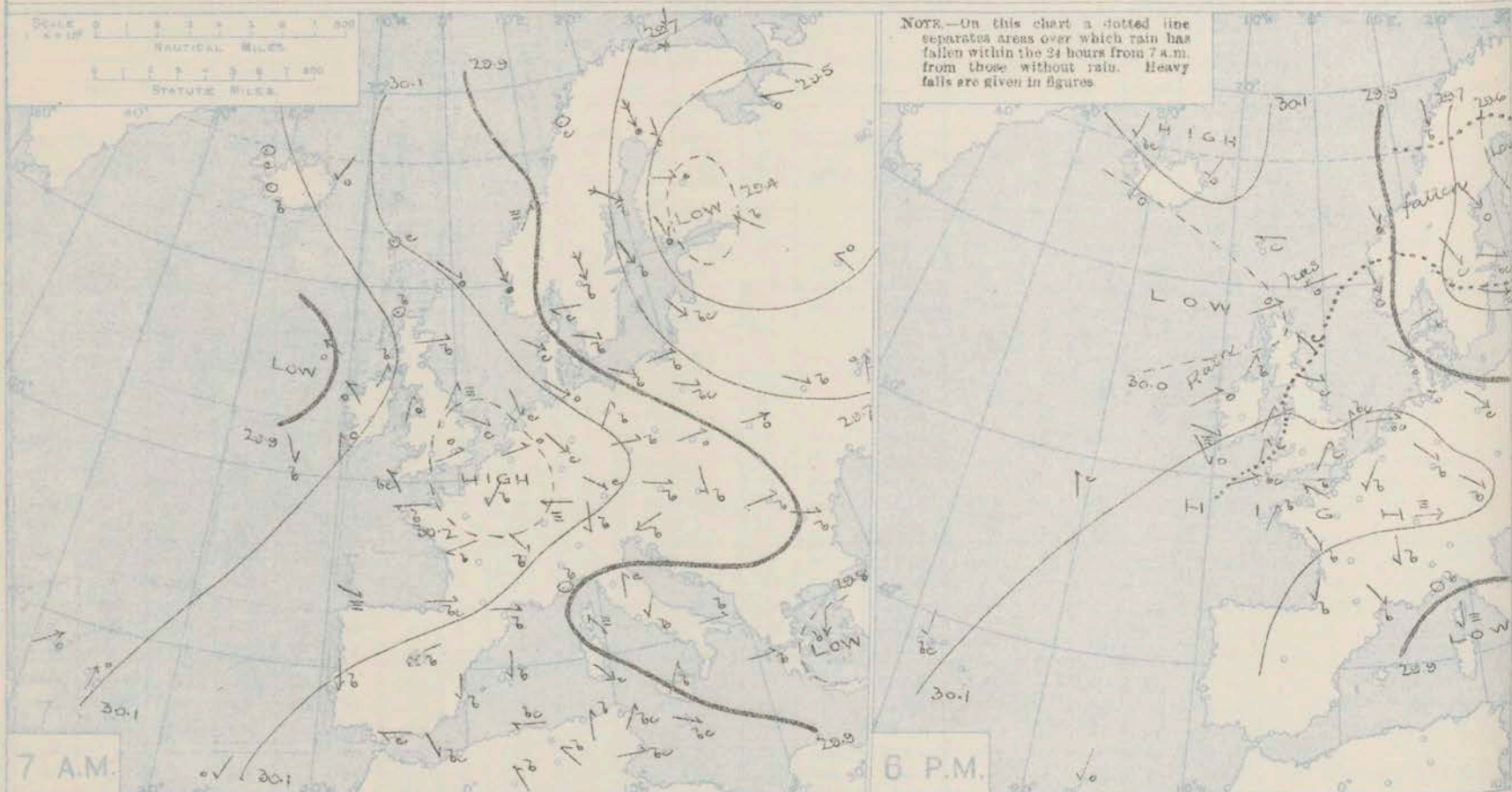
STATIONS.	YESTERDAY EVENING.					THIS MORNING 7 A.M., G.M.T.										PAST 24 HOURS.						
	Barom.	Temp.	Wind	Force (0 to 12).	Weather.	Barometer.	Temp.	Wind	Force (0 to 12).	Weather.	Sea (0 to 2).	Rain-fall.	Temp.		Sun-shine.	Weather.						
	At 32° Fahr. and M.S.L. Lat. 45°.	Dry Bulb.	Dirac.			At 32° Fahr. and M.S.L. Lat. 45°.	Change since 1 a.m.	Dry Bulb.					Change since Yesterday.	Dirac.		Max.	Min.	Morn'g 7-12 Hours.	Aftern'n. 13-15 Hours.	Night. 18-7 Hours.		
BRITISH ISLANDS.																						
Lerwick	30.05	54	ENE	1	0	29.97	-0.02	52	+1	ENE	2	0	1	Trace	55	49	*	om	om	0		
Stornoway	29.98	65	SW	3	0	29.96	+0.03	57	+4	W	2	0	2	0.12	66	53	3.6	bc	bc	opg		
Castlebay (Barra Isd.)	29.99	61	SSW	2	df	29.96	0.00	59	-1	WNW	2	0	1	0.12	61	56	6.7	o. bc. om	om. df	fr. m. o		
Malin Head	30.01	72	SW	1	b	30.02	0.00	59	-5	SW	1	0	0	0.03	77	56	*	bc	bc	om		
Blacksod Point	30.04	61	SW	2	0	30.05	0.00	60	-5	SSW	2	0	2	0.07	67	54	*	om. b	om. p	o.		
Valencia	30.07	61	WNW	2	m	30.07	0.00	57	-8	-	0	0	3	0.04	66	52	0.0	md	md	o. c. o		
Roche's Point	30.10	66	SSW	3	d	30.06	*	59	-6	N	2	0	2	0.04	70	59	*	c	cd	d. o. c		
Birr Castle	30.02	73	SE	2	c	30.06	*	56	-4	SE	2	0	2	0.03	77	54	6.8	bc	bc	op.		
Donaghadee	30.03	70	SSE	2	bc	30.02	+0.02	57	+1	NNW	3	0	2	-	70	55	*	bc	bc	cy		
Liverpool Obsy.	30.10	70	NW	1	b	29.98	-0.03	65	+9	WSW	3	0	2	-	73	56	10.0	b	bc	o		
Holyhead	30.08	65	SW	3	om	29.98	-0.02	61	-1	WNW	4	df	3	0.04	70	60	*	o. cm	cm	sp		
Pembroke (St. Ann's Hd.)	30.12	66	SSW	2	c	30.05	-0.02	63	+3	SSW	2	cg	1	Trace	70	59	7.2	fu	cm	cm		
Newquay	30.12	71	SW	1	c	30.05	*	62	-1	SE	1	bc	1	-	76	60	11.1	b	b	bc		
Scilly (St. Mary's)	30.13	70	WSW	1	bc	30.06	-0.01	65	0	-	0	bc	1	-	72	61	11.6	bc	bc	bc		
Jersey (St. Aubin)	30.16	75	ESE	2	b	30.10	*	60	-4	NW	2	bc	2	-	79	57	13.0	bc	b	cm		
Portland Bill	30.15	66	"	0	bc	30.06	0.00	64	-1	WNW	3	c	2	-	71	61	11.0	bc	bc	bc		
Dungeness	30.14	66	SW	4	c	30.05	-0.02	60	0	NW	1	c	3	-	69	58	10.3	bc	bc	cg		
Dover	30.14	65	SW	3	bc	30.04	*	67	+5	SW	3	c	4	-	67	59	9.8	c. bc	b. bc	bc. c		
Wick	30.02	56	SSE	1	0	29.92	-0.03	51	+4	NE	1	d	1	0.02	58	47	*	bc	bc	om.		
Nairn	30.00	60	ENE	1	c	29.92	*	58	+5	NNW	1	0	1	0.02	65	48	5.0	bc	c	p. o		
Aberdeen	30.02	61	SE	1	c	29.91	0.00	53	+5	WNW	2	m	2	0.07	68	50	8.3	bc	bc	bc. om		
Leith	30.00	73	WSW	1	bc	29.96	0.00	62	+5	WSW	2	c	2	0.01	76	56	*	bc	o. bc	bc. c		
North Shields	30.04	75	WNW	2	c	29.92	0.00	63	+12	W	2	c	2	-	79	49	9.6	c	c	c		
Spurn Head	30.05	67	SSE	2	c	29.95	-0.01	65	+7	WNW	4	om	4	-	69	59	*	bc	c	com		
Yarmouth	30.11	67	S	3	bc	29.99	-0.02	63	+7	WSW	2	c	2	-	68	56	10.8	c. bc	b. bc	b. bc		
Clacton-on-Sea	30.11	70	S	3	bc	30.01	-0.01	65	+7	WNW	2	0	2	-	70	57	10.1	bc. bc	bc. bc	bc. c. o		
Nottingham	30.06	79	NW	1	c	29.99	*	63	+12	SW	2	cm	*	-	83	50	9.1	bc	cm	cm		
Bath	30.13	79	NE	1	b	30.05	*	64	+6	NW	1	b	*	-	82	56	12.4	*	*	*		
Oxford	30.11	73	SW	2	b	30.04	*	65	+9	WSW	2	c	*	-	83	56	*	b	bc. c	c. c		
London (Kew Obsy.)	30.11	78	SW	3	c	30.05	0.00	62	-1	SW	1	c	*	-	82	59	8.6	a. c. bc	bc. c	c. bc		
Isafjord	30.04	56	NE	2	bc	30.08	*	44	-5	-	0	b	*	-	*	*	*	*	*	*		
Reykjavik	30.00	60	W	2	0	30.01	0.00	52	0	-	0	0	*	-	*	*	*	*	*	*		
Seydisfjord	30.17	50	NE	3	0	30.17	0.00	44	-5	-	0	0	*	-	*	*	*	*	*	*		
Thorshavn	30.06	55	E	2	c	30.01	0.00	47	-3	ENE	4	c	*	-	*	*	*	*	*	*		
Haparanda	29.56	45	NNE	6	0	29.26	-0.14	42	+2	N	8	r	*	0.24	46	40						
Hernösand	29.63	43	NNW	4	0	29.53	-0.03	51	0	NNW	4	0	*	0.04	59	46						
Stockholm	29.63	52	WNW	2	bc	29.56	-0.01	49	-3	NW	4	0	*	-	57	41						
Wisby	29.65	52	NW	4	c	29.55	-0.01	54	+4	NW	4	b	*	Trace	57	48						
Karlstad	29.68	59	NNW	2	c	29.67	0.00	51	+1	NNW	6	b	*	Trace	63	45						
Färder (Xtania Fjord)	29.71	62	SW	4	b	29.74	+0.01	56	+3	N	6	b	2	-	61	52						
Bodö	29.85	51	N	4	b	29.80	-0.02	48	0	N	4	bc	2	-	52	46						
Christiansund	29.91	50	NNW	2	r	29.91	+0.01	51	-1	N	2	0	2	0.35	52	43						
Skudesnaes	29.94	53	NNW	4	c	29.85	-0.02	55	0	NNW	6	b	2	-	57	50						
The Scaw (Skagen)	29.74	62	WSW	2	b	29.75	+0.04	59	-2	NNW	5	b	1	-	64	57						
Blaavands Huk	29.95	59	NW	5	0	29.83	-0.01	53	-2	NNW	5	0	4	-	63	57						
Cuxhaven	30.04	63	W	5	0	29.88	-0.04	63	+1	W	4	0	*	0.08	63	61						
The Helder	30.12	61	WSW	2	bc	29.93	-0.03	67	+5	W	2	c	1	-	66	61						
Brussels	30.14	63	NW	3	b	30.04	-0.02	62	+3	SW	3	c	*	-	74	53						
Berlin	29.95	64	NW	7	c	29.86	-0.02	61	+5	W	7	0	*	-	68	56						
Frankfurt	30.10	60	NW	1	b	30.06	-0.03	58	-3	SW	3	b	*	-	68	52						
Munich	30.13	59	NW	2	b	30.12	-0.01	58	-1	SW	2	r	*	-	70	50						
C. Gris Nez	30.13	65	SW	3	bc	30.07	-0.03	65	+4	WSW	3	c	2	-	70	63						
La Hève	30.10	77	NE	2	b	30.11	*	64	+5	E	2	b	1	-	77	54						
Brest (St. Mathieu)	30.17	69	SW	1	b	30.10	-0.02	65	0	-	0	b	5	-	84	61						
Lorient (Bec Melen)	30.13	75	SW	2	b	30.06	*	66	+2	ESE	2	b	2	-	81	61						
Rochefort (Ile d'Als)	30.10	72	NNW	3	b	30.07	*	66	-1	NE	2	b	*	-	95	61						
Biarritz	30.09	77	NNE	3	b	30.05	*	73	+1	ESE	2	b	1	-	81	66						
Paris	30.16	72	NE	1	b	30.12	0.00	60	+1	SE	1	b	*	-	77	50						
Belfort	30.11	74	W	4	m	30.15	*	58	+1	-	0	m	*	-	81	50						
Lyons	30.08	78	N	1	b	30.16	*	61	-2	N	1	b	*	-	84	56						
Nice	29.97	74	-	0	b	29.97	+0.02	77	+3	-	0	b	0	-	86	70						
Perpignan	30.01	84	NW	2	b	30.02	+0.01	72	-7	SE	1	b	*	-	92	62						
Sanguinaire	29.84	73	N	2	m	29.88	*	79	0	SE	3	m	3	-	91	72						
Corunna	30.04	69	NNW	4	b	30.05	+0.03	69	-2	NNW	4	b	5	-	81	64						
Lisbon (8 a.m. local)	30.00	74	E	1	b	29.98	*	66	-4	SE	1	0	*	-	*	*						
Gibraltar	30.00	74	E	1	b	29.98	*	66	-4	SE	1	0	*	-	*	*						
Azores (P. Delgada) (6 a.m. local)	30.09	70	NNE	3	bc	30.11	+0.02	68	-5	N	2	bc	1	-	77	64						
Azores (Horta)	30.09	70	NNE	3	bc	30.11	+0.02	68	-5	N	2	bc	1	-	77	64						
Madeira (Funchal)	30.15	75	NE	2	0	30.11	-0.02	73	0	NE	2	0	2	-	77	63						

* Information for these columns not usually received.

† Received too late for insertion in Charts.

DURATION AND EXTREME FORCE OF GALES ON BRITISH COASTS

BAROMETER, WIND AND WEATHER FOR 7 A.M. AND 6 P.M. YESTERDAY.



NOTES ON YESTERDAY'S WEATHER.

During yesterday the thermometer rose to 80° and upwards in several parts of England, to 85° at London Square, and to 86° at Greenwich; at some of our east coast stations it did not reach 70°. The amount of bright sunshine was again large. Slight rain has fallen at most of our

western and northern stations. Wireless reports show that on the southern Atlantic route, and as far west as the 15th meridian ships experienced light north-westerly breezes and fine weather; on the northern routes moderate south-easterly breezes, and dull weather were reported.

WEATHER PROSPECTS.

FORECASTS FOR THE 24 HOURS NOON FRIDAY

TO NOON SATURDAY.

0 { a } Light breezes, chiefly North-
b } Easterly; cool, cloudy, slight rain in places.

1 { Light S.E. to North-

2 { a } Westerly breezes; cloudy, close.
b }

3 { Thunder showers locally.

4 { a }
b }
5 { Light breezes from between South-West and North-West; fair generally, but thunder showers locally. Air warm and close.

FORECAST DISTRICTS.



The Coasts upon which the Warning Signals are at present displayed are indicated thus:—

Signals hoisted yesterday Signals hoisted this morning

South Cone South Cone

North Cone North Cone

No Storming Sailed.

6 { a } Light North-Easterly to
b } variable breezes; cloudy, close.

7 { a }
b } Thunder showers locally.

8 { a } Same as No. 5.
b }

9 { a } Light variable breezes; cloudy
b }

10 { a } close, slight rain in places.
b }

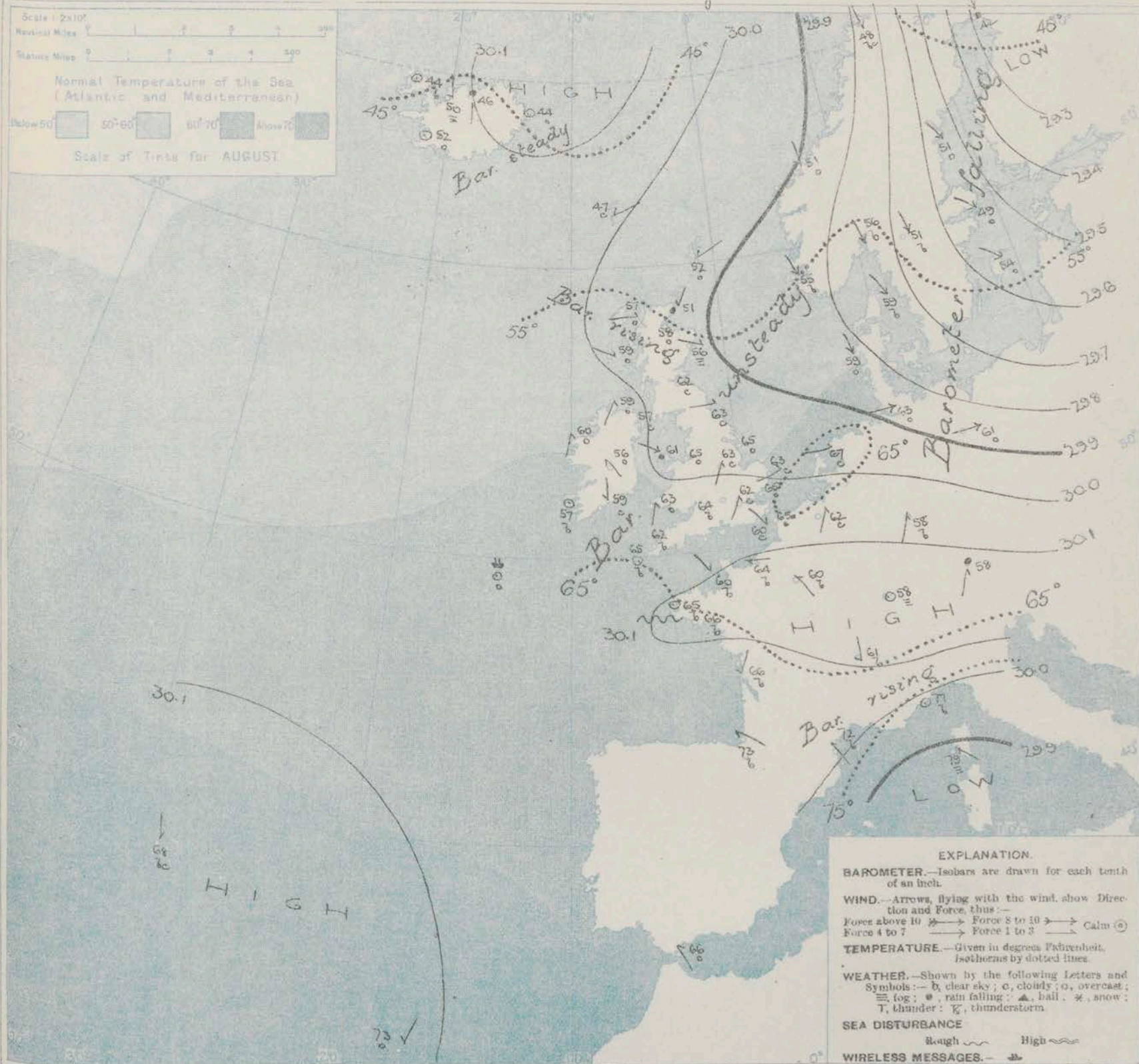
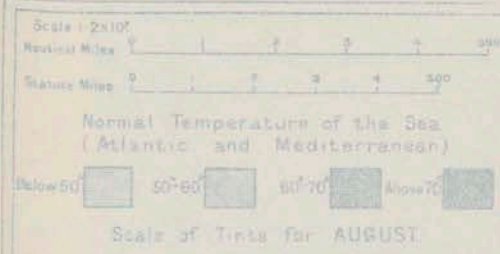
11 WESTERN CHANNEL AND BAY.

Calms or light variable airs, with slight or smooth sea; fair generally, but misty in places; air warm and close.

THE FURTHER OUTLOOK.

SYNOPTIC CHART FOR 7 A.M. Friday, 18th

AUGUST 1911.



EXPLANATION.

BAROMETER.—Isobars are drawn for each tenth of an inch.

WIND.—Arrows, flying with the wind, show Direction and Force, thus:—

Force above 10 → Force 8 to 10 → Calm Ⓞ
Force 4 to 7 → Force 1 to 3 →

TEMPERATURE.—Given in degrees Fahrenheit. Isotherms by dotted lines.

WEATHER.—Shown by the following Letters and Symbols:— b, clear sky; c, cloudy; o, overcast; f, fog; r, rain falling; a, hail; s, snow; T, thunder; K, thunderstorm.

SEA DISTURBANCE

Rough ~~~~~ High ~~~~~

WIRELESS MESSAGES.—

NOTES ON THE GENERAL SITUATION AT 7 A.M.

A deep depression still lies over northern Russia, and shallow secondary disturbances have appeared over the North Sea and North Britain. The barometer is falling slightly over Western Europe generally, but is steady or inclined to rise at some of our own northern stations.

The wind is light to moderate from the Westward or North Westward, over Great Britain, and strong from North West or North in Scandinavia and Denmark, with a gale at Haparanda. Light variable breezes prevail in Iceland, and easterly breezes in the west of France. Temperature has risen over Great

Britain, but fallen in Ireland. At some of the English stations the thermometer is as high as 65°, but in Ireland and Scotland it is mostly below 60°, and in Caithness and Shetland, it is very little above 50°. The continental values range from 75° and upwards in Corsica and the Riviera to a little below 50° at some of the Scandinavian stations. The weather is cloudy over the northern and eastern parts of the United Kingdom, as well as at some of the northern continental stations; slight rain is falling at Wick and Holyhead, but elsewhere the weather is at present fair, but a rather hazy variable in London and at Oxford. The sea is slight or smooth generally.

GENERAL INFERENCE FROM THE 7 A.M. OBSERVATIONS.

The general conditions are less settled than of late. The shallow depressions over North Britain, and the North Sea are likely to

occasion thunder showers in various parts of the United Kingdom, but it is extremely doubtful whether the southern districts will be affected.

Friday, 18th August, 1911.

OBSERVATIONS from the ATLANTIC OCEAN received by RADIOTELEGRAPHY.																	
CONTROL OBSERVATIONS.							OBSERVATIONS PLOTTED ON THE CHARTS.										
DATE AND HOUR OF OBSERVATION.	POSITION.		Reading of Barometer.	WIND.		NAME OF SHIP.	DATE AND HOUR OF OBSERVATION.	POSITION.		Reading of Barometer.	WIND.		Weather.	TEMPERATURE.			Sea-Dir turbance
	Lat. N.	Long. W.		Dirac.	Force.			Lat. N.	Long. W.		Dirac.	Force.		Air.	Dry Bulb.	Wet Bulb.	
	"	"	In.					"	"	In.				"	"	"	
Aug. 18th 4am	49	15	30.07	-	0	} <u>Oceanic</u> <u>Adriatic</u> <u>Oceanic</u>	Aug. 18th 7am	49	13	30.06	-	0	c	-	-	-	-
" 17th 3pm	48	22	30.06	SE	1-3		" 17th 6pm	48	20	30.06	SSE	1-3	c
" " "	51	12	30.06	N	1-3		" " "	51	10	30.05	NNW	1-3	c
" - 4am	47	27	30.07	ESE	1-3		" - 7am	47	26	30.00	NE	1-3	c	-	.	.	.

STATIONS.	TEMPERATURE F.		Weather.	Sunshine.	Rainfall.	STATIONS.	TEMPERATURE F.		Weather.	Sunshine.	Rainfall.
	Max.	Min.					Max.	Min.			
Stonehaven, to 6 p.m. ...	70	55	b. bc	9.5	10.	Brighton, to 6 p.m. ...	70	55	*	11.9	-
Oban, to 6 p.m. ...	72	55	b. bc	5.5	-	†Seaford, to 6 p.m. ...	70	53	b	10.7	-
Douglas (I. of Man), to 6 p.m.	69	55	*	9.0	-	†Eastbourne, to 6 p.m. ...	71	52	*	10.6	-
Dublin (City), to 4 p.m. ...	78	55	b. c. bc	=	-	Bexhill-on-Sea, to 9 p.m. ...	69	58	b	10.9	-
Blackpool, to 9 p.m. ...	71	49	bc. b	10.7	-	Hastings ...	8	8	*	11.0	*
Southport, to 9 p.m. ...	72	50	bc. c	10.2	-	†Folkestone, to 6 p.m. ...	67	57	bc. b	10.4	-
†Rhyll, to 6 p.m. ...	77	54	b	12.0	-	†Deal, to 6 p.m. ...	72	52	c. bc. b	8.5	-
†Colwyn Bay, to 6 p.m. ...	74	57	b	10.8	-	†Ramsgate, to 6 p.m. ...	*	*	*	10.6	-
Llandudno, to 9 p.m. ...	77	56	b. c. b	9.8	-	†Margate, to 6 p.m. ...	78	55	b	8.4	-
Bettws-y-Coed, to 6 p.m. ...	76	50	b	8.0	*	†Felixstowe, to 6 p.m. ...	69	51	*	11.5	-
Aberystwyth, to 6 p.m. ...	74	58	*	8.0	-	†Lowestoft, to 6 p.m. ...	68	50	c. bc	11.9	-
Plymouth, to 9 p.m. ...	73	55	b. c. b	12.3	-	†Skegness, to 6 p.m. ...	71	54	b. bc	11.6	-
Faignton, to 6 p.m. ...	79	55	*	11.5	-	Scarborough, to 9 p.m. ...	77	49	c. b	12.5	-
Torquay, to 6 p.m. ...	73	57	*	11.1	-	†Harrogate, to 6 p.m. ...	79	45	bc. b. c	9.2	-
Teignmouth, to 9 p.m. ...	78	56	b. bc	11.5	-	Buxton, to 6 p.m. ...	78	42	*	10.0	-
Weymouth, to 6 p.m. ...	76	55	b. bc	11.0	-	Darwen, to 9 p.m. ...					
†Bournemouth, to 6 p.m. ...	76	53	b. c	11.5	-	Manchester, to 9 p.m. ...					
Southsea, to 6 p.m. ...	78	58	*	12.0	-	Birmingham, to 9 p.m. ...	82	51	b. c.	8.7	-
†Worthing, to 6 p.m. ...	71	60	b. c.	11.7	-	Carnoustie, to 6 p.m. ...	70	48	b. c.	7.4	-

STATIONS.	HUMIDITY.		TEMPERATURE.		Weather.	Rainfall.	Sunshine Yesterday.	SUNSET FOR STATIONS IN THE UNITED KINGDOM TO-DAY AND TO-MORROW.			
	3 p.m. Yesterday.	9 a.m. To-day.	Max.	Min.				16th & 17th Aug. 1911.	Sunrise	Noon	Sunset
	24 HOURS ENDED AT 9 A.M. TO-DAY.										
Greenwich (Royal Obsy.) ...	% 42	% 60	* 86	* 60	b bc c o	In.	Hrs. 8-3	Yarmouth ... { Greenwich ... { Wick ... { Valencia... {	G.M.T. 4-42	G.M.T. 11-57	G.M.T. 7-12
City (Bunhill Row) ...	*	*	*	*	*	*	7-4		4-44	11-57	7-10
Westminster (St. James's Pk.)	52	79	81	60	bc	*	8-0		4-52	12-4	7-10
Camden Sq. (Brit. Rainfall)	43	65	85	58	bc	-	7-9		4-54	12-4	7-14
Hampstead (Reservoir) ...	*	71	81	58	bc.o.bc	-	7-6		4-42	12-10	7-50
24 HOURS ENDED AT 5 P.M. YESTERDAY.								4-45	12-16	7-47	
South Kensington ...	*	*	83	59	c bc c bc	*	*	5-31	12-45	8-0	
" " (Roof of M.O.)	49	70	82	59		*	8-7	5-33	12-45	7-58	

STATIONS.	RAIN.	TEMPERATURE F.		WEATHER.	STATIONS.	RAIN.	TEMPERATURE F.		WEATHER.
		Max.	Min.				Max.	Min.	
Flushing	In.	66	57	c. c.	Florence	In.	87	66	b. c.
Copenhagen	-	61	54	b. b.	Rome	0.02	87	67	b. b.
Vardö (North Cape) ...	?	50	36	o. s.	Naples	0.04	81	68	o. b.
St. Petersburg	-	4	46	b. b.	Malta	-	87	75	b. c.
Vienna	-	72	54	r. b.	Berne	-	*	*	c. b.
Buda-Pesth	-	72	52	b. b.	Zürich	-	*	*	b. b.
Hermanstadt	0.04	68	48	b. b.	Geneva	-	*	*	b. b.
Trieste	0.6	not	received		Lugano	-	*	*	b. b.

The Daily Weather Report is sent free by post to any address in the United Kingdom on payment of £1 per annum, for postage and wrappers.

DAILY WEATHER REPORT OF THE METEOROLOGICAL OFFICE.

Saturday,

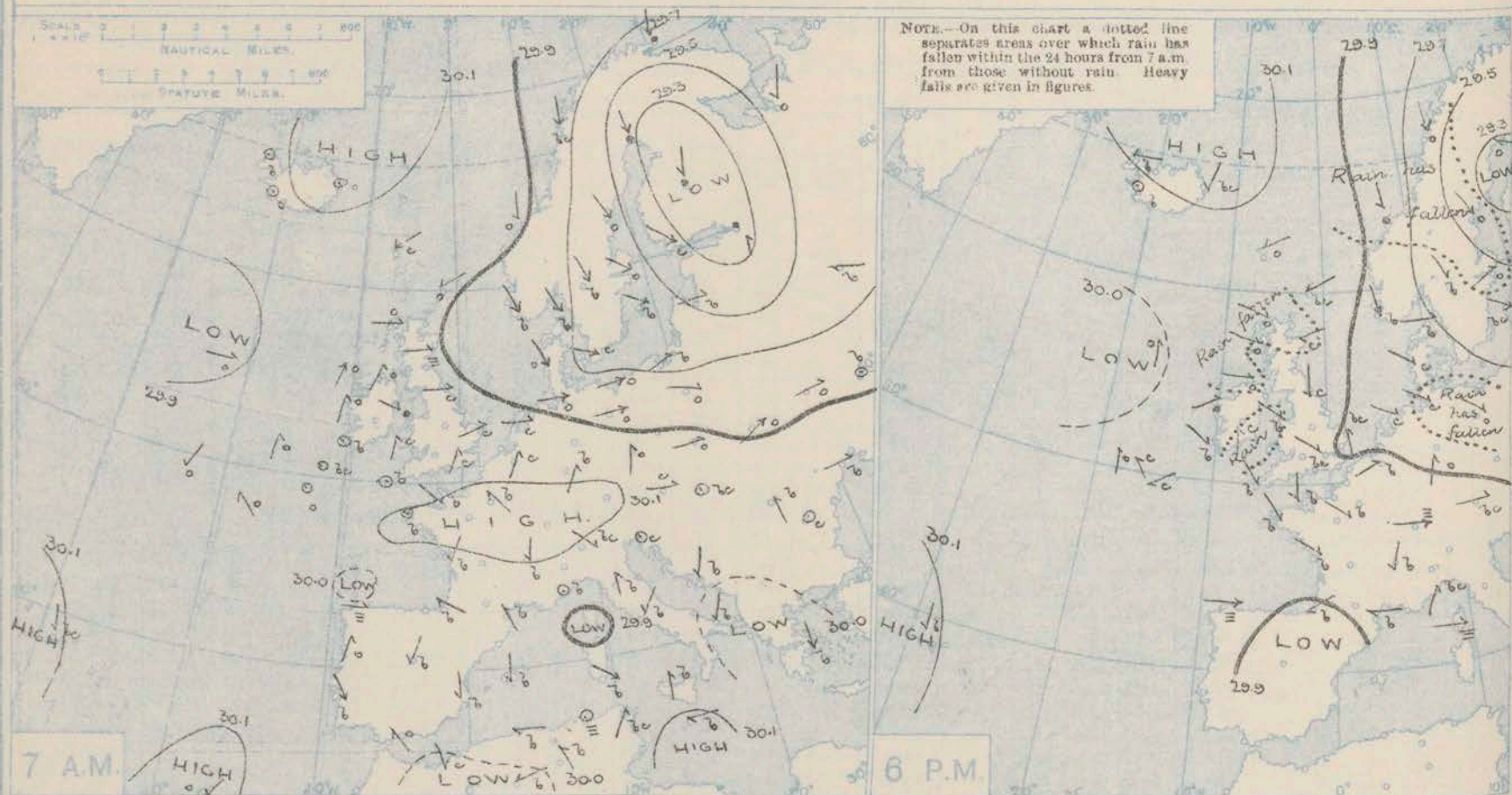
19th August, 1911.

STATIONS.	YESTERDAY EVENING.						THIS MORNING 7 A.M., G.M.T.										PAST 24 HOURS.						
	BAROM.		TEMP.		WIND.		BAROMETER.		TEMP.		WIND.		Sea (0 to 9).	Rain-fall.	TEMP.		Sun-shine.	WEATHER.			Morn'g. 7-13 Hours.	After'n. 13-18 Hours.	Night. 18-7 Hours.
	At 32° Fahr. and M.S.L. Lat. 45°.	Dry Bulb.	Direc.	Force (0 to 12).	Weather.	At 32° Fahr. and M.S.L. Lat. 45°.	Change since 4 a.m.	Dry Bulb.	Change since Yesterday.	Direc.	Force (0 to 12).	Weather.			Max.	Min.	Hours.						
BRITISH ISLANDS.	Lerwick	29.99	56	ENE	3	bc	29.01	-0.01	51	-1	MNE	2	bc	1	58	49	*	bc	bc	bc	bc	bc	bc
	Stornoway	29.99	61	WNW	2	o	29.97	-0.01	57	0	W	2	c	2	62	55	0.0	bc	bc	bc	bc	bc	bc
	Castlebary (Barra Isd.)	30.02	60	WNW	3	o	29.95	-0.01	58	-1	MW	1	o	1	62	56	0.0	bc	bc	bc	bc	bc	bc
	Malin Head	30.02	60	W	1	og	29.93	-0.03	58	-1	E	1	ogm	1	63	57	*	bc	bc	bc	bc	bc	bc
	Blacksod Point	30.04	63	WSW	2	o	29.91	-0.01	62	+2	ESE	1	o	2	66	58	*	bc	bc	bc	bc	bc	bc
	Valencia	30.00	67	NW	2	b	29.91	-0.02	58	+1	ESE	1	c	3	67	56	12.2	bc	bc	bc	bc	bc	bc
	Roche's Point	30.03	66	S	2	c	29.91	*	62	+3	ESE	4	o	3	71	57	*	c	c	c	c	c	c
	Birr Castle	?	77	NE	1	bc	29.91	*	58	+2	N	1	c	*	63	53	4.2	c	c	c	c	c	c
	Donaghadee	30.02	62	N	2	b	29.96	+0.03	58	+1	N	1	c	1	66	56	*	bc	bc	bc	bc	bc	bc
	Liverpool Obsy.	29.99	64	WNW	3	b	29.95	0.0	58	-7	WSW	1	b	1	65	56	8.6	bc	bc	bc	bc	bc	bc
	Holyhead	30.02	60	WNW	1	b	29.95	-0.02	58	-2	NW	1	cm	1	69	57	*	bc	bc	bc	bc	bc	bc
	Pembroke (St. Ann's Hd.)	30.01	65	NNW	2	b	29.93	-0.04	57	-6	NE	1	c	1	71	54	7.7	bc	bc	bc	bc	bc	bc
	Newquay	30.00	68	NW	1	bc	29.91	*	63	+1	E	1	b	0	72	54	11.5	bc	bc	bc	bc	bc	bc
	Scilly (St. Mary's)	30.01	69	NNW	1	bc	29.89	-0.02	64	-1	ESE	2	cm	2	76	64	12.7	bc	bc	bc	bc	bc	bc
	Jersey (St. Aubin)	30.00	77	N	2	bc	29.92	*	66	+6	NW	2	bc	2	78	53	12.8	bc	bc	bc	bc	bc	bc
	Portland Bili	29.98	68	W	3	b	29.92	-0.01	65	+1	ENE	1	b	2	69	61	12.4	bc	bc	bc	bc	bc	bc
	Dungeness	29.92	68	SSW	4	b	29.91	+0.01	62	+2	NNE	2	bc	2	71	57	10.2	bc	bc	bc	bc	bc	bc
	Dover	29.93	72	SW	3	b	29.92	*	64	-3	NE	1	o	2	73	61	8.0	bc	bc	bc	bc	bc	bc
	Wick	29.95	61	NNW	3	c	29.97	0.0	52	+1	E	2	od	2	62	52	*	bc	bc	bc	bc	bc	bc
	Nairn	29.96	63	-	0	c	29.95	*	56	-2	-	0	o	1	66	54	2.6	c	c	c	c	c	c
	Aberdeen	29.97	60	ENE	2	c	29.96	0.0	56	0	NE	1	o	1	64	55	0.6	bc	bc	bc	bc	bc	bc
	Leith	29.94	65	ESE	2	c	29.97	-0.01	59	-3	E	1	o	*	73	58	*	bc	bc	bc	bc	bc	bc
	North Shields	29.95	63	N	2	c	29.96	0.0	59	-4	-	0	c	2	72	56	*	c	c	c	c	c	c
	Spurn Head	29.92	66	N	3	c	29.94	0.0	60	-5	NNE	2	bc	2	74	58	*	bc	bc	bc	bc	bc	bc
ICELAND & FAEROE.	Yarmouth	29.90	69	SSE	2	bc	29.93	+0.01	65	+2	NNE	3	c	3	81	61	4.5	bc	bc	bc	bc	bc	bc
	Clacton-on-Sea	29.89	81	W	3	bc	29.92	+0.03	62	-3	NNE	2	o	2	85	59	7.3	bc	bc	bc	bc	bc	bc
	Nottingham	29.93	69	WNW	4	b	29.95	*	59	-4	E	2	o	*	81	55	10.0	bc	bc	bc	bc	bc	bc
	Bath	29.99	71	NW	2	b	29.94	*	57	-7	-	0	b	*	79	52	11.8	b	b	b	b	b	b
	Oxford	29.95	71	W	2	c	29.95	*	57	-8	NE	2	o	*	82	55	*	b	b	b	b	b	b
	London (Kew Obsy.)	29.92	80	WNW	2	bc	29.94	0.0	60	-2	NNE	2	bc	*	81	57	11.0	bc	bc	bc	bc	bc	bc
	Isafjord	30.10	53	E	2	b	30.06	*	45	+1	W	2	o	*	*	*	*	*	*	*	*	*	*
	Reykjavik	30.06	55	-	0	b	30.05	0.0	50	-2	W	1	r	*	*	*	*	*	*	*	*	*	*
	Seydisfjord	30.16	52	NE	2	bc	30.06	-0.04	41	-3	-	0	b	*	*	*	*	*	*	*	*	*	*
	Thorshavn	30.07	52	ENE	3	o	30.07	-0.01	49	+2	E	3	o	*	*	*	*	*	*	*	*	*	*
SCANDINAVIA.	Haparanda	29.30	47	SE	2	o	29.42	+0.06	52	+10	E	2	c	*	57	43	*	*	*	*	*	*	*
	Hernösand	29.30	52	NNW	4	o	29.30	0.0	49	-2	NW	6	o	*	57	46	*	*	*	*	*	*	*
	Stockholm	29.52	52	WSW	2	o	29.47	-0.04	51	+2	NW	4	o	*	59	48	*	*	*	*	*	*	*
	Wisby	29.56	51	NW	4	bc	29.52	0.0	53	-1	NW	6	bc	*	55	50	*	*	*	*	*	*	*
	Karlstad	29.63	55	NNW	2	b	29.58	-0.04	52	+1	NW	6	b	*	61	45	*	*	*	*	*	*	*
	Färder (X'ania Fjord)	29.68	60	WSW	4	b	29.67	0.0	55	-1	NNW	2	b	1	61	54	*	*	*	*	*	*	*
	Bodö	29.59	47	N	7	o	29.51	-0.01	47	-1	-	0	*	0.02	50	45	*	*	*	*	*	*	*
	Christiansund	29.88	49	N	3	r	29.83	-0.01	48	-3	NNW	5	r	0	52	46	*	*	*	*	*	*	*
	Skudenes	29.80	55	NNW	6	b	29.79	+0.01	54	-1	NNW	6	b	2	61	50	*	*	*	*	*	*	*
	The Scaw (Skagen)	29.73	53	W	2	b	29.67	+0.01	59	0	ESE	3	c	1	66	52	*	*	*	*	*	*	*
GERMANY, &c.	Blaavands Huk	29.80	58	NW	3	c	29.77	-0.01	59	0	NNW	4	bc	4	63	57	*	*	*	*	*	*	*
	Cuxhaven	29.84	64	NW	2	o	29.83	0.0	61	-2	NW	3	bc	*	66	59	0.04	*	*	*	*	*	*
	The Helder	29.88	66	WNW	2	c	29.89	+0.03	62	-5	N	2	o	1	73	62	*	*	*	*	*	*	*
	Brussels	29.91	69	WSW	1	b	29.89	+0.01	61	-1	WNW	1	o	*	84	57	*	*	*	*	*	*	*
	Berlin	29.76	68	NW	1	o	29.79	+0.02	60	-1	NW	3	b	4	72	57	*	*	*	*	*	*	*
	Frankfurt	29.89	73	SW	2	o	29.88	+0.01	65	+7	SW	3	b	4	82	58	*	*	*	*	*	*	*
	Munich	29.97	65	W	1	bc	29.93	-0.01	68	+7	SW	4	b	*	75	54	*	*	*	*	*	*	*
FRANCE.	C. Gris Nez	29.95	67	SW	3	bc	29.91	+0.01	65	0	NE	3	m	2	75	63	*	*	*	*	*	*	*
	La Hève	30.02	70	NNW	2	b	29.95	*	66	+2	SSW	1	m	0	81	57	*	*	*	*	*	*	*
	Brest (St. Mathieu)	30.02	70	NNW	1	b	29.93	-0.02	64	-1	E	2	bc	1	81	59	*	*	*	*	*	*	*
	Lorient (Bec Melen)	29.97	77	W	2	b	29.87	*	65	-1	E	3	bc	2	84	61	*	*	*	*	*	*	*
	Rochefort (Ile d'Aix)	29.95	74	NNW	3	b	29.92	*	65	-1	ESE	1	o	*	93	61	*	*	*	*	*	*	*
	Biarritz	29.88	79	ENE	2	b	29.92	*	73	0	SSW	2	b	1	86	72	*	*	*	*	*	*	*
	Paris	29.96	77	WSW	1	b	29.94	0.0	64	+4	-	0	b	*	87	55	*	*	*	*	*	*	*
	Belfort	29.97	77	W	4	m	30.00	*	59	+1	WSW	2	m	*	82	55	*	*	*	*	*	*	*
SPAIN, PORTUGAL, &c.	Lyons	29.96	81	NNE	1	b	29.99	*	68	+4	N	1	b	*	88	56	*	*	*	*	*	*	*
	Nice	29.93	74	SW	2	bc	29.86	0.0	73	-4	-	0	b	0	86	66	*	*	*	*	*	*	*
	Perpignan	29.94	79	E	1	b	29.92	+0.02	72	0	NE	1	o	*	87	68	*	*	*	*	*	*	*
	Sanguinaire	29.86	81	W	2	m	29.88	*	78	-1	SE	3	m	3	88	70	*	*	*	*	*	*	*
	Corunna	30.03	70	W	4	f	30.00	0.0	65	+2	WSW	1	f	2	75	59	*	*	*	*	*	*	*
	Lisbon (8 a.m. local)	30.02	70	-	0	b	29.94	+0.01	71	+2	SW	1	o	2	82	64	*	*	*	*	*	*	*
AZORES &c.	Gibraltar	29.93	70	E	1	b	29.86	*	64	-2	N	1	b	*	*	*	*	*	*	*	*	*	*
	Azores (P. Delgada) (6 a.m. local)	30.14	69	N	1	b	30.14	+0.01	67	-1	N	1	bc	2	77	66	*	*	*	*	*	*	*
	Azores (Horta)	30.09	73	NE	2	bc	29.97	-0.01	75	+2	NE	2	bc	2	77	64	*	*	*	*	*	*	*

* Information for these columns not usually received

+ Received too late for insertion in Charts.

BAROMETER, WIND AND WEATHER FOR 7 A.M. AND 6 P.M. YESTERDAY.



NOTES ON YESTERDAY'S WEATHER.

During yesterday the thermometer rose to 30° and upwards in several parts of England, to 35° at Camden Square and Clacton-on-sea, and to 36° at Greenwich. In the western and northern parts of the United Kingdom the amount of bright sunshine was small, but at our

southern stations it was again very large. Slight rain was experienced at some of the north western and extreme northern stations. Lightning was seen at Greenwich at night. Weather reports show that as far west as the Irish meridian ships experienced light variable breezes and east

WEATHER PROSPECTS.

FORECASTS FOR THE 24 HOURS NOON SATURDAY

TO NOON SUNDAY.

0 { a } Variable or light Easterly
b } breezes; fair generally; rather warm.
1 }

2 { a } North Easterly to Easterly
b }

3 { a } winds; fine generally, misty in
b }

4 { a } places; air warm and rather close.
b }

5 }

FORECAST DISTRICTS.



The Coasts upon which the Warning Signals are at present displayed are indicated thus:—

Signals hoisted this morning:
South Cone. North Cone.
Signals hoisted this morning:
South Cone. North Cone.

No 86 avertissements Issued.

6 { a } Variable breezes, finally
b } Easterly; fair generally, misty
7 { a } in places; close.
b }

8 { a } Easterly and South Easterly
b }

9 { a } winds light or moderate; fair at
b } first, less settled later, probably
10 { a } come rain; close.
b }

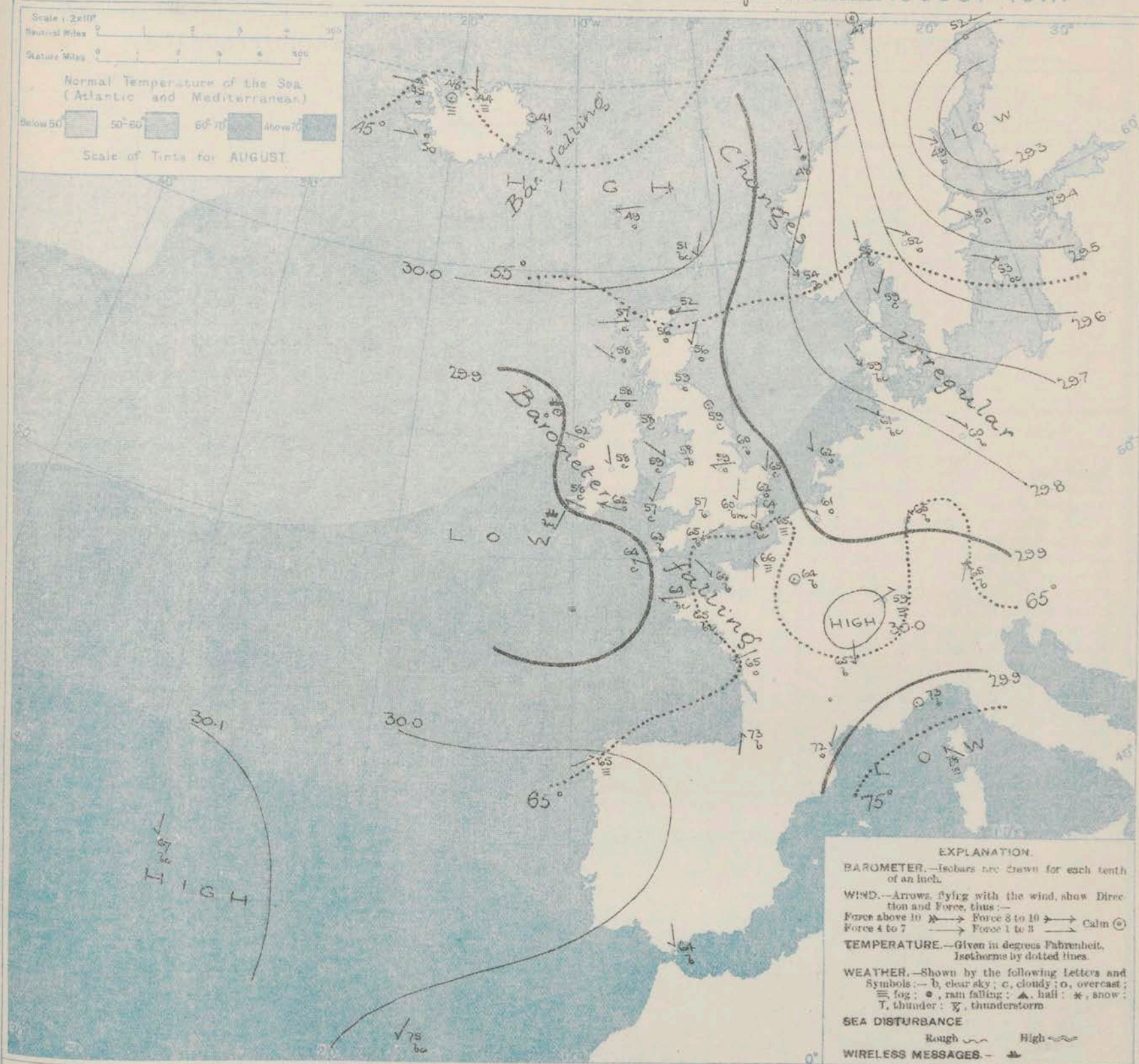
11 WESTERN CHANNEL AND BAY.

Light to moderate Easterly and South Easterly winds and a moderate sea; fair at first, some rain later; air warm and rather close.

THE FURTHER OUTLOOK.

SYNOPTIC CHART FOR 7 A.M. Saturday, 19th

AUGUST 1911.



NOTES ON THE GENERAL SITUATION AT 7 A.M.

The anticyclone over these islands and France is gradually diminishing in intensity, and a shallow area of low pressure has now appeared off our extreme west and south-west coasts. A deeper disturbance lies over the Gulf of Bothnia, and over northern Scandinavia the gradient for northerly and north-westerly winds is steep.

The wind is light and rather variable over the United Kingdom and France, but at the majority of stations it is Easterly or North-Easterly, strong breezes from the North-Westward have still reported in Scandinavia. Temperature has fallen in Great Britain.

but changed irregularly elsewhere. On the south and east coasts of England the thermometer ranges between 62° and 65°, but on the north-east coasts of Scotland it is very little above 50°. The continental values range from a trifle above 70° in the south of France to 50° and less over northern Scandinavia. The weather is fair or fine over western Europe as a whole, but dull in Scotland, and rainy on the upper part of the Norwegian coast. Mist prevails at several of the Channel stations. The sea is smooth on nearly all coasts.

GENERAL INFERENCE FROM THE 7 A.M. OBSERVATIONS.

The shallow depression off our west and south-west coasts is likely to occasion some rain in Ireland and the south-west of England.

In other parts of the Kingdom the weather will remain for the present fair and dry, with a temperature above the normal.

DAILY WEATHER REPORT.

Saturday, 19th August, 1911.

OBSERVATIONS from the ATLANTIC OCEAN received by RADIOTELEGRAPHY.

CONTROL OBSERVATIONS.						OBSERVATIONS PLOTTED ON THE CHARTS.										
DATE AND HOUR OF OBSERVATION.	POSITION.		Reading of Barometer.	WIND.		NAME OF SHIP.	DATE AND HOUR OF OBSERVATION.	POSITION.		Reading of Barometer.	WIND.		Weather.	TEMPERATURE.		
	Lat. N.	Long. W.		Dir.	Force.			Lat. N.	Long. W.		Dir.	Force.		Dry Bulb.	Wet Bulb.	Sea.
Aug. 19th. 4 a.m.	55	12	29.96	SE	1-3	Seetian	Aug. 19th. 7 a.m.	55	10	29.90	-	0	a.	-	-	-
" 18th. 3 p.m.	51	13	29.88	-	0	Carmania	" 18th. 6 p.m.	51	11	29.87	NE	1-3	b.	-	-	-
" 18th. 4 p.m.	50	15	30.05	-	0	Minnewaska	" 18th. 7 p.m.	50	14	30.03	S	1-3	c.	-	-	-
" 18th. 5 p.m.	49	15	30.09	ENE	1-3	St. Louis	" 18th. 8 p.m.	49	14	30.10	ENE	1-3	c.	-	-	-
" 18th. 6 p.m.	50	17	29.90	S	1-3	Seetian	" 18th. 9 p.m.	50	16	29.90	S	1-3	c.	-	-	-
" 18th. 7 p.m.	50	18	29.88	-	0	Carmania	" 18th. 10 p.m.	50	17	29.88	SE	1-3	c.	-	-	-
" 18th. 8 p.m.	49	12	30.04	NE	1-3	Oceanic	" 18th. 11 p.m.	49	10	30.01	ENE	1-3	c.	-	-	-
" 18th. 9 p.m.	48	13	30.07	SE	1-3	St. Louis	" 19th. 12 a.m.	48	18	30.06	SE	1-3	c.	-	-	-
" 18th. 10 p.m.	49	25	30.01	ENE	1-3	Carmania	" 19th. 1 a.m.	49	22	30.01	NE	1-3	c.	-	-	-
" 18th. 11 p.m.	51	16	30.08	SSW	1-3	St. Louis	" 19th. 2 a.m.	51	10	30.03	SSW	1-3	c.	-	-	-
" 18th. 12 a.m.	55	11	30.03	SSW	1-3	Tundian	" 19th. 3 a.m.	55	10	30.03	SSW	1-3	c.	-	-	-
" 18th. 1 a.m.	50	11	30.04	-	0	Minnewaska	" 19th. 4 a.m.	50	12	30.03	-	0	b.	-	-	-
" 18th. 2 a.m.	50	22	29.82	W	1-3	Seetian	" 19th. 5 a.m.	50	21	29.82	W	1-3	c.	-	-	-

TEMPERATURE, WEATHER, SUNSHINE AND RAINFALL FOR YESTERDAY.

STATIONS.	TEMPERATURE F.		Weather.	Sunshine.	Rainfall.	STATIONS.	TEMPERATURE F.		Weather.	Sunshine.	Rainfall.
	Max.	Min.					Max.	Min.			
Stonehaven, to 6 p.m.	*	*	*	Hrs. 4.7	In. 0.02	† Brighton, to 6 p.m.	*	*	*	Hrs. 12.3	In. -
Oban, to 6 p.m.	62	56	+ bc. d	1.5	0.07	† Seaford, to 6 p.m.	72	59	b	12.3	-
Douglas (I. of Man), to 6 p.m.	66	58	*	8.6	-	Eastbourne, to 6 p.m.	74	60	*	12.0	-
Dublin (City), to 4 p.m.	69	59	c. op. b	*	Trace.	Bexhill-on-Sea, to 9 p.m.	72	59	b	12.0	-
Blackpool, to 9 p.m.	65	53	*	-	-	Hastings	*	*	*	11.3	-
Southport, to 9 p.m.	65	53	*	-	-	† Folkestone, to 6 p.m.	70	59	b	8.7	-
Rhyl, to 6 p.m.	69	59	*	5.0	-	† Deal, to 6 p.m.	81	61	c. bc	8.0	-
Colwyn Bay, to 6 p.m.	66	43	bc. r. b	11.2	-	† Ramsgate, to 6 p.m.	*	*	*	8.5	-
Llandudno, to 9 p.m.	*	*	*	-	-	Margate, to 6 p.m.	79	61	*	8.0	-
Bettws-y-Coed, to 6 p.m.	*	*	*	-	-	† Felixstowe, to 6 p.m.	84	61	*	7.5	-
Aberystwyth, to 6 p.m.	68	60	*	4.0	-	† Lowestoft, to 6 p.m.	80	60	c. bc	7.6	-
Plymouth, to 9 p.m.	*	*	*	-	-	† Skegness, to 6 p.m.	80	61	c. bc	4.3	-
Paignton, to 6 p.m.	73	57	*	12.0	-	Scarborough, to 9 p.m.	77	61	*	-	-
Torquay, to 6 p.m.	76	58	*	11.2	-	† Harrogate, to 6 p.m.	75	60	*	6.3	-
Teignmouth, to 9 p.m.	74	55	bc.	11.5	-	Buxton, to 6 p.m.	69	56	*	2.7	-
† Weymouth, to 6 p.m.	79	56	b	12.4	-	Darwen, to 9 p.m.	*	*	*	-	-
† Bournemouth, to 6 p.m.	80	53	b	12.4	-	Manchester, to 9 p.m.	*	*	*	-	-
Southsea, to 6 p.m.	82	56	*	11.3	-	Birmingham, to 9 p.m.	*	*	*	-	-
† Worthing, to 6 p.m.	74	54	b.	12.4	-	Carnoustie, to 6 p.m.	63	55	c. o. c	0.9	-

† At this station the amount of Bright Sunshine is for the whole day, ending with sunset.

LONDON OBSERVATIONS.

STATIONS.		HUMIDITY.		TEMPERATURE.		Weather.	Rainfall.	Sunshine Yesterday.	SUNSET FOR STATIONS IN THE UNITED KINGDOM TO-DAY AND TO-MORROW.														
		3 p.m. Yesterday.	9 a.m. To-day.	Max.	Min.				19th & 20th Aug. 1911.	Sunrise	Noon	Sunset											
		24 HOURS ENDED AT 9 A.M. TO-DAY.																					
Greenwich (Royal Obs.) ...	42	77	86	58	b. l	-	In. 10.0	Yarmouth ... {	4.44	11.57	7.10												
City (Bunhill Row) ...	*	*	*	*	*	*	9.2					Greenwich ... {	4.45	11.56	7.08								
Westminster (St. James's Pl.)	48	77	84	60	c	-	9.8									Wick ... {	4.54	12.4	7.14				
Camden Sq. (Brit. Rainfall)	43	75	85	59	b. bc	-	9.3													Valencia... {	4.55	12.3	7.12
Hampstead (Reservoir) ...	*	76	83	57	bc. c. bc	-	9.8																
24 HOURS ENDED AT 6 P.M. YESTERDAY.						* 3.7	* 3.7	5.33	12.45	7.58													
South Kensington ...	*	*	83	60	bc. c. bc {						-	* 3.7	5.24	12.44	7.56								
" " (Roof of M.O.)	47	77	82	61																			

TEMPERATURE, WEATHER and RAINFALL at additional FOREIGN STATIONS, for the 24 hours ended at 7 a.m. yesterday.

STATIONS.	RAIN.	TEMPERATURE F.		WEATHER.	STATIONS.	RAIN.	TEMPERATURE F.		WEATHER.
		Max.	Min.				Max.	Min.	
Flushing	In.	70	61	bc. c	Florence	In.	87	65	b. b
Copenhagen	-	68	55	b. c	Rome	2.4	86	63	b. b
Vardö (North Cape)	?	45	37	a. t	Naples	-	85	67	b. b
St. Petersburg	0.16	*	45	t. o.	Malta	-	86	73	b. b
Vienna	-	68	55	b. c	Berne	-	*	*	b. b
Buda-Pesth	-	72	54	b. bc	Zürich	-	*	*	b. b
Hermanstadt	-	66	45	a. b.	Geneva	-	*	*	b. bc
Trieste	-	82	64	b. c.	Lugano	-	*	*	-

NOTE.—The information relating to weather is indicated by the following letters: b. blue sky; bc. sky half clouded; c. sky three parts clouded; d. drizzling rain; e. wet air, without rain falling; f. fog; g. gloom; h. hail; i. lightning; m. mist; o. overcast sky; p. passing showers; q. squalls; r. rain; s. snow; t. thunder; u. ugly, threatening sky; v. visibility, unusual transparency; w. dew; x. hour frost; z. dust-haze, or smoke.

The Daily Weather Report is sent free by post to any address in the United Kingdom on payment of £1 per annum, for postage and wrappers.

1911.

DAILY WEATHER REPORT OF THE METEOROLOGICAL OFFICE.

Sunday,
20th August, 1911.

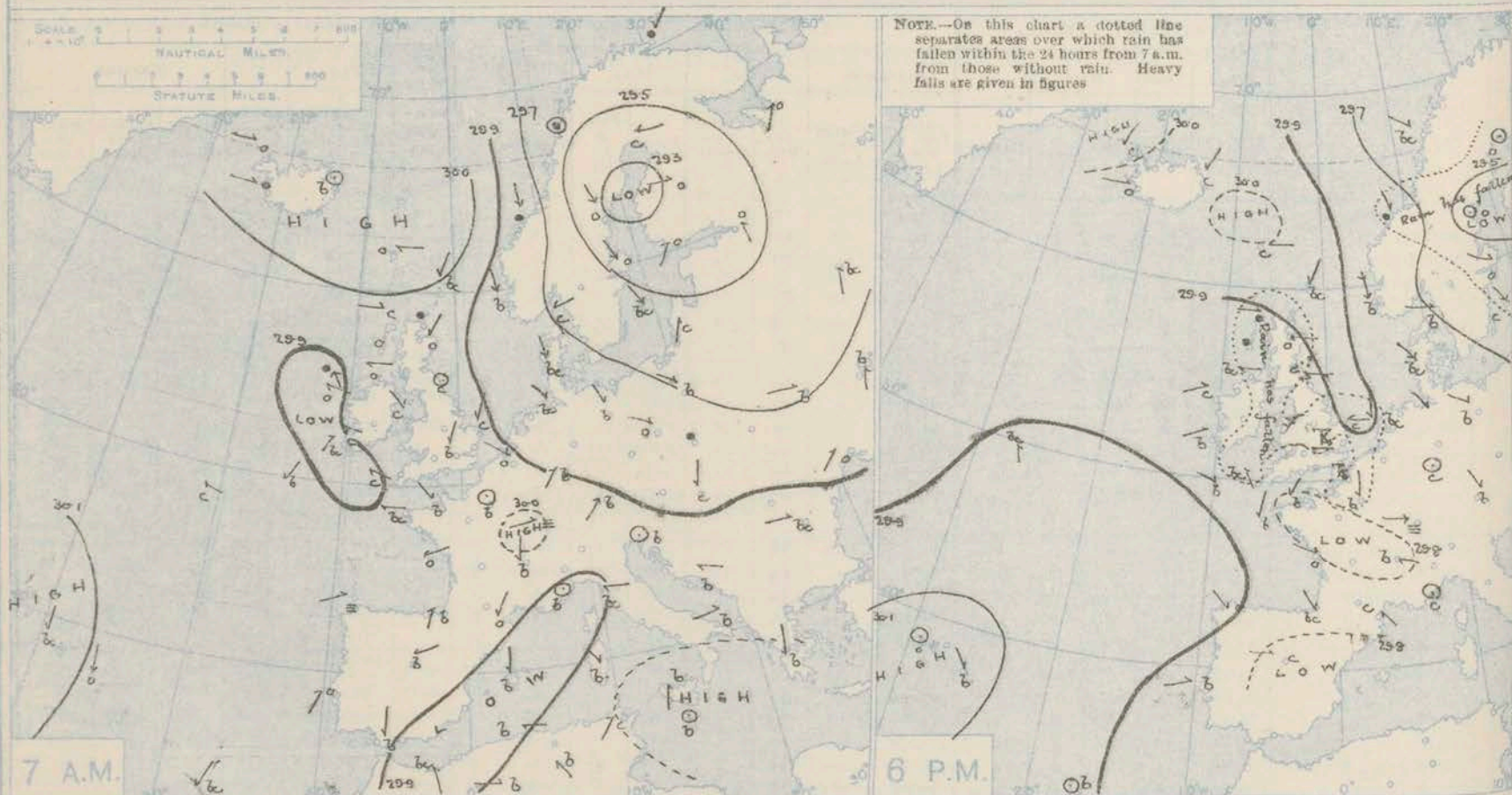
STATIONS.	YESTERDAY EVENING.						THIS MORNING 7 A.M., G.M.T.										PAST 24 HOURS.						
	Barom.		Temp.		Wind.		Barometer.		Temp.		Wind.		Sea (0 to 9).	Rain-fall.	Temp.		Weather.						
	At 82° Fahr. and M.S.L. Lat. 45°.	Dry Bulb.	Dir.	Force (0 to 12).	Weather.	At 82° Fahr. and M.S.L. Lat. 45°.	Change since 4 a.m.	Dry Bulb.	Change since Yesterday.	Dir.	Force (0 to 12).	Weather.			Max.	Min.	Sun-shine.	Morn'g. 7-13 Hours.	Aftern'n. 13-18 Hours.	Night. 18-7 Hours.			
BRITISH ISLANDS.	Lerwick	29.97	54	NE	3	bc	29.90	-0.03	50	-1	-	0	b	1	57	46	*	bc	c	bc			
	Stornoway	29.88	57	W	2	od	29.83	0.00	54	-3	WSW	1	o	1	61	53	0.7	o	od	odp			
	Castlebay (Barra Isd.)	29.87	58	NNW	1	d	29.82	0.00	57	-1	NNW	2	c	1	61	53	0.0	om	odm	od.c.c			
	Malin Head	29.84	60	E	1	bc	29.78	0.00	57	-1	-	0	b	0	62	52	*	om	bc	bc			
	Blackod Point	29.85	62	WSW	2	c	29.79	-0.01	59	-3	WSW	1	o	1	66	52	*	o	bc	bc			
	Valencia	29.82	64	WSW	2	b	29.77	-0.02	57	-1	-	0	c	3	67	54	7.9	b	b	b			
	Roche's Point	29.82	63	ENE	3	c	29.76	*	60	-2	ENE	3	o	3	66	58	*	p.og	cg	c.b.og			
	Birr Castle	29.83	63	SE	1	o	29.77	*	57	-1	SE	1	o	4	68	55	0.9	c	c	o			
	Donaghadee	29.85	60	SSE	2	c	29.80	-0.02	57	-1	WNW	1	bc	1	63	55	*	o	c	op.bc			
	Liverpool Obsy.	29.85	64	W	1	o	29.79	-0.01	64	+6	NNW	1	b	1	70	58	7.4	bc	c	bc			
	Holyhead	29.84	63	NE	2	c	29.78	-0.02	60	+1	NE	1	c	1	65	57	*	bc	bc	cp			
	Pembroke (St. Ann's Hd.)	29.84	62	-	0	bc	29.74	-0.01	59	+2	ENE	1	bc	1	64	56	4.4	bc	cg	bc			
	Newquay	29.80	69	N	1	c	29.71	*	66	+3	-	0	b	0	71	54	2.9	b.ber	bc	b			
	Scilly (St. Mary's)	29.82	67	SE	2	bc	29.73	-0.02	62	-2	-	0	bc	1	71	59	4.2	bc	bc	bc			
	Jersey (St. Aubin)	29.80	79	NE	2	b	29.71	*	69	+3	E	3	og	8	80	65	9.3	cm	c.og	c.og			
	Portland Bill	29.82	68	NNW	1	c	29.72	-0.02	64	-1	ENE	4	b	1	72	62	8.7	bc.c	c	bc			
	Dungeness	29.86	67	E	3	c	29.80	-0.01	66	+4	E	1	c	3	70	61	6.8	bc	bc.c	c.b.c			
	Dover	29.88	65	NE	1	bc	29.82	*	66	+2	SE	1	b	2	73	59	6.0	o.c.bc	bc.c	c.b.c			
	Wick	29.92	54	E	3	c	29.83	-0.02	51	-1	ESE	3	ch	2	61	51	*	o.m.o	om	op.o			
	Nairn	29.86	59	NE	1	o	29.79	*	56	0	-	0	o	0	62	54	0.0	cg	o	r.o			
	Aberdeen	29.91	57	E	2	o	29.81	-0.02	55	-1	E	3	m	3	59	54	0.0	od	o	o.odm			
	Leith	29.84	60	ENE	2	o	29.78	0.00	57	-2	WSW	1	o	+	63	56	*	o	or	o.bc			
	North Shields	29.89	61	E	2	c	29.80	0.00	58	-1	SW	2	c	2	64	54	2.3	-	-	-			
	Spurn Head	29.89	66	SE	4	c	29.80	-0.01	63	+3	SSE	5	ogp	5	68	60	*	bc	c	c.op			
Yarmouth	29.92	63	E	3	c	29.86	+0.01	62	-3	SE	4	c	4	68	61	4.4	c	bc.c	bc.c				
Clacton-on-Sea	29.87	66	ENE	4	o	29.82	0.00	65	+3	E	3	c	3	73	61	8.0	o.bc.b	bc.c	o.c				
Nottingham	29.84	69	NE	4	c	29.80	*	62	+3	SE	1	c	*	76	57	4.4	gc	c	c.or				
Bath	29.84	72	NW	2	b	29.80	*	60	+3	NE	1	m	*	79	54	*	-	-	-				
Oxford	29.83	70	NNW	1	o	29.79	*	67	+10	E	1	b	*	79	57	*	o.bc	bc.ou	o.omo				
London (Kew Obsy.)	29.84	70	E	3	og	29.81	0.00	63	+3	E	2	bmw	*	80	58	7.9	bc.c	c.og	og.bc				
ICELAND & FAEROE.	Isafjord	30.01	51	NE	3	c	30.06	*	44	-1	NE	6	o	*	*	*	*	*	*				
	Reykjavik	29.98	55	W	1	o	29.91	0.00	50	0	N	1	o	*	*	*	*	*					
	Seydisfjord	29.96	59	NE	2	c	29.92	-0.01	49	+8	-	0	o	*	*	*	*	*					
	Thorshavn	30.00	55	E	2	c	29.91	-0.01	49	0	-	0	c	*	*	*	*	*					
SCANDINAVIA.	Haparanda	29.53	?	-	0	o	29.69	+0.4	52	0	NE	2	bc	*	57	43	0.08	57	43				
	Hernösand	29.47	50	-	0	o	29.61	+0.4	50	+1	NNW	4	o	*	54	46	0.08	54	46				
	Stockholm	29.54	53	WNW	2	o	29.66	+0.2	52	+1	WNW	2	b	*	59	46	0.08	59	46				
	Wisby	29.59	55	NW	4	c	29.70	+0.4	55	+2	NW	6	b	*	59	43	0.08	59	43				
	Karlstad	29.64	54	N	4	b	29.75	+0.2	51	-1	NW	4	b	*	59	43	0.08	59	43				
	Færder (X'ania Fjord)	29.65	61	SW	4	bc	29.77	+0.2	54	-1	NE	4	bc	2	63	54		63	54				
	Bodö	29.54	50	WNW	2	bc	29.65	+0.4	50	+3	SSW	1	c	1	52	43		52	43				
	Christiansund	29.81	47	NNW	2	r	29.81	+0.1	50	+2	NNW	2	c	2	52	46	0.20	52	46				
Skudesnaes	29.80	51	NNW	8	b	29.82	+0.1	52	-2	NNW	6	b	2	59	48		59	48					
The Scaw (Skagen)	29.73	52	W	1	b	29.73	+0.3	59	0	SSE	1	bc	1	64	50		64	50					
Blaavands Huk	29.79	56	NW	4	bc	29.82	+0.1	58	-1	NW	4	c	3	63	55		63	55					
GERMANY, &c.	Cuxhaven	29.88	61	NW	3	o	29.88	+0.1	60	-1	NW	2	o	+	64	57		64	57				
	The Helder	29.90	62	N	2	c	29.91	+0.2	61	-1	N	1	r	0	66	57		66	57				
	Brussels	29.85	67	N	1	bc	29.85	0.00	59	-2	E	2	b	*	79	53		79	53				
	Berlin	29.76	65	W	2	b	29.85	+0.2	58	-2	NW	2	b	*	68	52		68	52				
	Frankfurt	29.81	71	-	0	c	29.84	+0.1	63	-2	NE	2	b	*	86	57		86	57				
Munich	29.81	69	NW	1	b	29.85	+0.1	67	+2	SW	2	bc	*	81	59		81	59					
FRANCE.	C. Gris Nez	29.85	67	ENE	3	m	29.81	-0.02	66	+1	E	2	m	2	72	59		72	59				
	La Hève	29.84	64	NE	1	bc	29.78	*	66	0	E	4	m	1	79	59	0.06	79	59				
	Brest (St. Mathieu)	29.82	76	NNE	1	b	29.73	-0.02	63	-1	NNE	2	o	1	81	59		81	59				
	Lorient (Bec Melen)	29.75	77	W	2	c	29.71	*	71	+6	W	1	c	2	88	65		88	65				
	Rochefort (Ile d'Aix)	29.81	74	WNW	1	o	29.75	*	68	+3	NE	1	o	*	93	57		93	57				
	Biarritz	29.86	78	NW	3	bc	29.80	*	73	0	SE	2	b	1	81	70		81	70				
	Paris	29.80	77	NE	2	b	29.78	0.00	68	+4	NE	1	c	+	86	64		86	64				
Belfort	29.82	81	W	4	m	29.86	*	66	+7	ENE	4	o	+	90	58		90	58					
Lyons	29.78	88	ESE	1	b	29.81	*	78	+13	SSE	1	c	*	96	69		96	69					
Nice	29.88	74	-	0	c	29.91	+0.2	76	+3	-	0	b	0	84	70		84	70					
Perpignan	29.82	77	SE	1	c	29.80	-0.01	75	+3	-	0	o	*	83	70		83	70					
Sanguinaire							*																
SPAIN, PORTUGAL, &c.	Corunna	29.94	68	NW	1	c	29.83	-0.02	62	-3	SSW	1	f	2	75	57		75	57				
	Lisbon (8 a.m. local)	29.85	68	WSW	3	b	29.85	+0.3	69	-2	WSW	3	b	5	75	66		75	66				
	Gibraltar	29.79	72	W	3	b	29.78	*	69	+5	W	5	bc	*	*	*		*	*				
	Azores (P. Delgada)	30.12	67	NW	1	b	30.08	+0.1	69	+1	WNW	1	m	2	73	66		73	66				
	Azores (Horta)	30.14	72	-	0	o	30.12	+0.1	71	+4	N	1	o	1	77	70	0.08	77	70				
Madeira (Funchal)	29.95	72	-	0	bc	29.95	+0.1	73	-2	-	0	o	1	77	61		77	61					

* Information for these columns not usually received.

† Received too late for insertion in Charts.

DURATION AND EXTENT OF GALES ON BRITISH COAST

BAROMETER, WIND AND WEATHER FOR 7 A.M. AND 6 P.M. YESTERDAY.



NOTES ON YESTERDAY'S WEATHER.

During yesterday temperature exceeded 75° at various stations in the south of England, and touched 80° at Jersey and New Observatory, 82° at Camden Square, and 84° at Greenwich. Slight showers fell in many parts of the country, & in a thunderstorm late in the afternoon. South Kensington had 0.4 in. of rain, Westminster 0.5 in.

and Greenwich 0.6 in. At some of the northern and western stations there was no bright sunshine, the largest record elsewhere being 12 hrs. at Rhyl. As far west as the 28th meridian ships experienced calms and light variable breezes, fine weather generally, but some rain beyond the northwest of Ireland.

WEATHER PROSPECTS.

FORECASTS FOR THE 24 HOURS NOON SUNDAY TO NOON MONDAY.

0 { a
b

1

2 { a
b

3

4 { a
b

5

FORECAST DISTRICTS.



The Coasts upon which the Warning Signals are at present displayed are indicated thus:—

Signals hoisted yesterday	Signals hoisted this morning.
South Cone.	South Cone
North Cone	North Cone

6 { a
b

7 { a
b

8 { a
b

9 { a
b

10 { a
b

11 WESTERN CHANNEL AND BAY.

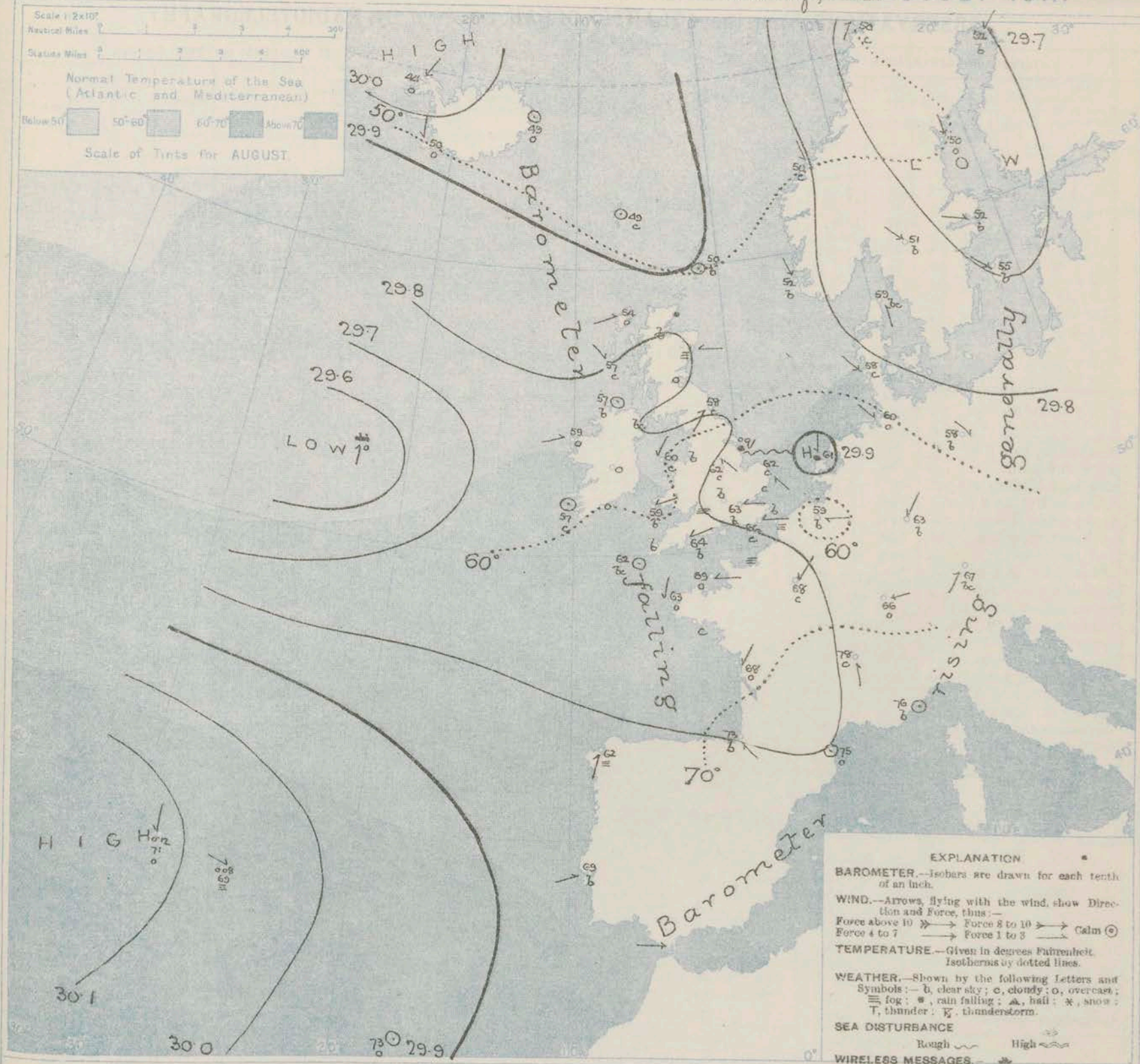
THE FURTHER OUTLOOK.

None issued

None issued.

SYNOPTIC CHART FOR 7 A.M.

Sunday, 20th AUGUST 1911.



NOTES ON THE GENERAL SITUATION AT 7 A.M.

The distribution of pressure has become very irregular, shallow depressions occupying the greater part of the region under observation. Barometric readings below 29.7 in. are reported on the Gulf of Bohemia, and below 29.8 in. in most parts of the British Isles and France. In the Western Azores the reading is above 30.1 in. The gradient is everywhere slight.

Light to strong N.E. and N.W. breezes are reported over Scandinavia. Elsewhere the direction is very variable and

the force light. At the home stations temperature ranges from 50° at Lerwick to 69° at Jersey; over Western Europe from 58° at Berlin to 78° at Lyons; in Scandinavia from 50° at Bodø, Christiansund and Helsingfors to 55° at Wisby; and in Iceland from 43° to 50°. The weather is now more variable at home and abroad, — fine to dull or gloomy, with showers locally, fog off the northwest of Spain. A slight to very smooth sea prevails all round.

GENERAL INFERENCE FROM THE 7 A.M. OBSERVATIONS.

DAILY WEATHER REPORT.

Sunday, 20th August, 1911.

OBSERVATIONS from the ATLANTIC OCEAN received by RADIOTELEGRAPHY.

CONTROL OBSERVATIONS.						OBSERVATIONS PLOTTED ON THE CHARTS.												
DATE AND HOUR OF OBSERVATION.	POSITION.		Reading of Barometer.	WIND.		NAME OF SHIP.	DATE AND HOUR OF OBSERVATION.	POSITION.		Reading of Barometer.	WIND.		Weather	TEMPERATURE.			Sea Dis- turb- ance.	
	Lat. N.	Long. W.		Dir.	Force.			Lat. N.	Long. W.		Dir.	Force.		Air.	Dry Bulb.	Wet Bulb.		Sea.
	"	"	In.					"	"	In.				"	"	"		
19th Aug.	3pm.	49 27	29.95	SE	1-2	} <u>Minnetonka</u> <u>Lothland</u> <u>Canada</u> <u>Minnetonka</u>	19th Aug	8pm	49 24	29.92	SE	1-2	bc	
	"	49 10	29.82	WNW	1-2		"	"	49 9	29.88	WNW	1-2	b	
	4am.	49 15	29.95	"	1-2		"	7am	49 14	29.96	NE	1-2	b	
	"	56 13	29.88	SW	4-5		"	"	55 11	29.82	SE	4-5	r	
	"	49 22	30.00	WNW	1-2		"	"	49 20	29.92	SE	1-2	c	

TEMPERATURE, WEATHER, SUNSHINE AND RAINFALL FOR YESTERDAY.

STATIONS.	TEMPERATURE F.		Weather.	Sunshine.	Rainfall.	STATIONS.	TEMPERATURE F.		Weather.	Sunshine.	Rainfall.
	Max.	Min.					Max.	Min.			
Stonehaven, to 6 p.m.	64	53		1.8		Brighton, to 6 p.m.				Hrs.	In.
Oban, to 6 p.m.						†Seaford, to 6 p.m.	76	57	b. bc	10.4	
Douglas (I. of Man), to 6 p.m.						†Eastbourne, to 6 p.m.				10.6	
Dublin (City), to 4 p.m.	66	58	c. b. c.			Bexhill-on-Sea, to 9 p.m.	71	59		10.4	
Blackpool, to 9 p.m.	68	51	bc. c.	8.5		†Hastings ...					
Southport, to 9 p.m.	66	54	c. bc. c.	7.0		†Folkestone, to 6 p.m.	71	63	bc	5.6	
†Rhyl, to 6 p.m.	68	49	c. b.	12.0		†Deal, to 6 p.m.	74	59	c. bc. c.	5.7	
†Colwyn Bay, to 6 p.m.	67	52	b. c.	9.3		†Ramsgate, to 6 p.m.				5.9	
Llandudno, to 9 p.m.	65	51	b.	11.0		†Margate, to 6 p.m.	75	61		4.5	
Bettws-y-Coed, to 6 p.m.						†Felixstowe, to 6 p.m.	71	59		2.8	
†Aberystwyth, to 6 p.m.	66	53		7.2		Lowestoft, to 6 p.m.					
Plymouth, to 9 p.m.	71	57	c. bc. bc.	2.6		†Skegness, to 6 p.m.	67	59	b. c.	10.5	
†Paignton, to 6 p.m.	69	57	bc	7.4		Scarborough, to 9 p.m.	67	57	bc	9.7	
Torquay, to 6 p.m.						†Harrogate, to 6 p.m.	68	52	c. bc. c.	1.3	
Teignmouth, to 9 p.m.	71	57	f. b. bc	6.4		Buxton, to 6 p.m.	69	50		3.5	
†Weymouth, to 6 p.m.	77	58	b. bc. c.	8.7		Darwen, to 9 p.m.	68	52	c. bc. c.	2.1	
†Bournemouth, to 6 p.m.	78	57	b. c.	9.5		Manchester, to 9 p.m.	74	56	c. bc. c.	4.1	
Southsea, to 6 p.m.						Birmingham, to 9 p.m.	75	55	c. c.	2.8	0.01
†Worthing, to 6 p.m.			b.	10.7		Carmouster, to 6 p.m.	68	56	c. r. c.	0.5	0.02

† At this station the amount of Bright Sunshine is for the whole day, ending with sunset.

LONDON OBSERVATIONS.

STATIONS.	HUMIDITY.		TEMPERATURE.		Weather.	Rainfall.	Sunshine Yesterday.	SUNSET FOR STATIONS IN THE UNITED KINGDOM TO-DAY AND TO-MORROW.			
	3 p.m. Yesterday.	9 a.m. To-day.	Max.	Min.				20th & 21st Aug. 1911.	Sunrise	Noon	Sunset
24 HOURS ENDED AT 9 A.M. TO-DAY.											
Greenwich (Royal Obs.) ...	51	63	84	57	b. o. cl. c. b.	0.58	6.5	Yarmouth	G.M.T.	G.M.T.	G.M.T.
City (Banhill Row) ...	4	5	8	5	*	*	6.4		4.45	11.56	7.8
Westminster (St. James's Pk.)	60	81	79	61	ov. cl. b. bc	0.53	6.3	Greenwich	4.46	11.50	7.8
Camden Sq. (Brit. Rainfall)	51	53	82	58	bc. cl. b.	0.10	7.0		4.55	12.3	7.12
Hampstead (Reservoir) ..	6	54	77	58	b. bc. c. cl.	0.09	6.5	Wick	4.56	12.3	7.10
									4.47	12.15	7.48
24 HOURS ENDED AT 6 P.M. YESTERDAY.								Valencia	4.49	12.15	7.42
South Kensington ...	*	*	79	60	bc. c. o. og cl.	0.42	*		5.34	12.44	7.56
" (Roof of M.O.)	57	78	81	60				*	6.2	5.36	12.44

TEMPERATURE, WEATHER and RAINFALL at additional FOREIGN STATIONS, for the 24 hours ended at 7 a.m. yesterday.

STATIONS.	RAIN.	TEMPERATURE F.		WEATHER.	STATIONS.	RAIN.	TEMPERATURE F.		WEATHER.
		Max.	Min.				Max.	Min.	
Flushing	In.				Florence				
Copenhagen		75	63	b. c.	Rome		88	65	b. c.
Vardö (North Cape)		64	54	b. b.	Naples		85	68	b. b.
St. Petersburg		46	37	f. r.	Malta		83	70	b. b.
Vienna	0.04		48	c. c.	Berne		86	73	b. b.
Buda-Pesth	0.12	72	59	c. c.	Zürich				b. b.
Hermanstadt		73	55	b. c.	Geneva				b. b.
Trieste		70	46	b. c.	Lugano				b. b.
		81	60	b. b.					

NOTE.—The information relating to weather is indicated by the following letters—b. blue sky; bc. sky half clouded; c. sky three parts clouded; d. drizzling rain; e. wet air, without rain falling; f. fog; g. gloom; h. hail; i. lightning; m. mist; o. overcast sky; p. passing showers; q. squalls; r. rain; s. snow; t. thunder; u. ugly, threatening sky; v. visibility, unusual transparency; w. dew; x. hoar frost; z. dust-haze, or smoke.

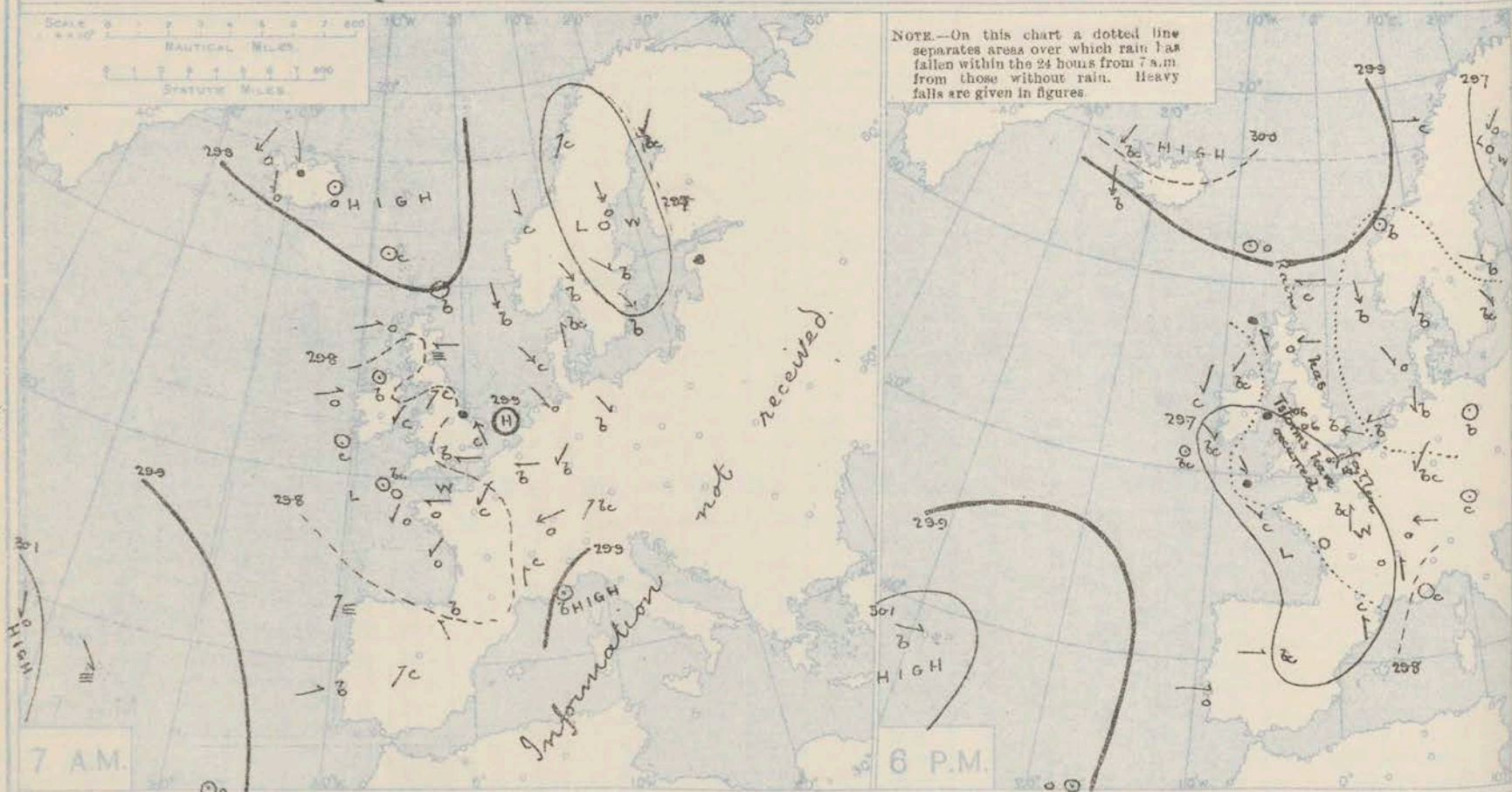
The Daily Weather Report is sent free by post to any address in the United Kingdom on payment of £1 per annum, for postage and wrappers.

DAILY WEATHER REPORT OF THE METEOROLOGICAL OFFICE.

Monday,
21st August 1911.

STATIONS.	YESTERDAY EVENING.						THIS MORNING 7 A.M., G.M.T.										PAST 24 HOURS.						
	BAROM.		TEMP.		WIND.		BAROMETER.		TEMP.		WIND.		Sea (0 to 9).	Rain- fall.	TEMP.		Sun- shine. Hours	WEATHER.					
	At 32° Fahr. and M.S.L. Lat. 45°.	Dry Bulb.	Direc.	Force (0 to 12).	Weather.	At 32° Fahr. and M.S.L. Lat. 45°.	Change since 4 a.m.	Dry Bulb.	Change since Yester- day.	Direc.	Force (0 to 12).	Weather.			Max.	Min.		Morn'g. 7-12 Hours.	After'n. 12-18 Hours.	Night. 18-7 Hours.			
BRITISH ISLANDS.	Lerwick	29.89	54	E	2	C	29.85	-0.2	52	+2	E	1	0	1	0.12	56	49	*	bc	bc	omr		
	Stornoway	29.81	59	SE	1	C	29.80	+0.1	56	+2	NW	1	0	1	Trace	65	51	1.7	o-bc	bc	c-o		
	Castlebay (Barra Isd.)	29.79	60	NNW	2	0	29.79	-0.0	57	0	NNE	3	0	3	-	63	54	9.2	c-o	bc	c-o		
	Malin Head	29.74	62	NNE	2	bc	29.73	-0.1	59	+2	NNE	3	0	1	-	65	54	*	bc	bc	bc		
	Blacksod Point	29.74	63	NNE	3	C	29.76	+0.1	61	+2	NNE	4	C	4	-	65	58	*	0	bc	bc		
	Valencia	29.68	62	NNW	1	bc	29.69	+0.2	61	+4	NE	1	C	3	-	68	55	7.9	bc	bc	bc		
	Roche's Point	29.68	65	SE	2	C	29.65	*	60	0	NNE	3	C	2	-	67	57	*	og	0	c-o		
	Birr Castle	29.67	68	E	1	bc	29.65	*	54	-3	ENE	1	0	3	-	69	52	2.9	c	bc	c-b		
	Donaghadee	29.74	61	NNE	2	bc	29.70	-0.0	57	0	NNW	4	m	3	-	64	56	*	bc	bc	bc		
	Liverpool Obsy.	29.69	67	N	1	0	29.63	+0.1	61	-3	E	3	0	2	0.60	71	61	8.5	bc	bc	bc		
	Holyhead	29.70	63	NE	3	cp	29.61	-0.2	62	+2	ENE	3	C	2	0.06	66	59	*	bm	bc	bc		
	Pembroke (St. Ann's Hd.)	29.63	64	N	3	0	29.55	+0.1	62	+3	NNE	2	ogm	2	0.02	70	58	5.6	bw	ogm	og		
	Newquay	29.62	66	SW	1	0	29.54	*	65	-1	NW	1	0	1	0.01	69	61	3.8	bc	bc	c-b		
	Scilly (St. Mary's)	29.65	64	NW	2	ogm	29.56	-0.3	64	+2	NW	1	cm	1	0.03	67	59	0.6	om	cpm	bc		
	Jersey (St. Aubin)	29.64	73	WSW	2	og	29.59	*	64	-5	SW	4	ogm	3	0.07	77	64	5.7	ogm	bc	bc		
	Portland Bill	29.64	66	E	2	bc	29.56	-0.0	64	0	SSW	3	cf	3	-	70	62	4.7	bc	bc	bc		
	Dungeness	29.64	69	NE	4	blr	29.59	*	64	-2	ESE	2	T	2	0.24	73	63	8.3	c-bc	og	og		
	Dover	29.69	71	NE	4	otlr	29.61	*	62	-4	NW	1	T	3	0.67	78	61	10.0	0	bc	bc		
	Wick	29.83	54	SE	3	0	29.79	-0.0	53	+2	ESE	3	0	2	0.26	60	51	*	og	0	bc		
	Nairn	29.77	62	-	0	C	29.77	*	54	-2	-	0	0	1	0.01	63	49	0.4	c	og	og		
	Aberdeen	29.79	56	E	3	0	29.75	-0.1	56	+1	NNW	2	m	3	0.07	57	54	0.0	omr	om	om		
	Leith	29.74	65	NE	3	C	29.73	-0.1	57	0	NE	3	0	*	-	67	56	*	o-bc	bc	bc		
	North Shields	29.75	62	-	0	C	29.69	-0.0	60	+2	NE	1	T	3	0.22	66	55	*	-	-	-		
	Spurn Head	29.71	65	SE	6	C	29.63	-0.2	65	+2	SSE	5	C	5	0.18	69	60	*	c	c	o-bc		
Yarmouth	29.77	66	ESE	4	0	29.63	-0.3	63	+1	E	4	0	4	Trace	67	61	8.9	c	bc	bc			
Clacton-on-Sea	29.73	70	ENE	4	bc	29.60	-0.0	66	+1	SSW	4	0	4	0.22	71	64	9.4	c-bc	bc	bc			
Nottingham	29.65	74	E	3	0	29.62	*	61	-1	NE	2	0	*	0.63	82	60	6.5	c	c-o	o-bc			
Bath	29.68	77	SE	1	0	29.58	*	64	+4	-	0	0	*	-	82	59	3.2	-	-	-			
Oxford	29.65	67	NE	2	blr	29.58	*	63	+4	NE	2	0	*	0.16	83	61	*	bc	bc	bc			
London (Kew Obsy.)	29.65	75	ENE	4	otlr	29.64	-0.1	65	+2	SE	2	odm	*	0.13	84	63	9.1	bc	bc	bc			
ICELAND & FAEROE.	Isafjord	30.12	47	NE	5	bc	30.16	*	42	-2	W	2	C	*	-	*	*	*	*	*	*		
	Reykjavik	29.89	55	N	5	bc	30.04	+0.1	52	+2	E	1	0	*	-	*	*	*	*	*	*		
	Seydisfjord	30.00	48	NE	3	0	30.06	+0.1	40	-9	NW	2	0	*	-	*	*	*	*	*	*		
	Thorshavn	29.91	51	-	0	0	29.88	-0.0	50	+1	-	0	C	*	-	*	*	*	*	*	*		
	Haparanda	29.66	55	NE	2	0	29.53	+0.1	55	+3	NE	6	0	*	0.43	61	50	*	*	*	*		
SCANDINAVIA.	Hernösand	29.74	52	-	0	0	29.76	-0.0	53	+3	NW	4	bc	*	0.04	57	45	*	*	*	*		
	Stockholm	29.77	53	NNW	2	0	29.85	+0.3	53	+1	NW	2	0	*	Trace	59	48	*	*	*	*		
	Wisby	29.76	54	NNW	2	bc	29.85	+0.2	58	+3	NNW	5	0	*	-	59	48	*	*	*	*		
	Karlstad	29.81	51	-	0	0	29.88	+0.2	50	-1	-	0	0	*	-	61	41	*	*	*	*		
	Färder (X'ania Fjord)	29.80	60	W	1	0	29.86	+0.1	55	+1	ENE	2	0	1	-	61	54	*	*	*	*		
	Bodö	29.83	50	W	2	C	29.81	-0.0	50	0	SW	2	0	1	0.04	54	48	*	*	*	*		
	Christiansund	29.90	51	-	0	0	29.86	-0.2	49	-1	E	1	0	1	-	52	45	*	*	*	*		
	Skudesnaes	29.85	51	NNW	4	0	29.82	-0.1	54	+2	E	2	0	2	-	57	46	*	*	*	*		
	The Scaw (Skagen)	29.82	57	NNE	1	0	29.84	+0.2	59	0	-	0	0	0	-	64	48	*	*	*	*		
	Blaavands Huk	29.88	56	NNW	2	0	29.83	-0.1	56	-2	E	1	0	1	-	63	45	*	*	*	*		
GERMANY, &c.	Cuxhaven	29.88	63	N	2	0	29.81	-0.2	58	-2	ESE	3	0	*	-	64	54	*	*	*	*		
	The Helder	29.82	65	ENE	2	bc	29.69	-0.4	59	-2	E	4	0	1	-	66	59	*	*	*	*		
	Brussels	29.72	73	ENE	4	0	29.59	+0.2	63	+4	SSW	2	T	*	0.59	83	59	*	*	*	*		
	Berlin	29.84	62	-	0	0	29.82	-0.1	60	+2	SE	1	C	*	-	70	52	*	*	*	*		
	Frankfurt	29.75	70	NE	2	bc	29.69	-0.0	64	+1	NE	1	m	*	Trace	86	63	*	*	*	*		
	Munich	29.78	72	-	0	C	29.78	+0.2	64	-3	NW	2	0	*	0.04	82	61	*	*	*	*		
FRANCE.	C. Gris Nez	29.69	74	NE	4	blr	29.60	-0.1	63	-3	E	1	T	2	1.38	88	63	*	*	*	*		
	La Hève	29.67	73	SW	4	blr	29.62	*	64	-2	SSE	1	0	1	0.12	91	57	*	*	*	*		
	Brest (St. Mathieu)	29.69	66	NW	2	C	29.63	-0.1	65	+2	S	1	0	1	-	75	61	*	*	*	*		
	Lorient (Bec Melen)	29.65	71	SSW	1	0	29.62	*	65	-6	-	0	C	2	0.32	79	61	*	*	*	*		
	Rochefort (Ile d' Aix)	29.69	72	WNW	3	0	29.67	*	70	+2	SSW	1	0	*	-	86	61	*	*	*	*		
	Biarritz	29.64	83	S	2	0	29.66	+0.2	66	-2	S	1	C	*	0.04	92	63	*	*	*	*		
SPAIN, PORTUGAL, &c.	Paris	29.73	80	ESE	5	0	29.73	*	69	+3	-	0	C	*	0.04	94	62	*	*	*	*		
	Belfort	29.66	70	S	3	0	29.71	*	70	-8	SE	1	0	*	0.22	92	62	*	*	*	*		
	Lyons	29.86	76	-	0	C	29.84	-0.3	67	-9	E	3	blr	3	0.04	86	66	*	*	*	*		
	Nice	29.64	80	S	2	C	29.67	+0.3	77	+2	SW	1	C	*	-	87	70	*	*	*	*		
	Sanguinaire	29.80	66	W	1	0	29.75	-0.4	64	+2	W	1	C	2	-	77	59	*	*	*	*		
	Corunna	29.85	67	SW	3	bc	29.82	+0.2	67	-2	S	2	0	5	-	77	64	*	*	*	*		
AZORES & MADEIRA.	Lisbon (8 a.m. local)	29.85	67	SW	3	bc	29.82	+0.2	67	-2	S	2	0	5	-	77	64	*	*	*	*		
	Gibraltar	29.85	67	SW	3	bc	29.82	+0.2	67	-2	S	2	0	5	-	77	64	*	*	*	*		
	Azores (P. Delgada)	29.85	67	SW	3	bc	29.82	+0.2	67	-2	S	2	0	5	-	77	64	*	*	*	*		
	Azores (Horta)	29																					

BAROMETER, WIND AND WEATHER FOR 7 A.M. AND 6 P.M. YESTERDAY.



NOTES ON YESTERDAY'S WEATHER.

During yesterday the thermometer rose to a little above 80° in Central and Southern England, but remained below 70° over the Kingdom generally. Rain has fallen in most parts of Great Britain, and in many

places thunderstorms have been experienced. Rain has also occurred in Belgium and in several parts of France. Bright sunshine was again rather general in most parts of this country.

WEATHER PROSPECTS.

FORECASTS FOR THE 24 HOURS NOON MONDAY TO NOON TUESDAY.

- 0 { Wind mainly E. or N.E., light or moderate; much cloud, some rain; rather cool.
- 1 {
- 2 { Wind light and rather variable, mainly from some E. point;
- 3 { much cloud, some rain, thunder locally; temperature lower, but
- 4 { air close.
- 5 {

FORECAST DISTRICTS.



The Coasts upon which the Warning Signals are at present displayed are indicated thus:—

Signals hoisted yesterday	Signals hoisted this morning
South Coast	South Coast
North Coast	North Coast

No Warnings issued.

- 6 { Same as Nos. 0 & 1.
- 7 { Light or moderate variable winds; changeable, much cloud, rain at times, thunder locally;
- 8 { cooler, but close.
- 9 { Wind mainly N.E., light or moderate; cloudy or overcast,
- 10 { rain at times, thunder locally, some mist on coast; temperature rather low.

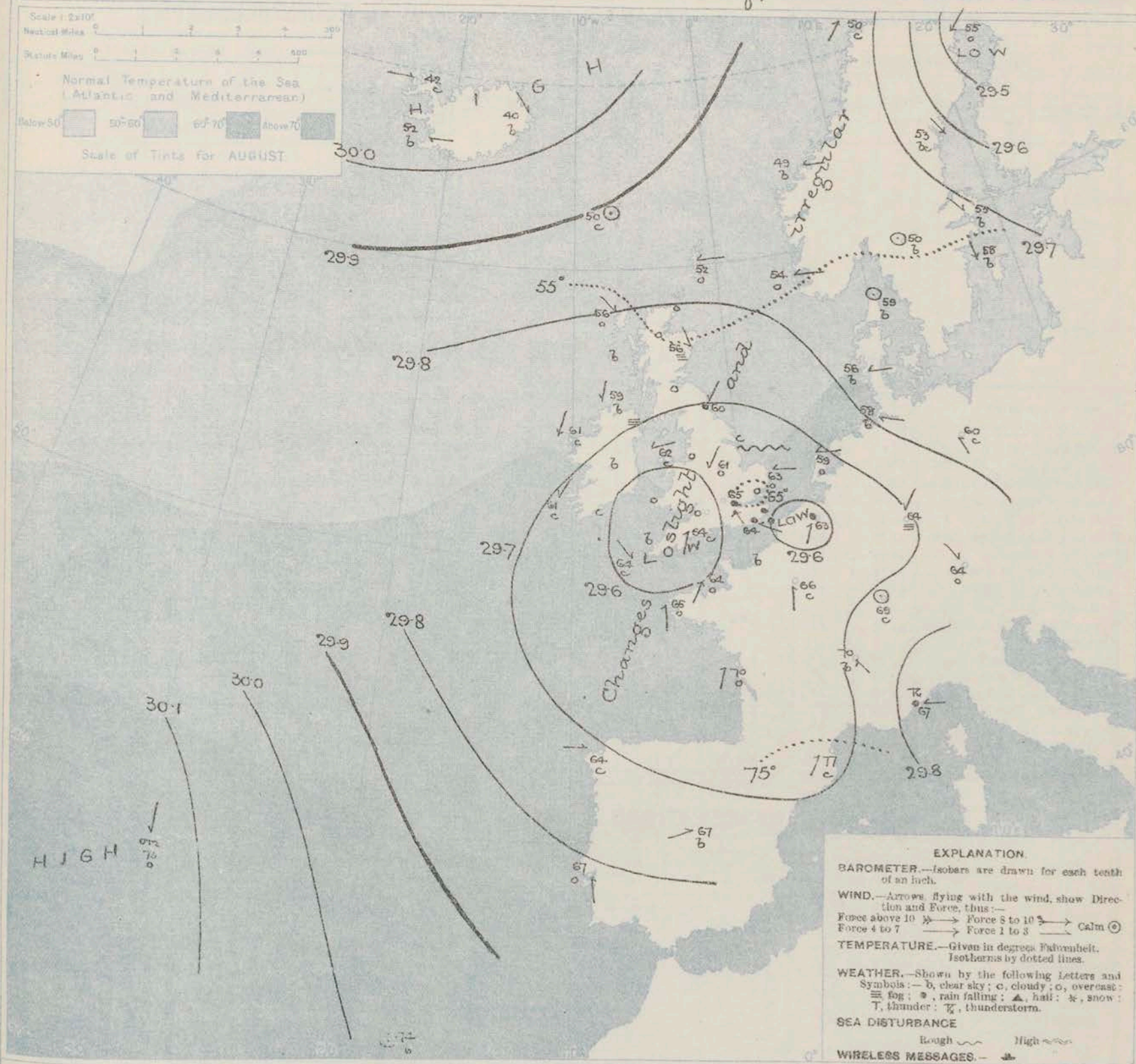
11 WESTERN CHANNEL AND BAY.

Wind light or moderate, rather variable in direction; changeable, some rain and mist, thunder locally; sea slight or smooth.

THE FURTHER OUTLOOK.

General condition continuing unsettled, and further rain probable.

SYNOPTIC CHART FOR 7 A.M. Monday, 21st AUGUST 1911.



NOTES ON THE GENERAL SITUATION AT 7 A.M.

A large and complex depression covers the greater part of this country and a large portion of France, the barometric minimum being below 29.6 in. Readings increase very gradually to the northward, and in Iceland the mercury stands at about 30 in. Pressure is changing slightly and irregularly.

The wind is light or moderate very generally, but blows a fresh breeze at Spurn Head. Over these islands

it is mainly from some E. point in England and Scotland, and from the N.W. in Ireland. On the Continent light variable airs are reported. Temperature has undergone little change, and ranges over the United Kingdom from 56° at Clacton-on-Sea, and above 60° over most of England and in the west of Ireland to 52° in Shetland. The weather has become much more cloudy than of late generally, and rain is falling in the southeast of England, the northeast of France, and at Brussels; a thunderstorm prevails at St. Pierre.

GENERAL INFERENCE FROM THE 7 A.M. OBSERVATIONS.

The changes in pressure are slight and irregular and do not indicate any great modification

in the cyclonic conditions now prevalent over these islands.

DAILY WEATHER REPORT.

Monday, 21st August, 1911.

OBSERVATIONS from the ATLANTIC OCEAN received by RADIOTELEGRAPHY.

CONTROL OBSERVATIONS.						NAME OF SHIP.	OBSERVATIONS PLOTTED ON THE CHARTS.										
DATE AND HOUR OF OBSERVATION.	POSITION.		Reading of Barometer.	WIND.			DATE AND HOUR OF OBSERVATION.	POSITION.		Reading of Barometer.	WIND.		Weather.	TEMPERATURE.			Sea Dis turb ance
	Lat. N.	Long. W.		Direc.	Force.			Lat. N.	Long. W.		Direc.	Force.		Dry Bulb.	Wet Bulb.	Sea.	
			In.						In.								
20 Aug. 3 p.m.	51	9	29.74	WNW	1-3	Philadelphia	20 Aug. 6 p.m.	51	11	29.75	-	0	bc	-	-	-	

TEMPERATURE, WEATHER, SUNSHINE AND RAINFALL FOR YESTERDAY.

STATIONS.	TEMPERATURE F.		Weather.	Sunshine.	Rainfall.	STATIONS.	TEMPERATURE F.		Weather.	Sunshine.	Rainfall.
	Max.	Min.					Max.	Min.			
Stonehaven, to 6 p.m.	*	*	*	Hrs.	In.	Brighton, to 6 p.m.	78	59	*	7.5	-
Oban, to 6 p.m.	26.4	53	*	6.0	-	Seaford, to 6 p.m.	81	57	*	7.5	-
Douglas (L. of Man), to 6 p.m.	*	*	*	*	*	Eastbourne, to 6 p.m.	76	60	*	8.1	-
Dublin (City), to 4 p.m.	69	59	c.p. bc b	5	0.01	Bexhill-on-Sea, to 9 p.m.	76	63	c. tlr	8.3	0.60
Blackpool, to 9 p.m.	72	57	bc. o	9.7	-	Hastings, to 6 p.m.	74	63	bc. o	8.6	*
Southport, to 9 p.m.	71	57	bc. c	10.0	-	Folkestone, to 6 p.m.	75	61	c. bc. 3. on	9.2	-
Rhyl, to 6 p.m.	69	58	bc. c	10.1	-	Deal, to 6 p.m.	75	61	c. bc. 3. on	9.5	-
Colwyn Bay, to 6 p.m.	70	58	b	10.0	-	Ramsgate, to 6 p.m.	*	*	*	10.2	-
Llandudno, to 9 p.m.	69	58	bc. o	11.3	-	Margate, to 6 p.m.	77	62	bc. o	9.7	-
Bettws-y-Coed, to 6 p.m.	*	*	*	*	*	Felixstowe, to 6 p.m.	*	*	*	*	*
Aberystwyth, to 6 p.m.	71	55	tlr	6.2	*	Lowestoft, to 6 p.m.	70	60	tp. s. b	9.9	0.01
Plymouth, to 9 p.m.	*	*	*	*	*	Skegness, to 6 p.m.	74	62	*	6.0	-
Paignton, to 6 p.m.	70	56	*	3.0	0.01	Scarborough, to 9 p.m.	67	56	*	1.9	-
Torquay, to 6 p.m.	71	58	*	3.6	-	Harrogate, to 6 p.m.	73	57	op. c. tlp. c	4.5	0.06
Teignmouth, to 9 p.m.	70	55	bc. c	2.3	-	Buxton, to 6 p.m.	*	*	*	*	*
Weymouth, to 6 p.m.	76	59	3. bc. 3. m	4.7	-	Darwen, to 9 p.m.	*	*	*	*	*
Bournemouth, to 6 p.m.	78	55	bc. c	5.2	-	Manchester, to 9 p.m.	*	*	*	*	*
Southsea, to 6 p.m.	78	61	*	6.8	-	Birmingham, to 9 p.m.	*	*	*	*	*
Worthing, to 6 p.m.	77	59	bc. o	7.1	-	Carnoustie, to 6 p.m.	66	58	o. c. bc	3.8	0.06

* At this station the amount of Bright Sunshine is for the whole day, ending with sunset.

LONDON OBSERVATIONS.

TABLE SHOWING THE GREENWICH TIMES OF SUNRISE, NOON AND SUNSET FOR STATIONS IN THE UNITED KINGDOM TO-DAY AND TO-MORROW.

STATIONS.	HUMIDITY.		TEMPERATURE.		Weather.	Rainfall.	Sunshine Yesterday.	21 & 22 August, 1911.			
	3 p.m. Yesterday.	9 a.m. To-day.	Max.	Min.				Sunrise	Noon	Sunset	
24 HOURS ENDED AT 6 A.M. TO-DAY.											
	%	%	"	"		In.	Hrs.		G.M.T.	G.M.T.	G.M.T.
Greenwich (Royal Obsv.) ...	51	93	82	62	6.0. t p. o. r	0.11	8.5	Yarmouth } Greenwich } Wick } Valencia... .. }	4.46	11.56	7.6
City (Bunhill Row)	*	*	81	64	bc. ut. or	0.27	8.4		4.48	11.56	7.4
Westminster (St. James's Pl.)	51	98	84	63	b. tlr. c. or	0.22	7.8		4.56	12.3	7.10
Camden Sq. (Brit. Rainfall)	-	93	80	52	bc. o. tlr	0.28	8.2		4.58	12.3	7.8
Hampstead (Reservoir) ...	*	98							4.49	12.15	7.33
			24 HOURS ENDED AT 6 P.M. YESTERDAY.						4.51	12.15	7.40
South Kensington ...	*		81	61	og tlr. o. c. b. c. o }	-	8.2	5.36	12.46	7.53	
" (Roof of M.O.)	-	96	81	63						5.38	12.46

TEMPERATURE, WEATHER and RAINFALL at additional FOREIGN STATIONS, for the 24 hours ended at 7 a.m. yesterday.

STATIONS.	RAIN.	TEMPERATURE F.		WEATHER.	STATIONS.	RAIN.	TEMPERATURE F.		WEATHER.
		Max.	Min.				Max.	Min.	
Flushing	In				Florence	In			
Copenhagen	Information not received				Rome	Information not received			
Vardö (North Cape)					Naples				
St. Petersburg					Malta				
Vienna					Berne				
Buda-Pesth					Zürich				
Hermanstadt					Geneva				
Trieste					Lugano				

NOTE.—The information relating to weather is indicated by the following letters:—b, blue sky; bc, sky half clouded; c, sky three parts clouded; d, drizzling rain; e, wet air, without rain falling; f, fog; g, gloom; a, hail; l, lightning; m, mist; o, overcast sky; p, passing showers; q, squalls; r, rain; s, snow; t, thunder; u, ugly, threatening sky; v, visibility, unusual transparency; w, dew; x, hoar frost; z, dust-haze, or smoke.

The Daily Weather Report is sent free by post to any address in the United Kingdom on payment of £1 per annum, for postage and wrappers.

DAILY WEATHER REPORT OF THE METEOROLOGICAL OFFICE.

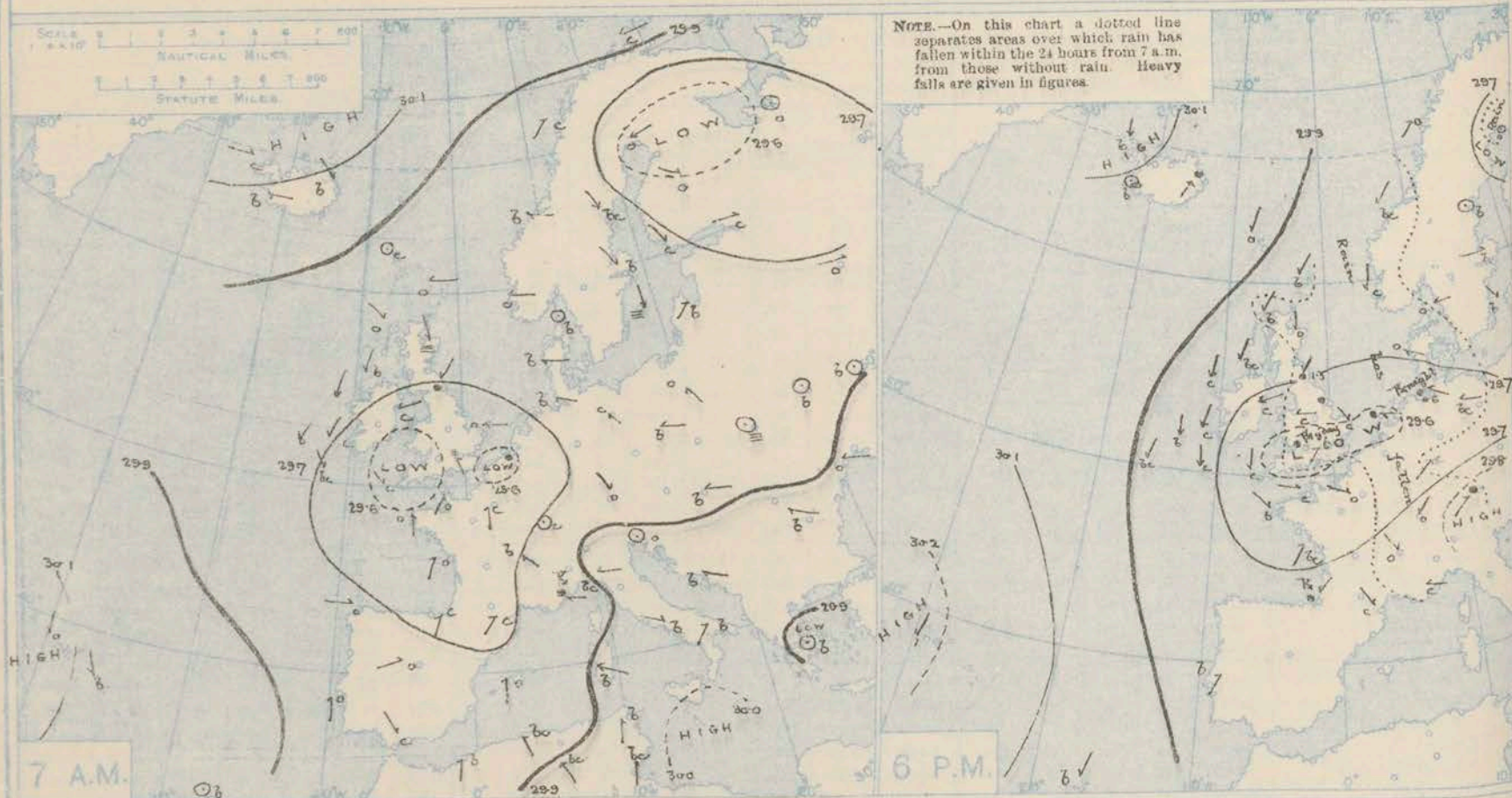
Tuesday,
22nd August, 1911.

STATIONS.	YESTERDAY EVENING.					THIS MORNING 7 A.M., G.M.T.										PAST 24 HOURS.						
	BAROM.	TEMP.	WIND.		Weather.	BAROMETER.		TEMP.		WIND.		Weather.	Sea (0 to 9).	Rain-fall.	TEMP.		Sun-shine.	WEATHER.				
	At 32° Fahr. and M.S.L. Lat. 45°.	Dry Bulb.	Dirac.	Force (0 to 12).		At 32° Fahr. and M.S.L. Lat. 45°.	Change since 4 a.m.	Dry Bulb.	Change since Yesterday.	Dirac.	Force (0 to 12).				Max.	Min.		Morn'g 7-12 Hours.	Aftern'n. 12-18 Hours.	Night. 18-7 Hours.		
BRITISH ISLANDS.	Lerwick ...	29.87	55	NE	1	b	29.86	-0.03	51	-1	WNW	1	C	1	In.	58	48	*	bc	bc	o	
	Stornoway ...	29.83	58	NE	2	b	29.91	+0.02	52	-4	NE	3	bc	3	0.05	61	50	2.6	o.c.o	o.b	o.bc	
	Castlebay (Barra Isd.)	29.81	59	NNW	5	b	29.92	+0.03	54	-3	NNE	5	cg	4	-	63	53	12.4	bc	c.b	bcg	
	Malin Head...	29.78	59	NNE	2	bc	29.86	00	58	-1	N	3	C	2	-	61	56	*	bc	bc	bc	
	Blacksod Point	29.84	62	NNE	5	C	29.91	+0.01	58	-3	N	1	C	2	-	64	56	*	bc	bc	bc	
	Valencia ...	29.76	65	NNE	4	C	29.89	+0.03	59	-2	N	3	bc	3	-	67	56	10.8	C	C	o.b	
	Roche's Point	29.69	70	NNE	2	bc	29.83	*	56	-4	N	4	b	3	-	72	53	*	cg	cg	C.5	
	Birr Castle ...	29.76	68	N	2	bc	29.85	*	50	-4	NNW	1	C	*	-	72	48	9.8	bc	bc	C.5	
	Donaghadee ...	29.73	61	NNW	4	C	29.84	+0.04	56	-1	N	3	C	2	-	64	55	*	bc	b	bc	
	Liverpool Obsy. ...	29.64	65	NNW	2	C	29.77	+0.05	58	-3	NE	3	bc	2	0.03	68	57	0.0	og	o.c.t	bc	
	Holyhead ...	29.67	61	NNE	4	cm	29.78	+0.02	60	-2	NE	4	C	3	-	66	57	*	cpm	cg	cm	
	Pembroke (St. Ann's Hd.)	29.61	63	NNE	4	b	29.73	+0.02	60	-2	NNE	5	ogm	3	-	72	58	4.9	ogm	com	com	
	Newquay ...	29.59	66	NW	2	bc	29.68	*	62	-2	N	5	ogm	4	-	70	63	6.8	bc.b	bc	C.0	
	Scilly (St. Mary's)	29.61	67	N	2	ogm	29.69	+0.03	62	-2	NNE	5	ogm	3	-	72	61	3.0	ogm	ogm	com	
	Jersey (St. Aubin)	29.64	69	W	3	ogm	29.66	*	61	-3	WSW	2	ogm	2	-	73	58	8.3	com	bcg	com	
	Portland Bill ...	29.58	65	SW	3	bc	29.65	+0.02	63	-1	NNE	2	rm	2	0.01	72	63	5.0	bc	C.5	com	
	Dungeness ...	29.60	67	SW	3	bc	29.65	+0.01	64	0	WSW	1	m	2	-	70	61	5.6	or.c	C.5	bcg	
	Dover ...	29.65	64	S	2	o	29.70	*	63	+1	N	1	o	2	0.07	70	60	3.9	or.c	C.5	bcg	
	Wick ...	29.85	55	E	2	bc	29.89	+0.01	49	-4	WNW	1	bc	1	-	56	45	*	d.r.bc	bc	bcg	
	Nairn ...	29.82	57	E	1	C	29.88	*	52	-2	-	0	T	1	0.11	61	49	3.2	C	q.c	T.d	
	Aberdeen ...	29.79	56	N	3	o	29.86	+0.02	53	-3	NNW	2	C	2	Trace	60	52	0.1	o.c.m	o.c	o.c	
	Leith ...	29.79	61	ESE	1	bc	29.85	+0.03	57	0	NNE	3	C	*	-	64	55	*	o	C.5	bc.0	
	North Shields	29.70	59	NE	2	r	29.78	+0.02	59	-1	N	2	T	3	1.28	61	54	*	T	T	T	
	Spurn Head ...	29.64	60	E	3	r	29.74	+0.02	60	-5	NNE	4	P	4	0.07	65	59	*	or.C	or	or.op	
Yarmouth ...	29.61	62	NW	1	C	29.69	+0.02	63	0	NE	3	C	3	0.22	65	61	0.0	or	or	C.0		
Clacton-on-Sea	29.58	66	ESE	2	C	29.66	*	63	-3	N	2	o	1	0.13	69	60	0.0	or.og	og.c	o.c.og		
Nottingham...	29.63	64	E	3	C	29.73	*	58	-3	NE	3	T	*	0.15	67	57	0.6	or.d	d.o.c	C.0		
Bath ...	29.58	71	SW	2	tr	29.70	*	62	-2	NE	1	o	*	0.14	77	59	1.8	-	-	-		
Oxford ...	29.63	65	NNE	1	o	29.72	*	62	-1	NE	1	o	*	0.10	70	60	*	or	or	op.0		
London (Kew Obsy.)...	29.60	69	SW	1	ot	29.67	+0.02	62	-3	NE	1	om	*	0.27	72	61	0.1	odpm	om	atkm		
ICELAND & FAEROE.	Isafjord...	30.17	42	N	5	b	30.13	*	41	-1	-	0	b	*	-	*	*	-	*	*	*	
	Reykjavik ...	30.04	56	-	0	b	30.02	00	54	+2	-	0	b	*	-	*	*	-	*	*	*	
	Seydisfjord ...	29.97	47	SW	5	r	29.98	00	41	+1	N	3	o	*	-	*	*	-	*	*	*	
	Thorshavn ...	29.92	42	NNE	3	o	29.93	-0.02	48	-2	WNW	2	C	*	-	*	*	-	*	*	*	
	Haparanda ...	29.69	52	-	0	o	29.69	00	54	-1	-	0	T	*	0.04	59	46	*	*	*	*	
SCANDINAVIA.	Hernösand ...	29.79	53	-	0	b	29.78	-0.01	55	+2	-	0	b	*	-	63	46	*	*	*	*	
	Stockholm ...	29.86	57	W	2	bc	29.82	-0.02	62	+9	WNW	2	o	*	-	64	46	*	*	*	*	
	Wisby ...	29.87	52	NNW	2	b	29.80	-0.01	59	+1	SE	2	bc	*	-	61	46	*	*	*	*	
	Karlstad ...	29.82	56	-	0	b	29.78	-0.02	57	+7	SE	4	C	*	-	64	46	*	*	*	*	
	Færder (Xtania Fjord)	29.79	61	SE	0.1	b	29.75	00	61	+6	E	1	o	1	-	64	55	*	*	*	*	
	Bodö ...	29.86	48	SW	3	o	29.80	-0.02	49	-1	SW	2	o	1	-	60	46	*	*	*	*	
	Christiansund ...	29.83	53	NE	3	bc	29.78	-0.02	52	+3	-	0	o	1	0.04	55	48	*	*	*	*	
	Skudesnaes ..	29.81	54	N	2	C	29.75	00	55	+1	N	4	C	2	0.04	55	52	*	*	*	*	
GERMANY, &c.	The Scaw (Skagen)...	29.78	63	ESE	2	o	29.74	-0.01	62	+3	ESE	3	o	1	Trace	68	57	*	*	*	*	
	Blaavands Huk ...	29.70	57	ESE	2	o	29.64	-0.01	59	+3	ESE	1	o	1	0.08	68	55	*	*	*	*	
	Cuxhaven ...	29.66	63	ESE	2	T	29.60	-0.01	60	+2	S	2	f	*	0.63	70	57	*	*	*	*	
	The Helder ...	29.56	62	E	1	T	29.64	+0.06	63	+4	N	3	o	2	0.20	66	59	*	*	*	*	
	Brussels ...	29.63	63	-	0	bc	29.67	+0.03	60	-3	W	1	o	*	0.16	79	59	*	*	*	*	
	Berlin ...	29.61	70	E	1	bc	29.60	+0.02	69	+9	W	1	C	*	0.12	79	76	*	*	*	*	
	Frankfurt ...	29.65	69	SW	4	C	29.69	+0.02	65	+1	SW	3	C	*	-	90	61	*	*	*	*	
	Munich ...	29.83	66	SW	3	T	29.77	+0.02	65	+1	SW	3	T	*	0.28	82	61	*	*	*	*	
FRANCE.	C. Gris Nez...	29.60	67	SSW	2	bc	29.67	+0.01	63	0	W	1	o	2	-	73	57	*	*	*	*	
	La Hève ...	29.65	61	W	1	tr	29.69	*	67	+3	NE	1	m	1	-	79	61	*	*	*	*	
	Brest (St. Mathieu)	29.67	69	NW	1	b	29.68	00	63	-2	NE	2	m	1	-	82	59	*	*	*	*	
	Lorient (Bec Melen)...	29.61	73	WSW	2	C	29.58	*	64	-1	ESE	2	o	1	-	75	59	*	*	*	*	
	Rocheport (Ile d'Aix)	29.69	74	SW	1	bc	29.67	*	67	-3	S	2	C	*	-	82	61	*	*	*	*	
	Biarritz ...	29.69	76	NE	3	tr	29.72	*	69	-1	SSE	1	C	1	0.67	82	66	*	*	*	*	
	Paris ...	29.64	74	W	3	C	29.68	+0.01	61	-5	-	0	o	*	-	82	57	*	*	*	*	
	Belfort ...	29.72	64	NE	2	o	29.76	*	66	-3	W	2	C	*	0.47	88	59	*	*	*	*	
SPAIN, PORTUGAL, &c.	Lyons ...	29.76	66	NW	1	o	29.76	*	63	-7	SW	1	C	*	0.47	89	62	*	*	*	*	
	Nice ...	29.78	76	E	2	C	29.76	+0.01	73	+6	-	0	C	3	0.12	79	66	*	*	*	*	
	Perpignan ...	29.61	82	NW	1	C	29.69	+0.01	75	-2	WSW	1	C	*	-	89	68	*	*	*	*	
	Sanguinaire...	29.72	81	S	3	m	29.68	*	81	-5	S	2	m	3	-	90	75	*	*	*	*	
	Corunna ...	29.82	67	SW	1	b	29.76	+0.02	64	-3	SW	1	o	5	1.62	73	59	*	*	*	*	
	Lisbon (8 a.m. local)...	29.80	72	W	3	b	29.77	*	69	-3	W	4	bc	*	-	*	*	-	*	*	*	
	Gibraltar ...	30.16	69	-	0	b	30.20	+0.03	69	-3	N	2	bc	2	-	77	66	*	*	*	*	
	Azores (P. Delgada) (6 a.m. local)	30.22	71	NNE	4	b	30.24	+0.03	70	-3	NE	3	C	2	-	79	70	*	*	*	*	
Azores (Horta) "	29.98	74	NE	2	b	30.00	+0.04	75	+1	NE	2	bc	2	-	77	63	*	*	*	*		

* Information for these columns not usually received.

† Received too late for insertion in this issue.

BAROMETER, WIND AND WEATHER FOR 7 A.M. AND 6 P.M. YESTERDAY.



NOTES ON YESTERDAY'S WEATHER.

During yesterday the temperature again rose to above 70° in various parts of England and Ireland, but remained below that figure over the Kingdom generally. Rain has fallen in most parts of England, accompanied

by thunder and lightning in places. At Borech Shields the measurement is 1.3 in, but generally the amount is not large. Except at some extreme western and northwestern stations there was little sunshine; in several English localities there was none.

WEATHER PROSPECTS.

FORECASTS FOR THE 24 HOURS NOON TUESDAY

TO NOON WEDNESDAY

- 0 { Wind mainly N.E., light or moderate; some rain locally, but mostly fair; cool.
- 1 { }
- 2 { N.E. and N.W. winds, light or moderate; much cloud, some rain and mist, thunder locally;
- 3 { then fairer; cool.
- 4 { }
- 5 { }

FORECAST DISTRICTS.



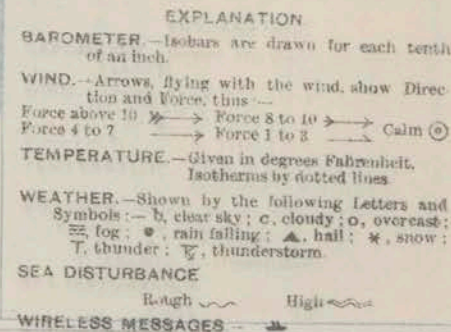
The Coasts upon which the Warning Signals are at present displayed are indicated thus:

Signals hoisted yesterday: South Cone, North Cone. Signals hoisted this morning: South Cone, North Cone. No Warnings issued.

- 6 { N.E. and N.W. winds, light or moderate; fair generally; cool.
- 7 { }
- 8 { Same as Nos. 2 to 5.
- 9 { Wind mainly N.E., light or moderate; fair generally; cool.
- 10 { }
- 11 WESTERN CHANNEL AND BAY. N.E. and N.W. winds, light to fresh; sea slight; some rain and mist, then fairer.

THE FURTHER OUTLOOK.

Tuesday, 22nd AUGUST 1911.



NOTES ON THE GENERAL SITUATION AT 7 A.M.

A large, shallow depression with its chief minimum over North Germany covers the southern parts of England and the North Sea, and also a considerable portion of the Continent. The highest barometer readings are found in the Azores, but they are nearly as high in the west of Iceland. A recovery of pressure is in progress in nearly all parts of the United Kingdom, as well as in France and Germany.

a N.W. to N.E. current of wind prevails over these

islands and the North Sea, but generally it is very light to moderate in force. Over the southern districts of Germany and France there is a light breeze from the S.W.rd Temperature has fallen somewhat over this country and the nearer regions of the Continent, and is now below 60° over the greater portion of the United Kingdom. Much cloud is reported in these islands generally, with rain at Obain and in several parts of England. In Ireland and the Hebrides the sky is clearer. Rain is falling at Munich, and the general condition of the weather on the Continent as a whole is much less fine than of late.

GENERAL INFERENCE FROM THE 7 A.M. OBSERVATIONS

It appears probable that the rise of the barometer will continue for a time over the greater part of the United Kingdom and that the large shallow area of low pressure to

the east and south of these islands will disperse very gradually.

DAILY WEATHER REPORT.

Tuesday, 22nd August, 1911.

OBSERVATIONS from the ATLANTIC OCEAN received by RADIOTELEGRAPHY.

CONTROL OBSERVATIONS.						OBSERVATIONS PLOTTED ON THE CHARTS.											
DATE AND HOUR OF OBSERVATION.	POSITION.		Reading of Barometer.	WIND.		NAME OF SHIP.	DATE AND HOUR OF OBSERVATION.	POSITION.		Reading of Barometer.	WIND.		Weather	TEMPERATURE.			Sea Dis- turb- ance
	Lat. N.	Long. W.		Direc.	Force.			Lat. N.	Long. W.		Direc.	Force.		Air.		Sea.	
														Dry Bulb.	Wet Bulb.		
	"	"	In.					"	"	Li.				"	"	"	
21 August 3 p.m.	51	10	29.75	N	4-5	<u>Catonia</u>	21 August 6 p.m.	51	12	29.81	N	6-7	6	"	"	"	
" " "	50	11	29.80	NNE	4-5	<u>Lake Erie</u>	" " "	50	10	29.79	N	4-5	6	"	"	"	
" " "	50	11	29.80	NNE	4-5	<u>Vaderland</u>	" " "	50	15	29.87	NNE	4-5	6c	"	"	"	
" " 50 a.m.	50	12	29.75	NNE	4-5	<u>do.</u>	" " 1 p.m.	50	13	29.80	NNE	4-5	6	"	"	"	
" " 40 a.m.	50	10	29.66	NW	1-3	<u>do.</u>	" " 7 a.m.	50	11	29.67	NNW	1-3	6c	"	"	"	
" " "	51	11	29.65	E	1-3	<u>Lake Erie.</u>	" " "	51	13	29.72	NE	4-5	0	"	"	"	

TEMPERATURE, WEATHER, SUNSHINE AND RAINFALL FOR YESTERDAY.

STATIONS.	TEMPERATURE F.		Weather.	Sunshine.	Rainfall.	STATIONS.	TEMPERATURE F.		Weather.	Sunshine.	Rainfall.
	Max.	Min.					Max.	Min.			
Stonehaven, to 6 p.m.	73	50	*	1.1	10.	Brighton, to 6 p.m.	70	64	*	4.6	0.33
Oban, to 6 p.m.	73	50	*	12.3	-	† Seaford, to 6 p.m.	75	63	cl. r. c. b.	4.2	0.28
Douglas (I. of Man), to 6 p.m.	65	59	*	4.3	0.12	Eastbourne, to 6 p.m.	73	63	*	5.0	0.39
Dublin (City), to 4 p.m.	68	56	ag. c. b. m.	*	trace	Bexhill-on-Sea, to 9 p.m.	75	62	r. o. c.	6.5	1.37
Blackpool, to 9 p.m.	68	60	o. r. c.	0.4	0.2	† Hastings	73	61	r. o. b. c.	5.9	*
Southport, to 9 p.m.	67	60	bc. ag. o. bc.	0.4	0.33	† Folkestone, to 6 p.m.	73	62	cl. r. o. bc. c.	3.6	0.68
† Rhyl, to 6 p.m.	68	62	bc. r. o. bc.	0.0	0.55	† Deal, to 6 p.m.	70	62	*	1.5	0.56
† Colwyn Bay, to 6 p.m.	67	48	o. p. bc.	0.8	0.22	† Ramsgate, to 6 p.m.	71	63	*	2.2	-
Llandudno, to 9 p.m.	66	60	bc. cl. o. bc. c.	2.8	0.33	Margate, to 6 p.m.	71	63	r.	0.5	0.45
Bettws-y-Coed, to 6 p.m.	66	58	p. o.	0.0	*	† Felixstowe, to 6 p.m.	67	63	*	0.0	0.24
† Aberystwyth, to 6 p.m.	73	61	*	4.7	0.14	† Lowestoft, to 6 p.m.	66	61	r. o. p. r. c.	0.2	0.19
Plymouth, to 9 p.m.	72	61	bc. o. cl. bc.	4.6	-	† Skegness, to 6 p.m.	66	60	r. c. r.	0.0	0.57
Paignton, to 6 p.m.	72	61	*	5.3	-	Scarborough, to 9 p.m.	61	58	ag.	0.0	0.62
Torquay, to 6 p.m.	72	61	*	5.1	-	† Harrogate, to 6 p.m.	63	58	c. op. r.	0.0	0.83
Teignmouth, to 9 p.m.	77	62	f. o. c. cl. bc.	2.6	0.21	Buxton, to 6 p.m.	66	55	cl. r.	1.0	0.62
† Weymouth, to 6 p.m.	73	63	p. bc. c.	5.0	0.02	Darwen, to 9 p.m.	66	58	o. cl. r. on	0.0	0.86
† Bournemouth, to 6 p.m.	73	61	cl. r. c. bc. b.	5.5	0.20	Manchester, to 9 p.m.	71	60	o. r.	0.4	0.05
Southsea, to 6 p.m.	73	60	*	6.6	0.04	Birmingham, to 9 p.m.	65	50	bc. b. bc.	4.8	-
† Worthing, to 6 p.m.	71	63	o. r. c. r. c.	5.0	0.28	Cannock, to 6 p.m.	65	50	*	4.8	-

† At this station the amount of Bright Sunshine is for the whole day, ending with sunset.

LONDON OBSERVATIONS.

TABLE SHOWING THE GREENWICH TIMES OF SUNRISE, NOON AND SUNSET FOR STATIONS IN THE UNITED KINGDOM TO-DAY AND TO-MORROW.

STATIONS.	HUMIDITY.		TEMPERATURE.		Weather.	Rainfall.	Sunshine Yesterday.	22nd & 23rd Aug, 1911.			
	3 p.m. Yesterday.	9 a.m. To-day.	Max.	Min.				Sunrise	Noon	Sunset	
24 HOURS ENDED AT 9 A.M. TO-DAY.											
	%	%	"	"	or. o. p. l. p	In.	Hrs.		G.M.T.	G.M.T.	G.M.T.
Greenwich (Royal Obsy.) ...	76	89	73	61		0.15	0.2	Yarmouth ...	4.48	11.56	7.4
City (Bunhill Row) ...	"	"	"	"		"	0.2	"	4.50	11.56	7.2
Westminster (St. James's Pk.)	76	81	71	62	b. d. u. t. r. o. u. e	0.09	0.4	Greenwich ...	4.58	12.3	7.8
Camden Sq. (Brit. Rainfall)	74	64	73	61	o. c. t. l. r. o	0.06	0.4	"	5.0	12.3	7.6
Hampstead (Reservoir) ...	"	91	69	58	o. t. l. r. o. o	0.17	0.5	Wick ...	4.51	12.15	7.40
								"	4.53	12.15	7.37
								Valencia...	5.38	12.44	7.51
South Kensington ...	"	"	74	63	o. t. l. r. o. or. op. o. at	0.23	0.4	"	5.40	12.44	7.49
" " (Roof of M.O.)	82	87	75	63		"					

TEMPERATURE, WEATHER and RAINFALL at additional FOREIGN STATIONS, for the 24 hours ended at 7 a.m. yesterday.

STATIONS.	RAIN.	TEMPERATURE F.		WEATHER.	STATIONS.	RAIN.	TEMPERATURE F.		WEATHER.
		Max.	Min.				Max.	Min.	
Flushing	0.08	79	61	bc. o	Florence	0.12	90	71	bc. o
Copenhagen	-	66	55	bc. b	Rome	-	87	66	bc. b
Vardö (North Cape)	-	48	45	r. c	Naples	-	82	72	bc. b
St. Petersburg	-	7	50	c. c	Malta	-	87	74	bc. b
Vienna	-	84	61	bc. b	Berne	-	*	*	c. o
Buda-Pesth	-	88	59	cl. bc	Zürich	0.08	*	*	bc. o
Hermanstadt	-	82	55	bc. b	Geneva	0.20	*	*	bc. o
Trieste	-	82	68	bc. o	Lugano	0.32	*	*	o. o

NOTE.—The information relating to weather is indicated by the following letters—b. blue sky; bc. sky half clouded; c. sky three parts clouded; d. drizzling rain; e. wet air, without rain falling; f. fog; g. gloom; h. hail; i. lightning; m. mist; o. overcast sky; p. passing showers; q. squalls; r. rain; s. snow; t. thunder; u. ugly, threatening sky; v. visibility, unusual transparency; w. dew; x. hoar frost; z. dust-haze, or smoke.

The Daily Weather Report is sent free by post to any address in the United Kingdom on payment of £1 per annum, for postage and wrappers.

DAILY WEATHER REPORT OF THE METEOROLOGICAL OFFICE.

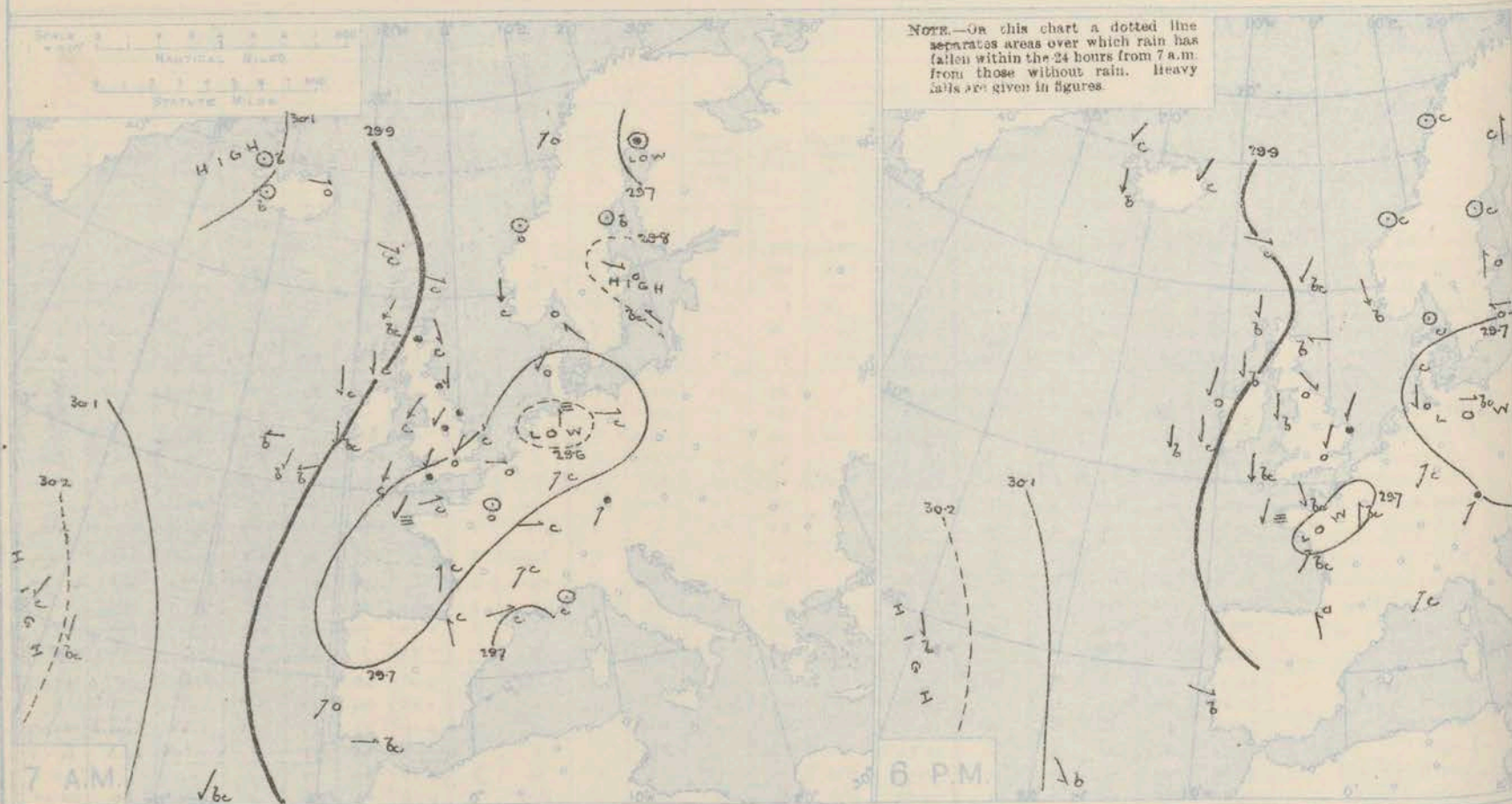
Wednesday,
23rd August, 1911.

STATIONS.	YESTERDAY EVENING.						THIS MORNING 7 A.M., G.M.T.										PAST 24 HOURS.						
	BAROM.		TEMP.		WIND.		BAROMETER.		TEMP.		WIND.		Sea (0 to 9).	Rain- fall.	TEMP.		Sun- shine.	WEATHER.					
	At 32° Fahr. and M.S.L. Lat. 45°.	Dry Bulb.	Dirac.	Force (0 to 12).	Weather.	At 32° Fahr. and M.S.L. Lat. 45°.	Change since 4 a.m.	Dry Bulb.	Change since Yester- day.	Dirac.	Force (0 to 12).	Weather.			Max.	Min.		Morn'g 7-12 Hours.	Aftern'n. 12-18 Hours.	Night. 18-7 Hours.			
BRITISH ISLANDS.	Lerwick ...	In.	°				In.	In.	°	°				In.	°	°	Hours						
	29.88	51	NNE	3	bc	29.86	-0.2	49	-2	WNW	2	c	1	0.16	55	44	*	bcpm	bc	bcp			
	Stornoway ...	29.95	53	N	2	b	29.92	-0.2	49	-3	N	2	c	2	-	58	44	7.1	c.bc	bc	bcp		
	Castlebay (Barra Isd.)	29.94	56	NW	3	c	29.91	-0.1	51	-3	N	2	bc	2	-	59	49	9.0	cp.bc	bc	c.b.bcp		
	Malin Head ...	29.92	56	N	2	b	29.90	0.0	54	-4	W	1	bc	0	-	59	53	*	bc	bc	bc		
	Blacksod Point ...	29.95	60	NNE	3	o	29.91	-0.1	56	-2	S	1	c	2	trace	64	44	*	cpm	om	bc		
	Valencia ...	29.92	61	N	3	c	29.92	+0.1	51	-8	-	0	bc	3	-	66	48	9.0	c.b	c.b	c.b		
	Roche's Point ...	29.88	68	H	1	bc	29.92	*	57	+1	NNE	1	bc	1	-	70	55	*	b.bc	c.bc	c.b.bc		
	Birr Castle ...	29.85	66	NNW	1	bc	29.91	*	50	0	NNW	2	o	*	-	70	46	5.4	c.b	bc	of		
	Donaghadee ...	29.89	60	NW	3	bc	29.92	0.0	50	-6	NW	2	bc	2	-	64	45	*	bc	bc	bc		
	Liverpool Obsy. ...	29.84	64	NW	2	b	29.91	+0.1	55	-3	ESE	1	b	1	-	67	54	5.6	c	bc	bm		
	Holyhead ...	29.84	60	N	3	b	29.89	+0.1	60	0	NE	1	c	1	-	62	57	*	bc	b	cmw		
	Pembroke (St. Ann's Hd.)	29.80	62	NNE	3	b	29.87	+0.1	58	-2	NNE	2	ogm	2	-	70	55	10.4	ogm	bmq	b		
	Newquay ...	29.76	65	N	3	bc	29.87	*	60	-3	-	0	bc	2	-	67	54	7.8	og.b3	bc	b		
	Scilly (St. Mary's) ...	29.78	64	N	4	bc	29.85	+0.2	61	-1	NNE	1	bc	2	-	67	59	3.8	ogm	bc	bc		
	Jersey (St. Aubin) ...	29.72	64	NNW	3	bc	29.81	*	64	+3	N	3	ogm	3	-	76	61	5.6	c.ogm	og.bc	bc.ogm		
	Portland Bill ...	29.74	66	NNE	3	c	29.86	+0.4	57	-6	NE	4	bc	3	0.72	71	55	1.8	c	c.r	bc		
	Dungeness ...	29.71	66	ENE	3	o	29.81	+0.2	61	-3	N	3	c	2	0.26	70	57	0.3	og	og	c.og		
	Dover ...	29.65	63	NNE	3	o	29.81	*	63	0	N	3	bc	4	0.01	71	57	0.4	or	bc	c.og		
	Wick ...	29.92	53	NE	2	c	29.91	-0.2	46	-3	W	2	bc	1	0.01	58	41	*	bcp	cp	cp.bc		
	Nairn ...	29.88	56	ENE	2	c	29.89	*	49	-3	-	0	o	1	0.04	64	46	2.8	c	og	o		
	Aberdeen ...	29.89	57	E	2	b	29.92	0.0	52	-1	NW	1	o	1	0.11	63	51	7.3	c.bc	bc	c.og		
	Leith ...	29.92	61	E	2	b	29.89	0.0	56	-2	SE	1	c	*	0.02	63	52	*	c.bc	bc	bc		
	North Shields ...	29.86	56	NW	3	o	29.92	+0.1	49	-10	W	2	bc	3	0.25	60	47	-	-	-	-		
Spurn Head ...	29.80	59	NE	3	o	29.87	+0.1	57	-3	NE	4	dm	4	0.06	65	56	*	op	op	op			
Yarmouth ...	29.77	59	NNE	2	op	29.85	+0.2	61	-2	NNE	2	bc	3	0.07	67	58	0.8	c.o	o.r	c.bc			
Clacton-on-Sea ...	29.75	62	NNW	2	o	29.82	+0.1	58	-5	N	2	bc	2	trace	66	55	0.0	og	og	og.bc			
Nottingham ...	29.81	59	NE	3	o	29.88	*	57	-1	NW	2	om	*	0.06	62	55	0.0	r.o	o	op			
Bath ...	29.78	64	NE	1	o	29.89	*	57	-5	NE	2	bc	*	-	68	50	1.3	-	-	-			
Oxford ...	29.83	58	NE	2	c	29.89	*	59	-3	N	2	b	*	0.03	64	55	*	o	o	c.og			
London (Kew Obsy) ...	29.73	63	NNE	3	om	29.87	+0.3	60	-2	N	1	om	*	-	55	55	0.1	om	om	o.bc			
ICELAND & FAEROE.	Isafjord ...	30.08	43	NE	2	c	29.98	*	43	+2	-	0	c	*	*	*	*	*	*	*			
	Reykjavik ...	29.99	54	N	7	b	29.86	-0.2	55	+1	-	0	b	*	*	*	*	*	*	*			
	Seydisfjord ...	29.95	47	NE	1	c	29.89	-0.2	42	+1	SW	3	c	*	*	*	*	*	*	*			
	Thorshavn ...	29.99	53	WNW	3	c	29.84	-0.1	46	-2	-	0	bc	*	*	*	*	*	*	*			
	Haparanda ...	29.73	53	S	2	c	29.73	0.0	53	-1	S	2	c	*	0.20	59	50	*	*	*			
	Hernösand ...	29.72	58	-	0	c	29.68	0.0	55	0	-	0	o	*	-	66	48	*	*	*			
	Stockholm ...	29.76	57	S	2	o	29.73	-0.1	61	-1	E	2	b	*	-	68	50	*	*	*			
	Wisby ...	29.70	57	E	2	o	29.65	+0.2	60	+1	E	2	o	*	-	63	55	*	*	*			
	Karlstad ...	29.72	57	-	0	o	29.68	-0.2	57	0	SE	2	bc	*	-	64	52	*	*	*			
	Færder (X'ania Fjord) ...	29.67	61	WSW	2	o	29.67	+0.1	58	-3	N	2	b	1	-	63	57	*	*	*			
SCANDINAVIA.	Bodö ...	29.77	51	-	0	c	29.71	-0.2	49	0	-	0	b	0	-	54	43	*	*	*			
	Christiansund ...	29.77	53	-	0	c	29.75	+0.1	48	-4	SW	4	r	1	0.24	54	48	*	*	*			
	Skudesnaes ...	29.79	54	NNW	4	b	29.80	+0.1	54	-1	N	4	b	2	-	59	48	*	*	*			
	The Scaw (Skagen) ...	29.74	62	-	0	c	29.70	0.0	60	-2	SW	3	b	1	-	64	54	*	*	*			
	Blaavands Huk ...	29.78	60	-	1	c	29.78	+0.5	60	+1	NNE	2	bc	1	-	68	52	*	*	*			
	Cuxhaven ...	29.64	63	N	3	o	29.78	+0.3	60	0	N	1	o	*	0.04	66	59	*	*	*			
	The Helder ...	29.74	64	N	2	c	29.83	+0.1	63	0	NNE	2	c	1	trace	70	63	*	*	*			
	Brussels ...	29.73	64	SE	1	r	29.78	+0.3	60	-3	NE	1	o	*	0.08	78	58	*	*	*			
	Berlin ...	29.62	71	W	1	bc	29.71	+0.3	63	-6	NW	8	o	*	-	79	61	*	*	*			
	Frankfurt ...	29.72	64	SW	3	c	29.78	+0.4	62	-3	NE	1	f	*	0.47	84	59	*	*	*			
GERMANY, &c.	Munich ...	29.70	71	SSW	1	r	29.75	-0.1	67	+2	NE	1	c	*	0.16	79	59	*	*	*			
	C. Gris Nez ...	29.74	66	NNE	4	c	29.78	+0.2	63	0	NE	4	c	3	-	68	63	*	*	*			
	La Hève ...	29.71	63	NE	1	o	29.80	*	62	-5	NE	3	c	2	-	79	54	*	*	*			
	Brest (St. Mathieu) ...	29.74	66	NNE	3	m	29.87	+0.4	62	-1	NE	2	m	1	0.04	70	59	*	*	*			
	Lorient (Bec Melen) ...	29.69	71	NNW	2	o	29.76	*	63	-1	NNE	4	o	2	-	79	57	*	*	*			
	Rochefort (Ile d'Aix) ...	29.71	71	SW	3	bc	29.75	*	68	+1	WNW	3	o	*	-	75	61	*	*	*			
	Biarritz ...	29.71	71	SW	3	bc	29.75	*	68	+1	WNW	3	o	*	-	75	61	*	*	*			
	Paris ...	29.70	73	S	1	c	29.75	+0.2	61	0	N	2	o	*	0.04	76	59	*	*	*			
	Belfort ...	29.71	76	WSW	4	o	29.76	*	64	-2	-	0	c	*	0.08	82	61	*	*	*			
	Lyons ...	29.75	69	WNW	1	o	29.75	*	66	+3	W	1	o	*	0.91	86	61	*	*	*			
FRANCE.	Nice ...	29.78	74	SW	1	c	29.82	+0.5	73	0	-	0	o	4	-	86	70	*	*	*			
	Perpignan ...	29.57	83	S	4	b	29.77	+0.8	69	-6	WNW	1	o	*	-	91	63	*	*	*			
	Sanguinaire ...	29.57	83	S	4	b	29.77	+0.8	69	-6	WNW	1	o	*	-	91	63	*	*	*			
	Corunna ...	29.71	59	WSW	1	r	29.74	0.0	61	0	SW	1	r	2	0.65	72	57	*	*	*			
	Lisbon (8 a.m. local) ...	29.99	66	WNW	3	b	30.05	+0.1	68	+4	N	1	o	6	-	72	64	*	*	*			
	Gibraltar ...	29.91	68	NW	1	b	29.84	*	64	-5	NE	2	b	*	-	*	*	*	*	*			
	Azores (P. Delgada) ...	30.28	72	NW	1	b	30.25	0.0	72	+2	SW	1	c	1	-	81	68	*	*	*			
	Azores (Horta) ...	30.28	72	NW	1	b	30.25	0.0	72	+2	SW	1	c	1	-	81	68	*	*	*			
	Madeira (Funchal) ...	30.06	76	NW	2	b	30.15	+0.2	73	-2	NW	2	bc	3	-	77	61	*	*	*			
	SPAIN, PORTUGAL, &c.																						
				</																			

* Information for these columns not usually received.

† Received too late for insertion in Charts.

BAROMETER, WIND AND WEATHER FOR 7 A.M. AND 6 P.M. YESTERDAY.



NOTES ON YESTERDAY'S WEATHER.

During yesterday temperature rose to 76° at Jersey and to about 70° on our south and south-west coasts, but in the far north and northwest of the Kingdom it remained below 60°. Rain has fallen at most places in the south and east

of England. At some stations on the south coast thunderstorms occurred, and the rain was heavy. Over the Kingdom as a whole there was little sunshine, but several hours were recorded in Ireland, Wales, and the west of Scotland.

WEATHER PROSPECTS.

FORECASTS FOR THE 24 HOURS NOON WEDNESDAY TO NOON THURSDAY.

- 0 } Light Variable winds; changeable,
1 } much cloud generally, some rain
2 } in many places; temperature low.
- 3 } Light or moderate winds from
4 } some S.W. point; variable weather,
5 } mostly cloudy, some rain locally;
temperature low for time of year.

FORECAST DISTRICTS.



The Coasts upon which the Warning Signals are at present displayed are indicated thus:—

Signals hoisted yesterday	Signals hoisted this morning
South Cone.	South Cone.
North Cone.	North Cone.

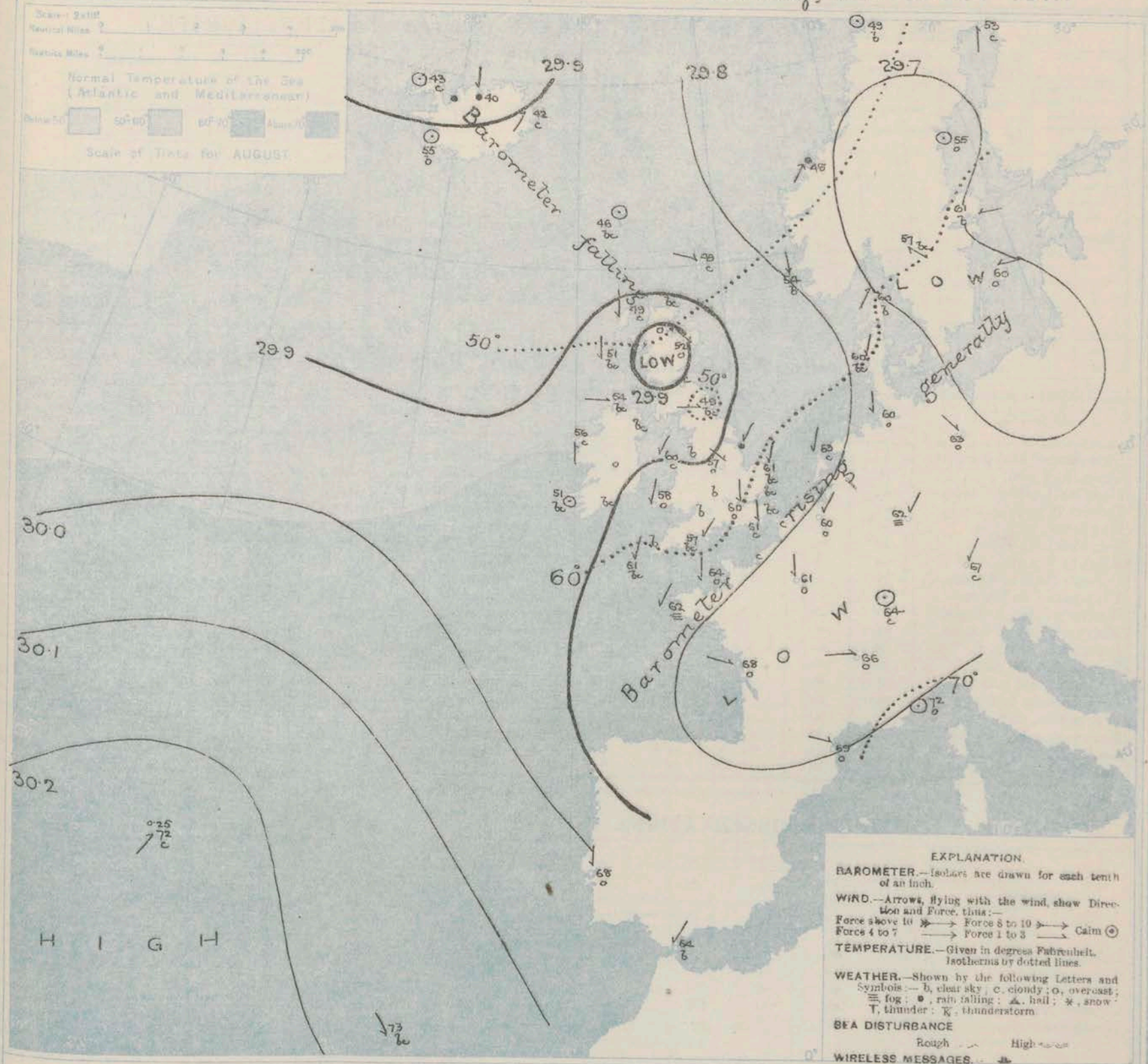
No Warnings issued.

- 6 } Same as No. 0 to 2.
- 7 }
- 8 } S.W. winds, light or moderate;
generally fair, but not settled,
rather cool.
- 9 } Light Variable winds; changeable,
mostly cloudy to fair, but some rain
locally; temperature rather low.
- 10 }

THE FURTHER OUTLOOK.

- 11 WESTERN CHANNEL AND BAY.
S.W. or S.E. winds, light or moderate;
sea slight or smooth; cloudy to fair, some
mist.

SYNOPTIC CHART FOR 7 A.M. Wednesday, 23rd AUGUST 1911.



NOTES ON THE GENERAL SITUATION AT 7 A.M.

The barometer is above 30.2 in. at the Azores, and above 29.9 in. over Ireland and a portion of Scotland, as well as in the north of Ireland. Over central Scotland, however, there is a very shallow depression, and a larger disturbance covers the Baltic and its neighbourhood.

The wind is very light in force generally and mainly S.W. in direction over the United Kingdom and the nearer countries of the Continent. In Scotland, however, it is affected by the

presence of the shallow depression. Temperature has again fallen in most regions. Over these islands it ranges from about 60° in the south of England to 50° in central Ireland, and to below 50° in the north of Scotland, as well as at North Shields. The state of the sky varies considerably. In some parts of the United Kingdom and in various localities on the Continent it is clear or nearly so, but generally it is cloudy or overcast, while at Spurn Head and Christiansund rain is falling.

GENERAL INFERENCE FROM THE 7 A.M. OBSERVATIONS.

The general distribution of barometric pressure over the United Kingdom and Western and Northwestern Europe is rather irregular. There are no indications of the approach

of any deep cyclonic system, but the anticyclone which was extending over these islands yesterday possesses very little intensity.

DAILY WEATHER REPORT.

Wednesday, 23rd August, 1911.

OBSERVATIONS from the ATLANTIC OCEAN received by RADIOTELEGRAPHY.

CONTROL OBSERVATIONS.						OBSERVATIONS PLOTTED ON THE CHARTS.											
DATE AND HOUR OF OBSERVATION.	POSITION.		Reading of Barometer.	WIND.		NAME OF SHIP.	DATE AND HOUR OF OBSERVATION.	POSITION.		Reading of Barometer.	WIND.		Weather.	TEMPERATURE.			Sea Dis- turbance.
	Lat. N.	Long. W.		Dir.	Force.			Lat. N.	Long. W.		Dir.	Force.		Air.	Dry Bulb.	Wet Bulb.	
			In.							In.							
22 August 3 p.m.	51	14	30.06	E	1-3	Mount Temple	22 August, 6 p.m.	51	13	30.03	N	1-3	b
" " 4 a.m.	50	15	29.98	NE	4-5	Campania	" " 7 a.m.	50	14	29.98	ENE	1-3	b
" " "	50	16	29.95	NNE	1-3	Arabic	" " "	50	15	29.95	NNE	1-3	b
" " "	52	17	30.09	E	1-3	Mount Temple	" " "	52	16	30.11	E	1-3	b

TEMPERATURE, WEATHER, SUNSHINE AND RAINFALL FOR YESTERDAY.

STATIONS.	TEMPERATURE F.		Weather.	Sunshine.	Rainfall.	STATIONS.	TEMPERATURE F.		Weather.	Sunshine.	Rainfall.
	Max.	Min.					Max.	Min.			
Stonehaven, to 6 p.m.	70	49	w. b. v.	11.9	0.04	† Brighton, to 6 p.m.	70	62	*	0.0	0.01
Oban, to 6 p.m.	64	58	*	11.0	-	† Seaford, to 6 p.m.	71	60	c. o. c. r. o.	0.6	0.49
Douglas (I. of Man), to 6 p.m.	67	55	c. o. b.	6.5	0.01	† Eastbourne, to 6 p.m.	70	61	*	0.5	0.25
Dublin (City), to 4 p.m.	67	56	?	5.2	0.01	Bexhill-on-Sea, to 9 p.m.	69	62	c. o. r.	0.8	0.70
Blackpool, to 9 p.m.	67	57	op. b. c.	10.5	-	Hastings ...	*	*	*	0.1	-
Southport, to 9 p.m.	66	61	b. c. r. b.	8.6	-	† Folkestone, to 6 p.m.	68	61	o. d. g. c.	0.3	-
† Rhyl, to 6 p.m.	66	61	b. c.	9.5	-	† Deal, to 6 p.m.	70	60	v. c. g.	0.1	-
† Colwyn Bay, to 6 p.m.	66	61	b. c.	10.3	*	† Ramsgate, to 6 p.m.	*	*	*	1.1	-
Llandudno, to 9 p.m.	69	58	b.	9.5	-	† Margate, to 6 p.m.	72	62	c. b. o.	1.5	0.12
Bettws-y-Coed, to 6 p.m.	72	57	*	9.5	-	† Felixstowe, to 6 p.m.	66	60	*	0.0	0.25
† Aberystwyth, to 6 p.m.	73	61	b. c. b. r. b. c.	2.0	0.34	† Lowestoft, to 6 p.m.	64	59	c. r. o. c.	1.8	0.09
Plymouth, to 9 p.m.	71	61	c. b. c. z.	4.7	-	† Skegness, to 6 p.m.	64	57	*	0.0	-
† Paignton, to 6 p.m.	71	62	*	5.9	-	Scarborough, to 9 p.m.	61	57	*	1.6	0.59
Torquay, to 6 p.m.	73	63	c. b. b. c.	1.8	-	† Harrogate, to 6 p.m.	60	54	sr. c. b. c.	1.6	0.09
Teignmouth, to 9 p.m.	73	61	c. o. c. b. c.	0.7	-	Buxton, to 6 p.m.	61	53	*	1.6	0.01
† Weymouth, to 6 p.m.	71	59	thr. o.	0.3	1.40	Darwen, to 9 p.m.	63	55	outg. b. c. g.	2.3	-
† Bournemouth, to 6 p.m.	71	63	thr. o.	0.1	0.42	Manchester, to 9 p.m.	64	52	r. o. b.	0.4	0.30
Southsea, to 6 p.m.	68	61	r. t. o. r.	0.1	0.42	Birmingham, to 9 p.m.	64	51	c. c. o.	2.3	-
† Worthing, to 6 p.m.	68	61	r. t. o. r.	0.1	0.42	Carnoustie to 6 p.m.	64	51	c. c. o.	2.3	-

† At this station the amount of Bright Sunshine is for the whole day, ending with sunset.

LONDON OBSERVATIONS.

TABLE SHOWING THE GREENWICH TIMES OF SUNRISE, NOON AND SUNSET FOR STATIONS IN THE UNITED KINGDOM TO-DAY AND TO-MORROW.

LONDON & LONDON DOCK STATIONS.												SUNSET FOR STATIONS IN THE UNITED KINGDOM AND TO-MORROW.			
STATIONS.	HUMIDITY.		TEMPERATURE.		Weather.	Rainfall.	Sunshine Yesterday.	23 & 24 August, 1911.							
	3 p.m. Yesterday.	9 a.m. To-day.	Max.	Min.				Sunrise	Noon	Sunset					
	24 HOURS ENDED AT 9 A.M. TO-DAY.														
	%	%				In.	Hrs.		G.M.T.	G.M.T.	G.M.T.				
Greenwich (Royal Obs.) ...	75	86	67	54	o. op. o.	-	0.0	Yarmouth ...	4.50	11.56	7.2				
City (Banhill Row) ...	*	*	*	*	*	*	0.0	... {	4.51	11.55	7.0				
Westminster (St. James's Pk.)	73	84	68	57	ow. o.	-	0.0	Greenwich ...	5.0	12.3	7.6				
Camden Sq. (Brit. Rainfall)	73	82	70	53	o.	-	0.0	... {	5.1	12.2	7.3				
Hampstead (Reservoir) ...	*	88	66	54	op. o.	-	0.1	Wick ...	4.53	12.15	7.37				
								... {	4.55	12.14	7.34				
								Valencia... {	5.40	12.44	7.49				
South Kensington ...	*	*	70	62	o. t. r. p. o. c. o.	0.07	0.0	... {	5.41	12.43	7.46				
" (Roof of M.O.)	85	88	70	62		*									
24 HOURS ENDED AT 6 P.M. YESTERDAY.															
24 HOURS ENDED AT 7 A.M. YESTERDAY.															
FOREIGN STATIONS for the															

TEMPERATURE, WEATHER and RAINFALL at additional FOREIGN STATIONS, for the 24 hours ended at 7 a.m. yesterday.

STATIONS.	RAIN.	TEMPERATURE F.		WEATHER.	STATIONS.	RAIN.	TEMPERATURE F.		WEATHER.
		Max.	Min.				Max.	Min.	
Flushing	In.	*	*		Florence	In.	*	*	
Copenhagen					Rome				
Vardö (North Cape)					Naples				
St. Petersburg					Malta				
Vienna					Berne				
Buda-Pesth					Zürich				
Hermanstadt					Geneva				
Trieste					Lugano				

NOTE.—The information relating to weather is indicated by the following letters—b. blue sky; bc. sky half clouded; c. sky three parts clouded; d. drizzling rain; e. wet air, without rain falling; f. fog; g. gloom; h. hail; i. lightning; m. mist; o. overcast sky; p. passing showers; q. squalls; r. rain; s. snow; t. thunder; u. ugly, threatening sky; v. visibility, unusual transparency; w. dew; x. hoar frost; z. dust-haze, or smoke.

The Daily Weather Report is sent free by post to any address in the United Kingdom on payment of £1 per annum, for postage and wrappers.

DAILY WEATHER REPORT OF THE METEOROLOGICAL OFFICE.

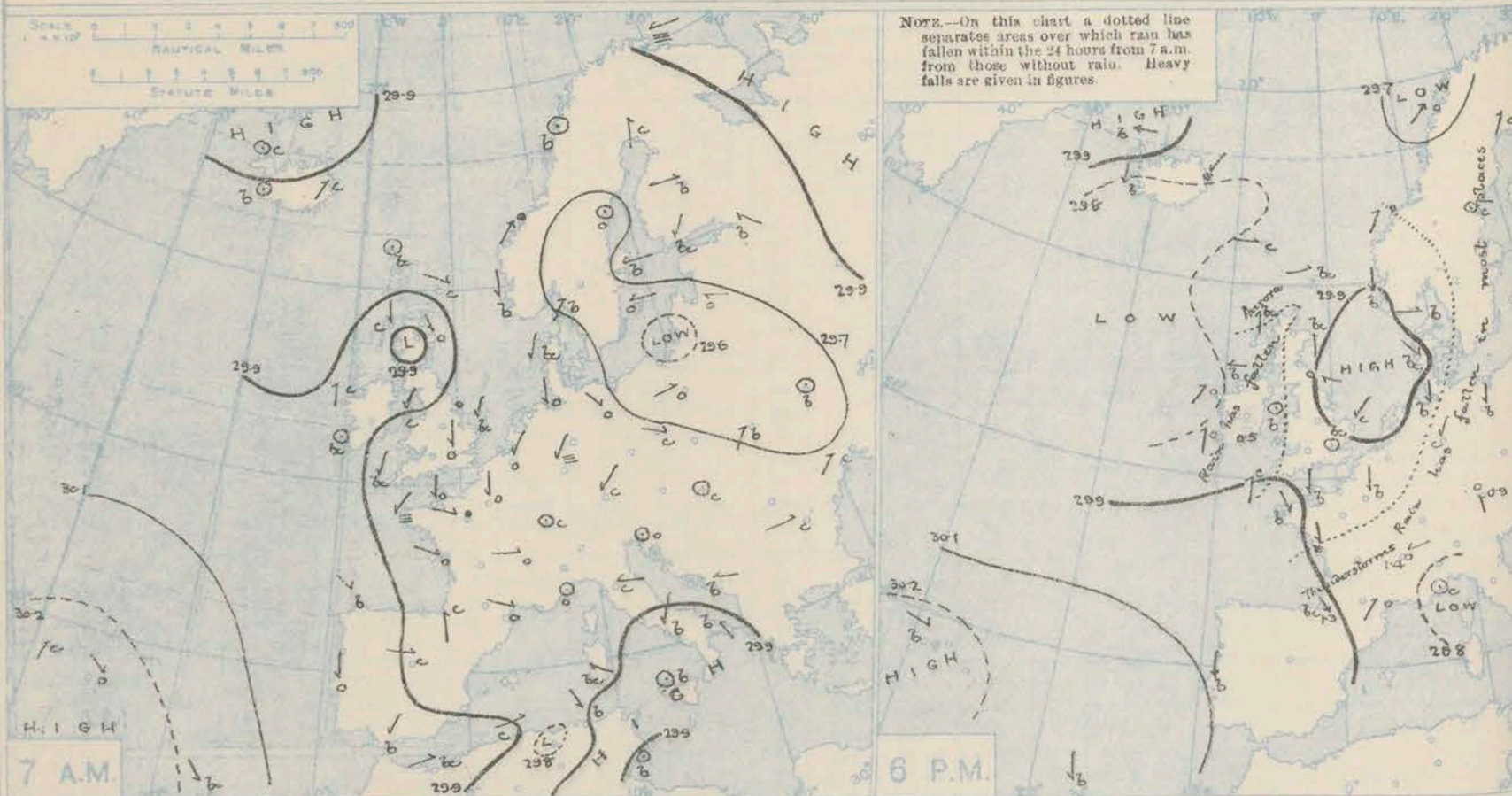
Thursday,
24th August, 1911.

STATIONS.	YESTERDAY EVENING.						THIS MORNING 7 A.M., G.M.T.											PAST 24 HOURS.					
	BAROM.		TEMP.		WIND.		BAROMETER.		TEMP.		WIND.		Sea (0 to 9).	TEMP.		Sun- shine.	WEATHER.			Morn'g. 7-13 Hours.	Aftern'n. 13-18 Hours.	Night. 18-7 Hours.	
	At 32° Fahr. and M.S.L. Lat. 45°.	Dry Bulb.	Direc.	Force (0 to 12).	Weather.	At 32° Fahr. and M.S.L. Lat. 45°.	Change since 4 a.m.	Dry Bulb.	Change since Yesterday.	Direc.	Force (0 to 12).	Weather.		Max.	Min.		Morn'g. 7-13 Hours.	Aftern'n. 13-18 Hours.	Night. 18-7 Hours.				
BRITISH ISLANDS.	Lerwick	29.86	54	WSW	1	bc	29.80	-0.4	54	+5	ESE	4	bc	2	57	45	7.8	bc	c	bc			
	Stornoway	29.84	54	S	2	bc	29.65	-0.6	54	+5	SE	2	o	2	61	43	7.9	bc	bc	bc-o			
	Castlebay (Barra Isl.)	29.84	55	SE	3	c	29.56	-0.8	58	+7	ESE	5	og	5	58	50		bc	c	col.og			
	Malin Head	29.83	57	E	3	b	29.49	-1.2	57	+3	SE	4	rg	4	63	53		bcw	bcw	ogm.r			
	Blacksod Point	29.80	61	SW	3	o	29.40	-0.3	60	+4	SSW	5	o	4	63	55		o	o	otm			
	Valencia	29.81	61	S	3	o	29.55	-0.2	59	+8	SW	4	bc	5	66	50	6.8	c.b	c.w	or.c.b			
	Roche's Point	29.85	61	SSW	3	c	29.58	-	60	+3	WSW	4	b	4	68	57		c	c	o.r.b			
	Birr Castle	29.81	67	W	2	c	29.49	-	59	+9	SW	3	r	3	64	50	7.0	bc	c.b.g	ot			
	Donaghadee	29.86	60	ESE	2	bc	29.61	-0.9	58	+8	SSE	4	rm	3	64	50		bc	bc	o.r			
	Liverpool Obsy.	29.89	62	N	1	o	29.72	-0.5	57	+2	SE	3	o	3	66	55	4.9	b	cm	o			
	Holyhead	29.86	62	-	0	bm	29.65	-0.5	61	+1	S	4	rgm	3	64	56		cmw	bm	ogm			
	Pembroke (St. Ann's Hd.)	29.87	63	-	0	o	29.66	-0.3	58	0	S	6	rggm	6	68	57	7.9	ogm	bm	ogm			
	Newquay	29.88	65	-	0	bc	29.70	-	61	+1	S	4	otm	2	70	58	10.8	b3	b3	c.o.r			
	Scilly (St. Mary's)	29.88	68	S	1	cm	29.68	-0.6	63	+2	SSE	4	rf	5	72	60	9.6	bm	cm	bm			
	Jersey (St. Aubin)	29.89	70	N	2	bm	29.87	-	64	0	SW	2	cgmr	2	73	56	7.8	o.cm.b	bm	bm			
	Portland Bill	29.85	64	W	3	b	29.80	-0.3	63	+6	S	4	o	3	70	57	11.4	bc	bc	bc.c			
	Dungeness	29.86	66	NE	2	bc	29.83	-	64	+3	S	1	c	3	70	60	9.3	c.bc	bc	bc.g			
	Dover	29.90	62	E	2	bc	29.87	-	64	+1	SSE	2	c	4	72	58	10.9	bc.c.bc	b.bc	c			
	Wick	29.87	54	ESE	3	c	29.71	-0.4	55	+9	SSE	2	bc	1	56	46		bc	cg	bc.p3			
	Nairn	29.82	60	-	0	c	29.70	-	49	0	-	0	c	1	62	42	6.2	bc	c	c			
Aberdeen	29.87	58	SSE	2	bc	29.76	-0.3	55	+3	S	1	m	2	61	45	2.3	o.c.o	o.c.bc	bc.bm				
Leith	29.87	65	WSW	1	bc	29.70	-0.4	57	+2	WSW	1	z	3	67	51		c.bc	bc	bc.b3				
North Shields	29.91	59	ESE	3	o	29.80	-0.3	57	+8	SSE	3	o	3	64	47	9.1	-	-	-				
Spurn Head	29.92	60	E	3	bc	29.83	-0.2	63	+6	S	5	o	5	65	57		cr	cr	bc.w.o				
Yarmouth	29.92	64	ESE	3	c	29.90	-0.1	64	+3	SE	4	c	4	67	60	6.5	bcw	bc.w	c.bc				
Clacton-on-Sea	29.89	66	E	2	bc	29.86	-0.2	65	+7	ESE	3	c	2	68	58	4.2	bc.o.bc	bc.bc	bc.c				
Nottingham	29.89	63	E	3	c	29.80	-	60	+3	SSE	2	o	*	67	54	2.0	o	o.c	c.b				
Bath	29.86	69	W	2	o	29.81	-	59	+2	SE	1	bc	*	73	53	8.3	-	-	-				
Oxford	29.90	60	-	0	b	29.82	-	61	+2	SSE	3	o	*	70	55		b.bc	c.bc	bm.o.c				
London (Kew Obsy.)	29.89	68	-	0	bc	29.86	-0.2	60	0	-	0	omw	*	69	55	4.7	o	o.c.bc	bc.bc				
ICELAND & FAEROE.	Isafjord	29.92	49	E	4	b	29.90	-	45	+2	-	0	c	*	-	-		-	-	-			
	Reykjavik	29.77	53	N	6	b	29.77	0.0	45	-10	-	0	b	*	-	-		-	-	-			
	Seydisfjord	29.81	47	E	3	r	29.80	0.0	45	+3	WNW	2	c	*	-	-		-	-	-			
	Thorshavn	29.84	49	W	4	c	29.78	-0.1	49	+3	-	0	c	*	-	-		-	-	-			
SCANDINAVIA.	Haparanda	29.79	54	SSW	2	o	29.84	+0.4	54	+1	SSW	2	o	*	59	50		-	-	-			
	Hernösand	29.77	54	-	0	c	29.85	+0.4	53	-2	N	2	bc	*	59	46		-	-	-			
	Stockholm	29.75	57	SSE	2	c	29.82	+0.4	60	-1	W	2	b	*	68	52		-	-	-			
	Wisby	29.78	56	N	2	b	29.80	+0.4	64	+4	ENE	2	b	*	66	50		-	-	-			
	Karlstad	29.72	57	-	0	bc	29.84	+0.4	53	-4	NW	2	b	*	66	46		-	-	-			
	Færder (X'ania Fjord)	29.74	63	SW	3	b	29.86	+0.4	55	-3	NNW	5	b	2	64	54		-	-	-			
	Bodö	29.65	47	SW	5	o	29.73	+0.1	50	+1	-	0	c	0	52	45		-	-	-			
	Christiansund	29.78	50	SSW	5	r	29.86	+0.3	48	0	SW	4	r	2	52	46		-	-	-			
	Skudesnaes	29.90	53	N	4	b	29.95	+0.2	54	0	N	1	b	2	57	48		-	-	-			
	The Scaw (Skagen)	29.77	59	W	2	b	29.86	+0.4	60	0	N	3	b	1	64	52		-	-	-			
Blaavands Huk	29.92	57	NNW	1	bc	29.97	+0.3	60	0	N	1	b	1	63	54		-	-	-				
GERMANY, &c.	Cuxhaven	29.89	63	N	3	b	29.97	+0.3	58	-2	SE	1	b	*	64	50		-	-	-			
	The Helder	29.94	62	NNE	3	b	29.95	+0.1	62	-1	ESE	1	b	1	66	59		-	-	-			
	Brussels	29.87	63	N	1	b	29.90	0.0	61	+1	SE	1	b	*	73	54		-	-	-			
	Berlin	29.84	65	N	2	bc	29.93	+0.2	63	0	E	1	b	*	72	55		-	-	-			
	Frankfurt	29.84	64	NE	2	c	29.90	+0.4	62	0	NE	3	b	*	70	57		-	-	-			
	Munich	29.89	62	S	1	o	29.92	+0.2	62	-5	SW	2	bc	*	79	59		-	-	-			
FRANCE.	C. Gris Nez	29.85	65	NE	4	bc	29.88	0.0	61	-2	ESE	3	o	2	72	57		-	-	-			
	La Hève	29.89	64	NE	3	b	29.92	-	63	+1	NE	1	m	0	68	59		-	-	-			
	Brest (St. Mathieu)	29.93	67	NNW	2	b	29.83	-0.2	63	+1	SSW	3	o	2	75	59		-	-	-			
	Lorient (Bec Melen)	29.85	72	WNW	4	b	29.90	-	66	+3	WSW	4	bc	3	77	59		-	-	-			
	Roche fort (Ile d'Als)	29.86	67	NNW	3	r	29.95	-	68	0	WNW	3	b	*	81	66		-	-	-			
	Biarritz	29.93	73	WNW	4	bc	30.03	-	69	+3	W	4	c	3	73	63		-	-	-			
	Paris	29.84	72	NNE	2	b	29.90	+0.1	63	+2	-	0	b	*	76	57		-	-	-			
	Belfort	29.82	70	W	4	c	29.97	-	60	-4	W	3	c	*	77	59		-	-	-			
	Lyons	29.86	65	ENE	1	o	29.98	-	62	-4	N	1	b	*	76	59		-	-	-			
	Nice	29.84	73	-	0	c	29.90	+0.4	69	-4	-	0	c	2	99	66		-	-	-			
Perpignan	29.86	68	SW	1	o	29.97	+0.4	72	+3	NW	3	bc	*	84	64		-	-	-				
Sanguinaire	29.76	81	W	3	m	29.81	-	73	-11	E	6	m	7	90	64		-	-	-				
SPAIN, PORTUGAL, &c.	Corunna																						
	Lisbon (8 a.m. local)	30.10	67	N	4	b	30.08	+0.2	67	-1	N	3	c	2	75	63		-	-	-			
	Gibraltar	30.03	69	NE	2	b	29.91	-	67	+3	NE	2	?	*	-	*		-	-	-			
	Azores (P. Delgada)																						
Azores (Horta)	30.26	72	W	1	b	30.28	+0.3	70	-2	NNE													

* Information for these columns not usually received.

† Received too late for insertion in Charts.

BAROMETER, WIND AND WEATHER FOR 7 A.M. AND 6 P.M. YESTERDAY.



NOTES ON YESTERDAY'S WEATHER.

During yesterday the thermometer rose to 70° or slightly higher at some of our own stations, but remained below 60° in the north of Scotland. Rain has fallen in the north and west of the United Kingdom, about 0.5 in in the

south of Ireland, and heavy falls, accompanied by thunder and lightning occurred in some French localities. The duration of sunshine varied considerably, but in most places it was moderate to rather large. Aurora was seen at night at Stromway.

WEATHER PROSPECTS.

FORECASTS FOR THE 24 HOURS NOON THURSDAY

TO NOON FRIDAY.

- 0 { a } S. to S.W. winds, light to fresh or
b } strong; becoming overcast generally
1 } with some rain; rather warmer,
2 { a } close.
b }
- 3 } S. to S.W. winds, moderate to
fresh or strong; fair, then becoming
4 { a } overcast with some rain; rather
b } warm; close.
- 5 }

FORECAST DISTRICTS.



The Coasts upon which the Warning Signals are at present displayed are indicated thus:—

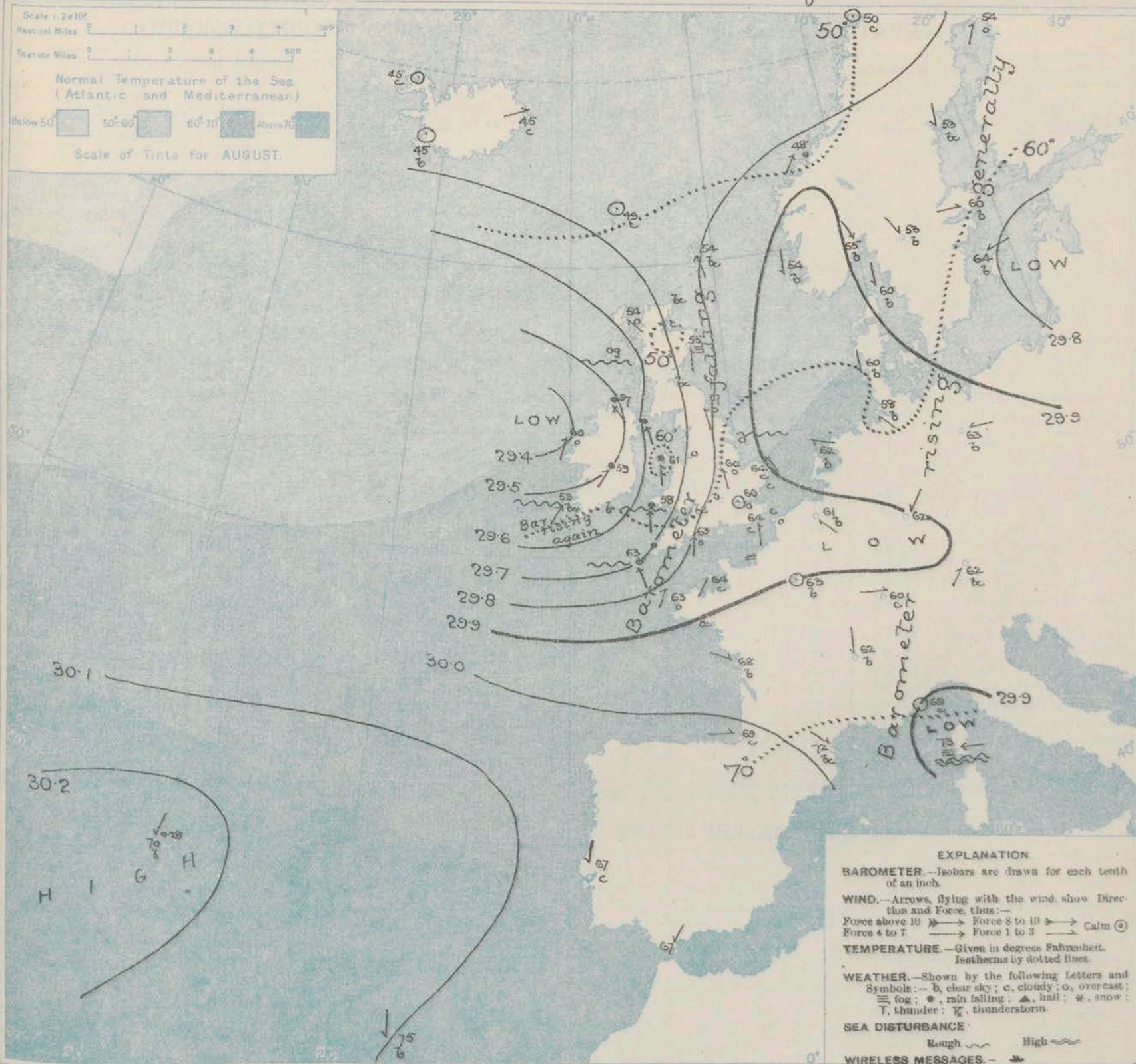
Signals hoisted yesterday	Signals hoisted this morning.
South Cone.	South Cone.
North Cone.	North Cone.
No Warnings issued.	

- 6 { a } S.E. to S.W. winds, moderate to
b } strong; dull, some rain; mild, close.
- 7 { a } S. to S.W. winds, moderate to
b } strong; much cloud, rain at times,
8 { a } mist on coast; moderate temperature,
b } air close.
- 9 { a } Wind between S. and S.W., fresh or
b } strong at times; changeable, some
10 { a } rain and mist; moderate temperature
b }

THE FURTHER OUTLOOK.

- 11 WESTERN CHANNEL AND BAY.
S. and S.W. winds, increasing; sea rather rough to moderate; some rain and mist, then fairer.

SYNOPTIC CHART FOR 7 A.M. Thursday, 24th AUGUST 1911.



NOTES ON THE GENERAL SITUATION AT 7 A.M.

The centre of a rather deep depression has arrived off the northwest of Ireland, the barometer being as low as 29.4 in. at Blacksod Point. At the Azores the readings are above 30.2 in. and relatively high over Germany and the north Sea. In the south-west of Ireland the mercury has begun to rise again, and at Blacksod Point it has stopped falling.

The wind has become S.W. over the United Kingdom generally, and increased in strength in the west and southwest.

In the southwest of Ireland, however, it is now S.E., while in the west of Scotland it is S.E. Temperature has risen in these islands and now ranges from 60° or rather above over a large portion of England to 49° at 7 A.M. The weather has become rainy over a large area in the west and southwest of these islands, and the sky is overcast or very cloudy in most other districts. Over a wide area on the Continent, however, the conditions have become fair to fine again.

GENERAL INFERENCE FROM THE 7 A.M. OBSERVATIONS.

The depression centred to the north-westward of Ireland will cause an increase of wind from between S. and S.W.

over these islands generally, with some rain in most localities during the ensuing 24 hours.

DAILY WEATHER REPORT.

Thursday, 24th August, 1911.

OBSERVATIONS from the ATLANTIC OCEAN received by RADIOTELEGRAPHY.

CONTROL OBSERVATIONS.					NAME OF SHIP.	OBSERVATIONS PLOTTED ON THE CHARTS.												
DATE AND HOUR OF OBSERVATION.	POSITION.		Reading of Barometer.	WIND.		DATE AND HOUR OF OBSERVATION.	POSITION.		Reading of Barometer.	WIND.		Weather.	TEMPERATURE.			Sea Dis- turb- ance.		
	Lat. N.	Long. W.		Direc.			Force.	Lat. N.		Long. W.	Direc.		Force.	Air.	Dry Bulb.		Wet Bulb.	Sea.
	"	"	In.				"	"	In.				"	"	"			

TEMPERATURE, WEATHER, SUNSHINE AND RAINFALL FOR YESTERDAY.

STATIONS.	TEMPERATURE F.		Weather.	Sunshine.	Rainfall.	STATIONS.	TEMPERATURE F.		Weather.	Sunshine.	Rainfall.
	Max.	Min.					Max.	Min.			
Stonehaven, to 6 p.m.	63	46	b. bc. bu	10.3	-	Brighton, to 6 p.m.	72	58	*	5.9	0.01
Oban, to 6 p.m.	62	51	*	5.5	-	†Seaford, to 6 p.m.	73	56	b. bc. b	8.4	0.02
Douglas (I. of Man), to 6 p.m.	65	56	c. bc.	*	-	†Eastbourne, to 6 p.m.	72	56	*	9.7	0.10
Dublin (City), to 4 p.m.	65	56	c. bc.	*	-	Bexhill-on-Sea, to 9 p.m.	72	57	*	5.4	0.01
Blackpool, to 9 p.m.	67	48	b. bc.	10.9	-	Hastings	*	*	*	5.2	*
Southport, to 9 p.m.	67	50	b. c. o	8.8	-	†Folkestone, to 6 p.m.	71	59	p. c. bc	8.2	0.01
†Rhyl, to 6 p.m.	68	50	b. bc. o	8.5	-	†Deal, to 6 p.m.	71	61	d. bc. b	9.9	-
†Colwyn Bay, to 6 p.m.	67	54	b.	8.5	-	†Ramsgate, to 6 p.m.	*	*	*	10.5	-
Llandudno, to 9 p.m.	69	55	b. bc.	10.1	-	†Margate, to 6 p.m.	71	62	b.	8.6	-
Bettws-y-Coed, to 6 p.m.	69	52	*	10.7	-	†Felixstowe, to 6 p.m.	67	54	*	3.3	-
†Aberystwyth, to 6 p.m.	69	55	b. bc.	9.6	-	†Lowestoft, to 6 p.m.	66	56	c. bc. o	4.4	-
Plymouth, to 9 p.m.	70	55	b. bc.	8.2	-	†Skegness, to 6 p.m.	64	58	r. c. o	0.8	0.12
†Paignton, to 6 p.m.	68	56	b. bc.	8.2	-	Scarborough, to 9 p.m.	66	54	*	5.2	-
Torquay, to 6 p.m.	69	55	*	8.6	-	†Harrogate, to 6 p.m.	64	52	bc. o. bc. c	3.3	0.01
Teignmouth, to 9 p.m.	70	57	b. c.	8.7	-	Buxton, to 6 p.m.	62	46	*	1.7	-
†Weymouth, to 6 p.m.	74	54	b.	11.4	-	Darwen, to 9 p.m.	62	50	sg. bc. o. a	2.1	-
†Bournemouth, to 6 p.m.	73	51	c. bc. b	10.7	-	Manchester, to 9 p.m.	69	54	c. bc. c	2.2	-
Southsea, to 6 p.m.	72	57	*	9.3	-	Birmingham, to 9 p.m.	66	53	c. o	1.9	-
†Worthing, to 6 p.m.	71	57	c.	8.5	0.01	Garnouthe to 6 p.m.	62	49	o. bc	4.3	0.01

† At this station the amount of Bright Sunshine is for the whole day, ending with sunset.

LONDON OBSERVATIONS.

STATIONS.	HUMIDITY.		TEMPERATURE.		Weather.	Rainfall.	Sunshine Yr. today.	SUNSET FOR STATIONS IN THE UNITED KINGDOM TO-DAY AND TO-MORROW.				
	3 p.m. Yesterday.	9 a.m. To-day.	Max.	Min.				24 HOURS ENDED AT 9 A.M. TO-DAY.	24 th 25 th August, 1911.	Sunrise	Noon	Sunset
%	%	"	"	"	In.	Hrs.		G.M.T.	G.M.T.	G.M.T.		
Greenwich (Royal Obs.) ...	60	66	71	54	o. c.	-	3.0	Yarmouth {	4.51	11.55	7.0	
City (Bunhill Row)	*	*	*	*	*	*	2.6		4.53	11.55	6.58	
Westminster (St. James's Pk.)	60	74	70	59	o. bc. ou. bc.	-	2.6		Greenwich {	5.1	12.2	7.3
Camden Sq. (Brit. Rainfall)	64	70	73	57	o. bc.	-	2.7			5.3	12.2	7.1
Hampstead (Reservoir) ...	*	71	68	57	bc. c.	-	3.3			Wick {	4.55	12.14
24 HOURS ENDED AT 6 P.M. YESTERDAY.							Valencia... .. {	4.57	12.14		7.31	
South Kensington ...	*	*	70	56	} o. c. o. o. 3. 03 {	- }		2.5	5.41		12.43	7.46
" " (Roof of M.G.)	63	73	70	57					5.43	12.43	7.44	

TEMPERATURE, WEATHER and RAINFALL at additional FOREIGN STATIONS, for the 24 hours ended at 7 a.m. yesterday.

STATIONS.	RAIN.	TEMPERATURE F.		WEATHER.	STATIONS.	RAIN.	TEMPERATURE F.		WEATHER.
		Max.	Min.				Max.	Min.	
Flushing	-	70	63	c. c.	Florence	-	97	74	b. c.
Copenhagen	0.24	61	55	o. c.	Rome	-	91	75	b. bc.
Vardö (North Cape)	?	46	41	o. f.	Naples	-	91	74	b. b.
St. Petersburg	-	?	48	b. b.	Malta	-	*	*	c. c.
Vienna	0.04	82	64	b. bc.	Berne	0.04	*	*	o. c.
Buda-Pesth	-	90	66	b. c.	Zürich	-	*	*	o. o.
Hermanstadt	-	*	*	bc. o	Geneva	0.55	*	*	o. bc.
Trieste	-	86	73	bc. o	Lugano	1.02	*	*	r. bc.

NOTE.—The information relating to weather is indicated by the following letters:—b. blue sky; bc. sky half clouded; c. sky three parts clouded; d. drizzling rain; e. wet air, without rain falling; f. fog; g. gloom; h. hail; i. lightning; m. mist; o. overcast sky; p. passing showers; q. squalls; r. rain; s. snow; t. thunder; u. ugly, threatening sky; v. visibility; unusual transparency; w. dew; x. hoar frost; z. dust-haze, or smoke.

The Daily Weather Report is sent free by post to any address in the United Kingdom on payment of £1 per annum, for postage and wrappers.

DAILY WEATHER REPORT OF THE METEOROLOGICAL OFFICE.

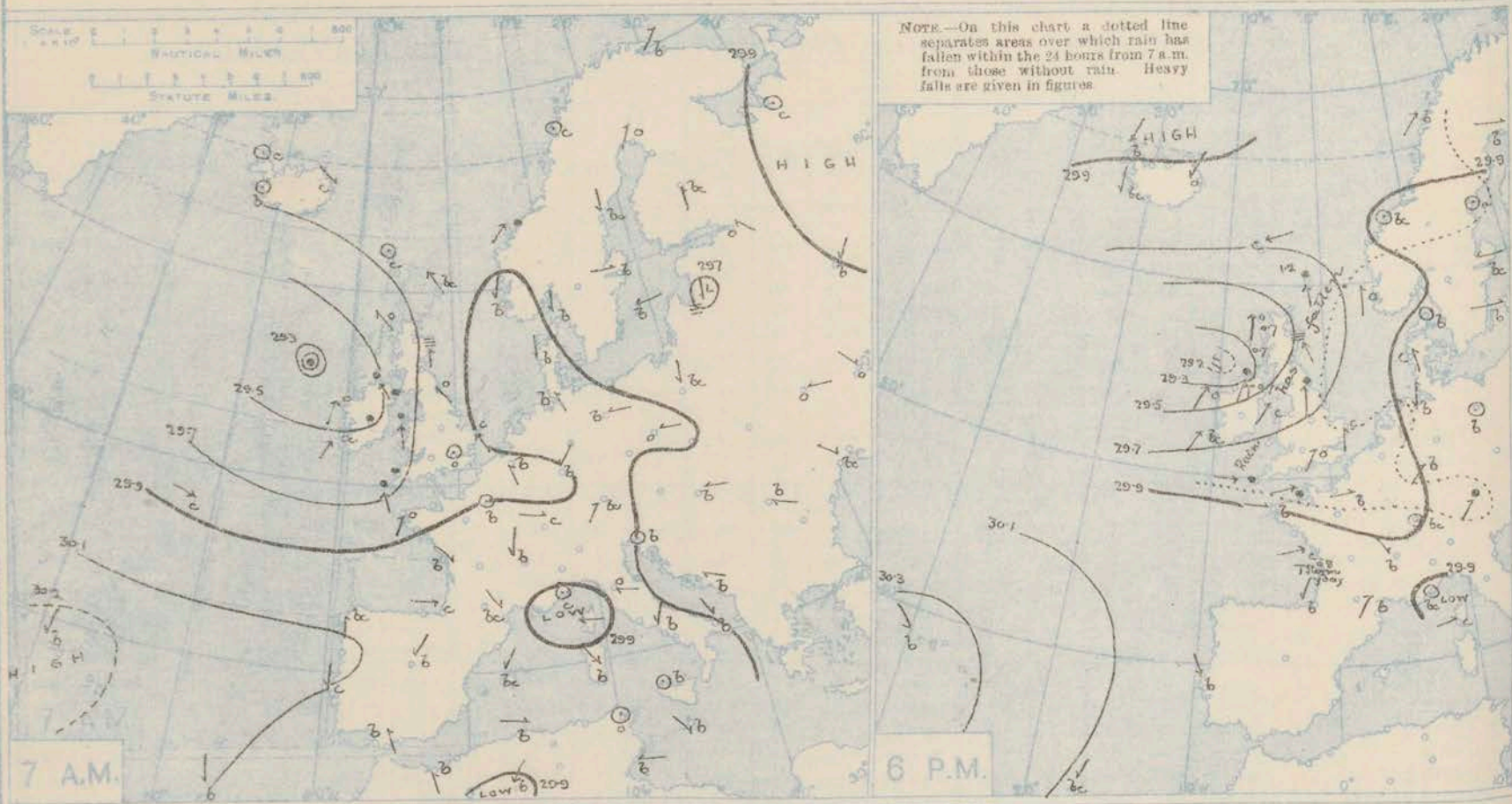
Friday,
25th August, 1911.

STATIONS.	YESTERDAY EVENING.						THIS MORNING 7 A.M., G.M.T.										PAST 24 HOURS.					
	BAROM.		TEMP.		WIND		BAROMETER.		TEMP.		WIND		Sea (0 to 9).	TEMP.		WEATHER						
	At 32° Fahr. and M.S.L. Lat. 45°.	Dry Bulb.	Dir.	Force (0 to 12).	Weather.	At 32° Fahr. and M.S.L. Lat. 45°.	Change since 4 a.m.	Dry Bulb.	Change since Yesterday.	Dir.	Force (0 to 12).	Wear.		Rain-fall.	Max.	Min.	Sun-shine.	Morn'g. 7-12 Hours.	Aftern. 12-18 Hours.	Night. 18-7 Hours.		
BRITISH ISLANDS.	Lerwick	29.46	57	SSE	4	r	29.43	-0.04	59	+5	SE	5	c	4	1.15	60	52	*	om	om	bcqm	
	Stornoway	29.39	56	S	4	o	29.40	+0.02	56	+2	S	1	r	1	0.73	59	52	0.0	op	or op	c op	
	Castlebay (Barra Isd.)	29.23	60	SE	3	c	29.45	+0.14	58	0	W	4	opm	4	0.67	61	54	3.3	og r. o	ong c	c op	
	Malin Head	29.24	57	SSW	7	pmg	29.53	+0.03	57	0	SW	5	opm	4	0.44	67	55	*	bcq	capm	cqpm	
	Blacksod Point	29.48	59	SW	6	c	29.65	+0.02	59	-1	SW	5	o	4	0.19	62	55	*	atqm	capm	cqpm	
	Valencia	29.68	61	SW	5	bc	29.80	+0.01	59	0	SW	3	c	4	0.15	66	56	9.7	c. op	c. bc. p	c. bc. p	
	Roche's Point	29.69	64	W	4	bc	29.81	*	58	-2	W	3	b	3	0.03	66	56	*	p. bc	bc	bc. b	
	Birr Castle	29.58	61	W	4	c	29.71	*	56	-3	SW	1	c	*	0.09	66	53	4.8	op	op	c. b	
	Donaghadee	29.51	65	S	3	bc	29.68	+0.03	55	-3	SSW	3	b	2	0.72	66	53	*	bc p	cqpm	bc	
	Liverpool Obsy.	29.67	63	SW	4	bc	29.77	+0.03	57	0	E	3	b	3	0.07	70	54	4.2	or	b	bc	
	Holyhead	29.62	62	SW	6	om	29.76	+0.01	58	-3	WSW	3	c	2	0.13	66	56	*	rgm	bc	bc	
	Pembroke (St. Ann's Hd.)	29.71	62	SW	5	b	29.82	+0.11	60	+2	WNW	2	bc	5	0.42	66	58	8.4	rgm	bc	bc	
	Newquay	29.77	64	W	4	c	29.86	*	63	+2	W	1	b	2	0.26	69	56	8.0	or b	b	b	
	Scilly (St. Mary's)	29.77	63	W	4	cp	29.87	+0.04	60	-3	W	2	bc m	4	0.26	68	57	6.5	bc m	cpm	cpm	
	Jersey (St. Aubin)	29.85	66	WSW	4	opm	29.93	*	64	0	SW	4	bc m	3	0.03	74	61	5.5	cpm om	om opm	p. o. c	
	Portland Bill	29.78	64	WSW	5	bc	29.86	+0.03	62	-1	SW	4	r	4	0.12	66	61	3.0	c. r	c. bc	bc. c	
	Dungeness	29.82	68	S	3	og	29.88	+0.02	64	0	SW	4	c	3	0.04	70	62	5.6	c	og	c. o. c	
	Dover	29.82	68	SW	3	bc	29.87	*	63	-1	SW	3	c	3	0.03	69	58	7.6	c. bc. c	bc	bc. p. c	
	Wick	29.49	56	SE	3	o	29.42	+0.07	57	+2	WSW	4	bcq	4	0.08	58	53	*	op f	or f	o. bcq	
	Nairn	29.42	61	-	0	c	29.46	*	58	+3	WSW	2	c	1	0.13	61	48	0.4	r	c	rgm	
	Aberdeen	29.52	59	SE	5	m	29.52	+0.02	61	+6	SSW	2	bc	4	0.02	61	54	0.0	om	om rg	om. bc	
	Leith	29.54	65	S	2	c	29.60	+0.06	59	+2	SW	4	b	*	0.10	66	57	*	c. or	og	c. op	
	North Shields	29.60	64	S	4	cp	29.69	+0.09	56	-1	SW	2	c	2	0.02	67	58	0.7	-	-	-	
	Spurn Head	29.70	65	SW	4	c	29.79	+0.02	61	-2	SW	3	b	2	-	70	58	*	c. o	bc	bc	
Yarmouth	29.77	69	S	3	c	29.84	+0.04	58	-6	SW	2	c	3	-	70	57	3.7	c. bc. c	c. bc. c	bc		
Clacton-on-Sea	29.79	69	SSW	4	bc	29.84	+0.02	62	-3	WSW	2	bc	1	-	74	59	6.3	c. bc	bc	c. o. bc		
Nottingham	29.71	65	S	3	b	29.80	*	59	-1	SW	3	bc	*	Trace	68	56	3.1	o. c	op. bc	b		
Bath	29.75	69	WSW	1	b	29.86	*	60	+1	-	0	o	*	0.06	71	56	4.4	-	-	-		
Oxford	29.79	64	SSW	2	c	29.86	*	61	0	SSW	1	c	*	0.05	68	56	*	c. op. r	op. bc	o. bc		
London (Kew Obsy.)	29.79	64	SSW	2	o	29.87	+0.02	59	-1	SW	1	omw	*	0.03	72	55	2.7	om. c. o	o. op	o. bc		
IRELAND & AERIE.	Isafjord	29.92	51	NE	5	b	29.90	*	43	-2	-	0	c	*	-	*	*	*	*	*	*	
	Reykjavik	29.75	54	N	3	bc	29.79	+0.04	45	0	-	0	b	*	-	*	*	*	*	*	*	
	Seydisfjord	29.84	49	NE	3	o	29.84	+0.01	43	-2	-	0	o	*	-	*	*	*	*	*	*	
	Thorshavn	29.71	51	ESE	5	c	29.48	+0.03	51	+2	ESE	4	r	*	-	*	*	*	*	*	*	
SCANDINAVIA.	Haparanda	29.81	50	W	2	b	29.89	+0.04	51	-3	W	2	b	*	-	59	43	*	-	-	-	
	Hernösand	29.93	52	-	0	o	30.04	+0.03	52	-1	-	0	b	*	Trace	61	41	*	-	-	-	
	Stockholm	29.93	57	E	2	b	30.02	+0.02	65	+5	SE	2	b	*	-	72	54	*	-	-	-	
	Wisby	29.96	57	W	2	b	30.01	+0.03	61	-3	SSE	2	b	*	-	68	50	*	-	-	-	
	Karlstad	29.90	55	-	0	bc	29.96	+0.02	54	+1	-	0	c	*	-	68	46	*	-	-	-	
	Färder (X'ania Fjord)	29.88	60	WSW	2	c	29.92	*	60	+5	S	2	o	1	-	63	55	*	-	-	-	
	Bodö	29.72	47	SW	2	bc	29.86	+0.01	48	-2	SW	4	r	2	0.26	52	45	*	-	-	-	
	Christiansund	29.92	52	-	0	bc	29.80	-0.06	53	+5	ESE	2	o	2	0.20	53	48	*	-	-	-	
	Skudesnaes	29.86	55	S	2	o	29.73	-0.03	58	+4	SE	6	o	3	-	59	54	*	-	-	-	
	The Scaw (Skagen)	29.93	56	-	0	b	29.93	+0.01	62	+2	S	3	o	1	-	68	52	*	-	-	-	
Blaavands Huk	29.93	53	SSE	1	c	29.86	-0.01	63	+3	S	2	o	2	-	63	52	*	-	-	-		
GERMANY, &c.	Cuxhaven	29.93	64	N	1	b	29.90	+0.02	59	+1	S	3	o	*	-	64	55	*	-	-	-	
	The Helder	29.81	69	SE	2	o	29.86	+0.02	64	+2	SW	3	o	2	Trace	72	62	*	-	-	-	
	Brussels	29.88	64	-	0	bc	29.89	+0.01	64	+3	SW	3	o	3	0.04	62	59	*	-	-	-	
	Berlin	29.94	64	-	0	b	30.00	+0.02	65	+2	S	1	b	*	-	73	57	*	-	-	-	
	Frankfurt	29.90	66	SW	1	b	29.96	+0.01	64	+2	-	0	f	*	-	73	57	*	-	-	-	
	Munich	29.98	62	SW	4	r	30.02	+0.02	63	+1	SW	2	o	*	0.04	73	57	*	-	-	-	
FRANCE.	C. Gris Nez	29.66	67	SW	4	c	29.88	+0.02	64	+3	WSW	4	c	2	-	72	59	*	-	-	-	
	La Hève	29.87	72	W	1	o	29.94	*	64	+1	SW	3	bc	*	-	73	57	*	-	-	-	
	Brest (St. Mathieu)	29.91	67	W	2	b	29.97	+0.03	63	0	W	3	c	5	-	73	61	*	-	-	-	
	Lorient (Bec Melan)	29.87	68	WNW	5	o	29.92	*	66	0	W	4	o	4	-	73	61	*	-	-	-	
	Rochefort (Ile d' Aix)	29.98	70	WSW	4	c	30.01	*	65	-1	N	3	r	*	0.79	81	66	*	-	-	-	
	Biarritz	30.02	73	NNE	3	b	30.05	*	66	-3	SE	2	b	2	-	77	64	*	-	-	-	
SPAIN, PORTUGAL, &c.	Paris	29.87	75	WSW	3	b	29.96	+0.03	60	-3	S	2	o	*	0.08	83	57	*	-	-	-	
	Belfort	29.93	69	W	2	c	30.03	*	62	+2	WSW	3	m	*	-	79	59	*	-	-	-	
	Lyons	29.93	74	NNW	1	b	30.04	*	66	+4	WNW	1	o	*	-	81	62	*	-	-	-	
	Nice	29.89	72	-	0	bc	29.97	+0.02	72	+3	-	0	b	0	-	82	64	*	-	-	-	
	Perpignan	29.96	71	SW	1	b	30.01	+0.02	70	-2	SW	2	b	*	-	86	61	*	-	-	-	
	Sanguinaire	29.82	81	WSW	2	c	29.87	*	78	+5	ESE	2	bc	4	-	82	64	*	-	-	-	
PORTUGAL, &c.	Corunna	30.04	68	NNW	5	b	30.05	+0.04	70	+3	NNW	4	b	2	-	77	66	*	-	-	-	
	Lisbon (8 a.m. local)	29.91	71	SE	1	b	29.89	*	65	-2	E	3	b	*	-	*	*	*	*	*	*	
	Gibraltar	29.91	71	SE	1	b	29.89	*	65	-2	E	3	b	*	-	*	*	*	*	*	*	
	Azores (P. Delgada) (8 a.m. local)	29.91	71	SE	1	b	29.89	*	65	-2	E	3	b	*	-	*	*	*	*	*	*	
in the upper.	Azores (Horta)	30.33	66	NW	2	b	30.32	+0.02	68	-2	W	2										

* Information for these columns not usually received.

† Received too late for insertion in Charts.

BAROMETER, WIND AND WEATHER FOR 7 A.M. AND 6 P.M. YESTERDAY.



NOTES ON YESTERDAY'S WEATHER.

During yesterday temperature rose to above 70° in some English localities, the highest figures being 75° at Deal and Camden Square, and 76° at Greenwich. Rain has fallen at nearly all of our stations, the amount being large in the N.W. and N. of our islands. At Donaghadee

thunder was experienced. The duration of bright sunshine was moderate or slight over the Kingdom generally; in some parts of Scotland there was none.

WEATHER PROSPECTS.

FORECASTS FOR THE 24 HOURS NOON FRIDAY

TO NOON SATURDAY.

0. Wind mainly S.W., light or moderate; changeable, some showers; moderate temperature.

1

2. S.W. winds, light or moderate; mostly fair or fine, but some slight local showers; temperature undergoing little change.

3

4

5

FORECAST DISTRICTS.



The Coasts upon which the Warning Signals are at present displayed are indicated thus:—

Signals hoisted yesterday	Signals hoisted this morning.
South Coast	South Coast
North Coast	North Coast

No Warnings issued

6. Same as Nos. 0 & 1.

7. Wind between S. and W., light or moderate; generally fair, some showers locally; moderate temperature.

8

9

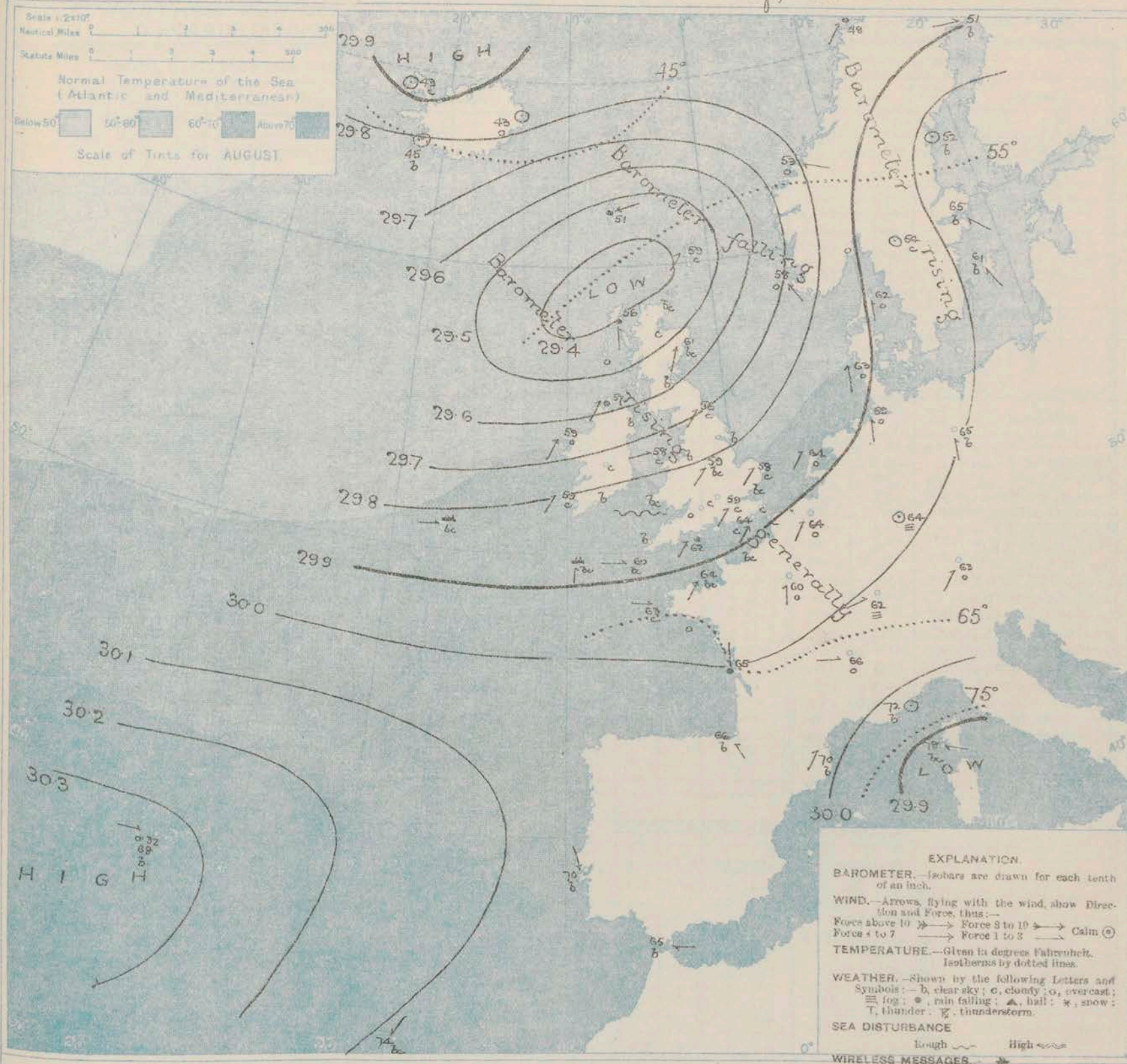
10

Same as Nos. 0 & 1.

11. WESTERN CHANNEL AND BAY. Wind between W. and S., light or moderate; sea slight; mostly fair.

THE FURTHER OUTLOOK.

SYNOPTIC CHART FOR 7 A.M. Friday, 25th AUGUST 1911.



NOTES ON THE GENERAL SITUATION AT 7 A.M.

The depression of yesterday has moved in a N.E. direction and the lowest barometer, 29.40 in., is now reported from Stornoway. Pressure is as high as 30.3 in. in the Azores and relatively high over the Gulf of Bothnia.

The S.W. wind current which is prevalent over these islands is light or moderate in force, but the S.E. breeze in the northwest of Norway is strong, and a fresh breeze from S.W. is also reported from Lerwick. Temperature has risen in Scotland, fallen somewhat in England, and changed little in

Ireland. The readings are rather uniform between 57° and 63°. Showers are falling in the extreme northwest of the United Kingdom and also at Portland Bill, but over this country generally the weather is fair. Variable weather prevails on the Continent; in many regions it is fair to bright, but rain is falling at Rochefort and in the far northwest of Norway.

GENERAL INFERENCE FROM THE 7 A.M. OBSERVATIONS.

The depression in the north is likely to move in a N.E. direction and to become less deep. The pressure distribution is favourable for the passage of secondary

disturbances over the United Kingdom from the westward, but at present there are no indications of the approach of any disturbing system.

DAILY WEATHER REPORT.

Friday, 25th August, 1911.

OBSERVATIONS from the ATLANTIC OCEAN received by RADIOTELEGRAPHY.

CONTROL OBSERVATIONS.						OBSERVATIONS PLOTTED ON THE CHARTS.											
DATE AND HOUR OF OBSERVATION.	POSITION.		Reading of Barometer.	WIND.		NAME OF SHIP.	DATE AND HOUR OF OBSERVATION.	POSITION.		Reading of Barometer.	WIND.		Weather.	TEMPERATURE.			Sea Dis- turb- ance.
	Lat. N.	Long. W.		Dir.	Force.			Lat. N.	Long. W.		Dir.	Force.		Air.	Dry Bulb.	Wet Bulb.	
	"	"	In.					"	"	In.				"	"	"	
25 August, 4 a.m.	51	15	29.79	NW	1-3	<u>Oceanic.</u>	25 August 7 a.m.	51	17	29.84	W	1-3	bc	"	"	"	
" " "	49	10	29.77	WSW	4-5	<u>Olympic</u>	" " "	49	9	29.82	S	1-3	bc	"	"	"	
24 " 3 p.m.	48	17	29.80	WNW	4-5	<u>do.</u>	24 " 6 p.m.	49	16	29.79	WNW	4-5	c	"	"	"	
" " "	55	10	29.16	SE	1-3	<u>Victorian.</u>	" " "	55	9	29.17	NW	4-5	c	"	"	"	
" " 4 a.m.	56	16	29.39	NW	1-3	<u>do.</u>	" " 7 a.m.	56	14	29.29	-	0	r	"	"	"	
" " "	48	23	29.88	WNW	4-5	<u>Olympic</u>	" " "	48	22	29.86	WNW	4-5	c	"	"	"	

TEMPERATURE, WEATHER, SUNSHINE AND RAINFALL FOR YESTERDAY.

STATIONS.	TEMPERATURE F.		Weather.	Sunshine.	Rainfall.	STATIONS.	TEMPERATURE F.		Weather.	Sunshine.	Rainfall.
	Max.	Min.					Max.	Min.			
Stonehaven, to 6 p.m.	65	43	c. o. b. c.	2.0	0.16	† Brighton, to 6 p.m.	69	55	c. b. c. o.	4.1	-
Oban, to 6 p.m.	65	56	"	3.4	0.27	† Seaford, to 6 p.m.	69	55	"	5.7	-
Douglas (L. of Man), to 6 p.m.	68	57	c. o. r. k. p. b.	"	0.15	† Eastbourne, to 6 p.m.	71	56	"	6.7	-
Dublin (City), to 4 p.m.	69	56	"	3.9	0.16	Bexhill-on-Sea, to 9 p.m.	67	60	"	5.6	-
Blackpool, to 9 p.m.	70	56	"	3.7	0.12	Hastings ...	"	"	"	4.8	-
Southport, to 9 p.m.	69	54	"	4.9	0.09	† Folkestone, to 6 p.m.	69	61	bc. o.	5.2	-
† Rhyl, to 6 p.m.	68	53	"	5.5	0.09	† Deal, to 6 p.m.	75	61	bc. o. b. c.	6.7	-
† Colwyn Bay, to 6 p.m.	69	56	"	6.6	0.05	† Ramsgate, to 6 p.m.	"	"	"	6.1	-
Llandudno, to 9 p.m.	69	50	"	4.0	-	† Margate, to 6 p.m.	72	63	"	5.1	-
Bettws-y-Coed, to 6 p.m.	68	58	"	5.4	0.23	† Felixstowe, to 6 p.m.	73	62	"	7.5	-
† Aberystwyth, to 6 p.m.	71	56	bc. o. b. c.	7.0	0.19	† Lowestoft, to 6 p.m.	70	56	"	6.5	-
Plymouth, to 9 p.m.	73	56	od. c. bc.	6.9	0.08	† Skegness, to 6 p.m.	71	52	c. b. c.	3.4	-
† Paignton, to 6 p.m.	72	58	"	6.7	0.06	Scarborough, to 9 p.m.	67	56	"	1.6	-
† Torquay, to 6 p.m.	74	57	"	6.3	0.04	† Harrogate, to 6 p.m.	68	52	"	2.0	-
† Feignmouth, to 9 p.m.	73	50	"	4.0	0.03	Buxton, to 6 p.m.	63	54	"	1.3	0.02
† Weymouth, to 6 p.m.	67	51	"	3.4	0.11	Darwen, to 9 p.m.	65	55	bc. o. p. r. g. c.	3.1	0.10
† Bourne-mouth, to 6 p.m.	70	58	"	2.3	0.06	Manchester, to 9 p.m.	70	57	"	2.3	0.03
† Southsea, to 6 p.m.	70	57	"	3.8	-	Birmingham, to 9 p.m.	67	56	"	3.1	0.04
† Worthing, to 6 p.m.	70	57	"	3.8	-	Cardiff, to 6 p.m.	62	47	"	0.6	-

† At this station the amount of Bright Sunshine is for the whole day, ending with sunset.

LONDON OBSERVATIONS.

TABLE SHOWING THE GREENWICH TIMES OF SUNRISE, NOON AND SUNSET FOR STATIONS IN THE UNITED KINGDOM TO-DAY AND TO-MORROW.

STATIONS.	HUMIDITY.		TEMPERATURE.		Weather.	Rainfall.	Sunshine Yesterday.	SUNSET FOR STATIONS IN THE UNITED KINGDOM TO-DAY AND TO-MORROW.				
	3 p.m. Yesterday.	9 a.m. To-day.	Max.	Min.				24 HOURS ENDED AT 9 A.M. TO-DAY.	25th & 26 August, 1911.	Sunrise	Noon	Sunset
%	%	"	"	"	In.	Hrs.		G.M.T.	G.M.T.	G.M.T.		
Greenwich (Royal Obs.) ...	77	72	76	53	b. c. op. c.	0.01	5.1	Yarmouth {	4.53	11.55	6.58	
City (Rushmill Row)	"	"	"	"	"	"	3.3		4.54	11.55	6.56	
Westminster (St. James's Pk.)	73	76	72	56	bc. p. bc.	Trace	3.4	Greenwich {	5.3	12.2	7.1	
Camden Sq. (Brit. Rainfall)	69	76	75	55	bc. op. bc.	0.01	4.1		5.4	12.2	7.0	
Hampstead (Reservoir) ...	"	78	71	55	c. f. sm. c.	0.04	3.7	Wick {	4.57	12.14	7.28	
									4.59	12.14	7.28	
			24 HOURS ENDED AT 6 P.M. YESTERDAY.					Valencia {	5.43	12.43	7.43	
South Kensington ...	"	"	72	58	{	p. c. op. o. op	{		5.44	12.43	7.43	
" (Roof of M.O.)	74	75	72	60				0.01	3.5			

TEMPERATURE, WEATHER and RAINFALL at additional FOREIGN STATIONS, for the 24 hours ended at 7 a.m. yesterday.

STATIONS.	RAIN.	TEMPERATURE F.		WEATHER.	STATIONS.	RAIN.	TEMPERATURE F.		WEATHER.
		Max.	Min.				Max.	Min.	
Flushing ...	-	72	59	b. bc.	Florence ...	-	90	72	b. o.
Copenhagen ...	-	66	50	b. b.	Rome ...	-	95	71	b. b.
Vardö (North Cape) ...	-	50	41	bc. b.	Napies ...	-	93	78	b. b.
St. Petersburg ...	-	"	54	o. o.	Malta ...	-	86	76	- b.
Vienna ...	0.43	82	63	lt. o.	Berne ...	0.12	"	"	o. c.
Buda-Pesth ...	-	90	64	b. b.	Zürich ...	0.32	"	"	bc. b.
Hermanstadt ...	-	90	57	b. b.	Geneva ...	0.28	"	"	r. b.
Trieste ...	-	84	73	b. b.	Lugano ...	0.71	"	"	b. c.

NOTE.—The information relating to weather is indicated by the following letters:—b, blue sky; bc, sky half clouded; c, sky three parts clouded; d, drizzling rain; e, wet air, without rain falling; f, fog; g, gloom; h, hail; i, lightning; m, mist; o, overcast sky; p, passing showers; q, squalls; r, rain; s, snow; t, thunder; u, drizzle; v, visibility; w, unusual transparency; x, dew; y, hoar frost; z, dust, haze, or smoke.

The Daily Weather Report is sent free by post to any address in the United Kingdom on payment of £1 per annum, for postage and wrappings.

DAILY WEATHER REPORT OF THE METEOROLOGICAL OFFICE.

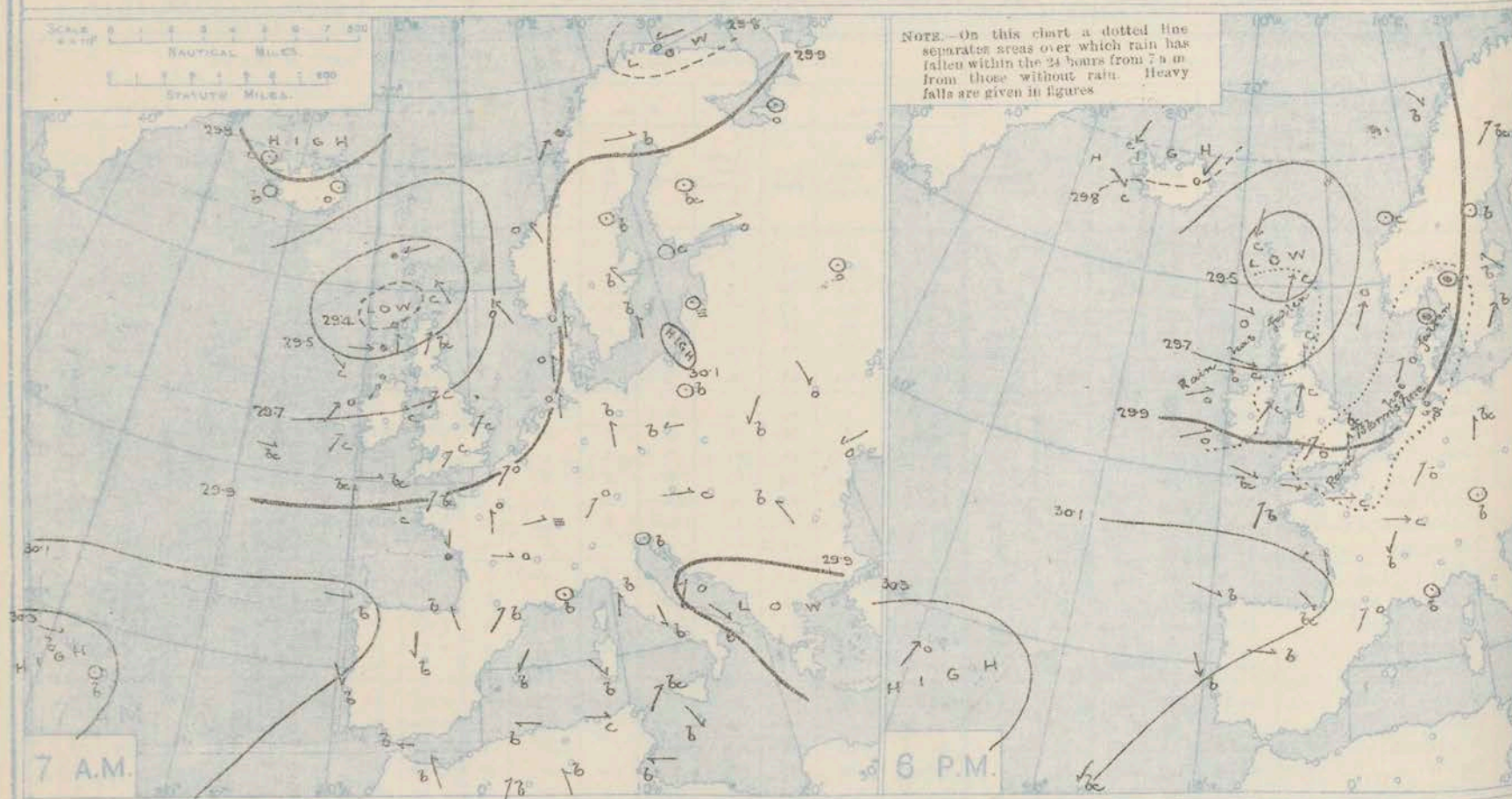
Saturday,
26th August, 1911.

STATIONS.	YESTERDAY EVENING.					THIS MORNING 7 A.M., G.M.T.										PAST 24 HOURS.									
	Barom.	Temp.	Wind.	Force (0 to 12).	Weather.	Barometer.	Temp.	Wind.	Force (0 to 12).	Weather.	Sea (0 to 9).	Rain-fall.	Temp.		Sun-shine.	Weather.									
													At 32° Fahr. and M.S.L. Lat. 45°.	Dry Bulb.		Max.	Min.	Morn'g 7-13 Hours.	Aftern'a. 13-18 Hours.	Night. 18-7 Hours.					
																			In.	°	°	Hours			
BRITISH ISLANDS.	Lerwick ...	29.49	56	SSW	4	c	29.56	+0.2	54	-5	SSW	2	0	2	Trace	59	53	*	om	om	o				
	Stornoway ...	29.55	58	WNW	2	o	29.70	+0.2	54	-2	S	2	0	2	0.07	61	52	1.3	odp	odp	c.o				
	Castlebay (Barra Isd.)	29.64	57	WNW	4	c	29.72	-0.2	57	-1	S	2	0	2	0.02	60	53	0.3	p.m. dp	p.o.c	cp.o				
	Malin Head...	29.71	59	WNW	6	cgy	29.75	-0.2	56	-1	SW	4	om	3	0.04	62	55	*	bc	gdp	gdp				
	Blacksod Point	29.80	59	WSW	3	o	29.70	-0.3	61	+2	SSW	5	0	3	Trace	63	57	*	om	om	om.b				
	Valencia ...	29.91	62	WSW	3	o	29.85	-0.2	63	+4	S	3	0	4	0.01	64	58	7.7	c.b.p	c.b	c				
	Roche's Point	29.90	65	W	4	bc	29.92	*	62	+4	SW	3	0	4	0.02	68	58	*	bc	bc	b. dp				
	Birr Castle ...	29.83	64	SW	3	bc	29.85	*	58	+2	S	2	0	*	0.05	65	55	8.8	cp	bc	o				
	Donaghadee ...	29.74	66	WSW	3	bc	29.86	+0.2	56	+1	S	3	c	2	-	68	54	*	bc	cg	cg				
	Liverpool Obsy.	29.83	64	SW	4	bc	29.93	+0.3	59	+2	SW	2	c	3	Trace	69	57	9.4	b	bc	c				
	Holyhead ...	29.82	62	SW	4	c	29.91	+0.2	59	+1	SSW	3	c	2	-	66	57	*	bc	bc	cmm				
	Pembroke (St. Ann's Hd.)	29.90	62	WSW	4	bc	29.96	+0.2	62	+2	SW	5	ogp	5	Trace	66	59	10.9	bc	bc	bc				
	Newquay ...	29.94	60	W	2	b	30.03	*	62	-1	W	1	0	2	-	68	57	11.8	bc	bc	bc				
	Scilly (St. Mary's)	29.93	65	WNW	1	bc	30.02	+0.1	61	+1	WSW	2	ogm	3	-	65	58	9.3	bc	bc	bc				
	Jersey (St. Aubin)	30.00	67	WNW	4	b	30.10	*	64	0	W	3	ogm	3	-	70	62	11.3	bc	bc	bc				
	Portland Bill	29.92	65	SW	5	bc	30.04	+0.3	63	+1	WSW	3	c	4	0.01	65	61	8.9	bc	bc	bc				
	Dungeness ...	29.91	65	SW	4	bc	30.03	+0.6	64	0	SW	4	c	4	0.05	70	61	10.8	c	bc	bc				
	Dover ...	29.92	64	SW	4	b	30.04	*	62	-1	W	1	bc	2	-	64	57	11.3	b.b.c	b.b.c	b.b.c				
	Wick ...	29.51	58	SW	2	c	29.67	+0.5	53	-4	W	2	cg	0	0.14	62	51	*	cp. or	cpm	cp				
	Nairn ...	29.54	57	W	2	o	29.71	*	55	-3	SW	1	c	1	0.04	64	52	0.5	cp	+	c				
	Aberdeen ...	29.59	63	S	3	c	29.75	+0.5	58	-3	SSW	1	b	2	Trace	69	53	5.4	bc. or	c. bc	bc				
	Leith ...	29.69	62	SW	3	c	29.79	+0.3	57	-2	SW	4	0	*	0.03	67	55	*	b. bc	cp. bc	cp				
	North Shields	29.74	66	SSW	4	c	29.86	+0.4	59	+3	SSW	2	bc	2	-	69	53	7.3	-	-	-				
	Spurn Head ...	29.83	66	W	2	b	29.93	+0.2	60	-1	WNW	5	c	5	-	72	57	*	bc	bc	bc				
Yarmouth ...	29.87	66	S	2	bc	29.98	+0.5	57	-1	W	3	b	2	0.10	73	53	4.4	c. bc	c. or	bc					
Clacton-on-Sea	29.87	68	WNW	2	bc	30.01	+0.3	63	+1	W	2	bc	2	0.17	71	57	6.7	bc. or	c. bc	bc					
Nottingham...	29.83	68	W	4	b	29.95	*	58	-1	WSW	1	b	*	-	73	51	10.6	bc	c. bc	b					
Bath ...	29.91	69	W	1	b	30.02	*	59	-1	W	1	0	*	-	72	53	10.2	-	-	-					
Oxford ...	29.95	62	WSW	3	b	30.03	*	62	+1	SSW	2	bc	*	0.02	72	54	*	cp. c	bc. bc	b. bc					
London (Kew Obsy.)	29.90	71	SW	2	bc	30.04	+0.2	58	-1	SW	1	bc	*	Trace	72	53	7.8	om. or	cp. bc	bc					
ICELAND & FAEROE.	Isafjord...	29.87	47	NE	4	c	29.79	*	44	+1	N	4	c	*	*	*	*	*	*	*					
	Reykjavik ...	29.77	54	NW	2	c	29.65	-0.2	50	+5	SE	1	0	*	*	*	*	*	*	*					
	Seydisfjord	29.82	49	NE	3	o	29.80	-0.1	41	-2	W	1	bc	*	*	*	*	*	*	*					
	Thorshavn ...	29.85	54	NNE	4	b	29.58	+0.4	52	+1	N	3	c	*	*	*	*	*	*	*					
SCANDINAVIA.	Haparanda ...	29.95	51	SW	2	bc	29.91	-0.1	53	+2	SW	4	r	*	-	55	50								
	Hernösand ...	29.93	53	-	0	b	29.85	-0.1	56	+4	SE	2	0	*	0.04	61	48								
	Stockholm ...	29.98	58	SSE	2	b	29.92	-0.3	66	+1	SSE	2	0	*	-	70	55								
	Wisby ...	30.02	59	SSW	4	b	29.95	-0.2	65	+4	SSE	4	bc	*	-	68	57								
	Karlstad ...	29.89	63	-	0	r	29.83	0.0	61	+7	SW	2	r	*	0.08	68	54								
	Færder (X'ania Fjord)	29.83	62	S	2	o	29.80	0.0	61	+1	SW	2	c	2	-	63	60								
	Bodö ...	29.84	49	NW	1	b	29.70	-0.2	56	+8	NE	2	b	1	0.04	56	45								
	Christiansund	29.74	54	-	0	c	29.62	-0.2	59	+6	E	1	b	1	-	66	53								
Skudesnaes ...	29.78	67	SSW	4	o	29.72	0.0	58	0	SSW	6	0	2	-	67	57									
The Scaw (Skagen)...	29.87	60	-	0	r	29.84	0.0	60	-2	WSW	1	0	1	0.24	66	57									
Blaavands Huk ...	29.89	61	SSW	1	o	29.87	+0.2	62	-1	W	1	0	1	0.08	70	59									
GERMANY, &c.	Cuxhaven ...	29.90	65	SW	1	o	29.93	+0.2	60	+1	W	2	bc	*	0.75	73	59								
	The Helder ...	29.91	65	SW	2	c	29.97	+0.4	65	+1	SW	3	b	2	0.04	70	63								
	Brussels ...	29.98	63	SW	1	o	30.07	+0.4	60	-4	SW	2	bc	*	Trace	74	54								
	Berlin ...	29.94	70	S	1	bc	29.95	+0.4	65	0	W	4	c	*	-	81	63								
	Frankfurt ...	29.97	67	SW	1	b	30.09	+0.4	62	-2	SW	2	bc	*	-	81	59								
	Munich ...	29.99	67	-	0	b	30.03	+0.3	59	-4	SW	4	0	*	0.39	73	57								
FRANCE.	C. Gris Nez...	29.91	64	SW	5	bc	30.06	+0.3	62	-2	SW	4	bc	2	-	68	61								
	La Hève ...	30.02	64	NW	2	b	30.12	*	64	0	SW	2	c	2	0.04	73	57								
	Brest (St. Mathieu)	30.03	65	SSW	2	b	30.16	+0.3	66	+3	SSE	2	c	3	-	70	59								
	Lorient (Bec Meien)...	30.01	67	W	3	r	30.07	*	66	0	W	2	0	3	-	73	61								
	Rochefort (Ile d' Aix)	30.09	53	W	3	c	30.18	*	67	+2	W	3	c	*	-	77	64								
	Biarritz ...	30.13	72	NW	3	bc	30.25	*	66	0	S	3	b	2	-	73	64								
	Paris ...	30.00	70	WSW	3	o	30.14	+0.4	59	-1	SSW	2	bc	*	Trace	75	55								
	Belfort ...	29.97	74	W	4	c	30.21	*	58	-4	WSW	3	0	*	-	81	57								
SPAIN, PORTUGAL, &c.	Lyons ...	30.00	76	NE	1	b	30.21	*	63	-3	NW	1	bc	*	-	82	60								
	Nice ...	29.99	72	-	0	b	30.00	+0.1	72	0	-	0	b	1	-	82	64								
	Perpignan ...	30.01	73	SW	1	o	30.15	+0.4	72	+2	W	3	b	*	-	84	68								
	Sanguinaire ...	29.90	81	W	2	m	29.93	*	80	+2	E	2	m	3	-	86	68								
	Corunna ...	30.21	67	WNW	1	b	30.21	+0.2	61	0	W	1	bc	2	-	70	57								
	Lisbon (8 a.m. local)...	30.10	66	NNW	6	b	30.12	+0.3	70	0	N	4	b	5	-	75	63								
Gibraltar ...	29.95	73	E	1	b	30.01	*	69	+4	SE	2	bc	*	-	*	*									
Azores (P. Delgada) (6 a.m. local)	30.37	67	SW	1	b	30.34	+0.1	69	+1	-	0	b	0	-	75	63									
Azores (Horta) "	30.34	73	SW	4	o	30.32	0.0	73	+5	SSW	2	0	2	-	77	68									
Madeira (Funchal) ...	30.12	76	NE	2	bc	30.15	+0.1	74	0	NE	2	bc	2	-	77	59									

* Information for these columns not usually received.

+ Received too late for insertion in Charts.

BAROMETER, WIND AND WEATHER FOR 7 A.M. AND 6 P.M. YESTERDAY.



NOTES ON YESTERDAY'S WEATHER.

During yesterday temperature exceeded 70° over a considerable portion of England. Showers, mostly slight, have occurred in most localities in these islands, and heavier falls of rain are reported from Luxhaven and

Munich. Thunderstorms were experienced at some places on the east coast of England, and also at the mouth of the Elbe. Many hours of bright sunshine were recorded in England and some parts of Ireland, but very little in Scotland.

WEATHER PROSPECTS.

FORECASTS FOR THE 24 HOURS NOON SATURDAY

TO NOON SUNDAY.

- 0 { a Wind between S. and S.W., light or moderate; changeable, some rain, most in west; moderate temperature.
b
- 1 {
- 2 { a Wind between S.W. and S., light or moderate; fair generally,
b but some local showers later;
- 3 {
- 4 { a temperature about normal.
b
- 5 {

FORECAST DISTRICTS.



The Coasts upon which the Warning Signals are at present displayed are indicated thus:—

Signals hoisted yesterday	Signals hoisted this morning
South Cone	South Cone
North Cone	North Cone

No Warnings issued.

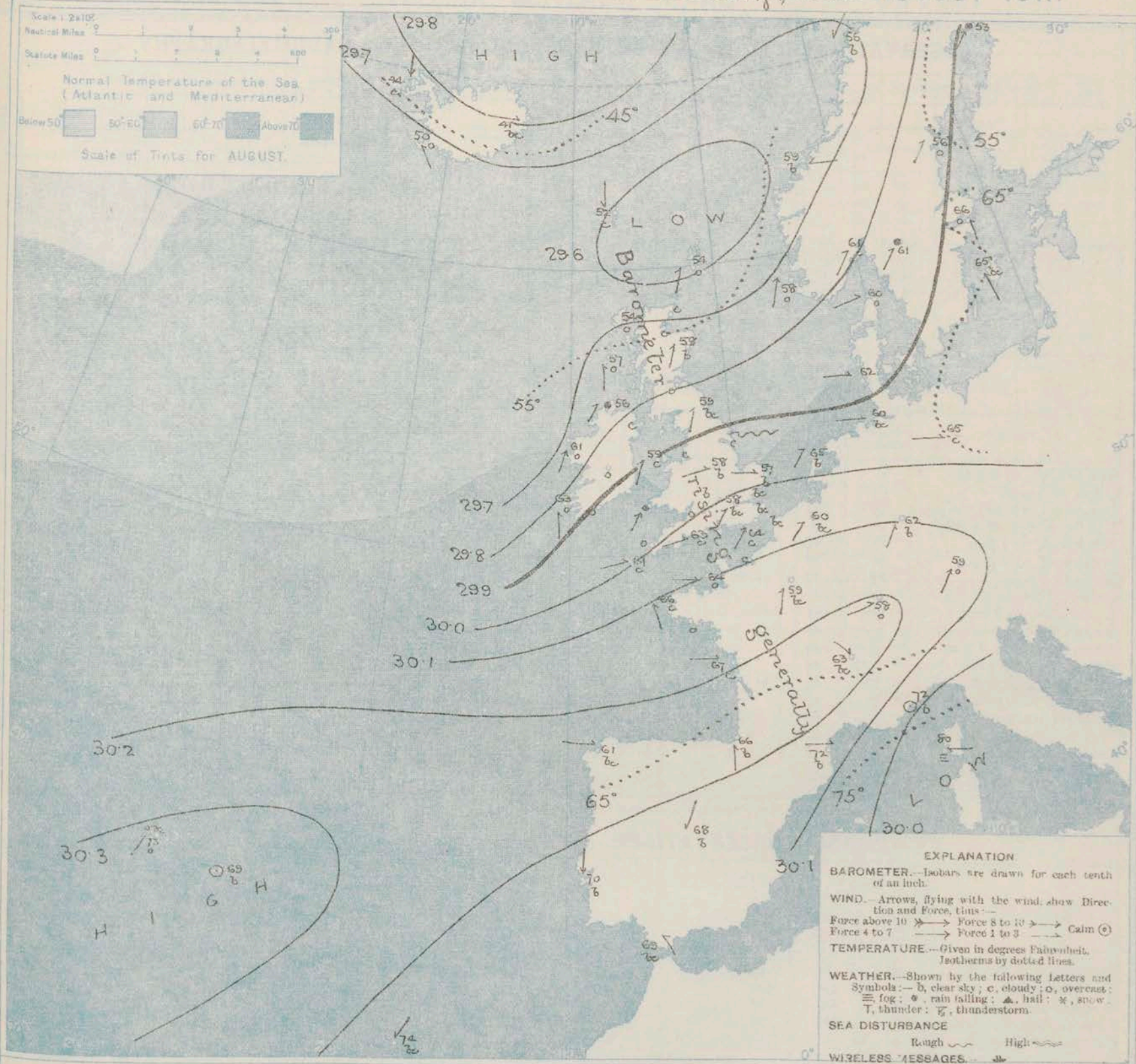
- 6 { a S. and S.W. winds, light to fresh; cloudy or dull, some rain; moderate temperature
b
- 7 { a S. and S.W. winds, light to fresh; changeable, some showers,
b considerable fair intervals;
- 8 { a moderate temperature.
b
- 9 {
- 10 { Same as Nos. 6 & 7.

THE FURTHER OUTLOOK.

11 WESTERN CHANNEL AND BAY.

S. and S.W. winds, light to fresh; sea slight to moderate; fair generally, some showers and mist.

SYNOPTIC CHART FOR 7 A.M. Saturday, 26th AUGUST 1911.



NOTES ON THE GENERAL SITUATION AT 7 A.M.

The depression in the north has moved slowly N.E. and become rather less deep, the lowest barometer reading reported this morning being 29.5 in. at Lenoix. A fresh decrease of pressure has begun along our western and northwestern seaboard, accompanied by a backing of the wind to the southward. The barometer is highest at the Azores, and relatively high in the Spanish Peninsula and France.

The general current of wind over these islands is

between S. and S.W., and its force light or moderate, but at Spurn Head a fresh breeze from N.W. is reported. At Skudesnæs a strong breeze from the S.W. prevails; over our Continental area as a whole the wind is light from some S. or S.W. point. Temperature has risen in Scandinavia, fallen or changed little elsewhere. Over the United Kingdom it ranges from 60° or slightly above it at some stations in the S. and S.W. to 53° in the N.E. of Scotland. Showers are falling at Pembroke and rain prevails at Malin Head. Generally, however, the weather is fair or fine to overcast both in this country and on the Continent.

GENERAL INFERENCE FROM THE 7 A.M. OBSERVATIONS.

The fresh fall of the barometer on our west and north-west coasts probably indicates the approach of another depression which will cause some rain during the ensuing 24 hours at most places in

Ireland and the west and north-west of Britain. Its influence on the weather in the south and east of England is likely to be very slight.

DAILY WEATHER REPORT.

Saturday, 26th August, 1911.

OBSERVATIONS from the ATLANTIC OCEAN received by RADIOTELEGRAPHY.

CONTROL OBSERVATIONS.						OBSERVATIONS PLOTTED ON THE CHARTS.											
DATE AND HOUR OF OBSERVATION.	POSITION.		Reading of Barometer.	WIND.		NAME OF SHIP.	DATE AND HOUR OF OBSERVATION.	POSITION.		Reading of Barometer.	WIND.		Weather	TEMPERATURE.			Sea Disturbance
	Lat. N.	Long. W.		Dir.	Force.			Lat. N.	Long. W.		Dir.	Force.		Air.		Sea.	
														Dry Bulb.	Wet Bulb.		
	"	"	in.					"	"	In.				"	"	"	
25 August 3 p.m.	55	9	29.68	W	4-5	Laurentic.	25 August, 6 p.m.	55	8	29.72	W	4-5	c	"	"	"	"
" " 10 a.m.	56	12	29.61	NW	1-3	do	" " 1 p.m.	55	10	29.68	WNW	4-5	bc	"	"	"	"
" " "	55	12	29.75	NW	1-3	Lake Manitoba	" " "	55	11	29.78	NW	4-5	b	"	"	"	"
" " 4 a.m.	56	15	29.56	NW	1-3	Laurentic	" " 7 a.m.	56	12	29.58	NW	1-3	c	"	"	"	"

TEMPERATURE, WEATHER, SUNSHINE AND RAINFALL FOR YESTERDAY.

STATIONS.	TEMPERATURE F.		Weather.	Sunshine.	Rainfall.	STATIONS.	TEMPERATURE F.		Weather.	Sunshine.	Rainfall.
	Max.	Min.					Max.	Min.			
Stonehaven, to 6 p.m.	65	55	bc	2.1	0.06	† Brighton, to 6 p.m.	69	62	*	9.3	0.01
Oban, to 6 p.m.	65	55	bc	2.1	0.37	† Seaford, to 6 p.m.	68	62	p.c. b	8.7	-
Douglas (I. of Man), to 6 p.m.	63	54	bc	9.0	0.01	† Eastbourne, to 6 p.m.	70	61	*	10.8	0.02
Dublin (City), to 4 p.m.	68	54	bc	10.0	0.03	Bexhill-on-Sea, to 9 p.m.	70	63	c. bc	11.9	0.04
Blackpool, to 9 p.m.	67	59	bc	10.0	-	Hastings ...	*	*	*	10.8	*
Southport, to 9 p.m.	68	58	bc	10.3	-	† Folkestone, to 6 p.m.	68	59	r.c. b	10.5	0.04
† Rhyl, to 6 p.m.	69	53	r. bc	10.0	-	† Deal, to 6 p.m.	72	58	op.c. bc	8.5	0.26
† Colwyn Bay, to 6 p.m.	69	56	b. bc	11.1	-	† Ramsgate, to 6 p.m.	*	*	*	6.8	0.28
Llandudno, to 9 p.m.	68	57	bc. b. bc	10.3	-	† Margate, to 6 p.m.	72	59	b. b. r	5.0	0.25
Bettws-y-Coed, to 6 p.m.	67	50	b. bc. c	8.8	*	† Felixstowe, to 6 p.m.	69	59	*	6.9	0.24
Aberystwyth, to 6 p.m.	67	57	*	10.2	1.14	† Lowestoft, to 6 p.m.	73	57	c. bc. b. bc	7.0	0.36
Plymouth, to 9 p.m.	71	59	bc	9.0	-	† Skegness, to 6 p.m.	71	59	c. bc. r. bc	7.6	0.16
† Paignton, to 6 p.m.	72	59	bc. cp. c	8.1	0.03	Scarborough, to 9 p.m.	70	55	c. b	9.6	0.06
Torquay, to 6 p.m.	72	59	*	9.2	-	† Harrogate, to 6 p.m.	68	54	c. bc. b	10.2	-
Teignmouth, to 9 p.m.	73	60	bc. bc	8.7	-	Buxton, to 6 p.m.	62	53	bc. op. bc	6.5	-
† Weymouth, to 6 p.m.	72	61	p. bc	8.9	0.06	Darwen, to 9 p.m.	66	52	bc. op. bc	8.8	0.08
† Bournemouth, to 6 p.m.	72	58	c. b	9.2	0.02	Manchester, to 9 p.m.	72	55	c	8.8	0.05
Southsea, to 6 p.m.	72	62	*	7.5	-	Birmingham, to 9 p.m.	69	56	*	8.8	0.01
† Worthing, to 6 p.m.	70	60	c	8.1	0.03	Carnoustie, to 6 p.m.	69	56	*	8.8	0.01

† At this station the amount of Bright Sunshine is for the whole day, ending with sunset.

LONDON OBSERVATIONS.

TABLE SHOWING THE GREENWICH TIMES OF SUNRISE, NOON AND SUNSET FOR STATIONS IN THE UNITED KINGDOM TO-DAY AND TO-MORROW.

								SUNSET FOR STATIONS IN THE UNITED KINGDOM TO-DAY AND TO-MORROW.				
STATIONS.	HUMIDITY.		TEMPERATURE.		Weather.	Rainfall.	Sunshine Yesterday.	26 & 27 August, 1911.	Sunrise	Noon	Sunset	
	3 p.m. Yesterday.	9 a.m. To-day.	Max.	Min.								
												24 HOURS ENDED AT 9 A.M. TO-DAY.
	%	%	"	"		In.	Hrs.		G.M.T.	G.M.T.	G.M.T.	
Greenwich (Royal Obs.) ...	68	61	76	53	b. p. b	0.02	6.6	Yarmouth {	4.54	11.55	6.56	
City (Bunhill Row)	*	*	*	*	*	*	6.6		4.55	11.54	6.53	
Westminster (St. James's Pk.)	64	67	73	56	bc. cu. bc	-	6.5		Greenwich {	5.4	12.2	7.0
Camden Sq. (Brit. Rainfall)	62	66	76	53	bc	-	5.5			5.5	12.1	6.57
Hampstead (Reservoir) ...	*	71	73	53	bc. bcp bc	-	5.7			5.5	12.1	7.28
			24 HOURS ENDED AT 5 P.M. YESTERDAY.					Wick {	4.59	12.14	7.25	
									5.1	12.13	7.43	
South Kensington ...	*	*	74	56	{ op. c. bc. c. op. bc. b }	Trace	7.0	Valencia... .. {	5.44	12.43	7.40	
" " (Roof of M.O.)	66	71	73	58					*	*	5.45	12.42

TEMPERATURE, WEATHER and RAINFALL at additional FOREIGN STATIONS, for the 24 hours ended at 7 a.m. yesterday.

STATIONS.	RAIN.	TEMPERATURE F.		WEATHER.	STATIONS.	RAIN.	TEMPERATURE F.		WEATHER.
		Max.	Min.				Max.	Min.	
Flushing	0.04	81	63	c. r	Florence	0.28	83	67	bc. r
Copenhagen	-	64	52	bc. bc	Rome	-	91	68	b. b
Vardö (North Cape)	-	54	48	bc. o	Naples	-	89	72	- b
St. Petersburg	-	7	55	o. o	Malta	-	87	79	- c
Vienna	0.08	75	64	o. f	Berne	-	*	*	c. c
Buda-Pesth	0.08	90	61	r. c	Zürich	-	*	*	bc. bc
Hermanstadt	-	91	61	b. b	Geneva	-	*	*	b. b
Trieste	0.04	68	66	b. b	Lugano	-	*	*	r. b

NOTE.—The information relating to weather is indicated by the following letters:—b, blue sky; bc, sky half clouded; c, sky three parts clouded; d, drizzling rain; e, wet air, without rain falling; f, fog; g, gloom; h, hail; i, lightning; m, mist; o, overcast sky; p, passing showers; q, squalls; r, rain; s, snow; t, thunder; u, ugly, threatening sky; v, visibility, unusual transparency; w, dew; x, hoar frost; z, dust-haze, or smoke.

The Daily Weather Report is sent free by post to any address in the United Kingdom on payment of £1 per annum, for postage and wrappers.

DAILY WEATHER REPORT OF THE METEOROLOGICAL OFFICE.

Sunday,
27th August, 1911.

911.

Sea
Disturbance

Rainfall.

In.

0.01

0.02

0.04

0.04

0.06

0.06

0.06

0.08

0.05

0.01

ON AND
DAY

Sunset

G. M. T.

6.56

6.53

7.0

7.57

7.28

7.25

7.43

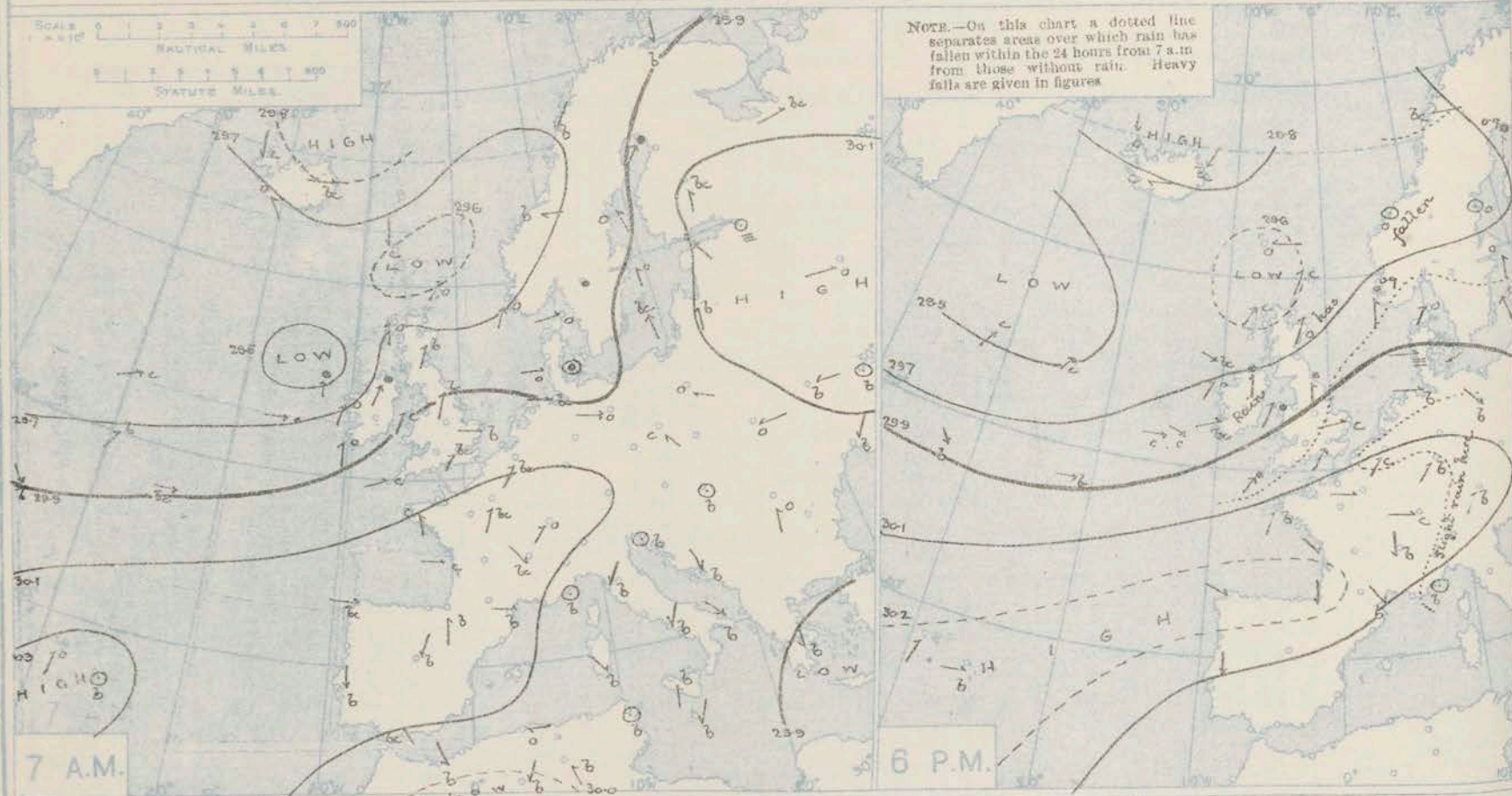
7.40

R.

in the
appers.

STATIONS.	YESTERDAY EVENING.						THIS MORNING 7 A.M. G.M.T.											PAST 24 HOURS.							
	BAROM.		TEMP.		WIND.		BAROMETER.		TEMP.		WIND.		Sea (0 to 9).	Rain- fall.	TEMP.		WEATHER.								
	At 32° Fahr. and M.S.L. Lat. 45°.	Dry Bulb.	Dir.	Force (0 to 12).	Weather.	At 32° Fahr. and M.S.L. Lat. 45°.	Change since 4 a.m.	Dry Bulb.	Change since Yester- day.	Dir.	Force (0 to 12).	Weather.			Max.	Min.	Sun- shine.	Morn'g. 7-13 Hours.	Aftern'n. 13-19 Hours.	Night. 19-7 Hours.					
BRITISH ISLANDS.	Lerwick	In. 29.63	53	SW	3	c	In. 29.63	+0.04	55	+1	WSW	5	cq	4	In. 29.63	58	53	*	om	om	bcy				
	Stornoway	29.52	53	SW	5	c	29.67	+0.03	58	+1	SW	4	c	4	29.67	58	54	0.0	om	om	bcy				
	Castlebay (Barra Isd.)	29.61	53	W	4	c	29.73	+0.01	58	+1	WSW	4	c	3	29.73	60	56	0.4	om	om	bcy				
	Malin Head	29.70	60	S	4	bcy	29.78	0.00	56	0	S	3	og	3	29.78	63	54	*	om	om	bcy				
	Blacksod Point	29.77	60	SW	3	o	29.75	-0.02	60	-1	SSW	5	o	4	29.75	65	56	*	om	om	bcy				
	Valencia	29.86	63	WSW	3	bc	29.83	-0.01	61	-2	S	1	o	4	29.83	65	57	0.4	om	om	bcy				
	Roche's Point	29.87	65	SW	3	c	29.88	*	61	-1	SW	1	o	3	29.88	65	56	*	om	om	bcy				
	Birr Castle	29.80	65	W	3	c	29.83	0	56	-2	SSE	1	o	4	29.83	66	54	1.2	om	om	bcy				
	Donaghadee	29.74	63	SSW	2	p	29.86	+0.02	54	-2	SE	1	c	1	29.86	63	52	*	om	om	bcy				
	Liverpool Obsy.	29.87	64	S	4	r	29.91	+0.02	60	+1	WSW	2	c	2	29.91	70	58	1.7	om	om	bcy				
	Holyhead	29.82	62	SSW	5	dgm	29.83	+0.01	60	+1	S	1	c	1	29.83	66	57	*	om	om	bcy				
	Pembroke (St. Ann's Hd.)	29.82	62	S	4	r	29.83	-0.01	62	0	SW	3	cpm	4	29.83	67	53	?	om	om	bcy				
	Newquay	30.01	65	SW	3	o	29.97	*	66	+4	SW	3	om	2	29.97	70	62	1.7	om	om	bcy				
	Scilly (St. Mary's)	30.01	62	SW	5	om	29.96	-0.01	64	+3	SW	4	om	5	29.96	67	61	1.7	om	om	bcy				
	Jersey (St. Aubin)	30.14	67	SW	4	bc	30.13	0	65	+1	SW	4	c	3	30.13	71	63	3.6	om	om	bcy				
	Portland Bill	30.04	64	SW	5	c	30.04	0.00	63	0	SW	5	o	4	30.04	68	61	2.5	c	c	c				
	Dungeness	30.07	66	WSW	4	o	30.07	+0.01	65	+1	SW	5	o	4	30.07	69	63	4.6	c	c	c				
	Dover	30.08	64	SW	4	o	30.07	*	64	+2	SW	5	o	4	30.07	67	60	5.4	b. bc	c. bc	c. bc				
	Wick	29.58	52	SE	3	bc	29.66	+0.03	51	-2	SW	3	bc	3	29.66	62	50	*	bc	c. bc	bc				
	Nairn	29.59	64	SW	1	c	29.71	*	54	-1	SW	1	bc	1	29.71	64	51	1.0	p	c	bc				
Aberdeen	29.67	61	SSW	2	o	29.77	+0.04	56	-2	S	2	c	2	29.77	67	50	3.6	bc	c. bc	c. bc					
Leith	29.72	64	S	4	c	29.85	+0.03	58	+1	WSW	2	bc	4	29.85	66	54	*	og	cp	c. op					
North Shields	29.82	64	S	2	p	29.87	+0.04	58	-1	SSW	1	c	2	29.87	68	55	6.0	c	or	c. or					
Spurn Head	29.90	67	SW	4	c	29.92	+0.01	65	+5	SW	4	c	4	29.92	72	60	*	bc	c	c					
Yarmouth	29.99	70	WSW	2	c	29.98	+0.01	64	+7	SW	3	bc	3	29.98	75	57	10.5	b. bc	bc	bc					
Clacton-on-Sea	30.01	68	SW	5	c	30.02	+0.01	68	+5	SW	5	c	3	30.02	75	62	3.6	bc	bc	cp					
Nottingham	29.93	67	SW	2	o	29.93	*	64	+6	SW	3	c	*	29.93	72	57	5.6	bc	c. o	op. c					
Bath	30.00	69	SW	5	bc	29.99	*	65	+6	SW	1	o	*	29.99	72	58	*	-	-	-					
Oxford	30.02	64	SSW	6	o	30.01	*	65	+3	SSW	4	o	*	30.01	72	61	*	bc. o	o	c. op					
London (New Obsy.)	30.04	68	SW	4	o	30.04	0.00	66	+7	SW	3	o	*	30.04	73	58	5.6	bc. o. o	o	c. o					
ICELAND & FAEROE.	Isafjord	29.74	50	N	4	o	29.67	*	44	0	E	2	r	*	29.67	54	47	*	*	*	*				
	Reykjavik	29.68	54	E	3	c	29.63	0.00	47	-3	-	0	o	*	29.63	54	47	*	*	*	*				
	Seydisfjord	29.76	47	NE	4	bc	29.71	0.00	41	0	-	0	c	*	29.71	54	47	*	*	*	*				
	Thorshavn	29.56	51	E	3	o	29.41	0.00	43	-3	NE	1	r	*	29.41	54	47	*	*	*	*				
SCANDINAVIA.	Haparanda	29.76	54	S	2	r	29.68	-0.01	52	-1	SW	2	f	*	29.68	57	50	*	*	*	*				
	Hernösand	29.67	56	-	0	o	29.64	-0.02	53	+2	-	0	o	*	29.64	63	54	*	*	*	*				
	Stockholm	29.73	62	S	2	o	29.73	+0.01	59	-7	WSW	4	o	*	29.73	72	55	*	*	*	*				
	Wisby	29.73	63	SSE	6	c	29.88	+0.04	62	-3	W	6	bc	*	29.88	73	58	*	*	*	*				
	Karlstad	29.78	59	S	2	o	29.77	0.00	60	-1	WSW	4	b	*	29.77	64	54	*	*	*	*				
	Færder (X'ania Fjord)	29.75	61	SW	4	b	29.78	+0.01	62	+1	SW	6	o	3	29.78	64	59	*	*	*	*				
	Bodö	29.62	46	E	2	bc	29.58	-0.01	51	-5	E	1	bc	1	29.58	63	50	*	*	*	*				
	Christiansund	29.64	56	-	0	o	29.62	-0.01	55	-4	-	0	r	1	29.62	61	55	*	*	*	*				
	Skudesnaes	29.80	58	S	2	o	29.68	-0.01	59	+1	SW	2	r	3	29.68	67	55	*	*	*	*				
	The Scaw (Skagen)	29.85	61	WSW	3	o	29.85	+0.01	61	+1	SW	3	o	1	29.85	66	57	*	*	*	*				
GERMANY, &c.	Blaavands Huk	29.95	61	W	2	m	29.92	+0.01	65	+3	SW	3	o	2	29.92	66	61	*	*	*	*				
	Cuxhaven	30.02	66	W	3	b	30.04	+0.01	63	+3	SW	2	b	*	30.04	68	55	*	*	*	*				
	The Helder	30.04	65	SW	2	b	30.03	+0.02	66	+1	SW	4	c	3	30.03	68	64	*	*	*	*				
	Brussels	30.11	64	SW	1	c	30.15	+0.03	65	+5	SW	1	c	*	30.15	75	58	*	*	*	*				
	Berlin	30.05	67	NW	3	b	30.12	+0.02	64	-1	SW	1	bc	*	30.12	73	55	*	*	*	*				
	Frankfurt	30.13	67	SW	1	b	30.20	+0.03	62	0	SW	3	b	*	30.20	73	55	*	*	*	*				
FRANCE.	Munich	30.12	61	SW	2	b	30.25	+0.02	61	+2	SW	2	b	*	30.25	66	54	*	*	*	*				
	C. Gris Nez	30.11	62	SW	5	c	30.03	+0.01	66	+4	SW	5	c	4	30.03	68	62	*	*	*	*				
	La Hève	30.17	66	W	1	bc	30.18	*	64	0	SW	3	bc	3	30.18	73	57	*	*	*	*				
	Brest (St. Mathieu)	30.17	66	SSW	2	b	30.13	-0.01	63	-3	SSW	4	b	3	30.13	68	61	*	*	*	*				
	Lorient (Bec Melen)	30.15	71	WSW	2	bc	30.11	*	67	+1	SW	3	b	3	30.11	75	63	*	*	*	*				
	Rochefort (Ile d'Als)	30.13	71	NW	3	b	30.22	*	66	-1	SSW	3	b	4	30.22	75	63	*	*	*	*				
	Biarritz	30.24	73	N	3	b	30.17	*	66	0	ESE	3	b	3	30.17	75	61	*	*	*	*				
	Paris	30.13	71	W	2	b	30.13	+0.02	63	+4	SSW	1	b	*	30.13	80	54	*	*	*	*				
	Belfort	30.15	71	W	4	c	30.26	*	58	0	-	0	m	*	30.26	77	54	*	*	*	*				
	Lyons	30.16	73	N	1	b	30.23	*	62	-1	NW	1	b	*	30.23	78	60	*	*	*	*				
SPAIN, PORTUGAL, &c.	Nice	30.03	69	-	0	? b	30.12	+0.04	76	+4	-	0	b	2	30.12	84	63	*	*	*	*				
	Perpignan	30.15	77	NW	3	b	30.18	+0.01	70	-2	SW	1	b	*	30.18	83	63	*	*	*	*				
	Sanguinaire																								
	Corunna	30.25	66	WNW	2	o	30.14	0.00	53	+2	E	1	f	3	30.14	72	55	*	*	*	*				
Lisbon (8 a.m. local)	30.06	71	N	5	b	30.04	+0.01	63	+1	ESE	1	b	2	30.04	82	66	*	*	*	*					
Gibraltar	29.98	74	E	4	bc	29.95	*	73	+4	E	4	o	*	29.95	*	*	*	*	*	*	*				
Azores (P. Delgada) (6 a.m. local)	30.17	71	W	3	b	30.17	0.00	72	+3	SW	3	c	2	30.17	73	64	*	*	*	*					
Azores (Horta)	30.25	73	SW	2	c	30.16	+0.01	71	+2	WNW	2	r	1	30.16	79	69	*	*	*	*					
Madeira (Funchal)	30.12	76	NE	2	b	30.08	0.00	74	0	NE	2	b	2	30.08	77	61	*	*	*	*					

BAROMETER, WIND AND WEATHER FOR 7 A.M. AND 6 P.M. YESTERDAY.



NOTES ON YESTERDAY'S WEATHER.

During yesterday temperature exceeded 70° in many parts of England, and reached 75° at Clacton-on-Sea and Yarmouth. Slight rain fell in most localities. The duration of bright sunshine ranged from none or very little in many places to 10½ hours

at Yarmouth. As far west as the 40th meridian ships experienced light to strong S. to W. and S.W. winds and variable weather, rain locally.

WEATHER PROSPECTS.

FORECASTS FOR THE 24 HOURS NOON SUNDAY.

TO NOON MONDAY.

0 { a
b

1

2 { a
b

3

4 { a
b

5

None issued.

FORECAST DISTRICTS.



The Cones upon which the Warning Signals are at present displayed are indicated thus:—

Signals hoisted yesterday	Signals hoisted this morning.
South Cone.	South Cone
North Cone.	North Cone

6 { a
b

7 { a
b

8 { a
b

9 { a
b

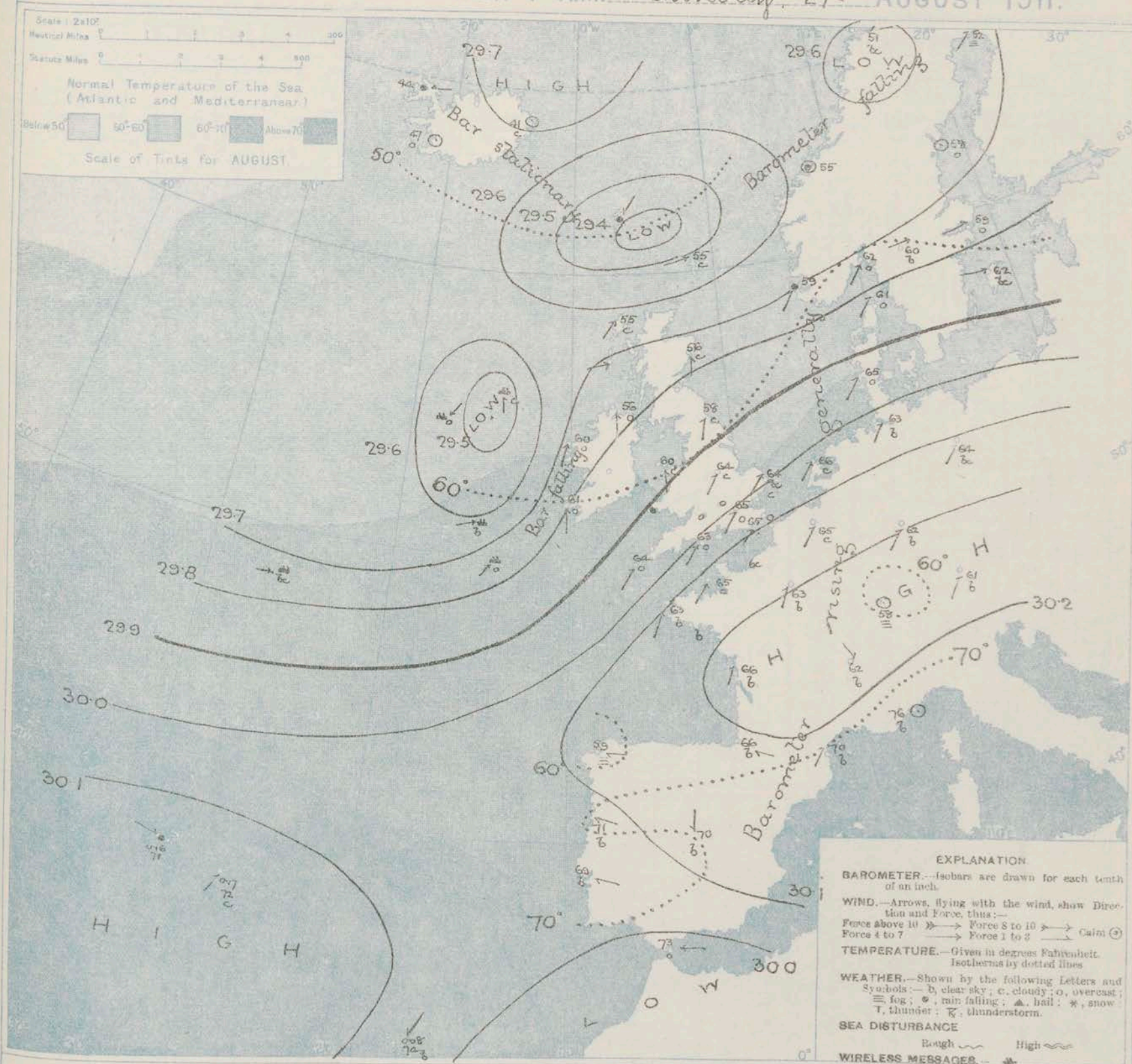
10 { a
b

None issued.

11 WESTERN CHANNEL AND BAY.

THE FURTHER OUTLOOK.

SYNOPTIC CHART FOR 7 A.M. Sunday, 27th AUGUST 1911.



NOTES ON THE GENERAL SITUATION AT 7 A.M.

Pressure is now highest, above 30.2 in, on the Continent, from the Bay to Austria. The depression which was yesterday approaching our western coast is this morning centred near the Faeröe, barometer 29.4 in. Another disturbance is now approaching Ireland. The gradient is moderate to slight.

Calms and light E. or S.E. breezes prevail along the Arctic Circle, but over our area generally S. to S.W. breezes are reported, fresh in a few places, strong at Faeröe. At the home

stations temperature ranges from 51° at Wick to 66° at Newquay; on the Continent from 58° at Belfast to 76° at Paris; in Scandinavia from 51° at Bodö to 62° at Faeröe and Wisby; and in Ireland from 41° to 47°. The weather is fine and clear over the western portion of the Continent, elsewhere it is mostly very cloudy or overcast, with showers at Pembroke, and rain on the Norwegian coast. The sea is rather rough off Sully, moderate to very smooth on other coasts.

GENERAL INFERENCE FROM THE 7 A.M. OBSERVATIONS.

DAILY WEATHER REPORT.

Sunday, 27th August, 1911.

OBSERVATIONS from the ATLANTIC OCEAN received by RADIOTELEGRAPHY.

CONTROL OBSERVATIONS.						OBSERVATIONS PLOTTED ON THE CHARTS.											
DATE AND HOUR OF OBSERVATION.	POSITION.		Reading of Barometer.	WIND.		NAME OF SHIP.	DATE AND HOUR OF OBSERVATION.	POSITION.		Reading of Barometer.	WIND.		Weather.	TEMPERATURE.			Sea Dis- turb- ance
	Lat. N.	Long. W.		Direc.	Force.			Lat. N.	Long. W.		Direc.	Force.		Air.		Sea.	
														Dry Bulb.	Wet Bulb.		
26th 3 p.m.	55	10	29.40	WSW	4-5	Virginia	26th 6 p.m.	55	10	29.64	WNW	6-7	bc	-	-	-	-
do. 3 p.m.	46	33	29.44	WN	4-5	do.	do. 6 p.m.	47	32	29.56	WN	6-7	b	-	-	-	-
do. 3 p.m.	54	23	29.47	SW	4-5	do.	do. 6 p.m.	54	24	29.44	SW	4-5	c	-	-	-	-
do. 3 p.m.	51	12	29.49	WNW	4-5	do.	do. 6 p.m.	51	12	29.51	WNW	4-5	b	-	-	-	-
do. 3 p.m.	58	30	29.39	SW	4-5	do.	do. 6 p.m.	53	30	29.38	SW	6-7	c	-	-	-	-
do. 3 p.m.	48	21	29.34	WSW	4-5	do.	do. 6 p.m.	48	20	29.31	W	4-5	b	-	-	-	-
do. 3 p.m.	52	18	29.33	WNW	4-5	do.	do. 6 p.m.	51	13	29.37	W	4-5	c	-	-	-	-
do. 3 p.m.	55	5	29.33	SW	1-3	do.	do. 6 p.m.	53	7	29.36	WSW	1-3	b	-	-	-	-
do. 3 p.m.	52	30	29.31	WSW	4-5	do.	do. 6 p.m.	53	24	29.32	WSW	4-5	c	-	-	-	-
do. 3 p.m.	44	35	29.31	W	4-5	do.	do. 6 p.m.	46	35	29.34	WNW	4-5	b	-	-	-	-
do. 3 p.m.	50	13	29.47	S	6-7	do.	do. 6 p.m.	53	12	29.47	S	6-7	c	-	-	-	-
do. 3 p.m.	47	25	29.45	W	1-3	do.	do. 6 p.m.	48	24	29.47	W	4-5	bc	-	-	-	-
do. 3 p.m.	50	23	29.74	SW	4-5	do.	do. 6 p.m.	50	24	29.72	SW	1-3	b	-	-	-	-
do. 3 p.m.	52	16	29.65	SW	6-7	do.	do. 6 p.m.	52	16	29.69	W	4-5	c	-	-	-	-

TEMPERATURE, WEATHER, SUNSHINE AND RAINFALL FOR YESTERDAY.

STATIONS.	TEMPERATURE F.		Weather.	Sunshine.	Rainfall.	STATIONS.	TEMPERATURE F.		Weather.	Sunshine.	Rainfall.
	Max.	Min.					Max.	Min.			
Stonehaven, to 6 p.m.	62	55		0.0	0.11	† Brighton, to 6 p.m.	69	62	c. b. o	4.8	0.25
Oban, to 6 p.m.	62	54		0.4	0.07	† Seaford, to 6 p.m.	73	61	bc. c	4.0	0.12
Douglas (I. of Man), to 6 p.m.	69	56	b. op. bc	3.2	0.14	† Eastbourne, to 6 p.m.	73	61	bc. c	4.0	0.12
Dublin (City), to 4 p.m.	69	56	c. b. o	2.8	0.06	† Bexhill-on-Sea, to 9 p.m.	73	61	bc. c	4.0	0.12
Blackpool, to 9 p.m.	70	59	c. b. o	1.3	-	† Hastings, to 6 p.m.	73	61	bc. c	4.0	0.12
Southport, to 9 p.m.	70	58	bc. o	1.7	-	† Folkestone, to 6 p.m.	73	61	bc. c	4.0	0.12
† Rhyl, to 6 p.m.	69	58	bc. o	1.0	-	† Deal, to 6 p.m.	73	61	bc. c	4.0	0.12
† Colwyn Bay, to 6 p.m.	69	58	bc. o	1.0	-	† Ramsgate, to 6 p.m.	74	61	bc. c	4.0	0.12
Llandudno, to 9 p.m.	68	59	bc. o	1.5	0.02	† Margate, to 6 p.m.	74	61	bc. c	4.0	0.12
Bettws-y-Coed, to 6 p.m.	67	60	c. b. c	1.5	0.02	† Felixstowe, to 6 p.m.	74	61	bc. c	4.0	0.12
† Aberystwyth, to 6 p.m.	69	55	c. b. c	0.9	-	† Lowestoft, to 6 p.m.	72	57	bc. c	4.0	0.12
Plymouth, to 9 p.m.	72	56	c. b. c	2.5	-	† Skegness, to 6 p.m.	72	57	bc. c	4.0	0.12
† Paignton, to 6 p.m.	72	56	c. b. c	2.7	-	† Scarborough, to 9 p.m.	72	55	c. b. c	4.0	0.12
† Torquay, to 6 p.m.	72	56	c. b. c	0.3	0.01	† Harrogate, to 6 p.m.	68	55	bc. o	2.5	-
Teignmouth, to 9 p.m.	72	56	c. b. c	0.5	-	† Buxton, to 6 p.m.	68	55	bc. o	2.5	-
† Weymouth, to 6 p.m.	72	56	c. b. c	0.5	-	† Darwen, to 9 p.m.	68	55	bc. o	2.5	-
† Bournemouth, to 6 p.m.	72	56	c. b. c	0.5	-	† Manchester, to 9 p.m.	70	55	bc. o	2.5	-
Southsea, to 6 p.m.	72	56	c. b. c	0.5	-	† Birmingham, to 9 p.m.	69	55	bc. o	2.5	-
† Worthing, to 6 p.m.	72	56	c. b. c	0.5	-	† Carnoustie, to 6 p.m.	66	53	bc. o	2.5	-

† At this station the amount of Bright Sunshine is for the whole day, ending with sunset.

LONDON OBSERVATIONS.

TABLE SHOWING THE GREENWICH TIMES OF SUNRISE, NOON AND SUNSET FOR STATIONS IN THE UNITED KINGDOM TO-DAY AND TO-MORROW.

STATIONS.	HUMIDITY.		TEMPERATURE.		Weather.	Rainfall.	Sunshine Yesterday.	27th & 28th Aug. 1911.		
	3 p.m. Yesterday.	9 a.m. To-day.	Max.	Min.				G.M.T.	G.M.T.	G.M.T.
Greenwich (Royal Obs.)	82	79	77	62	bc	-	6.3	4.55	11.54	6.53
City (Banhill Row)	82	79	77	62	bc	-	6.3	4.55	11.54	6.53
Westminster (St. James's Pl.)	80	89	73	64	bc	-	5.4	5.5	12.1	6.57
Camden Sq. (Brit. Rainfall)	87	80	77	63	bc. c	-	5.5	5.7	12.1	6.53
Hampstead (Reservoir)	82	82	72	61	bc. o	-	5.5	5.1	12.13	7.23
South Kensington	82	82	72	61	bc. o	-	5.5	5.4	12.13	7.23
„ (Roof of M.O.)	82	82	72	61	bc. o	-	5.5	5.4	12.13	7.23

TEMPERATURE, WEATHER and RAINFALL at additional FOREIGN STATIONS, for the 24 hours ended at 7 a.m. yesterday.

STATIONS.	RAIN.	TEMPERATURE F.		WEATHER.	STATIONS.	RAIN.	TEMPERATURE F.		WEATHER.
		Max.	Min.				Max.	Min.	
Flushing	0.12	70	61	bc	Florence	-	84	67	bc
Copenhagen	0.12	68	61	bc	Rome	-	87	68	bc
Vardö (North Cape)	?	50	45	c.	Naples	-	89	70	bc
St. Petersburg	-	50	45	c.	Malta	-	86	78	bc
Vienna	0.04	73	61	bc	Berne	0.35	*	*	bc
Buda-Pesth	-	79	61	bc	Zürich	0.32	*	*	bc
Hermanstadt	-	90	57	bc	Geneva	0.20	*	*	bc
Trieste	-	74	68	bc	Lugano	-	*	*	bc

Notes.—The information relating to weather is indicated by the following letters: b, blue sky; bc, sky half clouded; c, sky three parts clouded; d, drizzling rain; e, wet air, without rain falling; f, fog; g, gloom; h, hail; i, lightning; m, mist; o, overcast sky; p, passing showers; q, squalls; r, rain; s, snow; t, thunder; u, ugly, threatening sky; v, visibility; unusual transparency; w, dew; x, hoar frost; z, dust-haze, or smoke.

The Daily Weather Report is sent free by post to any address in the United Kingdom on payment of £1 per annum, for postage and wrappers.

DAILY WEATHER REPORT OF THE METEOROLOGICAL OFFICE.

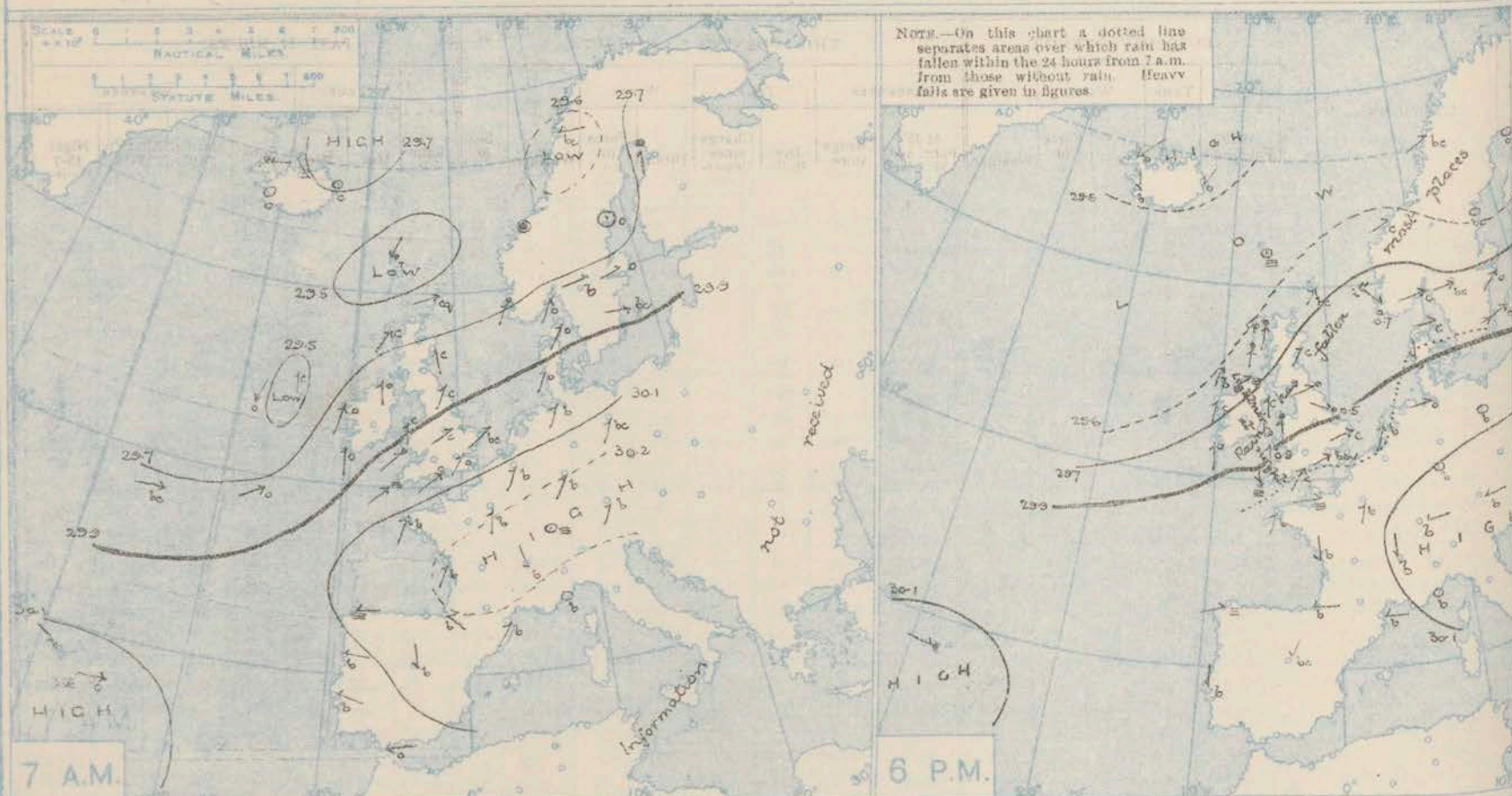
Monday,
28th August, 1911.

STATIONS.	YESTERDAY EVENING.					THIS MORNING 7 A.M., G.M.T.										PAST 24 HOURS.						
	BAROM.	TEMP.	WIND.		Weather.	BAROMETER.		TEMP.		WIND.		Sea (0 to 9).	Rain-fall.	TEMP.		Sun-shine.	WEATHER.					
	At 32° Fahr. and M.S.L. Lat. 45°.	Dry Bulb.	Dir.	Force (0 to 12).		At 32° Fahr. and M.S.L. Lat. 45°.	Change since 4 a.m.	Dry Bulb.	Change since Yesterday.	Dir.	Force (0 to 12).			Max.	Min.		Morn'g. 7-12 Hours.	Aftern'n. 12-6 Hours.	Night. 6-9 Hours.			
BRITISH ISLANDS.	Lerwick ...	29.66	57	SW	4	bc	29.65	-0.01	55	0	SSW	2	6	2	In.	59	52	*	bc	c	bc	
	Stornoway ...	29.67	58	SSW	5	c	29.63	-0.01	53	-2	SSW	3	c	3	0.17	65	52	8.2	bc	bc	bc	
	Castlebay (Barra Isd.)	29.67	60	SSW	4	op																
	Malin Head...	29.68	60	SW	3	cm	29.68	+0.01	56	0	S	5	pm	3	0.18	64	54	*	cm	cm	cm	
	Blacksod Point	29.70	63	SSW	4	c	29.65	-0.05	59	-1	SSW	5	c	4	0.32	63	56	*	bc	bc	bc	
	Valencia ...	29.79	62	S	2	o	29.78	+0.01	60	-1	S	3	6	4	0.04	66	57	0.7	c	c	c	
	Roche's Point	29.85	61	SW	3	o	29.84	*	60	-1	SW	3	c	3	0.12	62	55	*	r	r	o	
	Birr Castle ...	29.78	62	SW	2	o	29.78	*	54	-2	S	1	6	3	0.01	65	52	0.1	o	o	o	
	Donaghadee	29.78	61	S	3	c	29.80	+0.03	55	+1	S	2	6	1	trace	64	54	*	o	c	o	
	Liverpool Obsy.	29.88	57	-	0	r	29.86	+0.01	58	-2	SSW	3	6	2	0.45	68	56	0.8	bc	or	or	
	Holyhead ...	29.86	59	S	1	cm	29.83	+0.01	60	0	SW	2	bc	1	0.44	62	56	*	dm	r	cm	
	Pembroke (St. Ann's Hd.)	29.91	58	S	3	o	29.89	+0.03	61	-4	SW	3	c	3	0.94	65	56	0.0	cm	fr	cm	
	Newquay ...	29.94	59	W	3	o	29.92	*	61	-5	S	1	c	2	0.34	70	?	0.5	odp	odp	or	
	Scilly (St. Mary's)	29.95	58	N	2	fr	29.92	-0.01	59	-5	WSW	3	cm	4	0.23	68	56	0.5	cm	fr	fr	
	Jersey (St. Aubin)	30.05	72	W	3	bc	29.99	*	66	+1	SSW	3	bc	3	-	74	59	9.6	bc	bc	c. bc	
Portland Bill	29.99	63	SW	4	c	29.93	+0.02	63	0	SW	2	o	3	-	67	61	1.1	c	c	bc		
Dungeness ...	30.02	67	SW	4	c	29.97	+0.01	65	0	SSW	2	c	3	-	69	62	3.6	c	c	c		
Dover ...	30.02	67	SW	4	b	29.99	*	65	+1	SW	2	6	2	trace	68	60	4.1	o. c	c. bc	bc		
Wick ...	29.70	58	-	0	bc	29.66	-0.04	56	+5	SW	1	6	1	0.05	66	50	*	bc	bc	bc		
Nairn ...	29.69	66	SW	2	bc	29.67	*	54	0	-	0	6	1	-	68	46	6.3	bc	bc	bc		
Aberdeen ...	29.74	60	SSW	3	c	29.73	+0.02	57	+1	S	2	6	2	0.01	67	55	2.8	bc	c. o. c	c. bc		
Leith ...	29.80	64	SW	4	o	29.80	+0.01	60	+2	SW	1	bc	*	0.03	68	55	*	6	o	o. c		
North Shields	29.85	60	WSW	1	r	29.80	+0.01	58	0	S	2	o	2	0.22	67	55	0.9	o	or	or		
Spurn Head ...	29.85	63	WNW	2	r	29.88	+0.01	61	-4	SSW	2	6	3	0.50	74	60	*	c. o	o	od		
Yarmouth ...	29.94	73	SW	4	c	29.93	+0.01	64	0	SW	3	bc	3	-	77	61	4.5	bc	c. bc	bc		
Clacton-on-Sea	29.98	70	SSW	5	c	29.96	1.00	66	+1	SSW	2	bc	2	-	73	63	3.5	c. bc	bc	c. bc		
Nottingham...	29.84	68	WSW	2	r	29.86	*	60	-4	SW	2	o	*	0.43	72	57	0.1	c. or	or	r. o		
Bath ...	29.87	69	SW	4	o	29.93	*	62	-3	SW	2	r	*	0.07	72	61	2.2	-	-	-		
Oxford ...	29.95	67	SSW	5	o	29.94	*	62	-3	SSW	2	r	*	0.02	74	61	*	o	o. c. bc	c. bc. or		
London (Kew Obsy.)	29.98	73	SW	4	bc	29.95	-0.01	62	-3	-	0	cm	*	-	74	57	2.0	o. od	o. bc	bc. cm		
Isafjord...	29.49	45	NE	4	o	29.70	*	42	-2	NE	1	c	*	*	*	*	*	*	*	*		
Reykjavik	29.61	54	N	1	b	29.60	-0.01	48	+1	-	0	c	*	*	*	*	*	*	*	*		
Seydisfjord	29.68	47	NE	3	o	29.68	-0.01	42	+1	-	0	o	*	*	*	*	*	*	*	*		
Thorshavn	29.54	52	-	0	r	29.51	-0.03	49	0	-	0	m	*	*	*	*	*	*	*	*		
Haparanda	29.56	58	-	0	o	29.56	-0.01	52	0	W	2	o	*	0.00	57	50	*	*	*	*		
Hernösand	29.58	57	-	0	bc	29.70	+0.02	60	+2	NW	2	c	*	-	64	50	*	*	*	*		
Stockholm	29.74	61	SW	4	o	29.82	+0.01	60	+1	SW	4	o	*	0.04	70	57	*	*	*	*		
Wisby ...	29.89	64	WSW	8	o	29.90	+0.03	63	+1	SW	6	o	*	0.04	64	59	*	*	*	*		
Karlstad	29.75	60	WSW	4	bc	29.81	+0.02	60	0	WSW	4	o	*	trace	66	56	*	*	*	*		
Færder (X'tania Fjord)	29.74	62	WSW	6	c	29.80	-0.01	60	-2	WSW	4	o	3	-	64	59	*	*	*	*		
Bodö	29.56	53	SW	2	bc	29.55	+0.01	54	+3	SE	1	o	1	0.34	57	50	*	*	*	*		
Christiansund	29.65	58	SW	1	c	29.68	+0.02	56	+1	SW	3	c	1	0.04	57	55	*	*	*	*		
Skudesnaes ..	29.82	57	SW	4	o	29.80	+0.02	57	-2	SW	1	o	1	0.71	61	55	*	*	*	*		
The Scaw (Skagen)...	29.86	61	WSW	3	c	29.86	-0.01	56	-5	S	1	o	0	0.06	64	54	*	*	*	*		
Blaavands Huk	29.95	63	N	3	o	29.89	+0.03	65	0	SW	3	o	3	-	66	63	*	*	*	*		
Cuxhaven	30.04	76	W	3	o	30.01	+0.01	68	+5	SW	3	6	*	-	72	59	*	*	*	*		
The Helder	30.01	66	SSW	4	6	29.97	+0.03	68	+2	SSW	4	6	2	trace	70	61	*	*	*	*		
Brussels	30.05	68	S	1	6	30.03	+0.01	69	+4	SSW	1	6	*	-	81	61	*	*	*	*		
Berlin	30.08	71	-	0	6	30.10	+0.01	69	+5	S	1	6	*	-	81	61	*	*	*	*		
Frankfurt	30.11	69	-	0	6	30.12	-0.01	68	+1	SE	1	6	*	-	82	61	*	*	*	*		
Munich	30.17	68	E	2	6	30.18	+0.01	59	-2	E	1	6	*	-	72	52	*	*	*	*		
C. Gris Nez...	30.07	66	SW	3	bc	30.00	+0.01	66	0	SW	3	bc	2	-	70	59	*	*	*	*		
La Hève	30.07	73	SW	1	6	30.05	*	68	+4	SW	1	6	1	-	81	?	*	*	*	*		
Brest (St. Mathieu)	30.02	67	SSW	3	6	30.00	+0.01	62	-1	NNW	1	6	3	-	72	59	*	*	*	*		
Lorient (Bec Melen)...	30.05	71	SSW	2	bc	29.99	*	67	0	WSW	1	bc	2	-	77	61	*	*	*	*		
Rochefort (Ile d' Aix)	30.04	73	N	3	6	30.01	*	72	+6	SE	3	6	*	-	80	62	*	*	*	*		
Biarritz	30.00	83	E	3	6	30.05	*	71	+5	W	3	o	2	-	86	66	*	*	*	*		
Paris	30.01	76	SW	2	6	30.05	+0.01	64	+1	-	0	6	*	-	82	63	*	*	*	*		
Belfort	30.13	73	ENE	3	6	30.15	*	64	+6	E	2	m	*	-	81	56	*	*	*	*		
Lyons	30.12	71	N	1	6	30.15	*	65	+3	N	1	6	*	-	82	60	*	*	*	*		
Nice	30.12	72	-	0	6	30.13	+0.02	75	-1	-	0	6	o	-	84	66	*	*	*	*		
Perpignan	30.08	78	E	1	6	30.12	+0.02	69	-1	NE	1	6	*	-	76	61	*	*	*	*		
Sanguinaire	29.94	82	SW	2	m	29.97	*	81	*	E	1	6	3	-	88	70	*	*	*	*		
Cor																						

* Information for these columns not usually received.

† Received too late for insertion in Charts.

BAROMETER, WIND AND WEATHER FOR 7 A.M. AND 6 P.M. YESTERDAY.



NOTES ON YESTERDAY'S WEATHER.

During yesterday temperature rose to 77° at Great Yarmouth, and to above 70° in many parts of England. Rain has fallen in most parts of the Kingdom 0.4 in. at Nottingham, Holyhead and Liverpool, 0.5 in. at Spurn Head, and 0.9 in. at Penzance. In many places the fall has been very slight. Lightning was

observed at Donaghadee and Scilly. Over the country generally there was little bright sunshine, but Stormoway registered 3.2 hr. and Jersey 3.6 hr. according to wireless reports. A moderate to strong breeze from the South Westward prevailed so far west as the 20th meridian.

WEATHER PROSPECTS.

FORECASTS FOR THE 24 HOURS NOON MONDAY

TO NOON TUESDAY.

0 { a } Southerly and South Westerly winds,
light or moderate; changeable, some
b } showers; moderate temperature.

1 } Southerly and South Westerly

2 { a } winds, light or moderate; mostly
b }

3 } fair, some passing showers;

4 { a } temperature somewhat above the
b } normal, air rather close.

5 }

FORECAST DISTRICTS.



The Cones upon which the Warning Signals are at present displayed are indicated thus:—

Signals hoisted yesterday

South Cone

North Cone

Signals hoisted this morning

South Cone

North Cone

No Warnings Issued

6 { a }
b }

Same as No. 0.

7 { a }
b }

Same as Nos. 1-5.

8 { a }
b }

9 { a }
b }

Same as No. 0.

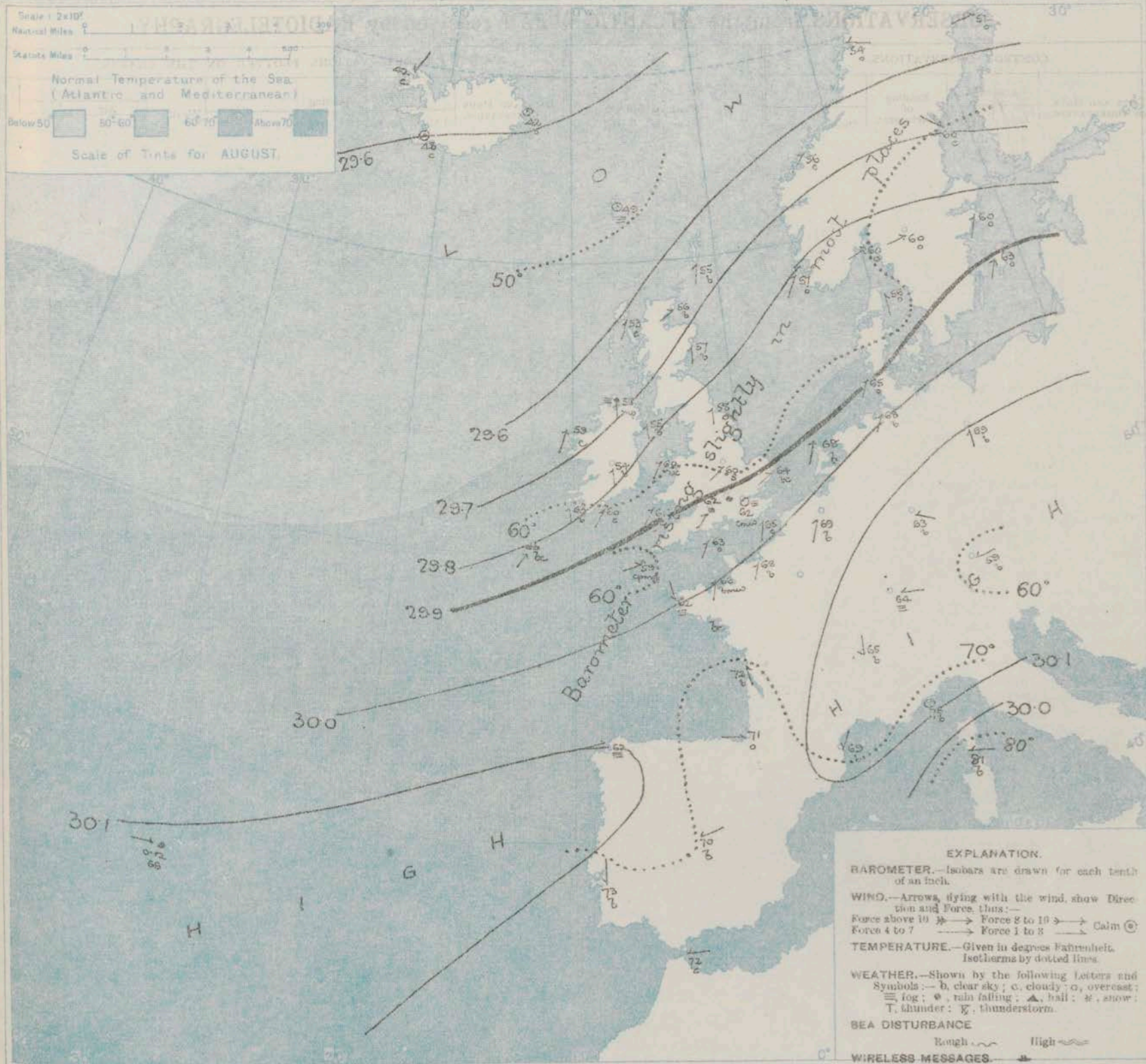
10 { a }
b }

11 WESTERN CHANNEL AND BAY.

Southerly and South Westerly winds, light or moderate; sea slight generally; some showers and mist, otherwise fair.

THE FURTHER OUTLOOK.

SYNOPTIC CHART FOR 7 A.M. Monday, 28th AUGUST 1911.



NOTES ON THE GENERAL SITUATION AT 7 A.M.

The barometer is below 29.6 in. in a large area extending from the Atlantic to the north of Scandinavia, while it is above 30.1 in. over central Europe and the east and south of France, as well as in the Azores. The changes at present in progress are very slight, downward in a few places, but generally upward.

Southerly and South Westerly winds prevail over the United Kingdom and the north western countries of the Continent, as a whole there is little force, but on the north west coast of Ireland a fresh breeze is reported. Over France and Germany the wind is light, and more variable in

direction. Temperature shows no decided change. Over these Islands it is about 65° in the south-east of England and about 60° over a large area, but in the Azores the reading is 53°. The weather is cloudy to fair or fine in most parts of the United Kingdom, the Netherlands, France and Germany, but showers are falling at Malin Head and in a few English localities. In Scandinavia the sky is cloudy or overcast.

GENERAL INFERENCE FROM THE 7 A.M. OBSERVATIONS.

There are no indications of any important change in the South Westerly

type of weather now prevalent.

DAILY WEATHER REPORT.

Monday, 28th August, 1911.

OBSERVATIONS from the ATLANTIC OCEAN received by RADIOTELEGRAPHY.

CONTROL OBSERVATIONS.						OBSERVATIONS PLOTTED ON THE CHARTS.													
DATE AND HOUR OF OBSERVATION.	POSITION.		Reading of Barometer.	WIND.		NAME OF SHIP.	DATE AND HOUR OF OBSERVATION.	POSITION.		Reading of Barometer.	WIND.		Weather	TEMPERATURE.			Sea Dis- turb- ance		
	Lat. N.	Long. W.		Dirac.	Force.			Lat. N.	Long. W.		Dirac.	Force.		Air.	Dry Bulb.	Wet Bulb.		Sea.	
	"	"	In.					"	"	In.				"	"	"	"		
28th	4a.m.	50	10	29.91	SW	4.5	<u>Sapland</u>	28th	7am	50	12	29.84	SW	4-5	bc	-	-	-	-
27th	5pm	49	20	29.65	WSW	6.7	<u>Manuelgusa</u>	27th	6pm	50	19	29.65	WSW	6.7	bc	-	-	-	-
do.	3pm	55	9	?	SW	6.7	<u>Pacton</u>	do.	6pm	55	10	29.66	SW	6.7	bc	-	-	-	-
do.	5pm	55	9	29.65	SW	4.5	<u>Seotia</u>	do.	6pm	55	10	29.59	SW	4-5	bc	-	-	-	-
do.	10am	55	18	29.46	SSW	4.5	<u>Columbia</u>	do.	1pm	55	14	29.48	SSW	4.5	bc	-	-	-	-
do.	10am	55	18	29.53	SSW	4.5	<u>Pacton</u>	do.	1pm	55	14	29.74	SSW	6.7	bc	-	-	-	-
do.	10am	49	14	29.80	SW	4.5	<u>Kronland</u>	do.	1pm	49	13	29.80	SW	4-5	bc	-	-	-	-
do.	4am	54	20	29.40	SSW	4.5	<u>Columbia</u>	do.	7am	54	18	29.55	NE	6.7	bc	-	-	-	-
do.	4am	54	14	29.56	SW	4.5	<u>Virginian</u>	do.	7am	56	13	29.49	S	1-3	bc	-	-	-	-
do.	4am	49	16	29.77	SW	1-3	<u>Kronland</u>	do.	7am	49	15	29.75	WSW	4.5	bc	-	-	-	-
do.	4am	47	20	29.77	W	4.5	<u>Manuelgusa</u>	do.	7am	48	26	29.72	W	4-5	bc	-	-	-	-
do.	4am	51	15	29.68	WSW	4.5	<u>Manuelgusa</u>	do.	7am	51	16	29.63	WSW	6.7	bc	-	-	-	-

TEMPERATURE. WEATHER, SUNSHINE AND RAINFALL FOR YESTERDAY.

STATIONS.	TEMPERATURE F.		Weather.	Sunshine.	Rainfall.	STATIONS.	TEMPERATURE F.		Weather.	Sunshine.	Rainfall.
	Max.	Min.					Max.	Min.			
Stonehaven, to 6 p.m.	*	*	*	Hrs.	In.	Brighton, to 6 p.m.	70	64	*	Hrs.	In.
Oban, to 6 p.m.	63	51	*	2.2	0.17	Seaford, to 6 p.m.	69	63	*	2.9	-
Douglas (I. of Man), to 6 p.m.	*	*	*	*	*	† Eastbourne, to 6 p.m.	71	63	*	3.9	-
Dublin (City), to 4 p.m.	64	57	c. or. ov.	*	0.11	Bexhill-on-Sea, to 9 p.m.	69	64	bc. b	2.8	-
Blackpool, to 9 p.m.	66	58	r. bc. r	3.1	0.27	† Hastings ...	*	*	*	3.1	*
Southport, to 9 p.m.	69	59	o. or. bc	2.9	0.13	† Folkestone, to 6 p.m.	67	62	*	3.2	-
† Rhyl, to 6 p.m.	67	58	bc. b. r	0.8	0.12	† Deal, to 6 p.m.	71	61	o. c. bc	4.2	-
† Colwyn Bay, to 6 p.m.	68	59	bc. o	1.2	0.19	† Ramsgate, to 6 p.m.	*	*	*	4.6	-
Llandudno, to 9 p.m.	67	59	or. o. or	2.2	0.40	† Margate, to 6 p.m.	73	61	b	3.4	-
Bettws-y-Coed, to 6 p.m.	*	*	*	*	*	† Felixstowe, to 6 p.m.	*	*	*	*	-
† Aberystwyth, to 6 p.m.	*	*	*	*	*	† Lowestoft, to 6 p.m.	*	*	*	*	-
Plymouth, to 9 p.m.	*	*	*	*	*	Skegness, to 6 p.m.	72	64	*	1.4	0.11
† Paignton, to 6 p.m.	70	62	oc. v. od.	0.2	0.05	Scarborough, to 6 p.m.	70	55	*	0.1	-
† Torquay, to 6 p.m.	69	63	*	0.0	-	Harrogate, to 6 p.m.	67	56	*	0.9	0.15
Teignmouth, to 9 p.m.	72	64	cdp	0.2	0.02	Buxton, to 6 p.m.	*	*	*	*	-
† Weymouth, to 6 p.m.	71	63	c	1.1	-	Darwen, to 9 p.m.	*	*	*	*	-
† Bournemouth, to 6 p.m.	71	62	o. c	1.4	-	Manchester, to 9 p.m.	68	58	c. or. o	0.8	0.36
Southsea, to 6 p.m.	71	64	*	1.3	-	Birmingham, to 9 p.m.	69	58	o. p.	0.4	0.47
† Worthing, to 6 p.m.	71	64	c	3.8	-	Carnarvon, to 6 p.m.	70	51	bc. o	4.8	-

† At this station the amount of Bright Sunshine is for the whole day, ending with sunset.

LONDON OBSERVATIONS.

STATIONS.	HUMIDITY.		TEMPERATURE.		Weather.	Rainfall.	Sunshine Yesterday.	TABLE SHOWING THE GREENWICH TIMES OF SUNRISE, NOON, AND SUNSET FOR STATIONS IN THE UNITED KINGDOM TO-DAY AND TO-MORROW.			
	3 p.m. Yesterday.	9 a.m. To-day.	Max.	Min.				28th & 29th Aug. 1911.	Sunrise	Noon	Sunset
24 HOURS ENDED AT 9 A.M. TO-DAY.											
Greenwich (Royal Obs.) ...	% 68	% 66	" 76	" 58	c. bc. b	In. -	Hrs. 4.5		G.M.T.	G.M.T.	G.M.T.
City (Bunhill Row) ...	* *	* *	" *	" *	" *	" *	2.0	Yarmouth ...	4.57	11.54	6.51
Westminster (St. James's Pk.)	80	80	73	59	bc	-	2.2	Greenwich ...	5.7	12.1	6.55
Camden Sq. (Brit. Rainfall)	% 70	% 70	74	58	o. bc	-	1.6	Wick ...	5.4	12.13	7.22
Hampstead (Reservoir) ...	* 75	* 75	66	58	o. bc. o	-	1.8	Valencia ...	5.47	12.42	7.38
24 HOURS ENDED AT 5 P.M. YESTERDAY.											
South Kensington ...	" *	" *	74	64	} o. ody. bc. r }	- *	2.0				
" (Roof of M.O.)	* 82	* 82	73	64							

TEMPERATURE, WEATHER and RAINFALL at additional FOREIGN STATIONS, for the 24 hours ended at 7 a.m. yesterday.

STATIONS.	RAIN.	TEMPERATURE F.		WEATHER.	STATIONS.	RAIN.	TEMPERATURE F.		WEATHER.
		Max.	Min.				Max.	Min.	
Flushing ...	In.	*	*	*	Florence ...	In.	*	*	*
Copenhagen ...	*	*	*	*	Rome ...	*	*	*	*
Vardö (North Cape) ...	*	*	*	*	Naples ...	*	*	*	*
St. Petersburg ...	*	*	*	*	Malta ...	*	*	*	*
Vienna ...	*	*	*	*	Berne ...	*	*	*	*
Buda-Pesth ...	*	*	*	*	Zürich ...	*	*	*	*
Hermannstadt ...	*	*	*	*	Geneva ...	*	*	*	*
Trieste ...	*	*	*	*	Lugano ...	*	*	*	*

NOTE.—The information relating to weather is indicated by the following letters:—b. blue sky; bc. sky half clouded; c. sky three parts clouded; d. drizzling rain; e. wet air, without rain falling; f. fog; g. gloom; h. hail; i. lightning; m. mist; o. overcast sky; p. passing showers; q. squalls; r. rain; s. snow; t. thunder; u. ugly, threatening sky; v. visibility, unusual transparency; w. dew; x. hoar frost; z. dust-haze, or smoke.

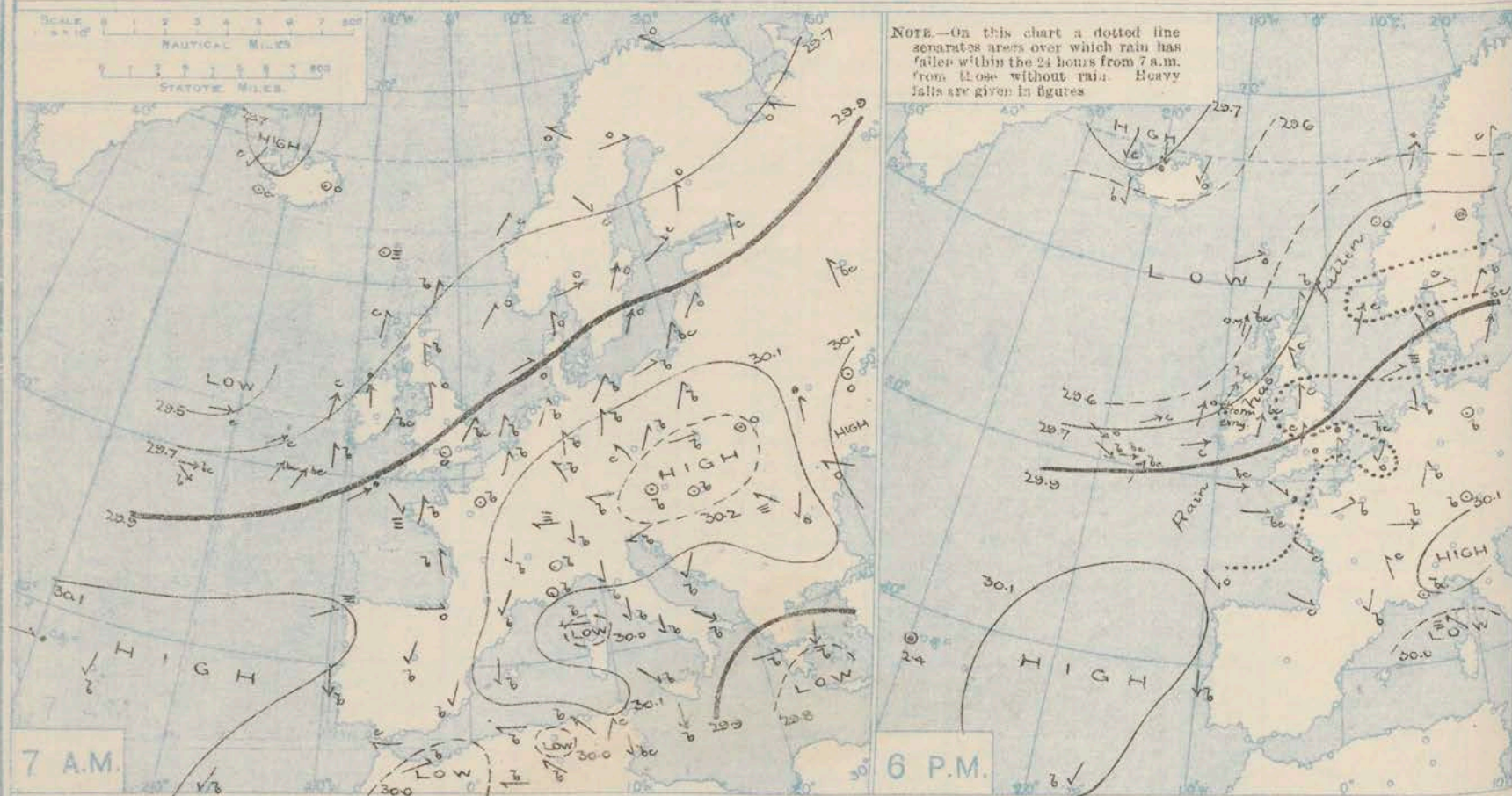
The Daily Weather Report is sent free by post to any address in the United Kingdom on payment of £1 per annum, for postage and wrappers.

DAILY WEATHER REPORT OF THE METEOROLOGICAL OFFICE.

Tuesday
29th August 1911.

STATIONS.	YESTERDAY EVENING.						THIS MORNING 7 A.M., G.M.T.										PAST 24 HOURS.									
	BAROM.		TEMP.		WIND.		BAROMETER.		TEMP.		WIND.		Sea (0 to 9).	Rain- fall.	TEMP.			WEATHER.								
	At 32° Fahr. and M.S.L. Lat. 45°.	Dry Bulb.	Direc.	Force (0 to 12).	Weather.	At 32° Fahr. and M.S.L. Lat. 45°.	Change since 4 a.m.	Dry Bulb.	Change since Yester- day.	Direc.	Force (0 to 12).	Weather.			Max.	Min.	Sun- shine. Hours.	Morn'g. 7-13 Hours.	Aftern'o. 13-18 Hours.	Night. 18-7 Hours.						
BRITISH ISLANDS.	Lerwick	In. 29.68	° 58	SSW	3	b	In. 29.50	-0.3	54	-1	S	3	c	2	0.10	62	53	*	bc	bc	bc	bc	bc			
	Stornoway	29.60	59	SSW	4	bc	29.53	+0.3	54	+1	SW	2	bc	3	0.71	63	49	7.3	bc	bc	bc	bc	bc			
	Castlebay (Barra Isd.)	29.57	59	SSW	5	c	29.62	+0.05	55	-3	WNW	5	o	4	0.23	61	52	8.6	bc	bc	bc	bc	bc			
	Malin Head	29.60	57	SW	4	bc	29.70	+0.08	55	-1	SW	6	bc	5	0.12	61	52	*	bc	bc	bc	bc	bc			
	Blacksod Point	29.61	61	SW	6	o	29.80	+0.04	57	-2	WSW	5	c	4	0.31	64	56	*	bc	bc	bc	bc	bc			
	Valencia	29.81	60	WSW	4	c	29.97	+0.05	59	-1	SW	4	b	5	0.15	66	55	10.6	bc	bc	bc	bc	bc			
	Roche's Point	29.85	62	W	4	c	29.99	*	57	-3	W	2	b	4	0.12	66	55	*	bc	bc	bc	bc	bc			
	Birr Castle	29.73	59	W	2	c	29.86	*	56	+2	SW	2	c	*	0.34	67	53	8.2	bc	bc	bc	bc	bc			
	Donaghadee	29.73	59	S	3	c	29.79	+0.02	55	0	SSW	3	bc	2	0.23	68	52	*	bc	bc	bc	bc	bc			
	Liverpool Obsy.	29.85	65	SW	3	bc	29.90	+0.03	57	-1	SW	3	b	4	-	70	55	4.5	bc	bc	bc	bc	bc			
	Holyhead	29.82	62	SSW	4	bc	29.89	+0.02	60	0	WSW	5	b	4	trace	66	56	*	c	c	c	c	c			
	Pembroke (St. Ann's Hd.)	29.89	63	SW	5	c	29.99	+0.05	61	0	WSW	4	bc	5	0.01	66	59	4.7	c	c	c	c	c			
	Newquay	29.93	65	W	2	b	30.05	*	61	0	W	3	b	2	-	69	58	5.0	c, bc	c, bc	c, bc	c, bc	c, bc			
	Scilly (St. Mary's)	29.95	63	W	4	bc	30.05	+0.05	59	0	W	4	bc	4	0.04	66	57	4.7	cm	bc	bc	bc	bc			
	Jersey (St. Aubin)	30.00	65	WNW	3	ogpm	30.12	*	64	-2	SW	3	cm	3	0.11	74	60	7.9	ogpm	c, ogpm	c, ogpm	c, ogpm	c, ogpm			
	Portland Bill	29.95	61	SW	3	c	30.06	+0.04	63	0	WSW	4	b	4	0.16	63	60	?	c, r	c, r	c, r	c, r	c, r			
	Dungeness	29.94	69	SSW	3	bc	30.05	+0.04	63	-2	WSW	4	c	3	-	71	53	11.0	c, bc	bc	bc	bc	bc			
	Dover	29.95	66	SW	2	c	30.04	*	61	-4	WSW	3	b	2	-	71	55	11.3	b	b, bc	b, bc	b, bc	b, bc			
	Wick	29.65	57	S	2	bc	29.52	-0.02	54	-2	SW	3	c	3	0.02	65	53	*	bc, c	bc	bc	bc	bc			
	Nairn	29.64	57	SW	1	o	29.54	*	52	-2	SW	1	c	1	0.08	70	41	10.4	bc	bc	bc	bc	bc			
	Aberdeen	29.70	63	SE	2	c	29.61	-0.0	56	-1	S	3	bc	2	trace	72	53	10.1	bc	bc	bc	bc	bc			
	Leith	29.71	64	S	4	bc	29.70	+0.01	58	-2	WSW	6	b	*	0.04	71	55	*	bc	bc	bc	bc	bc			
	North Shields	29.80	67	S	3	c	29.79	+0.02	59	+1	S	3	bc	2	-	72	53	7.7	c	c	c	c	c			
	Spurn Head	29.86	64	SSW	3	c	29.89	+0.02	62	+1	W	5	b	4	-	68	57	*	c	bc	bc	bc	bc			
Yarmouth	29.93	65	SSW	2	op	29.97	+0.03	58	-6	WSW	3	b	2	0.05	73	56	5.8	bc, c	op	op	op	op				
Clacton-on-Sea	29.94	67	W	3	o	30.01	+0.05	60	-6	W	3	bc	2	0.02	72	57	7.7	bc	bc, c, o	op, c, bc	op, c, bc	op, c, bc				
Nottingham	29.87	65	SSW	1	c	29.93	*	58	-2	WSW	8	b	*	-	68	54	0.4	o	o, c	c, b	c, b	c, b				
Bath	29.93	63	SW	3	bc	30.01	*	60	-2	WSW	3	b	*	0.06	68	53	0.3	-	-	-	-	-				
Oxford	29.94	61	SW	2	c	30.04	*	62	0	WSW	3	c	*	0.14	65	54	*	bc	bc, c, o	c, bc, bc	c, bc, bc	c, bc, bc				
London (Kew Obsy.)	29.94	64	SSW	1	opm.	30.04	+0.04	59	-3	SW	2	bc	*	0.09	72	56	1.3	o, c, o	o, o, m	o, m, c	o, m, c	o, m, c				
ICELAND & FAEROE.	Isafjord	29.78	44	NNE	3	c	29.82	*	40	-2	-	0	c	*	*	*	*	*	*	*	*	*	*			
	Reykjavik	29.58	51	N	3	b	29.77	+0.04	43	-3	N	4	b	*	*	*	*	*	*	*	*	*	*			
	Seydisfjord	29.65	47	NE	2	o	29.73	+0.03	42	0	W	4	bc	*	*	*	*	*	*	*	*	*	*			
	Thorshavn	29.54	56	WSW	2	o	29.49	-0.0	50	+1	N	4	o	*	*	*	*	*	*	*	*	*	*			
SCANDINAVIA.	Haparanda	29.56	51	SW	2	o	29.63	+0.06	47	-5	-	0	f	*	0.16	54	39	*	*	*	*	*	*			
	Hernösand	29.75	56	-	0	r	29.83	+0.04	56	-4	-	0	b	*	trace	68	46	*	*	*	*	*	*			
	Stockholm	29.84	59	SW	2	b	29.85	-0.0	61	+1	SW	2	o	*	-	68	55	*	*	*	*	*	*			
	Wisby	29.89	63	SW	4	bc	29.87	-0.01	67	+4	SW	2	c	*	trace	72	59	*	*	*	*	*	*			
	Karlstad	29.84	58	W	2	c	29.81	-0.0	59	-1	-	0	o	*	-	64	56	*	*	*	*	*	*			
	Færder (X'ania Fjord)	29.81	760	SW	5	o	29.76	-0.02	58	-2	NNE	1	o	2	-	63	57	*	*	*	*	*	*			
	Bodö	29.56	51	SW	4	r	29.73	+0.02	51	-3	SSW	1	c	1	0.28	54	48	*	*	*	*	*	*			
	Christiansund	29.75	54	-	0	o	29.71	-0.02	56	0	SE	1	c	1	0.12	59	52	*	*	*	*	*	*			
	Skudesnaes	29.82	58	SSW	4	c	29.73	+0.01	59	+2	SW	1	c	1	-	7	7	*	*	*	*	*	*			
	The Scaw (Skagen)	29.88	61	SSW	2	o	29.80	-0.08	60	+4	SSW	2	o	0	0.04	63	55	*	*	*	*	*	*			
Blaavands Huk	29.91	63	WSW	1	m	29.82	+0.01	62	-3	W	4	c	3	0.12	70	59	*	*	*	*	*	*				
GERMANY, &c.	Cuxhaven	29.97	69	N	1	b	29.91	+0.03	66	-2	W	2	o	*	-	77	63	*	*	*	*	*	*			
	The Helder	29.93	66	-	0	bc	29.96	+0.04	65	-3	W	4	bc	2	-	73	61	*	*	*	*	*	*			
	Brussels	29.96	69	NE	1	o	30.06	+0.07	63	-6	W	2	o	*	0.24	87	61	*	*	*	*	*	*			
	Berlin	29.99	73	-	0	b	29.93	-0.02	71	+2	S	1	b	*	-	86	64	*	*	*	*	*	*			
	Frankfurt	29.99	69	SW	1	b	30.02	+0.02	68	+5	SW	3	c	*	-	90	61	*	*	*	*	*	*			
	Munich	30.07	68	-	0	b	30.12	+0.02	69	+10	SW	2	b	*	-	77	59	*	*	*	*	*	*			
FRANCE.	C. Gris Nez	29.97	67	SW	1	bc	30.05	+0.04	62	-4	W	4	bc	3	-	73	61	*	*	*	*	*	*			
	La Hève	30.02	64	N	1	b	30.14	*	64	-4	W	3	bc	2	-	79	59	*	*	*	*	*	*			
	Brest (St. Mathieu)	30.06	64	W	1	bc	30.17	+0.04	62	0	WSW	3	b	3	0.35	66	59	*	*	*	*	*	*			
	Lorient (Bec Melen)	30.00	64	-	0	r	30.11	*	64	-3	NW	2	o	3	0.08	74	59	*	*	*	*	*	*			
	Rochefort (Ile d'Aix)	30.03	71	NW	3	c	30.15	*	68	-4	NW	3	c	*	-	86	64	*	*	*	*	*	*			
	Biarritz	30.09	74	WNW	3	c	30.17	*	70	-1	SE	2	o	2	-	79	68	*	*	*	*	*	*			
	Paris	29.95	80	WSW	2	b	30.18	+0.06	65	+1	WSW	1	o	*	-	89	60	*	*	*	*	*	*			
	Belfort	30.02	81	W	4	b	30.13	*	71	+7	W	2	b	*	-	88	61	*	*	*	*	*	*			
SPAIN, PORTUGAL, &c.	Lyons	30.00	79	SSW	1	c	30.13	*	69	+4	S	1	b	*	-	87	62	*	*	*	*	*	*			
	Nice	30.10	72	-	0	bc	30.08	+0.01	76	+3	-	0	b	*	-											

BAROMETER, WIND AND WEATHER FOR 7 A.M. AND 6 P.M. YESTERDAY.



NOTES ON YESTERDAY'S WEATHER.

During yesterday the thermometer rose to 70° or a little higher over a considerable portion of Great Britain. Rain has fallen in most localities, the amounts being slight except at some of our west and north-west stations. Thunderstorms have occurred in some parts of Ireland, and lightning has been seen in

some English localities. Many hours of bright sunshine were recorded in Scotland, Ireland and various quantities in England. According to wireless reports moderate or strong winds from the south-westward, with fair to cloudy weather were experienced as far west as the 21st meridian.

WEATHER PROSPECTS.

FORECASTS FOR THE 24 HOURS NOON TUESDAY

TO NOON WEDNESDAY.

- 0 { a } Wind between South-West and
b West, light or moderate, some
showers, considerable fair intervals;
1 moderate temperature.

- 2 { a } Wind mainly between West
b and South-West, light or moderate,
3 fair generally, some local
4 { a } showers; temperature moderate.
b
5

FORECAST DISTRICTS.



The Coasts upon which the Warning Signals are at present displayed are indicated thus:—

Signals hoisted yesterday	Signals hoisted this morning
South Cone	South Cone
North Cone	North Cone

No Warnings Issued

- 6 { a } Same as Nos. 0 and 1.
b

- 7 { a } Wind between West and
b South-West, light or moderate.
8 { a } fresh locally; mostly fair, some
b local showers; little change of
9 { a } temperature.
b
10 { a }
b

THE FURTHER OUTLOOK.

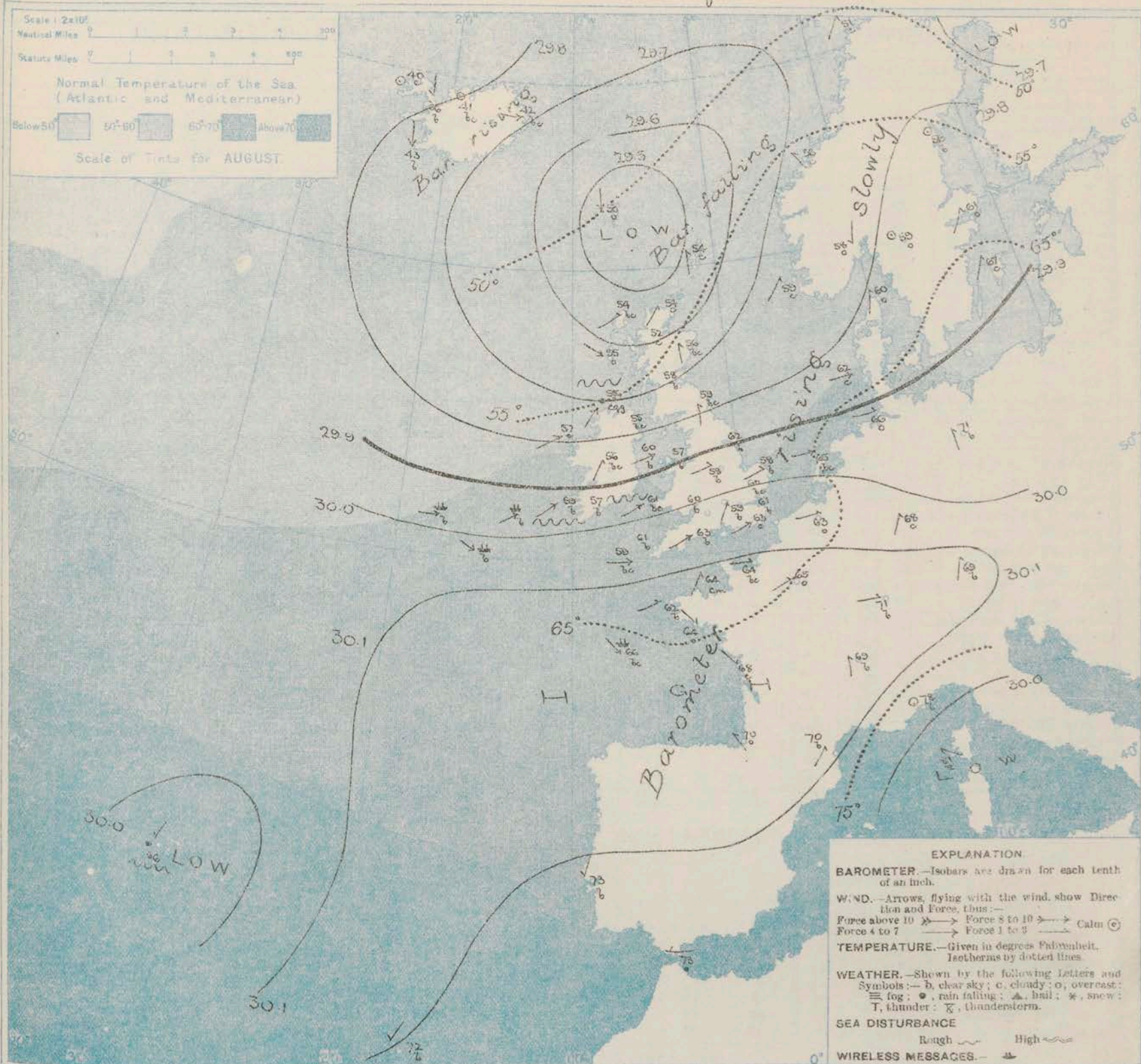
Wind between South and South-West or West.

11 WESTERN CHANNEL AND BAY.

Westerly and South-Westerly winds, light or moderate; fair generally, some passing showers.

SYNOPTIC CHART FOR 7 A.M. Tuesday, 29th

AUGUST 1911.



NOTES ON THE GENERAL SITUATION AT 7 A.M.

The centre of a rather large depression has reached a position off the north of Scotland from the south-westward, and the lowest barometer readings now reported are 29.49 in. at Thorshavn, and 29.50 in. at Lerwick, over the Bay of Biscay and France pressure is above 30.1 in. The mercury is at present rising over the United Kingdom generally.

The main wind current over these islands is from the South-West; it blows strongly at Malin Head and Slieve, and fresh in a few other localities, but generally it is moderate or light. As far to the westward of Ireland as Long. 17 the wind

is strong from West, on the Continent the wind has little force, and is rather variable. Temperature has fallen in many regions, but risen in France and Germany. Over the United Kingdom it ranges from 63° in the extreme south and south-east to 52° at Naum. The weather is cloudy in places, and showery in the north-west of Ireland, over these islands generally, and also over the greater part of the Continent the conditions are fair to fine.

GENERAL INFERENCE FROM THE 7 A.M. OBSERVATIONS.

It is probable that small secondary disturbances, causing local showers, will pass from west to east across the United Kingdom during the

ensuing twenty-four hours, but generally the weather will be fair.

Tuesday 29th August, 1911.

CONTROL OBSERVATIONS.

STATIONS.

STATIONS.	TEMPERATURE F.		Weather.	Sunshine.	Rainfall.	STATIONS.	TEMPERATURE F.		Weather.	Sunshine.	Rainfall.
	Max.	Min.					Max.	Min.			
Stonehaven, to 6 p.m. ...	8	8	*	Hrs. 8.3	In. 0.32	† Brighton, to 6 p.m. ...	71	64	*	6.7	0.01
Oban, to 6 p.m. ...	65	53	r. bl. b. bc. r	7.3	0.03	† Seaford, to 6 p.m. ...	70	63	b. bc. o	8.6	-
Douglas (I. of Man), to 6 p.m. ...	63	55	*	9.5	0.09	† Eastbourne, to 6 p.m. ...	78	61	*	10.9	-
Dublin (City), to 4 p.m. ...	71	55	b. pt. r	8.0	0.32	Bexhill-on-Sea, to 9 p.m. ...	71	61	b. o	11.0	-
Blackpool, to 9 p.m. ...	67	57	r. c	8.0	0.27	Hastings ...	*	*	*	11.4	*
Southport, to 9 p.m. ...	69	60	or. bc. b	8.0	0.20	† Folkestone, to 6 p.m. ...	70	61	bc	11.1	-
† Rhyl, to 6 p.m. ...	62	61	r. bc. b	8.5	0.22	† Deal, to 6 p.m. ...	74	58	bc. bc. c	11.3	-
† Colwyn Bay, to 6 p.m. ...	69	56	o. b. bc	9.6	*	† Ramsgate, to 6 p.m. ...	*	*	*	11.5	-
Llandudno, to 9 p.m. ...	69	55	or. c. b	7.6	0.55	† Margate, to 6 p.m. ...	76	61	b	10.5	-
Bettws-y-Coed, to 6 p.m. ...	68	53	c. b. bc	2.8	0.20	† Felixstowe, to 6 p.m. ...	73	63	*	8.3	-
Aberystwyth, to 6 p.m. ...	67	58	*	1.1	0.13	† Lowestoft, to 6 p.m. ...	73	61	c. bc. op. o	5.7	0.16
Plymouth, to 9 p.m. ...	65	60	op. or. c	0.8	0.13	† Skegness, to 6 p.m. ...	65	62	or. o	0.0	0.20
† Paignton, to 6 p.m. ...	66	60	bc. or. c. bc	1.3	0.05	Scarborough, to 9 p.m. ...	69	55	o. c. o	3.1	0.17
Torquay, to 6 p.m. ...	65	61	r. bc	0.0	0.25	† Harrogate, to 6 p.m. ...	66	55	cp. o. or. bc	2.0	0.33
Teignmouth, to 9 p.m. ...	67	61	or. o	0.0	0.17	Buxton, to 6 p.m. ...	65	54	or. bc. cl	1.8	0.63
Weymouth, to 6 p.m. ...	66	60	*	3.6	0.20	Darwen, to 9 p.m. ...	65	55	or. o. bc. or. t	2.8	0.14
† Bournemouth, to 6 p.m. ...	65	60	c	6.0	-	Manchester, to 9 p.m. ...	69	57	r. c. o. b	1.1	0.01
Southsea, to 6 p.m. ...	72	62				Birmingham, to 9 p.m. ...	65	58	bc. b	8.4	
† Worthing, to 6 p.m. ...	71	63				Carmarthen, to 6 p.m. ...	71	53			

† At this station the amount of Bright Sunshine is for the whole day, ending with sunset.

TABLE SHOWING THE GREENWICH TIMES OF SUNRISE, NOON AND
SUNSET FOR STATIONS IN THE UNITED KINGDOM TO-DAY
AND TO-MORROW.

STATIONS.	HUMIDITY.		TEMPERATURE.		Weather.	Rainfall.	Sunshine Yesterday.	SUNSET FOR STATIONS IN THE UNITED KINGDOM TO-DAY AND TO-MORROW.															
	3 p.m. Yesterday.	9 a.m. To-day.	Max.	Min.				29th & 30th Aug. 1911.	Sunrise	Noon	Sunset												
	24 HOURS ENDED AT 9 A.M. TO-DAY.																						
	%	%	.	.		in.	Hrs.		G.M.T.	G.M.T.	G.M.T.												
Greenwich (Royal Obs.) ...	87	69	79	56	b. cr. ov. c. b.	0.04	5.5	Yarmouth {	4.59 5. 0	11.54 11.54	6.49 6.47												
City (Bunhill Row)	*	*	*	*	*	*	2.5					Greenwich {	5.9 5.10	12.1 12.1	6.53 6.51								
Westminster (St. James's Plk.)	*	69	73	56	a. ov. bc	0.05	3.7									Wick {	5.7 5.9	12.13 12.13	7.19 7.16				
Camden Sq. (Brit. Rainfall)	78	69	75	55	b. ov. bc	0.05	2.1													Valencia... .. {	5.49 5.50	12.42 12.42	7.36 7.34
Hampstead (Reservoir) ...	*	75	72	54	c. ov. cr. bc	0.06	1.2																
24 HOURS ENDED AT 6 P.M. YESTERDAY.																							
South Kensington ...	*	*	72	60	} c. op. or }	0.01	*	2.4															
" (Roof of M.O.)	72	86	72	60		*																	

STATIONS.

STATIONS.	RAIN.	TEMPERATURE F.		WEATHER.	STATIONS.	RAIN.	TEMPERATURE F.		WEATHER.
		Max.	Min.				Max.	Min.	
Flushing	In.	"	"			In.	"	"	
Copenhagen	-	73	64	b. c	Florence	-	83	64	b. b
Vardö (North Cape) ...	-	70	61	c c	Rome	-	87	66	b. b
St. Petersburg	?	50	41	o. o	Naples	-	84	69	b. b
Vienna	-	?	54	b. c	Malta	-	84	77	b. b
Buda-Pesth	-	75	57	b. b	Berne	-	*	*	b. b
Hermanstadt	-	77	57	b. b	Zürich	-	*	*	b. b
Trieste	-	79	59	o. f	Geneva	-	*	*	b. b
	-	83	68	b. b	Lugano	-	*	*	b. b

NOTE.—The information relating to weather is indicated by the following letters: b, blue sky; bc, sky half clouded; c, sky three parts clouded; d, drizzling rain; e, wet air, without rain falling; f, fog; g, gloom; h, hail; i, lightning; m, mist; o, overcast sky; p, passing showers; q, squalls; r, rain; s, snow; t, thunder; u, foggy, threatening sky; v, visibility, unusual transparency; w, dew; x, hoar frost; z, dust-haze, or smoke.

The Daily Weather Report is sent free by post to any address in the United Kingdom on payment of £1 per annum, for postage and wrappers.

BRITISH ISLANDS.

ICELAND

SEANDINA VIA.

GERMANY 8.3

2011

PAIN

DAILY WEATHER REPORT OF THE METEOROLOGICAL OFFICE.

Wednesday,
30th August, 1911.

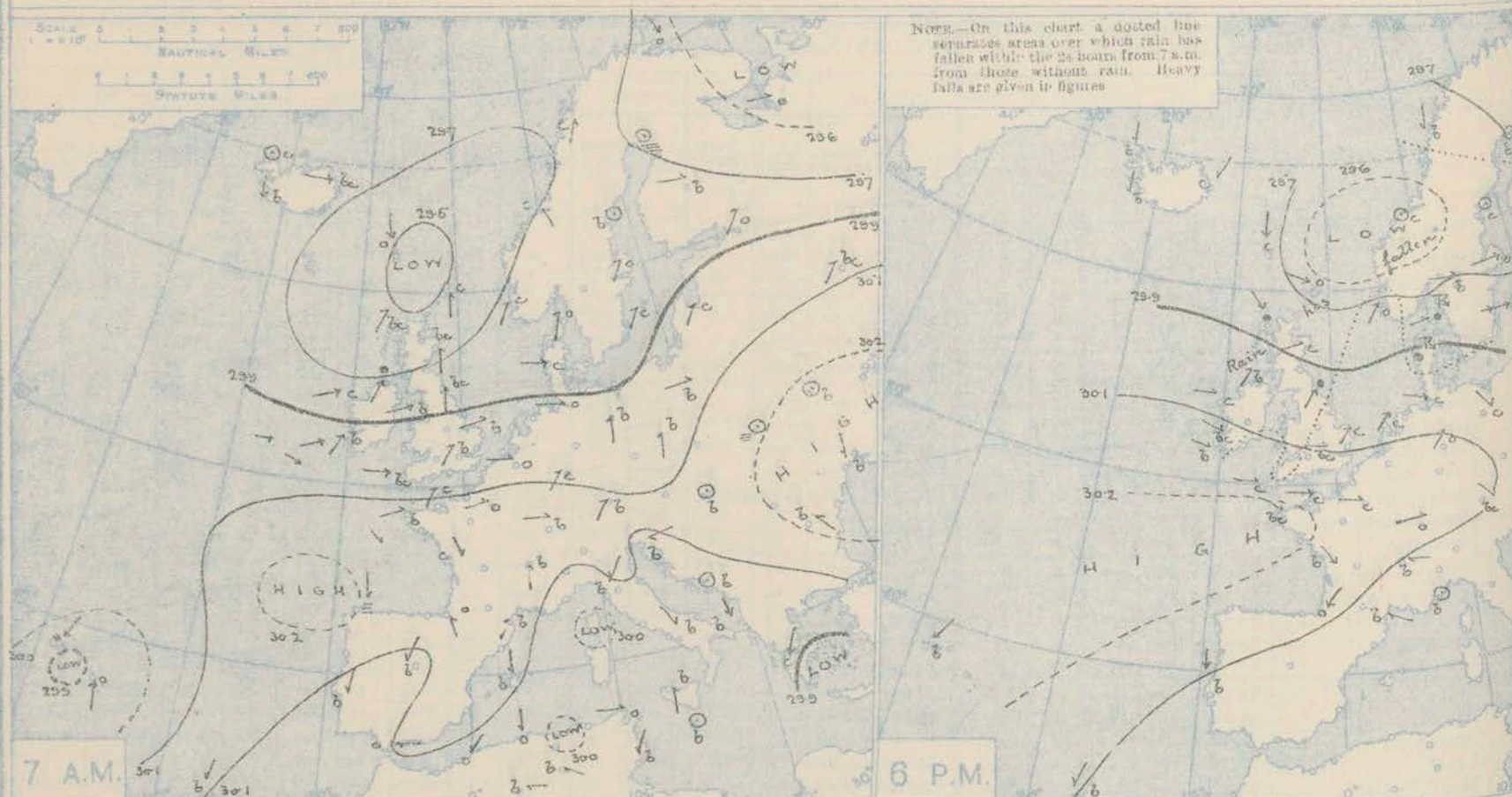
STATIONS.	YESTERDAY EVENING.					THIS MORNING 7 A.M., G.M.T.										PAST 24 HOURS.							
	Barom.	Temp.	Wind		Force (0 to 12).	Weather.	Barometer.		Temp.		Wind.		Force (0 to 12).	Weather.	Sea (0 to 9).	Rain-fall.	Temp.		Sun-shine.	Weather			
			At 32° Fahr. and M.S.L. Lat. 45°.	Dry Bulb.			Dirac.	At 32° Fahr. and M.S.L. Lat. 45°.	Change since 4 a.m.	Dry Bulb.	Change since Yesterday.	Dirac.					Max.	Min.		Morn'g. 7-13 Hours.	After'n. 13-18 Hours.	Night. 18-7 Hours.	
BRITISH ISLANDS.																							
Lerwick	29.60	53	WNW	4	o	29.94	+0.9	50	-4	NNW	5	c	4	trace	59	46	*	bc	comp	bc	cp	bc	bc
Stornoway	29.86	54	NW	4	bc	30.07	+0.3	51	-3	SW	2	bc	2	0.11	59	43	8.5	bc	bc	bc	bc	bc	
Castlebay (Barra Isd.)	29.93	57	WNW	4	bc	30.11	+0.3	54	-1	SW	3	b	2	0.03	60	51	9.9	bc	bc	bc	bc	bc	
Malin Head	29.96	59	SW	3	bc	30.13	+0.1	53	-2	S	1	bc	2	0.01	60	51	*	bc	bc	bc	bc	bc	
Blacksod Point	30.04	61	W	3	c	30.17	+0.2	57	0	SW	3	c	2	trace	65	49	*	bc	bc	bc	bc	bc	
Valencia	30.12	62	WNW	3	bc	30.23	+0.3	54	-5	-	0	c	4	0.05	65	49	10.3	c. bc	bc	bc	c. bc	c. bc	
Roche's Point	30.10	63	NW	3	bc	30.24	+	58	-4	N	1	b	2	-	65	50	*	bc	bc	bc	b	b	
Birr Castle	30.03	64	SW	3	bc	30.16	+	50	-6	SW	1	o	+	0.04	65	47	8.1	bc	bc	bc	bc	bc	
Donaghadee	29.98	60	NE	1	bc	30.17	+0.4	49	-6	SSW	2	bc	1	0.08	66	46	*	bc	bc	bc	bc	bc	
Liverpool Obsy.	30.03	61	WSW	4	c	30.16	+0.3	57	0	WSW	2	o	1	0.02	68	54	10.4	bc	c	cp	bc	bc	
Holyhead	30.02	62	WSW	4	bc	30.17	+0.3	60	0	WNW	3	c	2	trace	65	54	*	bc	bc	bc	bc	bc	
Pembroke (St. Ann's Hd.)	30.10	61	WSW	4	bc	30.19	+0.3	59	-2	NW	2	bc	2	-	64	56	4.7	bc	bc	bc	bc	bc	
Newquay	30.15	64	W	3	bc	30.21	+	61	0	W	2	c	2	0.02	67	59	9.5	bc	bc	bc	bc	bc	
Scilly (St. Mary's)	30.15	62	W	2	cm	30.21	+0.2	58	-1	WNW	2	bc	3	-	66	56	5.4	bc	bc	bc	bc	bc	
Jersey (St. Aubin)	30.20	66	W	4	c	30.23	+	60	-4	SW	1	ogrus	1	-	71	56	11.3	bc	bc	bc	bc	bc	
Portland Bill	30.10	64	WSW	4	bc	30.17	+0.1	62	-1	W	3	o	3	-	65	61	10.9	bc	bc	bc	bc	bc	
Dungeness	30.09	65	SW	4	c	30.17	+0.3	58	-5	NW	1	o	2	-	70	54	8.3	c	c	c	c	c	
Dover	30.12	63	SW	4	bc	?	+	59	-2	WNW	2	o	2	0.01	68	55	8.5	c. bc	bc	bc	c. bc	c. bc	
Wick	29.76	55	NW	3	c	30.07	+0.4	46	-3	WNW	1	bc	2	0.06	61	40	*	bc	bc	bc	bc	bc	
Nairn	29.82	59	WSW	2	bc	30.08	+	47	-5	W	1	c	1	0.04	62	37	7.2	bc	bc	bc	bc	bc	
Aberdeen	29.80	58	WSW	3	c	30.11	+0.6	50	-6	W	2	b	2	0.01	66	44	8.6	bc	bc	bc	bc	bc	
Leith	29.88	61	W	4	bc	30.16	+0.3	51	-7	WNW	1	bc	+	0.08	64	48	*	bc	bc	bc	bc	bc	
North Shields	29.92	64	SW	4	cp	30.14	+0.5	51	-8	W	2	b	2	0.02	66	46	9.6	c	cp	cp	bc	bc	
Spurn Head	29.98	65	W	5	c	30.15	+0.3	58	-4	WNW	4	c	4	-	69	56	*	bc	bc	bc	c	c	
Yarmouth	30.03	70	WSW	2	c	30.16	+0.3	55	-3	W	2	o	2	-	73	54	10.6	bc	bc	bc	bc	bc	
Clacton-on-Sea	30.06	70	WSW	4	c	30.17	+0.4	56	-4	WNW	2	o	2	-	74	56	9.7	bc	bc	bc	bc	bc	
Nottingham	30.02	65	W	4	b	30.16	+	54	-4	W	1	cm	+	-	72	52	12.8	bc	bc	bc	bc	bc	
Bath	30.12	66	W	4	b	30.20	+	57	-3	-	0	o	+	-	72	53	11.4	-	-	-	-	-	
Oxford	30.14	61	SW	5	bc	30.21	+	57	-5	-	0	o	+	-	72	54	*	b	c	b	b	b	
London (Kew Obsy.)	30.10	70	W	2	bc	30.19	+0.1	56	-3	SW	1	cm	+	-	72	53	10.0	b. bc	c. bc	bc	bc	bc	
Isafjord	29.80	44	N	1	b	29.60	+	41	+1	-	0	c	+	+	+	+		+	+	+	+	+	
Reykjavik	29.79	48	N	3	b	29.56	-0.6	45	+2	E	5	o	+	+	+	+		+	+	+	+	+	
Seydisfjord	29.81	50	NE	1	c	29.76	-0.3	36	-6	-	0	b	+	+	+	+		+	+	+	+	+	
Thorshavn	29.73	48	N	5	c	29.89	0.0	48	-2	SW	2	c	+	+	+	+		+	+	+	+	+	
Haparanda	29.70	51	-	0	b	29.58	-0.4	50	+3	NE	2	bc	+	-	61	41		bc	bc	bc	bc	bc	
Hernösand	29.61	55	-	0	c	29.62	+0.1	51	-5	-	0	r	+	0.20	63	50		bc	bc	bc	bc	bc	
Stockholm	29.63	58	W	4	o	29.66	-0.0	58	-3	W	4	o	+	0.63	68	54		bc	bc	bc	bc	bc	
Wisby	29.78	63	W	8	b	29.78	0.0	61	-6	W	8	b	+	0.08	70	57		bc	bc	bc	bc	bc	
Karlstad	29.72	54	W	2	b	29.63	-0.2	57	-2	W	6	b	+	0.16	61	52		bc	bc	bc	bc	bc	
Færder (Xtania Fjord)	29.67	59	SW	4	c	29.65	0.0	58	0	WSW	6	b	4	0.12	59	54		bc	bc	bc	bc	bc	
Bodö	29.68	51	N	1	b	29.58	0.0	55	+4	ENE	3	b	2	-	55	46		bc	bc	bc	bc	bc	
Christiansund	29.66	56	-	0	c	29.58	+0.4	54	-2	-	0	m	1	0.20	64	54		bc	bc	bc	bc	bc	
Skudesnaes	29.70	55	SW	4	o	29.86	+0.2	51	-8	NW	6	c	4	-	59	50		bc	bc	bc	bc	bc	
The Scaw (Skagen)	29.78	57	WSW	3	r	29.76	0.0	58	-2	W	4	c	1	0.35	64	54		bc	bc	bc	bc	bc	
Blaavands Huk	29.93	63	WSW	6	bc	29.94	+0.5	58	-4	W	2	b	3	0.08	64	58		bc	bc	bc	bc	bc	
Cuxhaven	30.03	65	W	4	c	30.05	+0.1	64	-2	W	3	b	+	-	68	59		bc	bc	bc	bc	bc	
The Helder	30.06	66	SW	4	c	30.12	+0.1	64	-1	W	3	o	2	-	68	64		bc	bc	bc	bc	bc	
Brussels	30.15	62	WSW	1	bc	30.18	+0.1	59	-4	SW	1	o	+	-	76	54		bc	bc	bc	bc	bc	
Berlin	30.03	70	NW	1	c	30.06	+0.1	64	-7	NW	2	bc	+	trace	84	61		bc	bc	bc	bc	bc	
Frankfurt	30.12	70	SW	1	o	30.15	+0.1	65	-3	-	0	m	+	-	81	61		bc	bc	bc	bc	bc	
Munich	30.11	70	NW	2	bc	30.12	+0.1	67	-2	SSW	1	bc	+	-	82	61		bc	bc	bc	bc	bc	
C. Gris Nez	30.12	64	WSW	4	c	?	+0.2	61	-1	WSW	3	o	2	-	68	59		bc	bc	bc	bc	bc	
La Hève	30.21	64	NW	2	bc	30.26	+	61	-3	SW	1	o	0	-	77	59		bc	bc	bc	bc	bc	
Brest (St. Mathieu)	30.24	66	WNW	2	bc	30.27	+0.1	60	-2	-	0	o	2	-	72	59		bc	bc	bc	bc	bc	
Lorient (Bec Melen)	30.19	68	WNW	4	o	30.22	+	60	-4	NE	1	o	2	-	76	57		bc	bc	bc	bc	bc	
Rochefort (de d'Als)	30.16	71	NW	4	b	30.17	+	70	+2	NE	3	bc	+	-	77	61		bc	bc	bc	bc	bc	
Biarritz	30.15	74	NE	4	o	30.13	+	70	0	ESE	3	bc	4	-	77	68		bc	bc	bc	bc	bc	
Paris	30.16	72	N	2	b	30.23	+0.1	62	-3	-	0	b	+	trace	75	53		bc	bc	bc	bc	bc	
Belfort	30.13	78	W	2	o	30.21	+	64	-7	-	0	m	+	?	88	59		bc	bc	bc	bc	bc	
Lyons	30.08	82	E	2	b	30.18	+	66	-3	N	1	b	+	-	90	63		bc	bc	bc	bc	bc	
Nice																							

* Information for these columns not usually received.

† Received too late for insertion in Charts.

DURATION AND EXTREME FORCE OF GALES ON BRITISH COASTS

BAROMETER, WIND AND WEATHER FOR 7 A.M. AND 6 P.M. YESTERDAY.



NOTES ON YESTERDAY'S WEATHER.

During yesterday temperature rose to above 70° in many English localities, the highest reading reported being 75° at Lowestoft. At night the thermometer fell as low as 37° at Ramms. Slight rain has fallen in various places, but the

duration of bright sunshine has been rather large over the Kingdom yesterday. A solar halo was observed during the afternoon in London and at Oxford.

WEATHER PROSPECTS.

FORECASTS FOR THE 24 HOURS NOON WEDNESDAY TO NOON THURSDAY.

0 { a } Wind mainly between South West and South, light to fresh or strong, fair, then dull, with some showers; moderate temperature.

1 { Westerly to Southerly winds, light or moderate; generally fair; moderate temperature.

2 { a } Wind returning gradually to the South Westward, light or moderate; mostly fair or fine; temperature rather low to about normal.

3 { b } The South Westward, light or moderate; mostly fair or fine; temperature rather low to about normal.

4 { a } moderate; mostly fair or fine; temperature rather low to about normal.

5 { b } temperature rather low to about normal.

FORECAST DISTRICTS.



The Coasts upon which the Warning Signals are at present displayed are indicated thus:—

Signals hoisted yesterday	Signals hoisted this morning
South Coast	South Coast
North Coast	North Coast
No Warnings Issued	No Warnings Issued

6 { a } Same as No. 0.

7 { b } Same as No. 1.

8 { a } Same as Nos 3 to 5.

9 { b } Same as No. 0.

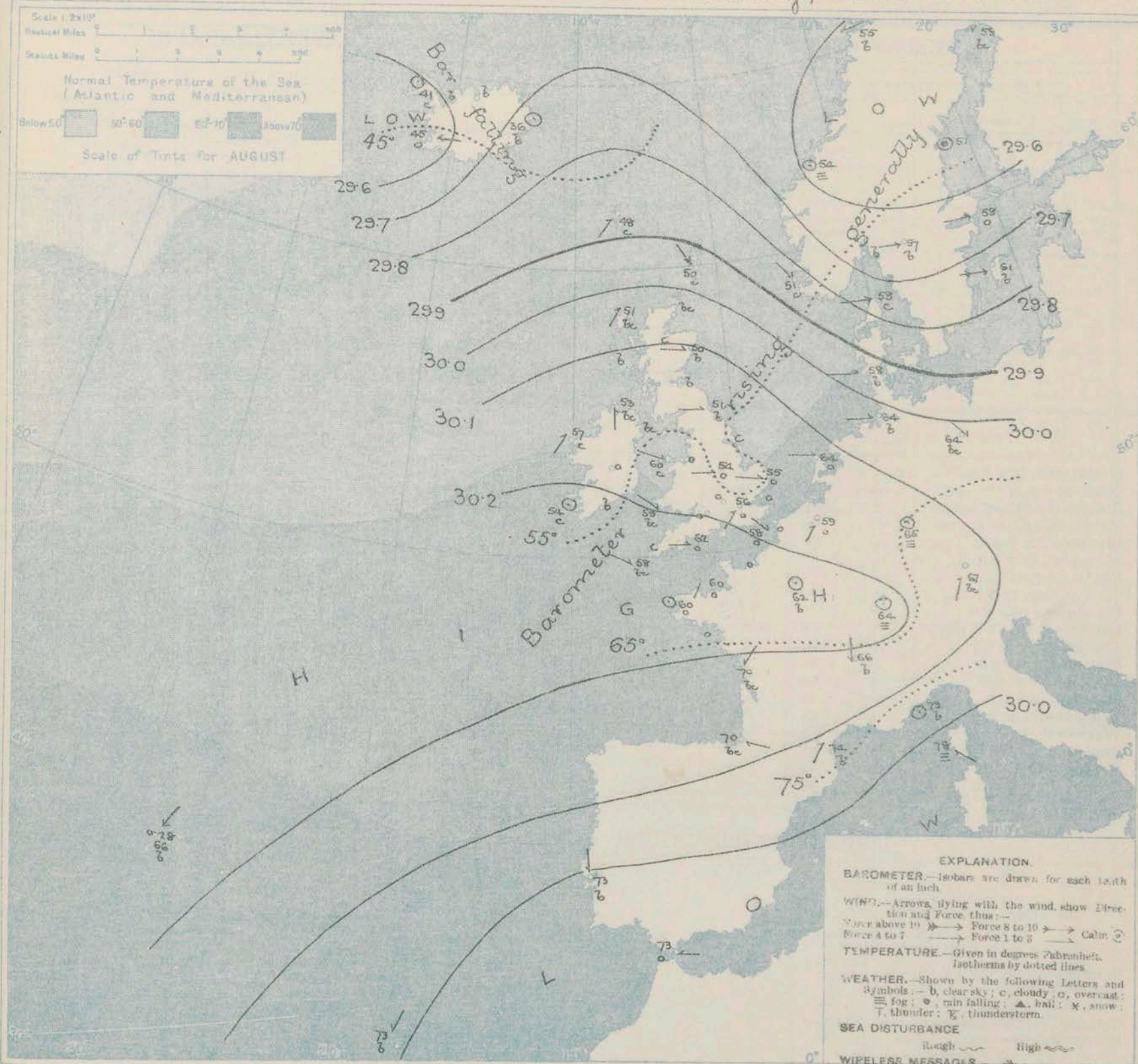
10 { a } Same as No. 1.

11 { b } Same as No. 1.

THE FURTHER OUTLOOK.

11 WESTERN CHANNEL AND BAY. Westerly to South Westward winds, light or moderate; sea slight; fair generally, some mist or fog.

SYNOPTIC CHART FOR 7 A.M. *Wednesday, 30th August 1911.*



NOTES ON THE GENERAL SITUATION AT 7 A.M.

The barometer is below 29.6 in in a large depression covering the northern half of Scandinavia, and also in another disturbance which is advancing over Iceland, while it is above 30.2 in in an anticyclone extending from the Azores to the southwest of these Islands and the northern half of France.

The wind blows freshly or strongly from the westward over Southern Scandinavia, and in the Isle of Gothland it blows a gale. Over the United Kingdom the wind has little force; in the west and north-west it is

mainly south-westerly, but in our other districts it varies between west and north-west. Temperature has fallen very generally. Over these Islands it ranges from 62° at Portland to about 50° at several stations in the north, and to 46° at Wick; on the Continent from 73° at Nice to 64° in north Germany, and to 50° in the north of Sweden, and in Iceland from 46° to 36°. The weather is cloudy or overcast in most parts of England and Scandinavia, fair or fine elsewhere.

GENERAL INFERENCE FROM THE 7 A.M. OBSERVATIONS.

It appears probable that while the anticyclonic system extends in an easterly direction, a fresh fall of the barometer which has already

begun in Iceland will expand slowly towards the north-western and northern districts of the United Kingdom.

DAILY WEATHER REPORT.

Wednesday 30th Aug. 1911.

OBSERVATIONS from the ATLANTIC OCEAN received by RADIOTELEGRAPHY.

CONTROL OBSERVATIONS.							OBSERVATIONS PLOTTED ON THE CHARTS.										
DATE AND HOUR OF OBSERVATION.	POSITION.		Reading of Barometer.	WIND.		NAME OF SHIP.	DATE AND HOUR OF OBSERVATION.	POSITION.		Reading of Barometer.	WIND.		Weather.	TEMPERATURE.			Sea Dis- turb- ance.
	Lat. N.	Long. W.		Dir.	Force.			Lat. N.	Long. W.		Dir.	Force.		Air.	Wet Bulb.	Sea.	
29th 4 p.m.	48 35	52 0	30.19	NW	2	H. M. S.	29th 6 p.m.	48 51	4 40	30.20	NW	1	b	65	62	65	2
do. 3 p.m.	51	10	29.99	WNW	4-5	Merion	do. 6 p.m.	51	10	30.03	WNW	1-3	b	-	-	-	-
do. 10 a.m.	50	11	7	SSW	4-5	Sullivan	do. 1 p.m.	50	10	30.07	SSW	4-5	c	-	-	-	-
do. 4 a.m.	50	14	29.86	WNW	4-5	Merion	do. 7 a.m.	50	13	29.91	WNW	4-5	b	-	-	-	-

TEMPERATURE, WEATHER, SUNSHINE AND RAINFALL FOR YESTERDAY.

STATIONS.	TEMPERATURE F.		Weather.	Sunshine.	Rainfall.	STATIONS.	TEMPERATURE F.		Weather.	Sunshine.	Rainfall.
	Max.	Min.					Max.	Min.			
Stonehaven, to 6 p.m.	62	52	bc. c. bc.	6.6	0.62	Brighton, to 6 p.m.	69	58	p. bc. c.	8.8	-
Oban, to 6 p.m.	63	54	bc. c. bc.	3.4	0.10	† Seaford, to 6 p.m.	68	60	bc. c.	8.0	-
Douglas (I. of Man), to 6 p.m.	66	54	bc. c. bc.	9.0	0.12	Eastbourne, to 6 p.m.	69	59	bc.	9.5	-
Dublin (City), to 4 p.m.	66	58	c.	10.2	-	Bexhill-on-Sea, to 9 p.m.	68	58	bc.	9.1	-
Blackpool, to 9 p.m.	66	58	bc. c. c.	11.8	0.01	Hastings ...	70	56	bc. n. bc.	9.5	-
Southport, to 9 p.m.	66	58	bc. c.	10.0	-	† Folkestone, to 6 p.m.	72	56	bc. c.	8.7	0.18
Rhyl, to 6 p.m.	67	53	bc. c.	9.2	-	† Deal, to 6 p.m.	72	56	bc. c.	9.2	-
† Colwyn Bay, to 6 p.m.	66	51	bc. c. c.	9.8	-	† Ramsgate, to 6 p.m.	74	56	bc.	10.0	-
Llandudno, to 9 p.m.	66	51	bc. c. c.	9.8	-	† Margate, to 6 p.m.	74	57	bc.	8.6	-
Bettws-y-Coed, to 6 p.m.	65	54	bc. c. c.	5.4	0.25	† Felixstowe, to 6 p.m.	74	57	bc.	9.9	0.01
Aberystwyth, to 6 p.m.	65	54	bc.	11.5	0.05	† Lowestoft, to 6 p.m.	75	55	bc. c. bc.	10.3	0.02
Plymouth, to 9 p.m.	69	58	bc.	9.2	-	† Skegness, to 6 p.m.	71	56	bc.	12.5	-
† Paignton, to 6 p.m.	70	54	bc.	9.8	-	Scarborough, to 9 p.m.	68	52	bc.	11.4	0.08
Torquay, to 6 p.m.	67	56	bc. c. bc.	9.0	-	† Harrogate, to 6 p.m.	67	51	bc. c. bc.	9.5	-
Teignmouth, to 9 p.m.	72	59	bc. c.	9.8	0.05	Buxton, to 6 p.m.	61	51	bc. c. bc.	8.4	0.22
† Weymouth, to 6 p.m.	71	59	bc. c.	10.9	-	Darwen, to 9 p.m.	63	53	bc. c. bc.	10.3	0.02
† Bournemouth, to 6 p.m.	71	56	bc. c.	11.3	0.01	Manchester, to 9 p.m.	67	53	bc. c. bc.	9.7	0.03
Southsea, to 6 p.m.	70	60	bc.	10.7	0.20	Birmingham, to 9 p.m.	70	53	bc. c.	10.6	0.01
† Worthing, to 6 p.m.	69	53	c.	8.9	0.05	Carnoustie, to 6 p.m.	68	54	bc.	6.9	Trace

† At this station the amount of Bright Sunshine is for the whole day, ending with sunset.

LONDON OBSERVATIONS.

STATIONS.	HUMIDITY.		TEMPERATURE.		Weather.	Rainfall.	Sunshine Yesterday.	SUNSET FOR STATIONS IN THE UNITED KINGDOM TO-DAY AND TO-MORROW.			
	3 p.m. Yesterday.	9 a.m. To-day.	Max.	Min.				30th & 31st Aug. 1911.	Sunrise	Noon	Sunset
			24 HOURS ENDED AT 9 A.M. TO-DAY.								
	%	%	"	"		In.	Hrs.		G.M.T.	G.M.T.	G.M.T.
Greenwich (Royal Obsy.) ...	44	74	76	54	b. c. o	-	10.1	Yarmouth	5.0	11.54	6.47
City (Bunhill Row)	"	"	"	"	"	+	8.8		5.2	11.53	6.44
Westminster (St. James's Pk.)	48	74	73	55	bc	-	9.9	Greenwich	5.10	12.1	6.51
Camden Sq. (Brit. Rainfall)	46	74	76	55	bc. o	-	8.0		5.12	12.0	6.43
Hampstead (Reservoir) ...	"	82	71	53	bc. o	-	8.6	Wick	5.9	12.13	7.16
									5.11	12.12	7.13
			24 HOURS ENDED AT 6 P.M. YESTERDAY.					Valencia... ..	5.50	12.42	7.34
South Kensington ...	"	"	74	56	} bc. c. }	0.04	*		5.52	12.41	7.31
" " (Roof of M.O.)	46	78	74	57		"	8.6				

TEMPERATURE, WEATHER and RAINFALL at additional FOREIGN STATIONS, for the 24 hours ended at 7 a.m. yesterday.

STATIONS.	RAIN.	TEMPERATURE F.		WEATHER.	STATIONS.	RAIN.	TEMPERATURE F.		WEATHER.
		Max.	Min.				Max.	Min.	
Flushing ...	-	79	64	bc. bc.	Florence ...	-	86	61	bc. bc.
Copenhagen ...	0.24	75	64	bc. m.	Rome ...	-	86	63	bc. bc.
Vardö (North Cape) ...	-	54	45	f. o	Naples ...	-	86	70	bc. bc.
St. Petersburg ...	-	57	51	o. o	Malta ...	-	83	75	bc. bc.
Vienna ...	-	77	59	bc. bc.	Berne ...	-	*	*	bc. bc.
Buda-Pesth ...	-	82	55	bc. bc.	Zürich ...	-	*	*	bc. bc.
Hermanstadt ...	-	75	52	bc. bc.	Geneva ...	-	*	*	bc. bc.
Trieste ...	-	26	70	bc. bc.	Lugano ...	-	*	*	bc. bc.

NOTE.—The information relating to weather is indicated by the following letters:—b. blue sky; bc. sky half clouded; c. sky three parts clouded; d. drizzling rain; e. wet air, without rain falling; f. fog; g. gloom; h. hail; i. lightning; m. mist; o. overcast sky; p. passing showers; q. squalls; r. rain; s. snow; t. thunder; u. ugly, threatening sky; v. visibility, unusual transparency; w. dew; x. hoar frost; z. dust-haze, or smoke.

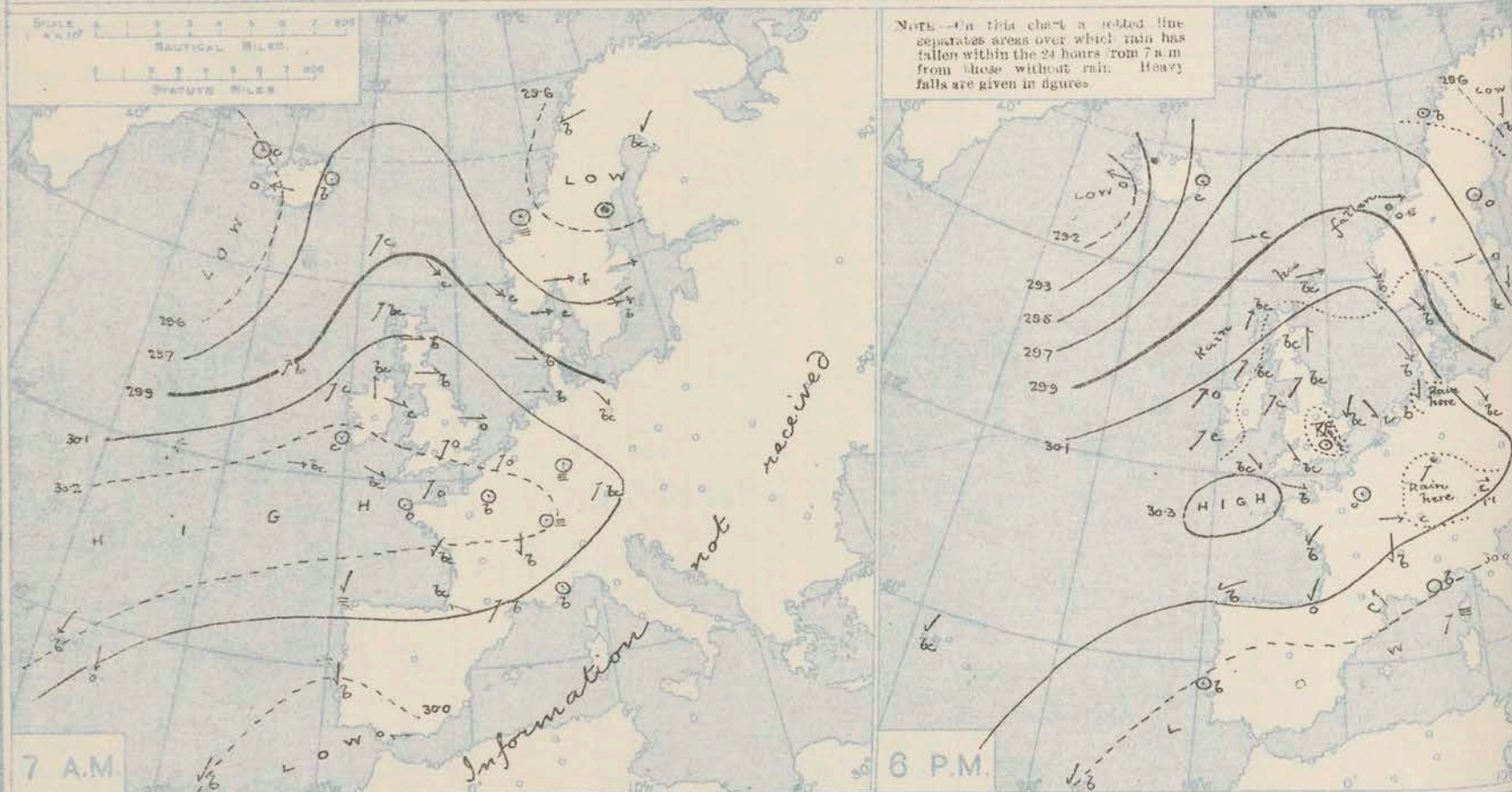
The Daily Weather Report is sent free by post to any address in the United Kingdom on payment of £1 per annum, for postage and wrappers.

DAILY WEATHER REPORT OF THE METEOROLOGICAL OFFICE.

Thursday
31st August 1911.

STATIONS.	YESTERDAY EVENING.						THIS MORNING 7 A.M., G.M.T.										PAST 24 HOURS.								
	BAROM.		TEMP.		WIND.		BAROMETR.		TEMP.		WIND.		Sea (0 to 9).	Rain- fall.	TEMP.		WEATHER.								
	At 32° Fahr. and M.S.L. Lat. 45°.	Dry Bulb.	Direc.	Force (0 to 12).	Weather.	At 32° Fahr. and M.S.L. Lat. 45°.	Change since 4 a.m.	Dry Bulb.	Change since Yesterday.	Direc.	Force (0 to 12).	Weather.			Max.	Min.	Sun- shine.	Morn'g 7-12 Hours.	After'n 12-18 Hours.	Night 18-7 Hours.					
																					In.	°	In.	°	In.
BRITISH ISLANDS.																									
Lerwick	30.00	55	WSW	5	b.	29.83	-.04	54	+4	SSW	4	c	2	Trace	56	48		b.c.	b.c.	b.c.					
Stornoway	30.04	57	SSW	5	b.c.	29.74	-.09	57	+6	SW	6	ny	5	0.13	61	50	9.8	b.c.	b.c.	b.c. obs					
Castlebay (Barra Isd.)	30.09	57	WSW	5	c	29.82	-.07	58	+4	SSW	5	op	4	0.02	60	54	10.1	b.c.	b.c.	b.c. obs					
Malin Head	30.14	60	SW	3	b.c.	29.93	-.05	56	+3	S	5	op	4	0.01	63	52		b.c.	b.c.	Obs					
Blacksod Point	30.17	60	SW	5	o	29.89	-.07	61	+4	SW	7	o	5	Trace	65	56		b.c.	om	om					
Valencia	30.28	62	SW	2	c	30.15	-.02	60	+6	S	3	o	4	0.01	64	53	9.4	c. b.c.	c.	c. b.					
ICELAND & FAEROE																									
Roche's Point	30.28	63	W	3	b.c.	30.21	*	60	+7	SW	3	c	3	Trace	67	53		b.c.	b.c.	b.c. c					
Birr Castle	30.23	62	SW	2	b.c.	30.11	*	56	+6	SSW	2	o	4	-	66	49	8.2	b.c.	b.c.	c.					
Donaghadee	30.20	61	WNW	1	c	30.10	-.03	56	+7	SE	2	o	2	-	63	49		b.c.	b.c.	og					
Liverpool Obsy.	30.20	62	NW	1	b	30.22	-.02	55	-2	S	2	c	2	-	64	50	10.2	b.c.	b.	om					
Holyhead	30.24	60	SW	2	c	30.18	-.03	59	-1	SW	3	c	2	-	65	55		b.	b.c.	om					
Pembroke (St. Ann's Hd.)	30.28	60	NW	3	b.c.	30.26	-.02	60	+1	SW	3	c	3	-	64	58	11.8	b.c.	b.c.	b.c.					
Newquay	30.28	62	W	1	b	30.28	*	61	0	S	1	b.c.	1	-	65	47	9.8	b.c.	b.c.	b.c.					
SCANDINAVIA.																									
Scilly (St. Mary's)	30.30	63	NW	2	b.c.	30.28	+0.05	59	+1	-	0	c	2	-	67	56	11.2	b.c.	b.c.	b.c.					
Jersey (St. Aubin)	30.27	65	WNW	3	b	30.31	*	59	-1	NE	1	b.c.	1	-	67	55	14.8	ogm.	ogm. b.	c. b.c.					
Portland Bill	30.23	67	NW	3	b.c.	30.29	+0.01	62	0	N	1	b	2	-	67	56	9.0	b.c.	b.c.	b.					
Dungeness	30.21	65	SW	3	c	30.28	+0.02	54	-4	NNE	2	b.c.	2	-	70	46	2.5	ed. c.	ed.	c. b.c.					
Dover	30.23	60	WSW	2	b.c.	30.29	*	61	+2	SSW	2	c	3	0.03	67	50	14.6	b.c.	b.c. b.c.	b.c. c.					
GERMANY, &c.																									
Wick	30.08	57	WSW	2	b.c.	29.83	-.07	55	+9	S	3	c	3	-	61	45		og. b.c.	b.c. c.	o					
Nairn	30.08	62	W	2	b.c.	29.89	*	58	+11	SW	2	o	1	-	64	48	8.9	b.c.	b.c.	o					
Aberdeen	30.12	60	S	2	b.c.	30.00	-.03	54	+4	S	2	o	2	-	63	49	9.8	b.c.	b.c.	b.c. b.c.					
Leith	30.16	62	WSW	2	b	30.07	-.02	59	+8	SW	4	o	1	-	65	51		b.c.	b.c.	b.c.					
North Shields	30.20	64	SW	1	b.c.	30.17	-.00	55	+4	SSW	2	o	2	-	65	48	12.2	c	b.c.	o					
Spurn Head	30.22	60	ESE	2	b.c.	30.24	-.00	59	+1	W	2	b.c.	3	-	63	55		c	b.c.	b.c.					
Yarmouth	30.23	63	NNE	1	b.c.	30.23	+0.01	61	+6	SSW	2	b	2	-	66	51	3.8	o. c.	c. b.c.	b.c.					
Clacton-on-Sea	30.21	65	ESE	2	b.c.	30.29	+0.02	60	+4	W	1	b.c.	1	-	69	56	2.9	o. c. o.	o. c. b.c.	b.c.					
Nottingham	30.21	60	E	1	b	30.26	*	48	+6	W	1	b.c.	*	0.01	67	45	14.2	og. c.	cp. b.	b.c.					
Bath	30.24	66	NW	4	b	30.29	*	46	-11	-	0	b	*	-	71	42	8.6	-	-	-					
Oxford	30.28	55	-	0	b	30.30	*	55	-2	SW	1	b	*	0.10	70	47		o. c.	c. b.c.	b.c.					
London (Kew Obsy.)	30.24	60	-	0	oil	30.31	+0.02	49	-7	-	0	f	*	0.15	74	47	5.4	o. c. b.c.	c. b.c.	b.c.					
FRANCE.																									
Isafjord	29.32	50	SE	4	o	28.60	*	46	+5	-	0	r	*	-	*	*		*	*	*					
Reykjavik	29.19	54	E	4	o	28.60	-.00	47	+2	W	2	r	*	-	*	*		*	*	*					
Seydisfjord	29.55	55	-	0	c	28.82	-.24	59	+13	SSE	3	r	*	-	*	*		*	*	*					
Thorshavn	29.88	54	WSW	2	c	29.49	-.13	54	+6	S	4	r	*	-	*	*		*	*	*					
Haparanda	29.58	49	N	2	b	29.69	+0.06	48	-2	N	2	b	*	-	57	43		-	-	-					
Hernösand	29.68	54	-	0	o	29.79	+0.06	54	+3	NW	4	b.c.	*	0.04	61	43		-	-	-					
Stockholm	29.68	53	WSW	2	o	29.86	+0.04	54	-4	NW	4	o	*	0.08	66	50		-	-	-					
Wisby	29.76	59	NW	8	b	29.87	+0.05	57	-4	NW	6	b.c.	*	0.04	64	54		-	-	-					
Karlstad	29.76	54	N	2	b.c.	29.99	+0.06	51	-6	WNW	4	b	*	0.04	64	48		-	-	-					
Færder (X'ania Fjord)	29.82	61	NW	5	b	30.04	+0.02	55	-3	W	2	c	2	-	64	52		-	-	-					
Bodö	29.66	51	-	0	b	29.80	+0.04	52	-3	SW	2	o	1	-	61	50		-	-	-					
Christiansund	29.89	49	W	7	r	29.92	+0.03	50	-4	SSW	1	m	2	0.63	54	48		-	-	-					
Skudesnaes	30.11	51	NNW	4	b	30.09	-.01	56	+5	SSW	2	c	2	0.28	54	48		-	-	-					
The Scaw (Skagen)	29.90	58	NW	6	b	30.07	+0.05	57	-1	NW	3	c	1	-	61	54		-	-	-					
Blaavands Huk	30.12	56	NW	4	b.c.	30.21	+0.05	58	0	NNW	2	o	2	-	61	55		-	-	-					
SPAIN, PORTUGAL, &c.																									
Cuxhaven	30.15	62	N	3	c	30.25	+0.04	59	-5	NW	2	o	1	0.12	66	57		-	-	-					
The Helder	30.21	61	NNW	2	c	30.30	+0.03	58	-6	S	1	b	0	-	66	50		-	-	-					
Brussels	30.24	61	NNW	1	o	30.27	+0.04	57	-2	WSW	1	b	*	-	69	48		-	-	-					
Berlin	30.10	66	NW	2	b.c.	30.21	+0.05	57	-7	NW	2	b	*	-	73	50		-	-	-					
Frankfurt	30.17	66	SW	1	r	30.27	+0.05	60	-6	NE	3	b	*	-	75	55		-	-	-					
Munich	30.11	66	W	1	c	30.28	+0.06	54	-8	SW	4	r	*	1.10	72	54		-	-	-					
C. Gris Nez	30.20	63	WSW	3	b.c.	30.29	+0.03	59	-2	SSE	2	b	2	-	66	57		-	-	-					
La Hève	30.30	63	SW	1	b	30.31	*	61	0	SE	1	b	1	-	70	52		-	-	-					
Brest (St. Mathieu)	30.32	66	NNW	2	b	30.33	0	57	-3	E	2	b	1	-	70	52		-	-	-					
Lorient (Bec Melen)	30.25	68	NNE	2	b	30.29	*	58	-2	ENE	2	b	2	-	72	52		-	-	-					
Rochefort (De d'Aix)	30.15	75	NE	3	b	30.22	*	62	-8	ENE	4	b	*	-	74	59		-	-	-					
Biarritz	30.16	74	NNE	3	o	30.17	*	69	-1	ESE	1	b.c.	3	-	81	68		-	-	-					
Paris	30.24	63	N	2	o	30.32	+0.02	58	-9	NNE	1	b	*	-	73	49		-	-	-					
Belfort	30.11	76	W	4	c	30.30	*	58	-6	ENE	3	b	*	0.04	83	52		-	-	-					
Lyons	30.00	79	N	1	b	30.24	*	62	-4	N	1	o	*	-	86	60		-	-	-					
Nice	30.03	73	-	0	b	30.02	0	76	-3	-	0	b	0	-	90	68		-	-	-					
Perpignan	30.02	77	SE	1	c	30.06	+0.01	77	+3	-	0	b	*	-	80	74		-	-	-					
Sanguinaire	29.92	79	SSW	1	m	29.89	*	80	+2	SE	2	m	2	-	86	70		-	-	-					
Corunna	30.10	76	NE	3	b	30.08	-.01	86	+2	E	1	f	2	-	79	64		-	-	-					
Lisbon (8 a.m. local)	30.00	78	-	0	b	30.02	-.03	71	-2	NNE	3	b	5	-	90	68		-	-	-					
Gibraltar	29.99	74	E	2	b.c.	30.00	*	73	0	E	2	b.c.	*	-	*	*		-	-	-					
Azores (P. Delgada)																									
(8 a.m. local)																									
Azores (Horta)	30.27	67	NE	4	b.c.	30.24	+0.02	66	0	NE	4	b.c.	3	0.04	72	66		-	-	-					
Madeira (Funchal)	30.01	76	NE	2	b	30.00	0	75	+2	NE	2	c</													

BAROMETER, WIND AND WEATHER FOR 7 A.M. AND 6 P.M. YESTERDAY.



NOTES ON YESTERDAY'S WEATHER.

During yesterday temperature rose to a little above 70° in some parts of England, but fell to below 45° at some stations in the Midlands. Thunderstorms occurred locally in central and south-eastern England, but the amount of rain reported is not large. The

duration of bright sunshine varied considerably, but was more general over the north of England, in Wales and the extreme north-west of Scotland than elsewhere. Mindless reports show that as far west as the 20th meridian ships experienced strong South-Westerly breezes, and fair to dull weather.

WEATHER PROSPECTS.

FORECASTS FOR THE 24 HOURS NOON THURSDAY TO NOON FRIDAY.

- 0 { a } South-Westerly winds, fresh or strong, a gale in places; cloudy squally, some rain; mild.
- 1 { b }
- 2 { a } Southerly and South-Westerly winds, increasing; cloudy or overcast, some rain; mild.
- 3 { b }
- 4 { a } Wind becoming moderate or fresh from the South-Westward; fair or fine, then unsettled, some rain probable; temperature about the normal.
- 5 { b }

FORECAST DISTRICTS.



The Coasts upon which the Warning Signals are at present displayed are indicated thus:—

Signals hoisted yesterday	Signals hoisted this morning
South Coast	South Coast
North Coast	North Coast

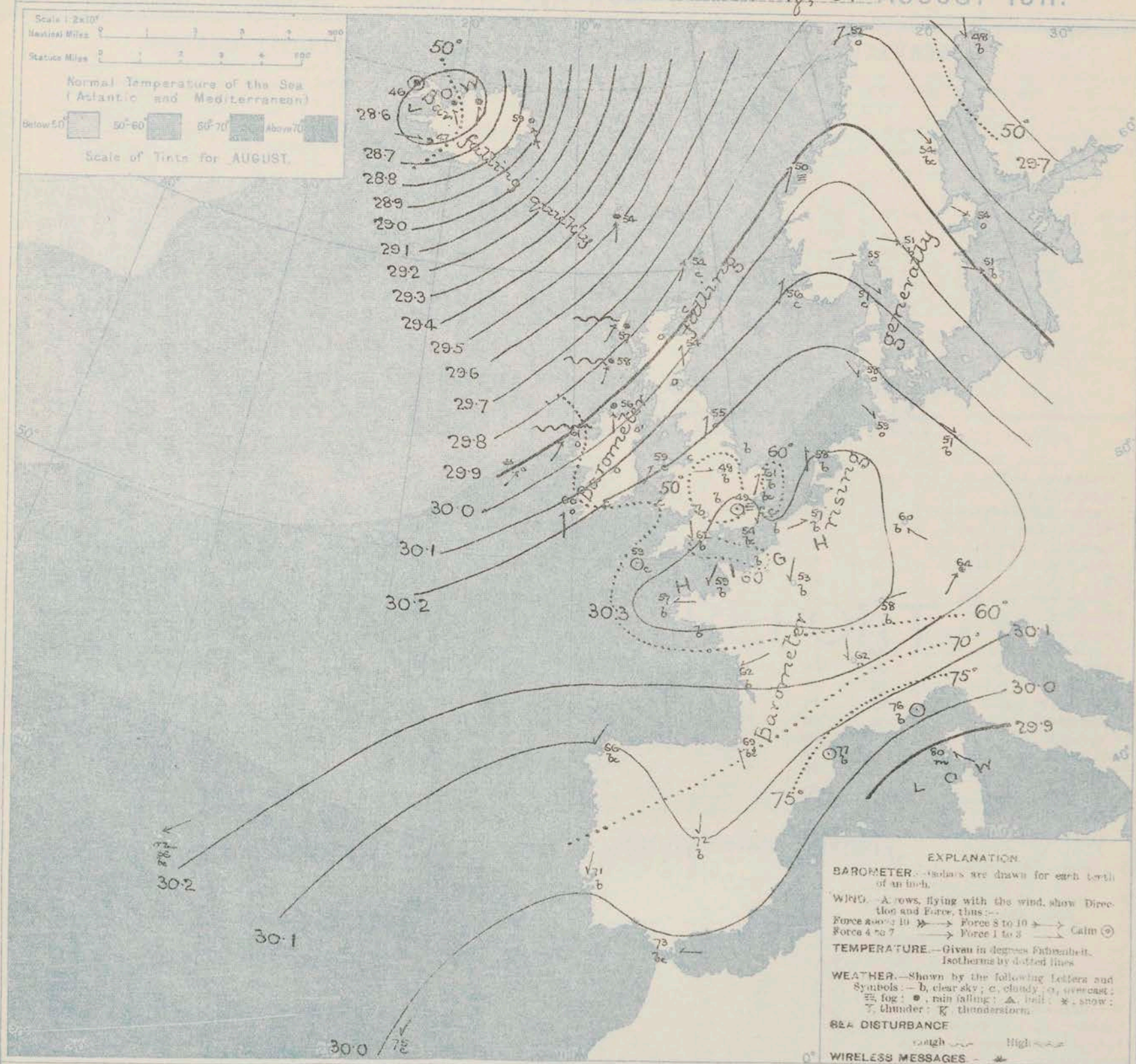
- 6 { a } Same as No. 0.
- 7 { b }
- 8 { a } Same as Nos. 3 to 5.
- 9 { b }
- 10 { a } South-Westerly to Westerly winds, fresh or strong, a gale in places, squally, some rain; mild.
- 11 { b }

11 WESTERN CHANNEL AND BAY.

Light variable to moderate South-Westerly winds, sea slight; fair today, some showers tomorrow.

THE FURTHER OUTLOOK.

SYNOPTIC CHART FOR 7 A.M. Thursday, 31st AUGUST 1911.



NOTES ON THE GENERAL SITUATION AT 7 A.M.

A very deep and extensive depression now covers the Icelandic region, the barometer being below 28.6 in. at its centre. The gradient is steep between Iceland and the United Kingdom. The highest pressure, 30.3 in. and upward, is found in an anticyclone over northern France, the Netherlands and the south-east of England. The wind is fresh to high from the southward and south-westward on the extreme north-west coast of these islands, and strong to a gale from the southward on the east coast of Iceland. Within the anticyclonic region calms or light variable airs prevail, but over the Baltic, Germany

and Sweden there is a moderate current from the north-westward. Temperature has risen in Ireland and Scotland, fallen over central England. The readings range over these islands from about 60° on several parts of the coast to 48° at Nottingham, and 46° at Bath. The weather is fair or fine in most parts of England, France, Germany and Sweden, but at Munich rain is falling. Much cloud prevails in Ireland, Scotland and Norway, with showers on our northern north-west coast. Rain is general over the Icelandic region.

GENERAL INFERENCE FROM THE 7 A.M. OBSERVATIONS.

The centre of the large depression over the Icelandic region will probably move away in a North-easterly direction, but the system and its secondaries will have

considerable influence on the winds and weather over the United Kingdom.

DAILY WEATHER REPORT.

Thursday 31st August, 1911.

OBSERVATIONS from the ATLANTIC OCEAN received by RADIOTELEGRAPHY.

CONTROL OBSERVATIONS.						OBSERVATIONS PLOTTED ON THE CHARTS.											
DATE AND HOUR OF OBSERVATION.	POSITION.		Reading of Barometer.	WIND.		NAME OF SHIP.	DATE AND HOUR OF OBSERVATION.	POSITION.		Reading of Barometer.	WIND.		Weather	TEMPERATURE.			Sea Dis- turb- ance
	Lat. N.	Long. W.		Dir.	Force.			Lat. N.	Long. W.		Dir.	Force.		Air.	Dry Bulb.	Wet Bulb.	
	"	"	In.					"	"	In.				"	"	"	
31st 4am	52	13	30.04	SW	6-7	<u>Ussania</u>	31st 7am	52	14	29.97	SW	6-7	0	-	-	-	-
30th 3pm	51	20	30.14	SSW	6-7	<u>Baltic</u>	30th 6pm	51	19	30.08	SSW	6-7	c	-	-	-	-
do. 3pm	50	14	30.14	SW	4-5	<u>Menominee</u>	do. 6pm	50	15	30.25	SW	4-5	bc	-	-	-	-
do. 10am	55	8	30.12	SSW	4-5	<u>Sanerick</u>	do. 1pm	55	10	30.11	SSW	4-5	bc	-	-	-	-
do. 4am	50	11	30.23	W	4-5	<u>Menominee</u>	do. 7am	50	12	30.26	W	4-5	bc	-	-	-	-
do. 4am	55	19	29.95	SW	4-5	<u>Mongolian</u>	do. 7am	55	16	29.90	SW	4-5	bc	-	-	-	-
do. 4am	50	25	30.19	SSW	4-5	<u>Baltic</u>	do. 7am	50	24	30.15	SW	4-5	c	-	-	-	-

TEMPERATURE, WEATHER, SUNSHINE AND RAINFALL FOR YESTERDAY.

STATIONS.	TEMPERATURE F.		Weather.	Sunshine.	Rainfall.	STATIONS.	TEMPERATURE F.		Weather.	Sunshine.	Rainfall.
	Max.	Min.					Max.	Min.			
Stonehaven, to 6 p.m.	61	45	*	7.7	0.09	Brighton, to 6 p.m.	70	56	*	4.8	-
Oban, to 6 p.m.	62	49	*	8.6	-	Seaford, to 6 p.m.	69	54	c. bc c	5.7	-
Douglas (I. of Man), to 6 p.m.	66	51	bc. c	*	trace	Eastbourne, to 6 p.m.	70	58	*	6.3	-
Dublin (City), to 4 p.m.	64	51	bc. b	12.3	-	Bexhill-on-Sea, to 9 p.m.	69	56	bc. o	5.8	-
Blackpool, to 9 p.m.	63	53	op. bc. b	11.0	0.07	Hastings	*	*	*	5.4	-
Southport, to 9 p.m.	63	53	bc. b	10.0	-	Folkestone, to 6 p.m.	67	56	*	3.8	0.20
Rhyl, to 6 p.m.	63	57	bc. b	9.8	-	Deal, to 6 p.m.	69	56	om. bc. c	2.0	-
Colwyn Bay, to 6 p.m.	64	55	b	10.7	-	Ramsgate, to 6 p.m.	*	*	*	4.0	-
Llandudno, to 9 p.m.	67	56	c. bc. b	8.0	*	Margate, to 6 p.m.	71	67	*	3.9	-
Bettws-y-Coed, to 6 p.m.	65	47	b	9.8	-	Felixstowe, to 6 p.m.	68	56	*	2.9	-
Aberystwyth, to 6 p.m.	64	57	*	8.6	-	Lowestoft, to 6 p.m.	65	54	c. o. bc. b	3.6	-
Plymouth, to 9 p.m.	69	58	bc. bc. b	9.0	-	Skegness, to 6 p.m.	63	52	c. o	1.2	-
Paignton, to 6 p.m.	72	56	bc. b	9.1	-	Scarborough, to 9 p.m.	64	52	bc. bc	12.2	-
Torquay, to 6 p.m.	73	57	*	5.6	0.42	Harrogate, to 6 p.m.	68	46	cr. cp. c. b	11.4	0.24
Teignmouth, to 9 p.m.	74	59	c. bc. b	4.5	-	Buxton, to 6 p.m.	64	51	*	7.7	-
Weymouth, to 6 p.m.	72	57	b	5.3	0.03	Darwen, to 9 p.m.	66	47	op. bc	10.2	0.02
Bournemouth, to 6 p.m.	70	56	c. bc. r	5.3	-	Manchester, to 9 p.m.	66	51	bc. bc	6.7	trace
Southsea, to 6 p.m.	73	58	*	5.3	-	Birmingham, to 9 p.m.	67	53	c	1.8	0.03
Worthing, to 6 p.m.	70	54	c. r	5.3	-	Carmouster, to 6 p.m.	67	46	b	9.8	-

† At this station the amount of Bright Sunshine is for the whole day, ending with sunset.

LONDON OBSERVATIONS.

STATIONS.	HUMIDITY.		TEMPERATURE.		Weather.	Rainfall.	Sunshine Yesterday.	SUNSET FOR STATIONS IN THE UNITED KINGDOM TO-DAY AND TO-MORROW.				
	3 p.m. Yesterday.	9 a.m. To-day.	Max.	Min.				31st Aug. 1st Sept. 1911.	Sunrise	Noon	Sunset	
24 HOURS ENDED AT 9 A.M. TO-DAY.							G.M.T.	G.M.T.	G.M.T.			
Greenwich (Royal Obs.) ...	% 54	% 72	% 75	% 48	bc. clv. bc	in. 0.32	Hrs. 4.5	Yarmouth {	G.M.T. 5.2	G.M.T. 11.53	G.M.T. 6.44	
City (Banhill Row)	% *	% *	% *	% *	* *	* 3.7	5.3		G.M.T. 5.5	G.M.T. 11.53	G.M.T. 6.41	
Westminster (St. James's Pk.)	54	75	72	51	bc. otlv. m. bc	0.15	5.3		G.M.T. 5.12	G.M.T. 12.0	G.M.T. 6.48	
Camden Sq. (Brit. Rainfall)	54	76	75	48	bc. op. c. bns	0.01	3.4		G.M.T. 5.14	G.M.T. 12.0	G.M.T. 6.48	
Hampstead (Reservoir) ...	*	77	72	50	c. bc. otlv. bns b	0.07	4.2		G.M.T. 5.11	G.M.T. 12.12	G.M.T. 7.03	
24 HOURS ENDED AT 5 P.M. YESTERDAY.									Wick {	G.M.T. 5.13	G.M.T. 12.12	G.M.T. 7.11
South Kensington ...	% 45	% 77	% 73	% 56	b. c. c. otlv	{ 0.04	* 5.6	Valencia... .. {		G.M.T. 5.52	G.M.T. 12.41	G.M.T. 7.31
" " (Roof of M.O.)	45	77	73	56					G.M.T. 5.54	G.M.T. 12.41	G.M.T. 7.28	

TEMPERATURE, WEATHER and RAINFALL at additional FOREIGN STATIONS, for the 24 hours ended at 7 a.m. yesterday.

STATIONS.	RAIN.	TEMPERATURE F.		WEATHER.	STATIONS.	RAIN.	TEMPERATURE F.		WEATHER.
		Max.	Min.				Max.	Min.	
Flushing	In.	*	*		Florence	In.	*	*	
Copenhagen					Rome				
Vardö (North Cape)					Naples				
St. Petersburg					Malta				
Vienna					Berne				
Buda-Pesth					Zürich				
Hermanstadt					Geneva				
Trieste					Lugano				

NOTE.—The information relating to weather is indicated by the following letters—b, blue sky; bc, sky half clouded; c, sky three parts clouded; d, drizzling rain; e, wet air, without rain falling; f, fog; g, gloom; h, hail; i, lightning; m, mist; o, overcast sky; p, passing showers; q, squalls; r, rain; s, snow; t, thunder; u, ugly, threatening sky; v, visibility, unusual transparency; w, dew; x, hoar frost; z, dust-haze, or smoke.

The Daily Weather Report is sent free by post to any address in the United Kingdom on payment of £1 per annum, for postage and wrappers.

ADDITIONS AND CORRECTIONS
TO THE
DAILY WEATHER REPORT.

AUGUST, 1911.

ADDITIONS AND CORRECTIONS TO THE

1.—REPORTS RECEIVED TOO LATE FOR INSERTION DAILY.

DATE.	STATIONS.	YESTERDAY EVENING.					THIS MORNING, 7 A.M., G.M.T.										PAST 24 HOURS.						
		Barom.	Temp.	Wind.		Weather.	Barometer.		Temp.		Wind.		Weather.	Sea (0 to 5).	Rain-fall.	Temp.		Weather.					
				At 32° Fahr. and M.S.L. Lat. 45°.	Dry Bulb.		Change since 4 a.m.	Dry Bulb.	Change since Yesterday.	Direc.	Force (0 to 12).	Max.				Min.	Sun-shine.	Morn'g. 7-12 Hours.	Aftern'o. 13-18 Hours.	Night 19-7 Hours.			
In.	"	Direc.	Force (0 to 12).	In.	In.	"	"	"	"	"	"	Id.	"	"	Hours								
1st.	Corunna	30.04	73	SW	1	o	30.09	+0.04	64	+4	SW	3	r	2	0.20	79	60						
"	P. Delgada	30.13	67	WNW	1	b	30.19	+0.03	69	+1	WNW	1	b	1	-	73	66						
2nd.	Lorient	30.08	70	WSW	3	c	30.19	-	66	-2	WSW	1	b	-	-	73	59						
"	Corunna	30.21	66	WNW	3	b	30.28	.00	57	-7	S	1	f	3	-	68	54						
"	P. Delgada	30.25	68	-	0	c	30.25	+0.02	72	+5	-	0	b	1	-	73	63						
3rd.	P. Delgada	30.32	71	-	0	b	30.30	+0.02	71	-1	-	0	bc	1	-	77	68						
4th.	Corunna	30.30	67	NW	3	b	30.34	.00	64	+3	NW	1	f	3	-	72	61						
"	P. Delgada	30.25	72	-	0	c	30.18	.00	71	0	SW	2	c	1	-	79	70						
5th.	Lisbon	30.05	75	NNW	4	b	30.03	+0.04	71	-6	N	4	b	5	-	95	66						
"	P. Delgada	30.15	72	-	0	c	30.17	+0.06	69	-2	NNE	4	c	2	0.08	75	69						
8th.	Biarritz	30.08	82	E.NE	3	b	30.08	-	73	+6	NE	2	b	1	-	82	60						
"	Corunna	30.07	75	NNW	1	b	30.10	+0.04	66	+4	WNW	1	f	2	-	77	59						
"	Lisbon	30.05	67	NNW	5	b	30.10	+0.04	69	-1	N	4	b	2	-	82	63						
"	P. Delgada	30.10	73	SW	3	o	30.16	+0.03	71	-2	NNW	1	o	1	-	75	70						
9th.	Corunna	30.18	69	E.NE	3	f	30.18	+0.02	64	-2	WNW	1	f	3	-	77	61						
"	Lisbon	30.08	68	NNW	5	b	30.10	+0.03	84	+15	N	4	b	5	-	84	63						
"	P. Delgada	30.29	70	NE	2	bc	30.33	+0.01	70	-1	NNE	3	bc	2	-	75	68						
10th.	Lisbon	30.04	80	NNW	5	b	30.02	+0.02	69	-15	NNW	4	b	5	-	82	66						
"	P. Delgada	30.35	69	E	1	b	30.29	-0.01	71	+7	E	2	b	2	-	75	64						
11th.	Isafford	-	-	-	-	-	30.12	-	30	+6	SW	2	r	-	-	-	-						
"	Sanguinaire	29.84	76	N	1	m	29.82	-	81	+1	E	3	m	3	-	82	75						
"	Corunna	30.10	70	NNW	3	b	30.00	+0.02	66	+1	NE	1	f	2	-	73	61						
"	Lisbon	29.97	67	N	5	b	29.95	+0.02	70	+1	NNW	4	b	5	-	81	66						
"	P. Delgada	30.23	70	SW	3	bc	30.15	.00	71	0	-	0	c	2	-	77	64						
12th.	Corunna	29.95	71	WNW	1	b	30.04	+0.04	56	-10	WNW	1	o	2	-	73	56						
"	P. Delgada	30.16	70	-	0	b	30.15	+0.01	71	0	-	0	bc	1	-	77	68						
13th.	Gibraltar	30.06	71	NW	2	b	30.10	-	69	-	NW	2	b	-	-	82	64						
14th.	Lorient	30.03	73	WNW	3	c	30.02	-	69	+4	-	0	clr	1	-	82	70						
"	Biarritz	29.97	74	NNW	3	clr	30.07	-	73	+1	WSW	4	bc	3	-	82	70						
"	Corunna	30.15	66	WNW	3	o	30.22	.00	64	+3	W	1	f	2	-	75	59						
"	Gibraltar	30.08	72	NE	1	b	30.09	-	66	-3	W	2	b	-	-	-	-						
"	P. Delgada	30.22	73	-	0	c	30.15	.00	73	0	SSW	4	o	3	-	77	68						
15th.	Lisbon	30.15	66	NNW	4	m	30.10	+0.01	68	0	N	4	b	2	-	75	63						
"	Gibraltar	30.05	72	W	4	b	30.03	-	67	+1	W	2	b	-	-	-	-						
"	P. Delgada	30.09	73	SW	4	o	30.34	+0.01	73	0	SW	5	bc	3	0.04	75	52						
16th.	Isafford	30.27	56	W	7	b	-	-	-	-	-	-	-	-	-	-	-						
"	P. Delgada	30.02	72	W	4	b	30.05	+0.04	73	0	W	4	b	2	-	77	72						
17th.	Corunna	30.10	69	NNW	1	b	30.11	.00	66	+5	WNW	1	f	2	-	73	61						
"	P. Delgada	30.13	71	-	0	b	30.09	+0.02	72	-1	SSW	4	o	2	-	77	68						
18th.	Corunna	30.05	69	WNW	1	b	30.00	+0.02	63	-3	W	1	f	2	-	75	59						
"	P. Delgada	30.02	72	NNW	2	b	30.06	+0.04	69	-3	NNW	4	b	2	0.04	72	68						
19th.	P. Delgada	30.09	69	-	0	bc	30.07	+0.02	68	-1	N	4	o	2	-	75	66						
21st.	Biarritz	29.69	68	E	1	clr	29.74	-	70	-3	SSW	2	c	1	0.20	81	66						
"	Sanguinaire	29.80	68	-	0	m	29.72	-	86	-	SE	3	m	3	-	88	68						
"	Gibraltar	29.89	73	W	2	b	29.89	-	69	0	SW	4	bc	-	-	-	-						
"	P. Delgada	30.10	69	-	0	b	30.07	+0.01	72	-3	NNW	3	b	2	-	77	66						
22nd.	Corunna	29.71	59	WSW	1	r	29.74	.00	61	-3	SW	1	r	2	1.65	72	57						
23rd.	Biarritz	29.74	69	SSE	1	o	29.86	-	66	-3	S	3	c	2	0.32	75	64						
"	Sanguinaire	29.69	79	S	2	m	29.69	-	54	+3	SSW	2	m	3	-	88	73						
"	P. Delgada	30.26	72	N	3	o	30.23	+0.02	72	+3	NW	3	o	1	-	84	68						
24th.	Corunna	30.10	66	WNW	1	b	30.07	.00	64	0	S	1	bc	3	-	68	57						
"	P. Delgada	30.24	72	WNW	4	b	30.25	+0.08	72	0	-	0	bc	2	-	77	70						
25th.	Corunna	30.10	67	W	1	bc	30.13	+0.04	61	-3	W	1	b	2	-	75	59						
"	P. Delgada	30.31	68	-	0	b	30.32	+0.02	68	-4	-	0	b	1	-	75	66						
28th.	Castellon	-	-	-	-	-	29.63	.00	58	0	SW	4	c	4	0.01	60	56	7.3	c. bc	cp. o	of. bc		
"	P. Delgada	30.14	69	NNE	3	b	30.13	+0.02	70	-2	NNE	1	b	2	-	75	68						
29th.	Corunna	30.15	70	WNW	1	o	30.20	+0.02	63	+1	N	2	f	6	-	72	59						
"	P. Delgada	30.04	71	SE	4	o	29.94	+0.01	73	+3	S	4	o	3	-	73	66						
30th.	Corunna	30.19	65	N	3	bc	30.12	+0.01	64	+1	NNE	1	f	5	-	72	61						
"	P. Delgada	30.05	67	N	7	o	30.08	+0.01	65	-8	N	5	o	4	0.75	77	64						
31st.	P. Delgada	30.06	67	N	5	c	30.00	+0.01	68	+3	NNE	5	o	2	0.63	68	61						

REPORTS FOR AUGUST, 1911.

2.—CORRECTIONS.

DATE.	STATIONS.	YESTERDAY EVENING.					THIS MORNING 7 A.M., G.M.T.										PAST 24 HOURS.						
		BAROM.		TEMP.		WIND.		BAROMETER.		TEMP.		WIND.					TEMP.			WEATHER.			
		At 3 ^d Fahr. and M.S.L. Lat. 45°.	Dry Bulb.		Force (0 to 12).			Weather.	At 3 ^d Fahr. and M.S.L. Lat. 45°.	Change since 4 a.m.	Dry Bulb.	Change since Yester- day.	Dirac.				Force (0. to 12).	Weather.		Sea (0 to 9).	Rain- fall.	Max.	Min.
		In.	"				In.	In.								In.	"	"	Hours.				
1st.	Burr Castle	29.91	
"	Bodø51	
2nd.	Christiansund67	
"	Burr Castle0.08	
"	Yarmouth	.	.	sse.	
3rd.	Burr Castle0.15	
"	Scully68	
"	Bath	30.0460	
"	Lorient	
4th.	Lerwick64	
"	Belfort65	
5th.	Hernösand76	
6th.	Malin Head	sw	
"	Roche's Point	
8th.	Stormoway	29.790.3	.	.	
"	Pembroke66	.60	
"	Dungeness	10.5	.	.	.	
9th.	Castlebay	29.99	29.89	
"	Wick	30.04	30.0269	
11th.	Stornorray65	
"	Newquay	
"	Dover	30.06	10.6	.	.	
"	North Shields	30.27	
12th.	Dover5.4	.	.	
13th.	Burr Castle0.46	
"	Bath62	
"	London(N.W.)64	
"	Cornwall56	
14th.	Burr Castle0.05	
15th.	Newquay	30.12	
"	Portland-Bill	11.4	.	.	
"	North Shields	1.1	.	.	
16th.	Horta	29.99	
17th.	Portland-Bill	12.4	.	.	
18th.	Castlebay	29.99	
19th.	Burr Castle	30.09	.67	
"	North Shields	5.8	.	.	
20th.	Wick62	
21st.	Newquay	no rain	
"	North Shields	3.7	.	.	
22nd.	North Shields	0.0	.	.	
23rd.	North Shields	1.5	.	.	
"	London(N.W.)68	
"	Cornwall	29.82	.64	HW	3	0	30.01	+08	.64	+3	WNW	2	6	3	0.47	.68	.59	
24th.	Roche's Point57	
"	Burr Castle70	.50	
25th.	Liverpool	SSW	
26th.	Scully68	
28th.	Newquay58	
29th.	Malin Head	.	.58	
"	Roche's Point5	
"	Doraghadee	.	.57	
30th.	Dover	30.17	
31st.	Lerwick	
"	Roche's Point	30.270.02	
"	Clacton-on-Sea	

WIRELESS TELEGRAMS.

ADDITIONS AND CORRECTIONS—AUGUST, 1911.

ADDITIONS AND CORRECTIONS AUGUST, 1911.																		
DATE OF REPORT IN WHICH OBSERVATIONS APPEARED.	CONTROL OBSERVATIONS.						NAME OF SHIP.	OBSERVATIONS PLOTTED ON THE CHARTS.										
	DATE AND HOUR OF OBSERVATION.	POSITION.		Reading of Barometer.	WIND.			DATE AND HOUR OF OBSERVATION.	POSITION.		Reading of Barometer.	WIND.		Weather.	TEMPERATURE.			Sea Disturbance.
		Lat. N.	Long. W.		Dir.	Force.			Lat. N.	Long. W.		Dir.	Force.		Dry Bulb.	Wet Bulb.	Sea.	
				In.						In.								
							<u>Additions.</u>											
16th	Aug 15th 4am	49	16	30.13	SE	1-3	<u>Finland</u>	Aug 15th 7am	49	17	30.09	SE	4-5	bc				
							<u>Corrections.</u>											
1st	Aug 1st 4am					5	<u>Olympic</u>	Aug 1st 7am					5					
"	"						<u>Campania</u>	July 31st 6pm					8					
"	July 31st 3pm			29.30			<u>Olympic</u>											
"	" 4am			29.43			<u>do. do.</u>	July 31st 7am			29.32							
"	Aug 1st 4am				WSW		<u>Franconia</u>											
"	"						<u>Campania</u>	Aug 1st 7am		13								
"	"						<u>Carmania</u>	" 2nd 6pm					8-9					
3rd.	Aug 2nd 4am	50					<u>Empress of Ireland</u>											
5th	"						<u>St. Paul</u>	Aug 4th 7am	48									
"	Aug 4th 4am	46	30				<u>Minnewaska</u>											
6th.	Aug 6th 4am			29.44			<u>Laurentic</u>	Aug 6th 7am			29.60							
"	"	51	14				<u>Ascania</u>	"	51	13								
"	"						<u>Minnewaska</u>	" 5th 6pm										
"	" 5th 3pm	52	18				<u>Ascania</u>	"	52	17		WNW						
"	" 10am						<u>Baltic</u>	" 1pm										
"	"	56	12				<u>Lake Manitoba</u>	"	56	13								
"	" 4am			29.68		1-3	<u>Ascania</u>	" 7am	53	21								
7th.	" 6th 3pm					4-5	<u>Campania</u>	Aug 6th 11pm		4			6-7					
"	" 10am	4					<u>Sicilian</u>	" 3 1/2 pm										
8th.	" 8th 4am			29.82			<u>Lake Michigan</u>	" 7th 1pm	51									
"	" 7th 10am	51					<u>Sicilian</u>											
10th.	" 9th 3pm			30.15			<u>Franconia</u>	Aug 15th 7am		8		ENE						
15th.	" 15th 4am		9				<u>do. do.</u>	" 14th 7am		17								
"	"					2	<u>Empress of Britain</u>	" 16th 7am			29.99							
17th.	Aug 16th 4am			30.02			<u>do. do. do.</u>											
"	" 3pm			29.87			<u>do. do. do.</u>	Aug 17th 7am		10								
"	" 17th 4am		12				<u>Carmania</u>											
19th.	"						<u>do.</u>				30.02							
20th.	Aug 19th 3pm		17				<u>Minnetonka</u>	Aug 19th 6pm		16								
22nd.	" 21st 4am			29.69			<u>Lake Erie</u>											
23rd.	" 22nd 4am					3	<u>Campania</u>											
26th.	" 25th 4am			29.69			<u>Laurentic</u>	Aug 25th 1pm		12								
"	"		13				<u>Lake Manitoba</u>	" 7am		13								
27th.	"						<u>Laurentic</u>	" 26th 6pm				WNW						
27th.	" 26th 3pm				WNW		<u>Merion</u>	" 7am					1-3					
"	"						<u>Kronland.</u>	" 6pm										
28th.	"						<u>Scotian</u>											
29th.	Aug 29th 4am			29.96			<u>Franconia</u>	Aug 28th 6pm					4-5					
"	" 29th 3pm				WSW	4-5	<u>Sicilian</u>	" 7am		22								
"	" 4am			29.78			<u>Franconia</u>											
30th.	" 29th 10am			29.89			<u>Sicilian</u>											
31st.	" 30th 4am	51	12				<u>Ascania</u>	Aug 31st 7am	51	13								