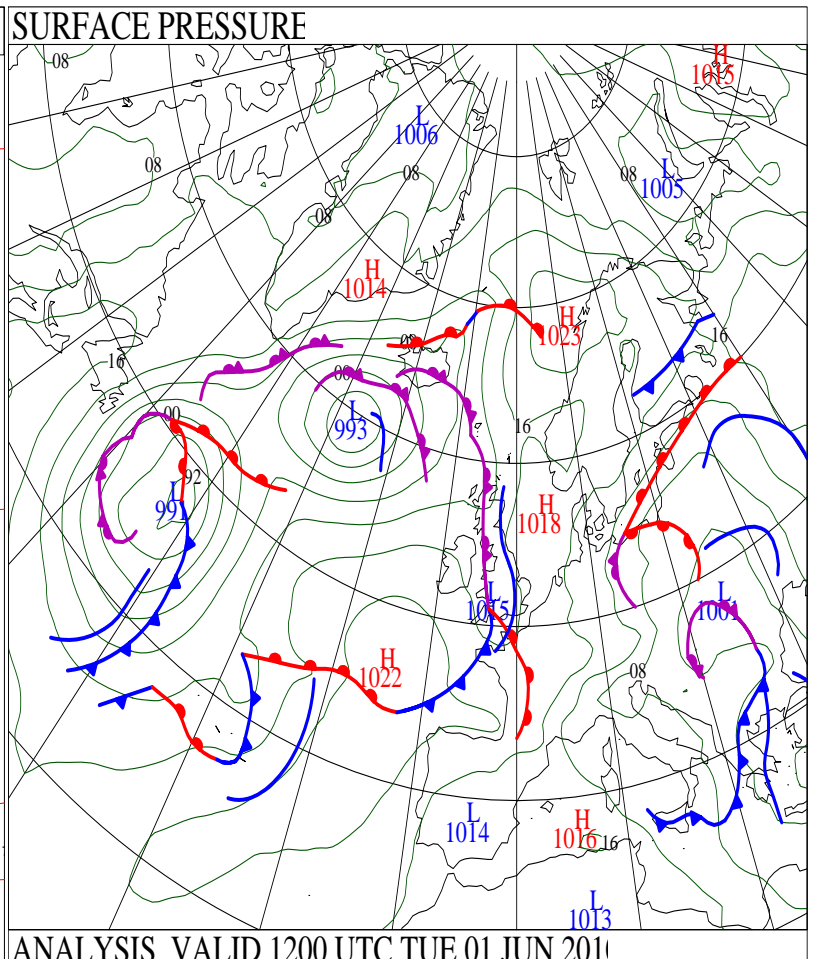
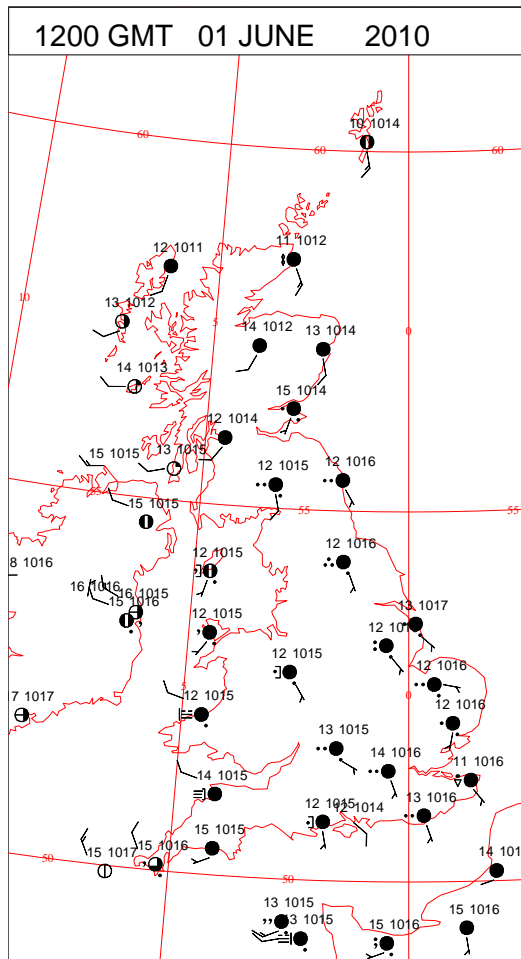
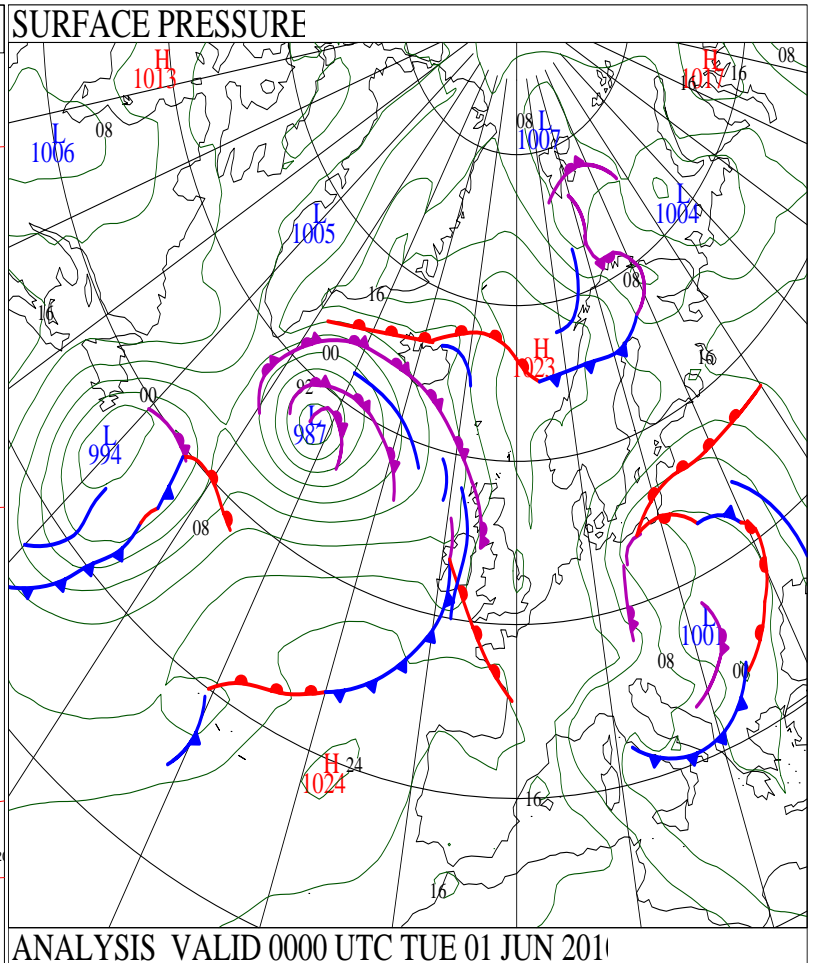
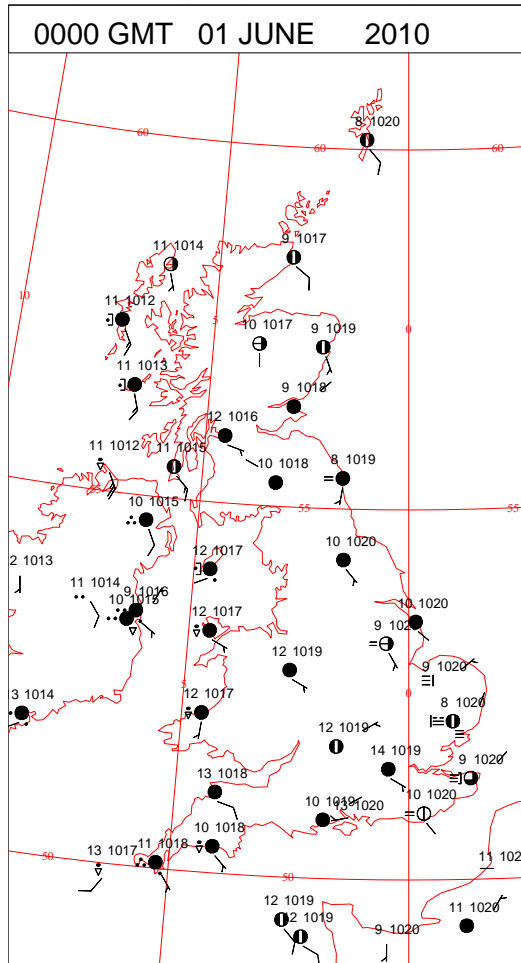


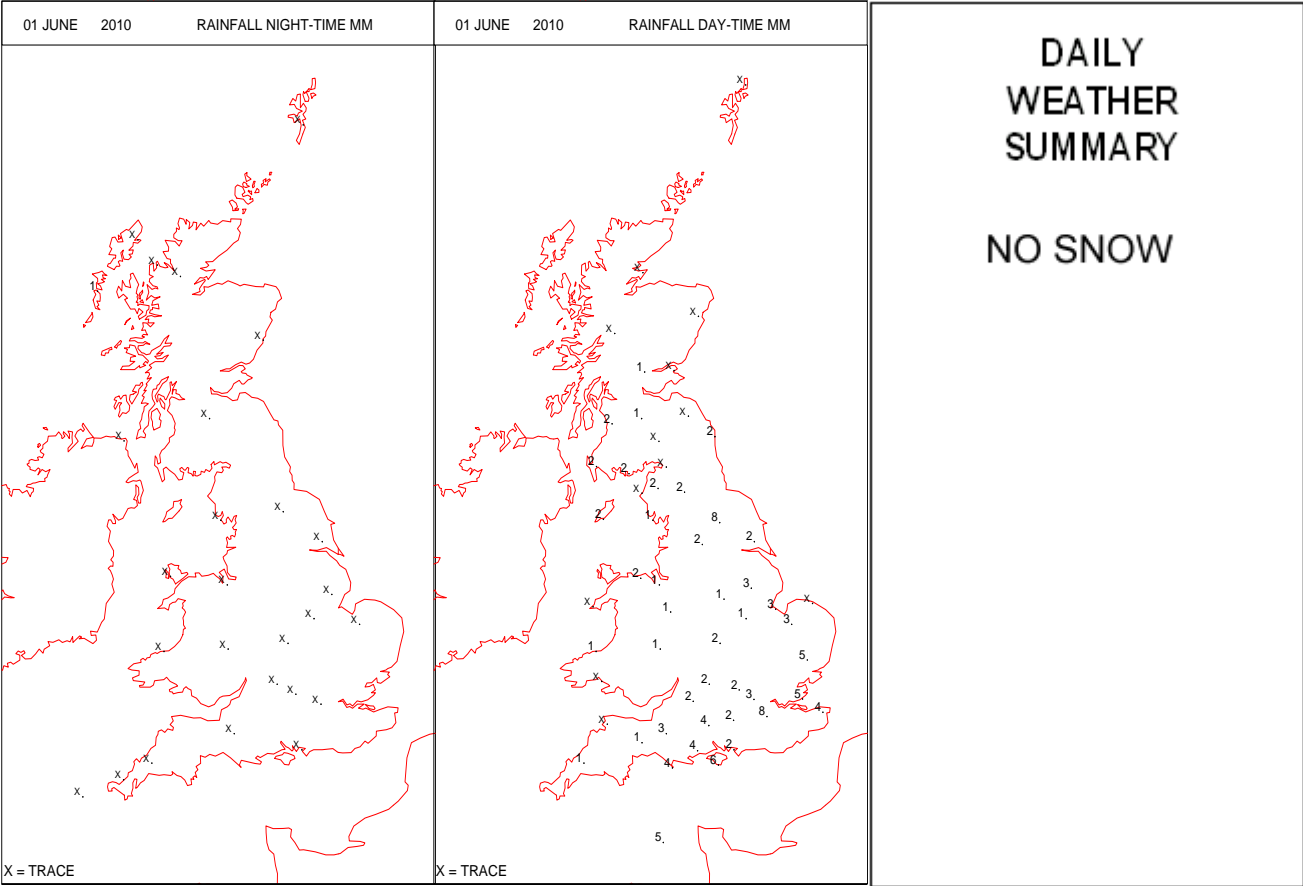
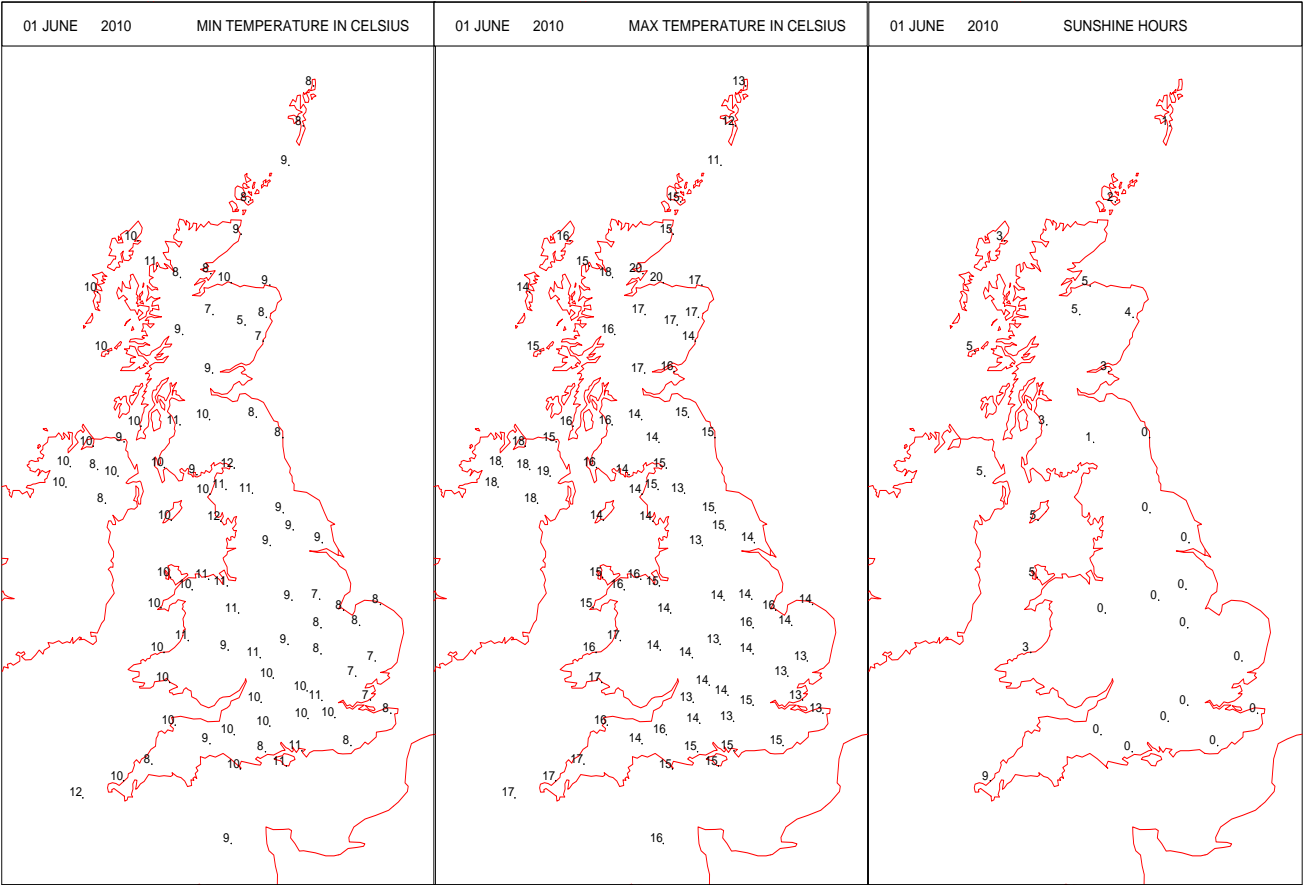
DAILY WEATHER SUMMARY



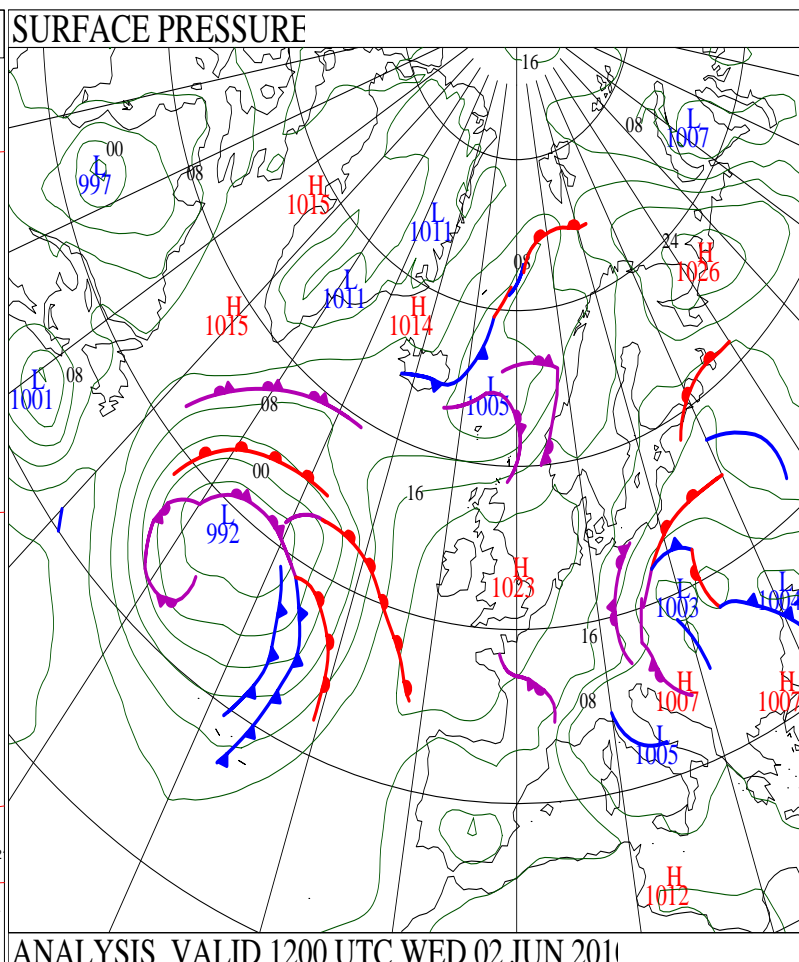
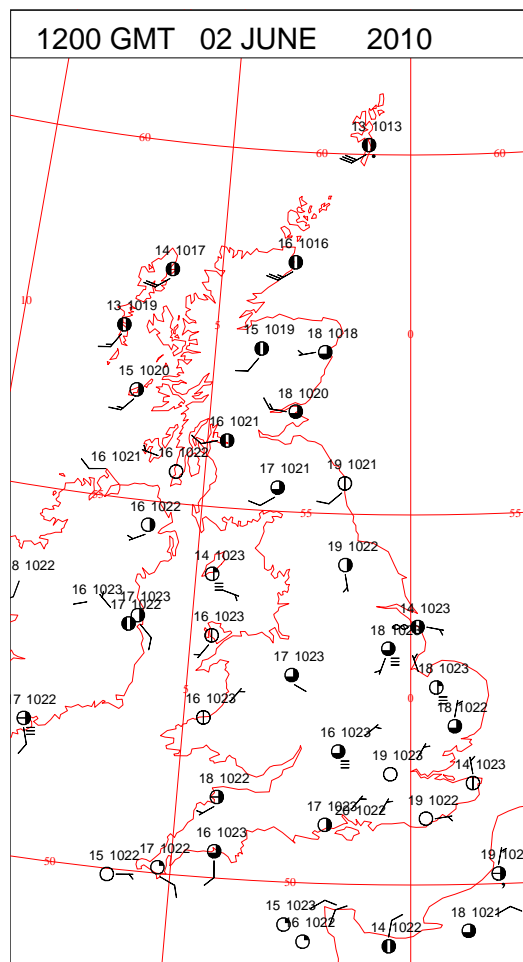
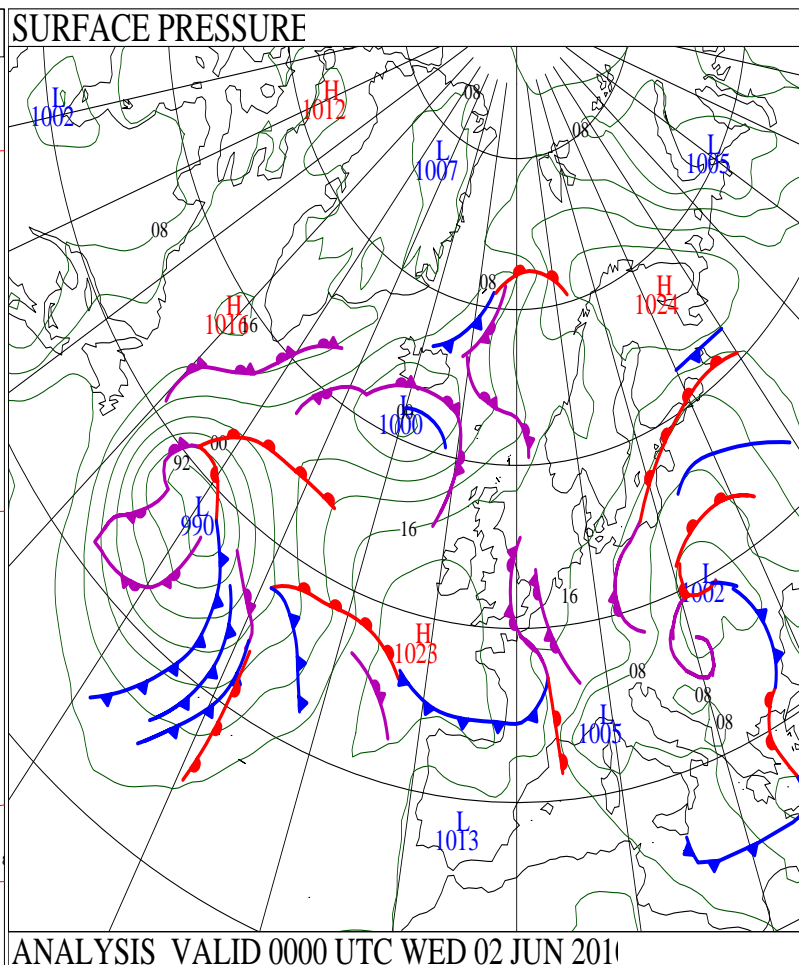
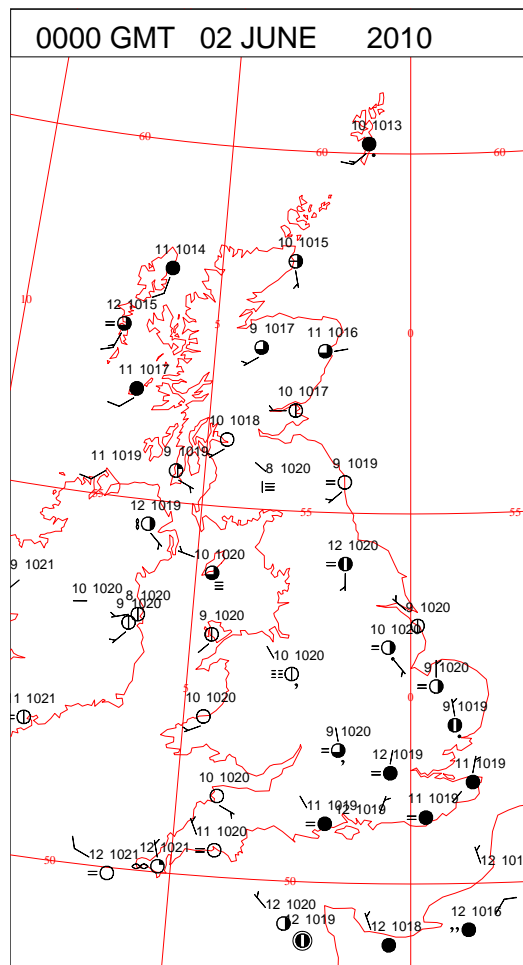
SIGNIFICANT WEATHER

0600 GMT 01 JUNE 2010	SIG WEATHER	1200 GMT 01 JUNE 2010	SIG WEATHER	<p>Summary of UK Weather for Tuesday 01 June 2010.</p> <p>A complex series of fronts brought rain to western areas of the U.K. overnight. This became heavy at times, and gradually spread into central and eastern parts during the morning and afternoon, with most places experiencing rain at some point.</p> <p>The rain remained in south-eastern regions into the evening and the first part of the night, although it did ease somewhat.</p> <p>Elsewhere it became progressively drier, and there were some sunny periods. Northern Ireland and Scotland had the best of these, and temperatures responded well to the sunshine, with the highest temperatures of the day being recorded in north-east Scotland.</p> <p>Western parts of England and Wales also had a sunny end to the day.</p> <p>Maximum temperatures were warm, locally very warm, in the sunshine in Scotland and Northern Ireland, but stayed cool compared with the average under the cloud across southern and eastern parts.</p>
1800 GMT 01 JUNE 2010	SIG WEATHER	0000 GMT 02 JUNE 2010	SIG WEATHER	<p>EXTREMES</p> <p>Highest Maximum: 20.0 Kinloss, Moray</p> <p>Lowest Maximum: 11.3 Fair Isle, Shetland</p> <p>Lowest Minimum: 4.5 Aboyne No 2, Aberdeenshire</p> <p>Lowest Grass Minimum: 2.0 Aboyne No 2, Aberdeenshire</p> <p>Most Rain: 8.2 Dishforth Airfield, North Yorkshire</p> <p>Most Sun: 8.7 Camborne, Cornwall</p>

DAILY CLIMATE DATA

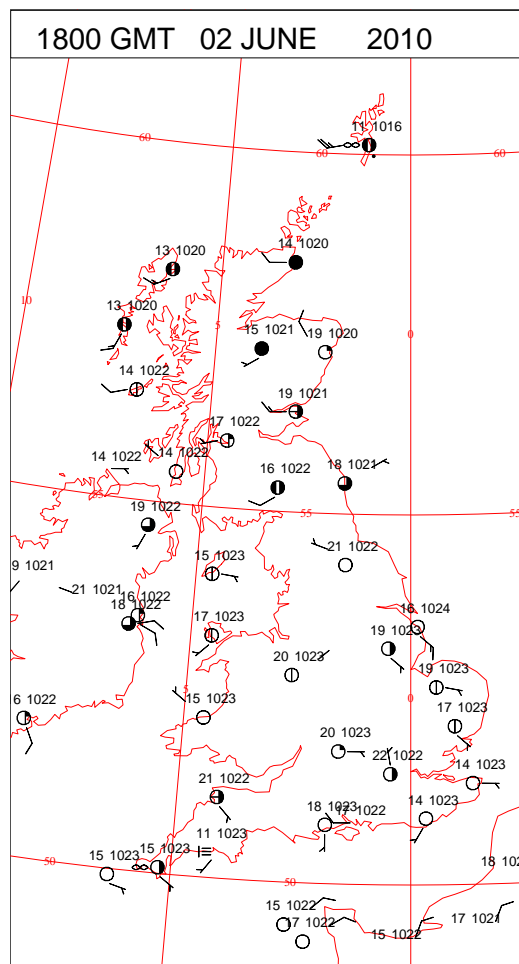
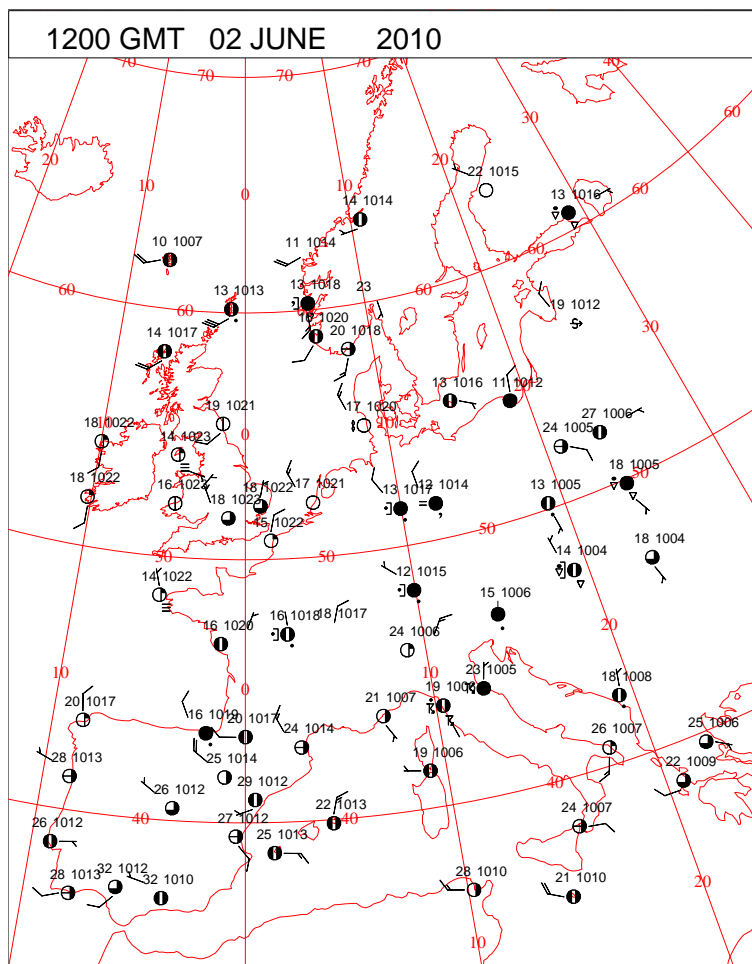
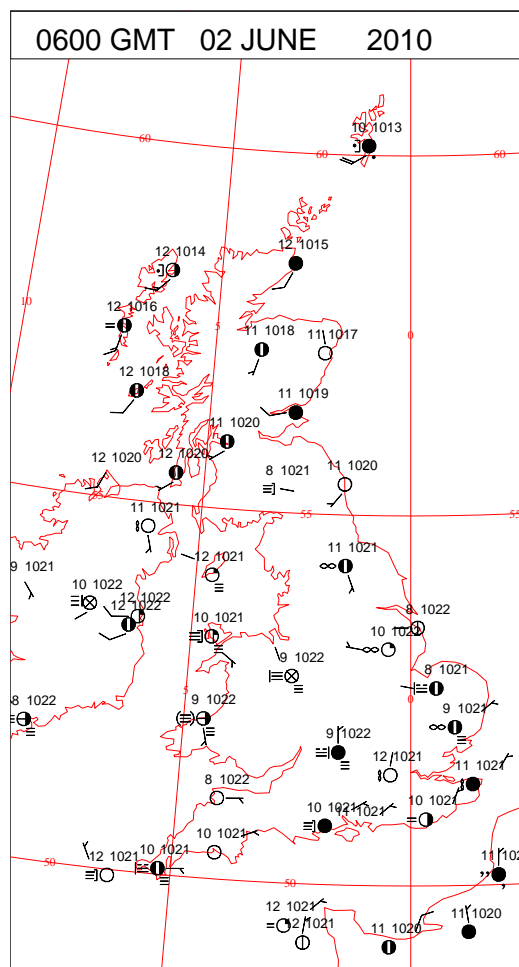
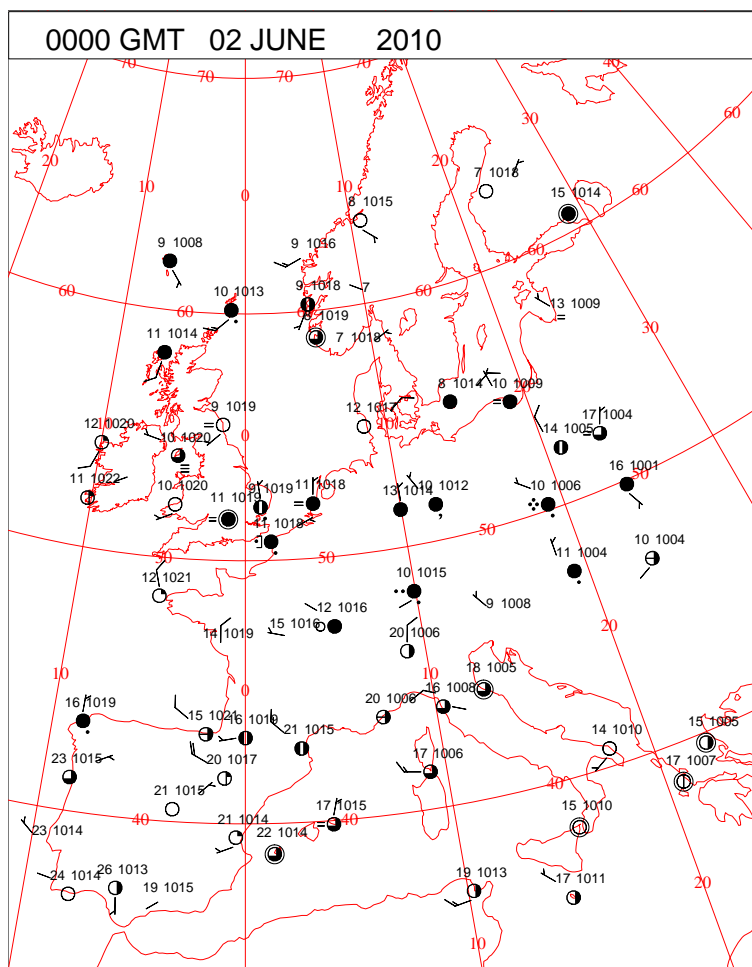


DAILY WEATHER SUMMARY



Wednesday 2 June 2010

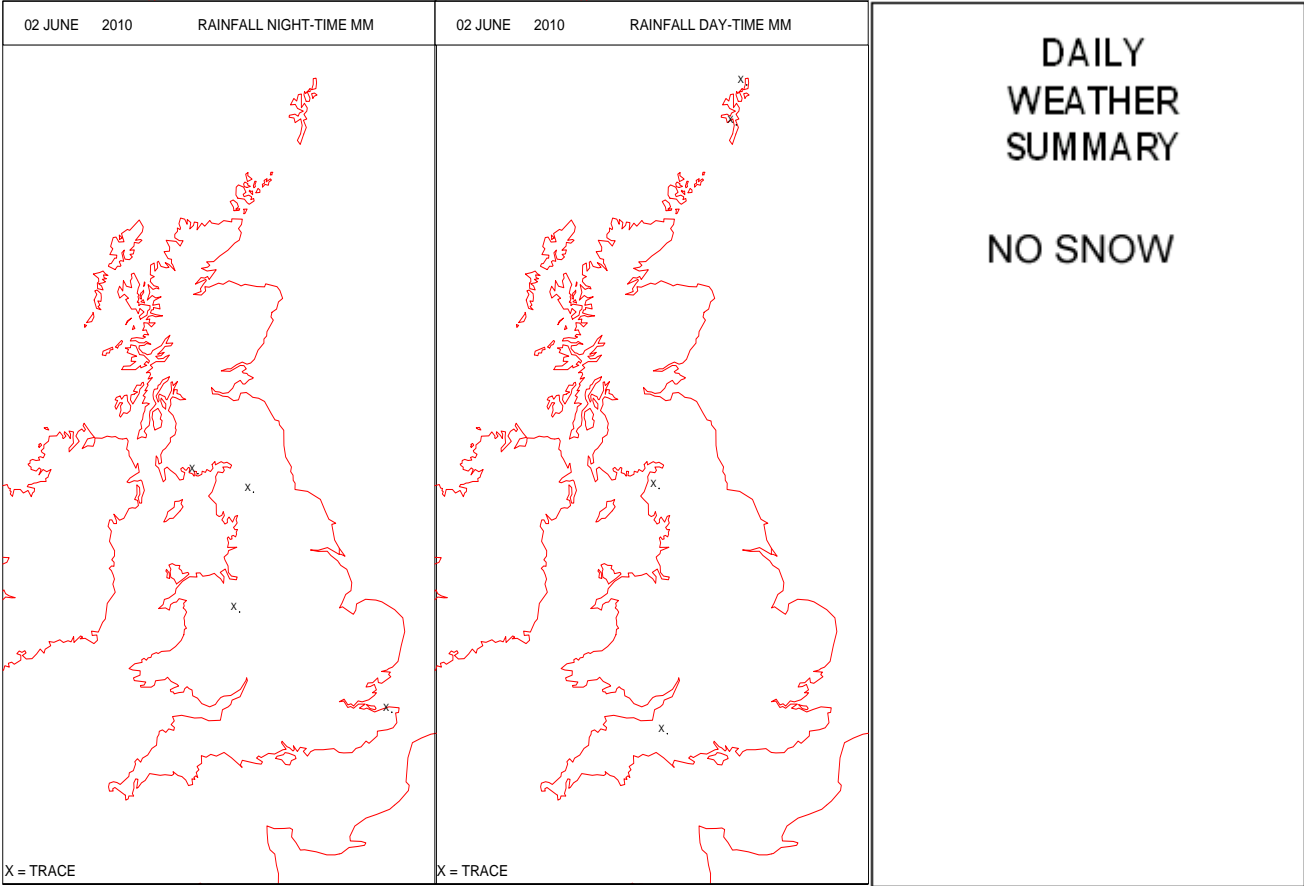
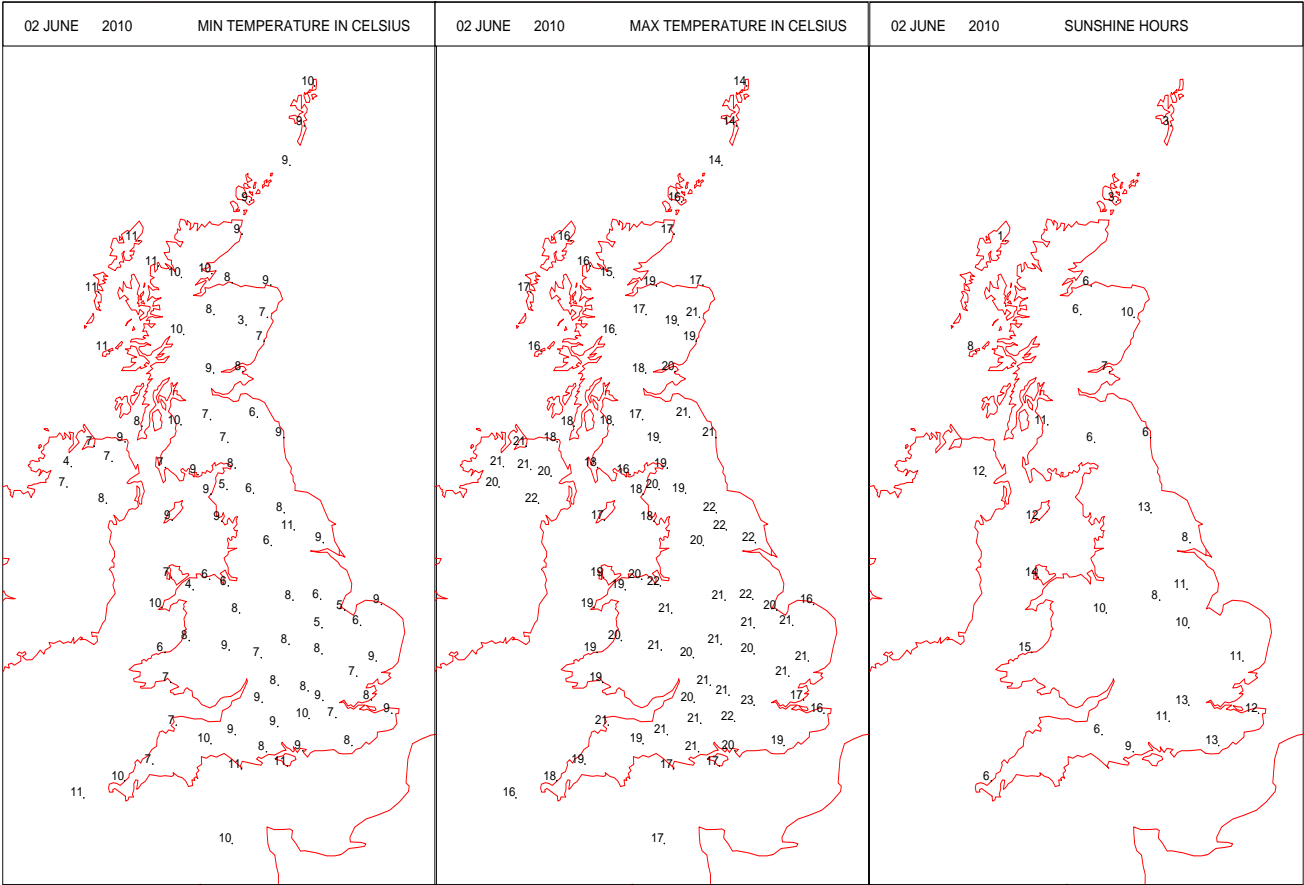
SURFACE REPORTS



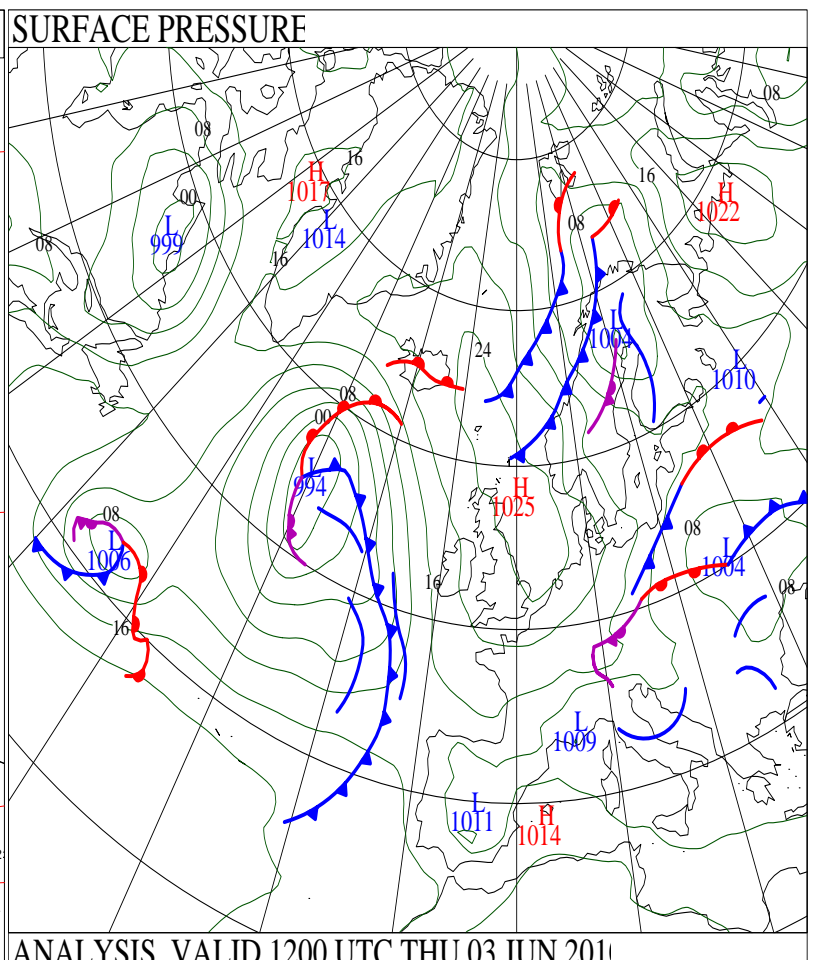
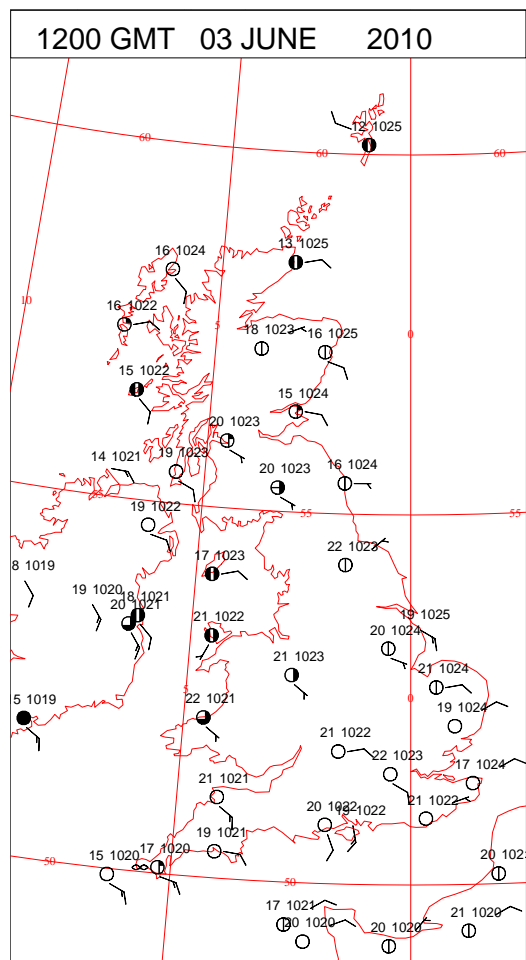
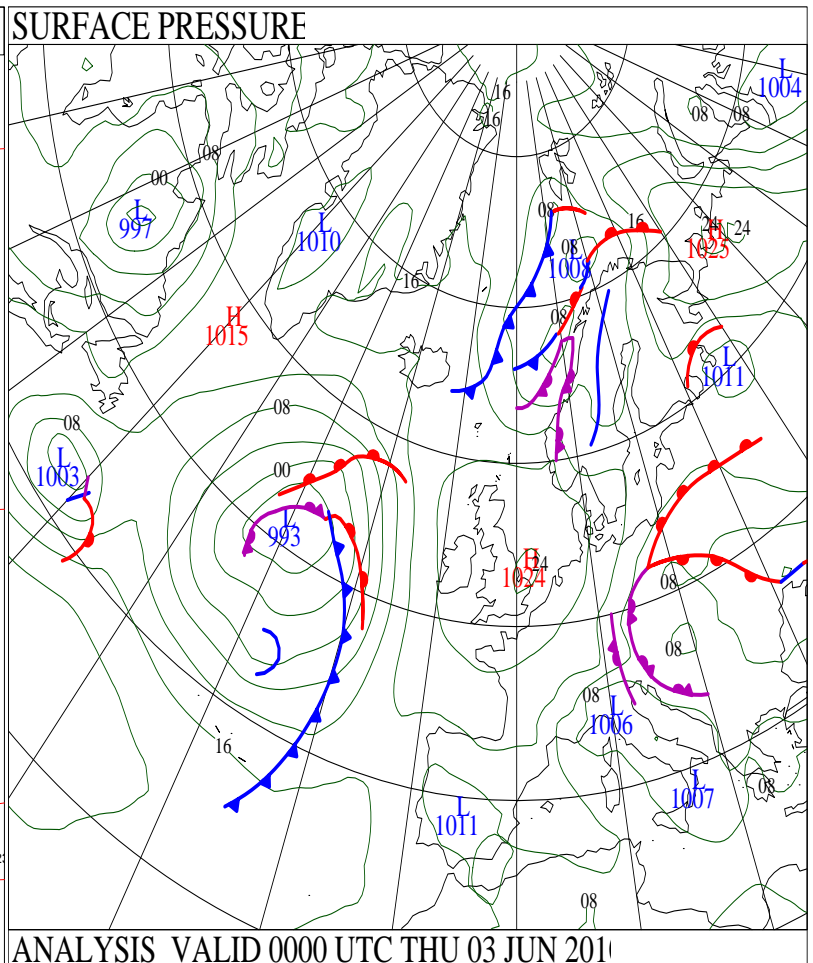
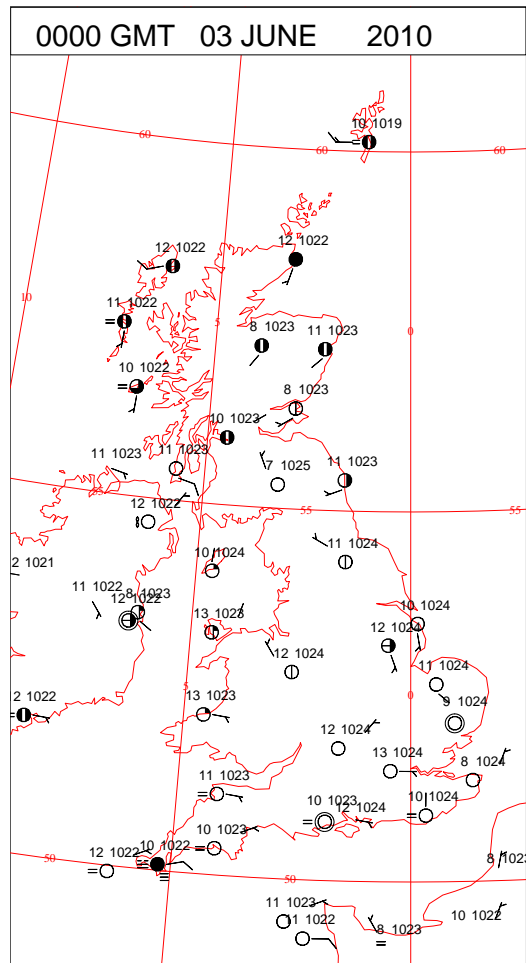
SIGNIFICANT WEATHER

0600 GMT 02 JUNE 2010	SIG WEATHER	1200 GMT 02 JUNE 2010	SIG WEATHER	<p>Summary of UK Weather for Wednesday 02 June 2010. High pressure dominated the weather across the U.K., leading to settled conditions almost everywhere.</p> <p>Widespread fog formed across England and Wales overnight, becoming dense in quite a few places for a time. Scotland and Northern Ireland did not generally get fog, apart from one or two places near the border with England.</p> <p>The fog was not particularly quick to clear in the morning, lingering in some spots, before lifting into low cloud that persisted in several places until lunchtime. After this and in other areas, however, it was a warm, dry day with large amounts of sunshine and some scattered cloud.</p> <p>North-west Scotland stayed rather cloudier throughout, with very occasional light rain.</p> <p>Winds were generally light, with the exception once again of north-west Scotland, which saw moderate westerlies or south-westerlies.</p> <p>Maximum temperatures were generally warm compared with the average for the time of year, locally very warm in parts of north-east Scotland.</p>
1800 GMT 02 JUNE 2010	SIG WEATHER	0000 GMT 03 JUNE 2010	SIG WEATHER	<p>EXTREMES Highest Maximum: 22.6 Heathrow, Greater London Lowest Maximum: 13.5 Fair Isle, Shetland Lowest Minimum: 3.2 Aboyne No 2, Aberdeenshire Lowest Grass Minimum: -0.5 Aboyne No 2, Aberdeenshire Most Rain: 0.4 Baltasound No 2, Shetland Most Sun: 15.0 Aberporth, Dyfed</p>

DAILY CLIMATE DATA

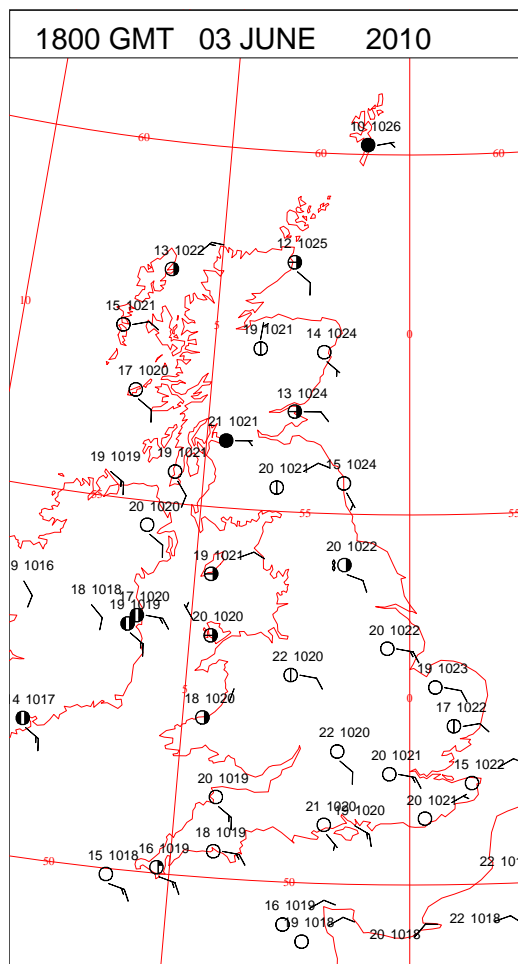
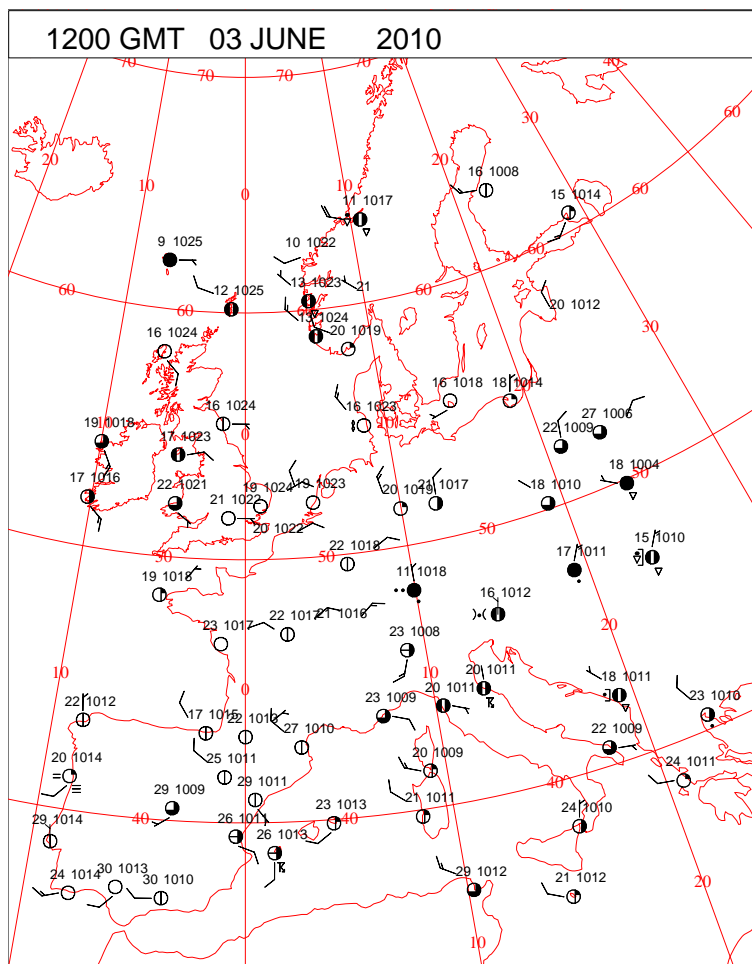
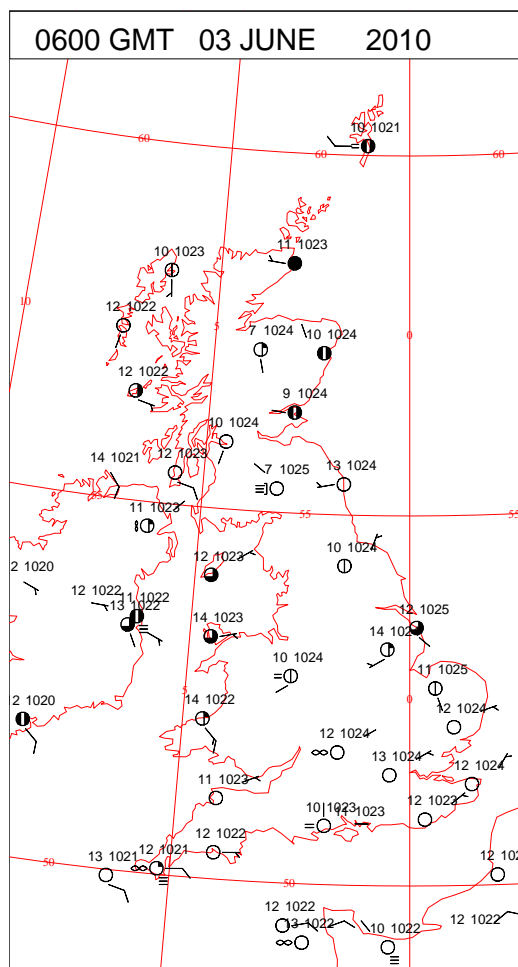
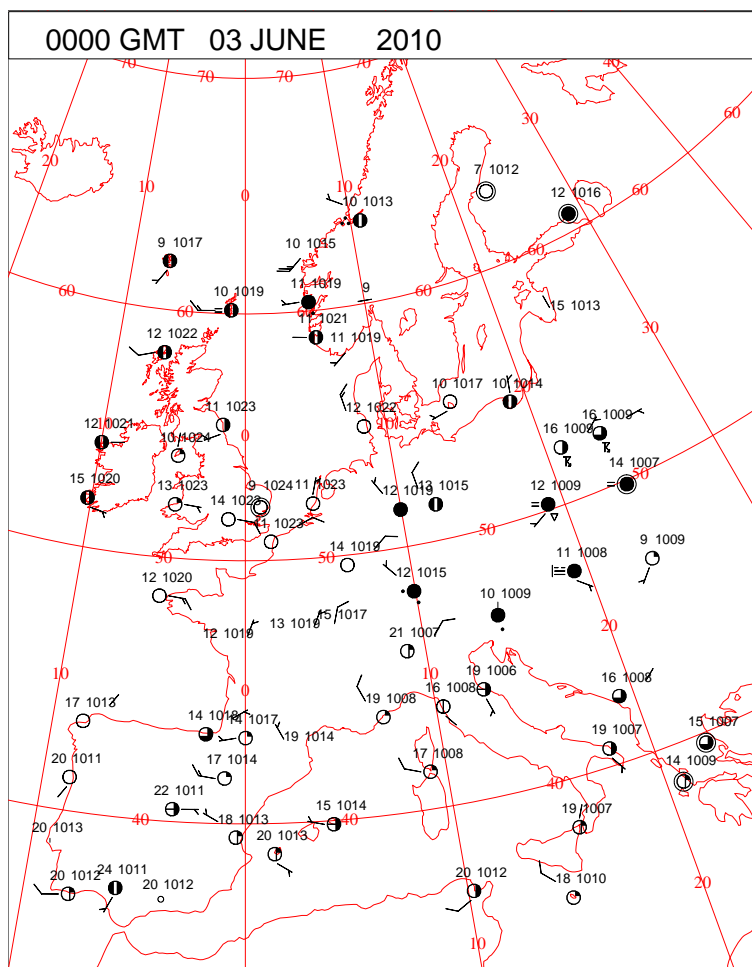


DAILY WEATHER SUMMARY



Thursday 3 June 2010

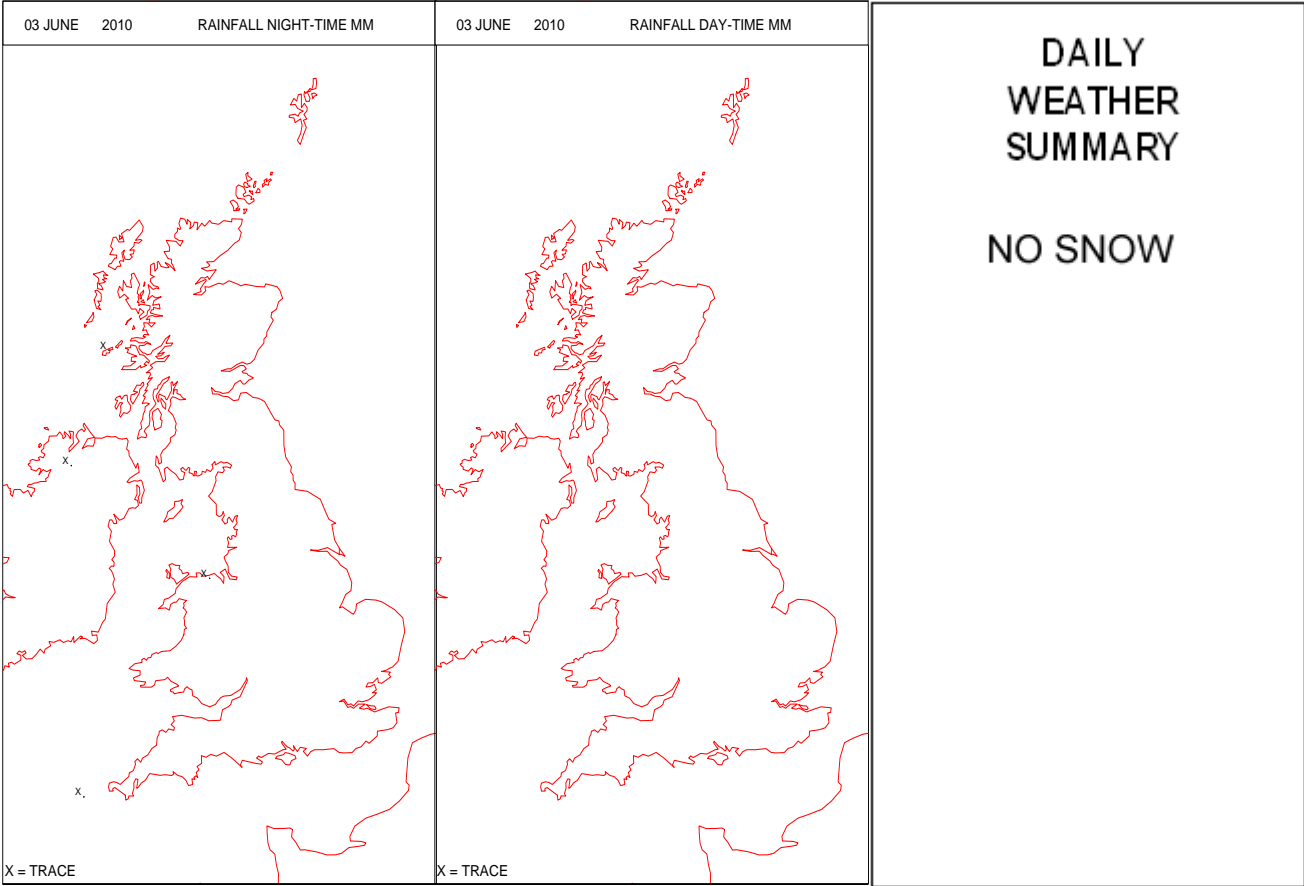
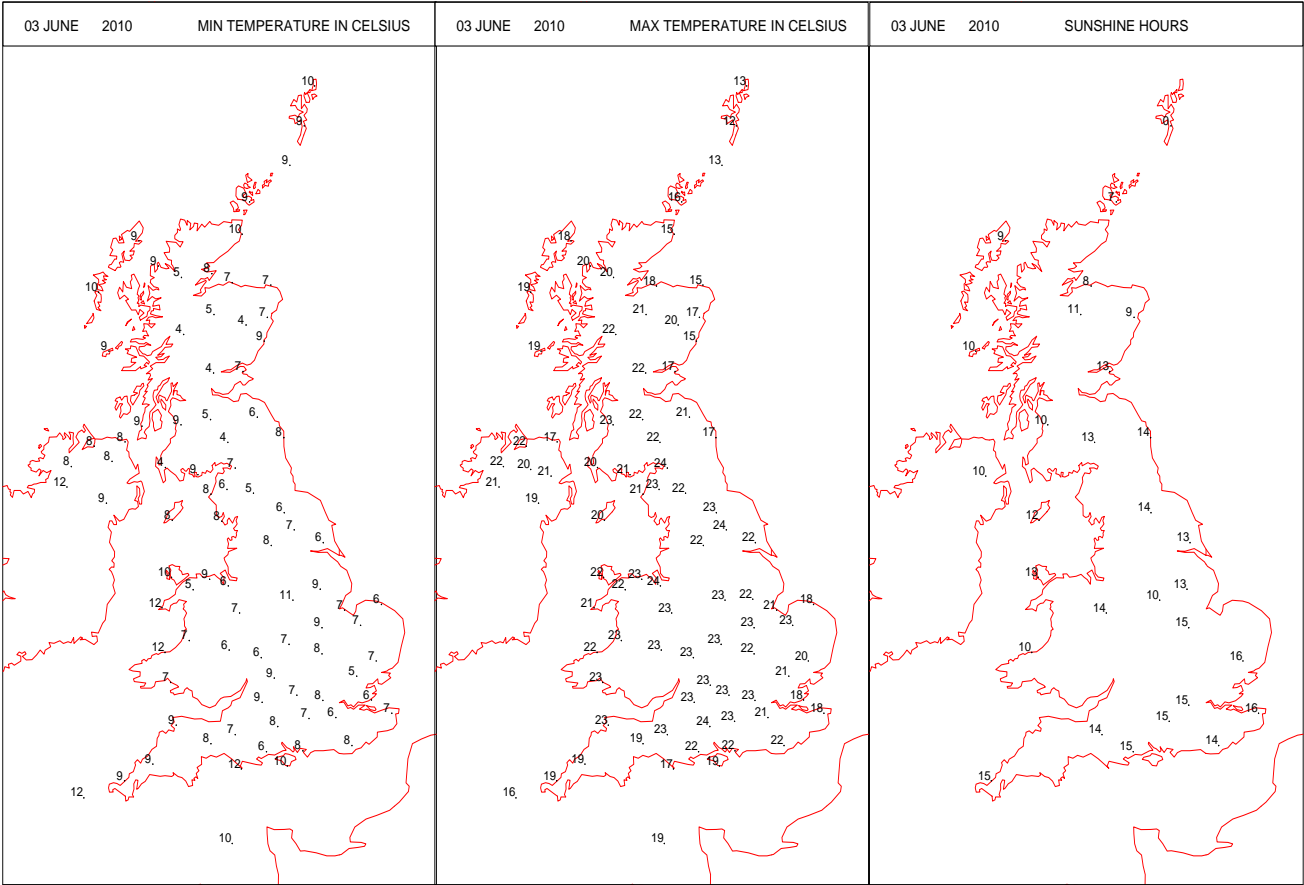
SURFACE REPORTS



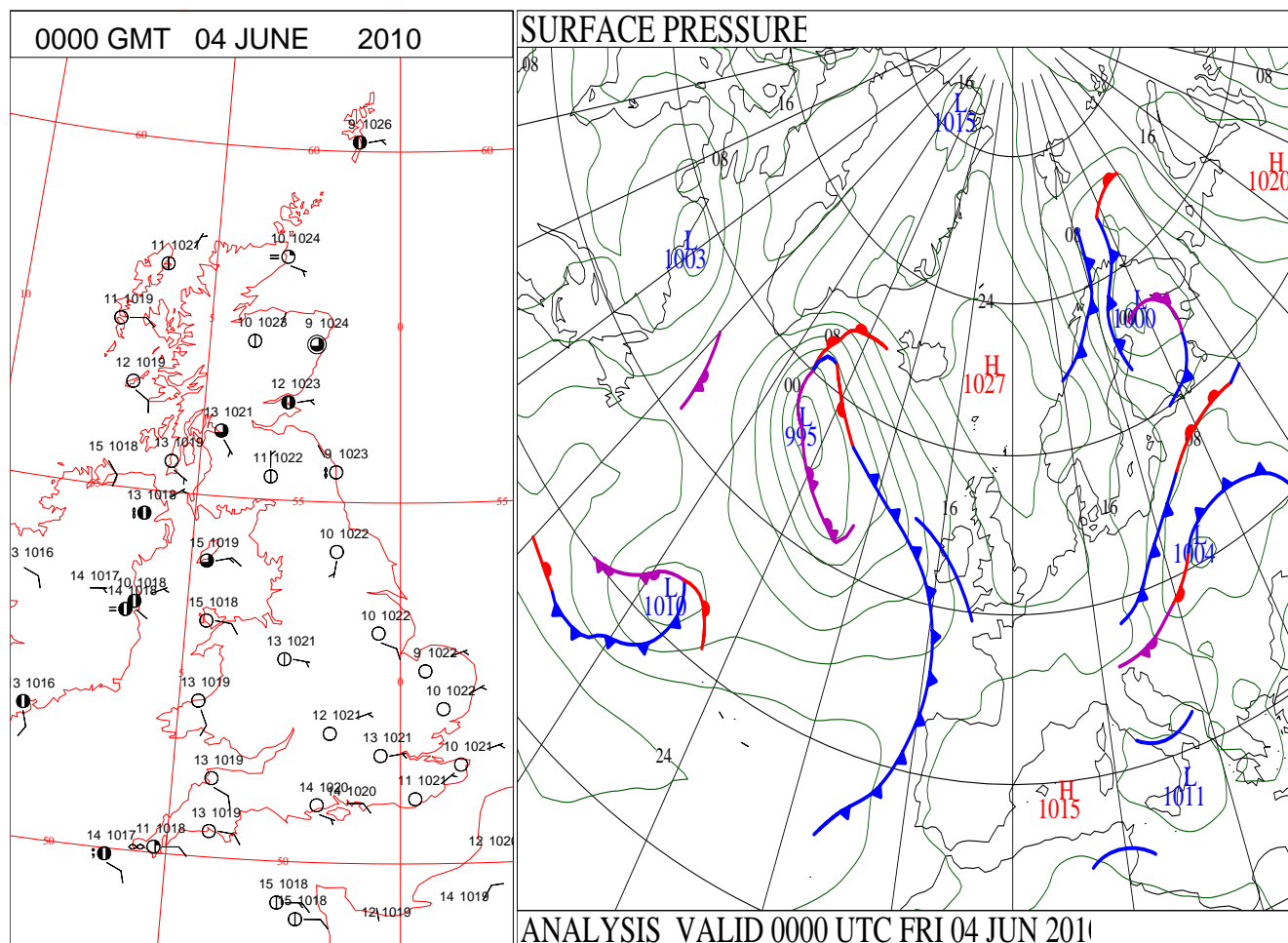
SIGNIFICANT WEATHER

0600 GMT 03 JUNE 2010	SIG WEATHER	1200 GMT 03 JUNE 2010	SIG WEATHER	<p>Summary of UK Weather for Thursday 03 June 2010.</p> <p>High pressure continued to dominate the weather across the U.K. with dry, sunny and warm conditions in most places.</p> <p>A few mist and fog patches formed overnight, but these soon cleared after sunrise.</p> <p>The morning was sunny and dry in most places, although some parts of Scotland and Northern Ireland were cloudier, and there were a few outbreaks of light rain in north-west Scotland.</p> <p>During the afternoon fair weather cloud developed over parts of Wales, central and northern England, with cloud continued to affect Scotland and Northern Ireland.</p> <p>However, there were sunny periods in most parts of the U.K. throughout the day, with some parts of southern England having cloud-free skies.</p> <p>The clear skies continued into the overnight period in the south and east, whilst northern and western areas remained slightly cloudier.</p> <p>It was a warm day with temperatures above average for the time of year in many places.</p>
1800 GMT 03 JUNE 2010	SIG WEATHER	0000 GMT 04 JUNE 2010	SIG WEATHER	<p>EXTREMES</p> <p>Highest Maximum: 23.8 Linton On Ouse, North Yorkshire</p> <p>Lowest Maximum: 12.4 Lerwick, Shetland</p> <p>Lowest Minimum: 3.5 Tulloch Bridge, Inverness-Shire</p> <p>Lowest Grass Minimum: -1.8 Leuchars, Fife</p> <p>Most Rain: 0.4 Rhyl No 2, Clwyd</p> <p>Most Sun: 15.9 Wattisham, Suffolk</p>

DAILY CLIMATE DATA

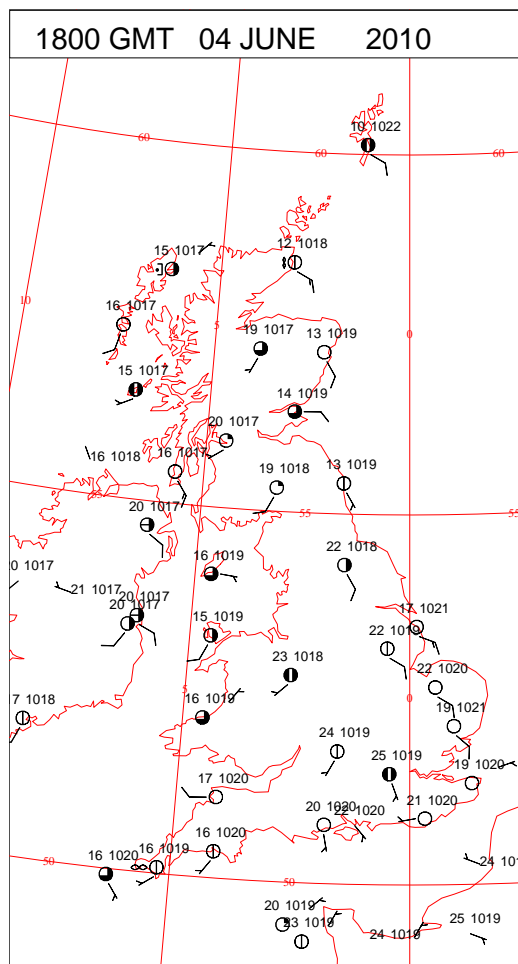
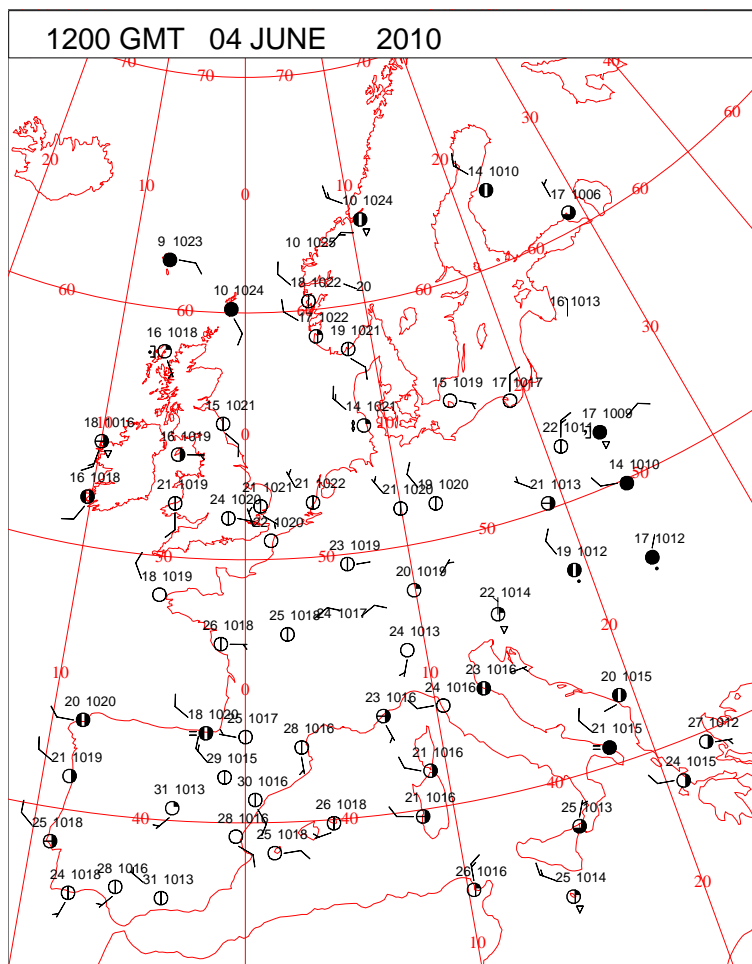
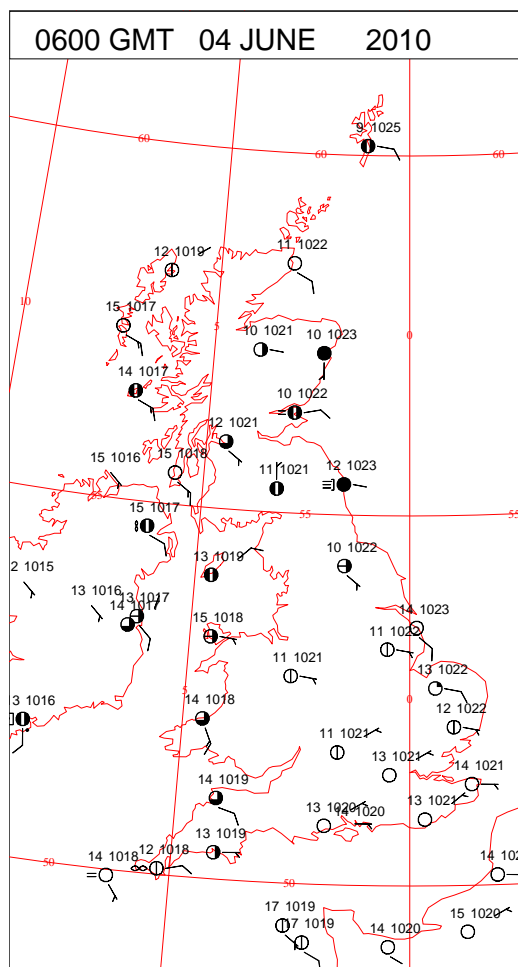
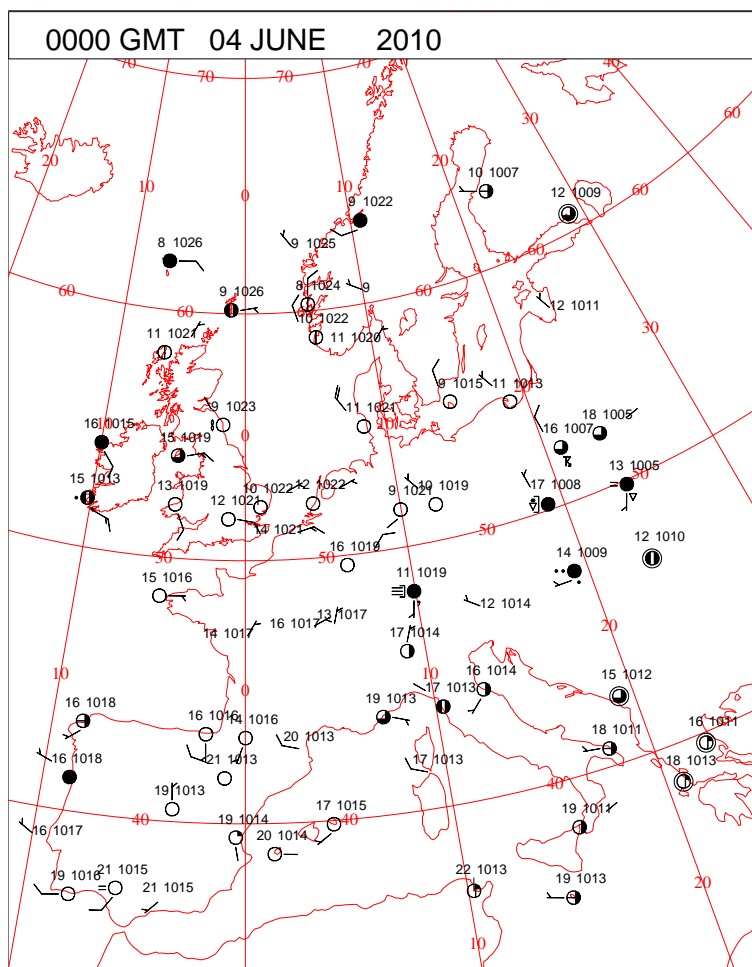


DAILY WEATHER SUMMARY



Friday 4 June 2010

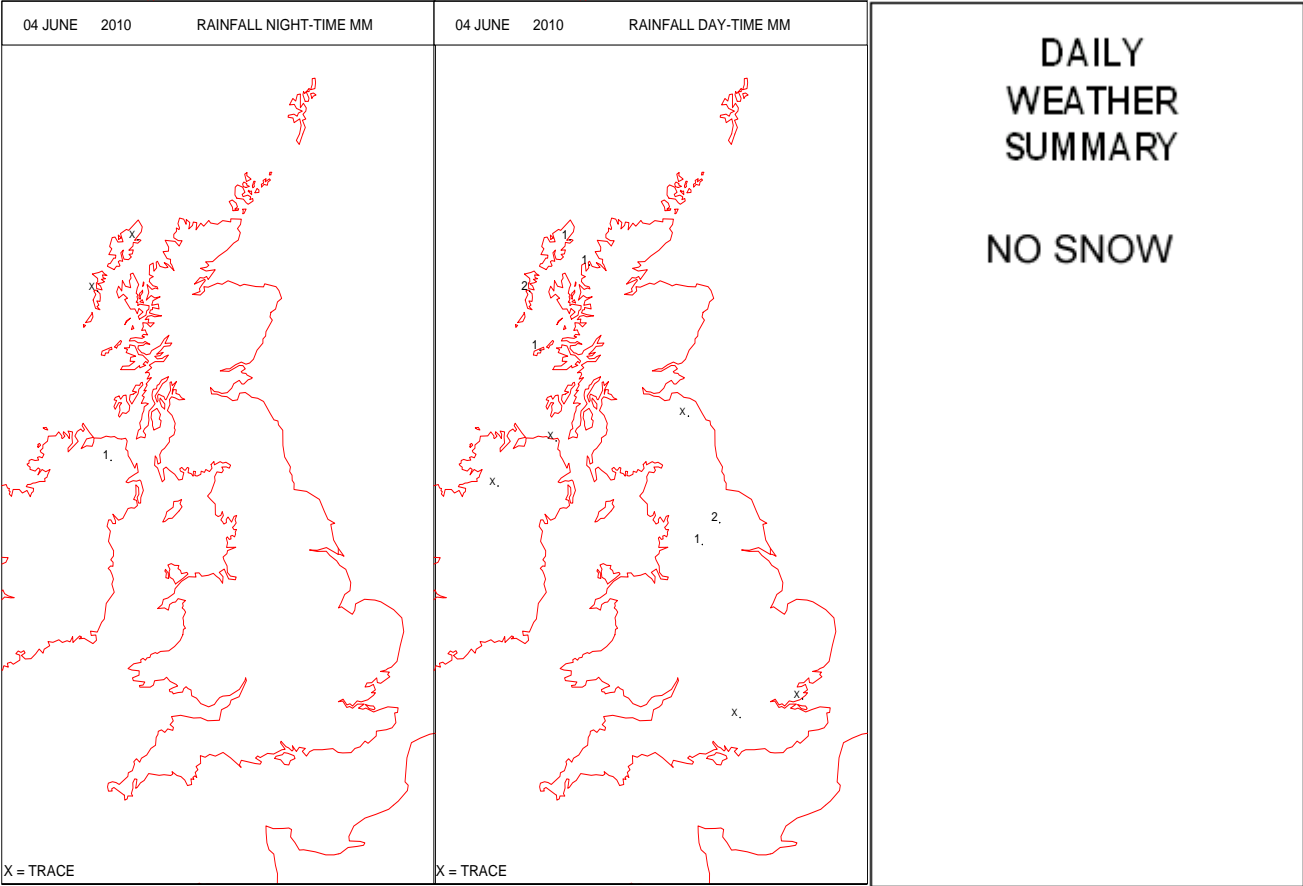
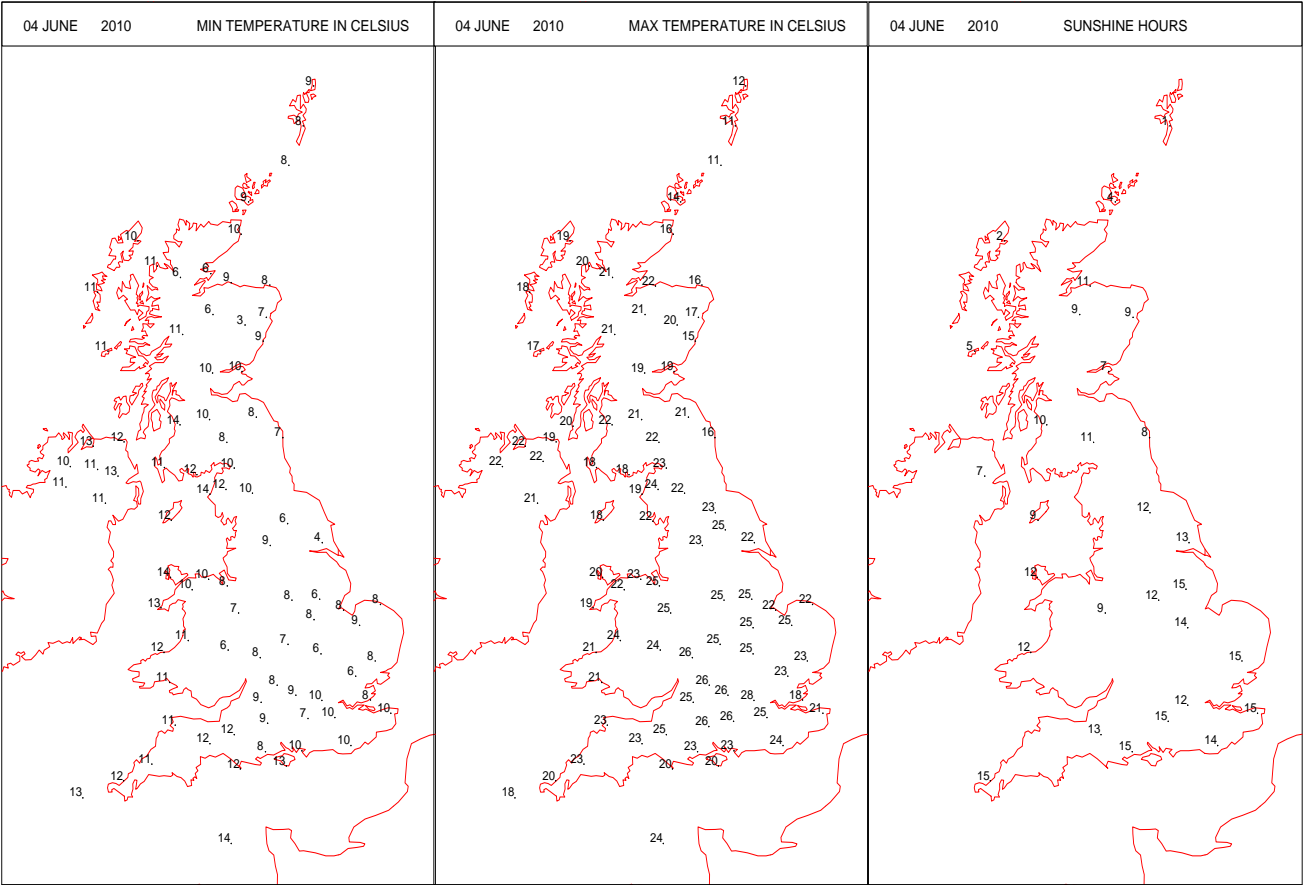
SURFACE REPORTS



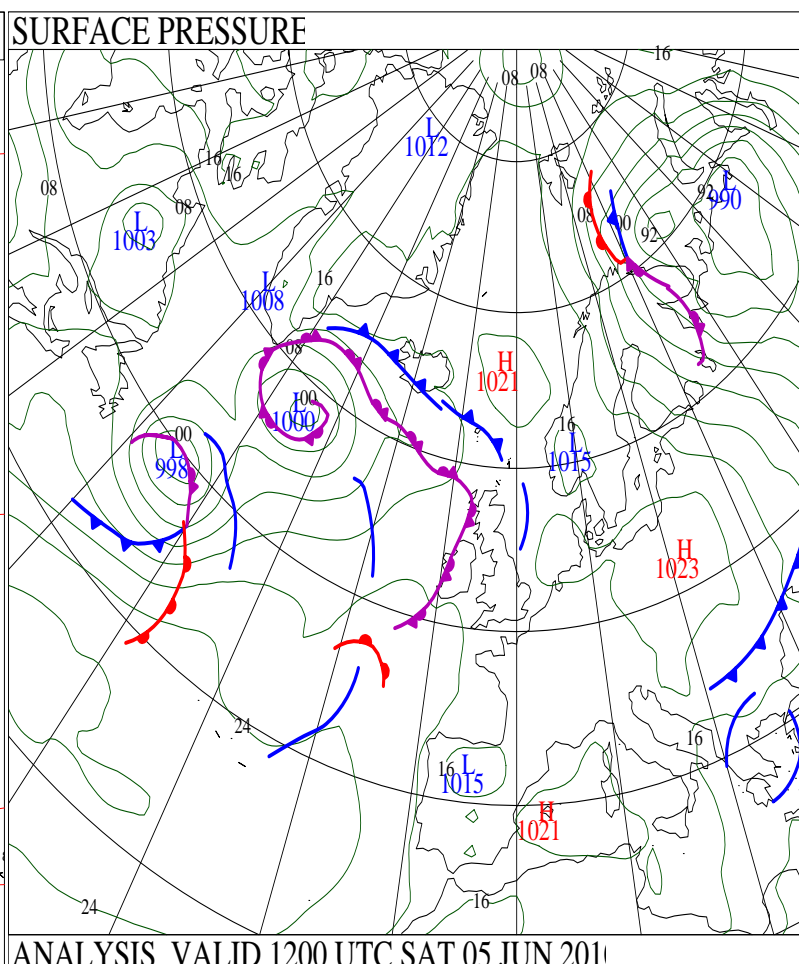
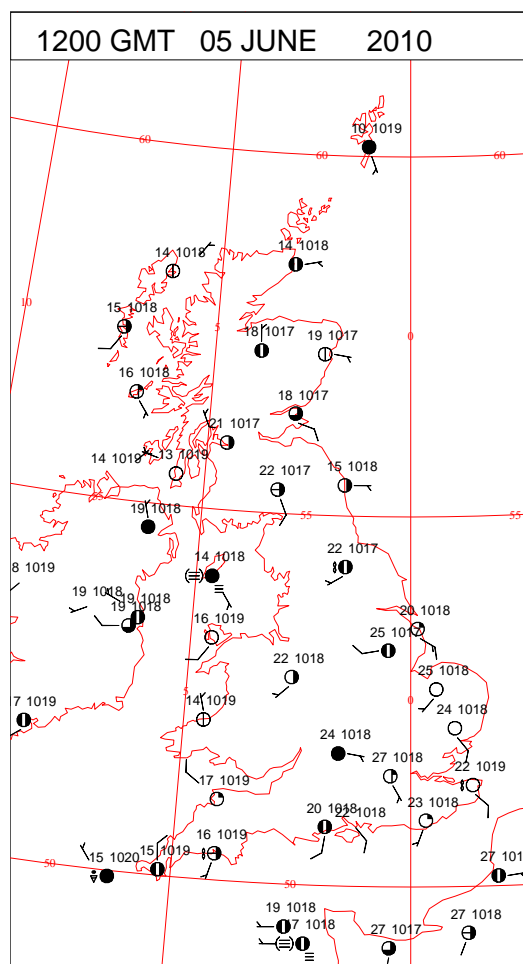
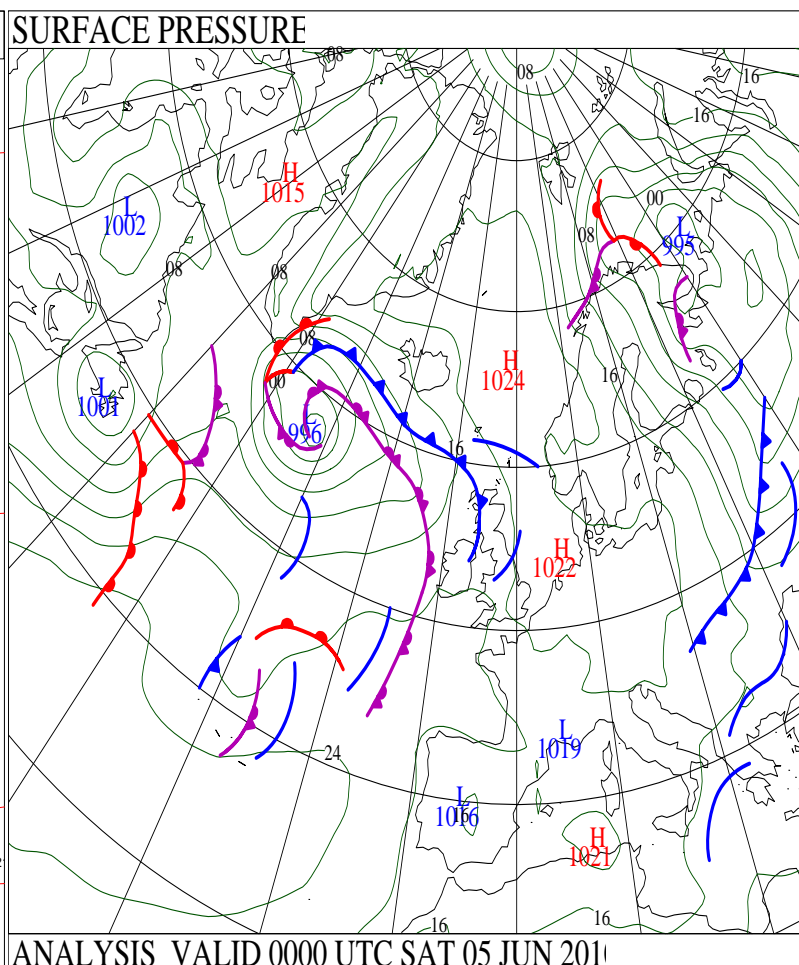
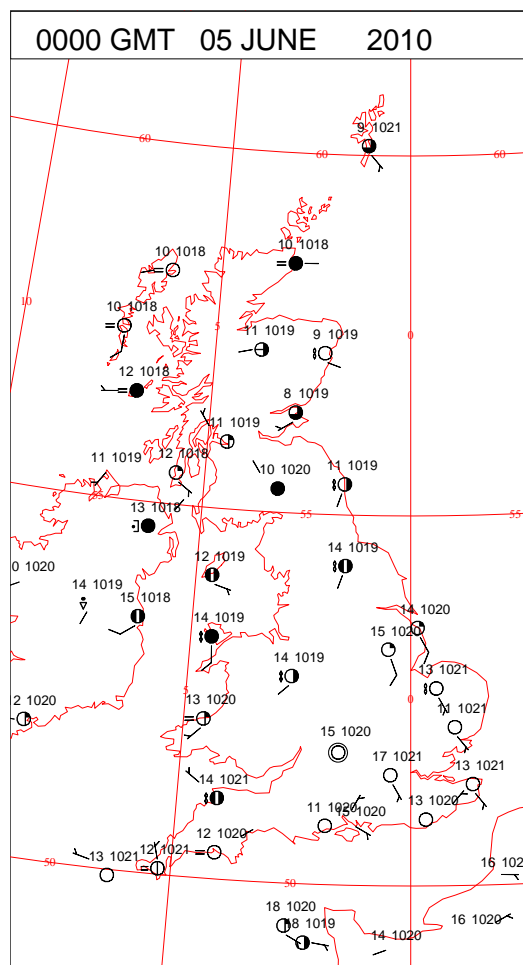
SIGNIFICANT WEATHER

0600 GMT 04 JUNE 2010	SIG WEATHER	1200 GMT 04 JUNE 2010	SIG WEATHER	<p>Summary of UK Weather for Friday 04 June 2010.</p> <p>It was a generally clear and mild night for much of England and Wales. However, conditions turned misty or foggy across eastern Scotland and north-east England.</p> <p>Cloud spilled into Northern Ireland and western Scotland during the night, bringing some showery rain to the west of Northern Ireland.</p> <p>A very warm day followed with sunny spells and light winds for much of the country. However, showers developed during the afternoon and continued through much of the evening across Northern Ireland and northern England. These were locally heavy, especially across the Pennines. Heavy and thundery showers also developed across north-western Scotland.</p>
1800 GMT 04 JUNE 2010	SIG WEATHER	0000 GMT 05 JUNE 2010	SIG WEATHER	<p>EXTREMES</p> <p>Highest Maximum: 27.9 Heathrow, Greater London 27.9 Northolt, Greater London</p> <p>Lowest Maximum: 11.0 Fair Isle, Shetland</p> <p>Lowest Minimum: 2.9 Aboyne No 2, Aberdeenshire</p> <p>Lowest Grass Minimum: -0.9 Leconfield, Humberside</p> <p>Most Rain: 2.6 South Uist, Western Isles</p> <p>Most Sun: 15.1 Manston, Kent</p>

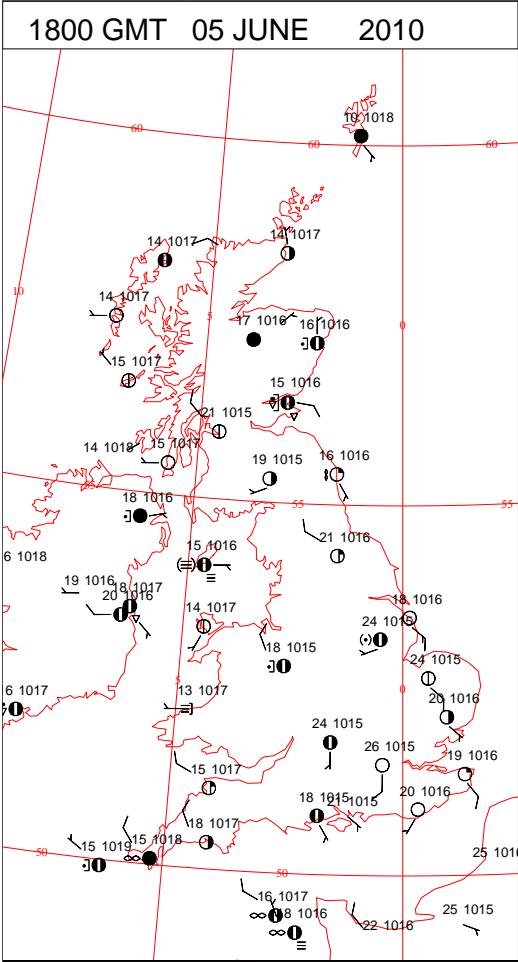
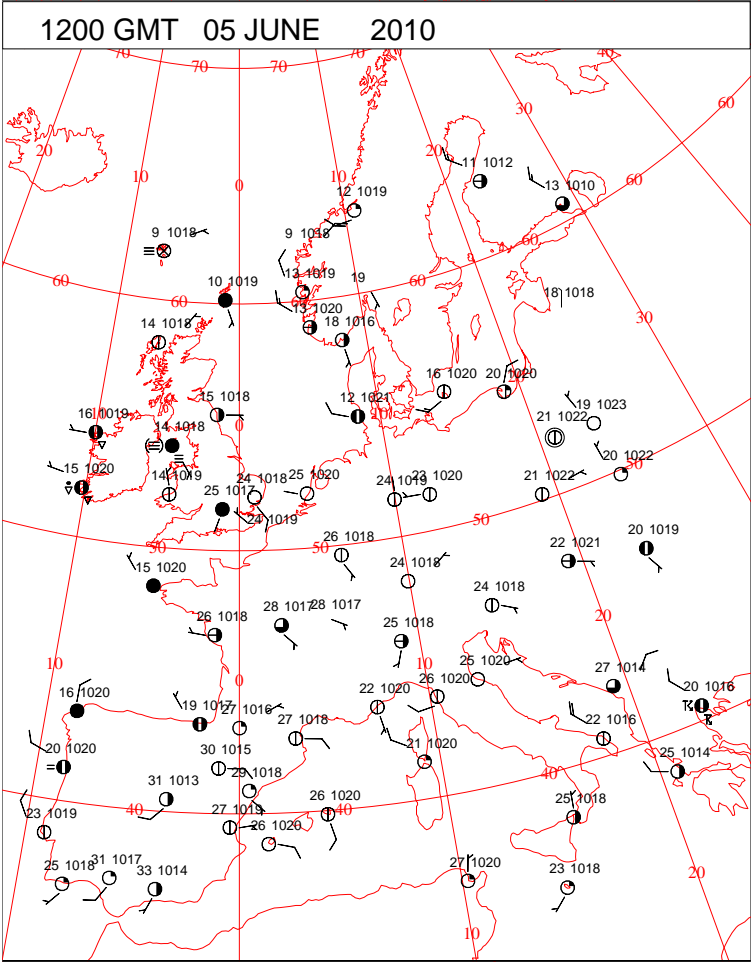
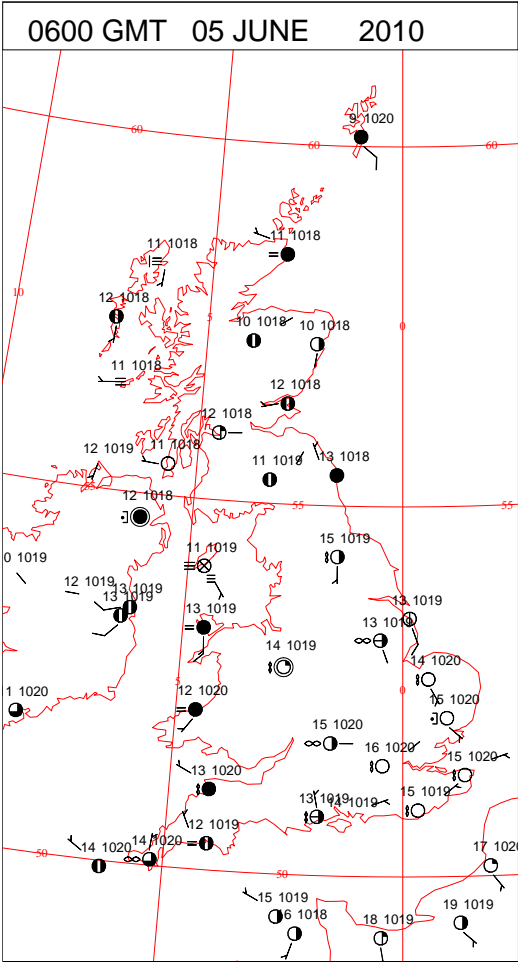
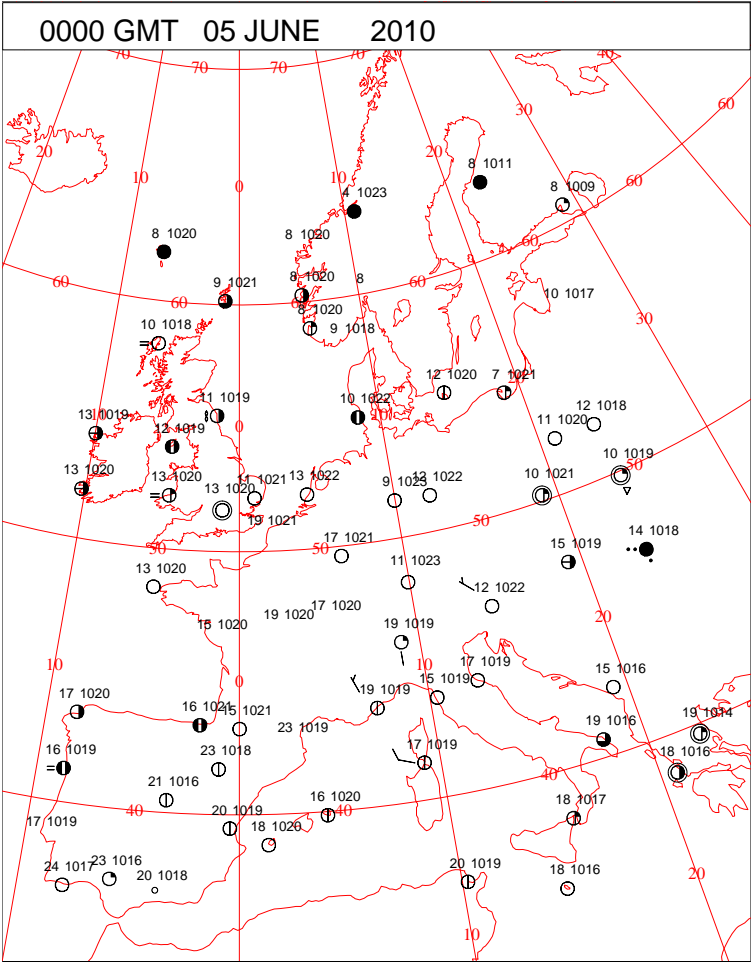
DAILY CLIMATE DATA



DAILY WEATHER SUMMARY



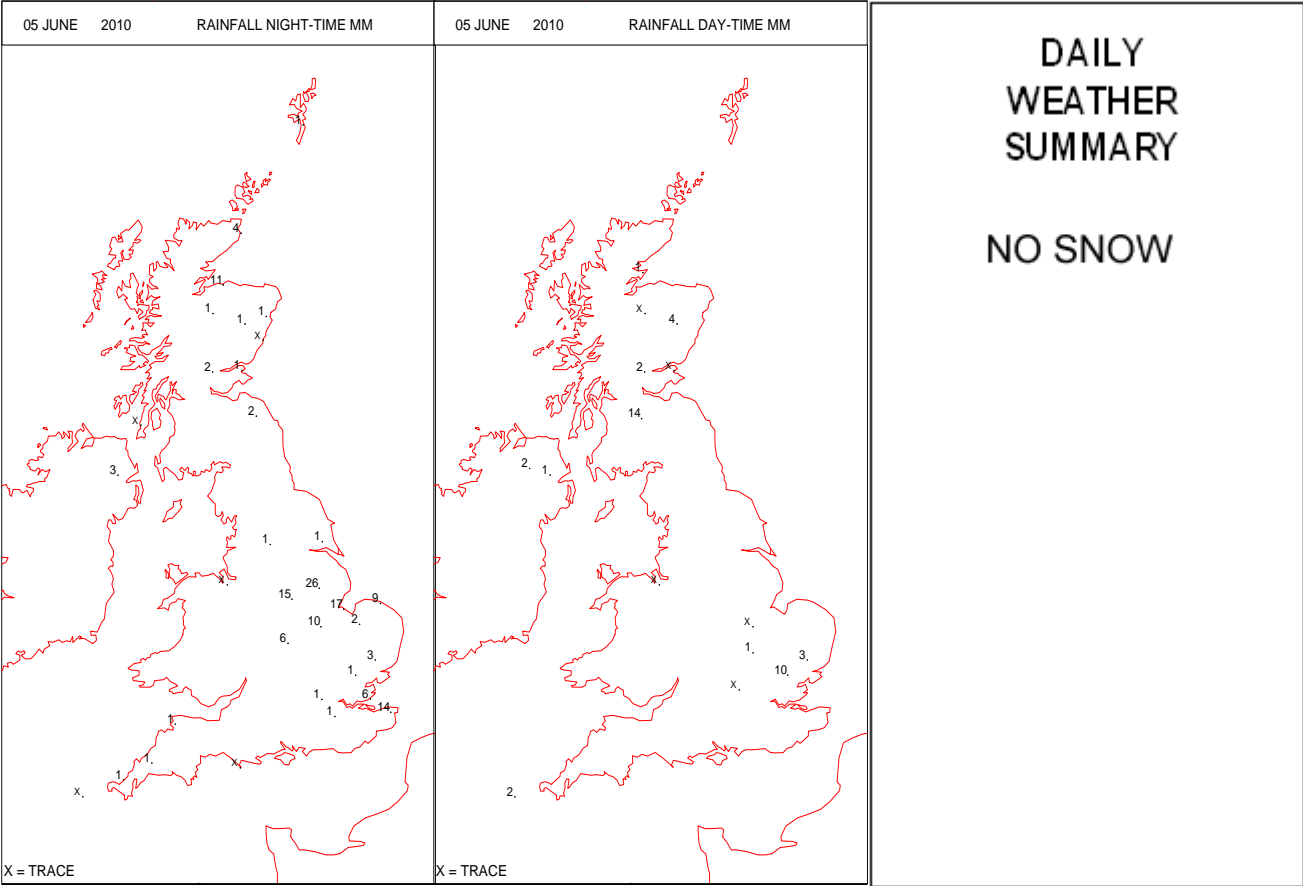
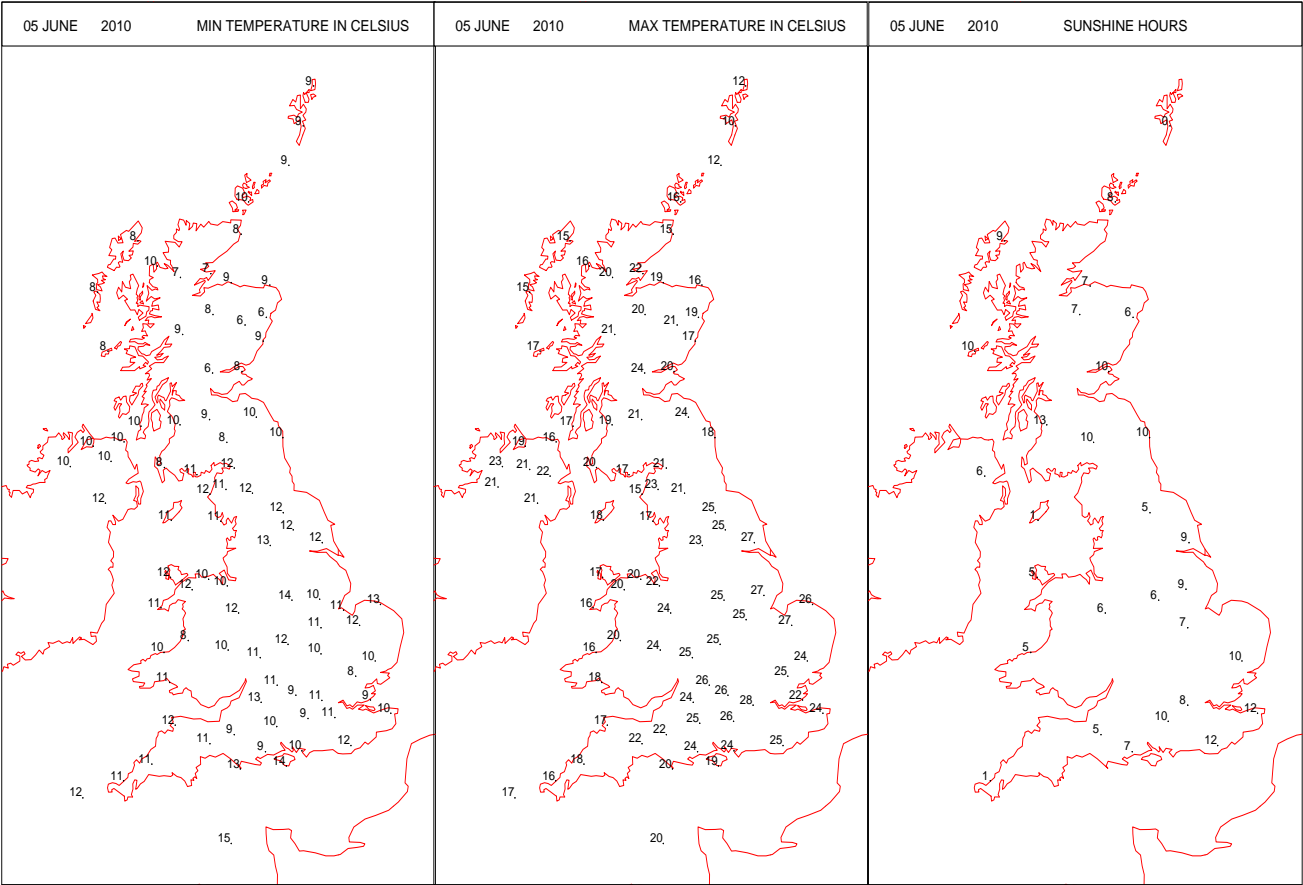
SURFACE REPORTS



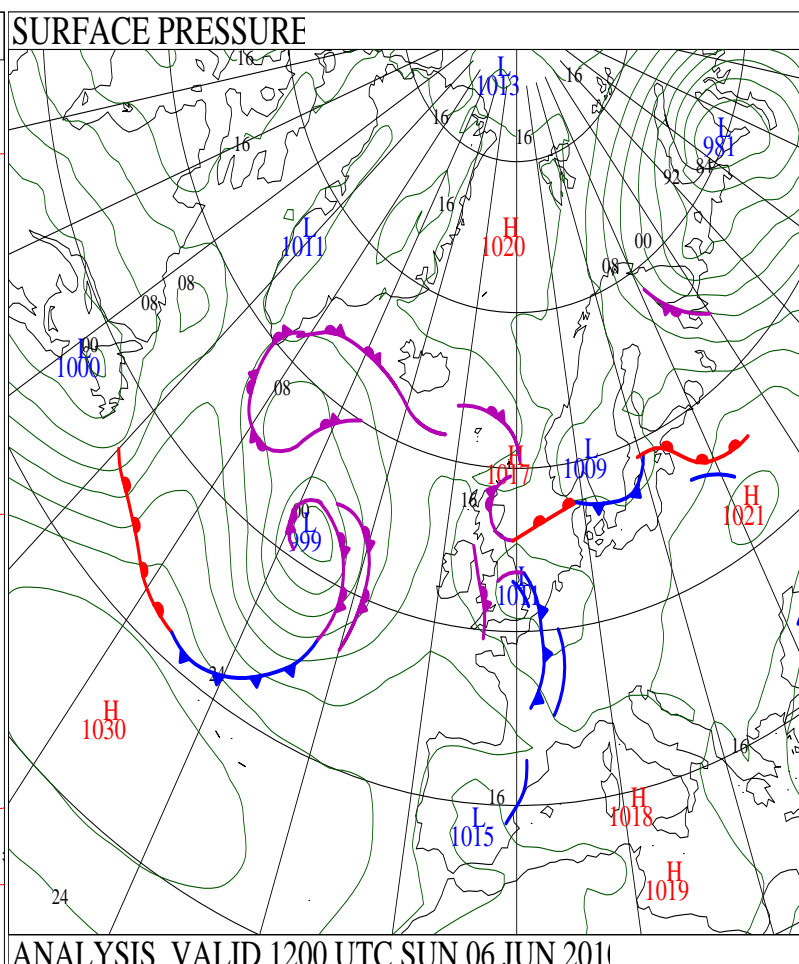
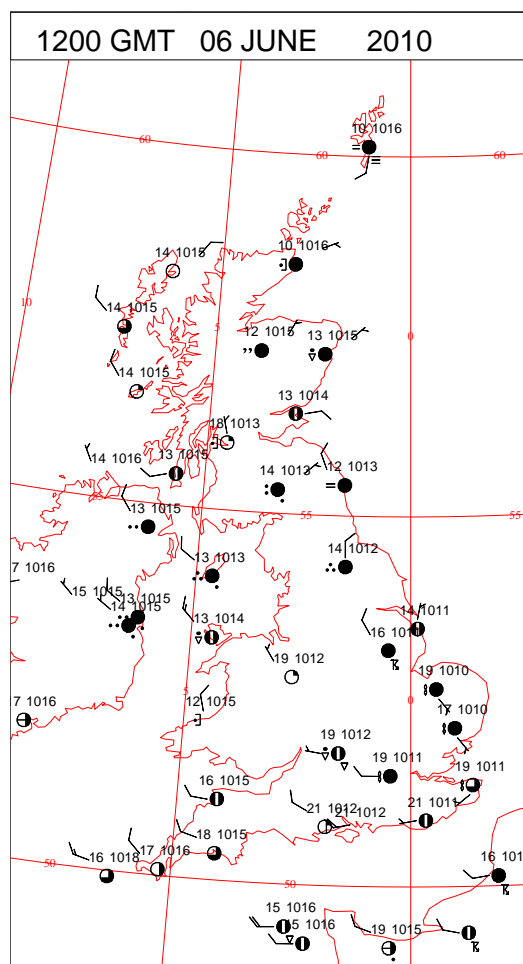
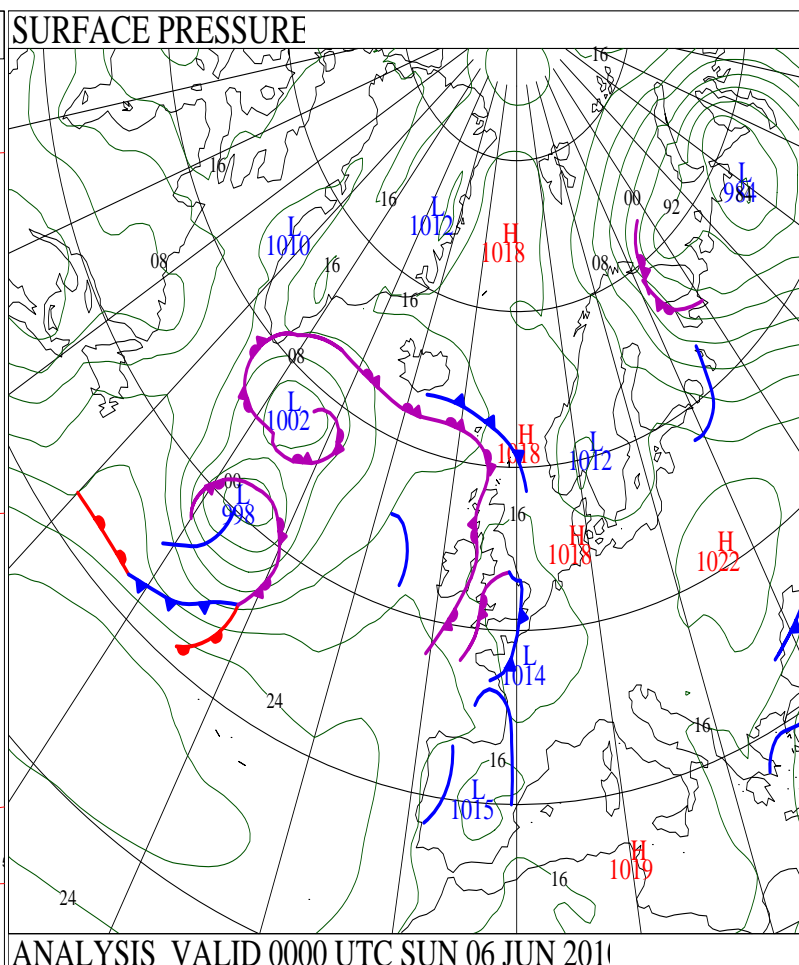
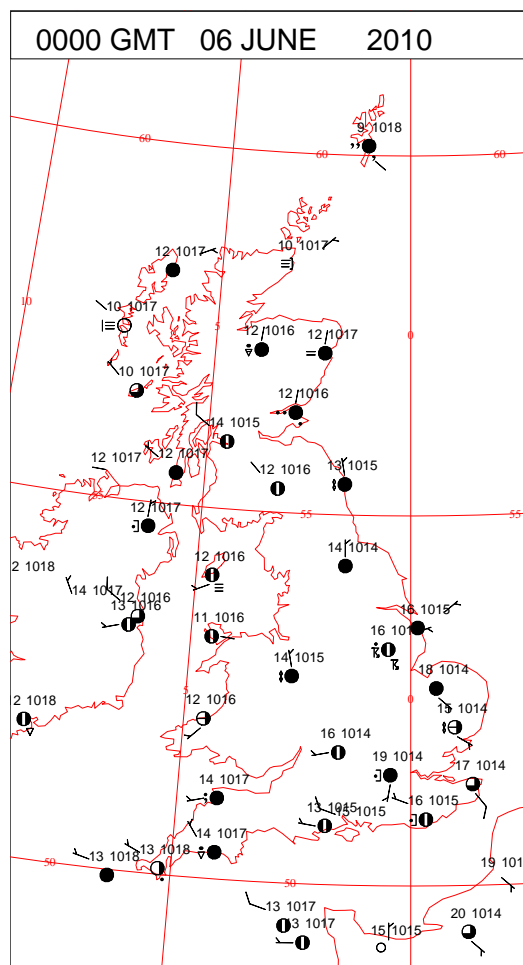
SIGNIFICANT WEATHER

0600 GMT 05 JUNE 2010	SIG WEATHER	1200 GMT 05 JUNE 2010	SIG WEATHER	<p>Summary of UK Weather for Saturday 05 June 2010.</p> <p>It was another mild and mainly dry night, with the exception of a few showers crossing parts of northern England for a time.</p> <p>In south-western areas of the U.K., it was quite a cloudy and misty start to the day, and some fog also developed across north-west Scotland.</p> <p>Elsewhere though, it was a much brighter morning. There was some prolonged sunshine during the day for most places, turning hazy at times with high cloud spreading from the west.</p> <p>It felt very warm however, especially in south-east England, but in the afternoon heat some scattered thunderstorms broke out over north-east Scotland, northern England and Northern Ireland. These spread to most other eastern parts of Scotland later, with showers also developing across eastern and south-eastern England in the evening.</p> <p>These showers moved northwards and merged into longer spells of rain at times during the first part of the night. It became cloudier for most other places during the evening, but remained largely dry.</p> <p>Maximum temperatures were generally above the seasonal average once again.</p>
1800 GMT 05 JUNE 2010	SIG WEATHER	0000 GMT 06 JUNE 2010	SIG WEATHER	<p>EXTREMES</p> <p>Highest Maximum: 28.0 Heathrow, Greater London</p> <p>Lowest Maximum: 10.2 Lerwick, Shetland</p> <p>Lowest Minimum: 5.7 Aboyne No 2, Aberdeenshire</p> <p>Lowest Grass Minimum: 1.0 Leuchars, Fife</p> <p>Most Rain: 26.4 Waddington, Lincolnshire</p> <p>Most Sun: 12.8 Prestwick Gannet, Ayrshire</p>

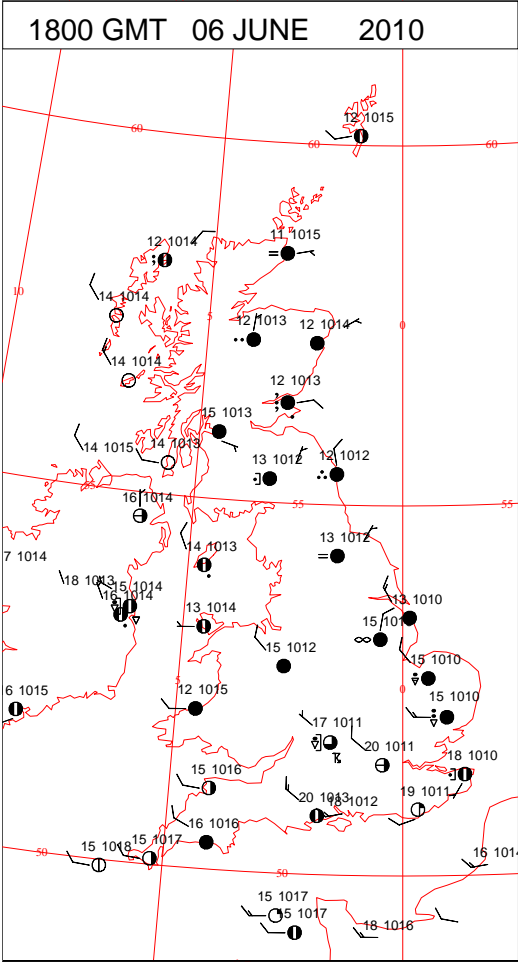
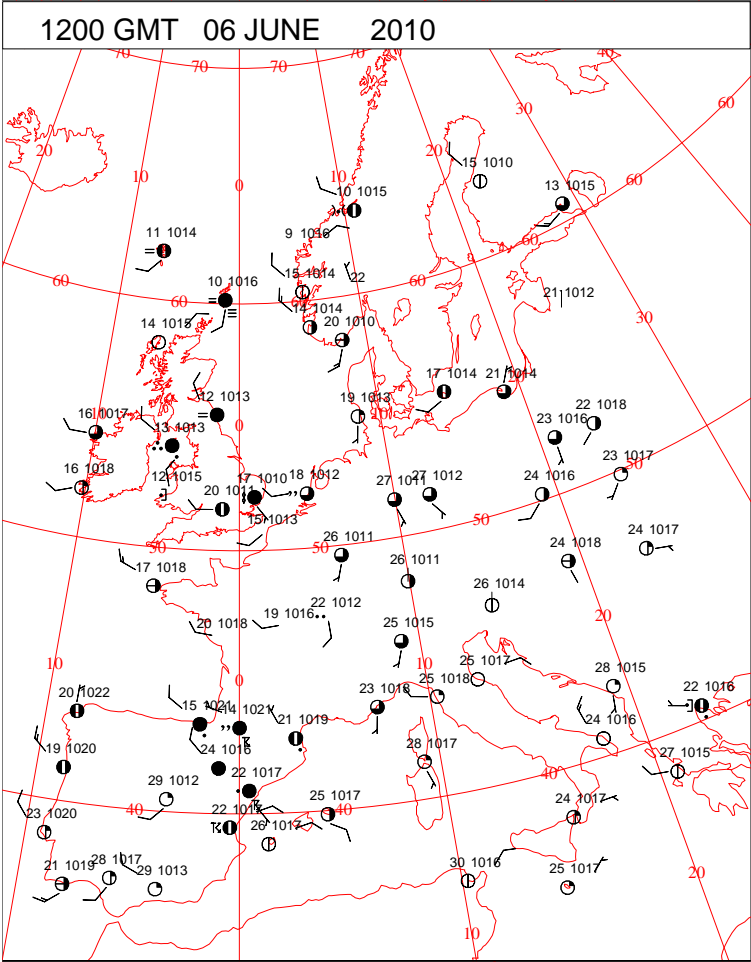
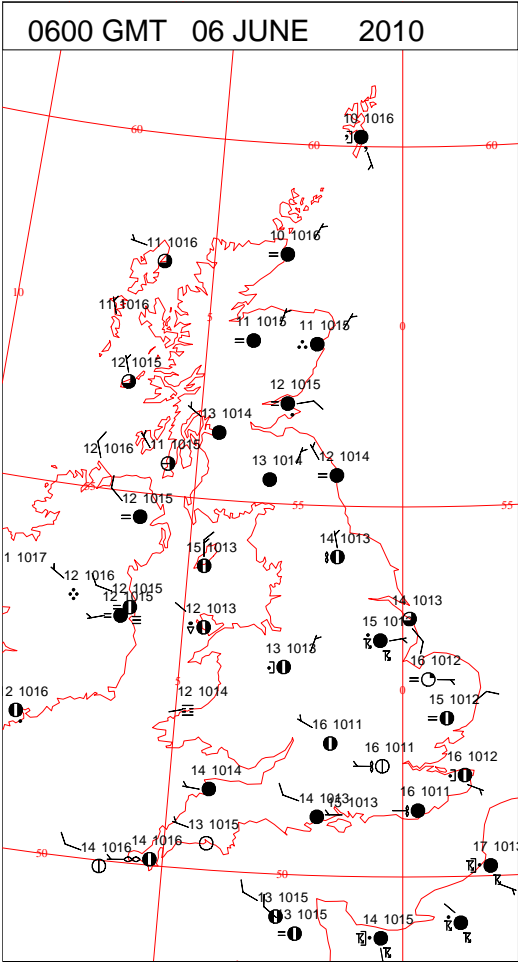
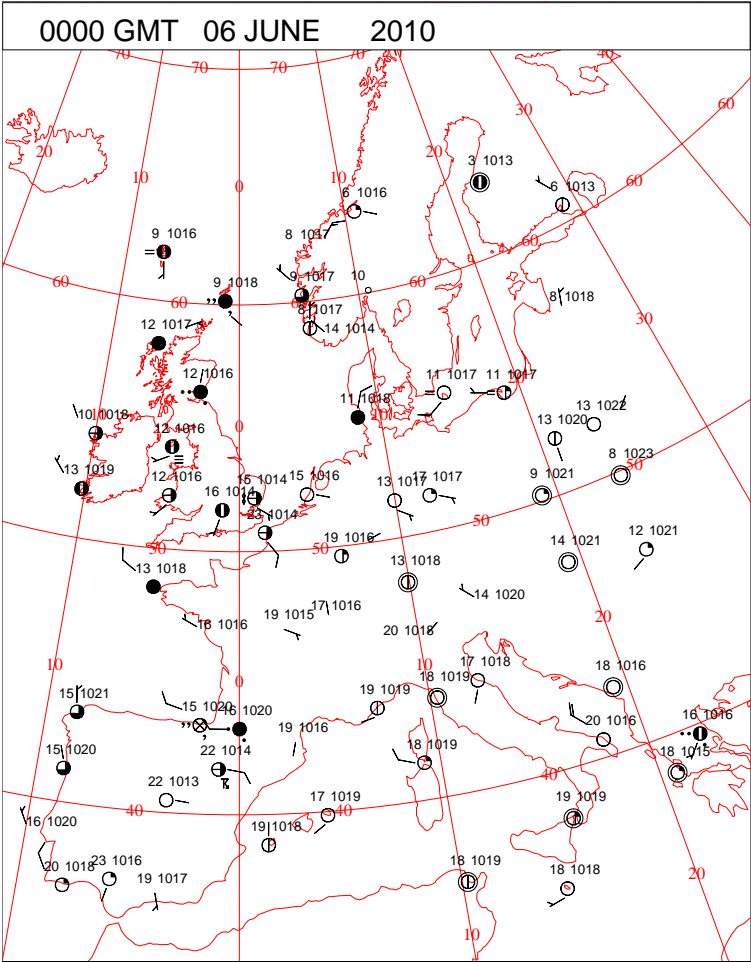
DAILY CLIMATE DATA



DAILY WEATHER SUMMARY



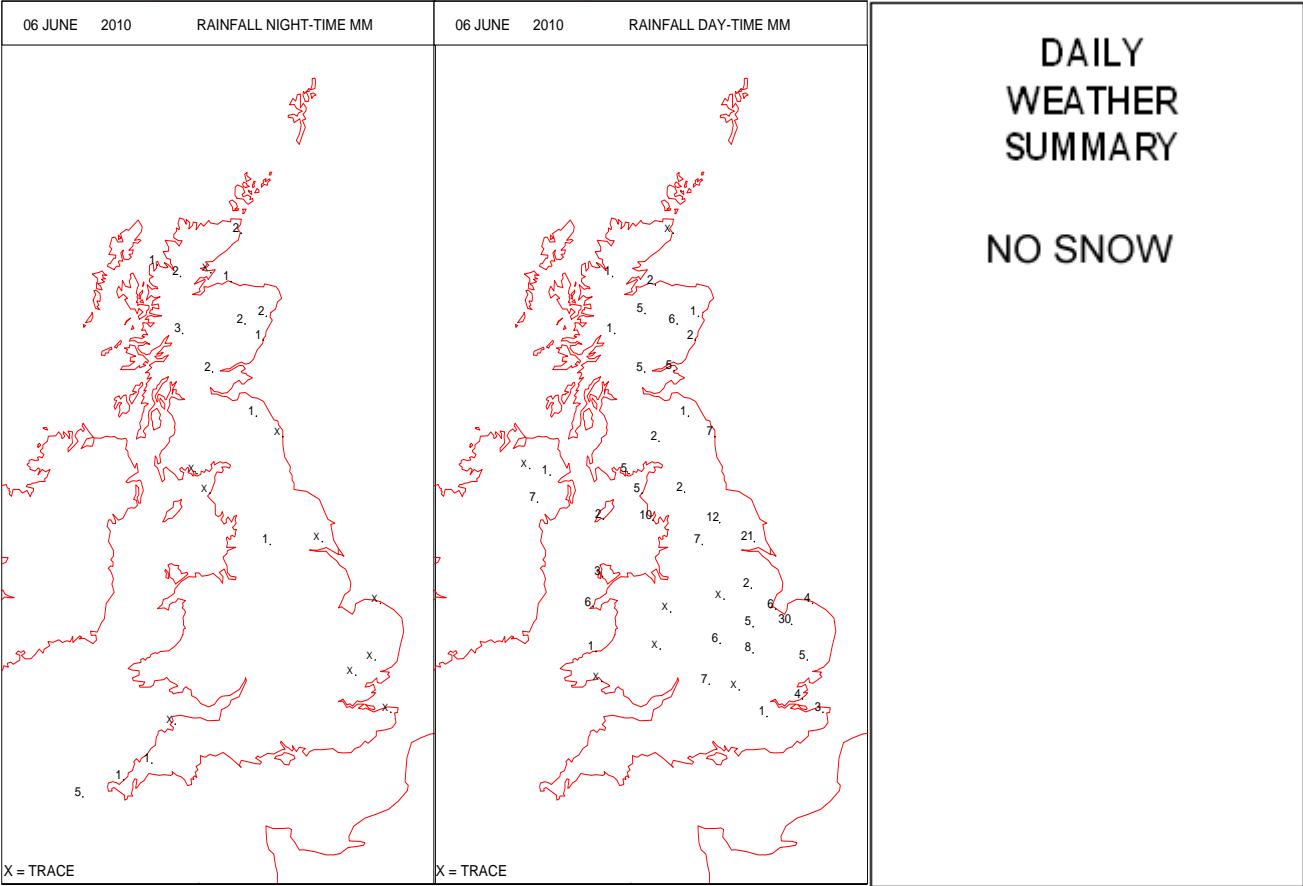
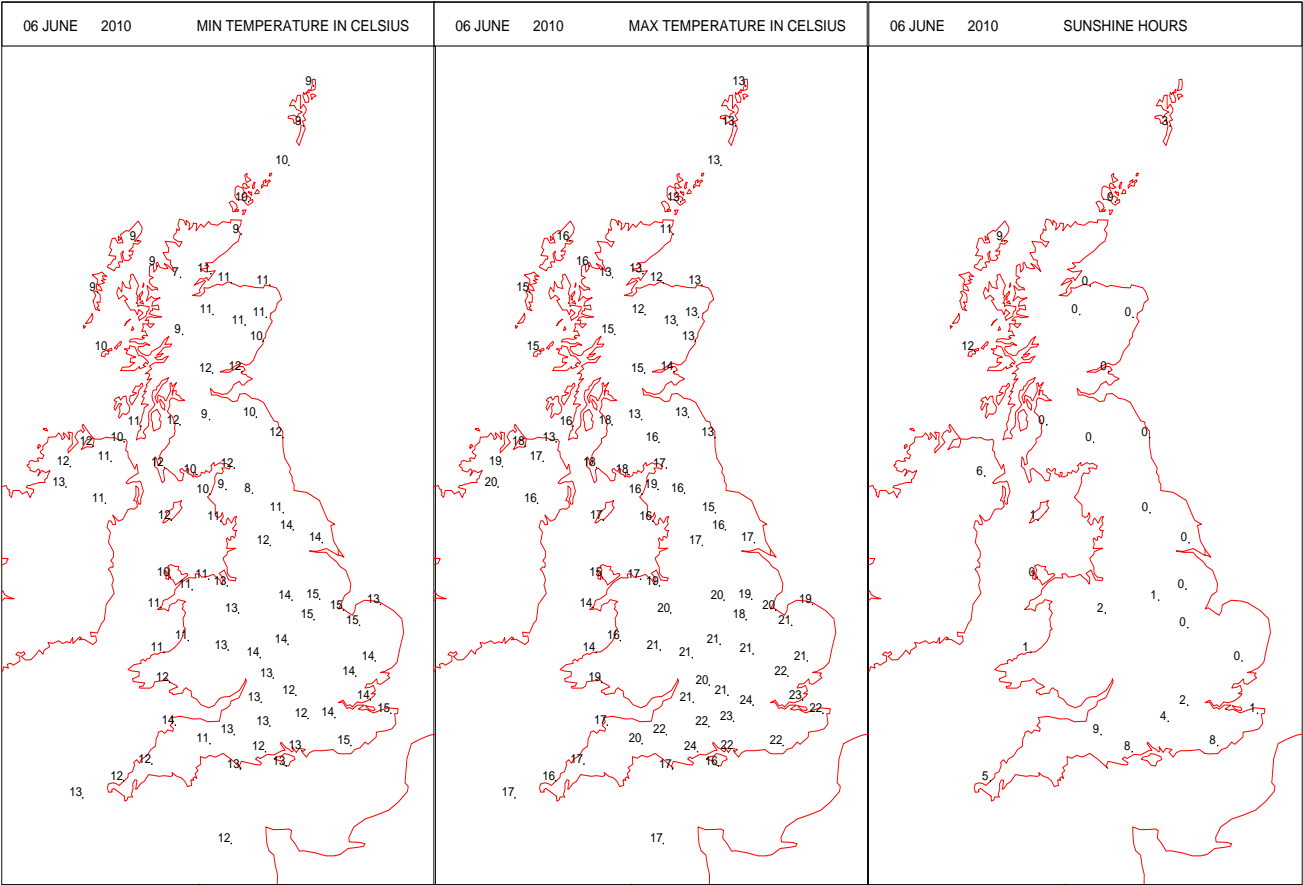
SURFACE REPORTS



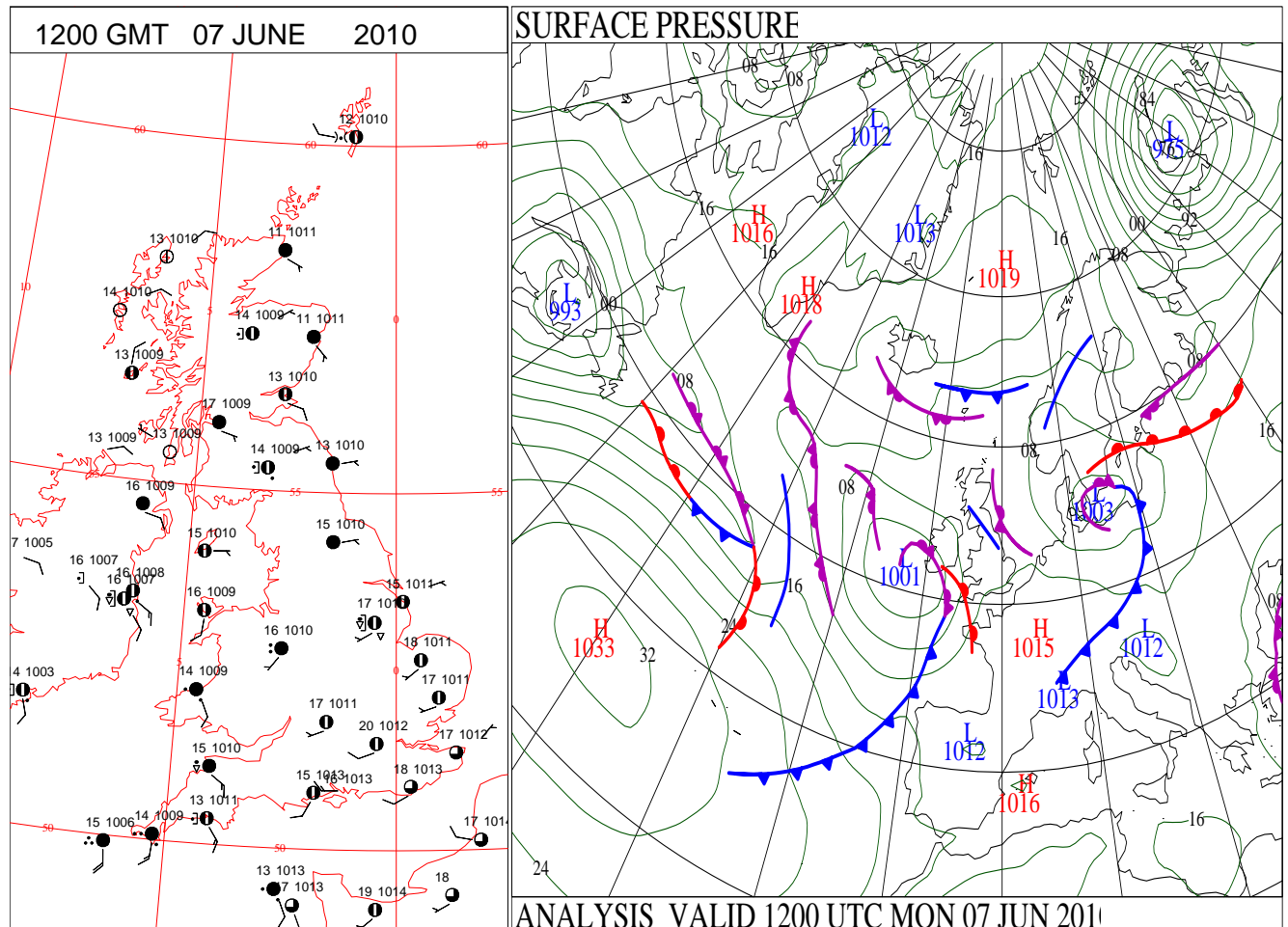
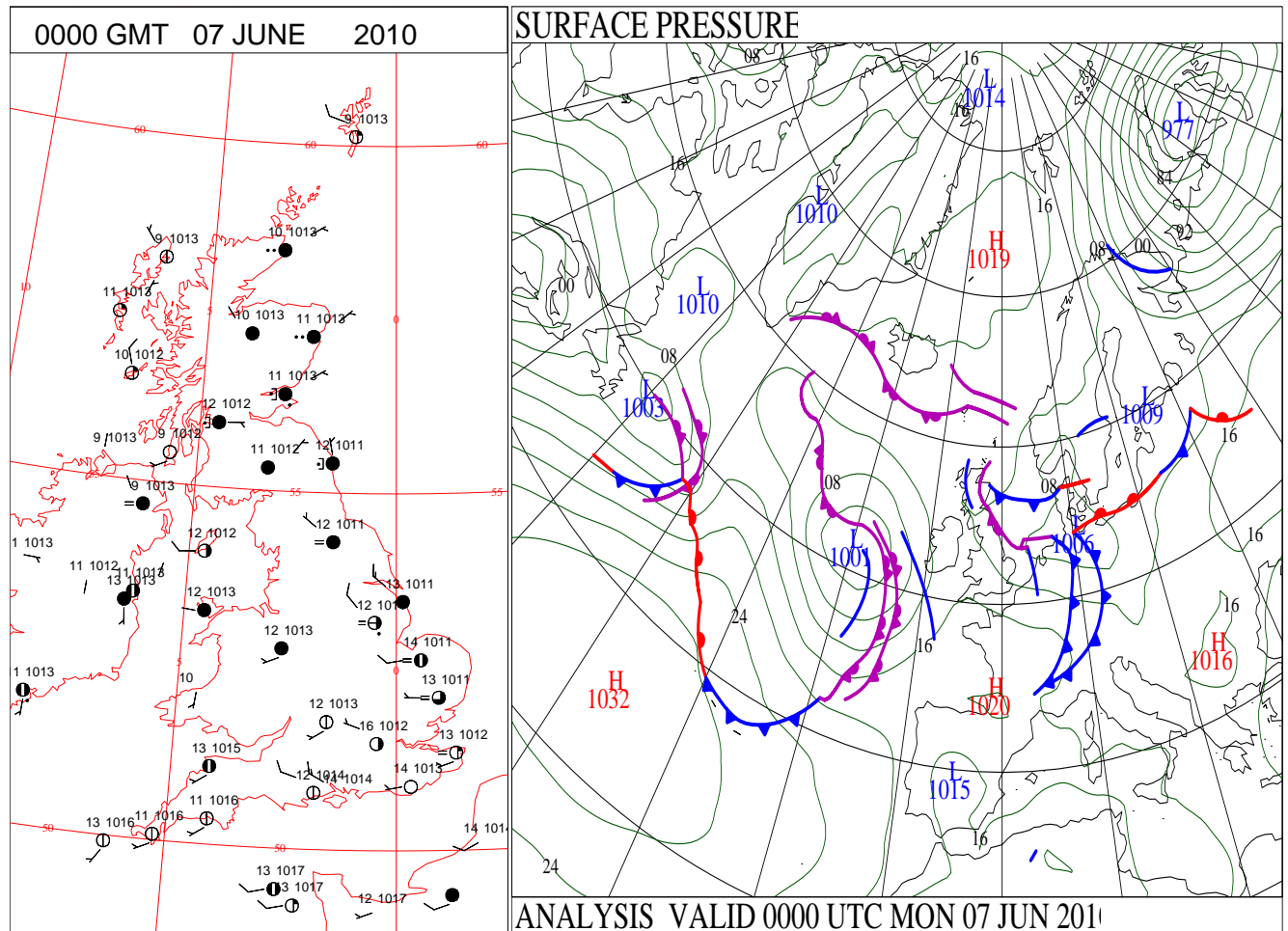
SIGNIFICANT WEATHER

0600 GMT 06 JUNE 2010	SIG WEATHER	1200 GMT 06 JUNE 2010	SIG WEATHER	<p>Summary of UK Weather for Sunday 06 June 2010.</p> <p>It was another mild night, although some heavy showers and thunderstorms broke out across parts of eastern England during the early hours. Thundery downpours also moved north-east out of France to affect the far south-east of England.</p> <p>By dawn, further thundery showers developed over the north Midlands, which lead to some localised flooding.</p> <p>Elsewhere, the night was generally dry.</p> <p>Heavy showers broke out across much of England and Wales during the afternoon, with a few rumbles of thunder. Some of the rain was particularly heavy, and even turned to hail in a few places.</p> <p>More persistent rain developed across north-east England and parts of eastern and central Scotland, where it felt particularly chilly.</p> <p>South-west England, much of Wales and Northern Ireland, along with the far west of Scotland saw some sunshine, although it was a little more breezy.</p> <p>Temperatures were generally around the seasonal average, but below average in wetter parts of the north-east.</p>
1800 GMT 06 JUNE 2010	SIG WEATHER	0000 GMT 07 JUNE 2010	SIG WEATHER	
				<p>EXTREMES</p> <p>Highest Maximum: 24.3 Heathrow, Greater London</p> <p>Lowest Maximum: 11.0 Wick Airport, Caithness</p> <p>Lowest Minimum: 6.8 Loch Glascarnoch, Ross & Cromarty</p> <p>Lowest Grass Minimum: 3.1 South Uist, Western Isles</p> <p>Most Rain: 29.6 Marham, Norfolk</p> <p>Most Sun: 11.5 Guernsey Airport, Guernsey</p>

DAILY CLIMATE DATA

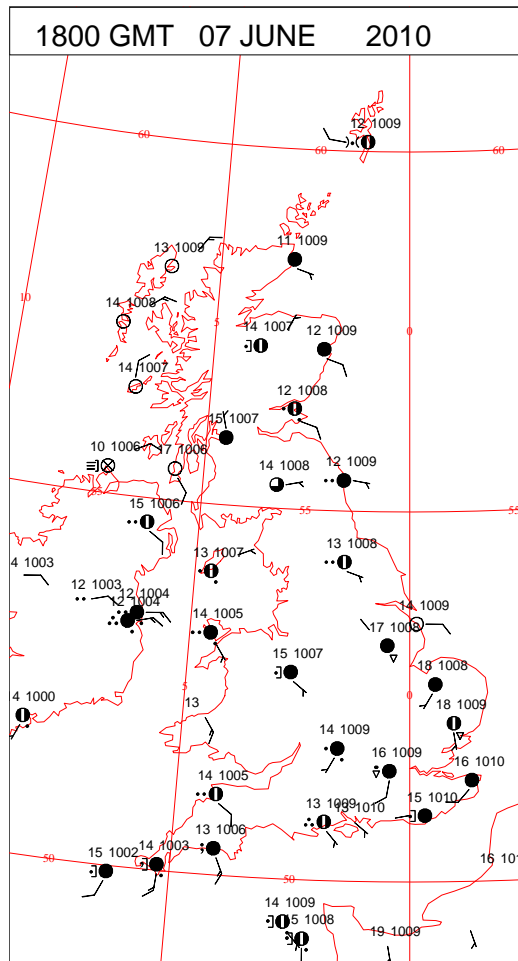
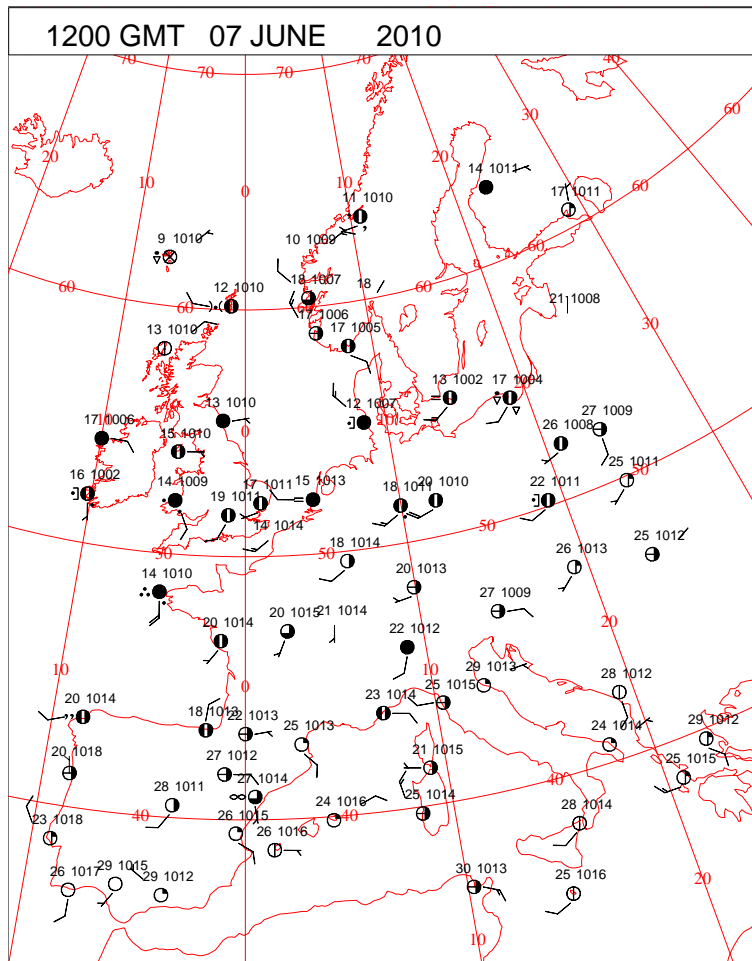
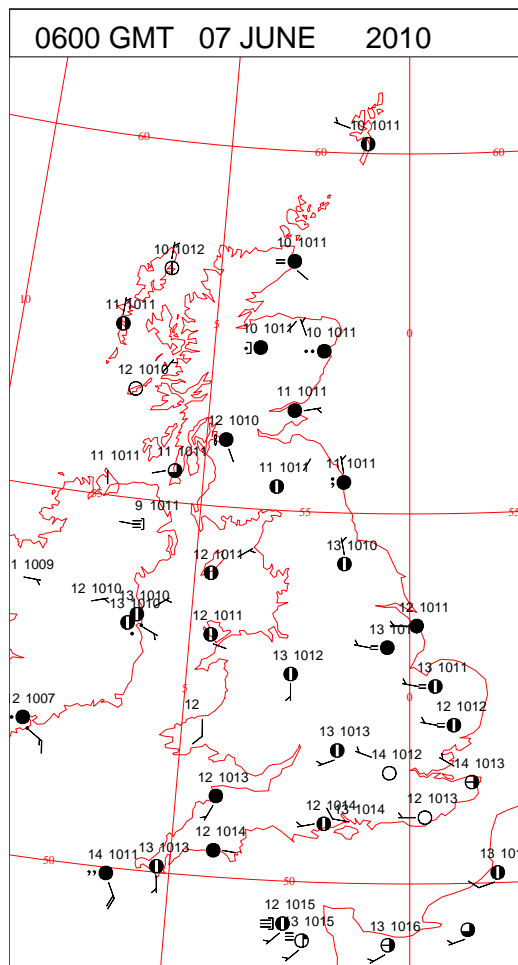
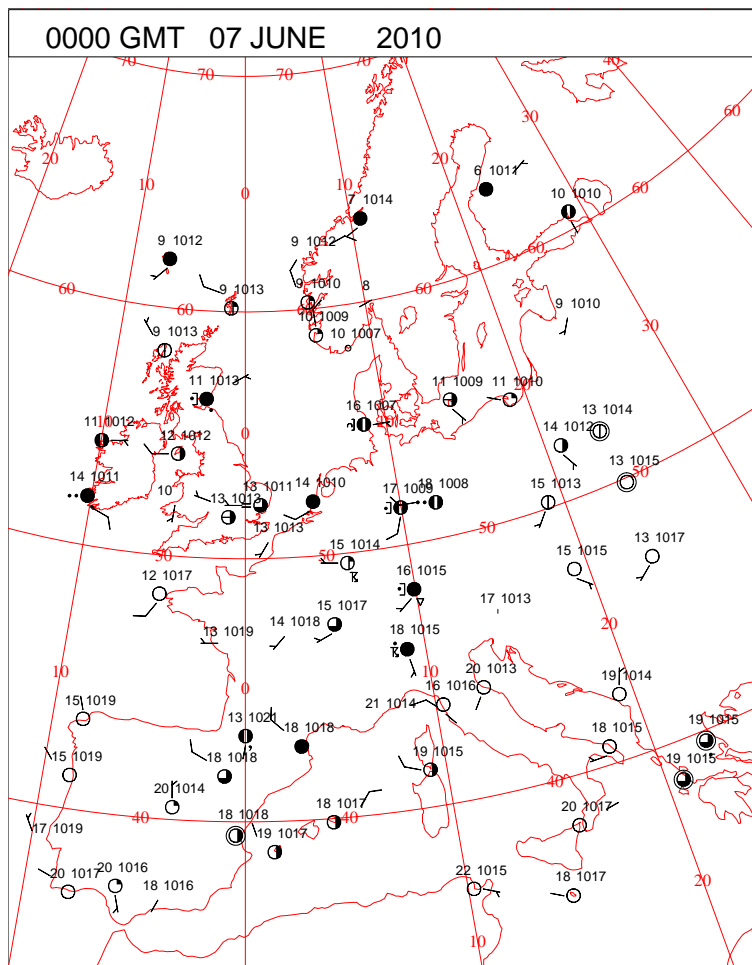


DAILY WEATHER SUMMARY

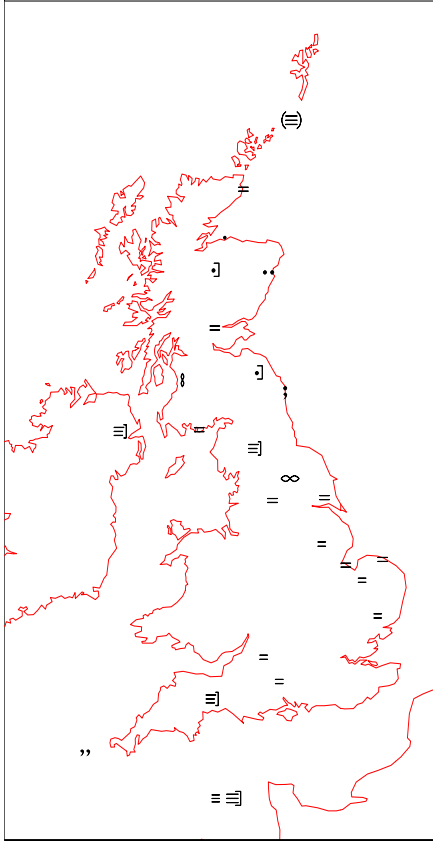
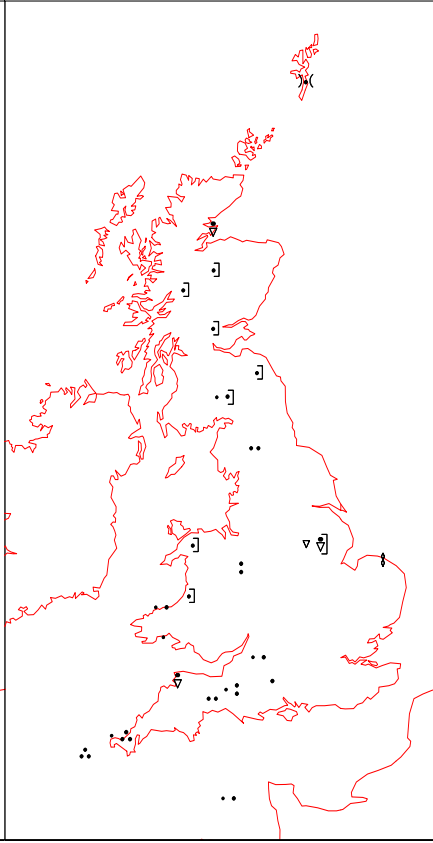
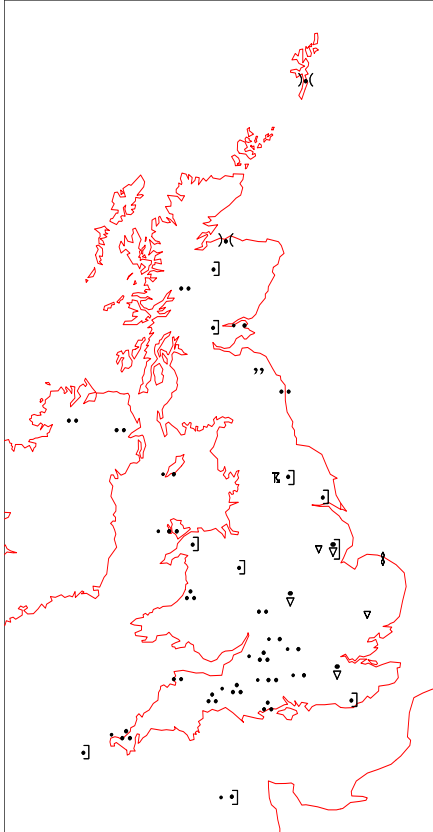
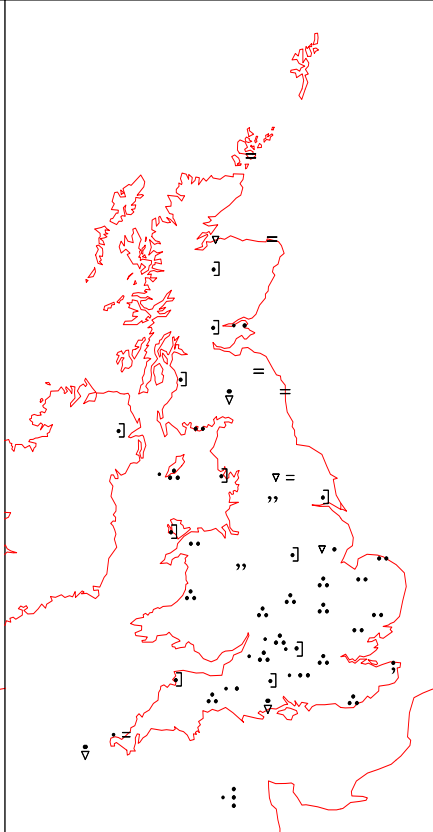


Monday 7 June 2010

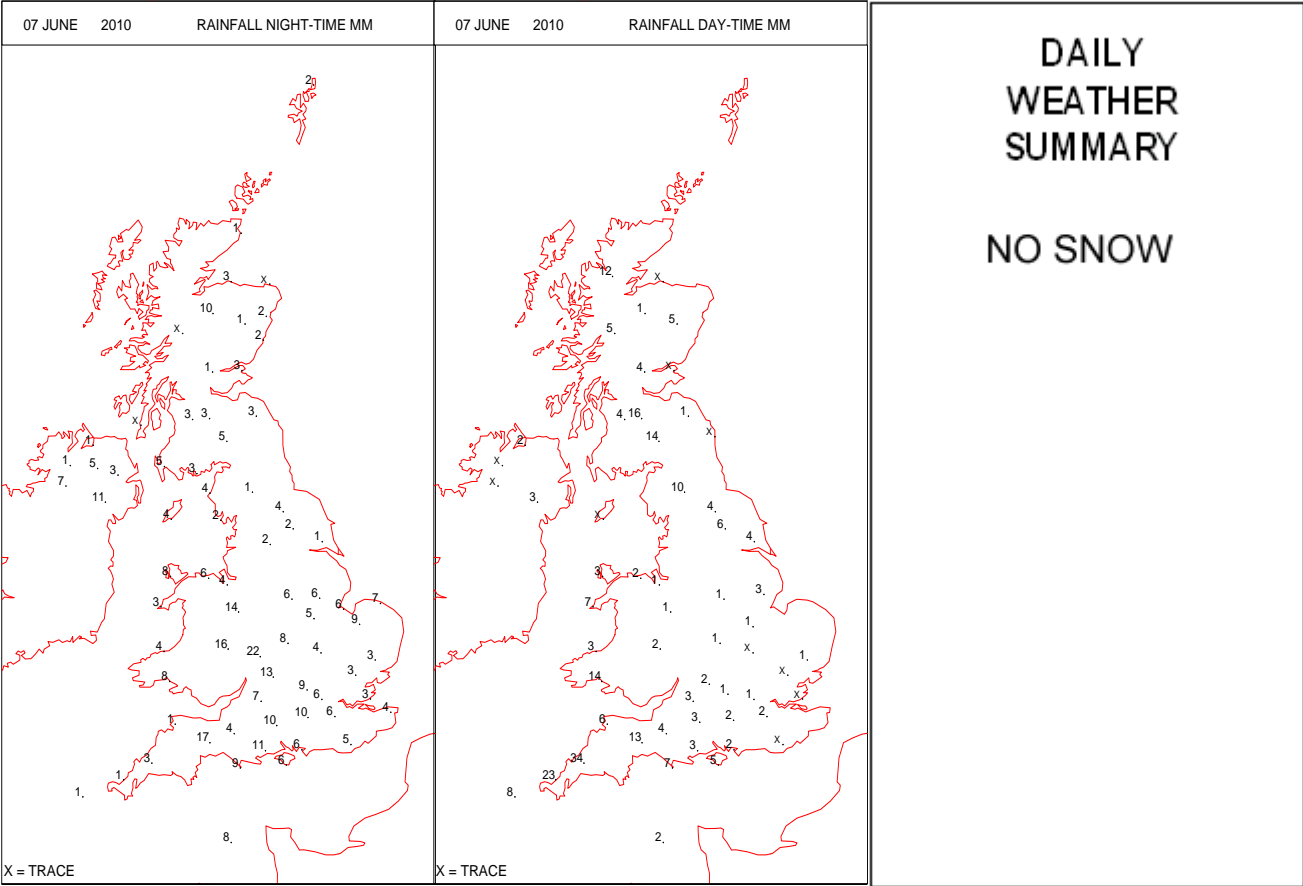
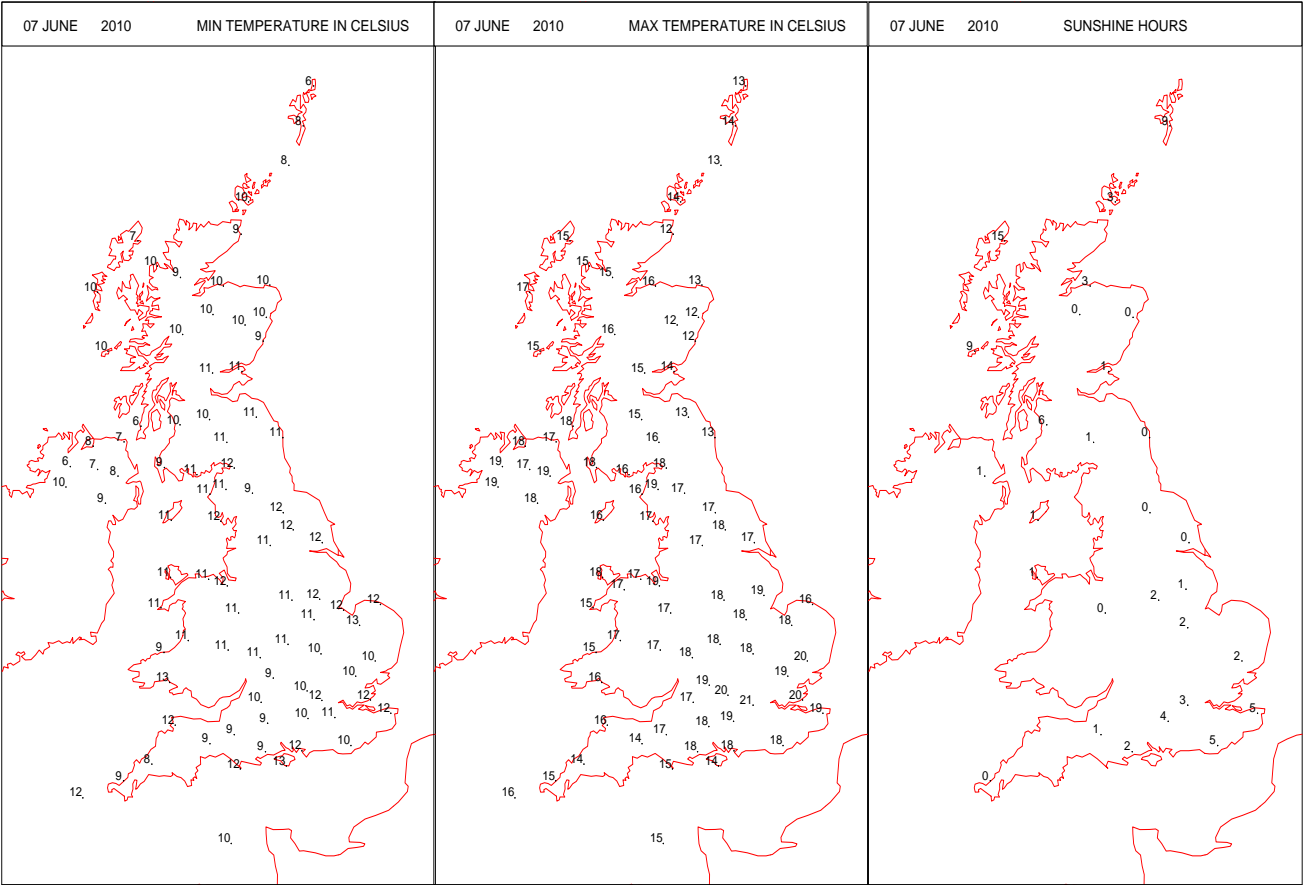
SURFACE REPORTS



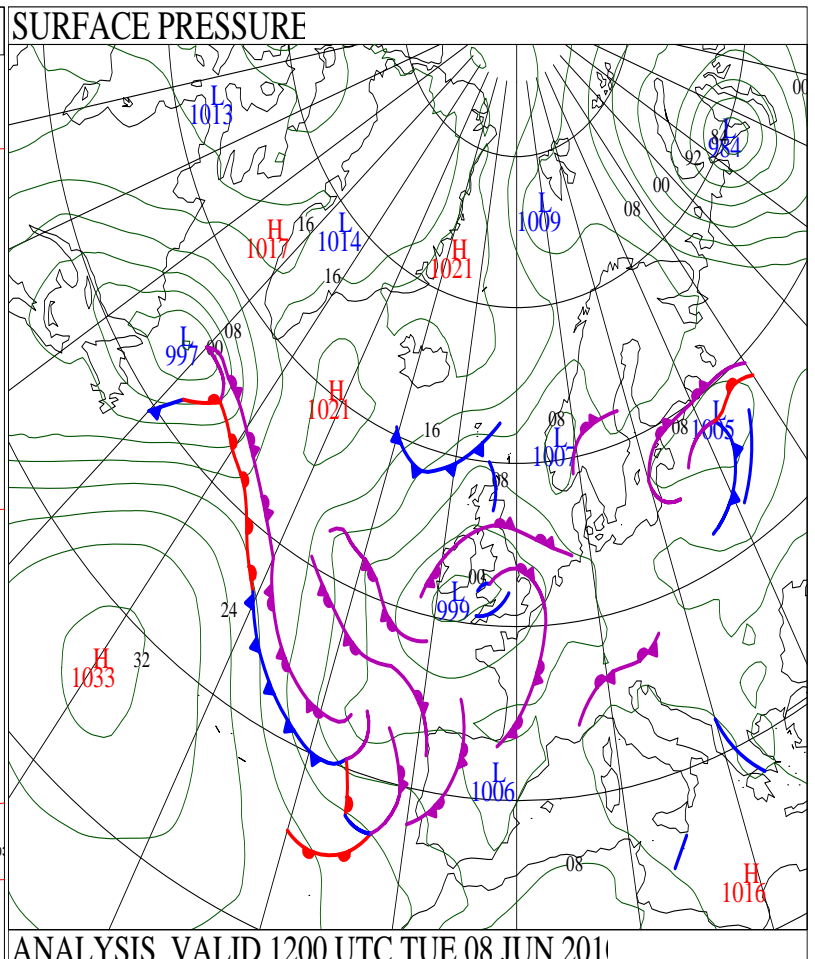
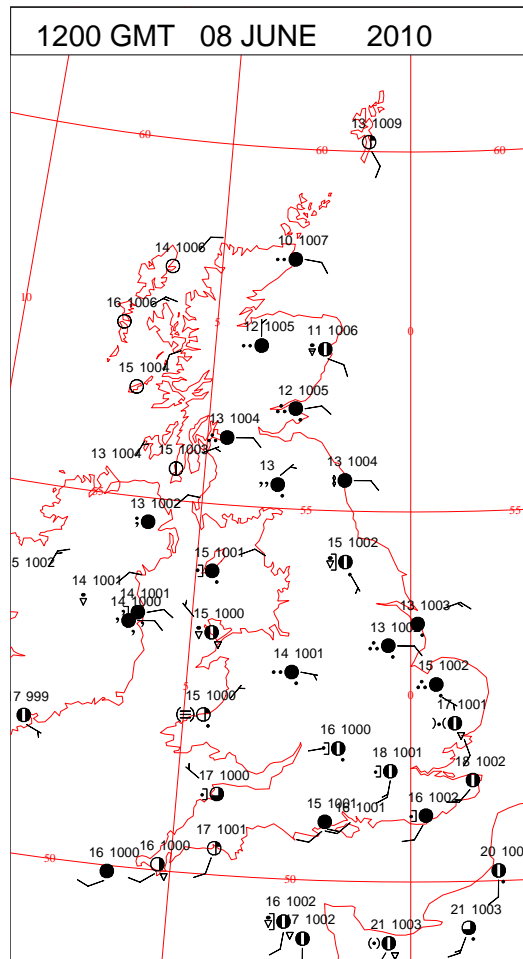
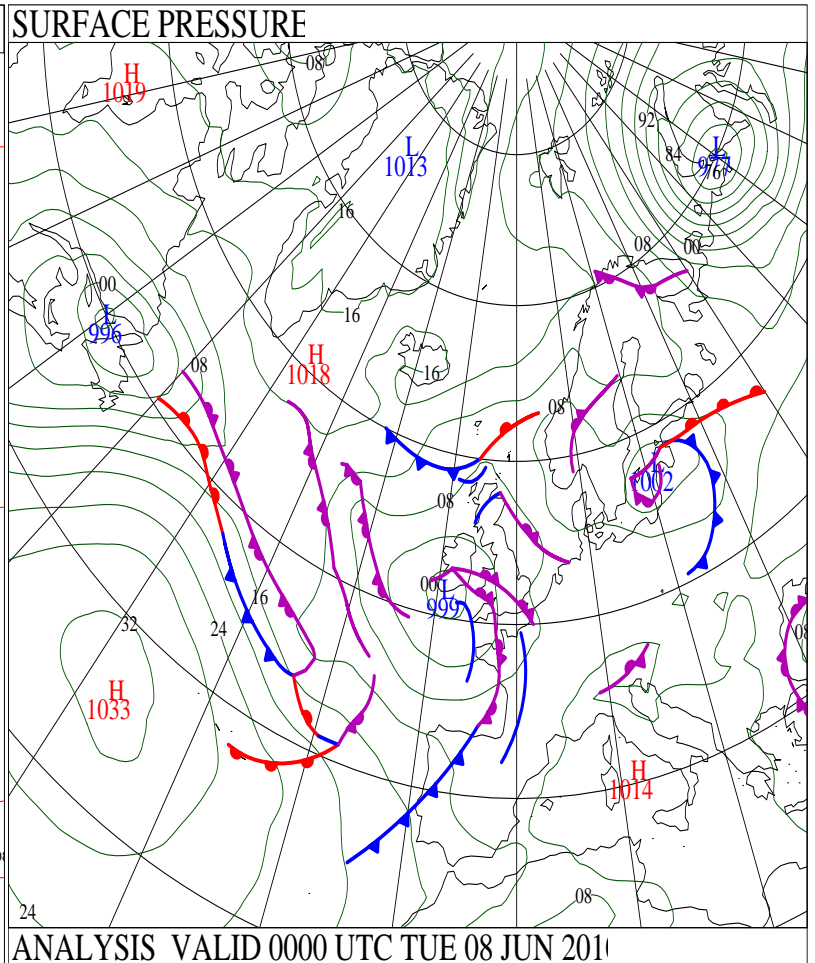
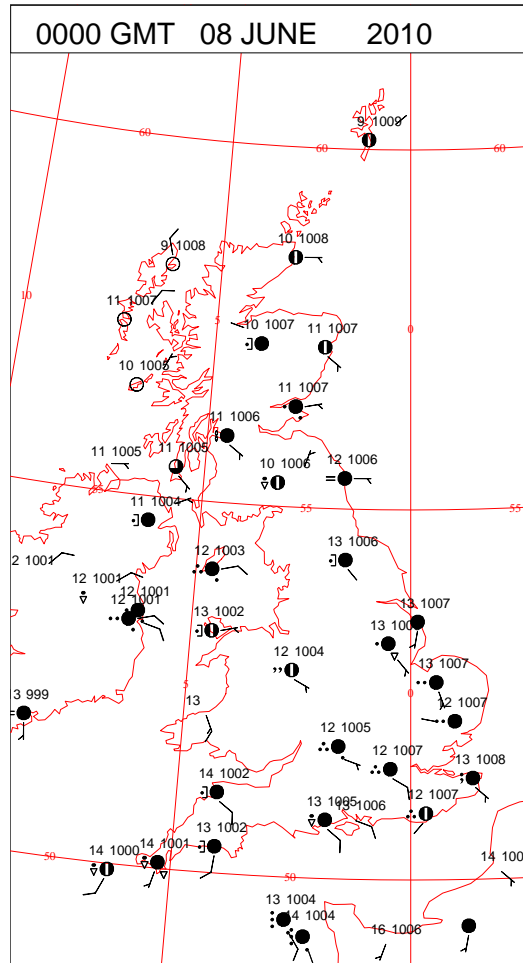
SIGNIFICANT WEATHER

0600 GMT 07 JUNE 2010	SIG WEATHER	1200 GMT 07 JUNE 2010	SIG WEATHER	<p>Summary of UK Weather for Monday 07 June 2010. Outbreaks of rain affected eastern and central Scotland overnight, whilst most other parts were dry but cloudy.</p> <p>During the day, the Western Isles of Scotland saw the driest and sunniest conditions, whilst south-east England was dry but cloudy for much of the day.</p> <p>Slow-moving, heavy showers developed widely over northern England and southern and central Scotland, with some thunderstorms, mainly over Scotland, and some locally very heavy downpours.</p> <p>Meanwhile, an active low pressure system pushed in from the Atlantic, spreading cloud and mainly light or moderate rain eastwards across Wales, south-west England and the Channel Islands during the day, reaching the Midlands and south-east England later in the afternoon.</p> <p>Some heavy bands of rain spread into Wales and the south-west later in the day.</p> <p>Temperatures were generally close to or just below the average, but it was rather cool on the North Sea coast from Yorkshire northwards in a moderate easterly breeze, and also in the rain in the far south-west.</p>
				
1800 GMT 07 JUNE 2010	SIG WEATHER	0000 GMT 08 JUNE 2010	SIG WEATHER	<p>EXTREMES Highest Maximum: 21.0 Heathrow, Greater London Lowest Maximum: 11.8 Inverbervie No 2, Kincardineshire Lowest Minimum: 6.1 Castlederg, Tyrone Lowest Grass Minimum: 2.6 Machrihanish, Argyll Most Rain: 36.2 Cardinham Bodmin, Cornwall Most Sun: 14.6 Stornoway, Western Isles</p>
				

DAILY CLIMATE DATA

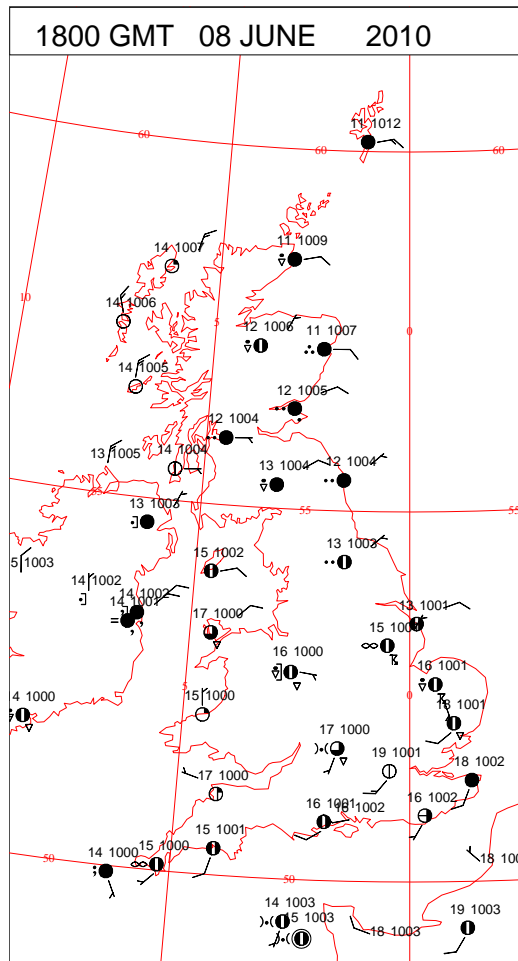
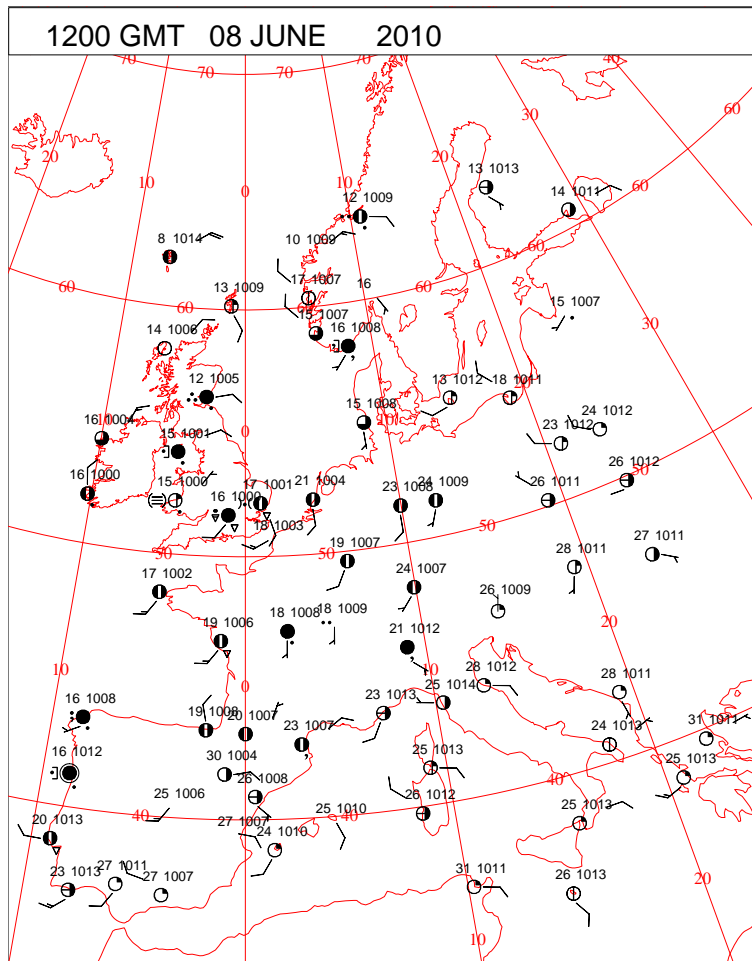
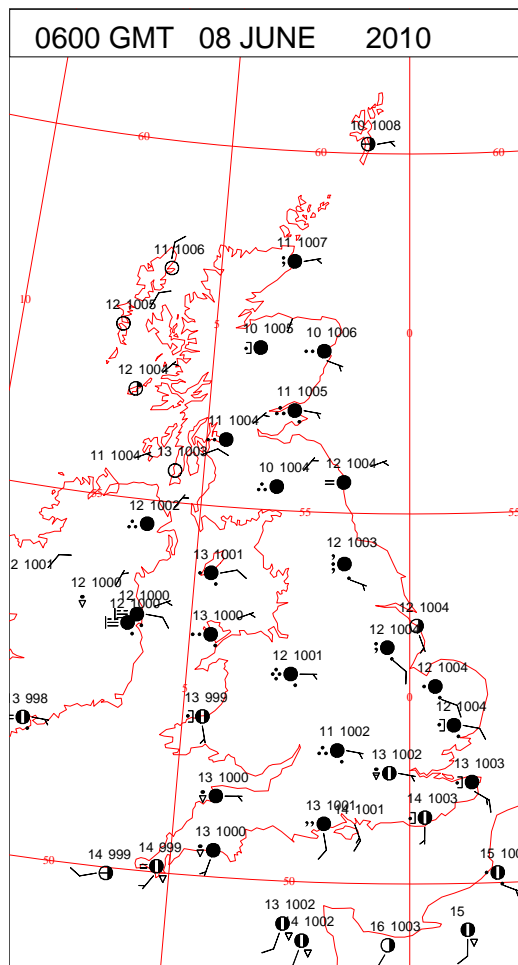
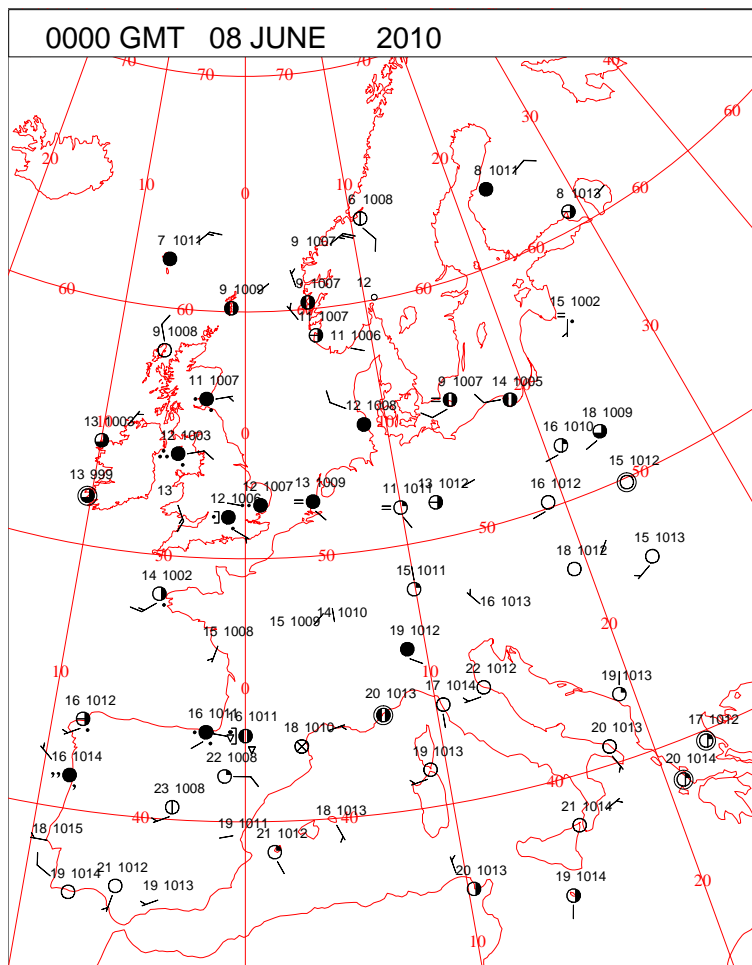


DAILY WEATHER SUMMARY



Tuesday 8 June 2010

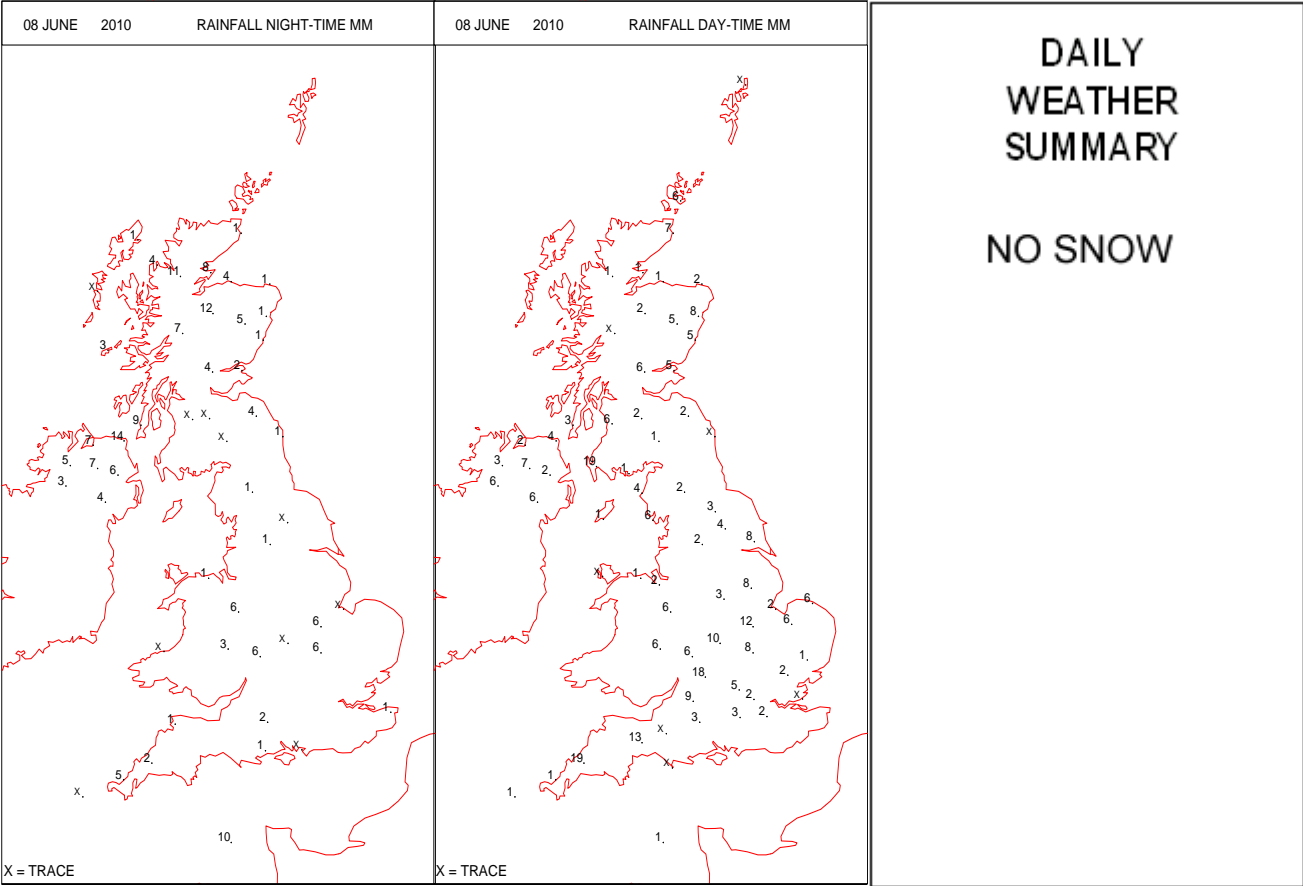
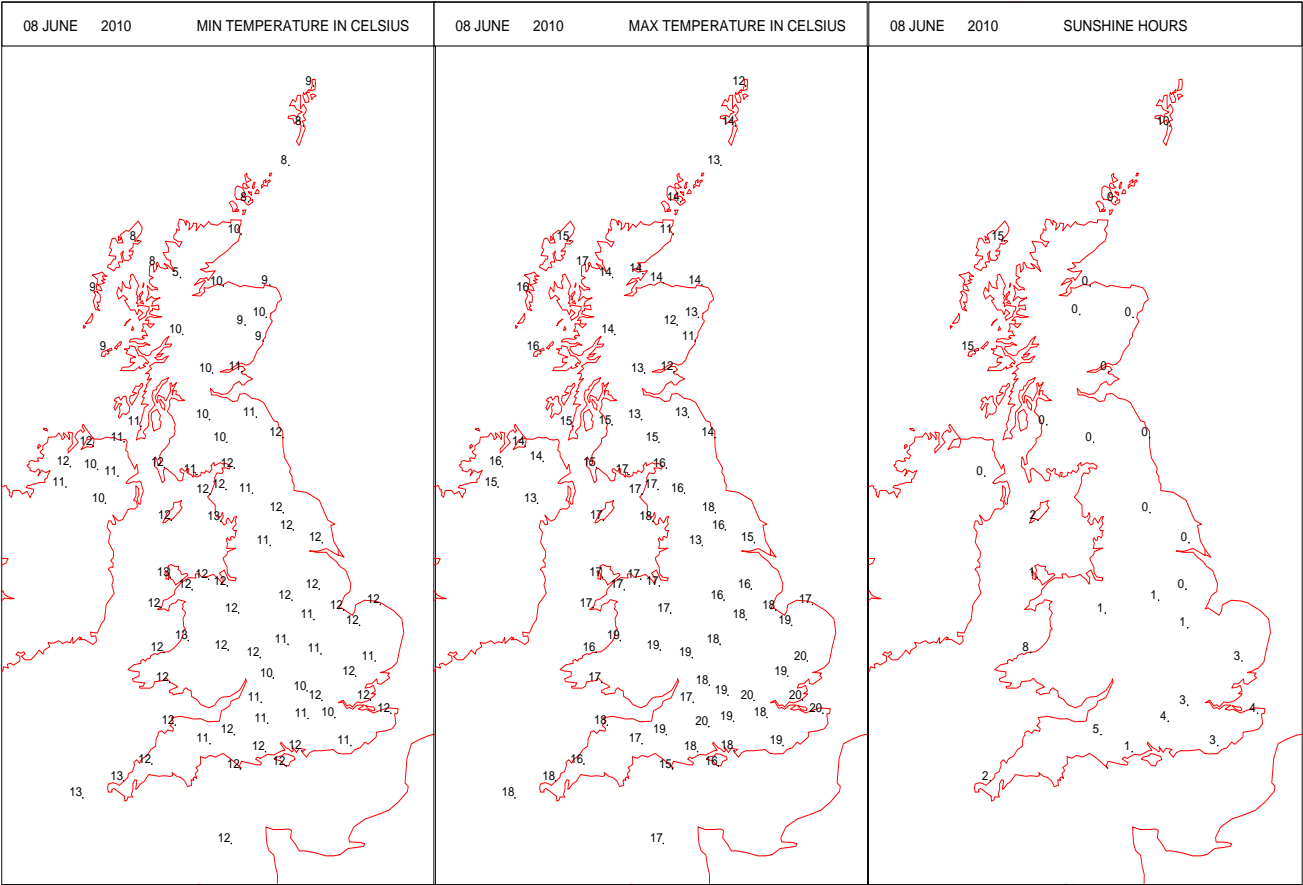
SURFACE REPORTS



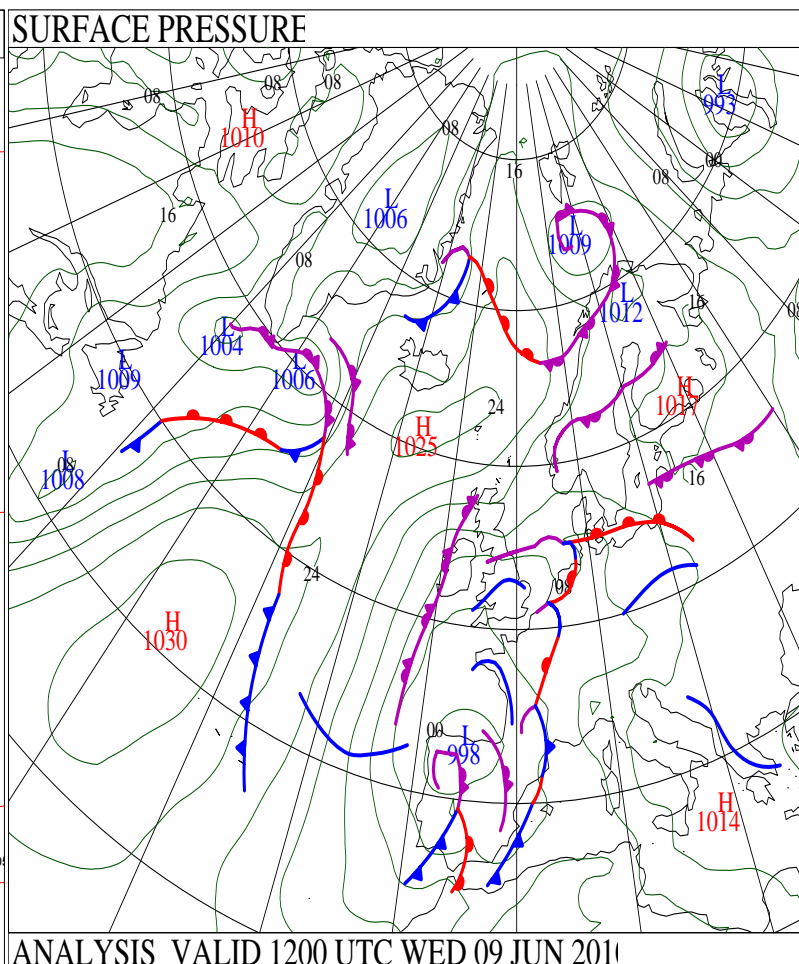
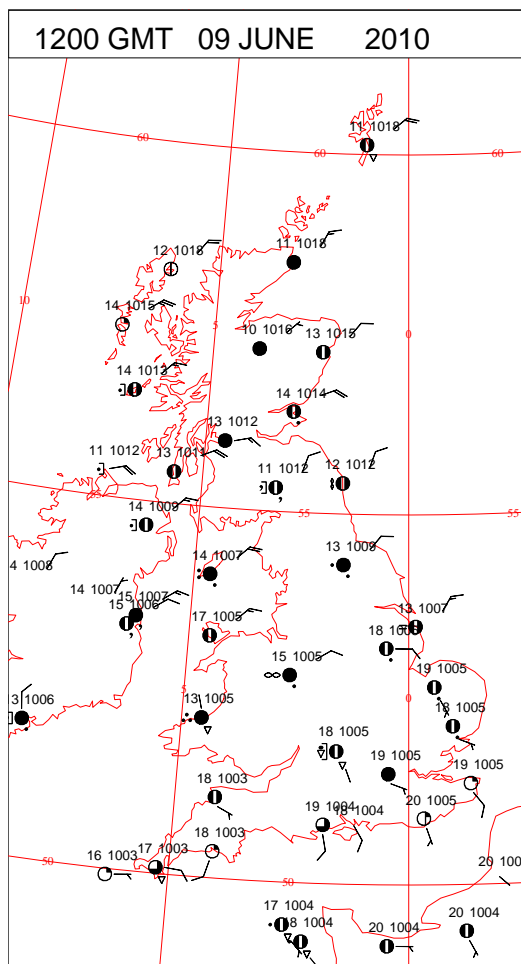
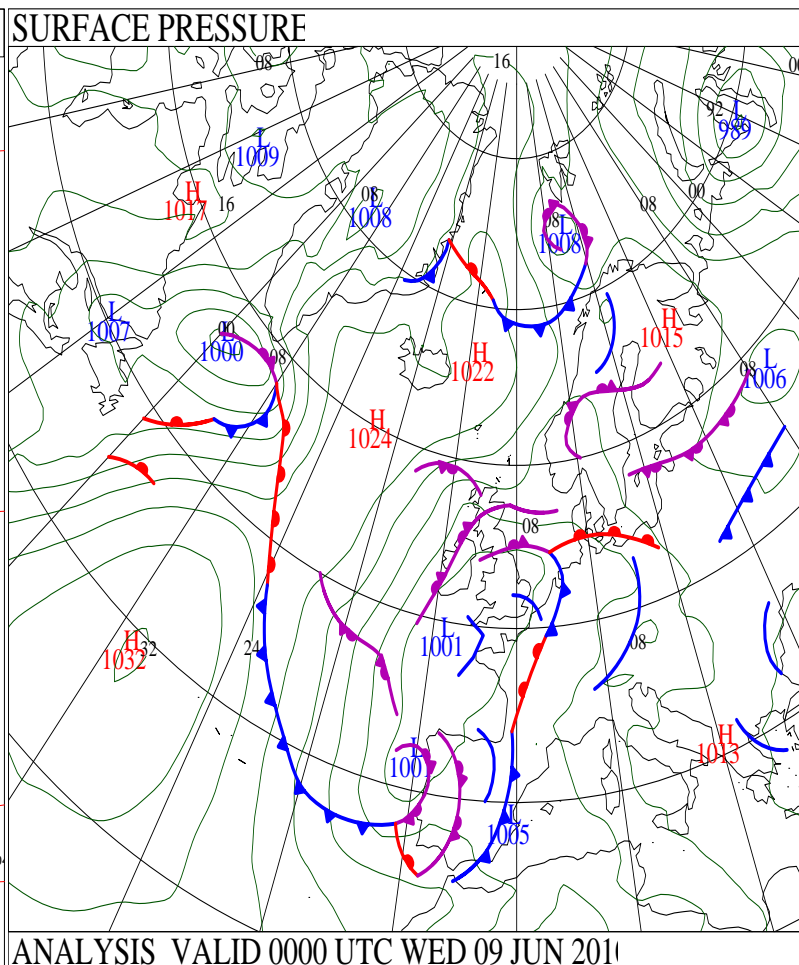
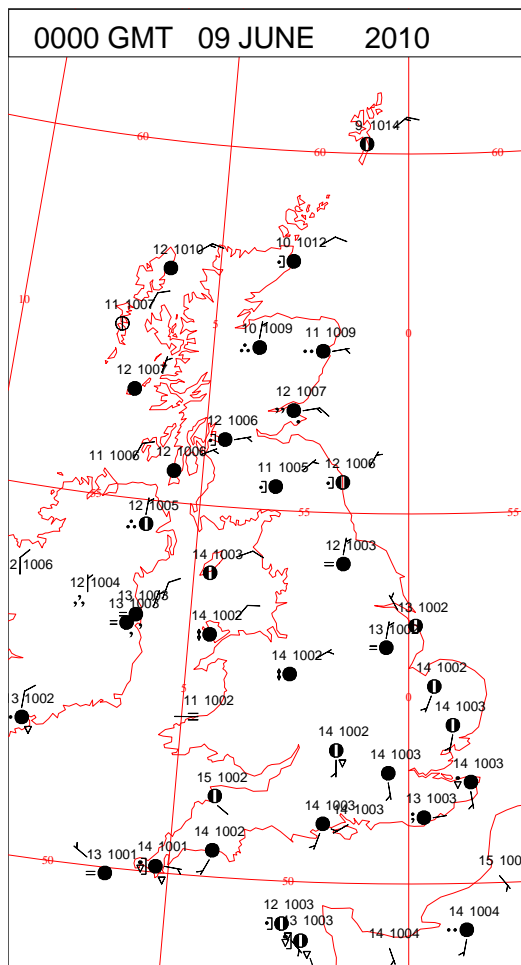
SIGNIFICANT WEATHER

0600 GMT 08 JUNE 2010	SIG WEATHER	1200 GMT 08 JUNE 2010	SIG WEATHER	<p>Summary of UK Weather for Tuesday 08 June 2010.</p> <p>A broad band of cloud and rain continued to move northwards during the early hours over much of the U.K., with some heavier bursts in southern England, Wales and the Midlands.</p> <p>However, northern and western Scotland remained mainly dry until dawn, after which the rain continued to move northwards over northern England, Northern Ireland and the rest of Scotland by midday. It felt cool in these parts, especially on north-eastern coasts with an easterly wind, producing misty and drizzly conditions here.</p> <p>Meanwhile, brighter spells developed over Wales, the Midlands and southern England, allowing slow-moving heavy, and locally thundery showers to develop during the day. These mostly cleared south-eastern England and the south coast during the afternoon, but continued elsewhere.</p> <p>Into the evening, northern parts continued to see the cloudy and wet conditions, whilst the showers slowly eased over much of England and Wales.</p> <p>Maximum temperatures were below average in the north, where the rain and cloud suppressed them, but they were closer to or slightly above average in the south, where the brighter spells occurred between the showers.</p>
1800 GMT 08 JUNE 2010	SIG WEATHER	0000 GMT 09 JUNE 2010	SIG WEATHER	<p>EXTREMES</p> <p>Highest Maximum: 20.4 Heathrow, Greater London</p> <p>Lowest Maximum: 10.7 Inverbervie No 2, Kincardineshire</p> <p>Lowest Minimum: 5.2 Loch Glascarnoch, Ross & Cromarty</p> <p>Lowest Grass Minimum: 1.3 Fair Isle, Shetland</p> <p>Most Rain: 21.0 Cardinham Bodmin, Cornwall</p> <p>Most Sun: 14.8 Stornoway, Western Isles</p>

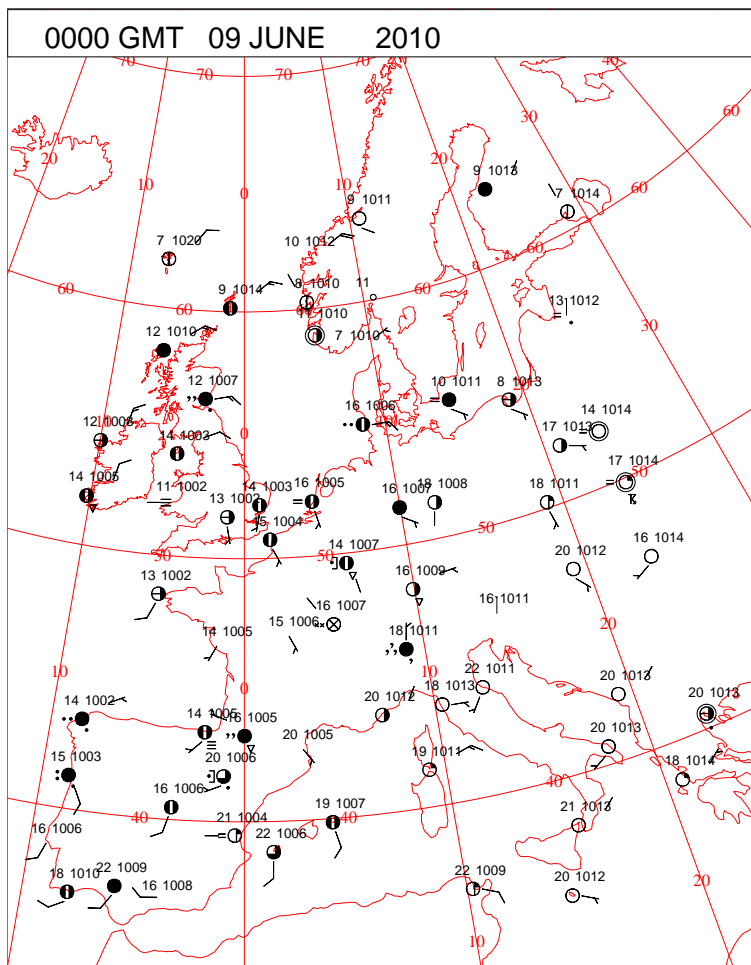
DAILY CLIMATE DATA



DAILY WEATHER SUMMARY



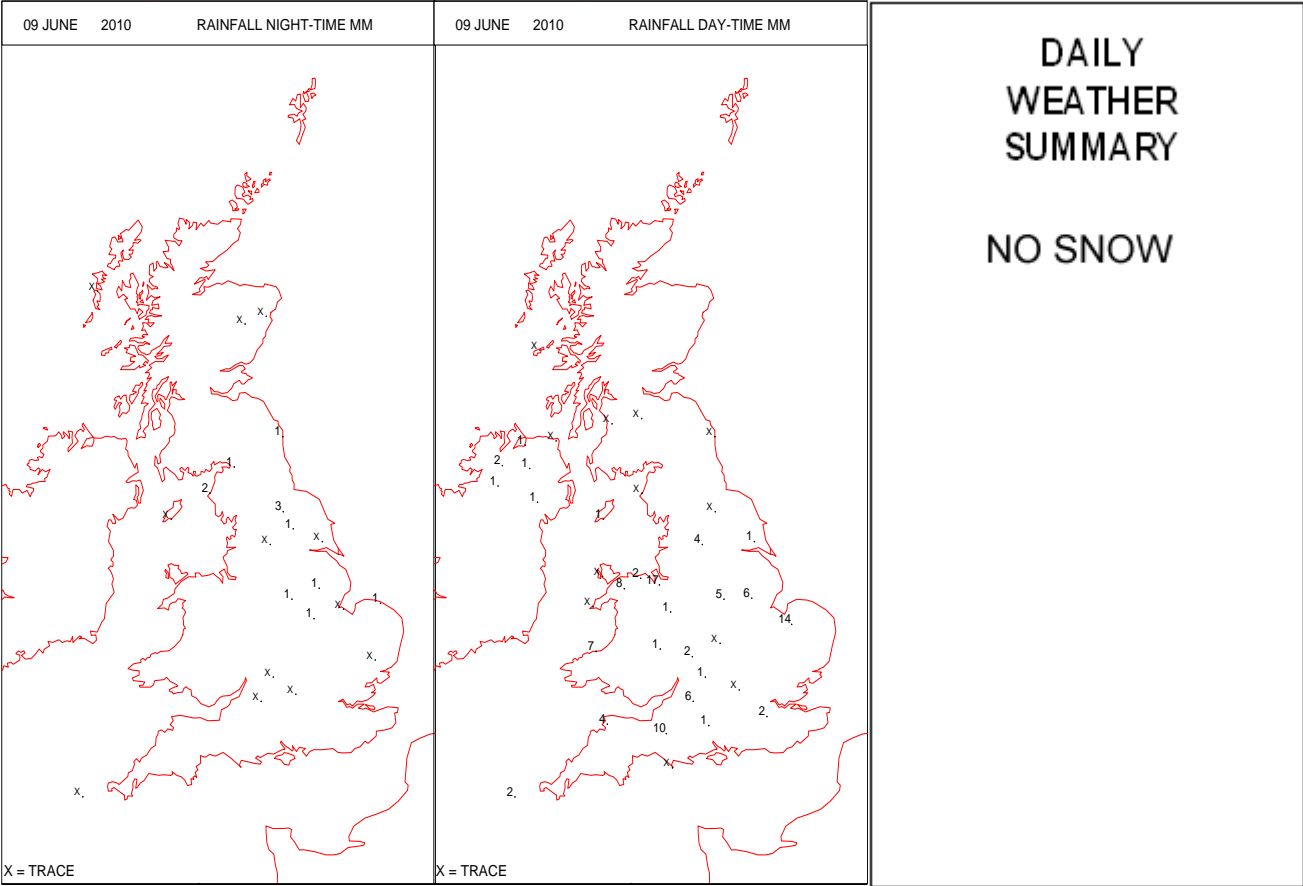
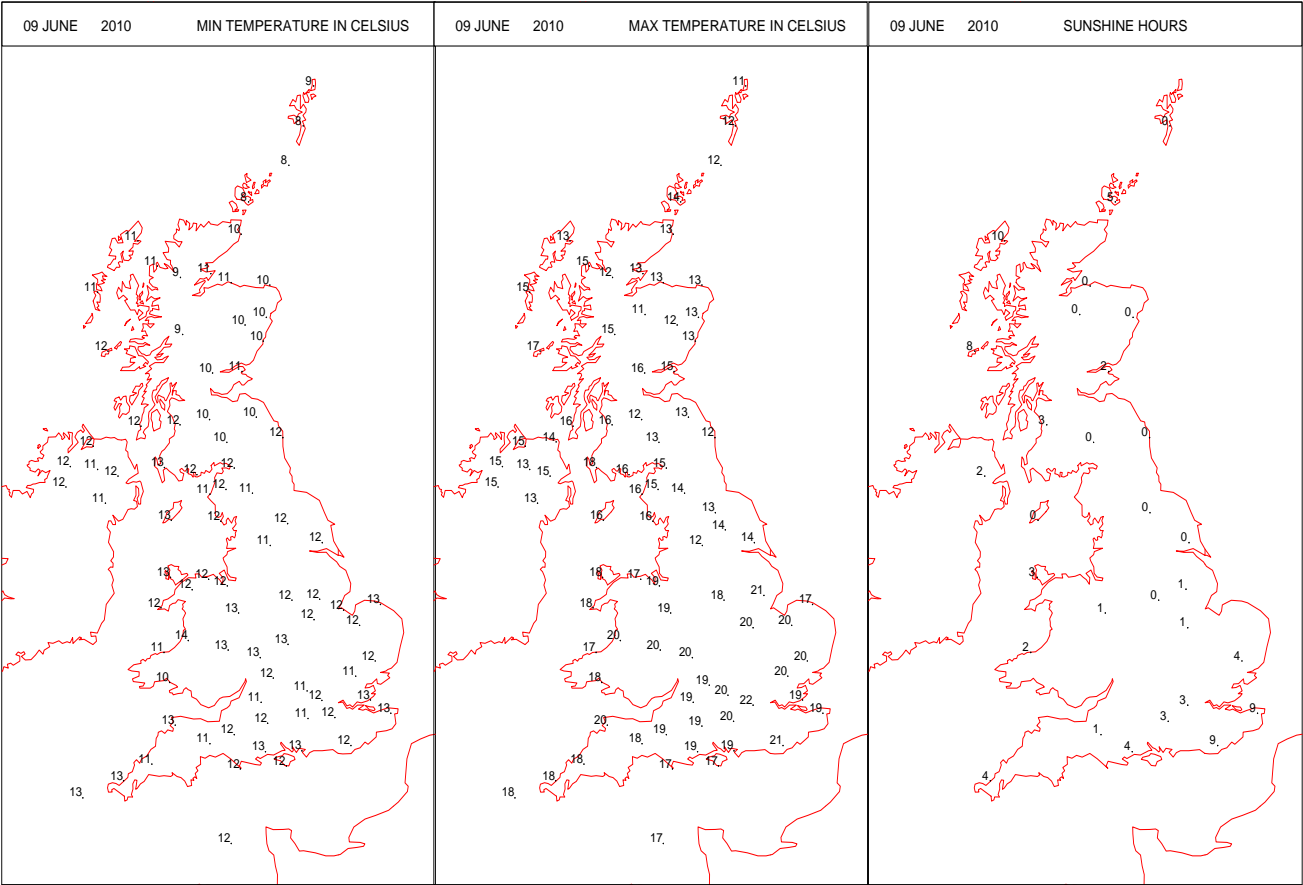
SURFACE REPORTS



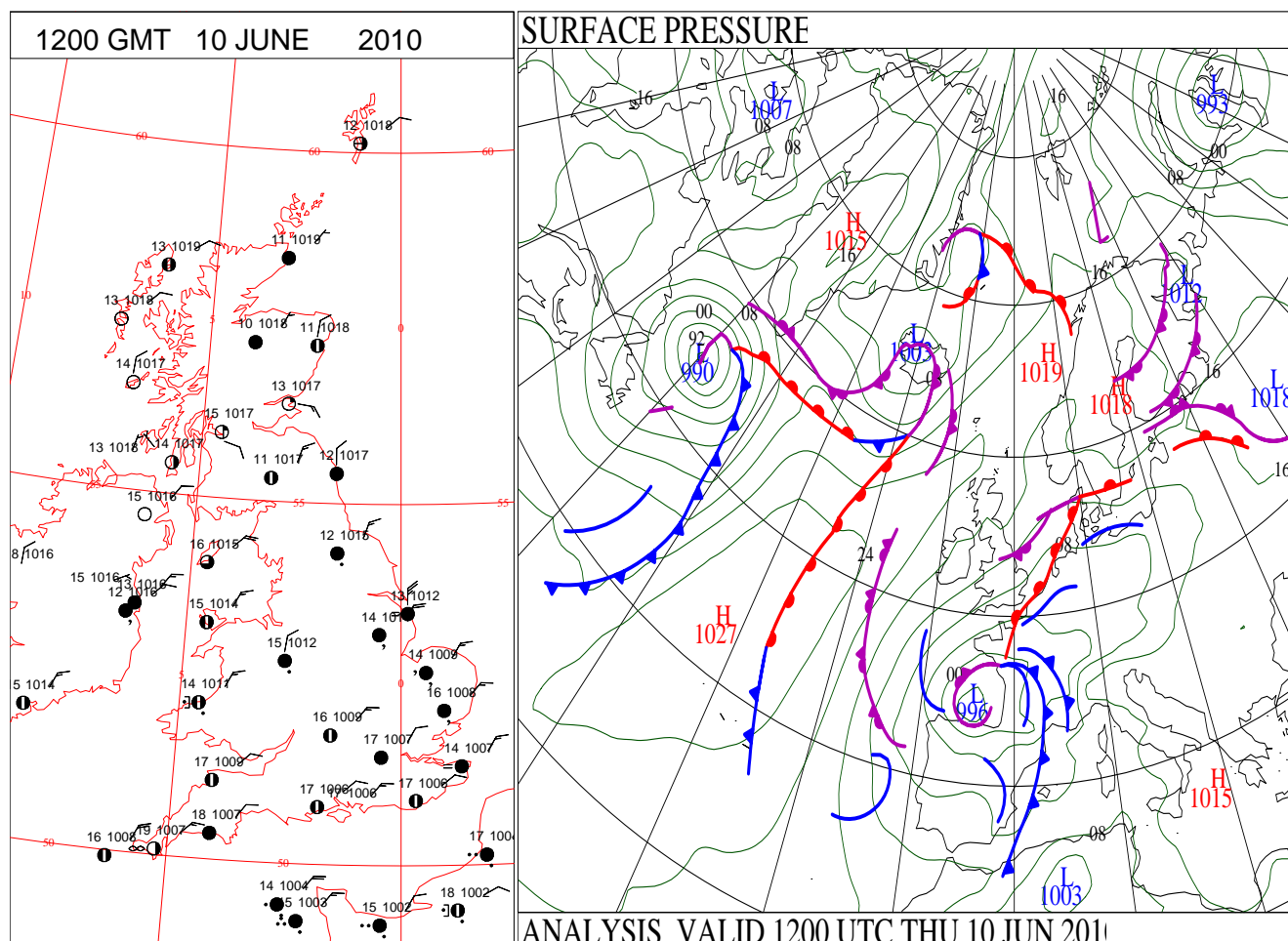
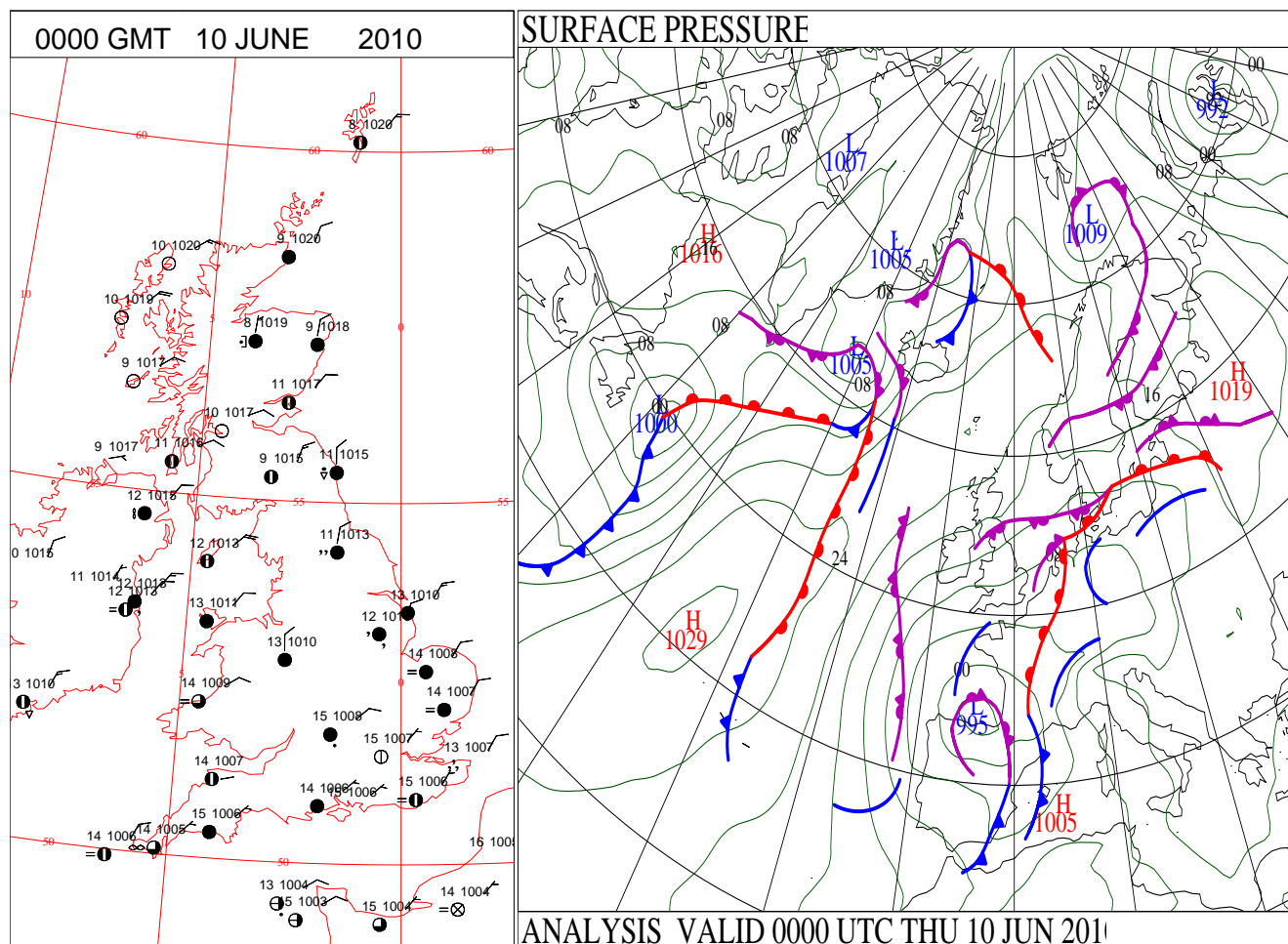
SIGNIFICANT WEATHER

0600 GMT 09 JUNE 2010	SIG WEATHER	1200 GMT 09 JUNE 2010	SIG WEATHER	<p>Summary of UK Weather for Wednesday 09 June 2010.</p> <p>An unsettled day across many parts of the U.K., although some areas of Scotland, along with the far south of England, had mostly dry, sunny weather.</p> <p>Much of England and Wales had a dry night, although it was rather cloudy in places, especially along the North Sea coast. There were also one or two showers in the west Midlands and Wales, these became heavier and more widespread during the morning and afternoon, with thundery downpours across Wales and central England.</p> <p>In contrast to this, some places remained largely dry, especially the far south of England, which had a mostly sunny day.</p> <p>Scotland and Northern Ireland had a cloudy start to the day with some persistent rain at times. However, during the morning the rain cleared Scotland, with sunny periods developing, the best of these in western areas. Northern Ireland also became drier and brighter but with showers at times.</p> <p>Temperatures were a little below average in the cloudiest places, especially on north-eastern coasts, but it felt pleasantly warm where sunny periods developed.</p>
1800 GMT 09 JUNE 2010	SIG WEATHER	0000 GMT 10 JUNE 2010	SIG WEATHER	<p>EXTREMES</p> <p>Highest Maximum: 22.4 Heathrow, Greater London</p> <p>Lowest Maximum: 11.1 Aviemore, Inverness-Shire</p> <p>Lowest Minimum: 8.1 Lerwick, Shetland</p> <p>Lowest Grass Minimum: 6.1 Fair Isle, Shetland</p> <p>Most Rain: 17.4 Hawarden Airport, Clwyd</p> <p>Most Sun: 10.2 Stornoway, Western Isles</p>

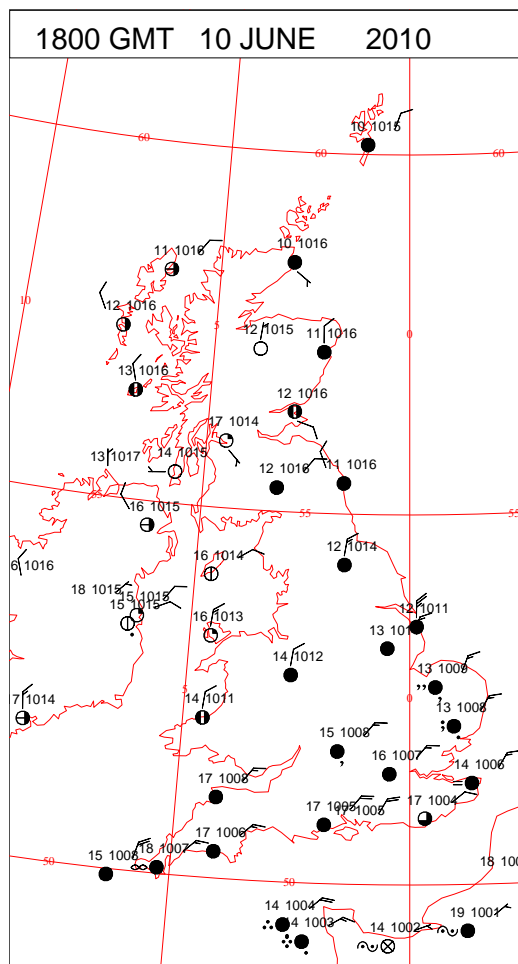
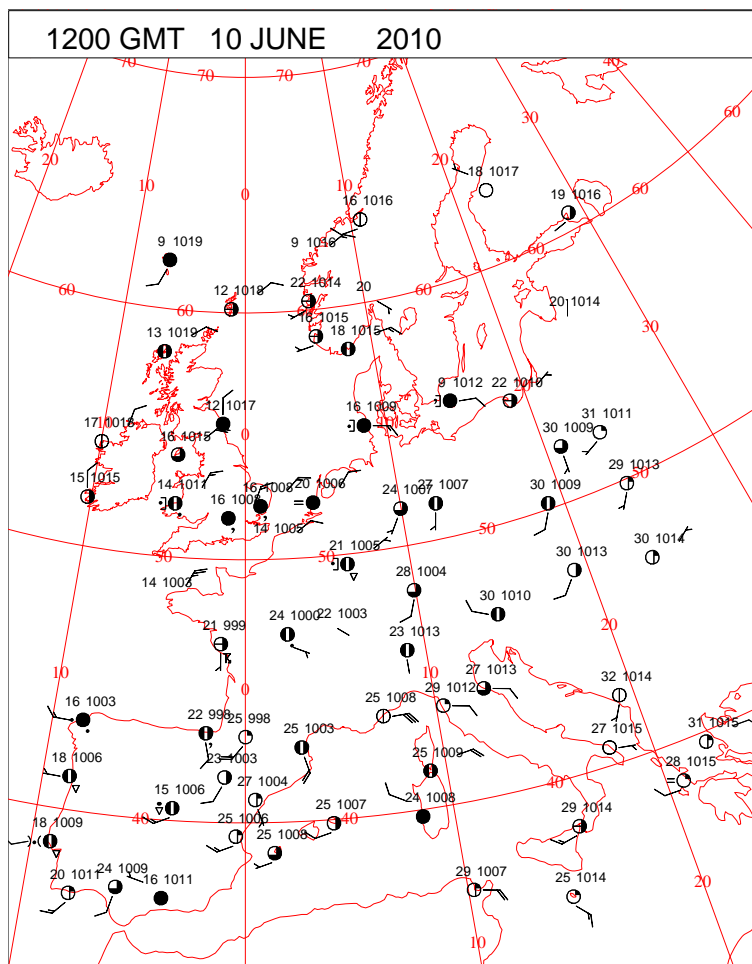
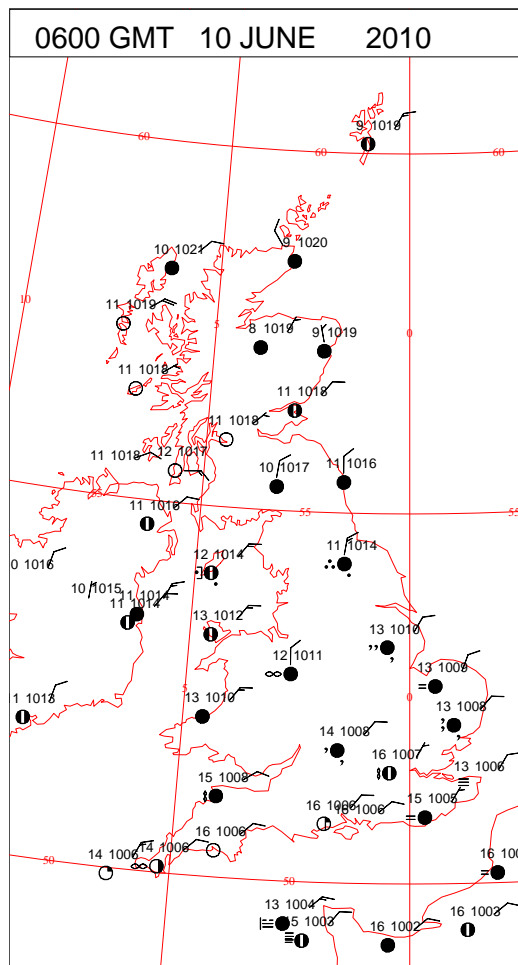
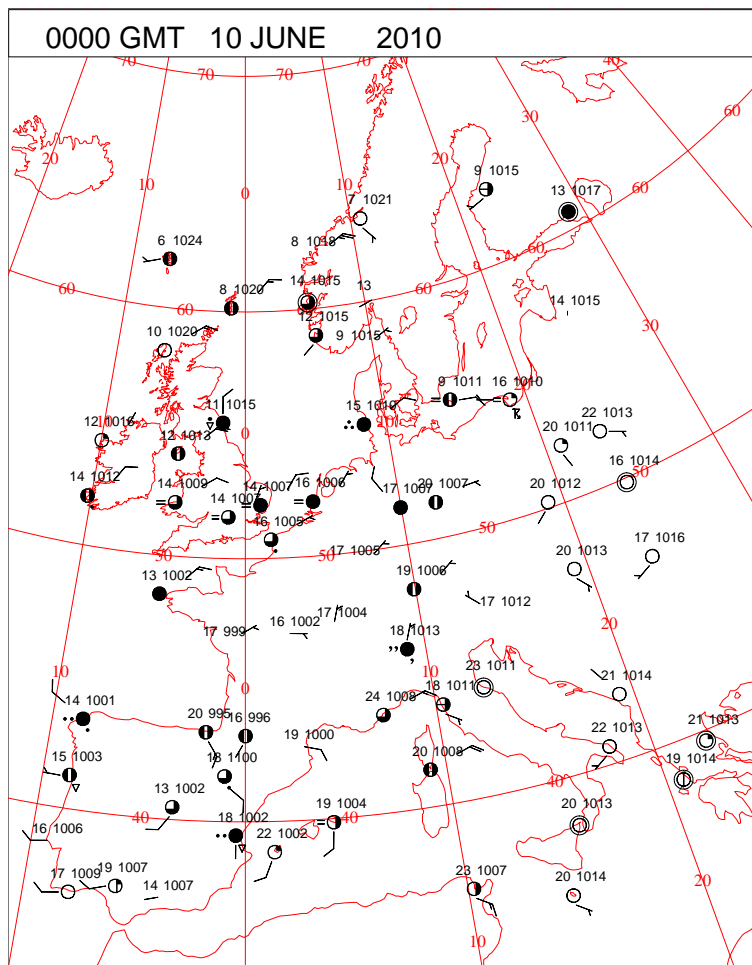
DAILY CLIMATE DATA



DAILY WEATHER SUMMARY



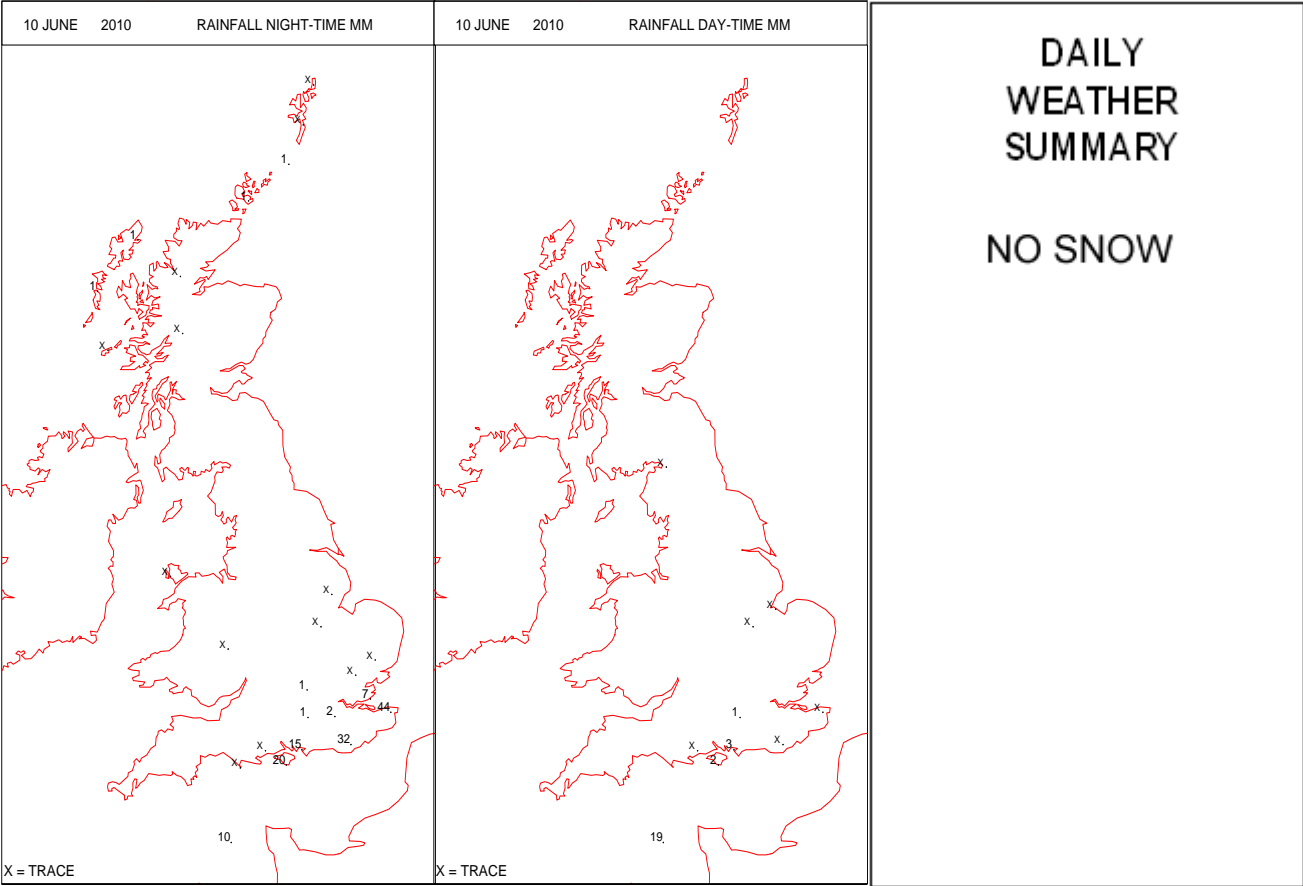
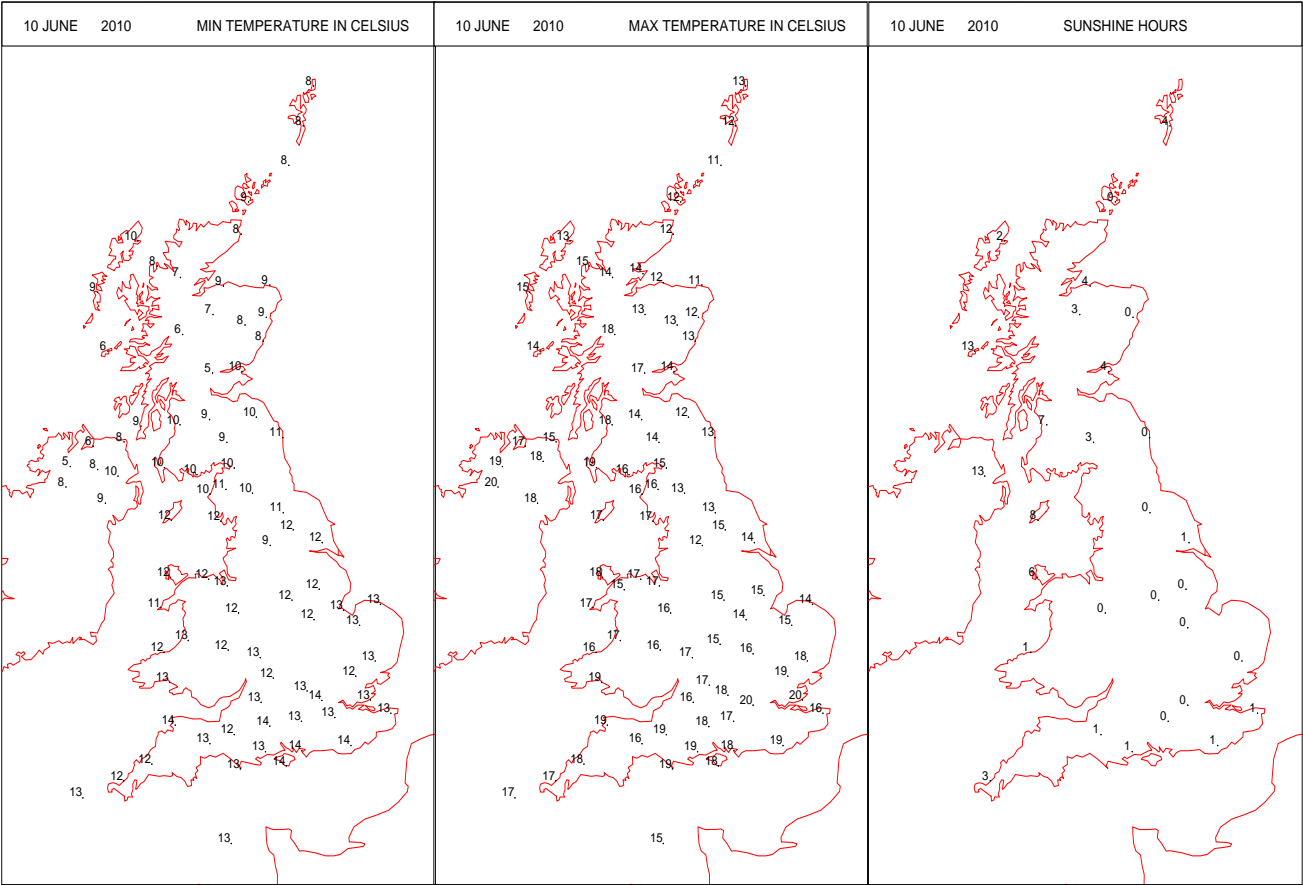
SURFACE REPORTS



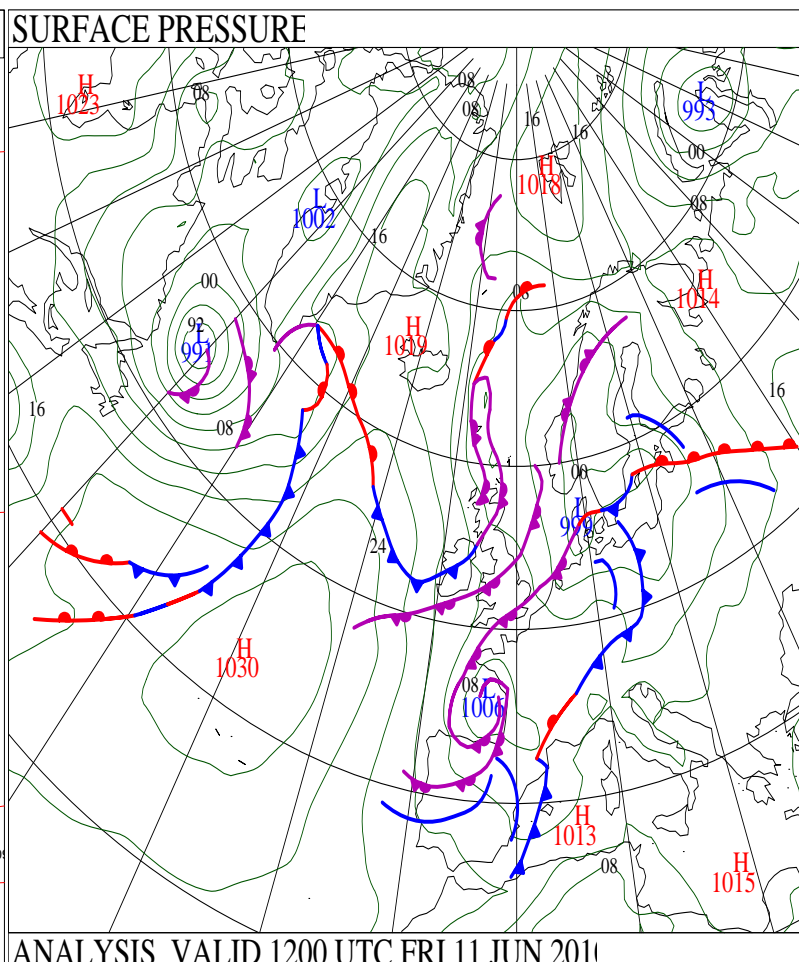
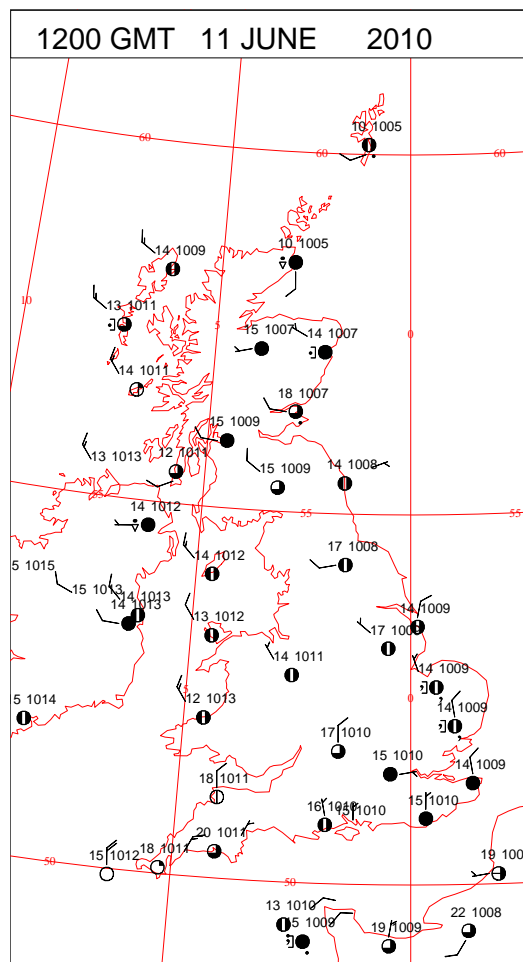
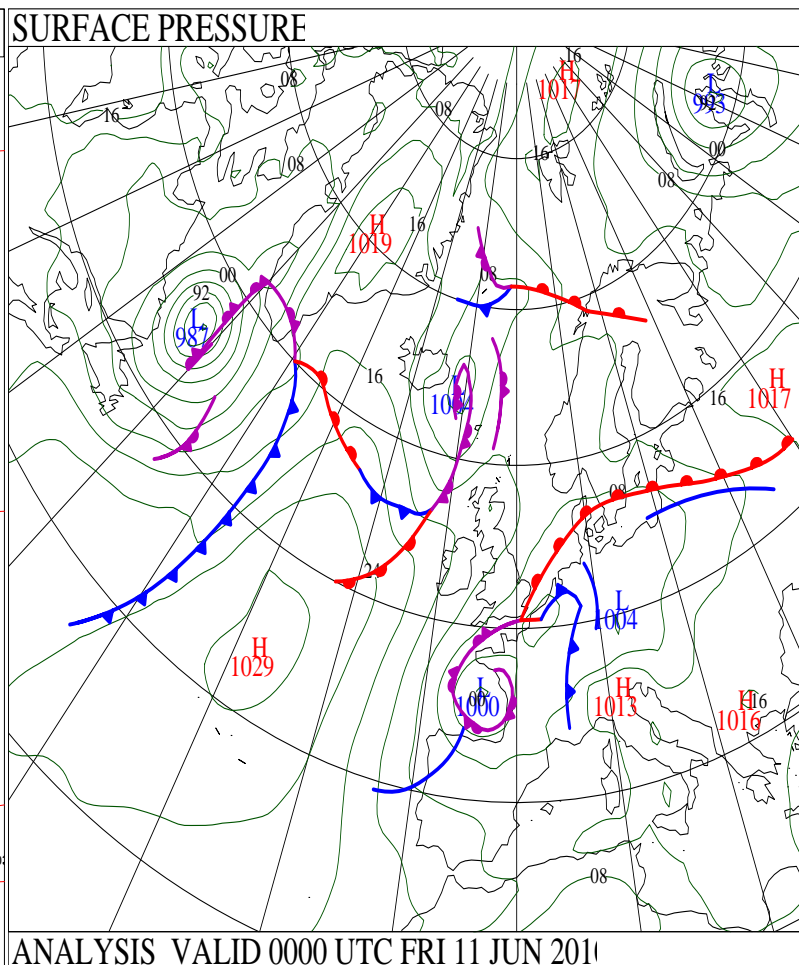
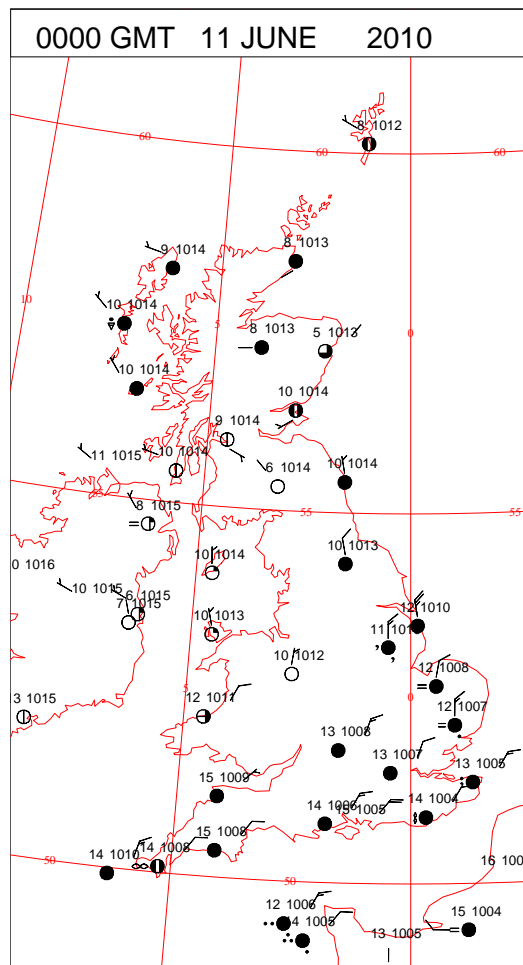
SIGNIFICANT WEATHER

0600 GMT 10 JUNE 2010	SIG WEATHER	1200 GMT 10 JUNE 2010	SIG WEATHER	<p>Summary of UK Weather for Thursday 10 June 2010.</p> <p>It was rather cloudy and breezy across England and Wales, whilst Scotland and Northern Ireland were sunnier, although still with some cloud in places.</p> <p>The cloud over England and Wales was quite extensive, and produced outbreaks of drizzle and rain, most notably in the north-east of England during the morning. There were also some brighter intervals, the best of these in western Wales and north-west England.</p> <p>During the afternoon and evening, further rain spread into southern counties of England, with the remainder of the country having a dry but dull end to the day.</p> <p>It was breezy across England and Wales, and under the cloud temperatures were suppressed, with most places cooler than normal for the time of year, although one or two spots did reach average temperatures.</p> <p>Scotland and Northern Ireland had a brighter day once early low cloud had dispersed, with some long, sunny periods developing. High cloud did spread in from the north-west during the afternoon and evening, but most areas remained dry throughout. Winds were also lighter and temperatures rose to around average for the time of year in many places.</p>
1800 GMT 10 JUNE 2010	SIG WEATHER	0000 GMT 11 JUNE 2010	SIG WEATHER	
				<p>EXTREMES</p> <p>Highest Maximum: 19.9 Heathrow, Greater London 19.9 Shoeburyness, Essex</p> <p>Lowest Maximum: 11.0 Fair Isle, Shetland</p> <p>Lowest Minimum: 4.7 Strathallan Airfield, Perthshire</p> <p>Lowest Grass Minimum: 0.9 Tiree, Argyll</p> <p>Most Rain: 44.0 Manston, Kent</p> <p>Most Sun: 12.9 Tiree, Argyll</p>

DAILY CLIMATE DATA

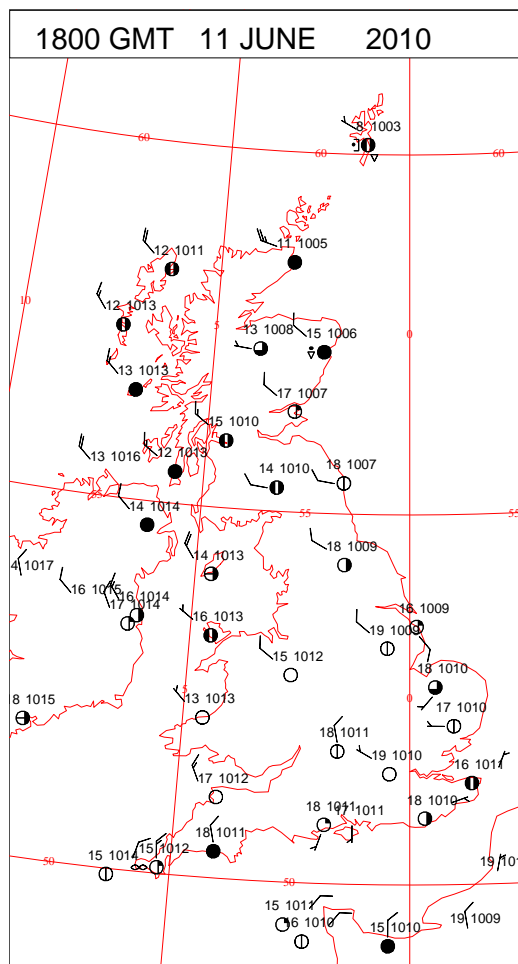
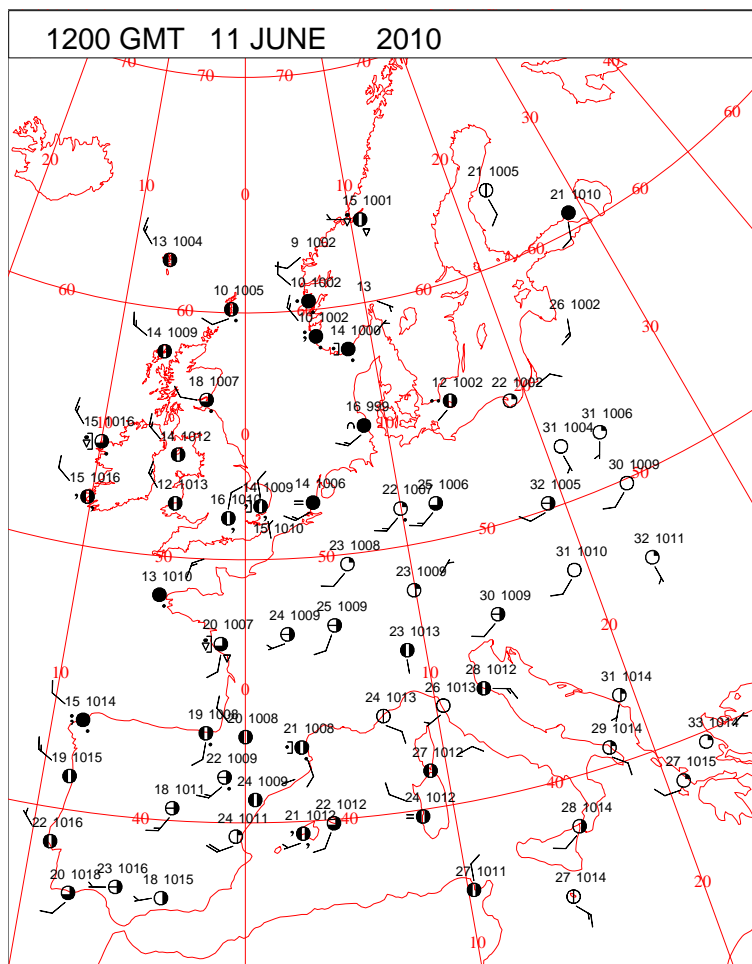
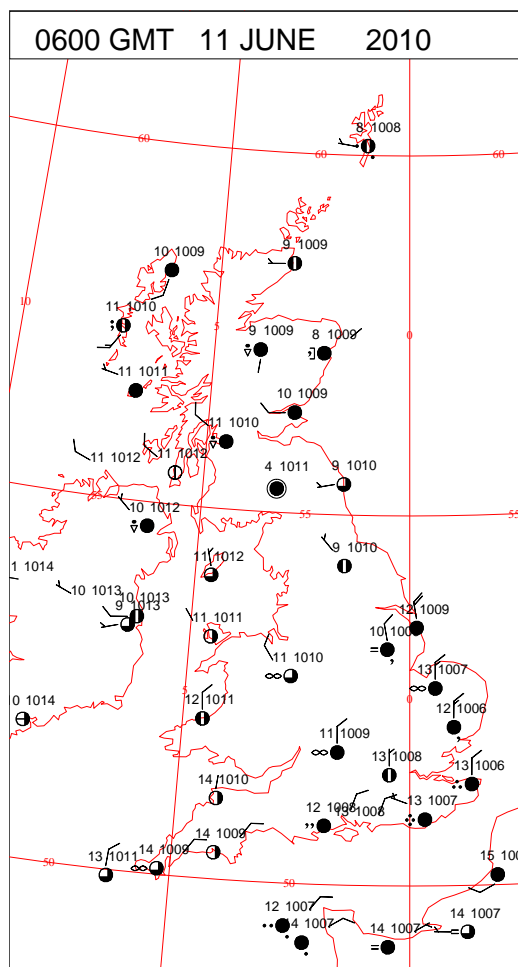
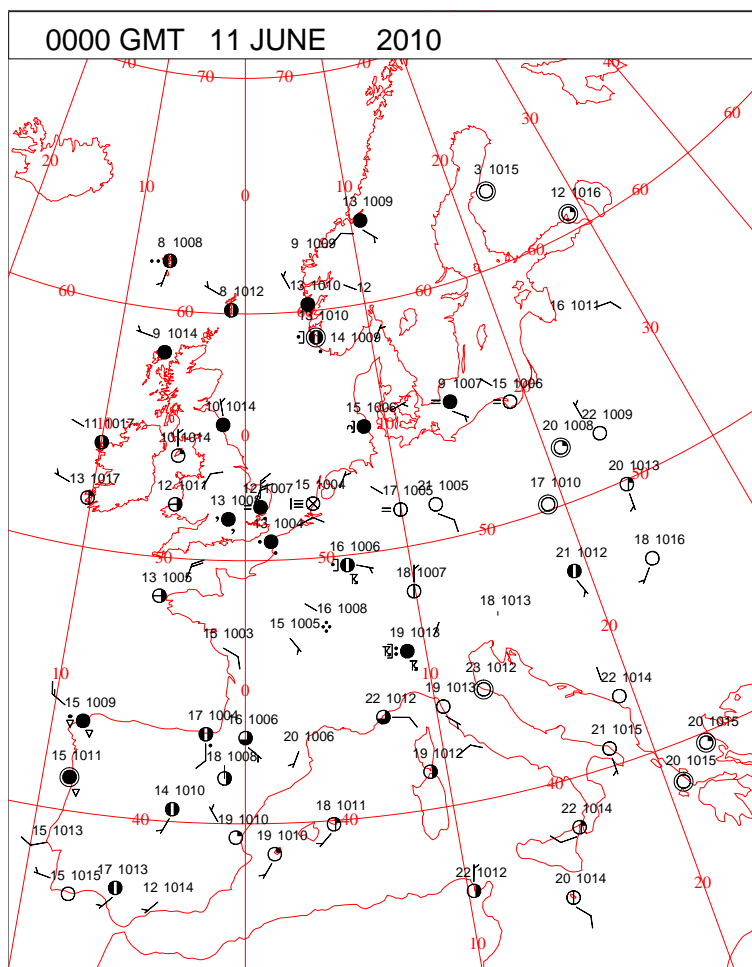


DAILY WEATHER SUMMARY



Friday 11 June 2010

SURFACE REPORTS



SIGNIFICANT WEATHER

0600 GMT 11 JUNE 2010	SIG WEATHER	1200 GMT 11 JUNE 2010	SIG WEATHER	<div>Summary of UK Weather for Friday 11 June 2010.</div> <div>It was a relatively cloudy night for many with a few clearer spells towards the far west of Wales and across Cornwall. Many central parts were dry, but outbreaks of mainly light rain swept across much of Scotland.</div> <div>Some very heavy and persistent rain also affected parts of south-east England during the morning. This rain eased quickly through the morning, and moved away into the North Sea by midday.</div> <div>Most of England, Wales and Northern Ireland were largely dry thereafter, with cloud dispersing through the day to allow extended sunny spells for many places later. Occasional rain or light showers continued across Scotland, but it became increasingly drier here through the course of the day.</div> <div>Winds were mainly light from the north or north-west, but it was a little breezier in the north of Scotland.</div> <div>Maximum temperatures were around average for the time of year.</div>
1800 GMT 11 JUNE 2010	SIG WEATHER	0000 GMT 12 JUNE 2010	SIG WEATHER	

EXTREMES

Highest Maximum:
21.0 Leeming, North Yorkshire

Lowest Maximum:
10.9 Lerwick, Shetland

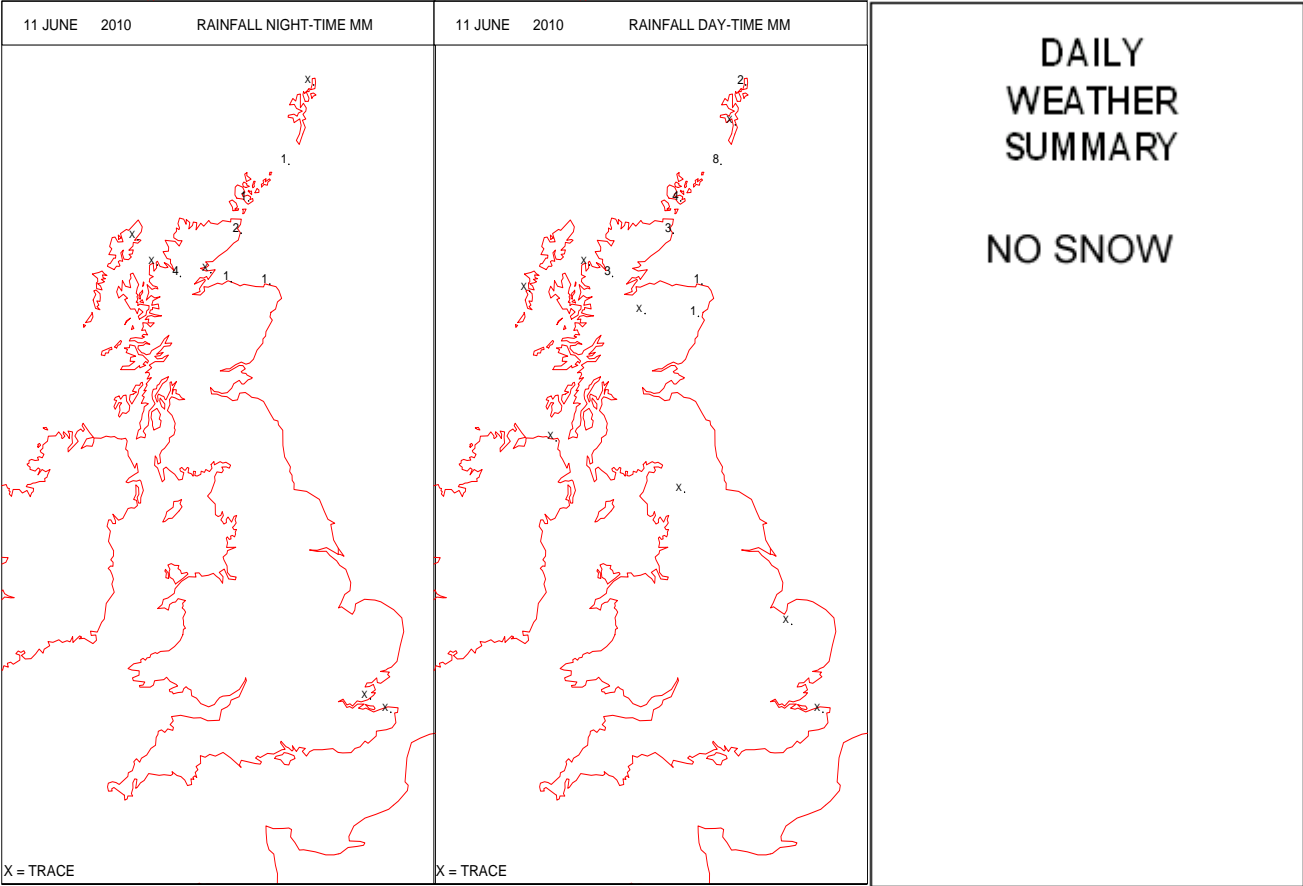
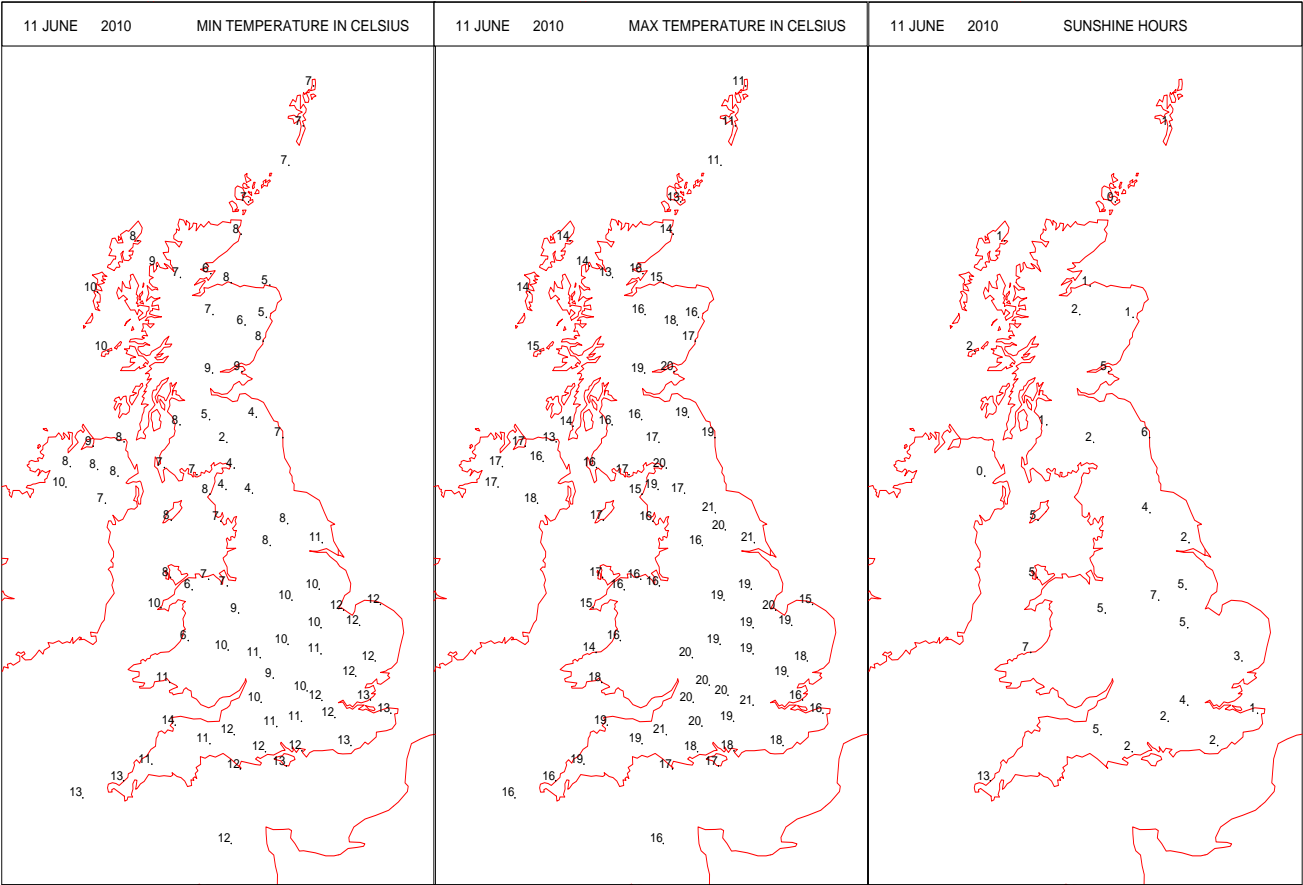
Lowest Minimum:
1.7 Eskdalemuir, Dumfriesshire

Lowest Grass Minimum:
-0.9 Eskdalemuir, Dumfriesshire

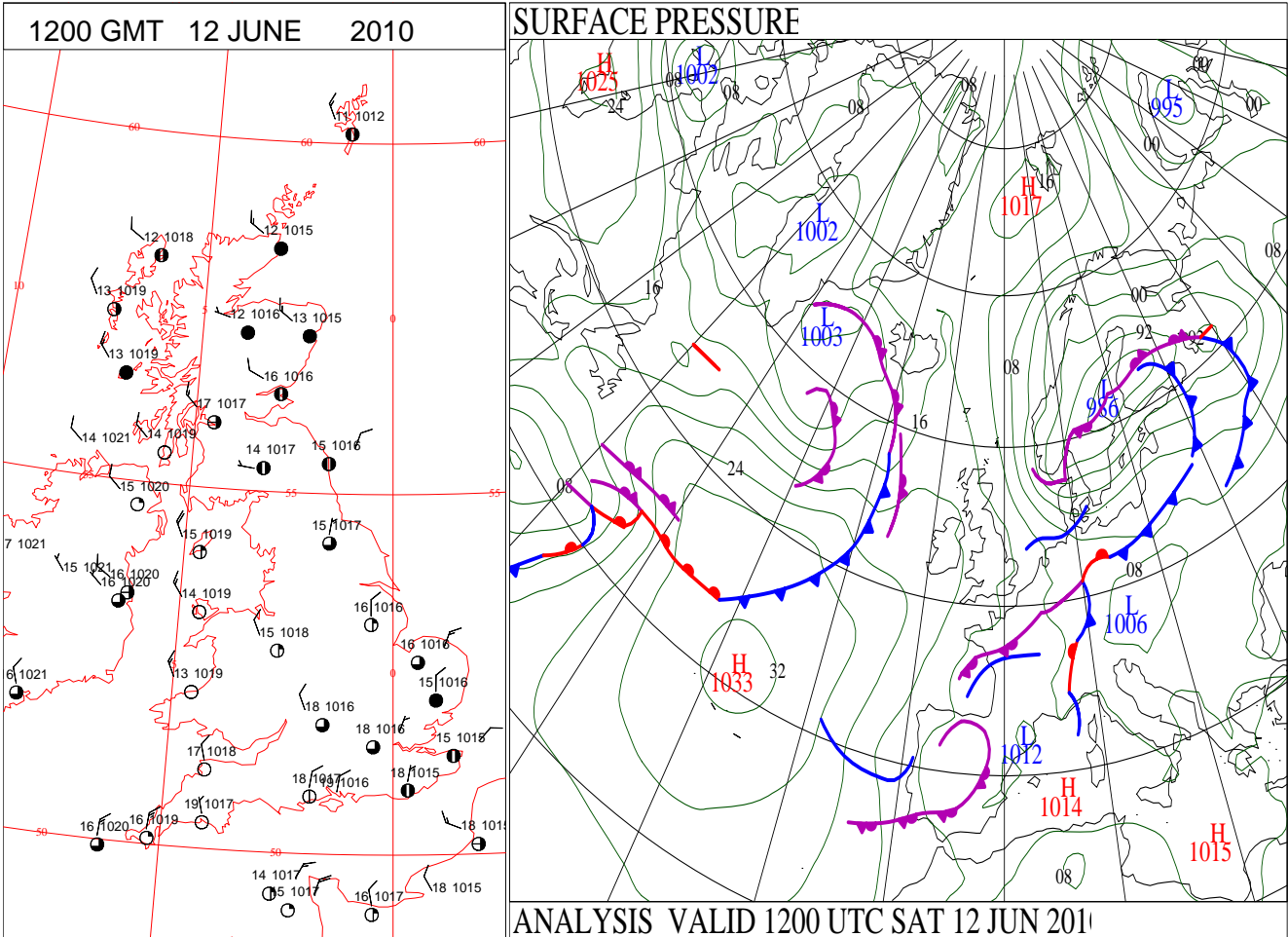
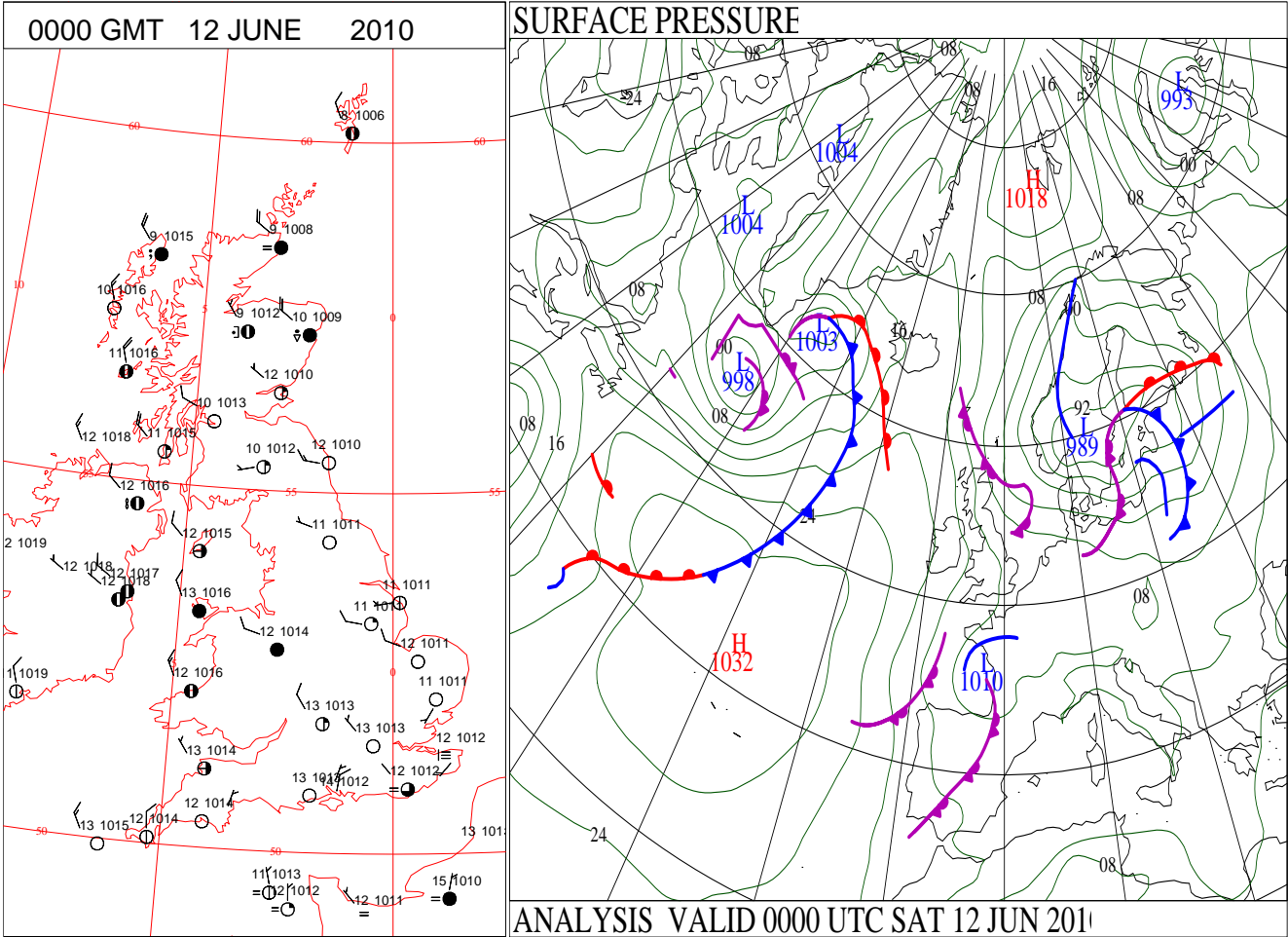
Most Rain:
8.2 Fair Isle, Shetland

Most Sun:
13.0 Camborne, Cornwall

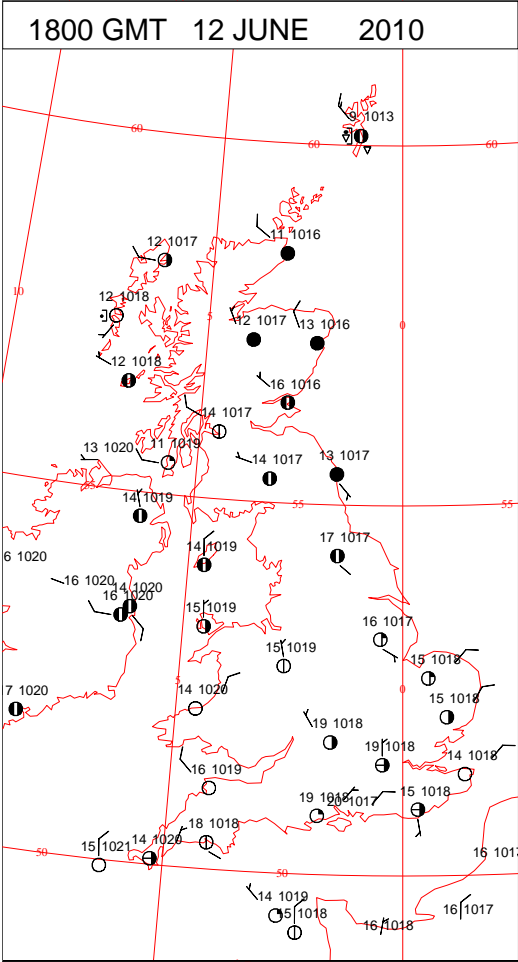
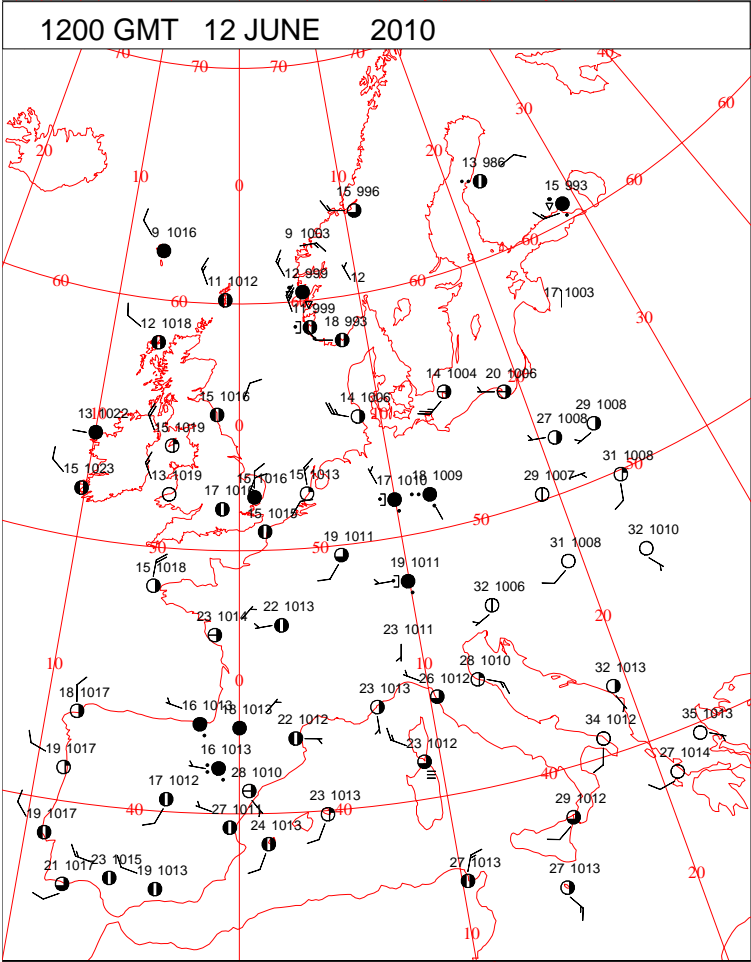
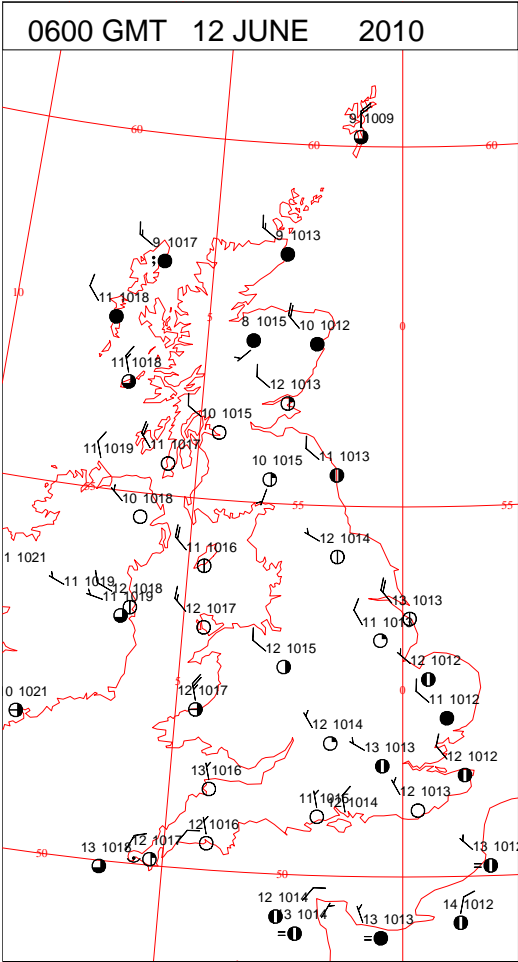
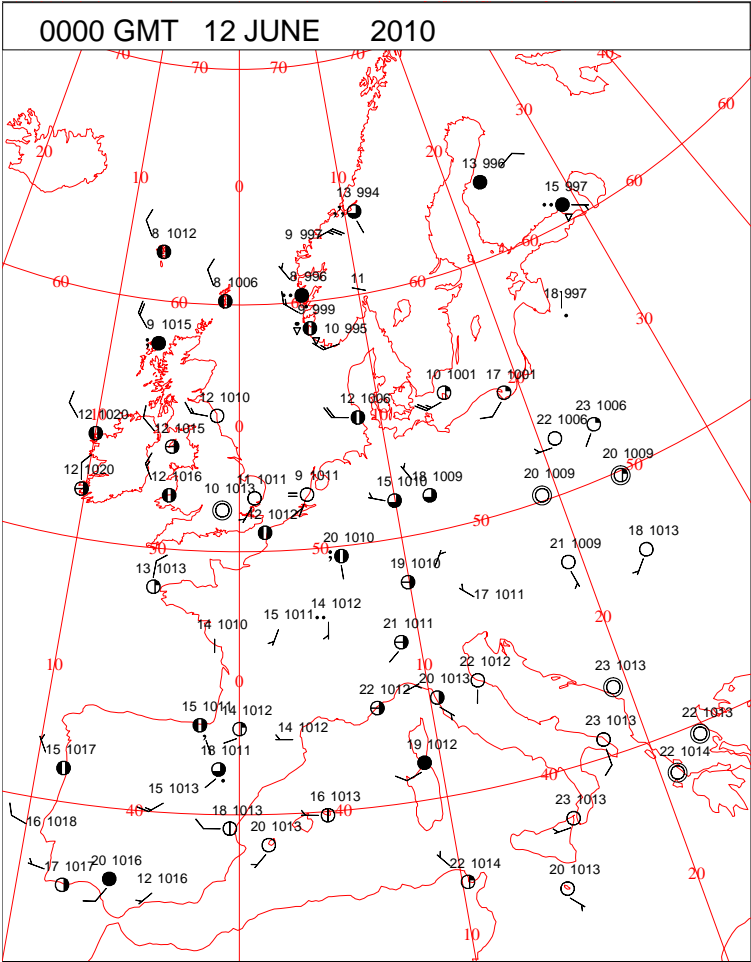
DAILY CLIMATE DATA



DAILY WEATHER SUMMARY



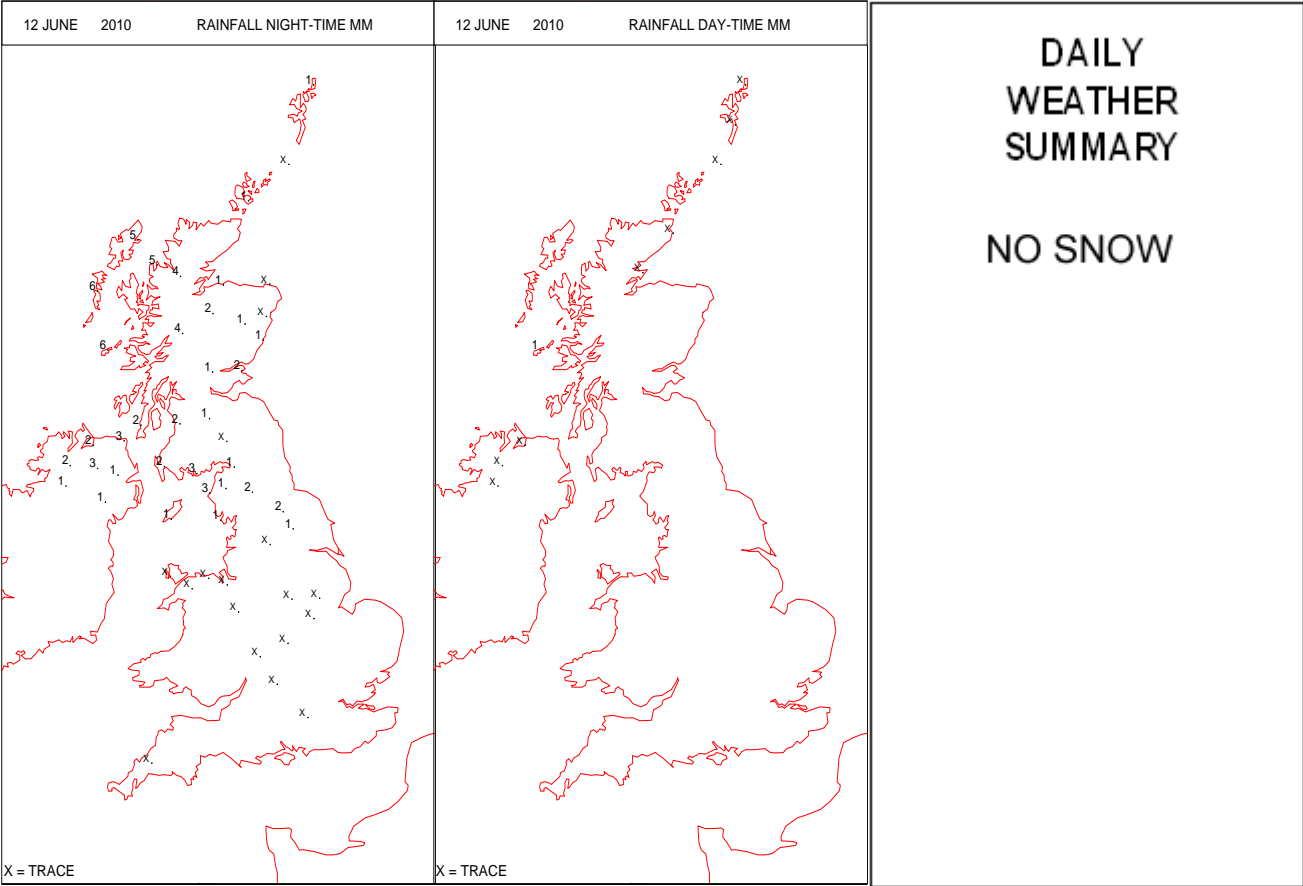
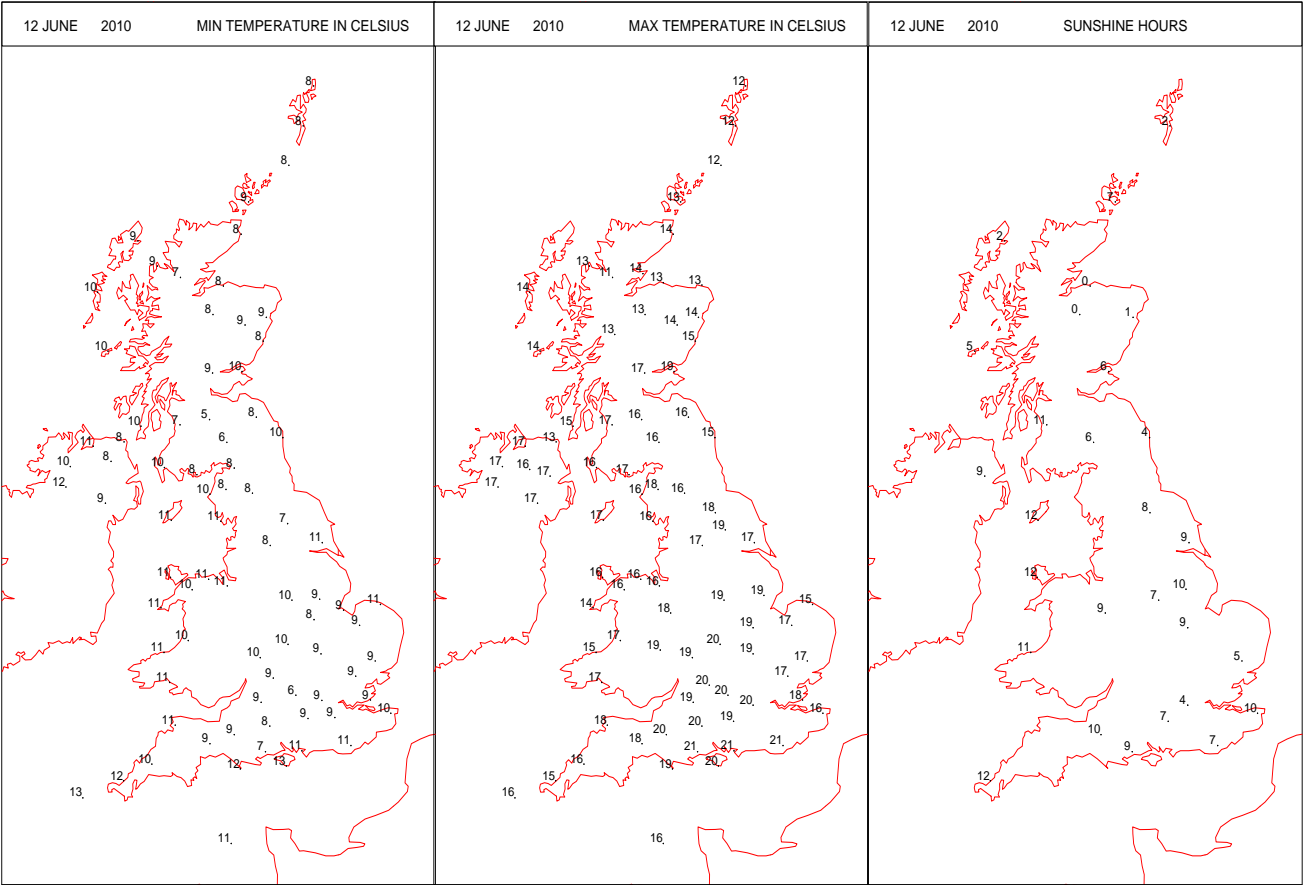
SURFACE REPORTS



SIGNIFICANT WEATHER

0600 GMT 12 JUNE 2010	SIG WEATHER	1200 GMT 12 JUNE 2010	SIG WEATHER	<div>Summary of UK Weather for Saturday 12 June 2010.<p>It was a dry night for all but northern Scotland, where fairly continuous light drizzle continued. It was also quite breezy across north-western Scottish coasts.</p><p>Elsewhere, there was a mixture of scattered cloud and clear spells, and it became quite chilly during some of the more prolonged clear spells.</p><p>During the day, most of the U.K. remained dry, with light rain easing over northern Scotland.</p><p>Wales, the west Midlands and south-west England enjoyed some long spells of sunshine, but it was cloudier elsewhere, though cloud in eastern England did largely disperse towards evening.</p><p>A band of more persistent rain slowly spread into Northern Ireland and western Scotland during the evening, but most other places continued dry.</p><p>Maximum temperatures were generally close to the average for the time of year, locally slightly above in parts of the south.</p></div>
1800 GMT 12 JUNE 2010	SIG WEATHER	0000 GMT 13 JUNE 2010	SIG WEATHER	
				<div>EXTREMES<p>Highest Maximum: 20.7 Herstmonceux, East Sussex</p><p>Lowest Maximum: 11.1 Loch Glascarnoch, Ross & Cromarty</p><p>Lowest Minimum: 5.1 Drumalbin, Lanarkshire</p><p>Lowest Grass Minimum: 1.1 Eskdalemuir, Dumfriesshire</p><p>Most Rain: 6.8 Tiree, Argyll</p><p>Most Sun: 12.3 Valley, Gwynedd</p></div>

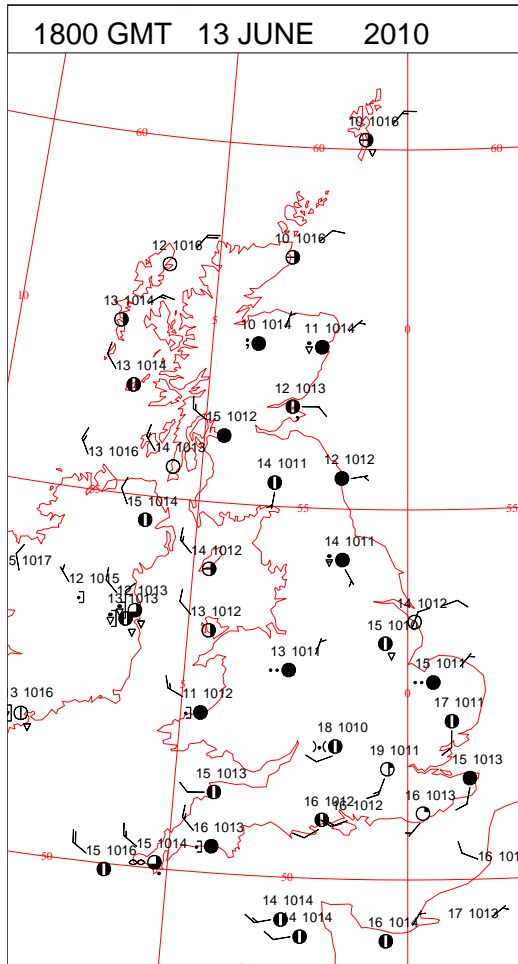
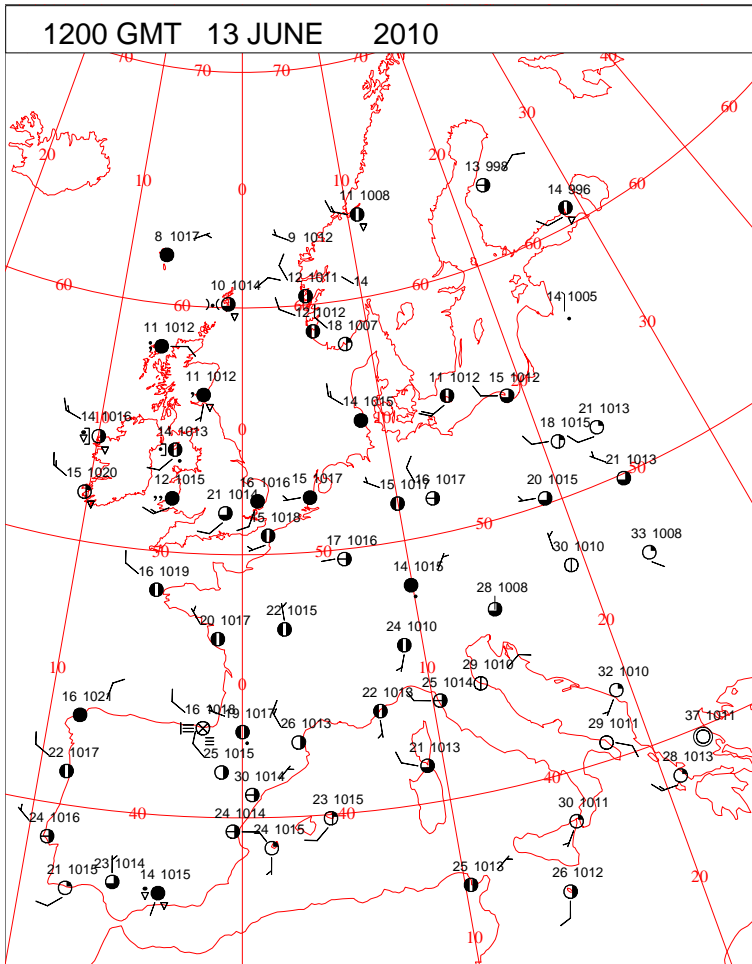
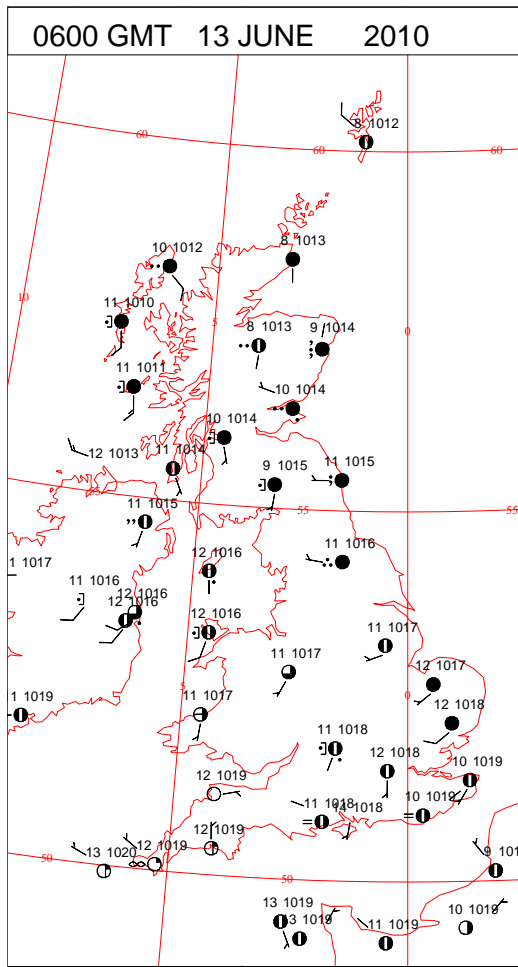
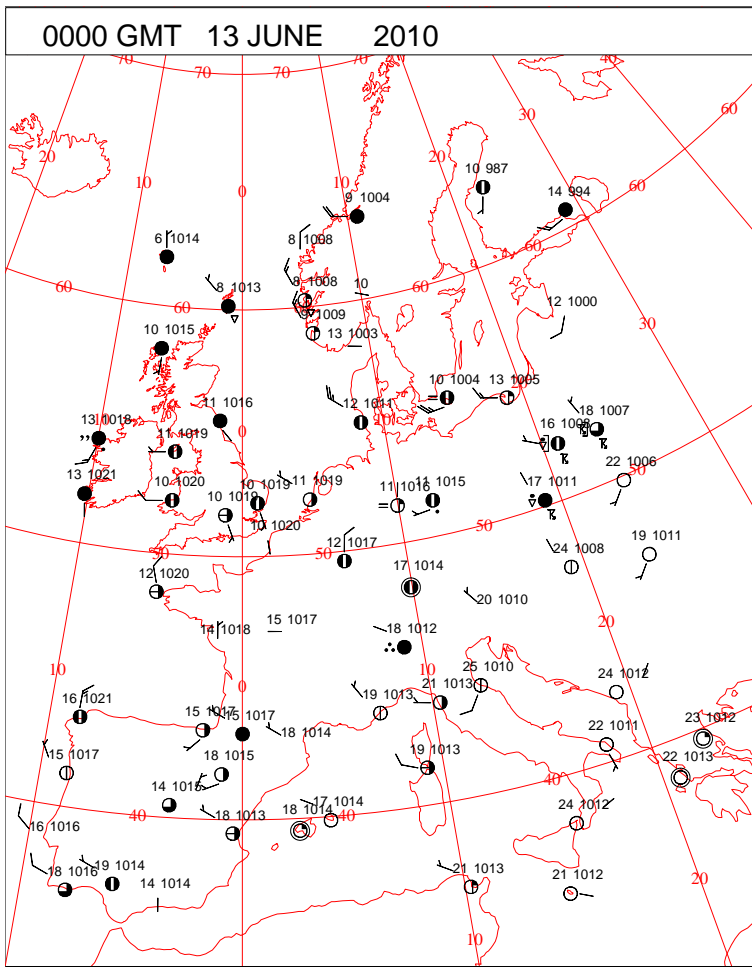
DAILY CLIMATE DATA



Crown Copyright 2010, All Rights Reserved

Sunday 13 June 2010

SURFACE REPORTS

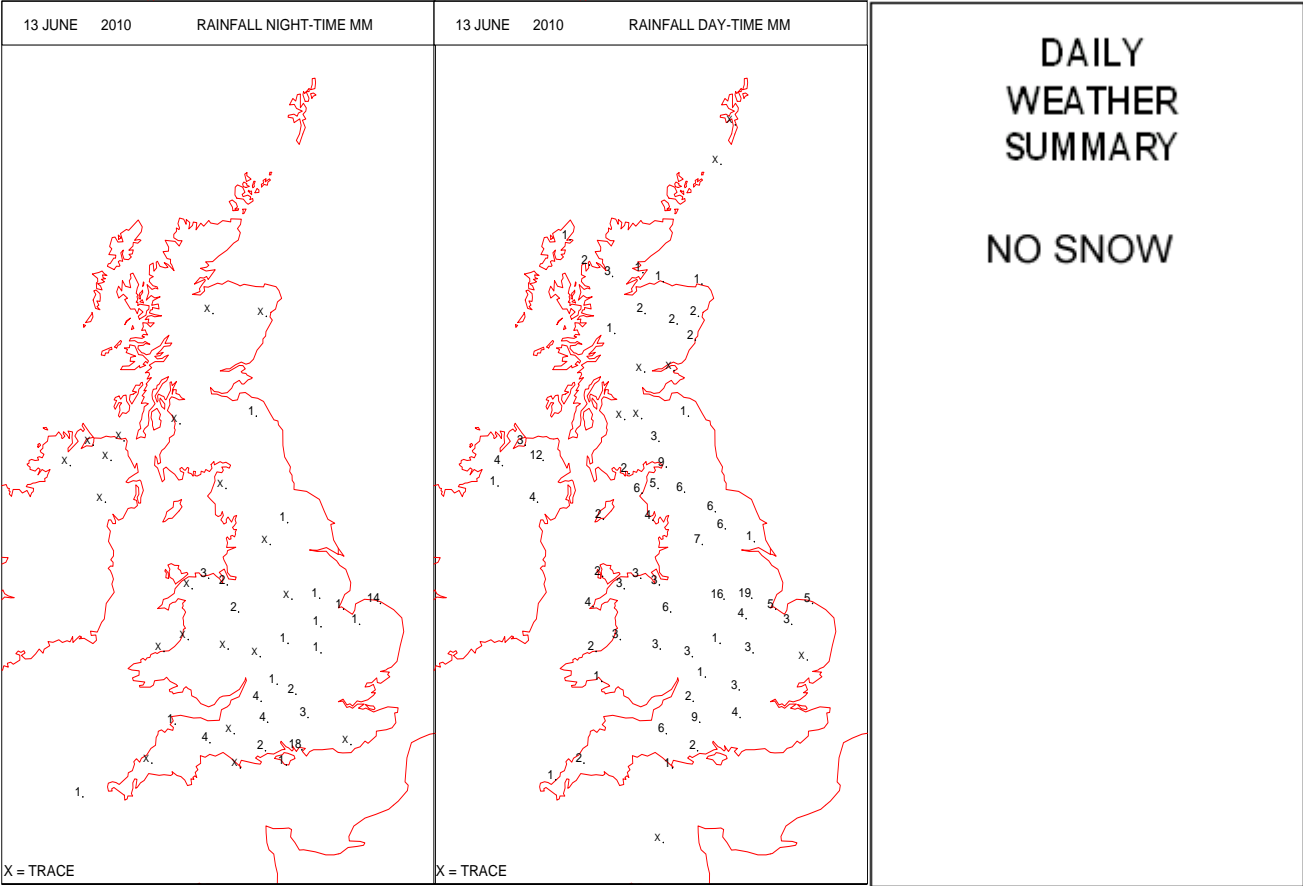
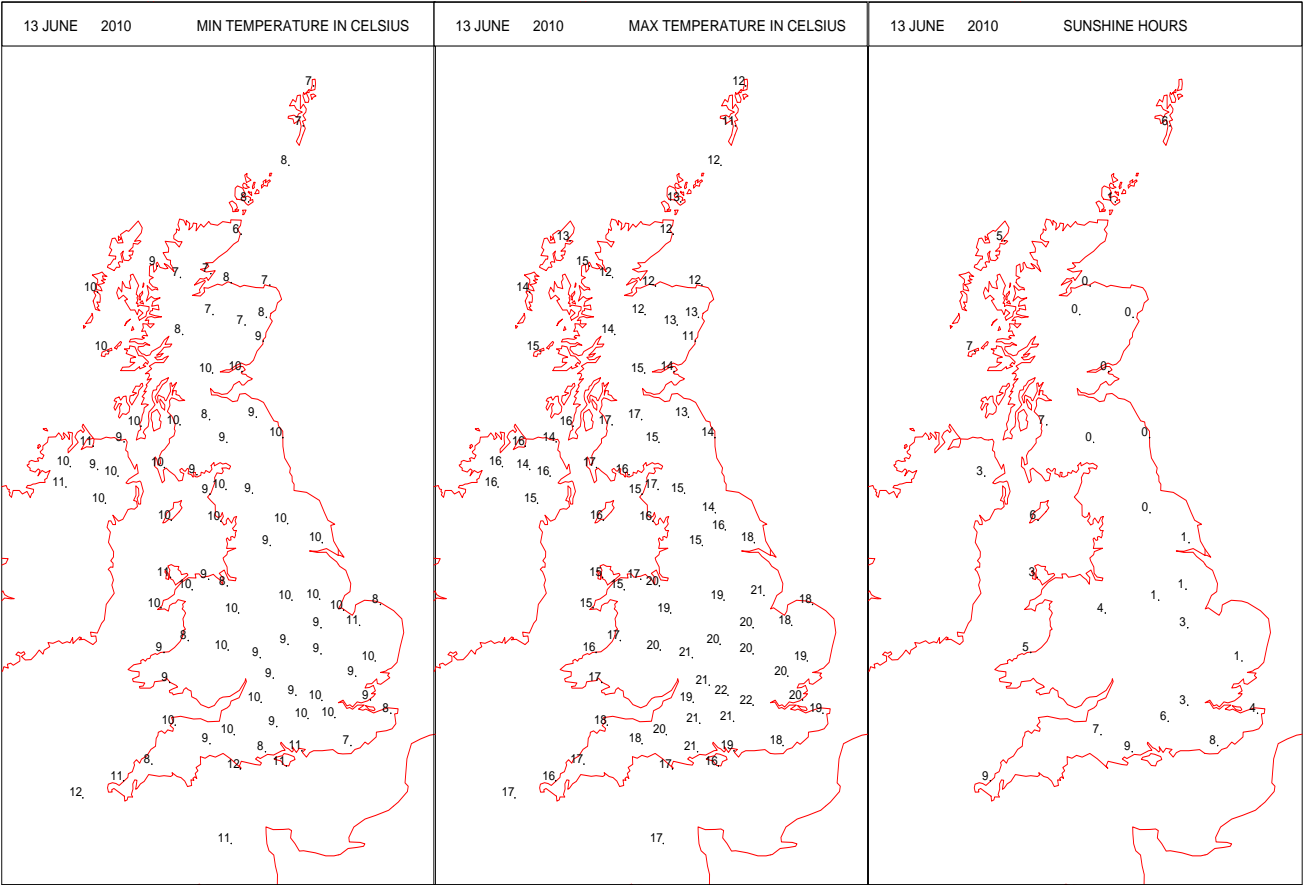


Crown Copyright 2010, All Rights Reserved

SIGNIFICANT WEATHER

0600 GMT 13 JUNE 2010	SIG WEATHER	1200 GMT 13 JUNE 2010	SIG WEATHER	<p>Summary of UK Weather for Sunday 13 June 2010.</p> <p>Through the early hours, cloud and outbreaks of persistent rain continued to move into Scotland, Northern Ireland and northern England, with the rest of the country remaining dry until dawn.</p> <p>It was a cloudy start in northern and eastern areas, with the rain progressing slowly eastwards, but a drier and brighter start in south-western parts including the west Midlands.</p> <p>During the morning, slow-moving heavy and thundery showers began to develop at first over Northern Ireland, then moved to parts of Wales and western England later in the afternoon. South-west England saw a mixture of sunny spells and mainly light showers.</p> <p>In the evening, heavy showers spread further south and east into the east Midlands and later, southern England, leaving the remaining north-western parts of the U.K. drier with a little cloud.</p> <p>Winds were generally light across the whole country during the day, but a westerly breeze strengthened along western coasts during the afternoon.</p> <p>Maximum temperatures were close to the average, with the warmest parts being in the far south-east of England.</p>
1800 GMT 13 JUNE 2010	SIG WEATHER	0000 GMT 14 JUNE 2010	SIG WEATHER	
				<p>EXTREMES</p> <p>Highest Maximum: 22.2 Heathrow, Greater London</p> <p>Lowest Maximum: 11.3 Lerwick, Shetland</p> <p>Lowest Minimum: 6.0 Wick Airport, Caithness</p> <p>Lowest Grass Minimum: 3.3 Pershore, Hereford & Worcester</p> <p>Most Rain: 20.0 Cranwell, Lincolnshire</p> <p>Most Sun: 9.1 Guernsey Airport, Guernsey</p>

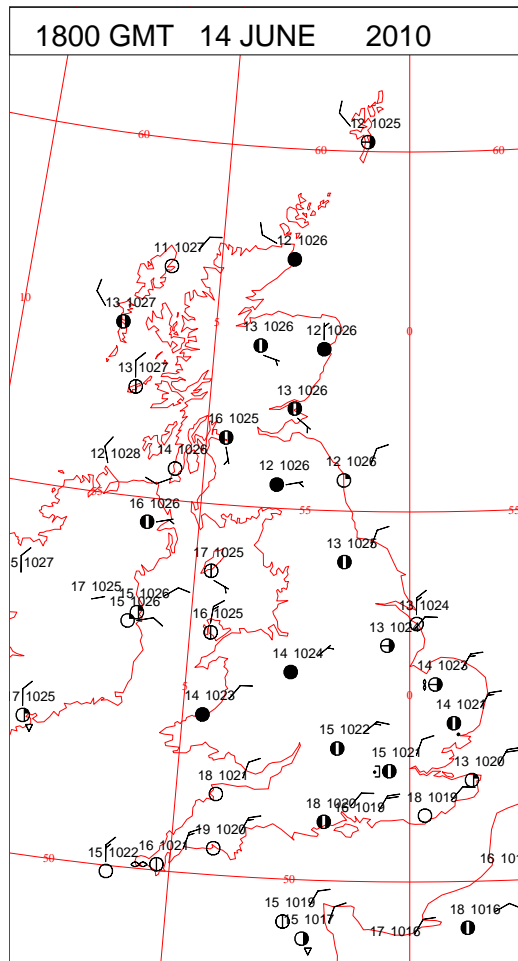
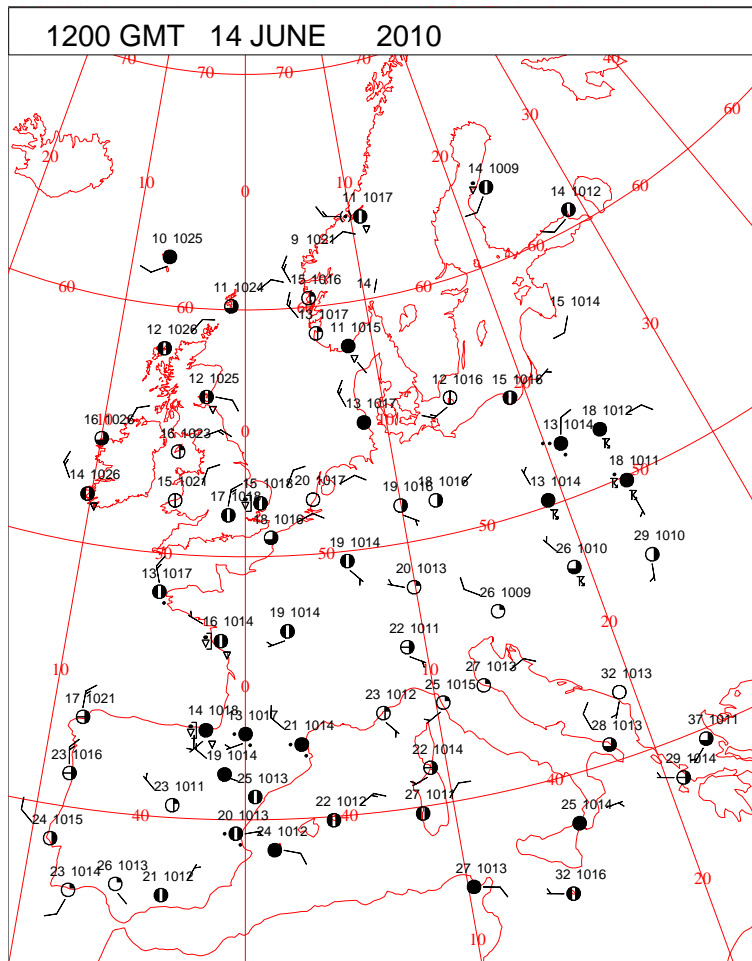
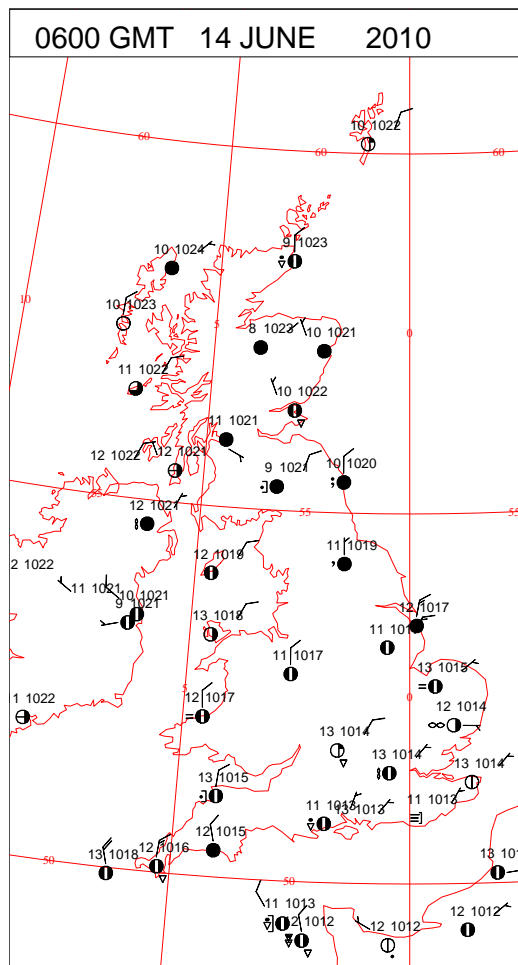
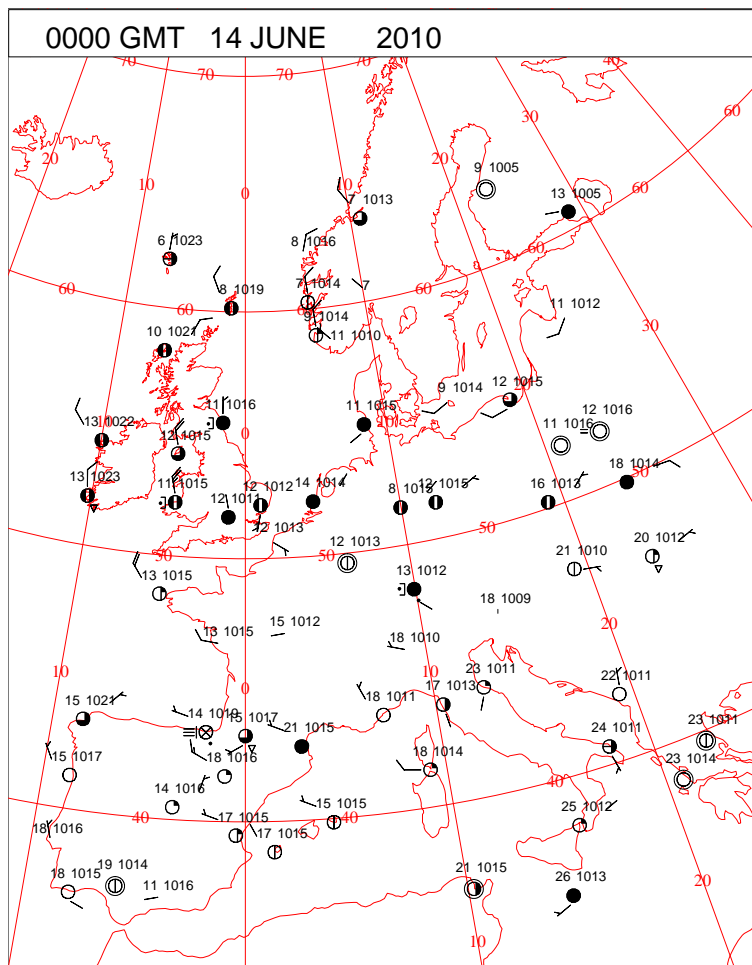
DAILY CLIMATE DATA



Crown Copyright 2010, All Rights Reserved

Monday 14 June 2010

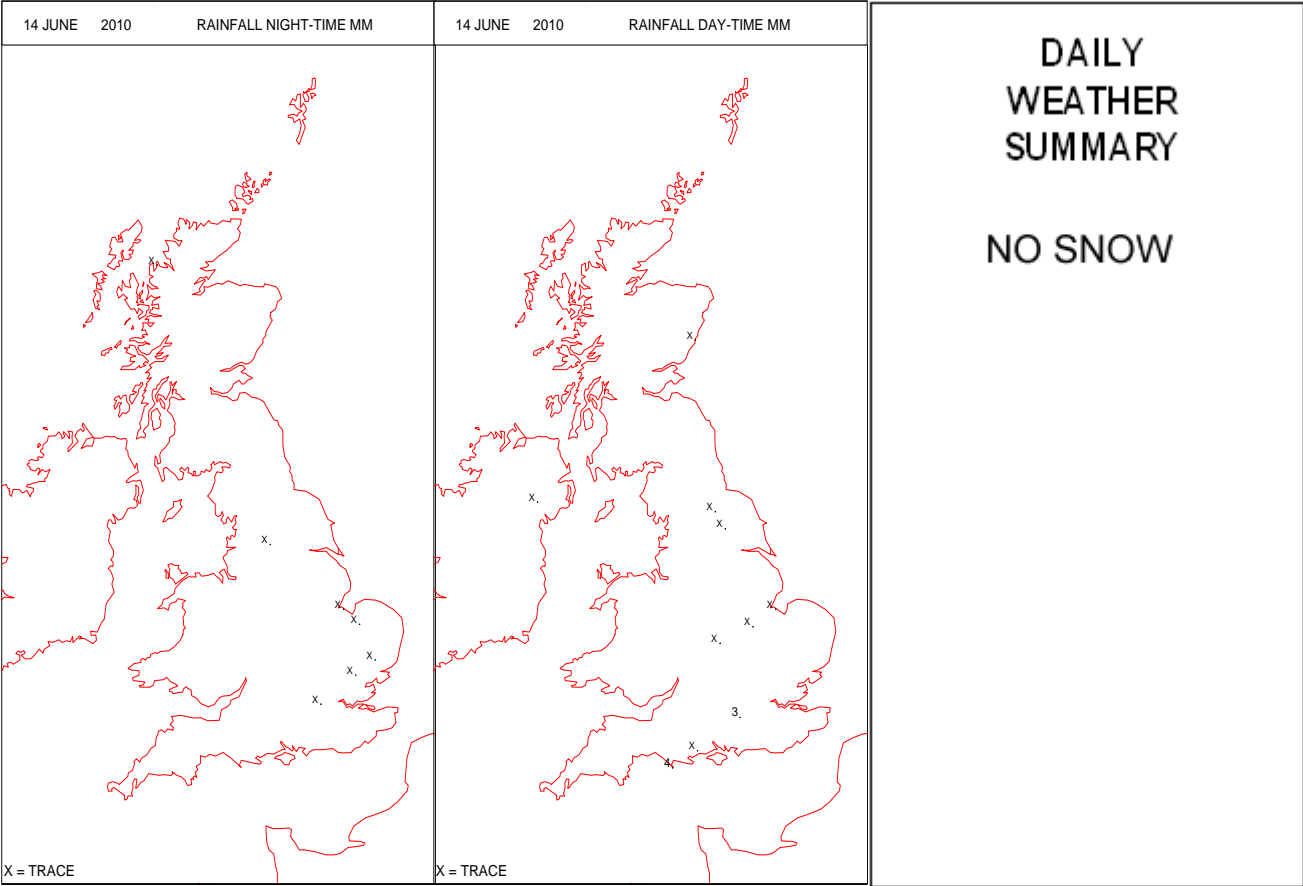
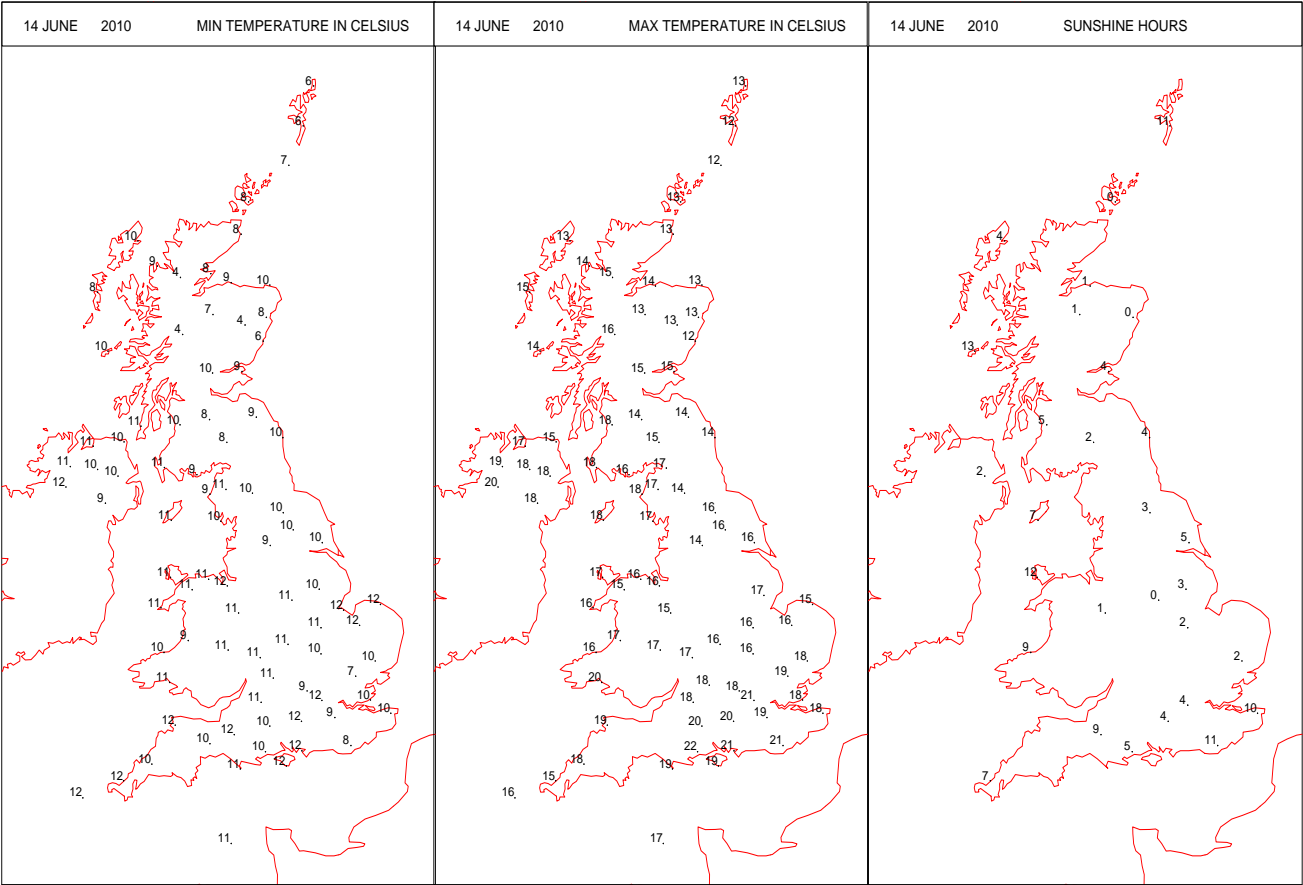
SURFACE REPORTS



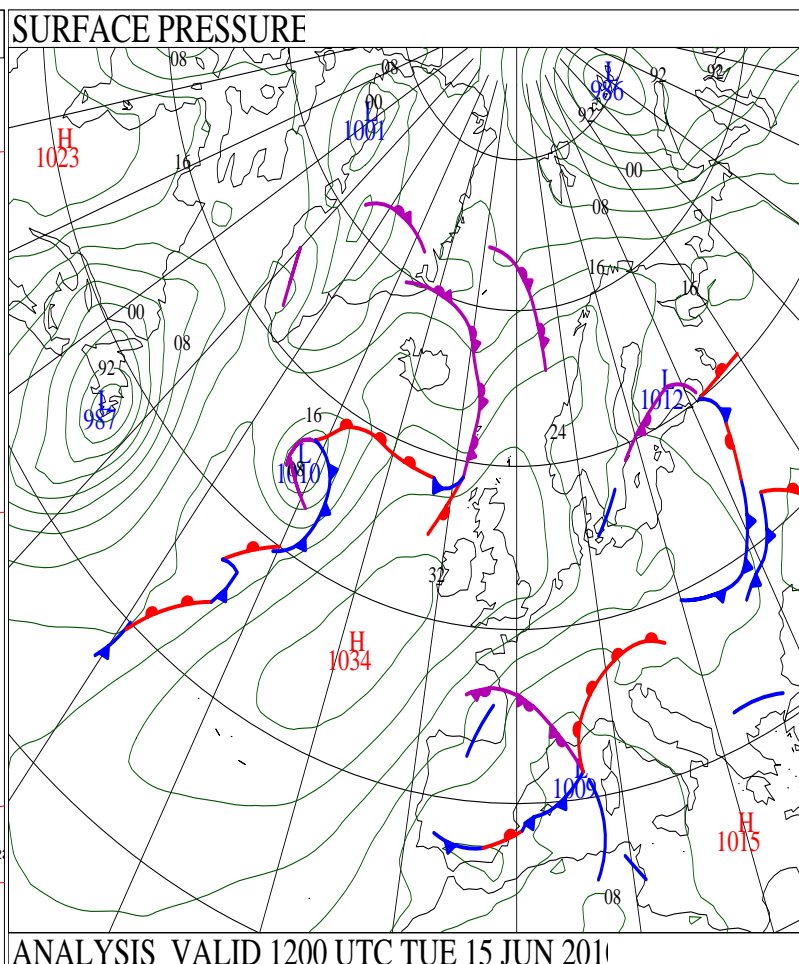
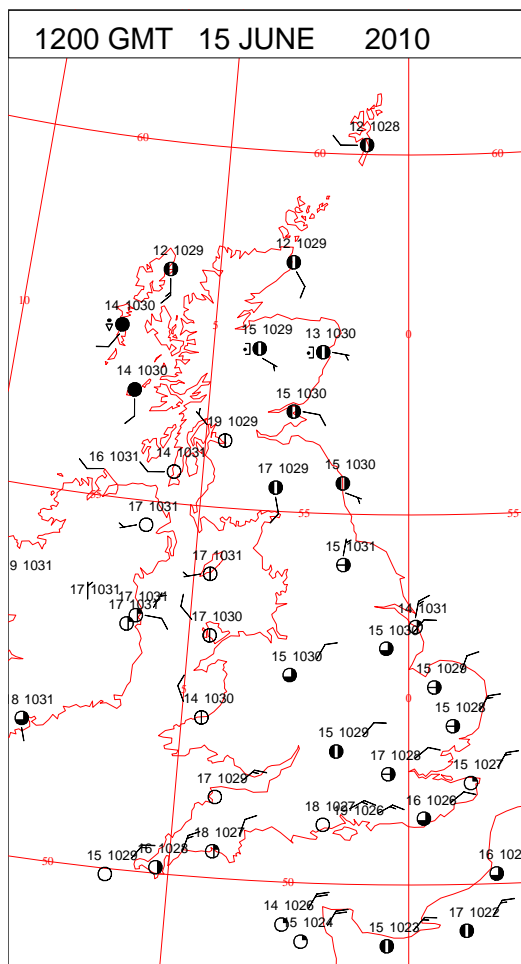
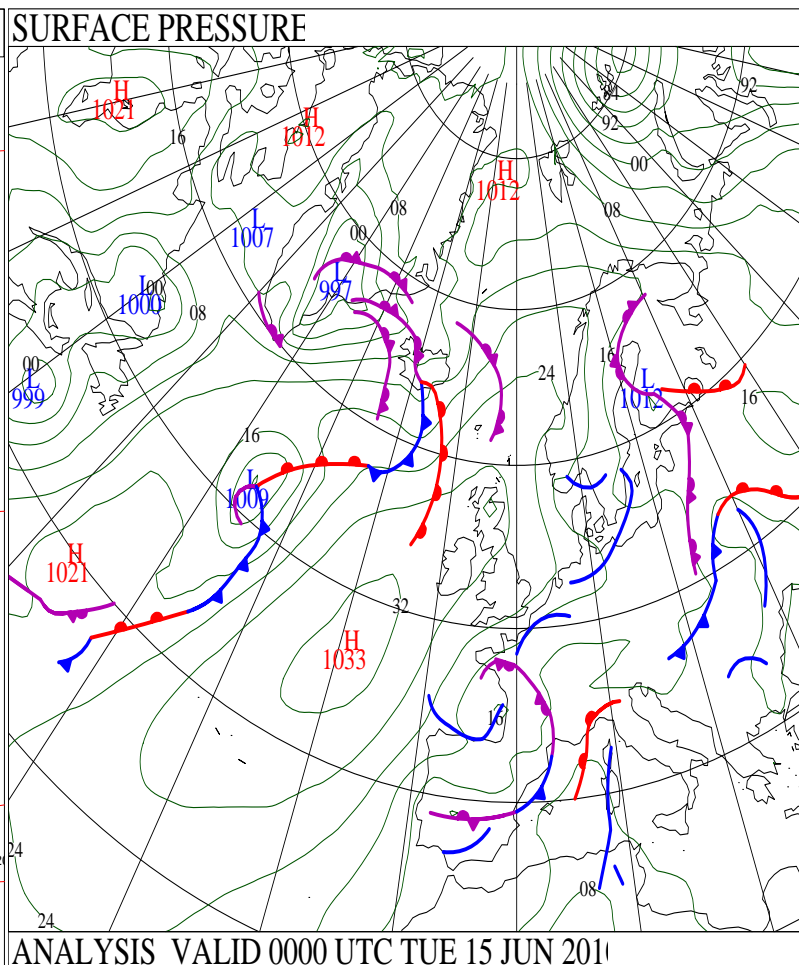
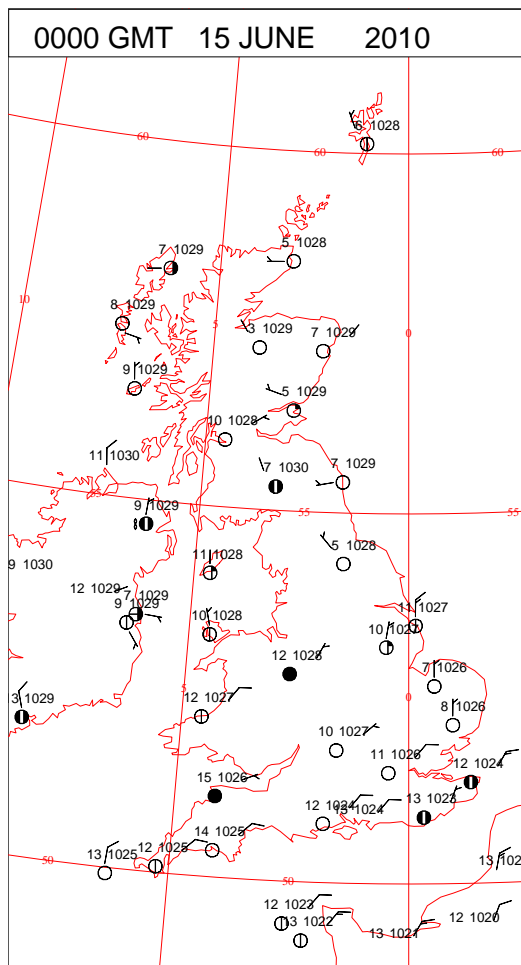
SIGNIFICANT WEATHER

0600 GMT 14 JUNE 2010	SIG WEATHER	1200 GMT 14 JUNE 2010	SIG WEATHER	<p>Summary of UK Weather for Monday 14 June 2010.</p> <p>During the early hours, a few heavy and thundery showers spread across southern and eastern England, but these quickly eased. Elsewhere it was fairly cloudy and mostly dry, with the exception of a little light rain over north-eastern areas.</p> <p>It was quite cloudy around dawn, but it quickly became brighter across most of the country during the morning, with plenty of sunny spells.</p> <p>However, parts of the Midlands and east Wales retained some cloud, giving one or two light showers at times. A line of showers also developed across south-east England after midday, with one or two isolated heavier bursts in places. It remained dry elsewhere though, with showers dying away to leave a dry evening with plenty of clear spells.</p> <p>North-easterly winds were brisk across south-east England, but mainly light elsewhere.</p> <p>Maximum temperatures were mostly above the average though, with the warmest places in central southern England.</p>
1800 GMT 14 JUNE 2010	SIG WEATHER	0000 GMT 15 JUNE 2010	SIG WEATHER	<p>EXTREMES</p> <p>Highest Maximum: 21.5 Hurn, Dorset</p> <p>Lowest Maximum: 12.2 Inverbervie No 2, Kincardineshire</p> <p>Lowest Minimum: 3.9 Tulloch Bridge, Inverness-Shire 3.9 Aboyne No 2, Aberdeenshire</p> <p>Lowest Grass Minimum: 0.0 Aboyne No 2, Aberdeenshire</p> <p>Most Rain: 3.6 Isle Of Portland, Dorset</p> <p>Most Sun: 12.5 Fair Isle, Shetland</p>

DAILY CLIMATE DATA

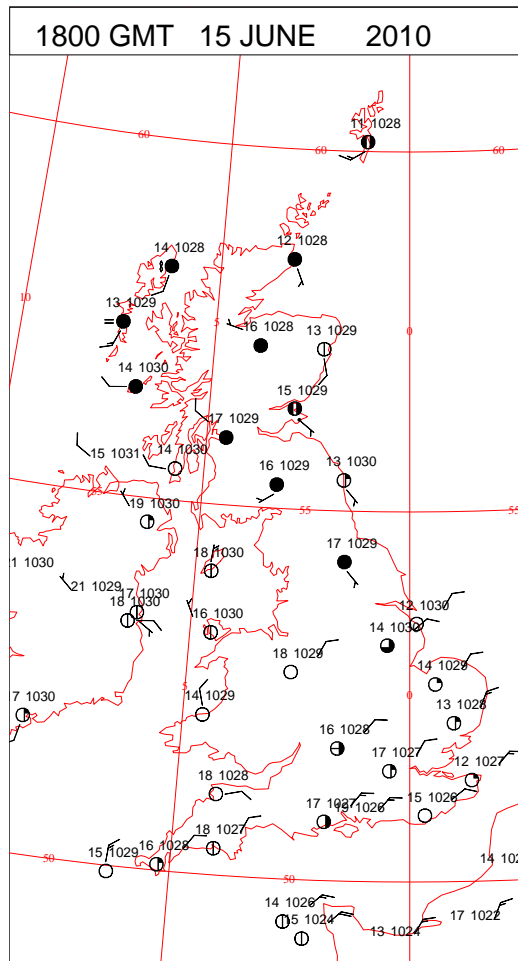
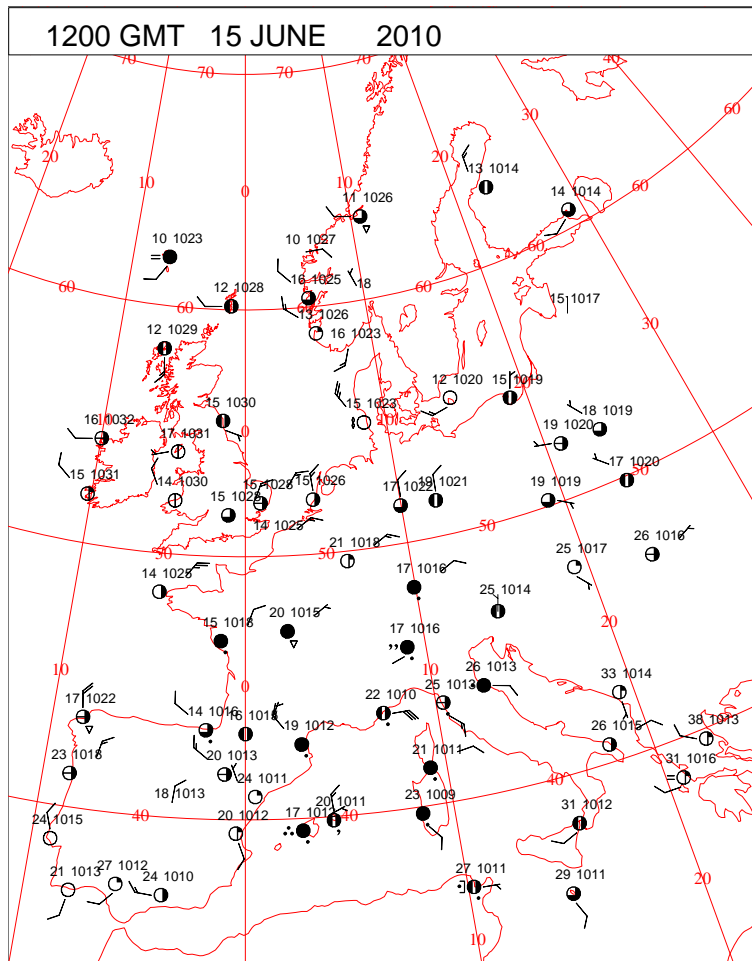
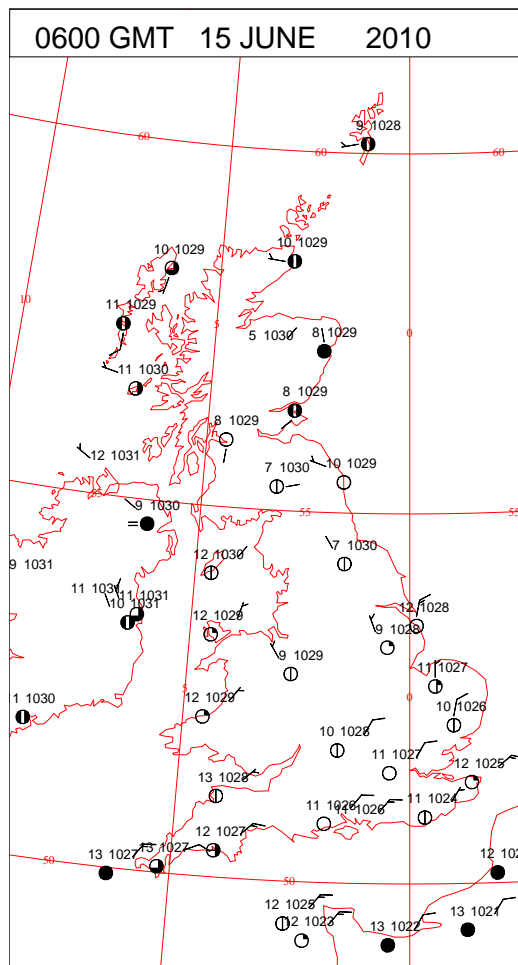
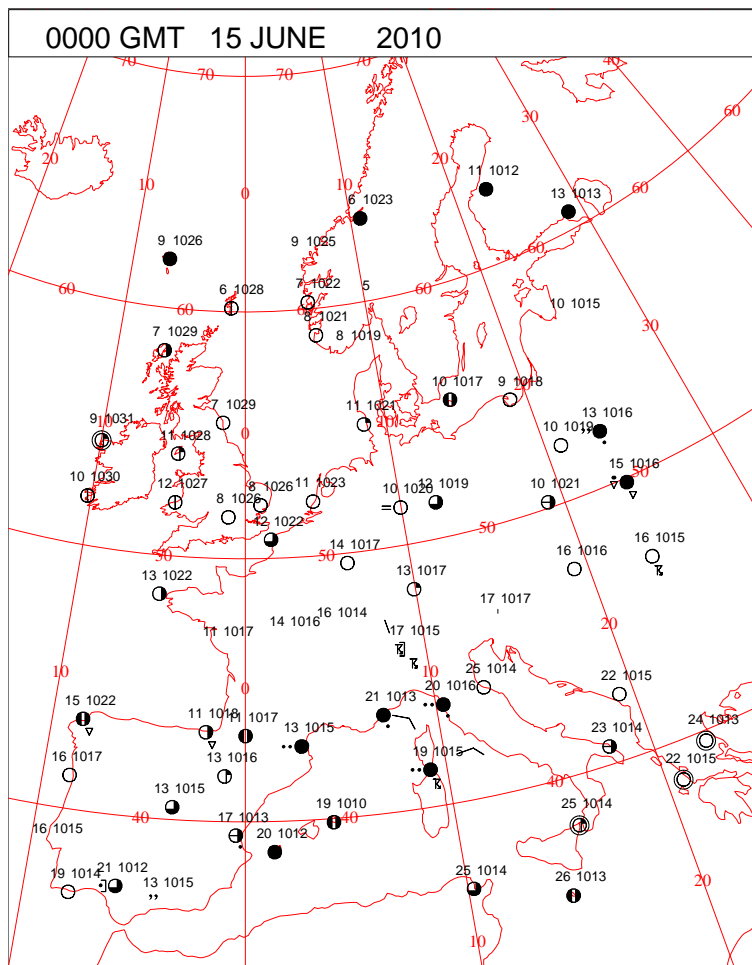


DAILY WEATHER SUMMARY



Tuesday 15 June 2010

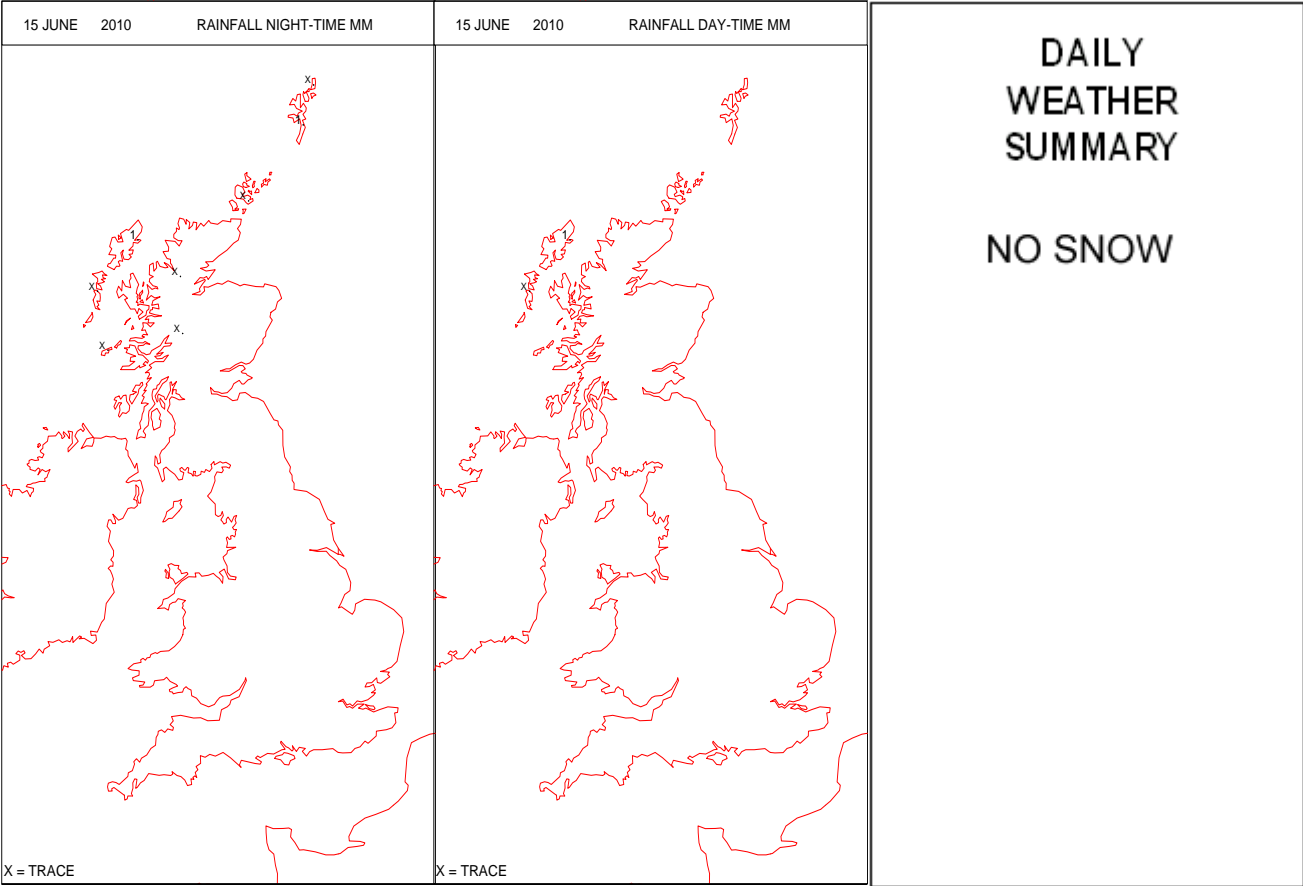
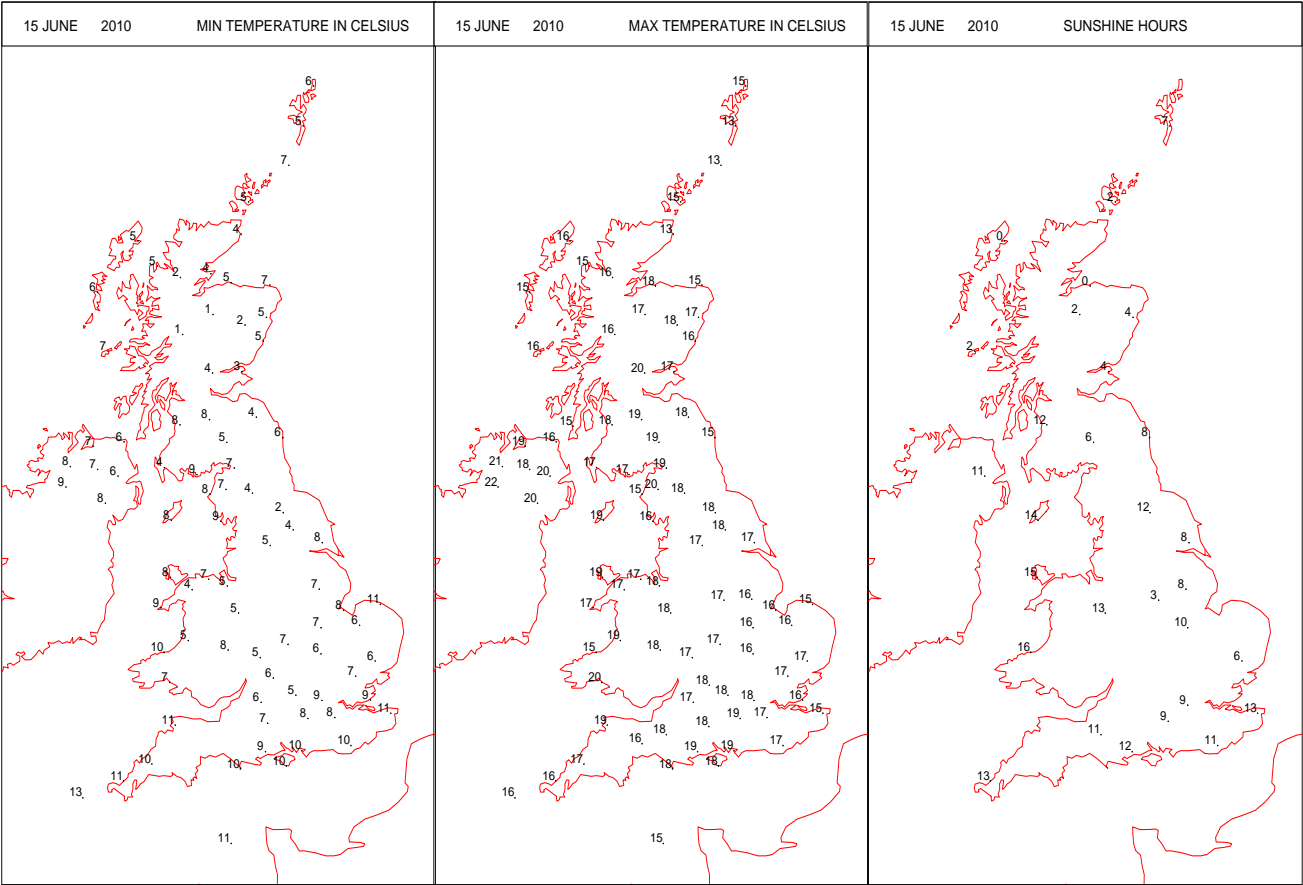
SURFACE REPORTS



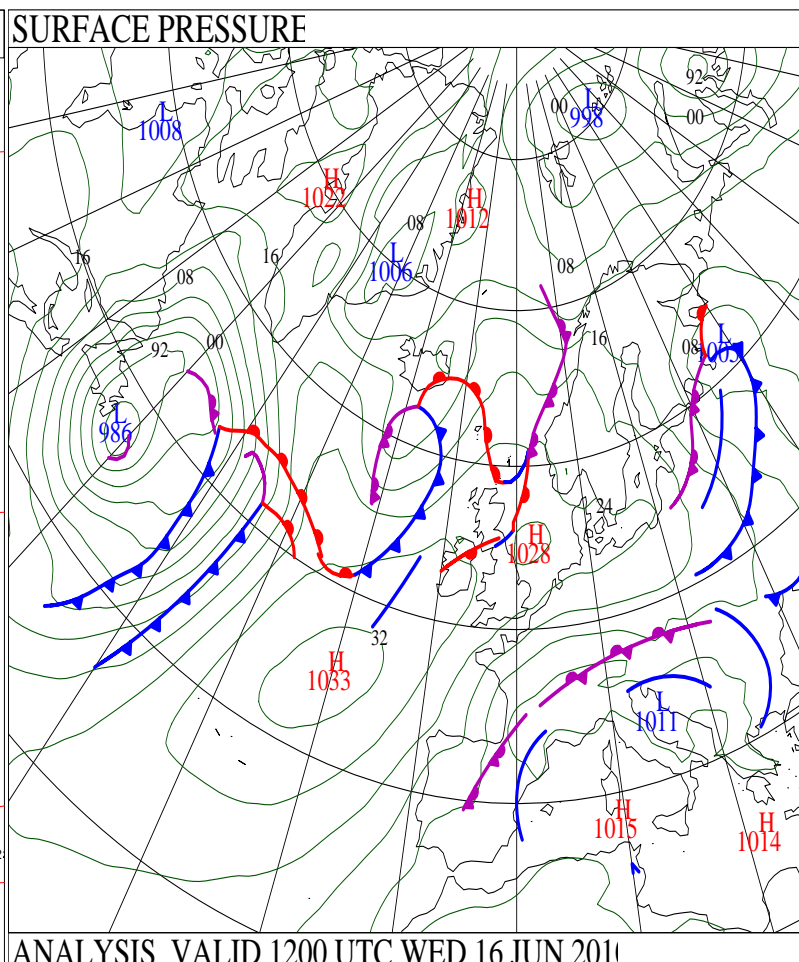
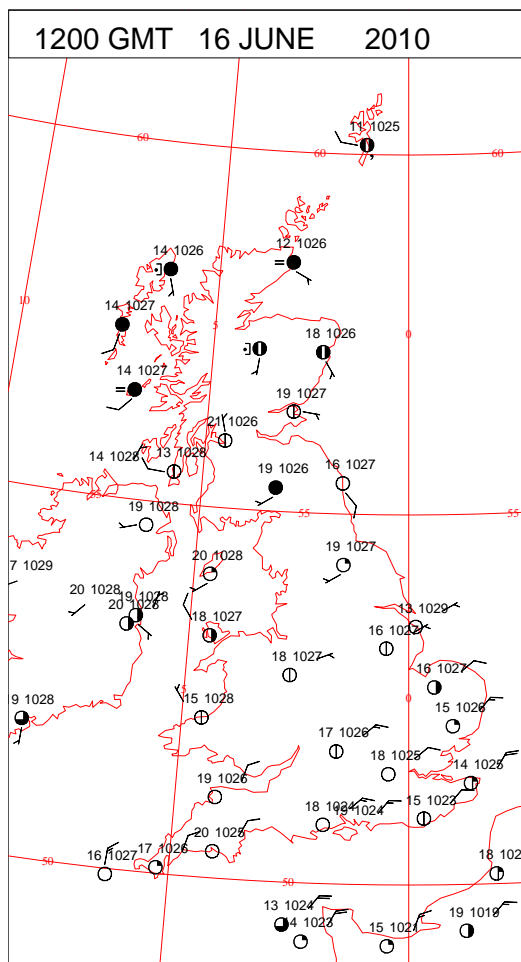
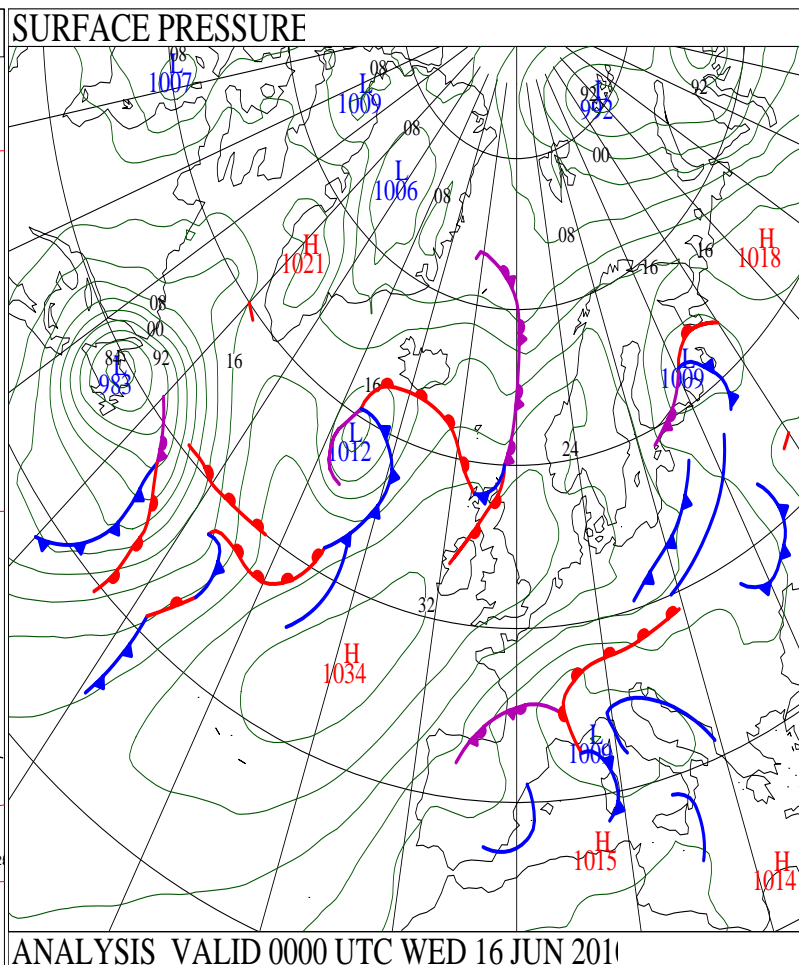
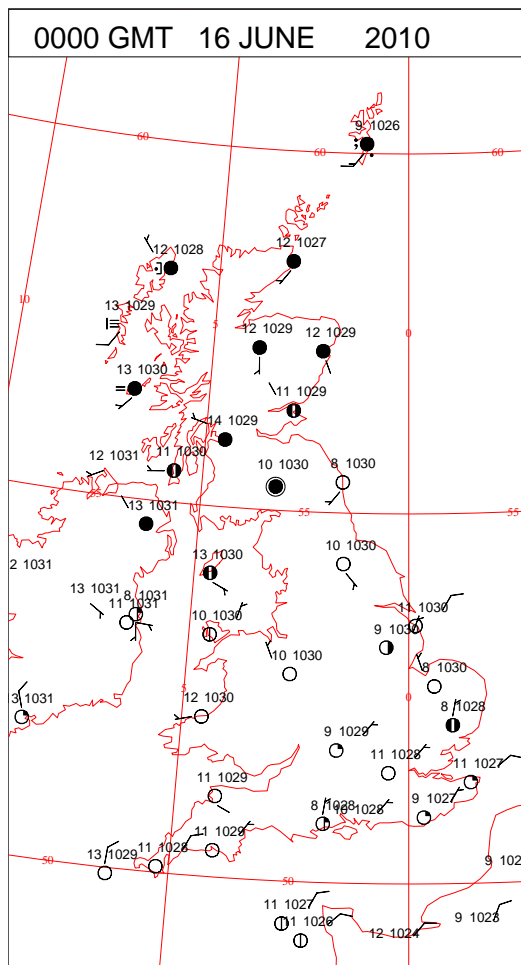
SIGNIFICANT WEATHER

0600 GMT 15 JUNE 2010	SIG WEATHER	1200 GMT 15 JUNE 2010	SIG WEATHER	<p>Summary of UK Weather for Tuesday 15 June 2010.</p> <p>It was a fine and dry night with clear spells for almost all of the U.K., the exception being the far north-western parts with cloud and spells of light rain.</p> <p>With relatively cool air sitting over the country, it became quite cold under clear skies and light winds, with temperatures falling to only a few degrees above freezing for parts of Scotland and Northern England.</p> <p>There was a dry and sunny start for most of the country, but with cloudier skies and light rain still affecting the far north. As the day progressed, patchy cloud developed inland, but still with large amounts of sunshine.</p> <p>Meanwhile, the thicker cloud and patchy light rain continued to affect the far north-west.</p> <p>Winds were on the whole fairly gentle, but brisk north-easterlies were experienced towards the south-east, with some strong breezes felt through the English Channel.</p> <p>The evening period continued fine and dry for most.</p> <p>Temperatures were on the whole around average, but slightly below in the south-east with the stronger winds, and slightly above for parts of Scotland.</p>
1800 GMT 15 JUNE 2010	SIG WEATHER	0000 GMT 16 JUNE 2010	SIG WEATHER	<p>EXTREMES</p> <p>Highest Maximum: 21.8 St Angelo, Fermanagh</p> <p>Lowest Maximum: 12.5 Fair Isle, Shetland</p> <p>Lowest Minimum: 1.0 Tulloch Bridge, Inverness-Shire</p> <p>Lowest Grass Minimum: -3.1 Leuchars, Fife</p> <p>Most Rain: 1.6 Stornoway Airport, Western Isles</p> <p>Most Sun: 15.7 Aberporth, Dyfed</p>

DAILY CLIMATE DATA

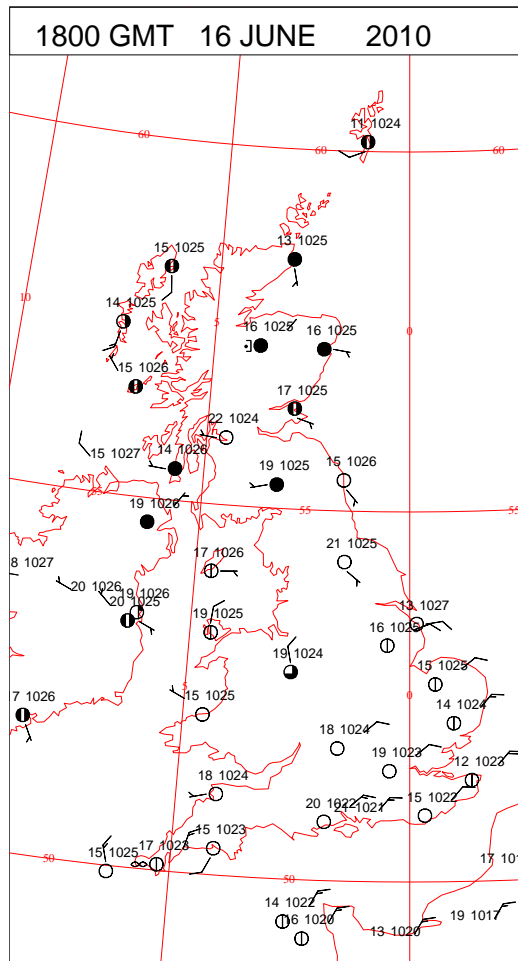
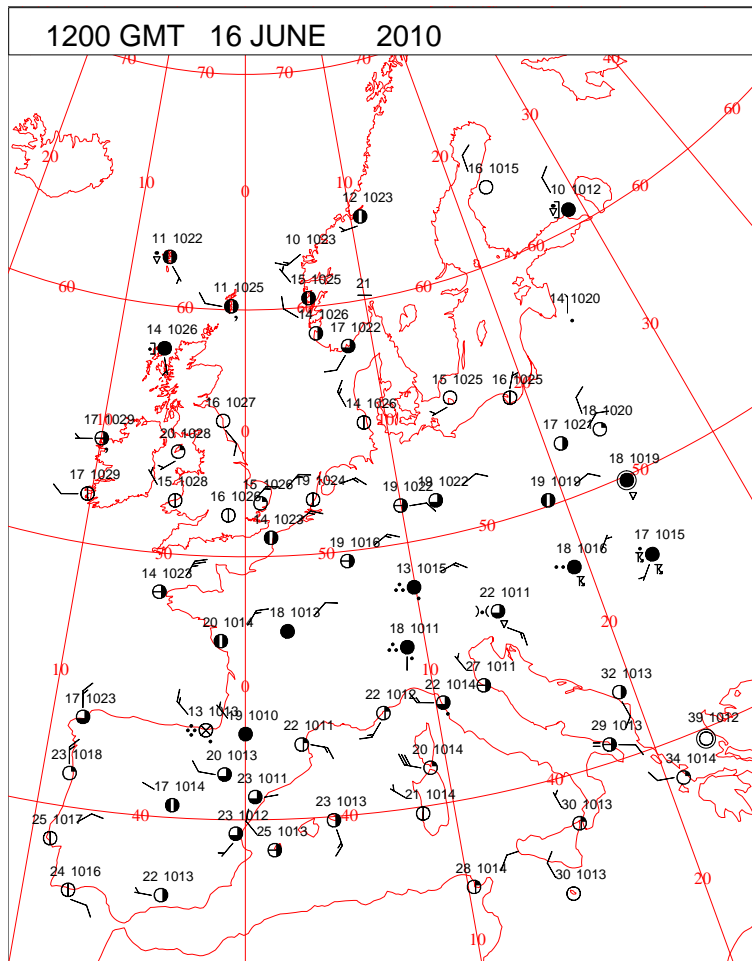
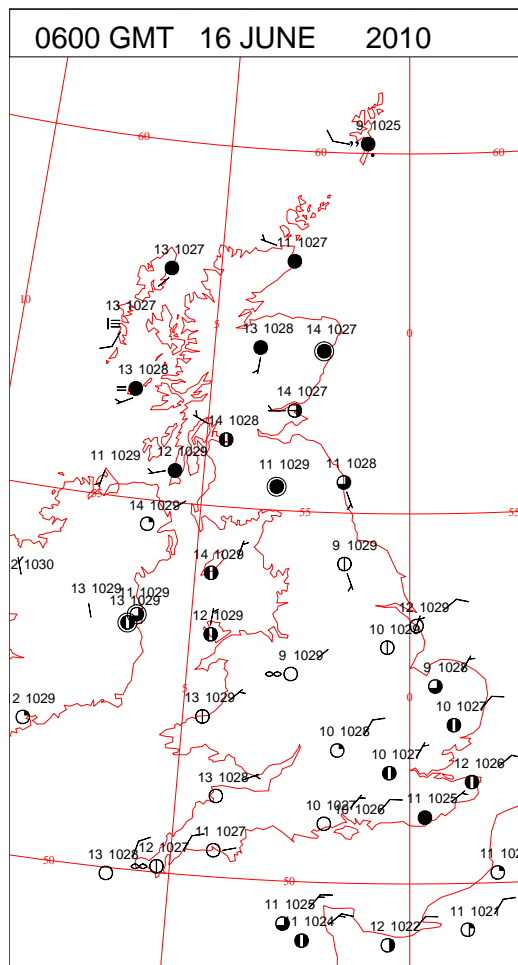
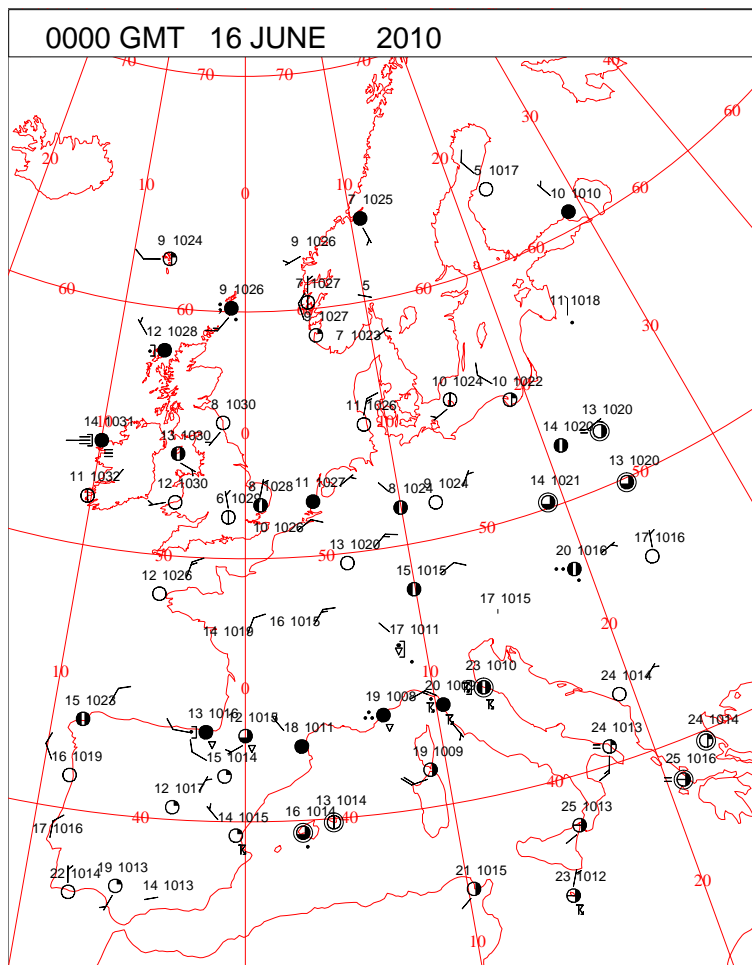


DAILY WEATHER SUMMARY



Wednesday 16 June 2010

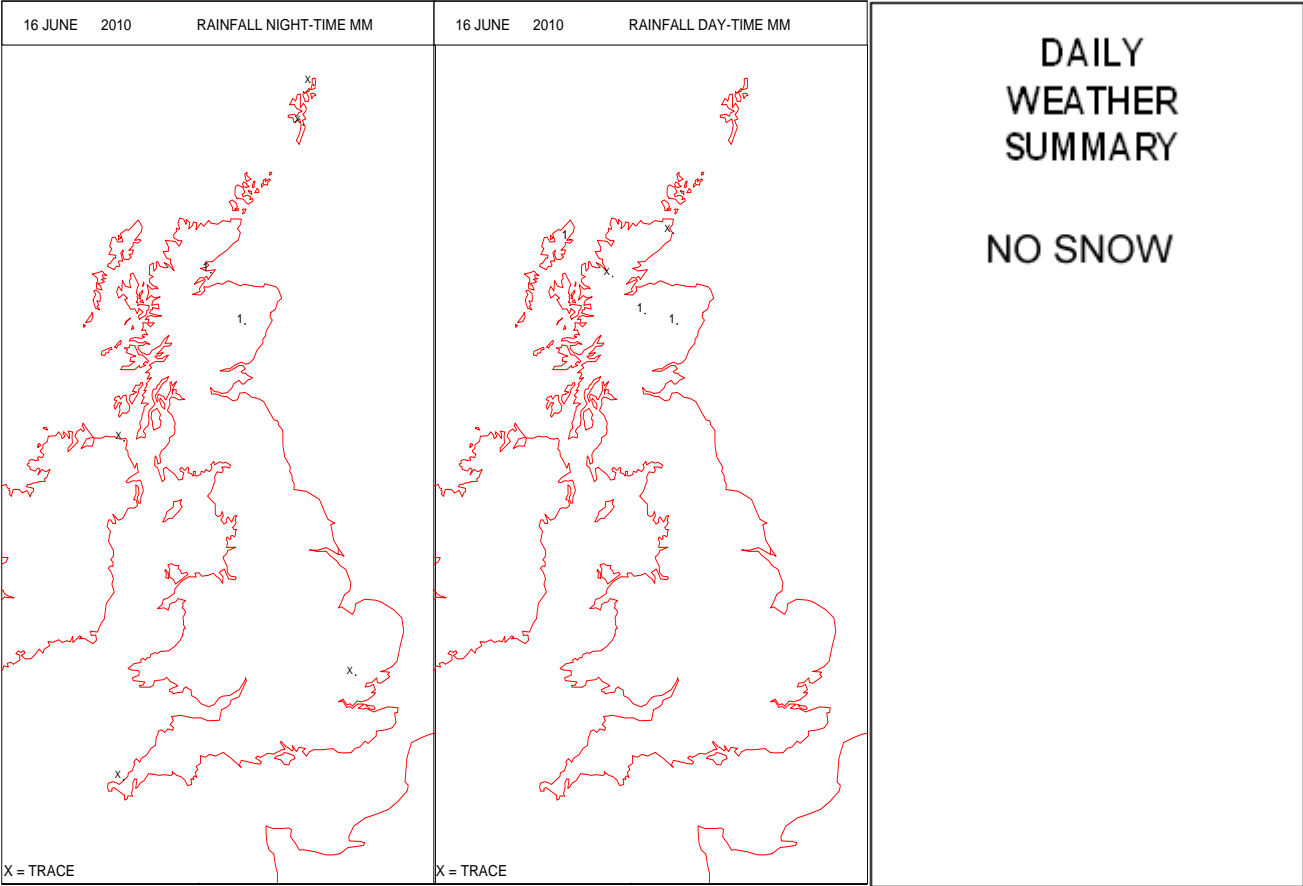
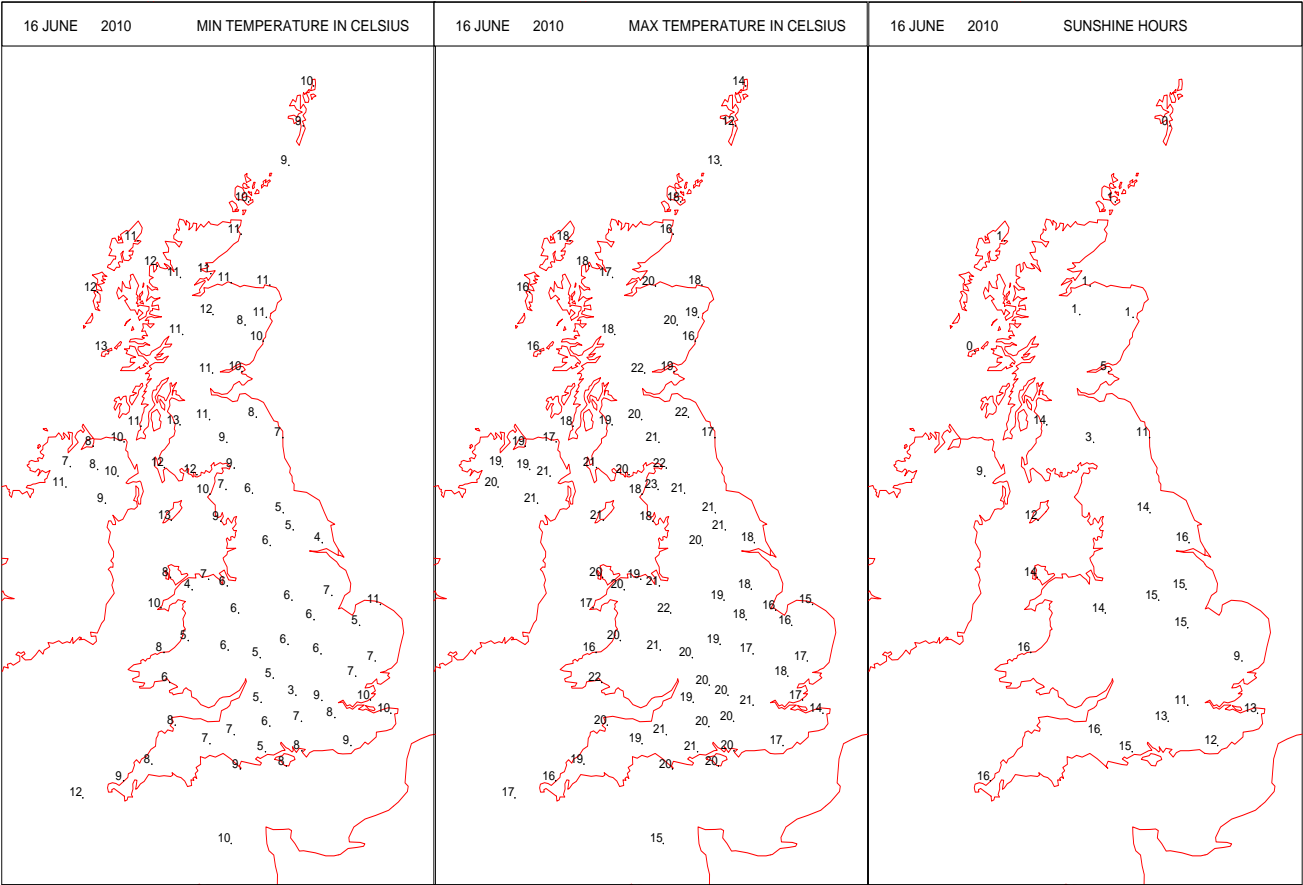
SURFACE REPORTS



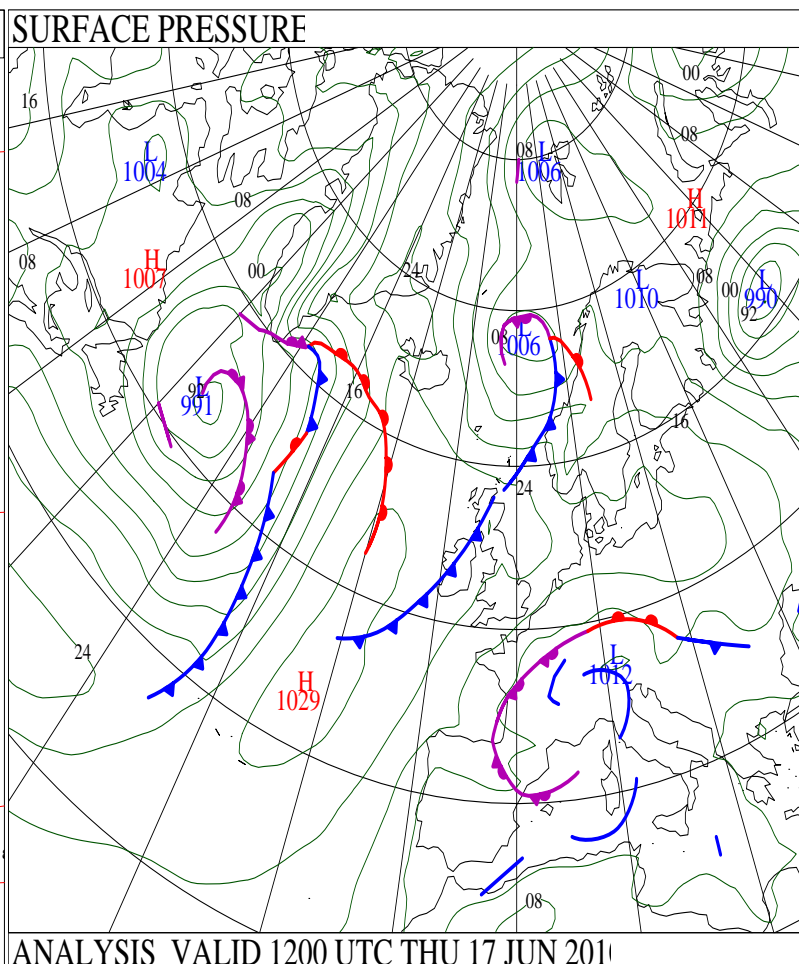
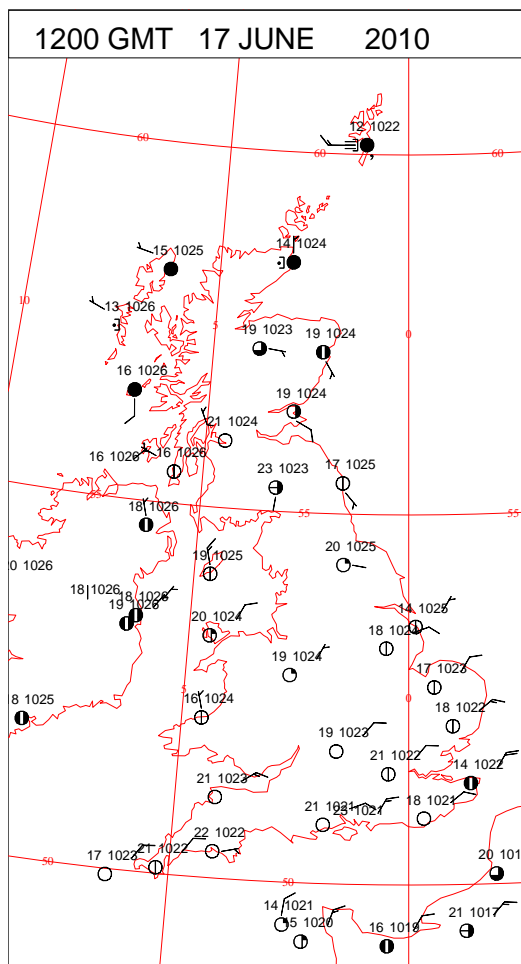
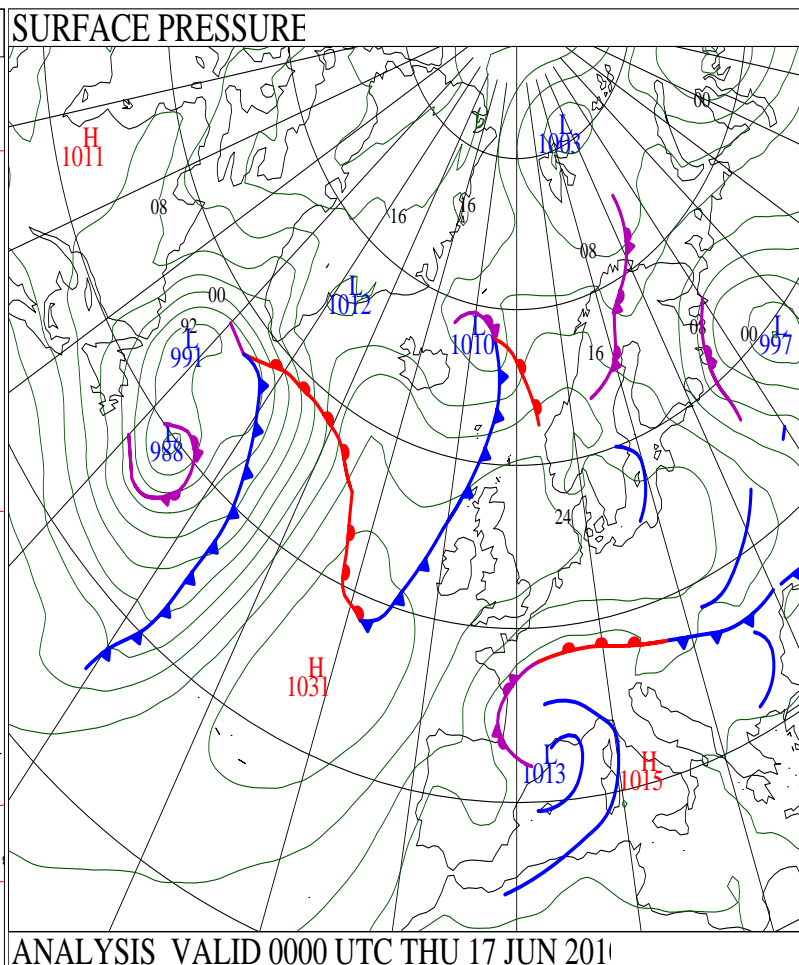
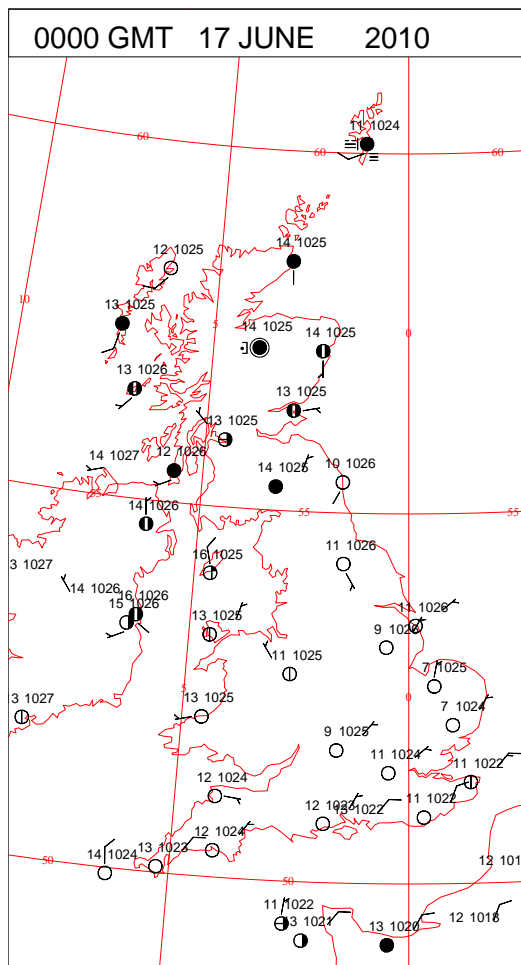
SIGNIFICANT WEATHER

0600 GMT 16 JUNE 2010	SIG WEATHER	1200 GMT 16 JUNE 2010	SIG WEATHER	<p>Summary of UK Weather for Wednesday 16 June 2010. High pressure dominated the weather across much of the U.K., leading to a cool and largely dry night. After dawn, the cloud in south-east England broke up during the morning. Over Scotland, cloud was generally more extensive during the day, then later for Northern Ireland and parts of northern England. For the rest of England and Wales, there was unbroken sunshine throughout the entire day. The evening period continued to be fine and dry for most. A slightly warmer airmass situated in the north-west allowed temperatures here to reach above the average for parts of Scotland and Northern Ireland. It was below average for most eastern coasts with the breeze off the North Sea. Elsewhere, temperatures were close to the average.</p>
1800 GMT 16 JUNE 2010	SIG WEATHER	0000 GMT 17 JUNE 2010	SIG WEATHER	
				<p>EXTREMES Highest Maximum: 22.5 Keswick, Cumbria Lowest Maximum: 12.4 Lerwick, Shetland Lowest Minimum: 3.2 Benson, Oxfordshire Lowest Grass Minimum: -0.8 Leconfield, Humberside Most Rain: 2.2 Aboyne No 2, Aberdeenshire Most Sun: 15.7 Aberporth, Dyfed 15.7 Yeovilton, Somerset</p>

DAILY CLIMATE DATA

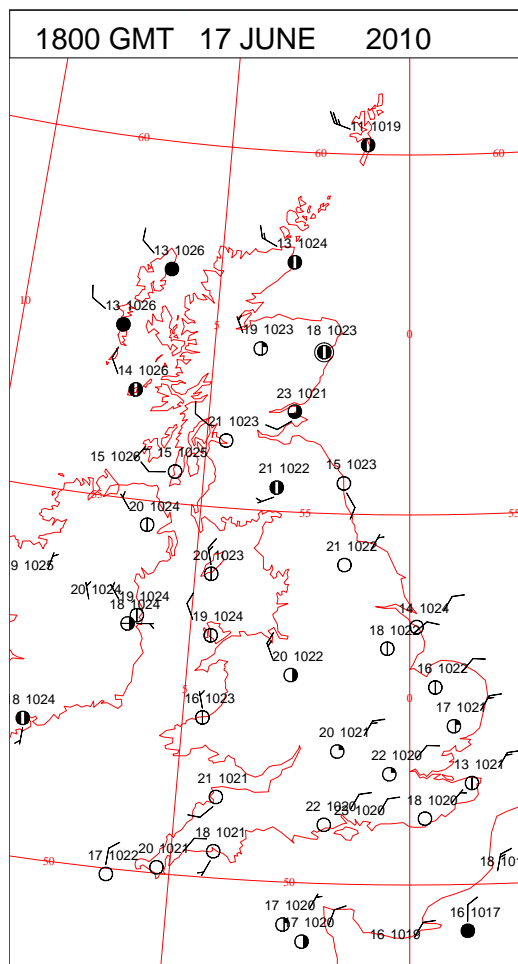
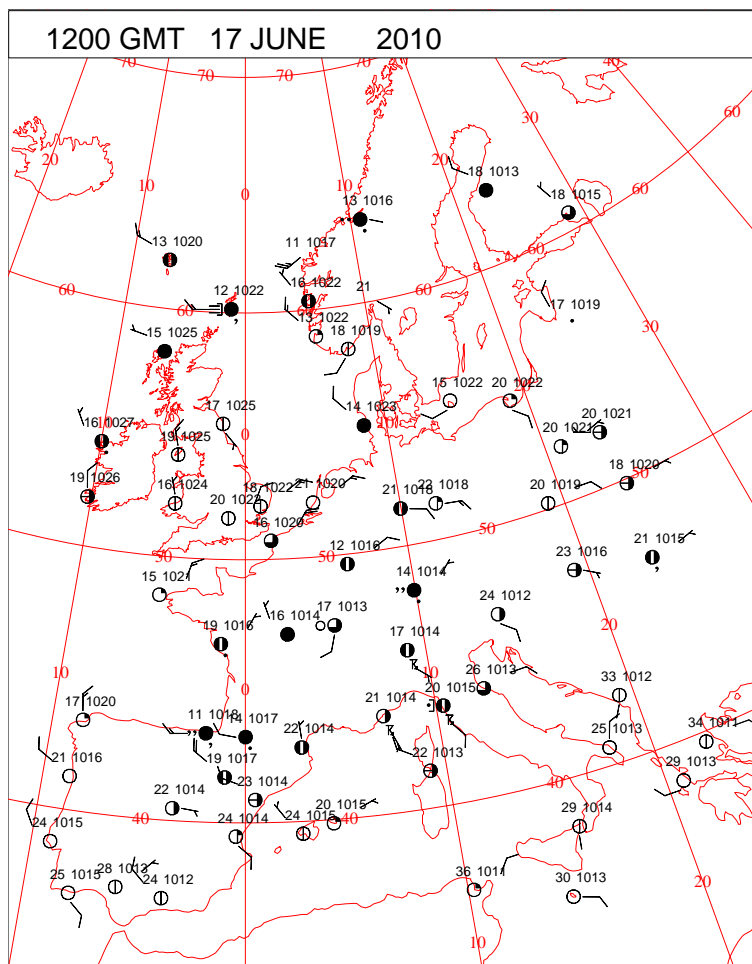
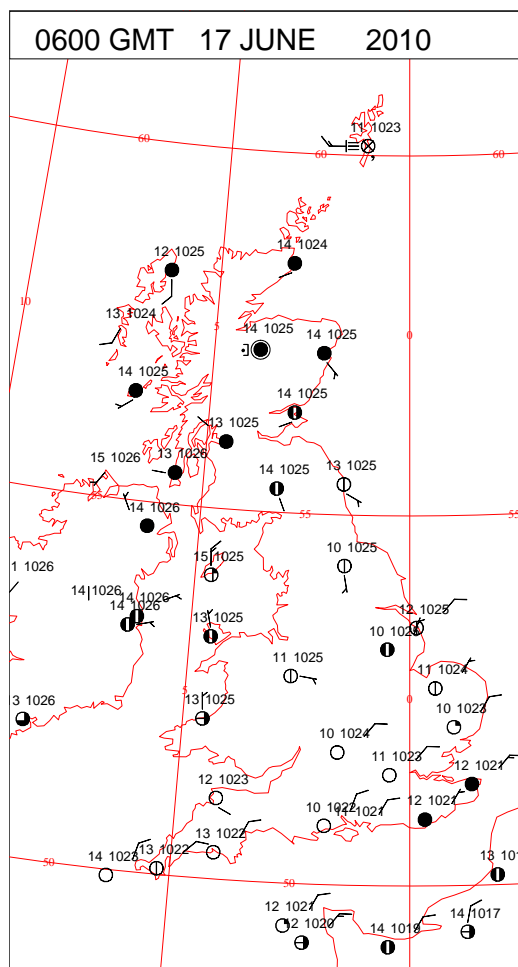
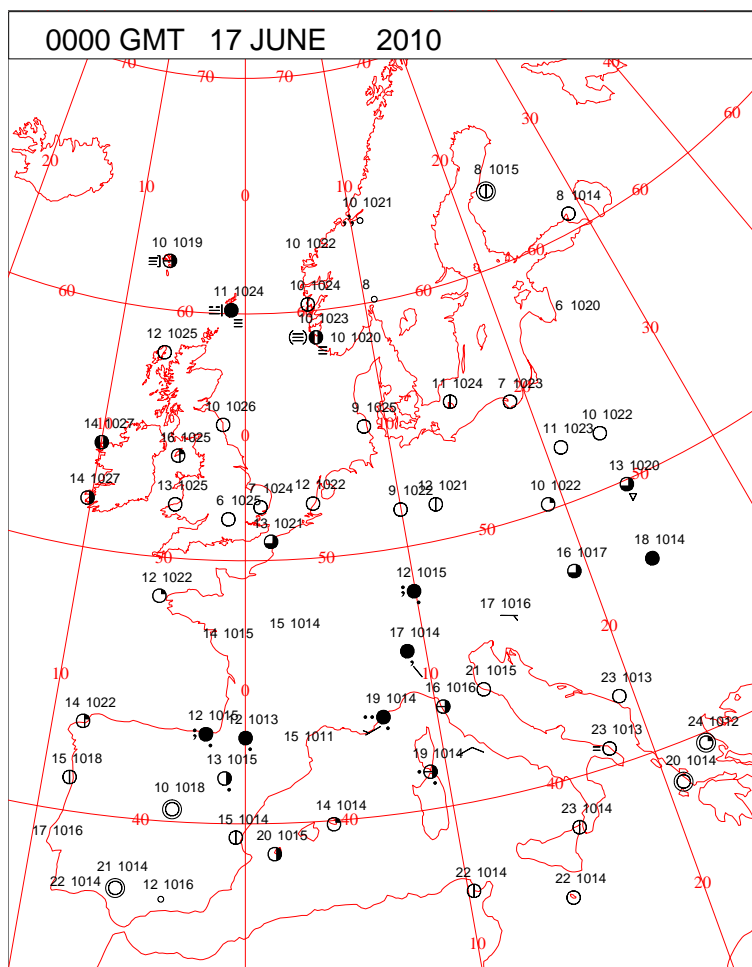


DAILY WEATHER SUMMARY



Thursday 17 June 2010

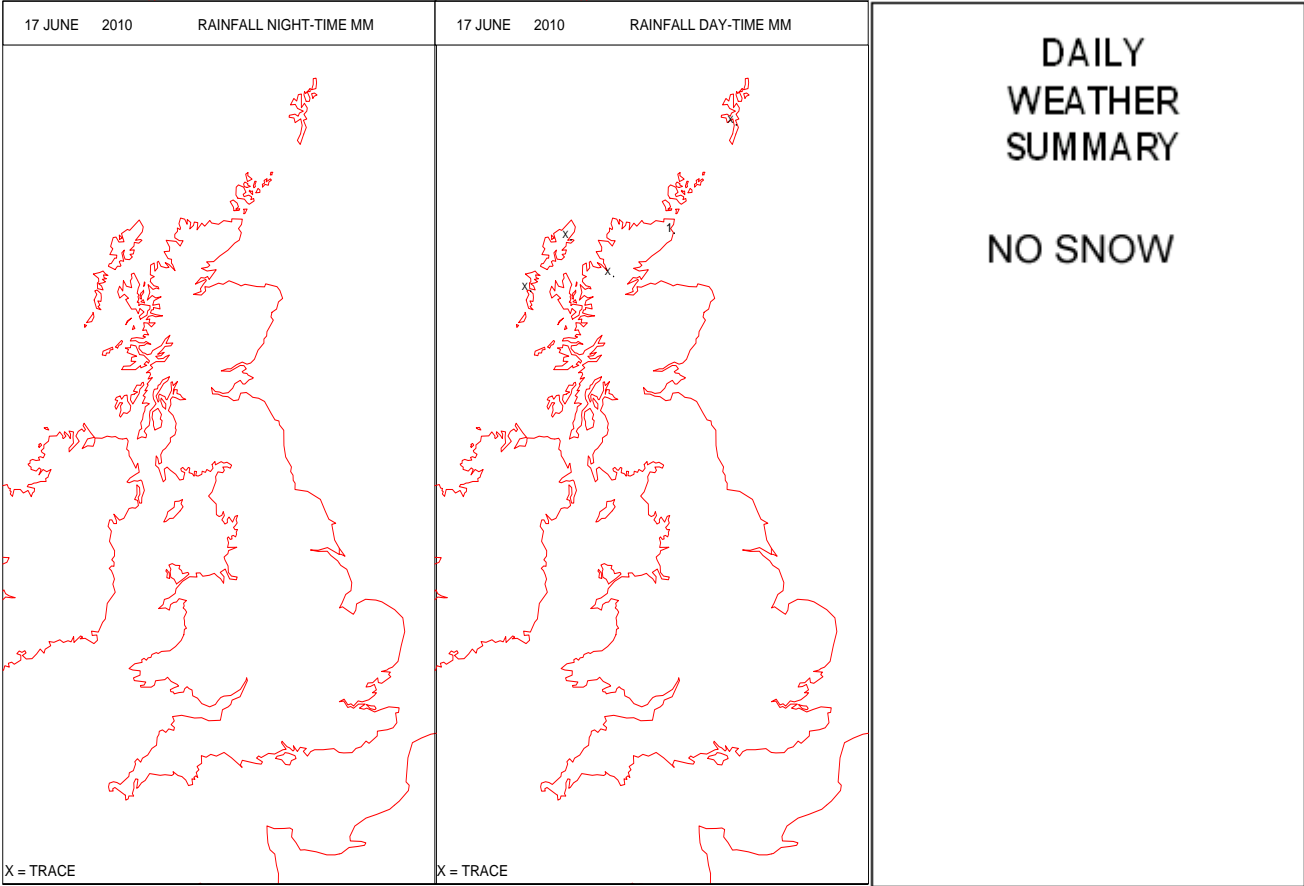
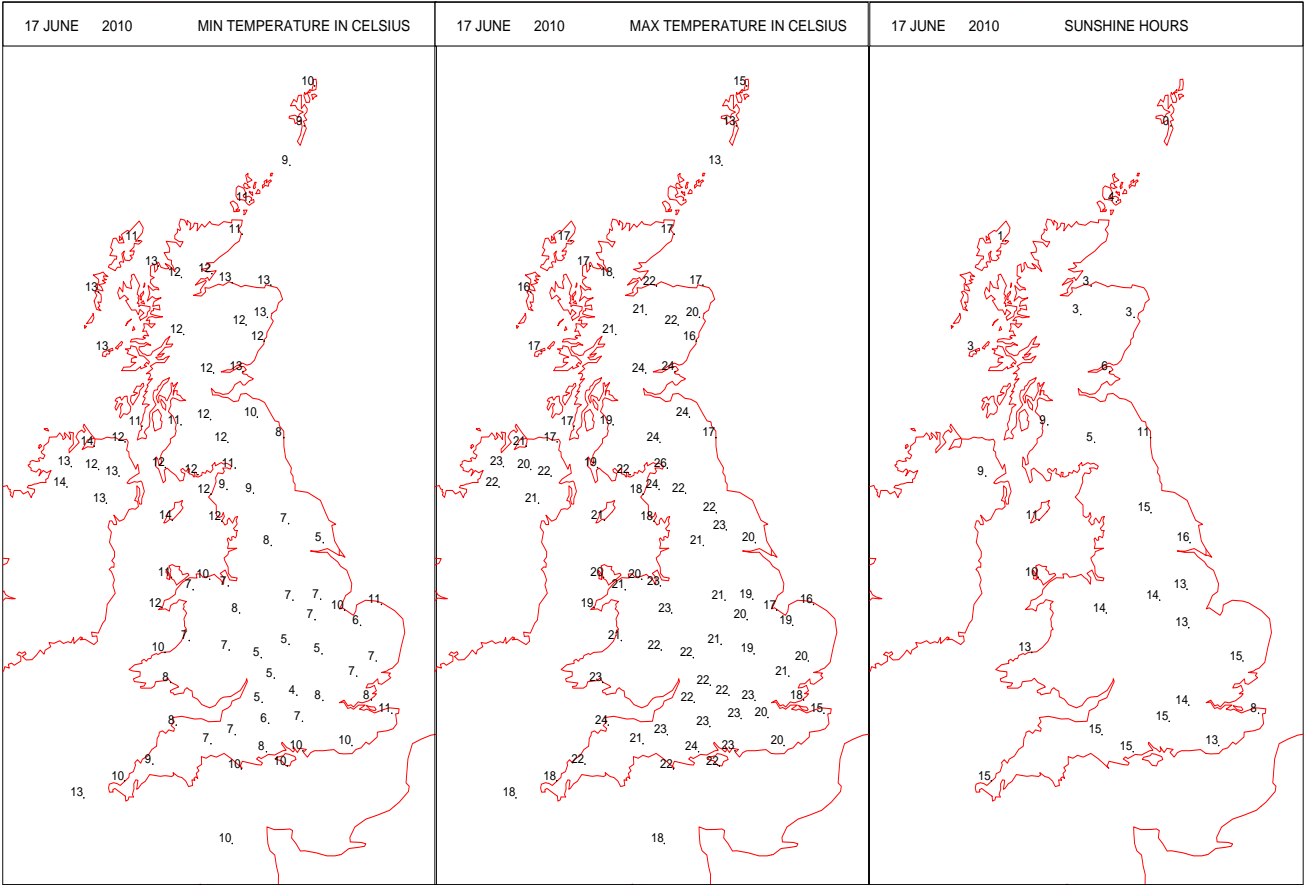
SURFACE REPORTS



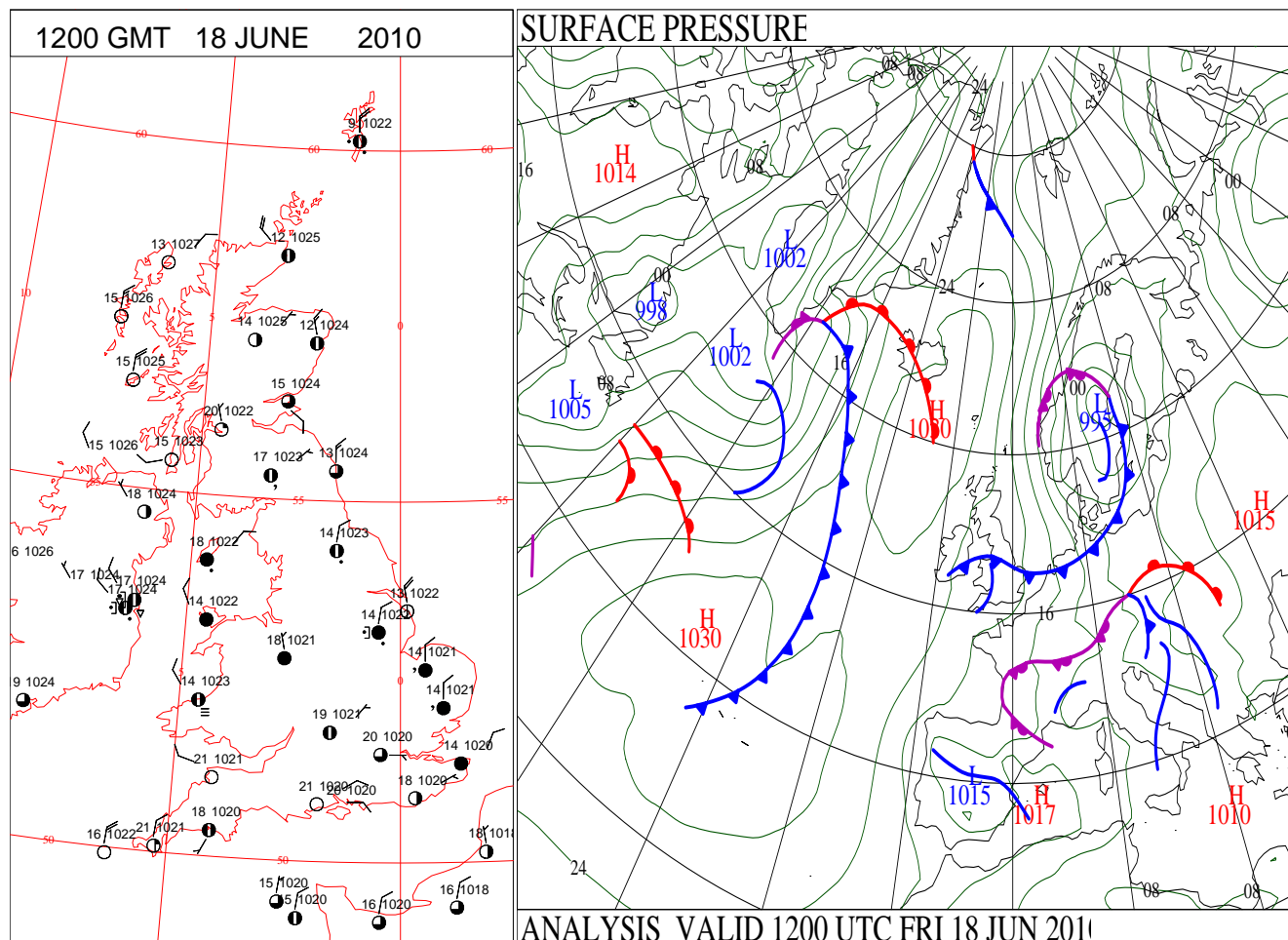
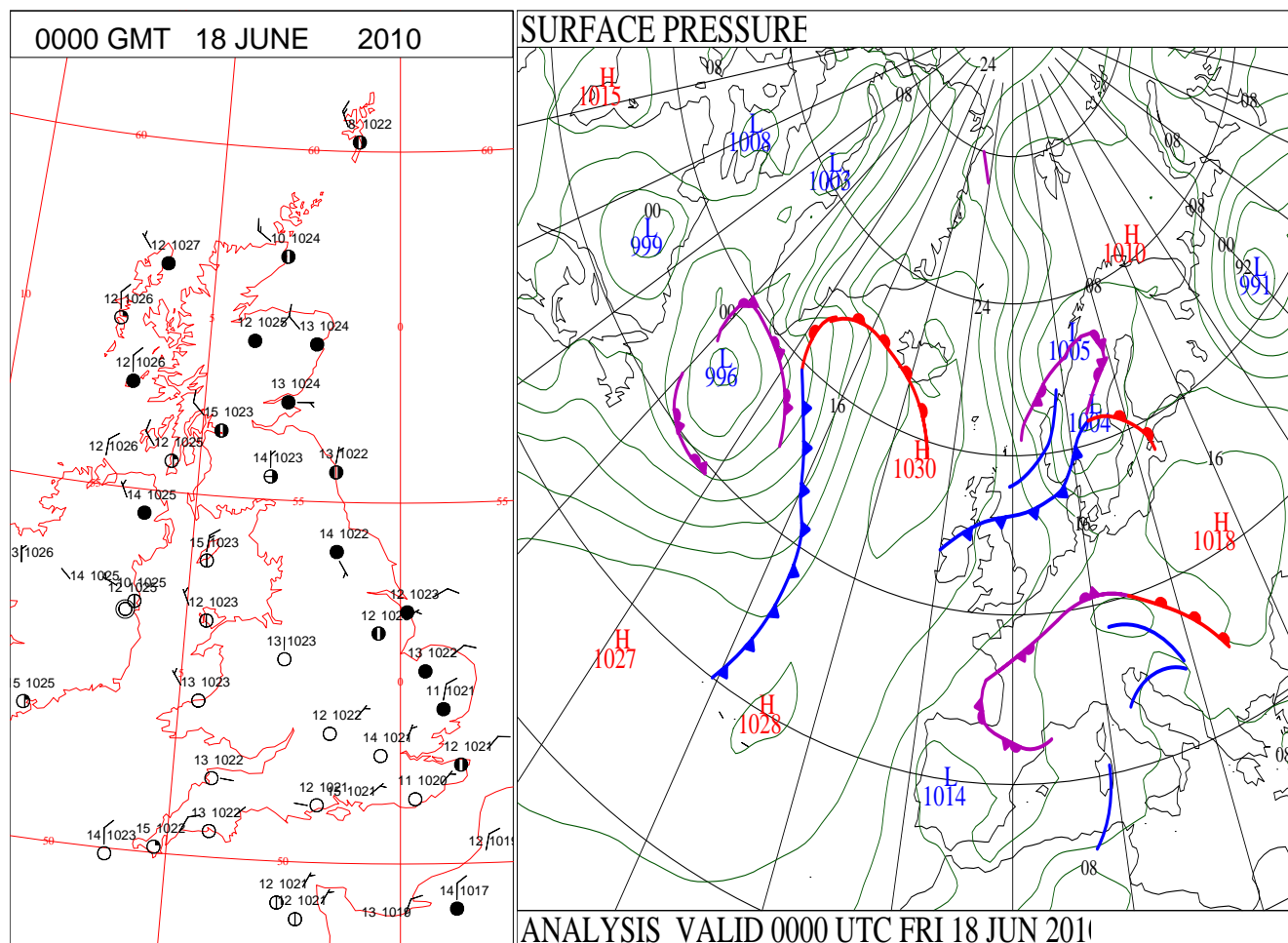
SIGNIFICANT WEATHER

0600 GMT 17 JUNE 2010	SIG WEATHER	1200 GMT 17 JUNE 2010	SIG WEATHER	<p>Summary of UK Weather for Thursday 17 June 2010.</p> <p>High pressure continued to dominate the weather across the U.K., with most places having a fine and dry day with plenty of sunshine.</p> <p>Some areas of England and Wales had a chilly start to the day, but it soon warmed up during the morning, with most places largely cloud free.</p> <p>The exception was south-east England, which was rather cloudy at times, and although it became mostly sunny by the afternoon, it remained cool in the continuing north-easterly winds.</p> <p>Some patches of fair weather cloud developed across England and Wales in the afternoon, but it was largely sunny in most areas until the end of the day.</p> <p>Scotland and Northern Ireland were cloudier at the start of the day, with the odd spot of rain in north-western Scotland. However, there were some sunny periods, and these became widespread during the morning and afternoon.</p> <p>Further cloud spread in from the north in the evening and during the first part of the night.</p> <p>Temperatures were generally above average in the sunshine, although it felt cool in the breezy south-east, and also in the cloudier parts of the north-west.</p>
1800 GMT 17 JUNE 2010	SIG WEATHER	0000 GMT 18 JUNE 2010	SIG WEATHER	<p>EXTREMES</p> <p>Highest Maximum: 25.7 Carlisle, Cumbria</p> <p>Lowest Maximum: 13.0 Lerwick, Shetland</p> <p>Lowest Minimum: 4.3 Benson, Oxfordshire</p> <p>Lowest Grass Minimum: -0.8 Pershore, Hereford & Worcester</p> <p>Most Rain: 1.2 Wick Airport, Caithness</p> <p>Most Sun: 16.1 Leconfield, Humberside</p>

DAILY CLIMATE DATA

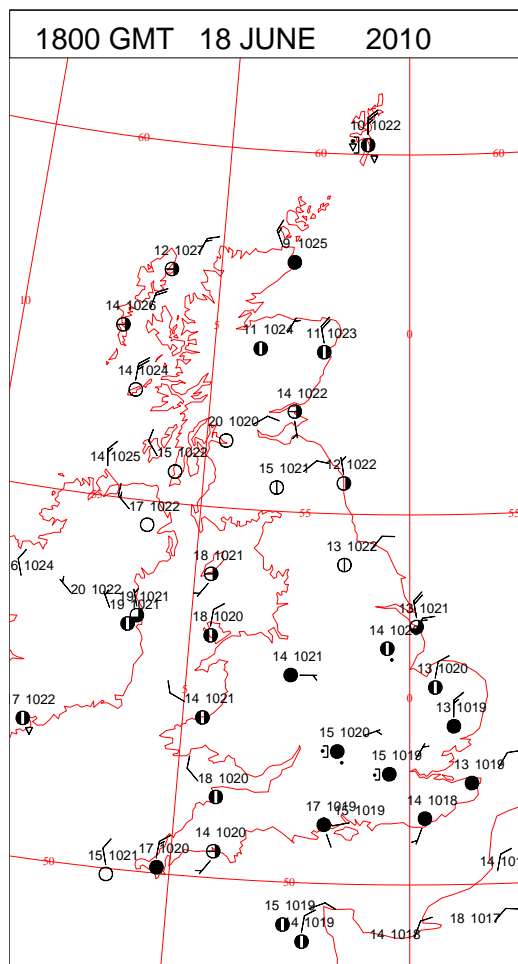
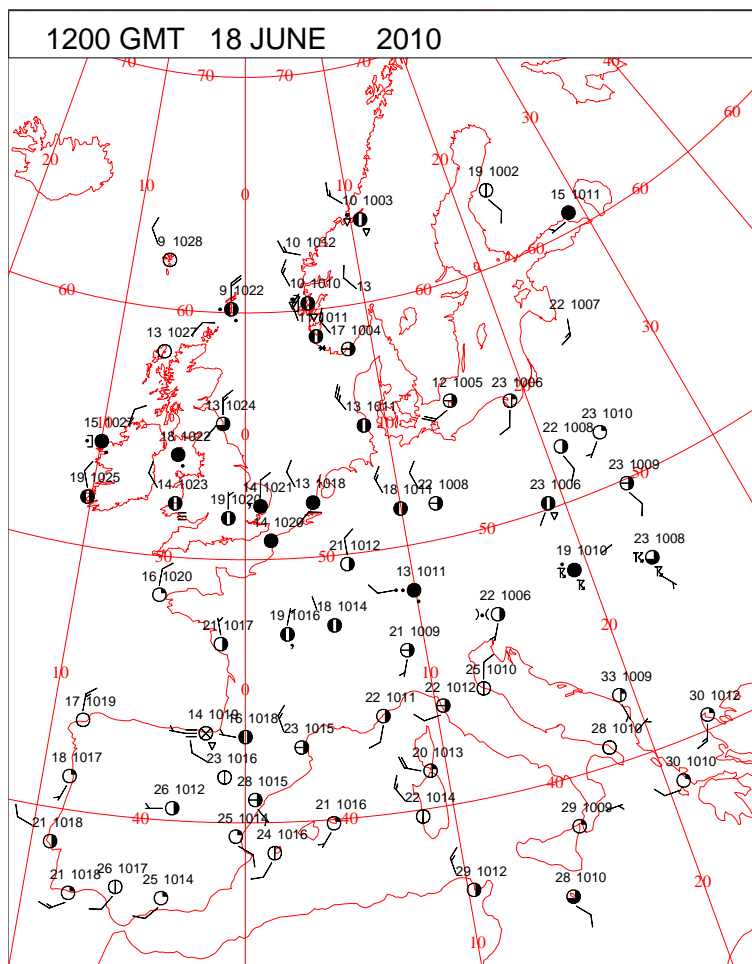
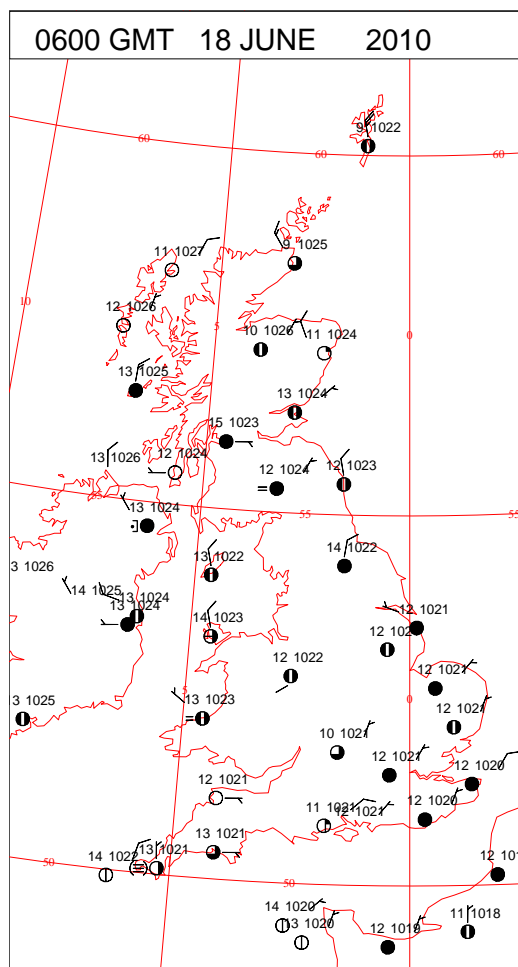
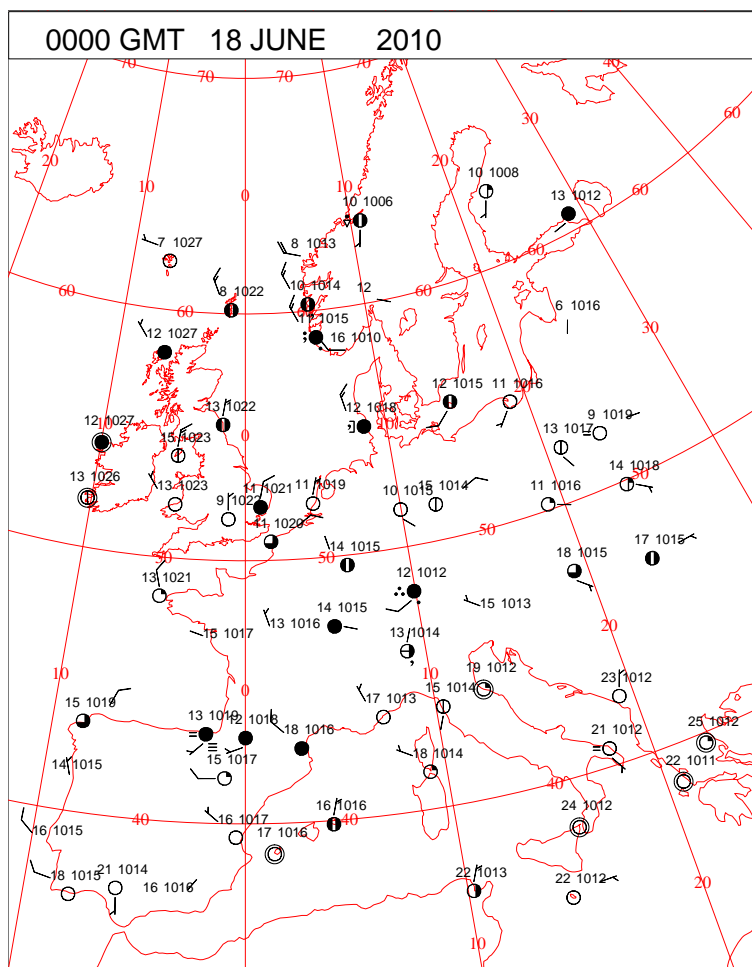


DAILY WEATHER SUMMARY



Friday 18 June 2010

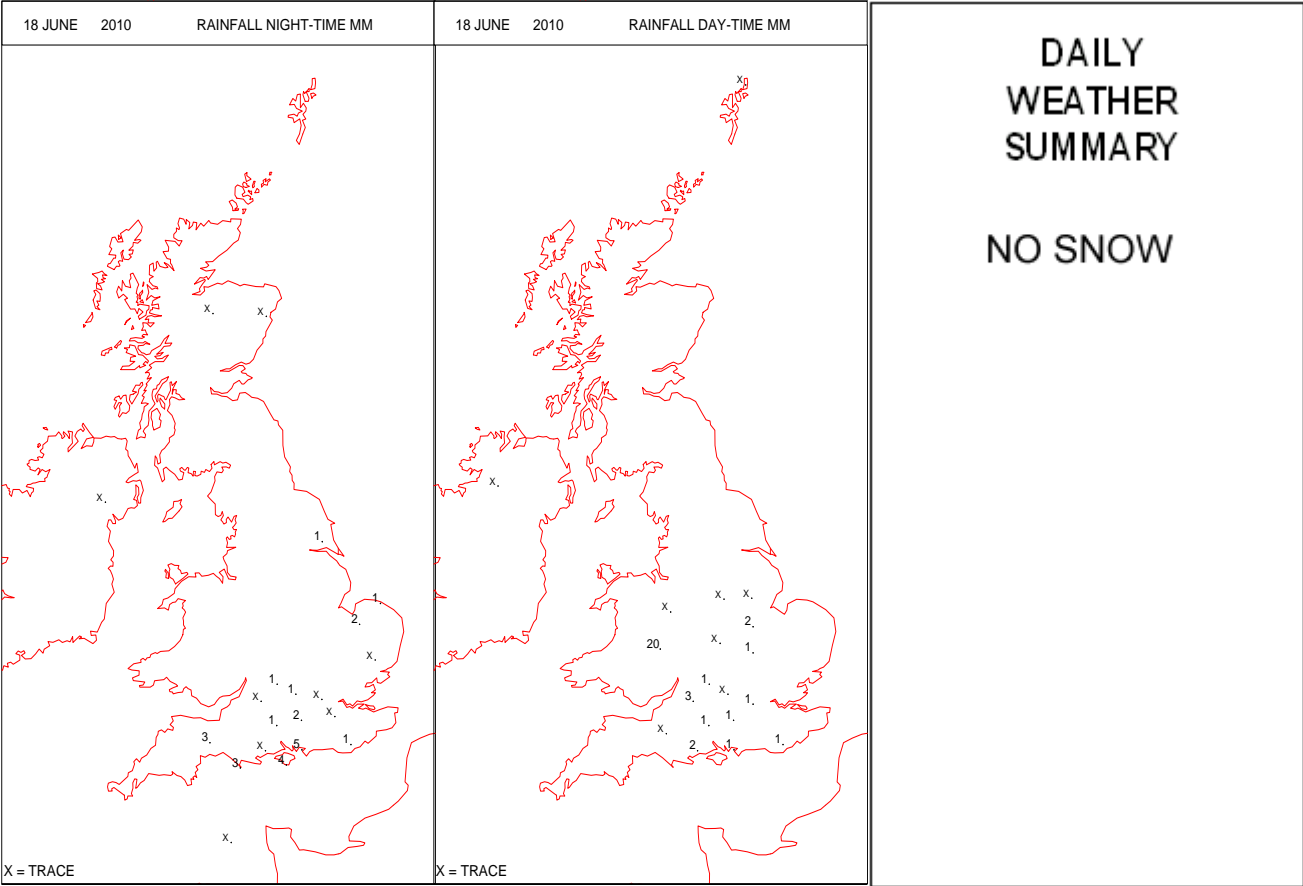
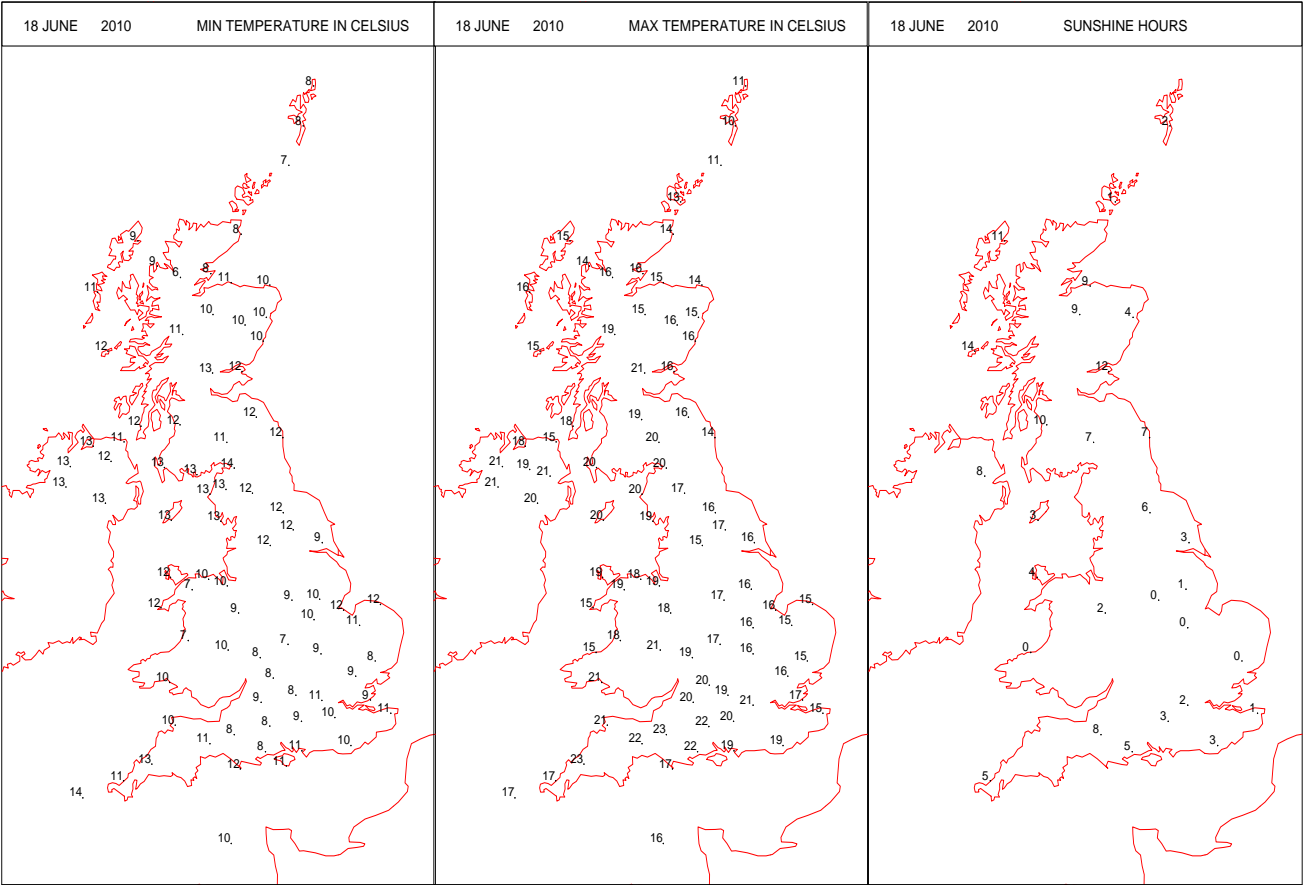
SURFACE REPORTS



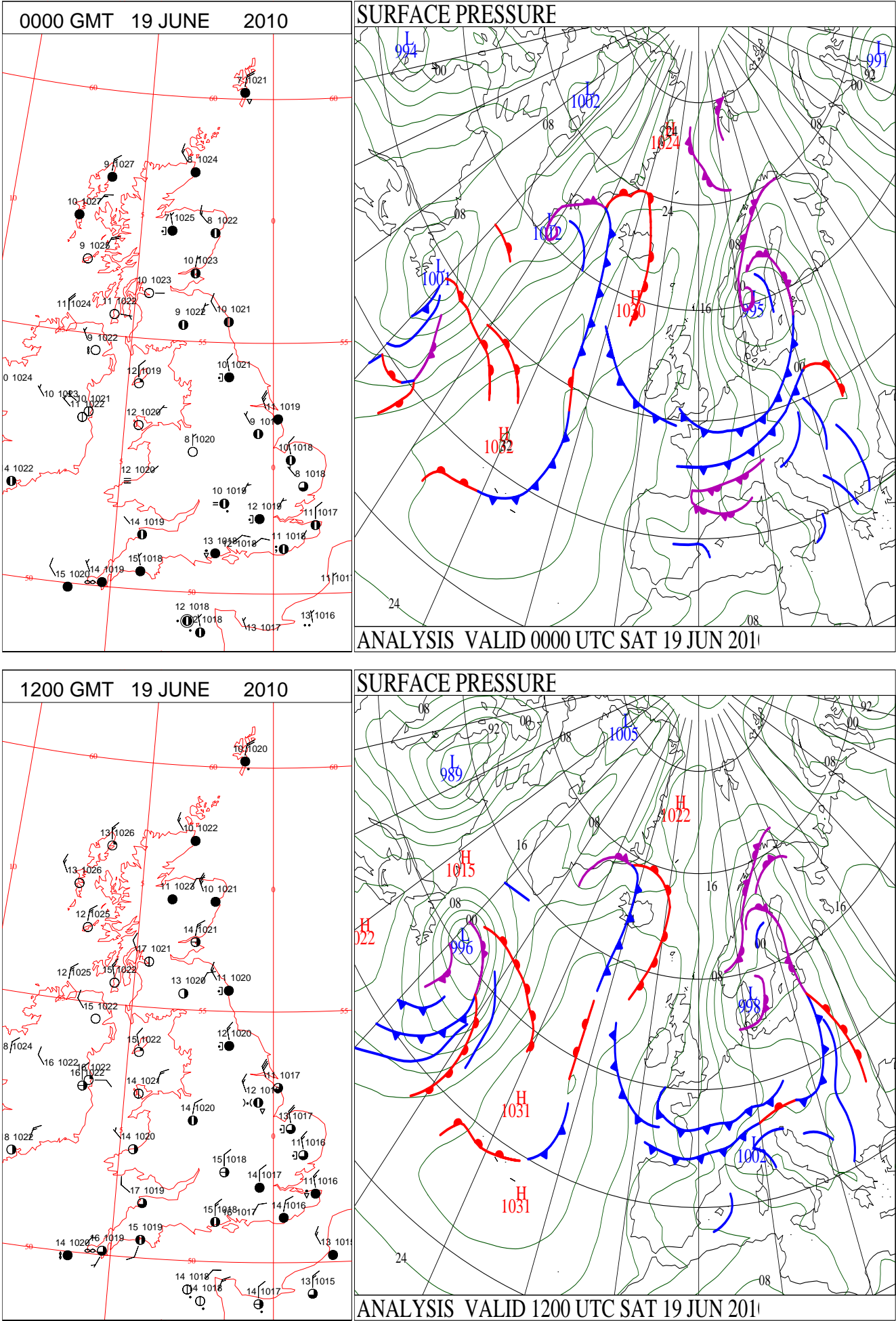
SIGNIFICANT WEATHER

0600 GMT 18 JUNE 2010	SIG WEATHER	1200 GMT 18 JUNE 2010	SIG WEATHER	<p>Summary of UK Weather for Friday 18 June 2010.</p> <p>A cold front moved southwards across the U.K., bringing cloud and rain to some places.</p> <p>At dawn the cloud and associated outbreaks of rain affected southern Scotland, Northern Ireland and northern counties of England.</p> <p>It was generally dry elsewhere, although south-east England and northern Scotland were cloudy. The best of the early sunshine was in south-west England.</p> <p>During the morning and afternoon the cloud and rain moved further south, becoming heavy and persistent across Wales and the Midlands.</p> <p>Further north it became sunnier during the day and there were extended sunny periods for Scotland and Northern Ireland throughout the afternoon.</p> <p>By the evening the main areas of rain were in central and southern England, and these gradually cleared southwards during the night.</p> <p>It became windy in Scotland and eastern England, with a brisk northerly or north-easterly breeze developing.</p> <p>There was a contrast in temperatures, with southern areas becoming warm or very warm. However, it was much cooler in the north with temperatures generally close to or just below average for the time of year.</p>
1800 GMT 18 JUNE 2010	SIG WEATHER	0000 GMT 19 JUNE 2010	SIG WEATHER	
				<p>EXTREMES</p> <p>Highest Maximum: 23.0 Yeovilton, Somerset</p> <p>Lowest Maximum: 10.4 Lerwick, Shetland</p> <p>Lowest Minimum: 6.0 Loch Glascarnoch, Ross & Cromarty</p> <p>Lowest Grass Minimum: 2.2 Jersey Airport, Jersey</p> <p>Most Rain: 20.0 Shobdon Airfield, Hereford & Worcester</p> <p>Most Sun: 14.3 Tiree, Argyll</p>

DAILY CLIMATE DATA

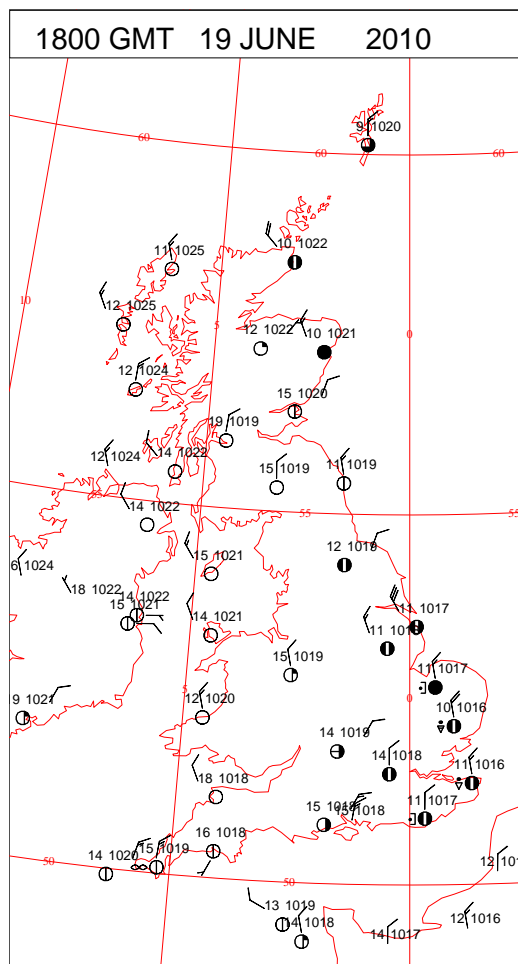
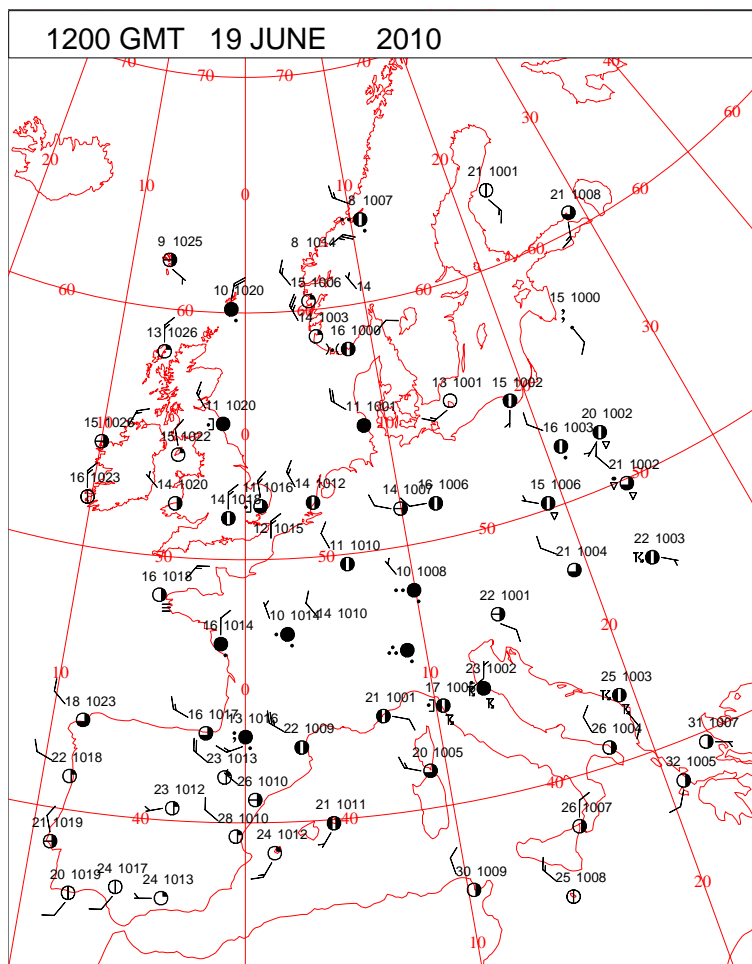
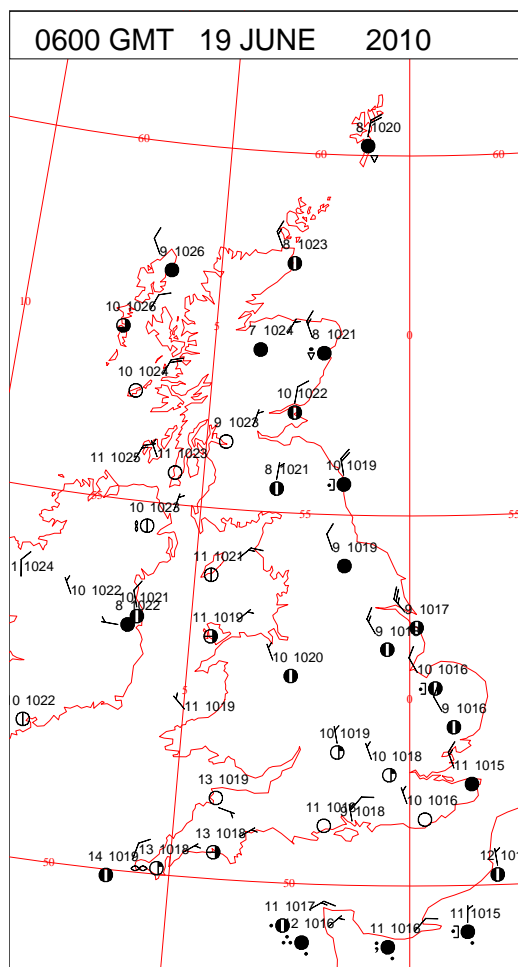
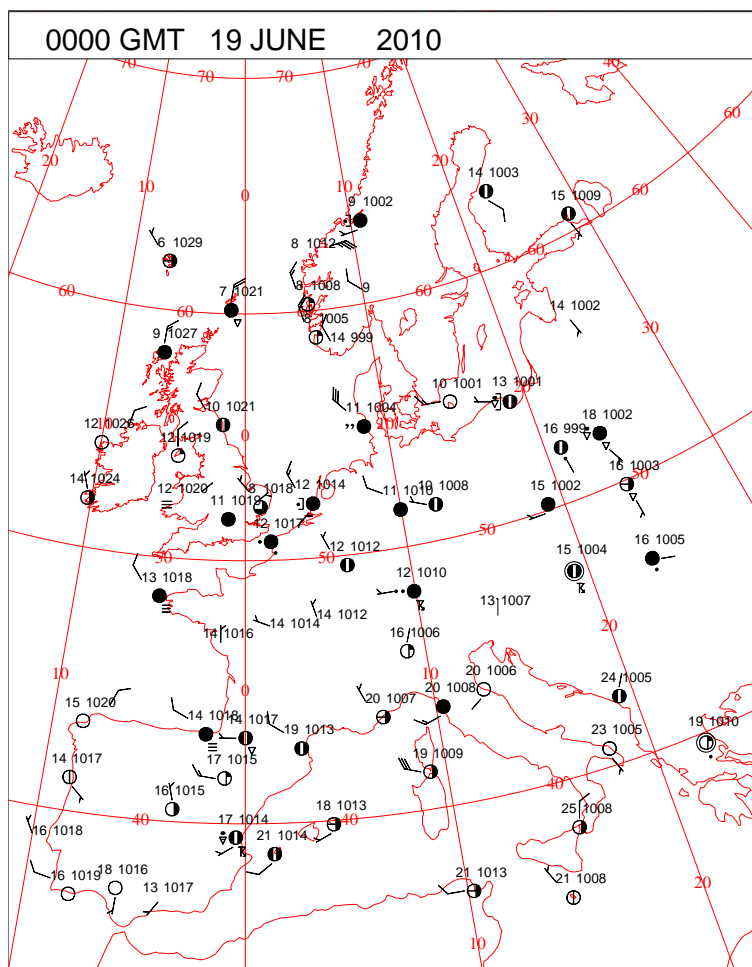


DAILY WEATHER SUMMARY



Saturday 19 June 2010

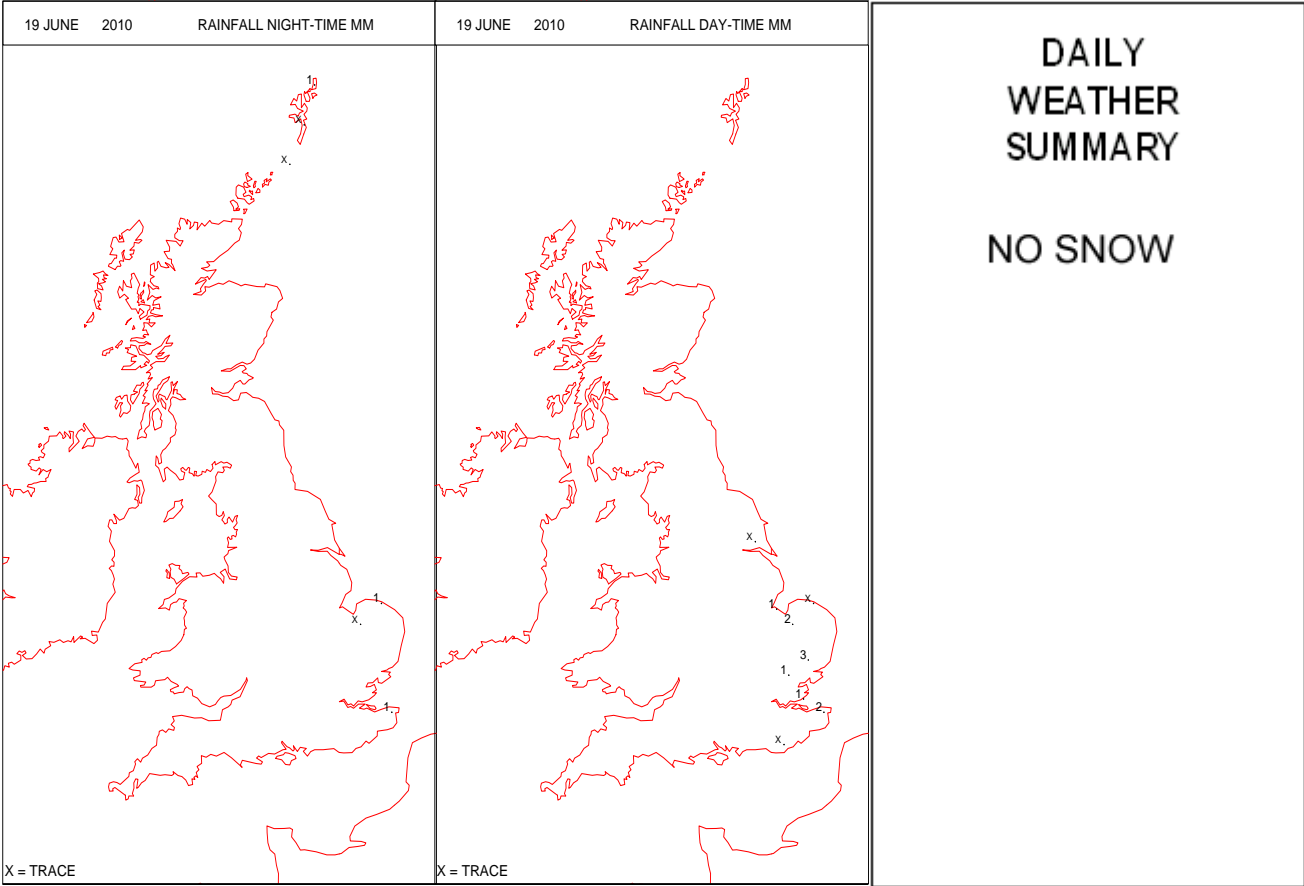
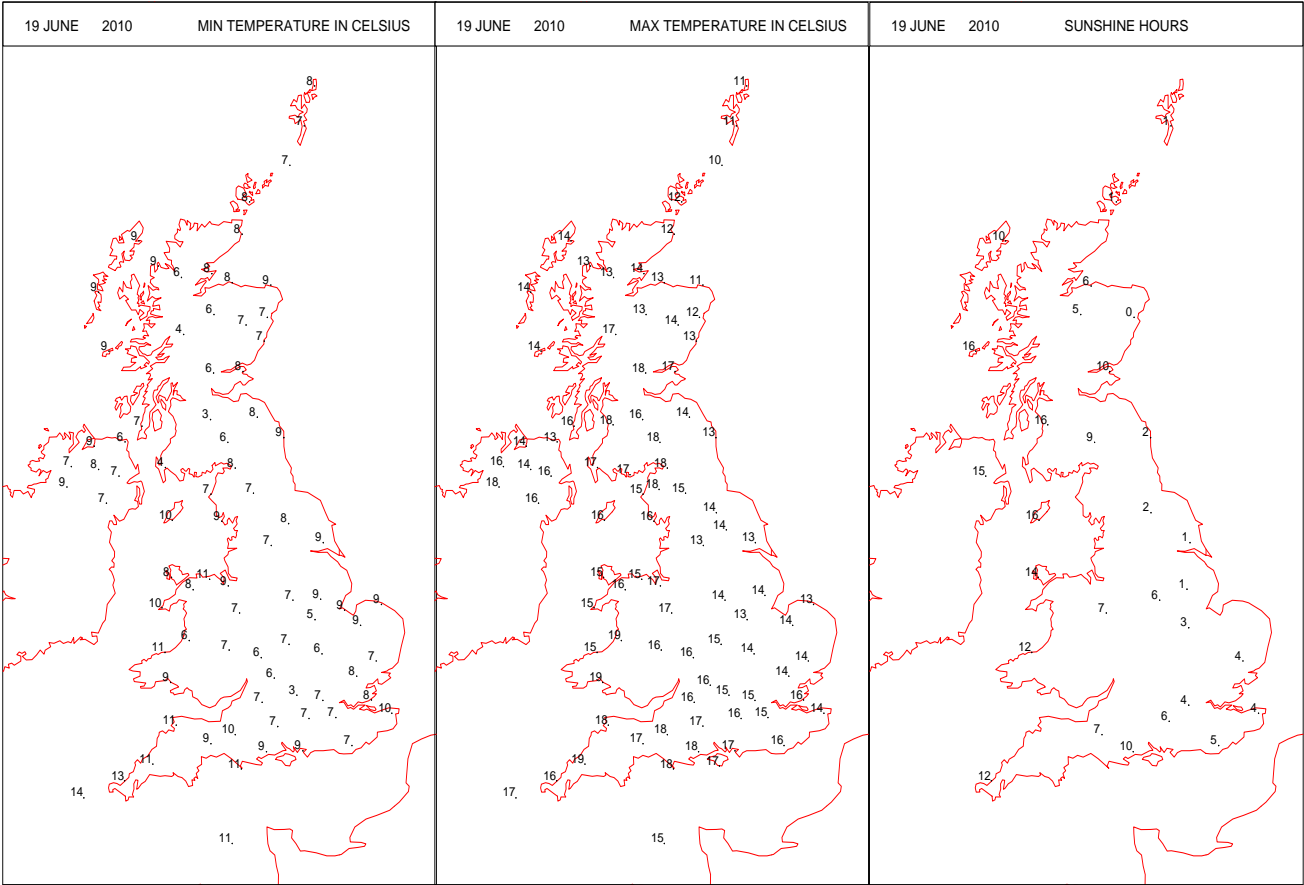
SURFACE REPORTS



SIGNIFICANT WEATHER

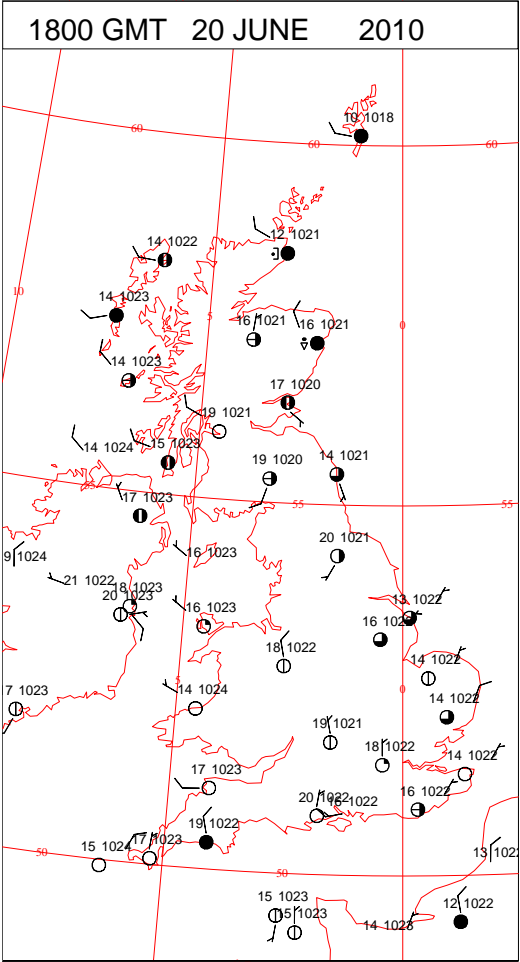
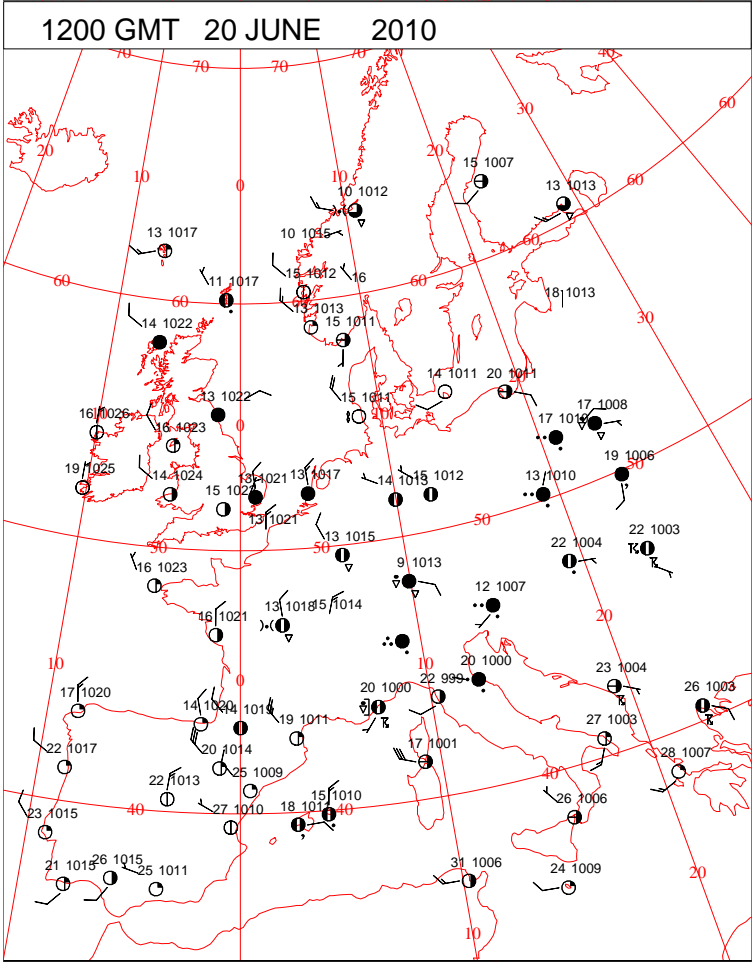
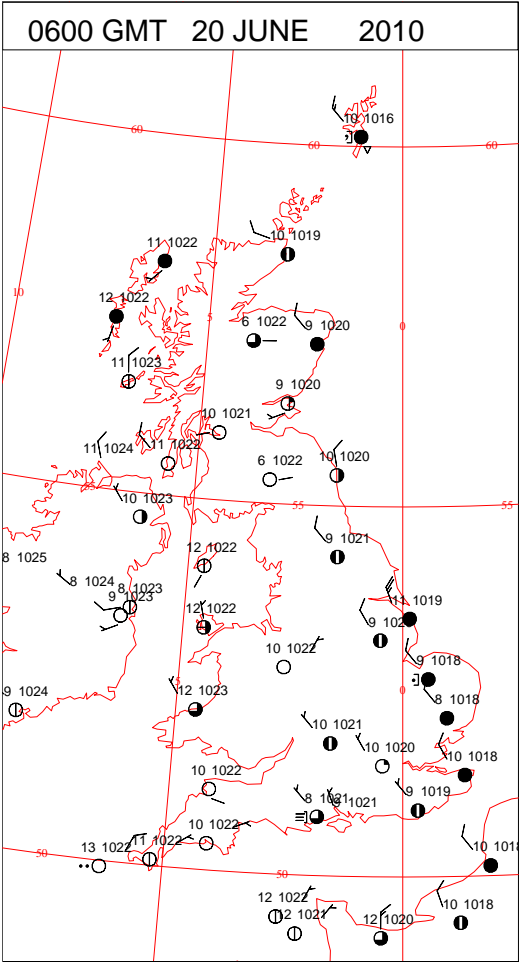
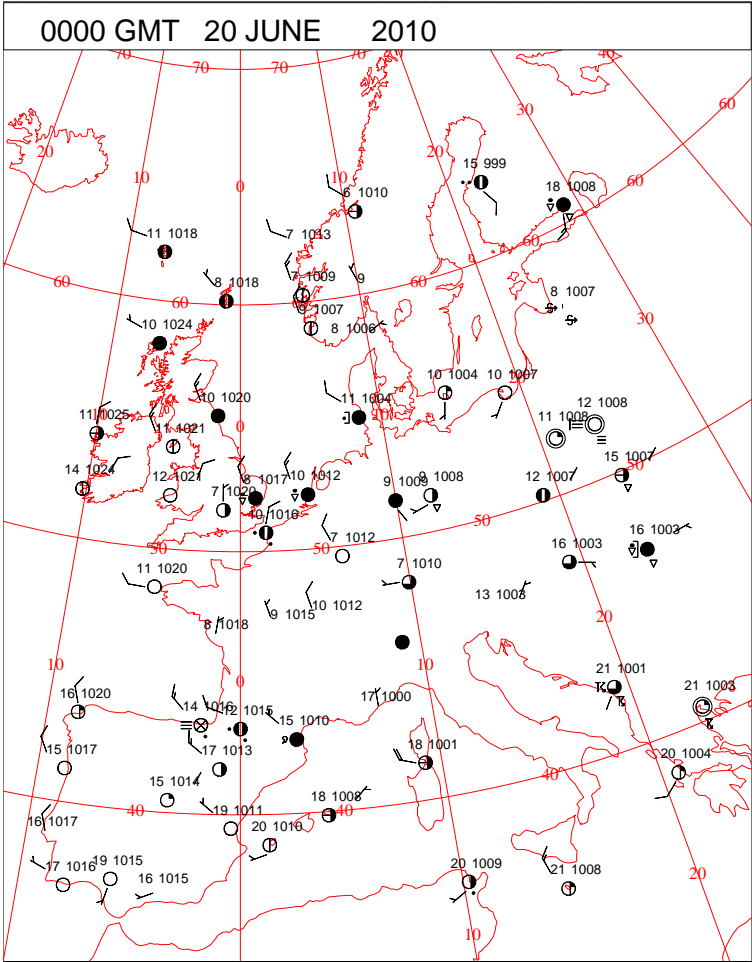
0600 GMT 19 JUNE 2010	SIG WEATHER	1200 GMT 19 JUNE 2010	SIG WEATHER	<p>Summary of UK Weather for Saturday 19 June 2010. Occasional rain along the south coast of England cleared southwards soon after midnight to leave much of the country with a dry night. However, light showers did persist throughout the night for much of eastern England and, at times, north-east Scotland.</p> <p>Some pockets of mist or fog developed over Wales and parts of south-west England but dispersed readily after sunrise. It was a rather cold night, especially in rural areas of northern England and Scotland.</p> <p>During the day and into the evening, showers continued to affect eastern, and at times central, parts of England, blown on by a strong and gusty northerly wind. Eastern Scotland also saw some showers at times.</p> <p>Elsewhere it remained dry with sunny spells, the most prolonged of these in Northern Ireland and south-west Scotland.</p> <p>Winds were also much lighter in the western half of the U.K.</p> <p>It was cold for the time of year in the east, and generally rather cool elsewhere, although sheltered parts of the west had maximum temperatures close to, or even locally just above the seasonal average.</p>
1800 GMT 19 JUNE 2010	SIG WEATHER	0000 GMT 20 JUNE 2010	SIG WEATHER	
				<p>EXTREMES Highest Maximum: 19.1 Cardinham Bodmin, Cornwall Lowest Maximum: 10.1 Fair Isle, Shetland Lowest Minimum: 3.0 Drumalbin, Lanarkshire Lowest Grass Minimum: -0.2 Machrihanish, Argyll Most Rain: 3.0 Manston, Kent Most Sun: 16.1 Tiree, Argyll</p>

DAILY CLIMATE DATA



Crown Copyright 2010, All Rights Reserved

SURFACE REPORTS



SIGNIFICANT WEATHER

0600 GMT 20 JUNE 2010	SIG WEATHER	1200 GMT 20 JUNE 2010	SIG WEATHER	<div>Summary of UK Weather for Sunday 20 June 2010.</div> <div>A few light showers continued over the far east of England overnight and into the first part of the day, but most had died out by mid-morning.</div> <div>The far north of Scotland and the Northern Isles saw some occasional drizzle, accompanied by mist and low cloud.</div> <div>For the rest of the country, it was a largely clear night but, again, cold for the middle of June, with many locations recording minima in the low single figures Celsius.</div> <div>Despite the cold start, it was a clear, sunny day for many parts of the U.K., as the cloud in eastern England broke up and the brisk northerly winds here continued to ease.</div> <div>The exception to the fine weather was the far north of Scotland, where it stayed cloudier with occasional rain or drizzle, although this started to ease away by evening.</div> <div>Maximum temperatures were generally around normal in northern Scotland and eastern England, but warm elsewhere.</div>
1800 GMT 20 JUNE 2010	SIG WEATHER	0000 GMT 21 JUNE 2010	SIG WEATHER	

EXTREMES

Highest Maximum:
23.7 Strathallan Airfield,
Perthshire

Lowest Maximum:
11.2 Fair Isle, Shetland

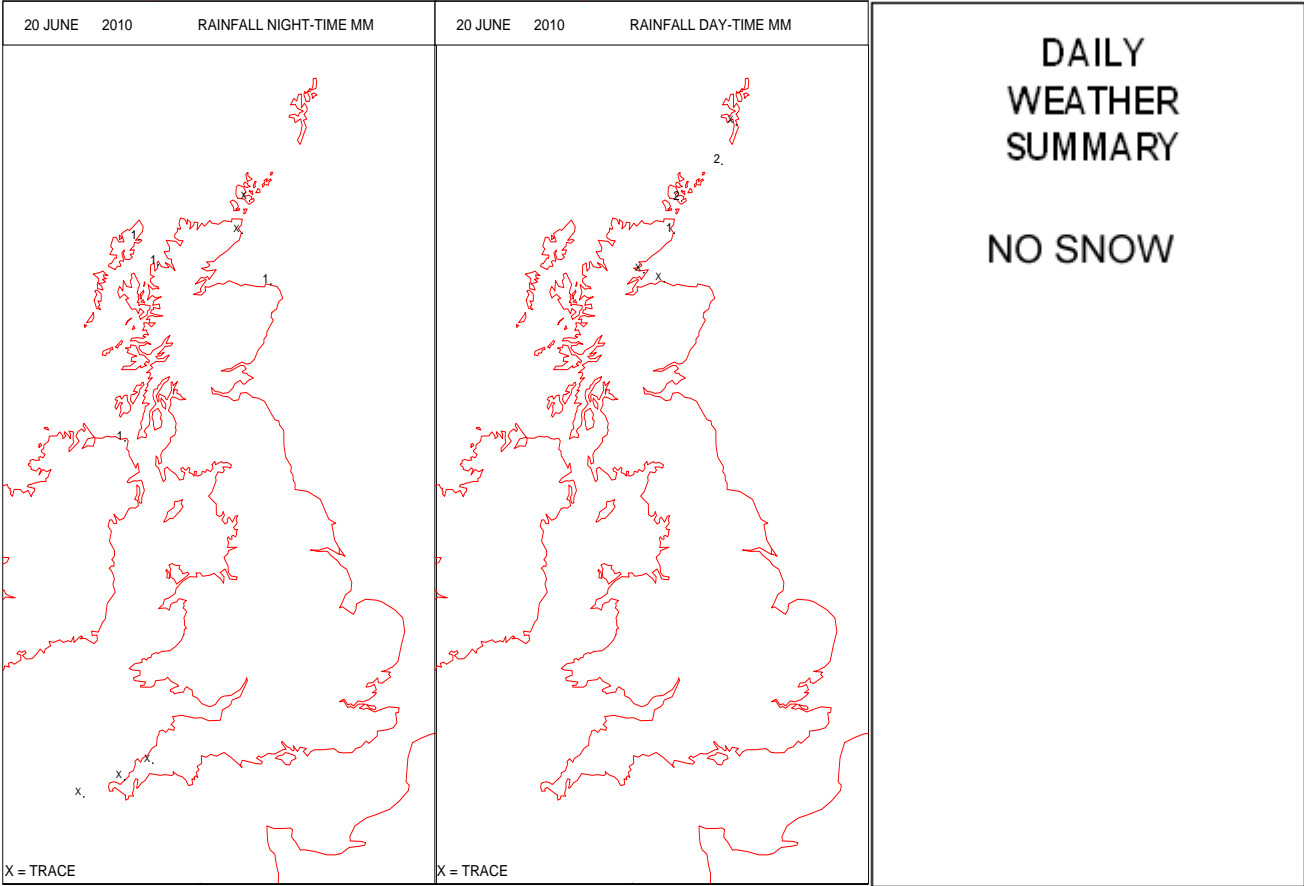
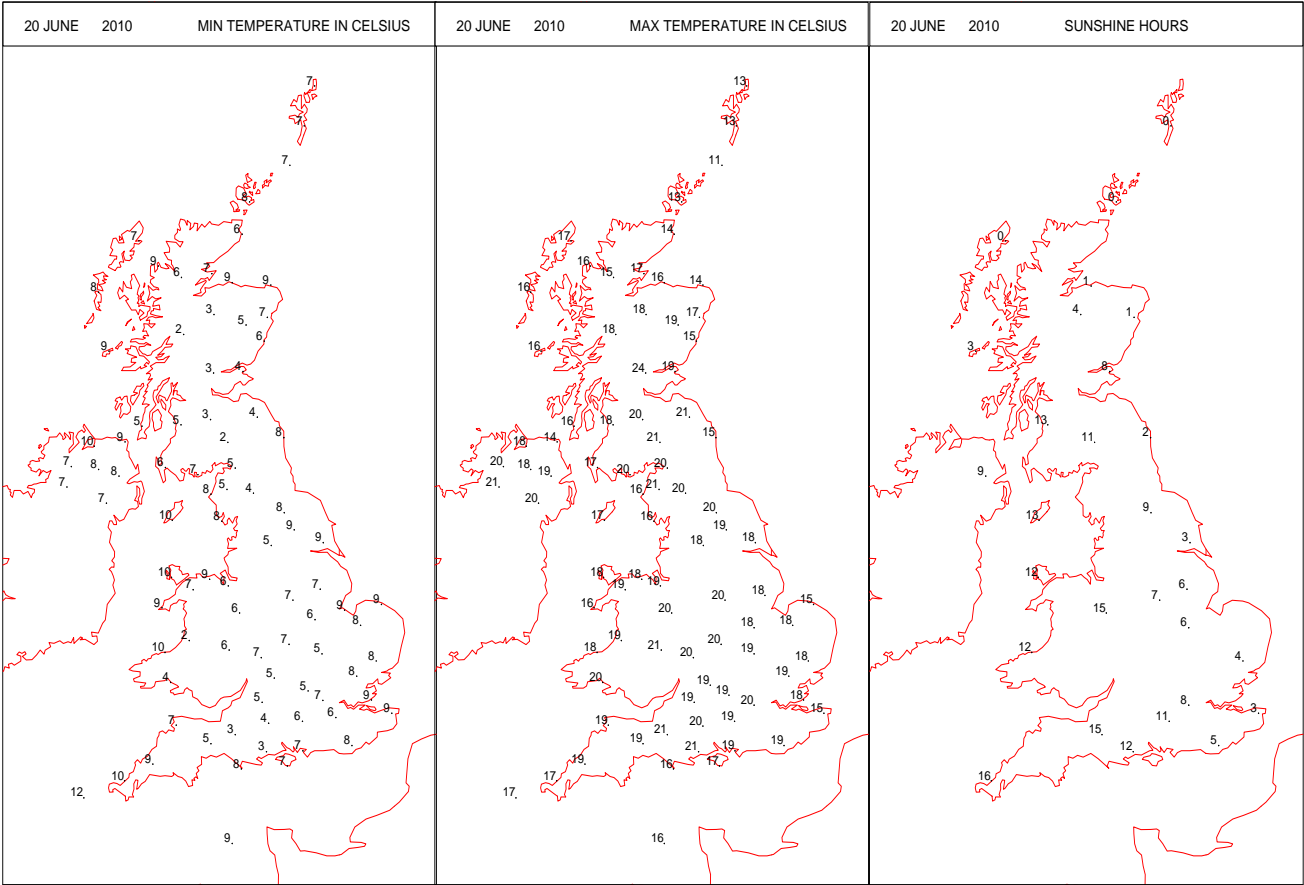
Lowest Minimum:
1.5 Eskdalemuir, Dumfriesshire

Lowest Grass Minimum:
-3.9 Leuchars, Fife

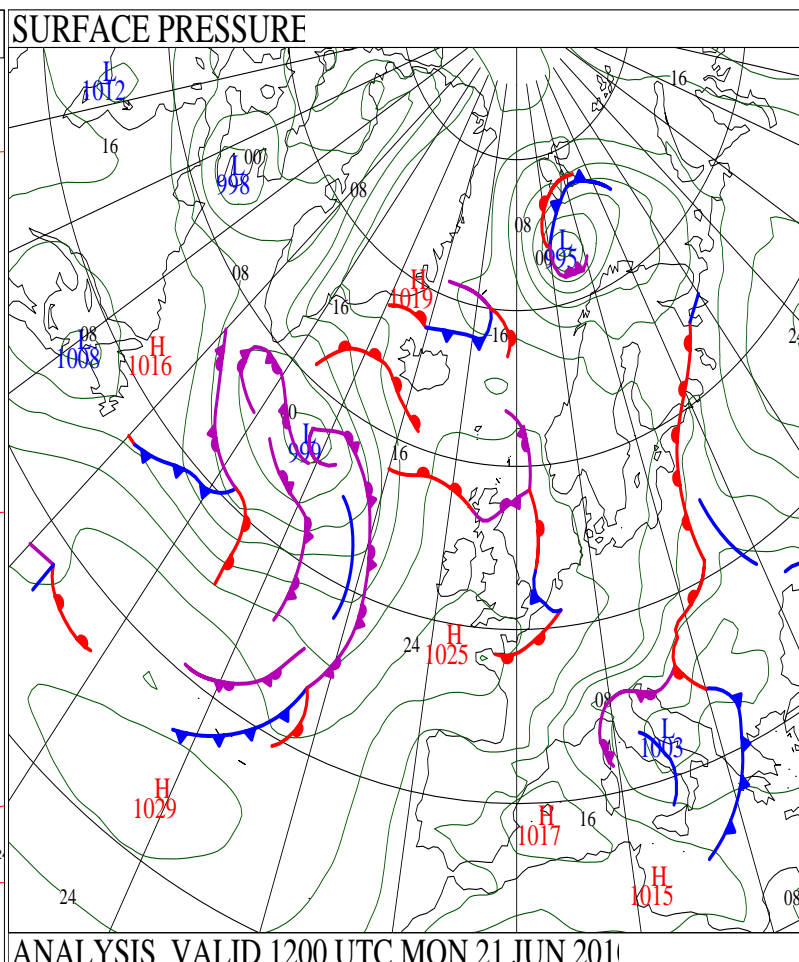
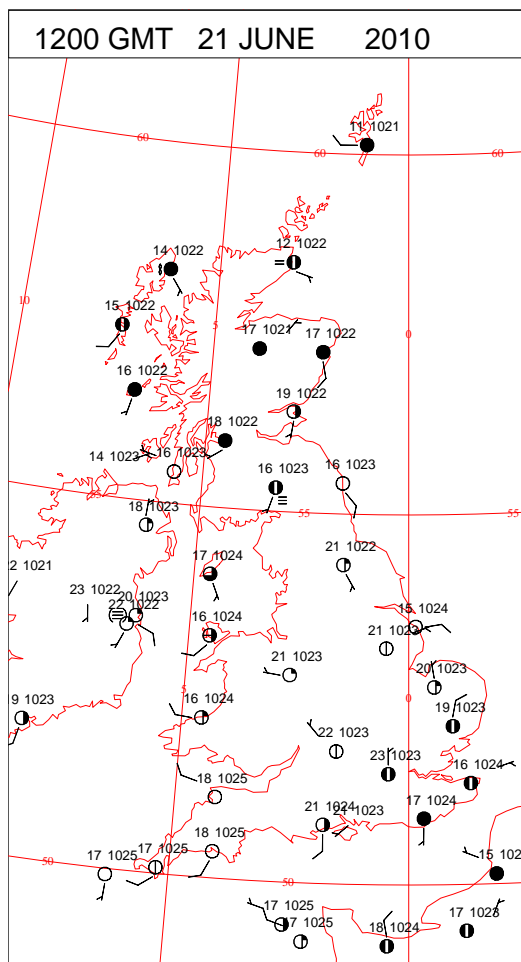
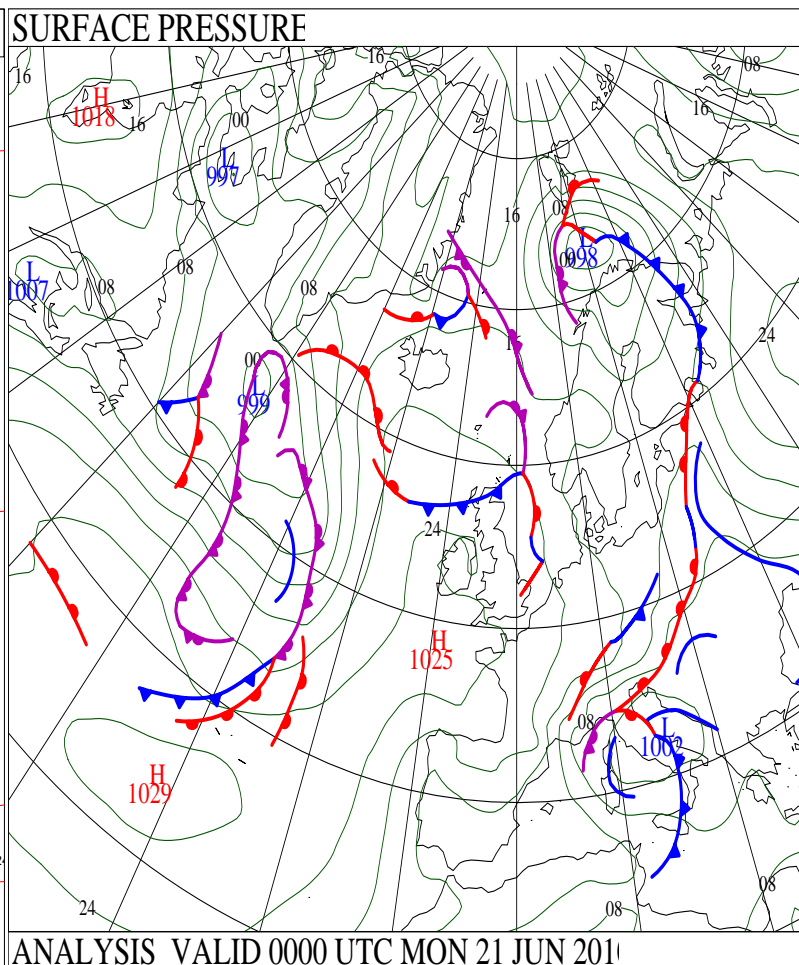
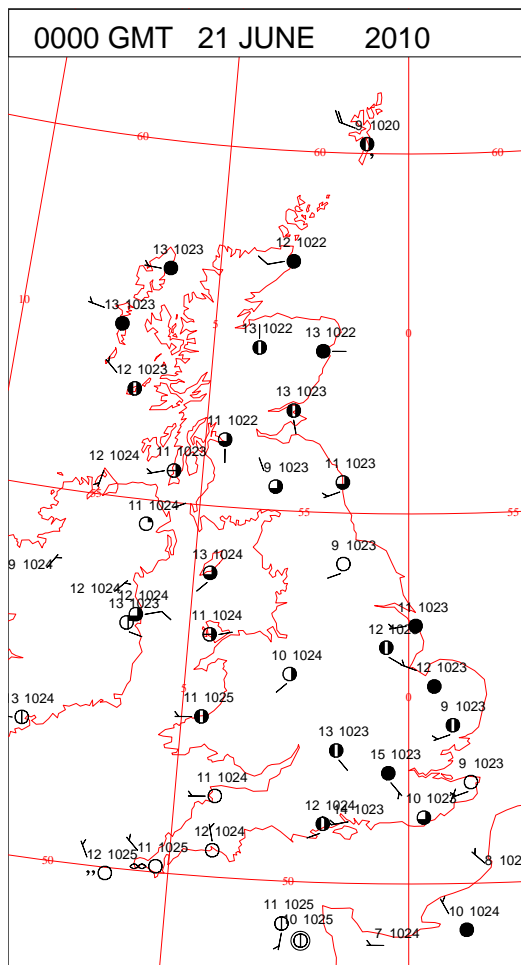
Most Rain:
2.4 Kirkwall, Orkney

Most Sun:
15.5 Camborne, Cornwall

DAILY CLIMATE DATA

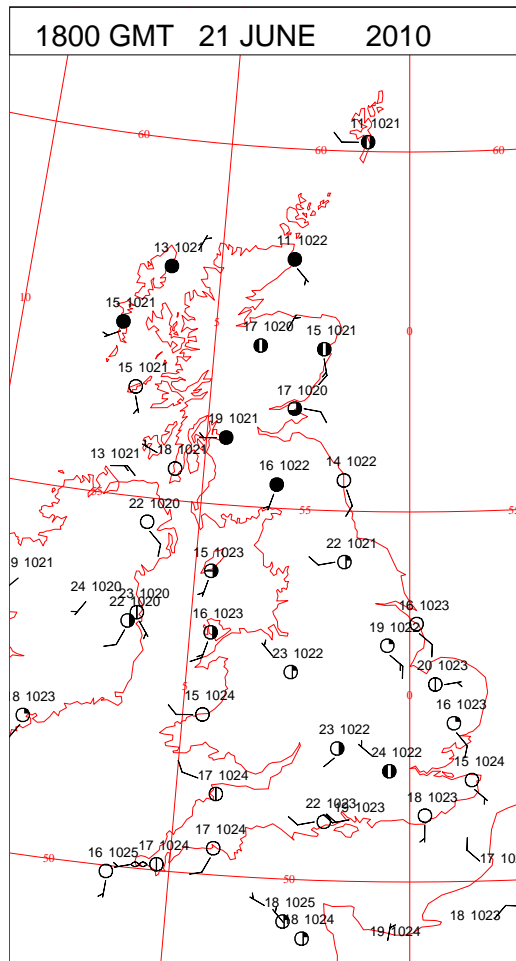
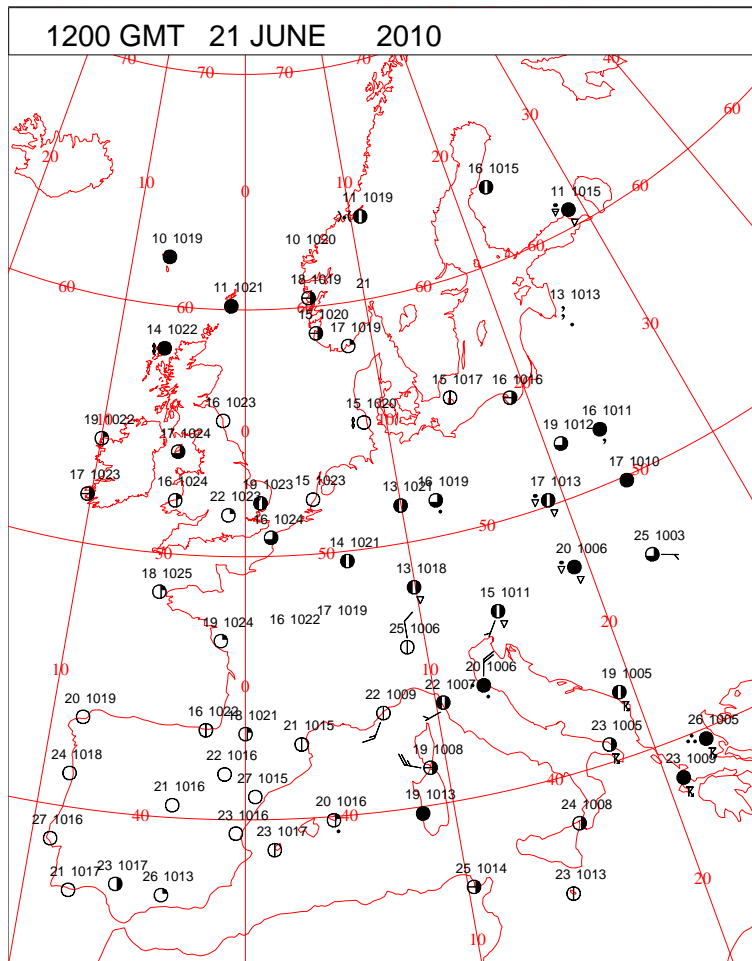
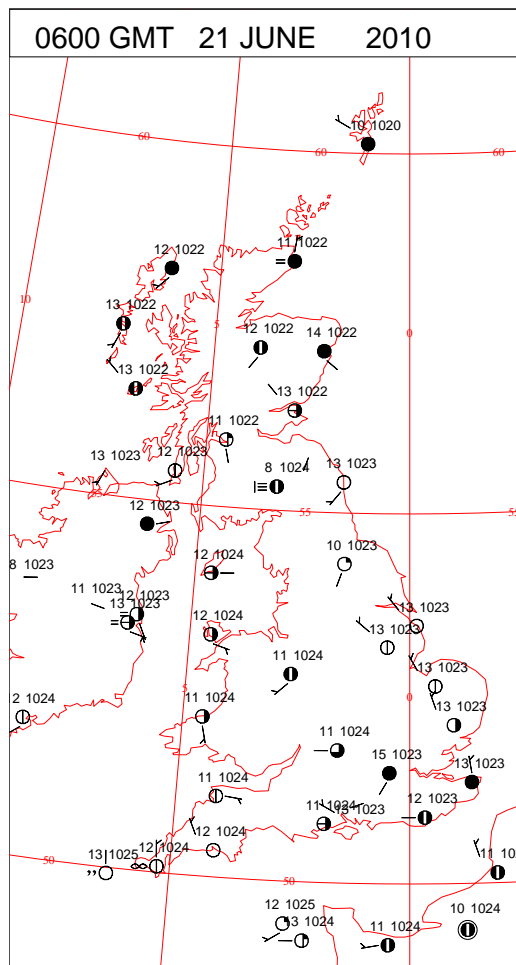
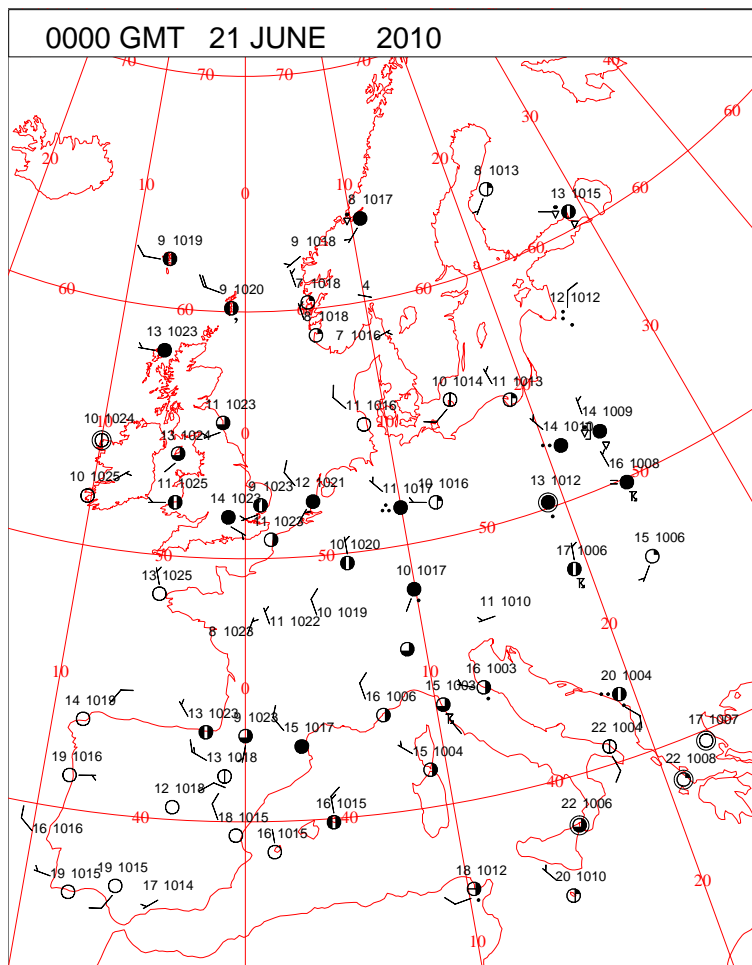


DAILY WEATHER SUMMARY



Monday 21 June 2010

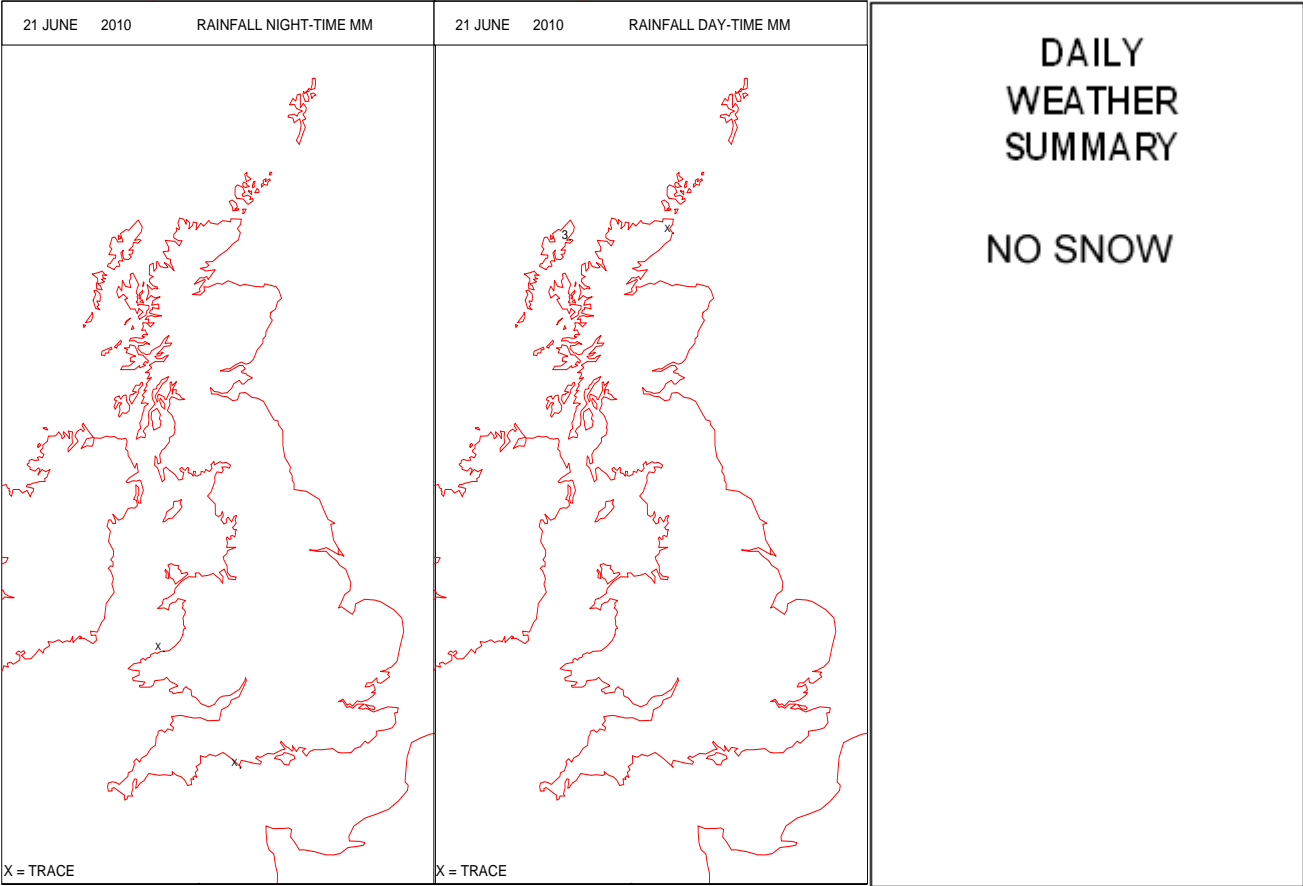
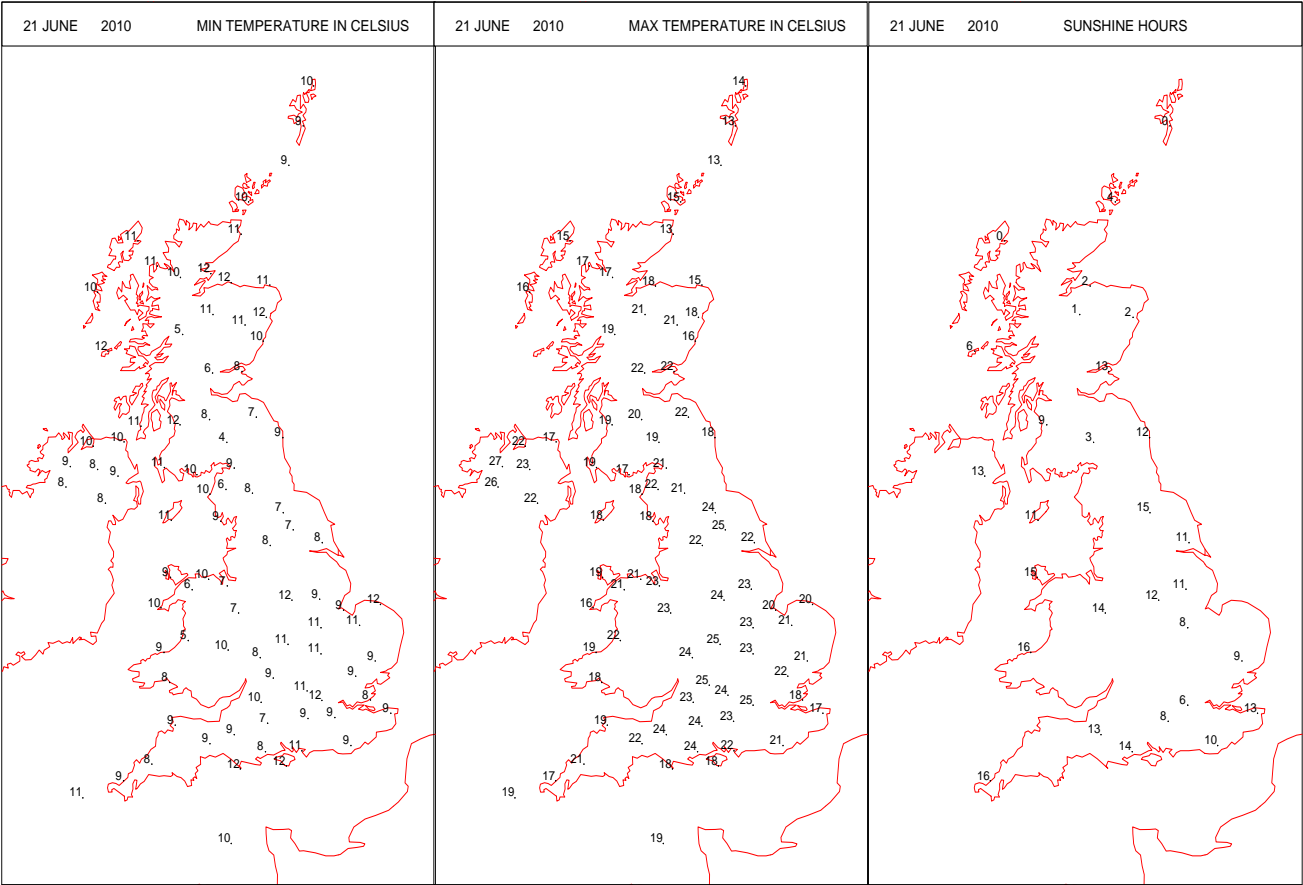
SURFACE REPORTS



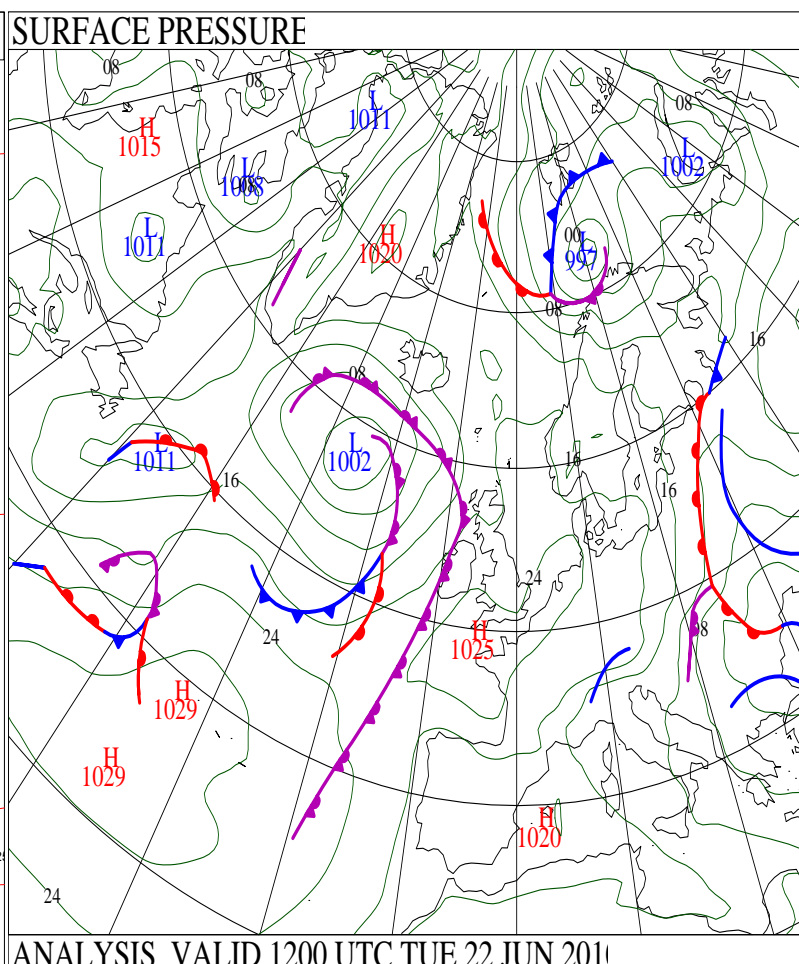
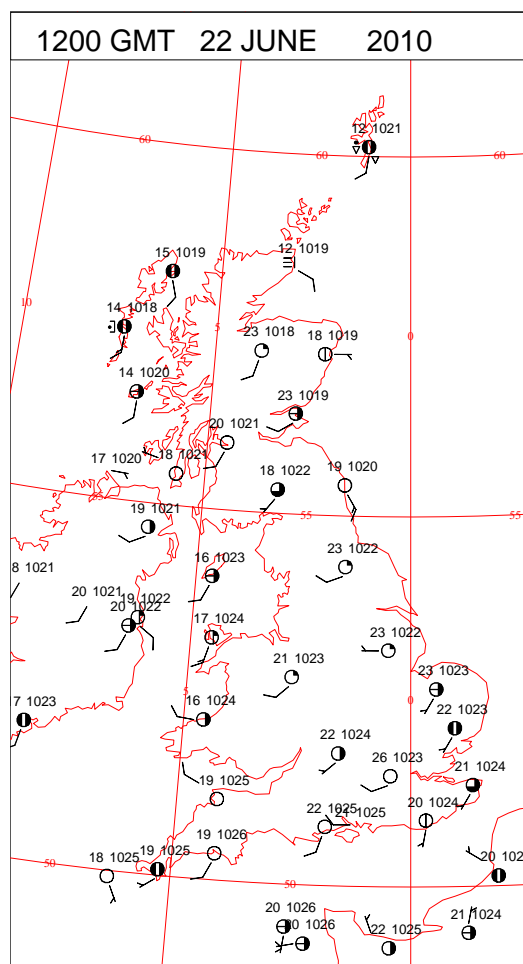
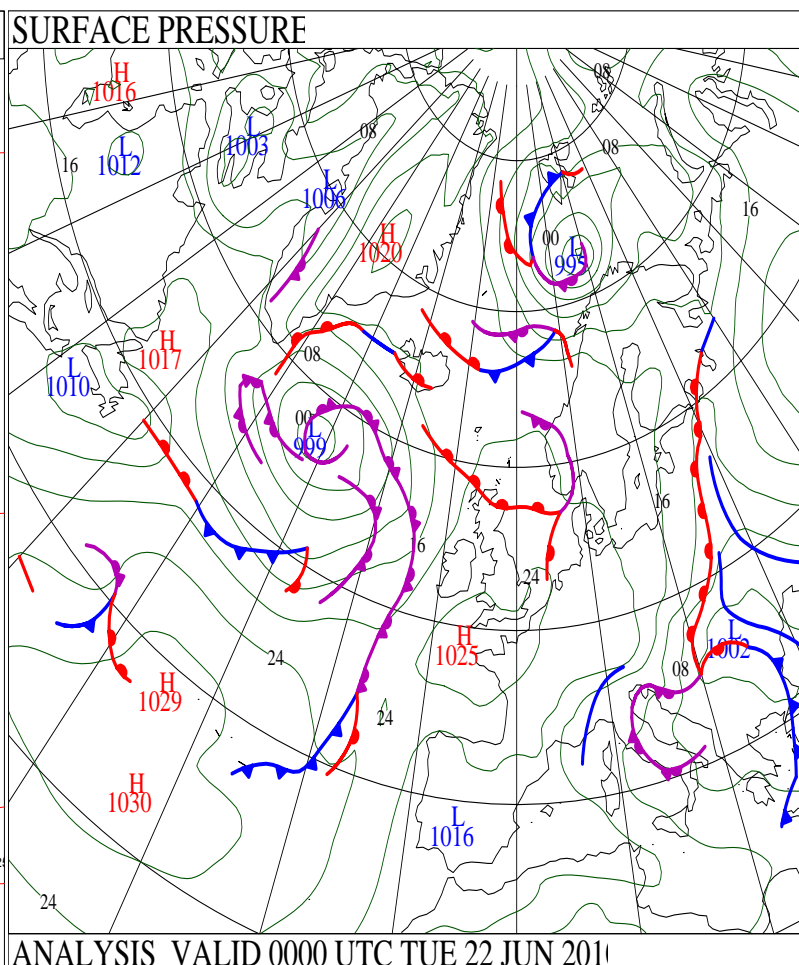
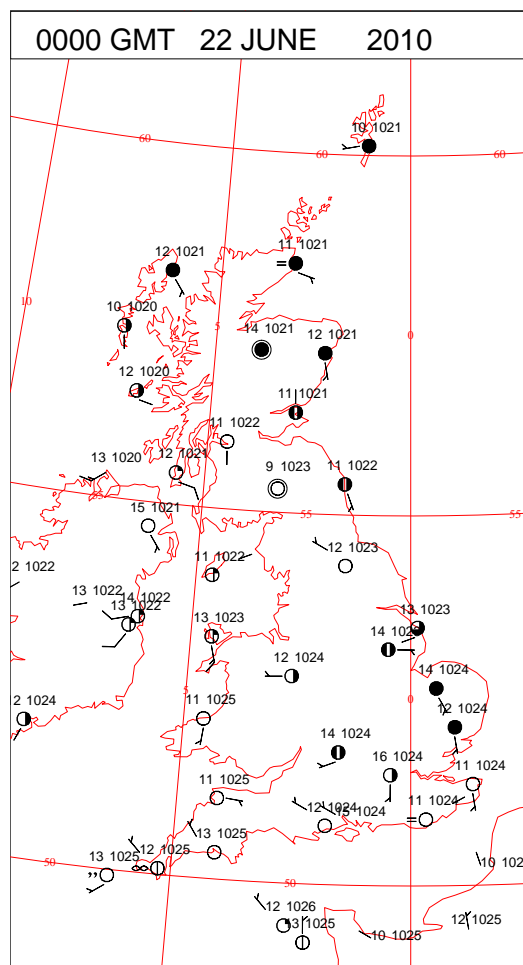
SIGNIFICANT WEATHER

0600 GMT 21 JUNE 2010	SIG WEATHER	1200 GMT 21 JUNE 2010	SIG WEATHER	<p>Summary of UK Weather for Monday 21 June 2010. After another relatively chilly night for the time of year, much of the U.K. saw another dry and warm day with plenty of sunshine.</p> <p>The best of this developed across Wales, Northern Ireland, southern Scotland and much of England. Some fair weather cloud formed across parts of southern and eastern England, although it was warm here also.</p> <p>Northern and western Scotland saw more in the way of cloud, and here it was thick enough to produce some light rain or drizzle. Consequently, it was quite a bit cooler in these areas.</p> <p>Winds were light across the country, with sea breezes setting in for many coasts during the afternoon.</p> <p>During the evening, it remained fine and dry for the majority of the U.K., with some further spells of sunshine.</p> <p>Maximum temperatures were generally above average, with the warmest parts of the U.K. across the western part of Northern Ireland.</p>
1800 GMT 21 JUNE 2010	SIG WEATHER	0000 GMT 22 JUNE 2010	SIG WEATHER	<p>EXTREMES Highest Maximum: 26.5 Castlederg, Tyrone Lowest Maximum: 12.8 Wick Airport, Caithness Lowest Minimum: 4.2 Eskdalemuir, Dumfriesshire Lowest Grass Minimum: 0.6 Jersey: Airport, Jersey Most Rain: 3.4 Stornoway Airport, Western Isles Most Sun: 15.5 Camborne, Cornwall 15.5 Aberporth, Dyfed</p>

DAILY CLIMATE DATA

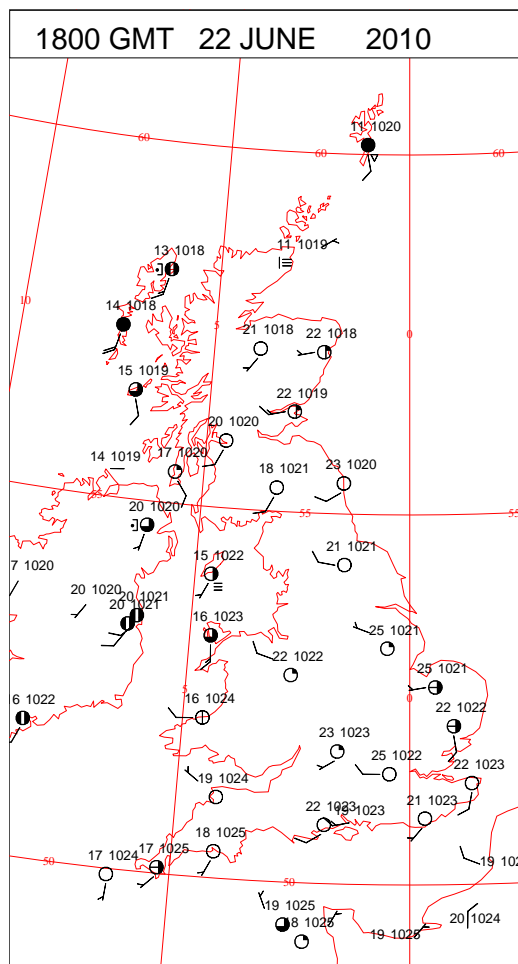
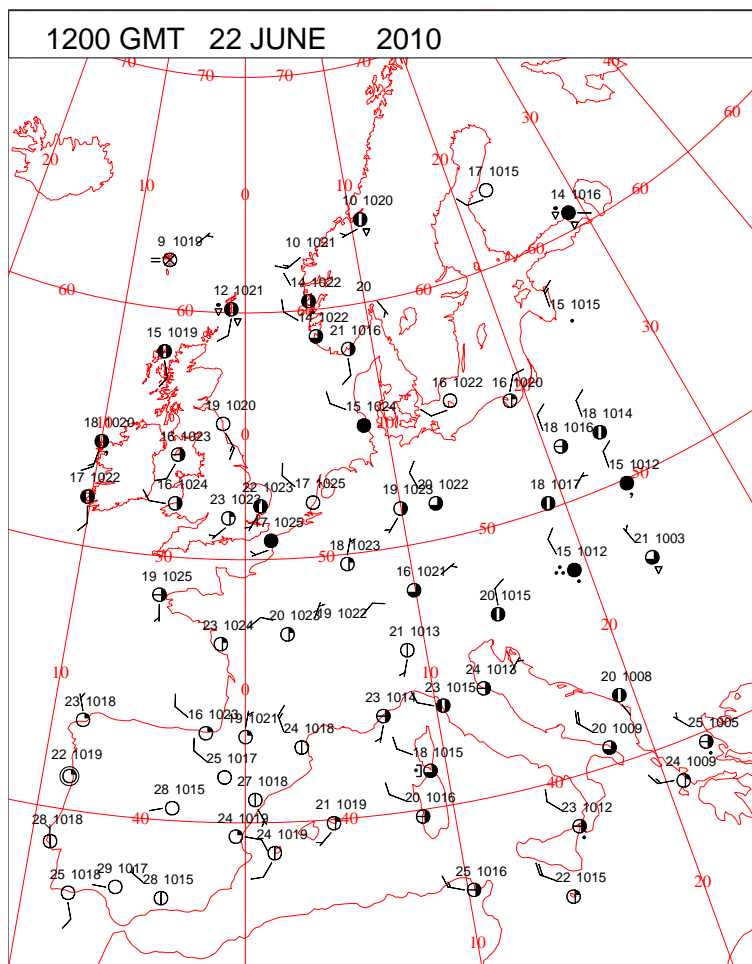
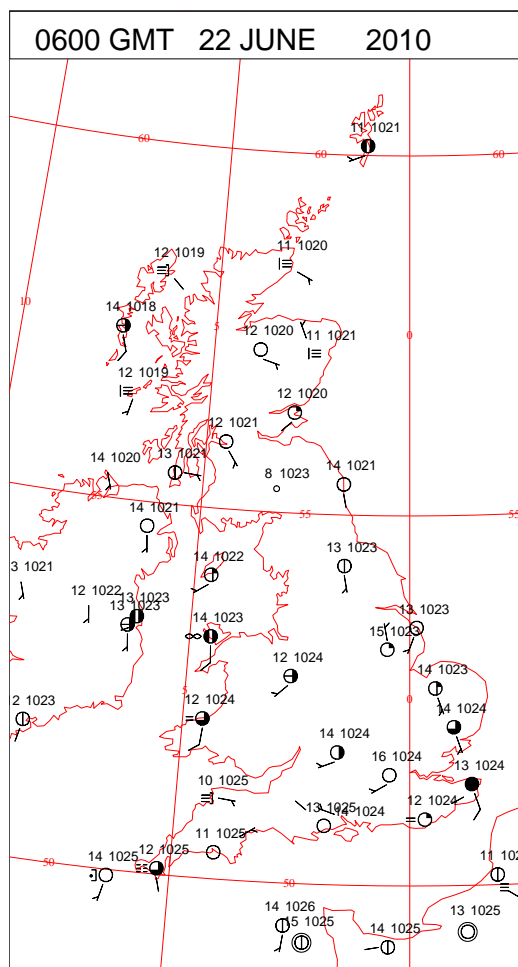
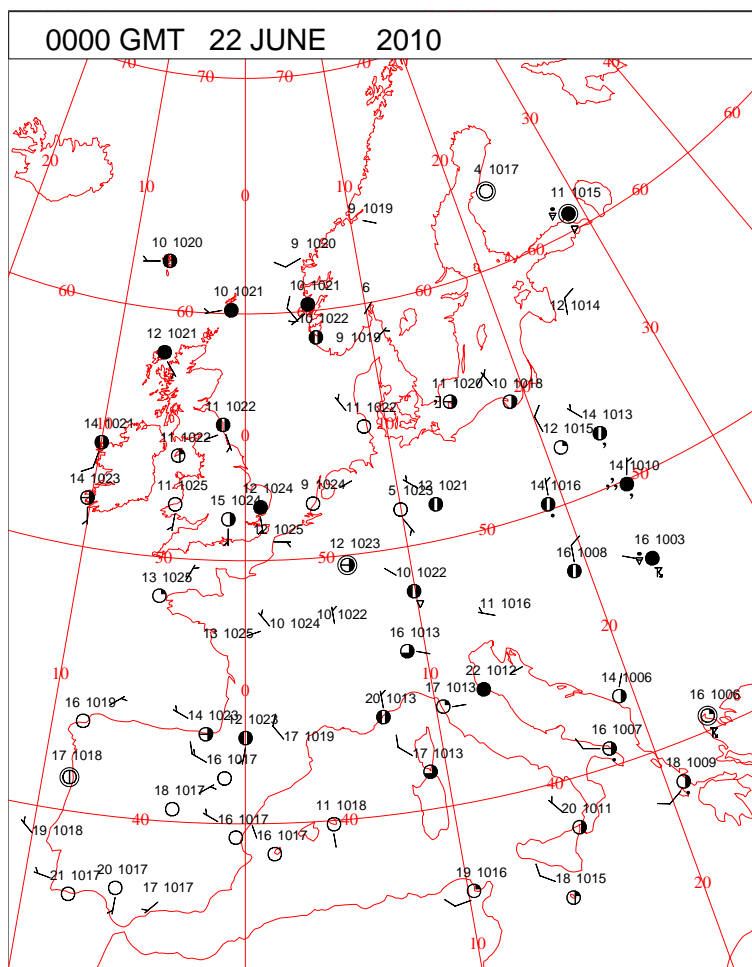


DAILY WEATHER SUMMARY



Tuesday 22 June 2010

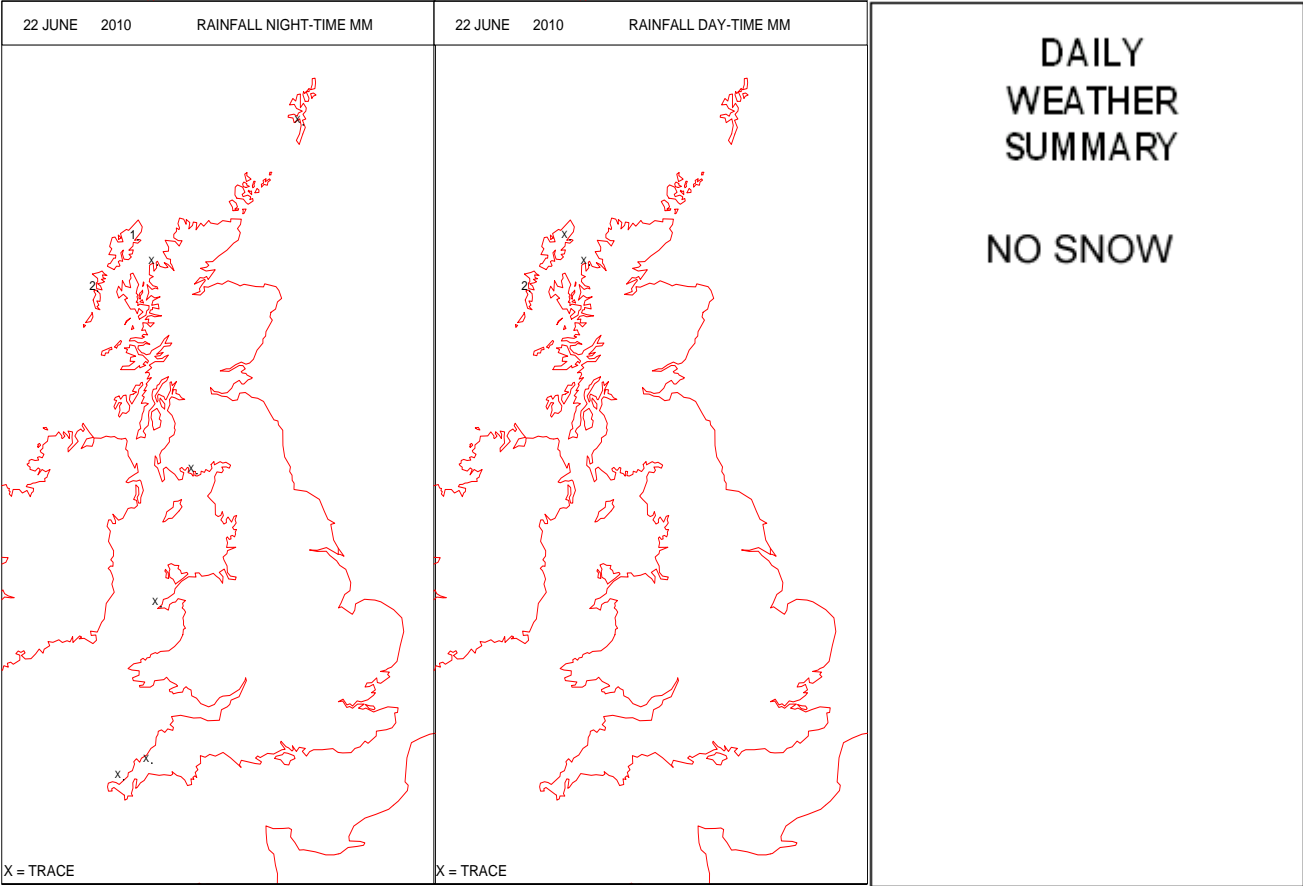
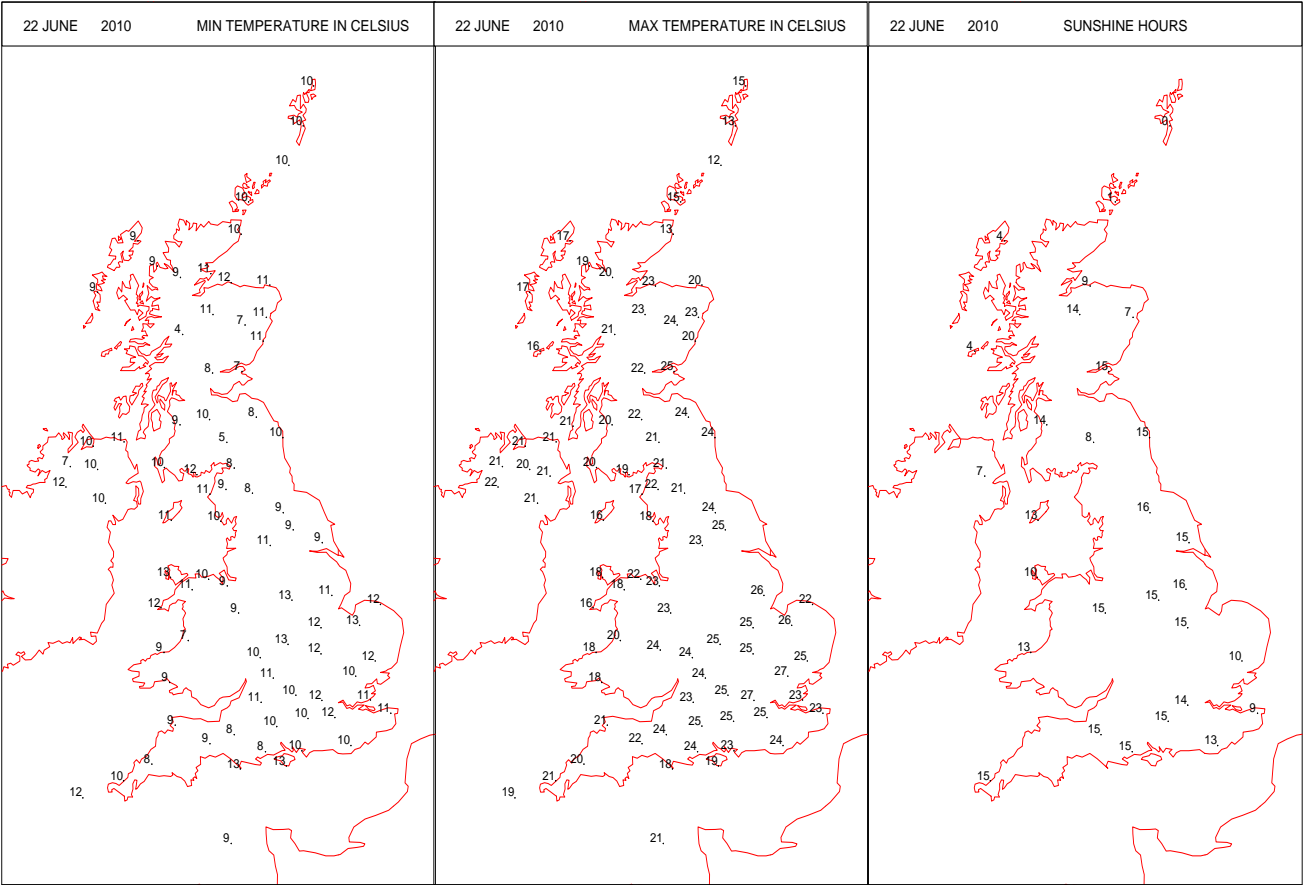
SURFACE REPORTS



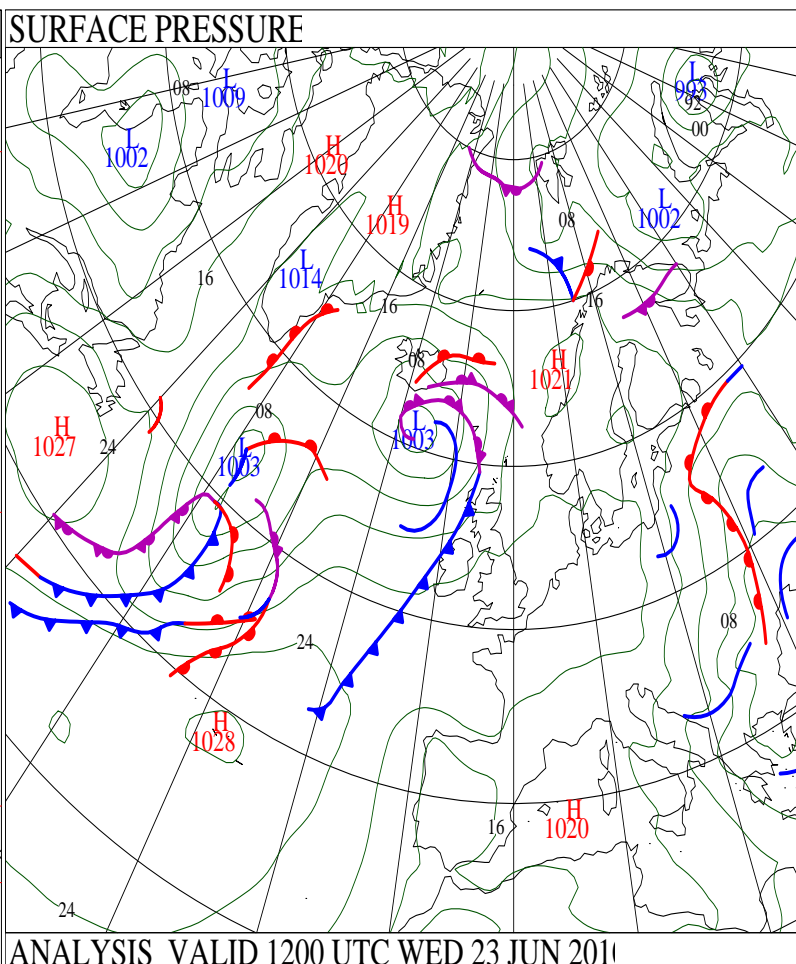
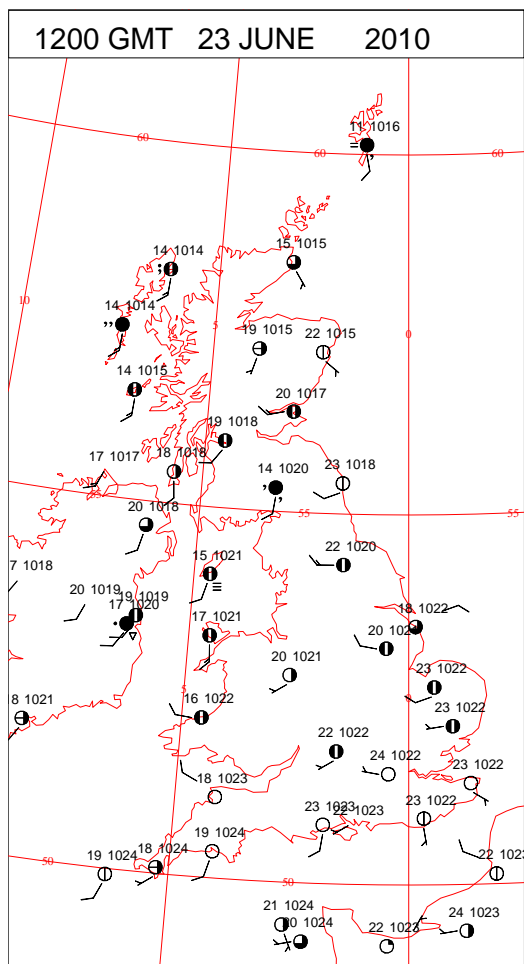
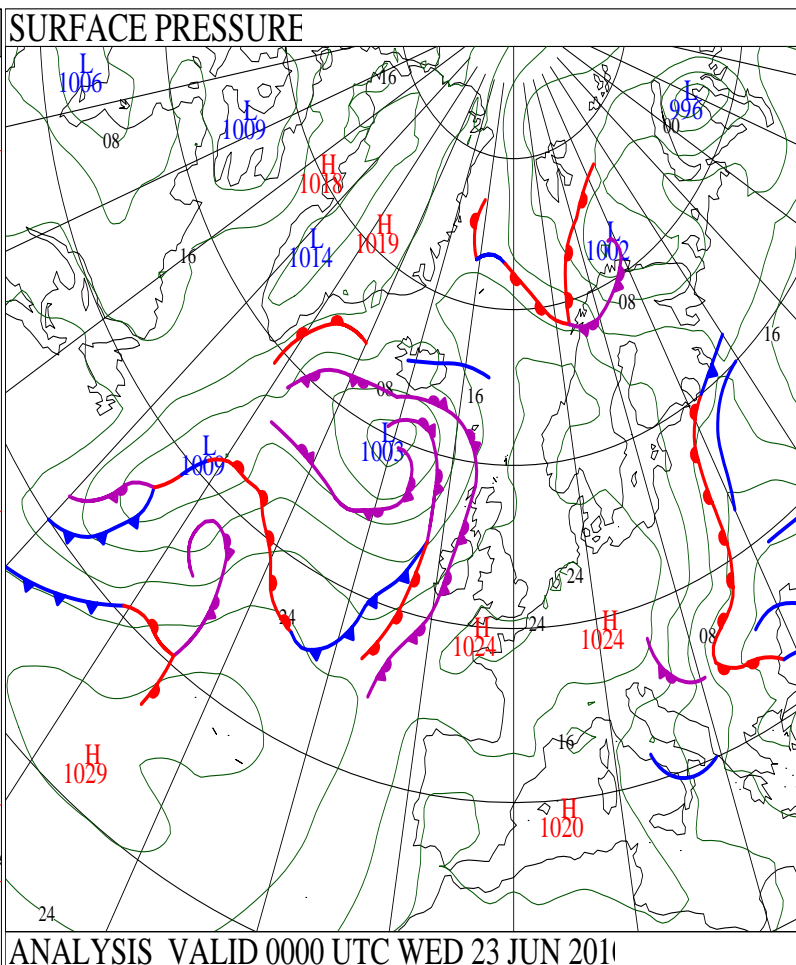
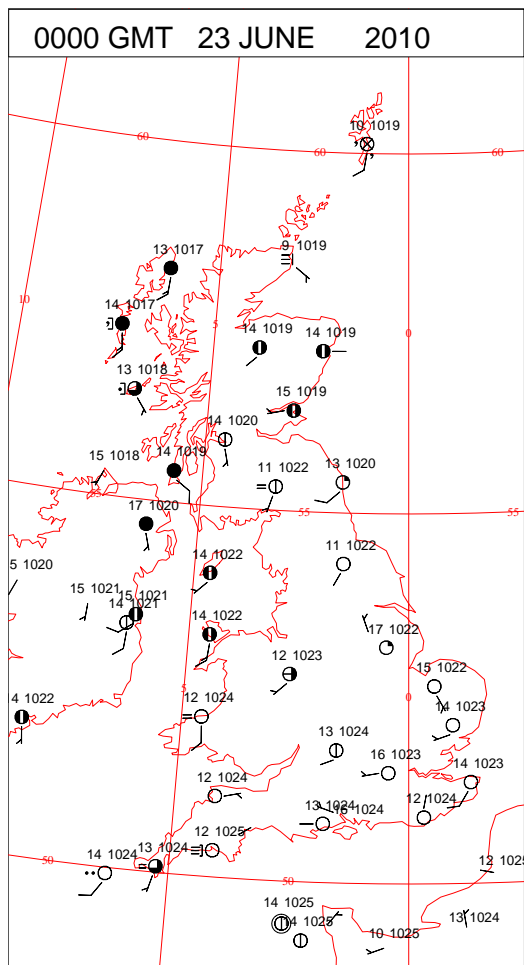
SIGNIFICANT WEATHER

0600 GMT 22 JUNE 2010	SIG WEATHER	1200 GMT 22 JUNE 2010	SIG WEATHER	<p>Summary of UK Weather for Tuesday 22 June 2010.</p> <p>It was another fine and dry night for much of the U.K., and again cool in some rural spots where skies remained clear. Low cloud and patches of fog affected some coastal locations overnight, namely around the coasts of north-east Scotland, the Bristol Channel and the Solway Firth.</p> <p>Fog lingered around the far north-east of Scotland for much of the day, but elsewhere low cloud dissipated during the morning, and many areas had a dry and sunny day.</p> <p>Some cloud developed across south-east England, mainly to the east of London. Cloud also increased across western Scotland, where it became thick enough to produce a little rain during the evening. It became breezier here too.</p> <p>Temperatures were well above average for much of the U.K., and significantly warmer across parts of north-east Scotland than on the previous day. In the cloudier areas, or where the fog lingered, temperatures were near to or slightly below average.</p>
1800 GMT 22 JUNE 2010	SIG WEATHER	0000 GMT 23 JUNE 2010	SIG WEATHER	<p>EXTREMES</p> <p>Highest Maximum: 27.3 Heathrow, Greater London</p> <p>Lowest Maximum: 11.8 Fair Isle, Shetland</p> <p>Lowest Minimum: 4.3 Tulloch Bridge, Inverness-Shire</p> <p>Lowest Grass Minimum: 0.5 Leuchars, Fife</p> <p>Most Rain: 3.4 South Uist, Western Isles</p> <p>Most Sun: 15.7 Waddington, Lincolnshire</p>

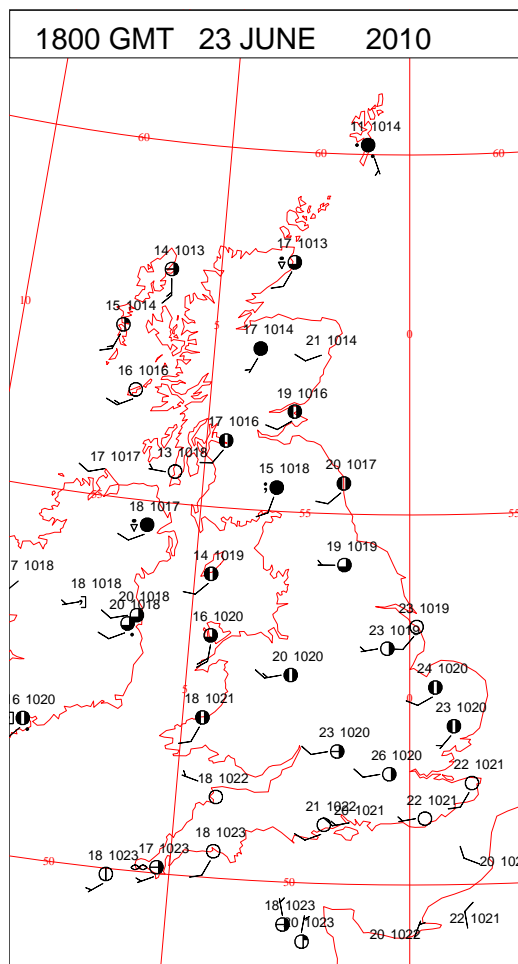
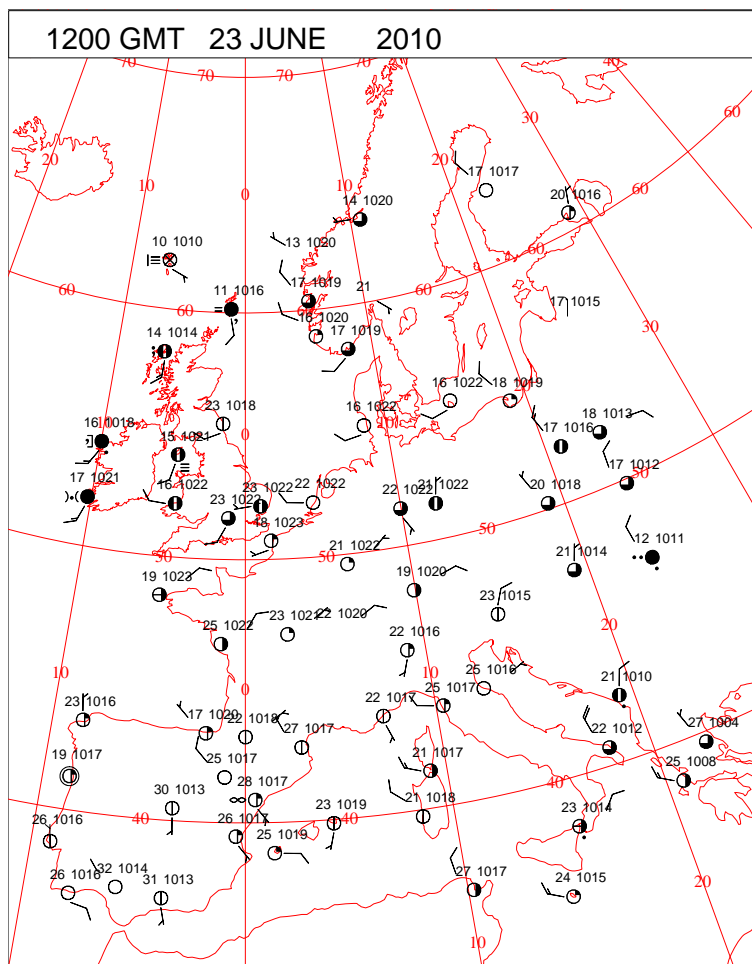
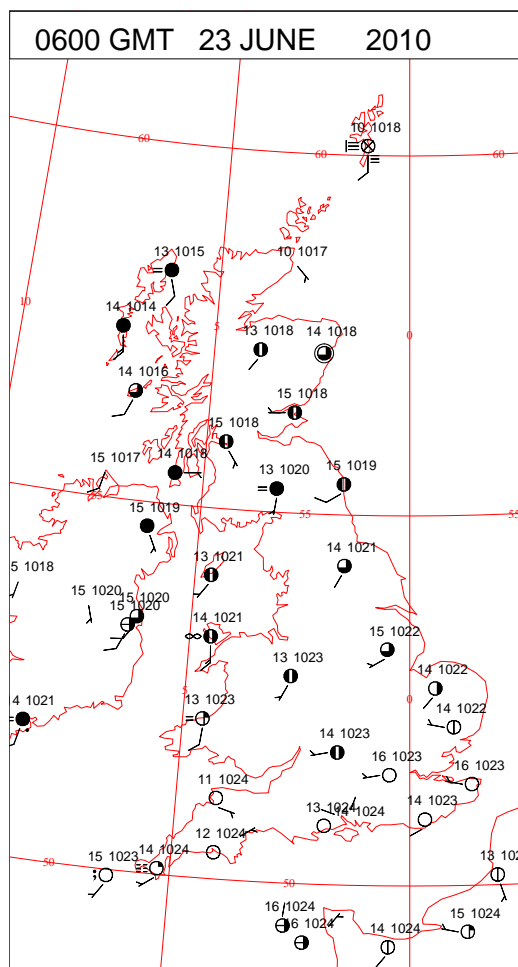
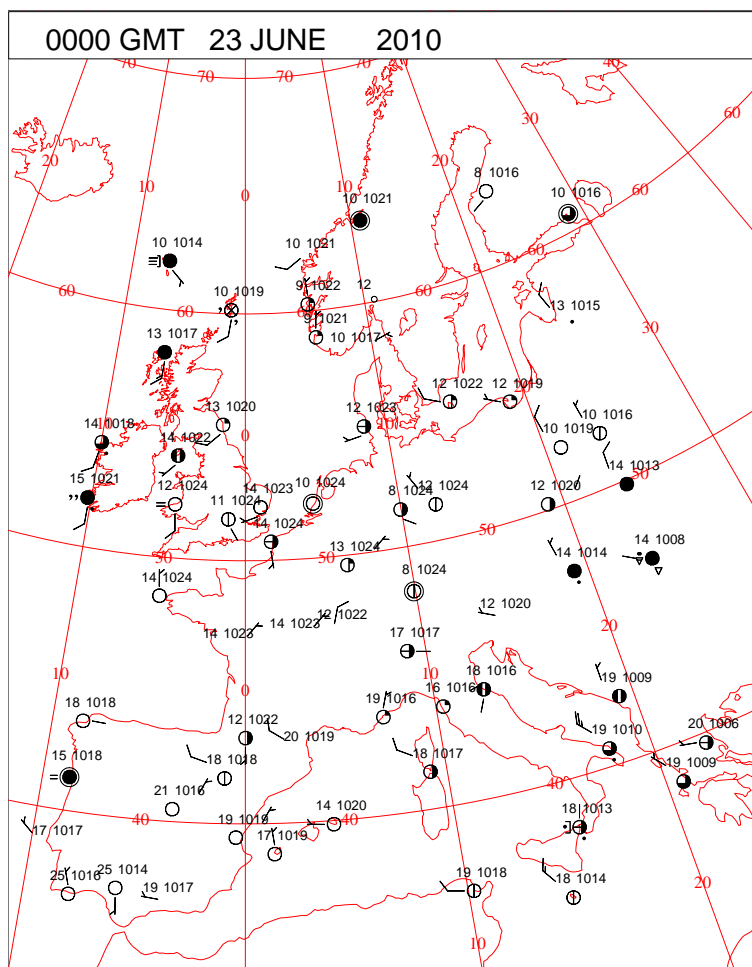
DAILY CLIMATE DATA



DAILY WEATHER SUMMARY



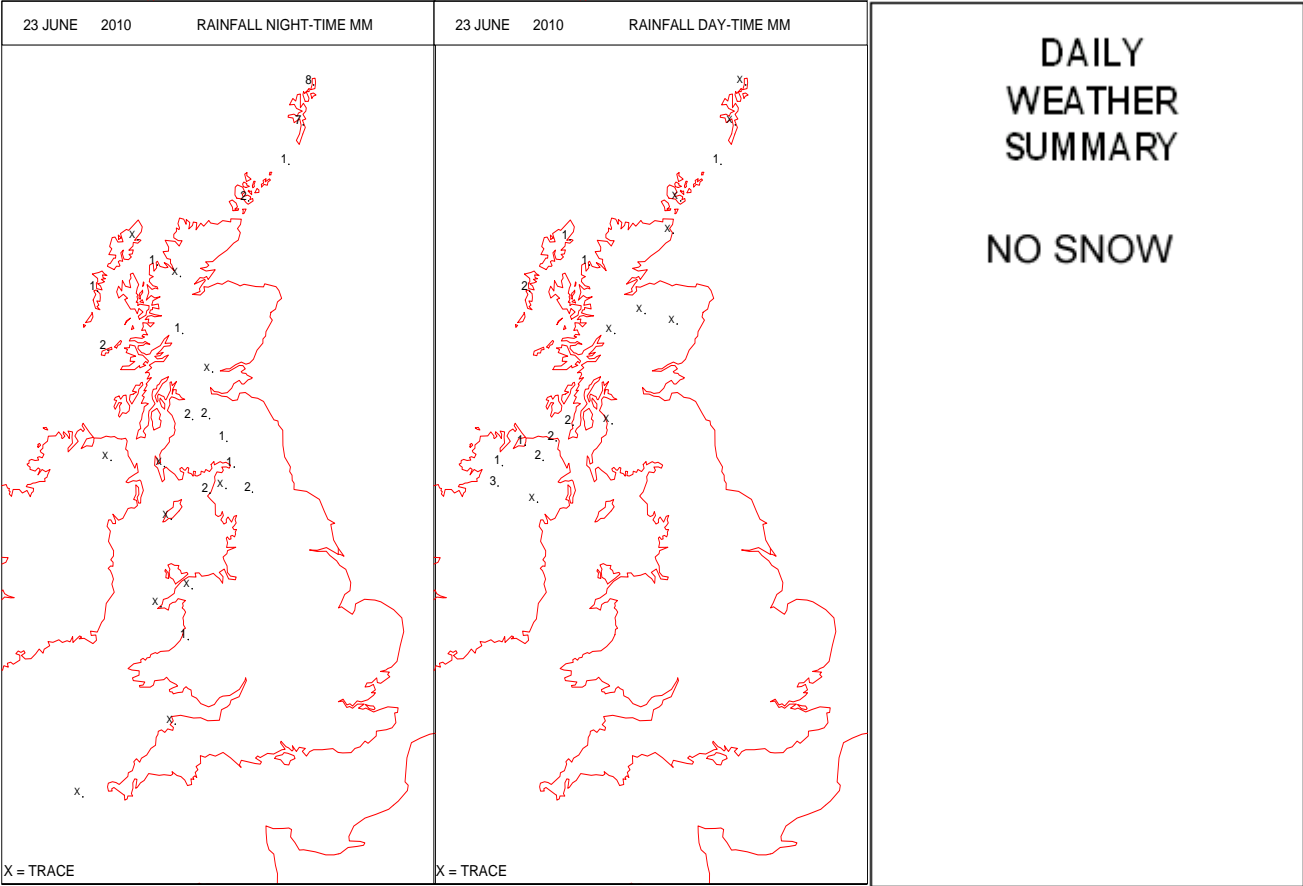
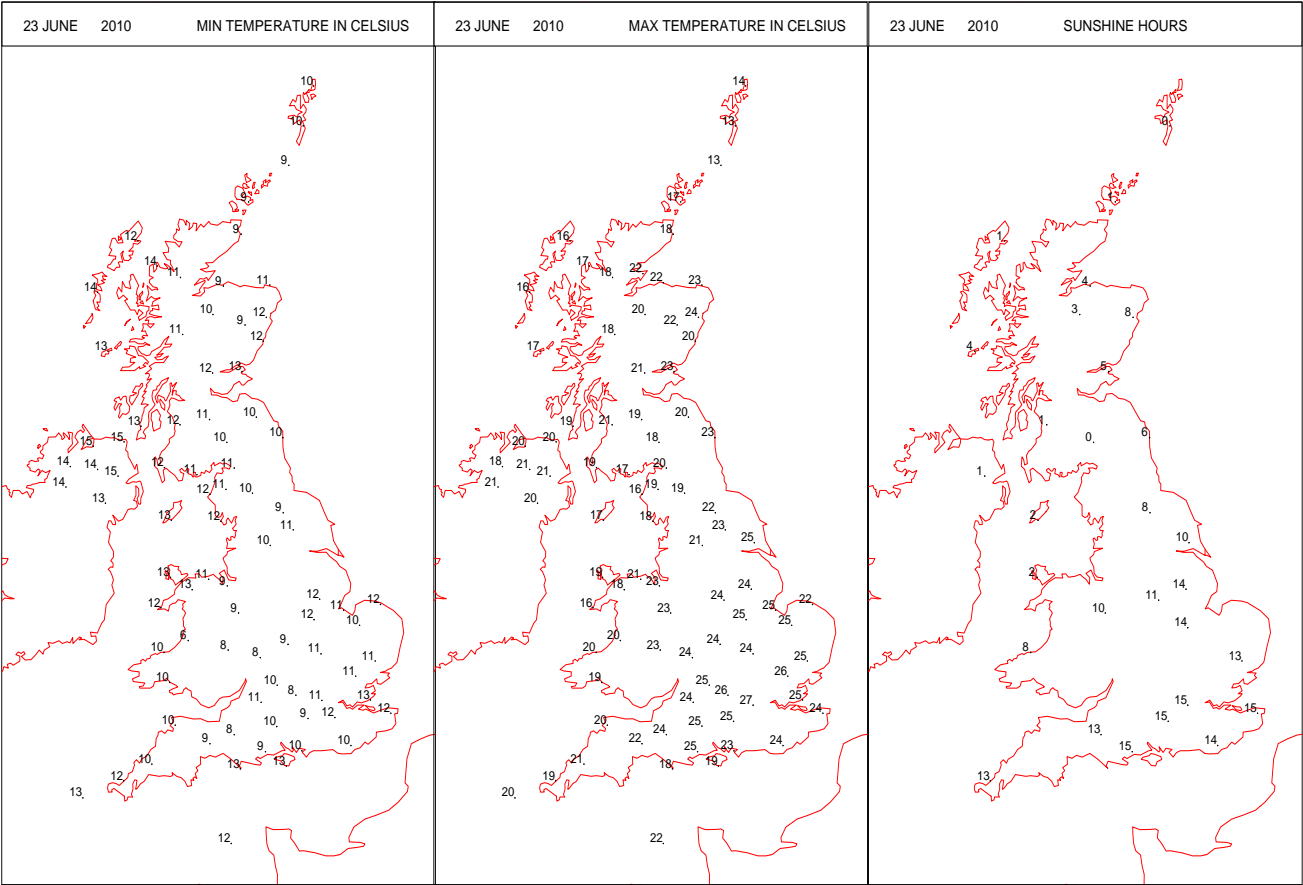
SURFACE REPORTS



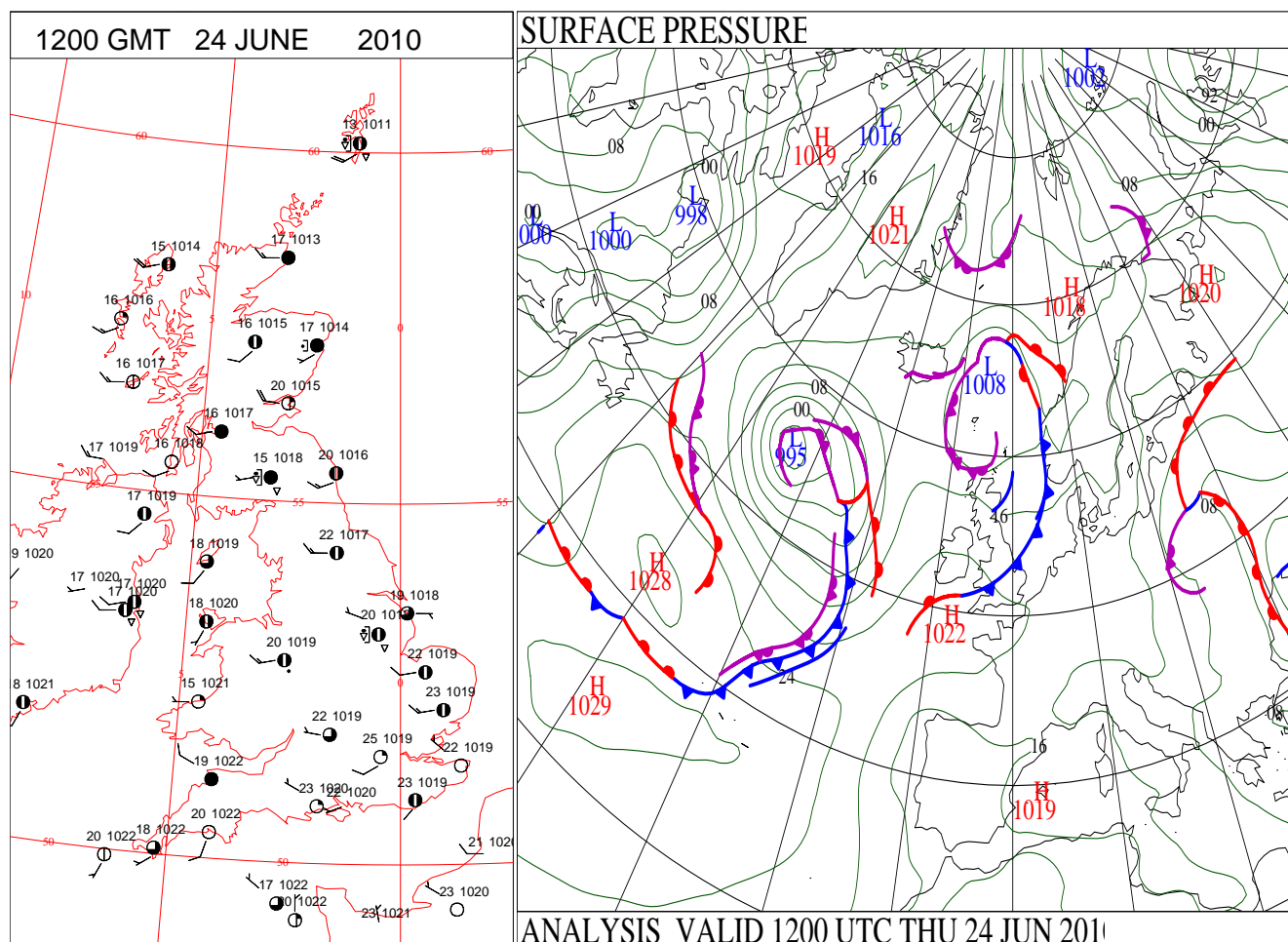
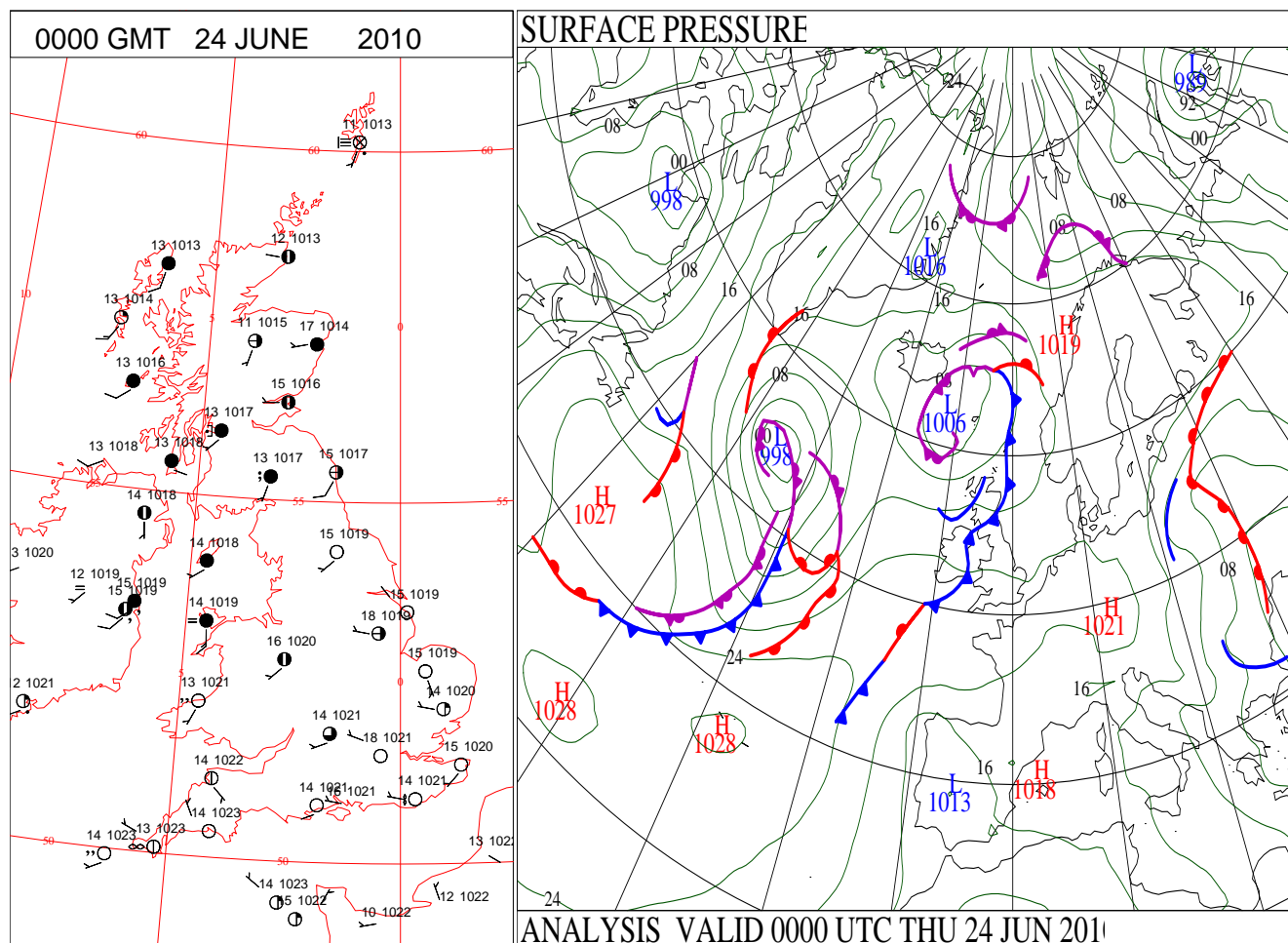
SIGNIFICANT WEATHER

0600 GMT 23 JUNE 2010	SIG WEATHER	1200 GMT 23 JUNE 2010	SIG WEATHER	<p>Summary of UK Weather for Wednesday 23 June 2010.</p> <p>Overnight, occasional mainly light rain continued across north-west Scotland, but elsewhere it remained largely fine and dry, with just some western coasts becoming a little misty.</p> <p>During the day, the occasional cloud and rain in the north-west continued, and slowly moved south-eastwards into central Scotland and Northern Ireland.</p> <p>Meanwhile, most of the rest of the U.K. remained dry and bright, especially in central and southern England, and most of Wales with some unbroken, albeit occasionally hazy sunshine.</p> <p>Thicker cloud spread into north-west England and Wales by late afternoon, but it remained dry here.</p> <p>The evening period continued much the same, but with the band of cloud and occasional rain moving further south and east into northern England and north-west Wales, fragmenting all the while. Some mist formed again along some western coasts.</p> <p>Temperatures were well above average for much of England and Wales, especially the south-east, whilst temperatures further north were close to, or slightly above average.</p>
1800 GMT 23 JUNE 2010	SIG WEATHER	0000 GMT 24 JUNE 2010	SIG WEATHER	
				<p>EXTREMES</p> <p>Highest Maximum: 27.3 Heathrow, Greater London</p> <p>Lowest Maximum: 12.9 Fair Isle, Shetland</p> <p>Lowest Minimum: 6.1 Trawsgoed, Dyfed</p> <p>Lowest Grass Minimum: 4.7 Shawbury, Shropshire</p> <p>Most Rain: 8.8 Baltasound No 2, Shetland</p> <p>Most Sun: 15.3 Brize Norton, Oxfordshire</p>

DAILY CLIMATE DATA

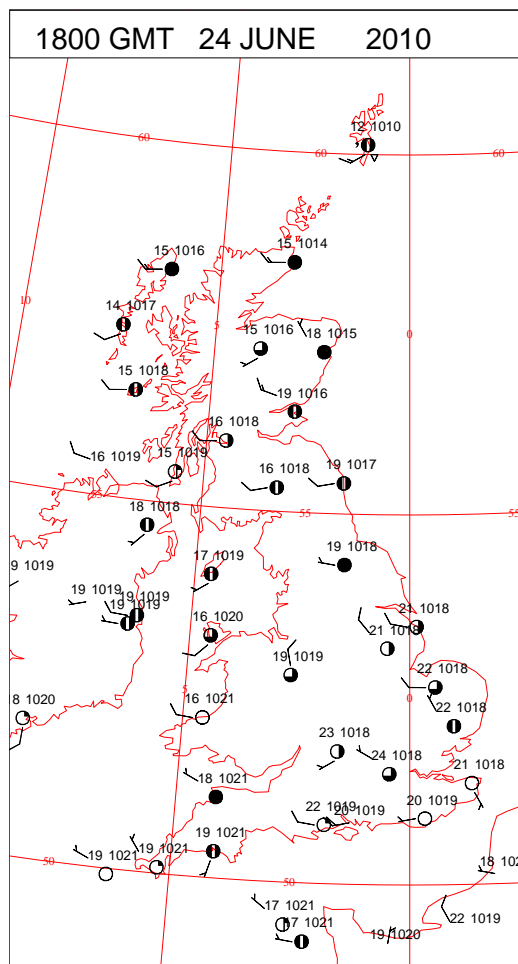
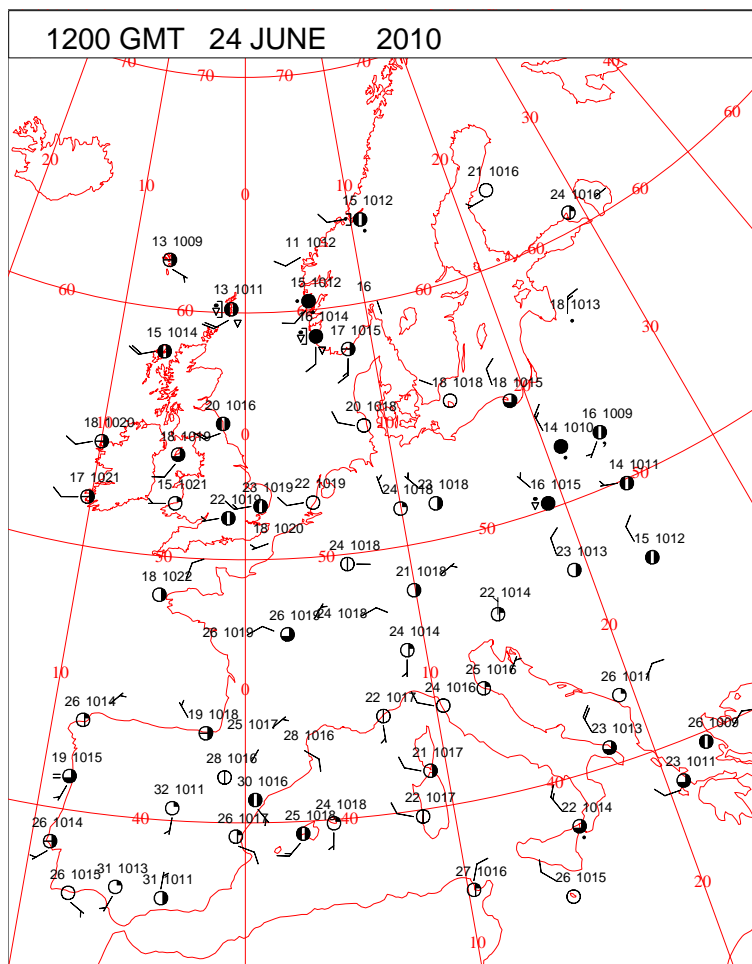
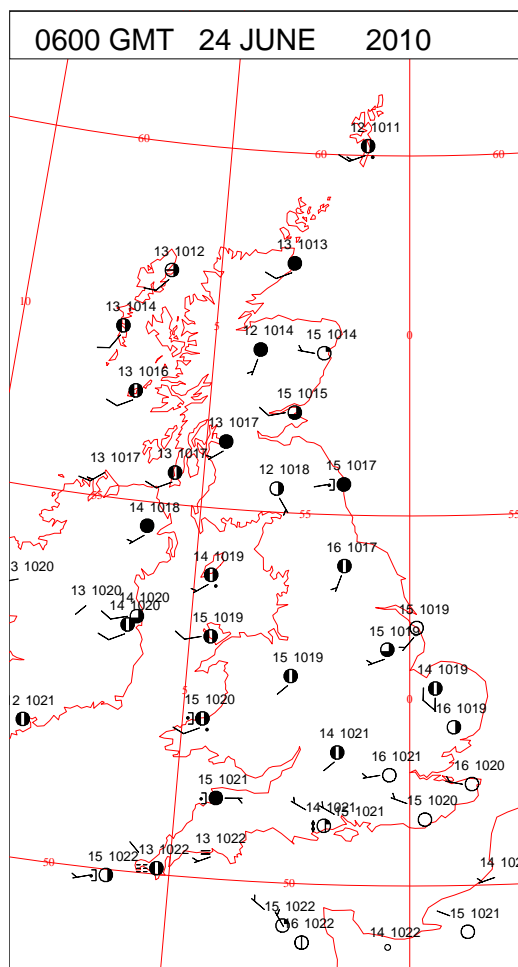
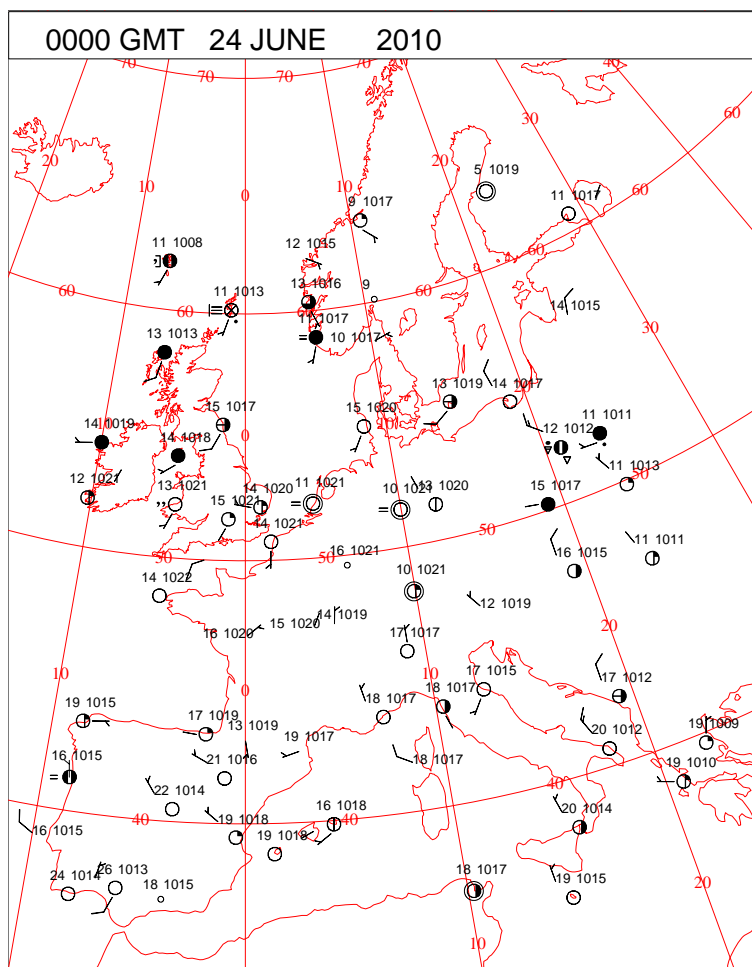


DAILY WEATHER SUMMARY



Thursday 24 June 2010

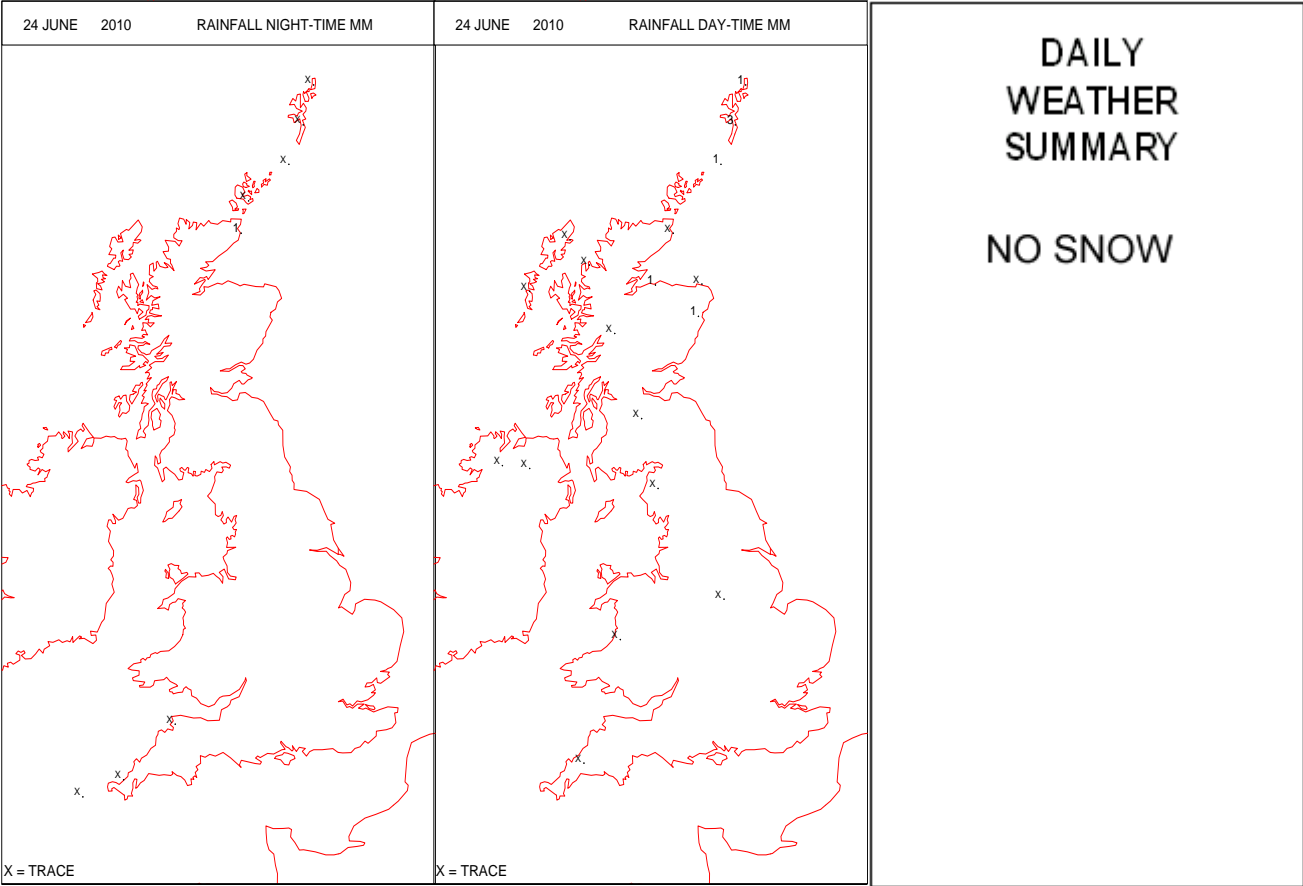
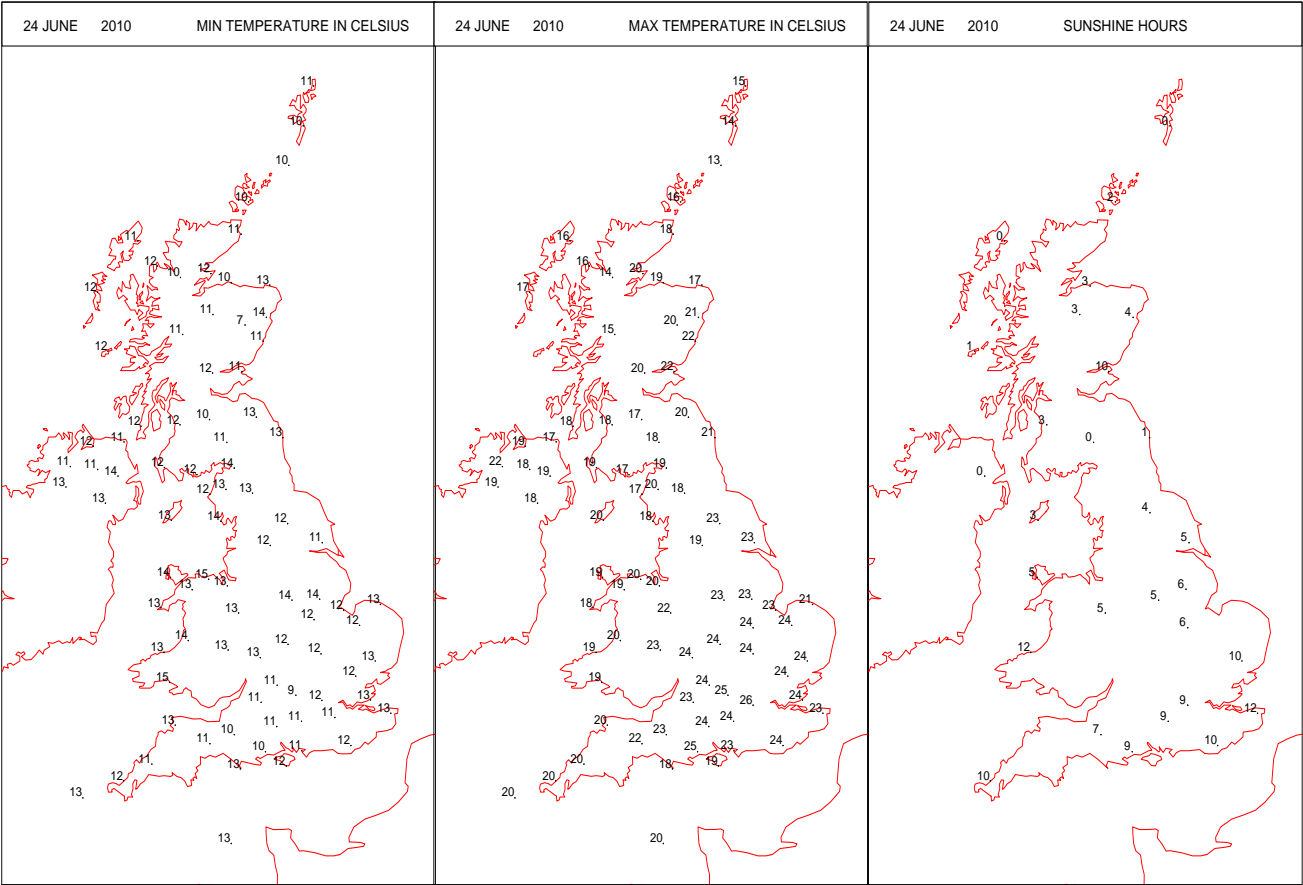
SURFACE REPORTS



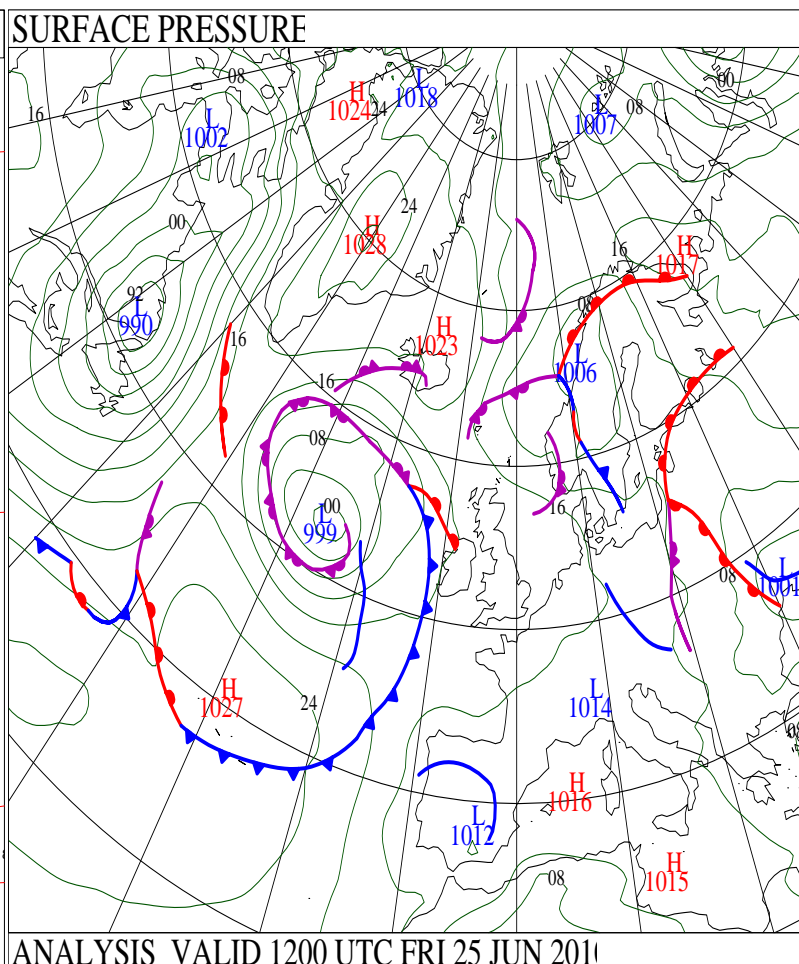
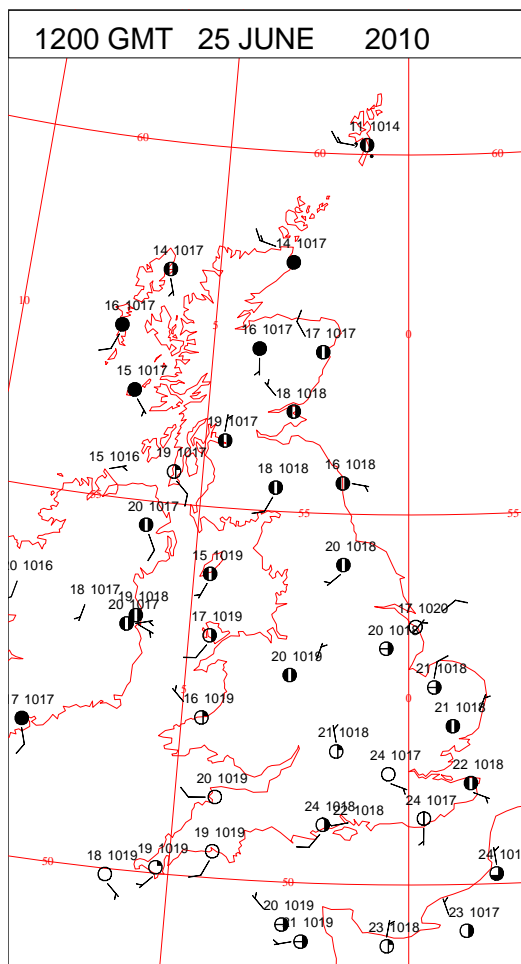
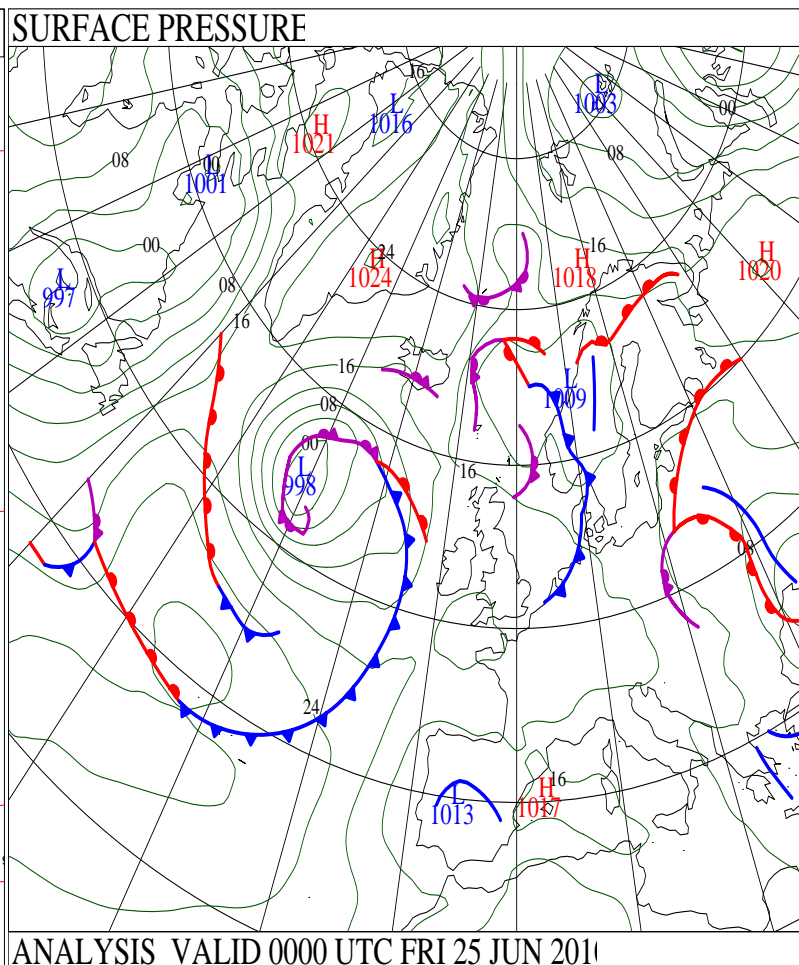
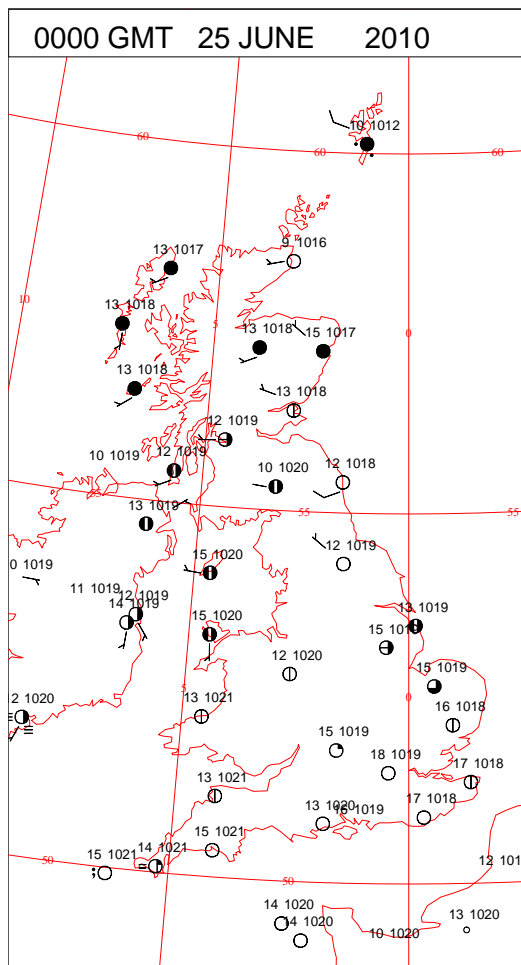
SIGNIFICANT WEATHER

0600 GMT 24 JUNE 2010	SIG WEATHER	1200 GMT 24 JUNE 2010	SIG WEATHER	<p>Summary of UK Weather for Thursday 24 June 2010.</p> <p>Overnight, a narrow band of cloud and occasional rain moved erratically south-eastwards out of Scotland to affect parts of Wales and northern England by early morning, weakening all the while.</p> <p>Elsewhere it was a dry night, apart from a few showers in western Scotland.</p> <p>Many areas were more cloudy than on recent days, but there was still a good deal of sunshine, especially for England and Wales.</p> <p>Some showers continued over parts of central and northern Scotland, and it was also windy here.</p> <p>Further south, the winds were lighter, and the band of cloud and rain fragmented and died out, letting the sunshine through.</p> <p>Most areas started the evening period dry and fine, with still some showers affecting the far north of Scotland and Shetland.</p> <p>Maximum temperatures were above average in the south-east, and closer to the average on some western coasts, and further north.</p>
1800 GMT 24 JUNE 2010	SIG WEATHER	0000 GMT 25 JUNE 2010	SIG WEATHER	<p>EXTREMES</p> <p>Highest Maximum: 26.3 Heathrow, Greater London</p> <p>Lowest Maximum: 13.4 Fair Isle, Shetland</p> <p>Lowest Minimum: 6.9 Aboyne No 2, Aberdeenshire</p> <p>Lowest Grass Minimum: 4.3 Jersey: Airport, Jersey 4.3 Aboyne No 2, Aberdeenshire</p> <p>Most Rain: 3.0 Lerwick, Shetland</p> <p>Most Sun: 15.6 Jersey Airport, Jersey</p>

DAILY CLIMATE DATA

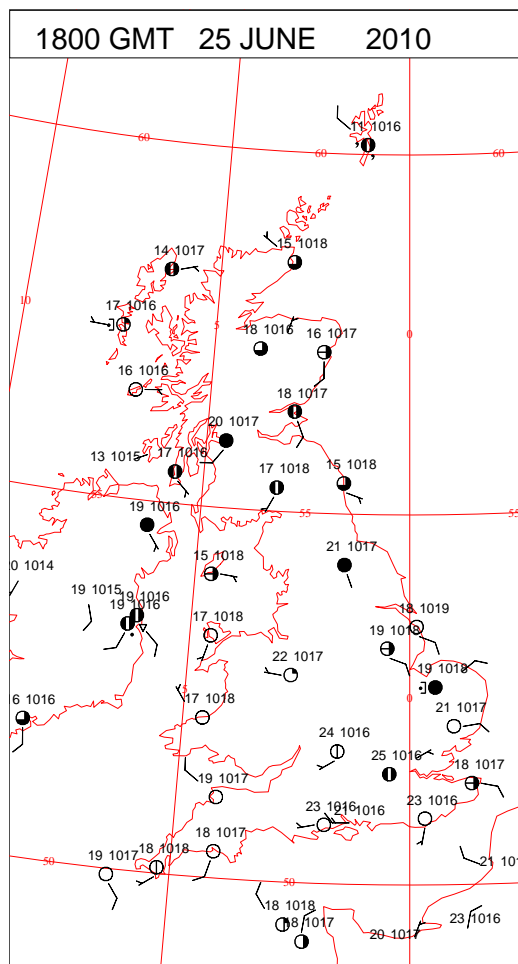
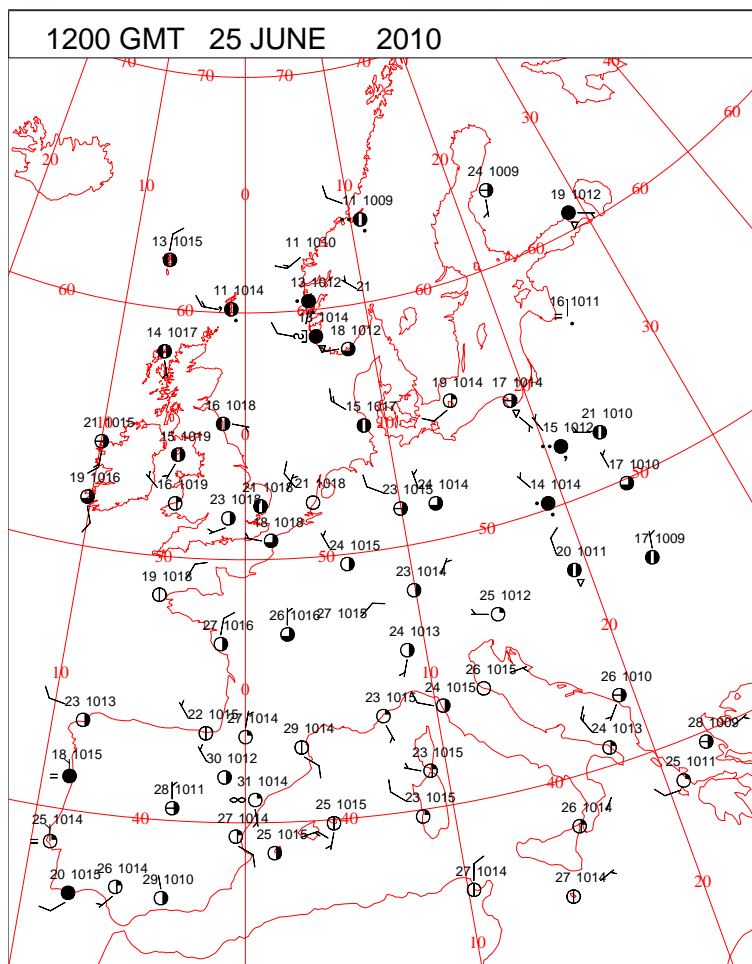
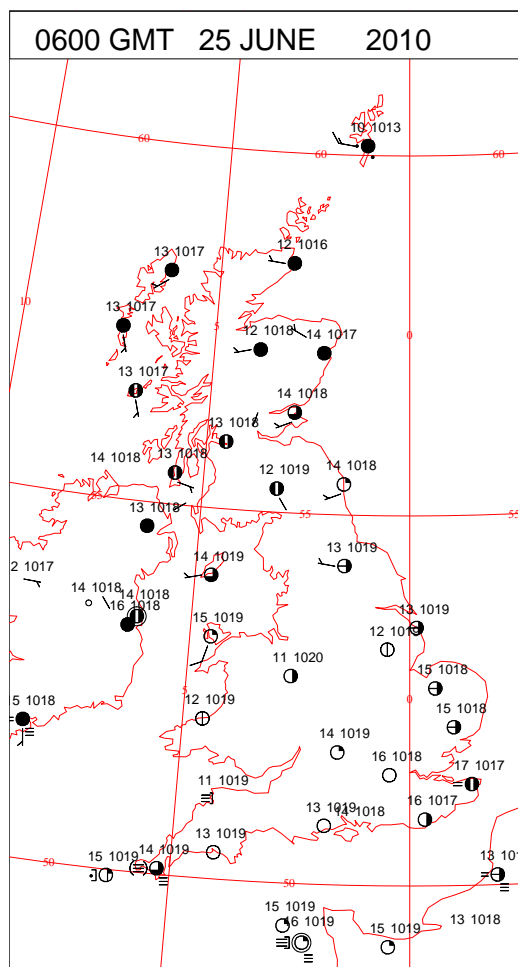
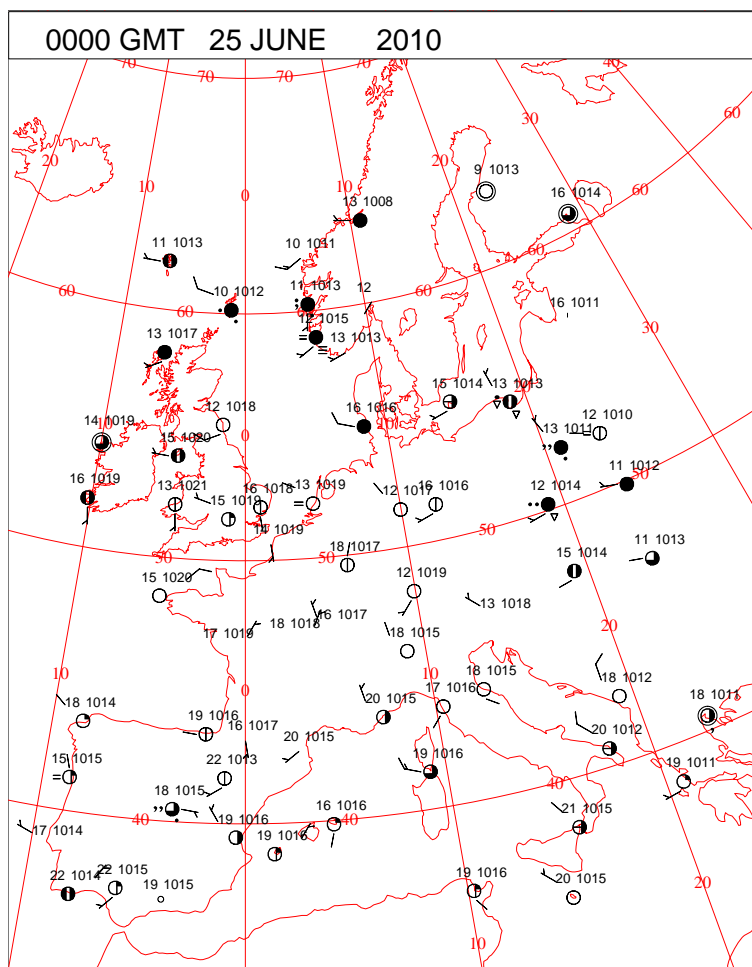


DAILY WEATHER SUMMARY



Friday 25 June 2010

SURFACE REPORTS



Crown Copyright 2010, All Rights Reserved

SIGNIFICANT WEATHER

0600 GMT 25 JUNE 2010	SIG WEATHER	1200 GMT 25 JUNE 2010	SIG WEATHER	<div>Summary of UK Weather for Friday 25 June 2010.</div> <div>It was a dry and mild night for most places with prolonged clear spells across southern parts. There was rather more in the way of cloud further north, this thick enough to give a few spots of rain in the far north of Scotland.</div> <div>Mist and fog patches formed in the Irish Sea, and also affected the north coasts of Cornwall and Pembrokeshire.</div> <div>These cleared the land quickly after dawn to give a dry day almost everywhere, with only a little rain over the far north-western parts of Highland and a few isolated patches in other areas.</div> <div>There was plenty of sunshine across much of England and Wales, particularly south Wales, south-west England and central southern England.</div> <div>Northern England, Scotland and Northern Ireland kept more cloud through the day, but most places saw sunny spells too at times.</div> <div>Maximum temperatures were generally very warm or hot across England and Wales, and warm or very warm in Northern Ireland and Scotland.</div>
1800 GMT 25 JUNE 2010	SIG WEATHER	0000 GMT 26 JUNE 2010	SIG WEATHER	

EXTREMES

Highest Maximum:
27.8 Heathrow, Greater London

Lowest Maximum:
12.3 Lerwick, Shetland

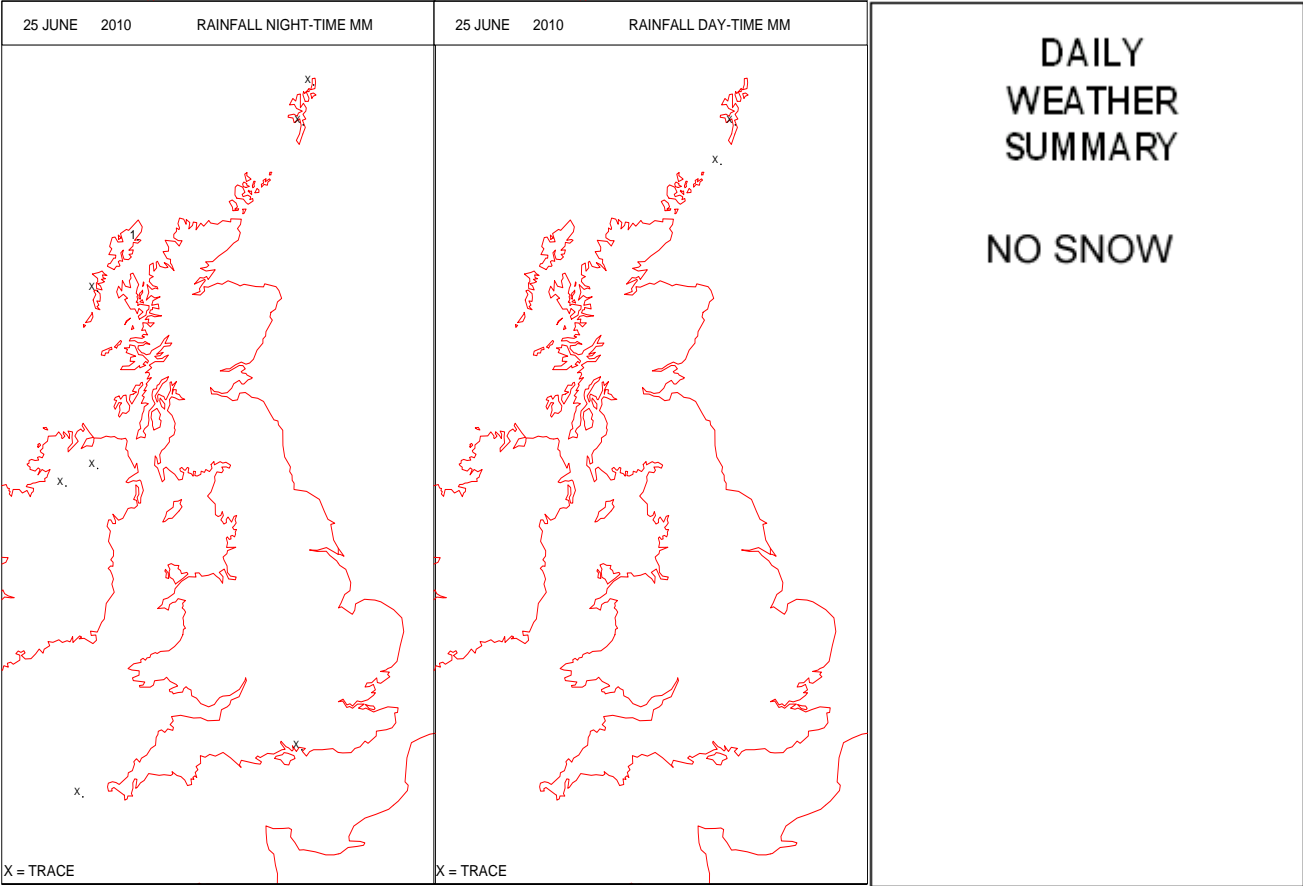
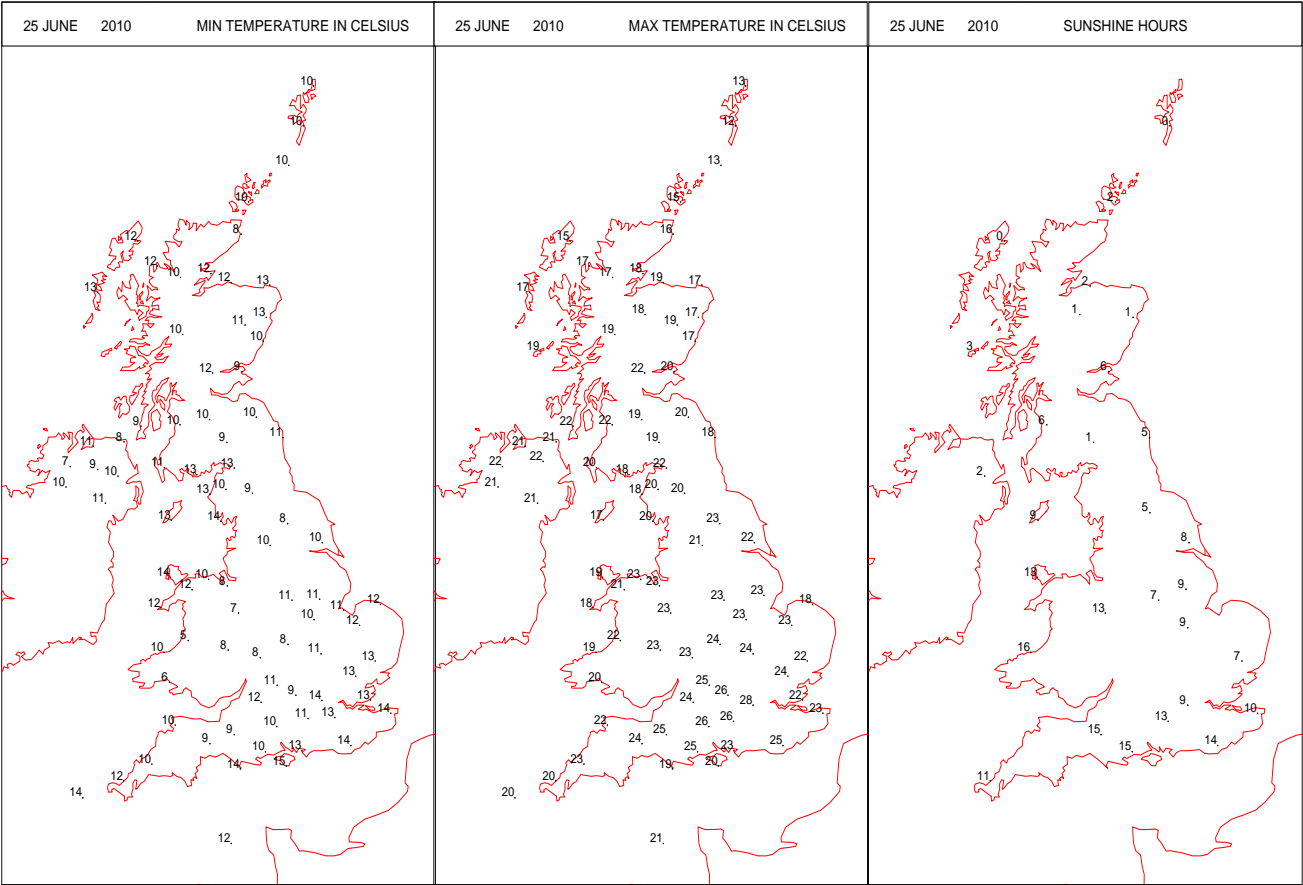
Lowest Minimum:
5.2 Trawsgoed, Dyfed

Lowest Grass Minimum:
0.8 Leuchars, Fife

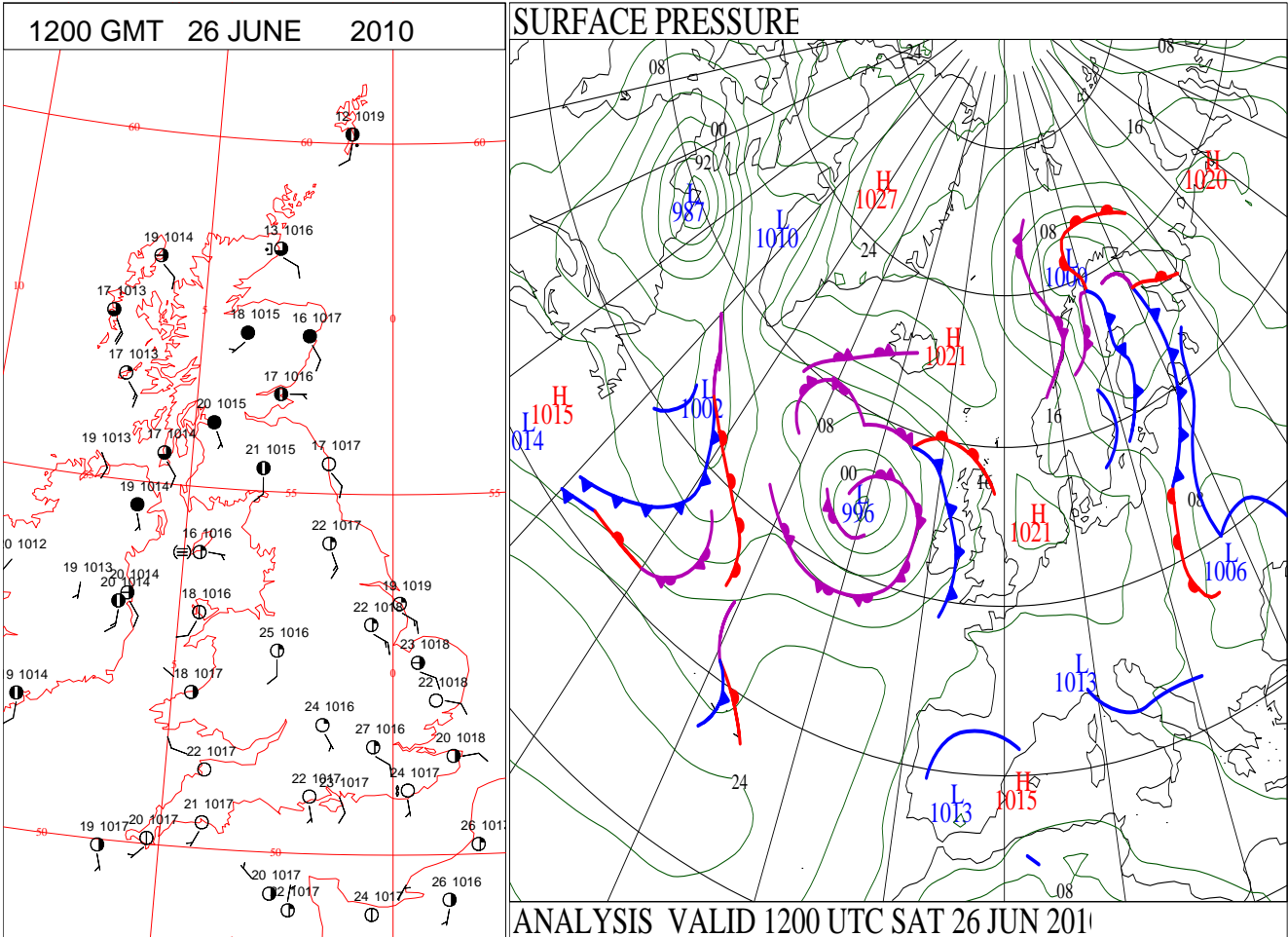
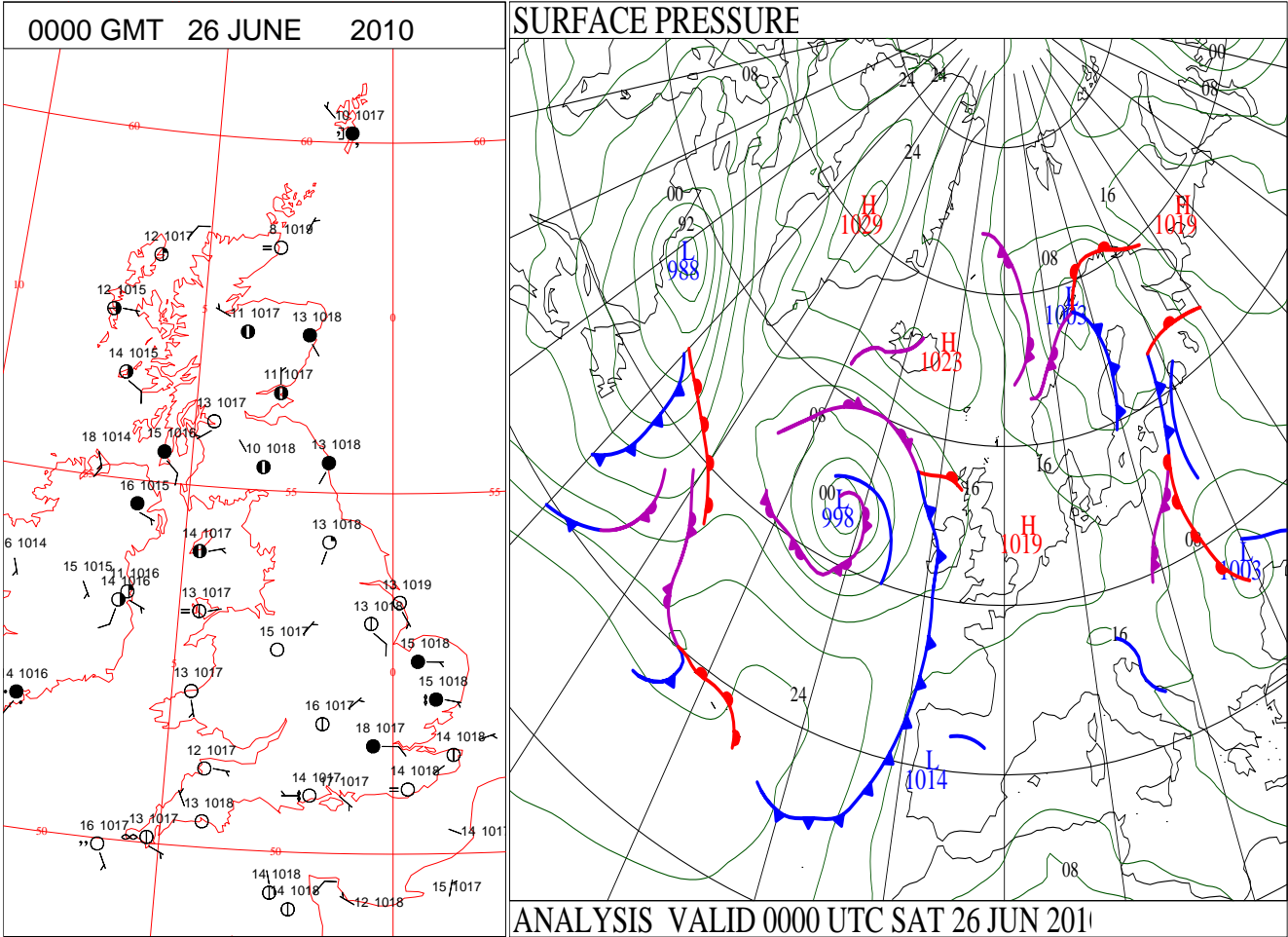
Most Rain:
0.8 Stornoway Airport, Western Isles

Most Sun:
15.5 Aberporth, Dyfed

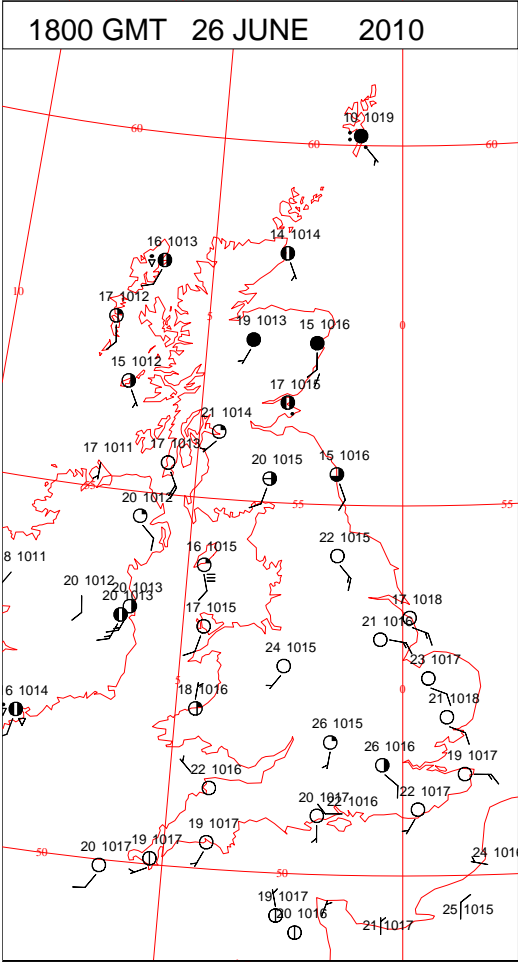
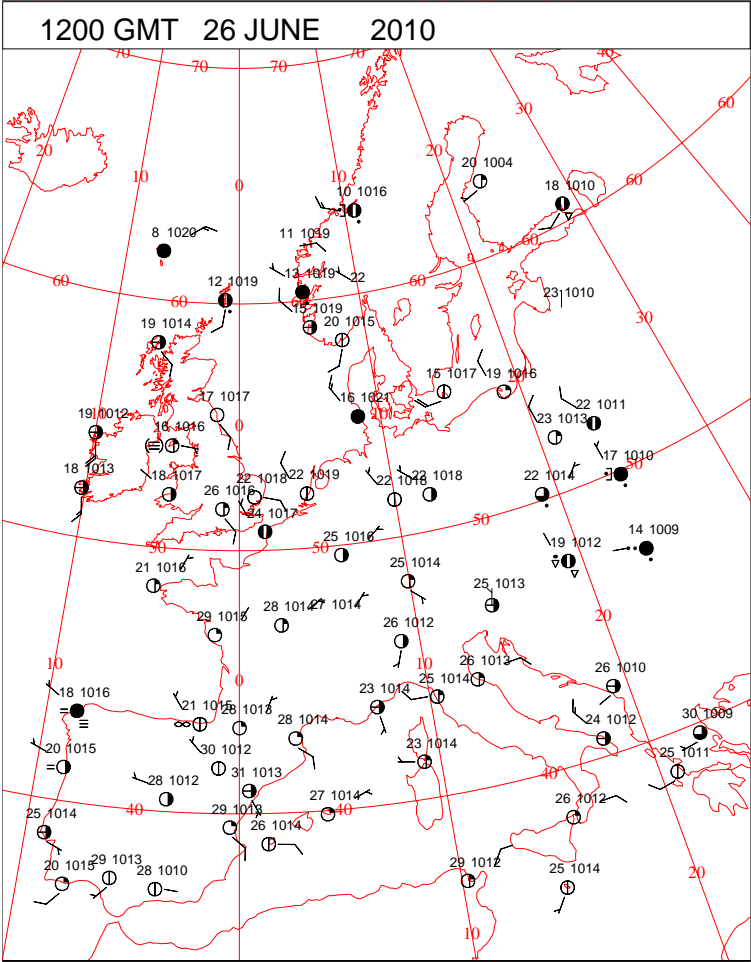
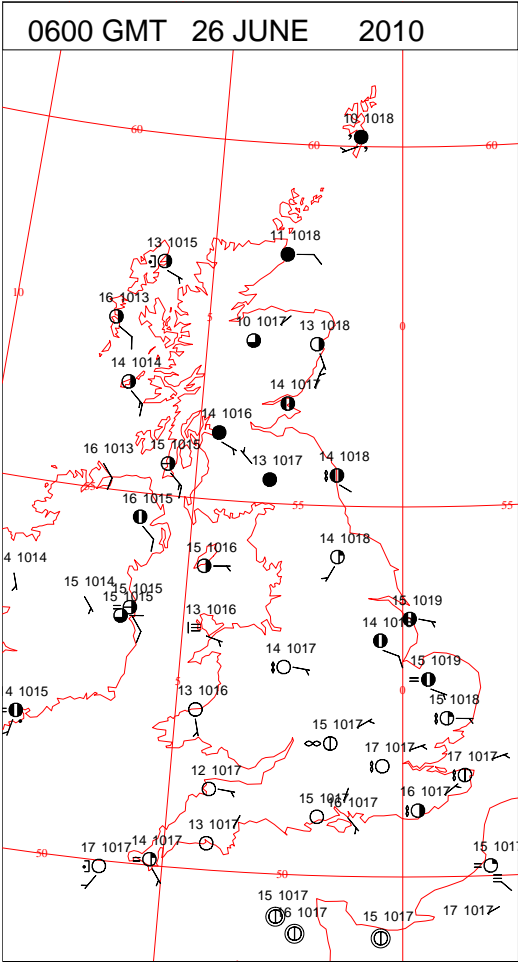
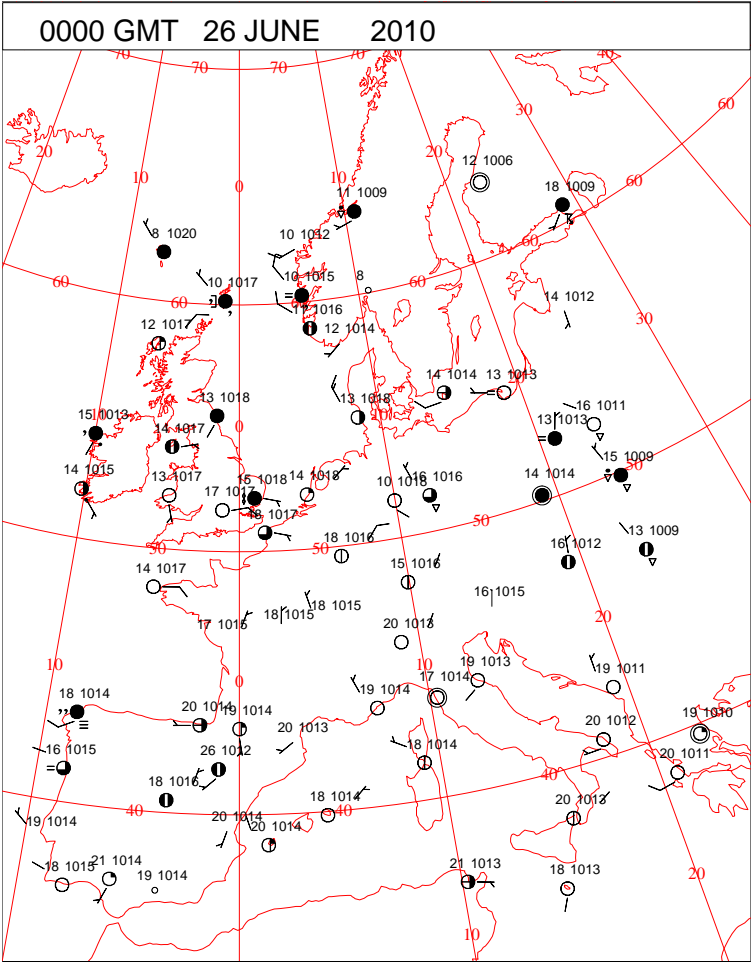
DAILY CLIMATE DATA



DAILY WEATHER SUMMARY



SURFACE REPORTS



SIGNIFICANT WEATHER

0600 GMT 26 JUNE 2010	SIG WEATHER	1200 GMT 26 JUNE 2010	SIG WEATHER	<div>Summary of UK Weather for Saturday 26 June 2010.</div> <div>A few light showers affected western Scotland and Northern Ireland overnight, but England and Wales stayed dry, mild and clear.</div> <div>There were long spells of sunshine across England and Wales during the day, with little in the way of cloud, although some sea fog drifted onshore around the Dorset coast.</div> <div>Scattered showers broke out in Scotland and Northern Ireland, as well as across parts of north-east England.</div> <div>A few thunderstorms were observed over the Pennines, and drifted towards Durham, Teeside, Tyne and Wear and north Yorkshire during the evening.</div> <div>It was a hot day across the south of the U.K, with temperatures well above average for the time of year.</div>
1800 GMT 26 JUNE 2010	SIG WEATHER	0000 GMT 27 JUNE 2010	SIG WEATHER	

EXTREMES

Highest Maximum:
27.7 Benson, Oxfordshire

Lowest Maximum:
12.4 Baltasound No 2, Shetland

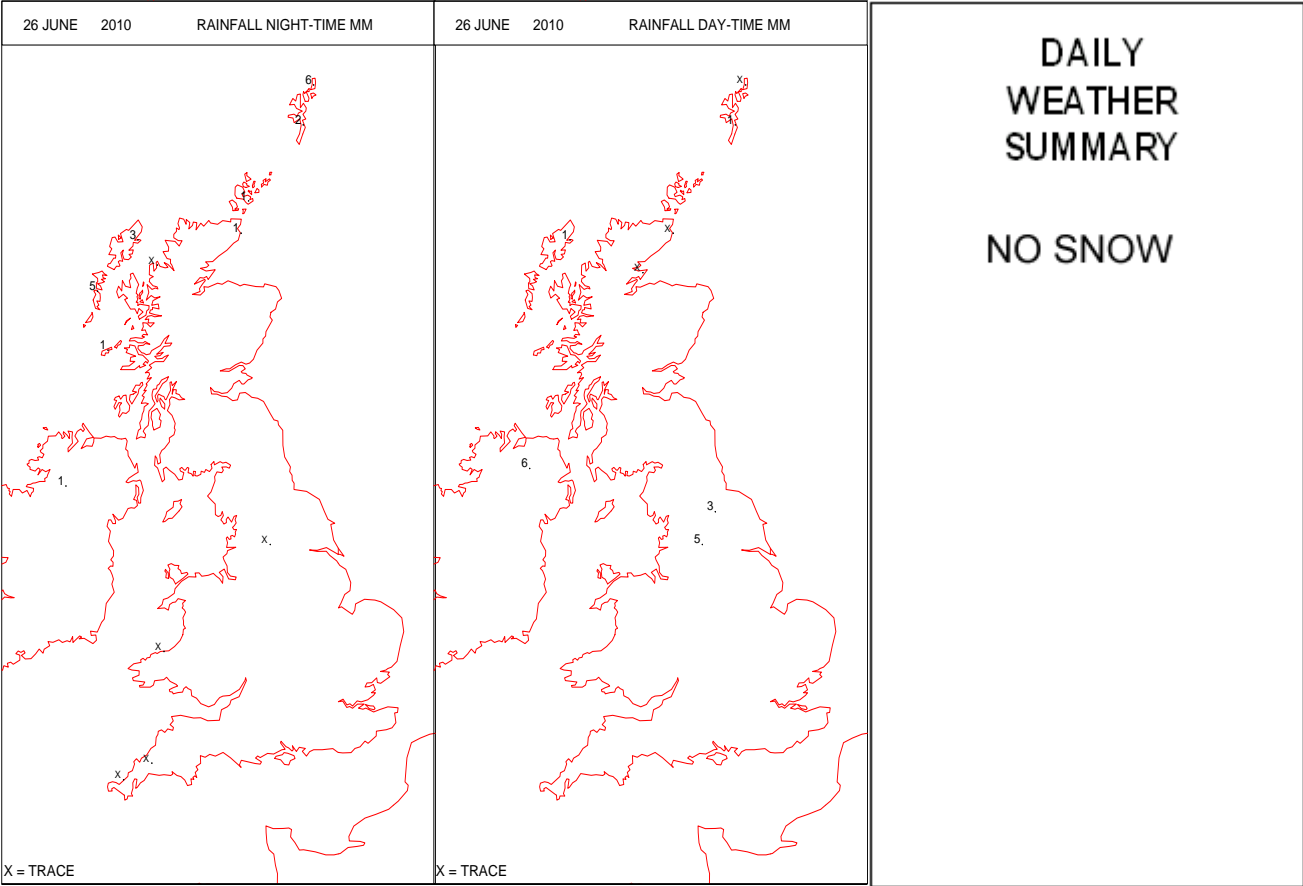
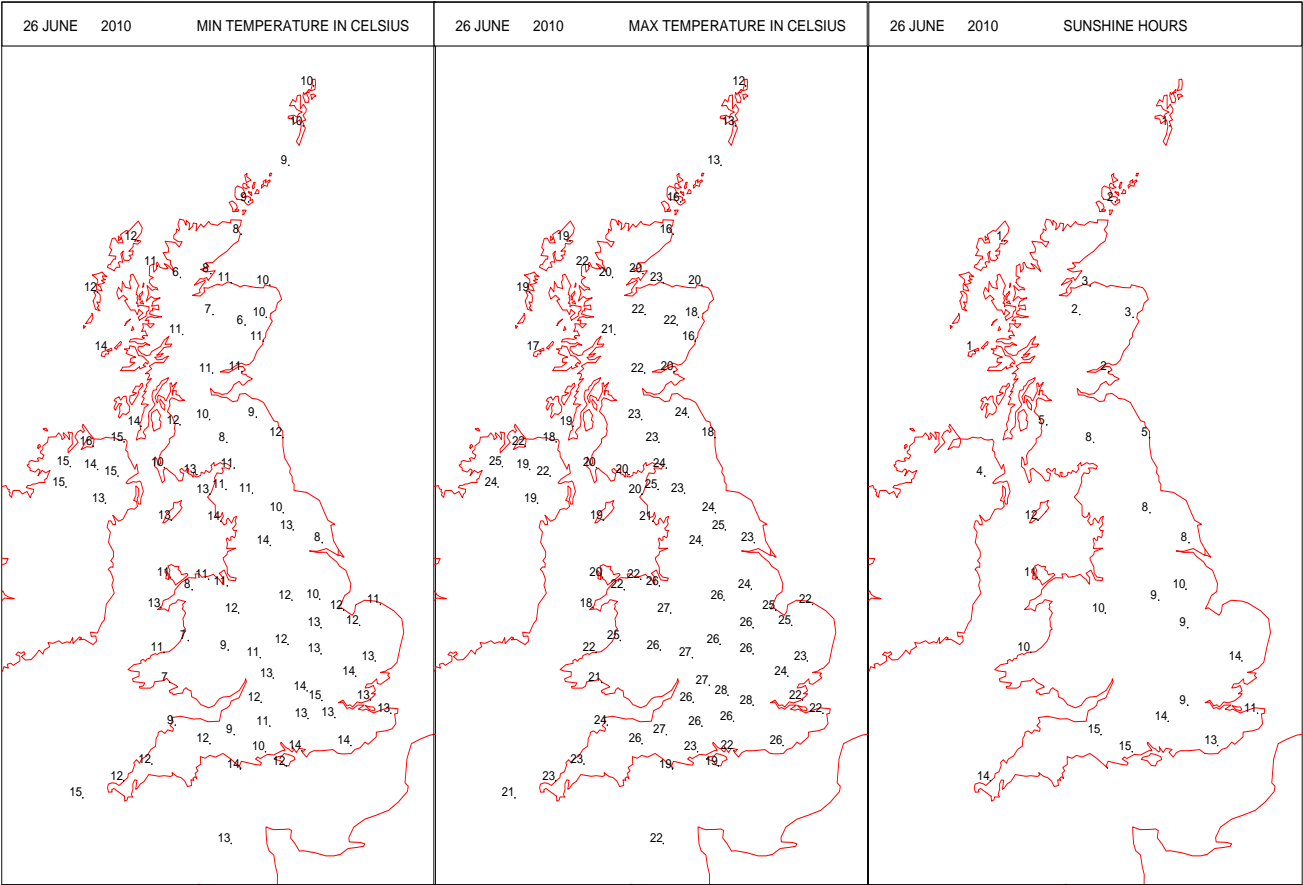
Lowest Minimum:
5.5 Aboyne No 2, Aberdeenshire

Lowest Grass Minimum:
3.3 Leconfield, Humberside

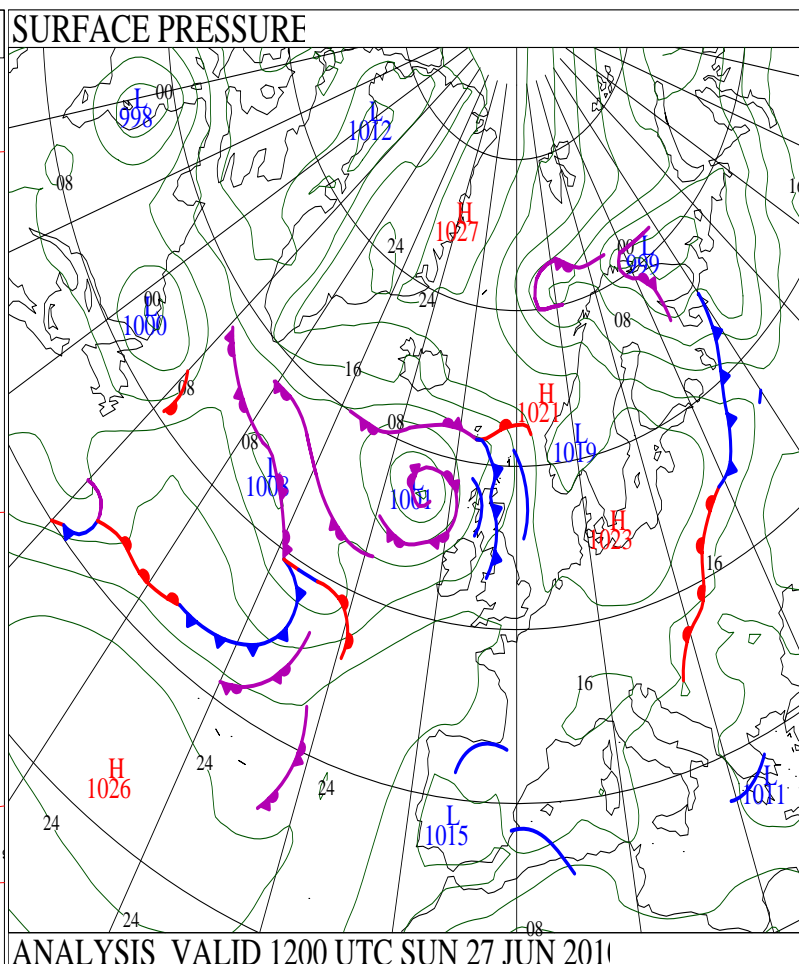
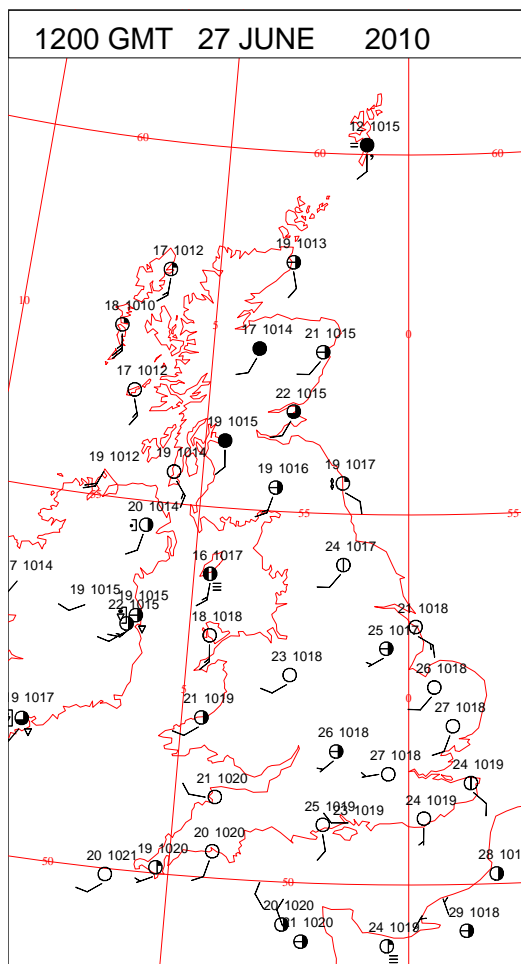
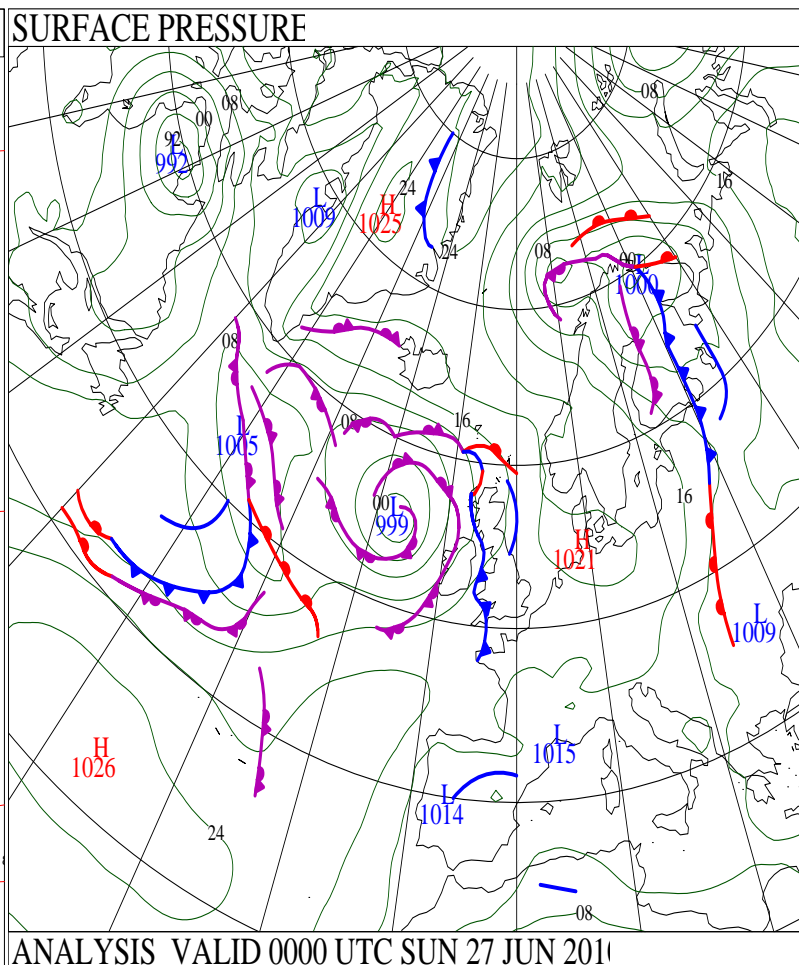
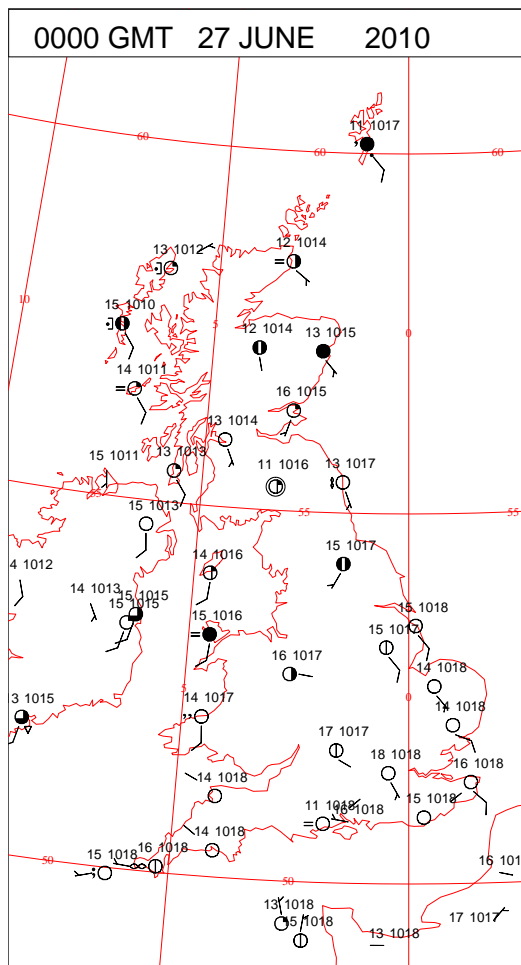
Most Rain:
6.0 Lough Fea, Londonderry

Most Sun:
15.4 Jersey Airport, Jersey

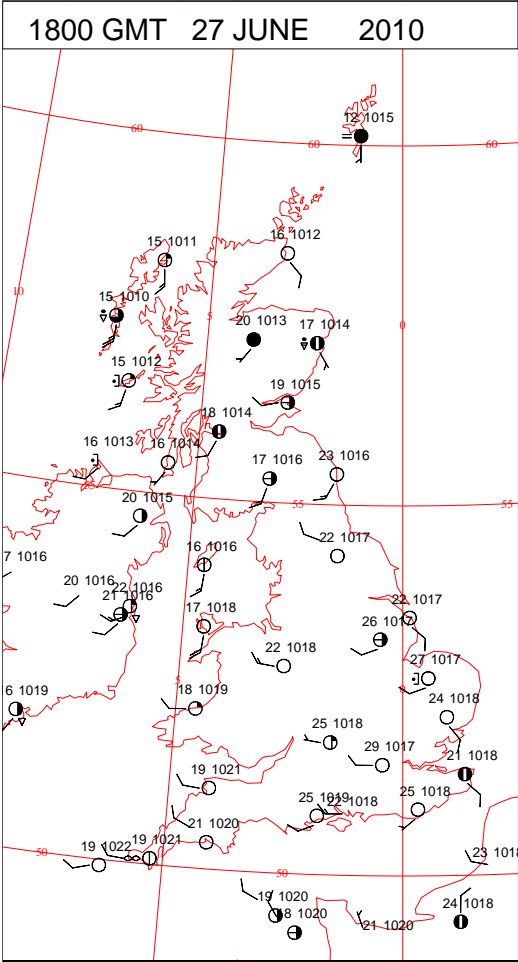
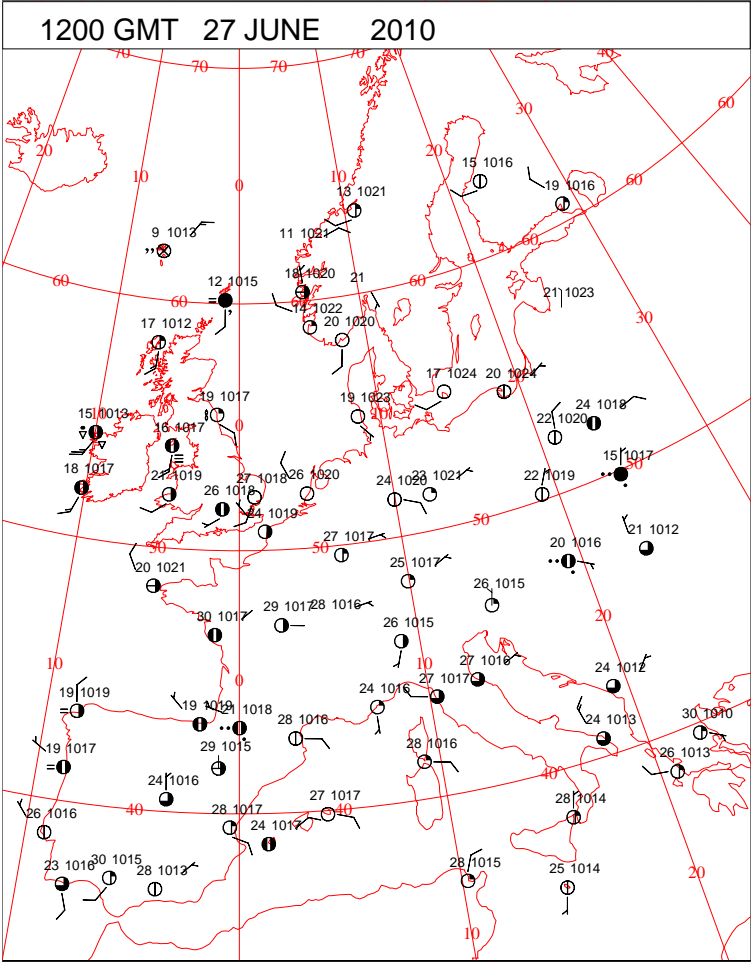
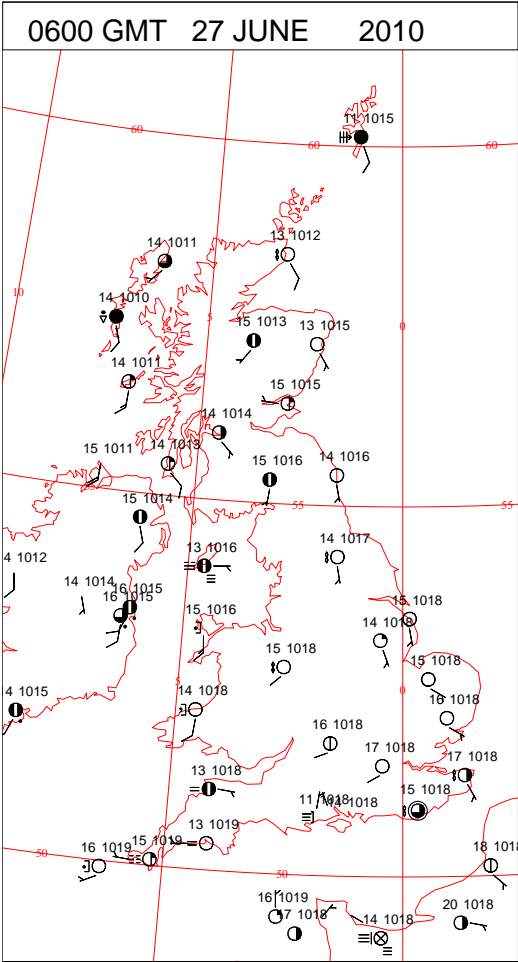
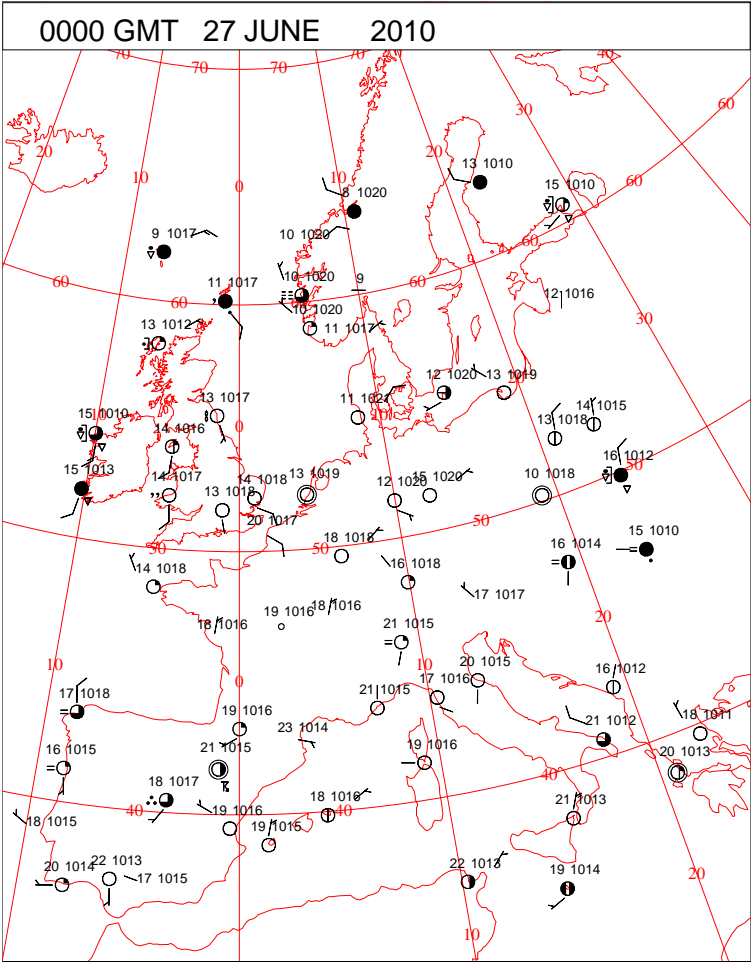
DAILY CLIMATE DATA



DAILY WEATHER SUMMARY



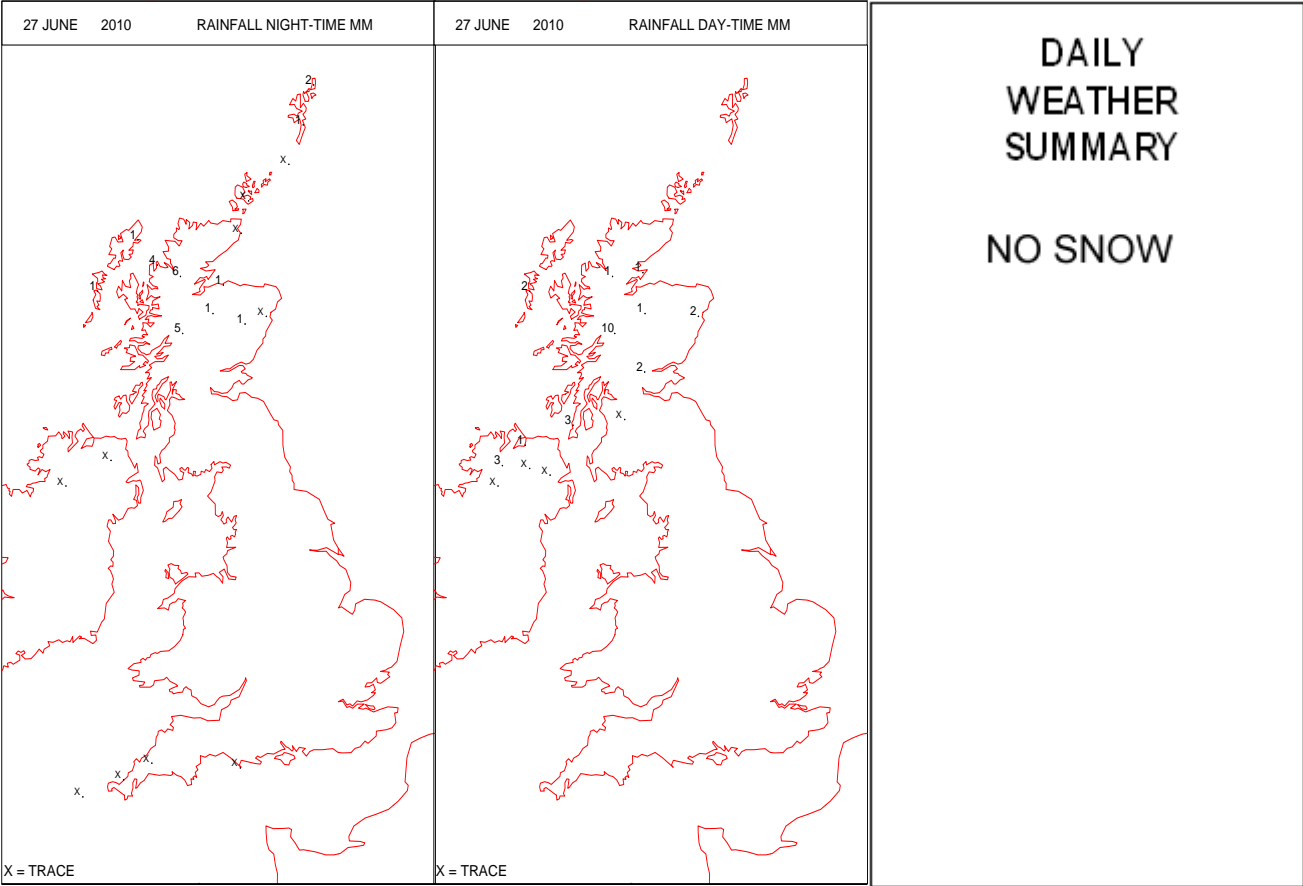
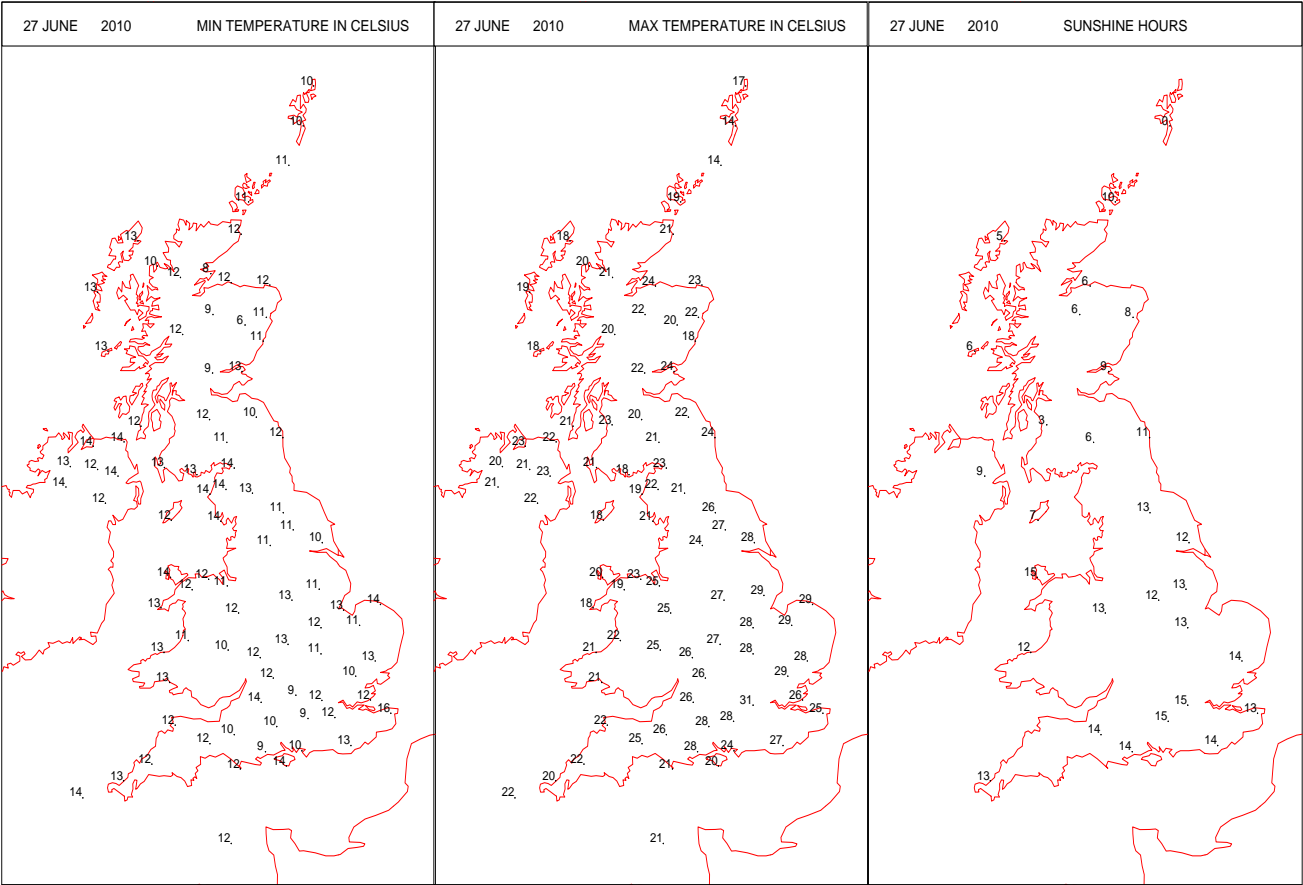
SURFACE REPORTS



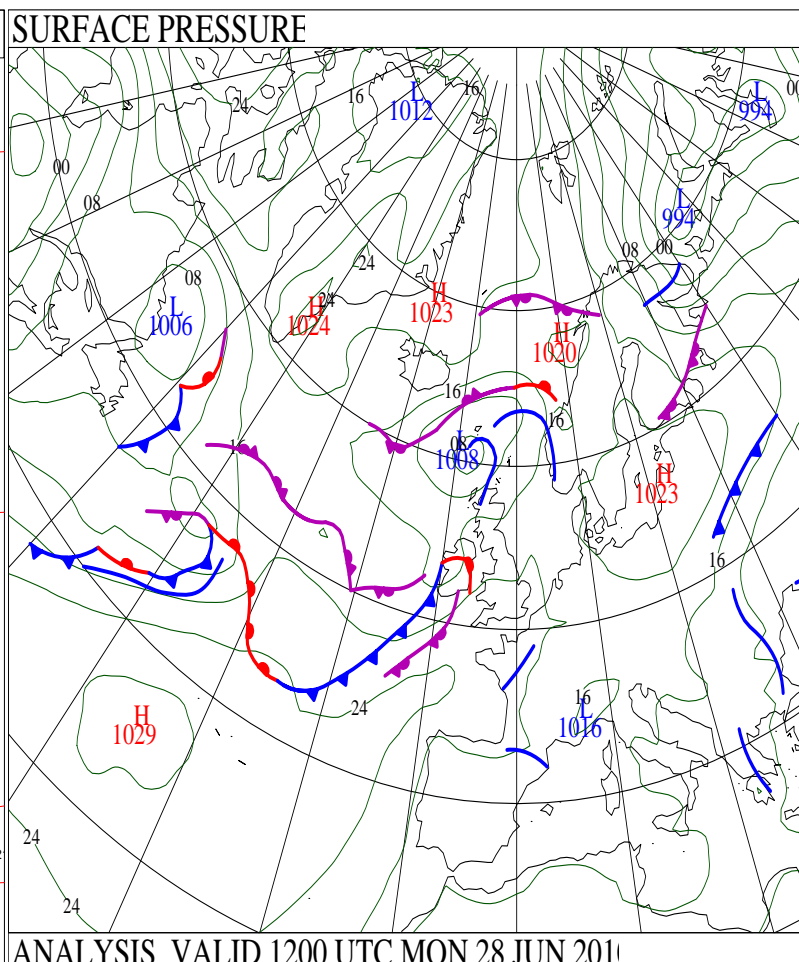
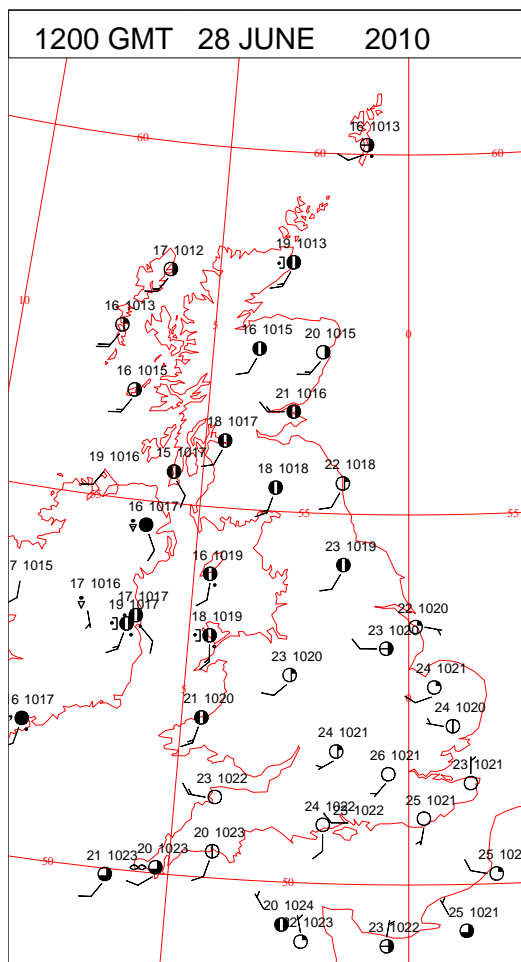
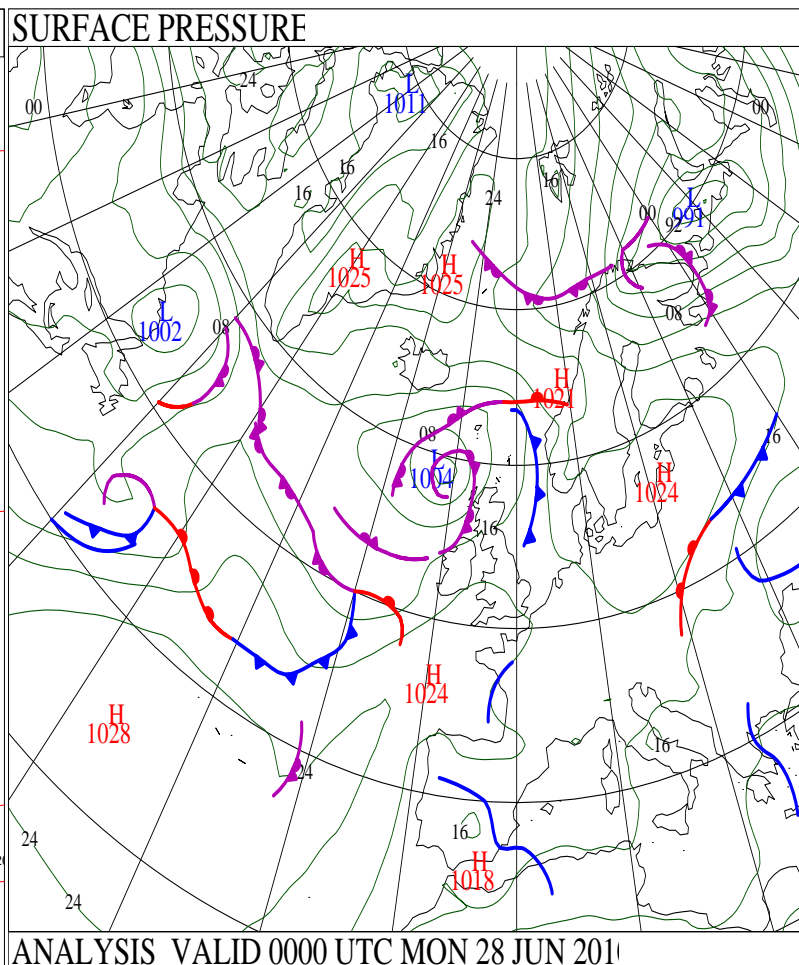
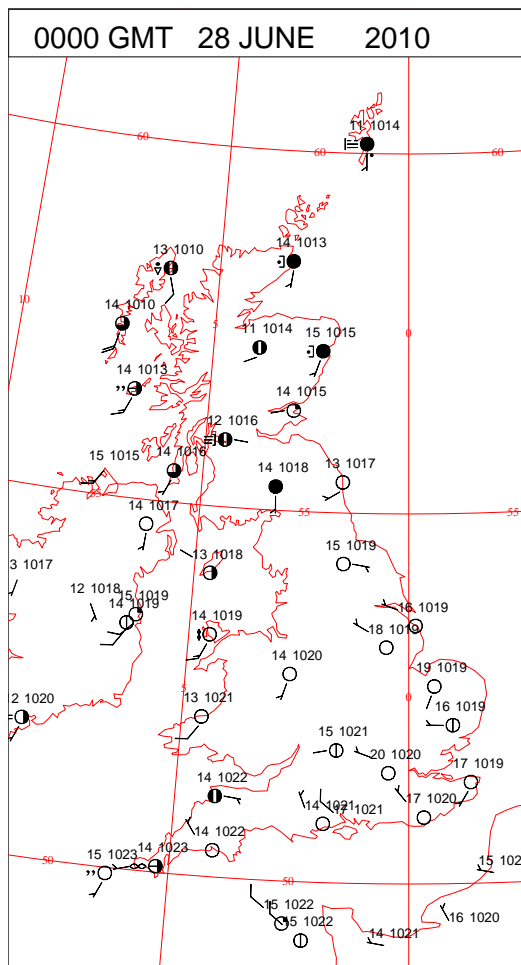
SIGNIFICANT WEATHER

0600 GMT 27 JUNE 2010	SIG WEATHER	1200 GMT 27 JUNE 2010	SIG WEATHER	<p>Summary of UK Weather for Sunday 27 June 2010.</p> <p>It was a mostly dry and very mild night, with the exception being a few showers across the far west of Scotland.</p> <p>During the day, most places remained dry with long spells of sunshine. A little medium level cloud developed in the afternoon, but temperatures still rose rapidly to give the hottest day of the year so far across the south-east.</p> <p>Scattered showers developed across Northern Ireland and Scotland, with some of these locally heavy and thundery. It was also quite breezy across the far north-west of Scotland.</p> <p>England and Wales remained dry and clear into the evening, whilst the showers died out over Northern Ireland.</p> <p>However, north-west Scotland hung on to a few showers.</p>
1800 GMT 27 JUNE 2010	SIG WEATHER	0000 GMT 28 JUNE 2010	SIG WEATHER	
				<p>EXTREMES</p> <p>Highest Maximum: 30.6 Heathrow, Greater London</p> <p>Lowest Maximum: 13.7 Lerwick, Shetland</p> <p>Lowest Minimum: 6.0 Aboyne No 2, Aberdeenshire</p> <p>Lowest Grass Minimum: 3.4 Aboyne No 2, Aberdeenshire</p> <p>Most Rain: 14.8 Tulloch Bridge, Inverness-Shire</p> <p>Most Sun: 15.4 Odiham, Hampshire</p>

DAILY CLIMATE DATA

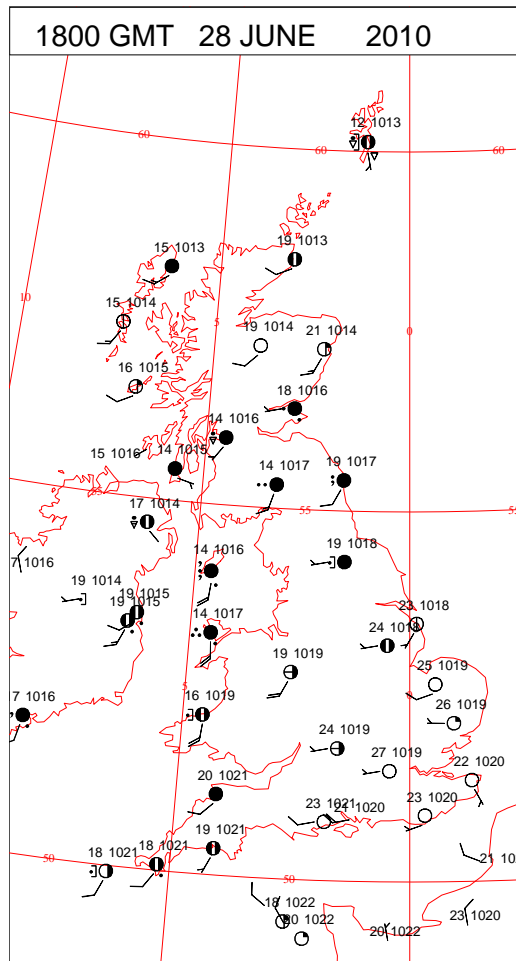
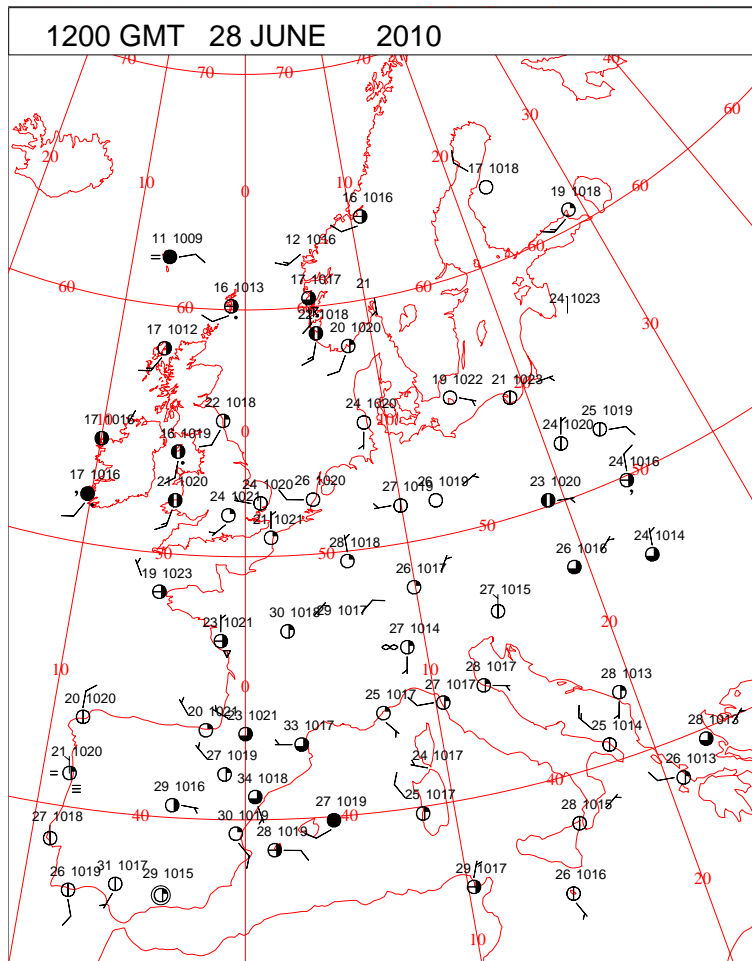
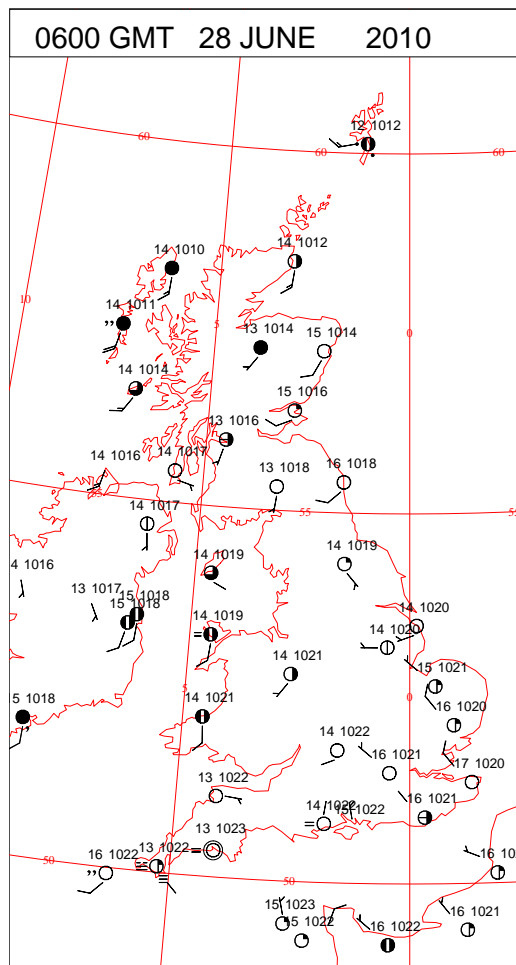
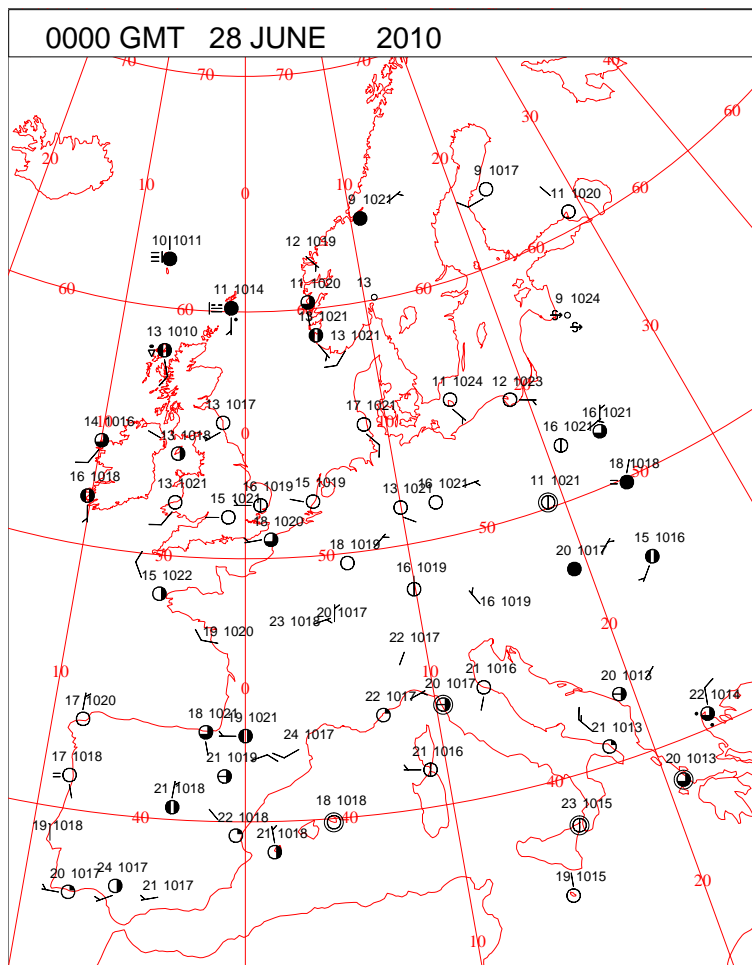


DAILY WEATHER SUMMARY



Monday 28 June 2010

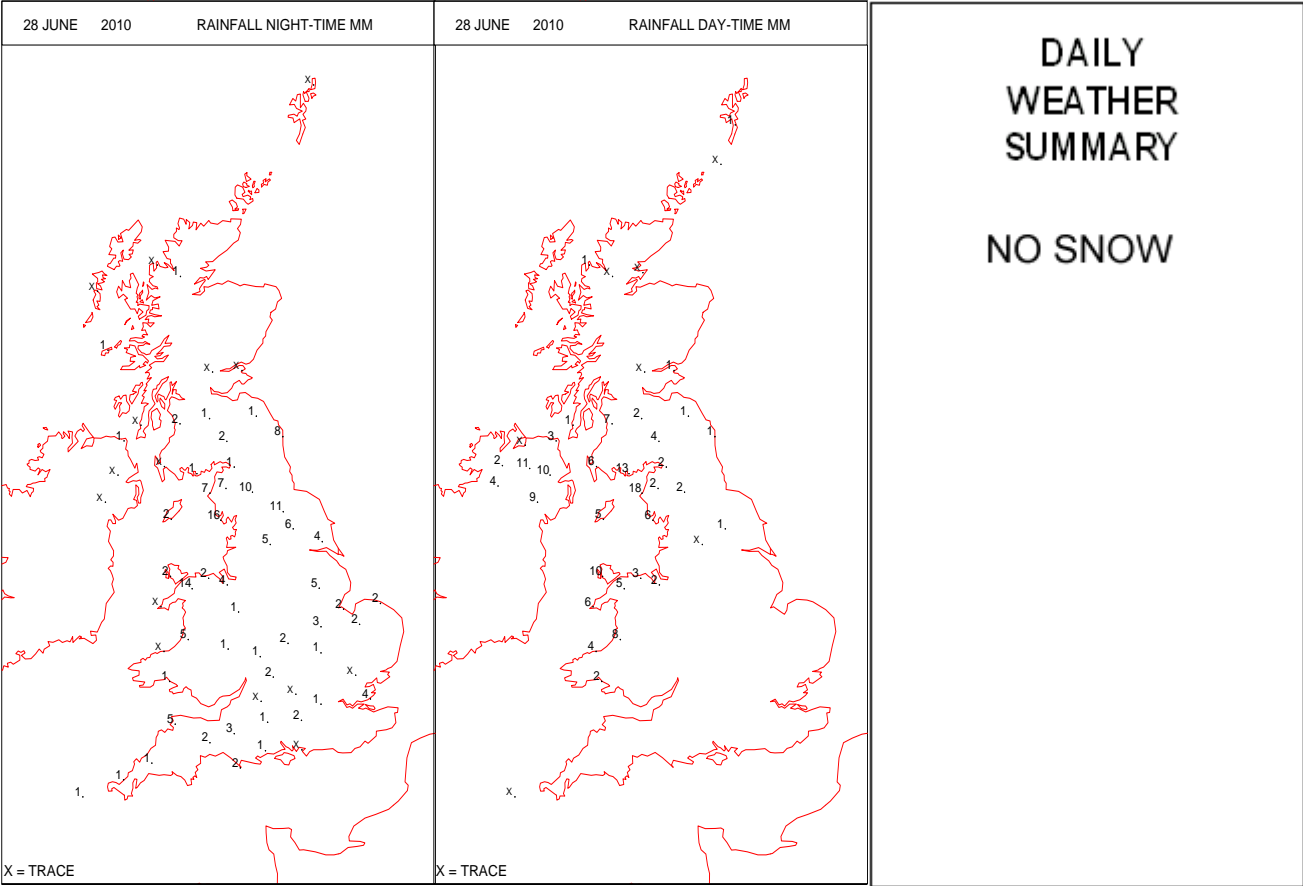
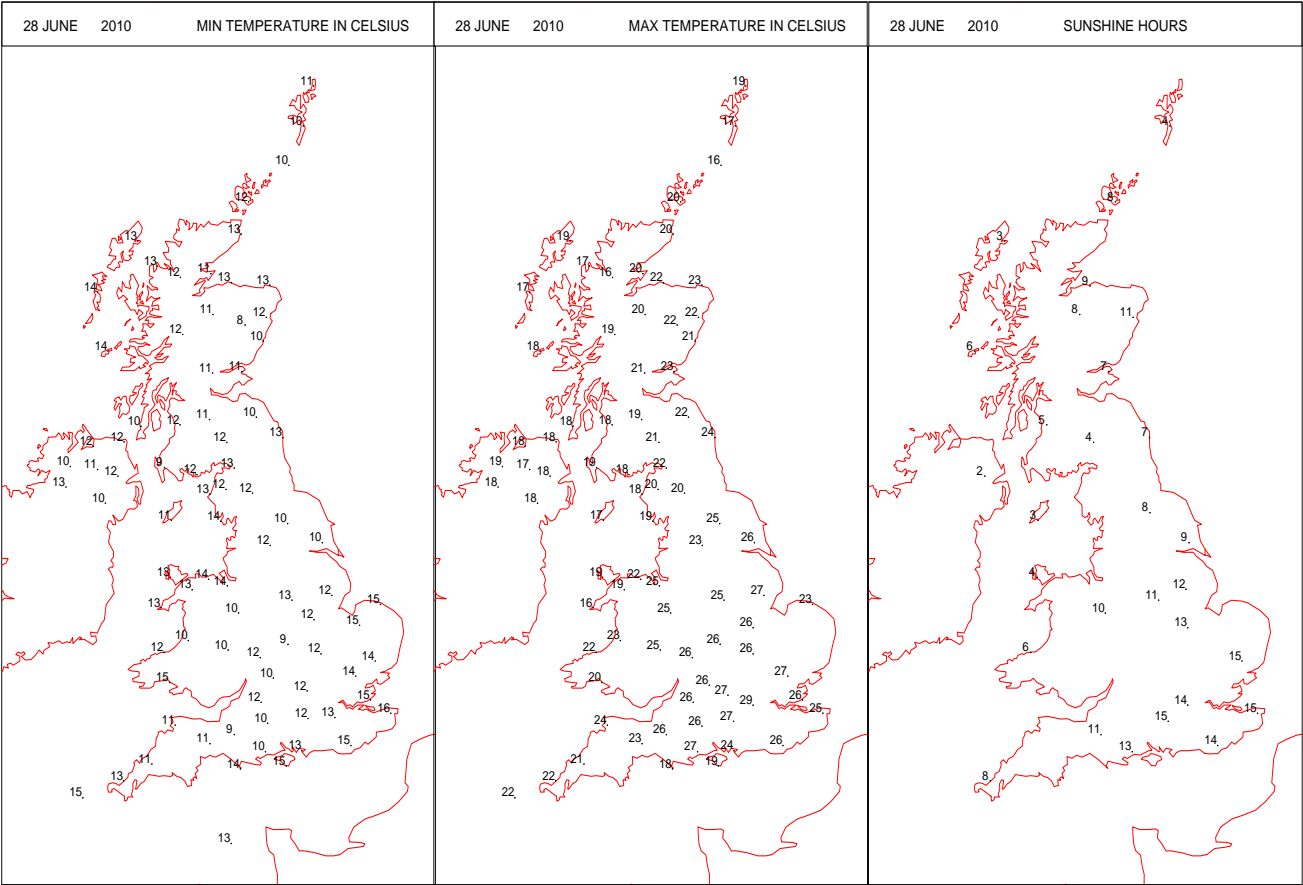
SURFACE REPORTS



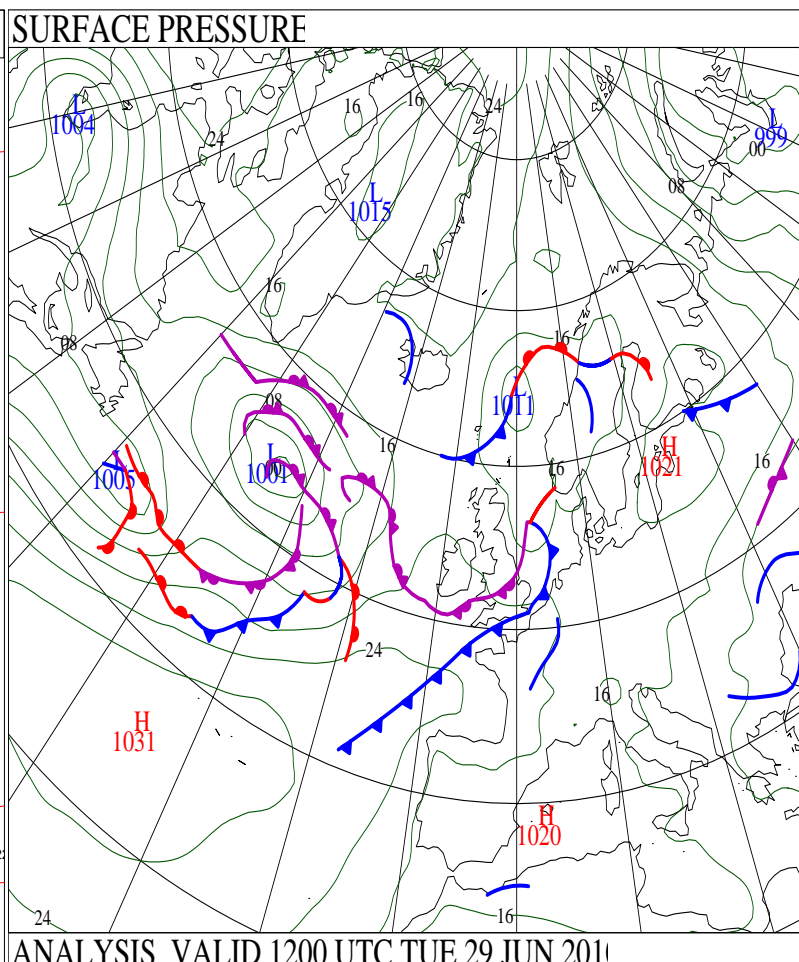
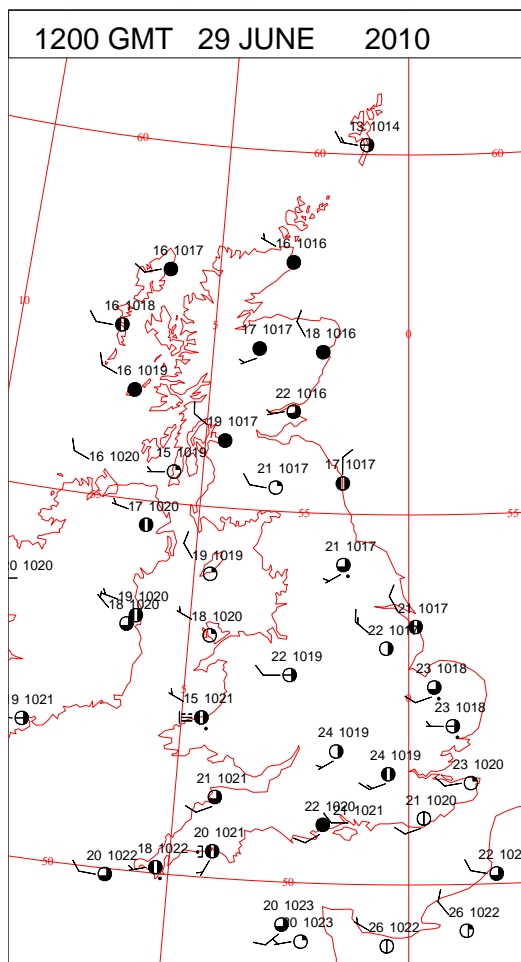
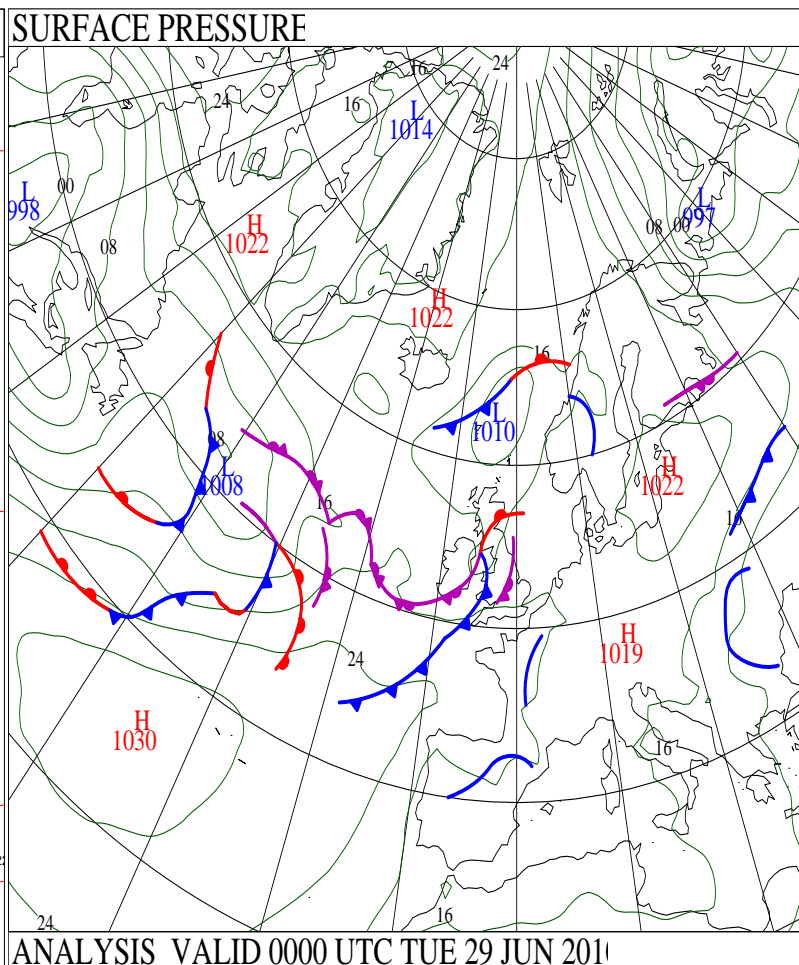
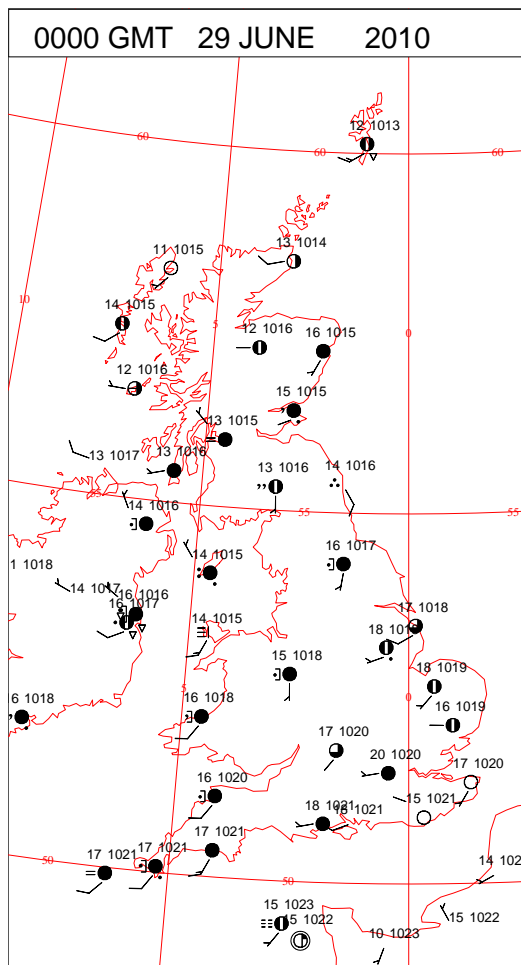
SIGNIFICANT WEATHER

0600 GMT 28 JUNE 2010	SIG WEATHER	1200 GMT 28 JUNE 2010	SIG WEATHER	<p>Summary of UK Weather for Monday 28 June 2010. Apart from a few showers that continued over north-west Scotland, it was a dry night elsewhere, with some lengthy clear spells. It was a mild night too, especially so in south-east England where it was rather muggy.</p> <p>During the day, it remained sunny across south-east England, where it was very warm.</p> <p>Cloud and rain spread from the west to affect parts of south-west England, Wales, Northern Ireland and later, northern England and southern Scotland.</p> <p>The rest of Scotland remained largely dry, with just a few showers for the far north.</p> <p>It was quite breezy for many western parts of the U.K., with north-west Wales seeing some particularly strong winds, Capel Curig recording a gust of 44 knots during the late afternoon.</p> <p>Rain continued to spread eastwards during the evening, with only south-east England and parts of central Scotland remaining dry.</p> <p>Maximum temperatures were generally above average, with the warmest places being across south-east England.</p>
1800 GMT 28 JUNE 2010	SIG WEATHER	0000 GMT 29 JUNE 2010	SIG WEATHER	<p>EXTREMES Highest Maximum: 28.7 Heathrow, Greater London Lowest Maximum: 15.7 Fair Isle, Shetland Lowest Minimum: 8.2 Aboyne No 2, Aberdeenshire Lowest Grass Minimum: 2.8 Leuchars, Fife Most Rain: 25.4 St Bees Head No 2, Cumbria Most Sun: 14.7 Wattisham, Suffolk</p>

DAILY CLIMATE DATA

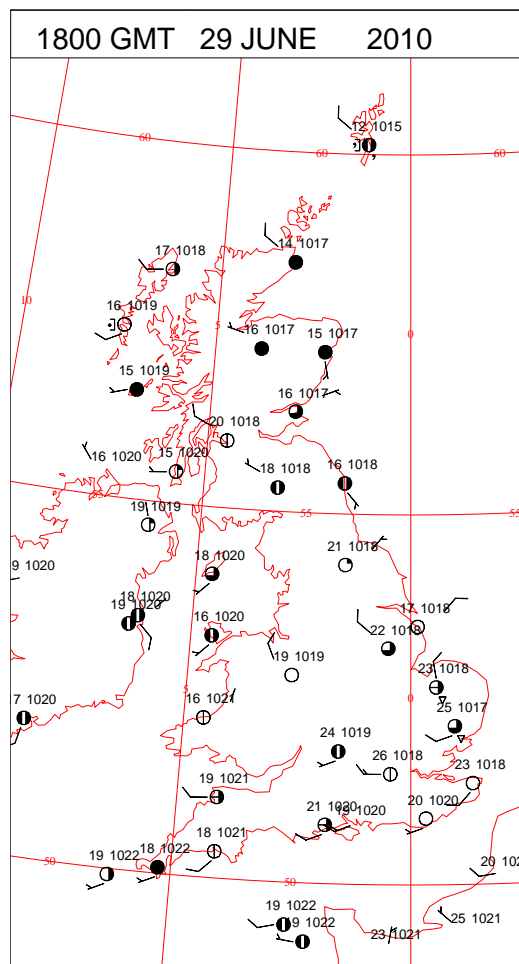
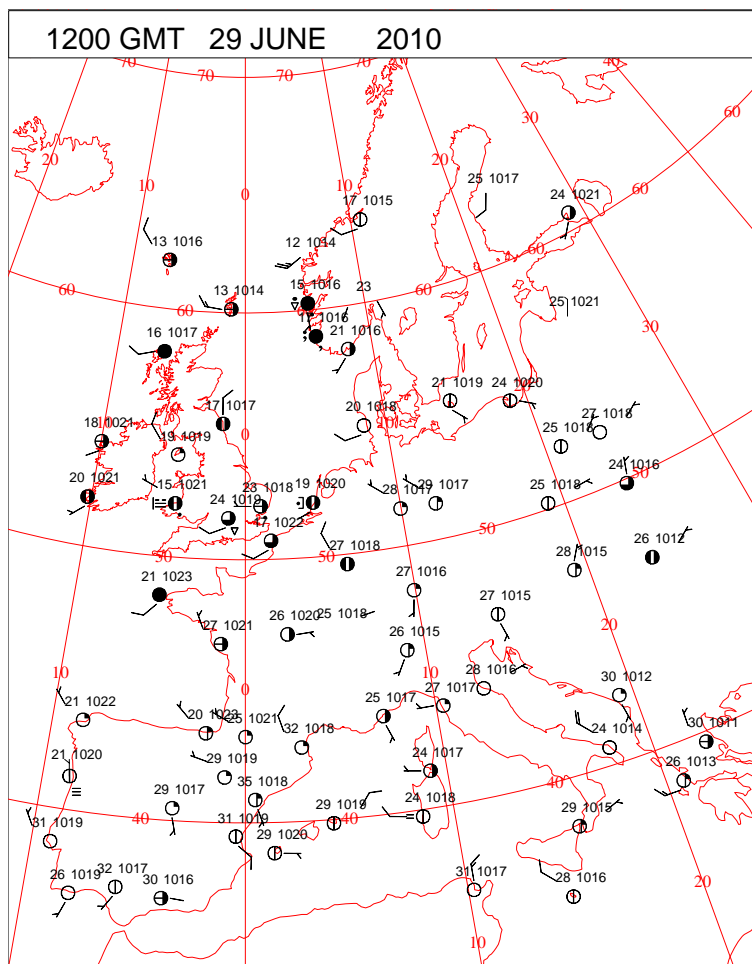
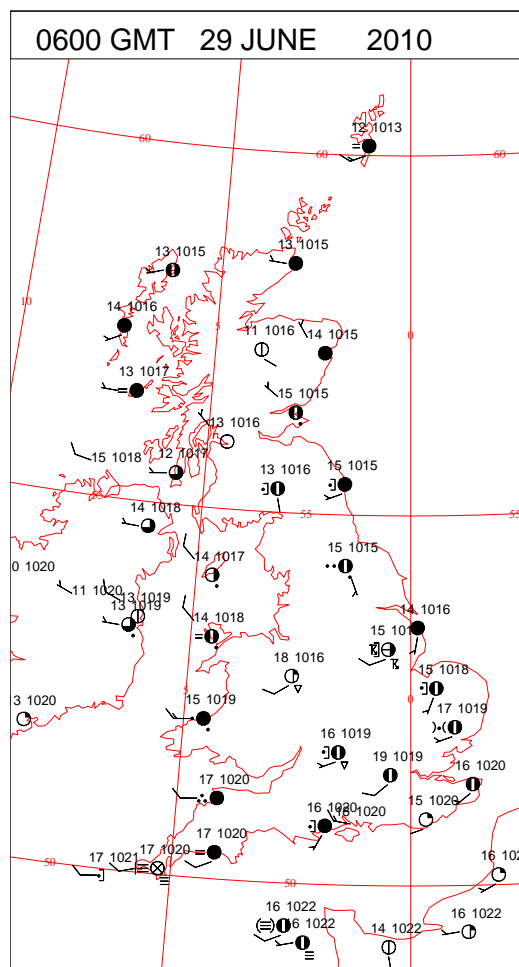
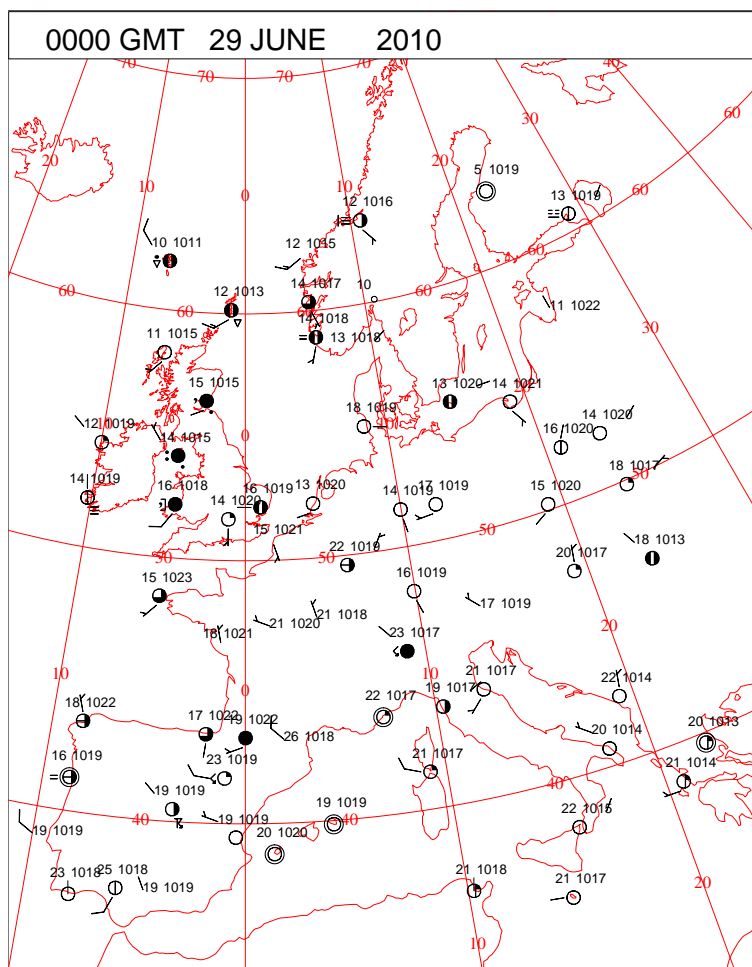


DAILY WEATHER SUMMARY



Tuesday 29 June 2010

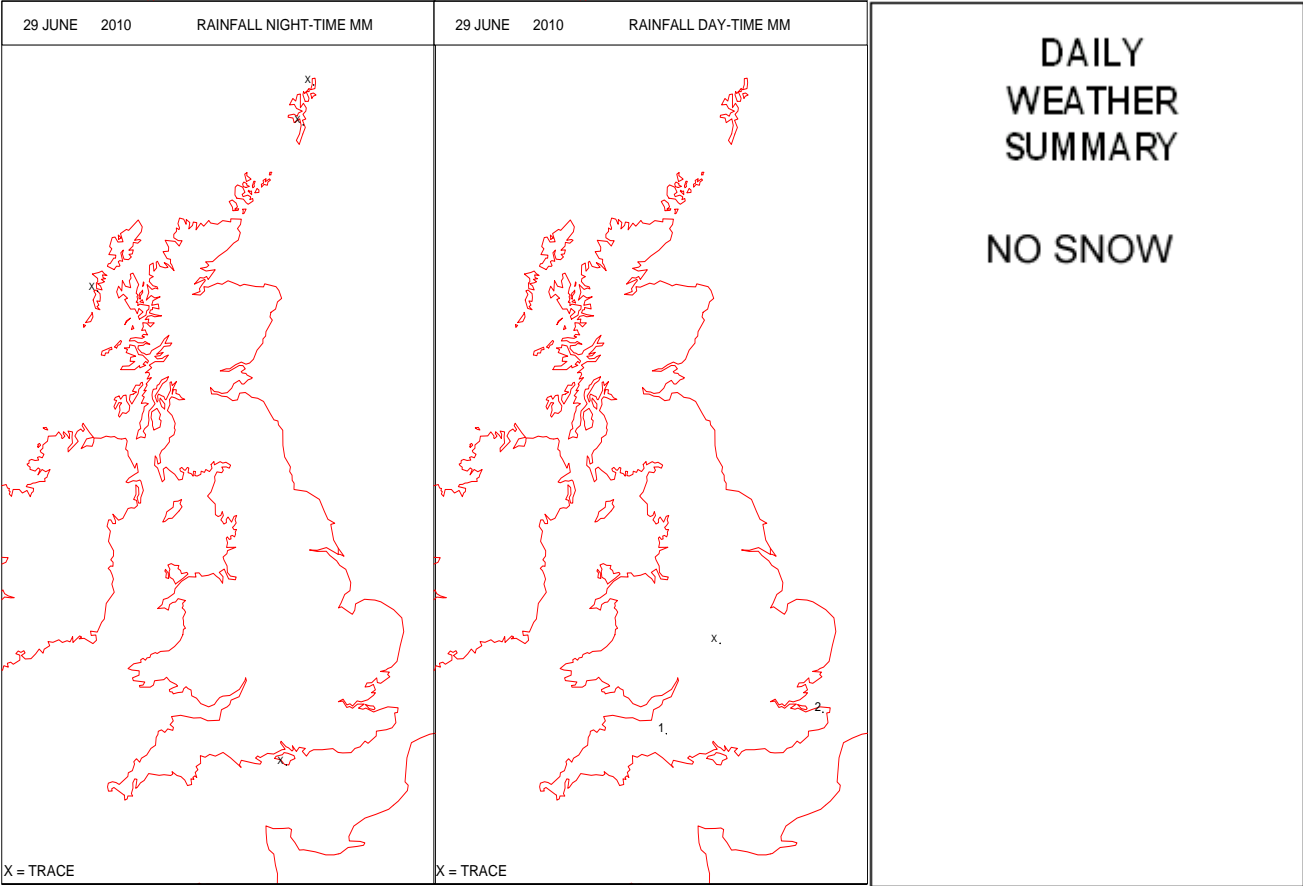
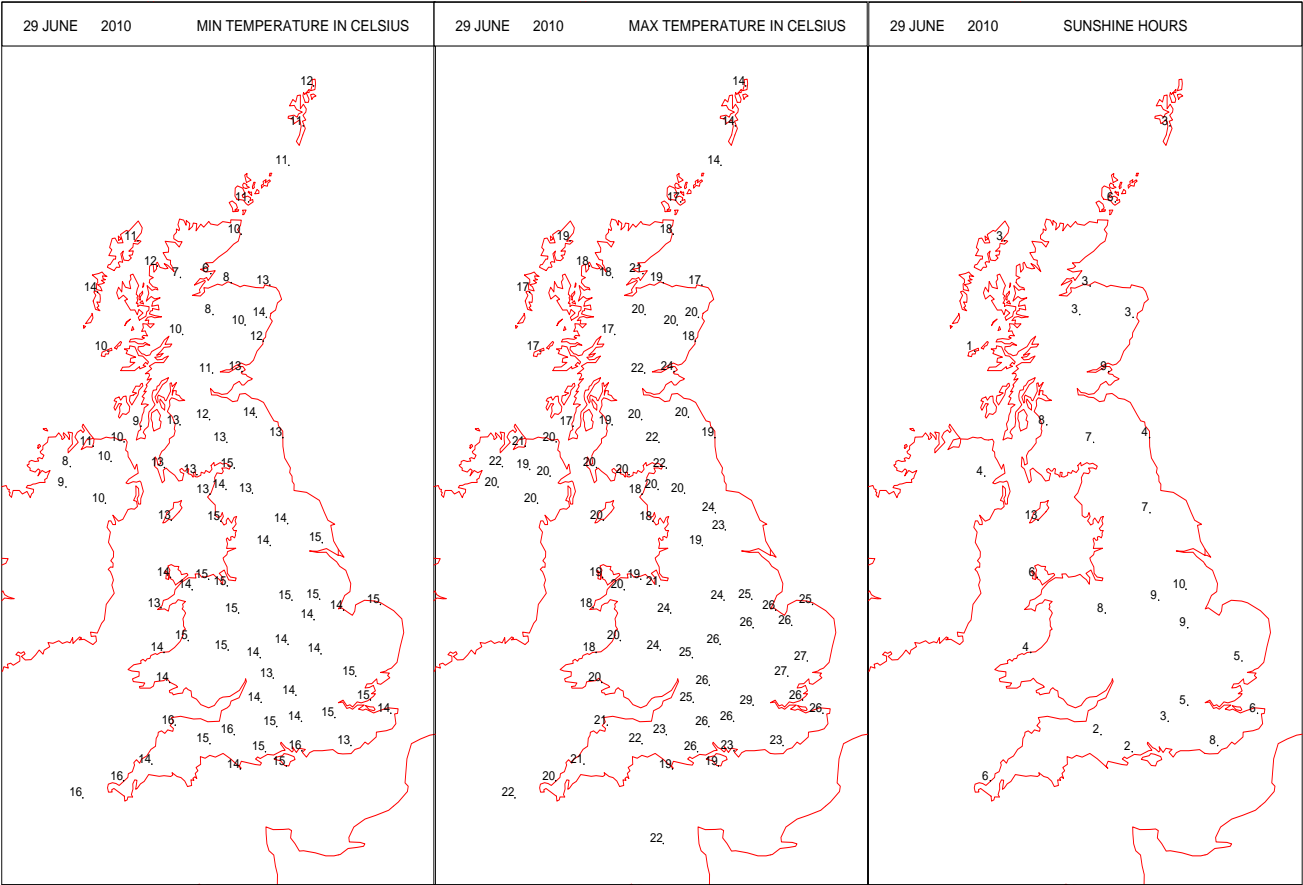
SURFACE REPORTS



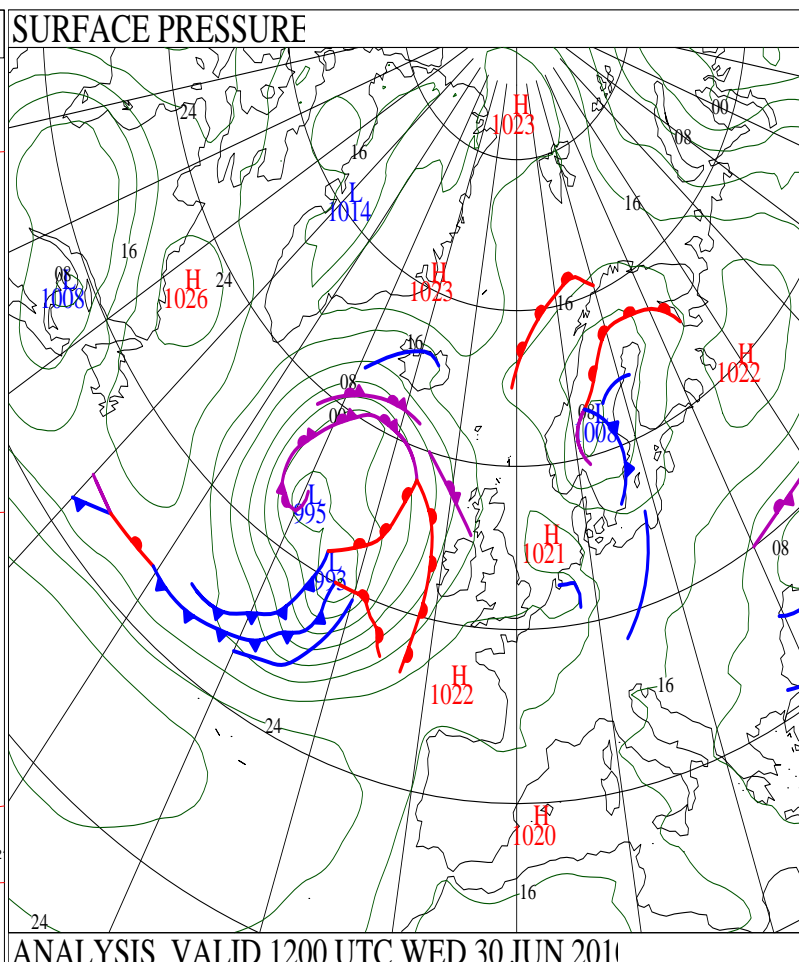
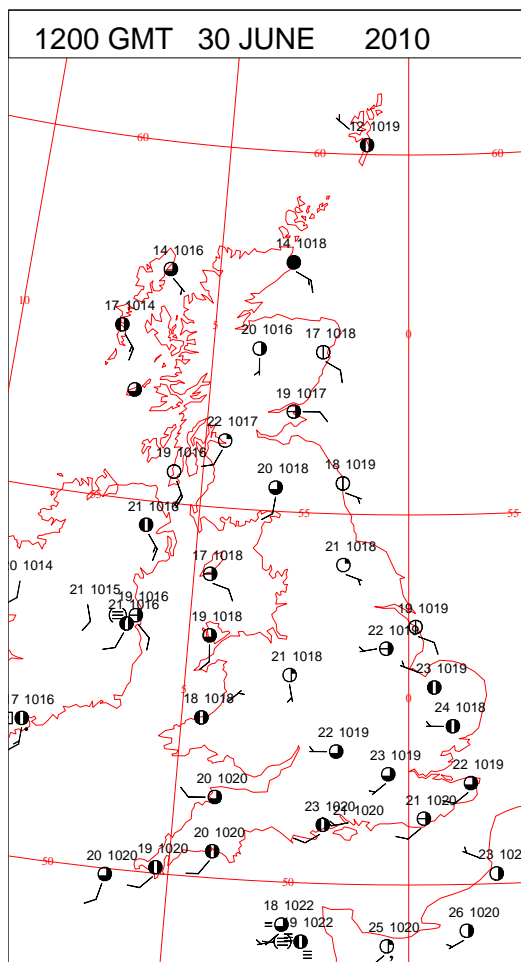
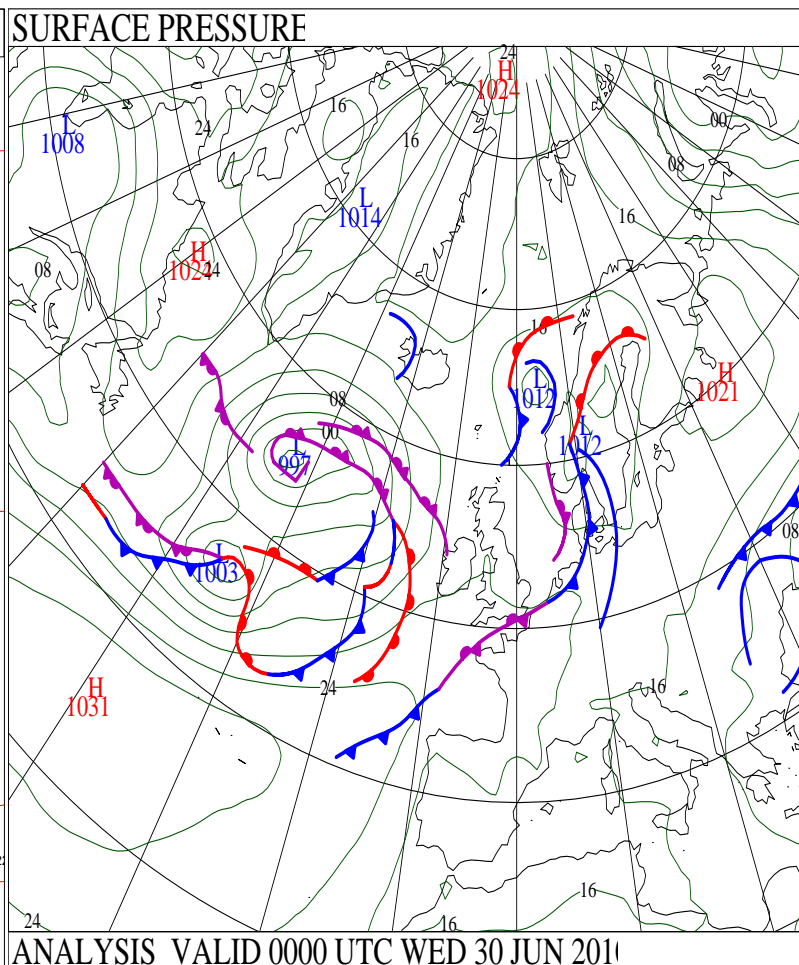
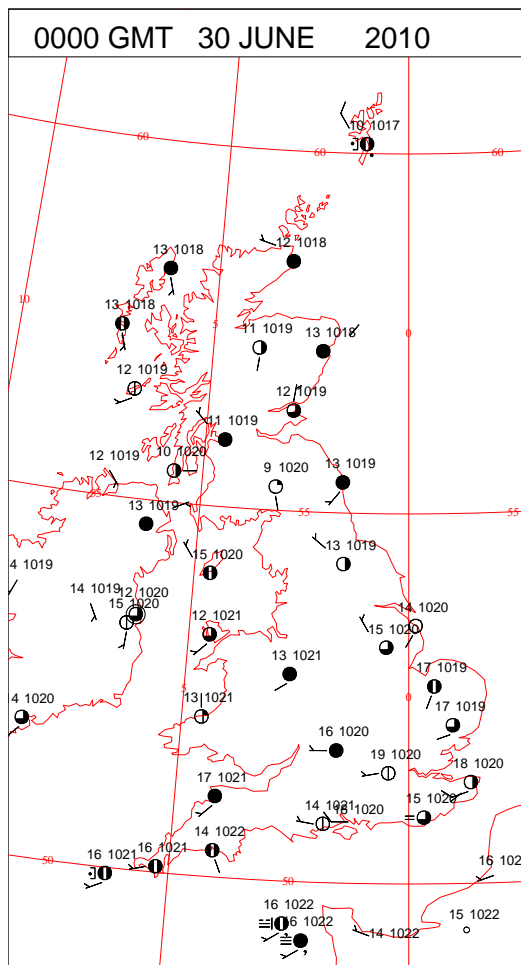
SIGNIFICANT WEATHER

0600 GMT 29 JUNE 2010	SIG WEATHER	1200 GMT 29 JUNE 2010	SIG WEATHER	<p>Summary of UK Weather for Tuesday 29 June 2010.</p> <p>It was a fairly wet night for many parts of northern England, north Wales and southern Scotland, with showery rain spreading west during the early hours. Rain was particularly heavy and thundery across northern England. Some showery rain also affected southern England too, but this was more occasional in nature.</p> <p>Much of the rest of Scotland and Northern Ireland was largely dry, with the exception of the odd shower for north-west Scotland.</p> <p>It was a mild night for most of the U.K., and fairly warm and muggy across much of England in particular.</p> <p>During the morning, rain gradually cleared into the North Sea, to leave an increasingly bright and sunny day for most with just a scattering of showers. The majority of these were over northern Scotland, and eastern and southern England, where showers were locally heavy and thundery.</p> <p>It remained largely dry into the evening, with clear spells in many places and just a few showers lingering over north-eastern parts of Scotland.</p> <p>Maximum temperatures were above the seasonal average, with the warmest parts being across south-east England.</p>
1800 GMT 29 JUNE 2010	SIG WEATHER	0000 GMT 30 JUNE 2010	SIG WEATHER	<p>EXTREMES</p> <p>Highest Maximum: 28.6 Heathrow, Greater London</p> <p>Lowest Maximum: 13.7 Baltasound No 2, Shetland</p> <p>Lowest Minimum: 6.0 Tain Range, Ross & Cromarty</p> <p>Lowest Grass Minimum: 2.6 Lossiemouth, Moray</p> <p>Most Rain: 2.0 Manston, Kent</p> <p>Most Sun: 10.5 Jersey Airport, Jersey</p>

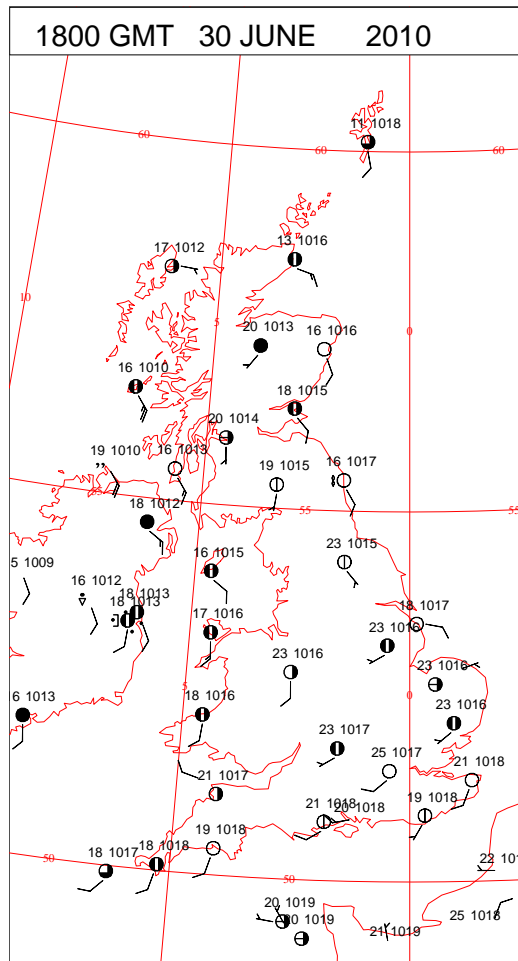
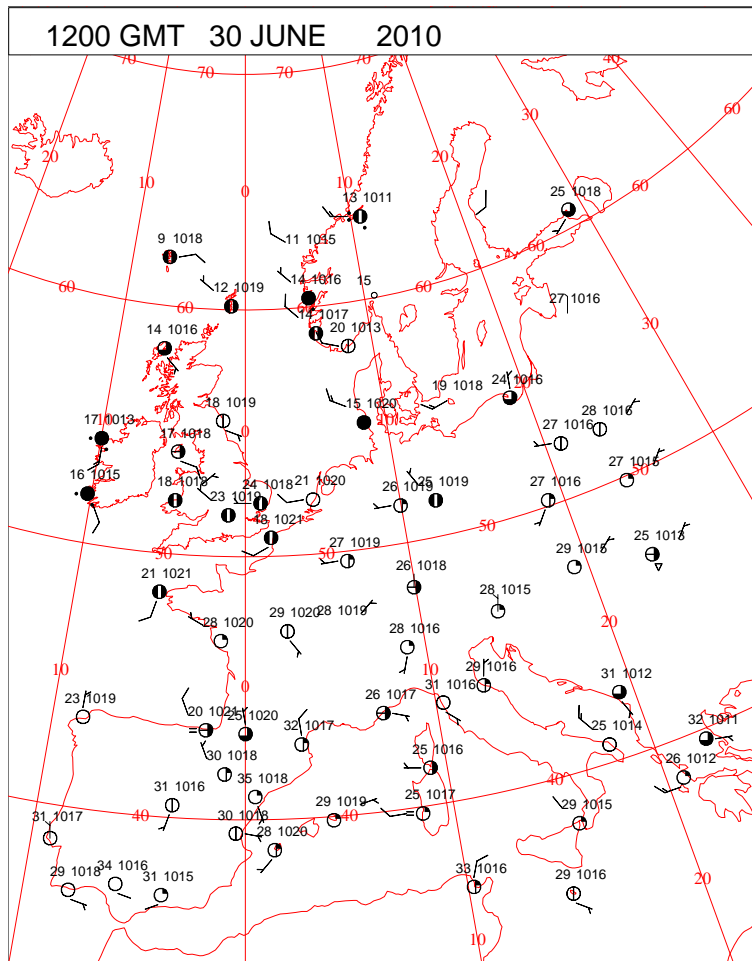
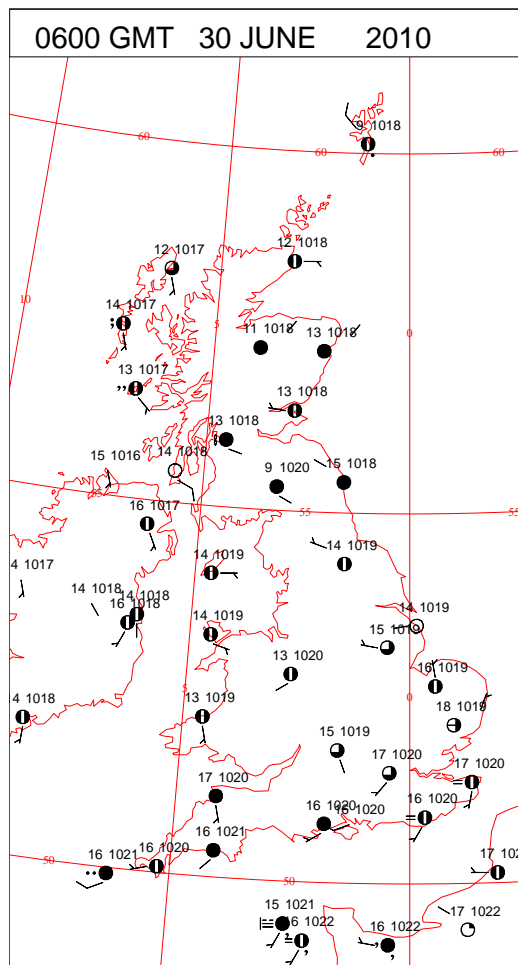
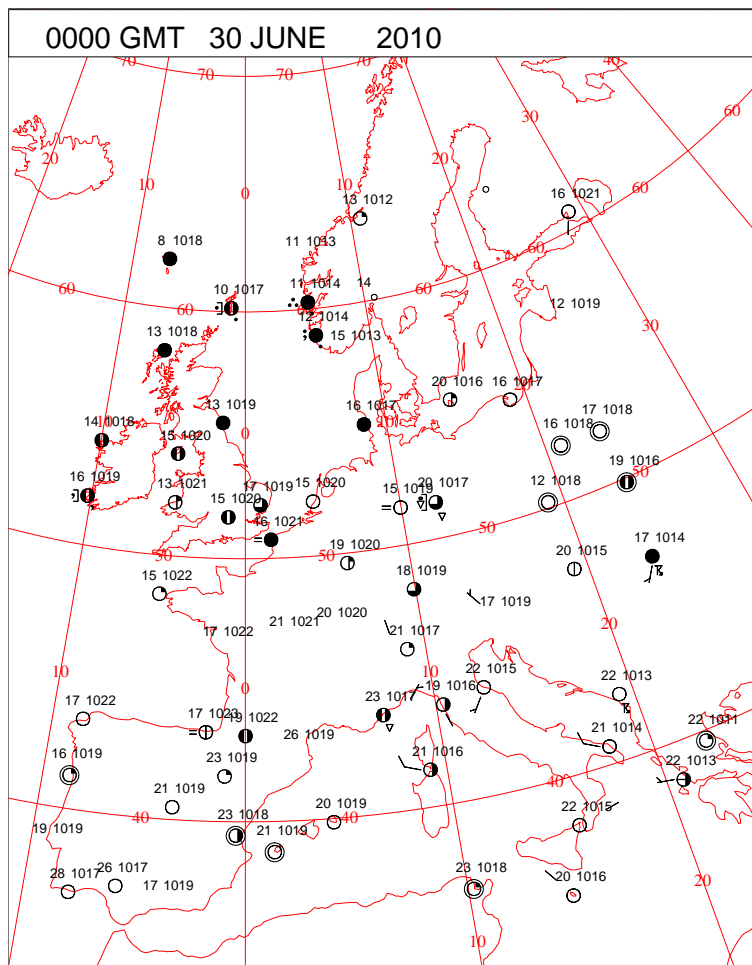
DAILY CLIMATE DATA



DAILY WEATHER SUMMARY



SURFACE REPORTS



SIGNIFICANT WEATHER

0600 GMT 30 JUNE 2010	SIG WEATHER	1200 GMT 30 JUNE 2010	SIG WEATHER	<p>Summary of UK Weather for Wednesday 30 June 2010.</p> <p>It was a fairly warm and humid night across much of the U.K., especially in southern England. Most places were dry, but with a good deal of cloud in many places.</p> <p>This lead into a mostly dry day for much of the U.K., with the cloud breaking up to allow some bright or sunny spells to develop.</p> <p>The exception to this was Northern Ireland and the far west of Scotland, where cloud continued to increase during the day. This eventually introduced some rain to the western side of Northern Ireland by late afternoon, with this spreading erratically further east during the evening.</p> <p>It became breezy for many Irish Sea coasts, and for Northern Ireland during the afternoon, whereas winds were much lighter further east.</p> <p>Much of the U.K. had a warm day with maximum temperatures above the seasonal average. Eastern England and the London area saw the highest temperatures.</p>
1800 GMT 30 JUNE 2010	SIG WEATHER	0000 GMT 01 JULY 2010	SIG WEATHER	
				<p>EXTREMES</p> <p>Highest Maximum: 26.4 Heathrow, Greater London</p> <p>Lowest Maximum: 12.2 Fair Isle, Shetland</p> <p>Lowest Minimum: 4.6 Tulloch Bridge, Inverness-Shire</p> <p>Lowest Grass Minimum: 1.7 Tulloch Bridge, Inverness-Shire</p> <p>Most Rain: 18.2 Lough Fea, Londonderry</p> <p>Most Sun: 10.8 Herstmonceux, East Sussex</p>

DAILY CLIMATE DATA

