


8189  
66

METEOROLOGICAL OFFICE.



---

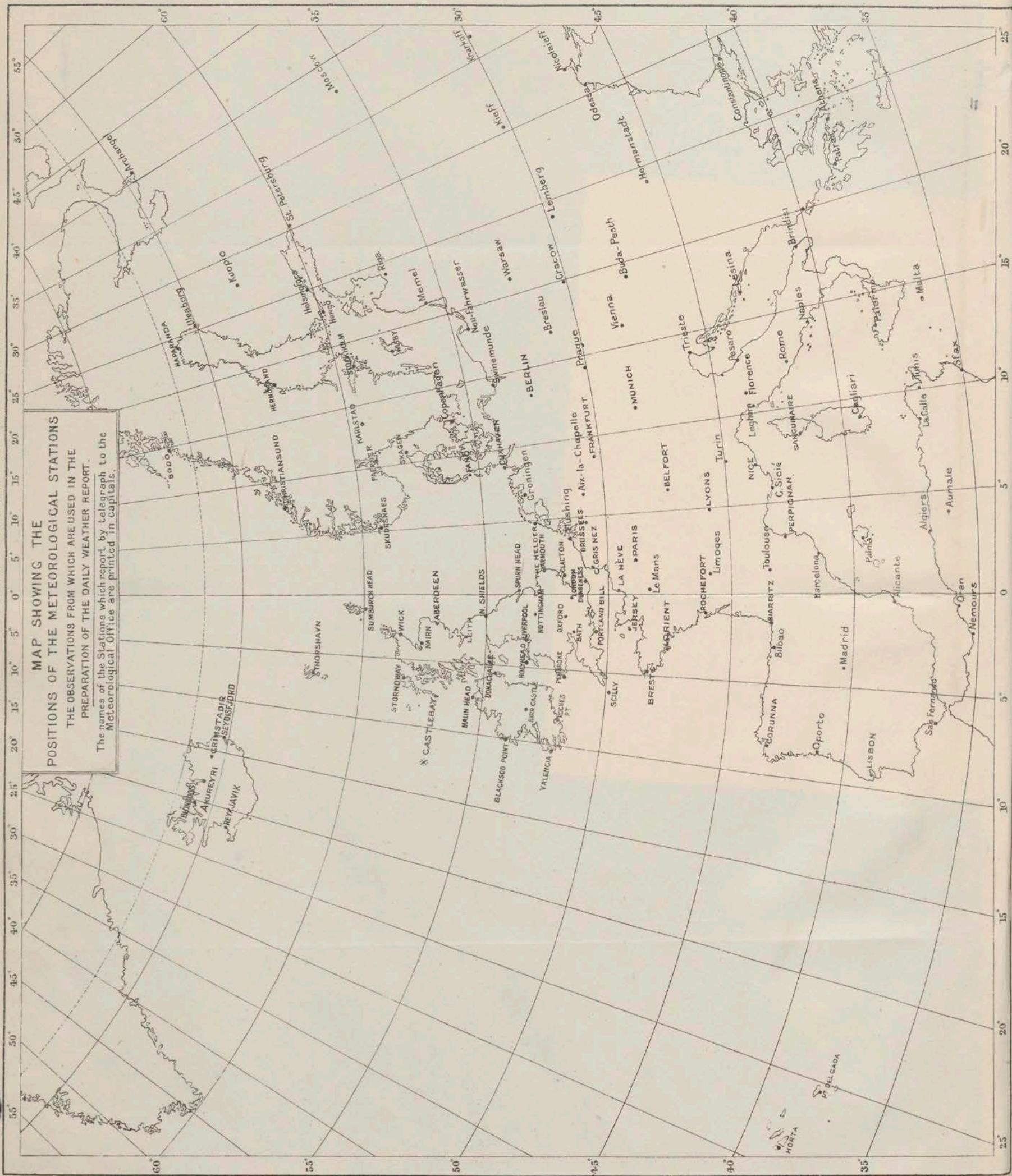
# DAILY WEATHER REPORTS.

---

1ST JANUARY TO 30TH JUNE, 1907.



DAILY WEATHER REPORT JANUARY-JUNE 1907.





# DAILY WEATHER REPORT. APPENDIX I.

## NORMAL VALUES FOR PRESSURE, TEMPERATURE, RAINFALL, AND BRIGHT SUNSHINE.

### FIRST QUARTER, JANUARY TO MARCH.

(Issued as a Supplement to the Daily Weather Report of January 1st.)

	STATIONS.	PRESSURE.	AIR TEMPERATURE. 1871-1905.								RAINFALL.		BRIGHT	
		1871-1905.									1871-1905.		SUNSHINE.	
		8 a.m. Observations (reduced to M.S. Level, but not to Lat. 45°).	Means of				Absolute Extremes.				Days with Rain.	Total Fall.	Average Duration.	Per Centage of Possible Duration.
			Dry Bulb 8 a.m.	Wet Bulb 8 a.m.	Daily Maximum.	Daily Minimum.	Maximum.		Minimum.					
						Temp.	Year.	Temp.	Year.					
JANUARY.	Sumburgh Head	Inches.	°	°	°	°	°	°	°	Inches.	Hours.	%		
	29.691	39.6	38.2	42.6	35.4	52	1898	19	1881	26	3.97	—	—	
	Stornoway	29.712	39.5	38.4	43.3	34.3	55	1890	11	1881	25	5.25	29.0	13
	Malin Head	29.813	40.9	39.5	44.9	37.7	[55]	[1898]	[23]	[1894]	[22]	[3.04]	—	—
	Blackod Point	29.854	42.7	41.3	46.6	38.9	[56]	[1890]	[26]	[1891, 94]	[26]	[4.94]	—	—
	Valencia	29.920	44.4	42.7	49.0	40.1	56	1876, 78	20	1894	24	5.96	50.6	20
	Roche's Point	29.940	43.2	42.0	47.6	39.4	57	1889	20	1894	20	4.95	—	—
	Birr Castle	29.919	38.7	37.7	45.3	34.1	57	1880, 98	5	1881, 94	20	2.89	50.7	21
	Donaghadee	29.878	40.2	39.2	44.6	36.1	58	1898	14	1881	20	2.68	—	—
	Liverpool (Observatory)	29.944	38.5	36.9	43.4	35.1	58	1898	9	1881	17	2.14	—	—
	Holyhead	29.925	41.8	40.3	45.3	38.4	55	1873	20	1894	19	3.09	—	—
	Pembroke (St. Ann's Hd.)	29.959	42.7	41.2	45.6	39.5	53	1899	19	1881, 94	20	3.54	53.7	21
	Scilly (St. Mary's)	29.982	46.4	44.6	49.0	42.5	57	1899	25	1894	21	3.39	59.0	23
	Jersey (St. Aubin's)	30.043	42.1	40.5	46.2	38.5	57	1877, 99	12	1891	19	3.12	67.1	25
	Portland Bill	[30.062]	[43.0]	[41.5]	[46.3]	[39.6]	[52]	[1901, 03, 05]	[24]	[1901]	[18]	[2.31]	—	—
	Dungeness	30.016	39.0	38.0	43.6	35.2	55	1878, 88	11	1893	17	1.85	—	—
	Wick	29.733	38.2	36.9	42.4	33.2	60	1898	—	1881	20	2.39	—	—
	Nairn	29.788	37.3	35.7	42.5	32.2	59	1887	5	1881, 95	17	1.90	—	—
	Aberdeen	29.809	37.2	35.4	42.2	33.2	59	1898	4	1881	18	2.18	50.2	22
	Leith	29.841	38.6	37.1	44.2	33.9	58	1898	9	1881	15	1.73	—	—
North Shields	29.891	38.2	37.0	43.2	33.9	58	1880, 98	6	1881	15	1.60	—	—	
Spurn Head	29.934	37.8	36.8	41.9	34.6	[55]	[1898]	[13]	[1881]	14	1.30	—	—	
Yarmouth	29.979	37.6	36.6	41.5	33.6	57	1899	10	1881	17	1.62	—	—	
Clacton-on-Sea	[30.124]	[37.1]	[36.2]	[43.0]	[35.1]	[54]	[1901, 05]	[25]	[1905]	[13]	[0.98]	[73.5]	[29]	
Nottingham	29.980	36.3	35.2	42.4	32.5	58	1877	2	1881	19	1.85	39.4	16	
Bath	[30.078]	[39.2]	[37.8]	[46.3]	[35.1]	[57]	[1883]	[11]	[1881]	16	2.58	47.5	19	
Oxford	30.013	37.0	35.9	43.1	33.4	56	1877, 90	7	1881	16	1.94	48.2	19	
LONDON { Westminster	[30.281]	[37.1]	[35.7]	[44.5]	[33.2]	[55]	[1905]	[23]	[1905]	[6]	[1.15]	19.1	8	
Brixton	30.017	37.7	36.5	43.9	33.8	58	1876	9	1881	16	1.82	—	—	
FEBRUARY.	Sumburgh Head	29.751	38.4	36.9	42.0	34.3	51	1887, 91	17	1895	21	2.88	—	—
	29.763	38.9	37.9	43.8	34.1	55	1891	12	1892	21	3.89	60.1	23	
	Malin Head	29.829	41.0	39.8	45.3	38.1	[59]	[1891]	[20]	[1895]	[19]	[2.12]	—	—
	Blackod Point	29.863	42.5	40.9	47.1	38.7	[61]	[1891]	[24]	[1902]	[21]	[3.56]	—	—
	Valencia	29.913	44.2	42.4	49.3	40.2	58	1891	22	1895	21	4.96	71.7	26
	Roche's Point	29.928	42.9	41.5	48.1	39.4	56	1877, 89, 96	25	1895, 1900, 02	17	4.08	—	—
	Birr Castle	29.910	38.9	37.7	46.7	34.9	59	1891	6	1895	17	2.14	65.3	24
	Donaghadee	29.885	40.1	39.1	45.6	36.4	57	1897, 1903	16	1895	17	2.25	—	—
	Liverpool (Observatory)	29.935	38.5	36.9	44.3	35.7	62	1878	12	1895	15	1.73	—	—
	Holyhead	29.918	41.2	39.8	45.3	38.2	59	1891	17	1895	16	2.42	—	—
	Pembroke (St. Ann's Hd.)	29.943	42.0	40.7	45.5	39.2	56	1903	23	1895	17	2.64	74.8	27
	Scilly (St. Mary's)	29.958	45.8	44.0	49.0	42.2	57	1896, 99	27	1895	18	2.66	86.0	31
	Jersey (St. Aubin's)	30.017	42.3	40.7	47.2	39.0	62	1891	18	1895	17	2.48	91.5	33
	Portland Bill	[29.912]	[40.4]	[39.2]	[44.8]	[37.5]	[54]	[1905]	[25]	[1900]	[15]	[2.17]	—	—
	Dungeness	29.983	39.0	38.0	44.4	35.6	57	1897	11	1889	15	1.32	—	—
	Wick	29.780	37.5	36.3	42.9	32.8	59	1878	2	1895	18	2.09	—	—
	Nairn	29.801	36.6	35.0	43.5	31.9	64	1891	0	1895, 97	15	1.59	—	—
	Aberdeen	29.839	36.8	35.1	43.0	33.2	64	1897	6	1895	17	2.24	71.9	28
	Leith	29.859	38.2	36.7	45.5	33.8	59	1882	12	1895	13	1.46	—	—
	North Shields	29.894	38.2	36.9	44.0	34.3	60	1896, 99	7	1895	15	1.48	—	—
Spurn Head	29.927	38.2	37.3	42.5	35.4	[61]	[1899]	[20]	[1895]	13	1.25	—	—	
Yarmouth	29.955	37.9	36.9	42.5	34.0	58	1872, 98	15	1895	15	1.53	—	—	
Clacton-on-Sea	[29.877]	[38.4]	[37.2]	[43.0]	[34.1]	[58]	[1903]	[20]	[1901]	[11]	[0.93]	[97.8]	[36]	
Nottingham	29.963	36.5	35.4	44.5	33.4	61	1893	2	1895	17	1.62	50.4	19	
Bath	[29.971]	[38.3]	[36.8]	[46.1]	[34.5]	[62]	[1899]	[16]	[1902]	13	2.18	62.9	23	
Oxford	29.989	37.3	36.2	45.1	34.3	64	1891	7	1895	14	1.70	66.4	24	
LONDON { Westminster	[30.178]	[41.0]	[39.1]	[47.5]	[38.2]	[54]	[1905]	[32]	[1905]	[11]	[0.70]	33.6	12	
Brixton	29.990	38.2	36.9	45.7	34.7	66	1899	10	1895	14	1.59	—	—	
MARCH.	Sumburgh Head	29.712	38.6	37.1	42.9	34.3	57	1893	18	1879	23	2.06	—	—
	29.742	39.2	38.2	45.1	34.3	58	1872	13	1881	23	3.81	102.9	29	
	Malin Head	29.806	41.1	39.5	46.3	38.3	[62]	[1891]	[26]	[1888]	[20]	[2.22]	—	—
	Blackod Point	29.853	43.3	41.5	48.3	39.2	[64]	[1894, 99]	[26]	[1891, 1900]	[23]	[3.83]	—	—
	Valencia	29.905	44.6	42.5	50.7	40.0	65	1899	26	1899, 1901	20	4.24	126.4	35
	Roche's Point	29.909	43.4	41.6	49.6	39.5	61	1899	27	1890	15	3.07	—	—
	Birr Castle	29.895	39.9	38.5	49.6	34.9	66	1894	18	1891	17	2.39	110.9	30
	Donaghadee	29.853	40.8	39.6	47.5	36.9	65	1874	25	1892	18	2.01	—	—
	Liverpool (Observatory)	29.885	40.4	38.3	47.2	36.9	66	1871	21	1886	15	1.78	—	—
	Holyhead	29.881	42.2	40.6	47.2	38.8	67	1894	27	1881	17	2.41	—	—
	Pembroke (St. Ann's Hd.)	29.906	42.3	40.7	46.7	39.2	58	1872, 99	26	1888	17	2.28	131.3	36
	Scilly (St. Mary's)	29.924	46.1	44.1	49.8	42.3	59	1893	30	1883, 90, 91	18	2.29	141.1	39
	Jersey (St. Aubin's)	29.954	44.2	42.1	50.0	40.1	66	1871, 93, 94, 1903	21	1890	16	2.29	148.5	41
	Portland Bill	[29.875]	[42.3]	[41.0]	[47.5]	[39.1]	[59]	[1900]	[27]	[1901, 04]	[17]	[2.44]	—	—
	Dungeness	29.917	41.0	39.6	46.9	36.8	60	1903	13	1890	14	1.38	—	—
	Wick	29.747	39.1	37.5	45.0	34.0	62	1894	10	1900	20	2.14	—	—
	Nairn	29.770	38.1	36.4	46.2	33.3	65	1884	6	1892	17	1.83	—	—
	Aberdeen	29.793	38.9	36.7	45.8	34.4	66	1889, 91, 92	10	1889	19	2.33	118.3	33
	Leith	29.818	39.7	37.8	48.1	34.7	68	1884	19	1879, 81, 89	15	1.54	—	—
	North Shields	29.843	39.4	37.8	46.6	35.0	64	1884, 93	15	1889	15	1.69	—	—
Spurn Head	29.864	39.9	38.6	45.3	36.6	[62]	[1890, 93, 1903]	[24]	[1886]	15	1.28	—	—	
Yarmouth	29.889	40.2	38.7	45.5	35.5	64	1903	18	1892	16	1.64	—	—	
Clacton-on-Sea	[29.865]	[40.9]	[39.9]	[47.3]	[38.7]	[58]	[1902, 03]	[24]	[1901]	[15]	[1.47]	[134.0]	[37]	
Nottingham	29.905	38.6	37.1	48.7	34.4	70	1871	15	1883	18	1.53	102.1	28	
Bath	[29.832]	[42.1]	[40.2]	[49.8]	[36.0]	[68]	[1871]	[20]	[1886]	13	2.06	94.6	26	
Oxford	29.929	39.0	37.5	49.3	34.9	67	1884, 93	15	1891	13	1.49	113.2		

\* Results for 25 years, 1881-1905.

† " 21 " 1871-1884 and 1899-1905.

‡ " 20 " 1880-1905.

§ Results for 7 years, 1899-1905.

|| " 6 " 1900-1905.

¶ " 5 " 1901-1905.

§ Results for 2 years, 1904-1905.

|| " 1 year, 1905



# DAILY WEATHER REPORT. APPENDIX I.

## NORMAL VALUES FOR PRESSURE, TEMPERATURE, RAINFALL, AND BRIGHT SUNSHINE.

### SECOND QUARTER, APRIL TO JUNE.

(Issued as a Supplement to the Daily Weather Report of April 1st.)

STATIONS.	PRESSURE. 1871-1905.	AIR TEMPERATURE. 1871-1905.								RAINFALL. 1871-1905.		BRIGHT SUNSHINE. 1881-1905.		
		Means of				Absolute Extremes.				Days with Rain.	Total Fall.	Average Duration.	Per Cen- tage of Possible Duration.	
		Dry Bulb 8 a.m.	Wet Bulb 8 a.m.	Daily Maxi- mum.	Daily Mini- mum.	Maximum.		Minimum.						
						Temp.	Year.	Temp.	Year.					
APRIL.	Inches.	°	°	°	°	°		°		Inches.	Hours.	%		
	Sumburgh Head.....	29°827	42°0	40°2	46°0	36°9	59	1901	21	1899	18	2°06	—	—
	Stornoway.....	29°820	43°5	42°1	49°2	37°2	67	1893	20	1881	18	2°68	159°1	37
	Malin Head.....	29°841	44°4	42°5	49°9	41°4	[67]†	[1900]†	[31]†	[1892]†	[18]†	[1°86]†	—	—
	Blackod Point.....	29°861	46°6	44°5	51°9	42°5	[71]†	[1893]†	[29]†	[1897]†	[20]†	[2°89]†	—	—
	Valencia.....	29°881	48°3	45°7	53°9	43°0	70	1892	30	1879, 92, 97, 98	19	3°87	157°9	38
	Roche's Point.....	29°887	47°2	45°0	53°5	42°6	72	1893	30	1903	15	3°10	—	—
	Birr Castle.....	29°887	45°1	42°8	54°7	38°5	73	1893	21	1892	15	2°10	151°8	37
	Donaghadee.....	29°878	44°9	43°2	51°2	40°3	65	1900	29	1898	15	1°94	—	—
	Liverpool (Observatory).....	29°892	45°3	42°3	52°8	40°4	75	1893	29	1881	14	1°57	—	—
	Holyhead.....	29°884	46°1	44°0	51°5	41°9	75	1874, 93	31	1881, 92	15	1°96	—	—
	Pembroke (St. Ann's Hd.).....	29°885	45°7	44°0	50°6	42°3	70	1893	30	1879, 81	15	2°03	177°2	43
	Scilly (St. Mary's).....	29°889	48°9	46°8	52°6	45°0	66	1893	32	1876	16	2°12	177°6	43
	Jersey (St. Aubin's).....	29°917	49°0	46°2	54°7	43°9	84	1874	32	1871, 76, 92, 1900, 03	14	2°13	189°4	46
	Portland Bill.....	[29°933]§	[46°2]§	[44°4]§	[51°7]§	[42°3]§	[65]§	[1901, 04]§	[32]§	[1900]§	[15]§	[1°82]§	—	—
	Dungeness.....	29°895	46°6	44°3	51°7	41°2	89	1873	24	1903	13	1°38	—	—
	Wick.....	29°836	43°2	41°4	49°2	37°0	69	1875, 1900	20	1905	17	1°82	—	—
	Nairn.....	29°842	43°2	40°9	51°6	36°6	72	1875	21	1892	15	1°27	—	—
	Aberdeen.....	29°863	43°6	40°8	49°7	37°9	74	1900	23	1881, 92	17	2°09	154°9	37
	Leith.....	29°880	44°5	41°9	52°6	38°0	75	1875	23	1881	13	1°41	—	—
	North Shields.....	29°879	43°8	41°6	49°9	38°4	71	1892	24	1905	15	1°59	—	—
	Spurn Head.....	29°882	44°3	42°6	49°2	40°3	[67]*	[1885]*	[30]*	[1881, 89, 1903, 05]*	13	1°28	—	—
	Yarmouth.....	29°891	44°9	43°0	49°5	40°0	72	1885	25	1878	15	1°64	—	—
	Clacton-on-Sea.....	[29°890]¶	[46°6]¶	[44°8]¶	[51°4]¶	[40°5]¶	[60]¶	[1904]¶	[29]¶	[1903]¶	[11]¶	[1°37]¶	[194°8]¶	[47]¶
	Nottingham.....	29°906	44°1	41°8	54°6	38°2	79	1876	23	1888	16	1°67	[136°0]¶	[33]¶
	Bath.....	[29°900]¶	[45°7]¶	[42°8]¶	[54°7]¶	[39°5]¶	[78]¶	[1874]¶	[27]¶	[1900, 02, 03]¶	13	2°11	[146°3]§	[36]§
	Oxford.....	29°915	44°6	42°3	55°2	38°9	80	1893	23	1892	14	1°62	150°9	37
	LONDON { Westminster.....	[29°861]**	[45°9]**	[43°2]**	[54°0]**	[41°8]**	[63]**	[1905]**	[33]**	[1906]**	[19]**	[1°55]**	113°6	28
Brixton.....	29°910	46°3	43°3	56°5	39°9	82	1893	27	1873, 84, 87, 92, 1900	13	1°65	—	—	
MAY.	Sumburgh Head.....	29°901	45°9	43°9	50°1	40°3	63	1895	27	1877	17	1°85	—	—
	Stornoway.....	29°911	48°2	46°2	53°6	40°9	74	1904	27	1876, 77	18	2°45	192°6	38
	Malin Head.....	29°932	48°9	46°6	54°1	45°3	[70]†	[1895]†	[35]†	[1886, 91, 97, 1904]†	[17]†	[3°08]†	—	—
	Blackod Point.....	29°959	51°2	48°4	55°8	46°1	[75]†	[1890]†	[36]†	[1894]†	[18]†	[2°69]†	—	—
	Valencia.....	29°982	52°8	49°6	58°1	46°2	74	1884, 95, 97	34	1877, 85, 96	16	2°96	212°6	44
	Roche's Point.....	29°982	52°0	49°2	58°4	46°4	73	1896	36	1879, 96	14	2°52	—	—
	Birr Castle.....	29°978	50°9	47°9	59°8	42°7	77	1881, 95	28	1874, 77	15	2°19	187°5	39
	Donaghadee.....	29°967	49°7	47°5	58°0	44°4	70	1890	30	1873	15	2°21	—	—
	Liverpool (Observatory).....	29°978	50°8	46°9	58°0	45°0	80	1895	30	1883	14	1°86	—	—
	Holyhead.....	29°975	50°7	48°2	56°0	45°9	74	1895	37	1894, 1903	13	1°82	—	—
	Pembroke (St. Ann's Hd.).....	29°978	50°2	48°1	55°2	46°1	72	1890	34	1879	13	1°83	222°9	46
	Scilly (St. Mary's).....	29°985	52°7	50°2	56°6	48°3	67	1896	38	1883	13	1°61	237°9	50
	Jersey (St. Aubin's).....	30°002	53°8	50°4	59°8	47°5	79	1875	33	1871	12	1°91	249°8	53
	Portland Bill.....	[30°015]§	[50°7]§	[48°7]§	[56°7]§	[45°8]§	[70]§	[1903]§	[36]§	[1900, 02]§	[12]§	[1°51]§	—	—
	Dungeness.....	29°977	52°3	49°4	57°3	46°1	76	1892	30	1892, 1902	12	1°23	—	—
	Wick.....	29°922	48°0	45°7	53°8	40°7	71	1891	24	1876	17	1°87	—	—
	Nairn.....	29°928	48°7	45°8	56°6	41°3	78	1888	26	1894	15	1°67	—	—
	Aberdeen.....	29°942	48°9	45°3	54°7	41°8	75	1902	29	1884, 91	16	2°14	189°3	37
	Leith.....	29°950	50°2	46°7	57°8	42°4	81	1881	27	1883	14	1°67	—	—
	North Shields.....	29°959	48°9	46°0	54°5	42°6	72	1896, 1906	29	1871, 91	14	1°71	—	—
	Spurn Head.....	29°965	49°4	47°3	54°5	45°0	[75]¶	[1883]¶	[34]¶	[1891]¶	13	1°58	—	—
	Yarmouth.....	29°969	50°5	47°9	55°2	44°8	76	1875	32	1891, 92	14	1°78	—	—
	Clacton-on-Sea.....	[30°034]¶	[52°3]¶	[49°3]¶	[56°3]¶	[44°9]¶	[72]¶	[1903]¶	[31]¶	[1902]¶	[11]¶	[1°68]¶	[236°7]¶	[49]¶
	Nottingham.....	29°987	50°6	47°3	60°4	42°5	82	1895	25	1879	15	1°92	[160°9]¶	[33]¶
	Bath.....	[30°019]¶	[51°4]¶	[47°8]¶	[56°8]¶	[43°4]¶	[79]¶	[1884]¶	[29]¶	[1902]¶	13	2°03	[202°2]§	[42]§
	Oxford.....	29°996	50°6	47°4	60°9	43°5	83	1895	28	1877	13	1°82	195°2	41
	LONDON { Westminster.....	[30°116]**	[52°6]**	[47°5]**	[56°0]**	[43°2]**	[79]**	[1905]**	[37]**	[1905]**	[19]**	[1°10]**	167°1	35
	Brixton.....	29°992	52°5	48°4	62°6	44°6	86	1880	29	1877, 86, 92	12	1°69	—	—
	JUNE.	Sumburgh Head.....	29°911	50°3	48°6	54°3	45°1	70	1891	33	1888	14	1°85	—
Stornoway.....		29°907	53°3	51°2	58°6	46°1	76	1893, 1902, 05	31	1888	16	2°44	185°3	35
Malin Head.....		29°937	53°8	51°5	59°0	50°5	[78]†	[1905]†	[40]†	[1902]†	[15]†	[2°09]†	—	—
Blackod Point.....		29°957	56°3	53°3	60°8	51°3	[82]†	[1887]†	[40]†	[1894]†	[16]†	[2°63]†	—	—
Valencia.....		29°984	57°4	54°4	62°5	51°2	81	1887, 1902	38	1903	17	3°59	192°9	40
Roche's Point.....		29°987	57°1	54°0	63°7	51°5	80	1876, 87	41	1881	13	3°20	—	—
Birr Castle.....		29°983	56°3	53°1	65°0	48°7	85	1887	32	1881	15	2°47	168°7	34
Donaghadee.....		29°967	54°9	52°7	61°3	49°5	77	1887	36	1880	15	2°28	—	—
Liverpool (Observatory).....		29°981	57°0	52°8	64°0	51°1	85	1878, 93	38	1872	13	2°17	—	—
Holyhead.....		29°980	56°1	53°6	61°6	51°2	83	1878	42	1882	14	2°19	—	—
Pembroke (St. Ann's Hd.).....		29°986	55°5	53°5	60°5	51°7	79	1893	38	1888	13	2°06	225°7	46
Scilly (St. Mary's).....		29°997	57°5	55°2	61°7	53°3	75	1893	41	1888	14	1°87	244°1	51
Jersey (St. Aubin's).....		30°021	59°0	56°8	65°0	53°0	87	1872	39	1890	12	2°06	241°7	50
Portland Bill.....		[30°004]§	[55°3]§	[53°5]§	[60°8]§	[51°0]§	[78]§	[1903]§	[43]§	[1903]§	[12]§	[1°74]§	—	—
Dungeness.....		29°989	58°2	55°2	63°1	52°2	77	1878	37	1890, 91, 92, 93	11	1°53	—	—
Wick.....		29°927	53°1	50°7	58°8	45°6	79	1878	30	1881, 1903	14	1°81	—	—
Nairn.....		29°928	54°5	51°2	62°4	47°0	86	1876	30	1888, 1903	14	1°86	—	—
Aberdeen.....		29°945	54°6	50°7	60°6	47°2	80	1881, 87	30	1888	15	1°85	186°9	36
Leith.....		29°953	55°9	52°3	63°6	48°1	86	1887	34	1886	13	1°92	—	—
North Shields.....		29°964	54°8	51°8	60°6	48°5	80	1897	37	1881, 86, 95, 98	12	1°84	—	—
Spurn Head.....		29°974	55°5	53°1	60°7	51°2	[80]*	[1885]*	[34]*	[1881]*	12	1°53	—	—
Yarmouth.....		29°981	57°0	54°0	62°0	51°2	81	1877, 88	37	1898	12	1°90	—	—
Clacton-on-Sea.....		[29°988]¶	[58°4]¶	[55°0]¶	[63°1]¶	[50°5]¶	[78]¶	[1903]¶	[38]¶	[1902]¶	[12]¶	[2°22]¶	[237°2]¶	[48]¶
Nottingham.....		29°994	57°5	53°7	67°7	48°8	89	1878	34	1894	14	2°17	[197°1]¶	[40]¶
Bath.....		[30°006]¶	[58°8]¶	[52°9]¶	[66°7]¶									

\* Results for 25 years, 1881-1905.

† " 21 " 1871-1881 and 1899-1905.

‡ " 20 " 1886-1905.

§ Results for 7 years, 1899-1905.

|| " 6 " 1900-1905.

¶ " 5 " 1901-1905.

¶ Results for 2 years, 1904-1905.



# DAILY WEATHER REPORT OF THE METEOROLOGICAL OFFICE.

Saturday  
1st June, 1907

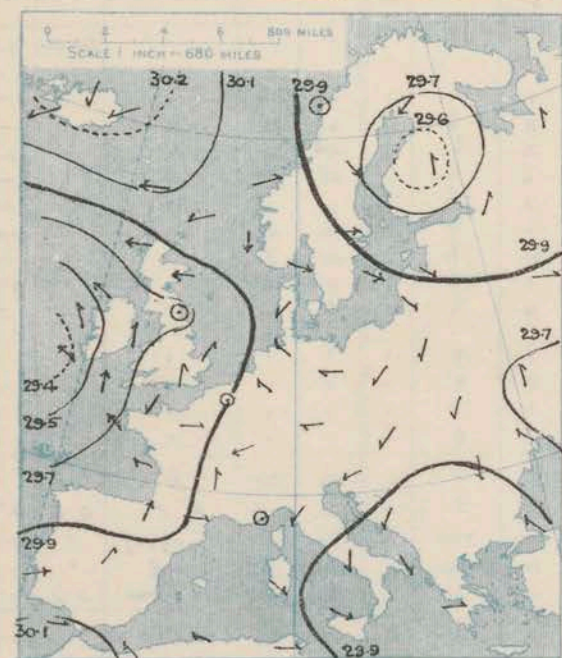
STATIONS.		YESTERDAY EVENING.					THIS MORNING.										PAST 24 HOURS.				
		BAROM.	TEMP.	WIND.	Force (0 to 12).	Weather.	BAROMETER.		TEMPERATURE.			WIND.		Sea (0 to 9).	TEMP.		Weather.	Sun- shine.	Rainfall		
							At 32° Fahr. and M.S.L.	Change since Yester- day.	Dry Bulb.	Wet Bulb.	Change since Yester- day.	Direc.	Force (0 to 12).		Max.	Min.					
																				Ins.	Ins.
SWEDEN & NORWAY.		Haparanda...	29.70	41	NE	2	c	29.85	+2.0	41	35	-1	N	2	c	x	48	36	x	x	-
		Hernösand...	29.84	42	NW	2	b	29.95	+2.2	44	37	+6	N	2	b	x	46	32	x	x	-
		Stockholm...	29.88	41	NW	2	b	29.99	+1.2	45	39	-3	NW	2	b	x	48	34	x	x	-
		Wisby...	29.88	42	W	2	b	29.98	+0.5	43	40	0	NNE	4	b	x	48	36	x	x	-
		Karlstad...	29.94	44	Z	0	b	30.05	+1.3	43	37	+2	NNE	2	b	x	x	x	x	x	-
		Färder (X'ania Fjord)	29.92	50	W	2	b	30.02	+0.7	46	40	+3	ENE	2	b	1	50	43	x	x	-
		Bodö...	29.89	40	NW	1	c	29.96	+1.2	40	37	+1	N	4	b	2	43	36	x	x	-
		Christiansund...	30.02	41	W	1	c	30.04	+0.8	42	38	+7	SE	1	b	2	43	34	x	x	0.12
		Skudesnaes...	29.88	49	NNE	4	b	29.96	-0.7	50	42	+8	E	4	b	2	50	41	b	x	-
ICELAND & FAEROE.		Reykjavik...	30.13	46	E	3	c	30.09	-0.11	46	x	+4	E	1	o	x	x	x	x	x	-
		Blönduós...	30.18	38	NNE	5	c	30.15	-0.11	39	x	+3	Z	0	c	x	x	x	x	x	-
		Seydisfjörður...	30.23	37	ENE	5	o	30.16	-0.10	37	x	+4	ENE	1	o	x	x	x	x	x	-
		Thorshavn...	30.06	42	E	4	o	29.95	-0.17	42	x	+5	E	4	c	x	x	x	x	x	-
BRITISH ISLANDS.		Sumburgh Head	29.92	43	E	3	b	29.81	-0.19	46	44	+4	ESE	3	c	4	46	39	b	x	-
		Stornoway...	29.68	45	SE	6	t	29.57	-0.18	45	45	-3	SE	4	t	4	50	43	o, r	x	0.5
		Malin Head...	29.44	49	SE	4	om	29.43	-0.01	48	48	-1	SE	4	tm	4	50	46	tf, o, r	x	0.19
		Blacksod Pt.	29.40	55	SSW	3	d	29.43	-0.02	55	54	+1	SW	4	tm	3	56	52	omd	x	0.43
		Valencia...	29.39	56	SE	2	tm	29.52	+0.11	54	53	0	SW	2	o	3	62	52	om, tm	x	0.10
		Roche's Point...	29.41	54	S	3	df	29.51	-0.01	55	54	+2	W	2	bc	3	55	53	dm, f, o, bc	x	0.05
		Birr Castle...	29.41	57	SSE	2	t	29.48	-0.05	55	54	0	WSW	2	ot	x	59	53	op, r	x	0.05
		Donaghadee...	29.52	49	SE	3	op	29.48	-0.14	49	49	-2	SE	2	fp	1	53	48	omp, f	x	0.23
		Liverpool Obsy...	29.54	56	SE	1	t	29.48	-0.23	55	53	+3	ESE	1	of	?	59	51	t	x	0.26
		Holyhead...	29.49	56	ESE	1	dgm	29.47	-0.19	57	55	+5	NW	1	o	0	58	51	omp, odgm	x	0.15
		Pembroke (St. Ann's Hd.)	29.47	52	SE	4	o	29.48	-0.18	52	52	+1	SW	1	f	4	54	50	op, ot, op, f	x	0.14
		Scilly (St. Mary's)	29.42	55	SW	3	c	29.53	-0.04	52	52	0	W	2	f	4	56	49	m, c	x	0.07
GERMANY, & C.		Jersey (St. Aubins)	29.55	61	SSW	3	c	29.57	-0.20	53	53	-6	W	4	omp	3	62	52	omp, ogmp	x	0.26
		Portland Bill	29.50	53	ESE	4	ot	29.48	-0.27	53	52	0	W	3	cfp	2	56	51	c, ot	x	0.23
		Dungeness...	29.57	55	NE	2	o	29.46	-0.37	54	53	+1	SSW	2	o	2	59	48	o, tlt	x	0.31
		Wick...	29.81	45	S	5	o	29.69	-0.18	43	41	-1	S	3	t	4	48	40	-	x	0.06
		Nairn...	29.73	42	E	3	t	29.63	-0.16	43	42	+1	E	1	o	1	45	40	odg	x	0.31
		Aberdeen...	29.77	43	E	5	t	29.67	-0.18	45	45	+2	ESE	3	t	5	45	42	ot, q, ot	x	0.71
		Leith...	29.63	46	E	3	t	29.54	-0.17	49	48	+2	E	2	t	x	49	46	t	x	0.61
		North Shields	29.59	50	NE	1	t	29.53	-0.15	48	48	-1	E	3	t	3	51	45	t	x	0.90
		Spurn Head	29.58	53	SE	4	t	29.43	-0.32	49	49	-4	ENE	4	t	4	57	49	omp, omr	x	0.91
		Yarmouth...	29.62	54	ESE	4	o	29.41	-0.41	54	54	-1	WSW	2	om	3	57	52	c, o	x	0.65
		Clacton-on-Sea	29.58	54	ENE	3	lt	29.45	-0.39	55	54	+2	S	1	t	1	56	52	op, tlt	x	0.30
		Nottingham	29.56	58	Z	0	tm	29.46	-0.30	54	53	-1	NNW	1	om	x	60	53	t, tm	x	0.41
FRANCE.		Bath...	29.53	61	SE	3	o	29.48	-0.26	57	55	0	WNW	1	o	x	62	50	-	x	0.07
		Oxford...	29.52	59	SSE	2	o	29.47	-0.31	55	54	0	N	2	o	x	62	53	ot	x	0.20
		London (St. James's Park)	29.56	61	SE	1	op	29.45	-0.35	56	55	-3	Z	0	ogm	x	65	53	op, c, ot	x	0.12
		The Scaw (Skagen)	29.93	48	NW	1	b	29.96	+0.01	50	45	+3	ESE	3	b	1	54	46	-	x	-
		Fanö...	29.86	46	NE	4	t	29.78	-0.25	46	44	+2	E	6	o	x	50	43	-	x	0.08
		Cuxhaven...	29.80	54	E	3	o	29.66	+0.32	48	47	0	E	5	o	x	55	46	-	x	-
		The Helder...	29.70	57	NE	1	t	29.49	-0.39	58	57	+4	SE	1	o	1	59	54	-	x	0.39
		Brussels...	x	x	x	x	x	29.53	-0.36	57	55	-2	SW	3	t	x	72	54	-	x	0.43
		Berlin...	29.79	63	E	2	c	29.66	-0.38	54	51	+2	E	4	o	x	68	52	-	x	-
		Frankfurt...	29.63	68	SE	1	o	29.58	-0.37	65	60	+10	SW	3	o	x	77	50	-	x	0.04
		Munich...	29.71	61	SE	2	b	29.69	-0.28	58	56	-2	S	3	o	x	70	54	-	x	0.12
		C. Gris Nez	29.55	60	SE	2	lt	29.48	-0.39	55	54	-4	S	3	o	3	68	50	-	x	0.51
SPANISH PENIN.		La Hève	29.65	64	SW	4	c	29.50	-0.36	50	49	-7	SW	4	t	4	68	46	-	x	0.08
		Brest	29.50	57	SW	4	o	29.60	-0.11	54	54	-2	WSW	5	o	4	59	48	-	x	0.16
		Lorient	29.54	58	SW	5	o	29.59	-0.19	55	54	-2	W	6	t	5	64	55	-	x	0.32
		Rochefort	29.77	62	WSW	4	o	29.75	-0.00	57	55	-2	W	6	o	x	72	55	bc, o	x	0.12
		Biarritz	29.83	69	Z	0	b	29.95	+0.11	60	59	-4	WSW	4	o	3	75	57	bc, l	x	-
		Paris	29.63	67	SSW	3	bc	29.59	-0.29	56	54	-5	SW	4	o	x	75	65	-	x	0.04
		Belfort	?	70	W	4	o	?	?	53	52	-4	W	4	t	x	76	?	-	x	0.12
		Lyons	?	68	W	3	t	29.79	-0.12	55	54	-5	S	1	o	x	77	55	-	x	0.75
		Nice	29.82	66	Z	0	c	29.70	-0.22	61	57	-12	Z	0	o	0	77	57	-	x	-
		Perpignan	x	x	x	x	x	x	x	x	x	x	x	x	x	x	x	x	-	x	-
		Sanguinaire	29.96	64	W	3	m	29.86	-0.11	?	58	?	S	?	?	3	75	57	-	x	-
		Corunna	x	x	x	x	x	x	x	x	x	x	x	x	x	x	x	x	-	x	-
Lisbon	30.11	63	WNW	3	c	30.12	+0.08	64	59	+1	WNW	4	o	x	68	57	-	x	-		
Azores (P. Delgada)	30.10	65	W	4	b	30.16	+0.16	65	62	0	WNW	3	b	3	68	61	-	x	-		
(Horta)	30.07	62	SW	4	b	30.12	+0.28	63	62	-2	SSW	1	f	2	70	59	-	x	-		



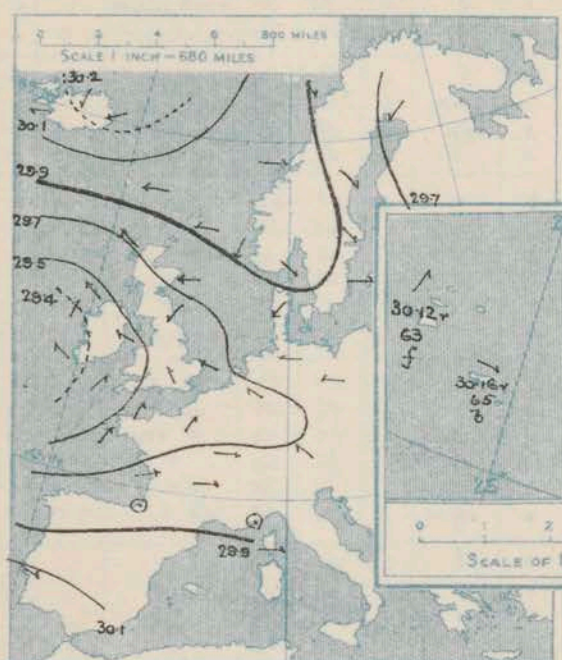
SUPPLEMENTARY CHARTS  
OF  
BAROMETER AND WIND

FOR 8 A.M. AND 6 P.M. YESTERDAY

8 A. M. YESTERDAY.

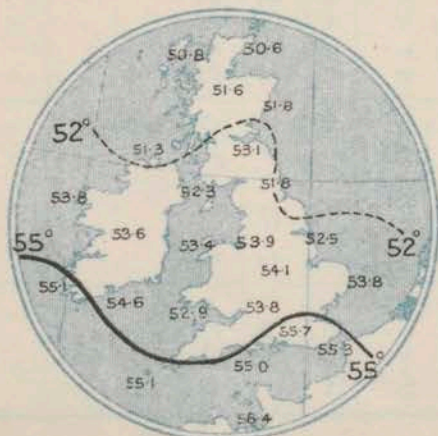


6 P M YESTERDAY



AVERAGES OF TEMPERATURE AT 8 A.M.  
FOR THE TWO MONTHLY PERIOD.  
MAY -- JUNE.

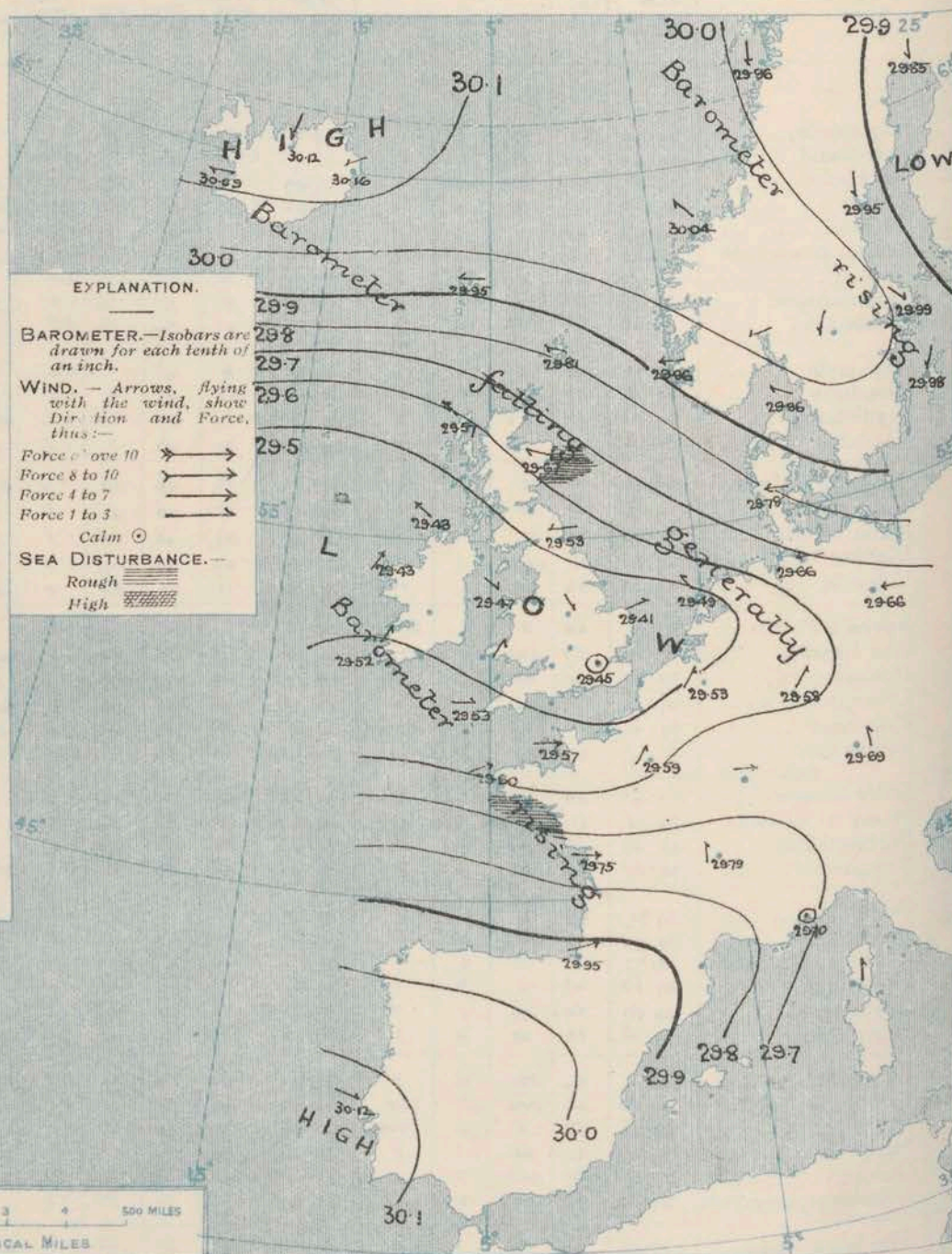
(Derived chiefly from Observations extending over  
the 35 years—1871-1905.)



Saturday.

# WEATHER

1. BAROMETER, WIND AND SEA AT 8 A.M. TO-DAY.



## NOTES ON THE GENERAL SITUATION AT 8 A.M.

The weather remains under the influence of a large cyclonic area, the central portion of which lies over Ireland and England, where the readings of the barometer are below 29.5 ins. The barometer remains high, 30.1 ins. and upwards, in Iceland, but is now equally high in the south of Portugal.

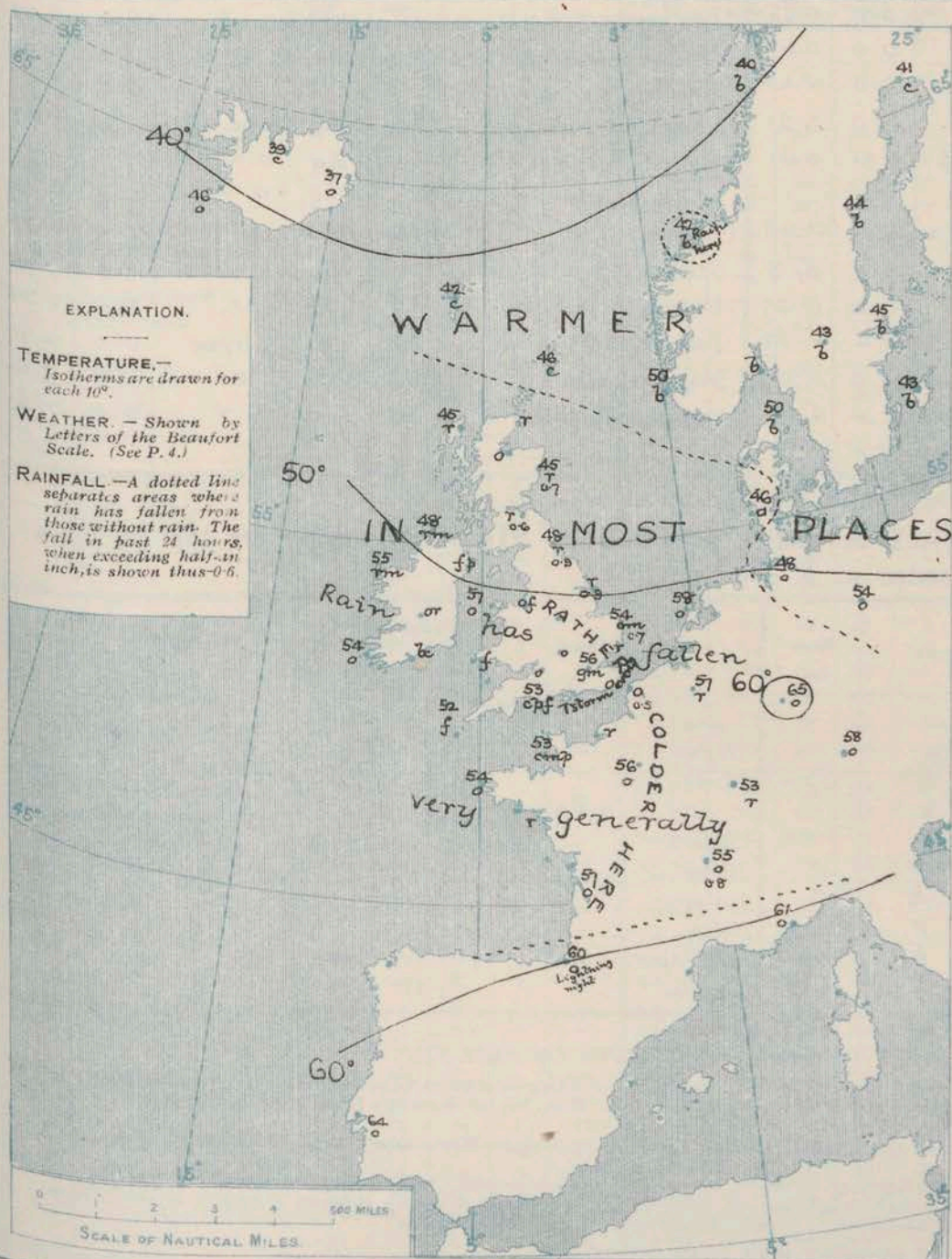
The wind has shifted to the Westward or South-Westward over the southern parts of our area, and blows fresh or strongly along the west coasts of France. Over all our more northern districts an E<sup>ly</sup> or S.E<sup>ly</sup> current is still reported. Temperature has fallen slightly over Eastern and Central England and also over France, but has risen in most other regions. At many of the southern stations in England and Ireland the thermometer stands at or slightly above 55°, but in the north of Scotland the readings are still below 45°. Rain is still falling in many parts of the United Kingdom, as well as at some of the adjacent Continental stations. Fog prevails over our western and southern coasts. In Scandinavia the weather is fair and bright. The sea is moderate or slight generally, but rather rough at Aberdeen, as well as off the north-west of France.



# CHARTS

1<sup>st</sup> June 1907.

## 2. TEMPERATURE AND WEATHER AT 8 A.M. TO-DAY.



### NOTES ON YESTERDAY'S WEATHER

During yesterday the thermometer rose to 60° and upwards in many parts of England and the south of Ireland, and to 65° in London; on the Scottish coasts it did not reach 50°. At a large majority of our stations there was again a complete absence of bright sunshine. Rain has fallen generally, heavily in the north and east, and thunderstorms have occurred at many places in the south and south-east of England, as well as at Cape Gris Nez. Lightning has been seen at Biarritz.

### GENERAL INFERENCE FROM THE 8 A.M. OBSERVATIONS.

The low pressure system over these Islands is likely to move slowly northwards, and to disperse gradually. In our southern districts the wind will probably freshen from the Westward, with improving weather, but with local thunder showers. Over the northern parts of the Kingdom the easterly current, will continue for the present, with occasional rain and a low, but rising, temperature.

## FORECASTS

For the 24 hours commencing at NOON TO DAY.

For the positions of the DISTRICTS indicated by the numbers 0-11—see map at foot.



- 0 } E<sup>ly</sup> and S.E<sup>ly</sup> winds, moderate; cool, cloudy, occasional rain, thunder locally.
- 1 }
- 2 } E<sup>ly</sup> to variable breezes; cloudy, with occasional rain, thunder locally.
- 3 } Variable breezes, finally W<sup>ly</sup>; weather improving, but local thunder showers still probable.
- 4 }
- 5 } W<sup>ly</sup> winds, freshening; weather improving, but local thunder showers still probable.
- 6 } Same as Nos. 0 and 1.
- 7 } Same as Nos. 3 to 5.
- 8 } W<sup>ly</sup> and S.W<sup>ly</sup> winds, moderate; changeable, some showers.
- 9 } W<sup>ly</sup> and S.W<sup>ly</sup> winds, moderate; changeable, some showers.
- 10 }

### II WESTERN CHANNEL AND BAY

Fresh or strong W<sup>ly</sup> to S.W<sup>ly</sup> winds, with a rather rough sea. Bisty, showery.

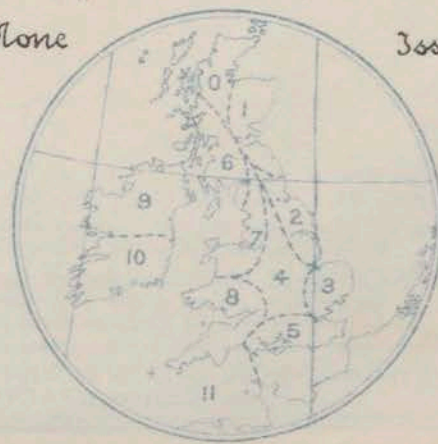
11-50

### FORECAST DISTRICTS.

Those portions of the Coasts upon which the Warning Signals are at present flying are indicated by the Symbols  = South Cone, or  = North Cone.

None

Issued.





## TEMPERATURE, WEATHER, SUNSHINE, AND RAINFALL FOR YESTERDAY.

STATIONS.	TEMPERATURE F.		Weather.	Sunshine.	Rainfall.	STATIONS.	TEMPERATURE F.		Weather.	Sunshine.	Rainfall.
	Max.	Min.					Max.	Min.			
Strathpeffer, to 6 p.m. ...	46	40	*	Hrs 0.0	Ins 0.25	† Eastbourne, to 6 p.m. ...	57	50	*	Hrs 0.4	Ins 0.05
Blackpool, to 9 p.m. ...	59	51	or	0.0	0.47	Bexhill-on-Sea, to 9 p.m. ...	60	54	p. c.	1.2	0.03
Southport, to 9 p.m. ...	59	51	or	0.0	0.42	† Hastings ...	*	*	*	0.9	*
† Rhyl, to 6 p.m. ...	55	43	*	0.0	0.21	† Folkestone, to 6 p.m. ...	62	49	o. bc. o. bl. o.	0.4	0.13
Llandudno, to 9 p.m. ...	60	52	p. c. p.	0.1	0.31	† Margate, to 6 p.m. ...	63	49	o. bl. o.	0.1	0.50
Bettws-y-Coed, to 6 p.m. ...	60	51	+ op. r.	0.0	0.43	Lowestoft, to 6 p.m. ...	57	49	o. r. o.	0.0	0.19
Aberystwyth, to 6 p.m. ...	60	51	o. r.	0.0	0.18	† Skegness ...	58	51	+ c.	0.0	0.26
Plymouth, to 9 p.m. ...	57	52	op. o.	0.2	0.27	Scarborough, to 6 p.m. ...	61	43	*	0.0	0.30
Torquay, to 6 p.m. ...	56	51	*	0.0	0.37	† Harrogate, to 6 p.m. ...	57	43	or. r.	0.0	0.53
† Bournemouth, to 6 p.m. ...	59	52	*	0.9	0.03	Darwen, to 9 p.m. ...	56	39	orm	0.0	0.77
† Worthing ...	58	50	o. c. bc.	1.2	0.04	Manchester, to 9 p.m. ...	60	52	or	0.0	0.89
† Brighton ...	60	50	*	0.2	0.07	Birmingham, to 9 p.m. ...	58	49	+	0.0	0.30

† At this Station the amount of Bright Sunshine is for the whole day.

## TEMPERATURE, WEATHER, and RAINFALL at additional FOREIGN STATIONS, mainly for the 24 hours ended at 8 a.m. yesterday.

STATIONS 31st May, 1907.	TEMPERATURE F.		WEATHER.	RAIN. Ins.	STATIONS. 31st May, 1907.	TEMPERATURE F.		WEATHER.	RAIN. Ins.
	Max.	Min.				Max.	Min.		
Flushing ...	59	48	o. o.	—	Rome ...	67	57	b. b.	0.24
Aix-la-Chapelle ...	63	50	b. o.	—	Naples ...	67	57	o. b.	0.24
Copenhagen ...	52	41	c. c.	0.04	Malta ...	not recd.			
Oxö (Christiansand) ...	50	37	bc. b.	—	Geneva ...	63	*	b.	Measured 7 a.m. 0.95
St. Petersburg ...	45	34	+ o.	0.04	Berne ...	64	*	bc.	1.34
Vienna ...	66	50	b. b.	—	Lucerne ...	61	*	b.	0.28
Buda Pesth ...	72	54	b. b.	—	Coire ...	61	*	o.	0.35
Hermanstadt ...	75	59	r. o.	0.24	St. Gothard ...	?	*	?	0.47
Trieste ...	66	59	o. b.	—	Lugano ...	77	*	b.	—
Florence ...	69	60	o. b.	0.08					

## NOTES REFERRING TO INFORMATION GIVEN ON PAGE 1:—

- (a) At the British and Irish Stations the readings of the barometer are not corrected for the difference in Gravity between the position of the Station and Latitude 45°. The approximate correction is:—For stations North of Malin Head and North Shields + '03 in., but for Sumburgh Head + '04 in.; for stations south of Malin Head and North Shields + '02 in., but for Scilly and Jersey + '01 in.
- (b) The Sunshine for London given in the table is recorded on the Tower of the Wesleyan Training College, Westminster; the Sunshine entered to Dungeness is recorded at Littlestone-on-Sea.
- (c) The information relating to Weather is indicated by the following letters—b. blue sky; bc. sky half clouded; c. sky three parts clouded; d. drizzling rain; e. wet air, without rain falling; f. fog; g. gloomy; h. hail; l. lightning; m. misty (hazy); o. overcast; p. passing showers; q. squally; r. rain; s. snow; t. thunder; u. ugly, threatening; v. visibility, unusual transparency; w. dew; x. hoar frost; z. dust-haze, or smoke.
- \* AN ASTERISK is inserted in all places for which information is not usually received.

## WIRELESS TELEGRAMS FROM SHIPS OF H.M. NAVY

Received during the 24 hours ended at 9.30 a.m. to-day.

## TABLE SHOWING THE GREENWICH TIMES OF SUNRISE, NOON, AND SUNSET, FOR STATIONS IN THE UNITED KINGDOM, TO DAY AND TO-MORROW.

Hour of Observation.	Position		Reading of Barometer.	Wind.		Weather.	TEMPERATURE.			Sea Dis-turb-ance.	1st 2nd June, 1907.	Sunrise G.M.T.	Noon G.M.T.	Sunset G.M.T.
	Lat.	Long.		Dir.	Force.		Dry Bulb.	Wet Bulb.	Sea					
			Ins.											
											Yarmouth ...	3.38	11.51	8.44
												3.37	11.51	8.5
											Greenwich ...	3.51	11.58	8.5
												3.50	11.58	8.6
											Wick ...	3.17	12.10	9.2
												3.16	12.10	9.4
											Valencia ...	4.29	12.39	8.48
												4.28	12.39	8.50

TERMS OF SUBSCRIPTION for the Daily Weather Report forwarded by Book Post, £1 per annum payable quarterly in advance.

Single Copies (price 1d.) may be obtained after 3 p.m. on the day of issue, at the Meteorological Office, and at the Bookstalls of the following terminus Railway Stations:—Victoria, Charing Cross, King's Cross, St. Pancras, Euston.

FORECASTS OF WEATHER for one day in advance are drawn up at 11 a.m., and between 7 and 8 p.m. The latest forecast can be had by Reply Telegram, on paying at any Post Office in the United Kingdom Sixpence in addition to the cost of the inquiry and reply Telegram. Information as to the Terms on which Forecasts can be sent daily, for a long or short period, may be obtained on application.

METEOROLOGICAL OFFICE, 63, VICTORIA STREET, S.W.  
(TELEGRAPHIC ADDRESS: WEATHER, LONDON.)

W. N. SHAW, (Director).



# DAILY WEATHER REPORT OF THE METEOROLOGICAL OFFICE.

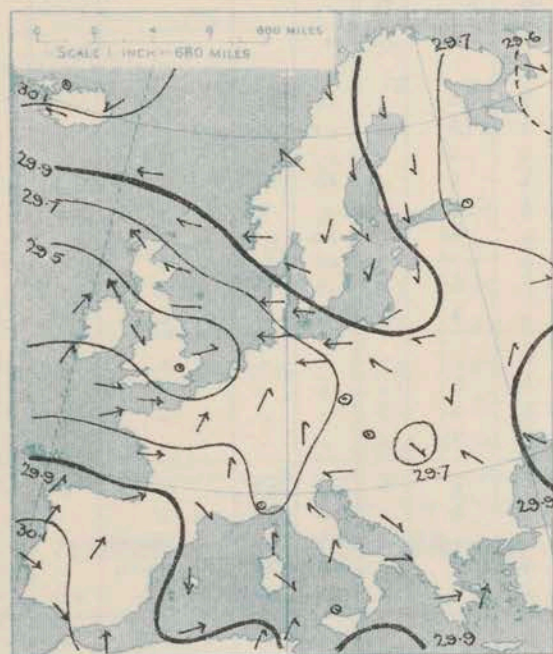
Sunday,  
2nd June, 1907

STATIONS.		YESTERDAY EVENING.					THIS MORNING.										PAST 24 HOURS.					
		BAROM.		TEMP.		WIND.	Weather.	BAROMETER.		TEMPERATURE.			WIND.		Sea (0 to 9).	Weather.	Force (0 to 12).	TEMP.		Weather.	Sun- shine.	Rainfall.
		At 32° Fahr. and M.S.L.	Dry Bulb.	Change since Yesterday.	Dry Bulb.			Wet Bulb.	Change since Yesterday.	Dirac.	Max.	Min.										
													At 32° Fahr. and M.S.L.	Change since Yesterday.				Dry Bulb.	Wet Bulb.			
SWEDEN & NORWAY.		Ins.	°	Dirac.	Force (0 to 12).	Weather.	Ins.	Ins.	°	°	°	Dirac.	Force (0 to 12).	Weather.	Sea (0 to 9).	°	°	Weather.	Hours.	Ins.		
Haparanda...		29.95	40	W	2	c	29.95	+10	45	41	+4	SW	2	c	x	52	34	x	x	-		
Hernösand...		30.04	44	S	2	b	30.06	+11	46	39	+7	S	2	b	x	48	36	x	x	-		
Stockholm...		30.09	42	SSE	2	b	30.12	+13	48	41	+7	ESE	2	b	x	54	34	x	x	-		
Wisby...		30.06	41	E	4	b	30.04	+06	50	45	+5	SE	6	b	x	50	39	x	x	-		
Karlstad...		30.00	49	WSW	2	b	30.05	00	47	40	+7	S	6	b	x	x	x	x	x	-		
Färder (Xania Fjord)		29.95	54	Z	0	b	29.95	-07	43	41	+2	E	4	bc	2	54	46	x	x	-		
Bodö...		29.98	38	SW	1	c	29.90	-06	38	37	-2	W	4	r	2	43	34	x	x	0.12		
Christiansund...		29.99	46	NE	3	b	29.90	-14	45	41	+3	NE	1	bc	1	46	39	x	x	-		
Skudesnaes...		29.89	49	Z	0	b	29.82	-14	52	45	+7	E	4	b	2	59	45	b	x	-		
ICELAND & FAEROE.																						
Reykjavik...		30.10	46	SW	2	o	30.17	+08	43	x	-3	E	2	c	x	x	x	x	x	-		
Blönduós...		30.13	42	NNE	1	o	30.28	+13	37	x	0	E	5	b	x	x	x	x	x	-		
Seydisfjord...		30.19	37	E	4	s	30.27	+11	34	x	-3	E	4	o	x	x	x	x	x	-		
Thorshavn...		29.88	45	E	5	o	29.77	-18	40	x	-2	E	8	r	x	x	x	x	x	-		
BRITISH ISLANDS.																						
Sumburgh Head		29.78	47	ENE	5	o	29.61	-20	45	44	-1	ESE	5	r	6	49	45	o	x	0.01		
Stornoway...		29.49	46	SE	3	o	29.38	-19	48	47	+3	E	1	o	1	50	43	d, o	0.0	0.17		
Malin Head...		29.44	51	W	3	og	29.45	+02	47	47	+1	W	7	ogp	5	57	46	c, o, r, or	x	0.62		
Blacksod Pt. ...		29.51	53	WSW	4	o	29.67	+24	49	47	-6	WSW	6	r	5	56	48	om, opm	x	0.06		
Valencia...		29.67	53	W	4	op	29.90	+38	52	47	-2	NW	4	c	5	56	51	of, op	0.2	0.01		
Roche's Point...		29.60	57	NW	4	c	29.82	+31	52	47	-3	NNW	6	c	3	62	50	c, op, c	x	0.01		
Birr Castle...		29.55	56	WSW	3	o	29.73	+25	50	46	-5	W	4	c	2	61	45	op, o	0.7	0.05		
Donaghadee...		29.50	51	ESE	2	c	29.53	+05	51	48	+2	SSW	4	c	3	53	49	opm, f, c	x	0.11		
Liverpool Obsy...		29.51	54	NW	2	bc	29.60	+12	50	47	-5	W	5	o	4	61	49	bc	x	0.01		
Holyhead...		29.52	55	SW	2	cu	29.62	+15	50	48	-7	W	5	c	4	62	48	c, cu	x	0.04		
Pembroke (St. Ann's Hd.)		29.55	52	WSW	2	c	29.69	+21	50	48	-2	WNW	6	o	5	55	49	f, bc, c, f, o	1.9	-		
Scilly (St. Mary's)		29.70	52	W	4	c	29.86	+33	52	48	0	NW	5	c	4	55	49	o, c	1.0	-		
Jersey (St. Aubins)		29.64	54	WNW	5	ogm	29.80	+23	55	53	+2	WNW	5	og	4	58	52	ogm	0.3	0.01		
Portland Bill...		29.55	55	W	4	o	29.69	+21	53	51	0	WNW	4	o	3	56	52	bc, o	x	-		
Dungeness...		29.49	54	SW	4	o	29.59	+13	55	55	+1	WSW	3	o	3	57	52	f, r, o	3.4	0.20		
Wick...		29.64	44	S	4	o	29.45	-24	46	45	+3	S	4	pu	5	43	40	-	x	0.40		
Nairn...		29.57	47	E	1	r	29.42	-21	47	46	+4	ESE	1	o	1	48	42	r	0.0	1.17		
Aberdeen...		29.65	46	ESE	3	o	29.48	-19	46	46	+1	SSE	1	r	4	46	45	od, or	0.0	0.34		
Leith...		29.56	49	E	2	o	29.46	-08	51	49	+2	Z	0	o	x	52	46	r, o	x	0.22		
North Shields...		29.54	47	N	2	d	29.48	-05	48	48	0	WNW	2	r	3	49	44	r, d	x	0.25		
Spurn Head...		29.46	50	NNW	3	o	29.49	+06	50	49	+1	WSW	3	r	4	52	49	op, opm	x	0.03		
Yarmouth...		29.45	56	S	2	cm	29.51	+10	52	51	-2	NW	3	r	3	59	50	c, cm	x	0.01		
Clacton-on-Sea...		29.47	55	SW	2	o	29.55	+10	56	55	+1	W	3	o	1	61	52	o, c, tr, r	1.6	0.51		
Nottingham...		29.50	52	N	1	rm	29.55	+09	54	51	0	WNW	3	cm	x	57	50	op, rm	0.0	0.13		
Bath...		29.55	56	W	4	o	29.68	+20	53	50	-4	W	4	o	x	64	51	-	4.7	0.06		
Oxford...		29.54	54	W	2	r	29.62	+15	55	53	0	W	3	c	x	63	52	op, tr, h	x	1.28		
London (St. James's Park)		29.48	58	W	1	ogtr	29.59	+14	55	54	-1	WSW	2	op	x	65	54	c, tr, o, tr, o	1.8	0.40		
GERMANY, & C.																						
The Scaw (Skagen)		29.91	54	ESE	1	bc	29.86	-10	50	44	0	ESE	4	bc	1	61	46	x	x	-		
Fanö...		29.74	46	E	8	r	29.68	-10	47	46	+1	E	4	r	x	50	43	x	x	0.04		
Cuxhaven...		29.63	50	E	5	o	29.60	-06	50	49	+2	SE	2	o	x	50	48	d, o	x	0.08		
The Helder...		29.52	53	W	1	f	29.54	+05	56	55	-2	S	1	m	0	59	52	x	x	1.26		
Brussels...		x	x	x	x	x	29.61	+08	53	52	-4	WSW	2	r	x	66	52	x	x	0.20		
Berlin...		29.65	56	E	3	o	29.63	-03	50	49	-4	E	1	r	x	63	50	x	x	0.20		
Frankfurt...		29.62	58	SE	1	o	29.65	+07	58	55	-7	SW	3	o	x	68	57	x	x	0.08		
Munich...		29.73	51	SW	4	r	29.74	+05	56	52	-2	SW	5	o	x	70	50	x	x	0.24		
FRANCE.																						
C. Gris Nez...		29.55	60	SE	2	22r	29.62	+14	52	52	-3	SW	4	o	4	60	50	x	x	0.35		
La Hève...		29.62	56	WNW	3	bc	29.71	+21	52	51	+2	WSW	5	r	4	63	48	x	x	0.16		
Brest...		29.76	55	WNW	5	o	29.88	+28	54	51	0	WNW	5	o	3	55	50	x	x	-		
Lorient...		29.78	55	W	5	o	29.83	+24	54	52	-1	NW	5	o	5	64	54	x	x	0.08		
Rochefort...		29.84	59	WNW	7	o	29.91	+16	58	55	+1	NW	6	o	x	63	52	o	x	0.04		
Biarritz...		29.99	60	WSW	4	o	30.04	+09	59	56	-1	W	4	bc	3	64	55	x	x	0.16		
Paris...		29.62	61	WSW	2	c	29.74	+15	54	52	-2	WSW	3	o	x	67	53	x	x	0.08		
Belfort...		29.66	54	WSW	4	r	29.76	?	51	50	-2	WSW	4	r	x	64	?	x	x	0.47		
Lyons...		29.75	62	NW	1	c	29.86	+07	53	48	-2	W	1	o	x	69	52	c, 22r	x	0.24		
Nice...		29.59	63	SW	2	c	29.65	-05	62	57	+1	Z	0	c	0	73	54	x	x	-		
Perpignan...		29.84	66	NW	6	o	29.91	+06	62	53	-1	NW	6	o	x	74	59	x	x	-		
Sanguinaire...																						
SPANISH PENIN.																						
Corunna...		30.03	59	SW	3	r	30.19	+16	59	55	0	WNW	3	bc	3	63	52	x	x	0.28		
Lisbon...		30.09	63	NW	3	o	30.12	00	65	61	+1	NNW	4	c	x	68	61	x	x	0.04		
Azores (P. Delgada)...		30.25	66	SSE	1	m	30.05	-11	66	65	+1	SSW	2	o	3	72	63	x	x	0.04		
(Horta)...		30.16	66	S	4	f	30.14	+02	64	63	+1	S	4	f	3	68	63	x	x	-		

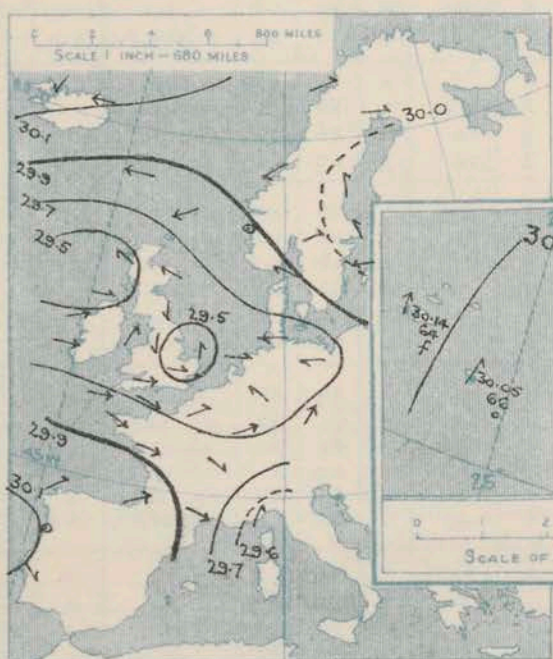


SUPPLEMENTARY CHARTS  
OF  
BAROMETER AND WIND  
FOR 8 A.M. AND 6 P.M. YESTERDAY

8 A.M. YESTERDAY.

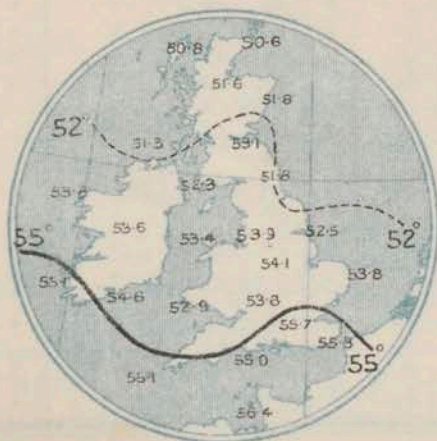


6 P.M. YESTERDAY



AVERAGES OF TEMPERATURE AT 8 A.M.  
FOR THE TWO MONTHLY PERIOD.  
MAY - JUNE.

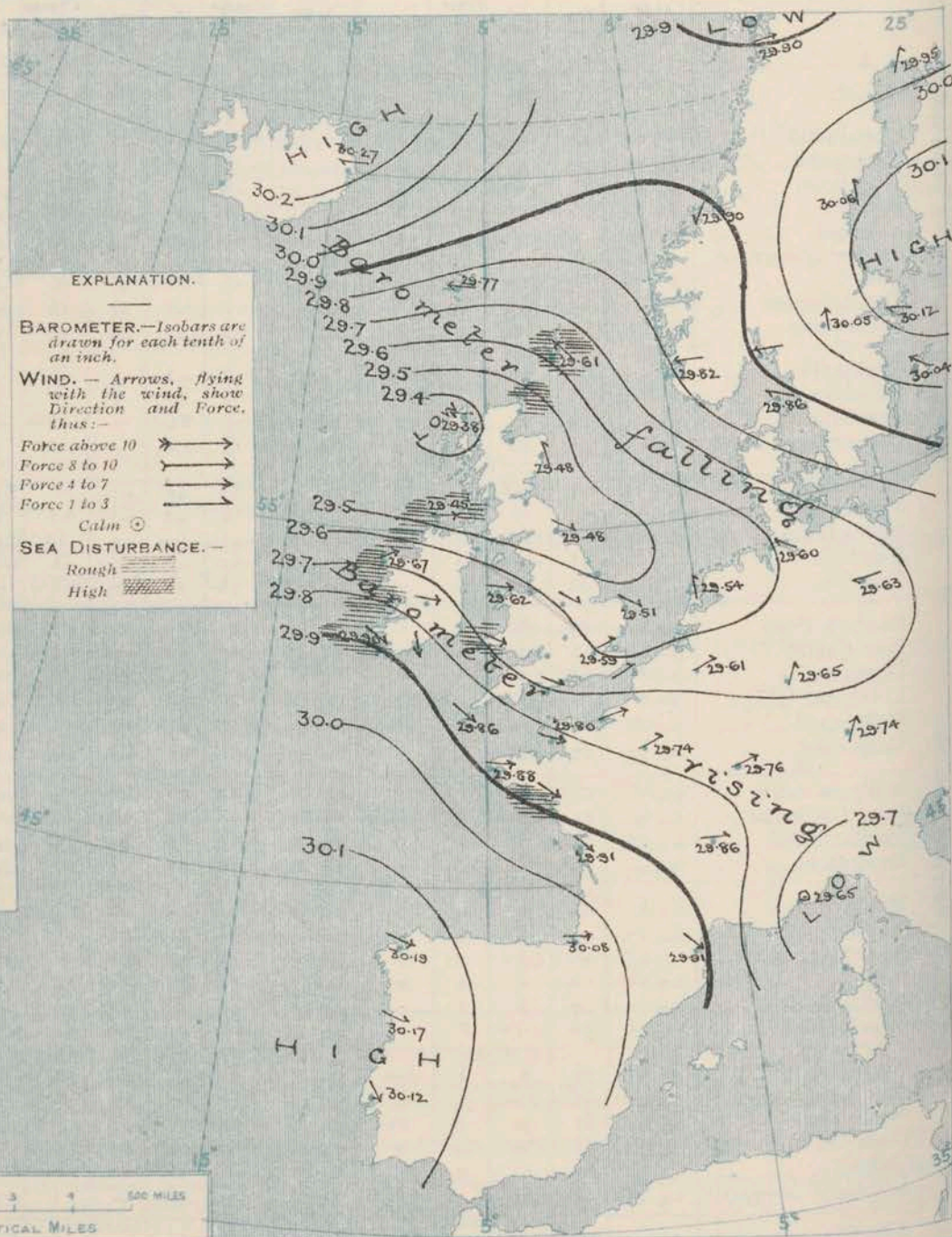
(Derived chiefly from Observations extending over  
the 35 years—1871-1905.)



Sunday,

WEATHER

1. BAROMETER, WIND AND SEA AT 8 A.M. TO-DAY.



NOTES ON THE GENERAL SITUATION AT 8 A.M.

The depression which lay over the southern and western parts of our Islands yesterday morning has since moved slightly northwards while the barometer has risen decidedly over our most western and southwestern districts and the Bay of Biscay. A rise has also taken place in Iceland and Sweden. The readings now range from above 30.5 ins. in Iceland and above 30.1 ins. both over Portugal and in the neighbourhood of Stockholm to less than 29.5 ins. over the north and northeast of these Islands generally and to 29.38 ins. at Stornoway.

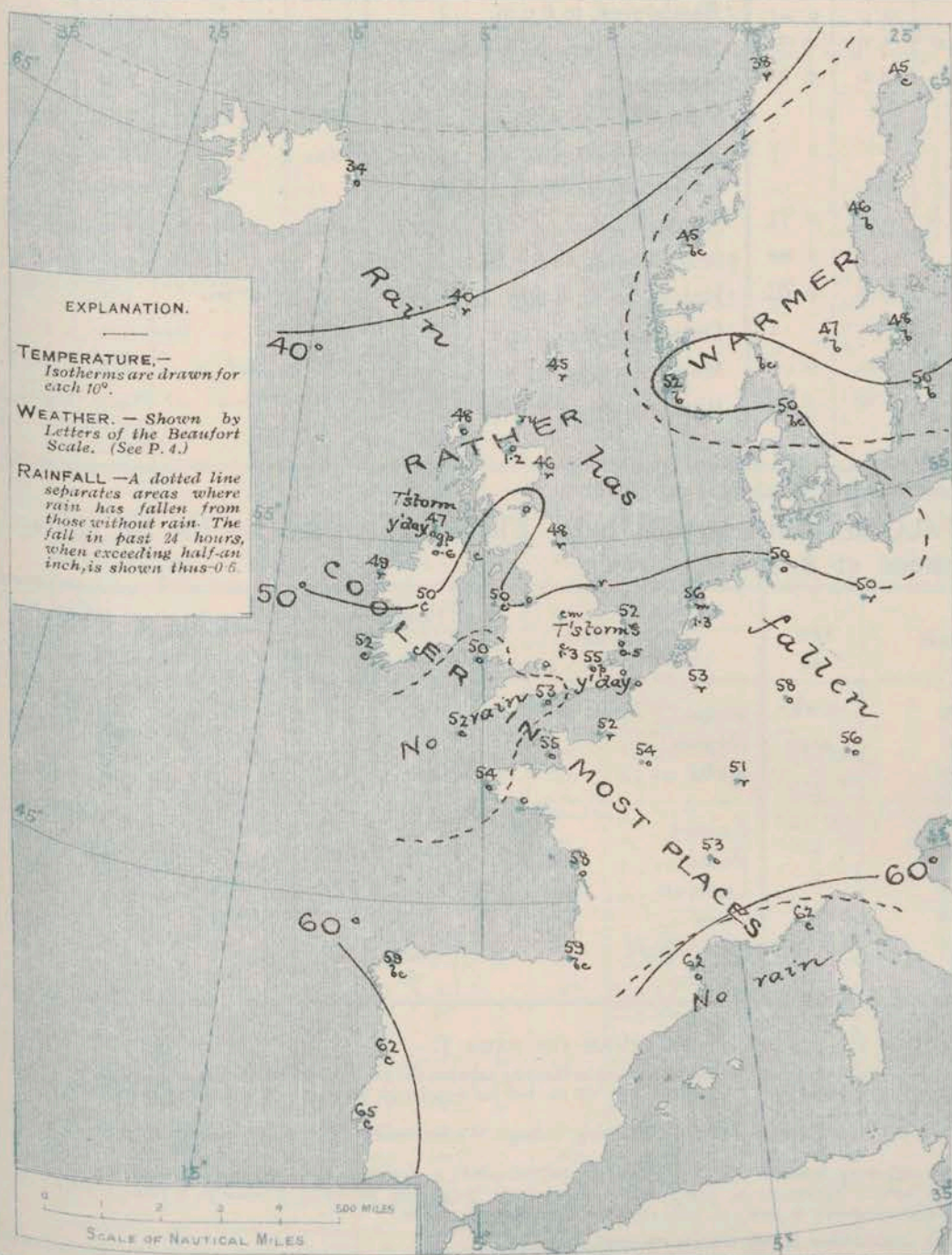
The wind is high from W. at Malin Head and fresh or strong from W. or N.W. on our western coasts and over the Bay region. The S.E. and E. is current to the northward of the baric minimum blows freshly in Shetland and a gale at Shetland. Temperature has risen a little in Scotland and Scandinavia, fallen slightly in most other districts. All the readings are below 60° except some in the far south of our area, and many in our Islands 50° or below. The sky is cloudy or quite overcast over the United Kingdom, France, the Low Countries and Germany, with rain or passing showers in many places. Over Norway and Sweden the weather is generally fine and bright, but rain is falling at Bodö.



# CHARTS

2<sup>ND</sup> June, 1907.

## 2. TEMPERATURE AND WEATHER AT 8 A.M. TO-DAY.



### NOTES ON YESTERDAY'S WEATHER

The thermometer rose to a little above 60° at some of our southwestern and western stations, but again failed to touch 50° on the north and northeast coast of Great Britain. Thunderstorms were experienced at Malin Head, Oxford, and at some of our southeastern stations, and continuous rain fell in the northeast of England and at some Scottish stations. The largest measurements were 1.3 in. at Oxford, 1.2 in. at Glam., 0.6 in. at Malin Head, 0.5 in. at Clacton-on-Sea, and 0.4 in. at Wick and in London. Rain was also general over Germany, the Netherlands and France. Bright sunshine was very slight; in several localities the day was sunless.

### GENERAL INFERENCE FROM THE 8 A.M. OBSERVATIONS.

## FORECASTS

For the 24 hours commencing at NOON TO-DAY.

For the positions of the DISTRICTS indicated by the numbers 0-11—see map at foot.

0

1

2

3

4

5

6

7

8

9

10

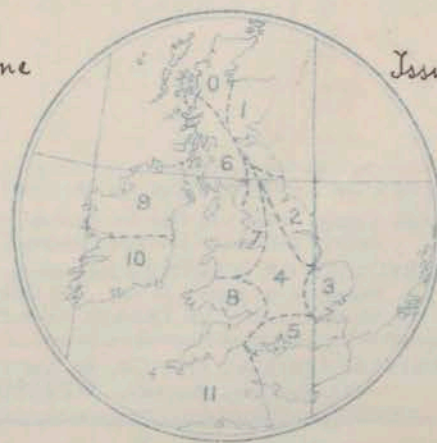
II WESTERN CHANNEL AND BAY

### FORECAST DISTRICTS.

Those portions of the Coasts upon which the Warning Signals are at present flying are indicated by the Symbols  $\nabla$  = South Cone, or  $\blacktriangle$  = North Cone.

None

Issued.





## DAILY WEATHER REPORT.

Sunday, 2<sup>nd</sup> June, 1907

## TEMPERATURE, WEATHER, SUNSHINE, AND RAINFALL FOR YESTERDAY.

STATIONS.	TEMPERATURE F.		Weather.	Sunshine.	Rainfall.	STATIONS.	TEMPERATURE F.		Weather.	Sunshine.	Rainfall.
	Max.	Min.					Max.	Min.			
Strathpeffer, to 6 p.m. ...	48	40	*	Hrs	Ins	† Eastbourne, to 6 p.m. ...	59	54	*	Hrs	Ins
Blackpool, to 9 p.m. ...	62	50	r, o, c, o	1.9	0.07	Bexhill-on-Sea, to 9 p.m. ...	61	52	clt, op, o	3.6	0.04
Southport, to 9 p.m. ...	63	51	or, c, o	3.9	0.30	† Hastings ...	60	52	or	2.9	0.08
† Rhyl, to 6 p.m. ...	62	51	c, b, c	6.5	0.17	† Folkestone, to 6 p.m. ...	54	49	o	2.3	0.17
Llandudno, to 9 p.m. ...	60	55	p, om, b	2.0	0.12	† Margate, to 6 p.m. ...	56	47	or m	0.4	0.37
Bettws-y-Coed, to 6 p.m. ...	59	54	or, c	1.3	0.05	Lowestoft, to 6 p.m. ...	58	51	or, o	0.0	0.89
† Towyn, to 6 p.m. ...	61	52	bc, or	0.6	0.03	† Skegness ...	63	53	*	0.0	0.11
Aberystwyth, to 6 p.m. ...	66	54	*	6.0	0.17	† Scarborough, to 6 p.m. ...					
Plymouth, to 9 p.m. ...	61	53	o, r	1.0	0.89	† Harrogate, to 6 p.m. ...					
Torquay, to 6 p.m. ...						Darwen, to 9 p.m. ...					
† Bournemouth, to 6 p.m. ...						Manchester, to 9 p.m. ...					
† Worthing ...						Birmingham, to 9 p.m. ...					
† Brighton ...											

† At this Station the amount of Bright Sunshine is for the whole day.

## TEMPERATURE, WEATHER, and RAINFALL at additional FOREIGN STATIONS, mainly for the 24 hours ended at 8 a.m. yesterday.

STATIONS 1 <sup>st</sup> June 1907.	TEMPERATURE F.		WEATHER.	RAIN. Ins.	STATIONS. 1 <sup>st</sup> June 1907.	TEMPERATURE F.		WEATHER.	RAIN. Ins.
	Max.	Min.				Max.	Min.		
Flushing ...	64	55	o, c	1.02	Rome ...	79	62	b, bc	—
Aix-la-Chapelle ...	75	54	c, c	0.24	Naples ...	70	61	b, o	—
Copenhagen ...	50	43	c, bc	—	Malta ...	69	60	bc	—
Oxö (Christiansand) ...	50	37	b, b	—	Geneva ...	66	*	o	Measured 7 a.m.
St. Petersburg ...	46	37	r, o	0.12	Berne ...	73	*	bc	—
Vienna ...	66	54	b, o	—	Lucerne ...	70	*	b	—
Buda Pesth ...	79	55	c, b	—	Coire ...	77	*	b	—
Hermanstadt ...	70	54	o, b	—	St. Gothard ...	43	*	b	—
Trieste ...	75	59	b, o	—	Lugano ...	70	*	o	—
Florence ...	82	59	b, o	—					

## NOTES REFERRING TO INFORMATION GIVEN ON PAGE 1:—

- (a) At the British and Irish Stations the readings of the barometer are not corrected for the difference in Gravity between the position of the Station and Latitude 45°. The approximate correction is:—For stations North of Malin Head and North Shields + '03 in., but for Sumburgh Head + '04 in.; for stations south of Malin Head and North Shields + '02 in., but for Scilly and Jersey + '01 in.
- (b) The Sunshine for London given in the table is recorded on the Tower of the Wesleyan Training College, Westminster; the Sunshine entered to Dungeness is recorded at Littlestone-on-Sea.
- (c) The information relating to Weather is indicated by the following letters—b. blue sky; bc. sky half clouded; c. sky three parts clouded; d. drizzling rain; e. wet air, without rain falling; f. fog; g. gloomy; h. hail; l. lightning; m. misty (hazy); o. overcast; p. passing showers; q. squally; r. rain; s. snow; t. thunder; u. ugly, threatening; v. visibility, unusual transparency; w. dew; x. hoar frost; z. dust-haze, or smoke.
- \* AN ASTERISK is inserted in all places for which information is not usually received.

## WIRELESS TELEGRAMS FROM SHIPS OF H.M. NAVY

Received during the 24 hours ended at 9.30 a.m. to-day.

## TABLE SHOWING THE GREENWICH TIMES OF SUNRISE, NOON, AND SUNSET, FOR STATIONS IN THE UNITED KINGDOM. TO-DAY AND TO-MORROW.

Hour of Observation.	Position		Reading of Barometer.	Wind.		Weather.	TEMPERATURE.			Sea Disturbance.	2 <sup>nd</sup> June 1907.	Sunrise G.M.T.	Noon G.M.T.	Sunset G.M.T.
	Lat.	Long.		Dir.	Force.		Dry Bulb.	Wet Bulb.	Sea					
			Ins											
											Yarmouth ...	3.37	11.51	8.5
											Greenwich ...	3.36	11.51	8.6
											Wick ...	3.50	11.58	8.6
											Valencia ...	3.49	11.58	8.7
												3.16	12.10	9.4
												3.15	12.10	9.6
												4.28	12.39	8.50
												4.27	12.39	8.51

TERMS OF SUBSCRIPTION for the Daily Weather Report forwarded by Book Post, £1 per annum payable quarterly in advance.

Single Copies (price 1d.) may be obtained after 3 p.m. on the day of issue, at the Meteorological Office, and at the Bookstalls of the following terminus Railway Stations:—Victoria, Charing Cross, King's Cross, St. Pancras, Euston.

FORECASTS OF WEATHER for one day in advance are drawn up at 11 a.m., and between 7 and 8 p.m. The latest forecast can be had by Reply Telegram, on paying at any Post Office in the United Kingdom Sixpence in addition to the cost of the inquiry and reply Telegram. Information as to the Terms on which Forecasts can be sent daily, for a long or short period, may be obtained on application.

METEOROLOGICAL OFFICE, 63, VICTORIA STREET, S.W.  
(TELEGRAPHIC ADDRESS: WEATHER, LONDON.)

W. N. SHAW, (Director).



# DAILY WEATHER REPORT OF THE METEOROLOGICAL OFFICE.

Monday.  
3rd June, 1907

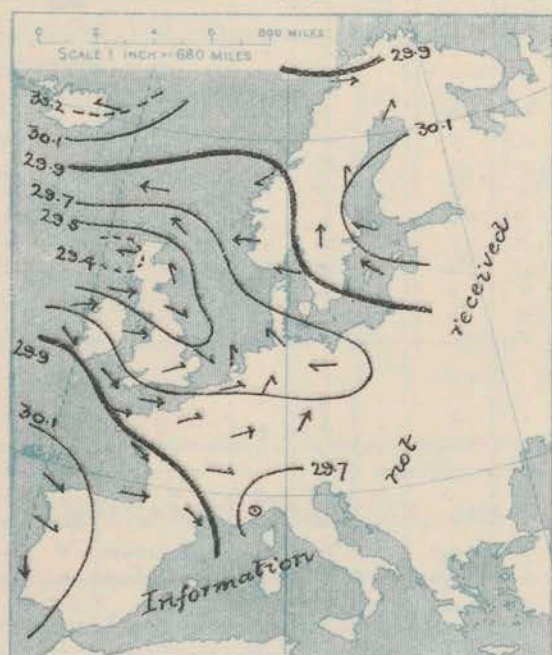
STATIONS.		YESTERDAY EVENING					THIS MORNING.										PAST 24 HOURS.				
		BAROM.	TEMP.	WIND.			BAROMETER.		TEMPERATURE.			WIND.			TEMP.						
At 32° Fahr. and M.S.L.	Dry Bulb.	Direc.	Force (0 to 12).	Weather.	At 32° Fahr. and M.S.L.	Change since Yesterday.	Dry Bulb.	Wet Bulb.	Change since Yesterday.	Direc.	Force (0 to 12).	Weather.	Sea (0 to 9).	Max.	Min.	Weather.	Sun-shine.	Rainfall.			
Ins.	°				Ins.	Ins.	°	°	°					°	°		Hours.	Ins.			
SWEDEN & NORWAY.	Haparanda...	29.82	41	SSW	6	c	29.70	-0.25	41	39	-4	SW	4	bc	x	48	36	x	x	-	
	Hernösand...	29.91	41	S	6	b	29.75	-0.31	41	40	-5	2	0	r	x	46	37	x	x	0.04	
	Stockholm...	29.91	46	ESE	4	o	29.64	-0.48	47	47	-1	S	2	r	x	52	37	x	x	0.16	
	Wisby...	29.81	51	SE	6	o	29.67	-0.37	52	50	+2	S	2	f	x	55	36	x	x	0.04	
	Karlstad...	29.82	49	E	6	r	29.58	-0.47	48	48	+1	S	2	o	x	x	x	x	0.55		
	Färder (X'ania Fjord)	29.73	50	SE	4	r	29.54	-0.41	46	45	-11	ENE	1	o	2	57	43	x	x	0.28	
	Bodö...	29.80	34	NW	4	S	29.86	-0.04	37	34	-1	NW	4	bc	2	38	30	x	x	0.20	
	Christiansund...	29.78	46	NE	4	bc	29.70	-0.20	41	38	-4	NE	8	o	3	50	41	x	x	-	
Skudesnaes...	29.63	48	E	2	r	29.46	-0.36	47	46	-5	ENE	2	r	2	48	45	o, r	x	0.43		
ICELAND & FAEROE.	Reykjavik...	30.21	51	N	6	b								x	x	x	x	x	x		
	Blönduós...	30.30	38	NE	5	b								x	x	x	x	x	x		
	Seydisfjord...	30.20	34	WSW	6	o	30.20	-0.07	32		-2	N	1	S	x	x	x	x	x		
	Thorshavn...	29.80	40	E	8	r	29.95	+0.18	37		-3	ENE	6	m	x	x	x	x	x		
BRITISH ISLANDS.	Sumburgh Head	29.48	44	ESE	5	r	29.57	-0.04	42	41	-3	NE	5	o	6	46	42	r	x	0.56	
	Stornoway...	29.30	50	SSE	1	o	29.69	+0.31	45	45	-3	NE	5	r	5	52	44	r, o	0.0	0.21	
	Malin Head...	29.55	47	WNW	7	bc	29.59	+0.14	48	48	+1	WNW	7	oqp	6	50	44	o, arm	x	0.27	
	Blacksod Pt.	29.83	54	WSW	6	bcqp	29.88	+0.21	52	48	+3	W	6	oqp	6	55	47	bc, o, bc	x	0.04	
	Valencia...	30.00	53	W	4	bc	30.02	+0.12	51	46	-1	NW	3	o	4	55	50	c, bc	8.4	-	
	Roche's Point...	29.92	54	NW	6	c	29.96	+0.14	51	46	-1	NW	6	b	3	57	48	c, bc, b	x	-	
	Birr Castle...	29.84	54	WNW	5	c	29.85	+0.12	51	46	+1	NW	6	oq	x	57	45	c	7.7	-	
	Donaghadee...	29.66	52	WSW	4	oqp	29.56	+0.03	48	47	-3	NNW	4	oqp	4	54	48	oqp, m	x	0.16	
	Liverpool Obsy...	29.68	51	W	5	c	29.56	-0.04	47	45	-3	W	7	r	6	53	44	c, r	x	0.23	
	Holyhead...	29.73	53	WNW	5	bc	29.65	+0.03	49	48	-1	WNW	8	o	6	56	46	c, bc	x	-	
	Pembroke (St. Ann's Hd.)	29.84	52	WNW	6	bc	29.86	+0.17	49	45	-1	WNW	7	bcq	6	55	48	o, bc, bcq	6.5	-	
	Scilly (St. Mary's)	29.98	54	NW	5	c	30.03	+0.17	52	49	0	WNW	4	o	4	56	50	c	7.5	-	
	Jersey (St. Aubins)	29.94	54	WNW	6	c	30.04	+0.24	55	50	0	WNW	6	bc	5	58	49	cgm	5.8	-	
	Portland Bill	29.81	54	WNW	6	bc	29.88	+0.19	52	49	-1	W	6	c	4	55	49	c, bc	x	-	
	Dungeness...	29.72	54	WSW	4	c	29.81	+0.22	51	46	-4	SW	5	o	4	57	48	o, c	0.3	0.04	
	Wick...	29.34	45	SE	4	r	29.56	+0.11	45	44	-1	E	4	r	4	48	44	-	x	0.60	
Nairn...	29.33	50	SW	3	o	29.52	+0.10	46	45	-1	ENE	4	r	3	58	44	bc, c, d, r	1.6	0.42		
Aberdeen...	29.35	51	S	1	o	29.43	-0.05	48	47	+2	NNW	2	o	3	52	44	o, r, om	0.0	0.29		
Leith...	29.44	52	W	3	c	29.46	0.00	50	46	-1	W	3	c	x	55	44	o, c	x	-		
North Shields	29.50	53	W	3	c	29.42	-0.06	47	45	-1	N	2	bc	2	57	40	r, c	x	0.01		
Spurn Head	29.57	53	WNW	4	c	29.49	0.00	45	44	-5	WSW	5	r	3	55	44	c, cp	x	0.05		
Yarmouth...	29.61	55	WNW	4	c	29.67	+0.16	49	44	-3	W	5	oq	3	58	46	bc, c	x	0.05		
Clacton-on-Sea	29.67	56	W	5	c	29.75	+0.20	49	49	-7	WSW	5	c	4	60	46	o, cp, c	0.6	0.04		
Nottingham...	29.66	54	WNW	5	bc	29.60	+0.05	46	45	-8	W	3	um	x	57	43	om, bc	2.3	0.03		
Bath...	29.80	55	W	6	bc	29.82	+0.14	51	45	-2	W	8	c	x	57	46	-	2.4	-		
Oxford...	29.79	51	W	5	bc	29.76	+0.14	50	43	-5	W	6	oq	x	57	44	o, bc	x	-		
London (St. James's Park)	29.73	53	WNW	3	cp	29.78	+0.19	50	44	-5	WSW	5	oq	x	58	46	o, cp, bc	0.5	0.03		
GERMANY, & C.	The Scaw (Skagen)	29.63	47	SE	4	r	29.51	-0.35	51	50	+1	SW	2	r	0	52	46		x	0.28	
	Fanö...	29.54	49	SE	2	r	29.62		50	50		SW	3	c	x	52	46		x	0.24	
	Cuxhaven...	29.51	57	SW	1	r	29.70	+0.10	52	50	+2	WSW	3	bc	x	57	50	r, r, r	x	0.12	
	The Helder...	29.64	53	W	4	c	29.71	+0.17	53	48	-3	WSW	3	c	2	56	50		x	-	
	Brussels...	x	x	x	x	x	29.86	+0.25	51	49	-2	WSW	4	o	x	56	48		x	0.20	
	Berlin...	29.66	57	SE	2	c	29.78	+0.15	59	57	+9	WSW	2	o	x	68	59		x	0.35	
	Frankfurt...	29.74	60	SW	2	o	29.89	+0.24	53	49	+5	SW	3	o	x	66	52		x	0.12	
	Munich...	29.80	57	NW	3	c	29.94	+0.20	55	51	-1	W	4	o	x	64	50		x	0.04	
FRANCE.	C. Gris Nez	29.73	52	W	5	r	29.82	+0.20	50	46	-2	W	5	b	5	55	48		x	0.16	
	La Hève	29.87	52	W	5	o	29.98	+0.27	51	49	-1	W	5	o	5	57	48		x	-	
	Brest...	30.04	54	WNW	5	o	30.11	+0.23	53	52	-1	W	5	c	4	55	50		x	-	
	Lorient...	30.02	56	NW	5	c	30.18	+0.35	53	50	-1	NW	4	c	4	64	52		x	-	
	Rochefort	30.06	58	WNW	6	o	30.19	+0.28	57	57	-1	WNW	5	o	x	62	55	o	x	-	
	Biarritz	30.19	59	W	4	o	30.16	+0.08	59	55	0	NW	3	o	2	61	54		x	-	
	Paris...	29.88	56	NW	4	b	30.02	+0.28	52	48	-2	WSW	3	c	x	63	48		x	0.04	
	Belfort...	29.81	55	WSW	5	o	30.02	+0.26	48	46	-3	WSW	7	o	x	64	?		x	0.16	
SPANISH PENIN.	Lyons...	29.89	60	N	1	c	30.19	+0.33	50	45	-3	WNW	1	b	x	67	47		x	-	
	Nice...	29.68	61	Z	0	c	29.78	+0.13	61	57	-1	Z	0	bc	2	72	54		x	0.04	
	Perpignan...	29.95	65	NW	6	b	30.12	+0.21	59	50	-3	NW	4	b	x	71	54		x	-	
	Sanguinaire	29.82	64	S	3	b	29.83		63	59		W	4	bc	6	75	54		x	-	
	Corunna																				
Lisbon	30.12	59	N	6	b	30.09	-0.03	66	57	+1	N	5	b	x	70	57		x	-		
Azores (P. Delgada)	30.20	66	S	4	o	30.15	+0.10	66	64	0	S	4	o	4	72	64		x	-		
(Horta)	30.08	66	S	5	f	30.01	-0.13	65	64	+1	SSW	5	r	3	68	64		x	0.08		



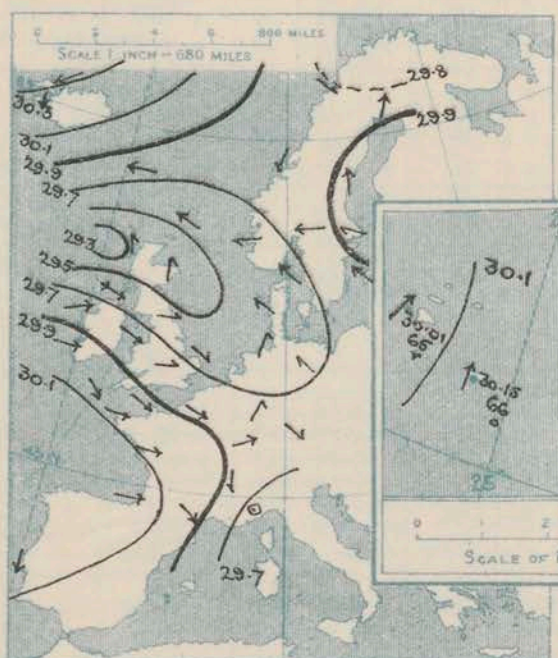
# SUPPLEMENTARY CHARTS OF BAROMETER AND WIND

FOR 8 A.M. AND 6 P.M. YESTERDAY

8 A.M. YESTERDAY.

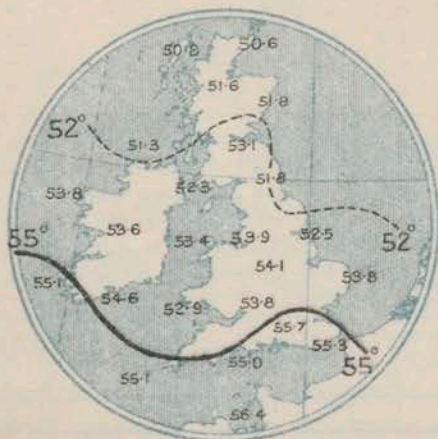


6 P.M. YESTERDAY



AVERAGES OF TEMPERATURE AT 8 A.M.  
FOR THE TWO MONTHLY PERIOD.  
MAY - JUNE.

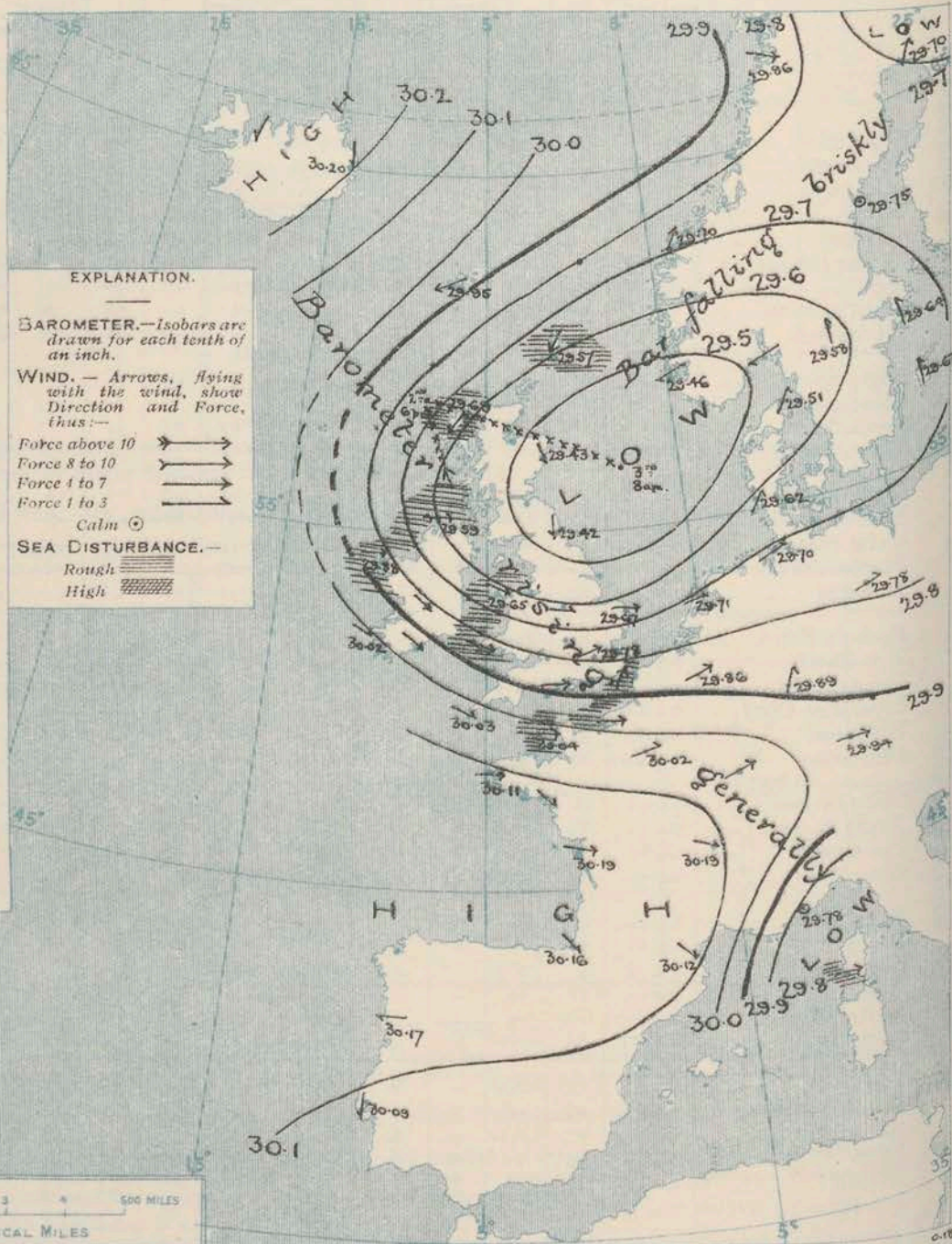
(Derived chiefly from Observations extending over  
the 35 years—1871-1905.)



Monday

## WEATHER

1. BAROMETER, WIND AND SEA AT 8 A.M. TO-DAY.



NOTES ON THE GENERAL SITUATION AT 8 A.M.

The depression which had reached the north of Scotland yesterday is now travelling eastwards across the North Sea. In its rear the barometer is rising in most parts of the United Kingdom; in Scandinavia the mercury is falling steadily. Pressure remains highest over Iceland, but is also high in a large area lying over the Bay of Biscay, France and the north of Spain.

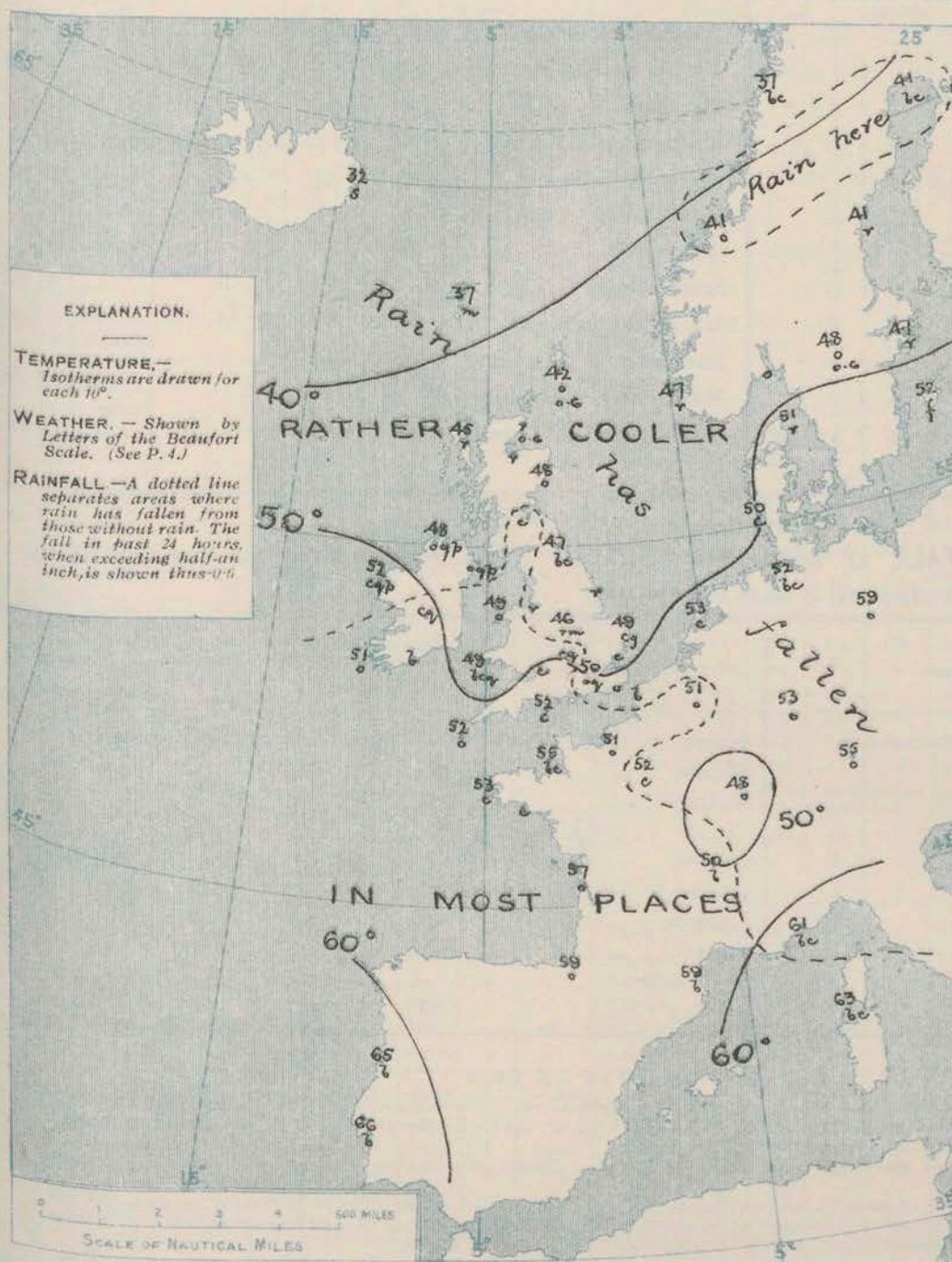
A complete circulation of air prevails round the North Sea depression, and on our western and southern coasts the W. to N.W. current is strong or high in force. Temperature has fallen generally, and is now below 50° at nearly all our own northern and eastern stations, the lowest reading reported being 42° at Sumburgh Head. Further to the northward the readings decrease to a little below 40° in the Faeroe Islands, and to the freezing point in eastern Iceland. Over Southern France they range a little on either side of 60°. Cloudy, changeable weather still prevails over the greater part of Western Europe. Rain is falling at many of our own northern and central stations, as well as in the south of Scandinavia, and snow at Seydisfjord. In the south of France the weather is fine. The sea is rough on most parts of our western, southern and extreme northern coasts.



# CHARTS

3rd June, 1907.

## 2. TEMPERATURE AND WEATHER AT 8 A.M. TO-DAY.



### NOTES ON YESTERDAY'S WEATHER.

During yesterday the thermometer rose to 55° and upwards over the United Kingdom generally, to 60° at Clacton-on-Sea, and to 62° at Worthing; in Caithness and Shetland it did not reach 50°. Between 6 and 8 hours of bright sunshine were recorded at several of our southwestern stations; elsewhere there was little or none. Rain has again fallen over a considerable portion of northwestern Europe, heavily in the extreme north of Scotland.

### GENERAL INFERENCE FROM THE 8 A.M. OBSERVATIONS.

The depression over the North Sea will continue to travel eastwards, and in its rear the wind over England will veer temporarily to the N.W., with a continuance of cool, changeable weather. On our extreme western coasts the conditions will probably be affected shortly by a new Atlantic disturbance, which is at present in the neighbourhood of the Azores.

## FORECASTS

For the 24 hours commencing at NOON TO DAY.



For the positions of the DISTRICTS indicated by the numbers 0-11—see map at foot.

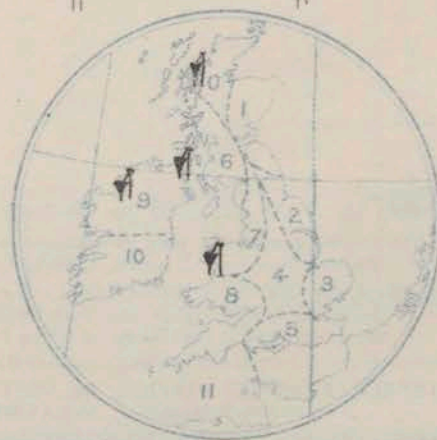
- 0 } N.E. winds, strong in places; cold, showery, some hail or sleet.
- 1 } N. to N.W. winds, freshening;
- 2 } cool, changeable, some showers.
- 3 } W. to N.W. winds, strong at first,
- 4 } but moderating later; cool,
- 5 } changeable, some showers, thunder locally.
- 6 } N.W. winds, strong at first, but
- 7 } moderating later; cool, changeable,
- 8 } some showers.
- 9 } N.W. winds, backing later to S.W. or
- 10 } S.; changeable, some showers.

### II WESTERN CHANNEL AND BAY

Fresh or strong W. and N.W. winds, backing later; sea rather rough, mouth Channel. Changeable, some showers.

### FORECAST DISTRICTS.

Those portions of the Coasts upon which the Warning Signals are at present flying are indicated by the Symbols:  = South Cone, or  = North Cone.





## DAILY WEATHER REPORT.

3<sup>rd</sup> June 1907

## TEMPERATURE, WEATHER, SUNSHINE, AND RAINFALL FOR YESTERDAY.

STATIONS.	TEMPERATURE F.		Weather.	Sunshine.	Rainfall.	STATIONS.	TEMPERATURE F.		Weather.	Sunshine.	Rainfall.
	Max.	Min.					Max.	Min.			
Strathpeffer, to 6 p.m. ...	°	°	x	Hrs	Ins	Eastbourne, to 6 p.m. ...	57	51	*	0.8	0.16
Blackpool, to 9 p.m. ...	54	48	o. c	0.6	0.03	Bexhill-on-Sea, to 9 p.m. ...	58	53	fo. o	0.4	0.23
Southport, to 9 p.m. ...	55	50	o. bc. c	1.6	0.01	† Hastings ...	*	*	*	0.2	*
† Rhyl, to 6 p.m. ...	56	50	*	3.3	-	† Folkestone, to 6 p.m. ...	59	53	o. r. o. c	0.5	0.14
Llandudno, to 9 p.m. ...	57	50	bc. c. b	3.0	0.02	Margate, to 6 p.m. ...	59	54	o. r. o	0.9	0.36
Bettws-y-Coed, to 6 p.m. ...						Lowestoft, to 6 p.m. ...	59	49	o. c. of. c	0.6	?
Towyn, to 6 p.m. ...	56	51	fo. o. bc	1.4	0.04	Skegness ...	58	48	*	0.0	0.01
Aberystwyth, to 6 p.m. ...	54	46	o. c. o	1.0	-	Scarborough, to 6 p.m. ...	58	46	*	1.1	0.27
Plymouth, to 9 p.m. ...						† Harrogate, to 6 p.m. ...	54	46	o. bc. c	1.9	0.10
Torquay, to 6 p.m. ...	59	52	*	6.3	-	Darwen, to 9 p.m. ...					
Bournemouth, to 6 p.m. ...	58	52	*	6.3	-	Manchester, to 9 p.m. ...					
† Worthing ...	62	53	r. o. c. o	0.7	0.08	Birmingham, to 9 p.m. ...	54	48	r. o. c	1.6	0.28
† Brighton ...	59	53	*	1.0	0.07						

† At this Station the amount of Bright Sunshine is for the whole day.

## TEMPERATURE, WEATHER, and RAINFALL at additional FOREIGN STATIONS, mainly for the 24 hours ended at 8 a.m. yesterday.

STATIONS <i>2<sup>nd</sup> June 1907.</i>	TEMPERATURE F.		WEATHER.	RAIN. Ins.	STATIONS. <i>2<sup>nd</sup> June 1907</i>	TEMPERATURE F.		WEATHER.	RAIN. Ins.		
	Max.	Min.				Max.	Min.				
Flushing ... ..	<i>Observations not received.</i>				Rome ... ..	<i>Observations not received.</i>					
Aix-la-Chapelle ... ..					Naples ... ..						
Copenhagen ... ..					Malta ... ..						
Oxö (Christiansand) ... ..											
St. Petersburg ... ..					<i>1<sup>st</sup> June 1907.</i>	<i>1 p.m.</i>	<i>1 p.m.</i>			<i>Measured 7 a.m.</i>	
Vienna ... ..					Geneva ... ..	<i>64</i>	<i>*</i>			<i>6</i>	<i>0.67</i>
Buda Pesth ... ..					Berne ... ..	<i>59</i>	<i>*</i>			<i>0</i>	<i>0.20</i>
Hermanstadt ... ..					Lucerne ... ..	<i>59</i>	<i>*</i>			<i>0</i>	<i>0.43</i>
Trieste ... ..					Coire ... ..	<i>50</i>	<i>*</i>			<i>r</i>	<i>0.51</i>
Florence ... ..					St. Gothard ... ..	<i>36</i>	<i>*</i>			<i>m</i>	<i>0.24</i>
	Lugano ... ..	<i>57</i>	<i>*</i>	<i>r</i>	<i>0.20</i>						

## NOTES REFERRING TO INFORMATION GIVEN ON PAGE 1.—

- (a) At the British and Irish Stations the readings of the barometer are not corrected for the difference in Gravity between the position of the Station and Latitude 45°. The approximate correction is:—For stations North of Malin Head and North Shields + '03 in., but for Sumburgh Head + '04 in.; for stations south of Malin Head and North Shields + '02 in., but for Scilly and Jersey + '01 in.
- (b) The Sunshine for London given in the table is recorded on the Tower of the Wesleyan Training College, Westminster; the Sunshine entered to Dungeness is recorded at Littlestone-on-Sea.
- (c) The information relating to Weather is indicated by the following letters—b. blue sky; bc. sky half clouded; c. sky three parts clouded; d. drizzling rain; e. wet air, without rain falling; f. fog; g. gloomy; h. hail; l. lightning; m. misty (hazy); o. overcast; p. passing showers; q. squally; r. rain; s. snow; t. thunder; u. ugly, threatening; v. visibility, unusual transparency; w. dew; x. hoar frost; z. dust-haze, or smoke.
- \* AN ASTERISK is inserted in all places for which information is not usually received.

## WIRELESS TELEGRAMS FROM SHIPS OF H.M. NAVY

Received during the 24 hours ended at 9.30 a.m. to-day.

## TABLE SHOWING THE GREENWICH TIMES OF SUNRISE, NOON, AND SUNSET, FOR STATIONS IN THE UNITED KINGDOM, TO-DAY AND TO-MORROW.

Hour of Observation.	Position		Reading of Barometer.	Wind.		Weather.	TEMPERATURE.			Sea Dis-turbance.	3 <sup>rd</sup> June 1907.			
	Lat.	Long.		Dir.	Force.		Dry Bulb.	Wet Bulb.	Sea		Sunrise G.M.T.	Noon G.M.T.	Sunset G.M.T.	
	"	"	Ins				°	°	°					
											Yarmouth ...	3.36	11.51	8.6
												3.35	11.51	8.7
											Greenwich ...	3.49	11.58	8.7
												3.48	11.58	8.8
											Wick ...	3.15	12.10	9.6
												3.14	12.10	9.7
											Valencia ...	4.27	12.39	8.51
												4.26	12.39	8.52

TERMS OF SUBSCRIPTION for the Daily Weather Report forwarded by Book Post, £1 per annum payable quarterly in advance.

Single Copies (price 1d.) may be obtained after 3 p.m. on the day of issue, at the Meteorological Office, and at the Bookstalls of the following terminus Railway Stations:—Victoria, Charing Cross, King's Cross, St. Pancras, Euston.

FORECASTS OF WEATHER for one day in advance are drawn up at 11 a.m., and between 7 and 8 p.m. The latest forecast can be had by Reply Telegram, on paying at any Post Office in the United Kingdom Sixpence in addition to the cost of the inquiry and reply Telegram. Information as to the Terms on which Forecasts can be sent daily, for a long or short period, may be obtained on application.

METEOROLOGICAL OFFICE, 63, VICTORIA STREET, S.W.  
(TELEGRAPHIC ADDRESS: WEATHER, LONDON.)

W. N. SHAW, (Director).



## DAILY WEATHER REPORT OF THE METEOROLOGICAL OFFICE.

Tuesday,  
4<sup>th</sup> June, 1907


STATIONS.		YESTERDAY EVENING.					THIS MORNING.										PAST 24 HOURS.				
		BAROM.		TEMP.	WIND.		Weather.	BAROMETER.		TEMPERATURE.			WIND.		Sea (0 to 9).	TEMP.		Weather.	Sun- shine.	Rainfall.	
		At 32° Fahr. and M.S.L.	Dry Bulb.	Direc.	Force (0 to 12).	At 82° Fahr. and M.S.L.		Change since Yesterday.	Dry Bulb.	Wet Bulb.	Change since Yesterday.	Direc.	Force (0 to 12).	Max.		Min.					
Ins.		°				Ins.	Ins.	°	°	°				°	°		Hours.	Ins.			
SWEDEN & NORWAY.	Haparanda...	29.80	40	E	2	c	29.93	+23	45	39	+4	E	2	c	*	48	36	*	*	-	
	Hernösand...	29.77	42	N	2	o	29.92	+17	41	?	0	E	2	o	*	42	37	*	*	0.28	
	Stockholm...	29.75	50	S	2	o	29.80	+16	52	51	+5	ENE	2	r	*	59	45	*	*	-	
	Wisby...	29.75	53	S	2	b	29.77	+10	53	48	+1	S	2	m	*	64	46	*	*	-	
	Karlstad...	29.73	50	SW	2	o	29.83	+25	47	46	-1	SW	2	o	*	x	x	*	*	-	
	Färder (X'ania Fjord)	29.67	50	SSW	4	bc	29.77	+23	48	46	+2	NE	2	o	2	50	46	*	*	-	
	Bodö...	29.88	39	N	2	b	29.89	+03	41	36	+4	E	2	b	2	41	32	*	*	-	
	Christiansund...	29.73	42	NE	6	r	29.80	+10	43	42	+2	NE	4	r	2	45	41	*	*	0.08	
	Skudesnaes...	29.62	47	E	4	o	29.76	+30	49	46	+2	ESE	2	b	2	50	43	r, o	*	0.08	
ICELAND & FAEROE.	Reykjavik...	30.21	49	NW	5	bc	30.17	-16	46	*	+9	ESE	2	b	*	*	*	*	*	*	
	Blönduós...	30.30	40	NE	4	b	30.25	00	37	*	-4	Z	0	bc	*	*	*	*	*	*	
	Seydisfjord...	30.25	49	ENE	4	b	30.19	-01	36	*	+4	SW	2	b	*	*	*	*	*	*	
	Thorshavn...	30.06	40	ENE	5	c	30.07	+12	37	*	0	E	2	o	*	*	*	*	*	*	
BRITISH ISLANDS.	Sumburgh Head	29.75	41	N	4	o	29.85	+28	41	40	+1	N	3	o	5	43	38	o	*	0.17	
	Stornoway...	29.93	47	E	3	c	29.92	+23	46	42	+1	E	2	c	2	50	36	c, o, c	27	0.04	
	Malin Head	29.88	49	NW	6	bc	29.80	+21	45	44	-3	SSE	2	rg	2	50	43	c, b, c	*	-	
	Blacksod Pt.	29.96	52	N	5	c	29.70	-18	48	47	-4	ESE	6	rgm	5	55	47	cpm, cgp	*	0.44	
	Valencia...	29.95	55	NW	1	o	29.77	-25	54	54	+3	SSE	4	tm	4	57	50	o	1.7	0.16	
	Roche's Point...	29.97	58	N	3	bc	29.85	-11	54	54	+3	SSW	3	df	3	59	49	bc, orf	*	0.08	
	Birr Castle...	29.94	55	NW	2	bc	29.80	-05	50	49	-1	S	4	o	*	57	46	c, bc, r	60	0.06	
	Donaghadee...	29.84	51	NNW	3	c	29.89	+33	47	44	-1	SSE	2	cp	1	54	42	b	*	-	
	Liverpool Obsy...	29.80	49	W	5	o	29.93	+37	52	49	+5	SSE	1	o	1	53	45	cp, o	*	0.03	
	Holyhead...	29.84	50	NW	7	cm	29.92	+27	49	48	0	SSW	2	o	1	54	46	cqm, oq	*	0.04	
	Pembroke (St. Ann's Hd.)	29.92	52	W	5	bc	29.92	+06	49	48	0	SSE	5	pm	4	55	49	bcq, bc	11.4	0.02	
	Scilly (St. Mary's)	30.05	53	WSW	3	o	29.96	-07	53	53	+1	SW	3	f	3	55	50	or, c, o	0.7	0.02	
	Jersey (St. Aubins)	30.03	53	WNW	5	ogm	30.06	+02	54	54	-1	SW	3	odm	3	55	51	og, cp, odm	2.5	0.10	
	Portland Bill	29.90	55	WNW	4	b	30.01	+13	51	50	-1	SE	2	r	3	56	50	b, r	*	0.02	
	Dungeness...	29.81	55	WSW	6	og	29.90	+09	56	51	+5	W	2	bc	2	56	50	o, oq	5.5	0.04	
	Wick...	29.80	41	NE	4	r	29.90	+34	45	41	0	NNE	2	bc	2	47	35	-	*	0.15	
	Nairn...	29.83	46	NNE	3	o	29.92	+40	44	40	-2	E	1	c	1	47	35	d, r, q, o	0.2	0.16	
	Aberdeen...	29.79	44	N	4	c	29.92	+49	42	41	-6	NW	2	cp	2	50	38	or, op, bcp	0.3	0.13	
	Leith...	29.79	50	NNE	1	o	29.93	+47	46	42	-4	ENE	2	c	*	53	40	op, bc	*	0.01	
	North Shields	29.75	48	N	4	op	29.94	+52	47	43	-6	NW	2	c	3	52	36	op	*	-	
	Spurn Head	29.67	51	NNW	5	o	29.96	+47	47	44	+2	NW	2	c	4	54	45	cqp, cq	*	0.01	
	Yarmouth...	29.68	53	WNW	3	cm	29.97	+30	50	45	+1	NW	3	c	2	53	46	r, cm	*	0.13	
	Clacton-on-Sea	29.77	51	W	5	o	30.00	+25	50	46	+1	N	1	c	0	53	48	cgp, c	1.1	0.02	
	Nottingham	29.75	53	WNW	3	opm	29.97	+37	48	46	+2	ESE	1	o	*	55	45	om, op	0.5	0.06	
	Bath...	29.89	54	W	3	o	29.99	+17	54	50	+3	SW	1	o	*	55	45	-	3.7	-	
	Oxford...	29.89	52	W	4	o	30.01	+25	52	48	+2	WSW	2	c	*	56	44	og	*	-	
	London (St. James's Park)	29.80	55	W	3	o	29.99	+21	53	50	+3	W	1	bc	*	55	50	o, c	0.0	-	
GERMANY, & C.	The Scaw (Skagen)	29.71	48	Z	0	o	29.75	+24	50	49	-1	SSE	2	r	1	55	46	*	*	0.16	
	Fanö...	29.69	48	SE	2	r	29.73	+11	48	47	-2	NW	4	c	*	55	46	*	*	0.24	
	Cuxhaven...	29.72	52	SSW	2	o	29.80	+10	51	48	-1	W	4	c	*	55	46	*	*	0.04	
	The Helder...	29.67	51	W	5	c	29.94	+23	49	45	-4	NW	4	c	2	54	48	*	*	0.08	
	Brussels...	*	*	*	*	*	30.03	+17	50	49	-1	W	1	o	*	58	47	*	*	0.16	
	Berlin...	29.83	56	W	3	c	29.89	+11	54	51	-5	W	3	b	*	64	46	*	*	0.35	
	Frankfurt...	29.89	54	SW	3	o	30.00	+11	53	49	0	SW	3	c	*	61	52	*	*	-	
Munich...	29.99	52	NW	3	o	30.06	+12	51	47	-4	SW	5	c	*	57	45	*	*	0.04		
FRANCE.	C. Gris Nez	29.83	53	WSW	6	o	30.03	+21	51	49	+1	W	4	o	4	54	50	*	*	-	
	La Hève...	29.98	54	W	6	b	30.06	+08	52	50	+1	WSW	4	o	4	59	46	*	*	-	
	Brest...	30.11	55	WSW	5	o	30.06	+05	55	55	+2	WSW	4	m	3	55	50	*	*	-	
	Lorient...	30.10	54	NW	5	m	30.06	-12	56	55	+3	W	4	o	4	64	53	*	*	0.04	
	Rochefort...	30.20	58	WNW	4	o	30.19	00	58	57	+1	W	4	o	*	64	54	o	*	-	
	Biarritz...	30.24	63	NNW	1	b	30.21	+05	57	55	-2	E	3	b	2	64	48	*	*	-	
	Paris...	29.99	58	W	4	c	30.11	+09	54	50	+2	WSW	1	b	*	62	45	*	*	-	
SPANISH PENIN.	Belfort...	30.02	52	WSW	7	o	30.07	+05	50	47	+2	WSW	5	c	*	56	?	*	*	0.04	
	Lyons...	30.11	58	N	1	o	30.15	-04	53	51	+3	W	1	o	*	61	50	*	*	0.08	
	Nice...	29.77	66	Z	0	c	29.81	+03	63	55	+2	Z	0	b	2	77	59	*	*	-	
	Perpignan...	30.08	65	W	3	o	30.12	00	61	54	+2	WNW	3	b	*	71	55	*	*	-	
	Sanguinaire...	29.89	66	N	3	m	29.91	+08	62	57	-1	S	4	m	5	73	57	*	*	-	
SPANISH PENIN.	Corunna...																				
	Lisbon...	30.06	69	NNW	5	b	30.05	-04	71	59	+5	NE	4	b	*	79	63	*	*	-	
(Horta)...		30.12	61	SW	1	b	30.21	+20	60	55	-5	NW	1	b	1	68	55	*	*	-	



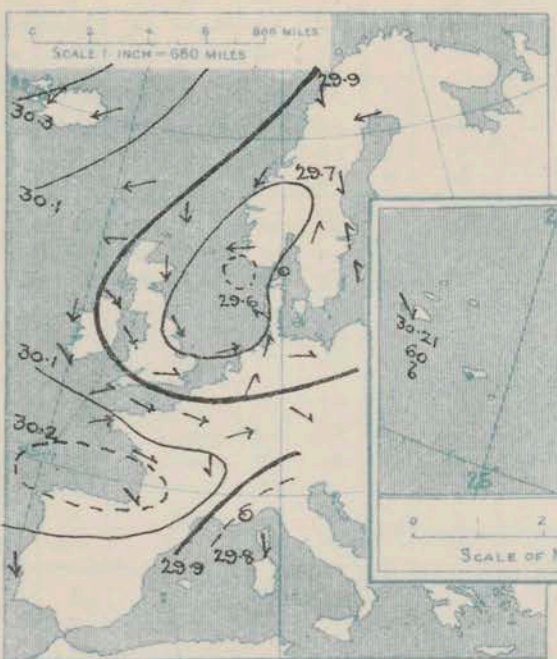
# SUPPLEMENTARY CHARTS OF BAROMETER AND WIND

FOR 8 A.M. AND 6 P.M. YESTERDAY

8 A.M. YESTERDAY.

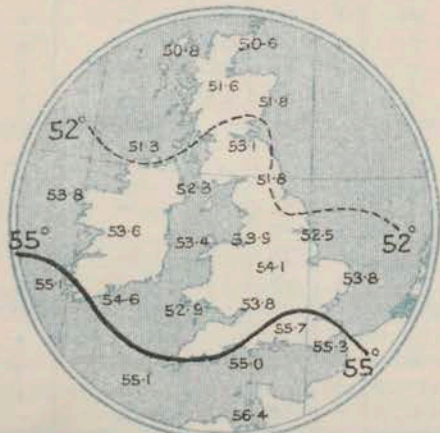


6 P.M. YESTERDAY



## AVERAGES OF TEMPERATURE AT 8 A.M. FOR THE TWO MONTHLY PERIOD. MAY - JUNE.

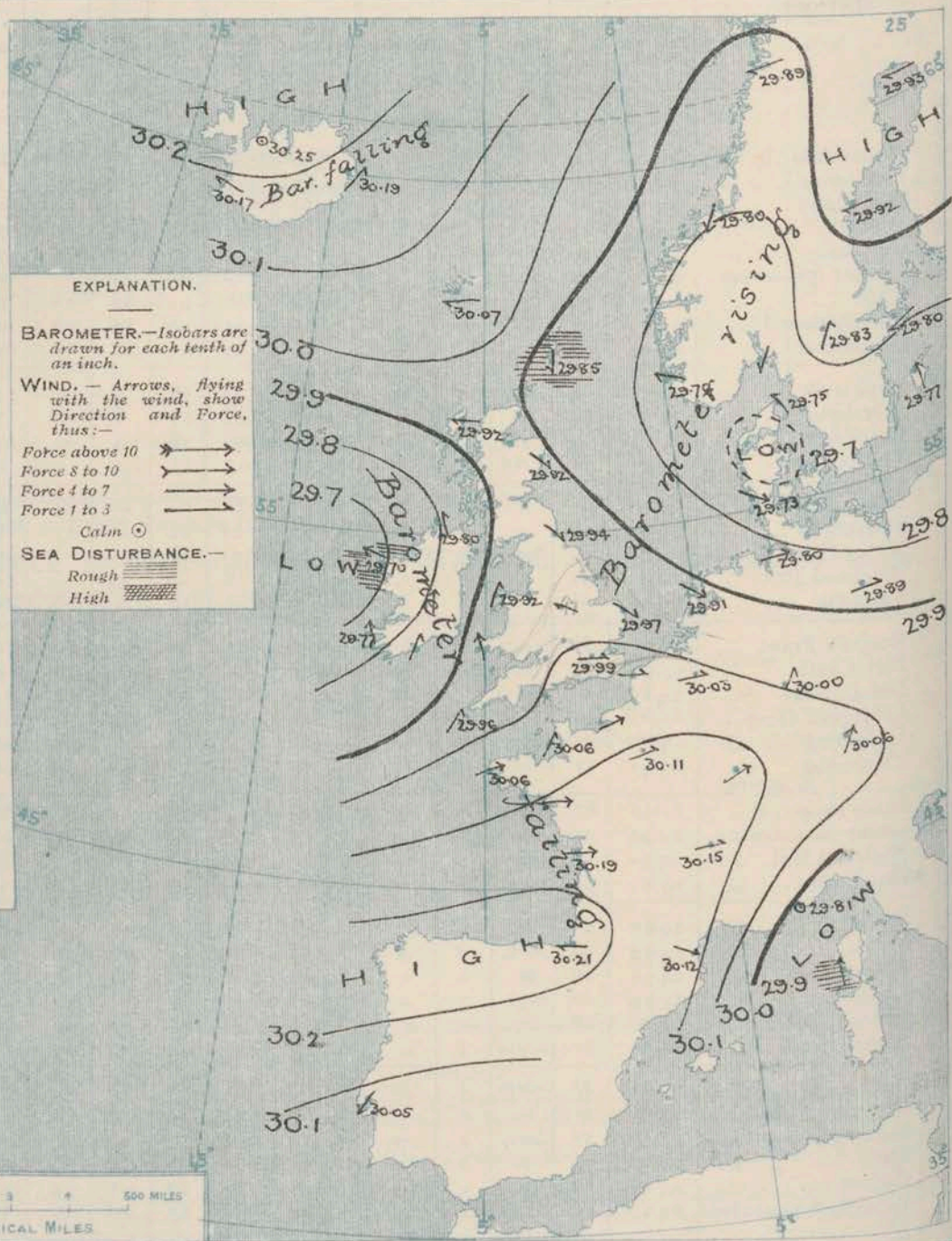
(Derived chiefly from Observations extending over the 35 years—1871-1905.)



Tuesday,

WEATHER

## 1. BAROMETER, WIND AND SEA AT 8 A.M. TO-DAY.



### EXPLANATION.

BAROMETER.—Isobars are drawn for each tenth of an inch.

WIND.—Arrows, flying with the wind, show Direction and Force, thus:—

Force above 10  
Force 8 to 10  
Force 4 to 7  
Force 1 to 3  
Calm

SEA DISTURBANCE.—  
Rough  
High

## NOTES ON THE GENERAL SITUATION AT 8 A.M.

A new disturbance is now advancing from the Atlantic, and is occasioning a fall of the barometer at all our western stations; off the west of Ireland the readings are below 29.7 in. Two areas of high pressure are still in existence — one over the Icelandic region, and the other over the southern part of the North Atlantic, the latter extending eastwards as far as the north of Spain and the southwest of France.

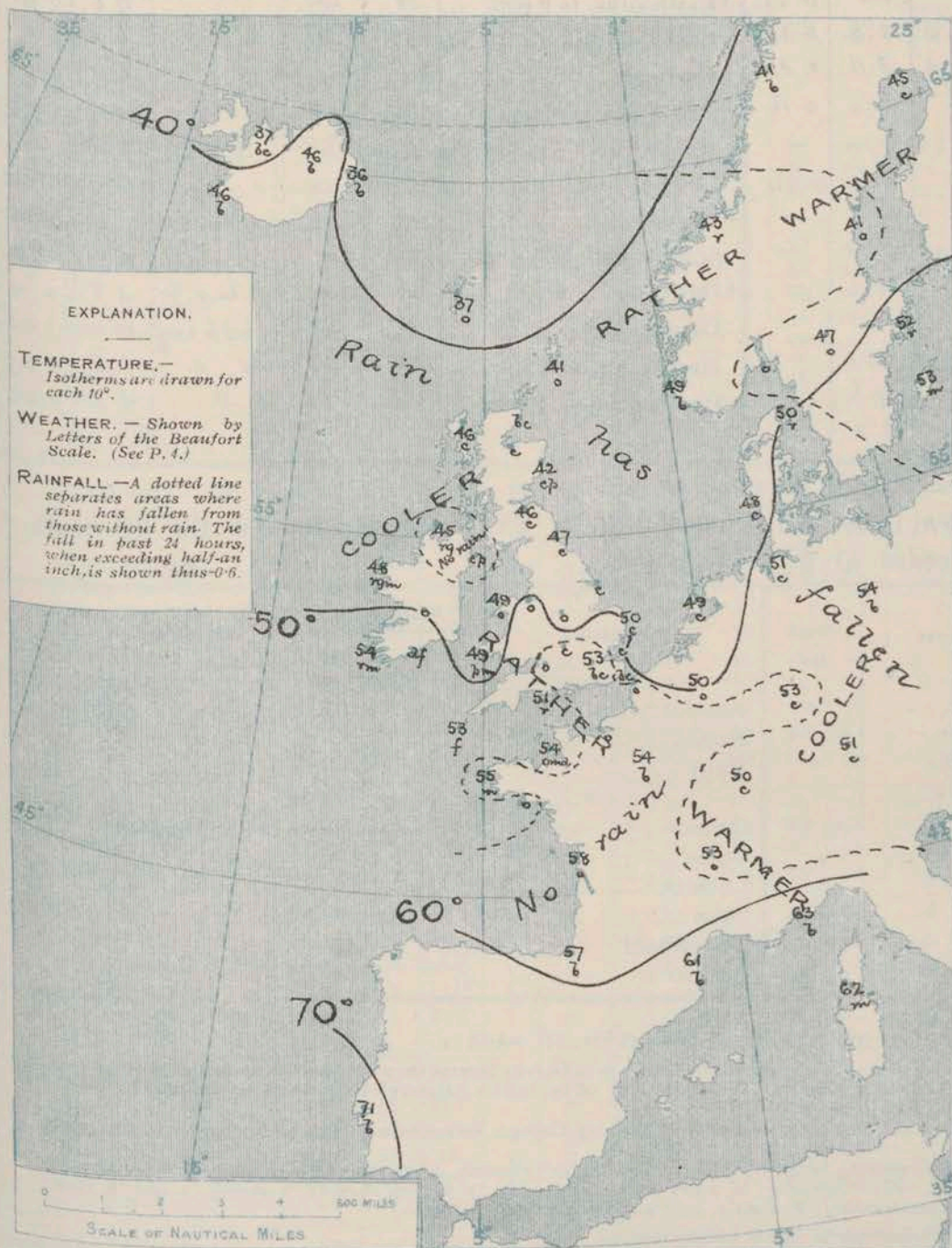
Along our east coasts and over the northern parts of the Continent the wind remains under the influence of yesterday's depression, but is generally light or moderate in force. In the western parts of the United Kingdom the influence of the new disturbance is seen in a general backing to S. or S.E. Temperature has risen slightly over England and France, the readings in these Islands now ranging from 56° at Dungeness and 50° and upwards at most of our southern stations to between 41° and 45° on the northeast coasts of Scotland. In the south of France the thermometer is above 60°. The weather remains in a cloudy and rather unsettled state generally. Rain is falling at most of our own western and southwestern stations, as well as at Christiansund and the Scaw. In the south of France the weather is fine and bright. The sea is rather rough off Shetland and the west of Ireland.



# CHARTS

4<sup>th</sup> June, 1907.

## 2. TEMPERATURE AND WEATHER AT 8 A.M. TO-DAY.



### NOTES ON YESTERDAY'S WEATHER

Over a considerable portion of the United Kingdom the thermometer yesterday failed to exceed 55°, and on the north coast of Scotland it did not reach 50°. At Torquay it rose, however, to 60°, and at Bournemouth to 62°. At the English and Bristol Channel stations the amount of bright sunshine was large; in other districts there was little or none. Rain has again fallen in many parts of Northwestern Europe; at Barwen the amount in the 24 hours ending 9pm yesterday was over an inch.

### GENERAL INFERENCE FROM THE 8 A.M. OBSERVATIONS

The depression which is approaching Ireland is likely to advance in an easterly direction across the country, and to occasion a renewal of rainy weather in all districts. Freshening winds from between S. and W. are probable on our western and southern coasts, followed later by a veering to the N.W.<sup>wa</sup> Temperature will remain for the present below the normal.

## FORECASTS

For the 24 hours commencing at NOON TO DAY.



For the positions of the DISTRICTS indicated by the numbers 0-11—see map at foot.

- 0 } E. to N.E. winds, light or moderate; fair at first, some rain later; remaining cool.
- 1 } Wind shifting to the S.E.<sup>wa</sup>; fair at first, some rain later; remaining cool.
- 2 } Wind backing to the S.<sup>wa</sup> and freshening; fair at first, some rain later; remaining cool.
- 3 } E. to N.E. winds, moderate; cool, dull, rain at times.
- 4 } Fresh or strong S.E. and S. winds, shifting later to W. or N.W.; dull, and rainy today, some improvement tomorrow; remaining cool.
- 5 } Fresh or strong S.E. and S. winds, shifting later to W. or N.W.; dull, and rainy today, some improvement tomorrow; remaining cool.
- 6 } Fresh or strong S.E. and S. winds, shifting later to W. or N.W.; dull, and rainy today, some improvement tomorrow; remaining cool.
- 7 } Fresh or strong S.E. and S. winds, shifting later to W. or N.W.; dull, and rainy today, some improvement tomorrow; remaining cool.
- 8 } Fresh or strong S.E. and S. winds, shifting later to W. or N.W.; dull, and rainy today, some improvement tomorrow; remaining cool.
- 9 } Fresh or strong S.E. and S. winds, shifting later to W. or N.W.; dull, and rainy today, some improvement tomorrow; remaining cool.
- 10 } Fresh or strong S.E. and S. winds, shifting later to W. or N.W.; dull, and rainy today, some improvement tomorrow; remaining cool.

### WESTERN CHANNEL AND BAY

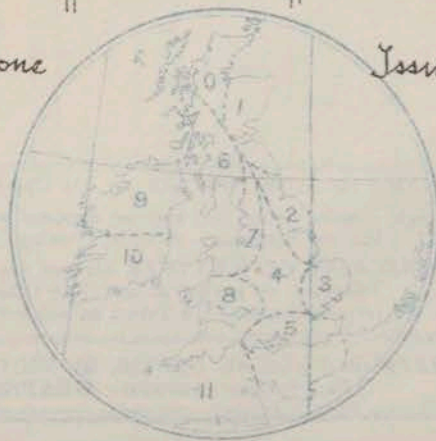
Freshening S. to W. winds, with a rather rough sea. Rainy at first, improving later.

### FORECAST DISTRICTS.

Those portions of the Coasts upon which the Warning Signals are at present flying are indicated by the Symbols  = South Cone, or  = North Cone.

None

Issued.





4<sup>th</sup> June, 1907

STATIONS.	TEMPERATURE F.		Weather.	Sunshine.	Rainfall.	STATIONS.	TEMPERATURE F.		Weather.	Sunshine.	Rainfall.
	Max.	Min.					Max.	Min.			
Strathpeffer, to 6 p.m. ...	50	44	*	1.5	0.23	† Eastbourne, to 6 p.m. ...	58	42	*	9.6	0.01
Blackpool, to 9 p.m. ...	55	42	r. o. c. o	3.5	0.25	Bexhill-on-Sea, to 9 p.m.	57	51	b. c	6.8	—
Southport, to 9 p.m. ....	56	44	ov. og. c	3.0	0.31	† Hastings ... ..	*	*	*	5.0	*
† Rhyl, to 6 p.m. ... ..	52	51	*	0.0	0.16	† Folkestone, to 6 p.m. ...	55	45	o. b. c. o	4.9	—
Llandudno, to 9 p.m. ...	54	45	c. b. c. b. c	0.0	—	† Margate, to 6 p.m. ...	54	47	b. o	3.4	—
Bettws-y-Coed, to 6 p.m.	51	46		0.0	0.04	Lowestoft, to 6 p.m. ...	52	43	c. b. o	2.0	0.05
Towyn, to 6 p.m. ... ..	58	48	o	0.0	—	† Skegness ... ..	56	43	r. b. c. c	1.0	0.15
Aberystwyth, to 6 p.m. ...	54	46	o. c. o	0.0	—	† Scarborough, to 6 p.m. ...	55	41	*	4.0	0.22
Plymouth, to 9 p.m. ...	59	48	b. c. b	13.2	—	† Harrogate, to 6 p.m. ...	56	40	o. b. c. r. b. c	3.5	0.19
Torquay, to 6 p.m. ... ..	60	47	*	12.1	—	Darwen, to 9 p.m. ... ..	51	39	omr. b. b. og	0.4	1.03
† Bournemouth, to 6 p.m. ...	62	46	.	12.1	—	Manchester, to 9 p.m. ...	53	43	ov. o	1.5	0.43
Worthing ... ..	58	45	.	9.6	—	Birmingham, to 9 p.m. ...	51	42	o	0.2	0.03
† Brighton ... ..	57	46	*	8.2	—						

TEMPERATURE, WEATHER, and RAINFALL at additional FOREIGN STATIONS, mainly for the 24 hours ended at 8 a.m. yesterday.

STATIONS <i>3<sup>d</sup> June 1907.</i>	TEMPERATURE F.		WEATHER.	RAIN. — Ins.	STATIONS.	TEMPERATURE F.		WEATHER.	RAIN. — Ins.
	Max.	Min.				Max.	Min.		
Flushing ... ..	64	55	o. c	1.02	Rome ... .. <i>3<sup>rd</sup> June 1907</i>	79	62	b. bc	—
Aix-la-Chapelle ... ..	75	54	o. c	0.24	Naples ... ..	70	61	b. o	—
Copenhagen ... ..	50	43	c. bc	—	Malta ... ..	69	60	bc	—
Oxö (Christiansand) ... ..	50	37	b. b	—	<i>2<sup>nd</sup> June 1907.</i>				Measured 7 a.m.
St. Petersburg ... ..	46	37	+ o	0.12	Geneva ... ..	1 p.m. Observations	1 p.m. not received.		
Vienna ... ..	66	54	b. o	—	Berne ... ..	*			
Buda Pesth ... ..	79	55	c. b	—	Lucerne ... ..	*			
Hermanstadt ... ..	70	54	o. b	—	Coire ... ..	*			
Trieste ... ..	75	59	b. o	—	St. Gothard ... ..	*			
Florence ... ..	82	59	b. o	—	Lugano ... ..	*			

(a) At the British and Irish Stations the readings of the barometer are not corrected for the difference in Gravity between the position of the Station and Latitude 45°. The approximate correction is:—For stations North of Malin Head and North Shields + '03 in., but for Sumburgh Head + '04 in.; for stations south of Malin Head and North Shields + '02 in., but for Scilly and Jersey + '01 in.

(b) The Sunshine for London given in the table is recorded on the Tower of the Wesleyan Training College, Westminster; the Sunshine entered to Dungeness is recorded at Littlestone-on-Sea.

(c) The information relating to Weather is indicated by the following letters—b. blue sky; bc. sky half clouded; c. sky three parts clouded; d. drizzling rain; e. wet air, without rain falling; f. fog; g. gloomy; h. hail; l. lightning; m. misty (hazy); o. overcast; p. passing showers; q. squally; r. rain; s. snow; t. thunder; u. ugly, threatening; v. visibility, unusual transparency; w. dew; x. hoar frost; z. dust-haze, or smoke.

\* AN ASTERISK is inserted in all places for which information is not usually received.

Received during the 24 hours ended at 9.30 a.m. to-day.

Hour of Observation.	Position		Reading of Barometer.	Wind.		Weather.	TEMPERATURE.			Sea Dis- tur- bance.	4 <sup>th</sup> June 1907.	Sunrise G.M.T.	Noon G.M.T.	Sunset G.M.T.
	Lat.	Long.		Direc.	Force.		Air.		Sea					
							Dry Bulb.	Wet Bulb.						
	°	°	Ins				°	°	°					
											Yarmouth ... .. {	3.35 3.34	11.51 11.51	8.7 8.8
											Greenwich ... .. {	3.48 3.47	11.58 11.58	8.8 8.9
											Wick ... .. {	3.14 3.13	12.10 12.10	9.7 9.8
											Valencia ... .. {	4.26 4.25	12.39 12.39	8.52 8.53

TERMS OF SUBSCRIPTION for the Daily Weather Report forwarded by Book Post, £1 per annum payable quarterly in advance.  
Single Copies (price 1d.) may be obtained after 3 p.m. on the day of issue, at the Meteorological Office, and at the Bookstalls of the following terminus  
Railway Stations:—Victoria, Charing Cross, King's Cross, St. Pancras, Euston.

FORECASTS OF WEATHER for one day in advance are drawn up at 11 a.m., and between 7 and 8 p.m. The latest forecast can be had by Reply Telegram, on paying at any Post Office in the United Kingdom Sixpence in addition to the cost of the inquiry and reply Telegram. Information as to the Terms on which Forecasts can be sent daily, for a long or short period, may be obtained on application.

W. N. SHAW, (*Director*).



# DAILY WEATHER REPORT OF THE METEOROLOGICAL OFFICE.

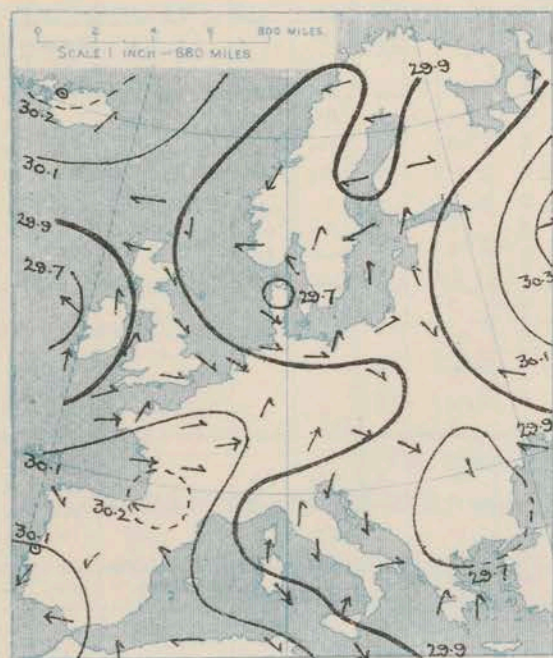
Wednesday,  
5<sup>th</sup> June, 1907

STATIONS.	YESTERDAY EVENING.						THIS MORNING.										PAST 24 HOURS.				
	Barom.	Temp.	Wind.		Weather.	Sea (0 to 9).	Barometer.	Temperature.			Wind.		Weather.	Sea (0 to 9).	Temp.		Weather.	Sun-shine.	Rainfall.	Hours.	Inch.
	At 3 <sup>30</sup> Fahr. and M.S.L.	Dry Bulb.	Direc.	Force (0 to 12).			At 8 <sup>30</sup> Fahr. and M.S.L.	Change since Yesterday.	Dry Bulb.	Wet Bulb.	Change since Yesterday.	Direc.	Force (0 to 12).		Max.	Min.					
	Inch.	"	"	"			Inch.	Inch.	"	"	"	"	"		"	"					
SWEDEN & NORWAY.	Haparanda...	29.97	45	SW	4	6	29.80	-13	43	43	-2	NE	2	7	59	37	x	x	x	0.24	
	Hernösand...	29.89	40	NE	2	r	29.84	-08	51	46	+10	Z	0	0	51	37	x	x	x	0.20	
	Stockholm...	29.82	51	SE	2	0	29.89	+09	43	42	-9	NW	2	0	54	43	x	x	x	0.16	
	Wisby...	29.81	50	SSW	4	6	29.89	+12	46	44	-7	W	2	0	59	45	x	x	x	-	
	Karlstad...	29.82	51	SE	2	0	29.90	+07	53	50	+6	S	2	6	x	x	x	x	x	0.04	
	Färder (X'ania Fjord)	29.82	53	SW	3	6	29.88	+11	52	47	+4	SW	5	6	54	48	x	x	x	-	
	Bodö...	29.89	44	N	2	6	29.89	00	44	42	+3	NE	1	6	45	39	x	x	x	-	
	Christiansund...	29.90	43	NE	3	0	29.91	+11	44	41	+1	NE	3	6c	45	43	x	x	x	0.12	
ICELAND & FAEROE.	Skudesnaes...	29.88	49	SSW	4	0	29.88	+12	46	45	-3	SW	4	0	54	45	5.0	x	x	-	
	Reykjavik...	30.10	56	E	3	6	30.13	-04	46	x	0	ENE	4	6	x	x	x	x	x	-	
	Blönduós...	30.21	46	E	4	6c	30.21	-04	39	x	+2	Z	0	6	x	x	x	x	x	-	
	Seydisfjord...	30.15	50	E	4	6	30.17	-02	35	x	-1	Z	0	0	x	x	x	x	x	-	
BRITISH ISLANDS.	Thorshavn...	30.01	44	E	5	6	29.91	-16	39	x	+2	E	6	0	x	x	x	x	x	-	
	Sumburgh Head	29.85	44	NE	3	0	29.73	-12	44	44	+3	ENE	2	0	46	39	0	x	x	0.03	
	Stornoway...	29.73	47	E	3	r	29.54	-38	48	48	+2	Z	0	7	51	43	c, r	4.3	x	0.19	
	Malin Head...	29.59	56	SSE	4	og	29.45	-35	52	52	+7	WNW	1	7	57	45	og, of	x	x	0.47	
	Blacksod Pt. ...	29.60	55	S	5	opm	29.38	-32	54	54	+6	SE	4	rm	56	47	opm, crm	x	x	0.43	
	Valencia...	29.67	55	SSW	3	opm	29.58	-19	51	49	-3	WSW	3	p	57	51	opm	0.0	x	0.40	
	Roche's Point...	29.73	54	SW	4	df	29.60	-25	54	54	0	SW	3	0	56	50	df, o	x	x	0.38	
	Birr Castle...	29.66	59	S	2	r	29.54	-26	56	53	+6	S	3	c	62	49	o, r, bc	0.7	x	0.03	
	Donaghadee...	29.73	49	SE	3	pf	29.50	-39	53	53	+6	SW	2	op	53	46	opf	x	x	0.44	
	Liverpool Obsy...	29.82	56	SE	3	0	29.57	-36	54	53	+2	SSE	4	c	60	52	oim	x	x	0.52	
	Holyhead...	29.77	52	SSW	5	rgm	29.55	-37	52	52	+3	W	3	c	54	47	dgm, rgm	x	x	1.09	
	Pembroke (St. Ann's Hd.)	29.84	52	SEW	5	f	29.63	-29	51	51	+2	WSW	4	c	54	47	pm, f, rg, c	0.0	x	0.97	
	Scilly (St. Mary's)	29.88	55	SSW	5	0	29.74	-22	54	53	+1	W	3	0	57	50	f, o	0.1	x	0.31	
	Jersey (St. Aubins)	30.03	58	W	3	ogm	29.81	-25	57	54	+3	SSW	3	6c, t	58	53	f, ogm, op, t	0.5	x	0.08	
	Portland Bill...	29.95	52	WSW	4	0	29.73	-28	52	51	+1	S	4	r	54	49	f, o, r	x	x	0.19	
	Dungeness...	30.00	52	SSW	3	m	29.81	-19	55	54	-1	SSE	3	0	58	52	c, m, f	0.0	x	-	
	Wick...	29.83	46	S	2	c	29.60	-30	45	44	0	S	3	r	50	43	-	x	x	0.10	
	Nairn...	29.77	46	E	3	c	29.55	-37	47	46	+3	E	1	7	50	43	bc, cd	7.2	x	0.07	
	Aberdeen...	29.87	46	SSE	2	0	29.56	-36	47	47	+5	ESE	2	orm	52	42	cp, od, r	3.6	x	0.20	
	Leith...	29.82	48	ESE	2	0	29.50	-43	54	52	+8	E	1	0	54	46	bc, c, op, r	x	x	0.21	
	North Shields...	29.86	45	ESE	3	0	29.58	-36	55	54	+8	S	3	r	55	43	c, o, r	x	x	0.25	
	Spurn Head...	29.87	51	SE	4	0	29.66	-30	54	52	+7	SSW	4	r	54	47	o, op	x	x	0.01	
GERMANY, & C.	Yarmouth...	29.96	52	S	4	c	29.78	-19	55	54	+5	S	4	og	55	48	c	x	x	-	
	Clacton-on-Sea...	29.97	56	SSE	4	c	29.81	-19	56	55	+6	SSE	3	0	57	50	cg	0.8	x	-	
	Nottingham...	29.89	56	S	1	0	29.68	-29	55	52	+7	SW	2	rm	58	48	0	0.1	x	0.04	
	Bath...	29.93	58	SE	2	0	29.71	-28	54	51	0	SW	1	0	59	50	-	0.3	x	0.02	
	Oxford...	29.92	54	SSE	2	0	29.73	-28	51	49	-1	SSW	2	r	59	51	0	x	x	0.14	
	London (St. James's Park)	29.96	55	SW	2	0	29.77	-22	57	54	+4	SW	3	or	60	53	c, o	0.4	x	-	
	The Scaw (Skagen)	29.88	48	WNW	1	6	29.95	+20	48	46	-2	WNW	1	0	59	45	x	x	x	0.08	
	Fanö...	29.99	48	W	4	c	30.01	+28	51	46	+3	SW	1	6c	54	46	x	x	x	-	
FRANCE.	Cuxhaven...	30.01	51	NW	3	c	30.03	+23	52	48	+1	S	2	6	54	45	x	x	x	-	
	The Helder...	30.06	50	WSW	1	6c	29.90	-04	56	54	+7	S	2	0	56	46	x	x	x	-	
	Brussels...	x	x	x	x	x	29.95	-08	59	57	+9	SSW	3	0	61	50	x	x	x	-	
	Berlin...	x	x	x	x	x	x	x	x	x	x	x	x	x	x	x	x	x	x	-	
	Frankfurt...	30.12	55	SW	1	0	30.06	+06	55	51	+2	SW	1	6	57	48	x	x	x	-	
	Munich...	30.14	52	W	2	0	30.08	+02	55	49	+4	NE	3	6	57	48	x	x	x	-	
	C. Gris Nez...	30.04	55	SSW	3	0	29.89	-14	59	57	+8	S	3	0	59	51	x	x	x	-	
	La Hève...	30.06	55	SW	2	0	29.87	-19	57	55	+5	SSE	3	0	59	52	x	x	x	-	
	Brest...	30.00	58	S	4	c	29.79	-27	55	55	0	W	5	c	59	54	x	x	x	0.12	
	Lorient...	?	57	SW	2	6c	29.82	-24	56	56	0	W	3	6c	64	56	x	x	x	0.04	
	Rocheport...	30.11	65	NW	2	6	29.91	-28	61	59	+3	Z	0	0	72	57	c, 6	x	x	-	
	Biarritz...	30.04	66	NNE	2	6	30.00	-21	60	58	+3	WSW	6	0	73	57	x	x	x	-	
SPANISH PENIN.	Paris...	30.10	60	SW	2	0	29.95	-16	59	56	+5	SSE	2	0	66	54	x	x	x	-	
	Belfort...	30.10	56	WSW	5	c	30.03	-04	50	48	0	ENE	4	m	59	?	x	x	x	-	
	Lyons...	30.13	60	N	1	6c	30.03	-12	58	54	+5	E	1	6c	66	48	x	x	x	0.12	
	Nice...	29.88	68	Z	0	6	29.98	+17	67	59	+4	Z	0	6	77	59	x	x	x	-	
	Perpignan...	30.03	76	NW	3	6	30.00	-12	67	60	+6	E	1	6	81	52	x	x	x	-	
	Sanguinaire...	29.93	65	W	3	m	30.03	+12	63	58	+1	S	3	m	75	57	x	x	x	-	
SPANISH PENIN.	Corunna...	x	x	x	x	x	x	x	x	x	x	x	x	x	x	x	x	x	x	-	
	Lisbon...	30.02	69	NNW	5	6	30.10	+05	63	57	-8	N	3	6c	84	59	x	x	x	-	
SPANISH PENIN.	Azores (P. Delgada)...	x	x	x	x	x	x	x	x	x	x	x	x	x	x	x	x	x	x	-	
	" (Horta)...	30.29	59	Z	0	6	30.23	+02	60	56	0	Z	0	6c	68	55	x	x	x	-	

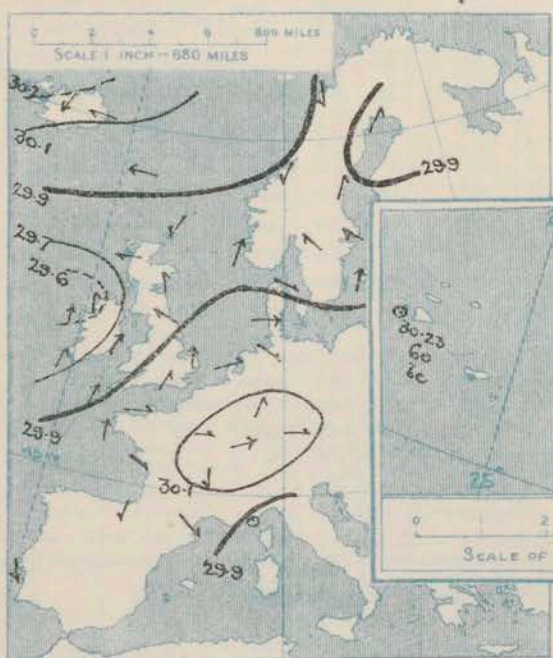


SUPPLEMENTARY CHARTS  
OF  
BAROMETER AND WIND  
FOR 8 A.M. AND 6 P.M. YESTERDAY

8 A.M. YESTERDAY.

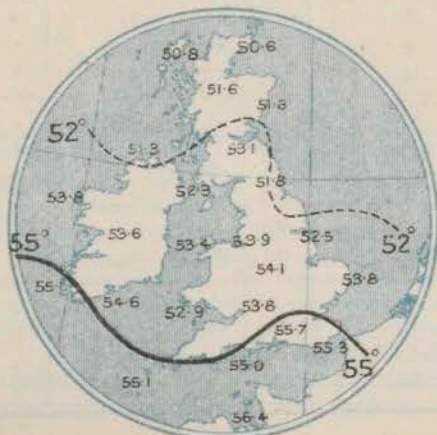


6 P.M. YESTERDAY



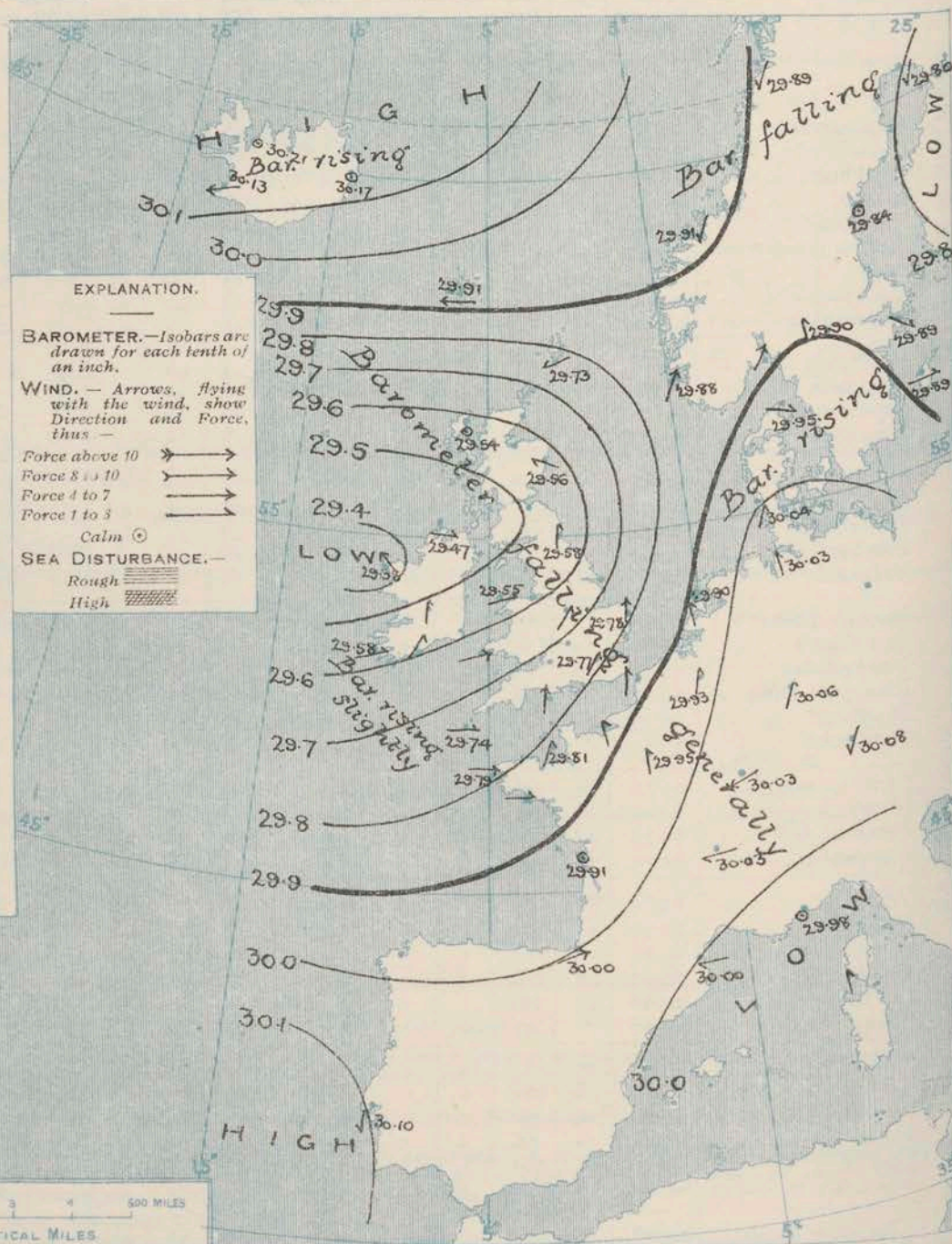
AVERAGES OF TEMPERATURE AT 8 A.M.  
FOR THE TWO MONTHLY PERIOD.  
MAY - JUNE.

(Derived chiefly from Observations extending over  
the 35 years—1871-1905.)



Wednesday, WEATHER

1. BAROMETER, WIND AND SEA AT 8 A.M. TO-DAY.



NOTES ON THE GENERAL SITUATION AT 8 A.M.

The depression noticed yesterday off the west of Ireland has extended eastwards as far as the North Sea, and the barometer has consequently fallen over Western Europe generally. The lowest pressures, 29.4 ins. and less, are still found over the west of Ireland and the west and south of Scotland. The barometer remains high over Iceland, and also over the northern parts of the North Atlantic.

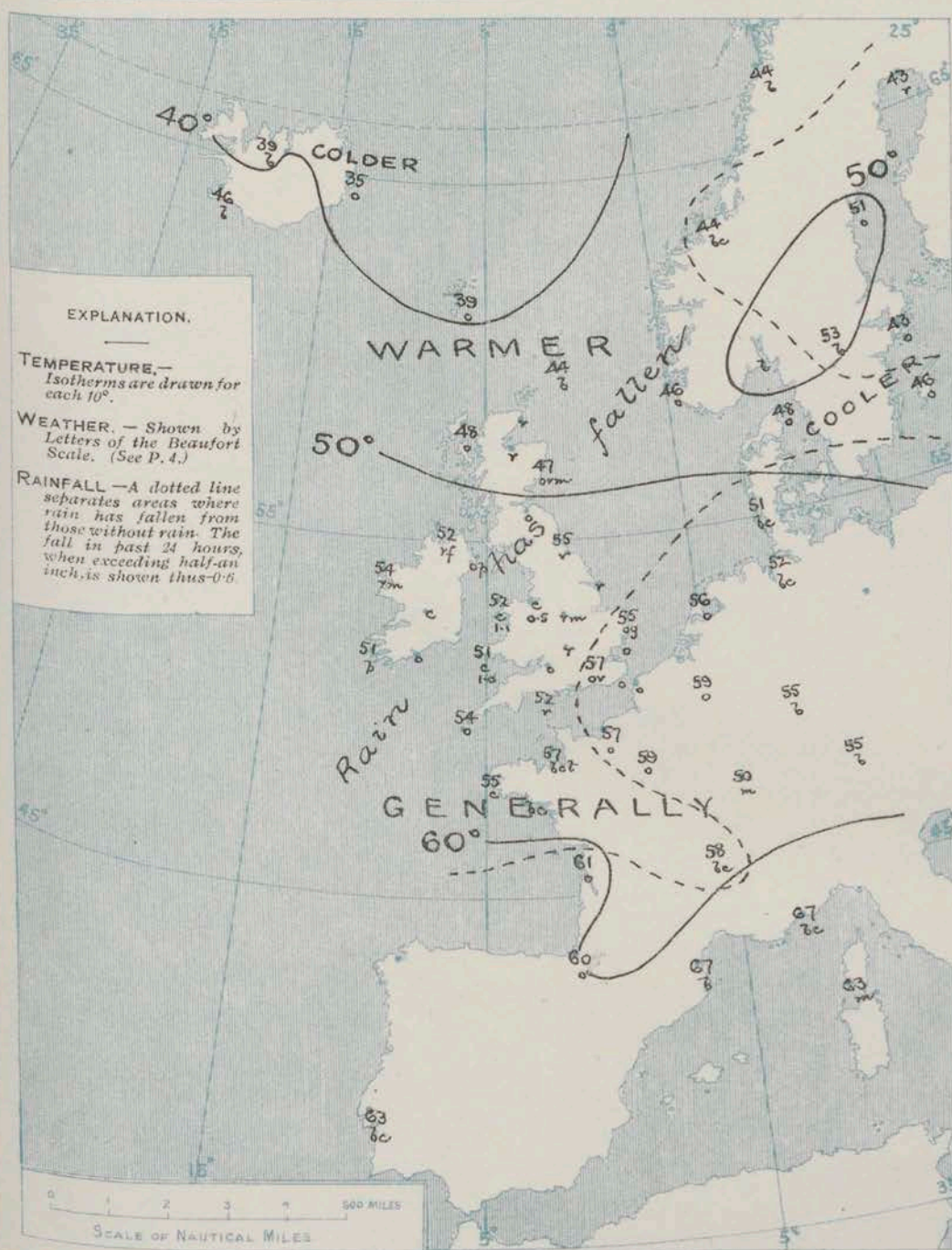
A cyclonic circulation of light to moderate breezes exists round the region of lowest pressure, the general direction being S.W. or W. on the west coasts of these Islands and France, and S. over England and the adjacent parts of the Continent, but E. in Scotland and the Faeroe Islands. Temperature has risen generally, and is now as high as 55° or slightly above it at several of the English and Irish stations. With the E. winds in Scotland the readings are below 50°, and in Northern Iceland they are mostly below 40°. The sky remains cloudy or overcast over Northwestern Europe generally, with rain in several parts of the United Kingdom, as well as at Haparanda; distant thunder is reported at Jersey. In Germany and the south of France the weather is fine and bright. The sea is slight or smooth generally.



# CHARTS

5<sup>th</sup> June, 1907.

## 2. TEMPERATURE AND WEATHER AT 8 A.M. TO-DAY.



### NOTES ON YESTERDAY'S WEATHER

During yesterday the thermometer rose to between 55° and 60° at most of the English and Irish stations, to 61° at Llandudno, and to 62° at Birs Castle; on the north coasts of Scotland it did not exceed 50°. The amount of bright sunshine was generally small. Rain has fallen at all but our extreme southeastern and eastern stations, — heavily in Wales; at Holyhead the amount measured this morning is as much as 1.1 in., and at Pembroke 1.0 in.

### GENERAL INFERENCE FROM THE 8 A.M. OBSERVATIONS.

The depression over these Islands will probably continue to extend slowly E.<sup>ward</sup>, and the weather is likely to remain in a very unsettled state generally, with occasional rain in most districts. The conditions are becoming favourable for the advance of small secondary disturbances from the S.W.<sup>ward</sup> or S.<sup>ward</sup>, and thunder is not improbable at some of our central and stations.

## FORECASTS

For the 24 hours commencing at  
NOON TO DAY.

For the positions of the DISTRICTS indicated by the numbers 0-11—see map at foot.

- 0 } Light breezes, chiefly E.<sup>ly</sup>;  
1 } unsettled, rain at times.
- 2 { S.<sup>ly</sup> winds, light; mild occasional  
rain.
- 3 } S.<sup>ly</sup> and S.W.<sup>ly</sup> winds, light;
- 4 } mild, changeable, some  
5 } showers, thunder locally.
- 6 { Light variable breezes; unsettled,  
rain at times.
- 7 }
- 8 } S.W.<sup>ly</sup> and W.<sup>ly</sup> winds, moderate;
- 9 } mild, changeable, some showers.
- 10 }

### II WESTERN CHANNEL AND BAY

Moderate to fresh W.<sup>ly</sup> winds, with a moderate sea; changeable, showery.

### FORECAST DISTRICTS.

Those portions of the Coasts upon which the Warning Signals are at present flying are indicated by the Symbols  $\nabla$  = South Cone, or  $\blacktriangle$  = North Cone.





## TEMPERATURE, WEATHER, SUNSHINE, AND RAINFALL FOR YESTERDAY.

STATIONS.	TEMPERATURE F.		Weather.	Sunshine.	Rainfall.	STATIONS.	TEMPERATURE F.		Weather.	Sunshine.	Rainfall.
	Max.	Min.					Max.	Min.			
Strathpeffer, to 6 p.m. ...	52	35	x	Hrs 5.1	Ins —	† Eastbourne, to 6 p.m. ...	56	42	.	Hrs 1.3	Ins —
Blackpool, to 9 p.m. ...	57	46	o. or	0.0	0.02	Bexhill-on-Sea, to 9 p.m. ...	58	51	g. b	2.5	—
Southport, to 9 p.m. ...	59	46	o. r	0.0	0.02	† Hastings ...	.	.	.	2.8	.
† Rhyl, to 6 p.m. ...	60	50	.	0.1	0.01	† Folkestone, to 6 p.m. ...	58	49	b. c. o. dm	3.5	—
Llandudno, to 9 p.m. ...	61	45	c. cp	0.5	—	† Margate, to 6 p.m. ...	58	50	o	1.0	—
Bettws-y-Coed, to 6 p.m. ...	59	45	c. or. c. r	0.1	0.15	Lowestoft, to 6 p.m. ...	54	45	o. c. o	1.5	—
Towyn, to 6 p.m. ...	60	44	p. o	0.0	0.02	† Skegness ...	54	46	c	0.9	0.01
Aberystwyth, to 6 p.m. ...	60	46	o. c. o	0.5	—	Scarborough, to 6 p.m. ...	53	42	.	6.3	—
Plymouth, to 9 p.m. ...	55	48	f. or	0.0	0.02	Harrogate, to 6 p.m. ...	52	39	b. c. o	0.8	0.01
Torquay, to 6 p.m. ...	60	48	.	0.5	0.04	Darwen, to 9 p.m. ...	55	42	om. b. omr	0.1	0.08
† Bournemouth, to 6 p.m. ...	60	45	.	0.0	—	Manchester, to 9 p.m. ...	58	46	or	0.0	0.04
Worthing ...	58	47	.	0.5	—	Birmingham, to 9 p.m. ...	56	45	o	0.1	—
† Brighton ...	59	47	.	0.8	—						

† At this Station the amount of Bright Sunshine is for the whole day.

## TEMPERATURE, WEATHER, and RAINFALL at additional FOREIGN STATIONS, mainly for the 24 hours ended at 8 a.m. yesterday.

STATIONS 4 <sup>th</sup> June 1901.	TEMPERATURE F.		WEATHER.	RAIN. Ins.	STATIONS 4 <sup>th</sup> June 1901.	TEMPERATURE F.		WEATHER.	RAIN. Ins.
	Max.	Min.				Max.	Min.		
Flushing ...	54	50	o. o	0.08	Rome ...	76	55	b. b	—
Aix-la-Chapelle ...	57	46	r. r	0.16	Naples ...	69	51	o. c	0.16
Copenhagen ...	59	48	c. r	—	Malta ...	68	52	o	—
Oxö (Christiansand) ...	50	41	b. b	0.04	Geneva ...	61	*	1 p.m. b	Measured 7 a.m.
St. Petersburg ...	66	39	r. r	0.32	Berne ...	55	*	b. c	0.04
Vienna ...	68	52	o. o	—	Lucerne ...	57	*	o	0.20
Buda Pesth ...	72	54	o. r	0.32	Coire ...	57	*	b	—
Hermanstadt ...	77	52	b. o	0.16	St. Gothard ...	71	*	?	0.04
Trieste ...	68	57	o. r	0.08	Lugano ...	73	*	b	0.04
Florence ...	74	58	o. o	—					

## NOTES REFERRING TO INFORMATION GIVEN ON PAGE 1:—

- (a) At the British and Irish Stations the readings of the barometer are not corrected for the difference in Gravity between the position of the Station and Latitude 45°. The approximate correction is:—For stations North of Malin Head and North Shields + '03 in., but for Scilly and Jersey + '01 in.; for stations south of Malin Head and North Shields + '02 in., but for Scilly and Jersey + '01 in.
- (b) The Sunshine for London given in the table is recorded on the Tower of the Wesleyan Training College, Westminster; the Sunshine entered to Dungeness is recorded at Littlestone-on-Sea.
- (c) The information relating to Weather is indicated by the following letters—b, blue sky; bc, sky half clouded; c, sky three parts clouded; d, drizzling rain; e, wet air, without rain falling; f, fog; g, gloomy; h, hail; l, lightning; m, misty (hazy); o, overcast; p, passing showers; q, squally; r, rain; s, snow; t, thunder; u, ugly, threatening; v, visibility, unusual transparency; w, dew; x, hoar frost; z, dust-haze, or smoke.
- \* AN ASTERISK is inserted in all places for which information is not usually received.

## WIRELESS TELEGRAMS FROM SHIPS OF H.M. NAVY

Received during the 24 hours ended at 9.30 a.m. to-day

Hour of Observation.	Position		Reading of Barometer.	Wind.		Weather.	TEMPERATURE.			Sea Disturbance.
	Lat.	Long.		Dir.	Force.		Dry Bulb.	Wet Bulb.	Sea	
	"	"	Ins				"	"	"	

## TABLE SHOWING THE GREENWICH TIMES OF SUNRISE, NOON, AND SUNSET, FOR STATIONS IN THE UNITED KINGDOM, TO DAY AND TO-MORROW.

STATIONS.	5 <sup>th</sup> June 1901.		Sunset G.M.T.
	Sunrise G.M.T.	Noon G.M.T.	
Yarmouth ...	3.34	11.51	8.8
Greenwich ...	3.34	11.51	8.9
Wick ...	3.47	11.58	8.9
Valencia ...	3.47	11.58	8.9
	3.13	12.10	9.8
	3.12	12.10	9.9
	4.25	12.39	8.53
	4.25	12.39	8.54

TERMS OF SUBSCRIPTION for the Daily Weather Report forwarded by Book Post, £1 per annum payable quarterly in advance.

Single Copies (price 1d.) may be obtained after 3 p.m. on the day of issue, at the Meteorological Office, and at the Bookstalls of the following terminus Railway Stations:—Victoria, Charing Cross, King's Cross, St. Pancras, Euston.

FORECASTS OF WEATHER for one day in advance are drawn up at 11 a.m., and between 7 and 8 p.m. The latest forecast can be had by Reply Telegram, on paying at any Post Office in the United Kingdom Sixpence in addition to the cost of the inquiry and reply Telegram. Information as to the Terms on which Forecasts can be sent daily, for a long or short period, may be obtained on application.

METEOROLOGICAL OFFICE, 63, VICTORIA STREET, S.W.  
(TELEGRAPHIC ADDRESS: WEATHER, LONDON.)

W. N. SHAW, (Director).



# DAILY WEATHER REPORT OF THE METEOROLOGICAL OFFICE.

Thursday,  
6<sup>th</sup> June 1907

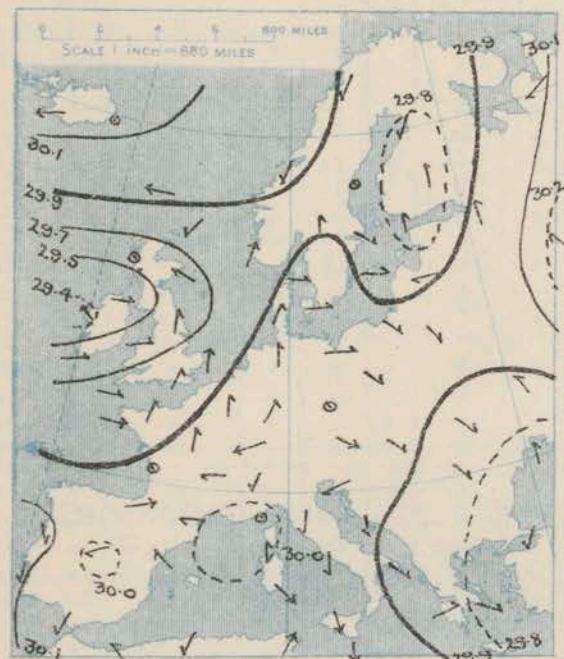
STATIONS.		YESTERDAY EVENING.					THIS MORNING.										PAST 24 HOURS.				
		Barom.	Temp.	Wind.		Weather.	Barometer.		Temperature.			Wind.		Sea (0 to 9).	Temp.		Weather.	Sun- shine.	Rainfall.		
At 3 <sup>30</sup> Fahr. and M.S.L.	Dry Bulb.	Direc.	Force (0 to 12).	At 8 <sup>25</sup> Fahr. and M.S.L.	Change since Yesterday.	Dry Bulb.	Wet Bulb.	Change since Yesterday.	Direc.	Force (0 to 12).	Max.	Min.	Hours.	Ins.							
Ins.		°			Ins.	Ins.	°	°	°			°	°								
SWEDEN & NORWAY.	Haparanda...	29.80	42	NNE	4	0	29.95	+15	48	41	+5	NNE	4	6	x	48	41	x	x	0.12	
	Hernösand...	29.88	53	W	2	6	29.98	+14	54	48	+3	Z	0	6c	x	63	39	x	x	-	
	Stockholm...	29.97	50	S	2	c	30.00	+11	59	53	+16	SE	2	6	x	59	41	x	x	-	
	Wisby...	29.97	49	S	2	6	30.01	+12	56	49	+10	WSW	4	6	x	56	43	x	x	-	
	Karlstad...	29.95	50	SW	2	6	29.97	+07	51	47	-2	SW	4	c	x	x	x	x	-		
	Färder (X'ania Fjord)	29.93	49	S	2	0	29.90	+02	49	46	-3	ESE	2	0	1	52	48	x	x	-	
	Bodö...	29.97	46	N	1	6	29.98	+09	45	42	+1	N	2	6	2	46	37	x	x	-	
	Christiansund...	29.85	47	NE	5	6	29.75	-16	53	48	+9	E	1	6c	1	54	43	x	x	-	
Skudesnaes...	29.80	49	SE	2	r	29.71	-17	50	49	+4	SE	4	r	3	50	45	0.7	x	0.51		
ICELAND & FAEROE.	Reykjavik...	30.16	49	WNW	5	0	30.13	-00	43	x	-3	NNW	6	6	x	x	x	x	x	-	
	Blönduos...	30.24	44	NE	5	6	30.26	+05	35	x	-4	NE	1	0	x	x	x	x	x	-	
	Seydisfjord...	30.12	44	NE	3	c	30.16	-01	36	x	+1	NE	2	0	x	x	x	x	x	-	
	Thorshavn...	29.86	45	E	7	c	29.70	-21	42	x	+3	ENE	6	r	x	x	x	x	x	-	
BRITISH ISLANDS.	Sumburgh Head	29.56	44	E	4	r	29.41	-32	47	46	+3	SE	4	0	6	47	43	r	x	0.50	
	Stornoway...	29.43	47	E	4	r	29.36	-18	45	45	-3	E	5	r	5	50	43	0.7	0.0	0.25	
	Malin Head...	29.41	50	WNW	3	cq	29.49	+04	47	47	-5	W	5	opm	4	53	46	rm. cq. rf	x	0.30	
	Blacksod Pt. ...	29.47	54	WNW	4	6c	29.63	+25	52	48	-2	SW	3	6c	3	56	47	bcpm. cpm	x	0.08	
	Valencia...	29.64	53	W	6	cp	29.80	+22	52	47	+1	W	6	6c	5	54	48	op. cp.	2.3	0.10	
	Roche's Point...	29.57	55	WNW	4	c	29.78	+18	52	48	-2	WNW	3	6c	3	56	48	rm. op. bc	x	0.06	
	Birr Castle...	29.44	52	S	1	r	29.69	+15	47	45	-9	W	3	or	x	59	44	op. or	3.2	0.26	
	Donaghadee...	29.45	53	SSW	2	0	29.52	+02	48	46	-5	SW	4	c	3	62	48	bc. arm. cp	x	0.08	
	Liverpool Obsy...	29.52	54	SW	3	0	29.60	+03	48	47	-6	W	5	r	3	61	48	cp	x	0.35	
	Holyhead...	29.51	51	SW	3	rm	29.61	+06	50	48	-2	W	6	c	4	58	47	f. cm. rm	x	0.15	
	Pembroke (St. Ann's Hd.)	29.61	51	WSW	6	c	29.75	+12	51	47	0	W	7	cqp	6	54	48	c. cp. cqp	2.6	0.04	
	Scilly (St. Mary's)	29.79	57	SW	4	op	29.88	+14	55	53	+1	W	4	0	3	59	51	c. op	9.0	0.01	
Jersey (St. Aubins)	29.84	57	W	5	6	29.92	+11	54	50	-3	WNW	5	ogm	4	60	51	bc. cgm	7.2	-		
Portland Bill...	29.70	53	WSW	6	c	29.78	+05	52	50	0	WSW	6	op	6	54	50	b. c	x	0.02		
Dungeness...	29.72	55	SW	4	6	29.72	-09	54	52	-1	SW	6	ou	5	58	51	c. b	7.4	0.57		
WICK & NORTHERN ISLANDS.	Wick...	29.40	48	SE	1	r	29.35	-25	52	50	+7	W	2	c	2	52	45	-	x	0.65	
	Nairn...	29.38	49	E	1	r	29.35	-20	52	48	+5	SW	2	c	1	52	46	r. d	0.0	0.61	
	Aberdeen...	29.38	49	SSE	1	r	29.40	-16	54	52	+7	S	2	6	2	54	46	amd. or. bc	0.0	0.41	
	Leith...	29.41	56	W	1	0	29.42	-08	56	51	+2	SW	3	6c	x	56	49	or. p. c. cp	x	0.19	
	North Shields...	29.48	54	S	3	r	29.47	-11	52	49	-3	SW	3	0	2	56	47	r. p. r	x	0.25	
	Spurn Head...	29.57	58	SSW	3	6c	29.51	-15	53	51	-1	WSW	3	0	3	61	49	cp. tp	x	0.02	
	Yarmouth...	29.65	56	S	4	6c	29.62	-16	55	51	0	WSW	4	c	3	57	49	r. c. bc	x	0.13	
	Clacton-on-Sea...	29.67	58	SSE	4	6c	29.67	-14	53	51	-3	WSW	5	0	4	61	51	or. bcp	6.5	0.11	
Nottingham...	29.58	59	SW	2	cp	29.59	-09	53	51	-2	W	3	cpm	x	64	49	cp. clp	1.9	0.11		
Bath...	29.66	59	SW	6	0	29.74	+03	53	50	-1	W	6	0	x	63	50	-	4.7	0.07		
Oxford...	29.67	56	WSW	5	r	29.69	-04	54	50	+3	WSW	5	c	x	63	49	or. bc. op. bc	x	0.11		
London (St. James's Park)	29.68	56	SW	1	or	29.69	-08	54	51	-3	WSW	4	0	x	64	52	o. c. bc. or. c	3.3	0.42		
GERMANY, & C.	The Scaw (Skagen)	29.92	51	S	3	6c	29.86	-09	52	49	+4	SSE	3	6c	1	61	48	x	x	-	
	Fanö...	29.83	53	E	6	c	29.73	-28	55	52	+4	E	4	0	x	61	50	x	x	-	
	Cuxhaven...	29.86	63	S	2	0	29.72	-31	57	53	+5	S	2	0	x	63	52	x	x	-	
	The Helder...	x	x	x	x	x	29.83	-12	53	50	-6	SW	4	c	x	68	49	x	x	0.12	
	Brussels...	29.95	58	ESE	2	6	29.84	-07	57	52	-5	SSE	4	6c	x	68	48	x	x	-	
	Berlin...	29.79	63	SE	1	0	29.86	-20	54	51	-1	WSW	5	r	x	72	48	x	x	0.08	
	Frankfurt...	29.87	55	E	4	6	29.93	-15	56	52	+1	SW	6	0	x	64	48	x	x	-	
	Munich...	x	x	x	x	x	x	x	x	x	x	x	x	x	x	x	x	x	x	-	
FRANCE.	C. Gris Nez...	29.78	53	SW	4	c	29.78	-11	53	51	-6	SW	6	0	6	53	50	x	x	0.35	
	La Hève...	29.84	57	W	4	6	29.87	-00	50	48	-7	WSW	7	0	6	63	46	x	x	0.20	
	Brest...	29.90	57	WSW	5	c	29.96	+17	54	52	-1	W	4	0	3	59	52	x	x	-	
	Lorient...	29.89	58	NW	4	6c	29.94	+12	55	53	-1	NW	4	6c	4	63	54	x	x	-	
	Rochefort...	30.02	61	WNW	5	c	30.12	+21	59	56	-2	WSW	4	6c	x	68	54	o. c	x	-	
	Biarritz...	x	x	x	x	x	x	x	x	x	x	x	x	x	x	x	x	x	x	-	
	Paris...	29.81	61	SSW	2	0	29.95	-00	52	51	-7	WNW	3	0	x	67	50	x	x	0.12	
	Belfort...	29.79	66	WSW	3	0	29.97	-06	51	51	+1	WSW	6	0	x	71	?	x	x	0.16	
SPANISH PENIN.	Lyons...	29.86	62	W	2	r	30.05	+02	57	51	-1	Z	0	6	x	?	49	x	x	0.20	
	Nice...	29.94	59	Z	0	f	29.85	-13	63	61	-4	S	1	c	2	73	55	x	x	-	
	Perpignan...	29.97	70	NW	5	c	30.09	+09	61	53	-6	NW	4	0	x	77	58	x	x	-	
	Sanguinaire...	30.07	64	E	1	m	29.97	-06	62	57	-1	S	3	6c	2	77	57	x	x	-	
SPANISH PENIN.	Corunna...	x	x	x	x	x	x	x	x	x	x	x	x	x	x	x	x	x	x	-	
	Lisbon...	30.10	60	N	5	6	30.08	-02	64	56	+1	N	5	6	x	73	55	x	x	-	
Azores (P. Delgada)...	30.21	63	S	4	c	30.12	-11	65	63	+5	SSW	4	0	2	68	60	x	x	-		



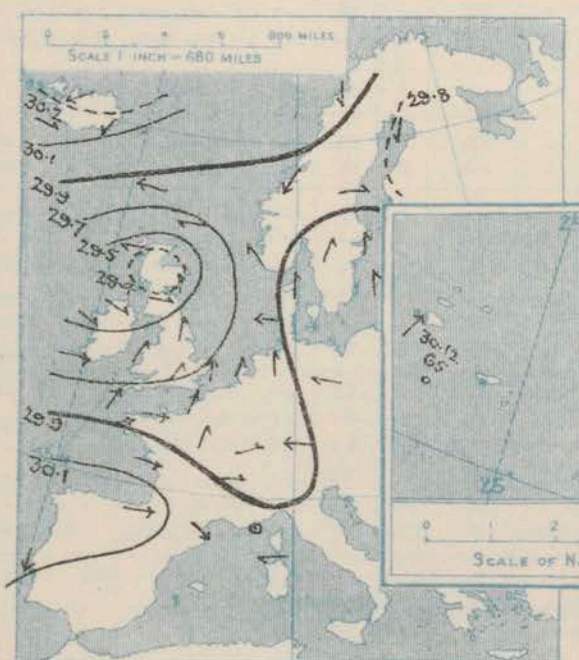
# SUPPLEMENTARY CHARTS OF BAROMETER AND WIND

FOR 8 A.M. AND 6 P.M. YESTERDAY

8 A.M. YESTERDAY.

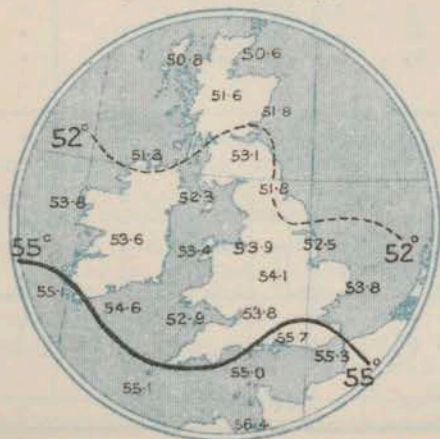


6 P.M. YESTERDAY



## AVERAGES OF TEMPERATURE AT 8 A.M. FOR THE TWO MONTHLY PERIOD. MAY - JUNE.

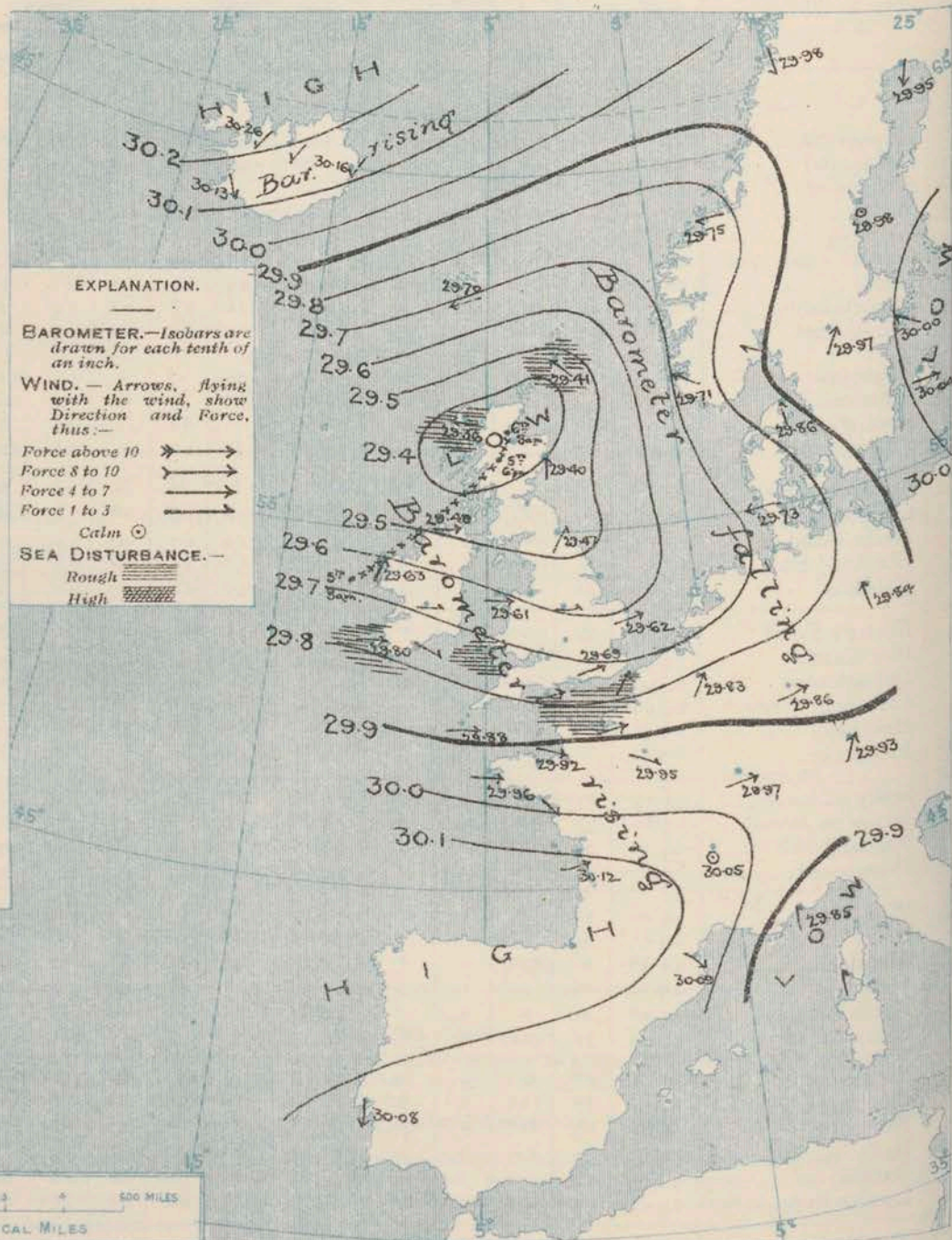
(Derived chiefly from Observations extending over  
the 35 years—1871-1905.)



Thursday,

## WEATHER

1. BAROMETER, WIND AND SEA AT 8 A.M. TO-DAY.



## NOTES ON THE GENERAL SITUATION AT 8 A.M.

The baric minimum noticed yesterday morning off the west of Ireland has been transferred to the north of Scotland, where the mercury is now below 29.4 ins. Small secondary disturbances, which were originally developed over these Islands, have passed on to the North Sea, in which region the distribution of pressure is rather irregular. The high pressure systems over Iceland and over the southern part of the North Atlantic are still in force.

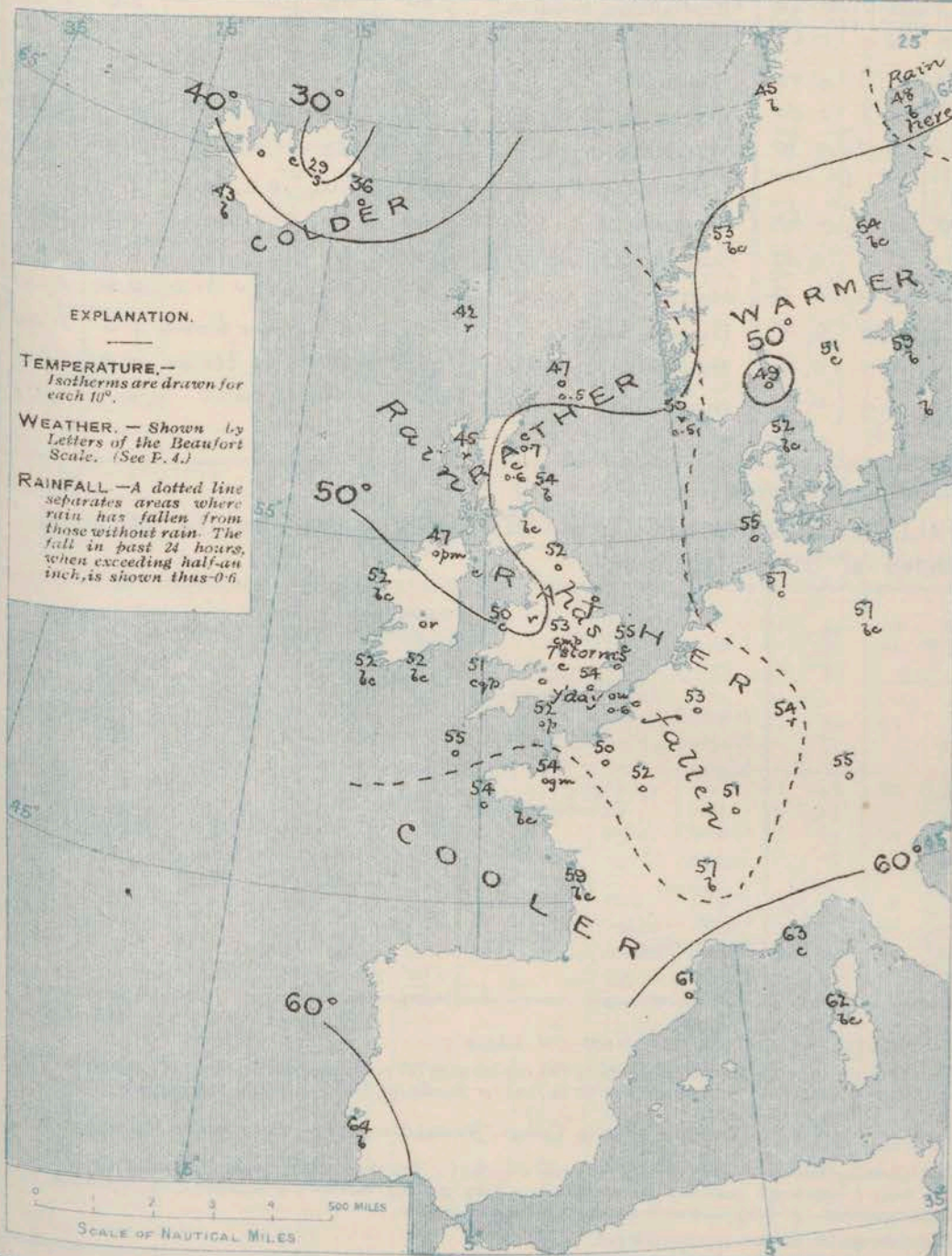
A general circulation of air prevails round the northern disturbance and on our western, southern and the adjacent French coasts the W. wind is fresh to strong. On the eastern shores of the North Sea and in Shetland and the Hebrides the direction is E. or S.E. The shift of wind to the W. has been accompanied over Ireland, England and France by a general fall of temperature. The readings in our Islands now range from 56° at Leith and 55° at Yarmouth and Scilly to 45° at Stromway. In Iceland the thermometer is below 40°, and at Grimstadur, where snow is falling, it is as low as 29°. The weather remains in a changeable, showery state over Northwestern Europe generally, but is fine in the west and south of France, as well as at most of the Scandinavian stations. The sea is rough or rather rough on most parts of our western, southern and extreme northern coasts.



# CHARTS

6<sup>th</sup> June, 1907.

## 2. TEMPERATURE AND WEATHER AT 8 A.M. TO-DAY.



### NOTES ON YESTERDAY'S WEATHER

During yesterday the thermometer rose to 60° and upwards over a considerable part of England and Ireland. At the majority of stations the amount of bright sunshine, though moderate, was somewhat larger than of late, but in the north of Scotland there was none. Rain has again fallen over Northwestern Europe generally, the largest amount reported being 0.7 in at Wick. Thunder occurred yesterday in several parts of England.

### GENERAL INFERENCE FROM THE 8 A.M. OBSERVATIONS.

The depression in the north appears likely to disperse gradually, but the conditions are favourable for the development of small secondary disturbances over various parts of the United Kingdom. Cool, showery weather is, therefore, likely to continue in all districts, with thunderstorms in isolated places.

## FORECASTS

For the 24 hours commencing at NOON TO DAY.

For the positions of the DISTRICTS indicated by the numbers 0-11—see map at foot.

- 0 { E<sup>ly</sup> winds, light or moderate; changeable, rain at times; rather cooler.
- 1 { S.W. <sup>ly</sup> winds, light; changeable, some showers, thunder locally; rather cooler.
- 2 {
- 3 { W. <sup>ly</sup> to S.W. <sup>ly</sup> winds, fresh; cool.
- 4 { changeable, some showers, thunder locally.
- 5 {
- 6 {
- 7 { W. <sup>ly</sup> to S.W. <sup>ly</sup> winds, strong in places; cool, changeable, some showers.
- 8 {
- 9 {
- 10 {

### II WESTERN CHANNEL AND BAY

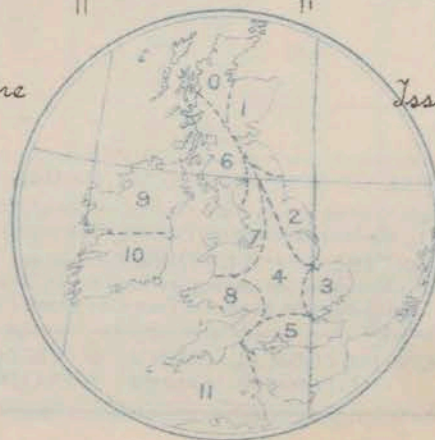
Fresh W. <sup>ly</sup> to S.W. <sup>ly</sup> winds, with a rather rough sea. Fair at first, showery later.

### FORECAST DISTRICTS.

Those portions of the Coasts upon which the Warning Signals are at present flying are indicated by the Symbols = South Cone, or = North Cone.

None

Issued.





6<sup>th</sup> June. 1907

STATIONS.	TEMPERATURE F.		Weather.	Sunshine.	Rainfall.	STATIONS.	TEMPERATURE F.		Weather.	Sunshine.	Rainfall.
	Max.	Min.					Max.	Min.			
Strathpeffer, to 6 p.m. ...	51	45	x	Hrs 0.0	Ins 0.24	† Eastbourne, to 6 p.m. ...	60	52	•	Hrs 3.6	Ins 0.52
Blackpool, to 9 p.m. ...	58	50	r.o.c.or	2.9	0.67	Bexhill-on-Sea, to 9 p.m.	59	53	ry. o	4.5	0.16
Southport, to 9 p.m....	61	50	o.r.b.c.y	2.7	0.82	† Hastings ... ..	•	•	•	2.6	•
† Rhyl, to 6 p.m. ... ..	60	51	x	2.5	0.30	† Folkestone, to 6 p.m. ...	59	51	o.r.b.c.b	4.7	0.47
Llandudno, to 9 p.m. ...	61	50	c.c.p.c.b.o	3.3	0.10	† Margate, to 6 p.m. ...	64	52	r. b	4.3	0.18
Bettws-y-Coed, to 6 p.m.						Lowestoft, to 6 p.m. ...	55	50	o.c.b.c.c	2.0	—
Towyn, to 6 p.m. ... ..	60	51	r.c.b.c.p.o	2.5	0.62	† Skegness ... ..	62	52	r. b.c	4.6	0.07
Aberystwyth, to 6 p.m. ...	57	46	r. c. o	2.5	0.42	Scarborough, to 6 p.m. ...	60	41	•	0.7	0.06
Plymouth, to 9 p.m. ...	60	50	c.b.p.r	5.4	0.12	Harrogate, to 6 p.m. ...	58	47	r.o.b.c.o	0.6	0.41
Torquay, to 6 p.m. ... ..	61	50	•	5.3	0.13	Darwen, to 9 p.m. ... ..	57	47	omr.b.ome	1.5	1.54
† Bournemouth, to 6 p.m. ...	62	51		7.1	0.09	Manchester, to 9 p.m. ...	62	51	o.b.r.or	0.8	?
† Worthing ... ..	60	51	r.o.c.b.c	4.9	0.13	Birmingham, to 9 p.m. ...	62	50	ep.c	3.7	0.08
Brighton ... ..	59	51	•	?	0.17						

TEMPERATURE, WEATHER, and RAINFALL at additional FOREIGN STATIONS, mainly for the 24 hours ended at 8 a.m. yesterday.

NOTES REFERRING TO INFORMATION GIVEN ON PAGE 1:—

- ### WIRELESS TELEGRAMS FROM SHIPS OF H.M. NAVY

TABLE SHOWING THE GREENWICH TIMES OF SUNRISE,  
NOON, AND SUNSET, FOR STATIONS IN THE  
UNITED KINGDOM, TO-DAY AND TO-MORROW.

Hour of Observation.	Position		Reading of Barometer.	Wind.		Weather.	TEMPERATURE.			Sea Dis- turb- ance.	6 <sup>th</sup> 7 <sup>th</sup> June 1907.	Sunrise G.M.T.	Noon G.M.T.	Sunset G.M.T.
	Lat.	Long.		Direc.	Force.		Air	Dry Bulb.	Wet Bulb.					
	"	"	ins				"	"	"					
											Yarmouth ... .. {	3.34	11.51	8.9
											... .. {	3.33	11.51	8.10
											Greenwich ... .. {	3.47	11.58	8.9
											... .. {	3.46	11.58	8.10
											Wick ... .. {	3.12	12.10	9.9
											... .. {	3.11	12.10	9.10
											Valencia ... .. {	4.25	12.39	8.54
											... .. {	4.24	12.39	8.55

*TERMS OF SUBSCRIPTION for the Daily Weather Report forwarded by Book Post, £1 per annum payable quarterly in advance.*  
Single Copies (price 1d.) may be obtained after 3 p.m. on the day of issue, at the Meteorological Office, and at the Bookstalls of the following terminus  
Railway Stations:—Victoria, Charing Cross, King's Cross, St. Pancras, Euston.

METEOROLOGICAL OFFICE, 63, VICTORIA STREET, S.W.  
(TELEGRAPHIC ADDRESS: WEATHER, LONDON.)

W. N. SHAW, (Director).



# DAILY WEATHER REPORT OF THE METEOROLOGICAL OFFICE.

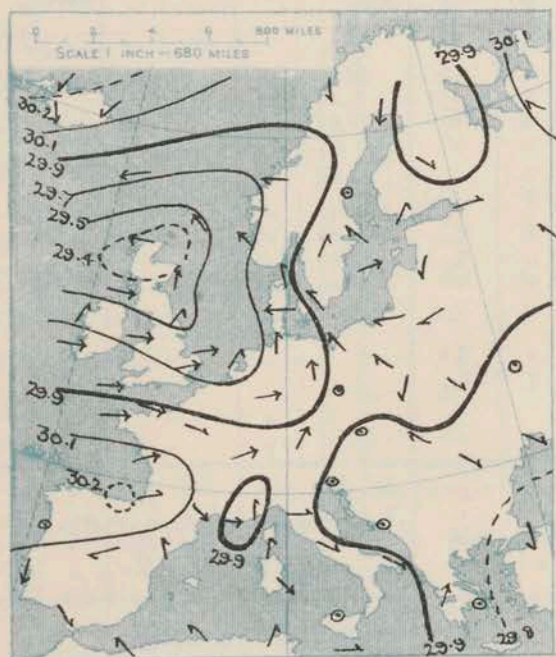
Friday, 7<sup>th</sup> June, 1907

STATIONS.		YESTERDAY EVENING					THIS MORNING.										PAST 24 HOURS.					
		Barom.	Temp.	Wind.	Force	Weather.	At 32° Fahr. and M.S.L.	Change since Yesterday.	Barometer.		Temperature.		Wind.		Sea (0 to 9).	Temp.		Weather.	Sun. shine.	Rainfall.		
									At 32° Fahr. and M.S.L.	Change since Yesterday.	Dry Bulb.	Wet Bulb.	Change since Yesterday.	Direc.		Force (0 to 12).	Weather.				Max.	Min.
Ins.		°				Ins.	Ins.	°	°	°				°	°		Hours.	Ins.				
SWEDEN & NORWAY.	Haparanda...	30.09	43	W	2	bc	30.16	+21	49	44	+1	SE	2	c	x	59	39	x	x	-		
	Hernösand...	30.04	44	E	2	bc	30.12	+14	48	45	-6	W	4	b	x	59	39	x	x	-		
	Stockholm...	30.03	44	SE	4	f	30.00	00	49	47	-10	ENE	2	o	x	61	43	x	x	-		
	Wisby...	29.96	44	SE	4	f	29.93	-08	49	47	-7	Z	0	c	x	59	43	x	x	-		
	Karlstad...	29.91	54	ESE	2	o	29.91	-06	50	49	-1	ESE	6	o	x	x	x	x	-			
	Färder (Xania Fjord)	29.83	54	NE	2	o	29.81	-09	50	49	+1	SE	5	r	3	55	48	x	x	0.12		
	Bodö...	29.92	50	N	1	b	29.89	-09	57	49	+12	E	4	b	3	57	43	x	x	-		
	Christiansund...	29.76	53	E	1	c	29.72	-03	57	49	+4	Z	0	c	1	59	50	x	x	-		
	Skudesnaes...	29.66	51	ESE	4	r	29.72	+01	48	46	-2	SE	4	r	2	52	46	r	x	0.39		
ICELAND & FAEROE.	Reykjavik...	30.11	50	NW	4	b	30.07	-06	40	x	-3	NE	5	b	x	x	x	x	x	-		
	Blönduós...	30.19	44	E	5	b	30.13	-13	37	x	+2	E	5	bc	x	x	x	x	x	-		
	Seydisfjord...	30.19	42	NE	3	o	29.98	-18	33	x	-3	WSW	1	s	x	x	x	x	x	-		
	Thorshavn...	29.63	41	NE	6	o	29.54	-16	42	x	0	NNE	7	c	x	x	x	x	x	-		
BRITISH ISLANDS.	Sumburgh Head	29.48	46	SE	3	f	29.47	+06	47	47	0	S	1	f	3	48	44	m, f	x	-		
	Stornoway...	29.57	46	NW	4	o	29.71	+35	46	42	+1	W	3	c	3	50	41	d, r, o	0.1	0.17		
	Malin Head...	29.69	47	NW	5	ogp	29.76	+27	48	46	+1	Z	0	cg	2	49	45	gp, ogp	x	0.02		
	Blacksod Pt.	29.79	53	NW	3	bc	29.69	+06	49	48	-3	ENE	3	rm	3	55	47	bc, o, c, r	x	0.17		
	Valencia...	29.85	52	WSW	2	o	29.75	-05	56	55	+4	SW	2	o	4	56	50	cm, o	6.3	0.40		
	Roche's Point...	29.84	59	N	4	b	29.77	-01	54	54	+2	SW	3	of	3	60	51	bc, c, bc, d, f	x	0.13		
	Birr Castle...	29.81	55	WNW	1	o	29.74	+05	51	50	+4	S	1	or	x	58	46	r, o	4.6	0.17		
	Donaghadee...	29.69	50	WNW	4	c	29.80	+28	48	45	0	Z	0	o	0	53	45	p, c	x	0.01		
	Liverpool Obsy...	29.71	52	W	5	o	29.84	+24	51	47	-3	Z	0	bc	1	56	46	cp, bc, o	x	0.03		
	Holyhead...	29.73	52	WNW	3	c	29.79	+18	52	50	+2	S	1	o	1	56	48	c	x	-		
	Pembroke (St. Ann's Hd.)	29.79	52	W	7	c	29.84	+09	51	51	0	SW	4	f	5	53	49	ogp, bc, c	10.1	0.01		
	Scilly (St. Mary's)	29.90	54	W	4	c	29.90	+02	53	53	-2	SW	3	m	4	58	50	c	2.6	0.06		
	Jersey (St. Aubins)	29.93	54	WSW	5	ogm	30.00	+08	54	53	0	W	3	o	3	56	51	ogp, ogm, at	0.0	0.02		
	Portland Bill...	29.82	53	WSW	1	b	29.91	+13	52	52	0	WSW	3	c	3	54	50	p, bc, b	x	-		
	Dungeness...	29.76	53	SW	6	cg	29.91	+19	55	52	+1	WSW	3	c	3	57	47	o, cg	1.0	0.14		
	Wick...	29.47	49	N	3	c	29.60	+25	46	43	-6	N	4	bc	3	58	43	-	x	0.02		
	Nairn...	29.50	47	WSW	1	r	29.67	+32	47	43	-5	WSW	2	bc	1	56	43	o, dcl	0.0	0.08		
	Aberdeen...	29.46	54	WNW	2	o	29.68	+28	52	47	-2	WNW	3	bc	2	60	47	bc, o, bc	8.6	0.08		
	Leith...	29.52	52	WSW	1	o	29.73	+31	51	45	-5	WSW	3	bc	x	58	44	bc, c, o	x	-		
	North Shields...	29.55	56	WSW	3	c	29.75	+28	50	45	-2	WNW	3	c	2	59	43	cp	x	0.01		
Spurn Head...	29.61	55	WNW	4	bc	29.80	+29	50	47	-3	NW	4	c	2	56	49	ogp, bc, cr	x	-			
Yarmouth...	29.66	51	WSW	3	cm	29.85	+23	51	47	-4	WNW	2	cg	3	59	45	cp, cm	x	0.18			
Clacton-on-Sea...	29.74	55	W	4	bc	29.89	+22	55	51	+2	W	3	c	2	60	47	o, cp, bc	4.0	-			
Nottingham...	29.67	55	W	1	bc, m	29.84	+25	53	49	0	W	1	om	x	59	47	bc, bc, m	5.3	0.05			
Bath...	29.80	55	W	4	bc	29.91	+17	56	52	+3	W	2	o	x	57	48	-	6.5	0.03			
Oxford...	29.80	52	W	3	bc	29.90	+21	55	52	+1	WSW	2	o	x	58	47	bc	x	-			
London (St. James's Park)	29.74	56	W	3	bc	29.89	+20	53	50	-1	W	1	bc	x	60	48	c, op, bc, b	4.4	0.05			
GERMANY, &c.	The Scaw (Skagen)	29.78	54	SE	2	o	29.82	-04	52	51	0	Z	0	bc	0	59	50	x	x	0.08		
	Fanö...	29.74	51	SE	2	c	29.79	+06	54	52	-1	SE	1	c	x	61	48	x	x	0.20		
	Cuxhaven...	29.75	57	S	2	o	29.82	+10	63	51	-4	SW	2	o	x	59	50	x	x	0.16		
	The Helder...	29.71	53	WSW	3	o	29.84	+13	54	51	-1	W	1	c	1	57	50	x	x	0.04		
	Brussels...	x	x	x	x	x	29.93	+10	53	49	0	SW	1	c	x	60	45	x	x	0.12		
	Berlin...	29.84	56	W	1	b	29.82	-02	59	56	+2	SSE	2	c	x	70	50	x	x	0.04		
	Frankfurt...	29.86	57	SW	2	o	29.95	+09	51	48	-3	SW	5	o	x	64	48	x	x	0.24		
	Munich...	29.96	53	W	2	c	30.02	+09	48	48	-8	NW	4	r	x	64	48	x	x	0.12		
FRANCE.	C. Gris Nez...	29.82	52	SW	6	c	29.91	+13	51	50	-2	SW	3	c	4	61	50	x	x	0.04		
	La Hève...	29.91	50	WSW	5	o	29.99	+12	51	50	+1	W	3	o	4	57	46	x	x	-		
	Brest...	29.99	55	W	4	o	30.00	+04	55	55	+1	SW	3	o	3	57	52	x	x	0.08		
	Lorient...	29.99	57	W	5	c	30.00	+06	55	54	0	NNE	1	bc	2	61	54	x	x	-		
	Rochefort...	30.12	60	WNW	5	c	30.08	-04	59	56	0	Z	0	o	x	66	57	b, c	x	-		
	Biarritz...	30.16	62	NNW	1	b	30.12	-05	58	57	0	Z	0	c	3	66	52	x	x	-		
	Paris...	29.92	58	W	2	o	30.01	+06	53	51	+1	WSW	2	c	x	66	52	x	x	-		
	Belfort...	29.92	58	WSW	6	o	29.99	+02	52	51	+1	WSW	4	o	x	59	?	x	x	0.08		
SPANISH PENIN.	Lyons...	30.02	64	WNW	1	b	30.06	+01	56	50	-1	N	1	o	x	66	54	x	x	-		
	Nice...	29.87	63	NE	2	b	29.89	+04	60	58	-3	Z	0	o	1	70	57	x	x	-		
	Perpignan...	30.01	70	NW	2	b	30.05	-04	66	55	+5	NW	3	bc	x	75	55	x	x	-		
	Sanguinaire...	29.96	67	W	3	o	29.97	-00	63	57	+1	S	3	m	4	77	57	x	x	-		
	Corunna...	x	x	x	x	x	x	x	x	x	x	x	x	x	x	x	x	x	x	-		
Lisbon...	30.06	59	?	5	b	30.02	-06	65	58	+1	N	4	b	x	72	57	x	x	-			
Azores (P. Delgada)...	x	x	x	x	x	x	x	x	x	x	x	x	x	x	x	x	x	x	-			
" (Horta)...	30.12	65	SW	3	f	30.06	-06	63	60	-2	SW	1	o	1	68	59	x	x	-			

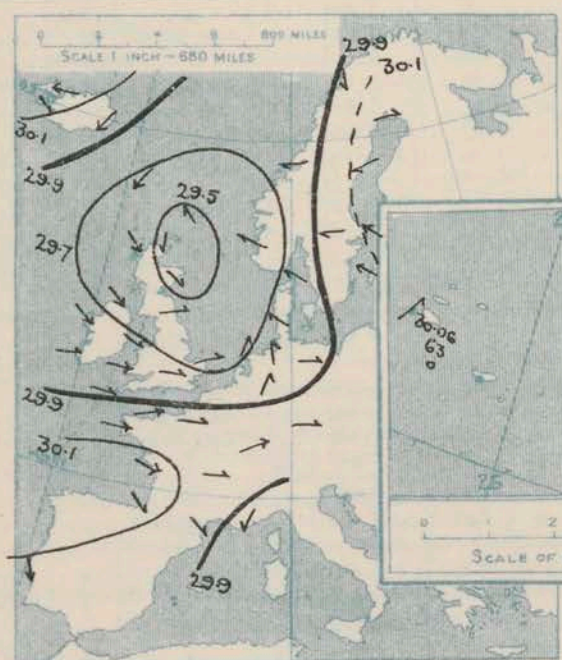


SUPPLEMENTARY CHARTS  
OF  
BAROMETER AND WIND  
FOR 8 A.M. AND 6 P.M. YESTERDAY

8 A.M. YESTERDAY.

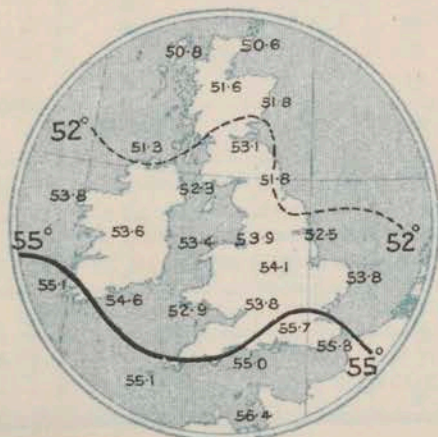


6 P.M. YESTERDAY



AVERAGES OF TEMPERATURE AT 8 A.M.  
FOR THE TWO MONTHLY PERIOD.  
MAY - JUNE.

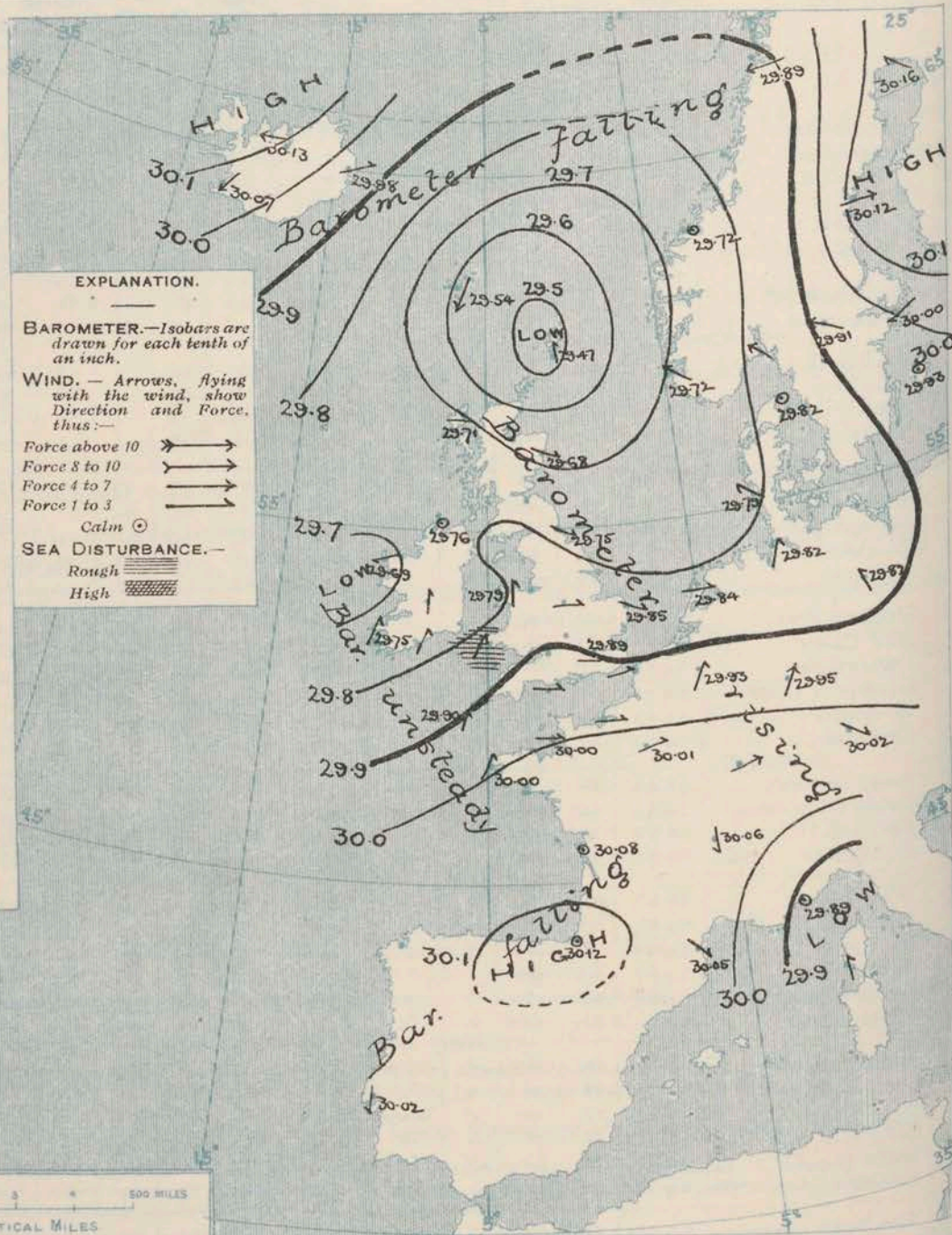
(Derived chiefly from Observations extending over  
the 35 years—1871-1905.)



Friday,

WEATHER

1. BAROMETER, WIND AND SEA AT 8 A.M. TO-DAY.



NOTES ON THE GENERAL SITUATION AT 8 A.M.

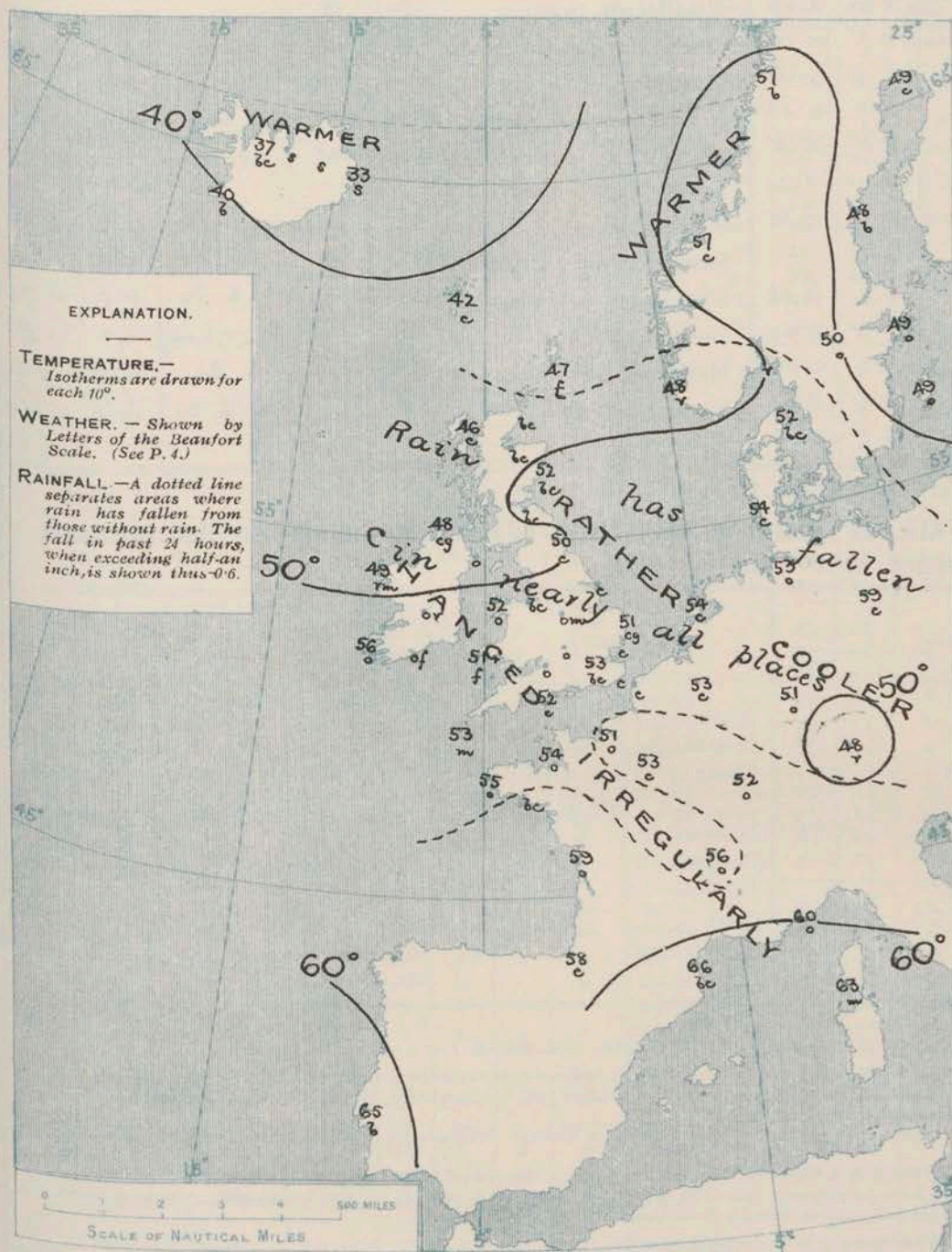
The depression noticed yesterday over the north of Scotland is passing away to the northward. A new disturbance (apparently of little importance) has appeared off the west of Ireland, and is occasioning a slight fall of the barometer on some parts of our western coasts. The anticyclone over the Icelandic region appears to be giving way; pressure is increasing over Northern Russia. Over and to the northward of the North Sea area the wind remains under the influence of the northern depression, and in the Faeroe Islands the N.E. breeze is strong in force. The effect of the Irish disturbance is seen in a light S.W. current on our southwest coasts; in the north of Ireland the wind is calm or E. Temperature continues rather low, the readings in these Islands being below 55° in most places, and below 50° on the north coasts of Ireland and Scotland. On the northern part of the Norwegian coast the thermometer is above 55°, but in Iceland it is below 40°, the lowest reading reported being 32° at Grimstad. The weather remains cloudy over Western Europe as a whole, with thick fog at the mouths of the Bristol and St. George's Channels, and with rain over Western and Central Ireland, and also in the south of Norway; snow is falling in Iceland. In the north and east of Scotland the weather is fine.



# CHARTS

7<sup>th</sup> June, 1907.

## 2. TEMPERATURE AND WEATHER AT 8 A.M. TO-DAY.



## FORECASTS

For the 24 hours commencing at  
NOON TO DAY.

For the positions of the DISTRICTS indicated by the numbers 0-11—see map at foot.

- 0 } W. <sup>4</sup> to S.W. <sup>4</sup> or S. <sup>2</sup> winds, light;
- 1 } fair at first, some showers
- 2 } later; remaining cool.
- 3 } W. <sup>4</sup> to S.W. <sup>4</sup> winds, light; cool
- 4 } and cloudy to-day, with some
- 5 } showers, finer tomorrow, with a
- 6 } rising temperature.
- 6 } Calms or light variable airs;
- 7 } dull, cool, some rain.
- 8 } S.W. <sup>4</sup> to W. <sup>4</sup> winds, light; cloudy,
- 9 } some rain, mist or fog on coast.
- 9 } Same as Nos. 6 & 7.
- 10 } Same as No. 8.

## II WESTERN CHANNEL AND BAY

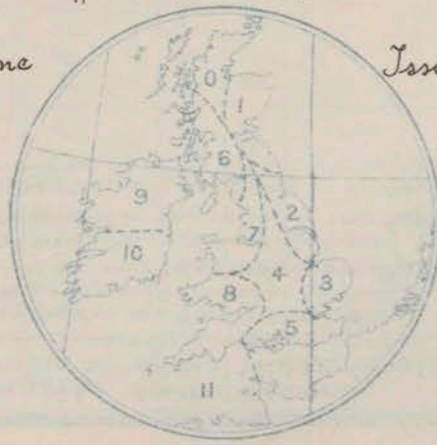
Light S.W. <sup>4</sup> winds about mouth channel, with misty weather and a moderate sea. Variable airs to-day, with fair weather and slight sea.

## FORECAST DISTRICTS.

Those portions of the Coasts upon which the Warning Signals are at present flying are indicated by the Symbols  $\nabla$  = South Cone, or  $\blacktriangle$  = North Cone.

None

Issued.





## DAILY WEATHER REPORT.

7th June, 1907

## TEMPERATURE, WEATHER, SUNSHINE, AND RAINFALL FOR YESTERDAY.

STATIONS.	TEMPERATURE F.		Weather.	Sunshine.	Rainfall.	STATIONS.	TEMPERATURE F.		Weather.	Sunshine.	Rainfall.
	Max.	Min.					Max.	Min.			
Strathpeffer, to 6 p.m. ...	52	47	*	0.0	0.35	† Eastbourne, to 6 p.m. ...	56	51	*	5.2	0.01
Blackpool, to 9 p.m. ...	54	48	r. o. c. ou	1.7	0.14	Bexhill-on-Sea, to 9 p.m. ...	56	49	p. c	3.3	0.24
Southport, to 9 p.m. ...	55	48	o. r. bc, o	3.0	0.16	† Hastings ...	*	*	*	2.8	*
† Rhyl, to 6 p.m. ...	57	48	*	5.3	0.03	† Folkestone, to 6 p.m. ...	57	48	op. bc, op. b	4.0	-
Llandudno, to 9 p.m. ...	57	48	cp. c, p. c	5.0	0.16	† Margate, to 6 p.m. ...	60	48	or. o	1.6	0.19
Bettws-y-Coed, to 6 p.m. ...	57	47	c. op. c. o	3.0	0.21	Lowestoft, to 6 p.m. ...	*	*	*	*	*
Towyn, to 6 p.m. ...	57	49	r. p. c. o	2.4	0.10	† Skegness ...	59	48	r. c, r. bc	2.8	0.13
Aberystwyth, to 6 p.m. ...	56	47	c. o. c	3.0	-	Scarborough, to 6 p.m. ...	58	41	*	3.6	0.11
Plymouth, to 9 p.m. ...	59	50	bc, r. o	6.2	0.05	† Harrogate, to 6 p.m. ...	55	46	r. b, bc	4.0	0.19
Torquay, to 6 p.m. ...	59	51	*	5.4	0.04	Darwen, to 9 p.m. ...	53	44	om, r. b, omg	2.6	0.56
† Bournemouth, to 6 p.m. ...	60	51	*	6.2	0.04	Manchester, to 9 p.m. ...	56	48	or, bc	4.3	0.12
† Worthing ...	56	52	c	4.6	0.03	Birmingham, to 9 p.m. ...	55	48	c. p. o	6.2	0.04
† Brighton ...	56	52	*	4.3	0.06						

† At this Station the amount of Bright Sunshine is for the whole day

## TEMPERATURE, WEATHER, and RAINFALL at additional FOREIGN STATIONS, mainly for the 24 hours ended at 8 a.m. yesterday.

STATIONS 6th June, 1907.	TEMPERATURE F.		WEATHER.	RAIN. Ins.	STATIONS. 6th June, 1907.	TEMPERATURE F.		WEATHER.	RAIN. Ins.
	Max.	Min.				Max.	Min.		
Flushing ...	63	52	r. c	0.12	Rome ...	76	57	b. c	-
Aix-la-Chapelle ...	68	50	o. c	0.28	Naples ...	78	58	b. b	-
Copenhagen ...	54	46	c. bc	-	Malta ...	73	62	b	-
Oxö (Christiansand) ...	52	48	o. o	-					
St. Petersburg ...	72	50	r. o	0.16	Geneva ...	61	*	bc	Measured 7 p.m.
Vienna ...	63	46	b. c	-	Berne ...	64	*	bc	0.04
Buda Pesth ...	68	57	o. bc	-	Lucerne ...	66	*	b	0.12
Hermanstadt ...	57	48	o. r	0.08	Coire ...	70	*	b	-
Trieste ...	68	57	b. o	-	St. Gothard ...	50	*	b	0.04
Florence ...	79	55	b. bc	-	Lugano ...	73	*	b	-

## NOTES REFERRING TO INFORMATION GIVEN ON PAGE 1:—

- (a) At the British and Irish Stations the readings of the barometer are not corrected for the difference in Gravity between the position of the Station and Latitude 45°. The approximate correction is:—For stations North of Malin Head and North Shields + '03 in., but for Sumburgh Head + '04 in.; for stations south of Malin Head and North Shields + '02 in., but for Scilly and Jersey + '01 in.
- (b) The Sunshine for London given in the table is recorded on the Tower of the Wesleyan Training College, Westminster; the Sunshine entered to Dungeness is recorded at Littlestone-on-Sea.
- (c) The information relating to Weather is indicated by the following letters—b. blue sky; bc. sky half clouded; c. sky three parts clouded; d. drizzling rain; e. wet air, without rain falling; f. fog; g. gloomy; h. hail; l. lightning; m. misty (hazy); o. overcast; p. passing showers; q. squally; r. rain; s. snow; t. thunder; u. ugly, threatening; v. visibility, unusual transparency; w. dew; x. hoar frost; z. dust-haze or smoke.

## WIRELESS TELEGRAMS FROM SHIPS OF H.M. NAVY

Received during the 24 hours ended at 9.30 a.m. to-day.

Hour of Observation.	Position		Reading of Barometer.	Wind.		Weather.	TEMPERATURE.			Sea Dis- turbance.
	Lat.	Long.		Dirac.	Force.		Dry Bulb.	Wet Bulb.	Sea	
			Ins.							

## TABLE SHOWING THE GREENWICH TIMES OF SUNRISE, NOON, AND SUNSET, FOR STATIONS IN THE UNITED KINGDOM, TO-DAY AND TO-MORROW.

	7th June, 1907.		Sunrise G.M.T.	Noon G.M.T.	Sunset G.M.T.
Yarmouth ...	3.33	11.51	8.10		
	3.33	11.52	8.11		
Greenwich ...	3.46	11.58	8.10		
	3.46	11.59	8.11		
Wick ...	3.11	12.10	9.10		
	3.10	12.11	9.11		
Valencia ...	4.24	12.39	8.55		
	4.24	12.40	8.56		

TERMS OF SUBSCRIPTION for the Daily Weather Report forwarded by Book Post, £1 per annum payable quarterly in advance.

Single Copies (price 1d.) may be obtained after 3 p.m. on the day of issue, at the Meteorological Office, and at the Bookstalls of the following terminus Railway Stations:—Victoria, Charing Cross, King's Cross, St. Pancras, Euston.

FORECASTS OF WEATHER for one day in advance are drawn up at 11 a.m., and between 7 and 8 p.m. The latest forecast can be had by Reply Telegram, on paying at any Post Office in the United Kingdom Sixpence in addition to the cost of the inquiry and reply Telegram. Information as to the Terms on which Forecasts can be sent daily, for a long or short period, may be obtained on application.

METEOROLOGICAL OFFICE, 63, VICTORIA STREET, S.W.  
(TELEGRAPHIC ADDRESS: WEATHER, LONDON.)

W. N. SHAW, (Director).



## DAILY WEATHER REPORT OF THE METEOROLOGICAL OFFICE.

Saturday,  
8<sup>th</sup> June, 1907

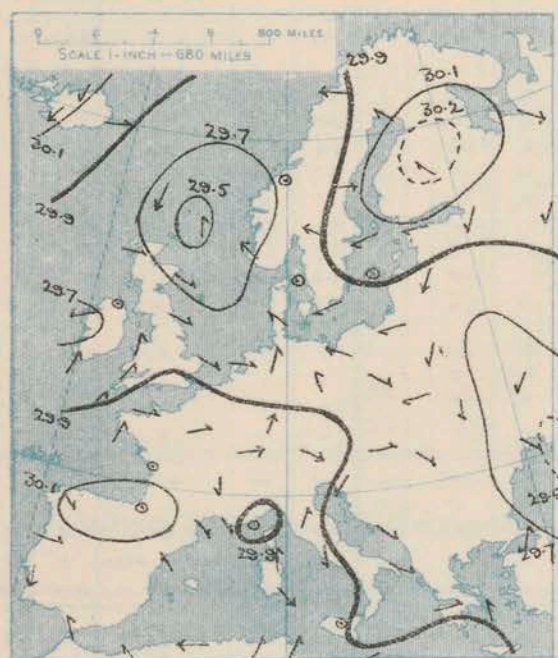
STATIONS.	YESTERDAY EVENING					THIS MORNING.										PAST 24 HOURS.				
	BAROM.	TEMP.	WIND.			BAROMETER.	TEMPERATURE.	WIND.								TEMP.				
	At 32° Fahr. and M.S.L.	Dry Bulb.	Dirac.	Force (0 to 12)	Weather.	At 32° Fahr. and M.S.L.	Change since Yesterday.	Dry Bulb.	Wet Bulb.	Change since Yesterday.	Dirac.	Force (0 to 12)	Weather.	Sea (0 to 9).		Max.	Min.	Weather.	Sun-shine.	Rainfall.
	Ins.	°				Ins.	Ins.	°	°	°						°	°		Hours.	Ins.
SWEDEN & NORWAY.	Haparanda...	30.09	52	2	0	6	30.14	-02	49	46	0	5	2	c	x	52	37	x	x	-
	Hernösand...	30.08	48	SE	2	6c	30.06	-06	55	50	+7	SW	4	6c	x	59	39	x	x	-
	Stockholm...	30.00	50	ENE	2	0	29.94	-06	53	49	+4	NE	6	6	x	59	37	x	x	-
	Wisby...	29.90	49	ENE	2	0	29.84	-09	46	44	-3	NE	4	6	x	57	39	x	x	-
	Karlstad...	29.94	57	2	0	0	29.97	+06	56	52	+6	2	0	6c	x	x	x	x	x	-
	Färder (X'ania Fjord)	29.93	52	NE	1	0	29.96	+15	53	51	+3	NE	1	c	0	54	50	x	x	-
	Bodö...	29.95	59	E	2	6	29.91	+02	59	50	+2	E	5	6	2	63	54	x	x	-
	Christiansund...	29.78	53	W	1	c	29.96	+24	48	46	-9	W	1	r	3	63	48	x	x	0.04
ICELAND & FAEROE.	Skudesnaes...	29.86	48	WSW	4	0	29.98	+26	49	46	+1	2	0	6	2	52	48	c, 0	x	0.08
	Reykjavik...	29.97	48	N	7	6	29.85	-22	38	x	-2	NNE	8	6c	x	x	x	x	x	-
	Blönduós...	30.05	36	ENE	6	5	30.01	-12	34	x	-3	ENE	6	0	x	x	x	x	x	-
	Seydisfjord...	29.81	38	ENE	7	5	29.75	-23	37	x	+4	NE	5	5	x	x	x	x	x	-
	Thorshavn...	29.62	44	WNW	6	0	29.69	+15	44	x	+2	SSW	4	0	x	x	x	x	x	-
	Sumburgh Head	29.66	45	W	4	0	29.79	+32	47	45	0	E	3	0	4	48	40	0	x	-
	Stornoway...	29.76	51	W	3	c	29.67	-04	50	45	+4	2	0	0	0	53	44	c	5.2	-
	Malin Head...	29.73	48	ESE	3	og	29.59	-17	52	52	+4	ESE	2	r, f	2	53	48	og, orf	x	0.42
BRITISH ISLANDS.	Blacksod Pt. ...	29.68	55	SSW	4	c	29.60	-09	55	53	+6	S	3	c	3	56	48	bc, bm, arm	x	0.08
	Valencia...	29.72	56	S	2	om	29.60	-15	54	52	-2	ENE	1	dm	3	59	52	om	0.0	0.17
	Roche's Point...	29.79	54	SW	3	f	29.66	-11	53	53	-1	S	5	om	5	61	52	of, df, rf	x	0.30
	Birr Castle...	29.72	65	SW	2	6c	29.65	-09	57	55	+6	S	3	0	x	66	50	r, c, bc	5.1	0.16
	Donaghadee...	29.78	49	ENE	2	0	29.68	-12	52	52	+4	ESE	2	0	1	53	47	p, cg, orf	x	0.17
	Liverpool Obsy...	29.79	57	2	0	c	29.82	-02	56	54	+5	SE	2	0	1	58	51	cp	x	0.07
	Holyhead...	29.78	51	SSW	3	f	29.77	+02	52	52	0	SSW	4	r	3	54	50	rgm, df, f	x	0.72
	Pembroke (St. Ann's Bld.)	29.84	52	SW	3	f	29.80	+04	51	51	0	S	5	opm	5	54	50	fd, f	0.0	0.17
	Scilly (St. Mary's)...	29.92	56	SSW	4	0	29.81	-09	55	53	+2	S	5	c	4	59	51	o, c, o	1.4	0.01
	Jersey (St. Aubins)...	30.02	59	SW	3	cg	29.98	-02	59	55	+5	SSW	3	6	3	62	48	cm, bc, cm	3.8	-
	Portland Bill...	29.93	53	WSW	4	0	29.93	+02	55	54	+3	SW	4	6	3	56	51	o	x	-
	Dungeness...	29.95	55	SW	5	c	29.98	+07	56	54	+1	SW	2	c	2	59	52	c	8.3	0.01
	Wick...	29.76	49	S	2	6c	29.71	+11	50	48	+4	S	2	c	2	54	43	bc, bcw	x	-
	Nairn...	29.74	52	E	1	6c	29.69	+02	50	48	+3	E	1	f	1	57	38	c, o, bc, o	5.2	-
	Aberdeen...	29.78	50	ESE	2	0	29.77	+09	48	48	-4	SSE	2	f	2	55	45	bc	x	0.05
	Leith...	29.76	56	W	1	6	29.72	-01	54	53	+3	ESE	1	r	x	58	49	c, r	x	0.08
	North Shields...	29.79	52	2	0	r	29.78	+03	56	55	+6	SSW	3	r	2	60	45	c, op, cp	x	0.04
GERMANY, & C.	Spurn Head...	29.83	55	S	1	r	29.85	+05	59	57	+9	SSW	3	c	1	59	50	c, op, cp	x	0.04
	Yarmouth...	29.89	57	SSW	3	c	29.91	+06	58	56	+7	WSW	3	c	2	60	50	c	x	-
	Clacton-on-Sea...	29.93	58	SSW	4	0	29.96	+07	59	56	+4	SSW	4	c	3	63	54	c, bc, c, o	4.1	-
	Nottingham...	29.83	58	SW	1	dm	29.86	+02	57	56	+4	SW	2	c	x	60	52	op, dm	1.9	0.02
	Bath...	29.91	58	S	3	0	29.92	+01	57	52	+1	SW	2	0	x	60	52	-	0.6	0.05
	Oxford...	29.92	57	SSW	2	0	29.93	+03	58	53	+3	SW	4	c	x	62	53	o	x	0.01
	London (St. James's Park)	29.90	60	SW	3	c	29.95	+06	58	54	+5	WSW	3	c	x	65	53	c, op, c, bc	3.0	-
	The Scaw (Skagen)...	29.92	55	2	0	6c	29.96	+14	49	49	-3	NW	2	f	0	64	46	x	x	-
FRANCE.	Fanö...	29.96	50	WSW	2	6c	30.01	+22	50	48	-4	W	1	f	x	61	48	x	x	-
	Cuxhaven...	29.95	56	WNW	3	0	30.03	+21	55	50	+2	NW	1	6	x	59	48	x	x	-
	The Helder...	29.98	53	WSW	1	6c	29.98	+14	54	53	0	SW	2	0	1	57	50	x	x	-
	Brussels...	x	x	x	x	x	30.03	+10	59	54	+6	SSW	1	0	x	64	50	x	x	-
	Berlin...	29.91	53	SW	1	0	29.97	+15	56	50	-3	NW	4	0	x	63	52	x	x	0.04
	Frankfurt...	30.03	57	W	1	0	30.07	+12	51	49	0	SW	1	c	x	64	48	x	x	-
	Munich...	30.04	52	SW	3	0	30.07	+05	55	50	+7	NW	2	c	x	57	48	x	x	0.04
	C. Gris Nez...	29.99	53	SW	4	0	30.00	+09	58	56	+7	SSW	3	0	2	59	51	x	x	-
	La Hève...	30.04	59	WNW	1	6	30.02	+03	57	54	+6	S	3	6	2	66	50	x	x	-
	Brest...	30.01	56	S	3	6	29.93	-07	55	54	0	S	3	c	2	61	52	x	x	-
SPANISH PENIN.	Lorient...	30.01	61	2	0	6	29.94	-06	60	56	+5	SW	2	6c	2	64	55	x	x	-
	Rochefort...	30.08	63	NW	3	6	30.00	-08	57	55	-2	ESE	3	6	x	68	54	6	x	-
	Biarritz...	30.08	64	N	1	6	29.93	-19	61	59	+3	2	0	6	2	64	50	x	x	-
	Paris...	30.04	63	NW	1	c	30.06	+05	59	55	+6	SW	1	6	x	66	50	x	x	-
	Belfort...	30.01	55	WSW	4	0	30.14	+15	53	52	+1	ENE	4	m	x	56	?	x	x	0.08
	Lyons...	30.05	59	NNW	1	0	30.18	+12	57	52	+1	N	1	6	x	64	51	x	x	-
	Nice...	29.89	60	2	0	c	29.91	+02	61	60	+1	2	0	c	1	68	57	x	x	-
	Perpignan...	29.99	57	NW	3	6	30.00	-05	66	57	0	W	1	6	x	79	54	x	x	-
	Sanguinaire...	29.96	66	W	2	0	29.98	+01	64	60	+1	E	3	m	3	79	57	x	x	-
	Corunna...	30.09	61	NW	3	6	30.02	-08	59	56	0	NW	3	6	2	63	54	x	x	-
SPANISH PENIN.	Lisbon...	30.01	60	NW	4	6	29.98	-04	63	55	-2	N	2	6	x	73	57	x	x	-
	Azores (P. Delgada)...	29.99	62	WSW	3	6	29.95	-11	60	57	-3	W	3	c	2	70	57	x	x	-



# SUPPLEMENTARY CHARTS OF BAROMETER AND WIND

FOR 8 A.M. AND 6 P.M. YESTERDAY

8 A.M. YESTERDAY.

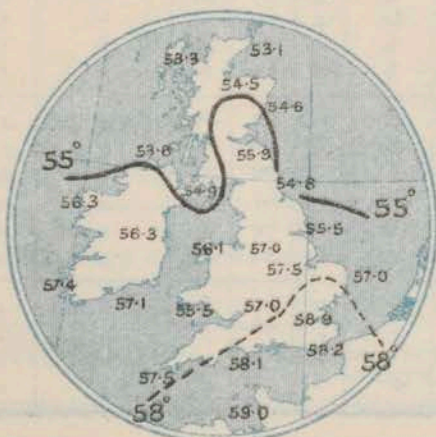


6 P.M. YESTERDAY



## AVERAGES OF TEMPERATURE AT 8 A.M. FOR THE MONTH OF JUNE.

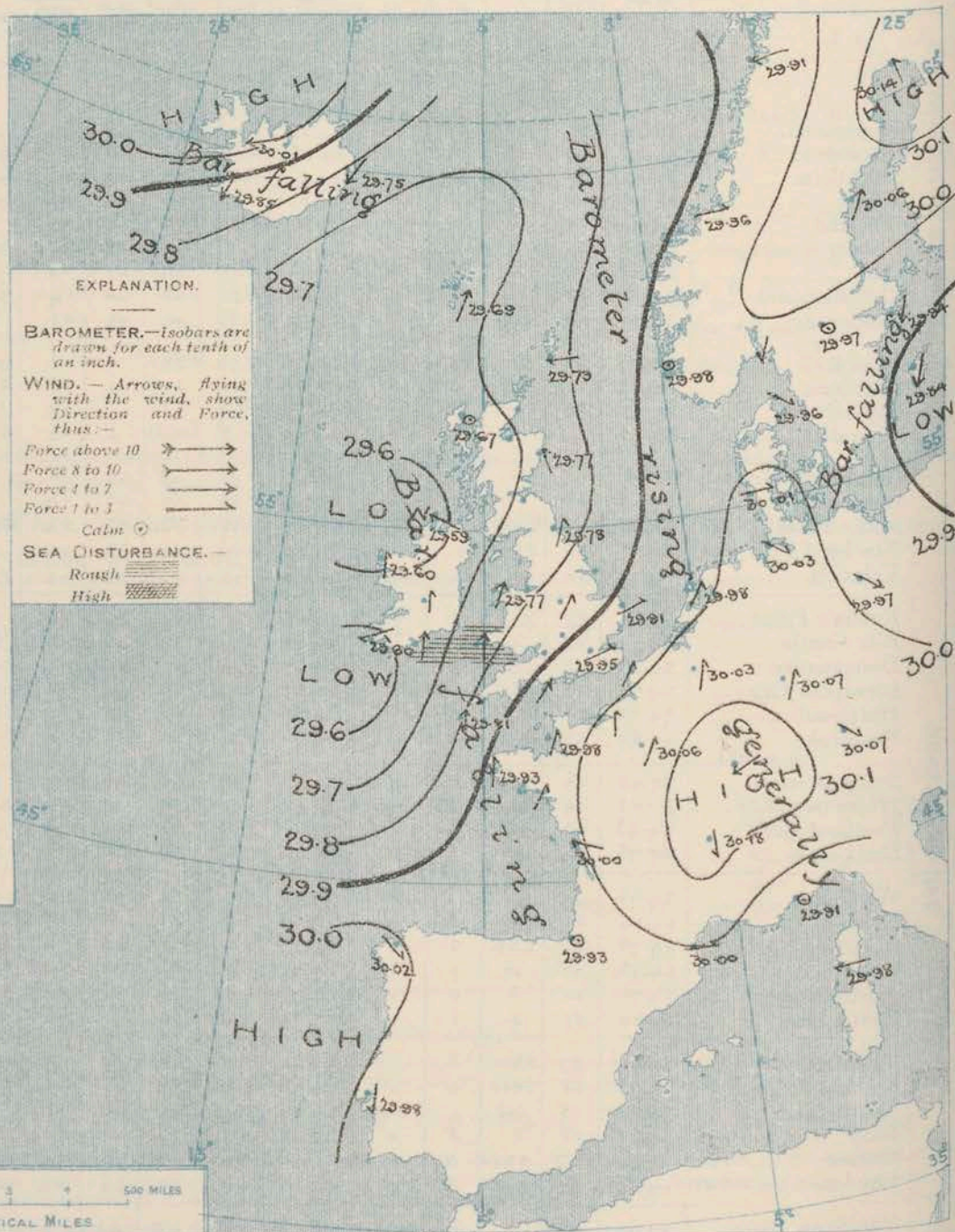
(Derived chiefly from Observations extending over  
the 35 years—1871-1905.)



Saturday,

# WEATHER

1. BAROMETER, WIND AND SEA AT 8 A.M. TO-DAY.



## NOTES ON THE GENERAL SITUATION AT 8 A.M.

The regions of highest pressures are this morning situated over France and Lapland, barometer above 30.1 ins., and to the northwest of Iceland, barometer above 30.0 ins. Depressions are found to the southwestward and northwestward of Ireland, 29.6 ins., and less, between Faeroe and Iceland, below 29.7 ins., and on the Baltic, below 29.9 ins. The gradient is rather steep across Iceland, moderate on our southwestern coasts, slight elsewhere.

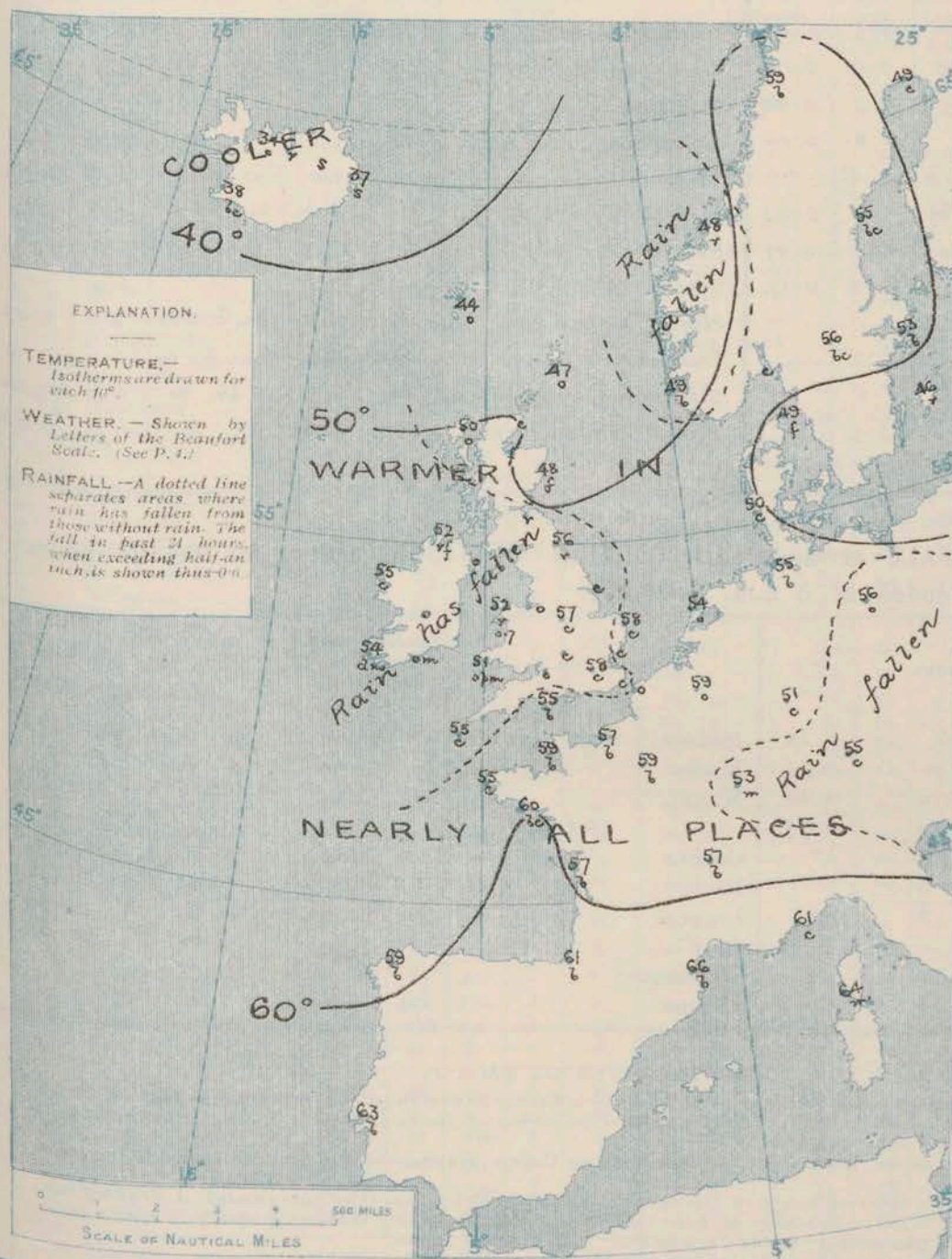
N.E. winds, fresh or strong to a gale, are reported at the Iceland stations, fresh S. winds on our southwestern coasts, light to moderate breezes from various directions in other regions. Temperature has risen over the greater part of the region under observation. The present values range from 47° in Shetland to 58° or 59° over the southeastern quarter of England; on the Continent from 46° at Wisby to 59° at Bodø, and 66° at Perpignan; in Iceland from 30° to 38°. The weather is fine and clear in most parts of France, but elsewhere it is mostly very cloudy or overcast, rain is falling at several of our western and northern stations and locally in Scandinavia, rain or snow over Eastern Iceland, and on several parts of our coasts the atmosphere is misty or foggy. The sea is rather rough between Looe and Penzance, slight to very smooth on other coasts.



CHARTS 8<sup>th</sup> June, 1907.

8<sup>th</sup> June, 1907.

## 2. TEMPERATURE AND WEATHER AT 8 A.M. TO-DAY.



### NOTES ON YESTERDAY'S WEATHER

Temperature rose yesterday to 66° at Birr Castle, 65° in London, but in many places it failed to reach 60°, the maximum in Shetland being only 48°. Much mist or fog was experienced on the western coasts, and rain fell in many localities, 0.7 in. at Holyhead. The duration of bright sunshine varied considerably, several stations had none or less than an hour, while Rain and Strathpeffer had 8.2 hours, Littlestone-on-Sea 8.3 hours, and Folkestone 9.2 hours.

GENERAL INFERENCE FROM THE 8 A.M. OBSERVATIONS.

The distribution of pressure remains of an unsettled type. But the passing of the Iceland anticyclone towards Greenland, and the appearance of another anticyclone over Central France favour the prevalence of a warmer S.W.<sup>ly</sup> current over the country generally.

## FORECASTS

For the 24 hours commencing at  
NOON TO DAY.



For the positions of the DISTRICTS indicated by the numbers 0-11—see map at foot.

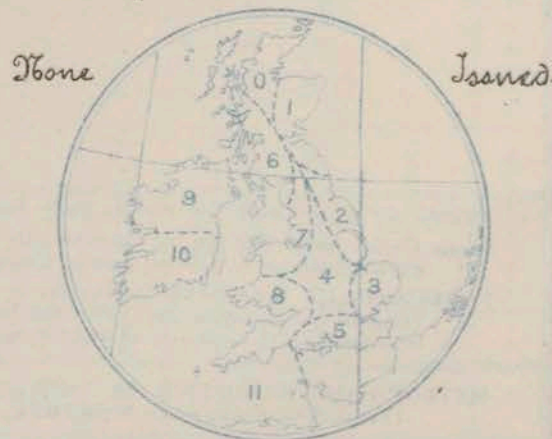
- 0 Light variable E.<sup>y</sup> to S.<sup>y</sup> and S.W.<sup>y</sup>  
breezes; changeable, rain at times.
- 1 coast fog locally; becoming milder.
- 2 S.<sup>y</sup> and S.W.<sup>y</sup> breezes, light
- 3 to moderate, fresh locally on
- 4 coast; changeable, some rain
- 5 local coast fog; milder.
- 6 Same as Nos. 0 & 1.
- 7 Same as Nos 2 to 5.
- 8 S.<sup>y</sup> and S.W.<sup>y</sup> breezes, fresh or strong,  
moderating later; changeable, some rain,  
local coast fog; milder.
- 9 Same as Nos. 0 & 1.
- 10 Same as No. 8.

## II WESTERN CHANNEL AND BAY

S.  $\frac{1}{2}$  to S.  $\frac{3}{4}$  winds, fresh or strong,  
in wating later; sea slight to rough; changeable,  
soon rain and fog; milder.

## FORECAST DISTRICTS.

Those portions of the Coasts upon which the Warning Signals are at present flying are indicated by the Symbols  = South Cone, or  = North Cone.





## TEMPERATURE, WEATHER, SUNSHINE, AND RAINFALL FOR YESTERDAY.

STATIONS.	TEMPERATURE F.		Weather.	Sunshine. Hrs.	Rainfall. Ins.	STATIONS.	TEMPERATURE F.		Weather.	Sunshine. Hrs.	Rainfall. Ins.
	Max.	Min.					Max.	Min.			
Strathpeffer, to 6 p.m. ...	57	43	x	8.2	0.03	† Eastbourne, to 6 p.m. ...	58	48	*	5.0	-
Blackpool, to 9 p.m. ...	56	47	o. or. o	0.0	0.12	Bexhill-on-Sea, to 9 p.m. ...	59	53	r. q	4.7	0.02
Southport, to 9 p.m. ...	58	48	or. o. c	0.5	0.09	Hastings ...	*	*	*	5.3	*
† Rhyl, to 6 p.m. ...	60	50	*	1.4	0.04	Folkestone, to 6 p.m. ...	59	45	*	9.2	0.01
Llandudno, to 9 p.m. ...	63	49	c. b. c. b	2.5	-	Margate, to 6 p.m. ...	63	44	o. b. o	3.3	0.02
Bettws-y-Coed, to 6 p.m. ...	60	47	c. p. c. bc	1.8	0.01	Lowestoft, to 6 p.m. ...	61	44	c. bc. o. c	2.5	-
Towyn, to 6 p.m. ...	56	48	p. d. o	0.0	0.17	† Skegness ...	61	48	c. bc. p. c	2.5	0.01
Aberystwyth, to 6 p.m. ...	56	48	r. o. c	0.0	0.12	Scarborough, to 6 p.m. ...	61	48	*	6.4	-
Plymouth, to 9 p.m. ...						Harrogate, to 6 p.m. ...	58	44	bc. b. o. r	2.7	0.06
Torquay, to 6 p.m. ...	58	48	*	0.2	-	Darwen, to 9 p.m. ...	55	42	sm. b. r. og	0.2	0.10
† Bournemouth, to 6 p.m. ...	61	48	*	1.8	-	Manchester, to 9 p.m. ...	57	47	c. b. v. bc	0.3	0.04
† Worthing ...	60	46	c. o	5.5	-	Birmingham, to 9 p.m. ...	58	44	c. o	1.2	0.03
† Brighton ...	59	45	*	3.3	-						

† At this Station the amount of Bright Sunshine is for the whole day

## TEMPERATURE, WEATHER, and RAINFALL at additional FOREIGN STATIONS, mainly for the 24 hours ended at 8 a.m. yesterday.

STATIONS 7th June, 1907.	TEMPERATURE F.		WEATHER.	RAIN. Ins.	STATIONS. 7th June, 1907.	TEMPERATURE F.		WEATHER.	RAIN. Ins.
	Max.	Min.				Max.	Min.		
Flushing ...	57	48	r. o	0.28	Rome ...	77	56	bc. bc	-
Aix-la-Chapelle ...	63	45	r. c	0.32	Naples ...	71	60	o. bc	-
Copenhagen ...	61	50	b. o	0.20	Malta ...	76	61	bc	-
Oxö (Christiansand) ...	52	48	r. o	0.79					
St. Petersburg ...	88	55	b. bc	-	Geneva ...	64	*	b	Measured 7.4 m. 0.47
Vienna ...	66	55	bc. o	-	Berne ...	63	*	bc	0.55
Buda Pesth ...	70	55	b. b	-	Lucerne ...	66	*	bc	0.08
Hermanstadt ...	not recd				Coire ...	61	*	bc	0.08
Trieste ...	68	59	o. o	-	St. Gothard ...	?	*	?	-
Florence ...	75	55	b. b	-	Lugano ...	75	*	b	-

## NOTES REFERRING TO INFORMATION GIVEN ON PAGE 1:—

- (a) At the British and Irish Stations the readings of the barometer are not corrected for the difference in Gravity between the position of the Station and Latitude 45°. The approximate correction is:—For stations North of Malin Head and North Shields + '03 in., but for Sumburgh Head + '04 in.; for stations south of Malin Head and North Shields + '02 in., but for Scilly and Jersey + '01 in.
- (b) The Sunshine for London given in the table is recorded on the Tower of the Wesleyan Training College, Westminster; the Sunshine entered to Dungeness is recorded at Littlestone-on-Sea.
- (c) The information relating to Weather is indicated by the following letters—b, blue sky; bc, sky half clouded; c, sky three parts clouded; d, drizzling rain; e, wet air, without rain falling; f, fog; g, gloomy; h, hail; l, lightning; m, misty (hazy); o, overcast; p, passing showers; q, squally; r, rain; s, snow; t, thunder; u, ugly, threatening; v, visibility, unusual transparency; w, dew; x, hoar frost; z, dust-haze, or smoke.
- \* AN ASTERISK is inserted in all places for which information is not usually received.

## WIRELESS TELEGRAMS FROM SHIPS OF H.M. NAVY

Received during the 24 hours ended at 9.30 a.m. to-day

Hour of Observation.	Position		Reading of Barometer.	Wind.		Weather.	TEMPERATURE.			Sea Dis-turb-ance.
	Lat.	Long.		Dir.	Force.		Dry Bulb.	Wet Bulb.	Sea	
			Ins.				°	°	°	

## TABLE SHOWING THE GREENWICH TIMES OF SUNRISE, NOON, AND SUNSET, FOR STATIONS IN THE UNITED KINGDOM, TO-DAY AND TO-MORROW.

	8th & 9th June, 1907.		Sunrise G.M.T.	Noon G.M.T.	Sunset G.M.T.
Yarmouth ...	3.33	11.52	8.11		
	3.33	11.52	8.12		
Greenwich ...	3.46	11.59	8.12		
	3.46	11.59	8.12		
Wick ...	3.10	12.11	9.12		
	3.9	12.11	8.56		
Valencia ...	4.24	12.40	8.57		
	4.24	12.40			

TERMS OF SUBSCRIPTION for the Daily Weather Report forwarded by Book Post, £1 per annum payable quarterly in advance.

Single Copies (price 1d.) may be obtained after 3 p.m. on the day of issue, at the Meteorological Office, and at the Bookstalls of the following terminus Railway Stations—Victoria, Charing Cross, King's Cross, St. Pancras, Euston.

FORECASTS OF WEATHER for one day in advance are drawn up at 11 a.m., and between 7 and 8 p.m. The latest forecast can be had by Reply Telegram, on paying at any Post Office in the United Kingdom Sixpence in addition to the cost of the inquiry and reply Telegram. Information as to the Terms on which Forecasts can be sent daily, for a long or short period, may be obtained on application.

METEOROLOGICAL OFFICE, 63, VICTORIA STREET, S.W.  
(TELEGRAPHIC ADDRESS: WEATHER, LONDON.)

W. N. SHAW, (Director).



## DAILY WEATHER REPORT OF THE METEOROLOGICAL OFFICE.

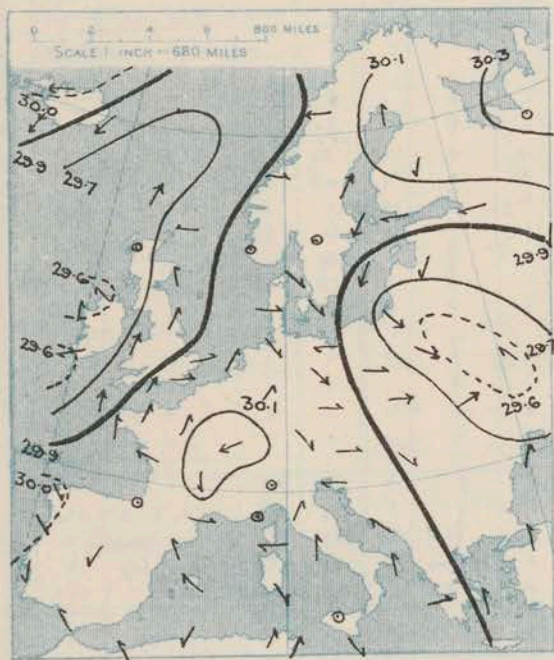
Sunday,  
9th June 1907

STATIONS.	YESTERDAY EVENING.						THIS MORNING.										PAST 24 HOURS.				
	BAROM.		TEMP.		WIND.		BAROMETER.		TEMPERATURE.			WIND.		Sea (0 to 9).	TEMP.		Weather.	Sun- shine.	Rainfall	Hours.	Ins.
	At 32° Fahr. and M.S.L.	Dry Bulb.	Dry Bulb.	Dirac.	Force (0 to 12).	Weather.	At 32° Fahr. and M.S.L.	Change since Yester- day.	Dry Bulb.	Wet Bulb.	Change since Yester- day.	Dirac.	Force (0 to 12).		Max.	Min.					
	Ins.	°	°				Ins.	Ins.	°	°	°				°	°					
SWEDEN & NORWAY.	Haparanda...	30.04	56	N	2	bc	30.04	-10	60	50	+11	N	2	b	64	45	*	*	-	-	-
	Hernösand...	30.03	50	Z	0	c	30.01	-05	56	50	+1	E	2	b	63	48	*	*	-	-	-
	Stockholm...	29.93	50	N	4	0	29.86	-08	57	51	+4	NNE	4	0	59	46	*	*	0.04	-	-
	Wisby...	29.80	46	NE	6	+	29.76	-08	45	44	-1	ENE	6	0	46	39	*	*	0.35	-	-
	Karlstad...	29.94	61	E	2	bc	29.95	-02	58	50	+2	NE	4	0	*	*	*	*	-	-	-
	Färder (X'ania Fjord)	29.94	57	WSW	2	b	29.95	-01	55	54	+2	NE	1	m	61	52	*	*	-	-	-
	Bodö...	30.06	48	SW	2	0	30.00	+09	54	50	-5	E	4	b	59	45	*	*	-	-	-
	Christiansund...	30.00	50	NE	1	c	29.90	-06	55	50	+7	ESE	1	b	55	46	*	*	0.04	-	-
	Skudesnaes...	29.98	50	SSE	4	m	29.92	-06	52	50	+3	SSE	4	0	55	46	*	*	-	-	-
ICELAND & FAEROE.	Reykjavik...	29.81	45	NNE	7	c	29.77	-08	44	*	+6	Z	0	b	*	*	*	*	-	-	-
	Blönduos...	29.97	36	ENE	5	f	29.91	-10	32	*	-2	NE	4	s	*	*	*	*	-	-	-
	Seydisfjord...	29.72	39	NE	2	+	29.74	-01	37	*	0	WSW	6	c	*	*	*	*	-	-	-
	Thorshavn...	29.70	51	SW	4	c	29.69	00	46	*	+2	WSW	2	c	*	*	*	*	-	-	-
BRITISH ISLANDS.	Sumburgh Head	29.71	47	ESE	4	0	29.64	-15	48	48	+1	SE	2	f	51	43	*	*	0.02	-	-
	Stornoway...	29.61	53	Z	0	d	29.60	-07	53	52	+3	SSE	1	0	53	48	*	*	0.26	-	-
	Malin Head...	29.57	54	NR	1	cgfo	29.51	-08	58	56	+6	SE	3	bc	62	51	bc, cg, tm	*	0.10	-	-
	Blacksod Pt. ...	29.54	59	SW	2	bc	29.44	-19	55	54	0	ESE	5	rgm	61	52	bc, m, bep	*	0.02	-	-
	Valencia...	29.59	58	SSE	3	0	29.37	-23	56	54	+2	S	4	0	61	52	0, +	1.7	0.22	-	-
	Roche's Point...	29.66	54	S	3	df	29.47	-19	54	54	+1	SSW	3	+	57	53	rm, 0, +f	*	0.29	-	-
	Birr Castle...	29.61	61	S	2	c	29.47	-18	56	55	-1	S	3	0+	64	53	bc, c, or	1.7	0.10	-	-
	Donaghadee...	29.65	52	S	4	om	29.64	-04	52	52	0	S	3	of	57	50	bc, cg, m, of	*	-	-	-
	Liverpool Obsy...	29.78	60	SSW	3	0	29.70	-12	61	56	+5	ESE	3	b	62	52	cp	*	0.06	-	-
	Holyhead...	29.75	52	SSW	5	dgm	29.66	-11	59	56	+7	S	3	c	59	51	om, dgm	*	0.12	-	-
	Pembroke (St. Ann's Hd.)	29.77	53	S	5	0	29.65	-15	54	52	+3	SE	6	bcq	56	50	omgpr, of, bc	0.0	0.10	-	-
	Scilly (St. Mary's)...	29.77	55	SSE	4	0	29.60	-21	54	54	-1	SSE	5	m	59	52	0+, c, 0	2.3	0.04	-	-
	Jersey (St. Aubins)...	29.87	62	ESE	2	b	29.74	-24	61	57	+2	ESE	1	emg	67	59	bc, cm, bmo	11.9	-	-	-
	Portland Bill...	29.88	55	ESE	2	b	29.73	-20	55	54	0	E	2	cw	59	52	b	*	-	-	-
	Dungeness...	29.93	60	S	1	bc	29.83	-15	59	50	+3	SE	3	b	61	53	bc	6.8	-	-	-
	Wick...	29.61	53	S	2	bc	29.60	-11	56	53	+6	S	1	bc	56	49	-	*	-	-	-
	Nairn...	29.61	62	WSW	1	c	29.60	-09	60	55	+10	WSW	1	c	64	50	m, c	4.0	0.01	-	-
	Aberdeen...	29.69	57	S	3	0	29.69	-08	56	54	+8	S	2	c	57	48	f, om, p, o, c	0.3	0.02	-	-
	Leith...	29.72	56	SSE	3	0	29.68	-04	60	55	+6	S	2	c	62	52	cp, cp	*	0.03	-	-
	North Shields...	29.77	58	SW	2	ofp	29.74	-04	59	55	+3	SSW	2	c	64	51	ofp	*	0.01	-	-
	Spurn Head...	29.80	62	S	3	c	29.78	-07	54	53	-5	SSE	3	c	66	52	bc, bep	*	-	-	-
	Yarmouth...	29.89	59	S	3	bc	29.84	-07	57	55	-1	S	3	bm	67	54	bc	*	-	-	-
	Clacton-on-Sea...	29.91	61	S	4	bc	29.84	-12	59	57	0	SE	4	bc	63	55	c, bc	10.4	-	-	-
	Nottingham...	29.83	63	SW	3	bc	29.76	-10	63	59	+6	SE	1	b	67	48	bc	7.2	-	-	-
	Bath...	29.87	60	SW	3	b	29.74	-18	63	59	+6	SE	1	b	64	48	-	9.5	-	-	-
	Oxford...	29.88	58	SSW	3	b	29.76	-17	63	58	+5	SSE	3	b	67	48	bc	9.2	-	-	-
	London (St. James's Park)	29.84	64	SW	3	b	29.79	-16	68	60	+10	S	3	b	68	54	c, bc, b, b	-	-	-	-
GERMANY, & C.	The Scaw (Skagen)	29.97	47	NW	2	m	29.96	00	53	51	+4	NW	2	b	54	45	*	*	-	-	-
	Fanö...	30.01	51	SW	1	bc	30.00	-01	55	54	+5	SW	1	0	57	46	*	*	-	-	-
	Cuxhaven...	30.01	60	N	2	b	30.00	-03	60	57	+5	SW	1	c	61	52	*	*	-	-	-
	The Helder...	29.98	59	SW	1	b	29.95	-03	62	58	+8	S	1	bc	63	52	*	*	-	-	-
	Brussels...	*	*	*	*	*	29.93	-10	64	57	+5	SE	1	b	69	53	*	*	-	-	-
	Berlin...	29.95	59	NW	1	b	29.96	-01	59	52	+3	W	2	b	66	50	*	*	-	-	-
	Frankfurt...	30.01	59	E	1	c	30.01	-06	60	55	+10	E	1	b	70	46	*	*	-	-	-
	Munich...	30.03	56	NW	1	b	30.04	-03	59	52	+4	SE	2	b	73	45	*	*	-	-	-
FRANCE.	C. Gris Nez...	29.97	62	SW	1	c	29.90	-10	64	58	+6	SE	2	b	66	57	*	*	-	-	-
	La Hève...	29.91	70	SW	1	bc	29.82	-20	58	55	+1	ESE	3	0	73	54	*	*	-	-	-
	Brest...	29.86	62	S	3	bc	29.71	-22	57	57	+2	S	4	c	64	54	*	*	-	-	-
	Lorient...	29.83	63	SW	1	b	29.75	-19	58	57	-2	SW	2	c	68	57	*	*	-	-	-
	Rochefort...	29.89	71	NW	2	b	29.73	-27	65	59	+8	SE	3	c	82	64	*	*	-	-	-
	Biarritz...	29.87	65	WSW	3	b	29.81	-12	60	59	-1	Z	0	0	73	59	*	*	-	-	-
	Paris...	29.98	67	SSE	2	b	29.89	-17	65	59	+6	SE	2	b	72	49	*	*	-	-	-
	Belfort...	29.95	67	ENE	3	m	29.95	-19	59	53	+6	ENE	6	m	69	?	*	*	-	-	-
SPANISH PENIN.	Lyons...	29.96	69	E	1	b	29.93	-25	64	57	+7	ESE	2	b	73	52	*	*	-	-	-
	Nice...	29.91	63	Z	0	bc	30.02	+11	63	59	+2	Z	0	c	73	55	*	*	-	-	-
	Perpignan...	29.94	70	NE	2	b	29.95	-05	60	59	-6	NE	1	0	76	59	*	*	-	-	-
	Sanguinaire...	*	*	*	*	*	*	*	*	*	*	*	*	*	*	*	*	*	-	-	-
SPANISH PENIN.	Corunna...	29.97	63	NW	1	b	29.86	-16	61	57	+2	S	1	c	68	55	*	*	-	-	-
	Lisbon...	29.95	62	WNW	3	b	29.99	+01	64	60	+1	SW	4	bc	75	59	*	*	-	-	-
	Azores (P. Delgada)...	30.00	62	NW	2	c	30.03	+09	63	57	0	WNW	3	c	68	59	*	*	-	-	-
SPANISH PENIN.	(Horta)...	30.02	60	WNW	4	bc	30.03	+08	61	53	+1	WNW	3	b	66	59	*	*	-	-	-



SUPPLEMENTARY CHARTS  
OF  
BAROMETER AND WIND  
FOR 8 A.M. AND 6 P.M. YESTERDAY

8 A.M. YESTERDAY.

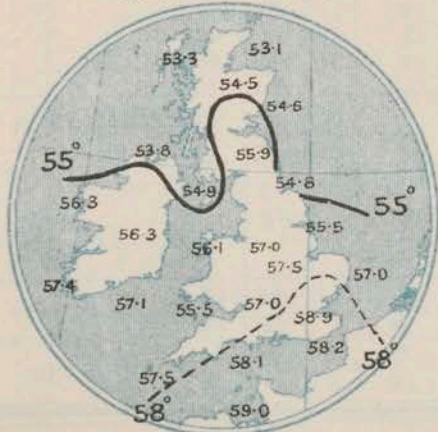


6 P.M. YESTERDAY



AVERAGES OF TEMPERATURE AT 8 A.M.  
FOR THE MONTH OF JUNE.

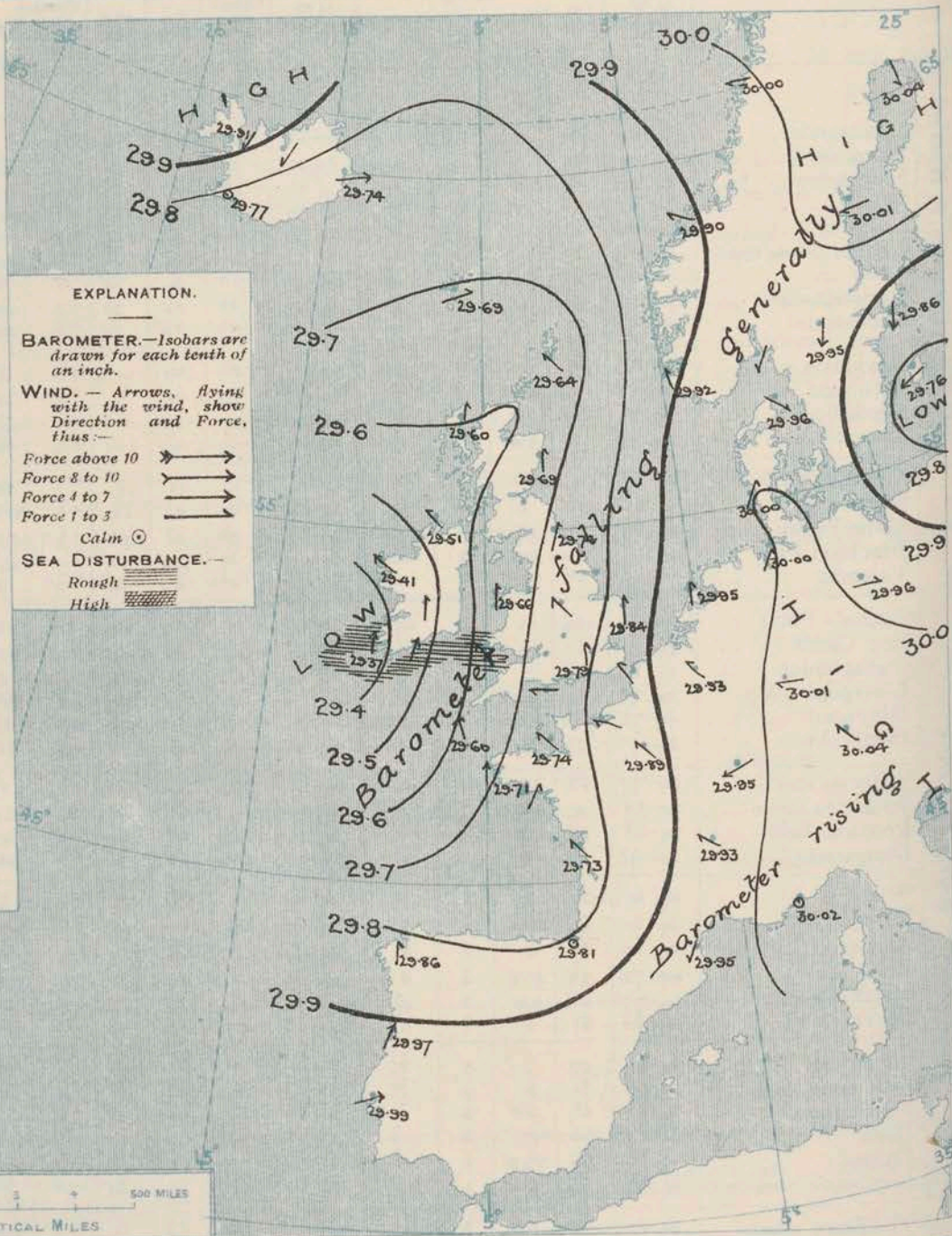
(Derived chiefly from Observations extending over  
the 35 years—1871-1905.)



Sunday,

WEATHER

1. BAROMETER, WIND AND SEA AT 8 A.M. TO-DAY.



NOTES ON THE GENERAL SITUATION AT 8 A.M.

Pressure now ranges from about 30.0 ins. over the north of Scandinavia and in the extreme south of the Spanish Peninsula and above 29.9 ins. in the northwest of Iceland to below 29.8 ins. in a depression over Gotland and its vicinity, and to below 29.4 ins. in another system having its minimum off the west of Ireland. Readings are relatively low in a shallow depression over the southwest of France. The changes at present in progress are slight, but generally the mercury is falling.

Light or moderate S.W. to S.E. winds are prevalent over these Islands and their neighbourhood and E. to N. breezes over Scandinavia, while N.E. winds are reported from the greater part of Iceland. Temperature has risen in nearly all places, and now ranges from 68° in London and above 60° at some other stations in this country and at many on the Continent to 48° in Shetland, 45° at Wisby, and to about the freezing point over Northern Iceland.

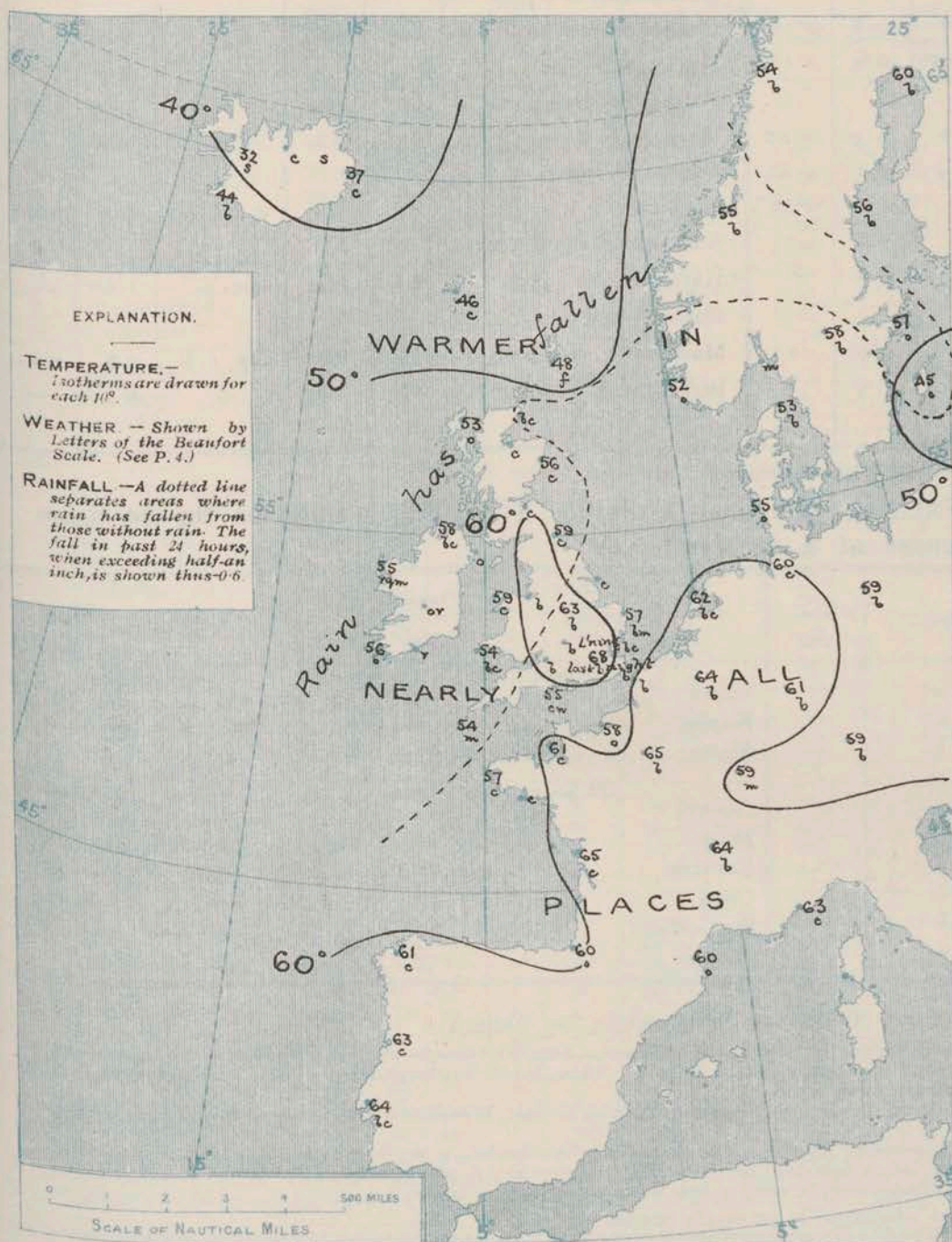
The weather is cloudy or entirely overcast in some localities both in these Islands and on the Continent, but as a whole the weather is fair or fine. Rain is, however, falling in Ireland, snow in the north of Iceland, and fog prevails at Sumburgh Head.



# CHARTS

9<sup>th</sup> June, 1907.

## 2. TEMPERATURE AND WEATHER AT 8 A.M. TO-DAY.



## NOTES ON YESTERDAY'S WEATHER.

The maximum temperatures recorded yesterday were above 65° in several parts of England, above 70° at many French stations, and above 80° at Rochefort. The duration of bright sunshine was slight in Ireland, Wales and Scotland, fairly large in most English localities. Showers or intervals of steady rain occurred over the west and north of the United Kingdom, but the measurements are small except in the south of Ireland and at Stornoway, where there was about a quarter of an inch.

## GENERAL INFERENCE FROM THE 8 A.M. OBSERVATIONS.

## FORECASTS

For the 24 hours commencing at NOON TO DAY.

For the positions of the DISTRICTS indicated by the numbers 0-11—see map at foot.

0

1

2

3

4

5

6

7

8

9

10

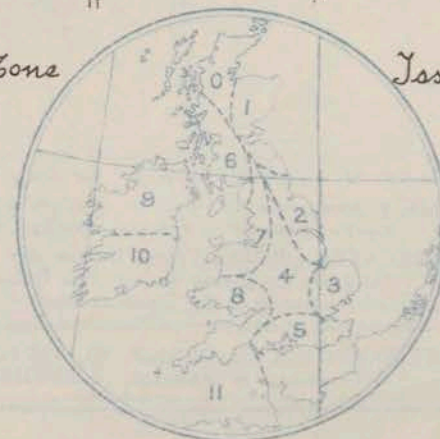
11 WESTERN CHANNEL AND BAY

## FORECAST DISTRICTS.

Those portions of the Coasts upon which the Warning Signals are at present flying are indicated by the Symbols  $\nabla$  = South Cone, or  $\blacktriangle$  = North Cone.

None

Issued.





## DAILY WEATHER REPORT.

Sunday, 9<sup>th</sup> June, 1907

## TEMPERATURE, WEATHER, SUNSHINE, AND RAINFALL FOR YESTERDAY.

STATIONS.	TEMPERATURE F.		Weather.	Sunshine.	Rainfall.	STATIONS.	TEMPERATURE F.		Weather.	Sunshine.	Rainfall.
	Max.	Min.					Max.	Min.			
Strathpeffer, to 6 p.m. ...	64	44	*	Hrs 2.5	Ins -	† Eastbourne, to 6 p.m. ...	60	55	b, c	8.0	-
Blackpool, to 9 p.m. ...	61	52	c, o, r	0.5	0.15	Bexhill-on-Sea, to 9 p.m. ...	60	55	b, c	8.0	-
Southport, to 9 p.m. ...	62	53	or, o, or	0.6	0.18	† Hastings ...	65	52	b	9.3	-
† Rhyl, to 6 p.m. ...	57	53	c, b, c	0.0	0.02	† Folkestone, to 6 p.m. ...	69	52	b	9.8	-
Llandudno, to 9 p.m. ...	60	43	cp, c, o	0.1	0.04	† Margate, to 6 p.m. ...	66	54	r, c, b, bc	8.0	0.01
Bettws-y-Coed, to 6 p.m. ...	60	53	r, o	0.0	0.30	† Skegness ...	63	50	bc, c	1.6	0.04
† Towyn, to 6 p.m. ...	60	51	o, c	0.5	-	† Scarborough, to 6 p.m. ...	65	54	op, c, b	0.8	0.01
Aberystwyth, to 6 p.m. ...	60	52	c, b	8.5	-	† Harrogate, to 6 p.m. ...	65	53	c	6.9	-
Plymouth, to 9 p.m. ...	63	52		9.6	*	Darwen, to 9 p.m. ...					
Torquay, to 6 p.m. ...	60	53	o, c, b	10.7	-	Manchester, to 9 p.m. ...					
† Bournemouth, to 6 p.m. ...			*			Birmingham, to 9 p.m. ...					
† Worthing ...											
† Brighton ...											

† At this Station the amount of Bright Sunshine is for the whole day.

## TEMPERATURE, WEATHER, and RAINFALL at additional FOREIGN STATIONS, mainly for the 24 hours ended at 8 a.m. yesterday.

STATIONS 8 <sup>th</sup> June 1907.	TEMPERATURE F.		WEATHER.	RAIN. Ins.	STATIONS. 8 <sup>th</sup> June 1907.	TEMPERATURE F.		WEATHER.	RAIN. Ins.
	Max.	Min.				Max.	Min.		
Flushing ...	59	52	c, o	-	Rome ...	79	55	o, b	-
Aix-la-Chapelle ...	63	50	bc, c	-	Naples ...	72	61	bc, b	-
Copenhagen ...	63	52	m, b	-	Malta ...	76	63	c	-
Oxö (Christiansand) ...	52	48	m, o	-	Geneva ...	64	*	o	Measured 7 a.m.
St. Petersburg ...	63	48	b, o	-	Berne ...	61	*	o	0.04
Vienna ...	66	54	bc, o	-	Lucerne ...	59	*	c	0.04
Buda Pesth ...	73	54	r, b	-	Coire ...	61	*	o	0.04
Hermanstadt ...	Not recd.				St. Gothard ...	39	*	c	-
Trieste ...	70	59	b, b	-	Lugano ...	72	*	c	-
Florence ...	77	59	o, m	-					

## NOTES REFERRING TO INFORMATION GIVEN ON PAGE 1:—

- (a) At the British and Irish Stations the readings of the barometer are not corrected for the difference in Gravity between the position of the Station and Latitude 45°. The approximate correction is:—For stations North of Malin Head and North Shields + '03 in., but for Sumburgh Head + '04 in.; for stations south of Malin Head and North Shields + '02 in., but for Scilly and Jersey + '01 in.
- (b) The Sunshine for London given in the table is recorded on the Tower of the Wesleyan Training College, Westminster; the Sunshine entered to Dungeness is recorded at Littlestone-on-Sea.
- (c) The information relating to Weather is indicated by the following letters—b, blue sky; bc, sky half clouded; c, sky three parts clouded; d, drizzling rain; e, wet air, without rain falling; f, fog; g, gloomy; h, hail; l, lightning; m, misty (hazy); o, overcast; p, passing showers; q, squally; r, rain; s, snow; t, thunder; u, ugly, threatening; v, visibility, unusual transparency; w, dew; x, hoar frost; z, dust-haze, or smoke.
- \* AN ASTERISK is inserted in all places for which information is not usually received.

## WIRELESS TELEGRAMS FROM SHIPS OF H.M. NAVY

\* Received during the 24 hours ended at 9.30 a.m. to-day.

## TABLE SHOWING THE GREENWICH TIMES OF SUNRISE, NOON, AND SUNSET, FOR STATIONS IN THE UNITED KINGDOM, TO-DAY AND TO-MORROW.

Hour of Observation.	Position		Reading of Barometer.	Wind.		Weather.	TEMPERATURE.			Sea Disturbance.	Date.	Sunrise G.M.T.	Noon G.M.T.	Sunset G.M.T.
	Lat.	Long.		Dir.	Force.		Dry Bulb.	Wet Bulb.	Sea					
			Ins.								9 <sup>th</sup> June 1907.			
												3.33	11.52	8.12
												3.32	11.52	8.12
												3.46	11.59	8.12
												3.45	11.59	8.13
												3.9	12.11	9.12
												3.9	12.11	9.13
												4.24	12.40	8.57
												4.23	12.40	8.57

TERMS OF SUBSCRIPTION for the Daily Weather Report forwarded by Book Post, £1 per annum payable quarterly in advance.

Single Copies (price 1d.) may be obtained after 3 p.m. on the day of issue, at the Meteorological Office, and at the Bookstalls of the following terminus Railway Stations:—Victoria, Charing Cross, King's Cross, St. Pancras, Euston.

FORECASTS OF WEATHER for one day in advance are drawn up at 11 a.m., and between 7 and 8 p.m. The latest forecast can be had by Reply Telegram, on paying at any Post Office in the United Kingdom Sixpence in addition to the cost of the inquiry and reply Telegram. Information as to the Terms on which Forecasts can be sent daily, for a long or short period, may be obtained on application.

METEOROLOGICAL OFFICE, 63, VICTORIA STREET, S.W.  
(TELEGRAPHIC ADDRESS: WEATHER, LONDON.)

W. N. SHAW, (Director).



## DAILY WEATHER REPORT OF THE METEOROLOGICAL OFFICE.

Monday,  
10<sup>th</sup> June 1907

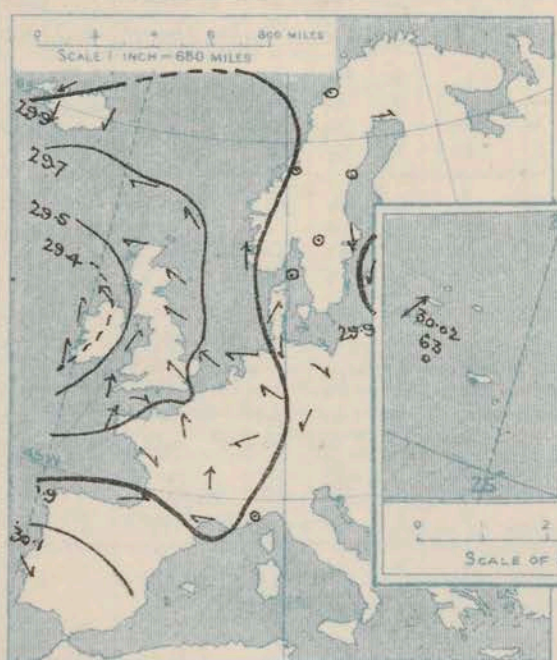
STATIONS.		YESTERDAY EVENING.					THIS MORNING.										PAST 24 HOURS.				
		Barom.	Temp.	Wind.		Weather.	Barometer.		Temperature.			Wind.		Sea (0 to 9).	Temp.		Weather.	Sun-shine.	Rainfall.		
At 32° Fahr. and M.S.L.	Dry Bulb.	Dir.	Force (0 to 12).	At 32° Fahr. and M.S.L.	Change since Yesterday.	Dry Bulb.	Wet Bulb.	Change since Yesterday.	Dir.	Force (0 to 12).	Max.	Min.	Hours.	Inch.							
Ins.		°			Ins.	Ins.	°	°	°			°	°								
SWEDEN & NORWAY.	Haparanda...	29.99	64	W	2	b	30.03	-0.01	61	54	+1	S	2	b	x	79	45	x	x	-	
	Hernösand...	29.96	56	Z	0	c	30.00	-0.01	58	50	+2	Z	0	b	x	63	43	x	x	-	
	Stockholm...	29.91	54	N	4	0	29.91	+0.05	56	52	-1	N	4	0	x	63	48	x	x	0.04	
	Wisby...	29.85	47	NNE	2	0	29.89	+0.13	48	44	+3	NNE	4	b	x	48	41	x	x	0.24	
	Karlstad...	29.93	60	Z	0	b	29.98	+0.03	59	53	+1	SE	2	b	x	x	x	x	x	-	
	Färder (X'ania Fjord)	29.95	58	WSW	2	m	29.97	+0.02	54	53	-1	Z	0	f	0	61	50	x	x	-	
	Bodö...	29.96	63	Z	0	b	30.01	+0.01	63	55	+9	E	4	bc	1	63	53	x	x	-	
ICELAND & FAEROE.	Christiansund...	29.90	61	Z	0	c	29.89	-0.01	60	53	+5	SE	1	b	1	61	52	x	x	-	
	Skudesnaes...	29.92	49	S	4	f	29.84	-0.08	56	53	+4	SE	2	m	3	56	48	m, f	x	-	
	Reykjavik...	29.78	50	N	6	bc	29.79	+0.02	44	x	0	NNW	3	b	x	x	x	x	x	-	
	Blönduós...	29.91	35	NE	4	0	29.92	+0.01	51	x	+19	ENE	4	bc	x	x	x	x	x	-	
BRITISH ISLANDS.	Seydisfjord...	29.79	42	NNE	3	bc	29.83	+0.09	40	x	+3	Z	0	0	x	x	x	x	x	-	
	Thorshavn...	29.69	47	E	3	0	29.51	-1.18	46	x	0	NE	5	t	x	x	x	x	x	-	
	Sumburgh Head	29.66	52	SE	2	c	29.47	-1.17	48	48	0	SE	4	0	5	55	45	c	x	0.18	
	Stornoway...	29.55	55	E	1	t	29.36	-1.24	53	51	0	S	3	0	3	63	50	bc, t	4.0	0.38	
	Malin Head...	29.39	57	SE	6	0	29.33	-1.18	54	53	-4	S	3	cq	2	60	50	cq, o, qp	x	0.08	
	Blacksod Pt.	29.35	58	S	5	c	29.35	-0.06	54	53	-1	SE	4	bc	3	60	53	bc, o, qp	x	0.12	
	Valencia...	29.36	57	S	4	om	29.25	-1.12	54	52	-2	SW	5	qp	5	61	53	c, om	8.4	0.16	
	Roche's Point...	29.47	55	S	4	om	29.36	-1.11	55	53	+1	SSW	5	bc	5	58	53	t, o, om, qp	x	0.12	
	Birr Castle...	29.43	59	S	4	c	29.32	-1.15	55	53	-1	S	4	c	x	64	51	qp, o, qp	3.7	0.05	
	Donaghadee...	29.53	53	SSE	3	qp	29.46	-1.18	51	50	-1	S	3	0	2	55	49	om, qp	x	0.11	
	Liverpool Obsy...	29.57	58	WNW	2	t	29.57	-1.13	58	55	-3	SSE	3	bc	2	75	51	bc, qp	x	0.25	
	Holyhead...	29.56	55	SW	3	dm	29.48	-1.18	54	54	-5	S	5	t	4	64	51	c, dm	x	0.13	
	Pembroke (St. Ann's Hd.)	29.57	52	SSE	3	t	29.52	-1.13	53	51	-1	S	7	cq	6	55	51	bc, qp, om	0.7	0.11	
	Scilly (St. Mary's)	29.58	57	S	4	c	29.56	-1.04	55	54	+1	SSW	5	c	5	60	54	o, c	2.6	0.13	
	Jersey (St. Aubins)	29.73	65	WNW	3	cu	29.84	+1.10	61	57	0	SSW	4	bc	3	69	55	c, qp, om	10.5	-	
	Portland Bill	29.66	53	SW	2	c	29.72	-1.01	55	54	0	S	6	bc	5	59	53	bc, c, t	x	0.02	
	Dungeness...	29.65	60	ESE	4	0	29.82	-1.01	57	55	-2	SW	5	bc	4	67	52	t, o	7.8	0.13	
GERMANY, & C.	Wick...	29.59	58	S	2	bc	29.40	-1.20	55	52	-1	W	2	b	2	62	48	bc, qp	x	0.10	
	Nairn...	29.54	62	ESE	2	c	29.39	-1.21	60	55	0	SSW	1	c	1	70	51	bc, t	3.5	0.14	
	Aberdeen...	29.65	54	SE	2	b	29.49	-1.20	58	55	+2	SSE	2	bc	2	73	49	bc, qp, qp	10.8	0.40	
	Leith...	29.55	66	ESE	2	bc	29.50	-1.18	58	52	-2	SSW	3	bc	x	68	53	bc, o, t	x	0.35	
	North Shields	29.58	60	SE	4	c	29.56	-1.18	58	54	-1	S	3	c	2	66	50	qp, qp	x	0.25	
	Spurn Head	29.63	55	SE	4	t	29.66	-1.12	59	55	+5	SSW	3	c	3	62	53	bc, bc, qp	x	0.02	
	Yarmouth...	29.71	59	SE	4	c	29.77	-1.07	60	55	+3	WSW	4	bc	3	60	54	c, qp	x	0.16	
	Clacton-on-Sea	29.71	60	ESE	2	c	29.78	-1.06	61	56	+2	SW	5	bc	4	61	54	bc, qp, qp	7.0	0.07	
	Nottingham...	29.60	65	SE	1	bc	29.65	-1.11	59	54	-4	SSW	3	c	x	73	52	c, qp	8.1	0.02	
	Bath...	29.62	67	SW	6	b	29.70	-1.04	58	55	-5	SW	6	0	x	73	53	-	11.2	-	
FRANCE.	Oxford	29.63	63	SSW	3	b	29.73	-1.03	59	55	-4	SSW	5	0	x	72	53	bc, qp, b	x	0.03	
	London (St. James's Park)	29.65	68	SE	1	qp	29.76	-1.03	60	55	-8	SW	4	c	x	74	55	bc, qp, qp	7.6	0.03	
	The Scaw (Skagen)	29.97	53	Z	0	b	29.95	-0.01	56	54	+3	Z	0	b	0	61	45	x	x	-	
	Fanö...	29.97	54	SW	1	bc	29.90	-1.10	60	55	+5	SE	4	c	x	64	54	x	x	-	
	Cuxhaven...	29.96	65	N	1	b	29.86	-1.14	64	59	+4	S	3	c	x	65	54	x	x	-	
	The Helder...	29.83	69	E	1	c	29.82	-1.13	59	57	-3	WSW	2	c	1	72	57	x	x	0.20	
	Brussels...	x	x	x	x	x	x	x	x	x	x	x	x	x	x	x	x	x	x	-	
	Berlin...	29.95	66	NW	1	b	29.95	-1.01	62	58	+3	S	1	b	x	73	55	x	x	-	
	Frankfurt...	29.90	65	SE	1	b	29.89	-1.12	65	58	+4	SE	1	c	x	79	50	x	x	-	
	Munich...	29.95	61	NE	1	b	29.95	-1.09	63	57	+4	SE	2	b	x	68	48	x	x	-	
SPANISH PENIN.	C. Gris Nez	29.72	69	E	3	0	29.85	-1.05	57	55	-7	SW	3	bc	3	77	54	x	x	0.12	
	La Hève...	29.74	59	NNW	1	t	29.99	+1.08	56	54	-2	SSW	5	b	4	77	?	x	x	0.24	
	Brest...	29.69	59	SSW	5	bc	29.75	+1.04	57	55	0	SSW	5	m	5	61	54	x	x	0.04	
	Lorient...	29.77	62	SW	3	b	29.82	+1.07	59	57	+1	SSW	5	c	4	68	57	x	x	-	
	Rochefort...	29.87	65	NW	3	b	30.00	+1.27	62	59	-3	SW	3	0	x	72	54	bc, b	x	-	
	Biarritz...	29.95	63	W	3	b	30.01	+1.20	63	61	+3	ENE	2	c	3	68	55	x	x	-	
	Paris...	29.75	76	SSE	3	c	29.95	+1.06	59	56	-6	SW	2	0	x	82	55	x	x	-	
SPANISH PENIN.	Belfort...	29.81	76	ENE	3	m	29.92	-1.03	64	59	+5	W	2	m	x	79	?	x	x	-	
	Lyons...	29.80	75	S	4	b	29.98	+1.05	66	58	+2	SSW	1	bc	x	83	57	b, b	x	-	
	Nice...	29.96	61	Z	0	0	29.97	-1.05	62	62	-1	Z	0	bc	0	73	57	x	x	-	
	Perpignan...	29.86	68	E	1	c	29.99	+1.04	68	63	+8	Z	0	c	x	71	58	x	x	-	
	Sanguinaire...	x	x	x	x	x	x	x	x	x	x	x	x	x	x	x	x	x	x	-	
SPANISH PENIN.	Corunna...	x	x	x	x	x	x	x	x	x	x	x	x	x	x	x	x	x	x	-	
	Lisbon...	30.08	62	NW	3	b	30.13	+1.14	66	58	+2	N	3	bc	x	72	59	x	x	-	
SPANISH PENIN.	Azores (P. Delgada)...	x	x	x	x	x	x	x	x	x	x	x	x	x	x	x	x	x	x	-	
	(Horta)...	30.06	62	SSW	5	c	30.02	-1.01	63	61	+2	SW	4	0	3	68	59	x	x	0.04	



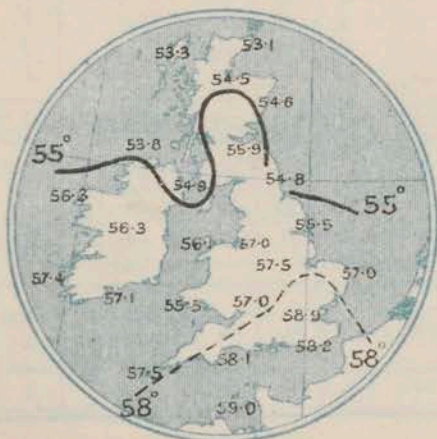
8 A.M. YESTERDAY.



6 P.M. YESTERDAY

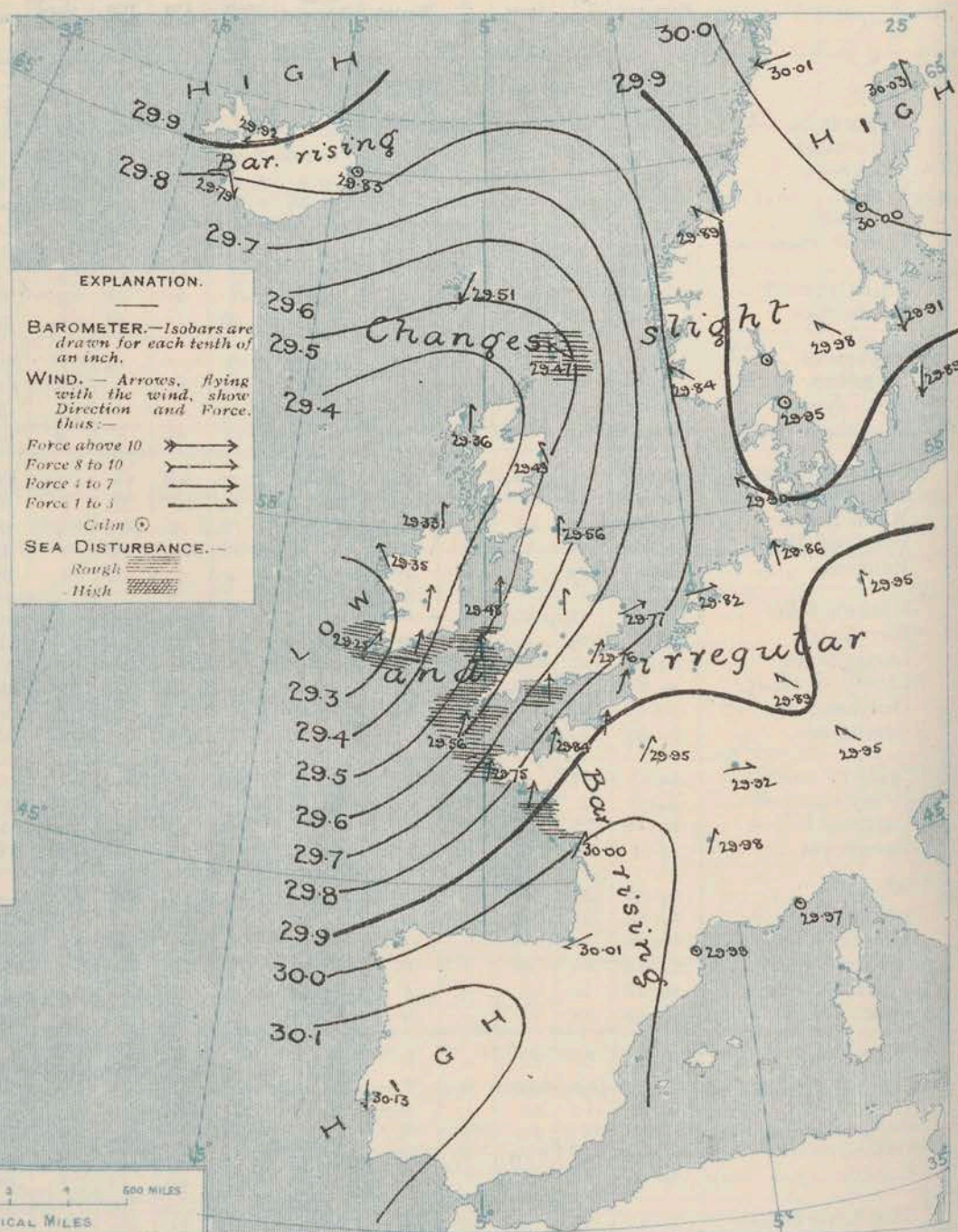


(Derived chiefly from Observations extending over  
the 35 years—1871-1905.)



# WEATHER

## 1. BAROMETER, WIND AND SEA AT 8 A.M. TO-DAY.



## NOTES ON THE GENERAL SITUATION AT 8 A.M.

The region of highest pressure is situated over the Peninsula, the barometer having risen to 30.13 ins. at Lisbon. Pressure is also relatively high over England and to the north-westward of Iceland. An extensive disturbance has its central space out on the Atlantic, the barometer having fallen to 29.25 ins. at Valencia. The gradient is moderately steep over our south-western districts and down the Bay of Biscay.

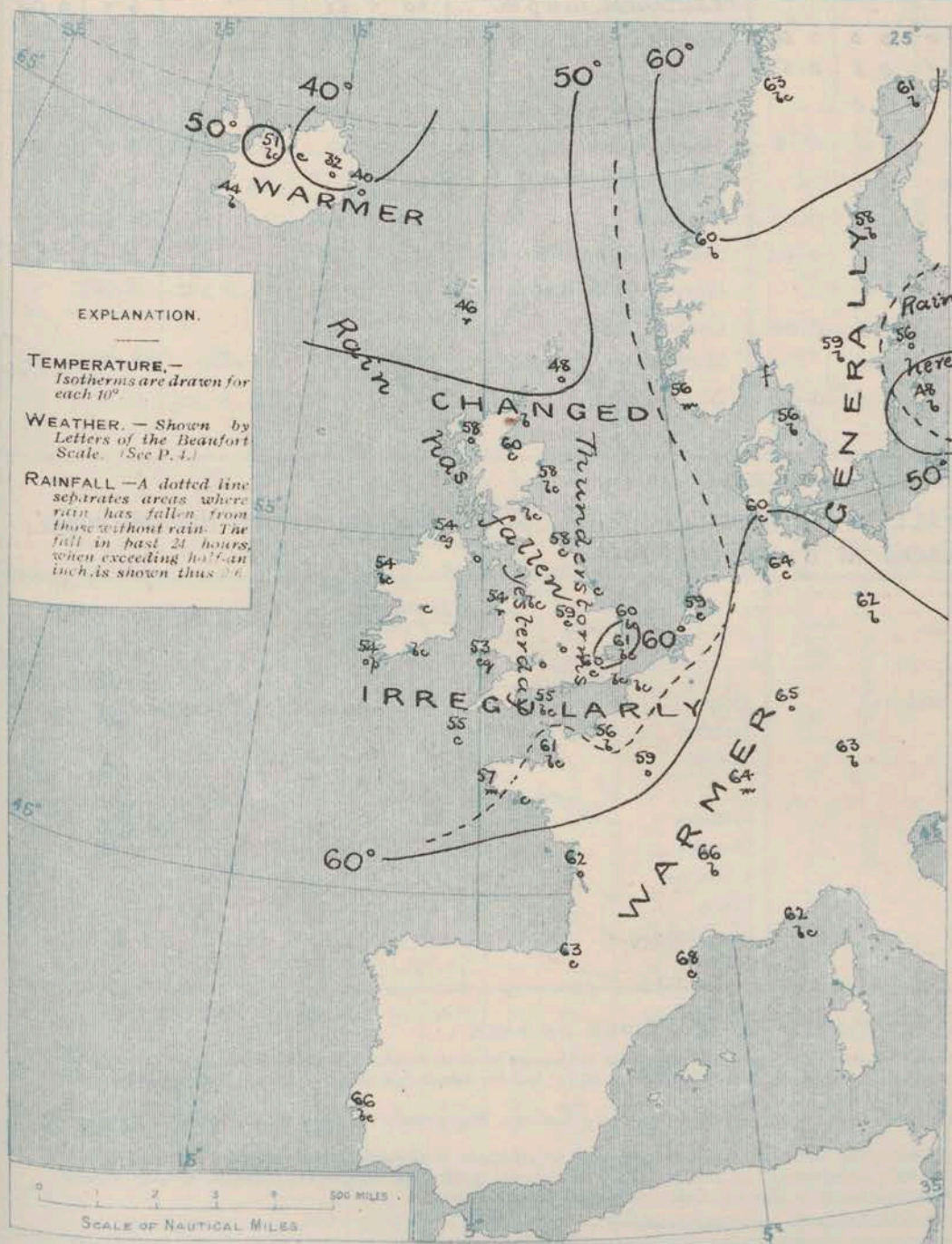
S.W. to E. winds prevail over the British Isles and the western portion of the Continent, S.E. over the Scandinavian region, and N.E. in Iceland. Over the southern half of these Islands and Northern France a fresh or strong breeze is reported, and at Pembroke a high wind, in other regions light breezes prevail. Temperature has risen over Germany, Scandinavia, and Iceland, changed irregularly in other countries. The present values range from  $48^{\circ}$  in Shetland to  $61^{\circ}$  at Clacton-on-Sea and Jersey; on the Continent from  $48^{\circ}$  at Wisby to  $68^{\circ}$  at Perpignan; in Iceland from  $32^{\circ}$  to  $51^{\circ}$ . The weather generally varies between fine and clear, and fair and cloudy. Showers are reported at Valencia, rain at Holyhead and Faeröe, and mist or fog prevails on the south coast of Norway and off Breck. A rough sea is running off Pembroke, and it is rather rough between the south of Ireland and Brittany.



# CHARTS

10<sup>th</sup> June, 1907.

## 2. TEMPERATURE AND WEATHER AT 8 A.M. TO-DAY.





## 1907

TEMPERATURE, WEATHER, SUNSHINE, AND RAINFALL FOR YESTERDAY.											
STATIONS.	TEMPERATURE F.		Weather.	Sunshine.	Rainfall.	STATIONS.	TEMPERATURE F.		Weather.	Sunshine.	Rainfall.
	Max.	Min.					Max.	Min.			
Strathpeffer, to 6 p.m. ....	°	°	*	Hrs	Ins	† Eastbourne, to 6 p.m. ...	60	52	*	Hrs	Ins
Blackpool, to 9 p.m. ...	73	52	b.c. cl, o	10.0	0.56	Bexhill-on-Sea, to 9 p.m.	66	58	cl, p	6.0	—
Southport, to 9 p.m. ....	75	52	b. cl, r	9.3	0.59	† Hastings ... ..	*	*	*	7.4	*
† Rhyl, to 6 p.m. ... ..	73	58	*	12.0	—	† Folkestone, to 6 p.m. ...	73	55	b. p. o	8.2	0.02
Llandudno, to 9 p.m. ...	75	55	t.c. b. c	7.0	0.18	† Margate, to 6 p.m. ...	73	51	b. o, r. o	8.5	0.01
Bettws-y-Coed, to 6 p.m.	72	52	b.c. o. ce	8.2	—	Lowestoft, to 6 p.m. ...	64	53	b.c. o	8.5	—
Towyn, to 6 p.m. ... ..	73	53	b. cl, o	7.8	0.03	Skegness ... ..	68	55	*	8.9	—
Aberystwyth, to 6 p.m. ...	72	54	c. o. r	7.0	0.02	Scarborough, to 6 p.m. ...	66	50	*	10.0	—
Plymouth, to 9 p.m. ...						Harrogate, to 6 p.m. ...	72	48	b.c. b. bc	8.8	—
Torquay, to 6 p.m. ... ..	64	47	*	7.2	0.05	Darwen, to 9 p.m. ... ..					
† Bournemouth, to 6 p.m. ...	67	48	*	11.6	—	Manchester, to 9 p.m. ...	75	52	b. cl, r	8.7	0.01
† Worthing ... ..	65	55	c. cl, c	6.5	0.03	Birmingham, to 9 p.m. ...	73	48	c. b. c	11.4	—
† Brighton ... ..	70	58	*	6.2	0.01						

TEMPERATURE, WEATHER, and RAINFALL at additional FOREIGN STATIONS, mainly for the 24 hours ended at 8 a.m. yesterday.

STATIONS 9 <sup>th</sup> June., 1907.	TEMPERATURE F.		WEATHER.	RAIN. Ins.	STATIONS.	TEMPERATURE F.		WEATHER.	RAIN. Ins.
	Max.	Min.				Max.	Min.		
Flushing ... ..	<i>Observations not received.</i>				Rome ... ..	<i>Observations not received.</i>			
Aix-la-Chapelle ... ..					Naples ... ..				
Copenhagen... ..					Malta ... ..				
Oxö (Christiansand) ... ..					<i>8<sup>th</sup> June</i> 1907.				
St. Petersburg ... ..					Geneva ... ..	1 p.m. 64	*	1 p.m. 6	Measured 7 a.m.
Vienna ... ..					Berne ... ..	66	*	6	-
Buda Pesth ... ..					Lucerne ... ..	66	*	6	0.12
Hermanstadt ... ..					Coire ... ..	68	*	6	-
Trieste ... ..					St. Gothard ... ..	?	*	?	0.04
Florence ... ..					Lugano ... ..	75	*	6	-

(a) At the British and Irish Stations the readings of the barometer are not corrected for the difference in Gravity between the position of the Station and Latitude 45°. The approximate correction is:—For stations North of Malin Head and North Shields + '08 in., but for Sumburgh Head + '04 in.; for stations south of Malin Head and North Shields + '02 in., but for Scilly and Jersey + '01 in.

(b) The Sunshine for London given in the table is recorded on the Tower of the Wesleyan Training College, Westminster; the Sunshine entered to Dungeness is recorded at Littlestone-on-Sea.

(c) The information relating to Weather is indicated by the following letters—b. blue sky; bc. sky half clouded; c. sky three parts clouded; d. drizzling rain; e. wet air, without rain falling; f. fog; g. gloomy; h. hail; l. lightning; m. misty (hazy); o. overcast; p. passing showers; q. squally; r. rain; s. snow; t. thunder; u. ugly, threatening; v. visibility, unusual transparency; w. dew; x. hoar frost; z. dust-haze, or smoke.

\* AN ASTERISK is inserted in all places for which information is not usually received.

Received during the 24 hours ended at 9.30 a.m. to-day.

[illegible]

Single Copies (price 1d.) may be obtained after 3 p.m. on the day of issue, at the Meteorological Office, and at the Bookstalls of the following terminus Railway Stations:—Victoria, Charing Cross, King's Cross, St. Pancras, Euston.

W. N. SHAW, (*Director*).



## DAILY WEATHER REPORT OF THE METEOROLOGICAL OFFICE.

Tuesday,  
11th June, 1907

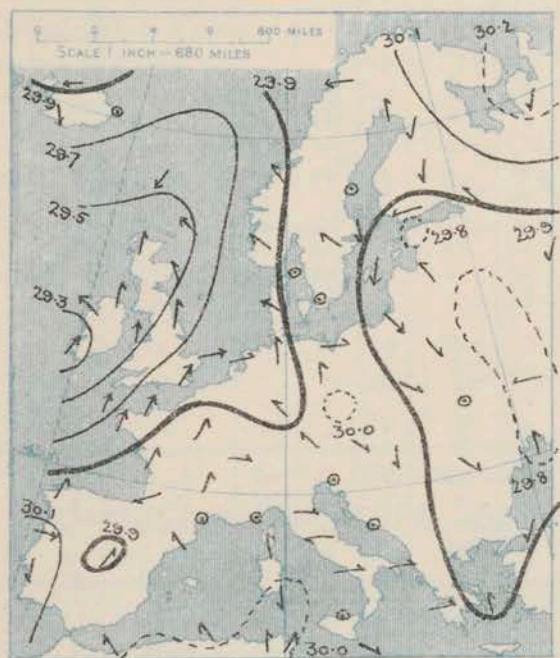
June, 1907

STATIONS.		YESTERDAY EVENING.					THIS MORNING.										PAST 24 HOURS.					
		Barom.	Temp.	Wind.		Force	Weather.	Barometer.		Temperature.			Wind.		Force	Weather.	Sea	Temp.		Weather.	Sun.	Rainfall.
		Ins.	°				Ins.	Ins.	°	°	°							°	°			
SWEDEN & NORWAY.	Haparanda...	30.07	?	SSW	4	b	30.01	-0.02	65	55	+4	?	2	b	*	72	52	*	*	*	*	*
	Hernösand...	29.99	55	N	2	b	29.98	-0.02	57	52	-1	Z	0	o	*	64	48	*	*	*	*	*
	Stockholm...	29.93	58	NNW	2	b	29.93	+0.02	60	54	+4	NW	2	b	*	66	48	*	*	*	*	*
	Wisby...	29.91	48	Z	0	b	29.94	+0.05	57	57	+9	Z	0	b	*	57	45	*	*	*	*	*
	Karlstad...	29.92	64	S	2	b	29.92	-0.06	61	56	+3	E	2	b	*	59	44	*	*	*	*	*
	Färder (X'ania Fjord)	29.88	59	SSE	1	c	29.88	-0.09	54	54	0	SW	2	f	1	59	54	*	*	*	*	*
	Bodö...	29.96	65	E	1	b	29.95	-0.06	64	54	+1	E	4	f	1	65	57	*	*	*	*	*
ICELAND & FAEROE.	Christiansund...	29.76	73	SE	1	bc	29.82	-0.07	55	53	-5	Z	0	o	1	75	54	*	*	*	*	*
	Skudesnaes...	29.78	54	SE	6	o	29.81	-0.03	54	52	-2	SE	6	c	5	56	48	o	*	*	0.04	*
	Reykjavik...	29.65	49	N	7	b	29.44	-35	43	*	-1	S	2	bc	*	*	*	*	*	*	*	*
	Blönduós...	29.83	37	NE	6	bc	29.63	-29	33	*	-18	NE	4	S	*	*	*	*	*	*	*	*
	Seydisfjord...	29.72	41	SE	2	S	29.50	-33	37	*	-3	Z	0	f	*	*	*	*	*	*	*	*
	Thorshavn...	29.39	61	SSW	4	o	29.42	-0.09	46	*	0	Z	0	f	*	*	*	*	*	*	*	*
BRITISH ISLANDS.	Sumburgh Head	29.51	52	SE	3	c	29.47	+0.00	51	49	+3	SE	4	c	5	52	46	f, c	*	-		
	Stornoway...	29.36	58	S	2	c	29.43	+0.07	55	53	+2	SW	4	o	4	60	50	f, c	6.3	0.16		
	Malin Head...	29.23	54	SSW	4	o	29.52	+0.19	54	53	0	SSW	3	c	2	61	50	bc, dr, bc, p	*	0.20		
	Blacksod Pt.	29.30	55	SW	5	c	29.53	+0.18	55	54	+1	SSW	3	bc, p	3	59	52	comp, bc, p	*	0.09		
	Valencia...	29.49	55	SW	4	comp	29.63	+0.38	56	52	+2	SSE	3	c	4	60	51	c, comp	3.7	0.04		
	Roche's Point...	29.54	54	SSW	4	com	29.71	+0.35	55	53	0	S	3	bc	3	58	52	bc, comp, bc	*	0.01		
	Birr Castle...	29.43	57	W	3	c	29.66	+0.34	56	52	+1	SW	2	c	4	62	51	cp, c	7.0	0.18		
	Donaghadee...	29.37	56	S	4	c	29.60	+0.14	55	53	+4	SSW	3	o	2	58	50	comp	*	0.05		
	Liverpool Obsy...	29.58	59	SW	4	o	29.78	+0.21	57	52	-1	SW	4	o	3	65	53	cp	*	0.11		
	Holyhead...	29.52	55	SW	6	c	29.72	+0.24	56	54	+2	SSW	6	bc	5	58	51	bc, comp, c	*	0.04		
	Pembroke (St. Ann's Id.)	29.63	53	SSW	7	c	29.79	+0.27	52	51	-1	SSW	6	bc, q	6	55	50	cp, comp, bc, q	4.9	0.07		
	Scilly (St. Mary's)	29.74	56	SW	5	c	29.81	+0.25	55	53	0	S	4	c	4	59	52	c	7.5	0.02		
	Jersey (St. Aubins)	29.90	62	WSW	5	c	29.98	+0.14	59	56	-2	SSE	3	b	3	65	53	cp, comp, cw	10.3	-		
	Portland Bill	29.80	55	SW	7	b	29.90	+0.13	55	54	0	SW	3	cw	4	58	53	c, b	*	0.01		
	Dungeness...	29.86	58	SW	4	bc	29.97	+0.15	57	54	0	SSW	4	bc	3	62	54	bc	12.8	-		
	Wick...	29.39	58	W	3	c	29.46	+0.06	56	52	+1	W	3	bc	2	64	48	-	*	-		
	Nairn...	29.38	59	SSW	1	c	29.47	+0.08	59	52	-1	SW	3	bc	2	66	50	c, b, p	5.7	0.07		
	Aberdeen...	29.50	55	SSE	4	o	29.57	+0.03	56	53	-2	S	3	c	2	60	51	bc, comp, bc	11.0	-		
	Leith...	29.45	60	SSE	3	bc	29.59	+0.09	59	5	+1	SSW	2	c	*	65	53	bc, b, p, c, o, p	*	0.22		
	North Shields	29.53	62	SSW	3	cp	29.67	+0.11	59	54	+1	SSW	5	c	2	67	51	cp	*	0.05		
	Spurn Head	29.65	55	SSW	3	f	29.80	+0.14	57	54	-2	SW	4	b	3	67	52	bc, cp, b	*	0.10		
	Yarmouth...	29.76	65	SW	4	b	29.91	+0.14	59	54	-1	WSW	3	bc	3	66	52	bc, b	*	-		
	Clacton-on-Sea	29.80	62	SW	6	bc	29.95	+0.17	59	56	-2	SW	5	bc	4	65	54	bc	14.6	-		
	Nottingham...	29.65	57	SW	2	cp	29.83	+0.13	57	53	-2	SW	3	c	*	65	50	cp	8.6	0.21		
	Bath...	29.73	60	SW	6	bc	29.90	+0.20	58	53	0	SW	3	o	*	63	52	-	7.3	0.01		
	Oxford...	29.78	57	SSW	5	b	29.90	+0.17	58	53	-1	S	5	bc	*	64	50	cp	2	0.02		
	London (St. James's Park)	29.79	61	SW	5	bc, q	29.92	+0.16	59	54	-1	SW	3	c	*	65	52	cp, bc, q, b	10.7	-		
GERMANY, & C.	The Scaw (Skagen)	29.89	60	Z	0	b	29.93	-0.02	59	55	+3	WSW	2	bc	0	70	52	*	*	-		
	Fanø...	29.93	54	S	2	bc	29.97	+0.07	61	58	+1	SW	4	c	*	70	50	*	*	-		
	Cuxhaven...	29.92	62	NW	2	b	30.03	+0.17	57	56	-7	SSW	2	f	*	73	55	*	*	0.16		
	The Helder...	29.90	60	SSW	2	b	30.00	+0.18	58	55	-1	SW	3	b	2	63	54	*	*	-		
	Brussels...	*	*	*	*	*	30.03	+0.15	61	57	-1	W	1	bc	*	72	52	*	*	-		
	Berlin...	29.90	72	Z	0	b	29.98	+0.03	64	60	+2	W	2	o	*	84	62	*	*	-		
	Frankfurt...	29.97	64	SW	2	f	30.04	+0.15	60	58	-5	SW	1	o	*	77	55	*	*	0.28		
FRANCE.	Munich...	29.92	62	Z	0	c	30.03	+0.08	64	61	+1	SW	2	c	*	79	59	*	*	-		
	C. Gris Nez...	29.91	60	SW	3	bc	29.98	+0.13	58	56	+1	SSW	3	bc	3	66	54	*	*	-		
	La Hève...	29.92	62	W	4	o	30.03	+0.13	55	53	-1	SSW	3	b	3	66	50	*	*	0.43		
	Brest...	29.90	59	SW	3	m	29.91	+0.16	56	56	-1	S	4	c	5	59	54	*	*	-		
	Lorient...	29.94	61	SW	5	c	29.94	+0.12	58	57	-1	SW	4	bc	4	?	57	*	*	-		
	Rochefort...	30.08	64	WSW	3	o	30.06	+0.06	62	60	0	SE	2	o	*	68	64	o	*	-		
	Biarritz...	30.08	66	N	4	bc	30.04	+0.03	64	62	+1	Z	0	c	3	77	?	*	*	-		
SPANISH PENIN.	Paris...	29.98	68	WSW	3	bc	30.08	+0.13	60	56	+1	SW	2	b	*	73	57	*	*	-		
	Belfort...	29.94	67	W	6	c	30.04	+0.12	59	57	-5	Z	0	m	*	76	?	*	*	-		
	Lyons...	? 30.06	69	NNE	1	o	? 30.07	+0.09	64	58	-2	N	1	?	*	77	57	*	*	-		
	Nice...	29.94	64	Z	0	c	29.99	+0.02	66	61	+4	S	1	b	0	75	55	*	*	-		
	Perpignan...	29.97	72	Z	0	c	30.04	+0.05	68	63	0	NE	1	b	*	78	59	*	*	-		
	Sanguinaire...	30.03	? 65	Z	0	m	30.03	+0.03	70	66	+3	S	2	m	2	77	61	*	*	-		
SPANISH PENIN.	Corunna...	30.13	61	NNW	2	b	30.08	-0.05	64	58	-2	NW	4	bc	*	70	57	*	*	-		
	Lisbon...																					
	Azores (P. Delgada)...	30.11	64	SW	2	o	30.16	+0.14	61	58	-2	NNE	2	bc	2	70	59	*	*	0.08		

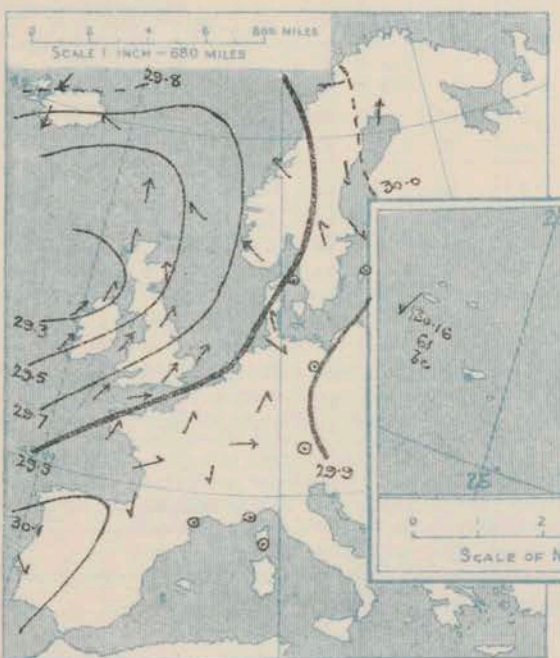


SUPPLEMENTARY CHARTS  
OF  
BAROMETER AND WIND  
FOR 8 A.M. AND 6 P.M. YESTERDAY

8 A.M. YESTERDAY.

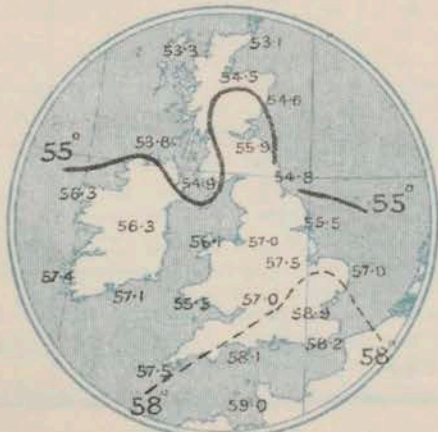


6 P.M. YESTERDAY



AVERAGES OF TEMPERATURE AT 8 A.M.  
FOR THE MONTH OF JUNE.

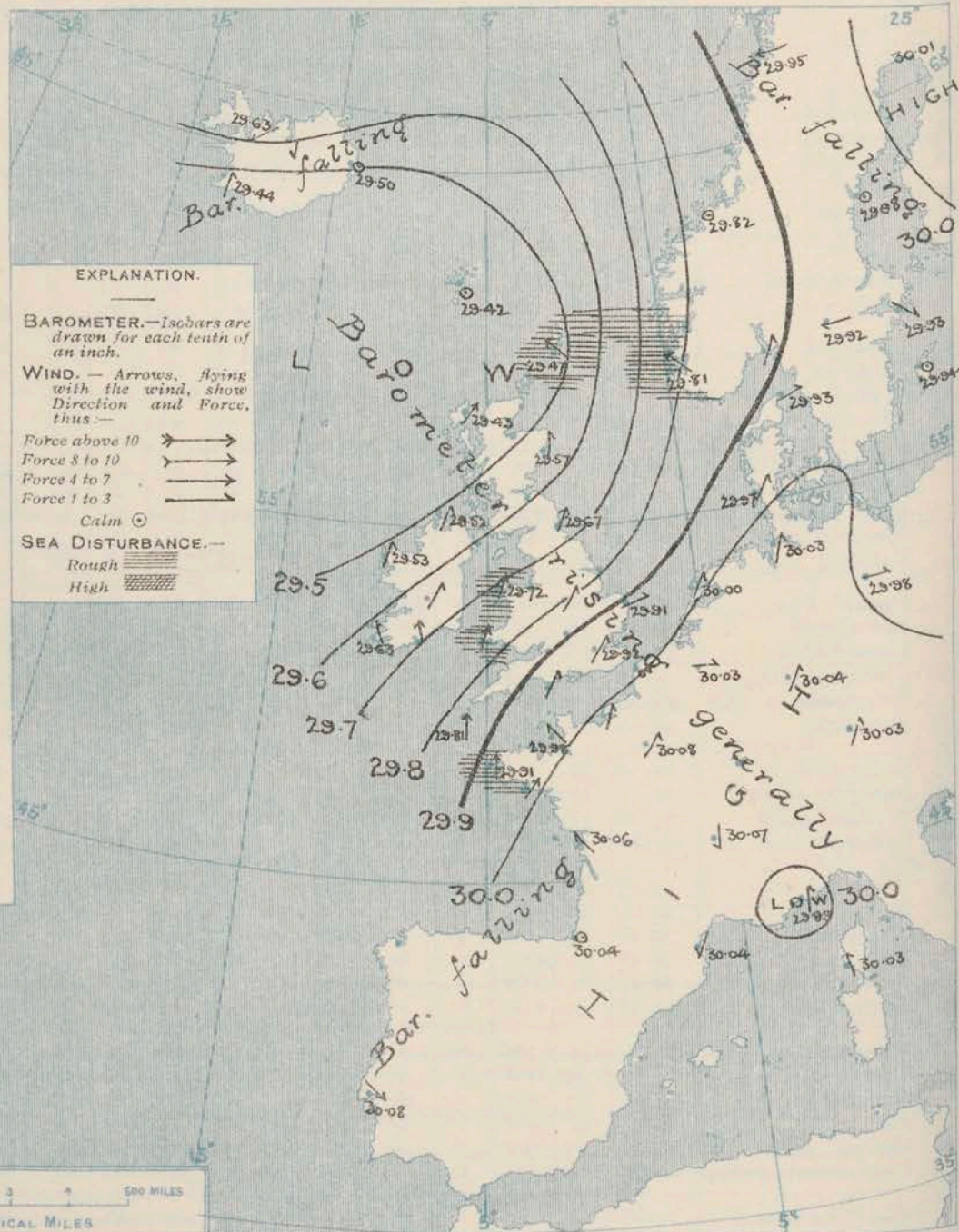
(Derived chiefly from Observations extending over  
the 35 years—1871-1905.)



Tuesday,

WEATHER

1. BAROMETER, WIND AND SEA AT 8 A.M. TO-DAY.



NOTES ON THE GENERAL SITUATION AT 8 A.M.

The region of highest pressure, with readings above 30.0 ins., now occupies Western Europe, from the Peninsula to North Germany. Yesterday's deep disturbance has moved northward, and its central space lies between the Hebrides and Iceland, where the barometer is at about 29.4 ins. The gradient is moderate to slight generally.

My breezes are reported in Iceland, in Scandinavia the direction is very variable, and over the rest of the region under observation a S.W. current prevails. As a rule the force is moderate to very light, but a strong breeze is blowing on St. George's Channel and at Skudesnaes.

The temperature changes are slight and irregular. At the home stations the readings range from 51° in Shetland to 58° or 59° in many parts of Britain; on the Continent from 54° in Southern Norway to 65° at Alesund, and 68° at Brest; in Iceland from 33° to 43°.

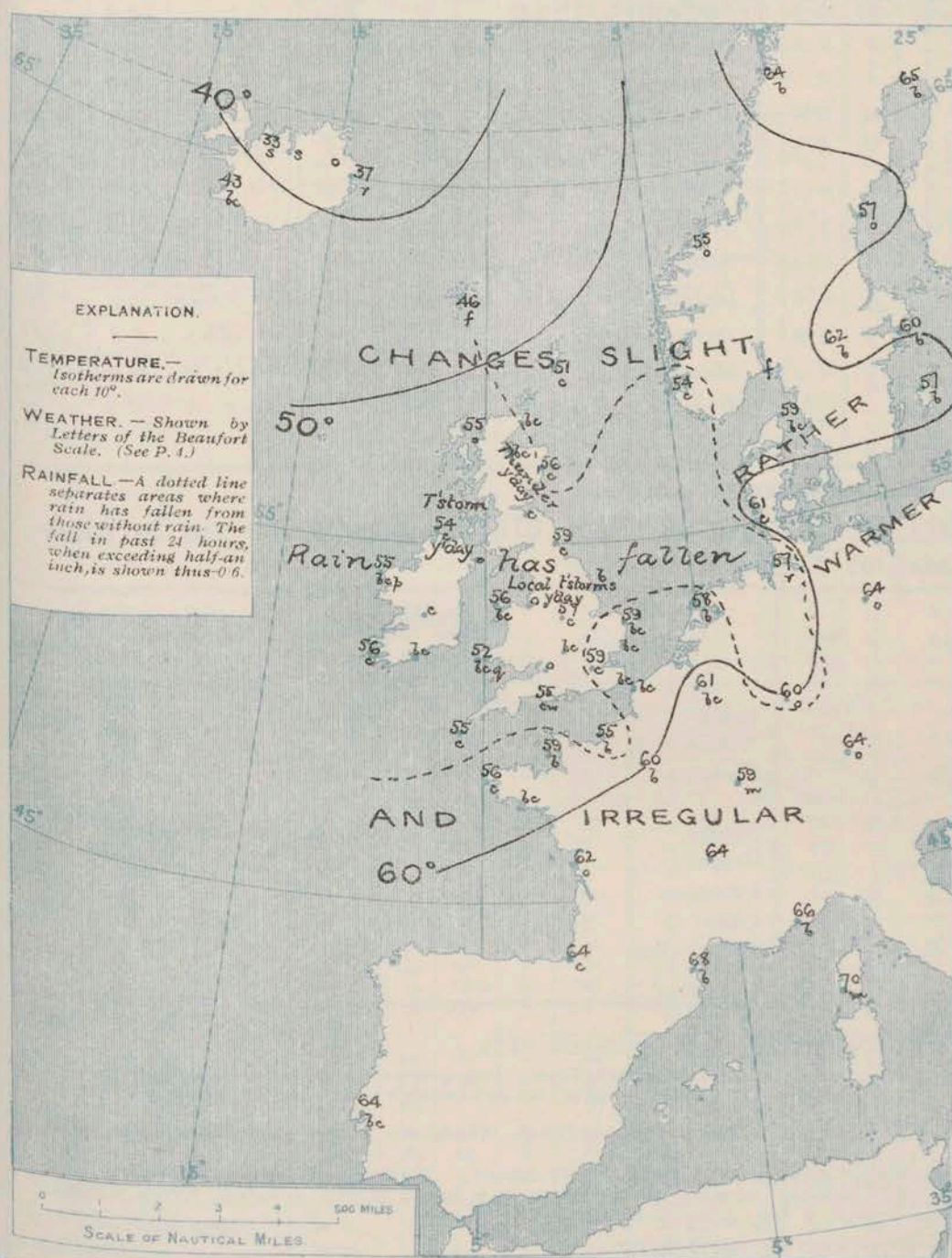
The weather is fair or fine over the greater part of our area, but rain is falling at Blackrock Point, Cuxhaven, and Seydisfjord, snow in Western Iceland, and the atmosphere is foggy at Faerder and Thorshavn. The sea is rough or rather rough between Shetland and Norway, and locally on our south-western coasts and off Brittany, moderate to very smooth elsewhere.



# CHARTS

11<sup>th</sup> June, 1907.

## 2. TEMPERATURE AND WEATHER AT 8 A.M. TO-DAY.



### NOTES ON YESTERDAY'S WEATHER

A strong to high S.W. wind was experienced yesterday on various parts of our southern and western coasts, showers fell nearly everywhere, and thunderstorms occurred at some northern stations. Temperature rose to 65° and upwards in many parts of Britain, to 70° at Llandovery. At some south-western stations the duration of bright sunshine was less than 4 hours, but over the eastern half of the Kingdom the records generally were very large, exceeding 12 hours at several stations, Clacton-on-Sea reporting 14.6 hours.

### GENERAL INFERENCE FROM THE 8 A.M. OBSERVATIONS.

Pressure is exhibiting a general upward tendency with the passing of the disturbance towards Iceland. The S.W. type of conditions is likely to be maintained during the ensuing 24 hours, and some increase of temperature is probable in all districts.

## FORECASTS

For the 24 hours commencing at NOON TO-DAY.

For the positions of the DISTRICTS indicated by the numbers 0-11—see map at foot.

- 0 } Light or moderate S<sup>ly</sup> or S.W<sup>ly</sup> breezes; generally fair or fine, some local showers; warmer.
- 1 }
- 2 }
- 3 } Light or moderate S.W<sup>ly</sup> breezes, fresh at times locally; generally fair or fine; rather warmer.
- 4 }
- 5 }
- 6 } Same as Nos. 0 and 1.
- 7 }
- 8 } Fresh to light S<sup>ly</sup> and S.W<sup>ly</sup> breezes; generally fair or fine, some local showers, local coast mist or fog; warmer.
- 9 }
- 10 } Light or moderate S<sup>ly</sup> or S.W<sup>ly</sup> breezes; changeable; some showers, local coast mist or fog; warmer.

### II WESTERN CHANNEL AND BAY

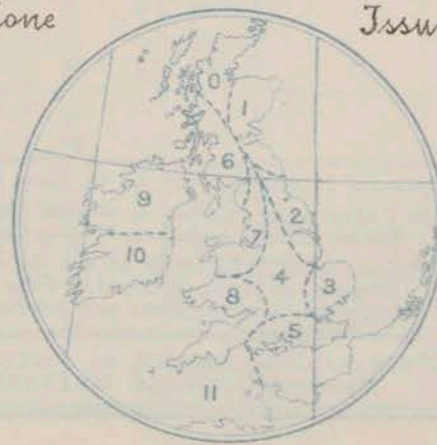
S<sup>ly</sup> and S.W<sup>ly</sup> winds, moderate or fresh, strong at times; sea moderate to rough; changeable, gusty, some showers, local fog banks; milder.

### FORECAST DISTRICTS.

Those portions of the Coasts upon which the Warning Signals are at present flying are indicated by the Symbols: = South Cone, or = North Cone.

None

Issued.





11<sup>th</sup> June, 1907

TEMPERATURE, WEATHER, SUNSHINE, AND RAINFALL FOR YESTERDAY.											
STATIONS.	TEMPERATURE F.		Weather.	Sunshine.	Rainfall.	STATIONS.	TEMPERATURE F.		Weather.	Sunshine.	Rainfall.
	Max.	Min.					Max.	Min.			
Strathpeffer, to 6 p.m. ...	63	53	*	Hrs 5.3	Ins 0.51	† Eastbourne, to 6 p.m. ...	61	52	*	Hrs 13.2	Ins —
Blackpool, to 9 p.m. ...	64	51	c. or. c	7.9	0.07	Bexhill-on-Sea, to 9 p.m.	62	56	b. c	12.4	0.02
Southport, to 9 p.m....	64	52	op. c	4.5	0.09	† Hastings ... ..	*	*	*	13.7	*
† Rhyl, to 6 p.m. ... ..	65	56	*	9.0	0.09	† Folkestone, to 6 p.m. ...	66	52	ℓℓr. b	13.5	0.17
Llandudno, to 9 p.m. ...	66	53	bc. r. cp. bc	9.0	0.20	† Margate, to 6 p.m. ...	67	53	ℓℓr. b	13.0	0.05
Bettws-y-Coed, to 6 p.m.	62	52	bc. o	6.2	0.18	† Lowestoft, to 6 p.m. ...	64	53	ℓℓr. c. b. c	13.4	0.33
Towyn, to 6 p.m. ... ..	61	53	p. c. bc. p. c	6.0	0.60	† Skegness ... ..	67	55	r. b. bc. c	11.8	0.07
Aberystwyth, to 6 p.m. ...	66	54	r. c. o	3.5	0.25	† Scarborough, to 6 p.m. ...	68	54	*	12.1	—
Plymouth, to 9 p.m. ...	57	54	bc. p. r. o	2.9	0.03	Harrogate, to 6 p.m. ...	70	52	ℓℓr. bc. ℓℓp. bc	7.0	0.21
Torquay, to 6 p.m. ... ..	59	55	*	2.3	0.06	Darwen, to 9 p.m. ... ..	62	49	c. b. o. ℓℓp. c	5.3	0.31
† Bournemouth, to 6 p.m. ...	62	54	*	2.6	0.03	Manchester, to 9 p.m. ...	64	53	bc. ℓℓr. bc	6.0	0.23
† Worthing ... ..	61	55	b	13.4	—	Birmingham, to 9 p.m. ...	64	51	c. r. o	5.6	0.21
Brighton ... ..	61	54	*	12.3	0.01						

TEMPERATURE, WEATHER, and RAINFALL at additional FOREIGN STATIONS, mainly for the 24 hours ended at 8 a.m. yesterday.

STATIONS <i>to 2 June, 1907.</i>	TEMPERATURE F.		WEATHER.	RAIN. — Ins.	STATIONS. <i>10<sup>th</sup> June, 1907.</i>	TEMPERATURE F.		WEATHER.	RAIN. — Ins.
	Max.	Min.				Max.	Min.		
Flushing ... ..	70	57	c. bc	0.04	Rome ... ..	79	61	b. f	—
Aix-la-Chapelle ... ..	70	63	b. o	—	Naples ... ..	76	62	b. b	—
Copenhagen ... ..	64	50	b. b	—	Malta ... ..	75	62	b	—
Oxö (Christiansand) ... ..	55	48	m. f	—	<i>3<sup>rd</sup> June, 1907.</i>	<i>1 p.m.</i>	<i>1 p.m.</i>	<i>not received.</i>	<i>Measured 7 a.m.</i>
St. Petersburg ... ..	73	54	o. m	—	Geneva ... ..	<i>Observations</i>			
Vienna ... ..	70	57	b. b	—	Berne ... ..	"			
Buda Pesth ... ..	73	59	b. bc	—	Lucerne ... ..	"			
Hermanstadt ... ..	58	52	o. o	0.04	Coire ... ..	"			
Trieste ... ..	72	55	b. bc	—	St. Gothard ... ..	"			
Florence ... ..	74	61	b. b	—	Lugano ... ..	"			

(a) At the British and Irish Stations the readings of the barometer are not corrected for the difference in Gravity between the position of the Station and Latitude 45°. The approximate correction is:—For stations North of Malin Head and North Shields + '03 in., but for Sumburgh Head + '04 in.; for stations south of Malin Head and North Shields + '02 in., but for Scilly and Jersey + '01 in.

(b) The Sunshine for London given in the table is recorded on the Tower of the Wesleyan Training College, Westminster; the Sunshine entered to Dungeness is recorded at Littlestone-on-Sea.

(c) The information relating to Weather is indicated by the following letters:—b. blue sky; bc. sky half clouded; c. sky three parts clouded; d. drizzling rain; e. wet air, without rain falling; f. fog; g. gloomy; h. hail; l. lightning; m. misty (hazy); o. overcast; p. passing showers; q. squally; r. rain; s. snow; t. thunder; u. ugly, threatening; v. visibility, unusual transparency; w. dew; x. hoar frost; z. dust-haze, or smoke.

\* AN ASTERISK is inserted in all places for which information is not usually received.

Received during the 24 hours ended at 9.30 a.m. to-day.

Hour of Observation.	Position		Reading of Barometer.	Wind.		Weather.	TEMPERATURE.			Sea Disturbance.	Date.	Sunrise G.M.T.	Noon G.M.T.	Sunset G.M.T.
	Lat.	Long.		Dirac.	Force.		Air.		Sea					
							Dry Bulb.	Wet Bulb.						
	°	°	Ins				°	°	°		11 <sup>th</sup> 2 <sup>nd</sup> June 1907.			
											Yarmouth ... ..	3.32	11.52	8.13
												3.32	11.52	8.13
											Greenwich ... ..	3.45	11.59	8.13
												3.45	11.59	8.14
											Wick ... ..	3.8	12.11	9.14
												3.8	12.11	9.15
											Valencia ... ..	4.23	12.40	8.58
												4.23	12.40	8.58

TERMS OF SUBSCRIPTION for the Daily Weather Report forwarded by Book Post, £1 per annum payable quarterly in advance.  
Single Copies (price 1d.) may be obtained after 3 p.m. on the day of issue, at the Meteorological Office, and at the Bookstalls of the following terminus  
Railway Stations:—Victoria, Charing Cross, King's Cross, St. Pancras, Euston.

METEOROLOGICAL OFFICE, 63, VICTORIA STREET, S.W.  
(TELEGRAPHIC ADDRESS: WEATHER, LONDON.)

W. N. SHAW, (*Director*).



# DAILY WEATHER REPORT OF THE METEOROLOGICAL OFFICE.

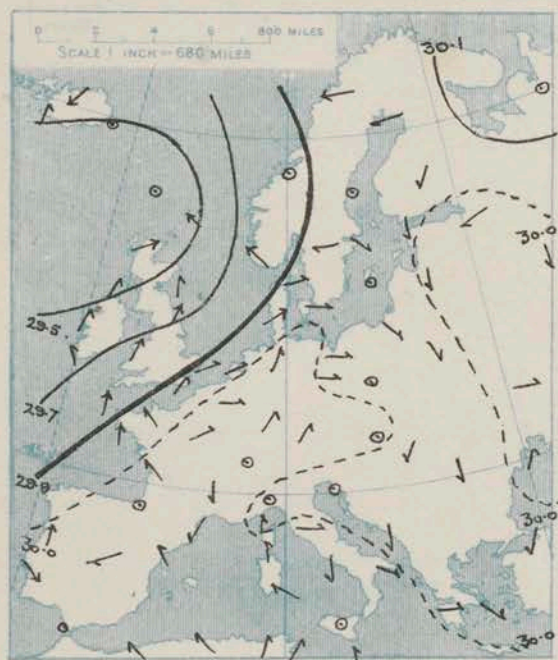
Wednesday  
12th June 1907

STATIONS.		YESTERDAY EVENING.					THIS MORNING.										PAST 24 HOURS.				
		BAROM.		TEMP.		WIND.	BAROMETER.		TEMPERATURE.			WIND.		Sea (0 to 9).	Weather.	TEMP.		Weather.	Sun- shine.	Rainfall	
		At 32° Fahr. and M.S.L.	Dry Bulb.	Force (0 to 12).	At 32° Fahr. and M.S.L.		Change since Yester- day.	Dry Bulb.	Wet Bulb.	Change since Yester- day.	Dir.	Force (0 to 12).	Max.			Min.					
		Ins.	°	Dir.	Force (0 to 12).	Weather.	Ins.	Ins.	°	°	°	Dir.	Force (0 to 12).	Weather.		°	°		Hours.	Ins.	
SWEDEN & NORWAY.	Haparanda...	30.02	64	Z	0	b	30.11	+1.10	67	56	+2	Z	0	b	x	81	52	x	x	-	
	Hernösand ...	30.01	55	Z	0	b	30.02	+1.04	59	56	+2	NE	2	o	x	64	45	x	x	-	
	Stockholm ...	29.97	57	ESE	4	c	29.99	+1.06	64	58	+4	E	2	bc	x	72	48	x	x	-	
	Wisby ...	29.95	58	ESE	2	bc	29.99	+1.05	56	50	-1	W	2	o	x	59	45	x	x	-	
	Karlstad ...	29.97	61	SE	2	b	30.03	+1.11	57	53	-5	SW	2	o	x	x	x	x	x	0.04	
	Färder (X'ania Fjord)	29.96	57	SW	2	m	30.03	+1.15	52	52	-2	SSW	2	f	2	57	52	x	x	-	
	Bodö ...	29.95	63	Z	0	b	30.03	+1.08	66	58	+2	E	2	o	2	70	55	x	x	-	
	Christiansund ...	29.90	55	Z	0	c	30.01	+1.19	60	55	+5	NE	1	o	1	64	52	x	x	-	
Skudesnaes ...	29.95	50	SSE	6	f	30.00	+1.19	51	50	-3	Z	0	f	3	54	48	c, f	x	-		
ICELAND & FAEROE.	Reykjavik ...	29.43	49	N	5	o								x	x	x	x	x	x	x	
	Blönduós ...	29.55	37	ENE	3	r	29.58	+1.08	37		0	NE	1	f	x	x	x	x	x	x	
	Seydisfjord ...	29.50	39	NE	1	r	29.75	+1.33	48		+2	Z	0	f	x	x	x	x	x	x	
	Thorshavn ...	29.51	51	W	4	f								x	x	x	x	x	x	x	
BRITISH ISLANDS.	Sumburgh Head	29.66	52	SSW	2	c	29.80	+1.33	51	49	0	SE	1	c	3	56	44	c	x	-	
	Stornoway ...	29.61	56	W	3	c	29.70	+1.27	53	50	-2	E	3	c	3	58	45	c	3.5	0.12	
	Malin Head ...	29.62	55	ENE	3	c	29.53	+1.01	50	49	-1	ESE	5	cm, p	3	58	48	cg, p, mp	x	0.22	
	Blacksod Pt. ...	29.59	56	N	2	bc	29.51	-1.02	56	54	+1	SE	2	bc	2	58	53	cm, p, o, w	x	0.26	
	Valencia ...	29.39	56	ESE	5	rgm	29.40	-1.23	54	52	-2	NNE	3	o, p	3	60	50	od, g, rgm	1.6	0.34	
	Roche's Point ...	29.51	53	SE	7	r	29.36	-1.35	51	51	-4	SE	4	r	5	57	50	bc, o, r, bc, r	x	0.66	
	Birr Castle ...	29.61	57	SSE	3	o	29.48	-1.18	56	51	0	SE	3	bc	x	63	49	bc, o	5.5	0.07	
	Donaghadee ...	29.71	57	SSE	3	bc	29.57	-1.03	50	50	-5	ENE	3	o	2	61	49	b, o, r, f	x	0.30	
	Liverpool Obsy...	29.77	60	SSE	2	c	29.55	-1.23	57	56	0	SE	2	b	1	65	53	bc, c, r	x	0.33	
	Holyhead ...	29.73	58	SE	2	bc	29.54	-1.18	55	53	-1	SSW	3	c	2	59	52	cm, bc	x	0.23	
	Pembroke (St. Ann's Hd.)	29.69	54	SE	5	r	29.49	-1.30	52	51	0	SSE	6	bc	6	56	50	bc, o, r, bc, o, r	4.3	0.26	
	Scilly (St. Mary's)	29.59	54	SSE	6	r	29.34	-1.47	51	51	-4	SSW	5	c	6	56	50	a, r	4.1	0.31	
	Jersey (St. Aubins)	29.85	59	SE	3	omr	29.73	-1.25	58	55	-1	SSE	5	bc	4	67	53	bc, o, r, m, t, cm	8.3	0.26	
	Portland Bill ...	29.78	55	SSW	4	o	29.65	-1.25	55	52	0	S	6	b	5	59	52	o, p, o	x	0.37	
	Dungeness ...	29.90	57	E	2	c	29.72	-1.25	55	55	-2	SSW	4	c	3	60	54	b, c, r	10.5	0.24	
	Wick ...	29.64	60	SW	2	bc	29.73	+1.27	54	51	-2	S	2	bc	2	67	48	-	x	-	
	Nairn ...	29.64	64	W	3	bc	29.71	+1.24	54	50	-5	E	1	f	1	66	46	bc	11.0	-	
	Aberdeen ...	29.70	62	SSW	3	bc	29.77	+1.20	52	51	-4	E	1	o	1	63	46	c, bc, o	9.0	-	
	Leith ...	29.72	61	SW	3	bc	29.67	+1.08	51	50	-8	NE	1	r	x	63	48	c, bc, c	x	0.09	
	North Shields ...	29.81	63	SSW	3	c	29.67	+1.00	51	51	-8	ESE	3	r	3	66	48	d, c, r	x	0.15	
	Spurn Head ..	29.82	56	SSE	3	b	29.62	-1.18	54	53	-3	SE	5	r	4	67	53	bc, c, p, r	x	0.25	
	Yarmouth ...	29.88	60	S	4	bc	29.67	-1.24	56	55	-3	SW	3	r	3	62	54	bc	x	0.23	
	Clacton-on-Sea ...	29.91	60	SSE	2	bc	29.70	-1.25	56	55	-3	S	3	c	2	63	55	bc, o, r, c	12.3	0.28	
	Nottingham ...	29.82	64	S	1	bc	29.60	-1.23	57	55	0	S	1	c	x	66	53	c, bc	9.8	0.32	
	Bath ...	29.82	60	ESE	2	o	29.63	-1.27	58	53	0	SW	3	c	x	64	52	-	5.1	0.34	
	Oxford ...	29.82	59	SE	4	o	29.66	-1.24	55	51	-3	SSW	4	c	x	65	53	bc, u, o, r, bc	x	0.41	
	London (St. James's Park)	29.87	63	S	2	o	29.68	-1.24	59	54	0	SW	3	bc	x	65	55	bc, b, o, o, r	8.8	0.06	
GERMANY, & C.	The Scaw (Skagen)	30.01	59	Z	0	b	30.05	+1.12	51	50	-8	WSW	1	f	0	68	48	x	x	-	
	Fanö ...	30.06	51	SW	2	f	30.01	+1.04	59	55	-2	E	2	bc	x	64	45	x	x	-	
	Cuxhaven ...	30.04	64	N	2	bc	29.97	+1.06	61	57	+4	SE	3	b	x	64	55	x	x	0.04	
	The Helder ...	30.00	62	Z	0	b	29.80	-1.20	63	59	+5	ESE	2	o	1	63	57	x	x	-	
	Brussels ...	x	x	x	x	x	29.80	-1.23	59	58	-2	SE	1	r	x	72	57	x	x	0.04	
	Berlin ...	30.01	65	N	2	r	30.02	+1.04	64	58	0	NE	1	b	x	72	59	x	x	0.04	
	Frankfurt ...	29.99	64	E	1	b	29.89	-1.15	63	58	+3	E	2	b	x	73	57	x	x	-	
	Munich ...	30.02	62	S	2	bc	29.91	-1.12	66	62	+2	E	3	b	x	72	52	x	x	-	
FRANCE.	C. Gris Nez ...	29.94	58	E	1	o	29.75	-1.23	55	55	-3	SSW	1	r	2	64	54	x	x	0.51	
	La Hève ...	29.89	64	SSE	2	o	29.73	-1.30	55	52	0	SW	4	b	4	72	48	x	x	0.20	
	Brest ...	29.71	57	SE	6	r								x	x	x	x	x	x	-	
	Lorient ...	29.79	58	S	4	r	29.75	-1.19	57	56	-1	SW	5	c	5	70	55	x	x	0.12	
	Rochefort ...	29.84	66	NW	3	o	29.92	-1.14	66	56	-2	SW	5	o	x	75	55	o	x	0.20	
	Biarritz ...	29.80	68	NE	2	o	30.06	+1.02	61	58	-3	W	3	o	2	81	57	o, l	x	0.04	
	Paris ...	29.93	70	ESE	2	b	29.84	-1.24	58	57	-2	SSW	3	r	x	74	58	x	x	0.63	
	Belfort ...	29.91	72	ENE	5	m	29.85	-1.19	63	60	+4	ENE	5	m	x	75	?	x	x	-	
SPANISH PENIN.	Lyons ...	29.92	72	E	1	o	29.90	-1.16	71	61	+7	SW	1	c	x	79	62	x	x	-	
	Nice ...	29.96	64	SW	1	c	30.00	+1.01	65	60	-1	SW	1	c	1	72	55	x	x	-	
	Perpignan ...	29.90	66	NE	2	c	29.96	-1.08	65	59	-3	W	2	bc	x	78	59	x	x	-	
	Sanguinaire ...	30.03	69	W	2	m	30.03	+1.00	72	68	+2	S	2	m	2	82	61	x	x	-	
	Corunna ...																				
Lisbon ...	30.10	61	NW	4	b	30.16	+1.08	63	55	-1	NNW	4	bc	x	70	55	x	x	-		
Azores (P. Delgada)...																					
(Horta) ...	30.34	60	Z	0	b	30.36	+1.20	63	59	+2	SSE	3	o	2	68	59	x	x	-		

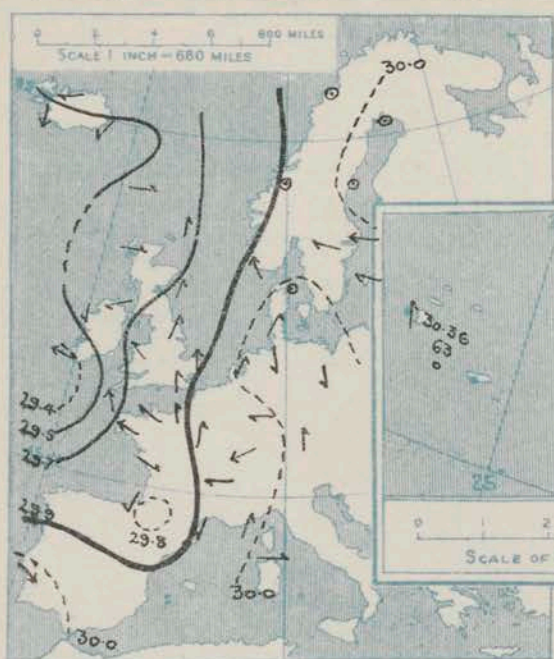


SUPPLEMENTARY CHARTS  
OF  
BAROMETER AND WIND  
FOR 8 A.M. AND 6 P.M. YESTERDAY

8 A.M. YESTERDAY.

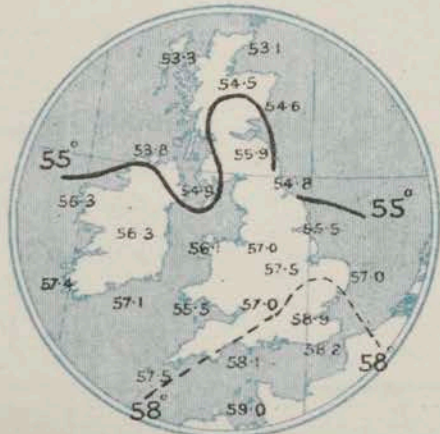


6 P.M. YESTERDAY



AVERAGES OF TEMPERATURE AT 2 M.  
FOR THE MONTH OF JUNE.

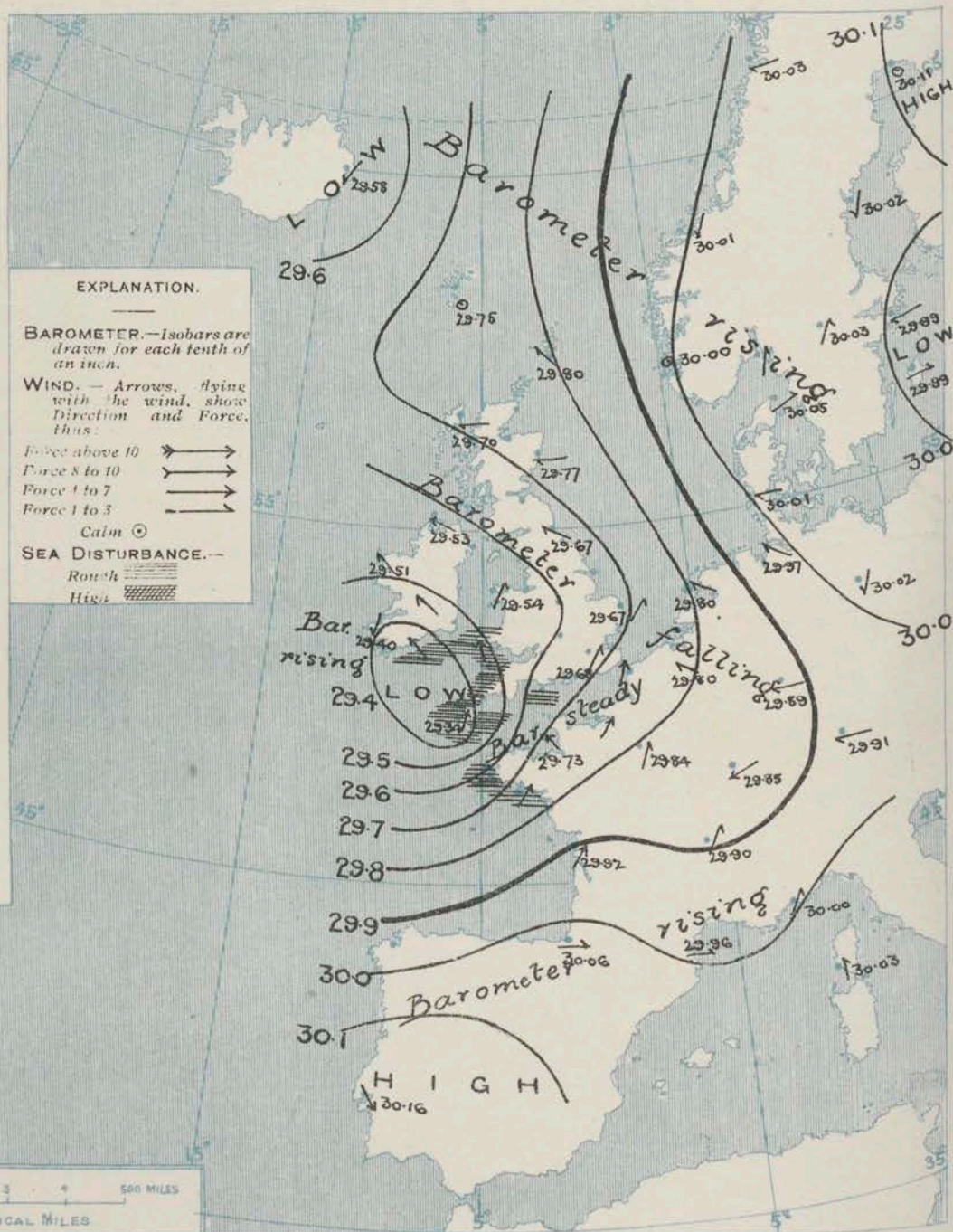
(Derived chiefly from Observations extending over  
the 35 years—1871-1905.)



Wednesday,

WEATHER

1. BAROMETER, WIND AND SEA AT 8 A.M. TO-DAY.



NOTES ON THE GENERAL SITUATION AT 8 A.M.

Areas of relatively high pressure, with barometer readings above 30.1 ins., are found over the Peninsula and Lapland. The recent disturbance has passed to Iceland, where the barometer is below 29.6 ins., but in the course of the past night another has reached our south-western coasts, causing a rapid fall of the mercury below 29.4 ins. The gradient is rather steep on the northern part of the Bay of Biscay, slight in other localities.

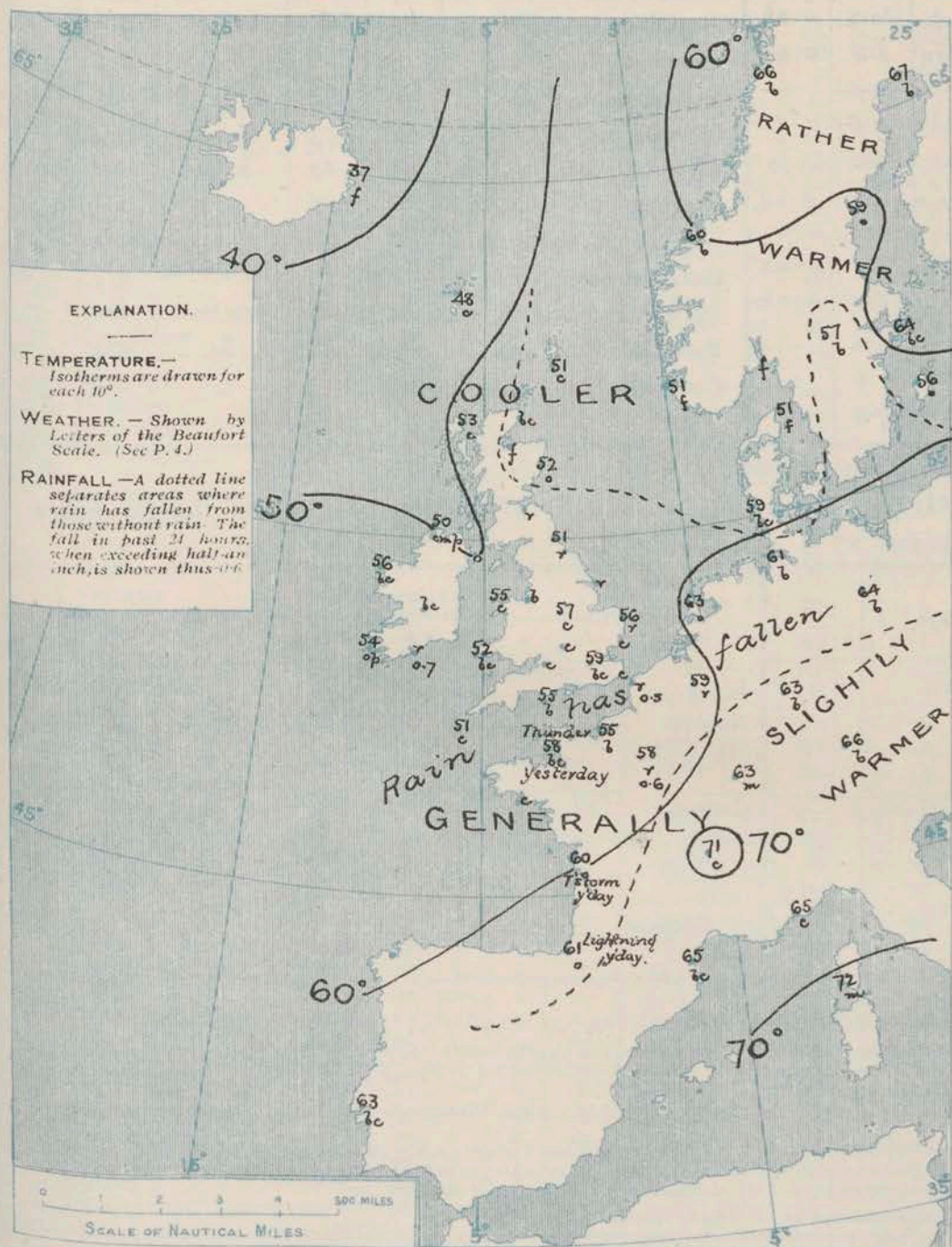
S.W. by to S.E. and E. by breezes prevail over these Islands and the western portion of the Continent, fresh or strong in force at several stations. Over Scandinavia calms and light variable breezes are reported. Temperature has fallen in most regions. At the home stations the readings range from 50° or 51° in several places to 59° in London; on the Continent from 51° at Skagen and Skudenes, and 55° at Havn and Cape Gris Nez to 67° at Apatanda and 71° at Lyons. The weather varies greatly at home and abroad; very fine and clear in places, dull and overcast in others, with rain in several parts of Ireland, on the east coast of Britain, and in the north-east of France and in Belgium. Fog is reported on the Moray Firth, round the south of Norway, and on the east coast of Iceland.



# CHARTS

12<sup>th</sup> June, 1907.

## 2. TEMPERATURE AND WEATHER AT 8 A.M. TO-DAY.



### NOTES ON YESTERDAY'S WEATHER

A strong or high wind has been felt in the night in the south-west, and rain has fallen except in the north of Scotland, O'Far. at Roche's Point. During yesterday temperature exceeded 60° at the majority of stations, Margate reporting a maximum of 68°. The duration of bright sunshine ranged from 1.6 hour at Valencia to 13.3 hours at Lowestoft.

### GENERAL INFERENCE FROM THE 8 A.M. OBSERVATIONS.

The indications afforded by the barometric changes are of a very uncertain character, but it seems probable that the south-western depression will be transferred slowly on some northerly course, with unsettled conditions over the country generally.

## FORECASTS

For the 24 hours commencing at NOON TO DAY.

For the positions of the DISTRICTS indicated by the numbers 0-11—see map at foot.

- 0 } Light to moderate S.E. and S.E. breezes; changeable, some rain, thunder locally, some coast fog in places; cool.
- 1 } Fresh to light S.E. and S.E. breezes; changeable, some rain, thunder locally; cool.
- 2 } Light to fresh S. to W. breezes; changeable, some rain, thunder in places; cool.
- 3 } Same as Nos. 0 and 1.
- 4 } Light to fresh S.E. to S.W. and W. breezes; changeable, some rain, thunder in places, local coast fog; cool.
- 5 } Fresh to light S.E. to N.E. and variable breezes; changeable, some rain, local coast fog; cool.
- 6 } Fresh to light S.E. to N.E. and variable breezes; changeable, some rain, local coast fog; cool.
- 7 } Fresh to light S.E. to N.E. and variable breezes; changeable, some rain, local coast fog; cool.
- 8 } Fresh to light S.E. to N.E. and variable breezes; changeable, some rain, local coast fog; cool.
- 9 } Fresh to light S.E. to N.E. and variable breezes; changeable, some rain, local coast fog; cool.
- 10 } Fresh to light S.E. to N.E. and variable breezes; changeable, some rain, local coast fog; cool.

### II WESTERN CHANNEL AND BAY

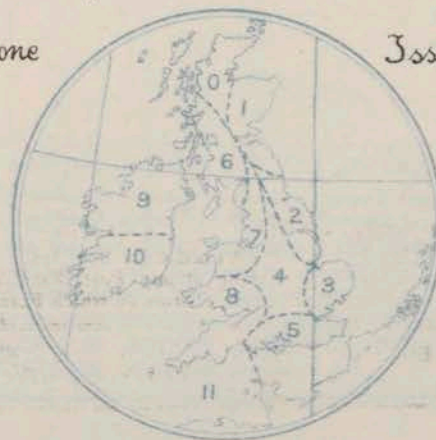
S.W. to W. winds, fresh or strong, gale at times on Day; sea moderate to rough; changeable, squally, some rain and fog; cool.

### FORECAST DISTRICTS.

Those portions of the Coasts upon which the Warning Signals are at present flying are indicated by the Symbols: = South Cone, or = North Cone.

None

Issued.





TEMPERATURE, WEATHER, SUNSHINE, AND RAINFALL FOR YESTERDAY.											
STATIONS.	TEMPERATURE F.		Weather.	Sunshine.	Rainfall.	STATIONS.	TEMPERATURE F.		Weather.	Sunshine.	Rainfall.
	Max.	Min.					Max.	Min.			
Strathpeffer, to 6 p.m. ...	63	52	*	Hrs 4.0	Ins 0.07	† Eastbourne, to 6 p.m. ...	59	52	*	Hrs 10.5	Ins —
Blackpool, to 9 p.m. ...	62	53	r. bc. o	10.2	0.06	Bexhill-on-Sea, to 9 p.m.	60	56	bv. c	9.6	—
Southport, to 9 p.m....	64	53	bc. r. b. o	8.5	0.02	Hastings ... ..	*	*	*	8.5	*
† Rhyl, to 6 p.m. ...	65	57	*	7.0	—	† Folkestone, to 6 p.m. ...	63	53	b. bc. b	11.0	—
Llandudno, to 9 p.m. ...	64	53	c. b. p. c. bc	5.6	0.02	† Margate, to 6 p.m. ...	68	50	b. o	12.4	—
Bettws-y-Coed, to 6 p.m.	63	51	bc. o	3.0	0.30	† Lowestoft, to 6 p.m. ...	63	51	bc. c	13.3	—
Towyn, to 6 p.m. ...	64	54	p. c. oe. o	2.5	0.03	Skegness ... ..	66	53		12.0	—
Aberystwyth, to 6 p.m. ...	64	52	o. c. o	2.0	—	Scarborough, to 6 p.m. ...	65	53	*	9.1	0.02
Plymouth, to 9 p.m. ...	60	53	bc. p. or	2.1	0.42	Harrogate, to 6 p.m. ...	63	51	bc. b. r. bc	8.7	0.05
Torquay, to 6 p.m. ...	62	53	*	5.3	0.06	Darwen, to 9 p.m. ...	61	48	bcv. cm	6.4	—
Bournemouth, to 6 p.m. ...	63	53	*	5.6	—	Manchester, to 9 p.m. ...	66	52	bc	5.5	—
† Worthing ... ..	60	53	b. c. o	8.6	—	Birmingham, to 9 p.m. ...	64	49	c	4.3	—
Brighton ... ..	60	53	*	7.8	—						

TEMPERATURE, WEATHER, and RAINFALL at additional FOREIGN STATIONS, mainly for the 24 hours ended at 8 a.m. yesterday.

STATIONS <i>11<sup>th</sup> June, 1907.</i>	TEMPERATURE F.		WEATHER.	RAIN. — Ins.	STATIONS. <i>11<sup>th</sup> June, 1907.</i>	TEMPERATURE F.		WEATHER.	RAIN. — Ins.
	Max.	Min.				Max.	Min.		
Flushing ... ..	66	55	c. bc	0.08	Rome ... ..	82	59	b. b	—
Aix-la-Chapelle ... ..	72	57	bc. c	—	Naples ... ..	76	62	b. b	—
Copenhagen ... ..	70	57	bc. c	0.12	Malta ... ..	75	63	b	—
Oxö (Christiansand) ... ..	55	50	+ f	—	<i>10<sup>th</sup> June, 1907.</i>				
St. Petersburg ... ..	77	55	o. o	—	Geneva ... ..	75	* 1 p.m.	bc	Measured 7 a.m.
Vienna ... ..	75	55	b. bc	—	Berne ... ..	77	*	bc	—
Buda Pesth ... ..	77	59	bc. b	—	Lucerne ... ..	79	*	b	—
Hermanstadt ... ..	61	54	o. o	0.08	Coire ... ..	79	*	b	—
Trieste ... ..	72	61	b. bc	—	St. Gothard ... ..	55	*	b	—
Florence ... ..	82	57	b. b	—	Lugano ... ..	79	*	b	—

(a) At the British and Irish Stations the readings of the barometer are not corrected for the difference in Gravity between the position of the Station and Latitude 45°. The approximate correction is:—For stations North of Malin Head and North Shields + '03 in., but for Sumburgh Head + '04 in.; for stations south of Malin Head and North Shields + '02 in., but for Scilly and Jersey + '01 in.

(b) The Sunshine for London given in the table is recorded on the Tower of the Wesleyan Training College, Westminster; the Sunshine entered to Dungeness is recorded at Littlestone-on-Sea.

(c) The information relating to Weather is indicated by the following letters—b. blue sky; bc. sky half clouded; c. sky three parts clouded; d. drizzling rain; e. wet air, without rain falling; f. fog; g. gloomy; h. hail; l. lightning; m. misty (hazy); o. overcast; p. passing showers; q. squally; r. rain; s. snow; t. thunder; u. ugly, threatening; v. visibility, unusual transparency; w. dew; x. hoar frost; z. dust-haze, or smoke.

\* AN ASTERISK is inserted in all places for which information is not usually received.

Received during the 24 hours ended at 9.30 a.m. to-day.

[illegible]

Single Copies (price 1d.) may be obtained after 3 p.m. on the day of issue, at the Meteorological Office, and at the Bookstalls of the following terminus Railway Stations:—Victoria, Charing Cross, King's Cross, St. Pancras, Euston.

FORECASTS OF WEATHER for one day in advance are drawn up at 11 a.m., and between 7 and 8 p.m. The latest forecast can be had by Reply Telegram, on paying at any Post Office in the United Kingdom **Sixpence** in addition to the cost of the inquiry and reply Telegram. Information as to the Terms on which Forecasts can be sent daily, for a long or short period, may be obtained on application.

W. N. SHAW, (*Director*).



# DAILY WEATHER REPORT OF THE METEOROLOGICAL OFFICE.

Thursday  
13th June 1907

STATIONS.		YESTERDAY EVENING.					THIS MORNING.											PAST 24 HOURS.				
		Barom.	Temp.	Wind.		Weather.	Barometer.		Temperature.			Wind.		Sea	Temp.		Weather.	Sun-shine.	Rainfall.			
At 32° Fahr. and M.S.L.	Dry Bulb.	Dir.	Force (0 to 12).	At 32° Fahr. and M.S.L.	Change since Yesterday.	Dry Bulb.	Wet Bulb.	Change since Yesterday.	Dir.	Force (0 to 12).	Weather.	Sea (0 to 9).	Max.	Min.	Hours.	Ins.						
		Ins.	°			Ins.	Ins.	°	°	°				°	°							
SWEDEN & NORWAY.	Haparanda...	30.13	?	Z	0	b	30.22	+11	67	57	0	SSW	2	b	*	70	50	*	*	-		
	Hernösand...	30.08	61	N	2	b	30.15	+13	62	58	+3	Z	0	bc	*	66	59	*	*	-		
	Stockholm...	30.05	59	ESE	2	o	30.10	+11	65	59	+1	ESE	2	b	*	72	52	*	*	-		
	Wisby...	30.04	53	SW	2	m	30.08	+09	59	56	+3	Z	0	c	*	59	48	*	*	-		
	Karlstad...	30.02	62	SSW	2	b	30.08	+05	64	59	+7	E	4	o	*	59	52	*	*	-		
	Färder (X'ania Fjord)	30.02	59	W	2	m	30.04	+01	58	55	+6	NNE	2	c	1	59	52	*	*	-		
	Bodö...	30.13	62	ENE	1	b	30.13	+10	65	56	-1	E	4	o	1	66	55	*	*	-		
	Christiansund...	30.02	60	NE	1	b	29.96	-05	68	57	+8	E	1	b	1	68	55	*	*	-		
ICELAND & FAEROE.	Skudesnaes...	29.90	61	E	2	m	29.92	-08	54	52	+3	ESE	2	t	2	61	51	m	*	0.08		
	Reykjavik...	29.63	48	SSW	3	o	29.80	+29	49	*	+2	E	3	c	*	*	*	*	*	*		
	Blönduós...	29.68	41	S	1	S	29.83	+26	46	*	+7	Z	0	b	*	*	*	*	*	*		
	Seydisfjord...	29.69	59	SW	1	b	29.83	+25	48	*	+11	Z	0	b	*	*	*	*	*	*		
BRITISH ISLANDS.	Thorshavn...	29.88	57	SE	2	C	29.75	00	46	*	-2	E	2	t	*	*	*	*	*	*		
	Sumburgh Head	29.81	50	E	2	o	29.71	-09	46	46	-5	SE	3	f	3	54	45	C, o	*	0.16		
	Stornoway...	29.64	55	E	3	t	29.58	-12	52	52	-1	Z	0	o	0	58	48	od, t	2.2	0.26		
	Malin Head...	29.52	52	E	1	ogm	29.63	+10	50	50	0	WNW	5	orm	3	52	49	g3, orm	*	0.25		
	Blacksod Pt.	29.58	56	NW	2	b	29.82	+31	51	48	-5	SSW	3	o	3	62	49	bc, epq	*	0.04		
	Valencia...	29.68	55	WNW	4	o	29.94	+54	52	47	-2	WSW	3	ov	4	57	50	C, o	4.4	0.05		
	Roche's Point...	29.56	56	N	4	C	29.88	+52	52	50	+1	NNW	6	e	4	59	51	t, cp, bep	*	0.04		
	Birr Castle...	29.52	62	Z	0	C	29.83	+35	53	51	-3	WNW	4	o	*	64	50	C, th	10.5	0.21		
	Donaghadee...	29.53	54	SSE	2	b	29.68	+11	55	52	+5	W	2	cp	1	60	44	p, bc, cp	*	0.05		
	Liverpool Obsy...	29.53	55	SE	3	o	29.71	+16	54	52	-3	W	4	e	3	65	51	pc, op	*	0.13		
	Holyhead...	29.49	54	ENE	2	cp	29.71	+17	52	51	-3	WNW	5	c	4	62	48	C	*	0.10		
	Pembroke (St. Ann's Hd.)	29.41	52	WNW	3	m	29.82	+33	52	50	0	W	6	eq	5	55	50	bc, eqp	4.5	0.05		
	Scilly (St. Mary's)	29.60	54	W	6	cp	29.97	+63	52	49	+1	W	5	o	5	56	50	o, cp	1.9	0.04		
	Jersey (St. Aubins)	29.77	58	WSW	6	ctq, m	30.00	+27	56	54	-2	W	6	c	5	62	51	cp, eqm, cp	8.2	0.06		
	Portland Bill	29.61	54	SW	8	q/p	29.87	+22	54	52	-1	WSW	5	c	5	57	52	o, pqr	*	0.03		
	Dungeness...	29.75	58	S	4	bc	29.89	+17	54	53	-1	SSW	6	om	5	60	53	bc	9.2	0.03		
	Wick...	29.66	49	SE	4	t	29.62	-11	48	46	-6	SE	3	f	3	58	46	-	*	0.10		
	Nairn...	29.59	52	E	2	o	29.60	-11	48	48	-6	Z	0	f	0	57	43	ap	0.0	0.12		
	Aberdeen...	29.61	49	E	3	t	29.66	-11	51	50	-1	SSE	1	o	2	53	46	orm, ofp	0.0	0.32		
	Leith...	29.54	53	ENE	2	C	29.64	-03	51	50	0	N	1	o	*	59	48	t, o, bc, p	*	0.34		
	North Shields	29.54	59	SSE	4	C	29.65	-02	54	52	+3	SE	2	o	2	59	48	t, o, c	*	0.24		
	Spurn Head	29.61	59	S	4	bc	29.68	+06	54	53	0	S	5	o	4	65	54	bep, bc, c	*	0.02		
	Yarmouth...	29.70	60	SSW	4	b	29.79	+12	57	53	+1	SSW	4	C	4	61	52	bc, b	*	0.01		
	Clacton-on-Sea	29.73	60	SSE	6	bc	29.83	+13	57	55	+1	S	6	C	5	63	54	cp, bc, b	9.0	0.01		
	Nottingham...	29.61	57	S	3	cp	29.71	+11	55	53	-2	W	2	omp	*	65	52	bc, cp	7.0	0.06		
	Bath...	29.58	55	S	6	o	29.85	+22	56	53	-2	WSW	5	o	*	60	52	-	5.5	0.20		
	Oxford...	29.64	55	S	6	o	29.82	+16	56	52	+1	SW	5	bc	*	63	52	cp	*	0.03		
London (St. James's Park)	29.69	56	SW	4	op	29.83	+15	56	53	-3	WSW	3	op	*	64	54	bc, c, opq	9.0	0.02			
GERMANY, & C.	The Scaw (Skagen)	30.01	57	ENE	1	b	30.02	-03	59	58	+8	S	1	o	0	70	50	*	*	-		
	Fanö...	29.91	62	SE	6	t	30.00	-01	62	58	+3	SW	1	bc	*	70	54	*	*	0.16		
	Cuxhaven...	29.86	68	SE	3	o	29.99	+02	62	59	+1	SW	1	C	*	68	55	*	*	0.04		
	The Helder...	29.85	58	SW	1	b	29.94	+14	58	56	-5	SSW	2	bc	1	68	51	*	*	0.08		
	Brussels...	*	*	*	*	*	29.99	+19	55	52	-4	SW	3	C	*	68	50	*	*	0.12		
	Berlin...	29.93	70	Z	0	b	29.95	-07	67	63	+3	Z	0	bc	*	79	63	*	*	-		
	Frankfurt...	29.95	64	SW	1	bc	29.99	+10	60	59	-3	SW	1	t	*	81	54	*	*	0.12		
	Munich...	29.93	65	W	2	o	29.93	+02	61	59	-5	N	4	o	*	79	57	*	*	1.30		
FRANCE.	C. Gris Nez	29.80	61	S	3	b	29.90	+15	53	51	-2	SSW	4	o	5	64	52	*	*	0.04		
	La Hève...	29.81	59	SW	6	C	29.99	+26	52	50	-3	SW	4	o	4	64	48	*	*	-		
	Brest...	29.80	54	W	7	m	30.03	+38	53	53	-2	WNW	6	o	4	57	50	*	*	0.04		
	Lorient...	29.86	58	SW	5	C	30.02	+27	54	52	-3	NW	6	o	5	70	54	*	*	0.04		
	Rochefort...	30.03	61	WSW	5	o	30.12	+20	58	54	-2	WNW	5	o	*	64	57	C, o	*	-		
	Biarritz...	30.13	62	W	2	o	30.21	+15	57	56	-4	W	5	t	3	66	54	*	*	0.16		
	Paris...	29.91	63	SW	3	b	30.06	+22	55	52	-3	SW	3	bc	*	69	48	*	*	-		
	Belfort...	29.96	62	W	5	C	30.01	+16	53	53	-10	W	2	t	*	73	?	*	*	0.32		
	Lyons...	30.02	60	N	1	o	30.08	+18	53	51	-18	? Z	0	t	*	7?	51	*	*	0.55		
	Nice...	29.91	69	ESE	3	b	29.86	-14	65	60	0	Z	0	bc	1	77	61	*	*	0.24		
SPANISH PENIN.	Perpignan...	30.00	63	W	3	o	30.08	+12	55	51	-10	W	3	o	*	80	51	o, l	*	0.47		
	Sanguinaire...	29.99	69	E	2	m	29.93	-10	70	66	-2	E	4	o	3	81	61	*	*	-		
	Corunna...	30.26	59	N	5	b	30.29	+13	61	52	-2	NNE	5	bc	*	66	54	*	*	-		
	Lisbon...	30.42	61	Z	0	b	30.37	-01	65	60	+1	S	4	b	3	71	59	*	*	-		
(Horta)		30.39	65	SSW	4	o	30.32	-04	64	61	+1	SSW	4	o	2	70	63	*	*	-		

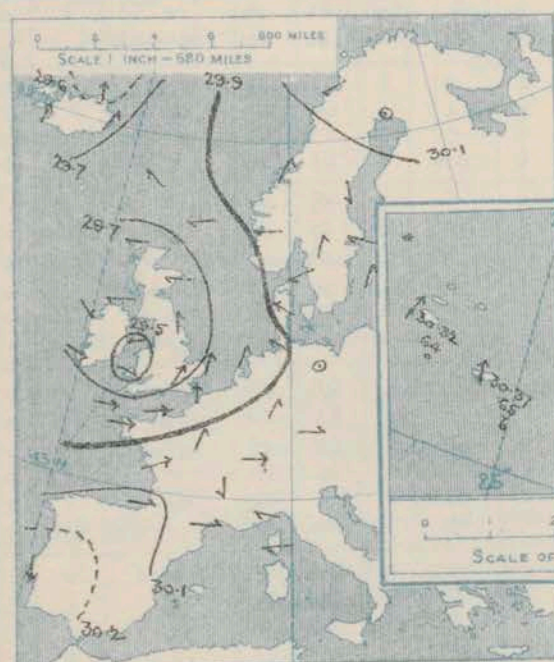


SUPPLEMENTARY CHARTS  
OF  
BAROMETER AND WIND  
FOR 8 A.M. AND 6 P.M. YESTERDAY

8 A.M. YESTERDAY

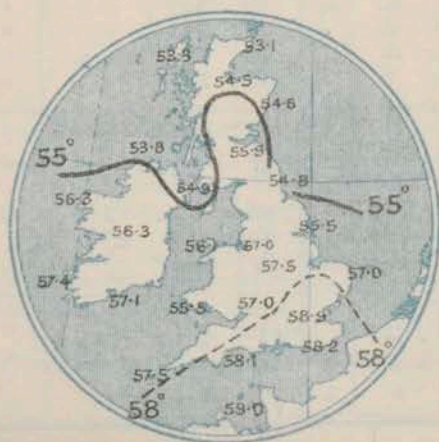


6 P.M. YESTERDAY



AVERAGES OF TEMPERATURE AT 8 A.M.  
FOR THE MONTH OF JUNE.

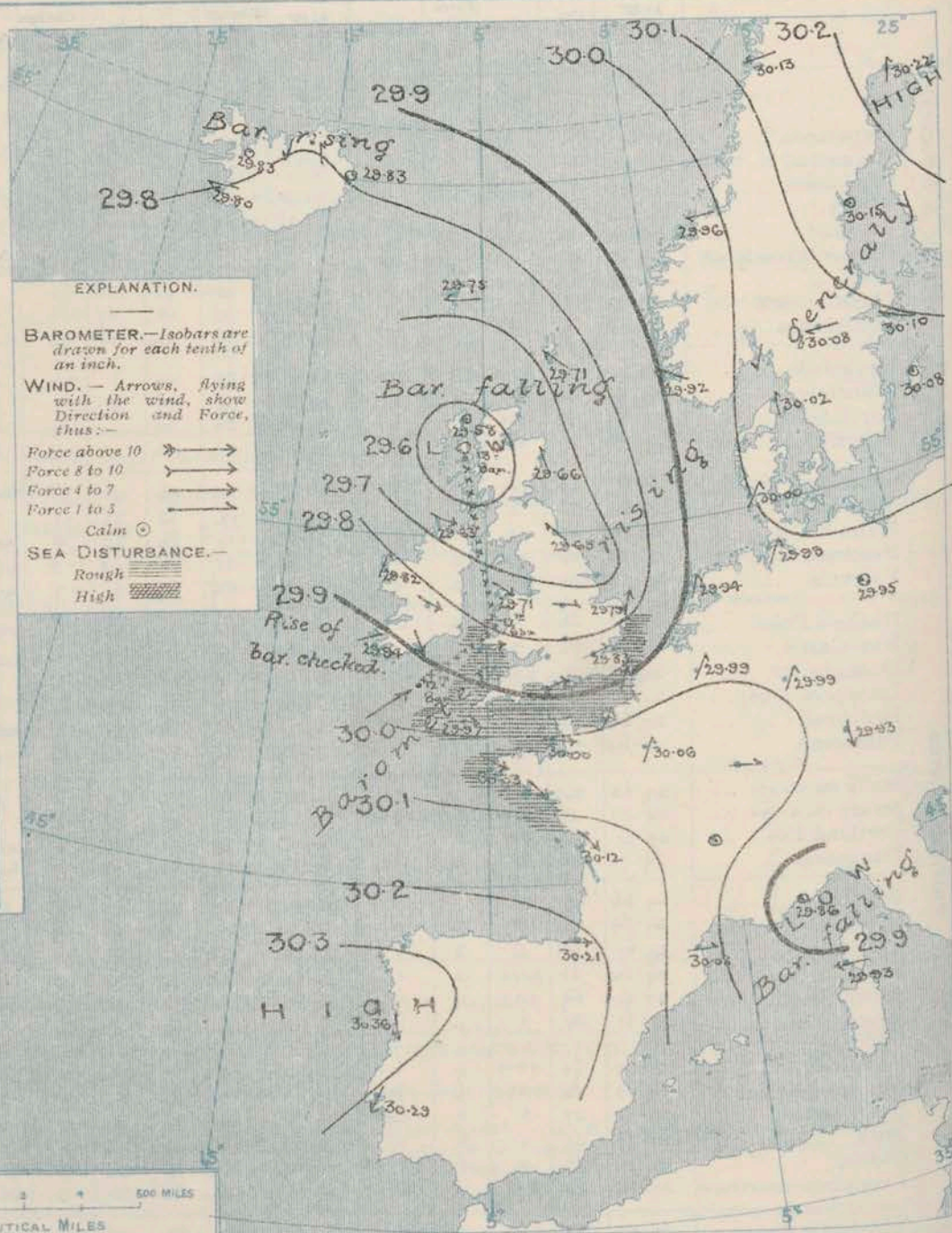
(Derived chiefly from Observations extending over  
the 35 years—1871-1905.)



Thursday,

WEATHER

1. BAROMETER, WIND AND SEA AT 8 A.M. TO-DAY.



NOTES ON THE GENERAL SITUATION AT 8 A.M.

In an anticyclone over the Peninsula and in another over Northern Russia the barometer has risen above 30.2 ins. The depression which was yesterday morning off our south-western coasts has its minimum of pressure off the west of Scotland this morning, the barometer being below 29.6 ins. The gradient is moderate to slight generally.

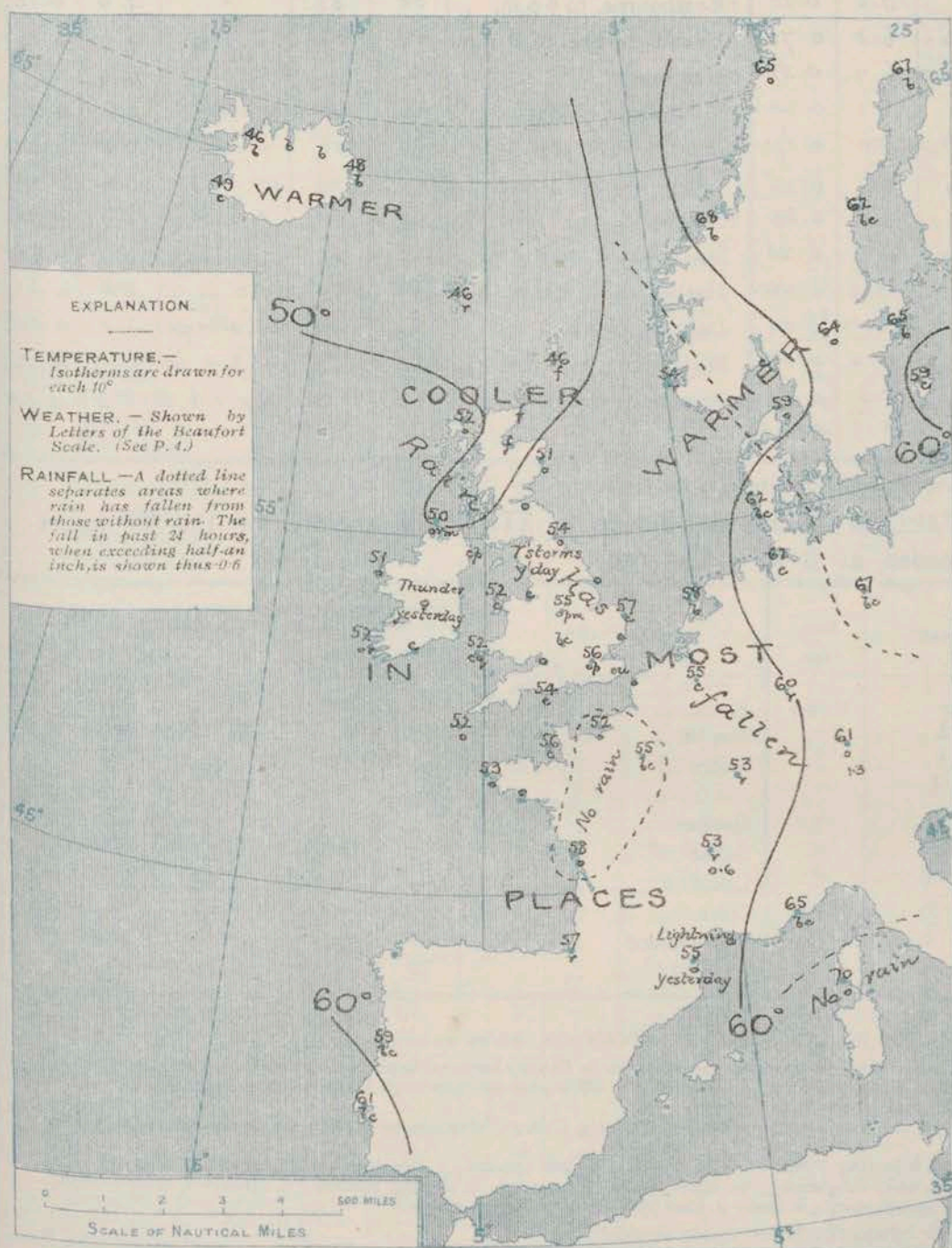
Calm and light S.E. to E. breezes prevail over Scotland, Scandinavia, and Iceland; elsewhere the wind is mainly from between N.W. and S.W. or S, fresh or strong in force in many parts of England, Ireland, and Western France. Temperature has fallen in most parts of these Islands and the western portion of the Continent, risen elsewhere. At the home stations the readings range from 46° in Shetland to 56° or 57° in the south and south-east of England; on the Continent from 52° at Larve to 68° at Christiansund; in Iceland from 45° to 49°. The weather is very fine and clear over Iceland and Northern Scandinavia, but in other regions it is mostly very cloudy or overcast, with rain at several home and Continental stations. Between the Moray Firth and Shetland the atmosphere is very foggy. The sea is rather rough along our southern and the French coasts, moderate to very smooth elsewhere.



# CHARTS

13<sup>th</sup> June, 1907.

## 2. TEMPERATURE AND WEATHER AT 8 A.M. TO-DAY.



### NOTES ON YESTERDAY'S WEATHER.

Strong or high W<sup>ly</sup> and S.W<sup>ly</sup> winds were experienced over our southern districts yesterday, a fresh gale at Portland Bill, and rain fell everywhere, large amounts in thunderstorms over Lancashire. Temperature rose to between 60° and 65° in most parts of England, but in the north the maxima were below 60°, only 53° at Aberdeen, and 52° at Malin Head. No bright sunshine was registered at Strathpeffer, Cairn, and Aberdeen, elsewhere the records ranged from 1.9 hour at Dilly to 10.1 hours at Hastings, and 10.5 hours at Binn Castle.

### GENERAL INFERENCE FROM THE 8 A.M. OBSERVATIONS.

The depression near the Hebrides appears to be passing away to the north-westward, but in the west of Ireland the barometer has steadied and the wind there has again backed into the South-West. It is probable, therefore, that another disturbance is approaching, so that the unsettled type of conditions will be maintained for the present.

## FORECASTS

For the 24 hours commencing at NOON TO DAY.



For the positions of the DISTRICTS indicated by the numbers 0-11—see map at foot.

- 0 } Calms and light variable S.E.<sup>ly</sup> and S<sup>ly</sup> breezes, freshening somewhat later; changeable, rain at times, local coast fog; cool.
- 1 }
- 2 } Moderate to fresh S<sup>ly</sup> and S.W<sup>ly</sup> winds, strong in places; changeable, gusty, rain at times; cool.
- 3 }
- 4 } Moderate to fresh W<sup>ly</sup> and S.W<sup>ly</sup> winds, strong in places; changeable, gusty, rain at times; cool.
- 5 }
- 6 } Moderate or fresh N.W<sup>ly</sup> to S.W<sup>ly</sup> winds; changeable, squally, some rain; cool.
- 7 }
- 8 } Same as Nos. 4 and 5.
- 9 }
- 10 } N.W<sup>ly</sup> to S.W<sup>ly</sup> or S<sup>ly</sup> winds, varying in force; changeable, squally, some rain, local coast mist or fog; cool.

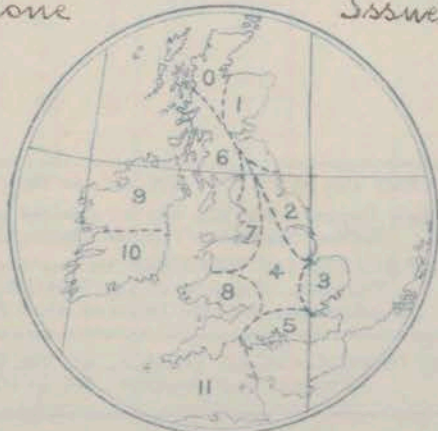
### II WESTERN CHANNEL AND BAY

W<sup>ly</sup> and S.W<sup>ly</sup> winds, fresh to high; sea rather rough to rough; squally, changeable, some rain, local mist or fog; cool.

### FORECAST DISTRICTS.

Those portions of the Coasts upon which the Warning Signals are at present flying are indicated by the Symbols  = South Cone, or  = North Cone.

None Issued.





TEMPERATURE, WEATHER, SUNSHINE, AND RAINFALL FOR YESTERDAY.											
STATIONS.	TEMPERATURE F.		Weather.	Sunshine.	Rainfall.	STATIONS.	TEMPERATURE F.		Weather.	Sunshine.	Rainfall.
	Max.	Min.					Max.	Min.			
Strathpeffer, to 6 p.m. ...	57	47	*	Hrs 0.0	Ins 0.20	† Eastbourne, to 6 p.m. ...	58	53	*	Hrs 9.0	Ins 0.12
Blackpool, to 9 p.m. ...	64	51	o.c. o.b. c.c. o	6.3	0.72	Bexhill-on-Sea, to 9 p.m.	59	56	b. r. q	9.1	0.19
Southport, to 9 p.m....	64	52	o.r. b.c. c.c. r	6.7	0.51	† Hastings ... ..	*	*	*	10.1	*
† Rhyl, to 6 p.m. ... ..	65	52	*	6.1	0.22	† Folkestone, to 6 p.m. ...	61	53	r. o. b.c. b	9.4	0.32
Llandudno, to 9 p.m. ...	61	53	b.c. b. r. c. c. r. c	6.0	0.17	† Margate, to 6 p.m. ...	65	55	r. o. b. o	9.5	0.32
Bettws-y-Coed, to 6 p.m.	63	52	b. c. p. o	5.5	0.22	† Lowestoft, to 6 p.m. ...	62	53	or. c. b	7.4	0.28
Towyn, to 6 p.m. ... ..	63	53	r. b.c. c. r	6.3	0.38	† Skegness ... ..	66	55	r. b. b.c	8.1	0.26
Aberystwyth, to 6 p.m. ...	63	50	c. o. r	4.5	0.23	Scarborough, to 6 p.m. ...	65	49	*	5.6	0.30
Plymouth, to 9 p.m. ...	56	51	o.g. r. p. o.g	3.2	0.48	Harrogate, to 6 p.m. ...	65	50	r. o. b.c. c	5.6	0.61
Torquay, to 6 p.m. ... ..	57	51	*	4.7	0.34	Darwen, to 9 p.m. ... ..	62	49	b.c. o.c. r. or	5.3	0.90
† Bournemouth, to 6 p.m. ...	62	51	.	6.4	0.53	Manchester, to 9 p.m. ...	65	53	c. b. r. b.c	4.9	0.58
† Worthing ... ..	60	54	r. b. c.p	8.5	0.32	Birmingham, to 9 p.m. ...	62	52	r. c. r. p. o	5.5	0.59
† Brighton ... ..	59	54	*	8.7	0.19						

TEMPERATURE, WEATHER, and RAINFALL at additional FOREIGN STATIONS, mainly for the 24 hours ended at 8 a.m. yesterday.

STATIONS		TEMPERATURE F.		WEATHER.	RAIN. — Ins.	STATIONS.		TEMPERATURE F.		WEATHER.	RAIN. — Ins.
12 <sup>th</sup> June, 1907.		Max.	Min.			Max.	Min.				
Flushing ... ..	66	57	b. r	0.24	Rome ... ..	81	59	b. b	—		
Aix-la-Chapelle ... ..	70	50	b. b	—	Naples ... ..	77	64	b. b	—		
Copenhagen ... ..	64	55	o. b	?	Malta ... ..	75	59	b	—		
Oxö (Christiansand) ... ..	57	50	m. b	—	Geneva ... ..	70	*	b	Measured 7 a.m.		
St. Petersburg ... ..	70	55	o. o	—	Berne ... ..	70	*	b	0.63		
Vienna ... ..	77	54	o. b	—	Lucerne ... ..	70	*	bc	0.87		
Buda Pesth ... ..	82	59	b. b	—	Coire ... ..	72	*	bc	0.28		
Hermanstadt ... ..	66	54	o. c	0.47	St. Gothard ... ..	52	*	bc	0.43		
Trieste ... ..	77	63	bc. b	—	Lugano ... ..	75	*	bc	—		
Florence ... ..	not	recd									

(a) At the British and Irish Stations the readings of the barometer are not corrected for the difference in Gravity between the position of the Station and Latitude 45°. The approximate correction is:—For stations North of Malin Head and North Shields + '03 in., but for Sumburgh Head + '04 in.; for stations south of Malin Head and North Shields + '02 in., but for Scilly and Jersey + '01 in.

(b) The Sunshine for London given in the table is recorded on the Tower of the Wesleyan Training College, Westminster; the Sunshine entered to Dungeness is recorded at Littlestone-on-Sea.

(c) The information relating to Weather is indicated by the following letters—b. blue sky; bc. sky half clouded; c. sky three parts clouded; d. drizzling rain; e. wet air, without rain falling; f. fog; g. gloomy; h. hail; l. lightning; m. misty (hazy); o. overcast; p. passing showers; q. squally; r. rain; s. snow; t. thunder; u. ugly, threatening; v. visibility, unusual transparency; w. dew; x. hoar frost; z. dust-haze, or smoke.

\* AN ASTERISK is inserted in all places for which information is not usually received.

TABLE SHOWING THE GREENWICH TIMES OF SUNRISE,  
NOON, AND SUNSET, FOR STATIONS IN THE  
UNITED KINGDOM, TO-DAY AND TO-MORROW.

Hour of Observation.	Position		Reading of Barometer.	Wind.		Weather	TEMPERATURE.			Sea Dis- turb- ance.	13 <sup>th</sup> 14 <sup>th</sup> June 1907.	Sunrise G.M.T.	Noon G.M.T.	Sunset G.M.T.
	Lat.	Long.		Direc.	Force.		Air.		Sea					
							Dry Bulb.	Wet Bulb.						
	"	"	Ins				"	"	"					
										Yarmouth ... .. {	3.32	11.53	8.14	
											3.31	11.53	8.14	
										Greenwich ... .. {	3.45	12.0	8.15	
											3.44	12.0	8.16	
										Wick ... .. {	3.8	12.12	9.16	
											3.7	12.12	9.17	
										Valencia ... .. {	4.23	12.44	8.59	
											4.22	12.44	8.59	

FORECASTS OF WEATHER for one day in advance are drawn up at 11 a.m., and between 7 and 8 p.m. The latest forecast can be had by Reply Telegram, on paying at any Post Office in the United Kingdom **Sixpence** in addition to the cost of the inquiry and reply Telegram. Information as to the Terms on which Forecasts can be sent daily, for a long or short period, may be obtained on application.

W. N. SHAW, (*Director*).



# DAILY WEATHER REPORT OF THE METEOROLOGICAL OFFICE.

Friday  
14th June 1907

STATIONS.	YESTERDAY EVENING.						THIS MORNING.										PAST 24 HOURS.				
	BAROM.	TEMP.	WIND.	Force (0 to 12).	Weather.		BAROMETER.	TEMPERATURE.				WIND.	Force (0 to 12).	Weather.	Sea (0 to 9).		TEMP.		Weather.	Sun- shine.	Rainfall.
	At 3 <sup>30</sup> Fahr. and M.S.L.	Dry Bulb.	Dirac.				At 8 <sup>30</sup> Fahr. and M.S.L.	Change since Yester- day.	Dry Bulb.	Wet Bulb.	Change since Yester- day.	Dirac.					Max.	Min.			
	Ins.	"					Ins.	Ins.	"	"	"						"	"		Hours.	Ins.
SWEDEN & NORWAY.	Haparanda...	30.21	67	Z	0	b	30.25	+0.03	63	55	-4	S	2	b	x		86	54	x	x	-
	Hernösand...	30.18	49	Z	0	f	30.19	+0.04	58	54	-4	E	2	b	x		64	48	x	x	-
	Stockholm...	30.12	58	ENE	2	bc	30.09	-0.01	66	57	+1	ESE	4	bc	x		72	54	x	x	-
	Wisby...	30.08	56	ENE	4	b	30.02	-0.06	68	58	+9	SE	4	b	x		68	50	x	x	-
	Karlstad...	30.04	70	SE	2	bc	30.03	-0.05	63	56	-1	E	4	c	x		63	55	x	x	-
	Färder (X'ania Fjord)	30.01	60	Z	0	o	30.00	-0.04	57	56	-1	SW	1	o	1		63	55	x	x	0.20
	Bodö...	30.09	66	E	2	b	30.04	-0.09	65	58	0	E	4	b	1		72	61	x	x	-
ICELAND & FAEROE.	Christiansund...	29.97	66	Z	0	bc	29.94	-0.02	55	52	-13	Z	0	t	1		77	55	x	x	0.04
	Skudesnaes...	29.97	55	S	6	o	29.96	+0.04	52	51	-2	S	6	o	4		55	52	m, o	x	-
	Reykjavik...	29.80	51	SSE	4	c	29.68	-0.12	49	x	0	Z	0	o	x		x	x	x	x	x
	Blönduós...	29.86	54	E	3	bc	29.77	-0.06	42	x	-4	Z	0	c	x		x	x	x	x	x
	Seydisfjord...	29.86	48	NE	2	o	29.71	-0.12	45	x	-3	W	4	o	x		x	x	x	x	x
	Thorshavn...	29.70	47	E	3	f	29.62	-0.13	46	x	0	ENE	2	f	x		x	x	x	x	x
BRITISH ISLANDS.	Sumburgh Head	29.72	48	SE	4	m	29.77	+0.06	50	49	+4	W	3	o	4		51	46	m	x	0.08
	Stornoway...	29.66	53	W	3	o	29.79	+0.21	53	47	+1	S	2	c	2		54	47	a, o	0.0	0.10
	Malin Head...	29.77	51	WNW	3	c	29.76	+0.13	51	49	+1	SSE	3	c	2		52	45	opm, c, o	x	0.02
	Blacksod Pt.	29.80	50	S	3	r	29.84	+0.02	56	55	+5	SW	4	c	3		56	49	bcm, omr	x	0.06
	Valencia...	29.76	54	SSE	4	orm	29.90	-0.04	55	54	+3	S	2	om	3		56	52	ov, orme	0.0	0.20
	Roche's Point...	29.87	51	S	4	d	29.92	+0.04	56	55	+4	SW	3	o	3		56	51	c, or, f, b, o	x	0.11
	Birr Castle...	29.85	55	S	4	o	29.87	+0.04	56	55	+3	SSW	3	og	x		57	50	op, o	0.3	0.02
	Donaghadee...	29.82	55	SW	3	c	29.84	+0.16	52	51	-3	SW	2	o	1		58	47	bc, omaz	x	0.01
	Liverpool Obsy...	29.90	54	W	4	o	29.90	+0.19	53	52	-1	SE	2	bc	2		57	48	bc, opo	x	0.02
	Holyhead...	29.88	53	SW	3	cp	29.87	+0.16	54	53	+2	WSW	3	o	2		57	49	c, cpo	x	0.04
	Pembroke (St. Ann's Hd.)	29.96	52	SW	5	c	29.94	+0.12	52	52	0	WSW	4	m	4		53	49	cp, bc, orf	1.3	0.14
	Scilly (St. Mary's)...	30.03	54	SW	4	o	30.02	+0.05	54	54	+2	SW	3	o	4		57	50	o	2.6	0.08
	Jersey (St. Aubins)...	30.13	58	W	5	cgm	30.11	+0.11	56	56	0	WSW	4	o	3		58	52	cg, or, f	5.0	0.02
	Portland Bill...	30.02	54	WSW	6	c	30.01	+0.14	54	53	0	SW	5	ofp	5		55	51	o, c	x	0.03
	Dungeness...	30.00	55	SW	5	o	30.06	+0.17	55	52	+1	SSW	5	c	4		59	52	c, o	8.5	-
	Wick...	29.61	52	SE	3	o	29.80	+0.18	53	50	+5	S	2	c	2		57	46	-	x	0.03
	Nairn...	29.64	55	W	1	c	29.81	+0.21	53	47	+5	WSW	1	bc	1		62	46	c, o, cd	3.7	0.05
	Aberdeen...	29.67	54	SSW	2	o	29.85	+0.19	58	51	+7	SW	1	bc	2		58	50	o, c, op, bc	2.3	0.05
	Leith...	29.71	55	W	3	c	29.87	+0.23	52	49	+1	Z	0	c	x		60	49	o, c, bc, c	x	-
	North Shields...	29.76	58	W	3	c	29.90	+0.25	56	52	+2	S	2	c	2		62	48	r, o, c	x	0.04
	Spurn Head...	29.84	58	WSW	4	c	29.95	+0.27	56	52	+2	SSW	3	c	3		63	52	cp, blp, bc	x	0.02
GERMANY, & C.	Yarmouth...	29.92	58	SW	3	cp	30.01	+0.22	57	52	0	SW	4	c	3		65	51	bc, cp	x	0.02
	Clacton-on-Sea...	29.95	60	SW	3	c	30.04	+0.21	55	53	-2	SSW	4	c	4		55	51	cp, bcp, c	4.8	0.06
	Nottingham...	29.89	57	W	1	o	29.95	+0.24	52	51	-3	S	1	am	x		64	49	op, o	4.5	0.01
	Bath...	30.01	56	W	4	o	30.00	+0.15	56	55	0	W	2	o	x		61	50	-	4.7	0.03
	Oxford...	30.02	54	WSW	5	o	29.99	+0.17	54	53	-2	SSW	4	o	x		63	49	cp	x	0.06
	London (St. James's Park)	29.95	61	WSW	3	o	30.02	+0.19	54	52	-2	SSW	3	odp	x		65	50	op, bc, cp, bc	4.6	0.04
	The Scaw (Skagen)	30.02	59	Z	0	o	30.01	-0.01	56	55	-3	Z	0	o	0		64	54	x	x	0.20
	Fanö...	30.05	57	SE	2	c	30.04	+0.04	60	57	-2	SW	1	b	x		70	54	x	x	-
	Cuxhaven...	30.03	62	SE	2	o	30.08	+0.09	59	56	-3	WSW	3	b	x		66	55	x	x	-
	The Helder...	30.02	57	SW	4	b	30.08	+0.14	57	52	-1	SW	2	c	2		63	54	x	x	-
FRANCE.	Brussels...	x	x	x	x	x	30.15	+0.16	53	51	-2	SW	1	c	x		66	48	x	x	-
	Berlin...	29.93	67	NW	3	o	29.97	+0.02	61	60	-6	WNW	4	o	x		79	59	x	x	0.55
	Frankfurt...	30.06	60	SE	1	c	30.12	+0.13	63	56	+3	N	2	c	x		64	59	x	x	0.08
	Munich...	30.00	57	W	4	o	30.10	+0.17	55	55	-6	NW	4	t	x		61	54	x	x	0.12
	C. Gris Nez...	30.07	55	SW	5	bc	30.11	+0.21	54	52	+1	SSW	4	o	4		59	50	x	x	-
	La Hève...	30.12	55	W	4	c	30.12	+0.13	52	50	0	SW	4	o	3		66	48	x	x	-
	Brest...	?	56	SW	4	o	30.15	+0.12	55	55	+2	W	4	m	3		57	50	x	x	0.08
	Lorient...	30.15	58	NW	5	c	?	?	57	56	+3	SW	4	o	4		70	54	x	x	0.08
	Rochefort...	30.25	60	NW	5	bc	30.26	+0.14	57	56	-1	WSW	5	o	x		63	53	c, bc	x	-
	Biarritz...	30.32	61	WNW	4	c	30.34	+0.13	58	56	+1	WNW	3	o	3		63	55	x	x	0.12
SPANISH PENIN.	Paris...	30.11	62	NNW	3	o	30.21	+0.15	58	51	+3	SW	1	b	x		68	49	x	x	-
	Belfort...	30.06	53	W	2	t	30.12	+0.11	58	54	+2	W	2	m	x		63	?	x	x	0.24
	Lyons...	30.20	51	N	1	t	30.16	+0.12	54	51	+1	WNW	3	o	x		55	50	x	x	0.51
	Nice...	29.80	64	E	8	o	29.81	-0.05	53	53	-12	NE	4	o	5		70	52	x	x	2.09
	Perpignan...	30.10	61	W	4	b	30.17	+0.09	58	50	+3	W	5	o	x		67	55	x	x	-
	Sanguinaire...	29.92	78	W	4	f	29.84	-0.09	56	51	-14	SW	6	m	6		79	52	x	x	0.16
SPANISH PENIN.	Corunna...																				
	Lisbon...	30.26	59	N	5	b	30.19	-0.10	68	56	+7	NNE	4	b	x		70	57	x	x	-
	Azores (P. Delgada)...	30.32	65	SSW	4	b	30.24	-0.13	66	62	+1	S	4	c	3		70	64	x	x	-
	(Horta)...	30.26	65	SSW	5	o	30.17	-0.15	65	63	+1	SSW	5	f	4		70	64	x	x	-

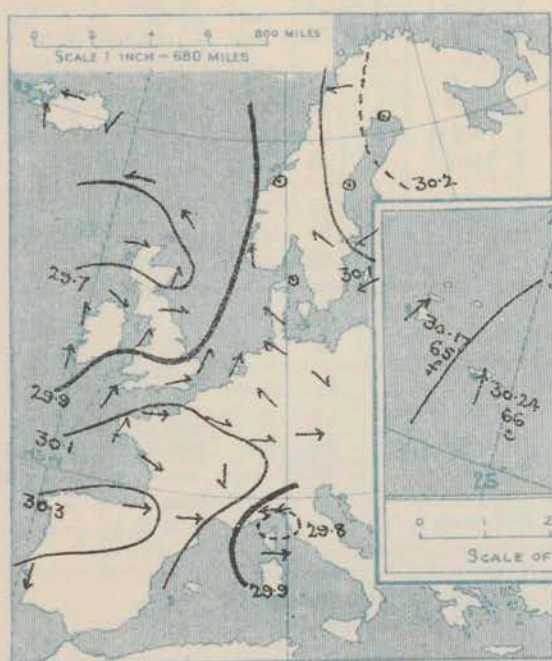


SUPPLEMENTARY CHARTS  
OF  
BAROMETER AND WIND  
FOR 8 A.M. AND 6 P.M. YESTERDAY

8 A.M. YESTERDAY.

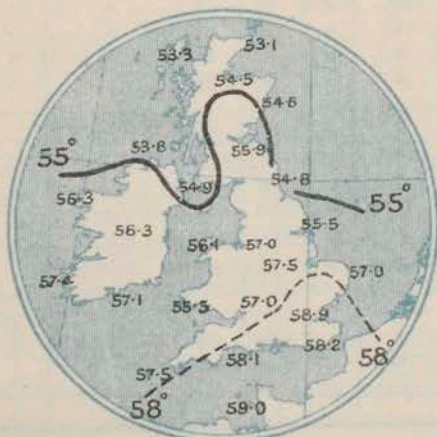


6 P.M. YESTERDAY



AVERAGES OF TEMPERATURE AT 8 A.M.  
FOR THE MONTH OF JUNE.

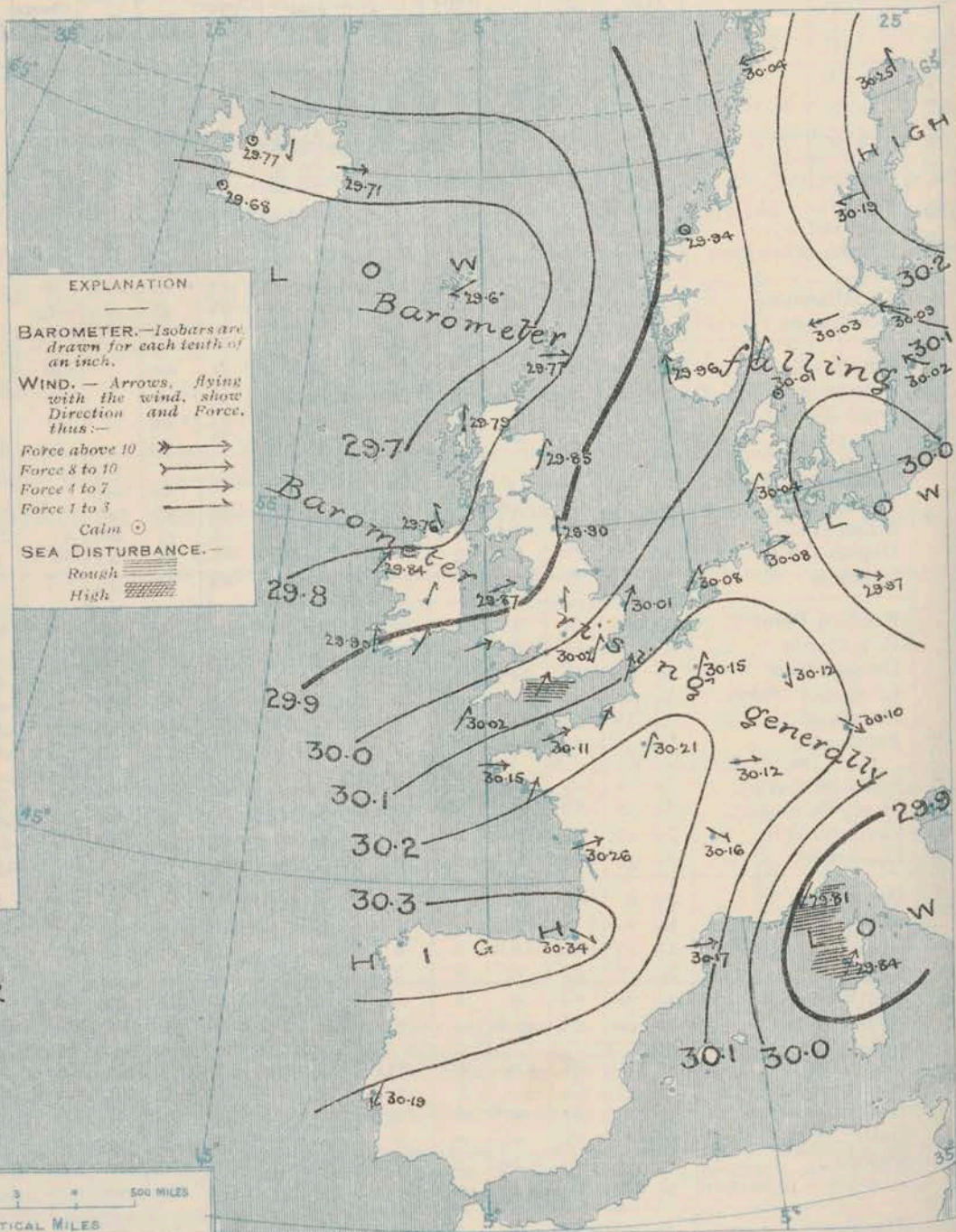
(Derived chiefly from Observations extending over  
the 35 years—1871-1905.)



Friday,

WEATHER

1. BAROMETER, WIND AND SEA AT 8 A.M. TO-DAY.



NOTES ON THE GENERAL SITUATION AT 8 A.M.

In an area of high pressure over south-western Europe the barometer is above 30.3 ins., and in another over Northern Europe it exceeds 30.2 ins. In a depression over Faeroe the barometer reads 29.62 ins. at Thorshavn, and in another over the Gulf of Genoa it reads 29.81 ins. at Nice. The gradient is steep in the south-east of France, slight elsewhere.

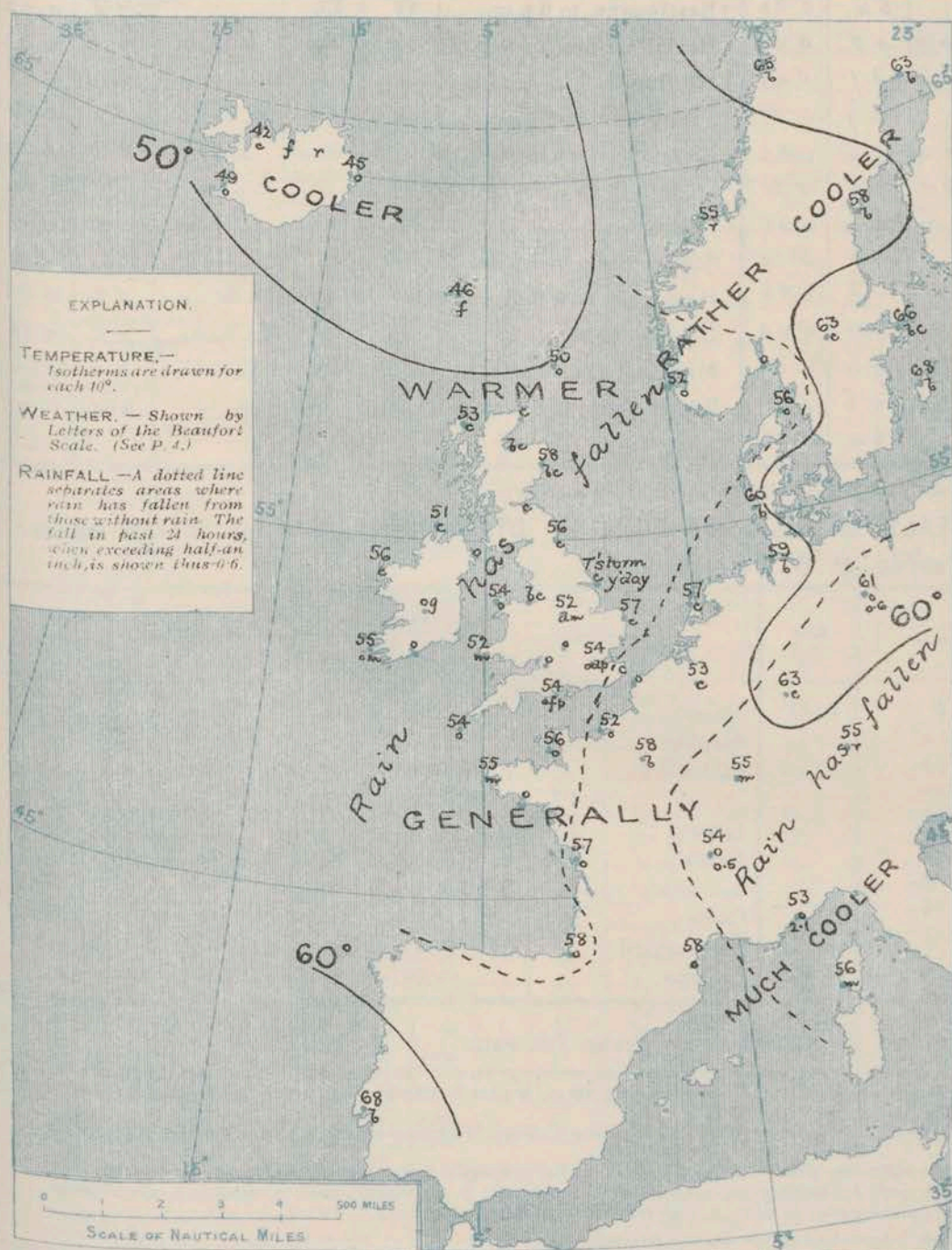
Calm and variable breezes prevail over the northern parts of our area; in other regions S.W. to S.W. winds are reported, but in few places do they exceed the force of a moderate breeze. Temperature has risen somewhat at most of the home and the French stations, fallen in most other regions. The readings range from 50° in Chikland to 58° at Aberdeen; from 52° at Haave and Skudenæs to 68° at Mirby and Lisbon; in Iceland from 41° to 49°. The weather is fine and clear in Denmark and the east and north of Scandinavia, elsewhere it is generally very cloudy or overcast, with rain, mist, or fog in isolated situations. The sea is moderate to very smooth generally, but it is rather rough off Portland Bill. On the Mediterranean it is rough off Sardinia.



# CHARTS

14<sup>th</sup> June, 1907.

## 2. TEMPERATURE AND WEATHER AT 8 A.M. TO-DAY.



### NOTES ON YESTERDAY'S WEATHER

During yesterday temperature remained below 60° over the greater part of these Islands, but Scarborough reports a maximum of 66°. Rain fell generally, but no large amounts are reported. A thunderstorm occurred at Spurn Head and thunder at Mlandudus. Nice has had an E. gale, with over two inches of rain. The duration of bright sunshine was very variable; some of the western stations had none, while Littlestone-on-Sea had 8.5 hours, and Bournemouth 9 hours.

### GENERAL INFERENCE FROM THE 8 A.M. OBSERVATIONS.

Although the barometer has an upward tendency all over the country the wind at the western and south-western stations shows no disposition to veer Westerly. It is probable, therefore, that there is another disturbance approaching from the Atlantic, so that the S.W. type is expected to hold through the evening 24 hours.

## FORECASTS

For the 24 hours commencing at NOON TO DAY.

For the positions of the DISTRICTS indicated by the numbers 0-11—see map at foot.

0 } Light S<sup>ly</sup> to W<sup>ly</sup> breezes; cloudy, changeable, some showers, local coast fog; cool.



2 } Light to moderate S<sup>ly</sup> to S.W<sup>ly</sup> breezes; cloudy, changeable, some showers, thunder locally, coast fog in places; cool.

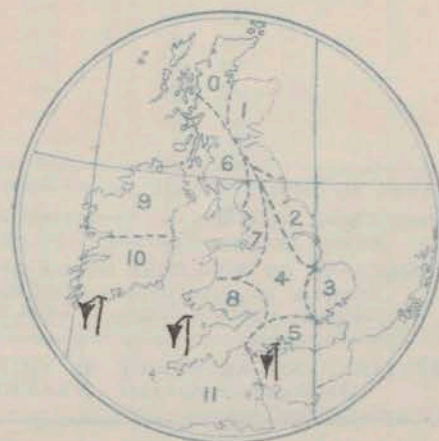
6 Same as Nos. 0 and 1.

8 Same as Nos. 2 to 5.

II WESTERN CHANNEL AND BAY } Light to fresh S<sup>ly</sup> to W<sup>ly</sup> breezes; sea moderate to rather rough, changeable, showers, mist or fog banks; cool.

### FORECAST DISTRICTS.

Those portions of the Coasts upon which the Warning Signals are at present flying are indicated by the Symbols:  = South Cone, or  = North Cone.





14<sup>th</sup> June, 1907

## 1907

+ At this Station the amount of Bright Sunshine is for the whole day.

## NOTES REFERRING TO INFORMATION GIVEN ON PAGE 1:—

- Received during the 24 hours ended at 9.30 a.m. to-day.

TERMS OF SUBSCRIPTION for the Daily Weather Report forwarded by Book Post, £1 per annum payable quarterly in advance.

TERMS OF SUBSCRIPTION for the Daily Weather Report forwarded by Book Post, £1 per annum payable quarterly in advance.  
Single Copies (price 1d.) may be obtained after 3 p.m. on the day of issue, at the Meteorological Office, and at the Bookstalls of the following terminus  
Railway Stations:—Victoria, Charing Cross, King's Cross, St. Pancras, Euston.

FORECASTS OF WEATHER for one day in advance are drawn up at 11 a.m., and between 7 and 8 p.m. The latest forecast can be had by Reply Telegram, on paying at any Post Office in the United Kingdom Sixpence in addition to the cost of the inquiry and reply Telegram. Information as to the Terms on which Forecasts can be sent daily, for a long or short period, may be obtained on application.

METEOROLOGICAL OFFICE, 63, VICTORIA STREET, S.W.  
(TELEGRAPHIC ADDRESS: WEATHER, LONDON.)

W. N. SHAW, (*Director*).



# DAILY WEATHER REPORT OF THE METEOROLOGICAL OFFICE.

Saturday  
15th June, 1907

STATIONS.	YESTERDAY EVENING.						THIS MORNING.										PAST 24 HOURS.				
	Barom.	Temp.	Wind.	Force (0 to 12).	Weather.		Barometer.	Temperature.				Wind.	Force (0 to 12).	Weather.	Sea (0 to 9).		Temp.		Weather.	Sun- shine.	Rainfall.
	At 32° Fahr. and M.S.L.	Dry Bulb.	Dirac.				At 32° Fahr. and M.S.L.	Change since Yester- day.	Dry Bulb.	Wet Bulb.	Change since Yester- day.	Dirac.					Max.	Min.			
	Ins.	°					Ins.	Ins.	°	°	°						°	°		Hours.	Ins.
SWEDEN & NORWAY.	Haparanda...	30.18	63	SE	2	b	30.13	-12	66	58	+3	S	2	b	x		84	55	x	x	-
	Hernösand...	30.15	53	Z	0	bc	30.10	-09	54	52	-4	Z	0	c	x		70	53	x	x	-
	Stockholm...	30.07	57	Z	2	o	30.00	-09	62	56	-4	ENE	2	c	x		70	52	x	x	-
	Wisby...	30.01	60	SE	2	c	29.98	-04	54	52	-14	ENE	2	r	x		73	50	x	x	0.08
	Karlstad...	30.00	59	W	2	t	29.98	-05	59	57	-14	WNW	2	t	x		61	55	x	x	1.54
	Färder (X'ania Fjord)	29.99	60	SW	2	bc	29.95	-05	57	54	0	S	2	m	1		61	55	x	x	-
	Bodö...	30.04	53	SSW	2	t	29.99	-05	58	54	-7	E	1	o	1		70	50	x	x	0.04
ICELAND & FAEROE.	Christiansund...	29.99	54	Z	0	c	29.99	+05	50	49	-5	W	1	f	1		61	50	x	x	0.20
	Skudesnaes...	30.04	51	SE	2	o	29.97	+01	53	51	+1	SE	2	c	2		57	48	m, o	x	-
	Reykjavik...	29.65	55	NW	3	c	29.64	-04	52	x	+3	NW	1	b	x		x	x	x	x	-
	Blönduós...	29.73	41	NNE	4	c	29.74	-03	39	x	-3	NE	2	f	x		x	x	x	x	-
BRITISH ISLANDS.	Seydisfjord...	29.69	43	Z	0	m	29.71	-00	42	x	-3	ENE	1	m	x		x	x	x	x	-
	Thorshavn...	29.70	48	W	3	f	29.73	+16	49	x	+3	Z	0	m	x		x	x	x	x	-
	Sumburgh Head	29.86	50	SE	1	o	29.75	-02	48	48	-2	ESE	1	f	2		54	45	c, o	x	-
	Stornoway...	29.78	58	S	1	o	29.62	-17	53	51	0	E	2	o	2		60	49	c, o	8.4	0.04
	Malin Head...	29.76	54	SW	2	t	29.72	-14	54	53	+3	WSW	4	cq, p	2		57	49	bc, orm, q, p	x	0.26
	Blacksod Pt...	29.73	58	S	4	c	29.72	-12	53	52	-3	SSW	4	o	3		58	52	orm, cmp	x	0.31
	Valencia...	29.80	56	S	3	fam	29.88	-02	52	50	-3	WSW	4	o, p	4		60	51	orm, cmp	0.0	0.16
	Roche's Point...	29.86	56	WSW	3	o	29.84	-08	56	54	0	WSW	3	o, p	3		57	54	orm, r, f, o, p	x	0.07
	Birr Castle...	29.80	60	S	3	o	29.77	-10	56	54	0	W	4	o	x		66	53	o, p, o	0.5	0.17
	Donaghadee...	29.84	58	SW	1	o	29.71	-13	56	55	+4	SSW	2	bc, p	1		60	50	o, p	x	0.04
GERMANY, & C.	Liverpool Obsy...	29.93	59	SW	3	o	29.83	-07	58	54	+5	SW	4	o	3		62	53	bc, o, p	x	0.05
	Holyhead...	29.90	53	SW	4	f	29.80	-07	53	53	-1	WSW	4	o	3		57	52	bc, o, p	x	0.05
	Pembroke (St. Ann's Hd.)	29.93	53	SSW	4	f	29.87	-07	52	52	0	SSW	5	o, g, f	5		55	51	orm, f	0.0	0.15
	Scilly (St. Mary's)	30.01	54	SW	4	m	29.96	-06	54	54	0	SW	4	c	4		56	53	r, f, m	0.0	0.05
	Jersey (St. Aubine)	30.13	57	SW	3	o	30.10	-01	58	56	+2	SW	3	cmg	3		61	54	orm, cmp	1.2	0.04
	Portland Bill	30.05	54	SSW	4	df	29.98	-03	54	53	0	SW	6	p	4		56	53	o, df	x	0.04
	Dungeness...	30.06	57	SW	4	bc	30.03	-03	55	55	0	SW	4	o	3		58	54	o, bc, f	2.0	0.02
	Wick...	29.76	54	S	2	bc	29.66	-14	52	50	-1	S	3	c	2		59	49	-	x	0.01
	Nairn...	29.79	57	Z	0	o	29.65	-16	56	55	+3	Z	0	t	1		62	51	b, bc, t	6.4	0.06
	Aberdeen...	29.86	53	SSE	1	c	29.72	-13	55	53	-3	SSE	1	cm	2		60	50	bc, o, c, o, p	5.6	0.03
FRANCE.	Leith...	29.84	59	W	1	o	29.70	-17	57	55	+5	SSE	1	t	x		60	52	od, c, o, p	x	0.04
	North Shields	29.87	64	W	1	o	29.74	-16	58	55	+2	SW	4	c	2		63	51	c, o, t	x	0.04
	Spurn Head	29.94	61	WSW	3	o	29.85	-10	58	57	+2	SW	3	c	2		63	54	c, o, t, c, v, p	x	0.08
	Yarmouth...	30.00	59	S	4	c	29.94	-07	60	58	+3	WSW	3	o	3		61	56	c	x	0.03
	Clacton-on-Sea	30.03	60	SSW	3	c	29.99	-05	60	58	+5	SW	4	c	3		61	55	c, o, bc, p	1.2	-
	Nottingham	29.95	61	SW	1	o	29.87	-08	59	58	+7	SW	2	o	x		65	52	o	0.8	0.07
	Bath...	30.02	61	SW	4	o	29.96	-04	57	55	+1	SW	2	o	x		63	56	-	0.3	0.04
	Oxford	30.02	59	S	3	o	29.97	-02	58	56	+4	SW	4	o	x		63	54	t, o	x	0.04
	London (St. James's Park)	30.02	62	SW	4	o	29.98	-04	58	57	+4	SW	2	o, p	x		66	54	o, c, o	1.0	0.02
	The Scaw (Skagen)	30.02	55	NW	2	f	30.01	00	56	52	0	W	2	b	0		68	50	x	x	-
SPANISH PENIN.	Fanö...	30.10	55	WSW	2	c	30.04	00	57	55	-3	SSW	3	c	x		63	54	x	x	0.08
	Cuxhaven...	30.11	61	NW	1	o	30.08	00	61	57	+2	SW	3	b	x		64	55	x	x	-
	The Helder	30.10	59	SW	3	o	30.02	-06	58	57	+1	SSW	3	t	2		61	55	x	x	-
	Brussels...	x	x	x	x	x	30.12	-03	60	59	+7	SW	2	o	x		68	63	x	x	0.04
	Berlin...	30.09	66	Z	0	o	30.13	+16	63	57	+2	WNW	2	b	x		73	57	x	x	-
	Frankfurt...	30.15	64	NW	1	c	30.17	+05	59	55	-4	SW	1	b	x		72	55	x	x	-
	Munich...	30.15	56	W	2	t	30.19	+109	58	56	+3	Z	0	o	x		61	54	x	x	0.08
	C. Gris Nez	30.12	56	SW	3	o	30.07	-04	54	54	0	S	4	f	4		61	54	x	x	0.04
	La Hève	30.13	58	W	2	o	30.13	+01	58	56	+6	SW	3	o	3		64	52	x	x	-
	Brest...	30.14	55	SW	4	m	30.10	-05	56	56	+1	SW	4	o	3		57	54	x	x	0.04
GERMANY, & C.	Lorient...	30.18	59	SW	4	m	30.16	-04	56	55	-1	S	3	o	3		64	55	x	x	0.04
	Rochefort	30.27	63	W	2	o	30.26	00	60	58	+3	W	2	o	x		68	59	bc, o	x	-
	Biarritz	30.32	61	W	2	o	30.26	-08	59	59	+1	E	1	o	2		64	57	x	x	0.04
	Paris...	30.18	65	SSW	2	o	30.17	-04	63	61	+5	SW	2	c	x		67	57	x	x	-
	Belfort...	30.14	59	ENE	1	m	30.17	+05	60	56	+5	Z	0	m	x		71	52	x	x	-
	Lyons...	30.16	61	NNE	1	o	30.18	+02	59	53	+5	WNW	1	b	x		63	52	x	x	-
	Nice...	29.94	60	E	6	b	30.01	+20	62	56	+9	Z	0	c	4		66	53	x	x	0.24
	Perpignan	30.15	67	NW	6	bc	30.16	-01	67	59	+9	NW	4	b	x		71	58	x	x	-
	Sanguinaire	29.91	60	S	4	m	30.00	+16	66	62	+10	N	2	c	5		70	56	x	x	0.08
	Corunna	x	x	x	x	x	x	x	x	x	x	x	x	x	x		x	x	x	x	-
SPANISH PENIN.	Lisbon	30.09	74	N	5	b	30.10	-09	76	69	+8	N	5	b	x		88	70	x	x	-
	Azores (P. Delgada)	30.25	64	NNW	1	b	30.26	+09	64	59	-1	Z	0	o	1		70	61	x	x	-

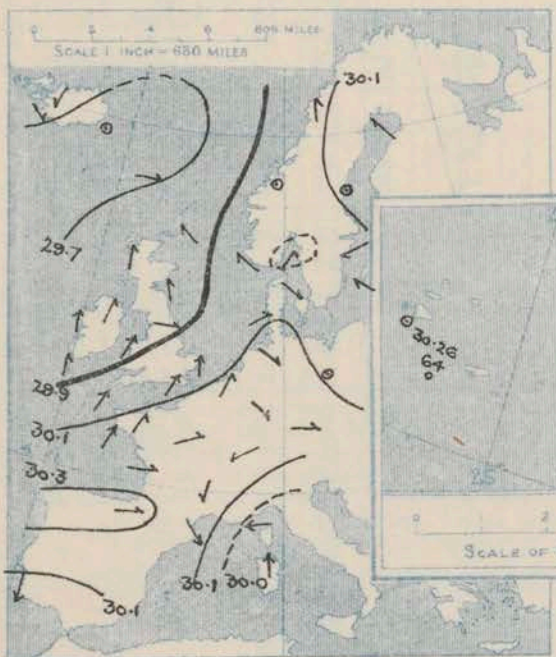


SUPPLEMENTARY CHARTS  
OF  
BAROMETER AND WIND  
FOR 8 A.M. AND 6 P.M. YESTERDAY

8 A.M. YESTERDAY.

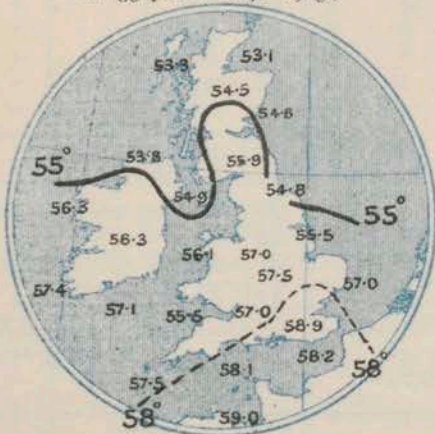


6 P.M. YESTERDAY



AVERAGES OF TEMPERATURE AT 8 A.M.  
FOR THE MONTH OF JUNE.

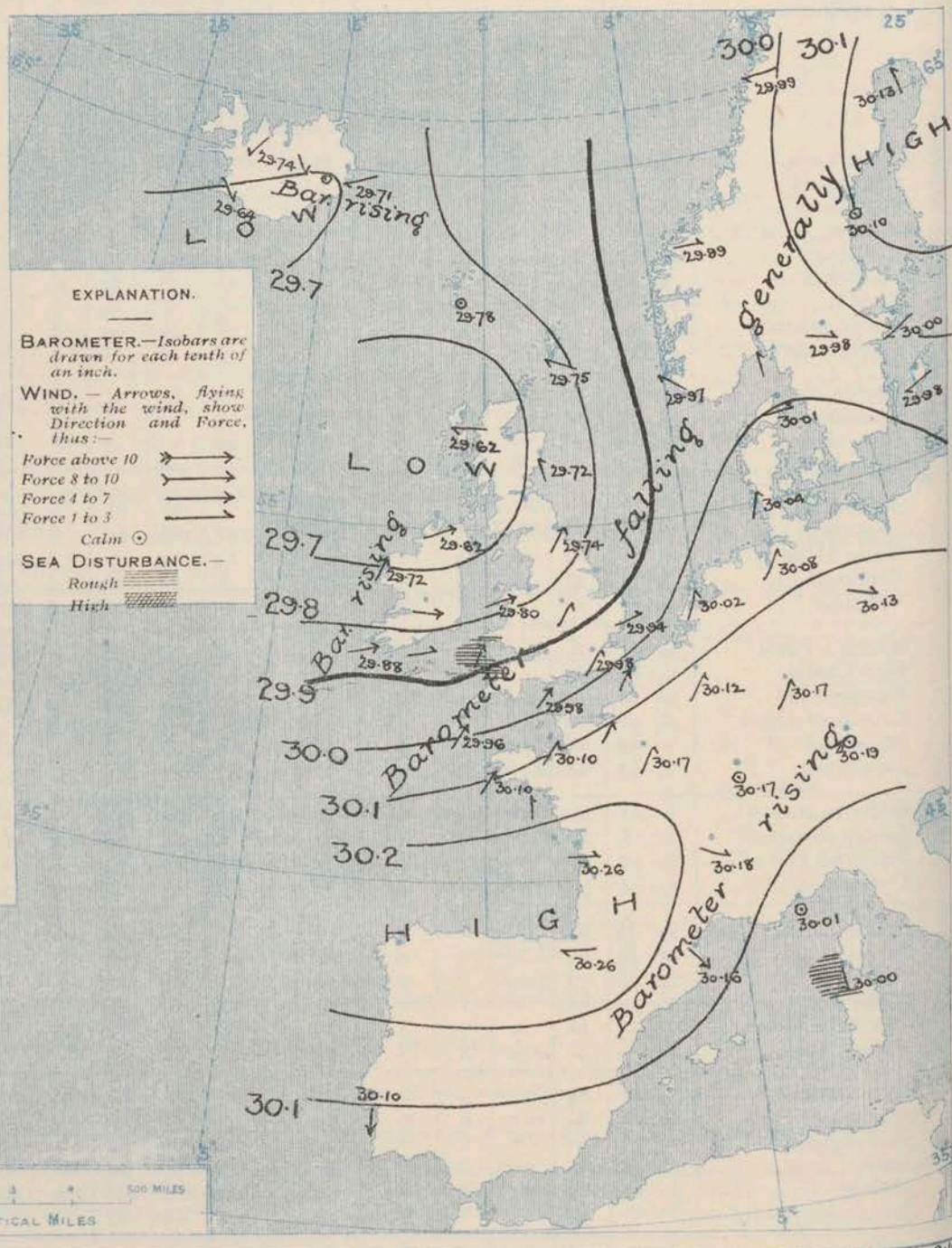
(Derived chiefly from Observations extending over the 35 years—1871-1905.)



Saturday,

WEATHER

1. BAROMETER, WIND AND SEA AT 8 A.M. TO-DAY.



NOTES ON THE GENERAL SITUATION AT 8 A.M.

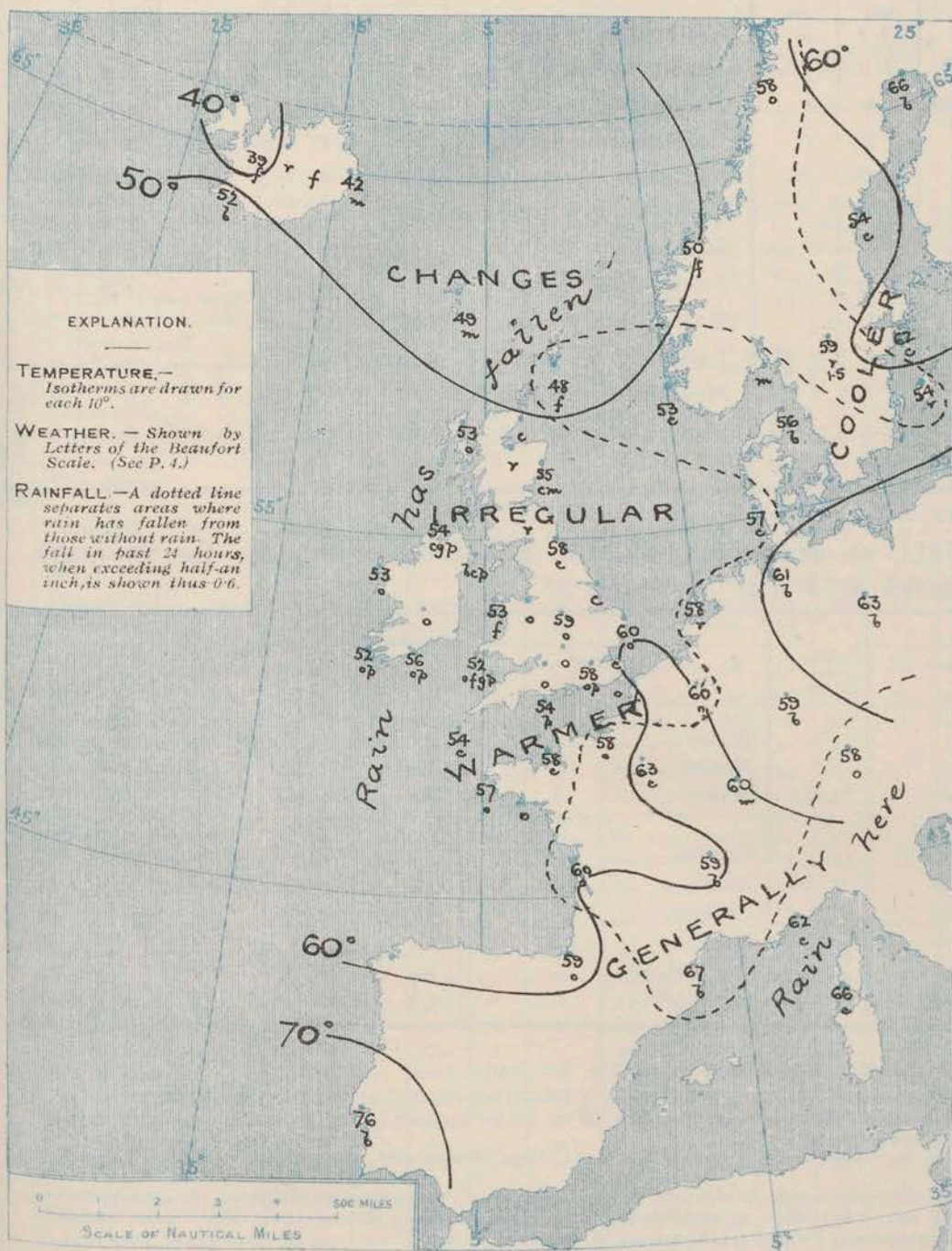
Pressure is highest, above 30.2 ins., over the south-west quarter of France, and over Northern Russia, above 30.1 ins. A large, but shallow disturbance, with the barometer below 29.7 ins., is found off our north-western coasts. The gradient is moderate to slight. Winds from between N. and S. prevail over Western Europe generally, light variable breezes over the northern regions. A fresh breeze is reported at Kilmorke, and a strong breeze at Portland Bill, elsewhere the force is moderate to very light. Temperature has changed somewhat irregularly, but in most places it has risen. At the home stations the readings range from 48° in Shetland to 60° at Clacton-on-Sea and Yarmouth; on the Continent from 50° at Christiansund to 67° at Perpignan; in Iceland from 39° to 52°. Both at home and abroad the weather is very cloudy and overcast, rain is falling in various localities, and mist or fog is reported on many coasts. The sea is rather rough off Kilmorke, moderate to very smooth on all other coasts.



# CHARTS

15<sup>th</sup> June, 1907

## 2. TEMPERATURE AND WEATHER AT 8 A.M. TO-DAY.



### NOTES ON YESTERDAY'S WEATHER

S<sup>ly</sup> and S.W.<sup>ly</sup> breezes prevailed over the country yesterday, but they were of little strength; rain fell in small quantities, and mist or fog was very prevalent on the western and southern coasts. Temperature rose to 60° and upwards at the majority of stations, to 66° at Birr Castle and in London. The duration of bright sunshine was generally very small, none or less than an hour in many places, but Skomaway reports 8.4 hours.

What appear to have been slight earthquake shocks were experienced at Kewal Green, in the north-west of London, at about 4.55 p.m. and 5.45 p.m. yesterday.

### GENERAL INFERENCE FROM THE 8 A.M. OBSERVATIONS.

The north-western disturbance is moving northward, and the barometer is rising in its rear, but as the wind again shows no inclination to shift into West and North-West, it seems likely that a new depression will make its appearance in the west in the course of the day, and the conditions, therefore, will remain of an unsettled S.W.<sup>ly</sup> type.

## FORECASTS

For the 24 hours commencing at  
NOON TO DAY.

For the positions of the DISTRICTS indicated by the numbers 0-11—see map at foot.

0 } Calms and light variable S.E.<sup>ly</sup>  
1 } to S.W.<sup>ly</sup> breezes; unsettled, some  
rain, local coast fog; cool.

2 }  
3 }  
4 }  
5 } Slight to moderate S.W.<sup>ly</sup>  
6 } (S<sup>ly</sup> to W.<sup>ly</sup>) breezes, fresh or strong  
locally; unsettled, some rain, local  
coast fog; cool.

7 }  
8 }  
9 }  
10 }

### WESTERN CHANNEL AND BAY

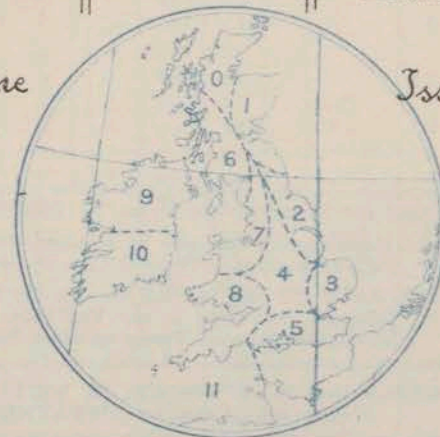
S<sup>ly</sup> to W.<sup>ly</sup> winds, moderate to fresh, strong at times; sea moderate generally, rather rough locally; changeable, some rain or fog; cool.

### FORECAST DISTRICTS.

Those portions of the Coasts upon which the Warning Signals are at present flying are indicated by the Symbols  $\nabla$  = South Cone, or  $\blacktriangle$  = North Cone.

None

Issued.





TEMPERATURE, WEATHER, SUNSHINE, AND RAINFALL FOR YESTERDAY.											
STATIONS.	TEMPERATURE F.		Weather.	Sunshine.	Rainfall.	STATIONS.	TEMPERATURE F.		Weather.	Sunshine.	Rainfall.
	Max.	Min.					Max.	Min.			
Strathpeffer, to 6 p.m. ...	64	48	x	Hrs	ins	† Eastbourne, to 6 p.m. ...	59	50	*	Hrs	ins
Blackpool, to 6 p.m. ...	59	48	?	1.1	-	Bexhill-on-Sea, to 9 p.m. ...	59	53	p. c	1.3	0.01
Southport, to 9 p.m. ....	61	49	o. c. o. or	1.4	-	† Hastings ... ..	*	*	*	0.4	*
† Rhyl, to 6 p.m. ... ..	63	54	*	1.0	-	† Folkestone, to 6 p.m. ...	57	48	o. c. o. bc. b	0.9	-
Llandudno, to 9 p.m. ...	56	49	c	0.3	-	† Margate, to 6 p.m. ...	65	48	o, b	2.6	-
Bettws-y-Coed, to 6 p.m.	59	48	c. bc. c. o	0.2	-	Lowestoft, to 6 p.m. ...	58	49	c. o. c	0.3	-
Towyn, to 6 p.m. ... ..	59	55	p. o. r	0.1	0.04	† Skegness ... ..	64	50	c. bc. c	2.1	-
Aberystwyth, to 6 p.m. ...	59	50	o. c. o	0.0	-	† Scarborough, to 6 p.m. ...	61	50	*	2.5	0.12
Plymouth, to 9 p.m. ...						† Harrogate, to 6 p.m. ...	63	46	o. bc. c	0.6	-
Torquay, to 6 p.m. ... ..	61	52	*	0.1	0.04	Darwen, to 9 p.m. ... ..	59	44	omdg. om	0.1	0.03
† Bournemouth, to 6 p.m. ...	65	51	.	1.6	0.05	Manchester, to 9 p.m. ...	61	49	bc. r. bc	0.1	0.05
† Worthing ... ..	60	52	r. o. c. r	1.9	0.03	Birmingham, to 9 p.m. ...	62	46	r. o. r. d	0.2	0.15
† Brighton ... ..	59	52	*	0.3	0.03						

TEMPERATURE, WEATHER, and RAINFALL at additional FOREIGN STATIONS, mainly for the 24 hours ended at 8 a.m. yesterday.

STATIONS <i>14<sup>th</sup> June, 1907.</i>	TEMPERATURE F.		WEATHER.	RAIN. — Ins.	STATIONS. <i>14<sup>th</sup> June, 1907.</i>	TEMPERATURE F.		WEATHER.	RAIN. — Ins.
	Max.	Min.				Max.	Min.		
Flushing ... ..	61	52	b. c	—	Rome ... ..	85	61	o. o	o. 04
Aix-la-Chapelle ... ..	68	50	b. o	—	Naples ... ..	84	68	o. c	—
Copenhagen ... ..	67	55	o. o	0.32	Malta ... ..	61	52	b. c	—
Oxö (Christiansand) ... ..	57	54	f. b. c	—	<i>13<sup>th</sup> June, 1907.</i>	1 p.m.	i p.m.	Measured 7 a.m.	1.30
St. Petersburg ... ..	70	54	b. b	—					
Vienna ... ..	79	63	o. o	0.63					
Buda Pesth ... ..	82	66	c. c	—					
Hermanstadt ... ..	75	52	b. b	—					
Trieste ... ..	77	64	c. b	—					
Florence ... ..	79	63	o. o	0.63					
					Geneva ... ..	54	*	y	1.26
					Berne ... ..	55	*	o	2.48
					Lucerne ... ..	63	*	o	0.12
					Coire ... ..	59	*	y	0.91
					St. Gothard ... ..	39	*	y	0.47
					Lugano ... ..	66	*	o	

(a) At the British and Irish Stations the readings of the barometer are not corrected for the difference in Gravity between the position of the Station and Latitude 45°. The approximate correction is:—For stations North of Malin Head and North Shields + '03 in., but for Sumburgh Head + '04 in.; for stations south of Malin Head and North Shields + '02 in., but for Scilly and Jersey + '01 in.

(b) The Sunshine for London given in the table is recorded on the Tower of the Wesleyan Training College, Westminster; the Sunshine entered to Dungeness is recorded at Littlestone-on-Sea.

(c) The information relating to Weather is indicated by the following letters—b. blue sky; bc. sky half clouded; c. sky three parts clouded; d. drizzling rain; e. wet air, without rain falling; f. fog; g. gloomy; h. hail; l. lightning; m. misty (hazy); o. overcast; p. passing showers; q. squally; r. rain; s. snow; t. thunder; u. ugly, threatening; v. visibility, unusual transparency; w. dew; x. hoar frost; z. dust-haze, or smoke.

\* AN ASTERISK is inserted in all places for which information is not usually received.

Received during the 24 hours ended at 9.30 a.m. to-day.

Hour of Observation.	Position		Reading of Barometer.	Wind.		Weather.	TEMPERATURE.			Sea Disturbance.	15 <sup>th</sup> & 16 <sup>th</sup> June 1897.	Sunrise G.M.T.	Noon G.M.T.	Sunset G.M.T.
	Lat.	Long.		Direc.	Force.		Air.		Sea					
							Dry Bulb.	Wet Bulb.						
	"	"	Ins				"	"	"					
											Yarmouth ... .. {	3.31	11.53	8.15
											3.31	11.53	8.15	
											Greenwich ... .. {	3.44	12.0	8.16
											3.44	12.0	8.16	
											Wick ... .. {	3.7	12.12	9.17
											3.7	12.12	9.18	
											Valencia ... .. {	4.22	12.41	9.0
											4.22	12.41	9.0	

FORECASTS OF WEATHER for one day in advance are drawn up at 11 a.m., and between 7 and 8 p.m. The latest forecast can be had by Reply Telegram, on paying at any Post Office in the United Kingdom **Sixpence** in addition to the cost of the inquiry and reply Telegram. Information as to the Terms on which Forecasts can be sent daily, for a long or short period, may be obtained on application.

W. N. SHAW, (*Director*).



## DAILY WEATHER REPORT OF THE METEOROLOGICAL OFFICE.

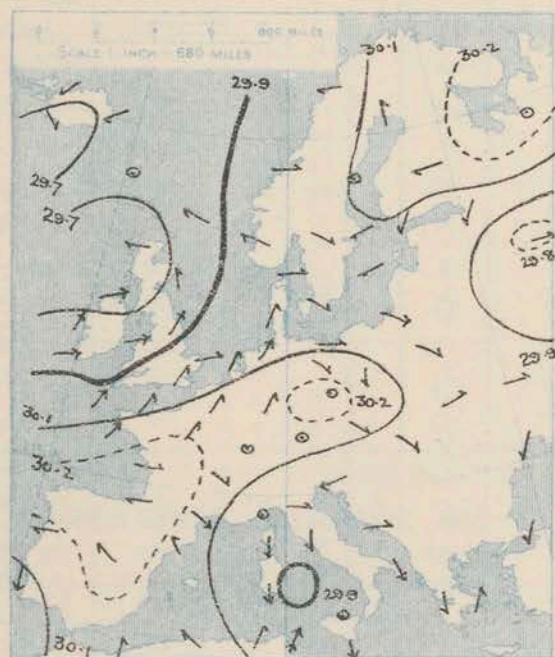
Sunday,  
16<sup>th</sup> June, 1907

STATIONS.		YESTERDAY EVENING.					THIS MORNING.										PAST 24 HOURS.				
		BAROM.	TEMP.	WIND.	Force (0 to 12).	Weather.	BAROMETER.	TEMPERATURE.	WIND.	Force (0 to 12).	Weather.	Sea (0 to 9).	TEMP.		Weather.	Sun- shine.	Rainfall				
													Max.	Min.							
																		At 3P Fahr. and M.S.L.	Dry Bulb.	Dirac.	At 8P Fahr. and M.S.L.
Ins.		°				Ins.	Ins.	°	°	°				°	°		Hours.	Ins.			
SWEDEN & NORWAY.	Haparanda...	30.06	66	Z	0	b	29.99	-14	70	59	+4	Z	0	b	x	84	54	x	-		
	Hernösand ...	30.12	57	Z	0	bc	30.02	-08	58	52	+4	Z	0	b	x	70	52	x	-		
	Stockholm ...	30.01	57	SE	2	c	29.98	-02	63	54	+1	WSW	2	b	x	68	52	x	-		
	Wisby... ..	30.01	54	Z	0	b	29.98	00	56	50	+2	E	2	of	x	59	34	x	0.08		
	Karlstad ...	29.99	59	SE	2	c	29.95	-03	62	58	+3	ESE	2	c	x	x	x	x	0.04		
	Färder (X'ania Fjord)	29.95	58	S	3	bc	29.84	-11	59	55	+2	E	4	o	2	61	55	x	-		
	Bodö ... ..	29.97	63	E	4	c	29.93	-06	64	55	+6	ESE	4	b	1	70	57	x	-		
	Christiansund ...	29.91	54	Z	0	f	29.83	-16	60	55	+10	E	1	b	1	50	50	x	0.04		
Skudesnaes ...	29.85	53	S	4	o	29.71	-26	58	58	+5	E	1	r	2	58	52	m.o	0.55			
ICELAND & FAEROE.	Reykjavik ...	29.65	60	WSW	3	c	29.76	+12	49	x	-3	ESE	1	r	x	x	x	x	x		
	Blönduós ...	29.74	42	NNE	5	b	29.82	+08	40	x	+1	NNE	1	f	x	x	x	x	x		
	Seydisfjord ...	29.77	52	ENE	3	m	29.81	+10	40	x	-2	Z	0	f	x	x	x	x	x		
	Thorshavn ...	29.72	48	E	4	m	29.74	-04	47	x	-2	Z	0	r	x	x	x	x	x		
BRITISH ISLANDS.	Sumburgh Head	29.66	48	ESE	2	f	29.66	-09	48	48	0	W	3	o	3	50	47	f	0.04		
	Stornoway ...	29.57	56	SSW	3	o	29.67	+05	52	50	-1	W	3	c	3	58	49	o	0.12		
	Malin Head ...	29.76	51	WSW	7	oq/p	29.96	+34	50	47	-4	WNW	7	bcq/p	5	56	47	c.oq/p	0.02		
	Blacksod Pt. ...	29.93	53	WSW	5	oq	30.15	+43	54	50	+1	SW	4	c	3	57	46	cpm, cq	0.06		
	Valencia ... ..	30.06	54	SW	4	o	30.24	+36	53	48	+1	W	2	b	4	56	49	br, co	5.5		
	Roche's Point ...	30.01	56	N	4	c	30.22	+38	52	49	-2	NW	3	b	2	58	42	op, bc, c, b	0.02		
	Birr Castle ...	29.94	56	W	4	bc	30.17	+40	52	48	-4	WSW	3	bc	x	58	43	c, bc	6.3		
	Donaghadee ...	29.82	53	WSW	4	cp	30.04	+33	52	47	-4	WSW	4	bc	3	64	44	opm, bcp, b	0.06		
	Liverpool Obsy...	29.85	52	W	4	r	30.07	+24	51	47	-7	W	6	bc	5	62	48	c, b, p	0.15		
	Holyhead ... ..	29.87	53	WNW	4	cp	30.11	+31	54	50	+1	WNW	5	b	4	57	47	op, cp	0.07		
	Pembroke (St. Ann's Hd.)	29.96	53	W	5	bc	30.17	+30	51	47	-1	WNW	5	bcw	4	55	49	cp, f, c, bc	3.9		
	Scilly (St. Mary's)	30.09	55	W	5	c	30.21	+25	54	51	0	NNW	1	bc	2	58	52	bc, c	10.2		
	Jersey (St. Aubins)	30.11	56	W	4	cm	30.27	+17	56	53	-2	WNW	4	bc	3	60	55	otgm, cm	2.0		
	Portland Bill ...	29.98	55	WSW	5	c	30.18	+20	55	51	+1	WNW	4	b	4	56	52	c	0.15		
	Dungeness ... ..	29.94	55	SW	6	r	30.11	+08	56	52	+1	W	5	bc	4	56	48	r	0.0		
	Wick ... ..	29.59	52	S	1	r	29.71	+05	54	49	+2	S	1	b	1	55	47	-	0.15		
	Nairn ... ..	29.61	59	WSW	2	c	29.72	+07	53	49	-3	W	3	bc	1	65	47	op, bc	3.8		
	Aberdeen ... ..	29.62	65	1 W	3	c	29.76	+04	55	49	0	WNW	3	c	2	66	49	opm, c, bc	2.8		
	Leith ... ..	29.70	57	WSW	4	c	29.84	+14	52	48	-5	W	4	c	x	64	48	op, bcp, o, c	0.05		
	North Shields ...	29.70	62	SW	3	c	29.85	+11	53	49	-5	W	6	c	2	69	46	c, r	0.02		
	Spurn Head ... ..	29.76	57	WNW	2	r	29.91	+06	53	49	-5	WNW	5	c	3	65	51	cp, bcp, bc	0.58		
	Yarmouth ... ..	29.85	60	SW	4	c	29.98	+04	54	48	-6	WNW	4	bc	3	62	50	r, c	0.08		
Clacton-on-Sea ...	29.91	57	SW	5	o	30.06	+07	54	50	-6	W	5	bc	3	63	50	c, op, bc	0.2			
Nottingham ... ..	29.81	56	SW	1	o	30.03	+16	52	51	-7	W	3	c	x	63	45	o, bcp, o	0.3			
Bath ... ..	29.96	55	W	4	o	30.18	+22	55	50	-2	W	4	b	x	60	46	-	0.7			
Oxford ... ..	29.94	54	WSW	4	c	30.14	+17	53	48	-5	WNW	5	bq	x	61	45	one, od, c, bc	0.20			
London (St. James's Park)	29.91	57	SW	3	o	30.10	+12	55	50	-3	WNW	3	bc	x	59	49	o, op, o, c, bc	0.0			
GERMANY, &c.	The Scaw (Skagen)	29.96	58	S	1	c	29.80	-12	59	56	+3	S	2	m	1	63	53	x	-		
	Fanö ... ..	29.92	57	SE	4	r	29.78	-26	56	55	-1	SE	6	r	x	64	55	x	0.39		
	Cuxhaven ... ..	30.01	62	SSW	3	r	29.88	-20	58	56	-3	SW	4	o	x	63	55	x, bcp	0.39		
	The Helder ... ..	29.94	57	SW	5	o	29.94	-08	55	52	-3	W	6	c	3	54	54	x	0.32		
	Brussels ... ..	x	x	x	x	x	30.10	-02	54	52	-6	WSW	2	o	x	68	51	x	0.12		
	Berlin ... ..	30.06	69	WNW	1	b	29.98	-15	67	60	+4	WSW	1	b	x	77	61	x	-		
	Frankfurt ... ..	30.07	69	S	1	bc	30.12	-05	63	57	+4	SW	2	c	x	75	54	x	0.16		
	Munich ... ..	30.09	62	Z	0	c	30.10	-09	64	61	+6	W	4	bc	x	66	57	x	-		
FRANCE.	C. Gris Nez ... ..	29.98	54	SW	4	r	30.11	+04	52	50	+2	W	5	b	5	77	50	x	0.12		
	La Hève ... ..	30.08	55	WSW	5	o	30.19	+06	52	50	-6	W	4	c	4	63	48	x	0.28		
	Brest ... ..	30.17	58	WNW	4	bc	30.28	+18	54	53	-2	WNW	3	c	5	59	50	x	0.08		
	Lorient ... ..	30.13	59	SW	3	bc	30.23	+07	53	52	-3	WSW	2	b	3	64	52	x	0.12		
	Rochefort ... ..	30.22	61	WSW	2	f	30.28	+02	59	57	-1	N	3	b	x	64	55	o, f	-		
	Biarritz ... ..	30.21	67	NNE	3	b	30.28	+02	59	59	0	N	1	o	2	73	55	x	-		
	Paris ... ..	30.10	66	SW	3	b	30.23	+06	53	50	-10	WSW	2	o	x	68	50	x	-		
	Belfort... ..	30.06	69	Z	0	c	30.15	-02	59	57	-2	WSW	5	o	x	74	?	x	-		
SPANISH PENIN.	Lyons ... ..	30.08	72	N	1	b	?	?	62	?	+3	NNW	1	o	x	75	59	x	-		
	Nice ... ..	30.01	68	SW	2	b	29.96	-05	73	64	+11	Z	0	b	0	75	62	x	-		
	Perpignan ... ..	30.09	77	NW	4	b	30.13	-03	71	63	+4	W	3	b	x	81	64	x	-		
	Sanguinaire ...																				
	Corunna ... ..	30.34	62	WNW	3	b	30.25		62	58		NNE	3	b	3	63	55	x	-		
Lisbon ... ..	30.03	78	N	5	b	30.04	-06	75	62	-1	NNE	2	bc	x	90	68	x	-			
Azores (P. Delgada)...	30.27	64	NNE	3	bc	30.26	00	66	62	0	NE	2	b	3	70	61	x	-			
„ (Horta) ... ..	30.28	64	W	3	o	30.26	00	66	64	+2	SW	3	c	1	72	63	x	-			

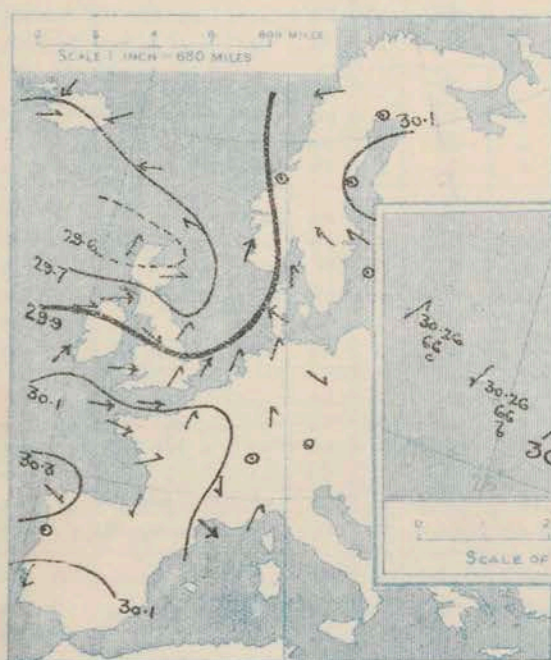


SUPPLEMENTARY CHARTS  
OF  
BAROMETER AND WIND  
FOR 8 A.M. AND 6 P.M. YESTERDAY

8 A.M. YESTERDAY

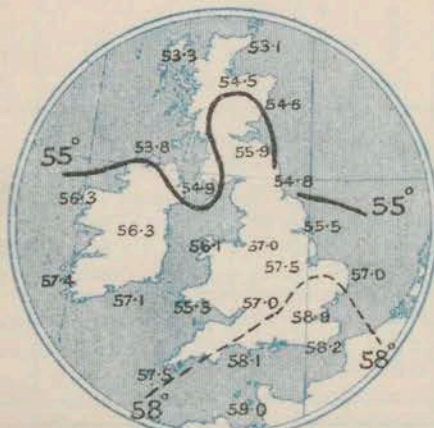


6 P.M. YESTERDAY



AVERAGES OF TEMPERATURE AT 8 A.M.  
FOR THE MONTH OF JUNE.

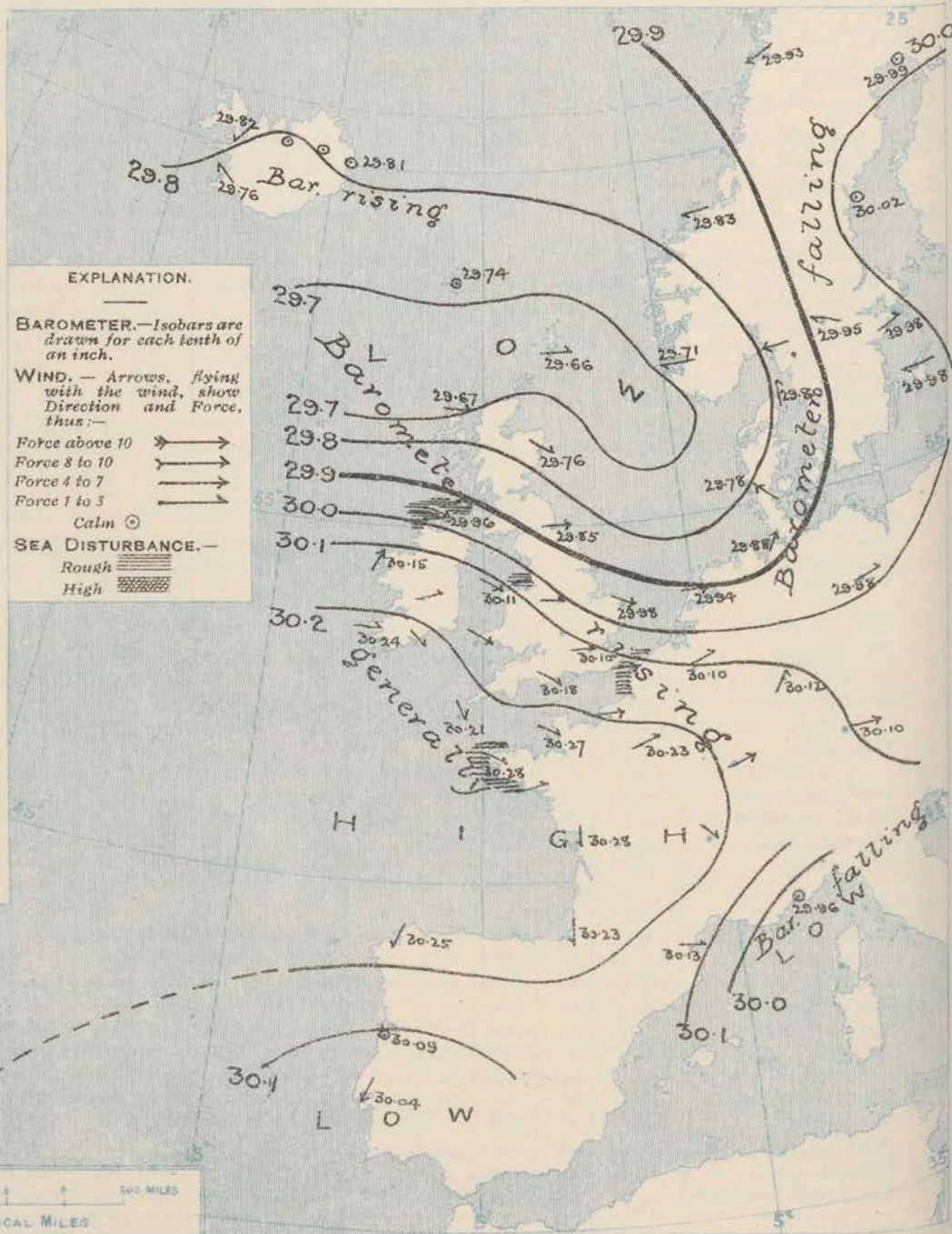
(Derived chiefly from Observations extending over  
the 35 years—1871-1905.)



Sunday,

WEATHER

1. BAROMETER, WIND AND SEA AT 8 A.M. TO-DAY.



NOTES ON THE GENERAL SITUATION AT 8 A.M.

Since yesterday morning the high pressure system over the Atlantic has extended northwards and eastwards and the barometer is now above 30.2 ins. over nearly the whole of France, the south of Ireland, the Bay of Biscay and apparently between that region and to beyond the Azores. The lowest readings, 29.7 ins. and less, are found in an elongated depression extending in a north-westerly and westerly direction from the upper part of the North Sea.

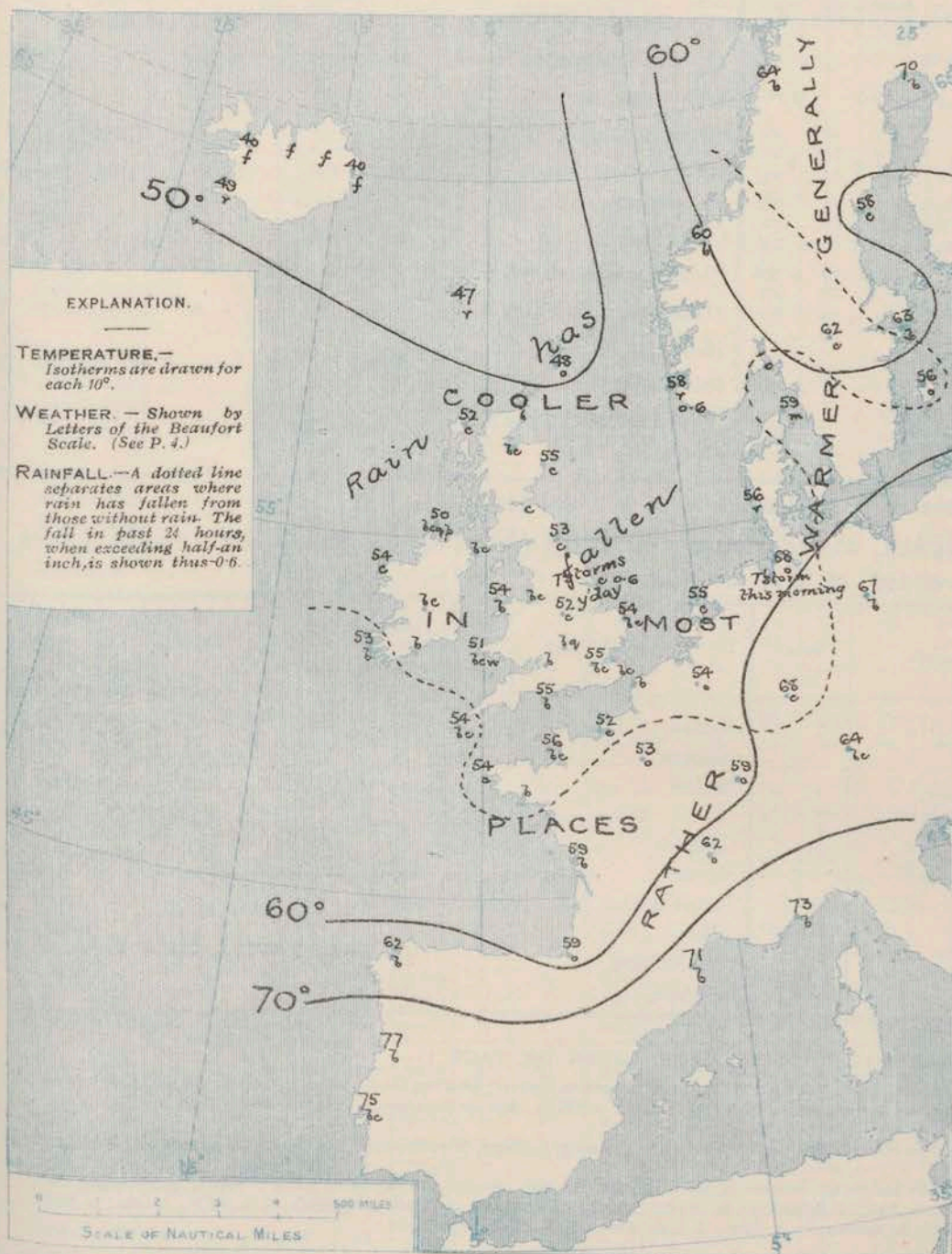
The wind is South-westerly at Blackhead Point, but over our Islands generally it has shifted to West or North-west, and blows freshly or strongly in some exposed places. To the eastward of the North Sea it blows from South-east or East, and is mostly light in force. Temperature has risen over Scandinavia, Germany, and in the south-east of France, fallen elsewhere. Over these Islands and the north of France it is several degrees below the normal, but is as high as 70° at Haparanda and a little above that figure at Nise and Perpignan. The sky is clear or partially so over the major portion of our area, but rain is falling on the eastern shores of the North Sea and at Reykjavik and passing showers at Malin Head. Fog is reported at Wisby and at almost all the stations in Iceland.



# CHARTS

16<sup>th</sup> June, 1907.

## 2. TEMPERATURE AND WEATHER AT 8 A.M. TO-DAY.



### NOTES ON YESTERDAY'S WEATHER

The maximum temperature readings were again very low over these Islands generally, but at Aberdeen the thermometer rose to 66° and at Shields to 63°. In Germany the figures were nearly 80°, while at Haparanda the maximum was as high as 84°. Rain fell in all parts of the United Kingdom, rather heavily in places, and a thunderstorm was experienced at Spurn Head, Nottingham, and Cuxhaven. Various quantities of rain were also measured on the Continent, the largest figure being 0.55 in. at Skudomalo. Bright sunshine was very deficient except at Sicily and at some Irish stations.

### GENERAL INFERENCE FROM THE 8 A.M. OBSERVATIONS.

## FORECASTS

For the 24 hours commencing at NOON TO DAY.

For the positions of the DISTRICTS indicated by the numbers 0-11—see map at foot.

0

1

2

3

4

5

6

7



8

9

10

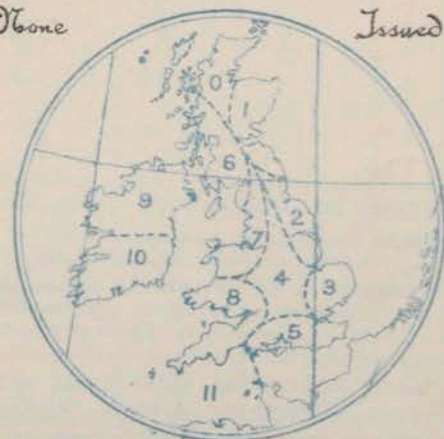
11 WESTERN CHANNEL AND BAY

### FORECAST DISTRICTS.

Those portions of the Coasts upon which the Warning Signals are at present flying are indicated by the Symbols  = South Cone, or  = North Cone.

None

Issued





## DAILY WEATHER REPORT.

Sunday, 16<sup>th</sup> June, 1907

## TEMPERATURE, WEATHER, SUNSHINE, AND RAINFALL FOR YESTERDAY.

STATIONS.	TEMPERATURE F.		Weather.	Sunshine.	Rainfall.	STATIONS.	TEMPERATURE F.		Weather.	Sunshine.	Rainfall.
	Max.	Min.					Max.	Min.			
Strathpeffer, to 6 p.m. ...	63	51	*	Hrs 1.3	Ins 0.16	† Eastbourne, to 6 p.m. ...	60	50	*	Hrs 0.0	Ins 0.0
Blackpool, to 9 p.m. ...	59	52	o, c, or, o	2.4	0.18	Bexhill-on-Sea, to 9 p.m. ...	56	53	r, o	0.0	0.04
Southport, to 9 p.m. ...	61	52	r, o, p, o	2.5	0.15	† Hastings ...	*	*	*	0.0	*
† Rhyl, to 6 p.m. ...	*	*	*	*	*	† Folkestone, to 6 p.m. ...	57	53	o, a, o	0.0	0.25
Llandudno, to 9 p.m. ...	61	52	cp, c	1.7	*	† Margate, to 6 p.m. ...	65	55	b, or	1.0	0.08
Bettws-y-Coed, to 6 p.m. ...	58	53	r, c, r, c	0.0	0.26	Lowestoft, to 6 p.m. ...	*	*	*	*	*
† Towyn, to 6 p.m. ...	59	55	r, dm, o	0.2	0.28	† Skegness ...	63	56	r, c, r	0.2	0.08
Aberystwyth, to 6 p.m. ...	56	52	r, c	0.3	0.20	† Scarborough, to 6 p.m. ...	*	*	*	*	*
Plymouth, to 9 p.m. ...	60	52	or, f, bc, v	4.9	0.50	Harrogate, to 6 p.m. ...	61	50	b, c, o	1.1	0.11
Torquay, to 6 p.m. ...	*	*	*	*	*	Darwen, to 9 p.m. ...	*	*	*	*	*
Bournemouth, to 6 p.m. ...	59	54	*	1.0	0.44	Manchester, to 9 p.m. ...	*	*	*	*	*
† Worthing ...	56	53	or	0.0	0.14	Birmingham, to 9 p.m. ...	61	52	r, o	0.7	0.15
† Brighton ...	*	*	*	*	*						

† At this Station the amount of Bright Sunshine is for the whole day.

## TEMPERATURE, WEATHER, and RAINFALL at additional FOREIGN STATIONS, mainly for the 24 hours ended at 8 a.m. yesterday.

STATIONS 15 <sup>th</sup> June, 1907.	TEMPERATURE F.		WEATHER.	RAIN. Ins.	STATIONS. 15 <sup>th</sup> June, 1907.	TEMPERATURE F.		WEATHER.	RAIN. Ins.
	Max.	Min.				Max.	Min.		
Flushing ...	63	55	o, o	-	Rome ...	70	54	c, c	-
Aix-la-Chapelle ...	66	52	b, o	-	Naples ...	73	63	o, o	0.16
Copenhagen ...	64	54	b, c, b	-	Malta ...	74	60	c	-
Oxö (Christiansand) ...	59	52	o, b, c	-	Geneva ...	52	*	r	Measured T.M. 0.43
St. Petersburg ...	68	54	r, o	-	Berne ...	52	*	r	0.43
Vienna ...	73	63	o, o	-	Lucerne ...	55	*	o	0.63
Buda Pesth ...	81	64	c, o	0.35	Coire ...	55	*	o	0.16
Hermanstadt ...	Not recd.				St. Gothard ...	37	*	f	1.54
Trieste ...	75	68	o, c	-	Lugano ...	70	*	c	0.75
Florence ...	77	58	b, b	0.08					

## NOTES REFERRING TO INFORMATION GIVEN ON PAGE 1:—

- (a) At the British and Irish Stations the readings of the barometer are not corrected for the difference in Gravity between the position of the Station and Latitude 45°. The approximate correction is:—For stations North of Malin Head and North Shields + '03 in., but for Sumburgh Head + '04 in.; for stations south of Malin Head and North Shields + '02 in., but for Scilly and Jersey + '01 in.
- (b) The Sunshine for London given in the table is recorded on the Tower of the Wesleyan Training College, Westminster; the Sunshine entered to Dungeness is recorded at Littlestone-on-Sea.
- (c) The information relating to Weather is indicated by the following letters—b, blue sky; bc, sky half clouded; c, sky three parts clouded; d, drizzling rain; e, wet air, without rain falling; f, fog; g, gloomy; h, hail; l, lightning; m, misty (hazy); o, overcast; p, passing showers; q, squally; r, rain; s, snow; t, thunder; u, ugly, threatening; v, visibility, unusual transparency; w, dew; x, hoar frost; z, dust-haze, or smoke.
- \* AN ASTERISK is inserted in all places for which information is not usually received.

## WIRELESS TELEGRAMS FROM SHIPS OF H.M. NAVY

Received during the 24 hours ended at 9.30 a.m. to-day.

## TABLE SHOWING THE GREENWICH TIMES OF SUNRISE, NOON, AND SUNSET, FOR STATIONS IN THE UNITED KINGDOM, TO-DAY AND TO-MORROW.

Hour of Observation.	Position		Reading of Barometer.	Wind.		Weather.	TEMPERATURE.			Sea Dis- turbance.	16 <sup>th</sup> June 1907.	Sunrise G.M.T.	Noon G.M.T.	Sunset G.M.T.
	Lat.	Long.		Direc.	Force.		Dry Bulb.	Wet Bulb.	Sea					
			Ins											
											Yarmouth ...	3.31	11.53	8.15
												3.31	11.54	8.16
											Greenwich ...	3.44	12.0	8.16
												3.44	12.1	8.17
											Wick ...	3.7	12.12	9.18
												3.7	12.13	9.18
											Valencia ...	4.22	12.41	9.0
												4.22	12.42	9.1

TERMS OF SUBSCRIPTION for the Daily Weather Report forwarded by Book Post, £1 per annum payable quarterly in advance.

Single Copies (price 1d.) may be obtained after 3 p.m. on the day of issue, at the Meteorological Office, and at the Bookstalls of the following terminus Railway Stations:—Victoria, Charing Cross, King's Cross, St. Pancras, Euston.

FORECASTS OF WEATHER for one day in advance are drawn up at 11 a.m., and between 7 and 8 p.m. The latest forecast can be had by Reply Telegram, on paying at any Post Office in the United Kingdom Sixpence in addition to the cost of the inquiry and reply Telegram. Information as to the Terms on which Forecasts can be sent daily, for a long or short period, may be obtained on application.

METEOROLOGICAL OFFICE, 63, VICTORIA STREET, S.W.  
(TELEGRAPHIC ADDRESS: WEATHER, LONDON.)

W. N. SHAW, (Director).



## DAILY WEATHER REPORT OF THE METEOROLOGICAL OFFICE.

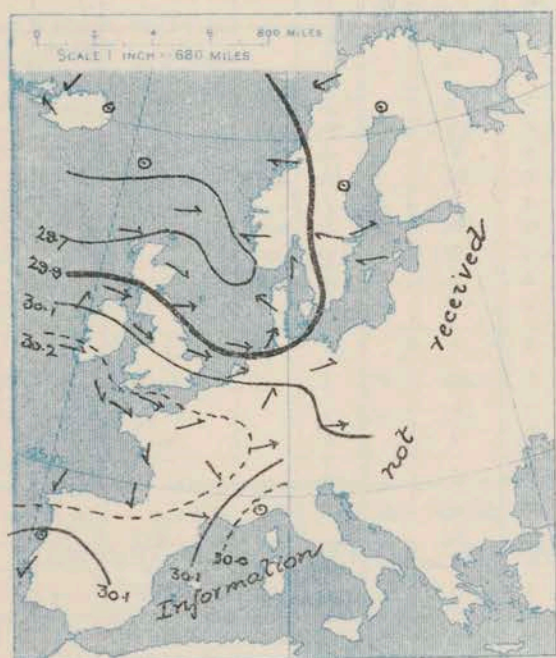
Monday.  
17<sup>th</sup> June, 1907

STATIONS.	YESTERDAY EVENING.						THIS MORNING.										PAST 24 HOURS.				
	Barom.	Temp.	Wind.		Weather.	Sea (0 to 9).	Barometer.		Temperature.			Wind.		Weather.	Sea (0 to 9).	Temp.	Max.	Min.	Weather.	Sunshine.	Rainfall.
	At 32° Fahr. and M.S.L.	Dry Bulb.	Dir.	Force (0 to 12).			At 32° Fahr. and M.S.L.	Change since Yesterday.	Dry Bulb.	Wet Bulb.	Change since Yesterday.	Dir.	Force (0 to 12).								
	Ins.	°					Ins.	Ins.	°	°	°						°	°		Hours.	Ins.
SWEDEN & NORWAY.	Haparanda...	29.95	67	NNE	2	c	30.01	+0.2	66	60	-4	S	2	o	x	72	54	x	x	-	-
	Hernösand...	29.98	55	2	0	b	30.02	0.0	60	55	+2	2	0	bc	x	72	48	x	x	-	-
	Stockholm...	29.95	61	SSW	2	o	29.97	-0.1	57	56	-6	SSW	2	o	x	70	50	x	x	-	-
	Wisby...	29.96	58	2	0	o	29.97	-0.1	56	54	0	S	2	o	x	61	46	x	x	-	-
	Karlstad...	29.90	57	SSE	4	r	29.93	-0.2	57	53	-5	SSE	2	o	x	x	x	x	x	0.28	-
	Färder (X'ania Fjord)	29.80	56	SSW	5	c	29.86	+0.2	55	51	-4	ESE	5	bc	3	59	54	x	x	0.47	-
	Bodö...	29.93	65	SE	2	c	29.95	+0.2	66	56	+2	E	2	b	2	72	55	x	x	-	-
	Christiansund...	29.79	65	NE	1	b	29.81	-0.2	62	55	+2	2	0	b	1	66	55	x	x	-	-
	Skudesnaes...	29.75	54	2	0	o	29.84	+1.3	54	52	-4	NW	4	c	2	63	50	0	x	0.43	-
ICELAND & FAEROE.	Reykjavik...	29.81	54	ENE	2	c	29.63	-1.3	49	x	0	E	5	r	x	x	x	x	x	-	-
	Blönduós...	29.85	41	N	1	f	29.74	-0.8	49	x	+9	S	3	bc	x	x	x	x	x	-	-
	Seydisfjord...	29.83	50	NE	2	c	29.83	+0.2	45	x	+5	2	0	b	x	x	x	x	x	-	-
	Thorshavn...	29.84	54	E	1	o	29.99	+2.5	48	x	+1	W	3	b	x	x	x	x	x	-	-
BRITISH ISLANDS.	Sumburgh Head	29.76	50	W	3	o	29.89	+2.3	48	48	0	WNW	3	f	3	53	47	o	x	0.02	-
	Stornoway...	29.99	53	WNW	5	bc	30.10	+4.3	53	50	+1	SSW	3	c	3	54	40	o, bc, c	x	0.02	-
	Malin Head...	30.15	53	NW	6	cp	30.16	+2.0	53	51	+3	W	2	bc	2	54	49	cp, bc	x	-	-
	Blacksod Pt. ...	30.24	53	W	3	bcn	30.18	+0.3	55	53	+1	SSW	3	bcn	3	57	45	c, bcn	x	-	-
	Valencia...	30.29	54	WSW	2	c	30.22	-0.2	54	50	+1	SE	1	c	3	57	41	bc, c, b	11.7	-	-
	Roche's Point...	30.25	57	W	3	c	30.24	+0.2	54	51	+2	SSE	1	b	1	60	45	b, bc, c, b	x	-	-
	Birr Castle...	30.23	56	W	4	o	30.23	+0.6	53	50	+1	WSW	2	b	x	60	39	c, o	9.3	-	-
	Donaghadee...	30.15	55	WNW	4	b	30.20	+1.6	51	49	-1	W	2	o	1	59	46	bcq, b	x	-	-
	Liverpool Obsy...	30.15	55	W	6	b	30.19	+1.2	52	48	+1	WNW	3	bc	2	57	48	c, b	x	-	-
	Holyhead...	30.17	55	W	4	bc	30.21	+1.0	57	54	+3	WNW	3	b	2	59	48	c, bc, b	x	-	-
	Pembroke (St. Ann's Hd.)	30.24	53	WNW	4	bc	30.23	+0.6	55	51	+4	NNE	1	bcw	2	56	49	bc	12.4	-	-
	Scilly (St. Mary's)	30.28	56	NNW	1	bc	30.25	+0.4	54	51	0	WSW	1	b	1	58	52	bc	7.2	-	-
	Jersey (St. Aubins)	30.27	57	W	4	bc	30.25	-0.2	60	54	+4	ESE	3	bc	3	60	49	cm, b, cgm	12.7	-	-
	Portland Bill...	30.21	55	WSW	4	b	30.23	+0.5	54	51	-1	W	1	c	2	56	50	b, c	x	-	-
	Dungeness...	30.14	57	SW	5	bc	30.19	+0.8	60	51	+4	W	3	bc	2	63	41	bc	11.8	-	-
	Wick...	29.85	52	N	7	o	30.01	+3.0	51	48	-3	N	6	b	3	61	45	-	x	0.02	-
	Nairn...	29.93	52	WNW	3	c	30.07	+3.5	52	47	-1	W	3	bc	2	59	44	cv, bcq	2.2	-	-
	Aberdeen...	29.87	54	NW	5	o	30.03	+2.7	51	46	-4	WNW	5	c	3	62	48	cv, cq, c	3.7	-	-
	Leith...	29.94	53	WSW	6	bc	30.12	+2.8	54	48	+2	W	3	b	x	56	44	c, o, bc, o, c	x	-	-
	North Shields...	29.95	54	W	7	c	30.08	+2.3	51	47	-2	W	4	bc	2	64	44	-	x	-	-
	Spurn Head...	29.96	56	WNW	6	c	30.10	+1.9	52	47	-1	WNW	4	c	2	57	49	cq, cv	x	-	-
	Yarmouth...	30.04	60	NW	5	bc	30.12	+1.4	52	48	-2	NW	4	bcn	3	61	48	bc	x	-	-
	Clacton-on-Sea...	30.10	61	W	4	bc	30.17	+1.1	54	49	0	W	2	bc	2	62	46	bc	13.4	-	-
	Nottingham...	30.10	57	WNW	6	b	30.14	+1.1	55	50	+3	WNW	2	bcn	x	60	44	b	12.1	-	-
	Bath...	30.21	59	W	1	b	30.24	+0.6	57	52	+2	W	1	bc	x	61	46	-	12.3	-	-
	Oxford...	30.20	54	W	3	b	30.23	+0.9	53	49	0	W	2	c	x	63	42	bc, b	x	-	-
	London (St. James's Park)	30.13	61	W	4	b	30.19	+0.9	55	50	0	W	3	b	x	63	44	bc, b	13.8	-	-
GERMANY, & C.	The Scaw (Skagen)	29.85	55	SSW	2	b	29.75	-0.5	52	52	-7	S	4	r	1	63	52	x	x	0.16	-
	Fanö...	29.74	51	SW	9	r	29.76	-0.2	52	50	-4	WSW	7	c	x	59	48	x	x	0.35	-
	Cuxhaven...	29.99	55	W	6	bc	29.93	-0.5	60	51	+2	WSW	6	rq	x	60	50	x	x	0.12	-
	The Helder...	30.05	55	WSW	4	o	30.10	+1.6	53	50	-2	WNW	5	o	3	57	52	x	x	-	-
	Brussels...	x	x	x	x	x	30.20	+1.0	54	51	0	SW	1	b	x	63	44	x	x	-	-
	Berlin...	30.04	60	WNW	5	b	30.13	+1.5	58	52	-9	SW	2	b	x	75	50	x	x	-	-
	Frankfurt...	30.20	52	N	1	b	30.21	+0.9	54	50	-9	SW	2	b	x	70	46	x	x	-	-
	Munich...	30.16	57	NW	4	r	30.16	+0.6	57	50	-7	NE	4	b	x	72	50	x	x	0.32	-
FRANCE.	C. Gris Nez...	30.18	55	SW	5	b	30.19	+0.8	54	51	+2	NW	3	b	3	61	50	x	x	-	-
	La Hève...	30.25	55	WNW	2	b	30.26	+0.7	54	52	+2	2	0	o	0	64	50	x	x	-	-
	Brest...	30.28	55	NW	3	c	30.26	-0.2	52	52	-2	NE	2	o	3	59	50	x	x	-	-
	Lorient...	30.23	60	W	3	bc	30.19	-0.4	53	51	0	ENE	3	bc	3	66	52	x	x	-	-
	Rochefort...	30.23	64	NW	4	b	30.20	-0.8	59	55	0	NE	3	b	x	70	57	bc, b	x	-	-
	Biarritz...	30.19	64	NNE	4	b	30.15	-1.3	64	63	+5	2	0	bc	2	68	57	x	x	-	-
	Paris...	30.24	62	NW	2	b	30.26	+0.3	54	51	+1	2	0	b	x	67	42	x	x	-	-
	Belfort...	30.14	63	W	6	c	30.20	+0.5	54	50	-5	E	2	m	x	71	?	x	x	-	-
	Lyons...	30.16	69	NNW	2	b	30.17	?	57	50	-5	NW	3	b	x	74	50	x	x	-	-
	Nice...	29.89	74	NNE	1	bc	29.94	-0.2	72	62	-1	2	0	b	0	82	63	x	x	-	-
SPANISH PENIN.	Perpignan...	30.08	77	NW	4	b	30.07	-0.6	72	61	+1	SSW	1	b	x	81	60	x	x	-	-
	Sanguinaire...	30.00	71	SW	2	m	29.99		71	66		S	3	m	3	79	63	x	x	-	-
	Corunna...	30.20	66	NNE	3	b	30.17	-0.8	63	59	+1	NE	3	b	3	70	55	x	x	-	-
	Lisbon...	29.95	77	NNE	4	b	29.97	-0.7	75	60	0	NNE	2	b	x	88	66	x	x	-	-
	Azores (P. Delgada)...																				
	" (Horta)...	30.27	65	2	0	b	30.30	+0.4	65	59	-1	N	3	b	2	72	63	x	x	-	-

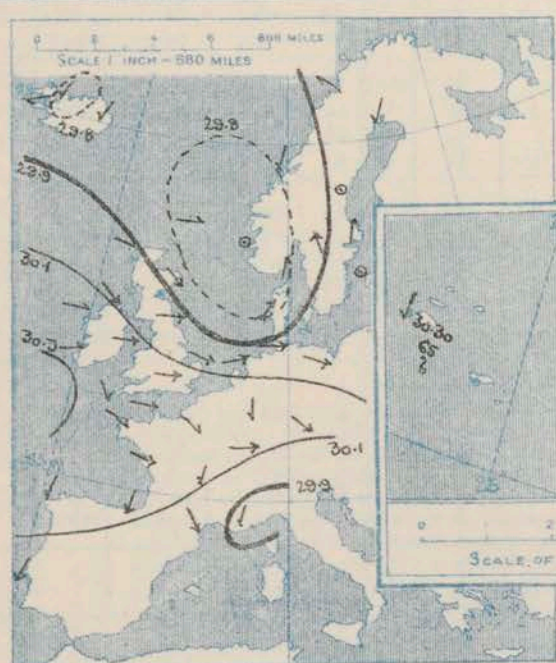


SUPPLEMENTARY CHARTS  
OF  
BAROMETER AND WIND  
FOR 8 A.M. AND 6 P.M. YESTERDAY

8 A.M. YESTERDAY

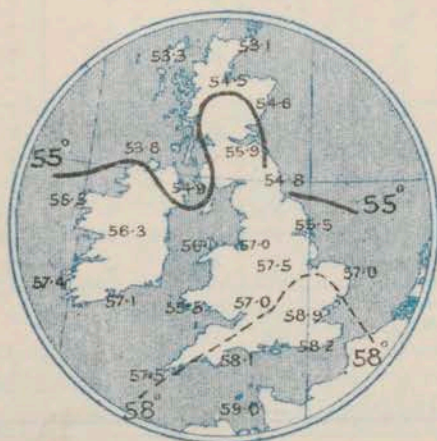


6 P.M. YESTERDAY



AVERAGES OF TEMPERATURE AT 8 A.M.  
FOR THE MONTH OF JUNE.

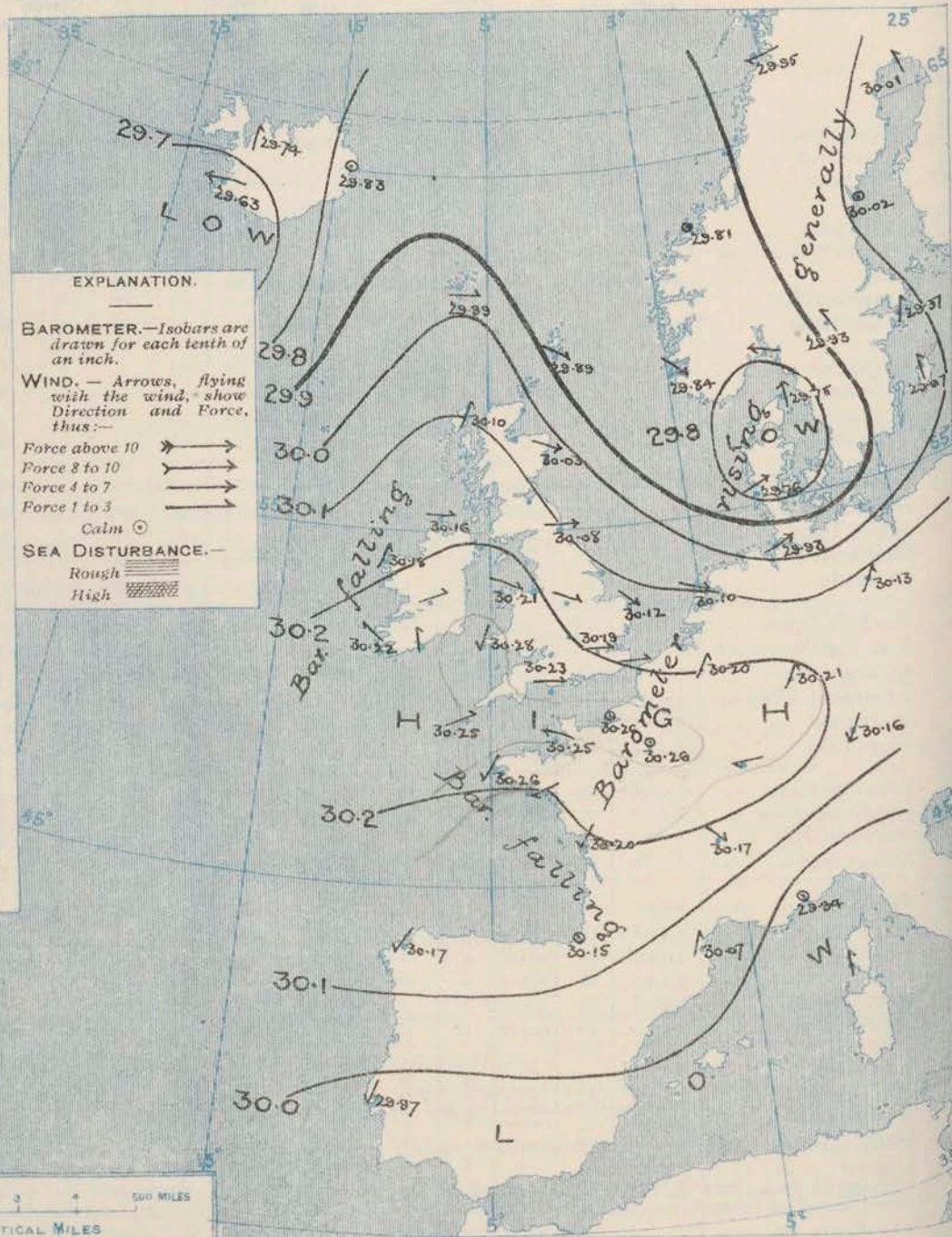
(Derived chiefly from Observations extending over  
the 35 years—1871-1905.)



Monday,

WEATHER

1. BAROMETER, WIND AND SEA AT 8 A.M. TO-DAY.



NOTES ON THE GENERAL SITUATION AT 8 A.M.

The central space of a high pressure system, with readings above 30.2 ms., now covers our southwestern districts and thence across the north of France and into Germany. In a depression over Denmark the barometer is below 29.8 ms., and in another to the southwestward of Iceland it is below 29.7 ms. The gradient is moderately steep over Holstein and in the northeast of Scotland, slight elsewhere.

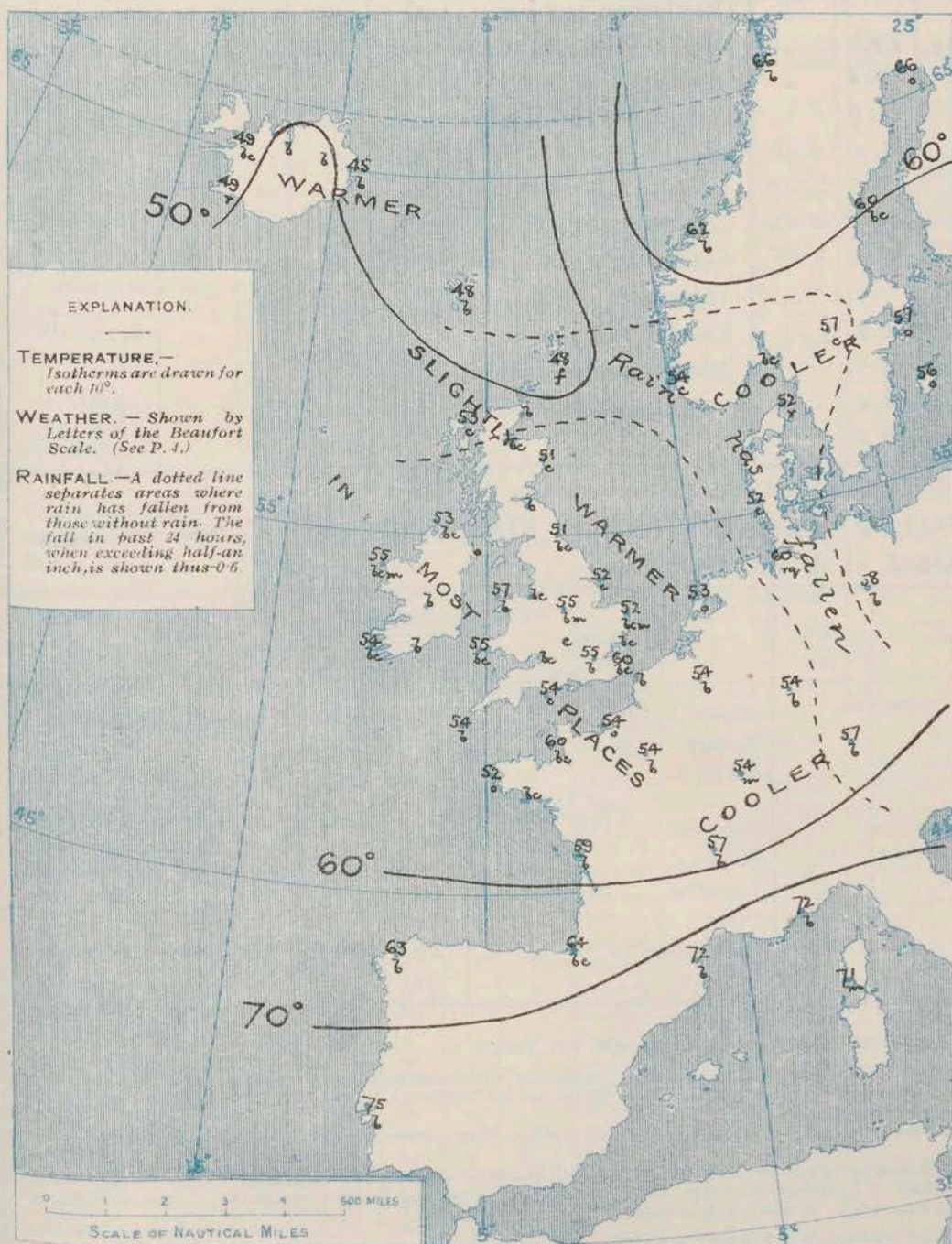
A cyclonic wind circulation is shown round the Denmark depression, fresh or strong N.W. and S.W. winds being reported on the shores of the North Sea, and S.E. on Christiania Fjord. In other regions the winds are rather variable in direction and light in force, S.E. to N.E. breezes setting in on our southwestern coasts and across the Bay. Temperature has changed irregularly at home and abroad. At the home stations the readings range from 48° in Shetland to 60° at Dungeness and Jersey; on the Continent from 52° at Lorient, Skagen and Fano to 66° over Northern Scandinavia, and 75° at Lisbon; in Iceland from 45° to 53°. Fair or fine weather prevails over nearly the whole of our area, but rain is falling at Cuxhaven and Skagen and in the southwest of Iceland. The atmosphere is foggy at Sumburgh Head. The sea is slight to very smooth on all coasts.



# CHARTS

17<sup>th</sup> June, 1907.

## 2. TEMPERATURE AND WEATHER AT 8 A.M. TO-DAY.



### NOTES ON YESTERDAY'S WEATHER

During yesterday and last night N.E. to W. strong winds to fresh gales were experienced on our northeastern coasts, other localities not being affected. Temperature continued rather low, 65° at Bournemouth and Torquay being the highest registered. At Stromway and Malin Head the maximum was only 54°. In Scotland the duration of bright sunshine was small, from 2 hours to 4 hours, elsewhere the records generally were very large, exceeding 14 hours at Bournemouth, Eastbourne, Hastings, and Littlestone-on-sea.

### GENERAL INFERENCE FROM THE 8 A.M. OBSERVATIONS.

The anticyclone will be the predominant factor in the situation during today, but later the conditions in the northern districts will be affected to some extent by the depression near Iceland.

## FORECASTS

For the 24 hours commencing at NOON TO DAY.

For the positions of the DISTRICTS indicated by the numbers 0-11—see map at foot.

- 0 { Light to moderate S.W. breezes; fair to fine at first, some rain later; moderate temperature.
- 1 { Moderating N.W. breezes, backing S.W.; fair or fine at first, some rain later; cool.
- 2 { Moderate to light N.W. to W. breezes; generally fair or fine; warmer.
- 3 { Light W. to Variable and E. breezes; generally fair or fine; becoming warmer.
- 4 {
- 5 {
- 6 Same as No. 0.
- 7 Same as No. 2.
- 8 Same as Nos. 3. to 5.
- 9 { Light or moderate W. and S.W. breezes; fair or fine at first, some rain later; cool.
- 10 { Light S.E. and E. to Variable breezes; generally fair or fine, local showers later; cool.

### II WESTERN CHANNEL AND BAY

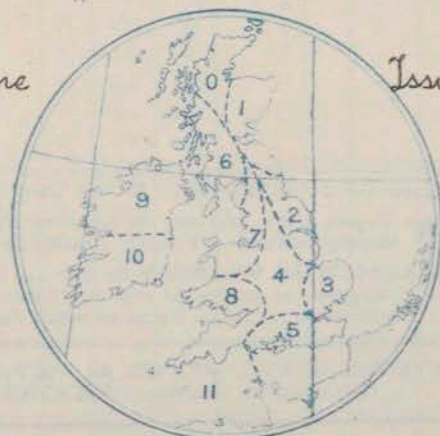
Light to moderate E. and N.E. breezes; sea smooth to moderate; fine generally, local mist and showers; cool.

### FORECAST DISTRICTS.

Those portions of the Coasts upon which the Warning Signals are at present flying are indicated by the Symbols  $\nabla$  = South Cone, or  $\blacktriangle$  = North Cone.

None

Issued.





## DAILY WEATHER REPORT.

17<sup>th</sup> June, 1907

## TEMPERATURE, WEATHER, SUNSHINE, AND RAINFALL FOR YESTERDAY.

STATIONS.	TEMPERATURE F.		Weather.	Sunshine.	Rainfall.	STATIONS.	TEMPERATURE F.		Weather.	Sunshine.	Rainfall.
	Max.	Min.					Max.	Min.			
Strathpeffer, to 6 p.m. ...	°	°	x	Hrs	Ins	† Eastbourne, to 6 p.m. ...	59	48	*	Hrs	Ins
Blackpool, to 9 p.m. ...	57	49	bc, b, bc	13.0	-	Bexhill-on-Sea, to 9 p.m. ...	62	54	b	12.5	0.26
Southport, to 9 p.m. ...	57	49	c, b	13.6	-	† Hastings ...	*	*	*	14.1	-
† Rhyl, to 6 p.m. ...	59	50	*	11.9	-	† Folkestone, to 6 p.m. ...	62	46	b, bc	13.6	0.01
Llandudno, to 9 p.m. ...	61	48	p, b	13.0	0.16	Margate, to 6 p.m. ...	62	50	b	12.5	0.02
Bettws-y-Coed, to 6 p.m. ...	61	45	b, bc	8.5	0.17	Lowestoft, to 6 p.m. ...	61	50	c, o, c	13.6	-
Towyn, to 6 p.m. ...	59	49	p, b, c	11.0	0.02	Skegness ...	58	49	*	11.5	-
Aberystwyth, to 6 p.m. ...	56	46	c, b	12.0	0.08	Scarborough, to 6 p.m. ...	59	46	*	4.6	0.46
Plymouth, to 9 p.m. ...						Harrogate, to 6 p.m. ...					
Torquay, to 6 p.m. ...	65	48	*	11.8	-	Darwen, to 9 p.m. ...					
† Bournemouth, to 6 p.m. ...	65	46	*	14.4	-	Manchester, to 9 p.m. ...					
† Worthing ...	61	47	c, b, c, b	13.0	-	Birmingham, to 9 p.m. ...	59	44	b	13.7	-
† Brighton ...	61	47	*	13.5	-						

† At this Station the amount of Bright Sunshine is for the whole day.

## TEMPERATURE, WEATHER, and RAINFALL at additional FOREIGN STATIONS, mainly for the 24 hours ended at 8 a.m. yesterday.

STATIONS <i>16<sup>th</sup> June, 1907.</i>	TEMPERATURE F.		WEATHER.	RAIN. — Ins.	STATIONS. <i>16<sup>th</sup> June, 1907.</i>	TEMPERATURE F.		WEATHER.	RAIN. — Ins.
	Max.	Min.				Max.	Min.		
Flushing ... ..	<i>Observations not received.</i>				Rome ... ..	<i>Observations not received.</i>			
Aix-la-Chapelle ... ..					Naples ... ..				
Copenhagen... ..					Malta ... ..				
Oxö (Christiansand) ... ..									
St. Petersburg ... ..					<i>15<sup>th</sup> June, 1907.</i>	<i>1 p.m.</i>		<i>1 p.m.</i>	<i>Measured</i>
Vienna ... ..					Geneva ... ..	<i>66</i>	<i>*</i>	<i>6</i>	<i>7 a.m.</i>
Buda Pesth ... ..					Berne ... ..	<i>64</i>	<i>*</i>	<i>0</i>	<i>0.04</i>
Hermanstadt ... ..					Lucerne ... ..	<i>64</i>	<i>*</i>	<i>0</i>	<i>0.12</i>
Trieste ... ..					Coire ... ..	<i>68</i>	<i>*</i>	<i>6c</i>	<i>0.08</i>
Florence ... ..					St. Gothard ... ..	<i>52</i>	<i>*</i>	<i>0</i>	<i>0.20</i>
					Lugano ... ..	<i>72</i>	<i>*</i>	<i>6c</i>	<i>0.12</i>

## NOTES REFERRING TO INFORMATION GIVEN ON PAGE 1:—

- (a) At the British and Irish Stations the readings of the barometer are not corrected for the difference in Gravity between the position of the Station and Latitude 45°. The approximate correction is:—For stations North of Malin Head and North Shields + '03 in., but for Sumburgh Head + '04 in.; for stations south of Malin Head and North Shields + '02 in., but for Scilly and Jersey + '01 in.
- (b) The Sunshine for London given in the table is recorded on the Tower of the Wesleyan Training College, Westminster; the Sunshine entered to Dungeness is recorded at Littlestone-on-Sea.
- (c) The information relating to Weather is indicated by the following letters—b, blue sky; bc, sky half clouded; c, sky three parts clouded; d, drizzling rain; e, wet air, without rain falling; f, fog; g, gloomy; h, hail; l, lightning; m, misty (hazy); o, overcast; p, passing showers; q, squally; r, rain; s, snow; t, thunder; u, ugly, threatening; v, visibility, unusual transparency; w, dew; x, hoar frost; z, dust-haze, or smoke.

\* AN ASTERISK is inserted in all places for which information is not usually received.

## WIRELESS TELEGRAMS FROM SHIPS OF H.M. NAVY

Received during the 24 hours ended at 9.30 a.m. to-day.

Hour of Observation.	Position		Reading of Barometer.	Wind.		Weather.	TEMPERATURE.			Sea Dis-turbance.	TABLE SHOWING THE GREENWICH TIMES OF SUNRISE, NOON, AND SUNSET, FOR STATIONS IN THE UNITED KINGDOM, TO-DAY AND TO-MORROW			
	Lat.	Long.		Dir.	Force.		Dry Bulb.	Wet Bulb.	Sea		17 <sup>th</sup> June 1907.	Sunrise G.M.T.	Noon G.M.T.	Sunset G.M.T.
	°	°	Ins				°	°	°		Yarmouth ...	3.31	11.54	8.16
											Greenwich ...	3.44	12.1	8.17
											Wick ...	3.7	12.13	9.18
											Valencia ...	4.22	12.42	9.1

TERMS OF SUBSCRIPTION for the Daily Weather Report forwarded by Book Post, £1 per annum payable quarterly in advance.

Single Copies (price 1d.) may be obtained after 3 p.m. on the day of issue, at the Meteorological Office, and at the Bookstalls of the following terminus Railway Stations:—Victoria, Charing Cross, King's Cross, St. Pancras, Euston.

FORECASTS OF WEATHER for one day in advance are drawn up at 11 a.m., and between 7 and 8 p.m. The latest forecast can be had by Reply Telegram, on paying at any Post Office in the United Kingdom Sixpence in addition to the cost of the inquiry and reply Telegram. Information as to the Terms on which Forecasts can be sent daily, for a long or short period, may be obtained on application.

METEOROLOGICAL OFFICE, 63, VICTORIA STREET, S.W.  
(TELEGRAPHIC ADDRESS: WEATHER, LONDON.)

W. N. SHAW, (Director).



## DAILY WEATHER REPORT OF THE METEOROLOGICAL OFFICE.

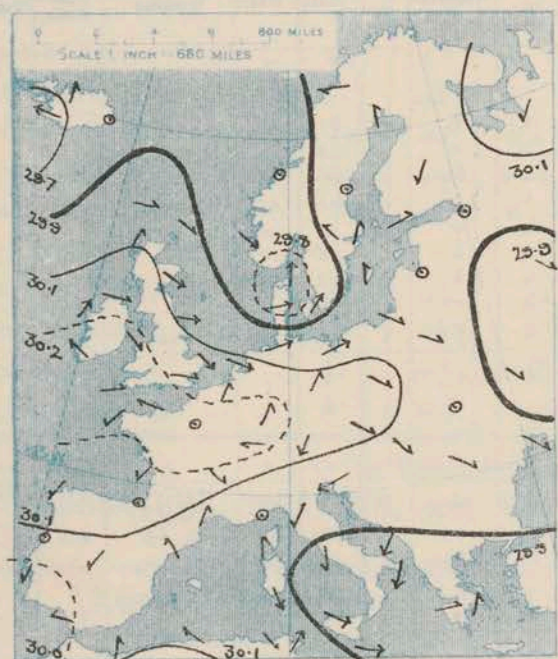
Tuesday,  
18 June, 1907

STATIONS.		YESTERDAY EVENING					THIS MORNING.										PAST 24 HOURS.				
		Barom.	Temp.	Wind.		Weather.	Barometer.		Temperature.			Wind.		Sea (0 to 9).	Temp.		Weather.	Sun-shine.	Rainfall.		
At 32° Fahr. and M.S.L.	Dry Bulb.	Dirac.	Force (0 to 12).	At 82° Fahr. and M.S.L.	Change since Yesterday.	Dry Bulb.	Wet Bulb.	Change since Yesterday.	Dirac.	Force (0 to 13).	Max.	Min.	Hours.	Inch.							
Ins.	°			Ins.	Ins.	°	°	°			°	°									
SWEDEN & NORWAY.	Haparanda...	29.95	67	2	0	b	29.93	-0.08	62	59	-4	SSW	2	b	x	81	59	x	x	-	
	Hernösand...	29.91	57	2	0	bc	29.92	-0.10	52	50	-8	S	4	c	x	68	50	x	x	-	
	Stockholm...	29.94	53	SSE	4	bc	29.89	-0.08	59	54	+2	SSE	4	bc	x	66	52	x	x	-	
	Wisby...	29.97	53	S	4	b	29.92	-0.05	57	53	+1	SW	6	c	x	61	51	x	x	-	
	Karlstad...	29.83	56	S	2	r	29.73	-0.20	54	51	-3	ESE	4	r	x	x	x	x	0.12		
	Färder (X'ania Fjord)	29.79	54	ENE	2	o	29.72	-0.14	53	51	-2	NW	2	o	1	55	52	x	x	0.08	
	Bodö...	29.93	68	2	0	b	29.79	-0.16	65	57	-1	E	4	b	2	72	59	x	x	-	
	Christiansund...	29.86	50	W	1	f	29.75	-0.06	51	49	-11	SW	2	r	1	62	48	x	x	0.28	
Skudesnaes...	29.85	55	NNW	4	m	29.80	-0.04	49	48	-5	NNW	2	f	2	59	46	m	x	-		
ICELAND & FAEROE.	Reykjavik...	29.55	54	E	5	r	29.41	-0.22	52	x	+3	E	6	c	x	x	x	x	x	-	
	Blönduós...	29.67	47	NE	3	c	29.58	-0.16	39	x	-10	N	1	o	x	x	x	x	x	-	
	Seydisfjord...	29.78	55	ENE	1	c	29.71	-0.12	50	x	+5	SSW	6	o	x	x	x	x	x	-	
	Thorshavn...	29.97	52	SSE	3	c	29.78	-0.21	50	x	+2	S	4	o	x	x	x	x	x	-	
BRITISH ISLANDS.	Sumburgh Head	29.93	49	WNW	3	o	29.79	-0.10	48	46	0	2	0	o	2	51	35	m, o	x	-	
	Stornoway...	30.00	58	SSW	2	bc	29.65	-0.45	51	50	-2	S	4	r	4	59	47	o, bc	9.8	0.26	
	Malin Head...	29.98	53	ESE	3	c	29.63	-0.53	53	52	0	WSW	5	cqpm	3	59	49	bc, c, og	x	0.01	
	Blacksod Pt. ...	29.97	55	SSW	5	og	29.75	-0.43	53	50	-2	SW	4	o	3	58	50	bc, og, cgp	x	0.28	
	Valencia...	30.04	55	SSE	3	o	29.86	-0.36	54	52	0	WSW	3	o	4	60	52	ov, o	8.2	0.25	
	Roche's Point...	30.11	55	SW	3	o	29.84	-0.40	56	55	+2	W	3	bc	3	58	53	bc, o, r, bc	x	0.17	
	Birr Castle...	30.05	59	S	3	o	29.79	-0.44	54	52	+1	W	3	aru	x	64	51	bc, o	7.6	0.07	
	Donaghadee...	30.07	59	NNW	3	bc	29.77	-0.43	52	51	+1	SSE	3	r	2	61	50	bc, odpm	x	0.08	
	Liverpool Obsy...	30.11	56	WNW	2	b	29.91	-0.28	49	48	-3	S	2	r	1	58	49	b, r	x	0.05	
	Holyhead...	30.11	54	SW	3	cm	29.85	-0.36	52	52	-5	SSW	4	o	3	61	50	bc, cm, r	x	0.04	
	Pembroke (St. Ann's Hd.)	30.14	54	SW	2	bc	29.92	-0.31	53	53	-2	SSW	6	opm	5	58	51	bcw, b, bc	11.4	0.05	
	Scilly (St. Mary's)...	30.16	56	SW	3	bc	30.00	-0.25	55	52	+1	SSW	4	o	2	59	53	bc	12.2	-	
	Jersey (St. Aubins)...	30.16	62	NW	3	b	30.10	-0.15	56	53	-4	WNW	3	c	3	66	55	cmg, b, m	12.3	-	
	Portland Bill...	30.15	55	WSW	3	c	30.04	-0.19	54	51	0	W	4	o	3	57	52	bc, c	x	-	
	Dungeness...	30.15	57	SW	4	b	30.04	-0.15	55	53	-5	SW	4	o	3	62	48	c, b	10.8	-	
	Wick...	29.98	54	N	2	bc	29.73	-0.28	50	48	-1	S	2	o	2	60	44	-	x	-	
	Nairn...	29.98	60	E	1	bc	29.71	-0.36	55	52	+3	E	1	o	1	63	43	bcg, b, bz	10.4	-	
Aberdeen...	30.00	59	N	2	b	29.78	-0.25	55	51	+4	S	1	c	1	62	48	bc, b, cm	10.7	-		
Leith...	29.99	63	SW	3	b	29.80	-0.32	54	50	0	SSW	2	c	x	66	50	b	x	-		
North Shields...	30.03	58	E	2	c	29.86	-0.22	55	50	+4	SSW	3	c	2	60	47	bc, c	x	-		
Spurn Head...	30.05	55	SE	2	b	29.97	-0.13	56	52	+4	SW	3	c	2	60	50	bc, b	x	-		
Yarmouth...	30.08	55	SE	4	b	29.98	-0.14	58	54	+6	WSW	3	bcm	2	59	49	bc, b	x	-		
Clacton-on-Sea...	30.09	64	WSW	2	bc	30.02	-0.15	57	54	+3	SW	2	c	2	65	50	bc	14.5	-		
Nottingham...	30.08	61	W	2	bm	29.95	-0.19	56	53	-1	SW	1	o	x	64	46	bm	13.1	-		
Bath...	30.14	63	NW	2	b	30.01	-0.23	55	51	-2	SW	1	o	x	64	47	-	7.2	-		
Oxford...	30.11	59	WSW	2	b	30.00	-0.23	56	51	+3	SSW	2	o	x	65	49	bc, b	x	-		
London (St. James's Park)	30.10	63	W	1	bc	30.02	-0.17	57	51	+2	SW	2	c	x	65	50	bc, b	11.7	-		
GERMANY, & C.	The Scaw (Skagen)	29.71	53	NNE	2	r	29.78	+0.03	53	53	+1	W	4	r	1	59	50	x	x	0.35	
	Fanø...	29.93	52	WSW	4	c	29.95	+0.19	53	52	+1	WSW	4	bc	x	55	50	x	x	-	
	Cuxhaven...	30.03	52	W	5	o	30.03	+0.10	52	50	-8	W	4	org	x	60	50	x	x	0.35	
	The Helder...	30.11	53	WNW	2	b	30.03	-0.07	58	55	-3	SW	3	bc	2	58	48	x	x	-	
	Brussels...	x	x	x	x	x	30.10	-0.10	55	52	+1	SSW	1	c	x	64	43	x	x	-	
	Berlin...	30.08	61	W	2	o	30.08	-0.05	60	55	+2	WSW	2	c	x	66	55	x	x	-	
	Frankfurt...	30.11	60	NE	1	b	30.10	-0.11	58	53	+4	E	1	b	x	68	48	x	x	-	
	Munich...	30.08	59	SE	1	bc	30.08	-0.08	57	54	0	2	o	c	x	66	48	x	x	-	
FRANCE.	C. Gris Nez...	30.14	62	SW	2	b	30.13	-0.06	55	53	+1	SSW	3	o	3	63	50	x	x	-	
	La Hève...	30.17	56	N	2	b	30.10	-0.16	51	47	-3	SE	3	m	2	66	45	x	x	-	
	Brest...	30.17	60	N	3	b	30.12	-0.14	54	53	+2	W	2	o	2	66	50	x	x	-	
	Lorient...	30.12	62	W	3	b	30.12	-0.07	55	54	+2	NW	2	bc	2	64	52	x	x	-	
	Rochefort...	30.08	73	NE	3	c	30.10	-0.10	59	55	0	NNE	2	b	x	82	54	c, b	x	-	
	Biarritz...	30.08	68	NNW	2	b	30.11	-0.04	63	62	-1	WSW	4	c	2	72	59	x	x	-	
	Paris...	30.15	64	NNE	2	b	30.12	-0.14	55	51	+1	NNE	1	b	x	66	44	x	x	-	
	Belfort...	30.06	64	W	4	o	30.07	-0.13	55	51	+1	E	3	m	x	72	?	x	x	-	
SPANISH PENIN.	Lyons...	30.06	69	NNE	1	c	30.08	-0.09	?	66	?	N	1	b	x	73	57	x	x	-	
	Nice...	29.93	67	SW	2	c	29.91	-0.03	73	62	+1	2	o	b	1	83	63	x	x	0.24	
	Perpignan...	29.97	77	E	3	bc	30.02	-0.05	70	62	-2	2	o	b	x	82	56	x	x	-	
	Sanguinaire...	29.99	66	2	o	m	30.01	+0.02	71	66	0	E	3	m	3	79	61	x	x	-	
Corunna...	x	x	x	x	x	x	x	x	x	x	x	x	x	x	x	x	x	x	-		
Lisbon...	29.97	73	N	4	b	30.02	+0.05	69	61	-6	S	1	b	x	84	63	x	x	-		
Azores (P. Delgada)...	x	x	x	x	x	x	x	x	x	x	x	x	x	x	x	x	x	x	-		
(Horta)...	30.35	64	NE	1	b	30.32	+0.02	63	61	-2	NE	2	f	2	70	63	x	x	-		

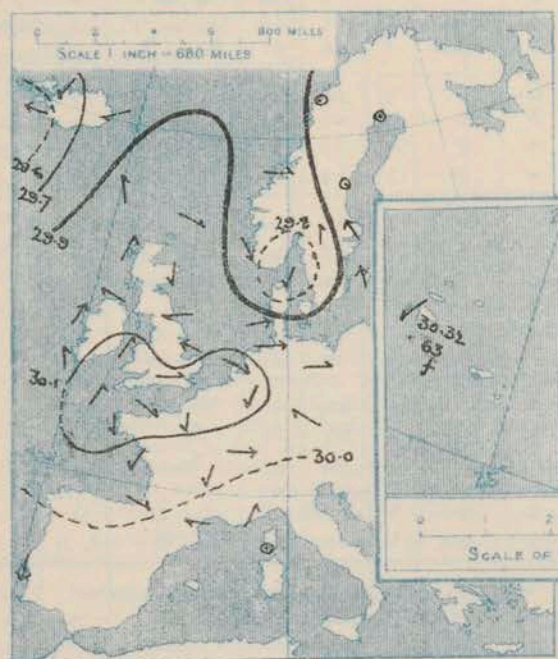


SUPPLEMENTARY CHARTS  
OF  
BAROMETER AND WIND  
FOR 8 A.M. AND 6 P.M. YESTERDAY

8 A.M. YESTERDAY

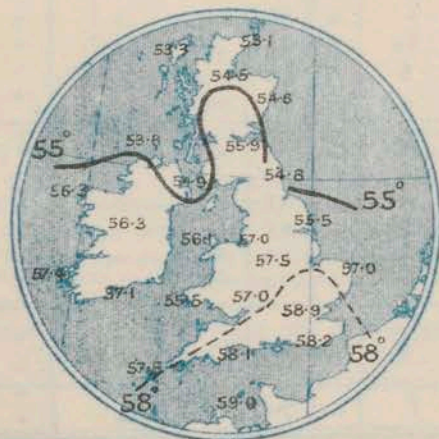


6 P.M. YESTERDAY



AVERAGES OF TEMPERATURE AT 8 A.M.  
FOR THE MONTH OF JUNE.

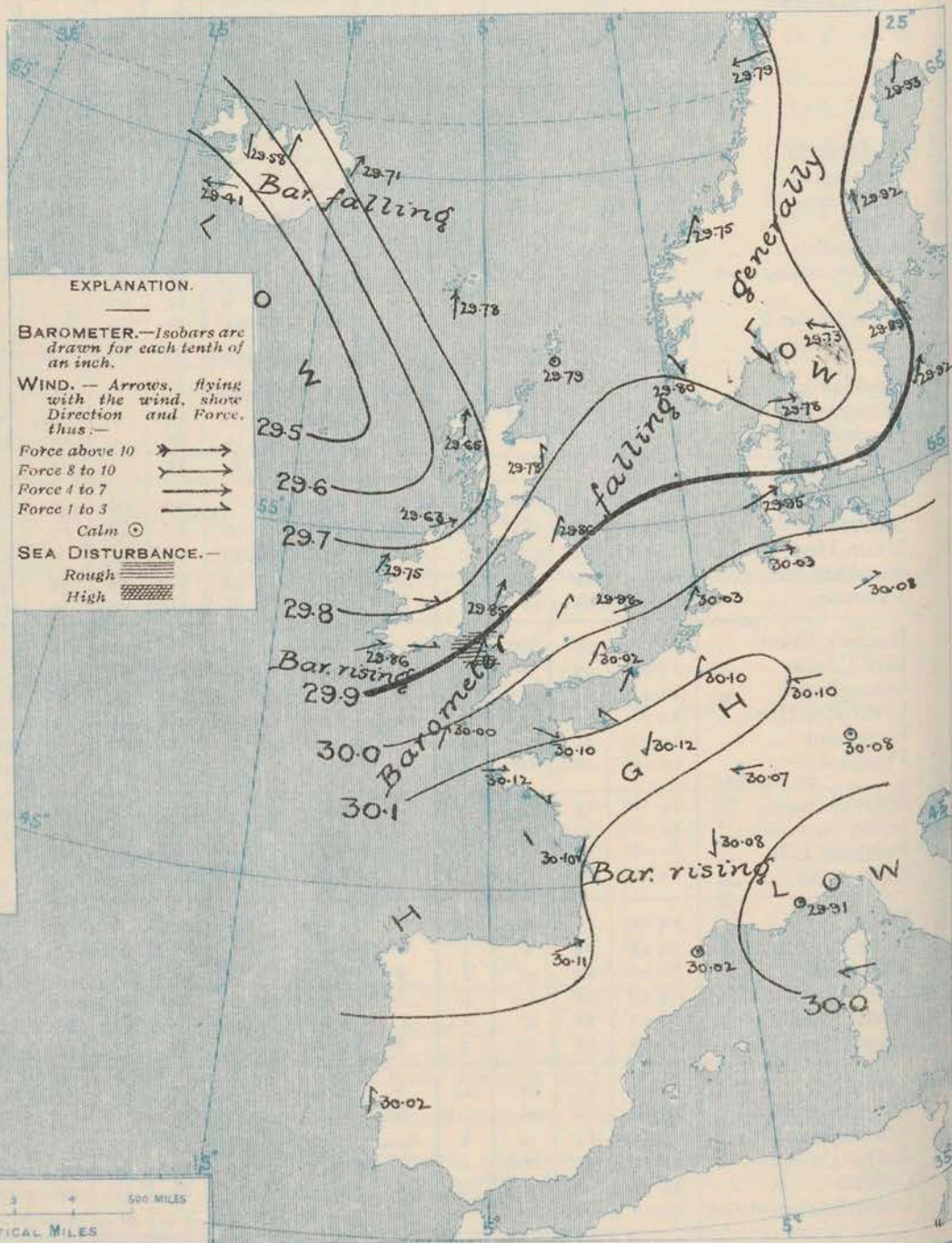
(Derived chiefly from Observations extending over the 35 years—1871-1905.)



Tuesday,

WEATHER

1. BAROMETER, WIND AND SEA AT 8 A.M. TO-DAY.



NOTES ON THE GENERAL SITUATION AT 8 A.M.

The region of highest pressure, with readings above 30.1 ins, now extends from the Bay of Biscay across the north of France. A depression, with readings below 29.8 ins, is found over Southern Scandinavia, and another, with the barometer below 29.5 ins, between Ireland and Iceland. The gradient is moderate to slight.

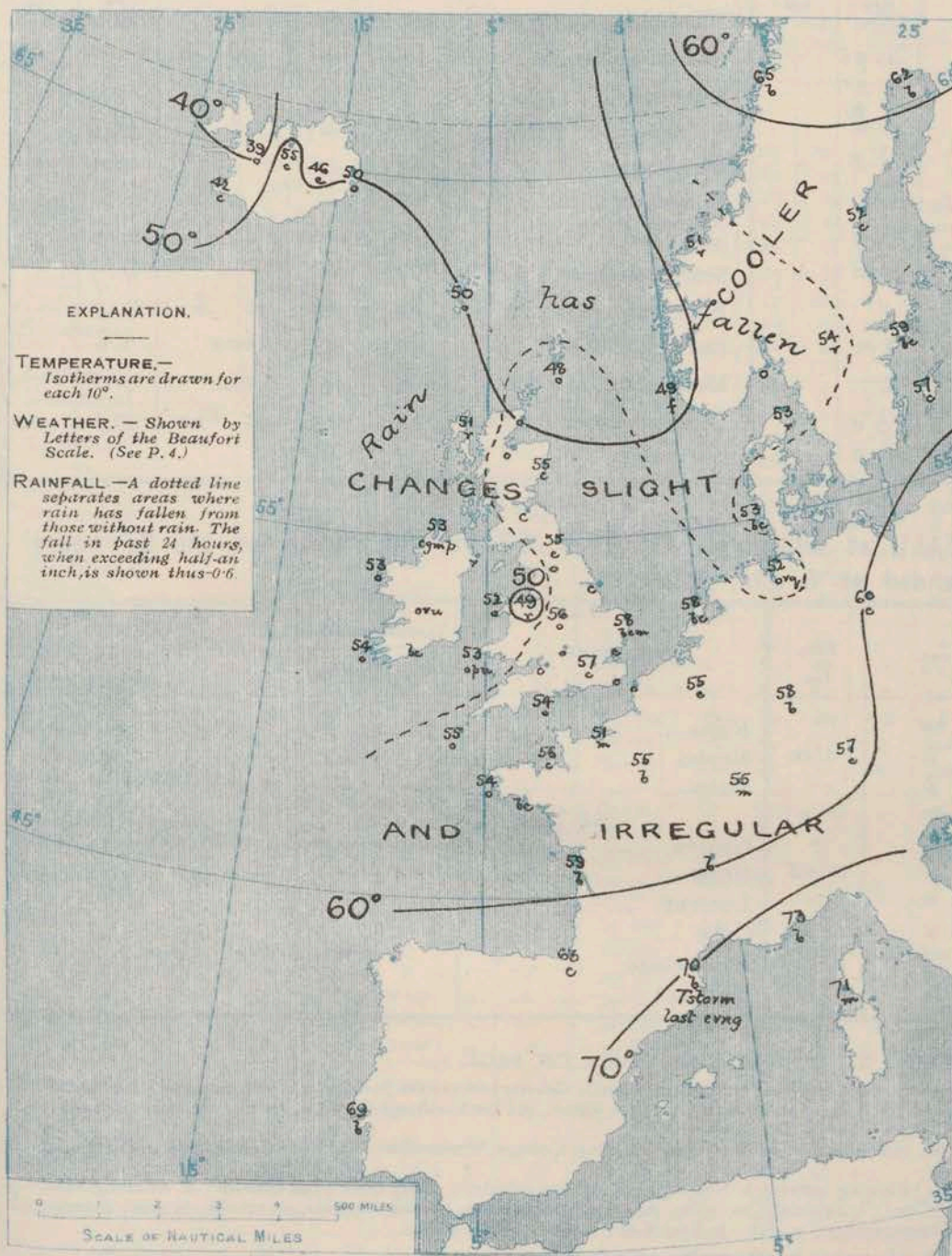
Winds from between S. and W. prevail over nearly the whole of the region under observation, light to moderate in force nearly everywhere, but blowing strongly at Pembroke, Wistly and in the east and west of Iceland. The temperature changes are slight and irregular. At the home stations the readings range from 48° in Shetland to 58° at Yarmouth; on the Continent from 49° at Skudesnaes to 65° at Bodø, and 73° at Nice; in Iceland from 39° to 55°. Fine, clear weather prevails at most of the French stations and in the north of Scandinavia; in other localities the sky is mostly very cloudy or overcast, rain is falling at various stations in our western districts and beyond the North Sea, and fog is reported at Skudesnaes. The sea is rather rough on the St. George's Channel, slight to very smooth on nearly all other coasts.



# CHARTS

18<sup>th</sup> June, 1907.

## 2. TEMPERATURE AND WEATHER AT 8 A.M. TO-DAY.



### NOTES ON YESTERDAY'S WEATHER

Early this morning a Southwesterly gale was experienced at Malin Head, but elsewhere there has been very little wind. The disturbance has brought a little rain to all our western districts. During yesterday temperature rose to 60° and upwards in many parts of the country, but the highest reading registered, at Jersey and Leith, was only 66°. The duration of bright sunshine exceeded 10 hours in most places, and amounted to 14.5 hours at Cladon-on-Sea.

### GENERAL INFERENCE FROM THE 8 A.M. OBSERVATIONS.

The northwestern disturbance is moving slowly N.E.<sup>ward</sup>, but there are indications of a secondary moving in on our southwestern coasts. An unsettled type of conditions is therefore likely to be experienced generally during the ensuing 24 hours.

## FORECASTS

For the 24 hours commencing at NOON TO DAY.



For the positions of the DISTRICTS indicated by the numbers 0-11—see map at foot.

- 0 } Light to moderate S.<sup>ly</sup> and S.W.<sup>ly</sup> breezes; changeable, some rain; cool.
- 1 }
- 2 }
- 3 }
- 4 } S.W.<sup>ly</sup> (S.<sup>ly</sup> to W.<sup>ly</sup>) breezes,
- 5 } light to moderate, fresh
- 6 } locally; changeable, some
- 7 } rain, fair or fine intervals,
- 8 } thunder locally; cool.
- 9 }
- 10 }

### II WESTERN CHANNEL AND BAY

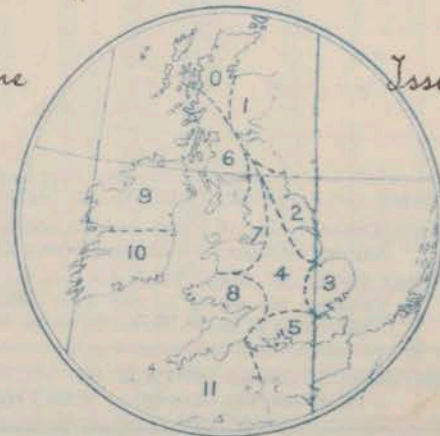
Moderate W.<sup>ly</sup> to S.<sup>ly</sup> winds, fresh or strong at times; sea slight to rather rough; changeable, some rain and fog; cool.

### FORECAST DISTRICTS.

Those portions of the Coasts upon which the Warning Signals are at present flying are indicated by the Symbols:  = South Cone, or  = North Cone.

None

Issued.





## DAILY WEATHER REPORT.

18<sup>th</sup> June 1907

## TEMPERATURE, WEATHER, SUNSHINE, AND RAINFALL FOR YESTERDAY.

STATIONS.	TEMPERATURE F.		Weather.	Sunshine.	Rainfall.	STATIONS.	TEMPERATURE F.		Weather.	Sunshine.	Rainfall.
	Max.	Min.					Max.	Min.			
Strathpeffer, to 6 p.m. ...	64	45	*	Hrs 9.4	Ins -	† Eastbourne, to 6 p.m. ...	59	49	*	Hrs 12.6	Ins -
Blackpool, to 9 p.m. ...	57	49	bc. c	11.8	-	Bexhill-on-Sea, to 9 p.m. ...	62	44	z. v. b	12.5	-
Southport, to 9 p.m. ...	58	50	c. b	11.3	-	† Hastings ...	*	*	*	13.8	*
† Rhyl, to 6 p.m. ...	62	48	*	13.0	-	† Folkestone, to 6 p.m. ...	62	45	b	13.2	-
Llandudno, to 9 p.m. ...	62	50	b	12.5	-	† Margate, to 6 p.m. ...	65	47	b	13.0	-
Bettws-y-Coed, to 6 p.m. ...	60	41	bc. b. bc	4.5	-	Lowestoft, to 6 p.m. ...	59	44	c. o. c	9.3	-
Towyn, to 6 p.m. ...	59	42	c. b	12.7	-	† Skegness ...	58	48	c. b	10.7	-
Aberystwyth, to 6 p.m. ...	58	46	c. b	12.0	-	Scarborough, to 6 p.m. ...	60	48	*	9.7	-
Plymouth, to 9 p.m. ...						Harrogate, to 6 p.m. ...	64	43	bc. b	12.3	-
Torquay, to 6 p.m. ...	64	54	*	8.4	-	Darwen, to 9 p.m. ...	60	43	bc v	7.6	-
† Bournemouth, to 6 p.m. ...	64	46	*	5.7	-	Manchester, to 9 p.m. ...	59	46	bc	9.0	-
† Worthing ...	61	48	c. b	10.0	-	Birmingham, to 9 p.m. ...	62	43	c. b m	7.3	-
† Brighton ...	62	47	*	10.3	-						

† At this Station the amount of Bright Sunshine is for the whole day.

## TEMPERATURE, WEATHER, and RAINFALL at additional FOREIGN STATIONS, mainly for the 24 hours ended at 8 a.m. yesterday.

STATIONS 17 <sup>th</sup> June 1907.	TEMPERATURE F.		WEATHER.	RAIN. Ins.	STATIONS. 17 <sup>th</sup> June 1907.	TEMPERATURE F.		WEATHER.	RAIN. Ins.
	Max.	Min.				Max.	Min.		
Flushing ...	59	54	b. bc	-	Rome ...	81	62	o. c	0.47
Aix-la-Chapelle ...	64	46	o. b	0.12	Naples ...	72	63	z. o	0.32
Copenhagen ...	64	52	b. b	-	Malta ...	72	63	bc	-
Oxö (Christiansand) ...	57	50	o. o	0.47	Geneva ...	1 p.m.	1 p.m.	Observations not received.	Measured 7 a.m.
St. Petersburg ...	70	52	b. b	-	Berne ...	*	*		
Vienna ...	72	59	o. o	0.08	Lucerne ...	*	*		
Buda Pesth ...	79	64	o. c	-	Coire ...	*	*		
Hermanstadt ...	70	59	o. o	0.59	St. Gothard ...	*	*		
Trieste ...	84	66	o. b	0.04	Lugano ...	*	*		
Florence ...	84	62	o. c	-					

## NOTES REFERRING TO INFORMATION GIVEN ON PAGE 1:—

- (a) At the British and Irish Stations the readings of the barometer are not corrected for the difference in Gravity between the position of the Station and Latitude 45°. The approximate correction is:—For stations North of Malin Head and North Shields + '03 in., but for Sumburgh Head + '04 in.; for stations south of Malin Head and North Shields + '02 in., but for Scilly and Jersey + '01 in.
- (b) The Sunshine for London given in the table is recorded on the Tower of the Wesleyan Training College, Westminster; the Sunshine entered to Dungeness is recorded at Littlestone-on-Sea.
- (c) The information relating to Weather is indicated by the following letters—b. blue sky; bc. sky half clouded; c. sky three parts clouded; d. drizzling rain; e. wet air, without rain falling; f. fog; g. gloomy; h. hail; l. lightning; m. misty (hazy); o. overcast; p. passing showers; q. squally; r. rain; s. snow; t. thunder; u. ugly, threatening; v. visibility, unusual transparency; w. dew; x. hoar frost; z. dust-haze, or smoke.
- \* AN ASTERISK is inserted in all places for which information is not usually received.

## WIRELESS TELEGRAMS FROM SHIPS OF H.M. NAVY

Received during the 24 hours ended at 9.30 a.m. to-day.

## TABLE SHOWING THE GREENWICH TIMES OF SUNRISE, NOON, AND SUNSET, FOR STATIONS IN THE UNITED KINGDOM, TO-DAY AND TO-MORROW.

Hour of Observation.	Position		Reading of Barometer.	Wind.		Weather.	TEMPERATURE.			Sea Dis-turb-ance.	18 <sup>th</sup> June 1907.	Sunrise G.M.T.	Noon G.M.T.	Sunset G.M.T.
	Lat.	Long.		Direc.	Force.		Dry Bulb.	Wet Bulb.	Sea					
	"	"	Ins				"	"	"					
											Yarmouth ...	3.31	11.54	8.16
												3.31	11.54	8.17
											Greenwich ...	3.44	12.1	8.18
												3.44	12.1	8.18
											Wick ...	3.7	12.13	9.19
												3.7	12.13	9.19
											Valencia ...	4.22	12.42	9.1
												4.22	12.42	9.2

TERMS OF SUBSCRIPTION for the Daily Weather Report forwarded by Book Post, £1 per annum payable quarterly in advance.

Single Copies (price 1d.) may be obtained after 3 p.m. on the day of issue, at the Meteorological Office, and at the Bookstalls of the following terminus Railway Stations:—Victoria, Charing Cross, King's Cross, St. Pancras, Euston.

FORECASTS OF WEATHER for one day in advance are drawn up at 11 a.m., and between 7 and 8 p.m. The latest forecast can be had by Reply Telegram, on paying at any Post Office in the United Kingdom Sixpence in addition to the cost of the inquiry and reply Telegram. Information as to the Terms on which Forecasts can be sent daily, for a long or short period, may be obtained on application.

METEOROLOGICAL OFFICE, 63, VICTORIA STREET, S.W.  
(TELEGRAPHIC ADDRESS: WEATHER, LONDON.)

W. N. SHAW, (Director).



# DAILY WEATHER REPORT OF THE METEOROLOGICAL OFFICE.

Wednesday, 19th June, 1907

STATIONS.	YESTERDAY EVENING.						THIS MORNING.										PAST 24 HOURS.				
	BAROM.	TEMP.	WIND.		Weather.		BAROMETER.		TEMPERATURE.			WIND.		Weather.	Sea (0 to 9).		TEMP.		Weather.	Sun-shine.	Rainfall.
	At 32° Fahr. and M.S.L.	Dry Bulb.	Dir.	Force (0 to 12).			At 32° Fahr. and M.S.L.	Change since Yesterday.	Dry Bulb.	Wet Bulb.	Change since Yesterday.	Dir.	Force (0 to 12).				Max.	Min.			
	Ins.	°					Ins.	Ins.	°	°	°						°	°			
SWEDEN & NORWAY.	Haparanda...	29.88	57	SSW	2	c	29.77	-0.16	57	54	-5	W	2	c	x		72	57	x	x	0.08
	Hernösand...	29.87	50	Z	0	o	29.71	-0.21	50	49	-2	N	2	o	x		57	48	x	x	0.35
	Stockholm...	29.83	55	SSW	4	o	29.78	-0.11	57	54	-2	SW	4	o	x		61	50	x	x	0.12
	Wisby...	29.89	52	S	6	c	29.84	-0.08	58	53	+1	SW	4	c	x		59	?	x	x	-
	Karlstad...	29.74	52	SW	6	T	29.71	-0.02	52	51	-2	SSW	6	T	x		x	x	x	x	0.16
	Färder (X'ianta Fjord)	29.69	57	SW	4	c	29.65	-0.07	57	53	+4	SW	5	c	3		57	52	x	x	-
	Bodö...	29.70	61	Z	0	b	29.62	-0.17	61	53	-4	NE	2	b	1		68	57	x	x	-
	Christiansund...	29.66	51	W	1	o	29.64	-0.11	49	49	-2	W	2	T	1		55	48	x	x	0.08
	Skudesnaes...	29.77	50	W	2	o	29.71	-0.09	51	50	+2	Z	0	o	2		51	48	o	x	-
ICELAND & FAEROE.	Reykjavik...	29.53	58	ESE	5	c	29.72	+0.31	52	x	0	NNW	3	b	x		x	x	x	x	-
	Blönduós...	29.60	47	NE	1	bc	29.73	+0.15	50	x	+11	Z	0	bc	x		x	x	x	x	-
	Seydisfjord...	29.73	49	NE	6	m	29.79	+0.08	42	x	-8	Z	0	m	x		x	x	x	x	-
	Thorshavn...	29.67	48	ESE	2	o	29.61	-0.17	46	x	-4	ESE	3	m	x		x	x	x	x	-
BRITISH ISLANDS.	Sumburgh Head	29.64	49	ESR	3	c	29.61	-0.18	50	48	+2	W	3	o	3		51	46	o, c	x	0.01
	Stornoway...	29.64	55	SW	3	bc	29.59	-0.06	51	50	0	S	2	o	2		56	48	c, bc	6.0	0.04
	Malin Head...	29.73	55	W	4	bc	29.72	+0.09	52	49	-1	WSW	6	oq, p	5		56	49	bc, oq, p	x	0.01
	Blackscd Pt. ...	29.80	55	SW	5	oq	29.85	+0.10	54	52	+1	SW	5	oq	4		57	51	bc, oq, om, o	x	0.01
	Valencia...	29.96	56	SW	4	o	30.04	+0.18	55	51	+1	SW	3	oq	5		57	50	om, o	0.8	-
	Roche's Point...	29.94	57	WNW	3	c	30.05	+0.21	55	51	-1	W	3	bc	3		59	54	bc, c, bc	x	-
	Birr Castle...	29.88	57	WSW	3	c	29.95	+0.16	54	50	0	WSW	4	o	x		59	49	c	2.3	-
	Donaghadee...	29.78	57	WNW	3	bc	29.86	+0.09	54	50	+2	SSW	4	o	x		59	49	c	x	-
	Liverpool Obsy...	29.82	54	W	4	o	29.94	+0.03	54	49	+5	WSW	5	c	2		57	47	p, bc, p, c	x	0.02
	Holyhead...	29.83	55	WNW	3	c	29.94	+0.09	54	51	+2	W	4	c	3		58	49	om, o, p	x	0.08
	Pembroke (St. Ann's Hd.)	29.91	53	W	6	c	30.05	+0.13	53	51	0	W	4	bc	4		59	49	om, p, c	x	0.09
	Scilly (St. Mary's)	30.01	56	W	4	c	30.13	+0.13	55	52	0	WSW	2	c	1		58	53	c	3.3	0.01
	Jersey (St. Aubins)	30.04	59	W	4	oq, m	30.16	+0.06	57	52	+1	WNW	4	bc	1		62	51	oq, oq, om, p	1.3	0.03
	Portland Bill...	29.93	54	WSW	6	om	30.08	+0.04	54	51	0	WNW	4	c	3		55	51	o, om	x	-
	Dungeness...	29.94	55	SW	4	o	30.02	-0.02	60	53	+5	W	3	b	2		60	49	o	1.2	-
	Wick...	29.63	49	N	1	bc	29.64	-0.09	52	49	+2	S	2	bc	2		61	38	-	x	0.10
	Nairn...	29.63	55	WSW	2	c	29.65	-0.06	52	50	-3	W	1	o	1		60	37	c, cv	0.3	0.04
	Aberdeen...	29.63	54	S	1	o	29.71	-0.07	56	51	+1	SW	2	c	1		56	44	c, o, p, m, c	0.0	0.07
	Leith...	29.66	57	WSW	4	c	29.76	-0.04	53	50	-1	WSW	3	c	x		60	47	o, p, bc, b	x	0.07
	North Shields...	29.68	57	SSW	2	c	29.83	-0.03	55	51	0	WSW	3	c	2		59	42	p, c	x	-
	Spurn Head...	29.76	56	SSW	4	o	29.88	-0.09	55	52	-1	W	4	c	3		61	52	c, p, c	x	0.02
GERMANY, & C.	Yarmouth...	29.85	60	WSW	2	o, p	29.93	-0.05	58	51	0	NW	4	bc	3		63	48	o, o, p	x	0.01
	Clacton-on-Sea...	29.90	58	SSW	5	c	30.00	-0.02	58	52	+1	WSW	4	b	2		62	50	o, c, p, bc	0.2	-
	Nottingham...	29.79	59	SW	2	c	29.95	0.00	57	52	+1	W	3	c	x		60	48	rm, c	0.4	0.04
	Bath...	29.91	55	W	6	T	30.06	+0.05	57	52	+2	W	2	o	x		61	48	-	0.3	0.04
	Oxford...	29.89	56	SW	4	b	30.05	+0.05	56	52	0	WSW	3	c	x		61	46	o, p, c, bc	x	0.01
	London (St. James's Park)	29.91	59	SW	3	o	30.02	0.00	58	51	+1	W	3	b	x		60	49	o, o, p, c	0.5	0.02
	The Scaw (Skagen)	29.79	53	WSW	4	m	29.73	-0.05	54	52	+1	SW	2	m	0		59	50	x	x	-
	Fanø...	29.88	52	SW	2	T	29.76	-0.19	53	52	0	SE	2	T	x		59	52	x	x	0.16
FRANCE.	Cuxhaven...	29.99	58	W	2	o	29.81	-0.22	55	53	+3	SW	3	o	x		63	52	x	x	0.32
	The Helder...	29.93	57	SW	2	o	29.92	-0.11	55	50	-3	WNW	4	b	3		61	54	x	x	-
	Brussels...	x	x	x	x	x	30.01	-0.09	56	54	+1	WSW	3	o	x		66	52	x	x	-
	Berlin...	29.99	65	Z	0	o	29.84	-0.24	63	58	+3	SE	1	o	x		70	59	x	x	-
	Frankfurt...	29.94	66	ESE	1	o	29.94	-0.16	64	57	+6	SW	3	c	x		73	50	x	x	-
	Munich...	29.95	63	SE	1	b	29.99	-0.09	63	56	+6	W	5	o	x		72	55	x	x	-
	C. Gris Nez...	30.01	55	SW	4	o	30.02	-0.11	54	53	-1	WNW	4	b	4		63	54	x	x	-
	La Hève...	30.05	57	NW	1	o	30.14	+0.04	54	52	+3	WNW	3	c	4		66	50	x	x	-
SPANISH PENIN.	Brest...	30.06	57	SW	4	m	30.17	+0.05	55	55	+1	NW	3	b	2		59	52	x	x	-
	Lorient...	30.02	61	NW	3	b	30.13	+0.01	57	54	+2	NNW	3	b	3		64	52	x	x	-
	Rocheport...	30.10	65	WNW	4	bc	30.21	+0.11	61	58	+2	N	3	bc	x		70	59	bc, c	x	-
	Biarritz...	30.14	67	WNW	2	c	30.22	+0.11	66	64	+3	Z	0	b	1		72	57	x	x	-
	Paris...	30.02	67	WSW	2	o	30.12	0.00	56	54	+1	NW	3	o	x		73	52	x	x	-
	Belfort...	29.93	71	WSW	4	m	30.02	-0.05	60	55	+5	W	4	m	x		76	?	x	x	-
	Lyons...	29.97	75	E	1	c	29.09	+0.01	67	58	+8	N	1	b	x		80	60	x	x	-
	Nice...	29.91	72	Z	0	c	29.93	+0.02	68	63	-5	Z	0	b	0		81	66	x	x	-
SPANISH PENIN.	Perpignan...	29.97	83	NW	1	b	30.10	+0.08	73	62	+3	W	2	b	x		87	56	x	x	-
	Sanguinaire...	30.01	73	WSW	2	m	30.03	+0.02	71	66	0	E	3	m	2		81	61	x	x	-
	Corunna...	x	x	x	x	x	x	x	x	x	x	x	x	x	x		x	x	x	x	-
SPANISH PENIN.	Lisbon...	30.04	67	S	1	bc	30.12	+0.10	61	59	-8	WSW	4	c	x		75	59	x	x	-
	Azores (P. Delgada)...	30.27	65	E	2	o	30.21	-0.11	64	62	+1	S	1	c	2		73	63	x	x	0.08

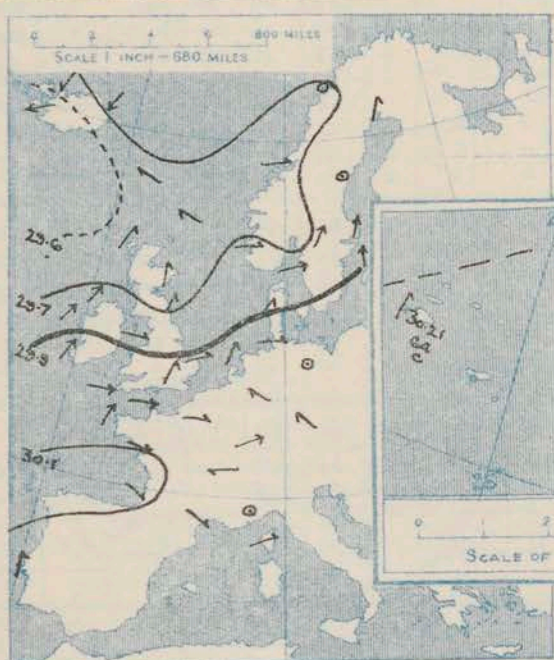


SUPPLEMENTARY CHARTS  
OF  
BAROMETER AND WIND  
FOR 8 A.M. AND 6 P.M. YESTERDAY

8 A.M. YESTERDAY.

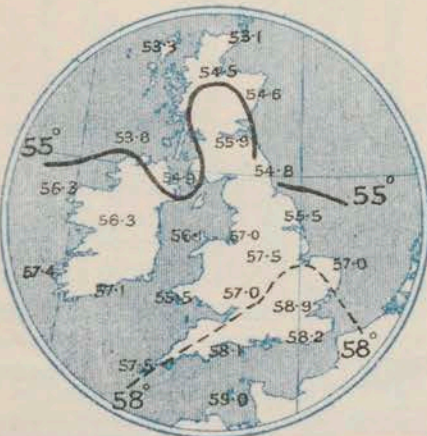


6 P.M. YESTERDAY



AVERAGES OF TEMPERATURE AT 8 A.M.  
FOR THE MONTH OF JUNE.

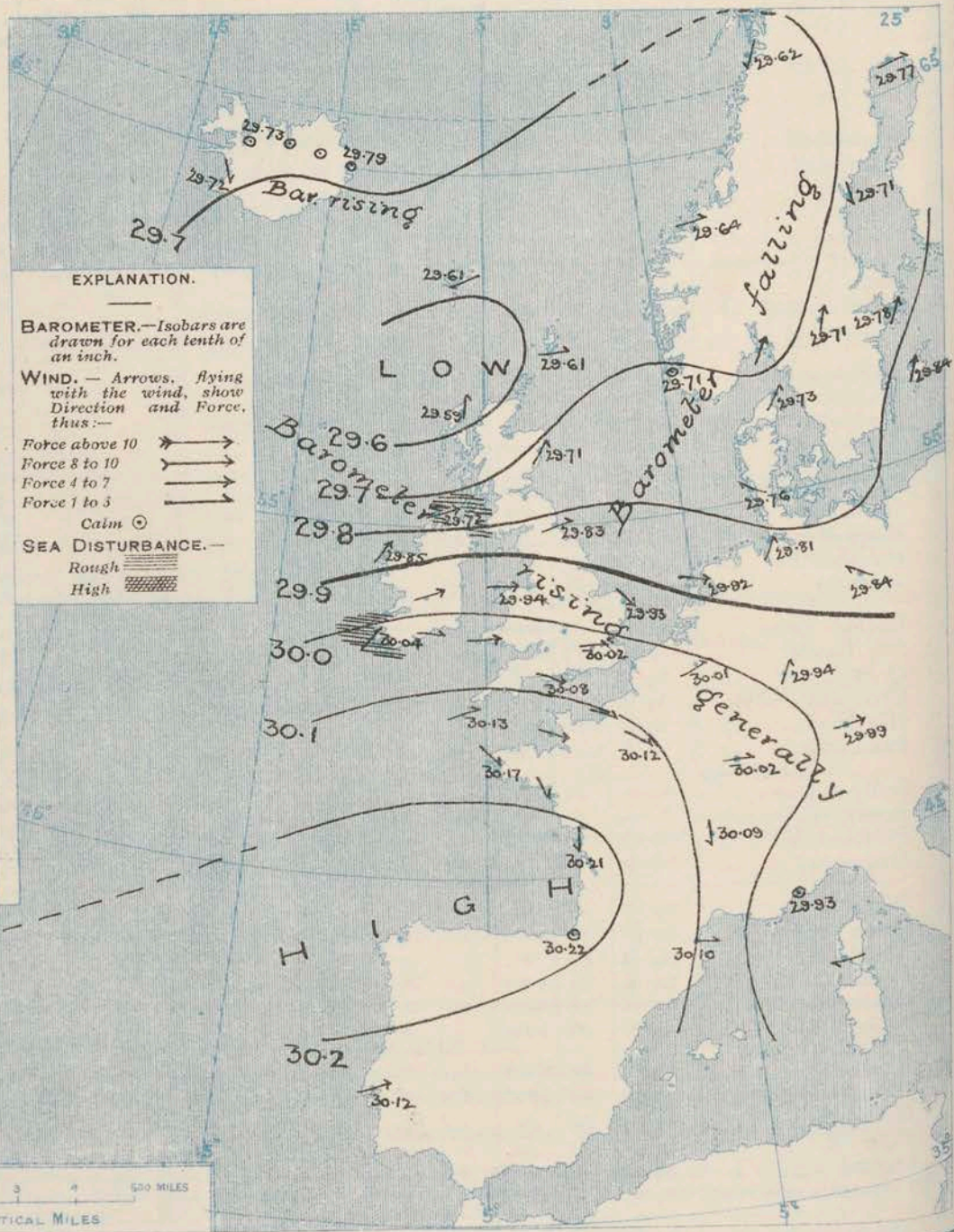
(Derived chiefly from Observations extending over  
the 35 years—1871-1905.)



Wednesday.

WEATHER

1. BAROMETER, WIND AND SEA AT 8 A.M. TO-DAY.



NOTES ON THE GENERAL SITUATION AT 8 A.M.

The south-western anticyclone is increasing in intensity and extending over our Islands, while the barometer is falling both to the northward and north-eastward of the United Kingdom. An increase of pressure, is, however, taking place in Iceland. The readings are above 30.2 ins. over the southern half of the Bay of Biscay and apparently between that region and the Azores.

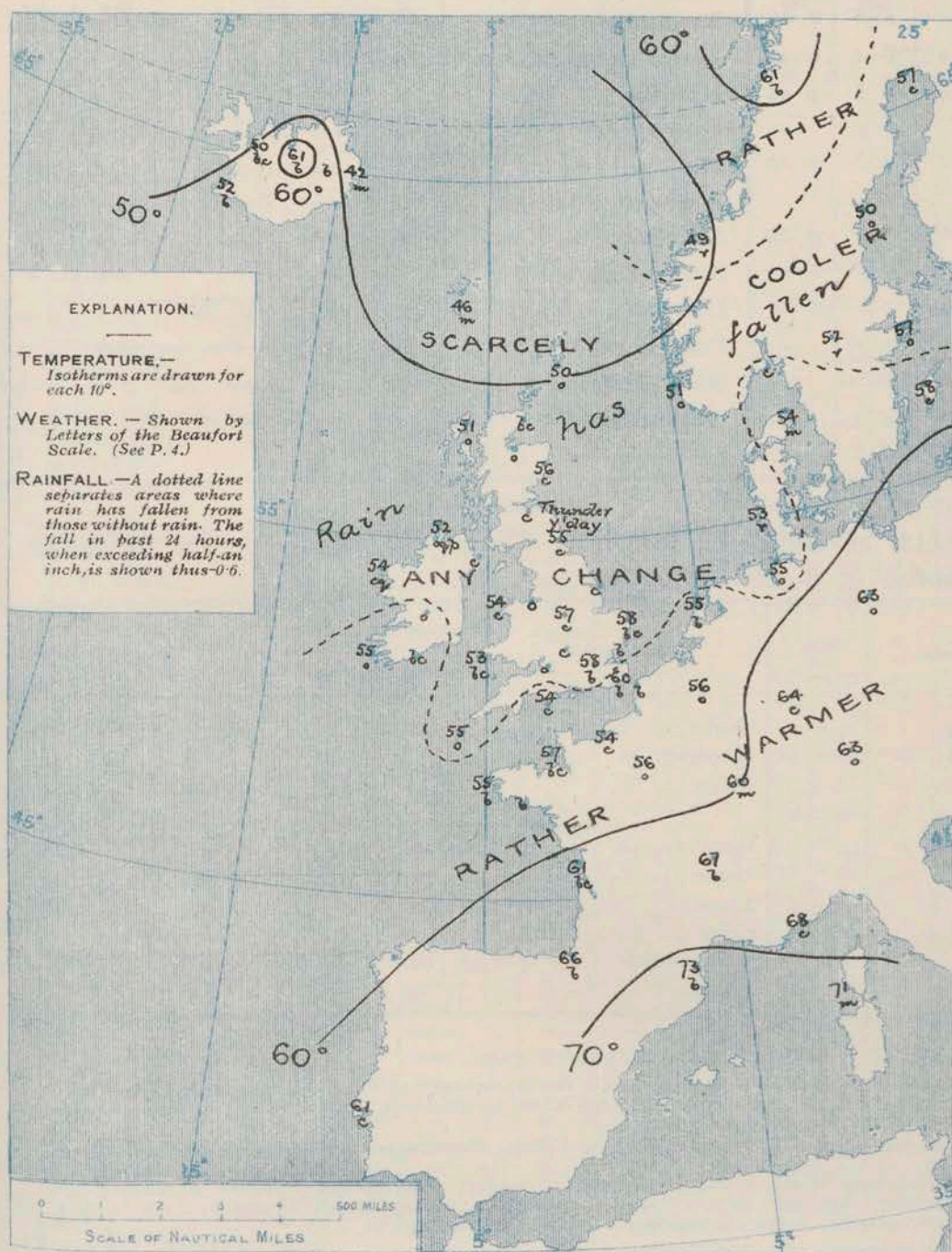
The wind circulates with very little force round the two baric minima, but over England and Ireland it is mainly from the Westward, and over France from the North-Westward. It blows freshly or strongly on the north coast of Ireland, but is moderate to light elsewhere. Temperature has changed little over our Islands, fallen somewhat over Scandinavia, and risen at nearly all stations in France, Germany, and Iceland. Over the United Kingdom it ranges from 60° at Dungeness to below 55° at several northern and western stations, and to 50° at Dumburgh Head. Passing showers are falling at Malin Head and rain at Karlstad, Christiansund, and Lövö, while the sky is overcast at most Swedish stations, and in a few other districts. As a whole the weather is fair or fine.



# CHARTS

19<sup>th</sup> June, 1907.

## 2. TEMPERATURE AND WEATHER AT 8 A.M. TO-DAY.



### NOTES ON YESTERDAY'S WEATHER

The thermometer remained below 60° in many parts of our Islands, and the highest point reached was 64° at Lowestoft. Small quantities of rain were measured at most of our own stations and rather larger quantities on the eastern shores of the North Sea and in Sweden. Thunder was heard during yesterday at Leith, and in all parts of this country the weather was very cloudy or entirely overcast. The W.S.W. wind blew strongly during last evening at Portland Bill and was high for a time at Malin Head early this morning.

### GENERAL INFERENCE FROM THE 8 A.M. OBSERVATIONS.

Further low pressure systems from the Atlantic are likely to affect the weather in the northern and north-western districts, but the southern and south-eastern parts of the Kingdom will remain chiefly under the influence of the anticyclone in the south-west of our area.

## FORECASTS

For the 24 hours commencing at NOON TO DAY.



For the positions of the DISTRICTS indicated by the numbers 0-11—see map at foot.

- 0 } Light or moderate winds between S. and W.; changeable, some showers, fair at times. Rather warmer.
- 1 }
- 2 }
- 3 } W. to S.W. winds, light or moderate; fair generally; temperature rising somewhat, but continuing below the normal.
- 4 }
- 5 }
- 6 } Same as Nos. 0 and 1.
- 7 } W. to S.W. winds, light or moderate; mostly fair, some showers, cool.
- 8 } Same as Nos. 2 to 5.
- 9 } Light or moderate to fresh winds from between W. and S; some showers, but mostly fair; rather cool.
- 10 }

### II WESTERN CHANNEL AND BAY

N.W. to W. or S.W. breezes, moderate or light; sea slight or moderate; fair; rather low temperature.

### FORECAST DISTRICTS.

Those portions of the Coasts upon which the Warning Signals are at present flying are indicated by the Symbols  = South Cone, or  = North Cone.

None

Issued.





## TEMPERATURE, WEATHER, SUNSHINE, AND RAINFALL FOR YESTERDAY.

STATIONS.	TEMPERATURE F.		Weather.	Sunshine.	Rainfall.	STATIONS.	TEMPERATURE F.		Weather.	Sunshine.	Rainfall.
	Max.	Min.					Max.	Min.			
Strathpeffer, to 6 p.m. ...	58	48	*	8.5	0.05	† Eastbourne, to 6 p.m. ...	58	52	*	1.0	0.02
Blackpool, to 9 p.m. ...	66	47	o. or. o	0.1	0.14	Bexhill-on-Sea, to 9 p.m. ...	59	55	g. c	0.7	-
Southport, to 9 p.m. ...	57	48	or. bc	0.3	0.14	† Hastings ...	*	*	*	0.8	*
† Rhyl, to 6 p.m. ...	59	50	*	0.5	-	† Folkestone, to 6 p.m. ...	60	47	m. b. bc. o	2.0	-
Llandudno, to 9 p.m. ...	59	50	b. p. c	0.1	0.05	† Margate, to 6 p.m. ...	63	49	o. r	0.5	-
Bettws-y-Coed, to 6 p.m. ...						Lowestoft, to 6 p.m. ...	64	46	c. bc. o	0.7	-
Towyn, to 6 p.m. ...	58	48	r. o. c	0.4	0.09	† Skegness ...	60	51	c	0.1	-
Aberystwyth, to 6 p.m. ...	58	49	r. o	0.0	0.06	Scarborough, to 6 p.m. ...	59	47	*	3.0	-
Plymouth, to 9 p.m. ...	57	48	o. or. bc	1.4	0.01	Harrogate, to 6 p.m. ...	60	45	o. bc	0.1	0.04
Torquay, to 6 p.m. ...	61	49	*	1.7	-	Darwen, to 9 p.m. ...	54	40	bc. or. omg	0.0	0.25
† Bournemouth, to 6 p.m. ...	59	47	*	0.3	-	Manchester, to 9 p.m. ...	57	47	or. bc	0.0	0.10
† Worthing ...	58	49	o. omr	0.3	-	Birmingham, to 9 p.m. ...	60	49	o. c	1.1	0.02
† Brighton ...	58	47	*	0.5	-						

† At this Station the amount of Bright Sunshine is for the whole day.

## TEMPERATURE, WEATHER, and RAINFALL at additional FOREIGN STATIONS, mainly for the 24 hours ended at 8 a.m. yesterday.

STATIONS 18 <sup>th</sup> June 1907.	TEMPERATURE F.		WEATHER.	RAIN. Ins.	STATIONS. 17 <sup>th</sup> June 1907.	TEMPERATURE F.		WEATHER.	RAIN. Ins.
	Max.	Min.				Max.	Min.		
Flushing ...	59	52	b. c	-	Rome ...	83	64	o. b	-
Aix-la-Chapelle ...	63	48	b. b	-	Naples ...	75	64	b. b	0.43
Copenhagen ...	57	52	c. o	0.24	Malta ...	72	64	bc	-
Oxö (Christiansand) ...	54	46	o. o	0.32	Geneva ...	66	*	b	Measured 7 a.m.
St. Petersburg ...	73	55	c. c	-	Berne ...	68	*	b	-
Vienna ...	68	58	bc. b	-	Lucerne ...	70	*	b	0.39
Buda Pesth ...	75	63	b. b	0.04	Coire ...	70	*	b	-
Hermanstadt ...	77	59	b. o	0.12	St. Gothard ...	52	*	b	0.04
Trieste ...	not received.				Lugano ...	79	*	b	-
Florence ...	84	64	b. b	-					

## NOTES REFERRING TO INFORMATION GIVEN ON PAGE 1:—

- (a) At the British and Irish Stations the readings of the barometer are not corrected for the difference in Gravity between the position of the Station and Latitude 45°. The approximate correction is:—For stations North of Malin Head and North Shields + '03 in., but for Sumburgh Head + '04 in.; for stations south of Malin Head and North Shields + '02 in., but for Scilly and Jersey + '01 in.
- (b) The Sunshine for London given in the table is recorded on the Tower of the Wesleyan Training College, Westminster; the Sunshine entered to Dungeness is recorded at Littlestone-on-Sea.
- (c) The information relating to Weather is indicated by the following letters—b. blue sky; bc. sky half clouded; c. sky three parts clouded; d. drizzling rain; e. wet air, without rain falling; f. fog; g. gloomy; h. hail; l. lightning; m. misty (hazy); o. overcast; p. passing showers; q. squally; r. rain; s. snow; t. thunder; u. ugly, threatening; v. visibility, unusual transparency; w. dew; x. hoar frost; z. dust-haze, or smoke.

\* AN ASTERISK is inserted in all places for which information is not usually received.

## WIRELESS TELEGRAMS FROM SHIPS OF H.M. NAVY

Received during the 24 hours ended at 2.30 a.m. to-day.

Hour of Observation.	Position		Reading of Barometer.	Wind.		Weather.	TEMPERATURE.			Sea Disturbance.
	Lat.	Long.		Dir.	Force.		Dry Bulb.	Wet Bulb.	Sea	
			Ins							

## TABLE SHOWING THE GREENWICH TIMES OF SUNRISE, NOON, AND SUNSET, FOR STATIONS IN THE UNITED KINGDOM, TO-DAY AND TO-MORROW.

19 <sup>th</sup> June 1907.		Sunrise G.M.T.	Noon G.M.T.	Sunset G.M.T.
Yarmouth ...	{	3.31	11.54	8.17
Greenwich ...	{	3.31	11.54	8.17
Wick ...	{	3.44	12.1	8.18
Valencia ...	{	3.44	12.1	8.18
	{	3.7	12.13	9.19
	{	3.7	12.13	9.19
	{	4.22	12.42	9.2
	{	4.22	12.42	9.2

TERMS OF SUBSCRIPTION for the Daily Weather Report forwarded by Book Post, £1 per annum payable quarterly in advance.

Single Copies (price 1d.) may be obtained after 3 p.m. on the day of issue, at the Meteorological Office, and at the Bookstalls of the following terminus Railway Stations:—Victoria, Charing Cross, King's Cross, St. Pancras, Euston.

FORECASTS OF WEATHER for one day in advance are drawn up at 11 a.m., and between 7 and 8 p.m. The latest forecast can be had by Reply Telegram, on paying at any Post Office in the United Kingdom Sixpence in addition to the cost of the inquiry and reply Telegram. Information as to the Terms on which Forecasts can be sent daily, for a long or short period, may be obtained on application.

METEOROLOGICAL OFFICE, 63, VICTORIA STREET, S.W.  
(TELEGRAPHIC ADDRESS: WEATHER, LONDON.)

W. N. SHAW, (Director).



## DAILY WEATHER REPORT OF THE METEOROLOGICAL OFFICE.

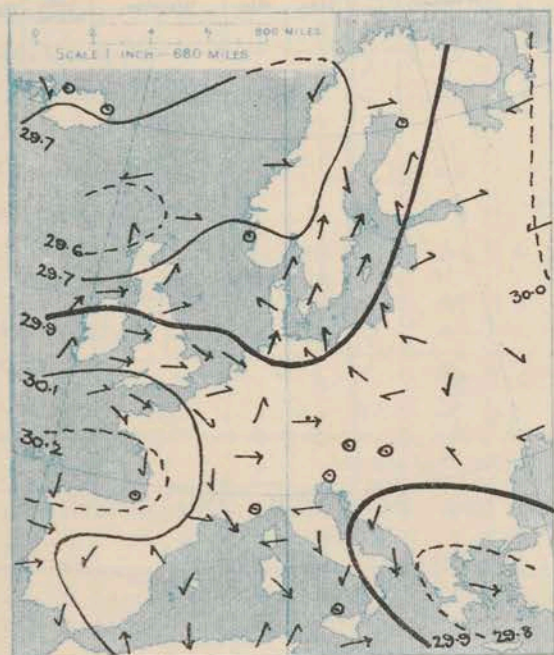
Thursday,  
20th June, 1907

STATIONS.		YESTERDAY EVENING.					THIS MORNING.										PAST 24 HOURS.					
		Barom.	Temp.	Wind.		Force (0 to 12).	Weather.	Barometer.		TEMPERATURE.			Wind.		Force (0 to 12).	Weather.	Sea (0 to 9).	Temp.		Weather.	Sun-shine.	Rainfall.
At 32° Fahr. and M.S.L.	Dry Bulb.	Dir.			At 32° Fahr. and M.S.L.	Change since Yesterday.	Dry Bulb.	Wet Bulb.	Change since Yesterday.	Dir.				Max.	Min.		Hours.	Ins.				
SWEDEN & NORWAY.																						
Haparanda...	29.65	55	SSW	6	c	29.78	+0.13	55	53	-2	WSW	5	c	2	57	54	x	x				
Hernösand...	29.59	57	ENE	1	b	29.60	-0.02	56	54	-5	SW	1	bc	1	64	48	x	x				
Stockholm...	29.61	49	W	3	o	29.60	-0.04	50	50	+1	Z	0	o	1	50	48	x	x				
Wisby...	29.70	53	Z	0	o	29.65	-0.06	52	50	+1	SSW	4	o	2	55	46	c, o	x	0.32			
Karlstad...																			0.16			
Färder (X'ania Fjord)																						
Bodö...																						
Christiansund...																						
Skudesnaes...																						
ICELAND & FAEROE.																						
Reykjavik...	29.78	53	W	5	c	29.78	+0.06	47	x	-5	Z	0	f	x	x	x	x	x	x			
Blönduós...	29.78	53	NE	1	b	29.78	+0.05	51	x	+1	Z	0	f	x	x	x	x	x	x			
Seydisfjord...	29.74	54	E	5	c	29.75	-0.04	46	x	+4	Z	0	o	x	x	x	x	x	x			
Thorshavn...	29.57	45	E	3	f	29.56	-0.05	47	x	+1	NE	2	o	x	x	x	x	x	x			
BRITISH ISLANDS.																						
Sumburgh Head	29.56	50	S	3	+	29.48	-0.13	50	48	0	E	1	o	1	54	45	c, r	x	0.03			
Stornoway...	29.51	53	W	3	o	29.51	-0.08	51	49	0	NW	4	o	4	57	43	c, o	3.0	0.24			
Malin Head	29.69	53	WSW	7	c, f	29.61	-0.11	50	49	-2	W	3	orm	4	55	49	ogp, cgp	x	0.03			
Blacksod Pt.	29.82	54	SW	5	og	29.62	-0.23	51	51	-3	SE	3	rm	3	58	49	cmg, omc	x	0.36			
Valencia...	29.95	57	SSW	4	ogp, m	29.71	-0.33	55	52	0	SSW	5	rgm	5	59	54	o, ogp, m	1.8	0.13			
Roche's Point	30.00	57	WSW	3	c	29.77	-0.28	55	55	0	SW	4	dm	4	60	54	bc, c, omc	x	0.03			
Birr Castle	29.90	56	W	3	+	29.65	-0.30	59	58	+5	W	3	ot	x	61	53	c, t	3.3	0.21			
Donaghadee	29.81	60	SW	4	og	29.69	-0.17	51	51	-3	SSW	2	r	1	63	49	bcg, r	x	0.11			
Liverpool Obsy...	29.93	58	WSW	4	o	29.73	-0.21	58	56	+4	SW	4	o	3	61	54	c, b, p	x	0.03			
Holyhead...	29.92	55	SW	5	cm	29.72	-0.22	53	53	-1	SW	5	f	4	58	51	cm	x	0.13			
Pembroke (St. Ann's Hd.)	30.03	55	WSW	6	bc	29.85	-0.20	53	53	0	SW	6	og	5	56	52	bcg, bc, of	9.2	-			
Scilly (St. Mary's)	30.14	58	SW	3	c	29.94	-0.19	55	54	0	SSW	4	om	2	60	54	c	8.0	-			
Jersey (St. Aubins)	30.20	59	W	4	b	30.11	-0.05	58	53	+1	SSE	3	b	3	62	50	bc, cm, bcw	14.2	-			
Portland Bill	30.08	56	W	6	b	29.98	-0.10	55	54	+1	SW	5	c	4	57	53	c, b	-	-			
Dungeness...	30.07	58	SW	5	c	29.99	-0.03	57	54	-3	SW	5	c	4	64	54	bc, c	9.7	-			
Wick...	29.54	52	S	2	+	29.44	-0.20	52	49	0	SSW	2	o	2	56	48	-	x	0.18			
Nairn...	29.59	53	W	1	c	29.50	-0.15	55	50	+3	WSW	3	c	1	60	47	cp, bc	2.3	0.10			
Aberdeen...	29.65	59	SW	3	bc	29.54	-0.17	56	50	0	W	2	bc	1	61	46	cp, bc, c	5.3	0.01			
Leith...	29.74	53	WSW	3	+	29.62	-0.14	53	49	0	WSW	4	o	x	60	50	c, op, cp	x	0.02			
North Shields	29.80	60	SW	4	c	29.67	-0.16	56	52	+1	W	3	o	2	61	50	c, t	x	0.02			
Spurn Head	29.91	59	W	3	c	29.78	-0.13	59	56	+4	SW	4	c	3	59	52	c	x	-			
Yarmouth...	29.97	63	W	3	bc	29.87	-0.06	60	55	+2	WSW	4	bc	3	63	50	bc	x	-			
Clacton-on-Sea	30.01	64	WSW	3	bc	29.94	-0.06	57	54	-1	SW	4	bc	3	65	51	bc, b, bc	12.8	-			
Nottingham	29.96	62	W	2	bm	29.79	-0.16	59	57	+2	WSW	3	o	x	64	52	bc, bm	9.8	-			
Bath...	30.08	59	W	6	bc	29.92	-0.14	58	55	+1	SW	4	o	x	63	52	-	9.1	-			
Oxford	30.05	55	WSW	3	bc	29.92	-0.13	55	53	-1	SSW	4	o	x	63	51	bc, b	-	-			
London (St. James's Park)	30.03	62	WSW	4	b	29.94	-0.08	55	52	-3	SW	2	o	x	65	51	b, bc, b, c	10.5	-			
GERMANY, & C.																						
The Scaw (Skagen)	29.71	54	WNW	2	+	29.71	-0.02	54	52	0	WSW	3	o	1	55	50	x	x	0.24			
Fanø...	29.88	52	WSW	4	c	29.84	+0.08	56	53	+3	WSW	3	c	x	57	50	x	x	-			
Cuxhaven...	29.95	56	W	5	b	29.93	+0.12	57	55	+2	SW	4	b	x	57	52	x	x	-			
The Helder	29.98	57	WSW	2	c	29.93	+0.01	56	53	+1	SW	5	bc	3	61	55	x	x	-			
Brussels...					x	30.08	+0.07	55	52	-1	WSW	4	b	x	69	47	x	x	-			
Berlin...	29.96	59	W	1	b	30.02	+0.18	58	53	-5	WSW	3	o	x	68	50	x	x	0.12			
Frankfurt...	30.08	59	NW	1	bc	30.10	+0.16	61	54	-3	SW	3	b	x	70	52	x	x	-			
Munich...	30.06	63	W	3	c	30.14	+0.15	61	54	-2	W	3	b	x	70	55	x	x	-			
FRANCE.																						
C. Gris Nez	30.11	56	SW	4	bc	29.96	-0.06	55	53	+1	SW	4	c	4	61	52	x	x	-			
La Hève	30.19	59	NW	3	b	30.09	-0.05	54	52	0	W	4	c	4	58	50	x	x	-			
Brest...	30.21	61	W	3	b	30.13	-0.04	56	54	+1	S	3	bc	2	63	50	x	x	-			
Lorient	30.24	62	NNW	3	b	30.15	+0.02	57	52	0	NE	4	b	2	72	52	x	x	-			
Rochefort	30.21	64	NW	3	b	30.08	-0.13	59	57	-2	SSE	3	b	x	72	?	70	x	-			
Biarritz	30.19	67	NNE	2	b	30.01	-0.21	64	61	-2	Z	0	b	3	70	55	x	x	-			
Paris...	30.15	65	W	2	b	30.15	+0.03	57	52	+1	SSE	2	b	x	69	45	x	x	-			
Belfort...	30.17	69	W	5	c	30.11	+0.09	57	53	-3	Z	0	m	x	76	49	x	x	-			
Lyons...	30.10	73	N	1	bl	30.13	+0.04	64	57	-3	N	1	b	x	79	56	x	x	-			
Nice...	29.93	69	Z	0	b	29.99	+0.06	71	66	+3	Z	0	b	2	77	57	x	x	-			
Perpignan	30.06	81	NW	3	b	30.06	-0.04	71	62	-2	NW	1	b	x	81	61	x	x	-			
Sanguinaire	30.02	70	S	2	m	30.02	-0.01	69	66	-2	SW	4	m	4	79	61	x	x	-			
SPANISH PENIN.																						
Corunna																						
Lisbon																						
Azores (P. Delgada)																						
(Horta)	30.23	67	Z	0	o	30.25	+0.04	65	64	+1	Z	0	o	1	73	64	x	x	-			

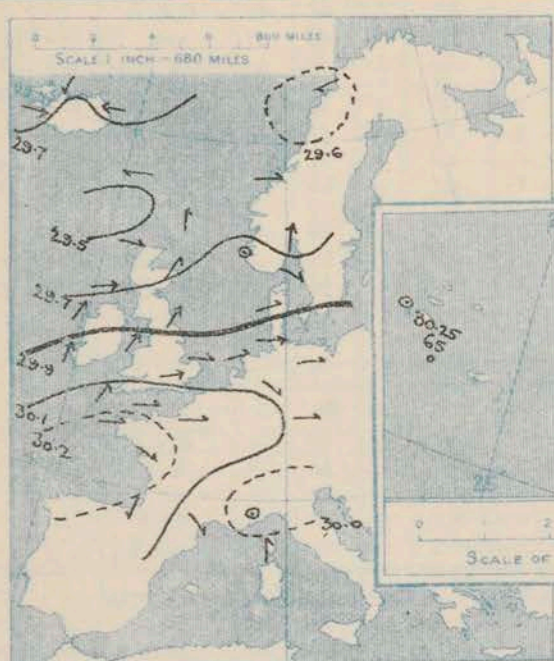


SUPPLEMENTARY CHARTS  
OF  
BAROMETER AND WIND  
FOR 8 A.M. AND 6 P.M. YESTERDAY

8 A.M. YESTERDAY

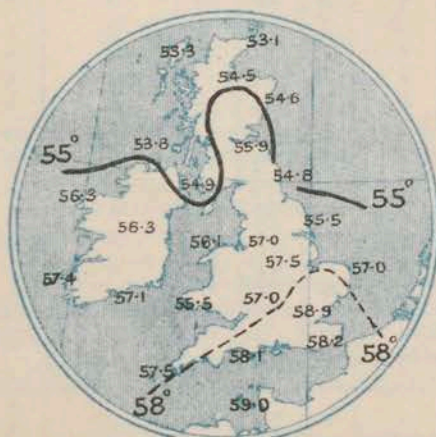


6 P.M. YESTERDAY



AVERAGES OF TEMPERATURE AT 8 A.M.  
FOR THE MONTH OF JUNE.

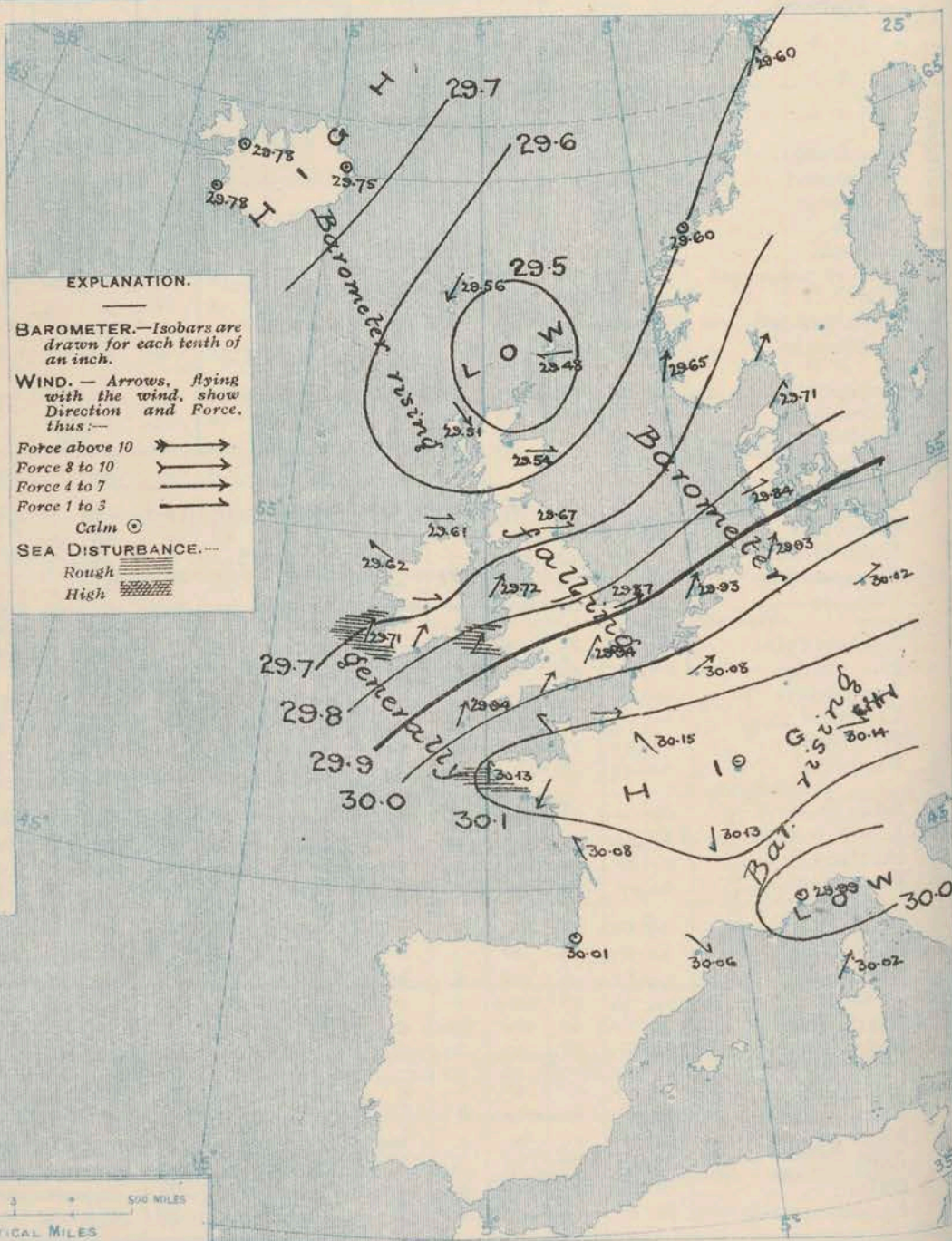
(Derived chiefly from Observations extending over the 35 years—1871-1905.)



Thursday,

WEATHER

1. BAROMETER, WIND AND SEA AT 8 A.M. TO-DAY.



NOTES ON THE GENERAL SITUATION AT 8 A.M.

Pressure is now highest, above 30.1 ins., across the north of France into South Germany. In a depression near the Orkneys the barometer has fallen below 29.5 ins. A new disturbance approaching Ireland is occasioning a brisk decrease of pressure in many parts of the country, and the barometer is now below 29.7 ins. in the west of Ireland. The gradient is moderate to slight.

A cyclonic circulation of light breezes is shown between Scotland and the Faeröe; calms are reported over Iceland; elsewhere S.W. to W. winds prevail, moderate or fresh in force in many localities, strong at Pembroke. Temperature has changed irregularly, fallen in most places. At the home stations the readings range from 50° or 51° in the north and north-west to 60° at Yarmouth; on the Continent from 50° at Christiansund to 71° at Nice and Perpignan; in Iceland from 46° to 61°. Fine, clear weather is reported over the western portion of the Continent and in the north-west of Iceland, elsewhere it is mostly very cloudy or overcast, with rain, mist, and fog on our western coasts, and fog in the south-west of Iceland.

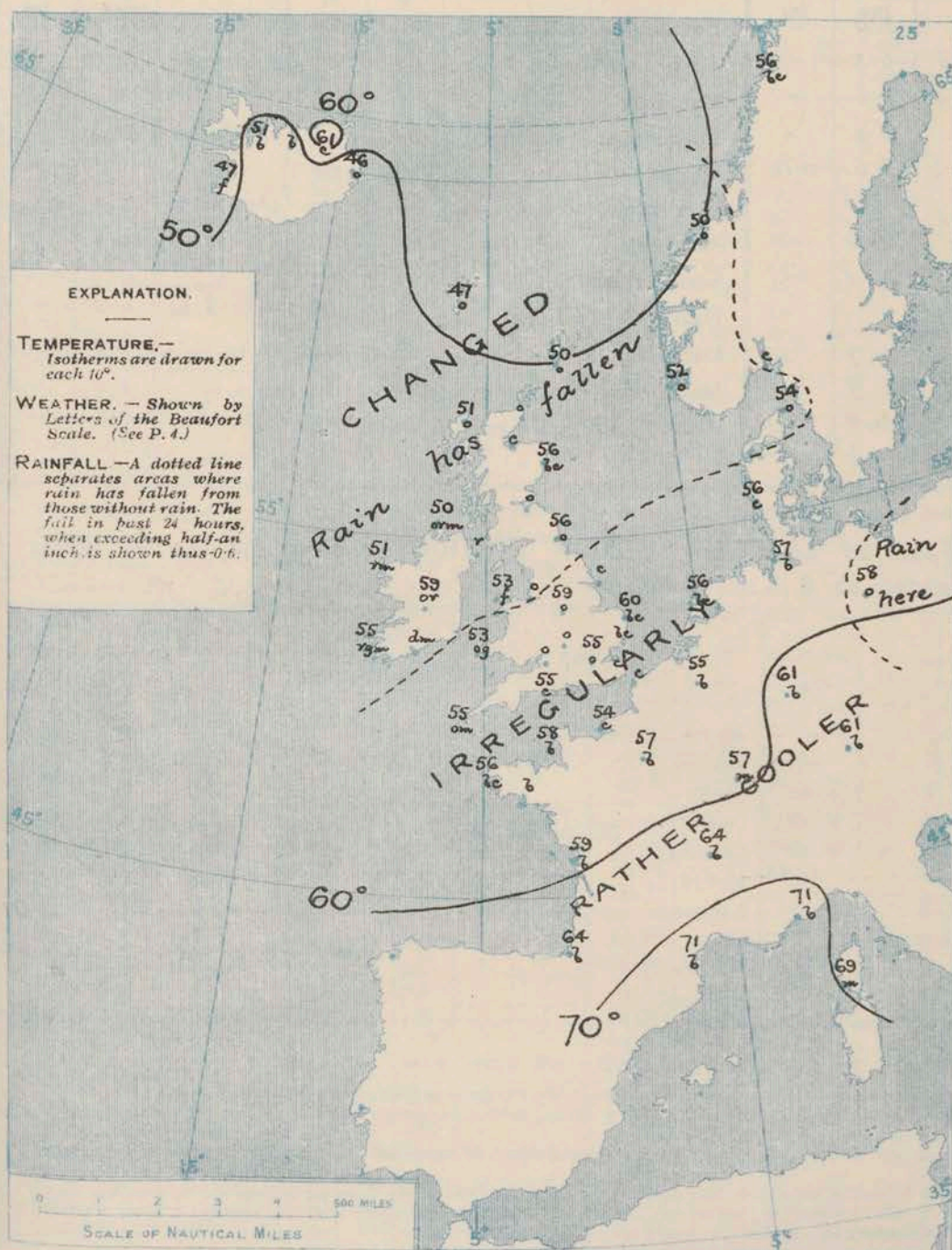
The sea is rather rough off Valencia, Pembroke, and on the upper part of the Bay of Biscay, moderate to very smooth elsewhere.



# CHARTS

20<sup>th</sup> June, 1907.

## 2. TEMPERATURE AND WEATHER AT 8 A.M. TO-DAY.



### NOTES ON YESTERDAY'S WEATHER

A strong W<sup>ly</sup> wind was felt on the Channel last evening, and a high wind on the Donegal coast. Small quantities of rain have fallen at all the northern and western stations. During yesterday temperature rose to 60° and upwards in most localities, the highest reported, however, being only 66°, at Margate. The duration of bright sunshine was very variable, from 1.3 hour at Blackpool, and 1.8 hour at Valencia to 14.1 hours at Worthing, and 14.2 hours at Jersey.

### GENERAL INFERENCE FROM THE 8 A.M. OBSERVATIONS.

The new disturbance off Ireland will maintain the unsettled, S. W<sup>ly</sup> type of conditions; more or less rain is probable in all districts, and temperature will remain below the midsummer normal.

## FORECASTS

For the 24 hours commencing at NOON TO DAY.

For the positions of the DISTRICTS indicated by the numbers 0-11—see map at foot.

0 { Varying cyclonic breezes, light to moderate; changeable, some rain; cool.

1 { Light or moderate W<sup>ly</sup> and S. W<sup>ly</sup> breezes; changeable, some rain; cool.

2 { Light to fresh S. W<sup>ly</sup> (S<sup>ly</sup> to W<sup>ly</sup>) breezes, strong locally; cloudy, unsettled, some rain, thunder in places, local coast fog; cool.

3 { Same as No. 1.

4 { Same as Nos. 2 to 5.

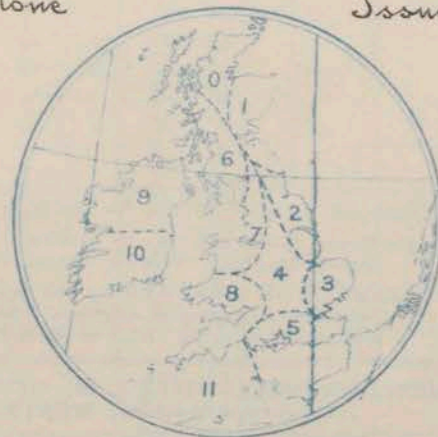
II WESTERN CHANNEL AND BAY { S<sup>ly</sup> and W<sup>ly</sup> winds, moderate to strong or high; sea moderate to rough; changeable, squally, some rain and fog; cool.

### FORECAST DISTRICTS.

Those portions of the Coasts upon which the Warning Signals are at present flying are indicated by the Symbols  $\nabla$  = South Cone, or  $\blacktriangle$  = North Cone.

None

Issued.





20<sup>th</sup> June, 1907

STATIONS.	TEMPERATURE F.		Weather.	Sunshine.	Rainfall.	STATIONS.	TEMPERATURE F.		Weather.	Sunshine.	Rainfall.
	Max.	Min.					Max.	Min.			
Strathpeffer, to 6 p.m. ...	59	43	*	3.0	—	† Eastbourne, to 6 p.m. ...	61	49	*	12.7	—
Blackpool, to 9 p.m. ...	59	51	o. c. o	1.3	—	Bexhill-on-Sea, to 9 p.m.	62	56	o. b. y	12.0	—
Southport, to 9 p.m. ....	60	52	o. bc. o	3.5	—	† Hastings ... ..	*	*	*	13.4	—
† Rhyl, to 6 p.m. ... ..	63	53	*	5.0	—	† Folkestone, to 6 p.m. ...	63	49	b. bc. b	13.4	—
Llandudno, to 9 p.m. ...	61	51	p. c. b. c	6.0	0.12	† Margate, to 6 p.m. ...	66	53	b	11.3	—
Bettws-y-Coed, to 6 p.m.						Lowestoft, to 6 p.m. ...	64	47	c bc. p. c	7.1	0.01
† Towyn, to 6 p.m. ... ..	60	52	c. b. bc. o	5.4	—	† Skegness ... ..	63	52	bc	4.6	—
Aberystwyth, to 6 p.m. ...	57	52	c. b. o	7.5	—	Scarborough, to 6 p.m. ...	61	47	*	4.7	0.02
Plymouth, to 9 p.m. ...						Harrogate, to 6 p.m. ...	60	45	bc. b. bc	4.5	—
Torquay, to 6 p.m. ... ..	64	48	*	9.7	—	Darwen, to 9 p.m. ... ..	59	47	o. bc. r. v. ov	3.5	0.01
† Bournemouth, to 6 p.m. ...	65	46	.	11.7	—	Manchester, to 9 p.m. ...	61	?	o. bc	3.0	—
† Worthing ... ..	62	47	b	14.8	—	Birmingham, to 9 p.m. ...	64	45	c. b	5.5	—
† Brighton ... ..	61	47	*	12.2	—						

TEMPERATURE, WEATHER, and RAINFALL at additional FOREIGN STATIONS, mainly for the 24 hours ended at 8 a.m. yesterday.

STATIONS		TEMPERATURE F.		WEATHER.	RAIN. — Ins.	STATIONS.		TEMPERATURE F.		WEATHER.	RAIN. — Ins.
19th June, 1907.		Max.	Min.			Max.	Min.				
Flushing ... ..	63	55	c. c	—	Rome ... ..	85	64	b. b	—		
Aix-la-Chapelle ... ..	68	52	c. c	—	Naples ... ..	78	65	b. b	—		
Copenhagen ... ..	61	52	o. r	0.20	Malta ... ..	74	66	b	—		
Oxö (Christiansand) ... ..	57	50	o. o	0.08	Geneva ... ..	68	*	b	Measured 7 a.m.		
St. Petersburg ... ..	70	57	o. o	0.08	Berne ... ..	72	*	bc	—		
Vienna ... ..	73	54	m. b	—	Lucerne ... ..	73	*	b	—		
Buda Pesth ... ..	73	63	o. b	0.04	Coire ... ..	73	*	b	—		
Hermanstadt ... ..	77	57	bc. o	—	St. Gothard ... ..	55	*	b	—		
Trieste ... ..	81	64	b. b	—	Lugano ... ..	79	*	b	—		
Florence ... ..	83	60	b. o	1.26							

(a) At the British and Irish Stations the readings of the barometer are not corrected for the difference in Gravity between the position of the Station and Latitude 45°. The approximate correction is:—For stations North of Malin Head and North Shields + '03 in., but for Sumburgh Head + '04 in.; for stations south of Malin Head and North Shields + '02 in., but for Scilly and Jersey + '01 in.

(b) The Sunshine for London given in the table is recorded on the Tower of the Wesleyan Training College, Westminster; the Sunshine entered to Dungeness is recorded at Littlestone-on-Sea.

(c) The information relating to Weather is indicated by the following letters—b. blue sky; bc. sky half clouded; c. sky three parts clouded; d. drizzling rain; e. wet air, without rain falling; f. fog; g. gloomy; h. hail; l. lightning; m. misty (hazy); o. overcast; p. passing showers; q. squally; r. rain; s. snow; t. thunder; u. ugly, threatening; v. visibility, unusual transparency; w. dew; x. hoar frost; z. dust-haze, or smoke.

Received during the 24 hours ended at 9.30 a.m. to-day.

Hour of Observation.	Position		Reading of Barometer.	Wind.		Weather.	TEMPERATURE.			Sea Dis- turb- ance
	Lat.	Long.		Dirac.	Force.		Air.	Dry Bulb.	Wet Bulb.	
	"	"	Ins				"	"	"	

20<sup>th</sup> 21<sup>st</sup> June 1907

20 <sup>th</sup> 21 <sup>st</sup> June 1907.		Sunrise G.M.T.	Noon G.M.T.	Sunset G.M.T.
Yarmouth ... ..	{	3.31	11.54	8.17
		3.31	11.54	8.17
Greenwich ... ..	{	3.44	12.1	8.18
		3.44	12.1	8.18
Wick ... ..	{	3.7	12.13	9.19
		3.7	12.13	9.19
Valencia ... ..	{	4.22	12.42	9.2
		4.22	12.42	9.2

**TERMS OF SUBSCRIPTION** for the Daily Weather Report forwarded by Book Post, £1 per annum payable quarterly in advance.  
Single Copies (price 1d.) may be obtained after 8 p.m. on the day of issue, at the Meteorological Office, and at the Bookstalls of the following terminus  
Railway Stations:—Victoria, Charing Cross, King's Cross, St. Pancras, Euston.

**FORECASTS OF WEATHER** for one day in advance are drawn up at 11 a.m., and between 7 and 8 p.m. The latest forecast can be had by Reply Telegram, on paying at any Post Office in the United Kingdom **Sixpence** in addition to the cost of the inquiry and reply Telegram.  
Information as to the Terms on which Forecasts can be sent daily, for a long or short period, may be obtained on application.

W. N. SHAW, (*Director*).



# DAILY WEATHER REPORT OF THE METEOROLOGICAL OFFICE.

Friday  
21<sup>st</sup> June 1907

STATIONS.	YESTERDAY EVENING.						THIS MORNING.										PAST 24 HOURS.				
	BAROM.		TEMP.		WIND.		BAROMETER.		TEMPERATURE.				WIND.				TEMP.		Weather.	Sun- shine	Rainfall
	At 32° Fahr. and M.S.L.	Dry Bulb.			Dirco.	Force (0 to 12).	At 32° Fahr. and M.S.L.	Change since Yester- day.	Dry Bulb.	Wet Bulb.	Change since Yester- day.		Dirco.	Force (0 to 12).	Weather.	Sea (0 to 9).	Max.	Min.			
	Ins.	°					Ins.	Ins.	°	°	°						°	°		Hours.	Ins.
SWEDEN & NORWAY.	Haparanda...	29.67	55	SW	2	c	29.48	-0.23	55	54	+1	NE	2	+			64	52			0.12
	Hernösand...	29.64	44	E	2	f	29.50	-0.23	50	49	-4	Z	0	f			55	48			-
	Stockholm...	29.64	53	WSW	2	c	29.53	-0.17	56	53	-3	SW	2	0			64	50			0.08
	Wisby...	29.71	57	SW	4	c	29.60	-0.11	56	55	+2	S	6	0			59	50			0.28
	Karlstad...	29.59	54	S	4	+	29.46	-0.20	52	50	-1	S	4	+							0.08
	Färder (X'ania Fjord)	29.52	54	SSW	5	c	29.41	-0.37	52	50	-3	S	2	0			57	52			-
	Bodö...	29.50	56	NE	2	b	29.49	-0.11	60	54	+4	NE	2	b			57	50			-
	Christiansund...	29.53	52	NE	1	c	29.41	-0.19	51	50	+1	NE	2	f			54	48			0.16
ICELAND & FAEROE.	Skudesnaes...	29.54	53	S	2	b	29.42	-0.23	52	49	0	Z	0	0			55	48	c, bc		0.16
	Reykjavik...	29.76	48	W	2	0	29.68	-0.10	49		+2	NW	1	0							
	Blönduós...	29.76	52	NNE	3	b	29.67	-0.11	41		-10	Z	0	f							
	Seydisfjörður...	29.77	49	NE	4	m	29.71	-0.04	42		-4	Z	0	f							
	Thorshavn...	29.59	53	Z	0	0	29.60	+0.04	47		0	N	3	0							
	Sumburgh Head	29.48	52	Z	0	c	29.49	+0.01	50	48	0	NW	2	c			55	47	0, c		0.04
	Stornoway...	29.56	54	E	4	0	29.62	+0.11	50	49	-1	W	3	T			56	47	0	1.1	0.07
	Malin Head...	29.54	49	NW	3	op	29.73	+0.12	51	49	+1	NW	3	og			51	46	og, m, og		0.31
BRITISH ISLANDS.	Blacksod Pt. ...	29.69	52	WNW	4	c	29.81	+0.19	52	50	+1	SW	3	0			53	48	og, m, op		0.46
	Valencia ...	29.77	55	WNW	4	cv	29.91	+0.20	54	49	-1	SW	2	0			58	51	cp, cv	6.3	0.10
	Roche's Point ...	29.72	56	NNW	4	c	29.92	+0.15	53	50	-2	W	2	0			58	49	m, p, cp, 0		0.12
	Birr Castle ...	29.66	51	W	3	0	29.85	+0.20	54	51	-5	WSW	4	0			59	46	+ c, 0	2.1	0.02
	Donaghadee ...	29.48	48	N	4	+	29.75	+0.06	51	49	0	WNW	3	c			52	47	+ c		0.59
	Liverpool Obsy...	29.57	57	SW	5	c	29.77	+0.04	52	49	-6	W	6	c			62	48	c, b, p		0.14
	Holyhead ...	29.55	53	SW	7	og, m	29.80	+0.08	52	51	-1	WNW	5	c			54	48	og, m, og		0.48
	Pembroke (St. Ann's Rd.)	29.69	53	W	6	c	29.88	+0.03	52	50	-1	WNW	5	bc, q			55	49	0, og, c	1.1	0.21
	Scilly (St. Mary's) ...	29.79	55	W	3	0	29.94	+0.00	54	51	-1	WNW	3	bc			57	54	om, 0	1.7	0.03
	Jersey (St. Aubins) ...	29.87	60	WNW	3	og, m	29.97	-0.14	58	54	0	WNW	5	bc			67	53	bc, og, p, cm	11.0	0.02
	Portland Bill ...	29.78	55	WSW	4	c	29.88	-0.10	55	51	0	WNW	4	b			57	52	c		-
	Dungeness ...	29.79	59	SW	5	bc	29.81	-0.18	60	52	+3	WSW	5	c			60	54	bc	8.8	-
	Wick ...	29.49	50	NW	3	c	29.56	+0.12	51	48	-1	NW	3	c			52	42	-		0.10
	Nairn ...	29.47	53	W	1	0	29.60	+0.10	50	47	-5	W	2	c			58	47	cp, b, cp	3.5	0.06
	Aberdeen ...	29.46	53	NNW	1	+	29.58	+0.04	54	50	-2	NW	4	c			62	49	bc, or, bc	5.0	0.21
	Leith ...	29.49	51	W	2	+	29.63	+0.01	55	50	+2	WNW	3	bc			56	48	cp, or, c		0.12
	North Shields ...	29.47	57	SW	3	c	29.62	-0.05	55	51	-1	W	3	c			59	46	+ c		0.43
	Spurn Head ...	29.58	60	WSW	4	0	29.62	-0.13	54	51	-5	WNW	4	c			66	51	c, og, p		0.06
	Yarmouth ...	29.68	66	SW	4	c	29.65	-0.22	52	50	-8	WNW	4	c			70	50	bc, c		0.04
	Clacton-on-Sea ...	29.74	63	SSW	6	c	29.74	-0.20	55	51	-2	W	5	c			66	53	bc, cu	5.2	-
	Nottingham ...	29.63	55	W	1	tm	29.72	-0.07	55	51	-4	WNW	3	cm			64	50	cp, tm	0.4	0.09
	Bath ...	29.72	60	SW	5	0	29.87	-0.05	56	52	-2	W	4	b			65	47	-	1.8	0.06
	Oxford ...	29.69	56	SW	4	+	29.82	-0.10	55	50	0	W	4	b			66	48	0, bc, or, bc		0.02
	London (St. James's Park)	29.74	62	SW	4	bc	29.79	-0.15	57	51	+2	WNW	3	b			67	52	0, c, bc, cp	5.2	-
GERMANY, & C.	The Scaw (Skagen) ...	29.60	53	WSW	3	m	29.41	-0.30	53	53	-1	SW	2	+			61	50			0.28
	Fanö ...	29.65	55	SW	6	+	29.48	-0.36	55	53	-1	SW	4	+			59	54			0.16
	Cuxhaven ...	29.82	62	W	3	0	29.57	-0.36	62	58	+5	SSW	4	c			63	57			-
	The Helder ...	29.74	60	SW	4	c	29.60	-0.33	58	51	-1	WSW	5	0			61	54			0.04
	Brussels ...						29.76	-0.32	53	53	-2	SW	2	+			75	53			0.04
	Berlin ...	29.90	66	Z	6	b	29.73	-0.29	67	60	+9	S	4	0			73	57			-
	Frankfurt ...	29.87	68	S	1	c	29.74	-0.36	69	60	+8	SW	3	bc			79	54			-
	Munich ...	29.95	64	E	3	b	29.87	-0.27	71	62	+10	SW	3	0			73	55			-
FRANCE.	C. Gris Nez ...	? 29.81	58	SW	3	c	29.76	-0.20	54	52	-1	W	5	b			63	52			-
	La Hève ...	29.85	64	W	2	c	29.89	-0.20	54	52	0	W	5	c			75	50			-
	Brest ...	29.90	59	WSW	3	c	29.98	-0.15	56	55	0	NW	4	bc			79	54			-
	Lorient ...	29.89	61	W	3	bc	29.97	-0.18	57	56	0	NNW	3	bc			72	54			-
	Rochefort ...	29.92	69	NW	2	b	30.04	-0.04	63	61	+4	W	4	0			82	59	0, b		-
	Biarritz ...	29.98	66	W	4	c	30.11	+0.10	62	62	-2	Z	0	0			73	59			0.04
	Paris ...	29.88	70	SSW	1	0	29.91	-0.24	58	54	+1	WSW	3	0			78	55			-
	Belfort ...	29.86	74	ESE	3	m	29.86	-0.25	68	60	+11	W	4	0			78	57			-
SPANISH PENIN.	Lyons ...	29.93	78	SSE	1	bc	29.99	-0.14	66	59	+2	Z	0	+			82	64			-
	Nice ...	29.99	73	NW	1	b	30.04	+0.05	69	65	-2	Z	0	b			79	61			-
	Perpignan ...	29.92	73	NE	2	bc	30.04	-0.02	66	63	-5	Z	0	0			82	61			-
	Sanguinaire ...	30.05	69	SW	3	m	30.05	+0.03	73	68	+4	E	2	m			77	61			-
SPANISH PENIN.	Corunna ...																				-
	Lisbon ...	30.07	65	NW	3	b	30.16	+0.07	64	59	-2	NW	4	0			73	63			-
	Azores (P. Delgada) ...	30.33	66	NNE	1	0	30.37	+0.13	68	64	0	NNE	1	0			72	64			-
	" (Horta) ...	30.34	69	Z	0	c	30.36	+0.11	66	63	+1	Z	0	0			75	63			-

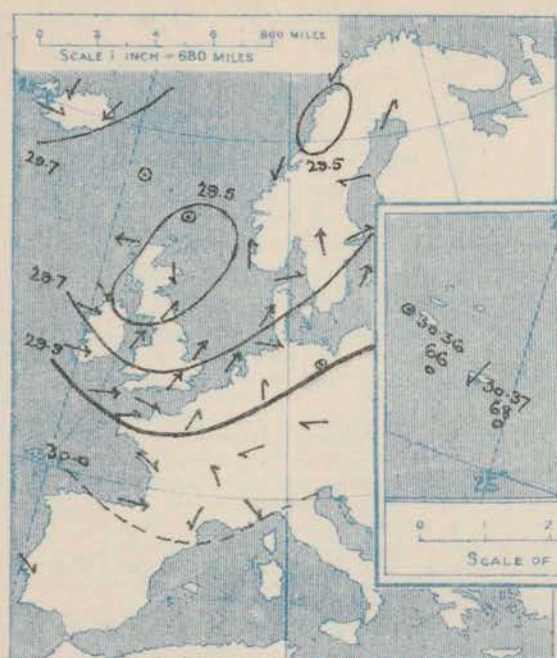


SUPPLEMENTARY CHARTS  
OF  
BAROMETER AND WIND  
FOR 8 A.M. AND 6 P.M. YESTERDAY

8 A.M. YESTERDAY.

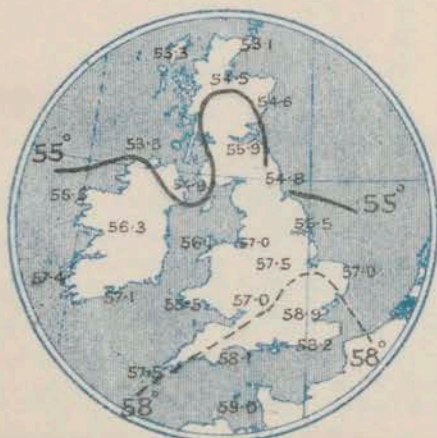


6 P.M. YESTERDAY



AVERAGES OF TEMPERATURE AT 8 A.M.  
FOR THE MONTH OF JUNE.

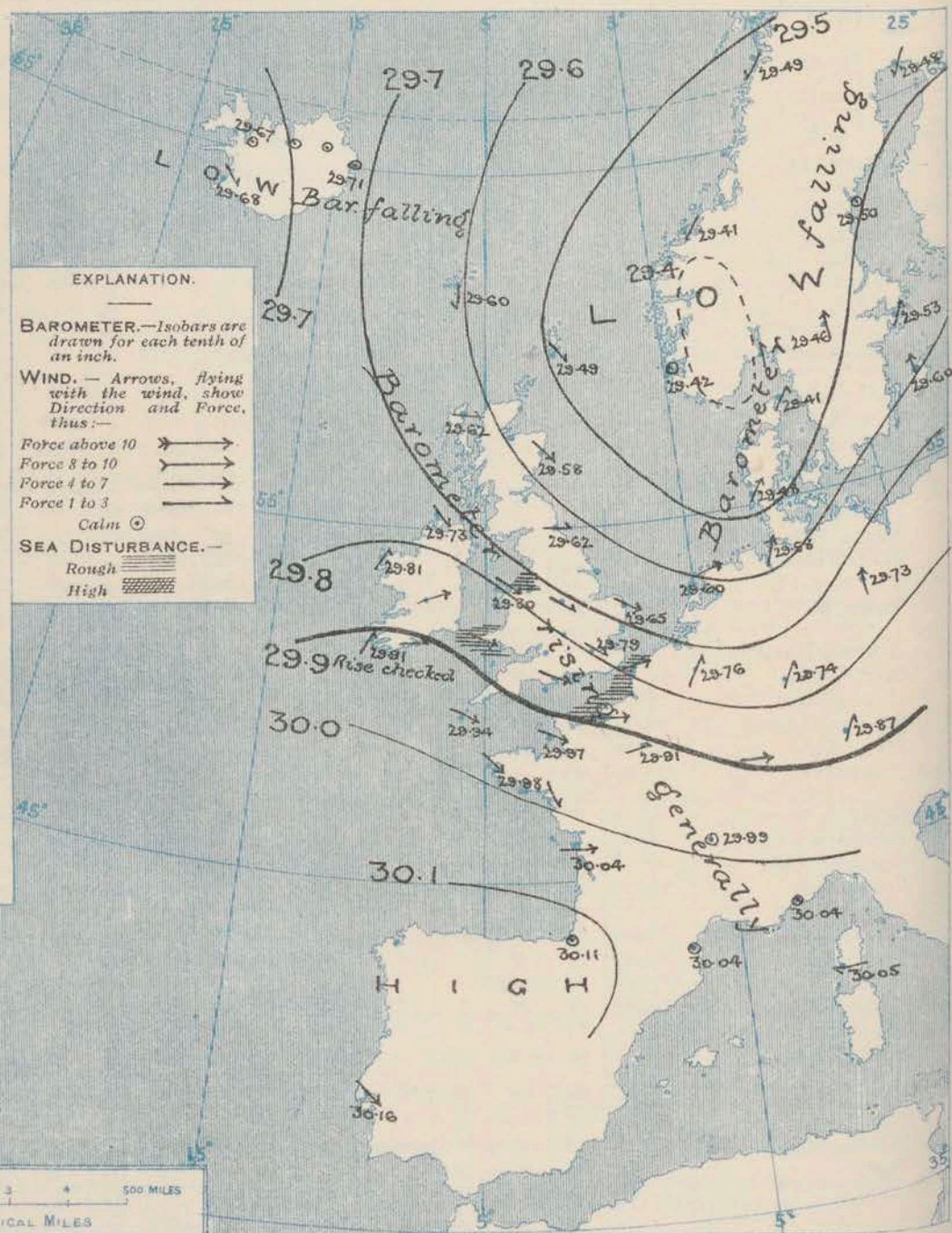
(Derived chiefly from Observations extending over  
the 35 years—1871-1905.)



Friday,

WEATHER

1. BAROMETER, WIND AND SEA AT 8 A.M. TO-DAY.



NOTES ON THE GENERAL SITUATION AT 8 A.M.

In an anticyclone over the Peninsula the barometer is a little above 30.1 ins. The central space of an extensive depression covers Scandinavia and the North Sea, with readings below 29.5 ins. The gradient is moderate to slight.

A cyclonic wind circulation is shown round the Scandinavian depression, N.E. to S.W. in the far north, N.W. to W. over Britain and France, and S.W. to S. between Germany and Sweden. A fresh or strong breeze is reported at a few of our home stations and on the Baltic. In Iceland calms prevail, and in Ireland a S.W. current is again setting in. Temperature has risen rather decidedly in Germany, fallen in most other regions. At the home stations the readings range from 50° or 51° over the north of Ireland and of Scotland to 60° at Dungeness; on the Continent from 50° at Hernösand to 71° at Munich; in Iceland from 41° to 57°.

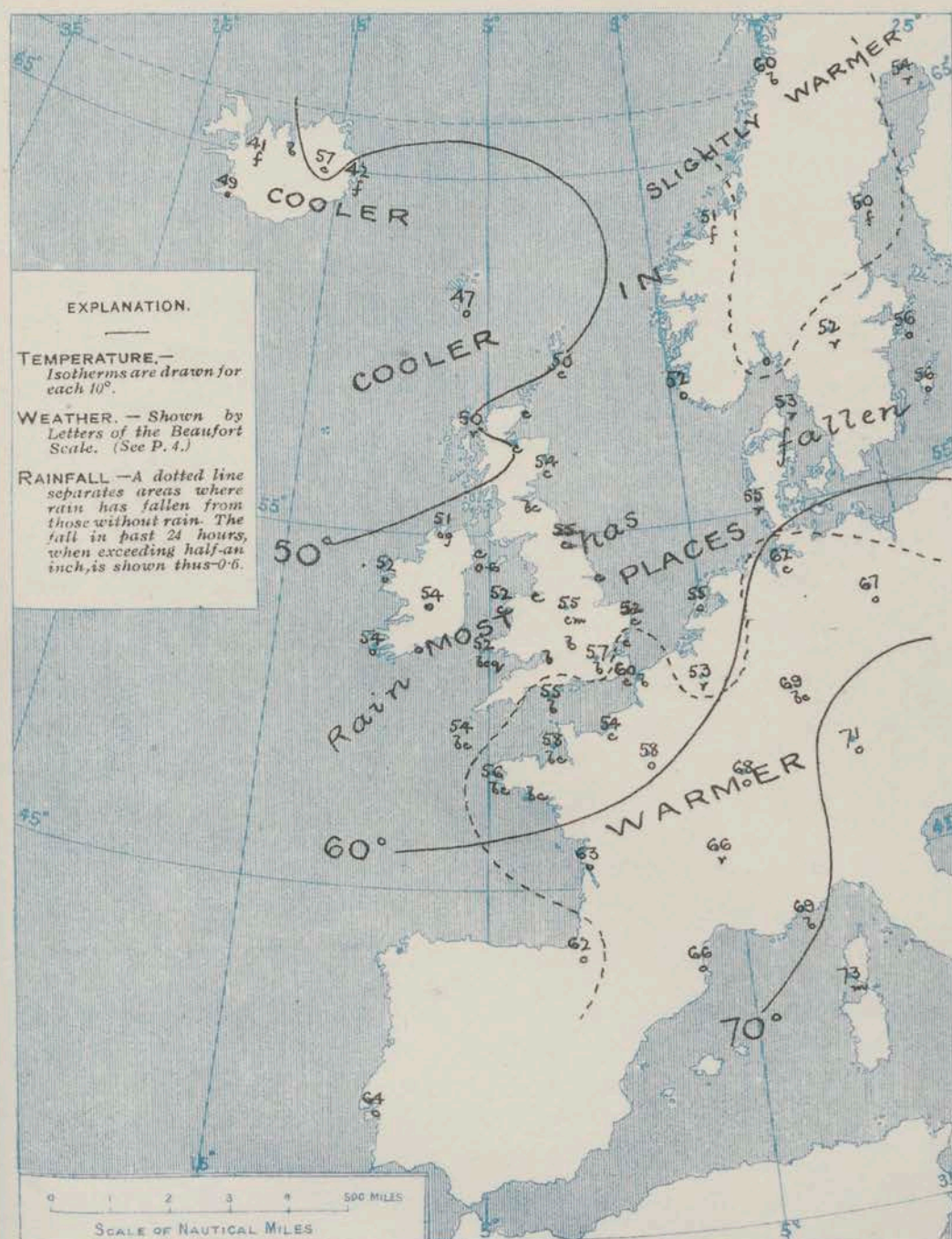
Fair or fine weather prevails in nearly all parts of Britain, but over the rest of our area it is mostly very cloudy or overcast, rain is falling at Stornoway and at various Continental stations, and the atmosphere is foggy in most parts of Iceland and locally in Scandinavia. The sea is rather rough on the eastern part of the Channel, off Pembroke and the Mersey, moderate to very smooth on other coasts.



# CHARTS

21<sup>st</sup> June, 1907.

## 2. TEMPERATURE AND WEATHER AT 8 A.M. TO-DAY.



### NOTES ON YESTERDAY'S WEATHER

Strong or high S.W. winds were felt yesterday on the Western Channels, and rain fell very generally, 0.6 in. at Donaghadee. Temperature rose to 60° and upwards in most parts of England, to 70° at Yarmouth, but at Donaghadee and Wick the maximum was only 52°, and at Malin Head 51°. Ballyvaughan and Barrow report no bright sunshine, and in most places the duration was less than 5 hours, but Jersey had 11 hours, and Gasbourn 11.3 hours.

### GENERAL INFERENCE FROM THE 8 A.M. OBSERVATIONS.

The Irish and the Iceland reports indicate the existence of yet another depression out on the Atlantic. It will probably approach our western coasts in the course of the day and cause a general backing of the wind throughout the country, accompanied by less settled weather again.

## FORECASTS

For the 24 hours commencing at  
NOON TO DAY.

For the positions of the DISTRICTS indicated by the numbers 0-11—see map at foot.

- 0 } Light N.W. breezes, backing  
S.W. and S. W. and freshening;
- 1 } changeable, some rain; cool.
- 2 }
- 3 }
- 4 } Fresh to light N.W. breezes,  
backing S.W. and S. W.; generally
- 5 } fair or fine at first, changeable  
later, with some rain;
- 6 } temperature still below the normal.
- 7 }
- 8 }
- 9 } Freshening S.W. to S. breezes; cloudy,  
changeable, some rain, local coast
- 10 } fog; cool.

### II WESTERN CHANNEL AND BAY

N.W. backing S.W. winds, moderate to fresh or strong; sea slight to rather rough; fine at first, changeable later, some rain and fog; cool.

### FORECAST DISTRICTS.

Those portions of the Coasts upon which the Warning Signals are at present flying are indicated by the Symbols  $\nabla$  = South Cone, or  $\blacktriangle$  = North Cone.





## TEMPERATURE, WEATHER, SUNSHINE, AND RAINFALL FOR YESTERDAY.

STATIONS.	TEMPERATURE F.		Weather.	Sunshine.	Rainfall.	STATIONS.	TEMPERATURE F.		Weather.	Sunshine.	Rainfall.
	Max.	Min.					Max.	Min.			
Strathpeffer, to 6 p.m. ...	57	48	*	3.1	0.03	+Eastbourne, to 6 p.m. ...	61	52	*	11.3	-
Blackpool, to 9 p.m. ...	59	50	+o.c.o.u.o	1.4	0.80	Bexhill-on-Sea, to 9 p.m. ...	61	54	b.c	9.2	-
Southport, to 9 p.m. ...	62	52	+o.o.g	0.5	0.92	+Hastings ...	*	*	*	10.7	*
+Rhyl, to 6 p.m. ...	63	55	*	2.5	0.19	+Folkestone, to 6 p.m. ...	61	49	b.c	10.0	-
Llandudno, to 9 p.m. ...	62	50	c.b.c.p.b.c	2.3	0.12	+Margate, to 6 p.m. ...	66	48	b.o	9.4	-
Bettws-y-Coed, to 6 p.m. ...	60	53	+c.o.r	0.0	0.32	+Lowestoft, to 6 p.m. ...	69	42	c.b.c.o	6.0	-
Towyn, to 6 p.m. ...						+Skegness ...	63	56	b.c.c	1.8	-
Aberystwyth, to 6 p.m. ...	58	52	+o.c	1.0	0.22	Scarborough, to 6 p.m. ...	61	52	*	1.0	0.02
Plymouth, to 9 p.m. ...	58	53	b.c.p.b.c	2.2	0.02	Harrogate, to 6 p.m. ...	63	51	o.b.c.v.b.c	0.6	0.29
Torquay, to 6 p.m. ...	63	53	*	5.1	-	Darwen, to 9 p.m. ...	58	49	om.r. om.g	0.0	1.15
Bournemouth, to 6 p.m. ...	64	51	*	6.0	-	Manchester, to 9 p.m. ...	63	53	b.c.o.r.b.c	0.1	0.20
+Worthing ...	62	52	c.b	9.8	-	Birmingham, to 9 p.m. ...	59	49	o.p.c	0.2	0.13
+Brighton ...	61	52	*	8.5	-						

+ At this Station the amount of Bright Sunshine is for the whole day.

TEMPERATURE, WEATHER, and RAINFALL at additional FOREIGN STATIONS, mainly for the 24 hours ended at 8 a.m. yesterday.

STATIONS 20 <sup>th</sup> June 1907.	TEMPERATURE F.		WEATHER.	RAIN. Ins.	STATIONS. 20 <sup>th</sup> June 1907.	TEMPERATURE F.		WEATHER.	RAIN. Ins.
	Max.	Min.				Max.	Min.		
Flushing ...	61	52	c.c	-	Rome ...	86	63	b.b	-
Aix-la-Chapelle ...	not received				Naples ...	not received			
Copenhagen ...	57	48	o.c	?	Malta ...	78	65	b	-
Oxö (Christiansand) ...	55	48	o.o	-					
St. Petersburg ...	?	?	b.c	-	Geneva ...	73	*	b	Measured 7 a.m.
Vienna ...	73	57	+b	-	Berne ...	72	*	b	-
Buda Pesth ...	79	61	b.b	-	Lucerne ...	75	*	b	-
Hermanstadt ...	79	59	b.o	0.55	Coire ...	73	*	b	-
Trieste ...	77	66	b.b	-	St. Gothard ...	48	*	b.c	-
Florence ...	87	60	b.b	-	Lugano ...	81	*	b	-

## NOTES REFERRING TO INFORMATION GIVEN ON PAGE 1—

- (a) At the British and Irish Stations the readings of the barometer are not corrected for the difference in Gravity between the position of the Station and Latitude 45°. The approximate correction is—For stations North of Malin Head and North Shields + '03 in., but for Sumburgh Head + '04 in.; for stations south of Malin Head and North Shields + '02 in., but for Scilly and Jersey + '01 in.
- (b) The Sunshine for London given in the table is recorded on the Tower of the Wesleyan Training College, Westminster; the Sunshine entered to Dungeness is recorded at Littlestone-on-Sea.
- (c) The information relating to Weather is indicated by the following letters—b. blue sky; bc. sky half clouded; c. sky three parts clouded; d. drizzling rain; e. wet air, without rain falling; f. fog; g. gloomy; h. hail; l. lightning; m. misty (hazy); o. overcast; p. passing showers; q. squally; r. rain; s. snow; t. thunder; u. ugly, threatening; v. visibility, unusual transparency; w. dew; x. hoar frost; z. dust-haze, or smoke.
- \* AN ASTERISK is inserted in all places for which information is not usually received.

## WIRELESS TELEGRAMS FROM SHIPS OF H.M. NAVY

Received during the 24 hours ended at 9.30 a.m. to-day.

Hour of Observation.	Position		Reading of Barometer.	Wind.		Weather.	TEMPERATURE.			Sea Disturbance.
	Lat.	Long.		Dirac.	Force.		Dry Bulb.	Wet Bulb.	Sea	
			Ins.							

## TABLE SHOWING THE GREENWICH TIMES OF SUNRISE, NOON, AND SUNSET, FOR STATIONS IN THE UNITED KINGDOM, TO-DAY AND TO-MORROW.

	21 <sup>st</sup> , 22 <sup>nd</sup> June 1907.			Sunrise G.M.T.	Noon G.M.T.	Sunset G.M.T.
Yarmouth ...	{	3.31	11.54	8.17		
	{	3.32	11.55	8.18		
Greenwich ...	{	3.44	12.1	8.18		
	{	3.45	12.2	8.19		
Wick ...	{	3.7	12.13	9.19		
	{	3.8	12.14	9.20		
Valencia ...	{	4.22	12.42	9.2		
	{	4.23	12.43	9.3		

TERMS OF SUBSCRIPTION for the Daily Weather Report forwarded by Book Post, £1 per annum payable quarterly in advance.

Single Copies (price 1d.) may be obtained after 3 p.m. on the day of issue, at the Meteorological Office, and at the Bookstalls of the following terminus Railway Stations:—Victoria, Charing Cross, King's Cross, St. Pancras, Euston.

FORECASTS OF WEATHER for one day in advance are drawn up at 11 a.m., and between 7 and 8 p.m. The latest forecast can be had by Reply Telegram, on paying at any Post Office in the United Kingdom Sixpence in addition to the cost of the inquiry and reply Telegram. Information as to the Terms on which Forecasts can be sent daily, for a long or short period, may be obtained on application.

METEOROLOGICAL OFFICE, 63, VICTORIA STREET, S.W.  
(TELEGRAPHIC ADDRESS: WEATHER, LONDON.)

W. N. SHAW, (Director).



# DAILY WEATHER REPORT OF THE METEOROLOGICAL OFFICE.

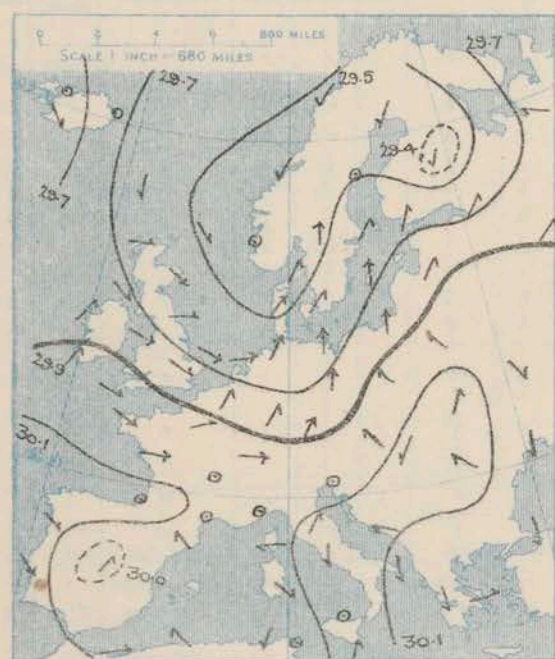
Saturday  
22<sup>nd</sup> June 1907

STATIONS.	YESTERDAY EVENING.						THIS MORNING.										PAST 24 HOURS.				
	BAROM.		TEMP.		WIND.		BAROMETER.		TEMPERATURE.			WIND.		Force (0 to 12).	Weather.	Sea (0 to 9).	TEMP.		Weather.	Sun- shine.	Rainfall.
	At 32° Fahr. and M.S.L.	Dry Bulb.	Direc.	Force (0 to 12).	Weather.	At 32° Fahr. and M.S.L.	Change since Yesterday.	Dry Bulb.	Wet Bulb.	Change since Yesterday.	Direc.	Force (0 to 12).	Weather.				Max.	Min.			
	Ins.	°				Ins.	Ins.	°	°	°							°	°		Hours.	Ins.
SWEDEN & NORWAY.	Haparanda...	29.42	55	W	2	c	29.47	-0.01	59	55	+4	E	2	6			64	52	*	*	0.24
	Hernösand...	29.43	49	Z	0	f	29.31	-0.19	51	50	+1	Z	0	7			55	45	*	*	0.35
	Stockholm...	29.35	55	SE	4	f	29.34	-0.19	55	54	-1	WNW	4	0			61	50	*	*	0.20
	Wisby...	29.39	55	S	4	+	29.46	-0.14	53	50	-3	WSW	6	0			59	52	*	*	0.24
	Karlstad...	29.34	55	S	2	+	29.46	0.00	55	52	+3	W	2	0			60	52	*	*	0.04
	Färder (X'ania Fjord)	29.35	57	W	2	c	29.51	+0.10	60	54	+8	WNW	2	6			60	52	*	*	0.04
	Bodö...	29.40	61	ENE	1	b	29.45	-0.04	58	54	-2	E	2	0			63	54	*	*	0.04
ICELAND & FAEROE.	Christiansund...	29.41	52	Z	0	+	29.58	+0.17	50	49	-1	Z	0	7			55	50	*	*	0.20
	Skudesnaes...	29.54	50	NW	6	0	29.68	+0.26	52	51	0	W	2	0			65	48	0, c	*	0.12
	Reykjavik...	29.65	54	NW	2	0	29.71	+0.03	49	*	0	SSW	2	0			*	*	*	*	*
	Blönduós...	29.68	45	NE	5	bc	29.75	+0.08	42	*	+1	Z	0	0			*	*	*	*	*
BRITISH ISLANDS.	Seydisfjord...	29.69	46	NE	3	f	29.71	0.00	38	*	-4	Z	0	0			*	*	*	*	*
	Thorshavn...	29.63	53	NW	1	c	29.59	-0.01	47	*	0	Z	0	0			*	*	*	*	*
	Sumburgh Head	29.56	49	WNW	3	0	29.56	+0.07	50	49	0	SE	1	0			53	47	0	*	-
	Stornoway...	29.66	53	W	3	0	29.57	-0.05	52	46	+2	W	2	0			55	48	0	0.0	0.07
	Malin Head...	29.69	54	SW	4	ogp	29.61	-0.12	48	46	-3	SW	5	0			55	44	rg, cp	*	0.12
	Blackod Pt...	29.70	57	WSW	5	ogp	29.61	-0.20	51	49	-1	WSW	5	0			55	40	omg, bcg	*	0.33
	Valencia...	29.87	52	WSW	4	om	29.84	-0.07	51	48	-3	WSW	4	0			57	47	rg, om	0.1	0.21
	Roche's Point...	29.90	53	SW	3	og	29.87	-0.05	52	49	-1	W	4	bc			57	45	om, bc, bc	*	0.10
	Birr Castle...	29.82	54	SSW	3	0	29.78	-0.07	50	47	-4	SW	3	0			58	43	c, o	0.1	0.07
	Donaghadee...	29.80	55	SW	3	c	29.74	-0.01	49	47	-2	SSW	3	0			57	43	bc, t, bc	*	0.08
	Liverpool Obsy...	29.89	55	WSW	3	0	29.83	+0.06	51	46	-1	W	4	bc			59	48	c, b, p	*	0.05
	Holyhead...	29.87	53	WSW	4	om	29.82	+0.02	53	50	+1	WSW	5	0			57	47	c, om	*	0.15
	Pembroke (St. Ann's Hd.)	29.95	53	SW	5	c	29.90	+0.02	52	48	0	W	6	bc			55	49	bcg, c, cu	4.5	0.02
	Scilly (St. Mary's)	30.01	56	WSW	4	0	30.02	+0.08	55	51	+1	W	4	bc			60	53	c, o	5.6	-
	Jersey (St. Aubins)	30.06	59	WNW	4	b	30.05	+0.08	56	55	-2	SW	3	0			62	52	c, b, bc, ogm	12.8	0.01
	Portland Bill...	29.97	55	WSW	4	bc	29.95	+0.07	55	51	0	W	5	0			57	54	b, bc	*	-
	Dungeness...	29.96	58	SW	6	c	29.96	+0.15	56	54	-4	SW	5	0			63	54	c	10.8	-
	Wick...	29.63	52	NW	2	c	29.54	-0.02	49	48	-2	S	1	+			58	47	-	*	0.08
	Nairn...	29.65	56	W	2	c	29.59	-0.01	47	46	-3	W	1	0			59	46	bc, t	1.6	0.17
	Aberdeen...	29.68	55	SSW	1	+	29.60	+0.02	51	50	-3	SW	1	+			59	50	c, opv, op	4.9	0.31
	Leith...	29.72	57	WSW	1	0	29.65	+0.02	53	48	-2	WSW	3	bc			61	48	bc, c, bc, or	*	0.09
	North Shields...	29.77	58	WSW	3	c	29.71	+0.09	55	49	0	WSW	4	0			63	49	c, t	*	0.01
	Spurn Head...	29.84	55	WNW	4	c	29.78	+0.16	57	53	+3	WSW	4	0			60	52	c, c, p	*	-
GERMANY, & C.	Yarmouth...	29.87	63	WNW	4	bc	29.88	+0.23	58	52	+6	WSW	4	0			64	51	c, bc	*	-
	Clacton-on-Sea...	29.92	63	W	4	bc	29.92	+0.18	57	53	+2	SW	5	0			67	53	c, bc, c	7.2	-
	Nottingham...	29.88	59	W	2	cm	29.84	+0.12	56	49	0	W	3	bc			60	50	c, cm	3.5	-
	Bath...	29.98	59	W	3	c	29.94	+0.07	55	55	-1	W	4	0			63	52	-	7.6	-
	Oxford...	29.97	56	WSW	3	0	29.91	+0.09	57	53	+2	WSW	4	0			61	51	bc, o	*	-
	London (St. James's Park)	29.94	61	WSW	2	0	29.92	+0.13	55	53	-2	SW	2	0			64	53	b, bc, c, o	9.3	-
	The Scaw (Skagen)	29.39	53	WNW	3	+	29.63	+0.22	54	51	+1	WNW	6	0			55	52	bc, t	*	0.59
	Fanö...	29.75	52	W	6	c	29.84	+0.36	55	53	0	WSW	4	0			59	50	*	*	0.04
FRANCE.	Cuxhaven...	29.75	55	WNW	6	0	29.93	+0.36	55	53	-7	SW	4	0			63	52	*	*	0.08
	The Helder...	29.93	55	SW	2	c	29.92	+0.32	57	55	+2	SW	3	0			57	52	*	*	-
	Brussels...	*	*	*	*	*	30.04	+0.28	55	51	+2	WSW	1	0			66	46	*	*	-
	Berlin...	29.85	58	WSW	4	b	30.03	+0.30	59	55	-8	WSW	4	0			81	52	*	*	0.08
	Frankfurt...	30.04	58	NW	1	b	30.07	+0.33	58	52	-11	SE	1	bc			77	48	*	*	-
	Munich...	30.02	63	W	4	c	30.10	+0.23	65	57	-6	SE	4	bc			73	57	*	*	0.16
	C. Gris Nez...	30.00	57	SW	5	b	29.92	+0.16	54	53	0	SW	4	0			59	52	*	*	-
	La Hève...	30.06	57	NNW	3	b	30.05	+0.16	54	52	0	W	4	bc			68	50	*	*	-
	Brest...	30.08	63	SW	2	bc	30.07	+0.09	53	52	-3	NW	3	0			68	52	*	*	-
	Lorient...	30.07	62	W	2	b	30.08	+0.11	57	55	0	W	3	0			72	55	*	*	-
SPANISH PENIN.	Rochefort...	30.13	65	WNW	4	b	30.15	+0.11	61	57	-2	WNW	3	0			72	58	bc, b	*	-
	Biarritz...	30.14	67	Z	0	0	30.15	+0.04	61	61	-1	Z	0	+			68	59	*	*	-
	Paris...	30.04	66	WSW	2	b	30.06	+0.15	56	53	-2	Z	0	0			72	49	*	*	-
	Belfort...	30.07	65	W	6	c	30.05	+0.19	60	57	-8	W	2	m			74	52	*	*	0.04
	Lyons...	30.07	69	NNE	1	bc	30.09	+0.10	68	62	+2	Z	0	0			80	62	*	*	0.08
	Nice...	30.02	68	Z	0	b	30.07	+0.03	68	63	-1	Z	0	0			77	61	*	*	-
	Perpignan...	30.02	75	NW	3	0	30.06	+0.02	69	64	+3	NW	2	0			84	64	*	*	-
SPANISH PENIN.	Sanguinaire...	30.10	77	Z	0	m	30.10	+0.05	73	65	0	Z	0	m			84	63	*	*	-
	Corunna...	*	*	*	*	*	*	*	*	*	*	*	*	*			*	*	*	*	-
	Lisbon...	30.19	62	N	5	b	30.19	+0.03	64	56	0	N	3	0			68	59	*	*	-
SPANISH PENIN.	Azores (P. Delgada)...	30.44	68	NNE	1	0	30.42	+0.05	70	64	+2	E	1	0			75	63	*	*	-
	(Horta)...	30.46	65	SSE	4	0	30.43	+0.07	68	64	+2	Z	0	0			75	64	*	*	-

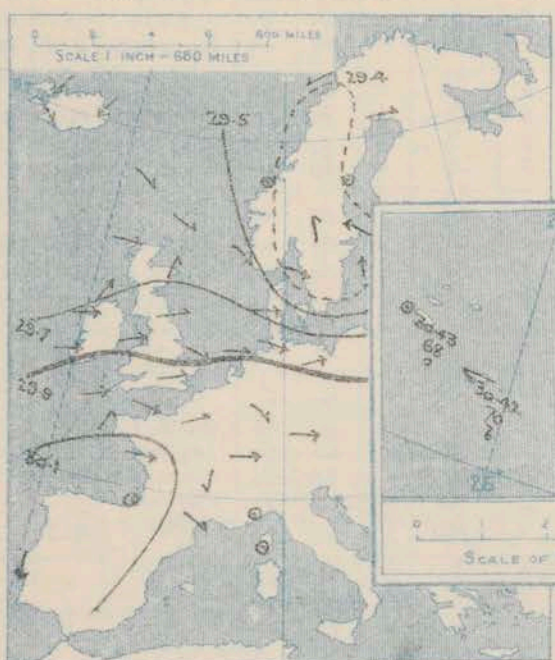


SUPPLEMENTARY CHARTS  
OF  
BAROMETER AND WIND  
FOR 8 A.M. AND 6 P.M. YESTERDAY

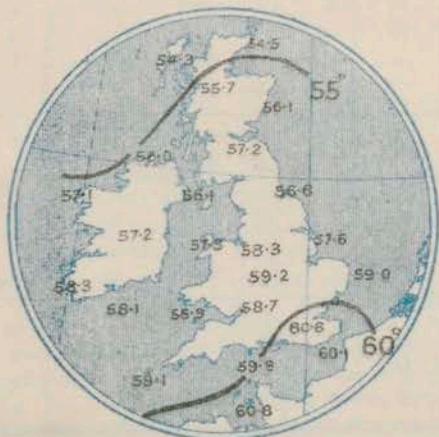
8 A.M. YESTERDAY



6 P.M. YESTERDAY



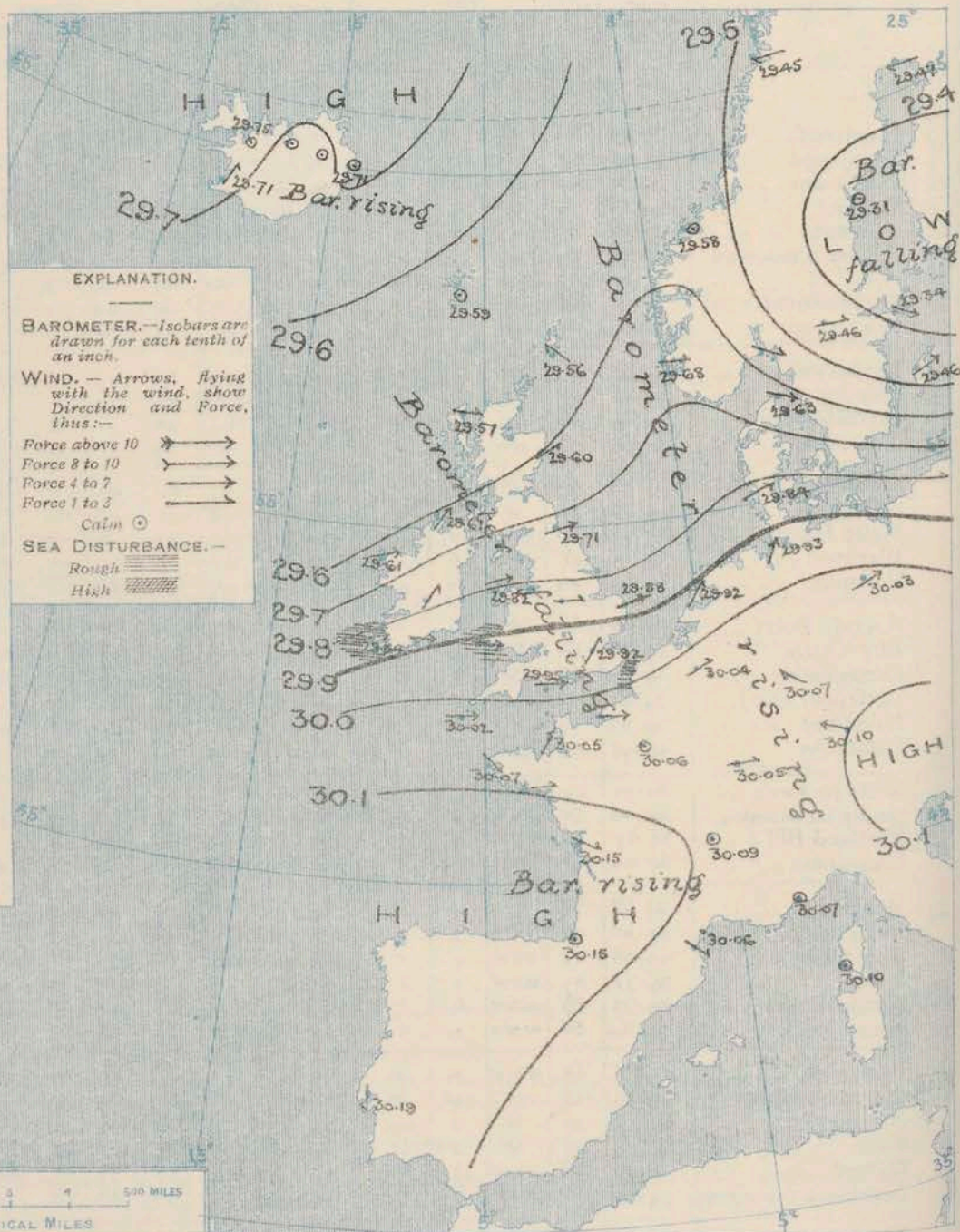
AVERAGES OF TEMPERATURE AT 8 A.M.  
FOR THE TWO MONTHLY PERIOD.  
JUNE - JULY.  
(Derived chiefly from Observations extending over  
the 35 years—1871-1905.)



Saturday,

WEATHER

1. BAROMETER, WIND AND SEA AT 8 A.M. TO-DAY.



NOTES ON THE GENERAL SITUATION AT 8 A.M.

An area of high pressure, with readings above 30.1 ins. in places, extends from the Bay of Biscay to Central Europe. In a depression on the Gulf of Bothnia the barometer is down to 29.3 ins. A shallow depression, with readings below 29.6 ins., is found off the north of Scotland; another disturbance is indicated beyond Ireland. The gradient is moderately steep in the west of Ireland and on the Baltic region, slight elsewhere.

Calm and light E. breezes prevail over the northern part of our area, elsewhere W. or S.W. winds predominate, fresh or strong in force at some of our western and south-western stations, and over Southern Sweden. Temperature has fallen at the majority of stations at home and abroad. In these Islands the values range from between 47° and 50° at many places in the north and west to 57° or 58° in the east of England; on the Continent from 50° at Christiansund to 73° at Sanguinac; in Iceland from 38° to 54°.

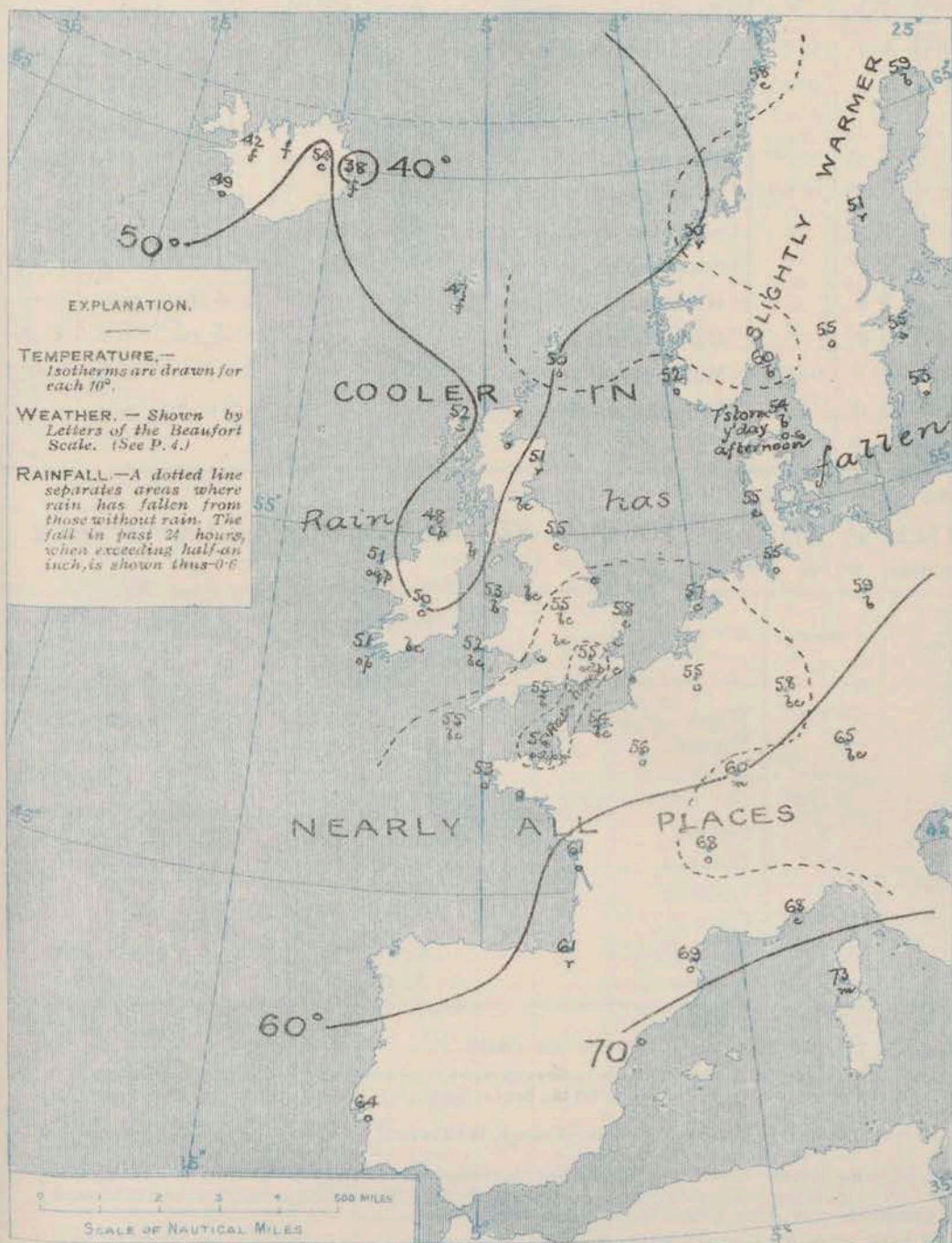
The weather is fair or fine over England and Eastern Ireland, and over Germany, in most other regions it is very cloudy or overcast, showers in the west and north of Ireland, rainy in the north-east of Scotland, and at a few of the Continental stations, foggy in most parts of Ireland and in the Faeröe. The sea is rather rough off Valencia, Kilmorke, and Cape Gris Nez, moderate to very smooth elsewhere.



# CHARTS

22<sup>nd</sup> June, 1907.

## 2. TEMPERATURE AND WEATHER AT 8 A.M. TO-DAY.



### NOTES ON YESTERDAY'S WEATHER

Fresh or strong S.W. winds were experienced yesterday at places on our southern and western coasts, and rain fell in the northern and western districts, 0.3 in. at Aberdeen and Blackrod Point. Temperature rose above 60° in most parts of England, to 67° at Clacton-on-Sea. Along the eastern portion of the English Channel the duration of bright sunshine was from 10 hours to 13 hours, in other districts the records generally were much smaller, diminishing to only a few minutes at the Irish stations, and none in the Hebrides.

### GENERAL INFERENCE FROM THE 8 A.M. OBSERVATIONS.

The Continental high pressure seems inclined to expand to our side of the Channel and to influence favourably the weather over Southern and Eastern England, but in the west and north the conditions will still be affected to some extent by Atlantic disturbances moving on a north-easterly course.

## FORECASTS

For the 24 hours commencing at NOON TO DAY.

For the positions of the DISTRICTS indicated by the numbers 0-11—see map at foot.

0 } Light to moderate W<sup>ly</sup> to S<sup>ly</sup> breezes;  
changeable, some rain, local coast fog; cool.

2 }  
3 } Light to moderate W<sup>ly</sup> and S.W<sup>ly</sup> breezes, fresh in places; generally fair or fine, some local showers; rather warmer.

7 } W<sup>ly</sup> and S.W<sup>ly</sup> winds, fresh or strong in places; changeable, some rain, local coast mist or fog; cool.

### II WESTERN CHANNEL AND BAY

W<sup>ly</sup> and S.W<sup>ly</sup> winds, moderate to strong; sea moderate to rather rough; changeable, local rain and fog; cool.

### FORECAST DISTRICTS.

Those portions of the Coasts upon which the Warning Signals are at present flying are indicated by the Symbols: = South Cone, or = North Cone.

None



Issued.



## DAILY WEATHER REPORT.

22<sup>nd</sup> June 1907

## TEMPERATURE, WEATHER, SUNSHINE, AND RAINFALL FOR YESTERDAY.

STATIONS.	TEMPERATURE F.		Weather.	Sunshine.	Rainfall.	STATIONS.	TEMPERATURE F.		Weather.	Sunshine.	Rainfall.
	Max.	Min.					Max.	Min.			
Strathpeffer, to 6 p.m. ...	58	48	x	Hrs 2.3	In. —	† Eastbourne, to 6 p.m. ...	59	52	*	Hrs 13.0	In. 0.02
Blackpool, to 9 p.m. ...	57	50	op. c. o	4.0	0.01	Bexhill-on-Sea, to 9 p.m. ...	61	55	b	11.5	—
Southport, to 9 p.m. ...	58	50	or. b. c	4.4	0.05	† Hastings ...	*	*	*	11.6	*
† Rhyl, to 6 p.m. ...	63	51	*	2.1	0.03	† Folkestone, to 6 p.m. ...	62	52	b. bc. b	12.4	—
Llandudno, to 9 p.m. ...	61	50	r. c	2.0	0.33	† Margate, to 6 p.m. ...	66	52	b	9.7	—
Bettws-y-Coed, to 6 p.m. ...	59	47	c. bc. c	0.5	0.67	† Lowestoft, to 6 p.m. ...	64	49	c. o. cp. c	7.5	—
Towyn, to 6 p.m. ...	59	51	o. c	2.0	—	† Skegness ...	63	49	c. b. bc	6.5	0.01
Aberystwyth, to 6 p.m. ...	57	51	o. c. o	3.0	—	† Scarborough, to 6 p.m. ...	62	49	*	4.0	0.39
Plymouth, to 9 p.m. ...	58	50	c. b. o	6.5	—	† Harrogate, to 6 p.m. ...	59	47	bc. b. bc	4.4	—
Torquay, to 6 p.m. ...	64	48	*	7.8	—	Darwen, to 9 p.m. ...	56	46	or. b. cm	1.3	0.30
† Bournemouth, to 6 p.m. ...	65	49	*	10.2	0.01	Manchester, to 9 p.m. ...	59	49	bc. o	2.0	0.02
† Worthing ...	61	50	c. b	10.4	—	Birmingham, to 9 p.m. ...	58	47	b. c. o. c	4.6	—
† Brighton ...	61	50	*	10.2	—						

† At this Station the amount of Bright Sunshine is for the whole day.

## TEMPERATURE, WEATHER, and RAINFALL at additional FOREIGN STATIONS, mainly for the 24 hours ended at 8 a.m. yesterday.

STATIONS 21 <sup>st</sup> June, 1907.	TEMPERATURE F.		WEATHER.	RAIN. In.	STATIONS. 21 <sup>st</sup> June, 1907.	TEMPERATURE F.		WEATHER.	RAIN. In.
	Max.	Min.				Max.	Min.		
Flushing ...	66	54	c. c	0.04	Rome ...	86	64	b. b	—
Aix-la-Chapelle ...	not recd	recd			Naples ...	80	67	b. b	—
Copenhagen ...	63	55	*. o	0.20	Malta ...	85	65	b	—
Oxö (Christiansand) ...	54	50	o. r	0.20					
St. Petersburg ...	72	52	o. o	—	Geneva ...	72	*	b	Measured 7 a.m.
Vienna ...	75	57	b. b	—	Berne ...	73	*	b	—
Buda Pesth ...	75	57	b. b	—	Lucerne ...	75	*	b	—
Hermanstadt ...	68	55	b. b	—	Coire ...	75	*	b	—
Trieste ...	81	64	b. c	—	St. Gothard ...	61	*	b	—
Florence ...	89	62	b. b	—	Lugano ...	82	*	b	—

## NOTES REFERRING TO INFORMATION GIVEN ON PAGE 1:—

- (a) At the British and Irish Stations the readings of the barometer are not corrected for the difference in Gravity between the position of the Station and Latitude 45°. The approximate correction is:—For stations North of Malin Head and North Shields + '03 in., but for Sumburgh Head + '04 in.; for stations south of Malin Head and North Shields + '02 in., but for Scilly and Jersey + '01 in.
- (b) The Sunshine for London given in the table is recorded on the Tower of the Wesleyan Training College, Westminster; the Sunshine entered to Dungeness is recorded at Littlestone-on-Sea.
- (c) The information relating to Weather is indicated by the following letters—b. blue sky; bc. sky half clouded; c. sky three parts clouded; d. drizzling rain; e. wet air, without rain falling; f. fog; g. gloomy; h. hail; l. lightning; m. misty (hazy); o. overcast; p. passing showers; q. squally; r. rain; s. snow; t. thunder; u. ugly, threatening; v. visibility, unusual transparency; w. dew; x. hoar frost; z. dust-haze, or smoke.
- \* AN ASTERISK is inserted in all places for which information is not usually received.

## WIRELESS TELEGRAMS FROM SHIPS OF H.M. NAVY

Received during the 24 hours ended at 9.30 a.m. to-day.

## TABLE SHOWING THE GREENWICH TIMES OF SUNRISE, NOON, AND SUNSET, FOR STATIONS IN THE UNITED KINGDOM, TO-DAY AND TO-MORROW.

Hour of Observation.	Position		Reading of Barometer.	Wind.		Weather.	TEMPERATURE.			Sea Dis-turbance.	22 <sup>nd</sup> June, 1907.			
	Lat.	Long.		Dir.	Force.		Dry Bulb.	Wet Bulb.	Sea		Sunrise G.M.T.	Noon G.M.T.	Sunset G.M.T.	
			In.											
											Yarmouth ...	3.32	11.55	8.18
												3.32	11.55	8.18
											Greenwich ...	3.45	12.2	8.19
												3.45	12.2	8.19
											Wick ...	3.8	12.14	9.20
												3.8	12.14	9.20
											Valencia ...	4.23	12.43	9.3
												4.23	12.43	9.3

TERMS OF SUBSCRIPTION for the Daily Weather Report forwarded by Book Post, £1 per annum payable quarterly in advance.

Single Copies (price 1d.) may be obtained after 3 p.m. on the day of issue, at the Meteorological Office, and at the Bookstalls of the following terminus Railway Stations:—Victoria, Charing Cross, King's Cross, St. Pancras, Euston.

FORECASTS OF WEATHER for one day in advance are drawn up at 11 a.m., and between 7 and 8 p.m. The latest forecast can be had by Reply Telegram, on paying at any Post Office in the United Kingdom Sixpence in addition to the cost of the inquiry and reply Telegram. Information as to the Terms on which Forecasts can be sent daily, for a long or short period, may be obtained on application.

METEOROLOGICAL OFFICE, 63, VICTORIA STREET, S.W.  
(TELEGRAPHIC ADDRESS: WEATHER, LONDON.)

W. N. SHAW, (Director).



## DAILY WEATHER REPORT OF THE METEOROLOGICAL OFFICE.

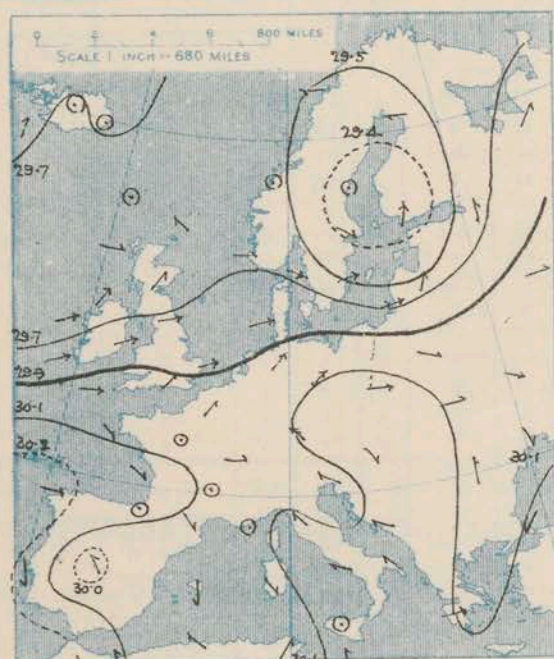
{ Sunday  
23<sup>rd</sup> June 1907

STATIONS.		YESTERDAY EVENING.					THIS MORNING.										PAST 24 HOURS.				
		BAROM.		TEMP.		WIND.	Weather.	BAROMETER.		TEMPERATURE.			WIND.		Sea (0 to 9).	Weather.	TEMP.		Weather.	Sun-shine.	Rainfall.
		At 32° Fahr. and M.S.L.	Dry Bulb.	Force (0 to 12).	At 82° Fahr. and M.S.L.			Change since Yesterday.	Dry Bulb.	Wet Bulb.	Change since Yesterday.	Direc.	Force (0 to 12).	Max.			Min.				
		Ins.	°				Ins.	Ins.	°	°	°					°	°		Hours.	Ins.	
SWEDEN & NORWAY.	Haparanda...	29.40	56	Z	0	0	29.39	-0.8	48	46	-11	SSE	2	r	x	59	48	x	x	0.79	
	Hernösand...	29.50	53	W	4	0	29.51	+2.0	56	50	+5	SW	4	b	x	56	45	x	x	0.63	
	Stockholm...	29.75	55	W	6	b	29.75	+4.1	59	53	+4	WSW	4	bc	x	61	52	x	x	0.12	
	Karlstad...	29.66	56	SW	2	b	29.84	+3.8	59	54	+6	SW	4	b	x	59	45	x	x	-	
	Färder (X'ania Fjord)	29.61	58	SSW	6	b	29.72	+2.6	54	49	-1	W	6	c	x	x	x	x	x	0.04	
	Bodö...	29.50	54	N	4	c	29.67	+1.6	55	51	-5	SW	6	m	3	61	54	x	x	-	
	Christiansund	29.67	51	WNW	2	c	29.45	-0.0	53	51	-5	N	2	r	2	58	50	x	x	0.16	
Skudesnaes	29.67	54	SW	6	0	29.61	+0.3	52	47	+2	NE	2	bc	1	54	48	x	x	-		
		29.67	54	SW	6	0	29.67	-0.1	53	51	+1	SSE	4	c	2	59	48	c. 0	x	0.04	
ICELAND & FAEROE.	Reykjavik...	29.74	52	W	4	0	29.65	-0.6	49	x	0	W	1	0	x	x	x	x	x	-	
	Blönduós...	29.76	45	NE	1	bc	29.71	-0.4	39	x	-3	NE	1	f	x	x	x	x	x	-	
	Seydisfjord...	29.71	49	NE	3	m	29.69	-0.2	41	x	+3	NE	2	f	x	x	x	x	x	-	
	Thorshavn...	29.62	50	E	2	m	29.61	+0.2	48	x	+1	E	2	f	x	x	x	x	x	-	
BRITISH ISLANDS.	Sumburgh Head	29.48	51	S	2	c	29.45	-1.1	50	49	0	NW	1	0	1	51	46	r. c	x	0.18	
	Stornoway...	29.60	53	W	1	0	29.66	+0.9	50	49	-2	W	3	0	3	54	46	rsp. 0	2.8	0.34	
	Malin Head...	29.53	47	S	1	crhp	29.74	+1.3	49	48	+1	WSW	4	cp	3	53	46	crhp. cp	x	0.41	
	Blackisd Pt.	29.65	52	NW	5	cq	29.87	+2.6	51	50	0	WSW	4	cp	3	55	48	orgm. cp	x	0.34	
	Valencia...	29.83	53	WSW	6	0	30.01	+1.7	53	49	+2	W	4	0	5	55	47	orgm. 0	3.5	0.03	
	Roche's Point...	29.77	56	WNW	6	c	29.99	+1.2	54	51	+2	WNW	4	0	2	56	48	op. c	x	0.04	
	Birr Castle...	29.59	51	W	4	r	29.90	+1.2	52	50	+2	WSW	3	0	x	56	44	c. r	6.8	0.35	
	Donaghadee...	29.58	51	SSE	3	r	29.80	+0.6	52	49	+3	WNW	3	bc	2	56	45	cp. bc	x	0.24	
	Liverpool Obsy...	29.69	54	SW	5	0	29.83	0.0	50	47	-1	W	6	bc	5	59	45	c. b. op	x	0.26	
	Holyhead...	29.64	52	SW	7	orgm	29.85	+0.3	55	51	+2	WNW	5	bc	4	56	47	cmu. orgp	x	0.28	
	Pembroke (St. Ann's Hd.)	29.79	53	WSW	7	c	29.94	+0.4	52	50	0	W	5	cqg	5	55	49	bc. bcp. cqp	8.2	0.06	
	Scilly (St. Mary's)	29.99	56	WSW	5	c	30.09	+0.7	55	51	0	WNW	5	bc	3	60	53	c	12.0	0.02	
	Jersey (St. Aubine)	30.06	58	WSW	5	bm	30.08	+0.3	56	52	0	W	6	cgm	4	61	52	cm. bm	8.0	-	
	Portland Bill...	29.92	54	WSW	7	b	29.96	+0.1	54	50	-1	WNW	6	b	4	57	51	b	x	-	
	Dungeness...	29.92	57	SW	6	bc	29.89	-0.7	59	52	+3	WSW	6	c	5	60	53	bc	7.5	0.02	
	Wick...	29.58	52	S	2	c	29.54	0.0	49	47	0	S	3	r	2	58	40	-	x	0.30	
	Nairn...	29.58	54	ENE	1	c	29.63	+0.4	49	46	+2	WSW	3	0	1	59	39	bc. b. cp	7.8	0.08	
	Aberdeen...	29.61	52	NE	3	c	29.63	+0.3	54	49	+3	WNW	2	b	1	60	41	or. c. cp. bc	4.8	0.19	
	Leith...	29.61	53	Z	0	c	29.68	+0.3	54	49	+1	WSW	2	b	x	58	42	bc. crhp. bc	x	0.10	
	North Shields	29.65	58	SW	3	c	29.67	-0.4	54	49	-1	WNW	3	c	2	60	44	cp. c	x	0.07	
Spurn Head...	29.75	52	WSW	4	c	29.65	-1.3	50	48	-7	NW	5	c	3	64	50	c. cp. clap	x	0.10		
Yarmouth...	29.80	63	W	4	bc	29.72	-1.6	54	49	-4	W	5	c	4	65	50	bc	x	-		
Clacton-on-Sea	29.85	64	WSW	3	b	29.83	-0.9	55	50	-2	WSW	6	bc	5	65	52	c. bc. b	6.5	0.01		
Nottingham...	29.76	55	SW	3	bc	29.79	-0.5	53	50	-2	W	3	om	x	64	47	bc. b. bc	8.3	0.09		
Bath...	29.88	57	WSW	5	c	29.95	+0.1	54	48	-1	W	5	0	x	63	48	-	9.0	0.04		
Oxford...	29.86	53	SW	4	b	29.90	-0.1	52	48	-6	W	4	0	x	63	48	bc. p. b	x	0.12		
London (St. James's Park)	29.86	60	WSW	4	b	29.86	-0.6	56	50	+1	WNW	4	bcq	x	65	51	b. bc. b	8.5	-		
GERMANY, & C.	The Scaw (Skagen)	29.77	54	W	4	b	29.76	+1.3	52	50	-2	SW	2	b	0	59	48	x	x	-	
	Fanö...	29.87	54	SW	4	c	29.78	-0.6	57	54	+2	S	4	c	x	61	50	x	x	0.12	
	Cuxhaven...	29.93	59	WSW	2	0	29.85	-0.8	55	53	0	SW	3	b	x	63	52	x	x	-	
	The Helder...	29.88	58	SW	4	bc	29.77	-1.5	56	52	-1	SW	6	c	4	61	54	x	x	-	
	Brussels...	x	x	x	x	x	29.97	-0.7	54	49	-1	SW	4	c	x	70	46	x	x	-	
	Berlin...	29.98	65	Z	0	bc	29.92	-1.1	60	57	+1	Z	0	r	x	72	59	x	x	-	
	Frankfurt...	29.95	66	NE	1	0	30.00	-0.7	62	57	+4	W	2	c	x	75	54	x	x	0.08	
Munich...	30.01	62	S	2	r	30.08	-0.2	55	55	-10	SW	3	r	x	73	54	x	x	0.99		
FRANCE.	C. Gris Nez...	29.97	54	SW	5	b	29.91	-0.1	55	53	+1	WSW	6	0	6	61	52	x	x	-	
	La Hève...	30.05	57	W	4	bc	30.03	-0.2	53	51	-1	WSW	6	c	5	64	48	x	x	-	
	Brest...	30.11	57	W	4	c	?	?	55	54	+2	NW	5	bc	4	59	50	x	x	-	
	Lorient...	30.10	59	W	4	b	30.17	+0.9	57	54	0	W	5	0	4	64	55	x	x	-	
	Rochefort...	30.16	62	WNW	4	0	30.24	+0.9	60	55	-1	WNW	4	0	x	66	59	0	x	-	
	Biarritz...	30.20	63	NW	1	0	30.31	+1.6	61	60	0	NNW	2	c	1	64	57	x	x	-	
	Paris...	30.04	63	SW	2	0	30.10	+0.4	56	51	0	WSW	2	b	x	68	51	x	x	-	
Belfort...	29.98	64	W	4	0	30.09	+0.4	54	52	-6	W	4	0	x	77	52	x	x	-		
Lyons...	30.08	63	NNW	1	r	30.17	+0.8	55	54	-13	NW	1	r	x	80	55	x	x	0.79		
Nice...	30.04	65	Z	0	0	29.97	-1.0	66	60	-2	Z	0	0	0	75	61	x	x	0.04		
Perpignan...	30.07	73	W	3	bc	30.17	+1.1	59	55	-10	W	4	0	x	78	56	x	x	-		
Sanguinaire...																				-	
SPANISH PENIN.	Corunna...	30.36	61	NW	3	bc	30.41	+0.4	59	55	0	NW	1	bc	3	64	54	x	x	-	
	Lisbon...	30.21	62	N	6	b	30.23	+0.4	64	56	0	N	4	b	x	68	55	x	x	-	
	Azores (P. Delgada)...	30.44	65	NE	1	b	30.43	+0.1	66	63	-4	ESE	2	r	3	73	64	x	x	-	
	" (Horta)...	30.45	67	Z	0	bc	30.43	0.0	66	64	-2	Z	0	c	0	75	64	x	x	-	

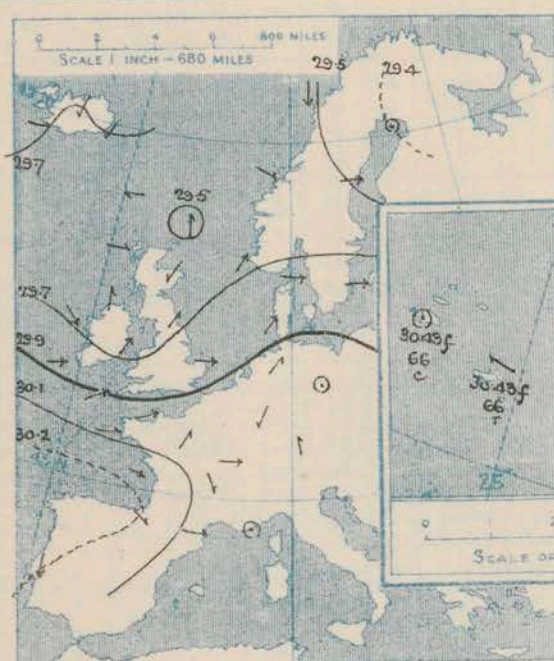


SUPPLEMENTARY CHARTS  
OF  
BAROMETER AND WIND  
FOR 8 A.M. AND 6 P.M. YESTERDAY

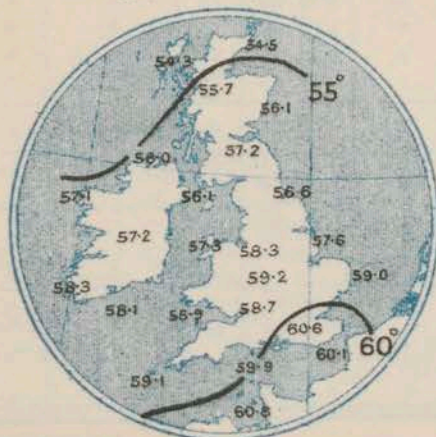
8 A.M. YESTERDAY.



6 P.M. YESTERDAY



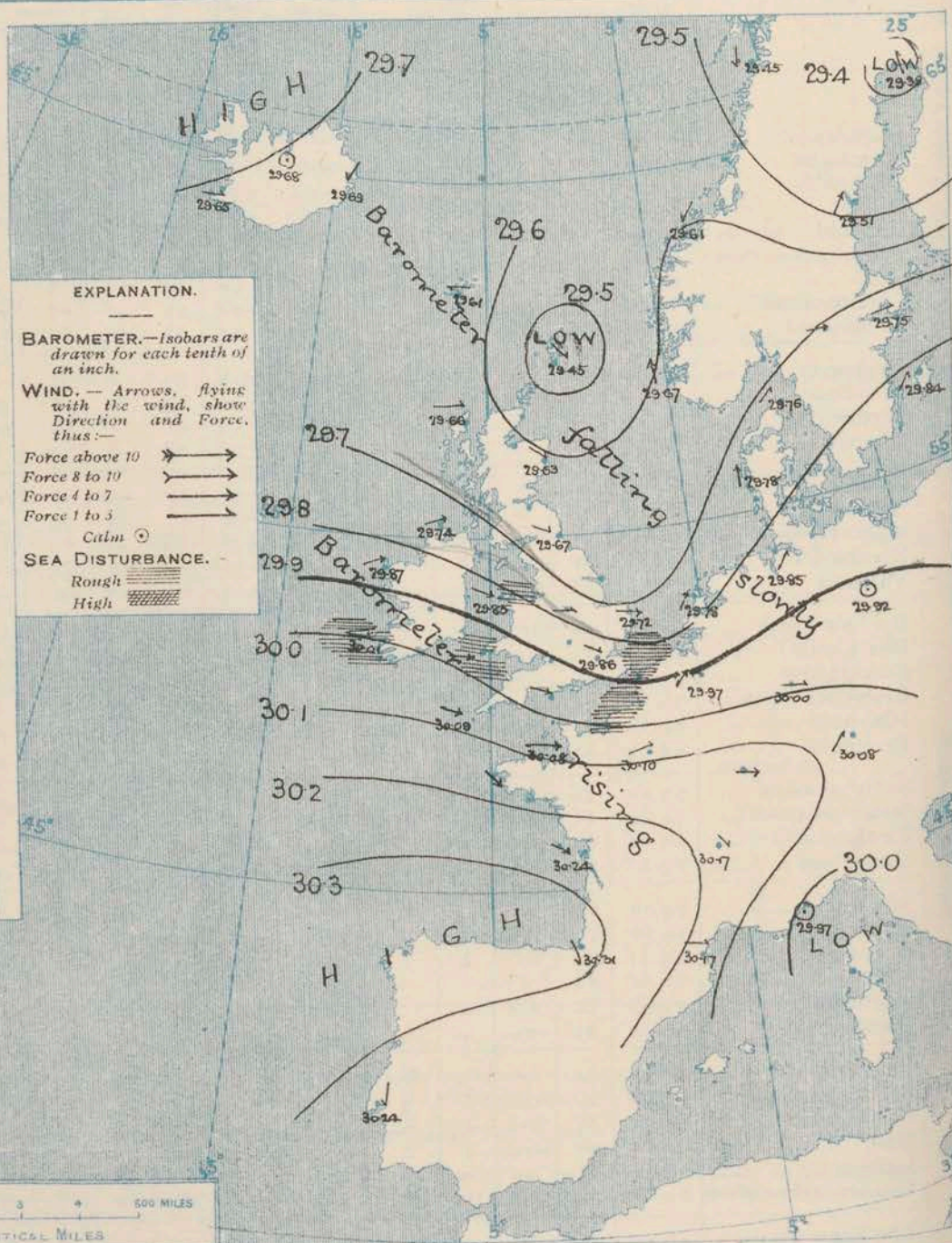
AVERAGES OF TEMPERATURE AT 8 A.M.  
FOR THE TWO MONTHLY PERIOD.  
JUNE - JULY.  
(Derived chiefly from Observations extending over  
the 35 years—1871-1905.)



Sunday,

WEATHER

1. BAROMETER, WIND AND SEA AT 8 A.M. TO-DAY.



NOTES ON THE GENERAL SITUATION AT 8 A.M.

The barometer is now highest, 30.3 ins. and upwards, in a large anticyclone which extends eastwards from the southern portions of the North Atlantic to the north of Spain and the southern part of the Bay of Biscay. The lowest readings, 29.6 ins. and less, are found in a depression over the north of Sweden; another disturbance, with readings below 29.5 ins., lies between the Shetlands and the Norwegian coasts.

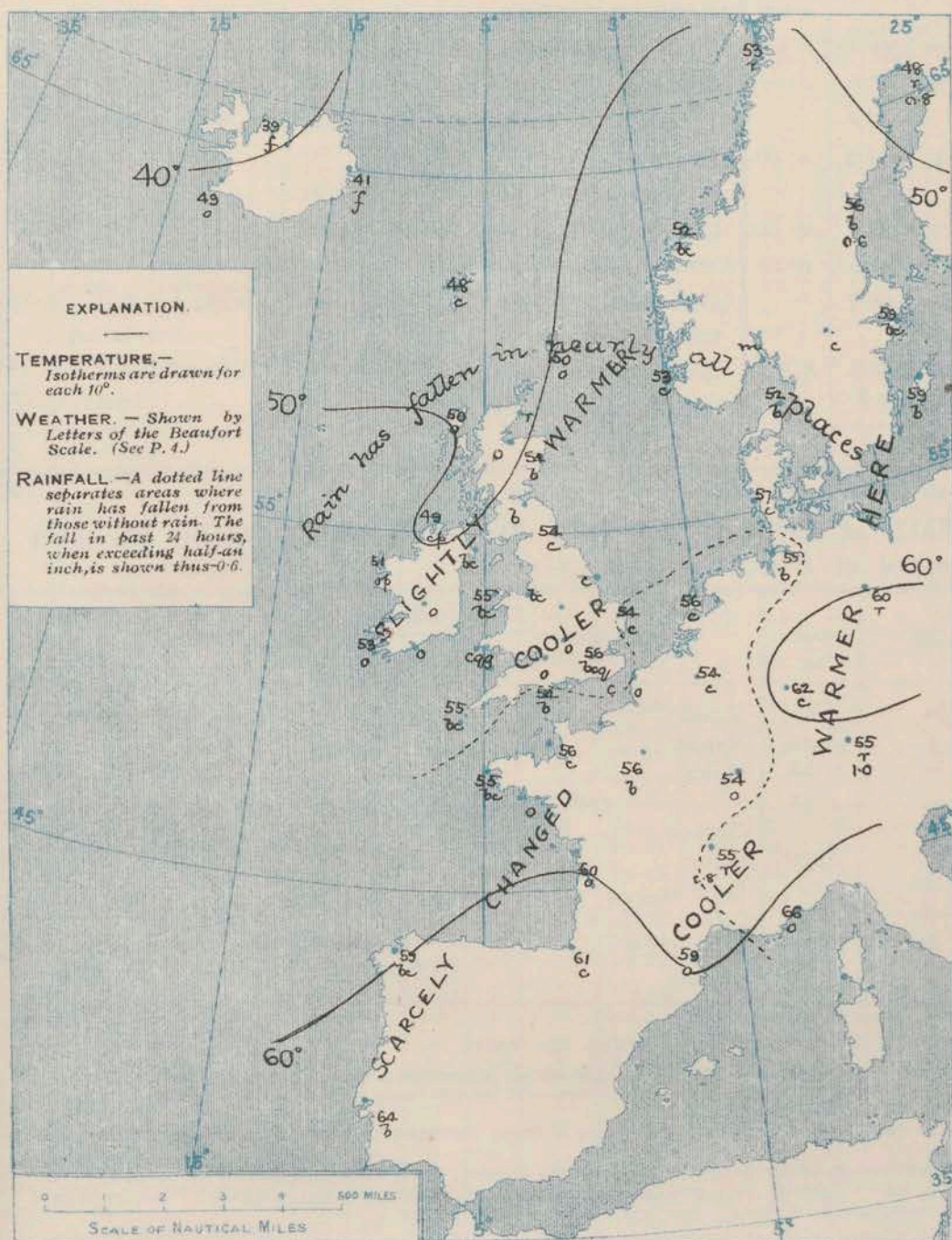
The wind is West or Northwest over these Islands and France, and strong in force on many parts of the English coasts; in the Netherlands, Germany, Denmark and the south of Scandinavia it is chiefly southwesterly. — light variable breezes prevail in the north of Scandinavia; calms or light Northeasterly airs in Iceland. Temperature has fallen in England and the western parts of the Continent, risen elsewhere. Over the United Kingdom the readings are mostly below 55°, and in the northern parts of Ireland and Scotland they are below 50°. The weather is fine over England and the east of Scotland, as well as in Scandinavia and Denmark. Elsewhere the sky is cloudy or overcast; showers are falling in the north of Ireland, and steady rain in some parts of Germany and central France. The sea is rather rough on exposed parts of our western and southern coasts.



# CHARTS

23<sup>rd</sup> June, 1907.

## 2. TEMPERATURE AND WEATHER AT 8 A.M. TO-DAY.



### NOTES ON YESTERDAY'S WEATHER

During yesterday the thermometer rose to between 60° and 65° at most of the English and Scotch stations; on our extreme northern and northwestern coasts it did not exceed 55°. The largest amounts of bright sunshine were recorded on the western and southern coasts of Great Britain, — between 10 and 12 hours in many places, and nearly 13 hours at Plymouth. Rain has fallen in most parts of Northwestern Europe, heavily in the north of Sweden, and also at Lyons.

### GENERAL INFERENCE FROM THE 8 A.M. OBSERVATIONS.

## FORECASTS

For the 24 hours commencing at NOON TO DAY.

For the positions of the DISTRICTS indicated by the numbers 0-11—see map at foot.

0

1

2

3

4

5

6

7

8

9

10

11 WESTERN CHANNEL AND BAY

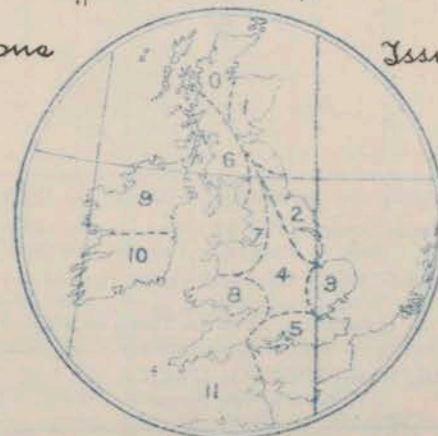
*None Issued*

### FORECAST DISTRICTS.

Those portions of the Coasts upon which the Warning Signals are at present flying are indicated by the Symbols  $\nabla$  = South Cone, or  $\blacktriangle$  = North Cone.

*None*

*Issued.*





## DAILY WEATHER REPORT.

Sunday, 23<sup>rd</sup> June, 1907

## TEMPERATURE, WEATHER, SUNSHINE, AND RAINFALL FOR YESTERDAY.

STATIONS.	TEMPERATURE F.		Weather.	Sunshine.	Rainfall.	STATIONS.	TEMPERATURE F.		Weather.	Sunshine.	Rainfall.
	Max.	Min.					Max.	Min.			
Strathpeffer, to 6 p.m. ...	59	47	*	Hrs	Ins	† Eastbourne, to 6 p.m. ...	59	54	*	Hrs	Ins
Blackpool, to 9 p.m. ...	58	49	r, c, o, c	10.6	0.26	Bexhill-on-Sea, to 9 p.m. ...	59	54	c	7.7	-
Southport, to 9 p.m. ...	60	49	ot, c, b, ot	11.4	0.17	† Hastings ...	60	50	o, c, bc, b	8.1	-
† Rhyl, to 6 p.m. ...	59	48	c, b, p	12.3	0.26	† Folkestone, to 6 p.m. ...	65	51	b	7.5	-
Llandudno, to 9 p.m. ...	58	50	r, c, b, c, ot	8.6	0.12	† Margate, to 6 p.m. ...	63	51	c, bc, c	8.4	-
Bettws-y-Coed, to 6 p.m. ...	56	49	c, ot	7.0	0.10	Lowestoft, to 6 p.m. ...	60	48	bc, p, b	10.5	0.01
† Towyn, to 6 p.m. ...	60	51	bc, p, bcq	12.9	-	† Skegness ...	59	49	ot, bc, ot	9.4	0.07
Aberystwyth, to 6 p.m. ...	63	52	m, c, c, b	10.7	0.01	† Scarborough, to 6 p.m. ...	61	50	c	8.1	0.13
Plymouth, to 9 p.m. ...	61	54	*	8.8	-	† Harrogate, to 6 p.m. ...				8.3	0.04
Torquay, to 6 p.m. ...						Darwen, to 9 p.m. ...					
Bournemouth, to 6 p.m. ...						Manchester, to 9 p.m. ...					
† Worthing ...						Birmingham, to 9 p.m. ...					
† Brighton ...											

† At this Station the amount of Bright Sunshine is for the whole day.

## TEMPERATURE, WEATHER, and RAINFALL at additional FOREIGN STATIONS, mainly for the 24 hours ended at 8 a.m. yesterday.

STATIONS 22 <sup>nd</sup> June, 1907.	TEMPERATURE F.		WEATHER.	RAIN. Ins.	STATIONS. 22 <sup>nd</sup> June, 1907.	TEMPERATURE F.		WEATHER.	RAIN. Ins.
	Max.	Min.				Max.	Min.		
Flushing ...	63	50	bc, c	-	Rome ...	87	61	b, b	-
Aix-la-Chapelle ...	66	50	b, c	0.04	Naples ...	81	66	b, b	-
Copenhagen ...	54	50	†, bc	0.28	Malta ...	79	66	b	-
Oxö (Christiansand) ...	55	48	bc, c	0.12	Geneva ...	75	*	1 p.m.	Measured 7 a.m.
St. Petersburg ...	66	54	o, o	-	Berne ...	61	*	r	-
Vienna ...	81	61	c, b	0.04	Lucerne ...	66	*	o	-
Buda Pesth ...	82	63	o, bc	-	Coire ...	63	*	†	-
Hermanstadt ...	72	52	b, b	-	St. Gothard ...	46	*	o	0.04
Trieste ...	79	70	b, bc	-	Lugano ...	82	*	o	-
Florence ...	87	61	b, b	-					

## NOTES REFERRING TO INFORMATION GIVEN ON PAGE 1:—

- (a) At the British and Irish Stations the readings of the barometer are not corrected for the difference in Gravity between the position of the Station and Latitude 45°. The approximate correction is:—For stations North of Malin Head and North Shields + '03 in., but for Sumburgh Head + '04 in.; for stations south of Malin Head and North Shields + '02 in., but for Scilly and Jersey + '01 in.
- (b) The Sunshine for London given in the table is recorded on the Tower of the Wesleyan Training College, Westminster; the Sunshine entered to Dungeness is recorded at Littlestone-on-Sea.
- (c) The information relating to Weather is indicated by the following letters—b. blue sky; bc. sky half clouded; c. sky three parts clouded; d. drizzling rain; e. wet air, without rain falling; f. fog; g. gloomy; h. hail; l. lightning; m. misty (hazy); o. overcast; p. passing showers; q. squally; r. rain; s. snow; t. thunder; u. ugly, threatening; v. visibility, unusual transparency; w. dew; x. hoar frost; z. dust-haze, or smoke.

\* AN ASTERISK is inserted in all places for which information is not usually received.

## WIRELESS TELEGRAMS FROM SHIPS OF H.M. NAVY

Received during the 24 hours ended at 9.30 a.m. to-day.

## TABLE SHOWING THE GREENWICH TIMES OF SUNRISE, NOON, AND SUNSET, FOR STATIONS IN THE UNITED KINGDOM, TO-DAY AND TO-MORROW.

Hour of Observation.	Position		Reading of Barometer.	Wind.		Weather.	TEMPERATURE.			Sea Disturbance.	23 <sup>rd</sup> June, 1907.	Sunrise G.M.T.	Noon G.M.T.	Sunset G.M.T.
	Lat.	Long.		Dir.	Force.		Dry Bulb.	Wet Bulb.	Sea					
			Ins											
											Yarmouth ...	3.32	11.55	8.18
											Greenwich ...	3.45	12.2	8.19
											Wick ...	3.8	12.14	9.20
											Valencia ...	4.23	12.43	9.3

TERMS OF SUBSCRIPTION for the Daily Weather Report forwarded by Book Post, £1 per annum payable quarterly in advance.

Single Copies (price 1d.) may be obtained after 3 p.m. on the day of issue, at the Meteorological Office, and at the Bookstalls of the following terminus Railway Stations:—Victoria, Charing Cross, King's Cross, St. Pancras, Euston.

FORECASTS OF WEATHER for one day in advance are drawn up at 11 a.m., and between 7 and 8 p.m. The latest forecast can be had by Reply Telegram, on paying at any Post Office in the United Kingdom Sixpence in addition to the cost of the inquiry and reply Telegram. Information as to the Terms on which Forecasts can be sent daily, for a long or short period, may be obtained on application.

METEOROLOGICAL OFFICE, 63, VICTORIA STREET, S.W.  
(TELEGRAPHIC ADDRESS: WEATHER, LONDON.)

W. N. SHAW, (Director).



## DAILY WEATHER REPORT OF THE METEOROLOGICAL OFFICE.

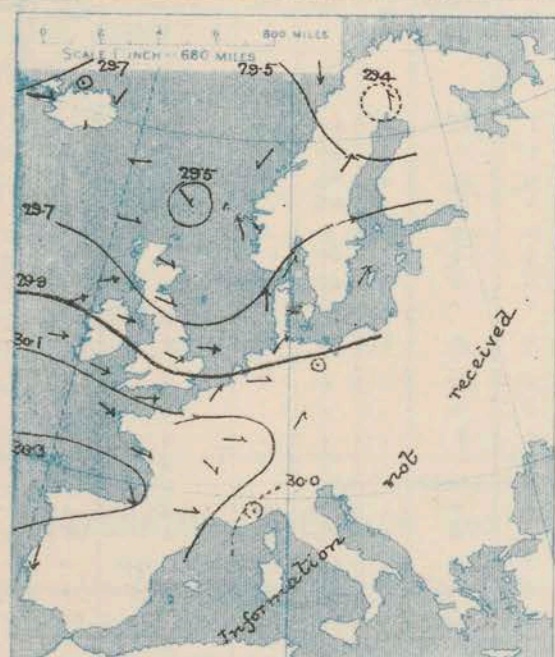
Monday,  
24<sup>th</sup> June, 1907

STATIONS.		YESTERDAY EVENING.					THIS MORNING.										PAST 24 HOURS.				
		BAROM.		TEMP.		WIND.	Weather.	BAROMETER.		TEMPERATURE.			WIND.		Sea (0 to 9).	Weather.	TEMP.		Weather.	Sun- shine	Rainfall
		At 32° Fahr. and M.S.L.	Dry Bulb.	Dirac.	Force (0 to 12).	At 82° Fahr. and M.S.L.		Change since Yesterday.	Dry Bulb.	Wet Bulb.	Change since Yesterday.	Dirac.	Force (0 to 12).	Max.			Min.				
		Ins.	°				Ins.	Ins.	°	°	°				°	°		Hours.	Ins.		
SWEDEN & NORWAY.	Haparanda...	29.50	47	SSW	4	c	29.57	+18	50	49	+2	SSW	3	bc	x	59	46	x	x	0.75	
	Hernösand...	29.58	55	SSW	2	b	29.55	+04	51	49	-5	E	2	o	x	66	48	x	x	-	
	Stockholm...	29.72	56	S	2	o	29.63	-12	54	50	-5	SW	4	o	x	64	50	x	x	-	
	Wisby...	29.76	57	S	4	c	29.76	-08	56	51	-3	WSW	6	b	x	65	?	x	x	-	
	Karlstad...	29.63	54	S	6	o	29.65	-07	51	48	-3	SW	4	o	x	x	x	x	x	0.16	
	Färder (X'ania Fjord)	29.65	55	SSW	2	o	29.62	-05	55	51	0	N	6	b	2	57	50	x	x	0.12	
	Bodö...	29.39	51	SW	1	r	29.39	-06	51	50	-2	SW	4	o	2	55	48	x	x	0.83	
	Christiansund...	29.67	52	SW	1	bc	29.62	+01	50	48	-2	W	1	r	1	52	50	x	x	-	
Skudesnaes...	29.63	51	S	4	o	29.62	-05	52	50	-1	WSW	4	c	2	54	46	o	x	0.16		
ICELAND & FAEROE.	Reykjavik...	29.62	51	NW	1	o	29.67	+02	49	x	0	WSW	1	o	x	x	x	x	x	x	
	Blönduós...	29.61	49	?	2	c	29.73	+02	42	x	+3	E	3	o	x	x	x	x	x	x	
	Seydisfjord...	29.66	46	NE	5	m	29.67	-02	41	x	0	NE	2	f	x	x	x	x	x	x	
	Thorshavn...	29.64	55	SSW	1	c	29.59	-02	46	x	-2	2	o	m	x	x	x	x	x	x	
BRITISH ISLANDS.	Sumburgh Head	29.53	50	NE	2	c	29.56	+11	48	47	-2	SE	1	o	1	52	42	o.c	x	-	
	Stornoway...	29.67	53	W	3	o	29.46	-20	50	49	0	S	2	c	2	54	48	o	2.3	0.03	
	Malin Head...	29.76	51	W	4	cgp	29.46	-28	49	47	0	WNW	6	o	4	54	47	cgp, cgp	x	0.08	
	Blacksod Pt. ...	29.86	51	WSW	4	odpmv	29.63	-24	48	45	-3	WSW	5	ogp	4	55	45	odp, cgp	x	0.19	
	Valencia...	29.96	53	SSW	3	rm	29.82	-19	53	48	0	WSW	5	og	6	56	51	op, rm	0.8	0.33	
	Roche's Point...	30.02	53	WSW	4	ord	29.82	-17	53	50	-1	WSW	4	o	4	58	51	od, r, o	x	0.18	
	Birr Castle...	29.93	53	SW	2	o	29.71	-19	51	48	-1	SW	3	og	x	58	47	cp, o	1.1	0.12	
	Donaghadee...	29.83	53	N	2	p	29.58	-22	52	51	0	SSW	2	o	1	58	48	dep	x	0.23	
	Liverpool Obsy...	29.89	55	SW	4	o	29.69	-14	55	53	+5	SW	3	o	2	59	49	cp, o	x	0.05	
	Holyhead...	29.90	53	W	3	cp	29.68	-17	53	53	-2	WSW	5	o	4	60	47	c, cp	x	0.25	
	Pembroke (St. Ann's Hd.)	30.00	53	WSW	6	bc	29.78	-16	53	52	+1	W	6	cgp	6	54	50	cq, bc, r, g	5.2	0.12	
	Scilly (St. Mary's)...	30.14	57	WSW	4	bc	29.94	-15	55	53	0	WSW	4	c	3	58	54	c, bc	5.5	0.07	
	Jersey (St. Aubins)...	30.17	56	W	5	cm	30.08	00	56	54	0	SSW	3	ogm	3	60	53	cgm, om	5.3	-	
	Portland Bill...	30.03	56	W	5	bc	29.93	-03	54	53	0	SW	6	op	5	56	52	r, bc	x	0.04	
	Dungeness...	30.00	57	SW	6	c	30.00	+11	55	52	-4	SW	5	c	5	64	53	c	11.0	0.02	
	Wick...	29.57	52	S	2	c	29.54	00	52	49	+3	S	2	bc	1	58	45	-	x	0.05	
	Nairn...	29.66	53	WSW	1	o	29.51	-12	55	50	+6	ESE	2	c	1	59	44	c, bc, bcw	1.8	0.03	
	Aberdeen...	29.67	55	SSW	1	o	29.58	-05	54	50	0	SSW	2	c	1	61	47	bc, or, cp	7.6	0.20	
	Leith...	29.71	58	SW	3	b	29.54	-14	53	50	-1	SE	1	o	x	61	49	b, bc, r	x	0.03	
	North Shields...	29.76	59	W	3	c	29.65	-02	53	51	-1	S	3	r	2	64	49	-	x	0.01	
	Spurn Head...	29.84	59	W	4	b	29.77	+12	56	52	+6	SSW	4	o	3	59	50	bc, cgp	x	0.01	
	Yarmouth...	29.90	62	W	4	b	29.90	+18	56	51	+2	WSW	4	bc	3	63	50	bc, b	x	-	
	Clacton-on-Sea...	29.95	61	WSW	3	c	29.96	+13	56	52	+1	SW	5	c	4	63	49	bc, c	8.4	-	
	Nottingham...	29.89	59	W	2	c	29.81	+02	52	51	-1	SSW	2	d	x	63	49	b, c	5.8	0.03	
	Bath...	30.02	58	W	6	b	29.87	-08	55	53	+1	SSW	5	r	x	61	50	-	9.0	0.06	
	Oxford...	30.00	54	WSW	3	bc	29.89	-01	55	52	+3	SSW	4	od	x	63	49	bc	x	0.01	
	London (St. James's Park)	29.97	58	WSW	4	bc	29.94	+08	55	51	-1	SW	4	o	x	63	50	bc, cp, b	7.6	-	
GERMANY, &c.	The Scaw (Skagen)	29.63	52	S	2	bc	29.75	-01	54	51	+2	W	4	c	1	59	48	x	x	0.35	
	Fanö...	29.85	51	W	6	bc	29.86	+08	57	53	0	SW	4	c	x	61	50	x	x	0.12	
	Cuxhaven...	29.86	55	WSW	7	c	29.95	+10	54	51	-1	SW	5	c	x	61	50	x	x	0.04	
	The Helder...	29.96	57	SW	3	bc	29.94	+16	57	53	+1	WSW	3	c	3	59	52	x	x	-	
	Brussels...	x	x	x	x	x	30.09	+12	55	51	+1	SW	3	o	x	66	47	x	x	0.04	
	Berlin...	29.96	63	W	4	bc	30.07	+15	59	55	-1	WSW	2	b	x	72	52	x	x	-	
	Frankfurt...	30.08	60	W	2	c	30.14	+14	57	52	-5	SW	3	c	x	70	52	x	x	-	
Munich...	30.19	50	SW	4	r	30.21	+13	53	51	-2	SW	5	c	x	59	50	x	x	0.67		
FRANCE.	C. Gris Nez...	30.02	54	WSW	6	o	30.06	+15	54	53	-1	SW	6	o	6	61	52	x	x	0.04	
	La Hève...	30.15	55	W	5	o	30.10	+07	52	50	-1	W	5	c	4	66	48	x	x	-	
	Brest...	30.21	57	WNW	4	c	30.08	?	55	54	0	SW	5	f	3	77	52	x	x	0.04	
	Lorient...	30.22	59	WNW	4	c	30.12	-05	57	55	0	W	4	o	4	63	54	x	x	0.08	
	Rochefort...	30.30	62	ENE	4	c	30.27	-03	59	56	-1	W	2	r	x	66	55	o, c	x	-	
	Biarritz...	30.35	65	WNW	1	b	30.31	00	59	58	-2	S	1	o	4	68	55	x	x	-	
	Paris...	30.17	57	WSW	2	o	30.18	+08	56	52	0	SSW	2	c	x	67	48	x	x	0.08	
	Belfort...	30.12	58	W	6	c	30.20	+11	53	50	-1	W	5	c	x	67	50	x	x	-	
	Lyons...	30.22	61	NNW	2	o	30.24	+07	57	51	+2	NNW	1	c	x	66	50	x	x	0.67	
	Nice...	29.88	68	?	2	b	29.97	00	65	57	-1	2	o	b	0	70	55	x	x	-	
Perpignan...	30.20	68	NW	3	c	30.26	+09	62	54	+3	W	2	o	x	73	58	x	x	-		
Sanguinaire...	30.09	66	W	4	bc	30.11	70	66	66		W	4	m	5	82	61	x	x	-		
SPANISH PENIN.	Corunna...	30.21	61	N	6	b	30.19	-04	66	56	+2	N	5	b	x	73	57	x	x	-	
	Azores (P. Delgada)...	30.44	68	S	3	c	30.47	-01	67	62	+1	SE	4	o	2	73	66	x	x	-	

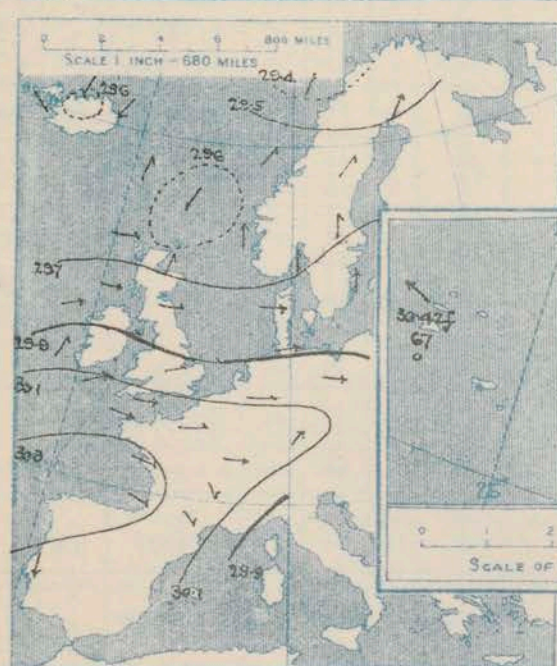


SUPPLEMENTARY CHARTS  
OF  
BAROMETER AND WIND  
FOR 8 A.M. AND 6 P.M. YESTERDAY

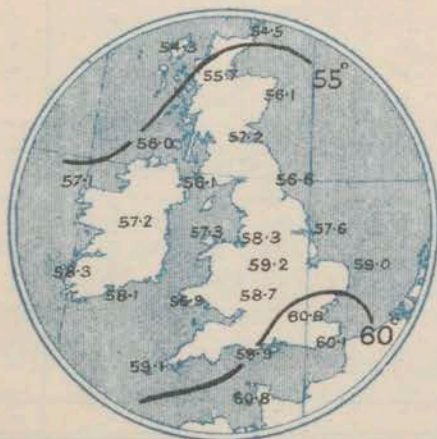
8 A.M. YESTERDAY.



6 P.M. YESTERDAY



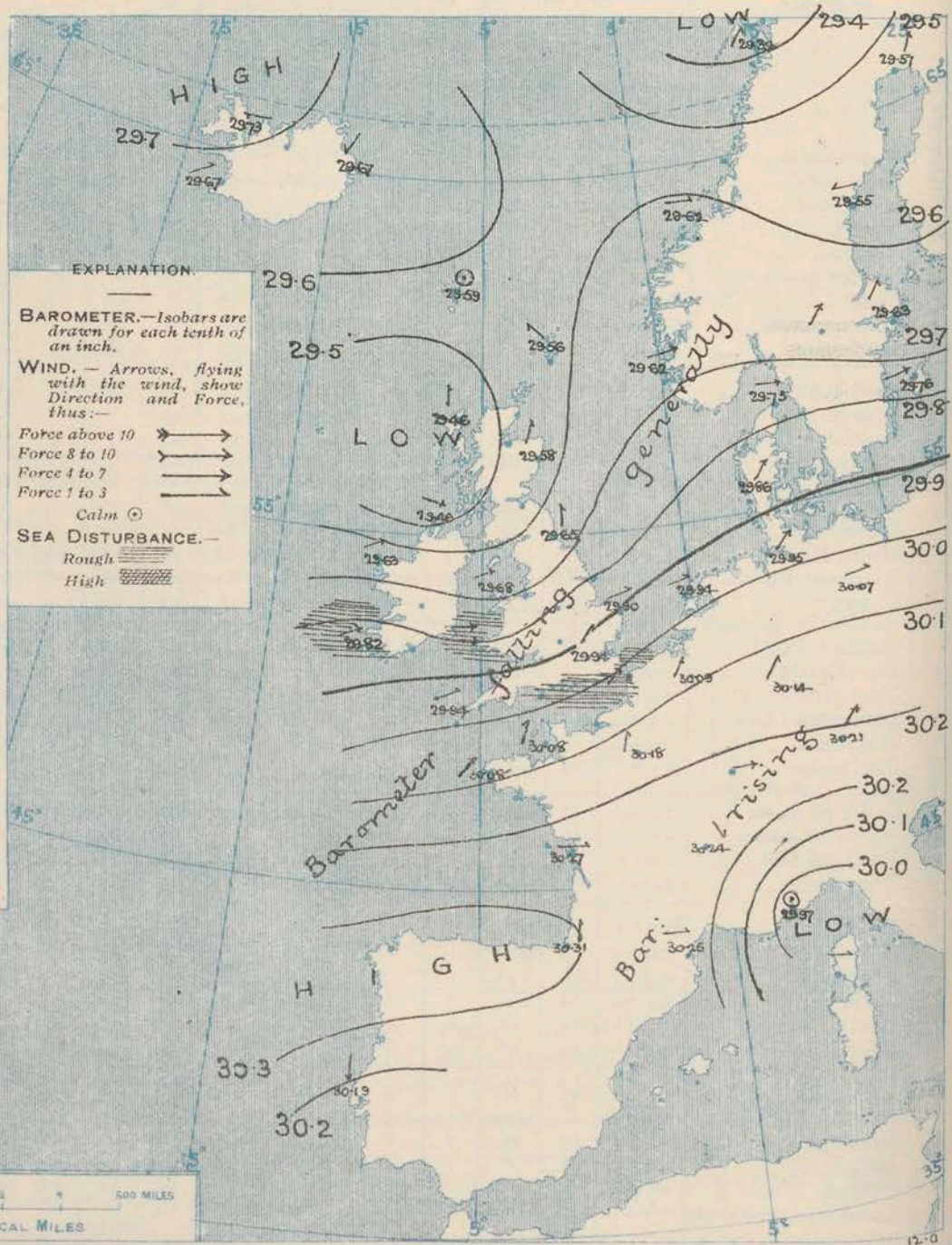
AVERAGES OF TEMPERATURE AT 8 A.M.  
FOR THE TWO MONTHLY PERIOD.  
JUNE - JULY.  
(Derived chiefly from Observations extending over  
the 35 years—1871-1905.)



Monday,

WEATHER

1. BAROMETER, WIND AND SEA AT 8 A.M. TO-DAY.



NOTES ON THE GENERAL SITUATION AT 8 A.M.

A new depression, in which the readings of the barometer are below 29.5 in., has appeared off the west of Scotland, while small secondary disturbances are shown to the southward of the main system. The highest pressures, 30.3 in. and upwards, are still found over the north of Spain.

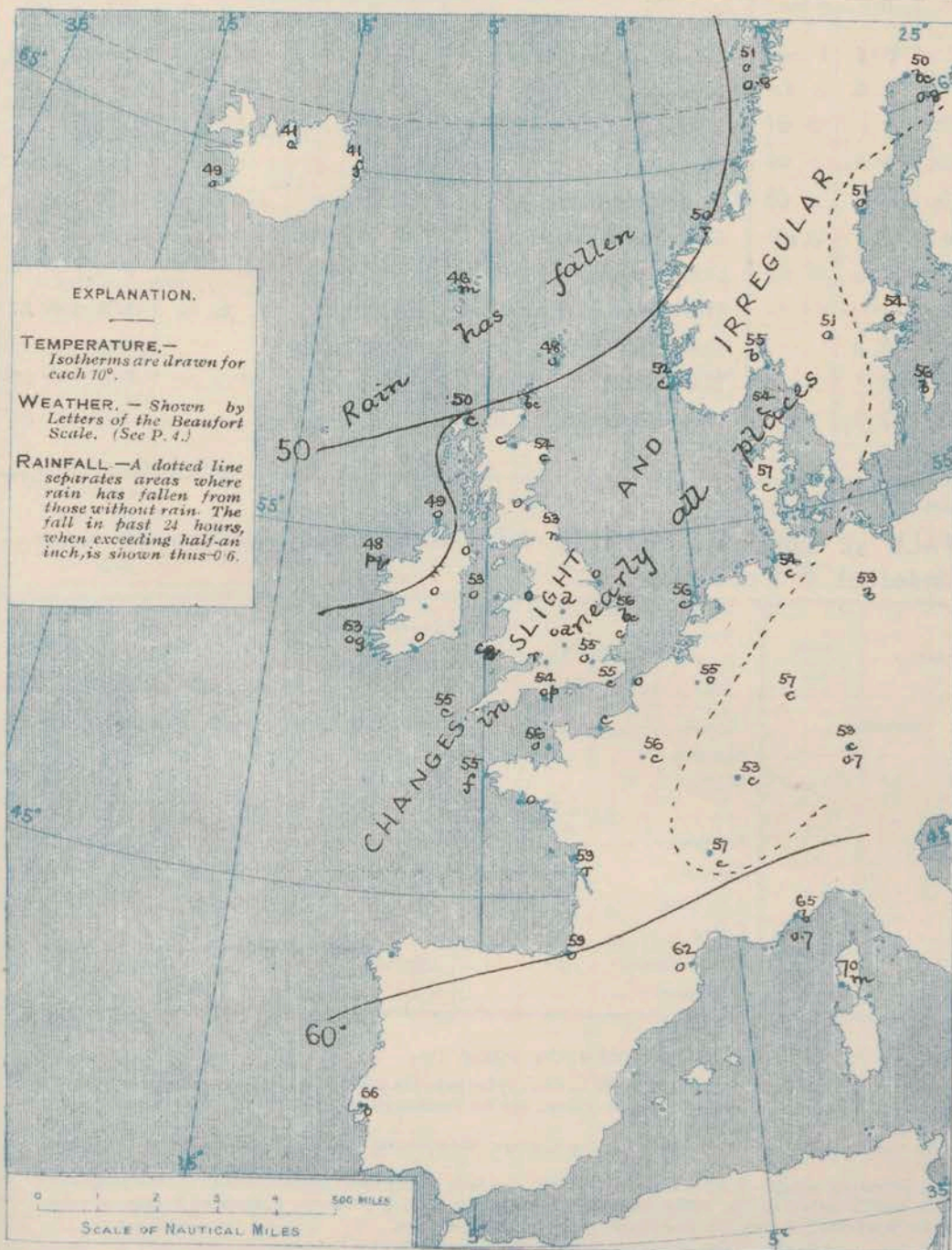
The wind is W. by N. on our western coasts and S.W. by W. over England and the western parts of the Continent, but S. by E. or S.E. in Scotland; in Iceland the direction varies between N. and E. On the more exposed parts of our western and southern coasts it is strong in force. Temperature remains generally low. In the south and east of England the thermometer stands at or slightly above 55°, but in nearly all other parts of the United Kingdom it is below that level, and on the north coasts of Ireland it is below 50°. Many of the Continental stations also report readings below 55°, in Iceland the thermometer is mostly very little above 40°. The sky is generally cloudy or overcast; rain is falling in several parts of England, as well as at Christiansund and Rochefort, and passing showers are reported in the west of Ireland. The sea is rough or rather rough on our south and southwest coasts, but slight or smooth in the north and east.



# CHARTS

24<sup>th</sup> June, 1907.

## 2. TEMPERATURE AND WEATHER AT 8 A.M. TO-DAY.



### NOTES ON YESTERDAY'S WEATHER

The maximum temperatures registered over these Islands yesterday were low; at no station from which reports are to hand did the thermometer reach 65°, and on our extreme north and northwest coasts, as well as at Pembroke, it did not reach 55°. More than 10 hours of bright sunshine were recorded on several parts of our east and southeast coasts; elsewhere the duration was generally small. Rain has fallen in most parts of our area, heavily in the north of Scandinavia, as well as at Nice and Munich.

### GENERAL INFERENCE FROM THE 8 A.M. OBSERVATIONS.

The depression off the west of Scotland will probably travel in a N.E. direction. The small secondary disturbances over various parts of these Islands will move eastwards, and in their rear a temporary improvement in the weather will take place over England. The general conditions are, however, likely to remain very unsettled, and temperature will continue below the normal.

## FORECASTS

For the 24 hours commencing at NOON TO DAY.



For the positions of the DISTRICTS indicated by the numbers 0-11—see map at foot.

- 0 } S.W. to W. winds, light; cool, changeable, some rain.
- 1 }
- 2 } S.W. to W. winds, moderate or fresh; some rain at first, improving temporarily later. Remaining cool.
- 3 }
- 4 }
- 5 } S.W. to W. winds, strong on coast; some rain at first, improving temporarily later. Remaining cool.
- 6 }
- 7 } W. to S.W. winds, strong in places; cool, changeable, some showers.
- 8 }
- 9 }
- 10 }

### II WESTERN CHANNEL AND BAY

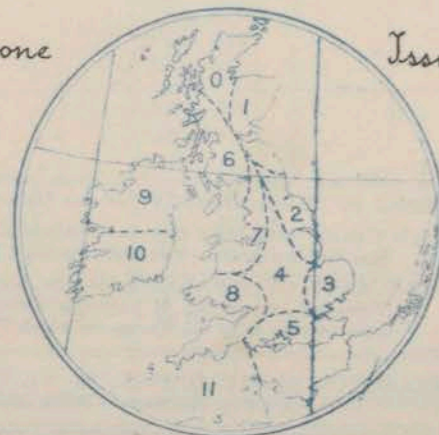
S.W. and W. winds, strong mouth Channel, with showers and rather rough sea; moderate southern part Bay, with moderate sea.

### FORECAST DISTRICTS.

Those portions of the Coasts upon which the Warning Signals are at present flying are indicated by the Symbols  = South Cone, or  = North Cone.

None

Issued.





## DAILY WEATHER REPORT.

24<sup>th</sup> June, 1907

## TEMPERATURE, WEATHER, SUNSHINE, AND RAINFALL FOR YESTERDAY.

STATIONS.	TEMPERATURE F.		Weather.	Sunshine.	Rainfall.	STATIONS.	TEMPERATURE F.		Weather.	Sunshine.	Rainfall.
	Max.	Min.					Max.	Min.			
Strathpeffer, to 6 p.m. ...			x	Hrs	Ins	† Eastbourne, to 6 p.m. ...	61	52	*	10.6	0.03
Blackpool, to 9 p.m. ...	58	47	c. o	8.8	0.09	Bexhill-on-Sea, to 9 p.m. ...	62	56	6	10.0	0.02
Southport, to 9 p.m. ...	59	47	r. bc. c	8.6	0.20	† Hastings ...	*	*	*	10.9	*
† Rhyi, to 6 p.m. ...	58	50	*	7.1	0.01	† Folkestone, to 6 p.m. ...	62	51	b. c. o	10.8	-
Llandudno, to 9 p.m. ...	59	46	b. r. c. r. c	5.2	0.26	† Margate, to 6 p.m. ...	64	48	6	8.8	-
Bettws-y-Coed, to 6 p.m. ...	58	46	b. cp. c. o	4.9	0.40	† Lowestoft, to 6 p.m. ...	63	48	bc. o. c	10.8	-
Towyn, to 6 p.m. ...	57	50	r. c. o	1.9	0.28	Skegness ...	62	48	*	9.2	-
Aberystwyth, to 6 p.m. ...	56	48	c. o. r	2.0	0.05	Scarborough, to 6 p.m. ...	64	45	*	8.7	0.18
Plymouth, to 9 p.m. ...						Harrogate, to 6 p.m. ...	59	43	r. p. bc	9.8	0.28
Torquay, to 6 p.m. ...	62	50	*	6.3	-	Darwen, to 9 p.m. ...					
† Bournemouth, to 6 p.m. ...	63	51	*	8.1	-	Manchester, to 9 p.m. ...	60	46	or. c. b	5.0	0.27
† Worthing ...	61	53	c. b. c. o	9.3	-	Birmingham, to 9 p.m. ...	60	45	c	5.7	0.05
† Brighton ...	61	54	*	8.1	-						

† At this Station the amount of Bright Sunshine is for the whole day.

## TEMPERATURE, WEATHER, and RAINFALL at additional FOREIGN STATIONS, mainly for the 24 hours ended at 8 a.m. yesterday.

STATIONS <i>22<sup>nd</sup> June, 1907.</i>	TEMPERATURE F.		WEATHER.	RAIN. — Ins.	STATIONS. <i>23<sup>rd</sup> June, 1907.</i>	TEMPERATURE F.		WEATHER.	RAIN. — Ins.
	Max.	Min.				Max.	Min.		
Flushing ... ..	<i>Observations not received.</i>				Rome ... ..	<i>Observations not received.</i>			
Aix-la-Chapelle ... ..					Naples ... ..				
Copenhagen ... ..					Malta ... ..				
Oxö (Christiansand) ... ..						<i>22<sup>nd</sup> June, 1907.</i>			
St. Petersburg ... ..					Geneva ... ..	<i>1 p.m.</i> 68	*	<i>1 p.m.</i> 0	<i>Measured</i> 7 a.m.
Vienna ... ..					Berne ... ..	70	*	+	0.28
Buda Pesth ... ..					Lucerne ... ..	72	*	6	0.08
Hermanstadt ... ..					Coire ... ..	70	*	0	0.28
Trieste ... ..					St. Gothard ... ..	50	*	m	0.51
Florence ... ..					Lugano ... ..	79	*	0	—

## NOTES REFERRING TO INFORMATION GIVEN ON PAGE 1:—

- (a) At the British and Irish Stations the readings of the barometer are not corrected for the difference in Gravity between the position of the Station and Latitude 45°. The approximate correction is:—For stations North of Malin Head and North Shields + '03 in., but for Sumburgh Head + '04 in.; for stations south of Malin Head and North Shields + '02 in., but for Scilly and Jersey + '01 in.
- (b) The Sunshine for London given in the table is recorded on the Tower of the Wesleyan Training College, Westminster; the Sunshine entered to Dungeness is recorded at Littlestone-on-Sea.
- (c) The information relating to Weather is indicated by the following letters—b. blue sky; bc. sky half clouded; c. sky three parts clouded; d. drizzling rain; e. wet air, without rain falling; f. fog; g. gloomy; h. hail; l. lightning; m. misty (hazy); o. overcast; p. passing showers; q. squally; r. rain; s. snow; t. thunder; u. ugly, threatening; v. visibility, unusual transparency; w. dew; x. hoar frost; z. dust-haze, or smoke.
- \* AN ASTERISK is inserted in all places for which information is not usually received.

## WIRELESS TELEGRAMS FROM SHIPS OF H.M. NAVY

Received during the 24 hours ended at 9.30 a.m. to-day.

## TABLE SHOWING THE GREENWICH TIMES OF SUNRISE, NOON, AND SUNSET, FOR STATIONS IN THE UNITED KINGDOM, TO-DAY AND TO-MORROW.

Hour of Observation.	Position		Reading of Barometer.	Wind.		Weather.	TEMPERATURE.			Sea Dis- turb- ance.	24 <sup>th</sup> & 25 <sup>th</sup> June, 1907.	Sunrise G.M.T.	Noon G.M.T.	Sunset G.M.T.
	Lat.	Long.		Direc.	Force.		Air.		Sea					
							Dry Bulb.	Wet Bulb.						
	°	°	Ins				°	°	°					
											Yarmouth ... .. {	3. 32	11. 55	8. 18
											{	3. 32	11. 55	8. 18
											Greenwich ... .. {	3. 45	12. 2	8. 19
											{	3. 45	12. 2	8. 19
											Wick ... .. {	3. 8	12. 14	9. 20
											{	3. 8	12. 14	9. 20
											Valencia ... .. {	4. 23	12. 43	9. 3
											{	4. 23	12. 43	9. 3

TERMS OF SUBSCRIPTION for the Daily Weather Report forwarded by Book Post, £1 per annum payable quarterly in advance.

Single Copies (price 1d.) may be obtained after 3 p.m. on the day of issue, at the Meteorological Office, and at the Bookstalls of the following terminus Railway Stations:—Victoria, Charing Cross, King's Cross, St. Pancras, Euston.

FORECASTS OF WEATHER for one day in advance are drawn up at 11 a.m., and between 7 and 8 p.m. The latest forecast can be had by Reply Telegram, on paying at any Post Office in the United Kingdom Sixpence in addition to the cost of the inquiry and reply Telegram. Information as to the Terms on which Forecasts can be sent daily, for a long or short period, may be obtained on application.

METEOROLOGICAL OFFICE, 63, VICTORIA STREET, S.W.  
(TELEGRAPHIC ADDRESS: WEATHER, LONDON.)

W. N. SHAW, (Director).



# DAILY WEATHER REPORT OF THE METEOROLOGICAL OFFICE.

Tuesday,  
25<sup>th</sup> June, 1907

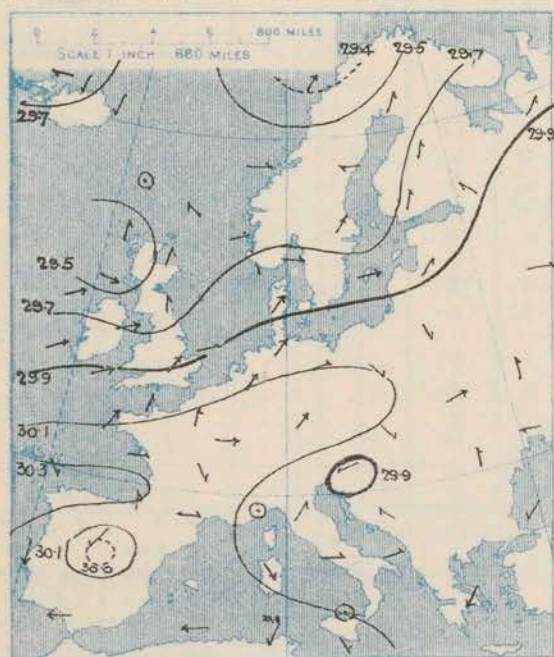
STATIONS.		YESTERDAY EVENING.					THIS MORNING.										PAST 24 HOURS.						
		BAROM.		TEMP.		WIND.	Force (0 to 12).	Weather.	BAROMETER.		TEMPERATURE.			WIND.		Force (0 to 12).	Weather.	Sea (0 to 9).	TEMP.		Weather.	Sun-shine.	Rainfall.
		At 32° Fahr. and M.S.L.	Dry Bulb.	Direc.	At 82° Fahr. and M.S.L.				Change since Yesterday.	Dry Bulb.	Wet Bulb.	Change since Yesterday.	Direc.	Max.	Min.								
		Ins.	°				Ins.	Ins.	°	°	°							°	°		Hours.	Ins.	
SWEDEN & NORWAY.	Haparanda...	29.45	47	SW	2	o	29.54	-0.03	50	48	0	WSW	4	6	x	55	46	x	x	x	x	0.32	
	Hernösand...	29.64	51	Z	0	bc	29.67	+0.12	56	49	+5	S	2	bc	x	57	45	x	x	x	x	0.39	
	Stockholm...	29.78	55	SW	2	6	29.77	+0.14	61	54	+7	SSW	4	c	x	63	48	x	x	x	x	-	
	Wisby...	29.86	53	S	4	6	29.81	+0.05	62	55	+6	SSW	4	6	x	62	34	x	x	x	x	-	
	Karlstad...	29.73	55	SW	8	bc	29.68	+0.03	55	52	+4	S	6	0	x	x	x	x	x	x	x	-	
	Färder (X'tania Fjord)	29.67	55	WSW	6	c	29.51	-0.11	53	53	-2	SE	6	r	3	57	50	x	x	x	x	0.16	
	Bodö...	29.50	48	SW	5	0	29.53	+0.14	47	46	-1	SSW	4	r	2	52	45	x	x	x	x	0.08	
	Christiansund	29.64	51	WNW	1	bc	29.53	-0.09	53	50	+3	NE	2	6	1	54	48	x	x	x	x	-	
Skudesnaes...	29.61	54	SSE	6	0	29.28	-0.34	53	52	+1	E	6	r	4	55	50	c. 0	x	x	x	0.20		
ICELAND & FAEROE.	Reykjavik...	29.70	53	WNW	5	c	29.67	00	50	x	+1	E	2	r	x	x	x	x	x	x	x	x	
	Blönduós...	29.76	47	NE	3	c	29.76	+0.03	40	x	-2	E	4	0	x	x	x	x	x	x	x	x	
	Seydisfjord...	29.74	43	NE	5	m	29.69	+0.02	43	x	+2	SW	5	0	x	x	x	x	x	x	x	x	
	Thorshavn...	29.59	55	E	3	c	29.58	-0.01	51	x	+5	Z	0	c	x	x	x	x	x	x	x	x	
BRITISH ISLANDS.	Sumburgh Head	29.48	50	E	2	c	29.39	-0.17	52	48	+4	NNE	4	c	3	53	47	o. c	x	x	-	-	
	Stornoway...	29.43	53	SSW	2	0	29.52	+0.06	50	49	0	S	2	c	2	54	45	d. o	0.4	x	0.08	-	
	Malin Head...	29.38	48	SW	5	cqgp	29.56	+0.10	50	49	+1	W	5	c	4	51	40	ogp. cgp	x	x	0.25	-	
	Blackod Pt. ...	29.56	52	W	6	og	29.62	-0.01	51	49	+3	SSW	3	rm	3	53	45	ogp. odm	x	x	0.06	-	
	Valencia...	29.81	54	WSW	6	cm	29.73	-0.09	54	53	+1	SSW	4	rm	5	55	49	cgp. cm	2.1	x	0.52	-	
	Roche's Point...	29.73	54	W	5	cgp	29.79	-0.03	51	51	-2	SW	3	r	3	55	49	ogp. c. r	x	x	0.13	-	
	Birr Castle...	29.59	50	SW	4	r	29.71	00	51	50	0	SW	1	or	x	53	45	cp. r	2.1	x	0.16	-	
	Donaghadee...	29.50	50	S	2	c	29.63	+0.05	50	47	-2	WSW	3	c	2	55	41	orhp. bc. or	x	x	0.35	-	
	Liverpool Obsy...	29.59	51	W	4	0	29.69	00	49	45	-6	W	6	c	5	56	45	op	x	x	0.24	-	
	Holyhead...	29.58	47	W	2	pm	29.72	+0.04	49	48	-4	W	4	c	4	54	44	cm. pm	x	x	0.29	-	
	Pembroke (St. Ann's Hd.)	29.69	50	W	8	c	29.80	+0.02	50	48	-3	W	7	cgp	6	55	48	cgp. og. cgp	1.1	x	0.08	-	
	Scilly (St. Mary's)	29.91	55	W	5	c	29.95	+0.01	56	53	+1	W	4	c	4	59	53	cp. c	4.2	x	0.01	-	
	Jersey (St. Aubins)	29.96	57	WSW	5	c	29.99	-0.09	57	54	+1	WSW	5	cgm	5	60	53	cp. ogm	1.5	x	0.10	-	
	Portland Bill...	29.80	53	WSW	8	rq	29.84	-0.09	54	51	0	W	6	0	5	56	51	o. rq	x	x	-	-	
	Dungeness...	29.79	55	SW	6	0	29.76	-0.24	56	51	+1	WSW	7	0	6	57	50	r. om	0.1	x	0.41	-	
	Wick...	29.40	50	N	2	r	29.42	-0.12	53	50	+1	N	3	c	3	56	46	-	x	x	0.50	-	
	Nairn...	29.42	46	Z	0	0	29.46	-0.05	49	48	-6	W	3	0	2	56	42	o. or. orq	0.7	x	0.72	-	
	Aberdeen...	29.43	47	WNW	2	c	29.39	-0.19	50	49	-4	NNW	4	op	3	54	41	c. op. bc. or	1.5	x	0.18	-	
	Leith...	29.45	53	SW	2	bc	29.48	-0.06	53	48	0	W	4	c	x	57	42	or. bc	x	x	0.07	-	
	North Shields...	29.49	55	SW	3	c	29.56	-0.09	45	43	-8	SW	3	r	2	59	39	cp. c	x	x	0.02	-	
	Spurn Head...	29.59	49	WSW	4	r	29.52	-0.25	50	47	-6	WNW	5	6	3	59	47	cp. or. cgp	x	x	0.49	-	
	Yarmouth...	29.65	56	W	5	r	29.56	-0.34	50	46	-6	WNW	6	c	4	61	46	r	x	x	0.29	-	
	Clacton-on-Sea...	29.72	59	SSW	6	0	29.69	-0.27	52	47	-4	WNW	6	c	5	59	49	c. og. r. c	0.2	x	0.22	-	
	Nottingham...	29.65	48	WSW	1	r	29.66	-0.15	50	47	-2	WNW	3	cm	x	60	46	rm. r	0.1	x	0.41	-	
	Bath...	29.77	50	WSW	4	r	29.80	-0.07	55	52	0	W	7	0	x	59	58	-	0.0	x	0.42	-	
	Oxford...	29.73	48	WSW	4	r	29.77	-0.12	52	47	-3	W	5	c	x	59	47	od. r. bc	x	x	0.17	-	
	London (St. James's Park)	29.73	55	WSW	3	op	29.74	-0.20	55	48	0	W	5	bcq	x	61	49	op. or. bcq	0.6	x	0.12	-	
GERMANY, &c.	The Scaw (Skagen)	29.75	54	Z	0	bc	29.48	-0.27	54	53	0	S	5	r	1	59	62	x	x	x	0.24	-	
	Fanö...	29.71	54	SE	6	r	29.53	-0.33	53	50	-4	SW	5	c	x	61	50	x	x	x	0.43	-	
	Cuxhaven...	29.88	57	S	2	0	29.63	-0.32	53	51	-1	SSW	6	orq	x	59	50	x	x	x	0.32	-	
	The Helder...	29.74	57	SSW	7	r	29.52	-0.42	53	50	-4	SW	7	c	5	61	48	x	x	x	0.32	-	
	Brussels...	x	x	x	x	x	29.79	-0.30	51	49	-4	WSW	5	r	x	64	50	x	x	x	0.08	-	
	Berlin...	29.99	63	W	1	0	29.82	-0.25	59	57	0	SSW	5	r	x	68	54	x	x	x	-	-	
	Frankfurt...	29.99	62	SE	2	c	29.87	-0.27	58	55	+1	SW	6	0	x	66	54	x	x	x	0.04	-	
Munich...	30.12	55	Z	0	c	30.03	-0.18	57	52	+4	TSW	3	c	x	61	41	x	x	x	0.04	-		
FRANCE.	C. Gris Nez...	29.84	55	SW	6	0	29.69	-0.37	55	51	+1	WSW	8	c	8	59	52	x	x	x	-	-	
	La Hève...	29.94	56	W	7	0	29.89	-0.21	55	51	+3	W	7	bc	7	59	50	x	x	x	0.04	-	
	Brest...	30.02	57	WSW	4	0	30.03	-0.05	56	55	+1	NW	5	c	4	59	55	x	x	x	-	-	
	Lorient...	30.03	58	WSW	4	0	30.04	-0.08	56	54	-1	W	4	0	4	63	54	x	x	x	-	-	
	Rochefort...	30.19	63	WSW	5	0	30.16	-0.11	61	57	+2	WSW	5	0	x	66	59	0	x	x	0.04	-	
	Biarritz...	30.23	66	WNW	1	6	30.23	-0.08	62	60	+3	SSW	2	c	3	68	55	x	x	x	-	-	
	Paris...	30.04	62	SW	4	0	29.99	-0.19	56	51	0	WSW	4	c	x	68	52	x	x	x	-	-	
	Belfort...	30.06	64	W	6	6	30.01	-0.19	57	50	+4	WSW	7	0	x	68	53	x	x	x	-	-	
	Lyons...	30.12	62	N	1	c	30.12	-0.12	57	52	0	SW	1	0	x	68	49	x	x	x	-	-	
	Nice...	30.01	66	Z	0	6	30.01	+0.04	65	61	0	W	1	6	0	75	57	x	x	x	-	-	
SPANISH PENIN.	Perpignan...	30.14	70	NW	3	bc	30.17	-0.09	68	59	+6	S	2	6	x	76	57	x	x	x	-	-	
	Sanguinaire...	30.13	69	W	3	bc	30.08	-0.03	68	65	-2	E	2	m	3	81	61	x	x	x	-	-	
	Corunna...	30.28	64	WNW	3	bc	30.30	-0.07	62	57	+3	WNW	1	0	3	66	55	x	x	x	-	-	
Lisbon...	30.16	62	N	5	6	30.10	-0.09	68	60	+2	N	5	6	x	73	59	x	x	x	-	-		
Azores (P. Delgada)...	30.41	67	SE	4	6	30.33	-0.07	67	60	0	SSE	4	c	2	72	62	x	x	x	-	-		



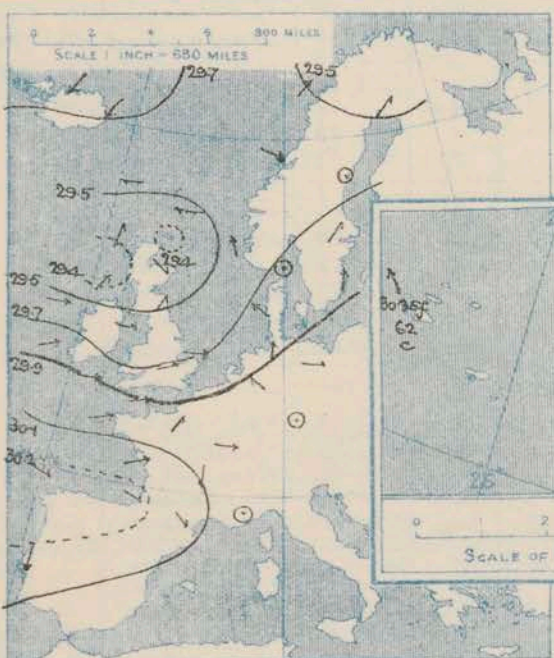
# SUPPLEMENTARY CHARTS OF BAROMETER AND WIND

FOR 8 A.M. AND 6 P.M. YESTERDAY

8 A.M. YESTERDAY.



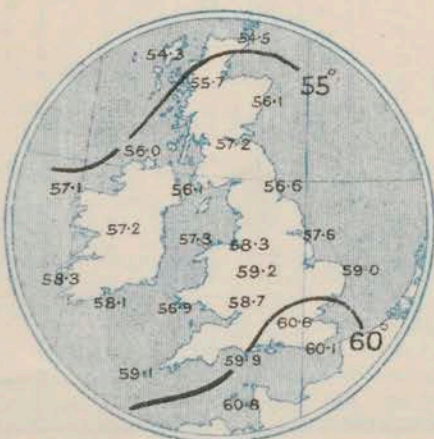
6 P.M. YESTERDAY



## AVERAGES OF TEMPERATURE AT 8 A.M. FOR THE TWO MONTHLY PERIOD.

JUNE — JULY.

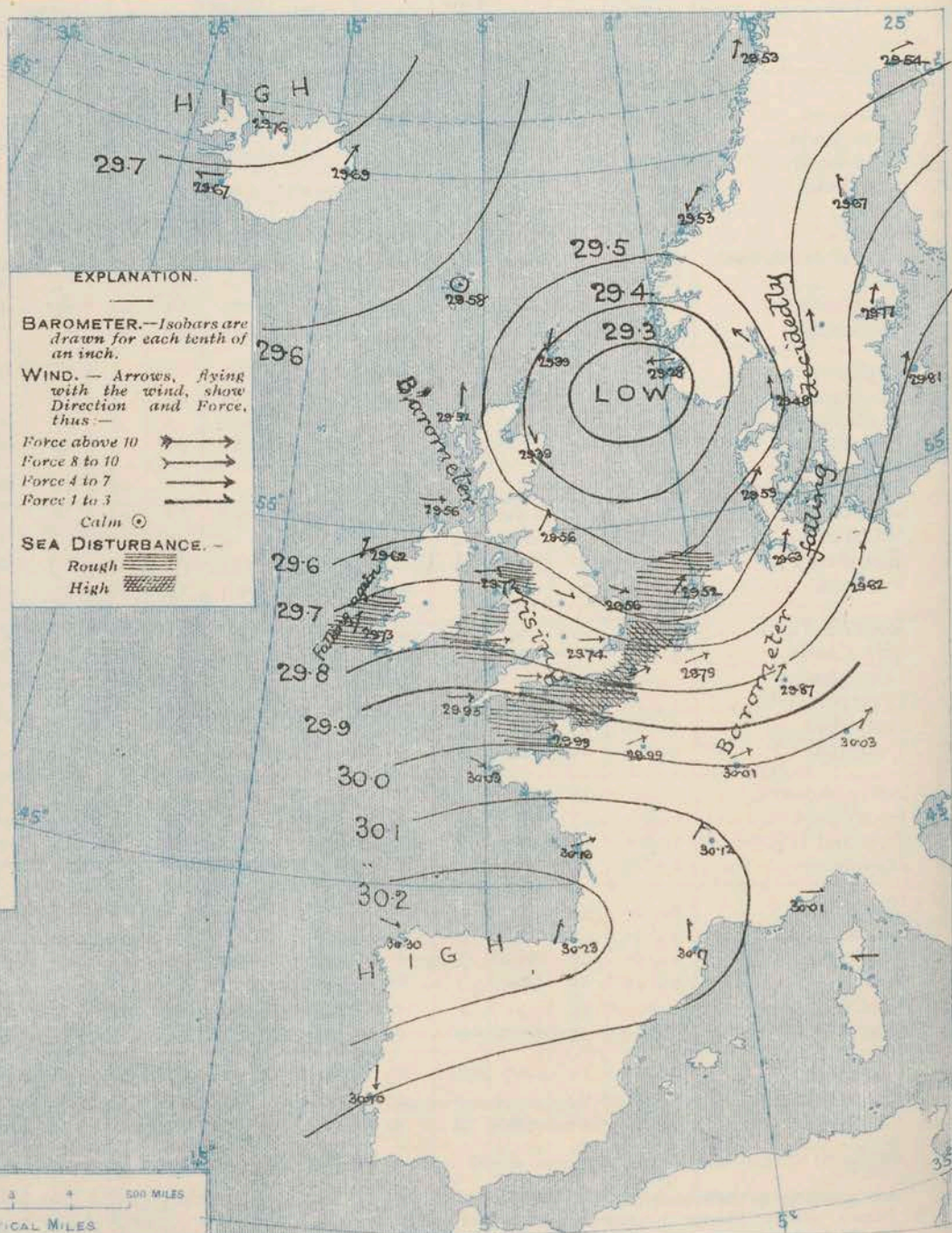
(Derived chiefly from Observations extending over the 35 years—1871-1905.)



Tuesday.

# WEATHER

## 1. BAROMETER, WIND AND SEA AT 8 A.M. TO-DAY.



## NOTES ON THE GENERAL SITUATION AT 8 A.M.

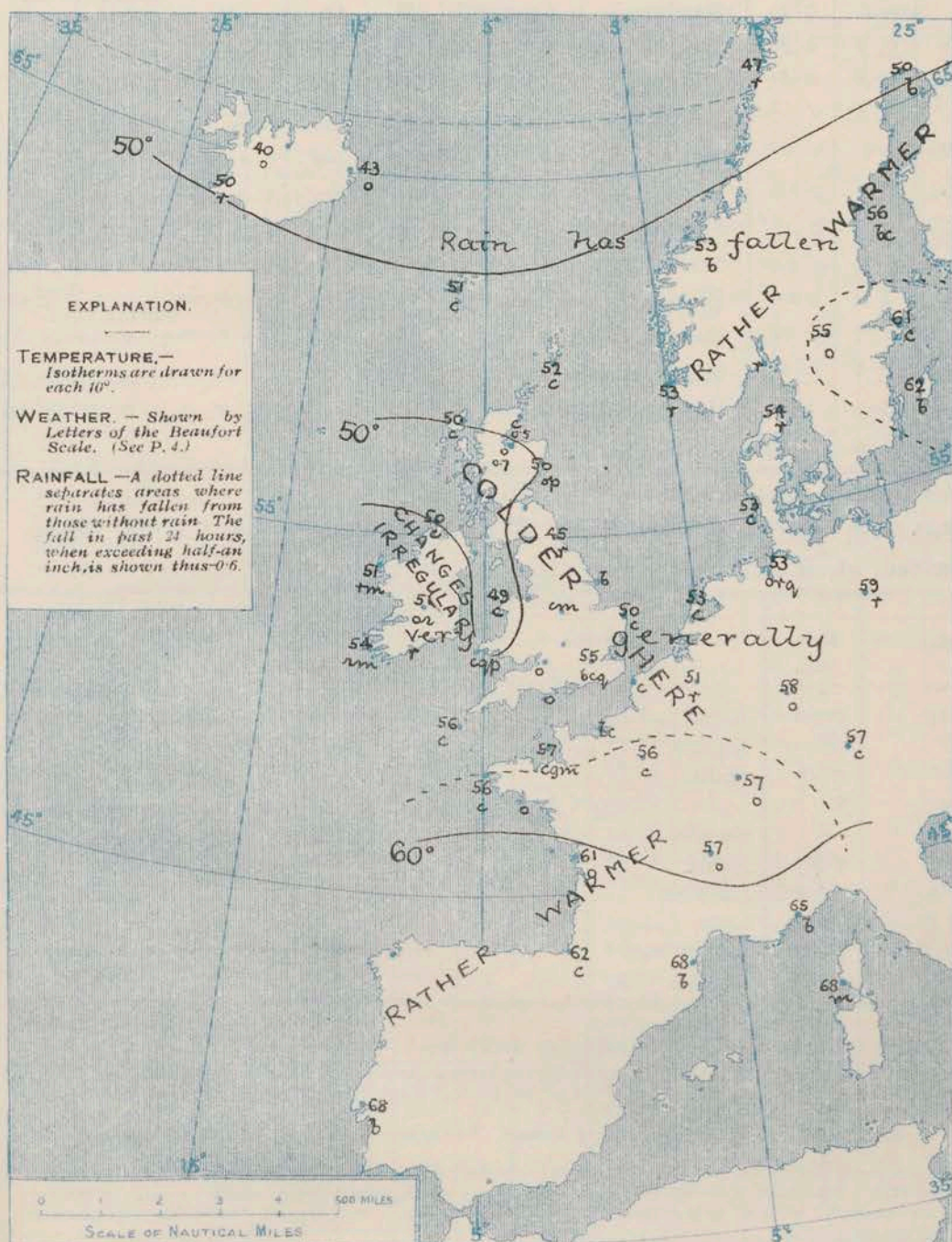
The depression noticed yesterday morning off the west of Scotland has been transferred to the upper part of the North Sea, where the readings of the barometer are below 29.3 ins. A new disturbance is approaching the Irish coast, and the general conditions therefore remain very unsettled. The highest pressures, 30.2 ins. and upwards, are still found over the north of Spain.

Over the greater part of Northwestern Europe a circulation of air exists round the North Sea depression, and to the southward of the baric minimum the S.W. to W. wind is strong or high in force. In Ireland the wind, after veering to the W. wind, has now backed to S.W. Temperature continues unseasonably low. Over the United Kingdom the readings are nearly all below 55°, and at many of our northern stations they are below 50°; at Shields the thermometer stands at 45°. Over Southern France the readings are above 60°, the highest value reported being 68° at Perpignan. The weather, though temporarily fair in many parts of England, is in a cloudy, unsettled state over Northwestern Europe generally. Rain is falling to the eastward of the North Sea depression, i.e., in Norway and Denmark, and has recommenced in the west and south of Ireland. The sea is high on the French side of the channel, and is rough or rather so on all our south and southwest coasts.



# CHARTS 25<sup>th</sup> June, 1907.

## 2. TEMPERATURE AND WEATHER AT 8 A.M. TO-DAY.



### NOTES ON YESTERDAY'S WEATHER

At a few places in Eastern, Central and Southern England the thermometer yesterday rose to 60° or slightly above it, but at many of our northern stations it did not reach 55°. The amount of bright sunshine was everywhere small; in many parts of England there was none. Rain has again fallen over Northwestern Europe generally—heavily in many parts of these Islands. A gale from the W.<sup>nd</sup> was experienced last evening on some of the more exposed parts of our south and south-west coasts.

### GENERAL INFERENCE FROM THE 8 A.M. OBSERVATIONS.

The new depression which is approaching the Irish coasts is likely to advance in an easterly direction, and to occasion further falls of rain over the entire Kingdom. Very strong winds from the S.W.<sup>nd</sup> and W.<sup>nd</sup> are probable on our south and southwest coasts, and temperature will remain considerably below the normal.

## FORECASTS

For the 24 hours commencing at NOON TO DAY.



For the positions of the DISTRICTS indicated by the numbers 0-11—see map at foot.

- 0 } Light and somewhat Variable  
breeres; cool, changeable, some rain
- 1 }
- 2 } Wind backing to the S.<sup>nd</sup>; fair
- 3 } at first, rainy again later.  
Remaining cool.
- 4 }
- 5 } W.<sup>ly</sup> to S.W.<sup>ly</sup> winds, very strong  
on coast; fair at first, rainy  
again later. Remaining cool.
- 6 }
- 7 } S.W.<sup>ly</sup> to W.<sup>ly</sup> winds, strong in places;  
cool, unsettled, some rain.
- 8 } S.W.<sup>ly</sup> to W.<sup>ly</sup> winds; rainy at first,  
improving temporarily later.  
Remaining cool.
- 9 }
- 10 } Same as Nos 6 & 7.

### II WESTERN CHANNEL AND BAY

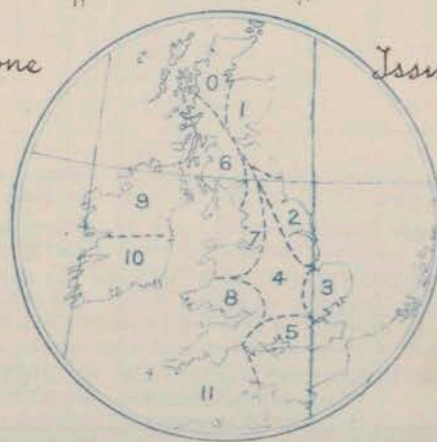
S.W.<sup>ly</sup> to W.<sup>ly</sup> winds, very strong in force mouth Channel, with a rough sea; moderate or fresh southern part Bay, with a moderate sea; squally, showery.

### FORECAST DISTRICTS.

Those portions of the Coasts upon which the Warning Signals are at present flying are indicated by the Symbols  = South Cone, or  = North Cone.

None

Issued.





STATIONS.	TEMPERATURE F.		Weather.	Sunshine.	Rainfall.	STATIONS.	TEMPERATURE F.		Weather.	Sunshine.	Rainfall.
	Max.	Min.					Max.	Min.			
Strathpeffer, to 6 p.m. ...	54	45	x	0.6	0.32	† Eastbourne, to 6 p.m. ...	56	52	*	Hrs	ins
Blackpool, to 9 p.m. ...	54	47	o. r. o	0.7	0.33	Bexhill-on-Sea, to 9 p.m.	57	55	p. r	0.1	0.13
Southport, to 9 p.m....	55	46	or. op. cgy	0.3	0.31	† Hastings ... ..	*	*	*	0.0	*
† Rhyl, to 6 p.m. ... ..	62	49	*	0.5	0.12	† Folkestone, to 6 p.m. ...	58	49	o. bc. o. d	0.2	0.02
Llandudno, to 9 p.m. ...	56	48	bc. r. cp. c	0.8	0.06	† Margate, to 6 p.m. ...	61	48	o. r	0.6	-
Bettws-y-Coed, to 6 p.m.	56	47	cp. bc. o	0.7	0.18	Lowestoft, to 6 p.m. ...	61	49	o. o. c. or	2.0	0.14
Towyn, to 6 p.m. ... ..	66	48	t. o. c. o	0.1	0.49	† Skegness ... ..	60	48	cgy. r	0.5	0.13
Aberystwyth, to 6 p.m. ...	55	47	o. r	0.0	0.24	† Scarborough, to 6 p.m. ...	59	50	*	0.0	0.01
Plymouth, to 9 p.m. ...	61	52	or. c. bc. cp	2.3	0.06	† Harrogate, to 6 p.m. ...	58	47	p. o. bc	0.2	0.09
Torquay, to 6 p.m. ... ..	59	53	*	2.7	0.09	Darwen, to 9 p.m. ... ..	52	42	omr. omg	0.0	0.31
† Bournemouth, to 6 p.m. ...	60	51	*	0.8	0.04	Manchester, to 9 p.m. ...	56	46	or	0.0	0.31
† Worthing ... ..	57	52	t. o	0.2	0.08	Birmingham, to 9 p.m. ...	58	45	o. r. c	0.0	0.20
† Brighton ... ..	56	52	*	0.0	0.12						

TEMPERATURE, WEATHER, and RAINFALL at additional FOREIGN STATIONS, mainly for the 24 hours ended at 8 a.m. yesterday.

STATIONS <i>24<sup>th</sup> June, 1907.</i>	TEMPERATURE F.		WEATHER.	RAIN. — Ins.	STATIONS.	TEMPERATURE F.		WEATHER.	RAIN. — Ins.
	Max.	Min.				Max.	Min.		
Flushing ... ..	59	54	B. C	0.08	Rome ... ..	85	66	O. C	—
Aix-la-Chapelle ... ..	63	48	B. C	0.04	Naples ... ..	82	67	B. B	—
Copenhagen ... ..	63	50	R. bc	0.12	Malta ... ..	78	69	C	—
Oxo (Christiansand) ... ..	55	48	O. O	0.16	<i>23<sup>rd</sup> June, 1907.</i>				
St. Petersburg ... ..	68	54	C. O	—	Geneva ... ..	1 p.m.	1 p.m.	Observations not received.	
Vienna ... ..	73	54	T. r	0.67	Berne ... ..				
Buda Pesth ... ..	86	61	C. O	1.69	Lucerne ... ..				
Hermanstadt ... ..	86	57	B. B	—	Coire ... ..				
Trieste ... ..	79	61	bc. r	1.02	St. Gothard ... ..				
Florence ... ..	85	65	O. O	0.16	Lugano ... ..				

Measured  
7 a.m.

(a) At the British and Irish Stations the readings of the barometer are not corrected for the difference in Gravity between the position of the Station and Latitude 45°. The approximate correction is:—For stations North of Malin Head and North Shields + '03 in., but for Sumburgh Head + '04 in.; for stations south of Malin Head and North Shields + '02 in., but for Scilly and Jersey + '01 in.

(b) The Sunshine for London given in the table is recorded on the Tower of the Wesleyan Training College, Westminster; the Sunshine entered to Dungeness is recorded at Littlestone-on-Sea.

(c) The information relating to Weather is indicated by the following letters:—b. blue sky; bc. sky half clouded; c. sky three parts clouded; d. drizzling rain; e. wet air, without rain falling; f. fog; g. gloomy; h. hail; l. lightning; m. misty (hazy); o. overcast; p. passing showers; q. squally; r. rain; s. snow; t. thunder; u. ugly, threatening; v. visibility, unusual transparency; w. dew; x. hoar frost; z. dust-haze, or smoke.

\* AN ASTERISK is inserted in all places for which information is not usually received.

Received during the 24 hours ended at 9.30 a.m. to-day

Hour of Observation.	Position		Reading of Barometer.	Wind.		Weather.	TEMPERATURE.			Sea Dis- turb- ance.
	Lat.	Long.		Direc.	Force.		Air.	Dry Bulb.	Wet Bulb.	
	"	"	Ina				"	"	"	

TABLE SHOWING THE GREENWICH TIMES OF SUNRISE,  
NOON, AND SUNSET, FOR STATIONS IN THE  
UNITED KINGDOM, TO-DAY AND TO-MORROW.

25 <sup>th</sup> June 1907.		Sunrise G.M.T.	Noon G.M.T.	Sunset G.M.T.
Yarmouth ... ..	{	3.32	11.55	8.18
		3.33	11.55	8.18
Greenwich ... ..	{	3.45	12.2	8.19
		3.45	12.2	8.19
Wick ... ..	{	3.8	12.14	9.20
		3.8	12.14	9.20
Valencia ... ..	{	4.23	12.43	9.3
		4.23	12.43	9.3

Single Copies (price 1d.) may be obtained after 3 p.m. on the day of issue, at the Meteorological Office, and at the Bookstalls of the following terminus Railway Stations:—Victoria, Charing Cross, King's Cross, St. Pancras, Euston.

FORECASTS OF WEATHER for one day in advance are drawn up at 11 a.m., and between 7 and 8 p.m. The latest forecast can be had by Reply Telegram, on paying at any Post Office in the United Kingdom Sixpence in addition to the cost of the inquiry and reply Telegram. Information as to the Terms on which Forecasts can be sent daily, for a long or short period, may be obtained on application.

W. N. SHAW, (*Director*).

SPANISH  
PENIN.



# DAILY WEATHER REPORT OF THE METEOROLOGICAL OFFICE.

Wednesday,  
26<sup>th</sup> June, 1907

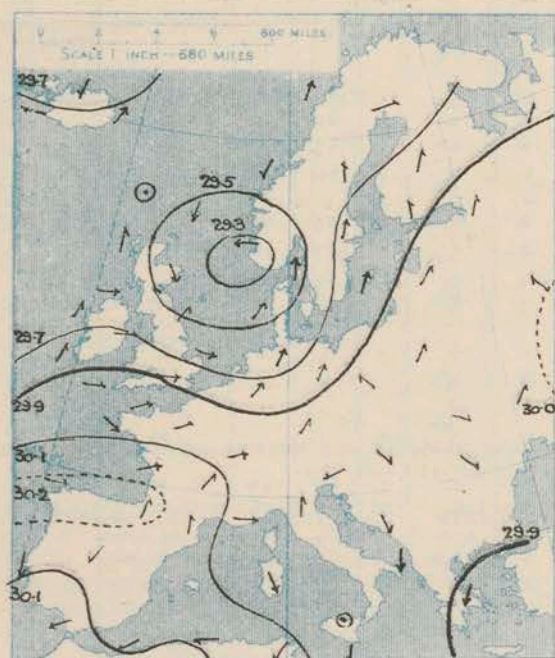
STATIONS.		YESTERDAY EVENING.					THIS MORNING.										PAST 24 HOURS.				
		BAROM.		TEMP.		WIND.	Weather.	BAROMETER.		TEMPERATURE.			WIND.		Sea (0 to 9).	TEMP.		Weather.	Sun-shine.	Rainfall.	
		At 32° Fahr. and M.S.L.	Dry Bulb.	Direc.	Force (0 to 12).	At 82° Fahr. and M.S.L.		Change since Yesterday.	Dry Bulb.	Wet Bulb.	Change since Yesterday.	Direc.	Force (0 to 12).	Max.		Min.					
																	Ins.				°
SWEDEN & NORWAY.	Haparanda...	29.72	50	WSW	2	6	29.73	+1.9	58	53	+8	SE	2	c	x	63	45	x	x	~	
	Hernösand...	29.65	52	S	2	6	29.58	-0.9	49	48	-7	E	2	o	x	61	45	x	x	0.04	
	Stockholm...	29.65	55	SSE	4	o	29.52	-2.5	54	50	-7	SSW	6	o	x	63	48	x	x	0.04	
	Wisby...	29.64	53	SSE	4	r	29.57	-2.4	53	49	-9	SSW	6	o	x	64	46	x	x	~	
	Karlstad...	29.48	54	SE	2	c	29.37	-3.1	51	49	-4	SSE	4	o	x	x	x	x	0.35		
	Färder (X'ania Fjord)	29.45	54	Z	o	c	29.36	-1.5	51	49	-2	WNW	2	r	2	55	50	x	x	0.87	
	Bodö...	29.57	50	NW	2	6	29.52	-0.1	57	52	+10	E	2	c	1	57	46	x	x	0.20	
	Christiansund...	29.39	55	NE	1	o	29.45	-0.8	53	51	o	NE	2	c	1	59	52	x	x	~	
Skudesnaes...	29.43	51	S	4	c	29.47	+1.9	52	48	-1	NW	2	6	2	53	?	o.c	x	0.16		
ICELAND & FAEROE.	Reykjavik...	29.61	55	WNW	3	c	29.50	-1.7	52	x	+2	ESE	2	c	x	x	x	x	x	x	
	Blönduós...	29.69	42	NE	4	c	29.60	-1.6	39	x	-1	NE	3	o	x	x	x	x	x	x	
	Seydisfjord...	29.64	49	NE	3	o	29.56	-1.3	40	x	-3	NE	1	o	x	x	x	x	x	x	
	Thorshavn...	29.57	50	S	1	r	29.53	-0.5	47	x	-4	Z	o	o	x	x	x	x	x	x	
BRITISH ISLANDS.	Sumburgh Head	29.41	51	NNE	4	o	29.36	-0.3	52	50	o	NW	2	c	2	56	46	c.o	x	~	
	Stornoway...	29.53	53	S	2	o	29.46	-0.6	52	50	+2	S	2	c	2	55	46	o	4.3	0.24	
	Malin Head	29.51	51	ESE	1	og	29.43	-1.3	51	51	+1	SW	4	orm	2	54	47	c.og,opm	x	0.06	
	Blacksod Pt.	29.57	54	WSW	5	ogpm	29.51	-1.1	54	53	+3	SW	5	ogp	4	56	50	orm,ogpm	x	0.21	
	Valencia...	29.77	55	SW	4	ogm	29.74	+0.1	55	54	+1	SW	3	o	4	56	53	rgm,od,og	o.o	0.10	
	Roche's Point...	29.73	56	NW	3	o	29.74	-0.5	55	54	+4	SW	3	og	3	59	51	or,o,6c,o	x	0.12	
	Birr Castle...	29.64	54	SW	4	r	29.64	-0.7	55	53	+4	SW	4	orm	x	56	49	o,r	o.o	0.14	
	Donaghadee...	29.56	53	SSE	3	c	29.56	-0.7	53	52	+3	SW	2	o	1	57	48	6c,cgp,odp	x	0.02	
	Liverpool Obsy...	29.58	52	SSE	1	r	29.69	-0.0	53	51	+4	WSW	3	o	1	56	49	orm	x	0.24	
	Holyhead...	29.58	54	W	4	edm	29.66	-0.6	54	53	+5	SW	5	c	4	55	48	odpm,r	x	0.10	
	Pembroke (St. Ann's Hd.)	29.70	53	WSW	7	o	29.77	-0.3	52	52	+2	WSW	5	opm	5	54	49	cgp,or,ogp	o.o	0.14	
	Scilly (St. Mary's)	29.86	56	W	5	m	29.88	-0.7	55	53	-1	WSW	4	f	4	58	53	o,m	0.2	0.02	
	Jersey (St. Aubins)	29.95	57	W	6	ogm	29.98	-0.1	57	56	o	WSW	5	orgg	5	60	54	ogm,orgm	1.0	0.02	
	Portland Bill	29.76	55	WSW	6	o	29.86	+0.2	55	53	+1	WSW	5	o	5	55	52	r,o	x	0.10	
	Dungeness...	29.77	54	SW	6	ru	29.84	+0.8	56	54	o	WSW	5	o	5	60	53	ru	4.1	0.06	
	Wick...	29.47	48	N	2	c	29.49	+0.7	50	49	-3	S	1	6	1	55	39	rht,c	x	0.25	
	Nairn...	29.49	53	W	2	c	29.49	+0.3	52	50	+3	E	1	6c	1	59	38	6c,6w,r	5.9	0.03	
	Aberdeen...	29.48	57	SW	2	6c	29.54	+1.5	55	51	+5	SSE	1	6	1	59	42	6c,6	9.2	~	
	Leith...	29.48	56	W	3	6c	29.53	+0.5	54	51	+1	SSW	2	o	x	60	44	c,6c	x	~	
	North Shields	29.51	58	W	3	c	29.60	+0.4	54	52	+9	SSW	2	o	2	59	43	p.c	x	~	
	Spurn Head...	29.59	55	WSW	4	o	29.65	+1.3	56	54	+6	SW	4	o	2	57	50	eq,cp,op	x	0.03	
	Yarmouth...	29.66	58	WSW	5	c	29.71	+1.5	56	55	+6	W	3	od	3	60	54	6c,c	x	0.10	
	Clacton-on-Sea...	29.72	55	SW	5	o	29.78	+0.9	56	54	+4	SW	4	o	3	62	52	c,6c,c,ogp	5.2	0.04	
	Nottingham...	29.62	52	SW	1	dm	29.69	+0.3	55	54	+5	W	2	orm	x	59	50	c,dm	4.1	0.10	
	Bath...	29.72	55	SW	6	r	29.83	+0.3	56	53	+1	SW	6	o	x	58	52	~	0.2	0.18	
	Oxford...	29.69	55	SW	4	o	29.81	+0.4	54	51	+2	WSW	4	o	x	57	52	op	x	0.04	
	London (St. James's Park)	29.73	55	SW	3	od	29.80	+0.6	56	52	+1	W	3	o	x	58	54	c,op,o	2.7	0.02	
	GERMANY, & C.	The Scaw (Skagen)	29.41	52	Z	o	r	29.44	-0.4	53	49	-1	W	4	6	1	59	48	x	x	0.35
Fanö...		29.48	50	SW	4	r	29.58	+0.5	52	50	-1	W	5	6c	x	57	50	x	x	0.43	
Cuxhaven...		29.67	51	W	7	o	29.69	+0.6	55	53	+2	SW	4	org	x	55	50	x	x	0.24	
The Helder...		29.70	56	WSW	4	o	29.73	+2.1	58	55	+5	WSW	1	6c	1	58	52	x	x	0.12	
Brussels...		x	x	x	x	x	29.86	+0.7	54	53	+3	SW	4	o	x	61	50	x	x	0.16	
Berlin...		29.80	59	SW	1	6	29.76	-0.6	54	52	-5	W	2	c	x	66	50	x	x	0.24	
Frankfurt...		29.91	58	SW	5	o	29.88	+0.1	57	55	-1	SW	4	r	x	64	55	x	x	0.08	
Munich...	30.02	56	W	5	o	30.02	-0.1	55	52	-2	SW	5	r	x	66	52	x	x	0.04		
FRANCE.	C. Gris Nez...	29.82	54	SW	7	r	29.87	+1.8	55	54	o	SW	6	f	6	59	54	x	x	0.16	
	La Hève...	29.94	55	SSE	4	r	29.96	+0.7	55	52	o	SSE	6	r	5	59	50	x	x	0.04	
	Brest...	30.00	57	WSW	5	o	30.00	-0.3	55	55	-1	SW	4	f	3	59	?	x	x	~	
	Lorient...	30.05	59	W	3	c	29.99	-0.5	57	55	+1	WSW	4	c	3	64	55	x	x	~	
	Rochefort...	30.17	63	WNW	3	c	30.15	+0.1	61	55	o	WSW	3	o	x	68	57	o,c	x	~	
	Biarritz...	30.20	67	N	1	6	30.19	-0.4	63	60	+1	E	1	o	3	70	59	x	x	~	
	Paris...	30.00	59	SW	2	e	30.02	+0.3	58	55	+2	SW	3	c	x	68	56	x	x	~	
	Belfort...	30.04	55	WSW	4	o	30.07	+0.6	55	52	-2	WSW	4	o	x	65	53	x	x	~	
SPANISH PENIN.	Lyons...	30.13	63	E	1	c	30.13	+0.1	60	56	+3	E	1	6	x	72	51	x	x	~	
	Nice...	29.94	66	Z	o	6c	29.97	-0.4	65	62	o	Z	o	6c	o	73	57	x	x	~	
	Perpignan...	30.11	75	NW	3	6	30.12	-0.5	69	62	+1	W	2	6	x	81	57	x	x	~	
	Sanguinaire...	30.09	69	W	3	m	30.03	-0.5	69	63	+1	SE	3	c	4	82	59	x	x	~	
	Corunna...	x	x	x	x	x	x	x	x	x	x	x	x	x	x	x	x	x	x	~	
SPANISH PENIN.	Lisbon...	30.04	62	N	6	6	30.04	-0.6	66	60	-2	NNW	3	6	x	77	59	x	x	~	
	Azores (P. Delgada)...	30.32	67	SE	3	o	30.25	-1.2	67	62	+1	ENE	2	6	3	72	63	x	x	~	
	„ (Horta)...	30.30	67	SW	4	m	30.23	-1.2	66	61	-1	SSE	4	o	2	72	63	x	x	~	



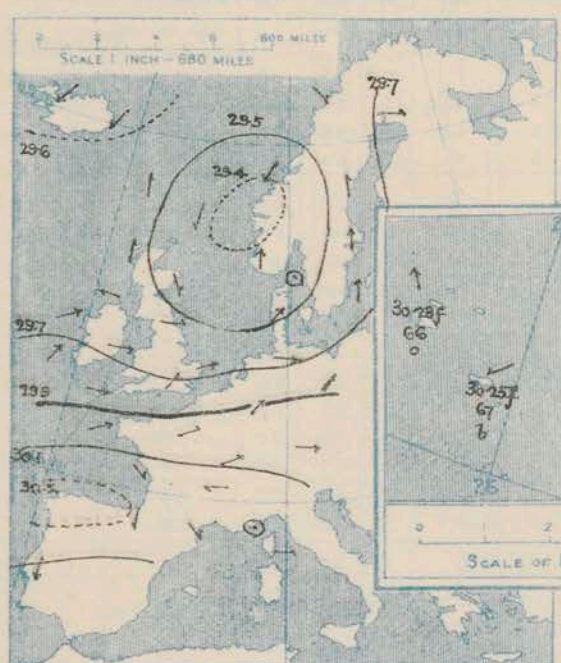
# SUPPLEMENTARY CHARTS OF BAROMETER AND WIND

FOR 8 A.M. AND 6 P.M. YESTERDAY

8 A.M. YESTERDAY.

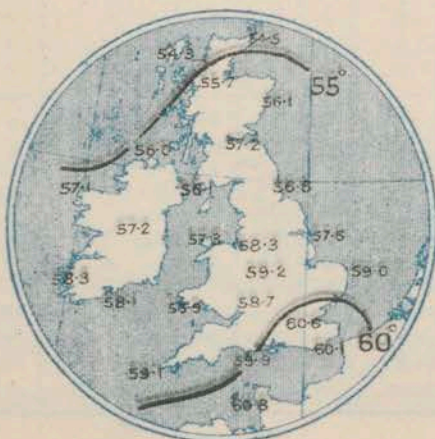


6 P.M. YESTERDAY



## AVERAGES OF TEMPERATURE AT 8 A.M. FOR THE TWO MONTHLY PERIOD. JUNE - JULY.

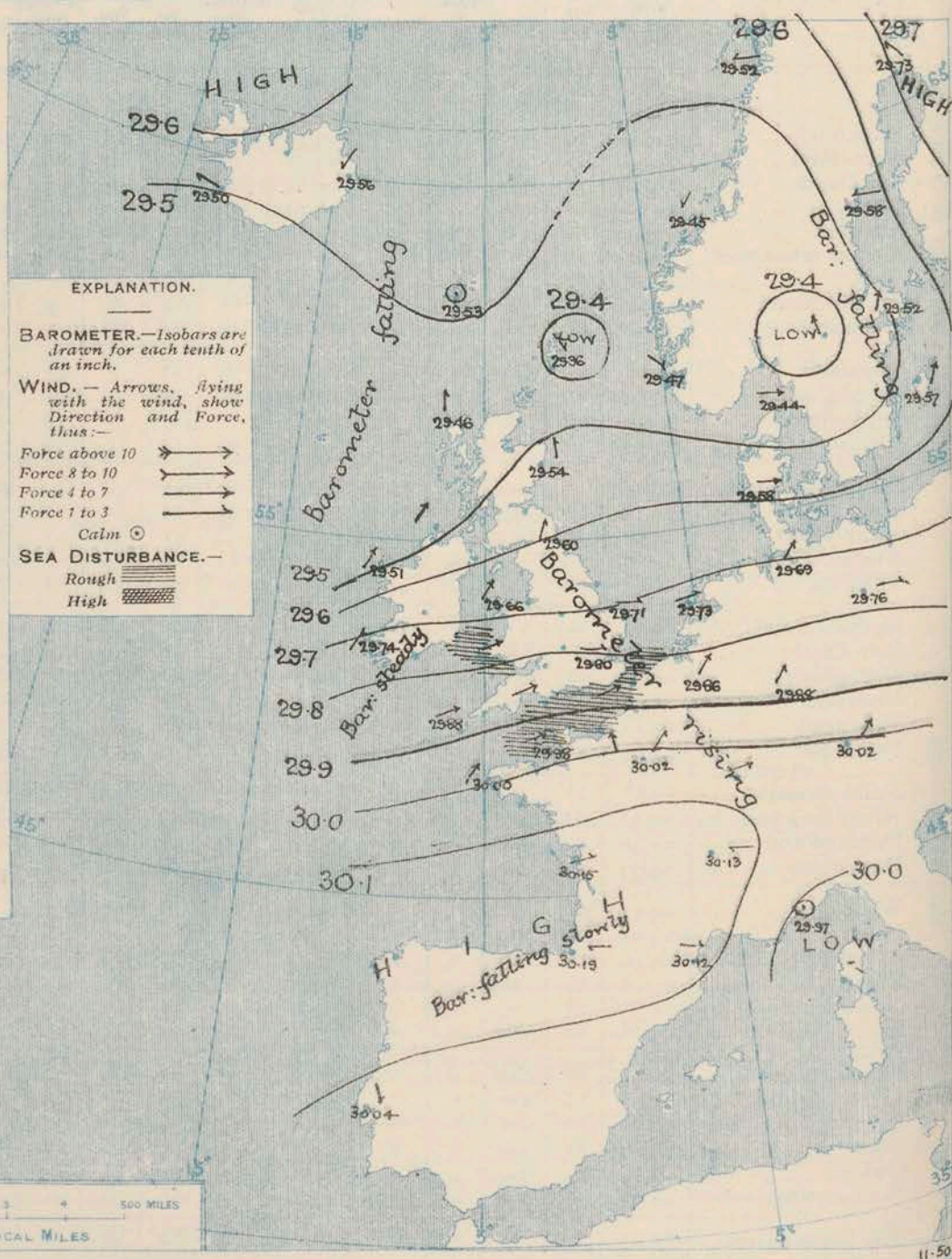
(Derived chiefly from Observations extending over the 35 years—1871-1905.)



Wednesday,

# WEATHER

## 1. BAROMETER, WIND AND SEA AT 8 A.M. TO-DAY.



## NOTES ON THE GENERAL SITUATION AT 8 A.M.

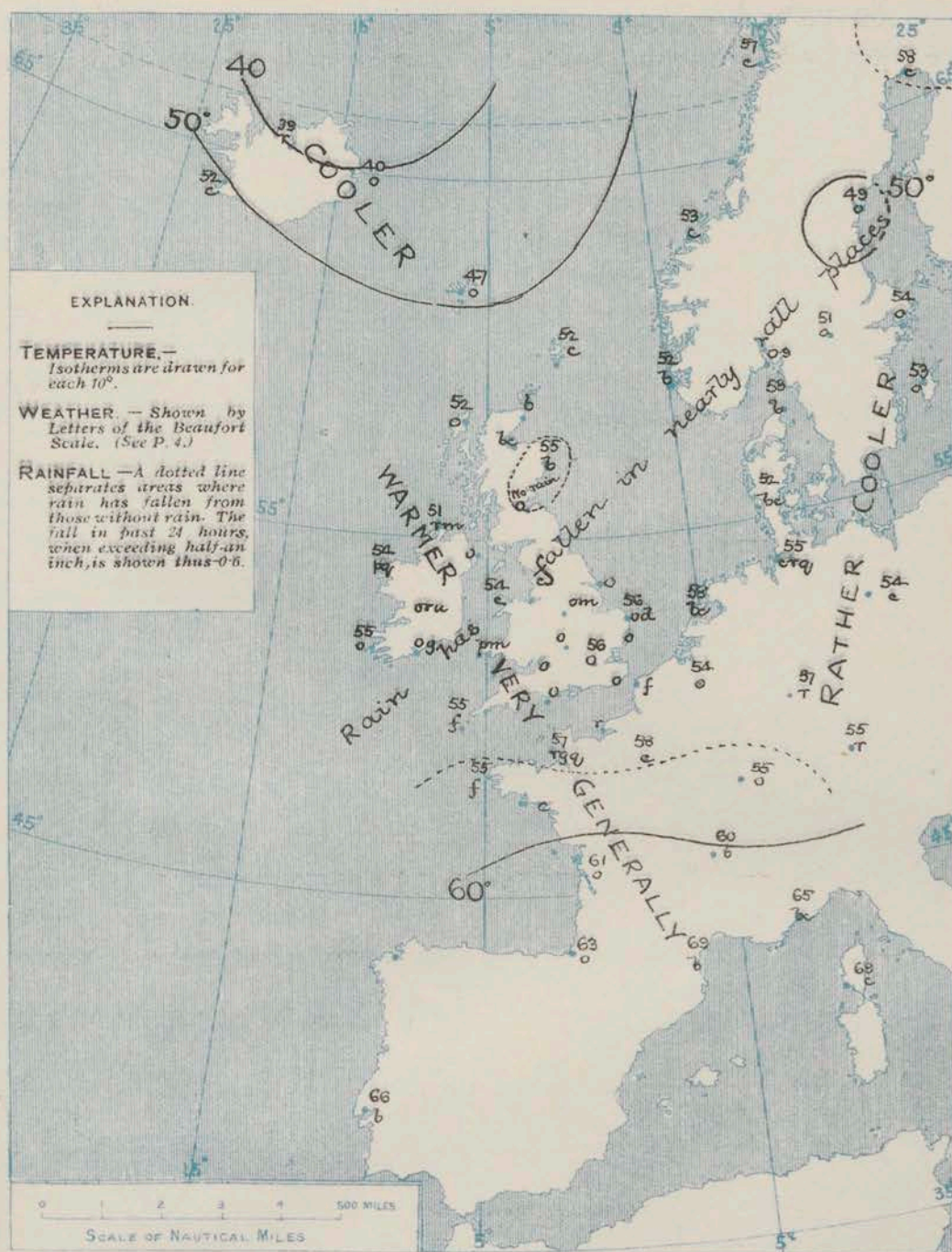
The depression noticed yesterday morning over the North Sea is travelling eastwards across the south of Scandinavia. Another disturbance, with equally low pressures, is situated near the Shetlands, while on our extreme northwest coasts there are signs of the approach of yet another system from the Atlantic. The barometer is highest, 30.1 ins. and upwards, in an anticyclone which extends from the southern portions of the North Atlantic across Spain and the south of France.

The wind is light to fresh from the S.W. over Ireland, England and all neighbouring parts of the Continent, but is S.E. in Scotland. Over Scandinavia a cyclonic circulation is shown round the depression in that region. A general rise of temperature has taken place over these Islands, France and the Netherlands, but the thermometer is still low for the time of year. In the south and east of England the thermometer stands at or slightly above 55°, but at most of our northern stations it is below that level. A cloudy or overcast sky is still reported over the greater part of Western Europe, with rain in Ireland, on the southern side of the Channel and at most of the German stations. Fog prevails at Cape Gris Nez, and also at the mouth of the Channel. In the north and east of Scotland and in the south of France the weather is fine. The sea is rather rough in the English and Bristol Channels.



# CHARTS 26<sup>th</sup> June, 1907.

## 2. TEMPERATURE AND WEATHER AT 8 A.M. TO-DAY.



### NOTES ON YESTERDAY'S WEATHER

The maximum temperatures recorded\* over these Islands yesterday were again very low for the time of year. At a few of the coast stations in the east and southeast the thermometer rose to slightly above 60°, but at many places in the west and north it did not exceed 55°. The duration of bright sunshine was generally small, but exceeded 7 hours at some of our east coast stations, and exceeded 9 hours at Aberdeen. Rain has again fallen excepting in the east of Scotland, heavily at Funder. Thunder was heard yesterday at Wick.

### GENERAL INFERENCE FROM THE 8 A.M. OBSERVATIONS.

The conditions are still favourable for the approach of depressions from the Atlantic, so that the weather is likely to remain for the present in a changeable, showery state. There is, however, some tendency for the extension of the southern anticyclone, and over the southern districts a gradual improvement is anticipated, with some increase of temperature.

## FORECASTS

For the 24 hours commencing at NOON TO DAY.

For the positions of the DISTRICTS indicated by the numbers 0-11—see map at foot.

- 0 } S.W. and S.W. winds, light; fair at first, some rain later.
- 1 } Rather warmer.
- 2 } S.W. winds, light or moderate;
- 3 } cloudy, some showers, but tending to improve. Rather warmer.
- 4 }
- 5 } S.W. and W. winds, moderate or fresh; cloudy, some showers, but tending to improve. Rather warmer.
- 6 } S.W. to W. winds, moderate or fresh, cloudy, some showers.
- 7 } Rather warmer.
- 8 } S.W. winds, moderate or fresh; cloudy, some showers, foggy or misty on coast.
- 9 }
- 10 } Same as Nos. 6 & 7.

### II WESTERN CHANNEL AND BAY.

Fresh S.W. winds mouth Channel, with some fog, showers, and rather rough sea; moderate sea and fair weather further south.

### FORECAST DISTRICTS.

Those portions of the Coasts upon which the Warning Signals are at present flying are indicated by the Symbols = South Cone, or = North Cone.





26<sup>th</sup> June, 1907

TEMPERATURE, WEATHER, SUNSHINE, AND RAINFALL FOR YESTERDAY.											
STATIONS.	TEMPERATURE F.		Weather.	Sunshine.	Rainfall.	STATIONS.	TEMPERATURE F.		Weather.	Sunshine.	Rainfall.
	Max.	Min.					Max.	Min.			
Strathpeffer, to 6 p.m. ...	61	43	*	Hrs 7.4	Ins 0.65	† Eastbourne, to 6 p.m. ...	57	49	*	Hrs 1.5	Ins 0.15
Blackpool, to 9 p.m. ...	58	49	c.o.r. o	5.7	0.37	Bexhill-on-Sea, to 9 p.m.	58	54	r	2.0	0.24
Southport, to 9 p.m....	57	45	o.r. &c. r. o	6.7	0.49	† Hastings ... ..	"	"	"	1.9	"
† Rhyl, to 6 p.m. ... ..	60	46	"	2.0	0.13	† Folkestone, to 6 p.m. ...	58	40	b.c. o. p. r	5.1	0.10
Llandudno, to 9 p.m. ...	55	45	c. c.p. c	2.0	0.27	† Margate, to 6 p.m. ...	61	47	b. o. r	5.2	0.04
Bettws-y-Coed, to 6 p.m.	55	44	b.c. t. p. r	1.4	0.41	† Lowestoft, to 6 p.m. ...	61	45	o.r. c. &c. o.r	7.5	0.14
Towyn, to 6 p.m. ... ..	56	47	t.c. o. t. o	0.5	0.19	† Skegness ... ..	58	46	r. b. r	7.2	0.22
Aberystwyth, to 6 p.m. ...	55	47	o. r	0.0	0.11	Scarborough, to 6 p.m. ...	60	44	"	5.6	0.19
Plymouth, to 9 p.m. ...	58	52	o. r. o	0.2	0.08	Harrogate, to 6 p.m. ...	54	38	r. s. o. &c. b. o	5.8	0.29
Torquay, to 6 p.m. ... ..	58	52	"	0.0	0.07	Darwen, to 9 p.m. ... ..	55	37	omr. b. omr	4.1	0.70
† Bournemouth, to 6 p.m. ...	57	50	"	0.0	0.12	Manchester, to 9 p.m. ...	58	43	c. b. o.r	3.2	0.39
† Worthing' ... ..	57	51	o.p. r	0.4	0.31	Birmingham, to 9 p.m. ...	55	45	b. r. o	4.1	0.14
† Brighton ... ..	57	51	"	0.9	0.51						

TEMPERATURE, WEATHER, and RAINFALL at additional FOREIGN STATIONS, mainly for the 24 hours ended at 8 a.m. yesterday.

STATIONS		TEMPERATURE F.		WEATHER.	RAIN. — Ins.	STATIONS.		TEMPERATURE F.		WEATHER.	RAIN. — Ins.
25 <sup>th</sup> June, 1907.		Max.	Min.			25 <sup>th</sup> June, 1907.		Max.	Min.		
Flushing ... ..	61	52	0. c	0. 20	Rome ... ..	79	59	b. b	—		
Aix-la-Chapelle ... ..	63	52	0. c	0. 20	Naples ... ..	75	63	b. b	—		
Copenhagen ... ..	63	54	b. 0	0. 20	Malta ... ..	81	67	b	—		
Oxö (Christiansand) ... ..	57	45	0. 0	0. 58	24 <sup>th</sup> June, 1907.		1 p.m.	1 p.m.	Measured		
St. Petersburg ... ..	68	52	bc. 0	0. 08	Geneva ... ..	64	*	0	0. 28		
Vienna ... ..	64	54	b. b	—	Berne ... ..	61	*	bc	0. 20		
Buda Pesth ... ..	75	54	b. b	—	Lucerne ... ..	63	*	bc	0. 43		
Hermanstadt ... ..	86	61	0. 0	0. 35	Coire ... ..	63	*	0	0. 87		
Trieste ... ..	70	57	b. b	0. 24	St. Gothard ... ..	39	*	b	1. 26		
Florence ... ..	82	58	b. b	—	Lugano ... ..	77	*	b	0. 79		

(a) At the British and Irish Stations the readings of the barometer are not corrected for the difference in Gravity between the position of the Station and Latitude 45°. The approximate correction is:—For stations North of Malin Head and North Shields + '03 in., but for Sumburgh Head + '04 in.; for stations south of Malin Head and North Shields + '02 in., but for Scilly and Jersey + '01 in.

(b) The Sunshine for London given in the table is recorded on the Tower of the Wesleyan Training College, Westminster; the Sunshine entered to Dungeness is recorded at Littlestone-on-Sea.

(c) The information relating to Weather is indicated by the following letters—b, blue sky; bc, sky half clouded; c, sky three parts clouded; d, drizzling rain; e, wet air, without rain falling; f, fog; g, gloomy; h, hail; l, lightning; m, misty (hazy); o, overcast; p, passing showers; q, squally; r, rain; s, snow; t, thunder; u, ugly, threatening; v, visibility, unusual transparency; w, dew; x, hoar frost; z, dust-haze, or smoke.

\* AN ASTERISK is inserted in all places for which information is not usually received.

Received during the 24 hours ended at 9.30 a.m. to-day.

Hour of Observation.	Position		Reading of Barometer.	Wind.		Weather.	TEMPERATURE.			Sea Dis- turb- ance.
	Lat.	Long.		Dirac.	Force.		Air.	Dry Bulb.	Wet Bulb.	
	"	"	Ins				"	"	"	

26 <sup>th</sup> 27 <sup>th</sup> June 1907.		Sunrise G.M.T	Noon G.M.T.	Sunset G.M.T
Yarmouth ... ..	{	3. 33	11. 55	8. 18
		3. 33	11. 56	8. 18
Greenwich ... ..	{	3. 45	12. 2	8. 19
		3. 46	12. 3	8. 19
Wick ... ..	{	3. 8	12. 14	9. 20
		3. 9	12. 15	9. 20
Valencia ... ..	{	4. 23	12. 43	9. 3
		4. 24	12. 44	9. 3

Single Copies (price 1d.) may be obtained after 3 p.m. on the day of issue, at the Meteorological Office, and at the Bookstalls of the following terminus Railway Stations:—Victoria, Charing Cross, King's Cross, St. Pancras, Euston.

METEOROLOGICAL OFFICE, 63, VICTORIA STREET, S.W.  
(TELEGRAPHIC ADDRESS: WEATHER, LONDON.)

W. N. SHAW, (*Director*).



# DAILY WEATHER REPORT OF THE METEOROLOGICAL OFFICE.

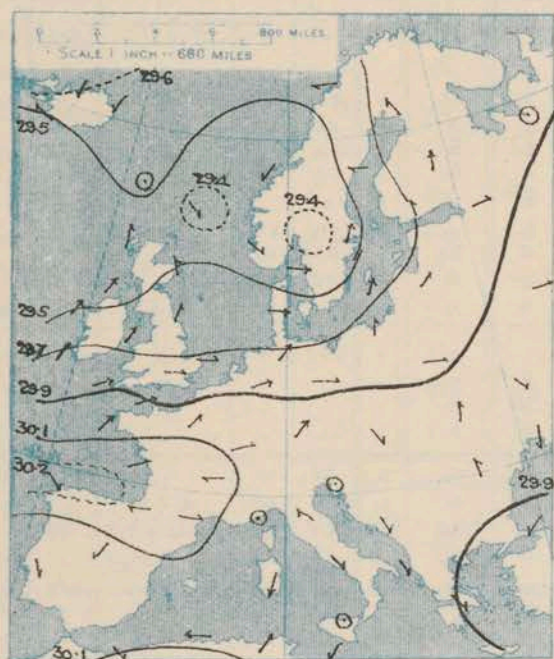
Thursday.  
27 June 1907

STATIONS.		YESTERDAY EVENING.					THIS MORNING.										PAST 24 HOURS.				
		Barom.	Temp.	Wind.		Weather.	Barometer.		Temperature.			Wind.		Sea (0 to 9).	Temp.		Weather.	Sunshine.	Rainfall.		
At 32° Fahr. and M.S.L.	Dry Bulb.	Dirac.	Force (0 to 12).	At 32° Fahr. and M.S.L.	Change since Yesterday.	Dry Bulb.	Wet Bulb.	Change since Yesterday.	Dirac.	Force (0 to 12).	Max.	Min.	Hours.	Ins.							
SWEDEN & NORWAY.		Ins.	°			Ins.	Ins.	°	°	°				°	°						
Haparanda...		29.71	55	Z	0	0	29.73	00	57	54	-1	SW	2	bc	x	73	48	x	x	0.24	
Hernösand...		29.59	50	SSE	4	0	29.69	+11	54	51	+5	Z	0	0	x	55	48	x	x	0.04	
Stockholm...		29.65	52	SSW	2	6	29.74	+22	59	52	+5	SW	2	6	x	59	48	x	x	0.08	
Wisby...		29.69	51	SSW	6	bc	29.83	+26	56	53	+3	WSW	4	bc	x	59	46	x	x	0.08	
Karlstad...		29.59	54	WSW	2	r	29.67	+30	52	50	+1	SSW	6	0	x	x	x	x	x	0.16	
Færder (X'ania Fjord)		29.51	58	SW	5	6	29.52	+16	55	55	+4	S	6	m	3	59	50	x	x	0.08	
Bodö...		29.52	56	E	4	bc	29.57	+05	58	52	+1	ESE	5	bc	1	61	52	x	x	-	
Christiansund...		29.52	52	Z	0	bc	29.32	-13	55	51	+2	ESE	2	c	1	55	46	x	x	-	
Skudesnaes...		29.58	54	S	4	0	29.47	00	53	51	+1	SW	6	0	4	57	50	6.0	x	0.28	
ICELAND & FAEROE.																					
Reykjavik...		29.48	57	WNW	2	c	29.56	+06	49	x	-3	NNE	1	c	x	x	x	x	x	x	
Blönduós...		29.58	42	E	4	0	29.67	+07	38	x	-1	NE	3	0	x	x	x	x	x	x	
Seydisfjord...		29.52	48	NNE	4	0	29.56	00	42	x	+2	Z	0	0	x	x	x	x	x	x	
Thorshavn...		29.40	50	SE	4	0	29.36	-17	48	x	+1	E	5	0	x	x	x	x	x	x	
BRITISH ISLANDS.		Sumburgh Head	29.34	50	SSE	3	0	29.20	-16	50	48	-2	SW	4	0	4	55	47	c.0	x	0.28
		Stornoway...	29.19	53	SW	4	c	29.31	-15	52	50	0	SW	3	c	4	55	46	d.r.c	5.2	0.26
		Malin Head...	29.37	52	WSW	6	cpm	29.49	+06	51	49	0	WSW	7	cqp	5	54	48	opm.cp.rg	x	0.15
		Blacksod Pt.	29.54	52	WSW	5	cqp	29.64	+13	50	47	-4	SW	5	cqp	4	56	48	opm.cqp	x	0.13
		Valencia...	29.73	54	WSW	4	op	29.82	+08	53	50	-2	SSW	4	cp	5	58	50	om.op	1.6	0.07
		Roches Point...	29.72	55	W	4	m	29.85	+11	53	51	-2	SW	3	bc	2	61	47	om.m.bc	x	0.01
		Birr Castle...	29.63	54	SW	4	0	29.75	+11	51	50	-4	SW	4	bc	x	59	47	cp.0	0.3	0.12
		Donaghadee...	29.50	58	WSW	4	bc	29.68	+12	53	49	0	WSW	4	c	2	63	47	o.p.bc	x	0.04
		Liverpool Obsy...	29.63	59	SW	5	c	29.82	+13	55	49	+2	WSW	4	bc	3	64	49	cp	x	0.03
		Holyhead...	29.62	54	SW	6	f	29.78	+12	54	51	0	WSW	5	bc	4	58	48	cm.f	x	0.06
		Pembroke (St. Ann's Hd.)	29.77	54	WSW	5	m	29.88	+11	53	51	+1	WSW	5	6	5	56	50	op.cm.of	0.2	0.01
		Scilly (St. Mary's)	29.92	58	WSW	5	c	29.95	+07	57	55	+2	W	3	op	3	60	54	c	0.8	0.03
		Jersey (St. Aubins)	30.01	58	W	4	og	30.06	+08	60	58	+3	SW	4	og	3	63	55	c.ogm	0.1	-
		Portland Bill	29.89	56	WSW	6	0	29.93	+07	55	54	0	WSW	5	adm	4	56	53	0	x	-
		Dungeness...	29.87	57	SW	6	0	29.97	+13	57	56	+1	SW	4	0	4	60	55	o:ou	1.6	-
		Wick...	29.23	50	S	3	0	29.20	-20	52	48	+2	W	3	c	2	62	45	-	x	0.08
		Nairn...	29.25	55	W	3	r	29.32	-17	53	49	+1	WSW	3	bc	2	62	47	b.cp.og	5.8	0.07
		Aberdeen...	29.33	54	SSW	3	c	29.42	-12	55	51	0	SSW	3	c	2	56	45	bc.or.op	5.5	0.20
		Leith...	29.37	59	SW	4	c	29.53	00	54	49	0	SW	5	bcq	x	60	48	or.o.c	x	0.03
		North Shields	29.52	57	SSW	4	cp	29.65	+05	54	50	0	SW	4	c	2	62	48	cp	x	0.03
		Spurn Head	29.61	63	SW	4	6	29.78	+13	55	50	-1	W	5	bc	3	66	54	c.bc.cq	x	-
Yarmouth...	29.73	66	WSW	4	bc	29.85	+14	63	58	+7	WSW	4	bc	3	66	55	bc	x	-		
Clacton-on-Sea...	29.80	61	SSW	5	0	29.92	+14	59	58	+3	SSW	4	0	3	65	56	or.bc.0	2.5	-		
Nottingham...	29.69	63	WSW	4	c	29.84	+15	57	52	+2	WSW	2	bcp	x	68	52	bc.c	5.3	-		
Bath...	29.84	60	W	3	0	29.94	+11	54	52	-2	W	4	0	x	63	53	-	1.8	0.10		
Oxford...	29.83	58	SW	4	0	29.92	+11	56	52	+2	SW	3	0	x	64	54	r.0	x	0.03		
London (St. James's Park)	29.81	62	SW	4	odp	29.92	+12	58	57	+2	SW	3	odg	x	67	55	o.c.bc.c.odp	3.4	-		
GERMANY, & C.		The Scaw (Skagen)	29.67	53	W	5	c	29.64	+20	55	55	+2	SW	4	r	1	59	50	x	x	-
		Fanö...	29.78	55	SW	4	0	29.76	+18	56	55	+4	SW	4	0	x	57	52	x	x	-
		Cuxhaven...	29.82	60	W	2	0	29.90	+21	58	57	+3	SW	4	0	x	61	55	x	x	-
		The Helder...	29.84	58	SW	4	0	29.90	+17	59	57	+1	SW	5	0	4	61	55	x	x	-
		Brussels...	x	x	x	x	x	30.04	+18	60	57	+6	SW	3	0	x	68	54	x	x	-
		Berlin...	29.92	61	WSW	2	bc	30.02	+26	64	60	+10	SW	3	c	x	70	55	x	x	-
		Frankfurt...	30.01	63	SW	3	bc	30.08	+20	61	57	+4	SW	2	0	x	70	54	x	x	0.04
Munich...	30.04	63	SW	2	6	30.16	+14	61	57	+6	SE	2	6	x	66	52	x	x	0.04		
FRANCE.		C. Gris Nez...	29.95	57	SW	6	r	30.00	+13	57	57	+2	SW	6	f	6	59	52	x	x	0.04
		La Hève...	30.02	59	W	4	0	30.06	+10	58	56	+3	SW	4	0	3	63	54	x	x	-
		Brest...	30.04	58	W	3	0	30.07	+07	59	57	+4	SW	4	f	3	59	55	x	x	-
		Lorient...	30.03	58	NW	3	0	30.08	+09	57	56	0	W	3	m	2	64	55	x	x	0.04
		Rochefort...	30.13	60	WSW	3	0	30.15	00	63	61	+2	Z	0	0	x	75	60	bc.0	x	-
		Biarritz...	30.13	66	NNW	3	c	30.15	-04	61	60	-2	ENE	2	0	2	70	59	x	x	-
		Paris...	30.03	68	WSW	3	c	30.11	+09	60	57	+2	SW	2	c	x	74	54	x	x	-
Belfort...	30.03	69	WSW	6	m	30.11	+04	61	56	+6	W	2	m	x	71	48	x	x	-		
Lyons...	30.05	74	E	1	bc	30.13	00	62	57	+2	N	1	6	x	78	55	x	x	-		
Nice...	30.01	67	SW	1	6	30.07	+10	69	65	+4	Z	0	6	2	75	59	x	x	-		
Perpignan...	30.02	75	E	2	6	30.09	-03	75	66	+6	SW	1	6	x	86	62	x	x	-		
Sanguinaire...	30.03	67	W	3	c	30.09	+06	72	68	+3	Z	0	m	2	81	63	x	x	-		
SPANISH PENIN.		Corunna...																			
		Lisbon...	30.01	65	N	5	6	30.05	+01	65	60	-1	N	4	6	x	77	61	x	x	-
		Azores (P. Delgada)...																			
(Horta)		30.19	66	SSW	4	0	30.15	-08	64	63	-2	SE	4	r	2	70	64	x	x	0.12	

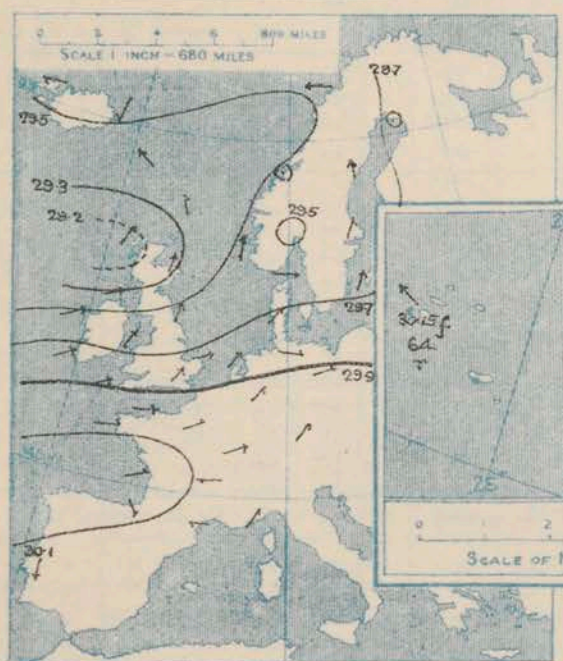


SUPPLEMENTARY CHARTS  
OF  
BAROMETER AND WIND  
FOR 8 A.M. AND 6 P.M. YESTERDAY

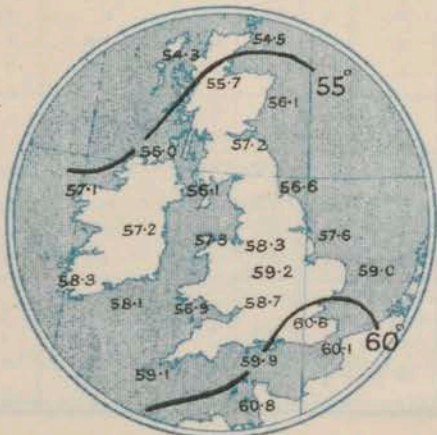
8 A.M. YESTERDAY.



6 P.M. YESTERDAY



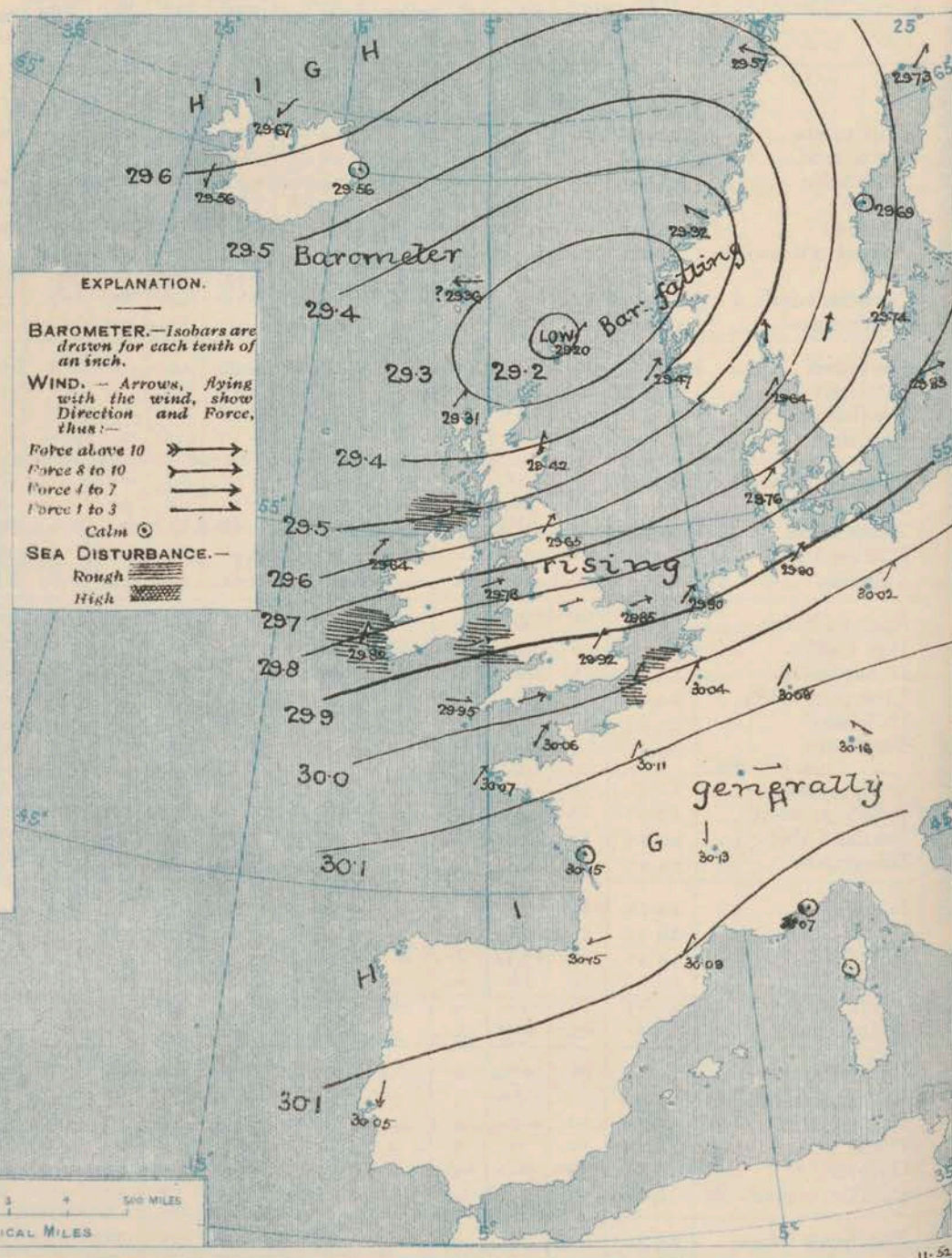
AVERAGES OF TEMPERATURE AT 8 A.M.  
FOR THE TWO MONTHLY PERIOD.  
JUNE - JULY.  
(Derived chiefly from Observations extending over  
the 35 years—1871-1905.)



Thursday.

WEATHER

1. BAROMETER, WIND AND SEA AT 8 A.M. TO-DAY.



NOTES ON THE GENERAL SITUATION AT 8 A.M.

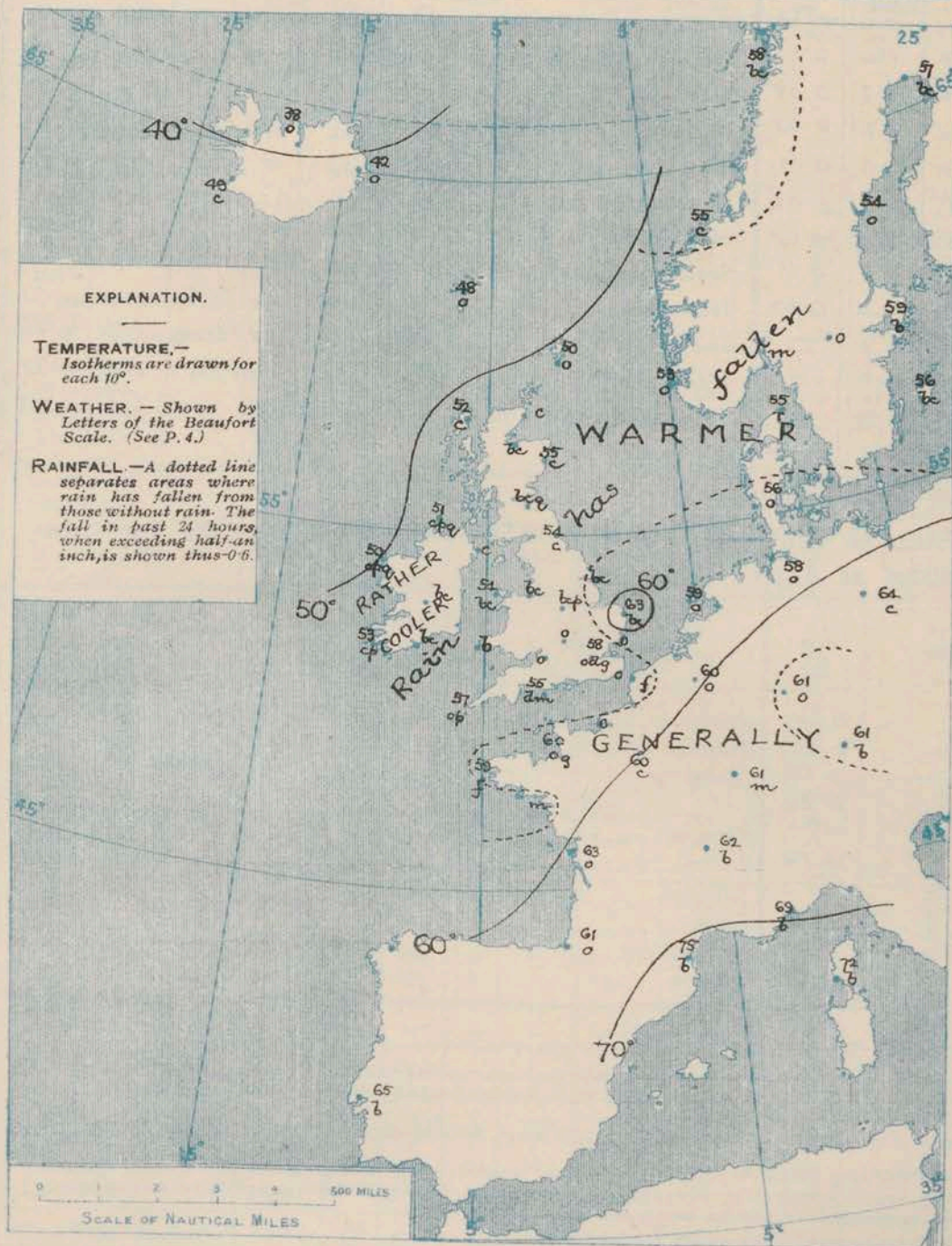
A depression which appeared yesterday off the west of Scotland is travelling northeastwards, its central area being at present situated near the Shetlands. Over the greater part of Western Europe the mercury is rising, but in the west of Norway a slight fall is in progress. The anticyclone over the southern part of the North Atlantic now extends eastward as far as South Germany.

The wind circulates round the depression in the north. Over the greater part of Northwestern Europe it is moderate to fresh from the S.W., but in the west of Norway it draws into S.E. In the Faeroe Islands it is E., and in Iceland N.E. or N. Temperature has again risen generally, but has fallen at some of the Irish stations. Over the greater part of eastern and central England the morning readings are not much below 60°, and at Yarmouth the thermometer stands at 63°. In the western and northern parts of the Kingdom, however, the readings are nearly all below 55°. In northern Iceland they are below 40°. The weather is fine over the greater part of the United Kingdom, but is dull in the south of England, with slight rain in places, showers are falling on the west and north coasts of Ireland. At the majority of the Continental stations the sky is cloudy. Snow is falling at Grimsstad (Iceland). The sea is rough at Cape Gris Nez, and rather rough on several of the more exposed parts of our western coasts.



# CHARTS 27<sup>th</sup> June, 1907.

## 2. TEMPERATURE AND WEATHER AT 8 A.M. TO-DAY.



### NOTES ON YESTERDAY'S WEATHER

Although the duration of bright sunshine was generally small the maximum temperatures recorded over these Islands yesterday were higher than of late; in several parts of England and Wales the thermometer exceeded 65°, the highest readings reported being 69° at Rhyl, and 68° at Nottingham. Rain has again fallen in all localities excepting the extreme south and east of England, but not in any large quantity.

### GENERAL INFERENCE FROM THE 8 A.M. OBSERVATIONS.

The depression in the north will probably travel away in a northeasterly direction, but a backing wind in Ireland seems to indicate the advance of further disturbances from the Atlantic. Changeable weather is, therefore, still probable in our western and northern districts, but over the greater part of England the conditions are likely to be generally fair, with a further rise of temperature.

## FORECASTS

For the 24 hours commencing at  
NOON TO DAY.

For the positions of the DISTRICTS indicated by the numbers 0-11—see map at foot.

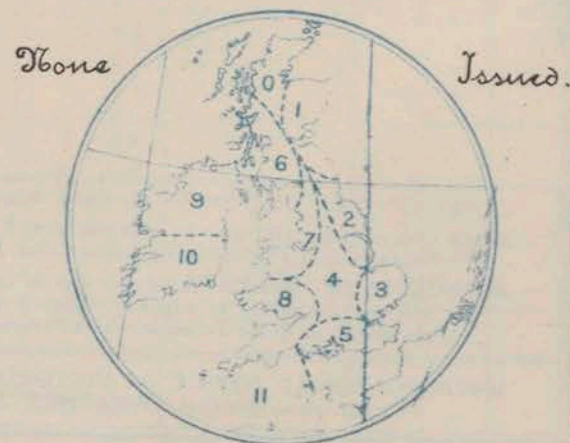
- 0 } S.W.  $\frac{1}{2}$  to S.  $\frac{1}{2}$  winds, light or moderate; fine at first, some showers later. Rather warmer.
- 1 }
- 2 }
- 3 } S.W.  $\frac{1}{2}$  winds, moderate; fair
- 4 } generally and warmer, but
- 5 } slight local showers still
- 6 } probable.
- 7 }
- 8 } S.W.  $\frac{1}{2}$  to S.  $\frac{1}{2}$  winds, moderate or
- 9 } fresh; fine at first, some
- 10 } showers later. Rather warmer.
- 11 }

### II WESTERN CHANNEL AND BAY

Fresh S.W. winds, with a moderate to rather rough sea; changeable, showery, mist or fog in places.

### FORECAST DISTRICTS.

Those portions of the Coasts upon which the Warning Signals are at present flying are indicated by the Symbols  $\nabla$  = South Cone, or  $\blacktriangle$  = North Cone.





## TEMPERATURE, WEATHER, SUNSHINE, AND RAINFALL FOR YESTERDAY.

STATIONS.	TEMPERATURE F.		Weather.	Sunshine.	Rainfall.	STATIONS.	TEMPERATURE F.		Weather.	Sunshine.	Rainfall.
	Max.	Min.					Max.	Min.			
Strathpeffer, to 6 p.m. ...	58	43	*	Hrs 2.0	Ins 0.13	† Eastbourne, to 6 p.m. ...	58	54	*	Hrs 3.0	Ins 0.11
Blackpool, to 9 p.m. ...	60	51	r. o. c. o	1.4	0.05	† Bexhill-on-Sea, to 9 p.m. ...	60	56	p. b	1.3	0.10
Southport, to 9 p.m. ...	63	51	o. r. bc. or	3.2	0.08	† Hastings ...	*	*	*	0.9	*
† Rhyl, to 6 p.m. ...	69	47	*	7.2	0.03	† Folkestone, to 6 p.m. ...	61	52	o. bc. c. o	2.7	0.01
Llandudno, to 9 p.m. ...	65	52	cp. b. c	6.8	0.17	† Margate, to 6 p.m. ...	66	53	o. b. o	4.7	0.02
Bettws-y-Coed, to 6 p.m. ...	61	52	c. b. p. r	5.3	0.08	† Lowestoft, to 6 p.m. ...	67	54	o. c. or. c	4.4	0.14
Towyn, to 6 p.m. ...	59	51	r. o. c. o. m	0.2	0.16	† Skegness ...	66	53	r. c. b. bc	6.5	0.10
Aberystwyth, to 6 p.m. ...	59	49	r. o. c	0.5	0.11	Scarborough, to 6 p.m. ...	64	48	*	3.3	—
Plymouth, to 9 p.m. ...	58	52	o. c. b. p. rf	0.2	0.02	Harrogate, to 6 p.m. ...	62	48	r. o. bc. o	2.1	0.01
Torquay, to 6 p.m. ...	61	54	*	0.7	—	Darwen, to 9 p.m. ...	60	48	omr. bc. or	1.2	0.26
† Bournemouth, to 6 p.m. ...	63	53	*	4.0	—	Manchester, to 9 p.m. ...	65	52	or. bc	1.0	0.21
† Worthing ...	60	54	o. c. o	1.9	—	Birmingham, to 9 p.m. ...	64	52	c. o	6.0	0.03
† Brighton ...	60	53	*	1.0	0.02						

† At this Station the amount of Bright Sunshine is for the whole day.

## TEMPERATURE, WEATHER, and RAINFALL at additional FOREIGN STATIONS, mainly for the 24 hours ended at 8 a.m. yesterday.

STATIONS 26 <sup>th</sup> June, 1907.	TEMPERATURE F.		WEATHER.	RAIN. Ins.	STATIONS. 26 <sup>th</sup> June, 1907.	TEMPERATURE F.		WEATHER.	RAIN. Ins.
	Max.	Min.				Max.	Min.		
Flushing ...	59	54	c. r	0.24	Rome ...	82	60	b. f	—
Aix-la-Chapelle ...	59	50	r. r	0.28	Naples ...	74	63	b. b	—
Copenhagen ...	59	48	c. o	0.35	Malta ...	74	65	b	—
Oxö (Christiansand) ...	54	46	c. b	0.32					
St. Petersburg ...	64	46	c. b	—	Geneva ...	68	*	0	Measured 7 a.m.
Vienna ...	72	55	o. r	0.24	Berne ...	63	*	0	—
Buda Pesth ...	75	59	b. bc	—	Lucerne ...	66	*	0	—
Hermanstadt ...	70	61	bc. b	0.32	Coire ...	68	*	0	—
Trieste ...	75	63	bc. o	—	St. Gothard ...	48	*	0	—
Florence ...	82	59	b. b	—	Lugano ...	73	*	bc	—

## NOTES REFERRING TO INFORMATION GIVEN ON PAGE 1:—

- (a) At the British and Irish Stations the readings of the barometer are not corrected for the difference in Gravity between the position of the Station and Latitude 45°. The approximate correction is:—For stations North of Malin Head and North Shields + '03 in., but for Sumburgh Head + '04 in.; for stations south of Malin Head and North Shields + '02 in., but for Scilly and Jersey + '01 in.
- (b) The Sunshine for London given in the table is recorded on the Tower of the Wesleyan Training College, Westminster; the Sunshine entered to Dungeness is recorded at Littlestone-on-Sea.
- (c) The information relating to Weather is indicated by the following letters—b. blue sky; bc. sky half clouded; c. sky three parts clouded; d. drizzling rain; e. wet air, without rain falling; f. fog; g. gloomy; h. hail; i. lightning; m. misty (hazy); o. overcast; p. passing showers; q. squally; r. rain; s. snow; t. thunder; u. ugly, threatening; v. visibility, unusual transparency; w. dew; x. hoar frost; z. dust-haze, or smoke.
- \* AN ASTERISK is inserted in all places for which information is not usually received.

## WIRELESS TELEGRAMS FROM SHIPS OF H.M. NAVY

Received during the 24 hours ended at 9.30 a.m. to-day.

Hour of Observation.	Position		Reading of Barometer.	Wind.		Weather.	TEMPERATURE.			Sea Disturbance.
	Lat.	Long.		Dirac.	Force.		Dry Bulb.	Wet Bulb.	Sea	
			Ins							

## TABLE SHOWING THE GREENWICH TIMES OF SUNRISE, NOON, AND SUNSET, FOR STATIONS IN THE UNITED KINGDOM, TO-DAY AND TO-MORROW.

27 <sup>th</sup> 28 <sup>th</sup> June, 1907.		Sunrise G.M.T.	Noon G.M.T.	Sunset G.M.T.
Yarmouth ...	{	3.33	11.56	8.18
Greenwich ...	{	3.34	11.56	8.18
Wick ...	{	3.46	12.3	8.19
Valencia ...	{	3.47	12.3	8.19
	{	3.9	12.15	9.20
	{	3.9	12.15	9.20
	{	4.24	12.44	9.3
	{	4.25	12.44	9.3

TERMS OF SUBSCRIPTION for the Daily Weather Report forwarded by Book Post, £1 per annum payable quarterly in advance.

Single Copies (price 1d.) may be obtained after 3 p.m. on the day of issue, at the Meteorological Office, and at the Bookstalls of the following terminus Railway Stations:—Victoria, Charing Cross, King's Cross, St. Pancras, Euston.

FORECASTS OF WEATHER for one day in advance are drawn up at 11 a.m., and between 7 and 8 p.m. The latest forecast can be had by Reply Telegram, on paying at any Post Office in the United Kingdom Sixpence in addition to the cost of the inquiry and reply Telegram. Information as to the Terms on which Forecasts can be sent daily, for a long or short period, may be obtained on application.

METEOROLOGICAL OFFICE, 63, VICTORIA STREET, S.W.  
(TELEGRAPHIC ADDRESS: WEATHER, LONDON.)

W. N. SHAW, (Director).



# DAILY WEATHER REPORT OF THE METEOROLOGICAL OFFICE.

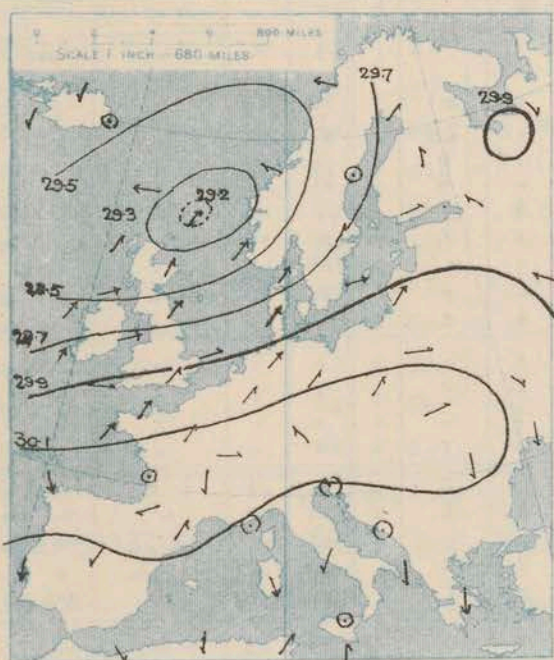
Friday.  
28<sup>th</sup> June 1907

STATIONS.		YESTERDAY EVENING.					THIS MORNING.										PAST 24 HOURS.						
		BAROM.		TEMP.		WIND.	Force (0 to 12).	Weather.	BAROMETER.		TEMPERATURE.			WIND.		Force (0 to 12).	Weather.	Sea (0 to 9).	TEMP.		Weather.	Sun- shine.	Rainfall.
		At 32° Fahr. and M.S.L.	Dry Bulb.	Direc.	Change since Yester- day.				Dry Bulb.	Wet Bulb.	Change since Yester- day.	Direc.	Max.	Min.									
															Ins.				°	Ins.			
SWEDEN & NORWAY.	Haparanda...	29.73	52	SW	2	c	29.64	-0.09	49	49	-8	SW	2	0	x	63	49	x	x	0.12			
	Hernösand...	29.57	52	S	2	b	29.74	+0.05	57	50	+3	N	2	6c	x	57	48	x	x	-			
	Stockholm...	29.80	57	S	4	o	29.95	+0.21	59	52	0	SW	4	6	x	64	46	x	x	-			
	Wisby...	29.90	59	SW	4	bc	30.04	+0.21	59	54	+3	WSW	4	6	x	64	48	x	x	-			
	Karlstad...	29.79	54	WSW	6	b	29.89	+0.22	53	50	+1	SSW	6	c	x	x	x	x	0.08				
	Færder (X'ania Fjord)	29.72	55	SW	8	b	29.80	+0.28	54	53	-1	S	5	r	3	57	54	x	x	0.04			
	Bodö...	29.45	57	E	4	b	29.53	-0.04	54	51	-4	E	1	c	1	58	48	x	x	-			
	Christiansund...	29.52	52	W	2	c	29.54	+0.22	55	49	0	2	0	c	1	55	50	x	x	0.16			
	Skudesnaes...	29.69	54	S	6	o	29.72	+0.25	52	49	-1	S	6	c	5	55	48	c, o	x	0.20			
ICELAND & FAEROE.	Reykjavik...	29.62	57	NNW	5	b	29.78	+0.22	53	x	+4	E	3	o	x	x	x	x	x	x			
	Blönduós...	29.73	39	N	3	o	29.89	+0.22	40	x	+2	NE	3	o	x	x	x	x	x	x			
	Seydisfjord...	29.65	49	ENE	4	o	29.73	+0.17	44	x	+2	W	2	c	x	x	x	x	x	x			
	Thorshavn...	29.28	51	NE	3	o	29.49	+0.13	45	x	-3	N	6	r	x	x	x	x	x	x			
BRITISH ISLANDS.	Sumburgh Head	29.34	51	WSW	3	bc	29.46	+0.26	48	47	-2	W	4	o	4	54	46	b, bc	x	0.09			
	Stornoway...	29.45	52	SW	3	c	29.70	+0.39	51	49	-1	SW	3	6	3	54	47	c	6.1	0.16			
	Malin Head	29.52	52	WSW	7	cp	29.82	+0.33	52	49	+1	WNW	4	c	3	54	47	cq, p, cq	x	0.04			
	Blackod Pt.	29.70	54	WSW	5	bcq	29.91	+0.27	53	50	+3	WSW	3	c	3	55	46	cq, pm	x	0.20			
	Valencia	29.88	54	SW	5	c	29.99	+0.17	53	50	0	WNW	3	c	5	56	50	c	6.3	0.06			
	Roche's Point	29.86	55	W	4	o	29.98	+0.13	54	51	+1	NW	2	c	1	56	46	bc, o, c	x	-			
	Birr Castle	29.79	55	SW	5	bc	29.94	+0.19	52	50	+1	SW	3	c	x	57	47	p, c, bc	5.8	0.05			
	Donaghadee	29.69	54	WSW	2	bcq	29.87	+0.19	52	50	-1	W	3	b	1	60	44	p, bc	x	0.04			
	Liverpool Obsy...	29.81	54	WSW	5	o	29.91	+0.09	53	50	-2	WSW	3	c	2	61	46	bc, c, p	x	0.03			
	Holyhead	29.79	52	SW	4	cpm	29.90	+0.12	54	52	0	W	2	c	2	57	47	cm, cpm	x	0.02			
	Pembroke (St. Ann's Hd.)	29.88	51	WSW	4	r	29.95	+0.07	52	51	-1	WSW	4	cp	4	55	49	b, c, or	4.9	0.07			
	Scilly (St. Mary's)	29.94	54	WNW	3	m	30.04	+0.09	54	49	-3	W	3	c	3	59	52	f, m	0.0	0.01			
	Jersey (St. Aubins)	30.04	62	SW	3	o	30.05	-0.01	57	54	-3	WNW	3	c	3	66	53	og, od, m, c	0.0	0.01			
	Portland Bill	29.93	56	WSW	5	o	30.00	+0.07	53	51	-2	NW	3	c	3	57	51	o	x	0.11			
	Dungeness	29.99	59	SSW	3	o	29.96	-0.01	59	57	+2	SW	4	c	3	60	55	o, f	0.0	-			
	Wick	29.43	51	NW	4	o	29.61	+0.32	48	47	-4	NW	4	c	2	62	45	-	x	0.05			
	Nairn	29.48	53	WSW	3	c	29.67	+0.35	53	47	0	WSW	2	bc	2	61	44	bq, bcq	12.2	-			
	Aberdeen	29.54	58	SW	4	c	29.71	+0.29	57	50	+2	SSW	1	b	1	62	43	cq, bc	7.8	-			
	Leith	29.62	51	W	3	c	29.77	+0.24	54	49	0	W	3	bc	x	60	48	bc, c, op	x	0.10			
	North Shields	29.70	60	SW	4	c	29.81	+0.16	56	51	+2	SW	3	c	2	63	46	c, r	x	0.02			
	Spurn Head	29.78	62	SW	4	c	29.89	+0.11	55	51	0	WSW	3	bc	1	65	51	bc, cp	x	-			
	Yarmouth	29.87	66	SSE	4	c	29.93	+0.08	55	52	-8	2	0	cq	2	68	53	bc, c	x	0.01			
	Clacton-on-Sea	29.93	61	SSW	6	b	29.97	+0.05	52	52	-7	WNW	2	r	1	63	51	o, c, bc, od	5.7	0.01			
	Nottingham	29.82	61	WSW	2	cm	29.92	+0.08	55	51	-2	W	1	cm	x	66	47	bc, cm	9.7	0.01			
	Bath	29.91	55	W	2	r	30.00	+0.06	54	51	0	W	3	o	x	64	50	-	1.2	0.13			
	Oxford	29.92	55	W	3	r	29.98	+0.06	55	52	-1	WSW	2	o	x	66	50	o, c, d	x	0.06			
	London (St. James's Park)	29.91	63	SW	4	o	29.98	+0.06	54	51	-4	SW	1	o	x	67	51	op, c, o, op	3.1	0.06			
GERMANY, &c.	The Scaw (Skagen)	29.89	54	WSW	3	bc	29.84	+0.20	54	54	-1	S	4	r	1	59	52	x	x	0.04			
	Fanö	29.97	57	S	2	o	29.97	+0.21	57	55	+1	SW	2	o	x	61	54	x	x	-			
	Cuxhaven	30.03	60	W	2	o	30.00	+0.10	61	59	+3	S	2	o	x	63	54	x	x	-			
	The Helder	29.98	59	SW	4	o	29.95	+0.05	59	58	0	SW	2	c	1	61	57	x	x	-			
	Brussels	x	x	x	x	x	30.01	-0.03	65	60	+5	SW	1	b	x	73	60	x	x	-			
	Berlin	30.09	71	W	1	c	30.09	+0.07	67	63	+3	S	2	b	x	75	59	x	x	-			
	Frankfurt	30.07	64	SE	1	b	30.04	-0.04	67	61	+6	SE	2	6	x	75	57	x	x	-			
Munich	30.11	66	SE	2	bc	30.09	-0.07	64	61	+3	W	2	c	x	73	57	x	x	-				
FRANCE.	C. Gris Nez	29.95	61	SW	3	c	29.97	-0.03	57	57	0	SSW	3	o	3	63	55	x	x	0.08			
	La Hève	30.06	63	Z	0	o	30.04	-0.02	58	56	0	SW	2	c	2	70	52	x	x	-			
	Brest	30.03	57	SSW	5	o	30.05	-0.02	54	53	-5	2	0	o	2	59	50	x	x	-			
	Lorient	30.06	61	WSW	2	o	30.01	-0.07	59	58	+2	SW	3	o	3	66	57	x	x	-			
	Rochefort	30.10	65	W	2	b	30.08	-0.07	59	58	-4	NNW	3	o	x	72	55	c, b	x	-			
	Biarritz	30.10	66	NNW	2	b	30.11	-0.04	63	63	+2	2	0	o	3	72	61	x	x	-			
	Paris	30.08	70	SW	2	o	30.02	-0.09	65	60	+5	SW	1	b	x	73	51	x	x	-			
	Belfort	30.02	75	W	4	m	30.03	-0.08	63	59	+2	E	2	c	x	78	56	x	x	-			
	Lyons	?	77	ESE	3	b	30.07	-0.06	69	63	+7	SE	1	b	x	82	60	x	x	-			
SPANISH PENIN.	Nice	30.05	74	Z	0	bc	29.94	-0.13	75	62	+6	NE	1	b	0	84	64	x	x	-			
	Perpignan	30.08	70	E	1	o	30.08	-0.01	63	61	+2	2	0	o	x	83	60	x	x	-			
	Sanguinaire	30.11	72	N	2	m	30.07	-0.02	69	64	+5	3	0	b	2	81	61	x	x	-			
	Corunna	30.05	62	N	5	b	30.06	+0.01	64	59	-1	NNE	4	b	x	77	59	x	x	-			
Azores (P. Delgada)		30.22	66	Z	0	b	30.23	+0.08	68	64	+4	NE	1	b	1	72	63	x	x	-			

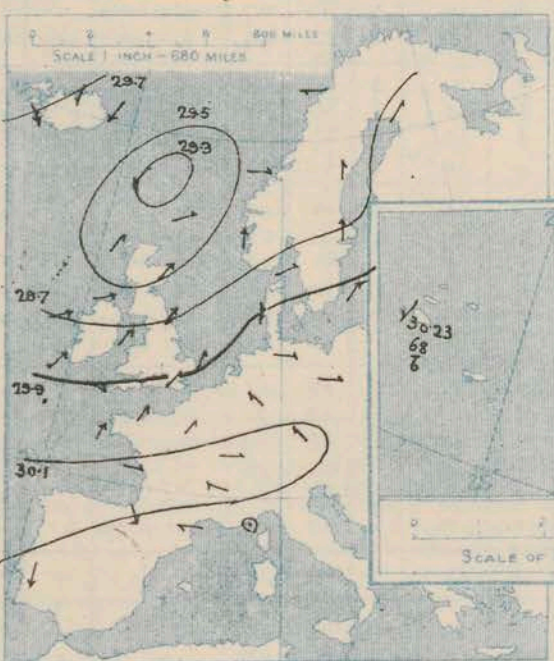


SUPPLEMENTARY CHARTS  
OF  
BAROMETER AND WIND  
FOR 8 A.M. AND 6 P.M. YESTERDAY

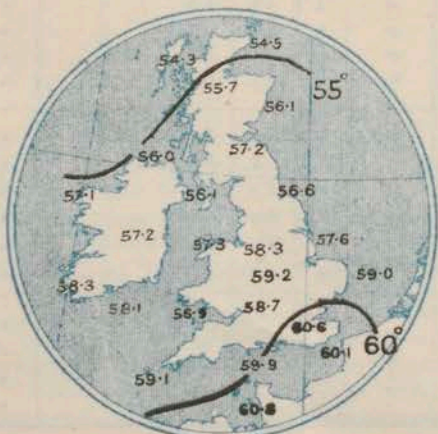
8 A.M. YESTERDAY.



6 P.M. YESTERDAY



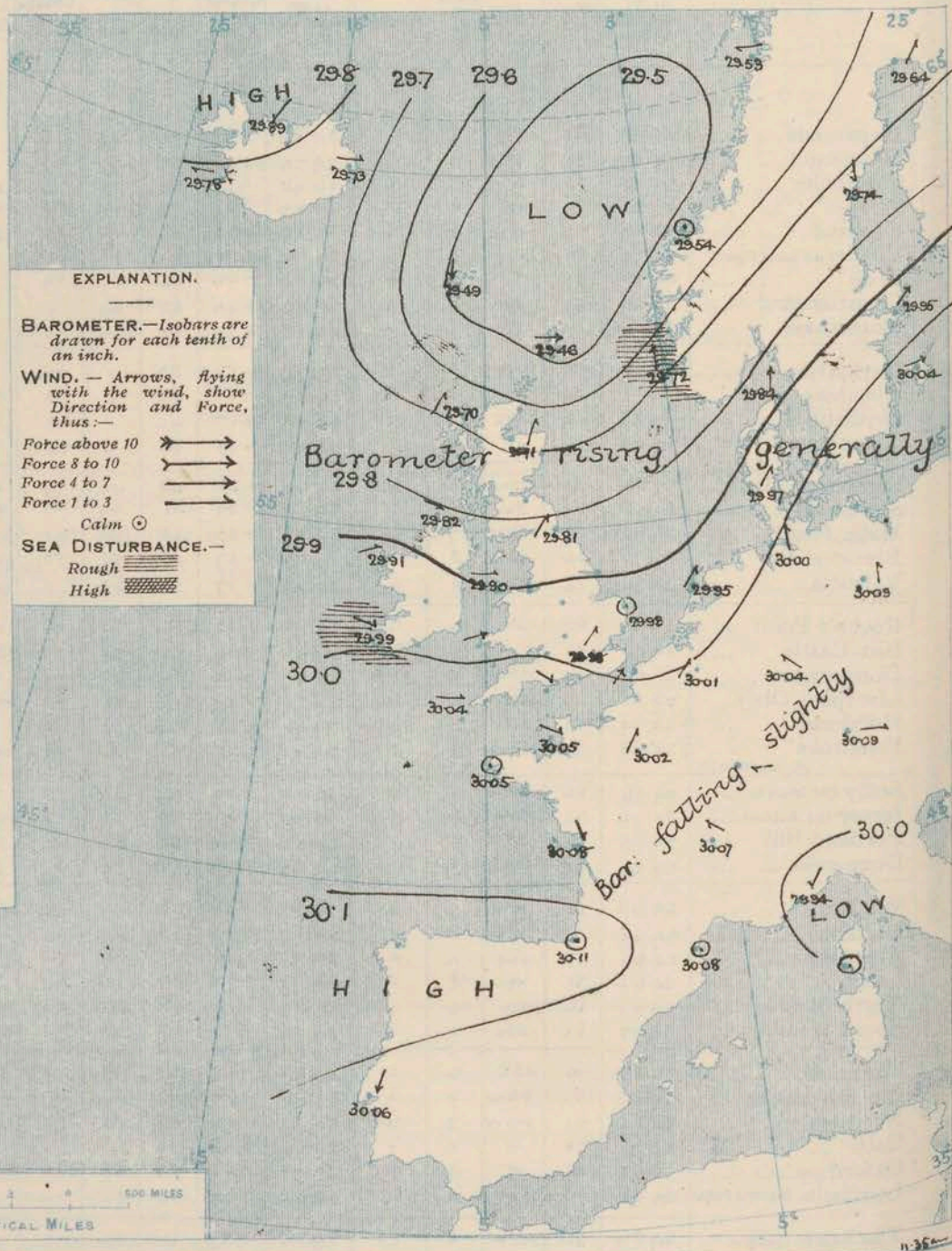
AVERAGES OF TEMPERATURE AT 8 A.M.  
FOR THE TWO MONTHLY PERIOD.  
JUNE — JULY.  
(Derived chiefly from Observations extending over  
the 35 years—1871-1905.)



Friday,

WEATHER

1. BAROMETER, WIND AND SEA AT 8 A.M. TO-DAY.



NOTES ON THE GENERAL SITUATION AT 8 A.M.

The depression noticed yesterday near Shetland is passing away to the northward, and is apparently dispersing. No other disturbance of any importance has since appeared in our neighbourhood, and the barometer has, therefore, continued to rise generally. In France a slight fall is in progress. Pressure now ranges from 30.1 ins. and upwards, over the north of Spain to 29.5 ins. and less, in a large area lying between Iceland and Norway.

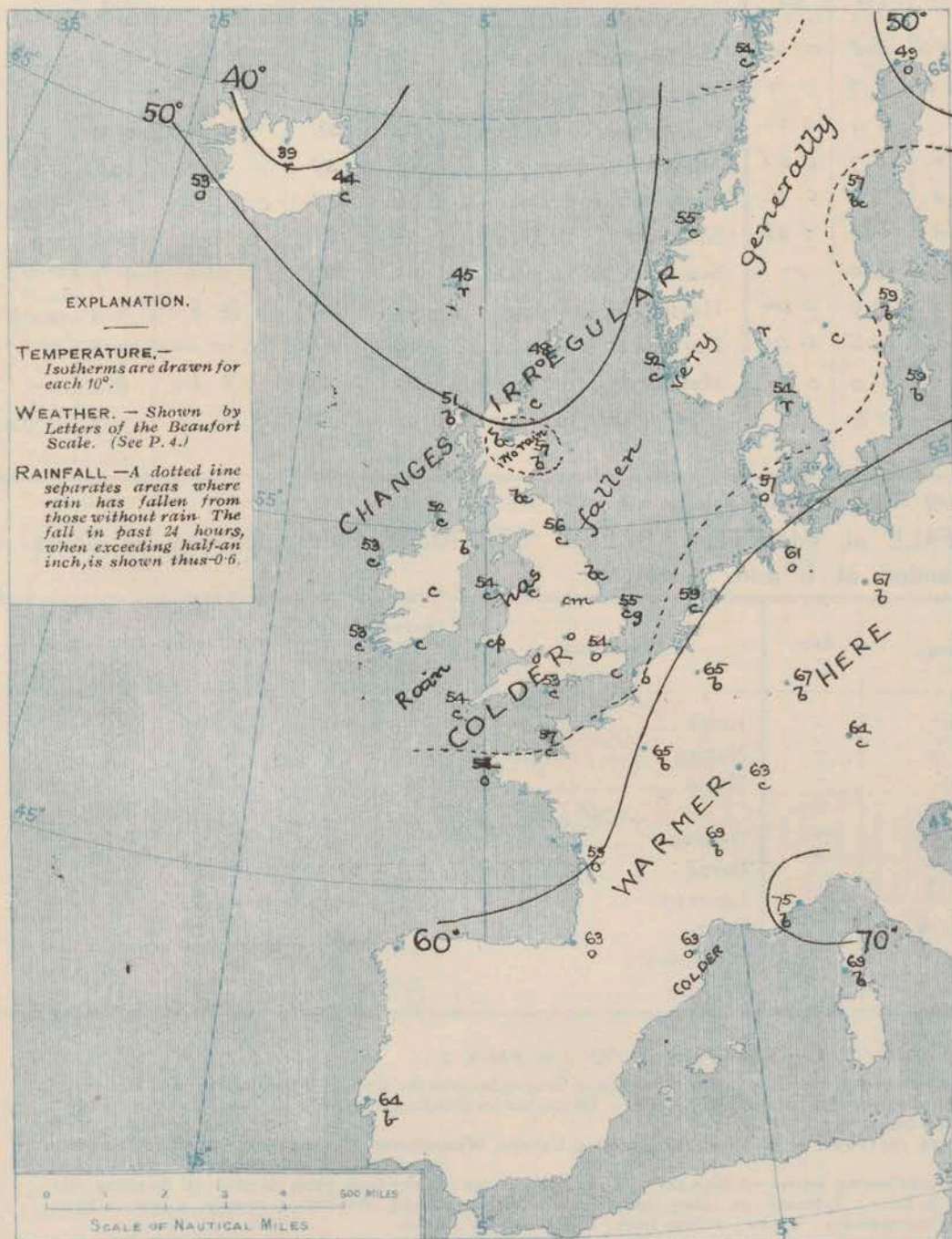
Light to moderate breezes from the W. (S.W. to N.W.) prevail over these Islands and the adjacent parts of the Continent, but strong S. winds in the south of Scandinavia. In Iceland the general current is E. or N.E. Temperature has fallen somewhat over England and is again low for the time of year. Over the greater part of the United Kingdom the morning readings are below 55°, and in Caithness and Shetland they are below 50°. Readings above 65° are reported in some parts of Germany and Central France, and a reading of 75° at Nice. The weather is fair or fine over Western Europe as a whole, but is dull in several isolated localities. Rain is falling at Pembroke and Clacton-on-Sea, as well as at Faerder, the Scaut & Akureyri (Iceland). A solar halo is reported at Spurn Head.



# CHARTS

28<sup>th</sup> June, 1907.

## 2. TEMPERATURE AND WEATHER AT 8 A.M. TO-DAY.



### NOTES ON YESTERDAY'S WEATHER

During yesterday the thermometer rose to 65° and upwards in most parts of eastern and central England, but at several of the coast stations in the west and north it did not reach 60°. Along the south coast of England there was an entire absence of bright sunshine; elsewhere the amount varied greatly, the highest value being 12.2 hours at Rain. Slight rain has again fallen in many parts of the United Kingdom, as well as at several of the Scandinavian stations.

### GENERAL INFERENCE FROM THE 8 A.M. OBSERVATIONS.

Barometrical pressure is becoming more uniform, and light winds, chiefly from some W. quarter, are likely to continue in most districts. The rise of the barometer in Iceland favours the maintenance of an area of low pressure over the Atlantic, and the general conditions can, therefore, scarcely be regarded as settled. On our western coasts the wind will probably back somewhat in the course of the ensuing 24 hours.

## FORECASTS

For the 24 hours commencing at  
NOON TO DAY.

For the positions of the DISTRICTS indicated by the numbers 0-11—see map at foot.

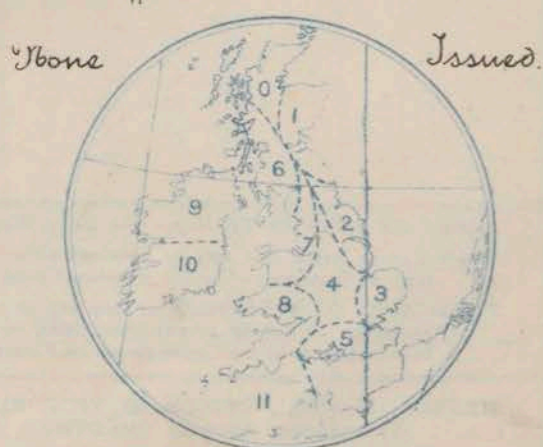
- 0 } S.W. and W. winds, light; fair
- 1 } generally, but slight showers
- 2 } in places. Rather cooler.
- 3 } Varying W. breezes; cool.
- 4 } fair generally, but local
- 5 } showers still probable.
- 6 }
- 7 } W. to S.W. winds, light or
- 8 } moderate; cool, changeable.
- 9 } some showers.
- 10 }

### II WESTERN CHANNEL AND BAY

Variable or light S.W. breezes, with a moderate sea. Cool, cloudy, some showers, mist or fog in places.

### FORECAST DISTRICTS.

Those portions of the Coasts upon which the Warning Signals are at present flying are indicated by the Symbols  $\nabla$  = South Cone, or  $\blacktriangle$  = North Cone.





## DAILY WEATHER REPORT.

28<sup>th</sup> June.

1907

## TEMPERATURE, WEATHER, SUNSHINE, AND RAINFALL FOR YESTERDAY.

STATIONS.	TEMPERATURE F.		Weather.	Sunshine.	Rainfall.	STATIONS.	TEMPERATURE F.		Weather.	Sunshine.	Rainfall.
	Max.	Min.					Max.	Min.			
Strathpeffer, to 6 p.m. ...	58	47	*	Hrs 7.1	Ins 0.07	† Eastbourne, to 6 p.m. ...	59	54	*	Hrs 0.0	Ins —
Blackpool, to 9 p.m. ...	59	51	r. bc. op. o	8.8	0.13	Bexhill-on-Sea, to 9 p.m. ...	59	55	p. c	0.0	—
Southport, to 9 p.m. ...	60	51	o. r. bc. o	8.7	0.17	† Hastings ...	*	*	*	0.0	*
† Rhyl, to 6 p.m. ...	62	50	*	8.4	0.02	† Folkestone, to 6 p.m. ...	59	54	o	0.0	—
Llandudno, to 9 p.m. ...	60	49	c. b. p. c	8.7	0.02	† Margate, to 6 p.m. ...	64	55	o. b. o	1.5	—
Bettws-y-Coed, to 6 p.m. ...	60	49	bc. op. o	10.8	0.10	† Lowestoft, to 6 p.m. ...	66	55	c. o. c. b	3.6	—
Towyn, to 6 p.m. ...	59	52	r. b. c. o	6.9	0.06	† Skegness ...	67	55	b. c	10.3	—
Aberystwyth, to 6 p.m. ...	58	51	c. o	6.0	—	Scarborough, to 6 p.m. ...	64	49	*	9.7	0.07
Plymouth, to 9 p.m. ...	56	54	of. of. o	0.0	0.04	Harrogate, to 6 p.m. ...	61	47	r. bc. b. c	7.3	0.08
Torquay, to 6 p.m. ...	61	55	*	0.5	0.01	Darwen, to 9 p.m. ...	59	45	bc. or. omg	9.3	0.27
† Bournemouth, to 6 p.m. ...	61	55	*	0.0	0.02	Manchester, to 9 p.m. ...	63	48	c. b. bc	8.5	—
† Worthing ...	59	50	o. m. o	0.0	—	Birmingham, to 9 p.m. ...	65	51	c. b. o	7.9	0.02
† Brighton ...	58	54	*	0.0	—						

At this Station the amount of Bright Sunshine is for the whole day.

## TEMPERATURE, WEATHER, and RAINFALL at additional FOREIGN STATIONS, mainly for the 24 hours ended at 8 a.m. yesterday.

STATIONS 27 <sup>th</sup> June, 1907.	TEMPERATURE F.		WEATHER.	RAIN. Ins.	STATIONS. 27 <sup>th</sup> June, 1907.	TEMPERATURE F.		WEATHER.	RAIN. Ins.
	Max.	Min.				Max.	Min.		
Flushing ...	61	55	c. o	—	Rome ...	81	62	b. bc	—
Aix-la-Chapelle ...	64	59	b. bc	—	Naples ...	77	66	b. b	—
Copenhagen ...	61	54	b. c	—	Malta ...	76	65	b	—
Oxö (Christiansand) ...	55	50	o. c	—					
St. Petersburg ...	70	55	o. o	—	Geneva ...	75	*	b	Measured 7 a.m.
Vienna ...	70	55	c. bc	—	Berne ...	72	*	b	—
Buda Pesth ...	72	59	b. b	—	Lucerne ...	68	*	b	—
Hermanstadt ...	75	59	o. b	—	Coire ...	68	*	o	—
Trieste ...	77	63	bc. b	—	St. Gothard ...	?	*	?	0.04
Florence ...	83	62	b. b	—	Lugano ...	79	*	b	—

## NOTES REFERRING TO INFORMATION GIVEN ON PAGE 1:—

- (a) At the British and Irish Stations the readings of the barometer are not corrected for the difference in Gravity between the position of the Station and Latitude 45°. The approximate correction is:—For stations North of Malin Head and North Shields + '03 in., but for Sumburgh Head + '04 in.; for stations south of Malin Head and North Shields + '02 in., but for Scilly and Jersey + '01 in.
- (b) The Sunshine for London given in the table is recorded on the Tower of the Wesleyan Training College, Westminster; the Sunshine entered to Dungeness is recorded at Littlestone-on-Sea.
- (c) The information relating to Weather is indicated by the following letters—b. blue sky; bc. sky half clouded; c. sky three parts clouded; d. drizzling rain; e. wet air, without rain falling; f. fog; g. gloomy; h. hail; l. lightning; m. misty (hazy); o. overcast; p. passing showers; q. squally; r. rain; s. snow; t. thunder; u. ugly, threatening; v. visibility, unusual transparency; w. dew; x. hoar frost; z. dust-haze, or smoke.

\* AN ASTERISK is inserted in all places for which information is not usually received.

## WIRELESS TELEGRAMS FROM SHIPS OF H.M. NAVY

Received during the 24 hours ended at 9.30 a.m. to-day.

Hour of Observation.	Position		Reading of Barometer.	Wind.		Weather.	TEMPERATURE.			Sea Dis-turb-ance.
	Lat.	Long.		Direc.	Force.		Dry Bulb.	Wet Bulb.	Sea	
			Ins				°	°	°	

## TABLE SHOWING THE GREENWICH TIMES OF SUNRISE, NOON, AND SUNSET, FOR STATIONS IN THE UNITED KINGDOM, TO-DAY AND TO-MORROW.

28 <sup>th</sup> 29 <sup>th</sup> June, 1907.		Sunrise G.M.T.	Noon G.M.T.	Sunset G.M.T.
Yarmouth ...	{	3.34	11.56	8.18
Greenwich ...	{	3.34	11.56	8.18
Wick ...	{	3.47	12.3	8.19
Valencia ...	{	3.47	12.3	8.19
	{	3.9	12.15	9.20
	{	3.10	12.15	9.20
	{	4.25	12.44	9.3
	{	4.25	12.44	9.3

TERMS OF SUBSCRIPTION for the Daily Weather Report forwarded by Book Post, £1 per annum payable quarterly in advance.

Single Copies (price 1d.) may be obtained after 3 p.m. on the day of issue, at the Meteorological Office, and at the Bookstalls of the following terminus Railway Stations:—Victoria, Charing Cross, King's Cross, St. Pancras, Euston.

FORECASTS OF WEATHER for one day in advance are drawn up at 11 a.m., and between 7 and 8 p.m. The latest forecast can be had by Reply Telegram, on paying at any Post Office in the United Kingdom Sixpence in addition to the cost of the inquiry and reply Telegram. Information as to the Terms on which Forecasts can be sent daily, for a long or short period, may be obtained on application.

METEOROLOGICAL OFFICE, 63, VICTORIA STREET, S.W.  
(TELEGRAPHIC ADDRESS: WEATHER, LONDON.)

W. N. SHAW, (Director).

ICELAND SWEDEN &amp; NORWAY &amp; FAEROE.

BRITISH ISLANDS.

GERMANY, &amp; C.

FRANCE.

SPANISH PENIN.



# DAILY WEATHER REPORT OF THE METEOROLOGICAL OFFICE.

Saturday,  
29<sup>th</sup> June, 1907

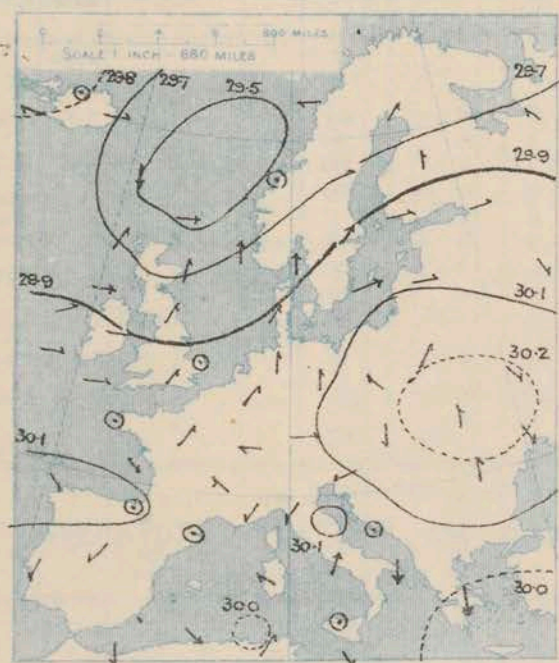
STATIONS.		YESTERDAY EVENING.					THIS MORNING.										PAST 24 HOURS.				
		BAROM.		TEMP.	WIND.		Weather.	BAROMETR.		TEMPERATURE.			WIND.		Sea (0 to 9).	TEMP.		Weather.	Sun- shine.	Rainfall.	
		At 32° Fahr. and M.S.L.	Dry Bulb.	Direc.	Force (0 to 12)	At 32° Fahr. and M.S.L.		Change since Yester- day.	Dry Bulb.	Wet Bulb.	Change since Yester- day.	Direc.	Force (0 to 12).	Max.		Min.					
																	Ins.				°
SWEDEN & NORWAY.	Haparanda...	29.75	49	SW	4	b	29.77	+13	48	48	-1	SSW	4	0	x	61	46	x	x	-	
	Hernösand...	29.75	57	S	2	bc	29.77	+03	55	51	-2	S	2	c	x	72	48	x	x	-	
	Stockholm...	29.95	60	S	2	c	29.95	00	58	58	-1	SSW	2	r	x	68	48	x	x	0.12	
	Wisby...	29.99	63	SSE	2	c	29.93	-11	64	60	+5	ESE	2	0	x	68	?	x	x	0.04	
	Karlstad...	29.92	55	WSW	4	c	29.93	+04	54	50	+1	WSW	4	b	x	?	?	x	x	0.08	
	Färder (X'ania Fjord)	29.82	55	SW	6	b	29.91	+11	56	53	+2	WSW	4	b	3	57	52	x	x	0.16	
	Bodö...	29.65	53	S	2	c	29.67	+14	55	51	+1	NE	1	b	1	57	46	x	x	0.24	
	Christiansund...	29.63	53	WNW	1	c	29.71	+17	52	48	-3	WSW	2	c	1	57	50	x	x	-	
Skudesnaes...	29.85	53	SW	6	c	29.96	+24	52	48	0	SW	4	c	3	55	48	c	x	0.04		
ICELAND & FAEROE.	Reykjavik...	29.85	58	N	5	bc	30.06	+28	51	x	-2	NE	5	b	x	x	x	x	x	x	
	Blönduós...	29.95	39	NE	5	r	30.17	+28	39	x	-1	NE	3	c	x	x	x	x	x	x	
	Seydisfjörður...	29.82	46	N	5	r	29.95	+22	43	x	-1	N	4	0	x	x	x	x	x	x	
	Thorshavn...	29.70	46	WNW	3	0	29.86	+37	46	x	+1	NNW	2	c	x	x	x	x	x	x	
BRITISH ISLANDS.	Sumburgh Head	29.62	47	WSW	5	r	29.85	+39	47	45	-1	W	2	0	3	52	45	0. r	x	0.12	
	Stornoway...	29.81	53	SW	4	c	29.94	+24	52	50	+1	Z	0	0	0	56	45	c	9.9	0.09	
	Malin Head...	29.89	53	W	4	bc	29.94	+12	52	49	0	S	1	bc	2	55	45	bc, cp	x	0.07	
	Blacksod Pt. ...	29.95	54	WSW	3	bc	29.95	+04	52	49	-1	WSW	3	bc	3	55	47	bc, b. bc	x	-	
	Valencia...	30.04	55	WSW	3	bcw	30.01	+02	53	49	0	E	1	cp	4	57	44	bcw	11.5	0.05	
	Roche's Point...	30.01	55	SSW	3	bc	30.02	+04	51	49	-3	Z	0	b	1	59	42	cp, bc, br	x	0.07	
	Birr Castle...	29.97	58	W	3	b	30.00	+06	52	50	0	SW	1	b	x	61	41	cp, b	10.2	0.05	
	Donaghadee...	29.95	52	Z	0	b	29.98	+11	52	50	0	Z	0	b	0	57	43	bc, br, b	x	0.26	
	Liverpool Obsy...	29.97	55	WNW	1	b	30.00	+09	55	49	+2	Z	0	b	1	58	48	b	x	-	
	Holyhead...	29.90	55	W	3	c	29.99	+09	58	54	+4	NW	1	b	1	59	47	bc, c	x	-	
	Pembroke (St. Ann's Hd.)	30.00	54	WSW	4	bc	30.01	+06	53	51	+1	Z	0	bcw	3	56	48	cp, bc	10.4	-	
	Scilly (St. Mary's)	30.07	57	WNW	2	bc	30.04	00	54	50	0	NW	2	bc	2	59	53	bc	12.4	-	
	Jersey (St. Aubins)	30.05	54	NNE	2	0	30.02	-03	58	55	+1	NNW	3	bc	3	60	47	or, c, g, oge	0.8	0.07	
	Portland Bill...	30.00	55	WSW	4	c	30.00	00	55	52	+2	NW	2	c	2	56	50	c	x	-	
	Dungeness...	29.98	58	W	4	0	29.96	00	58	53	-1	NNW	1	m	2	61	47	bc, 0	2.6	-	
	Wick...	29.80	52	NW	2	bc	29.92	+31	50	47	+2	NW	2	c	2	60	40	-	x	-	
	Nairn...	29.81	53	W	2	c	29.93	+26	51	49	-2	W	1	c	1	59	44	bc, bc, br	9.8	0.03	
	Aberdeen...	29.84	51	ESE	1	c	29.96	+25	56	51	-1	NNE	1	bc	1	62	46	bc, cp, bc	7.9	0.08	
Leith...	29.85	59	W	2	bc	29.95	+18	53	48	-1	WSW	2	bc	x	62	47	bc, 0, bc	x	-		
North Shields...	29.87	61	W	3	bc	29.97	+16	54	42	-2	W	2	bc	2	65	44	c, bc	x	-		
Spurn Head...	29.90	59	W	3	c	29.96	+07	54	52	-1	WNW	3	bm	1	63	50	bc, bm	x	-		
GERMANY, & C.	Yarmouth...	29.94	59	S	3	bc	29.95	+02	58	54	+3	NNE	3	bcw	2	61	50	c, bc	x	-	
	Clacton-on-Sea...	29.97	58	S	3	c	29.97	00	59	55	+7	E	1	c	0	69	47	0, cw	1.1	-	
	Nottingham...	29.94	60	WNW	1	cm	29.98	+06	55	52	0	SW	1	m	x	64	39	c, cm, tl	6.8	-	
	Bath...	29.99	60	W	3	b	30.00	00	55	52	+1	W	1	b	x	62	43	-	9.4	-	
	Oxford...	30.00	57	W	2	bc	30.00	+02	54	50	-1	NNW	2	bc	x	63	44	b, bc	x	-	
	London (St. James's Park)	29.96	61	W	2	0	29.97	00	55	51	+1	Z	0	m	x	64	46	0, c, bc, 0, br	2.3	-	
	The Scaw (Skagen)	29.94	55	W	2	0	29.96	+12	55	52	+1	WNW	2	b	0	59	48	x	x	-	
FRANCE.	Fanø...	30.00	52	W	2	0	30.02	+05	57	53	0	WNW	2	b	x	59	48	x	x	-	
	Cuxhaven...	29.97	62	NW	2	c	30.01	+01	55	51	-6	N	2	0	x	70	55	x	x	-	
	The Helder...	30.00	57	NW	1	b	30.01	+06	57	53	-2	NNE	1	0	0	63	54	x	x	-	
	Brussels...	x	x	x	x	x	30.02	+01	54	53	-11	NNW	1	r	x	75	52	x	x	0.43	
	Berlin...	29.94	77	SSE	1	c	29.96	-13	68	64	+1	SW	1	b	x	88	64	x	x	9.16	
	Frankfurt...	29.98	65	SW	1	b	29.95	-09	62	60	-5	SE	1	0	x	86	55	x	x	0.12	
	Munich...	29.96	71	S	1	0	30.02	-07	65	62	+1	Z	0	b	x	79	54	x	x	0.35	
	C. Gris Nez...	30.02	55	SW	3	0	30.00	+03	57	55	0	E	1	f	2	63	52	x	x	0.28	
	La Hève...	30.05	52	N	3	0	30.02	-02	55	53	-3	Z	0	0	2	61	48	x	x	0.04	
	Brest...	30.06	55	NNW	3	0	30.04	-01	54	54	0	NE	2	bc	3	59	48	x	x	-	
Lorient...	30.00	57	W	2	0	30.02	+01	53	51	-6	N	2	0	2	66	52	x	x	0.08		
Rochefort...	30.04	65	NW	3	b	30.02	-06	56	?	-3	NW	3	r	x	68	56	0. b	x	0.04		
Biarritz...	30.07	65	NNW	3	0	30.05	-06	62	60	-1	Z	0	0	2	68	55	0, tl	x	-		
SPANISH PENIN.	Paris...	29.98	69	WSW	1	0	30.00	-02	55	52	-10	NNE	3	bc	x	75	53	x	x	-	
	Belfort...	29.95	68	WSW	4	0	29.96	-07	65	61	+2	W	2	f	x	82	58	x	x	0.12	
	Lyons...	29.97	74	NW	2	0	29.97	-10	66	62	-3	S	1	bc	x	85	58	x	x	0.04	
	Nice...	29.97	73	Z	0	bc	29.98	+04	74	66	-1	Z	0	b	1	81	64	x	x	-	
	Perpignan...	29.98	67	E	3	0	30.00	-08	70	66	+7	SW	2	b	x	77	62	x	x	-	
	Sanguinaire...	30.01	70	N	2	m	30.06	-01	74	70	+5	Z	0	m	1	81	64	x	x	-	
SPANISH PENIN.	Corunna...	30.06	63	N	6	b	30.14	+08	65	59	+1	N	5	b	x	73	59	x	x	-	
	Lisbon...	30.30	68	Z	0	c	30.29	+04	68	64	+1	SSE	1	b	2	75	63	x	x	-	
	Azores (P. Delgada)...	30.29	67	Z	0	b	30.30	+07	67	64	-1	Z	0	0	1	73	64	x	x	-	



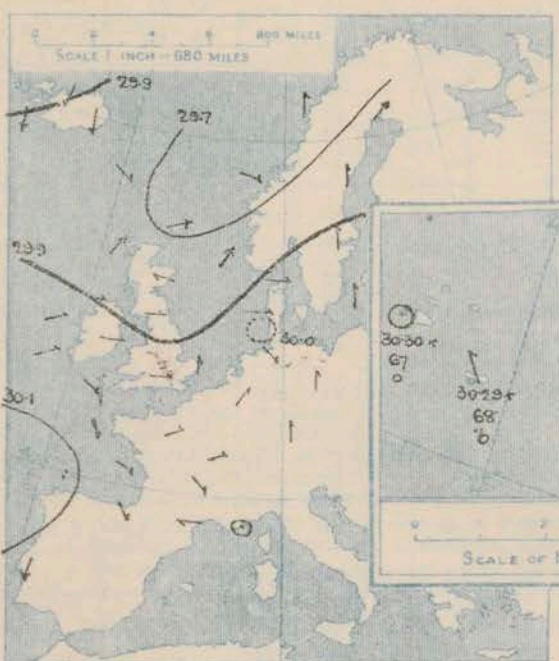
# SUPPLEMENTARY CHARTS OF BAROMETER AND WIND

FOR 8 A.M. AND 6 P.M. YESTERDAY

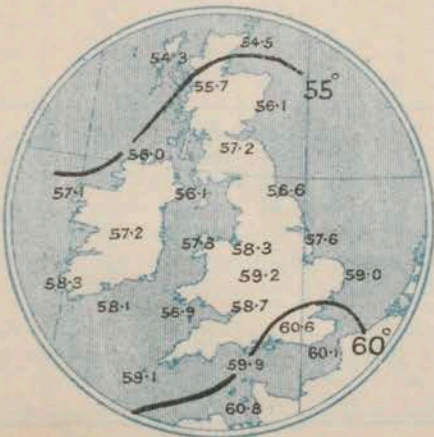
8 A.M. YESTERDAY



6 P.M. YESTERDAY



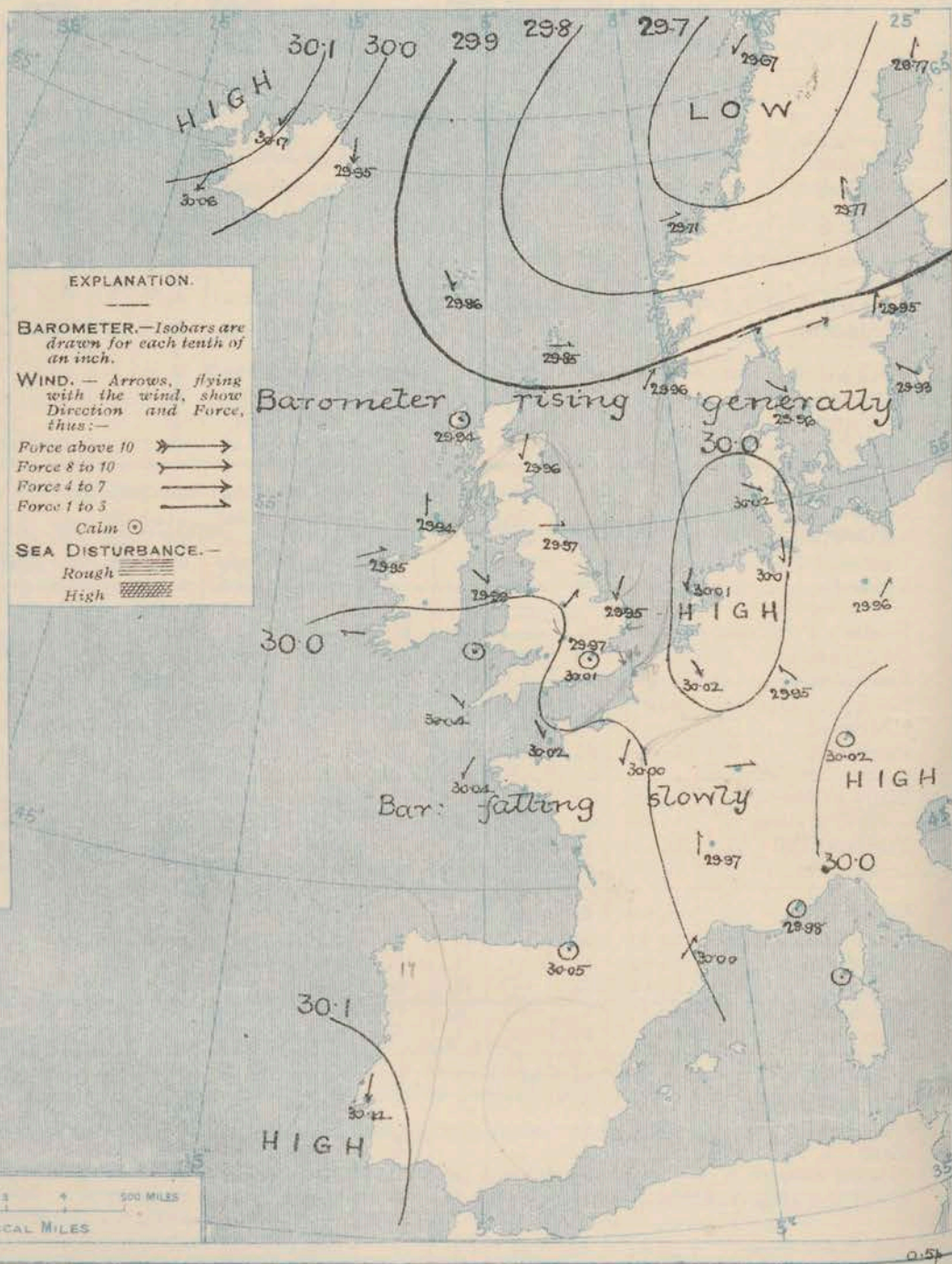
AVERAGES OF TEMPERATURE AT 8 A.M.  
FOR THE TWO MONTHLY PERIOD.  
JUNE - JULY.  
(Derived chiefly from Observations extending over  
the 35 years—1871-1905.)



Saturday,

## WEATHER

1. BAROMETER, WIND AND SEA AT 8 A.M. TO-DAY.



NOTES ON THE GENERAL SITUATION AT 8 A.M.

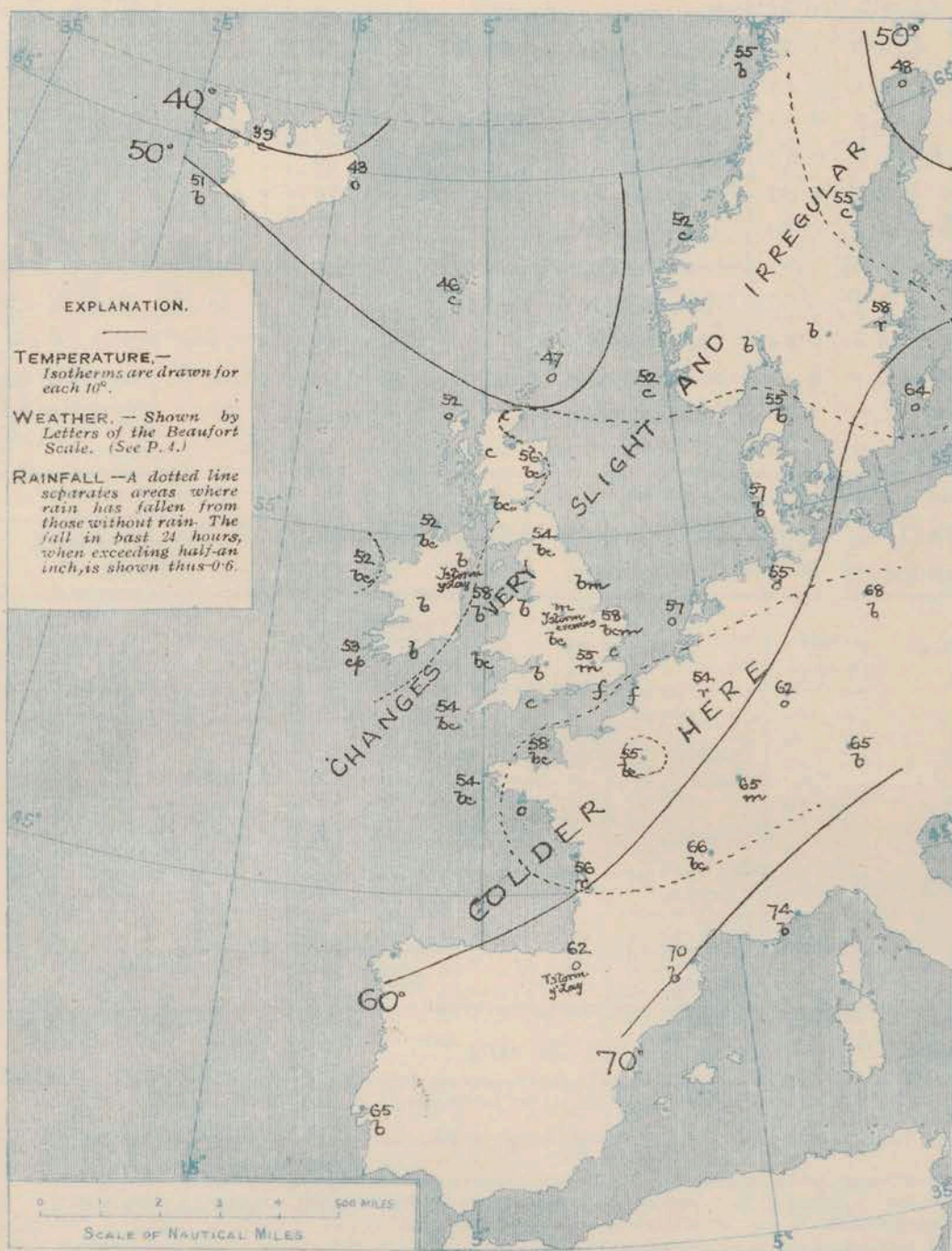
The depression which lay yesterday morning between Iceland and the Norwegian coasts is travelling northeastwards across the north of Scandinavia. A continued rise of the barometer over the northern parts of our area, coupled with a slight fall over France has resulted in a great uniformity of pressure over Western Europe. An anticyclone, in which readings are above 30.1 ins., has appeared off the northwest of Iceland. Over the northern parts of our Islands the wind has become very variable, but in the south of England and the north and west of France it is light from N. or N.W. In Scandinavia there is a circulation of light or moderate breezes round the depression in that neighbourhood. Temperature has changed irregularly in these Islands, but has fallen in France, the Netherlands and Western Germany. At many of our own stations the morning readings are again below 55°, the lowest reported being 47° at Sumburgh Head. In the south of France the readings are above 70°. The weather is fair over Western Europe as a whole, but is dull in the Netherlands, with rain at Brussels. Rain is also falling at Rochefort and at Stockholm, and passing showers are reported at Valencia (Ireland).



# CHARTS

29<sup>th</sup> June, 1907.

## 2. TEMPERATURE AND WEATHER AT 8 A.M. TO-DAY.



### EXPLANATION.

TEMPERATURE.—  
Isotherms are drawn for each 10°.

WEATHER.—Shown by  
Letters of the Beaufort  
Scale. (See P. 4.)

RAINFALL.—A dotted line  
separates areas where  
rain has fallen from  
those without rain. The  
fall in past 24 hours,  
when exceeding half an  
inch, is shown thus 0.6.

### NOTES ON YESTERDAY'S WEATHER

During yesterday the thermometer rose to between 60° and 65° in many parts of Great Britain; on our extreme north and northwest coasts it scarcely reached 55°. The amount of bright sunshine was larger than of late, several of the coast stations reporting more than 10 hours, and Scilly nearly 12½ hours. Rain has fallen at many places in the west and north, and thunderstorms have occurred at Nottingham and Donaghadee.

### GENERAL INFERENCE FROM THE 8 A.M. OBSERVATIONS.

The changes in progress are slight and indecisive. There appears to be some tendency for an anticyclone in the neighbourhood of Iceland to spread southwards, but for the present the barometrical readings over our Islands are likely to remain very uniform, with light winds, mainly from points between W. and N., and generally fair weather. Some increase in temperature is probable over England.

## FORECASTS

For the 24 hours commencing at  
NOON TO DAY.



For the positions of the DISTRICTS indicated by the  
numbers 0-11—see map at foot.

- 0 } Light W. & N.W. breezes; fair  
generally, but showery in places.
- 1 } Remaining cool.
- 2 } W. & N.W. winds, light;  
fair generally, but slight showers  
locally. Remaining cool.
- 3 } Variable or N.W. airs; fair
- 4 } generally. Rather warmer.
- 5 }
- 6 } Light variable airs; fair, cool.
- 7 }
- 8 } Same as Nos. 3 to 5.
- 9 }
- 10 } Same as Nos. 6 & 7.

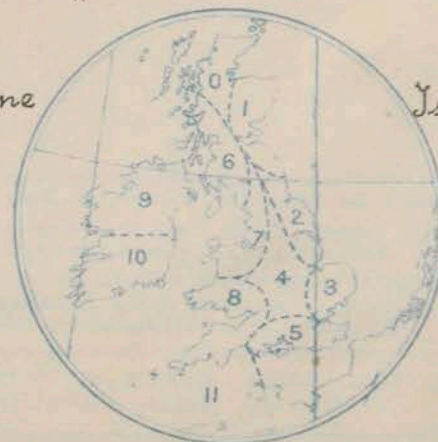
### II WESTERN CHANNEL AND BAY

Variable or light N.W. airs, with fair  
weather and a slight sea.

### FORECAST DISTRICTS.

Those portions of the Coasts upon which the Warning  
Signals are at present flying are indicated by the  
Symbols:  = South Cone, or  = North Cone.

None



Issued.



## TEMPERATURE, WEATHER, SUNSHINE, AND RAINFALL FOR YESTERDAY.

STATIONS.	TEMPERATURE F.		Weather.	Sunshine.	Rainfall.	STATIONS.	TEMPERATURE F.		Weather.	Sunshine.	Rainfall.
	Max.	Min.					Max.	Min.			
Strathpeffer, to 6 p.m. ...	57	43	*	Hrs 5.0	Ins 0.05	† Eastbourne, to 6 p.m. ...	59	52	*	Hrs 3.8	Ins 0.01
Blackpool, to 6 p.m. ...	57	51	?	8.3	0.01	Bexhill-on-Sea, to 9 p.m. ...	60	54	?	3.0	0.03
Southport, to 9 p.m. ...	58	51	or. c. or. b	8.4	0.07	† Hastings ...	*	*	*	2.0	-
† Rhyl, to 6 p.m. ...	64	51	*	9.7	0.04	† Folkestone, to 6 p.m. ...	61	53	o. bc. o	1.8	-
Llandudno, to 9 p.m. ...	57	50	bc. b. bc	6.6	0.08	† Margate, to 6 p.m. ...	61	53	o	0.8	0.04
Bettws-y-Coed, to 6 p.m. ...	61	42	bc. b. bc	7.8	0.08	† Lowestoft, to 6 p.m. ...	61	52	c. o. c. o	2.3	-
† Towyn, to 6 p.m. ...	59	50	o. c. b	4.9	0.01	† Skegness ...	64	54	bc	10.1	0.01
Aberystwyth, to 6 p.m. ...	58	50	o. c	6.5	-	Scarborough, to 6 p.m. ...	62	47	*	6.5	-
Plymouth, to 9 p.m. ...	59	48	bc. o	10.7	0.07	Harrogate, to 6 p.m. ...	62	45	p. bc. b	8.0	0.02
Torquay, to 6 p.m. ...	62	48	*	8.1	0.05	Darwen, to 9 p.m. ...	60	43	or. bc. v	7.3	0.06
† Bournemouth, to 6 p.m. ...	64	50	*	6.4	0.10	Manchester, to 9 p.m. ...	60	45	c. bc. b	4.7	0.03
† Worthing ...	61	52	o. c. o	1.4	0.01	Birmingham, to 9 p.m. ...	61	45	c	7.0	0.09
† Brighton ...	60	52	*	1.0	0.05						

† At this Station the amount of Bright Sunshine is for the whole day.

## TEMPERATURE, WEATHER, and RAINFALL at additional FOREIGN STATIONS, mainly for the 24 hours ended at 8 a.m. yesterday.

STATIONS 28 <sup>th</sup> June, 1907.	TEMPERATURE F.		WEATHER.	RAIN. Ins.	STATIONS 28 <sup>th</sup> June, 1907.	TEMPERATURE F.		WEATHER.	RAIN. Ins.
	Max.	Min.				Max.	Min.		
Flushing ...	64	57	b. c	-	Rome ...	87	66	b. b	-
Aix-la-Chapelle ...	72	57	b. c	-	Naples ...	82	66	b. b	-
Copenhagen ...	64	57	b. b	-	Malta ...	77	68	b	-
Oxö (Christiansand) ...	55	52	c. r	0.20					
St. Petersburg ...	64	55	bc. b	-	Geneva ...	72	*	b	Measured 7 a.m.
Vienna ...	75	59	b. b	-	Berne ...	75	*	b	-
Buda Pesth ...	81	59	b. b	-	Lucerne ...	77	*	b	-
Hermanstadt ...	75	57	bc. b	-	Coire ...	73	*	b	-
Trieste ...	82	70	b. b	-	St. Gothard ...	57	*	b	-
Florence ...	91	66	b. b	-	Lugano ...	82	*	b	-

## NOTES REFERRING TO INFORMATION GIVEN ON PAGE 1:—

- (a) At the British and Irish Stations the readings of the barometer are not corrected for the difference in Gravity between the position of the Station and Latitude 45°. The approximate correction is:—For stations North of Malin Head and North Shields + '03 in., but for Sumburgh Head + '04 in.; for stations south of Malin Head and North Shields + '02 in., but for Scilly and Jersey + '01 in.
- (b) The Sunshine for London given in the table is recorded on the Tower of the Wesleyan Training College, Westminster; the Sunshine entered to Dungeness is recorded at Littlestone-on-Sea.
- (c) The information relating to Weather is indicated by the following letters—b. blue sky; bc. sky half clouded; c. sky three parts clouded; d. drizzling rain; e. wet air, without rain falling; f. fog; g. gloomy; h. hail; l. lightning; m. misty (hazy); o. overcast; p. passing showers; q. squally; r. rain; s. snow; t. thunder; u. ugly, threatening; v. visibility, unusual transparency; w. dew; x. hoar frost; z. dust-haze, or smoke.

\* AN ASTERISK is inserted in all places for which information is not usually received.

## WIRELESS TELEGRAMS FROM SHIPS OF H.M. NAVY

Received during the 24 hours ended at 9.30 a.m. to-day.

Hour of Observation.	Position		Reading of Barometer.	Wind.		Weather.	TEMPERATURE.			Sea Disturbance.
	Lat.	Long.		Dires.	Force.		Dry Bulb.	Wet Bulb.	Sea	
			Ins.							

## TABLE SHOWING THE GREENWICH TIMES OF SUNRISE, NOON, AND SUNSET, FOR STATIONS IN THE UNITED KINGDOM, TO-DAY AND TO-MORROW.

29 <sup>th</sup> June, 1907.		Sunrise G.M.T.	Noon G.M.T.	Sunset G.M.T.
Yarmouth ...	{	3.34	11.56	8.18
Greenwich ...	{	3.35	11.56	8.17
Wick ...	{	3.47	12.3	8.19
Valencia ...	{	3.48	12.3	8.18
	{	3.10	12.15	9.20
	{	3.10	12.15	9.19
	{	4.25	12.44	9.3
	{	4.26	12.44	9.2

TERMS OF SUBSCRIPTION for the Daily Weather Report forwarded by Book Post, £1 per annum payable quarterly in advance.

Single Copies (price 1d.) may be obtained after 3 p.m. on the day of issue, at the Meteorological Office, and at the Bookstalls of the following terminus Railway Stations:—Victoria, Charing Cross, King's Cross, St. Pancras, Euston.

FORECASTS OF WEATHER for one day in advance are drawn up at 11 a.m., and between 7 and 8 p.m. The latest forecast can be had by Reply Telegram, on paying at any Post Office in the United Kingdom Sixpence in addition to the cost of the inquiry and reply Telegram. Information as to the Terms on which Forecasts can be sent daily, for a long or short period, may be obtained on application.

METEOROLOGICAL OFFICE, 63, VICTORIA STREET, S.W.  
(TELEGRAPHIC ADDRESS: WEATHER, LONDON.)

W. N. SHAW, (Director).



# DAILY WEATHER REPORT OF THE METEOROLOGICAL OFFICE.

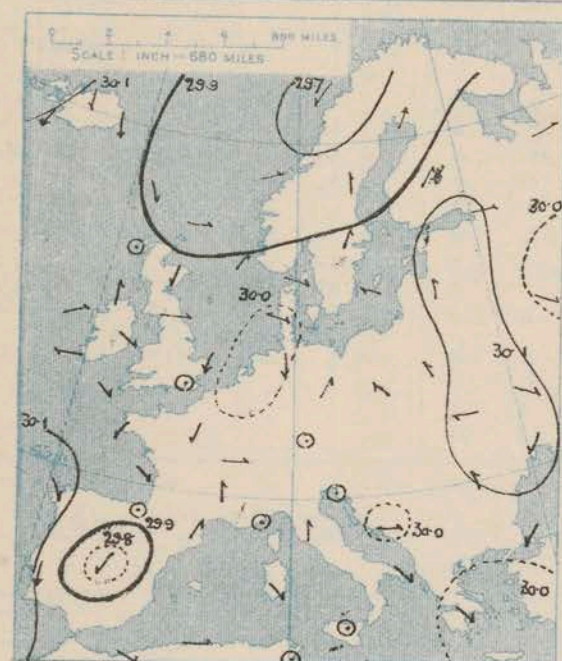
Sunday, 30<sup>th</sup> June, 1907

STATIONS.		YESTERDAY EVENING					THIS MORNING.										PAST 24 HOURS.				
		Barom.	Temp.	Wind.		Weather.	Barometer.		Temperature.			Wind.		Sea (0 to 9).	Temp.		Weather.	Sun- shine.	Rainfall		
At 32° Fahr. and M.S.L.	Dry Bulb.	Dirac	Force (0 to 12).	At 82° Fahr. and M.S.L.	Change since Yesterday.	Dry Bulb.	Wet Bulb.	Change since Yesterday.	Dirac	Force (0 to 12).	Max.	Min.	Hours.	Ins.							

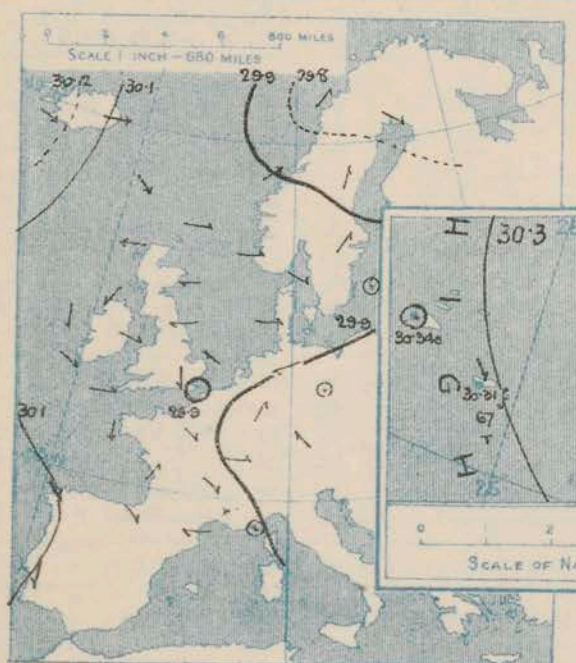


SUPPLEMENTARY CHARTS  
OF  
BAROMETER AND WIND  
FOR 8 A.M. AND 6 P.M. YESTERDAY

8 A.M. YESTERDAY.



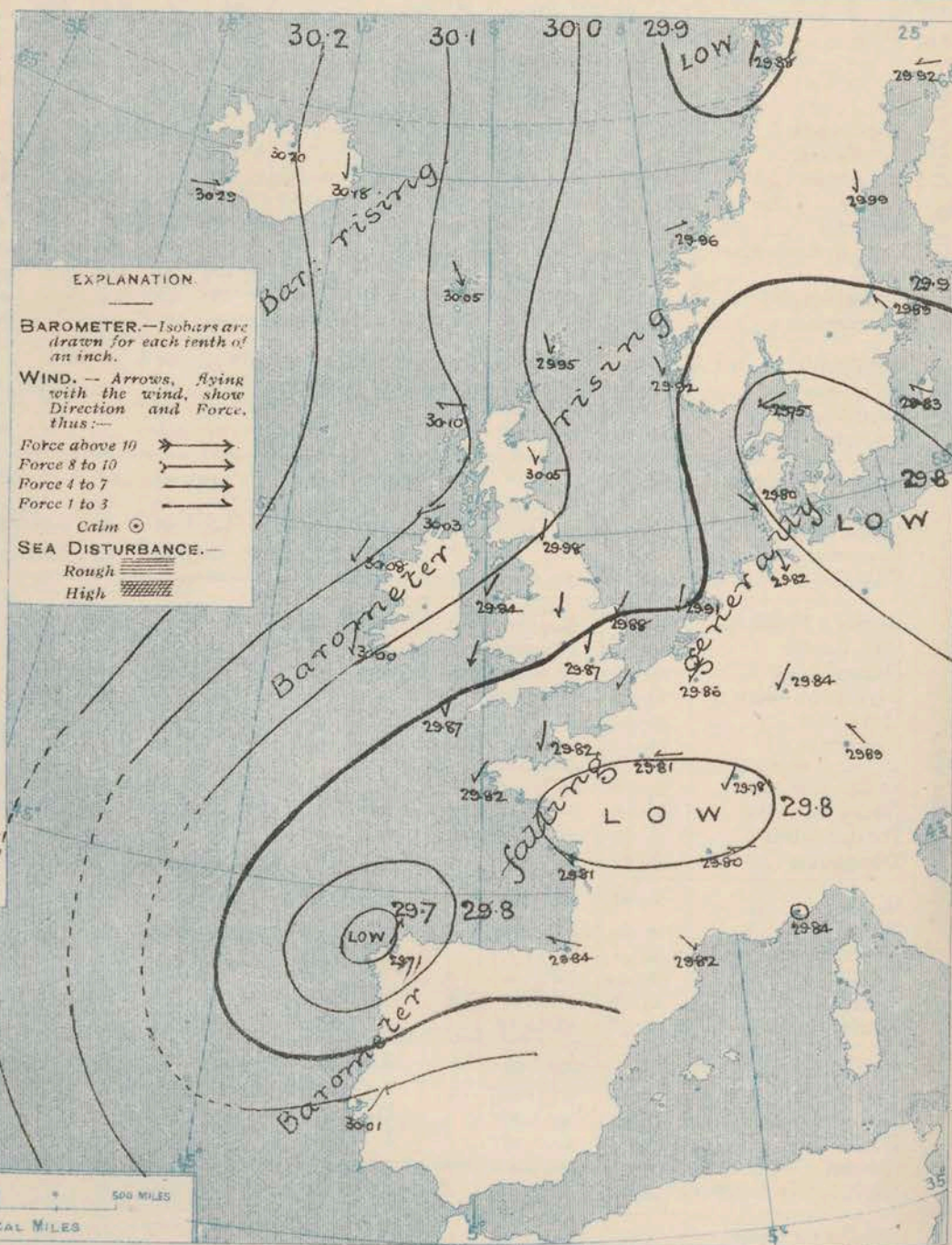
6 P.M. YESTERDAY



Sunday

WEATHER

1. BAROMETER, WIND AND SEA AT 8 A.M. TO-DAY.

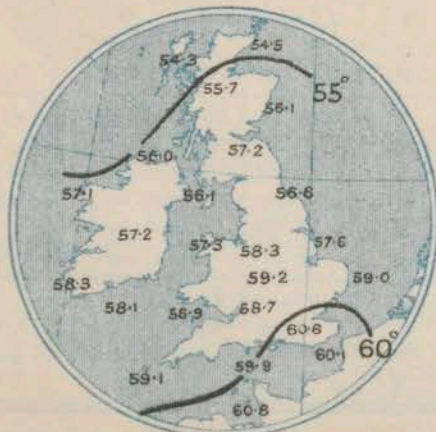


NOTES ON THE GENERAL SITUATION AT 8 A.M.

An extensive region of high pressure, 30.3 ins. and upwards, appears to cover the Atlantic from Greenland and Iceland southward past the Azores. In depressions off the northwest of Spain, over central France and the neighbourhood of the Baltic the barometer is below 29.8 ins., and in a fourth, on the northern coast of Norway, below 29.3 ins. The gradient is slight generally.

The winds, circulating round the various systems, vary greatly in direction, mainly Northerly to Northeasterly over the British Isles. Only in the Faeroe, along Heligoland Bay and at Oporto is the force of a fresh breeze reported. Temperature has risen in Iceland and on the Swedish coast, fallen in nearly all other places. At the home stations, the values range from 47° at Burr Castle and Lumburg Head, and 49° at Misk to 56° or 57° locally in the southeastern districts; on the Continent from 49° at Bodo, and 50° at Brest, Harre and Fani to 69° at Berlin and 70° at Nice; in Iceland from 46° to 56°. The weather is in a very variable state, fair or fine and clear in some localities, very cloudy to dull and gloomy in others, with rain at several foreign stations between Oporto and Bodo. The sea is moderate off Valencia, slight to very smooth on all other coasts.

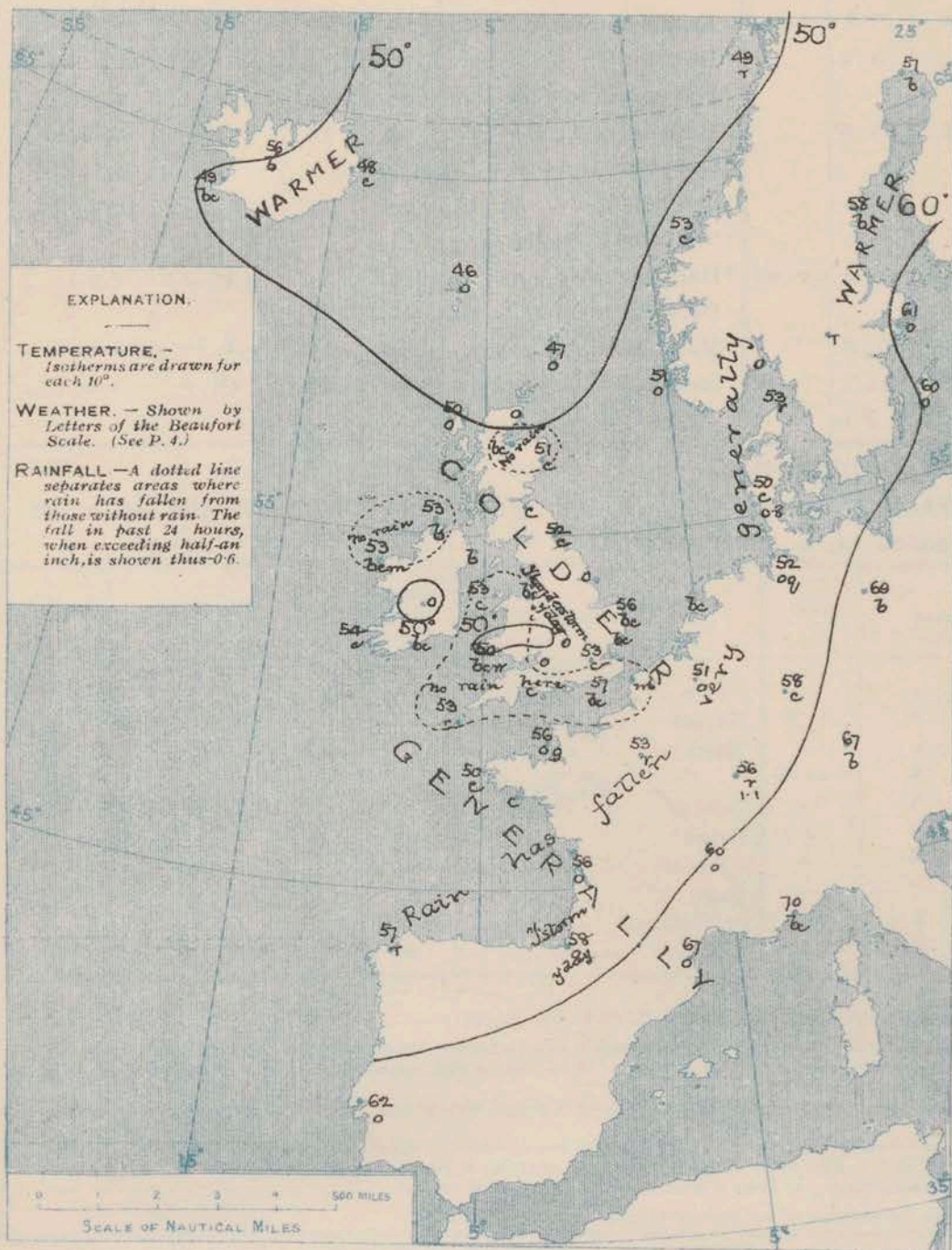
AVERAGES OF TEMPERATURE AT 8 A.M.  
FOR THE TWO MONTHLY PERIOD.  
JUNE - JULY.  
(Derived chiefly from Observations extending over  
the 35 years—1871-1905.)





# CHARTS 30<sup>th</sup> June.

## 2. TEMPERATURE AND WEATHER AT 8 A.M. TO-DAY.



### NOTES ON YESTERDAY'S WEATHER

Yesterday afternoon a shallow disturbance with a circulation of very light cyclonic breezes, formed over southern England. The weather became very unsettled in most parts of Britain and thunderstorms or thunder and lightning alone occurred over an extensive area, with rain, and, in some places, hail. Temperature remained below 60° in many localities, the maxima ranging from 51° at Sunbrough Head to 66° at Margate. The duration of bright sunshine ranged from none at Birmingham and 1.1 hour in London to 13.5 hours at Penzance and 14.8 hours at Blackpool.

### GENERAL INFERENCE FROM THE 8 A.M. OBSERVATIONS.

## FORECASTS

For the 24 hours commencing at  
NOON TO DAY.

For the positions of the DISTRICTS indicated by the numbers 0-11—see map at foot.

0

1

2

3

4

5

6

7



8

9

10

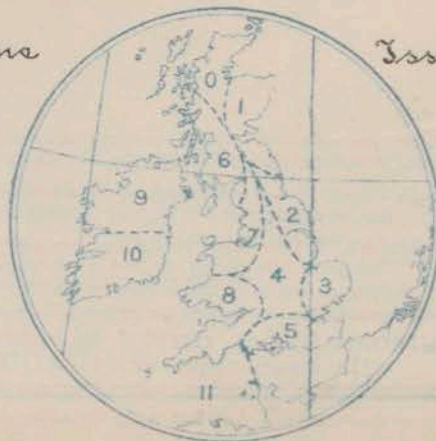
11 WESTERN CHANNEL AND BAY

### FORECAST DISTRICTS.

Those portions of the Coasts upon which the Warning Signals are at present flying are indicated by the Symbols  = South Cone, or  = North Cone.

Icons

Issued





30<sup>th</sup> June, 1907

STATIONS.	TEMPERATURE F.		Weather.	Sunshine.	Rainfall.	STATIONS.	TEMPERATURE F.		Weather.	Sunshine.	Rainfall.
	Max.	Min.					Max.	Min.			
Strathpeffer, to 6 p.m. ...	60	44	x	Hrs 2.0	Ins —	† Eastbourne, to 6 p.m. ...	60	50	*	Hrs 9.7	Ins —
Blackpool, to 9 p.m. ...	58	43	c, bc	14.8	—	Bexhill-on-Sea, to 9 p.m.	63	55	v, b	5.5	—
Southport, to 9 p.m....	60	44	b	11.6	—	† Hastings ... ..	*	*	*	2.9	*
† Rhyl, to 6 p.m. ...			*			† Folkestone, to 6 p.m. ...	62	50	o, bc, c	4.5	—
Llandudno, to 9 p.m. ...	61	46	bc, b	12.5	—	† Margate, to 6 p.m. ...	66	54	b, o	6.5	—
Bettws-y-Coed, to 6 p.m.						Lowestoft, to 6 p.m. ...					
† Towyn, to 6 p.m. ...	59	43	b	11.4	—	† Skegness ... ..	60	52	b, bc	11.7	—
Aberystwyth, to 6 p.m. ...	56	46	c, bc	12.0	—	† Scarborough, to 6 p.m. ...			*		
Plymouth, to 9 p.m. ...	62	45	bc, opt, o	7.1	0.05	† Harrogate, to 6 p.m. ...	62	40	b, bc, opt, r	5.3	—
Torquay, to 6 p.m. ...			*			Darwen, to 9 p.m. ...					
† Bournemouth, to 6 p.m. ...	64	45	*	12.6	*	Manchester, to 9 p.m. ...	60	43	c, b, bc	3.0	—
† Worthing ... ..			*	10.0		Birmingham, to 9 p.m. ...	60	44	opt, o	0.0	—
† Brighton ... ..	63	43	*	9.0	—						

TEMPERATURE, WEATHER, and RAINFALL at additional FOREIGN STATIONS, mainly for the 24 hours ended at 8 a.m. yesterday.

STATIONS 29 <sup>th</sup> June 1907.	TEMPERATURE F.		WEATHER.	RAIN. — Ins.	STATIONS.	TEMPERATURE F.		WEATHER.	RAIN. — Ins.
	Max.	Min.				Max.	Min.		
Flushing ... ..	64	54	b, c	—	Rome ... ..	89	67	b, b	—
Aix-la-Chapelle ... ..	75	54	c	0.16	Naples ... ..	Not recd.			
Copenhagen ... ..	70	48	c	—	Malta ... ..	81	69	b	—
Oxö (Christiansand) ... ..	57	48	c, b	0.16					
St. Petersburg ... ..	?	?	b, b	—	Geneva ... ..	1 p.m. 82	*	1 p.m. b	Measured 7 p.m.
Vienna ... ..	81	61	b, b	—	Berne ... ..	79	*	c	—
Buda Pesth ... ..	82	59	b, b	—	Lucerne ... ..	81	*	b	—
Hermanstadt ... ..	81	57	b, r	—	Coire ... ..	82	*	b	—
Trieste ... ..	86	66	b, b	—	St. Gothard ... ..	54	*	r	—
Florence ... ..	92	66	b, b	—	Lugano ... ..	81	*	c	—

(a) At the British and Irish Stations the readings of the barometer are not corrected for the difference in Gravity between the position of the Station and Latitude 45°. The approximate correction is:—For stations North of Malin Head and North Shields + '03 in., but for Sumburgh Head + '04 in.; for stations south of Malin Head and North Shields + '02 in., but for Scilly and Jersey + '01 in.

(b) The Sunshine for London given in the table is recorded on the Tower of the Wesleyan Training College, Westminster; the Sunshine entered to Dungeness is recorded at Littlestone-on-Sea.

(c) The information relating to Weather is indicated by the following letters—b. blue sky; bc. sky half clouded; c. sky three parts clouded; d. drizzling rain; e. wet air, without rain falling; f. fog; g. gloomy; h. hail; l. lightning; m. misty (hazy); o. overcast; p. passing showers; q. squally; r. rain; s. snow; t. thunder; u. ugly, threatening; v. visibility, unusual transparency; w. dew; x. hoar frost; z. dust-haze, or smoke.

\* AN ASTERISK is inserted in all places for which information is not usually received.

Received during the 24 hours ended at 9.30 a.m. to-day.

[illegible]

30 <sup>th</sup> Jan <sup>y</sup> ... 1 <sup>st</sup> July 1907.		Sunrise G.M.T	Noon G.M.T.	Sunset G.M.T
Yarmouth ... ..	{	3.35	11.56	8.17
		3.35	11.56	8.17
Greenwich ... ..	{	3.48	12.3	8.18
		3.48	12.3	8.18
Wick ... ..	{	3.10	12.15	9.19
		3.11	12.15	9.19
Valencia ... ..	{	4.26	12.44	9.2
		4.26	12.44	9.2

FORECASTS OF WEATHER for one day in advance are drawn up at 11 a.m., and between 7 and 8 p.m. The latest forecast can be had by Reply Telegram, on paying at any Post Office in the United Kingdom **SIXPENCE** in addition to the cost of the inquiry and reply Telegram. Information as to the Terms on which Forecasts can be sent daily, for a long or short period, may be obtained on application.

W. N. SHAW, (*Director*).



# ADDITIONS AND CORRECTIONS TO THE

## 1. REPORTS RECEIVED TOO LATE FOR INSERTION DAILY.

DATE.	STATIONS.	YESTERDAY EVENING.					THIS MORNING.										PAST 24 HOURS.				
		Barom.	Temp.	Wind.	Force (0 to 13).	Weather.	Barometer.		Temperature.			Wind.		Force (0 to 13).	Weather.	Sea (0 to 9).	Temp.		Weather.	Sun- shine.	Rainfall
		At 32° and M.S.L.	Dry Bulb.	Dirac.			At 82° Fahr. and M.S.L.	Change since Yester- day.	Dry Bulb.	Wet Bulb.	Change since Yester- day.	Dirac.									
Ins.	°					Ins.	Ins.	°	°	°							Max.	Min.		Hours.	Ins.
1 <sup>st</sup>	Perpignan.	29.77	67	E	2	bc	29.85	-0.06	63	-	-2	NW	4	c	-	76	56	-	-	-	
"	Corunna.	29.91	57	SW	5	o	30.03	+2.0	59	57	-7	SW	3	r	3	70	55	-	-	-	
3 <sup>rd</sup>	Reykjavik.	-	-	-	-	-	30.33	+1.6	37	-	-6	NE	2	b	-	-	-	-	-	0.24	
"	Blönduós.	-	-	-	-	-	30.25	-0.3	41	-	+4	NNE	1	b	-	-	-	-	-	-	
"	Corunna.	30.27	57	NW	5	o	30.29	+1.0	55	54	-4	NW	1	bc	5	61	52	-	-	-	
4 <sup>th</sup>	Corunna.	30.22	61	NNW	3	f	30.14	-1.5	59	55	-4	NW	1	b	3	61	54	-	-	-	
"	P. Delgada.	30.10	66	S	4	o	30.19	+0.4	64	60	-2	NE	5	b	4	70	61	-	-	0.12	
5 <sup>th</sup>	Corunna.	30.10	62	WNW	1	o	30.14	-0.0	60	58	+1	W	3	c	3	64	55	-	-	-	
"	P. Delgada.	30.28	60	NNE	1	b	30.28	+0.9	64	59	0	NE	1	bc	2	68	57	-	-	-	
6 <sup>th</sup>	The Helder.	29.76	55	Z	0	?	29.71	-1.9	55	-	-1	SW	2	c	2	63	52	-	-	0.67	
"	Biarritz.	30.15	61	W	4	c	30.17	+1.7	58	-	-2	WSW	3	r	1	61	55	-	-	-	
"	Corunna.	30.21	61	WNW	3	o	30.22	+0.8	63	61	+3	WNW	1	c	2	64	59	-	-	-	
"	P. Delgada.	30.26	65	S	3	b	30.18	-1.0	65	60	+1	SSW	4	bc	4	70	63	-	-	-	
7 <sup>th</sup>	Corunna.	30.21	61	WNW	3	b	30.10	-1.2	59	55	-4	NW	1	bc	2	63	54	-	-	-	
"	P. Delgada.	30.16	65	SSW	1	m	30.07	-1.1	67	65	-2	SW	3	c	3	68	64	-	-	0.04	
8 <sup>th</sup>	P. Delgada.	30.00	64	W	4	b	29.94	-1.3	63	59	-4	WNW	5	c	5	70	61	-	-	-	
10 <sup>th</sup>	Brussels.	-	-	-	-	-	29.88	-0.5	62	-	-2	SW	1	o	-	80	60	-	-	-	
"	Sanguinarte.	29.96	67	N	3	m	30.00	-	67	-	-	S	3	c	1	75	59	-	-	-	
"	Corunna.	29.91	61	W	3	o	30.06	+2.0	63	59	+2	SSE	3	bc	3	68	57	-	-	0.08	
"	P. Delgada.	30.11	64	W	3	c	30.07	+0.4	66	61	+3	WSW	5	b	5	68	63	-	-	-	
11 <sup>th</sup>	Corunna.	30.10	64	WNW	3	o	30.02	-0.4	63	57	0	SSW	3	o	2	70	55	-	-	-	
"	P. Delgada.	30.12	65	W	4	m	30.03	+0.6	61	59	-5	NE	5	r	5	68	59	-	-	0.04	
12 <sup>th</sup>	Reykjavik.	-	-	-	-	-	29.63	+1.9	48	-	+5	SSW	3	o	-	-	-	-	-	-	
"	Blönduós.	-	-	-	-	-	29.68	+0.5	41	-	+8	S	1	5	-	-	-	-	-	-	
"	Brest.	-	-	-	-	-	29.65	-2.6	55	55	-1	SSW	6	o	5	63	52	-	-	0.35	
"	Corunna.	29.99	61	WSW	3	o	30.14	+1.2	59	54	-4	WSW	3	o	5	68	52	-	-	0.20	
"	P. Delgada.	30.33	60	N	1	b	30.38	+2.5	64	59	+3	E	1	b	2	66	55	-	-	-	
13 <sup>th</sup>	Corunna.	30.23	61	W	5	bc	30.38	+2.4	59	54	0	WNW	3	c	5	63	52	-	-	-	
14 <sup>th</sup>	Corunna.	30.41	61	WNW	3	b	30.38	-0.0	59	55	0	WNW	1	o	3	64	54	-	-	-	
15 <sup>th</sup>	Corunna.	30.26	63	WNW	1	c	30.26	-1.2	60	57	+1	WNW	1	f	3	68	55	-	-	-	
"	P. Delgada.	30.25	67	SW	1	o	30.26	+0.2	66	64	0	W	1	m	3	70	64	-	-	0.08	
17 <sup>th</sup>	P. Delgada.	30.28	64	NE	1	b	30.27	+0.1	67	63	+1	Z	0	c	1	73	61	-	-	-	
18 <sup>th</sup>	Corunna.	30.09	64	N	3	b	30.13	-0.4	65	62	+2	NNW	1	b	3	66	59	-	-	-	
"	P. Delgada.	30.30	64	NNE	4	b	30.28	+0.1	64	62	-3	NNE	2	e	2	73	61	-	-	-	
19 <sup>th</sup>	Corunna.	30.18	64	NNW	5	b	30.21	+0.8	63	59	-2	N	1	b	3	70	57	-	-	-	
"	P. Delgada.	30.25	64	NE	1	r	30.19	-0.9	67	64	+3	E	3	bc	3	72	63	-	-	-	
20 <sup>th</sup>	Haparanda.	29.73	52	SW	2	bc	29.71	-0.6	54	52	-3	SW	4	r	-	64	50	-	-	0.08	
"	Hernösand.	29.66	52	S	2	bc	29.73	+0.2	54	53	+4	N	2	bc	-	57	45	-	-	-	
"	Stockholm.	29.76	53	S	2	o	29.70	-0.8	59	55	+2	SW	2	o	-	63	50	-	-	-	
"	Widby.	29.78	56	SW	2	c	29.71	-1.3	54	51	-4	WSW	4	o	-	64	48	-	-	-	
"	Karlstad.	29.71	55	SW	4	o	29.66	-0.5	53	52	+1	SW	4	o	-	-	-	-	-	0.04	
"	Corunna.	30.17	68	NNW	1	b	30.08	-1.3	68	63	+5	SSW	1	c	5	70	61	-	-	0.04	
"	Lisbon.	30.12	65	WSW	3	b	30.09	-0.3	66	61	-5	SSE	2	o	-	73	61	-	-	-	
"	P. Delgada.	30.21	65	N	1	o	30.24	+0.5	68	64	+1	E	1	b	3	72	62	-	-	-	
21 <sup>st</sup>	Corunna.	30.12	66	W	5	bc	30.21	+1.3	64	60	-4	W	1	o	5	75	59	-	-	-	
22 <sup>nd</sup>	Corunna.	30.25	63	WNW	1	b	30.29	+0.8	62	57	-2	W	1	f	3	64	57	-	-	-	
24 <sup>th</sup>	Corunna.	30.41	63	NW	1	b	30.37	-0.4	59	55	0	NNW	1	f	3	64	54	-	-	-	
"	P. Delgada.	30.45	66	ESE	3	b	30.42	-0.1	68	62	+2	E	1	b	3	72	61	-	-	-	
25 <sup>th</sup>	P. Delgada.	30.42	65	ESE	3	bc	30.27	-0.5	66	61	-2	ENE	2	o	3	72	63	-	-	-	
26 <sup>th</sup>	Corunna.	30.28	63	WNW	1	b	30.21	-0.9	63	59	+1	NW	1	o	3	64	57	-	-	-	
27 <sup>th</sup>	Corunna.	30.17	63	NW	3	b	30.17	-0.4	61	59	-2	NNW	3	o	3	64	57	-	-	-	
"	P. Delgada.	30.23	64	SW	2	m	30.19	-0.6	65	63	-2	SSE	3	o	4	72	63	-	-	0.04	
28 <sup>th</sup>	Corunna.	30.21	63	NW	5	bc	30.17	-0.0	64	60	+3	NNW	1	f	4	64	59	-	-	-	
"	P. Delgada.	30.25	68	S	1	o	30.25	+0.6	67	64	+2	ESE	1	c	3	72	64	-	-	-	
29 <sup>th</sup>	Corunna.	30.17	64	NW	3	b	30.17	-0.0	60	55	+4	NNW	3	bc	3	68	54	-	-	-	



REPORTS FOR June, 1907.

## 2. CORRECTIONS.

[illegible]