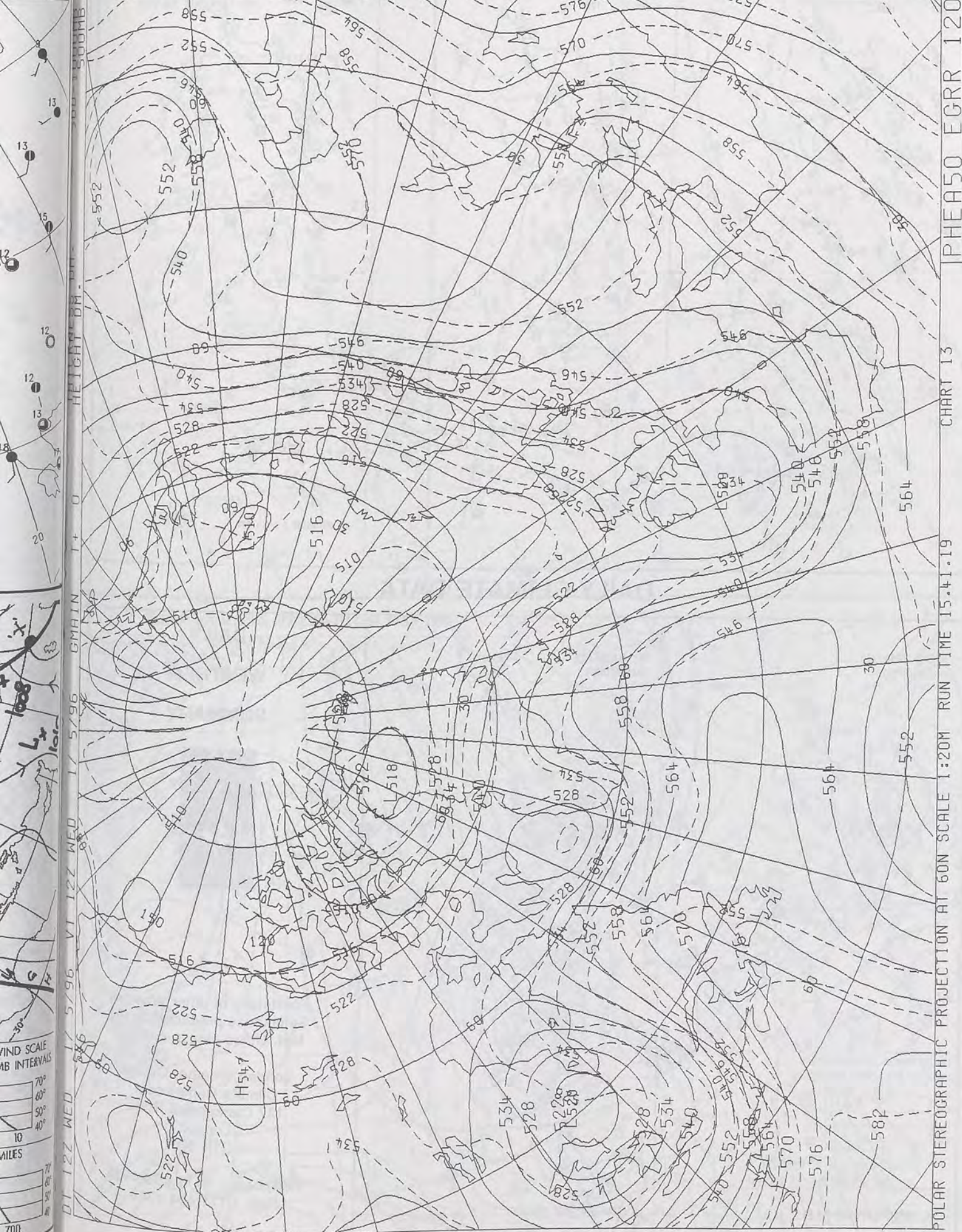


30 APR 1996



The Met. Office


DAILY WEATHER SUMMARY

INCLUDING SUMMARY OF BRITISH WEATHER

Wednesday
1st May
1996

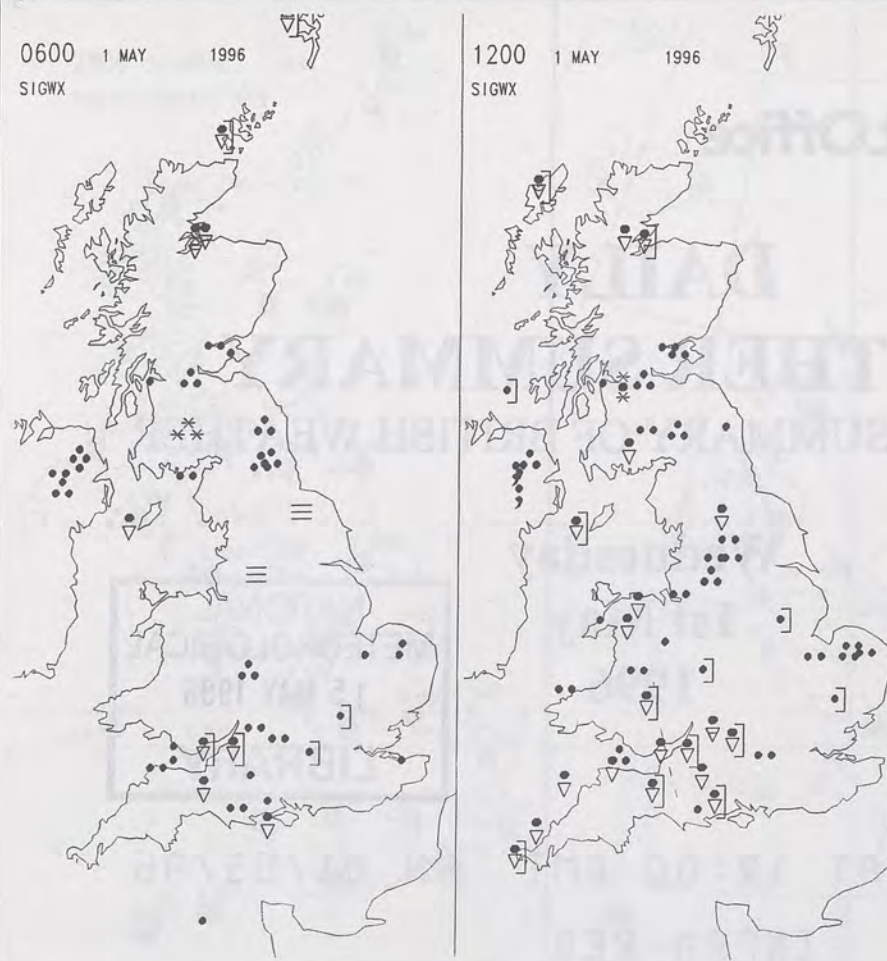
NATIONAL
METEOROLOGICAL
15 MAY 1996
LIBRARY

METEOSAT AT 12:00 GMT ON 01/05/96
INFRA-RED

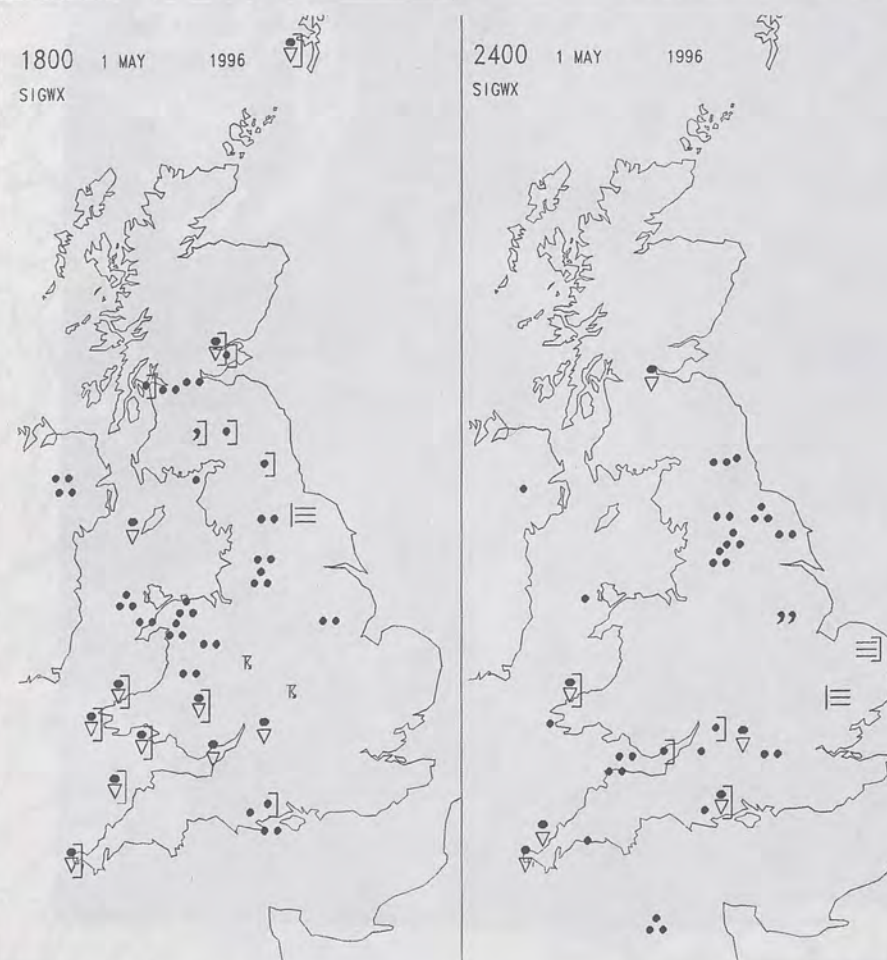


CLOUD-TOP OR LAND/SEA TEMPERATURE

COLD WARM



SIGNIFICANT WEATHER CHARTS



Published by London Weather Centre. All times are GMT.

Summary of UK weather for Wednesday 1st May 1996

Northern parts of Scotland had clear spells and a few scattered showers overnight. Southern Scotland, together with Northern Ireland and northern England were overcast with outbreaks of rain, heavy in places. Wales and the rest of England were also rather cloudy with showers or longer spells of rain pushing up from the south.

It remained cloudy during the day with further outbreaks of rain over southern Scotland, Northern Ireland and northern England. Northern Scotland was drier and brighter with scattered showers. The rest of England and Wales had showers and bright or sunny spells throughout the day. Some of the showers were on the heavy side with thunder. During the afternoon the southeastern corner tended to become drier and brighter.

During the evening Scotland and Northern Ireland had clear intervals develop in places, although southern parts were still rather cloudy. Northern England was also cloudy with further spells of rain. Showers continued in western parts of England and Wales but remaining areas were generally dry with clear periods.

Temperatures ranged from cold in the north to near normal in the south.

EXTREMES

WEDNESDAY 1st MAY 1996

Highest Maximum

: 15.1 C Falmouth [Cornwall]
Farnborough [Hampshire]

Lowest Maximum

: 2.5 C Eskdalemuir [Dumfries & Gal'way]

Lowest Minimum

: -1.0 C Altnaharra [Highland]

Lowest Grass Minimum

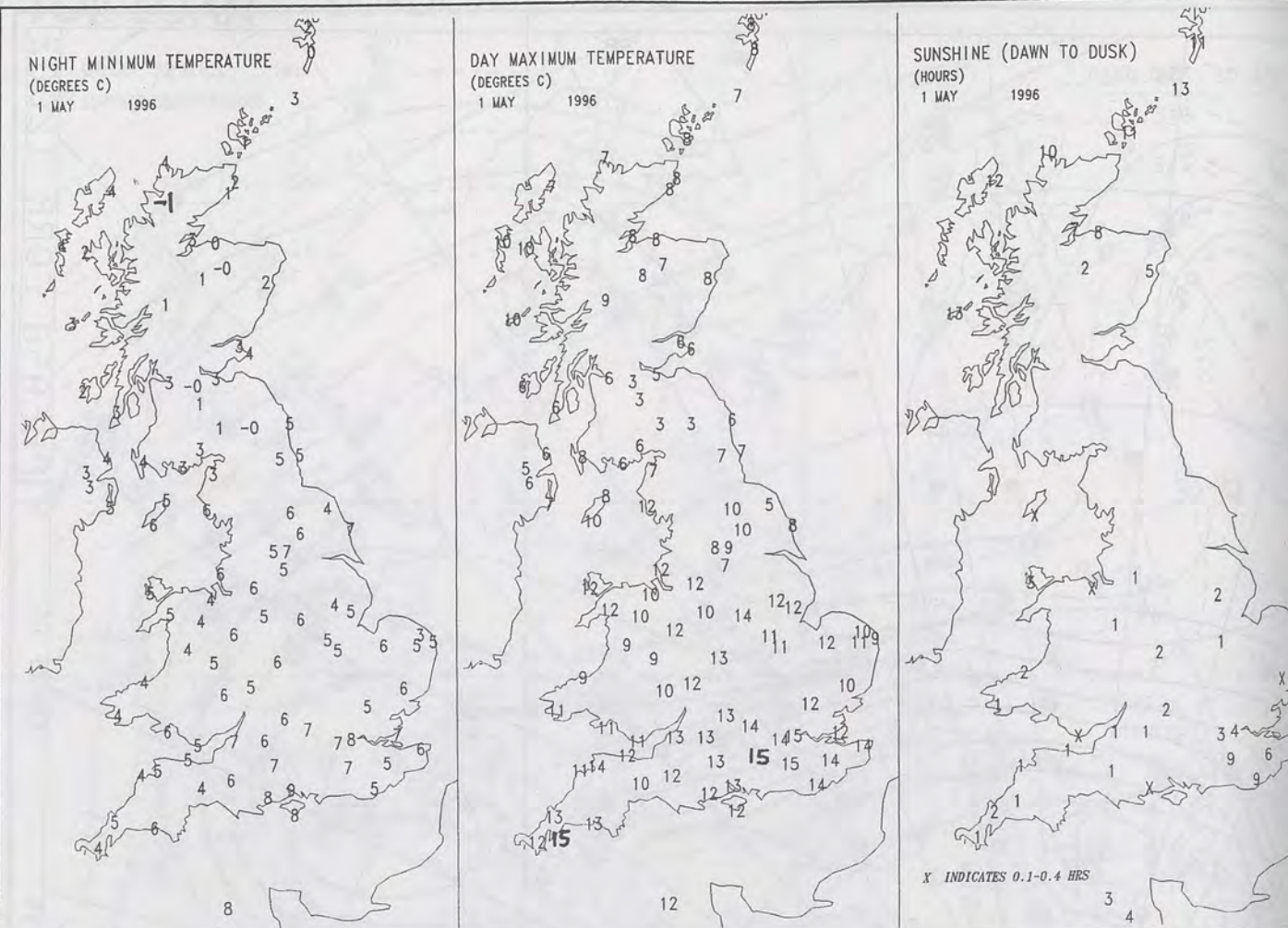
: -4.4 C Kinloss [Moray Firth]

Most Rain (24 hrs from 0900 GMT)

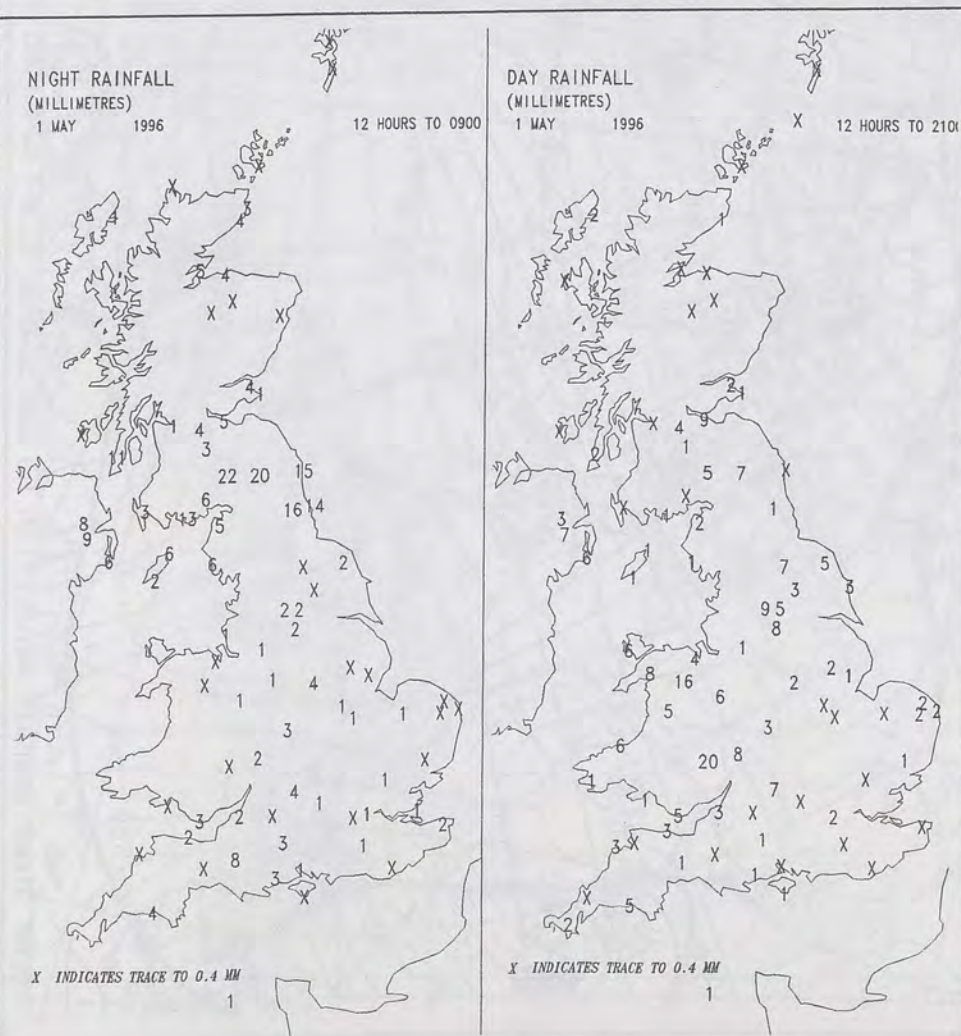
: 19.9mm Madley [Hereford & Worcester]

Most Sunshine

: 13.4 hrs Tiree [Inner Hebrides]



DAILY CLIMATE DATA



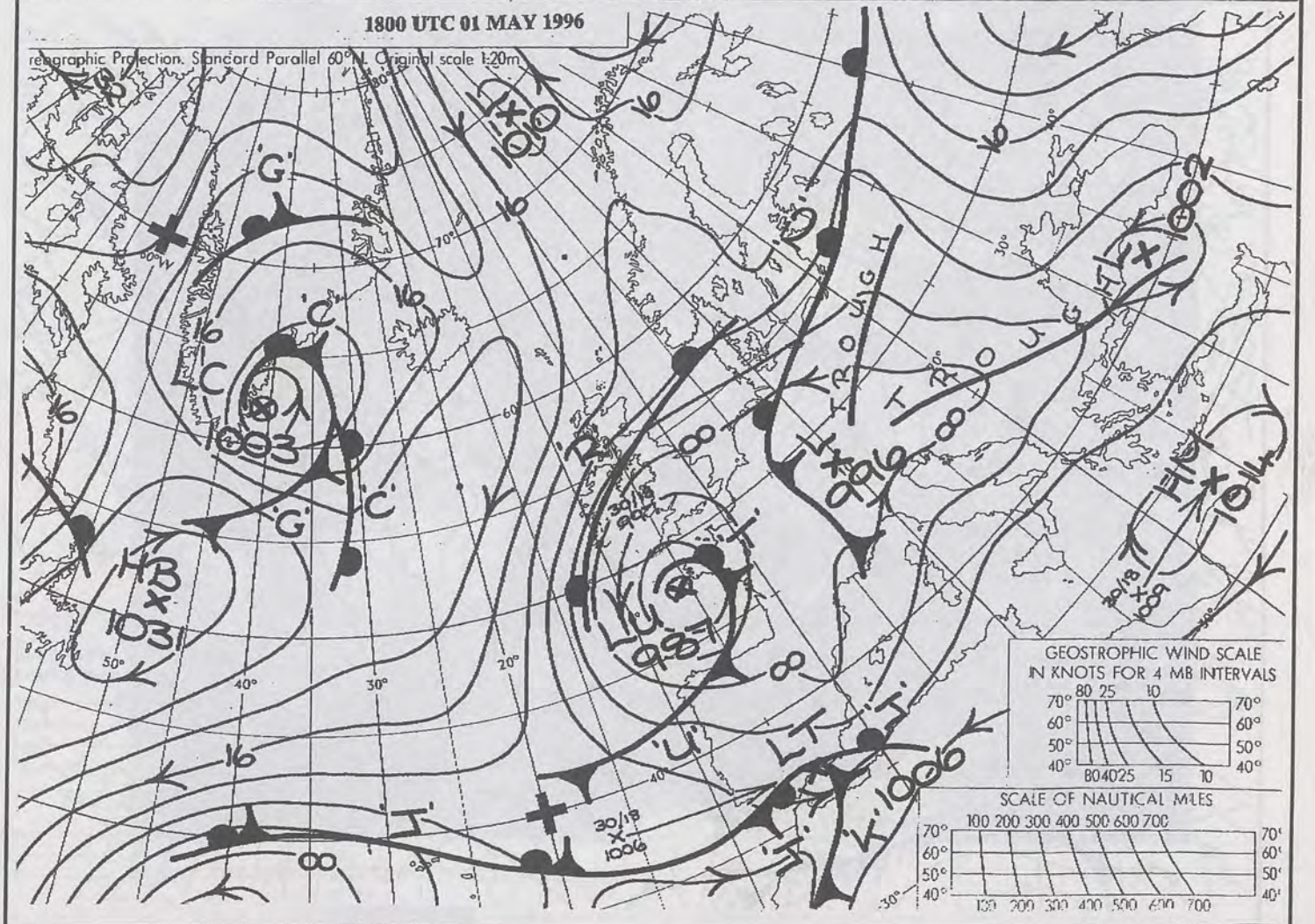
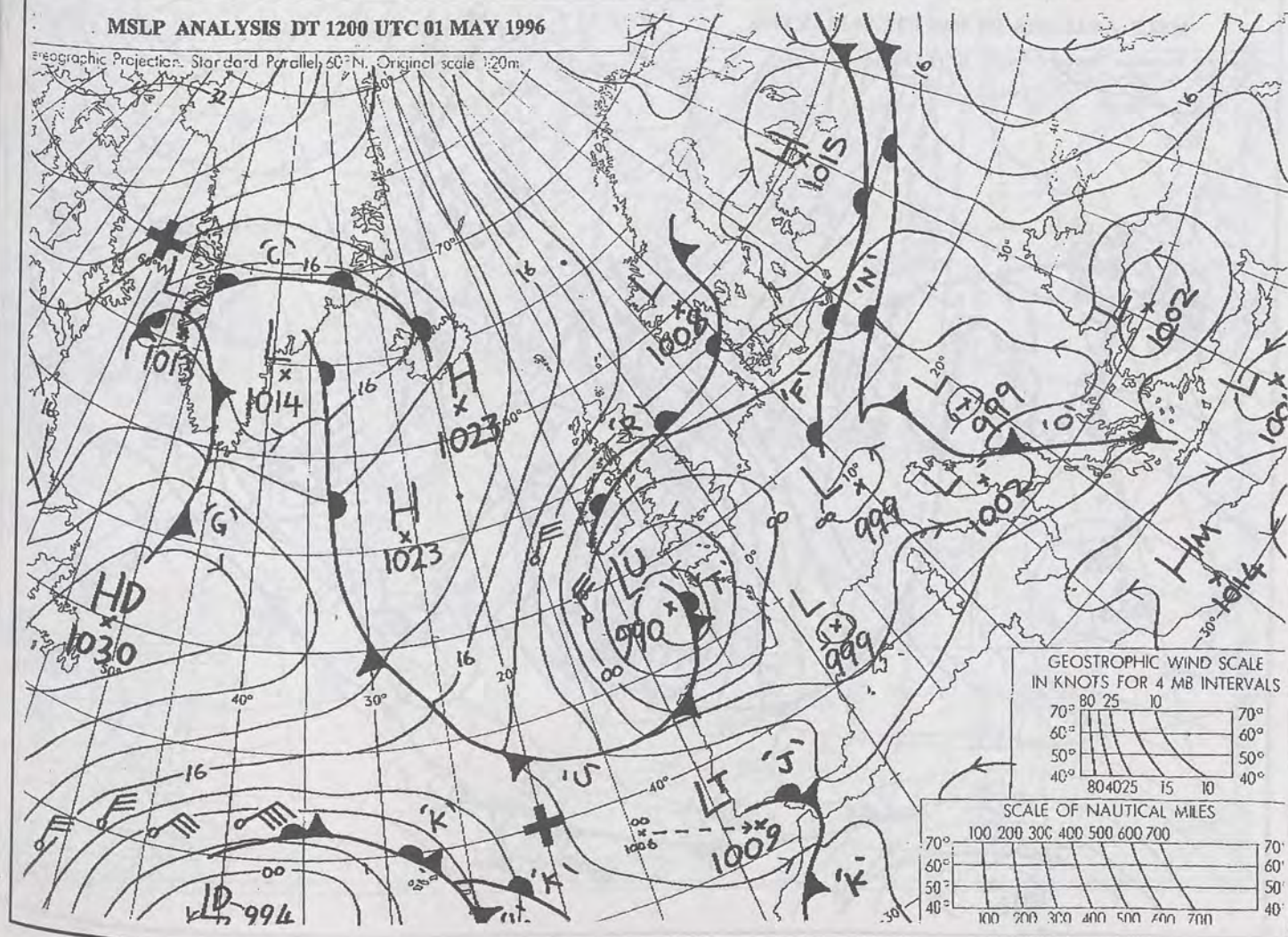
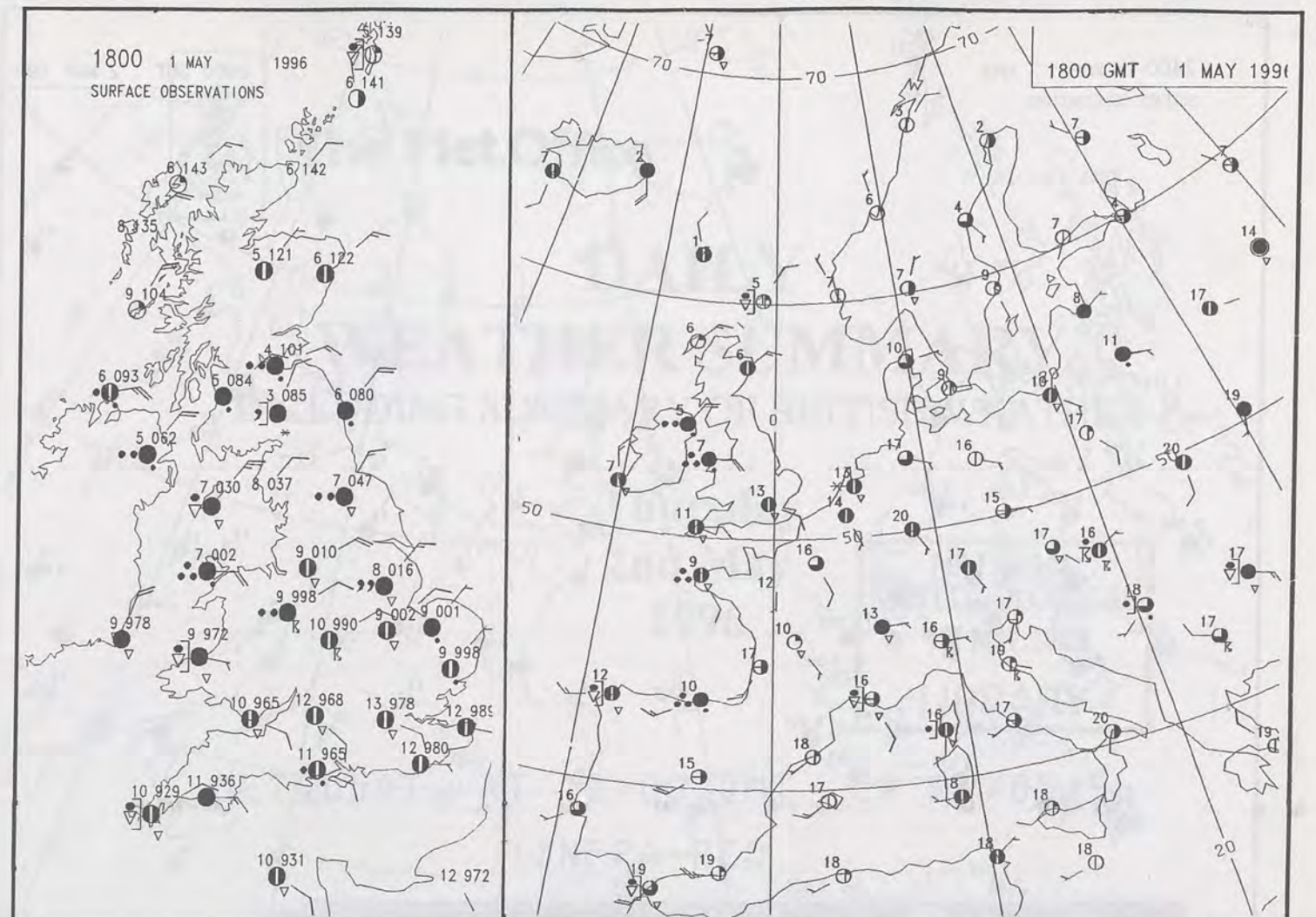
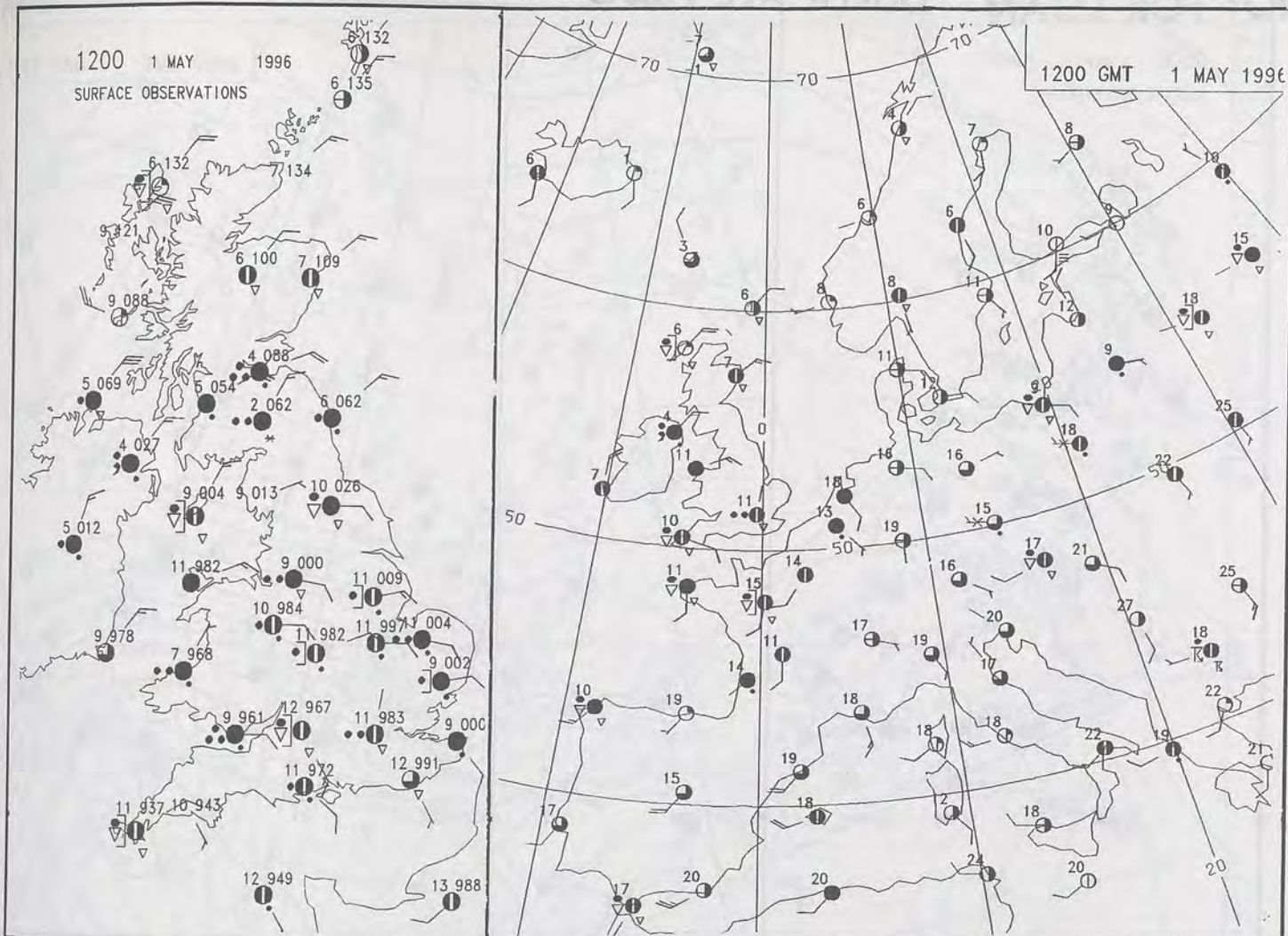
DAILY WEATHER SUMMARY

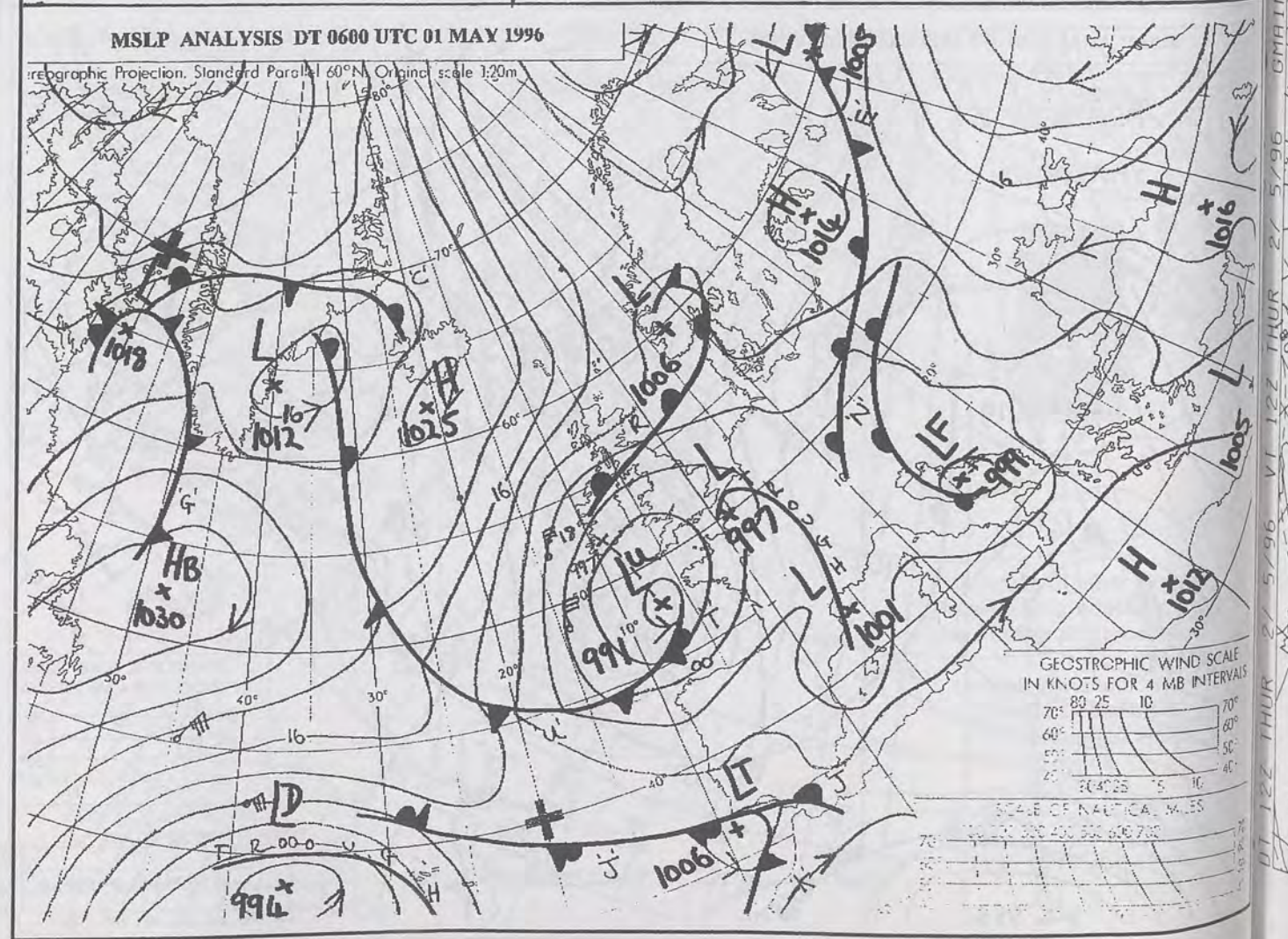
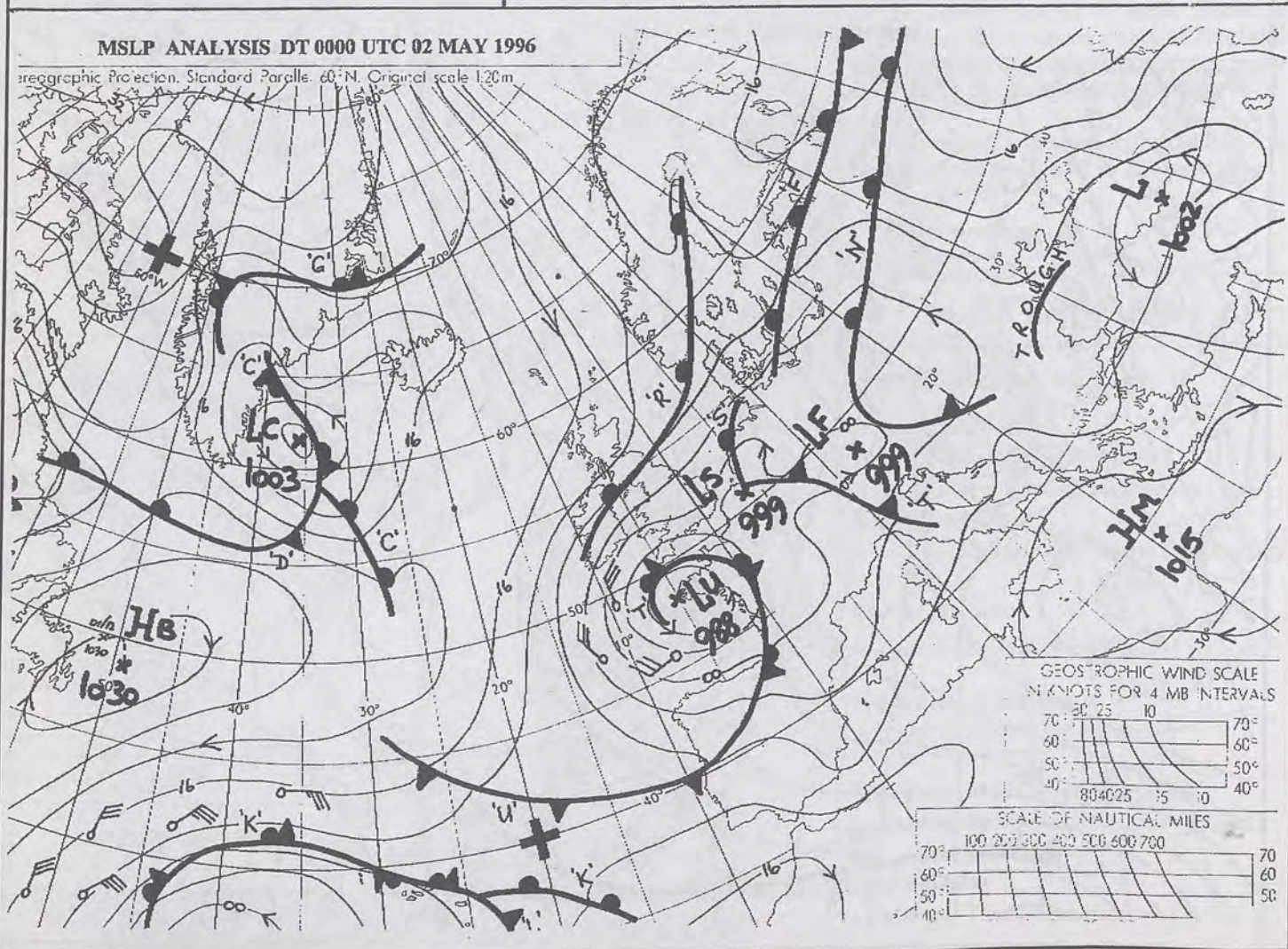
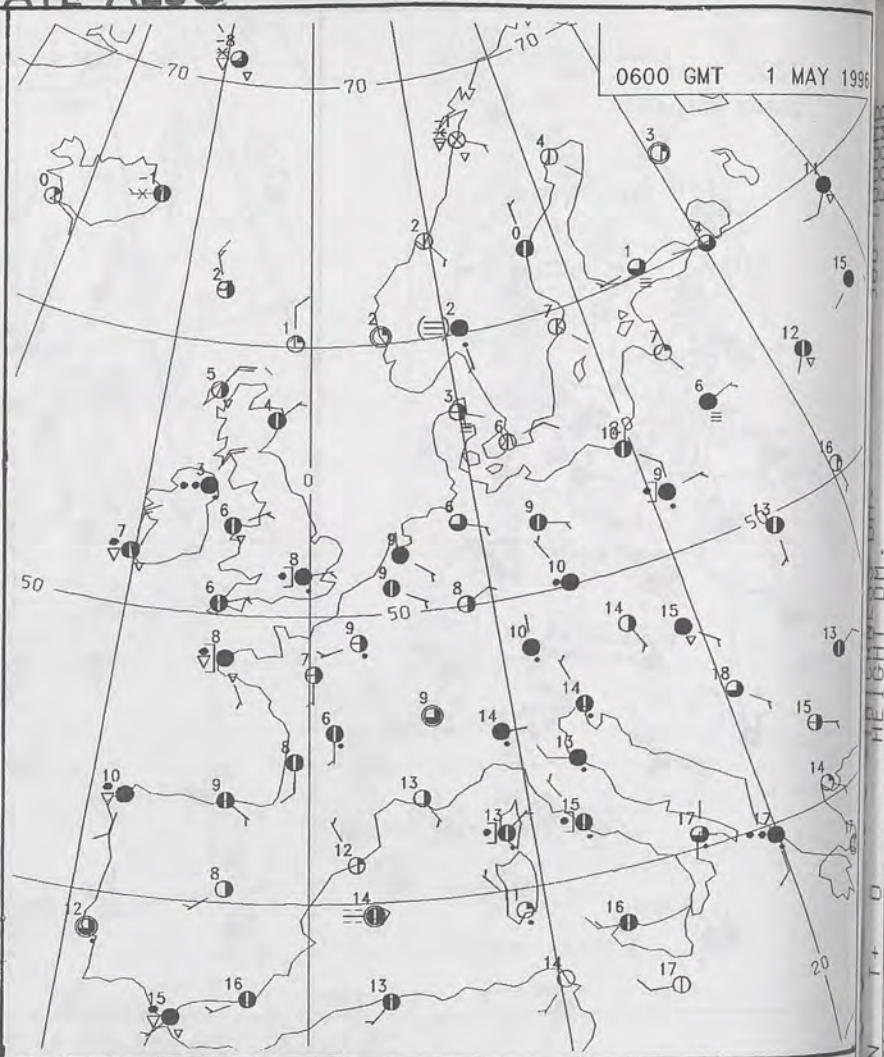
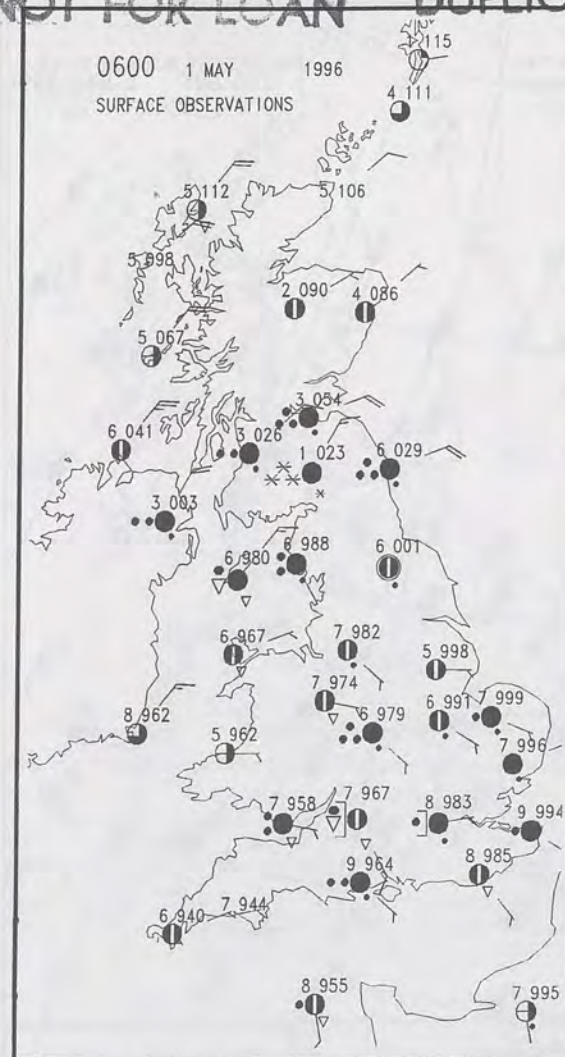
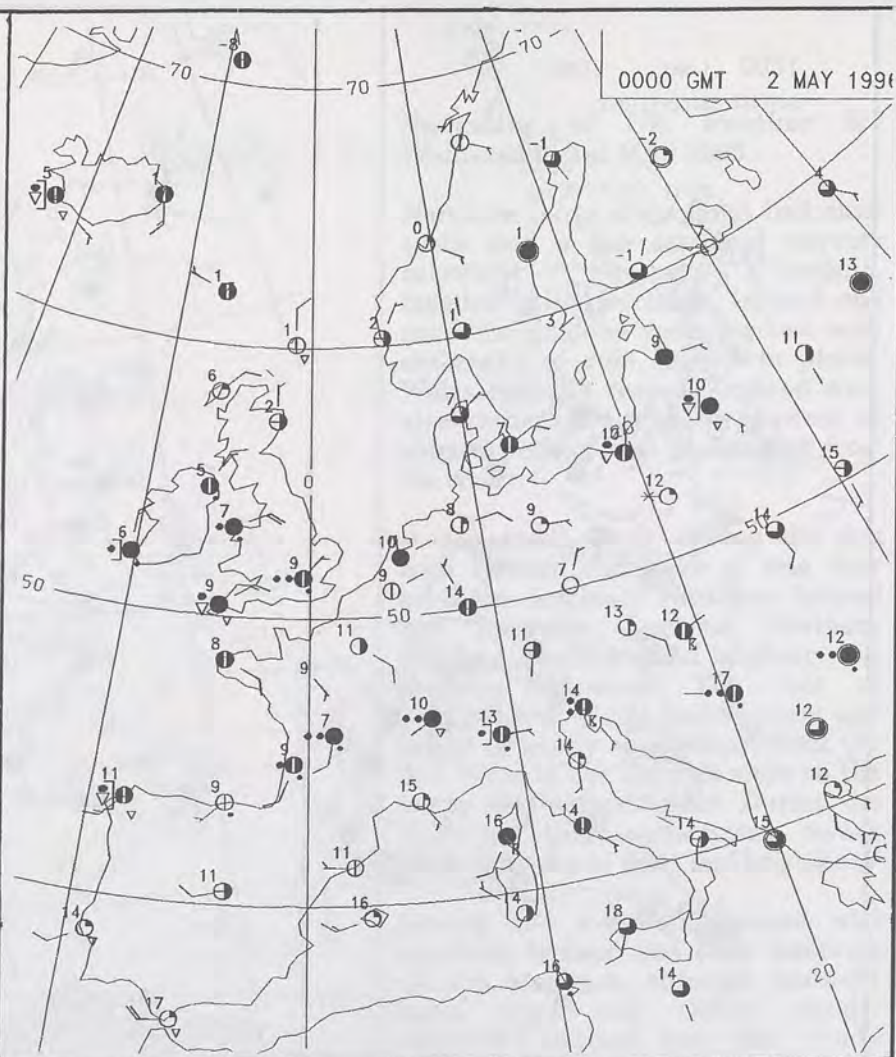
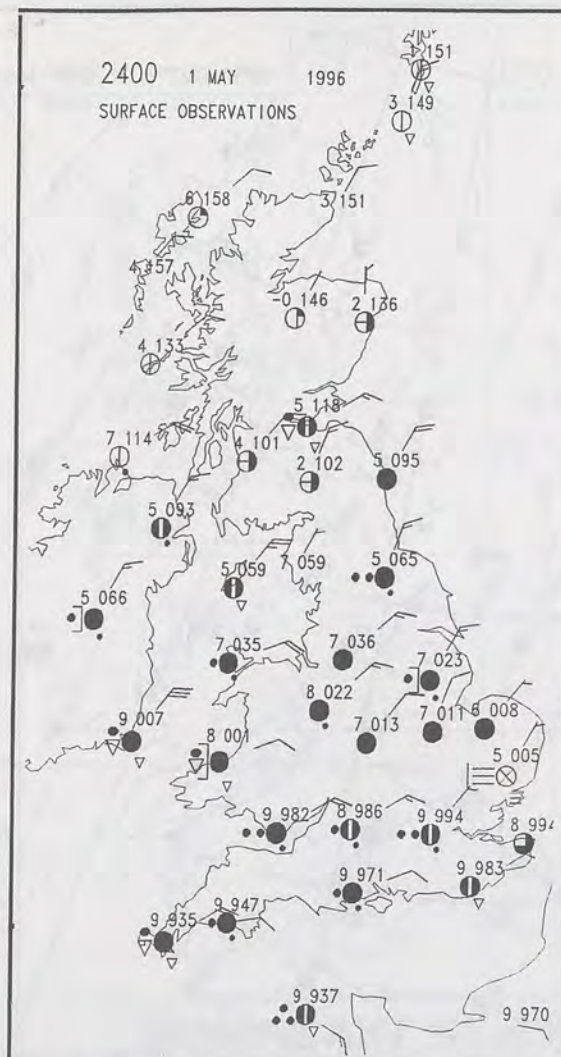


For details of other Weather Summaries produced by the Met. Office please contact:


London Weather Centre
Climate Department
127 Clerkenwell Road
London
EC1R 5DB

Telephone: 0171 405 4358
Fax: 0171 404 4314





1 MAY 1996



The Met.Office


DAILY WEATHER SUMMARY

INCLUDING SUMMARY OF BRITISH WEATHER

Thursday
2nd May
1996

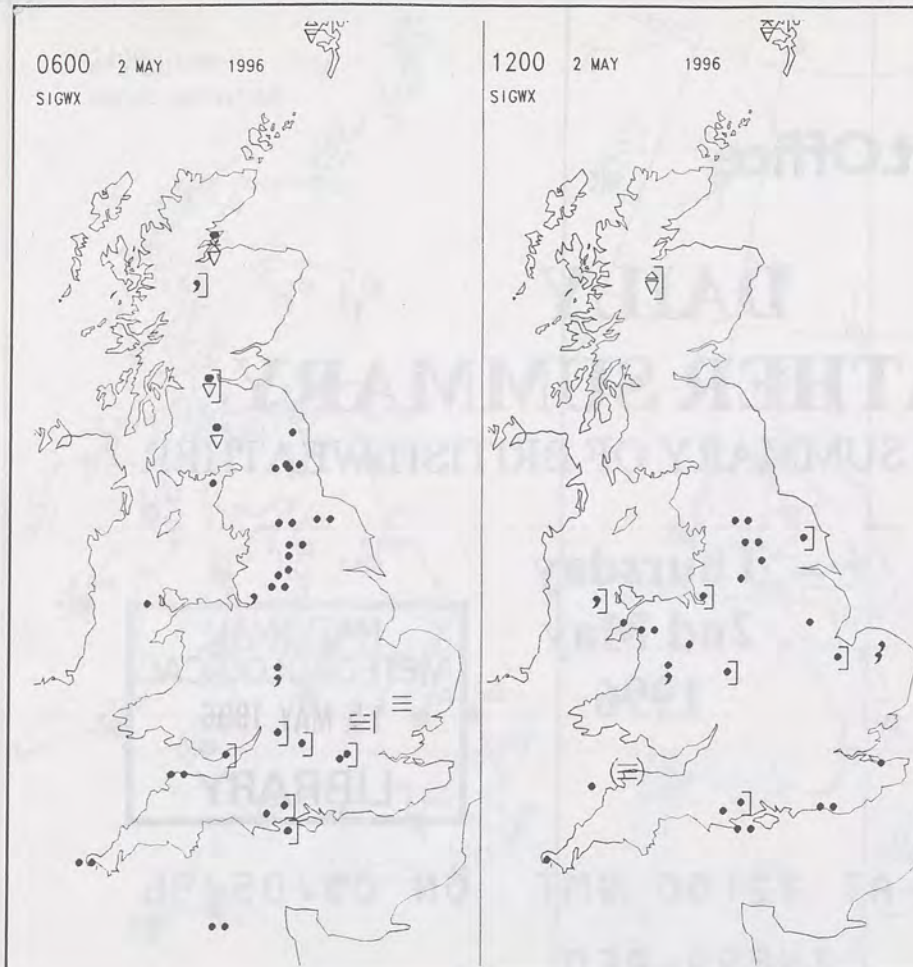
NATIONAL
METEOROLOGICAL
15 MAY 1996
LIBRARY

METEOSAT AT 12:00 GMT ON 02/05/96
INFRA-RED

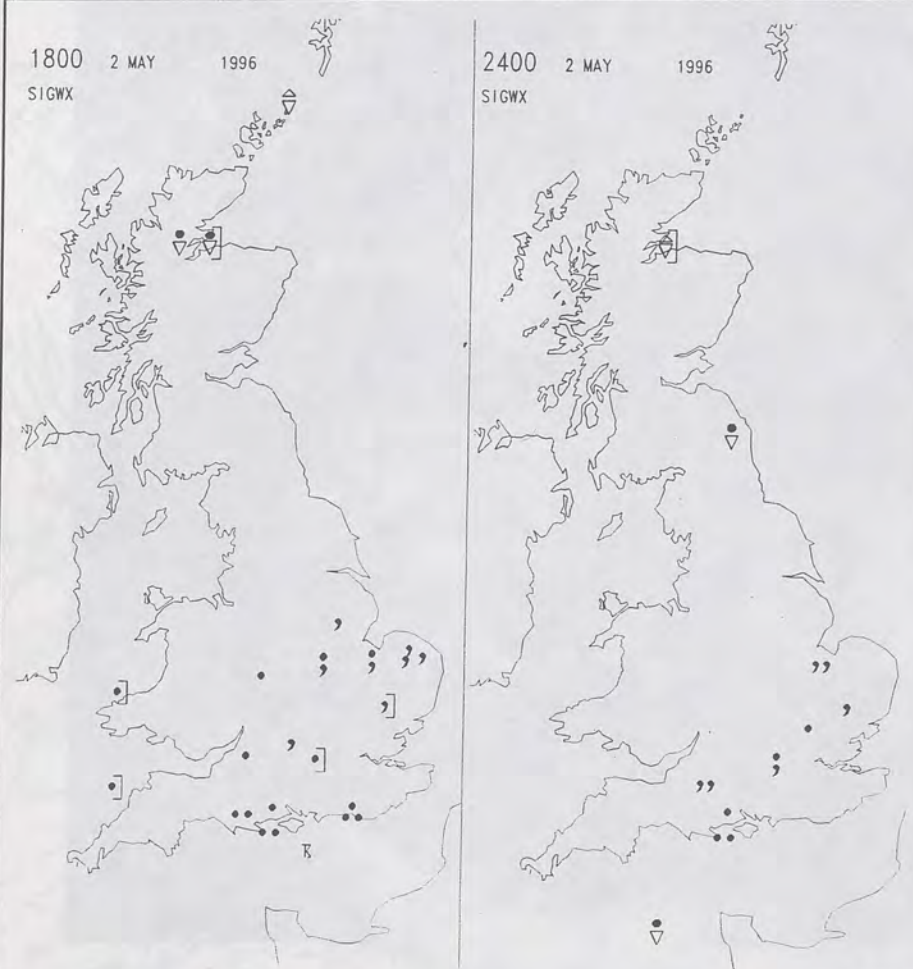


CLOUD-TOP OR LAND/SEA TEMPERATURE

COLD WARM



SIGNIFICANT WEATHER CHARTS



Published by London Weather Centre. All times are GMT.

Summary of UK weather for Thursday 2nd May 1996

It was a cold night across Scotland with a frost in many rural areas and with some scattered light wintry showers particularly in the Northern Isles. Further south it was mostly cloudy and less cold overnight with some patchy rain especially affecting Yorkshire and central southern England. East Anglia and the southeast were rather misty with some fog patches in places.

Around dawn the outbreaks of rain became rather more widespread across the Midlands, although still mostly light. There were also some showers in more western localities of both Wales and England. Through the morning the mist and fog patches lifted in the southeast and East Anglia allowing some hazy sunshine, particularly in the extreme east of these areas. By afternoon cloud thickened in southernmost counties cutting off any hazy sunshine with rain becoming persistent and quite heavy along the south Coast. Indeed there was even some thunder in the Isle of Wight around mid afternoon. Scotland by contrast had a mostly fine day with the best of the sunshine in the west. There were however wintry showers, more especially on north facing coasts and hills.

Temperatures were below normal everywhere with east facing coasts from Norfolk northwards very cold

EXTREMES

THURSDAY 2nd MAY 1996

Highest Maximum
: 14.4 C Falmouth [Cornwall]

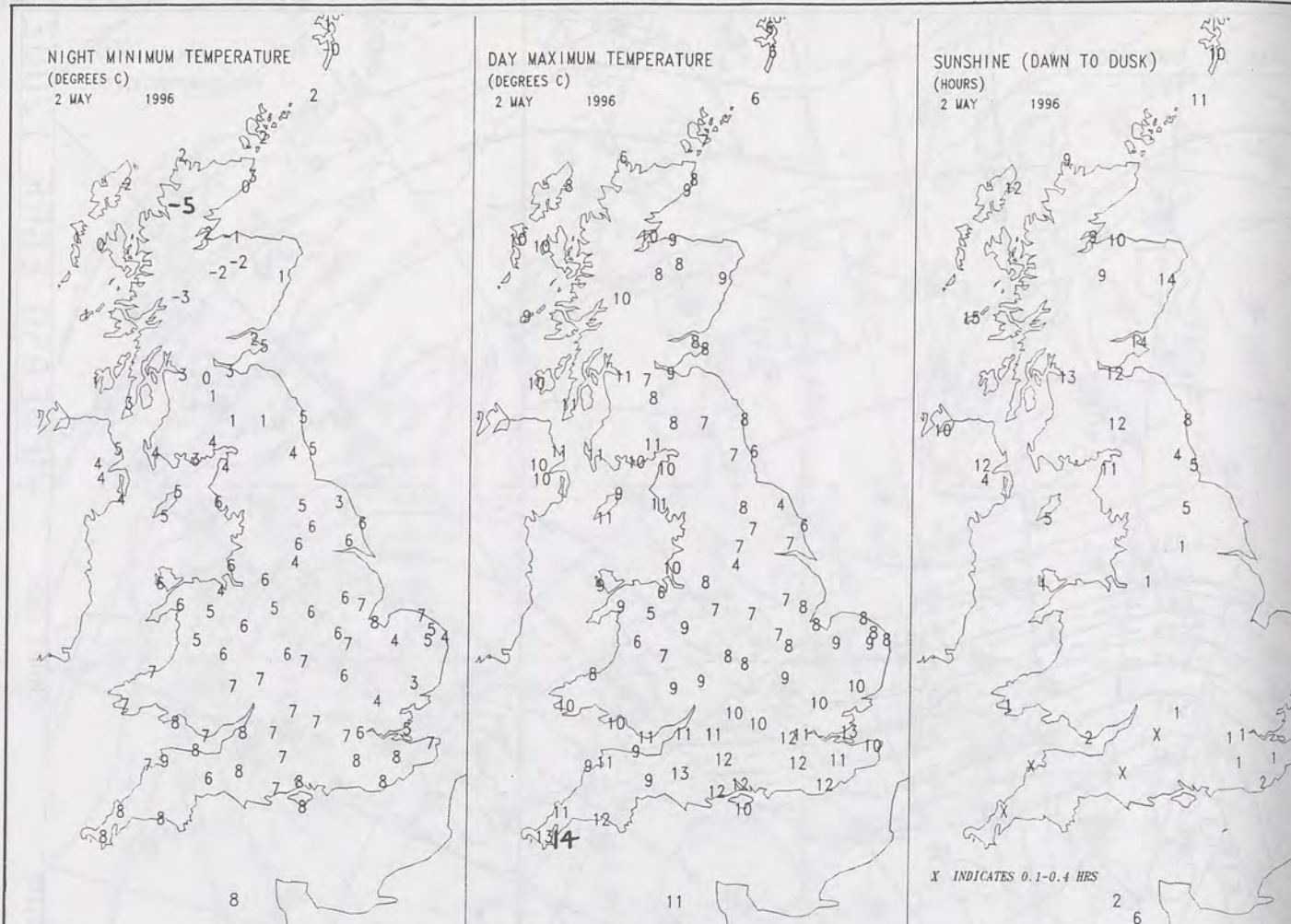
Lowest Maximum
: 4.3 C Emley Moor [nr Huddersfield]

Lowest Minimum
: -5.0 C Altnaharra [Highland]

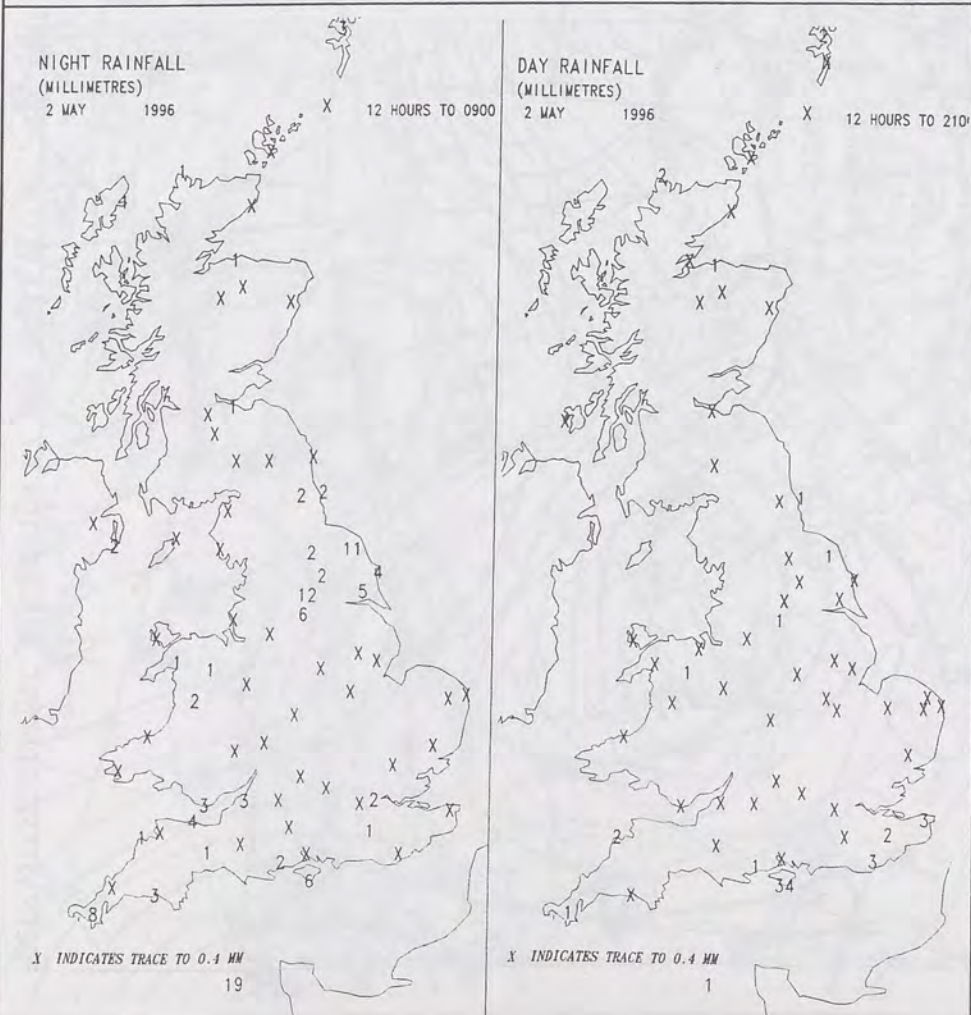
Lowest Grass Minimum
: -7.7 C Altnaharra

Most Rain (24 hrs from 0900 GMT)
: 42.2mm Ventnor [Isle of Wight]

Most Sunshine
: 14.5 hrs Tiree [Inner Hebrides]



DAILY CLIMATE DATA



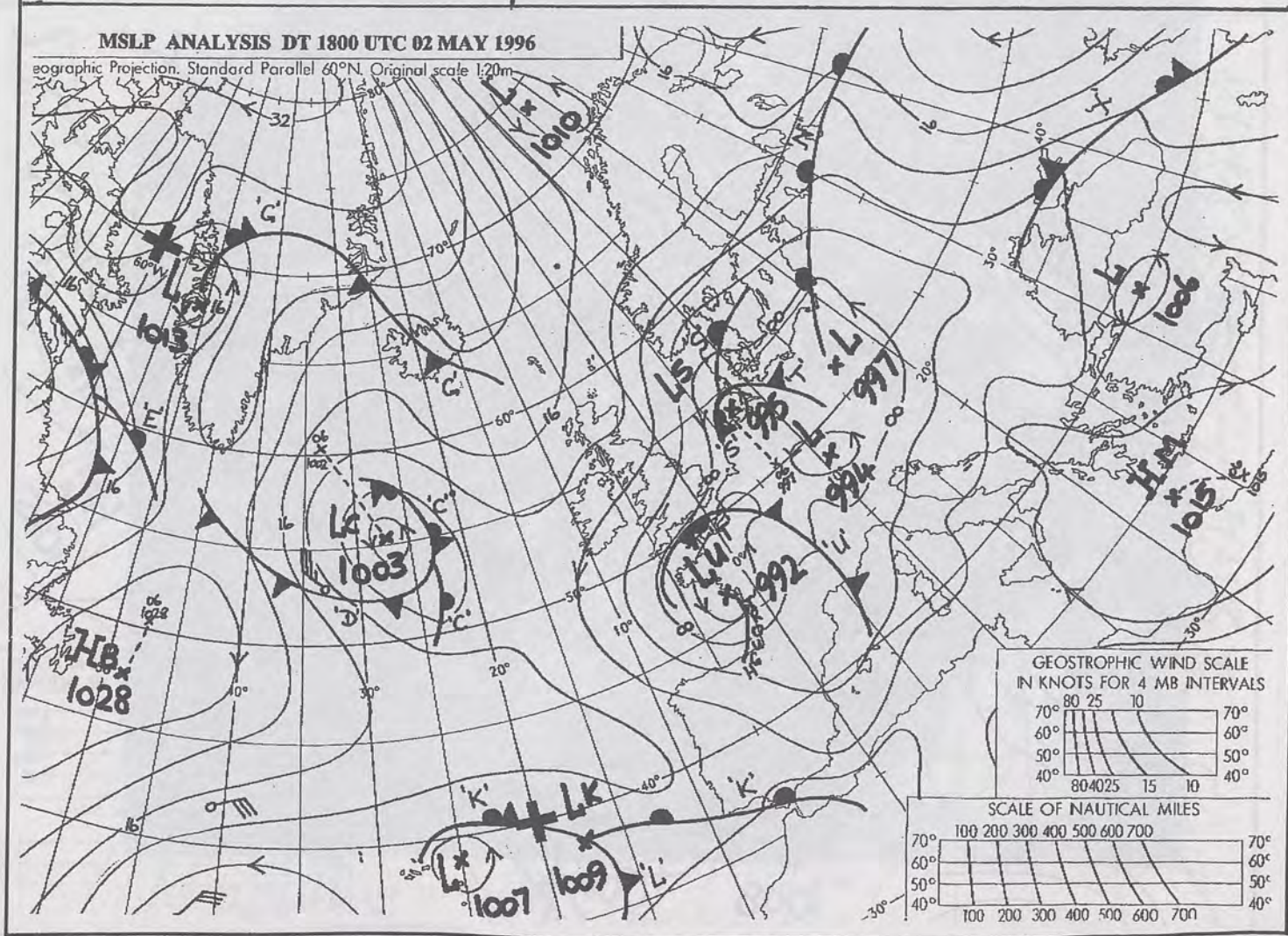
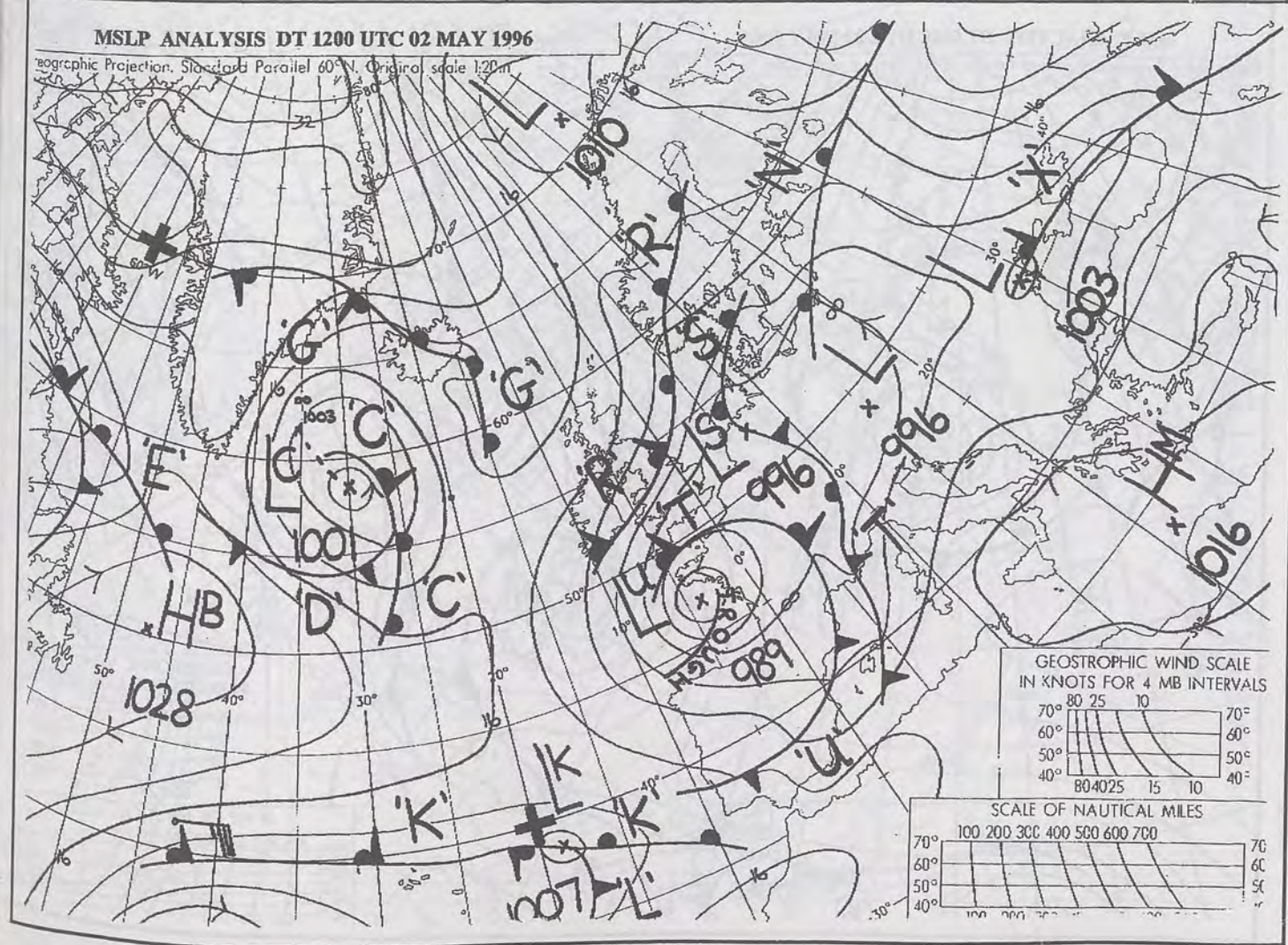
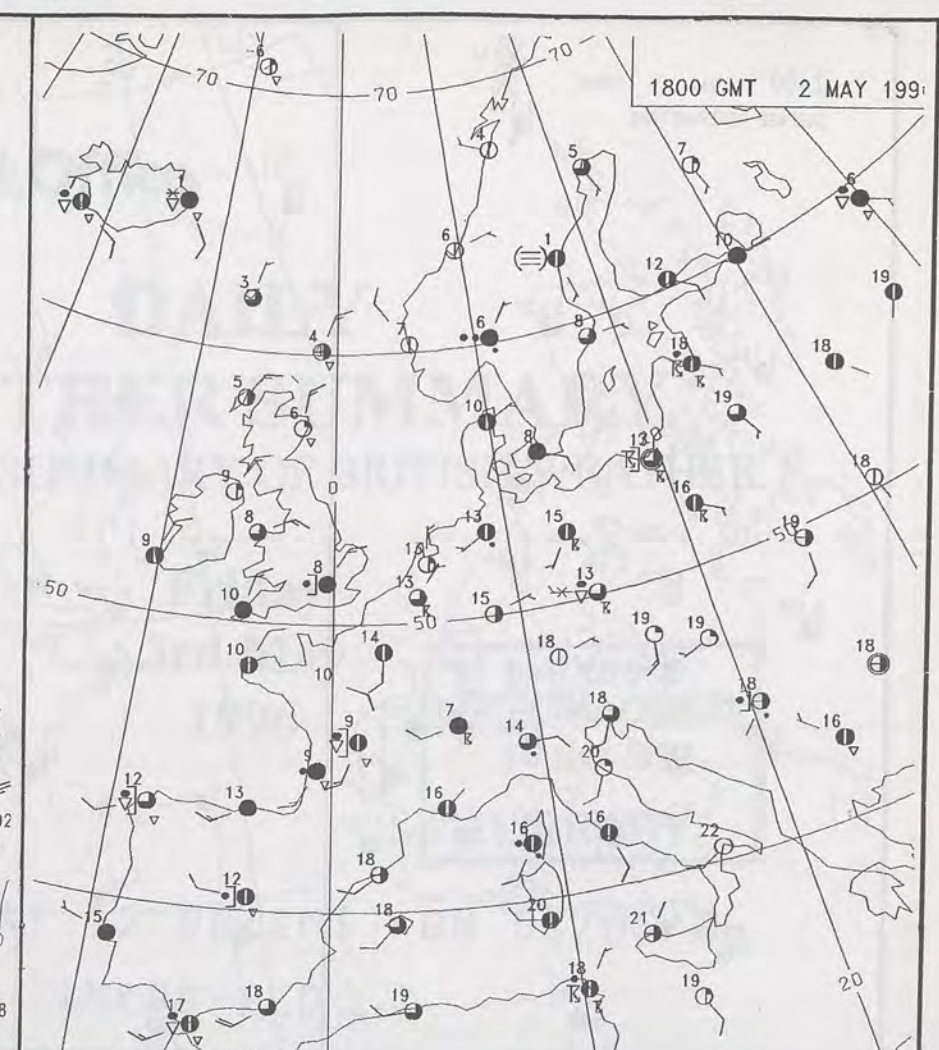
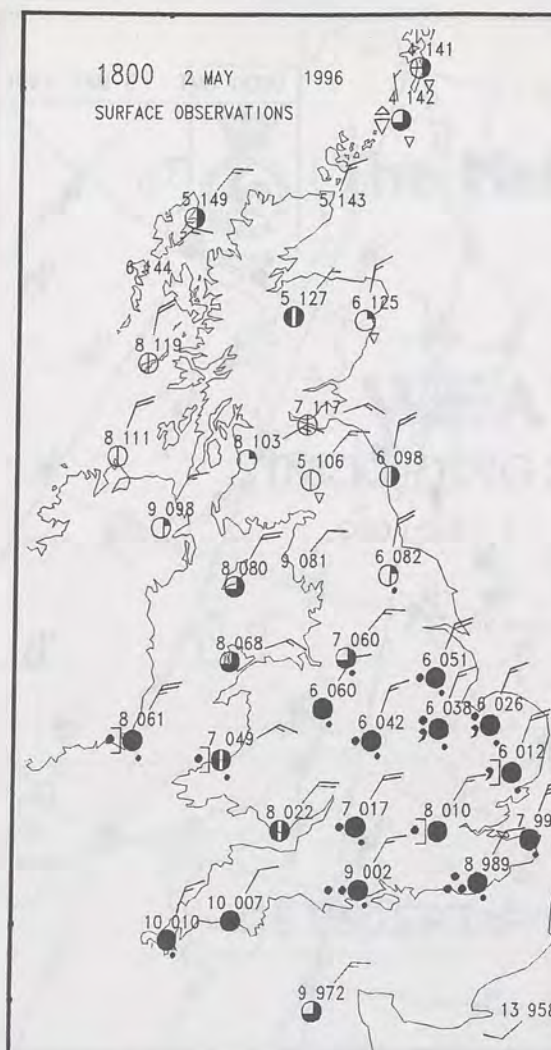
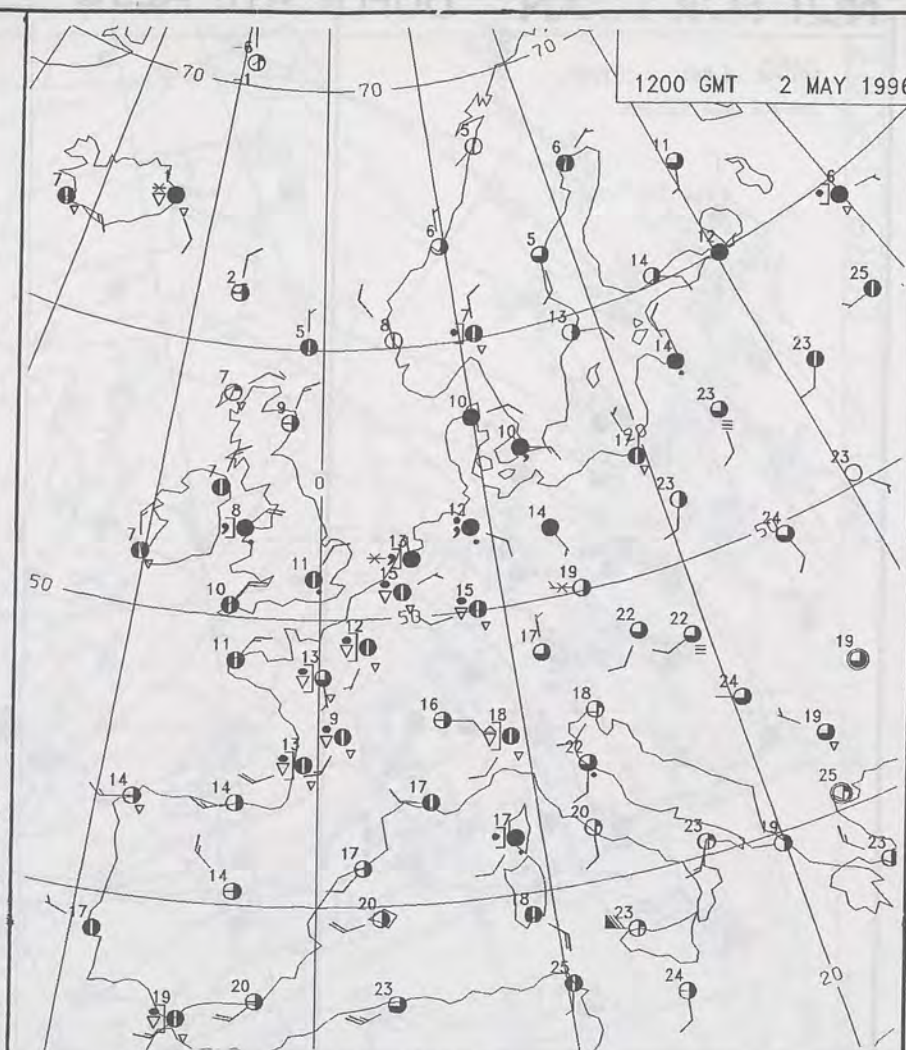
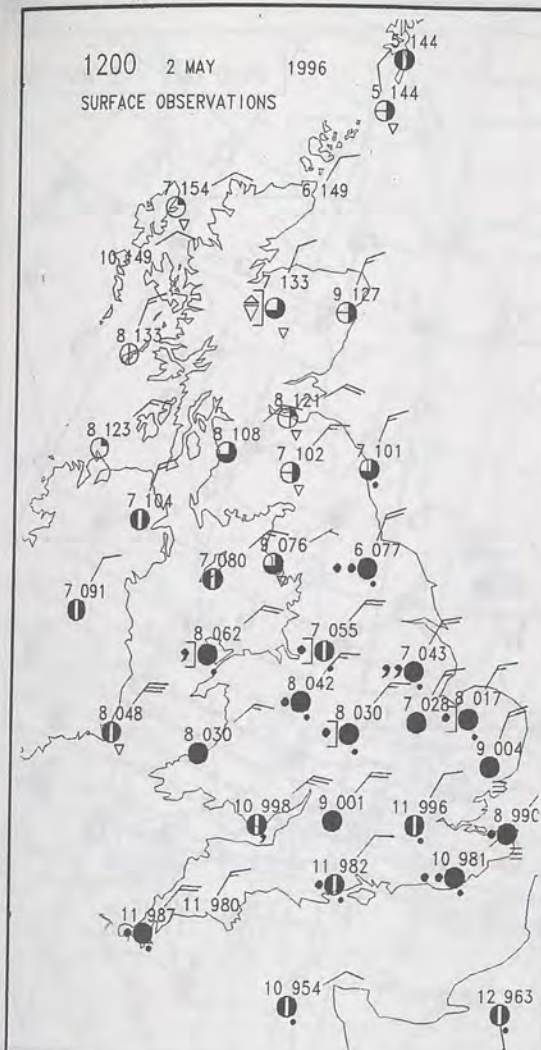
DAILY WEATHER SUMMARY

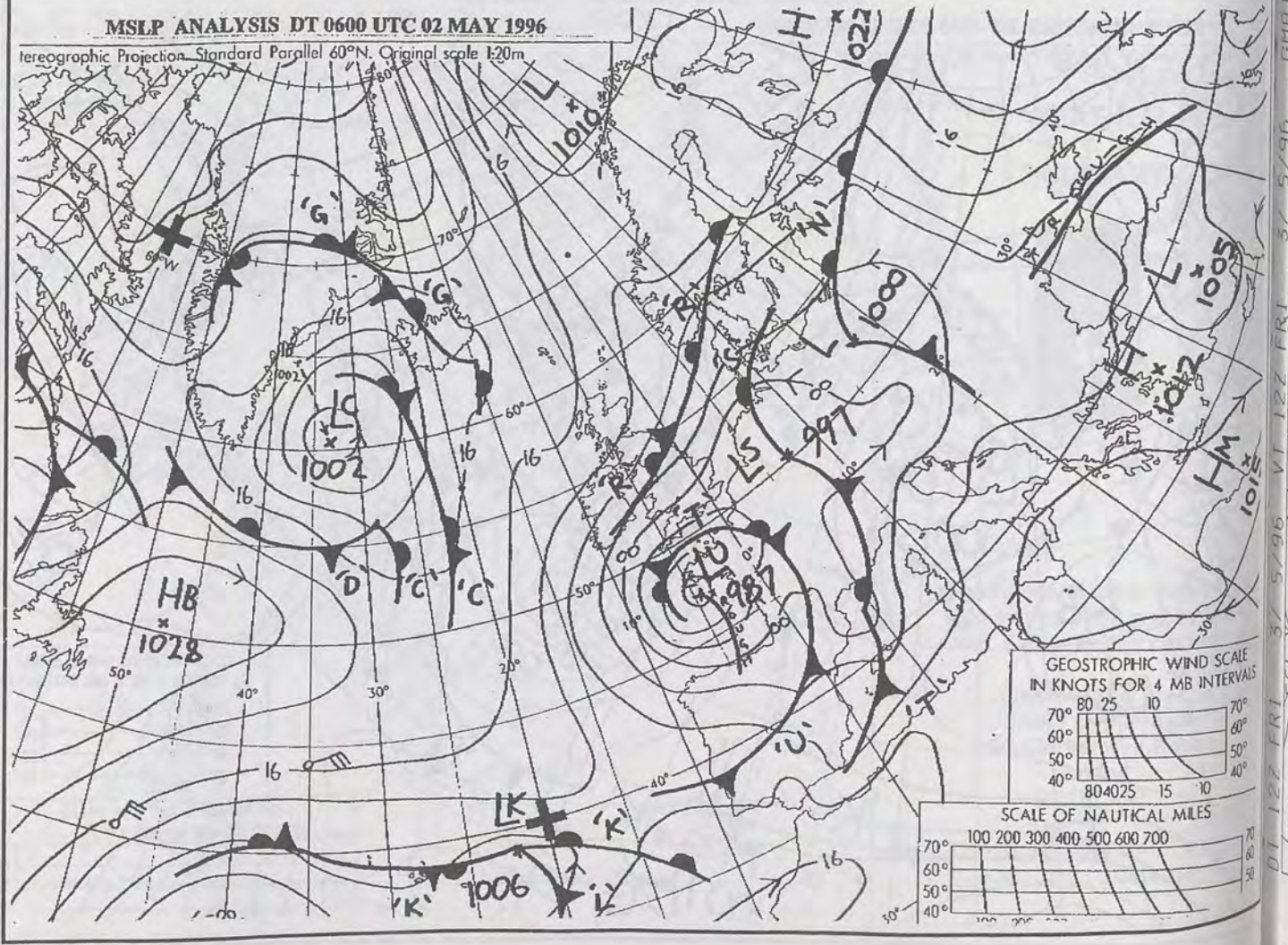
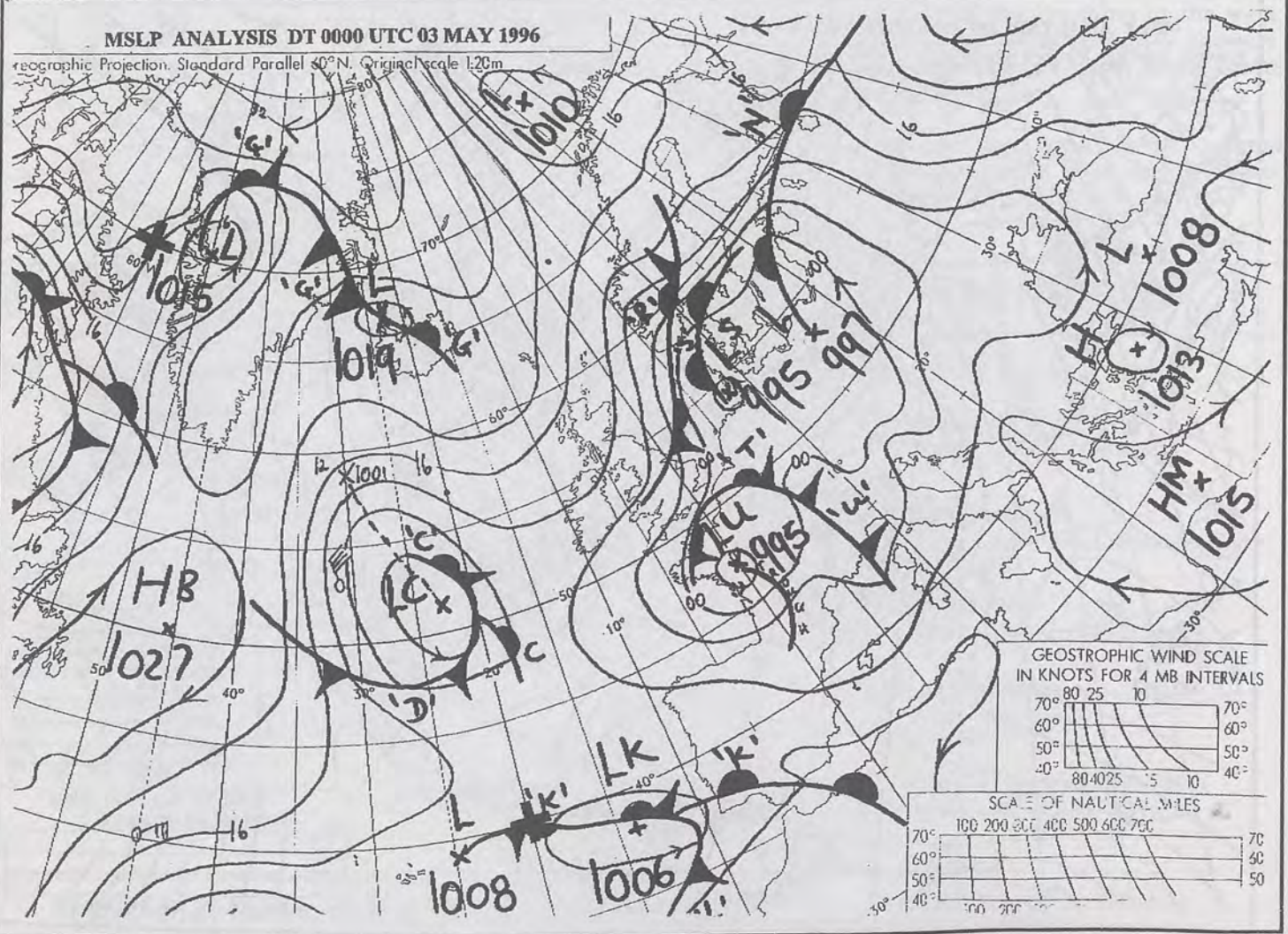
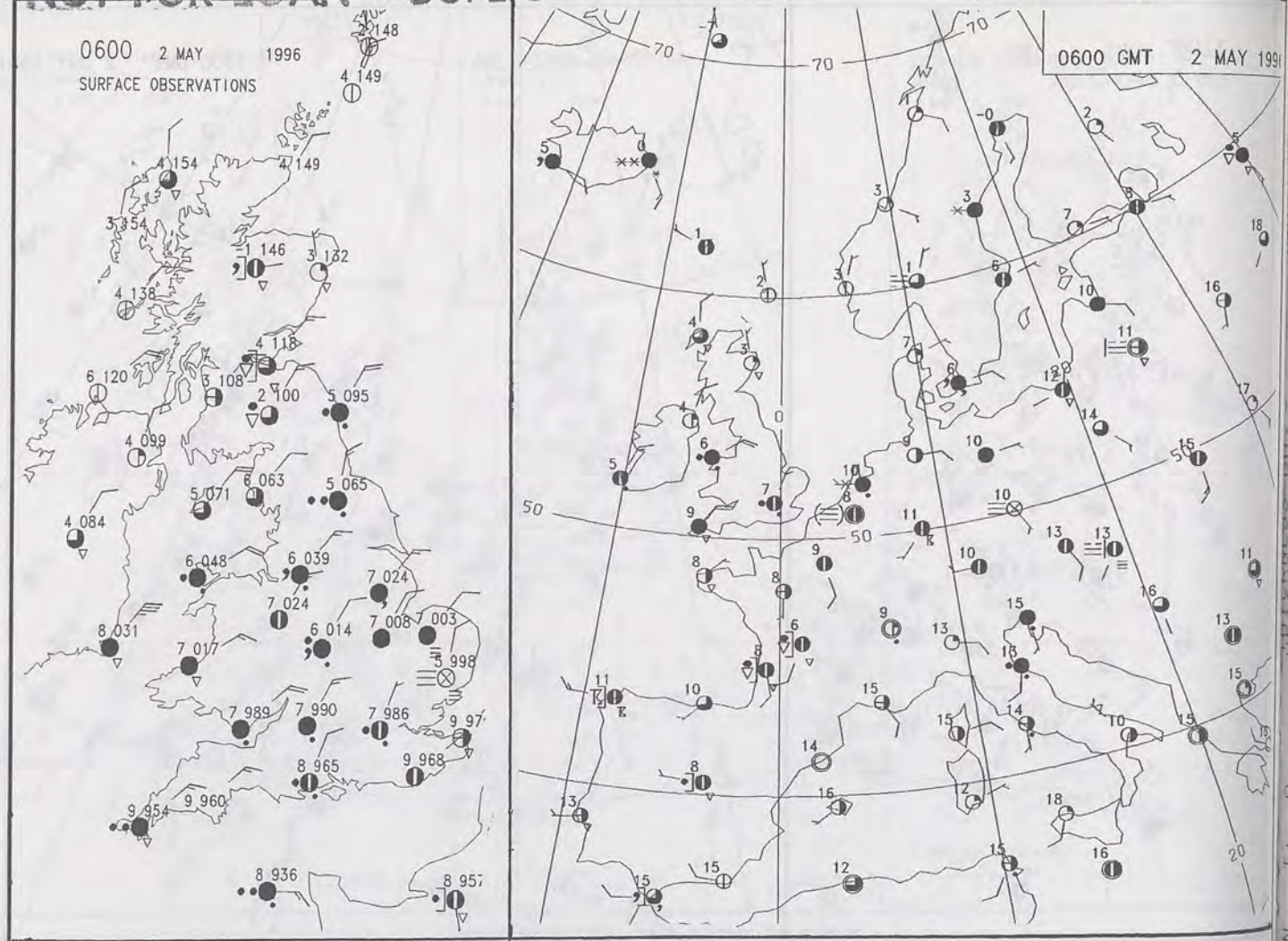
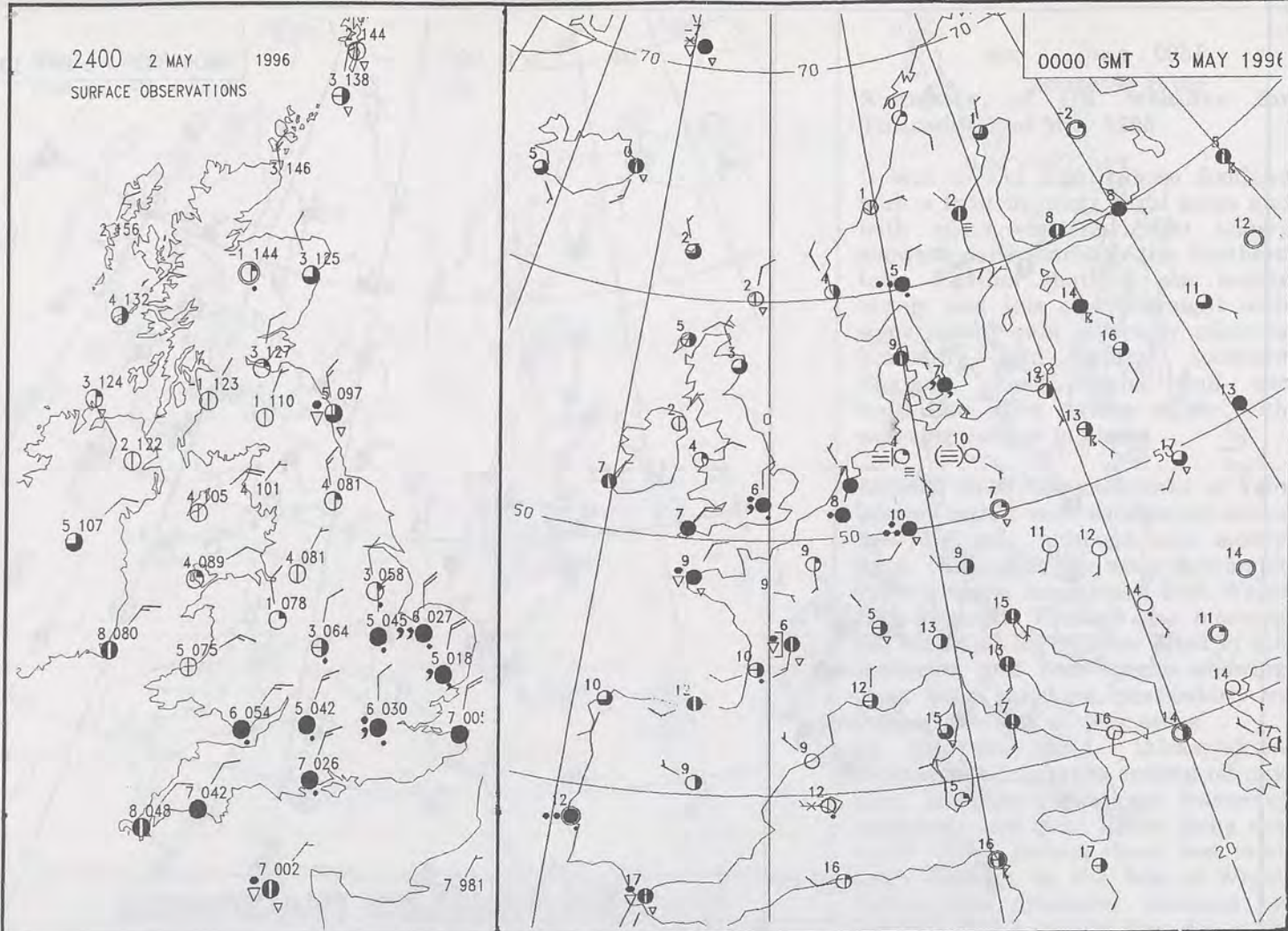


For details of other Weather Summaries produced by the Met. Office please contact:

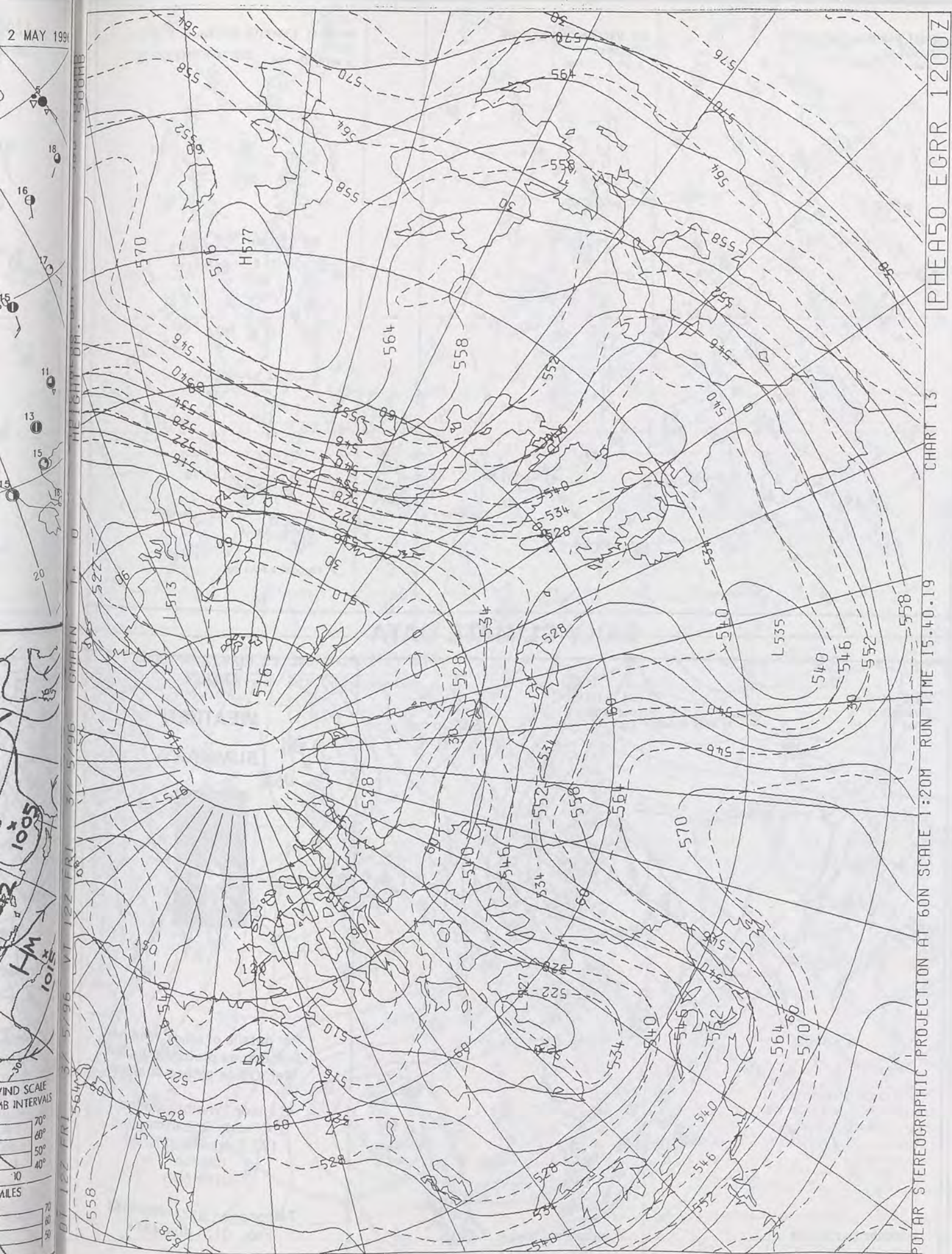
London Weather Centre
Climate Department
127 Clerkenwell Road
London
EC1R 5DB

Telephone: 0171 405 4358
Fax: 0171 404 4314





2 MAY 1996



The Met.Office


DAILY WEATHER SUMMARY

INCLUDING SUMMARY OF BRITISH WEATHER

Friday
3rd May
1996

NATIONAL
METEOROLOGICAL
15 MAY 1996
LIBRARY

METEOSAT AT 12:00 GMT ON 03/05/96
INFRA-RED



CLOUD-TOP OR LAND/SEA TEMPERATURE
COLD WARM

0600 3 MAY 1996
SIGWX



1200 3 MAY 1996
SIGWX



Summary of UK weather for Friday 3rd May 1996

The night was dry with clear periods over much of the country with a slight frost in places. Scattered wintry showers affected Scotland and northeast England, and overcast skies, with a little rain and drizzle, occurred over southern England and East Anglia. Along the south coast there was some heavier rain in places.

During the day, Scotland, Northern Ireland, Wales and most of England had sunny intervals and scattered showers. The showers were most frequent near northern and eastern coasts of Scotland with some falling as a wintry mix of hail, sleet and snow. The best of the sunshine was found in areas sheltered from the fairly brisk north to northeasterly breeze. The exceptions to the bright weather were East Anglia and southeast England where cloud was slow to edge away eastwards. Over the extreme southeast there were further outbreaks of rain.

The evening was largely dry with clear periods nationwide apart from scattered showers, mainly in the west and north.

Most parts of the country had a cold day, very cold in extreme eastern counties of England..

SIGNIFICANT WEATHER CHARTS

1800 3 MAY 1996
SIGWX



2400 3 MAY 1996
SIGWX



EXTREMES

FRIDAY 3rd MAY 1996

Highest Maximum

: 14.3 C Falmouth [Cornwall]

Lowest Maximum

: 4.2 C Fylingdales [Yorkshire]

Lowest Minimum

: -3.2 C Hillsborough [Co' Down]

Lowest Grass Minimum

: -9.0 C Hillsborough

Most Rain (24 hrs from 0900 GMT)

: 7.7mm Manston [Kent]

Most Sunshine

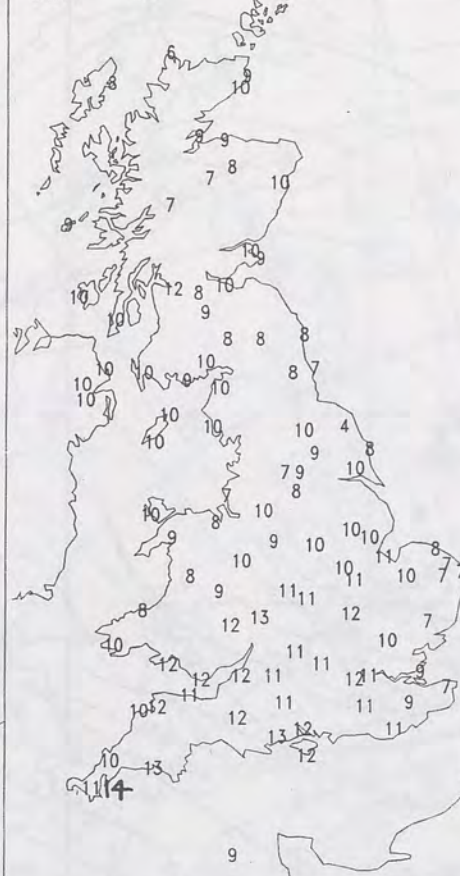
: 14.2 hrs Tiree [Inner Hebrides]

Published by London Weather Centre. All times are GMT.

NIGHT MINIMUM TEMPERATURE
(DEGREES C)
3 MAY 1996



DAY MAXIMUM TEMPERATURE
(DEGREES C)
3 MAY 1996



SUNSHINE (DAWN TO DUSK)
(HOURS)
3 MAY 1996



X INDICATES 0.1-0.4 HRS

DAILY CLIMATE DATA

NIGHT RAINFALL
(MILLIMETRES)
3 MAY 1996



DAY RAINFALL
(MILLIMETRES)
3 MAY 1996



DAILY WEATHER SUMMARY



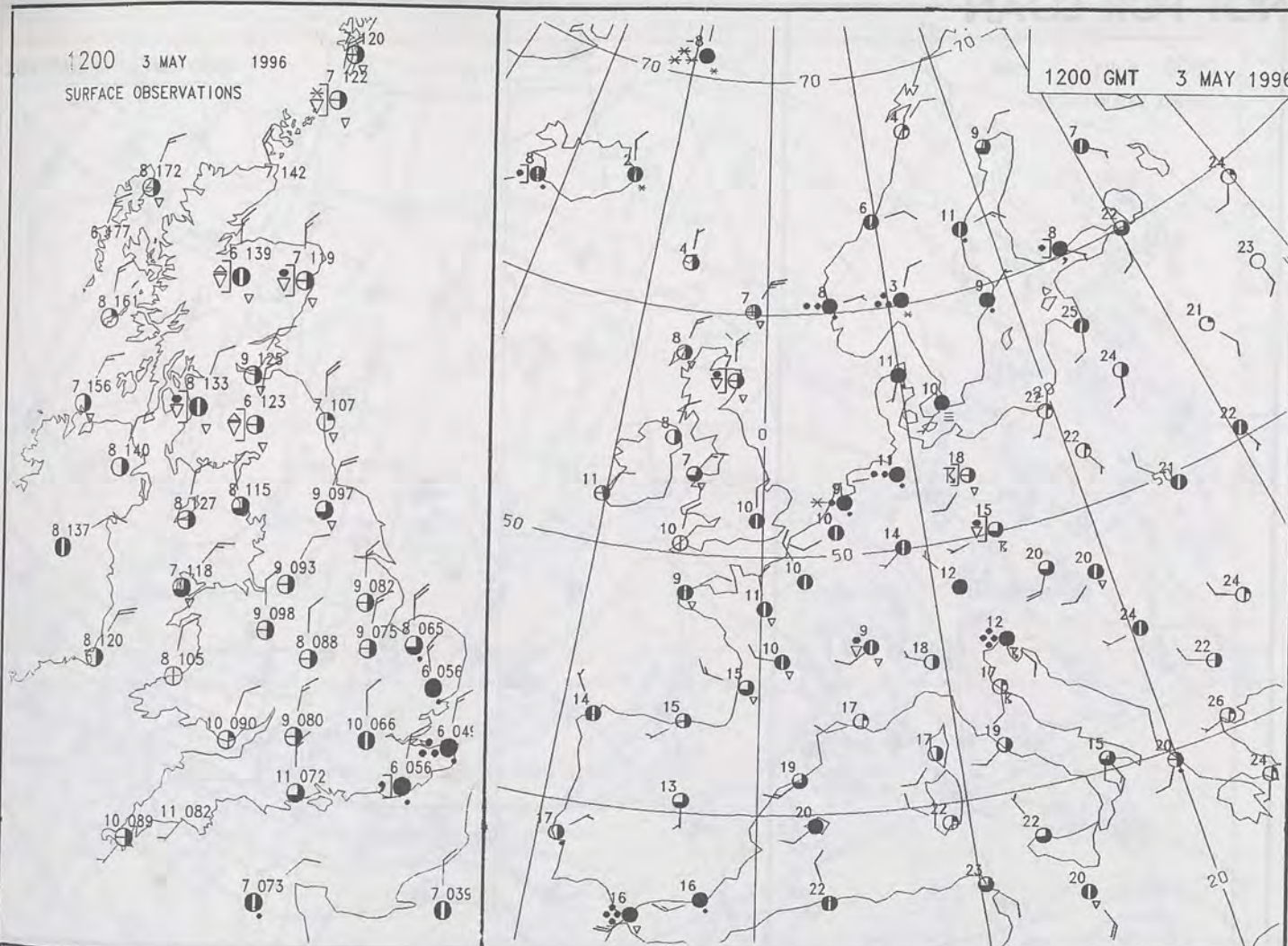
For details of other Weather Summaries produced by the Met. Office please contact:

London Weather Centre
Climate Department
127 Clerkenwell Road
London
EC1R 5DB

Telephone: 0171 405 4358
Fax: 0171 404 4314

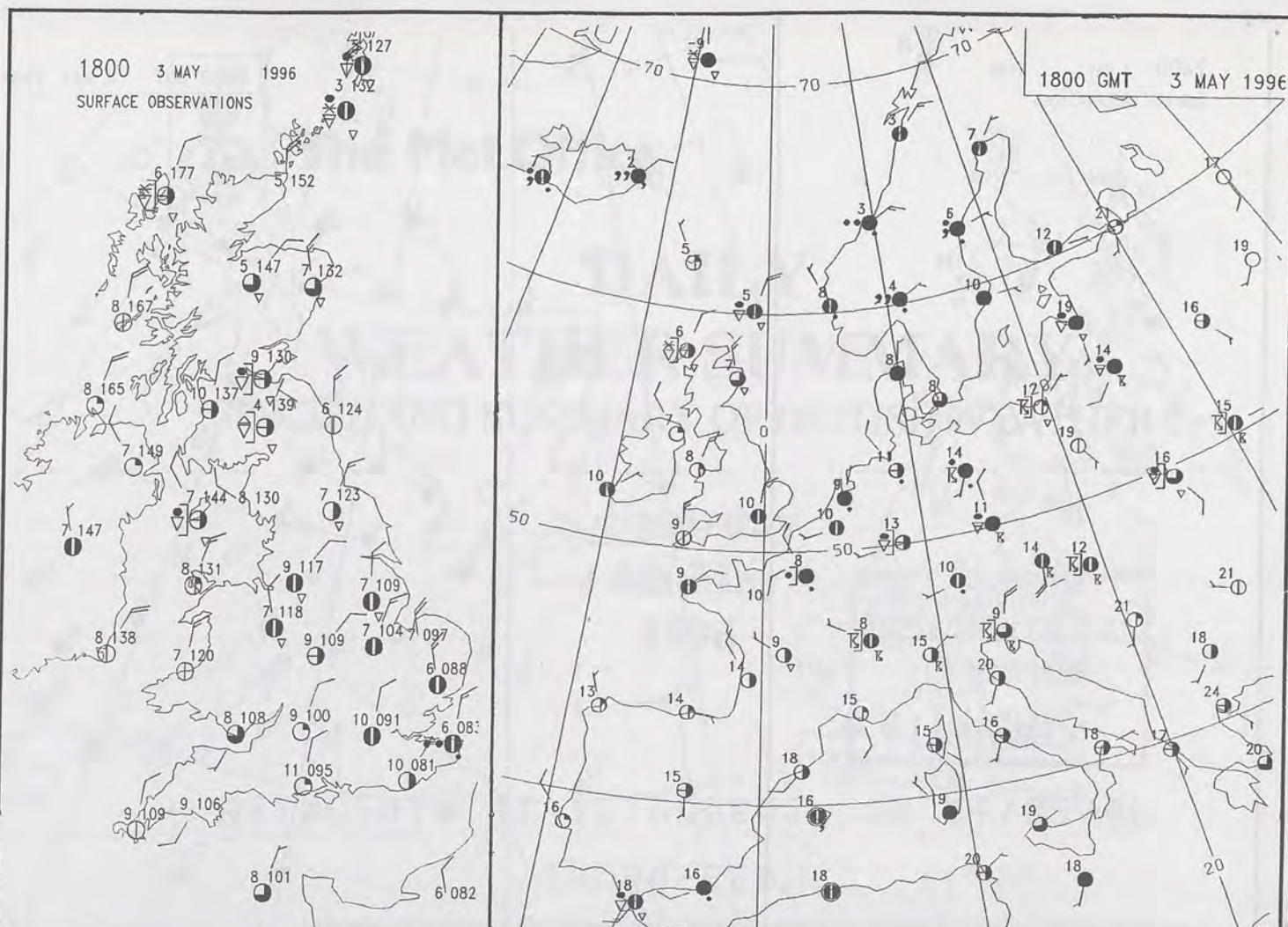
1200 3 MAY 1996
SURFACE OBSERVATIONS

1200 GMT 3 MAY 1996



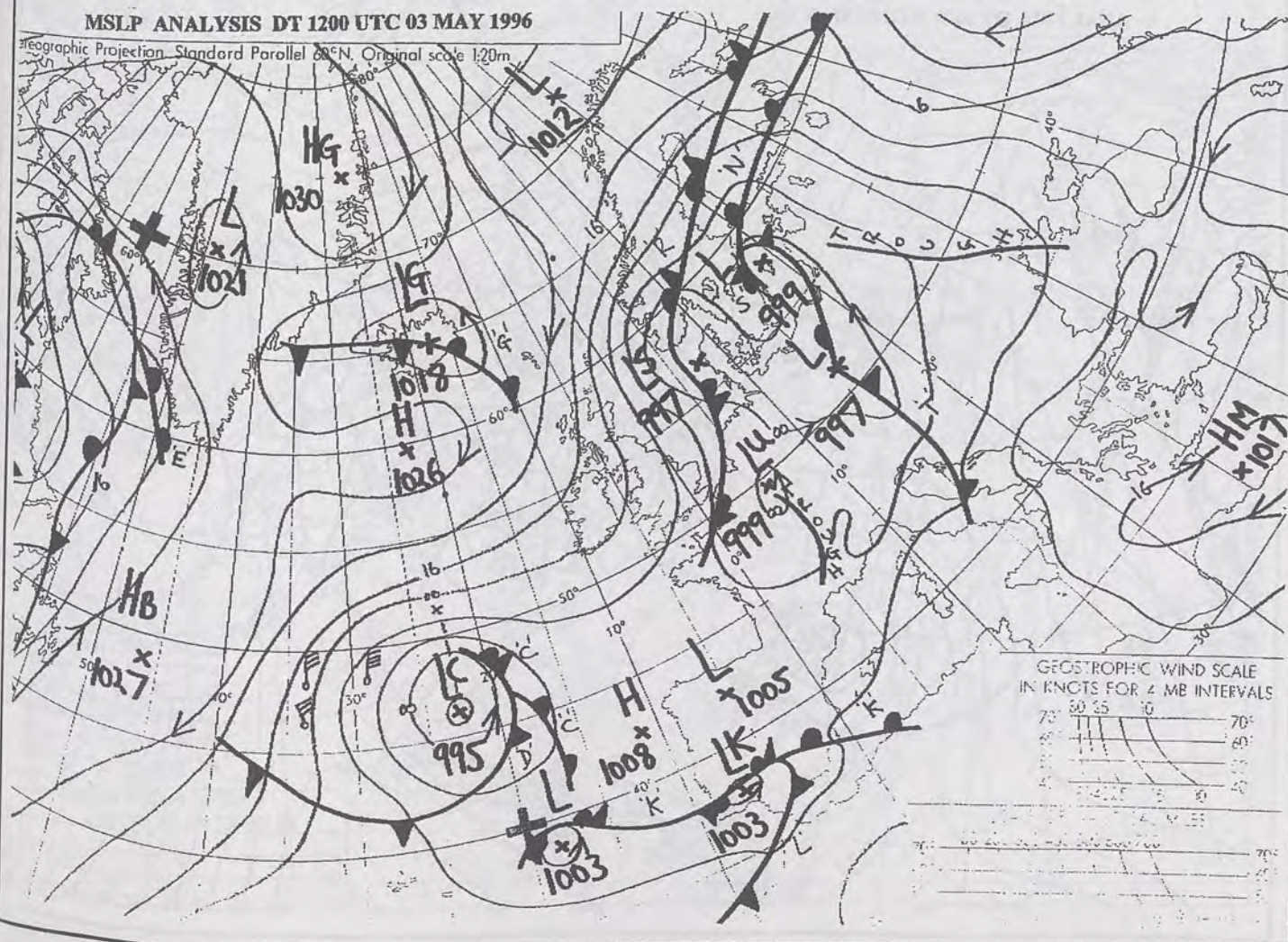
1800 3 MAY 1996
SURFACE OBSERVATIONS

1800 GMT 3 MAY 1996



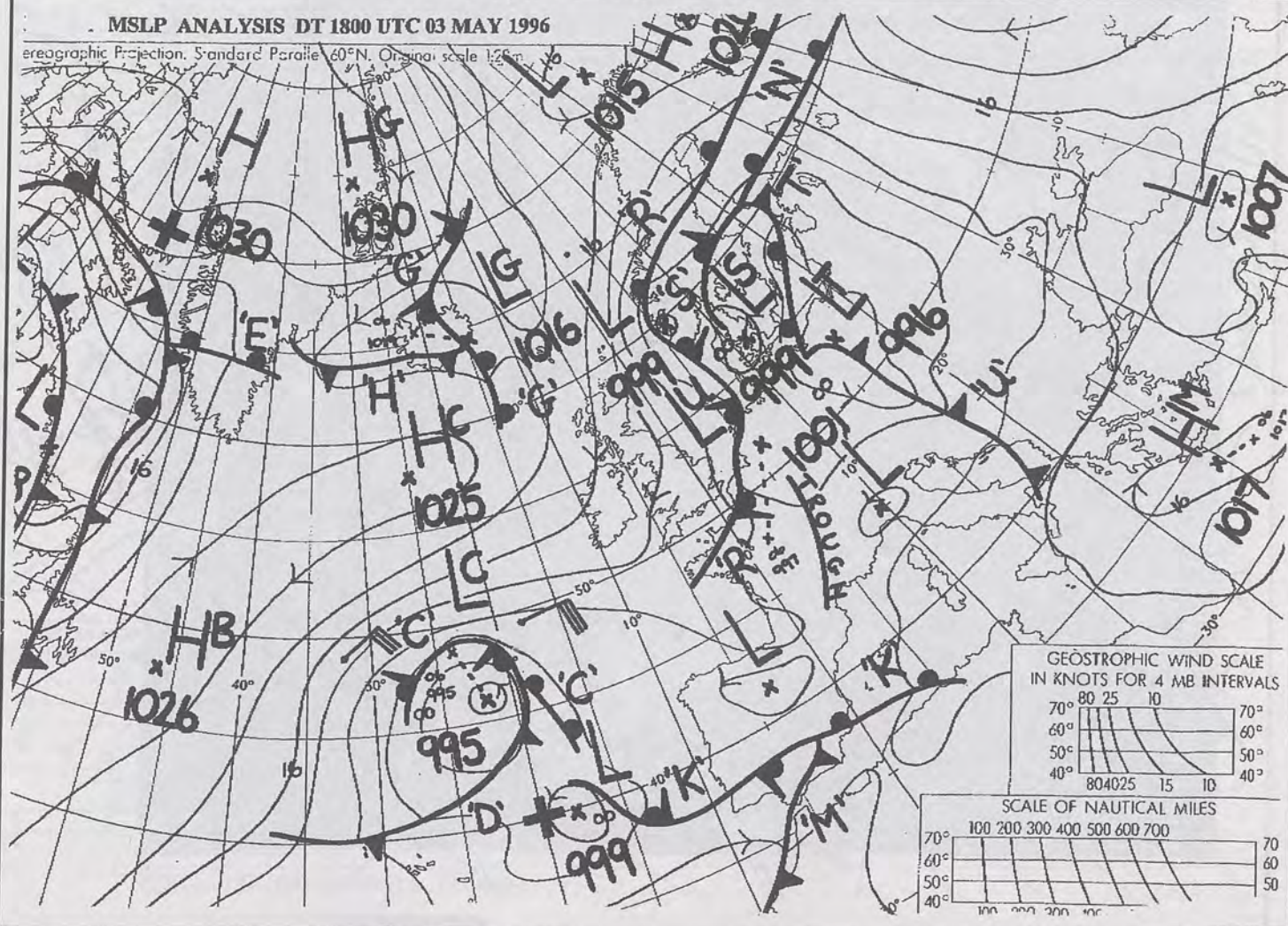
MSLP ANALYSIS DT 1200 UTC 03 MAY 1996

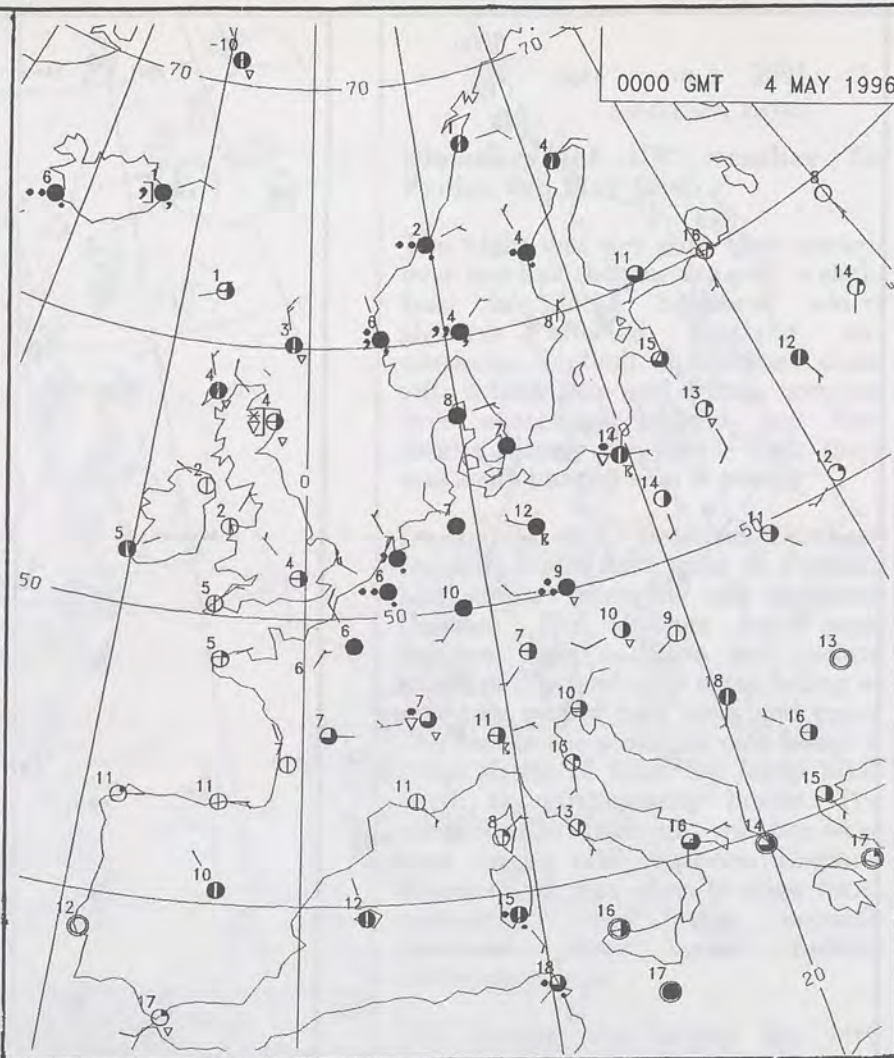
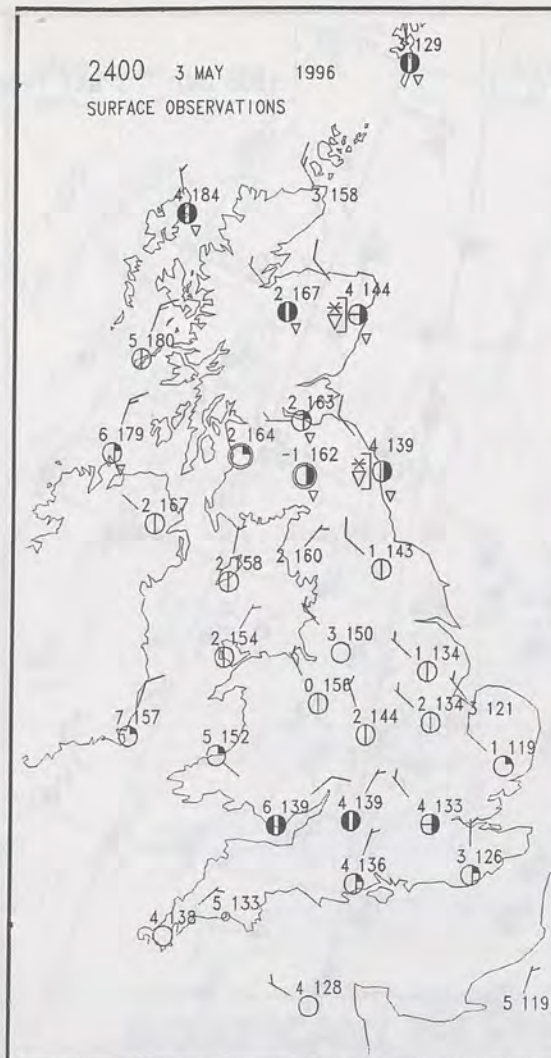
Geographic Projection, Standard Parallel 60°N, Original scale 1:20m



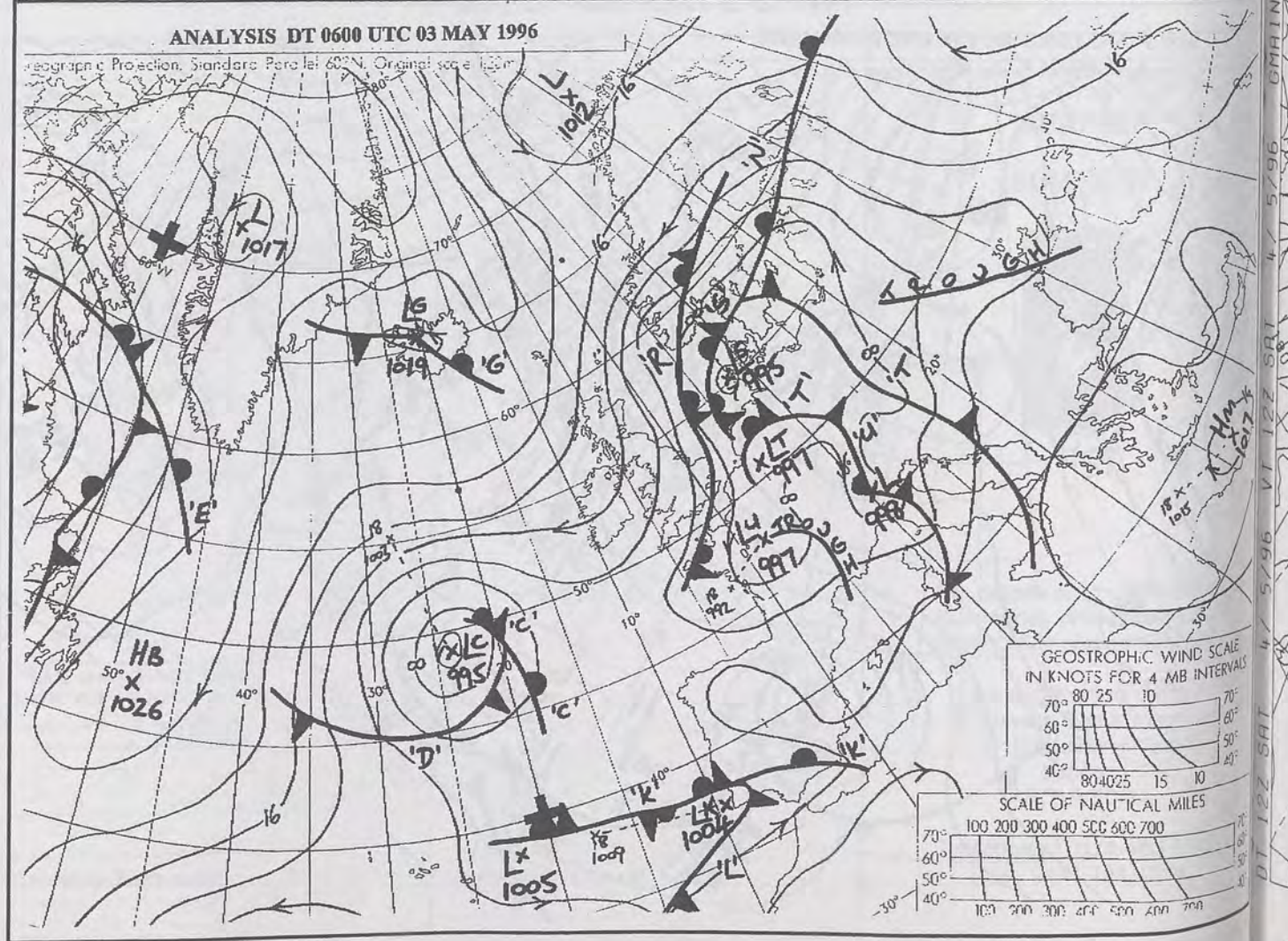
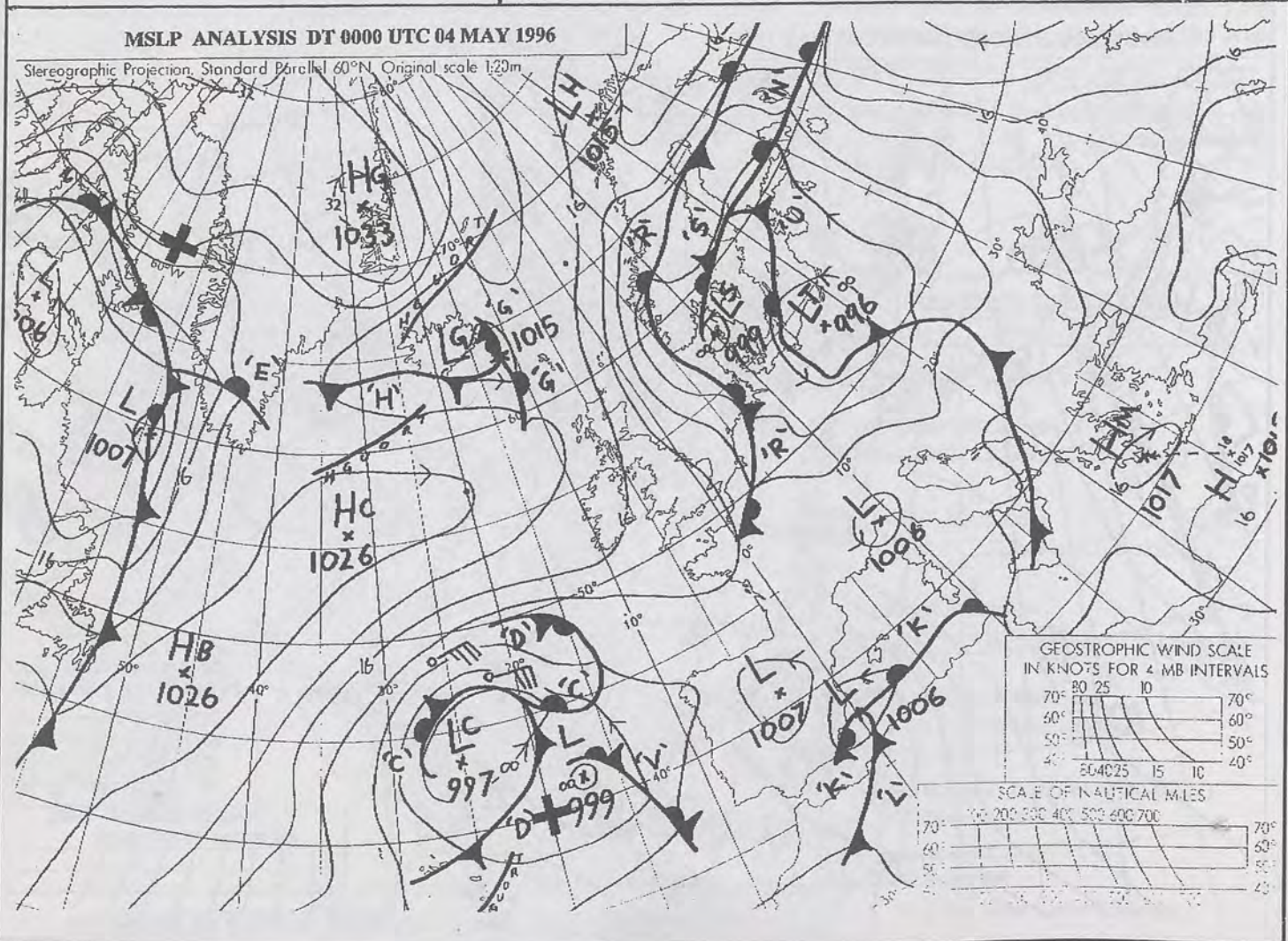
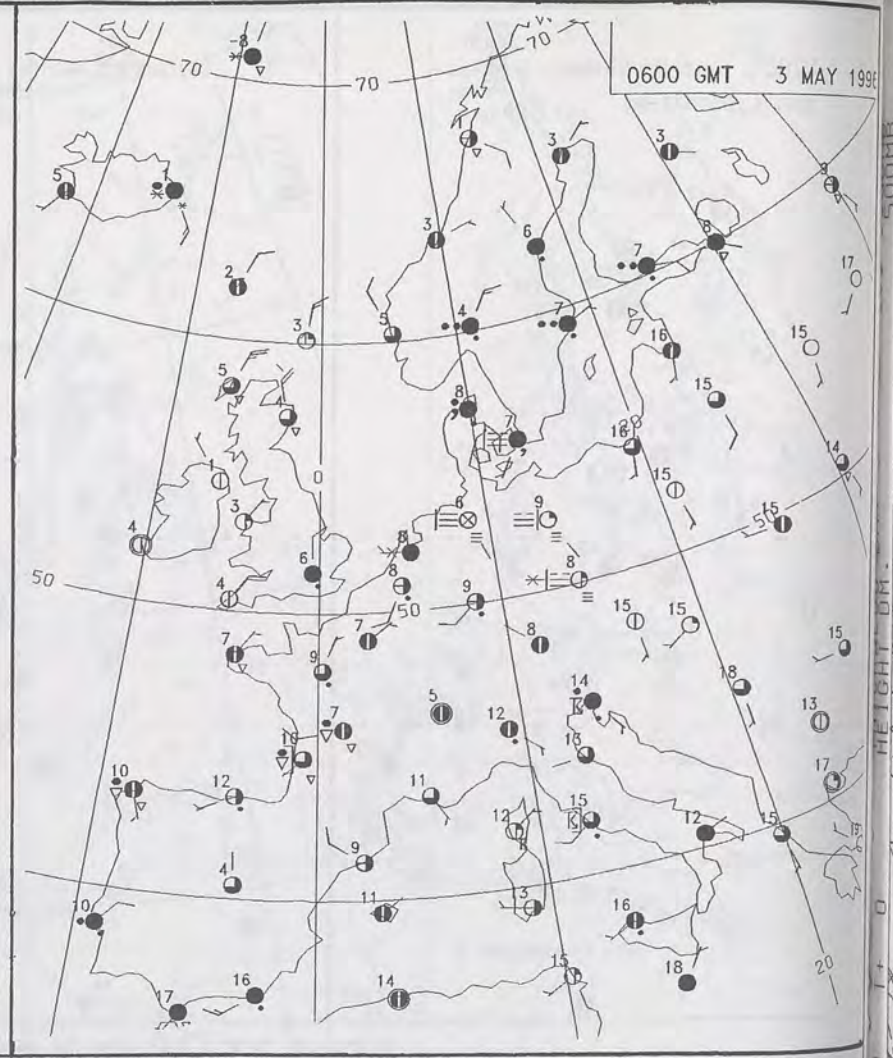
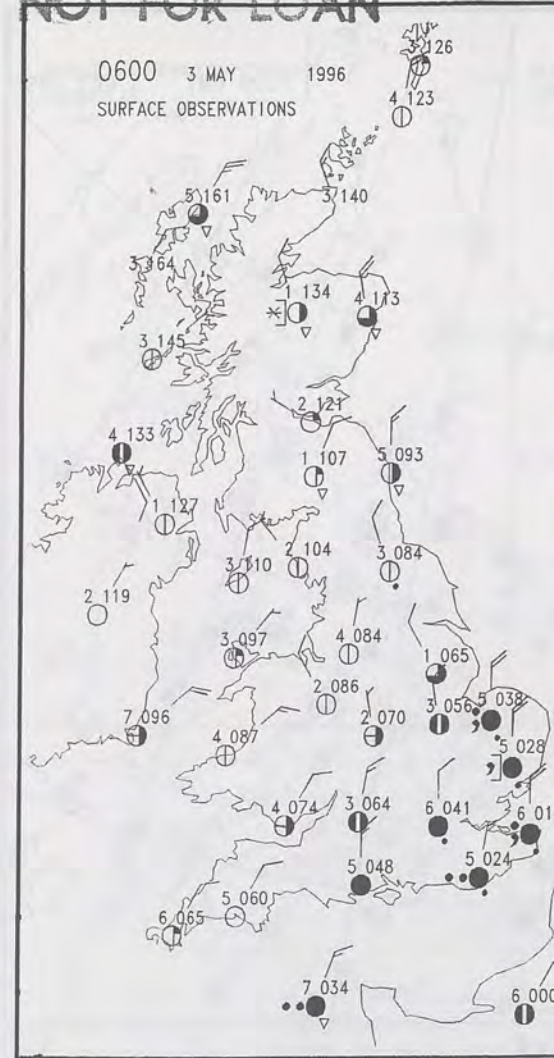
MSLP ANALYSIS DT 1800 UTC 03 MAY 1996

Geographic Projection, Standard Parallel 60°N, Original scale 1:20m

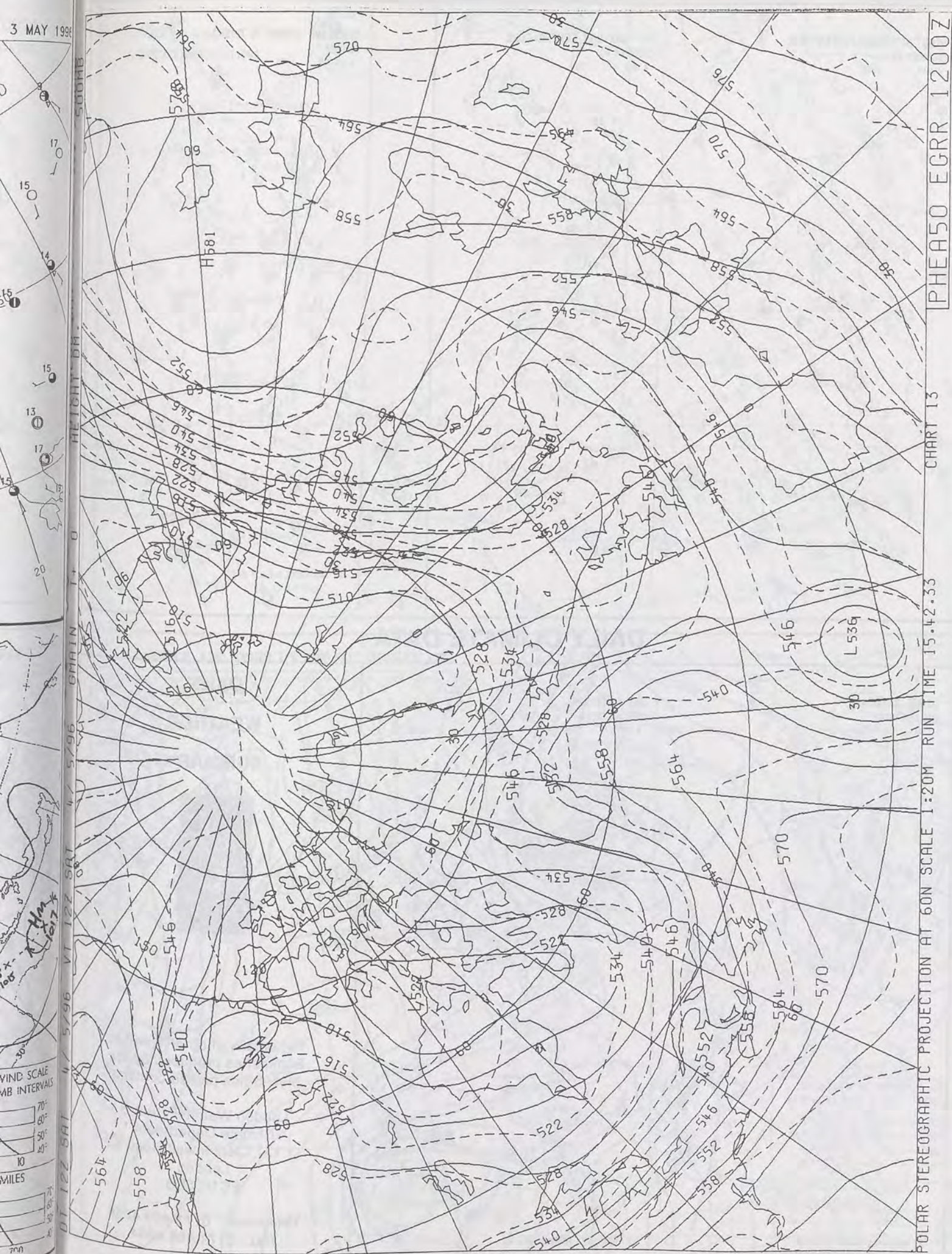




NOT FOR LOAN



3 MAY 1996



The Met. Office


DAILY WEATHER SUMMARY

INCLUDING SUMMARY OF BRITISH WEATHER

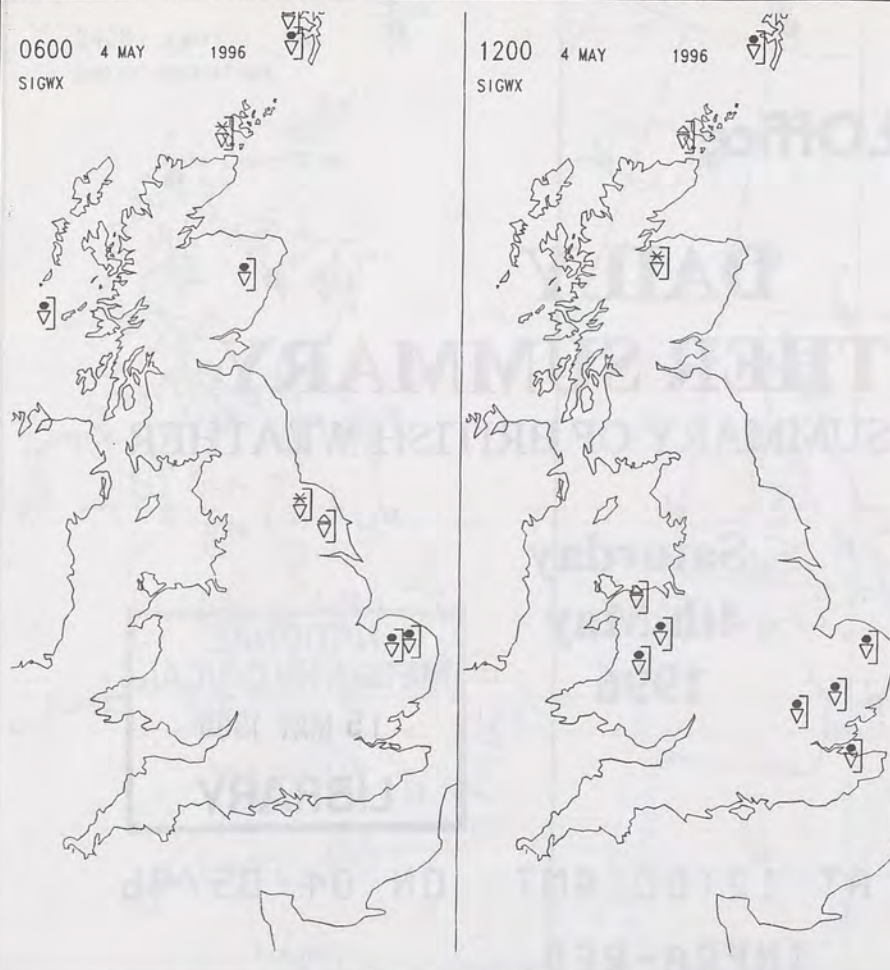
Saturday
4th May
1996

NATIONAL
METEOROLOGICAL
15 MAY 1996
LIBRARY

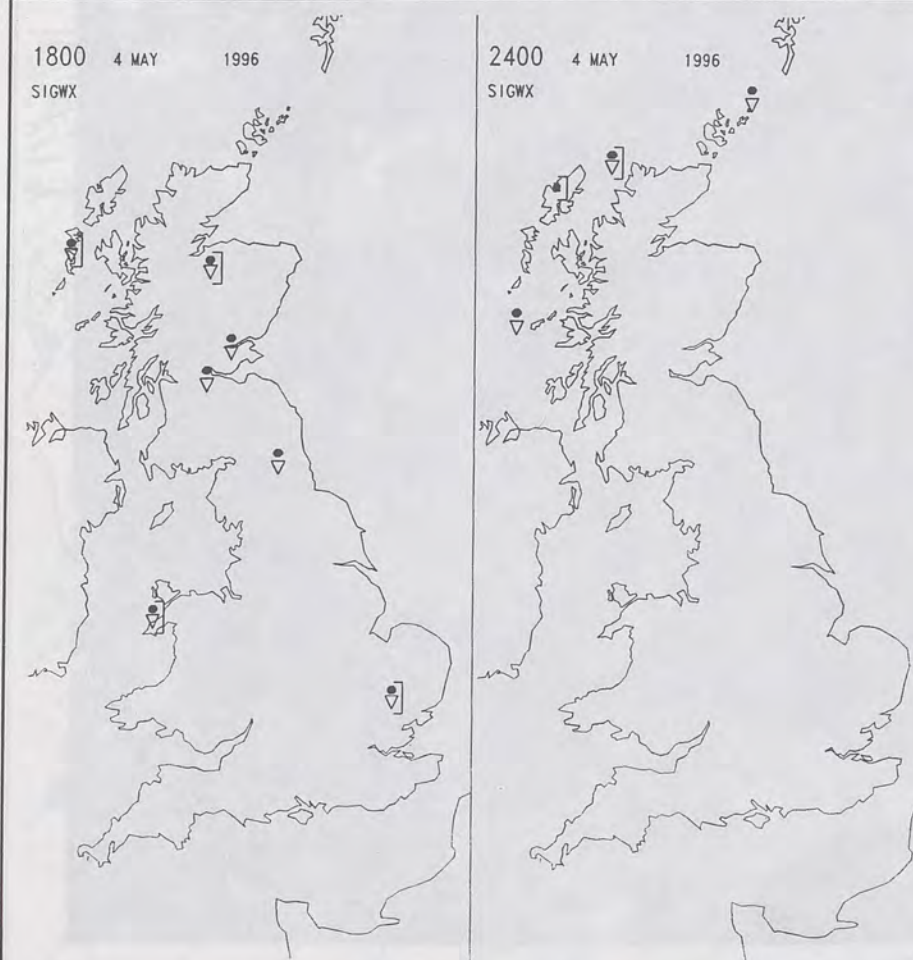
METEOSAT AT 12:00 GMT ON 04/05/96
INFRA-RED



CLOUD-TOP OR LAND/SEA TEMPERATURE
COLD WARM



SIGNIFICANT WEATHER CHARTS



Published by London Weather Centre. All times are GMT.

Summary of UK weather for Saturday 4th May 1996

Many parts of the country had a dry night with long clear periods. Most inland rural areas had a slight air frost. Northern Scotland, and eastern parts of both England and Scotland had broken cloud at times with a scattering of rain, hail and sleet showers.

The morning started generally sunny but cloud quickly built up to give a rather cloudy, but often bright, afternoon. Scattered showers continued to affect northern and eastern areas with one or two slow-moving showers over central Wales during the afternoon. The best of the sunshine was over Northern Ireland and around many of the coasts.

During the evening, many places became clear with a frost forming on the ground by midnight in country areas. A few showers lingered on, especially over southeast Wales, with another area of showers moving southeast into Scotland and Northern Ireland.

It was a cold or rather cold day nearly everywhere.

EXTREMES

SATURDAY 4th MAY 1996

Highest Maximum
: 15.0 C Western - Super - Mare
[Somerset]

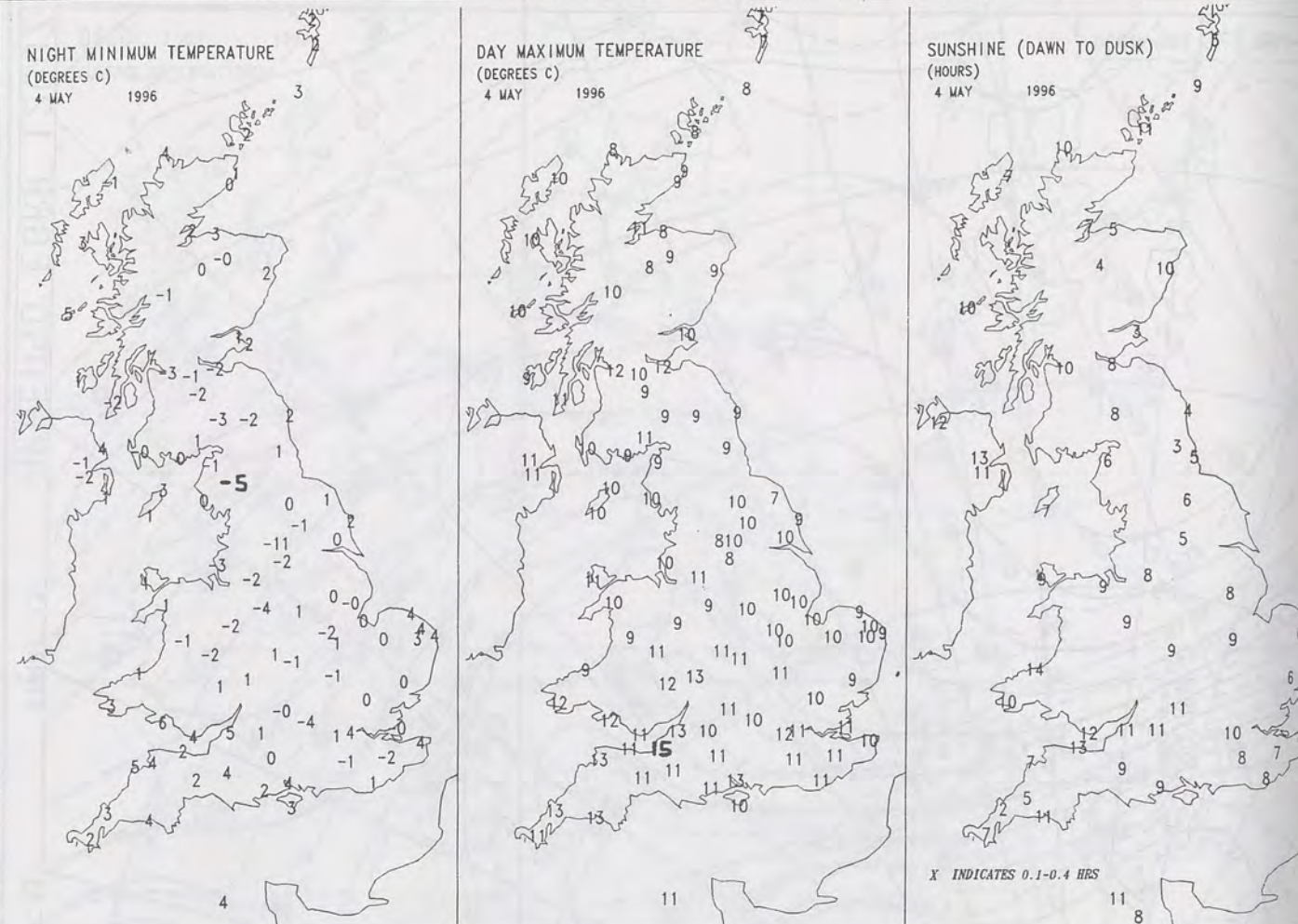
Lowest Maximum
: 6.7 C Sella Ness [Shetland]

Lowest Minimum
: -4.9 C Shap [Cumbria]

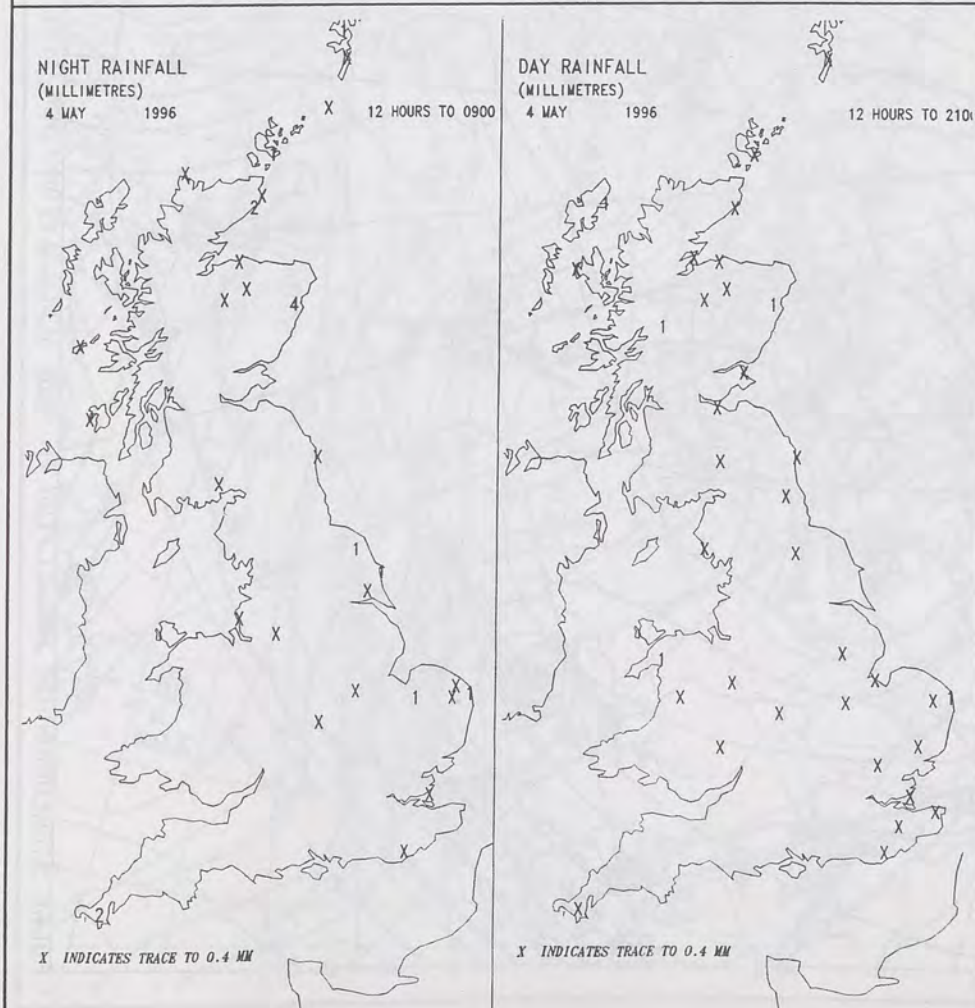
Lowest Grass Minimum
: -9.2 C Glasgow Airport

Most Rain (24 hrs from 0900 GMT)
: 7.6mm Kilmory [SW Highland]

Most Sunshine
: 13.7 hrs Aberporth [Dyfed]



DAILY CLIMATE DATA



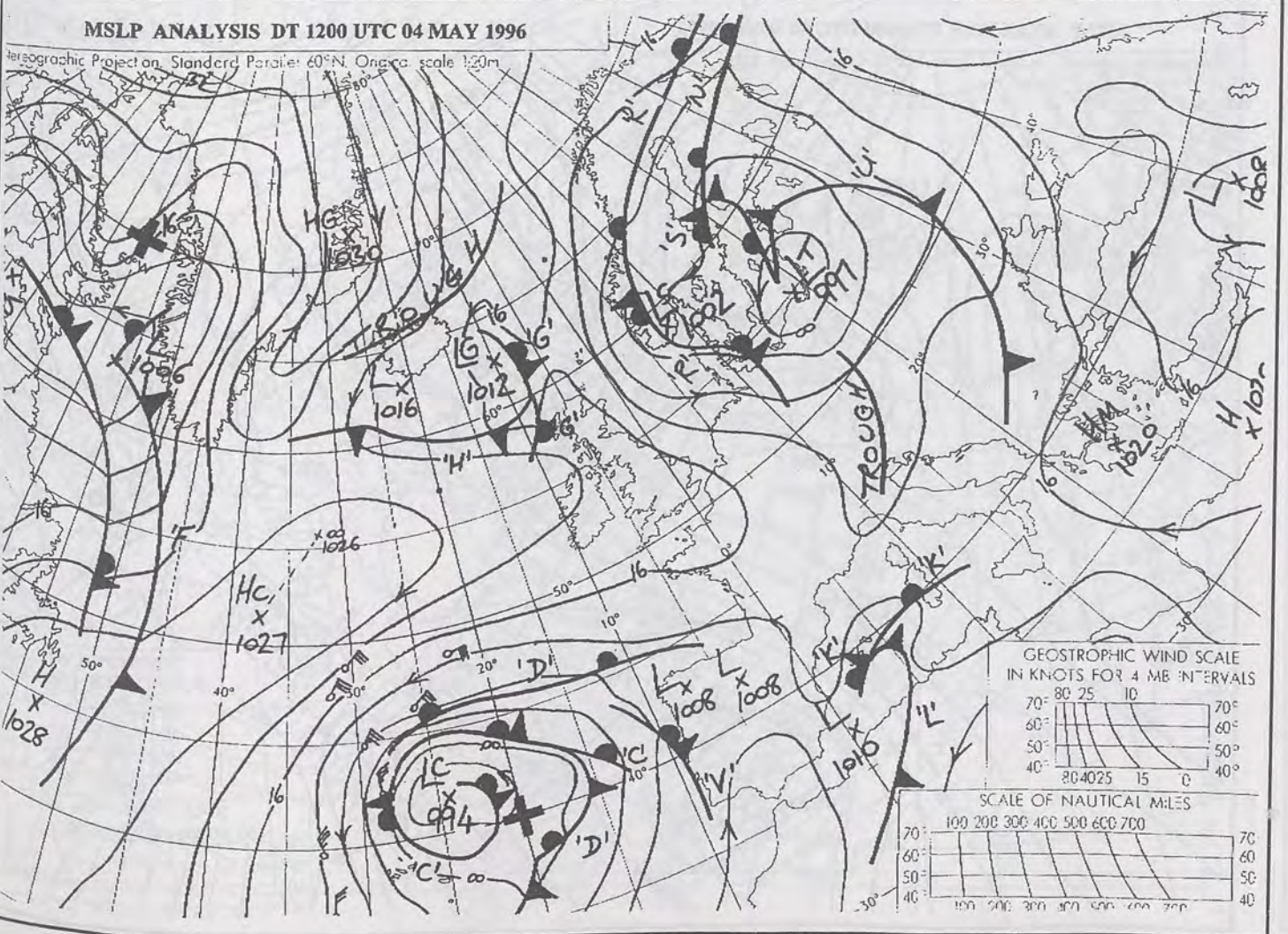
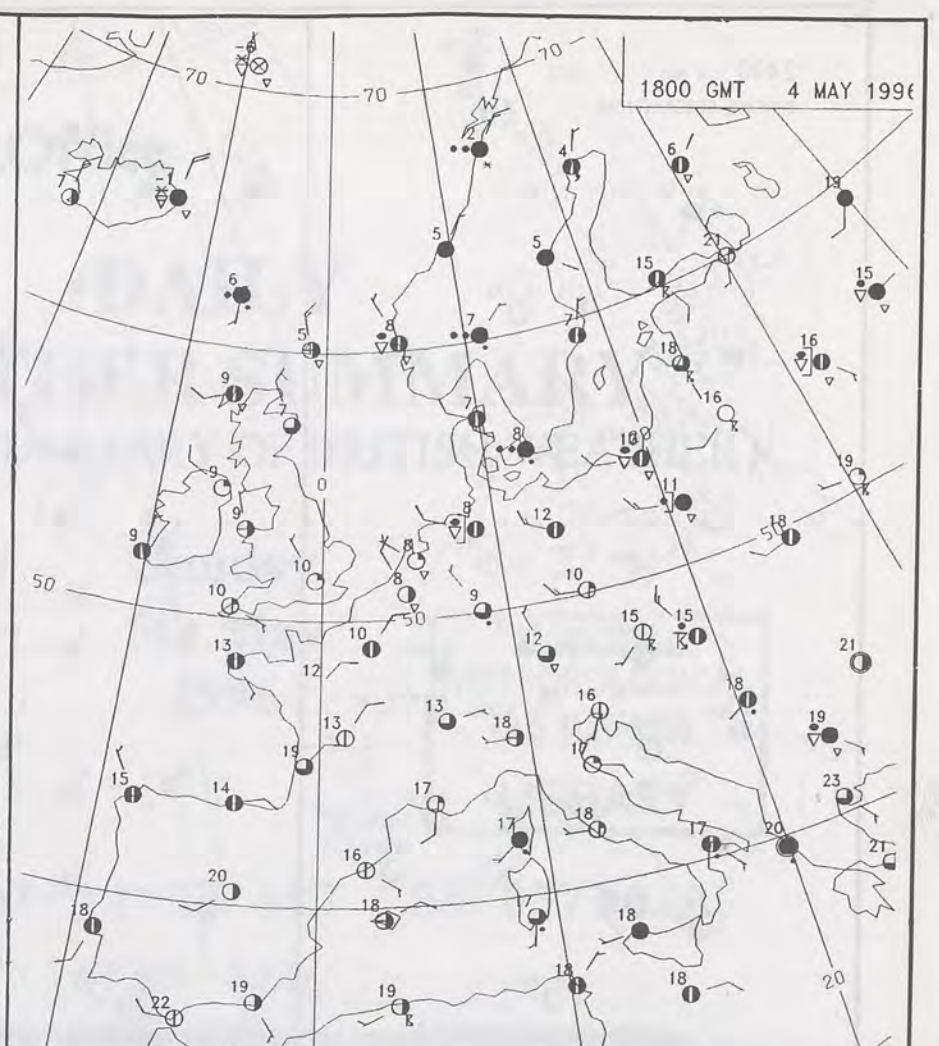
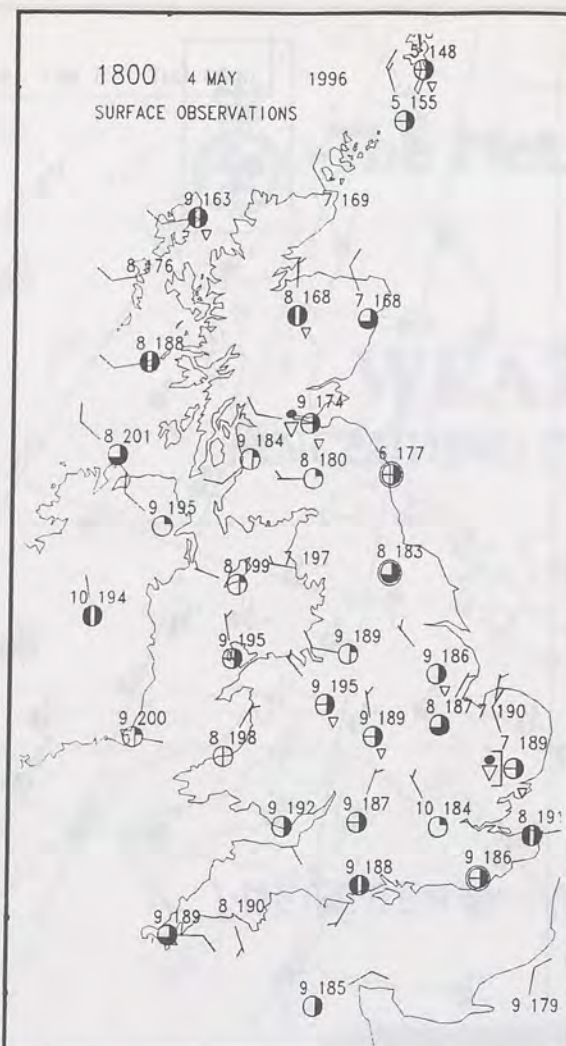
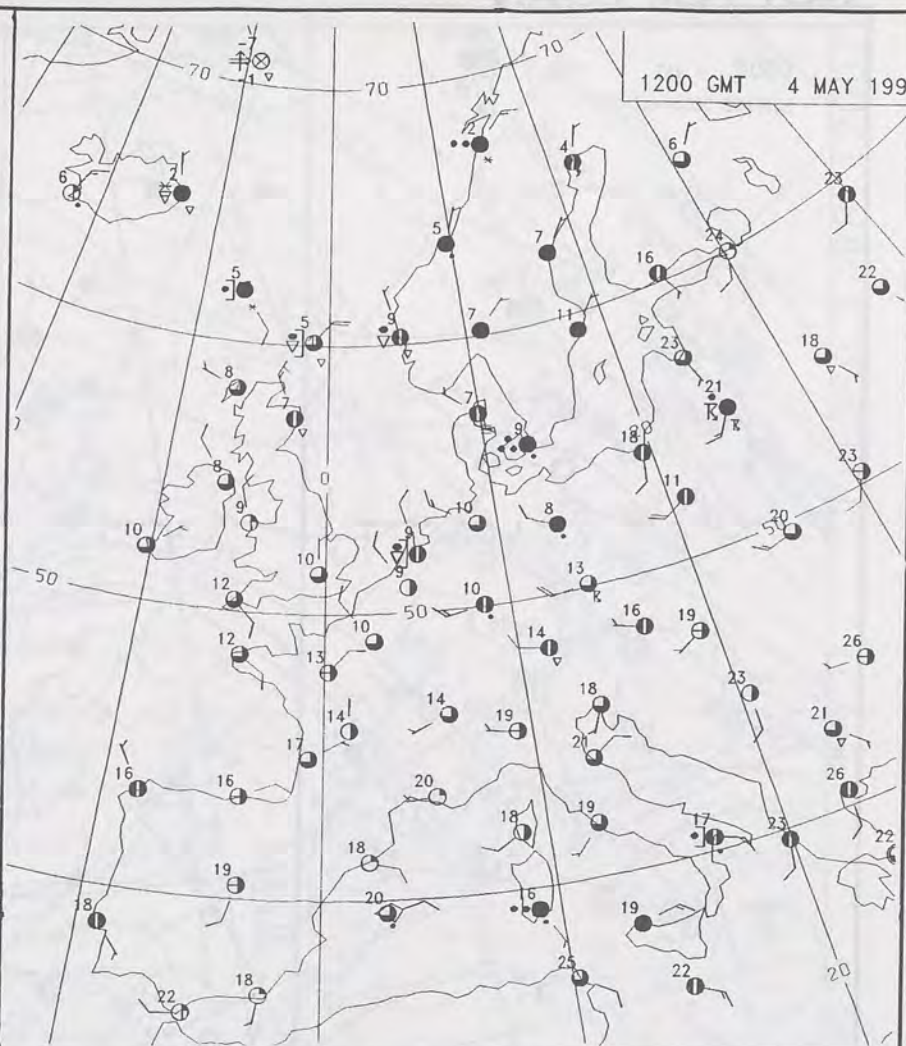
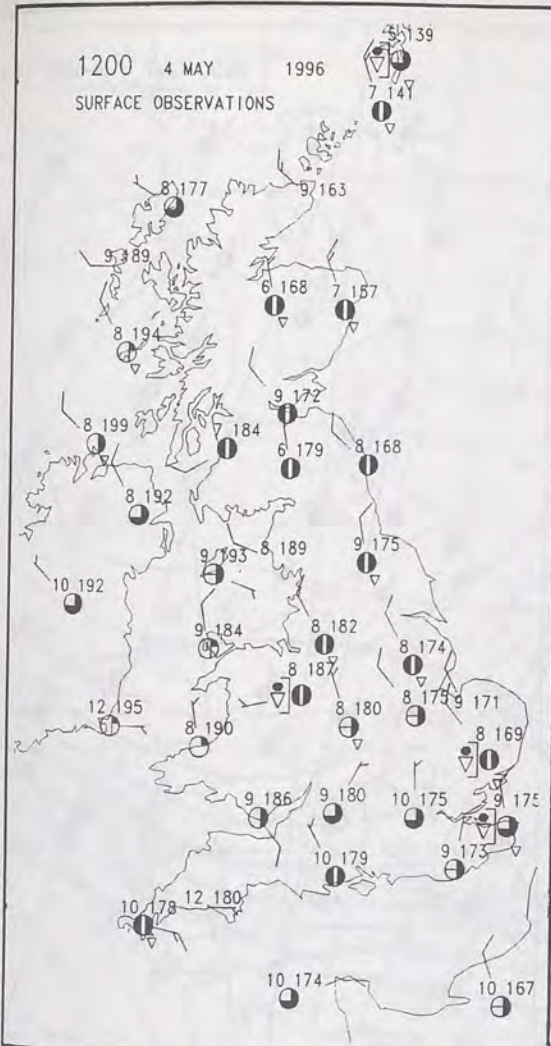
DAILY WEATHER SUMMARY

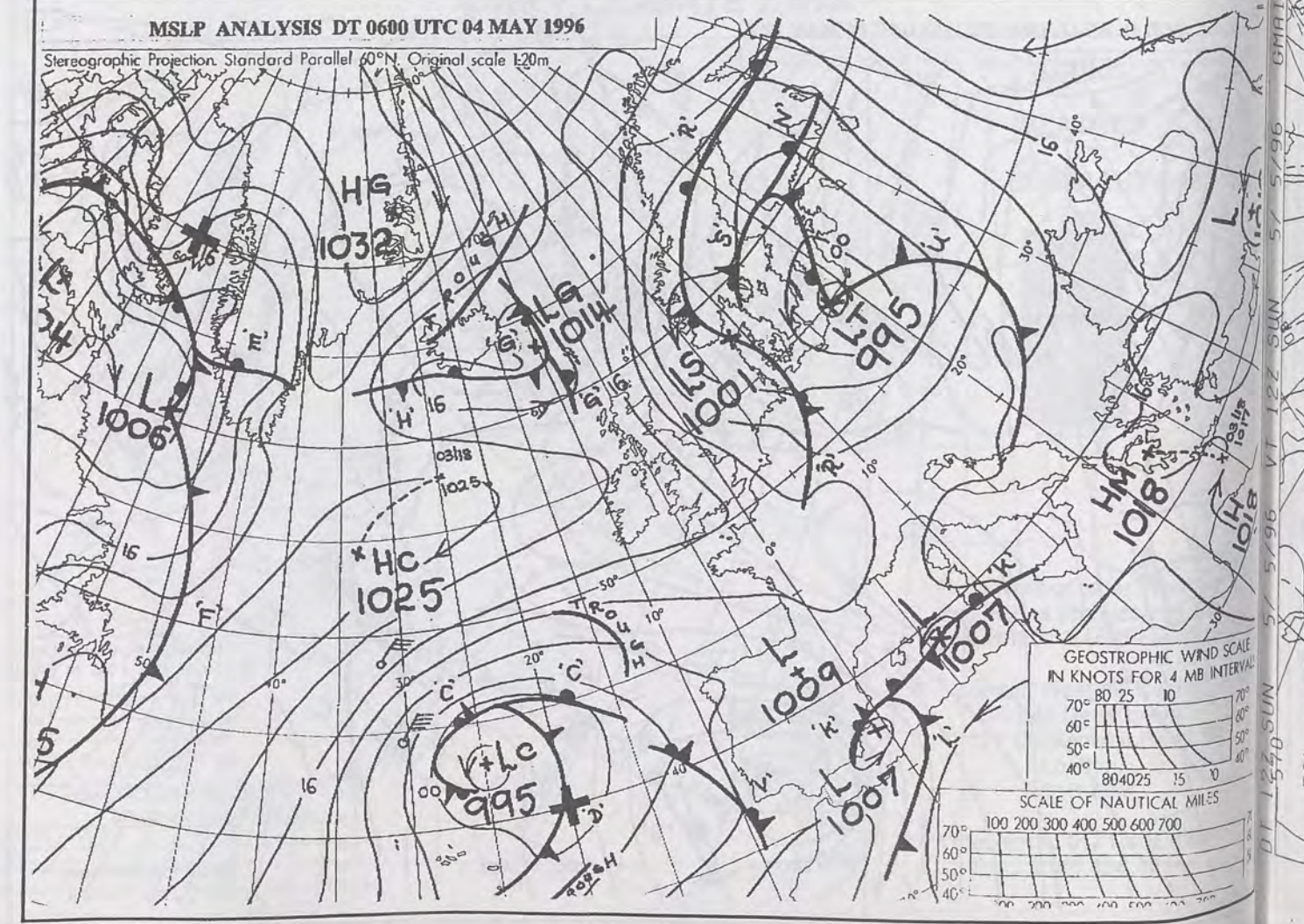
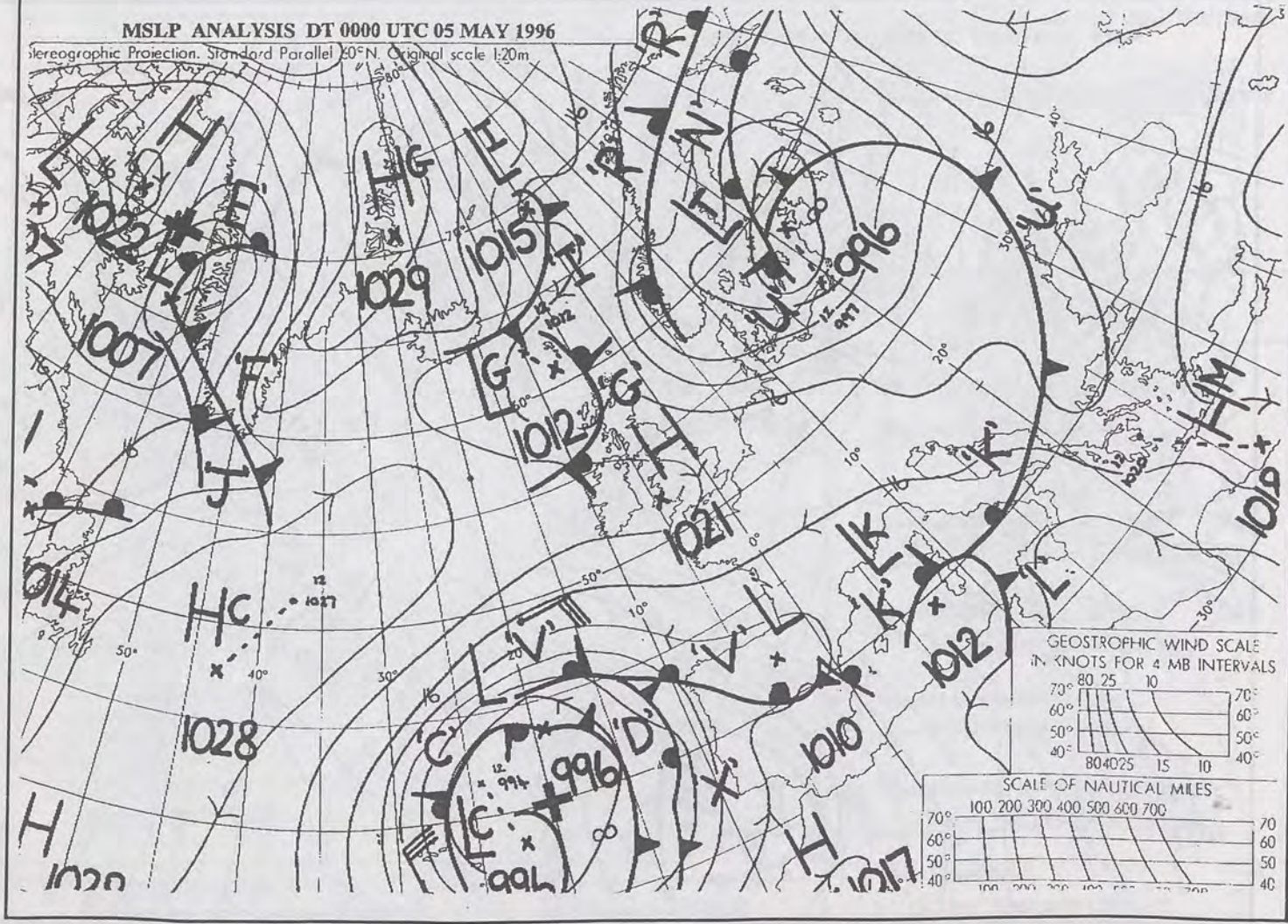
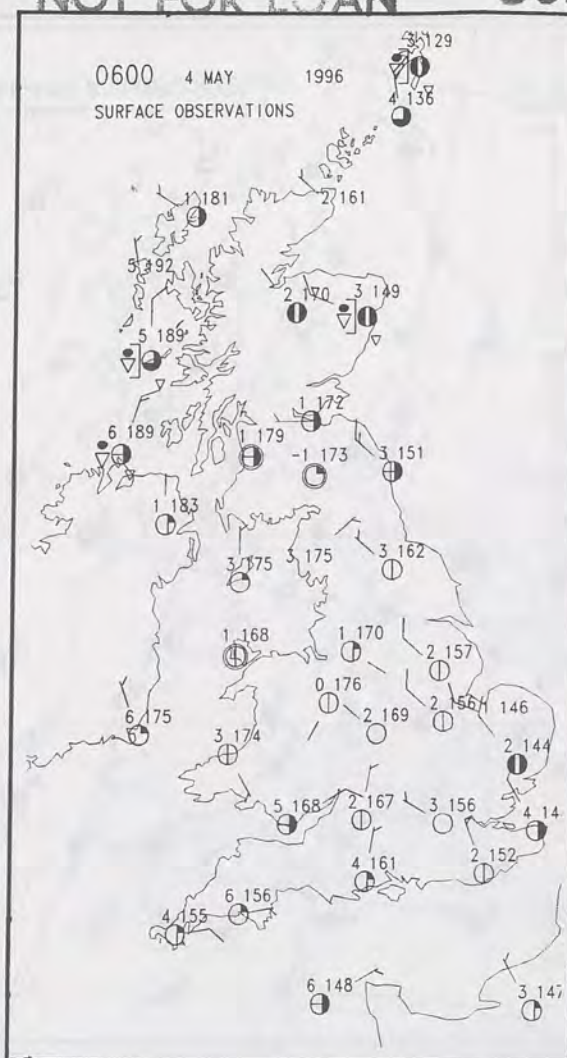
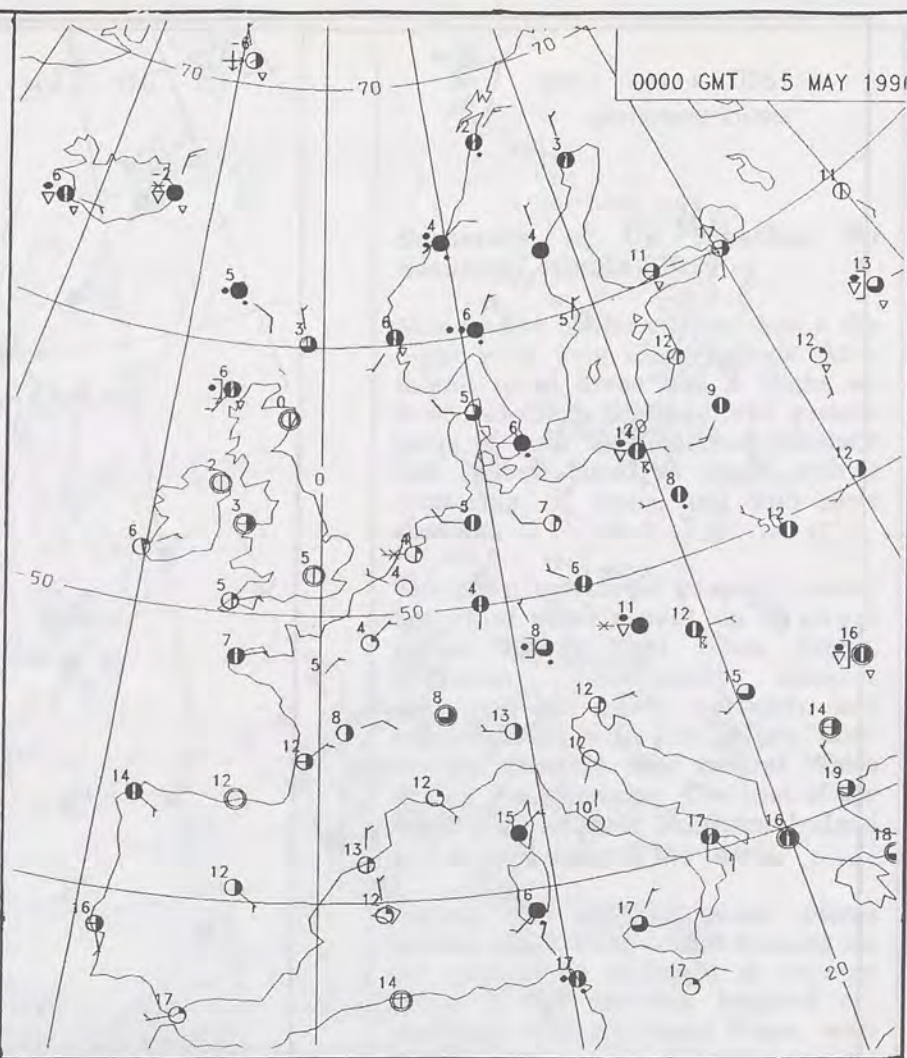
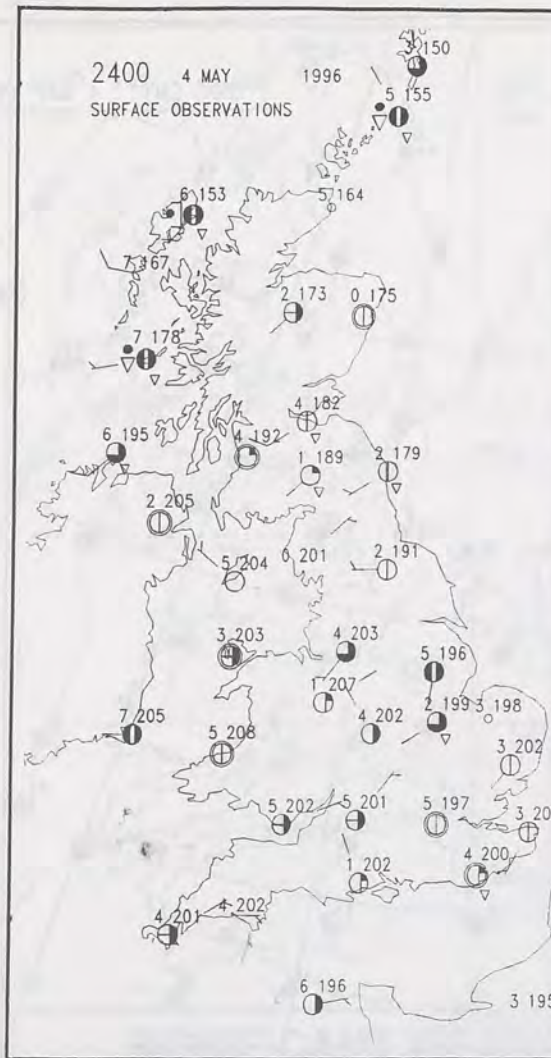


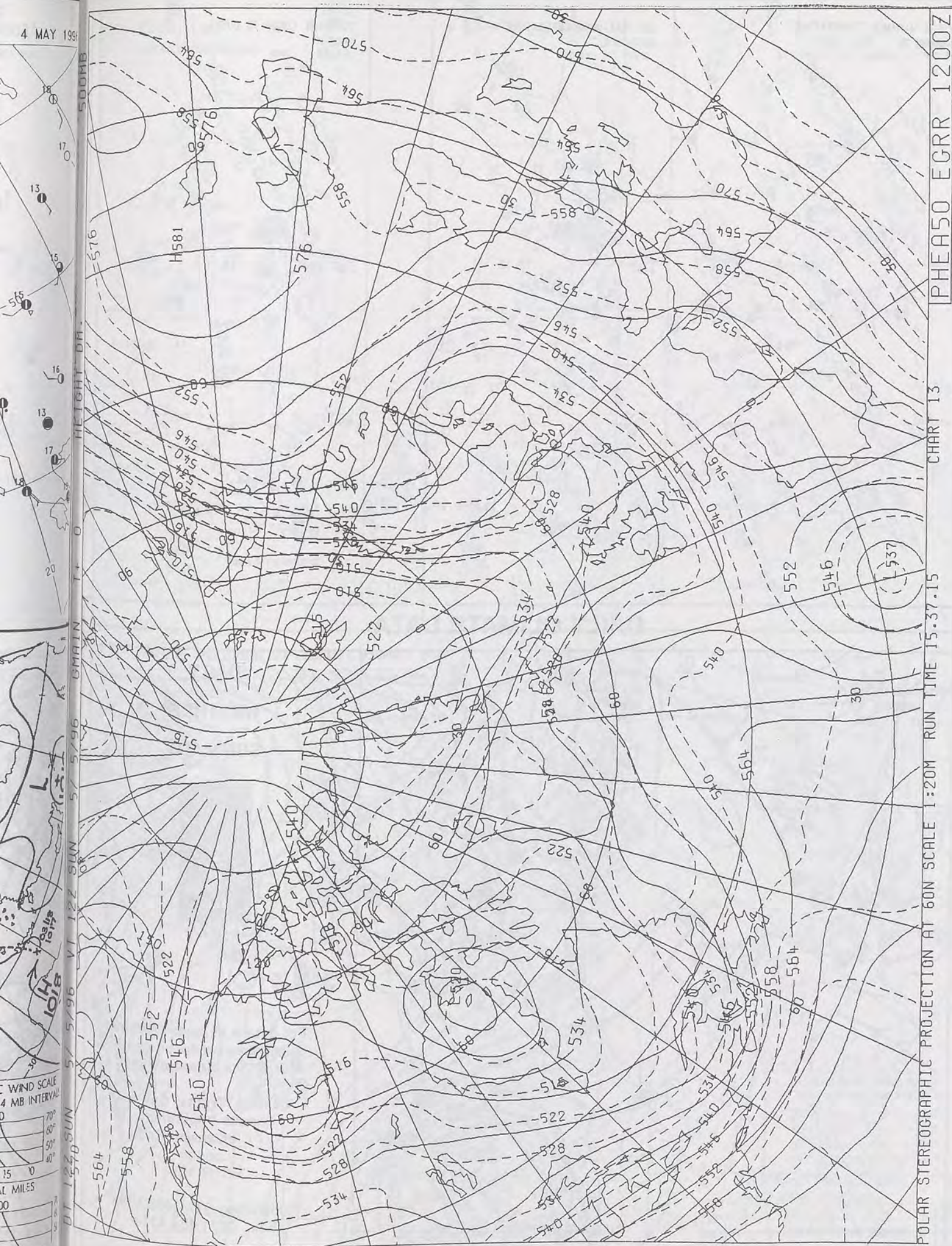
For details of other Weather Summaries produced by the Met. Office please contact:

London Weather Centre
Climate Department
127 Clerkenwell Road
London
EC1R 5DB

Telephone: 0171 405 4358
Fax: 0171 404 4314







The Met. Office


DAILY WEATHER SUMMARY

INCLUDING SUMMARY OF BRITISH WEATHER

Sunday
5th May
1996

NATIONAL
METEOROLOGICAL
15 MAY 1996
LIBRARY

METEOSAT AT 12:00 GMT ON 05/05/96
INFRA-RED



CLOUD-TOP OR LAND/SEA TEMPERATURE

COLD WARM

0600 5 MAY 1996
SIGWX



1200 5 MAY 1996
SIGWX



SIGNIFICANT WEATHER CHARTS

1800 5 MAY 1996
SIGWX



2400 5 MAY 1996
SIGWX



Published by London Weather Centre. All times are GMT.

Summary of UK weather for Sunday 5th May 1996

Showers persisted in the far northwest but elsewhere it was a mainly dry and quite clear night. Consequently it was a cool one with quite extensive groundfrost and local airfrost by dawn.

During the morning, showery rain was initially confined to Northern Ireland and the north and west of Scotland but slowly extended into parts of Cumbria by lunchtime. The rest of the country had initially a bright morning but cloud built up slowly with the longest sunny periods in the west.

By early afternoon, Northumberland and Durham had showers too and these spread to Yorkshire and Lancashire as the afternoon wore on. Further south there were only a few well isolated light showers and these died out later.

As the evening progressed, cloudbreaks were apparent once again and the temperature began its inexorable fall towards yet another groundfrost in inland areas. Winds through the day were generally quite light.

Temperatures were generally a little below the average for early May.

EXTREMES

SUNDAY 5th MAY 1996

Highest Maximum
: 14.7 C Leeds [West Yorkshire]

Lowest Maximum
: 7.2 C Foula [Shetland]

Lowest Minimum
: -3.4 C Shap [Cumbria]

Lowest Grass Minimum
: -9.3 C Coltishall [Norfolk]

Most Rain (24 hrs from 0900 GMT)
: 12.7mm Lybster [Northeast Scotland]

Most Sunshine
: 15.2 hrs Southport [Merseyside]

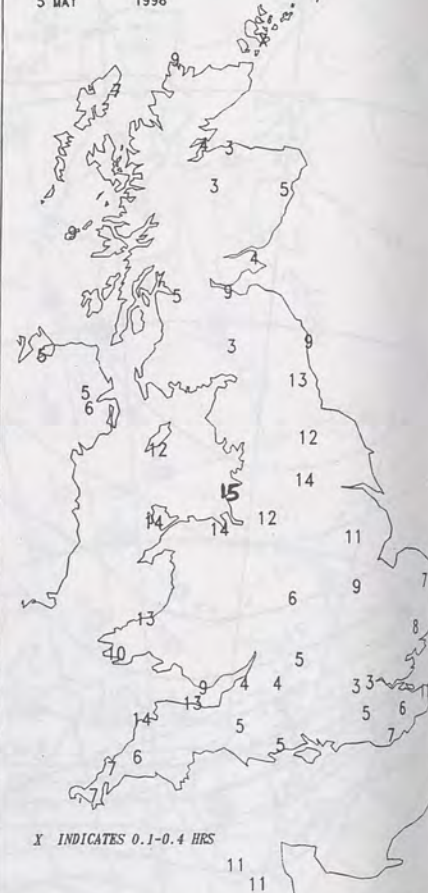
NIGHT MINIMUM TEMPERATURE
(DEGREES C)
5 MAY 1996



DAY MAXIMUM TEMPERATURE
(DEGREES C)
5 MAY 1996



SUNSHINE (DAWN TO DUSK)
(HOURS)
5 MAY 1996



X INDICATES 0.1-0.4 HRS

DAILY CLIMATE DATA

NIGHT RAINFALL
(MILLIMETRES)
5 MAY 1996



X INDICATES TRACE TO 0.4 MM

DAY RAINFALL
(MILLIMETRES)
5 MAY 1996



X INDICATES TRACE TO 0.4 MM

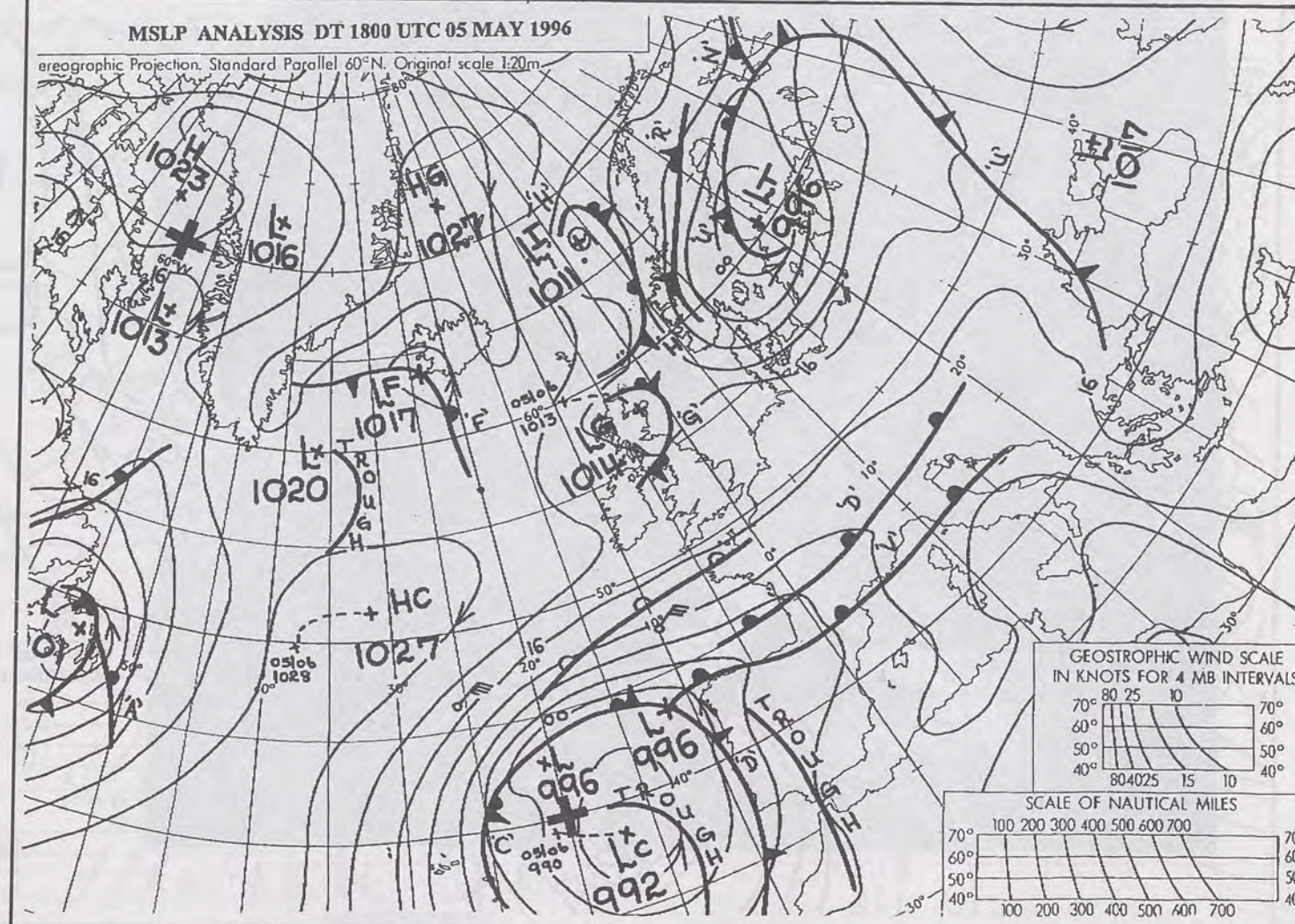
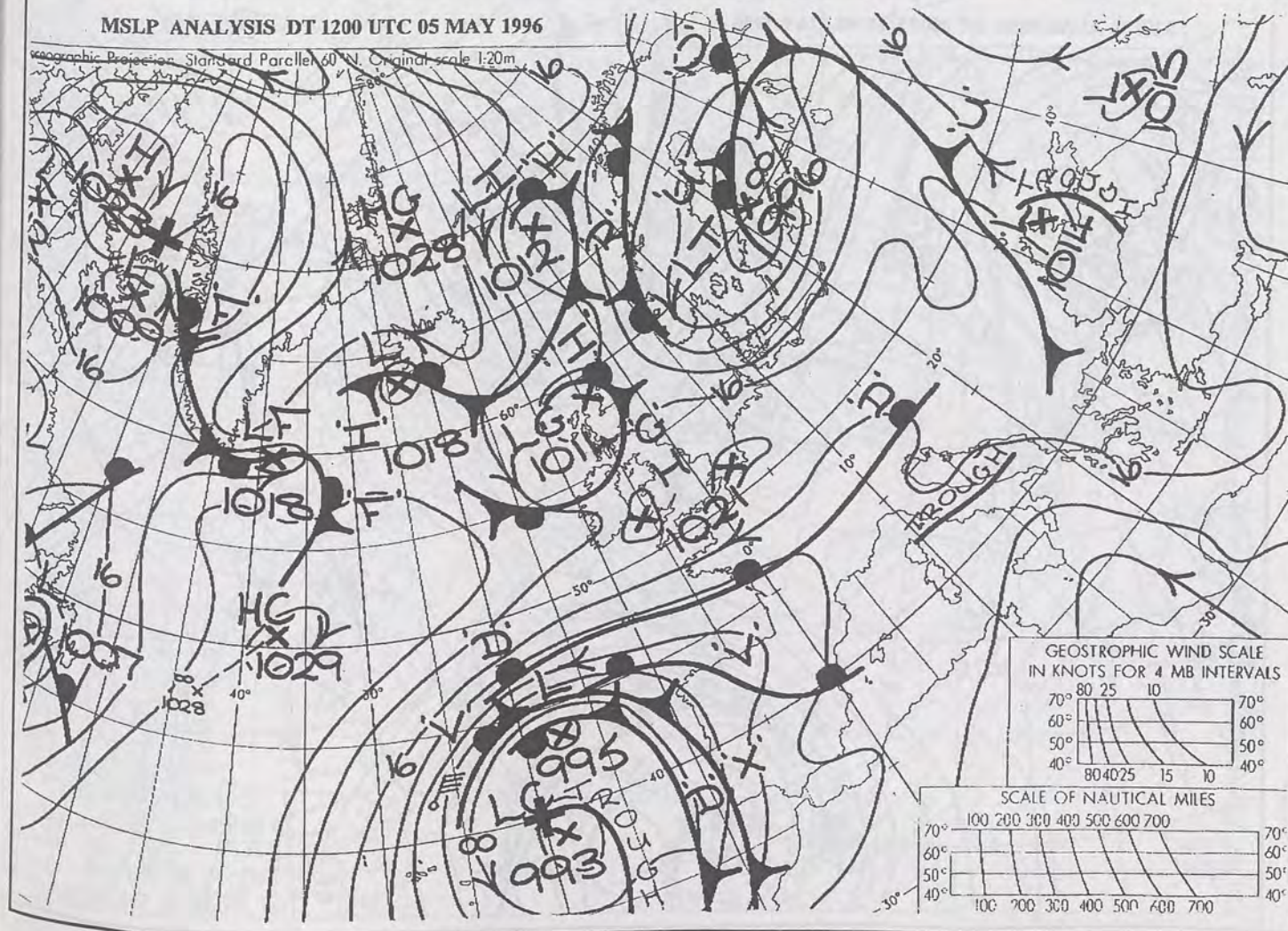
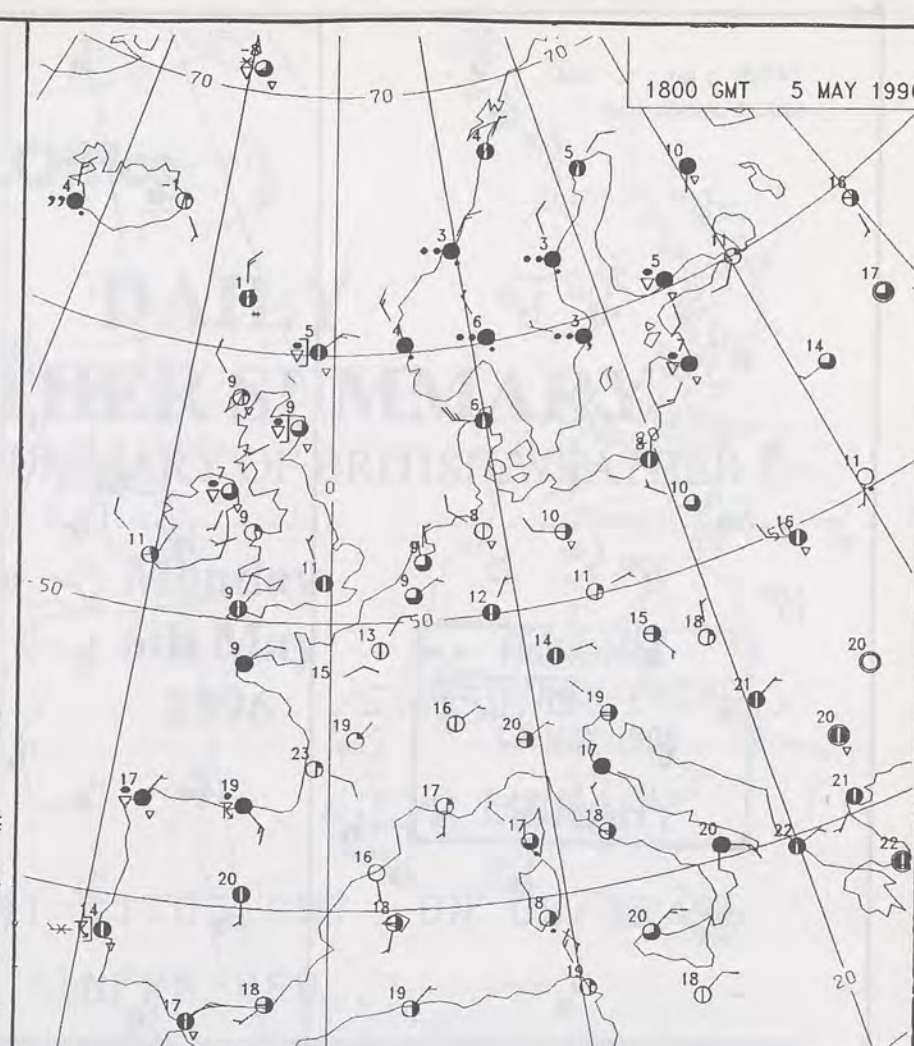
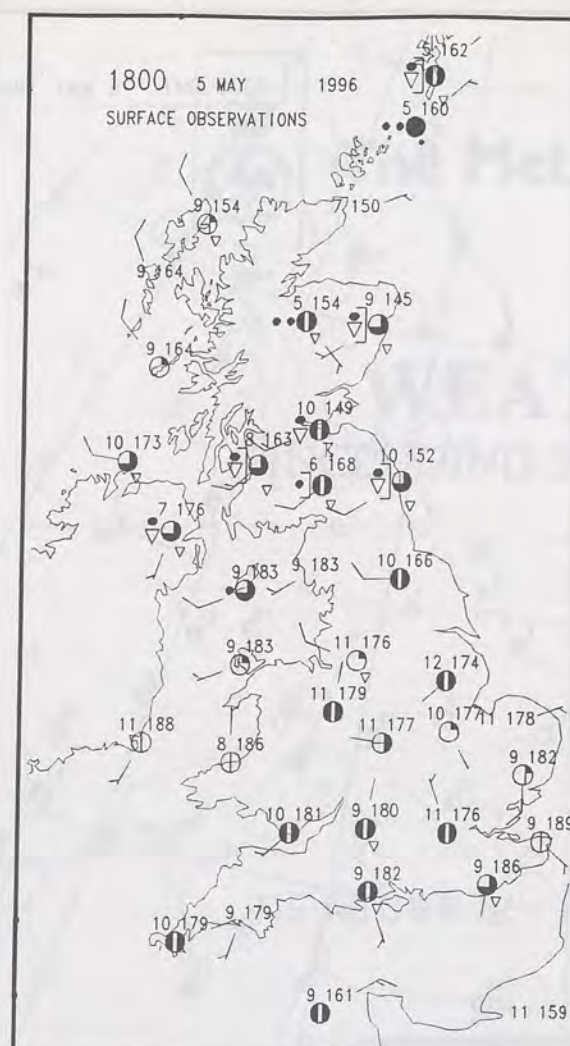
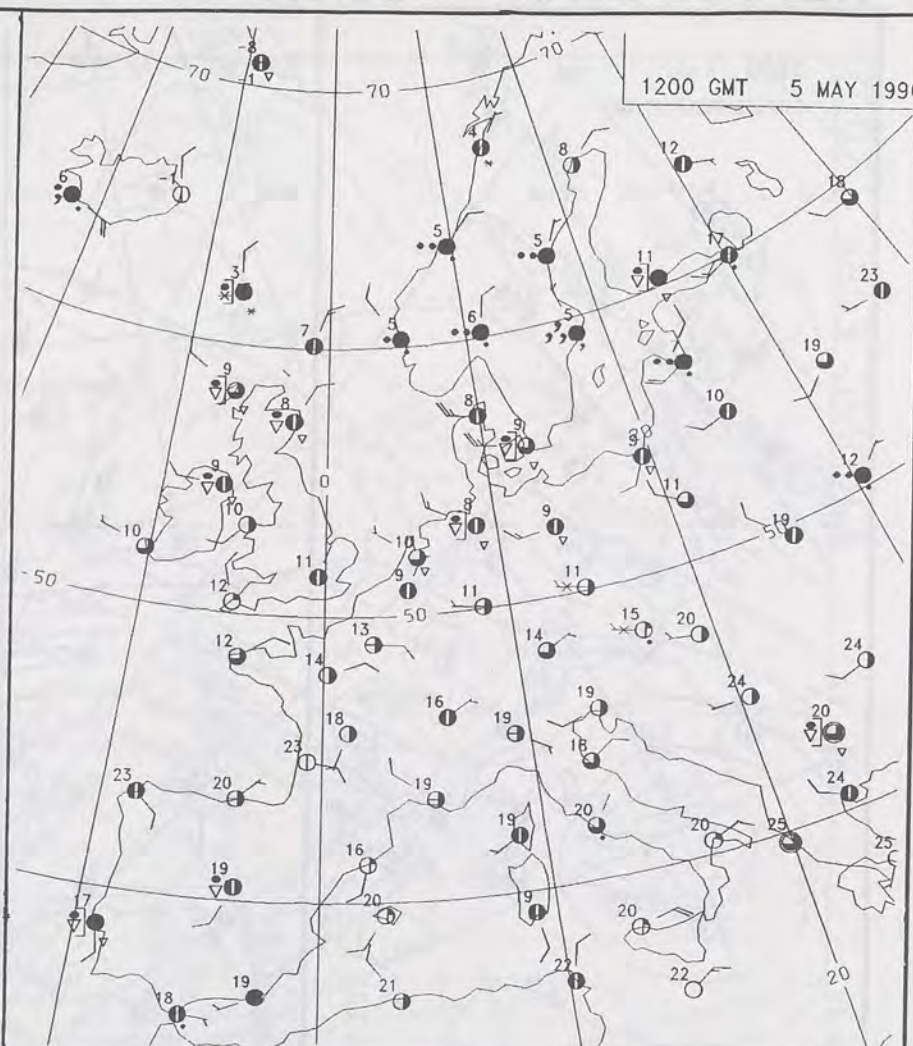
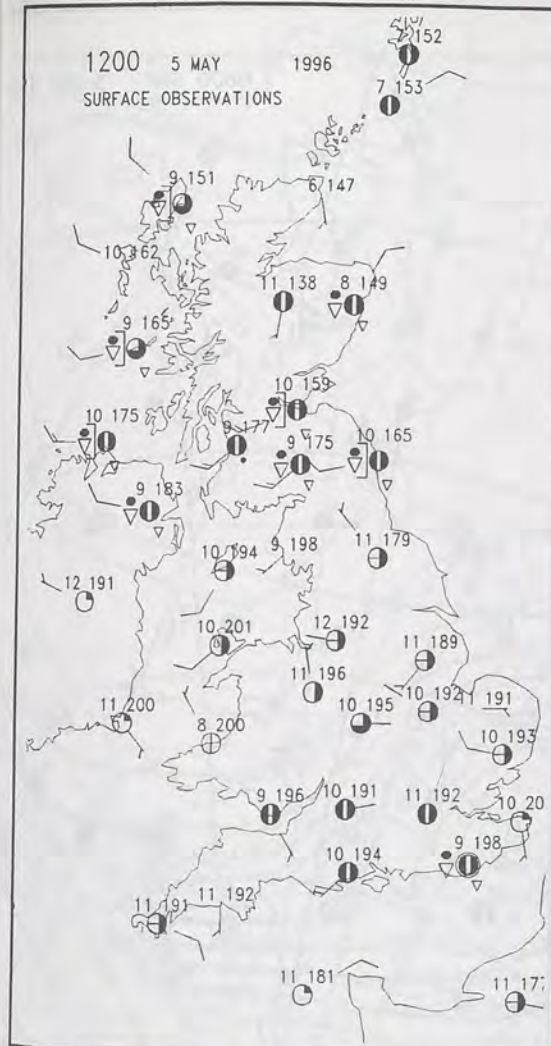
DAILY WEATHER SUMMARY

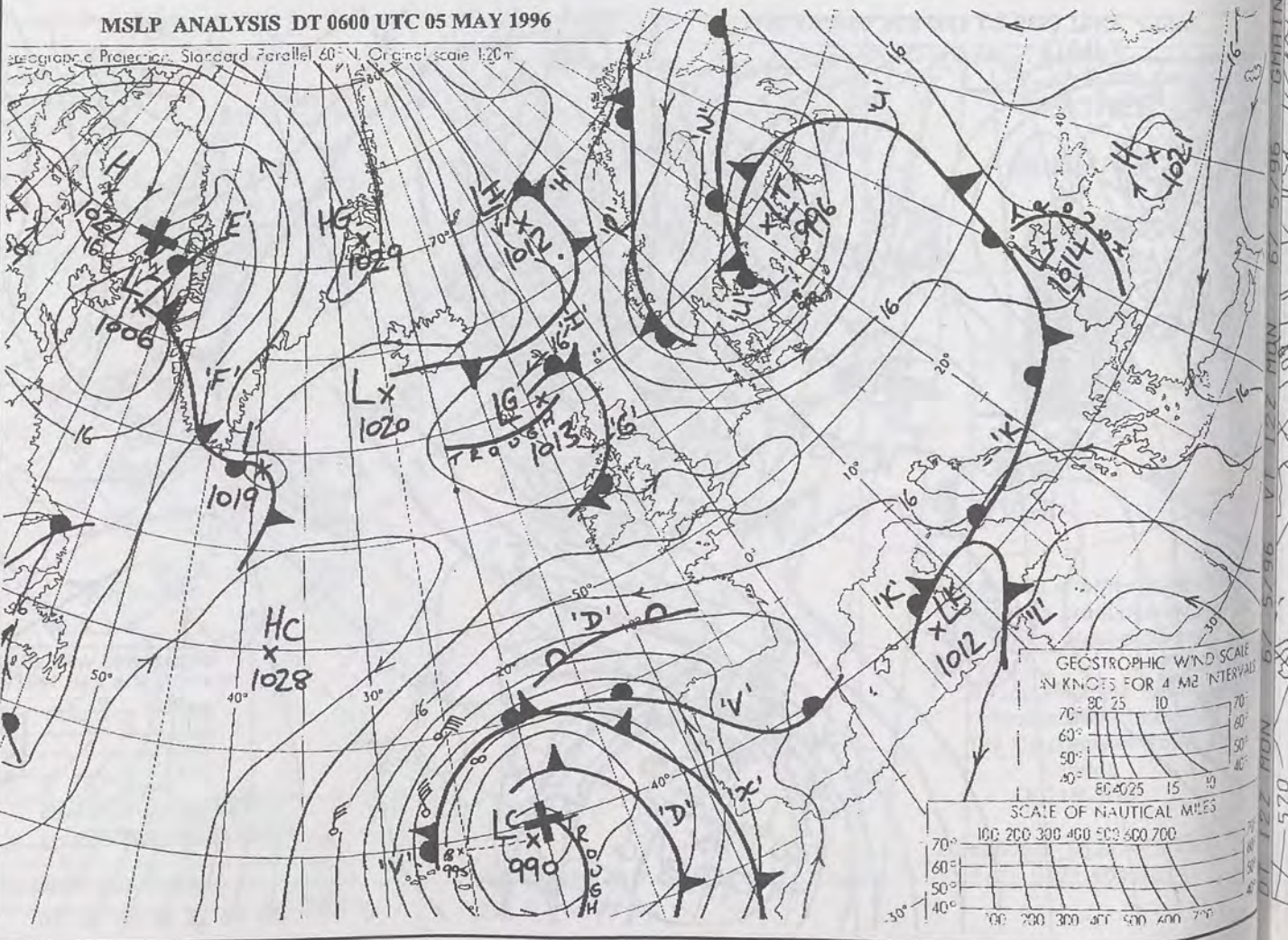
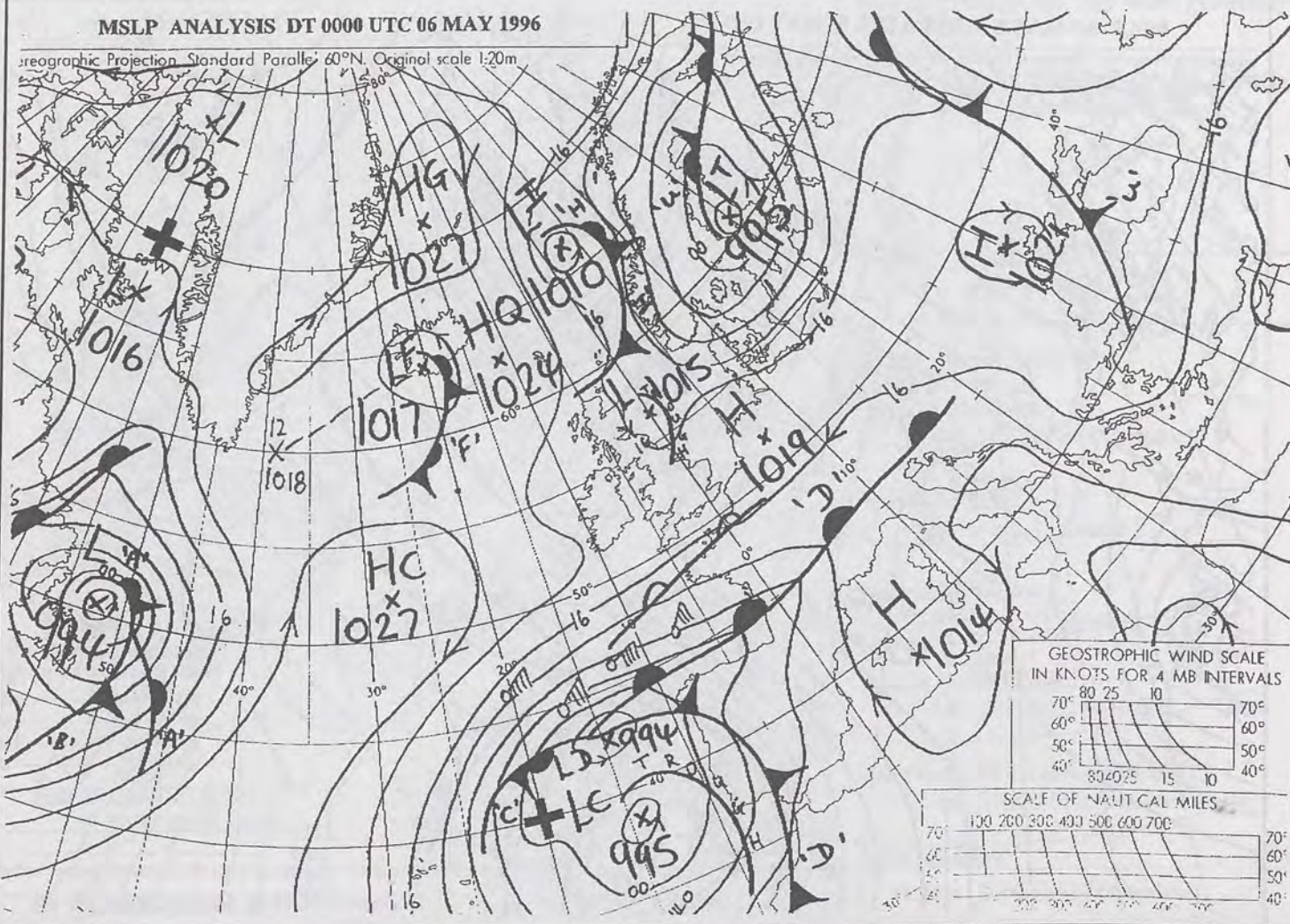
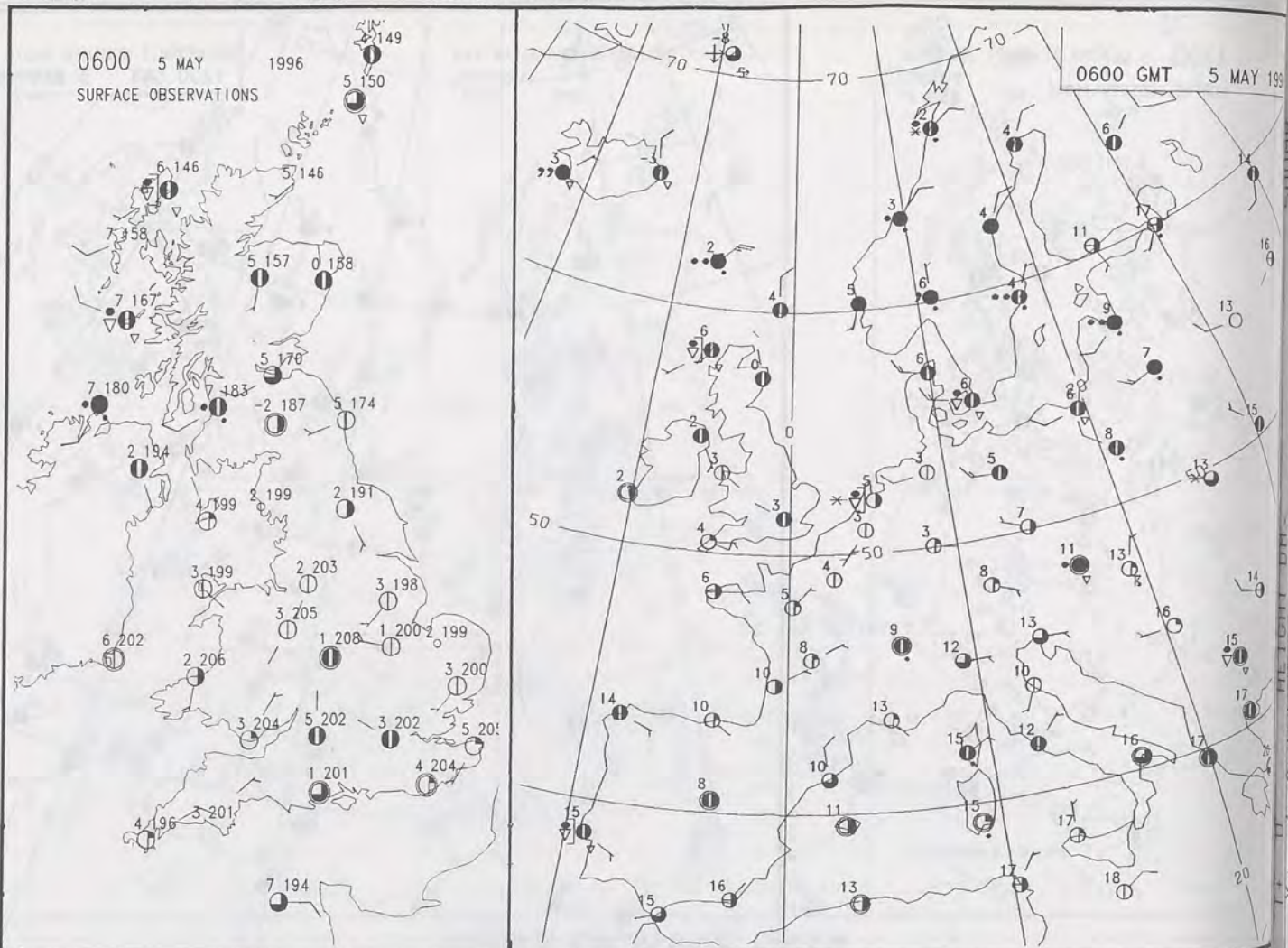
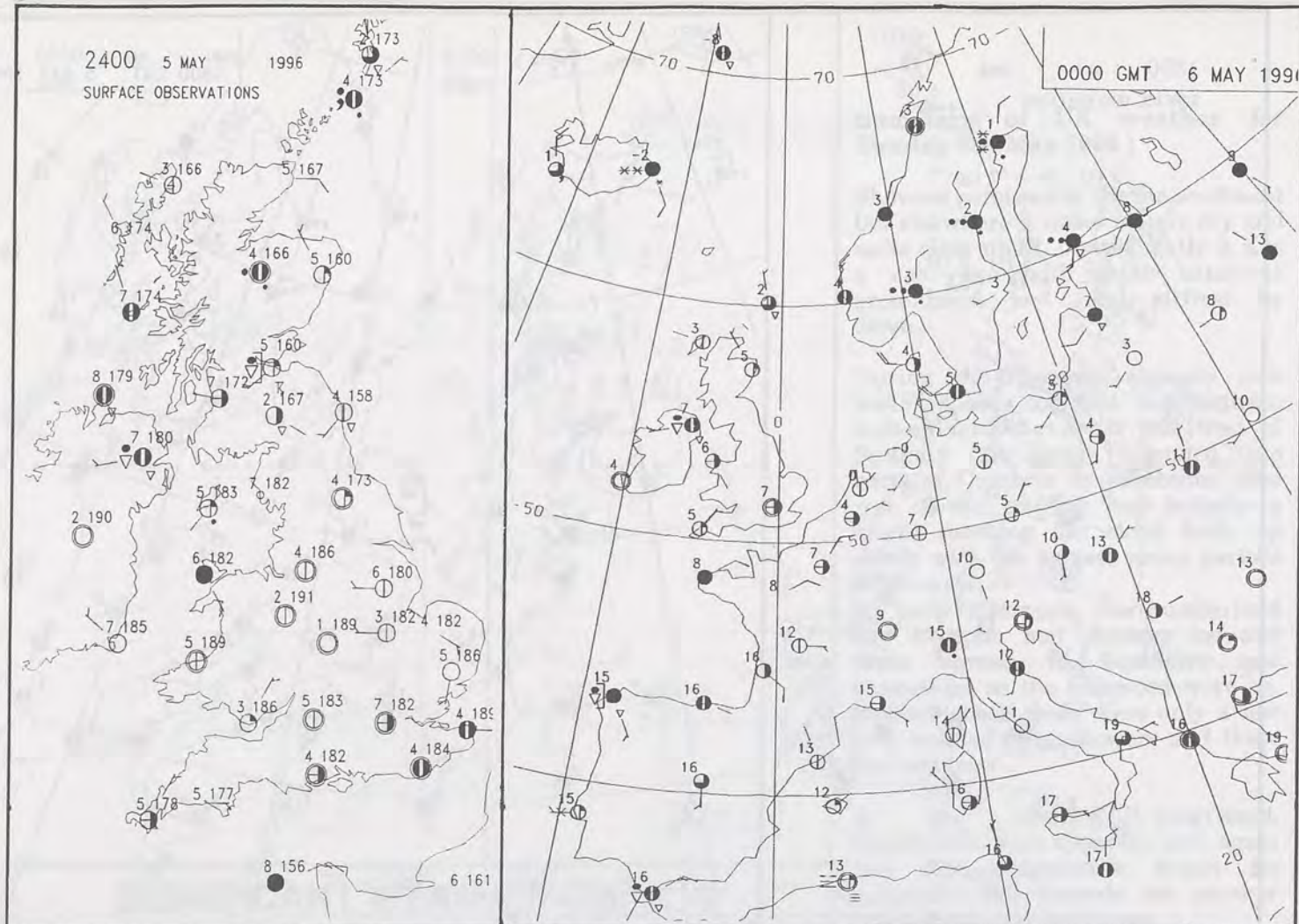



For details of other Weather Summaries produced by the Met. Office please contact:

London Weather Centre
Climate Department
127 Clerkenwell Road
London
EC1R 5DB

Telephone: 0171 405 4358
Fax: 0171 404 4314







The Met. Office


DAILY WEATHER SUMMARY

INCLUDING SUMMARY OF BRITISH WEATHER

Monday
6th May
1996

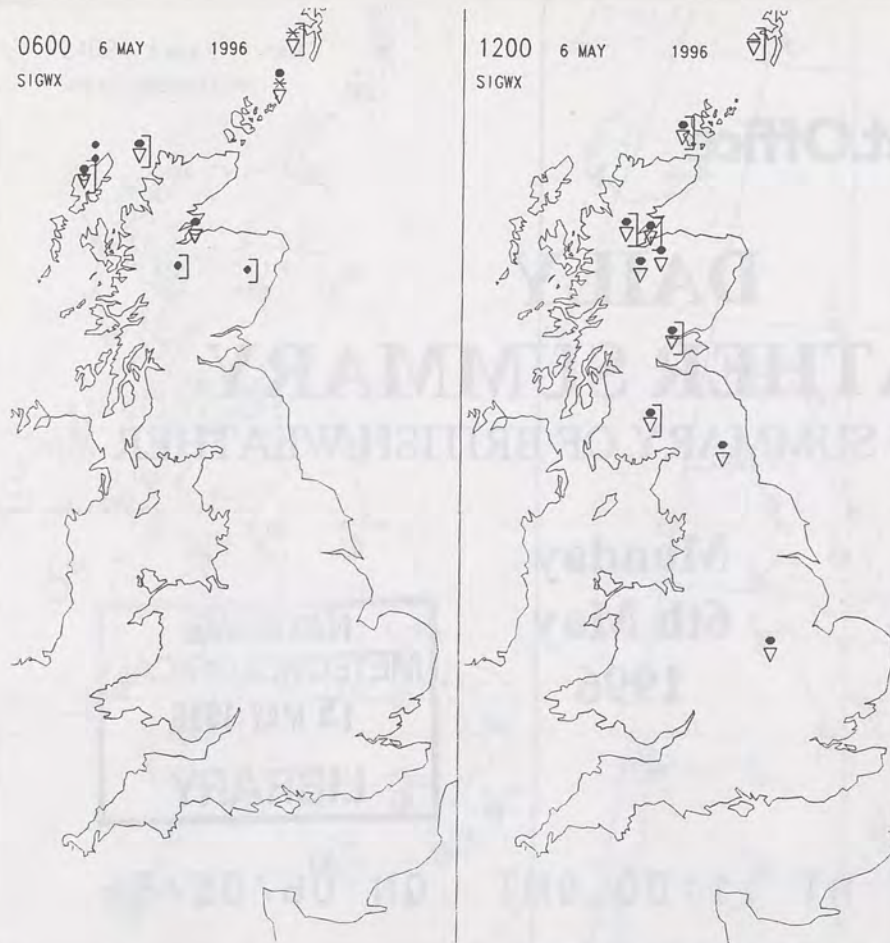
NATIONAL
METEOROLOGICAL
15 MAY 1996
LIBRARY

METEOSAT AT 11:00 GMT ON 06/05/96
INFRA-RED

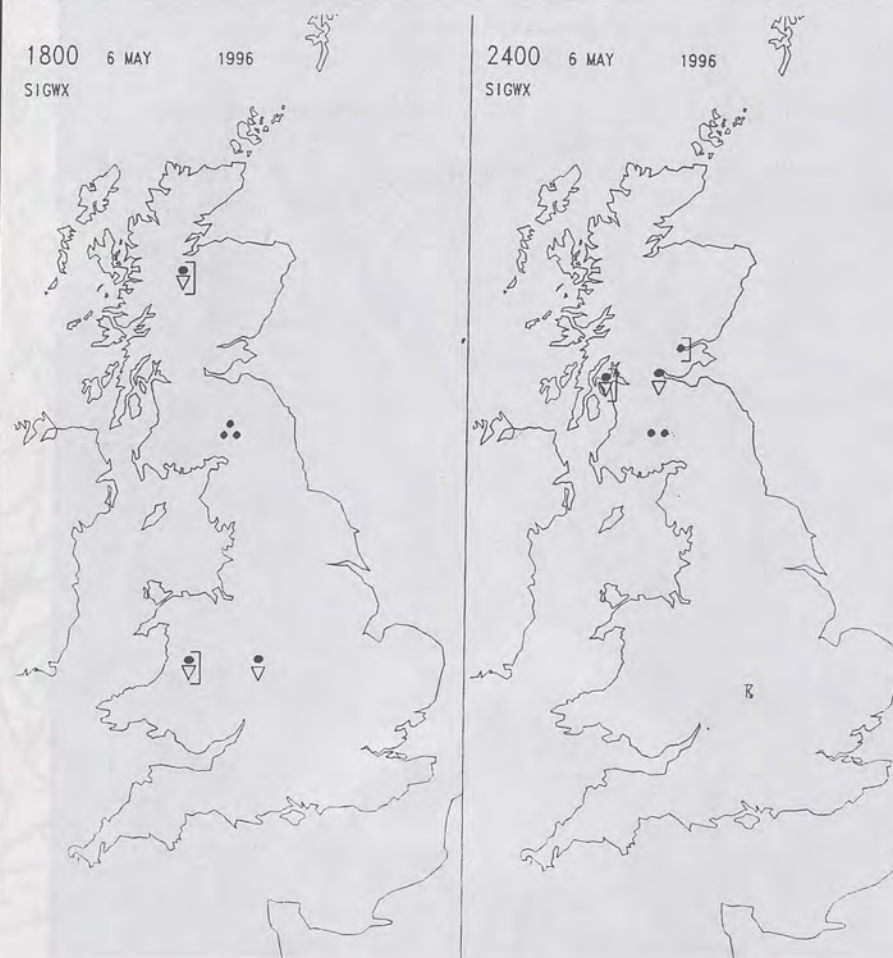


CLOUD-TOP OR LAND/SEA TEMPERATURE

COLD WARM



SIGNIFICANT WEATHER CHARTS



Published by London Weather Centre. All times are GMT.

Summary of UK weather for Monday 6th May 1996

Overnight there were some outbreaks of rain and drizzle over northeast Scotland with some sleet reported on Fair Isle. Much of Scotland, Northern Ireland and northern England had a cloudy night and there were a few showers across Northern Ireland and southern Scotland. Further south it was dry with clear spells, although southernmost counties turned more cloudy and there was some rain in the Channel Islands.

Most of England and Wales had a sunny day. Southernmost counties of England just had some mainly thin, high cloud in the morning, but the cloud was thick enough in the Channel Islands to give some rain in the morning. Northern England was rather cloudy at times with just isolated afternoon showers. In the early evening however a shower and thunderstorm were reported as far south as the Birmingham area.

Scotland and Northern Ireland had a rather cloudy day but with some sunshine in places. A few showers developed around the coasts and across the Highlands and Southern Uplands. Hail, sleet and snow were reported in the Northern Isles. By contrast the Western Isles were generally sunny. Most places had a fine evening.

Temperatures were generally close to normal. It was rather cold though in northern and eastern Scotland and down the east coast of England.

EXTREMES

MONDAY 6th MAY 1996

Highest Maximum

: 16.0 C Southampton

Lowest Maximum

: 5.7 C Sella Ness [Shetland]

Lowest Minimum

: -2.8 C Birmingham
Benson [Oxon]

Lowest Grass Minimum

: -9.1 C Coltishall [Norfolk]

Most Rain (24 hrs from 0900 GMT)

: 10.4mm Eskdalemuir [Dumfries & Gal'way]

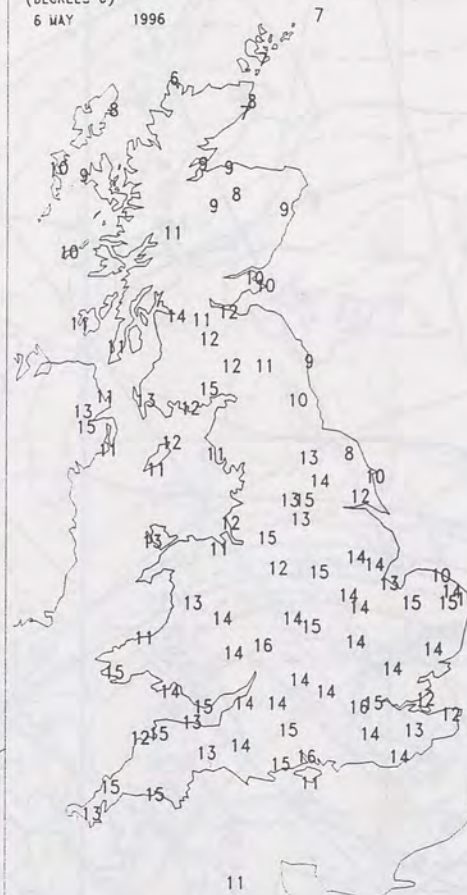
Most Sunshine

: 14.2 hrs Hemsby [Norfolk]

NIGHT MINIMUM TEMPERATURE (DEGREES C) 6 MAY 1996



DAY MAXIMUM TEMPERATURE (DEGREES C) 6 MAY 1996



SUNSHINE (DAWN TO DUSK) (HOURS) 6 MAY 1996



DAILY CLIMATE DATA

NIGHT RAINFALL (MILLIMETRES) 6 MAY 1996



DAY RAINFALL (MILLIMETRES) 6 MAY 1996



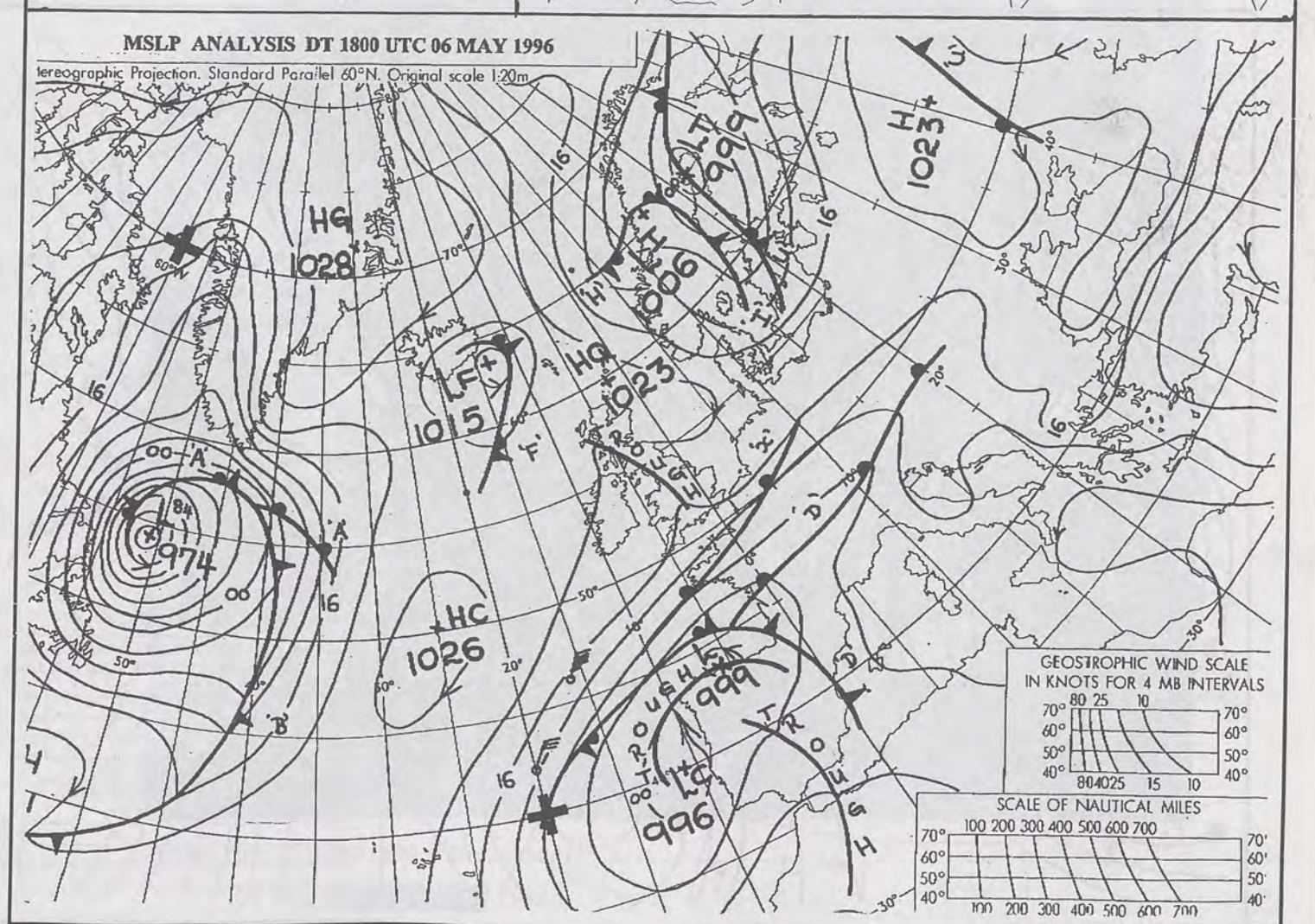
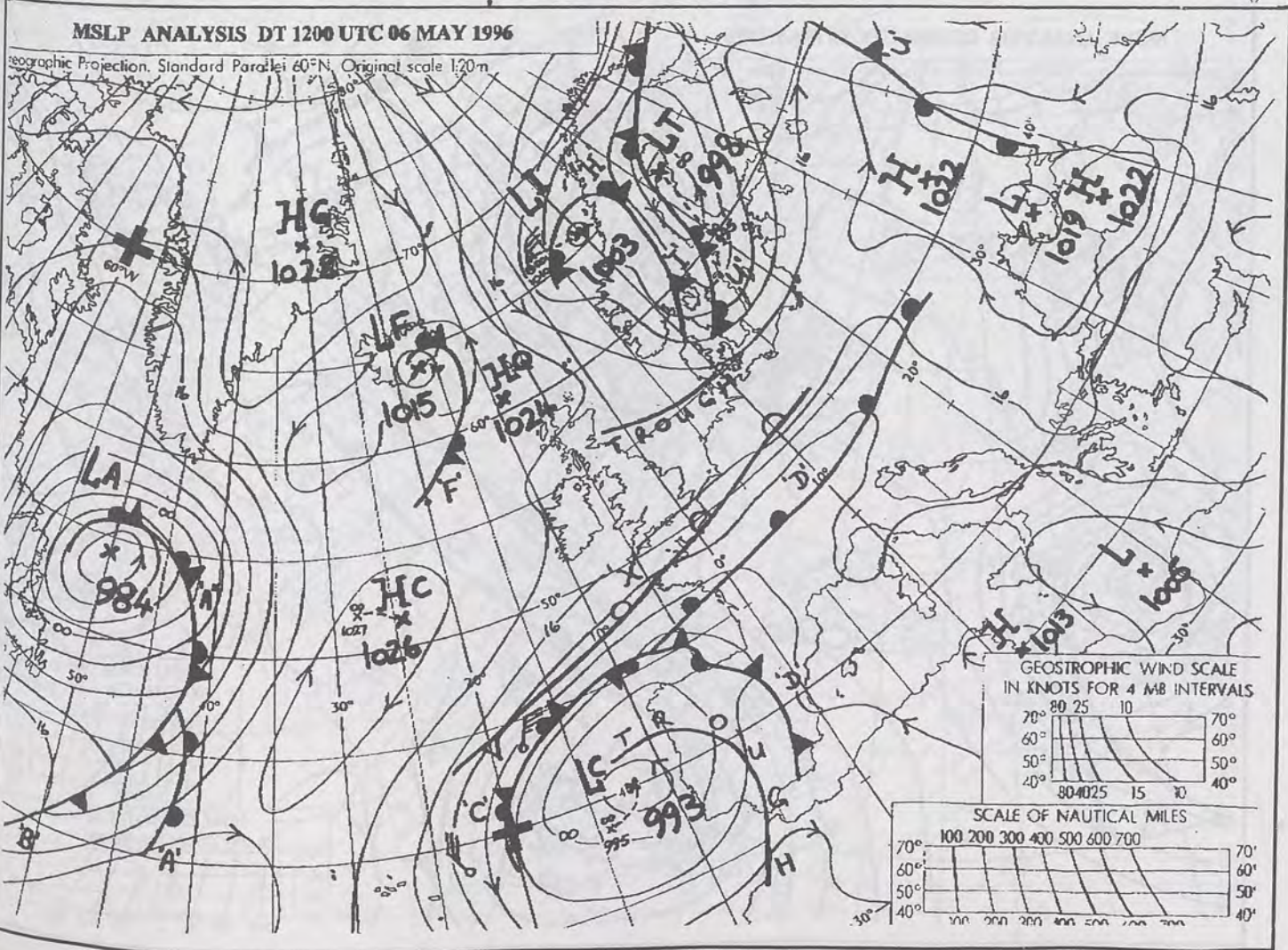
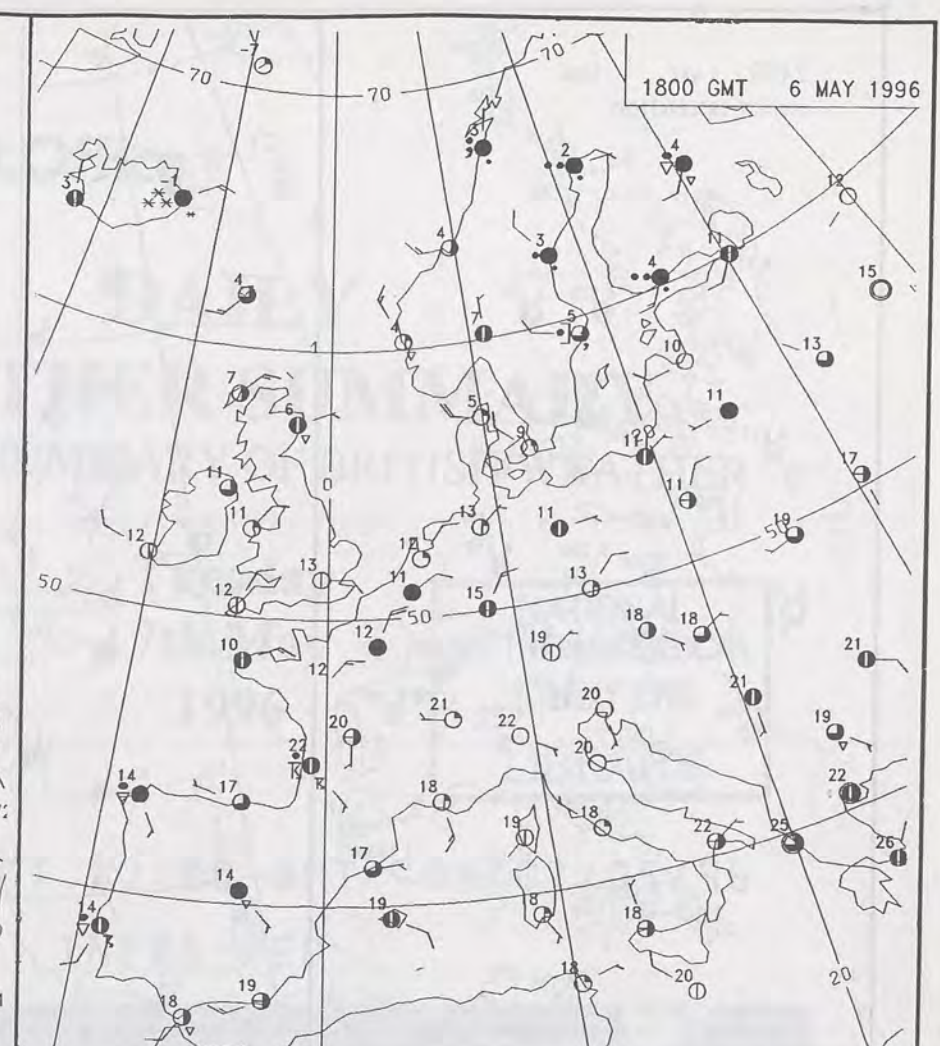
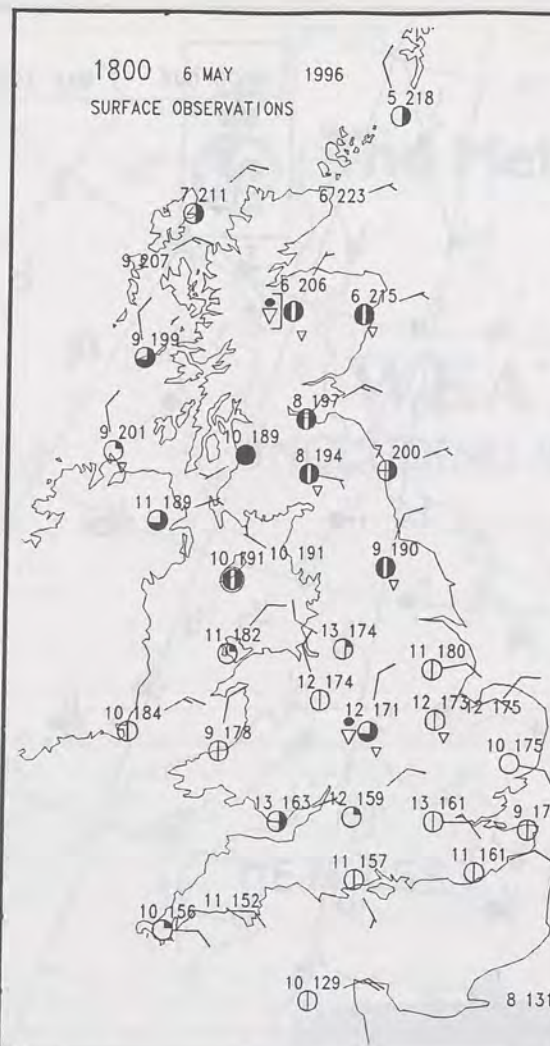
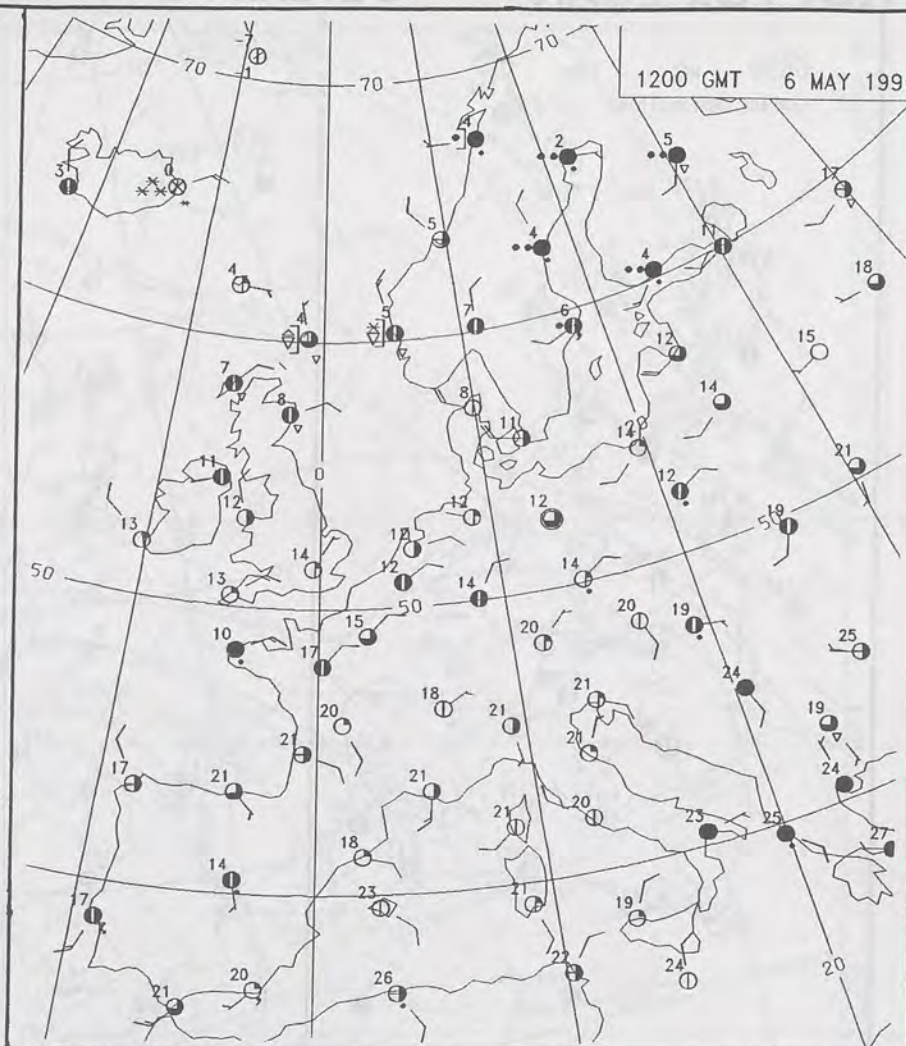
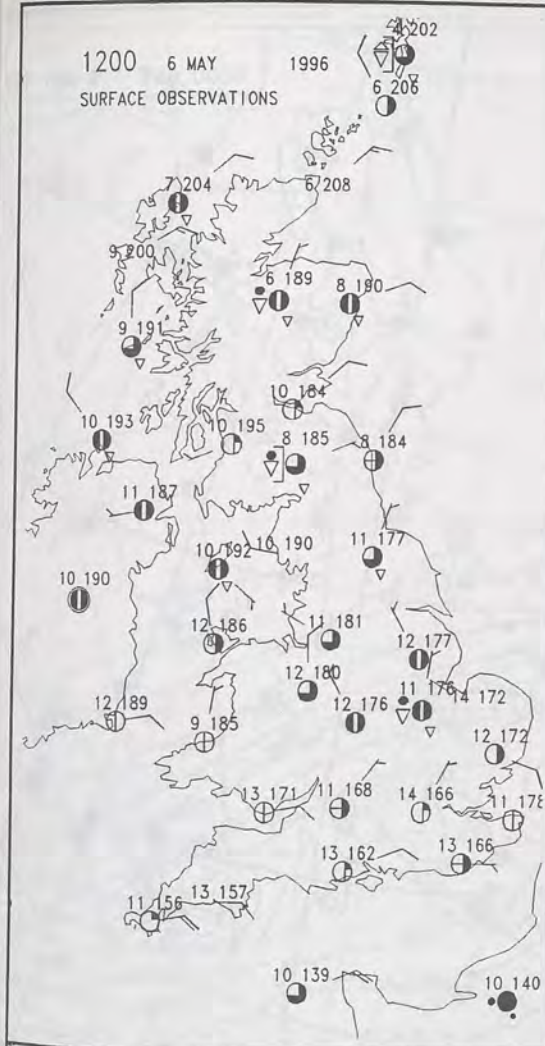
DAILY WEATHER SUMMARY

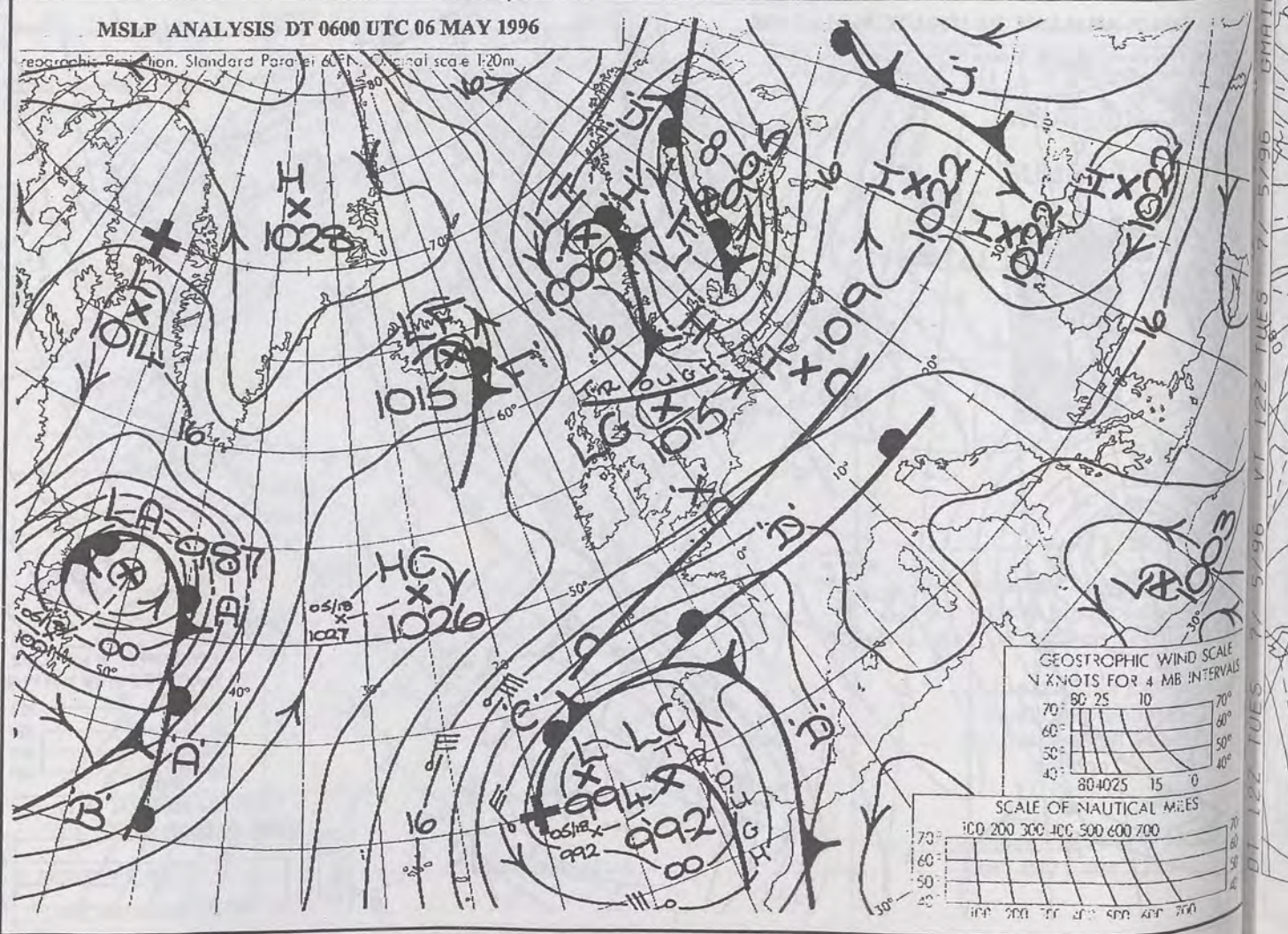
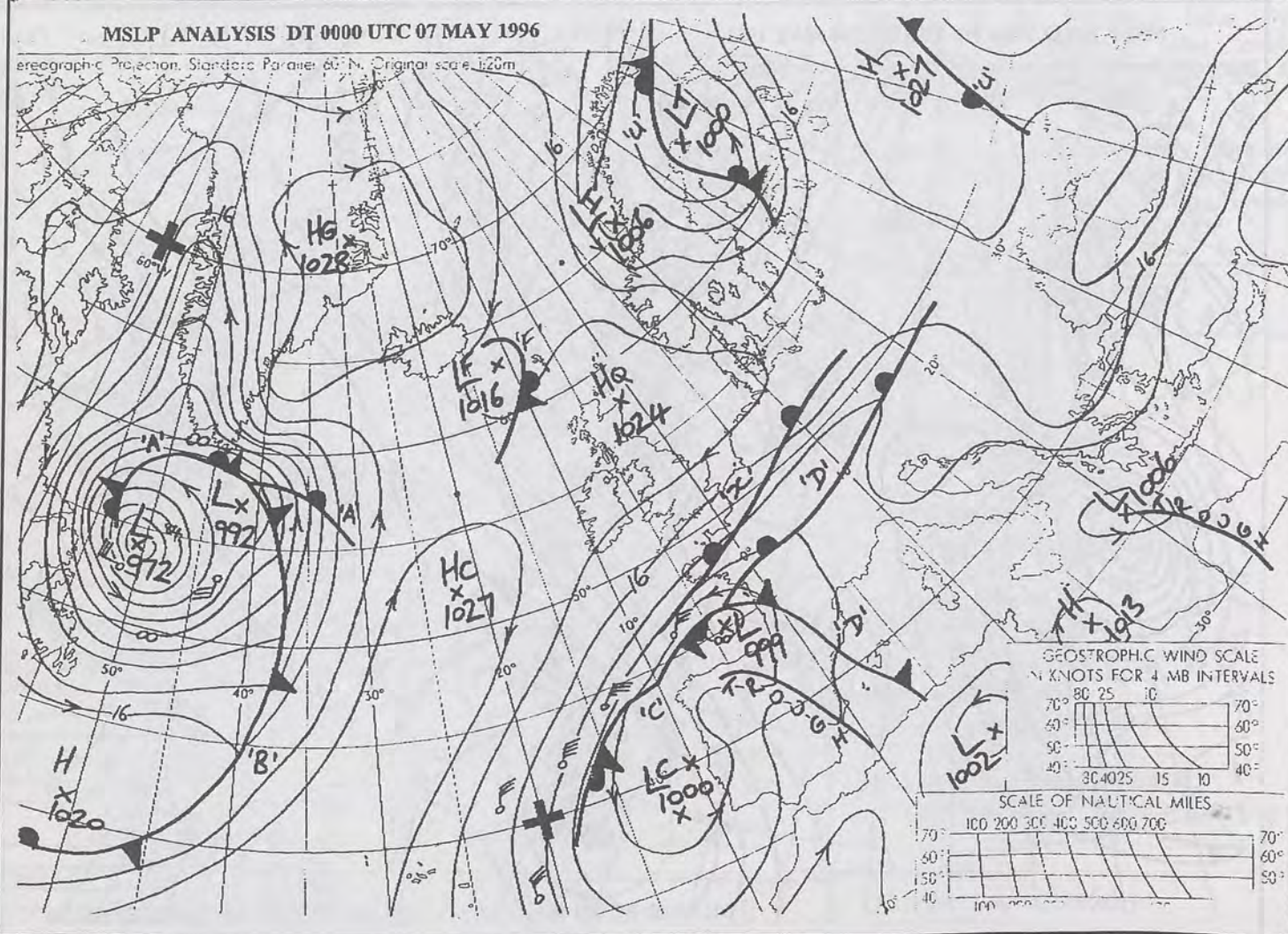
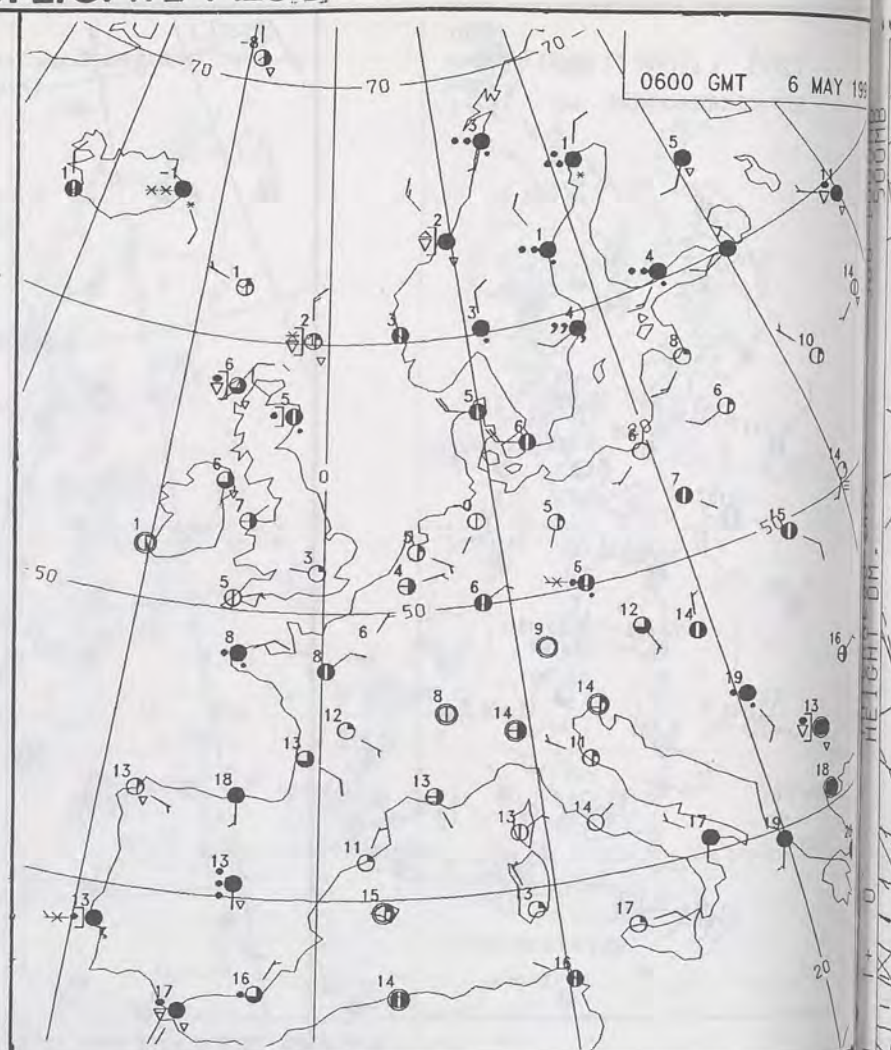
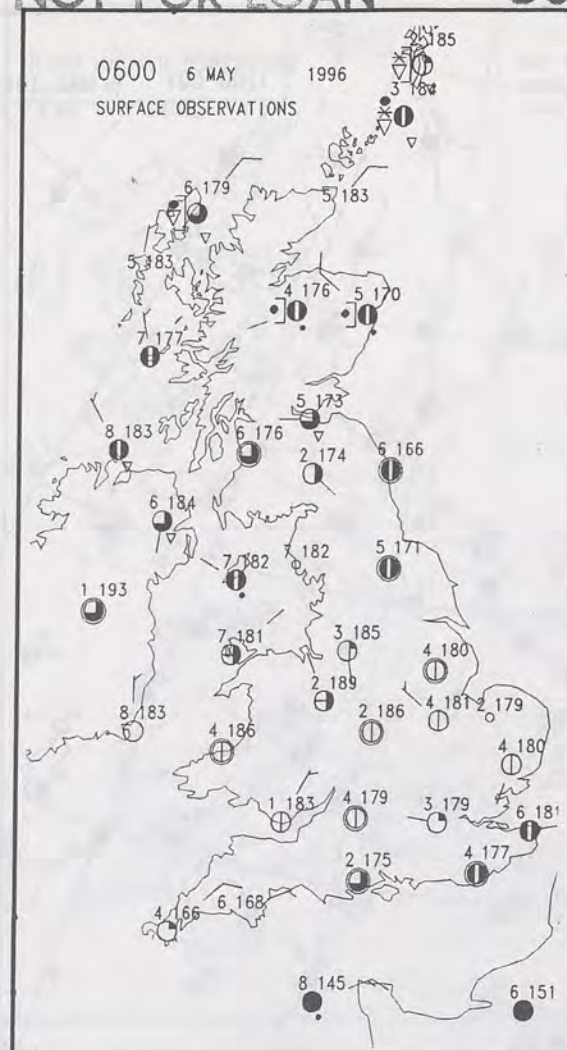
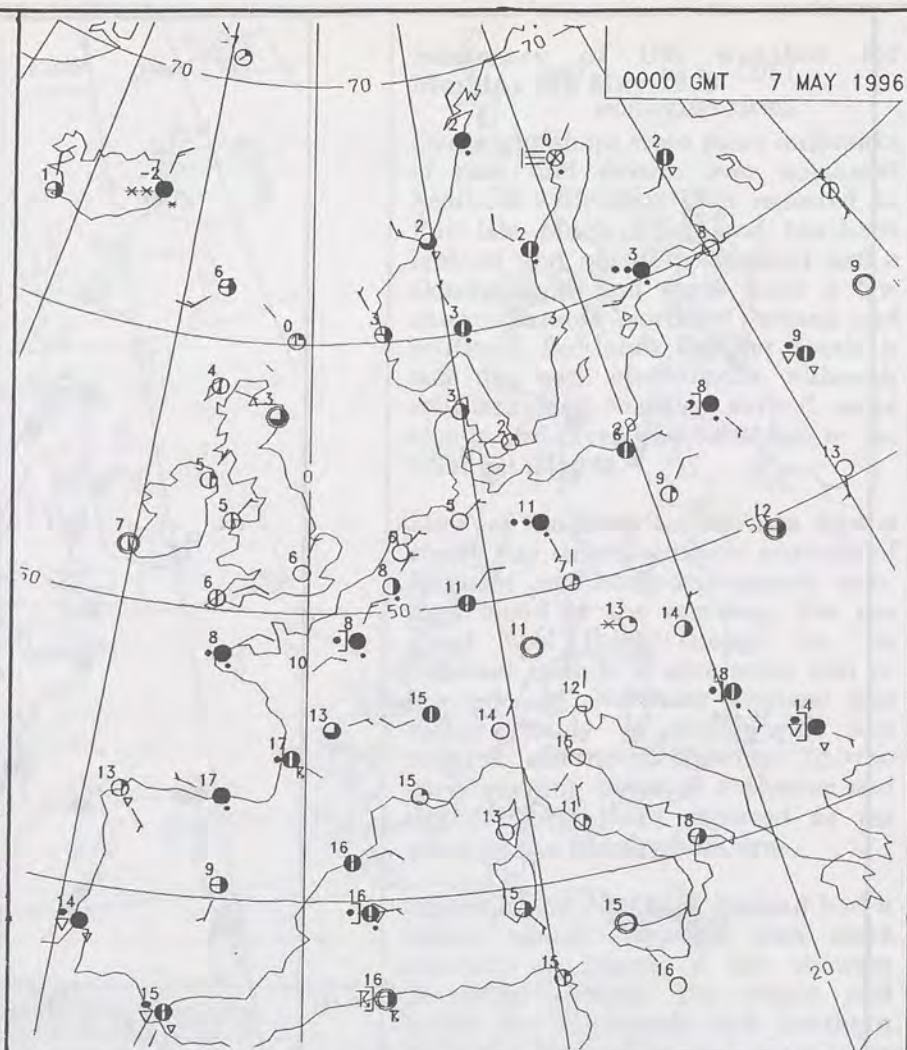
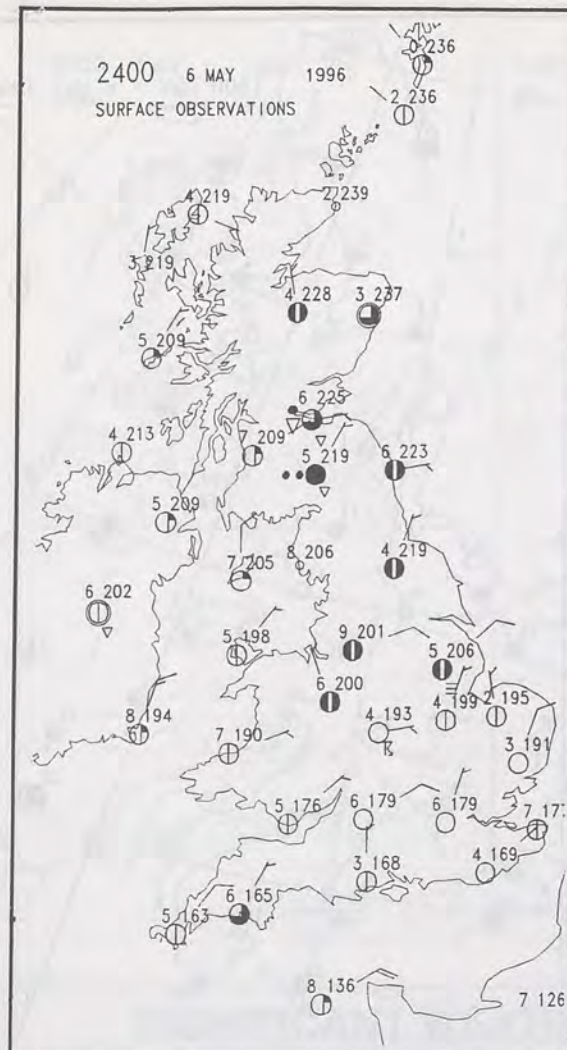


For details of other Weather Summaries produced by the Met. Office please contact:


London Weather Centre
Climate Department
127 Clerkenwell Road
London
EC1R 5DB

Telephone: 0171 405 4358
Fax: 0171 404 4314





6 MAY 1996



The Met. Office


DAILY WEATHER SUMMARY

INCLUDING SUMMARY OF BRITISH WEATHER

Tuesday
7th May
1996

NATIONAL
METEOROLOGICAL
21 MAY 1996
LIBRARY

METEOSAT AT 12:00 GMT ON 07/05/96
INFRA-RED



CLOUD-TOP OR LAND/SEA TEMPERATURE
COLD WARM

0600 7 MAY 1996
SIGWX



1200 7 MAY 1996
SIGWX



SIGNIFICANT WEATHER CHARTS

1800 7 MAY 1996
SIGWX



2400 7 MAY 1996
SIGWX



Published by London Weather Centre. All times are GMT.

Summary of UK weather for Tuesday 7th May 1996

Most of the country had a dry night with clear spells but there were some showers in central and southern parts of Scotland and it turned misty in parts of eastern England. It was a breezy night along the south coast.

During the day most places were dry with some sunshine. There were some showers scattered across Scotland and northern England though and, in a few places, these were heavy. The Channel Islands saw some more persistent rain from time to time. It became quite breezy across much of southern England and south Wales.

In the evening, one or two showers persisted across northern areas and in Northern Ireland, also outbreaks of rain flirted with the Channel Islands. Elsewhere though it was dry and skies cleared in many areas but the breeze persisted in the south.

It was a cold night with a touch of frost in parts of northeast Scotland and in a few places in central England and mid-Wales. Daytime temperatures though were close to normal in most parts of the country although it was cool or rather cool along the east coast.

EXTREMES

TUESDAY 7th MAY 1996

Highest Maximum
: 17.2 C Solent [Hampshire]

Lowest Maximum
: 7.5 C Donna Nook [Lincs]

Lowest Minimum
: -3.5 C Loch Glascarnoch [Highland]

Lowest Grass Minimum
: -7.3 C Kinloss [Moray Firth]

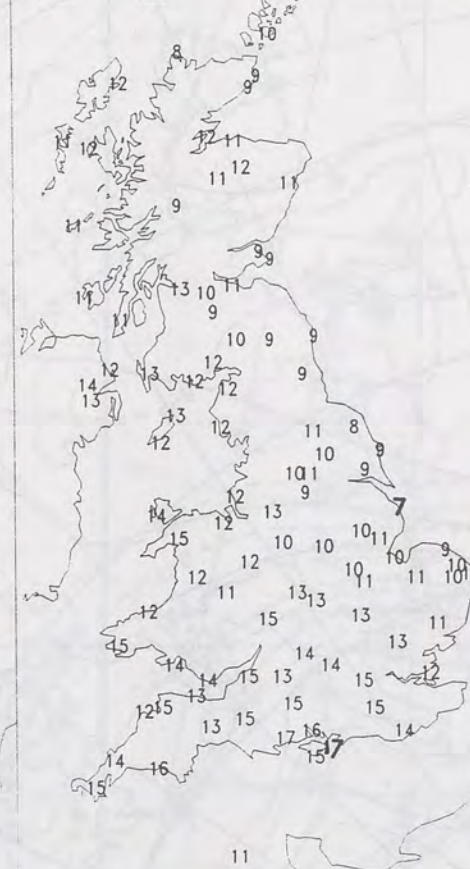
Most Rain (24 hrs from 0900 GMT)
: 6.0mm Lybster [Northeast Scotland]

Most Sunshine
: 14.1 hrs Valley [Anglesey]

NIGHT MINIMUM TEMPERATURE
(DEGREES C)
7 MAY 1996



DAY MAXIMUM TEMPERATURE
(DEGREES C)
7 MAY 1996



SUNSHINE (DAWN TO DUSK)
(HOURS)
7 MAY 1996



DAILY CLIMATE DATA

NIGHT RAINFALL
(MILLIMETRES)
7 MAY 1996



DAY RAINFALL
(MILLIMETRES)
7 MAY 1996



DAILY WEATHER SUMMARY



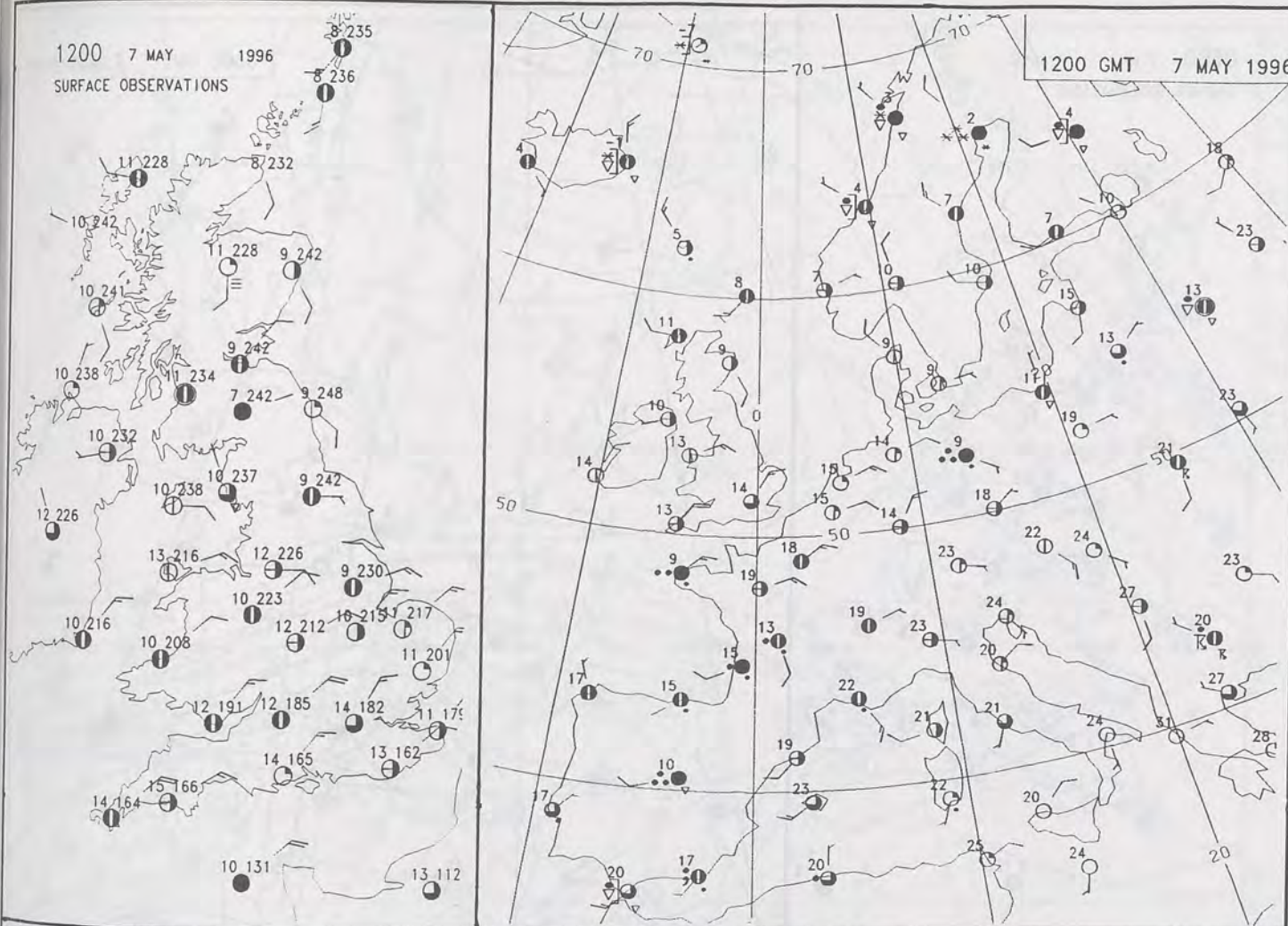
For details of other Weather Summaries produced by the Met. Office please contact:

London Weather Centre
Climate Department
127 Clerkenwell Road
London
EC1R 5DB

Telephone: 0171 405 4358
Fax: 0171 404 4314

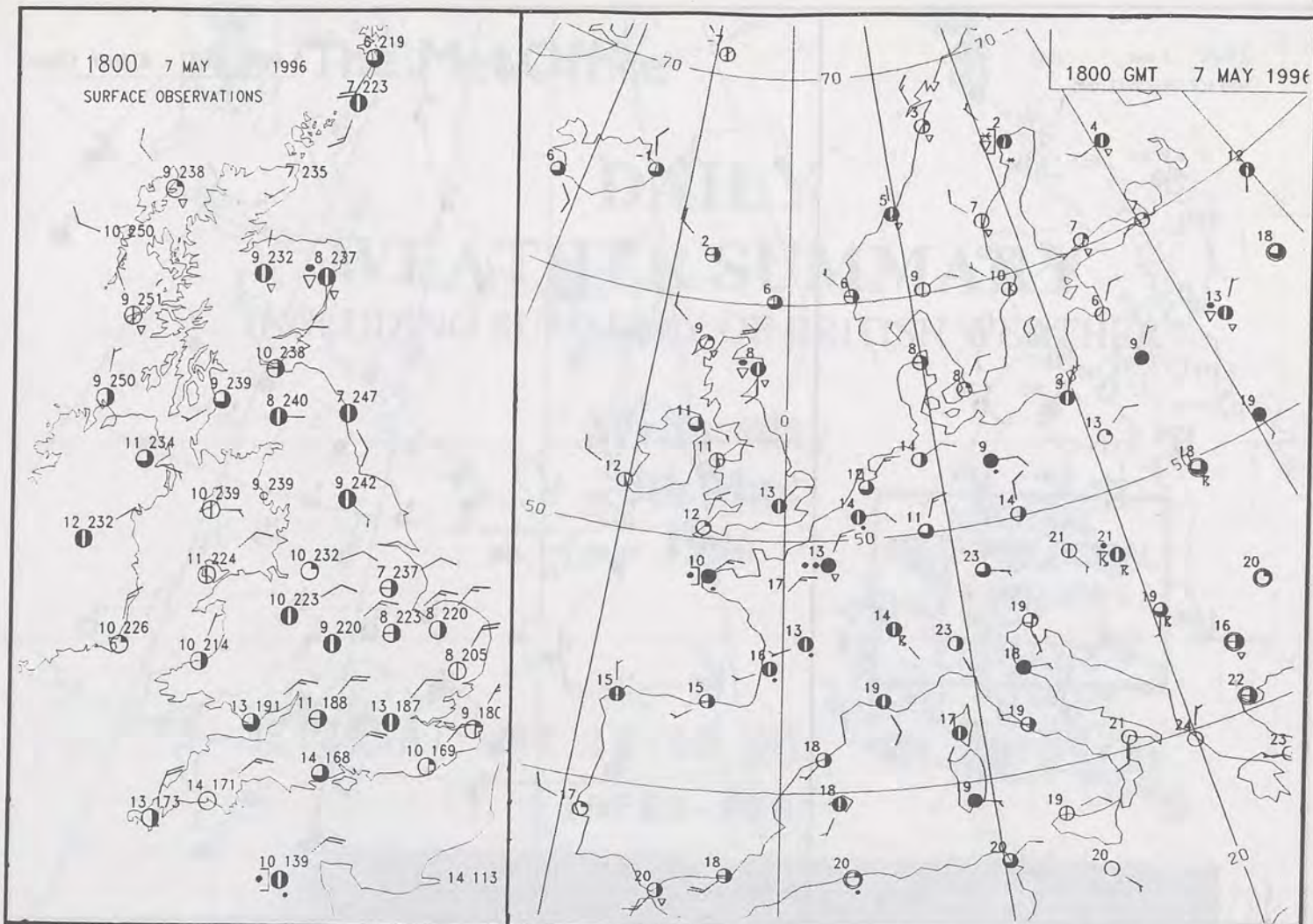
1200 7 MAY 1996
SURFACE OBSERVATIONS

1200 GMT 7 MAY 1996

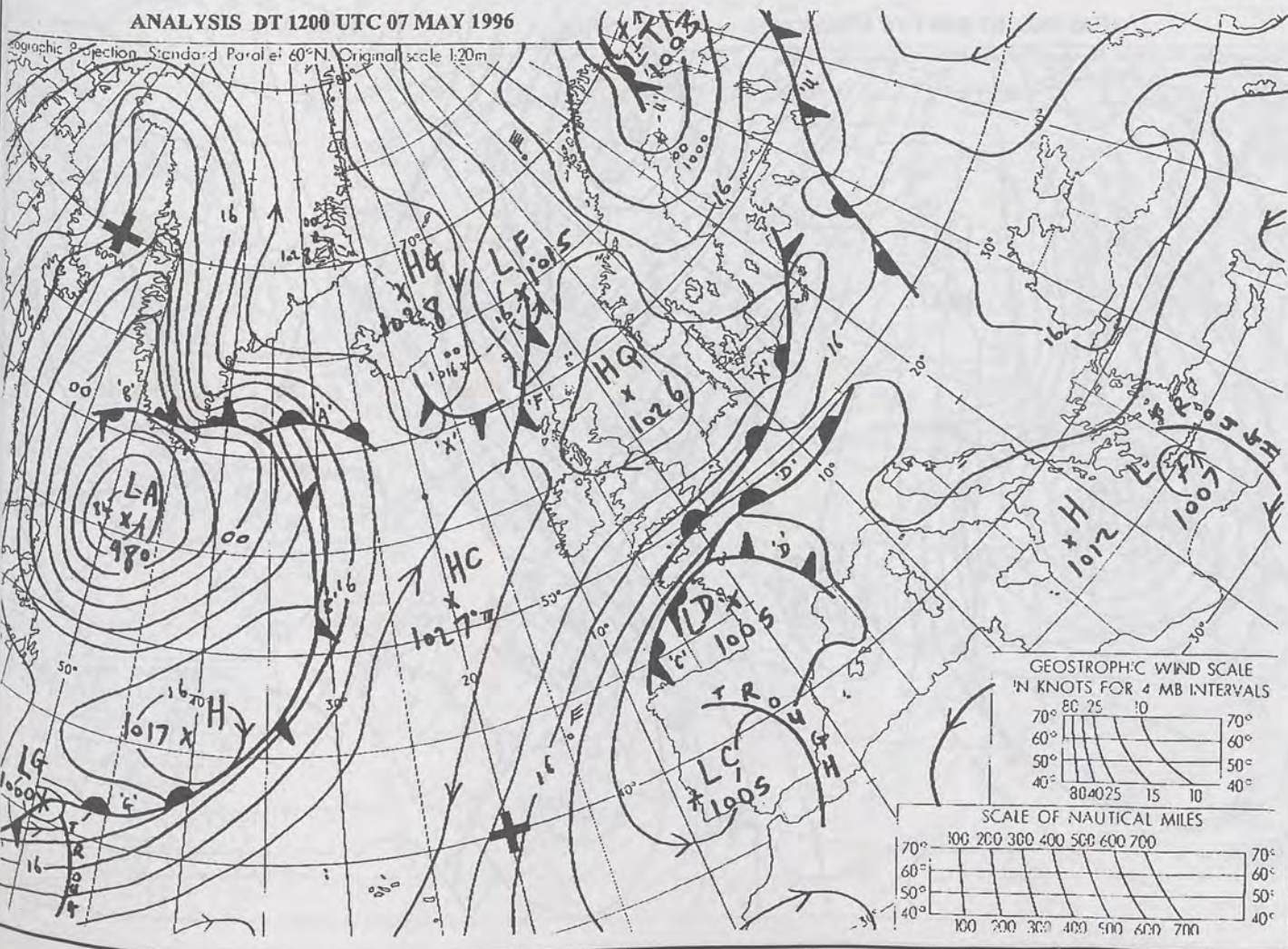


1800 7 MAY 1996
SURFACE OBSERVATIONS

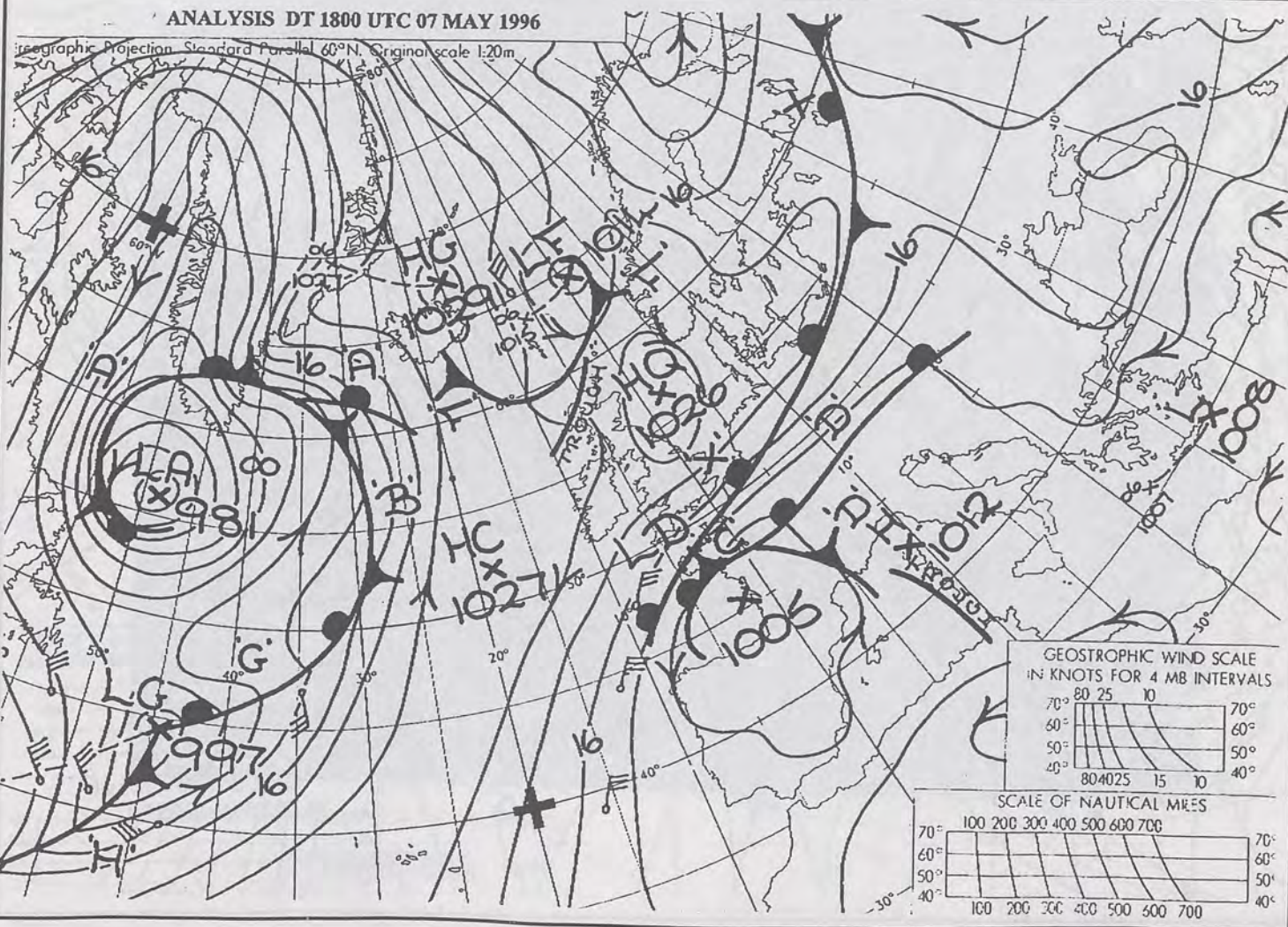
1800 GMT 7 MAY 1996



ANALYSIS DT 1200 UTC 07 MAY 1996

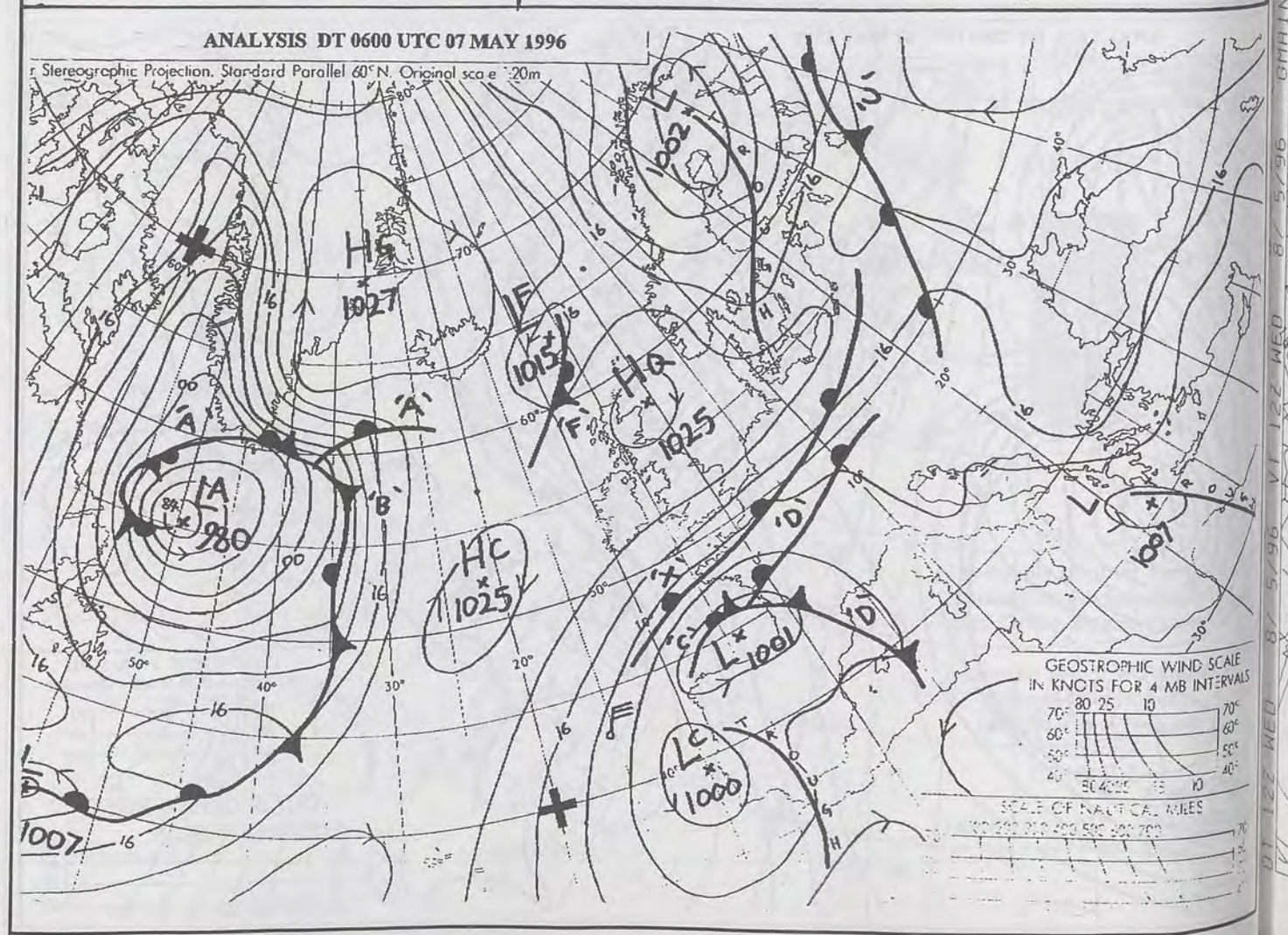
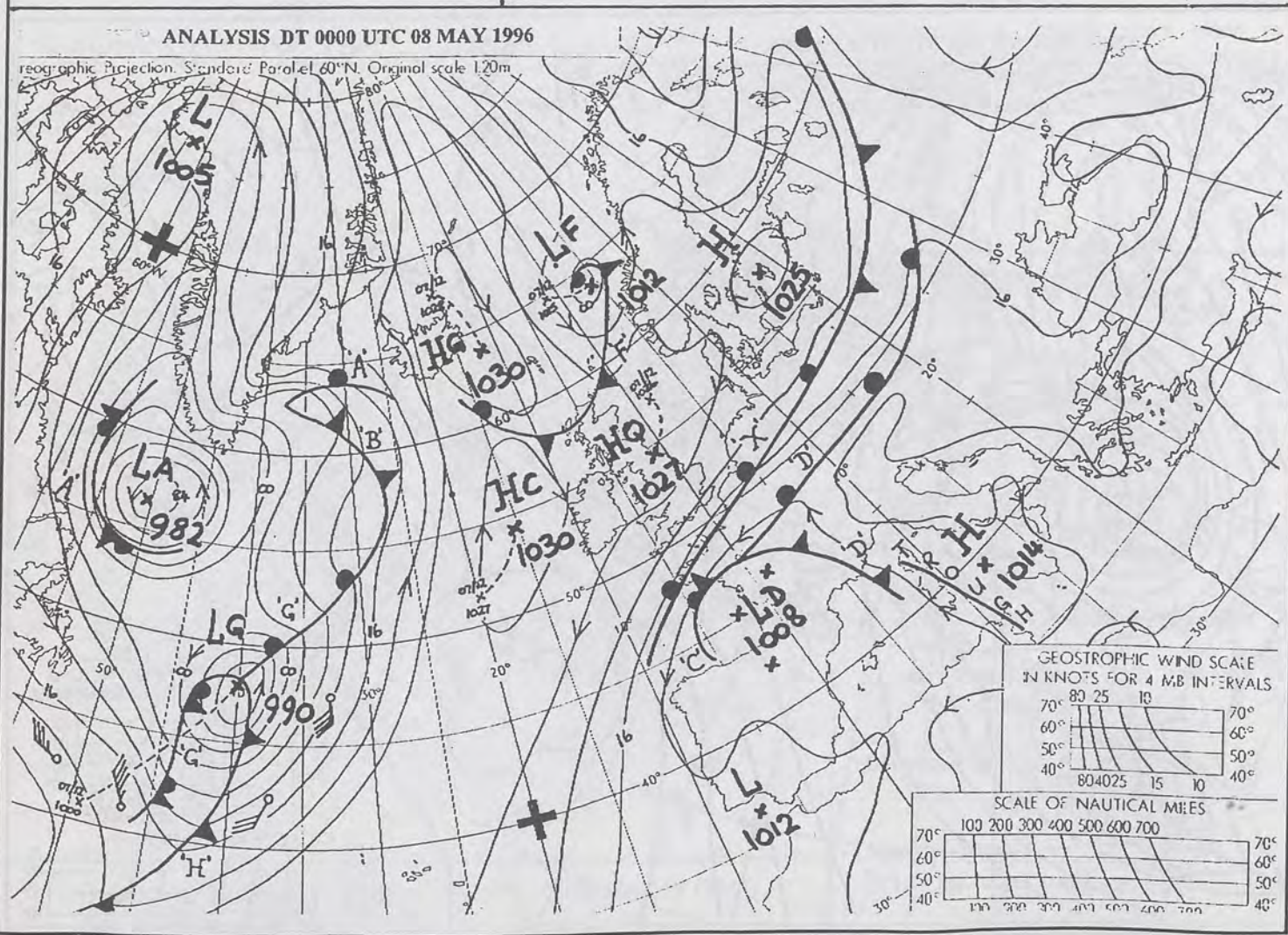
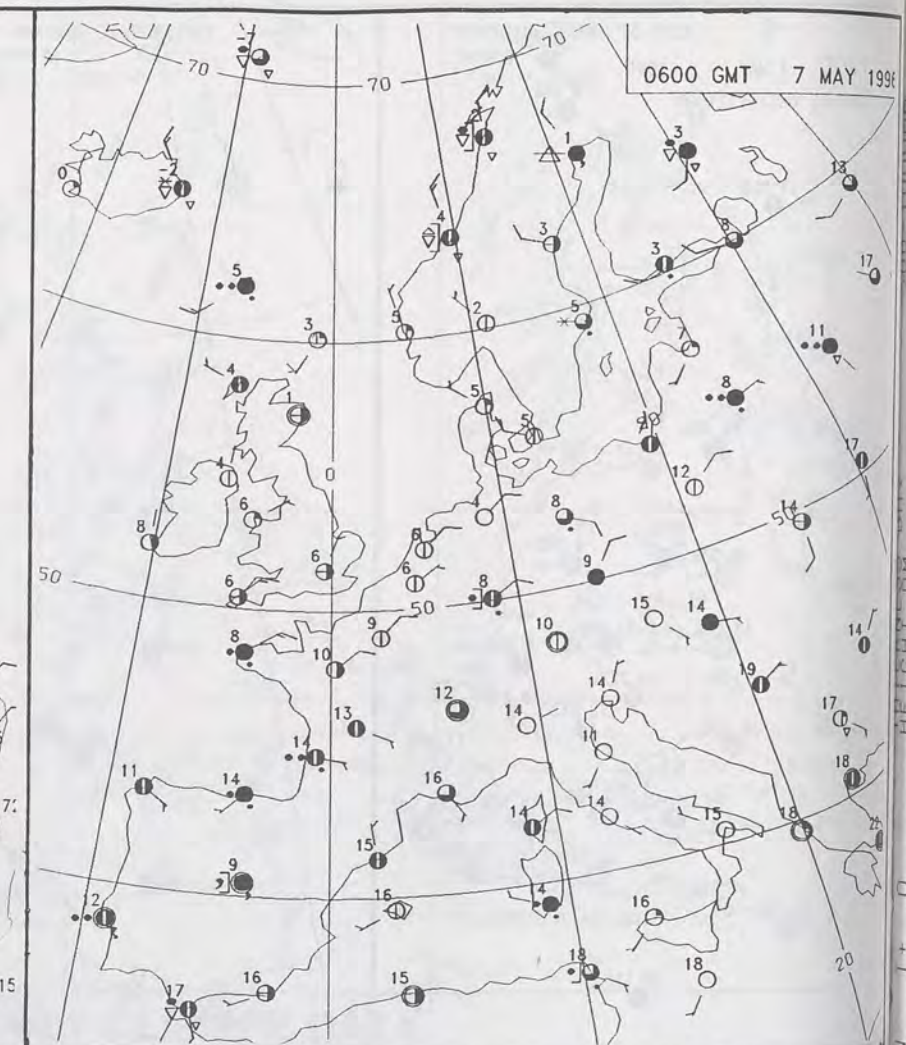
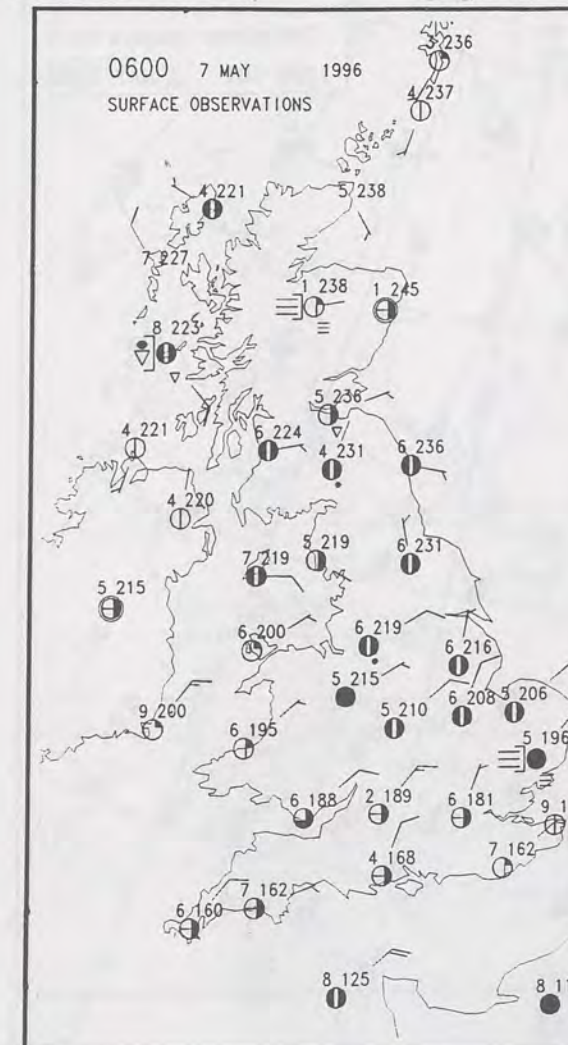
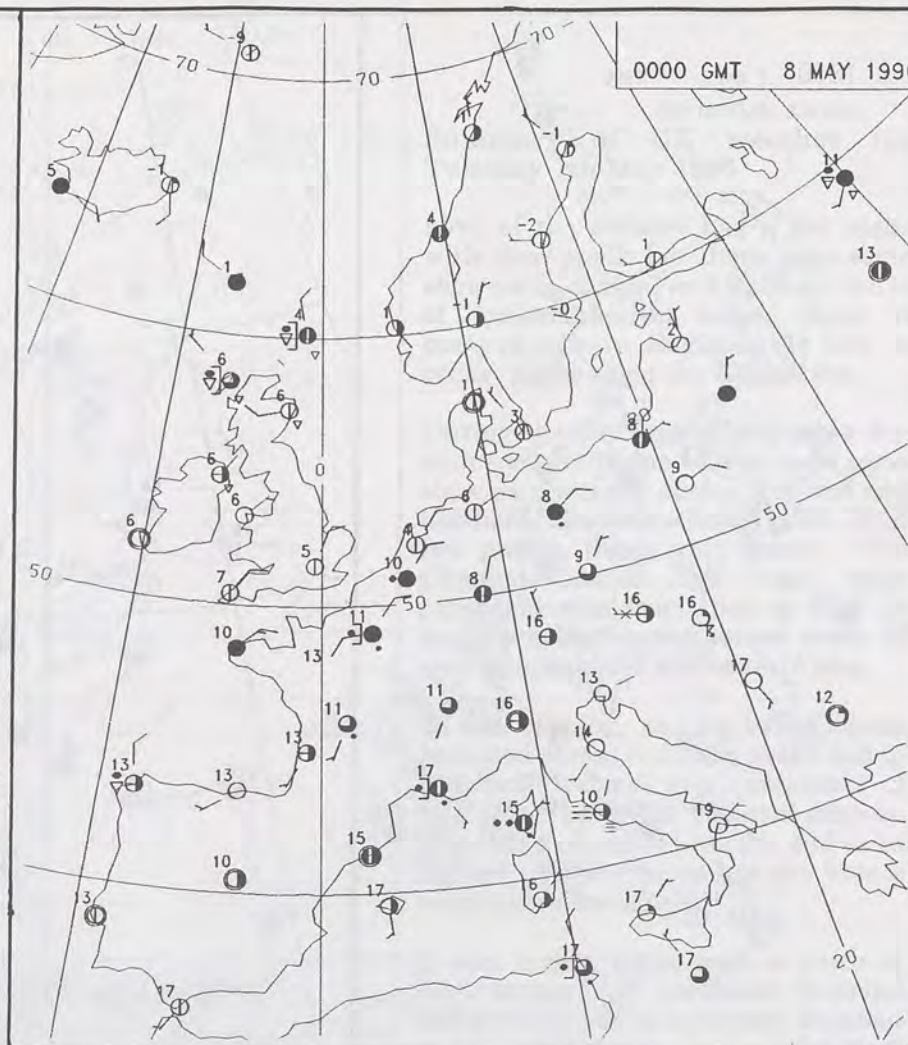
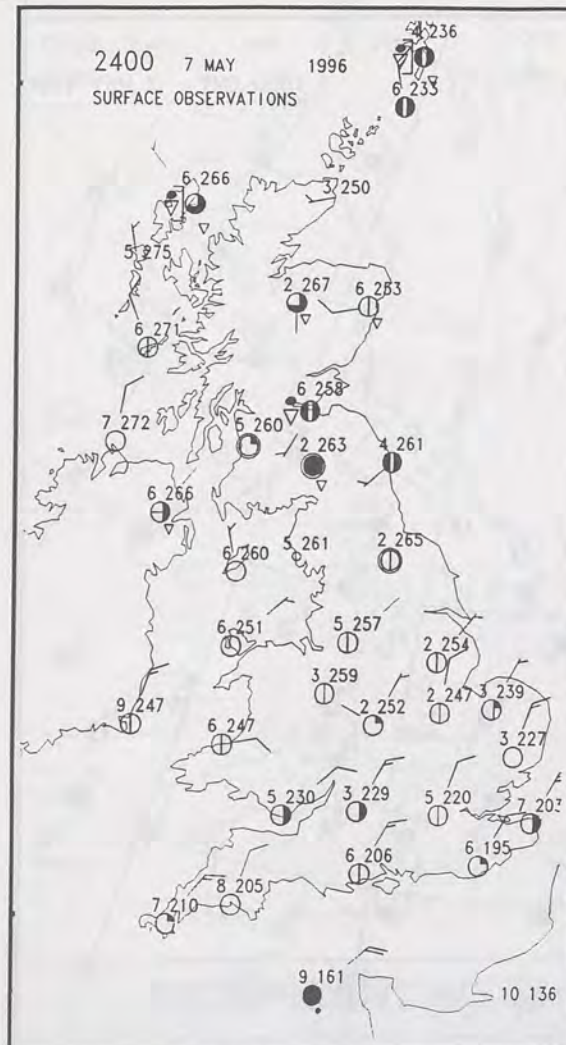


ANALYSIS DT 1800 UTC 07 MAY 1996

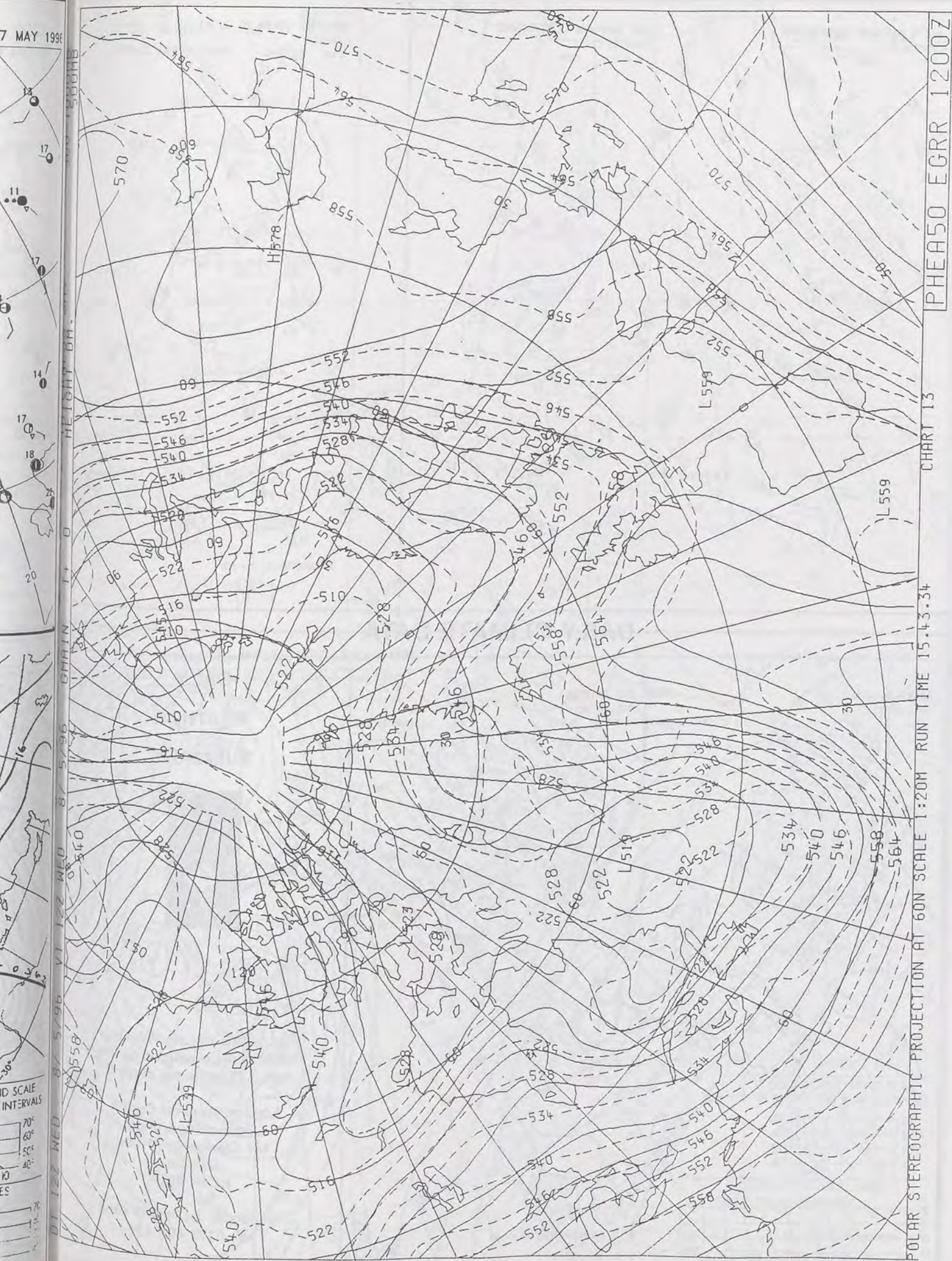


NOT FOR LOAN

DUPLICATE ALSO



7 MAY 1996



The Met. Office


DAILY WEATHER SUMMARY

INCLUDING SUMMARY OF BRITISH WEATHER

Wednesday
8th May
1996

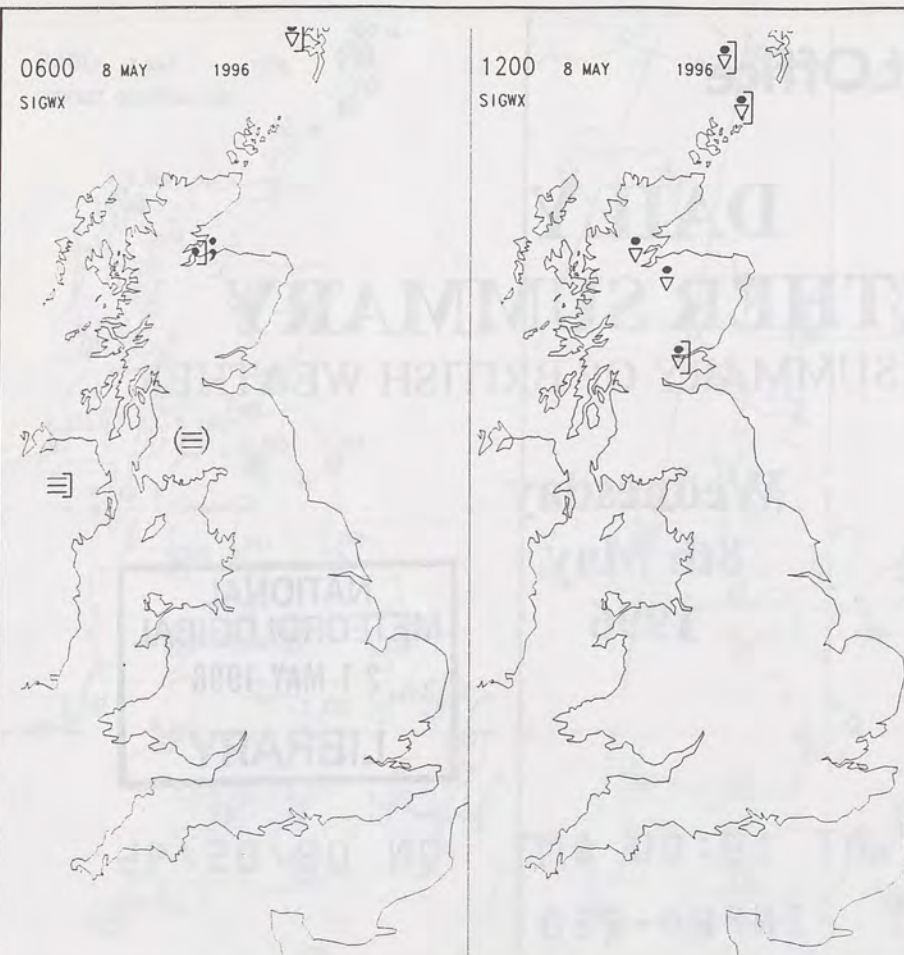
NATIONAL
METEOROLOGICAL
21 MAY 1996
LIBRARY

METEOSAT AT 18:00 GMT ON 08/05/96
INFRA-RED



CLOUD-TOP OR LAND/SEA TEMPERATURE

COLD WARM



SIGNIFICANT WEATHER CHARTS



Published by London Weather Centre. All times are GMT.

Summary of UK weather for Wednesday 8th May 1996

Much of the country had a dry night with long clear spells, but scattered showers occurred across Scotland and there were a few spots of rain in the Channel Islands. There was a widespread ground frost, and a local air frost from the Thames Valley northwards.

The southern half of England and Wales and western parts of Scotland had a dry and sunny day, but still with a brisk northeasterly breeze. Northern England, north Wales, Northern Ireland and southern Scotland became cloudy after a sunny start to the morning. The only rain occurred over the Grampians where a few showers fell during the day.

During the evening a thicker band of cloud ran down the northeast coast of England and gave a few showers, but elsewhere it was dry with clear spells.

Most western and southern areas had temperatures around average, but in the east it was rather cold, even cold in some coastal spots.

EXTREMES

WEDNESDAY 8th MAY 1996

Highest Maximum

: 16.0 C Solent [Hampshire]

Lowest Maximum

: 6.8 C Cape Wrath [North Scotland]

Lowest Minimum

: -2.9 C Tulloch Bridge [Highland]

Lowest Grass Minimum

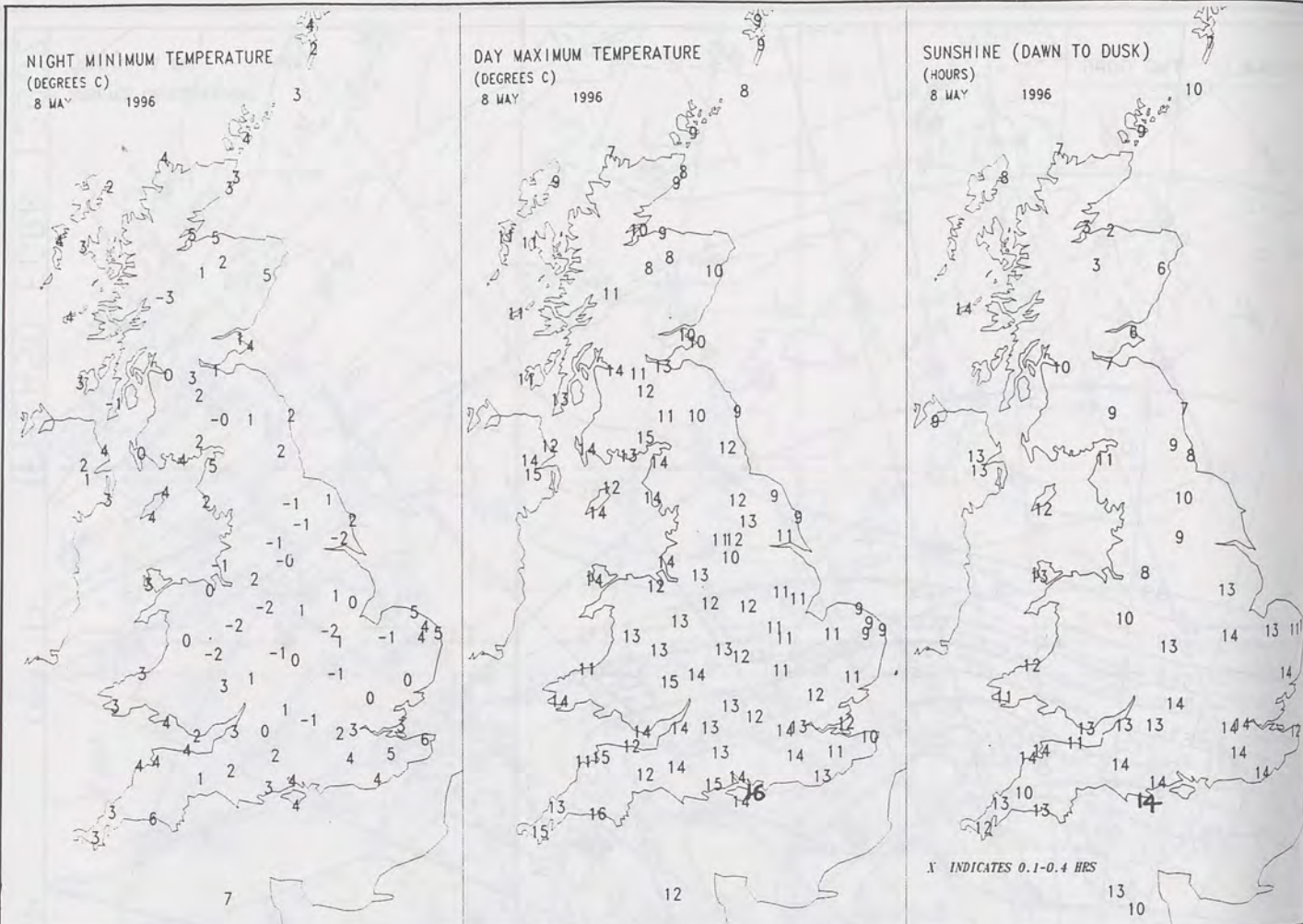
: -8.7 C Moel - Y - Crio [Clwyd]

Most Rain (24 hrs from 0900 GMT)

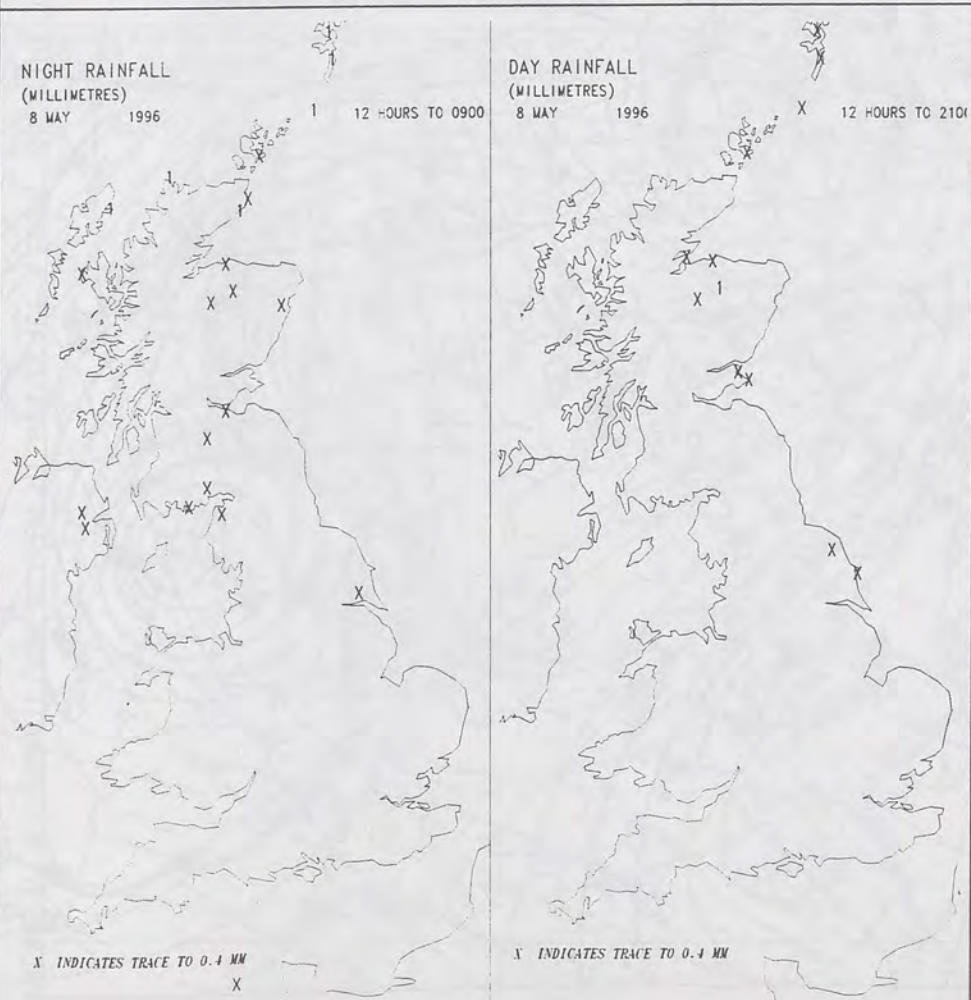
: 0.9mm Glenlivet [Grampian]

Most Sunshine

: 14.4 hrs Poole [Dorset]



DAILY CLIMATE DATA



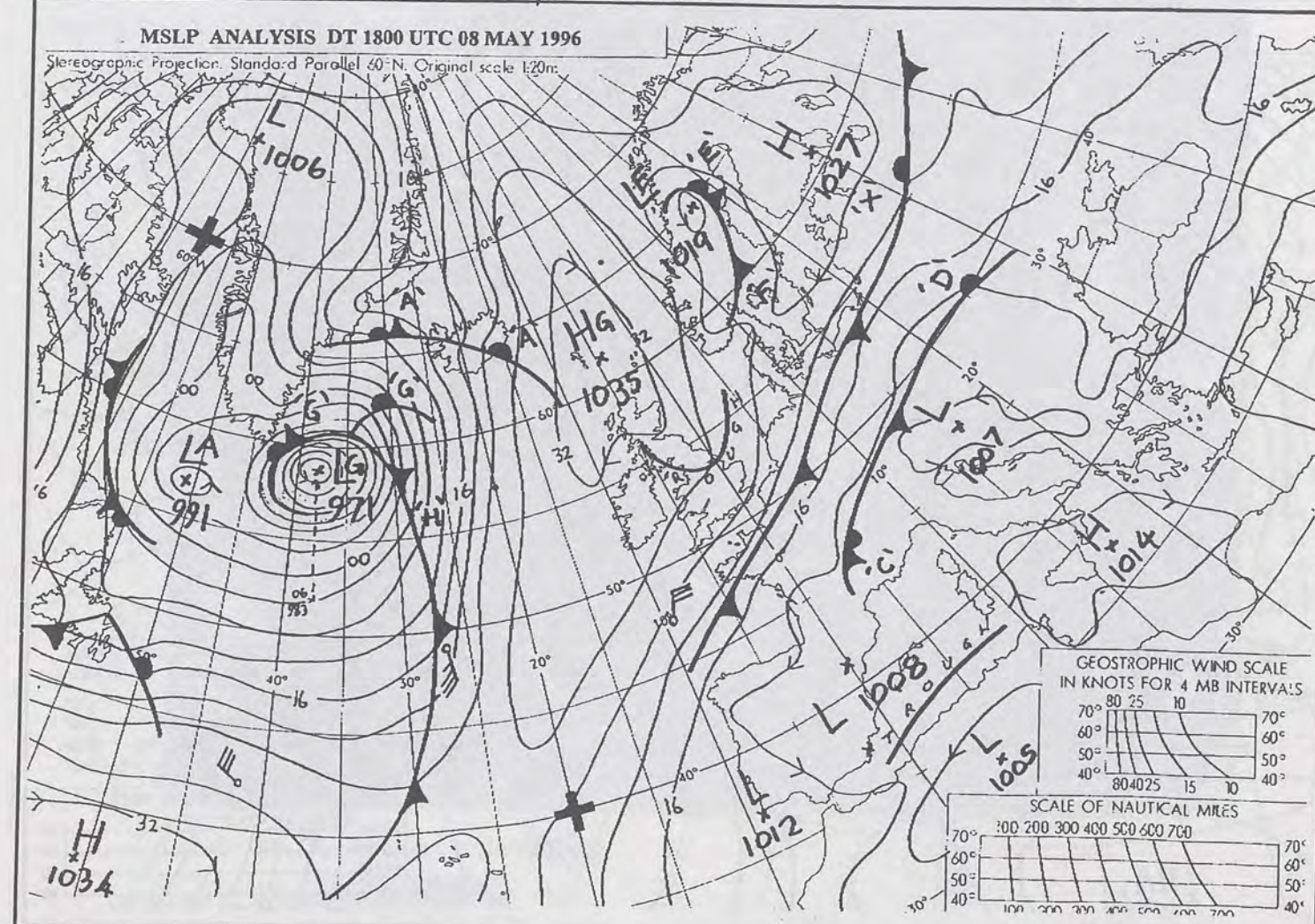
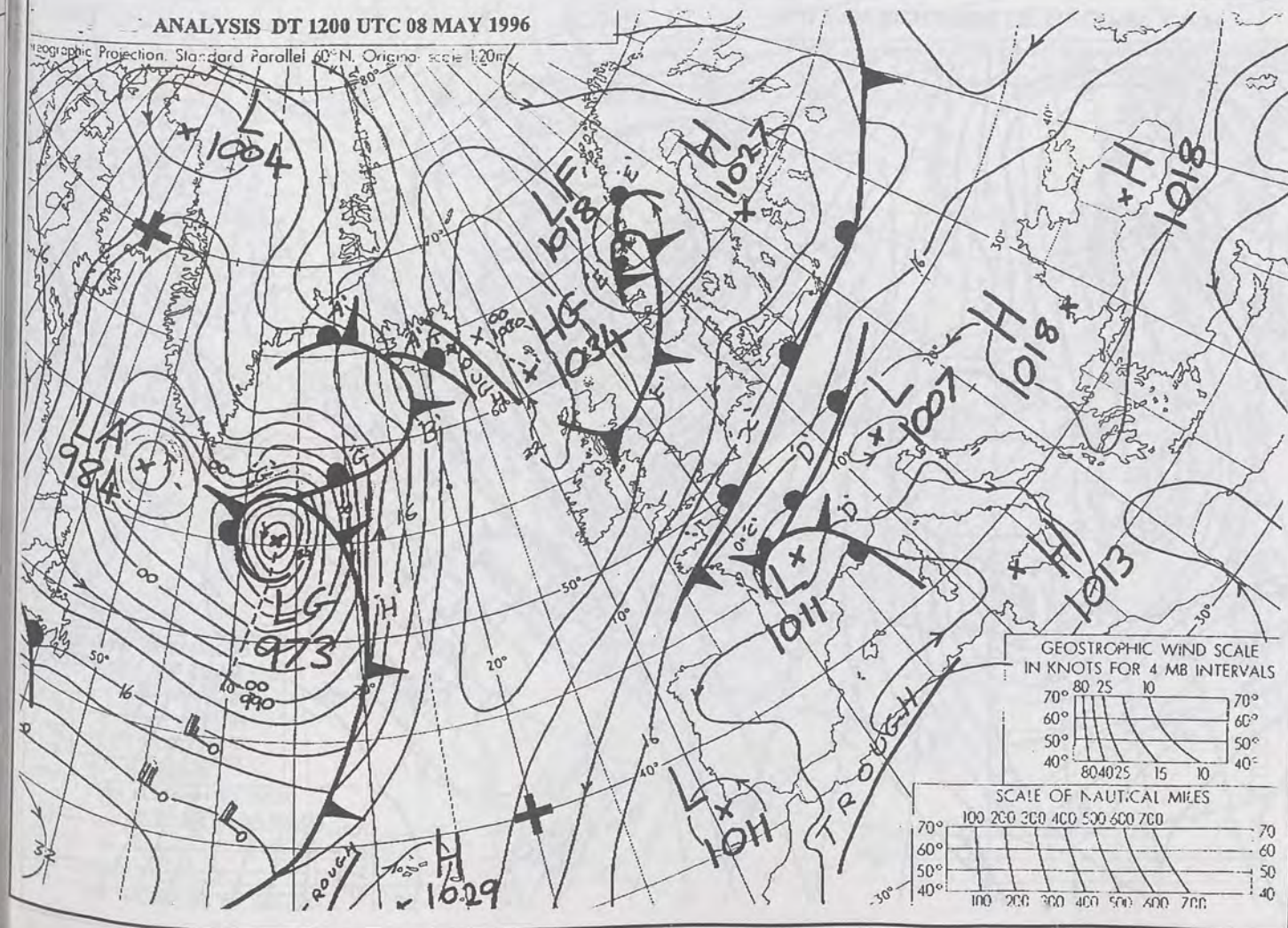
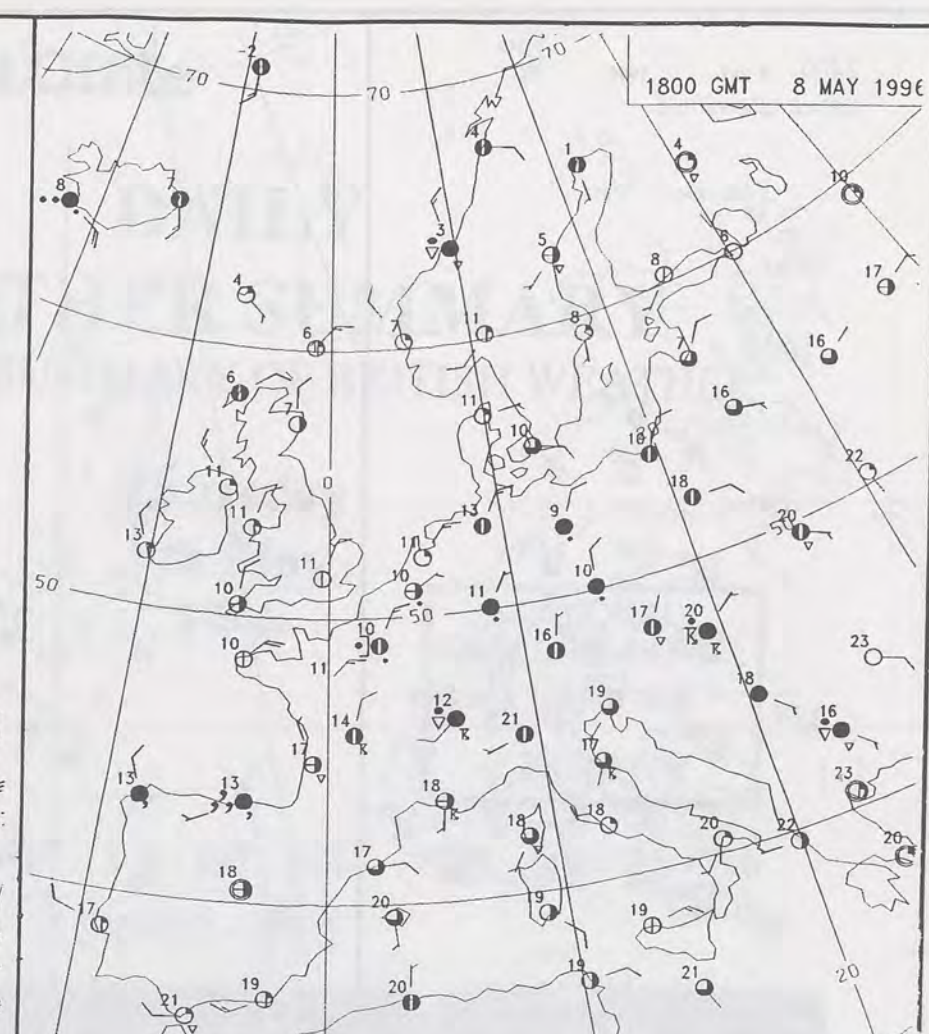
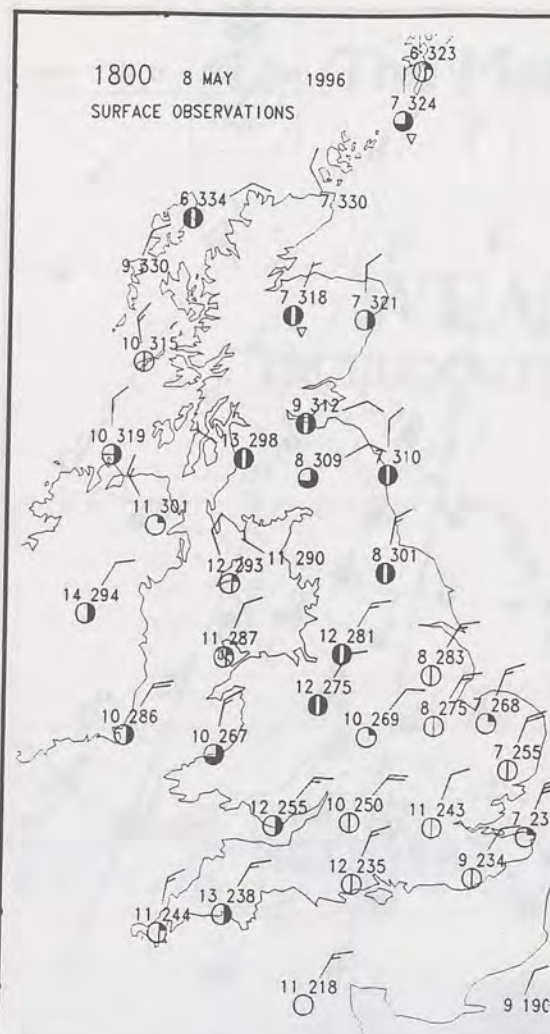
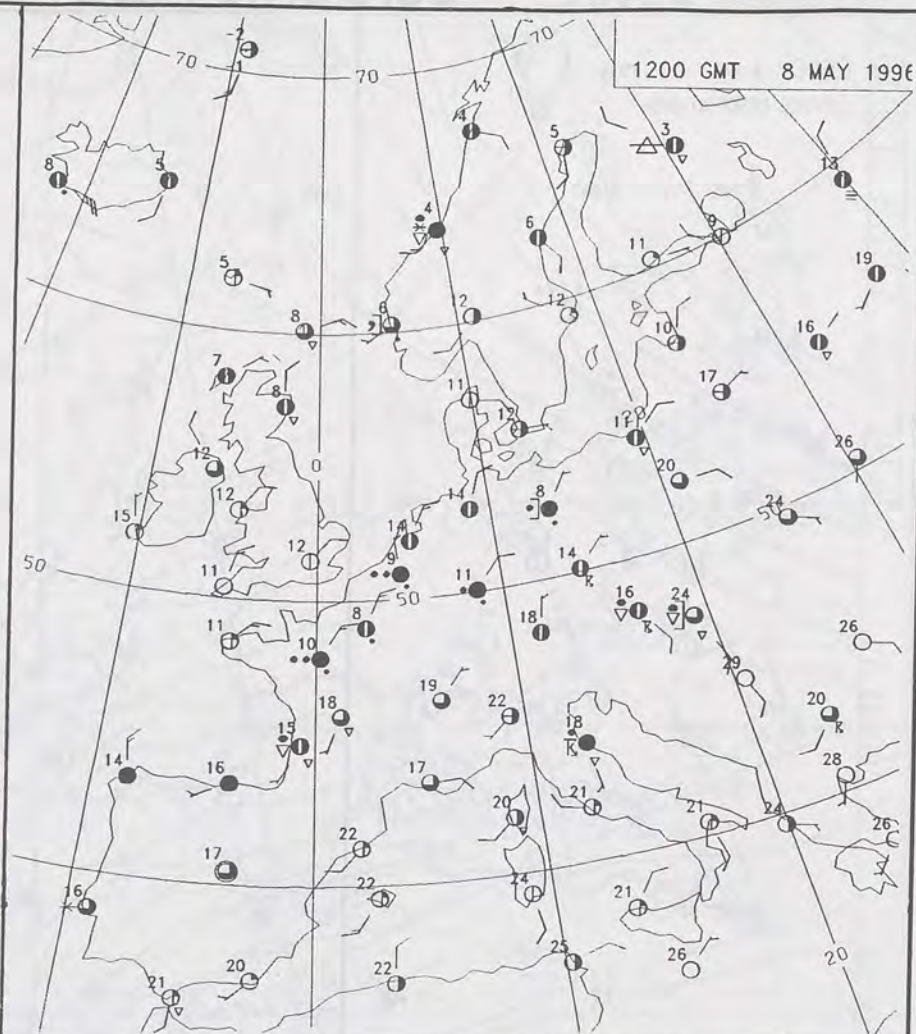
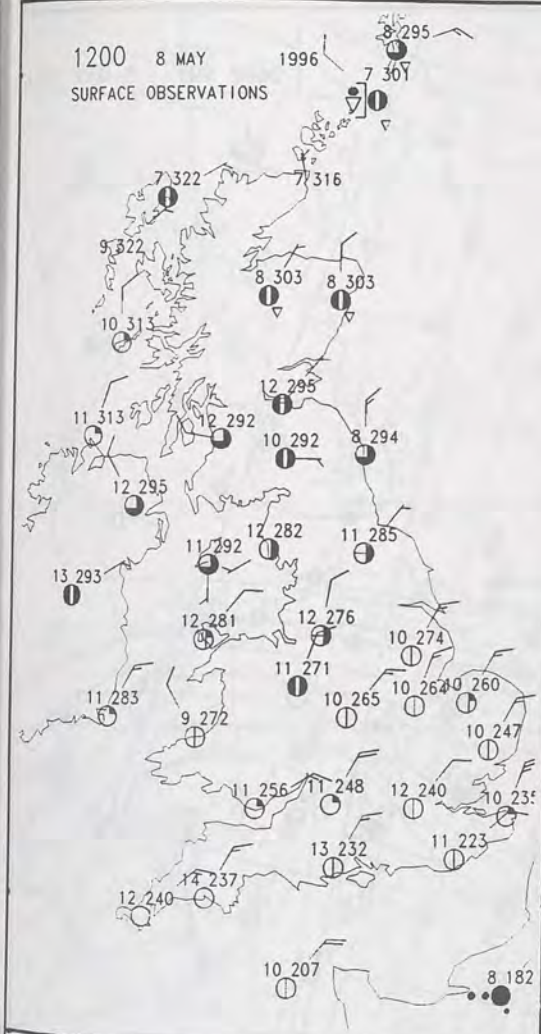
DAILY WEATHER SUMMARY



For details of other Weather Summaries produced by the Met. Office please contact:

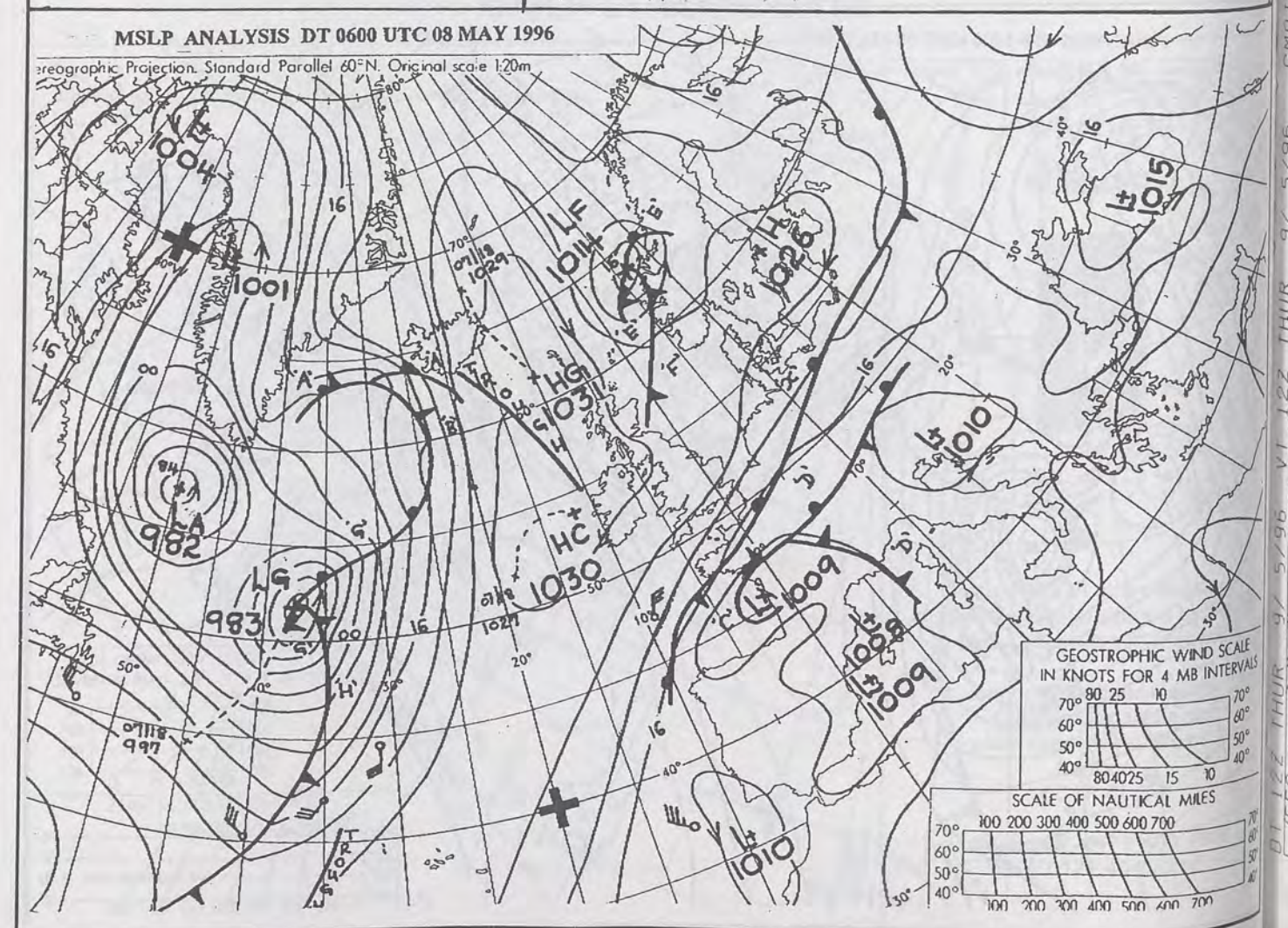
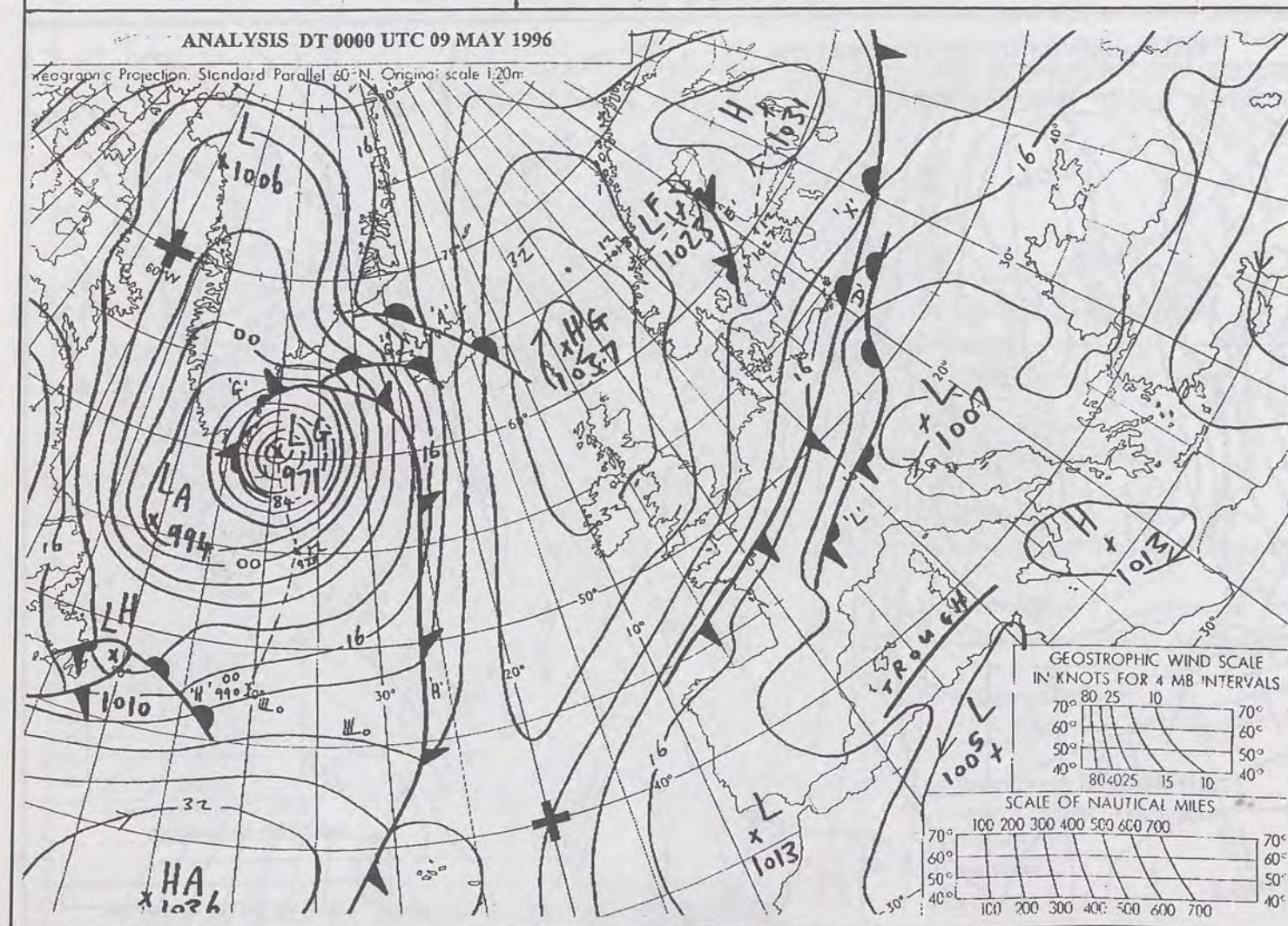
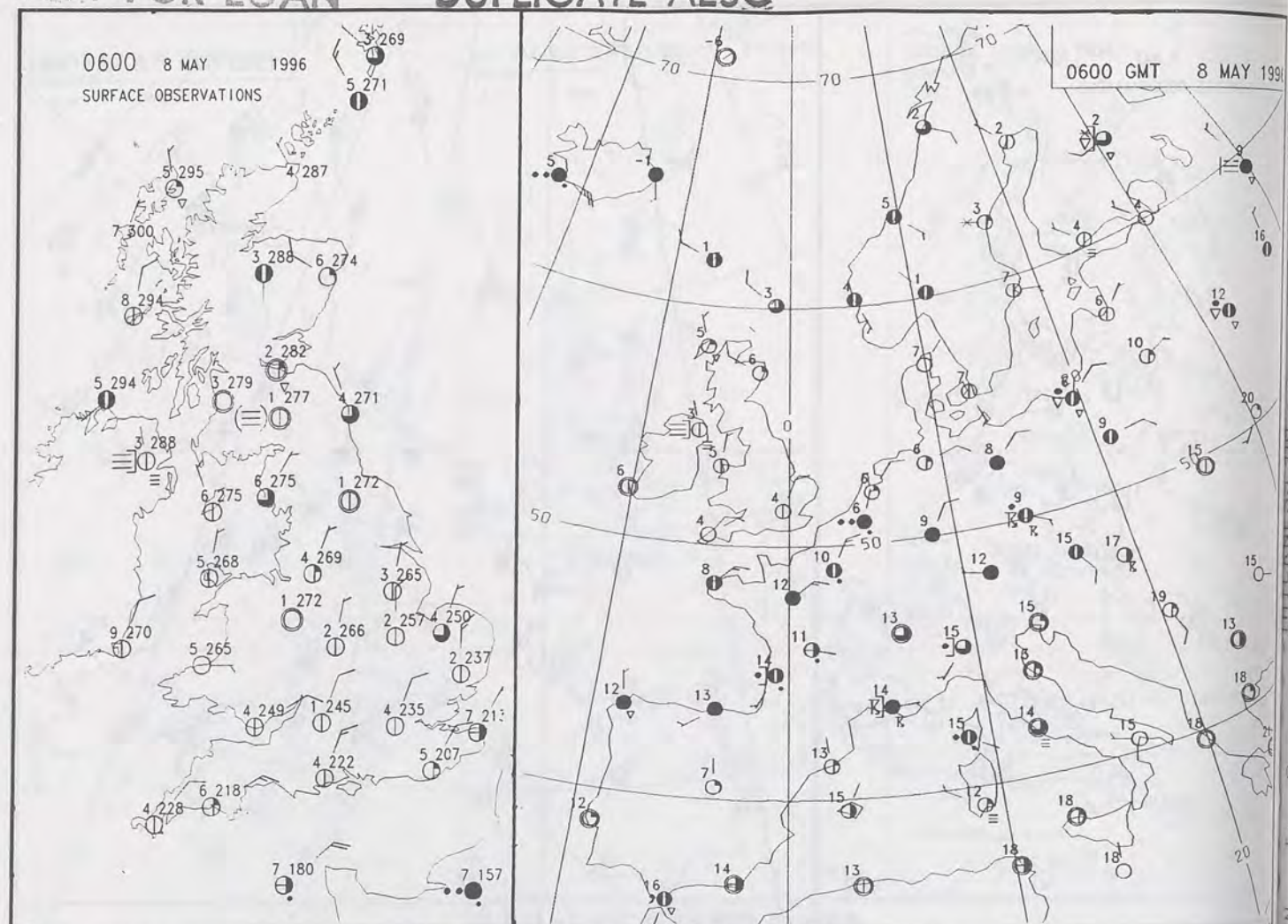
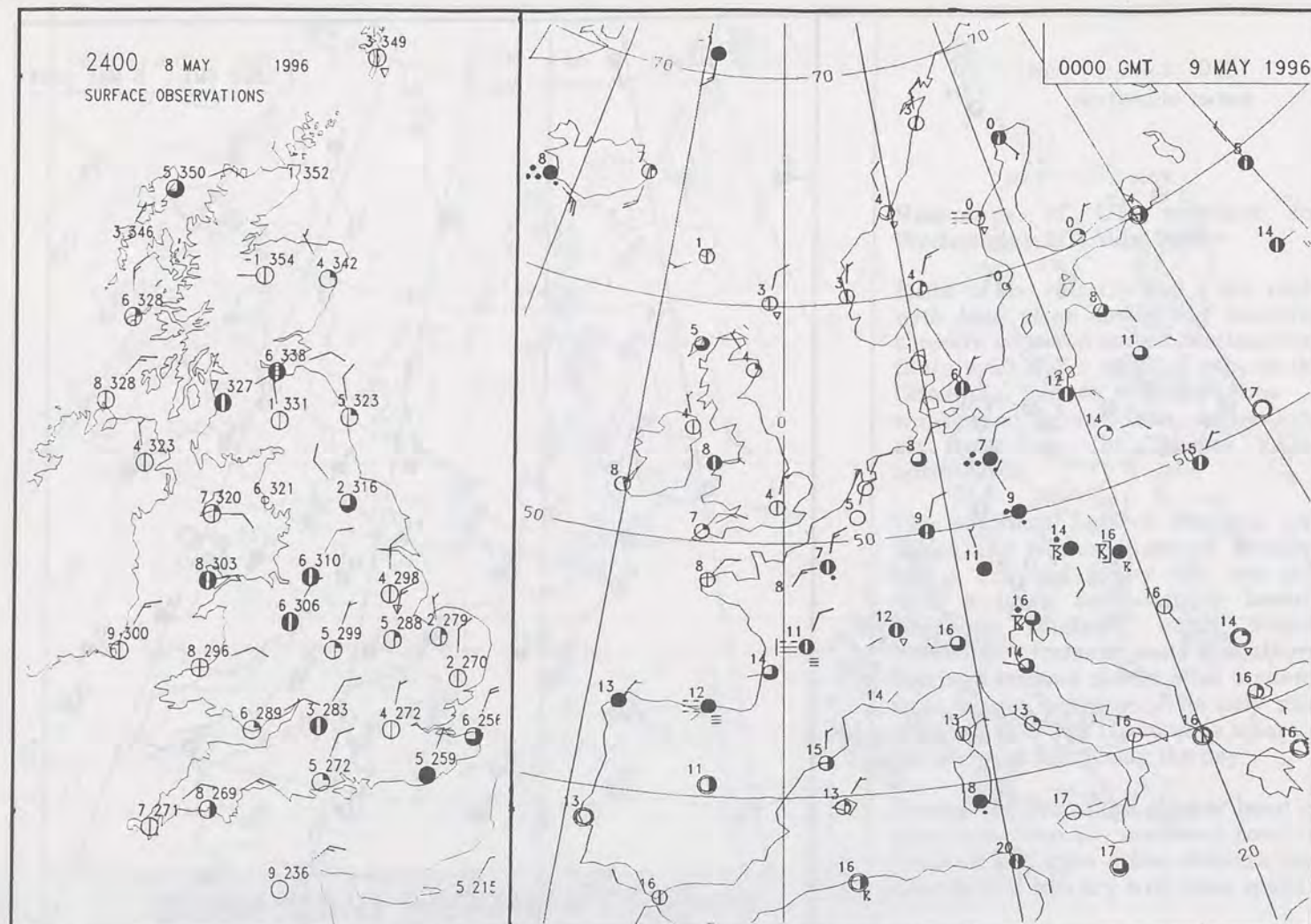
London Weather Centre
Climate Department
127 Clerkenwell Road
London
EC1R 5DB

Telephone: 0171 405 4358
Fax: 0171 404 4314

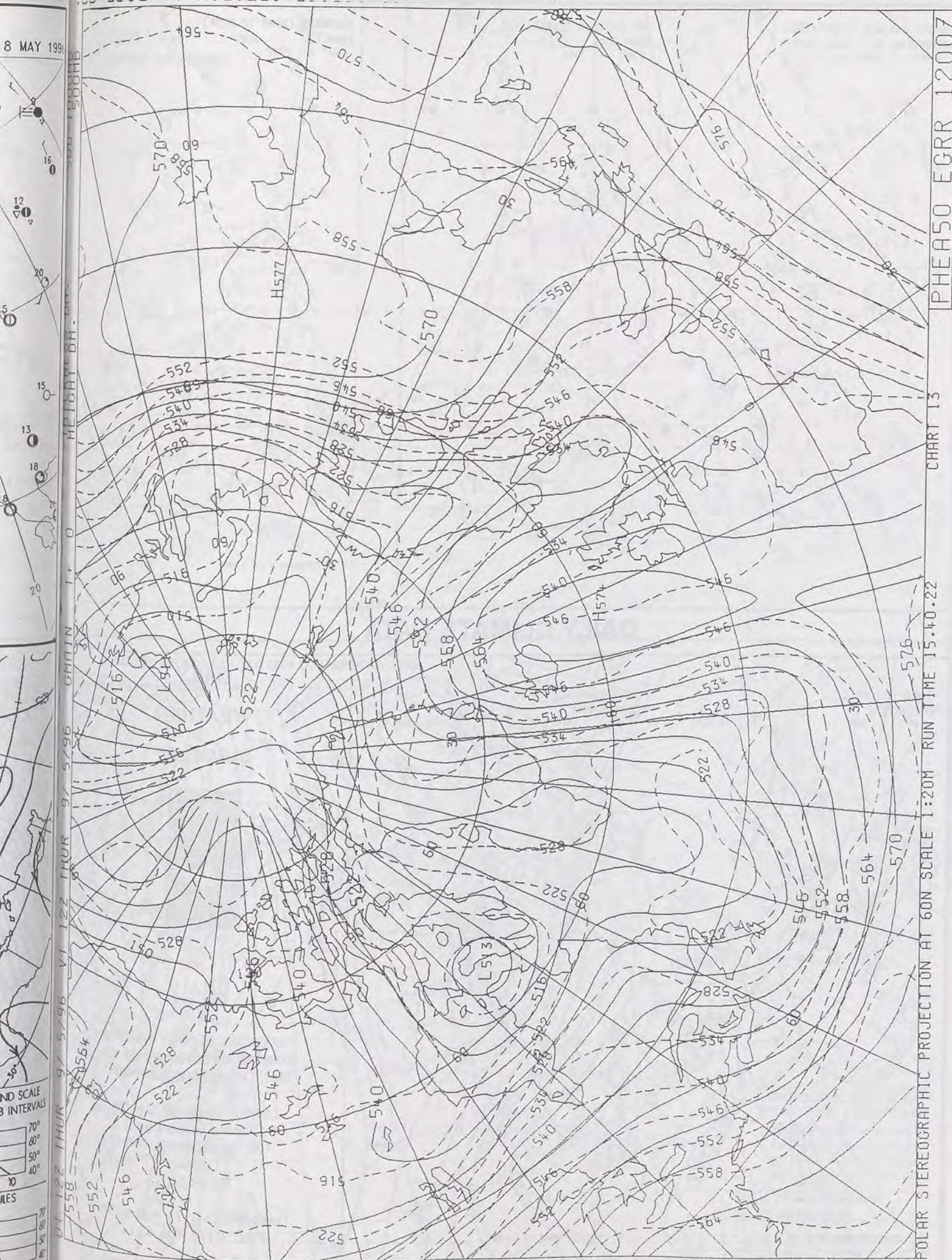


NOT FOR LOAN

DUPLICATE ALSO



8 MAY 1996



The Met. Office


DAILY WEATHER SUMMARY

INCLUDING SUMMARY OF BRITISH WEATHER

Thursday
9th May
1996

NATIONAL
METEOROLOGICAL
21 MAY 1996
LIBRARY

METEOSAT AT 12:00 GMT ON 09/05/96
INFRA-RED



CLOUD-TOP OR LAND/SEA TEMPERATURE
COLD WARM

0600 9 MAY 1996
SIGWX



1200 9 MAY 1996
SIGWX



SIGNIFICANT WEATHER CHARTS

1800 9 MAY 1996
SIGWX



2400 9 MAY 1996
SIGWX



Summary of UK weather for Thursday 9th May 1996

The night was mostly dry with variable amounts of cloud, but scattered showers affected eastern counties of England. There was a widespread ground frost, and an air frost occurred over the more mountainous areas.

During the morning scattered showers occurred over northern and central England, reaching the Welsh borders by midday. Elsewhere it was dry with sunny intervals, although the best of the sunshine was over southeast England and western Scotland. During the afternoon the showers tended to die out to leaving most place dry with sunny intervals.

There was the odd well scattered light shower during the evening, but for most places the cloud started to break up.

Temperatures generally where on the rather cold side, especially in the fresh to strong northeasterly wind that affected most eastern and southern counties of England. However, with the wind off the North sea it was cold on the east coast.

EXTREMES

THURSDAY 9th MAY 1996

Highest Maximum

: 14.7 C Hove [East Sussex]

Lowest Maximum

: 6.1 C Fylingdales [North Yorkshire]

Lowest Minimum

: -4.6 C Altnaharra [Highland]

Lowest Grass Minimum

: -8.0 C Aviemore [Highland]

Most Rain (24 hrs from 0900 GMT)

: 0.6mm Wittering [Cambridgeshire]

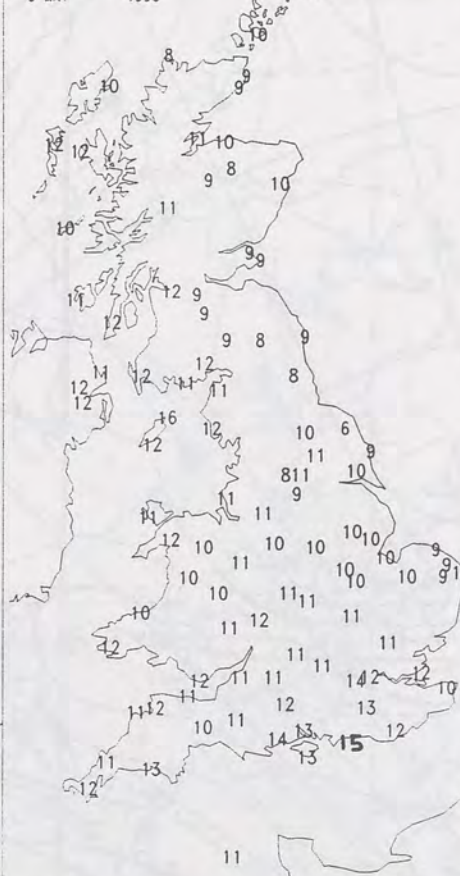
Most Sunshine

: 14.3 hrs Saughall [Stathclyde]

NIGHT MINIMUM TEMPERATURE
(DEGREES C)
9 MAY 1996



DAY MAXIMUM TEMPERATURE
(DEGREES C)
9 MAY 1996



SUNSHINE (DAWN TO DUSK)
(HOURS)
9 MAY 1996



DAILY CLIMATE DATA

NIGHT RAINFALL
(MILLIMETRES)
9 MAY 1996



DAY RAINFALL
(MILLIMETRES)
9 MAY 1996



DAILY WEATHER SUMMARY

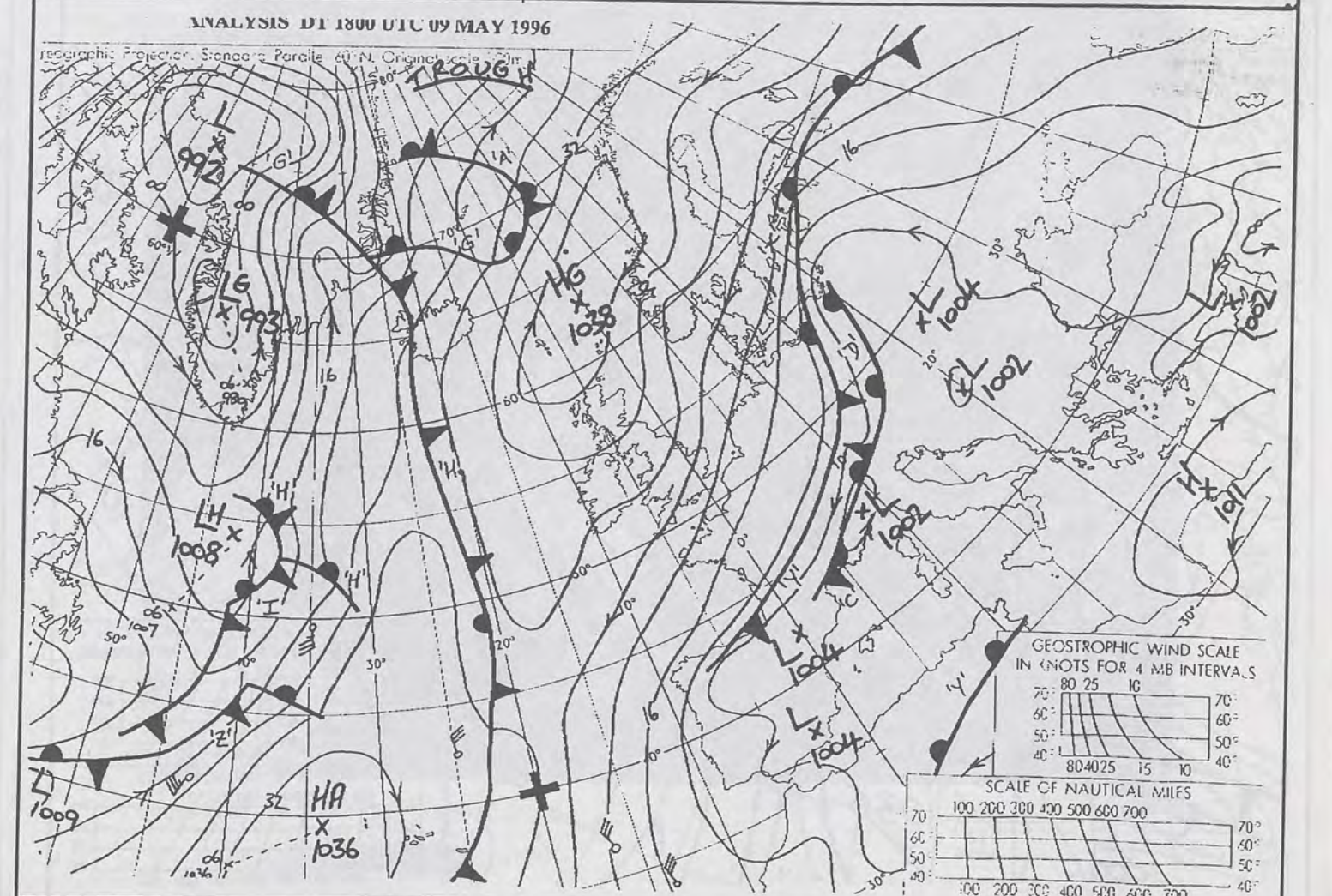
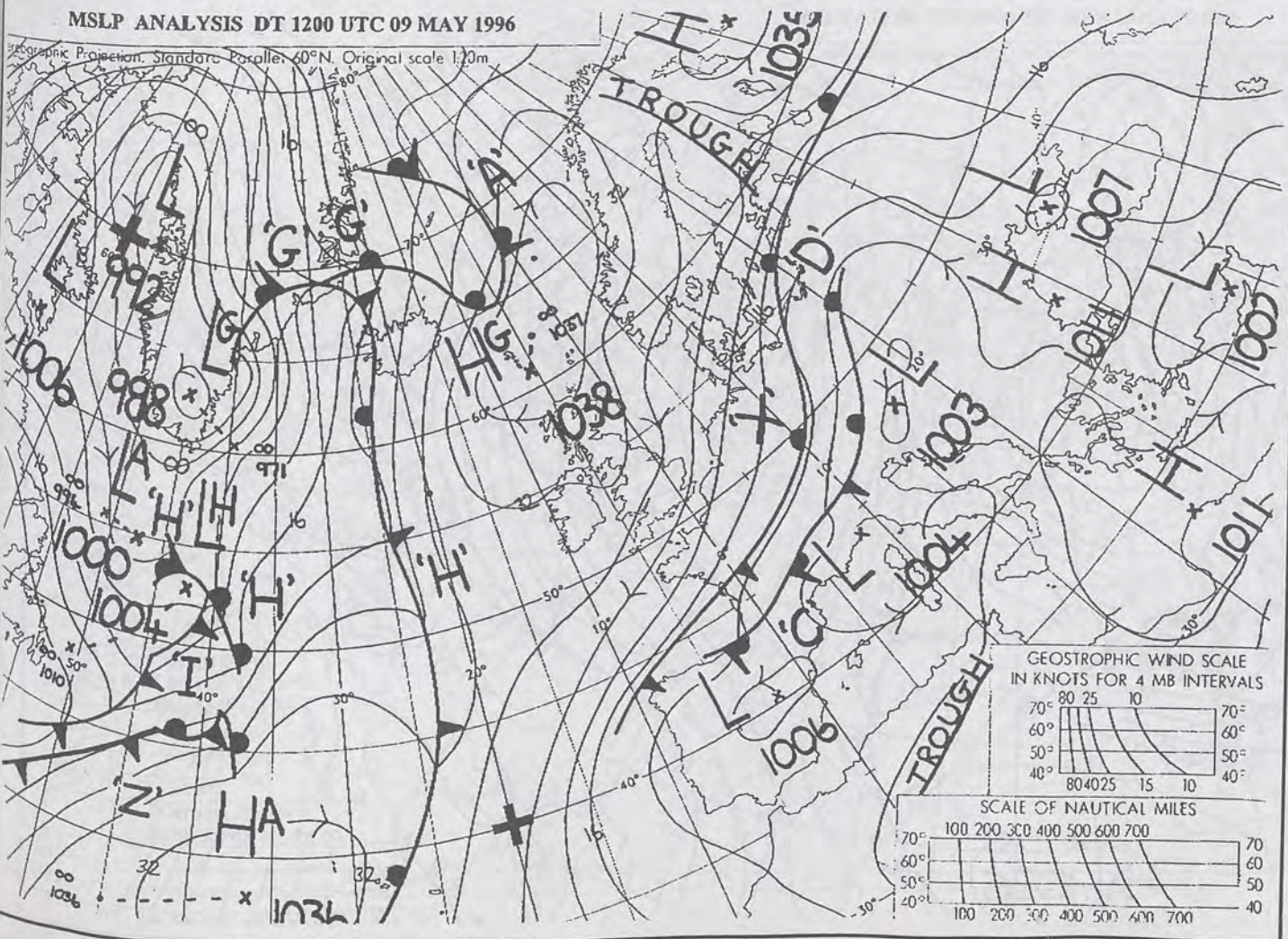
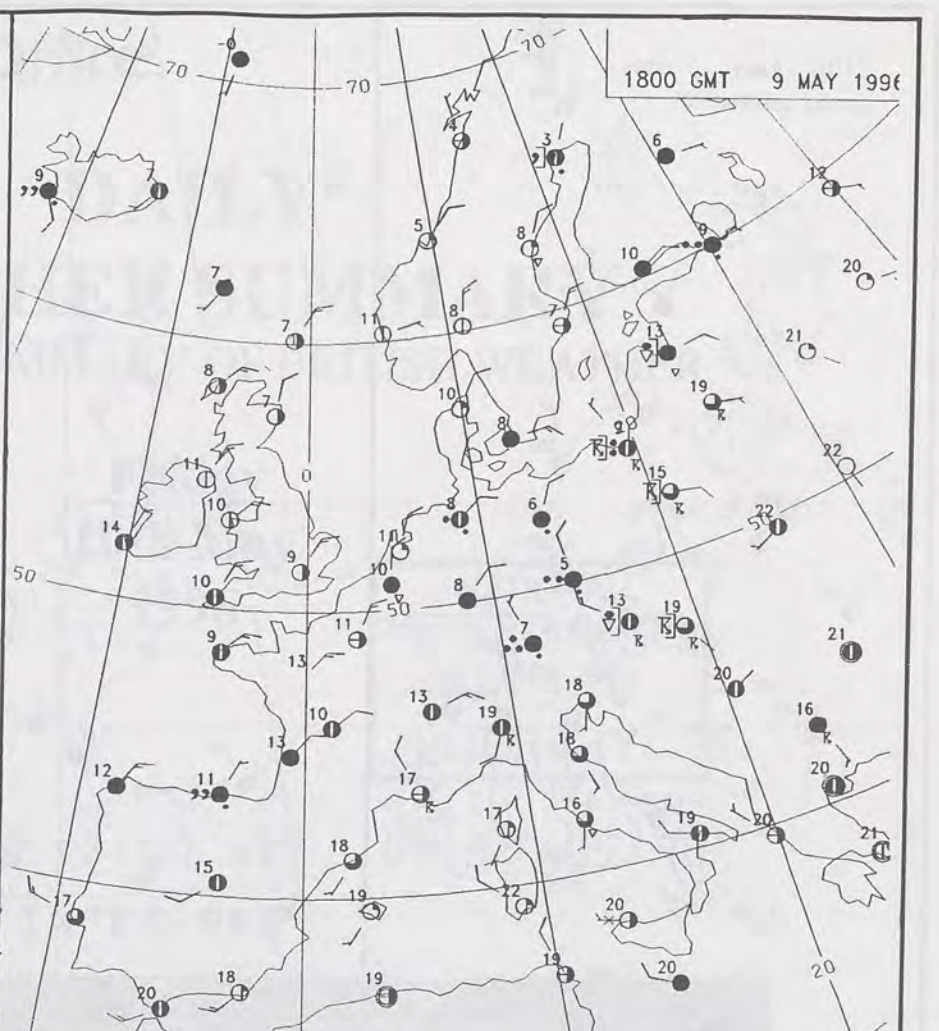
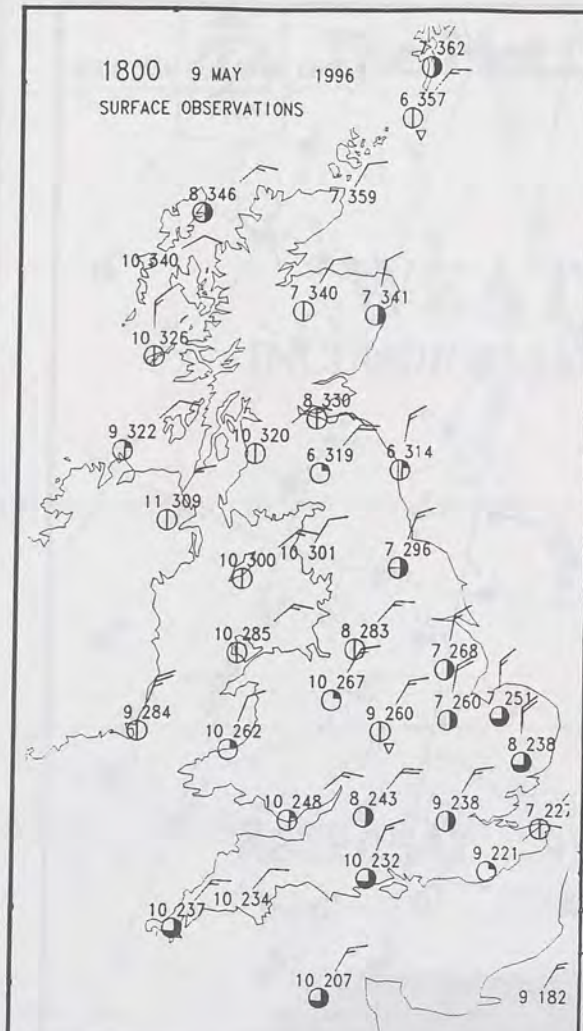
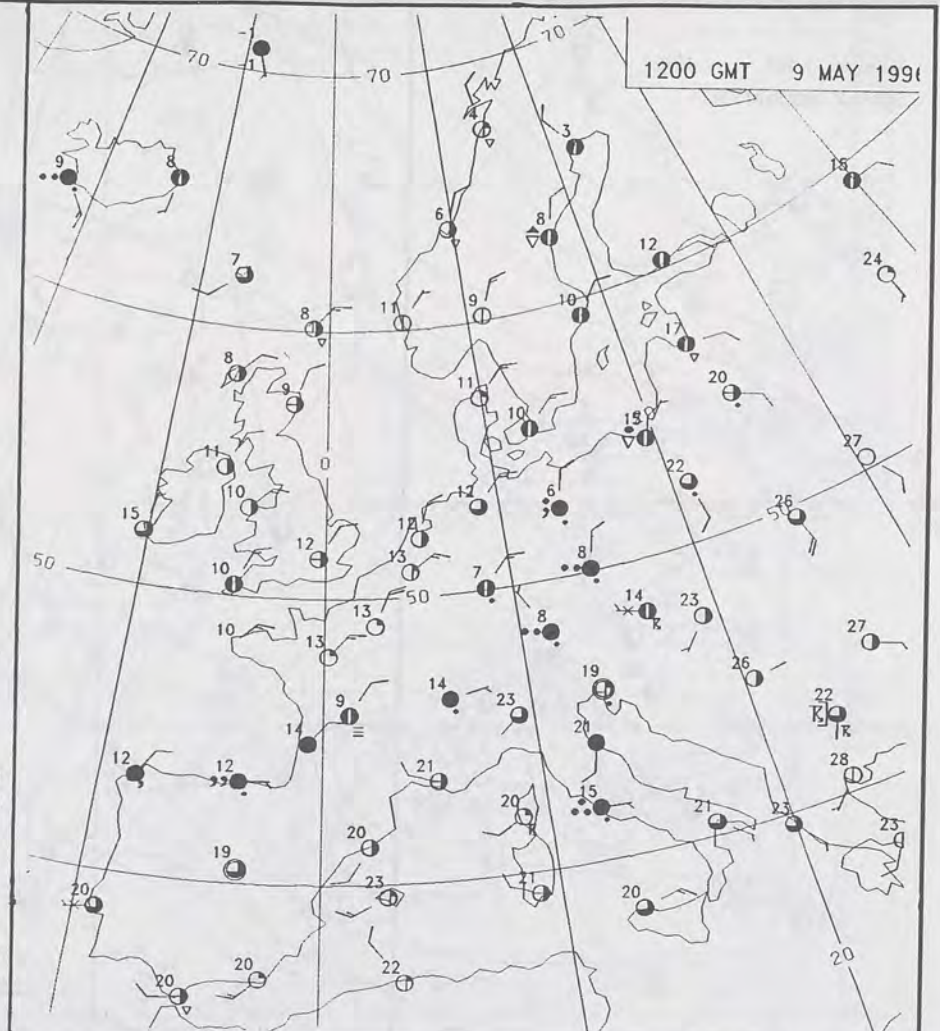
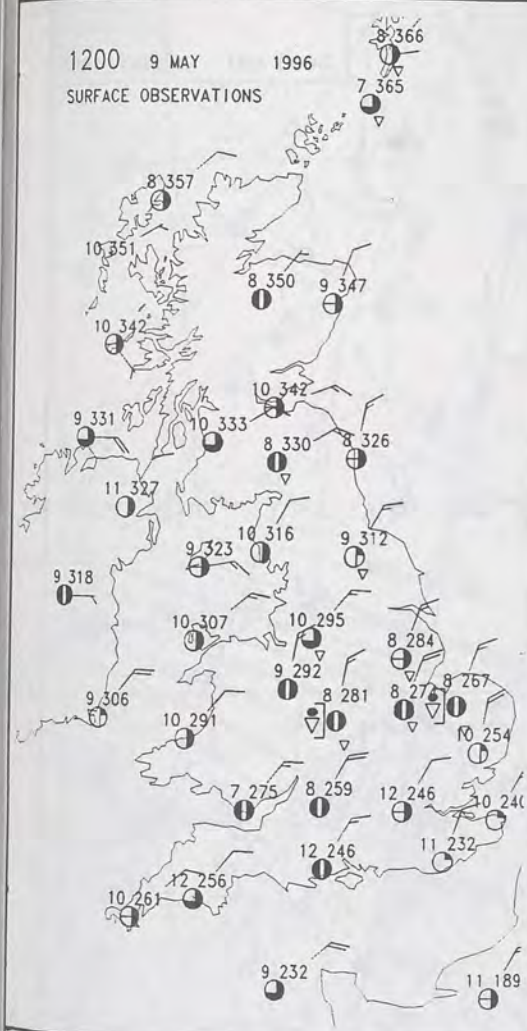


For details of other Weather Summaries produced by the Met. Office please contact:

London Weather Centre
Climate Department
127 Clerkenwell Road
London
EC1R 5DB

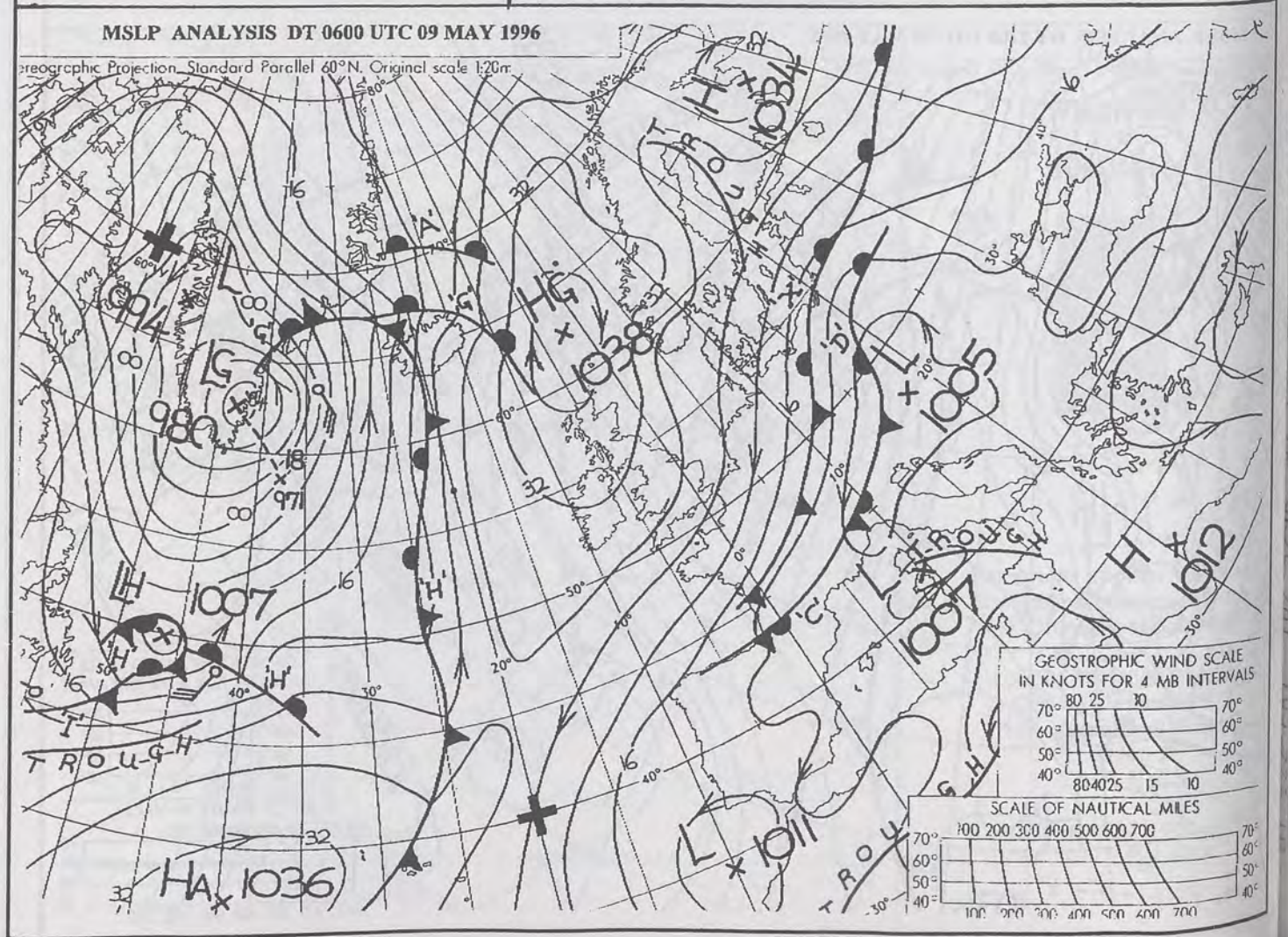
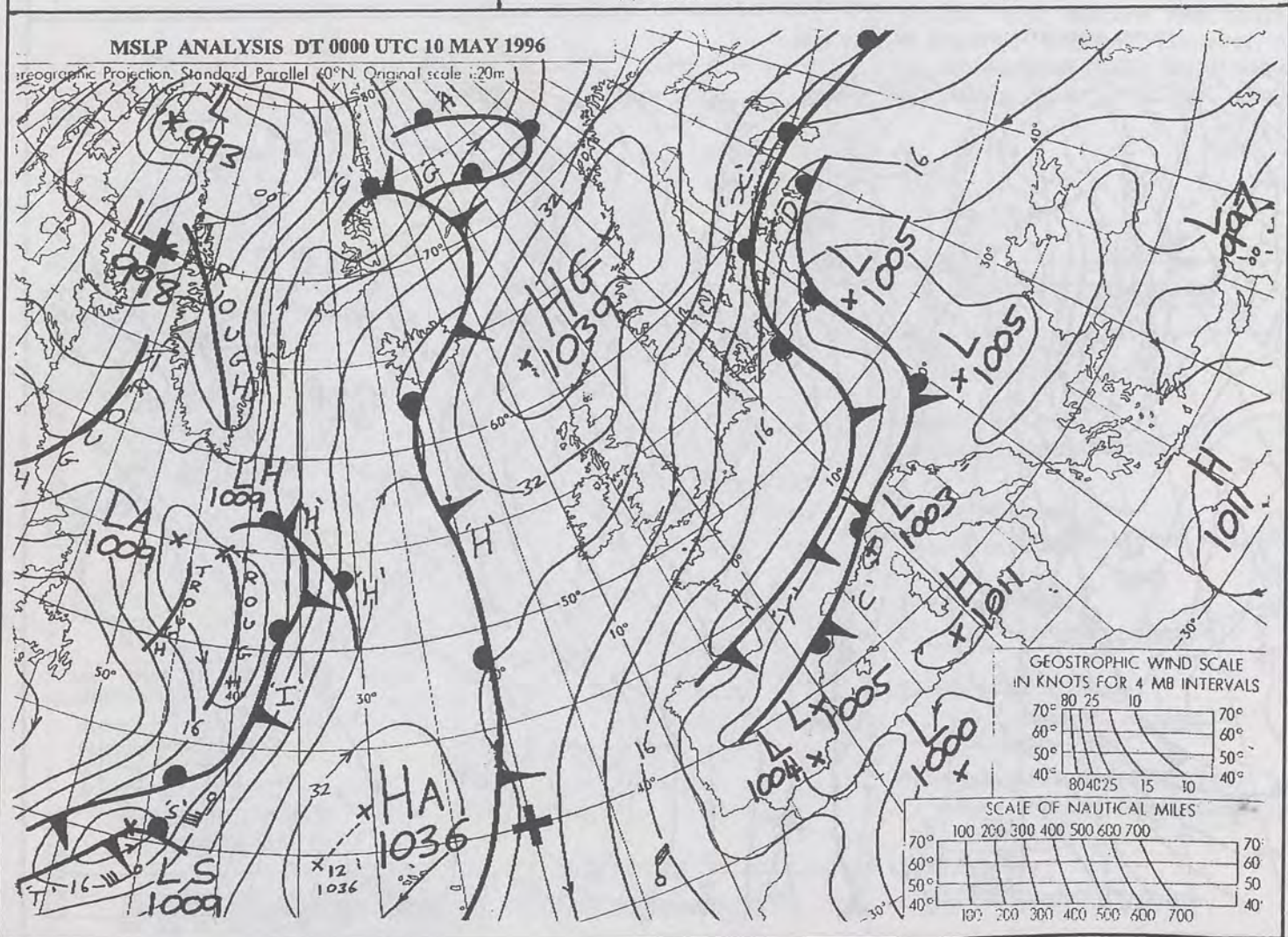
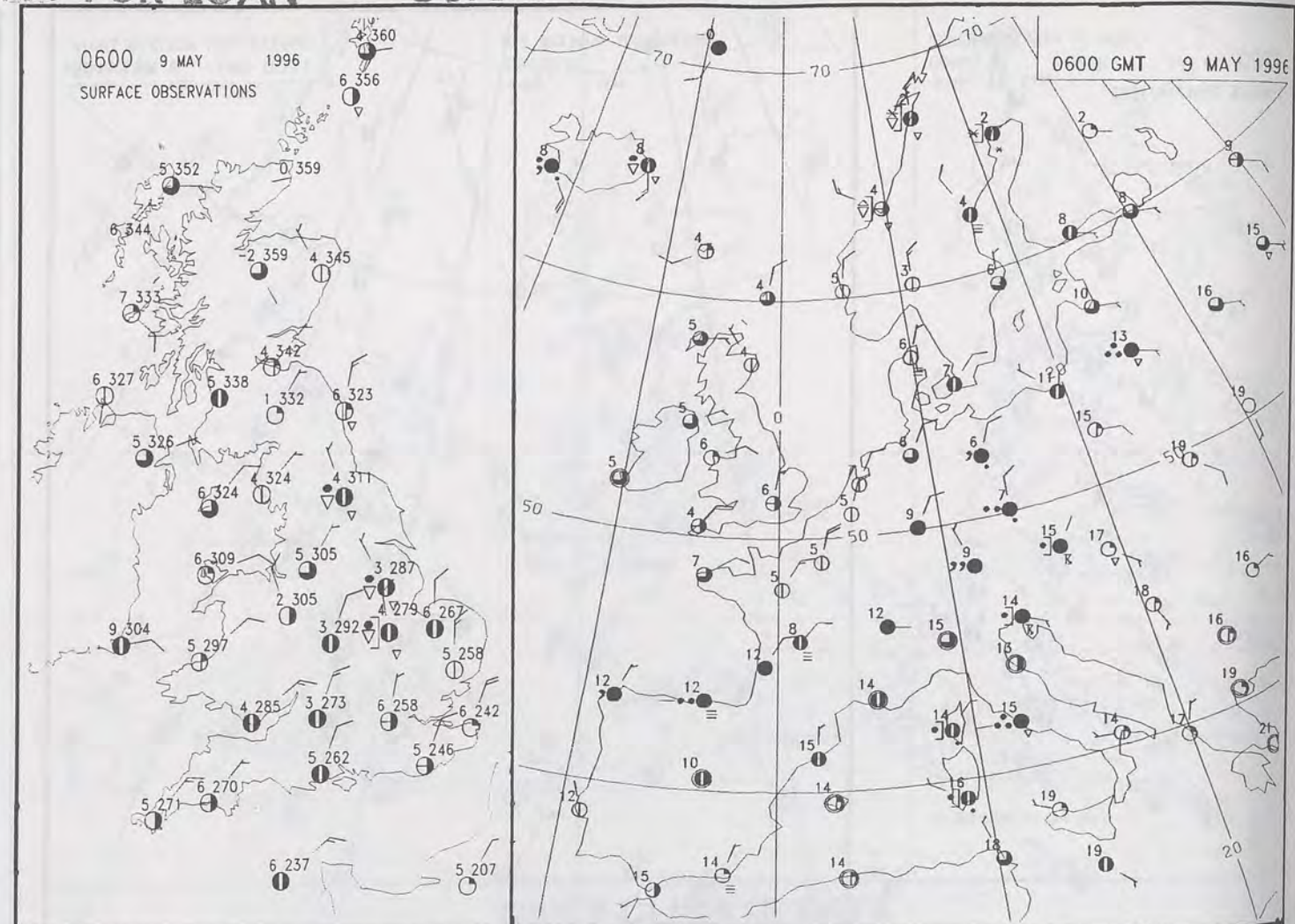
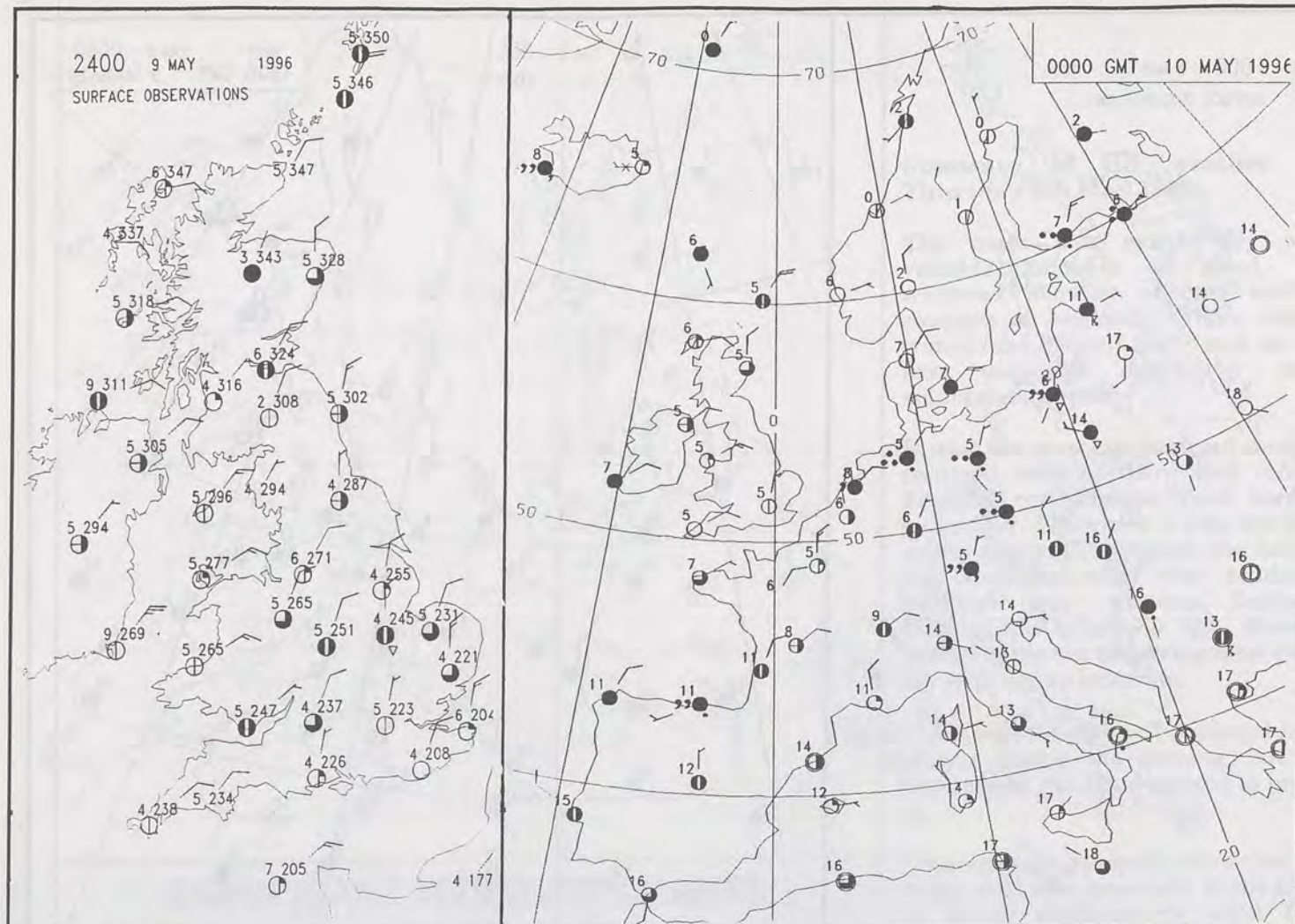
Telephone: 0171 405 4358
Fax: 0171 404 4314

Published by London Weather Centre. All times are GMT.



NOT FOR LOAN


DUPLICATE ALSO



MAY 1996

SCALE
INTERVALS
70°
60°
50°
40°

70°
60°
50°
40°



The Met. Office


DAILY WEATHER SUMMARY

INCLUDING SUMMARY OF BRITISH WEATHER

Friday
10th May
1996

NATIONAL
METEOROLOGICAL
21 MAY 1996
LIBRARY

METEOSAT AT 12:00 GMT ON 10/05/96
INFRA-RED

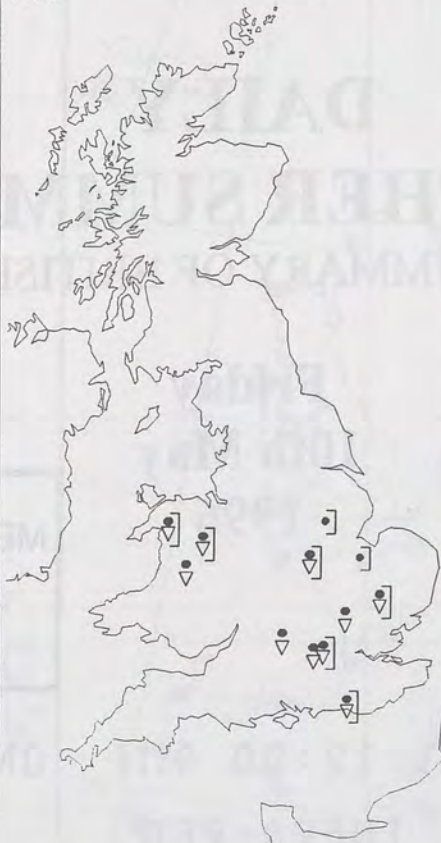


CLOUD-TOP OR LAND/SEA TEMPERATURE
COLD WARM

0600 10 MAY 1996
SIGWX



1200 10 MAY 1996
SIGWX



Summary of UK weather for Friday 10th May 1996

Most of the country had a dry night with broken cloud and clear periods. A few light showers affected central and eastern Scotland, and the odd one occurred in northeast England around daybreak. There was a widespread ground frost with local air frost in the north and west.

During the morning, much of the country stayed dry with sunny spells. However, occasional light rain spread westwards into East Anglia, and the odd light shower developed over central and southern England. Showers became more widespread through the afternoon over England and east Wales although most of them were light. However, the odd sharp shower with hail occurred in the Midlands and central southern England. Over west Wales, Northern Ireland and Scotland most places were dry with sunny periods.

Many places were dry with broken cloud through the evening but showers, or even longer spells of rain affected northern England, rainfall amounts were generally small but some moderate falls were reported in places.

It was another cold day in most areas but temperatures in sunnier northern and western parts approached normal.

EXTREMES

FRIDAY 10th MAY 1996

Highest Maximum
: 15.6 C Plymouth [Devon]

Lowest Maximum
: 5.1 C Fylingdales [North Yorkshire]

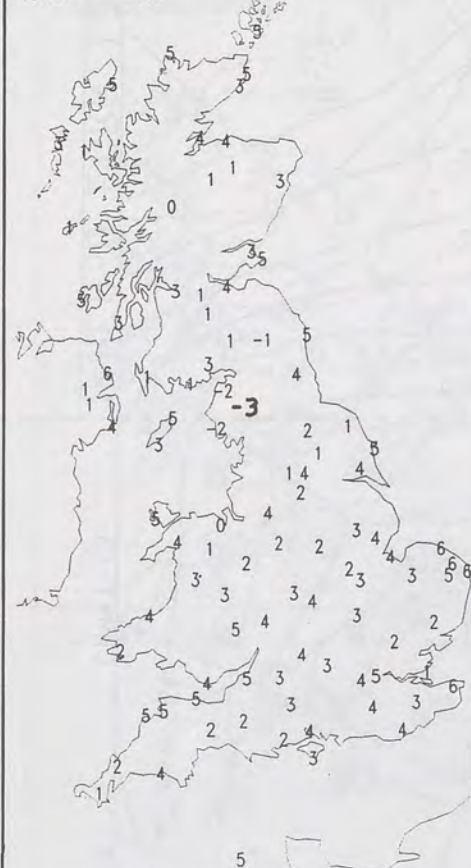
Lowest Minimum
: -3.1 C Shap [Cumbria]

Lowest Grass Minimum
: -7.9 C Shap

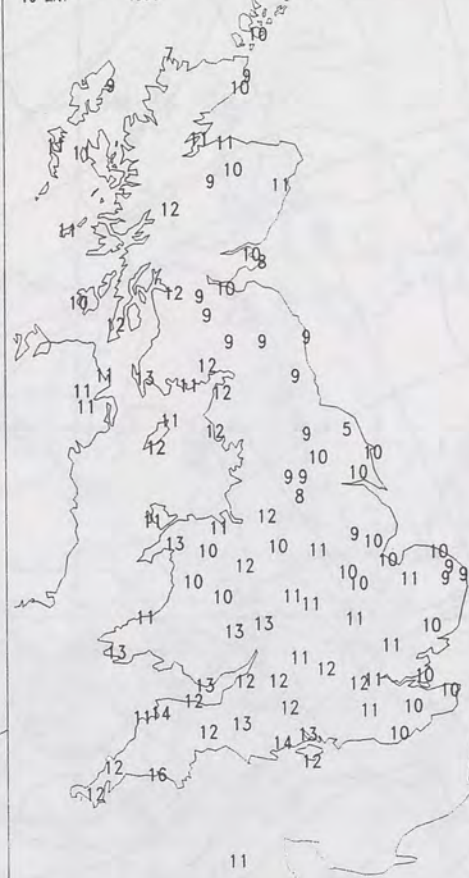
Most Rain (24 hrs from 0900 GMT)
: 16.0mm Fylingdales

Most Sunshine
: 14.5 hrs Aberdeen / Dyce Airport

NIGHT MINIMUM TEMPERATURE
(DEGREES C)
10 MAY 1996



DAY MAXIMUM TEMPERATURE
(DEGREES C)
10 MAY 1996



SUNSHINE (DAWN TO DUSK)
(HOURS)
10 MAY 1996



X INDICATES 0.1-0.4 HRS

SIGNIFICANT WEATHER CHARTS

1800 10 MAY 1996
SIGWX



2400 10 MAY 1996
SIGWX



DAILY CLIMATE DATA

NIGHT RAINFALL
(MILLIMETRES)
10 MAY 1996



X INDICATES TRACE TO 0.4 MM

DAY RAINFALL
(MILLIMETRES)
10 MAY 1996



X INDICATES TRACE TO 0.4 MM

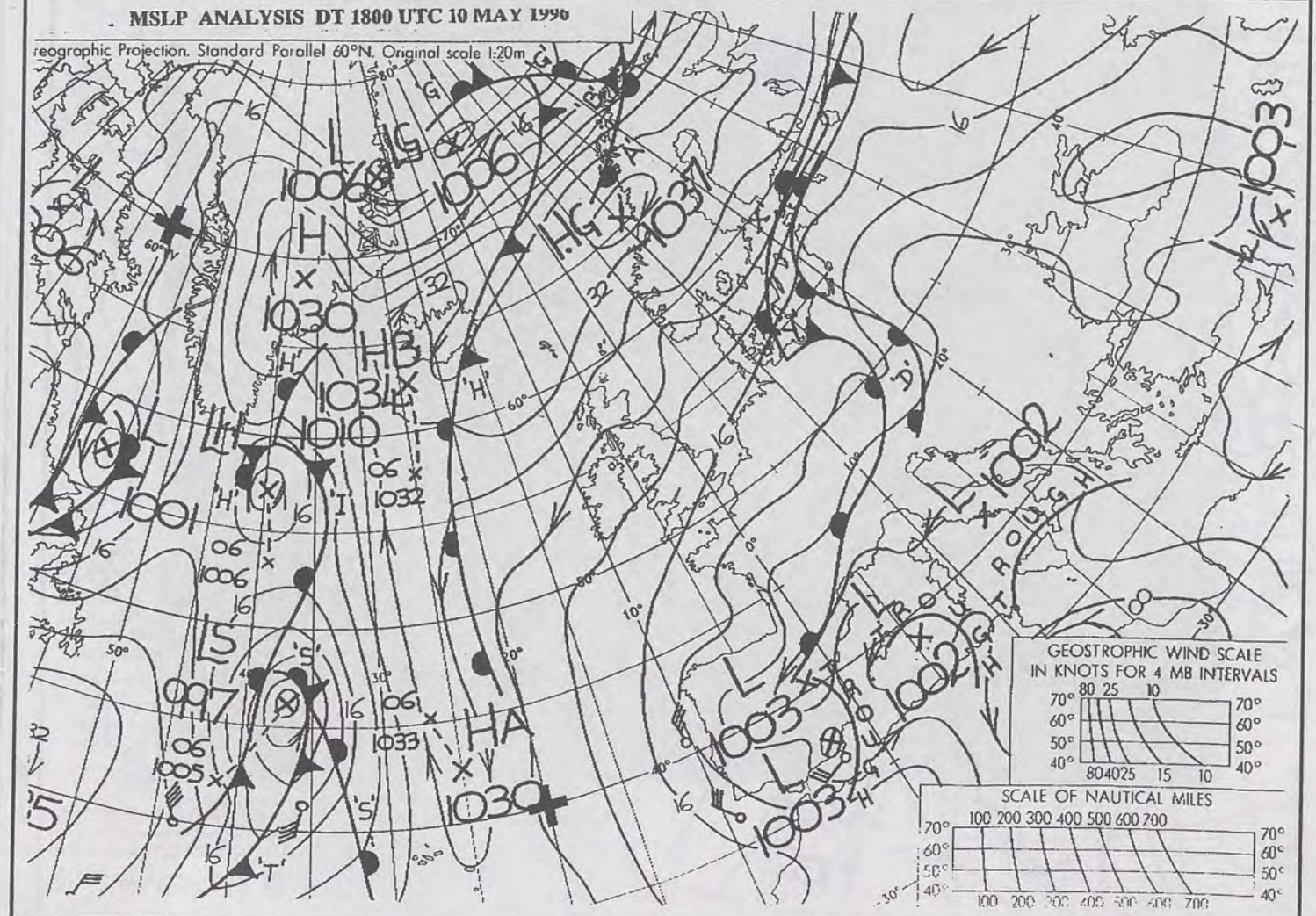
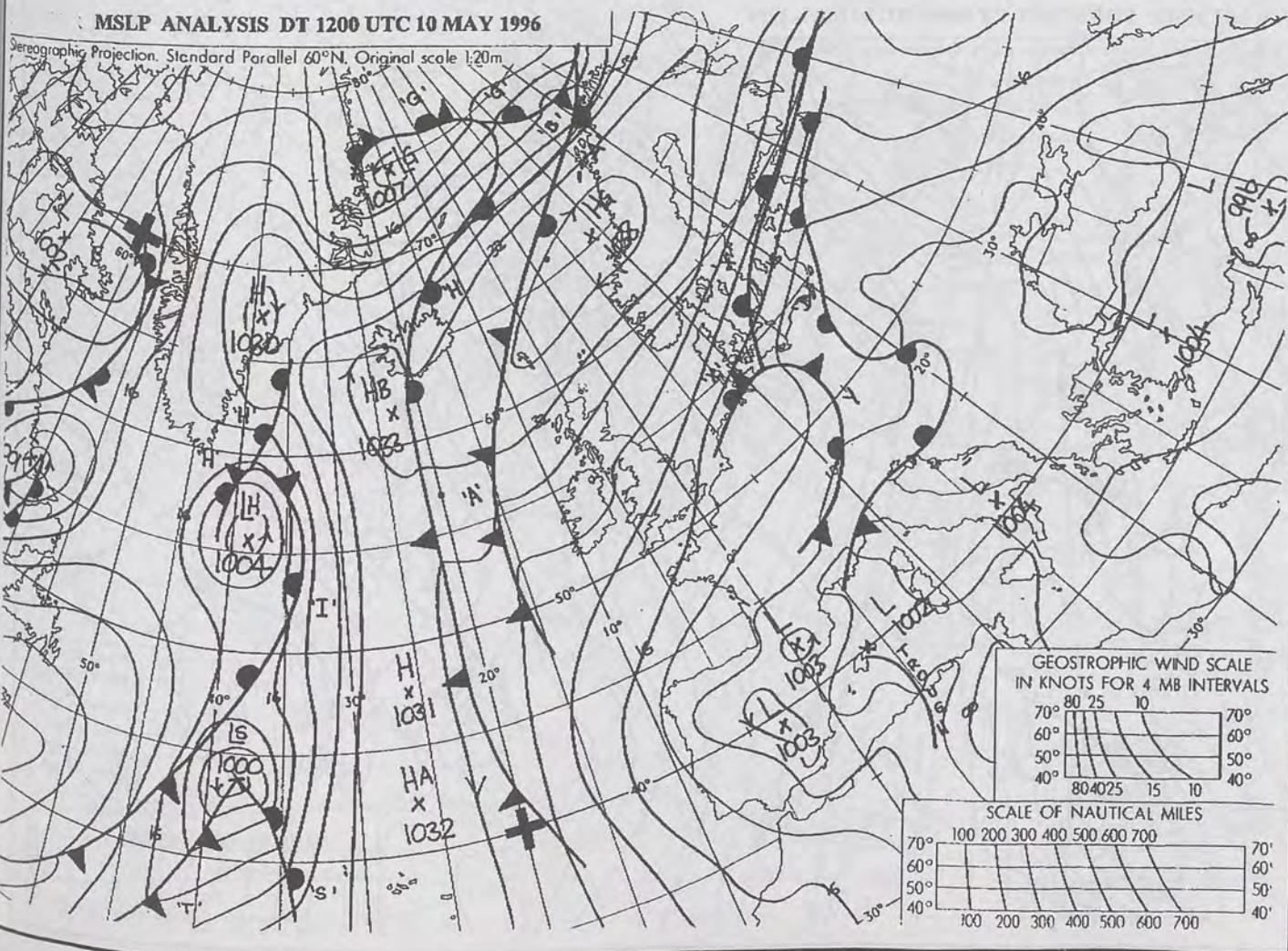
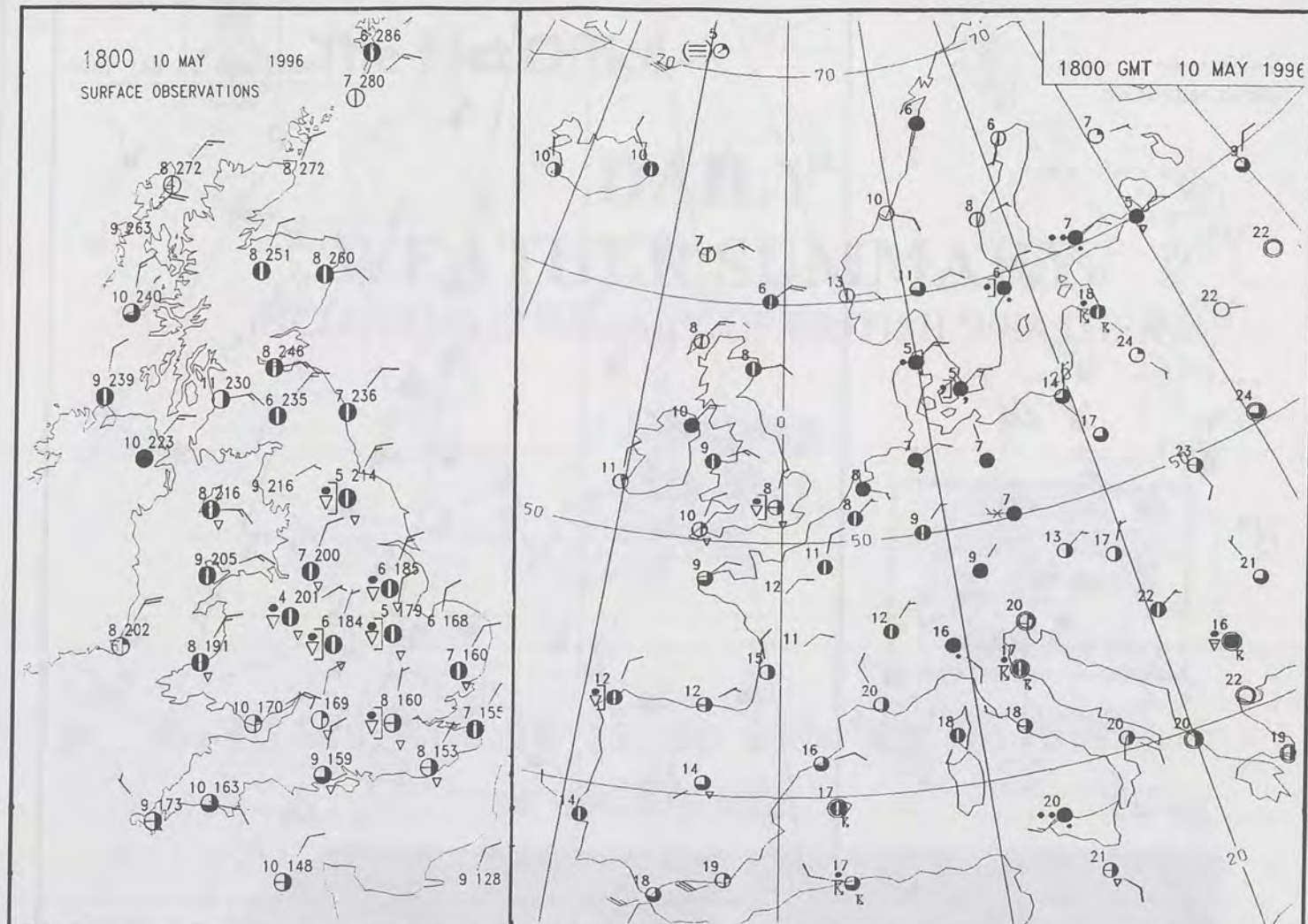
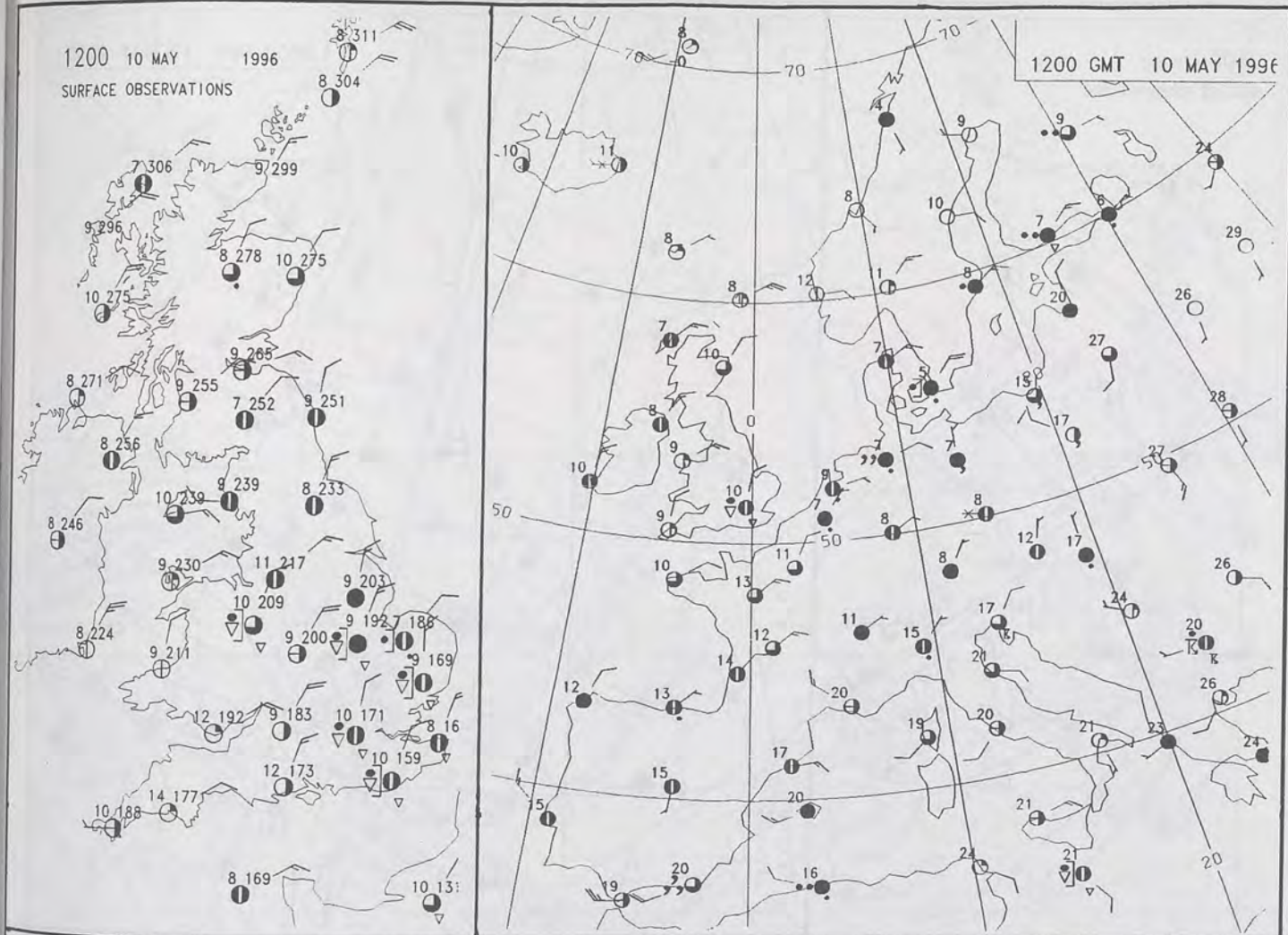
DAILY WEATHER SUMMARY



For details of other Weather Summaries produced by the Met. Office please contact:

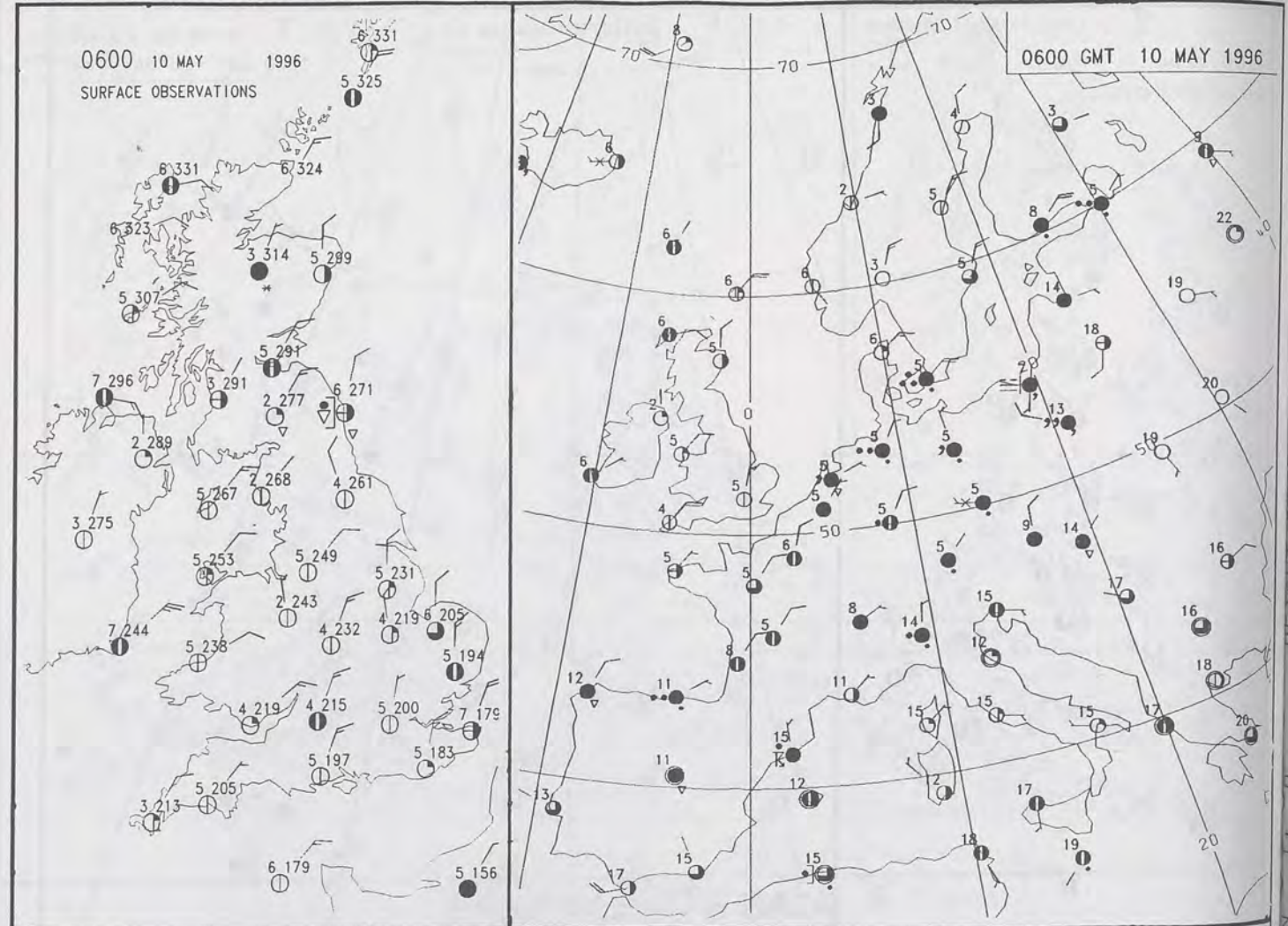
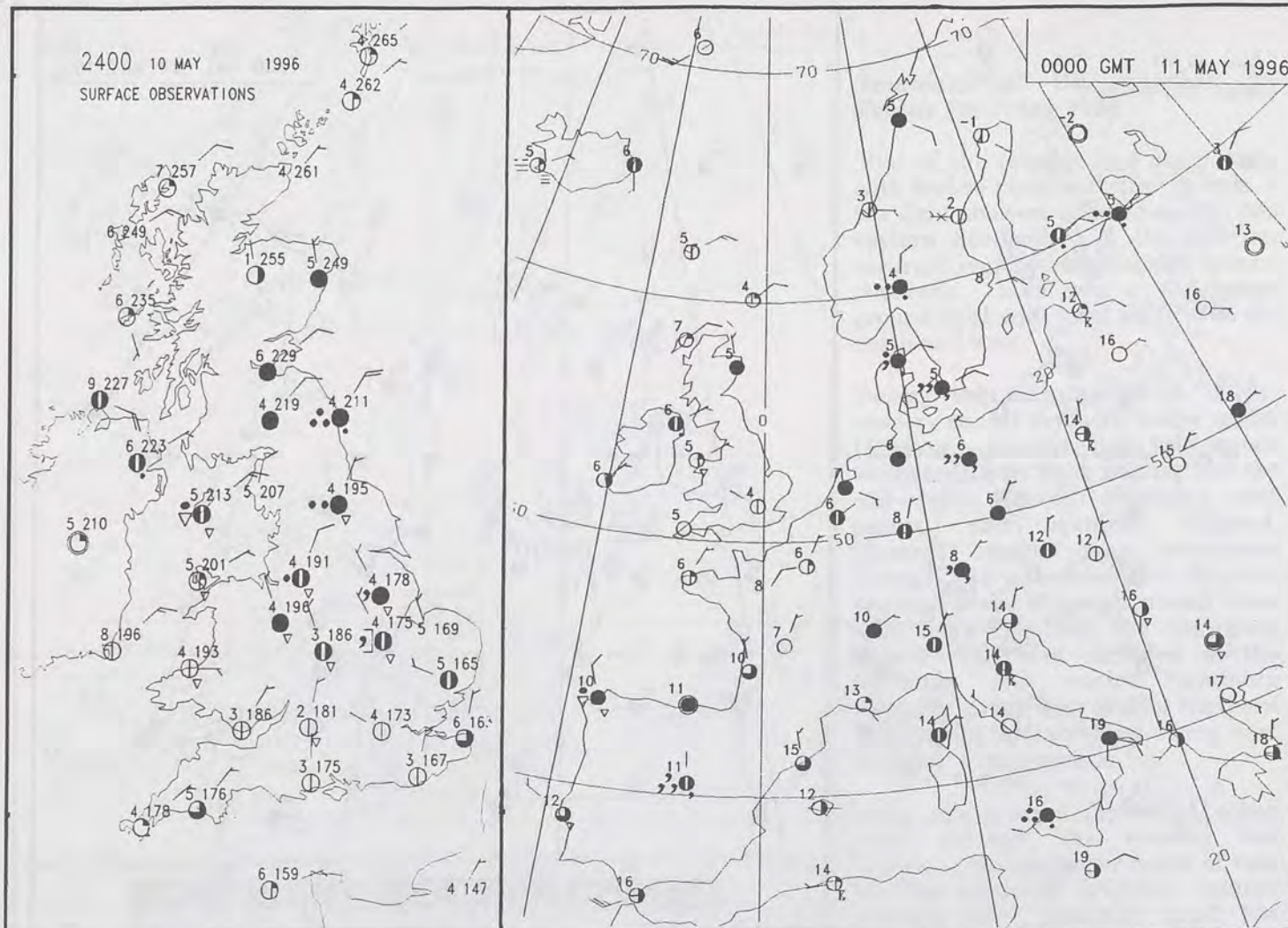
London Weather Centre
Climate Department
127 Clerkenwell Road
London
EC1R 5DB

Telephone: 0171 405 4358
Fax: 0171 404 4314



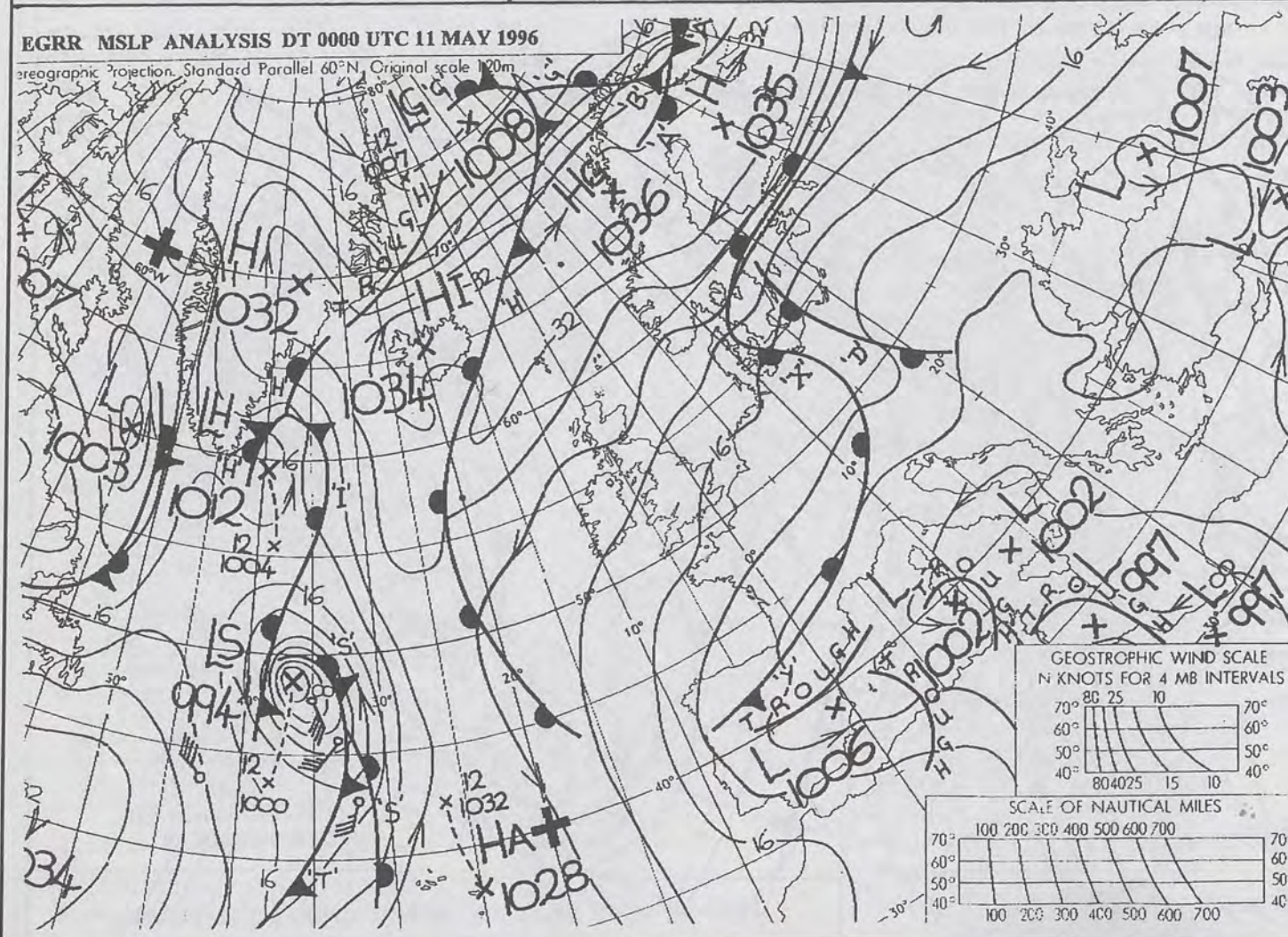
NOT FOR LOAN

DUPLICATE ALSO



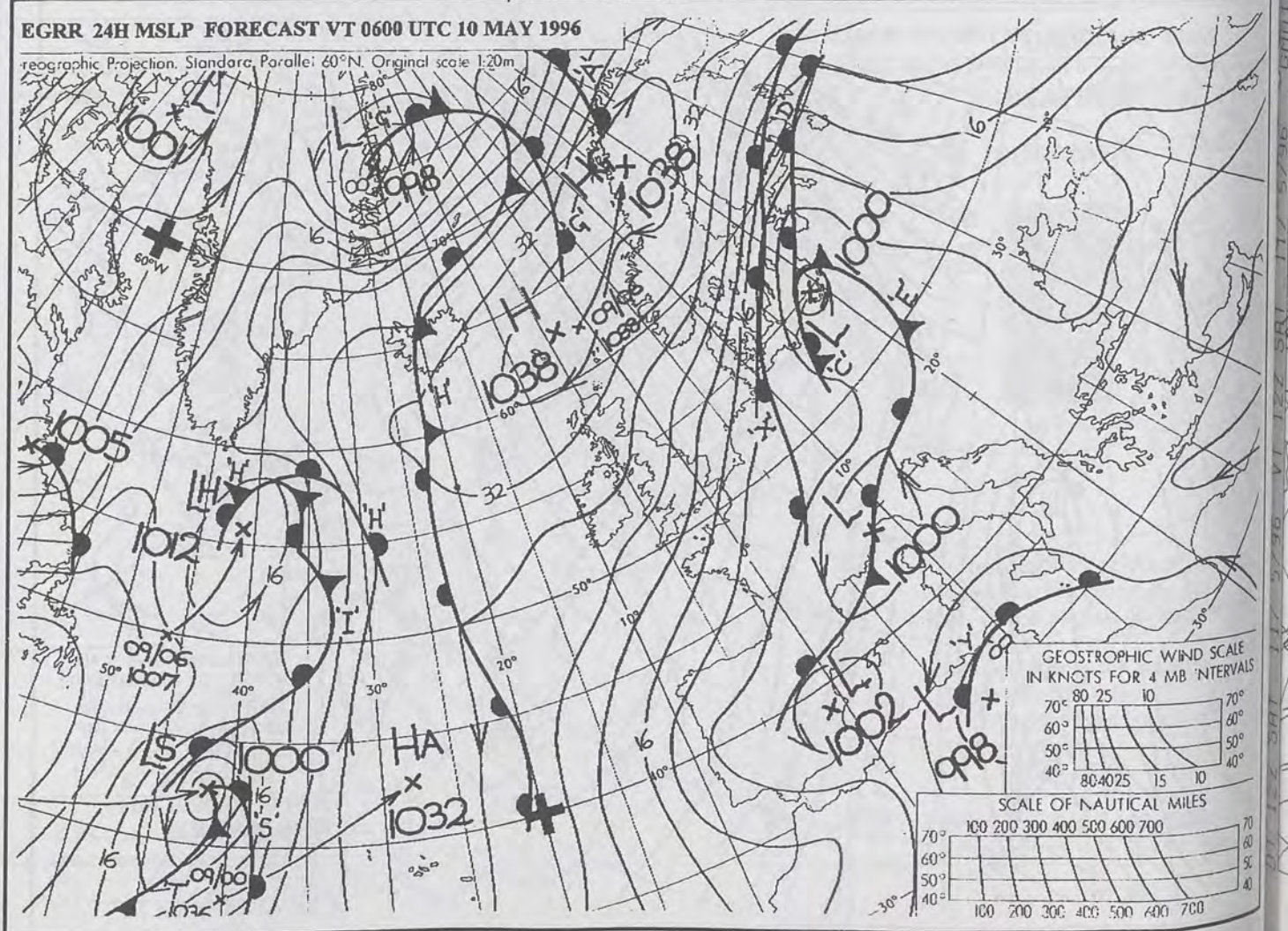
EGRR MSLP ANALYSIS DT 0000 UTC 11 MAY 1996

Geographic Projection, Standard Parallel 60°N, Original scale 1:20m




EGRR 24H MSLP FORECAST VT 0600 UTC 10 MAY 1996

Geographic Projection, Standard Parallel 60°N, Original scale 1:20m



MAY 1996



The Met.Office


DAILY WEATHER SUMMARY

INCLUDING SUMMARY OF BRITISH WEATHER

Saturday
11th May
1996

NATIONAL
METEOROLOGICAL
21 MAY 1996
LIBRARY

METEOSAT AT 12:00 GMT ON 11/05/96
INFRA-RED



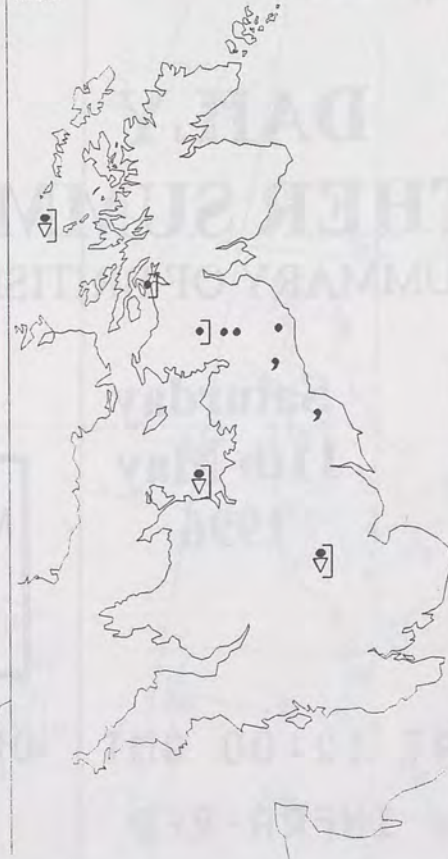
CLOUD-TOP OR LAND/SEA TEMPERATURE

COLD WARM

0600 11 MAY 1996
SIGWX



1200 11 MAY 1996
SIGWX



SIGNIFICANT WEATHER CHARTS

1800 11 MAY 1996
SIGWX



2400 11 MAY 1996
SIGWX



Published by London Weather Centre. All times are GMT.

Summary of UK weather for Saturday 11th May 1996

Northern England and southern Scotland had a cloudy night with outbreaks of rain. Sleet or snow fell in hilly areas. The rain was quite heavy in northeast England but mostly light elsewhere. Central and southern England, along with Wales, had broken cloud and clear spells but cloud tended to increase through the night. A few fog patches formed in southeast England. Northern Ireland had clear intervals but scattered showers occurred later. Central and northern Scotland was mainly dry with clear intervals. There was a frost in many clearer areas.

During the day, there were further outbreaks of rain over northeast England. Elsewhere, the rain largely died out to leave much of the United Kingdom with a rather cloudy day but with some bright or sunny intervals. A few mostly light showers, occurred, mainly over central England. The best of the sunshine was found around southwestern coasts of England and Wales, and in northern and western Scotland.

Temperatures approached normal in northern Scotland but most of the country was cold. In parts of northeast England it was very cold.

EXTREMES

SATURDAY 11th MAY 1996

Highest Maximum

: 14.2 C Penzance [Cornwall]

Lowest Maximum

: 5.2 C Fylingdales [North Yorkshire]

Lowest Minimum

: -3.1 C Trawscoed [Dyfed]

Lowest Grass Minimum

: -7.8 C Trawscoed

Most Rain (24 hrs from 0900 GMT)

: 5.2mm Newcastle [Tyne & Wear]

Most Sunshine

: 14.0 hrs St Mawgan [Cornwall]

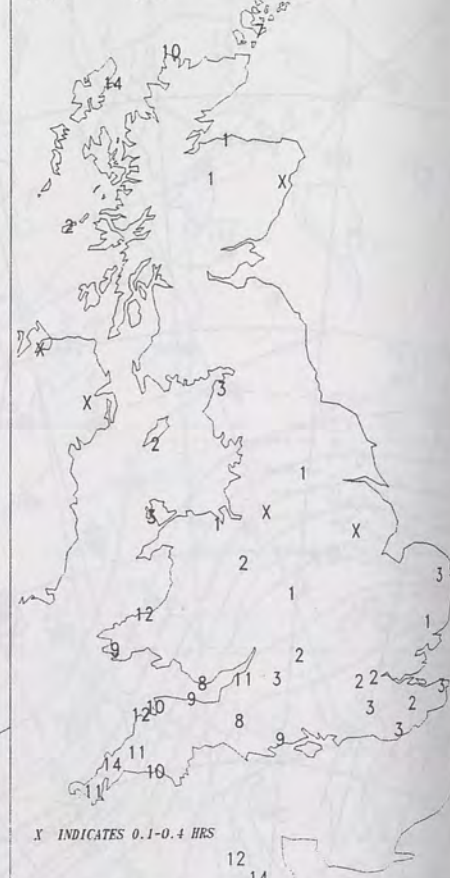
NIGHT MINIMUM TEMPERATURE
(DEGREES C)
11 MAY 1996



DAY MAXIMUM TEMPERATURE
(DEGREES C)
11 MAY 1996



SUNSHINE (DAWN TO DUSK)
(HOURS)
11 MAY 1996



X INDICATES 0.1-0.4 HRS

DAILY CLIMATE DATA

NIGHT RAINFALL
(MILLIMETRES)
11 MAY 1996



X INDICATES TRACE TO 0.4 MM

DAY RAINFALL
(MILLIMETRES)
11 MAY 1996



X INDICATES TRACE TO 0.4 MM

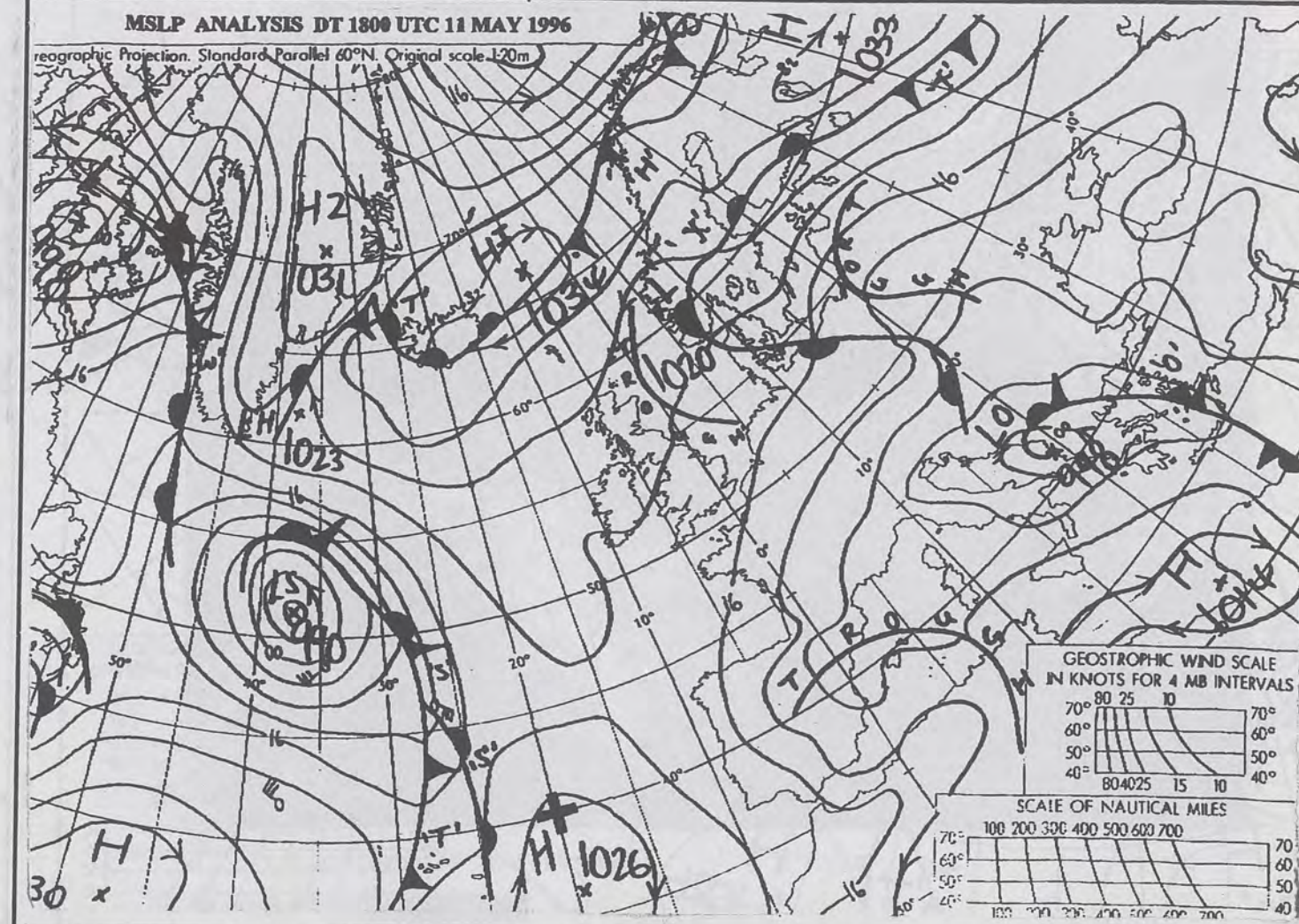
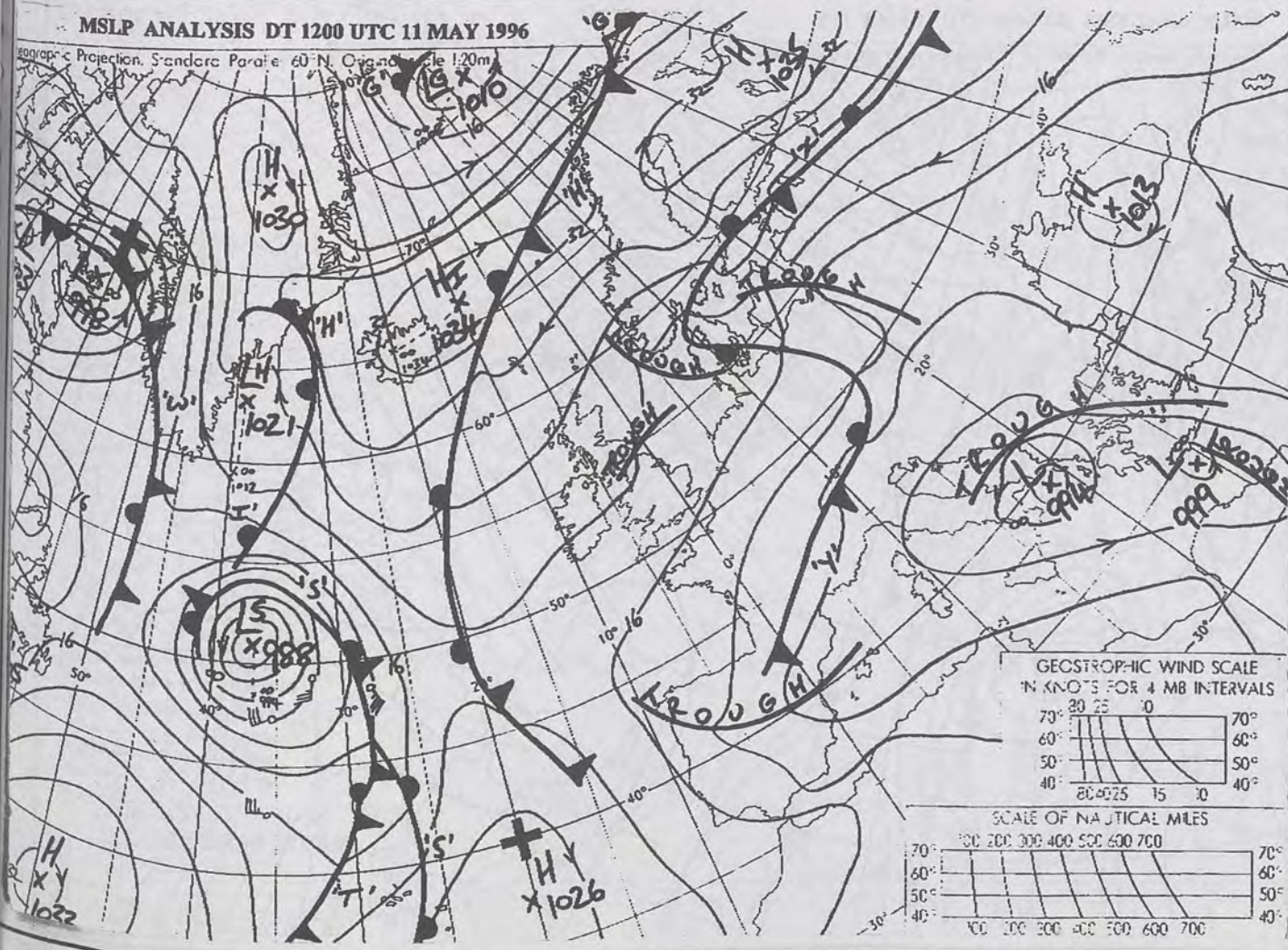
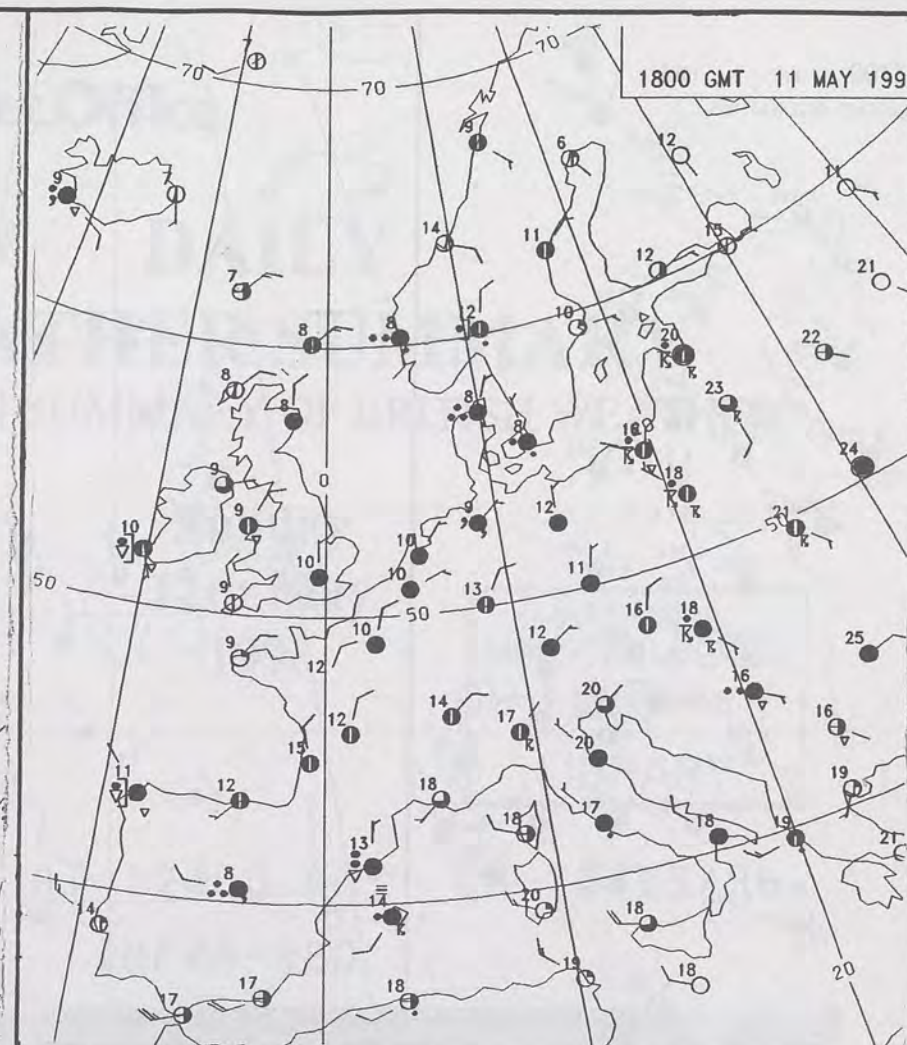
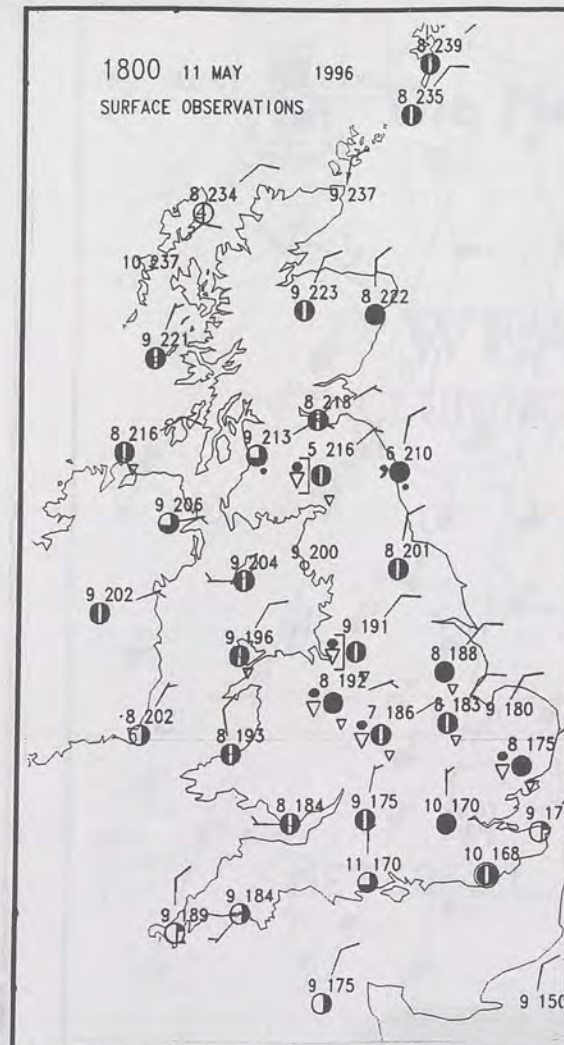
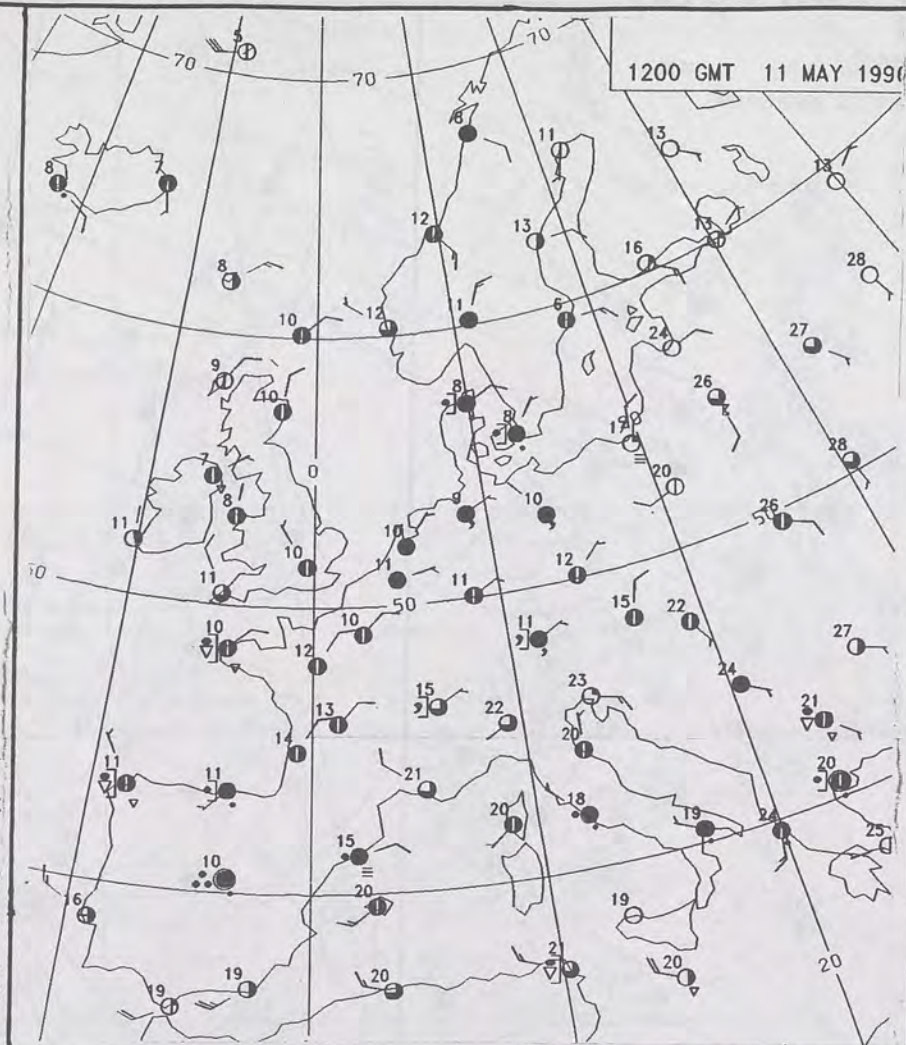
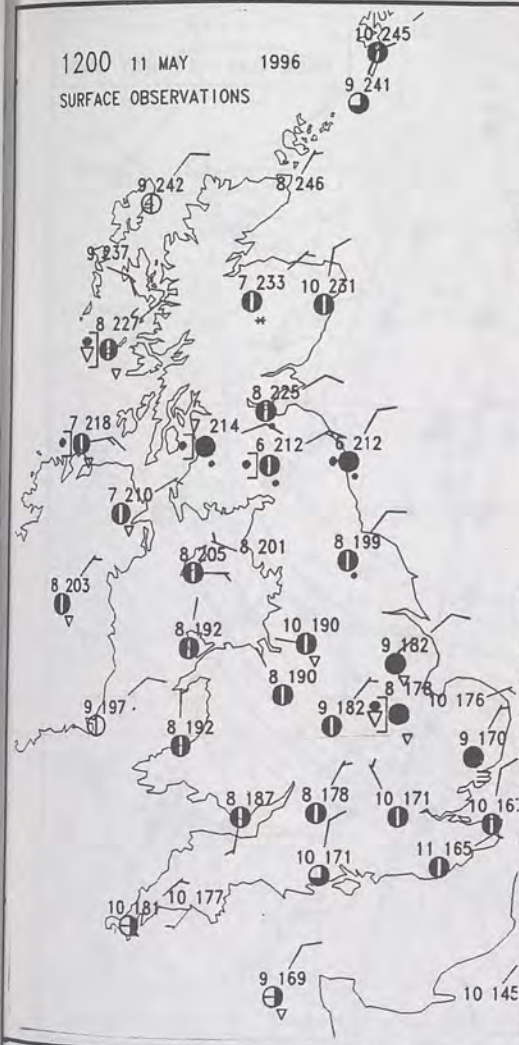
DAILY WEATHER SUMMARY



For details of other Weather
Summaries produced by the
Met. Office please contact:

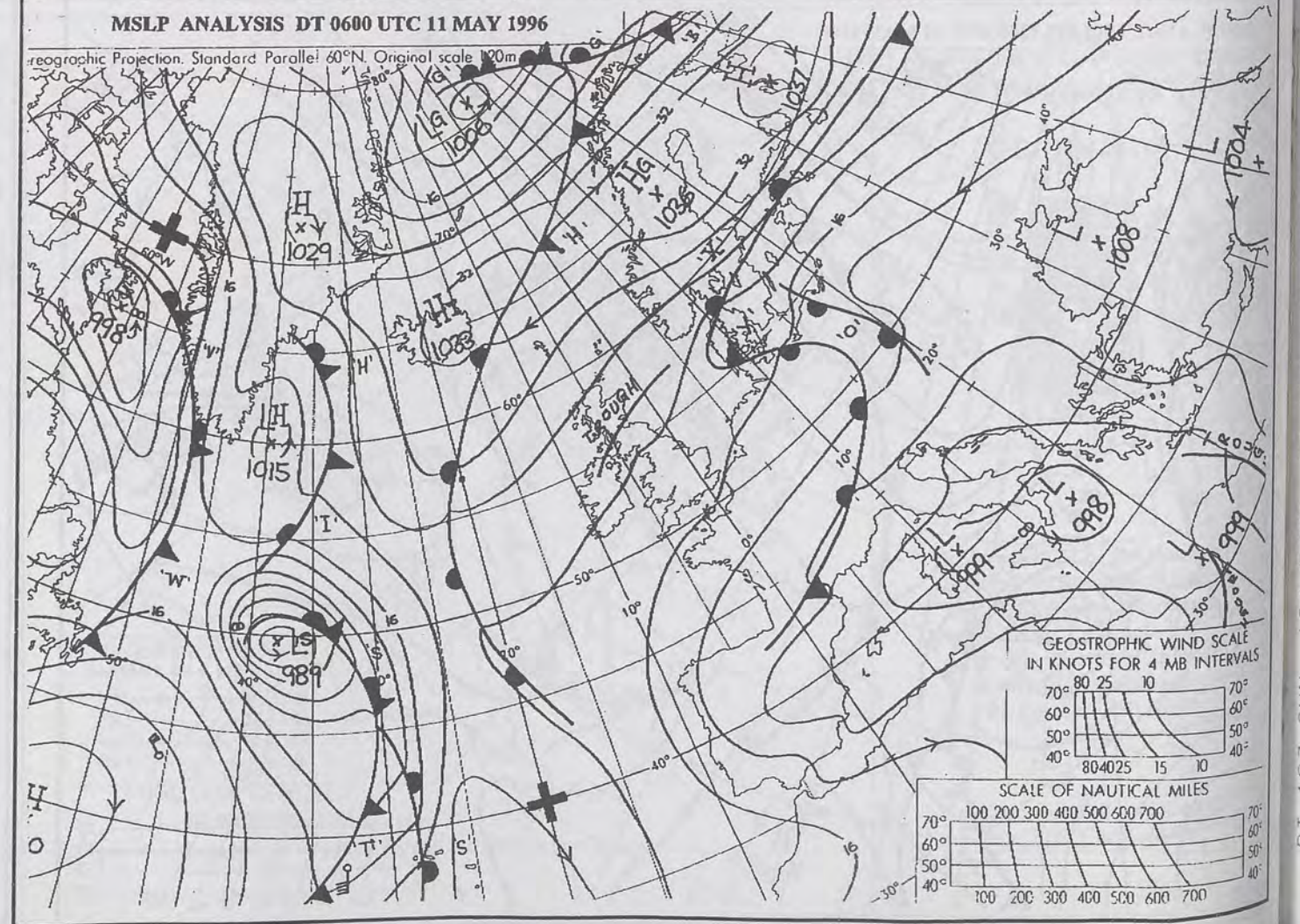
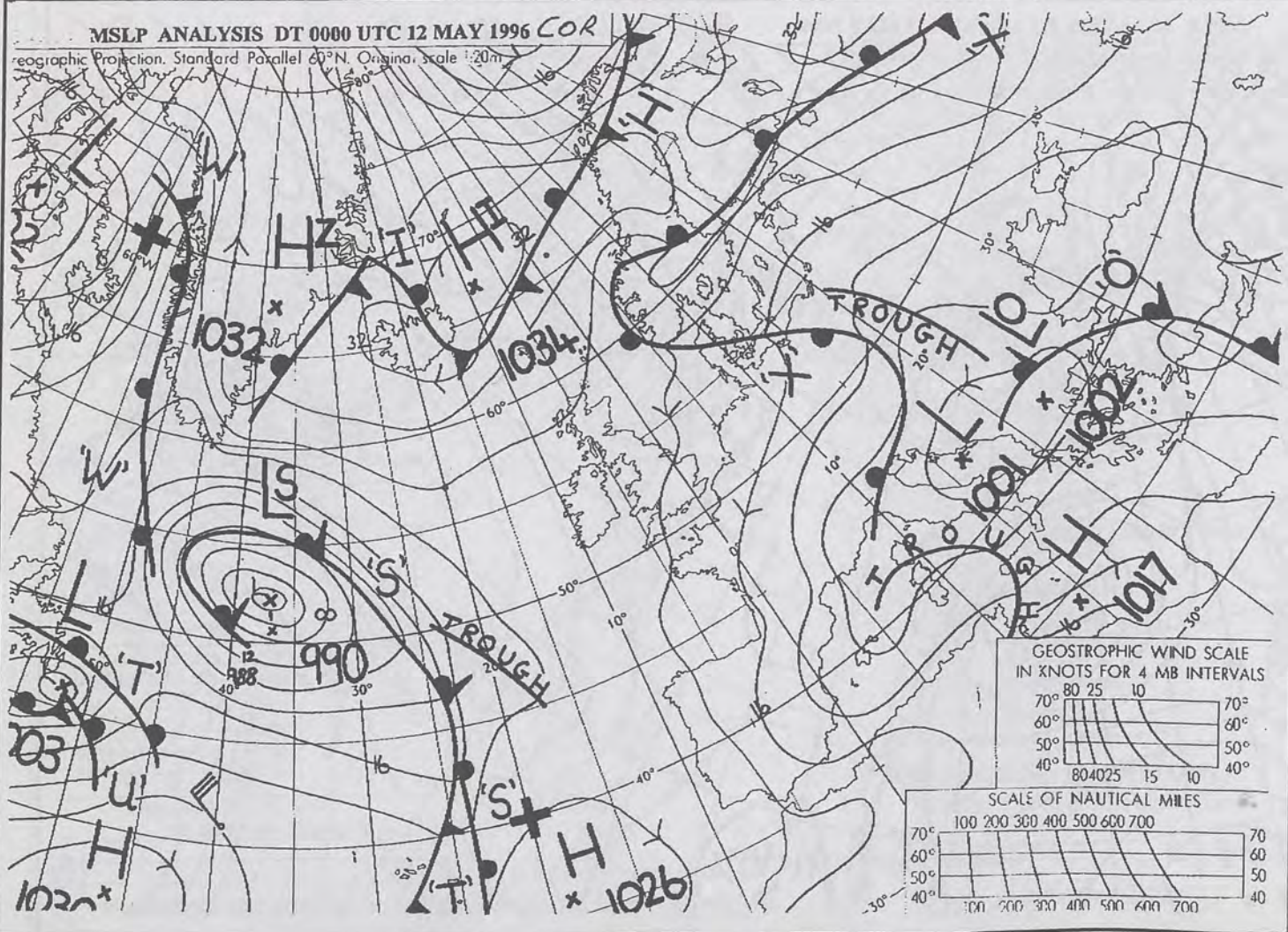
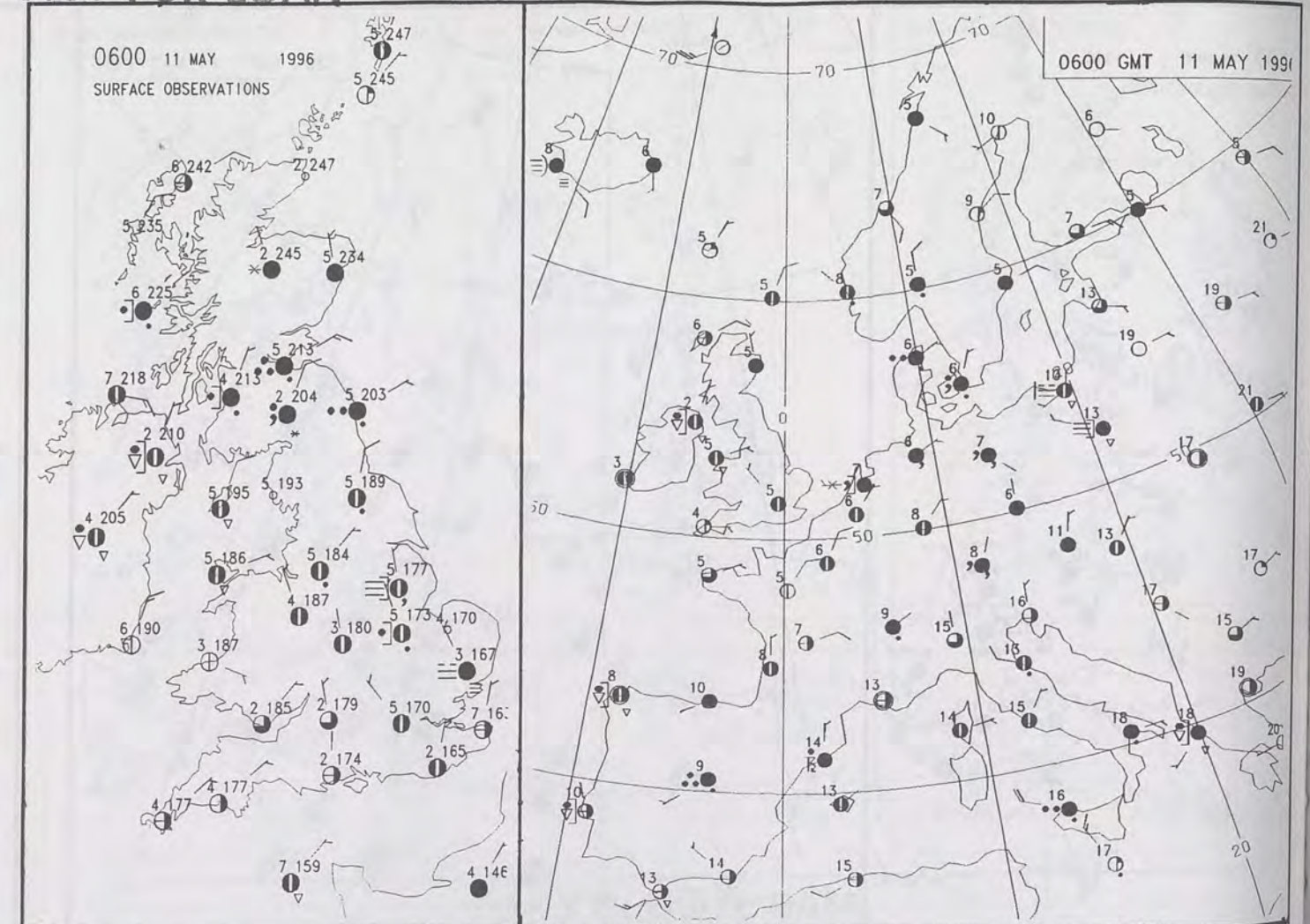
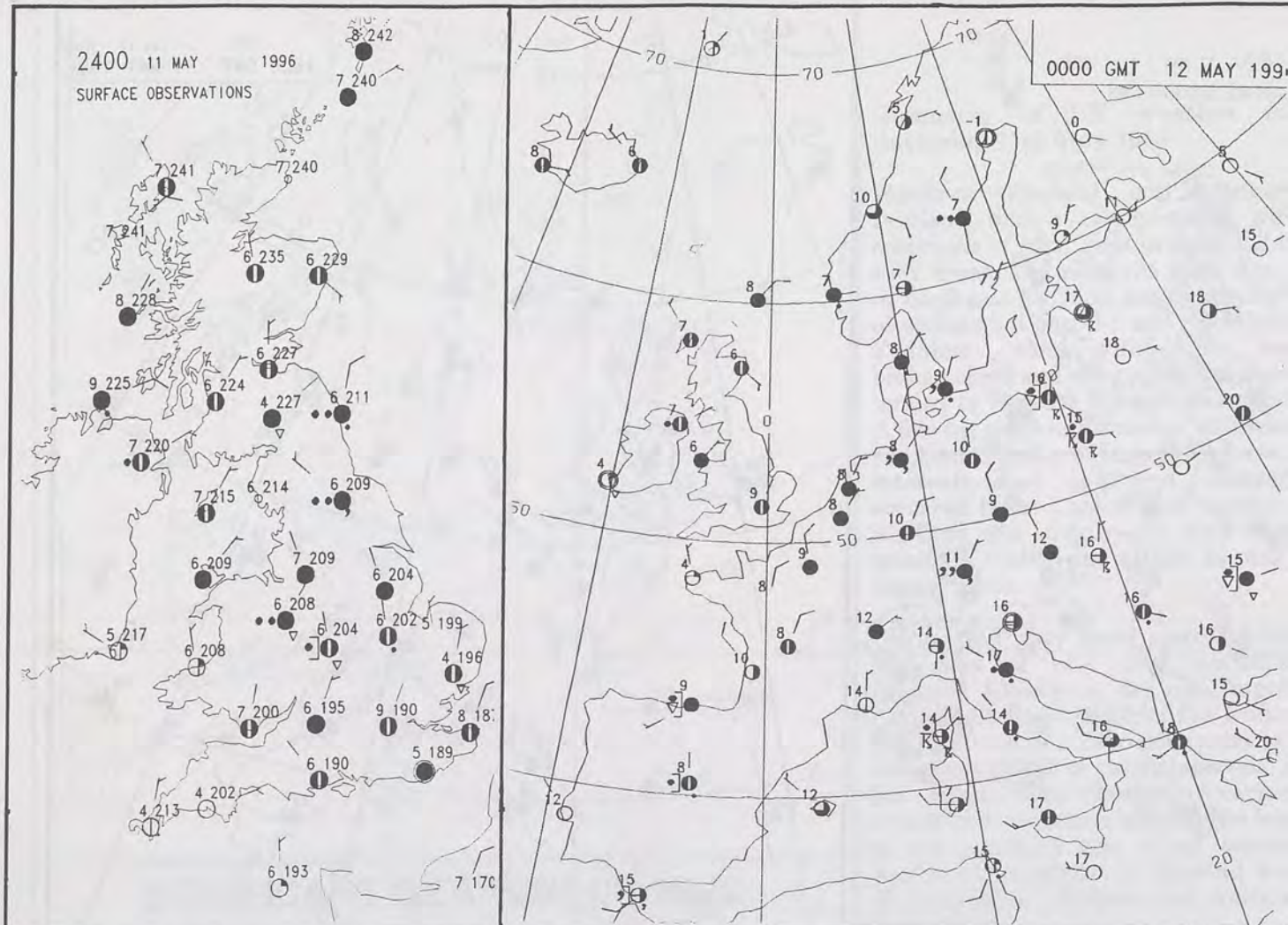
London Weather Centre
Climate Department
127 Clerkenwell Road
London
EC1R 5DB

Telephone: 0171 405 4358
Fax: 0171 404 4314



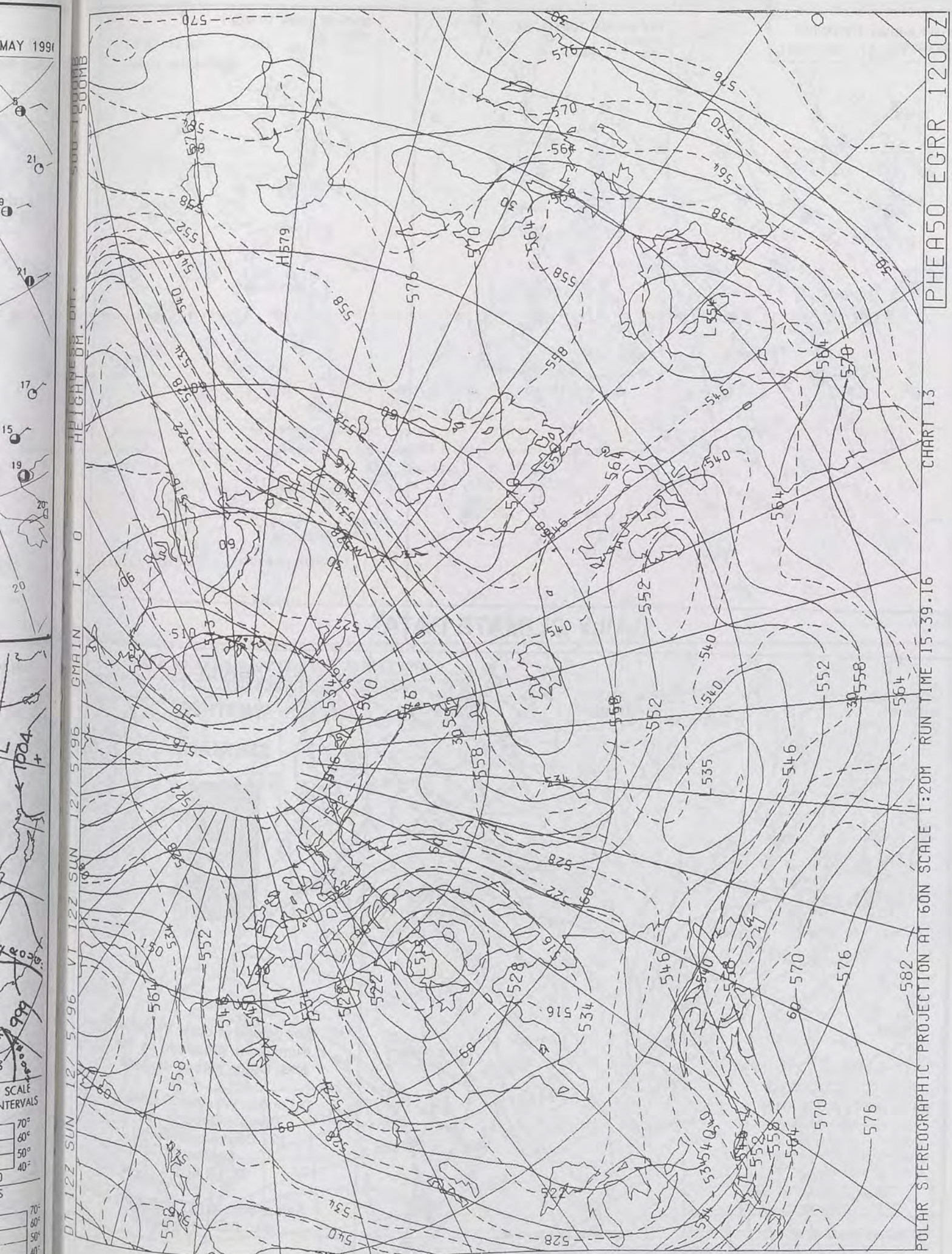
NOT FOR LOAN

DUPLICATE ALSO



DT 12Z SUN 12/ 5/96 VI 12Z SUN 12/ 5/96 GMAIN T+ 0 HEIGHT 0M

MAY 1991



The Met. Office


DAILY WEATHER SUMMARY

INCLUDING SUMMARY OF BRITISH WEATHER

Sunday
12th May
1996

NATIONAL
METEOROLOGICAL
21 MAY 1996
LIBRARY

METEOSAT AT 12:00 GMT ON 12/05/96
INFRA-RED



CLOUD-TOP OR LAND/SEA TEMPERATURE
COLD WARM

0600 12 MAY 1996
SIGWX



1200 12 MAY 1996
SIGWX



SIGNIFICANT WEATHER CHARTS

1800 12 MAY 1996
SIGWX



2400 12 MAY 1996
SIGWX



Summary of UK weather for Sunday 12th May 1996

A generally cloudy night, with the best of any clear spells in the southwest. There were outbreaks of rain in northeast England and southeast Scotland, as well as some central parts of England, where they died out by dawn.

It was a bright start to the morning across southern parts of England, after some fog patches cleared, but cloudier elsewhere, with rain in northern Scotland as well as north-eastern parts of England. Apart from a few showers in central parts of England, it was generally dry elsewhere with good sunny periods especially in southwest England and west Wales, and the rain dying out in northern Scotland.

There was very little change in the afternoon, just showers starting in southwest Scotland, otherwise apart from the rain and showers remaining from the morning, dry with sunny spells.

Away from southwest Scotland, the showers died out in the evening, as did the rain in Scotland and northeast England. The cloud cleared through the evening, with good clear spells developing across much of the UK for the first part of the night.

Temperatures were generally in the cold to very cold category, but near normal in some parts of central southern England.

EXTREMES

SUNDAY 12th MAY 1996

Highest Maximum

: 15.5 C Ventnor [Isle of Wight]

Lowest Maximum

: 6.4 C Fylingdales [North Yorkshire]

Lowest Minimum

: -1.5 C Bastreet [Cornwall]

Lowest Grass Minimum

: -6.3 C Bastreet

Most Rain (24 hrs from 0900 GMT)

: 2.1mm Moel - Y - Crio [Clwyd]

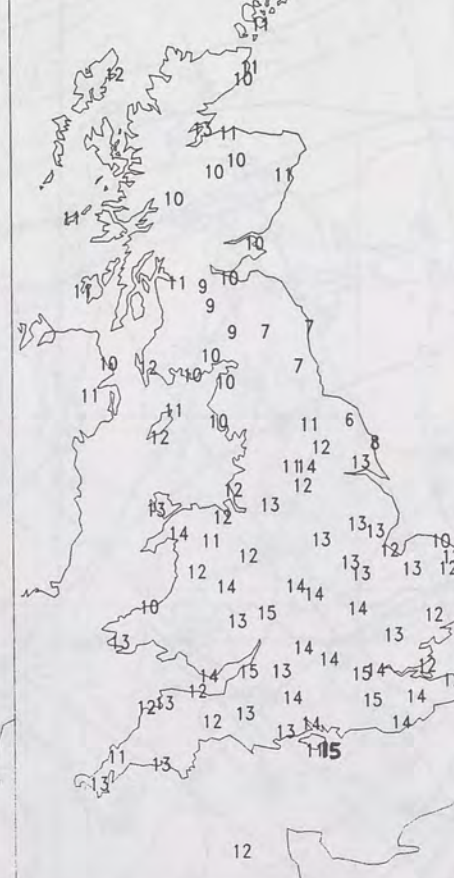
Most Sunshine

: 14.1 hrs St Mawgan [Cornwall]

NIGHT MINIMUM TEMPERATURE
(DEGREES C)
12 MAY 1996



DAY MAXIMUM TEMPERATURE
(DEGREES C)
12 MAY 1996



SUNSHINE (DAWN TO DUSK)
(HOURS)
12 MAY 1996



DAILY CLIMATE DATA

NIGHT RAINFALL
(MILLIMETRES)
12 MAY 1996



DAY RAINFALL
(MILLIMETRES)
12 MAY 1996



DAILY WEATHER SUMMARY

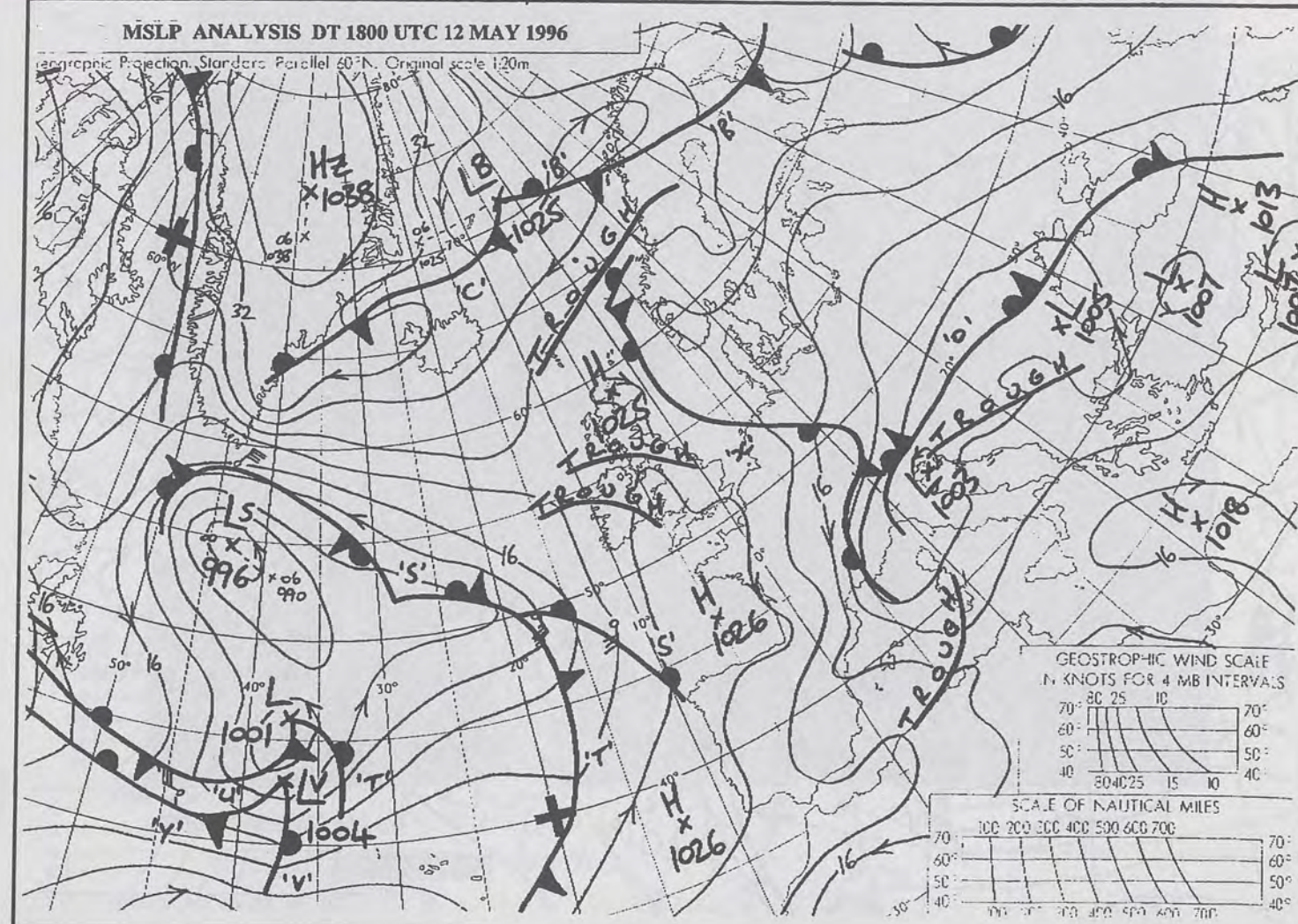
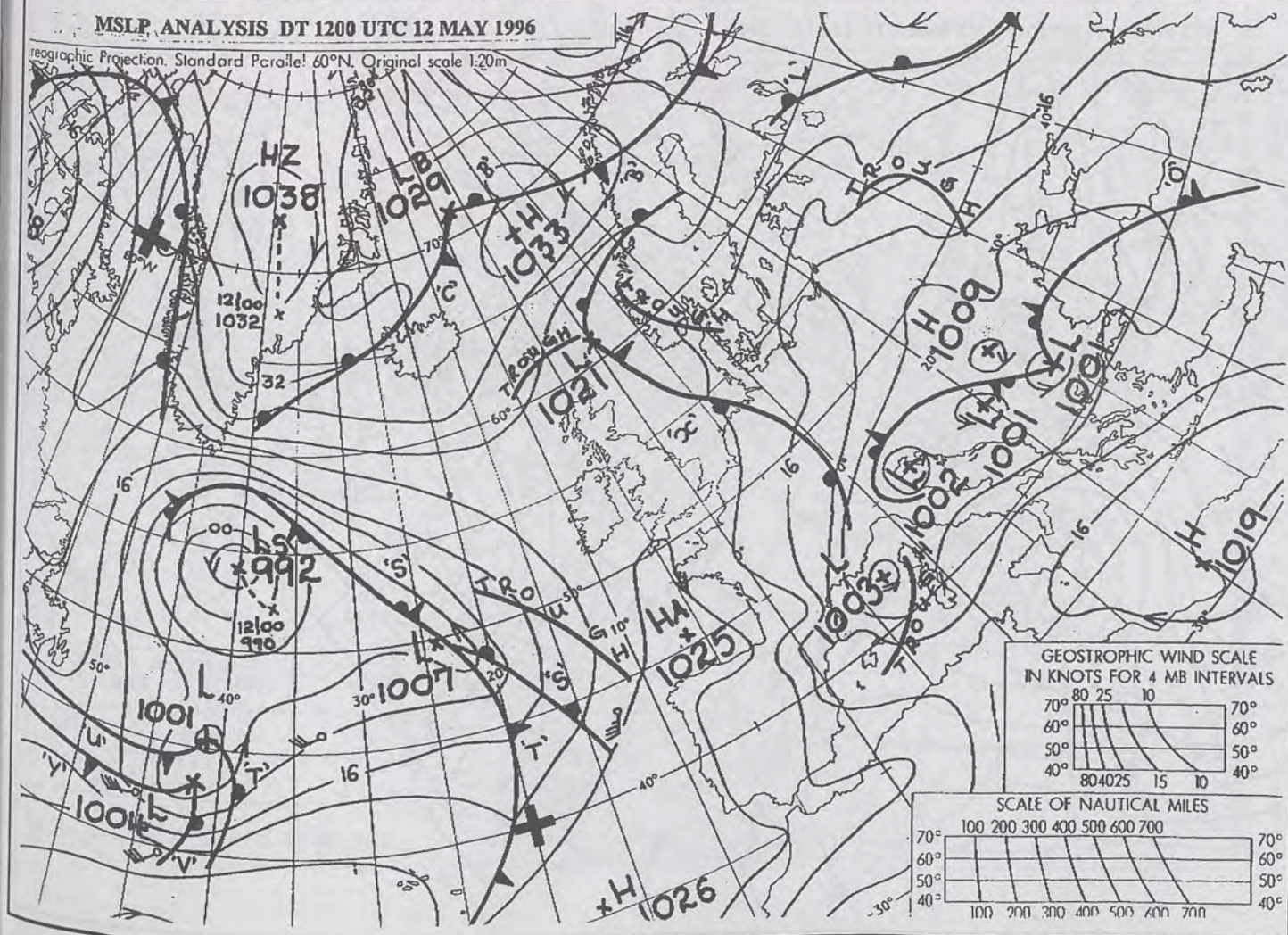
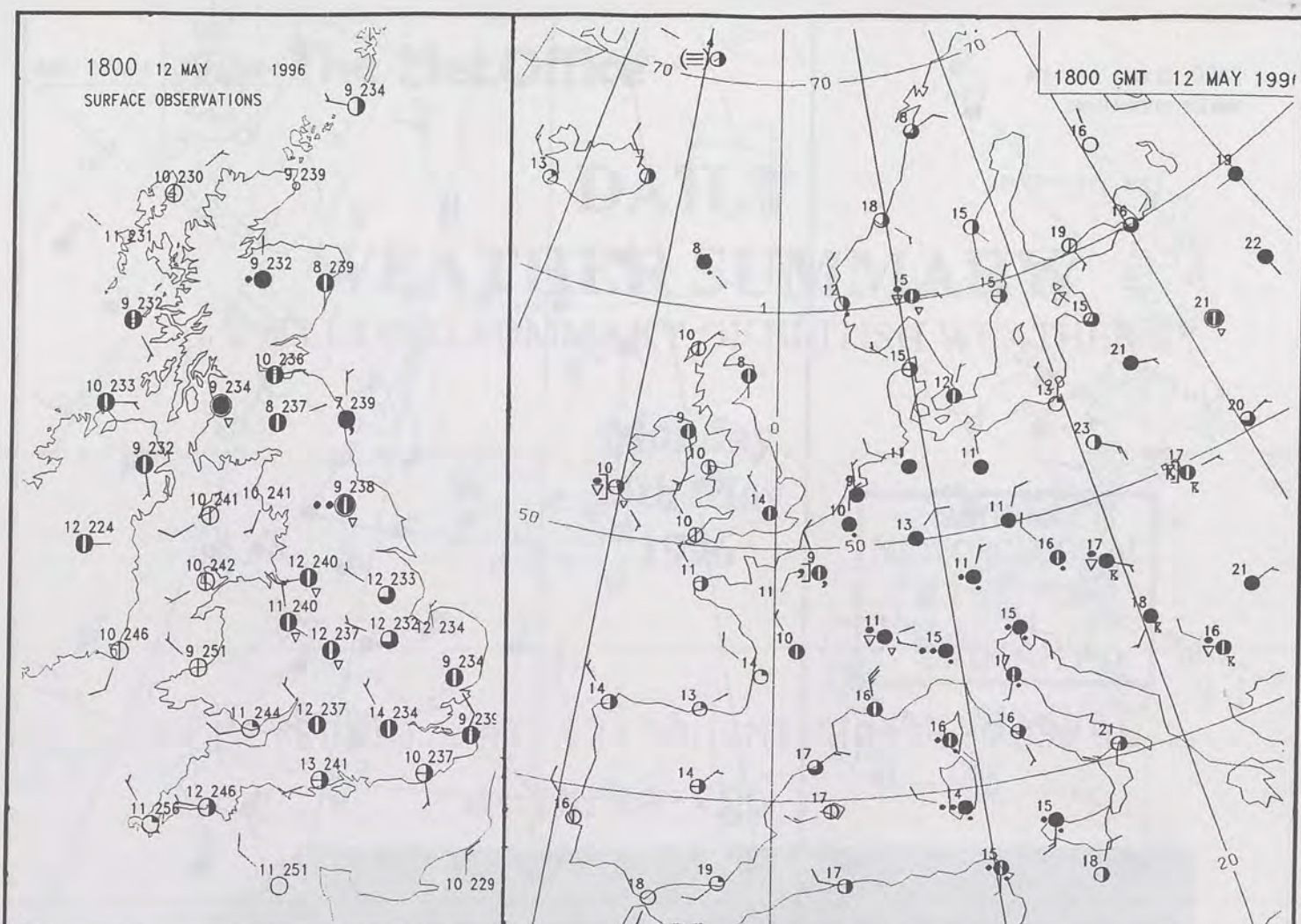
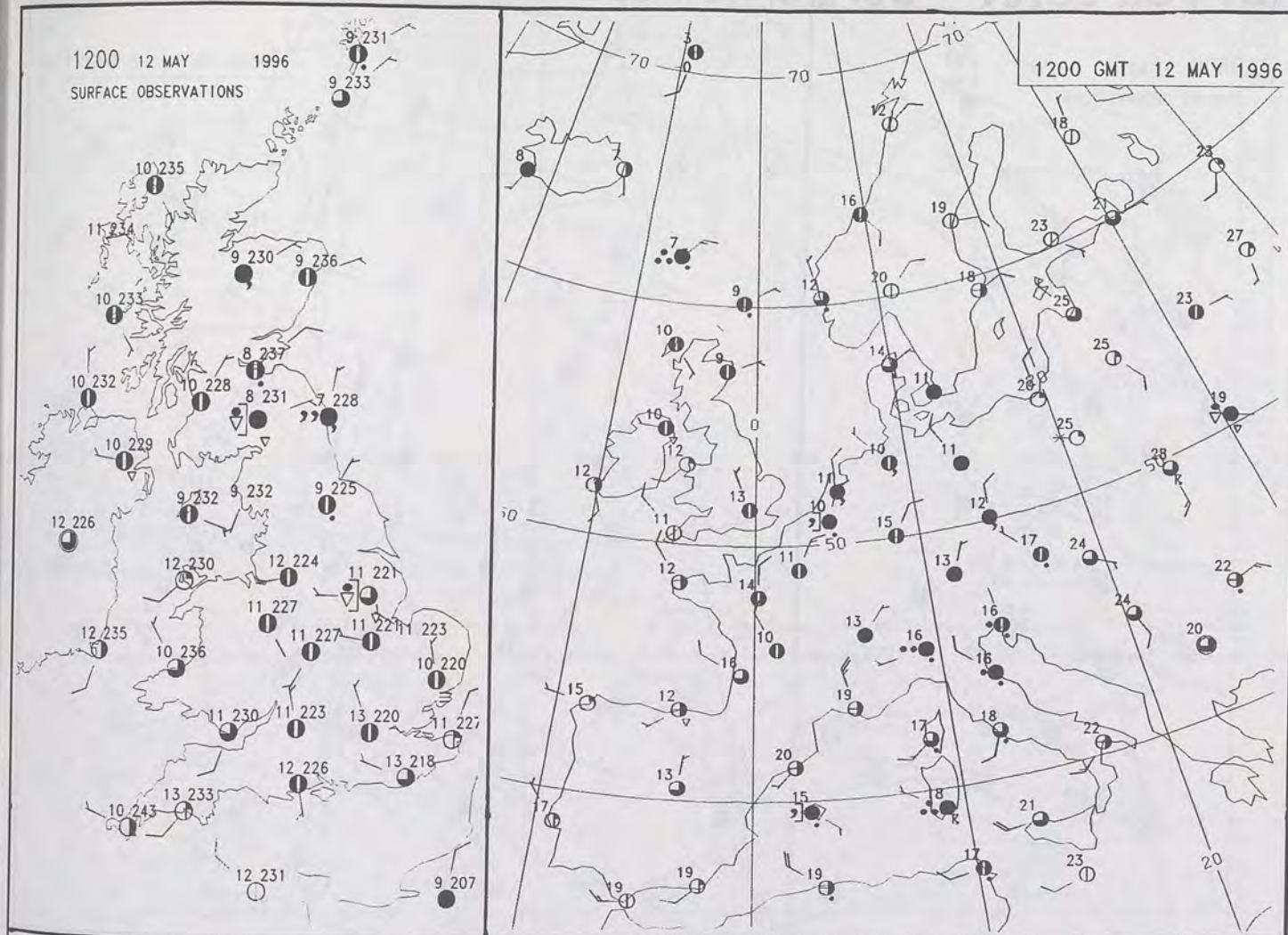


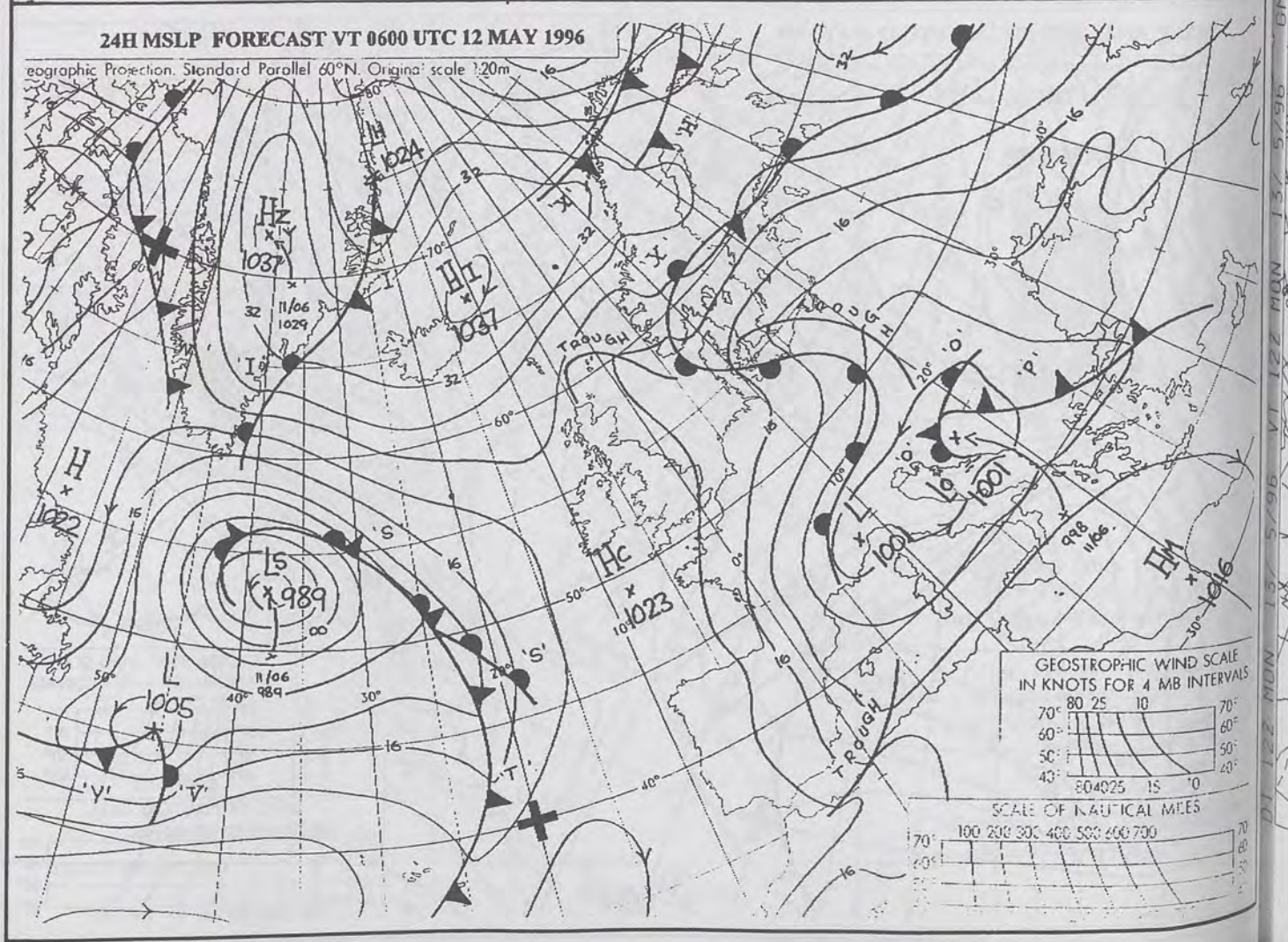
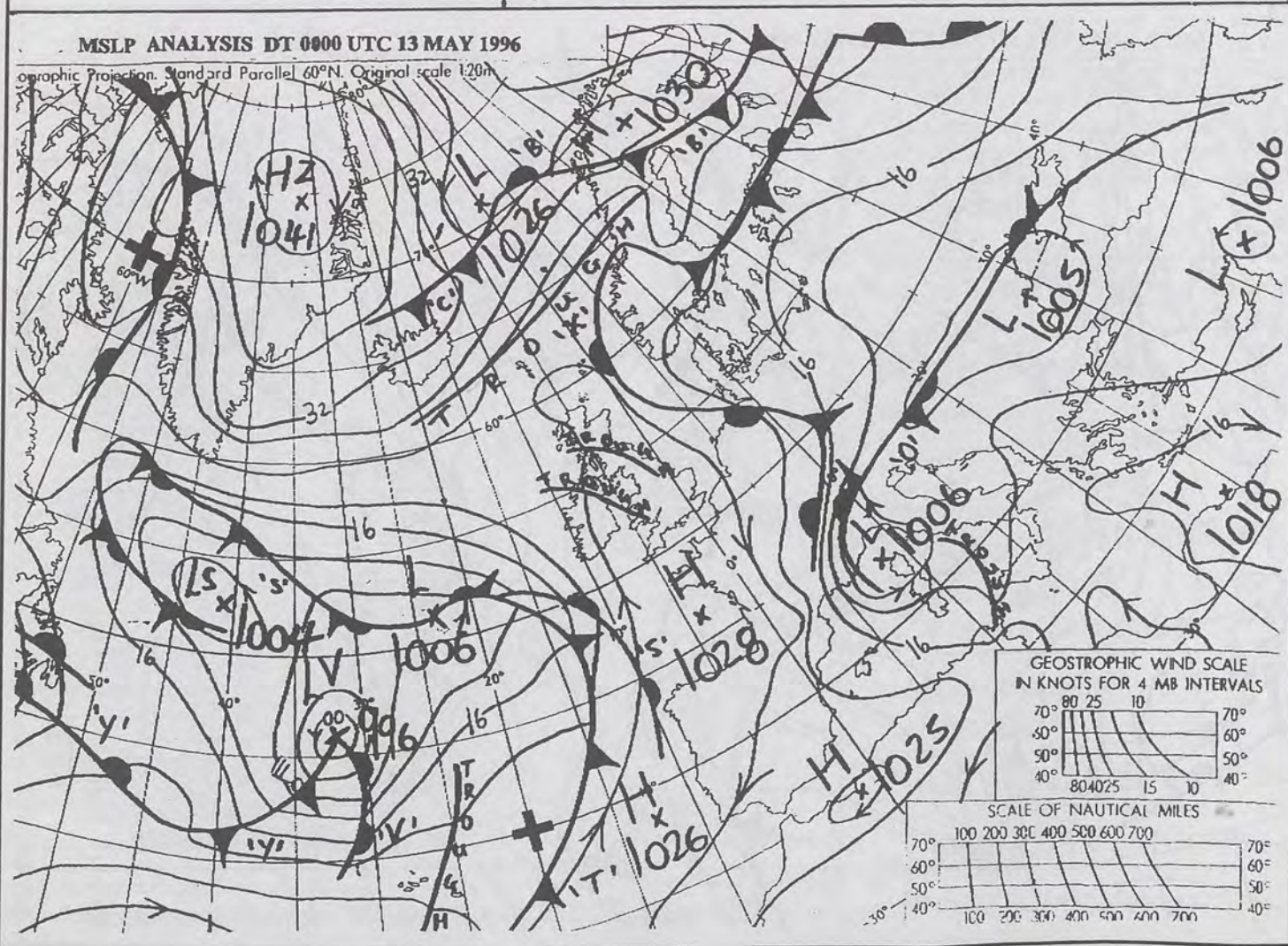
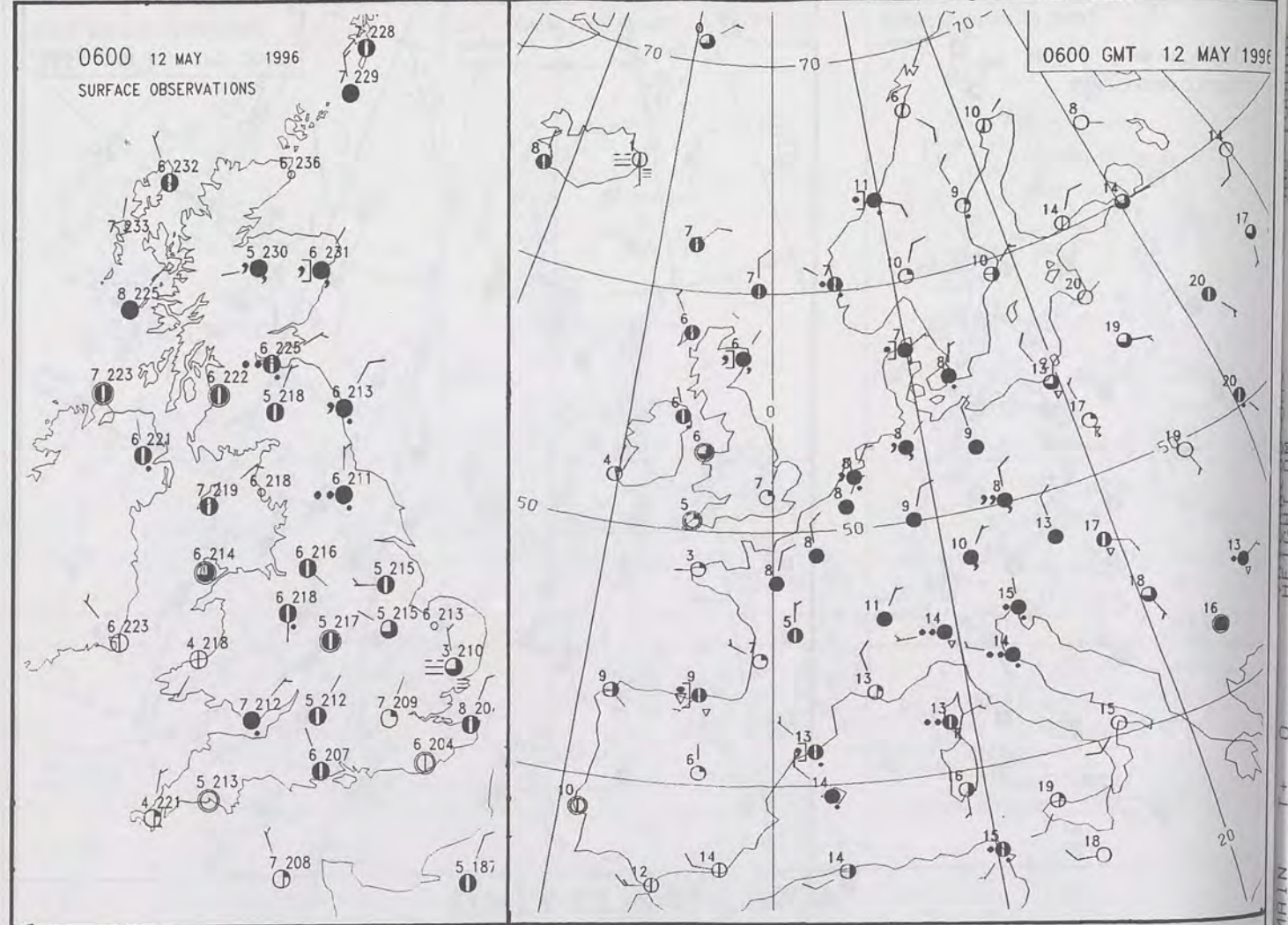
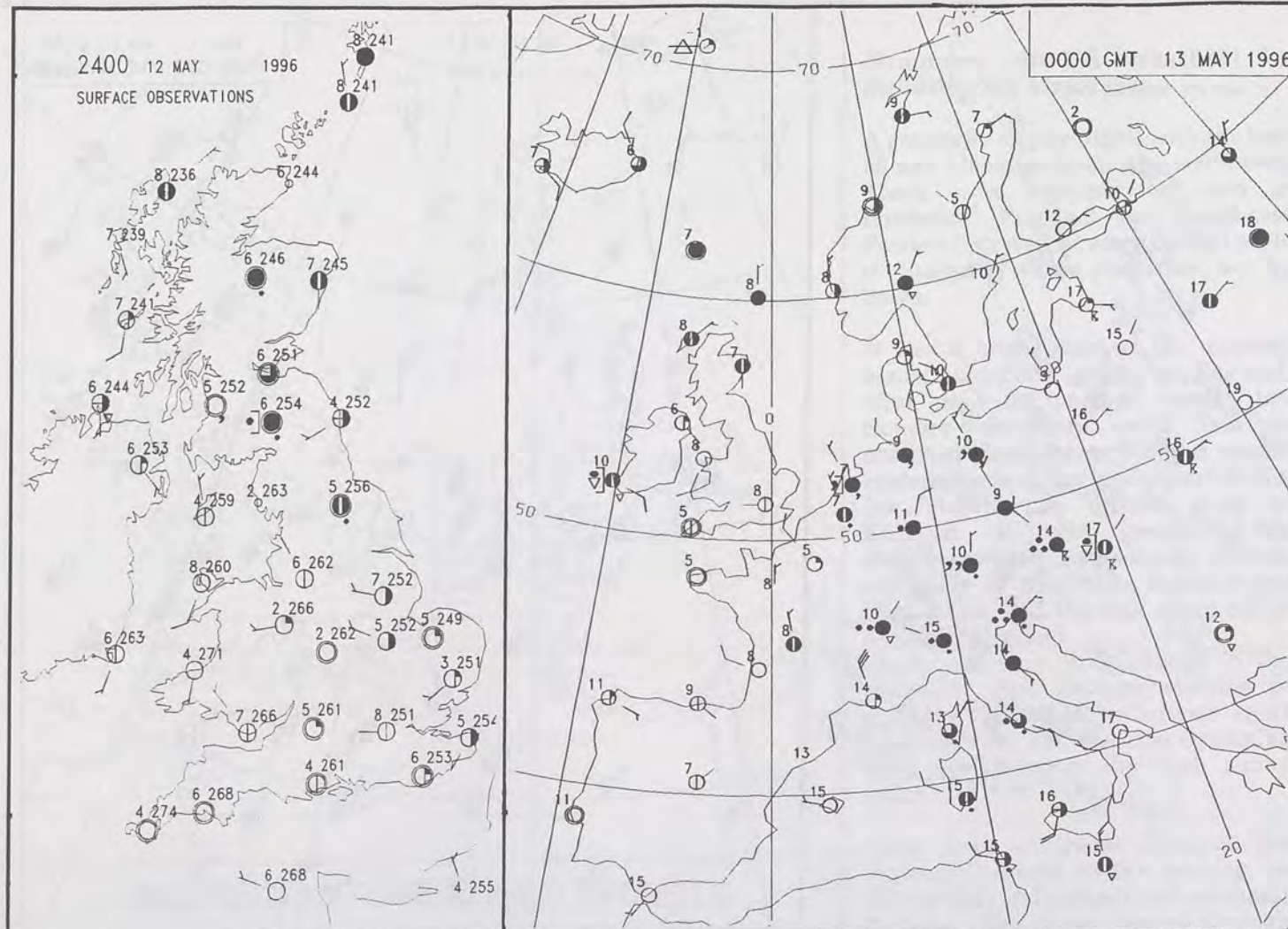
For details of other Weather Summaries produced by the Met. Office please contact:

London Weather Centre
Climate Department
127 Clerkenwell Road
London
EC1R 5DB

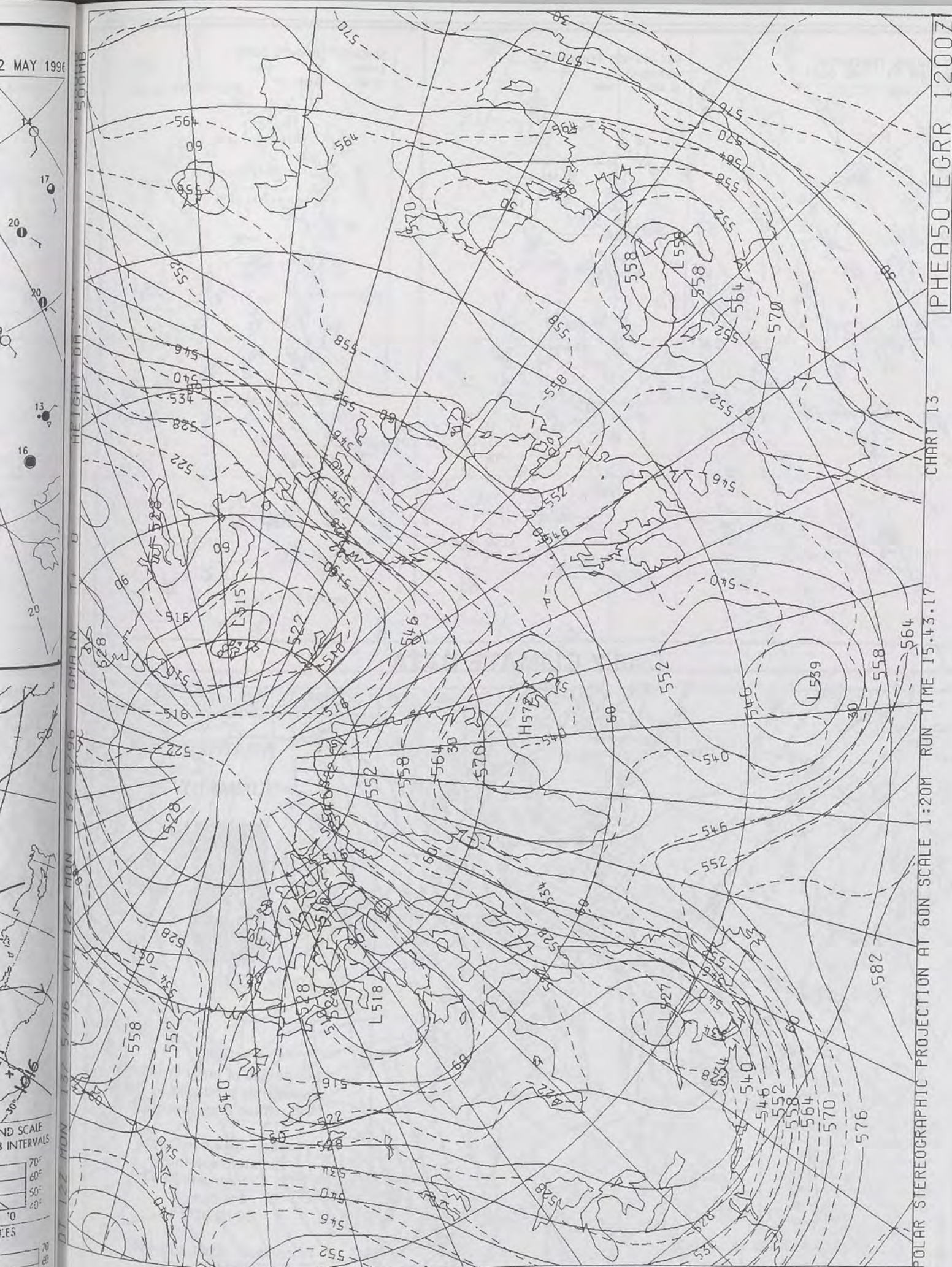
Telephone: 0171 405 4358
Fax: 0171 404 4314

Published by London Weather Centre. All times are GMT.





2 MAY 1996



The Met. Office


DAILY WEATHER SUMMARY

INCLUDING SUMMARY OF BRITISH WEATHER

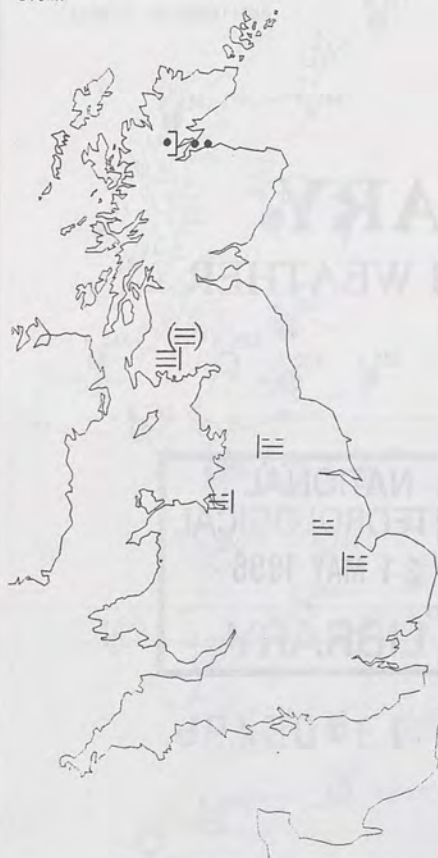
Monday
13th May
1996

NATIONAL
METEOROLOGICAL
21 MAY 1996
LIBRARY

METEOSAT AT 12:00 GMT ON 13/05/96
INFRA-RED



0600 13 MAY 1996
SIGWX



1200 13 MAY 1996
SIGWX



SIGNIFICANT WEATHER CHARTS

1800 13 MAY 1996
SIGWX



2400 13 MAY 1996
SIGWX



Summary of UK weather for Monday 13th May 1996

A dry night, with good clear spells, allowed patchy mist and fog to form, chiefly in East Anglia, up the Vale of York, and in northwest England. There was also some spots of rain in the Moray Firth.

The day was generally dry, with good spells of sunshine across much of the UK. The mist and fog quickly cleared during the morning, as did the rain in the Moray Firth. Some light showers also developed in the far north of Scotland during the day.

The evening continued fine and dry, with good clear spells. There was a spot or two of rain later in the evening in Northern Ireland.

Temperatures were generally near normal, though a few places in southern Scotland and southern England were rather warm.

EXTREMES

MONDAY 13th MAY 1996

Highest Maximum

: 18.0 C Hove [East Sussex]
Weston - super - Mare [Somerset]

Lowest Maximum

: 10.2 C Cromer [Norfolk]

Lowest Minimum

: -3.5 C Bastreet [Cornwall]

Lowest Grass Minimum

: -8.0 C Bastreet

Most Rain (24 hrs from 0900 GMT)

: 0.7mm Cape Wrath [North Scotland]

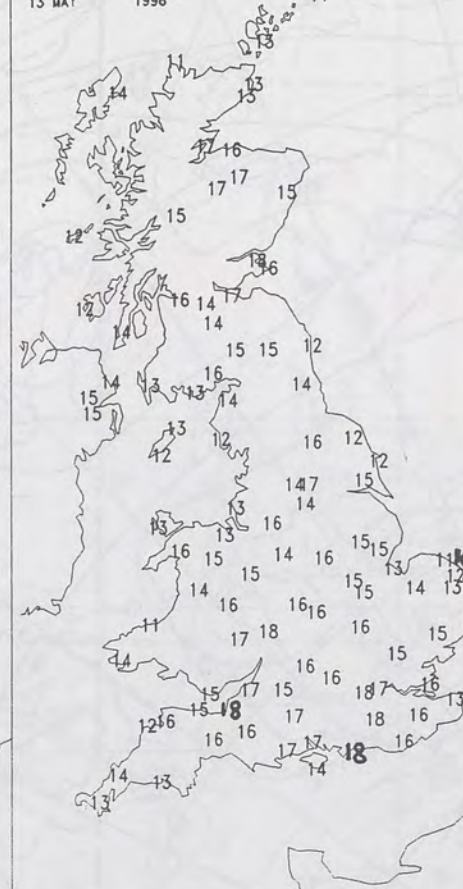
Most Sunshine

: 14.3 hrs Minehead & Tivington
[Somerset]

NIGHT MINIMUM TEMPERATURE
(DEGREES C)
13 MAY 1996



DAY MAXIMUM TEMPERATURE
(DEGREES C)
13 MAY 1996



SUNSHINE (DAWN TO DUSK)
(HOURS)
13 MAY 1996



X INDICATES 0.1-0.4 HRS

DAILY CLIMATE DATA

NIGHT RAINFALL
(MILLIMETRES)
13 MAY 1996



X INDICATES TRACE TO 0.4 MM

DAY RAINFALL
(MILLIMETRES)
13 MAY 1996



X INDICATES TRACE TO 0.4 MM

DAILY WEATHER SUMMARY



For details of other Weather Summaries produced by the Met. Office please contact:

London Weather Centre
Climate Department
127 Clerkenwell Road
London
EC1R 5DB

Telephone: 0171 405 4358
Fax: 0171 404 4314

1800 13 MAY 1996

SURFACE OBSERVATIONS

Map showing the British Isles (United Kingdom and Ireland) with numerous observation points marked by circles containing numbers, representing sea surface temperature (SST) values. The map includes the following labeled points (Latitude, Longitude, SST):

- 10 255 (51°N, 10°W)
- 9 258 (50°N, 10°W)
- 17 268 (55°N, 10°W)
- 10 269 (54°N, 10°W)
- 12 271 (53°N, 10°W)
- 14 252 (52°N, 10°W)
- 11 266 (51°N, 10°W)
- 16 257 (50°N, 10°W)
- 10 271 (49°N, 10°W)
- 14 265 (48°N, 10°W)
- 11 265 (47°N, 10°W)
- 10 265 (46°N, 10°W)
- 14 264 (45°N, 10°W)
- 15 260 (44°N, 10°W)
- 10 278 (43°N, 10°W)
- 11 277 (42°N, 10°W)
- 13 262 (41°N, 10°W)
- 12 262 (40°N, 10°W)
- 13 261 (39°N, 10°W)
- 14 253 (38°N, 10°W)
- 13 258 (37°N, 10°W)
- 12 261 (36°N, 10°W)
- 14 250 (35°N, 10°W)
- 16 249 (34°N, 10°W)
- 11 257 (33°N, 10°W)
- 10 261 (32°N, 10°W)
- 13 256 (31°N, 10°W)
- 11 270 (30°N, 10°W)
- 9 271 (29°N, 10°W)
- 12 262 (28°N, 10°W)
- 11 263 (27°N, 10°W)
- 11 257 (26°N, 10°W)
- 13 235 (25°N, 10°W)

1800 GMT 13 MAY 1996

MSLP ANALYSIS DT 1200 UTC 13 MAY 1996

Stereographic Projection. Standard Parallel 60°N. Original scale 1:20m

GEOSTROPHIC WIND SCALE
IN KNOTS FOR 4 MB INTERVALS

80	25	10
70°		70°
60°		60°
50°		50°
40°		40°
80	25	10

SCALE OF NAUTICAL MILES

100	200	300	400	500	600	700
70°						70°
60°						60°
50°						50°
40°						40°
100	200	300	400	500	600	700

SCALE OF NAUTICAL MILES

70° 100 200 300 400 500 600 700 70°

60° 60°

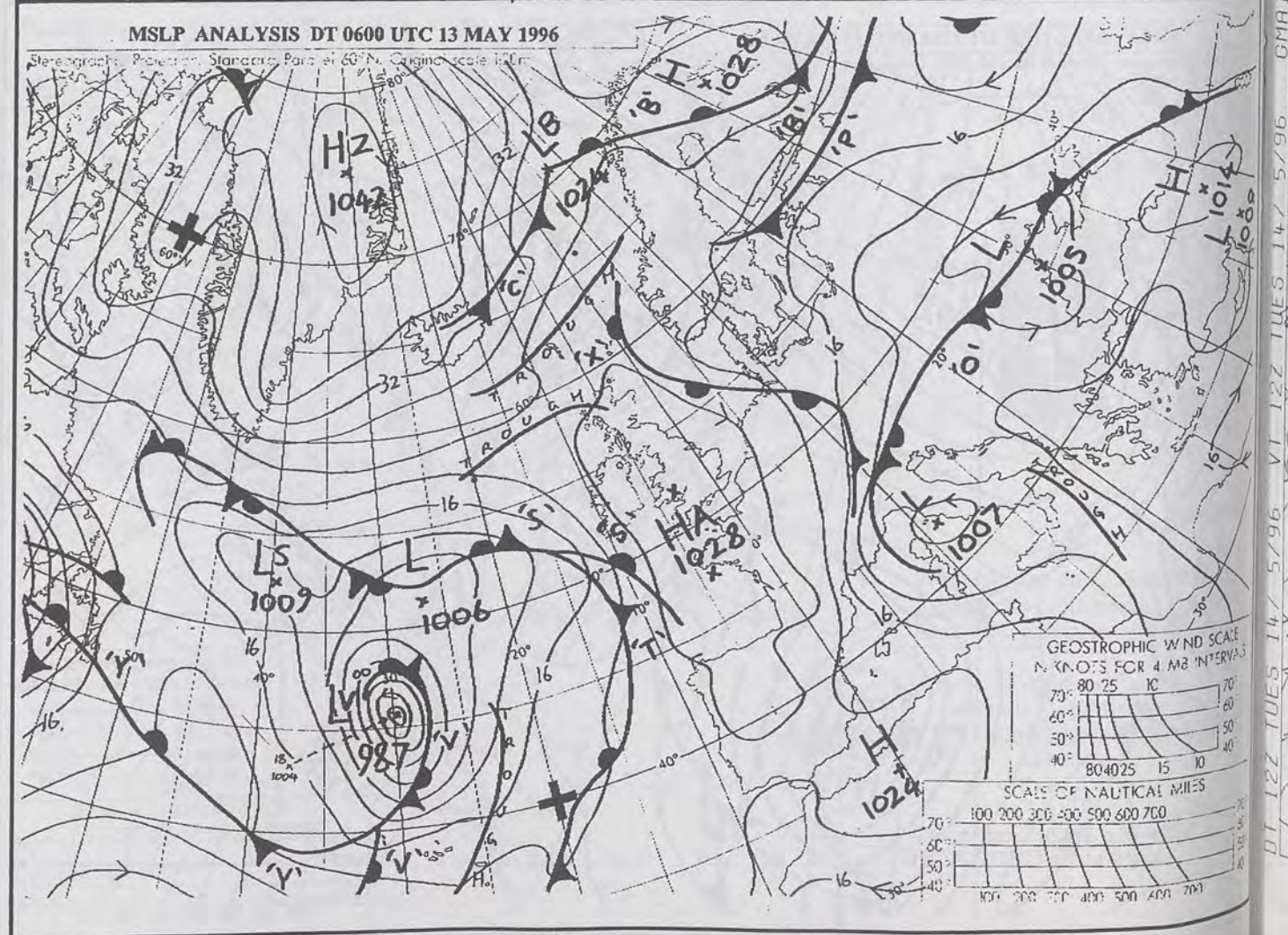
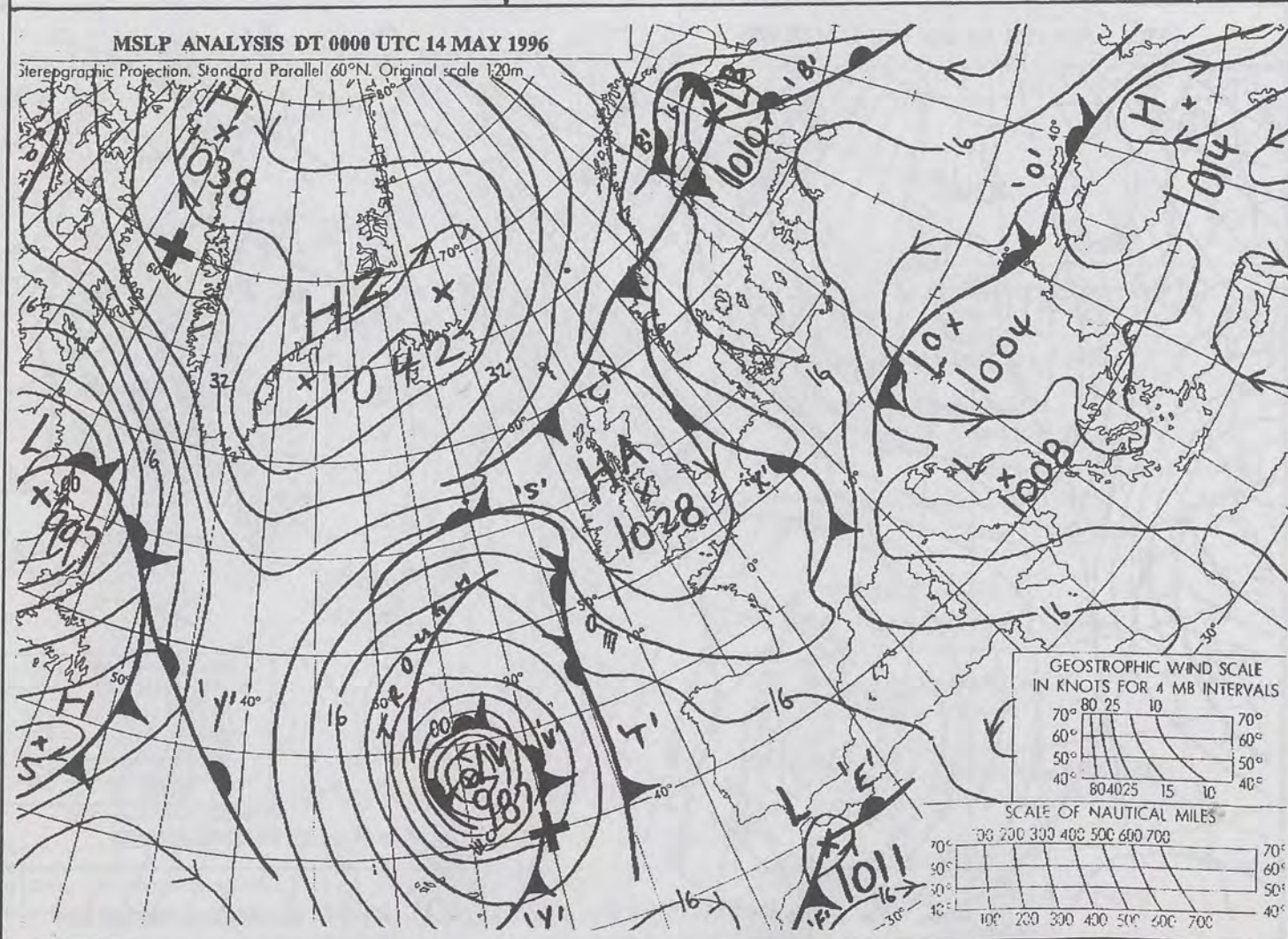
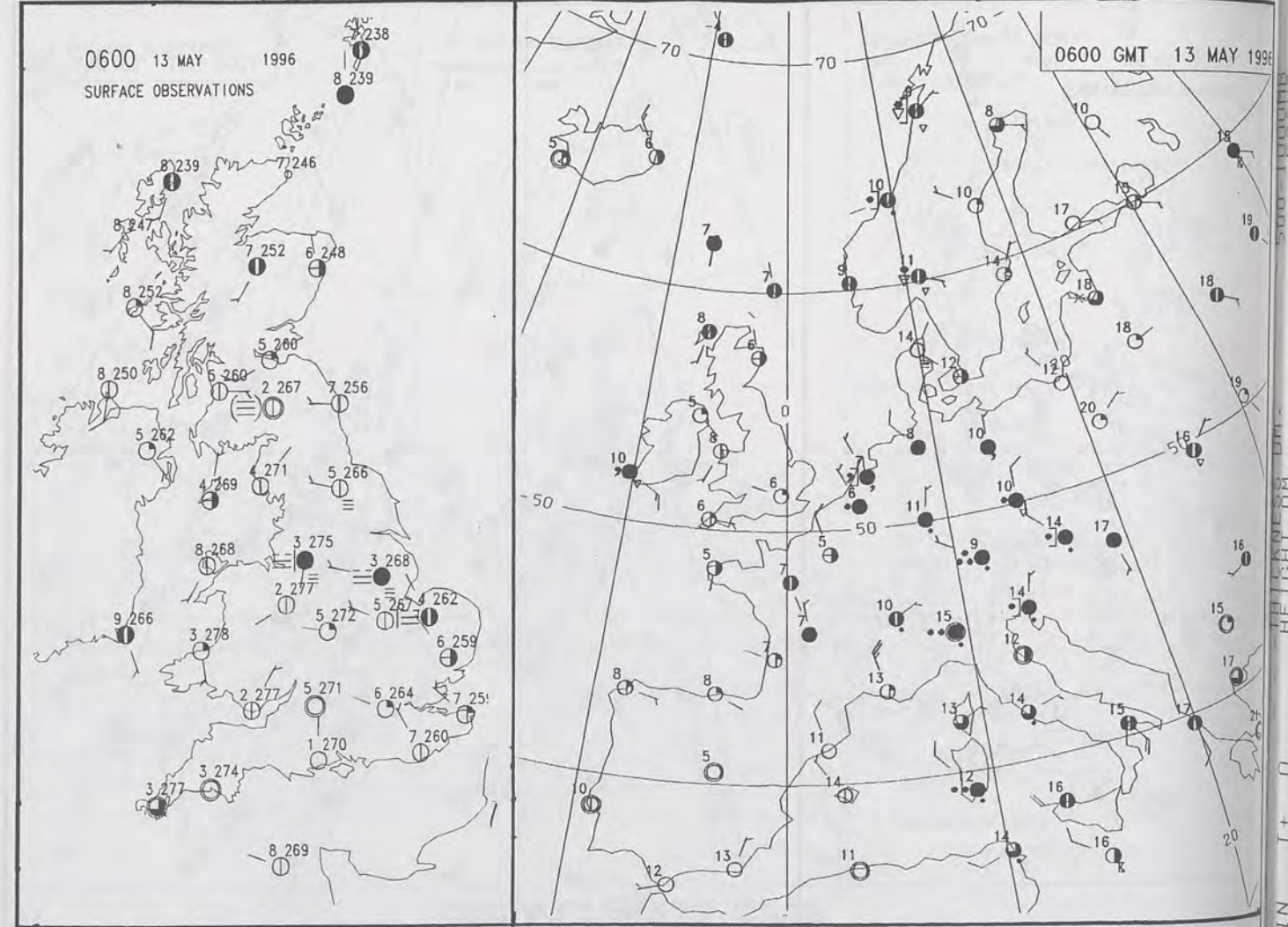
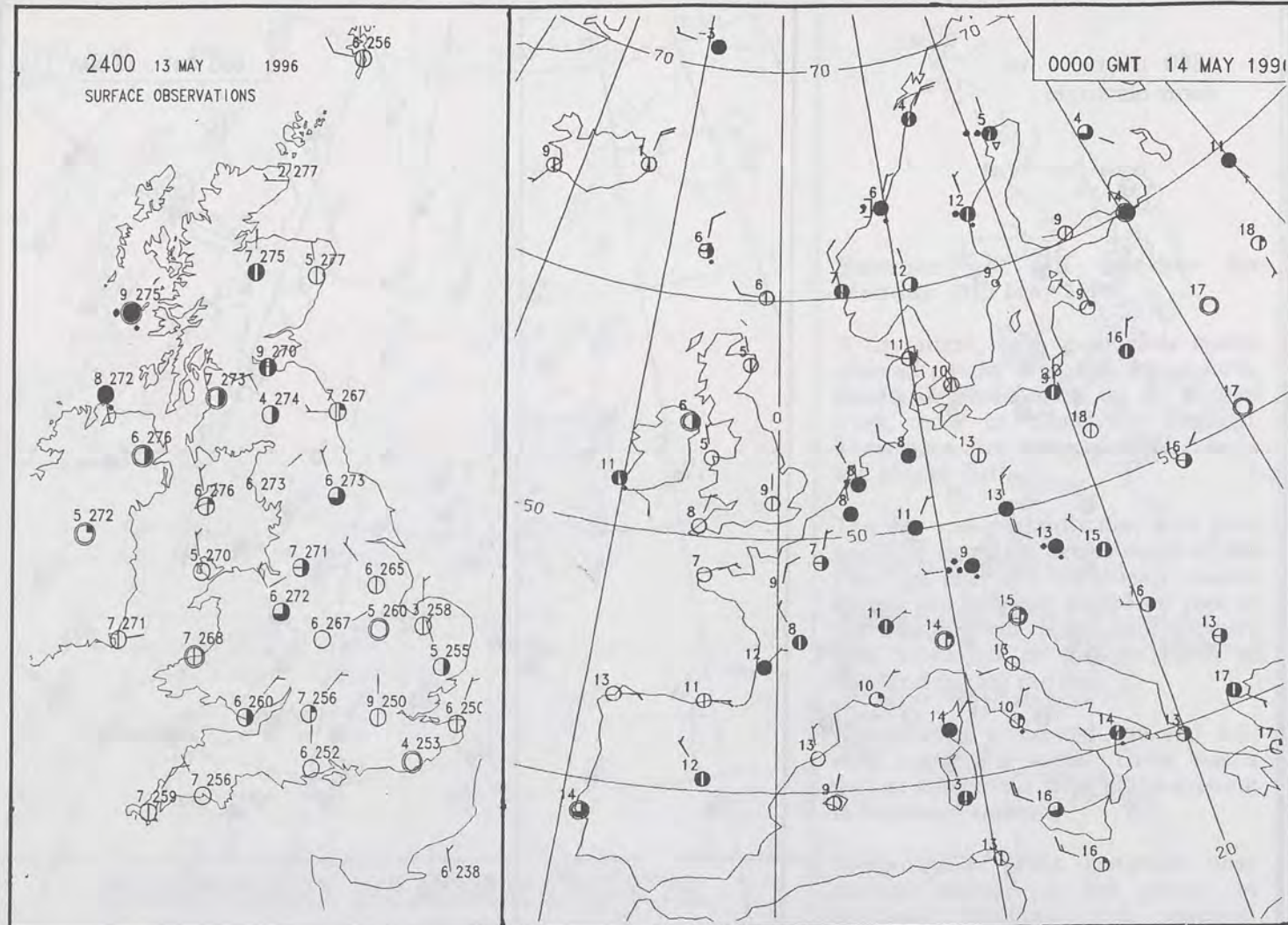
50° 50°

40° 40°


100 200 300 400 500 600 700

NOT FOR LOAN

DUPLICATE ALSO



13 MAY 1996



The Met. Office


DAILY WEATHER SUMMARY

INCLUDING SUMMARY OF BRITISH WEATHER

Tuesday
14th May
1996

NATIONAL
METEOROLOGICAL
03 JUN 1996
LIBRARY

METEOSAT AT 12:00 GMT ON 14/05/96
INFRA-RED



CLOUD-TOP OR LAND/SEA TEMPERATURE

COLD WARM

0600 14 MAY 1996
SIGWX



1200 14 MAY 1996
SIGWX



SIGNIFICANT WEATHER CHARTS

1800 14 MAY 1996
SIGWX



2400 14 MAY 1996
SIGWX



Published by London Weather Centre. All times are GMT.

Summary of UK weather for Tuesday 14th May 1996

Clear skies dominated the early part of today. The exception was the western fringe of Scotland and also initially across County Tyrone and Derry, where thicker cloud gave way to a little rain in places.

By the morning a few showers had spread across the Northern Isles and then northern Scotland. Elsewhere it was a bright start to the morning with lots of sunshine, although Kent was cloudier.

Some cloud built up across the country during the afternoon but most places managed a sunny day. Showers persisted over Northern Scotland but the southern half of Scotland and the Western Isles remained bright with sunny intervals and largely dry.

During the evening the cloud dispersed across much of the country leaving many areas with clear spells, however, the cloud lingered across the extreme southeast. Thicker cloud and a scattering of showers spread into the northeast of Scotland leaving the far north dry with clearer skies.

Temperatures were generally in the near normal category, although values near the east coast were rather cold.

EXTREMES

TUESDAY 14th MAY 1996

Highest Maximum

: 19.2 C Pendennis Point [Cornwall]

Lowest Maximum

: 8.1 C Sella Ness [Shetland]

Lowest Minimum

: -0.8 C Capel Curig [Gwynedd]

Lowest Grass Minimum

: -6.4 C Capel Curig

Most Rain (24 hrs from 0900 GMT)

: 5.0mm Lerwick [Shetland]

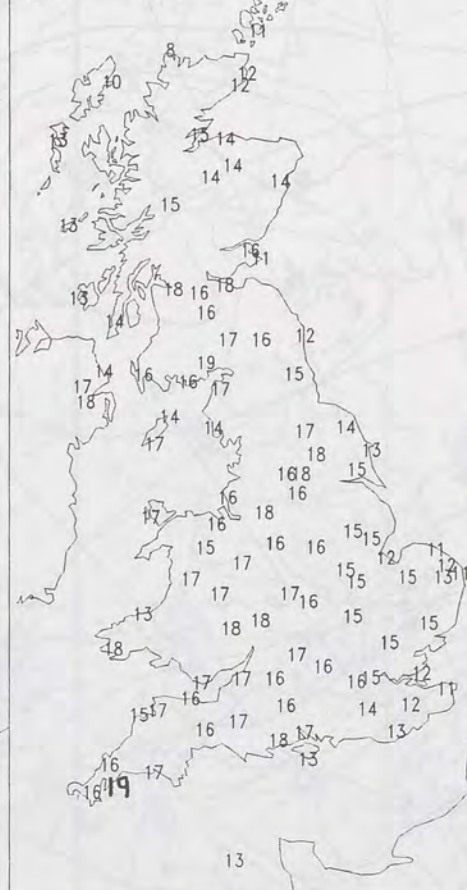
Most Sunshine

: 14.7 hrs Ronaldsway Airport [Isle of Man]

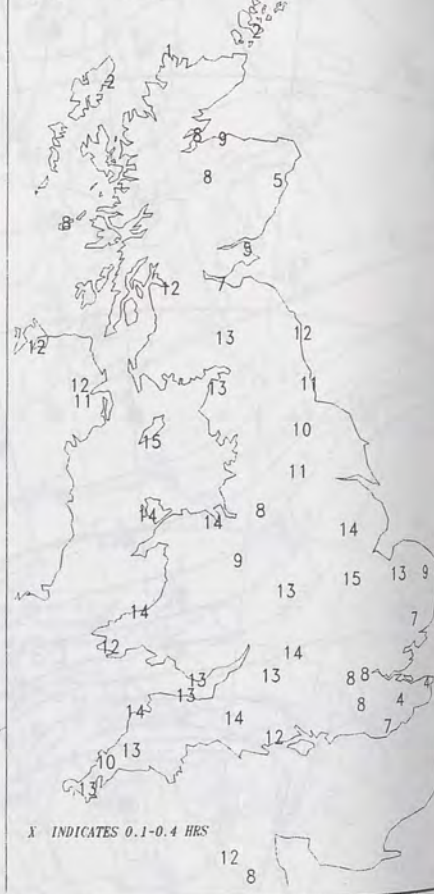
NIGHT MINIMUM TEMPERATURE
(DEGREES C)
14 MAY 1996



DAY MAXIMUM TEMPERATURE
(DEGREES C)
14 MAY 1996



SUNSHINE (DAWN TO DUSK)
(HOURS)
14 MAY 1996



DAILY CLIMATE DATA

NIGHT RAINFALL
(MILLIMETRES)
14 MAY 1996



DAY RAINFALL
(MILLIMETRES)
14 MAY 1996



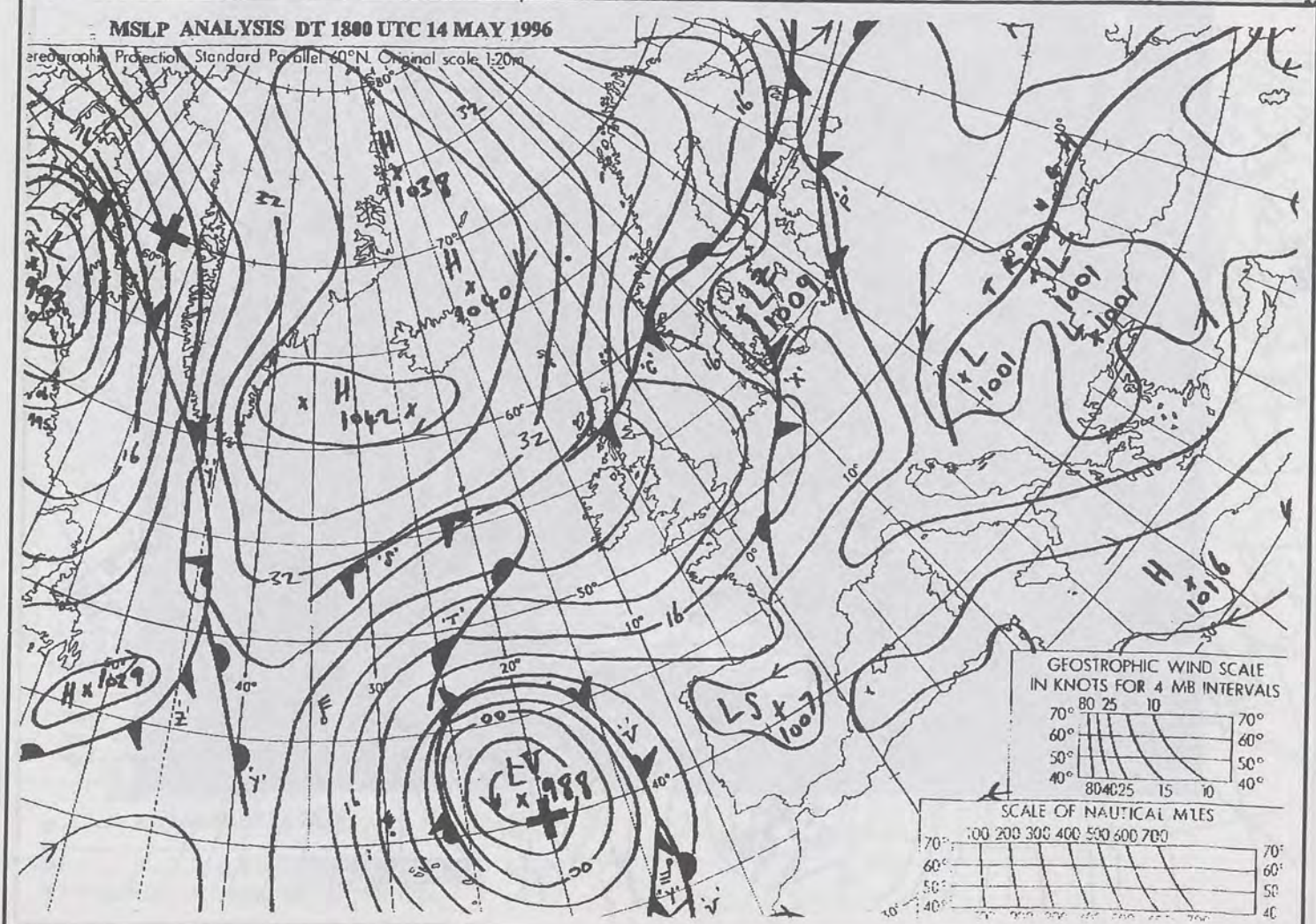
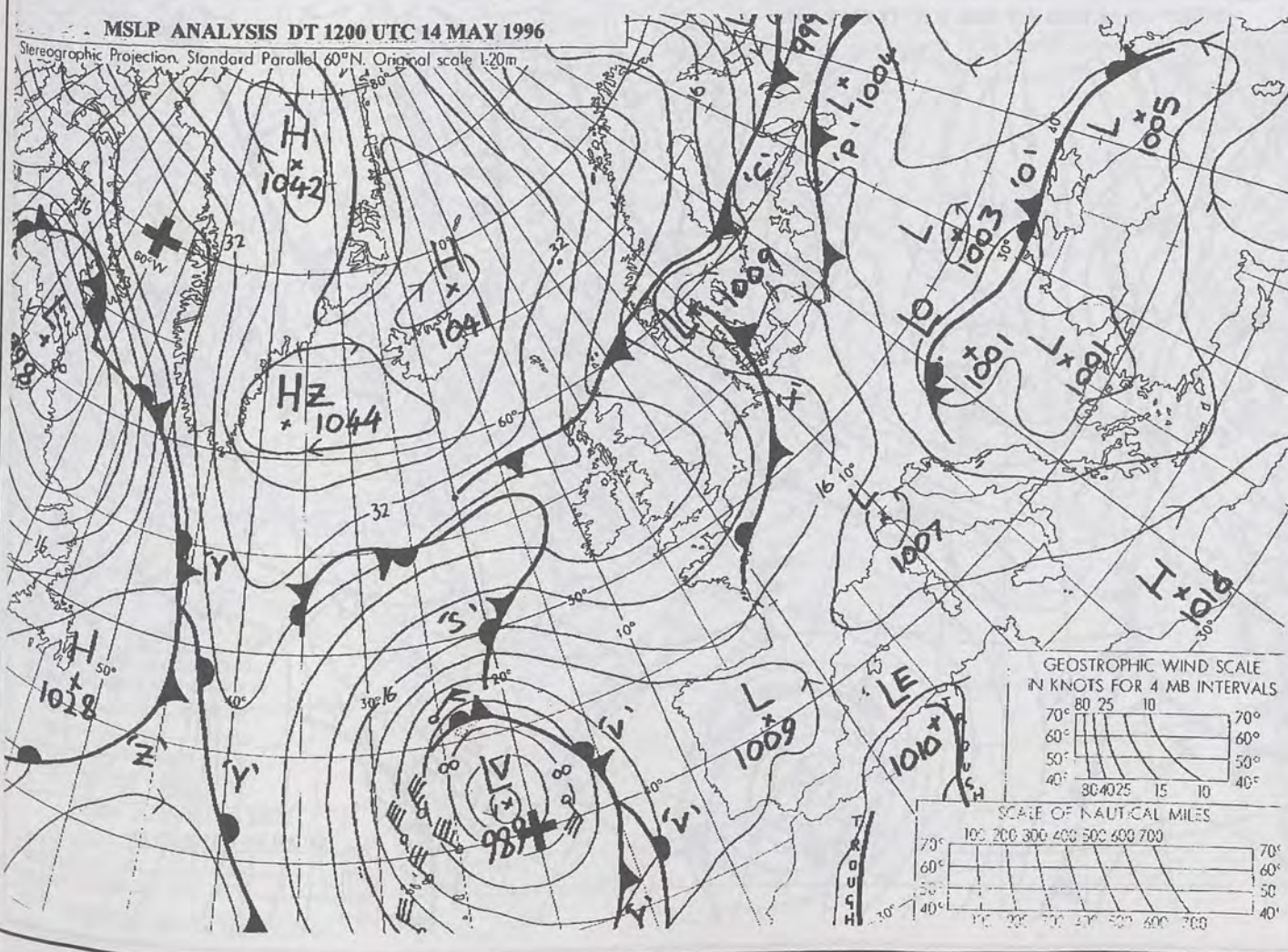
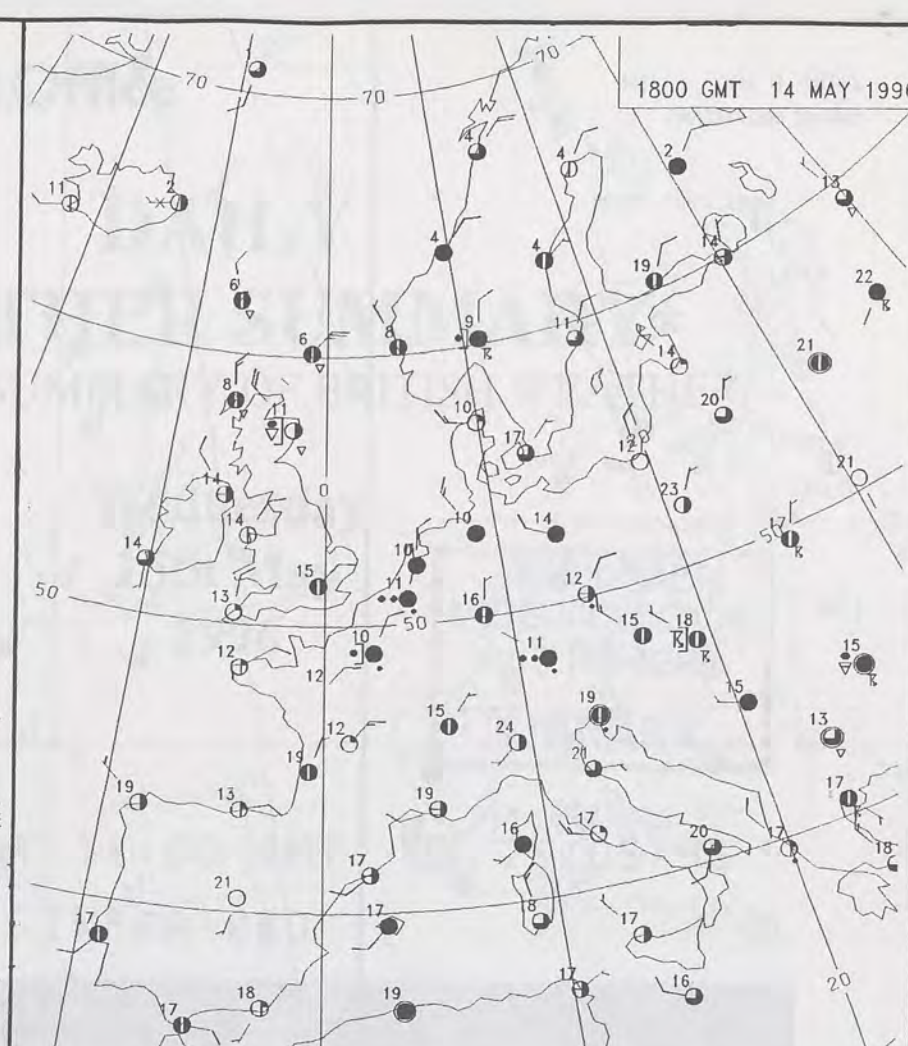
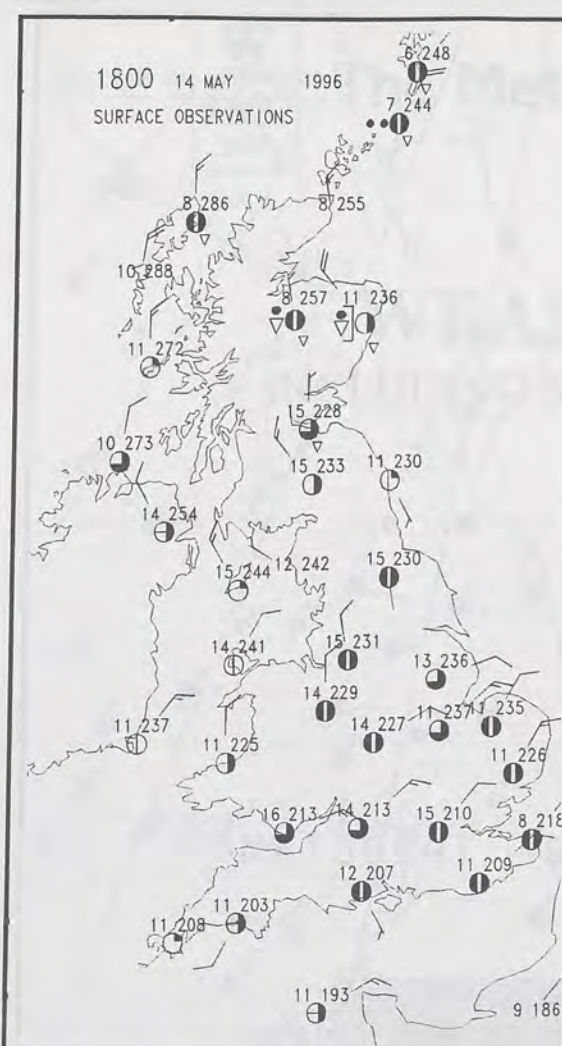
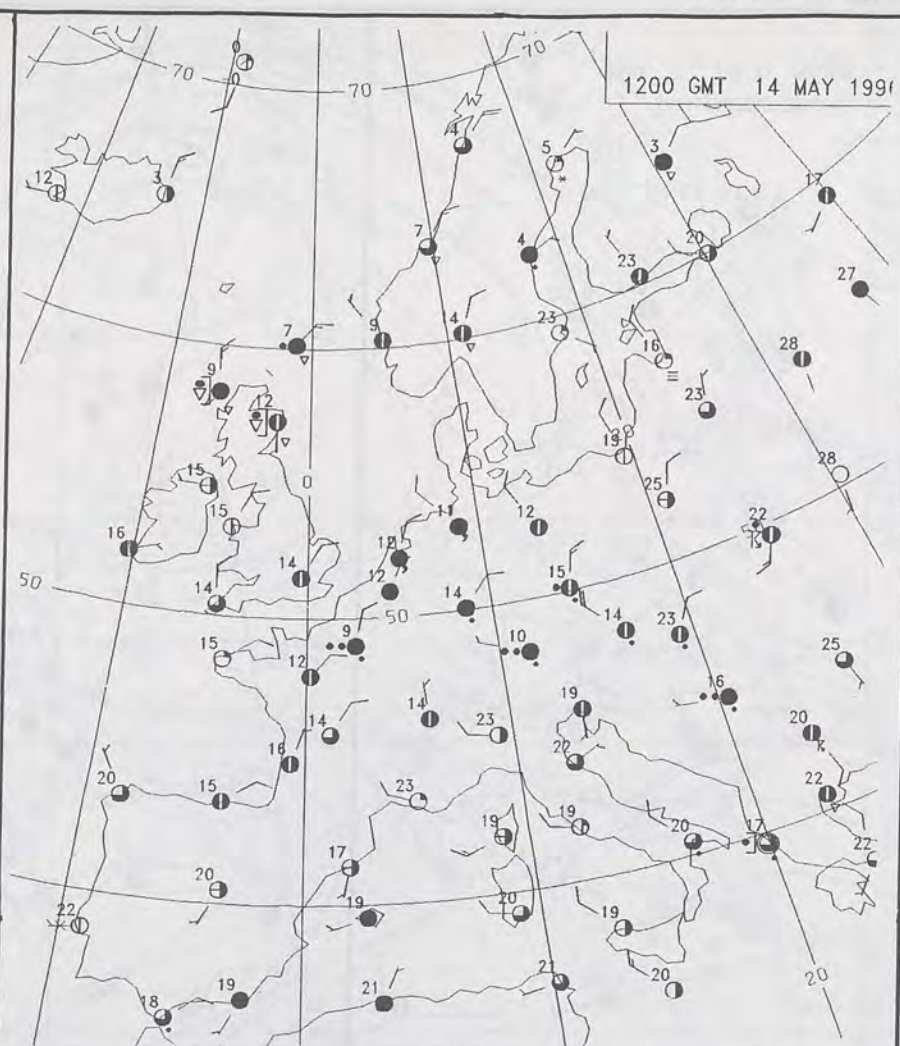
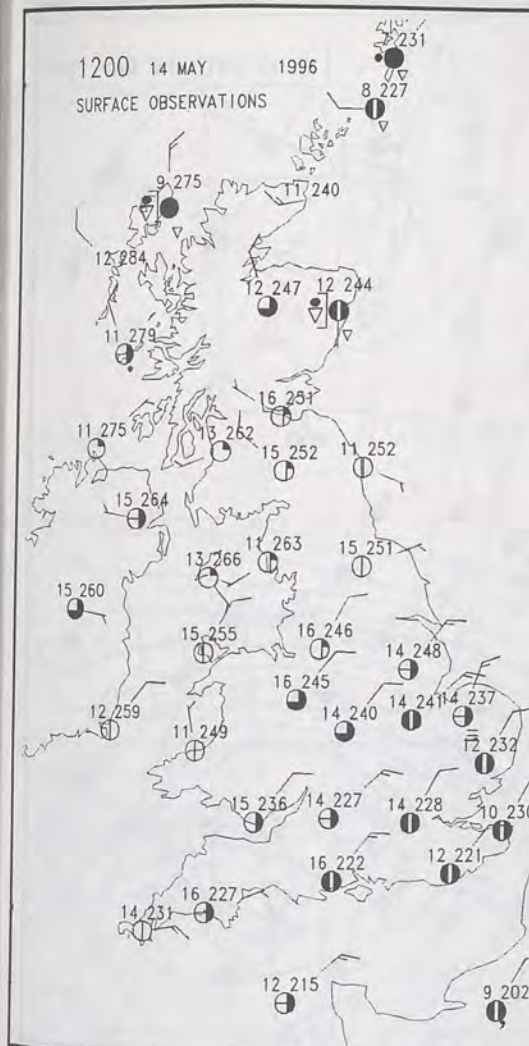
DAILY WEATHER SUMMARY

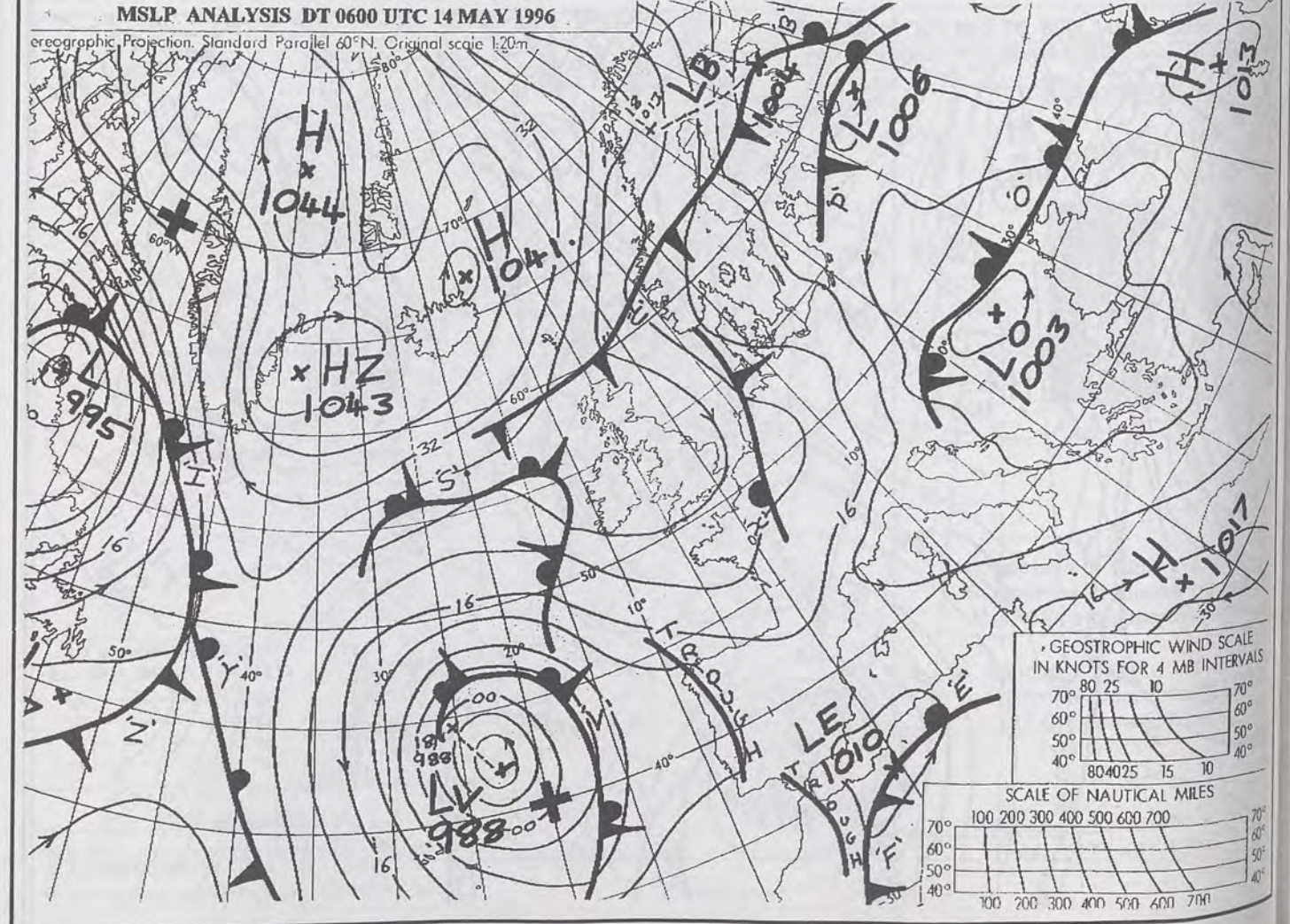
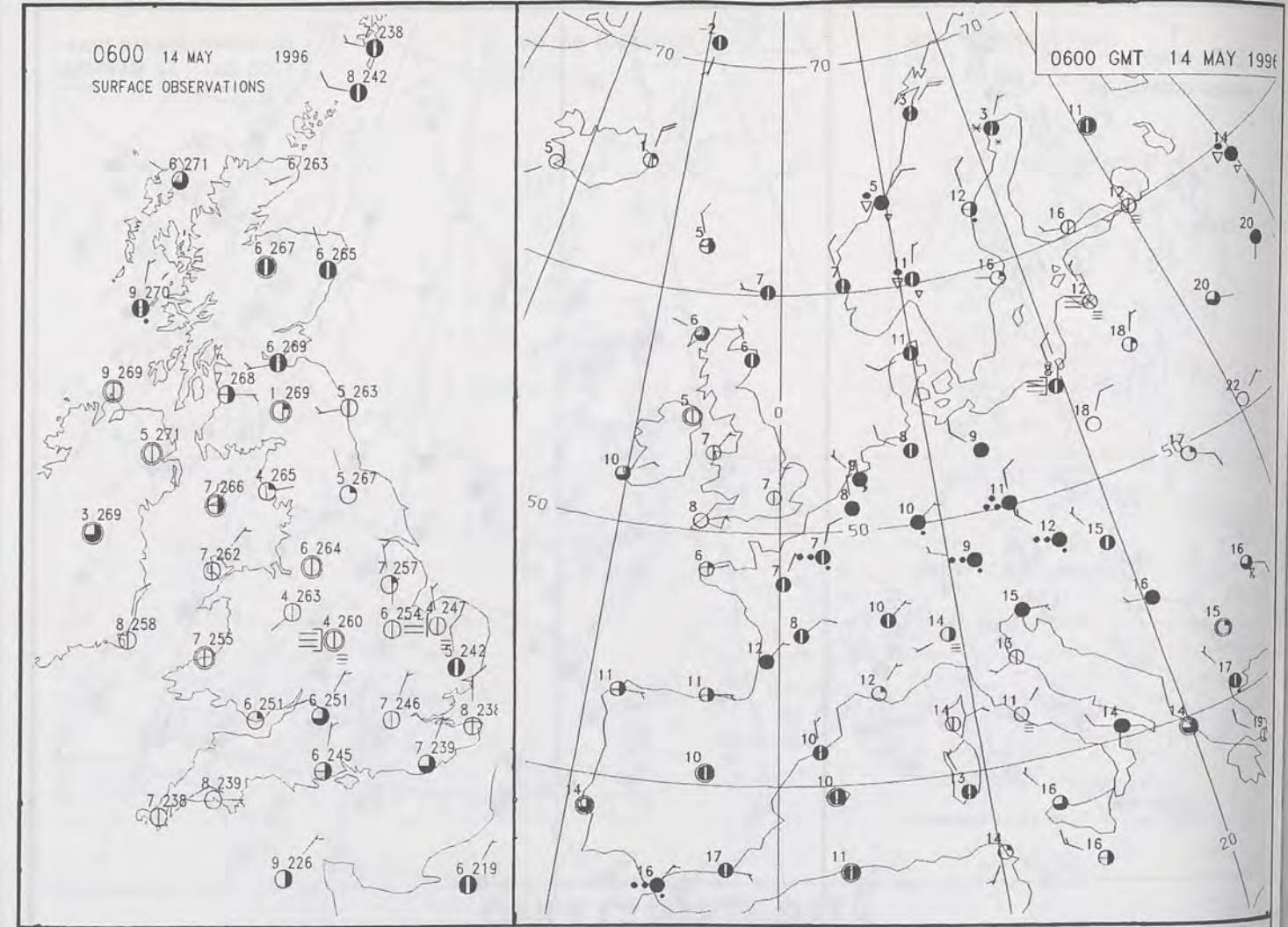


For details of other Weather Summaries produced by the Met. Office please contact:

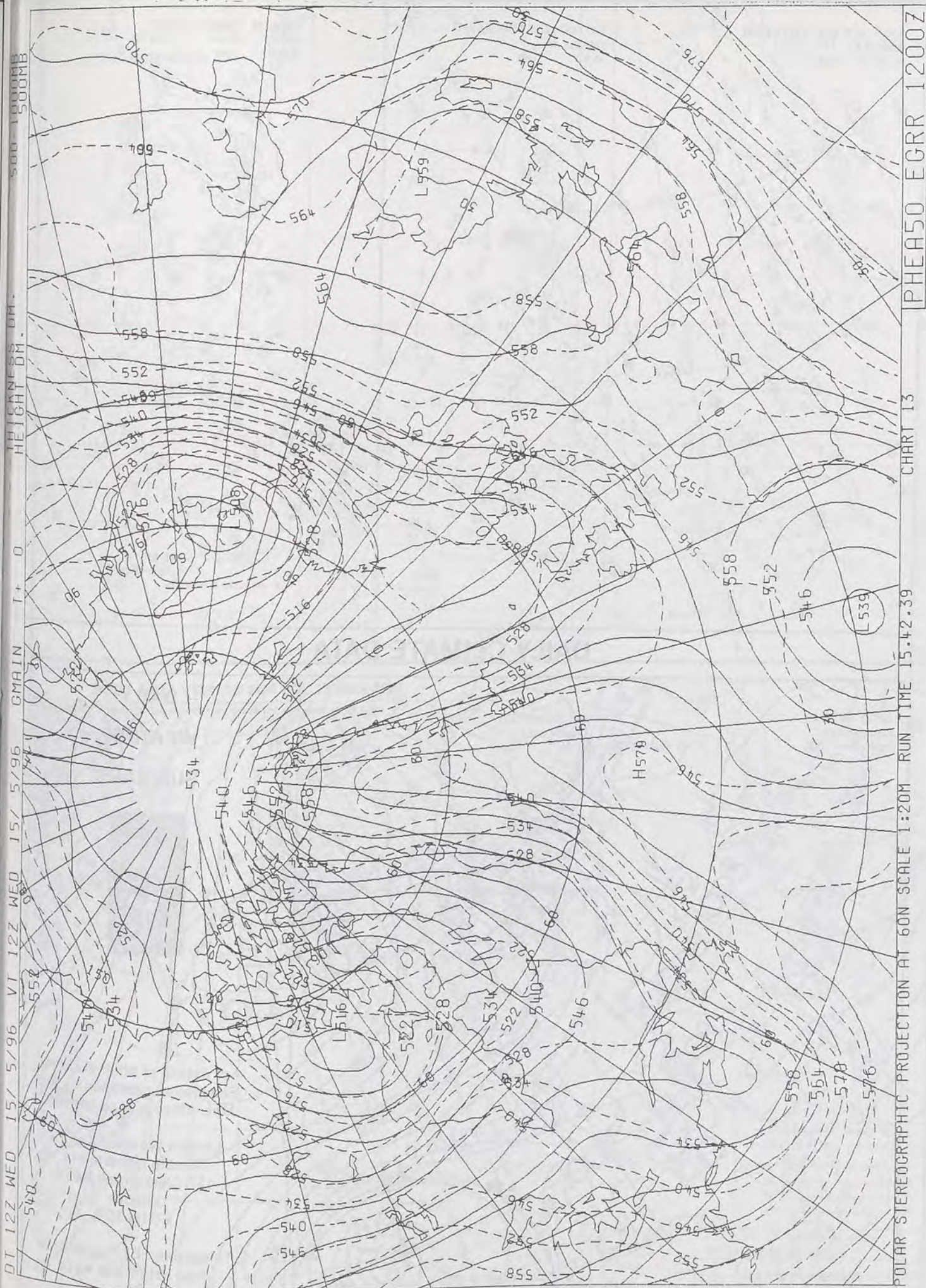

London Weather Centre
Climate Department
127 Clerkenwell Road
London
EC1R 5DB

Telephone: 0171 405 4358
Fax: 0171 404 4314





4 MAY 1996



The Met.Office


DAILY WEATHER SUMMARY

INCLUDING SUMMARY OF BRITISH WEATHER

Wednesday
15th May
1996

NATIONAL
METEOROLOGICAL
03 JUN 1996
LIBRARY

METEOSAT AT 11:00 GMT ON 15/05/96
INFRA-RED



CLOUD-TOP OR LAND/SEA TEMPERATURE

COLD WARM



Summary of UK weather for Wednesday 15th May 1996

During the early hours there were some showers scattered about northern areas but elsewhere it was dry with clear spells. There was some mist in parts of the south by the end of the night.

During the day the showers continued over Scotland. Some were heavy with hail. There were also a few in northern and eastern parts of England as a weakening front moved south. For southern parts of England, Wales and Northern Ireland it was a sunny start to the day. Cloud developed in many places as the day wore on but it remained quite sunny along the south coast.

The evening continued in much the same vane with some showers in Scotland but with most of the country dry and with cloud tending to melt away once more.

It was a cold night with a ground frost in many places. By day temperatures were close to or a little above normal in the sunnier areas but most places were rather cool. The northeasterly wind meant it was very cool in some east coast areas.

SIGNIFICANT WEATHER CHARTS



EXTREMES

WEDNESDAY 15th MAY 1996

Highest Maximum
: 19.0 C Saunton Sands [Devon]

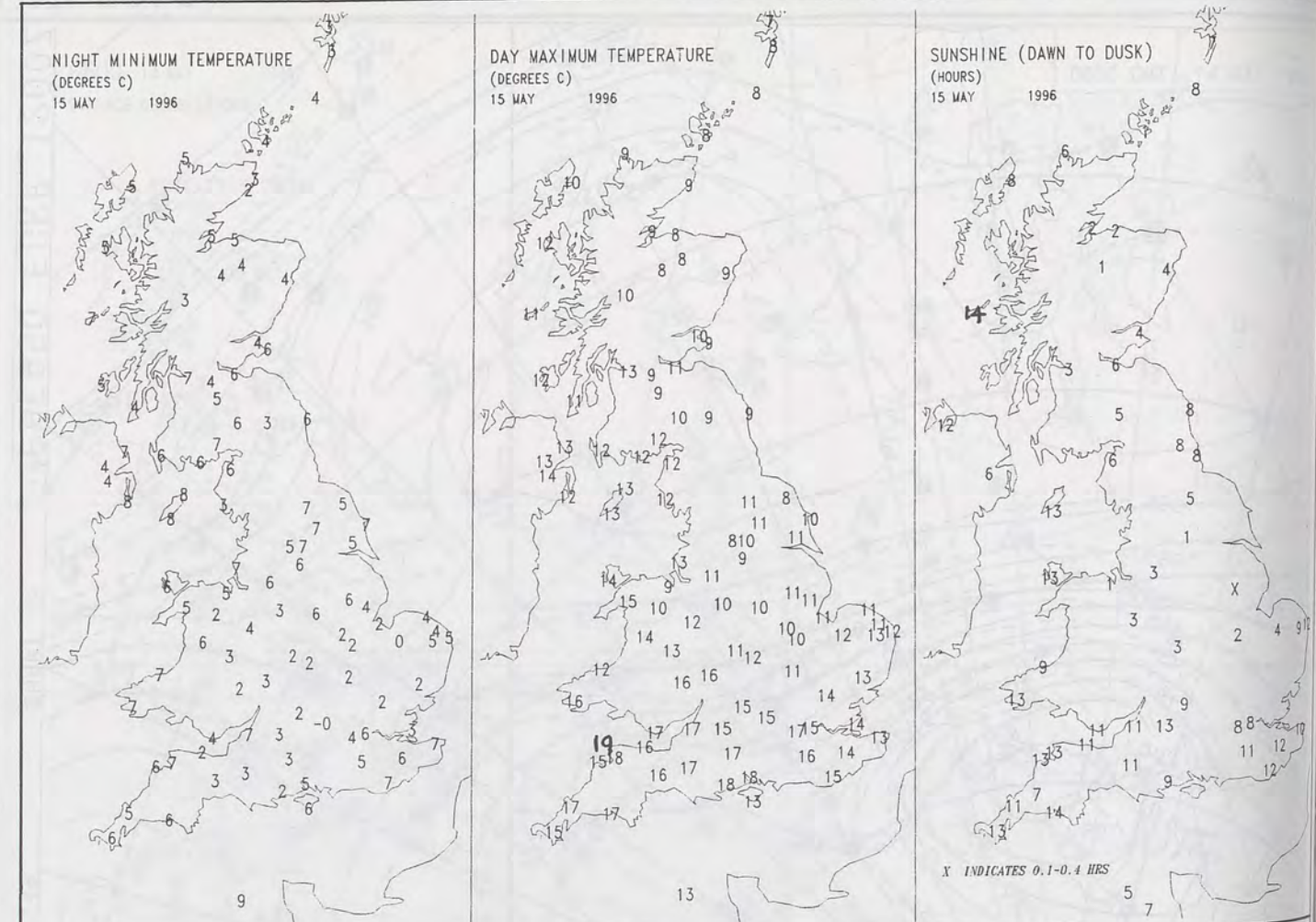
Lowest Maximum
: 6.9 C Sella Ness [Shetland]

Lowest Minimum
: -0.2 C Benson [Oxon]

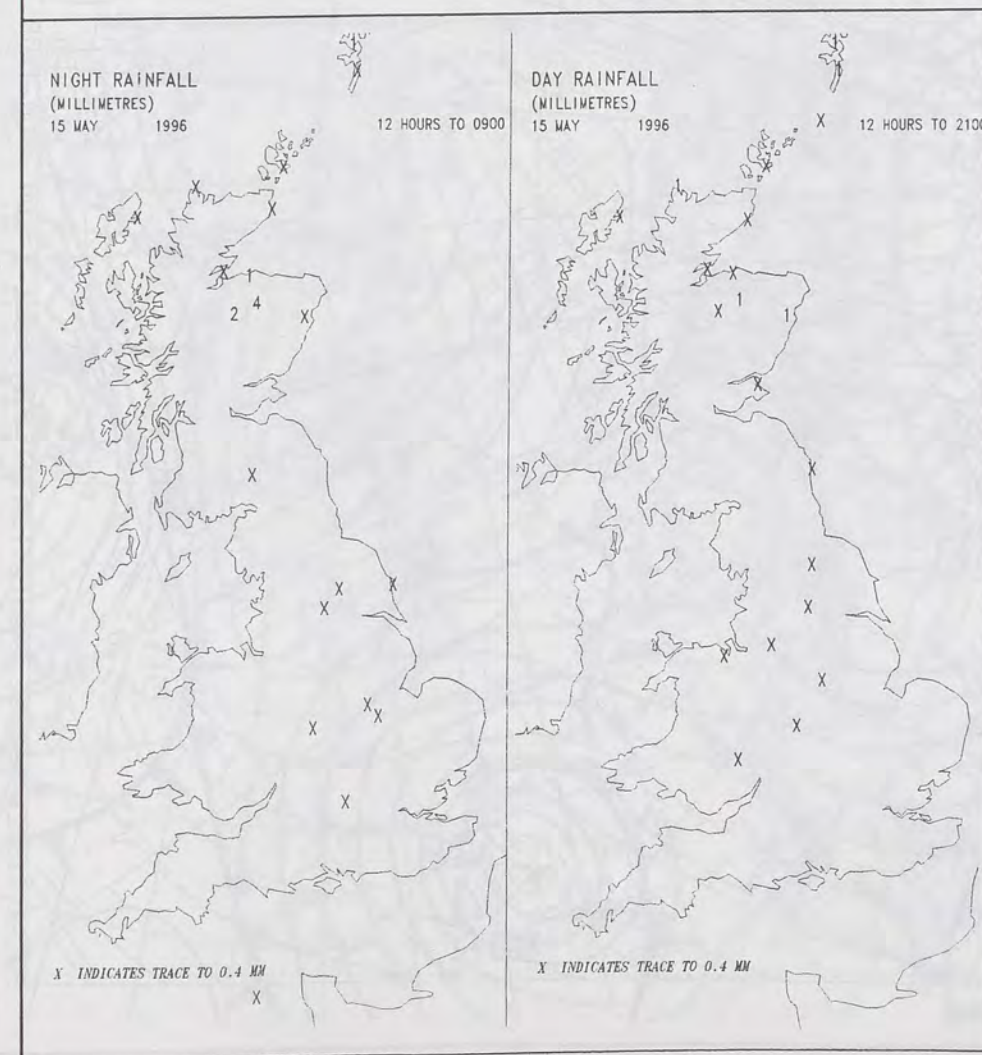
Lowest Grass Minimum
: -5.5 C Bastreet [Cornwall]

Most Rain (24 hrs from 0900 GMT)
: 4.1mm Rackwick [Orkney]

Most Sunshine
: 14.4 hrs Tiree [Inner Hebrides]



DAILY CLIMATE DATA



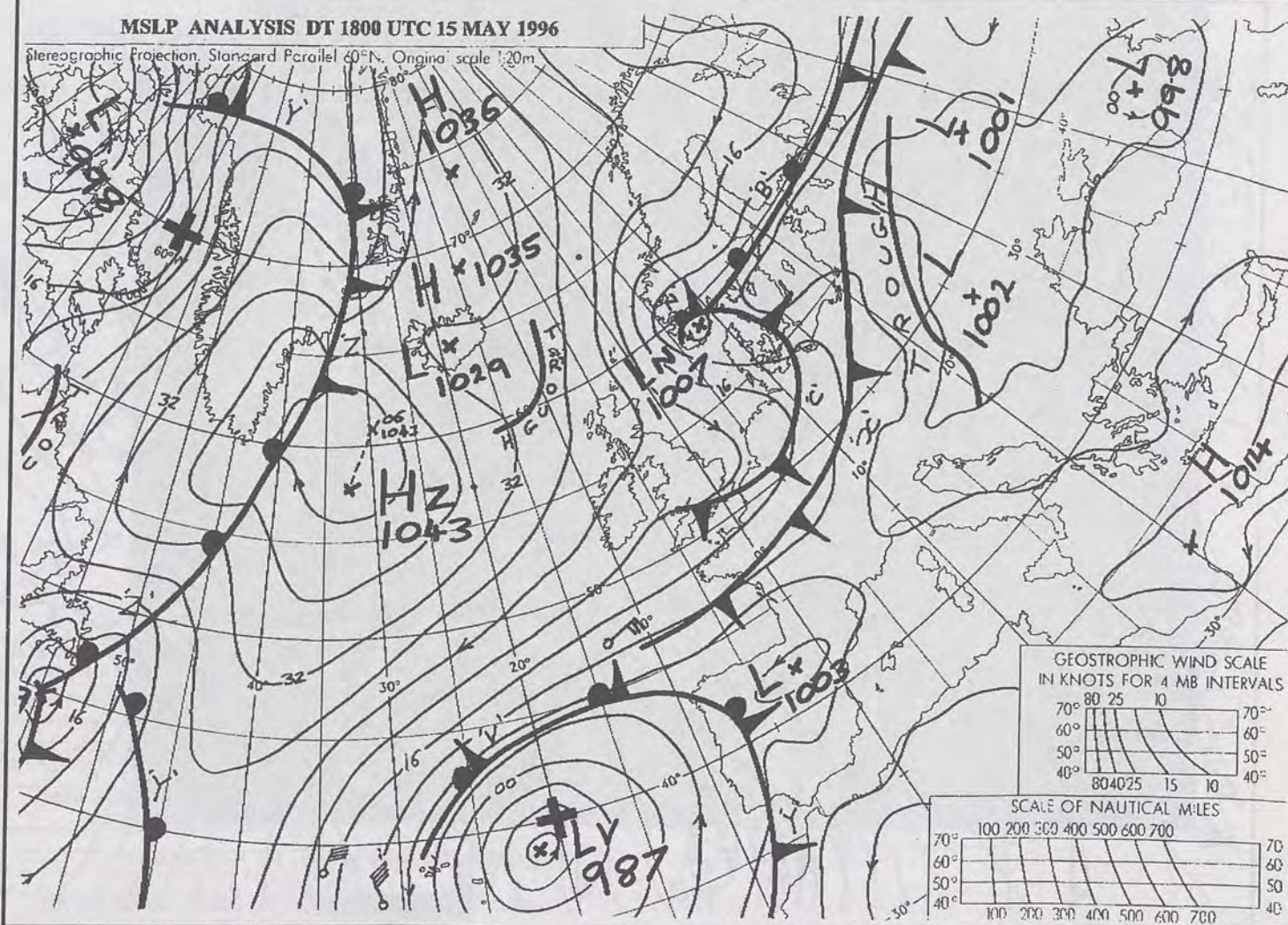
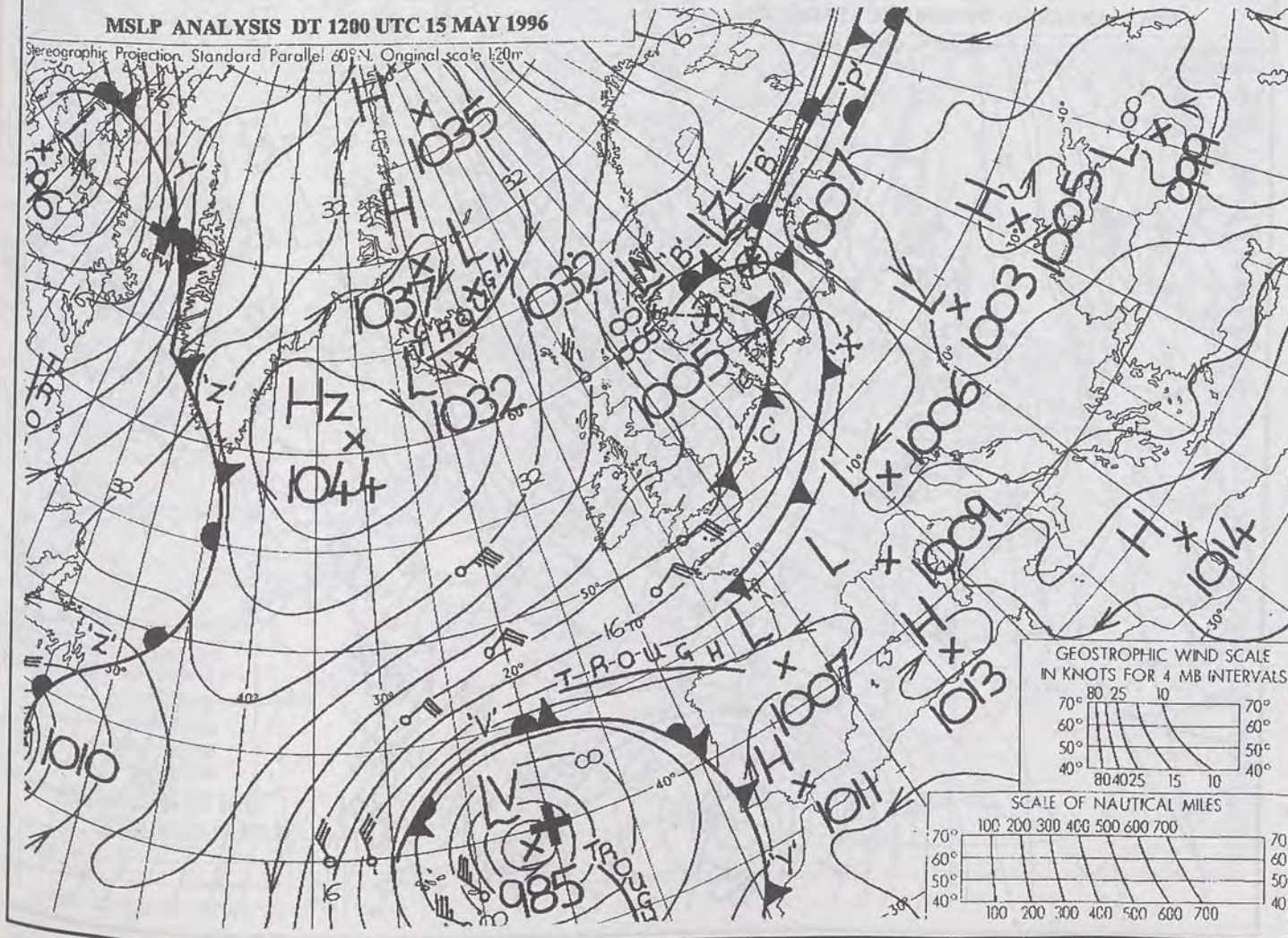
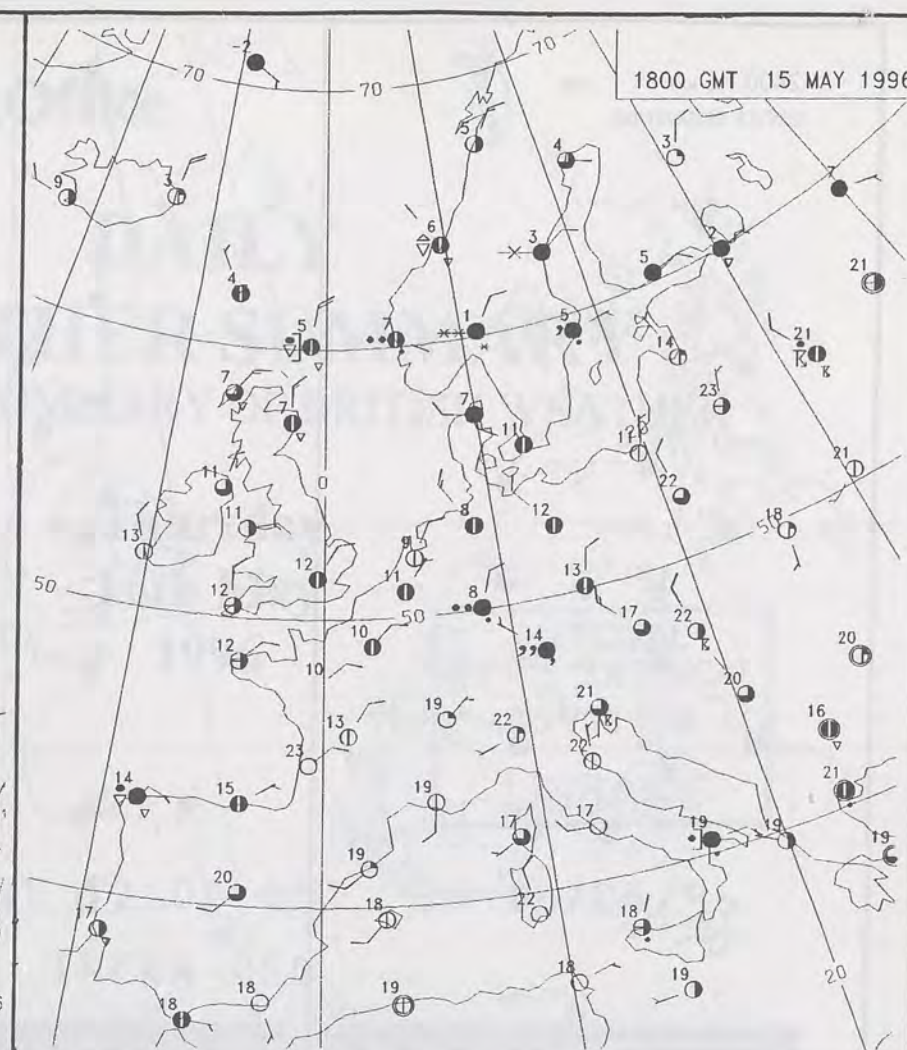
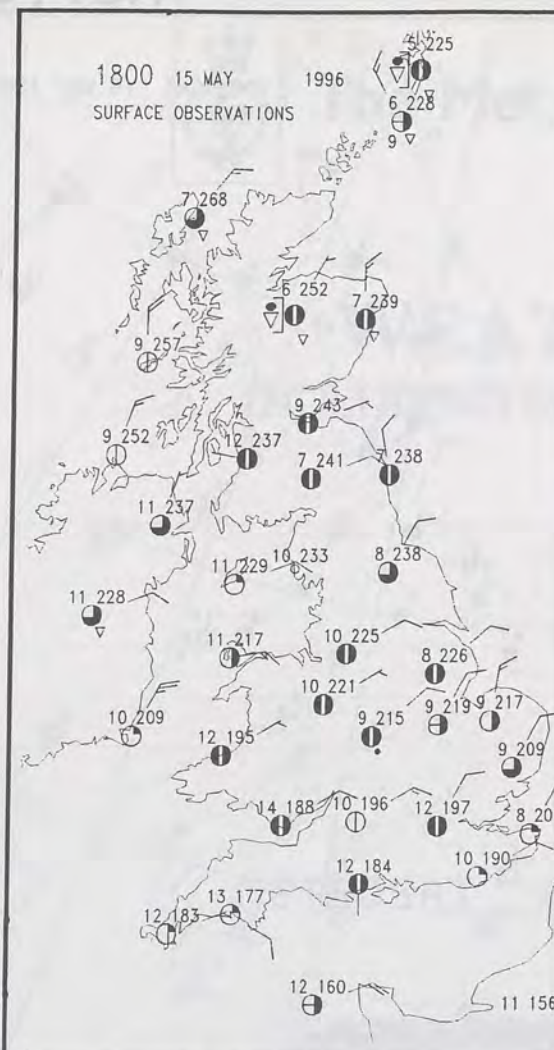
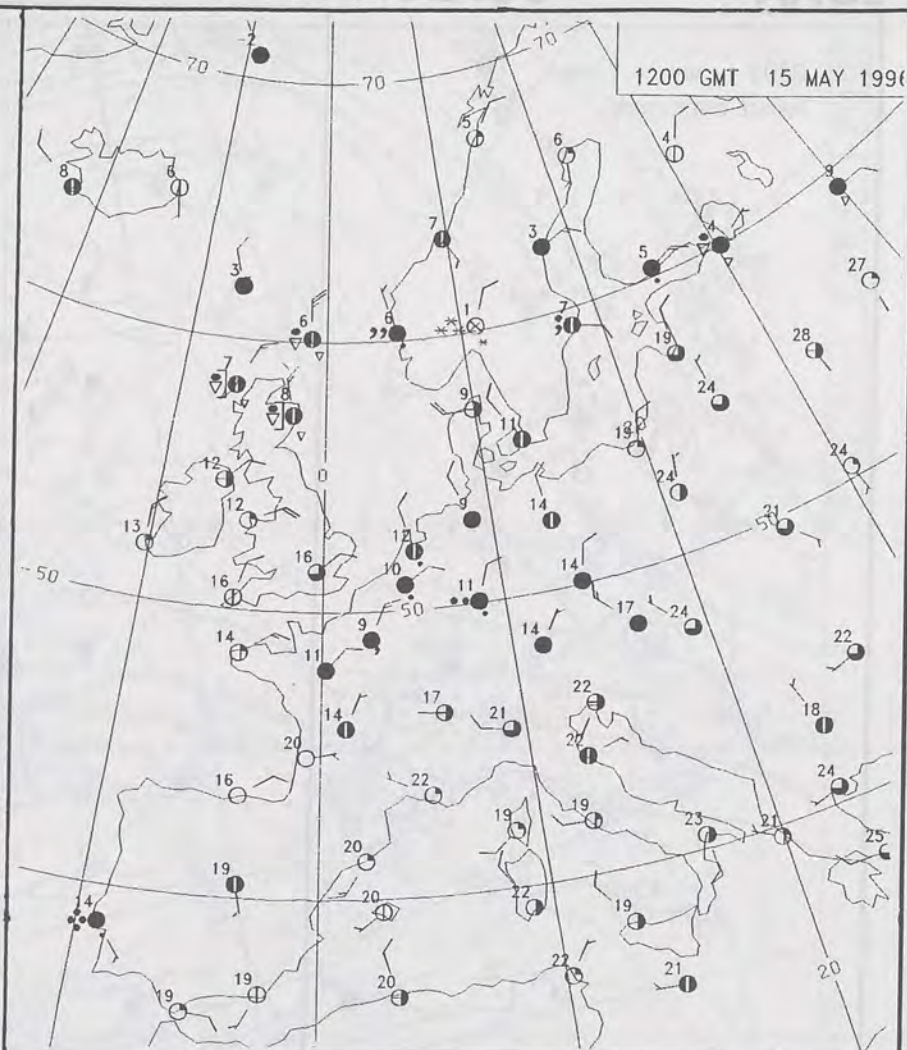
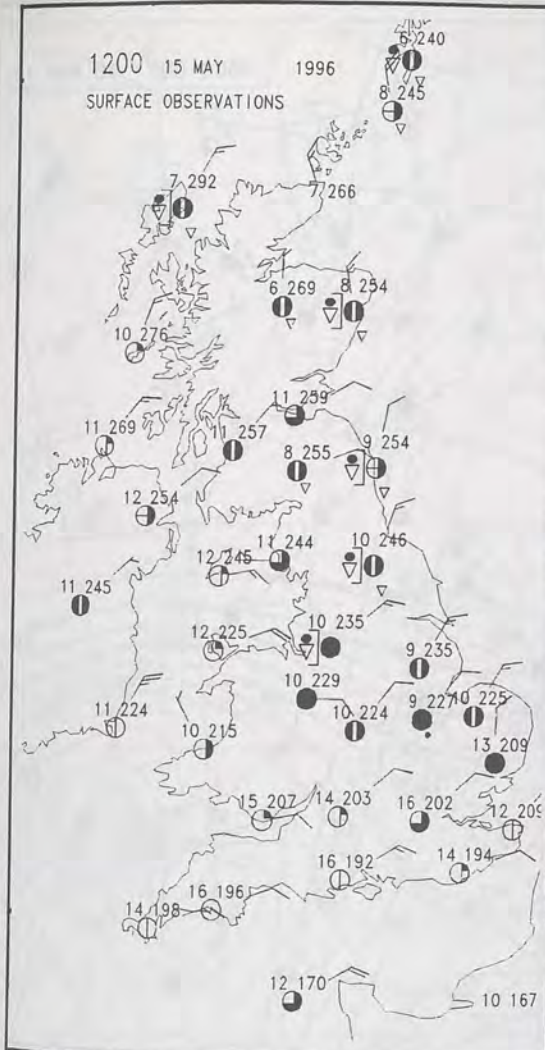
DAILY WEATHER SUMMARY

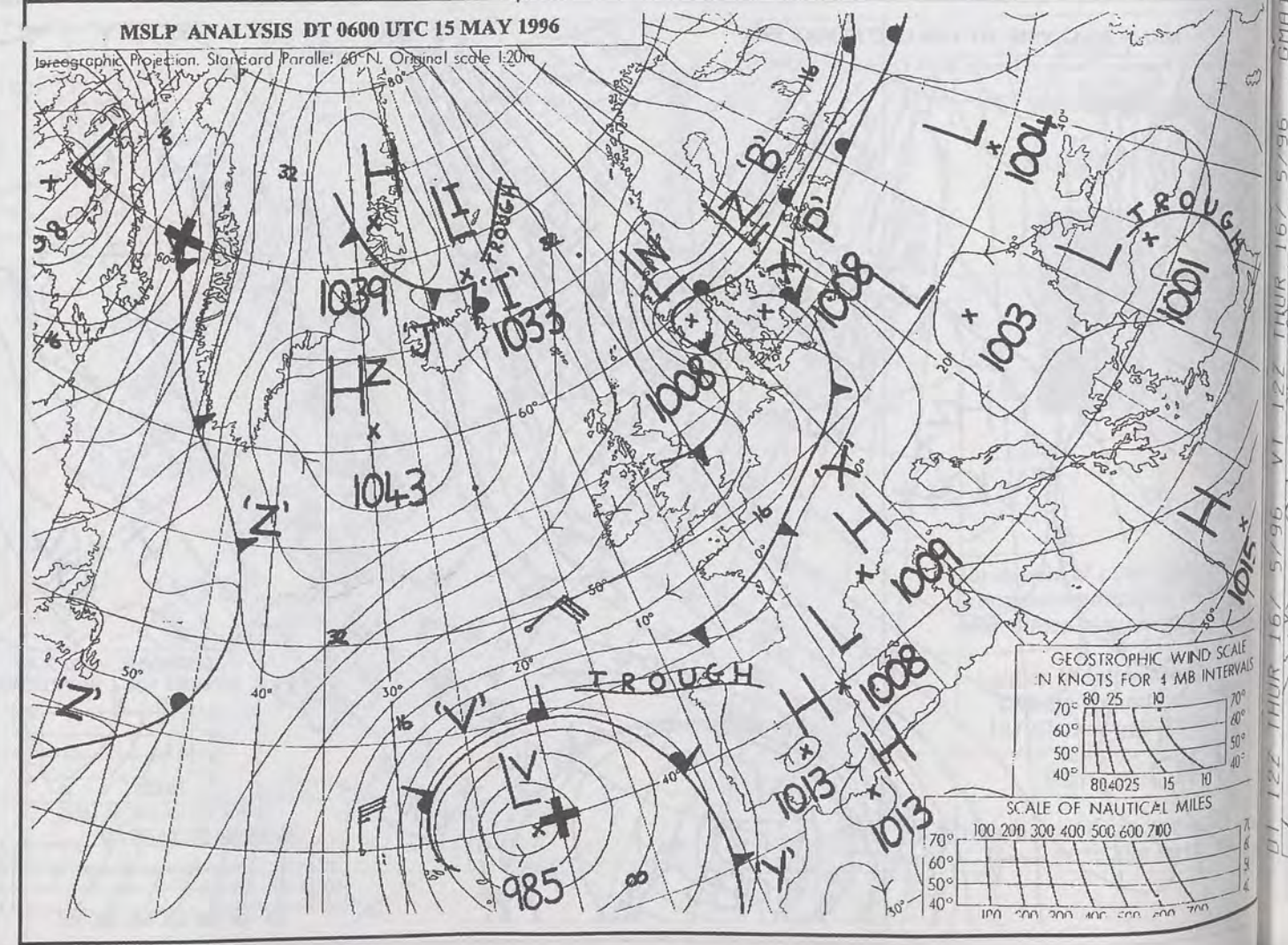
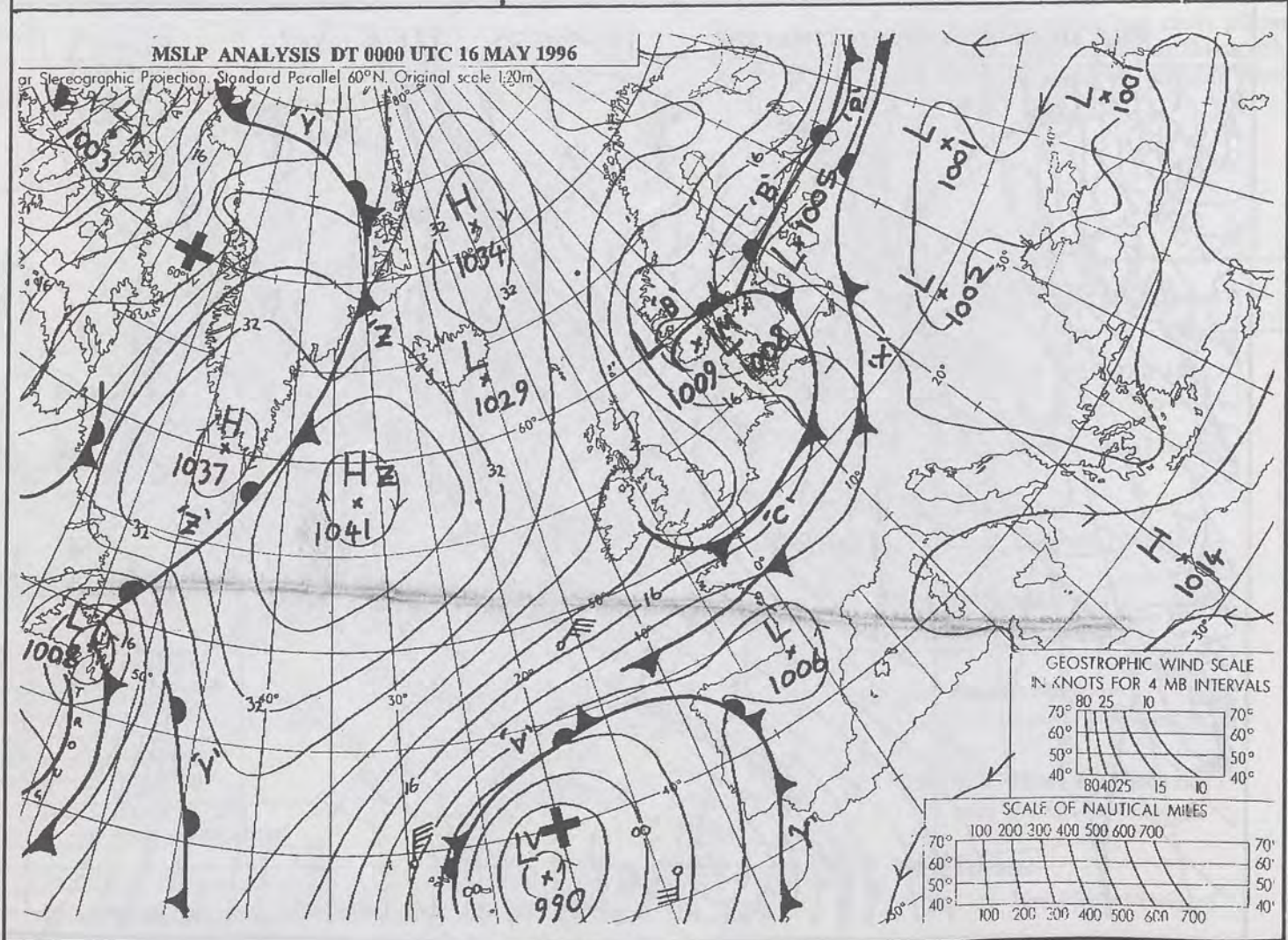
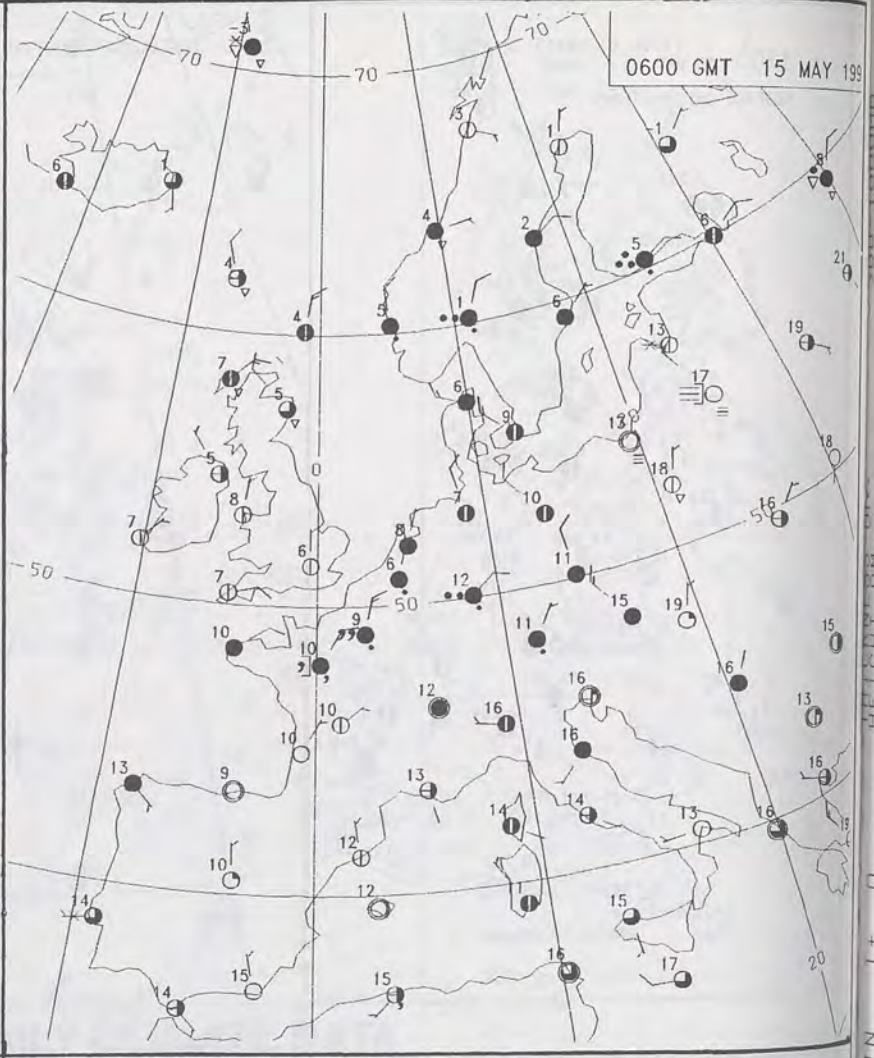
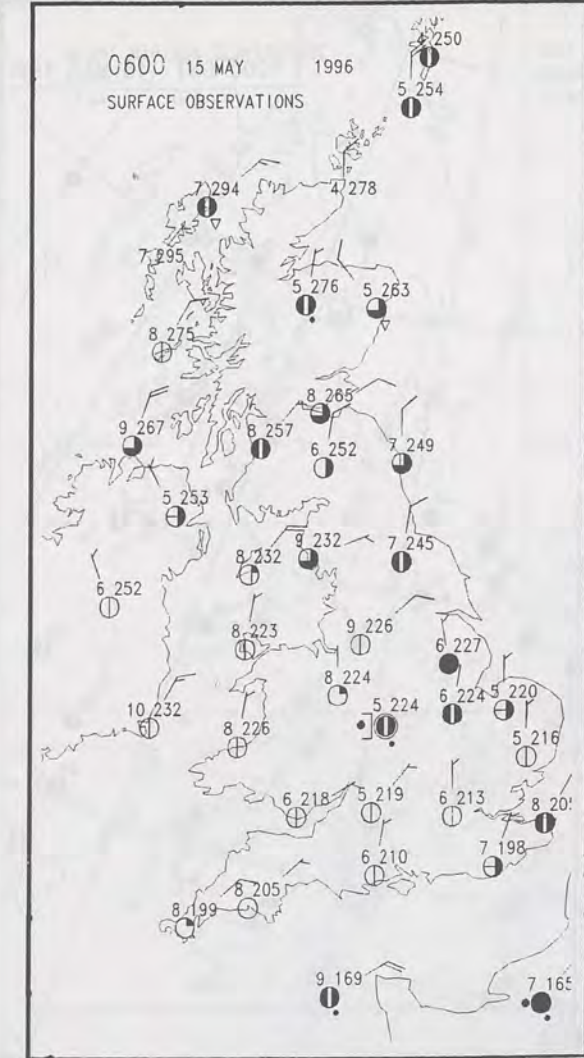
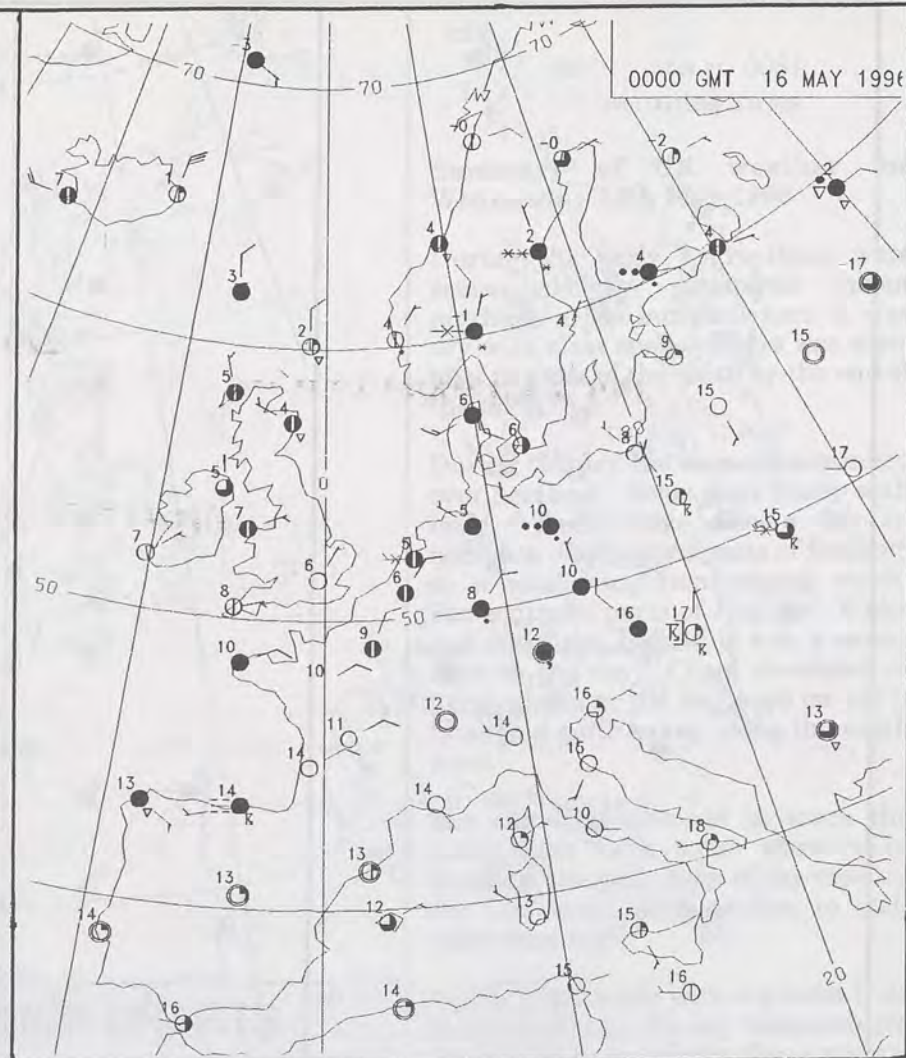
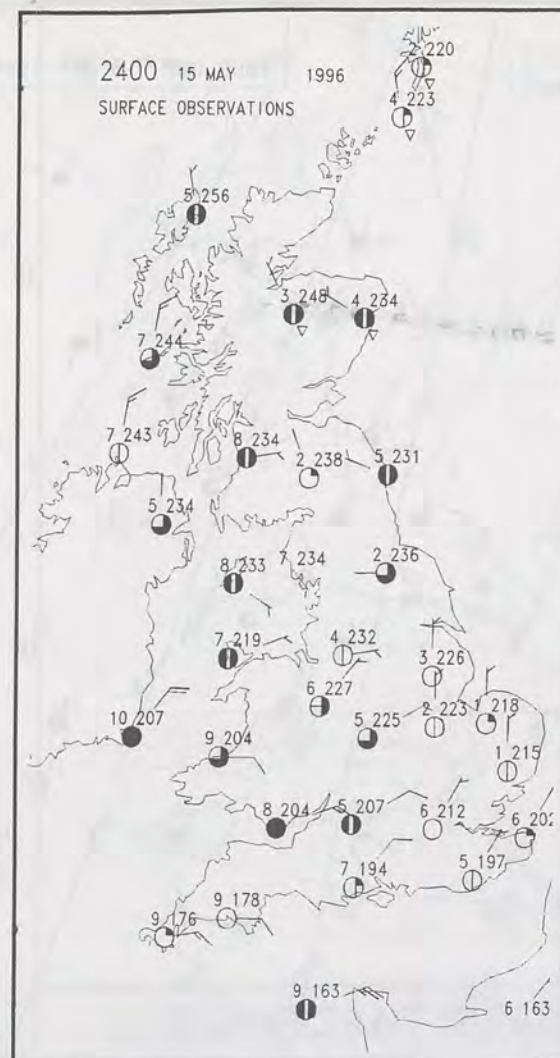


For details of other Weather Summaries produced by the Met. Office please contact:


London Weather Centre
Climate Department
127 Clerkenwell Road
London
EC1R 5DB

Telephone: 0171 405 4358
Fax: 0171 404 4314





15 MAY 1996



The Met. Office


DAILY WEATHER SUMMARY

INCLUDING SUMMARY OF BRITISH WEATHER

Thursday
16th May
1996

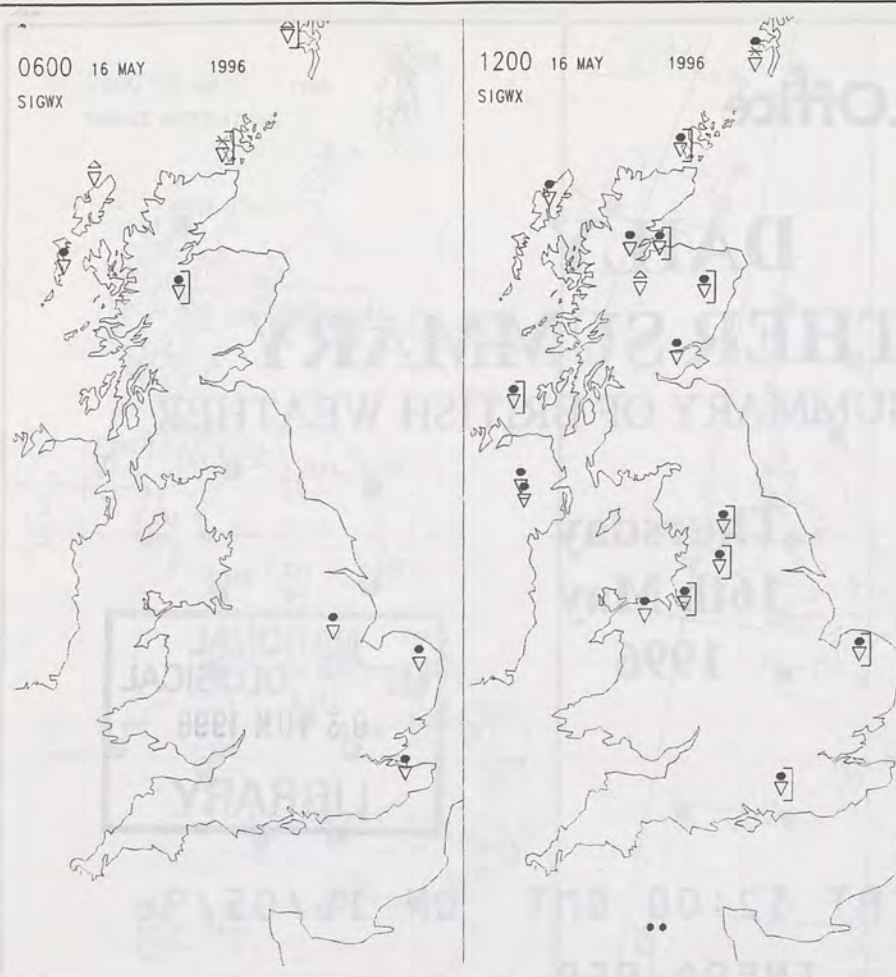
NATIONAL
METEOROLOGICAL
03 JUN 1996
LIBRARY

METEOSAT AT 12:00 GMT ON 16/05/96
INFRA-RED

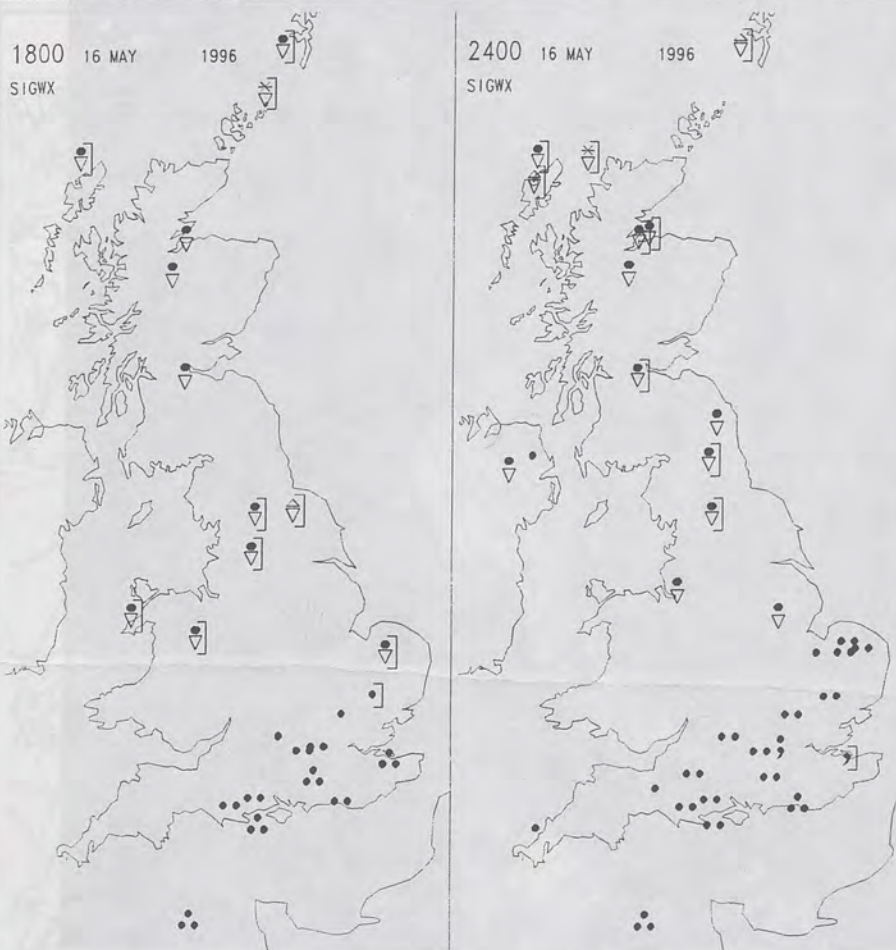


CLOUD-TOP OR LAND/SEA TEMPERATURE

COLD WARM



SIGNIFICANT WEATHER CHARTS



Published by London Weather Centre. All times are GMT.

Summary of UK weather for Thursday 16th May 1996

The night was dry over most of the country but there were a scattering of showers along eastern coastal areas and over northern Scotland where some were heavy and of hail.

During the day and throughout the evening showers continued to affect much of Scotland and Northern Ireland, some of them heavy with hail and even some sleet or snow in places. There was some sunshine too between the showers. Although there was also a scattering of showers over England and Wales, many places stayed dry and there was some sunshine. Cloud thickened from the south though and during the afternoon rain spread into southern and southeastern regions of England. Some of the rain was heavy in places and it persisted across the southeast and edged into East Anglia though the evening. There were some reports of sleet and snow being mixed with the heavier rain over high ground.

It was a cold night with a touch of air frost in inland areas. By day it was cool in most places but cold in the wetter areas of the southeast.

EXTREMES

THURSDAY 16th MAY 1996

Highest Maximum

: 14.0 C Falmouth [Cornwall]

Lowest Maximum

: 6.2 C Cape Wrath [North Scotland]

Lowest Minimum

: -1.6 C Shap [Cumbria]

Lowest Grass Minimum

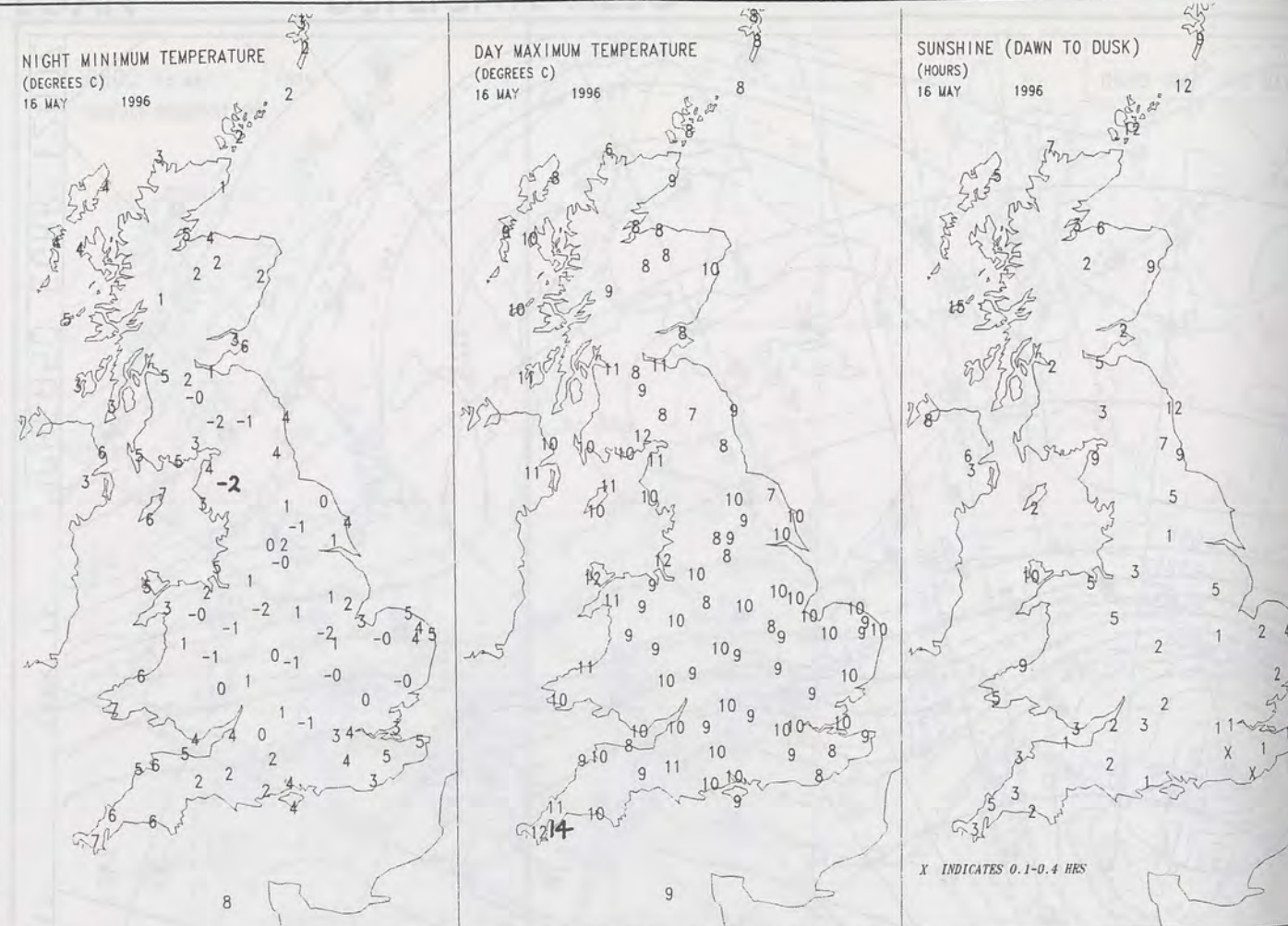
: -9.1 C Church Fenton [North Yorkshire]

Most Rain (24 hrs from 0900 GMT)

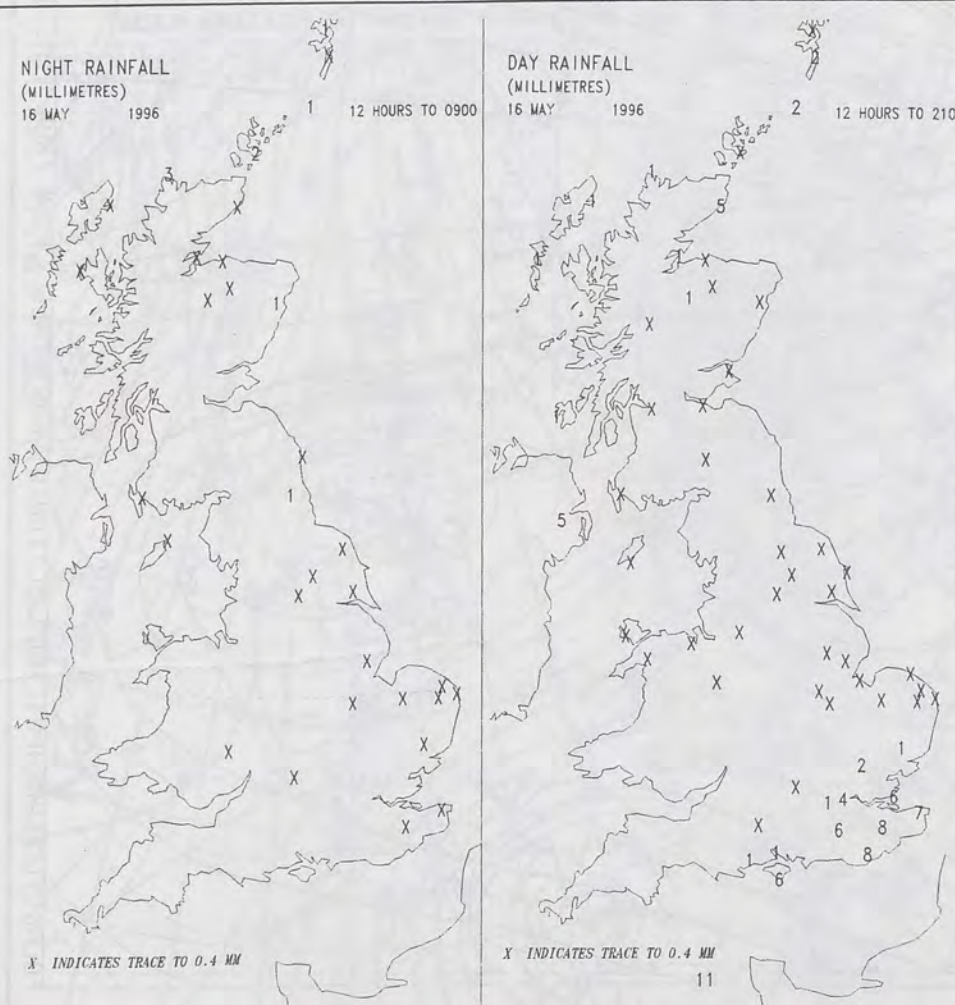
: 22.9mm Hastings [East Sussex]

Most Sunshine

: 14.8 hrs Tiree [Inner Hebrides]



DAILY CLIMATE DATA



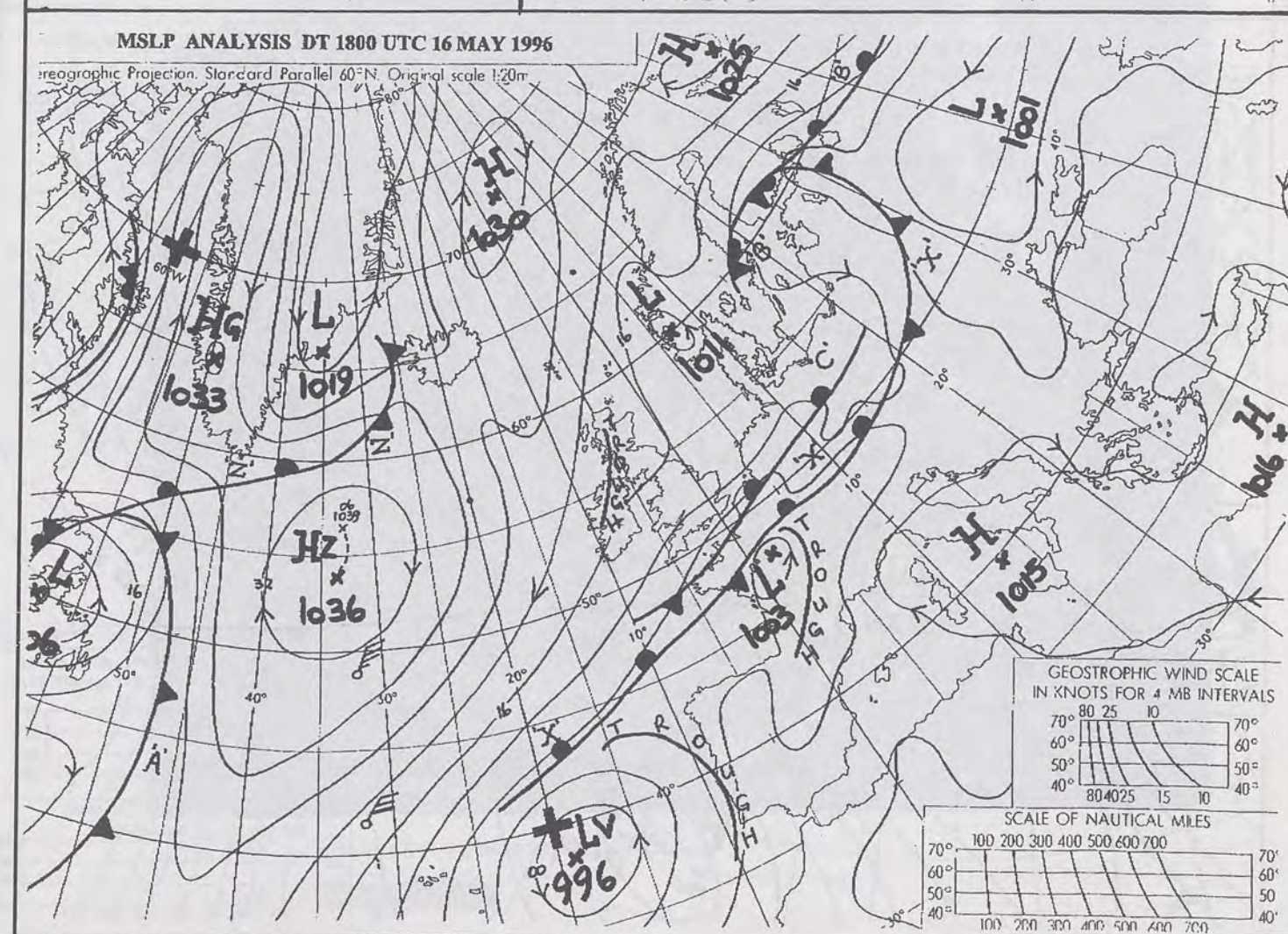
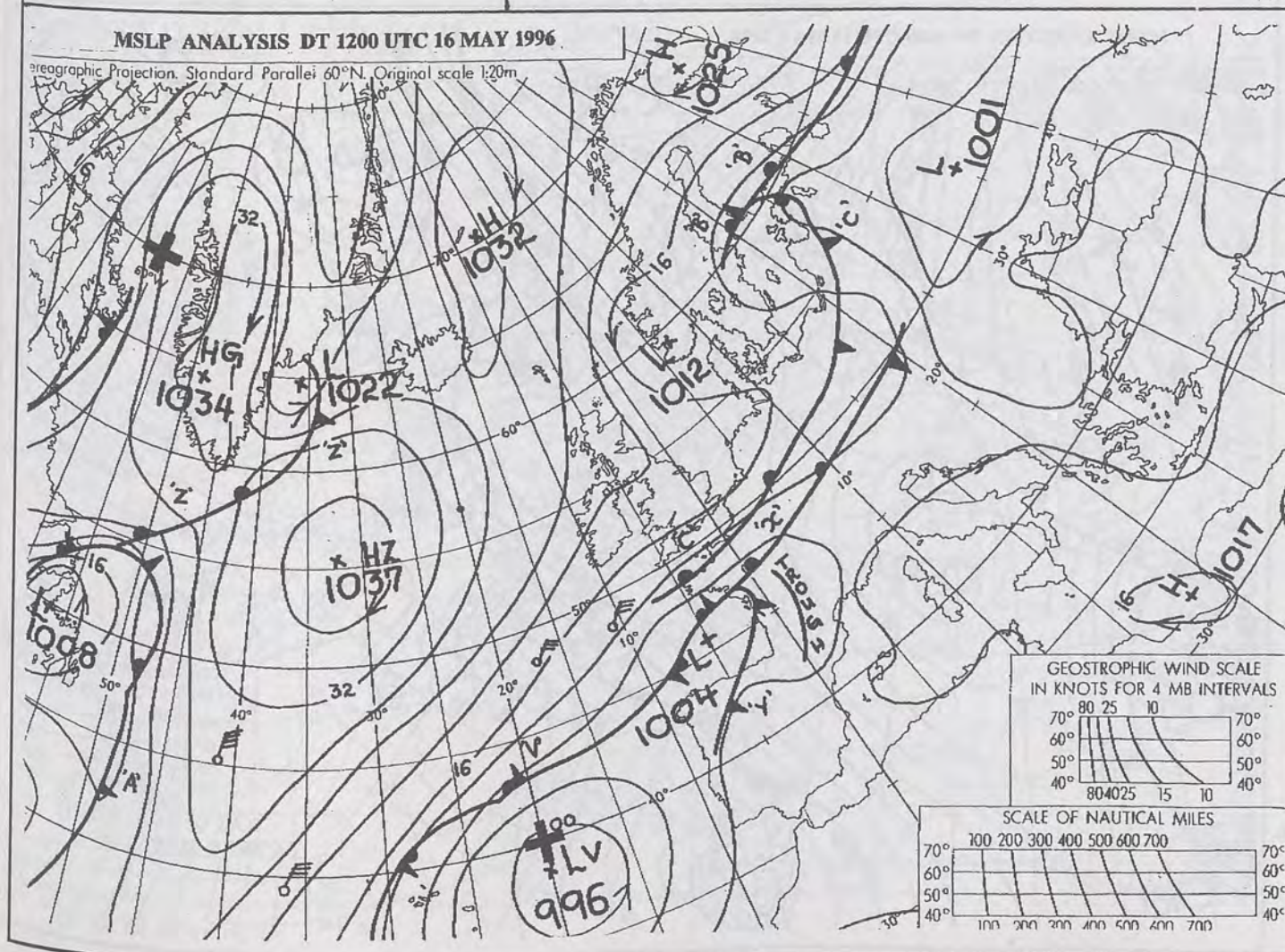
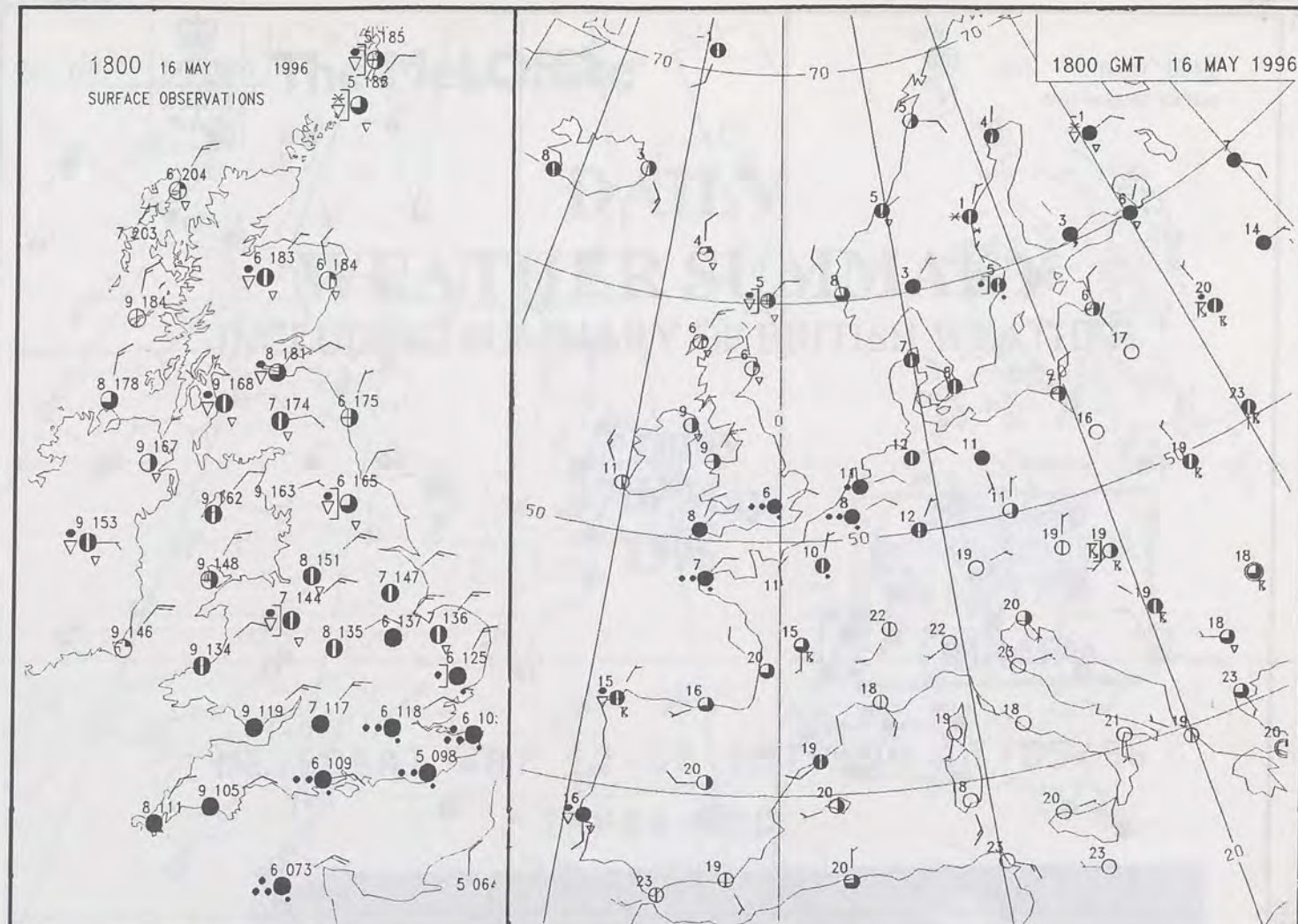
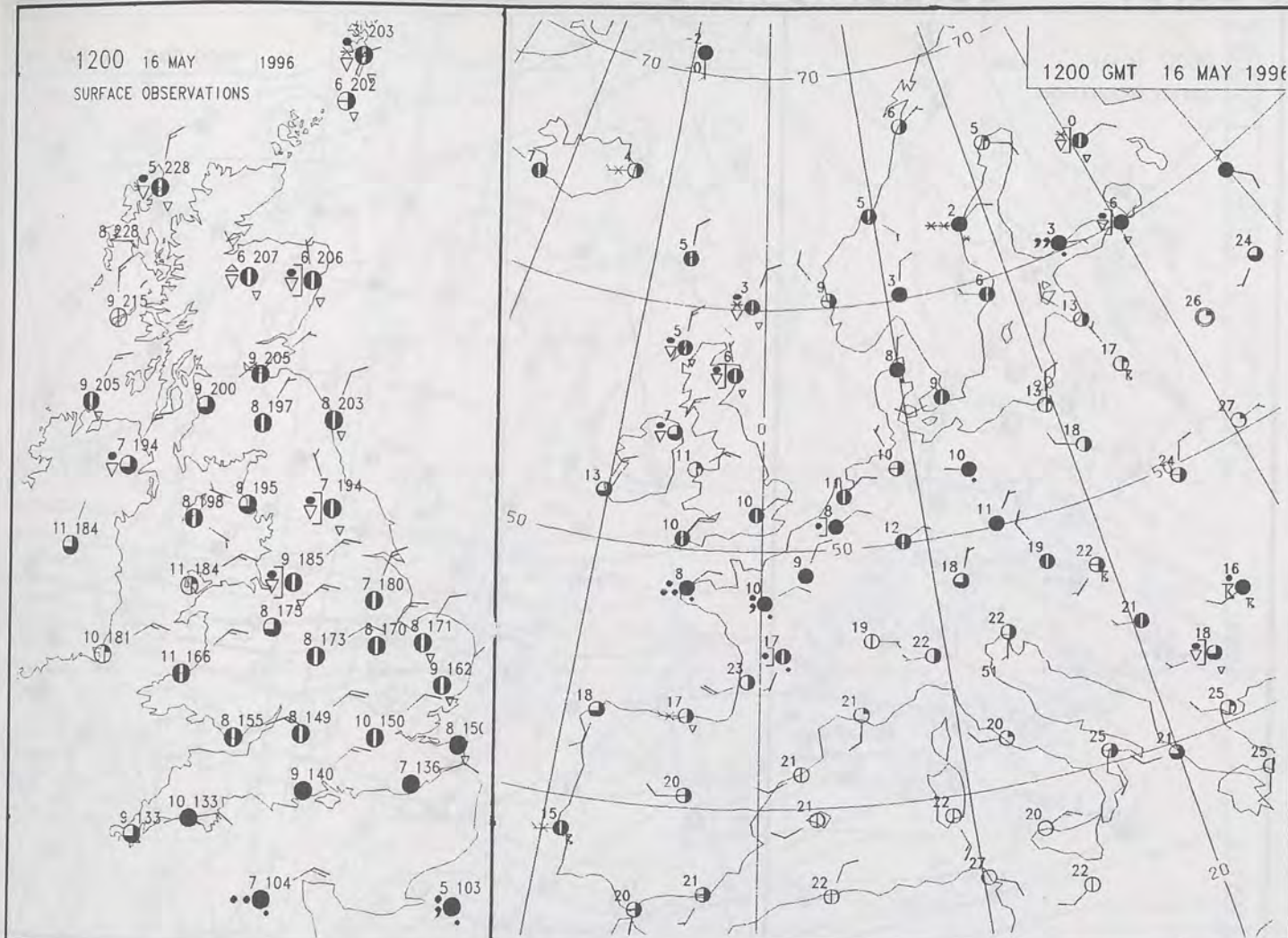
DAILY WEATHER SUMMARY

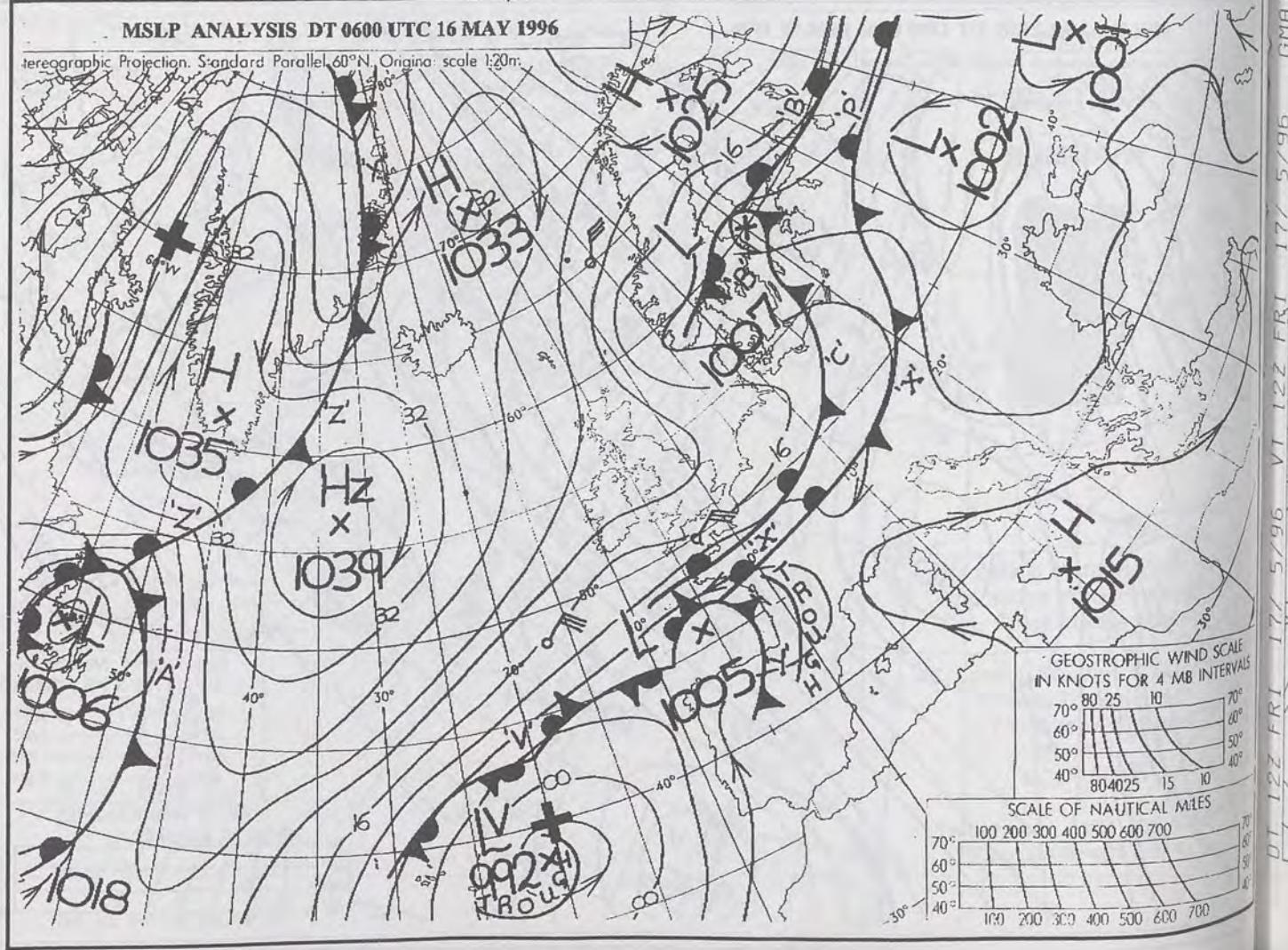
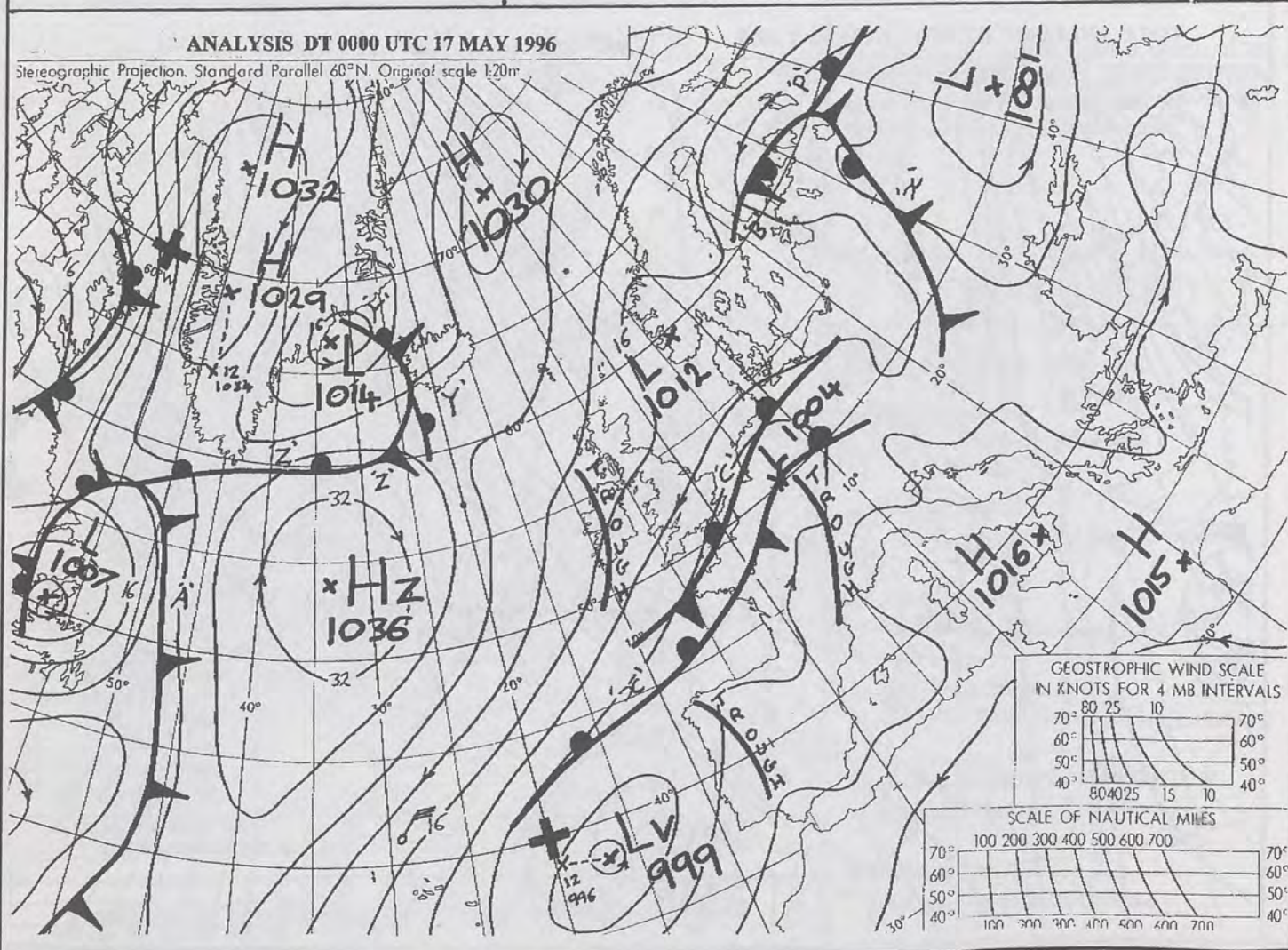
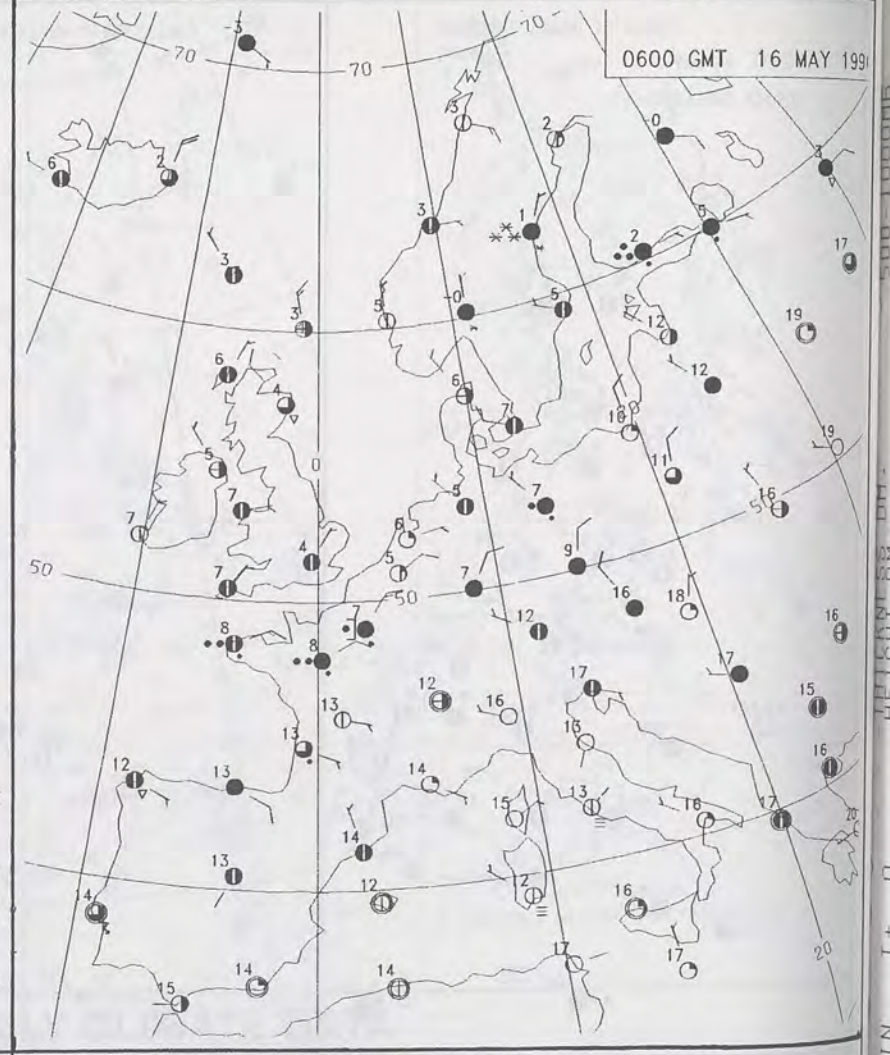
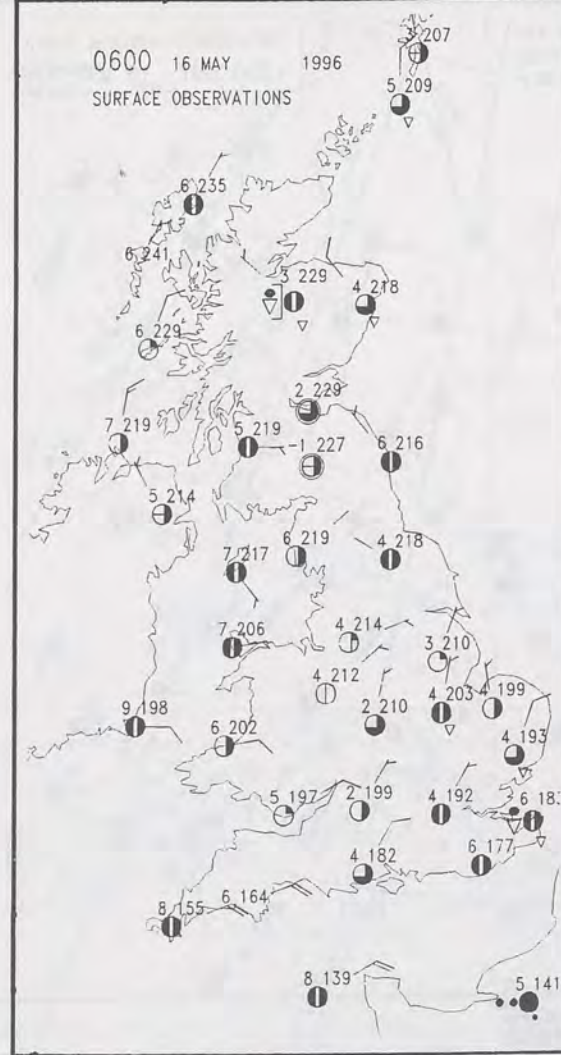
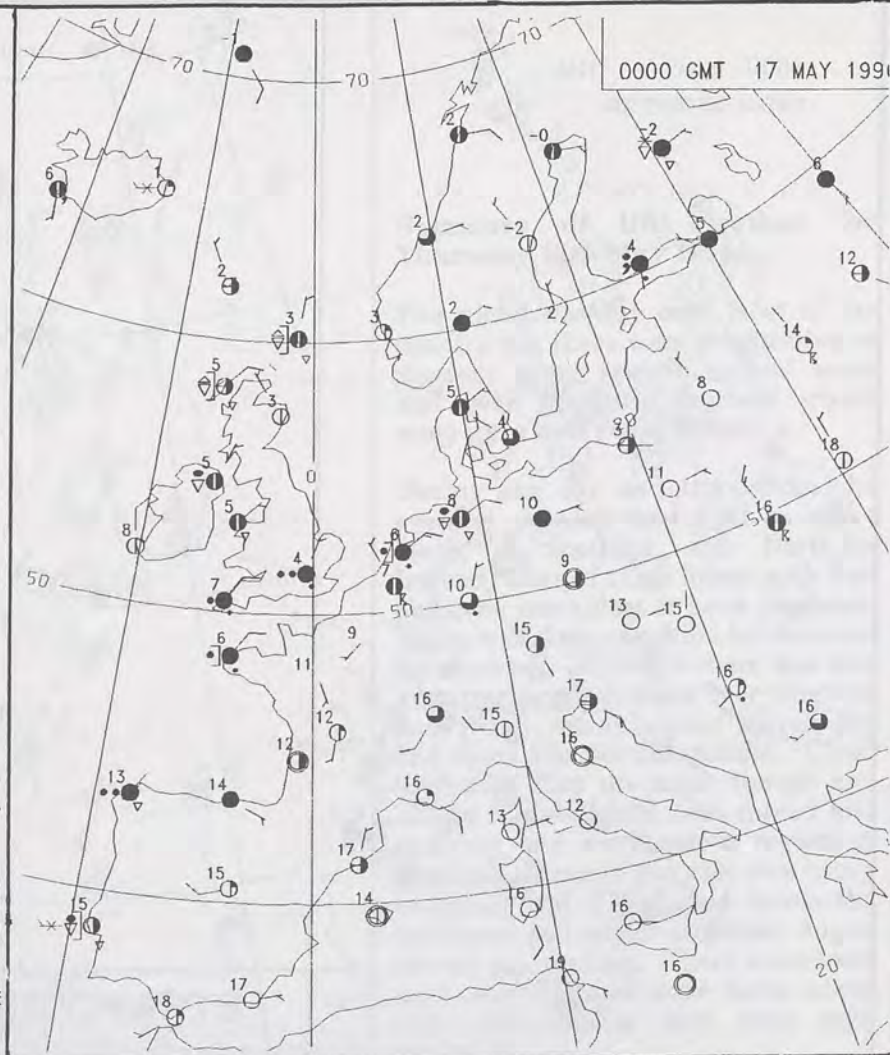
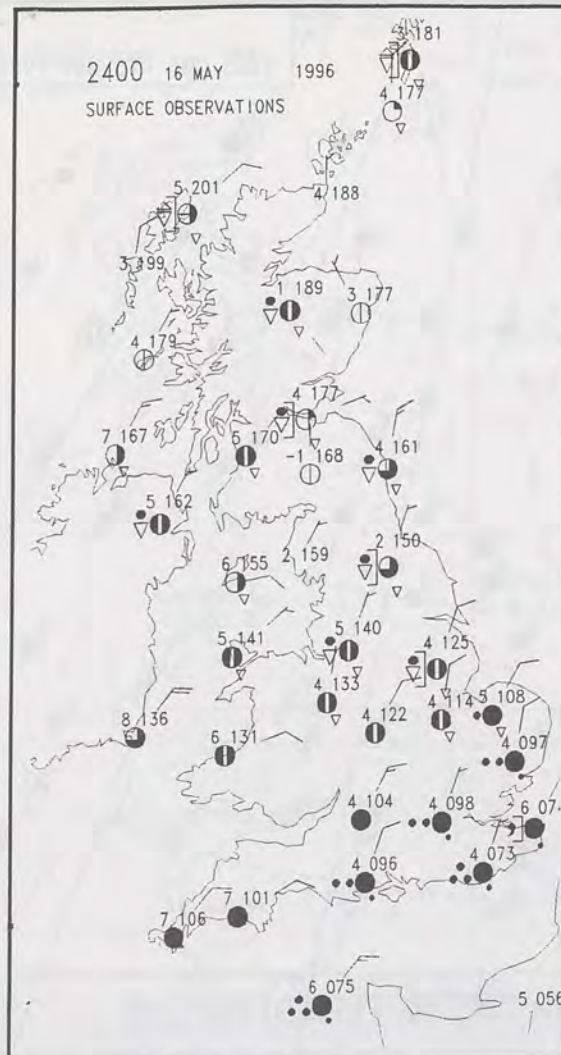


For details of other Weather Summaries produced by the Met. Office please contact:

London Weather Centre
Climate Department
127 Clerkenwell Road
London
EC1R 5DB

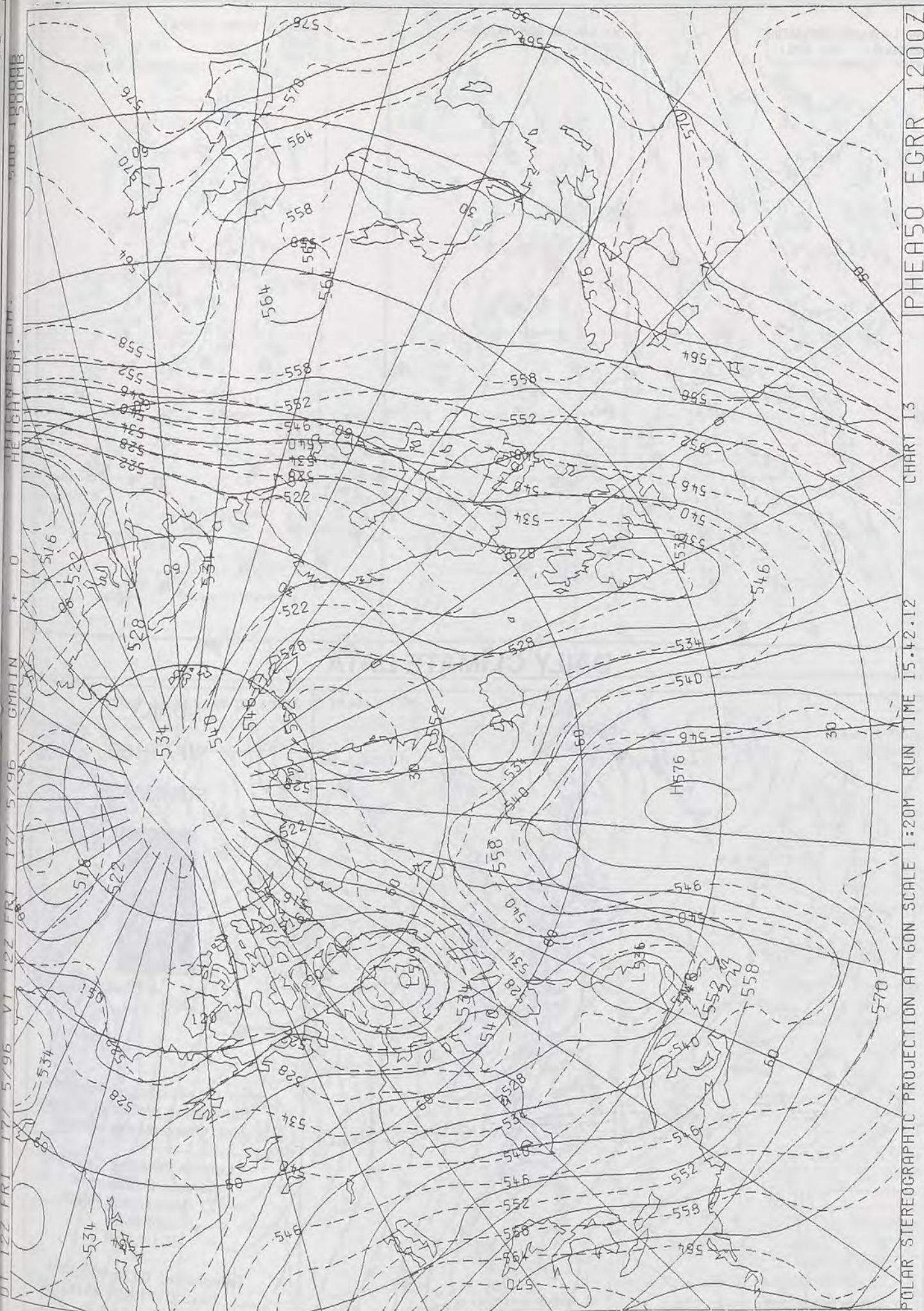
Telephone: 0171 405 4358
Fax: 0171 404 4314





16 MAY 199

WIND SCALE
MB INTERVALS
70°
20°
50°
40°
5 10
MILES
0 700



PHEA50 EGRR 1200Z

CHART 13

POLAR STEREOGRAPHIC PROJECTION AT 60N SCALE 1:20M RUN TIME 15.42.12



The Met.Office


DAILY WEATHER SUMMARY

INCLUDING SUMMARY OF BRITISH WEATHER

Friday
17th May
1996

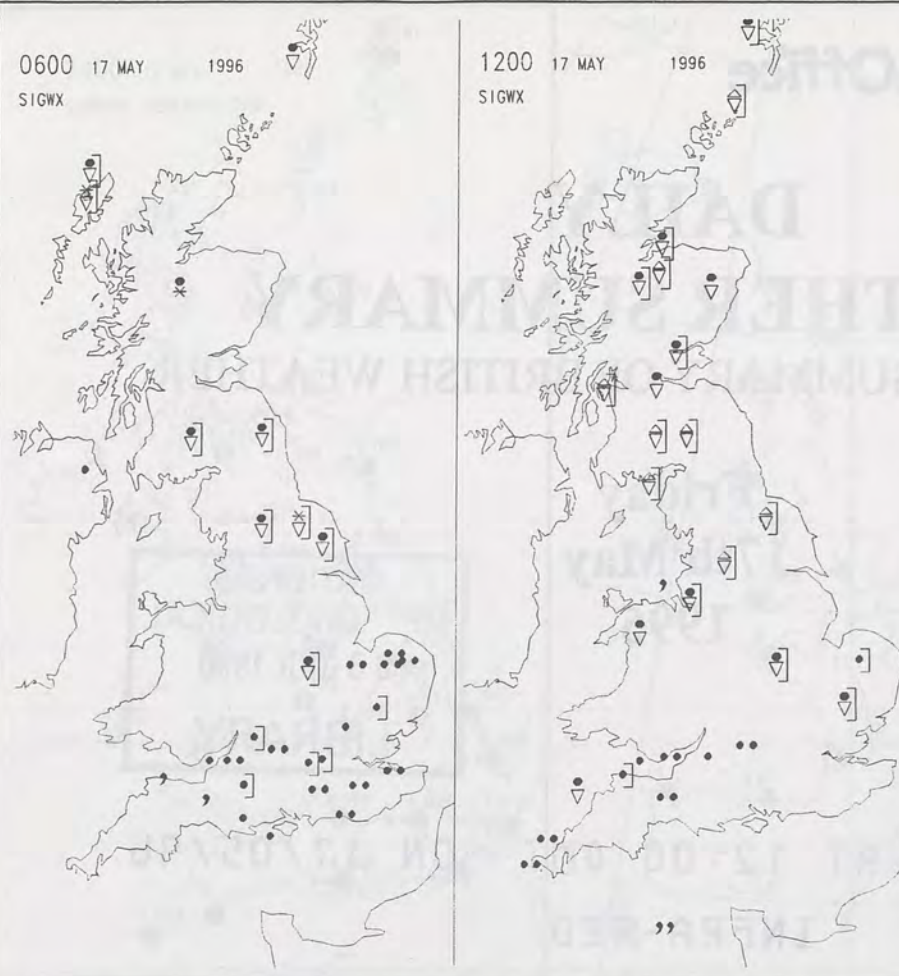
NATIONAL
METEOROLOGICAL
03 JUN 1996
LIBRARY

METEOSAT AT 12:00 GMT ON 17/05/96
INFRA-RED

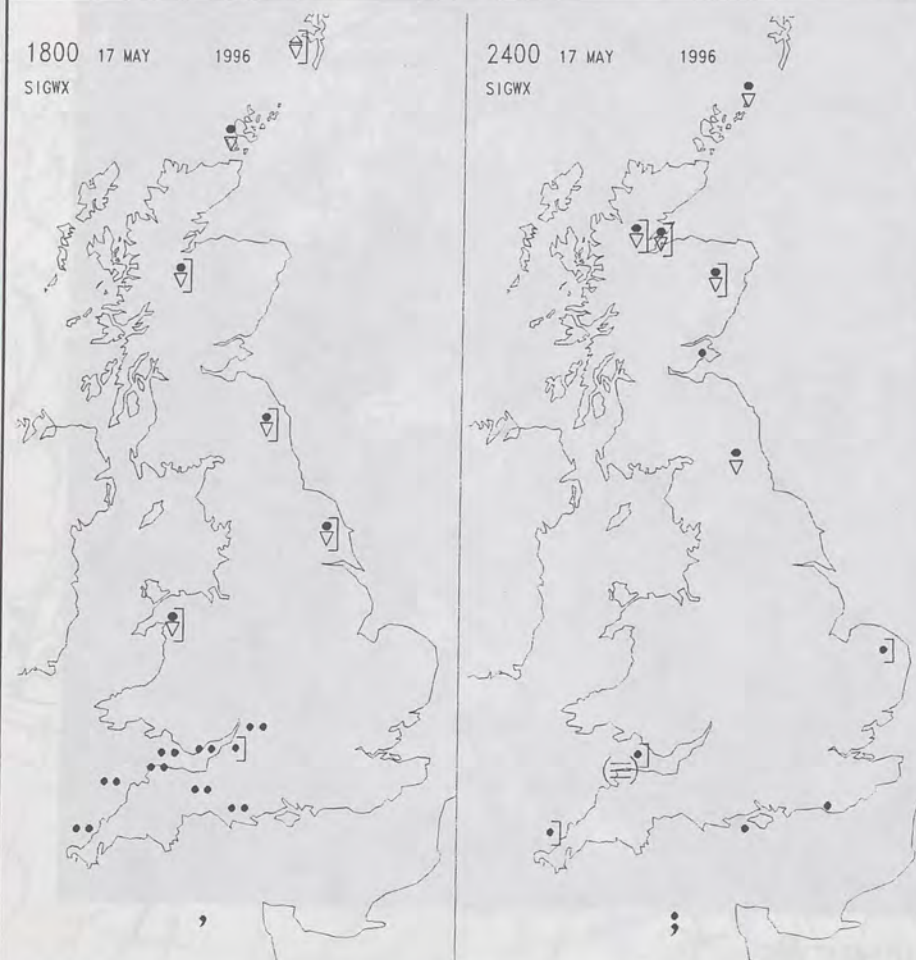


CLOUD-TOP OR LAND/SEA TEMPERATURE

COLD WARM



SIGNIFICANT WEATHER CHARTS



Published by London Weather Centre. All times are GMT.

Summary of UK weather for Friday 17th May 1996

Scotland and Northern Ireland had a few showers overnight, turning to snow over the highest ground. Most parts, though, were dry with clear spells. Northern England and Wales were more cloudy with showers scattered about. Further south there were outbreaks of rain, mostly light but with some heavier bursts mixed in.

Showers became more widespread over Scotland and Northern Ireland during the day with hail in some places. Much of Wales and northern England had broken cloud and a few showers. Southern and southeastern parts of England had a lot of cloud with outbreaks of rain in the morning. However, as the day progressed, the rain became largely confined to more southwestern parts.

Southern England and Wales had a cloudy evening with further outbreaks of rain in the southwest. Further north the cloud was more broken with most parts dry, just a few scattered showers about.

Temperatures were generally cool or very cool, with just a few parts of Scotland and Northern Ireland rather cool.

EXTREMES

FRIDAY 17th MAY 1996

Highest Maximum
: 12.3 C Dumfries [Dumfries & Galloway]

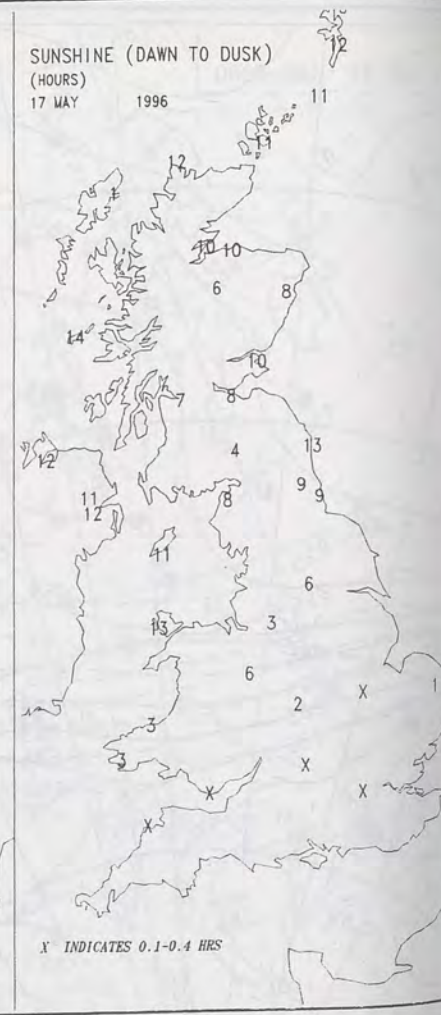
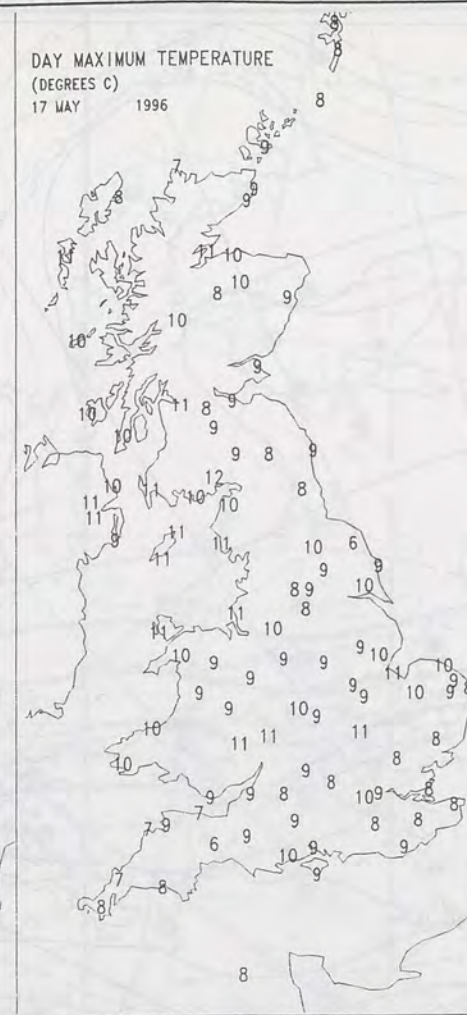
Lowest Maximum
: 6.0 C Fylingdales [North Yorkshire]

Lowest Minimum
: -3.8 C Shap [Cumbria]

Lowest Grass Minimum
: -8.5 C Shap

Most Rain (24 hrs from 0900 GMT)
: 5.8mm Jersey [St Helier]

Most Sunshine
: 14.1 hrs Tiree [Inner Hebrides]



DAILY CLIMATE DATA



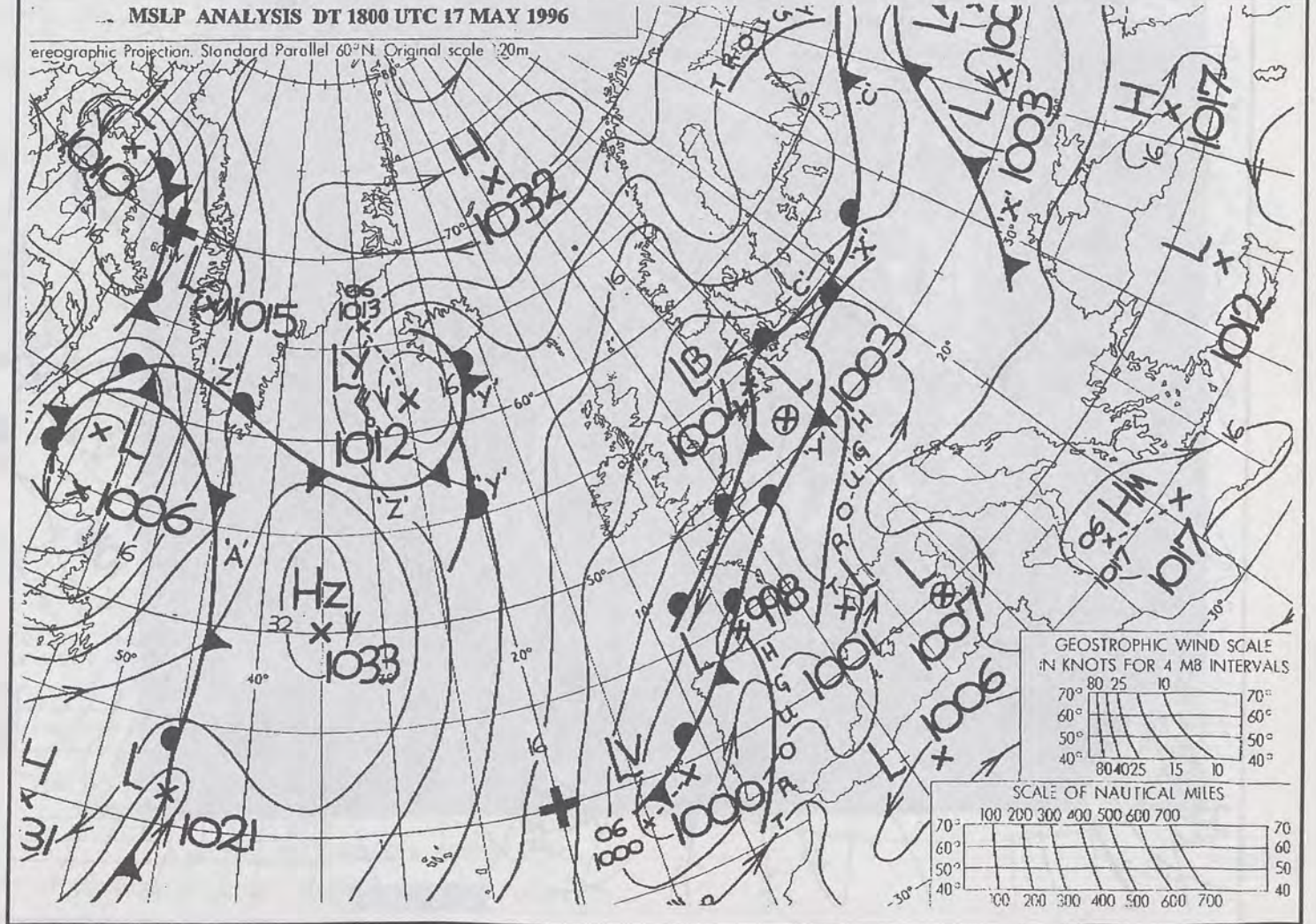
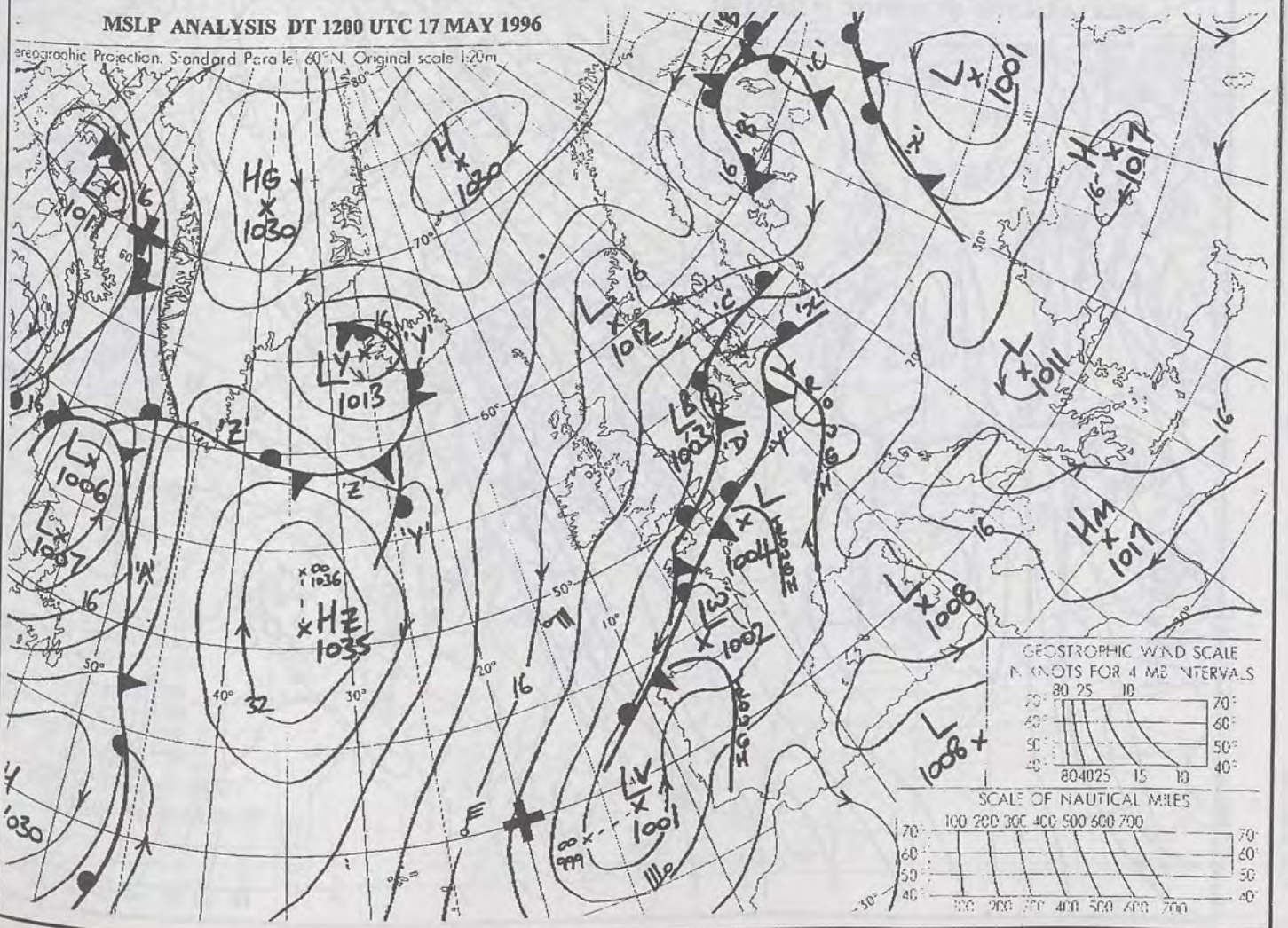
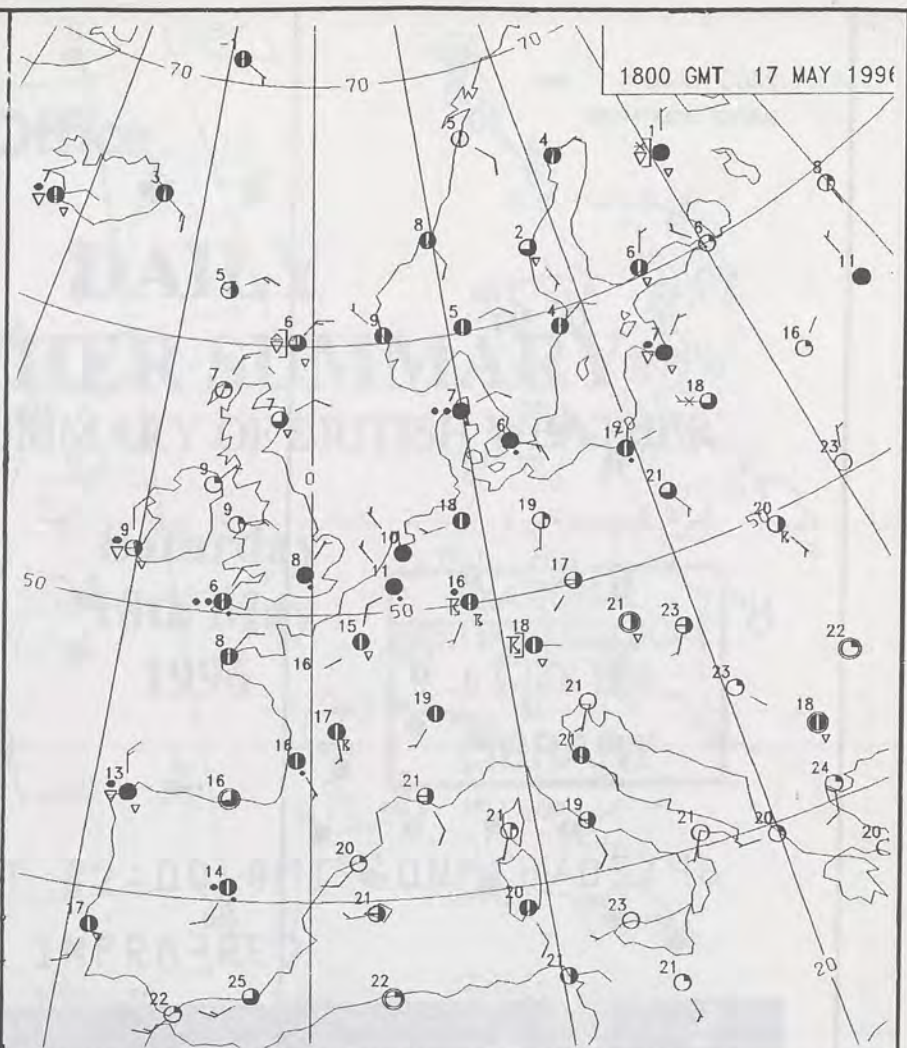
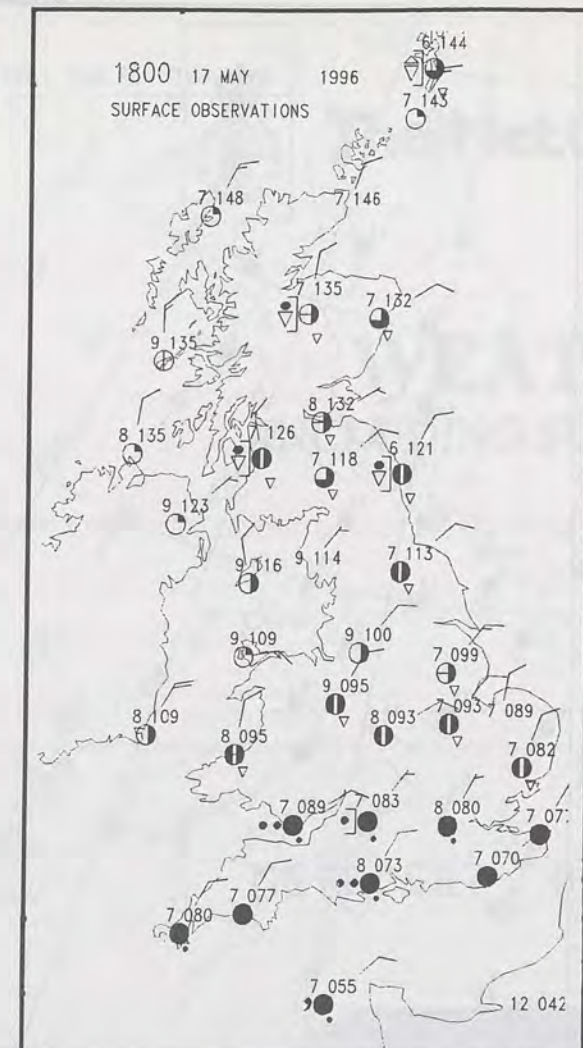
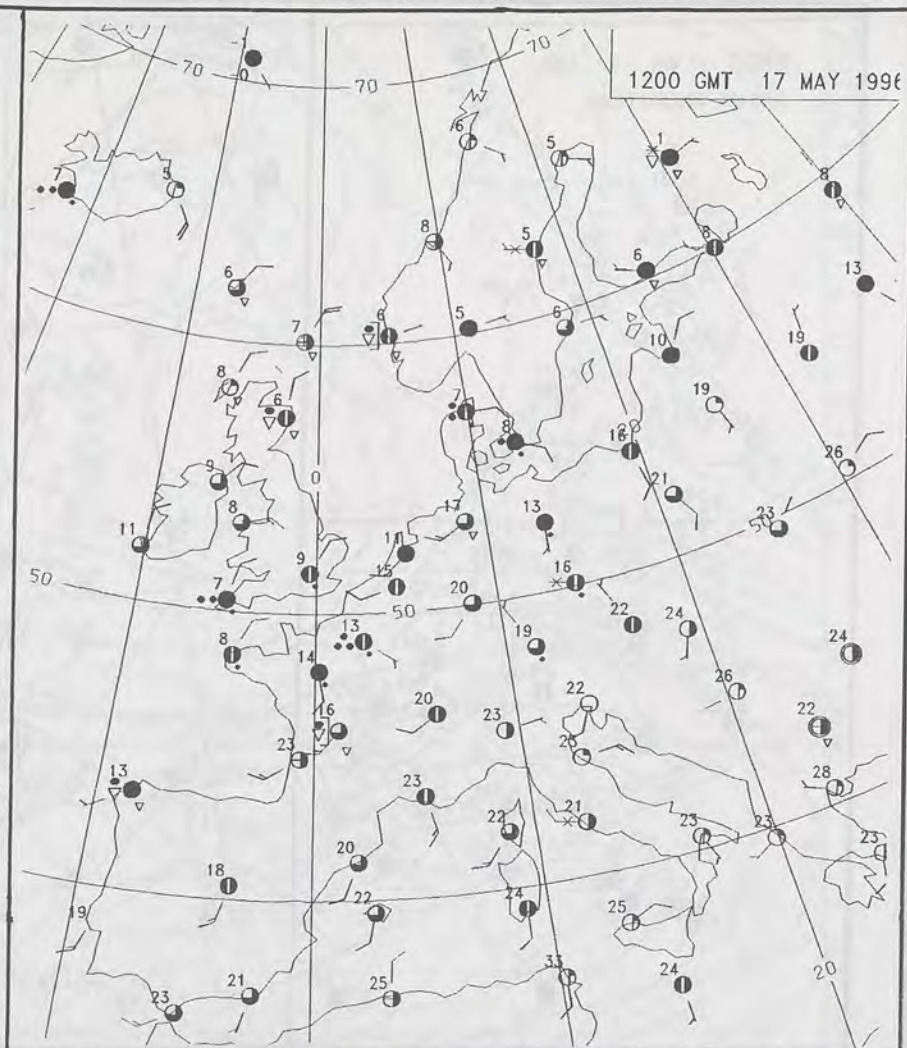
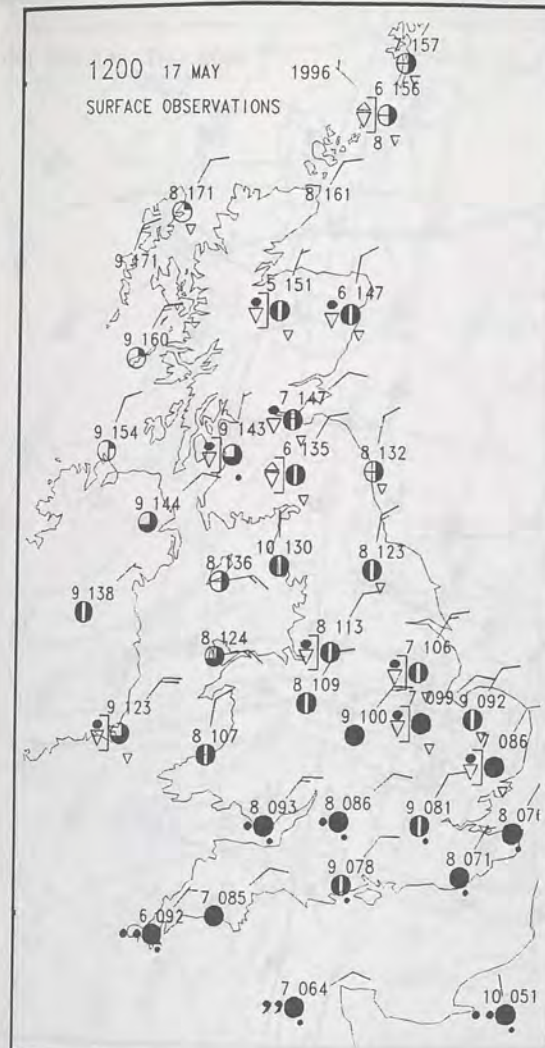
DAILY WEATHER SUMMARY

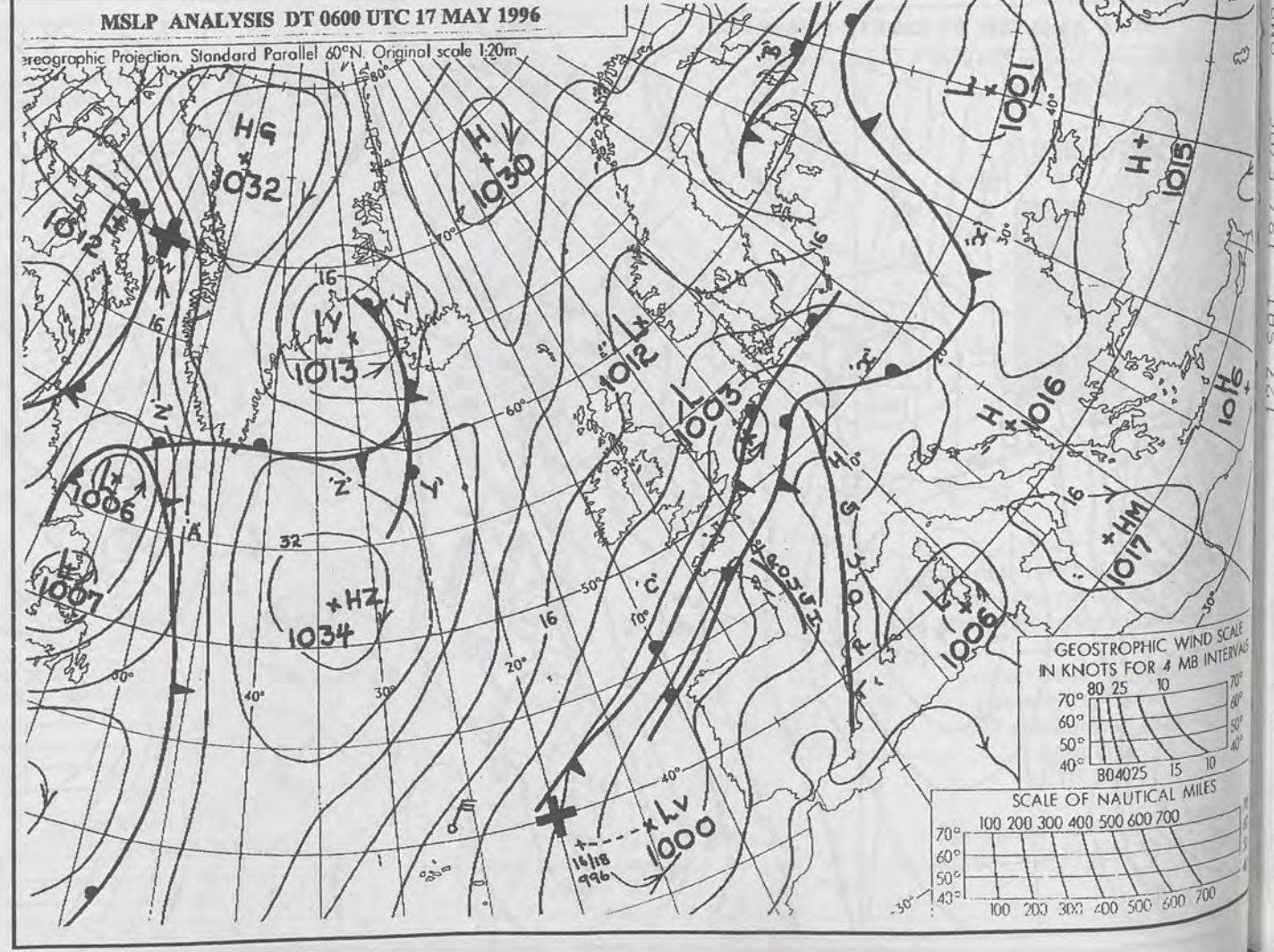
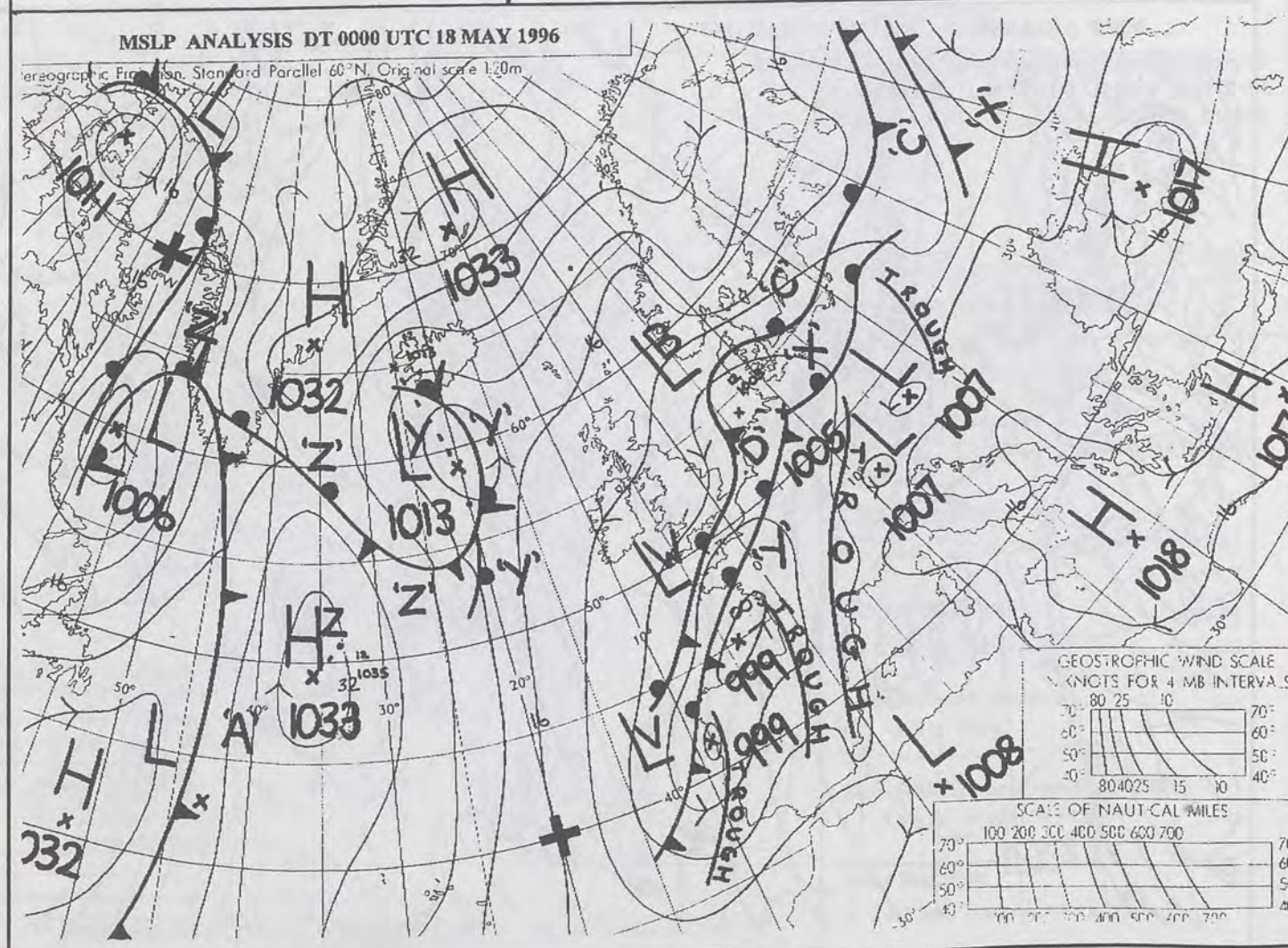
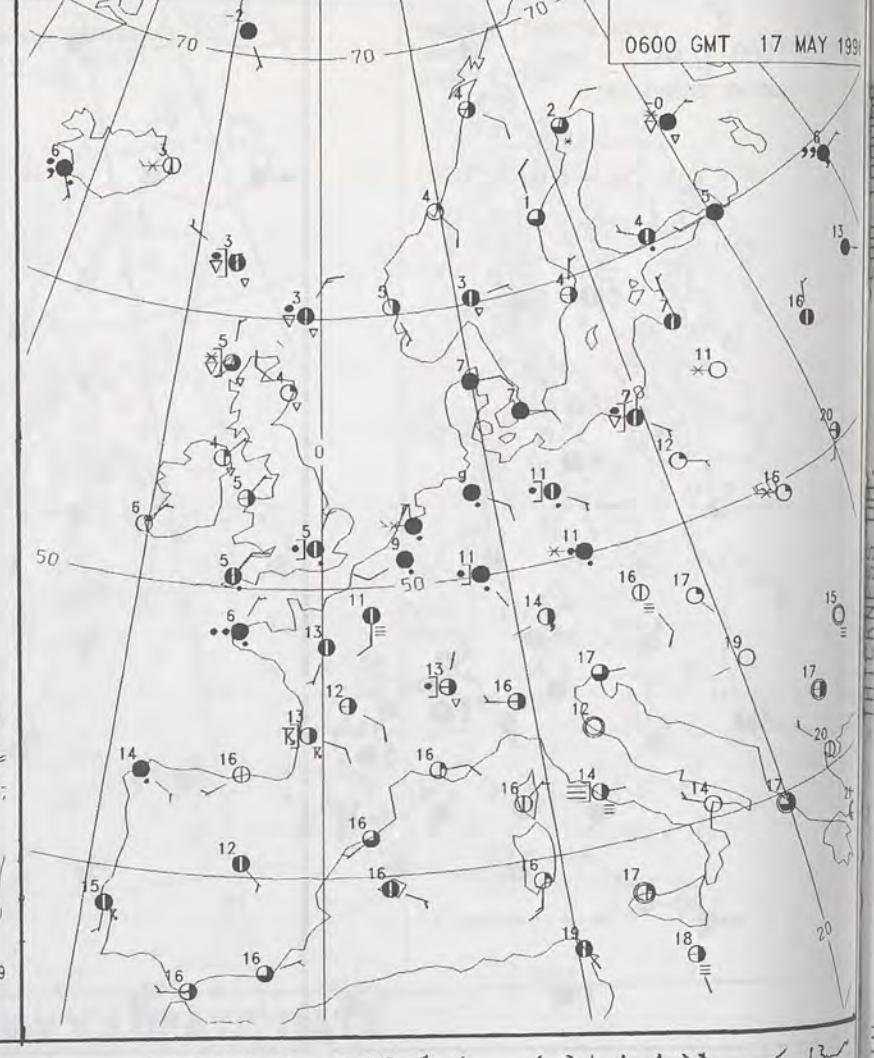
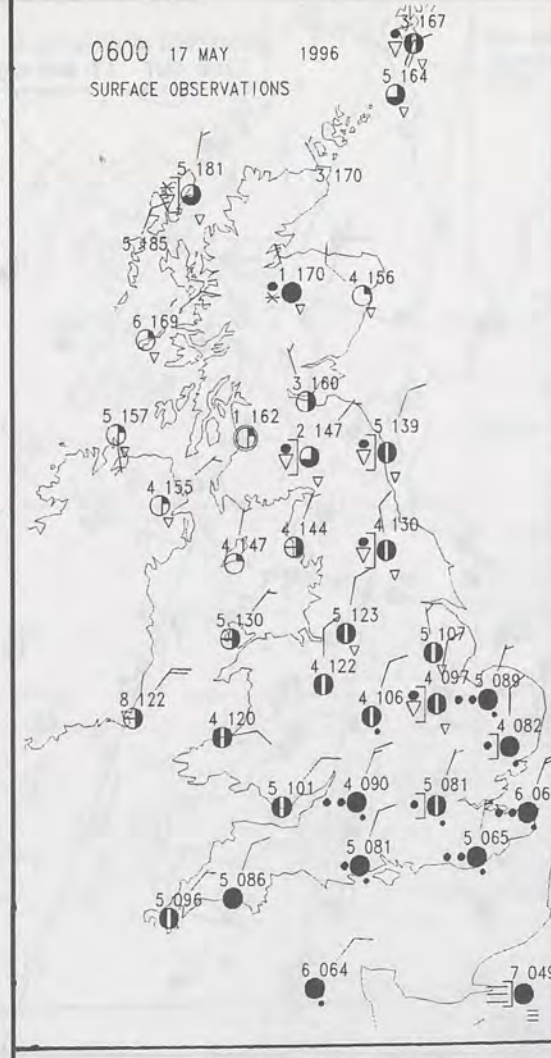
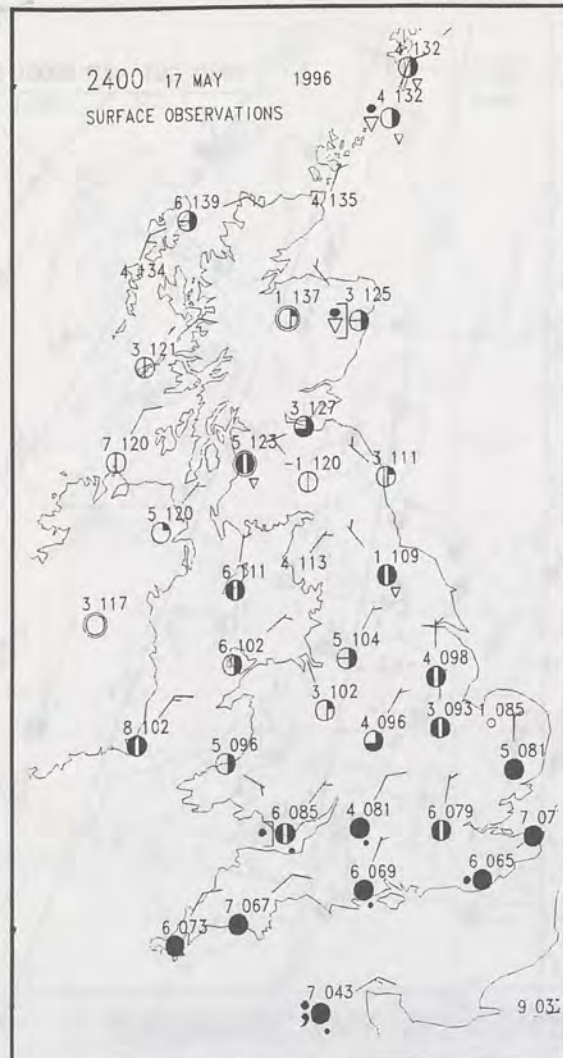


For details of other Weather Summaries produced by the Met. Office please contact:

London Weather Centre
Climate Department
127 Clerkenwell Road
London
EC1R 5DB

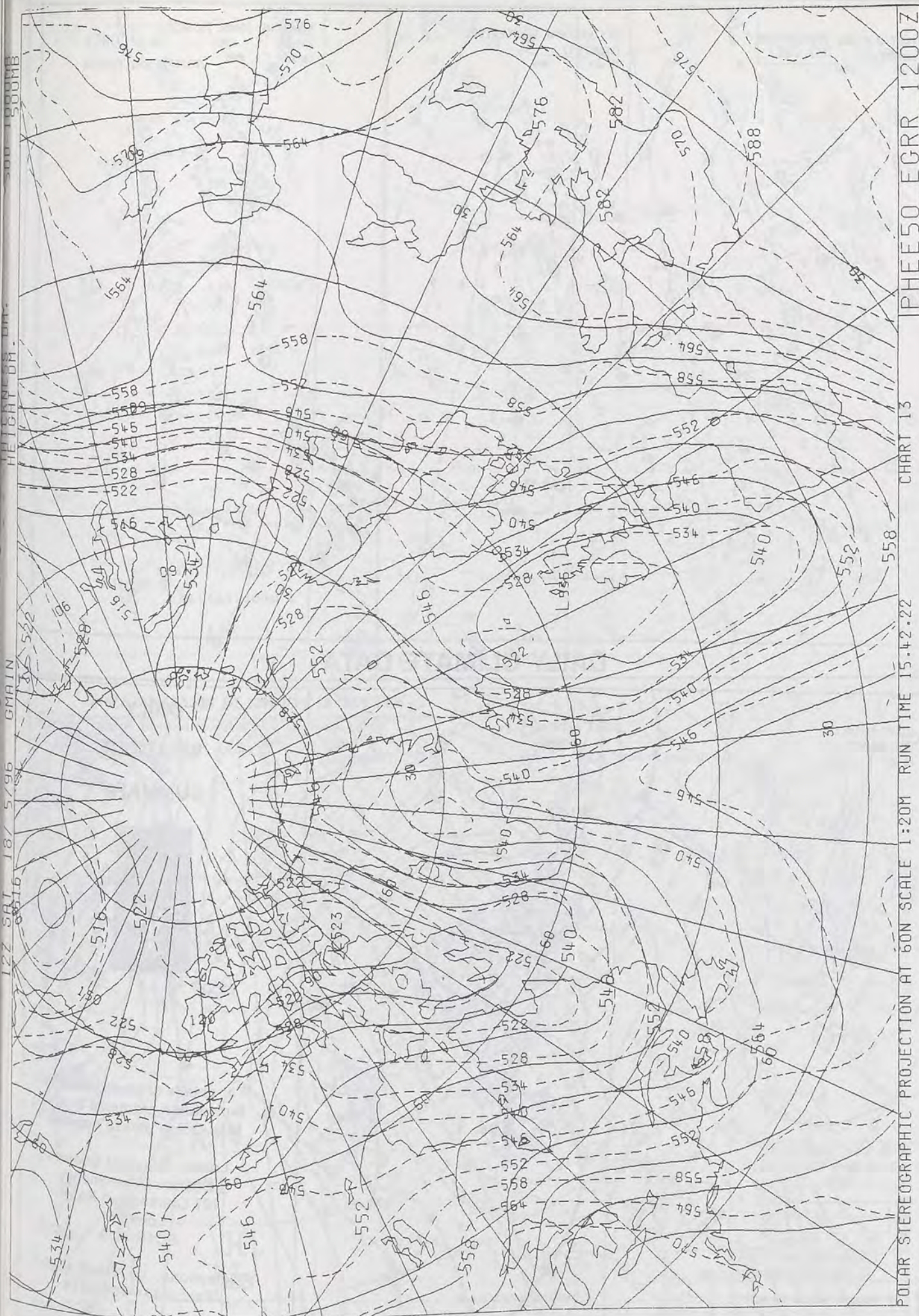
Telephone: 0171 405 4358
Fax: 0171 404 4314





17 MAY 1996

WIND SCALE
4 MB INTERVALS
10 20 30 40 50 60 70 80 90 100
15 10 5
NAL MILES
200 400 600 700



PHEE50 ECRR 1200Z

CHART 13

POLAR STEREOGRAPHIC PROJECTION AT 60N SCALE 1:20M RUN TIME 15.42.22



The Met.Office


DAILY WEATHER SUMMARY

INCLUDING SUMMARY OF BRITISH WEATHER

Saturday
18th May
1996

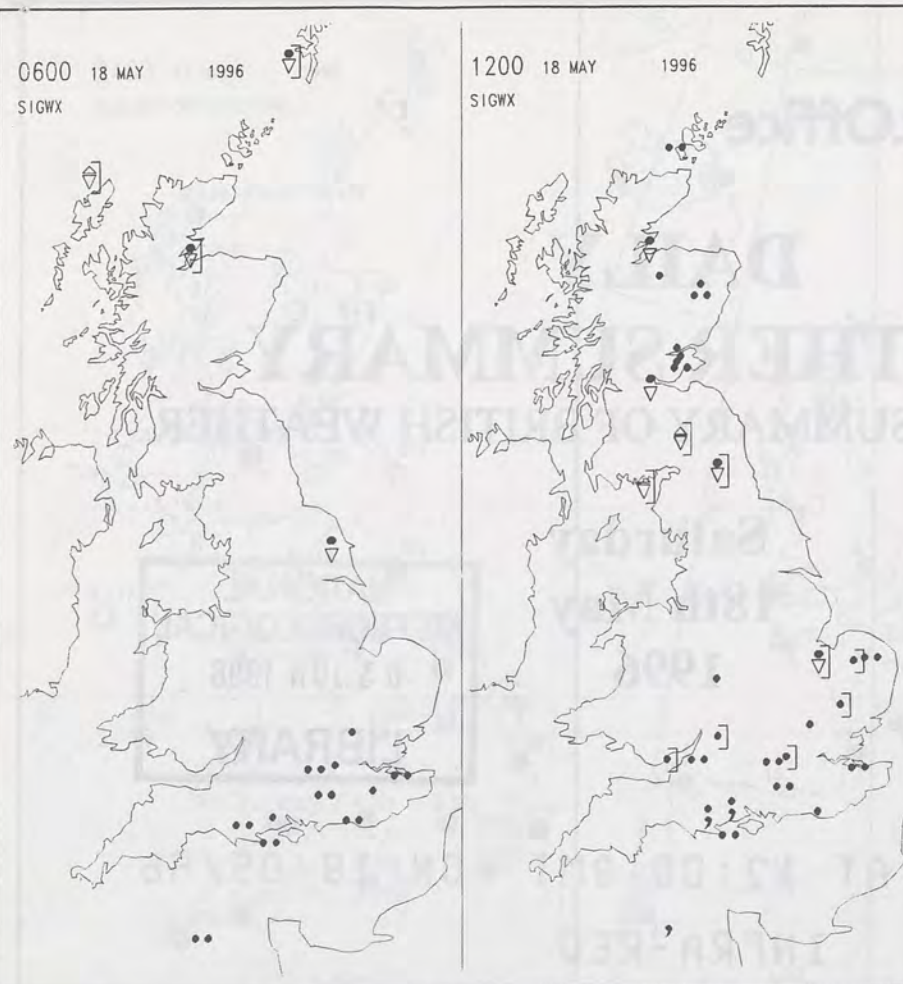
NATIONAL
METEOROLOGICAL
03 JUN 1996
LIBRARY

METEOSAT AT 12:00 GMT ON 18/05/96
INFRA-RED

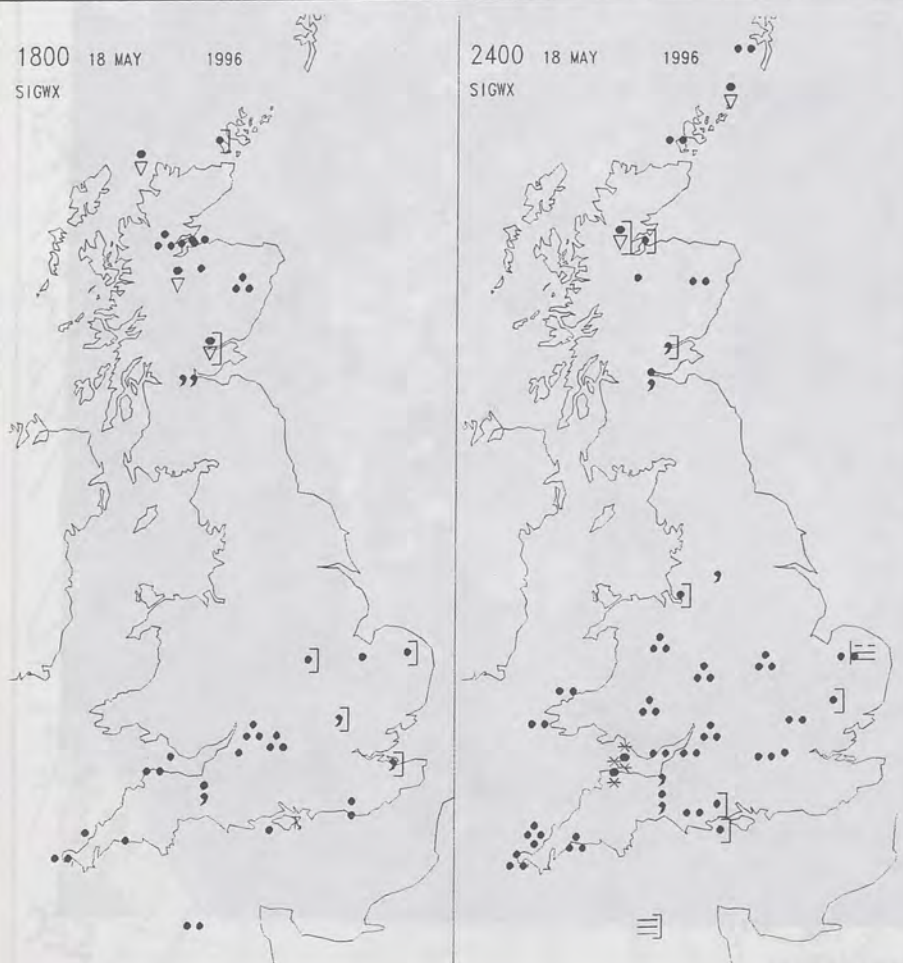


CLOUD-TOP OR LAND/SEA TEMPERATURE

COLD WARM



SIGNIFICANT WEATHER CHARTS



Published by London Weather Centre. All times are GMT.

Summary of UK weather for Saturday 18th May 1996

Overnight there were some showers in northeast Scotland with some snow over the Highlands, and a few showers down the east coast of England and running onto Irish Sea coasts. There was rain across the Channel Islands and along the south coast from Dorset to Sussex, but most other places were dry.

During the morning there were further outbreaks of rain across southeast England and these spread to East Anglia by midday. Some rain or showers continued over eastern and southern Scotland, where some sleet and hail was reported. Most other areas were dry and western Scotland in particular was sunny.

In the afternoon a few showers broke out across Northern Ireland and southern Scotland with steady rain continuing over eastern parts of Scotland. Western Scotland stayed mainly sunny. Much of Wales and northern England remained dry until evening with some bright or sunny spells. Further south, there were further outbreaks of rain across southeast England, East Anglia and the south Midlands with thunder reported in Hampshire.

In the evening it turned wet over most of Wales, southwest England and the Midlands, with heavy rain in places, and some rain spread into parts of northwest England. Sleet was reported from south Wales and Somerset. Southeast England, East Anglia had more showery outbreaks.

It was rather cool over western Scotland and Northern Ireland but generally cool or cold across the bulk of the country.

EXTREMES

SATURDAY 18th MAY 1996

Highest Maximum

: 12.6 C Pembrey Sands [Dyfed]

Lowest Maximum

: 5.8 C Inverbervie [Aberdeenshire]

Lowest Minimum

: -6.1 C Shap [Cumbria]

Lowest Grass Minimum

: -10.4 C Shap

Most Rain (24 hrs from 0900 GMT)

: 46.2mm Davidstow Moor [Cornwall]

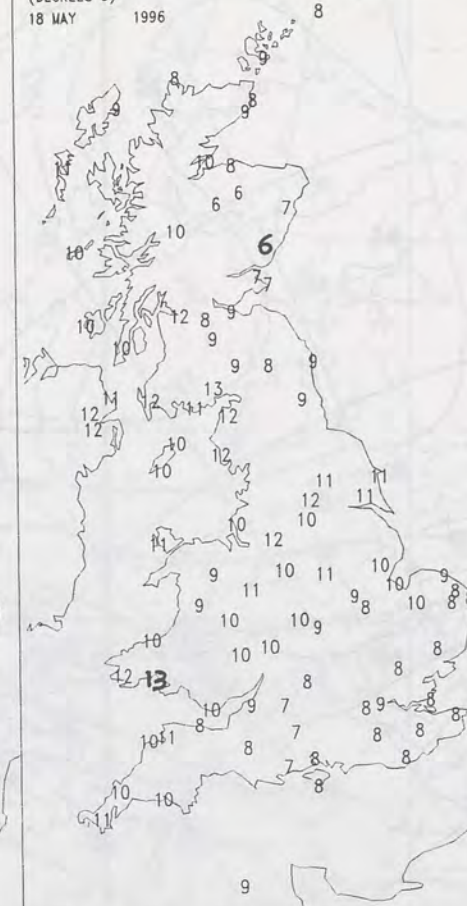
Most Sunshine

: 14.5 hrs Valley [Anglesey]

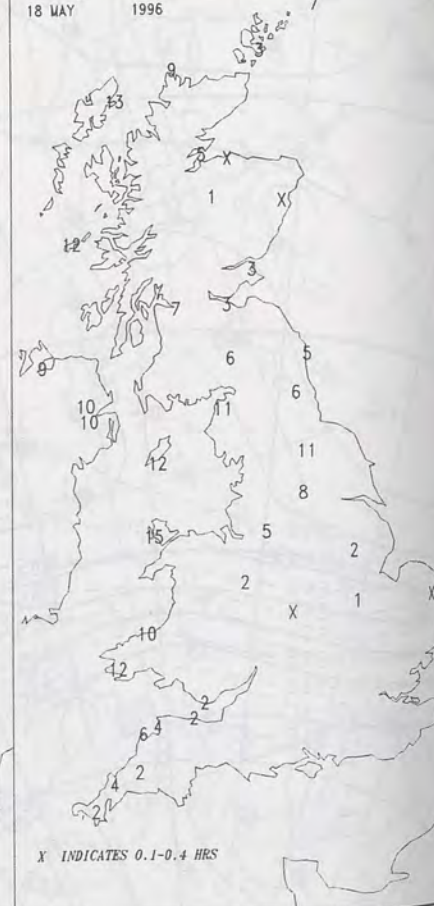
NIGHT MINIMUM TEMPERATURE (DEGREES C) 18 MAY 1996



DAY MAXIMUM TEMPERATURE (DEGREES C) 18 MAY 1996



SUNSHINE (DAWN TO DUSK) (HOURS) 18 MAY 1996



DAILY CLIMATE DATA

NIGHT RAINFALL (MILLIMETRES) 18 MAY 1996



DAY RAINFALL (MILLIMETRES) 18 MAY 1996



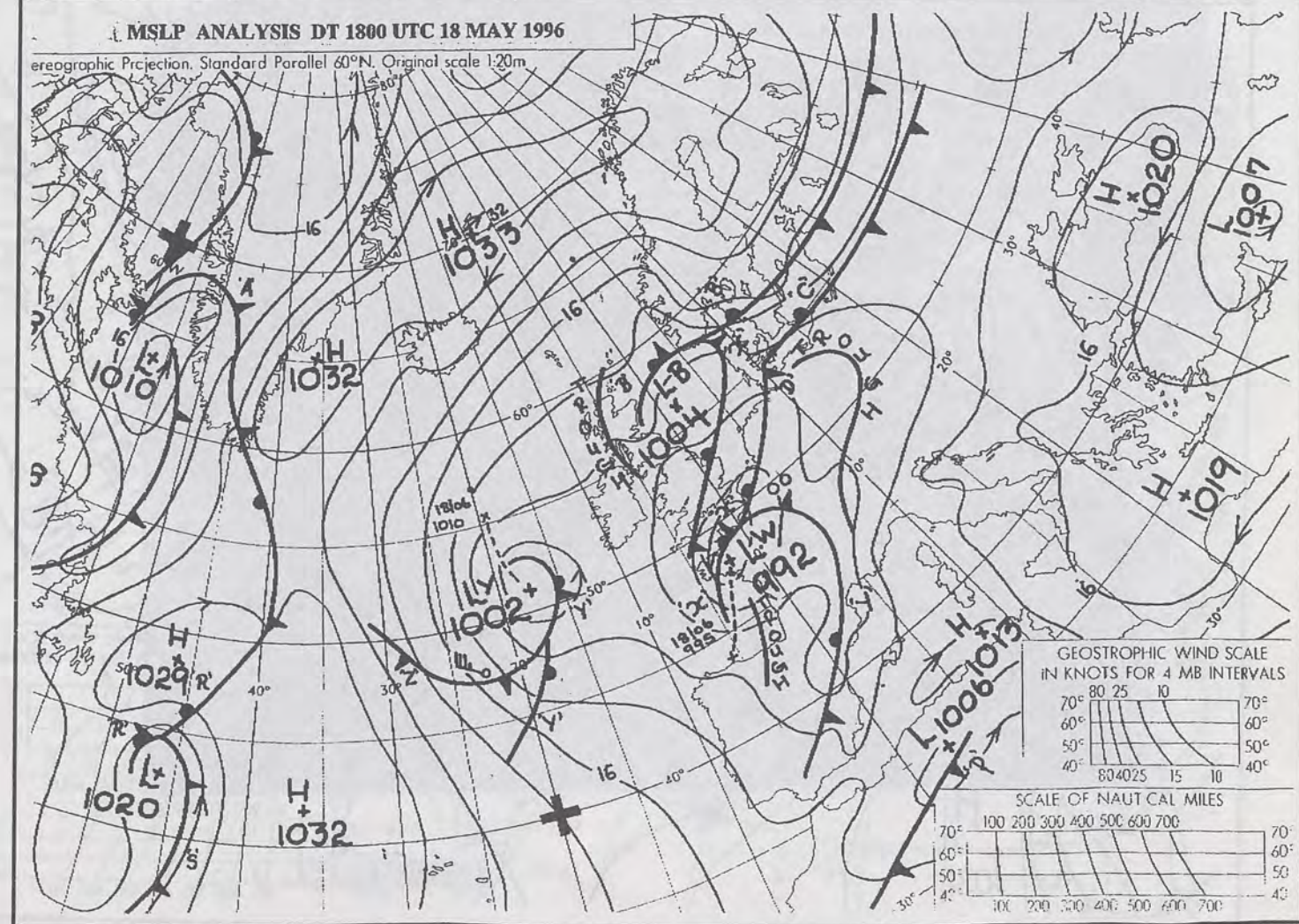
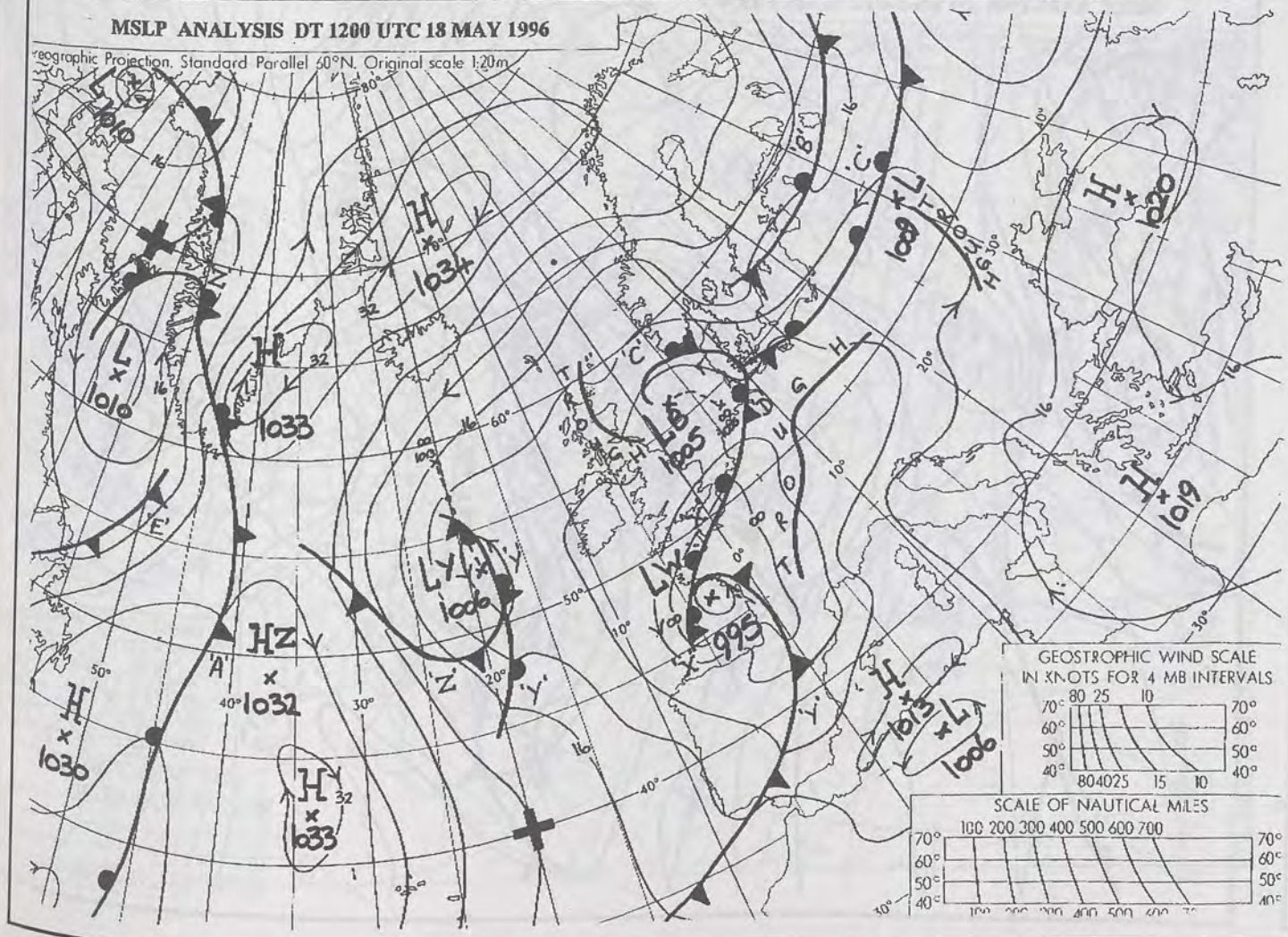
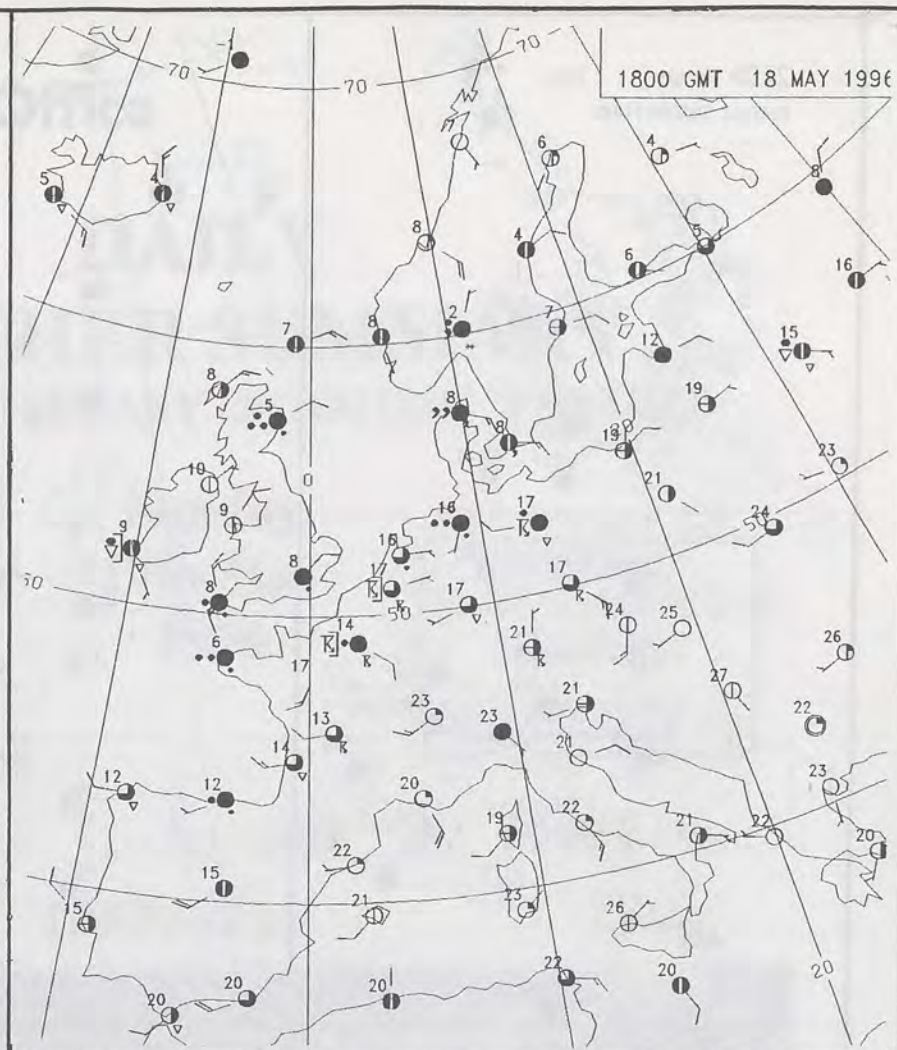
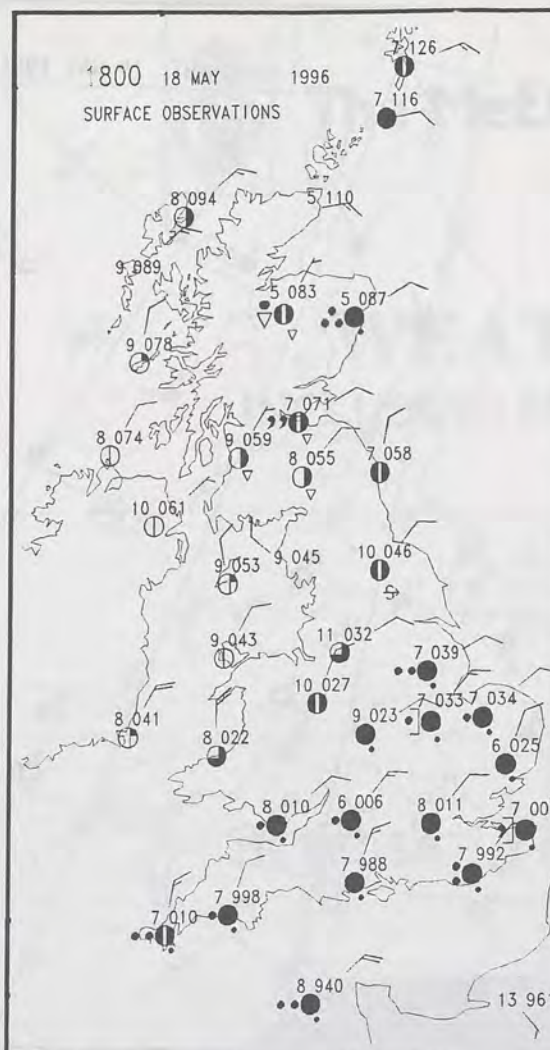
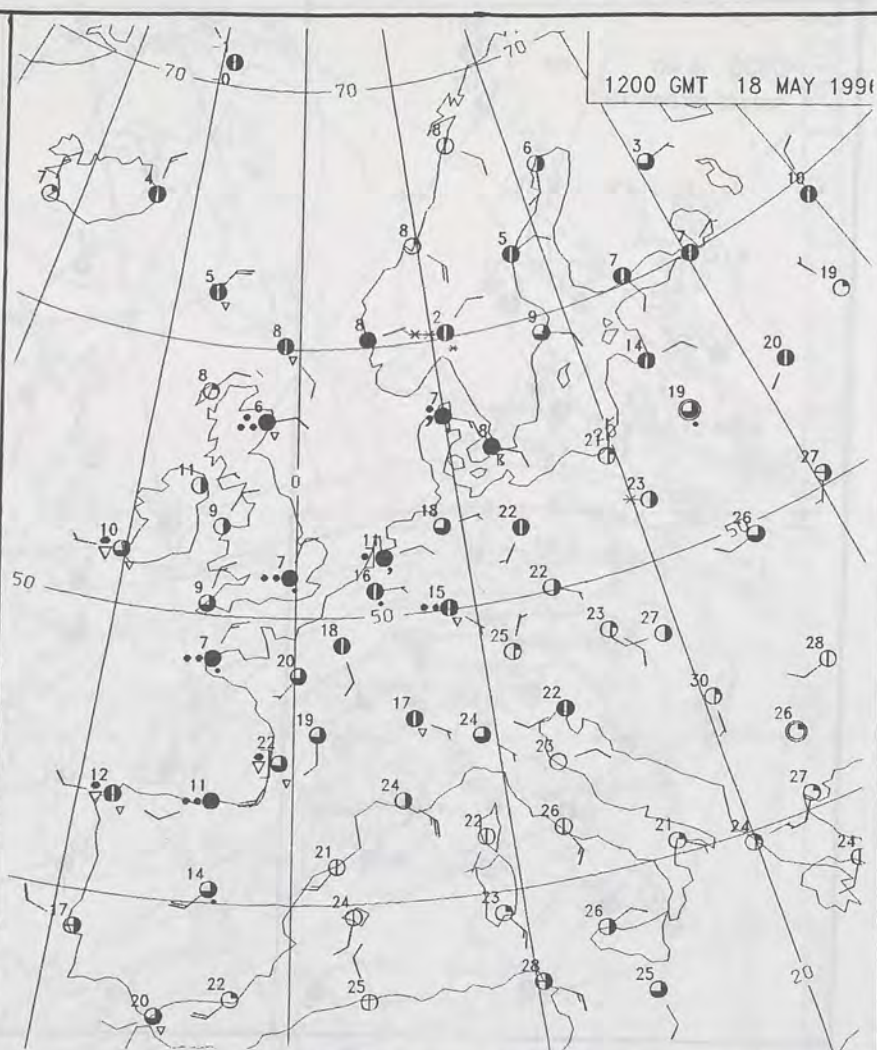
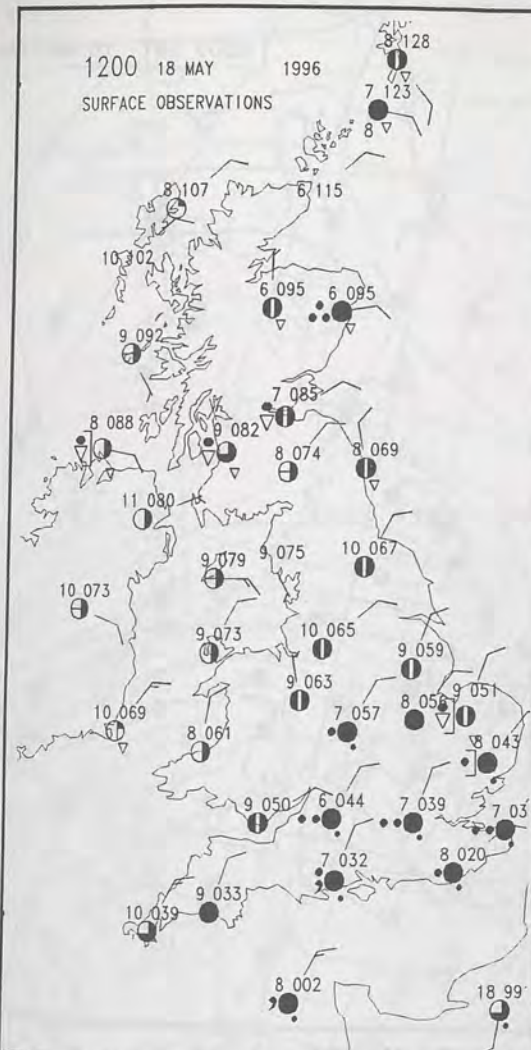
DAILY WEATHER SUMMARY

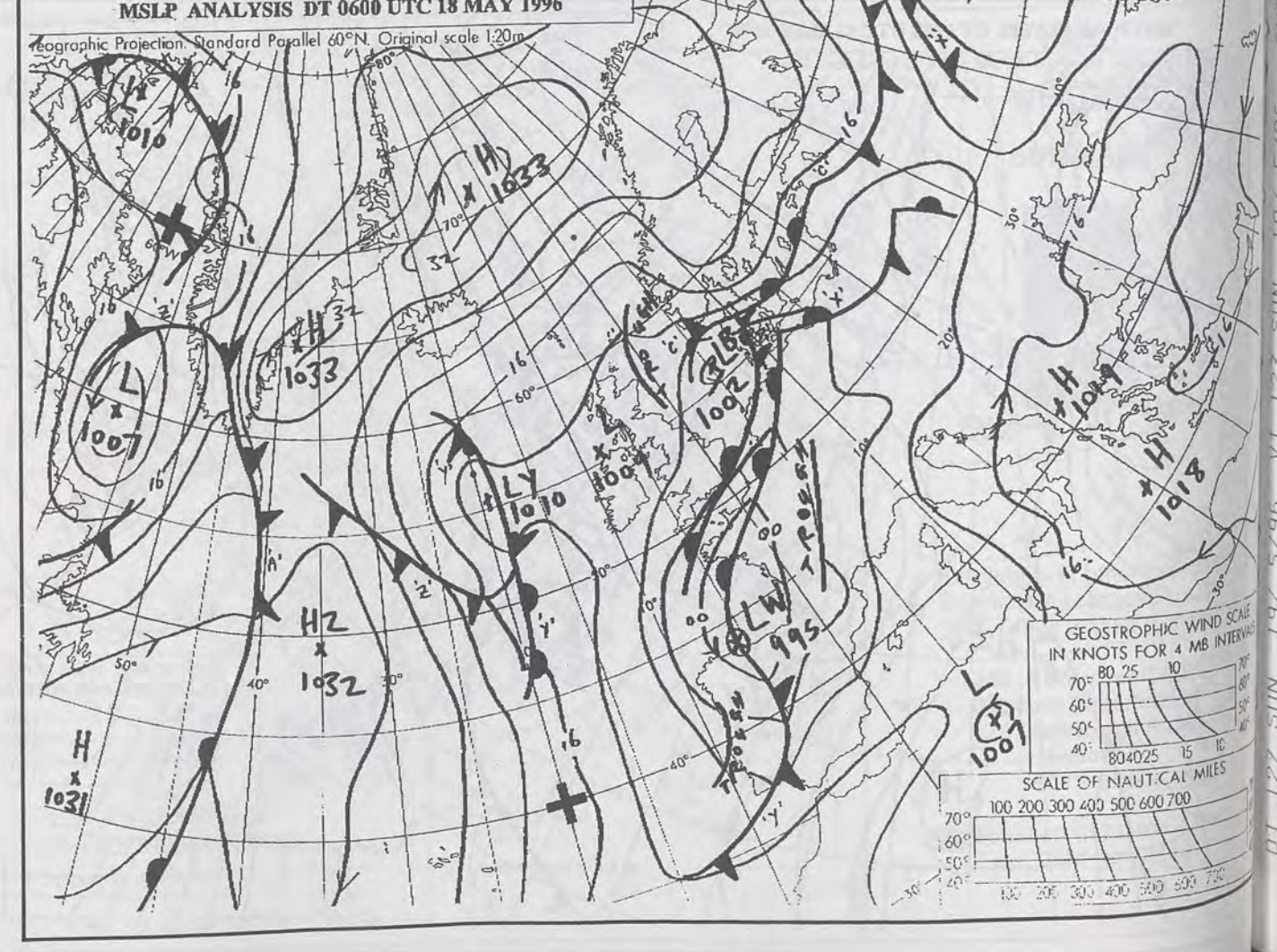
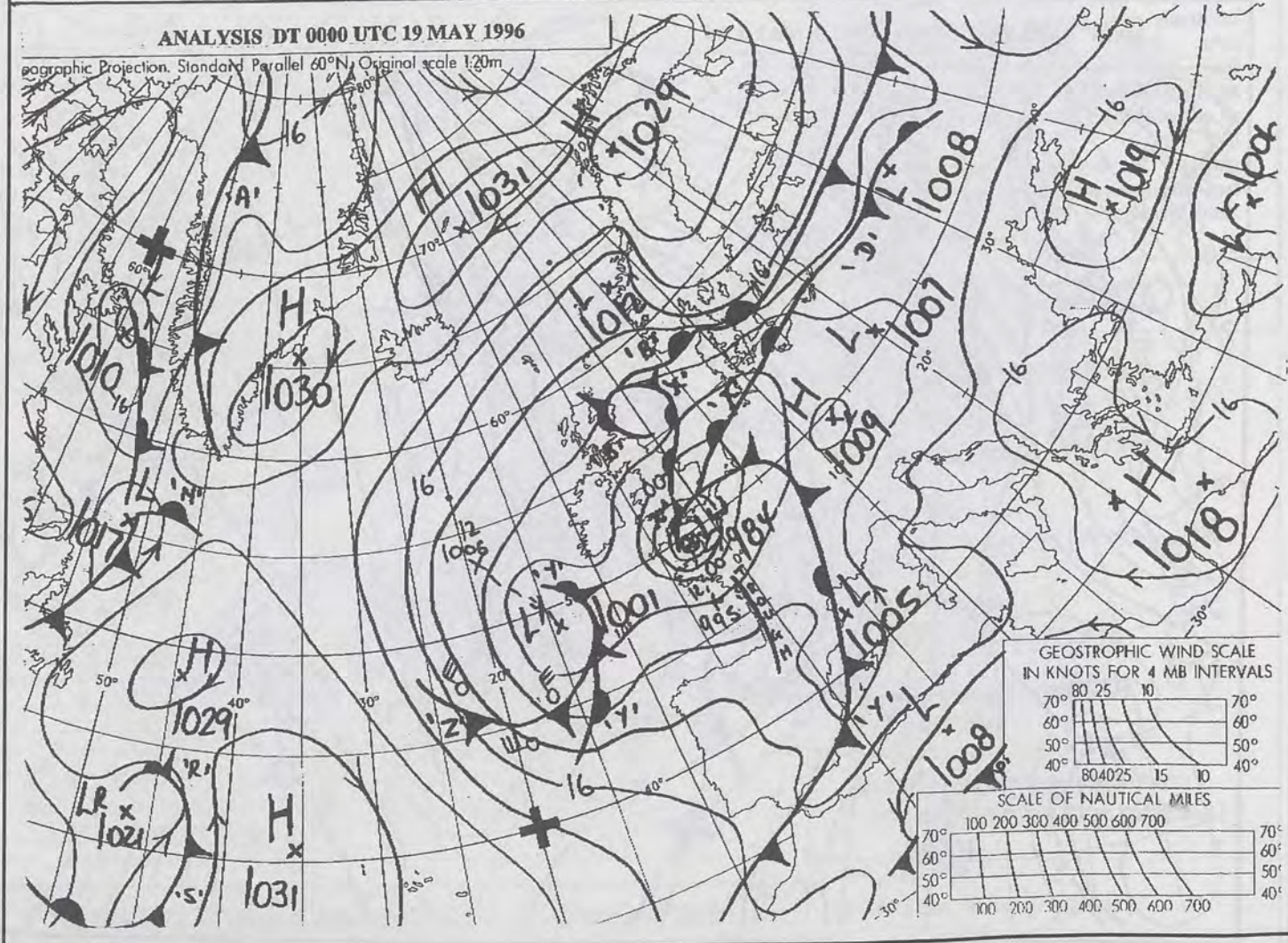
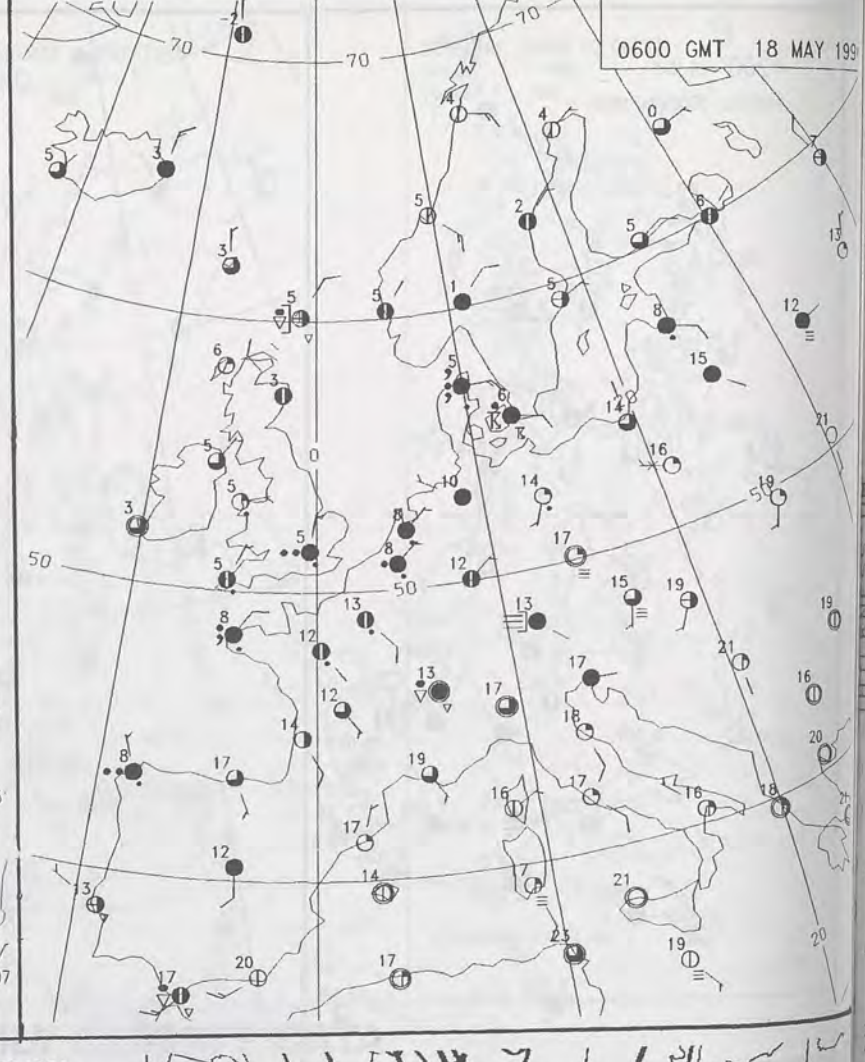
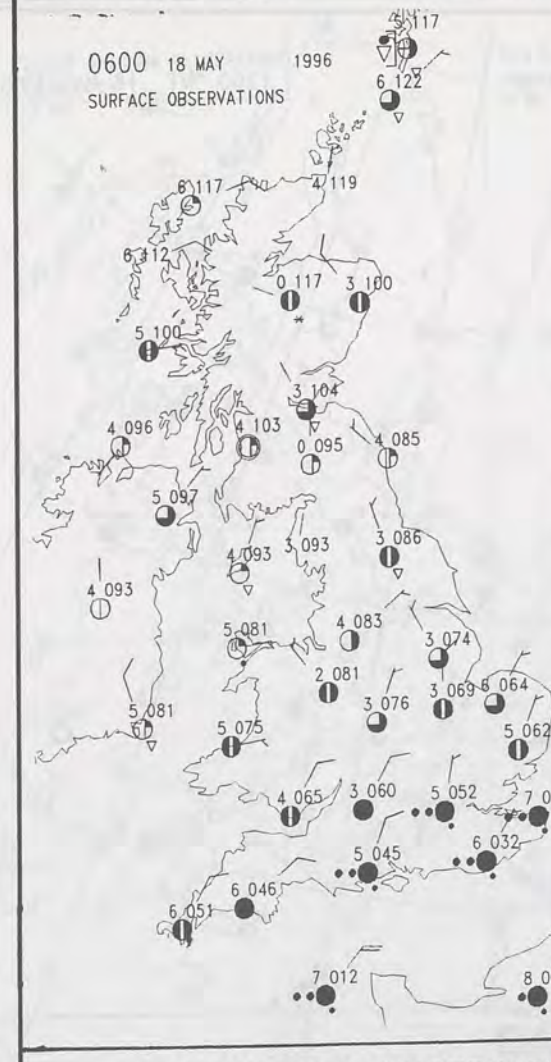
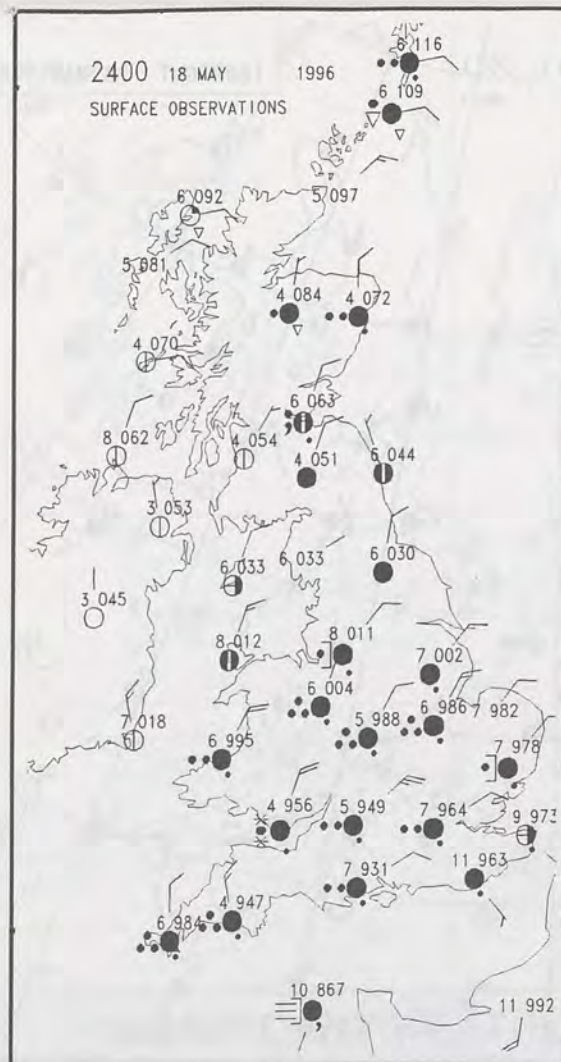


For details of other Weather Summaries produced by the Met. Office please contact:


London Weather Centre
Climate Department
127 Clerkenwell Road
London
EC1R 5DB

Telephone: 0171 405 4358
Fax: 0171 404 4314





18 MAY 199



The Met. Office


DAILY WEATHER SUMMARY

INCLUDING SUMMARY OF BRITISH WEATHER

Sunday
19th May
1996

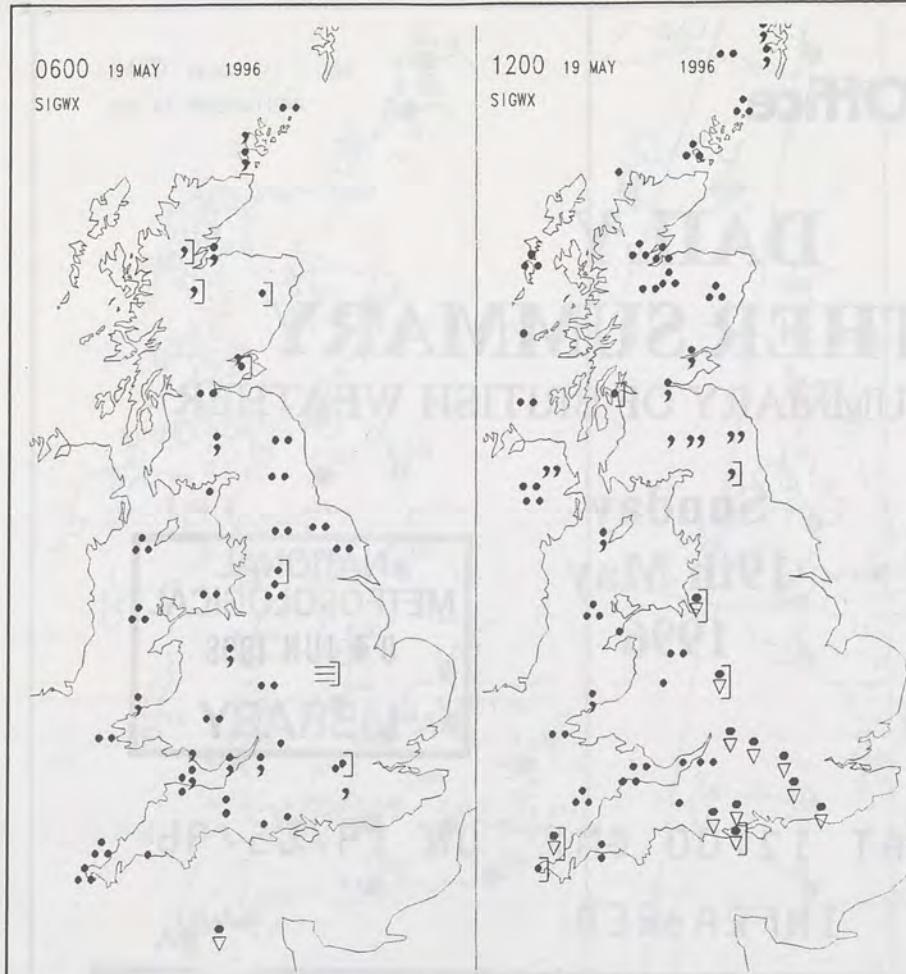
NATIONAL
METEOROLOGICAL
03 JUN 1996
LIBRARY

METEOSAT AT 12:00 GMT ON 19/05/96
INFRA-RED

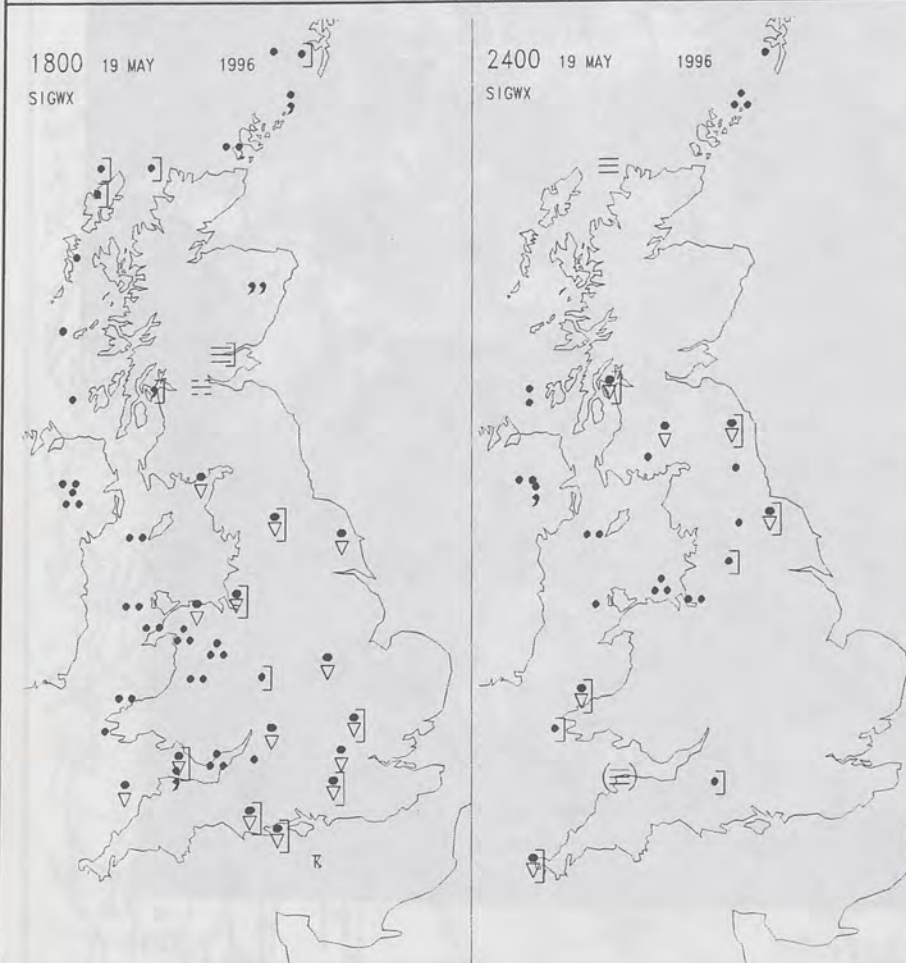


CLOUD-TOP OR LAND/SEA TEMPERATURE

COLD WARM



SIGNIFICANT WEATHER CHARTS



Published by London Weather Centre. All times are GMT.

Summary of UK weather for Sunday 19th May 1996

Southwest England, Wales, the Midlands and northern England had a wet night with some heavy rain in places (Plymouth had 42mm of rainfall between 1800 on the 18th and 0600 on the 19th). Sleet fell over the hills and there were reports of lying snow on some Welsh mountains. Later in the night, the Midlands and northern England became drier. It was also a windy night in the Southwest. Southeast England, East Anglia, western Scotland and Northern Ireland stayed largely dry, although southernmost parts of Scotland and Northern Ireland saw some rain towards daybreak. Eastern Scotland had a cloudy and damp night with outbreaks of rain and drizzle.

Wales and southwest England had a wet and windy day with heavy rain at times. The rest of England started the day largely dry. Through the morning, showers developed across central parts, and then across northern and eastern parts of England in the afternoon, although many eastern areas missed the showers and had the best of the days sunshine. Southern and eastern Scotland, together with Northern Ireland were cloudy with outbreaks of rain. Western Scotland had a dry and bright morning, but the cloud thickened in the afternoon with outbreaks of rain developing.

During the evening, most of the showers died away from eastern England. Elsewhere, there was further rain.

It was very cold in the wetter parts of the west, and elsewhere it was generally cold.

EXTREMES

SUNDAY 19th MAY 1996

Highest Maximum

: 14.4 C Coltishall [Norfolk]

Lowest Maximum

: 6.2 C Aberhosan [Powys]

Lowest Minimum

: -1.4 C St Angelo [Co' Fermanagh]

Lowest Grass Minimum

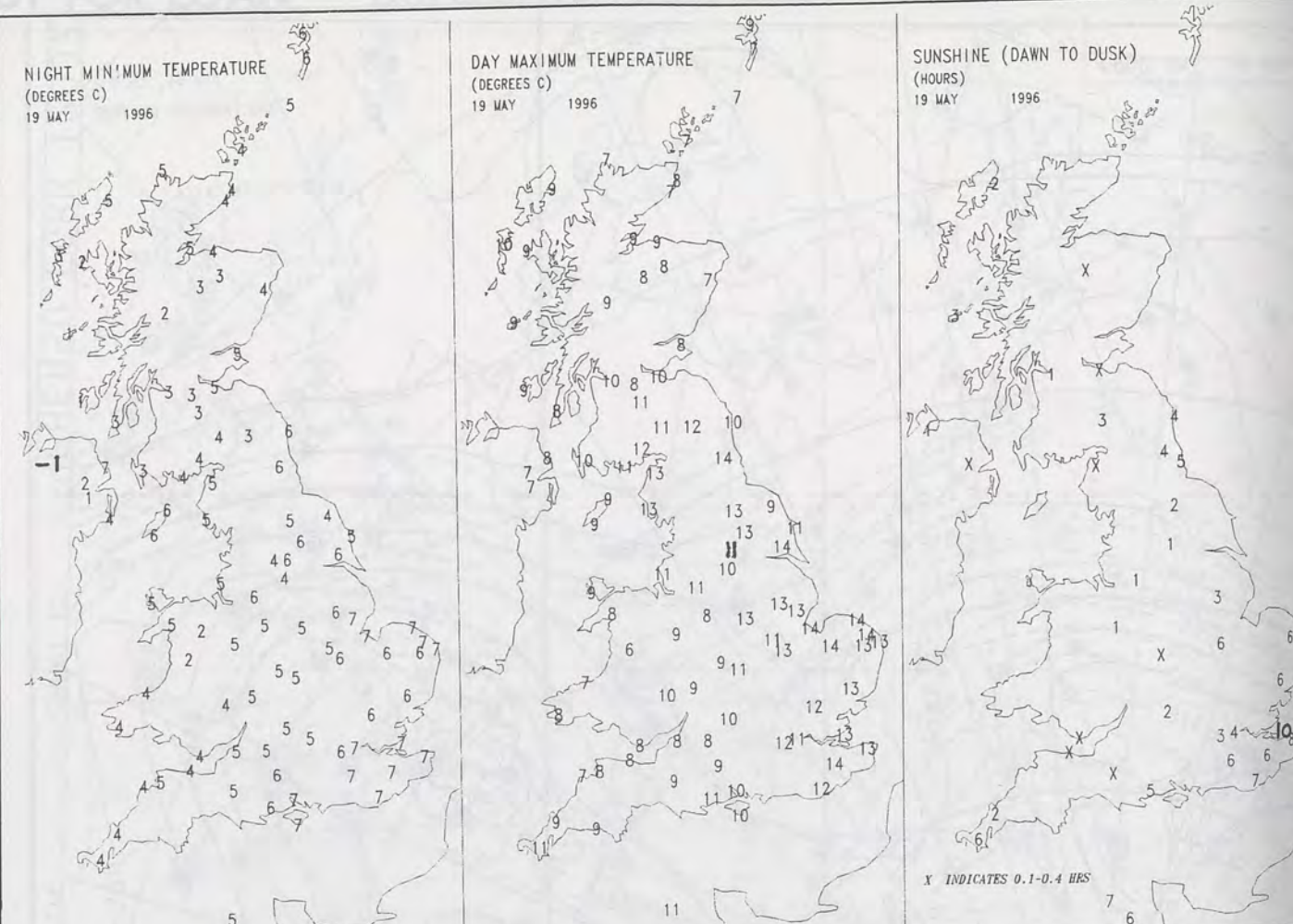
: -5.8 C Hillsborough [Co' Down]

Most Rain (24 hrs from 0900 GMT)

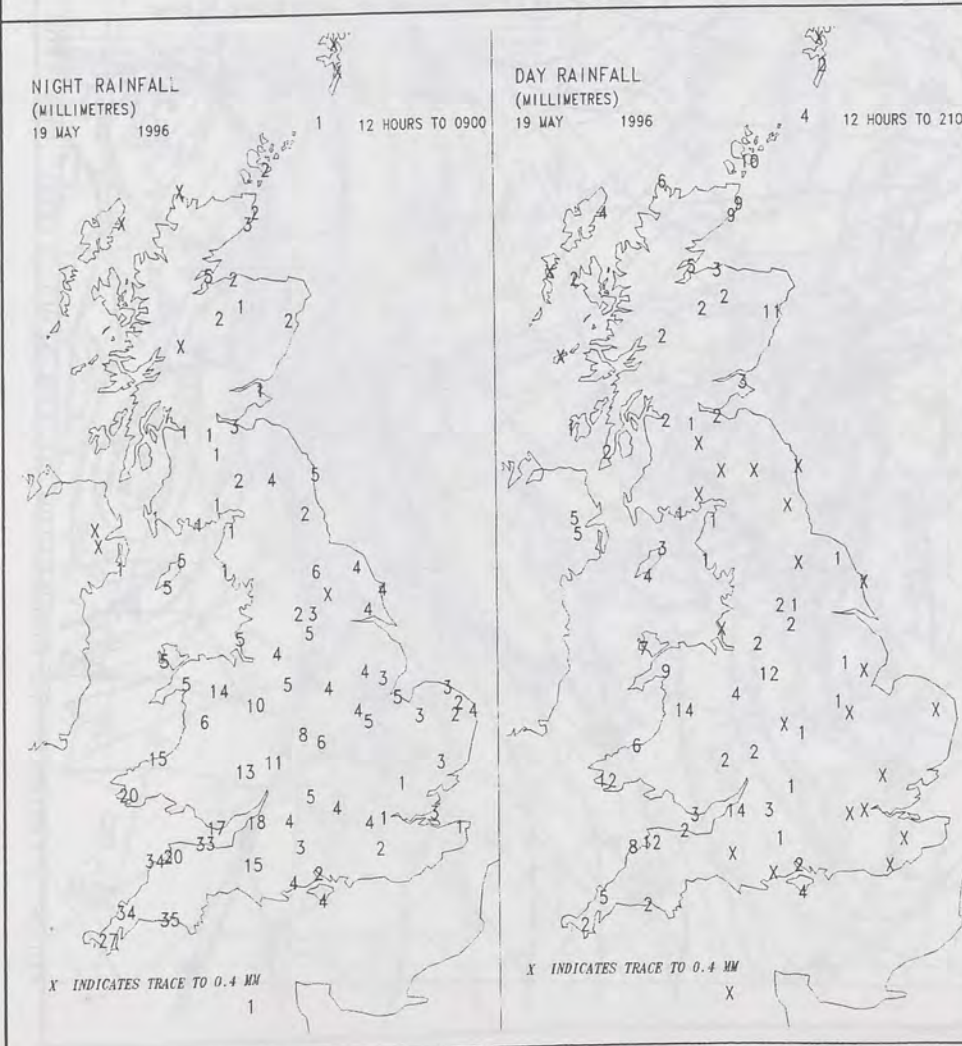
: 22.0mm Bastreet [Cornwall]

Most Sunshine

: 10.0 hrs Herne Bay [Kent]



DAILY CLIMATE DATA



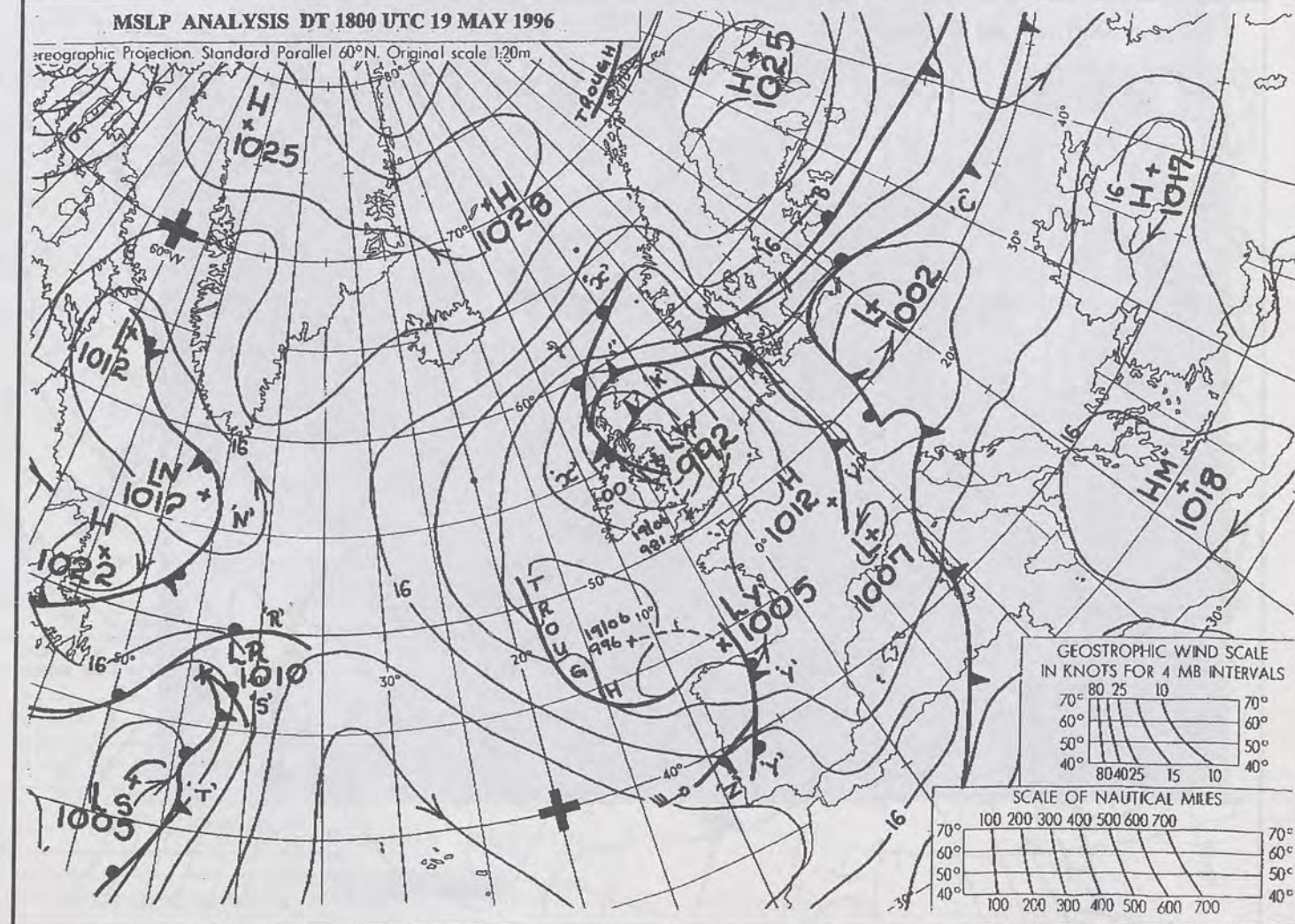
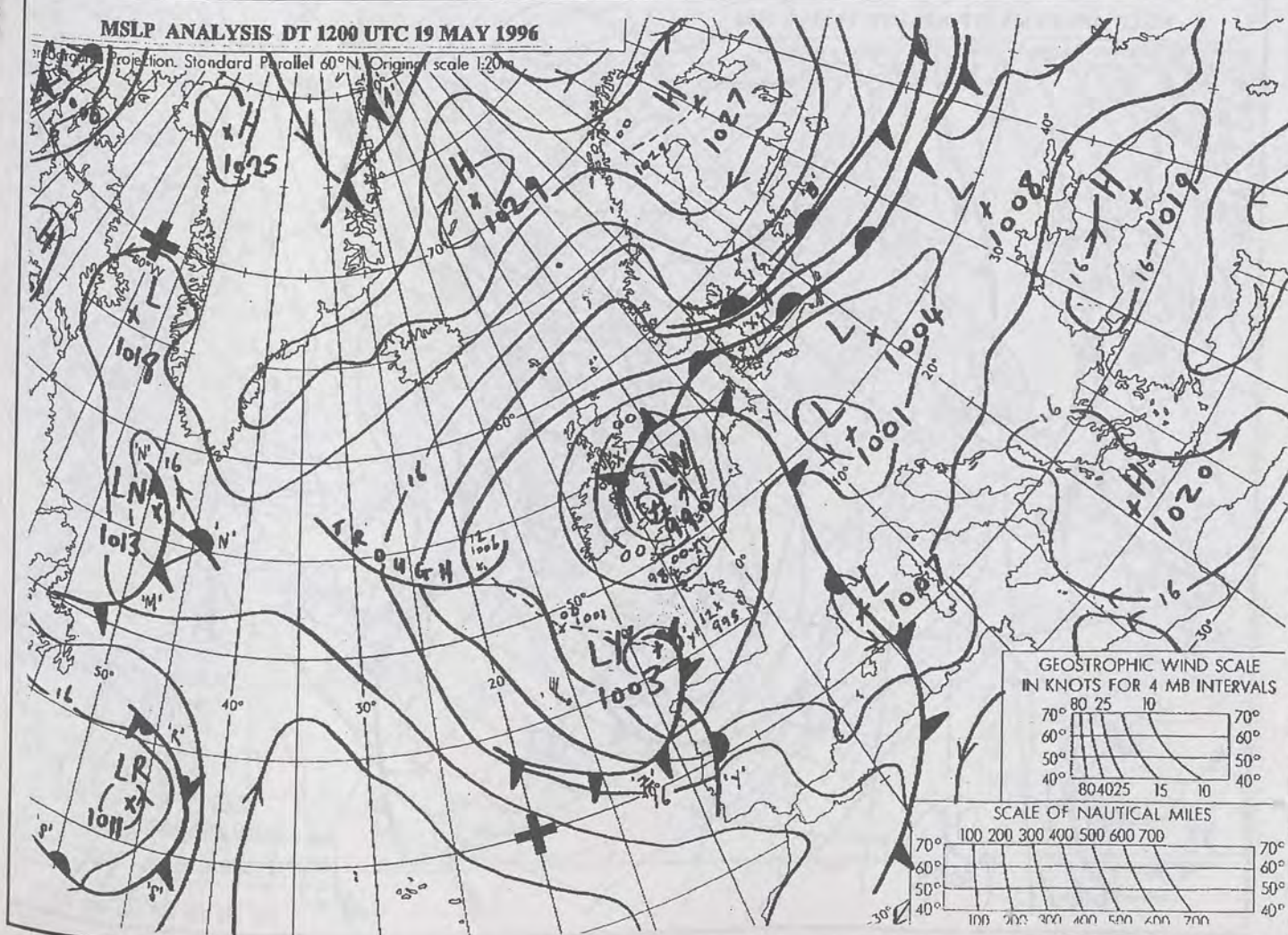
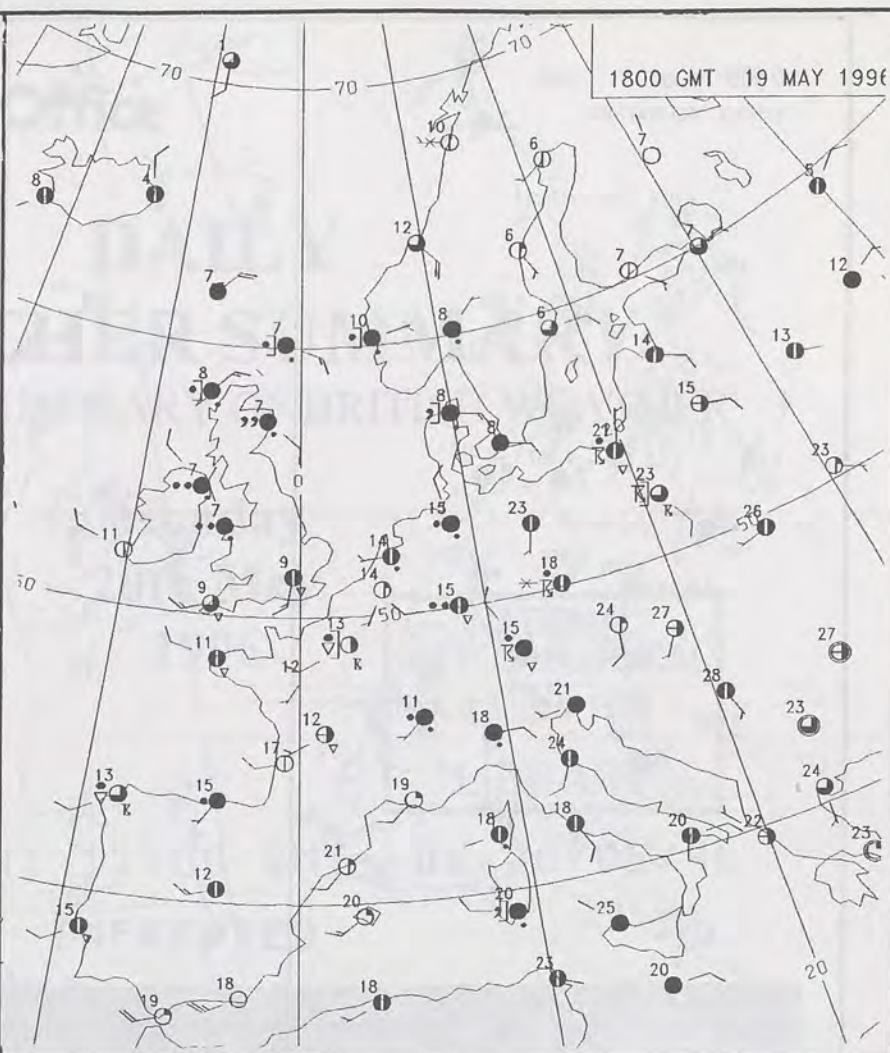
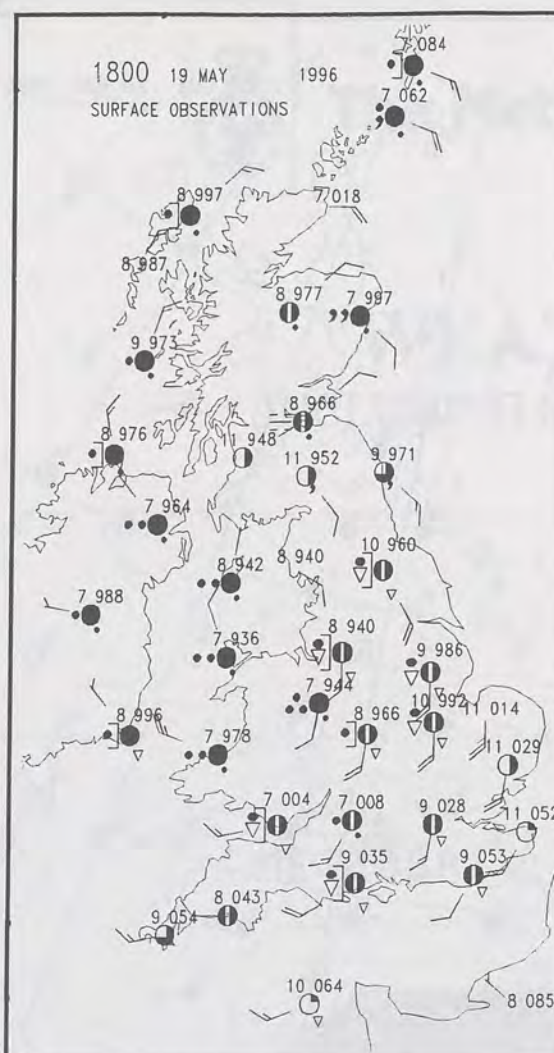
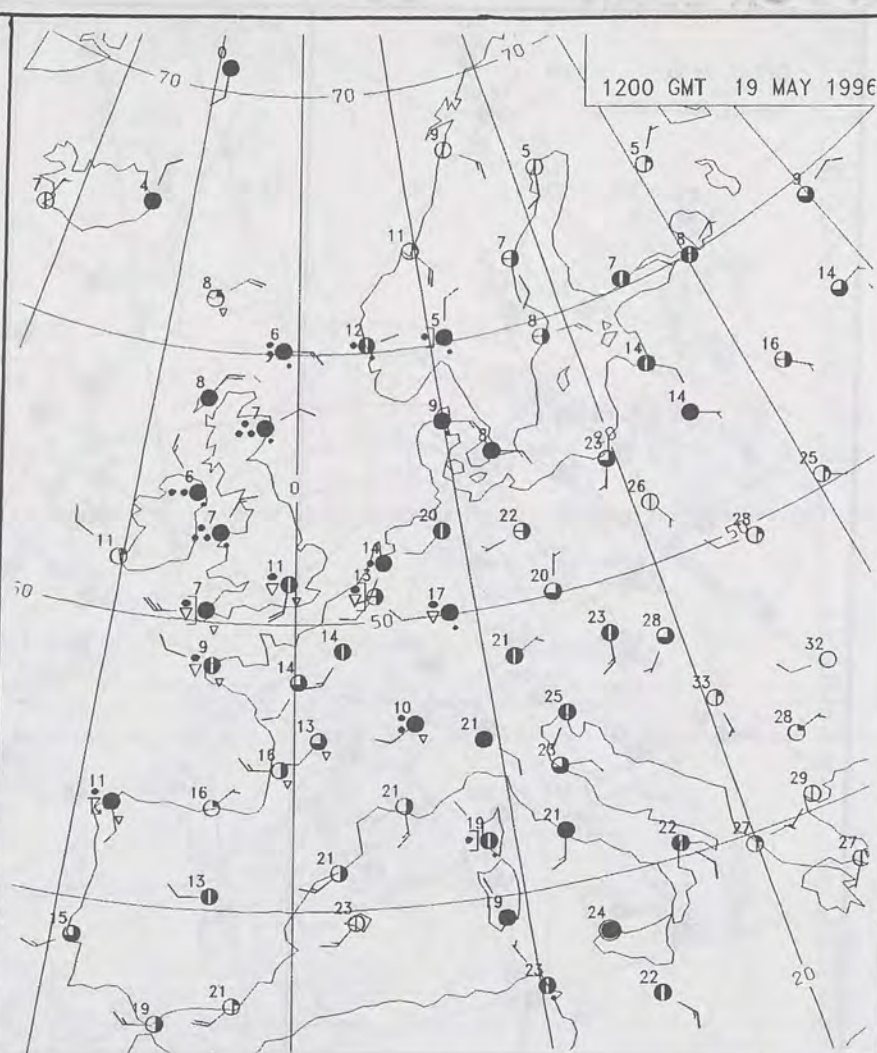
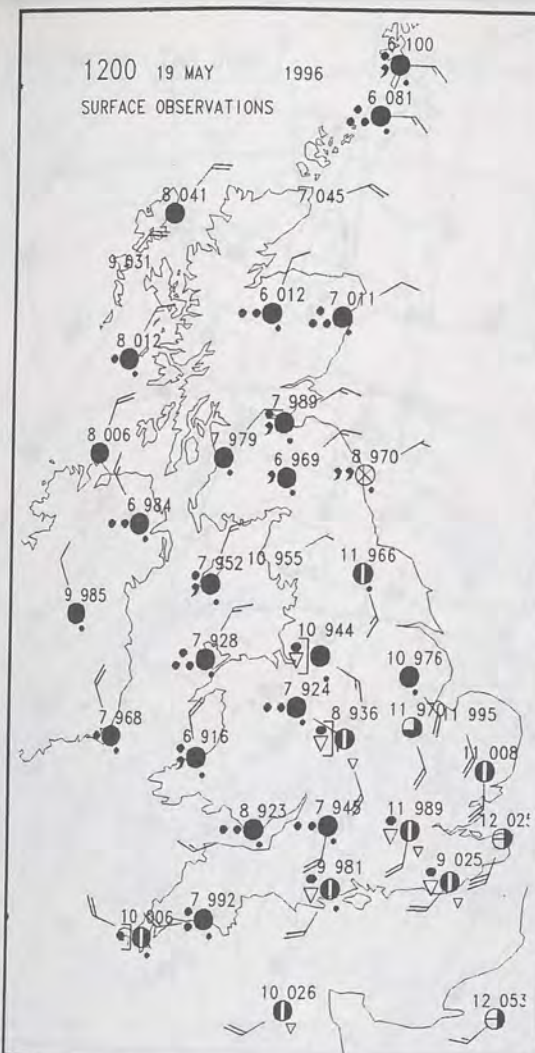
DAILY WEATHER SUMMARY



For details of other Weather Summaries produced by the Met. Office please contact:

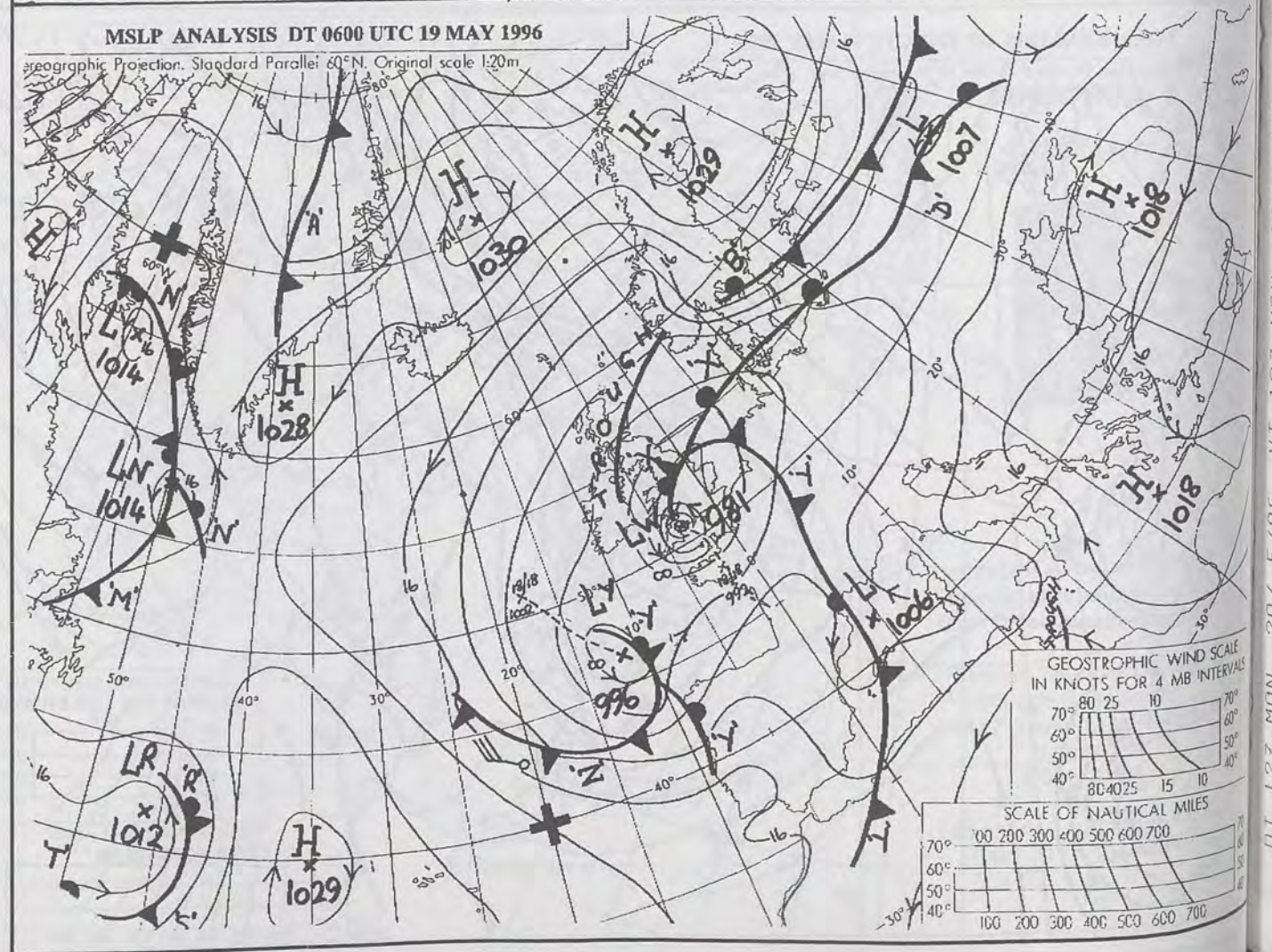
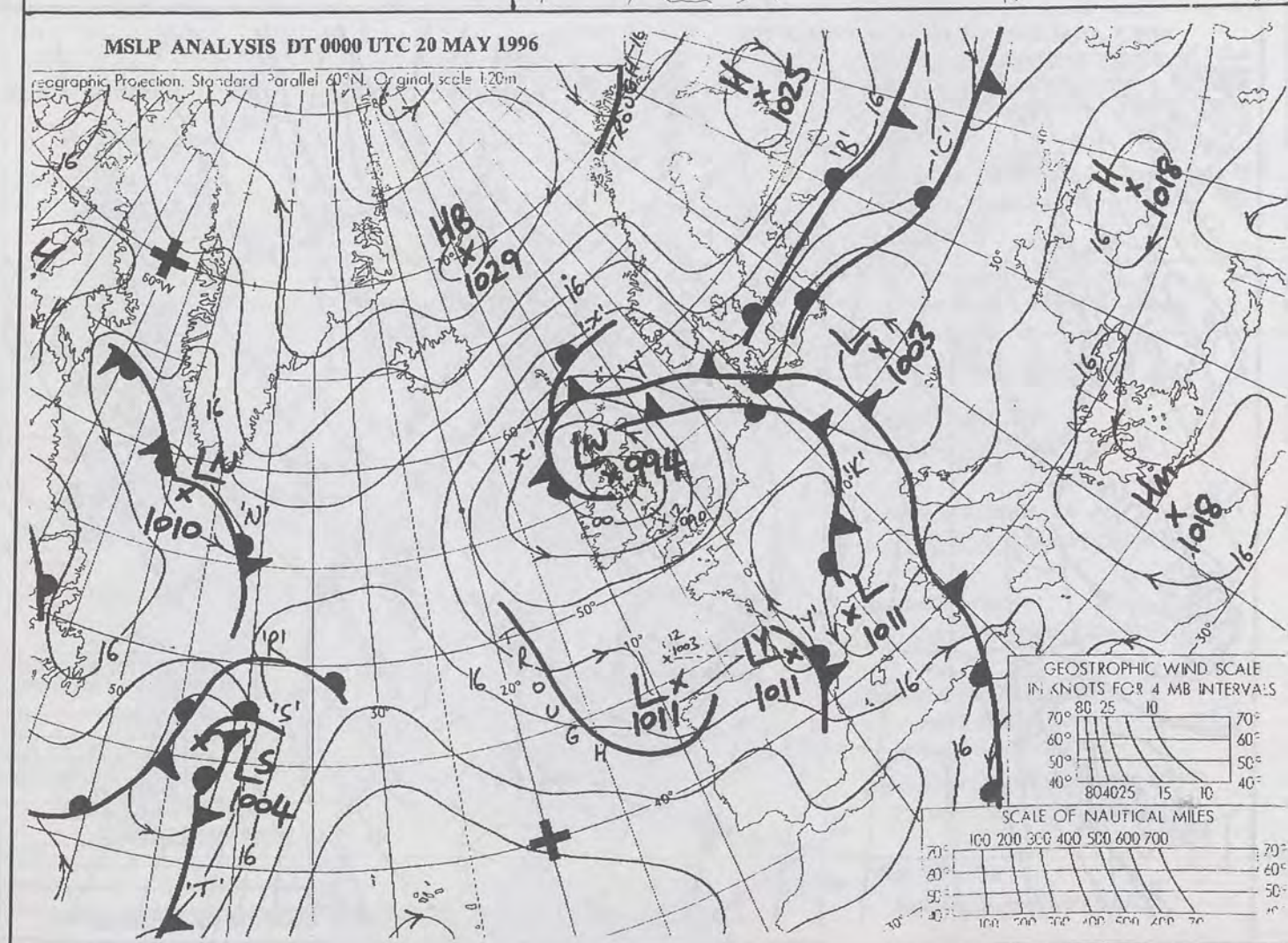
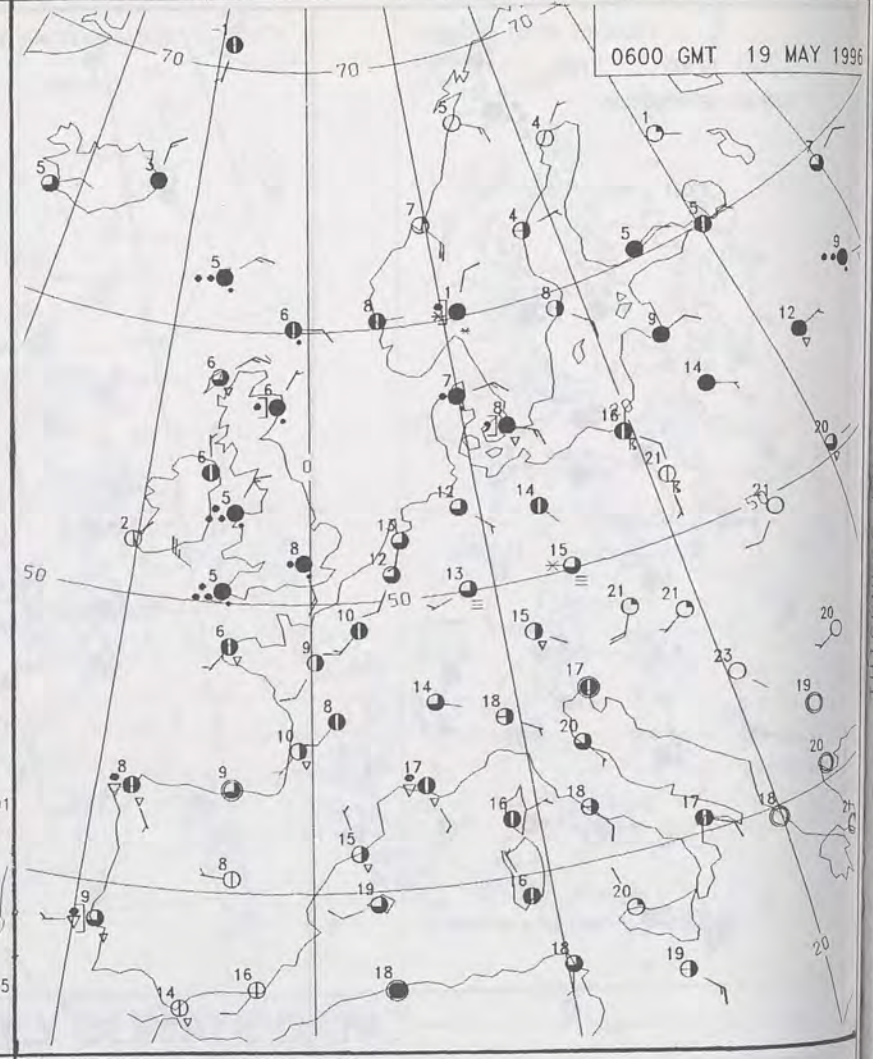
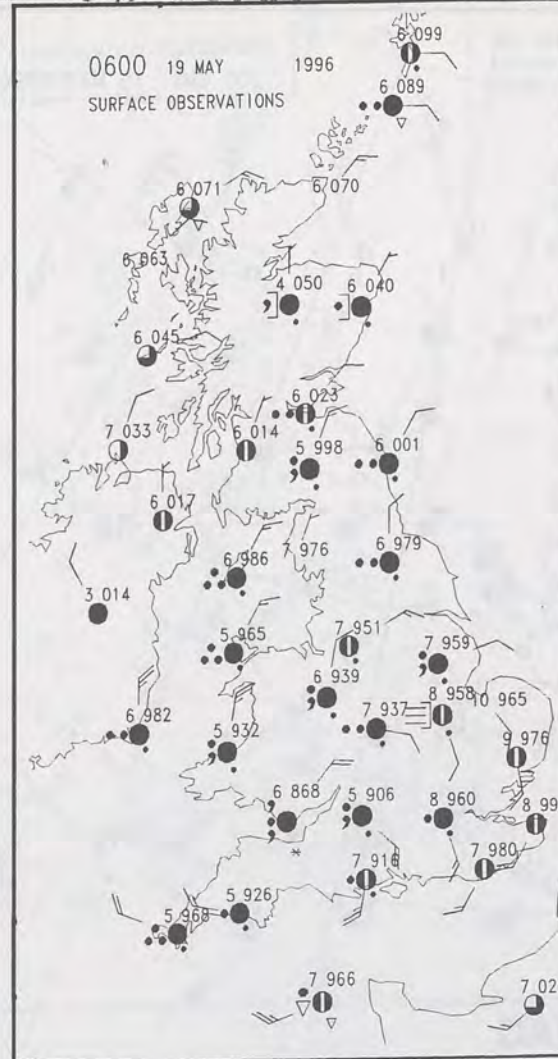
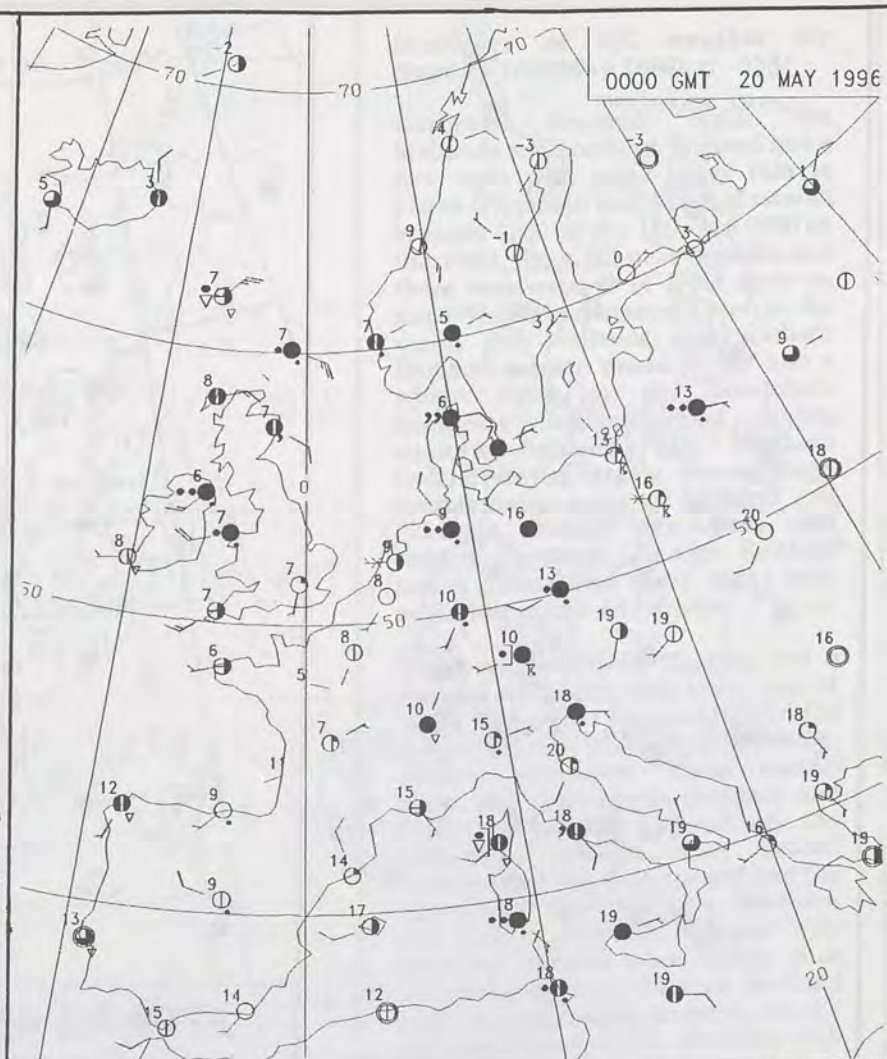
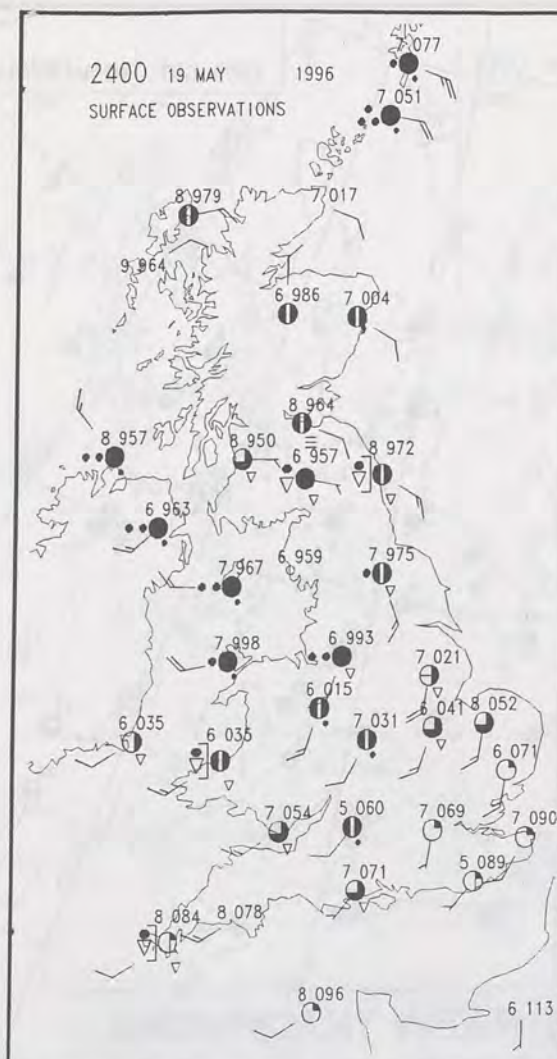
London Weather Centre
Climate Department
127 Clerkenwell Road
London
EC1R 5DB

Telephone: 0171 405 4358
Fax: 0171 404 4314

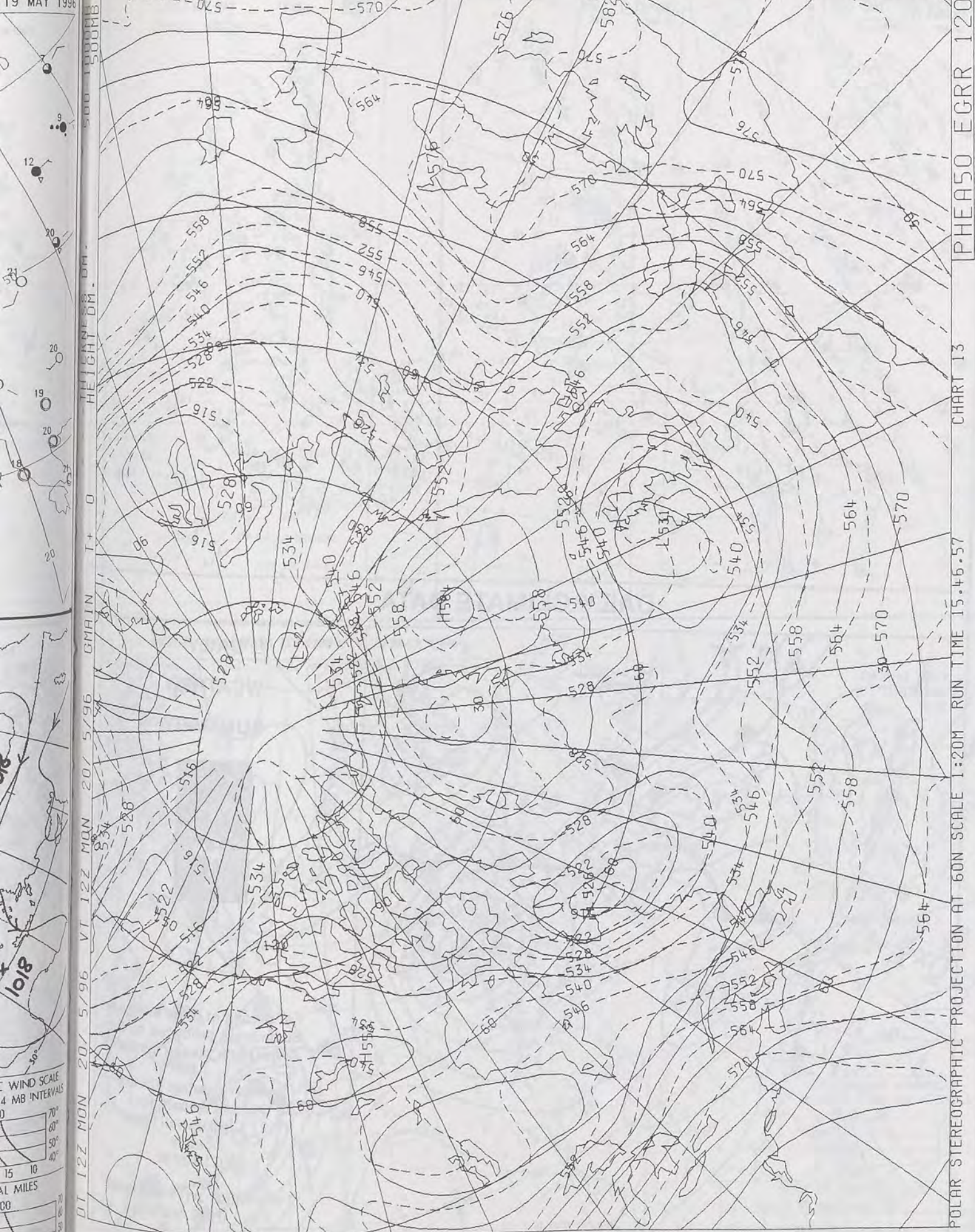


NOT FOR LOAN

DUPLICATE ALSO



19 MAY 1996



The Met.Office


DAILY WEATHER SUMMARY

INCLUDING SUMMARY OF BRITISH WEATHER

Monday
20th May
1996

NATIONAL
METEOROLOGICAL
03 JUN 1996
LIBRARY

METEOSAT AT 12:00 GMT ON 20/05/96
INFRA-RED



CLOUD-TOP OR LAND/SEA TEMPERATURE

COLD WARM

0600 20 MAY 1996
SIGWX



1200 20 MAY 1996
SIGWX



SIGNIFICANT WEATHER CHARTS

1800 20 MAY 1996
SIGWX



2400 20 MAY 1996
SIGWX



Published by London Weather Centre. All times are GMT.

Summary of UK weather for Monday 20th May 1996

The northern half of the United Kingdom had rain overnight. There were intermittent outbreaks over Scotland and northern England and heavier, more persistent wet weather over Northern Ireland. Wales and the central and southern parts of England had a mainly dry night with just isolated showers.

During the morning the rain quickly subsided in the north but meanwhile showers developed in many places, especially across Scotland and Northern Ireland and also in the far south of England. The showers were locally heavy, with hail in places. The afternoon was fine for many with Wales and central and northern England remaining dry, and only isolated showers elsewhere. Broken cloud brought sunny spells between the showers with long sunny periods in the south and east.

Towards dusk cloud spread across the west. Heavy showers and hail affected Northern Ireland and showery weather also spread into Wales and parts of western England. Scotland and central and eastern England were dry with broken cloud. East Anglia and eastern Scotland had virtually cloudless skies.

Temperatures were generally average for the whole of the United Kingdom.

EXTREMES

MONDAY 20th MAY 1996

Highest Maximum
: 17.0 C Holbeach [Lincs]

Lowest Maximum
: 8.2 C Fair Isle

Lowest Minimum
: 1.6 C Shobdon [Hereford & Worcester]

Lowest Grass Minimum
: -2.4 C Shobdon

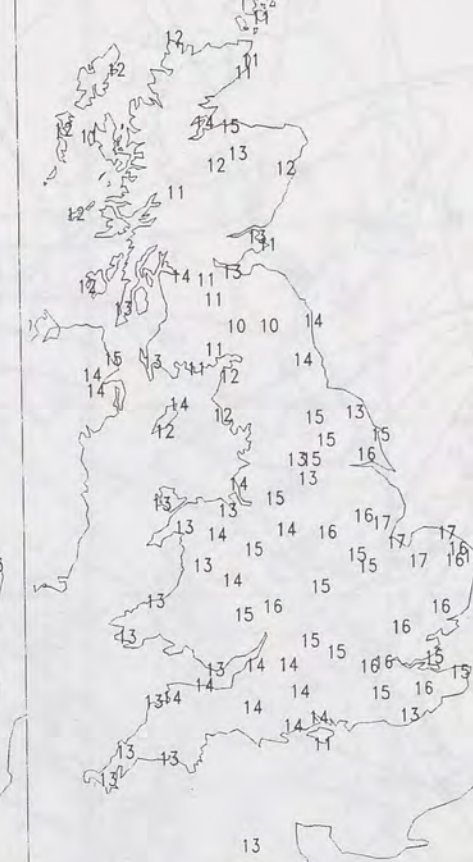
Most Rain (24 hrs from 0900 GMT)
: 9.5mm Hillsborough [Co' Down]

Most Sunshine
: 14.3 hrs Eastbourne [East Sussex]
Jersey / St Helier

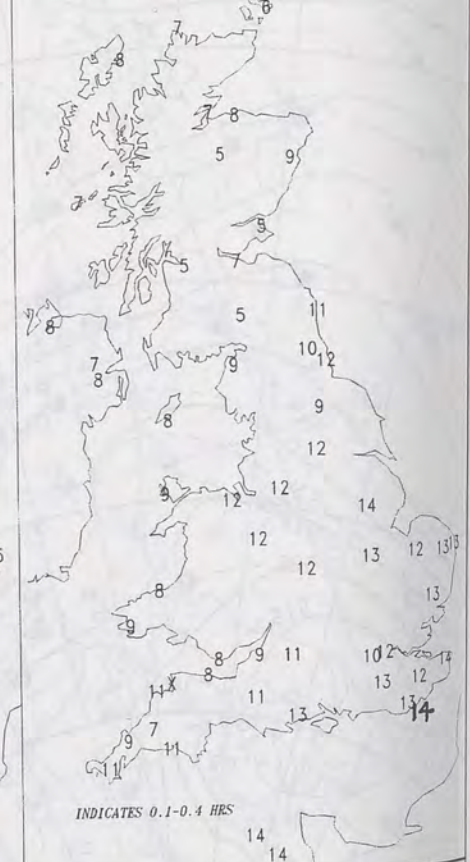
NIGHT MINIMUM TEMPERATURE
(DEGREES C)
20 MAY 1996



DAY MAXIMUM TEMPERATURE
(DEGREES C)
20 MAY 1996



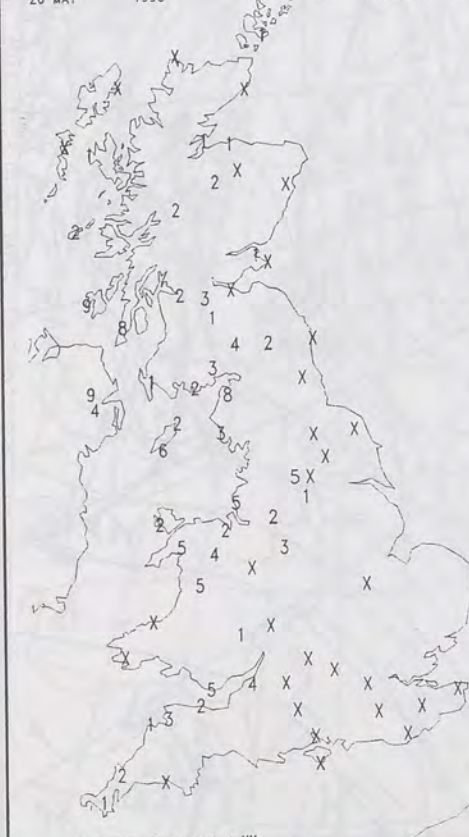
SUNSHINE (DAWN TO DUSK)
(HOURS)
20 MAY 1996



INDICATES 0.1-0.4 HRS

DAILY CLIMATE DATA

NIGHT RAINFALL
(MILLIMETRES)
20 MAY 1996



INDICATES TRACE TO 0.4 MM

DAY RAINFALL
(MILLIMETRES)
20 MAY 1996



INDICATES TRACE TO 0.4 MM

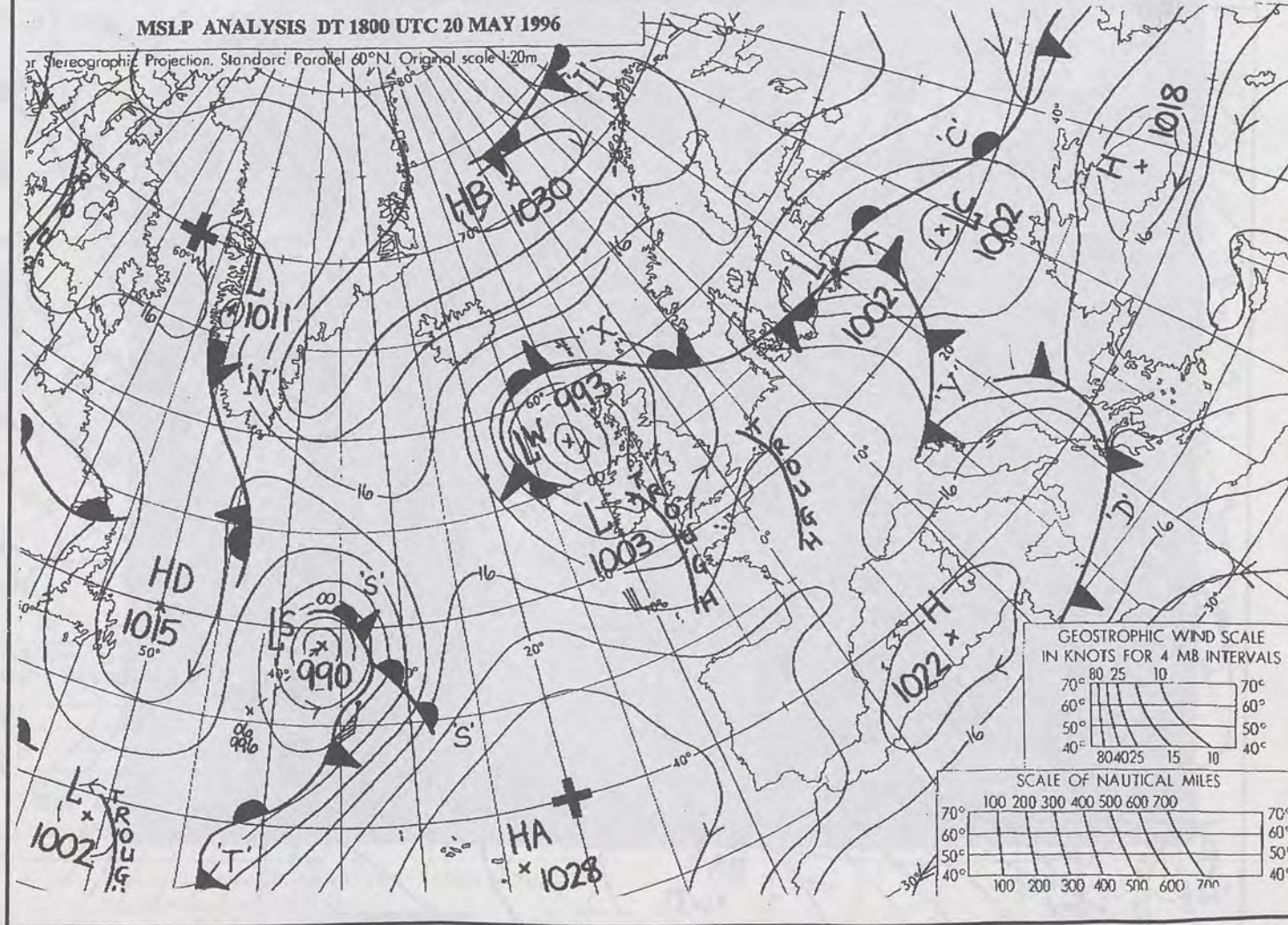
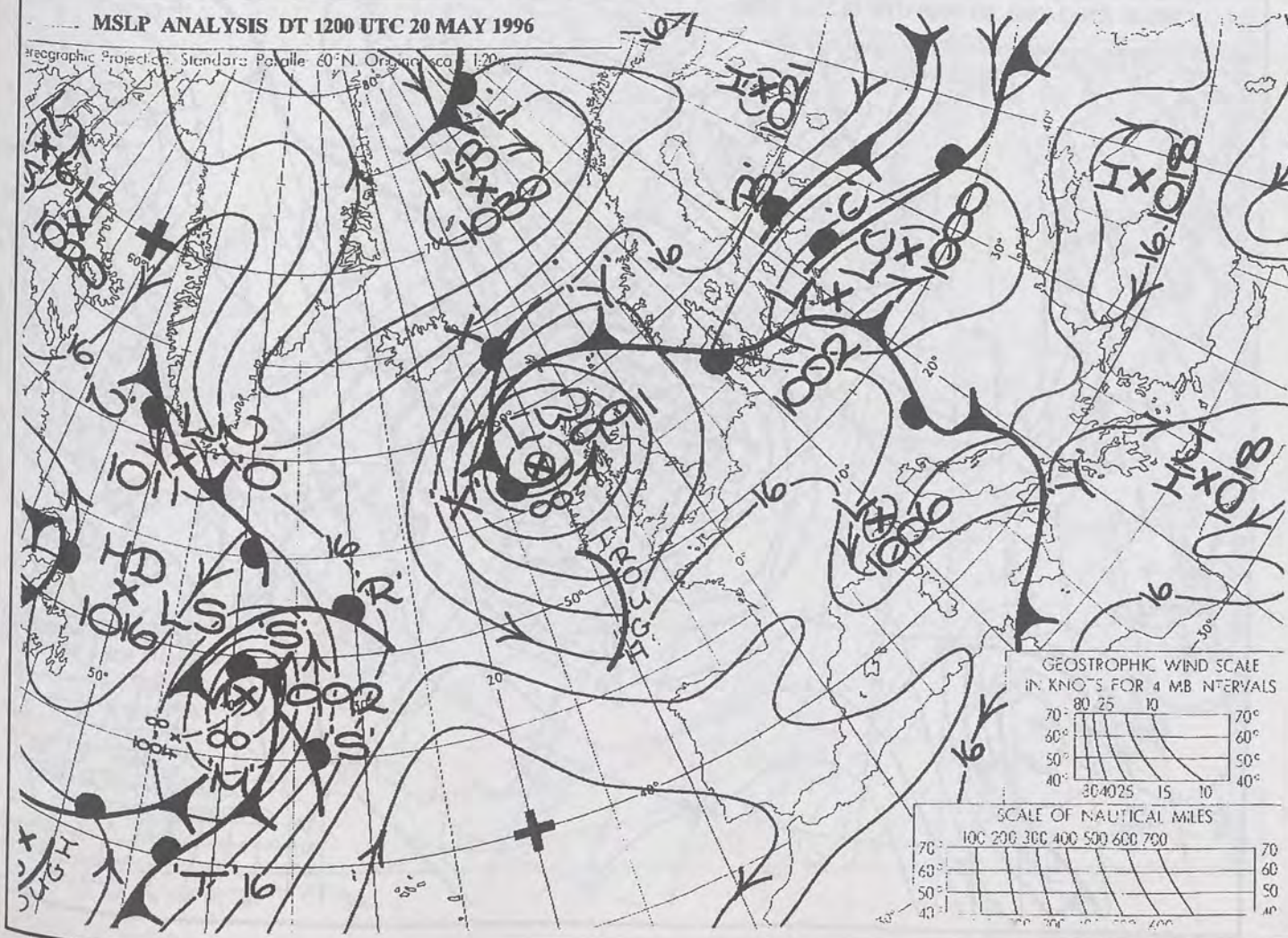
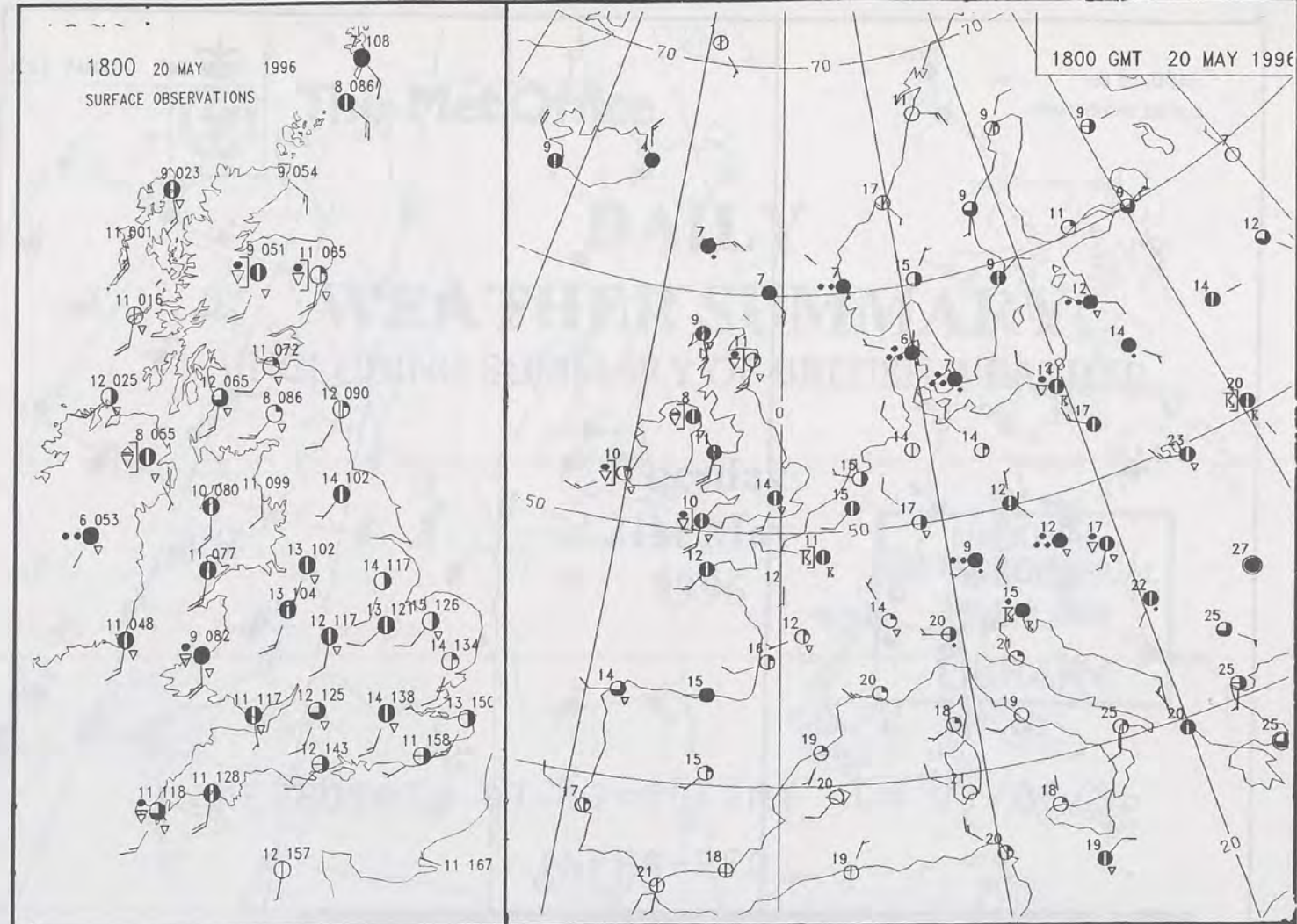
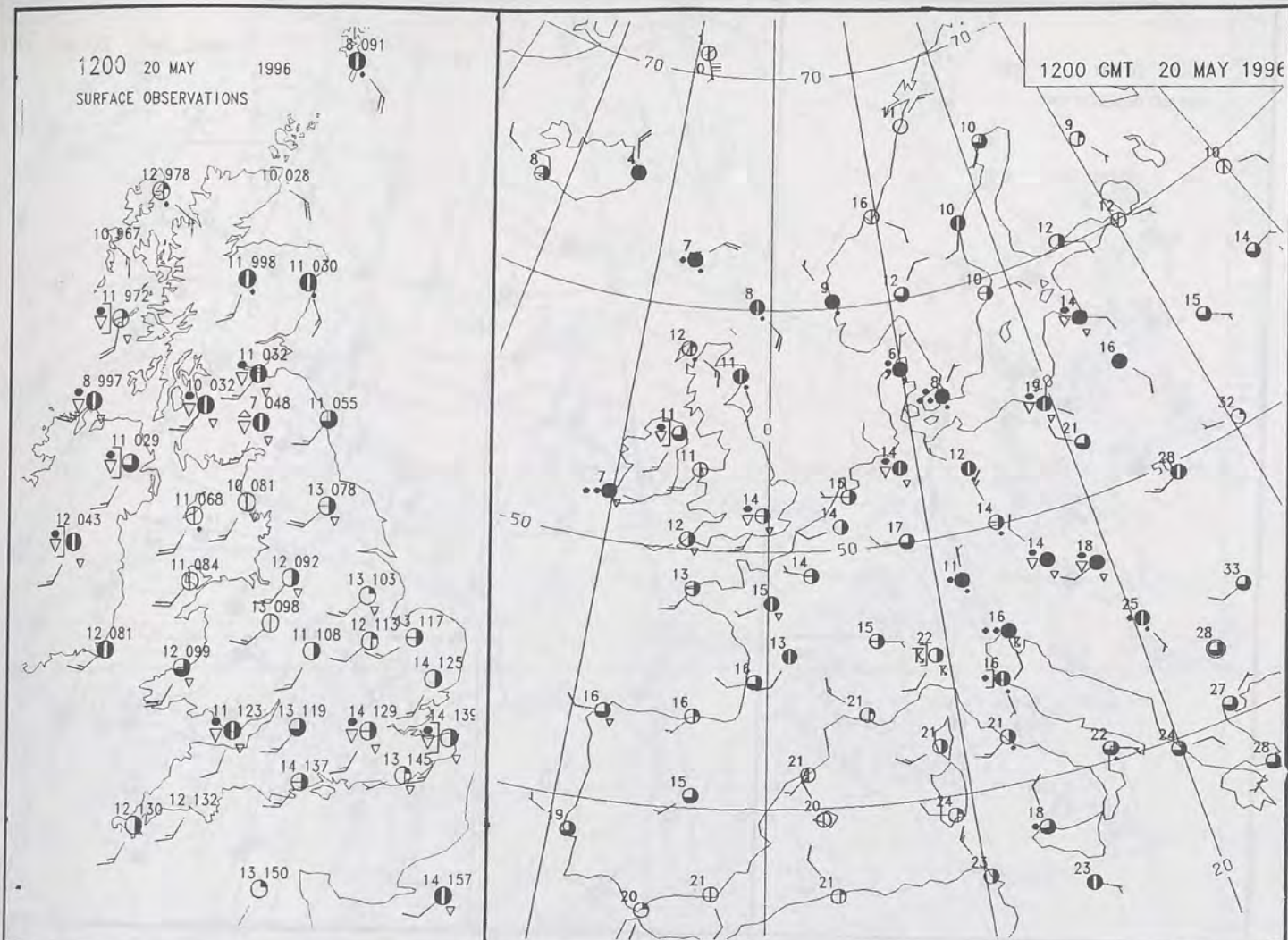
DAILY WEATHER SUMMARY

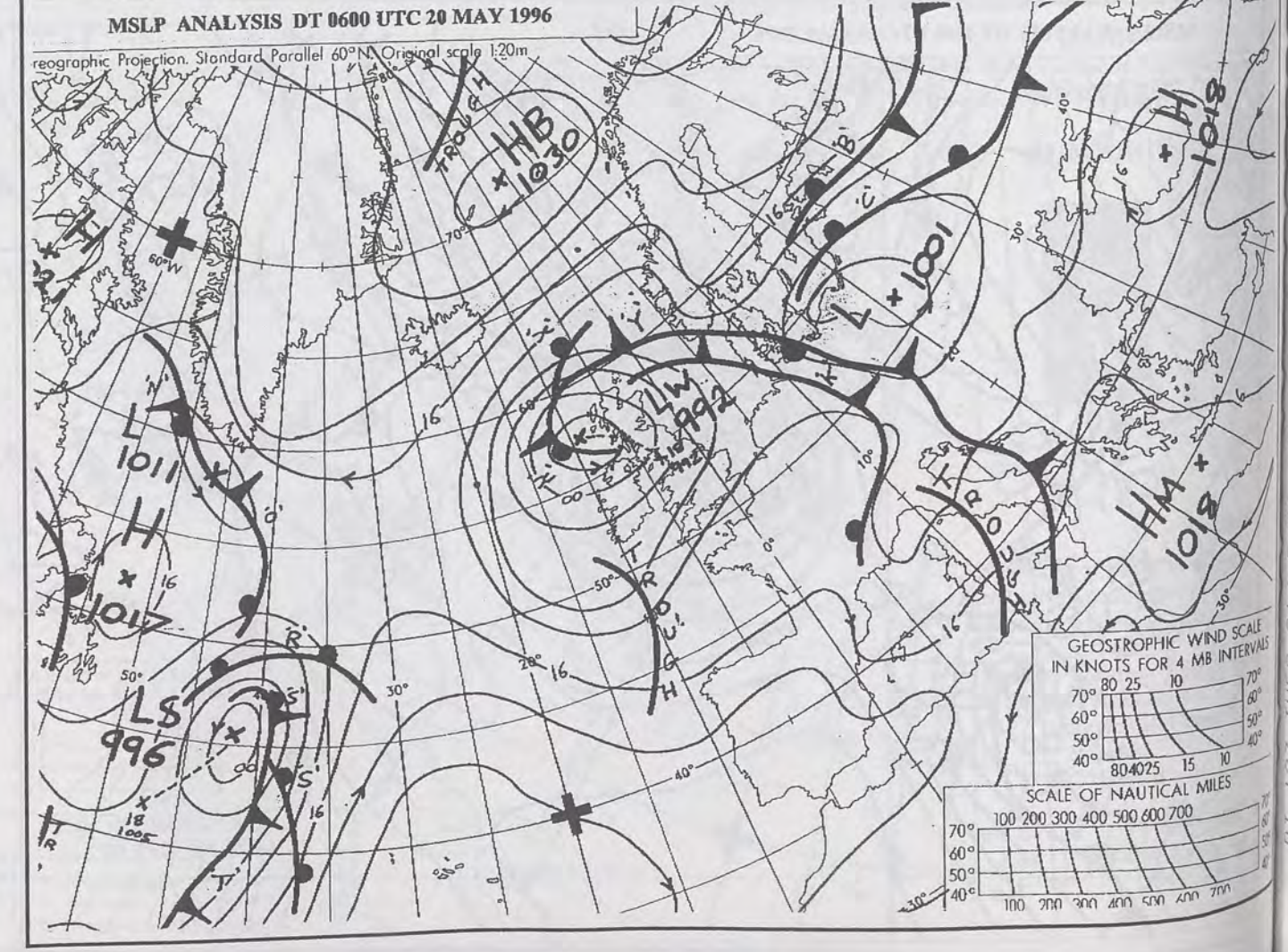
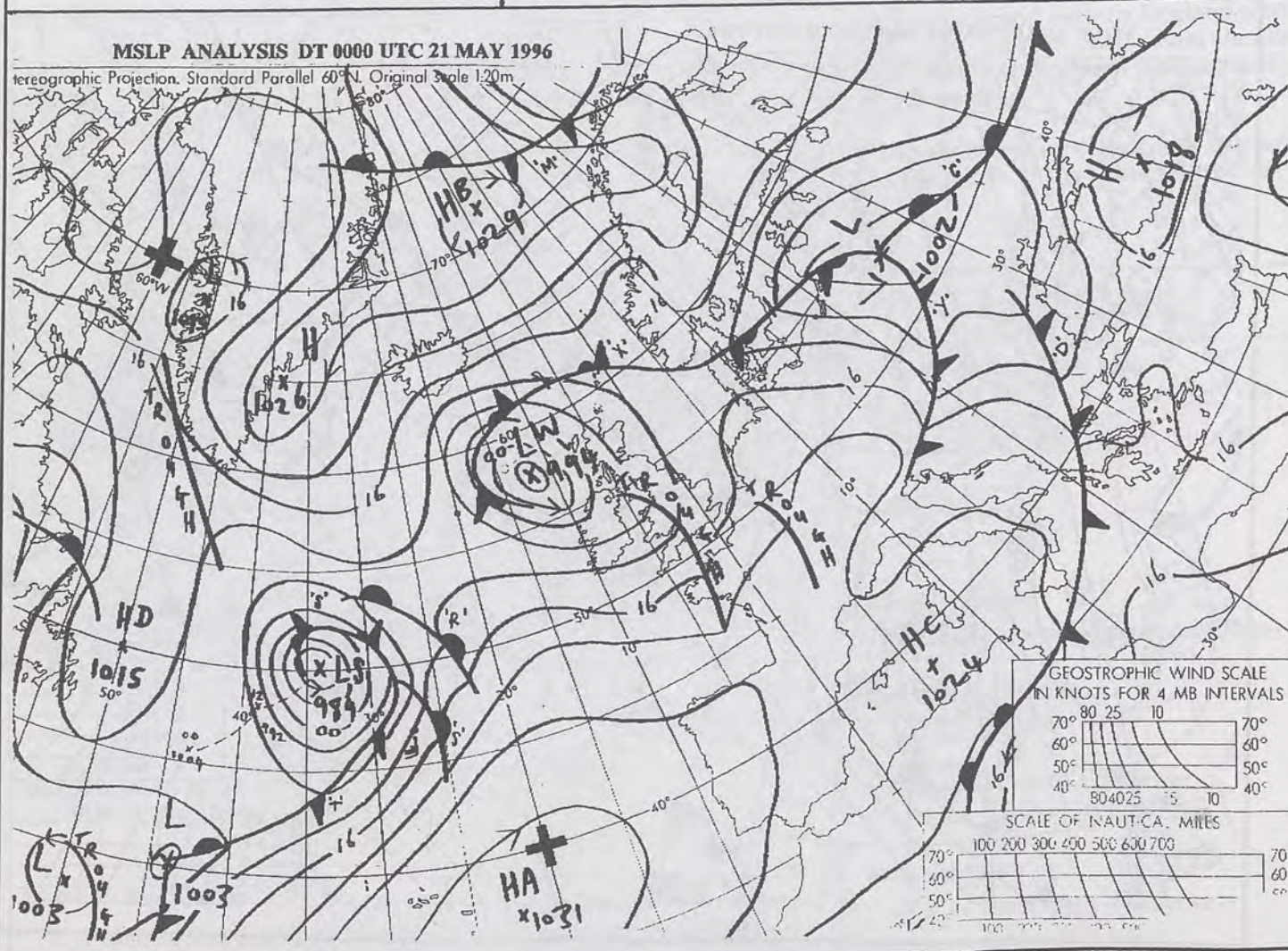
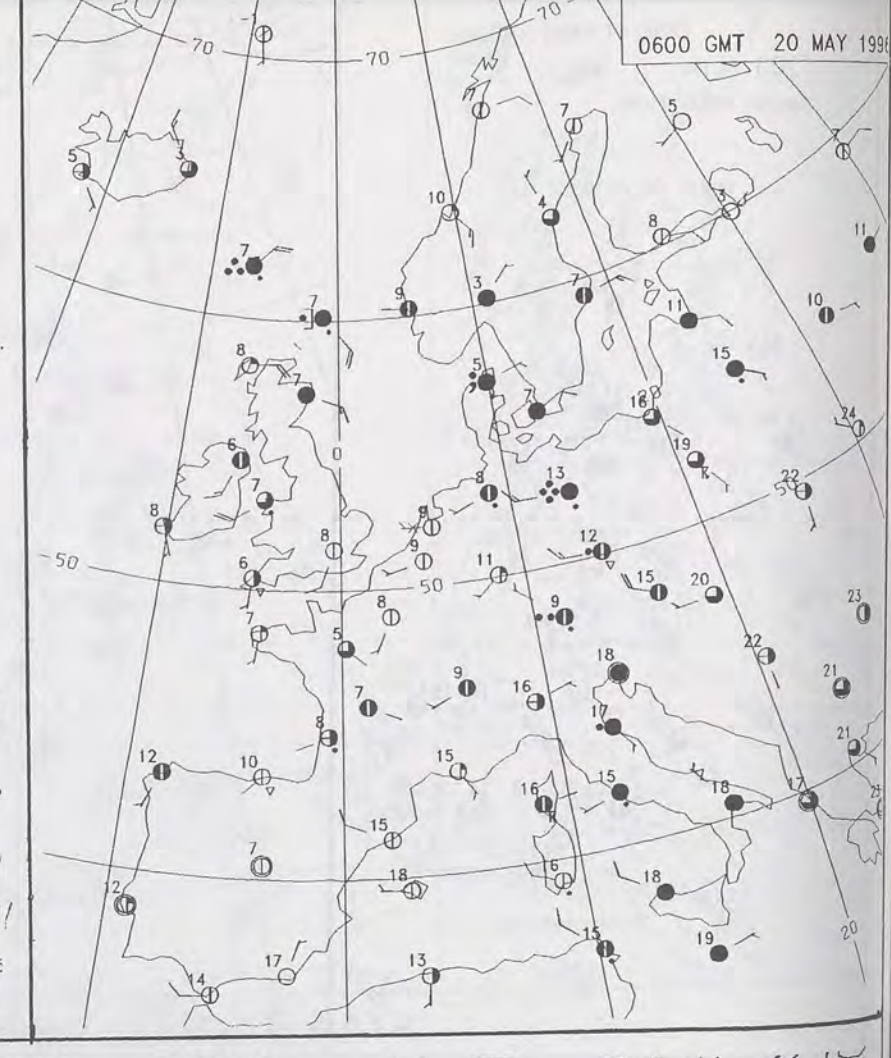
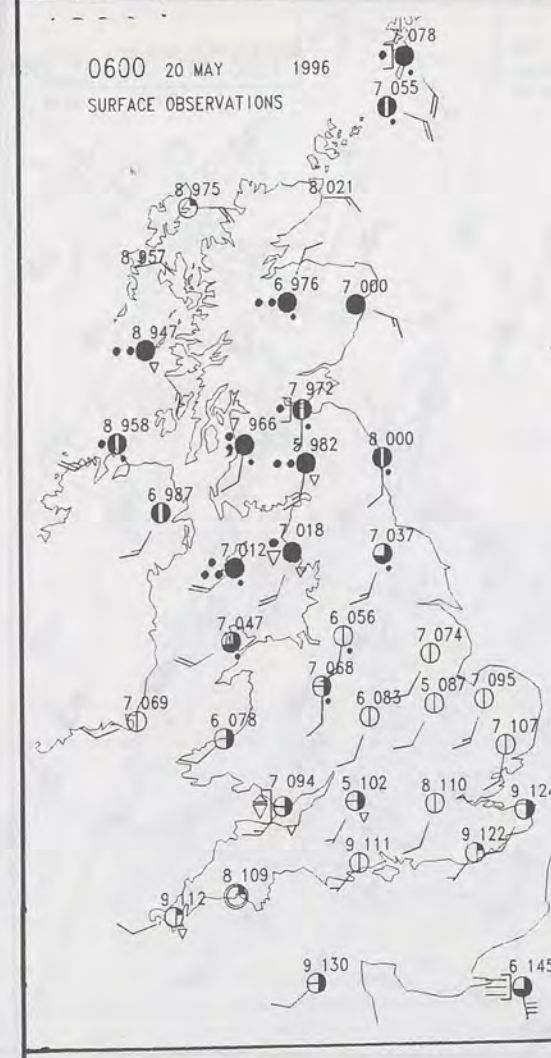
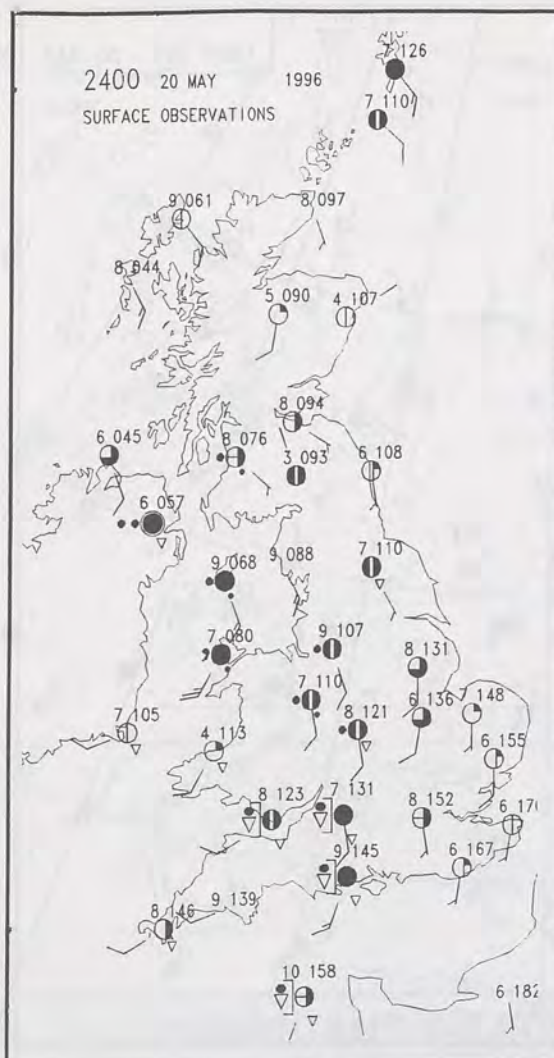


For details of other Weather Summaries produced by the Met. Office please contact:


London Weather Centre
Climate Department
127 Clerkenwell Road
London
EC1R 5DB

Telephone: 0171 405 4358
Fax: 0171 404 4314





20 MAY 1996



The Met. Office


DAILY WEATHER SUMMARY

INCLUDING SUMMARY OF BRITISH WEATHER

Tuesday
21st May
1996

NATIONAL
METEOROLOGICAL
05 JUN 1996
LIBRARY

METEOSAT AT 12:00 GMT ON 21/05/96
INFRA-RED



CLOUD-TOP OR LAND/SEA TEMPERATURE

COLD WARM

0600 21 MAY 1996
SIGWX



1200 21 MAY 1996
SIGWX



SIGNIFICANT WEATHER CHARTS

1800 21 MAY 1996
SIGWX



2400 21 MAY 1996
SIGWX



Summary of UK weather for Tuesday 21st May 1996

Central and eastern Scotland and northeast England had a dry night with clear spells. However, a thin band of cloud and showery rain spread from the west during the night and brought light spells of rain across western Scotland and many areas of Northern Ireland, England and Wales, reaching the eastern fringes of Lincolnshire and East Anglia by early morning. In its wake clearer skies emerged across western parts.

During the morning and into the afternoon there were more showers, mainly of rain but occasionally of hail and a few were heavy with thunder. These generally fell across all but the north and northeast of Scotland. Many areas remained bright though and the cloud was broken enough to let some sunshine through. Northeast Scotland remained largely dry with sunny intervals.

Scattered showers, some thundery, persisted into the evening over western Scotland, Northern Ireland and central and southern England. However, another band of rain tracked across south-western England and south Wales during dusk and into the early hours of darkness.

Temperatures were generally in the near normal category.

EXTREMES

TUESDAY 21st MAY 1996

Highest Maximum

: 18.1 C Holbeach [Lincs]
Tain Range [Highland]

Lowest Maximum

: 8.3 C Lerwick [Shetland]

Lowest Minimum

: 0.8 C Aboyne [Grampian]

Lowest Grass Minimum

: -3.7 C Aberdeen / Dyce

Most Rain (24 hrs from 0900 GMT)

: 16.1mm Bastreet [Cornwall]

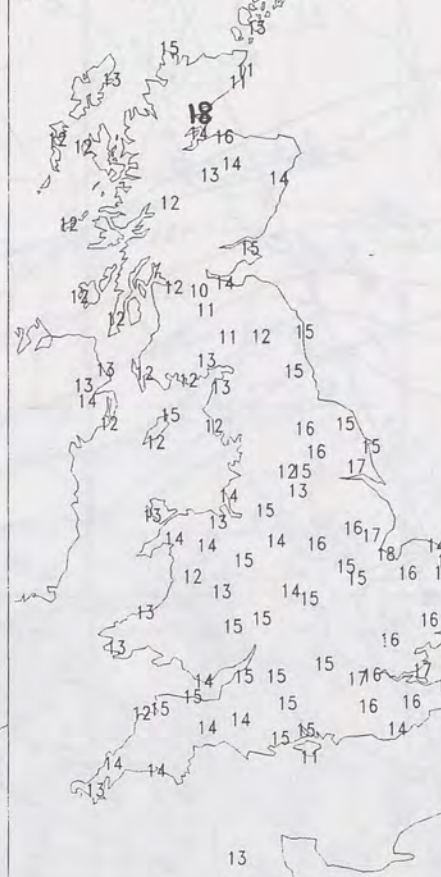
Most Sunshine

: 15.4 hrs Kirkwall [Orkney]

NIGHT MINIMUM TEMPERATURE
(DEGREES C)
21 MAY 1996



DAY MAXIMUM TEMPERATURE
(DEGREES C)
21 MAY 1996



SUNSHINE (DAWN TO DUSK)
(HOURS)
21 MAY 1996



DAILY CLIMATE DATA

NIGHT RAINFALL
(MILLIMETRES)
21 MAY 1996



DAY RAINFALL
(MILLIMETRES)
21 MAY 1996



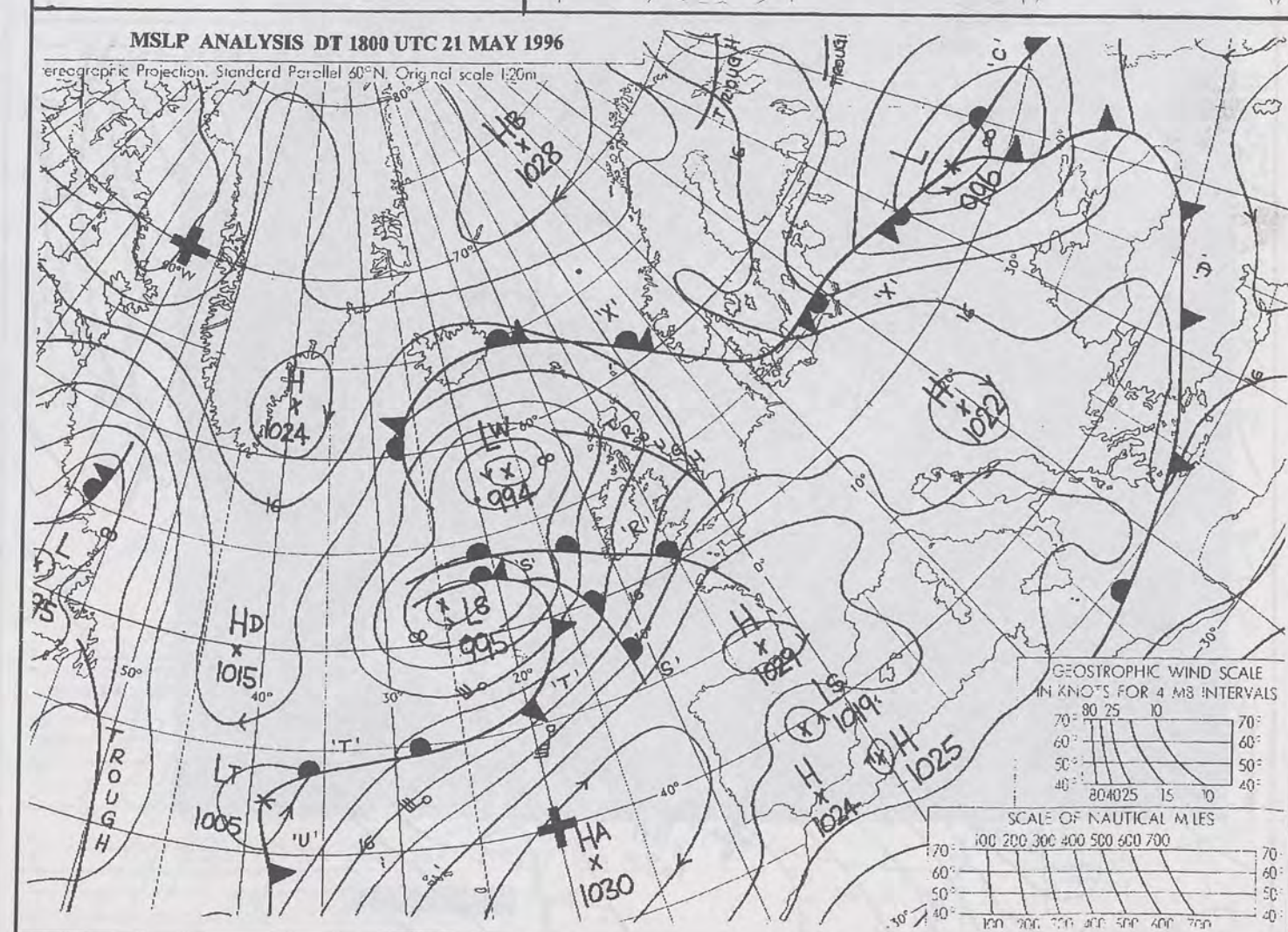
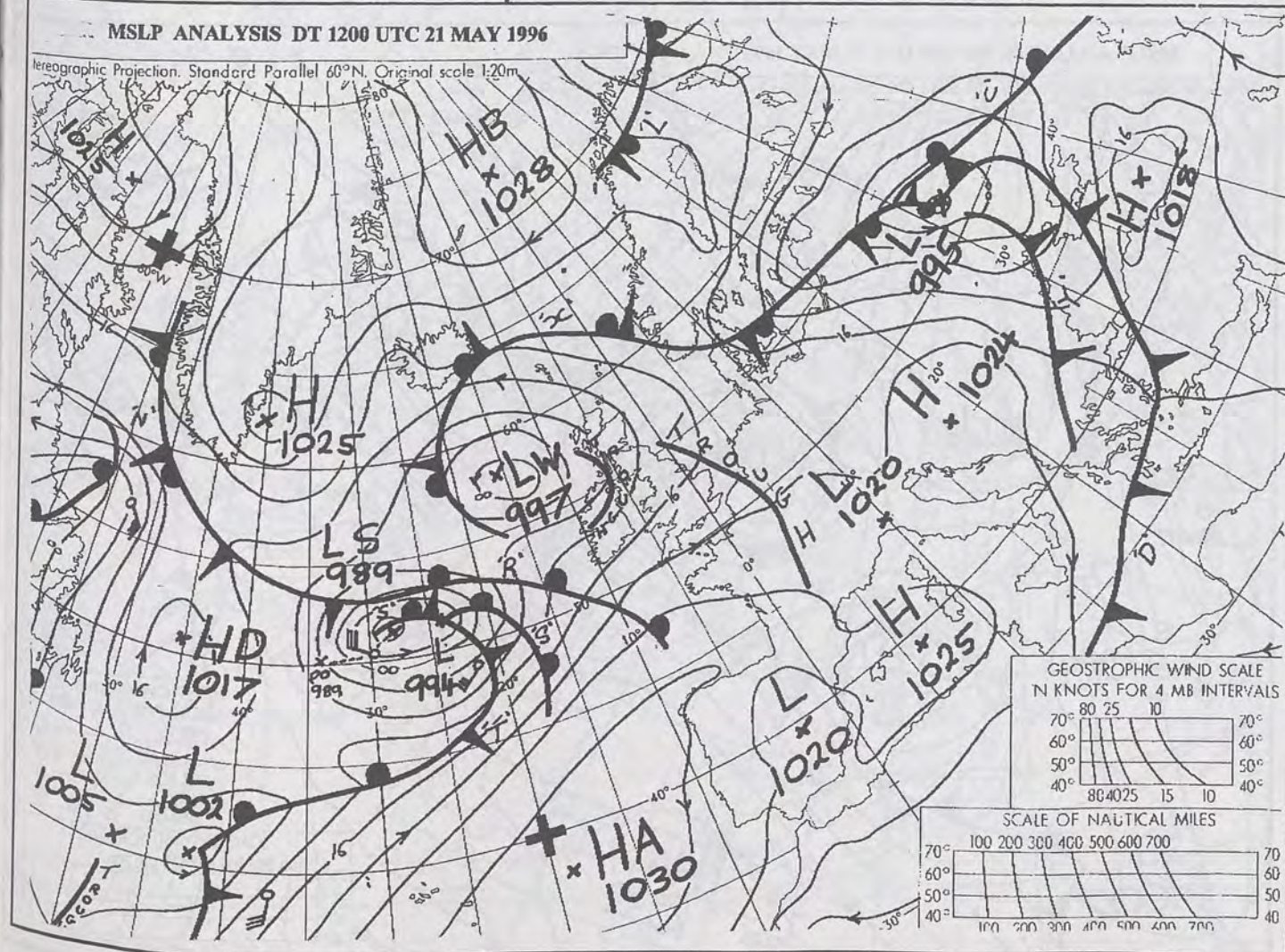
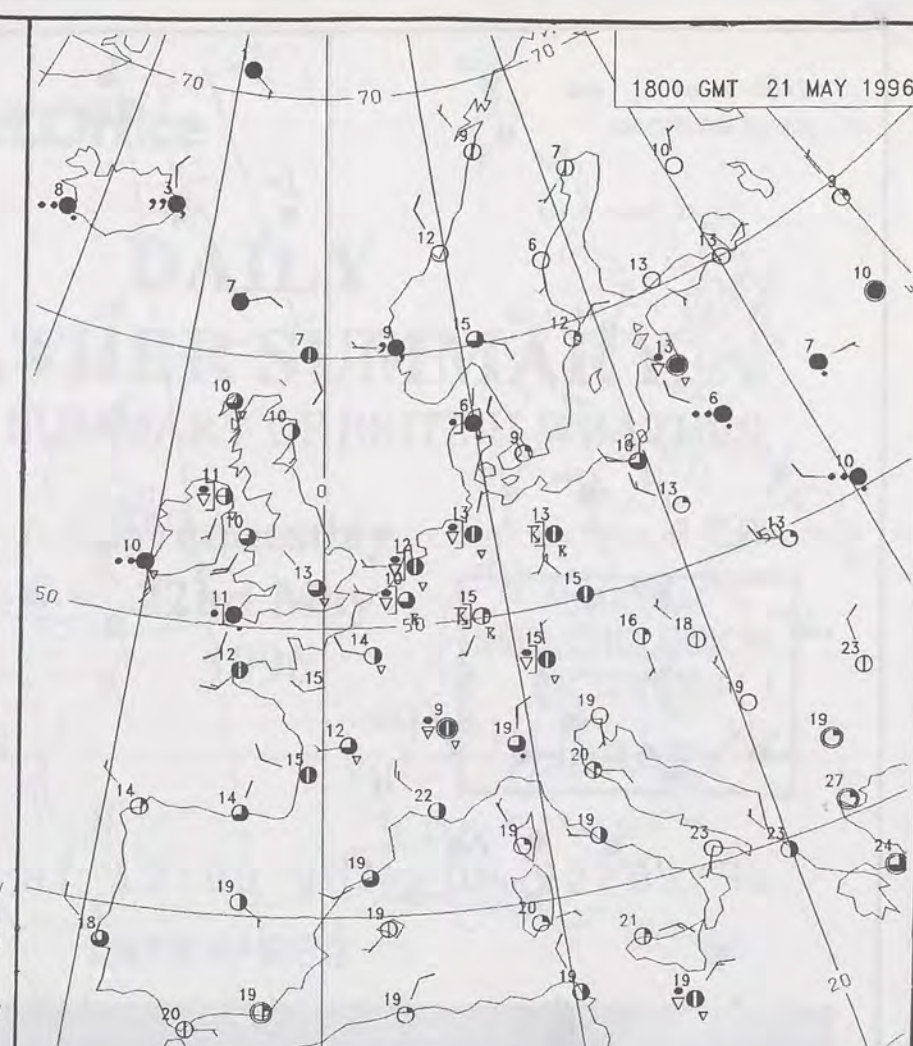
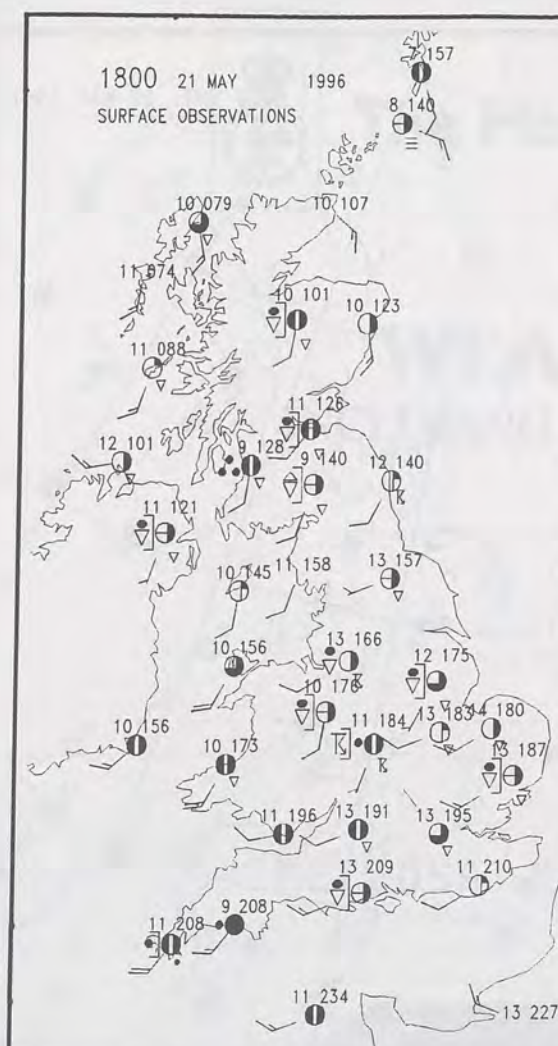
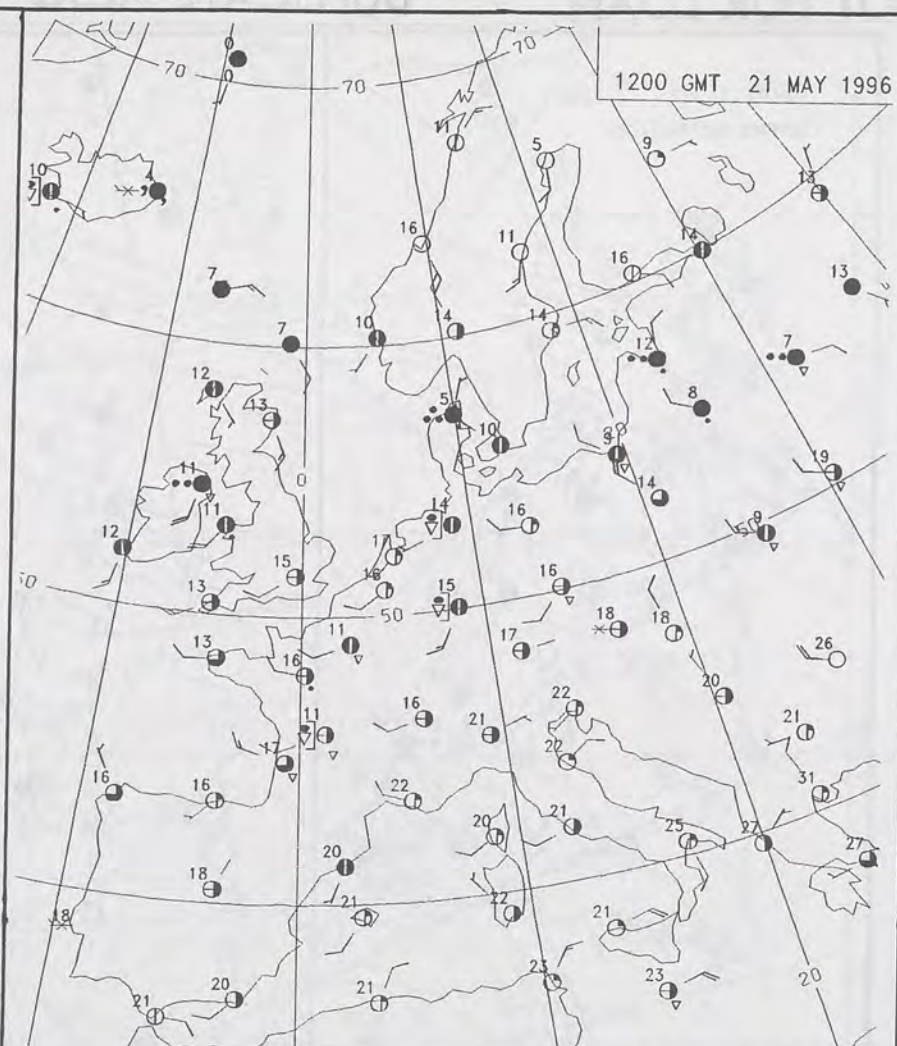
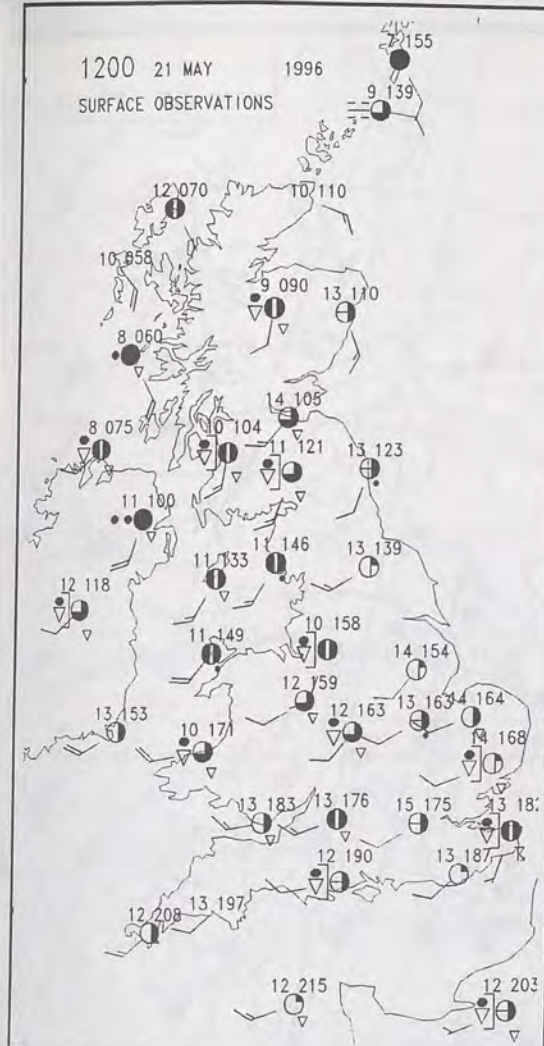
DAILY WEATHER SUMMARY



For details of other Weather Summaries produced by the Met. Office please contact:

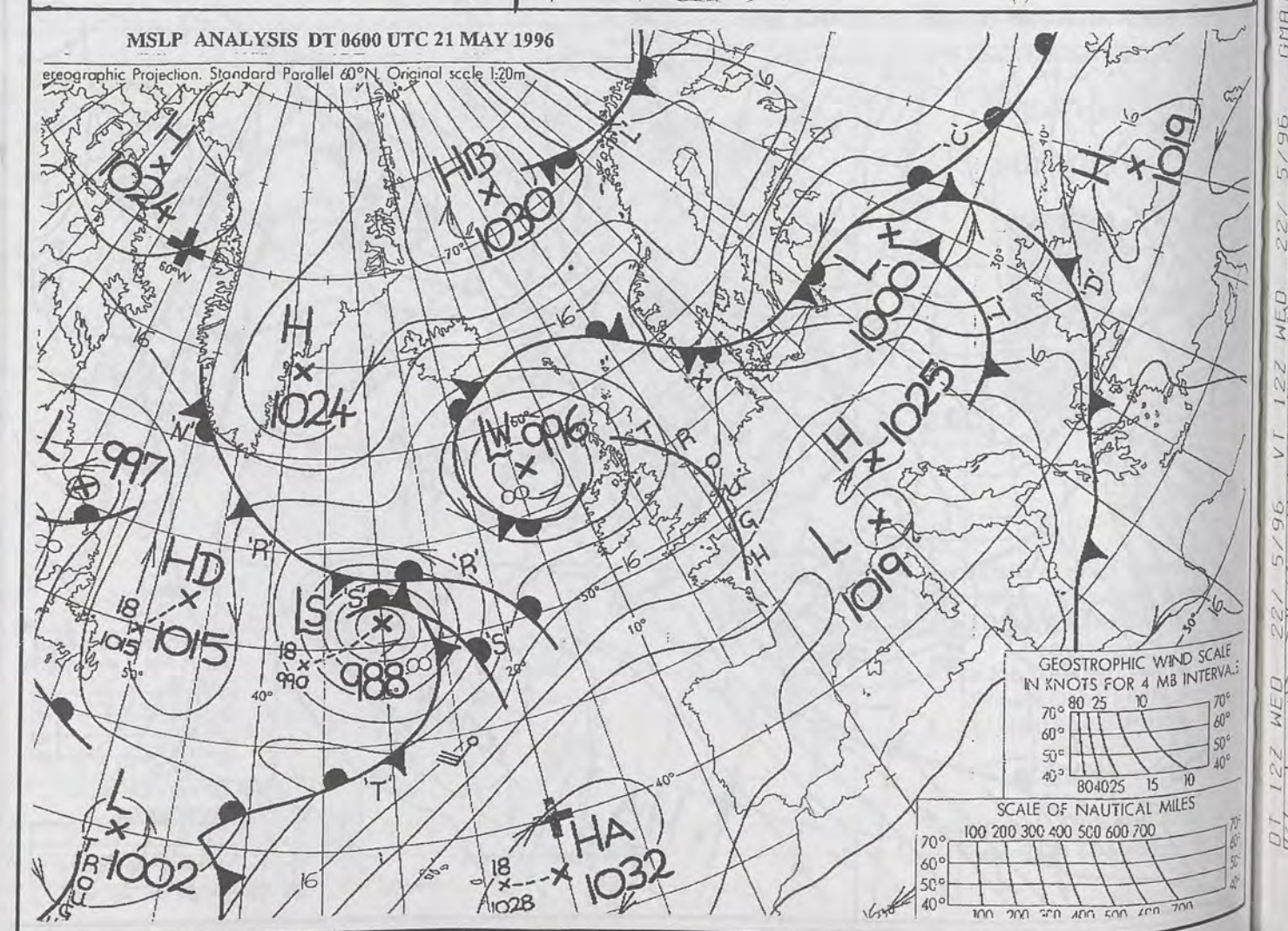
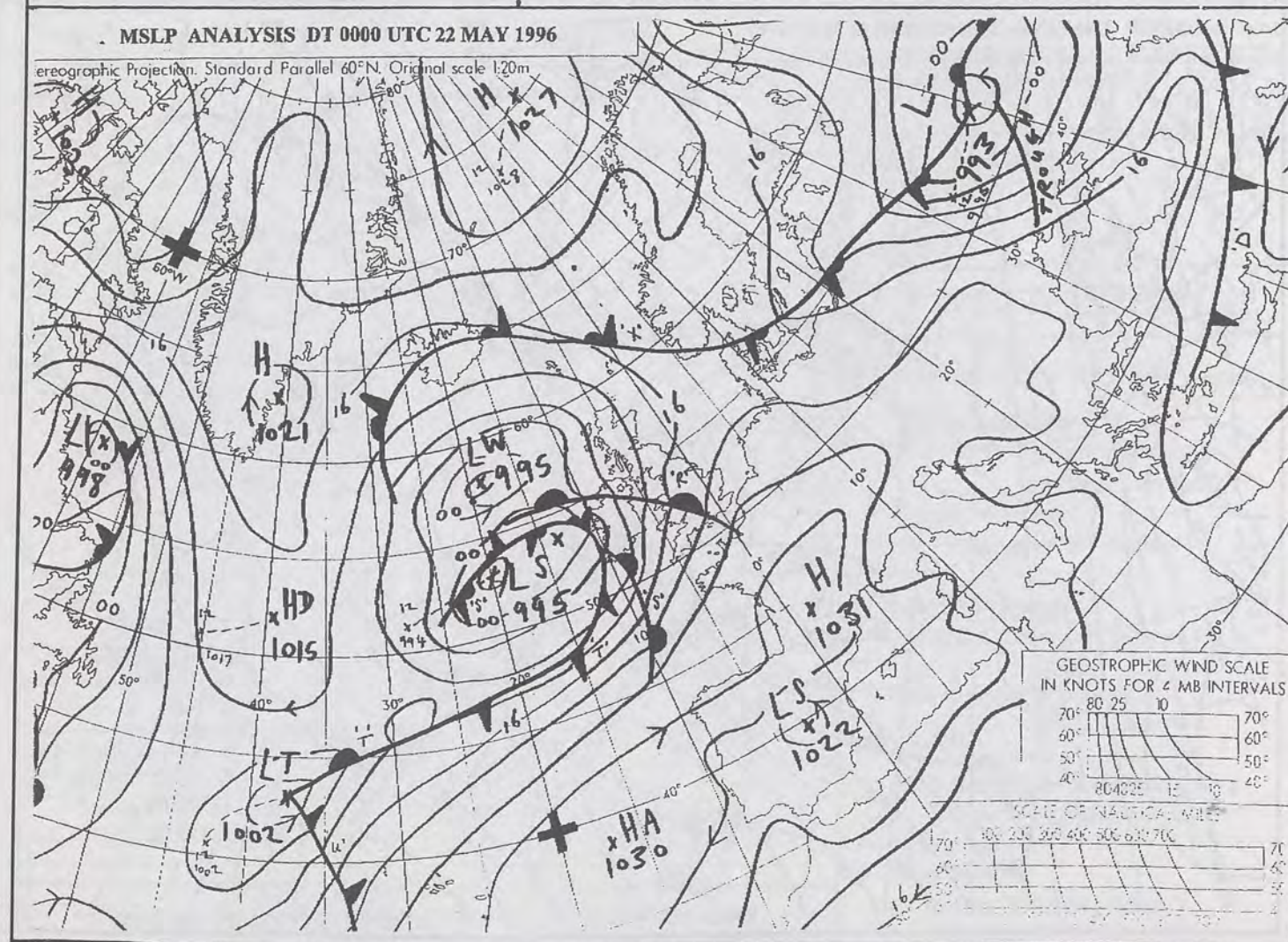
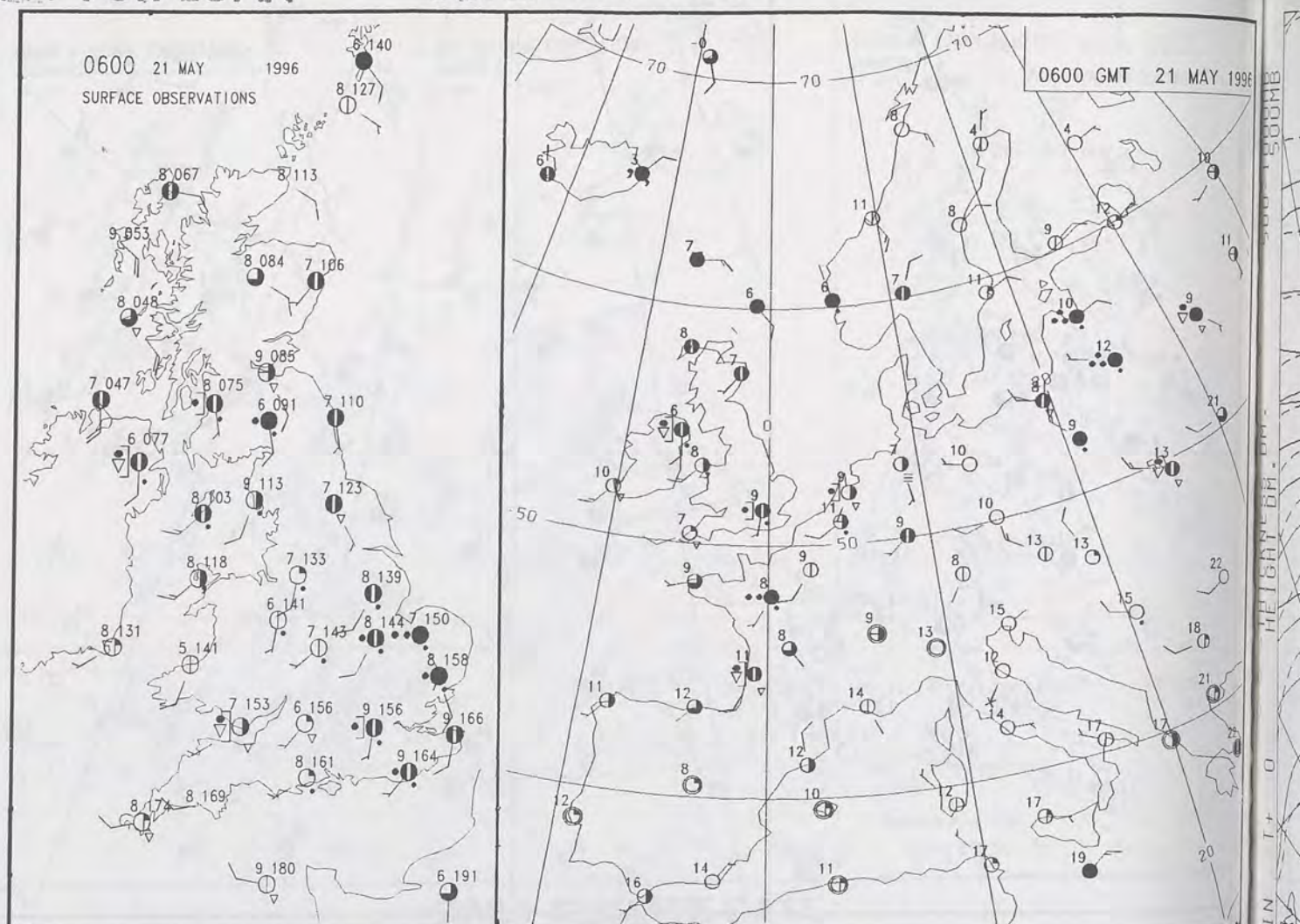
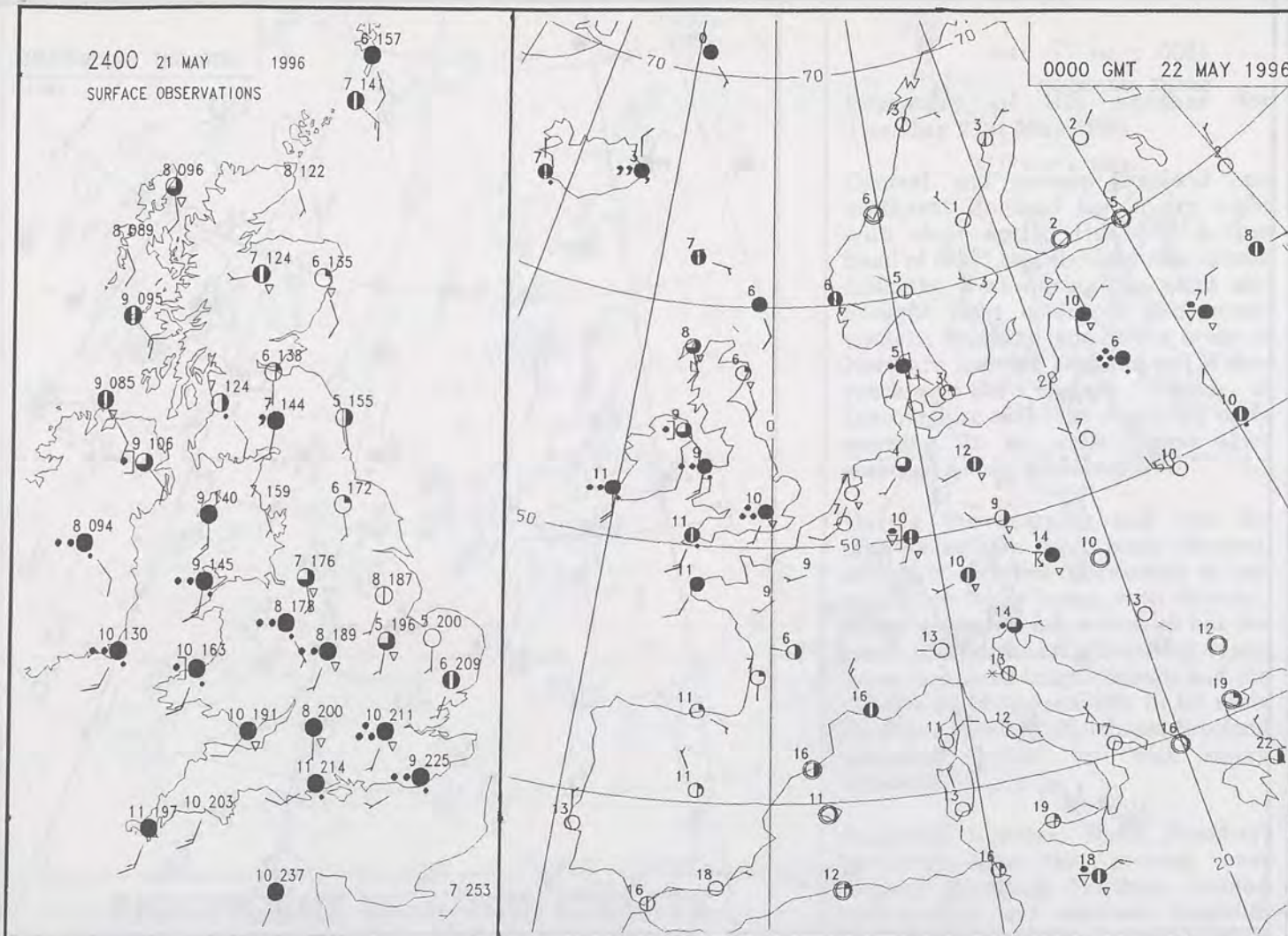
London Weather Centre
Climate Department
127 Clerkenwell Road
London
EC1R 5DB

Telephone: 0171 405 4358
Fax: 0171 404 4314



NOT FOR LOAN

DUPLICATE ALSO



DT 12Z WED 22/ 5/96 VI 12Z WED 22/ 5/96

21 MAY 1996



The Met. Office


DAILY WEATHER SUMMARY

INCLUDING SUMMARY OF BRITISH WEATHER

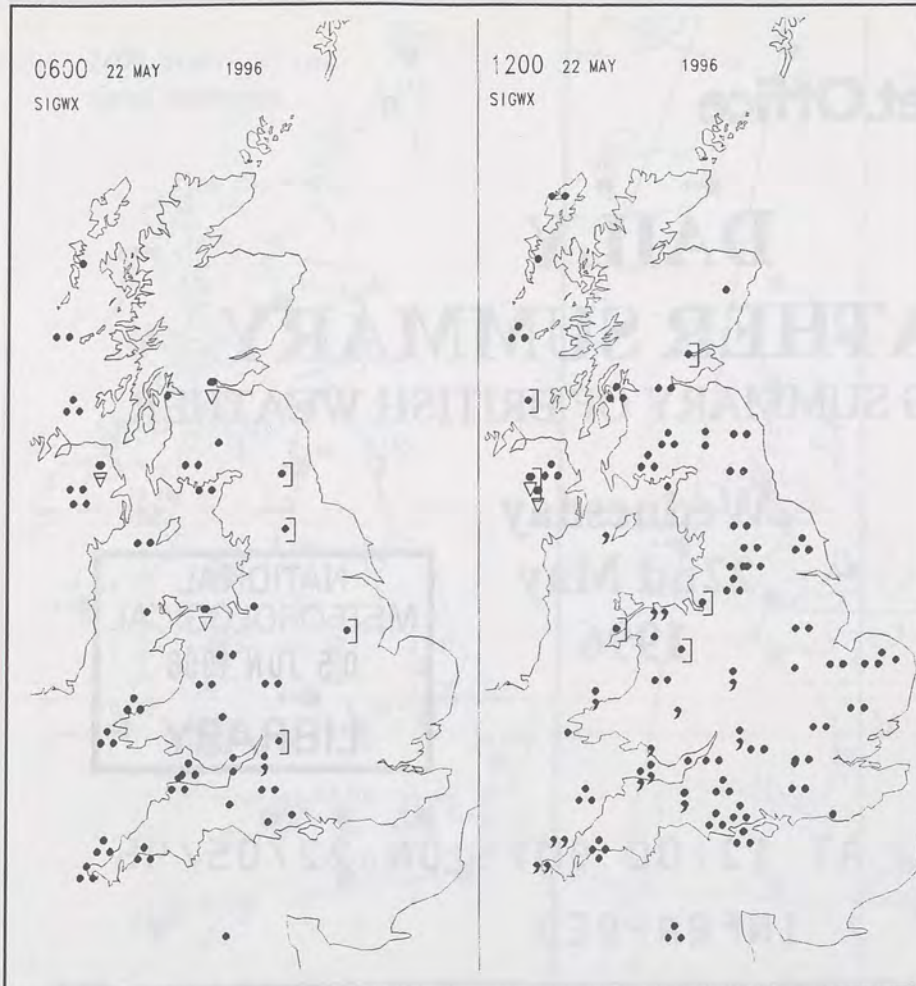
Wednesday
22nd May
1996

NATIONAL
METEOROLOGICAL
05 JUN 1996
LIBRARY

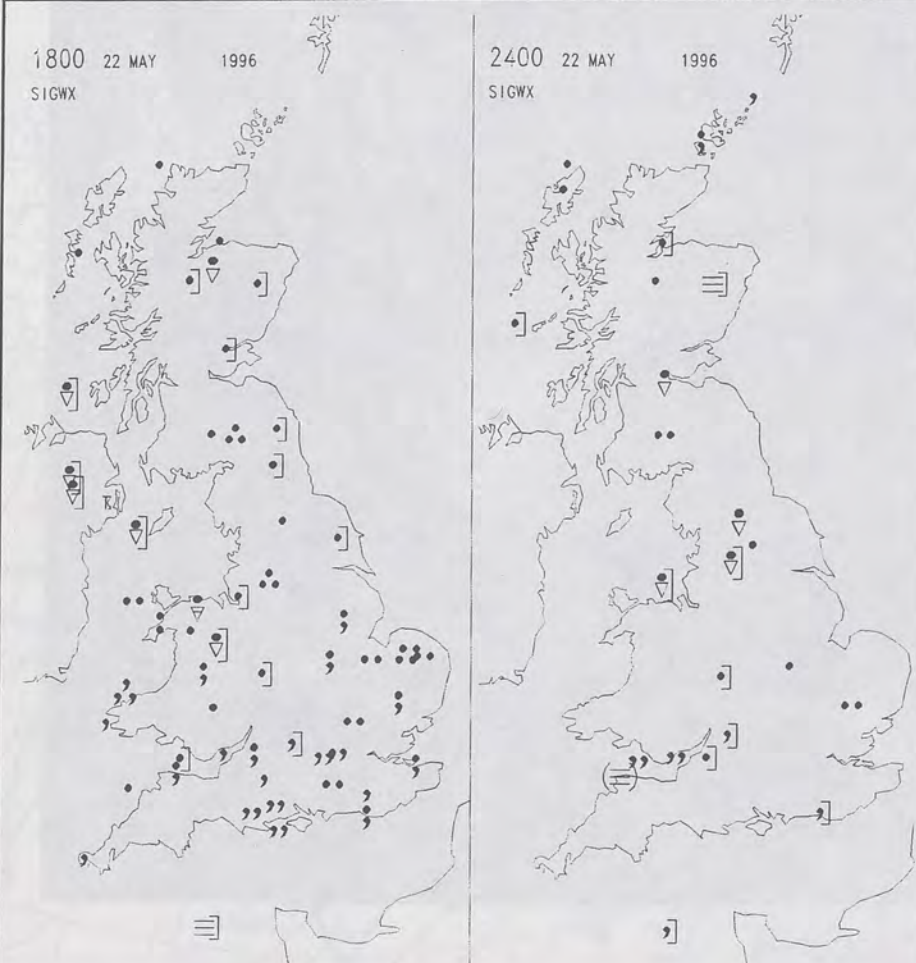
METEOSAT AT 12:00 GMT ON 22/05/96
INFRA-RED



CLOUD-TOP OR LAND/SEA TEMPERATURE
COLD WARM



SIGNIFICANT WEATHER CHARTS



Published by London Weather Centre. All times are GMT.

Summary of UK weather for Wednesday 22nd May 1996

Eastern parts of both Scotland and England had a dry start to the night but rain was already edging in from the west. By dawn the rain had reached the West Country, Wales and Northern Ireland with only patchy rain ahead of this belt. It had been a frost-free night under a blanket of cloud.

The dry weather over eastern England was short-lived with only the extreme southeast still dry around mid-morning. Eastern Scotland too was still dry. By noon, everywhere was cloudy with rain and around the southern and western coasts it was becoming very breezy.

The second part of the afternoon saw somewhat drier weather edging into the southwest of England, Wales and Northern Ireland but still with a few showers and isolated thunder in the northwest.

During the evening, the clearer weather edged east over central and northern parts but a lot of low cloud with patchy drizzle remained in the south.

Temperatures in the cool category in most places.

EXTREMES

WEDNESDAY 22nd MAY 1996

Highest Maximum

: 16.9 C Hillsborough [Co Down]

Lowest Maximum

: 8.3 C Lerwick [Shetland]

Lowest Minimum

: -0.3 C Tain Range [Highland]

Lowest Grass Minimum

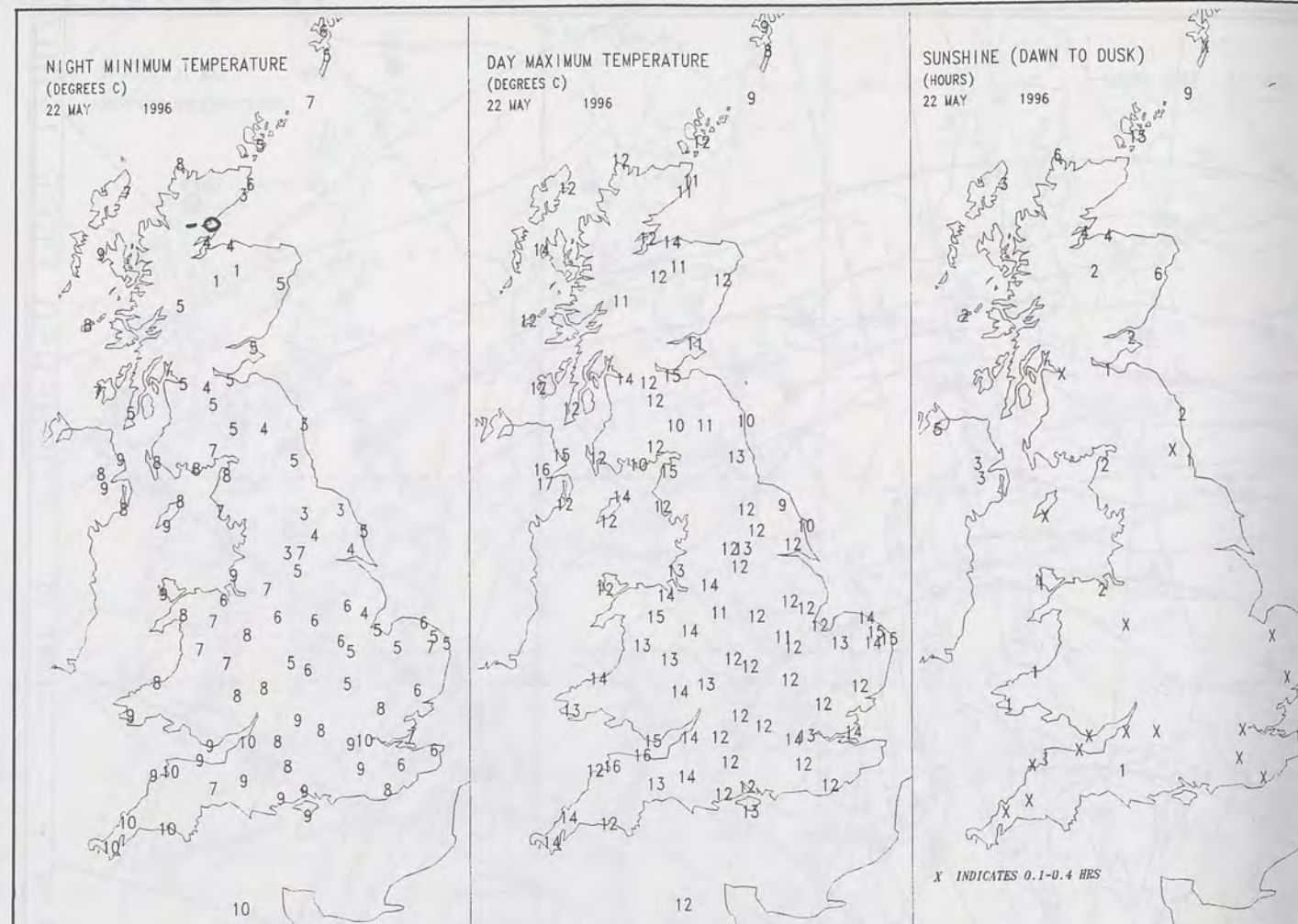
: -3.0 C Loch Glascarnoch [Highland]

Most Rain (24 hrs from 0900 GMT)

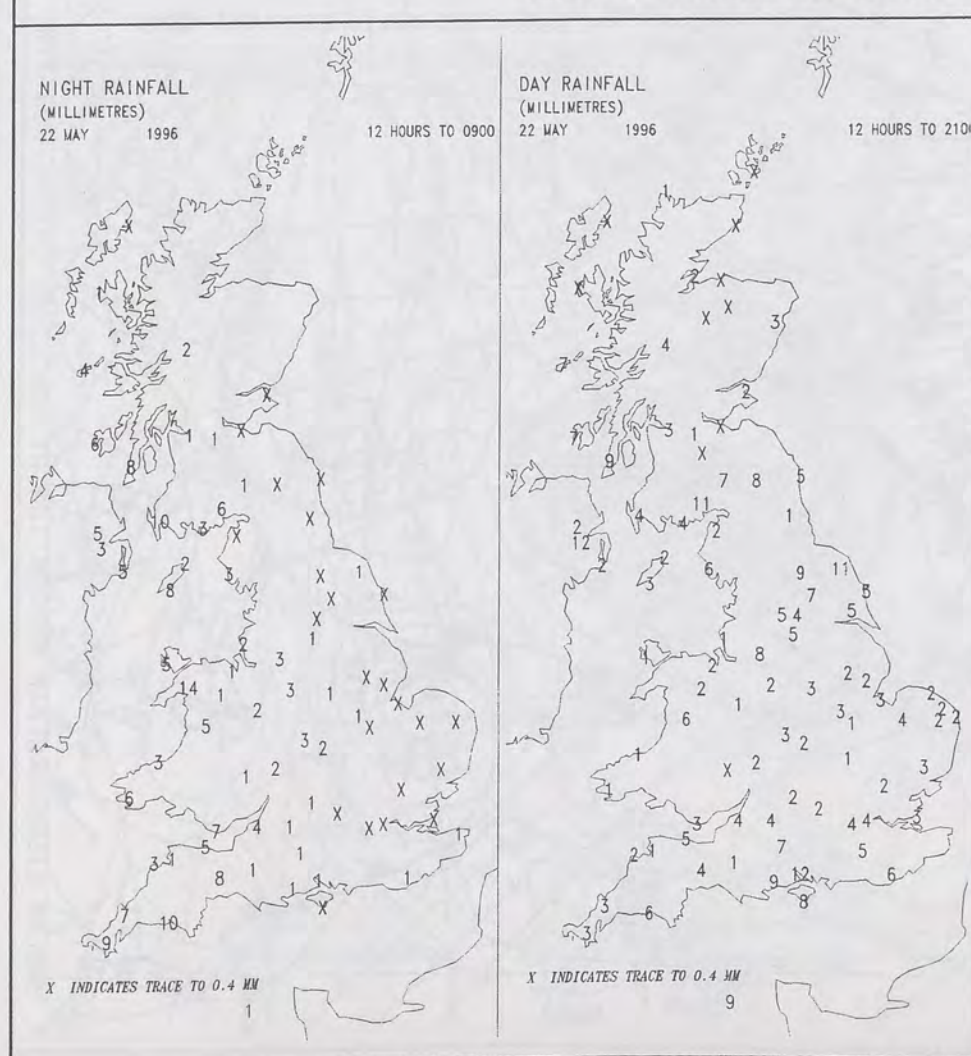
: 12.6mm Southampton

Most Sunshine

: 12.8 hrs Kirkwall [Orkney]



DAILY CLIMATE DATA



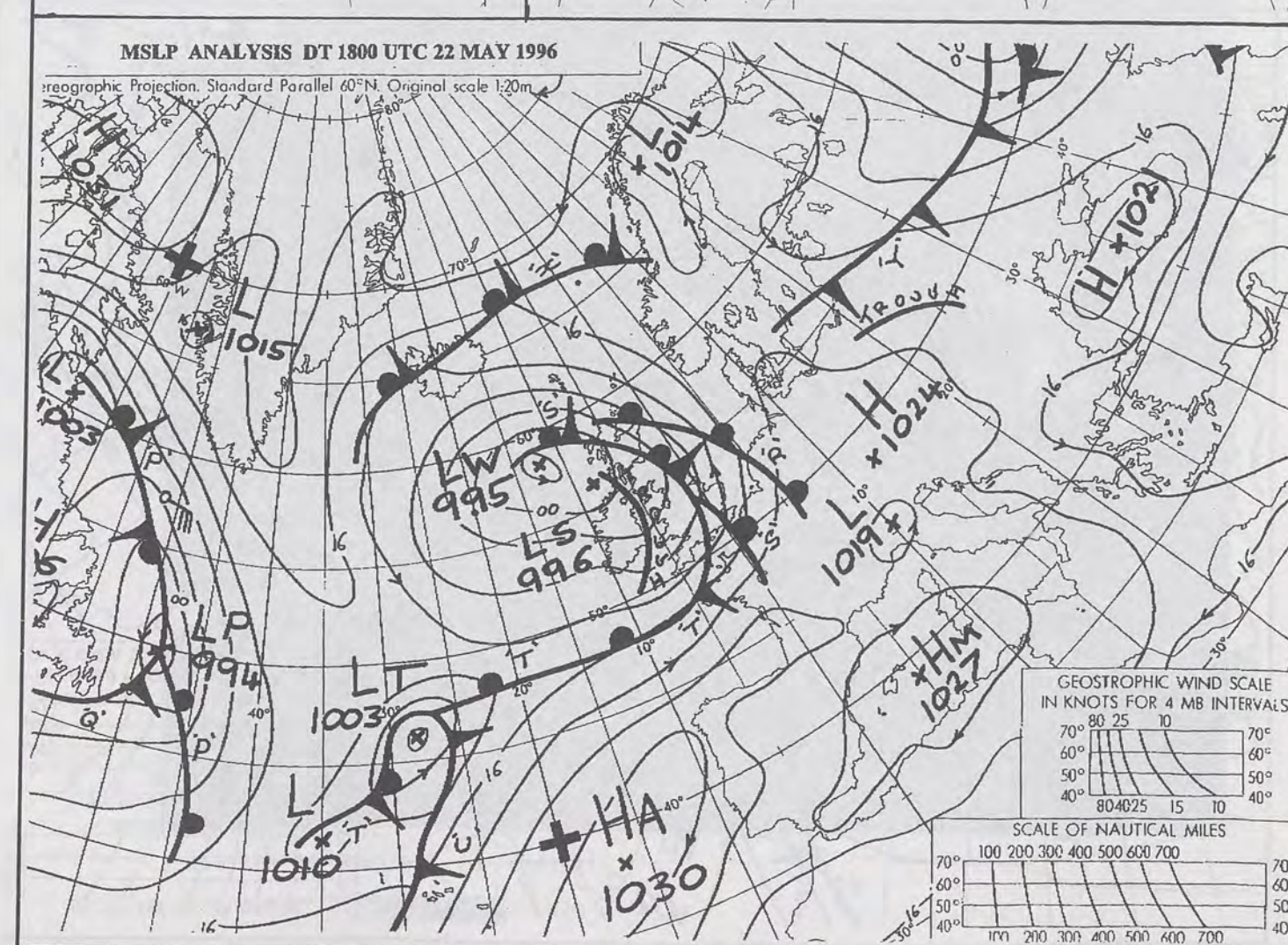
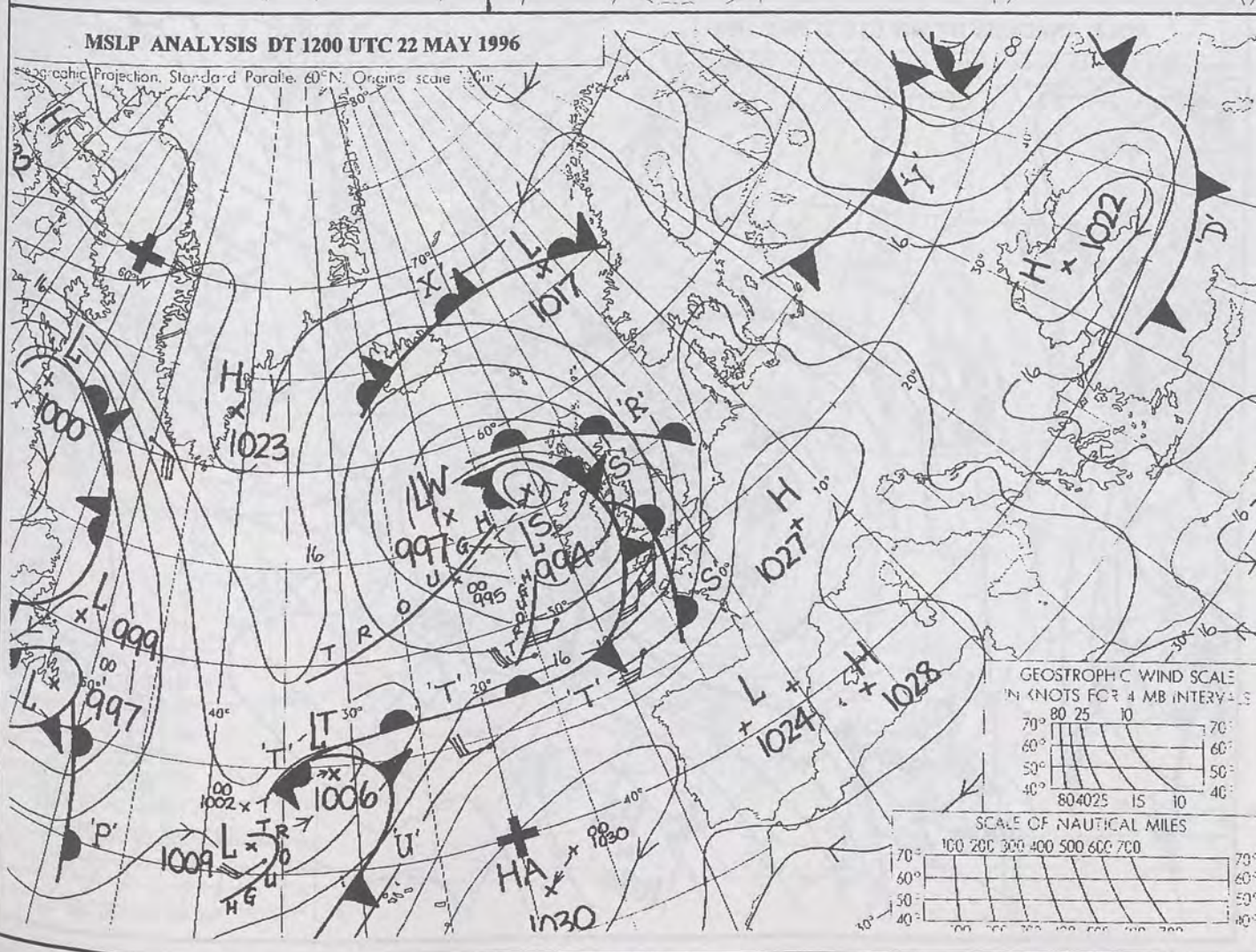
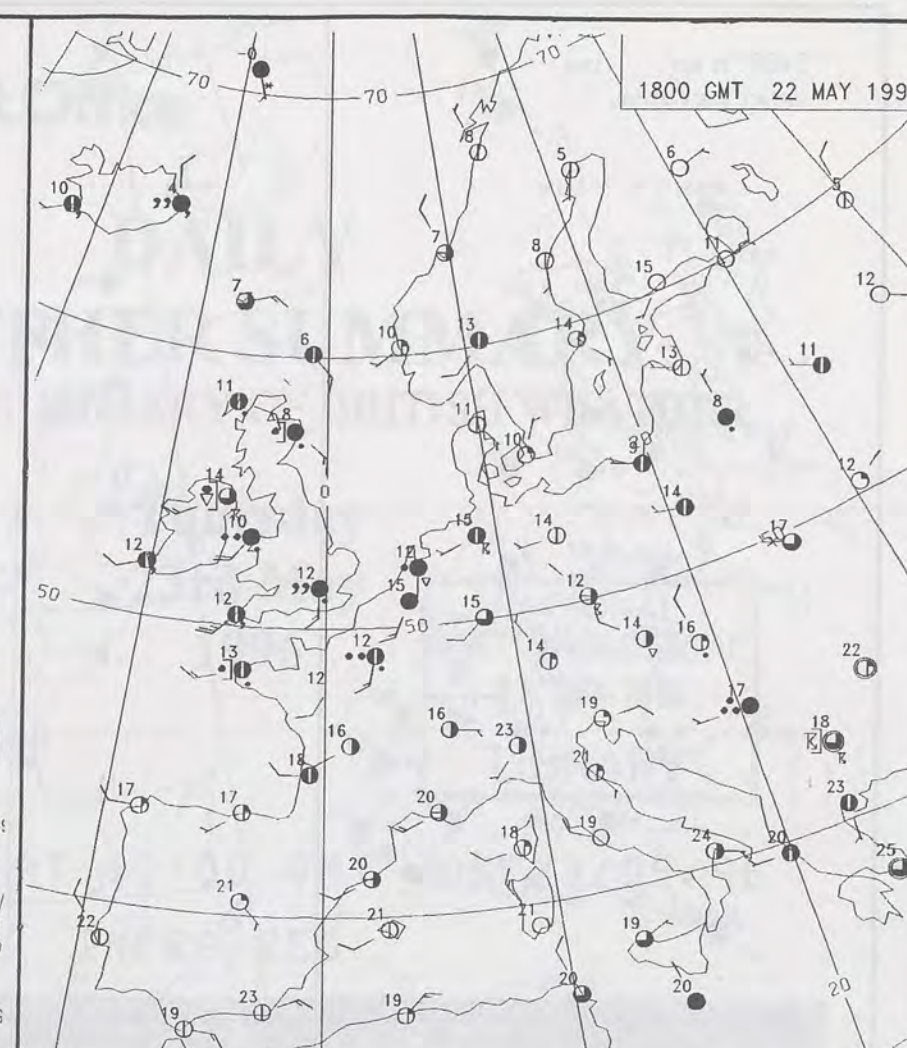
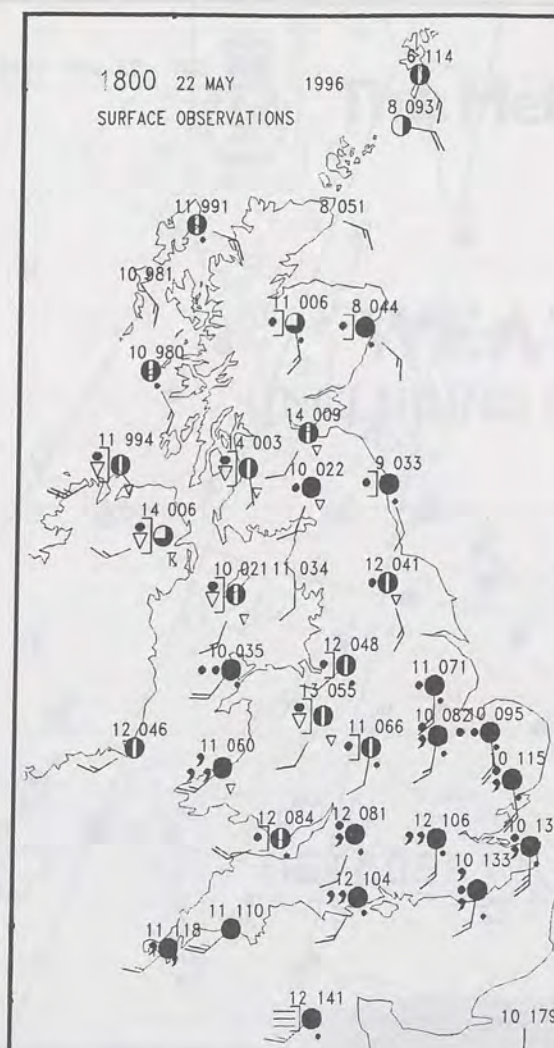
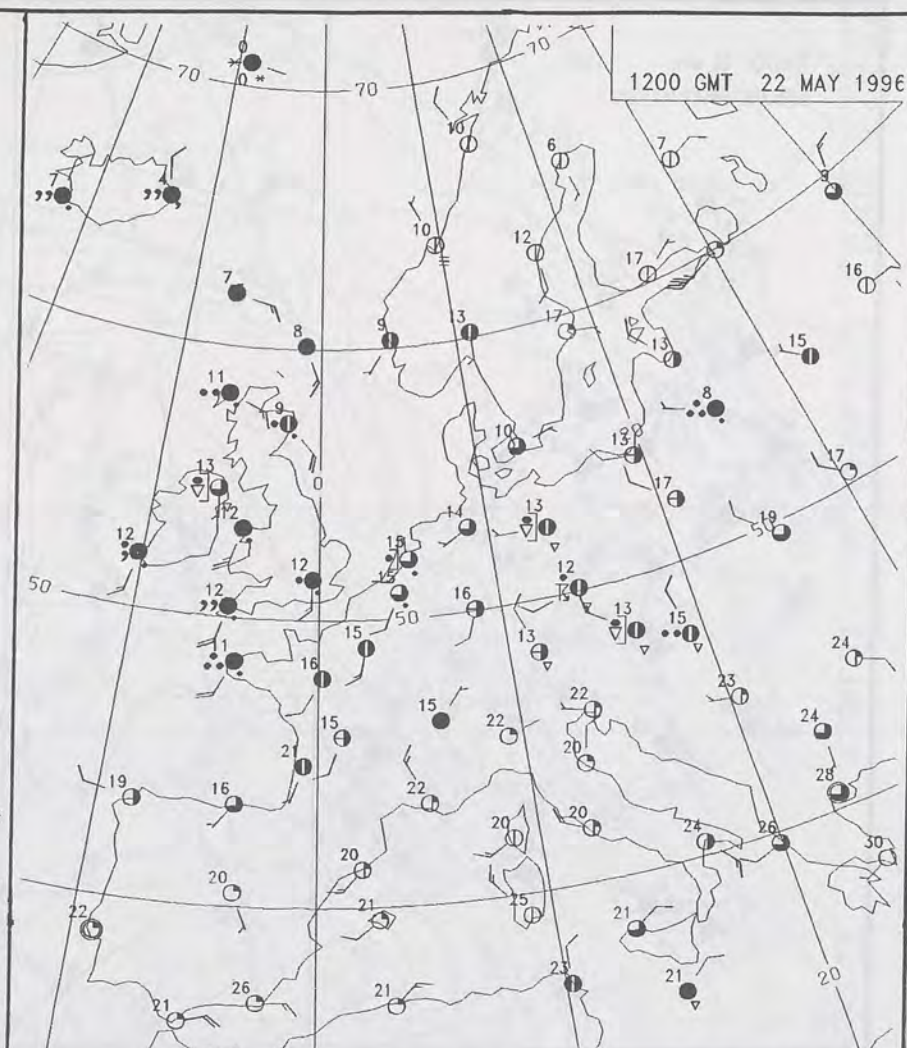
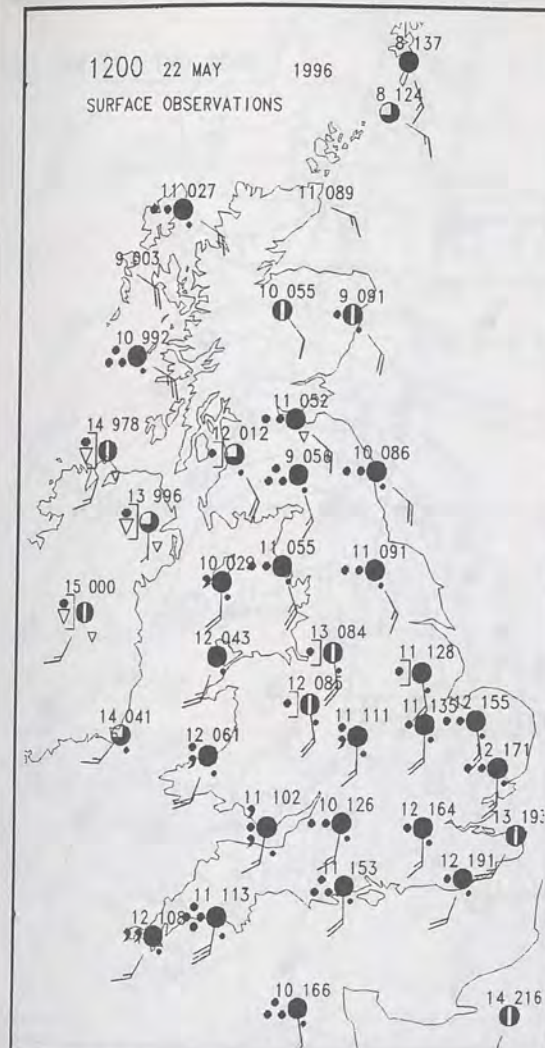
DAILY WEATHER SUMMARY



For details of other Weather Summaries produced by the Met. Office please contact:

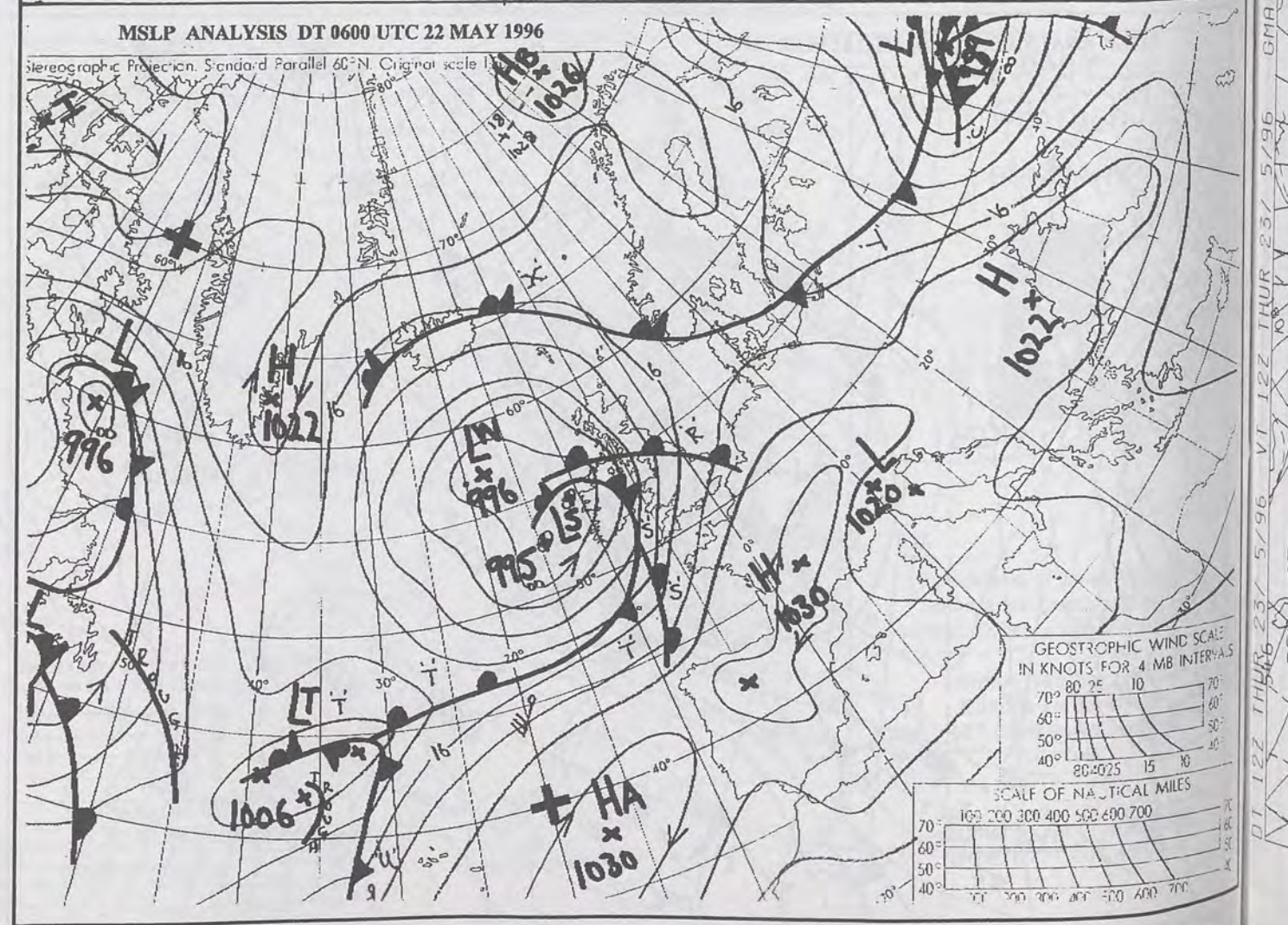
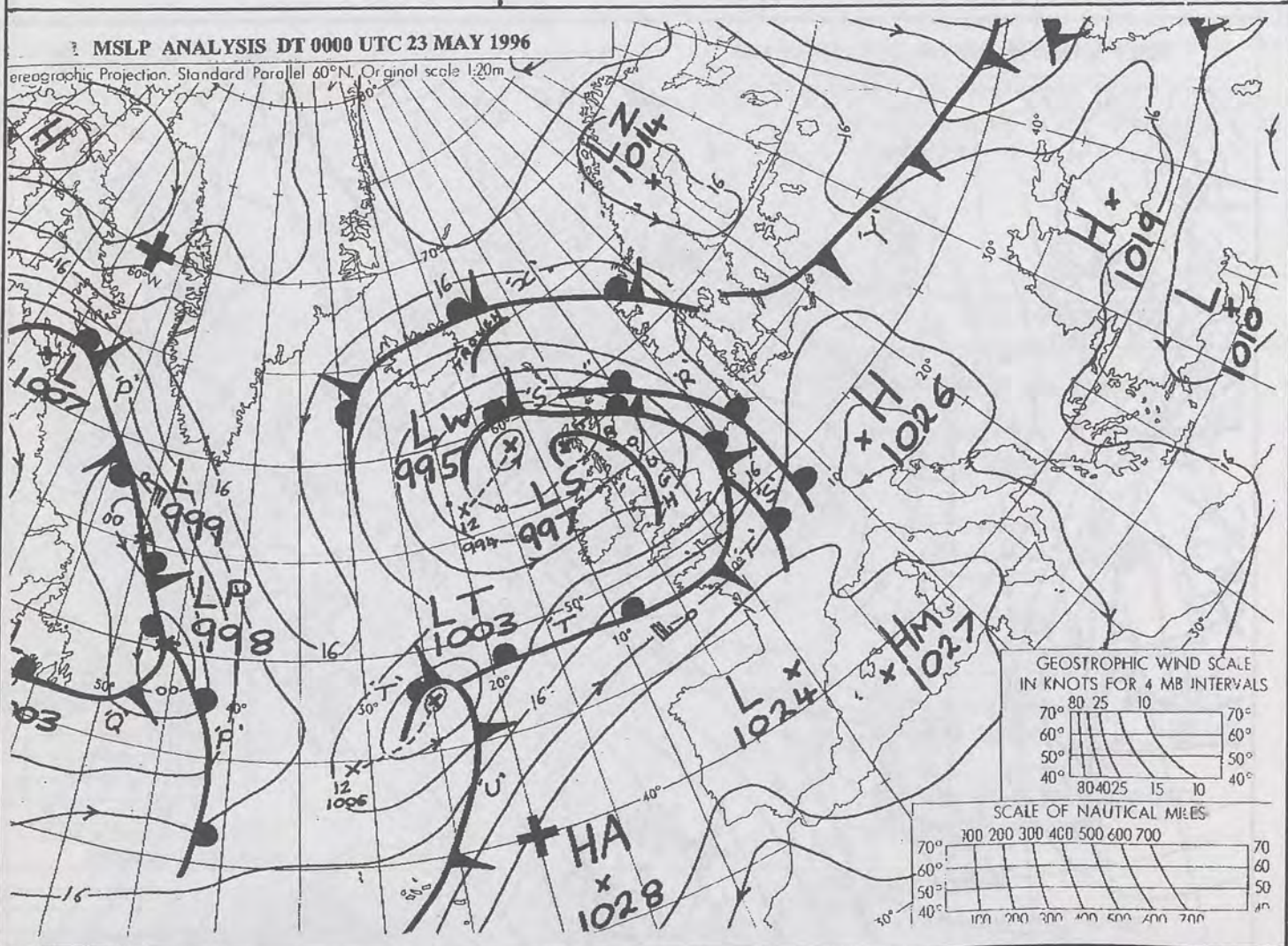
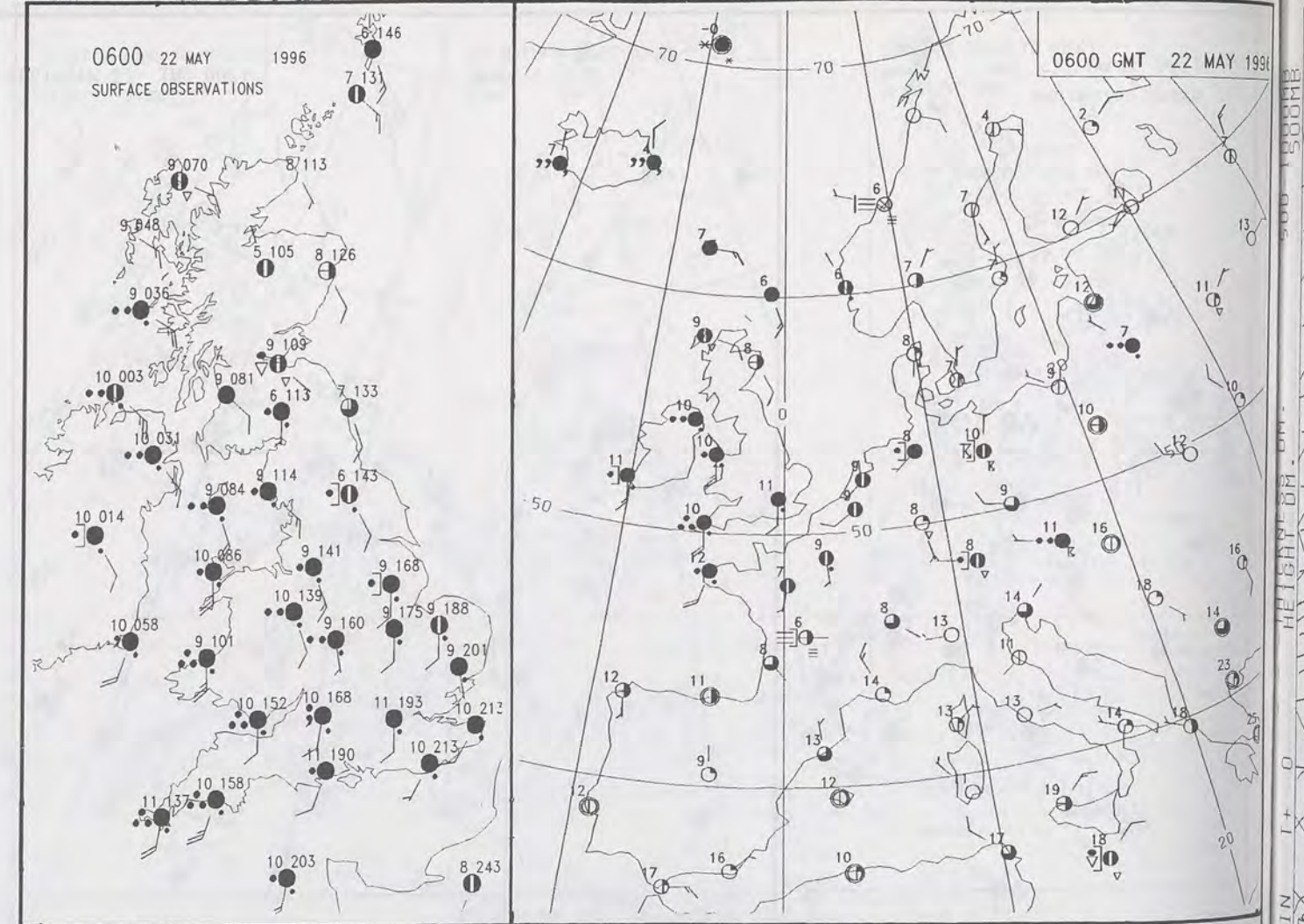
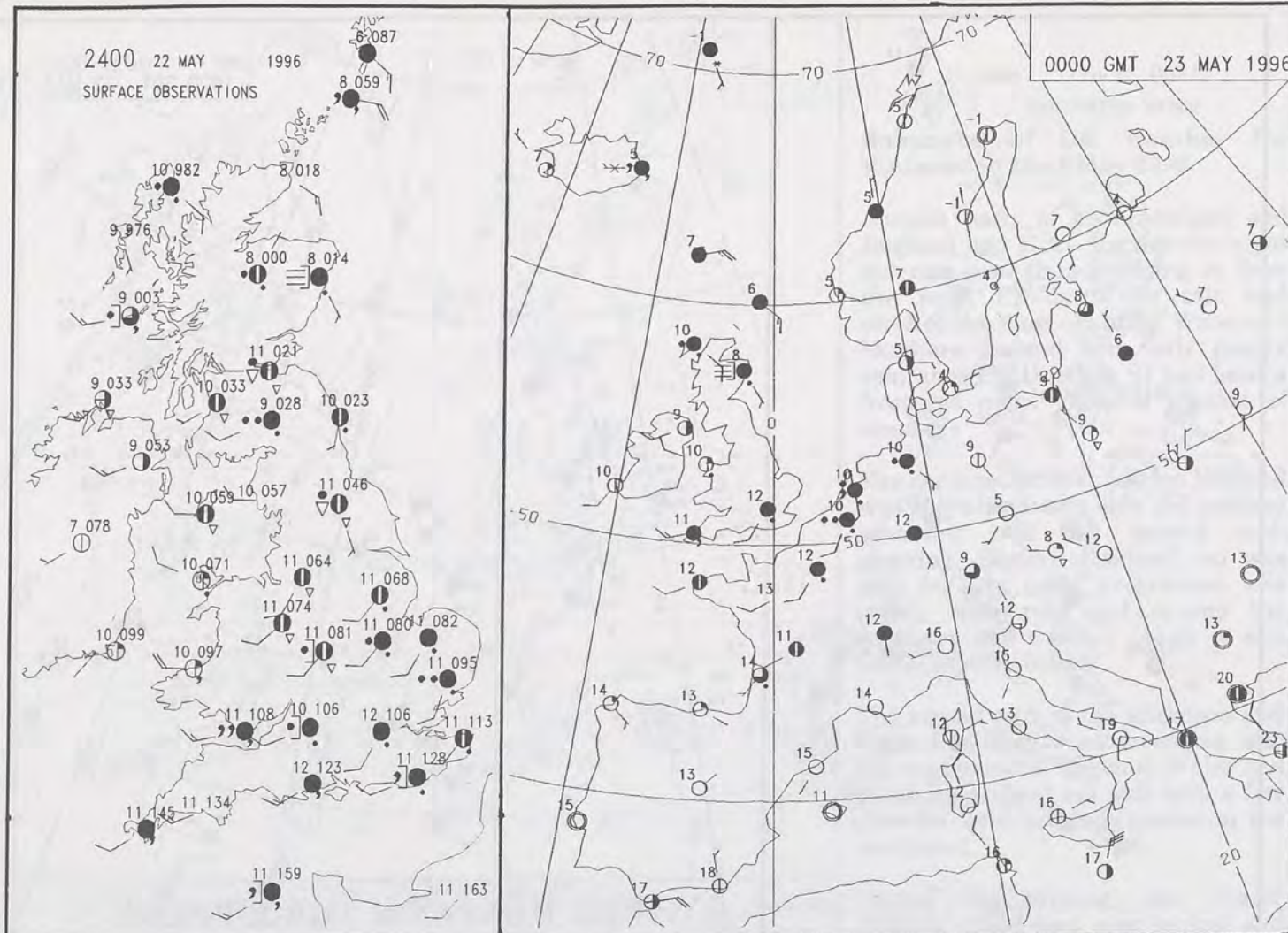
London Weather Centre
Climate Department
127 Clerkenwell Road
London
EC1R 5DB

Telephone: 0171 405 4358
Fax: 0171 404 4314



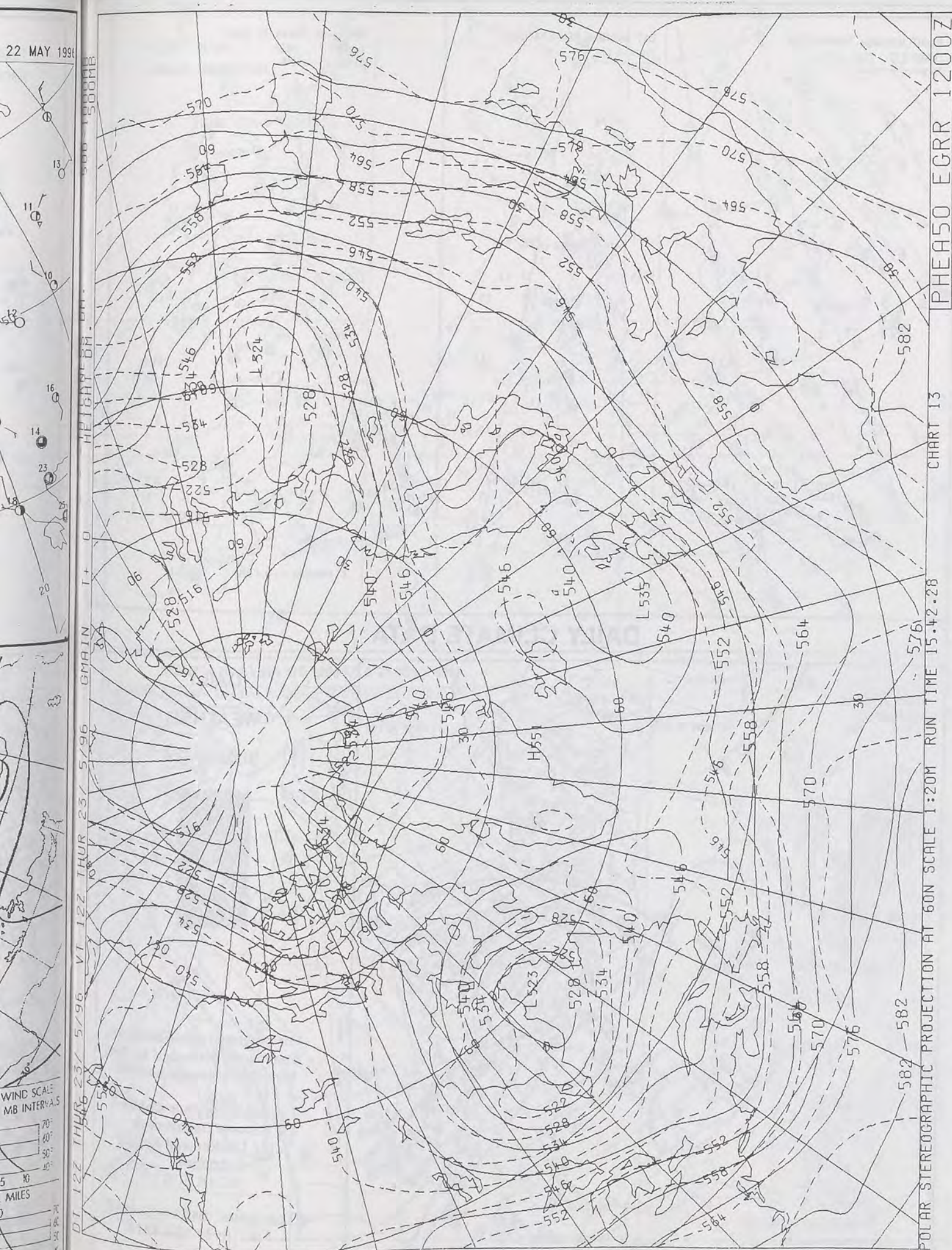
NOT FOR LOAN

DUPLICATE ALSO



DT 122 THUR 23/ 5/96 VT 122 THUR 23/ 5/96 GMAIN L+ 0 06

22 MAY 1996



The Met. Office


DAILY WEATHER SUMMARY

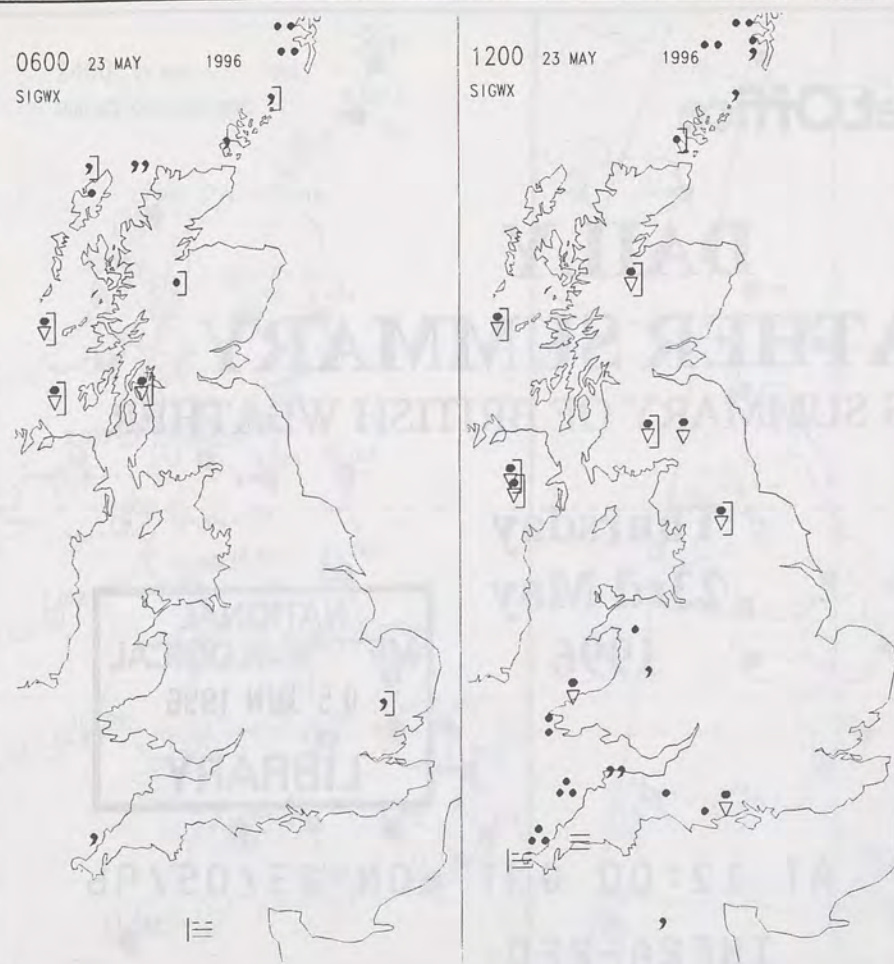
INCLUDING SUMMARY OF BRITISH WEATHER

Thursday
23rd May
1996

NATIONAL
METEOROLOGICAL
05 JUN 1996
LIBRARY

METEOSAT AT 12:00 GMT ON 23/05/96
INFRA-RED





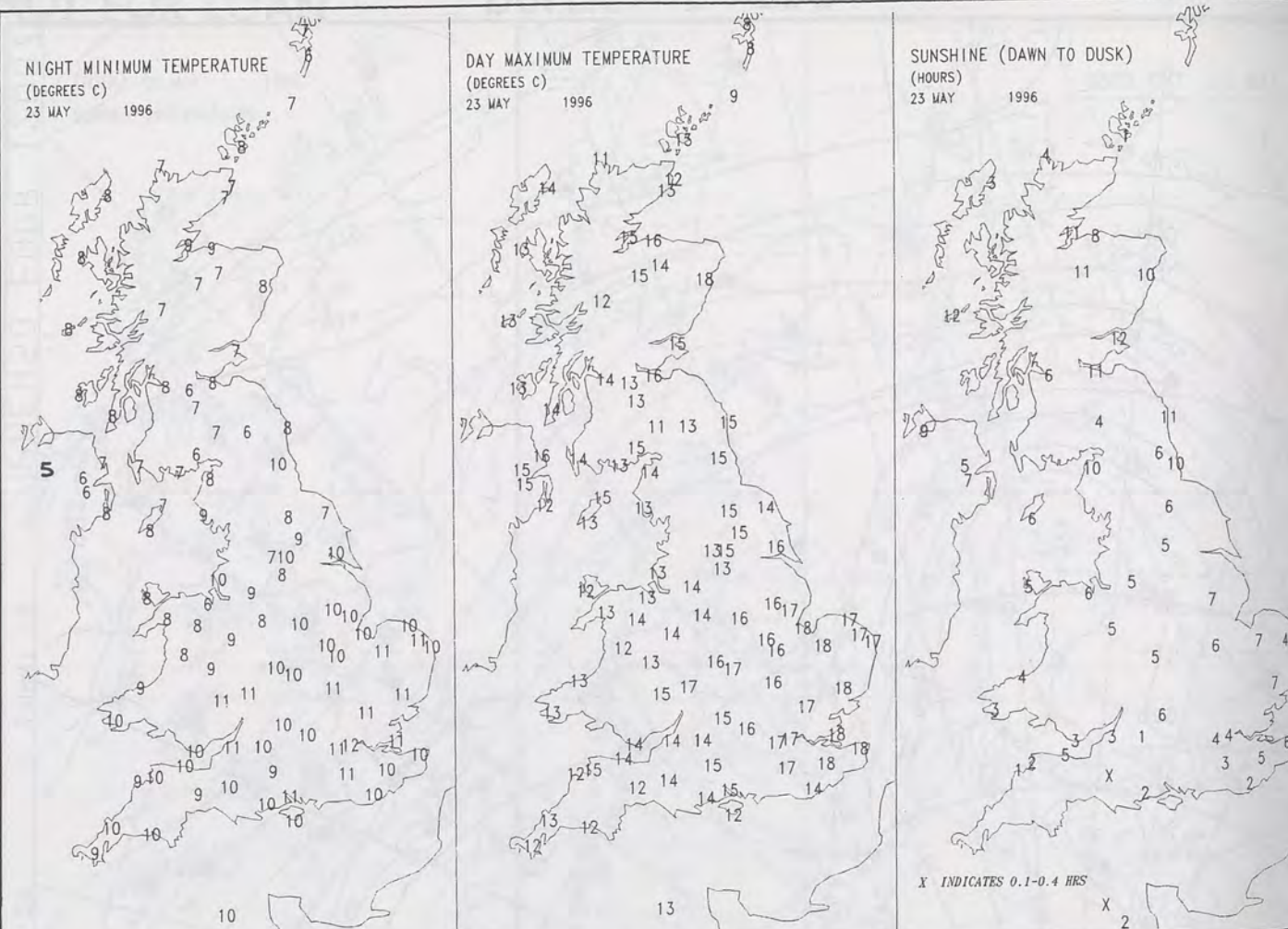
Summary of UK weather for Thursday 23rd May 1996

It was a mainly dry night for the United Kingdom, with clear spells in the west. Isolated outbreaks of rain affected parts of England but these became confined to the south and petered out towards dawn. Scotland and Northern Ireland also had occasional light showers and northeast Scotland had persistent rain.

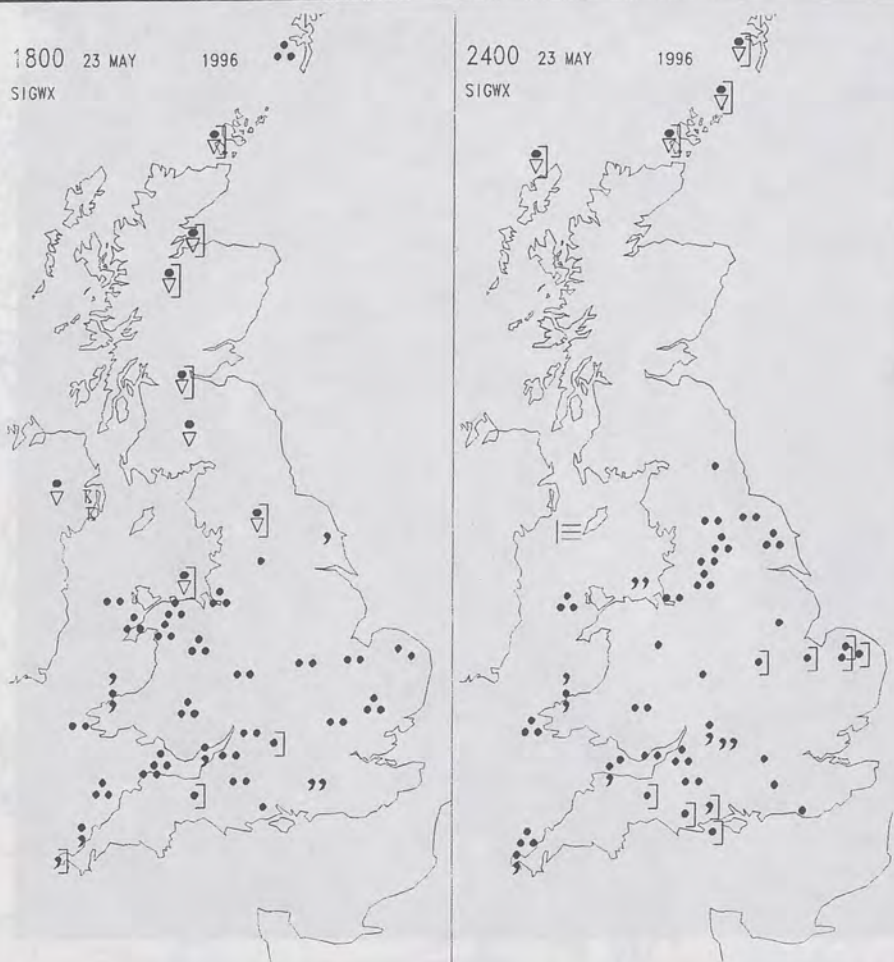
During the first part of the day there were sunny spells for most, but cloud and rain soon edged into Cornwall and spread across south Wales and as far as Hampshire by early afternoon. The rain was heavy at times and by evening this wet weather had extended northeastwards to cover all of Wales and England to the south of Cumbria. In the north, there was some sunshine although showers developed across Scotland and Northern Ireland and these became widespread through the afternoon. The showers were also heavy at times and Belfast reported thunder. The rain over northeast Scotland early in the day gradually cleared northwards, but lingered over Shetland into the evening.

After dark the showers died out the north and Scotland and Northern Ireland were largely dry with clear spells. England and Wales had further wet weather although the far southeast of England remained mainly dry.

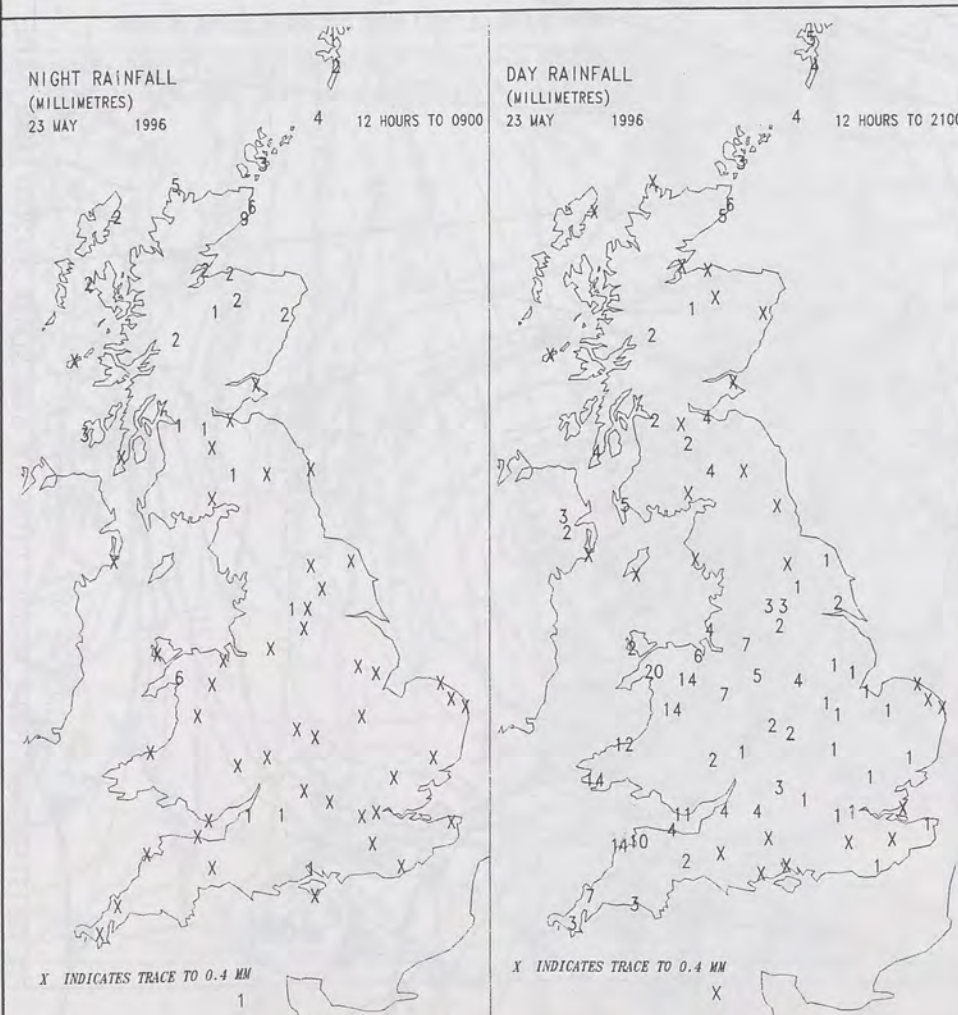
Temperatures were generally average, but locally cool in south Wales and southwest England. Shetland was also rather cool in the rain.



SIGNIFICANT WEATHER CHARTS



DAILY CLIMATE DATA



EXTREMES

THURSDAY 23rd MAY 1996

Highest Maximum
: 18.4 C Margate [Kent]

Lowest Maximum
: 8.1 C Lerwick [Shetland]

Lowest Minimum
: 5.4 C Moyola [Co'Antrim]

Lowest Grass Minimum
: 2.9 C Moel - Y - Crio [Flintshire]

Most Rain (24 hrs from 0900 GMT)
: 48.3mm Davidstow Moor [Cornwall]

Most Sunshine
: 12.1 hrs Tiree [Inner Hebrides]
Leuchars [Fife]

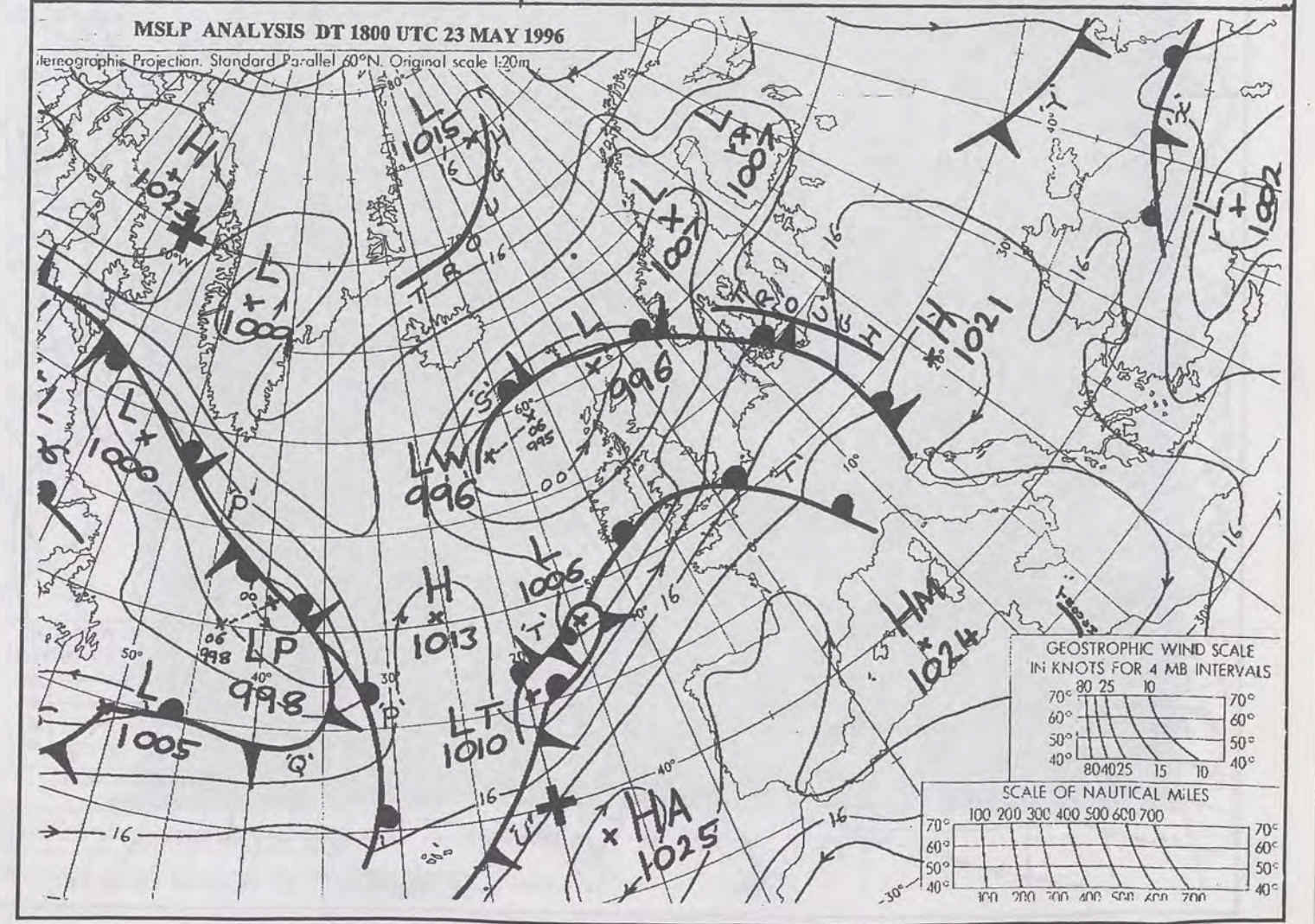
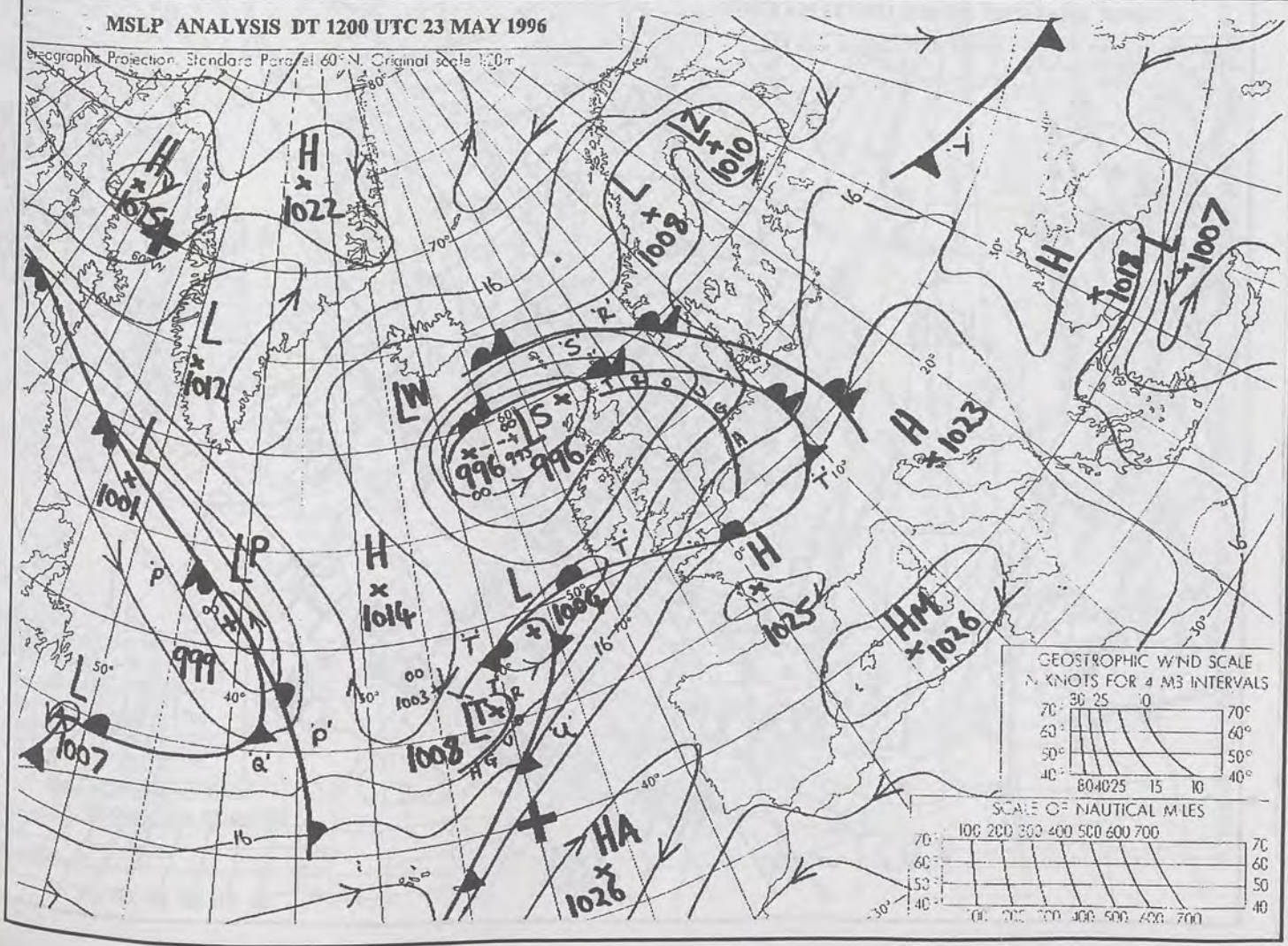
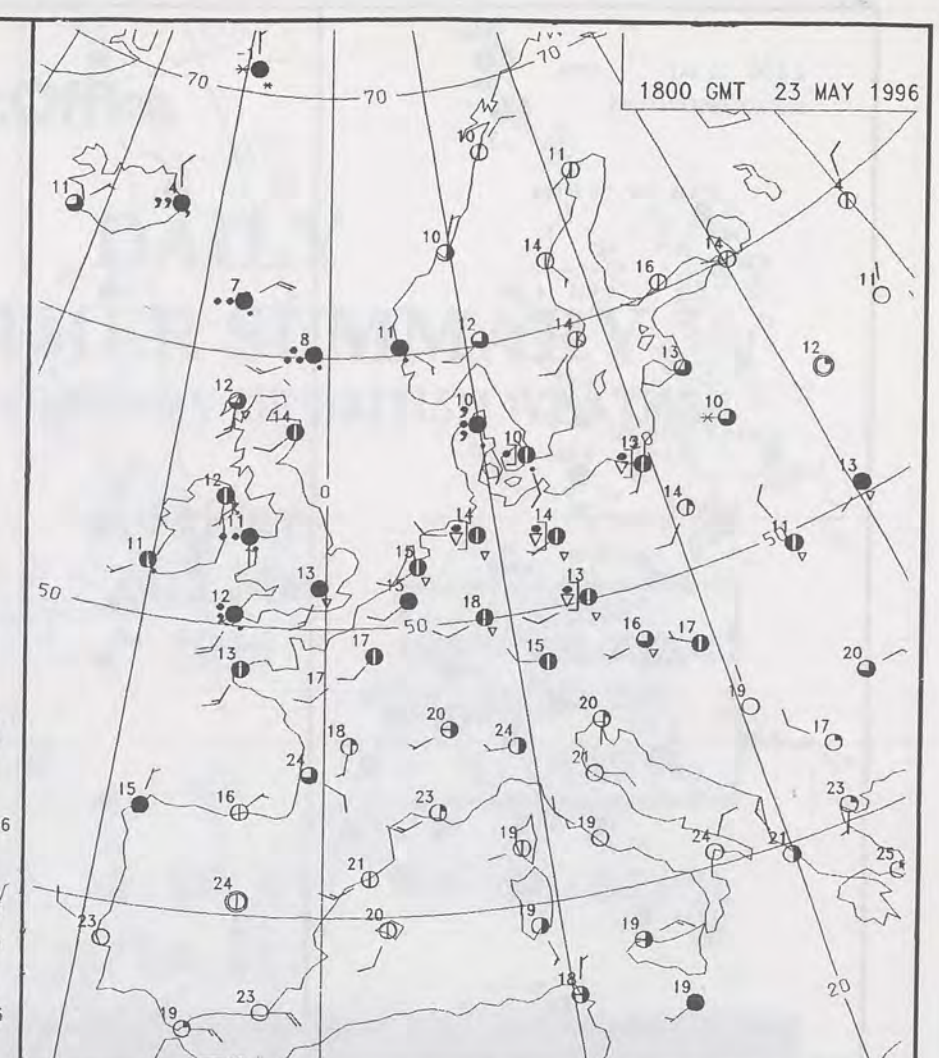
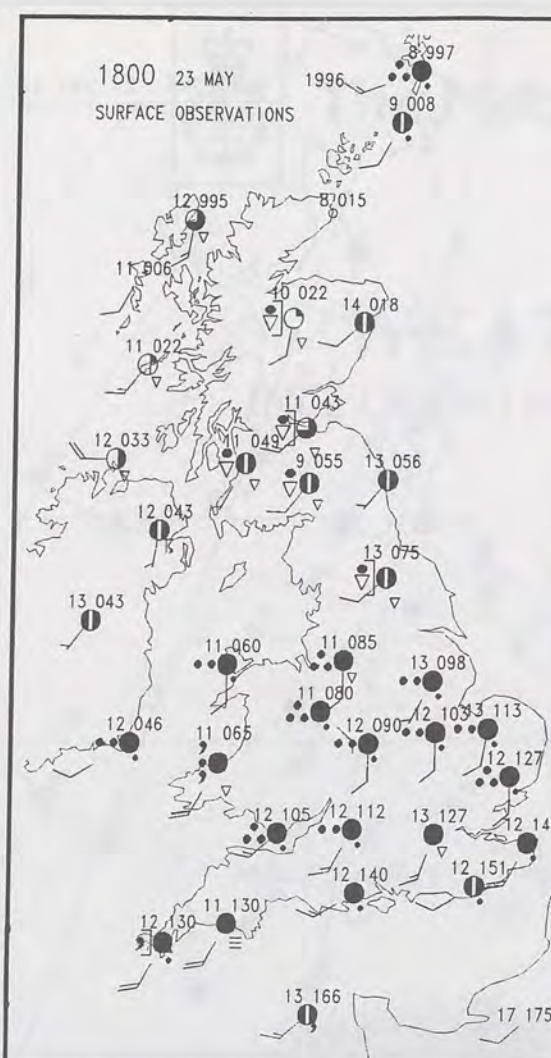
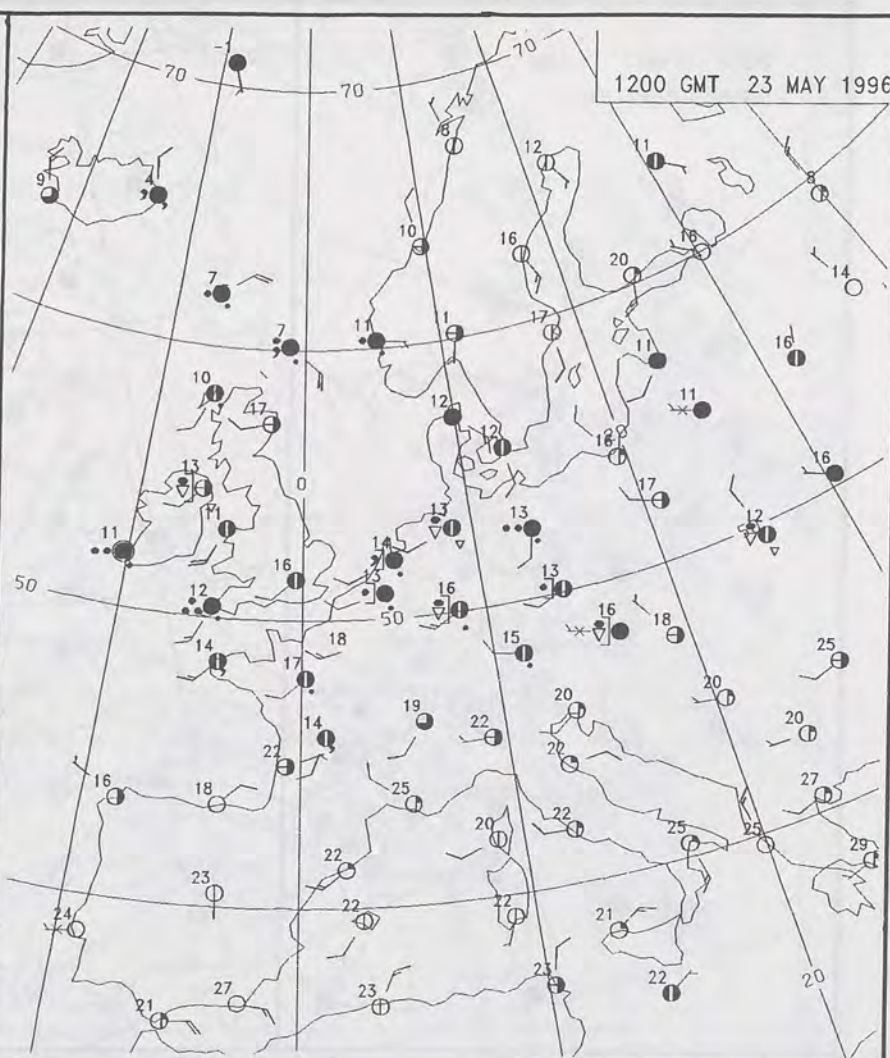
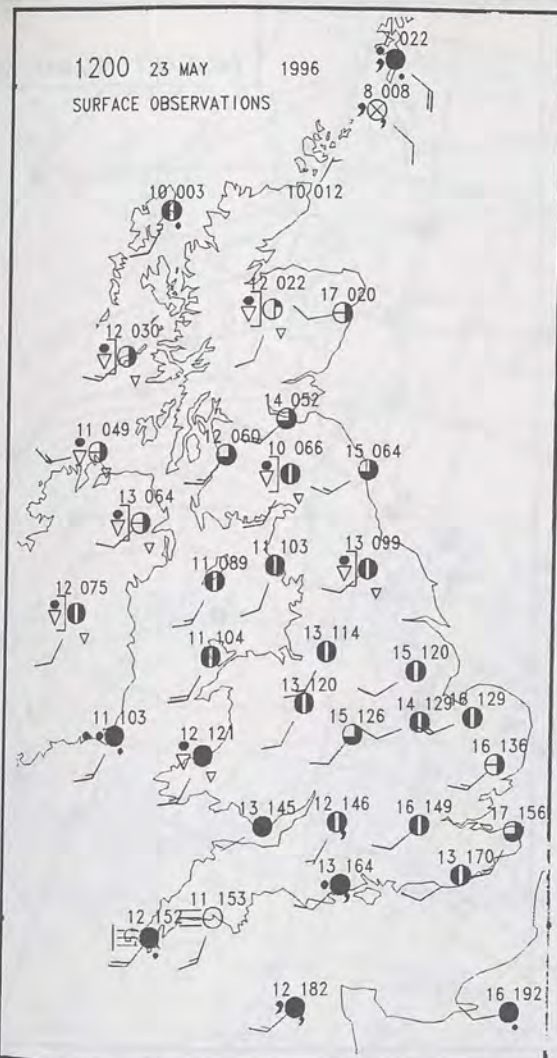
DAILY WEATHER SUMMARY



For details of other Weather Summaries produced by the Met. Office please contact:

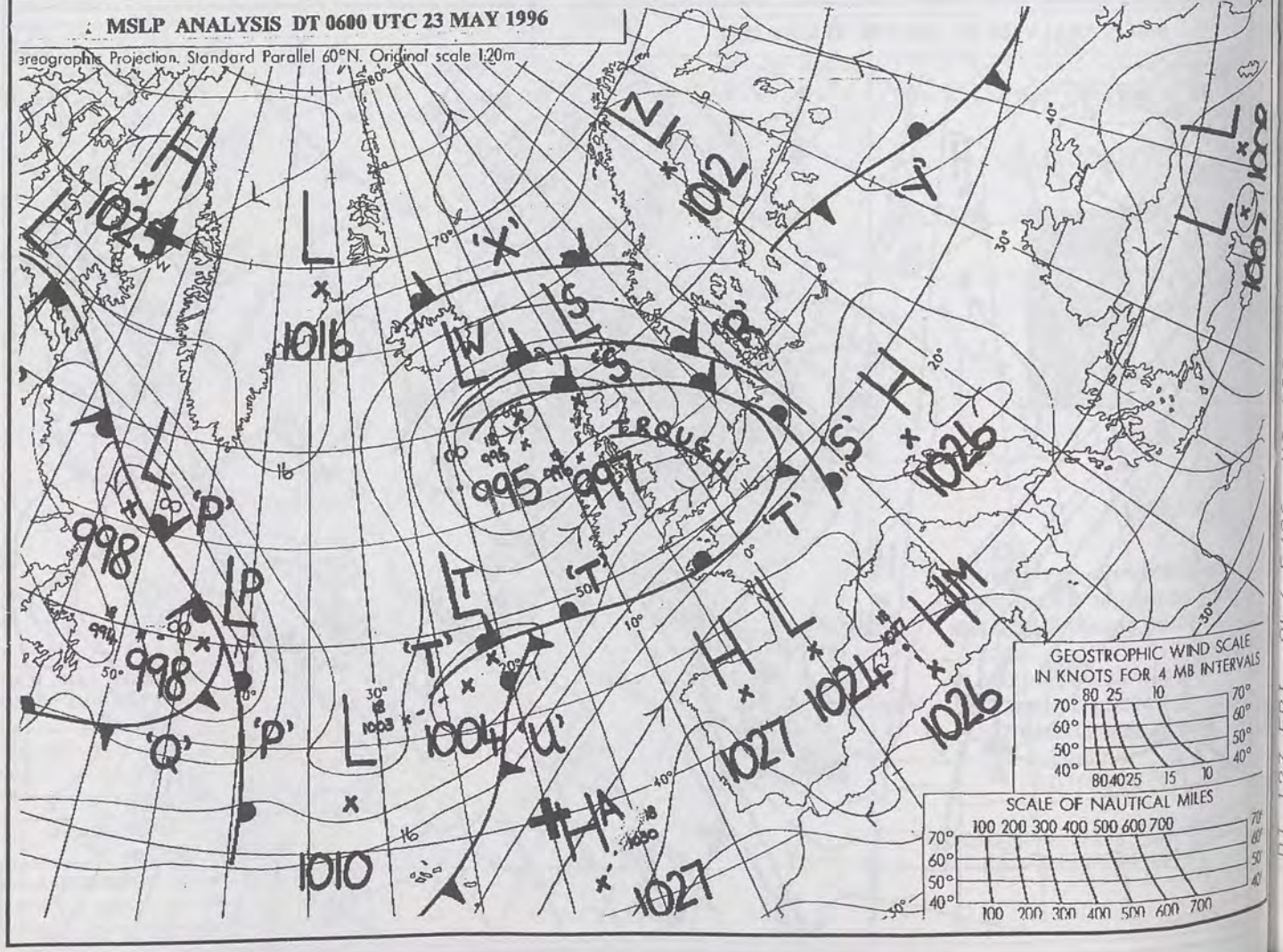
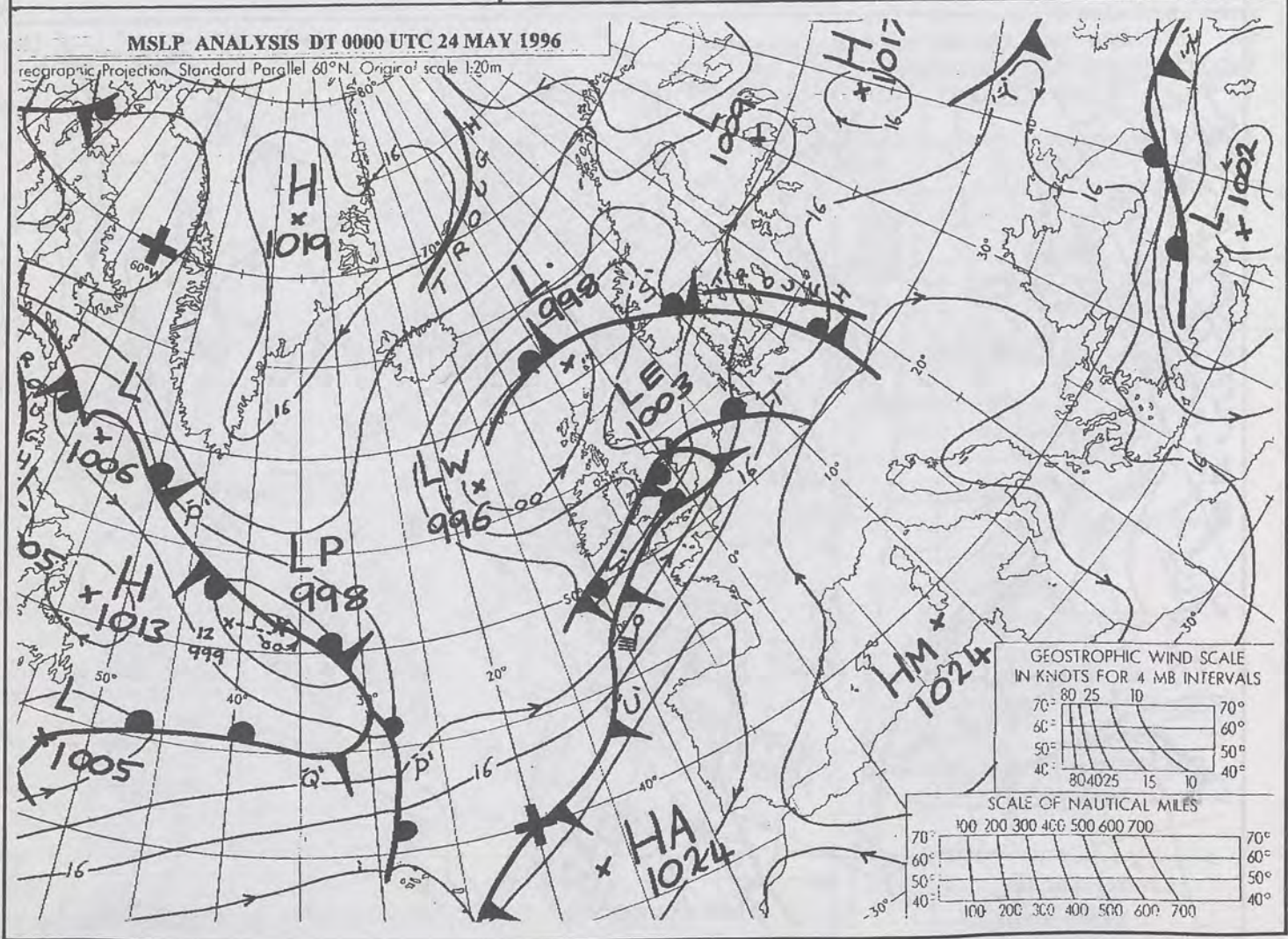
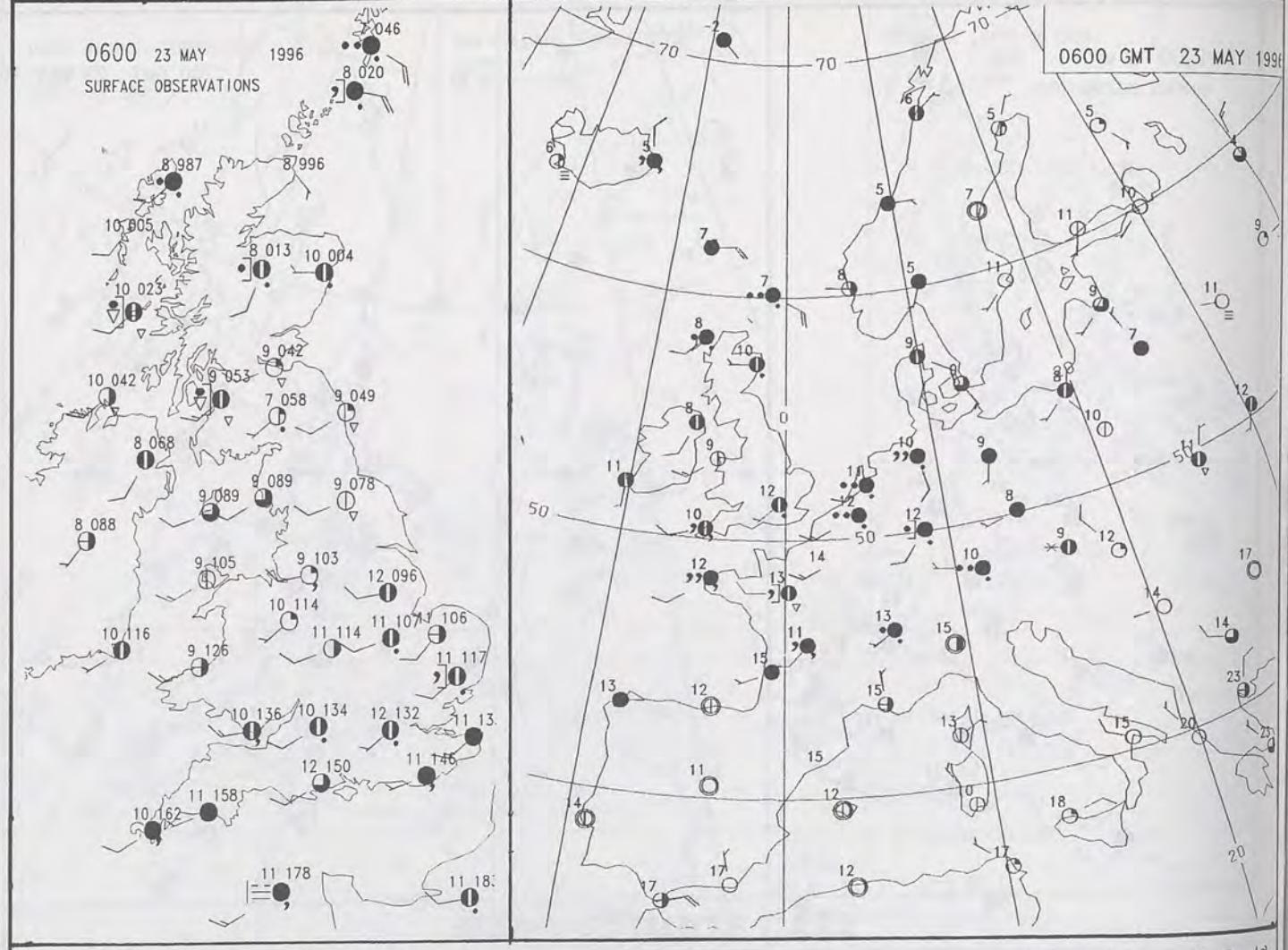
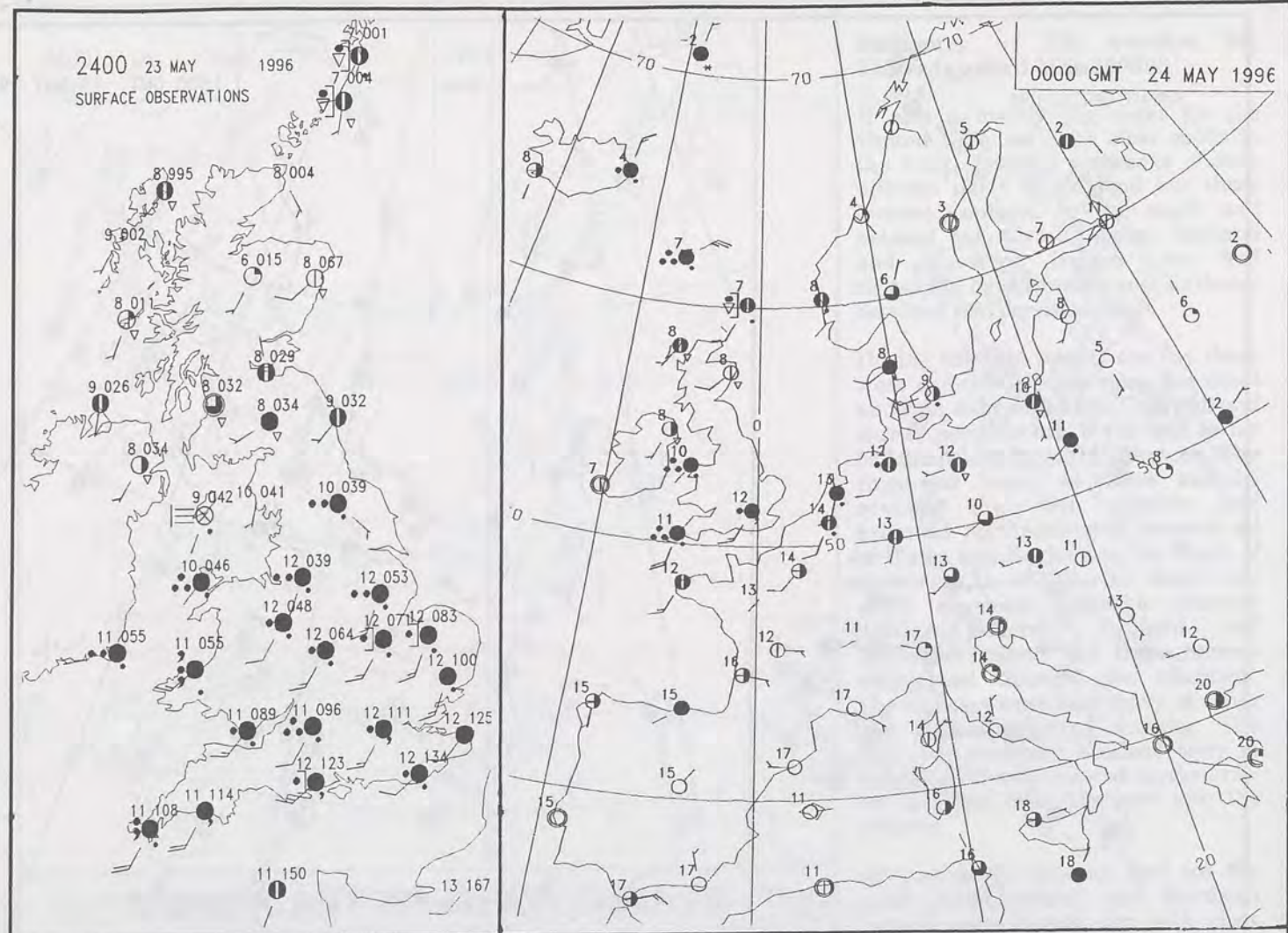
London Weather Centre
Climate Department
127 Clerkenwell Road
London
EC1R 5DB

Telephone: 0171 405 4358
Fax: 0171 404 4314


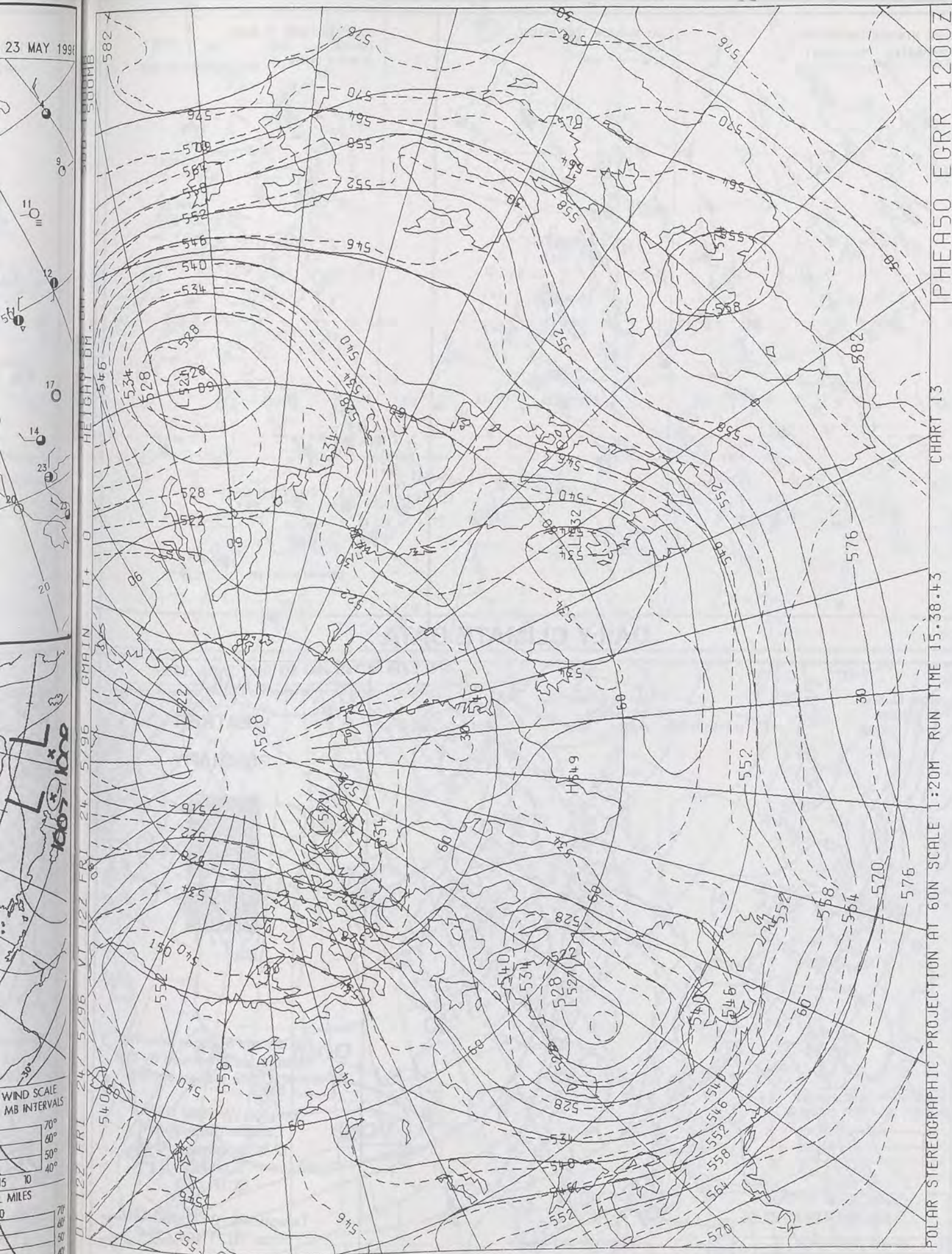


NOT FOR LOAN

DUPLICATE ALSO



23 MAY 1996



The Met.Office


DAILY WEATHER SUMMARY

INCLUDING SUMMARY OF BRITISH WEATHER

Friday
24th May
1996

NATIONAL
METEOROLOGICAL
05 JUN 1996
LIBRARY

METEOSAT AT 12:00 GMT ON 24/05/96
INFRA-RED



CLOUD-TOP OR LAND/SEA TEMPERATURE
COLD WARM

0600 24 MAY 1996
SIGWX



1200 24 MAY 1996
SIGWX



SIGNIFICANT WEATHER CHARTS

1800 24 MAY 1996
SIGWX



2400 24 MAY 1996
SIGWX



Published by London Weather Centre. All times are GMT.

Summary of UK weather for Friday 24th May 1996

It was a dry night across Northern Ireland and Scotland with some clear spells and a few fog patches. It remained dry across the extreme southeast of England as well, but much of England and Wales had a wet night.

During the morning showers developed across Northern Ireland and Scotland and some heavier ones were reported after midday. Thunderstorms were also reports over southern and eastern Scotland through the afternoon. The rain across England and Wales slowly moved south-eastwards with brighter, showery weather spreading in behind. However by later afternoon it was still raining south of a line Plymouth to the Wash. It was quite a blustery day in the south with a fresh south-westerly wind across counties bordering the English Channel

Through the evening the showers started to die away in the north with clear spells developing. The rain further south became more confined to south-eastern counties of England, and here with fresh south-westerly winds started to subside.

Temperatures generally were around normal, but it was rather cool or cool in the wetter parts of southern England.

EXTREMES

FRIDAY 24th MAY 1996

Highest Maximum

: 19.1 C Great Malvern
[Hereford & Worcester]

Lowest Maximum

: 10.5 C Cape Wrath [North Scotland]

Lowest Minimum

: 0.2 C Glenlivet [Moray]

Lowest Grass Minimum

: -2.4 C Aboyne [Grampian]

Most Rain (24 hrs from 0900 GMT)

: 13.6mm Herstmonceux [East Sussex]

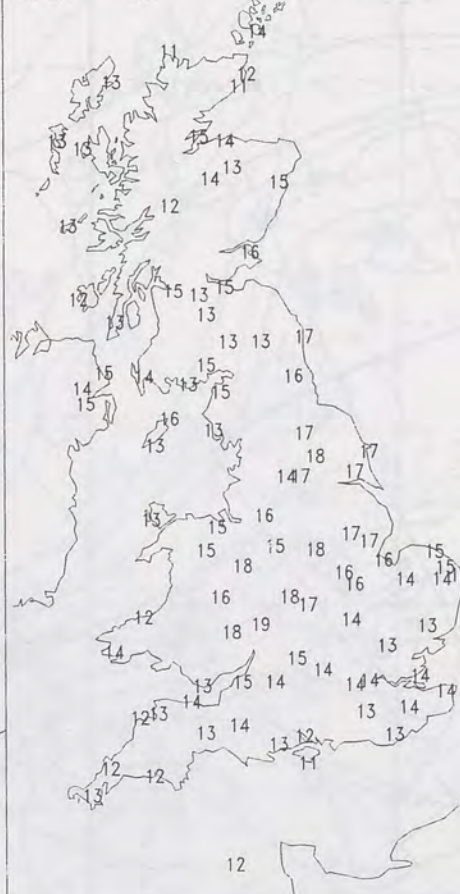
Most Sunshine

: 12.6 hrs Valley [Anglesey]

NIGHT MINIMUM TEMPERATURE
(DEGREES C)
24 MAY 1996



DAY MAXIMUM TEMPERATURE
(DEGREES C)
24 MAY 1996



SUNSHINE (DAWN TO DUSK)
(HOURS)
24 MAY 1996



X INDICATES 0.1-0.4 HRS

DAILY CLIMATE DATA

NIGHT RAINFALL
(MILLIMETRES)
24 MAY 1996



DAY RAINFALL
(MILLIMETRES)
24 MAY 1996



X INDICATES TRACE TO 0.4 MM

X INDICATES TRACE TO 0.4 MM

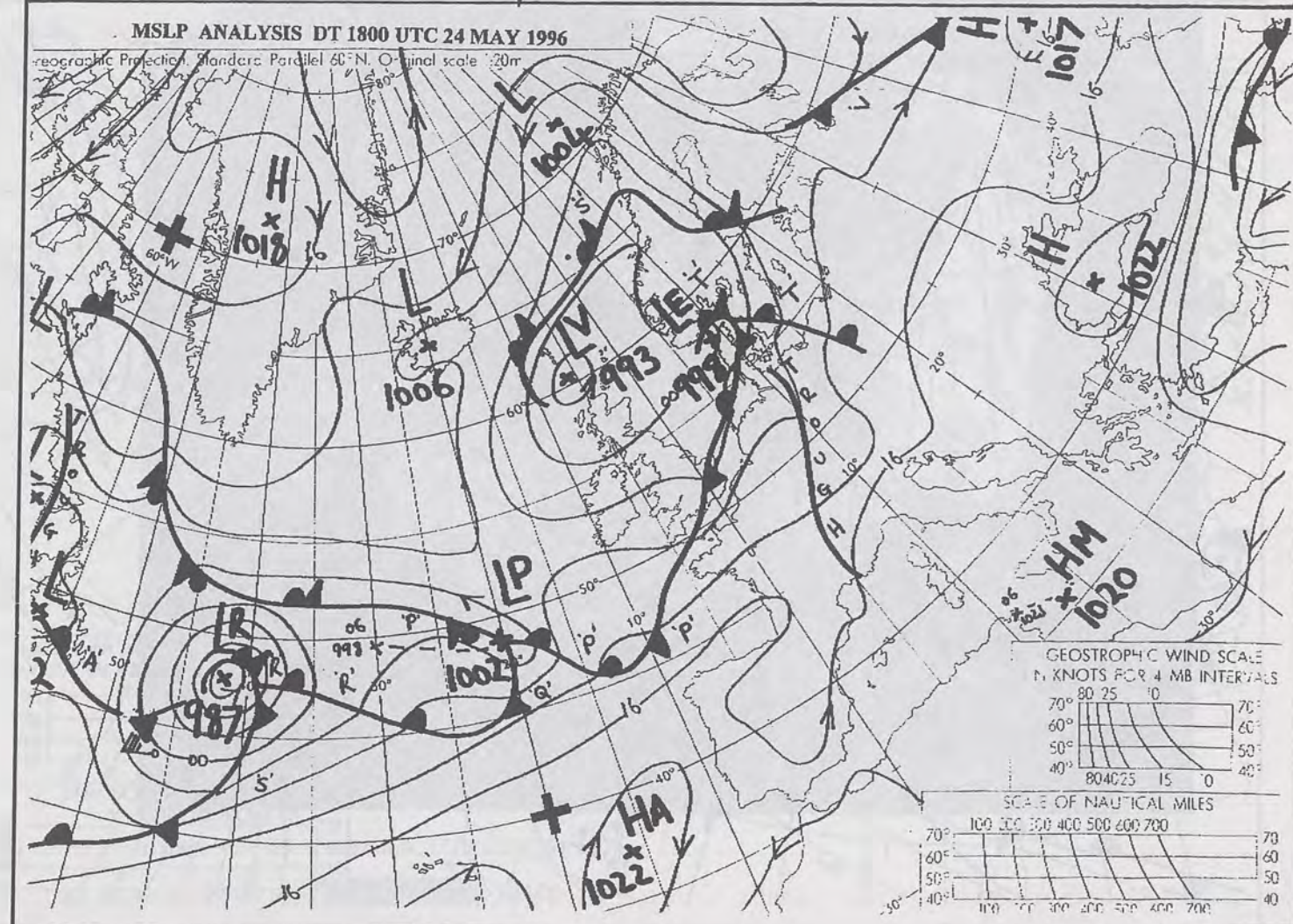
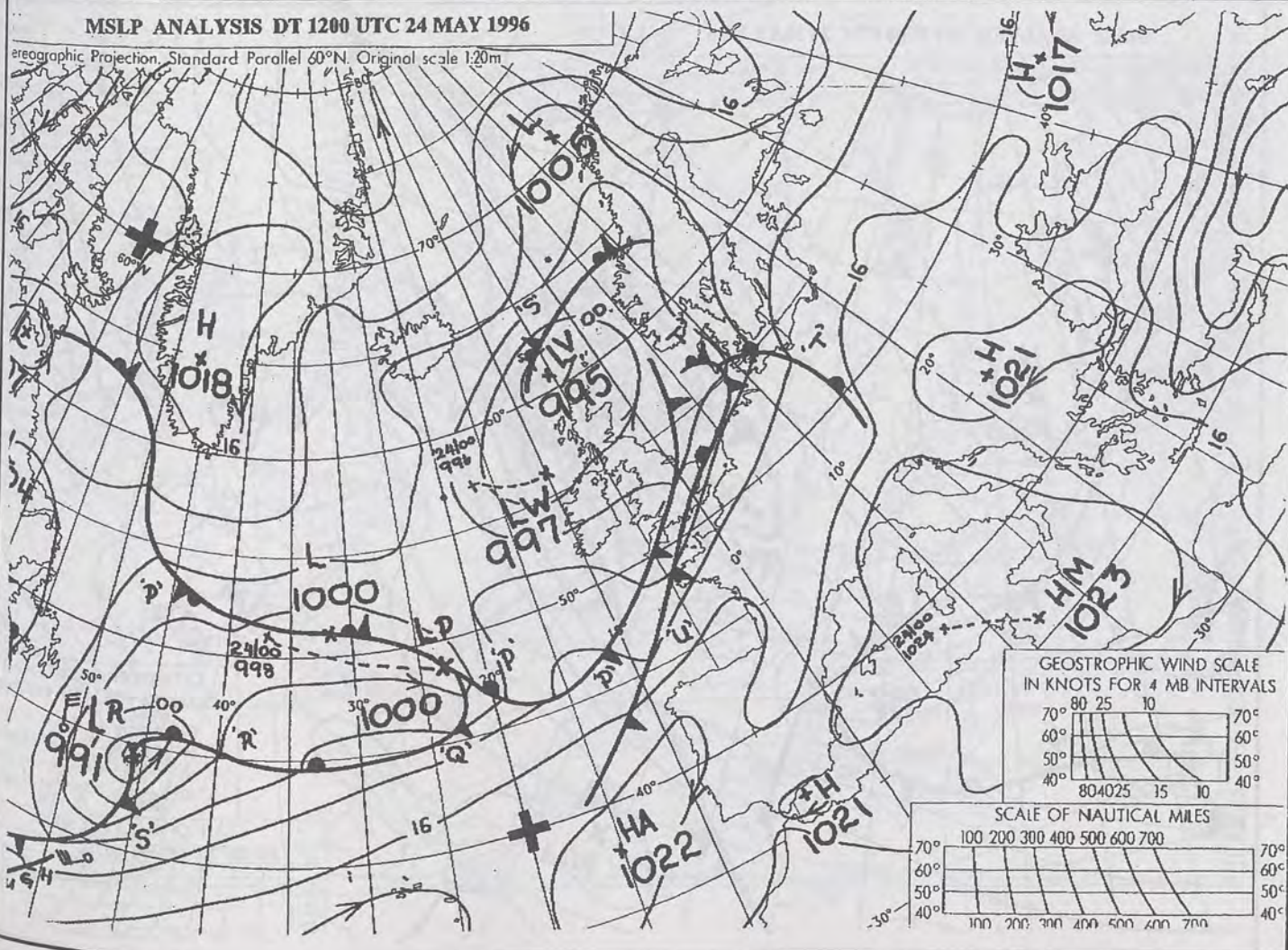
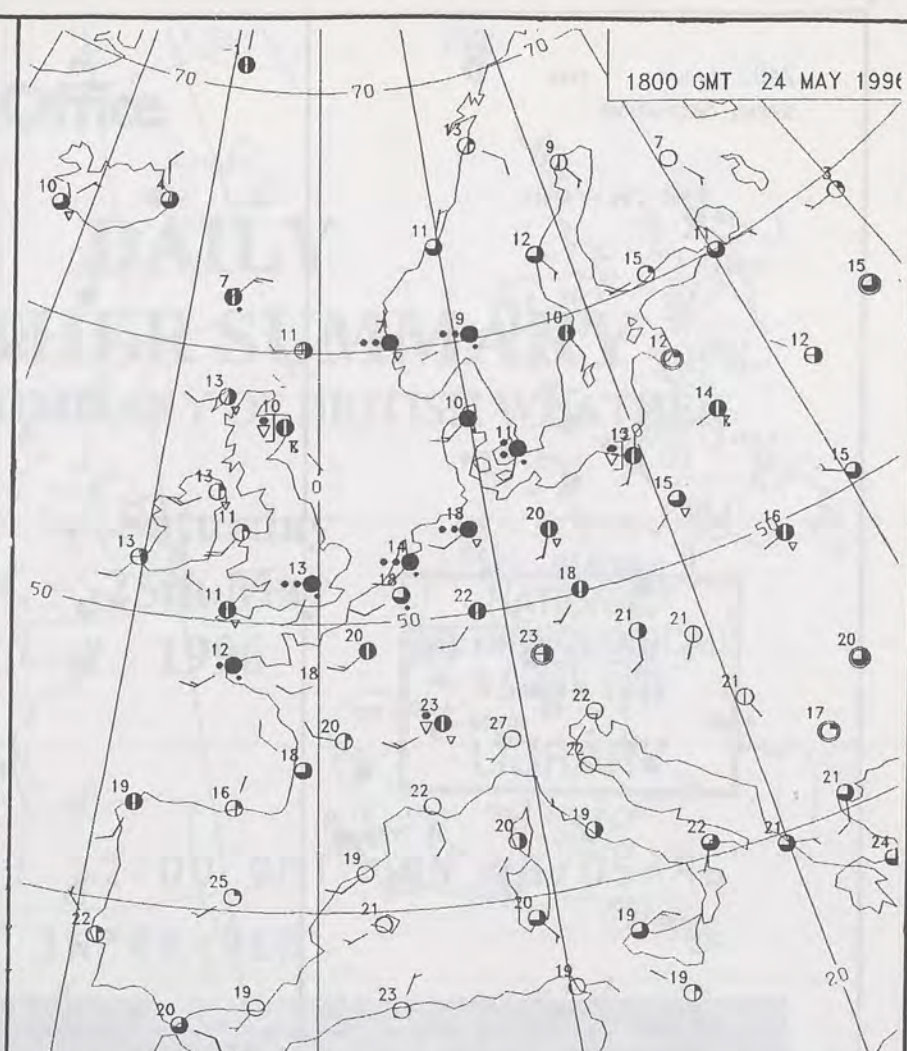
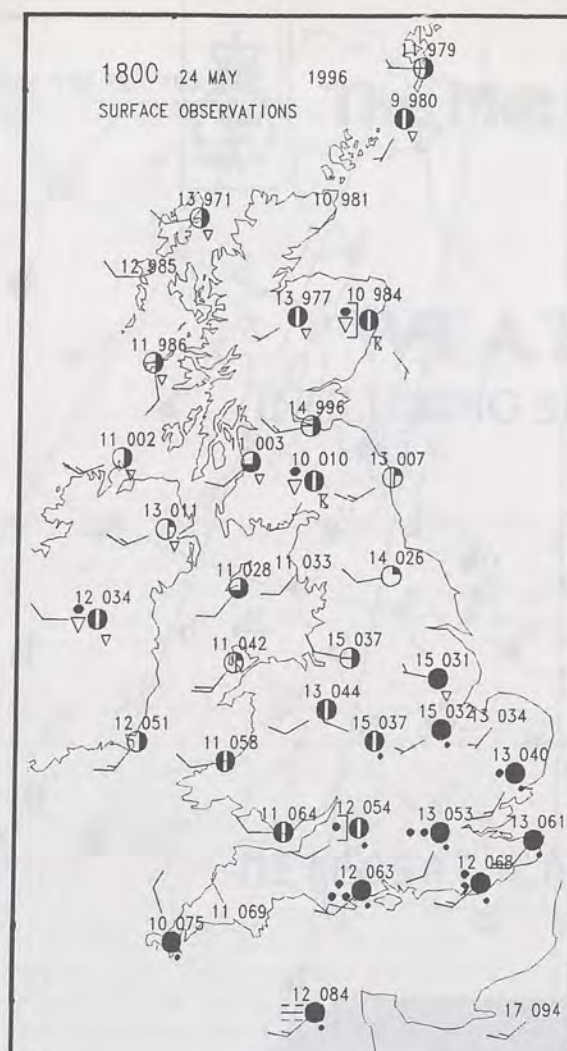
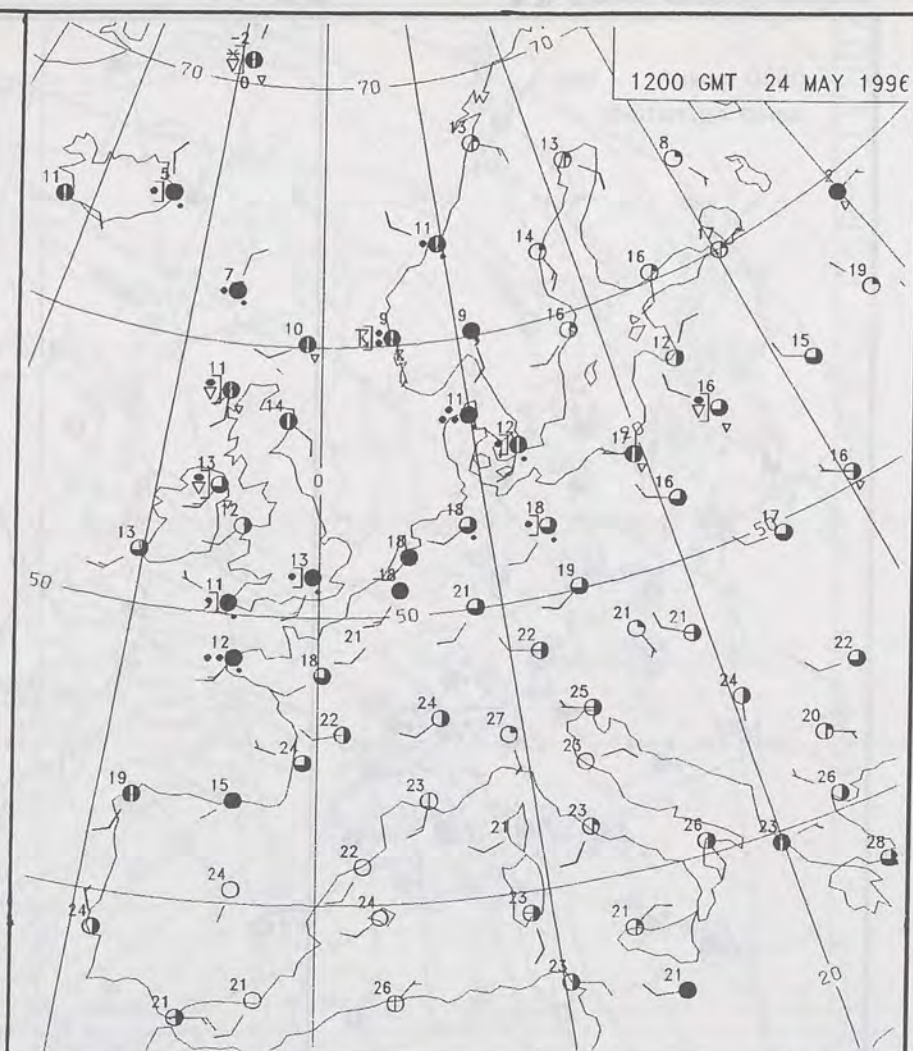
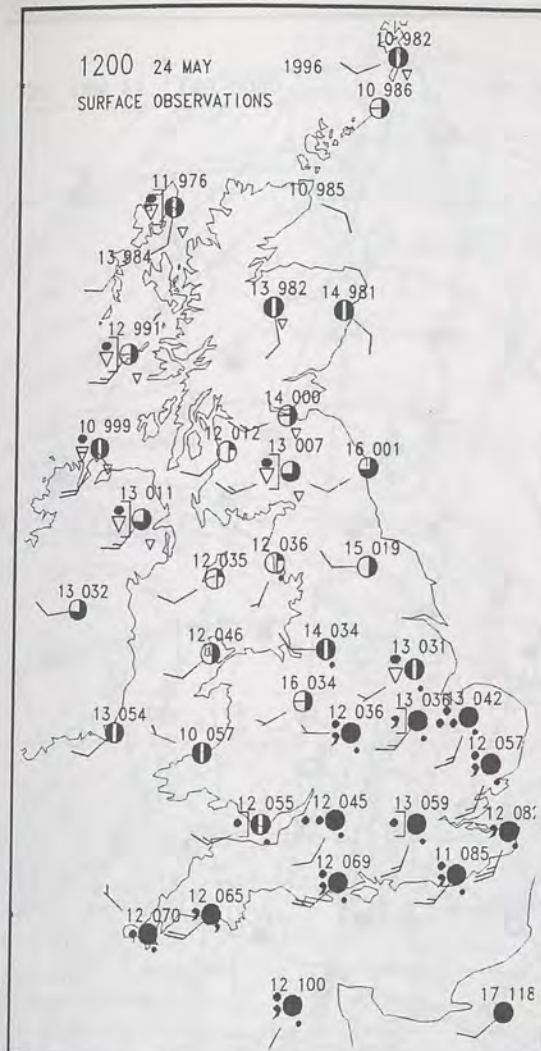
DAILY WEATHER SUMMARY



For details of other Weather Summaries produced by the Met. Office please contact:

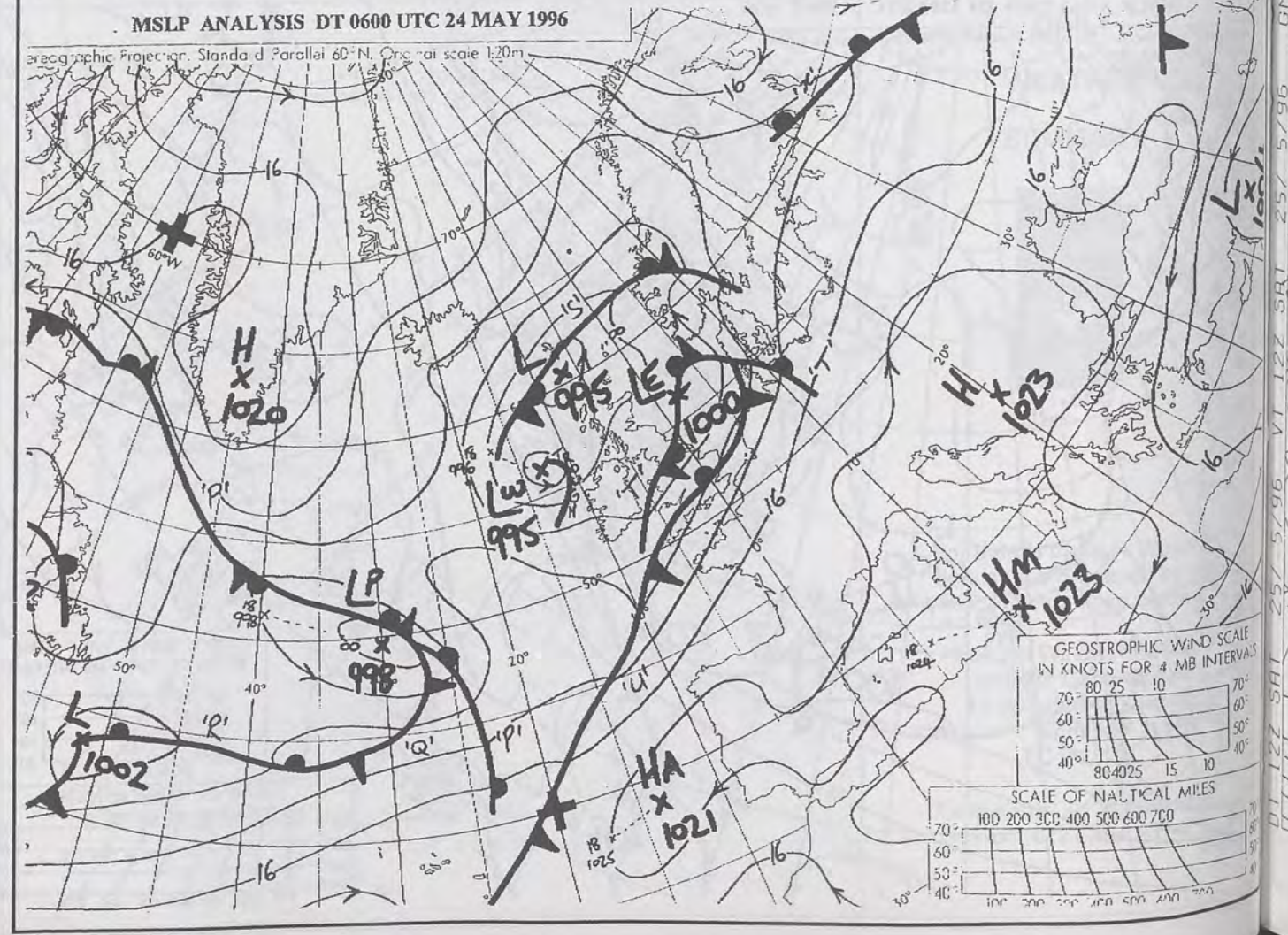
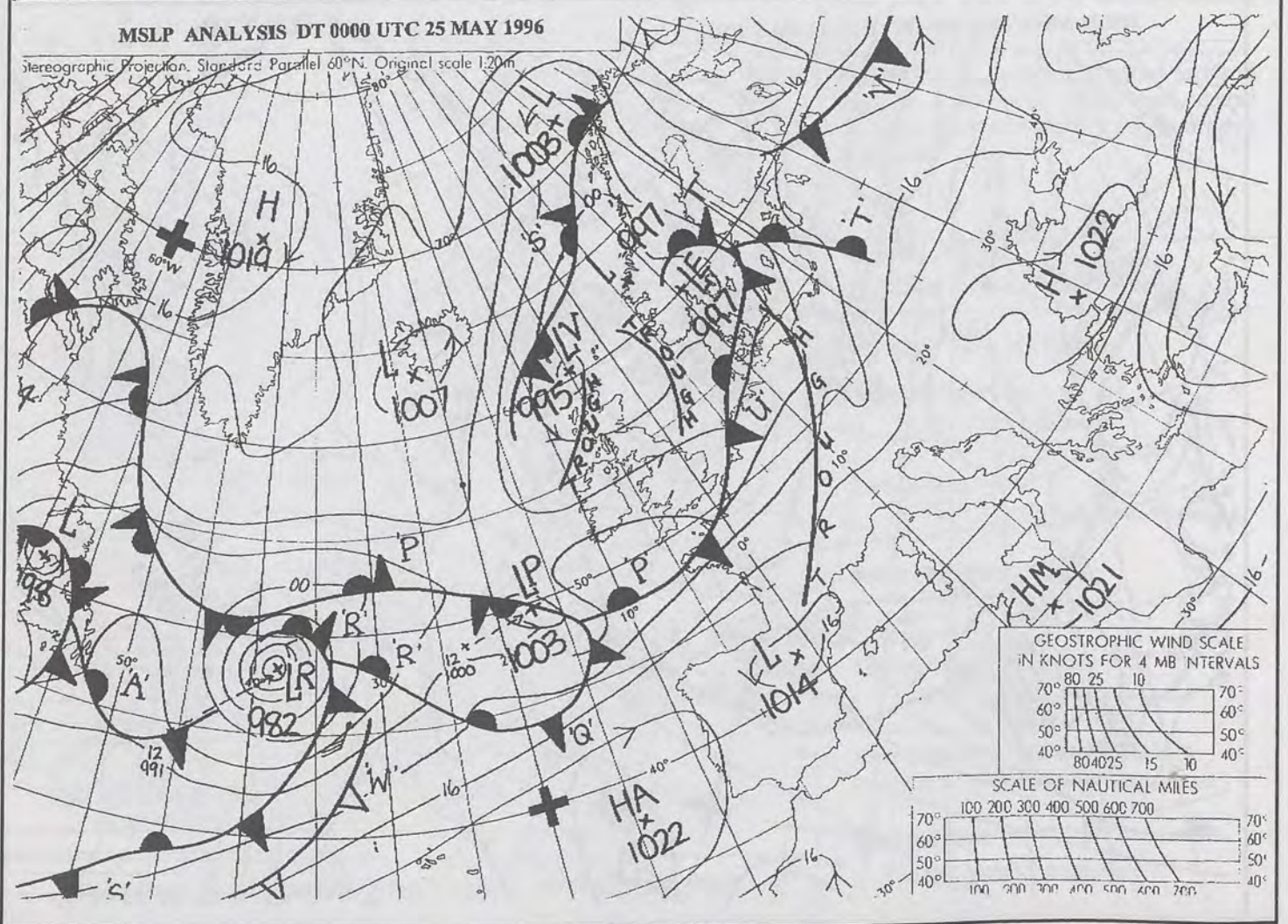
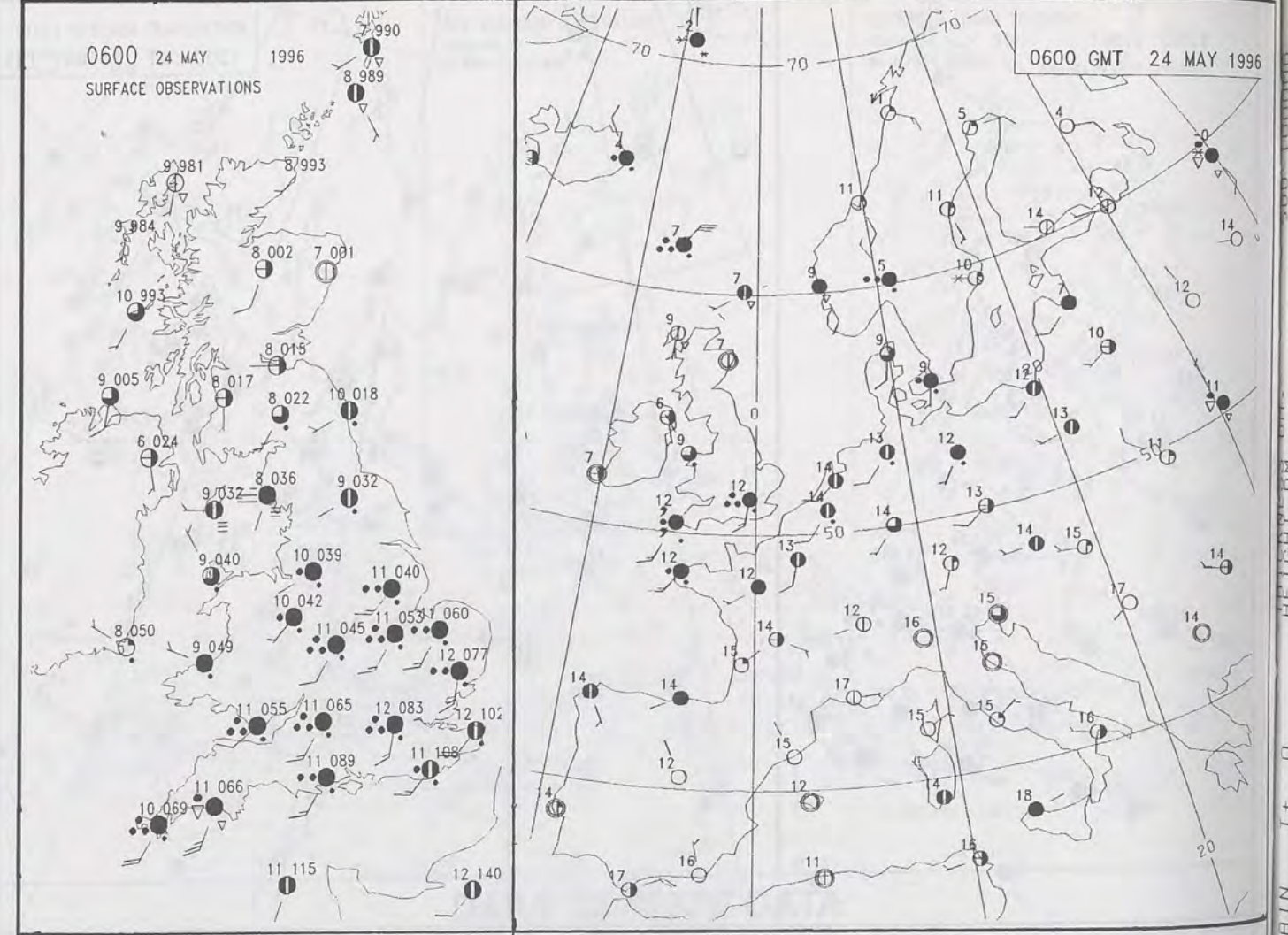
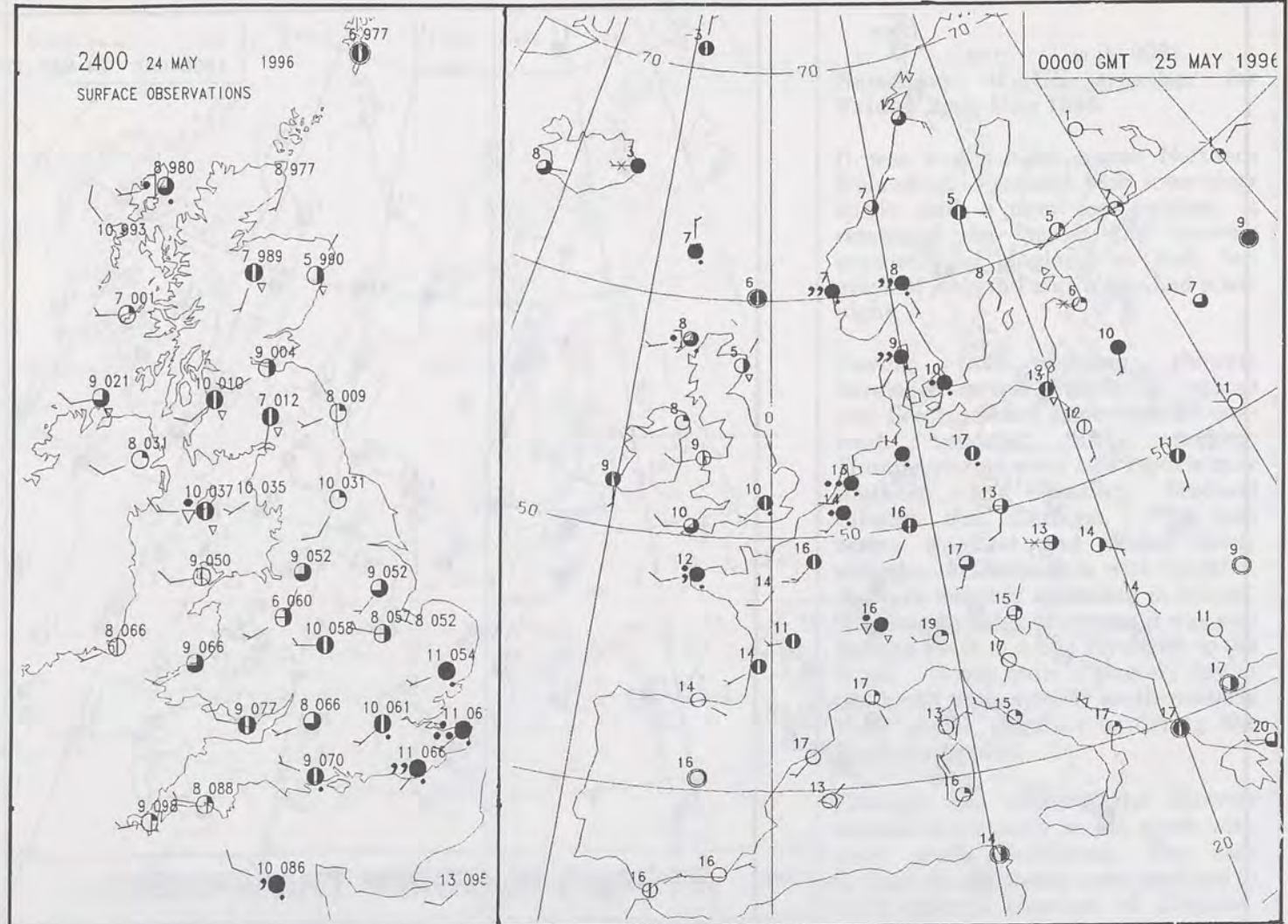
London Weather Centre
Climate Department
127 Clerkenwell Road
London
EC1R 5DB

Telephone: 0171 405 4358
Fax: 0171 404 4314



NOT FOR LOAN

DUPLICATE ALSO



0600 25 MAY 1996
SIGWX



1200 25 MAY 1996
SIGWX



Summary of UK weather for Saturday 25th May 1996

The extreme southeast of England and the Channel Islands had rain early in the night. That rain finally cleared east Kent around dawn. North and west Scotland had some showers and then more general rain later. Apart from a few showers around the Irish Sea and off the coast of Northern Ireland, it was a dry night elsewhere with clear periods.

Most of England and Wales had a dry morning with sunshine at times although there were a few showers in both southwest and northern England.

In the afternoon and early evening, scattered showers broke out elsewhere although much of the south stayed dry. There was further sunshine in many places through into the evening with the showers dying out by midnight.

The rain over northern Scotland cleared by midday to be replaced by brighter weather with some showers. Most of Scotland and Northern Ireland had a mixture of sunshine and showers through the day and a fine evening.

Temperatures were generally close to normal but it was rather cool over west Wales and southwest England.

SIGNIFICANT WEATHER CHARTS

1800 25 MAY 1996
SIGWX



2400 25 MAY 1996
SIGWX



EXTREMES

SATURDAY 25th MAY 1996

Highest Maximum

: 18.5 C Heathrow, Poole [Dorset]
& Jubilee Corner [Kent]

Lowest Maximum

: 9.7 C Cape Wrath [North Scotland]

Lowest Minimum

: 1.2 C Aboyne [Aberdeenshire]

Lowest Grass Minimum

: -1.2 C Aberdeen / Dyce

Most Rain (24 hrs from 0900 GMT)

: 11.2mm Bastreet [Cornwall]

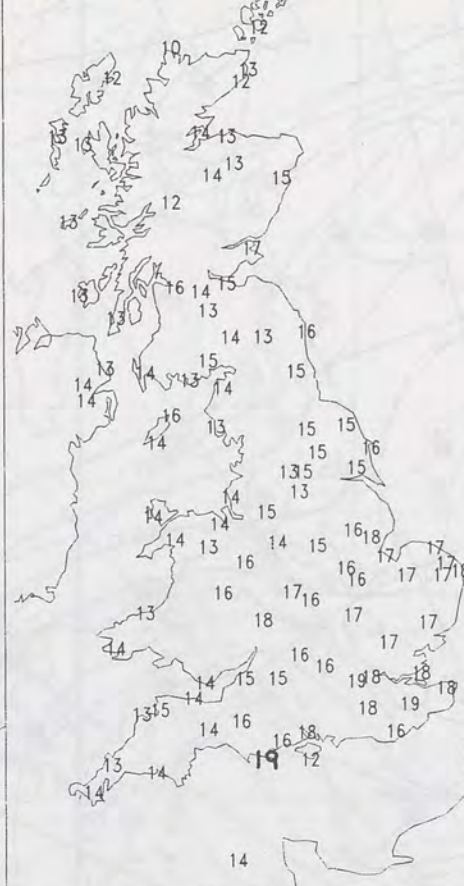
Most Sunshine

: 11.0 hrs Shawbury [Shropshire]
Corgary [Co.Fermanagh]

NIGHT MINIMUM TEMPERATURE
(DEGREES C)
25 MAY 1996



DAY MAXIMUM TEMPERATURE
(DEGREES C)
25 MAY 1996



SUNSHINE (DAWN TO DUSK)
(HOURS)
25 MAY 1996



DAILY CLIMATE DATA

NIGHT RAINFALL
(MILLIMETRES)
25 MAY 1996



DAY RAINFALL
(MILLIMETRES)
25 MAY 1996



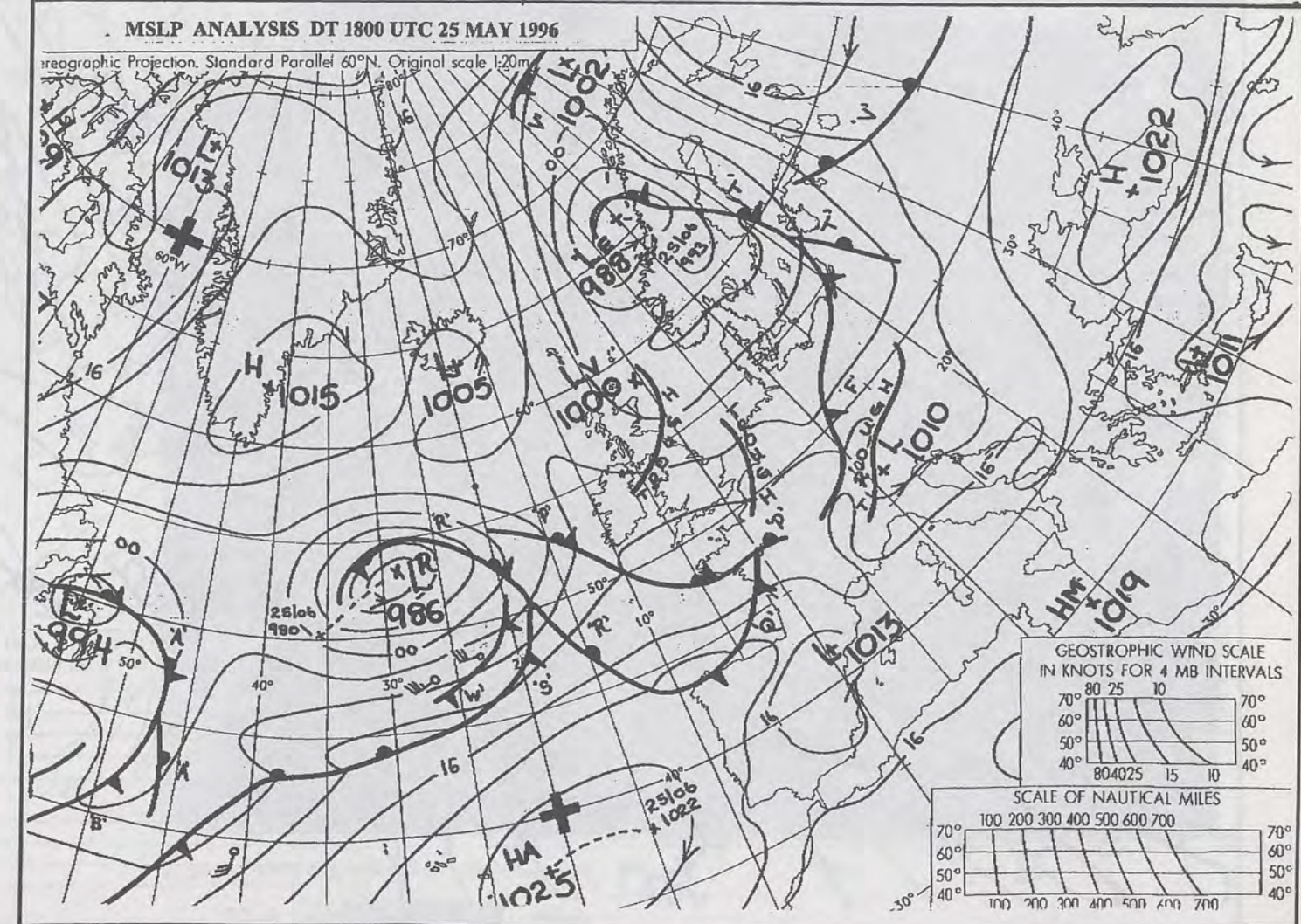
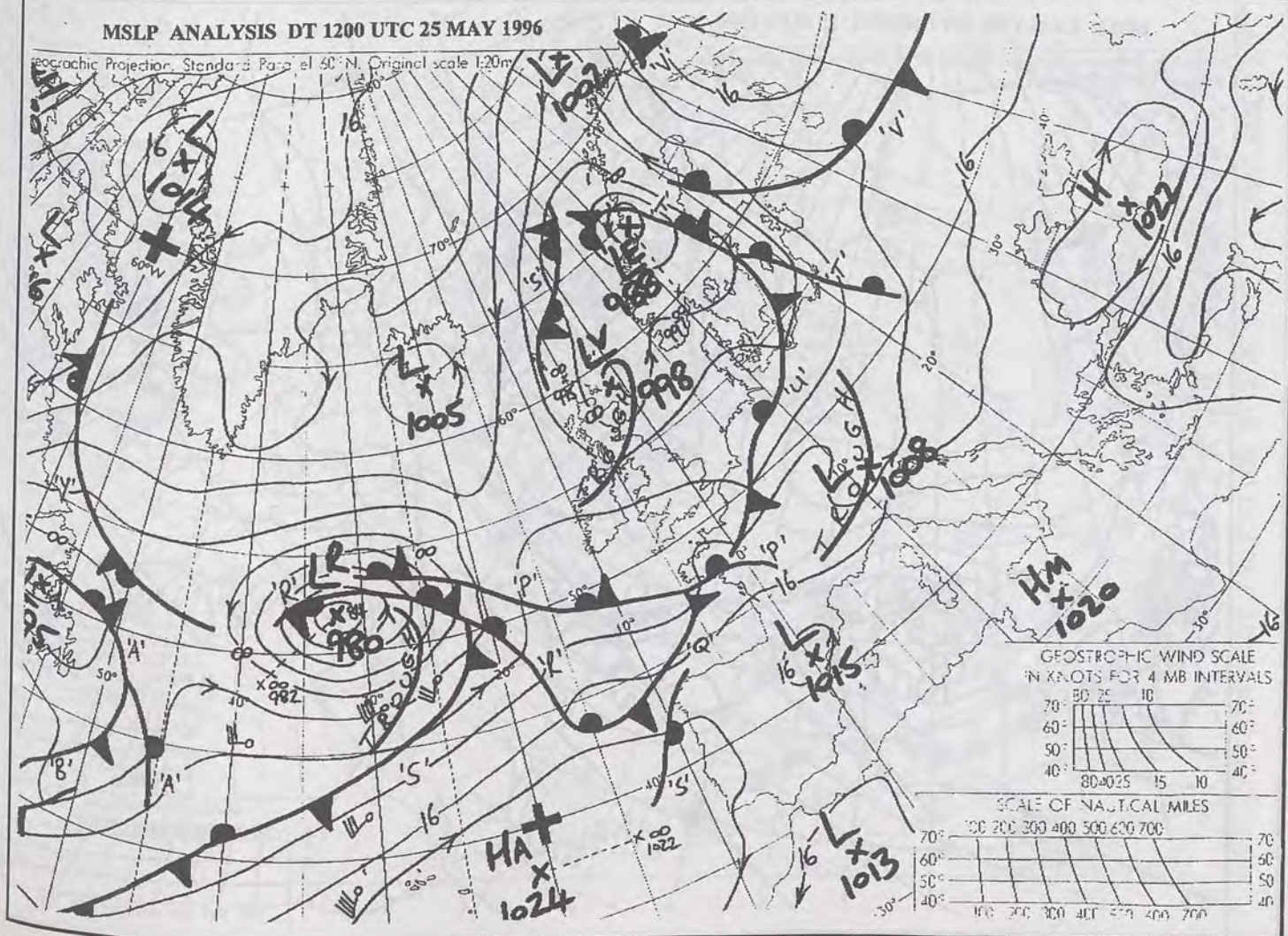
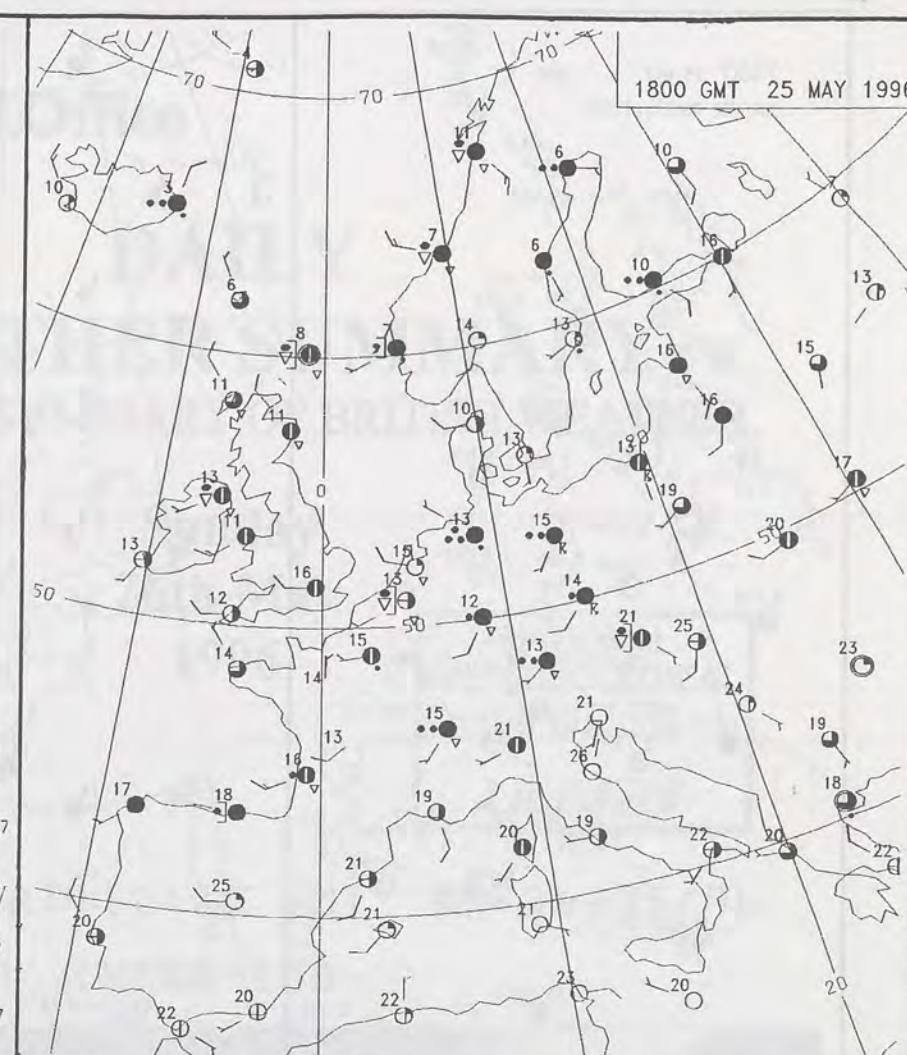
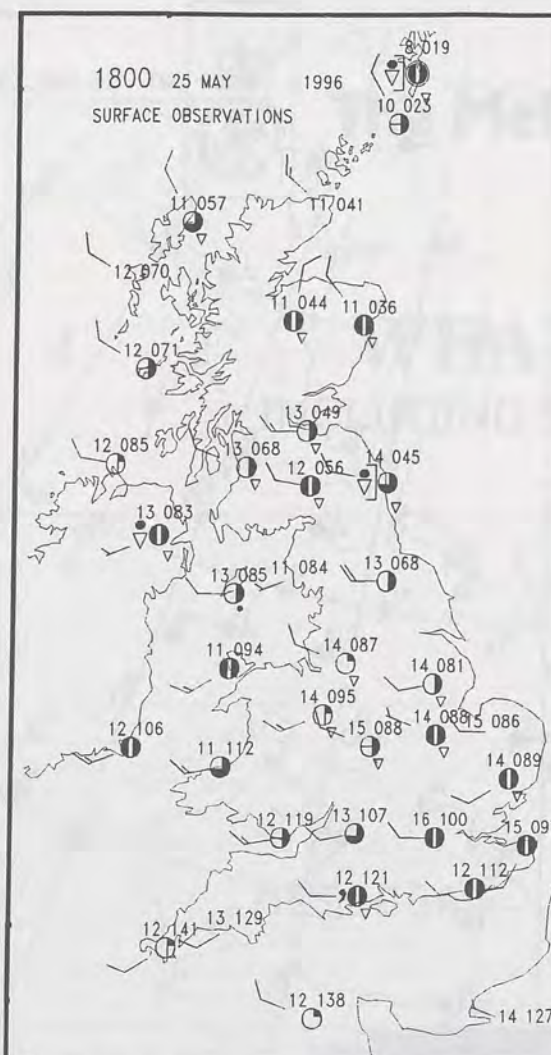
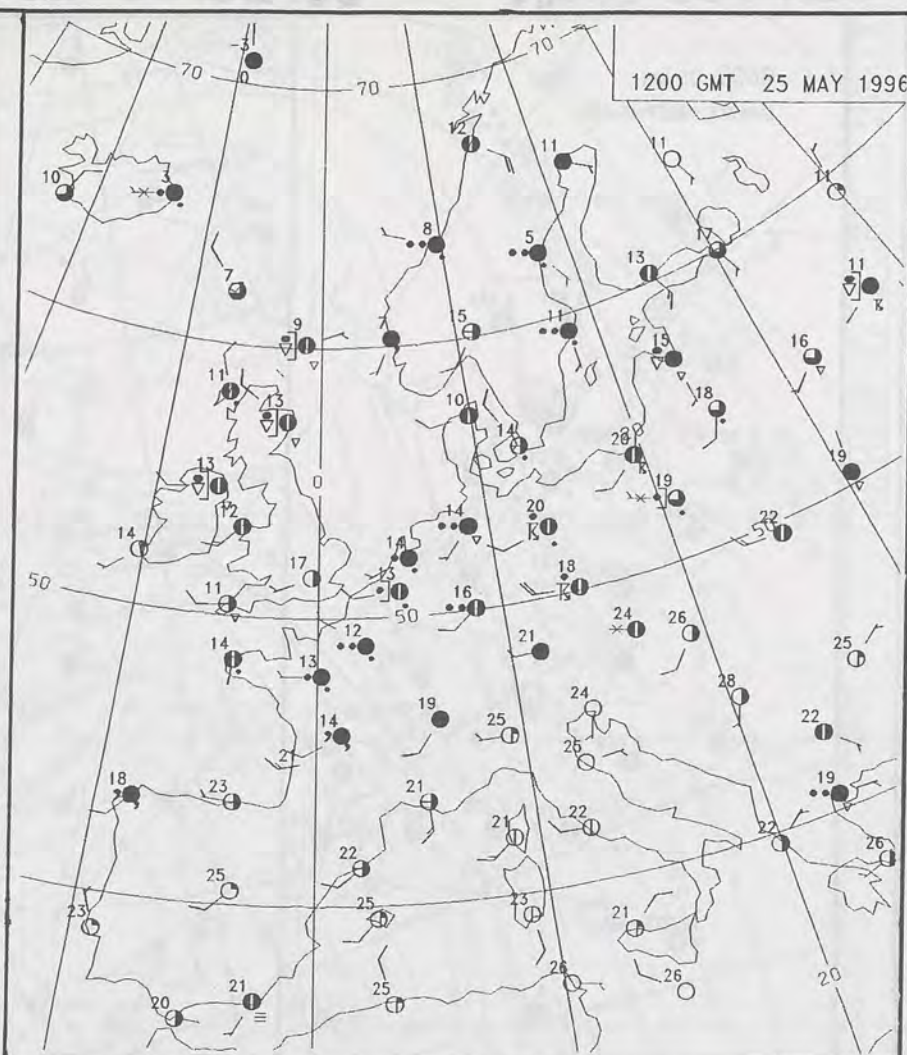
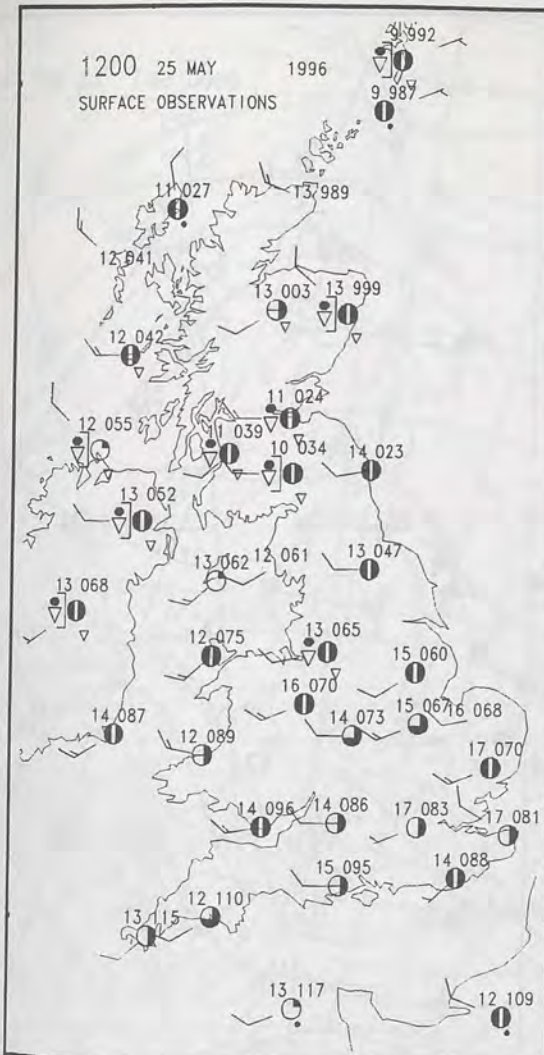
DAILY WEATHER SUMMARY



For details of other Weather Summaries produced by the Met. Office please contact:

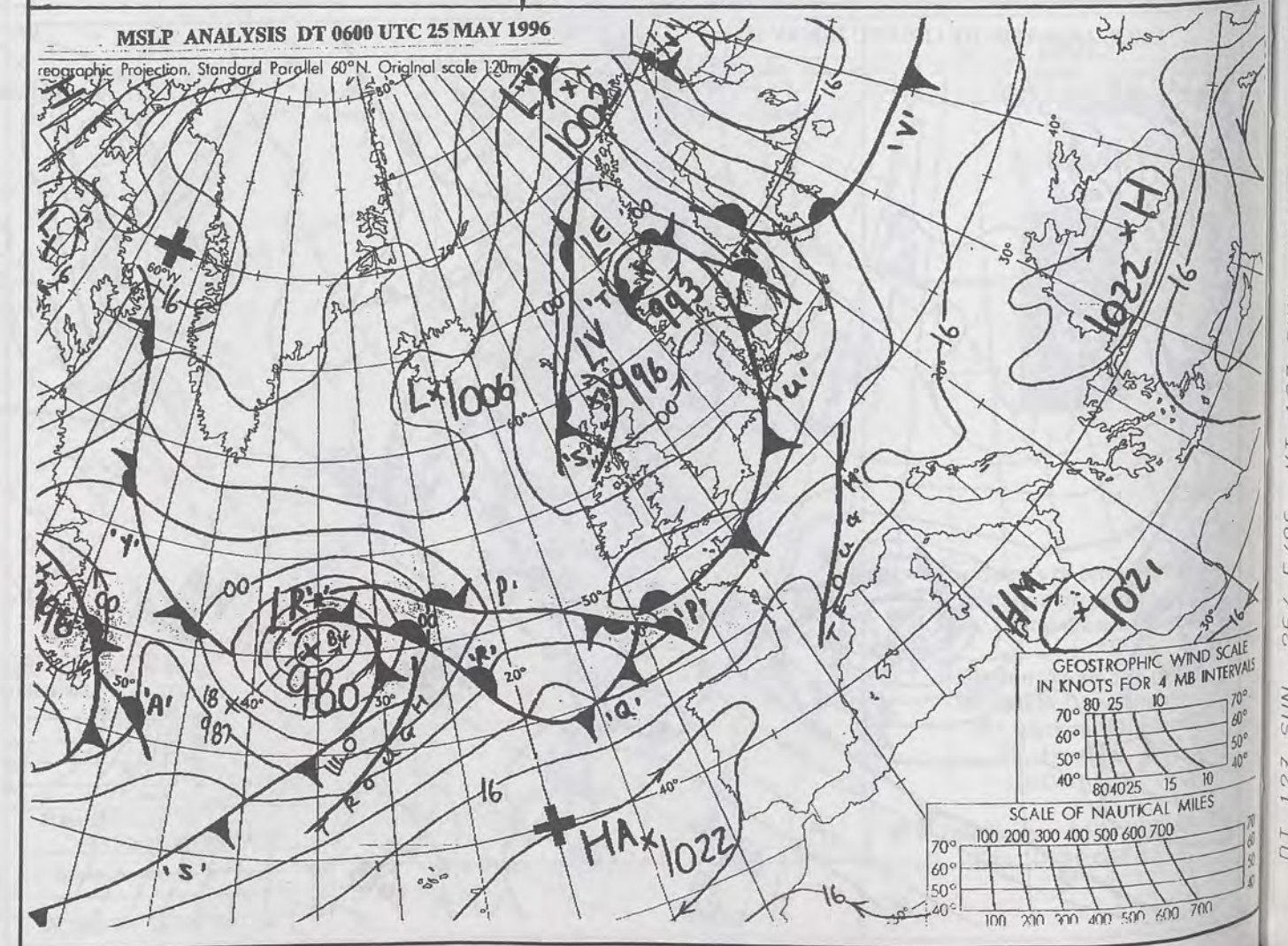
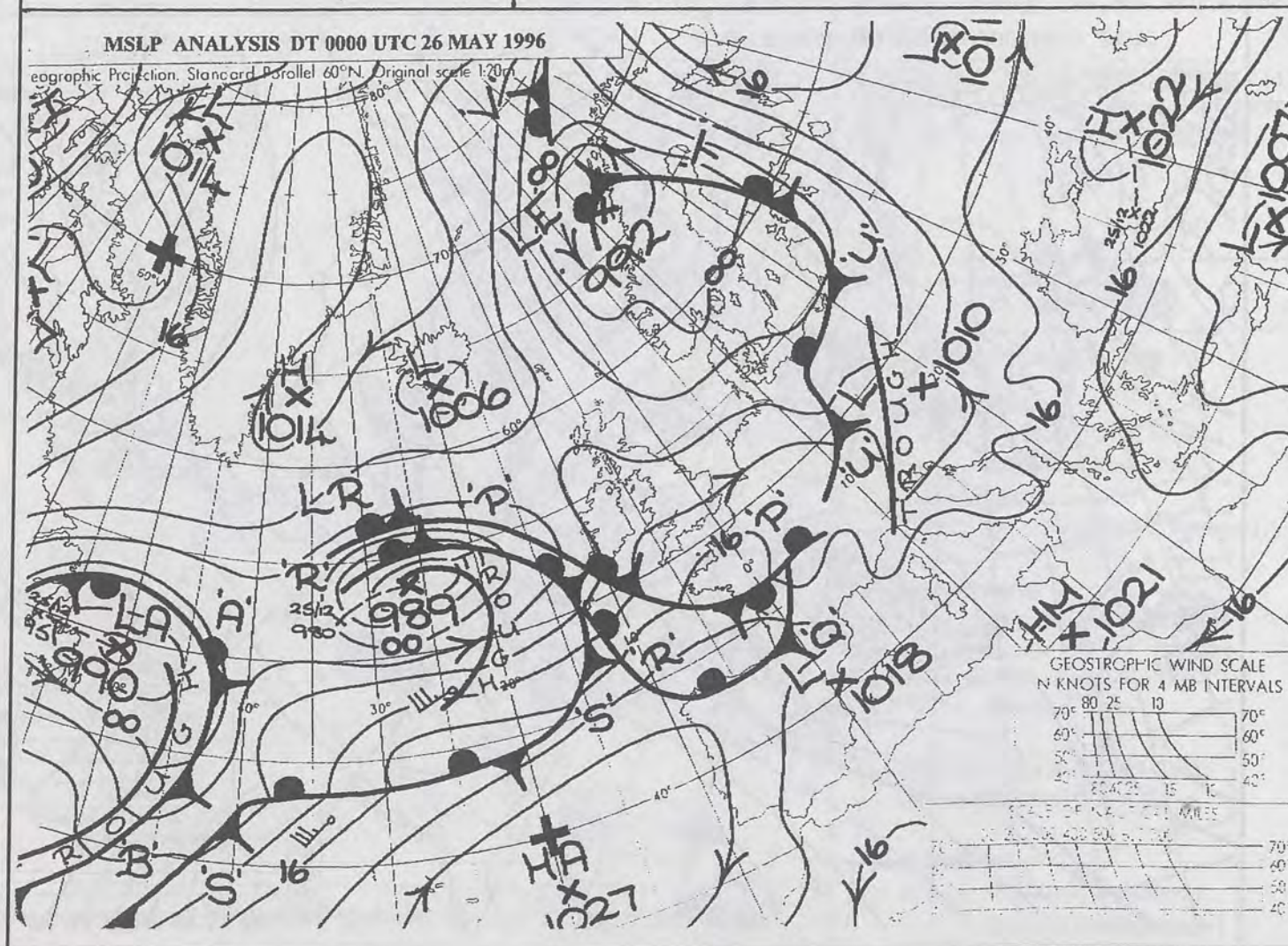
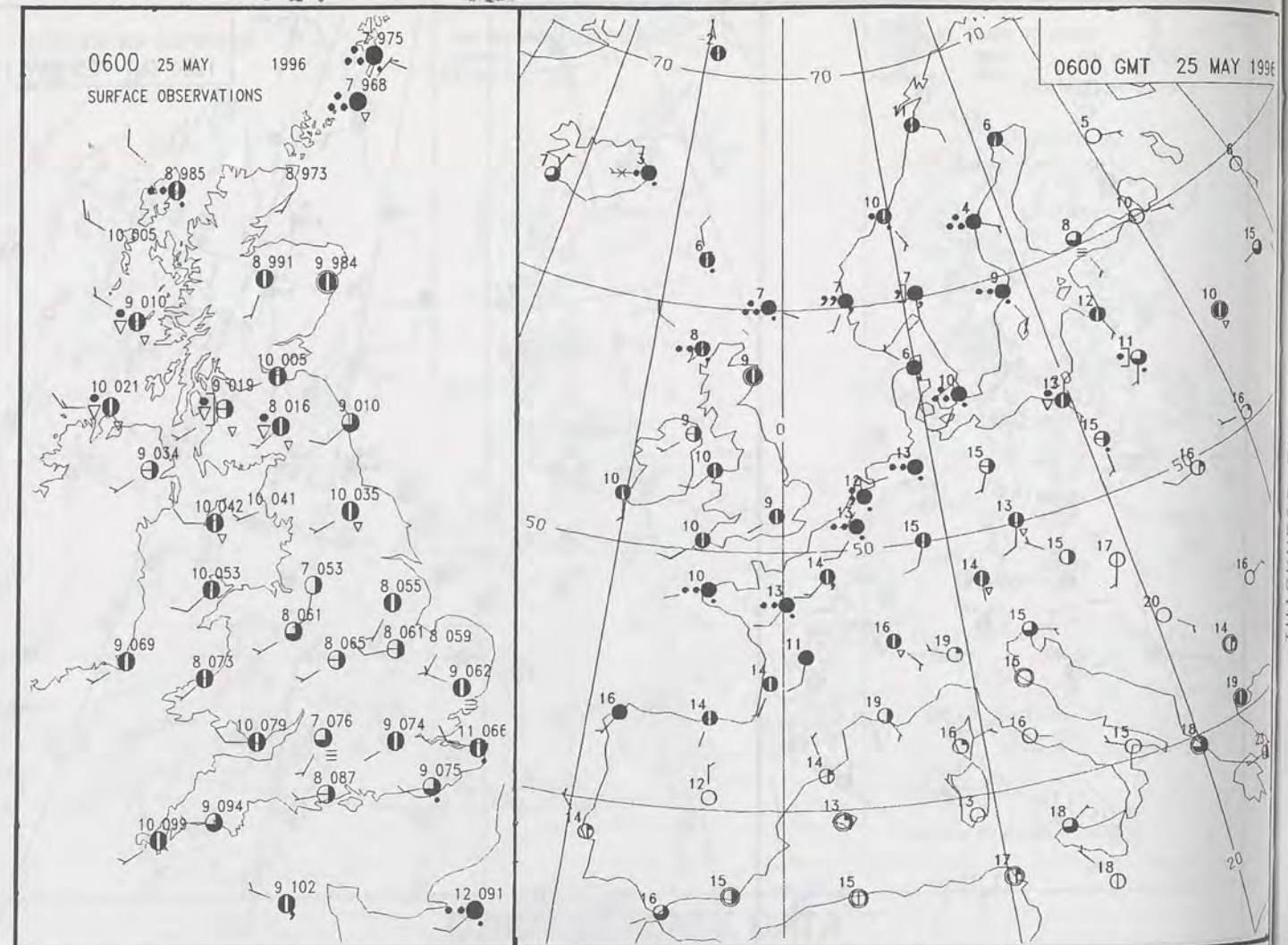
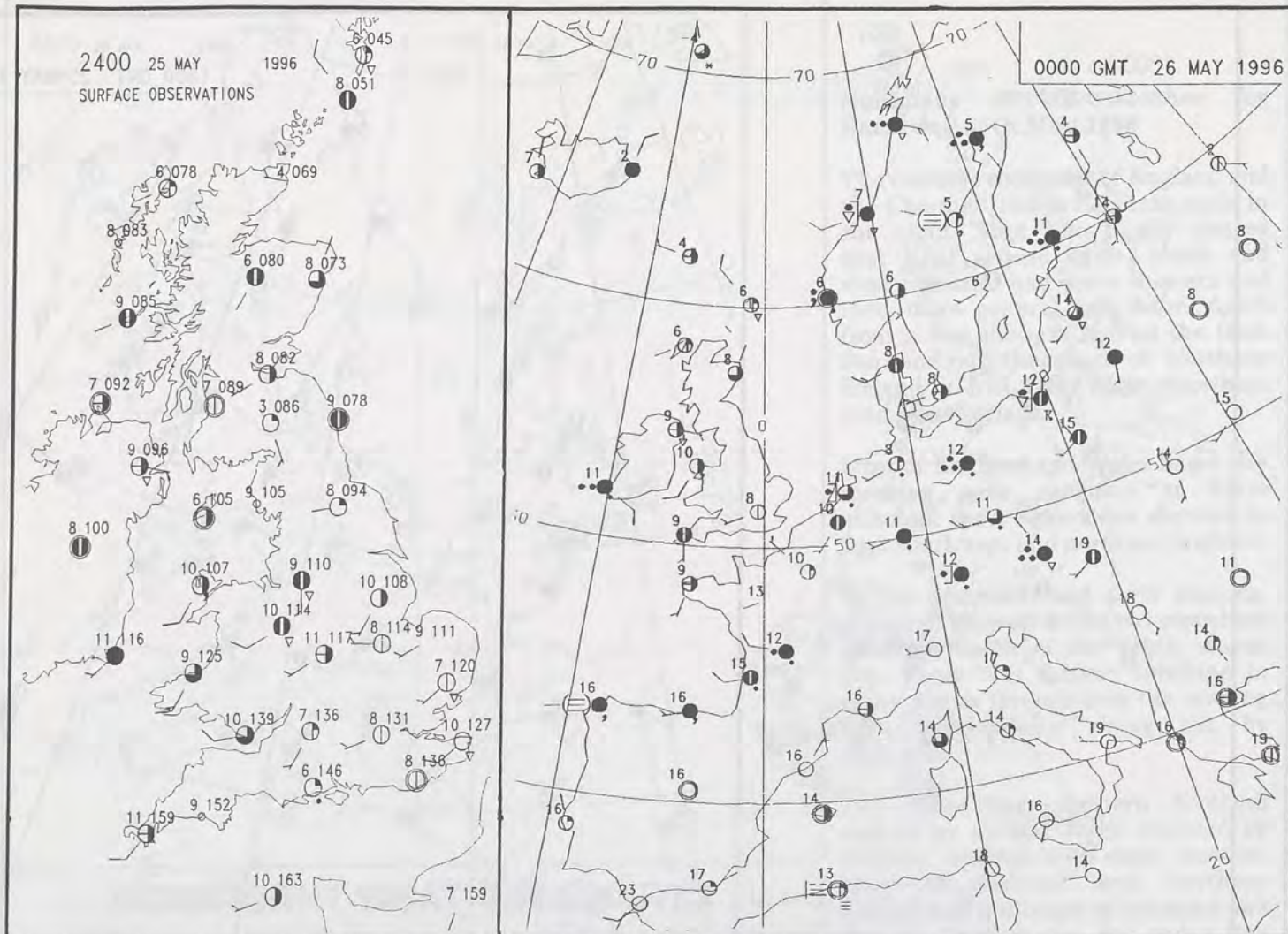
London Weather Centre
Climate Department
127 Clerkenwell Road
London
EC1R 5DB

Telephone: 0171 405 4358
Fax: 0171 404 4314




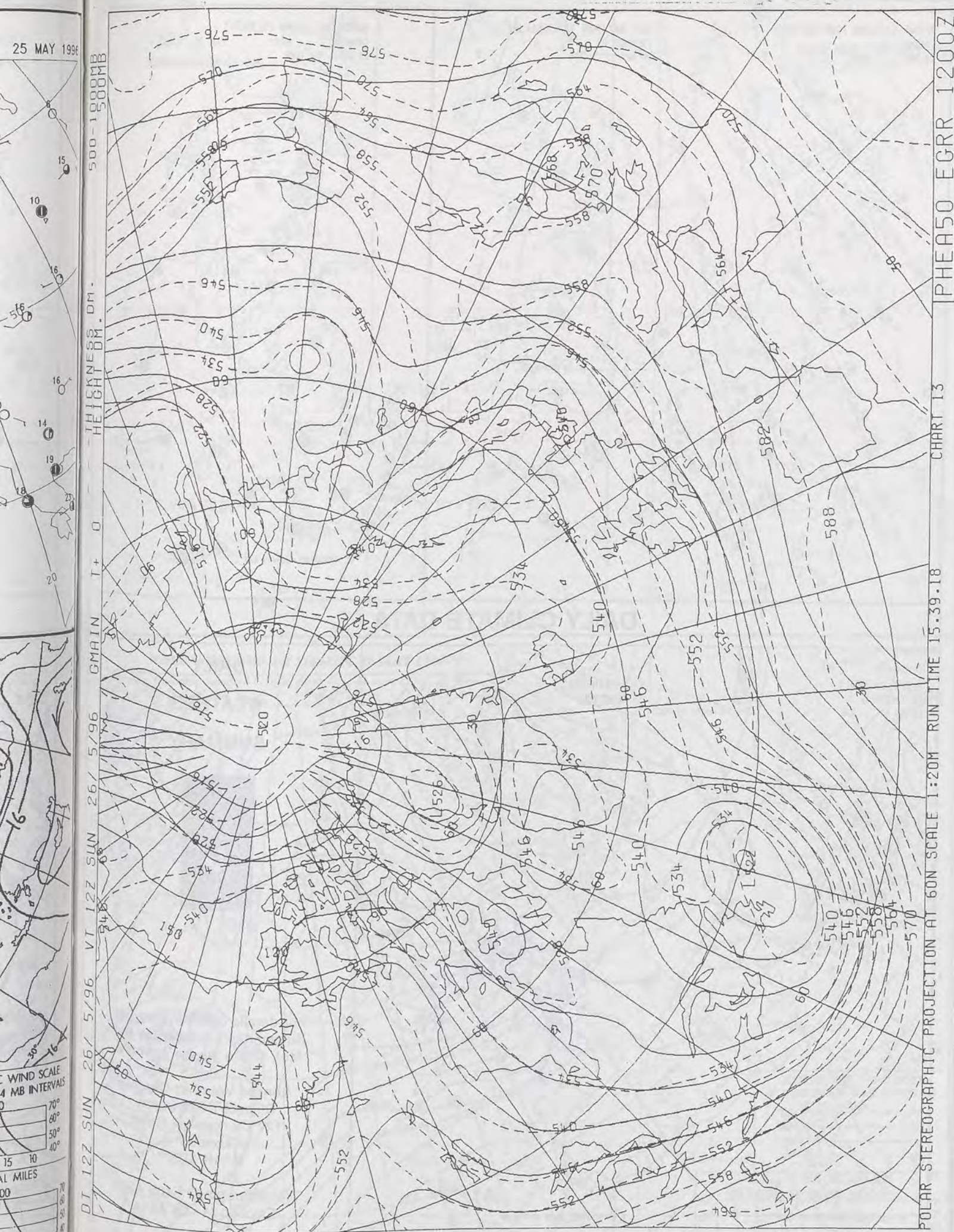
NOT FOR LOAN

DUPLICATE ALSO



DT 12Z SUN 26/ 5/96 VI 12Z SUN 26/ 5/96 GMTIN T+ 0 HEIGHTS IN FT. 500-1980MB

25 MAY 1996



The Met.Office


DAILY WEATHER SUMMARY

INCLUDING SUMMARY OF BRITISH WEATHER

Sunday
26th May
1996

NATIONAL
METEOROLOGICAL
05 JUN 1996
LIBRARY

METEOSAT AT 12:00 GMT ON 26/05/96
INFRA-RED



CLOUD-TOP OR LAND/SEA TEMPERATURE
COLD WARM

0600 26 MAY 1996
SIGWX



1200 26 MAY 1996
SIGWX



SIGNIFICANT WEATHER CHARTS

1800 26 MAY 1996
SIGWX



2400 26 MAY 1996
SIGWX



Summary of UK weather for Sunday 26th May 1996

Apart from isolated coastal showers in northern Scotland, the night started dry and clear virtually everywhere. Clouds gradually increased after midnight and thickened up to bring outbreaks of rain to Northern Ireland, much of Wales and the West Country before dawn. Elsewhere it remained fine, but a few patches of fog formed in southwest Scotland.

During the morning, rain and drizzle edged into the rest of southern England and parts of the Midlands. There were a few heavy bursts of rain, especially near the south coast. Showery rain broke out in northern England and southern Scotland too. Otherwise the rest of Scotland and parts of eastern England, especially East Anglia had a dry and fairly bright morning with some sunshine, especially in northwest Scotland.

In the afternoon, the rain became heavy at times in northern England, southern Scotland and Northern Ireland. Some drier, brighter patches developed in south Wales and the southern half of England later. Many areas remained damp, drizzly and misty with patches of fog around the coasts of southwest England. Odd showers developed in northern Scotland, but much of the time it was dry with sunny intervals. The rain started to ease somewhat in Northern Ireland during the evening, but more persistent and heavier outbreaks returned to south Wales and parts of southern England.

Temperatures were generally a little below average, but it was rather cool in places, especially western coastal districts.

EXTREMES

SUNDAY 26th MAY 1996

Highest Maximum

: 16.5 C Torquay [Devon]

Lowest Maximum

: 7.6 C Lerwick [Shetland]

Lowest Minimum

: 0.9 C Eskdalemuir [Dumfries & Gal'way]

Lowest Grass Minimum

: -2.9 C Benbecula [Outer Hebrides]

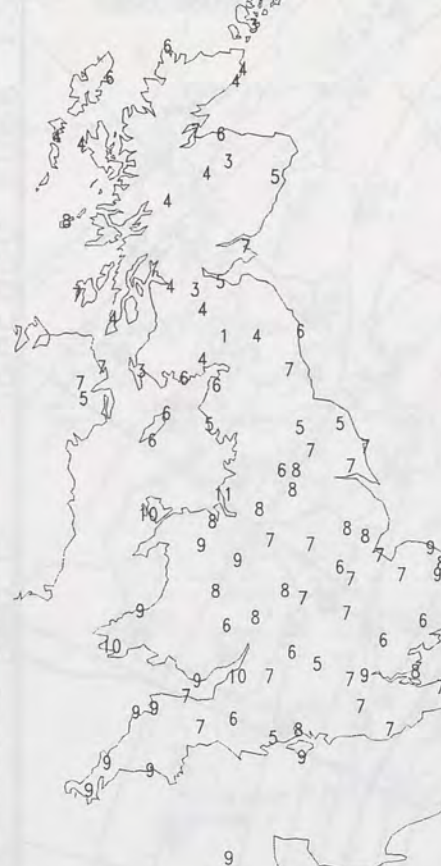
Most Rain (24 hrs from 0900 GMT)

: 12.9mm St Catherines Point [Isle of Wight]

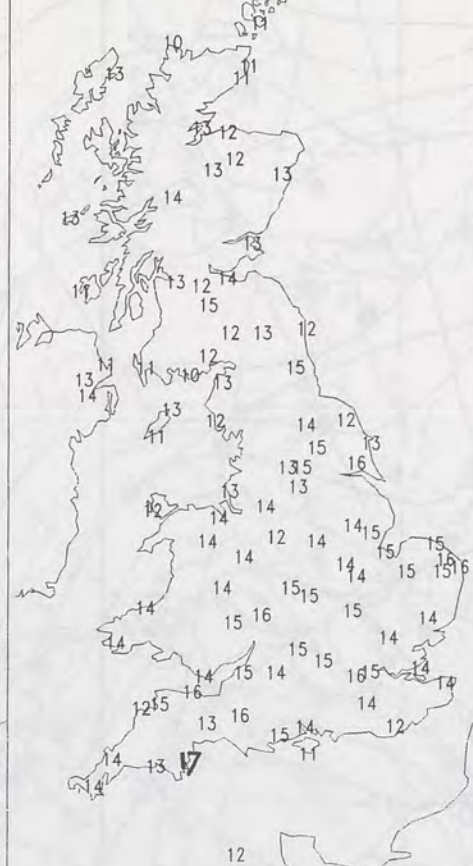
Most Sunshine

: 11.4 hrs Fair Isle

NIGHT MINIMUM TEMPERATURE
(DEGREES C)
26 MAY 1996



DAY MAXIMUM TEMPERATURE
(DEGREES C)
26 MAY 1996



SUNSHINE (DAWN TO DUSK)
(HOURS)
26 MAY 1996



X INDICATES 0.1-0.4 HRS

DAILY CLIMATE DATA

NIGHT RAINFALL
(MILLIMETRES)
26 MAY 1996



X INDICATES TRACE TO 0.4 MM

DAY RAINFALL
(MILLIMETRES)
26 MAY 1996



X INDICATES TRACE TO 0.4 MM

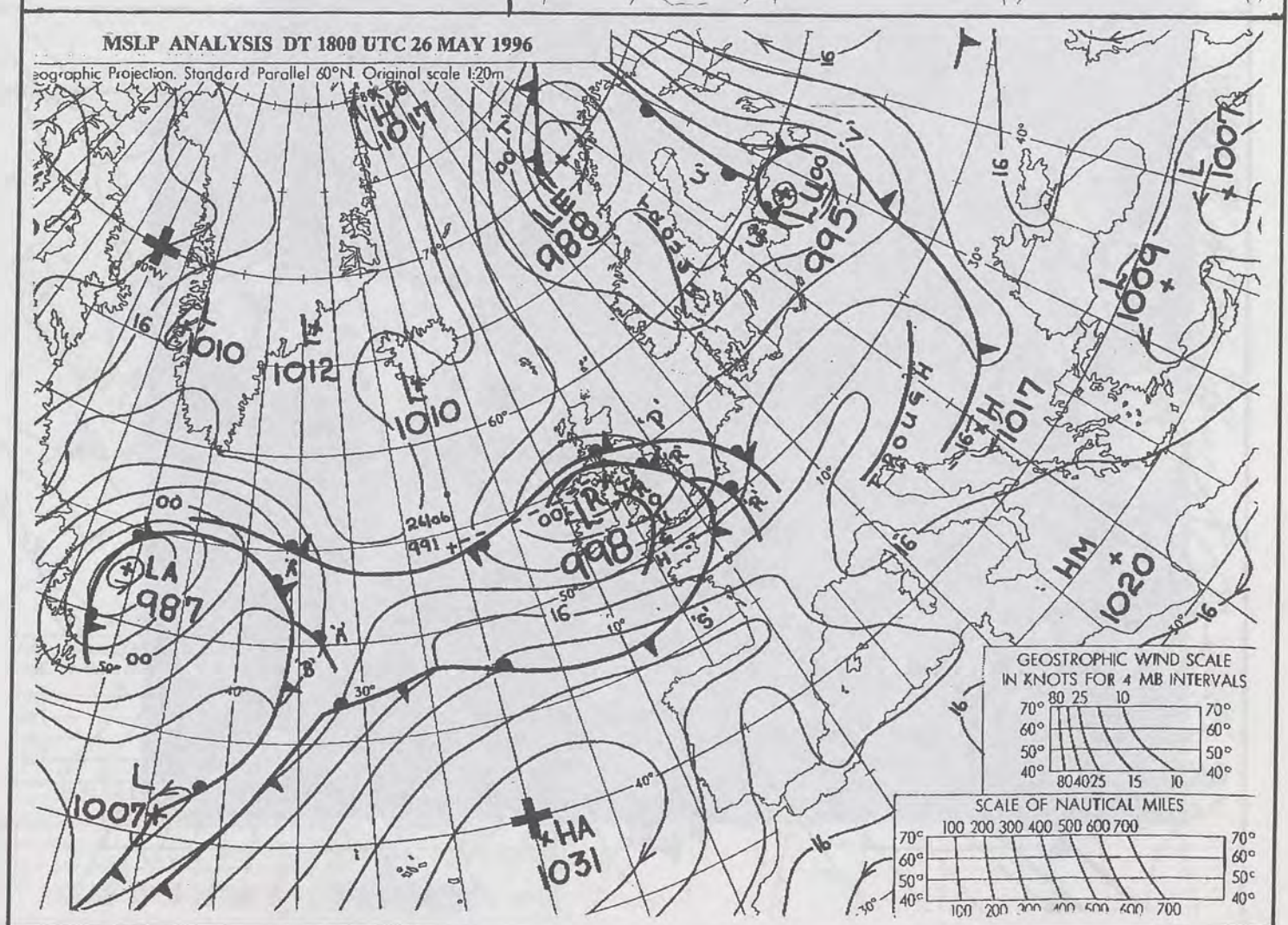
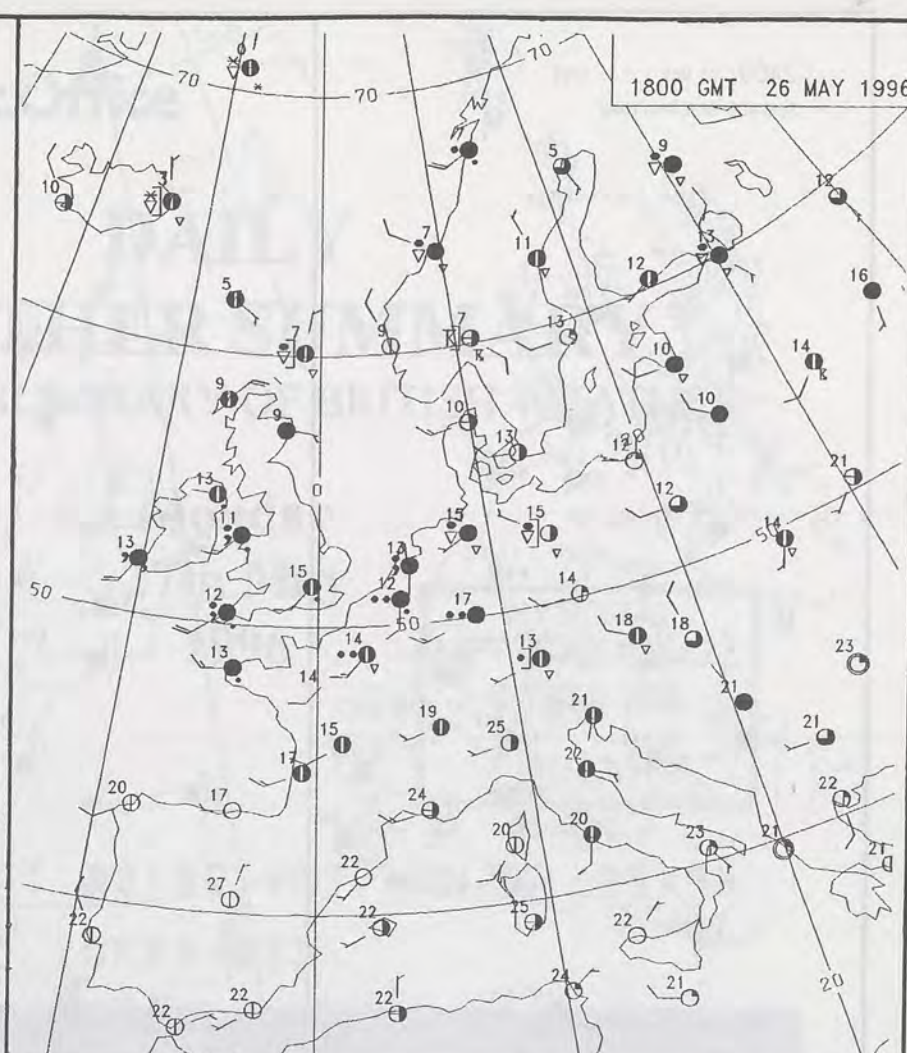
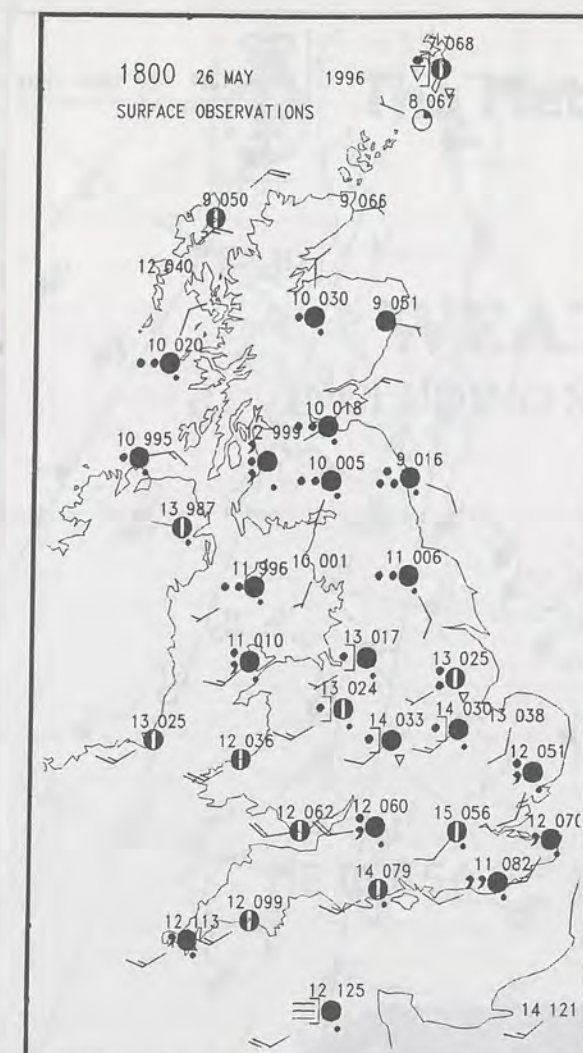
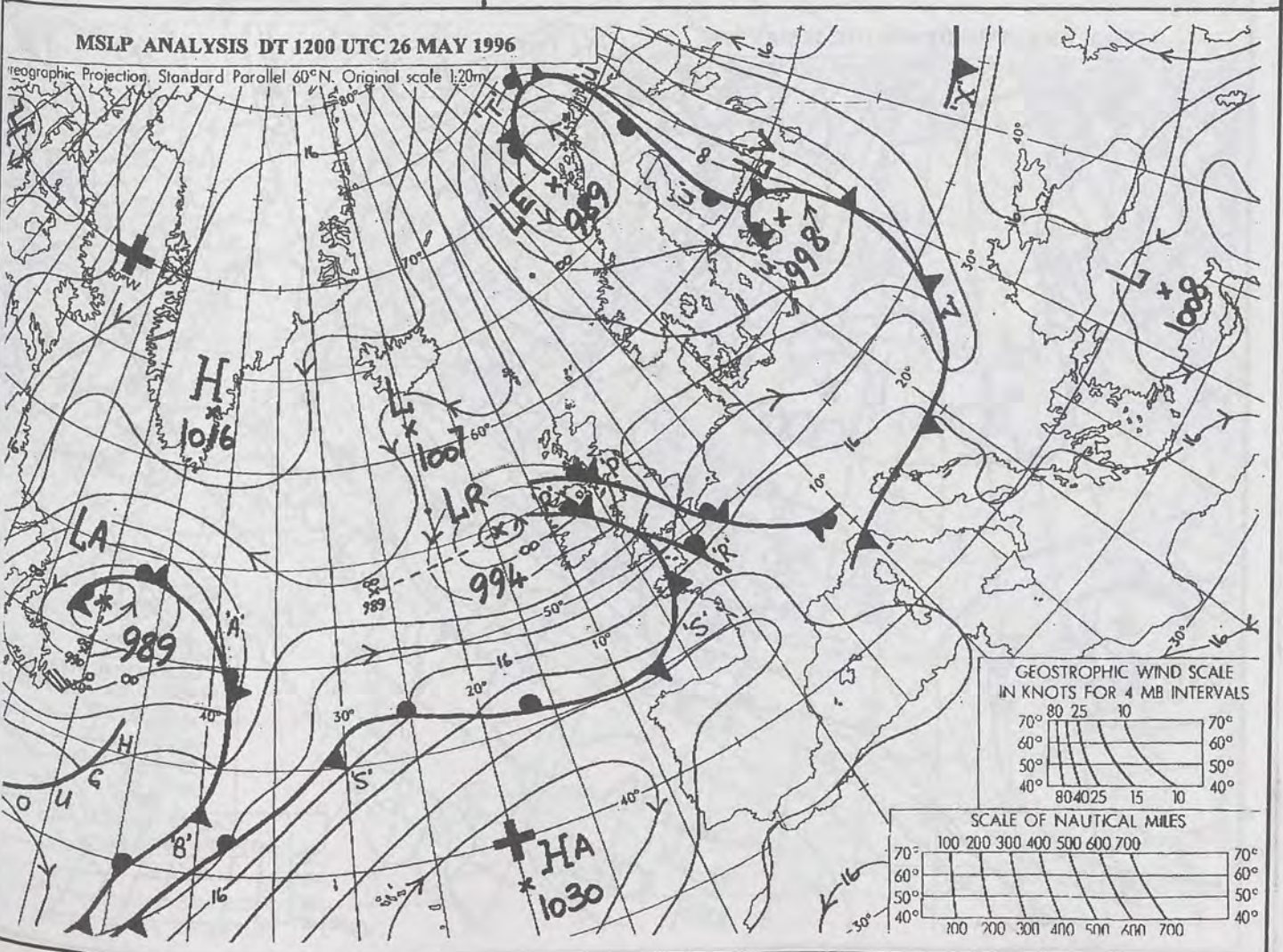
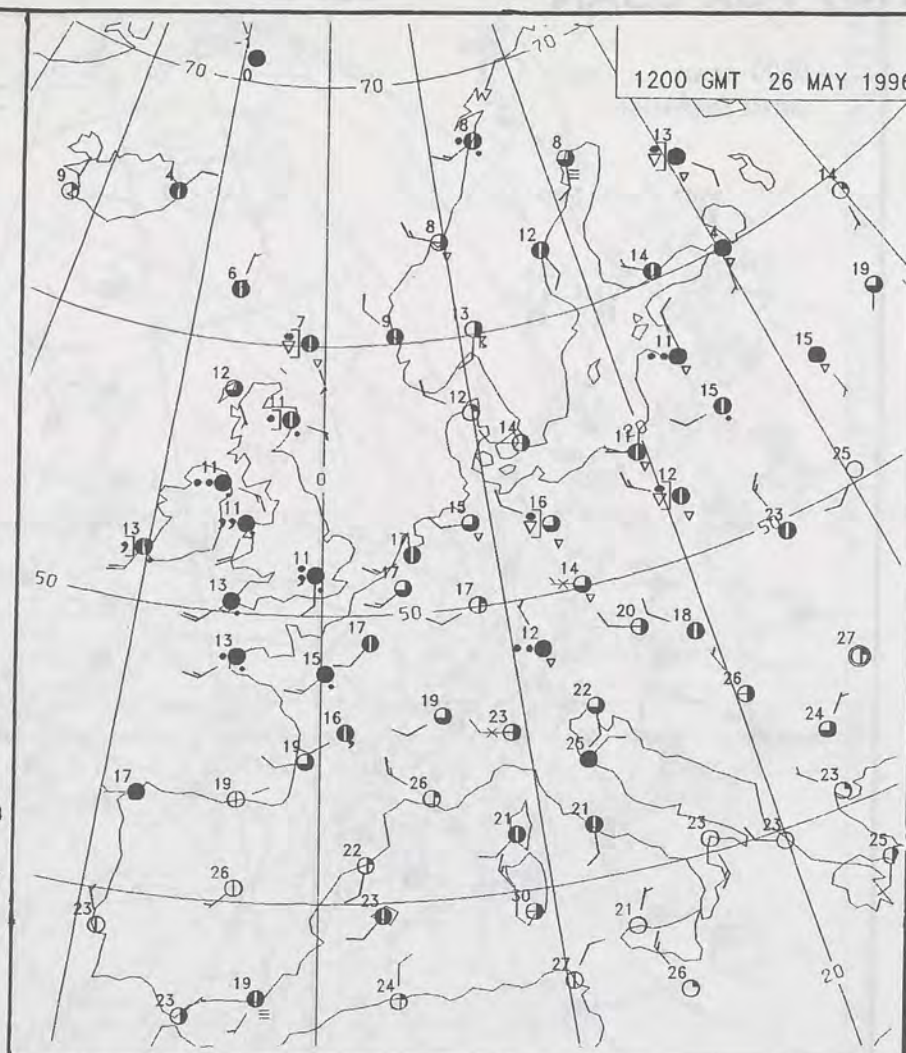
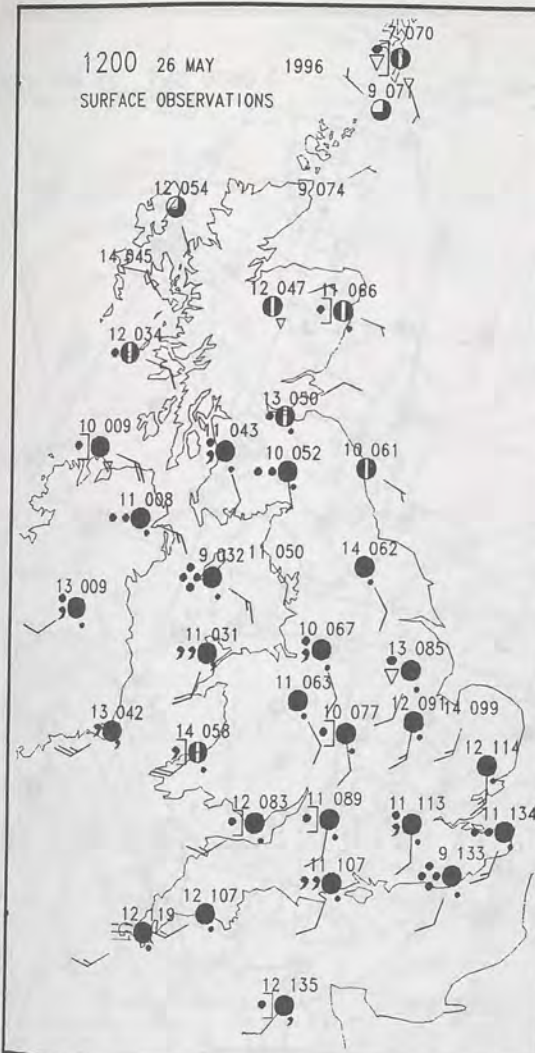
DAILY WEATHER SUMMARY



For details of other Weather Summaries produced by the Met. Office please contact:

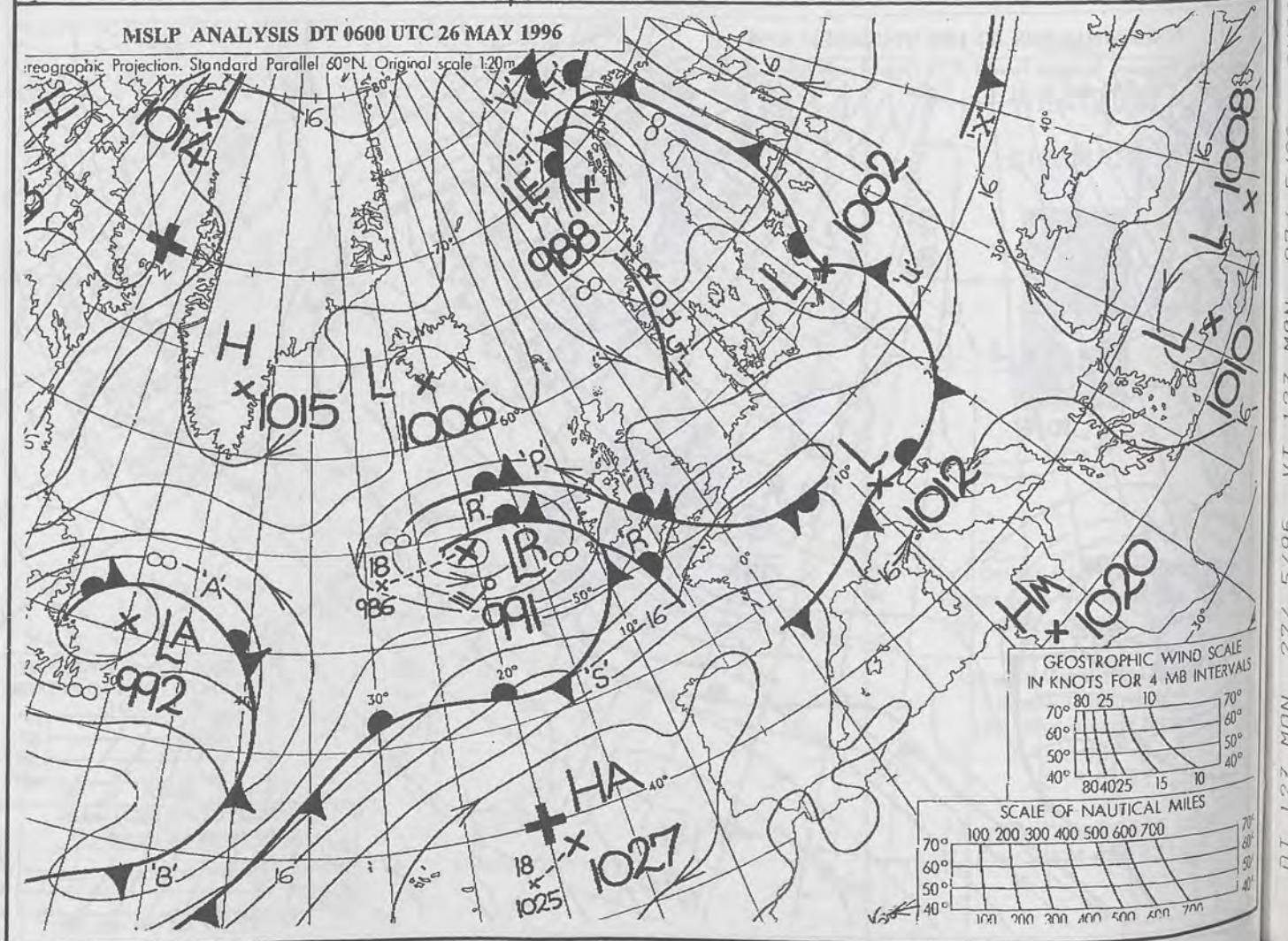
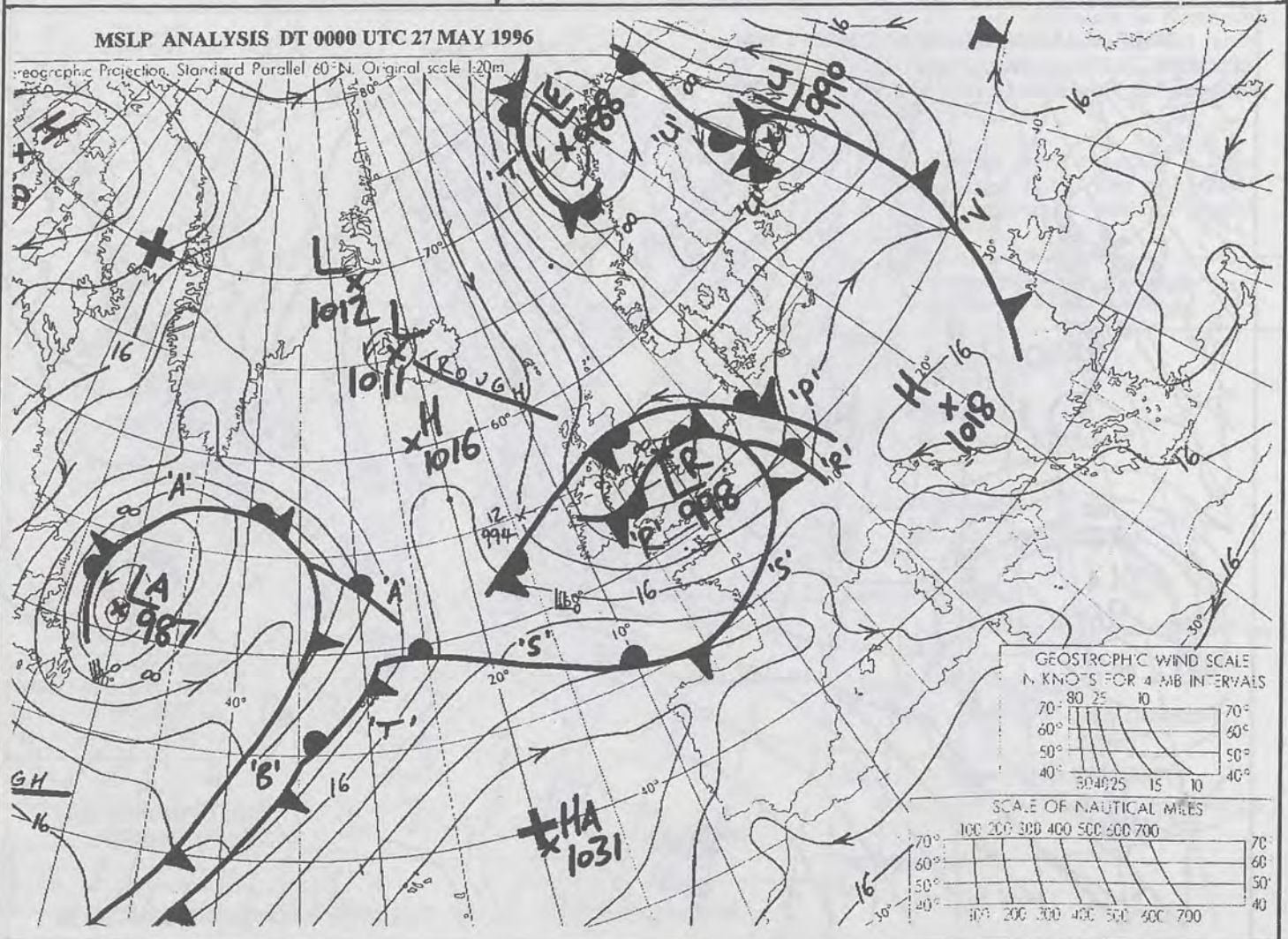
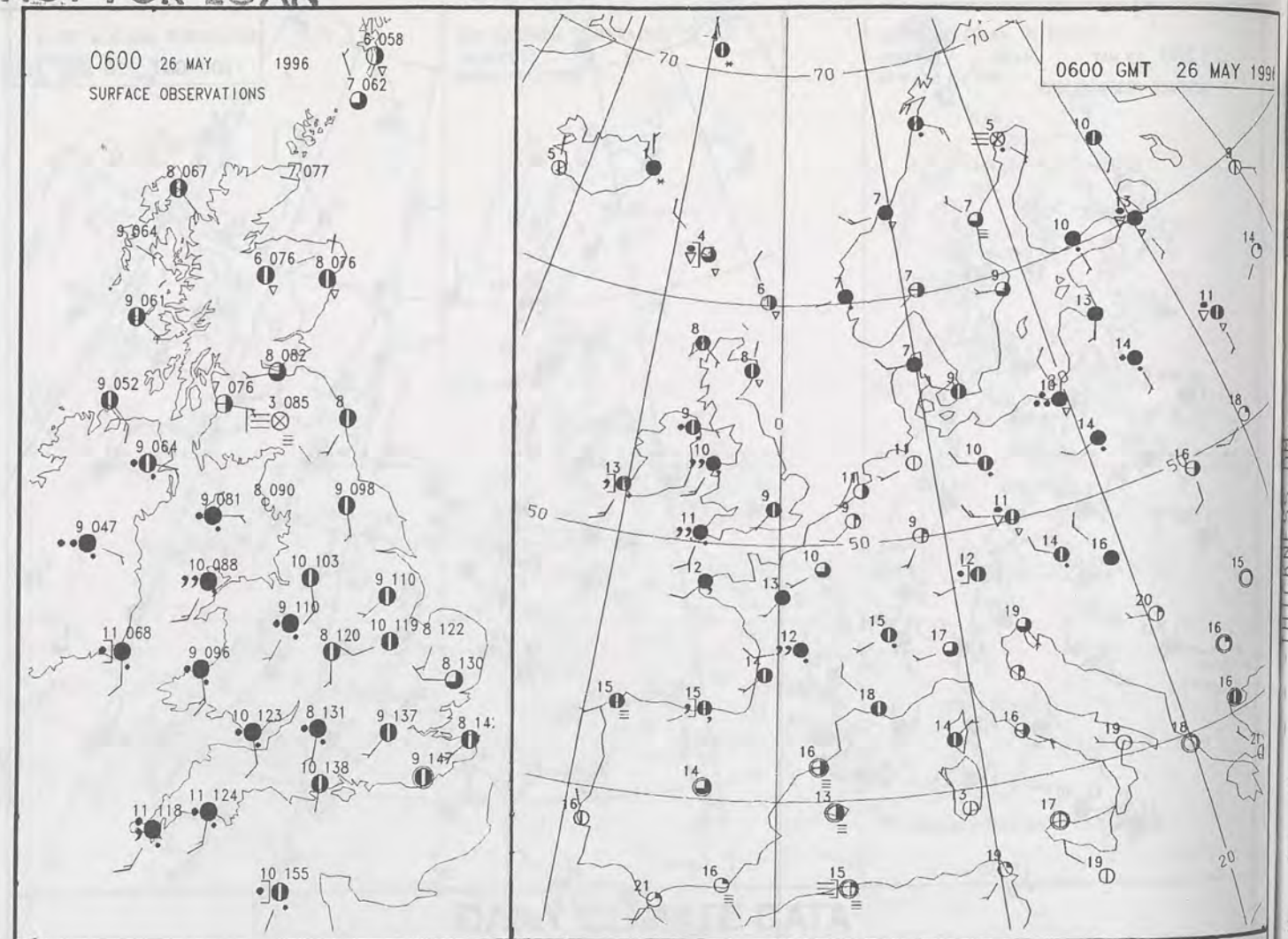
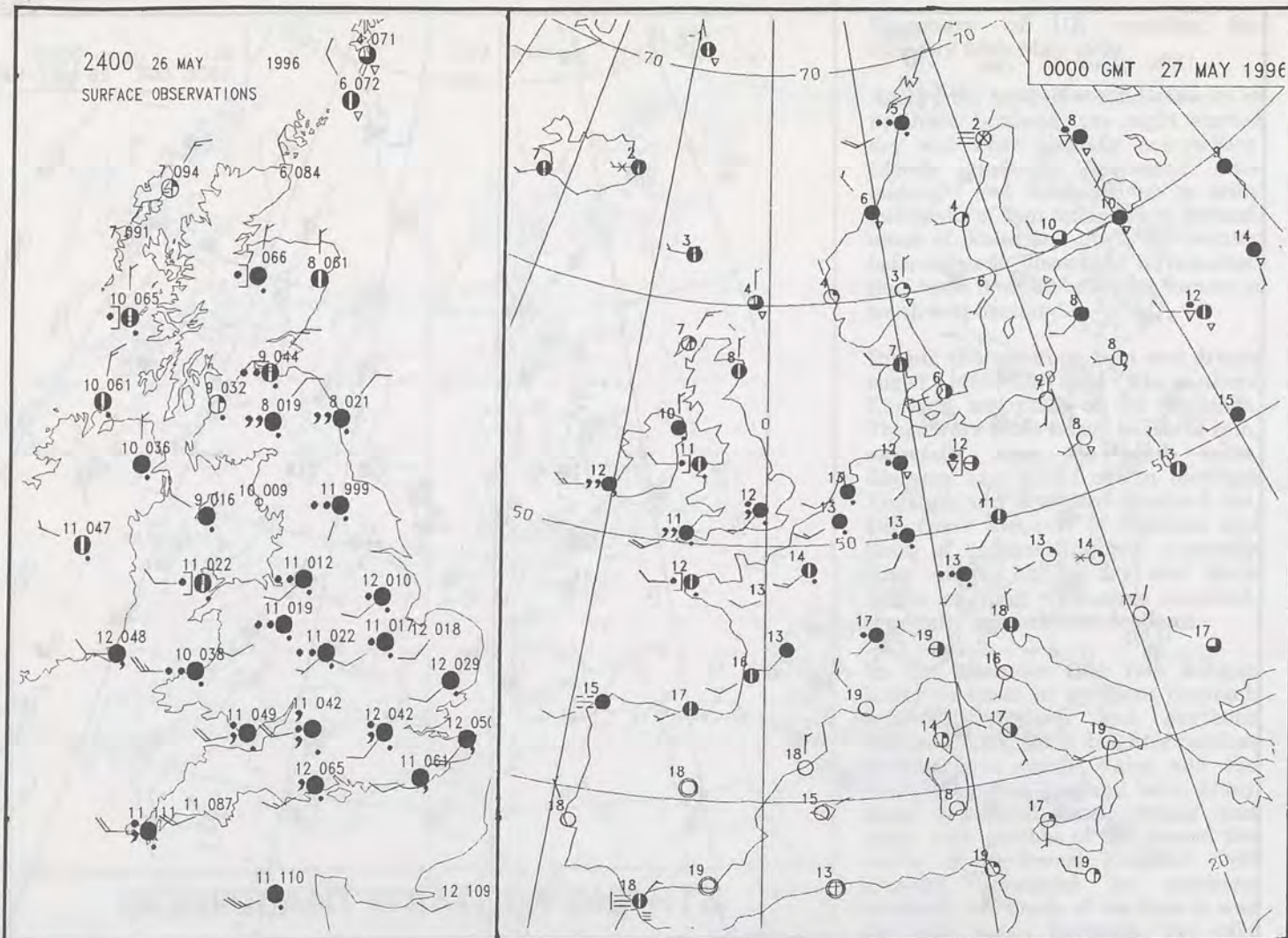
London Weather Centre
Climate Department
127 Clerkenwell Road
London
EC1R 5DB

Telephone: 0171 405 4358
Fax: 0171 404 4314



NOT FOR LOAN

DUPLICATE ALSO



DT 12Z MON 27/ 5/96 VI 12Z MON 27/ 5/96 GMAIN T+ D HEIGHT FM. 0000 SOURCE

26 MAY 1991



The Met. Office


DAILY WEATHER SUMMARY

INCLUDING SUMMARY OF BRITISH WEATHER

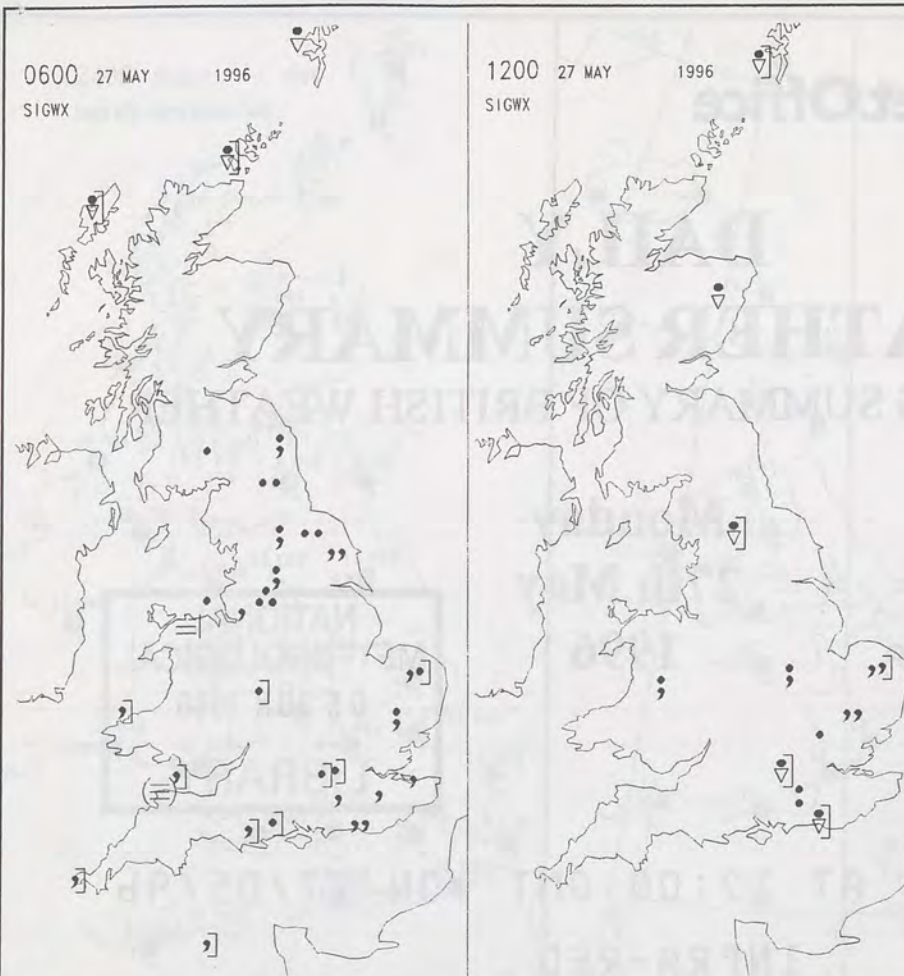
Monday
27th May
1996

NATIONAL
METEOROLOGICAL
05 JUN 1996
LIBRARY

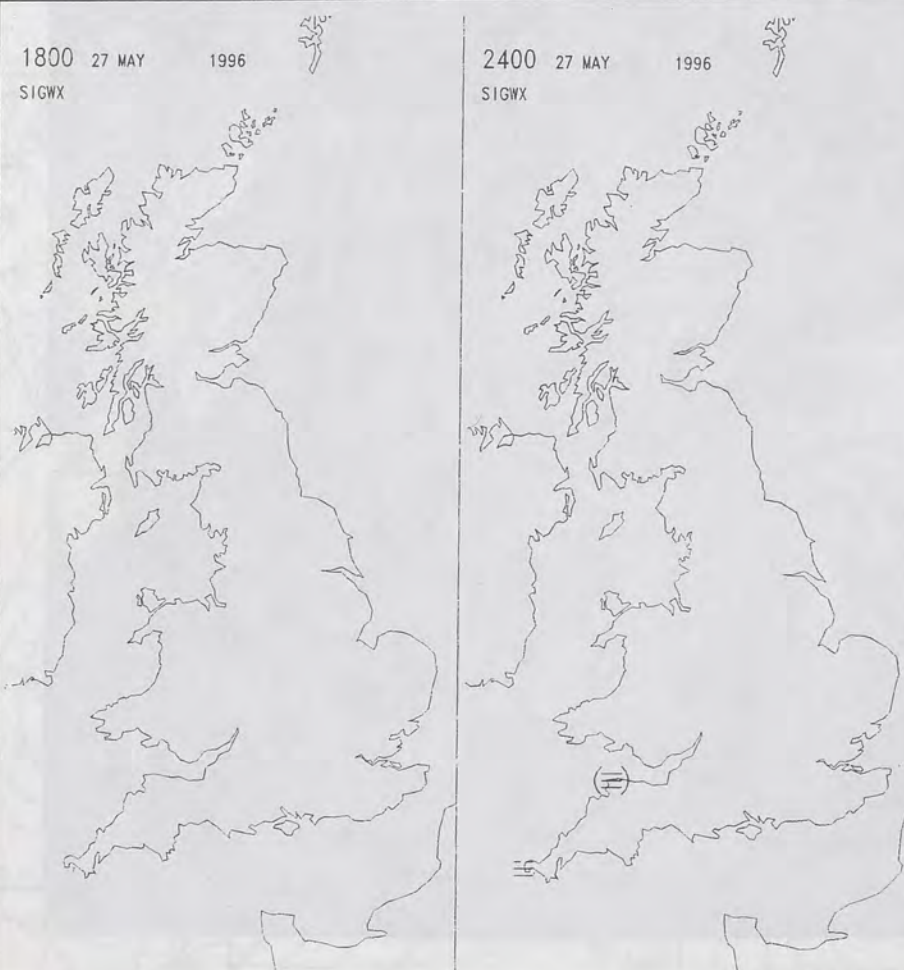
METEOSAT AT 12:00 GMT ON 27/05/96
INFRA-RED



CLOUD-TOP OR LAND/SEA TEMPERATURE
COLD WARM



SIGNIFICANT WEATHER CHARTS



Published by London Weather Centre. All times are GMT.

Summary of UK weather for Monday 27th May 1996

England and Wales were mostly cloudy overnight with outbreaks of rain in many areas. Scotland and Northern Ireland had more broken cloud and just a few scattered showers.

During the day Scotland and Northern Ireland had sunny spells and a few showers. The cloud and rain over England and Wales cleared southeastwards with the brighter, showery conditions further north following. However, the cloud was slow to clear from central and southern parts of England with further outbreaks of rain. However, even here the cloud did break up with some sunshine for the end of the day.

The evening was fine across the country, just an isolated shower in the far north, with good clear periods in many parts. Over westernmost parts, though, the cloud did start to increase.

Temperatures were generally a little below normal, rather cool in parts of East Anglia and the Midlands.

EXTREMES

MONDAY 27th MAY 1996

Highest Maximum

: 19.2 C Torquay [Devon]
Cardiff

Lowest Maximum

: 7.7 C Sella Ness [Shetland]

Lowest Minimum

: -1.0 C Altnaharra [Highland]

Lowest Grass Minimum

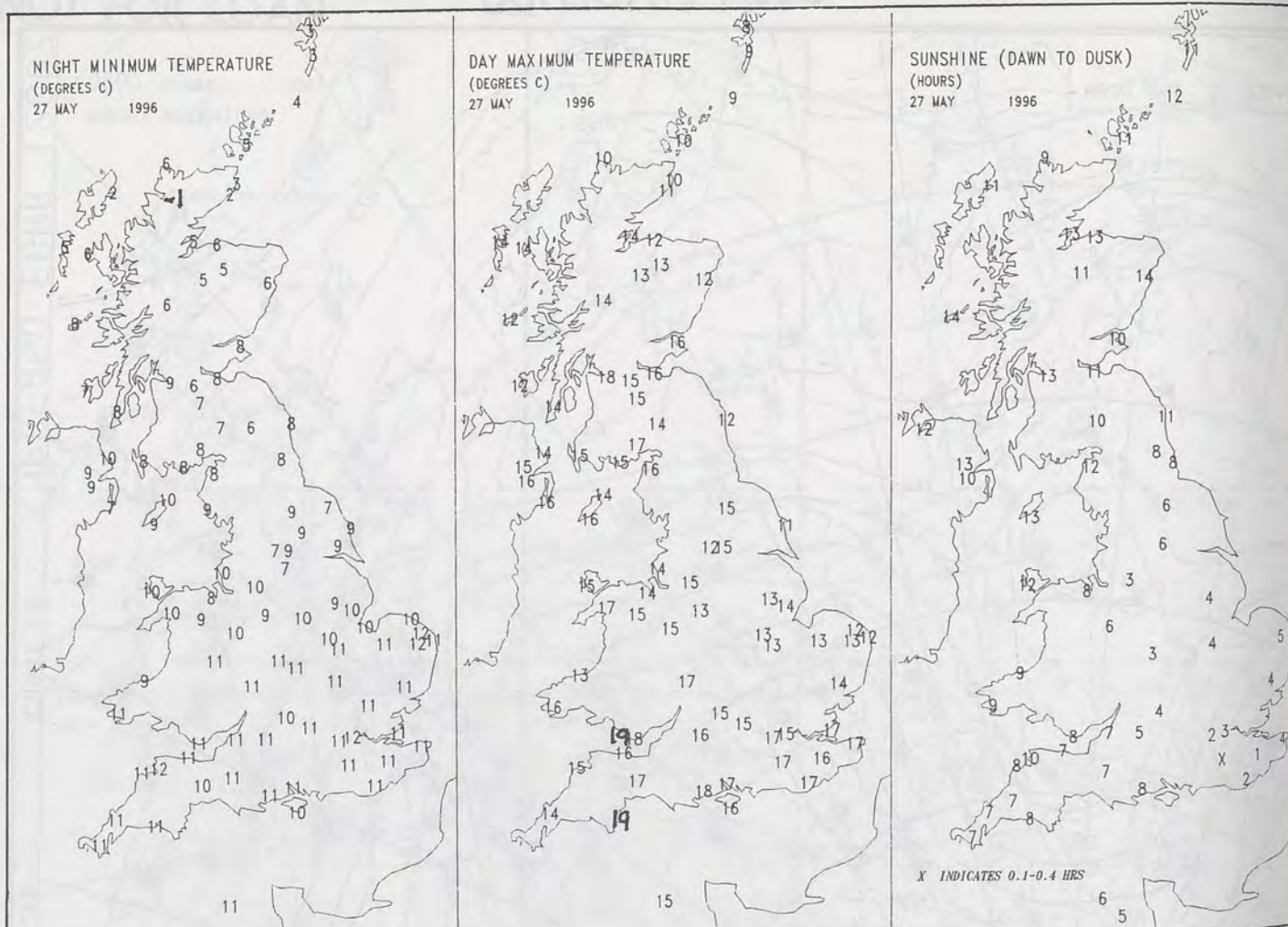
: -3.0 C Altnaharra

Most Rain (24 hrs from 0900 GMT)

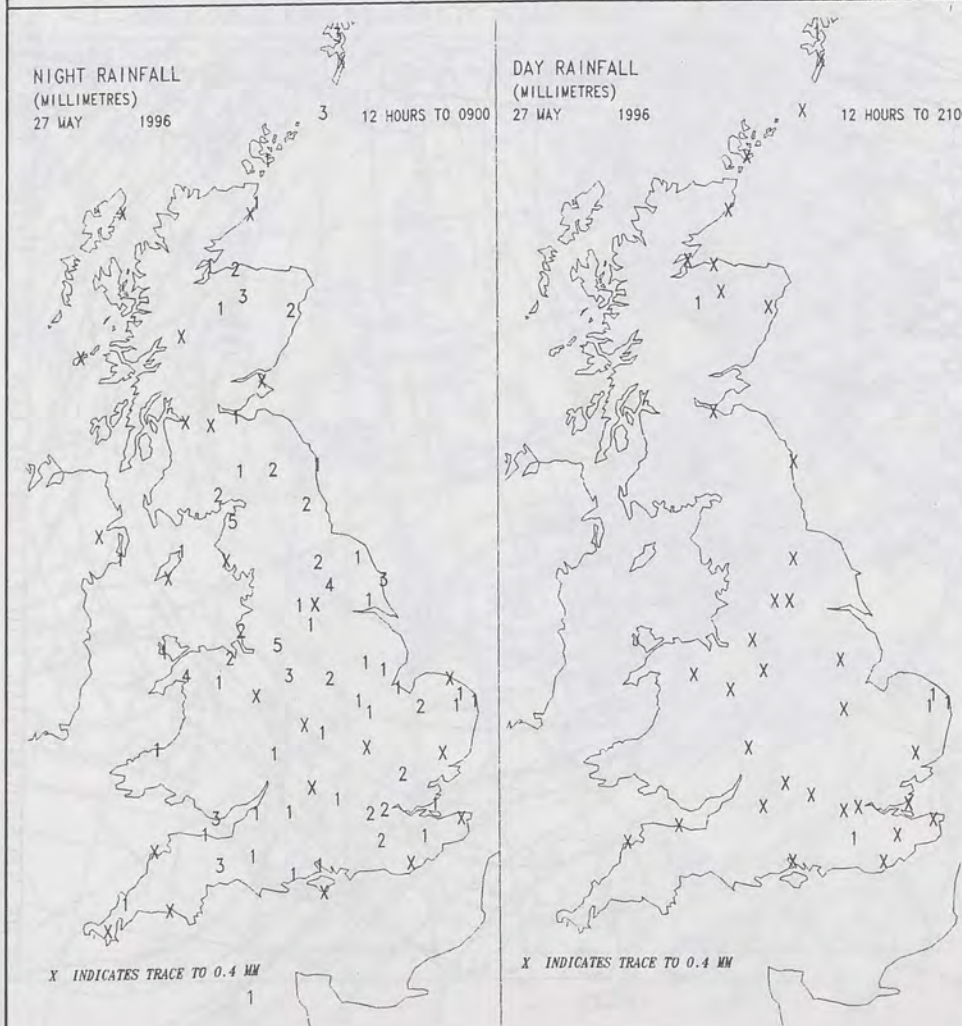
: 7.0mm Benbecula [Outer Hebrides]
Waterstein [Isle of Skye]

Most Sunshine

: 14.4 hrs Tiree [Inner Hebrides]



DAILY CLIMATE DATA



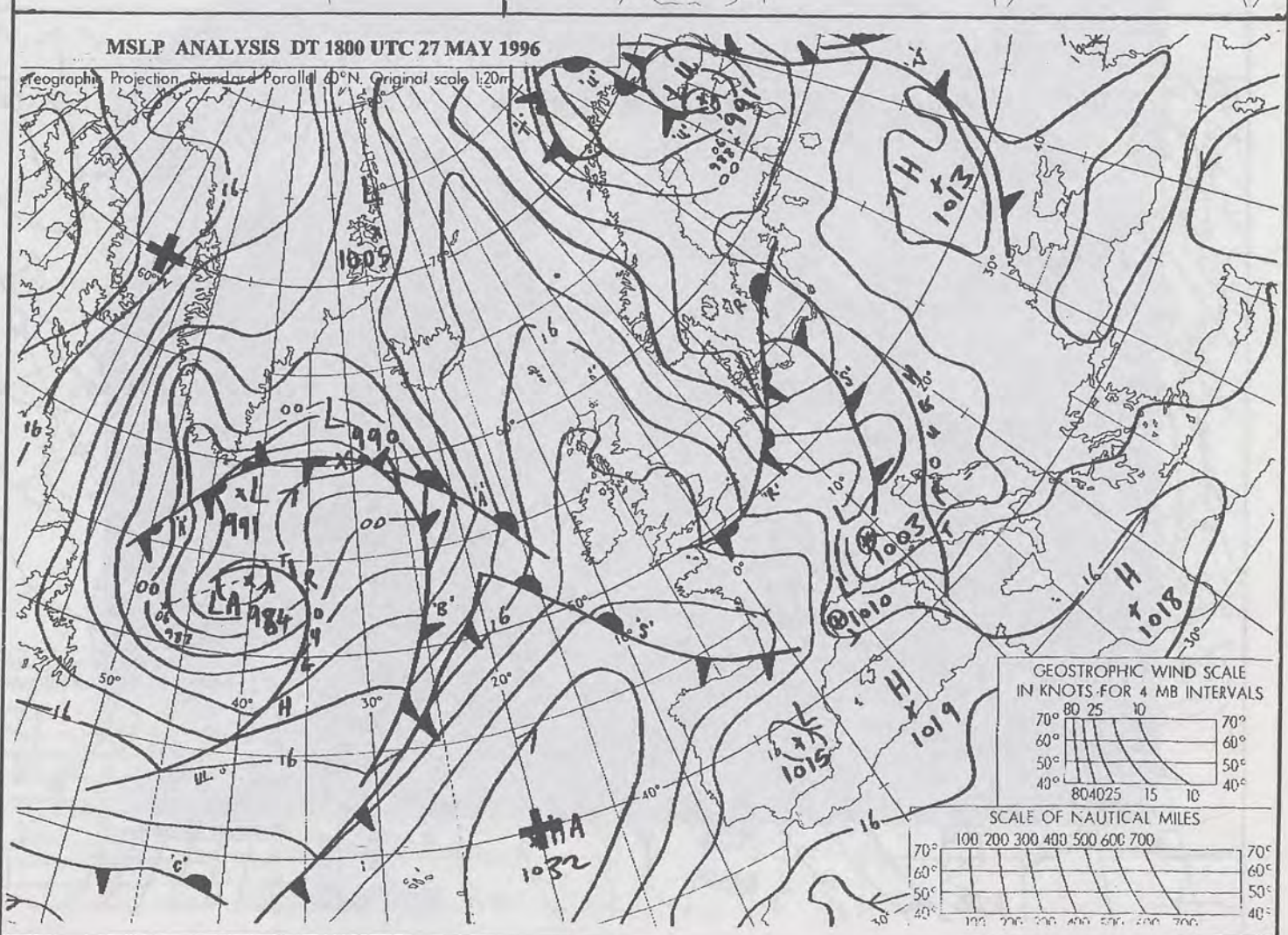
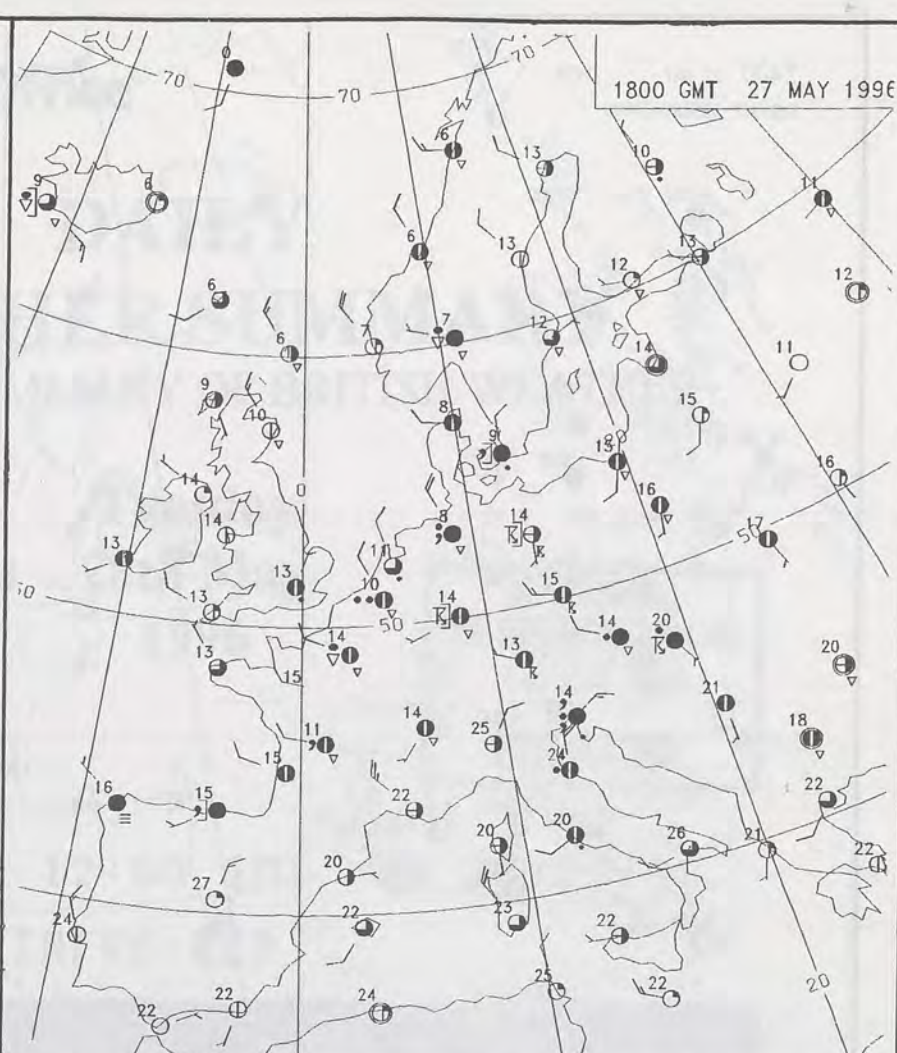
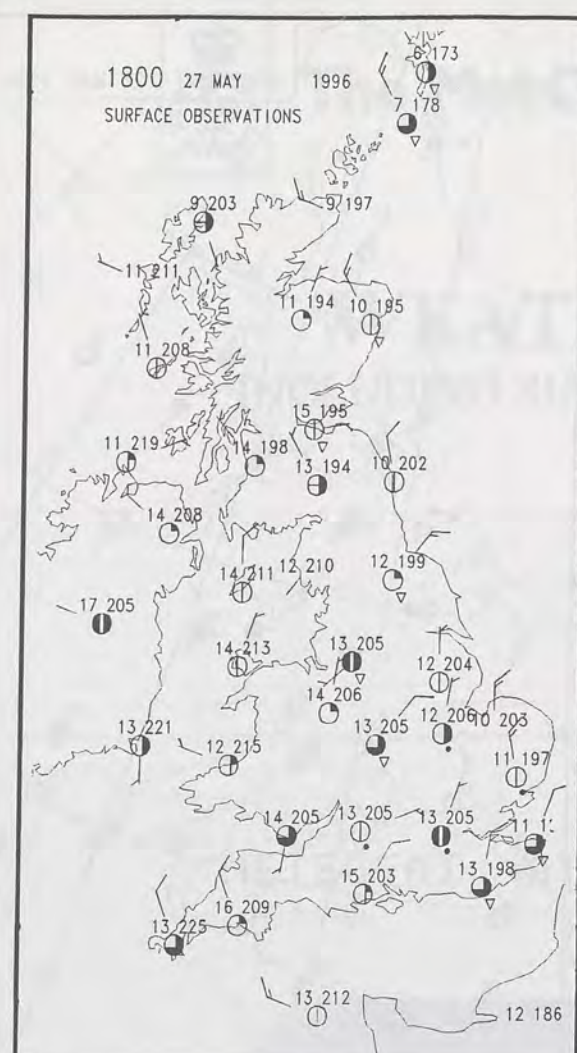
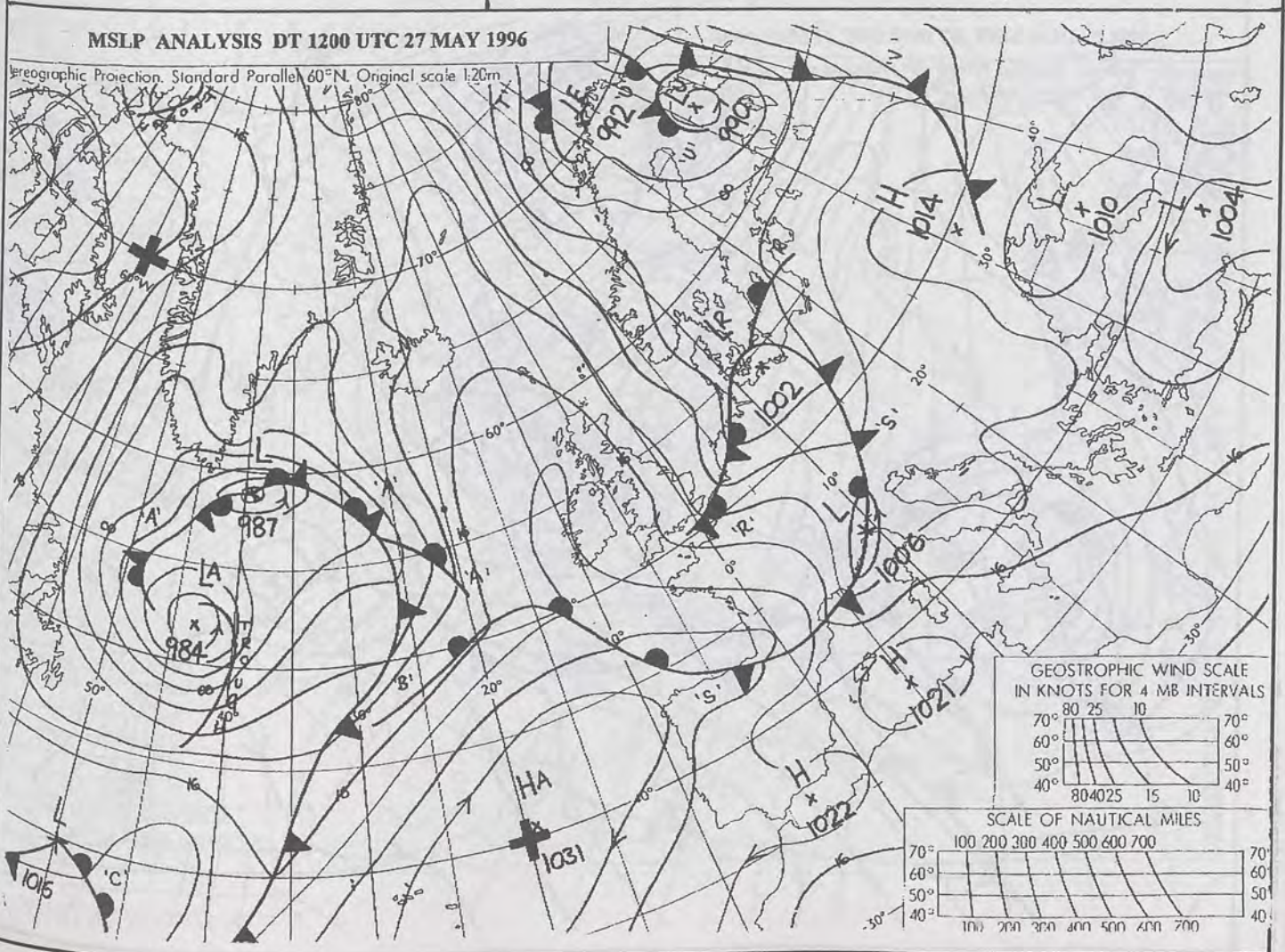
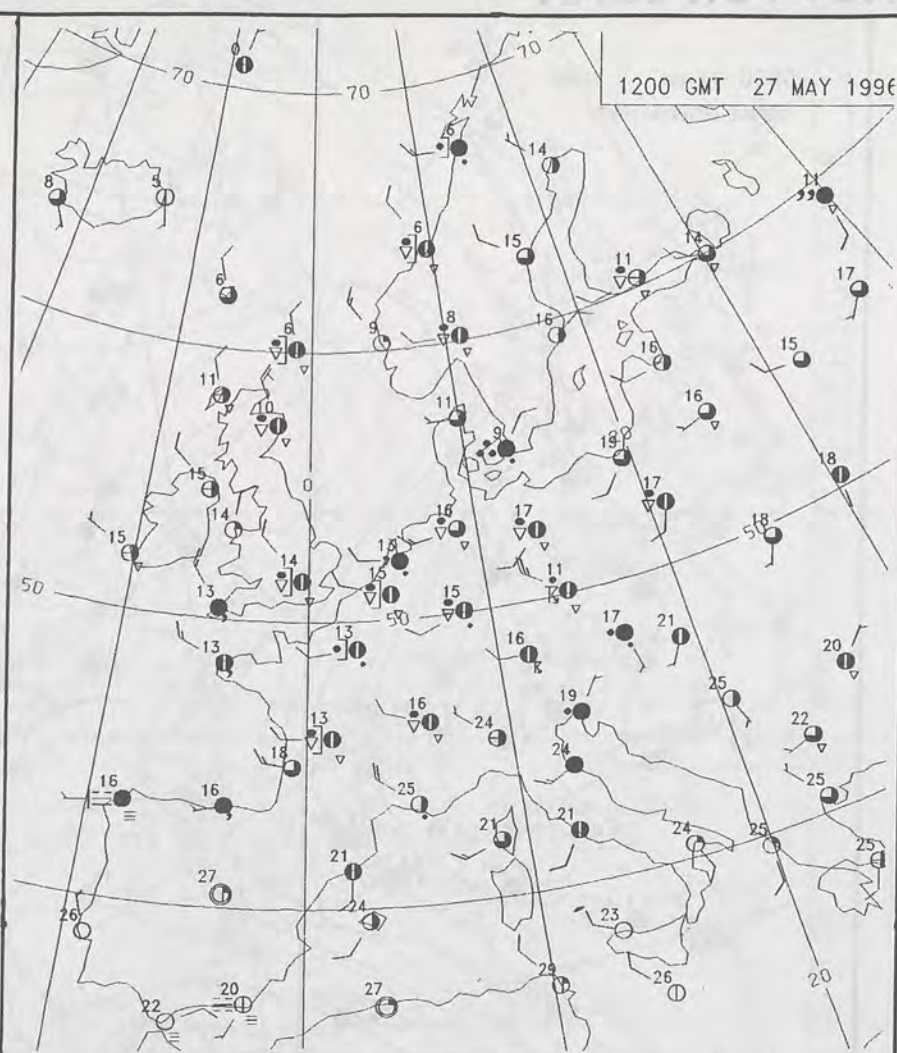
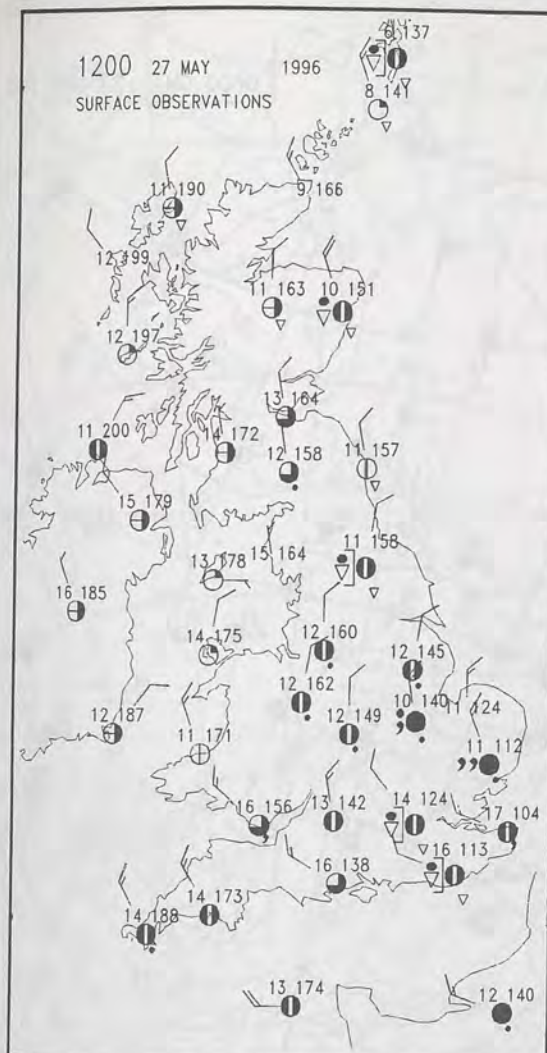
DAILY WEATHER SUMMARY



For details of other Weather Summaries produced by the Met. Office please contact:

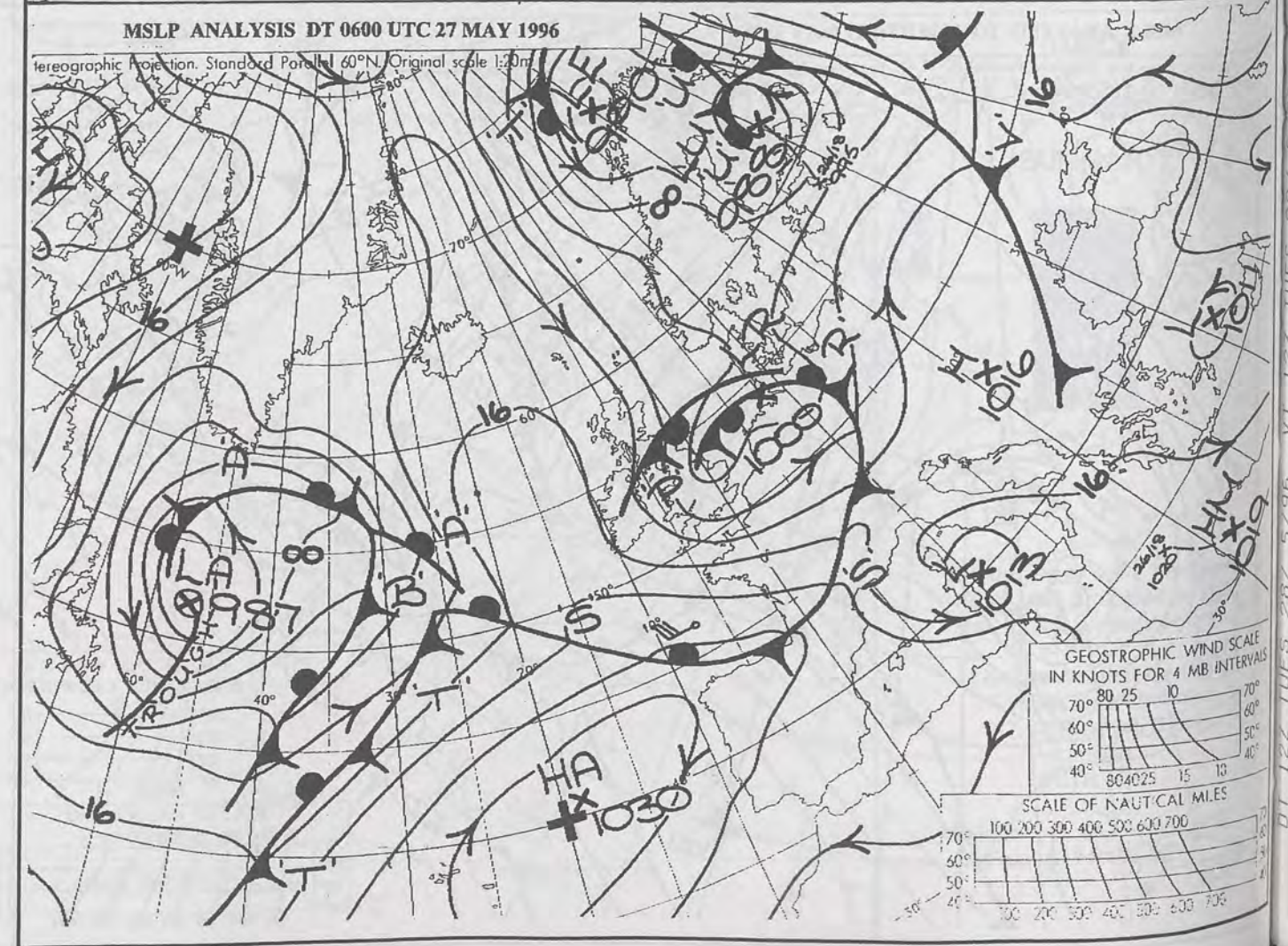
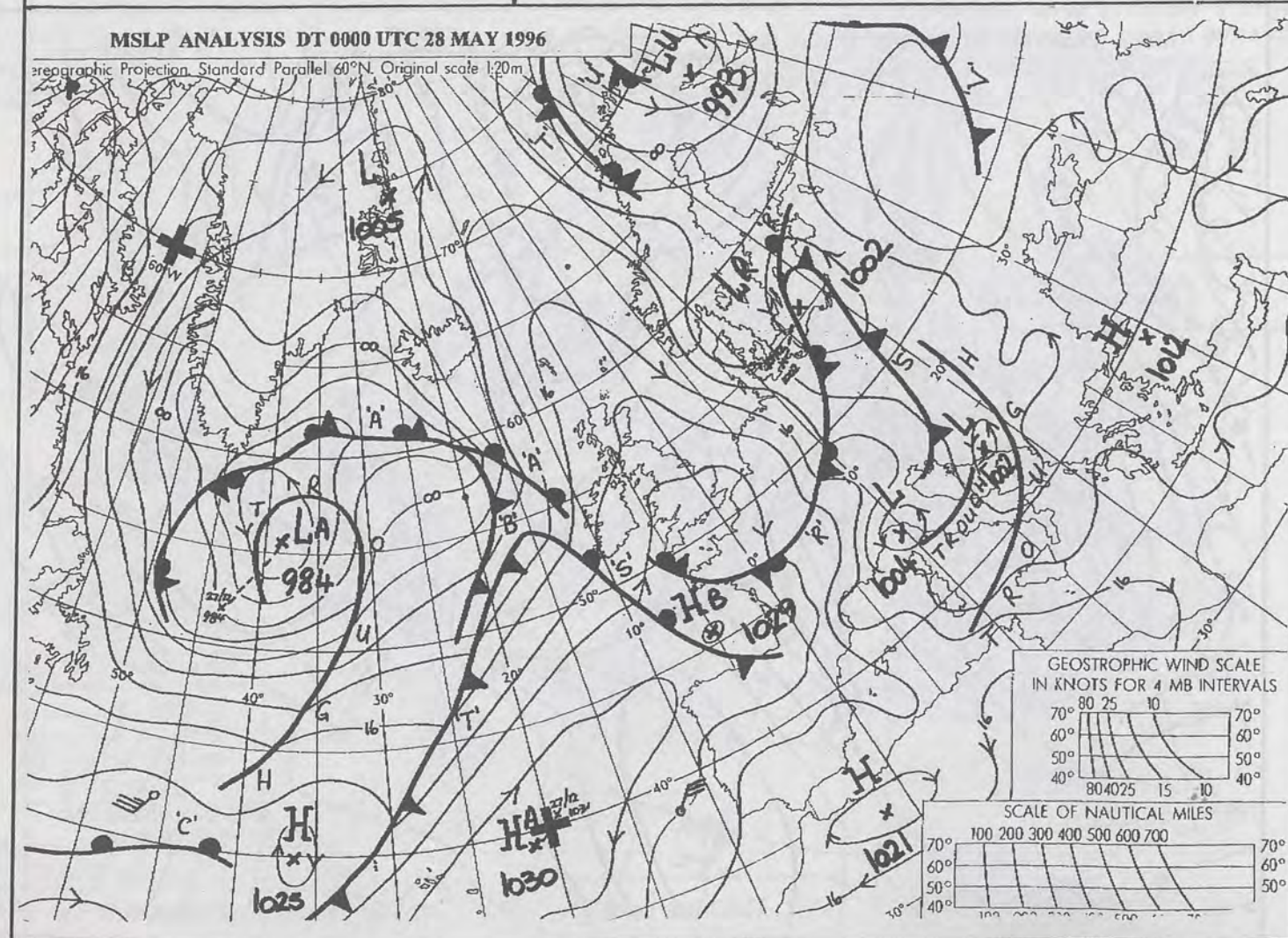
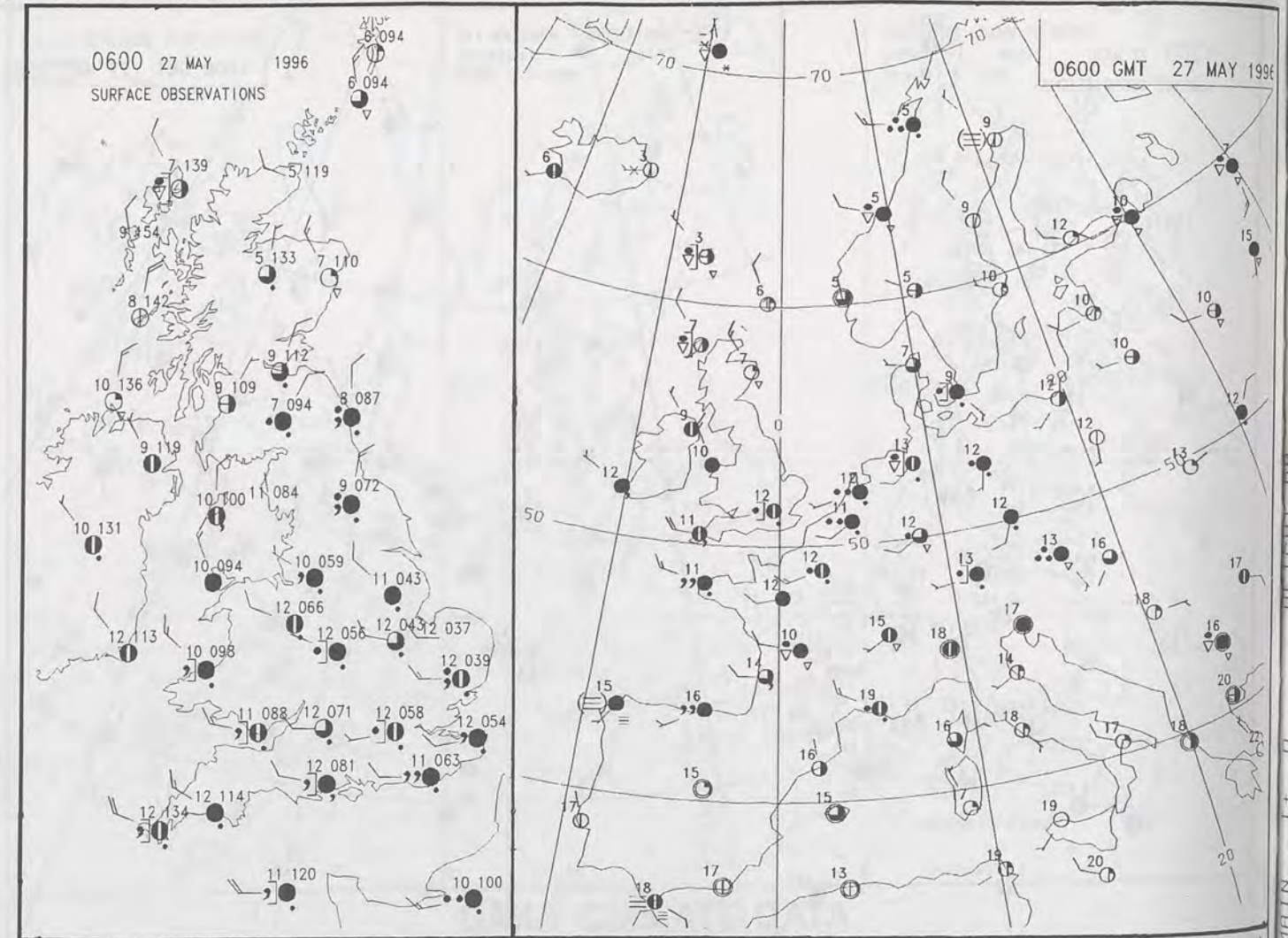
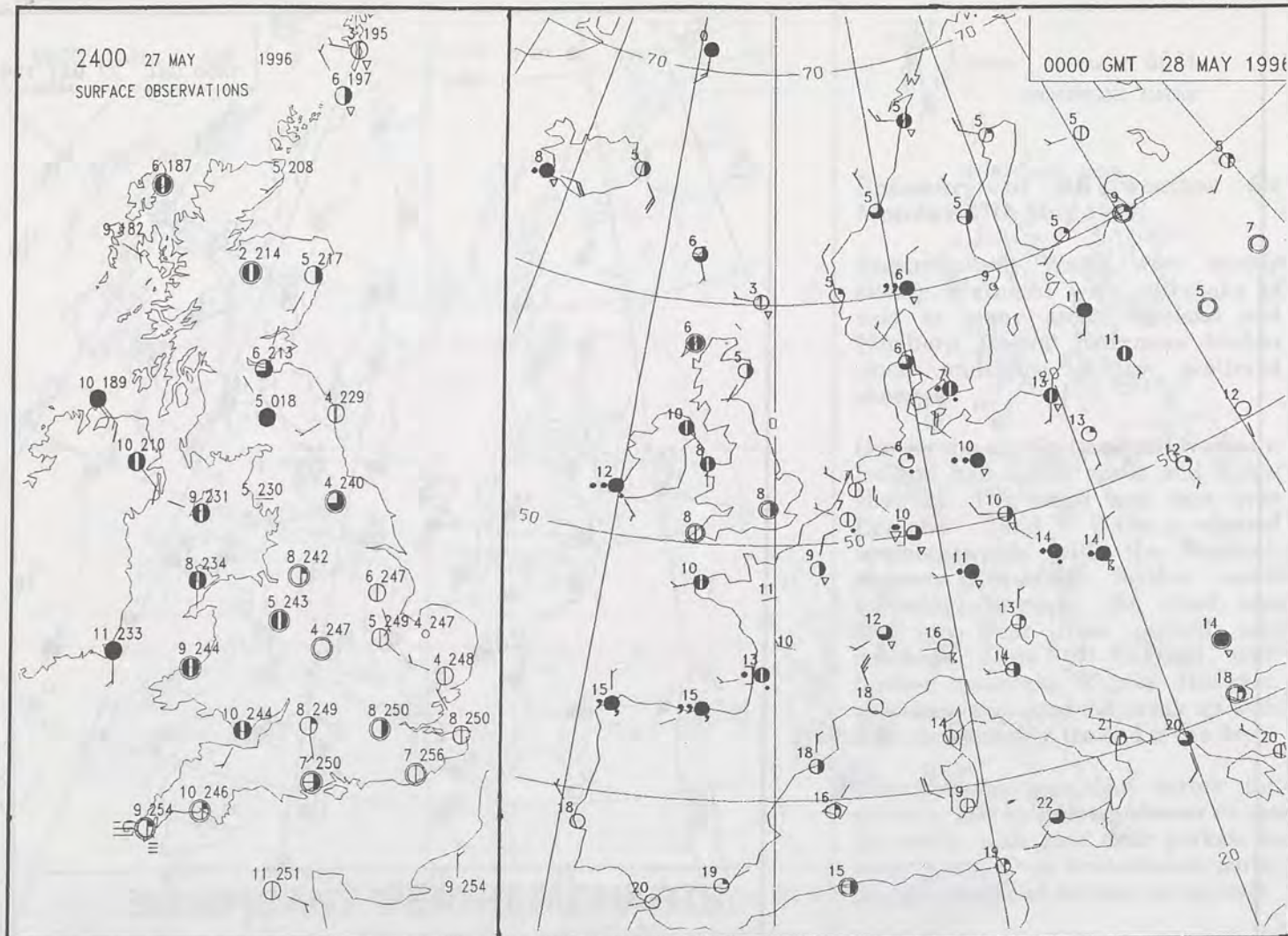
London Weather Centre
Climate Department
127 Clerkenwell Road
London
EC1R 5DB

Telephone: 0171 405 4358
Fax: 0171 404 4314

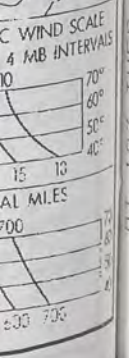
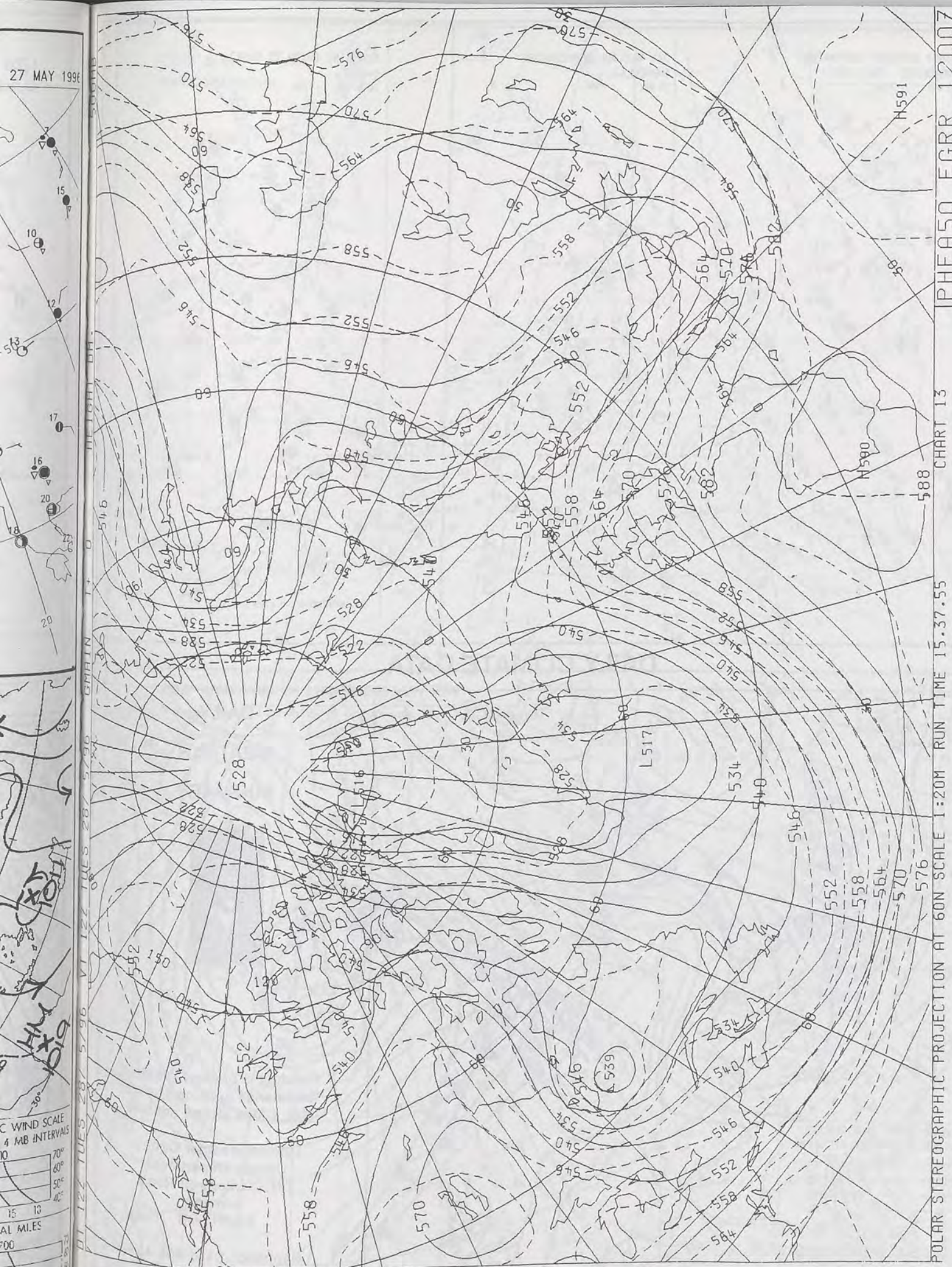


NOT FOR LOAN

DUPLICATE ALSO



27 MAY 1996



The Met.Office


DAILY WEATHER SUMMARY

INCLUDING SUMMARY OF BRITISH WEATHER

Tuesday
28th May
1996

NATIONAL
METEOROLOGICAL
17 JUN 1996
LIBRARY

METEOSAT AT 12:00 GMT ON 28/05/96
INFRA-RED



CLOUD-TOP OR LAND/SEA TEMPERATURE

COLD WARM

0600 28 MAY 1996
SIGWX



1200 28 MAY 1996
SIGWX



SIGNIFICANT WEATHER CHARTS

1800 28 MAY 1996
SIGWX



2400 28 MAY 1996
SIGWX



Published by London Weather Centre. All times are GMT.

Summary of UK weather for Tuesday 28th May 1996

Central and eastern parts of England had a fine night with good clear periods, giving a few mist patches by morning. Further north and west there were increasing amounts of cloud with outbreaks of rain over Northern Ireland and westernmost parts of Scotland.

During the morning the cloud in the west soon spread east followed by the rain. This was heaviest in the north of the country, whilst outbreaks in the south were mostly light and patchy. The rain continued in the afternoon over the northern half of the country with further heavy bursts at times. Again in the south many parts were dry with just a few patches of light rain or drizzle.

Through the evening the rain in the north gradually pushed eastwards with more broken cloud edging across Northern Ireland and northwestern parts of Scotland. Elsewhere, it continued cloudy with further outbreaks of rain.

Temperatures ranged from rather cool in parts of the north to near normal in the south.

EXTREMES

TUESDAY 28th MAY 1996

Highest Maximum

: 18.3 C Jubilee Corner [Kent]

Lowest Maximum

: 7.9 C Lerwick [Shetland]

Lowest Minimum

: 0.6 C Jubilee Corner

Lowest Grass Minimum

: -4.1 C Charing [Kent]

Most Rain (24 hrs from 0900 GMT)

: 26.6mm Kilmory [Southwest Highland]

Most Sunshine

: 11.9 hrs Clacton [Essex]

NIGHT MINIMUM TEMPERATURE
(DEGREES C)
28 MAY 1996



DAY MAXIMUM TEMPERATURE
(DEGREES C)
28 MAY 1996



SUNSHINE (DAWN TO DUSK)
(HOURS)
28 MAY 1996



DAILY CLIMATE DATA

NIGHT RAINFALL
(MILLIMETRES)
28 MAY 1996



DAY RAINFALL
(MILLIMETRES)
28 MAY 1996



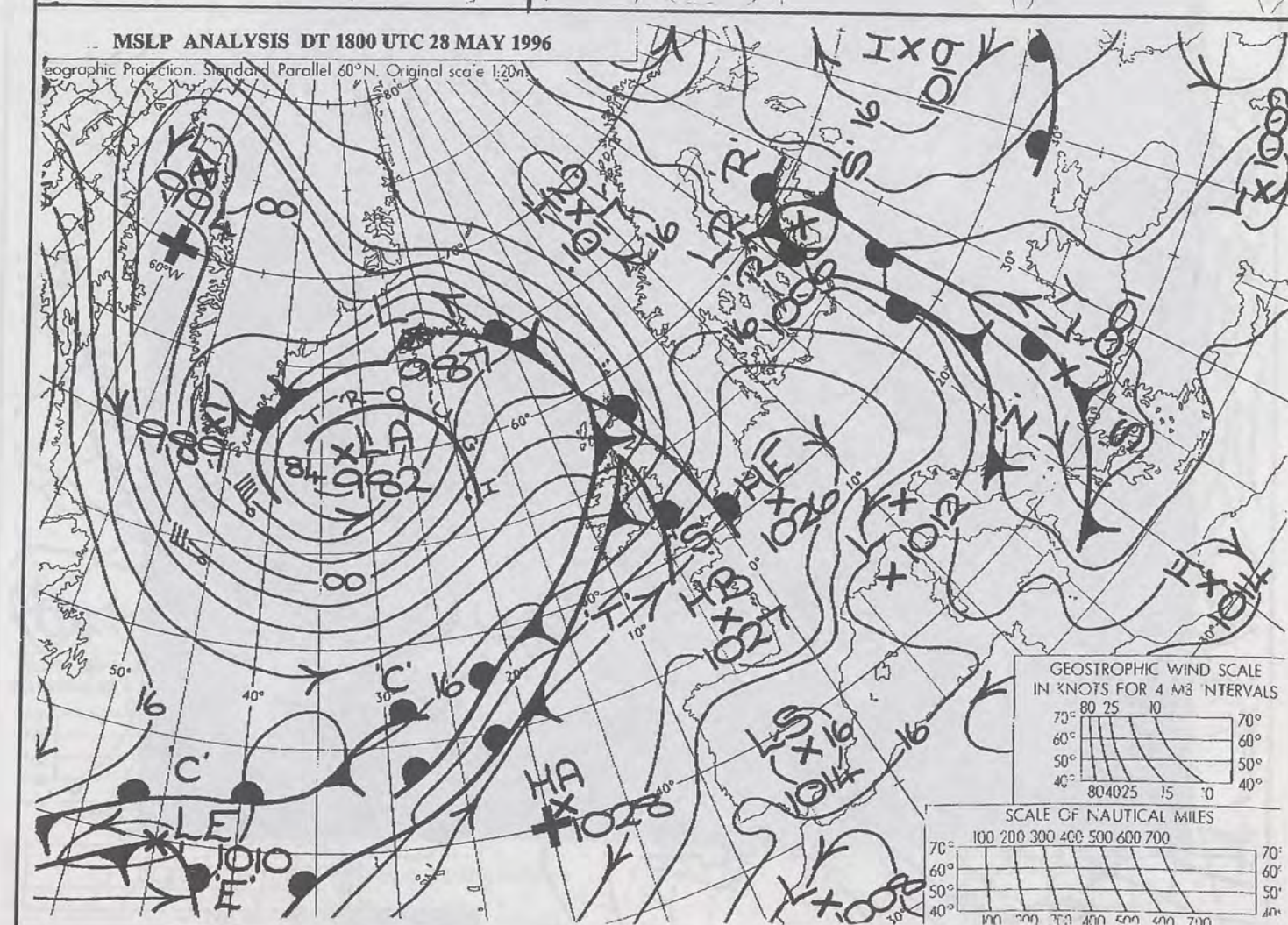
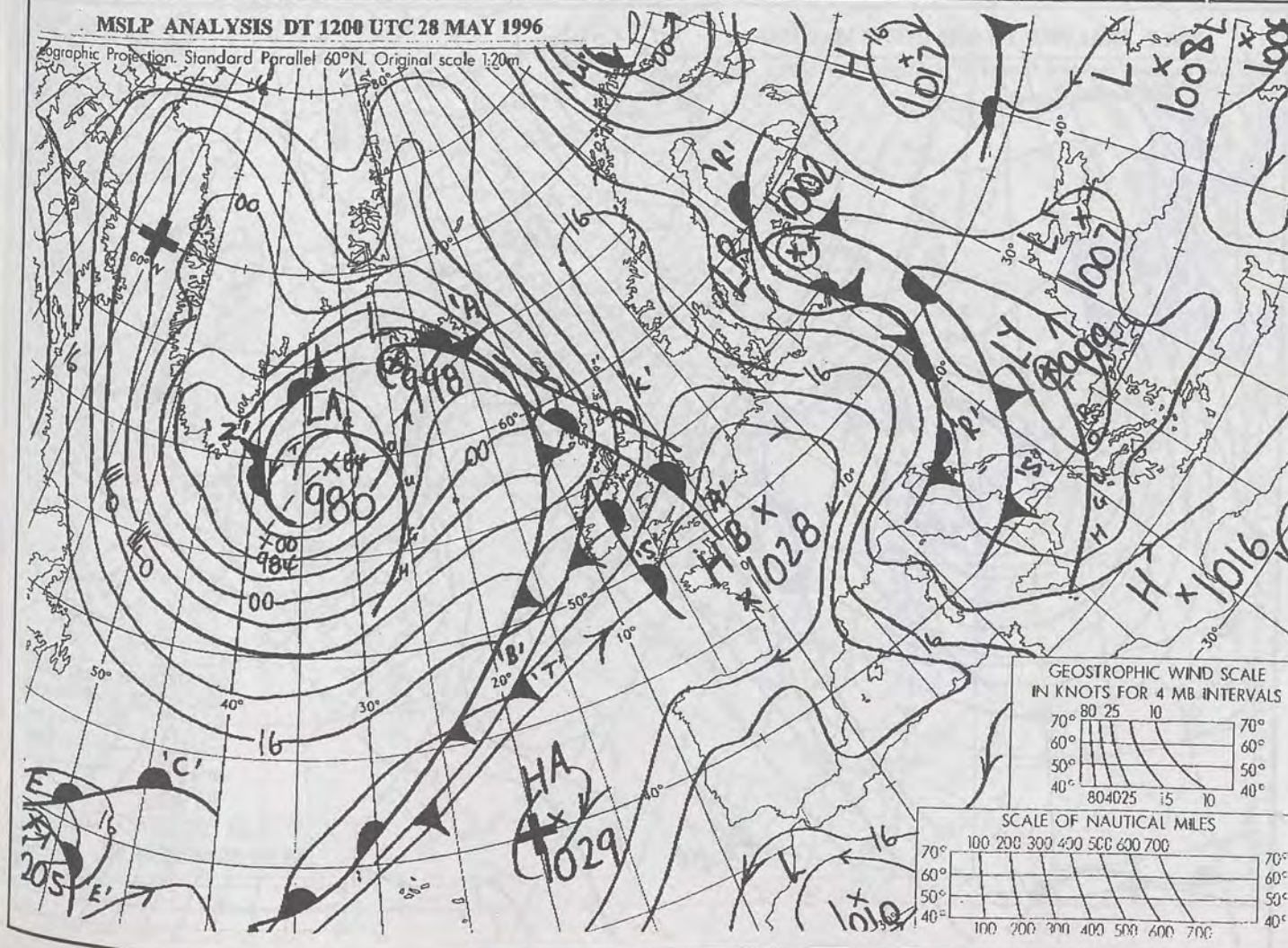
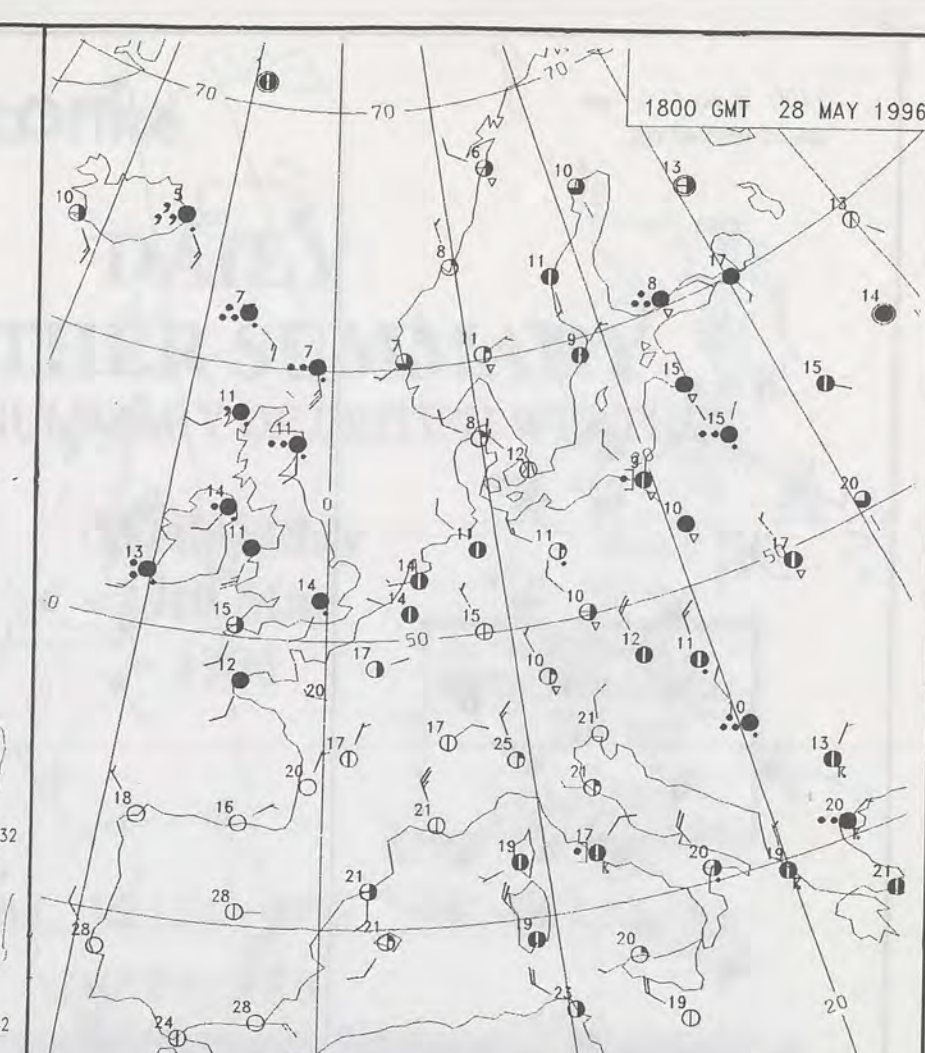
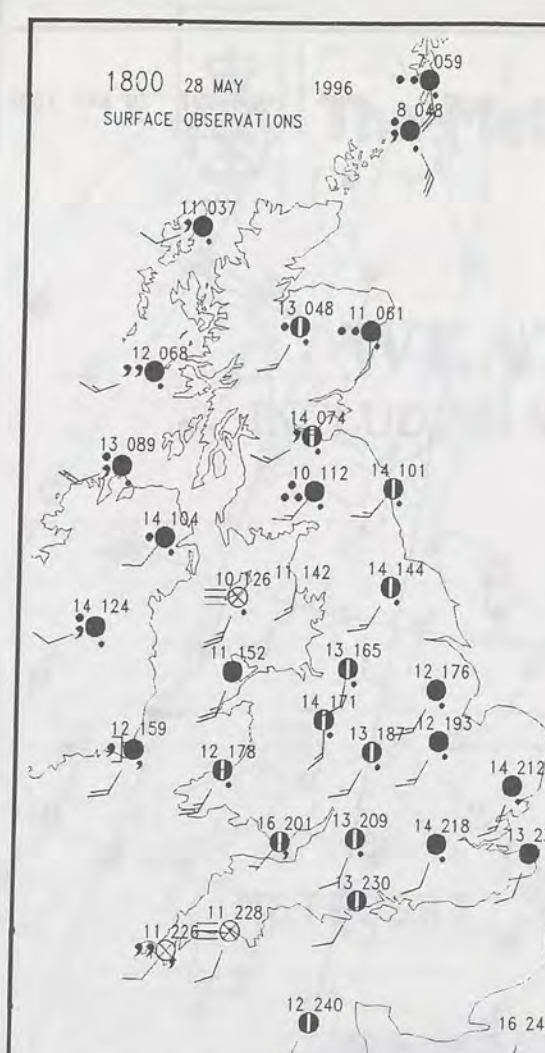
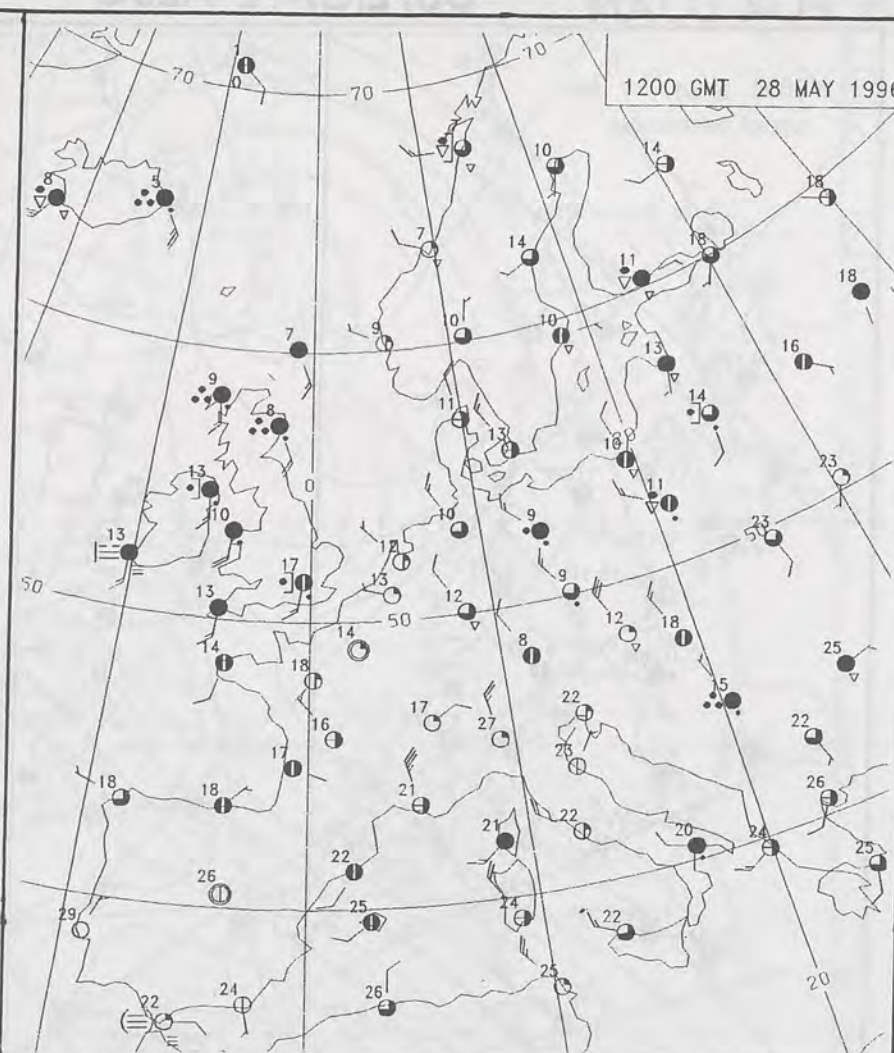
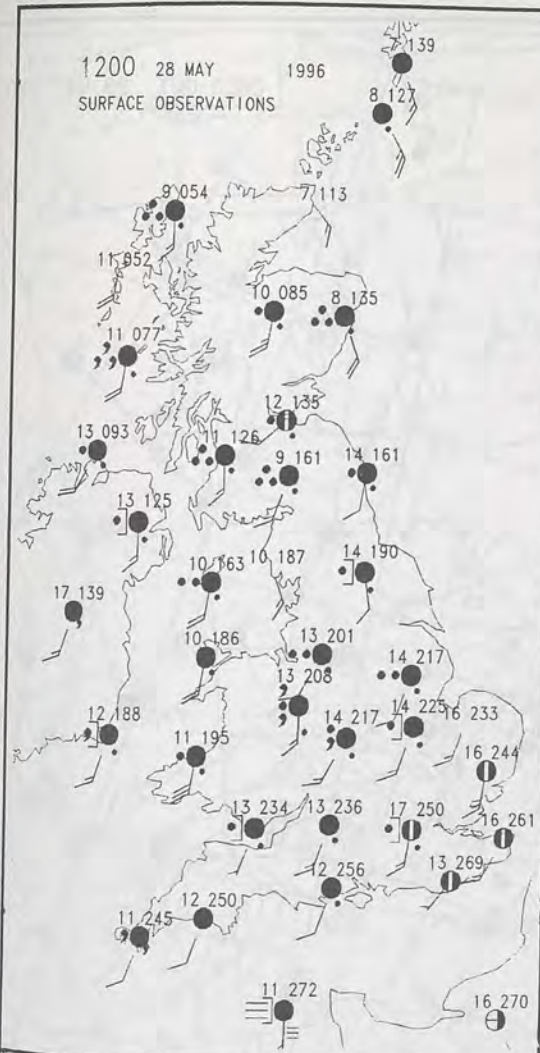
DAILY WEATHER SUMMARY



For details of other Weather Summaries produced by the Met. Office please contact:

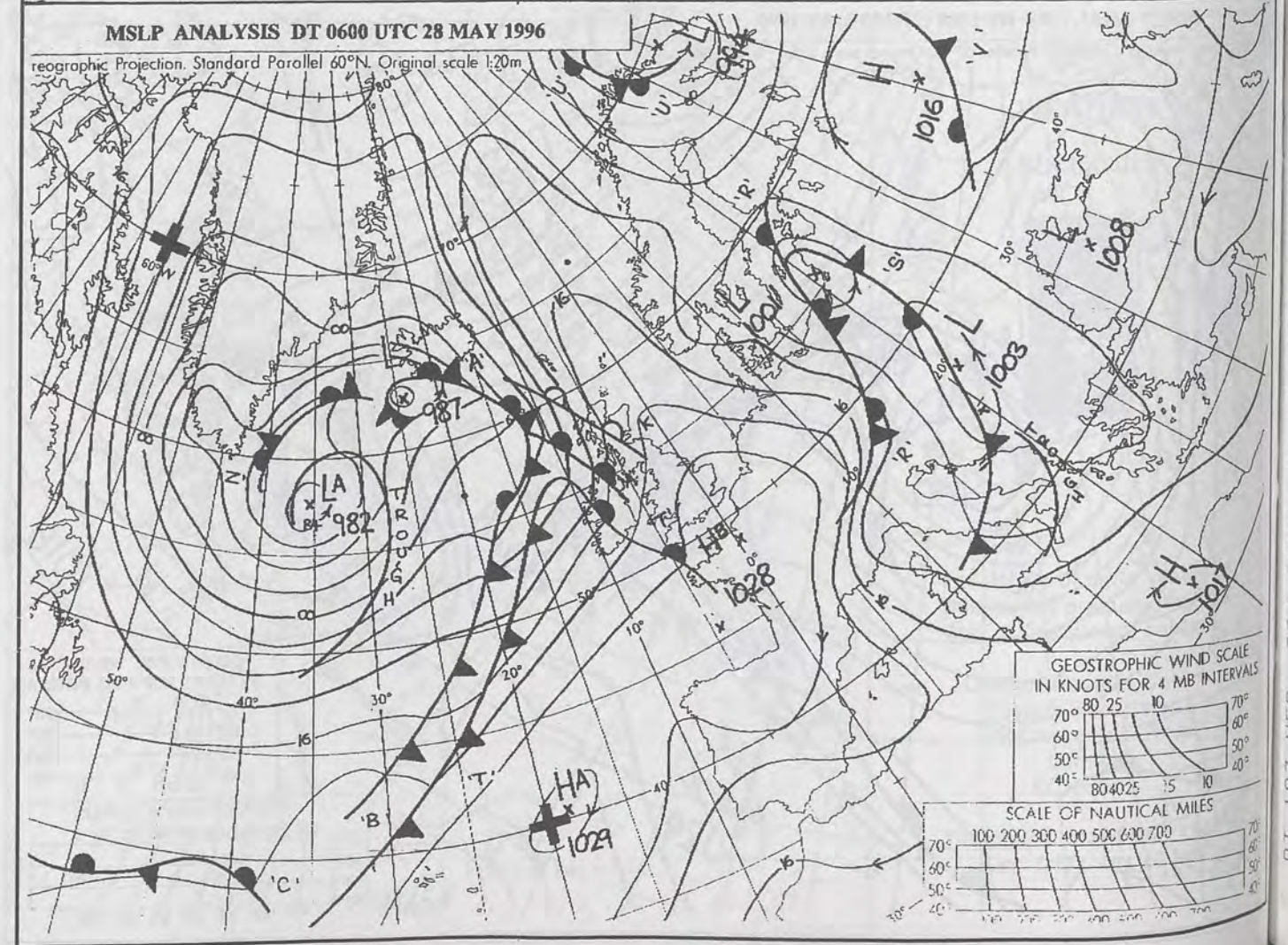
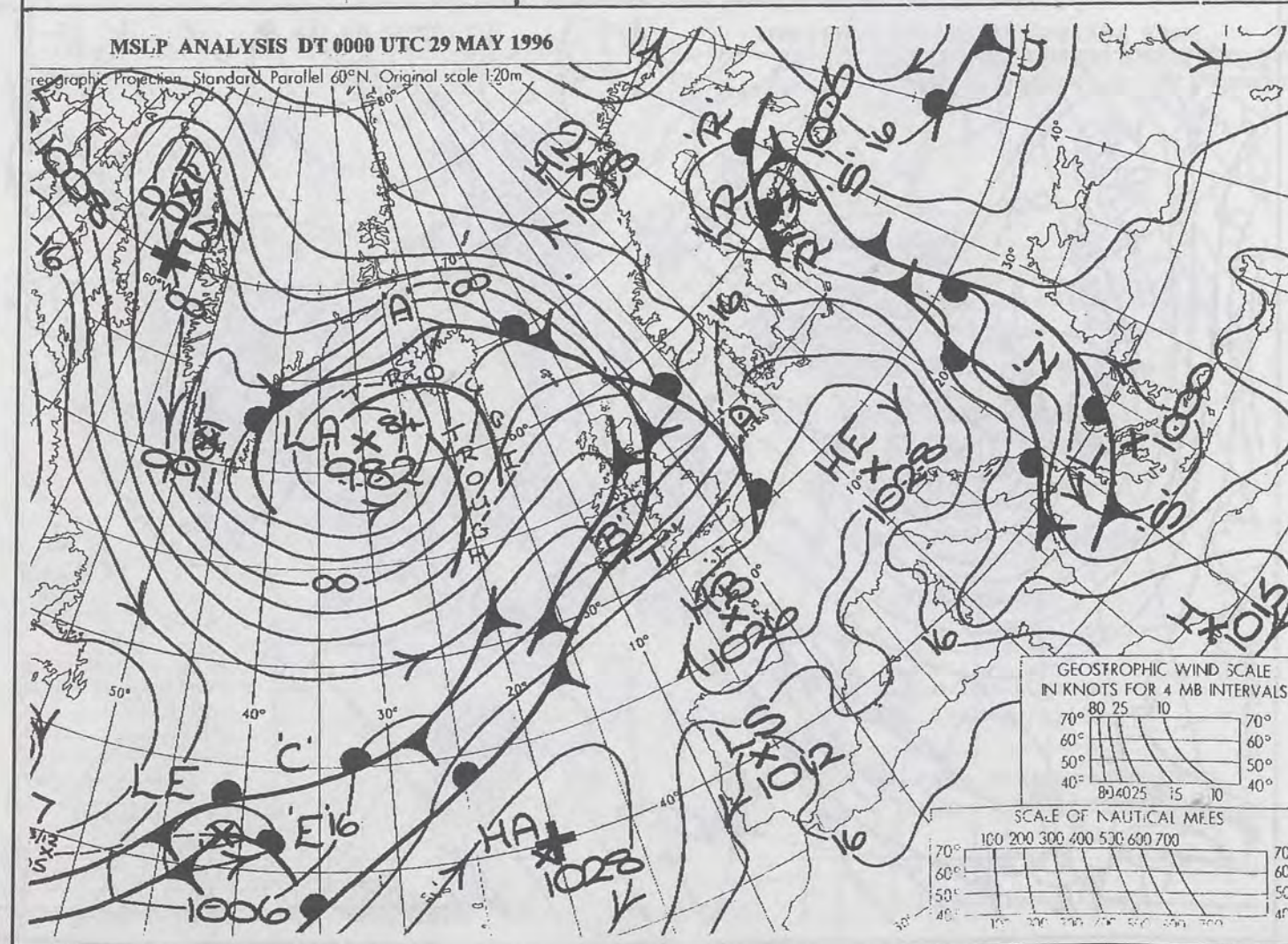
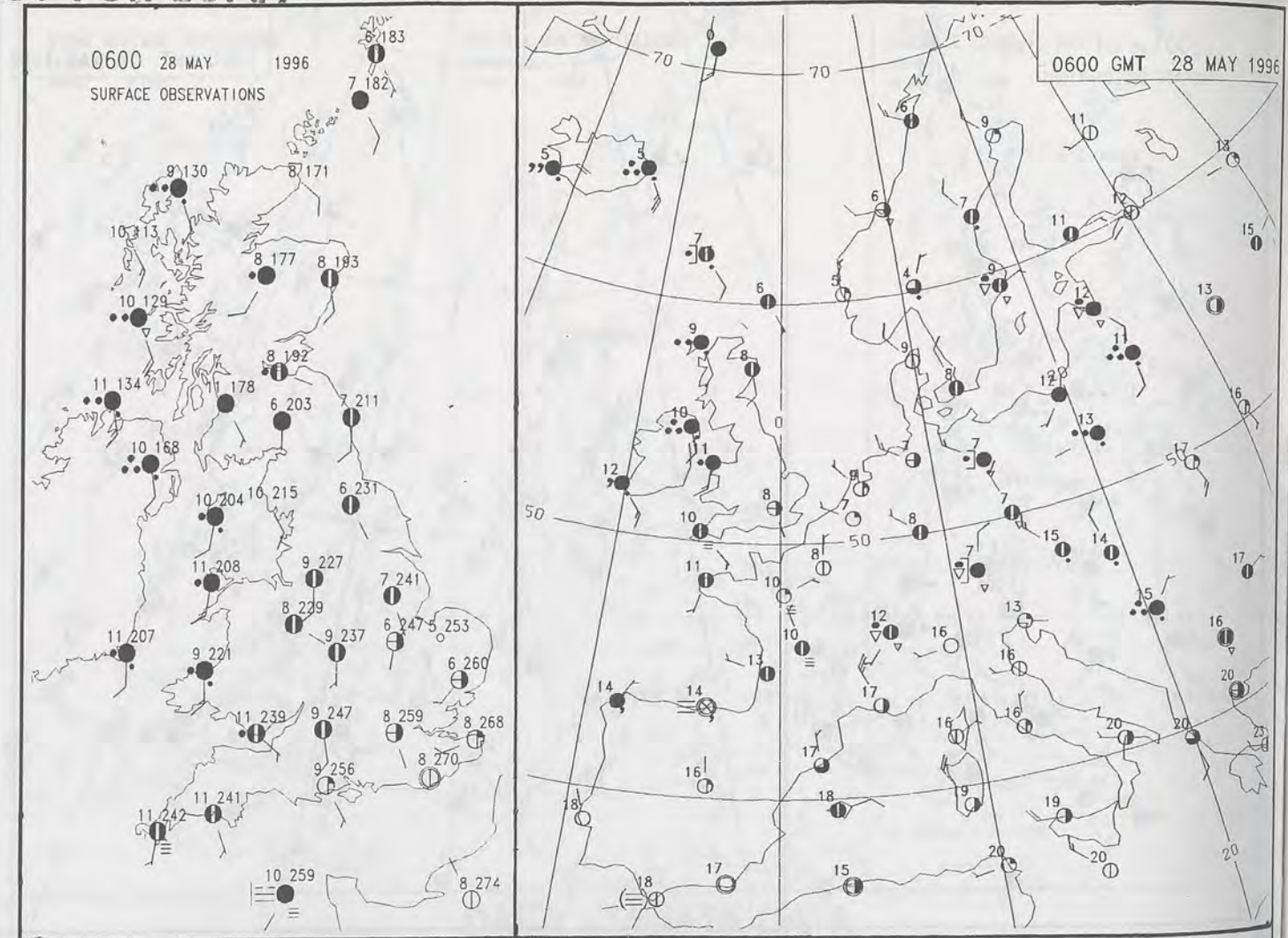
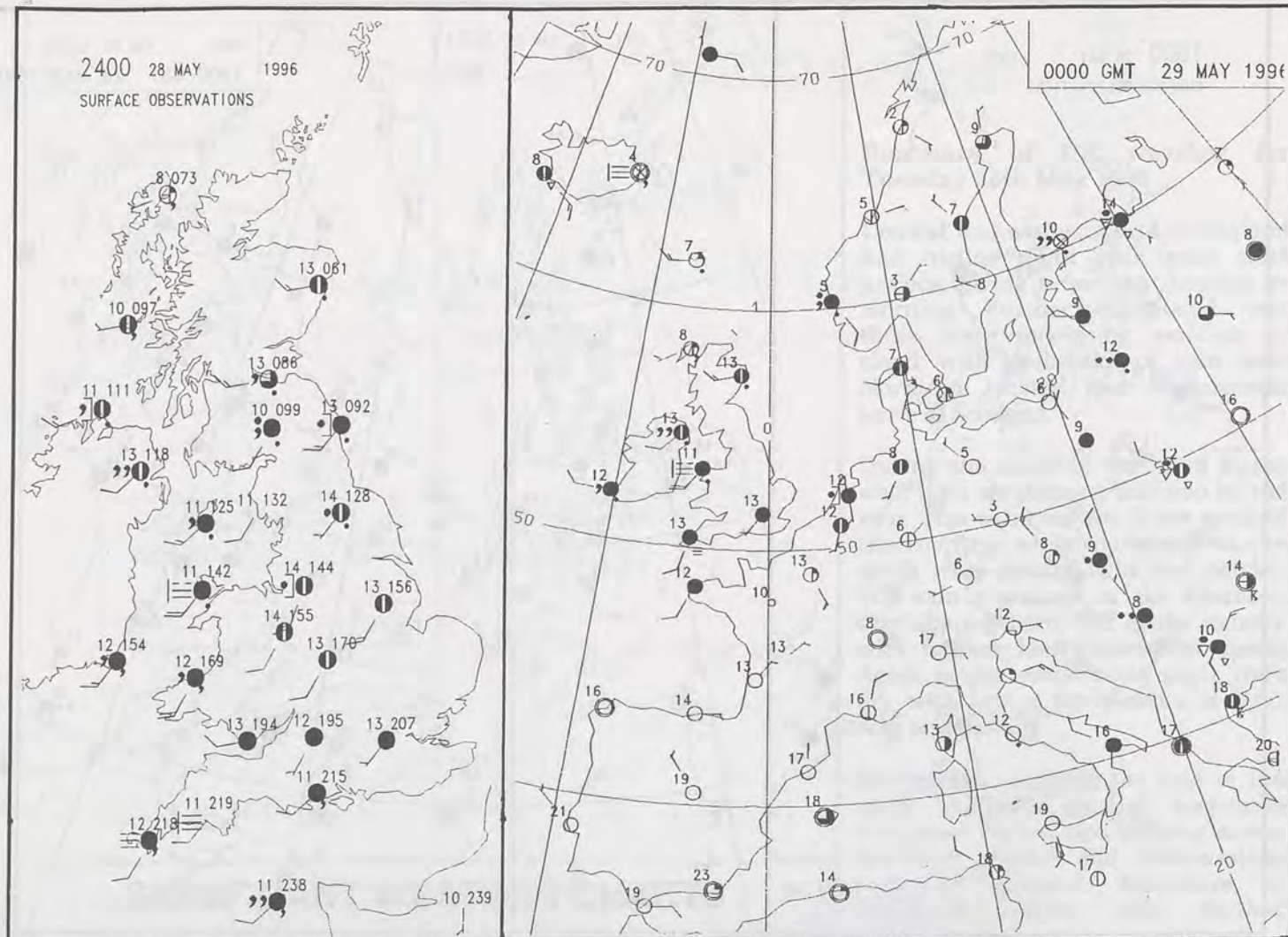
London Weather Centre
Climate Department
127 Clerkenwell Road
London
EC1R 5DB

Telephone: 0171 405 4358
Fax: 0171 404 4314



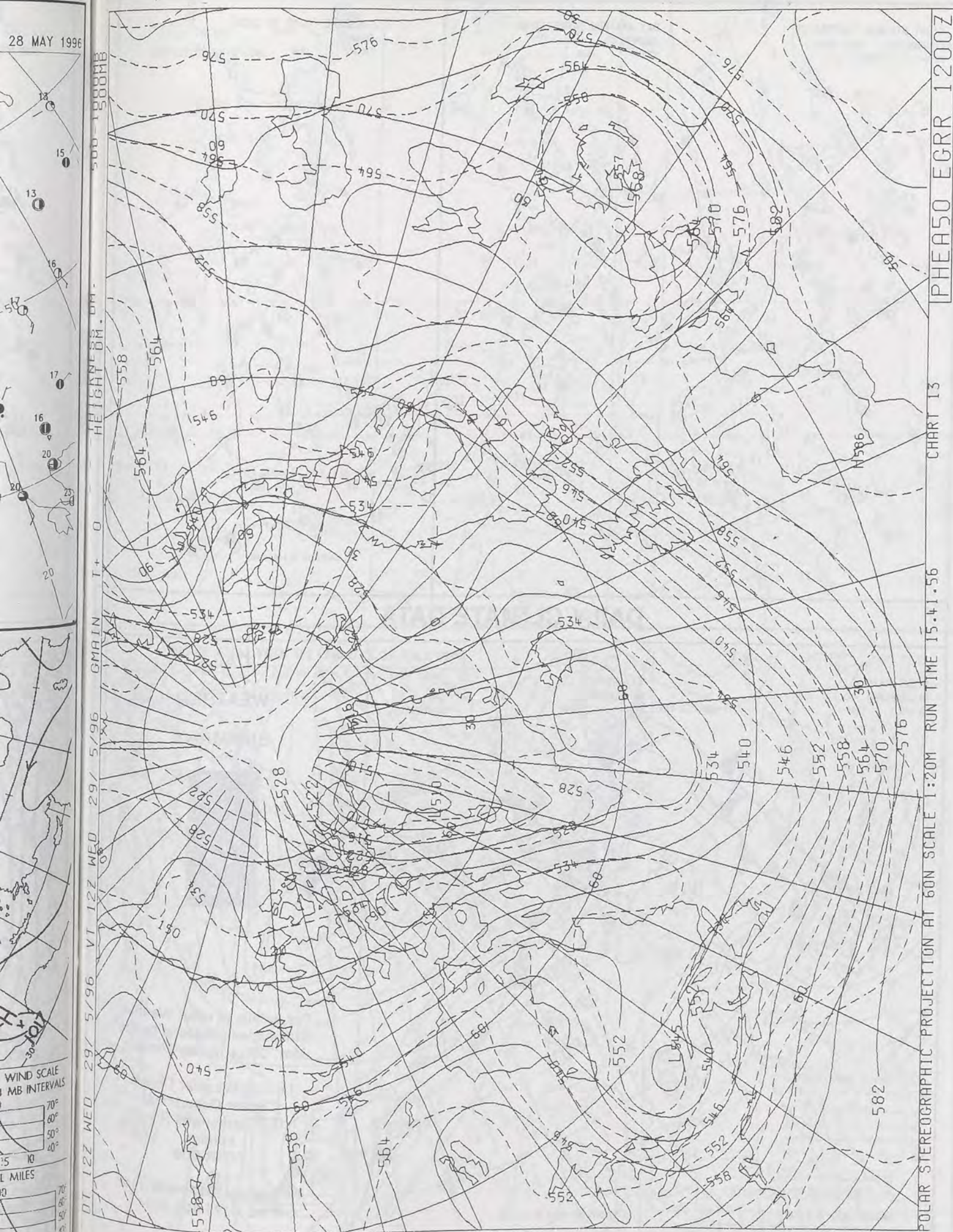
NOT FOR LOAN

DUPLICATE ALSO



DT 12Z WED 29/ 5/96 VT 12Z WED 29/ 5/96 GMATN I+ 0 HEIGHT 0M. 0M 558 564 580 588 596 604 612 620 628 636 644 652 660 668 676 684 692 700 708 716 724 732 740 748 756 764 772 780 788 796 804 812 820 828 836 844 852 860 868 876 884 892 900 908 916 924 932 940 948 956 964 972 980 988 996 1000

28 MAY 1996



The Met.Office


DAILY WEATHER SUMMARY

INCLUDING SUMMARY OF BRITISH WEATHER

Wednesday
29th May
1996

NATIONAL
METEOROLOGICAL
17 JUN 1996
LIBRARY

METEOSAT AT 12:00 GMT ON 29/05/96
INFRA-RED



CLOUD-TOP OR LAND/SEA TEMPERATURE

COLD WARM

0600 29 MAY 1996

SIGWX



1200 29 MAY 1996

SIGWX



SIGNIFICANT WEATHER CHARTS

1800 29 MAY 1996

SIGWX



2400 29 MAY 1996

SIGWX



Published by London Weather Centre. All times are GMT.

Summary of UK weather for Wednesday 29th May 1996

England, Wales and Northern Ireland had a generally cloudy night. Many places were dry but some rain or drizzle occurred, mainly in hilly northern areas and along south-facing coasts where it was also misty or foggy. Scotland was generally dry with broken cloud and clear spells although southern Scotland had some rain at first.

During the day, most parts of the country had fairly cloudy skies, even so most places had at least some bright or sunny intervals. However, southern coasts of England stayed generally misty with patchy sea fog. Much of the UK stayed dry but spots of rain or drizzle, or the odd light shower occurred in places, with an occasional sharper shower over northern Scotland.

During the evening, rain or drizzle affected Wales and parts of Northern Ireland, central England and southern Scotland. Elsewhere there were clear intervals but sea fog became more widespread near southern coasts of England.

Temperatures were generally rather above normal and in some places, chiefly to the northeast of high ground, it was a warm day.

EXTREMES

WEDNESDAY 29th MAY 1996

Highest Maximum

: 22.4 C Gravesend [Kent]

Lowest Maximum

: 11.8 C Cape Wrath [Northern Scotland]

Lowest Minimum

: 4.7 C Stornoway [Outer Hebrides]

Lowest Grass Minimum

: 1.1 C Loch Glascarnoch [Highland]

Most Rain (24 hrs from 0900 GMT)

: 15.0mm Nantmor [Gwynedd]

Most Sunshine

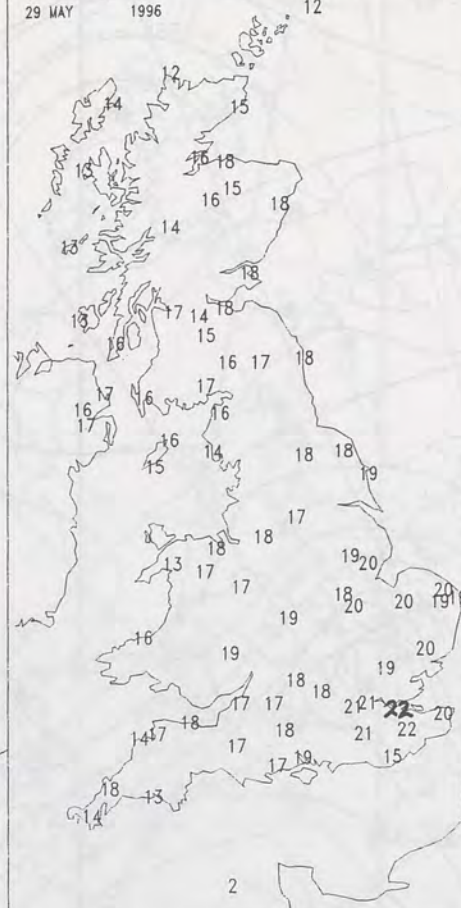
: 12.9 hrs Kirkwall [Orkney]

NIGHT MINIMUM TEMPERATURE
(DEGREES C)

29 MAY 1996

DAY MAXIMUM TEMPERATURE
(DEGREES C)

29 MAY 1996

SUNSHINE (DAWN TO DUSK)
(HOURS)

29 MAY 1996



X INDICATES 0.1-0.4 HRS

DAILY CLIMATE DATA

NIGHT RAINFALL
(MILLIMETRES)

29 MAY 1996



X INDICATES TRACE TO 0.4 MM

DAY RAINFALL
(MILLIMETRES)

29 MAY 1996



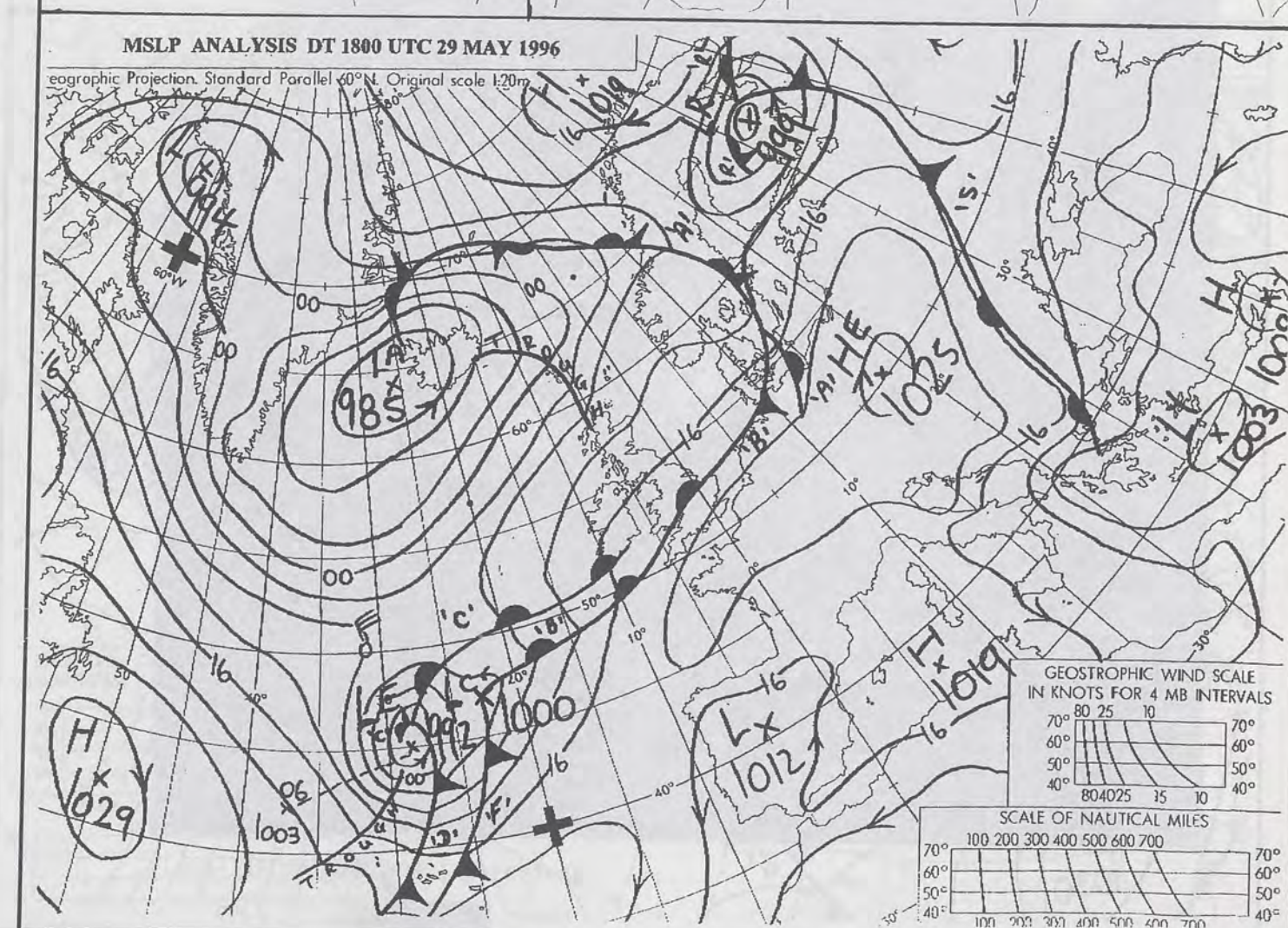
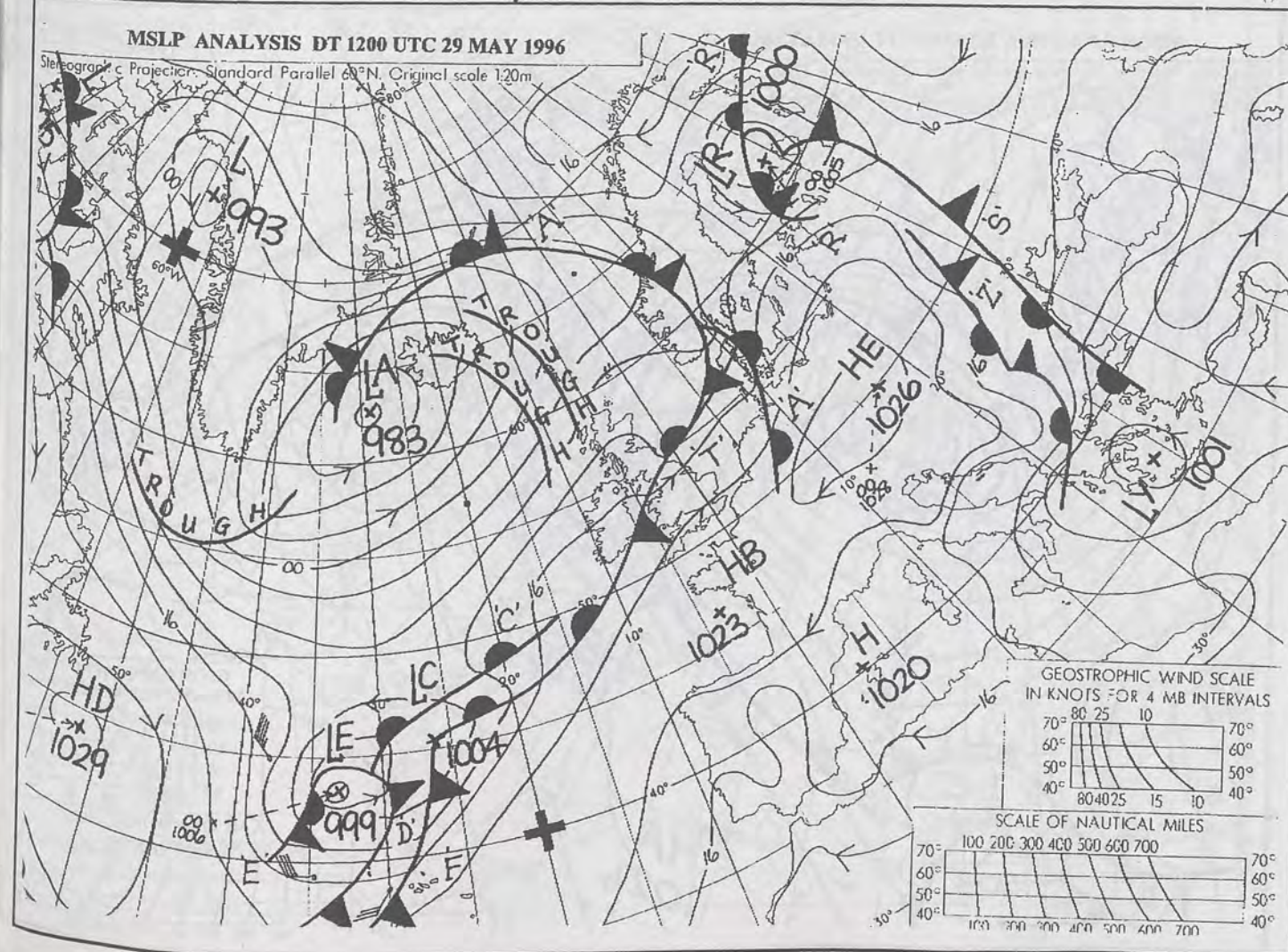
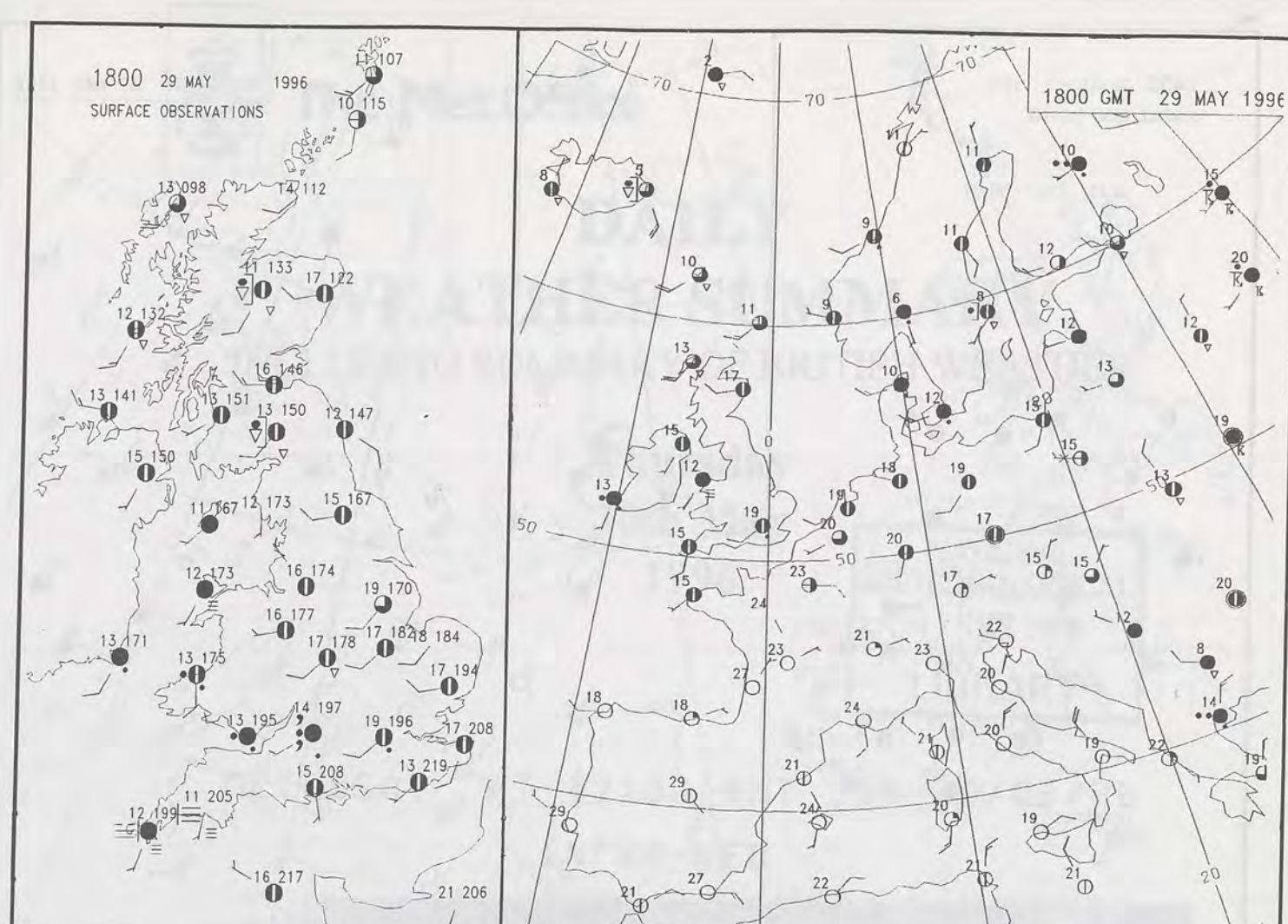
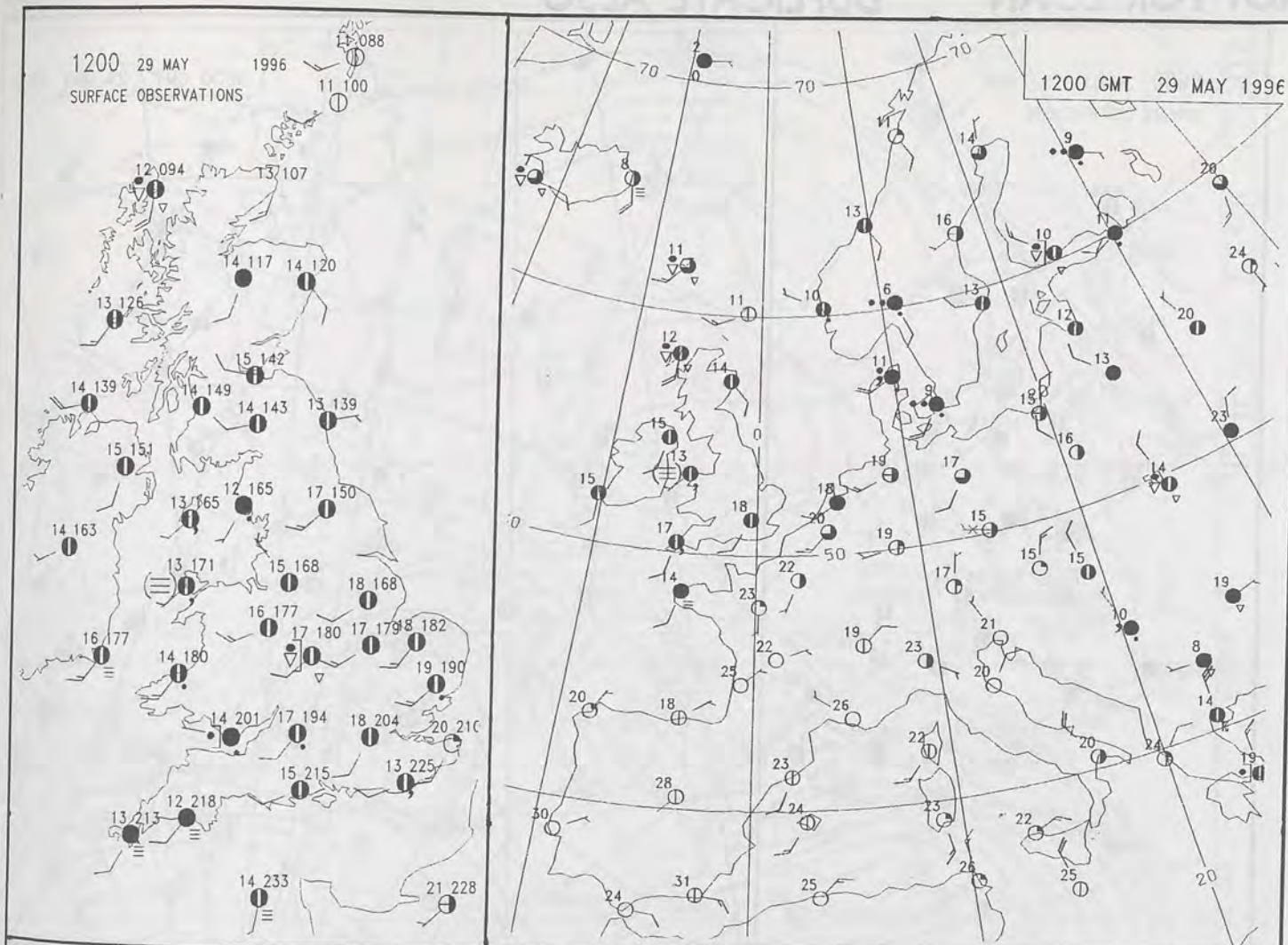
X INDICATES TRACE TO 0.4 MM

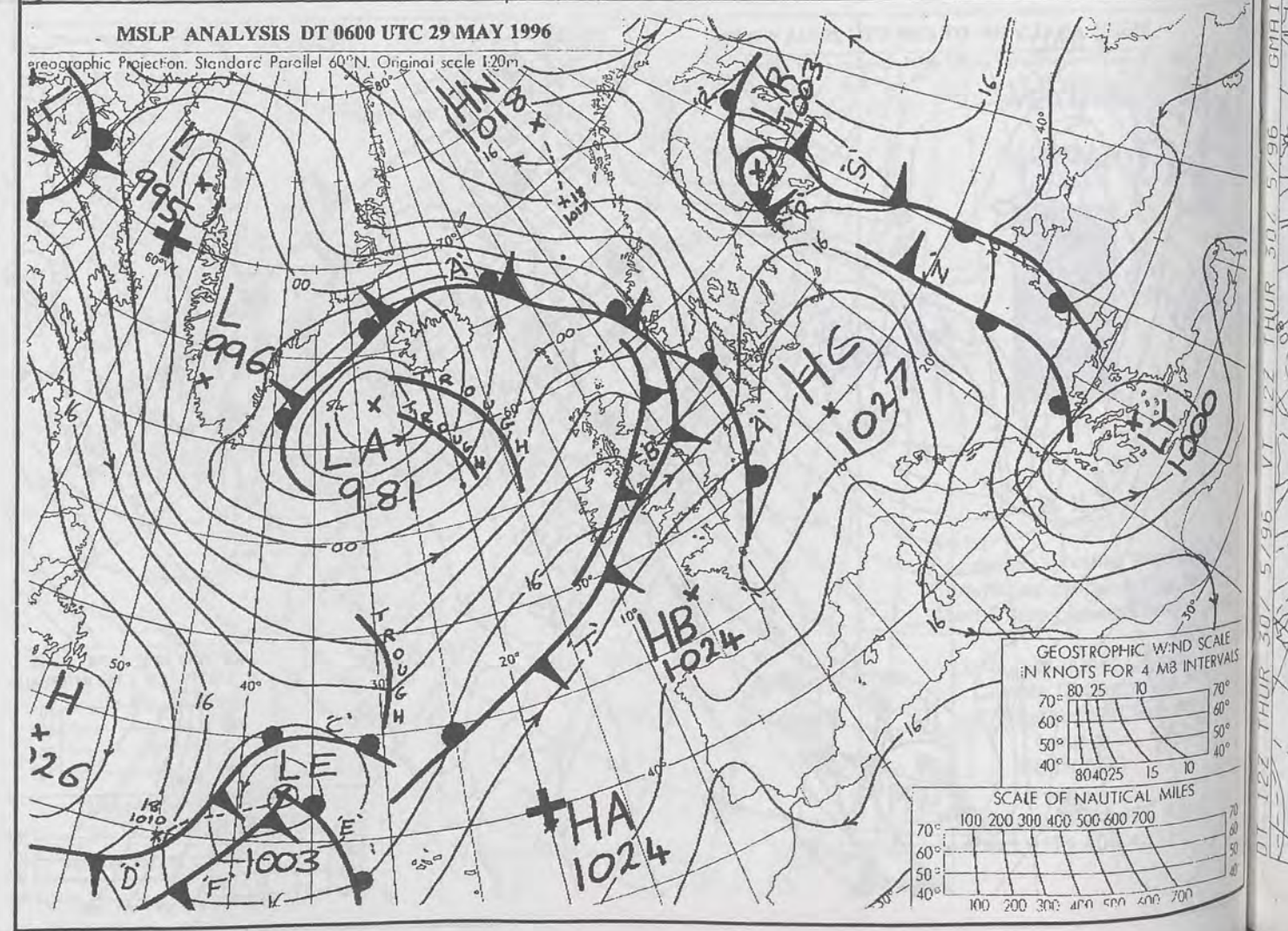
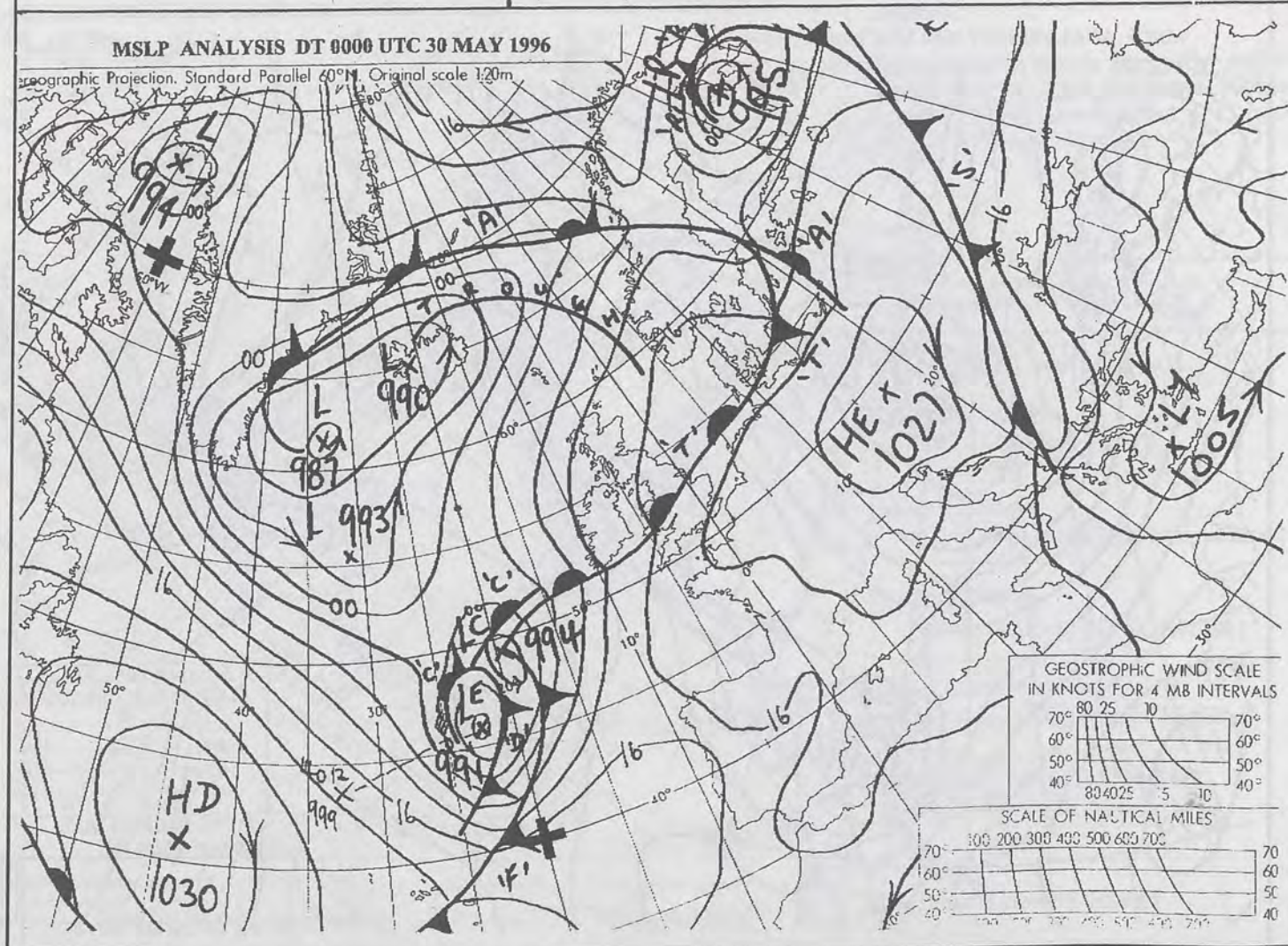
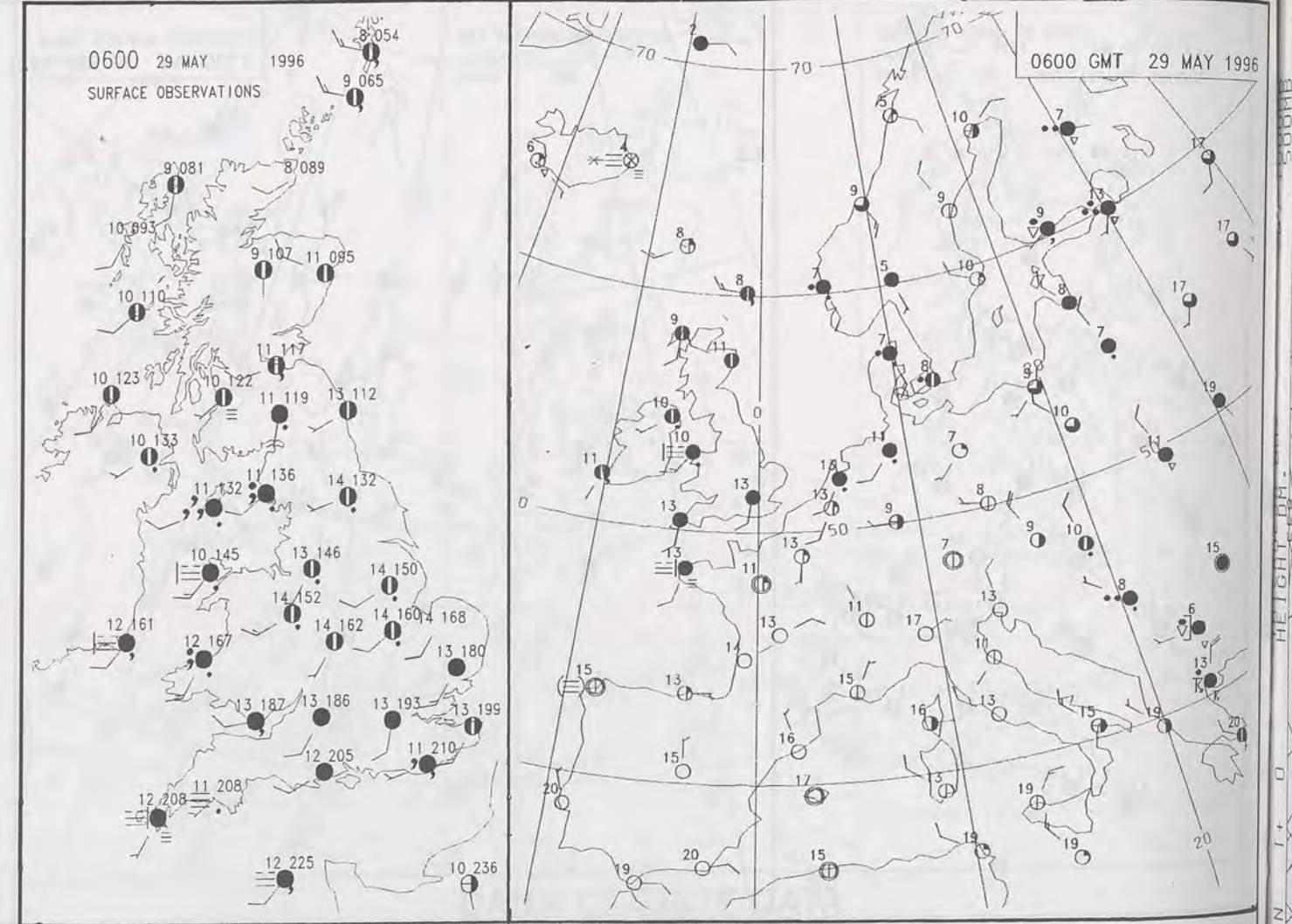
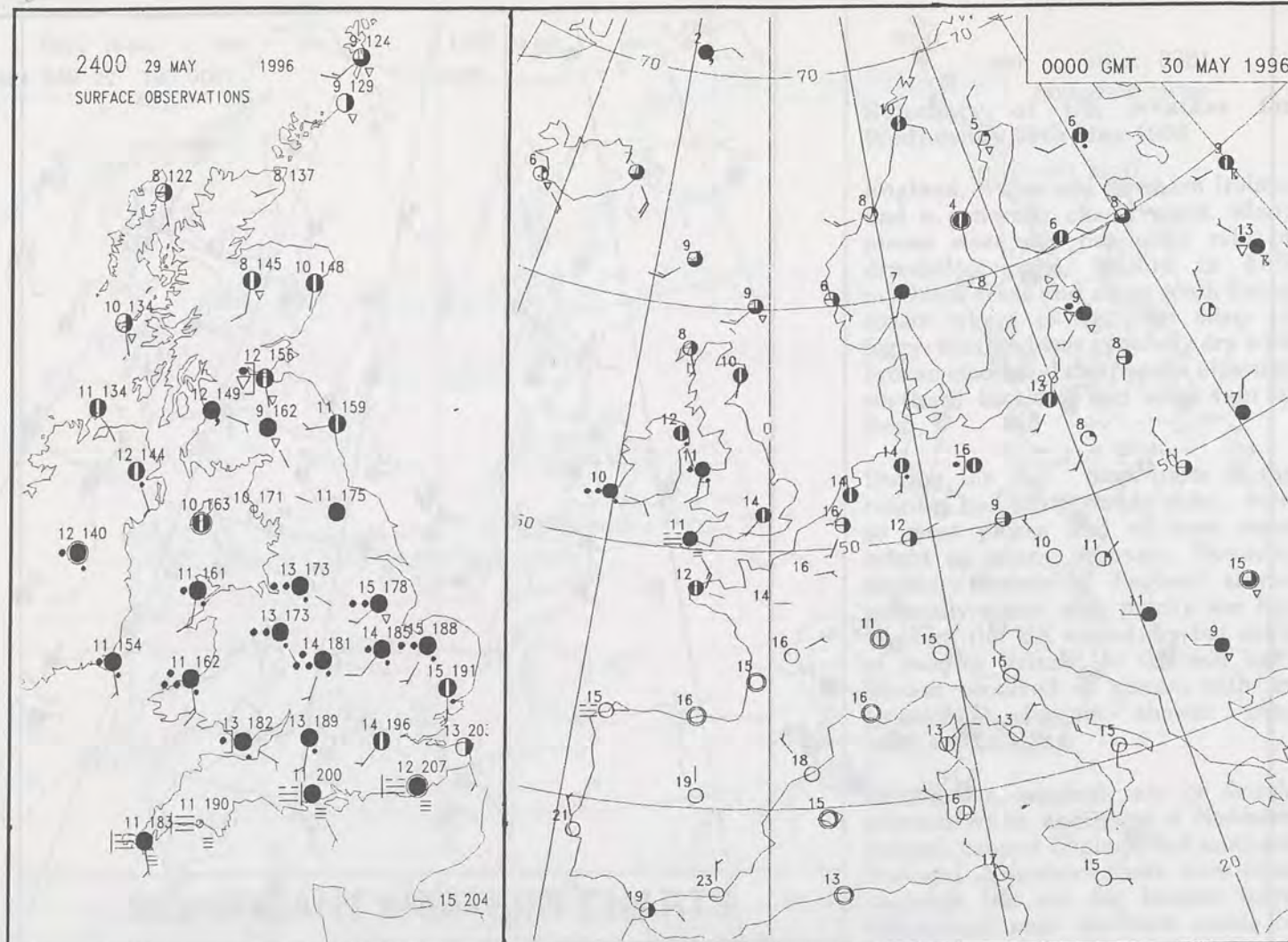
DAILY
WEATHER
SUMMARY

For details of other Weather Summaries produced by the Met. Office please contact:

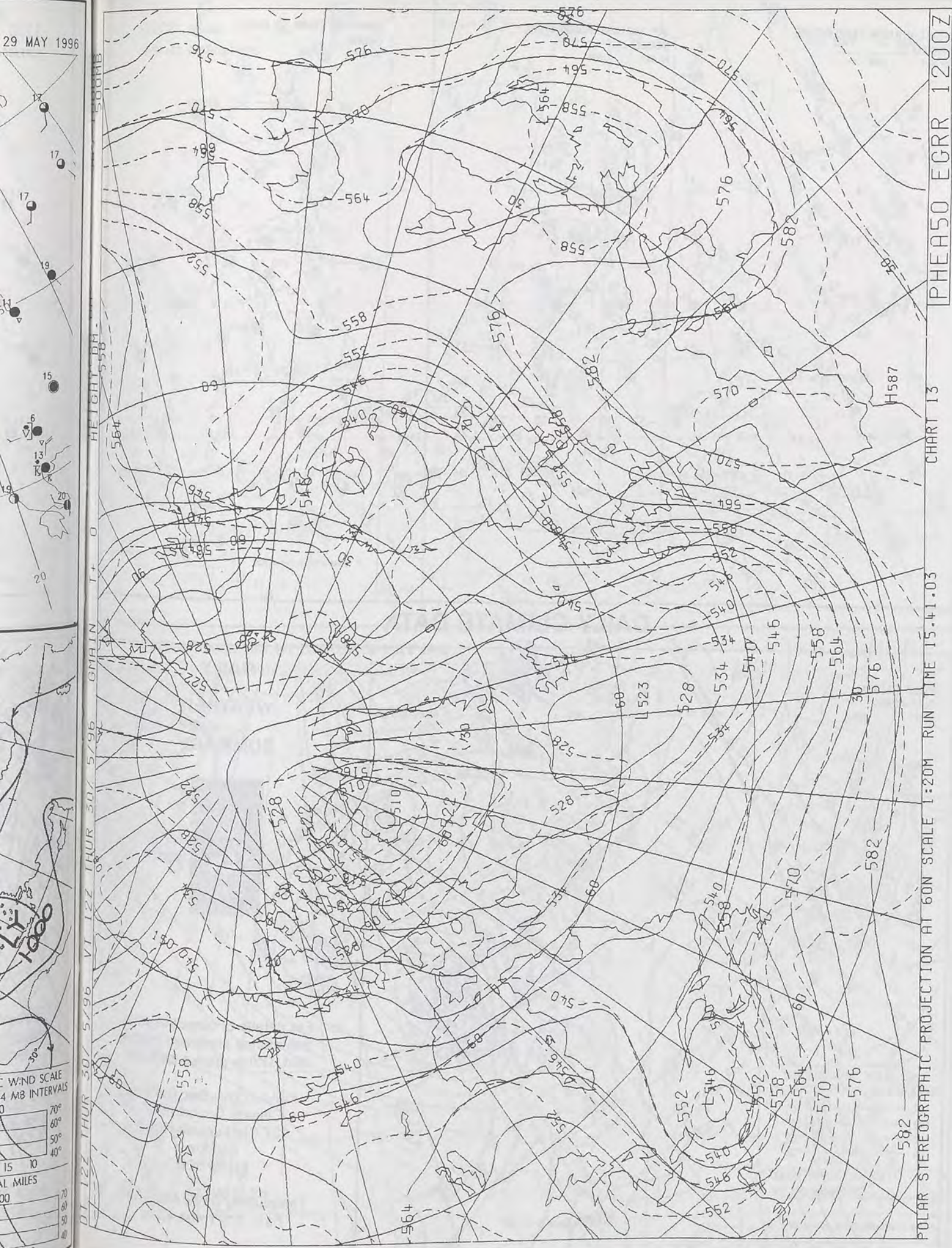
London Weather Centre
Climate Department
127 Clerkenwell Road
London
EC1R 5DB

Telephone: 0171 405 4358
Fax: 0171 404 4314





29 MAY 1996



The Met. Office


DAILY WEATHER SUMMARY

INCLUDING SUMMARY OF BRITISH WEATHER

Thursday
30th May
1996

NATIONAL
METEOROLOGICAL
17 JUN 1996
LIBRARY

METEOSAT AT 12:00 GMT ON 30/05/96
INFRA-RED



CLOUD-TOP OR LAND/SEA TEMPERATURE
COLD WARM

0600 30 MAY 1996
SIGWX



1200 30 MAY 1996
SIGWX



SIGNIFICANT WEATHER CHARTS

1800 30 MAY 1996
SIGWX



2400 30 MAY 1996
SIGWX



Published by London Weather Centre. All times are GMT.

Summary of UK weather for Thursday 30th May 1996

The night was generally dry over southern England but rather cloudy. It was misty in places, especially over hills and around coasts where some patchy fog occurred. The Midlands, northern parts of East Anglia, northern England and Northern Ireland were generally overcast with rain at times, although northeast England stayed dry for much of the night. Scotland was mostly dry with clear intervals, apart from a few showers in the north at first and a little rain in the south later.

During the day, the rain area moved northwards into Scotland with bright and dry weather following to the whole of England and Wales. Most of the hill and coastal fog cleared away too, with most parts having spells of hazy sunshine. The rain over Northern Ireland generally died out during the day but it remained fairly cloudy. Over southern Scotland it became brighter later.

Temperatures were near normal over Scotland and Northern Ireland but England and Wales were generally very warm and in central and eastern areas exceptionally warm.

EXTREMES

THURSDAY 30th MAY 1996

Highest Maximum

: 26.3 C Gravesend [Kent]

Lowest Maximum

: 10.4 C Orsay on Islay

Lowest Minimum

: 3.8 C Glenlivet [Grampian]

Lowest Grass Minimum

: 0.3 C Lossiemouth [Moray Firth]

Most Rain (24 hrs from 0900 GMT)

: 23.8mm Waterstein [Isle of Skye]

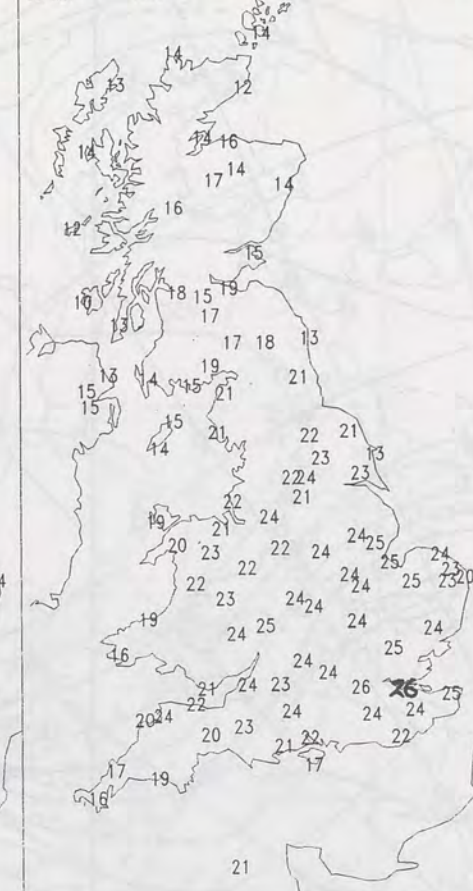
Most Sunshine

: 12.4 hrs Jersey Airport

NIGHT MINIMUM TEMPERATURE
(DEGREES C)
30 MAY 1996



DAY MAXIMUM TEMPERATURE
(DEGREES C)
30 MAY 1996



SUNSHINE (DAWN TO DUSK)
(HOURS)
30 MAY 1996



DAILY CLIMATE DATA

NIGHT RAINFALL
(MILLIMETRES)
30 MAY 1996



DAY RAINFALL
(MILLIMETRES)
30 MAY 1996



DAILY WEATHER SUMMARY

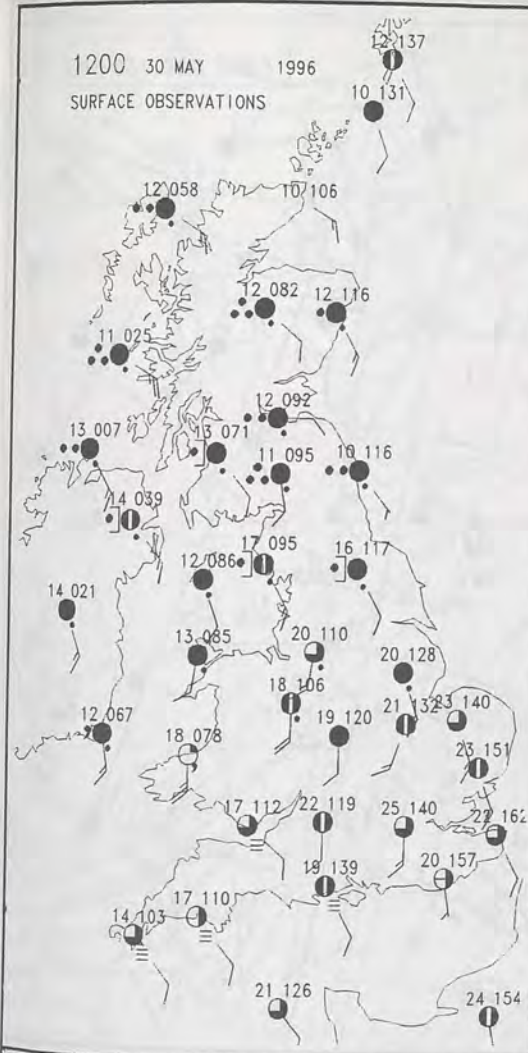


For details of other Weather Summaries produced by the Met. Office please contact:

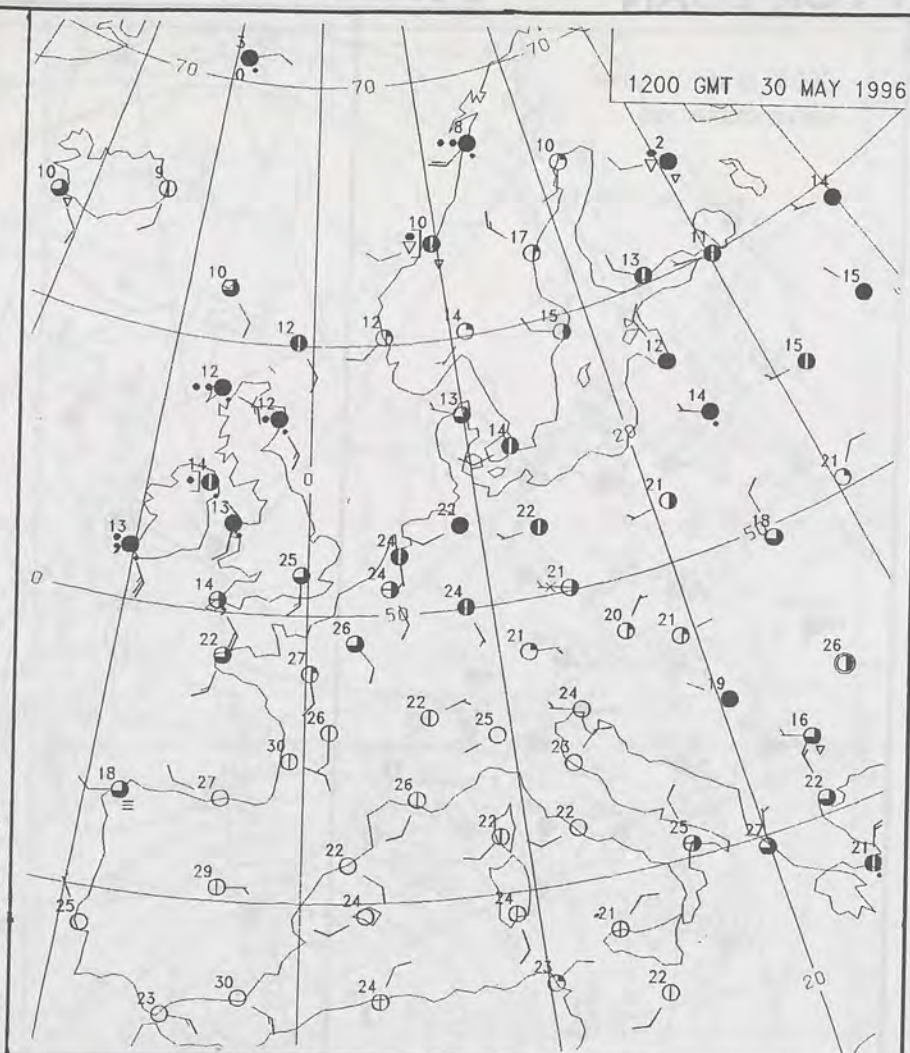
London Weather Centre
Climate Department
127 Clerkenwell Road
London
EC1R 5DB

Telephone: 0171 405 4358
Fax: 0171 404 4314

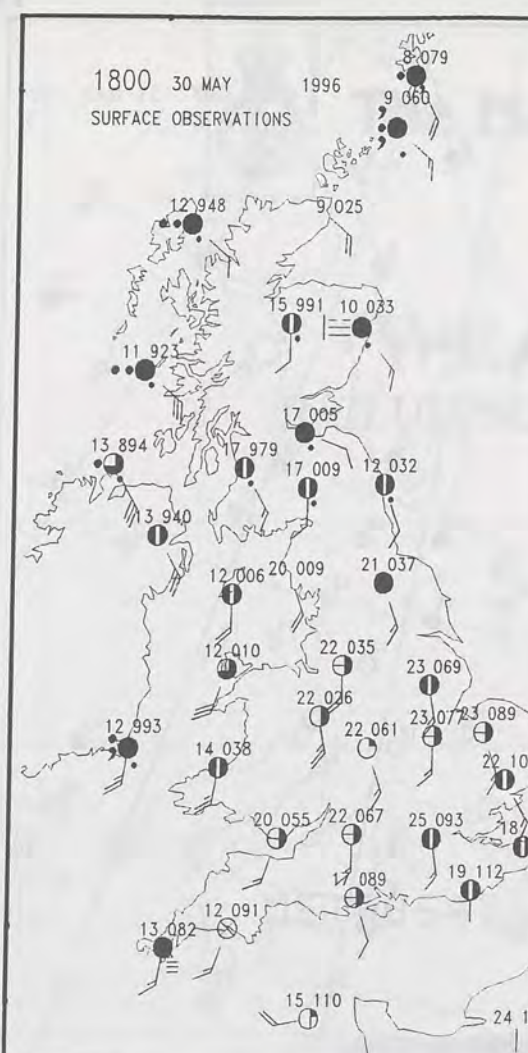
1200 30 MAY 1996
SURFACE OBSERVATIONS



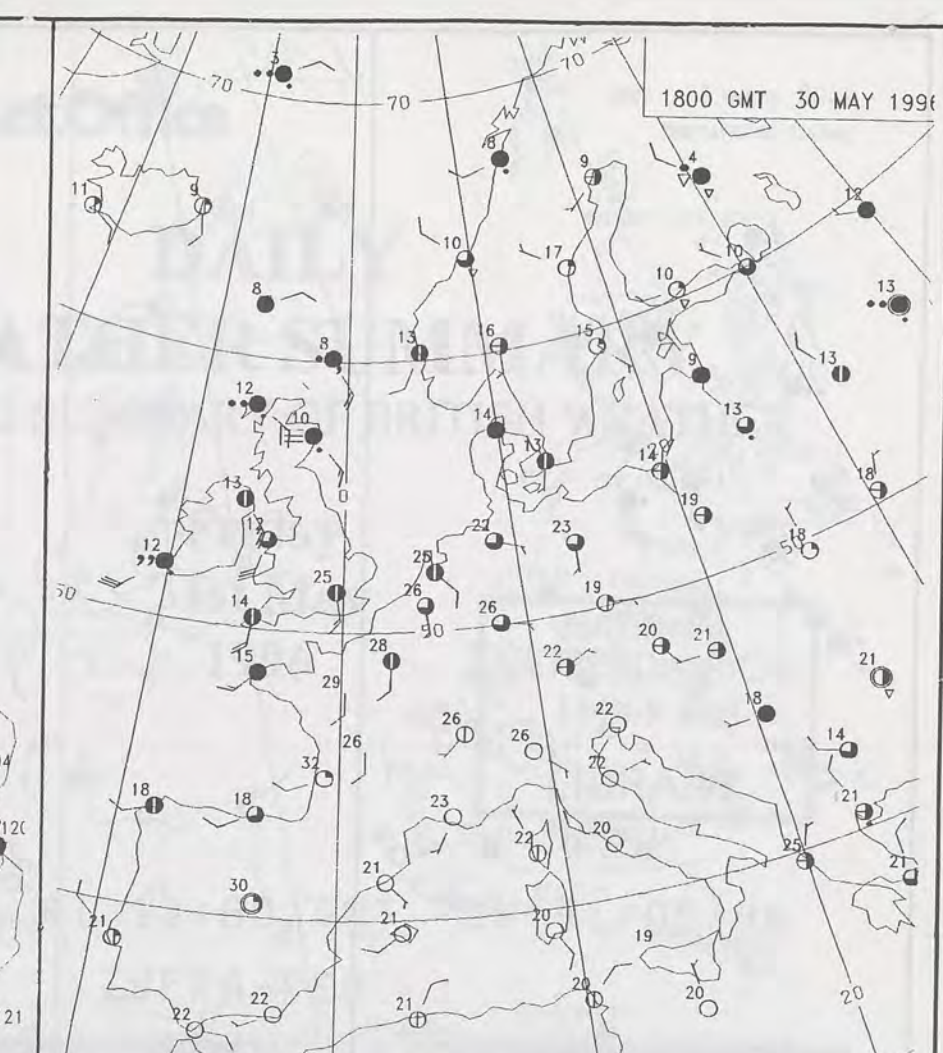
1200 GMT 30 MAY 1996



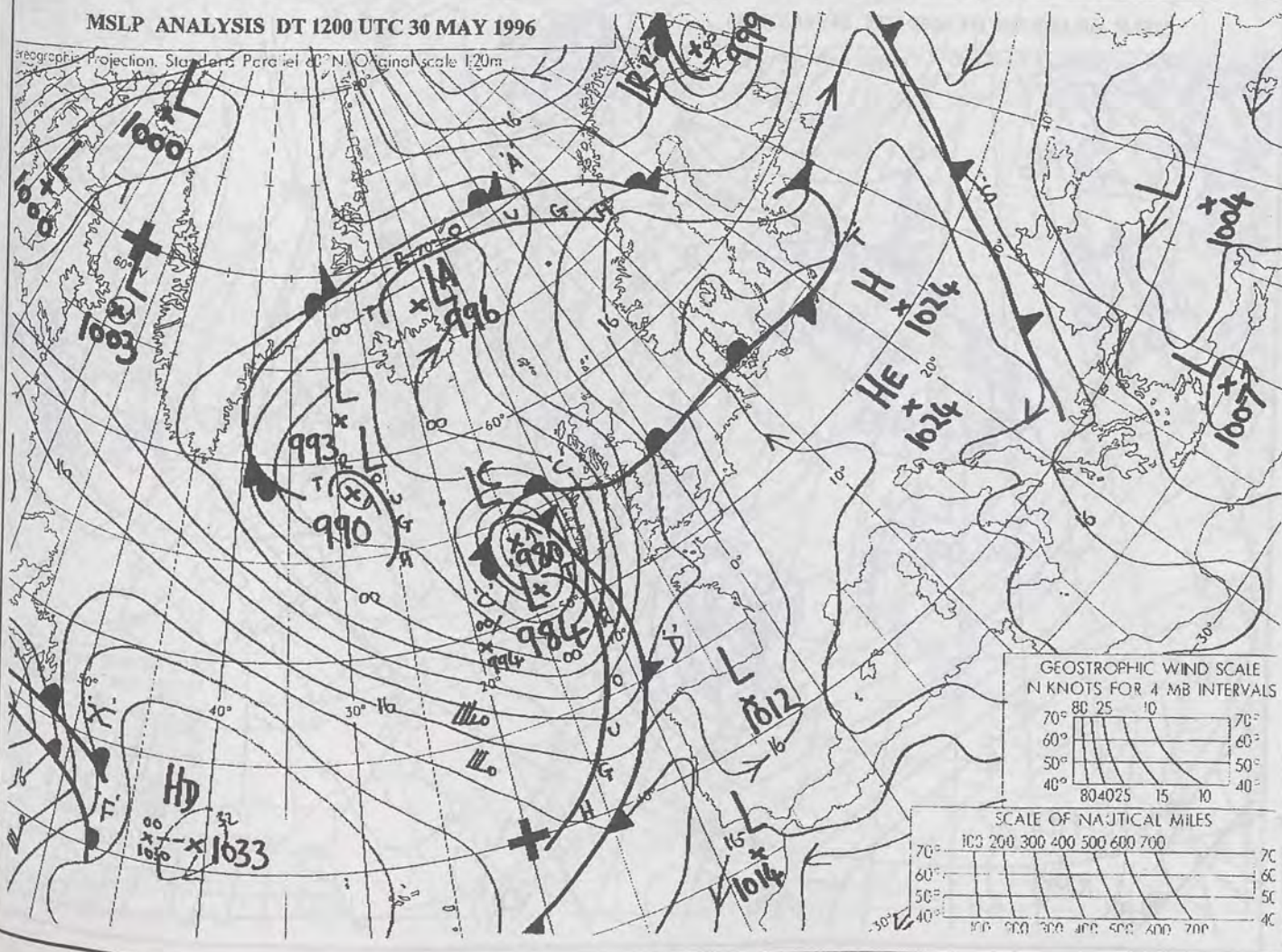
1800 30 MAY 1996
SURFACE OBSERVATIONS



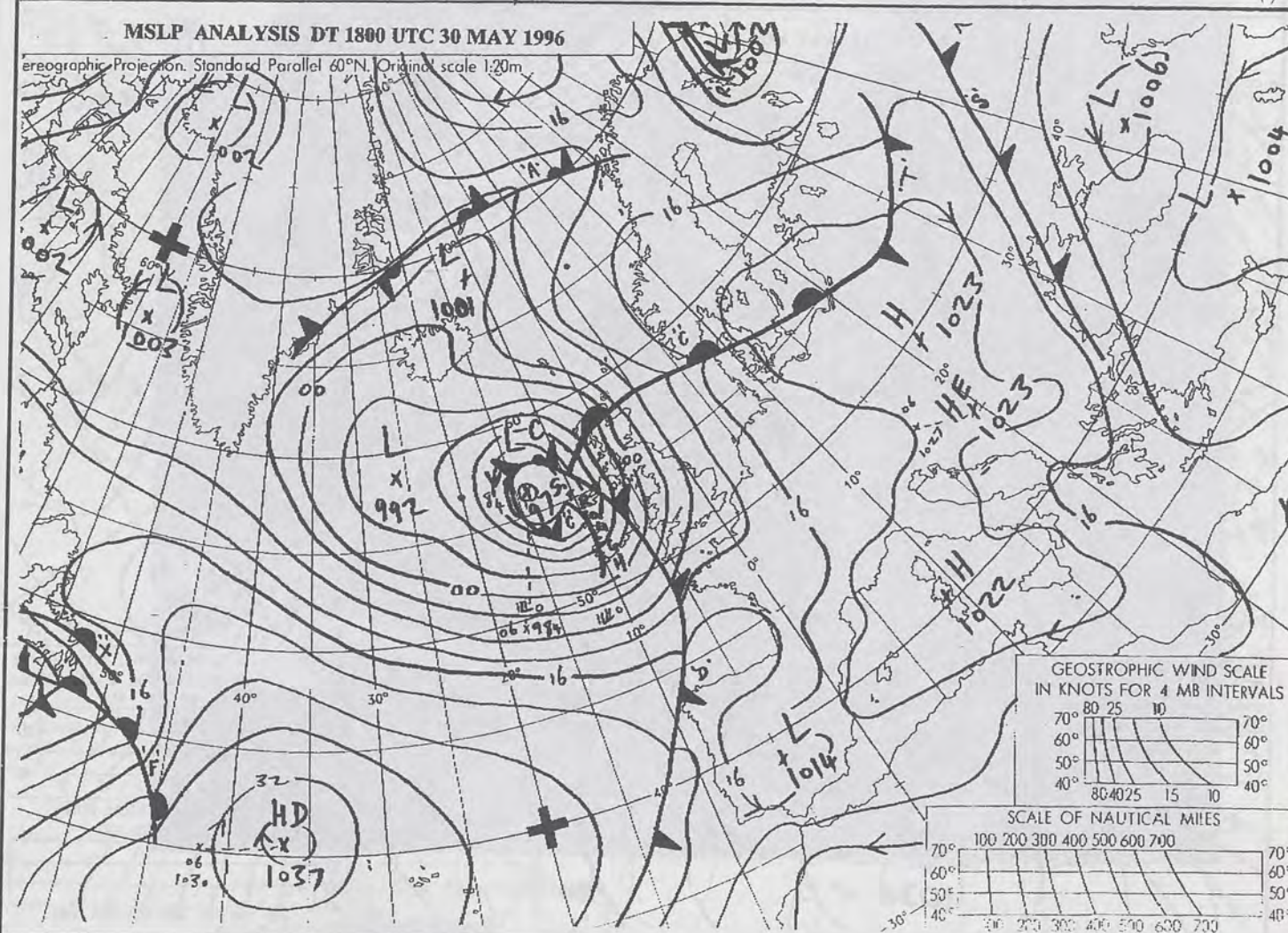
1800 GMT 30 MAY 1996

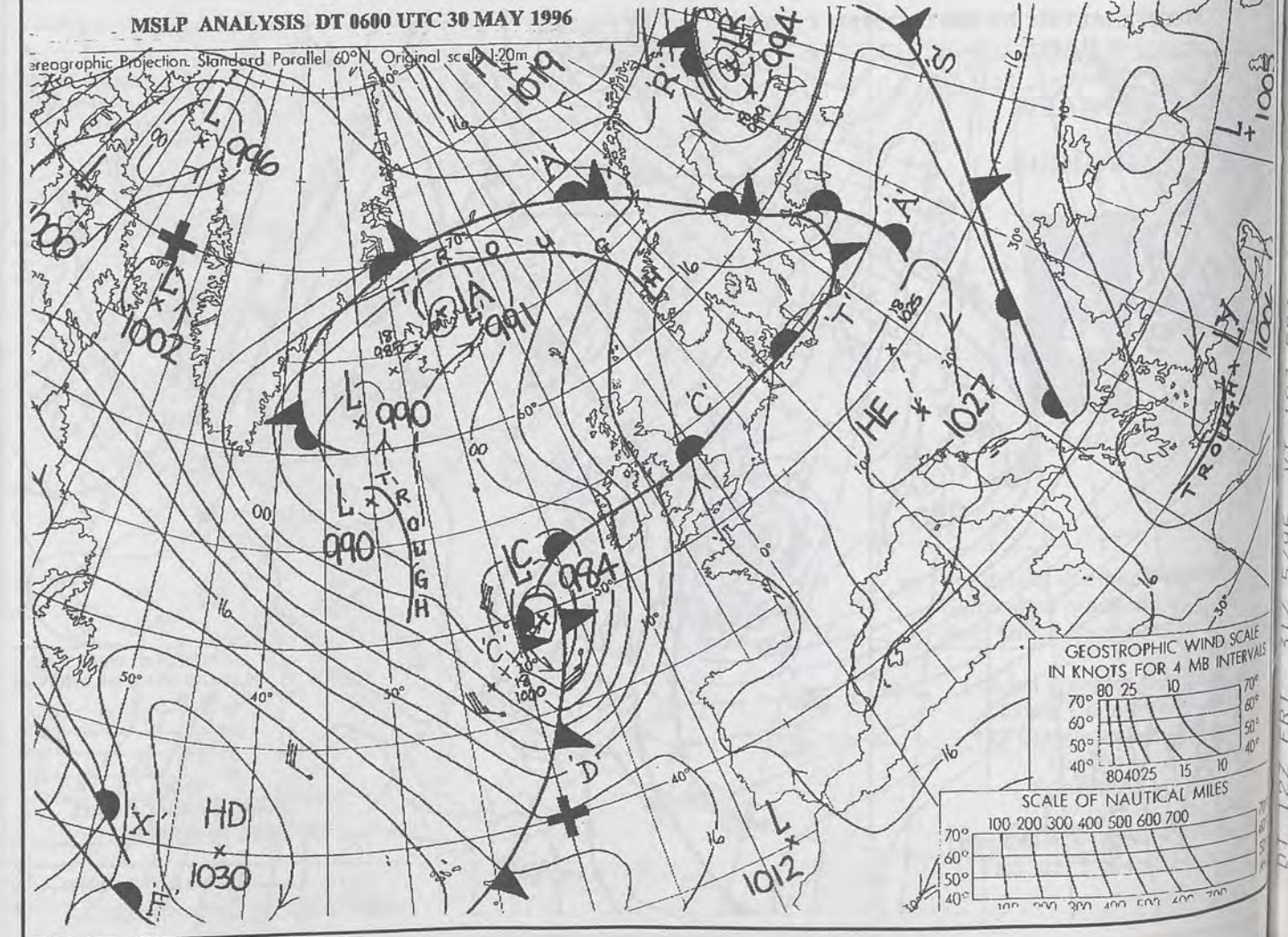
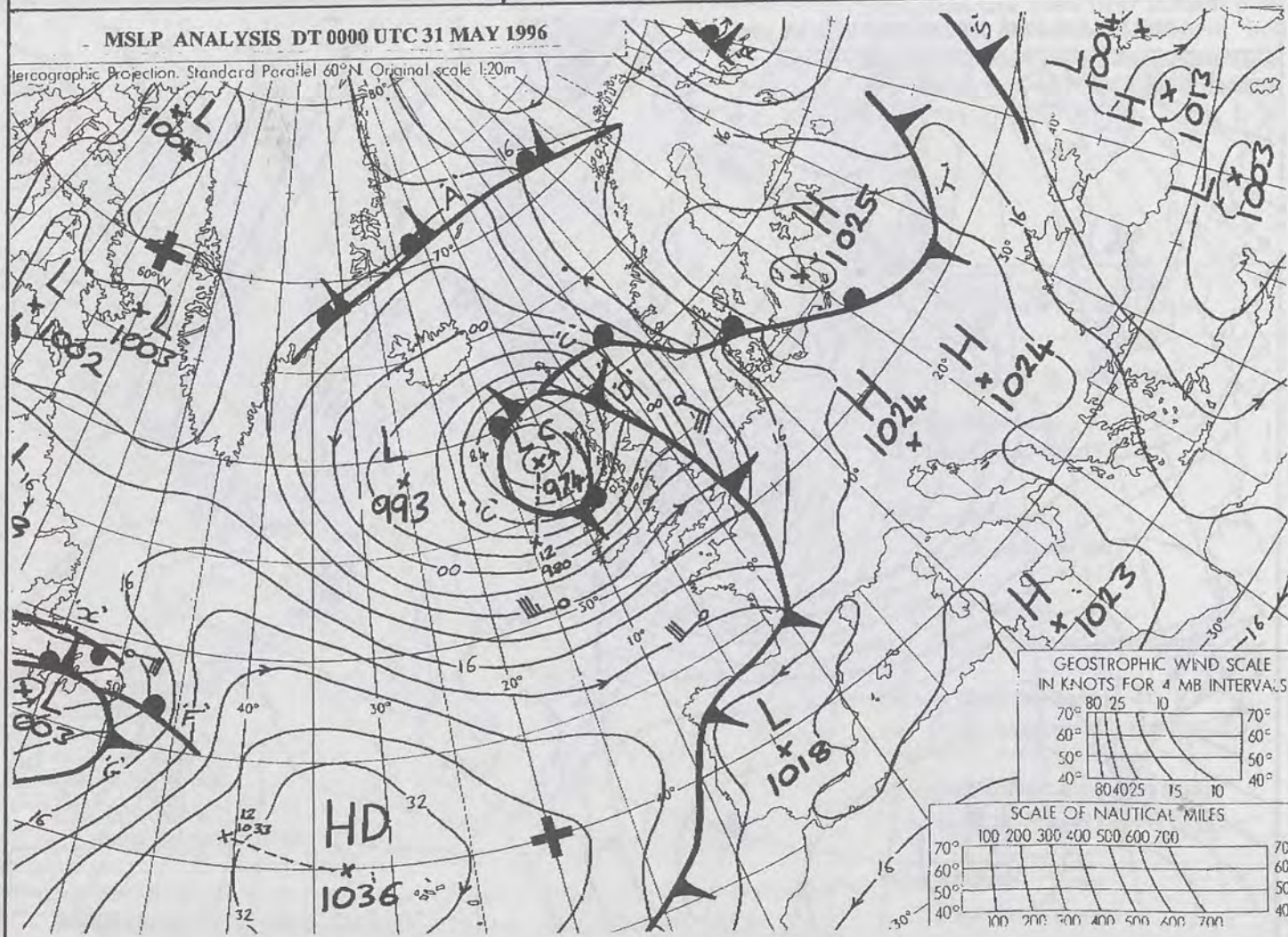
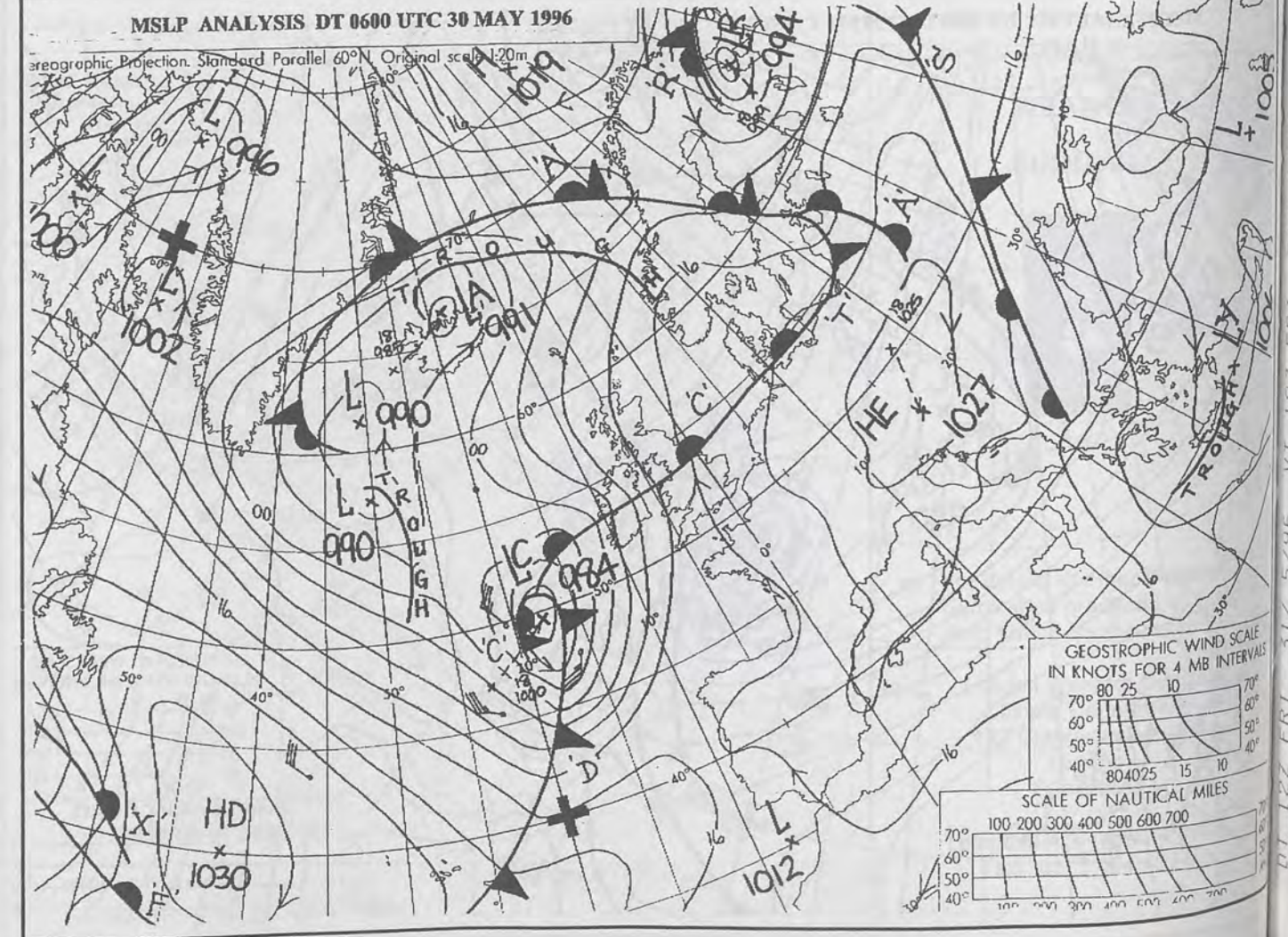
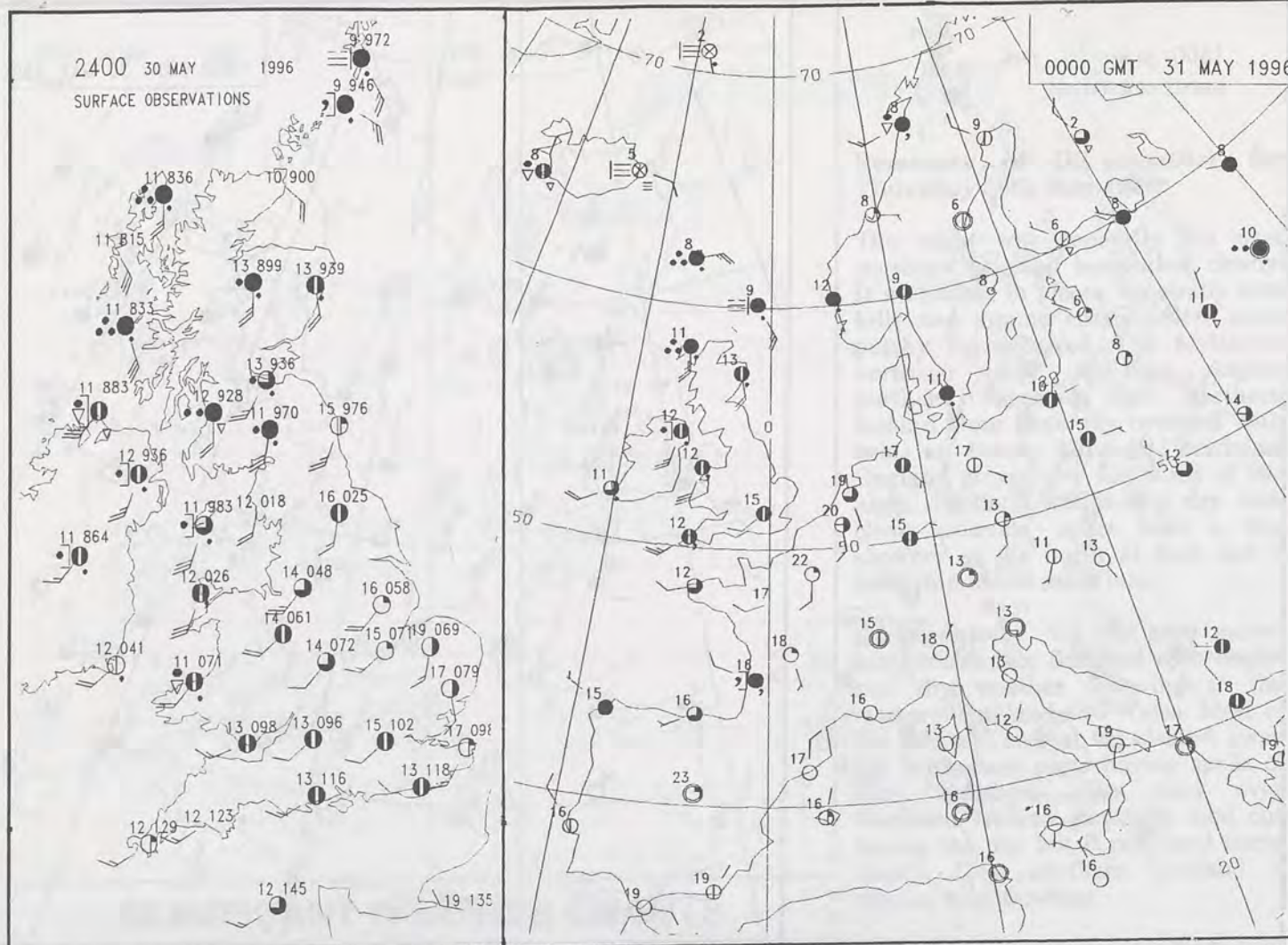


MSLP ANALYSIS DT 1200 UTC 30 MAY 1996

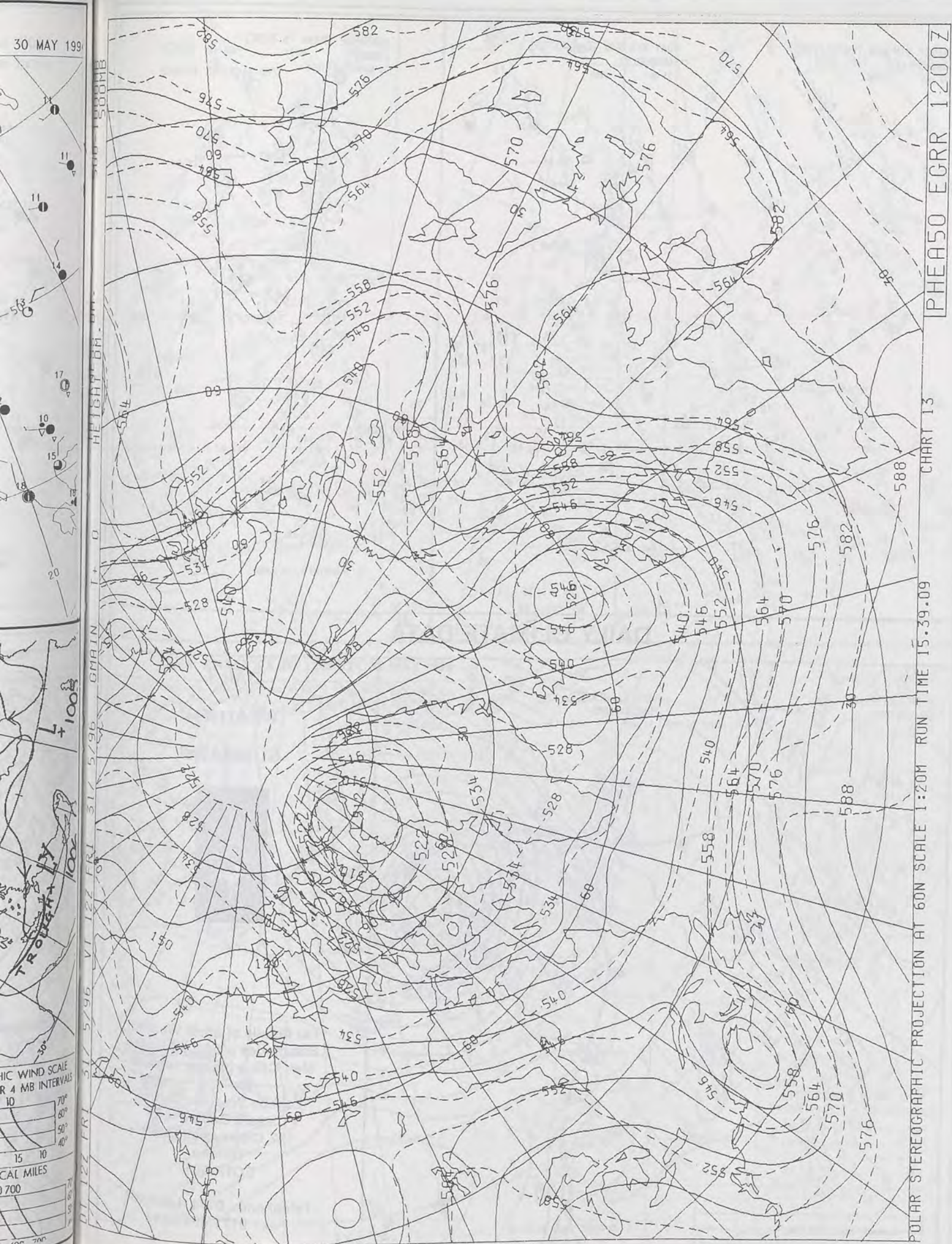


MSLP ANALYSIS DT 1800 UTC 30 MAY 1996





30 MAY 199



The Met. Office


DAILY WEATHER SUMMARY

INCLUDING SUMMARY OF BRITISH WEATHER

Friday
31st May
1996

NATIONAL
METEOROLOGICAL
LIBRARY
17 JUN 1996

METEOSAT AT 12:00 GMT ON 31/05/96
INFRA-RED



CLOUD-TOP OR LAND/SEA TEMPERATURE
COLD WARM

0600 31 MAY 1996
SIGWX



1200 31 MAY 1996
SIGWX



SIGNIFICANT WEATHER CHARTS

1800 31 MAY 1996
SIGWX



2400 31 MAY 1996
SIGWX



Published by London Weather Centre. All times are GMT.

Summary of UK weather for Friday 31st May 1996

Showers or longer spells of rain affected much of Scotland and Northern Ireland overnight, and there were a few showers over western and northern parts of England and Wales.

During the morning showers developed widely across northern parts of the country, with some heavy showers over the higher ground. Central and southern England remained dry with long sunny spells. Through the afternoon showers continued in the north and one or two broke out over central England. It was a blustery day generally, but the south-westerly winds reached gale force across much of Scotland, even severe gale force at times in the far north. Observations from Lossiemouth (Moray) reported several hours of blowing sand during the afternoon.

During the evening a line of showers formed over the Cotswolds and ran into East Anglia, but generally the showers started to die away from inland areas.

Temperatures were rather cool in areas exposed to the brisk south-westerly wind, but around normal for central and eastern England. Over East Anglia one or two of the coastal resorts reported temperatures in the warm category.

EXTREMES

FRIDAY 31st MAY 1996

Highest Maximum

: 20.5 C Heathrow Airport

Lowest Maximum

: 9.8 C Loch Glascarnoch [Highland]

Lowest Minimum

: 6.3 C Tulloch Bridge [Highland]

Lowest Grass Minimum

: 0.2 C Dumfries [Dumfries & Galloway]

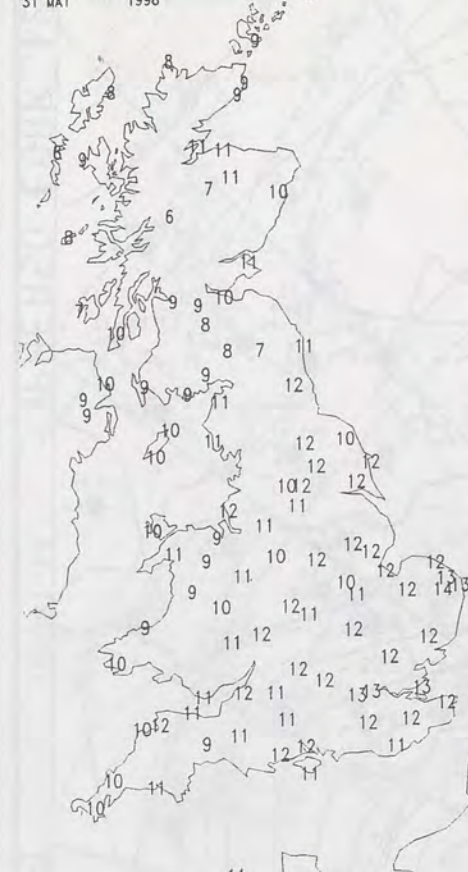
Most Rain (24 hrs from 0900 GMT)

: 11.8mm Kilmory [Southwest Highland]

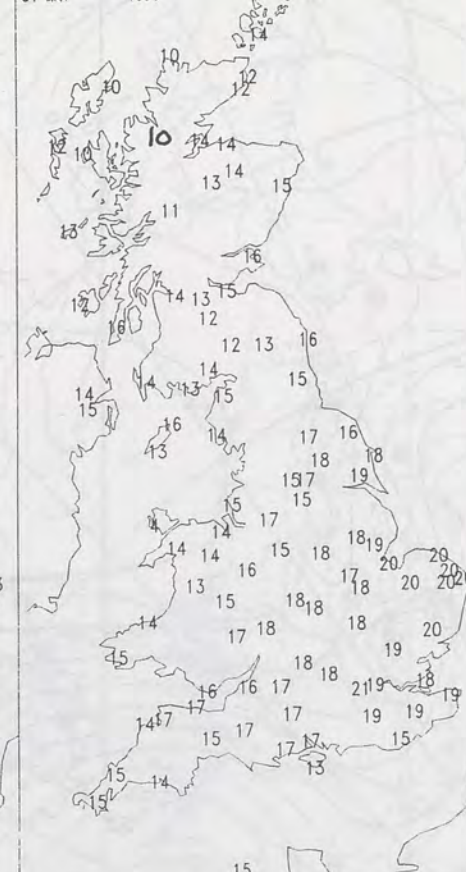
Most Sunshine

: 14.8 hrs Tivington [Somerset]

NIGHT MINIMUM TEMPERATURE
(DEGREES C)
31 MAY 1996



DAY MAXIMUM TEMPERATURE
(DEGREES C)
31 MAY 1996



SUNSHINE (DAWN TO DUSK)
(HOURS)
31 MAY 1996



DAILY CLIMATE DATA

NIGHT RAINFALL
(MILLIMETRES)
31 MAY 1996



DAY RAINFALL
(MILLIMETRES)
31 MAY 1996



DAILY WEATHER SUMMARY

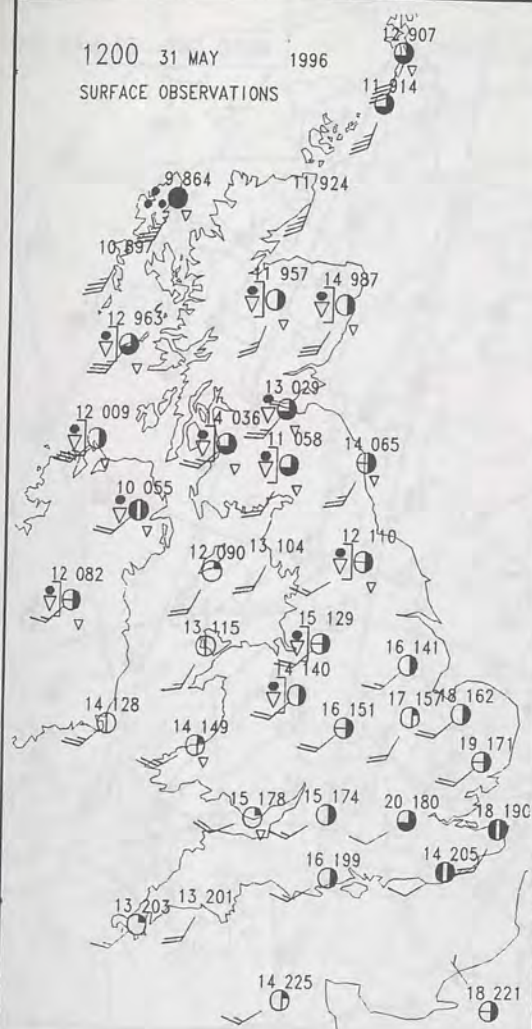


For details of other Weather Summaries produced by the Met. Office please contact:

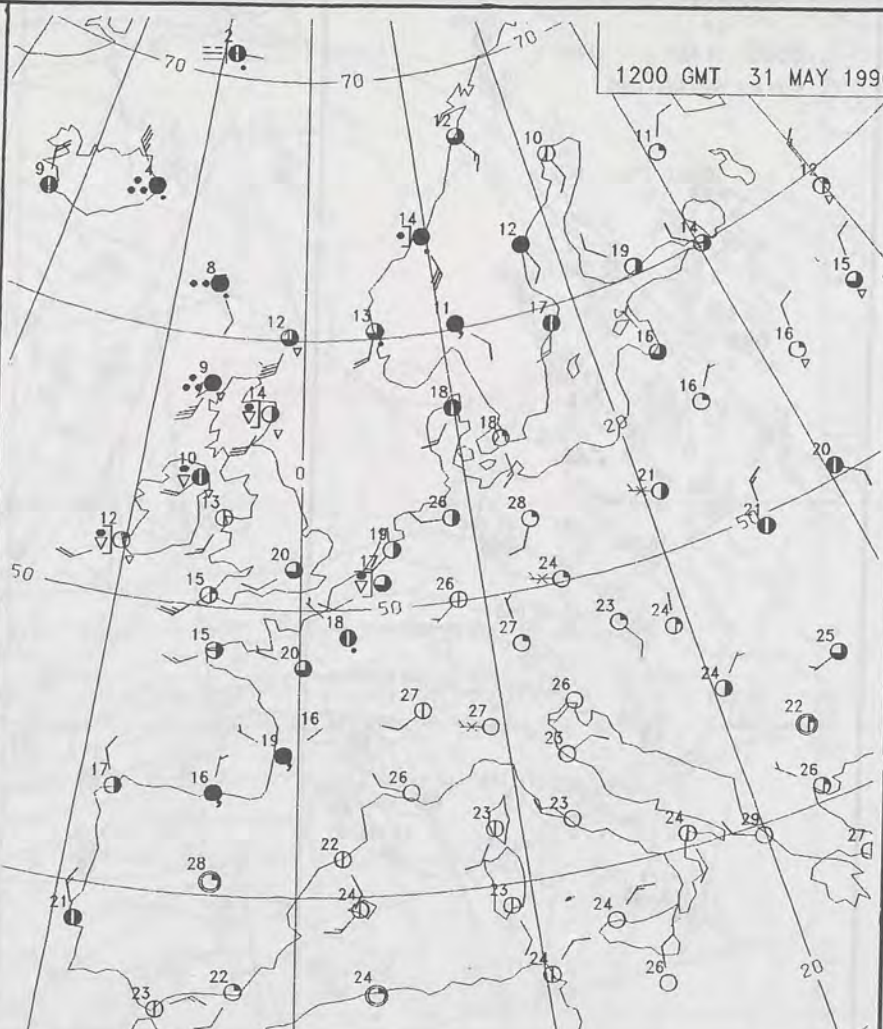
London Weather Centre
Climate Department
127 Clerkenwell Road
London
EC1R 5DB

Telephone: 0171 405 4358
Fax: 0171 404 4314

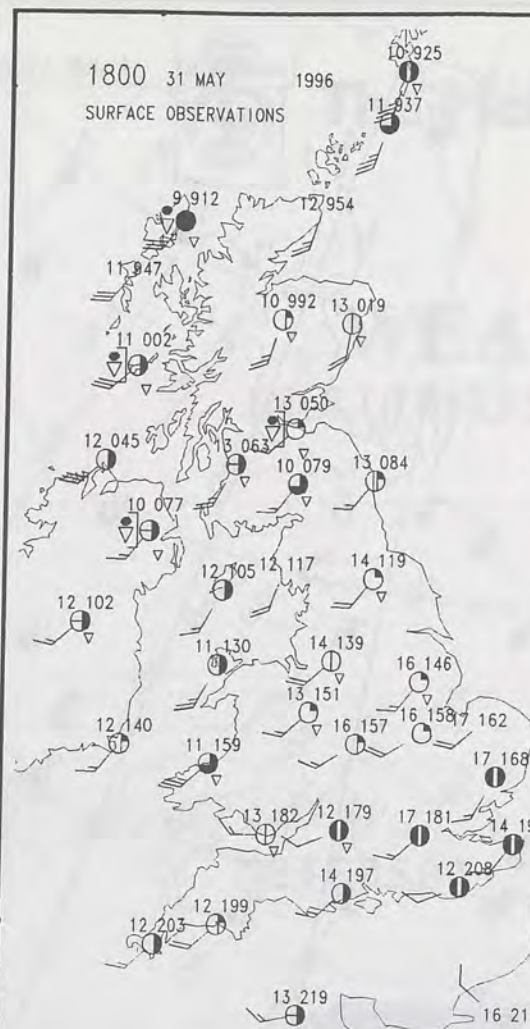
1200 31 MAY 1996
SURFACE OBSERVATIONS



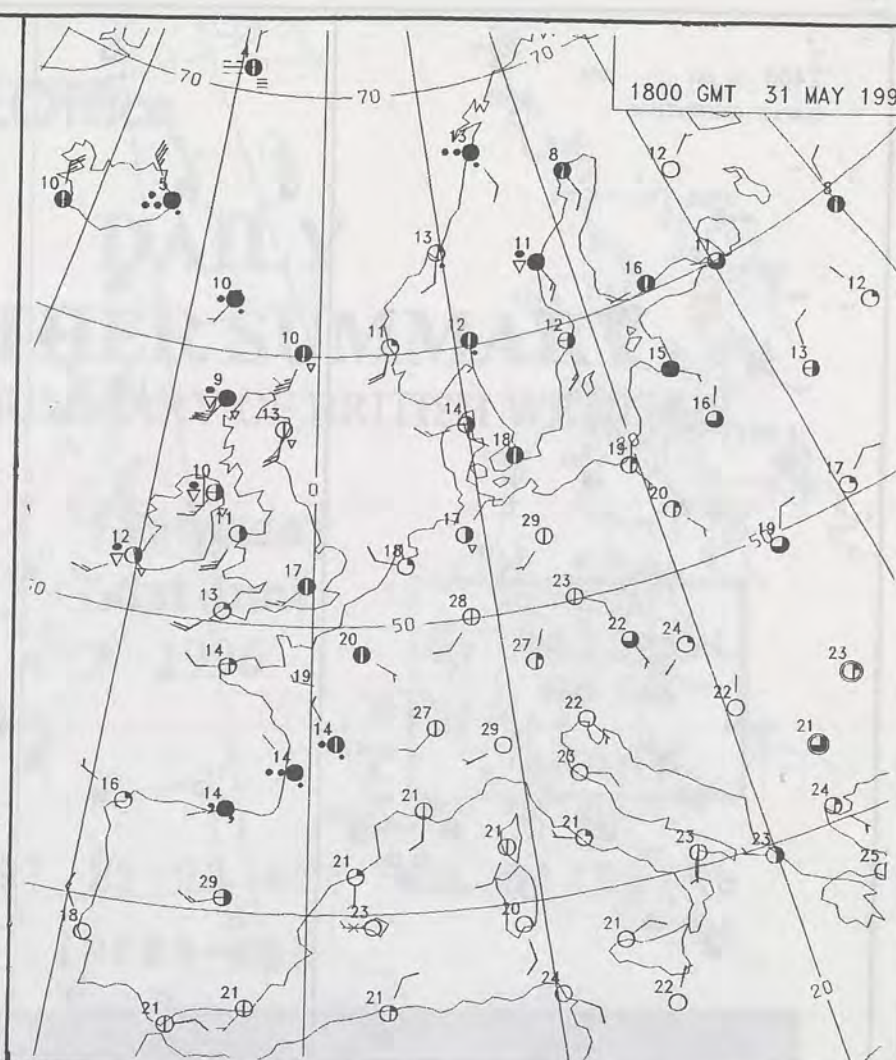
1200 GMT 31 MAY 1996



1800 31 MAY 1996
SURFACE OBSERVATIONS

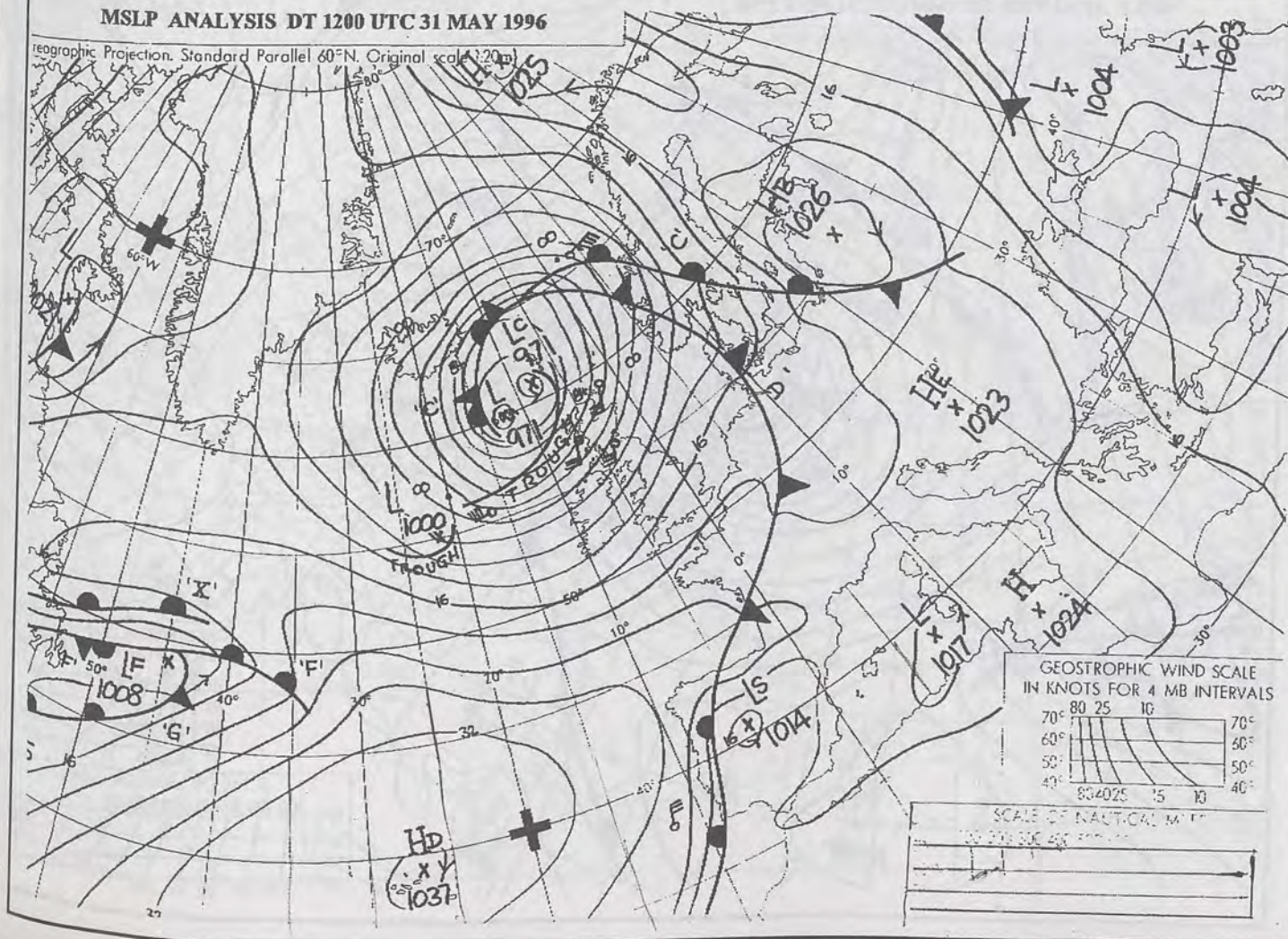


1800 GMT 31 MAY 1996



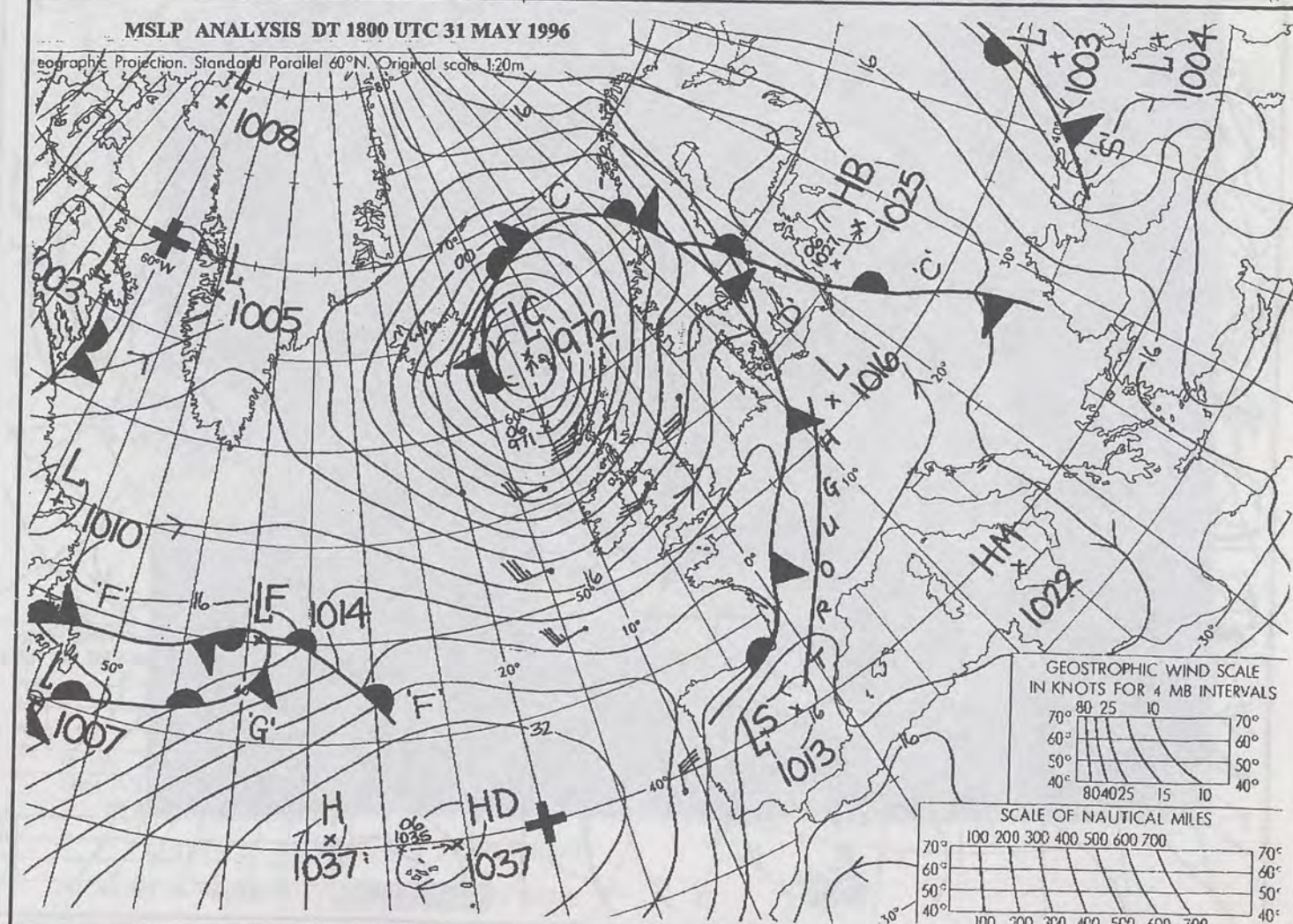
MSLP ANALYSIS DT 1200 UTC 31 MAY 1996

Geographic Projection, Standard Parallel 60°N, Original scale 1:20m



MSLP ANALYSIS DT 1800 UTC 31 MAY 1996

Geographic Projection, Standard Parallel 60°N, Original scale 1:20m



DUPLICATE RECORD

