

AIR MINISTRY.

**METEOROLOGICAL OFFICE.**  
**LONDON.**

---

# **DAILY WEATHER REPORTS**

---

**1ST OCTOBER TO 31ST DECEMBER, 1927.**



# METEOROLOGICAL STATIONS.

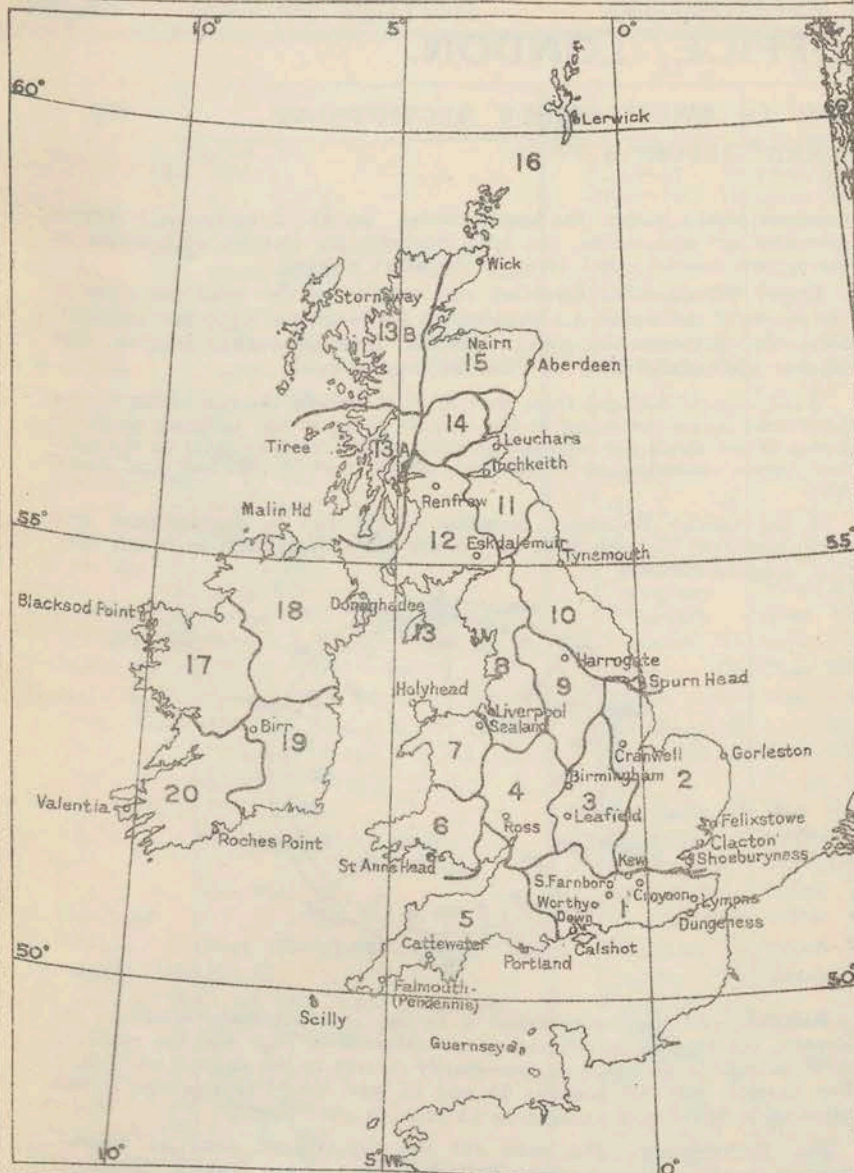
Scale 1:2 x 10<sup>7</sup>  
Nautical Miles 0 1 2 3 4 5 6 7 8 9 10  
Statute Miles 0 1 2 3 4 5 6 7 8 9 10





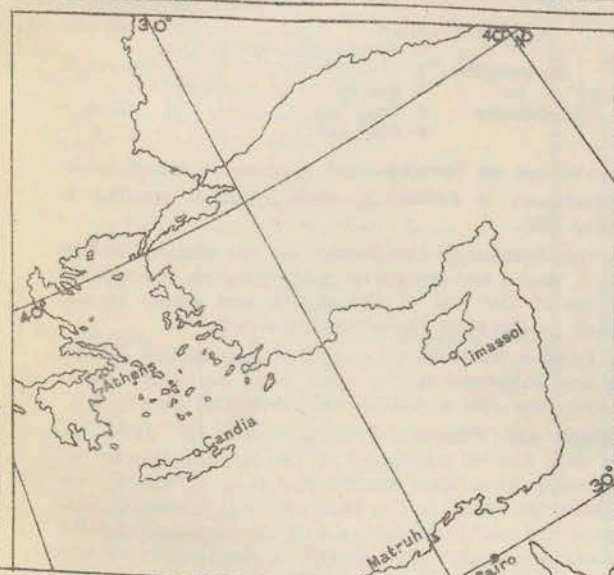
# FORECAST DISTRICTS AND BRITISH STATIONS

# STATIONS USED FOR UPPER AIR SUPPLEMENT.



## FORECAST DISTRICTS

1. *England, S.E.*  
Kent.  
Sussex.  
Surrey.  
Hampshire.  
Berkshire.  
Wiltshire.
2. *England, E.*  
Essex.  
Middlesex.  
Hertford.  
Bedford.  
Huntingdon.  
Cambridge.  
Suffolk.  
Norfolk.  
Lincoln.
3. *Midlands, E.*  
Buckingham.  
Oxford.  
Northampton.  
Warwick.  
Leicester.  
Rutland.  
Nottingham.
4. *Midlands, W.*  
Gloucester.  
Hereford.  
Worcester.  
Shropshire.  
Stafford.
5. *England, S.W.*  
Dorset.  
Somerset.  
Monmouth.  
Devon.  
Cornwall.
6. *Wales, S.*  
Glamorgan.  
Brecknock.  
Carmarthen.  
Pembroke.  
Cardigan.  
Radnor.
7. *Wales, N.*  
Montgomery.  
Merioneth.  
Flint.  
Denbigh.  
Carnarvon.  
Anglesey.
8. *England, N.W.*  
Cheshire.  
Lancashire.  
Westmorland.  
Cumberland.
9. *Midlands, N.*  
Derby.  
Yorkshire, W.
10. *England, N.E.*  
Yorkshire, N. & E.  
Durham.  
Northumberland.
11. *Scotland, S.E.*  
Roxburgh.  
Selkirk.  
Peebles.  
Berwick.  
Haddington.  
Edinburgh.  
Linlithgow.  
Clackmannan.  
Kinross.  
Fife.  
Forfar.
12. *Scotland, S.W., and Isle of Man.*  
Isle of Man.  
Dumfries.  
Kirkcudbright.  
Wigtown.  
Ayr.  
Lanark.  
Renfrew.  
Dumbarton.  
Stirling.
- 13A. *Scotland, W.*  
Argyll.  
Bute.
- 13B. *Scotland, N.W.*  
Hebrides.  
Western parts of  
Inverness.  
Ross and Cromarty.  
Sutherland.  
(Boundary line runs  
from Rannoch Station  
through Fort Augustus,  
Beauly and Lairg  
to Melville).
14. *Mid. Scotland.*  
Perth.
15. *Scotland, N.E.*  
Kincardine.  
Aberdeen.  
Banff.  
Elgin.  
Nairn.  
Caithness.  
Eastern parts of  
Inverness.  
Ross.  
Sutherland.
16. *Orkneys and Shetlands.*
17. *Ireland, N.W.*  
Galway.  
Roscommon.  
Mayo.  
Sligo.  
Leitrim.
18. *Ireland, N.E.*  
Meath.  
West Meath.  
Longford.  
Cavan.  
Fermanagh.  
Monaghan.  
Louth.  
Armagh.  
Down.  
Antrim.  
Londonderry.  
Tyrone.  
Donegal.
19. *Ireland, S.E.*  
Waterford.  
Wexford.  
Kilkenny.  
Carlow.  
Wicklow.  
Queen's County.  
King's County.  
Kildare.  
Dublin.
20. *Ireland, S.W.*  
Cork.  
Kerry.  
Limerick.  
Tipperary.  
Clare.



## BEAUFORT NOTATION OF WEATHER.

h blue sky (not more than a quarter covered).  
bc sky partly cloudy (one half covered).  
c generally cloudy.  
d drizzle.  
e wet air. h hail. KQ line squall.  
i lightning.  
m mist, visibility 1000-10000 m.  
o overcast sky.  
f fog. " 200-1000 m.  
F thick fog. " less than 200 m.  
gr gloomy.  
jp precipitation within sight of station.  
p passing showers.  
r rain. s snow. rs sleet. t thunder.  
u ugly, threatening.  
v unusual visibility.  
w dew. x hoar frost.  
y dry air. z dust haze; the turbid atmosphere of dry weather.

With present weather is combined, whenever possible, the general character of the weather.  
A "solidus" divides actual existing weather from preceding conditions, thus: -bc/r = fair weather after rain; i = intermittent; - = "decreasing"; + = "increasing"; h(r) = "hail" or "rain and hail";  
Capital letters indicate intensity suffix o indicates slight; and repetition of letters continuity thus: -  
R = heavy rain.  
rr = continuous moderate rain  
rro = continuous light rain.



# AIR MINISTRY.

## METEOROLOGICAL OFFICE, LONDON.

### NOTES ON THE INFORMATION CONTAINED IN THE VARIOUS SECTIONS OF THE DAILY WEATHER REPORT.

**Heights of Stations.**—The heights of British Stations above M.S.L. published in the British Section of the Daily Weather Report refer to the plot of ground on which the rain gauge is situated.


**Pressure.**—The distribution of barometric pressure at Mean Sea Level is shown by means of isobars which are drawn for intervals of 2 millibars on the British Section of the Report and for intervals of 4 millibars on the International Section.

The wind at a height of 1,500–2,000 feet above ground usually blows along the isobars and, for the same temperature, pressure and latitude, the speed of the wind is inversely proportional to the distance between the isobars, e.g., for isobars 1 inch apart in the Daily Weather Report the speed of the upper wind is about 12 m.p.h. in latitude 55°, with a temperature of 50° F. and a pressure of 1,015 mb; if, however, the isobars are  $\frac{1}{2}$  inch apart the corresponding speed is 24 m.p.h.

The scale below can be used with both the International and the British Sections. If the distance between consecutive isobars is measured along the rule from the left-hand extremity the geostrophic wind is shown by the scale in miles per hour.

#### GEOSTROPHIC WIND SCALE FOR

4 mb isobars on 1 : 2 × 10<sup>7</sup> Charts.  
or 2 mb " " 1 : 10<sup>7</sup> " "  
or 1 mb " " 1 : 5 × 10<sup>6</sup> " "



Miles per hour.

This scale applies under the following conditions:—

Pressure, 1,015 mb. Temperature, 50° F. Latitude, 55°.

**Corrections.**—For an increase of 10 mb pressure, subtract 1% from velocity; for an increase of 10° F. add 2%. From Latitude 55° to Latitude 65° subtract 1% for each degree above 55°. From Latitude 55° to Latitude 45° add 1½% for each degree below 55°.

**Temperature.**—Temperature is specified in degrees Fahrenheit, and is shown on the charts by means of figures written alongside the circles which indicate the positions of the stations.

**Relative Humidity.**—From January 1st 1926, relative humidity at British stations has been calculated from the following hygrometric formulae:

$$x = f - .444(t - t') \text{ for wet bulb readings above } 32^\circ \text{ F.}$$

$$x = f - .400(t - t') \text{ for wet bulb readings below } 32^\circ \text{ F.}$$

where  $x$  is the vapour pressure in mb;

$f$  the saturation vapour pressure at the temperature of the wet bulb;

$t$  the dry bulb temperature; and

$t'$  " wet " "

The use of Glaisher's tables has been discontinued.

The tables used for calculating humidities from the readings of the dry and wet bulb thermometers on aeroplanes, are based on a formula similar to the above, but allowance is made for the variation of barometric pressure with height and for the increased ventilation of the thermometers.

**Upper Air Temperature.**—The British observations are made normally, one at 1,000 feet above the level of the aerodrome, and the remainder at pressures of 950, 900, 850, 800, etc., millibars. Heights are then computed and, apart from instrumental error, are correct heights: they do not require modification for differences of temperature from normal as these are allowed for in the computation. The values are shown graphically and in tabular form in the Upper Air Supplement. On the diagram, temperatures are given in degrees Fahrenheit and Absolute. The oblique line marked "Dry Adiabatic" shows the lapse rate of temperature for dry air ascending or descending under adiabatic conditions, i.e., without communication of heat from external sources. The lapse rate under these circumstances is very approximately 5.5° F. per 1,000 feet, or 10°a per kilometre. A lapse rate greater than this value indicates instability in a dry atmosphere.

The broken lines marked Saturated Adiabatic show lapse rates for saturated air. These are for air masses which contain just sufficient moisture at 1,015 mb. pressure to become saturated after rising 1 km. in an environment having the dry adiabatic lapse rate. The condensed moisture is assumed to be retained thereafter in the air as it rises.

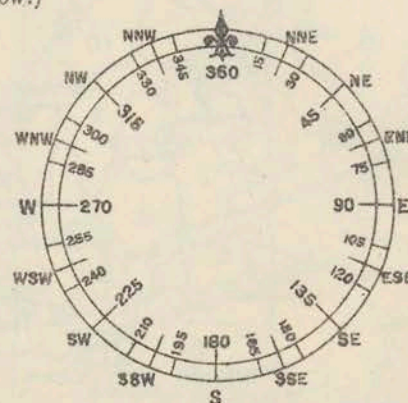
**Wind.**—All wind directions specified in the reports are "true," as distinguished from "magnetic." The arrows indicating wind direction are drawn to fly with the wind. Wind velocities are shown on the charts of the British Section and Upper Air Supplement in m.p.h. by the

numbers placed within the small circles. In the International Section velocities are not shown. In both Sections the number of feathers on the arrows denotes wind force by Beaufort number.

**Upper Winds.**—The direction and velocity of the wind are given in the charts of the Upper Air Supplement for heights of 2,000 feet and 6,000 feet. The data are also given in tabular form for various heights. The reports are usually based on Pilot Balloon ascents.

Wind reports deduced from British Pilot Balloon Ascents refer to the 1,000 feet layers centering at the heights given in the table up to 16,000 feet. When winds are reported at greater heights, they refer to the 5,000 feet layers centering at 20,000 feet, 25,000 feet, 30,000 feet and 35,000 feet.

In the tabular statement direction is specified in degrees from true north measured through East 90°, South 180°, West 270° to North 360°. (See diagram below.)



**Rainfall.**—At Stations marked † in the International Section of the Report, the rainfall is received in an abbreviated code and the measurement entered is therefore not necessarily correct to the nearest millimetre. For example any fall between 11 and 15 mm. would be reported by the same code figure and entered as 13 mm. in the Report.

**Sea Disturbance.**—The code for sea disturbance used at coastal stations is given on p. 1 of the British Section of the Report. Ships at sea use the following code:—

0. No or slight swell	} and { Sea smooth to moderate.	5. No or slight swell	} and { Sea rough or above.
1. Moderate swell		6. Moderate swell	
2. Heavy " "		7. Heavy " "	
3. Long low " "		8. Long low " "	
4. Confused " "		9. Confused " "	

**Adjusted Readings.**—Where an instrumental reading is found to be in error and some adjustment is necessary, such adjusted reading is published in brackets thus (59).

The entries in the British Section of the Report for the stations in the main tables on pages 1, 2, and 4 are compared with those in the returns received from the stations at the end of the month and errors in the Report so found are noted in the monthly correction sheets.

The reports from the London Stations on page 1 and from the Health Resorts on page 4 are not subjected to the same close scrutiny but if any errors are found these are also noted in the correction sheets.

**Times of Sunrise, Noon and Sunset.**—From January 1st, 1926, the times of Sunrise, Noon and Sunset published in the British Section of the Report for certain stations have been recalculated from (1) the figures for the duration of sunshine contained in the International Meteorological Tables and (2) the value of the sun's declination and the equation of time published in the Nautical Almanac. The change of declination of the sun on the same day from year to year over a cycle of four years is now taken into account. This change was formerly neglected.

**Valentia.**—The observations at 1 a.m. are taken at the Post Office Wireless Station on Valentia Island. Those at all other hours at the Observatory near Cahirciveen on the mainland.

**Guernsey.**—The observations at 7h., 13h., and 18h. are taken at Fort George, the station being situated at 295 feet above M.S.L. on the high ground to the south of St. Peter Port and outside the town. The observations at 1h. together with the sunshine readings are taken at the station of the States Meteorological Service which is situated in St. Peter Port at 173 feet above M.S.L.



**SUPPLEMENT TO THE DAILY WEATHER REPORT OF THE METEOROLOGICAL OFFICE, LONDON.**  
**SUMMARY OF METEOROLOGICAL OBSERVATIONS AT SELECTED STATIONS ISSUED ON THE 1st DAY OF EACH MONTH.**

**Notes on the Weather of NOVEMBER, 1927.**

Mild, southwesterly winds which had prevailed at the end of October continued during the first few days of November and were associated with some further heavy rain and exceptionally high temperatures. On the 2nd record values for November were reported from Eskdalemuir, Aberdeen, Yarmouth and Tynemouth. At the last station the reading, 67°F. was as much as 5° higher than the previous record of 62°F. in Nov. 1894 when the observations were taken at North Shields. On the 3rd Kew Observatory registered 64°F., 1° higher than the 1876 record there.

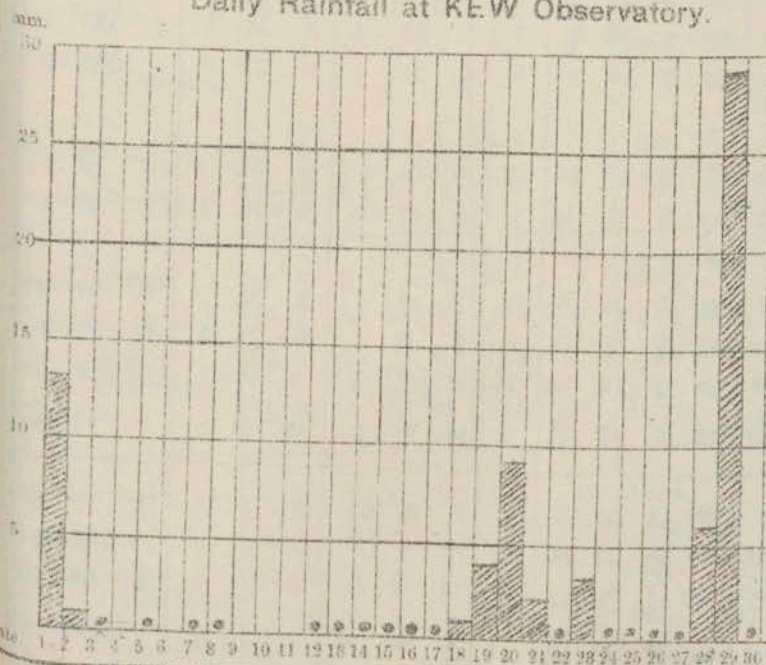
As the low pressure system shifted northeast the winds became first westerly than northerly and increased to gale force locally on the 5th.-6th. Sleet, hail and snow fell in the North and thunderstorms and heavy rain occurred locally, Holyhead having 35 mm. and Scarborough 40 mm. Both on the 7th. The drop in temperature was very striking. At Kew, for instance, the maximum on the 8th. was 38°F., 26°F. lower than on the 3rd. while the minimum readings showed similar differences. Snow lay on the ground in Scotland and N.E. England and on the 8th. was 8 inches deep at Balmoral and 11 inches deep at Slochd. Further strong northerly winds and gales occurred on the 9th.-11th, gusts of about 60 m.p.h. being measured at Tiree in the Hebrides and in N.W. England. Snow, sleet and hail fell in various places, the depth of snow lying being 17 inches at Slochd on the 11th. Slight snow fell locally in the London area on the 10th. and 12th.

About the middle of the month milder, southerly winds were renewed and temperature rose above 50°F. at times. Strong easterly winds were experienced between the 18th. and 21st, gale force being recorded in a few exposed places.

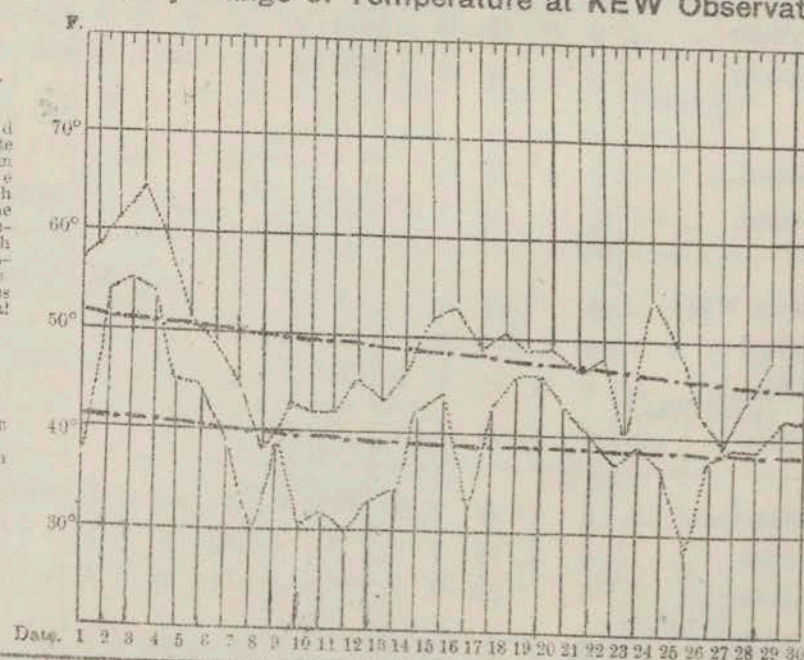
An anticyclone which passed across Northern France on the 25th. caused much fog on Saturday the 26th. It was very dense at times in London and some other parts and was the occasion of several accidents.

On the 28th. a deep depression moved across the Faeroes and a trough of low pressure subsequently crossed our islands giving much rain in Southern England. At Kew Observatory about as much rain fell between 3 a.m. and 9 p.m. on the 29th. as in all the rest of the month.

**Daily Rainfall at KEW Observatory.**



**Daily Range of Temperature at KEW Observatory.**



**MEAN VALUES FOR THE MONTH.\***

	PRESSURE		TEMPERATURE	
	Mean	Difference from average	Mean	Difference from average
Aberdeen	mb. 1012.1	+2.3	°F. 41.8	-0.7
Valentia	1014.3	+1.3	47.4	-0.3
Kew	1014.6	0	43.9	-0.4

\* Pressure—mean for the 24 hours.

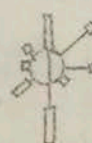
Temperature—mean of Max. and Min.

**WIND FREQUENCIES AT 7h.**

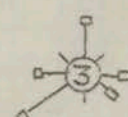
Aberdeen



Valentia



Kew



Forces 1-3 — ; forces 4-7 — ; force 8 or above — . Scale: 10mm. to 10 observations.

The figure in the centre of the circle gives the number of calms



# SUMMARY OF RECORDS OF TEMPERATURE, SUNSHINE, RAIN

	TEMPERATURE.										LOW CLOUD.																			
	Number of daily readings within fixed limits.					Extremes—Warmest and Coldest.					Number of Ground Frosts.	Number of observations within fixed limits.																		
						Days.		Nights.				7H.			13H.			18H.												
	+ Maximum.					+ Minimum.						Below 1,000 ft.			Below 1,000 ft.			Below 1,000 ft.												
32 or below	33-41	42-50	51-59	60-68	Normal Max.	23 or below	24-32	33-41	42-50	51-59	Normal Min.	Highest Max.	Lowest Max.	Highest Min.	Lowest Min.	Below 1,000 ft.	1,000-5,000 ft.	5,000-8,000 ft.	Below 1,000 ft.	1,000-5,000 ft.	5,000-8,000 ft.	Below 1,000 ft.	1,000-5,000 ft.	5,000-8,000 ft.						
°F.	°F.	°F.	°F.	°F.	°F.	°F.	°F.	°F.	°F.	°F.	°F.	°F.	°F.	°F.	°F.	°F.	°F.	°F.	°F.	°F.	°F.	°F.	°F.	°F.						
Stornoway ...	0	4	[21]	5	0	47.6	0	4	14	10	2	38.0	58	2	38	7	52	{2 3 28 {12 30	*	0	29	0	0	30	0					
Aberdeen ...	0	8	19	1	2	46.9	0	6	16	8	0	37.2	63	2	35	{8 9	50	{2 3 27 13	9	1	26	2	1	25	0	0	27	1		
Edinburgh ...	0	8	15	5	2	*	0	1	17	9	3	*	61	2	39	8	56	2	32	8	7	13	12	2	11	8	5	9	9	5
(Inchkeith)																														
Renfrew ...	1	4	19	4	2	*	4	9	6	9	2	*	62	2	26	30	57	2	19	8	14	6	18	2	5	19	4	4	15	1
Eskdalemuir ...	0	11	15	4	0	*	4	7	13	4	2	*	59	2	36	10	52	2	19	13	13	10	17	1	4	20	3	7	16	1
Dublin ...	0	0	19	8	3	49.9	0	13	9	6	2	37.6	67	2	43	{8 10 13	59	2	24	30	14	*	*	*	*	*	*	*	*	*
(Phoenix Park)																														
Birr Castle ...	0	1	19	7	3	49.3	1	9	10	7	3	36.8	64	2	41	8	59	2	21	13	17	5	23	0	4	22	0	3	26	0
Valentia ...	0	0	14	15	1	52.0	0	3	6	16	5	42.9	61	1	44	12	58	3	28	13	8	5	23	0	6	23	0	4	24	0
(Cahiriveen)																														
Tynemouth ...	0	5	18	5	2	48.4	0	3	16	8	3	38.1	67	2	36	10	55	3	29	9	8	3	27	0	3	27	0	3	27	0
Holyhead ...	0	0	16	14	0	50.2	0	0	9	17	4	42.9	59	2	44	8	57	2	35	8	0	3	25	2	3	26	1	4	23	1
Liverpool ...	0	4	19	5	2	48.5	0	1	16	10	3	40.2	62	{2 13 40 {8 11 21	59	3	30	9	6	3	22	1	5	22	1	1	25	0		
(Bidston)																														
Cranwell ...	0	6	19	4	1	*	0	8	16	4	2	*	64	2	39	28	57	3	27	28	12	10	15	0	6	22	0	6	20	0
Gorleston ...	0	2	23	3	2	48.5	0	2	20	6	2	39.6	64	2	39	23	57	3	31	10	2	9	17	0	5	19	1	5	13	2
Ross-on-Wye ...	0	2	19	8	1	49.3	0	4	14	9	3	37.8	63	2	39	8	55	2	28	8	12	7	17	1	6	21	1	6	21	0
Leafield ...	0	9	16	4	1	*	0	6	18	4	2	*	60	2	36	8	52	{2 13 28 12	11	8	15	3	6	21	2	4	22	1		
London ...	0	3	19	6	2	49.1	0	5	13	9	3	38.8	64	3	38	8	55	3	28	26	14	13	[12]	3	11	14	1	[11]	10	1
(Kew Obs.)																														
Croydon ...	0	5	15	8	2	*	0	6	12	9	3	*	64	3	37	{18 27	55	3	28	{8 12	12	14	11	2	14	14	0	11	13	0
Shoeburyness ...	0	2	19	7	2	49.7	0	6	15	6	3	39.7	62	2	37	8	55	3	27	8	7	8	13	0	8	17	3	7	13	1
Lympne ...	0	6	16	7	1	*	0	6	14	7	3	*	60	3	37	23	54	3	27	12	12	16	8	1	15	11	0	10	12	0
Southampton ...	0	1	20	8	1	*	0	2	12	13	3	*	60	3	41	27	55	{2 3 31 12	10	12	15	0	5	22	1	4	16	2		
(Calshot)																														
Falmouth ...	0	0	11	19	0	*	0	0	10	16	4	*	59	{2 4 44 11	55	{2 3 37 11 13	*	0	30	0	1	25	0	1	25	0	1	29	0	
(Pendennis)																														

UPPER AIR TEMPERATURE.									UPPER WINDS.																			
									No. of records of Velocity (m.p.h.) within fixed limits.																			
Pressure.	Normal Height.	Normal Temperature.	DUXFORD.		S. FARNBOROUGH.		ALDERGROVE.		STATION.	RENFREW.						CATTEWATER.					LYMPNE.							
			Mean.	No. of Reports.	Mean.	No. of Reports.	Mean.	No. of Reports.		Height. Feet.	No. of Obs.	Under 10 m.p.h.	10-25 m.p.h.	26-45 m.p.h.	46-75 m.p.h.	Above 75 m.p.h.	No. of Obs.	Under 10 m.p.h.	10-25 m.p.h.	26-45 m.p.h.	46-75 m.p.h.	Above 75 m.p.h.	No. of Obs.	Under 10 m.p.h.	10-25 m.p.h.	26-45 m.p.h.	46-75 m.p.h.	Above 75 m.p.h.
mb.	feet.	°F.	°F.		°F.		°F.																					
950	1740	40	43	26	45	5	39	5	2,000	30	2	12	16	-	-	30	2	20	7	1	-	50	3	24	22	1	-	
880	4450	34	36	26	37	5	29	5	5,000	21	5	6	10	-	-	8	1	3	3	1	-	24	3	13	7	1	-	
780	7950	26	27	26	32	4	18	4	10,000	8	1	3	4	-	-	1	1	-	-	-	-	4	1	2	-	1	-	
680	11,620	16	14	24	22	4	-	-	15,000	5	-	1	1	3	-	-	-	-	-	-	-	-	-	-	-	-	-	
580	15,780	-1	-2	23	11	3	-	-																				

184

For the period 1845-76. The normal values given

† The readings used are, except in the case of Phoenix Park, the maximum for the period 7h.-18h., and the minimum for the period 18h.-7h. The normal values given above are based on extremes taken over the 24 hours.



# RAINFALL, HUMIDITY AND LOW CLOUD, .....NOVEMBER,....., 1927.

	SUNSHINE.								RAINFALL.								Days with Thunder.	Days with Snow or Sleet.								
	Number of Days with duration.					Maximum Duration.			Number of days with amount.†					Maximum fall in 24 hrs.												
	Nil.	0.1-3h.	3.1-6h.	6.1-9h.	Above 9h.	Hours.	Date.		Total for past 12 months.	Difference from average.	Total for Month.	Difference from average.	0, trace or 0.1 mm.	0.2-1 mm.	1.1-5 mm.	5.1-15 mm.			15.1-25 mm.	Above 25 mm.	mm.	Date.	Total for past 12 months.	Difference from Average.	Total for Month ‡	Difference from Average.
								hours.	hours.	hours.	hours.										mm.	mm.	mm.	mm.		
Stornoway ...	7	15	8	0	0	6.0	4	1282	+23	54	+11	5	(7)	8	7	3	0	21	26	1390	+124	139	-9	1	6	
Aberdeen ...	9	11	8	2	0	6.3	8	1243	-144	62	+7	10	3	9	8	0	0	14	1	813	+65	101	+26	0	8	
Edinburgh ... (Inchkeith)	10	10	8	2	0	6.3	8	1391	*	62	*	17	9	2	2	0	0	9	1	693	+139	31	-25	0	0	
Renfrew ...	13	7	7	3	0	7.0	11	1233	*	60	*	10	8	4	7	1	0	19	1	1159	+234	100	+2	0	2	
Eskdalemuir ...	11	8	7	4	0	7.9	8	1130	*	65	*	7	7	7	5	3	1	45	1	1748	*	175	*	0	5	
Dublin ... (Phoenix Park)	8	9	8	5	0	7.4	8	1406	-101	80	+9	13	3	9	4	1	0	18	19	825	+120	73	+1	0	*	
Birr Castle ...	10	7	12	1	0	6.2	12	1306	-37	75	+11	12	7	6	5	0	0	14	2	815	-14	63	-16	0	0	
Valentia ... (Cahiriveen)	9	8	8	5	0	7.8	8	1334	-111	84	+19	5	8	9	8	0	0	14	1	1217	-197	105	-34	0	0	
Tynemouth ...	*	*	*	*	*	*	*	*	*	*	*	7	8	10	2	3	0	17	11	761	+140	93	+39	1	2	
Holyhead ...	10	11	8	1	0	6.7	30	1476	*	61	*	6	5	11	5	1	2	35	7	938	+50	152	+47	1	3	
Liverpool ... (Bidston)	11	8	7	4	0	7.0	11	1392	-64	67	+8	13	4	8	3	2	0	22	18	855	+146	95	+31	0	0	
Cranwell ...	13	6	7	4	0	6.9	11	1381	*	68	*	14	3	7	6	0	0	14	20	639	+49	75	+28	0	3	
Gorleston ...	14	8	3	5	0	7.6	4	1542	*	57	*	10	6	6	6	2	0	20	6	780	+158	120	+59	1	1	
Ross-on-Wye ...	15	8	2	5	0	8.4	11	1312	*	57	*	16	6	3	4	0	1	28	19	815	+97	73	+9	0	0	
Leafield ...	14	8	3	5	0	7.8	11	1378	*	58	*	[8]	10	4	6	2	0	17	18	829	*	73	*	0	1	
London ... (Kew Obsy.)	16	6	6	2	0	7.0	11	1340	-135	43	-9	17	5	4	3	0	1	29	29	725	+119	68	+12	0	0	
Croydon ...	12	14	2	2	0	7.0	25	1442	*	44	*	15	7	5	2	0	1	26	29	786	*	65	*	0	2	
Shoeburyness ...	13	8	7	2	0	7.3	25	1616	*	56	*	14	8	5	2	1	0	21	29	586	+106	53	+1	0	1	
Lympne ...	12	7	7	4	0	7.6	22	1646	*	66	*	12	6	5	6	1	0	19	29	908	*	86	*	1	1	
Southampton ... (Calshot)	12	8	6	4	0	8.0	11	1671	*	64	*	14	4	6	6	0	0	11	18	724	*	65	*	0	0	
Falmouth ... Observatory	8	12	6	4	0	8.1	12	1610	-149	63	-13	12	4	6	7	1	0	20	20	1032	-75	109	-13	0	0	

## MINIMUM SURFACE HUMIDITY.

No. of Days (MDT. TO MDT.) WITH MINIMA BETWEEN FIXED LIMITS.

Station.	95-100 %.	90-94 %.	80-89 %.	70-79 %.	60-69 %.	50-59 %.	40-49 %.	30-39 %.	20-29 %.
Aberdeen ...	0	1	8	15	4	2	0	0	0
Renfrew ...	1	3	3	10	9	3	1	0	0
Eskdalemuir ...	0	3	6	9	11	1	0	0	0
Valentia ...	0	1	4	6	12	6	1	0	0
Ross on Wye ...	2	2	6	7	7	5	1	0	0
London ... (Kew Obsy.)	3	1	8	7	6	4	1	0	0
Falmouth ...	2	6	11	6	4	1	0	0	0

## STATE OF GROUND AT 13 h.

No. of Days EACH TYPE WAS RECORDED.

Station.	0	1	2	3	4	5	6	7	8	9	
Aberdeen ...	0	8	16	0	0	0	0	0	0	0	0=Dry ground.
Renfrew ...	0	11	16	1	2	0	0	0	0	0	1=Wet ground.
Eskdalemuir ...	0	1	23	5	0	0	0	1	0	0	2=Soft (muddy) wet ground.
Valentia ...	0	9	18	0	0	3	0	0	0	0	3=Bare ground frozen (but less than 2 ins. deep).
Ross on Wye ...	0	19	11	0	0	0	0	0	0	0	4=Bare ground frozen (but more than 2 ins. deep).
London ... (Kew Obsy.)	0	8	22	0	0	0	0	0	0	0	5=Dew (or wet grass but not wet ground).
Falmouth ...	3	12	15	0	0	0	0	0	0	0	6=Slating to-day in 1900 and 1800 reports (Hoar frost in 0100 and 0700 reports).

7=Snow (thin layer, often not continuous).  
8=Snow (deep, impeding traffic, usually a continuous layer).  
9=Glazed roads (ice on roads from frozen rain or melted snow).

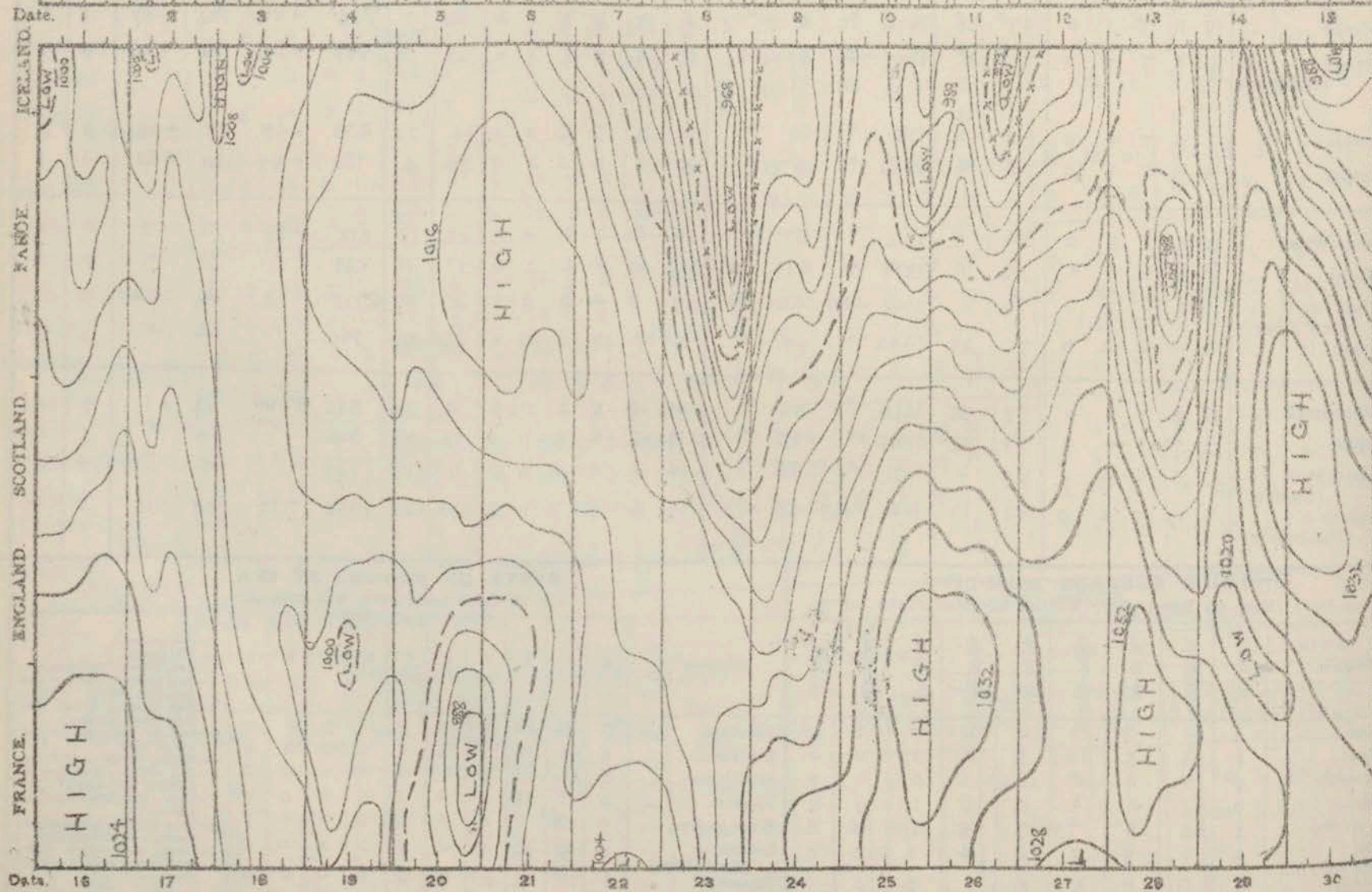
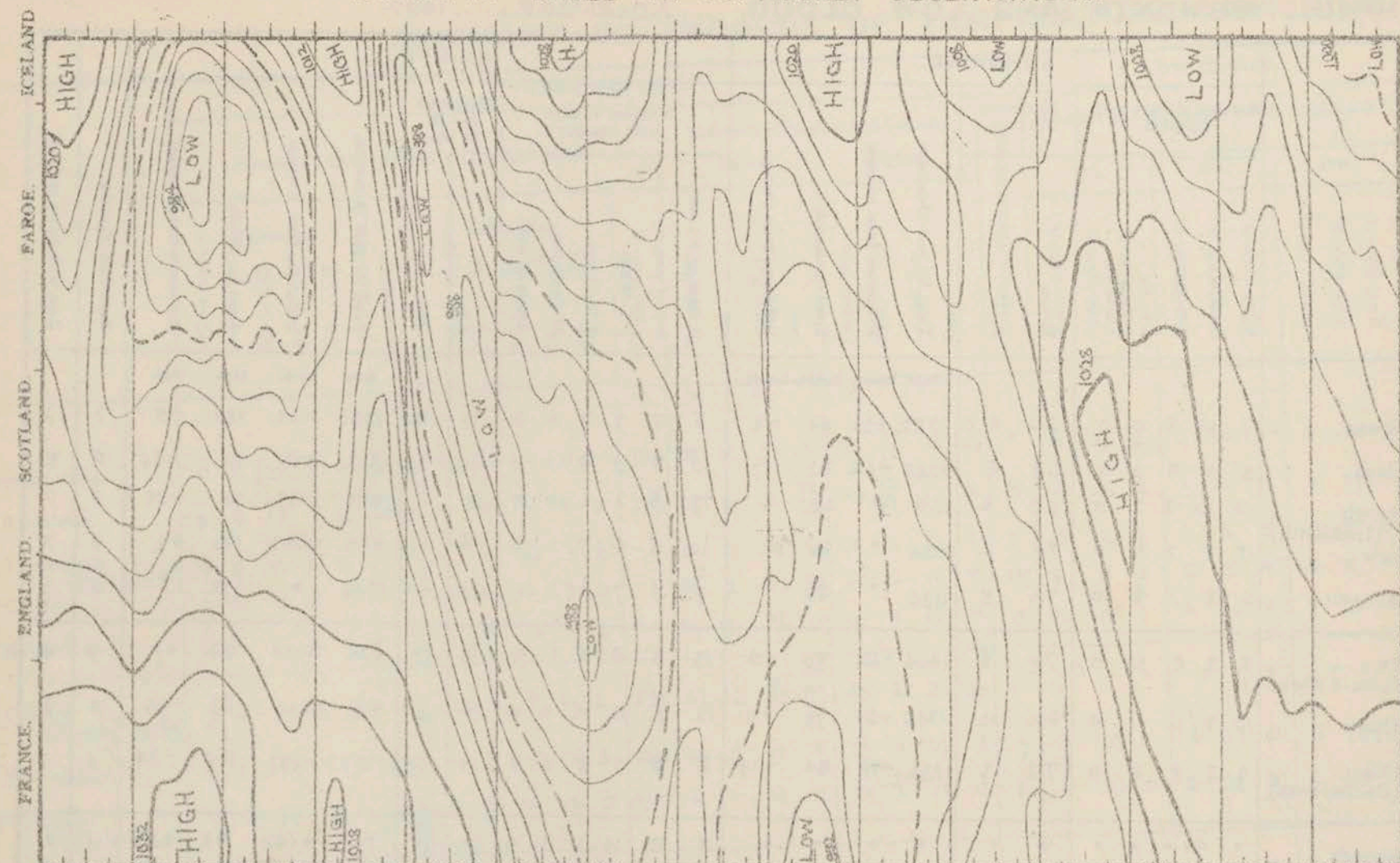
† The average sunshine for Liverpool & the average rainfall for Edinburgh, Renfrew, & Cranwell have been computed from the records available for those stations by reference to the nearest stations with long records.

‡ Based in part on reports made by telegraph in which the day & night measurements are rounded off to the nearest whole millimetre. Small discrepancies may arise between these totals and those given in the Monthly Weather Report which are based on readings taken to 0.1 mm.



# PRESSURE: ICELAND TO GULF OF LIONS NOVEMBER, 1927

ISOPLETHS\* BASED ON SIX-HOURLY OBSERVATIONS.



NOTE:—The diagram is obtained by drawing a line from Akureyri in Iceland to the South of France, near Marseilles. The points at which the isobars drawn for 4 mb. pressure intervals intersect this line at 1h, 7h, 13h, and 19h are plotted consecutively and joined to show the variation of pressure from day to day at any point in the line. The line terminates at Lat. 65° N., Long. 18° W. in the north, at Lat. 44½° N., Long. 4° E. in the south.





## AIR MINISTRY.

## DAILY WEATHER REPORT OF THE METEOROLOGICAL OFFICE, LONDON:

BRITISH SECTION.

No. B. 24085

Tuesday, 1<sup>st</sup> November, 1927.

Page 1.

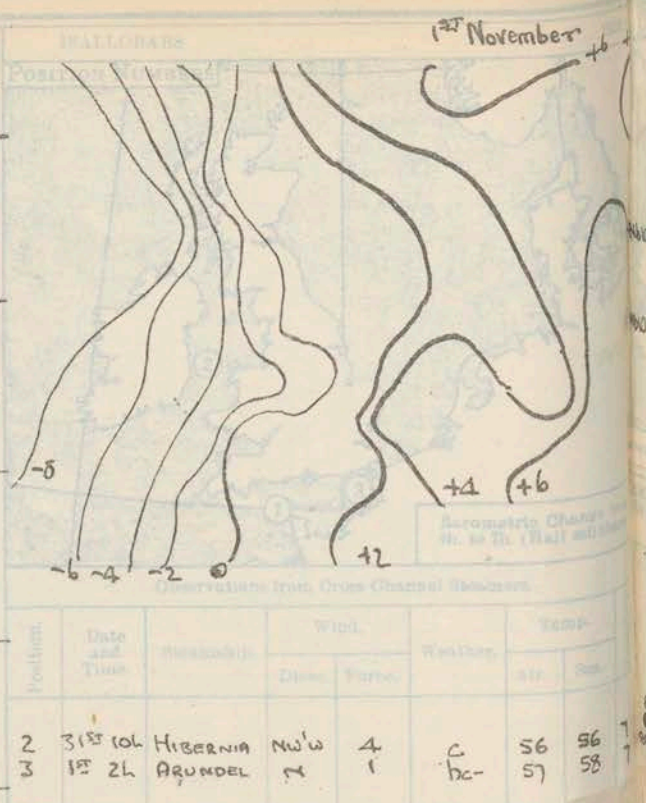
Observations at 12h. G.M.T. 31 <sup>st</sup> Oct.														Observations at 12h. G.M.T. 31 <sup>st</sup> Oct.													
STATIONS.	Barom. at M.S.L.	Change in 3 Hours.	Wind.		Weather.	Temp. °F.	Humidity. %	Visibility. 0-9	Cloud.				State of ground.	Barom. at M.S.L.	Change in 3 Hours.	Wind.		Weather.	Temp. °F.	Humidity. %	Visibility. 0-9	Cloud.				State of ground.	
			Dir.	Force					Low.	Upper.	Total.	Dir.				Force	Low.					Upper.	Total.				
																								Height Feet	Form		Amount 0-10
(For heights see p. 4).	mb.												mb.														
Lerwick	1002.3	+1.2	N	4	cl	43	92	8	4000	Cu	10	-	10	1002.2	+1.2	N	4	cl	42	75	7	4000	Cu	10	-	10	
Stornoway	1002.9	+1.1	SW	2	cl	43	92	8	4000	Cu	10	-	10	1002.3	+1.1	SW	2	cl	47	82	7	4000	Cu	10	-	10	
Wick	1004.6	+2.5	SW	2	cl	43	92	8	2500	Cu	6	Cist	8	1004.4	+2.5	SW	2	cl	47	82	8	2500	Cu	6	Cist	8	
Three	1007.0	+2.0	W	2	cl	43	92	8	1500	St	2	Ac	6	1006.8	+2.0	W	2	cl	47	82	8	1500	St	2	Ac	6	
Nairn	1005.7	+3.3	SW	3	cl	43	92	8	2500	Cu	4	Ac	8	1005.6	+3.3	SW	3	cl	47	82	7	2500	Cu	4	Ac	8	
Aberdeen	1005.7	+3.3	SW	3	cl	43	92	8	2500	Cu	4	Ac	8	1005.6	+3.3	SW	3	cl	47	82	7	2500	Cu	4	Ac	8	
Malin Head	1009.2	+4.4	SW	4	cl	43	92	8	4000	Cu	10	Ac	5	1009.1	+4.4	SW	4	cl	47	82	8	4000	Cu	10	Ac	5	
Renfrew	1008.8	+3.3	SW	4	cl	43	92	8	4000	Cu	10	Ac	5	1008.7	+3.3	SW	4	cl	47	82	8	4000	Cu	10	Ac	5	
Edinburgh (Inchkeith)	1006.8	+3.3	SW	4	cl	43	92	8	4000	Cu	10	Ac	5	1006.7	+3.3	SW	4	cl	47	82	8	4000	Cu	10	Ac	5	
Leuchars	1007.2	+3.3	SW	4	cl	43	92	8	4000	Cu	10	Ac	5	1007.1	+3.3	SW	4	cl	47	82	8	4000	Cu	10	Ac	5	
Baldernair	1009.2	+4.4	SW	4	cl	43	92	8	4000	Cu	10	Ac	5	1009.1	+4.4	SW	4	cl	47	82	8	4000	Cu	10	Ac	5	
Tynemouth	1008.8	+3.3	SW	4	cl	43	92	8	1500	Nb	1	-	2	1008.7	+3.3	SW	4	cl	47	82	7	1500	Nb	1	-	2	
Blackad Point	1010.7	+1.1	SW	4	cl	43	92	8	4000	Cu	10	Ac	5	1010.6	+1.1	SW	4	cl	47	82	8	4000	Cu	10	Ac	5	
Donaghadee	1012.1	+3.3	SW	4	cl	43	92	8	4000	Cu	10	Ac	5	1012.0	+3.3	SW	4	cl	47	82	8	4000	Cu	10	Ac	5	
Birr Castle	1012.3	+3.3	SW	4	cl	43	92	8	4000	Cu	10	Ac	5	1012.2	+3.3	SW	4	cl	47	82	8	4000	Cu	10	Ac	5	
Holyhead	1013.3	+7.7	WNW	4	cl	43	92	8	4000	Cu	10	Ac	5	1013.2	+7.7	WNW	4	cl	47	82	8	4000	Cu	10	Ac	5	
Liverpool (Bidston)	1012.6	+5.5	W	4	cl	43	92	8	4000	Cu	10	Ac	5	1012.5	+5.5	W	4	cl	47	82	8	4000	Cu	10	Ac	5	
Chester (Sealand)	1012.4	+6.6	WNW	4	cl	43	92	8	2500	Cu	10	Ac	5	1012.3	+6.6	WNW	4	cl	47	82	7	2500	Cu	10	Ac	5	
Harrogate	1010.3	+2.2	SW	4	cl	43	92	8	2500	Nb	1	Ac	9	1010.2	+2.2	SW	4	cl	47	82	7	2500	Nb	1	Ac	9	
Spurn Head	1009.3	0	WS	4	cl	43	92	8	2500	Nb	1	Ac	10	1009.2	0	WS	4	cl	47	82	7	2500	Nb	1	Ac	10	
Birmingham (Edgbaston)	1011.9	+4.4	WNW	4	cl	43	92	8	4000	Cu	10	Ac	5	1011.8	+4.4	WNW	4	cl	47	82	8	4000	Cu	10	Ac	5	
Cranwell	1010.6	+2.2	WS	4	cl	43	92	8	2500	Nb	1	Ac	10	1010.5	+2.2	WS	4	cl	47	82	7	2500	Nb	1	Ac	10	
Gorleston	1010.1	+1.1	SW	4	cl	43	92	8	2500	Nb	1	Ac	10	1010.0	+1.1	SW	4	cl	47	82	7	2500	Nb	1	Ac	10	
Valentia (Cahirciveen)	1015.6	+3.3	SW	4	cl	43	92	8	2500	Nb	1	Ac	10	1015.5	+3.3	SW	4	cl	47	82	8	2500	Nb	1	Ac	10	
Roche's Point	1016.4	+3.3	W	4	cl	43	92	8	2500	Nb	1	Ac	10	1016.3	+3.3	W	4	cl	47	82	8	2500	Nb	1	Ac	10	
Pembroke (St. Ann's H.)	1015.1	+2.2	WNW	4	cl	43	92	8	2500	Nb	1	Ac	10	1015.0	+2.2	WNW	4	cl	47	82	8	2500	Nb	1	Ac	10	
Rose-on-Wye	1012.8	+2.2	WNW	4	cl	43	92	8	2500	Nb	1	Ac	10	1012.7	+2.2	WNW	4	cl	47	82	8	2500	Nb	1	Ac	10	
Leafield	1012.0	+2.2	W	4	cl	43	92	8	2500	Nb	1	Ac	10	1011.9	+2.2	W	4	cl	47	82	8	2500	Nb	1	Ac	10	
Winchester (Worthy Dn)	1012.1	+3.3	SW	4	cl	43	92	8	2500	Nb	1	Ac	10	1012.0	+3.3	SW	4	cl	47	82	8	2500	Nb	1	Ac	10	
S. Farnborough	1012.2	+4.4	SW	4	cl	43	92	8	2500	Nb	1	Ac	10	1012.1	+4.4	SW	4	cl	47	82	8	2500	Nb	1	Ac	10	
London (Kew Obsy.)	1012.3	+4.4	SW	4	cl	43	92	8	2500	Nb	1	Ac	10	1012.2	+4.4	SW	4	cl	47	82	8	2500	Nb	1	Ac	10	
Croydon	1012.4	+5.5	W	4	cl	43	92	8	2500	Nb	1	Ac	10	1012.3	+5.5	W	4	cl	47	82	8	2500	Nb	1	Ac	10	
Shoeburyness	1011.6	+2.2	WN	3	cl	58	92	7	1500	Nb	8	Ac	10	1011.5	+2.2	WN	3	cl	58	92	7	1500	Nb	8	Ac	10	
Clacton-on-Sea	1011.7	0	SW	3	cl	57	92	7	4000	Cu	10	Ac	10	1011.6	0	SW	3	cl	57	92	7	4000	Cu	10	Ac	10	
Felixstowe	1011.7	0	SW	3	cl	57	92	7	4000	Cu	10	Ac	10	1011.6	0	SW	3	cl	57	92	7	4000	Cu	10	Ac	10	
Lymington	1012.5	+2.2	SW	4	cl	57	92	7	800	Cu	9	-	9	1012.4	+2.2	SW	4	cl	57	92	8	800	Cu	9	-	9	
Solihy (St. Mary's)	1016.7	+7.7	WNW	4	cl	57	92	8	4000	Cu	10	Ac	4	1016.6	+7.7	WNW	4	cl	57	92	8	4000	Cu	10	Ac	4	
Falmouth (Pendennis)	1016.7	+4.4	WNW	4	cl	57	92	8	4000	Cu	10	Ac	4	1016.6	+4.4	WNW	4	cl	57	92	8	4000	Cu	10	Ac	4	
Plymouth (Cattewater)	1015.5	+7.7	WNW	4	cl	57	92	8	4000	Cu	10	Ac	4	1015.4	+7.7	WNW	4	cl	57	92	8	4000	Cu	10	Ac	4	
Portland Bill	1013.1	+4.4	WNW	4	cl	57	92	8	1500	Nb	1	Ac	10	1013.0	+4.4	WNW	4	cl	57	92	8	1500	Nb	1	Ac	10	
Southampton (Calshot)	1013.1	+4.4	WNW	4	cl	57	92	8	1500	Nb	1	Ac	10	1013.0	+4.4	WNW	4	cl	57	92	8	1500	Nb	1	Ac	10	
Dungeness	1013.4	+4.4	WNW	4	cl	57	92	8	2500	Nb	1	Ac	10	1013.3	+4.4	WNW	4	cl	57	92	8	2500	Nb	1	Ac	10	
Guernsey (Fort George)	1014.6	+4.4	WNW	4	cl	57	92	8	500	Cu	10	Ac	7	1014.5	+4.4	WNW	4	cl	57	92	8	500	Cu	10	Ac	7	

LONDON OBSERVATIONS.										ATMOSPHERIC POLLUTION.										POLE STAR RECORD at Greenwich Obsy.										CODE FOR STATE OF GROUND.																																																																																																																																																																																																																																																																																																																																																																																																																																																																																																																																																																																																																																																																																																																																																																																																																																																																																																																																																																																																																																																																																																																																																																																																																																																																																																																																																																																																																																																																																																																																																																																																																																																																																																																																																																																																																																																																																																																																																																																																																																																																																																																																																																																																																																																																																																																																																																																																																																													
WEATHER.										TEMPERATURE.										HUMIDITY.										MILLIGRAMS OF Solid Impurity per cubic metre.										24 HR. ended 7h. G.M.T. 1 <sup>st</sup>										24 HR. ended 7h. G.M.T. 1 <sup>st</sup>										24 HR. ended 7h. G.M.T. 1 <sup>st</sup>										24 HR. ended 7h. G.M.T. 1 <sup>st</sup>																																																																																																																																																																																																																																																																																																																																																																																																																																																																																																																																																																																																																																																																																																																																																																																																																																																																																																																																																																																																																																																																																																																																																																																																																																																																																																																																																																																																																																																																																																																																																																																																																																																																																																																																																																																																																																																																																																																																																																																																																																																																																																																																																																																																																																																																																																																																																																																																					
Morning.										Afternoon.										Night.										Max. Day.										Min. Night.										Min. on Grass.										Rain-Fall in in.										Sunshine in hours.										1st.										2nd.										3rd.										4th.										5th.										6th.										7th.										8th.										9th.										10th.										11th.										12th.										13th.										14th.										15th.										16th.										17th.										18th.										19th.										20th.										21st.										22nd.										23rd.										24th.										25th.										26th.										27th.										28th.										29th.										30th.										31st.																																																																																																																																																																																																																																																																																																																																																																																																																																																																																																																																																																																																																																																																																																																																																																																																																																																																																																																																																																																																																																																																																																																																																																																																																																																																																																																																																																																																																																																																																																																																																																																																																																																																																																																																																																																																																																																																																																																																																																																																																																																																															
24 HOURS ENDED 31 <sup>st</sup>										24 HOURS ENDED 31 <sup>st</sup>										24 HOURS ENDED 31 <sup>st</sup>										24 HOURS ENDED 31 <sup>st</sup>										24 HOURS ENDED 31 <sup>st</sup>										24 HOURS ENDED 31 <sup>st</sup>										24 HOURS ENDED 31 <sup>st</sup>										24 HOURS ENDED 31 <sup>st</sup>										24 HOURS ENDED 31 <sup>st</sup>										24 HOURS ENDED 31 <sup>st</sup>										24 HOURS ENDED 31 <sup>st</sup>										24 HOURS ENDED 31 <sup>st</sup>										24 HOURS ENDED 31 <sup>st</sup>										24 HOURS ENDED 31 <sup>st</sup>										24 HOURS ENDED 31 <sup>st</sup>										24 HOURS ENDED 31 <sup>st</sup>										24 HOURS ENDED 31 <sup>st</sup>										24 HOURS ENDED 31 <sup>st</sup>										24 HOURS ENDED 31 <sup>st</sup>										24 HOURS ENDED 31 <sup>st</sup>										24 HOURS ENDED 31 <sup>st</sup>										24 HOURS ENDED 31 <sup>st</sup>										24 HOURS ENDED 31 <sup>st</sup>										24 HOURS ENDED 31 <sup>st</sup>										24 HOURS ENDED 31 <sup>st</sup>										24 HOURS ENDED 31 <sup>st</sup>										24 HOURS ENDED 31 <sup>st</sup>										24 HOURS ENDED 31 <sup>st</sup>										24 HOURS ENDED 31 <sup>st</sup>										24 HOURS ENDED 31 <sup>st</sup>										24 HOURS ENDED 31 <sup>st</sup>										24 HOURS ENDED 31 <sup>st</sup>										24 HOURS ENDED 31 <sup>st</sup>										24 HOURS ENDED 31 <sup>st</sup>										24 HOURS ENDED 31 <sup>st</sup>										24 HOURS ENDED 31 <sup>st</sup>										24 HOURS ENDED 31 <sup>st</sup>										24 HOURS ENDED 31 <sup>st</sup>										24 HOURS ENDED 31 <sup>st</sup>										24 HOURS ENDED 31 <sup>st</sup>										24 HOURS ENDED 31 <sup>st</sup>										24 HOURS ENDED 31 <sup>st</sup>										24 HOURS ENDED 31 <sup>st</sup>										24 HOURS ENDED 31 <sup>st</sup>										24 HOURS ENDED 31 <sup>st</sup>										24 HOURS ENDED 31 <sup>st</sup>										24 HOURS ENDED 31 <sup>st</sup>										24 HOURS ENDED 31 <sup>st</sup>										24 HOURS ENDED 31 <sup>st</sup>										24 HOURS ENDED 31 <sup>st</sup>										24 HOURS ENDED 31 <sup>st</sup>										24 HOURS ENDED 31 <sup>st</sup>										24 HOURS ENDED 31 <sup>st</sup>										24 HOURS ENDED 31 <sup>st</sup>										24 HOURS ENDED 31 <sup>st</sup>										24 HOURS ENDED 31 <sup>st</sup>										24 HOURS ENDED 31 <sup>st</sup>										24 HOURS ENDED 31 <sup>st</sup>										24 HOURS ENDED 31 <sup>st</sup>										24 HOURS ENDED 31 <sup>st</sup>										24 HOURS ENDED 31 <sup>st</sup>										24 HOURS ENDED 31 <sup>st</sup>										24 HOURS ENDED 31 <sup>st</sup>										24 HOURS ENDED 31 <sup>st</sup>										24 HOURS ENDED 31 <sup>st</sup>										24 HOURS ENDED 31 <sup>st</sup>										24 HOURS ENDED 31 <sup>st</sup>										24 HOURS ENDED 31 <sup>st</sup>										24 HOURS ENDED 31 <sup>st</sup>										24 HOURS ENDED 31 <sup>st</sup>										24 HOURS ENDED 31 <sup>st</sup>										24 HOURS ENDED 31 <sup>st</sup>										24 HOURS ENDED 31 <sup>st</sup>										24 HOURS ENDED 31 <sup>st</sup>										24 HOURS ENDED 31 <sup>st</sup>										24 HOURS ENDED 31 <sup>st</sup>										24 HOURS ENDED 31 <sup>st</sup>										24 HOURS ENDED 31 <sup>st</sup>										24 HOURS ENDED 31 <sup>st</sup>										24 HOURS ENDED 31 <sup>st</sup>										24 HOURS ENDED 31 <sup>st</sup>										24 HOURS ENDED 31 <sup>st</sup>										24 HOURS ENDED 31 <sup>st</sup>										24 HOURS ENDED 31 <sup>st</sup>										24 HOURS ENDED 31 <sup>st</sup>										24 HOURS ENDED 31 <sup>st</sup>										24 HOURS ENDED 31 <sup>st</sup>										24 HOURS ENDED 31 <sup>st</sup>										24 HOURS ENDED 31 <sup>st</sup>										24 HOURS ENDED 31 <sup>st</sup>										24 HOURS ENDED 31 <sup>st</sup>										24 HOURS ENDED 31 <sup>st</sup>										24 HOURS ENDED 31 <sup>st</sup>										24 HOURS ENDED 31 <sup>st</sup>										24 HOURS ENDED 31 <sup>st</sup>										24 HOURS ENDED 31 <sup>st</sup>										24 HOURS ENDED 31 <sup>st</sup>										24 HOURS ENDED 31 <sup>st</sup>										24 HOURS ENDED 31 <sup>st</sup>										24 HOURS ENDED 31 <sup>st</sup>										24 HOURS ENDED 31 <sup>st</sup>										24 HOURS ENDED 31 <sup>st</sup>										24 HOURS ENDED 31 <sup>st</sup>										24 HOURS ENDED 31 <sup>st</sup>										24 HOURS ENDED 31 <sup>st</sup>										24 HOURS ENDED 31 <sup>st</sup>										24 HOURS ENDED 31 <sup>st</sup>										24 HOURS ENDED 31 <sup>st</sup>										24 HOURS ENDED 31 <sup>st</sup>										24 HOURS ENDED 31 <sup>st</sup>										24 HOURS ENDED 31 <sup>st</sup>										24 HOURS ENDED 31 <sup>st</sup>										24 HOURS ENDED 31 <sup>st</sup>										24 HOURS ENDED 31 <sup>st</sup>										24 HOURS ENDED 31 <sup>st</sup>										24 HOURS ENDED 31 <sup>st</sup>										24 HOURS ENDED 31 <sup>st</sup>										24 HOURS ENDED 31 <sup>st</sup>										24 HOURS ENDED 31 <sup>st</sup>										24 HOURS ENDED 31 <sup>st</sup>										24 HOURS ENDED 31 <sup>st</sup>										24 HOURS ENDED 31 <sup>st</sup>										24 HOURS ENDED 31 <sup>st</sup>										24 HOURS ENDED 31 <sup>st</sup>										24 HOURS ENDED 31 <sup>st</sup>										24 HOURS ENDED 31 <sup>st</sup>										24 HOURS ENDED 31 <sup>st</sup>										24 HOURS ENDED 31 <sup>st</sup>										24 HOURS ENDED 31 <sup>st</sup>										24 HOURS ENDED 31 <sup>st</sup>										24 HOURS ENDED 31 <sup>st</sup>										24 HOURS ENDED 31 <sup>st</sup>										24 HOURS ENDED 31 <sup>st</sup>										24 HOURS ENDED 31 <sup>st</sup>										24 HOURS ENDED 31 <sup>st</sup>										24 HOURS ENDED 31 <sup>st</sup>										24 HOURS ENDED 31 <sup>st</sup>										24 HOURS ENDED 31 <sup>st</sup>										24 HOURS ENDED 31 <sup>st</sup>										24 HOURS ENDED 31 <sup>st</sup>										24 HOURS ENDED 31 <sup>st</sup>										24 HOURS ENDED 31 <sup>st</sup>										24 HOURS ENDED 31 <sup>st</sup>										24 HOURS ENDED 31 <sup>st</sup>										24 HOURS ENDED 31 <sup>st</sup>										24 HOURS ENDED 31 <sup>st</sup>										24 HOURS ENDED 31 <sup>st</sup>										24 HOURS ENDED 31 <sup>st</sup>										24 HOURS ENDED 31 <sup>st</sup>										24 HOURS ENDED 31 <sup>st</sup>										24 HOURS ENDED 31 <sup>st</sup>										24 HOURS ENDED 31 <sup>st</sup>										24 HOURS ENDED 31 <sup>st</sup>										24 HOURS ENDED 31 <sup>st</sup>										24 HOURS ENDED 31 <sup>st</sup>										24 HOURS ENDED 31 <sup>st</sup>										24 HOURS ENDED 31 <sup>st</sup>										24 HOURS ENDED 31 <sup>st</sup>										24 HOURS ENDED 31 <sup>st</sup>										24 HOURS ENDED 31 <sup>st</sup>										24 HOURS ENDED 31 <sup>st</sup>										24 HOURS ENDED 31 <sup>st</sup>										24 HOURS ENDED 31 <sup>st</sup>										24 HOURS ENDED 31 <sup>st</sup>										24 HOURS ENDED 31 <sup>st</sup>										24 HOURS ENDED 31 <sup>st</sup>										24 HOURS ENDED 31 <sup>st</sup>										24 HOURS ENDED 31 <sup>st</sup>										24 HOURS ENDED 31 <sup>st</sup>										24 HOURS ENDED 31 <sup>st</sup>										24 HOURS ENDED 31 <sup>st</sup>										24 HOURS ENDED 31 <sup>st</sup>										24 HOURS ENDED 31 <sup>st</sup>										24 HOURS ENDED 31 <sup>st</sup>										24 HOURS ENDED 31 <sup>st</sup>										24 HOURS ENDED 31 <sup>st</sup>										24 HOURS ENDED 31 <sup>st</sup>										24 HOURS ENDED 31 <sup>st</sup>										24 HOURS ENDED 31 <sup>st</sup>										24 HOURS ENDED 31 <sup>st</sup>										24 HOURS ENDED 31 <sup>st</sup>										24 HOURS ENDED 31 <sup>st</sup>										24 HOURS ENDED 31 <sup>st</sup>										24 HOURS ENDED 31 <sup>st</sup>										24 HOURS ENDED 31 <sup>st</sup>										24 HOURS ENDED 31 <sup>st</sup>										24 HOURS ENDED 31 <sup>st</sup>										24 HOURS ENDED 31 <sup>st</sup>										24 HOURS ENDED 31 <sup>st</sup>										24 HOURS ENDED 31 <sup>st</sup>										24 HOURS ENDED 31 <sup>st</sup>										24 HOURS ENDED 31 <sup>st</sup>										24 HOURS ENDED 31 <sup>st</sup>										24 HOURS ENDED 31 <sup>st</sup>										24 HOURS ENDED 31 <sup>st</sup>										24 HOURS ENDED 31 <sup>st</sup>										24 HOURS ENDED 31 <sup>st</sup>										24 HOURS ENDED 31 <sup>st</sup>										24 HOURS ENDED 31 <sup>st</sup>										24 HOURS ENDED 31 <sup>st</sup>										24 HOURS ENDED 31 <sup>st</sup>										24 HOURS ENDED 31 <sup>st</sup>										24 HOURS ENDED 31 <sup>st</sup>										24 HOURS ENDED 31 <sup>st</sup>										24 HOURS ENDED 31 <sup>st</sup>										24 HOURS ENDED 31 <sup>st</sup>										24 HOURS ENDED 31 <sup>st</sup>										24 HOURS ENDED 31 <sup>st</sup>										24 HOURS ENDED 31 <sup>st</sup>										24 HOURS ENDED 31 <sup>st</sup>										24 HOURS ENDED 31 <sup>st</sup>										24 HOURS ENDED 31 <sup>st</sup>										24 HOURS ENDED 31 <sup>st</sup>										24 HOURS ENDED 31 <sup>st</sup>										24 HOURS ENDED 31 <sup>st</sup>										24 HOURS ENDED 31 <sup>st</sup>										24 HOURS ENDED 31 <sup>st</sup>										24 HOURS ENDED 31 <sup>st</sup>										24 HOURS ENDED 31 <sup>st</sup>										24 HOURS ENDED 31 <sup>st</sup>										24 HOURS ENDED 31 <sup>st</sup>										24 HOURS ENDED 31 <sup>st</sup>										24 HOURS ENDED 31 <sup>st</sup>										24 HOURS ENDED 31 <sup>st</sup>										24 HOURS ENDED 31 <sup>st</sup>										24 HOURS ENDED 31 <sup>st</sup>										24 HOURS ENDED 31 <sup>st</sup>										24 HOURS ENDED 31 <sup>st</sup>										24 HOURS ENDED 31 <sup>st</sup>										24 HOURS ENDED 31 <sup>st</sup>										24 HOURS ENDED 31 <sup>st</sup>										24 HOURS ENDED 31 <sup>st</sup>										24 HOURS ENDED 31 <sup>st</sup>										24 HOURS ENDED 31 <sup>st</sup>										24 HOURS ENDED 31 <sup>st</sup>										24 HOURS ENDED 31 <sup>st</sup>										24 HOURS ENDED 31 <sup>st</sup>										24 HOURS ENDED 31 <sup>st</sup>									



## SUMMARIES FOR THE PAST 24 HOURS.

STATIONS.	WEATHER.				TEMPERATURE.			RAINFALL†				SUN 31 <sup>ST</sup> Hours.
	7h-13h	13h-18h	18h-21 <sup>ST</sup>	21 <sup>ST</sup> -1h	MAX. Day.	MIN. Night.	MIN. on GRASS	Day.	7h-18h.	Night.	18h-7h.	
	31 <sup>ST</sup>	31 <sup>ST</sup>	31 <sup>ST</sup>	1 <sup>ST</sup>	7h-18h.	18h-7h.		mm.	began.	mm.	began.	
Lerwick ...	c	cb	b	bce	51	38	.	Trace	17.30	-	-	0.3
Stornoway ...	c	cb	c	r-d	54	47	.	1	*	8	*	2.2
Wick ...	c	crr	r-pr	cbr	51	44	.	0.1	17.30	1	<21.00	5.6
Thurso ...	prbc	bcb	cb	or-m	55	50	47	0.4	<8.00	1.4	2.30	2.0
Nairn ...	bce	bcb	cbr	cr	53	42	.	1	16.30	2	<21.00	1.8
Aberdeen ...	bce	bcb	cbr	bce	55	43	37	-	-	0.1	6.30	5.9
Malin Head ...	bcb	bcb	bce	air	55	47	.	0.3	<8.00	3	3.30	3.4
Renfrew ...	bcb	bcb	bce	bce	55	47	44	3	9.00	0.3	<21.00	4.4
Edinburgh(Inchkeith) ...	bcb	bcb	bce	bce	54	48	45	-	-	-	-	5.4
Leuchars ...	bcb	bcb	bce	c-cir	59	46	44	-	-	Trace	5.30	4.7
Eskdalemuir ...	bcb	bcb	bce	bce	51	40	36	0.1	11.00	-	-	4.1
Tynemouth ...	cir	b	bce	bce	57	48	39	0.1	9.00	-	-	4.1
Blacksod Point ...	b	c	ag	RR	57	(56)	.	-	-	7	*	4.0
Donaghadee ...	b	bcb	b	carr	57	45	.	-	-	1	6.30	2.3
Birr Castle ...	bcb	bce	cid	cid	56	48	42	-	-	0.1	6.30	0.5
Holyhead ...	bcb	bce	b	bce	56	52	48	0.1	<8.00	-	-	0.1
Liverpool (Bidston) ...	prbc	b	bce	bce	54	45	39	1	<8.00	-	-	2.9
Chester (Sealand) ...	prbc	b	b	bce	56	42	32	1	9.00	-	-	2.3
Harrogate ...	cir	cb	b	bce	56	44	38	Trace	9.00	-	-	0.5
Spurn Head ...	o	prbc	b	bce	59	41	38	0.3	12.30	-	-	0.1
Birmingham (Edgbaston) ...	bcb	bce	bce	bce	59	36	32	Trace	13.30	-	-	4.8
Cranwell ...	c	b	bce	bce	58	41	38	7	<8.00	0.4	-	3.6
Gorleston ...	cir	prbc	b	bce	58	41	38	7	<8.00	0.4	-	2.30
Valentia (Cahirciveen) ...	bcb	bce	bce	cir	56	52	46	-	-	9	24.00	6.7
Dunbeg (St. Ann's H.) ...	b	bce	cb	cir	56	53	.	-	-	1	2.30	5.3
Longon-Wye ...	bcb	bce	bce	bce	63	41	32	-	-	-	-	3.6
Leamfield ...	bcb	bce	bce	bce	60	37	30	2	<8.00	0.1	-	4.2
Wester (Worthy Dn) ...	bcb	bce	bce	bce	62	33	29	2	<8.00	0.1	-	2.3
Worborough ...	bcb	bce	bce	bce	61	31	30	4	<8.00	0.1	-	2.5
London (Kew Obs.) ...	bcb	bce	bce	bce	62	37	30	4	<8.00	Trace	-	2.3
Geelong ...	bcb	bce	bce	bce	61	41	33	0.5	<8.00	Trace	-	1.0
Warrington ...	bcb	bce	bce	bce	60	38	31	3	11.00	-	-	0.9
Warrington-on-Sea ...	bcb	bce	bce	bce	57	44	37	1	<8.00	0.1	<21.00	0.6
Warrington ...	bcb	bce	bce	bce	57	43	31	3	<8.00	Trace	-	0.8
Lampne ...	bcb	bce	bce	bce	58	43	30	1	<8.00	Trace	<21.00	7.8
Sally (St. Mary's) ...	bcb	bce	bce	bce	58	49	.	1	<8.00	-	-	7.5
Plymouth (Pendennis) ...	bcb	bce	bce	bce	60	50	41	Trace	<8.00	-	-	7.0
Plymouth (Cattewater) ...	bcb	bce	bce	bce	60	52	.	1	<8.00	-	-	4.2
Portland Bill ...	bcb	bce	bce	bce	63	42	33	2	<8.00	Trace	-	4.8
Southampton (Calshot) ...	bcb	bce	bce	bce	53	43	37	0.6	<8.00	-	-	4.8
Wexham ...	bcb	bce	bce	bce	60	50	.	0.5	<8.00	0.1	<21.00	4.8
Wexham ...	bcb	bce	bce	bce	60	50	.	0.5	<8.00	0.1	<21.00	4.8



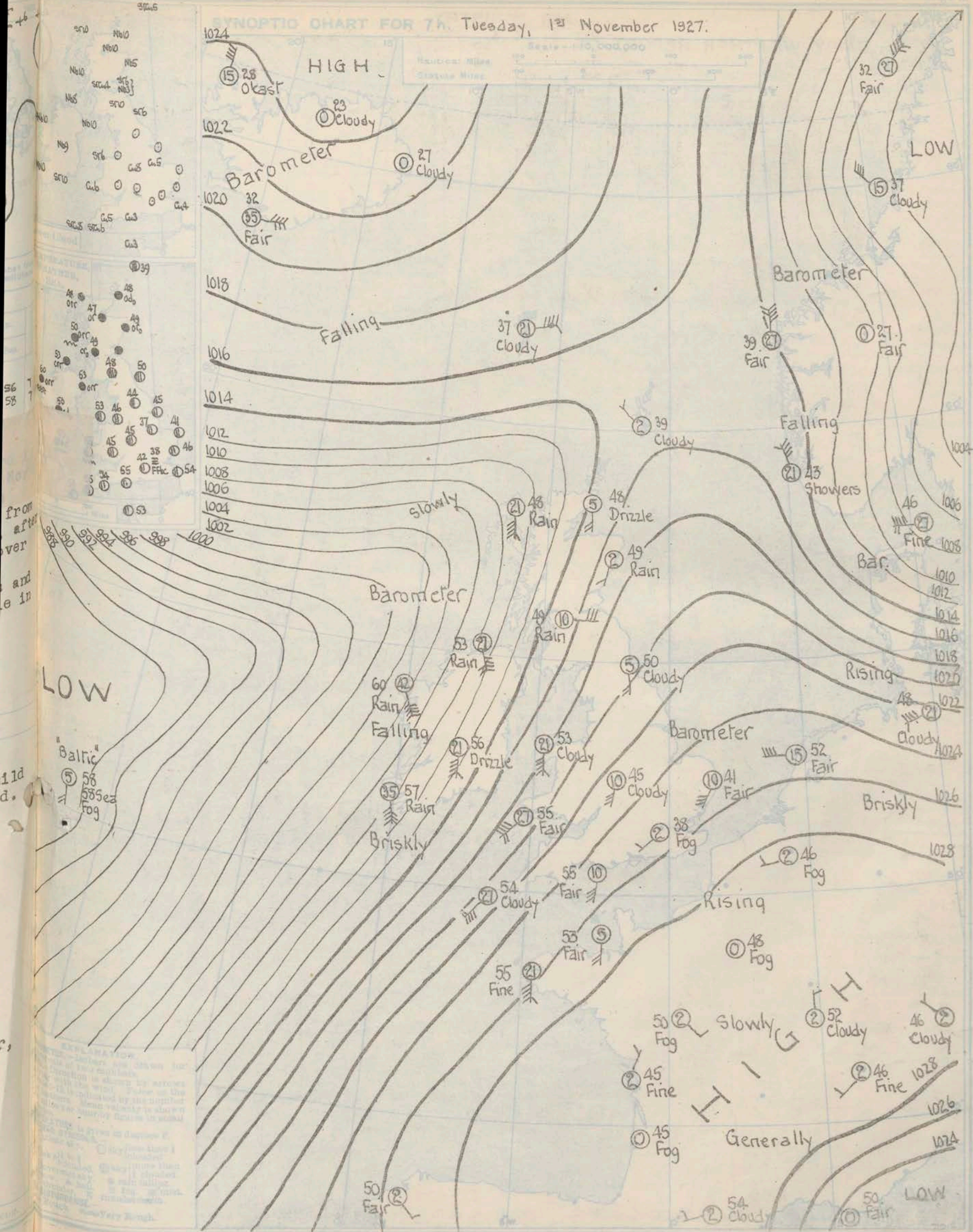
A ridge of high pressure moving eastwards across the Sea and a deep depression is rapidly approaching Ireland from the Atlantic. Weather will, after being mainly fair at first over England, become stormy and unsettled with rain at times and with winds approaching a gale in exposed places.

Districts	Forecast for the 24 hours commencing 15h G.M.T. Tuesday, 1st November, 1927.	Further Outlook
England	Freshening southwesterly winds, probably approaching a gale at times; fair at first, later cloudy with rain at times; rather mild.	Continuing mild and unsettled.
W. Midlands	Southwesterly winds, moderate to strong, a gale at times locally; cloudy, occasional rain; mild.	
W. England		
South Wales		
North Wales		
W. England		
W. Midlands		
E. England	As 1 - 3.	
E. Scotland	As 4 - 9.	
W. Scotland		
Isle of Man		
W. Scotland		
N.W. Scotland		
Mid-Scotland	As 1 - 3.	
N.E. Scotland		
Orkney and Shetlands		
N.W. Ireland	As 4 - 9.	
N.E. Ireland		
S.W. Ireland		

South Cone hoisted at 1510 G.M.T. 31st October, 1927.



# SYNOPTIC CHART FOR 7h. Tuesday, 12 November 1927.





## AIR MINISTRY.

## DAILY WEATHER REPORT OF THE METEOROLOGICAL OFFICE, LONDON:

BRITISH SECTION... Tuesday, 1<sup>st</sup> November... 1927.

No. 305

Page 4.

STATIONS.	Height above M.S.L. in feet.	Observations at 12h. G.M.T.											Observations at 7h. G.M.T.														
		Barom. at M.S.L.	Change in 3 Hours.	Wind.		Weather.	Temp. °F.	Humidity %.	Visibility 0-3.	Cloud.				Barom. at M.S.L.	Change in 3 Hours.	Wind.		Weather.	Temp. °F.	Humidity %.	Visibility 0-3.	Cloud.					
				Direc.	Force.					Height.	Form.	Amount.	Upper Form.			Total Amount.	Direc.					Force.	Height.	Form.	Amount.	Upper Form.	Total Amount.
Lerwick	54	1013.2	+6	-	0	b	39	75	8	4000	Cu	1	-	1	1015.7	+4	NW	1	c	39	92	8	5700	St.Cu	5	Asr	9
Stornoway	90	1013.4	+3	SW	3	c	43	97	8	1500	Cu	6	Asr	8	1015.5	-3	S	5	orr	48	97	5	1500	St	10	-	10
Wick	81	1013.1	+4	WNW	2	c/bc	43	97	8	1500	Cu	6	Asr	8	1014.2	+1	S	2	od	48	97	7	1500	Nb	10	-	10
Tirree	22	1013.1	+4	WNW	2	c/bc	43	97	8	1500	Cu	6	Asr	8	1013.6	-9	S	7	orr	50	97	5	1500	Nb	10	-	10
Nairn	28	1013.1	+4	WNW	2	c/bc	43	97	8	1500	Cu	6	Asr	8	1013.8	-9	W	2	or	47	92	7	800	Nb	10	-	10
Aberdeen	40	1013.1	+4	WNW	2	c/bc	43	97	8	1500	Cu	6	Asr	8	1016.1	+1	SSW	1	c/bc	49	85	6	1500	Nb	5	Asr	10
Malin Head	51	1013.3	-1	S	0	c	51	85	7	5100	Nb	2	Asr	10	1016.0	-9	S'E	6	orr	53	97	7	4000	Nb	8	Asr	10
Kenfrew	80	1013.3	-1	S	0	c	51	85	7	5100	Nb	2	Asr	10	1014.4	-3	E	3	c/bc	49	92	7	2500	St.Cu	4	Asr	10
Edinburgh (Inchkeith)	190	1015.3	+4	SW	4	bc+	49	85	8	1500	St	3	-	3	1015.7	0	S	2	c/bc	50	85	7	1500	St	9	-	9
Leuchars	40	1015.3	+4	SW	4	bc+	49	85	8	1500	St	3	-	3	1016.7	+1	SW	3	c/bc	47	92	8	1500	St.Cu	10	-	10
Eskdalemuir	794	1015.3	+4	SW	4	bc+	49	85	8	1500	St	3	-	3	1017.4	-1	S	4	o	48	85	7	800	St	10	-	10
Tynemouth	97	1018.8	+2	W	2	bc+	49	85	7	1500	St	3	Asr	5	1018.9	0	S	2	c	50	85	6	800	St	6	-	6
Blackod Point	18	1020.0	-3	SSE	8	c+	56	65	7	-	-	0	Asr	10	1013.3	-4	SSE	8	orr	60	85	7	-	Nb	10	-	10
Donaghadee	40	1020.0	-3	SSE	8	c+	56	65	7	-	-	0	Asr	10	1014.6	-4	SW	4	orr	53	92	7	1500	Nb	10	-	10
Birr Castle	173	1020.0	-3	SSE	8	c+	56	65	7	-	-	0	Asr	10	1013.3	-4	SSE	8	orr	60	85	7	-	Nb	10	-	10
Holyhead	20	1020.0	+2	SSW	5	bc	54	85	7	2500	St.Cu	6	-	6	1019.1	-3	S	5	c	53	92	8	1500	St	6	Asr	9
Liverpool (Bidston)	189	1020.0	+2	SSW	5	bc	54	85	7	2500	St.Cu	6	-	6	1020.6	-1	SE's	2	bc	46	85	7	-	-	0	Asr	7
Chester (Sealand)	16	1020.0	+2	SSW	5	bc	54	85	7	2500	St.Cu	6	-	6	1020.4	-2	SSE	3	c+	47	85	8	7200	St.Cu	7	Asr	9
Harrogate	478	1020.0	+2	SSW	5	bc	54	85	7	2500	St.Cu	6	-	6	1021.2	0	S	1	bc	44	85	5	-	-	0	Asr	5
Spurn Head	29	1020.0	+3	SW's	3	b	46	92	6	-	-	0	Asr	1	1021.9	+1	S'E	4	bc+	45	85	6	-	-	0	Asr	7
Birmingham (Edgbaston)	555	1022.3	+7	SSW	2	b	44	92	6	-	-	0	-	0	1023.2	-1	SSW	3	c	45	97	5	450	St	8	-	8
Cranwell	238	1022.3	+7	SSW	2	b	44	92	6	-	-	0	-	0	1023.6	0	S'E	2	bc/m	37	97	6	2500	St	5	-	5
Gorleston	14	1022.1	+4	W's	2	b	45	92	6	-	-	0	-	0	1025.3	+4	SW's	3	bc+	41	92	6	-	-	0	Asr	4
Valentine's Cairn (Green)	30	1013.2	-3	S	5	o	51	85	9	-	St	10	-	10	1017.4	-7	S'E	7	orr	57	97	5	800	Nb	10	-	10
Roches Point	22	1013.2	-3	S	5	o	51	85	9	-	St	10	-	10	1017.4	-7	S'E	7	orr	57	97	5	800	Nb	10	-	10
Pembroke (St. Ann's H.)	150	1013.7	+1	SSW	5	bc	54	92	8	2500	Cu	4	-	4	1019.1	-2	SW	6	bc+	55	97	7	2500	Cu	6	-	6
Ross-on-Wye	223	1013.7	+1	SSW	5	bc	54	92	8	2500	Cu	4	-	4	1022.7	0	SSW	2	c+	45	92	7	-	-	0	Asr	7
Leafeld	612	1013.7	+1	SSW	5	bc	54	92	8	2500	Cu	4	-	4	1024.1	0	ESE	3	mb+	40	97	4	-	-	0	Asr	2
Winchester (Worthy D.)	273	1025.8	0	-	0	Fbct	34	97	1	-	-	0	-	0	1025.8	0	-	0	Fbct	34	97	1	-	-	0	-	1
S. Farnborough	230	1025.8	0	-	0	Fbct	34	97	1	-	-	0	-	0	1025.8	0	-	0	Fbct	34	97	1	-	-	0	-	1
London (Kew Obs.)	18	1025.8	0	-	0	Fbct	34	97	1	-	-	0	-	0	1025.8	0	-	0	Fbct	34	97	1	-	-	0	-	1
Croydon	244	1024.7	+4	S	3	bc+	42	97	7	5700	St.Cu	3	-	3	1026.0	+1	S'W	3	bc+	44	92	7	5700	St	2	Asr	9
Shoeburyness	21	1024.7	+4	S	3	bc+	42	97	7	5700	St.Cu	3	-	3	1026.0	+1	S'W	3	bc+	44	92	7	5700	St	2	Asr	9
Clacton-on-Sea	54	1024.7	+4	S	3	bc+	42	97	7	5700	St.Cu	3	-	3	1026.0	+1	S'W	3	bc+	44	92	7	5700	St	2	Asr	9
Felixstowe	15	1024.7	+4	S	3	bc+	42	97	7	5700	St.Cu	3	-	3	1026.0	+1	S'W	3	bc+	44	92	7	5700	St	2	Asr	9
Lymington	350	1024.6	+4	WNW	2	b	46	97	6	2500	St.Cu	1	-	1	1026.5	0	SE'E	3	bc+	47	97	5	2500	St.Cu	1	-	1
Scilly (St. Mary's)	163	1022.4	-2	SW'W	5	bc+	53	97	8	4000	St.Cu	2	Asr	6	1020.3	-2	SW	6	c	54	97	8	4000	St.Cu	8	-	8
Falmouth (Pendennis)	200	1022.8	+1	SW's	4	bc	51	97	8	4000	St.Cu	4	-	4	1022.5	-1	SW's	6	bc+	55	92	8	4000	St.Cu	6	-	6
Plymouth (Cattewater)	63	1023.9	+1	SW	3	b	54	75	8	-	-	0	-	0	1023.7	0	SSW	5	bc+	54	85	7	1500	Cu	5	-	5
Portland Bill	32	1024.5	+2	SW	2	b	46	97	7	-	-	0	-	0	1024.4	0	S'W	3	bc+	55	85	8	2500	Cu	3	-	3
Southampton (Calshot)	10	1024.5	+2	SW	2	b	46	97	7	-	-	0	-	0	1026.0	+1	E	2	c	46	97	5	450	St	2	Asr	8
Dungeness	20	1024.8	+4	W	1	FFb	45	97	1	-	-	0	-	0	1026.5	+2	SSE	1	bc/m	54	92	6	1500	Cu	4	-	4
Guernsey (Fort George)	200	1025.2	+2	-	0	b-	48	92	8	-	-	0	-	0	1026.1	+1	S	2	bc	53	92	8	4000	Cu	3	-	3

WEATHER, TEMPERATURE, RAINFALL AND SUNSHINE AT HEALTH RESORTS FOR 31st October.															
STATIONS.	WEATHER.		TEMPERATURE.		RAINFALL†		SUNSHINE.	(1)	(2)	(3)	(4)	(5)	(6)	(7)	(8)
	Forenoon.	Afternoon.	Min. 9h. to 9h. 30m.	Max. 3h. to 3h. 30m.	Night 11h. to 11h. 30m.	Day 9h. to 9h. 30m.	Sunrise to Sunset.								
(1)	(2)	(3)	(4)	(5)	(6)	(7)	(8)								
Beaumaris-on-Tweed	c	c	45	55	-	-	2.7								
Douglas (I. o. M.)	c bc	bc b	50	54	0.3	-	6.5								
Llandudno	rc b	b	53	56	1	Trace	5.1								
Colwyn Bay	od o c	o c b	53	56	2	-	4.3								
Rhyl	c bc	bc	52	(56)	2	-	5.0								
Wallasey	rc bc	bc b	53	55	1	2	4.1								
Southport	ro bc	b	53	56	2	1	4.7								
Blackpool	or	oc	62	56	3	(Trace)	4.7								
Ilkley	op	c bc	51	67	0.1	0.4	2.1								
Cleethorpe	oug	tk ro	55	57	0.1	b	0.0								
Skagness	orange	bc o r	54	58	4	2	0.2								
Aberystwyth	c bc	bc	54	56	0.5	-	4.8								
Bath	mc bc	b bc	56	62	3	-	5.0								
Cheltenham	op bc	bc bc	55	63	0.3	0.3	3.8								
Leamington Spa	bc bc	bc	54	60	0.2	0.3	2.9								
Lowestoft	c r c	bc r	55	59	3	8	0.2								
Felixstowe	cd	bc m	55	58	1	1	0.5								
Harwich & Dovercourt	roc	bc u	55	58	1	1	0.3								
Southend	oc b	oc r	56	60	3.3	12.1	1.4								
Hilfracombe									bc b	b	55	58	1	-	5.5
Bade									w bc	bc	51	57	-	-	6.5
Fenizance									b	b	50	59	4	-	8.1
Paignton									b	b	54	?	3	-	7.6
Torquay									b m b	bc b	54	64	2	-	7.6
Jersey									r c	b	57	62	11	-	5.7
Weymouth									pc b	b	55	63	8	0.1	6.7
Bournemouth									r b	bc b	55	63	9	1	4.8
Ventnor									or	bc	54	61	7	1	3.8
Pertsmouth (S' thsea)									cb	bc pb	56	64	6	1	3.7
Bognor									orr c	bc	56	61	9	1	3.4
Littlehampton								</							

WEATHER, TEMPERATURE, RAINFALL AND SUNSHINE AT HEALTH RESORTS FOR 31<sup>st</sup> October.

STATIONS.	WEATHER.		TEMPERATURE.		RAINFALL†		SUNSHINE.	(1)	(2)	(3)	(4)	(5)	(6)	(7)	(8)
	Forenoon.	Afternoon.	Min. 9h. to 5h.	Max. 5h. to 9h.	Night 11h. to 5h.	Day 5h. to 11h.	Sunrise to Sunset.								
(1)	(2)	(3)	(4)	(5)	(6)	(7)	(8)								
Bevwick-on-Tweed	c	c	45	55	-	-	2.7	Ilfracombe ...	bc b	b	55	58	1	-	5.5
Douglas (I. o. M.) ...	c b c	b c b	50	54	0.3	-	6.5	Bade ...	w b c	b c	51	57	-	-	6.5
Llandudno ...	r c b	b	53	56	1	Trace	5.1	Penzance ...	b	b	50	59	4	-	8.1
Colwyn Bay ...	o d o c o	o c b	53	56	2	-	4.3	Faignton ...	b	b	54	?	3	-	7.6
Rhyl ...	c b c	b c	52	(56)	2	-	5.0	Torquay ...	b m b	b c b	54	64	2	-	7.6
Wallasay ...	r c b c	b c b	53	55	1	2	4.1	Jersey ...	r c	b	57	62	11	-	5.7
Southport ...	r o b c	b	*53	56	2	1	4.7	Weymouth ...	p c b	b	55	63	8	0.1	6.7
Blackpool ...	o r	o c	62	56	3	(Trace)	4.7	Bournemouth ...	r b	b c b	55	63	9	1	4.8
Ilkley ...	o p	c b c	51	57	0.1	0.4	2.1	Ventnor ...	o r	c b	54	61	7	1	3.8
Cleethorpes ...	o u g	t i r o	55	57	0.1	b	0.0	Portsmouth (S' thsea) ...	c b	b c p b	56	64	6	1	3.7
Skagness ...	o r o b c	b e o r t i c b	54	58	4	2	0.2	Portsmouth (S' thsea) ...	o r r c	b c	56	61	9	1	3.4
Aberystwyth ...	c b c	b c	54	56	0.5	-	4.8	Bognor ...	c p b c	b c	57	59	7	0.6	3.2
Bath ...	m c b c b	b b c	56	62	3	-	5.0	Littlehampton ...	c r	c b c	57	59	6	1	3.1
Cheltenham ...	c p b c	b c b c	55	63	0.3	0.3	3.8	Worthing ...	r o b c	b b c o r	57	58	5	5	2.1
Leamington Spa ...	b c b c r	c b	54	60	0.2	0.3	2.3	Brighton ...	r o b c	b b c o r	57	58	5	5	1.2
Lowestoft ...	c i r c r	b e r	55	59	3	8	0.2	Eastbourne ...	r o r o	b c b c r	55	60	3	2	
Felixstowe ...	c d	b e m	55	58	1	1	0.5	Hastings ...	a c p r o	b c b c c	57	59	3	1	1.1
Harwich & Dovercourt	r o c	b e u	55	58	1	-	0.3	Folkestone ...	o r r i m p	b e b m	57	60	0.5	0.3	0.8
Southend ...	o c b	o c r	56	60	3.3	12.3	1.4	Dover ...	o r e a c	c b b c	57	60	3	0.2	0.5
								Tunbridge Wells ...	o p o	o c	56	60	2	0.5	0.7
								Ramsgate ...	o p o	b e m	56	60	1	0.3	1.5
								Margate ...	c d b c	b e c r	57	64	0.5	0.2	1.3
								Deal ...	o d o	b c b c	57	60	2	0.5	1.2





## AIR MINISTRY.

## DAILY WEATHER REPORT OF THE METEOROLOGICAL OFFICE, LONDON:

BRITISH SECTION.

No. B. 24086

WEDNESDAY 2<sup>ND</sup> NOVEMBER 1927.

Page 1.

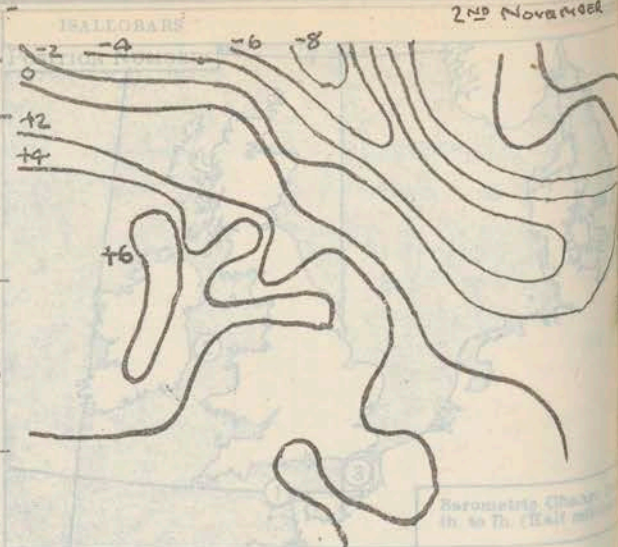
Observations at 13h. G.M.T.															Observations at 18h. G.M.T.															
STATIONS.	Barom. at M.S.L.	Change in 3 Hours.	Wind.		Weather.	Temp.	Humidity.	Visibility.	Cloud.			Barom. at M.S.L.	Change in 3 Hours.	Wind.		Weather.	Temp.	Humidity.	Visibility.	Cloud.			Sea.							
			Direc.	Force					Low.	Upper.	Total.			Low.	Upper.					Total.										
																					Height.	Form.		Amt.	Height.	Form.	Amt.			
(For heights see p. 4.)	mb.		0-12			°F.	%	0-9	Feet		0-10	0-10	mb.		0-12		°F.	%	0-9	Feet		0-10	0-10	0-9						
Lerwick	015.3	-0.3	SE	3	0	44	78	5	5700	Sc	5	015.3	-0.3	SE	3	0	44	78	5	5700	Sc	5	015.3	-0.3	SE	3	0	44	78	5
Stormoway	004.7	-0.4	SE	4	0	48	92	7	1500	Sc	10	004.7	-0.4	SE	4	0	48	92	7	1500	Sc	10	004.7	-0.4	SE	4	0	48	92	7
Wick	010.6	-0.4	S	4	0	48	92	7	1500	Sc	10	010.6	-0.4	S	4	0	48	92	7	1500	Sc	10	010.6	-0.4	S	4	0	48	92	7
Thurso	003.6	-0.3	S	6	0	55	97	5	800	Nb	10	003.6	-0.3	S	6	0	55	97	5	800	Nb	10	003.6	-0.3	S	6	0	55	97	5
Nairn	012.0	-0.6	SE	4	0	49	92	5	800	Nb	10	012.0	-0.6	SE	4	0	49	92	5	800	Nb	10	012.0	-0.6	SE	4	0	49	92	5
Aberdeen	012.0	-0.6	SE	4	0	49	92	5	800	Nb	10	012.0	-0.6	SE	4	0	49	92	5	800	Nb	10	012.0	-0.6	SE	4	0	49	92	5
Malin Head	004.0	-0.4	SW	6	0	58	92	7	4000	Sc	6	004.0	-0.4	SW	6	0	58	92	7	4000	Sc	6	004.0	-0.4	SW	6	0	58	92	7
Renfrew	005.2	-0.1	S	4	0	53	92	7	450	Sc	6	005.2	-0.1	S	4	0	53	92	7	450	Sc	6	005.2	-0.1	S	4	0	53	92	7
Edinburgh (Inchkeith)	010.3	-0.1	S	4	0	53	92	7	1500	Sc	6	010.3	-0.1	S	4	0	53	92	7	1500	Sc	6	010.3	-0.1	S	4	0	53	92	7
Leuchars	011.1	-0.6	SW	4	0	53	92	7	1500	Sc	6	011.1	-0.6	SW	4	0	53	92	7	1500	Sc	6	011.1	-0.6	SW	4	0	53	92	7
Baldernmuir	012.4	-0.7	SW	4	0	53	92	7	1500	Sc	6	012.4	-0.7	SW	4	0	53	92	7	1500	Sc	6	012.4	-0.7	SW	4	0	53	92	7
Tynemouth	015.8	-0.3	SW	4	0	53	92	7	1500	Sc	6	015.8	-0.3	SW	4	0	53	92	7	1500	Sc	6	015.8	-0.3	SW	4	0	53	92	7
Blackpool Point	002.6	-0.1	S	7	0	57	92	6	1500	Sc	6	002.6	-0.1	S	7	0	57	92	6	1500	Sc	6	002.6	-0.1	S	7	0	57	92	6
Donaghadee	009.9	-0.7	SW	8	0	57	92	6	1500	Sc	6	009.9	-0.7	SW	8	0	57	92	6	1500	Sc	6	009.9	-0.7	SW	8	0	57	92	6
Birr Castle	007.5	-0.7	SW	8	0	57	92	6	1500	Sc	6	007.5	-0.7	SW	8	0	57	92	6	1500	Sc	6	007.5	-0.7	SW	8	0	57	92	6
Holyhead	013.4	-0.7	SW	8	0	57	92	6	1500	Sc	6	013.4	-0.7	SW	8	0	57	92	6	1500	Sc	6	013.4	-0.7	SW	8	0	57	92	6
Liverpool (Bidston)	017.3	-0.8	SE	5	0	57	92	6	1500	Sc	6	017.3	-0.8	SE	5	0	57	92	6	1500	Sc	6	017.3	-0.8	SE	5	0	57	92	6
Chester (Sealand)	017.3	-0.8	SE	5	0	57	92	6	1500	Sc	6	017.3	-0.8	SE	5	0	57	92	6	1500	Sc	6	017.3	-0.8	SE	5	0	57	92	6
Harrogate	018.6	-0.1	S	1	0	58	92	7	1500	Sc	6	018.6	-0.1	S	1	0	58	92	7	1500	Sc	6	018.6	-0.1	S	1	0	58	92	7
Spurn Head	020.5	-0.2	S	1	0	58	92	7	1500	Sc	6	020.5	-0.2	S	1	0	58	92	7	1500	Sc	6	020.5	-0.2	S	1	0	58	92	7
Birmingham (Edgbaston)	021.2	-0.2	SW	4	0	58	92	7	1500	Sc	6	021.2	-0.2	SW	4	0	58	92	7	1500	Sc	6	021.2	-0.2	SW	4	0	58	92	7
Cranwell	022.4	-0.2	SW	4	0	58	92	7	1500	Sc	6	022.4	-0.2	SW	4	0	58	92	7	1500	Sc	6	022.4	-0.2	SW	4	0	58	92	7
Gorleston	024.5	-0.1	SW	4	0	58	92	7	1500	Sc	6	024.5	-0.1	SW	4	0	58	92	7	1500	Sc	6	024.5	-0.1	SW	4	0	58	92	7
Valentia (Cahirciveen)	007.3	0	SE	6	0	58	92	6	800	Sc	6	007.3	0	SE	6	0	58	92	6	800	Sc	6	007.3	0	SE	6	0	58	92	6
Roches Point	011.4	-0.1	SW	7	0	58	92	6	800	Sc	6	011.4	-0.1	SW	7	0	58	92	6	800	Sc	6	011.4	-0.1	SW	7	0	58	92	6
Pembroke (St. Ann's H.)	016.4	-0.5	SW	4	0	58	92	6	4500	Sc	6	016.4	-0.5	SW	4	0	58	92	6	4500	Sc	6	016.4	-0.5	SW	4	0	58	92	6
Rose-on-Wye	021.1	-0.2	SW	4	0	58	92	6	4500	Sc	6	021.1	-0.2	SW	4	0	58	92	6	4500	Sc	6	021.1	-0.2	SW	4	0	58	92	6
Leafield	022.6	-0.3	SW	4	0	58	92	6	4500	Sc	6	022.6	-0.3	SW	4	0	58	92	6	4500	Sc	6	022.6	-0.3	SW	4	0	58	92	6
Winchester (Worthy Dn)	024.7	-0.2	SW	4	0	58	92	6	1500	Sc	6	024.7	-0.2	SW	4	0	58	92	6	1500	Sc	6	024.7	-0.2	SW	4	0	58	92	6
S. Farnborough	024.8	-0.2	SW	4	0	58	92	6	1500	Sc	6	024.8	-0.2	SW	4	0	58	92	6	1500	Sc	6	024.8	-0.2	SW	4	0	58	92	6
London (Kew Obs.)	024.8	-0.2	SW	4	0	58	92	6	1500	Sc	6	024.8	-0.2	SW	4	0	58	92	6	1500	Sc	6	024.8	-0.2	SW	4	0	58	92	6
Croydon	025.1	-0.2	SW	4	0	58	92	6	1500	Sc	6	025.1	-0.2	SW	4	0	58	92	6	1500	Sc	6	025.1	-0.2	SW	4	0	58	92	6
Shoeburyness	026.0	-0.1	SW	3	0	57	92	6	1500	Sc	6	026.0	-0.1	SW	3	0	57	92	6	1500	Sc	6	026.0	-0.1	SW	3	0	57	92	6
Orleston-on-Sea	028.6	-0.1	SW	4	0	55	92	6	2500	Sc	6	028.6	-0.1	SW	4	0	55	92	6	2500	Sc	6	028.6	-0.1	SW	4	0	55	92	6
Felixstowe	028.6	-0.1	SW	4	0	55	92	6	2500	Sc	6	028.6	-0.1	SW	4	0	55	92	6	2500	Sc	6	028.6	-0.1	SW	4	0	55	92	6
Hympne	028.3	-0.1	SW	4	0	55	92	6	2500	Sc	6	028.3	-0.1	SW	4	0	55	92	6	2500	Sc	6	028.3	-0.1	SW	4	0	55	92	6
Seilly (St. Mary's)	013.0	-0.1	SW	7	0	58	92	6	2500	Sc	6	013.0	-0.1	SW	7	0	58	92	6	2500	Sc	6	013.0	-0.1	SW	7	0	58	92	6
Palmouth (Pendennis)	021.6	-0.2	SW	7	0	58	92	6	2500	Sc	6	021.6	-0.2	SW	7	0	58	92	6	2500	Sc	6	021.6	-0.2	SW	7	0	58	92	6
Plymouth (Cattewater)	023.3	-0.2	SW	7	0	58	92	6	2500	Sc	6	023.3	-0.2	SW	7	0	58	92	6	2500	Sc	6	023.3	-0.2	SW	7	0	58	92	6
Portland Bill	024.3	-0.2	SW	7	0	58	92	6	2500	Sc	6	024.3	-0.2	SW	7	0	58	92	6	2500	Sc	6	024.3	-0.2	SW	7	0	58	92	6
Southampton (Calshot)	025.6	-0.1	SW	7	0	58	92	6	2500	Sc	6	025.6	-0.1	SW	7	0	58	92	6	2500	Sc	6	025.6	-0.1	SW	7	0	58	92	6
Dungeness	027.2	-0.1	SW	7	0	58	92	6	2500	Sc	6	027.2	-0.1	SW	7	0	58	92	6	2500	Sc	6	027.2	-0.1	SW	7	0	58	92	6
Guernsey (Fort George)	026.6	-0.2	SW	7</																										



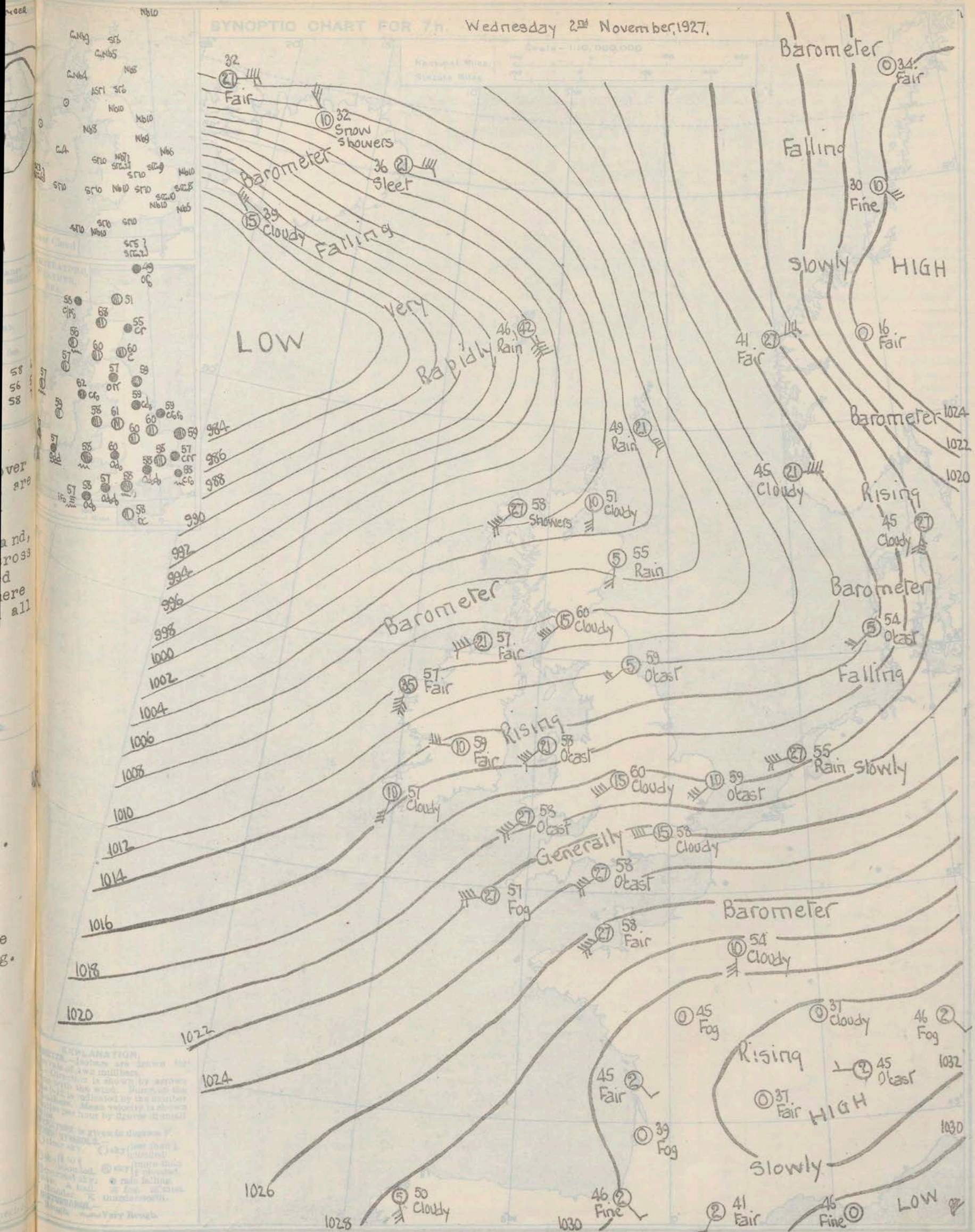
## SUMMARIES FOR THE PAST 24 HOURS.

2nd November

STATIONS.	WEATHER.				TEMPERATURE.			RAINFALL†				SUN 1st Hours.
	7h-12h.	12h-12h.	12h-12h.	12h-12h.	MAX. Day.	MIN. Night.	MIN. on Grass.	Day.	7h-12h.	Night.	12h-7h.	
	1st	1st	1st	1st	7h-12h.	12h-7h.	Grass.	mm.	began.	mm.	began.	
Herwick ...	c	c	c	c	45	40	.	Trace	17.30	2	<1.00	0.0
Stornoway ...	c	c	c	c	54	52	.	14	*	3	*	0.0
Wick ...	c	c	c	c	50	49	.	11	18.00	2	4.30	0.0
Tiree ...	c	c	c	c	55	55	51	11	18.00	2	21.00	0.0
Nairn ...	c	c	c	c	51	47	.	16	18.00	1	21.00	0.0
Aberdeen ...	c	c	c	c	51	50	46	12	18.00	2	21.00	0.0
Malin Head ...	c	c	c	c	59	56	.	2	18.00	1	22.00	0.0
Renfrew ...	c	c	c	c	57	57	56	16	18.00	3	21.00	0.0
Edinburgh(Inchkeith) ...	c	c	c	c	57	56	55	3	18.00	6	24.00	0.0
Leuchars ...	c	c	c	c	53	52	50	4	18.00	2	4.30	0.0
Eskdalemuir ...	c	c	c	c	53	52	52	27	9.00	19	21.00	0.0
Tynemouth ...	c	c	c	c	52	52	48	2	11.00	5	21.00	0.0
Blacksod Point ...	c	c	c	c	55	55	.	3	*	3	*	0.0
Donaghadee ...	c	c	c	c	57	56	.	16	18.00	2	21.00	0.0
Birr Castle ...	c	c	c	c	61	59	55	16	18.00	1	21.00	0.0
Holyhead ...	c	c	c	c	57	57	56	16	9.00	9	21.00	0.0
Liverpool(Bidston) ...	c	c	c	c	56	55	53	15	11.00	5	21.00	0.0
Chester(Sealand) ...	c	c	c	c	56	56	55	3	11.00	6	21.00	0.0
Harrogate ...	c	c	c	c	53	52	52	3	13.30	0.4	21.00	0.0
Spurn Head ...	c	c	c	c	53	52	.	1	16.30	3	21.00	1.3
Birmingham(Edgbaston) ...	c	c	c	c	53	53	52	4	13.30	4	21.00	0.0
Cranwell ...	c	c	c	c	54	52	50	2	16.30	3	21.00	0.6
Gorleston ...	c	c	c	c	56	52	51	-	-	9	21.00	3.6
Valentia(Cahirciveen) ...	c	c	c	c	61	57	51	13	18.00	0.4	21.00	0.0
Roche Point ...	c	c	c	c	58	55	.	24	18.00	3	21.00	0.0
Pembroke(St. Ann's H.) ...	c	c	c	c	57	57	.	15	9.00	2	21.00	0.0
Ross-on-Wye ...	c	c	c	c	56	55	54	1	12.30	2	21.00	0.0
Leafeld ...	c	c	c	c	55	52	51	3	14.30	5	21.00	0.0
Winchester(Worthy Dn) ...	c	c	c	c	56	53	52	1	15.30	13	21.00	0.0
S Farnborough ...	c	c	c	c	57	53	52	Trace	17.30	8	21.00	0.5
London(Kew Obs.) ...	c	c	c	c	58	54	52	Trace	17.30	13	21.00	0.9
Croydon ...	c	c	c	c	57	53	52	0.1	-	11	21.00	0.8
Shoeburyness ...	c	c	c	c	58	53	52	-	-	5	21.00	1.1
Olacton-on-Sea ...	c	c	c	c	56	53	52	-	-	6	21.00	2.8
Felixstowe ...	c	c	c	c	56	53	52	Trace	-	5	21.00	2.1
Lympne ...	c	c	c	c	56	52	50	-	-	12	21.00	0.2
Scilly(St. Mary's) ...	c	c	c	c	56	56	.	6	18.00	1	21.00	0.0
Palmouth(Pendennis) ...	c	c	c	c	57	55	.	6	9.00	1	21.00	0.0
Plymouth(Cattewater) ...	c	c	c	c	57	55	55	8	11.00	2	21.00	0.0
Portland Bill ...	c	c	c	c	57	55	.	1	15.30	3	21.00	0.0
Southampton(Calshot) ...	c	c	c	c	58	55	54	Trace	16.30	4	21.00	1.0
Dungeness ...	c	c	c	c	58	55	.	-	-	3	22.00	.
Guernsey ...	c	c	c	c	56	55	.	0.2	16.30	0.4	21.00	.









## DAILY WEATHER REPORT OF THE METEOROLOGICAL OFFICE, LONDON.

No. 306...

WEATHER, TEMPERATURE, RAINFALL AND SUNSHINE AT HEALTH RESORTS FOR 1<sup>ST</sup> NOVEMBER.

e footnote page 1

[ At stations marked thus the maximum temperature is for the period 21h.-17h., the minimum for the period 21h.-0h. \* 12h.-3h.





## AIR MINISTRY.

## DAILY WEATHER REPORT OF THE METEOROLOGICAL OFFICE, LONDON:

BRITISH SECTION.

No. B.24087

THURSDAY 3<sup>RD</sup> NOVEMBER 1927.

Page 1.

BRITISH SECTION.

No. B. 24087

THURSDAY 3<sup>rd</sup> NOVEMBER 1927.

Page 1.

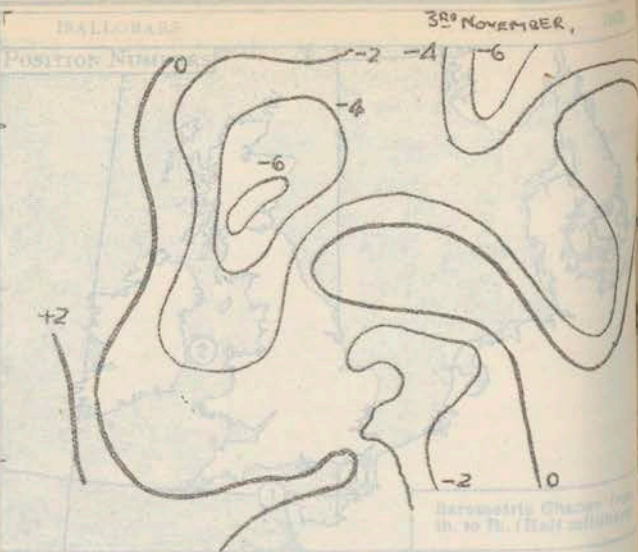
Observations at 15h. G.M.T.	Cloud.	Observations at 18h. G.M.T.	Cloud.																				
STATIONS.	Barom. at M.S.L.	Change in 3 Hours.	Wind.	Weather.	Temp.	Humidity.	Visibility.	Height.	Form.	Total.	State of ground.	Barom. at M.S.L.	Change in 3 Hours.	Wind.	Weather.	Temp.	Humidity.	Visibility.	Height.	Form.	Total.	State of ground.	
(For heights see p. 4.)	mb.		Dir.	Force	°F.	%	0-9	Feet	0-10	0-10		mb.		Dir.	Force	°F.	%	0-9	Feet	0-10	0-10		Sea.
Lerwick	1003.3	+2	SW	2	54	85	7	5700	Sc	AS	1003.0	+2	SE	3	55	85	7	5700	Sc	AS	1003.0	+2	SE
Stornoway	1005.4	+2	SW	2	56	85	8	4000	Sc	AS	1006.3	+1	SW	4	55	85	8	4000	Sc	AS	1006.3	+1	SW
Wick	1008.1	+2	SW	2	56	85	8	2500	Sc	AS	1007.9	0	SW	4	55	85	8	2500	Sc	AS	1007.9	0	SW
Tiree	1010.7	+1	SW	2	57	85	7	1500	Sc	AS	1011.4	0	SW	2	55	85	7	1500	Sc	AS	1011.4	0	SW
Nairn	1010.7	+2	SW	3	57	85	7	-	-	0	1010.8	+2	SW	3	56	85	7	-	-	0	1010.8	+2	SW
Aberdeen	1010.7	+2	SW	3	57	85	7	-	-	0	1010.8	+2	SW	3	56	85	7	-	-	0	1010.8	+2	SW
Malin Head	1012.7	+2	SW	5	59	85	7	-	-	0	1013.1	0	SW	5	58	85	7	-	-	0	1013.1	0	SW
Renfrew	1015.1	+4	SW	4	59	85	7	2500	Sc	AS	1016.6	+2	SW	4	58	85	7	2500	Sc	AS	1016.6	+2	SW
Edinburgh (Inchkeith)	1012.3	+4	SW	4	59	85	7	-	-	0	1014.8	+2	SW	4	58	85	7	-	-	0	1014.8	+2	SW
Leuchars	1012.6	+5	SW	4	59	85	7	-	-	0	1015.1	+2	SW	4	58	85	7	-	-	0	1015.1	+2	SW
Eskealemuir	1015.7	+4	SW	4	59	85	7	2500	Sc	AS	1017.8	+1	SW	4	58	85	7	2500	Sc	AS	1017.8	+1	SW
Tynemouth	1016.8	+6	SW	4	59	85	7	1500	Sc	AS	1018.1	+3	SW	4	58	85	7	1500	Sc	AS	1018.1	+3	SW
Blackod Point	1013.6	+2	SW	5	58	85	7	-	-	0	1013.2	0	SW	6	58	85	7	-	-	0	1013.2	0	SW
Donaghadee	1017.0	+2	SW	5	58	85	7	5700	Sc	AS	1017.0	+1	SW	5	58	85	7	5700	Sc	AS	1017.0	+1	SW
Birr Castle	1017.0	+2	SW	5	58	85	7	4000	Sc	AS	1016.0	0	SW	5	58	85	7	4000	Sc	AS	1016.0	0	SW
Holyhead	1018.6	+3	SW	5	58	85	7	2500	Sc	AS	1018.0	0	SW	5	58	85	7	2500	Sc	AS	1018.0	0	SW
Liverpool (Bidston)	1020.3	+2	SW	4	58	85	7	2500	Sc	AS	1020.3	+1	SW	4	58	85	7	2500	Sc	AS	1020.3	+1	SW
Chester (Sealand)	1020.2	+2	SW	4	58	85	7	800	Sc	AS	1020.3	+1	SW	4	58	85	7	800	Sc	AS	1020.3	+1	SW
Harrogate	1019.0	+2	SW	3	61	85	7	2500	Sc	AS	1020.5	+1	SW	3	61	85	7	2500	Sc	AS	1020.5	+1	SW
Spurn Head	1019.3	0	SW	3	61	85	7	5700	Sc	AS	1020.5	+1	SW	3	61	85	7	5700	Sc	AS	1020.5	+1	SW
Birmingham (Edgbaston)	1022.2	+2	SW	4	61	85	7	2500	Sc	AS	1023.3	+1	SW	4	61	85	7	2500	Sc	AS	1023.3	+1	SW
Cranwell	1021.7	+4	SW	4	61	85	7	1500	Sc	AS	1023.3	+1	SW	4	61	85	7	1500	Sc	AS	1023.3	+1	SW
Gorleston	1021.2	+2	SW	4	61	85	7	5700	Sc	AS	1024.0	+4	SW	4	61	85	7	5700	Sc	AS	1024.0	+4	SW
Valentia (Cahiriveen)	1018.3	+1	SE	3	59	85	7	220	Sc	AS	1016.3	-1	SE	4	59	85	7	220	Sc	AS	1016.3	-1	SE
Roche Point	1020.3	+2	SW	3	59	85	7	450	Sc	AS	1019.3	0	SW	3	59	85	7	450	Sc	AS	1019.3	0	SW
Pembroke (St. Ann's H.)	1022.1	+3	SW	3	59	85	7	450	Sc	AS	1022.1	0	SW	3	59	85	7	450	Sc	AS	1022.1	0	SW
Rose-on-Wye	1022.5	+1	SW	4	59	85	7	2500	Sc	AS	1023.3	+1	SW	4	59	85	7	2500	Sc	AS	1023.3	+1	SW
Leafield	1023.7	+1	SW	4	59	85	7	800	Sc	AS	1025.0	+2	SW	4	59	85	7	800	Sc	AS	1025.0	+2	SW
Winchester (Worthy Dn.)	1025.9	+2	SW	3	58	85	7	450	Sc	AS	1027.0	+2	SW	3	58	85	7	450	Sc	AS	1027.0	+2	SW
S. Farnborough	1025.5	+2	SW	3	58	85	7	220	Sc	AS	1026.6	+2	SW	3	58	85	7	220	Sc	AS	1026.6	+2	SW
London (Kew Obsy.)	1025.1	+1	SW	4	58	85	7	2500	Sc	AS	1026.9	+3	SW	4	58	85	7	2500	Sc	AS	1026.9	+3	SW
Croydon	1025.2	+2	SW	4	58	85	7	800	Sc	AS	1027.0	+3	SW	4	58	85	7	800	Sc	AS	1027.0	+3	SW
Shoeburyness	1025.4	+3	SW	3	62	92	7	1500	Sc	AS	1026.7	+2	SW	4	62	92	7	1500	Sc	AS	1026.7	+2	SW
Clacton-on-Sea	1023.8	+2	SW	4	58	85	7	1500	Sc	AS	1026.1	+2	SW	4	58	85	7	1500	Sc	AS	1026.1	+2	SW
Felixstowe	1023.8	0	SW	5	58	85	7	450	Sc	AS	1028.1	+2	SW	4	58	85	7	450	Sc	AS	1028.1	+2	SW
Lympne	1025.6	0	SW	5	58	85	7	450	Sc	AS	1028.1	+2	SW	4	58	85	7	450	Sc	AS	1028.1	+2	SW
Scilly (St. Mary's)	1024.5	+2	SW	3	59	85	7	1500	Sc	AS	1024.5	+1	SW	3	59	85	7	1500	Sc	AS	1024.5	+1	SW
Falmouth (Pendennis)	1026.3	+3	SW	3	59	85	7	1500	Sc	AS	1026.3	0	SW	3	59	85	7	1500	Sc	AS	1026.3	0	SW
Plymouth (Cattewater)	1026.4	+1	SW	3	59	85	7	1500	Sc	AS	1026.3	0	SW	3	59	85	7	1500	Sc	AS	1026.3	0	SW
Portland Bill	1026.3	+1	SW	3	59	85	7	1500	Sc	AS	1026.3	+1	SW	3	59	85	7	1500	Sc	AS	1026.3	+1	SW
Southampton (Calshot)	1026.3	0	SW	3	59	85	7	1500	Sc	AS	1026.3	+1	SW	3	59	85	7	1500	Sc	AS	1026.3	+1	SW
Dungeness	1026.4	+3	SW	3	59	85	7	1500	Sc	AS	1028.1	+3	SW	3	59	85	7	1500	Sc	AS	1028.1	+3	SW
Guernsey (Fort George)	1028.5	0	SW	5	59	85	7	1500	Sc	AS	1028.5	0	SW	5	59	85	7	1500	Sc	AS	1028.5	0	SW

LONDON OBSERVATIONS.	Height above M.S.L. in feet.	WEATHER.	TEMPERATURE.	RAIN-FALL.	SUNSHINE.	HUMIDITY.	ATMOSPHERIC POLLUTION.	POLAR STAR RECORD at Greenwich Obsy.	CODE FOR STATE OF GROUND.				
STATIONS.		Morning.	Afternoon.	Night.		Max. Min. on Day. Night. °F.		Exposure from 24 hours ended 3h.					
Kew	18	cm.	cm.	crc	61	55	51	0.0	0.0				
Croydon	244	cm.	cm.	crc	61	55	51	0.0	0.0				
Greenwich (Royal Obsy.)	149	c	c	crc	63	55	49	0.1	33				
City (Bunhill Row)	80	.	.	.	62	57	46	0.0	82				
Westminster (St. James' Pk.)	97	.	.	.	.	.	.	0.0	.				
Regent's Pk. (Botanic Gdns.)	105	.	.	.	.	.	.	0.0	.				
Camden Square	110	0	0	.	60	55	50						



## SUMMARIES FOR THE PAST 24 HOURS.

STATIONS.	WEATHER.				TEMPERATURE.			RAINFALL.				Sun Hours.
	7h. 15h.	15h. 18h.	18h. 2nd	2nd 3rd	MAX. Day.	MIN. Night.	MIN. on Grass	Day.	7h. 15h.	Night.	18h. 7h.	
	2nd	2nd	2nd	3rd	7h. 15h.	15h. 7h.	Grass	mm.	began.	mm.	began.	
Lerwick ...	cirrc	c	bcc	c	55	52	.	11	48.00	-	-	2.5
Stornoway ...	c	b	c	bprtc	58	52	.	1	4	0.1	*	2.3
Wick ...	c	bcc	b-bc	b-bc	59	50	.	-	-	-	-	.
Tirree ...	bcco	co	bcco	orco	58	53	48	-	-	1	3.30	1.8
Nairn ...	bcco	bcc	bcc	c.PR	58	52	.	-	-	1	3.30	5.5
Aberdeen ...	crc	byb	bcc	cir	63	50	41	0.1	42.00	Trace	6.30	3.6
Malin Head ...	bcb	bcc	bcc	opr	59	53	.	-	-	5	24.00	6.0
Renfrew ...	om bc	bcc	bcc	orfm	62	53	48	-	-	11	24.00	4.6
Edinburgh(Inchkeith)	bcc	bcc	b-bc	IRc	61	54	49	-	-	7	2.30	5.2
Leuchars ...	obcc	bcc	bc	bcc	63	51	47	-	-	2	4.30	4.9
Eskdalemuir ...	ormcc	bc	omafe	ofrr	59	52	51	1	48.00	21	24.00	2.2
Tynemouth ...	ocm	bc	bc	brr	67	55	46	-	-	6	-	.
Blacksd Point ...	bcb	bcc	DR	Ro	61	52	.	-	-	11	*	.
Donaghadee ...	ir bc	bc	o	orr	63	54	.	0.1	48.00	6	1.30	.
Birr Castle ...	bc	bcc	coir	cir	64	58	56	-	-	14	21.00	4.6
Holyhead ...	omf	ofm	rRm	idmq	59	56	56	Trace	17.30	21	21.00	0.0
Liverpool (Bidston) ...	c	cc	opor	roc	61	53	57	-	-	11	21.00	0.0
Chester (Sealand) ...	c	c	c.PR	odc	64	60	57	-	-	1	21.00	0.0
Harrogate ...	c	god	cedr	ocir	62	59	57	Trace	17.30	13	21.00	0.2
Spurn Head ...	f-m	f-m	r-d	c	63	57	.	Trace	18.00	3	21.00	0.4
Birmingham (Edgbaston)	c	c	c	c	62	53	52	-	-	-	-	0.0
Cranwell ...	c	c	c	c	64	57	55	-	-	Trace	21.00	0.0
Gorleston ...	oc	c	cbcc	corc	64	57	54	-	-	0.3	2.30	0.2
Valentia (Cahiriveen)	obcc	c-d	oir	oir	59	58	54	2	14.30	10	21.00	0.1
Roches Point ...	edfoc	ofdd	orr	orr	57	55	.	4	48.00	15	21.00	0.0
Pembroke (St. Ann's Hl.)	Ffe	Ffe	Ffe	Ffe	58	55	.	Trace	-	Trace	-	0.0
Ross-on-Wye ...	oc	c	oid	oc	63	64	51	-	-	0.1	21.00	0.0
Leafield ...	oid	ow	c	c	60	52	49	Trace	48.00	Trace	-	0.0
Winchester (Worthy Dn)	edon	omd	ormd	odc	60	54	52	0.1	48.00	1	21.00	0.0
S Farnborough ...	edon	omd	ormd	odc	61	54	50	0.1	48.00	1	22.00	0.0
London (Kew Obey) ...	om	om	om	c	61	55	51	-	-	1	22.00	0.0
Croydon ...	com	com	com	oc	61	55	51	Trace	15.30	0.5	21.00	0.0
Shoeburyness ...	o	ocd	oir	prc	62	55	54	Trace	17.30	1	21.00	0.0
Clacton-on-Sea ...	obc	co	oc	cp	61	55	54	2	48.00	1	1.30	0.0
Felixstowe ...	om	om	om	crr	63	56	54	-	-	1	1.30	0.0
Lympe ...	ordm	omf	orfm	cmc	58	54	52	0.3	48.00	0.2	21.00	0.0
Scilly (St. Mary's) ...	off	ffoid	ffodc	c	57	54	.	0.3	13.30	Trace	21.00	0.0
Falmouth (Pendennis) ...	omf	ofc	ofc	omc	59	55	.	0.2	48.00	-	-	0.0
Plymouth (Cattewater) ...	omf	ofc	ofc	omc	58	55	54	0.3	48.00	0.1	21.00	0.0
Portland Bill ...	omf	ofc	ofc	omc	59	56	.	0.6	48.00	Trace	21.00	0.0
Southampton (Calshot) ...	omf	ofc	ofc	omc	59	55	52	0.2	48.00	0.3	21.00	0.0
Dunoon ...	omf	ofc	ofc	omc	59	56	.	0.5	48.00	1	21.00	.
Guernsey ...	bcc	bcc	bcc	bw	61	54	.	-	-	Trace	-	3.3



Position	Date and Time	Steamship	Wind	Force	Weather	Air	Sea
2	2nd 10h.	Hibernia	SW'S	5	c	59	57
3	3rd 1h.	Arundel	SW	3	bc+	59	58

## GENERAL INFORMATION.

Barometric pressure is high to the South and low to the North of the British Isles. Small secondaries moving northeastwards over northwestern districts will cause occasional local rain but there will be some fair periods in most places. Temperature will continue high for the time of year.

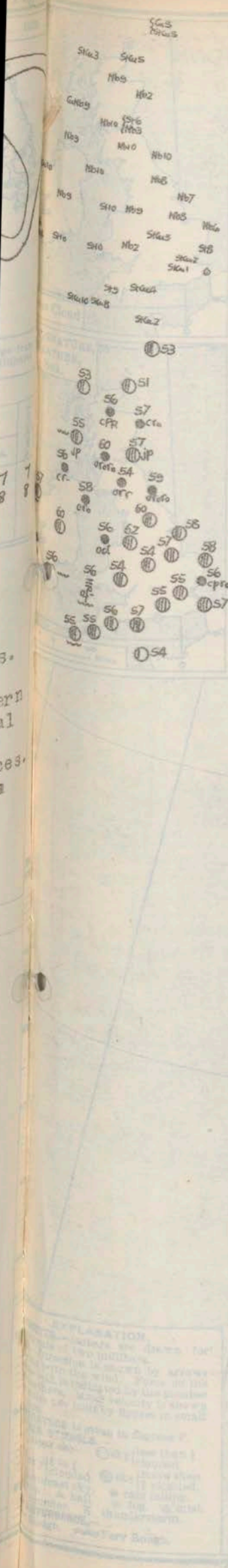
Forecast for the 24 hours commencing 15h G.M.T. Thursday, 3rd November, 1927.

Districts	Forecast
1. S.E. England	Southwesterly winds, moderate to strong at times, moderating; cloudy with perhaps local rain or drizzle today, fair periods tomorrow; morning mist or fog in places; mild today, becoming cooler.
2. E. England	
3. E. Midlands	
4. W. Midlands	
5. S.W. England	
6. South Wales	
7. North Wales	Southwesterly winds, veering, strong at times; cloudy with rain or drizzle at first, fair periods later; very mild at first, becoming cooler.
8. N.W. England	
9. N. Midlands	
10. N.E. England	As 1 - 6.
11. S.E. Scotland	As 7 - 8.
12. S.W. Scotland & Isle of Man	
13. W. Scotland	
14. N.W. Scotland	As 7 - 8.
15. Mid-Scotland	
16. N.E. Scotland	
17. Orkneys and Shetlands	Southwesterly winds, veering, strong at times; fair intervals, occasional local showers or rain; very mild then cooler.
18. N.W. Ireland	
19. S.E. Ireland	
20. S.W. Ireland	As 17.

Further Outlook.

Considerable fair periods; cooler.







## AIR MINISTRY.

## DAILY WEATHER REPORT OF THE METEOROLOGICAL OFFICE, LONDON:

Page 4.

BRITISH SECTION THURSDAY, 3<sup>RD</sup> NOVEMBER 1927.

No. 307.

STATIONS.	Height above M.S.L. in feet.	Observations at 1h. G.M.T. 3 <sup>RD</sup>												Observations at 7h. G.M.T. 3 <sup>RD</sup>																
		Barom. at M.S.L. mb.	Change in 3 Hours.	Wind.		Weather.	Temp. °F.	Humidity. %.	Visibility 1/4.	Cloud.			Barom. at M.S.L. mb.	Change in 3 Hours.	Wind.		Weather.	Temp. °F.	Humidity. %.	Visibility 1/4.	Cloud.			Total Amt. 0-10						
				Direc.	Force					0-12	Low.				Direc.	Force					0-12	Low.			Upper Form.	Total Amt.				
											Height Feet	Form										Amt. 0-10	Height Feet				Form	Amt. 0-10	Upper Form.	Total Amt.
Lerwick ... ..	64	1004.3	0	S'W	3	C	54	85	8	5700	StCu	5	AST	8	1001.9	-2	S	3	C	53	85	8	4000	Cu	10	-	10			
Stornoway ... ..	30	1007.4	-1	SW	7	C	54	85	6	2500	StCu	3	Cst	6	1001.9	-3	SW	5	bc	53	92	7	2500	StCu	3	Acu	5			
Wick ... ..	81	1007.6	-1	SSW	4	bc	53	85	8	2500	StCu	3	Cst	6	1003.4	-5	SSW	3	bc	51	85	8	2500	StCu	5	Cst	7			
Tiree ... ..	22	1007.6	-1	SSW	4	bc	53	85	8	2500	StCu	3	Cst	6	1007.1	-1	SSW	6	cip	55	92	8	1500	CuNb	10	-	10			
Nairn ... ..	82	1007.6	-1	SSW	4	bc	53	85	8	2500	StCu	3	Cst	6	1004.0	0	W	1	cipr	56	92	7	800	Nb	9	-	9			
Aberdeen ... ..	46	1007.6	-1	SSW	4	bc	53	85	8	2500	StCu	3	Cst	6	1006.0	-6	SSW	4	cr.	57	85	7	800	Nb	2	AST	10			
Malin Head ... ..	51	1009.4	-4	S	4	cr.	59	97	7	4000	Nb	3	AST	10	1007.6	0	SW	4	cr.	56	97	7	4000	Nb	9	Acu	9			
Renfrew ... ..	36	1009.4	-4	S	4	cr.	59	97	7	4000	Nb	3	AST	10	1007.6	-6	SW	7	orr.	60	97	7	220	Nb	10	-	10			
Edinburgh (Inchkeith) ... ..	190	1012.6	-3	W	1	bc	56	85	8	0	Acu	3	AST	10	1007.0	-5	SW	3	cip	57	97	8	800	St	9	-	9			
Leuchars ... ..	40	1012.6	-3	W	1	bc	56	85	8	0	Acu	3	AST	10	1006.9	-4	SW	4	cip	57	97	8	1500	St	5	AST	10			
Eskdalemuir ... ..	794	1012.6	-3	W	1	bc	56	85	8	0	Acu	3	AST	10	1011.1	-4	SW	6	orr	54	97	2	1500	Nb	10	-	10			
Tynemouth ... ..	67	1016.9	-3	S	2	C	58	92	7	1500	Nb	8	-	8	1012.8	0	SW	3	orr.	59	92	7	1500	Nb	10	-	10			
Blacksod Point ... ..	18	1009.3	-2	S	4	ORR	51	85	5	0	Nb	10	-	10	1008.9	+1	SW	5	C	57	92	6	0	StCu	10	-	10			
Donaghadee ... ..	40	1009.3	-2	S	4	ORR	51	85	5	0	Nb	10	-	10	1011.9	-3	SW	3	or.	58	97	7	2500	Nb	10	-	10			
Birr Castle ... ..	173	1009.3	-2	S	4	ORR	51	85	5	0	Nb	10	-	10	1011.8	0	SW	3	cl	60	92	7	1500	Nb	9	-	9			
Holyhead ... ..	26	1017.9	-2	SSW	5	ORR	57	97	5	450	Nb	10	-	10	1015.3	-2	SSW	6	od	56	97	4	220	St	10	-	10			
Liverpool (Bidston) ... ..	189	1017.9	-2	SSW	5	ORR	57	97	5	450	Nb	10	-	10	1016.8	-2	SSW	3	C	62	85	7	1500	Nb	9	Acu	10			
Chester (Sealand) ... ..	16	1017.9	-2	SSW	5	ORR	57	97	5	450	Nb	10	-	10	1017.2	-1	SE	3	C	61	85	8	800	St	9	-	9			
Harrogate ... ..	478	1019.8	-1	SSW	5	O	59	97	6	4000	Nb	10	-	10	1015.7	-1	SSW	5	C	60	92	7	2500	Nb	8	Ci	9			
Spurn Head ... ..	29	1019.8	-1	SSW	5	O	59	97	6	4000	Nb	10	-	10	1017.7	-2	SW	5	C	58	92	7	5700	Nb	7	Cst	10			
Birmingham (Edgbaston) ... ..	535	1021.9	-1	SW	5	C	61	97	6	2500	StCu	10	-	10	1021.1	-1	SSW	4	C	54	75	8	4000	StCu	5	AST	9			
Cranwell ... ..	236	1021.9	-1	SW	5	C	61	97	6	2500	StCu	10	-	10	1020.8	-1	SW	4	C	57	85	8	2500	StCu	6	Acu	9			
Gorleston ... ..	14	1024.4	0	SW	3	C	61	85	7	0	AST	8	-	8	1021.9	-1	SW	4	C	58	97	6	2500	Nb	6	AST	10			
Valentia (Cahiriveen) ... ..	30	1013.9	-1	S	5	OR	59	97	6	0	St	10	-	10	1014.8	+2	SSW	5	cl	58	97	7	800	St	10	-	10			
Roches Point ... ..	22	1013.9	-1	S	5	OR	59	97	6	0	St	10	-	10	1016.6	-1	SW	3	orr	56	97	6	800	St	10	-	10			
Pembroke (St. Ann's H.) ... ..	150	1021.4	0	SSW	6	FO	56	97	1	<160	St	10	-	10	1019.0	-1	SSW	6	fo	56	97	4	800	St	10	-	10			
Ross-on-Wye ... ..	228	1021.4	0	SSW	6	FO	56	97	1	<160	St	10	-	10	1021.3	-1	SW	3	C	54	75	8	2500	Nb	2	AST	8			
Leafield ... ..	612	1021.4	0	SSW	6	FO	56	97	1	<160	St	10	-	10	1022.4	-1	SW	5	C	52	92	8	5700	Cu	8	-	8			
Winchester (Worthy Dn.) ... ..	272	1024.4	-1	SW	3	cl	57	85	7	1500	St	10	-	10	1024.3	-2	S	4	C	55	97	7	450	St	6	AST	9			
S. Farnborough ... ..	230	1024.4	-1	SW	3	cl	57	85	7	1500	St	10	-	10	1024.7	0	SSW	3	C	55	92	7	4000	StCu	1	AST	8			
London (Kew Obs.) ... ..	18	1024.4	-1	SW	3	cl	57	85	7	1500	St	10	-	10	1024.4	-1	SW	3	C	55	92	8	5700	StCu	2	Cst	8			
Croydon ... ..	244	1026.6	-1	SW	3	cl	57	85	7	1500	St	10	-	10	1024.6	0	SW	3	C	55	92	7	5700	St	7	AST	9			
Shoeburyness ... ..	11	1024.4	-1	SW	3	cl	57	85	7	1500	St	10	-	10	1024.5	-2	SW	3	C	56	92	6	0	Acu	10	-	10			
Olaeton-on-Sea ... ..	54	1024.4	-1	SW	3	cl	57	85	7	1500	St	10	-	10	1024.1	-1	SW	3	cl	56	92	7	4000	St	8	-	8			
Felixstowe ... ..	16	1024.4	-1	SW	3	cl	57	85	7	1500	St	10	-	10	1024.1	-2	SW	4	cl	56	97	7	4000	StCu	8	AST	10			
Lympe ... ..	360	1027.8	0	SW	3	C	56	97	6	2500	StCu	6	Acu	9	1026.1	-1	SW	3	C	55	97	7	800	St	2	Acu	8			
Scilly (St. Mary's) ... ..	163	1024.0	-1	WSW	6	cl	55	97	6	4000	StCu	10	-	10	1022.1	0	WSW	6	C	55	97	7	4000	StCu	10	-	10			
Falmouth (Pendennis) ... ..	200	1025.1	-1	SW	5	C	56	92	7	4000	StCu	9	-	9	1023.2	-1	SW	6	C	55	92	7	4000	StCu	8	-	8			
Plymouth (Cattewater) ... ..	82	1025.1	-1	SW	5	C	56	92	7	4000	StCu	9	-	9	1024.6	-1	SW	3	C	56	92	7	800	St	9	-	9			
Portland Bill ... ..	32	1026.0	-1	SW	4	O	58	92	8	1500	St	10	-	10	1025.2	0	SW	4	C	57	92	8	2500	StCu	4	Acu	10			
Southampton (Calshot) ... ..	10	1027.4	-2	SW	4	bc	57	85	7	800	St	3	-	3	1025.7	-1	SW	3	bc	55	92	7	800	St	1	Ci	10			
Dungeness ... ..	20	1027.9	0	SW	3	cl	58	97	8	1500	Cu	4	AST	8	1026.9	0	SW	3	C	57	97	7	0	Acu	10	-	10			
Guernsey (Fort George) ... ..	295	1028.0	-3	S	2	bc	56	92	8	0	AST	4	-	4	1026.6	-1	SSW	4	b	54	92	8	4000	StCu	2	-	2			

WEATHER, TEMPERATURE, RAINFALL AND SUNSHINE AT HEALTH RESORTS FOR 2<sup>ND</sup> NOVEMBER

STATIONS.	WEATHER.		TEMPERATURE.		RAINFALL.†		SUN- SHINE.	(1)	(2)	(3)	(4)	(5)	(6)	(7)	(8)
	Fore- noon.	After- noon.	Min. 9h. to 2h.	Max. 2h. to 9h.	Night 11h. to 1st. 2h.	Day 9h. to 2h.	Sunrise to Sunset.								
			°F.	°F.	mm.	mm.	hrs.	Ilfracombe ...	orr	ra	53	61	11	2	0.0
(1)	(2)	(3)	(4)	(5)	(6)	(7)	(8)	Bude ...	od	od	54	62	7	0.4	0.0
			°F.	°F.	mm.	mm.	hrs.	Penzance ...	m f	of	56	59	0.5	-	0.0
Berwick-on-Tweed	bc	bc	47	65	4	-	5.4	Paignton ...	od	od	55	59	6	1	0.0
Douglas (I. o. M.) ...	o	oF	53	59	7	-	0.0	Torquay ...	od	od	55	59	6	0.2	0.0
Llandudno ...	bc	bc	53	63	5	0.3	2.3	Jersey ...	bc	bc	56	65	Trace	-	4.3
Colwyn Bay ...	orr	coco	54	64	6	-	0.0	Weymouth ...	o	om	56	59	5	0.2	0.0
Rhyl ...	o	o	56	64	5	-	0.6	Bournemouth ...	of	of	53	58	8	0.3	0.0
Wallasey ...	bc	c	49	63	10	-	0.0	Venar ...	or	md	54	57	4	0.3	0.0
Southport ...	oc	bc	52	61	14	-	0.2	Portsmouth (Sthsea)	od	o	53	59	3	0.2	0.0
Blackpool ...	o	o	48	58	10	-	0.0	Bognor ...	oid	oid	55	58	6	1	0.0
Ukley ...	o	o	44	62	4	-	0.0	Littlehampton ...	od	od	52	58	4	0.2	0.0
Cleethorpes ...	o	o	48	66	6	-	0.5	Worthing ...	od	od	49	58	5	0.3	0.0
Skewness ...	roc	bc	48	65	9	-	0.7	Brighton ...	o	od	48	58	5	0.6	0.0
Aberystwyth ...	om	mr	54	60	10	1	0.0	Eastbourne ...	do	od	54	59	4	0.1	0.0
Bath ...	c	c	47	62	7	-	0.0	Hastings ...	om	od	54	59	7	0.4	0.0
Cheltenham ...	od	c	54	64	2	Trace	0.0	Folkestone ...	om	od	54	59	6	Trace	0.0
Leamington Spa ...	c	c	45	63	4	-	0.0	Dover ...	oid	oid	54	59	6	0.1	0.0
Lowestoft ...	c	c	48	65	9	-	0.2	Tunbridge Wells ...	o	o	49	59	9	Trace	0.0
Felixstowe ...	c	cm	48	63	5	-	0.0	Ramsgate ...	o	op	54	61	4	0.2	0.0
Harwich & Dovercourt	cr	oc	52	63	5	-	0.0	Margate ...	cbc	bc	53	62	4	-	0.0
Southend ...	oc	oe	53	61	4	-	0.2	Deal ...	o	o	53	61	7	-	0.0

TERMS OF SUBSCRIPTION.—6/6 per quarter or 25/- per year, post free. Single copies may be obtained at the Meteorological Office, price 1d.

\* Information not usually received.



## DAILY WEATHER REPORT OF THE METEOROLOGICAL OFFICE, LONDON:

BRITISH SECTION.

No. B.24.088.

Friday, 4<sup>th</sup> November, 1927.

Page 1.

Observations at 12h. G.M.T. 3 <sup>rd</sup>															Observations at 12h. G.M.T. 2 <sup>nd</sup>														
STATIONS.															STATIONS.														
(For heights see p. 4).															(For heights see p. 4).														
Barom. at M.S.L.	Change in 3 Hours.	Wind.		Weather.	Temp. °F.	Humidity. %	Visibility. Miles.	Cloud.					Barom. at M.S.L.	Change in 3 Hours.	Wind.		Weather.	Temp. °F.	Humidity. %	Visibility. Miles.	Cloud.								
		Dir.	Force.					Height.	Form.	Amt.	Upper.	Total.			Dir.	Force.					Height.	Form.	Amt.	Upper.	Total.				
																										0-10	0-10	0-10	0-10
Lerwick	998.8	-1	N	3	41	52	8	4000	Cum	6	100	8	998.1	0	SW	3	C	51	52	7	5700	Str	7	100	10				
Stornoway	1003.0	0	SW	4	41	54	7	4000	Cum	3	-	3	1000.2	-2	SW	3	C	52	52	7	2500	St	10	-	10				
Wick	1003.4	0	SW	3	40	58	8	2500	Str	4	100	6	1002.4	-1	SW	2	C	53	55	8	2500	Str	6	100	8				
Thurso	1007.5	0	SW	5	41	55	7	1500	Str	10	-	10	1005.5	-2	SW	6	0d	54	57	6	800	Nb	10	-	10				
Nairn	1005.3	0	SW	3	40	60	8	2500	Cu	1	100	7	1003.2	0	W	2	bc	52	55	8	4000	Cu	5	-	5				
Aberdeen	1005.3	0	SW	3	40	60	8	2500	Cu	1	100	7	1005.1	0	WSW	3	bc	54	75	8	2500	Cu	1	-	1				
Main Head	1009.2	+1	SW	5	40	57	8	4000	Cum	1	100	7	1008.5	-1	WSW	6	C+	56	85	7	4000	Str	8	-	8				
Renfrew	1009.4	0	WSW	3	40	58	7	4000	Str	4	100	3	1008.5	0	WSW	4	0f	55	92	7	1500	Nb	10	-	10				
Edinburgh (Leith)	1007.8	0	SW	5	41	55	7	5700	Str	2	100	3	1007.6	+1	SW	5	bc	55	92	8	800	St	2	-	2				
Leith	1007.3	+1	WSW	4	41	55	8	1500	Str	1	100	3	1008.1	+2	WSW	4	bc	53	85	8	2500	Cum	1	-	1				
Bokkalemaur	1010.8	0	SSW	5	41	55	3	450	St	10	-	10	1011.8	+2	SW	6	C	53	85	8	1500	St	3	-	3				
Lynmouth	1010.9	-1	WSW	4	41	60	7	1500	Nb	8	-	8	1011.6	+2	WSW	3	bc	57	85	7	2500	Cu	3	-	3				
Blackod Point	1010.6	+1	S	6	40	57	7	4000	Cum	7	-	7	1012.8	+2	SW	6	bc	56	85	7	4000	Cu	4	-	4				
Donaghadee	1012.1	+1	W	4	40	60	8	4000	Cu	4	100	7	1013.0	+1	WSW	4	bc	56	85	8	4000	Cu	4	100	5				
Birr Castle	1014.2	0	SW	3	40	53	8	1500	Cu	4	100	7	1014.3	0	SW	4	bc	56	75	7	1500	Cu	4	-	4				
Holyhead	1016.1	+1	SSW	5	41	57	6	450	St	10	-	10	1016.3	+1	SW	4	bc	55	87	6	800	St	2	-	2				
Liverpool (Bidston)	1015.3	-1	SW	5	41	62	8	4000	Nb	3	-	3	1016.3	+1	SW	3	bc	56	85	8	2500	Cu	1	-	1				
Chester (Sealand)	1016.0	-2	SW	6	41	64	7	1500	St	5	100	3	1016.7	+1	SW	3	bc	68	75	8	1500	St	1	-	1				
Harrogate	1015.2	0	SW	6	41	58	8	2500	Nb	7	100	3	1015.2	+1	SW	6	bc	56	85	7	2500	Nb	1	-	1				
Spurn Head	1016.1	-1	SSW	6	41	58	7	5700	Str	7	100	3	1015.5	0	SSW	5	C	57	85	6	4000	Nb	6	100	8				
Birmingham (Edgbaston)	1020.3	-1	SSW	4	41	56	7	4000	Str	5	100	3	1019.6	0	SW	4	C	57	85	8	2500	St	10	-	10				
Cranwell	1020.0	0	SW	5	41	57	8	2500	St	6	100	10	1017.7	0	WSW	5	C	58	85	6	1500	Str	10	-	10				
Gorleston	1018.4	-2	SSW	4	41	59	7	-	-	0	100	10	1018.0	-2	SSW	5	C	53	75	7	-	-	0	100	10				
Valentia (Cahirciveen)	1016.6	0	SW	4	41	58	8	1500	Str	8	-	8	1018.1	+2	SW	4	bc	56	82	8	1500	St	3	-	3				
Roches Point	1018.3	+1	W	3	40	57	7	1500	Cu	4	100	6	1019.2	+2	W	2	bc	56	87	7	1500	Str	1	-	1				
Pembroke (St. Ann's H.)	1019.0	0	SSW	6	40	57	7	800	St	10	-	10	1019.3	0	SW	5	C	55	87	8	1500	Str	10	-	10				
Ross-on-Wye	1020.8	0	SW	4	41	58	7	2500	Nb	2	100	10	1019.8	0	SW	3	0d	57	82	6	1500	Nb	10	-	10				
Leafield	1021.8	-1	SW	4	41	59	8	5700	Str	8	-	8	1020.6	-1	SSW	4	C	54	82	8	5700	Str	8	-	8				
Winchester (Worthy Dn)	1023.4	-2	SSW	4	41	60	7	2500	Str	1	100	8	1022.5	-2	SW	3	C	53	82	8	4000	Str	2	100	8				
S. Farnborough	1023.0	-2	SW	3	40	62	7	-	-	0	100	7	1021.3	-2	SSW	4	bc	55	82	8	-	-	0	100	7				
London (Kew Obs.)	1022.7	-2	SW	3	40	62	7	-	-	0	100	3	1021.4	-2	SW	4	C	56	85	7	7200	Str	7	100	3				
Croydon	1022.9	-3	SW	3	40	63	8	-	-	0	100	3	1021.2	-2	SW	4	C	55	85	7	-	-	0	100	8				
Shoeburyness	1023.4	-2	SW	4	41	61	8	7200	Str	6	100	8	1021.3	-2	SSW	4	C	56	87	7	-	-	0	100	8				
Clacton-on-Sea	1023.4	-2	SW	4	41	61	8	-	-	0	100	8	1020.7	-3	SW	3	bc	57	85	7	-	-	0	100	7				
Felixstowe	1022.3	-1	SW	4	41	59	7	-	-	0	100	3	1020.6	-3	SW	4	C	57	85	6	4000	Str	4	100	3				
Lympne	1024.1	-3	SW	4	41	58	8	-	-	0	100	8	1022.7	-1	SW	4	C	53	82	8	-	-	0	100	8				
Scilly (St. Mary's)	1022.5	-1	WSW	5	40	56	2	450	St	10	-	10	1022.1	0	W	4	FF	56	87	1	450	St	10	-	10				
Falmouth (Pendennis)	1023.8	-1	SW	3	40	56	6	800	St	10	-	10	1023.0	0	WSW	4	0f	56	87	5	1500	Nb	10	-	10				
Plymouth (Cattewater)	1023.5	-2	SW	4	41	56	8	800	St	3	-	3	1022.8	-2	WSW	4	0d	56	87	3	450	St	10	-	10				
Portland Bill	1023.4	-1	SW	4	41	57	8	1500	St	3	100	10	1022.3	0	SW	4	C+	57	82	8	1500	St	6	100	5				
Southampton (Calshot)	1024.7	-2	SW	4	41	59	8	2500	Str	7	100	8	1022.6	-2	SW	4	C+	55	85	7	2500	Str	5	100	8				
Dringness	1024.7	-3	WSW	3	40	59	8	-	-	0	100	7	1022.9	-4	SW	3	C+	56	82	8	-	-	0	100	8				
Guernsey (Port George)	1026.1	-1	WSW	4	41	55	8	2500	Str	10	-	10	1025.8	-1	W	3	C	56	82	8	2500	Str	3	-	3				

LONDON OBSERVATIONS.															ATMOSPHERIC POLLUTION.															FOUR STAR RECORD at Greenwich Obs.															TELEGRAPHIC CODE FOR SURFACE VISIBILITY.														
24 HOURS ENDED 3h.															24 HR. ENDED 7h. G.M.T. 4 <sup>th</sup> .															Exposure from 3 <sup>rd</sup> to 17 <sup>th</sup> 30m.															Objects not visible at 50 yards.														
MORNING.															MORNING.															MORNING.															MORNING.														
MORNING.															MORNING.															MORNING.															MORNING.														
MORNING.															MORNING.															MORNING.															MORNING.														
MORNING.															MORNING.															MORNING.															MORNING.														
MORNING.															MORNING.															MORNING.															MORNING.														
MORNING.															MORNING.															MORNING.															MORNING.														
MORNING.															MORNING.															MORNING.															MORNING.														
MORNING.															MORNING.															MORNING.															MORNING.														
MORNING.															MORNING.															MORNING.															MORNING.														
MORNING.															MORNING.															MORNING.															MORNING.														
MORNING.															MORNING.															MORNING.															MORNING.														
MORNING.															MORNING.															MORNING.															MORNING.														
MORNING.															MORNING.															MORNING.															MORNING.														
MORNING.															MORNING.															MORNING.															MORNING.														
MORNING.															MORNING.															MORNING.															MORNING.														
MORNING.															MORNING.															MORNING.															MORNING.														
MORNING.															MORNING.															MORNING.															MORNING.														
MORNING.															MORNING.															MORNING.															MORNING.														
MORNING.															MORNING.															MORNING.															MORNING.														
MORNING.															MORNING.															MORNING.															MORNING.														
MORNING.															MORNING.															MORNING.															MORNING.														
MORNING.															MORNING.															MORNING.															MORNING.														
MORNING.															MORNING.															MORNING.															MORNING.														
MORNING.															MORNING.															MORNING.															MORNING.														
MORNING.															MORNING.															MORNING.															MORNING.														
MORNING.															MORNING.															MORNING.															MORNING.														
MORNING.															MORNING.															MORNING.															MORNING.														
MORNING.															MORNING.															MORNING.															MORNING.														
MORNING.															MORNING.															MORNING.															MORNING.														
MORNING.															MORNING.															MORNING.															MORNING.														
MORNING.															MORNING.															MORNING.															MORNING.														
MORNING.															MORNING.															MORNING.															MORNING.														
MORNING.															MORNING.															MORNING.															MORNING.														
MORNING.															MORNING.															MORNING.															MORNING.														
MORNING.															MORNING.															MORNING.															MORNING.														
MORNING.															MORNING.															MORNING.															MORNING.														
MORNING.															MORNING.															MORNING.															MORNING.														
MORNING.															MORNING.															MORNING.															MORNING.														
MORNING.															MORNING.															MORNING.															MORNING.														
MORNING.															MORNING.															MORNING.															MORNING.														
MORNING.															MORNING.															MORNING.															MORNING.														
MORNING.															MORNING.															MORNING.															MORNING.														
MORNING.															MORNING.															MORNING.															MORNING.														
MORNING.															MORNING.															MORNING.															MORNING.														
MORNING.															MORNING.															MORNING.															MORNING.														
MORNING.															MORNING.															MORNING.															MORNING.														
MORNING.															MORNING.															MORNING.															MORNING.														
MORNING.															MORNING.															MORNING.															MORNING.														
MORNING.															MORNING.															MORNING.															MORNING.														
MORNING.															MORNING.															MORNING.															MORNING.														
MORNING.															MORNING.															MORNING.																													

## LONDON OBSERVATIONS.

Stations	24 hours ended Th.	WEATHER.			TEMPERATURE.			RAIN.	SUN.	HUMIDITY.	ATMOSPHERIC POLLUTION.	FOUR STAR RECORD at Greenwich Obs.	CODE FOR STATE OF SKY.
		Morn.	Afternoon.	Night.	Max.	Min.	Min. on Day.						
Kew	18	cm.	c.	bc	64	53	47	-	0.3	78	0.6	17.30	0
Croydon	244	c.	c.	bc	64	52	49	-	0.8	78	0.6	17.30	0
Greenwich (Royal Obs.)	149	c.	c.	c.	65	52	46	-	0.4	78	0.6	17.30	0
City (Bunhill Row)	80	.	.	.	64	53	40	-	0.3	78	0.6	17.30	0
Westminster (St. James' Pk.)	71	.	.	.	64	53	40	-	0.3	78	0.6	17.30	0
Regent's Pk. (Botanic Gdns.)	188	.	.	.	63	52	46	-	0.3	77	0.6	17.30	0
Camden Square	110	c.	c.	.	64	53	47	-	0.3	78	0.6	17.30	0
Reckington Palace	80	oc	oc	.	64	53	47	-	0.3	78	0.6	17.30	0
Hampstead Observatory	480	.	.	.	67	49	41	-	0.6	80	0.6	17.30	0

## TABLE SHOWING THE GREENWICH TIMES OF SUNRISE, NOON, AND SUNSET.

STATIONS.	Sunrise.	Noon.	Sunset.
Greenwich	6.55	11.37	16.17
Wick	6.57	11.37	16.16
Valentia	7.1	11.44	16.28
Wick	7.35	11.56	16.16
Valentia	7.41	12.25	17.7
Wick	7.43	12.25	17.5

## HEAUFORT NOTATION OF WEATHER.

b blue sky (not more than a quarter covered with cloud).	x haze front, y dry air.
bc sky partly cloudy (one half covered).	z dust haze; the turbid atmosphere of dry weather.
c generally cloudy	h (f) "hail" or "rain and hail."
d drizzle, e wet air, g gloomy.	Capital letters indicate intensity; suffix a indicates slight; repetition of letters indicates continuity.
f fog, visibility 200-3000 m.	R = heavy rain, r = slight rain.
g thick fog, " less than 200 m.	rr = continuous rain.
h mist, 1000-12000 m.	
i intermittent	
ip precipitation within sight of station.	
l line squall, i lightning.	
o overcast sky, p passing showers.	
q squally, r rain, s snow.	
u slight, t thunder.	
v ugly, threatening sky.	
w unusual visibility, w dew.	

## THE BEAUFORT SCALE OF WIND.

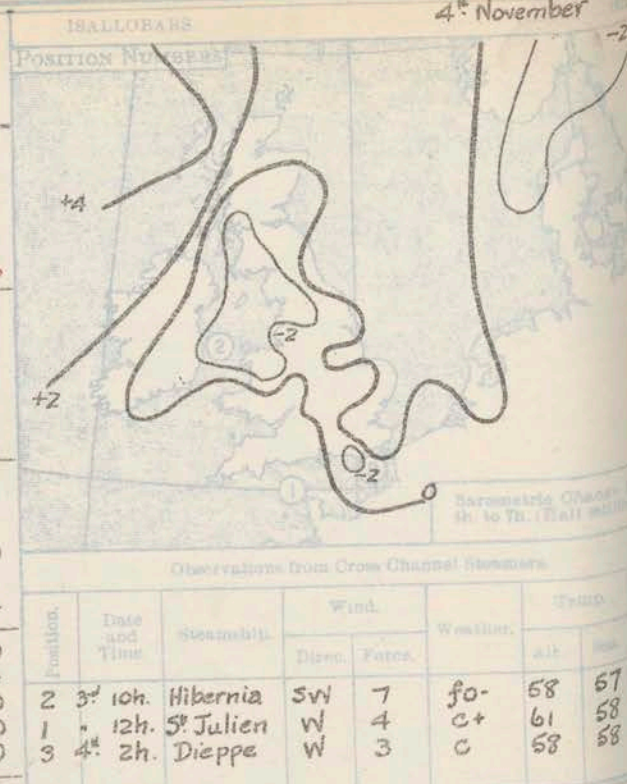
WIND is used only for surface observations. In the accompanying table the speed of the wind corresponding with the different numbers, is the speed at about 30 feet above the ground.

**SEA DISTURBANCE.**

0=no swell	Calm or
1=mod. swell	slight
2=heavy swell	sea.
3=no swell	Moderate
4=mod. swell	sea.
5=heavy swell	
6=rather rough sea.	
7=rough sea.	
8=very rough sea.	
9=mountainous sea.	

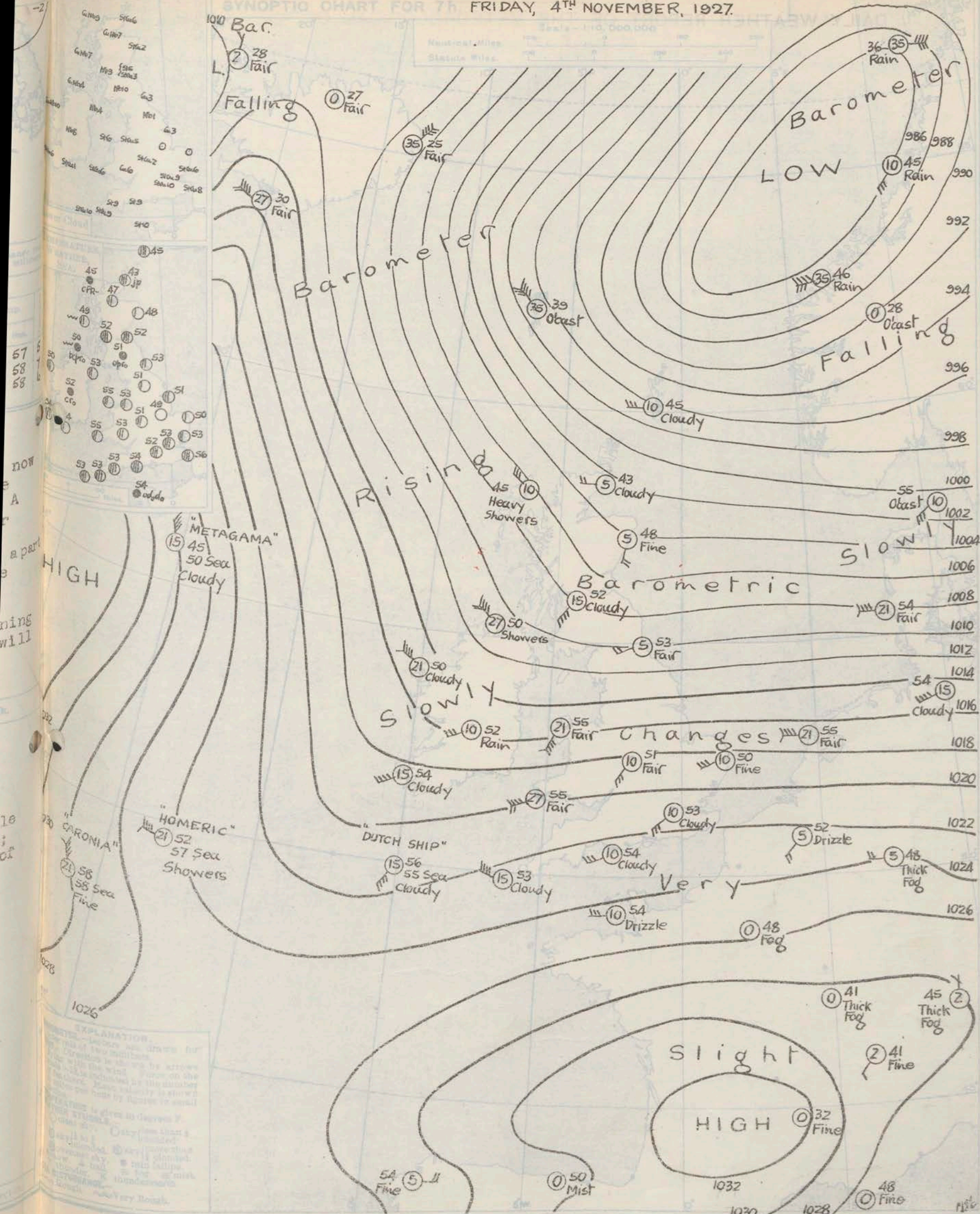


SUMMARIES FOR THE PAST 24 HOURS.												SUN
STATIONS.	WEATHER.				TEMPERATURE.			RAINFALL.				Hours.
	7h-12h.	12h-18h.	18h-24h.	1h-7h.	MAX. Day.	MIN. Night.	MIN. on Grass.	Day.	7h-12h.	Night.	18h-7h.	
	3-4	3-4	3-4	4	7h-12h.	12h-18h.	18h-7h.	mm.	began	mm.	began	
Lerwick	cir.c	c	orrc	c	55	44	.	Trace	11.00	9	21.00	0.3
Stornoway	p	c	p	r-d	56	44	.	0.2	-	4	21.00	0.5
Wick	b-bc	b-prc	r-rrc	c	59	43	.	1	15.30	4	21.00	0.1
Tiree	pdco	pdco	pdco	prco	55	47	38	0.6	18.00	7	21.00	4.2
Nairn	cbca	bcap	bcap	bc	58	52	47	1	18.00	7	22.00	1.46
Aberdeen	cbca	beb	b-bc	bcb	61	48	39	Trace	18.00	-	-	-
Malin Head	cbca	bcc	cbce	b-prc	57	48	.	1	18.00	1	1.30	2.5
Renfrew	orrc	prc	prc	prc	60	50	47	5	18.00	2	21.00	0.4
Edinburgh(Inchkeith)	p	cbcb	b-bc	b-bc	60	52	49	1	18.00	Trace	22.00	0.9
Leuchars	cir.c	cbcb	b-bc	b-bc	60	49	47	0.4	18.00	-	-	0.9
Blackdunmure	orrc	prc	prc	prc	56	49	51	1	18.00	9	22.00	0.0
Tynemouth	cbca	cbca	bq	b-bc	60	53	45	0.6	18.00	-	-	.
Blackhead	cbca	bcb	b	p-pc	58	49	.	-	-	2	24.00	.
Donaghadee	cir.c	bc	b-prc	prc	61	52	48	Trace	18.00	1	21.00	2.1
Birr Castle	cbca	bc	bc	cir.c	61	52	48	-	-	0.3	-	0.0
Holyhead	Rir	obm	b-mw	bc	58	54	51	4	18.00	-	-	1.1
Liverpool (Bidston)	cbca	cbca	b-w	b-bc	62	52	47	0.1	11.00	-	-	0.4
Chester (Sealand)	cir.c	cbca	b	b-bc	66	55	47	Trace	11.00	-	-	0.0
Harrogate	cir.c	cir.c	bcb	bcb	60	51	47	0.4	18.00	-	-	0.0
Spurn Head	c	c	b	b-bc	58	50	46	-	-	-	-	0.0
Birmingham (Edgbaston)	c	c	opr.c	cbca	57	49	46	-	-	Trace	21.00	0.0
Cranwell	cbca	c	c	b-bc	59	49	47	Trace	18.00	-	-	0.0
Gorleston	c	c	cbca	bcbw	60	50	48	-	-	-	-	0.0
Valentia(Cahirciveen)	oc	cbca	bcc	cop	58	54	47	-	-	1	1.30	1.8
Roche's Point	orrc	bcb	bw	bw	58	53	.	0.4	18.00	Trace	24.00	0.0
Pembroke(St. Ann's H.)	cbca	cbca	cbca	cbca	58	53	47	3	18.00	Trace	21.00	0.0
Ross-on-Wye	c	c	cbca	b-bc	59	52	47	-	-	0.4	21.00	0.0
Leafield	c	bcc	cpr	b-bc	59	48	42	-	-	0.2	21.00	0.0
Winchester (Worthy Dn)	cbca	c	c	c	62	51	48	-	-	-	-	4.3
S. Farnborough	cbca	bc	bcc	c	62	50	41	-	-	Trace	-	1.2
London (Kew Obsy.)	cm	c	bcc	bcc	64	53	47	-	-	-	-	0.3
Croydon	c	c	cbca	bcc	64	52	49	-	-	-	-	1.8
Shoeburyness	oc	c	c	bc	62	51	48	-	-	-	-	0.0
Clacton-on-Sea	c	cbca	bc	bc	59	52	48	-	-	-	-	0.0
Felixstowe	c	cm	cbca	bcbw	59	52	48	-	-	-	-	0.0
Lymington	cbca	c	com	b-mc	60	51	48	-	-	-	-	4.3
Seilly (St. Mary's)	cbca	cbca	cbca	cbca	56	52	.	1	11.00	0.2	21.00	0.0
Plymouth (Pendennis)	cbca	cbca	cbca	cbca	57	52	.	0.1	18.00	Trace	22.00	0.0
Plymouth (Cattewater)	cbca	cbca	cbca	cbca	59	52	49	0.5	14.30	0.5	21.00	0.0
Portland Bill	c	c	cbca	bc	59	53	48	-	-	Trace	21.00	3.8
Southampton (Galehol)	bcc	cbca	cbca	b-bc	60	51	48	-	-	-	-	.
Dungeness	cbca	bcc	cbca	cbca	60	55	.	-	-	-	-	6.0
Guernsey	bcc	c	coid	cbca	58	54	.	-	-	1	22.00	6.0





# SYNOPTIC CHART FOR 7<sup>th</sup> FRIDAY, 4<sup>th</sup> NOVEMBER, 1927.





## AIR MINISTRY.

## DAILY WEATHER REPORT OF THE METEOROLOGICAL OFFICE, LONDON:

BRITISH SECTION. Friday, 4<sup>th</sup> November 1927.

No. 308.

Page 4.

STATIONS.		Observations at 1h. G.M.T. 4 <sup>th</sup>											Observations at 7h. G.M.T. 4 <sup>th</sup>														
		Height above M.S.L. in feet.	Barom. at M.S.L. mb.	Change in 3 Hours	Wind.		Weather.	Temp. °F.	Humidity. %	Visibility 3 Miles	Cloud.			Barom. at M.S.L. mb.	Change in 3 Hours	Wind.		Weather.	Temp. °F.	Humidity. %	Visibility 3 Miles	Cloud.					
					Direc.	Force					Low.					Direc.	Force					Low.					
											Height	Form	Am.									Height	Form	Am.			

WEATHER, TEMPERATURE, RAINFALL AND SUNSHINE AT HEALTH RESORTS FOR 3<sup>rd</sup> November.

WEATHER, TEMPERATURE, RAINFALL AND SUNSHINE AT HEALTH RESORTS															(8)
STATIONS.	WEATHER.		TEMPERATURE.		RAINFALL.		SUNSHINE.	(1)	(2)	(3)	(4)	(5)	(6)	(7)	(8)
	Forenoon.	Afternoon.	Min. 9h. 2h. to 3h.	Max. 9h. - 17h.	Night 17h. - 9h.	Day 9h. - 17h.	Sunrise to Sunset.								
(1)	(2)	(3)	(4)	(5)	(6)	(7)	(8)								
Berwick-on-Tweed	bcr	bcb	51	62	2	Trace	33	Ifracombe ...	o	OT	56	60	0.1	1	0.0
Douglas (I. o. M.) ...	oc	oc	55	58	22	-	0.6	Bade ...	bc	bcd	53	63	-	2	2.0
Llandudno ...	rcpp	cbc	59	64	8	1	0.9	Penzance ...	old	oif	55	58	0.1	1	0.0
Colwyn Bay ...	corr	orcb	58	63	6	-	0.6	Faignton ...	obco	odmod	55	?	-	Trace	3.2
Rhyl ...	c	cbc	58	63	6	-	0.8	Torquay ...	c	bcd	55	61	0.1	Trace	3.3
Wallasey ...	ira	cbcb	60	62	14	0.3	0.6	Jersey ...	b	b	54	61	Trace	-	8.0
Southport ...	oracc	cbcb	*58	60	21	1	0.2	Weymouth ...	b	bco	56	62	0.1	-	2.3
Blackpool ...	orr	oc	57	57	34	0.4	0.0	Bournemouth ...	bc	co	55	61	Trace	-	4.3
Ilkley ...	op	op	57	60	15	1	0.0	Venar ...	rfa	bc	55	59	Trace	-	4.3
Cleethorpes ...	o	b	57	59	3	-	0.0	Portsmouth (S' thea) ...	b	b	56	61	0.3	-	4.5
Skegness ...	co	ocjc	56	58	-	Trace	0.0	Bognor ...	bc	bc	55	58	-	-	6.5
Aberystwyth ...	pm	pmc	56	58	2	1	0.0	Littlehampton ...	bc	bc	55	60	0.3	-	6.0
Bath ...	cbc	cbc	56	62	0.3	-	2.2	Worthing ...	bcb	bcc	55	60	0.3	-	6.4
Cheltenham ...	cbc	bcc	56	64	-	-	0.5	Brighton ...	bc	bcc	57	62	Trace	-	6.5
Leamington Spa ...	c	c	54	60	-	-	0.0	Eastbourne ...	bc	bcc	56	63	0.3	-	6.4
Lowestoft ...	c	c	56	60	0.2	-	0.0	Hastings ...	cbcc	cbcc	55	62	1	-	6.4
Felixstowe ...	c	c	55	60	1	-	0.0	Folkestone ...	c	c	56	62	0.3	-	3.7
Harwich & Dovercourt	cbc	bcc	55	60	1	-	0.0	Dover ...	cbc	bcc	57	60	0.2	-	3.5
Southend ...	ocbc	bc	54	62	2	-	0.6	Tanbridge Wells ...	cbc	bc	55	64	Trace	-	1.9
								Ramsgate ...	bc	bc	56	63	0.4	-	1.2
								Margate ...	cbc	bc	55	64	1	-	1.1
								Deal ...	acbc	bcc	57	63	-	-	2.9





## AIR MINISTRY.

## DAILY WEATHER REPORT OF THE METEOROLOGICAL OFFICE, LONDON:

BRITISH SECTION.

No. B.24.089.

Saturday, 5<sup>th</sup> November, 1927.

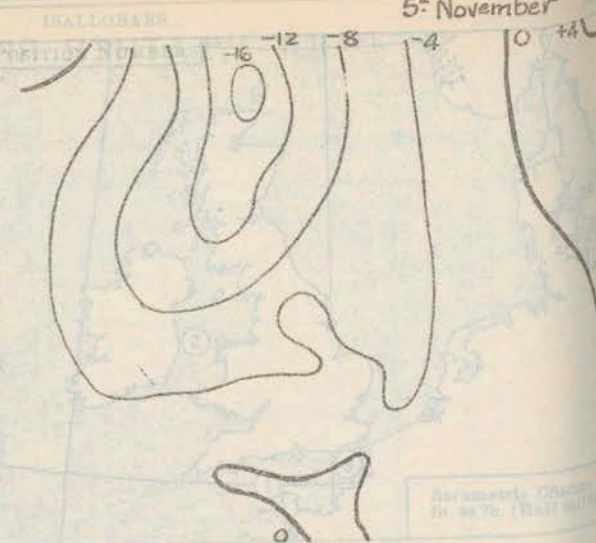
Page 1.

Observations at 13h. G.M.T. 4 <sup>th</sup>															Observations at 18h. G.M.T. 4 <sup>th</sup>																												
STATIONS.		Barom. at M.S.L. mb.	Change in 3 Hours.	Wind.		Weather.	Temp. °F.	Humidity. %	Visibility. 3-9	Cloud.				Barom. at M.S.L. mb.	Change in 3 Hours.	Wind.		Weather.	Temp. °F.	Humidity. %	Visibility. 3-9	Cloud.				Barom. at M.S.L. mb.	Change in 3 Hours.	Wind.		Weather.	Temp. °F.	Humidity. %	Visibility. 3-9										
(For heights see p. 4.)				Dir.	Force					Low.	Upper	Total	State of ground.			Dir.	Force					Low.	Upper	Total	State of ground.			Dir.	Force					Low.	Upper	Total	State of ground.						
				0-12						Height Feet	Form	Amt. 0-10				0-12							Height Feet	Form	Amt. 0-10				0-12							Height Feet	Form	Amt. 0-10				0-10	0-9
Lerwick	...	998.5	+3	NNW	6	ch/r	43	85	7	4000	Nb	6	Act	8	1004.6	+4	NW	4	bc/p	40	75	8	4000	CuNb	4	Act	6	1013.8	0	NW	3	bc/p	42	85	8	4000	Cu	7	Act	7	2		
Stornoway	...	1012.2	+5	NW	4	bc	47	72	8	4000	Cu	4	-	4	1010.6	+2	NW	3	bc/p	41	85	8	4000	Cu	7	-	7	1013.8	0	NW	3	bc/p	42	85	8	4000	Cu	7	Act	7	2		
Wick	...	1007.4	+4	W	4	ch/r	45	65	8	1500	CuNb	6	Act	8	1013.5	+5	NNW	2	bc	40	82	8	4000	CuNb	7	-	7	1013.5	+5	NNW	3	b	42	75	8	2500	Cu	1	-	1	0		
Tirce	...	1014.3	+4	NNW	5	bc/p	50	65	8	2500	CuNb	7	-	7	1017.1	+2	NW	5	c/p	46	75	7	1500	CuNb	8	-	8	1017.1	+2	NW	5	c/p	46	75	7	1500	CuNb	8	-	8	6		
Nairn	...	1003.1	+5	WNW	5	bc/p	49	65	8	2500	CuNb	3	-	3	1013.5	+5	NNW	2	bc	40	82	8	4000	CuNb	7	-	7	1013.5	+5	NNW	3	b	42	75	8	2500	Cu	1	-	1	0		
Aberdeen	...	1003.1	+5	WNW	5	bc/p	49	65	8	2500	CuNb	3	-	3	1013.5	+5	NNW	3	b	42	75	8	2500	Cu	1	-	1	1013.5	+5	NNW	3	b	42	75	8	2500	Cu	1	-	1	0		
Malin Head	...	1016.0	+4	WNW	5	bc/p	49	85	8	4000	CuNb	4	Act	4	1013.5	+5	NNW	3	b	42	75	8	2500	Cu	1	-	1	1013.5	+5	NNW	3	b	42	75	8	2500	Cu	1	-	1	0		
Renfrew	...	1012.9	+4	W	4	bc/p	51	75	8	2500	Stn	4	-	4	1013.5	+5	NNW	3	b	42	75	8	2500	Cu	1	-	1	1013.5	+5	NNW	3	b	42	75	8	2500	Cu	1	-	1	0		
Edinburgh (Inchkeith)	...	1010.5	+4	W	6	b	51	65	8	7200	Stn	1	Act	2	1013.5	+5	NNW	2	bc	47	65	8	7200	Stn	1	Act	3	1013.5	+5	NNW	2	bc	47	65	8	7200	Stn	1	Act	3	1		
Leuchars	...	1010.1	+6	WNW	5	b	53	55	8	2500	Cu	2	-	2	1013.5	+5	NNW	2	b	44	65	8	-	-	0	-	0	1013.5	+5	NNW	2	b	44	65	8	-	-	0	-	0			
Esdailemuir	...	1012.8	+4	WNW	4	b	48	65	8	2500	Cu	1	-	1	1013.5	+5	NNW	2	b	39	85	8	-	-	0	-	0	1013.5	+5	NNW	2	b	39	85	8	-	-	0	-	0			
Tynemouth	...	1011.3	-2	W	6	bc/r	55	75	7	1500	CuNb	4	-	4	1015.0	+3	W	2	b	47	85	6	1500	Cu	2	-	2	1015.0	+3	W	2	b	47	85	6	1500	Cu	2	-	2	2		
Blackad Point	...	1013.4	+3	NW	5	bc	52	75	8	4000	CuNb	6	-	6	1023.5	+4	NW	4	bc	48	85	7	4000	CuNb	6	-	6	1023.5	+4	NW	4	bc	48	85	7	4000	CuNb	6	-	6	5		
Donaghadee	...	1017.1	+4	WNW	4	bc+	52	85	8	5700	Stn	5	-	5	1013.0	+3	W	3	bc	47	92	8	5700	Stn	7	-	7	1013.0	+3	W	3	bc	47	92	8	5700	Stn	7	-	7	2		
Birr Castle	...	1013.4	+2	W	2	cr	49	92	7	1500	Nb	3	-	3	1021.7	0	W	1	bc	44	83	7	2500	Cu	2	Act	5	1021.7	0	W	1	bc	44	83	7	2500	Cu	2	Act	5	5		
Holyhead	...	1017.3	+2	NW	4	cr	52	92	6	1500	Nb	3	Act	10	1013.2	+3	NW	5	c	52	65	8	1500	St	8	-	8	1013.2	+3	NW	5	c	52	65	8	1500	St	8	-	8	5		
Liverpool (Bidston)	...	1016.2	0	W	5	c/p	56	85	9	800	CuNb	3	-	3	1018.4	+1	WNW	4	c+	51	65	8	1500	Stn	2	Act	10	1018.4	+1	WNW	4	c+	51	65	8	1500	Stn	2	Act	10	0		
Chester (Sealand)	...	1016.5	+1	WNW	4	c	57	65	8	1500	St	3	-	3	1018.3	+2	NW	4	cr	51	75	7	2500	Stn	3	-	3	1018.3	+2	NW	4	cr	51	75	7	2500	Stn	3	-	3	0		
Harrogate	...	1013.5	0	WS	6	b	55	75	8	2500	CuNb	1	-	1	1017.2	+4	WSW	3	b	45	75	7	-	-	0	-	0	1017.2	+4	WSW	3	b	45	75	7	-	-	0	-	0			
Spurn Head	...	1013.5	0	SWW	5	b	56	75	7	5700	Cu	2	-	2	1016.0	+3	W	5	bc	51	75	8	4000	Cu	3	-	3	1016.0	+3	W	5	bc	51	75	8	4000	Cu	3	-	3	3		
Birmingham (Edgbaston)	...	1017.9	-2	W	4	bc	58	65	8	4000	Cu	7	-	7	1013.1	+1	NW	3	c+	51	85	8	2500	Stn	3	-	3	1013.1	+1	NW	3	c+	51	85	8	2500	Stn	3	-	3	0		
Cranwell	...	1016.8	-2	WSW	6	c	58	85	7	1500	Cu	8	-	8	1017.5	+2	WNW	3	c	52	85	6	2500	Stn	8	Act	10	1017.5	+2	WNW	3	c	52	85	6	2500	Stn	8	Act	10	0		
Gorleston	...	1016.5	-2	WSW	4	bc+	58	65	7	2500	Cu	4	-	4	1016.2	0	WSW	3	cr	53	85	6	2500	Stn	10	-	10	1016.2	0	WSW	3	cr	53	85	6	2500	Stn	10	-	10	0		
Valentia (Cahirciveen)	...	1023.8	+5	NNW	5	bc	53	65	8	2500	Stn	3	Act	5	1025.4	+1	NNW	4	b	50	92	8	1500	St	2	-	2	1025.4	+1	NNW	4	b	50	92	8	1500	St	2	-	2	3		
Roches Point	...	1021.0	+1	NW	4	c/p	54	92	8	1500	Nb	8	-	8	1023.6	+4	NW	2	b	49	75	8	2500	Stn	1	-	1	1023.6	+4	NW	2	b	49	75	8	2500	Stn	1	-	1	1		
Pembroke (St. Ann's H.)	...	1013.5	-2	WSW	5	bc	55	92	7	1500	Stn	8	-	8	1013.5	0	WNW	4	c	55	92	8	1500	Stn	8	-	8	1013.5	0	WNW	4	c	55	92	8	1500	Stn	8	-	8	3		
Ross-on-Wye	...	1018.6	-2	WS	4	bc	59	65	8	4000	Cu	7	-	7	1018.8	+1	WSW	3	b	51	85	8	4000	Stn	1	-	1	1018.8	+1	WSW	3	b	51	85	8	4000	Stn	1	-	1	0		
Leafeld	...	1019.0	-1	SWW	4	bc/r	54	92	8	4000	Cu	6	Act	7	1018.3	0	SWW	3	bc/r	51	92	3	5700	Stn	1	Ci	6	1018.3	0	SWW	3	bc/r	51	92	3	5700	Stn	1	Ci	6	0		
Winchester (Worthy Dn.)	...	1021.1	-2	WSW	3	c+	56	75	8	2500	Stn	3	-	3	1020.3	0	SW	1	bc	51	87	8	2500	Stn	5	-	5	1020.3	0	SW	1	bc	51	87	8	2500	Stn	5	-	5	0		
S. Farnborough	...	1020.8	-2	W	3	c	58	75	8	2500	Stn	3	-	3	1013.5	0	SW	2	b	53	85	6	2500	Stn	1	-	1	1013.5	0	SW	2	b	53	85	6	2500	Stn	1	-	1	0		
London (Kew Obs.)	...	1020.3	-3	WS	4	c	58	65	8	1500	Stn	3	-	3	1020.0	0	SWS	3	b	52	85	6	4000	Stn	1	-	1	1020.0	0	SWS	3	b	52	85	6	4000	Stn	1	-	1	0		
Croydon	...	1020.6	-2	WSW	4	c+	57	75	8	2500	Stn	3	-	3	1013.7	+1	WS	2	b	53	92	7	5700	Cu	1	Ci	2	1013.7	+1														



## SUMMARIES FOR THE PAST 24 HOURS.

STATIONS.	WEATHER.					TEMPERATURE.			RAINFALL.				SUN 4th Hours.
	7h-13h 4th	13h-18h 4th	18h-4th 5th	4th-5th 5th	5th-7h 5th	MAX. Day 7h-13h	MIN. Night 13h-7h	MIN. on GRASS	Day. mm.	Night. began	mm.	began	
Lerwick	c.p.h.r.	b.c.p.r.	b.c.c.	c	c	46	38	.	2	9.00	Trace	21.00	1.6
Stornoway	b-bc	b-bc	b	b	b	47	40	.	0.3	18.00	6	21.00	6.0
Wick	c.p.h.r.	c.p.h.r.	c.p.h.r.	c.p.h.r.	c.p.h.r.	47	36	.	1	18.00	1	21.00	5.1
Tiree	b-bc	b-bc	b-bc	b-bc	b-bc	50	43	38	0.3	18.00	2	22.00	0.0
Nairn	b-bc	b-bc	b-bc	b-bc	b-bc	47	39	35	0.4	18.00	1	22.00	4.9
Aberdeen	b-bc	b-bc	b-bc	b-bc	b-bc	49	39	35	1	9.00	-	-	3.3
Malin Head	b-bc	b-bc	b-bc	b-bc	b-bc	51	44	30	0.5	18.00	3	21.00	3.3
Benfrew	b-bc	b-bc	b-bc	b-bc	b-bc	52	37	20	0.3	18.00	3	21.00	5.7
Edinburgh (Inchkeith)	b-bc	b-bc	b-bc	b-bc	b-bc	53	43	20	Trace	14.30	Trace	24.00	5.3
Leuchars	b-bc	b-bc	b-bc	b-bc	b-bc	55	37	33	0.1	18.00	2	24.00	5.4
Eskdalemuir	b-bc	b-bc	b-bc	b-bc	b-bc	51	35	31	2	18.00	2	24.00	3.4
Tynemouth	b-bc	b-bc	b-bc	b-bc	b-bc	57	40	35	1	9.00	-	-	.
Blackhead Point	b-bc	b-bc	b-bc	b-bc	b-bc	58	45	.	Trace	-	2	21.00	1.3
Donaghadee	b-bc	b-bc	b-bc	b-bc	b-bc	53	42	37	4	18.00	-	-	2.7
Birr Castle	b-bc	b-bc	b-bc	b-bc	b-bc	53	43	47	1	12.30	-	-	2.2
Holyhead	b-bc	b-bc	b-bc	b-bc	b-bc	56	46	43	1	12.30	0.2	21.00	1.3
Liverpool (Bilston)	b-bc	b-bc	b-bc	b-bc	b-bc	59	47	41	1	9.00	3	21.00	6.2
Chester (Sealand)	b-bc	b-bc	b-bc	b-bc	b-bc	59	47	41	1	9.00	3	21.00	6.2
Harrogate	b-bc	b-bc	b-bc	b-bc	b-bc	56	40	36	0.2	9.00	Trace	4.30	6.2
Spurn Head	b-bc	b-bc	b-bc	b-bc	b-bc	57	44	39	-	-	-	-	6.2
Birmingham (Edgbaston)	b-bc	b-bc	b-bc	b-bc	b-bc	59	42	39	Trace	11.00	-	-	5.9
Cranwell	b-bc	b-bc	b-bc	b-bc	b-bc	59	39	35	Trace	17.30	Trace	21.00	7.6
Gorleston	b-bc	b-bc	b-bc	b-bc	b-bc	59	41	38	Trace	17.30	Trace	21.00	2.7
Valentia (Cahiriveen)	b-bc	b-bc	b-bc	b-bc	b-bc	55	49	42	0.2	9.00	Trace	21.00	0.0
Roche Point	b-bc	b-bc	b-bc	b-bc	b-bc	56	46	.	0.1	12.30	Trace	21.00	4.3
Pembroke (St. Ann's H.)	b-bc	b-bc	b-bc	b-bc	b-bc	56	48	37	Trace	8.00	0.3	21.00	2.4
Ross-on-Wye	b-bc	b-bc	b-bc	b-bc	b-bc	59	43	37	0.1	12.30	2	21.00	4.2
Leafield	b-bc	b-bc	b-bc	b-bc	b-bc	56	40	37	0.1	12.30	2	21.00	4.2
Winchester (Worthy Dn)	b-bc	b-bc	b-bc	b-bc	b-bc	58	41	37	-	-	0.3	2.30	4.2
E. Farnborough	b-bc	b-bc	b-bc	b-bc	b-bc	59	42	37	-	-	-	-	4.8
London (Kew Obs.)	b-bc	b-bc	b-bc	b-bc	b-bc	59	45	40	-	-	-	-	4.1
Croydon	b-bc	b-bc	b-bc	b-bc	b-bc	59	45	40	-	-	-	-	5.2
Shoeburyness	b-bc	b-bc	b-bc	b-bc	b-bc	59	45	41	-	-	-	-	7.4
Olacton-on-Sea	b-bc	b-bc	b-bc	b-bc	b-bc	59	45	42	-	-	-	-	7.8
Felixstowe	b-bc	b-bc	b-bc	b-bc	b-bc	59	46	43	-	-	Trace	21.00	6.6
Lymington	b-bc	b-bc	b-bc	b-bc	b-bc	57	45	39	-	-	-	-	6.5
Scilly (St. Mary's)	b-bc	b-bc	b-bc	b-bc	b-bc	59	49	.	0.2	16.30	Trace	22.00	4.7
Falmouth (Pendennis)	b-bc	b-bc	b-bc	b-bc	b-bc	59	47	44	0.1	11.00	1	21.00	3.3
Plymouth (Cattewater)	b-bc	b-bc	b-bc	b-bc	b-bc	58	45	39	Trace	18.00	0.6	22.00	4.4
Portland Bill	b-bc	b-bc	b-bc	b-bc	b-bc	59	45	39	-	-	Trace	24.00	4.4
Southampton (Calshot)	b-bc	b-bc	b-bc	b-bc	b-bc	59	45	39	-	-	-	-	0.0
Dungeness	b-bc	b-bc	b-bc	b-bc	b-bc	59	45	39	0.1	18.00	1	-	0.0
Guernsey	b-bc	b-bc	b-bc	b-bc	b-bc	55	49	.	-	-	-	-	.



Station	Time	Temp	Wind	Weather	Temp
2 4th	10h	Hibernia	W	6	C/PR 59 56
3 5th	2h	Arundel	NW	4	C/PR 55 58

A depression between Iceland and Northern Scotland is deepening and moving southeastwards towards the North Sea. Weather will be stormy and rather unsettled but there will be fair periods in most districts. On the high ground in Northwestern Scotland there will be some snow or sleet showers.

Districts. Forecast for the 24 hours commencing 15h GMT. Saturday, 5th November, 1927.

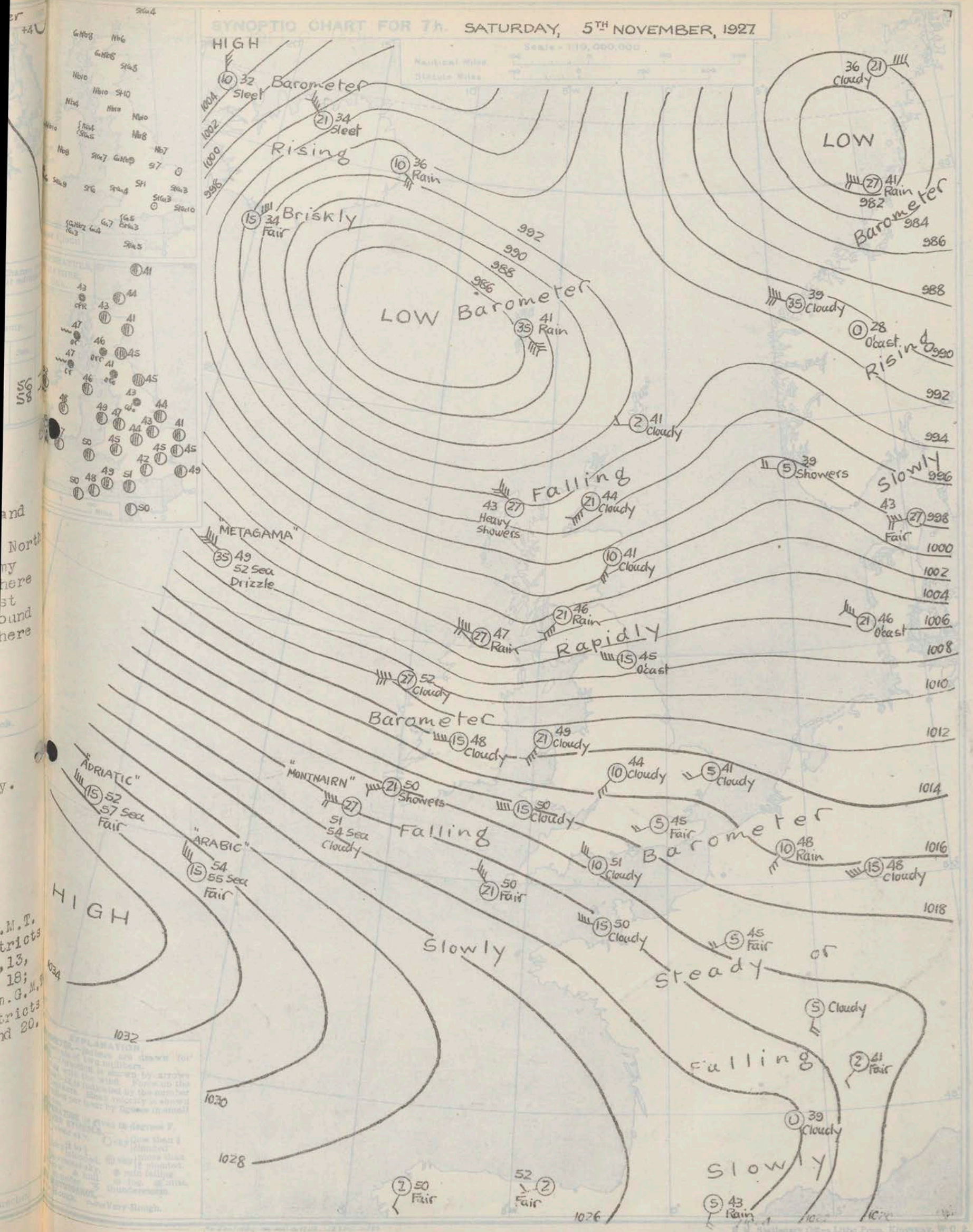
1. S.E. England	3.W. to W. winds, veering temporarily N.W., moderate to strong; cloudy, occasional rain; fair periods later; moderate temperature.
2. E. England	
3. E. Midlands	
4. W. Midlands	Westerly to northwesterly winds, moderate to strong, approaching a gale at times; cloudy with occasional rain then some fair intervals; becoming cooler.
5. S.W. England	
6. South Wales	
7. North Wales	
8. N.W. England	W. to N.W. winds, strong to a gale at times; cloudy occasional rain, then fairer periods; probably snow or sleet on high ground; cooler.
9. N. Midlands	
10. N.E. England	
11. S.E. Scotland	
12. S.W. Scotland	
13. Isle of Man	
14. W. Scotland	
15. N.W. Scotland	
16. Mid-Scotland	
17. N.E. Scotland	
18. Orkneys and Shetlands	
19. N.W. Ireland	
20. N.E. Ireland	
21. S.E. Ireland	
22. S.W. Ireland	

Unsettled generally.

South cone hoisted 3h.G.M.T. today in districts 8, 10, 11, 12, 13, 15, 16, 17 and 18; and at 8h.30m.G.M.T. today in districts 2, 5, 6, 7, 19 and 20.

As 2 - 7.







# AIR MINISTRY.

## DAILY WEATHER REPORT OF THE METEOROLOGICAL OFFICE, LONDON:

Page 4.

BRITISH SECTION.....Saturday, 5<sup>th</sup> November...1927.

No. 302.

STATIONS.	Height above M.S.L. in feet.	Observations at 5 <sup>h</sup> G.M.T.										Observations at 7 <sup>h</sup> G.M.T.															
		Barom. at M.S.L. mb.	Change in 3 Hours.	Wind.		Weather.	Temp. °F.	Humidity. %.	Visibility. 0-10.	Cloud.			Barom. at M.S.L. mb.	Change in 3 Hours.	Wind.		Weather.	Temp. °F.	Humidity. %.	Visibility. 0-10.	Cloud.						
				Direc.	Force 0-12.					Low.					Direc.	Force 0-12.					Low.						
										Height Feet.	Form.	Amt. 0-10.									Height Feet.	Form.	Amt. 0-10.				
																								Upper Form.	Total Amt.	Upper Form.	Total Amt.
Lerwick ...	54	1001.3	0	SW	2	C	41	85	8	5700	St. Cu	5	AS	10	1002.7	-10	W	1	C	41	85	8	5700	St. Cu	4	AS	10
Stornoway ...	30	1001.7	-1	NW	5	PR	39	85	6	1500	CuNb	8	-	8	1004.5	-8	NW	0	PR	43	85	8	4000	CuNb	8	CiSt	10
Wick ...	81	1001.2	-5	W	2	C	39	85	8	1500	CuNb	8	-	8	1005.2	-6	SW	10	0	44	85	8	1500	CuNb	8	CiSt	10
Tiree ...	22	1001.2	-5	W	2	C	39	85	8	1500	CuNb	8	-	8	1000.8	-9	NW	0	0	47	85	8	1500	CuNb	8	CiSt	10
Nairn ...	88	1001.2	-5	W	2	C	39	85	8	1500	CuNb	8	-	8	1005.4	-9	W	0	0	43	85	8	1500	CuNb	8	CiSt	10
Aberdeen ...	46	1001.2	-5	W	2	C	39	85	8	1500	CuNb	8	-	8	1002.6	-10	SSW	0	0	41	85	8	1500	CuNb	8	CiSt	10
Malin Head ...	51	1016.2	-6	W	5	Cg+	46	92	7	4000	Nb	3	AS	10	1003.7	-10	WNW	0	0	47	92	7	4000	Nb	4	AS	10
Renfrew ...	30	1016.2	-6	W	5	Cg+	46	92	7	4000	Nb	3	AS	10	1002.8	-13	SW	0	0	46	92	7	4000	Nb	4	AS	10
Edinburgh (Inchkeith) ...	180	1011.4	-3	WSW	3	bc	45	85	8	800	Nb	4	-	4	1001.9	-10	WSW	0	0	45	85	8	1500	Nb	4	-	4
Leuchars ...	40	1011.4	-3	WSW	3	bc	45	85	8	800	Nb	4	-	4	1001.2	-11	SW	0	0	44	85	8	800	Nb	4	-	4
Eskdalemuir ...	794	1014.8	-2	W	2	bc	41	92	7	1500	Cu	3	-	3	1005.7	-10	SW'S	0	0	41	92	7	1500	Cu	3	-	3
Tynemouth ...	87	1014.8	-2	W	2	bc	41	92	7	1500	Cu	3	-	3	1007.0	-7	W	0	0	45	92	7	1500	Cu	3	-	3
Blackhead Point ...	18	1020.3	-3	NW	6	C+	48	85	7	2500	St. Cu	10	-	10	1011.4	-5	W	4	0	52	85	7	2500	St. Cu	10	-	10
Donaghadee ...	40	1020.3	-3	NW	6	C+	48	85	7	2500	St. Cu	10	-	10	1002.4	-10	SW	4	0	46	85	7	2500	St. Cu	10	-	10
Birr Castle ...	173	1020.3	-3	NW	6	C+	48	85	7	2500	St. Cu	10	-	10	1013.5	-6	W	4	0	48	85	7	2500	St. Cu	10	-	10
Holyhead ...	26	1019.7	-1	WNW	5	bc	50	85	8	2500	St. Cu	5	-	5	1013.7	-6	SW	4	0	49	85	8	2500	St. Cu	5	-	5
Liverpool (Bidston) ...	189	1019.7	-1	WNW	5	bc	50	85	8	2500	St. Cu	5	-	5	1012.2	-6	SW	4	0	47	85	8	2500	St. Cu	5	-	5
Chester (Sealand) ...	16	1019.7	-1	WNW	5	bc	50	85	8	2500	St. Cu	5	-	5	1013.4	-6	WSW	4	0	47	85	8	2500	St. Cu	5	-	5
Harrogate ...	478	1016.4	0	W	5	b	47	75	6	-	-	-	-	-	1010.3	-3	SW	4	0	43	85	7	2500	SW	8	AS	10
Spurn Head ...	29	1016.4	0	W	5	b	47	75	6	-	-	-	-	-	1011.4	-4	SW'S	4	0	44	85	7	2500	SW	8	AS	10
Birmingham (Edgbaston) ...	535	1018.4	+2	W	3	b	41	97	6	-	-	0	0	0	1015.4	-4	SW	4	0	44	85	7	2500	SW	8	AS	10
Cranwell ...	238	1018.4	+2	W	3	b	41	97	6	-	-	0	0	0	1014.7	-5	SW'S	4	0	43	85	7	2500	SW	8	AS	10
Gorleston ...	14	1017.1	0	W	2	b	47	85	6	-	-	0	AS	2	1014.3	-3	WSW	4	0	41	85	7	2500	WSW	8	AS	10
Valentia (Cahiriveen) ...	30	1025.3	0	W	4	C+	50	92	8	-	St	9	-	9	1021.0	-3	WSW	5	0	45	92	8	1500	WSW	10	-	10
Roches Point ...	22	1025.3	0	W	4	C+	50	92	8	-	St	9	-	9	1020.4	-4	W	4	0	47	92	8	2500	W	10	-	10
Pembroke (St. Ann's H.) ...	160	1022.2	0	W	4	bc	50	85	8	2500	Cu	4	-	4	1018.1	-3	W	4	0	50	85	8	2500	Cu	4	-	4
Ross-on-Wye ...	223	1022.2	0	W	4	bc	50	85	8	2500	Cu	4	-	4	1016.7	-3	SW'S	4	0	45	85	8	2500	SW'S	4	-	4
Leafeld ...	612	1022.2	0	W	4	bc	50	85	8	2500	Cu	4	-	4	1016.9	-3	WSW	4	0	43	85	7	2500	WSW	2	-	2
Winchester (Worthy Dn.) ...	272	1019.1	-2	W	2	C	50	92	7	2500	St. Cu	4	AS	10	1018.3	-1	WSW	2	0	43	92	7	4000	WSW	7	CiSt	10
S. Farnborough ...	230	1019.1	-2	W	2	C	50	92	7	2500	St. Cu	4	AS	10	1018.0	-1	W'S	2	0	42	92	7	1500	W'S	7	AS	10
London (Kew Obsy.) ...	18	1019.1	-2	W	2	C	50	92	7	2500	St. Cu	4	AS	10	1017.3	-1	WSW	2	0	45	92	7	1500	WSW	7	AS	10
Croydon ...	244	1019.1	-2	W'S	2	C	50	92	7	2500	St. Cu	4	AS	10	1017.7	-1	WSW	2	0	45	92	7	1500	WSW	7	AS	10
Shoeburyness ...	11	1018.2	-2	NW	3	b	48	97	6	2500	St. Cu	2	-	2	1017.0	-1	WNW	1	0	45	97	6	4000	WNW	0	AS	10
Olacton-on-Sea ...	54	1018.2	-2	NW	3	b	48	97	6	2500	St. Cu	2	-	2	1016.3	0	W	1	0	45	97	6	4000	W	0	AS	10
Felixstowe ...	15	1018.2	-2	NW	3	b	48	97	6	2500	St. Cu	2	-	2	1016.1	-2	W'S	1	0	46	97	6	4000	W'S	0	AS	10
Lympne ...	360	1018.2	-2	NW	3	b	48	97	6	2500	St. Cu	2	-	2	1017.8	0	W	1	0	45	97	6	2500	W	0	-	0
Seilly (St. Mary's) ...	163	1024.1	-2	N	5	bc+	50	75	9	4000	Cu	5	-	5	1022.5	-1	WNW	0	0	50	75	8	4000	Cu	5	-	5
Falmouth (Pendennis) ...	200	1024.1	-2	NW	3	bc	48	75	8	4000	CuNb	3	-	3	1022.3	-1	WNW	0	0	48	75	8	4000	CuNb	4	CiSt	10
Plymouth (Cattewater) ...	82	1019.7	0	NW	4	b	52	85	8	4000	St. Cu	1	-	1	1021.3	0	W	0	0	49	85	8	1500	St. Cu	1	CiSt	10
Portland Bill ...	32	1019.7	0	NW	4	b	52	85	8	4000	St. Cu	1	-	1	1019.0	-2	W	0	0	45	85	8	2500	St. Cu	1	CiSt	10
Southampton (Calshot) ...	10	1019.7	-2	WNW	3	b	49	92	8	4000	St. Cu	1	-	1	1018.8	-1	W	0	0	49	92	8	2500	St. Cu	1	CiSt	10
Dungeness ...	20	1019.1	-1	WSW	2	b	52	97	7	2500	St. Cu	2	-	2	1017.2	-1	WNW	1	0	49	97	7	2500	WNW	1	CiSt	10
Guernsey (Fort George) ...	295	1021.2	-2	WNW	3	C	53	85	8	2500	St. Cu	8	-	8	1022.1	-1	WNW	1	0	50	85	8	2500	WNW	1	CiSt	10

### WEATHER, TEMPERATURE, RAINFALL AND SUNSHINE AT HEALTH RESORTS FOR 4<sup>th</sup> November

STATIONS.	WEATHER.		TEMPERATURE.		RAINFALL†		SUNSHINE.	(1)	(2)	(3)	(4)	(5)	(6)	(7)	(8)															
	Fore-noon.	After-noon.	Min.	Max.	Night	Day	Sunrise	Ilfracombe ...	Bude ...	Penzance ...	Faignton ...	Torquay ...	Jersey ...	Weymouth ...	Bournemouth ...	Ventnor ...	Portsmouth (St. Helier) ...	Bognor ...	Littlehampton ...	Worthing ...	Brighton ...	Eastbourne ...	Hastings ...	Folkestone ...	Dover ...	Tunbridge Wells ...	Ramsgate ...	Margate ...	Deal ...	
			9h. to 4h.	4h. to 9h.	17h. to 4h.	9h. to 17h.	to Sunset.																							to Sunrise.
(1)	(2)	(3)	(4)	(5)	(6)	(7)	(8)																							
Berwick-on-Tweed	beb	beb	49	56	1	0.3	6.3																							
Douglas (I. o. M.) ...	beb	beb	52	54	0.5	Trace	4.0																							
Llandudno ...	beb	beb	54	57	0.6	1	3.1																							
Colwyn Bay ...	beb	beb	55	58	-	0.3	4.1																							
Rhyl ...	beb	beb	53	59	-	0.6	3.8																							
Wallasey ...	beb	beb	51	58	-	Trace	2.1																							
Southport ...	beb	beb	53	57	-	Trace	2.1																							
Blackpool ...	beb	beb	53	56	0.3	-	4.9																							
Ilkley ...	beb	beb	47	56	1	1	3.1																							
Cleethorpes ...	beb	beb	49	59	Trace	-	5.9																							
Skegness ...	beb	beb	47	53	Trace	Trace	5.0																							
Aberystwyth ...	beb	beb	54	56	0.3	1	0.6																							
Bath ...	beb	beb	53	60	0.3	Trace	2.7																							
Cheltenham ...	beb	beb	51	60	-	0.3	3.4																							
Leamington Spa ...	beb	beb	46	60	-	-	2.6																							
Lowestoft ...	beb	beb	49	59	-	-	7.3																							
Felixstowe ...	beb	beb	50	59	-	-	8.2																							
Harwich & Dovercourt	beb	beb	49	59	-	-	8.3																							
Southend ...	beb	beb	51	60	Trace	-	5.7																							





## AIR MINISTRY.

## DAILY WEATHER REPORT OF THE METEOROLOGICAL OFFICE, LONDON:

BRITISH SECTION.

No. B24090

Sunday 6<sup>th</sup> November 1927.

Page 1.

Observations at 13h. G.M.T.														Observations at 13h. G.M.T.													
STATIONS.	Barom. at M.S.L. mb.	Change in 3 Hours.	Wind.		Weather.	Temp. °F.	Humidity. %	Visibility. 6-9	Cloud.				State of ground.	Barom. at M.S.L. mb.	Change in 3 Hours.	Wind.		Weather.	Temp. °F.	Humidity. %	Visibility. 6-9	Cloud.				State of ground.	
			Direc.	Force					Low.	Upper.	Total.	Direc.				Force	Low.					Upper.	Total.				
																								Height Feet	Form		Amount 0-10
(For heights see p. 4.)			0-12						Feet		0-10					0-12						Feet		0-10			
Lerwick	985.1	-6	SW	1	orr	44	92	7	4000	Nb	10	-	982.8	-1	SW	1	cl	41	85	8	5700	StCu	5	AST	8		
Stornoway	991.2	+3	WNW	4	clPR	44	75	8	4000	CuNb	7	ci	987.3	-4	WNW	3	bcPR	38	92	8	4000	CuNb	4	-	4		
Wick	990.4	-2	SW	3	clPR	42	85	8	1500	Nb	10	a-st	987.9	-3	WSW	3	cjp	38	92	8	1500	CuNb	6	ciSt	8		
Tiree	997.5	-4	NW	7	or	45	85	7	1500	Nb	10	-	992.3	-3	NW	4	bcPR	41	85	7	800	CuNb	7	-	7		
Nairn	997.5	-4	NW	7	or	45	85	7	1500	Nb	10	-	988.7	-3	WNW	2	bc	38	85	8	4000	CuNb	6	-	6		
Aberdeen	992.3	-4	W	4	b	48	55	8	2500	Cu	1	-	989.9	-3	SSW	2	b+	40	75	6	2500	StCu	1	ACu	2		
Malin Head	1000.5	-5	WNW	6	bcjp	46	85	7	4000	CuNb	4	ACu	994.9	-4	WNW	6	bcPR	44	85	7	4000	CuNb	4	-	4		
Benfrew	997.9	-4	WSW	4	bcjp	46	75	7	2500	CuNb	7	-	994.0	-5	W	3	cjp	42	85	6	800	CuNb	9	-	9		
Edinburgh (Inchkeith)	995.1	-3	WSW	5	b	46	75	8	5700	Cu	1	ACu	991.5	-3	SW	5	bc	43	92	8	4000	StCu	2	ACu	5		
Leuchars	994.4	-3	WSW	5	bc+	47	55	8	4000	StCu	3	-	990.8	-5	WSW	5	bc	39	85	8	4000	StCu	3	ACu	5		
Baldernair	997.9	-6	W'S	4	bcPR	42	75	8	1500	Cu	7	-	995.1	-5	WSW	5	cjp	36	92	7	1500	Cu	8	-	8		
Tynemouth	998.7	-9	W	5	bcPR	49	85	7	1500	CuNb	7	-	995.8	-4	W	4	bc-	42	85	7	1500	CuNb	4	ACu	5		
Blackod Point	1007.1	-3	NW	6	c	49	75	7	*	CuNb	10	-	1001.3	-5	W	7	c	48	65	7	*	CuNb	8	-	8		
Donaghadee	1003.3	-6	WNW	6	bc-	48	85	8	5700	StCu	4	-	999.4	-4	W	4	bc-	42	85	8	5700	StCu	3	-	3		
Birr Castle	1007.5	-	W	4	cr	49	85	7	1500	Nb	9	-	1003.3	-	NW	4	c-	45	75	7	2500	StCu	8	-	8		
Holyhead	1005.1	-9	SWW	7	ckg	50	92	6	1500	Nb	7	AST	1002.3	-3	WNW	7	c	49	75	7	2500	StCu	9	-	9		
Liverpool (Bidston)	1003.5	-9	SWW	6	cjp	51	75	9	800	CuNb	10	-	999.3	-3	W	6	cr	47	65	7	800	CuNb	7	AST	10		
Liverpool (Sealand)	1004.4	-11	WSW	5	c	51	75	8	2500	StCu	4	AST	1000.5	-4	W	5	cjp	46	75	7	800	Nb	6	ciSt	9		
Harrogate	1000.4	-11	SWW	7	cr	47	85	7	2500	Nb	6	ACu	997.5	-1	SW	3	b-	42	85	7	4000	Cu	1	ACu	1		
Spurn Head	1003.1	-11	SW'S	7	o	49	75	7	4000	Nb	10	-	997.6	-1	WSW	6	o	47	85	6	4000	Nb	10	-	10		
Birmingham (Edgbaston)	1008.0	-9	SW	5	or	47	85	8	2500	Nb	10	-	1001.8	-5	WSW	3	o	48	75	6	2500	Nb	10	-	10		
Cranwell	1006.1	-12	SWW	6	c	48	92	6	1500	StCu	6	AST	1000.9	-3	W'S	5	cjp	45	92	7	1500	StCu	6	AST	8		
Gorleston	1007.8	-6	SW	4	or	48	85	7	2500	Nb	10	-	1001.1	-6	SW'S	4	c	48	85	7	2500	Nb	4	AST	10		
Valentia (Cahirciveen)	1013.7	-8	W'S	6	clPR	52	97	6	800	St	10	-	1008.1	-7	W'N	4	c-	51	75	8	2500	StCu	4	AST	8		
Roches Point	1012.6	-7	W	3	c	52	85	8	1500	StCu	9	-	1008.0	-4	W	3	c	50	85	8	1500	StCu	8	-	8		
Femhrocks (St. Ann's H.)	1010.5	-9	W	8	clPR	53	85	7	1500	StCu	10	-	1004.9	-7	W	6	clPR	51	92	7	1500	StCu	5	AST	10		
Ross-on-Wye	1009.5	-8	W'S	5	cd	50	75	8	2500	Nb	5	ciSt	1003.6	-7	W	2	clPR	50	85	8	2500	StCu	10	-	10		
Leafield	1010.5	-7	SWW	4	c	47	85	8	4000	StCu	6	AST	1002.8	-8	SWW	4	cr	48	92	7	1500	Nb	9	AST	10		
Winchester (Worthy Dn)	1013.5	-7	SWW	4	c	50	75	8	4000	StCu	9	-	1006.8	-9	SW	4	cd	49	92	8	2500	StCu	10	-	10		
S. Farnborough	1012.5	-6	WSW	4	c	49	75	8	1500	StCu	10	-	1006.4	-7	WSW	4	c	48	85	8	1500	StCu	7	AST	10		
London (Kew Obs.)	1012.2	-8	SW	4	c	50	75	6	1500	Nb	7	AST	1005.5	-8	SW	5	c	50	75	6	800	Nb	9	AST	10		
Croydon	1013.1	-6	WSW	4	c	49	75	7	2500	StCu	6	AST	1006.1	-7	SW	4	c	49	75	7	1500	StCu	5	AST	10		
Shoeburyness	1011.8	-4	WSW	3	c	51	85	5	1500	Cu	5	AST	1004.8	-8	W	5	c	50	85	5	1500	Cu	6	AST	10		
Cleaton-on-Sea	1011.0	-6	WSW	5	c	51	65	8	1500	St	4	ACu	1004.5	-7	WSW	5	c	50	85	7	4000	StCu	9	AST	10		
Falzarowe	1011.0	-6	WSW	5	c	51	65	8	1500	St	4	ACu	1004.5	-7	WSW	5	c	50	85	7	4000	StCu	9	AST	10		
Lymington	1012.5	-6	SWW	4	bc+	54	55	8	2500	StCu	7	-	1007.0	-5	SW	5	c-	49	75	7	1500	StCu	9	-	9		
Selly (St. Mary's)	1017.5	-5	WNW	7	c	52	75	8	4000	StCu	9	-	1012.1	-8	NW	7	c	52	85	7	4000	StCu	9	-	9		
Weymouth (Pondennis)	1017.1	-5	WNW	6	c+	52	75	8	4000	StCu	9	-	1010.4	-4	WSW	6	cr	51	85	7	2500	Nb	6	AST	9		
Weymouth (Cattewater)	1016.1	-7	W	7	or	52	75	7	2500	Nb	10	-	1009.4	-7	WSW	5	c	51	85	7	1500	Nb	9	AST	10		
Portland Bill	1014.1	-6	WSW	6	c	53	75	8	1500	StCu	8	AST	1007.2	-9	WSW	7	c	53	85	8	1500	StCu	8	AST	10		
Southampton (Calshot)	1014.3	-7	WSW	6	cr	51	65	8	2500	StCu	10	-	1007.5	-7	SWW	5	c	51	75	8	1500	StCu	10	-	10		
Dungeness	1011.8	-5	W	6	c+	54	65	8	2500	StCu	8	ciSt	1006.8	-8	WSW	6	bc-	53	75	8	1500	Cu	5	ACu	7		
Guernsey (Fort George)	1018.4	-5	W	6	clPR	52	75	8	2500	CuNb	8	-	1013.7	-6	W	6	cr	49	97	7	1500	StCu	10	-	10		

LONDON OBSERVATIONS.										ATMOSPHERIC POLLUTION.										
24 HOURS ENDED 7h.										24 HOURS ENDED 7h. G.M.T.										
Stations	Barom. at M.S.L. mb.	Change in 3 hours.	Wind.	Force	Weather.	Temp. °F.	Humidity. %	Visibility. 6-9	Cloud.	State of ground.	Barom. at M.S.L. mb.	Change in 3 hours.	Wind.	Force	Weather.	Temp. °F.	Humidity. %	Visibility. 6-9	Cloud.	State of ground.
Kew	1013.5	-7	SWW	4	c	50	75	8	4000	StCu	9	-	9	1	1006.8	-9	SW	4	cd	49
Croydon	1013.1	-6	WSW	4	c	49	75	7	2500	StCu	6	AST	10	1	1006.1	-7	SW	4	c	49
Greenwich (Royal Obs.)	1012.5	-6	WSW	4	c	49	75	8	1500	StCu	10	-	10	1	1006.4	-7	WSW	4	c	48
City (Bunhill Row)	1012.2	-8	SW	4	c	50	75	6	1500	Nb	7	AST	10	2	1005.5	-8	SW	5	c	50
Westminster (St. James' Pk.)	1013.1	-6	WSW	4	c	49	75	7	2500	StCu	6	AST	10	1	1006.1	-7	SW	4	c	49
Regent's Pk. (Botanic Gdns.)	1011.8	-4	WSW	3	c	51	85	5	1500	Cu	5	AST	9	*	1004.8	-8	W	5	c	50
Garden Square	1011.0	-6	WSW	5	c	51	65	8	1500	St	4	ACu	9	0	1004.5	-7	WSW	5	c	50
Knightsbridge	1012.5	-6	SWW	4	bc+	54	55	8	2500	StCu	7	-	7	5	1007.0	-5	SW	5	c	49
Salisbury (St. Mary's)	1017.5	-5	WNW	7	c	52	75	8	4000	StCu	9	-	3	*	1012.1	-8	NW	7	c	52
Weymouth (Pondennis)	1017.1	-5	WNW	6	c+	52	75	8	4000	StCu	9	-	9	*	1010.4	-4	WSW	6	cr	51
Weymouth (Cattewater)	1016.1	-7	W	7	or	52	75	7	2500	Nb	10	-	10	2	1009.4	-7	WSW	5	c	51
Portland Bill	1014.1	-6	WSW	6	c	53	75	8	1500	StCu	8	AST	10	*	1007.2	-9	WSW	7	c	

TABLE SHOWING THE GREENWICH TIMES OF SUNRISE, NOON, AND SUNSET.									
Nov. 22, 1921.									
STATIONS.	Sunrise.	Noon.	Sunset.						
	G.M.T.	G.M.T.	G.M.T.						
Yarmouth	6.53	11.37	16.14						
	7.1	11.37	16.12						
Greenwich	7.3	11.44	16.24						
	7.4	11.44	16.23						
Wick	7.46	11.56	16.11						
	7.43	11.56	16.13						
Valencia	7.45	12.25	17.4						
	7.47	12.25	17.2						

BEAUFORT NOTATION OF WEATHER.									
b blue sky (not more than a quarter covered with cloud). bc sky partly cloudy (one half covered). c generally cloudy d drizzle, s wet air, g gloomy. f fog, visibility 200-1000 m. F thick fog, " less than 200 m. r mist, 1000-12000 m. h hail, i intermittent. is precipitation without sight of station. KQ line squall, l lightning. o overcast sky, p passing showers. c squally, r rain, s snow. fs fleet & squander. u ugly, threatening sky. v unusual visibility, w dew.									
z hoar frost, y dry air. s dust haze; the turbid atmosphere of dry weather. h(c) " hail " or " rain and hail." Capital letters indicate intense, suffix o indicates slight; repetition of letters indicates continuity. R = heavy rain, r = slight rain. rr = continuous rain.									
SYMBOLS. < = less than (for cloud height). B = before (for precipitation). ☉ = solar halo, ☾ = lunar halo. With present weather in combined, whenever possible, the general character of the weather. A "solidus" divides actual existing weather from preceding conditions, thus: -bc/r = fair weather after rain; - = has decreased, + = has increased.									

THE BEAUFORT SCALE OF WIND IS USED ONLY FOR SURFACE OBSERVATIONS. In the accompanying table the speed of the wind corresponding with the different numbers, is the speed at about 30 feet above the ground.									
SEA DISTURBANCE.									
0=no swell 1=mod. swell 2=heavy swell 3=no swell 4=mod. swell 5=heavy swell 6=rather rough sea. 7=rough sea. 8=very rough sea. 9=mountainous sea.									
Calcu or slight sea. Moderate sea.									
1 2 3 4 5 6 7 8 9 10 11 12									
Less than 1 1-3 4-7 8-12 13-18 19-24 25-31 32-38 39-45 46-54 55-63 64-75 Above 75									

POLE STAR RECORD at Greenwich Obsy.									
Exposure from 5h. 17h. 15m. to 6h. 18m.									
Stars. Exposure. Record.									
Polaris 13 0 04 10 17									
δ Ursae 13 0 04 16 10									
Minoris 13 0 04 16 10									

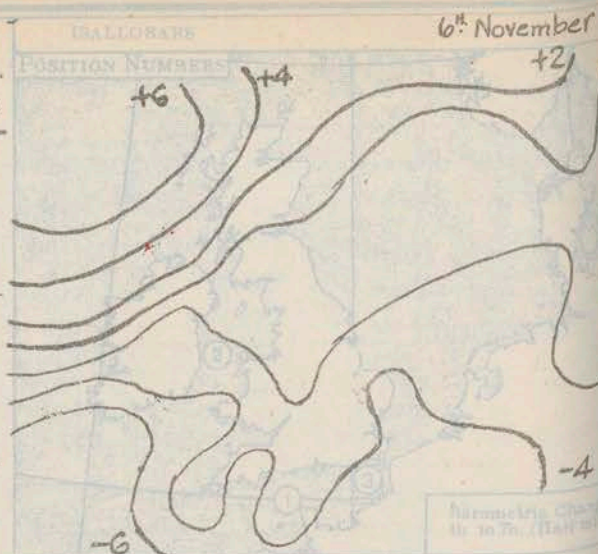
CODE FOR STATE OF GROUND.									
0=Dry ground. 1=Wet ground. 2=Soft (muddy) wet ground. 3=Bare ground frozen (but less than 2 ins. deep). 4=Bare ground frozen (but more than 2 ins. deep). 5=Dew (or wet grass but not wet ground). 6=Sticking to-day in 15h. and 16h. reports (Hoar frost in 1h. and 7h. reports). 7=Snow (thin layer, often not continuous). 8=Snow (deep, impeding traffic, usually a continuous layer). 9=Glazed roads (ice on roads from frozen rain or melted snow).									

TELEGRAPHIC CODE FOR SURFACE VISIBILITY.									
Objects not visible at 55 yards.									
0. Dense fog. 250 "									
1. Thick fog. 550 "									
2. Fog. 1,100 "									
3. Moderate fog. 1,100 "									
4. Mist or haze. 1 1/2 miles.									
5. Poor visibility. 3/4 "									
6. Moderate. 64 "									
7. Good. 12 1/2 "									
8. Very good. 21 "									
9. Excellent visibility, beyond 31 m.									



## SUMMARIES FOR THE PAST 24 HOURS.

STATIONS.	WEATHER.				TEMPERATURE.			RAINFALL.				SUN. 5.2 Hours.
	7h-12h	12h-18h	18h-5h	5h-7h	MAX. Day.	MIN. Night.	MIN. on Grass.	Day.	7h-12h	Night.	18h-7h	
	5.2	5.2	5.2	5.2	7h-12h	12h-18h	18h-7h	mm.	began.	mm.	began.	
Lerwick	orr	orrc	lorr	orrc	45	33	.	7	9.00	5	22.00	0.4
Stornoway	p	p	b-bc	p	46	34	.	2	*	3	*	4.0
Wick	cpr, cprhc	cprhc	b-bc	orrc	45	32	.	1	9.00	3	4.30	.
Tiree	prco	prhc	PRbc	prco	48	40	33	3	8.00	2	22.00	2.3
Nairn	cprbc	bc	bcpr	cq	43	33	.	2	8.00	3	22.00	2.3
Aberdeen	cprbc	bybm	bcbm	bx	48	33	24	Trace	9.00	-	-	5.4
Malin Head	orrc	PR	bcPR	bcPR	49	33	.	3	8.00	5	22.00	1.0
Benfrew	orrc	PR	bcPR	bcPR	48	31	26	7	8.00	5	22.00	2.7
Edinburgh(Inchkeith)	orrc	PR	bcPR	bcPR	47	38	34	4	8.00	Trace	22.00	4.2
Leuchars	orrc	PR	bcPR	bcPR	50	30	23	0.2	8.00	-	-	4.7
Eskdalemuir	orrc	PR	bcPR	bcPR	45	32	29	11	8.00	1	22.00	0.6
Tynemouth	orrc	PR	bcPR	bcPR	51	36	30	0.3	9.00	-	-	.
Blacksd Point	Pog	Pog	Pog	HPg	52	40	.	2	*	4	*	.
Donaghadee	orrc	PR	bcPR	bcPR	50	35	.	3	9.00	-	-	.
Birr Castle	cir	cir	c	cir	50	37	30	2	8.00	2	-	0.1
Holyhead	ir	PR	PR	PR	51	44	42	3	8.00	0.5	22.00	0.0
Liverpool (Bidston)	cpr	grerh	crnbg	orrc	51	38	36	2	8.00	5	22.00	0.0
Chester (Sealand)	cir	cpr	bcPR	bcPR	51	33	33	3	8.00	0.6	22.00	0.0
Harrogate	cpr	cpr	bcPR	bcPR	48	34	31	4	8.00	7	22.00	0.0
Spurn Head	c	p	b-bc	p	50	40	.	2	14.30	Trace	5.30	0.0
Birmingham(Edgbaston)	c	cor	orrc	cor	49	38	34	0.6	12.30	1	22.00	0.0
Cranwell	p	r-d	bc	bc	49	38	35	2	12.30	Trace	6.30	0.2
Gorleston	cpr	orrc	orrc	c	48	40	37	0.1	9.00	1	22.00	0.0
Valentia(Cahiriveem)	op	op	op	op	53	44	37	1	8.00	6	22.00	0.0
Roche Point	c	cpr	c	c	53	33	.	0.1	13.30	0.2	22.00	0.0
Pembroke(St. Ann's H.)	cpr	cpr	cpr	cpr	53	44	.	0.2	12.30	1	22.00	0.0
Ross-on-Wye	c	c	orrc	orrc	52	40	30	0.1	13.30	0.2	22.00	0.0
Leafeld	bc	c	orrc	bc	48	37	30	Trace	17.30	2	22.00	0.5
Winchester (Worthy Dn)	c	c	orrc	orrc	51	42	38	Trace	14.30	3	22.00	0.7
S. Farnborough	bc	c	orrc	c	51	41	38	Trace	11.00	2	22.00	1.2
London (Kew Obs.)	bc	c	orrc	c	51	44	39	Trace	14.30	0.2	22.00	1.7
Croydon	bc	c	orrc	c	53	44	40	-	-	1	22.00	2.9
Shoeburyness	bc	c	orrc	c	53	44	43	-	-	1	22.00	3.3
Clacton-on-Sea	bc	c	orrc	c	51	45	43	-	-	2	22.00	1.4
Felixstowe	bc	c	orrc	c	51	45	42	-	-	1	22.00	1.6
Lympne	bc	c	orrc	c	57	44	42	-	-	4	22.00	5.2
Seilly (St. Mary's)	bc	c	orrc	c	54	45	.	Trace	14.30	4	22.00	0.0
Falmouth (Pendennis)	bc	c	orrc	c	53	45	.	Trace	14.30	4	22.00	0.3
Plymouth(Cattewater)	bc	c	orrc	c	53	47	45	0.2	12.30	3	22.00	0.2
Portland Bill	c	c	orrc	c	55	49	.	-	-	6	22.00	.
Southampton(Calshot)	bc	c	orrc	c	52	46	43	Trace	12.30	2	22.00	2.4
Dungeness	c	c	orrc	c	55	49	.	-	-	2	22.00	.
Guernsey	bc	c	orrc	c	53	48	.	0.2	13.30	7	22.00	1.2



Station	Date and Time	Steamship	Wind		Weather	Temp.	
			Dir.	Force		Air	Sea
2	5th 10h	Hibernia	WSW	7	C	52	56
1	12h	St. Julien	NW	7	C+	56	58
3	6th 2h	Dieppe	NNW	8	PR	58	58

## GENERAL INFERENCE.

A depression over Norway and the North Sea is moving S.E. and a secondary is moving southwards over the British Isles. Winds will be mainly from between west and north strong to a gale in the North and West. Weather will continue unsettled with some rain or hail showers but fair periods. Temperature will be much lower than of late.

## Further Outlook.

Districts	Forecast for the 24 hours commencing 15h G.M.T. Sunday, 6th November, 1927.	Further Outlook.
1. S.E. England	Wind S.W. to W., veering later, moderate to strong perhaps approaching gale force on coasts; fair periods, some showers, perhaps hail later; rather cold, local frost at night.	Unsettled with cold northerly winds but fair periods.
2. E. England		
3. E. Midlands		
4. W. Midlands		
5. S.W. England	Wind W to N.W., strong to a gale at times; fair periods; some showers, perhaps hail; rather cold.	
6. South Wales		
7. North Wales		
8. N.W. England	Variable winds becoming northerly and strengthening; fair periods, some rain or hail, perhaps snow on high ground; cold, local frost at night.	South cone still flying in district 2, 5, 6, 7 and 19; hoisted at 14 hours 10 minutes G.M.T. 5/11/27 in district 1.
9. N. Midlands		
10. N.E. England		
11. S.E. Scotland		
12. S.W. Scotland		
13. Isle of Man		
14. W. Scotland	Northerly winds, strong to a gale; fair periods, some rain and hail, snow probable on high ground; cold, frost locally at night.	North cone hoisted 9 hours 45 minutes G.M.T. 6/11/27 in districts 8, 11, 12, 13, 15, 16, 17, 18, and 20.
15. N.W. Scotland		
16. Orkneys and Shetlands		
17. N.W. Ireland		
18. N.E. Ireland		
19. S.E. Ireland		
20. S.W. Ireland	Winds between west and north, moderate to strong, perhaps reaching gale force later; fair periods, rain or hail showers; cold, frost locally at night.	







## AIR MINISTRY.

## DAILY WEATHER REPORT OF THE METEOROLOGICAL OFFICE, LONDON:

Page 4.

BRITISH SECTION. Sunday 6th November 1927.

No. 310

STATIONS.	Height above M.S.L. in feet.	Observations at 1h. G.M.T.											Observations at 7h. G.M.T.																
		Barom. at M.S.L. mb.	Change in 3 Hours.	Wind.		Weather.	Temp. °F.	Humidity %	Visibility 3.	Cloud.			Barom. at M.S.L. mb.	Change in 3 Hours.	Wind.		Weather.	Temp. °F.	Humidity %	Visibility 3.	Cloud.								
				Direc.	Force					Height	Form	Amt.			Direc.	Force					Height	Form	Amt.						
																								0-12	0-10	0-10	0-12	0-10	0-10
Lerwick ...	54	2823	0	NE	4	dr	42	92	7	4000	Nb	10	-	10	2857	+3	NE	5	bc	41	75	8	4000	Cu	2	Act	3		
Sornoway ...	30	2880	0	N	2	cr	42	92	7	4000	Nb	10	-	10	2914	+6	N	6	diph	38	92	7	2500	Nb	10	-	10		
Wick ...	81	2856	-1	NW	2	bc	34	97	8	1500	CuNb	4	-	4	2843	+2	N	6	chlf	41	92	7	1500	Nb	10	-	10		
Tiree ...	22	.	.	.	.	.	.	.	.	.	.	.	.	.	2821	+2	N'E	8	bcjp	43	85	8	2500	CuNb	7	-	7		
Nairn ...	82	.	.	.	.	.	.	.	.	.	.	.	.	.	2865	.	NNE	8	cr	40	92	7	1500	CuNb	8	-	8		
Aberdeen ...	46	.	.	.	.	.	.	.	.	.	.	.	.	.	2868	0	WSW	2	b	34	85	8	2500	CuNb	1	-	1		
Malin Head ...	51	2882	-6	W	6	bcph	44	75	7	4000	CuNb	5	-	5	2882	+3	N	7	cph	45	92	7	4000	CuNb	8	-	8		
Renfrew ...	30	.	.	.	.	.	.	.	.	.	.	.	.	.	2882	0	NW	1	cr	32	97	7	2500	Stn	3	-	3		
Edinburgh (Inchkeith) ...	190	2874	-2	WSW	4	bc+	41	85	8	4000	Stn	3	Act	4	2858	-1	W	4	bc+	38	97	7	1500	Cu	6	-	6		
Leuchars ...	40	.	.	.	.	.	.	.	.	.	.	.	.	.	2866	-1	WSW	3	b	32	92	8	-	-	0	-	0		
Eskdalemuir ...	794	.	.	.	.	.	.	.	.	.	.	.	.	.	2877	-1	SE'S	2	bc	32	97	7	2500	Cu	3	-	3		
Tynemouth ...	87	2903	-4	S	2	bc+	40	92	7	1500	CuNb	6	-	6	2874	-1	W	2	bc	36	97	7	2500	Cu	2	Act	4		
Blacksod Point ...	18	2924	-4	W	7	c	46	65	6	.	CuNb	10	-	10	2915	+2	N	7	diph	45	85	7	.	Nb	10	-	10		
Donaghadee ...	40	.	.	.	.	.	.	.	.	.	.	.	.	.	2901	-1	NNW	3	bc	36	92	8	2500	Cu	4	-	4		
Birr Castle ...	173	.	.	.	.	.	.	.	.	.	.	.	.	.	2885	.	NNW	2	bc	39	97	7	2500	Cu	2	Act	5		
Holyhead ...	26	2943	-8	W	6	c	46	85	8	2500	Stn	3	-	3	2905	-3	WSW	4	diph	44	85	8	2500	Stn	3	-	8		
Liverpool (Bidston) ...	189	.	.	.	.	.	.	.	.	.	.	.	.	.	2886	-1	WSW	4	bcjp	41	75	8	800	CuNb	8	-	8		
Chester (Sealand) ...	16	.	.	.	.	.	.	.	.	.	.	.	.	.	2898	-2	WSW	2	b	40	75	8	4000	CuNb	1	-	1		
Harrogate ...	478	.	.	.	.	.	.	.	.	.	.	.	.	.	2830	-1	SW	3	bc	35	92	8	4000	Nb	2	Act	4		
Spurn Head ...	29	2928	-3	WSW	6	bc	43	92	7	-	-	0	Act	3	2887	-3	SW	4	bc+	41	85	7	4000	Nb	4	Act	5		
Birmingham (Edgbaston) ...	535	.	.	.	.	.	.	.	.	.	.	.	.	.	2917	-1	SW	3	b	39	92	8	2500	Cu	1	-	1		
Cranwell ...	230	2953	-6	WSW	3	bc	40	92	7	-	-	0	Act	4	2912	-2	WSW	3	bc	38	97	7	1500	Stn	5	-	5		
Gorleston ...	14	2954	-3	SWS	2	c	45	92	7	4000	Stn	8	-	8	2911	-4	SWS	3	c	43	85	7	2500	Nb	6	Act	10		
Valentia (Cahirveen) ...	30	10035	-8	NW	6	bcjp	47	97	8	-	CuNb	6	-	6	2932	-6	NW	4	c	46	85	8	2500	Nb	3	-	3		
Roches Point ...	22	.	.	.	.	.	.	.	.	.	.	.	.	.	2932	-6	W	2	c	41	85	8	1500	Stn	8	-	8		
Pembroke (St. Ann's H.) ...	150	2968	-6	W	5	c	47	85	8	1500	Cu	5	Act	8	2910	-5	W	6	c	47	85	8	1500	Cu	8	-	8		
Ross-on-Wye ...	223	.	.	.	.	.	.	.	.	.	.	.	.	.	2923	-2	SW	2	b	40	75	8	4000	CuNb	1	-	1		
Leafeld ...	612	.	.	.	.	.	.	.	.	.	.	.	.	.	2928	-1	SW	2	b	38	92	9	4000	Stn	2	-	2		
Winchester (Worthy Dn.) ...	272	.	.	.	.	.	.	.	.	.	.	.	.	.	2945	-3	SSW	2	bc	42	97	8	2500	Stn	3	Act	7		
St. Farnborough ...	230	.	.	.	.	.	.	.	.	.	.	.	.	.	2937	-2	SWW	3	cr	42	92	8	1500	Stn	4	Act	8		
London (Kew Obs.) ...	18	.	.	.	.	.	48	.	.	.	.	.	.	.	2932	-3	SWW	3	c	44	92	8	2500	Cu	4	Act	8		
Croydon ...	244	2981	-7	SWW	3	cr	46	92	7	800	St	6	Act	10	2936	-2	SW	3	o	44	85	7	800	St	10	-	10		
Shoeburyness ...	11	.	.	.	.	.	.	.	.	.	.	.	.	.	2933	-2	SW	2	bc	45	92	6	1500	St	-	Act	6		
Clacton-on-Sea ...	54	.	.	.	.	.	.	.	.	.	.	.	.	.	2913	-3	SW	4	bc	46	85	7	4000	Stn	5	-	5		
Felixstowe ...	15	.	.	.	.	.	.	.	.	.	.	.	.	.	2929	-4	WSW	5	bc	46	85	8	500	Stn	4	Act	7		
Lympne ...	350	2988	-7	WN	4	orr	46	97	7	1500	Nb	10	-	10	2939	-5	WSW	3	c	44	92	7	1500	Stn	3	-	3		
Scilly (St. Mary's) ...	183	10041	-5	NWN	6	c	50	85	8	4000	CuNb	8	-	8	2989	-5	NW	6	c	46	75	7	4000	Stn	8	-	8		
Falmouth (Pendennis) ...	200	10022	-7	WNW	4	or	49	92	7	2500	Nb	10	-	10	2902	-2	W	4	cr	46	92	8	2500	Nb	5	Act	3		
Plymouth (Cattewater) ...	62	.	.	.	.	.	.	.	.	.	.	.	.	.	2957	-4	W	5	c	47	75	8	2500	Nb	5	Act	3		
Portland Bill ...	32	2983	-6	W	6	cr	51	75	8	1500	St	4	Act	10	2938	-4	W'S	6	c	50	75	8	1500	St	3	Act	10		
Southampton (Calshot) ...	10	2994	-6	WNW	4	cr	48	92	8	1500	Nb	6	Act	10	2946	-3	WSW	4	c	47	75	8	1500	St	4	Act	10		
Dungeness ...	20	2981	-6	W	3	orr	49	92	7	1500	Nb	10	-	10	2937	-4	W	5	cr	50	75	8	1500	St	10	-	10		
Guernsey (Fort George) ...	285	10020	-7	WSW	5	c+	52	85	6	2500	Stn	10	-	10	2980	-3	W	6	c	50	75	8	1500	Stn	10	-	10		

## WEATHER, TEMPERATURE, RAINFALL AND SUNSHINE AT HEALTH RESORTS FOR Sunday 5th November

STATIONS.	WEATHER.		TEMPERATURE.		RAINFALL.†		SUNSHINE.	(1)	(2)	(3)	(4)	(5)	(6)	(7)	(8)
	Forenoon.	Afternoon.	Min. 4h. to 9h.	Max. 9h. to 4h.	Night 10h. to 3h.	Day 9h. to 10h.	Sunrise to Sunset.	Ilfracombe ...	o	op	60	54	-	1	0.0
			5h. to 9h.	5h. to 9h.	4h. to 8h.	5h. to 9h.	5h.								
(1)	(2)	(3)	(4)	(5)	(6)	(7)	(8)	(9)	(10)	(11)	(12)	(13)	(14)	(15)	(16)
Berwick-on-Tweed	cr, bc	bc	40	49	-	Trace	3.5	Rade ...	cp	orro	50	59	2	0.2	0.1
Douglas (I.o. M.) ...	ocp	ocp	44	49	3	1	0.8	Penzance ...	bc	cpr	47	54	1	0.3	0.1
Llandudno ...	roc	popc	48	51	1	4	0.0	Paignton ...	owcd	poj	41	-	2	Trace	0.7
Colwyn Bay ...	bcpo	orrc	47	51	2	4	0.0	Torquay ...	coup	oq	44	63	0.6	Trace	0.7
Rhyl ...	cro	cro	47	52	0.6	3	0.0	Jersey ...	bc	cd	51	55	3	(Trace)	1.3
Wallasey ...	iro	orc	47	51	2	3	0.0	Weymouth ...	bcc	opgpc	43	53	0.6	Trace	0.7
Southport ...	rorr	forco	*47	50	1	5	0.0	Rournemouth ...	bc	c	42	52	-	-	2.1
Blackpool ...	or	qc	46	49	1	8	0.0	Venice ...	bc	u	44	54	-	-	3.6
Ilkley ...	op	dpo	36	48	0.1	?	0.0	Pertsmouth (St. Ives) ...	bbe	co	46	53	-	-	3.2
Cleethorpes ...	o	oro	37	49	-	4	0.0	Bognor ...	bbee	c	45	53	-	-	3.6
Skegness ...	bbeco	o	37	49	Trace	-	0.0	Littlehampton ...	bc	c	44	53	-	-	4.1
Aberystwyth ...	cpc	cprc	49	55	0.5	1	0.0	Worthing ...	bcc	c	45	53	-	-	3.4
Bath ...	cr	clr	42	52	1	3	0.0	Brighton ...	bbee	co	47	54	-	-	3.6
Cheltenham ...	wcbc	co	42	52	1	-	0.6	Eastbourne ...	bcco	doo	47	56	Trace	Trace	4.4
Leamington Spa ...	o	or	42	50	0.1	2	0.0	Hastings ...	bbe	bcco	46	54	-	-	4.6
Lowestoft ...	c	c	41	49	-	-	0.0	Folkestone ...	c	c	46	54	-	-	4.8
Felixstowe ...	bcc	cm	46	52	-	-	1.7	Dover ...	bcbbe	bcc	48	53	-	-	3.8
Harwich & Dovercourt ...	bcc	bcc	43	51	-	-	2.1	Tunbridge Wells ...	bcc	bccc	43	53	-	-	4.5
Southend ...	b	bco	45	53	-	-	3.1	Ramsgate ...	bbe	bc	46	54	-	-	3.9
								Margate ...	bc	bcc	47	53	0.3	-	4.1
								Deal ...	bcc	bco	46	53	-	-	5.2

TERMS OF SUBSCRIPTION.—6/6 per quarter or 25/- per year, post free. Single copies may be obtained at the Meteorological Office, price 1d.

\* Information not usually received.

† The observations at 1h. G.M.T. and at Guernsey, the sunshine readings are from an auxiliary station.

‡ For both see page 1.

§ See footnote page 1.

|| At stations marked thus the maximum temperature is for the period 2h. to 4h., the minimum for the period 3h. to 5h.

¶ 12h. to 2h.





## AIR MINISTRY.

## DAILY WEATHER REPORT OF THE METEOROLOGICAL OFFICE, LONDON:

BRITISH SECTION.

No. B24021

Monday 7th November 1927.

Page 1.

Observations at 15h. G.M.T. 6th.....														Observations at 18h. G.M.T. 6th.....													
STATIONS.	Barom. at M.S.L.	Change in 3 Hours.	Wind.		Weather.	Temp.	Humidity.	Visibility.	Cloud.				State of ground.	Barom. at M.S.L.	Change in 3 Hours.	Wind.		Weather.	Temp.	Humidity.	Visibility.	Cloud.				State of ground.	
			Dir.	Force					Low.		Upper	Total				Dir.	Force					Low.		Upper	Total		
									Height	Form												Height	Form				Height
(For heights see p. 4.)	mb.			0-12		°F.	%	0-9	Feet		0-10	0-10		mb.			0-12		°F.	%	0-9	Feet		0-10	0-10		
Lerwick	987.0	0	Z	2	bc	43	75	8	4000	Cu	2	0		988.5	+2	Z	2	bc	40	85	8	4000	Cu	1	AC	2	
Stornoway	987.9	0	Z	2	bc	40	75	8	4000	Cu	2	0		989.0	+2	Z	2	bc	40	85	8	4000	Cu	1	AC	2	
Wick	986.8	+4	Z	2	bc	42	75	8	1500	Cu	6	0		989.1	+2	Z	2	bc	40	85	8	1500	Cu	6	0		
Tiree	983.1	+1	Z	2	bc	43	75	8	1500	Cu	6	0		989.3	+2	Z	2	bc	40	85	8	1500	Cu	6	0		
Nairn	986.4	+3	Z	3	bc	42	85	8	1500	Cu	8	0		989.6	+1	Z	3	bc	37	85	8	1500	Cu	6	0		
Aberdeen	986.4	+3	Z	3	bc	42	85	8	1500	Cu	8	0		989.6	+1	Z	3	bc	37	85	8	1500	Cu	6	0		
Malin Head	982.7	+1	Z	7	bc	43	92	7	4000	Cu	7	0		984.0	+1	Z	7	bc	40	97	6	4000	Cu	9	0		
Benbow	982.7	+2	Z	7	bc	43	92	7	4000	Cu	7	0		984.0	+1	Z	7	bc	40	97	6	4000	Cu	9	0		
Edinburgh (Inchkeith)	982.7	+1	Z	7	bc	40	92	7	1500	Cu	10	0		984.1	+1	Z	7	bc	40	97	6	1500	Cu	10	0		
Leuchars	982.7	+1	Z	7	bc	40	92	7	1500	Cu	10	0		984.1	+1	Z	7	bc	40	97	6	1500	Cu	10	0		
Baldernair	982.7	+1	Z	7	bc	40	92	7	1500	Cu	10	0		984.1	+1	Z	7	bc	40	97	6	1500	Cu	10	0		
Tynemouth	982.7	+1	Z	7	bc	40	92	7	1500	Cu	10	0		984.1	+1	Z	7	bc	40	97	6	1500	Cu	10	0		
Blackod Point	987.3	+3	Z	7	bc	42	75	7	4000	Cu	8	0		987.7	0	Z	7	bc	42	65	6	4000	Cu	8	0		
Donaghadee	989.5	0	Z	4	bc	44	85	8	2500	Cu	6	0		989.9	+2	Z	4	bc	42	65	6	2500	Cu	6	0		
Birr Castle	987.2	0	Z	4	bc	41	85	7	1500	Cu	6	0		989.6	+2	Z	4	bc	42	65	6	1500	Cu	6	0		
Rolyhead	986.7	-2	Z	4	bc	47	85	8	2500	Cu	6	0		989.9	0	Z	4	bc	42	65	6	2500	Cu	6	0		
Liverpool (Bidston)	986.2	0	Z	4	bc	42	85	8	800	Cu	6	0		989.9	0	Z	4	bc	42	65	6	800	Cu	6	0		
Chester (Sealand)	986.3	0	Z	4	bc	47	85	8	2500	Cu	6	0		989.9	0	Z	4	bc	42	65	6	2500	Cu	6	0		
Harrogate	986.4	0	SW	8	bc	45	75	7	4000	Cu	2	0		988.7	0	SW	8	bc	42	65	6	4000	Cu	2	0		
Spurn Head	986.4	0	SW	4	bc	45	75	8	4000	Cu	2	0		988.7	0	SW	4	bc	42	65	6	4000	Cu	2	0		
Birmingham (Edgbaston)	986.3	-1	SW	4	bc	47	85	7	2500	Cu	6	0		989.4	-2	SW	4	bc	42	65	6	2500	Cu	6	0		
Cranwell	986.3	-1	SW	4	bc	47	85	7	2500	Cu	6	0		989.4	-2	SW	4	bc	42	65	6	2500	Cu	6	0		
Gorleston	986.3	-1	SW	4	bc	47	85	7	4000	Cu	4	0		989.4	-2	SW	4	bc	42	65	6	4000	Cu	4	0		
Valentia (Cahirciveen)	986.3	+2	NE	6	bc	47	65	8	2500	Cu	6	0		987.9	+2	NE	6	bc	42	65	6	2500	Cu	6	0		
Roches Point	986.3	+2	NE	6	bc	47	65	8	1500	Cu	6	0		987.9	+2	NE	6	bc	42	65	6	1500	Cu	6	0		
Pembroke (St. Ann's H.)	986.3	+2	NE	6	bc	47	65	8	1500	Cu	6	0		987.9	+2	NE	6	bc	42	65	6	1500	Cu	6	0		
Ross-on-Wye	986.3	+2	NE	6	bc	47	65	8	4000	Cu	6	0		987.9	+2	NE	6	bc	42	65	6	4000	Cu	6	0		
Leafield	986.3	+2	NE	6	bc	47	65	8	4000	Cu	6	0		987.9	+2	NE	6	bc	42	65	6	4000	Cu	6	0		
Winchester (Worthy Dn.)	981.7	-5	SW	4	bc	49	75	8	2500	Cu	6	0		988.5	-4	SW	4	bc	42	65	6	2500	Cu	6	0		
S. Farnborough	981.6	-4	SW	4	bc	49	75	8	4000	Cu	6	0		988.5	-4	SW	4	bc	42	65	6	4000	Cu	6	0		
London (Kew Obs.)	981.2	-4	SW	4	bc	49	75	8	2500	Cu	6	0		988.7	-4	SW	4	bc	42	65	6	2500	Cu	6	0		
Croydon	981.8	-4	SW	4	bc	48	75	7	2500	Cu	6	0		988.7	-4	SW	4	bc	42	65	6	2500	Cu	6	0		
Shoburness	981.6	-3	SW	1	bc	47	75	5	4000	Cu	6	0		989.0	-2	SW	1	bc	42	65	6	4000	Cu	6	0		
Clacton-on-Sea	981.5	-2	SW	1	bc	49	65	8	4000	Cu	6	0		989.5	-1	SW	1	bc	42	65	6	4000	Cu	6	0		
Felixstowe	981.5	-2	SW	1	bc	49	65	8	4000	Cu	6	0		989.5	-1	SW	1	bc	42	65	6	4000	Cu	6	0		
Lympe	981.8	-4	SW	1	bc	47	65	8	2500	Cu	6	0		989.0	-1	SW	1	bc	42	65	6	2500	Cu	6	0		
Scilly (St. Mary's)	984.1	-7	NW	7	bc	48	75	7	4000	Cu	6	0		989.5	+1	NW	6	bc	47	75	6	4000	Cu	6	0		
Falmouth (Pendennis)	981.0	-6	W	7	bc	51	75	7	4000	Cu	6	0		989.5	+1	NW	6	bc	47	75	6	4000	Cu	6	0		
Plymouth (Cattewater)	981.5	-6	W	7	bc	51	75	7	4000	Cu	6	0		989.5	+1	NW	6	bc	47	75	6	4000	Cu	6	0		
Portland Bill	980.8	-4	SW	6	bc	50	65	8	1500	Cu	6	0		988.9	-2	SW	6	bc	46	65	8	1500	Cu	6	0		
Southampton (Calshot)	981.4	-5	SW	6	bc	50	65	8	4000	Cu	6	0		988.4	-2	SW	6	bc	46	65	8	4000	Cu	6	0		
Dungeness	982.9	-1	SW	6	bc	50	65	8	2500	Cu	6	0		989.1	-2	SW	6	bc	47	75	6	2500	Cu	6	0		
Guernsey (Fort George)	984.3	-1	W	6	bc	50	65	8	2500	Cu	6	0		989.3	-2	W	6	bc	47	75	6	2500	Cu	6	0		

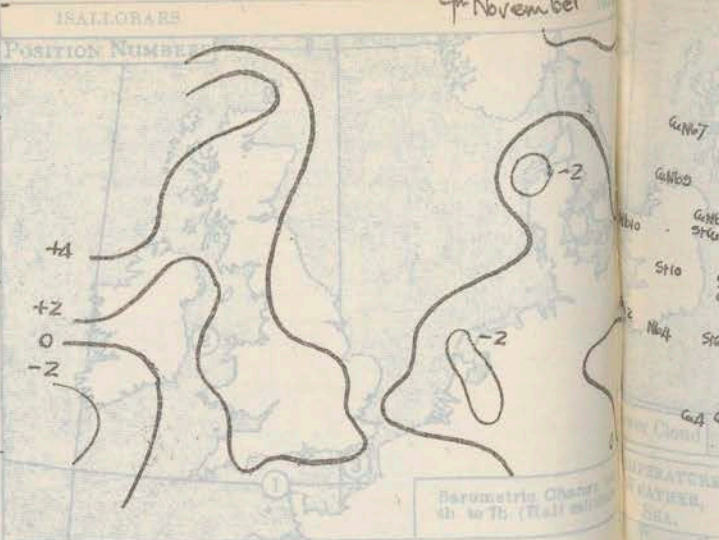
LONDON OBSERVATIONS.				WEATHER.			TEMPERATURE.			RAIN-FALL.		SUN-SHINE.		HUMIDITY.		ATMOSPHERIC POLLUTION.				POLE STAR RECORD at Greenwich Obsy.				CODE FOR STATE OF GROUND.				
Height above M.S.L. in feet.				Morn- ing.	After- noon.	Night.	Max. Day.	Min. Night.	Min. on Grass.	Day.	Night.	h.	m.	15h. G.M.T.	9h. G.M.T.	Milligrams of Solid Impurity per cubic metre.				Exposure from				0=Dry ground. 1=Wet ground. 2=Soft (muddy) wet ground. 3=Dry ground frozen (but less than 2 ins. deep). 4=Dry ground frozen (but more than 2 ins. deep). 5=Dew (or wet grass but not wet ground). 6=Skating to-day in 13h. and 18h. reports (Hear frost in 1h. and 7h. reports). 7=Snow (thin layer, often not continuous). 8=Snow (deep, impeding traffic, usually a continuous layer). 9=Glazed roads (ice on roads from frozen rain or melted snow).				
24 HOURS ENDED 7h.												YESTERDAY.		TO-DAY.		24 Hrs. ended 7h. G.M.T. 7th.				South Kensington								
																Max. Time. Min. Time.				Max. Time. Min. Time.								
Kew				bc	bcmw	bwcx	49	38	30	-	-	4.6				5	0.8 12.40 50.3 24.7				Polaris 13.0 8.15 64							
Croydon				ocbc	oc	oc	48	36	30	-	-	4.0				4					δ Ursae 13.0 7.18 56							
Greenwich (Royal Obsy.)				cbbc	cbbc	cbbc	50	34	27	-	-	2.5	69	91	3													
City (Sunhill Row)												2.4																
Westminster (St. James' Pl.)							50	36	27	-	-	3.5	69	94														
Regent's Pl. (Botanic Gdns.)												2.8																
Garden Square				cbcc	c		48	36	29	-	-			94		0.3 whole period.												
Kensington Palace				bc	bc		50	37	29	-	-			91														
Hamptstead Observatory							49	32	23	-	-	5.5		98														

TABLE SHOWING THE GREENWICH TIMES OF SUNRISE, NOON, AND SUNSET.				BRAUFORT NOTATION OF WEATHER.				THE BRAUFORT SCALE OF WIND is used only for surface observations. In the accompanying table the speed of the wind corresponding with the different numbers, is the speed at about 30 feet above the ground.				SEA DISTURBANCE.				Beaufort No.				Statute miles per hour.				TELEGRAPHIC CODE FOR SURFACE VISIBILITY.			
The 28th November, 1927.				b blue sky (not more than a quarter covered with cloud). bc sky partly cloudy (one half covered). c generally cloudy. d drizzle. e wet air. g gloomy. f fog, visibility 200-1000 m. F thick fog, " less than 200 m. m mist, " 1000-12000 m. h hail. i intermittent. p precipitation visible sight of station. E, Q hns squall. l lightning. o overcast sky. p passing showers. q squally. r rain. s snow. ra sleet. t thunder. u ugly, threatening sky. v unusual visibility. w dew. x hear frost. y dry air. z dust haze; the turbid atmosphere of dry weather. h(r)="hail" or "rain and hail." Capital letters indicate intense; suffix o indicates slight; repetition of letters indicates continuity. R = heavy rain. r_o = slight rain, rr = continuous rain. SYMBOLS. < = (less than (for cloud height). > = (before (for precipitation). ⊙ = solar halo. ⊙ = lunar halo. With present weather is combined, whenever possible, the general character of the weather. A "solidus" divides actual existing weather from preceding conditions. Plus-minus = fair weather after rain; - = has decreased; + = has increased.				0=no swell 1=mod. swell 2=heavy swell 3=no swell 4=mod. swell 5=heavy swell 6=rather rough sea. 7=rough sea. 8=very rough sea. 9=mountainous sea. Calm or slight sea. Moderate sea.				0 Less than 1 1 1-3 2 4-7 3 8-12 4 13-18 5 19-24 6 25-31 7 32-38 8 39-46 9 47-54 10 55-63 11 64-75 12 Above 75				0. Dense fog. 1. Thick fog. 2. Fog. 3. Moderate fog. 4. Mist or haze. 5. Poor visibility. 6. Moderate. 7. Good. 8. Very good. 9. Excellent visibility, beyond 31 m.											
STATIONS.				Sunrise. Noon. Sunset.																							
Yarmouth				G.M.T. G.M.T. G.M.T.																							
				7.1 11.37 16.12																							
				7.3 11.37 16.10																							
Greenwich				7.4 11.44 16.23																							
				7.6 11.44 16.21																							
Wick				7.43 11.50 16.2																							
				7.45 11.56 16.7																							
Valencia				7.47 12.25 17.2																							
				7.48 12.25 17.2																							



## SUMMARIES FOR THE PAST 24 HOURS.

STATIONS.	WEATHER.				TEMPERATURE.			RAINFALL.				SUN G.H.
	7h-13h	13h-18h	18h-24h	1h-7h	MAX. Day.	MIN. Night.	MIN. on Grass.	Day.	Th-18h.	Night.	18h-7h.	
	G.H.	G.H.	G.H.	G.H.	Th-18h.	18h-7h.	Th-18h.	mm.	began.	mm.	began.	
Lerwick	cpc	b	ciprhq	oiprsq	44	33	.	1	—	2	21.00	6.1
Stornoway	b	s-rs			44	33	.	11	—	6	—	0.6
Wick	pirhe	cpr	cprcirs	cirs	43	36	.	3	18.00	3	21.00	0.0
Tiree	preo	preo	bca	brq	43	40	39	2	18.00	0.3	24.00	0.0
Nairn	cprbc	bep	bqpr	ca	40	35	.	4	18.00	4	22.00	0.0
Aberdeen	bccc	crsrb	bcc	brps	44	35	32	6	13.30	3	24.00	3.9
Malin Head	cpr	cpr	bcpR	bcpR	46	40	.	2	18.00	8	21.00	0.2
Benfrew	cpr	cpr	bcpR	bcpR	43	27	20	Trace	11.00	0.1	6.30	2.2
Edinburgh(Inchkeith)	b	b	bcb	bc	42	38	31	0.5	11.00	—	—	2.3
Leuchars	bcb	bcb	bcb	bcb	41	29	23	1	11.00	Trace	6.30	2.5
Eskdalemuir	bcb	bcb	bcb	bcb	41	31	26	—	—	1	—	3.5
Tynemouth	bc	bc	bcb	bcb	47	34	29	—	—	—	—	.
Blacksod Point	Pngel	Pngel	HqP	RqR	49	40	.	2	11.00	14	—	.
Donaghadee	bep	bep	bep	bep	46	43	.	1	11.00	Trace	21.00	.
Birr Castle	bep	bep	bep	bep	44	32	27	0.5	18.00	—	—	0.0
Holyhead	bep	bep	bep	bep	47	41	39	3	18.00	1	21.00	0.8
Liverpool (Bidston)	bep	bep	bep	bep	46	35	31	0.6	18.00	0.5	21.00	3.8
Chester (Sealand)	bep	bep	bep	bep	51	34	28	5	14.30	0.3	21.00	4.5
Harrogate	bcb	b	b	cx	45	31	26	—	—	—	—	6.4
Spurn Head	b	bcb	c	p	40	40	.	—	—	Trace	4.30	5.9
Birmingham (Edgbaston)	b	bcb	orr	orr	48	35	34	2	16.30	20	21.00	4.8
Cranwell	bcb	bcb	c	c	48	31	29	—	—	—	—	6.9
Gorleston	cprbc	bc	bccc	corr	49	40	32	Trace	9.00	20	21.00	6.2
Valentia (Cahirciveen)	bep	bep	bep	bep	49	39	33	1	18.00	8	21.00	2.9
Roche Point	bep	bep	bep	bep	49	34	.	0.1	18.00	4	2.30	.
Pembroke (St. Ann's H.)	bep	bep	bep	bep	50	38	.	4	9.00	19	21.00	0.0
Ross-on-Wye	bep	bep	bep	bep	49	36	28	9	14.30	0.4	5.30	5.1
Leafeld	bep	bep	bep	bep	46	35	30	—	—	0.5	21.00	7.3
Winchester (Worthy Dn)	bc	bcb	crsbc	bcc	51	33	26	Trace	16.30	Trace	21.00	5.2
S. Farnborough	bcb	bc	bcb	bcb	51	33	28	—	—	0.1	21.00	4.5
London (Kew Obs.)	bc	bcb	bcb	bcb	49	38	30	—	—	—	—	4.6
Croydon	bcb	bc	bcb	bcb	48	36	30	—	—	Trace	21.00	4.0
Shoeburyness	bcb	bcb	bcb	bcb	48	36	31	—	—	—	—	2.4
Clacton-on-Sea	bc	bc	bc	bcb	51	37	34	—	—	—	—	3.7
Felixstowe	bc	bcb	bcb	bcb	50	38	26	—	—	0.5	22.00	4.0
Lympne	c	c	c	bfx	48	33	29	Trace	17.30	3	21.00	0.3
Scilly (St. Mary's)	bcb	bcb	bcb	bcb	50	38	.	1	11.00	2	21.00	3.9
Falmouth (Pendennis)	bcb	bcb	bcb	bcb	52	40	.	1	18.00	6	21.00	4.3
Plymouth (Cattewater)	bcb	bcb	bcb	bcb	52	40	38	0.3	13.30	8	21.00	4.3
Portland Bill	c	bcb	bcb	bcb	53	42	.	Trace	14.30	—	—	.
Southampton (Calshot)	c	bcb	bcb	bcb	50	34	31	3	14.30	Trace	—	3.1
Dungeness	c	c	c	bcb	50	34	.	Trace	17.30	6	21.00	0.0
Guernsey	bcb	bcb	bcb	bcb	50	42	.	1	18.00	2	21.00	0.0



Observations from Cross Channel Steamers.				
Position	Date and Time	Steamship	Wind	Weather
			Dir. Force	Temp.
3	7th 2h	Arundel	WNW 5	R 50 57

**GENERAL INFERENCE.**

A large anticyclone extends southwards from Greenland and an area of low pressure covers most of Europe. Secondary depressions will continue to pass southwards across the British Isles and cause rain or sleet at times, but there will be fine periods in all districts.

## Districts.

Forecasts for the 24 hours commencing 15h G.M.T.

Monday, 7th November, 1927.

## Further Outlook.

1. S.E. England
2. E. England
3. E. Midlands
4. W. Midlands
5. S.W. England
6. South Wales
7. North Wales
8. N.W. England
9. N. Midlands
10. N.E. England
11. S.E. Scotland
12. S.W. Scotland
13. W. Scotland
14. N.W. Scotland
15. Mid-Scotland
16. N.E. Scotland
17. Orkneys and Shetlands
18. N.W. Ireland
19. N.E. Ireland
20. S.W. Ireland

Moderate winds, mainly from between W. and N.W; occasional showers of rain or hail locally, some sunny periods; cold, frost locally at night.

Wind between N.W. and N, moderate to fresh; occasional showers of rain or hail locally, some sunny periods; cold, frost locally at night.

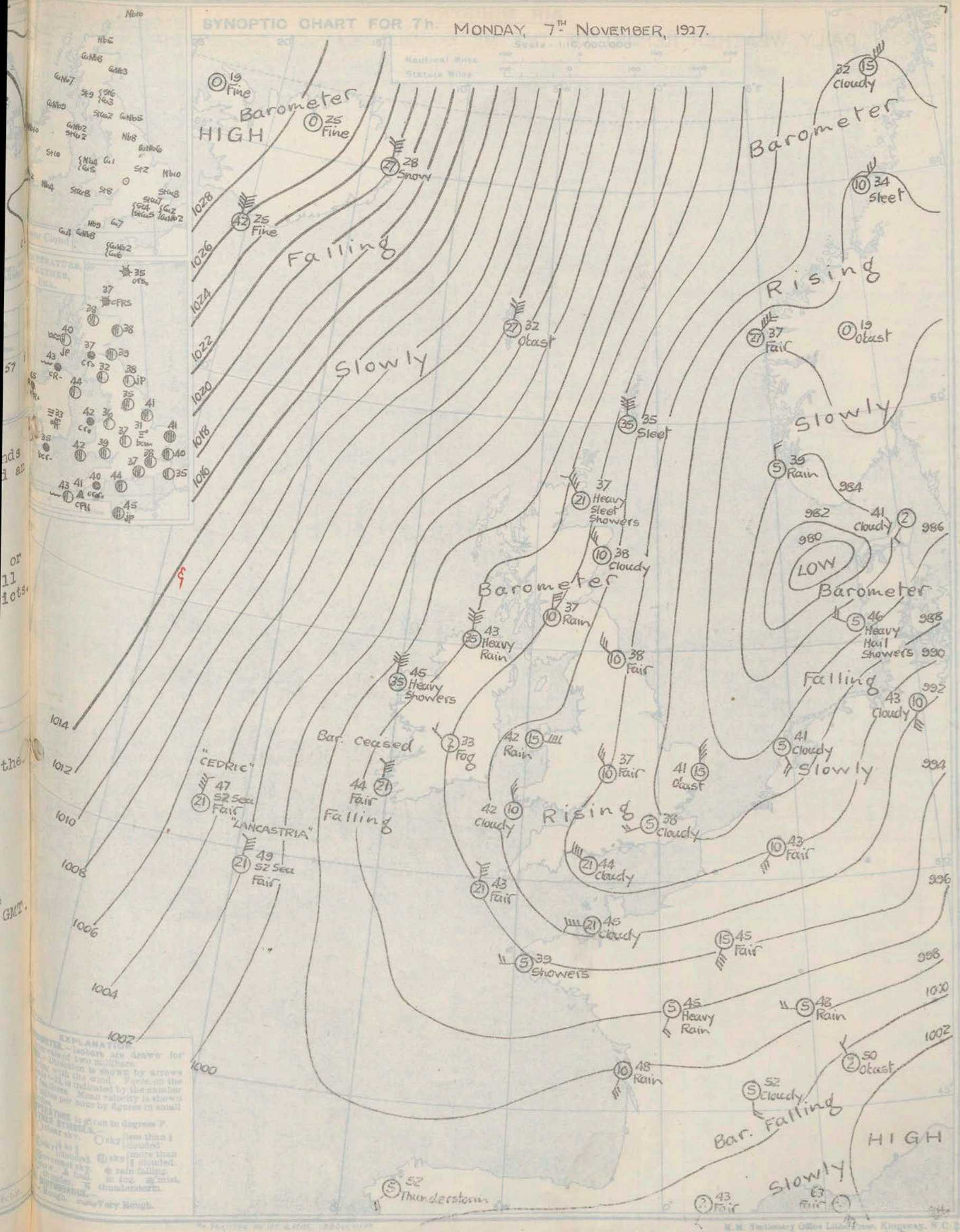
Wind northerly, strong at times; occasional showers of rain, hail or sleet, snow locally on the hills; cold, frost locally at night.

Wind northerly, strong to a gale at times; occasional rain, hail or sleet, snow locally on the hills; cold, frost locally at night.

Cold and rather unsettled for several days.

▲ North Cone hoisted 0945 G.M.T. 6/11/27.







## AIR MINISTRY.

## DAILY WEATHER REPORT OF THE METEOROLOGICAL OFFICE, LONDON:

Page 4.

BRITISH SECTION.....Monday 7th November 1927.

No. 311....

STATIONS.	Height above M.S.L. in feet.	Observations at 1h. G.M.T. 7h.											Observations at 7h. G.M.T. 7h.											Sun.				
		Barom. at M.S.L. mb.	Change in 3 hours.	Wind.		Weather.	Temp. °F.	Humidity. %.	Visibility 3.	Cloud.				Barom. at M.S.L. mb.	Change in 3 hours.	Wind.		Weather.	Temp. °F.	Humidity. %.	Visibility 3.	Cloud.						
				Direc.	Force.					Height.	Form.	Amt.	Direc.			Force.	Height.					Form.	Amt.					
																									0-12	0-10	0-10	0-10
Lerwick	54	992.6	+5	NE	6	C/p	41	65	7	4000	CuNb	5	ACu	10	993.7	0	N	7	dr's	35	97	7	4000	Nb	10	-	10	1
Stornoway	30	998.2	+2	N	6	PH	41	85	7	1500	Nb	8	Cst	10	999.4	+2	N	6	bcPH	35	95	7	4000	CuNb	7	-	7	4
Wick	81	998.7	+1	NNE	7	Crs	43	85	8	1500	Nb	8	Cst	10	995.3	+4	NNW	5	C/PRS	37	92	8	1500	Nb	5	Cst	8	8
Tiree	22	998.7	0	N	7	Crs	43	85	8	1500	Nb	8	Cst	10	995.5	+2	NE	7	bcip	40	92	7	1500	CuNb	7	-	7	8
Nairn	82	998.7	0	N	7	Crs	43	85	8	1500	Nb	8	Cst	10	996.2	0	N	8	C/r	38	85	8	4000	CuNb	8	-	8	1
Aberdeen	46	998.7	0	N	7	Crs	43	85	8	1500	Nb	8	Cst	10	996.2	+2	NNW	3	C	38	85	8	1500	CuNb	3	ASb	9	1
Malin Head	51	993.0	+1	NNE	5	bc/p	45	85	8	4000	Cu	4	-	4	996.0	+4	N	7	CR-	43	92	7	4000	CuNb	9	-	9	7
Renfrew	36	998.8	+3	NNW	4	bW	39	75	9	-	-	0	ACu	2	994.0	+1	N	3	CG	37	75	6	2500	St	9	ASb	10	2
Edinburgh (Inchkeith)	190	998.8	+3	NNW	4	bW	39	75	9	-	-	0	ACu	2	994.0	+1	N	3	C+	39	85	8	1500	St	9	-	9	3
Leith	40	998.8	+3	NNW	4	bW	39	75	9	-	-	0	ACu	2	994.0	+1	N	3	CG	37	85	8	1500	St	9	ASb	10	2
Eskdalemuir	794	998.7	+1	W	2	bc+	34	97	7	2500	CuNb	4	-	4	992.7	+2	N/E	2	bc	32	85	8	2500	Sten	2	Cu	3	2
Tynemouth	67	998.7	+1	W	2	bc+	34	97	7	2500	CuNb	4	-	4	992.7	+1	NW	3	bcip	38	92	7	1500	CuNb	5	-	5	2
Blackhead Point	18	995.1	-3	N	7	C/PR+	42	65	6	-	Nb	10	-	10	996.5	+3	N	7	C/PR+	45	65	6	-	Nb	10	-	10	3
Donaghadee	40	995.1	-3	N	7	C/PR+	42	65	6	-	Nb	10	-	10	996.5	+2	NNE	4	bc+	44	92	8	4000	CuNb	4	-	4	3
Birr Castle	173	995.1	-3	N	7	C/PR+	42	65	6	-	Nb	10	-	10	996.5	+2	NW	1	SSb	33	97	2	450	St	10	-	10	5
Holyhead	26	995.1	+1	N/E	5	bc-	45	85	8	2500	Cu	3	-	3	991.7	+3	ES	4	CG	42	97	7	1500	Cu	9	-	9	0
Liverpool (Bidston)	189	995.1	+1	N/E	5	bc-	45	85	8	2500	Cu	3	-	3	991.7	+2	NE	2	bc	36	85	7	2500	Cu	1	Cu	6	0
Chester (Sealand)	16	995.1	+1	N/E	5	bc-	45	85	8	2500	Cu	3	-	3	991.7	+3	NW	1	bc+	34	92	5	-	-	0	Cu	6	0
Harrogate	478	988.1	0	N	2	C	43	75	6	-	-	-	Cst	10	988.4	0	WN	1	C	35	92	7	4000	Nb	8	Acu	9	1
Spurn Head	29	988.1	0	N	2	C	43	75	6	-	-	-	Cst	10	988.4	0	NW	4	C	41	92	6	4000	CuNb	6	Acu	8	0
Birmingham (Edgbaston)	595	988.6	-1	NNW	1	C	36	92	6	4000	StCu	10	-	10	988.5	+2	NNW	3	bc	37	85	5	-	-	0	Acu	5	0
Cranwell	238	988.6	-1	NNW	1	C	36	92	6	4000	StCu	10	-	10	988.5	+2	NNW	3	mod	31	97	4	450	St	2	Acu	5	0
Gorleston	14	987.2	-3	E/N	2	C	44	85	7	-	-	0	ASb	10	986.8	+1	N	4	O/R	41	92	7	800	Nb	10	-	10	0
Valentia (Cahirvee)	30	999.8	-2	NNW	5	bc/p	44	85	8	-	Cu	5	-	5	994.4	-2	N	5	bc	44	65	8	2500	Sten	2	Acu	3	4
Roche Point	22	999.8	-2	NNW	5	bc/p	44	85	8	-	Cu	5	-	5	994.4	-1	NW	2	bcP	35	97	8	1500	Nb	4	-	4	4
Pembroke (St. Ann's H.)	150	999.6	+3	NNW	5	CRR	41	92	7	1500	StCu	10	-	10	991.3	+1	NW	3	C/r	42	85	8	2500	Sten	8	-	8	1
Ross-on-Wye	228	999.6	+3	NNW	5	CRR	41	92	7	1500	StCu	10	-	10	991.3	+3	NNW	2	C-	39	92	6	1500	St	8	Cu	9	0
Leafeld	612	999.6	+3	NNW	5	CRR	41	92	7	1500	StCu	10	-	10	991.3	+2	NW	2	O/R	36	97	6	800	St	10	-	10	0
Winchester (Worthy D.)	272	987.7	-1	SW's	2	C	39	91	7	4000	StCu	8	-	8	988.4	+2	W	3	C	37	97	7	1500	Sten	10	-	10	0
S. Farnborough	230	987.7	-1	SW's	2	C	39	91	7	4000	StCu	8	-	8	988.4	+2	WSW	1	C	37	97	6	1500	Sten	10	-	10	0
London (Kew Obs.)	18	987.7	-1	SW's	2	C	39	91	7	4000	StCu	8	-	8	988.4	+3	WSW	2	C	38	97	5	5700	Sten	7	Acu	8	0
Croydon	244	987.7	-1	SW's	2	C	39	91	7	4000	StCu	8	-	8	988.4	+1	WSW	2	C	37	92	7	4000	Sten	7	Acu	9	0
Shoeburyness	11	987.5	-2	S	2	C/r	41	97	8	2500	Cu	8	-	8	988.6	+2	SW	2	bc	37	97	5	5700	Cu	2	ASb	6	2
Olaeton-on-Sea	54	987.5	-2	S	2	C/r	41	97	8	2500	Cu	8	-	8	988.6	+1	NW	3	C	40	92	6	5700	Sten	8	-	8	1
Felixstowe	15	987.5	-2	S	2	C/r	41	97	8	2500	Cu	8	-	8	988.6	+1	NNW	3	C	41	97	5	800	St	8	Acu	9	0
Lymington	350	987.5	-2	S	2	C/r	41	97	8	2500	Cu	8	-	8	988.6	+1	NW	3	SSb	33	97	3	-	-	0	-	0	0
Seilly (St. Mary's)	163	994.5	+1	N	6	bcip	45	65	8	4000	Cu	5	-	5	993.3	+1	N	5	bc	43	65	9	4000	Cu	4	-	4	6
Falmouth (Pendennis)	200	994.4	0	NNW	4	C/PR	44	75	7	4000	CuNb	8	-	8	993.0	+1	NNW	3	C/PR	41	85	7	4000	CuNb	8	-	8	0
Plymouth (Cattewater)	83	994.4	0	NNW	4	C/PR	44	75	7	4000	CuNb	8	-	8	993.0	+1	NNW	3	C/PR	41	85	7	4000	CuNb	8	-	8	0
Portland Bill	52	994.4	0	WN	5	C	47	75	8	2500	CuNb	8	-	8	991.8	+2	NW	4	CGs	40	92	7	1500	Nb	9	-	9	1
Southampton (Calshot)	10	994.4	0	W	3	b	38	92	8	-	Cu	5	-	5	993.7	+2	NW	5	C	44	75	8	2500	Cu	7	Cu	8	0
Dungeness	20	994.4	-1	W	0	bcP	43	85	8	1500	CuNb	5	-	5	993.5	+3	NNW	4	C+	39	85	7	1500	Sten	9	-	9	2
Guernsey (Fort George)	295	994.4	-2	NNW	3	bc-	47	92	7	2500	StCu	6	-	6	991.4	+3	NNW	1	bc	35	97	7	1500	Cu	4	-	4	2

## WEATHER, TEMPERATURE, RAINFALL AND SUNSHINE AT HEALTH RESORTS FOR 6th November.

STATIONS.	WEATHER.		TEMPERATURE.		RAINFALL.		SUNSHINE.	(1)	(2)	(3)	(4)	(5)	(6)	(7)	(8)
	Forenoon.	Afternoon.	Min. 8h-20h.	Max. 9h.-17h.	Night 17h.-9h.	Day 9h.-17h.	Sunrise to Sunset.								
			8h-20h.	9h.-17h.	17h.-9h.	9h.-17h.	Sunrise to Sunset.								
(1)	(2)	(3)	(4)	(5)	(6)	(7)	(8)								
Barwick-on-Tweed	bbe	CR	33	44	-	0.4	6.1	Ilfracombe ...	bbe	orr	43	45	-	-	1.8
Douglas (I.o.M.) ...	bbee	CR	33	43	0.5	0.5	5.7	Bude ...	bbe	orr	43	45	-	-	2.5
Llandudno ...	bbe	CR	43	43	-	0.5	5.1	Penzance ...	bbe	orr	43	45	-	-	2.5
Colwyn Bay ...	bbe	CR	40	43	2	0.5	5.2	Paignton ...	bbe	orr	44	45	-	-	2.5
Rhyl ...	bbe	CR	38	40	-	2	4.0	Torquay ...	bbe	orr	46	45	-	-	2.5
Wallaasey ...	bbe	CR	41	40	8	2	2.3	Jersey ...	bbe	orr	46	45	-	-	2.5
Southport ...	bbe	CR	41	44	16	2	1.6	Weymouth ...	bbe	orr	47	45	-	-	2.5
Blackpool ...	bbe	CR	41	45	6	1	1.6	Bournemouth ...	bbe	orr	45	45	-	-	2.5
Ilkley ...	bbe	CR	33	45	13	1	2.0	Ventnor ...	bbe	orr	45	45	-	-	2.5
Cleethorpes ...	bbe	CR	37	47	1	1	2.0	Portsmouth (S'thes) ...	bbe	orr	45	45	-	-	2.5
Skegness ...	bbe	CR	39	48	2	2	2.0	Bognor ...	bbe	orr	46	45	-	-	2.5
Aberystwyth ...	bbe	CR	44	45	2	2	2.0	Littlehampton ...	bbe	orr	46	45	-	-	2.5
Bath ...	bbe	CR	41	45	2	2	2.0	Worthing ...	bbe	orr	47	45	-	-	2.5
Cheltenham ...	bbe	CR	40	45	2	2	2.0	Brighton ...	bbe	orr	47	45	-	-	2.5
Leamington Spa ...	bbe	CR	38	45	0.4	2	2.0	Eastbourne ...	bbe	orr	46	45	-	-	2.5
Lowestoft ...	bbe	CR	41	45	3	1	2.0	Hastings ...	bbe	orr	46	45	-	-	2.5
Felixstowe ...	bbe	CR	44	45	3	1	2.0	Philkestone ...	bbe	orr	46	45	-	-	2.5
Harwich & Dovercourt	bbe	CR	42	49	1	1	2.0	Dover ...	bbe	orr	46	45	-	-	2.5
Southend ...	bbe	CR	45	49	0.4	1	2.0	Tanbridge Wells ...	bbe	orr	46	45	-	-	2.5
								Ramsgate ...	bbe	orr	46	45	-	-	2.5
								Margate ...	bbe	orr	46	45	-	-	2.5
								Deal ...	bbe	orr	46	45	-	-	2.5





## AIR MINISTRY.

## DAILY WEATHER REPORT OF THE METEOROLOGICAL OFFICE, LONDON:

BRITISH SECTION.

No. B24032

TUESDAY, 8th NOVEMBER, 1927.

Page 1.

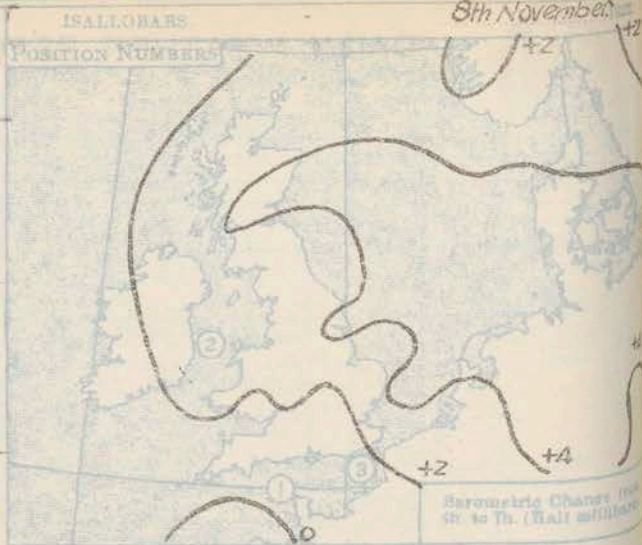
Observations at 12h. G.M.T. 7th														Observations at 12h. G.M.T. 7th														
STATIONS.	Barom. at M.S.L.	Change in 3 Hours.	Wind.		Weather.	Temp.	Humidity.	Visibility.	Cloud.				State of ground.	Barom. at M.S.L.	Change in 3 Hours.	Wind.		Weather.	Temp.	Humidity.	Visibility.	Cloud.				State of ground.		
			Dir.	Force					Low.			Upper				Total	Dir.					Force	Low.				Upper	Total
									Height	Form	Amt.												Height	Form	Amt.			
(For heights see p. 4.)	mb.		0-12			°F.	%	0-9	Feet		0-10			mb.		0-12			°F.	%	0-9	Feet		0-10				
Lerwick	993.1	0	NNW	3	bc	37	85	8	4000	Cu	4	-	4	996.5	+5	N	6	crs.	38	92	7	4000	CuNb	5	As	10	.	
Stornoway	1000.5	-1	NNE	4	bc	38	85	7	4000	CuNb	7	-	7	1000.9	0	N	6	crs.	34	97	7	4000	CuNb	8	-	8	5	
Wick	997.1	+1	WNW	4	crs.	35	85	8	1500	CuNb	6	As	8	997.8	+1	WNW	3	bc	33	85	8	1500	CuNb	3	As	5	7	
Tiree	999.1	+1	N'E	7	bc	41	85	8	2500	CuNb	6	-	6	1001.2	+2	NNW	6	cvjp	37	65	9	2500	CuNb	8	-	8	1	
Nairn														999.3			0	bc	33	75	8	4000	Cu	4	-	4	.	
Aberdeen	995.2	+1	NNW	3	bcjp	38	75	8	2500	CuNb	3	As	4	997.7	+3	WNW	4	b	34	85	8	2500	CuNb	2	-	2	3	
Malin Head	997.4	+1	N	7	ch(r)	43	85	8	4000	CuNb	7	As	9	1000.9	+3	NNE	6	bcjp	42	75	8	4000	Cu	5	-	5	7	
Renfrew	997.4	+3	ENE	2	c	38	75	8	2500	StCu	5	As	10	999.8	+3	WNW	1	bc	35	75	7	-	-	0	Acu	4	.	
Edinburgh (Inchkeith)	994.3		N	4	o	39	75	8	1500	St	10	-	10	997.6	+3	N	2	bc	36	75	8	-	-	0	As	7	0	
Leuchars	996.0	+2	N	4	c	38	75	8	4000	St	10	-	10	998.7	+4	NW	1	bc	32	75	7	5700	StCu	2	Acu	6	.	
Edinburgh (Leith)	994.7	+3	N'E	4	c	37	75	7	1500	St	8	As	9	998.5	+6	N'E	3	cs	33	85	7	2500	St	4	As	9	.	
Tynemouth	992.5	+1	NNE	2	orr	39	92	6	1500	Nb	10	-	10	995.6	+3	N	4	orr	43	65	7	1500	Nb	10	-	10	6	
Blackhead Point	999.7	+1	N	6	bc	45	65	7		CuNb	7	-	7	1001.6	+2	N	6	bc	42	65	7		CuNb	3	-	3	7	
Donaghadee	995.5	+1	NE	5	bcpr	43	97	8	2500	CuNb	6	-	6	999.0	+4	ENE	7	clpr	40	92	8	2500	CuNb	8	-	8	4	
Birr Castle	995.8		N	3	c	45	75	7	1500	CuNb	6	As	8	998.3		N	2	c	39	92	7	2500	Cu	4	As	10	.	
Holyhead	994.4	+2	NE'E	3	bcjp	48	85	8	4000	Cu	6	-	6	996.7	+2	-	0	bcpr	41	85	6	4000	CuNb	4	-	4	1	
Liverpool (Bidston)	993.4	+1	N'W	1	bc	41	75	7	4000	StCu	3	As	4	996.6	+4	NNE	2	b	40	85	6	4000	CuNb	1	-	1	.	
Chester (Sealand)	993.1	+1	NNE	1	mhc	45	75	4	4000	StCu	4	As	6	995.7	+3	-	0	b	34	92	5	4000	StCu	2	-	2	.	
Harrogate	992.5	+1	N'E	3	c	43	75	8	4000	Nb	8	Acu	9	995.0	+3	N	3	c	36	97	7	4000	Nb	9	As	10	.	
Spurn Head	990.7	+1	WNW	4	bcpr	46	85	8	4000	CuNb	5	-	5	993.5	+5	WNW	3	bc	44	85	8	4000	CuNb	4	-	4	2	
Birmingham (Edgbaston)	992.7	+2	NW	3	mhc	42	75	4		-	0	As	5	994.3	+4	WNW	2	fb	39	85	2	-	-	0	As	4	.	
Cranwell	991.6	+1	WNW	3	c	43	85	6	2500	Cu	4	Acu	9	994.0	+2	NW	2	fb	37	97	6	2500	StCu	2	Acu	4	.	
Gorleston	998.9	+3	W	2	bc	42	92	6	1500	Nb	3	As	5	993.1	+4	W	2	c	41	92	6	4000	Cu	9	-	9	0	
Valentia (Cahiriveen)	997.8	0	N'E	4	bc	45	65	8	2500	StCu	4	Acu	6	999.8	+2	NE'N	2	c	42	85	8	2500	StCu	5	Acu	6	0	
Roches Point	996.8	+1	N	2	bc	43	92	8	2500	Cu	3	-	3	998.2	+2	ENE	3	bc	43	85	8	2500	Cu	3	-	3	1	
Pembroke (St. Ann's H.)	992.8	0	W	2	c	47	75	8	2500	StCu	5	Acu	8	995.2	+2	NNE	2	c	43	85	8	2500	StCu	5	As	8	1	
Rose-on-Wye	993.2	+2	NNW	2	cl	43	75	5	2500	St	1	As	9	996.1	+3	SW'S	1	b	38	85	5	1500	St	1	Acu	1	.	
Leafield	992.7	+3	NNW	3	bc	40	85	7	4000	Nb	2	Acu	3	996.0	+3	NW	1	bc	35	92	7	4000	StCu	2	Acu	3	.	
Winchester (Worthy Dn.)	992.7	+3	NNW	2	c	42	92	6	1500	St	9	-	9	995.8	+4	W'N	1	c	37	97	6	2500	StCu	6	Acu	3	.	
S. Farnborough	991.9	+3	NNW	1	c	43	85	6	1500	Nb	9	-	9	995.6	+4	WNW	1	mc	40	92	4	4000	StCu	9	-	9	.	
London (Kew Obs.)	992.1	+3	NW	1	c	43	85	5	4000	StCu	10	-	10	995.9	+5	WNW	1	cl	42	92	5	4000	St	8	Acu	9	.	
Croydon	992.0	+3	W	2	orr	41	92	4	800	St	10	-	10	995.7	+5	W'S	1	mhc	39	92	4	4000	StCu	9	-	9	.	
Shoeburyness	990.5	+2	NW	3	cd	43	85	8	1500	StCu	9	Acu	10	995.2	+5	-	0	bc	41	92	5	-	-	0	Acu	6	.	
Clacton-on-Sea														994.3	+5	W	3	bc	40	92	6	5700	StCu	0	Acu	6	1	
Felixstowe	991.2	+2	NNW	2	c	43	85	7	1500	StCu	4	Acu	8	994.7	+6	NW	2	bc	42	92	6	-	-	0	Acu	5	.	
Lympe	991.0	+2	WNW	2	c	43	85	7	4000	StCu	9	-	9	995.0	+4	NW	3	fb	38	97	3	-	-	0	Acu	4	.	
Scilly (St. Mary's)	994.9	0	SWW	3	cv	47	65	9	4000	StCu	8	-	8	995.7	+1	ENE	3	bcpr	41	92	8	4000	Nb	5	-	5	4	
Falmouth (Pendennis)	994.7	+1	W	2	bcpr	44	85	8	4000	CuNb	3	As	5	995.9	+1	WNW	1	c	46	75	7	4000	CuNb	7	As	8	0	
Plymouth (Cattewater)	993.9	0	NNW	3	bc	45	75	8	2500	CuNb	5	Acu	6	996.1	+3	NNW	1	b	41	85	8	2500	CuNb	1	As	1	0	
Portland Bill	992.2	+1	NW	3	c	46	75	5	1500	StCu	8	Acu	9	995.0	+2	-	0	bc	43	75	6	2500	StCu	3	Acu	4	2	
Southampton (Calshot)	993.0	+2	WNW	3	c	43	85	6	1500	StCu	8	-	8	995.7	+3	N	2	b	41	85	6	-	-	0	As	0	2	
Dungeness	990.2	+2	WNW	2	c	46	75	8	1500	StCu	8	-	8	995.2	+3	N	1	fb	40	97	6	800	St	5	-	5	3	
Guernsey (Fort George)	993.9	+2	NNW	2	bcjp	45	85	8	2500	Cu	7	-	7	996.6	+2	W'N	2	bcv	44	75	9	2500	Cu	7	-	7	3	

LONDON OBSERVATIONS.				HEIGHTS ABOVE M.S.L. in feet.		WEATHER.			TEMPERATURE.			RAIN-FALL in in.		SUN-SHINE to Sunset, hrs.		HUMIDITY.		ATMOSPHERIC POLLUTION. Milligrams of Solid Impurity per cubic metre.		POLE STAR RECORD at Greenwich Obsy.				CODE FOR STATE OF GROUND.														
						Morn-ing.	After-noon.	Night.	Max. Day.	Min. Night.	Min. on Grass.	Day.	Night.	1st. G.M.T.	2d. G.M.T.			24 Hr. ended 7h. G.M.T. 7th.				Exposure from 7h. to 17h. 15m.																
24 HOURS ENDED 7h.				24 HOURS ENDED 7h.																																		
Kew	34	hours	ended 7h.	18	244	Cloudy	Cloudy	Cloudy	44	30	26	Tr	Tr	0.0	0.0	81	100	2.3	20h 7m	0.4	13h 7m	3.0	6.15	48	13.0	4.01	31	0=Dry ground.										
Croydon	34	hours	ended 7h.	18	244	Cloudy	Cloudy	Cloudy	43	28	22	Tr	Tr	0.0	0.0	81	100	2.3	20h 7m	0.4	13h 7m	3.0	6.15	48	13.0	4.01	31	1=Wet ground.										
Greenwich (Royal Obsy.)	34	hours	ended 7h.	18	244	Cloudy	Cloudy	Cloudy	43	28	22	Tr	Tr	0.0	0.0	81	100	2.3	20h 7m	0.4	13h 7m	3.0	6.15	48	13.0	4.01	31	2=Soft (muddy) wet ground.										
City (Bunhill Row)	34	hours	ended 7h.	18	244	Cloudy	Cloudy	Cloudy	43	28	22	Tr	Tr	0.0	0.0	81	100	2.3	20h 7m	0.4	13h 7m	3.0	6.15	48	13.0	4.01	31	3=Bare ground frozen (but less than 2 ins. deep).										
Westminster (St. James' Pk.)	34	hours	ended 7h.	18	244	Cloudy	Cloudy	Cloudy	43	28	22	Tr	Tr	0.0	0.0	81	100	2.3	20h 7m	0.4	13h 7m	3.0	6.15	48	13.0	4.01	31	4=Bare ground frozen (but more than 2 ins. deep).										
Regent's Pk. (Botanic Gdns.)	34	hours	ended 7h.	18	244	Cloudy	Cloudy	Cloudy	43	28	22	Tr	Tr	0.0	0.0	81	100	2.3	20h 7m	0.4	13h 7m	3.0	6.15	48	13.0	4.01	31	5=Dew (or wet grass but not wet ground).										
Camden Square	34	hours	ended 7h.	18	244	Cloudy	Cloudy	Cloudy	43	28	22	Tr	Tr	0.0	0.0	81	100	2.3	20h 7m	0.4	13h 7m	3.0	6.15	48	13.0	4.01	31	6=Skating to-day in 13h. and 18h. reports (18h. frost in 13h. and 7h. reports).										
Kensington Palace	34	hours	ended 7h.	18	244	Cloudy	Cloudy	Cloudy	43	28	22	Tr	Tr	0.0	0.0	81	100	2.3	20h 7m	0.4	13h 7m	3.0	6.15	48	13.0	4.01	31	7=Snow (this layer, often not continuous).										
Hampstead Observatory	34	hours	ended 7h.	18	244	Cloudy	Cloudy	Cloudy	43	28	22	Tr	Tr	0.0	0.0	81	100	2.3	20h 7m	0.4	13h 7m	3.0	6.15	48	13.0	4.01	31	8=Snow (deep, impeding traffic, usually a continuous layer).										
																			Kew Observatory				Polaris				J Ursae				Minoris				9=Glazed roads (ice on roads from frozen rain or melted snow).			
																			Max. Time. Min. Time.				Max. Time. Min. Time.				Max. Time. Min. Time.				Max. Time. Min. Time.				Max. Time. Min. Time.			
																			1.1 21h 7m 4.0 13h 7m				1.1 21h 7m 4.0 13h 7m				1.1 21h 7m 4.0 13h 7m				1.1 21h 7m 4.0 13h 7m				1.1 21h 7m 4.0 13h 7m			
																			1.1 21h 7m 4.0 13h 7m				1.1 21h 7m 4.0 13h 7m				1.1 21h 7m 4.0 13h 7m				1.1 21h 7m 4.0 13h 7m				1.1 21h 7m 4.0 13h 7m			
																			1.1 21h 7m 4.0 13h 7m				1.1 21h 7m 4.0 13h 7m				1.1 21h 7m 4.0 13h 7m				1.1 21h 7m 4.0 13h 7m				1.1 21h 7m 4.0 13h 7m			
																			1.1 21h 7m 4.0 13h 7m				1.1 21h 7m 4.0 13h 7m				1.1 21h 7m 4.0 13h 7m				1.1 21h 7m 4.0 13h 7m				1.1 21h 7m 4.0 13h 7m			
																			1.1 21h 7m 4.0 13h 7m				1.1 21h 7m 4.0 13h 7m				1.1 21h 7m 4.0 13h 7m				1.1 21h 7m 4.0 13h 7m				1.1 21h 7m 4.0 13h 7m			
																			1.1 21h 7m 4.0 13h 7m				1.1 21h 7m 4.0 13h 7m				1.1 21h 7m 4.0 13h 7m				1.1 21h 7m 4.0 13h 7m				1.1 21h 7m 4.0 13h 7m			
																			1.1 21h 7m 4.0 13h 7m				1.1 21h 7m 4.0 13h 7m				1.1 21h 7m 4.0 13h 7m				1.1 21h 7m 4.0 13h 7m				1.1 21h 7m 4.0 13h 7m			
																			1.1 21h 7m 4.0 13h 7m				1.1 21h 7m 4.0 13h 7m				1.1 21h 7m 4.0 13h 7m				1.1 21h 7m 4.0 13h 7m				1.1 21h 7m 4.0 13h 7m			
																			1.1 21h 7m 4.0 13h 7m				1.1 21h 7m 4.0 13h 7m				1.1 21h 7m 4.0 13h 7m				1.1 21h 7m 4.0 13h 7m				1.1 21h 7m 4.0 13h 7m			
																			1.1 21h 7m 4.0 13h 7m				1.1 21h 7m 4.0 13h 7m				1.1 21h 7m 4.0 13h 7m				1.1 21h 7m 4.0 13h 7m				1.1 21h 7m 4.0 13h 7m			
																			1.1 21h 7m 4.0 13h 7m				1.1 21h 7m 4.0 13h 7m				1.1 21h 7m 4.0 13h 7m				1.1 21h 7m 4.0 13h 7m				1.1 21h 7m 4.0 13h 7m			
																			1.1 21h 7m 4.0 13h 7m				1.1 21h 7m 4.0 13h 7m				1.1 21h 7m 4.0 13h 7m				1.1 21h 7m 4.0 13h 7m				1.1 21h 7m 4.0 13h 7m			
																			1.1 21h 7m 4.0 13h 7m				1.1 21h 7m 4.0 13h 7m				1.1 21h 7m 4.0 13h 7m				1.1 21h 7m 4.0 13h 7m				1.1 21h 7m 4.0 13h 7m			
																			1.1 21h 7m 4.0 13h 7m				1.1 21h 7m 4.0 13h 7m				1.1 21h 7m 4.0 13h 7m				1.1 21h 7m 4.0 13h 7m				1.1 21h 7m 4.0 13h 7m			
																			1.1 21h 7m 4.0 13h 7m				1.1 21h 7m 4.0 13h 7m				1.1 21h 7m 4.0 13h 7m				1.1 21h 7m 4.0 13h 7m				1.1 21h 7m 4.0 13h 7m			
																			1.1 21h 7m 4.0 13h 7m				1.1 21h 7m 4.0 13h 7m				1.1 21h 7m 4.0 13h 7m				1.1 21h 7m 4.0 13h 7m				1.1 21h 7m 4.0 13h 7m			
																			1.1 21h 7m 4.0 13h 7m				1.1 21h 7m 4.0 13h 7m				1.1 21h 7m 4.0 13h 7m				1.1 21h 7m 4.0 13h 7m				1.1 21h 7m 4.0 13h 7m			
																			1.1 21h 7m 4.0 13h 7m				1.1 21h 7m 4.0 13h 7m				1.1 21h 7m 4.0 13h 7m				1.1 21h 7m 4.0 13h 7m				1.1 21h 7m 4.0 13h 7m			
																			1.1 21h 7m 4.0 13h 7m				1.1 21h 7m 4.0 13h 7m				1.1 21h 7m 4.0 13h 7m				1.1 21h 7m 4.0 13h 7m				1.1 21h 7m 4.0 13h 7m			
																			1.1 21h 7m 4.0 13h 7m				1.1 21h 7m 4.0 13h 7m				1.1 21h 7m 4.0 13h 7m				1.1 21h 7m 4.0 13h 7m				1.1 21h 7m 4.0 13h 7m			
																			1.1 21h 7m 4.0 13h 7m				1.1 21h 7m 4.0 13h 7m				1.1 21h 7m 4.0 13h 7m				1.1 21h 7m 4.0 13h 7m				1.1 21h 7m 4.0 13h 7m			
																			1.1 21h 7m 4.0 13h 7m				1.1 21h 7m 4.0 13h 7m				1.1 21h 7m 4.0 13h 7m				1.1 21h 7m 4.0 13h 7m				1.1 21h 7m 4.0 13h 7m			
																			1.1 21h 7m 4.0 13h 7m				1.1 21h 7m 4.0 13h 7m				1.1 21h 7m 4.0 13h 7m				1.1 21h 7m 4.0 13h 7m				1.1 21h 7m 4.0 13h 7m			
																			1.1 21h 7m 4.0 13h 7m				1.1 21h 7m 4.0 13h 7m				1.1 21h 7m 4.0 13h 7m				1.1 21h 7m 4.0 13h 7m				1.1 21h 7m 4.0 13h 7m			
																			1.1 21h 7m 4.0 13h 7m				1.1 21h 7m 4.0 13h 7m				1.1 21h 7m 4.0 13h 7m				1.1 21h 7m 4.0 13h 7m				1.1 21h 7m 4.0 13h 7m			
																			1.1 21h 7m 4.0 13h 7m				1.1 21h 7m 4.0 13h 7m				1.1 21h 7m 4.0 13h 7m				1.1 21h 7m 4.0 13h 7m				1.1 21h 7m 4.0 13h 7m			
																			1.1 21h 7m 4.0 13h 7m				1.1 21h 7m 4.0 13h 7m				1.1 21h 7m 4.0 13h 7m				1.1 21h 7m 4.0 13h 7m				1.1 21h 7m 4.0 13h 7m			
																			1.1 21h 7m 4.0 13h 7m				1.1 21h 7m 4.0 13h 7m				1.1 21h 7m 4.0 13h 7m				1.1 21h 7m 4.0 13h 7m				1.1 21h 7m 4.0 13h 7m			
																			1.1 21h 7m 4.0 13h 7m				1.1 21h 7m 4.0 13h 7m				1.1 21h 7m 4.0 13h 7m											



## SUMMARIES FOR THE PAST 24 HOURS.

STATIONS.	WEATHER.				TEMPERATURE.			RAINFALL.				Sun Hours.
	7h-12h	12h-12h	12h-7h	12h-7h	MAX. Day	MIN. Night	MIN. ON GRASS	Day	7h-12h	Night	12h-7h	
	7h	7h	12h	12h	7h-12h	12h-7h	GRASS	mm.	began	mm.	began	
Lerwick	clpsbc	bciprs	chsbog	cos.hq	41	33	.	1	8.00	Trace	2.30	3.8
Stornoway	psbc	cphs	clRH	clRH	38	30	.	2	8.00	6	2.00	3.0
Wick	prhg	prhg	prbc	prbc	42	36	35	0.2	8.00	5	22.00	.
Tiree	prhg	prhg	prbc	prbc	42	36	35	0.2	8.00	5	22.00	2.1
Nairn	prhg	prhg	prbc	prbc	38	29	.	1	9.00	5	22.00	1.7
Aberdeen	prhg	prhg	prbc	prbc	38	31	26	0.4	9.00	3	22.00	0.6
Malin Head	clr.	cbc	bc	bcir	44	36	.	1	8.00	1	2.30	0.1
Renfrew	clr.	cbc	bc	bcir	40	19	12	0.4	8.00	.	.	0.0
Edinburgh (Inchkeith)	clr.	cbc	bc	bcir	40	32	27	0.4	11.00	.	.	0.0
Leuchars	clr.	cbc	bc	bcir	39	26	18	Trace	8.00	0.1	.	0.0
Eskdalemuir	clr.	cbc	bc	bcir	38	21	13	0.1	9.00	.	.	0.0
Tynemouth	clr.	cbc	bc	bcir	43	34	30	16	8.00	0.3	22.00	.
Blacksod Point	clr.	cbc	bc	bcir	45	38	.	3	8.00	4	.	.
Donaghadee	clr.	cbc	bc	bcir	45	35	.	0.4	11.00	Trace	21.00	.
Birr Castle	clr.	cbc	bc	bcir	45	26	16	.	.	.	.	2.5
Holyhead	clr.	cbc	bc	bcir	45	35	34	0.1	11.00	35	22.00	4.4
Liverpool (Bidston)	clr.	cbc	bc	bcir	44	36	32	.	.	.	.	4.5
Chester (Sealand)	clr.	cbc	bc	bcir	45	31	23	.	.	.	.	1.4
Harrogate	clr.	cbc	bc	bcir	43	33	30	.	.	0.1	21.00	2.2
Spurn Head	clr.	cbc	bc	bcir	47	38	.	3	9.00	2	2.30	3.4
Birmingham (Edgbaston)	clr.	cbc	bc	bcir	44	33	26	.	.	.	.	0.4
Cranwell	clr.	cbc	bc	bcir	45	33	30	.	.	.	.	4.3
Gorleston	clr.	cbc	bc	bcir	46	34	33	5	9.00	Trace	2.30	1.5
Valentia (Cahirciveem)	clr.	cbc	bc	bcir	46	35	25	0.4	15.30	1	22.00	4.1
Roche Point	clr.	cbc	bc	bcir	46	36	.	0.1	8.00	.	.	1.8
Pembroke (St. Ann's H.)	clr.	cbc	bc	bcir	48	33	.	.	.	.	.	0.0
Ross-on-Wye	clr.	cbc	bc	bcir	43	28	21	Trace	12.30	.	.	0.0
Leafield	clr.	cbc	bc	bcir	42	27	21	0.2	9.00	.	.	2.4
Winchester (Worthy Dn)	clr.	cbc	bc	bcir	42	25	19	0.2	15.30	.	.	0.0
S. Farnborough	clr.	cbc	bc	bcir	43	24	21	Trace	15.30	Trace	.	0.0
London (Kew Obs.)	clr.	cbc	bc	bcir	44	30	26	Trace	12.30	Trace	3.30	0.0
Croydon	clr.	cbc	bc	bcir	43	28	22	Trace	12.30	.	.	0.6
Shoeburyness	clr.	cbc	bc	bcir	46	27	23	Trace	13.30	.	.	1.8
Clacton-on-Sea	clr.	cbc	bc	bcir	44	30	28	.	.	.	.	1.5
Felixstowe	clr.	cbc	bc	bcir	45	32	29	Trace	9.00	Trace	.	1.0
Lymington	clr.	cbc	bc	bcir	45	31	22	Trace	14.30	Trace	22.00	2.3
Scilly (St. Mary's)	clr.	cbc	bc	bcir	50	40	.	5	9.00	0.1	22.00	3.5
Falmouth (Pendennis)	clr.	cbc	bc	bcir	50	39	.	0.3	9.00	1	22.00	4.7
Plymouth (Cattewater)	clr.	cbc	bc	bcir	46	36	30	0.1	8.00	1	22.00	3.0
Portland Bill	clr.	cbc	bc	bcir	47	40	.	Trace	16.30	1	22.00	.
Southampton (Ovalshot)	clr.	cbc	bc	bcir	44	35	26	.	.	Trace	.	0.4
Dungeness	clr.	cbc	bc	bcir	46	28	.	.	.	.	.	.
Guernsey	clr.	cbc	bc	bcir	49	42	.	0.4	8.00	.	.	5.4



Position	Date and Time	Steamship	Wind		Weather		Temp	
			Dir.	Force	Sea	Wind	Air	Sea
2	7th 10h	Scotia	N	6	rs.	48	54	58
3	8th 2h	Dieppe	NW	2	bcl	48	57	60

## GENERAL INFERENCE.

Secondary depressions will probably move southwards from the Arctic Ocean across the British Isles and the North Sea and cause further falls of snow in Scotland and locally on high ground in Ireland and Northern England. Winds will be mainly northerly and may become strong at times in all districts.

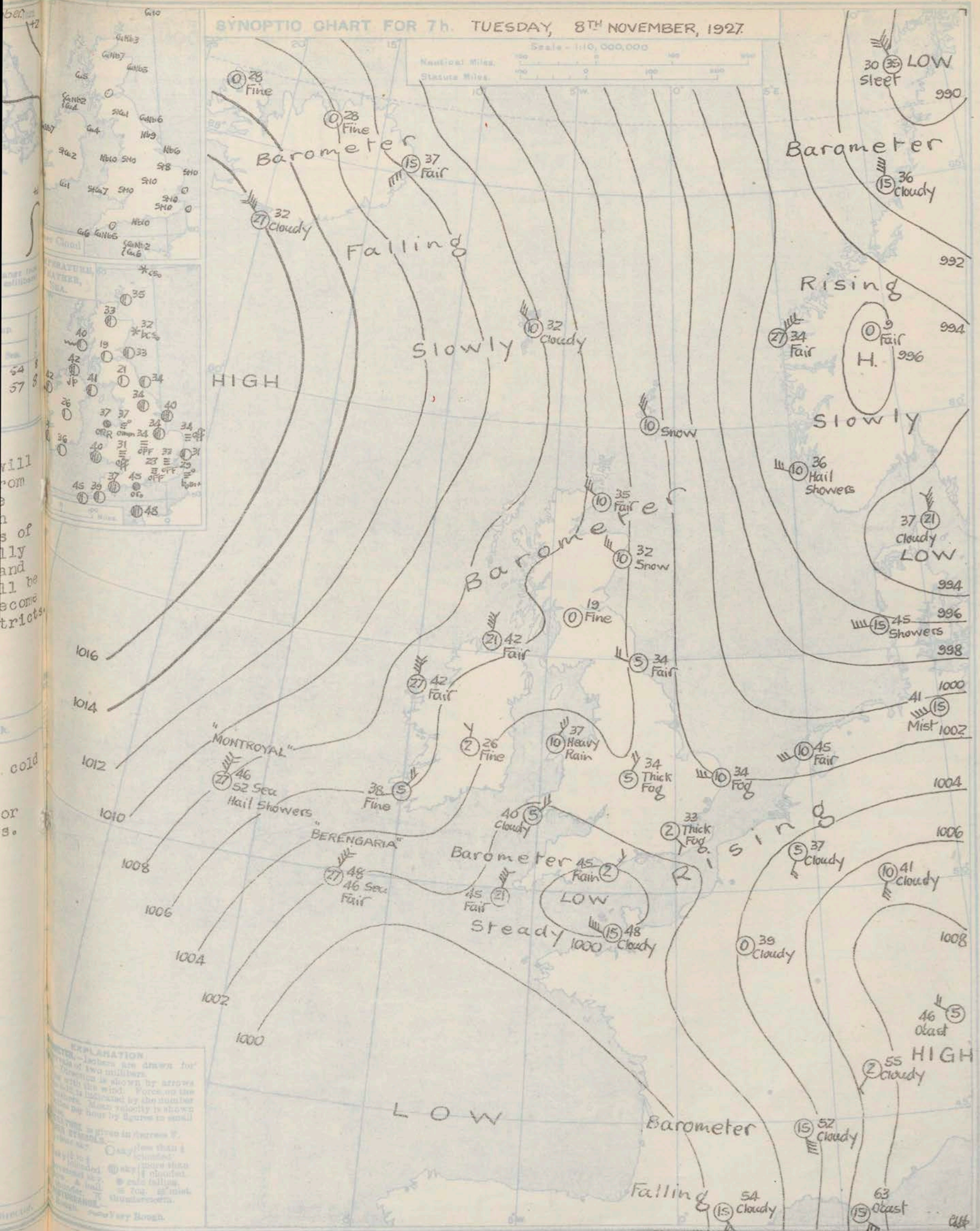
## Districts.

Forecasts for the 24 hours commencing 15h. G.M.T. Tuesday, 8th November, 1927.

## Further Outlook.

1. S.E. England	Wind light and variable today, probably becoming north-west tomorrow; fair apart from fog, which will be fairly general tonight; continuing cold, frost in most places at night.
2. E. England	
3. E. Midlands	
4. W. Midlands	
5. S.W. England	Wind N.E. to N, moderate to fresh, becoming light tonight; mainly fair, but local fog tonight and tomorrow morning; cold, frost in most places at night.
6. South Wales	
7. North Wales	Wind northerly, light to moderate, today, probably backing to northwest tomorrow and freshening; local rain or showers today, some fog tonight and tomorrow morning; cold, frost in most places at night.
8. N.W. England	
9. N. Midlands	
10. N.E. England	
11. S.E. Scotland	Wind N., backing to N.W., moderate to fresh, stronger at times tomorrow, mainly fair today, probably considerable falls of snow on high ground tomorrow; cold, frost in most places at night.
12. S.W. Scotland & Isles of Man	
13. W. Scotland	
14. N.W. Scotland	
15. Mid-Scotland	
16. N.E. Scotland	
17. Orkneys and Shetlands	
18. S.W. Ireland	
19. N.E. Ireland	
20. S.E. Ireland	Wind N., backing to N.W., moderate to fresh; mainly fair; mist or moderate fog locally tonight; cold, frost in most places at night.
21. S.W. Ireland	







## AIR MINISTRY.

## DAILY WEATHER REPORT OF THE METEOROLOGICAL OFFICE, LONDON:

Page 4.

BRITISH SECTION.....Tuesday 8th November 1927.

No. 312....

STATIONS.	Height above M.S.L. in feet.	Observations at 1h. G.M.T. 8th											Observations at 7h. G.M.T. 8th											Sea.								
		Barom. at M.S.L. mb.	Change in 3 Hours.	Wind.		Weather.	Temp. °F.	Humidity. %.	Visibility 0-9.	Cloud.			Barom. at M.S.L. mb.	Change in 3 Hours.	Wind.		Weather.	Temp. °F.	Humidity. %.	Visibility 0-9.	Cloud.											
				Direc.	Force					Height Feet.	Form.	Amt. 0-10.			Direc.	Force					Height Feet.	Form.	Amt. 0-10.		Upper Form.	Total Amt. 0-10.						
																											Low.	Upper.	Total.	Low.	Upper.	Total.
Lerwick	54	1001.2	+4	N	4	bc/sh	36	75	7	4000	cu	7	-	7	1002.3	+2	NNW	3	cs	34	85	7	4000	cu	10	-	10	2				
Stornoway	30	1005.4	+5	N	6	PRS									1006.3	+2	N	3	bc/sh	34	75	7	4000	cu	4	Acu	6	4				
Wick	81	1002.1	+4	NNE	6	ckqn	39	65	8	1500	cu	8	-	8	1004.0	+2	NW	3	bc	35	85	8	1500	cu	3	Acu	5	4				
Tiree	22														1006.1	+2	NW	6	bc	40	65	9	4000	cu	5	-	5	6				
Nairn	32														1006.3		N	2	bc/sh	33	85	8	4000	cu	7	-	7	1				
Aberdeen	46														1004.4	+4	NNW	3	bc	32	92	7	2500	cu	5	-	5	1				
Malin Head	51	1003.0	+1	N	5	bc	42	85	8	4000	cu	5	-	5	1006.3	+3	N	5	bc/p	42	92	8	4000	cu	6	-	6	5				
Renfrew	36														1005.9	+4	-	0	b	19	97	6	-	-	0	Acu	1	1				
Edinburgh (Inchkeith)	190	1001.4		WNW	2	b	34	65	8	-	-	0	-	0	1004.0		W	2	bc	33	85	8	4000	Stn	4	Acu	4	1				
Leuchars	40														1005.0	+3	W	2	bc	29	92	8	4000	Stn	4	-	4					
Eskdalemuir	794														1005.3	+2	-	0	b	21	85	8	2500	Stn	1	-	1	6				
Tynemouth	67	1000.3	+3	NW	2	c/p	35	92	7	1500	Nb	9	-	9	1003.7	+3	WNW	2	bc	34	85	7	1500	cu	6	-	6					
Blacksod Point	18	1005.9	+3	N	3	bc	42	65	7		cu	6	-	6	1006.7	0	N	6	bc	42	85	7		cu	7	-	7	6				
Donaghadee	40														1004.7	+2	NE	3	bc	41	85	8	4000	cu	4	-	4	2				
Birr Castle	173														1005.1		N	1	b	26	92	7	2500	Stn	2	-	2	3				
Holyhead	26	1000.3	+4	N'E	4	Cr	40	92	7	1500	Nb	9	-	9	1003.7	+4	NNE	3	ORR	37	97	5	800	Nb	10	-	10					
Liverpool (Bidston)	180														1005.3	+2	E	1	mm	37	85	4	1500	St	10	-	10					
Chester (Sealand)	16														1003.1	+3	ESE	1	Sfo	34	97	3	450	St	10	-	10					
Harrogate	478														1004.1	+2	N	1	C	34	85	7	4000	Nb	9	-	9	4				
Spurn Head	29	998.2	+2	W'N	5	bct	41	92	7	4000	cu	5	Acu	7	1001.8	+4	NNW	5	C	40	92	8	1500	Nb	6	Acu	8					
Birmingham (Edgbaston)	535														1003.8	+2	NE	2	Ffo	34	97	1	450	St	10	-	10					
Cranwell	238	1000.3	+6	NW	3	C	35	97	6	800	St	10	-	10	1003.1	+4	WNW	3	C	34	97	6	800	St	8	Acu	9	0				
Gorleston	14	998.7	+5	WS	3	b	36	92	6	1500	cu	1	Acu	2	1002.0	+3	W'N	3	Sfo	34	97	3	800	St	10	-	10					
Valentia (Cahiriveen)	30	1005.3	+3	NNE	4	bct	38	65	9		cu	3	-	3	1006.4	+1	NEN	2	b	38	65	8	4000	cu	1	-	1	0				
Roches Point	22														1005.0	+3	N	2	b	36	85	8	2500	cu	1	-	1	0				
Pembroke (St. Ann's H.)	160	999.2	+2	NE	2	bc	39	92	7	4000	cu	4	Acu	5	1001.2	+2	NE	2	C	40	92	7	2500	Stn	7	Acu	9					
Ross-on-Wye	223														1003.1	+1	NNW	1	Sfo	31	97	3	220	St	10	-	10					
Leafeld	612														1002.9	+2	L	0	Ffo	29	97	0	450	St	10	-	10					
Winchester (Worthy Dn.)	273														1002.5	+1	N	1	C	28	97	5	4000	Stn	6	Acu	8					
S. Farnborough	230														1002.7	+1	-	0	Ffo	28	97	1	450	St	10	-	10					
London (Kew Obs.)	18														1003.2	+1	SE	1	Ffo	33	97	1	450	St	10	-	10					
Croydon	244	1001.0	+4	SSW	1	Sfb	31	97	3	-	-	0	-	0	1003.0	+1	SE	1	Fb+	29	97	1	-	-	0	-	0					
Shoeburyness	11														1003.5	+2	WNW	2	Ffo	29	97	1	-	-	0	-	0					
Olaeton-on-Sea	54														1003.1	+2	WNW	2	bc	31	92	6	-	-	0	Acu	5					
Felixstowe	15														1003.6	+4	NNW	1	Ffo	33	97	1	220	St	10	-	10					
Lympne	350	1000.7	+5	NW	3	Ffo	33	97	0	450	St	10	-	10	1003.1	+2	NE	2	C	36	97	6	800	Stn	9	-	9					
Scilly (St. Mary's)	163	1000.1	+4	N	2	bc/p	42	85	9	4000	cu	5	-	5	1000.9	0	N'E	5	bc	45	75	8	4000	cu	6	-	6	4				
Falmouth (Pendennis)	200	998.3	+2	NNE	2	bc/p	43	85	8	4000	cu	4	Acu	6	1000.0	0	N'E	2	bc	39	92	8	4000	cu	5	Acu	7	0				
Plymouth (Cattewater)	82														1000.0	0	NNE	2	C	37	97	8	-	-	0	Acu	8	1				
Portland Bill	32	998.8	+2	SSE	2	bc	46	75	8	2500	Stn	3	Acu	4	998.6	+1	N'E	1	OF	45	85	6	1500	Nb	10	-	10					
Southampton (Calshot)	10	1000.7	+3	NNW	1	Ffo	38	97	0	450	St	10	-	10	1002.1	+1	N'E	1	bc	37	92	6	4000	Stn	4	Acu	7	0				
Bungness	20	1000.5	+5	NW	1	mm	36	97	4	-	-	0	-	0	1002.4	+3	NE	1	mm	29	92	4	-	-	0	-	0	2				
Guernsey (Fort George)	235	1000.0	+3	SSW	1	bct	44	75	9	2500	Stn	4	-	4	999.7	-1	WNW	4	C	48	75	9	2500	cu	8	-	8	5				

## WEATHER, TEMPERATURE, RAINFALL AND SUNSHINE AT HEALTH RESORTS FOR 7th November

STATIONS.	WEATHER.		TEMPERATURE.		RAINFALL.†		SUN- SHINE.	(1)	(2)	(3)	(4)	(5)	(6)	(7)	(8)
	Fore- noon.	After- noon.	Min.	Max.	Night	Day	Sunrise								
			9h. to 7h.	7h. to 9h.	7h. to 9h.	9h. to 7h.	to Sunset.								
(1)	(2)	(3)	(4)	(5)	(6)	(7)	(8)								
			°F.	°F.	mm.	mm.	hr.								
Berwick-on-Tweed	R	Pre	38	42	9	6	0.0	Ilfracombe ...	c	co	43	46	0.4	-	0.9
Douglas (I. o. M.) ...	b/c	prh	38	45	-	1	5.0	Bude ...	c b c p	c p c	41	46	4	-	0.3
Llandudno ...	c c b	c b c r c	36	47	9	0.5	2.2	Penzance ...	b	b c	41	52	4	-	5.4
Colwyn Bay ...	r l c b	b b c r c	36	49	12	2	2.2	Paignton ...	c b	c m	38	?	1	-	6.7
Rhyl ...	c b c	b c	34	47	0.2	-	2.5	Torquay ...	b c w	b c c	39	50	0.6	-	6.4
Wallasey ...	b b c	b e b b c	35	46	1	-	4.4	Jersey ...	c q h b c	q c	44	50	6	2	2.8
Southport ...	b e c b c	b	31	45	-	-	5.3	Weymouth ...	c	c b c m	36	46	Trace	-	1.0
Blackpool ...	c	b c c	32	45	-	-	5.5	Bournemouth ...	c	o	35	44	0.3	-	0.3
Bkley ...	c b c	b c	26	47	-	-	2.3	Ventnor ...	r c	b e c c	37	44	0.3	-	3.9
Gleethorpes ...	c b	b c	35	47	-	-	4.4	Pertsmouth (S'thsea)	o c	a b c	37	45	2	-	1.4
Skegness ...	b e w b c	b e c r c b c	37	46	Trace	1	1.7	Bognor ...	x b c c	c b c c	34	46	1	-	3.0
Aberystwyth ...	p z b c	b c c	36	47	2	-	4.0	Littlehampton ...	b c	b c	33	45	1	-	3.7
Bath ...	m c	r c b c	39	43	1	Trace	0.0	Worthing ...	b c c	c	33	43	3	-	2.4
Cheltenham ...	a i r m	c b c c c	36	44	7	0.3	0.4	Brighton ...	b c c	c p b c	36	44	5	Trace	1.9
Leamington Spa ...	c b	c b m	38	45	4	-	1.0	Eastbourne ...	c m c c	b e c b c	35	46	2	-	3.7
Lowestoft ...	c c r c	c b c	39	44	15	2	0.9	Hastings ...	c m b c c	c b c m	35	46	6	-	3.5
Felixstowe ...	c m c	b c	39	44	0.2	Trace	1.0	Folkestone ...	c	m	35	48	10	-	2.4
Harwich & Dovercourt	b c m	b c m	37	44	Trace	-	1.1	Dover ...	m c b b c	b e c m	36	49	11	-	3.6
Southend ...	b e a	o	37	44	-	-	1.9	Tunbridge Wells ...	b c o p	o p o	33	41	3	0.3	1.0
								Ramsgate ...	b b c	b c c	36	48	2	-	5.0
								Margate ...	b c	b e c	36	47	3	-	4.8
								Deal ...	b	b c c	34	47	4	-	5.8

TERMS OF SUBSCRIPTION.—£6 per quarter or 25/- per year, post free. Single copies may be obtained at the Meteorological Office, price 1d.

\* Information not usually received.

† The observations at 1h. G.M.T. and at Guernsey, the sunshine readings are from an auxiliary station. ‡ For code see page 1.

§ At stations marked thus the maximum temperature is for the period 2h.-17h., the minimum for the period 2h.-9h. ¶ 12h.-9h.





BRITISH SECTION.

No. B24093

Wednesday 21st November 1927.

Page 1.

Observations at 13h. G.M.T. 8th															Observations at 13h. G.M.T. 8th																																																																																																																																																																																																																																																																																																																																																																																																																																																																																																																																																																																																																																																																																																																																																																																																																																																																																																																																																																																																																																																																																																																																																																																																														
STATIONS	Barom. at M.S.L. in mb.	Change in 3 Hours.	Wind.		Weather.	Temp. in °C.	Humidity. %	Visibility in Miles.	Cloud.				Barom. at M.S.L. in mb.	Change in 3 Hours.	Wind.		Weather.	Temp. in °C.	Humidity. %	Visibility in Miles.	Cloud.				Barom. at M.S.L. in mb.	Change in 3 Hours.	Wind.		Weather.	Temp. in °C.	Humidity. %	Visibility in Miles.																																																																																																																																																																																																																																																																																																																																																																																																																																																																																																																																																																																																																																																																																																																																																																																																																																																																																																																																																																																																																																																																																																																																																																																													
			Direc.	Force					Height	Form	Amt.	Direc.			Force	Height					Form	Amt.	Direc.	Force			Height	Form					Amt.	Direc.	Force	Height	Form	Amt.																																																																																																																																																																																																																																																																																																																																																																																																																																																																																																																																																																																																																																																																																																																																																																																																																																																																																																																																																																																																																																																																																																																																																																																							
																																							0-10	0-10	0-10	0-10	0-10	0-10	0-10	0-10	0-10	0-10	0-10	0-10	0-10	0-10	0-10	0-10	0-10																																																																																																																																																																																																																																																																																																																																																																																																																																																																																																																																																																																																																																																																																																																																																																																																																																																																																																																																																																																																																																																																																																																																																																						
(For heights see p. 4).																																																																																																																																																																																																																																																																																																																																																																																																																																																																																																																																																																																																																																																																																																																																																																																																																																																																																																																																																																																																																																																																																																																																																																																																																													



## SUMMARIES FOR THE PAST 24 HOURS.

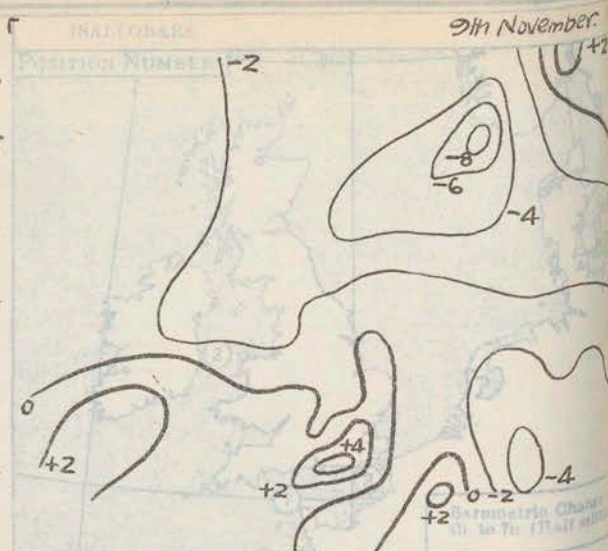
STATIONS.	WEATHER.				TEMPERATURE.			RAINFALL.				SUN 8th
	7h-13h.	13h-18h.	18h-24h.	24h.	MAX. Day.	MIN. Night.	MIN. on Grass.	Day.	Night.	18h-24h.	Hours.	
	8th.	8th.	8th.	8th.	7h-13h.	13h-18h.	18h-24h.	mm.	begin.	mm.	begin.	
Lerwick	cops.c	cops.c	cops.c	cops.c	41	32	.	1	8.00	3	21.00	26
Stornoway	c	c	c	c	39	35	.	0.2	*	1	*	3.9
Wick	PHsc	cpshe	cprs	cprs	38	32	.	3	11.00	4	21.00	.
Tiree	prco	bcco	bc	prco	43	37	35	Trace	8.00	2	1.30	4.0
Nairn	bc	bcx	bcpsq	ca	36	30	.	.	.	0.4	22.00	4.4
Aberdeen	bcpsq	bcpsq	bcpsq	bcpsq	35	32	27	0.1	8.00	2	4.30	6.3
Malin Head	bcpr.	bcpr.	bcpr.	bcpr.	44	39	.	0.3	8.00	0.1	2.30	4.5
Renfrew	bxbe	bcyb	bm.x	bcx	39	24	15	.	.	.	.	4.4
Edinburgh (Inchkeith)	b	bc	bc	bc	39	33	27	.	.	Trace	6.30	6.5
Leuchars	b-bc	b-bc	b-bc	b-bc	40	27	21	.	.	.	.	7.3
Eskdalemuir	bxbsb	b	bbx	bbx	36	20	15	0.2	9.00	0.4	6.30	7.9
Tynemouth	cif.	cif.	cif.	cif.	40	29	25	2	11.00	.	.	.
Blackhead Point	Pq, bc	Hq, bc	Pq, bc	Pcc	45	40	.	5	*	1	*	.
Donaghadee	bc	bc	bc	bc	43	36	.	.	.	0.4	4.30	.
Birr Castle	bbc	bc	bc	bc	41	25	15	.	.	.	.	5.4
Holyhead	RRRip	cjp	bcc	bcx	44	40	37	7	8.00	.	.	1.0
Liverpool (Bidston)	rgif	ofcmb	bccx	bbx	40	30	23	Trace	.	.	.	0.0
Chester (Sealand)	cfmm.	cmmfm	bm.x	bm.x	40	27	19	.	.	.	.	0.4
Harrogate	cb	bbcep	b	bx	40	27	21	Trace	16.30	.	.	5.5
Spurn Head	p	p	b-bc	b-bc	45	37	.	0.4	9.00	.	.	3.5
Birmingham (Edgbaston)	offb	fbcm	mcbc	bcc	40	32	30	.	.	.	.	0.0
Cranwell	c	c	c	c	45	28	25	.	.	.	.	4.5
Gorleston	ffoe	mc	cc	cc	42	41	40	0.3	16.30	.	.	1.6
Valentia (Shiriveen)	bxvbc	bvybc	bcx	bx	44	36	26	.	.	.	.	7.8
Roche Point	bv	b	bx	bx	44	34	.	.	.	.	.	.
Pembroke (St. Ann's H.)	cbcp.	bcc	cbcm	bcx	44	36	.	Trace	9.00	.	.	5.0
Ross-on-Wye	off	ofomcm	cm	cbcc	39	34	31	.	.	.	.	0.0
Leafield	Foe	bmebc	bccw	c	36	33	31	0.1	.	Trace	.	0.0
Winchester (Worthy Dm)	cmcm	cmffm	omc	c	38	36	35	Trace	.	.	.	0.0
S. Farnborough	off	offm	omc	cc	36	36	35	Trace	17.30	Trace	5.30	0.0
London (Kew Obs.)	offw	offw	omcm	cm	38	38	36	Trace	.	Trace	.	0.0
Croydon	boreff	offff	offmc	cc	37	36	35	Trace	.	0.4	4.30	0.0
Shoeburyness	offff	off	cm	cmr	37	36	37	Trace	.	3	4.30	0.0
Clacton-on-Sea	bccom	om	o	oprc	38	37	36	.	.	9	2.30	0.0
Felixstowe	off	ofmcm	cm	cmpr	38	37	36	Trace	.	0.3	24.00	0.0
Lympne	cmmx	cm	cm	cm	43	41	38	0.1	.	6	21.00	0.0
Silly (St. Mary's)	bc	c	cp	cp	48	44	.	.	.	Trace	24.00	1.3
Palmouth (Pendennis)	bccq	cprq	cmq	cmq	48	41	.	0.1	17.30	2	22.00	1.4
Plymouth (Cattewater)	cm	cm	cm	cm	47	40	40	0.1	15.30	.	.	0.9
Portland Bill	cm	cm	cm	cm	47	39	.	2	8.00	1	21.00	.
Southampton (Calshot)	cm	cp	cm	c	46	40	39	2	8.00	0.1	21.00	0.0
Dunegess	offmcm	c	cp	cp	48	43	.	.	.	0.5	21.00	.
Guernsey	cv	cq	cm	cm	50	44	.	.	.	8	21.00	0.2

## Districts.

Forecasts for the 24 hours commencing 15h. G.M.T. Wednesday, 9th November, 1927.

## Further Outlook.

1. S.E. England	Wind between northeast and north, backing to between west and northwest, moderate to fresh; fair to cloudy, local rain, and possibly hail or sleet; cold, ground frost locally at night.
2. E. England	
3. E. Midlands	
4. W. Midlands	
5. S.W. England	Wind northeast, strong to a gale, moderating gradually; mainly fair, perhaps a few local showers; cold, ground frost locally at night.
6. South Wales	
7. North Wales	
8. N.W. England	Wind northwest, strong at times; wintry showers; continuing cold.
9. N. Midlands	
10. N.E. England	
11. S.E. Scotland	
12. S.W. Scotland & Isle of Man	Wind northwest, veering to north tomorrow, strong at times; considerable falls of snow locally on the higher hills, rain or sleet at times elsewhere; continuing cold.
13. A.W. Scotland	
14. N.W. Scotland	
15. Mid-Scotland	
16. N.E. Scotland	
17. Orkneys and Shetlands	
18. N.W. Ireland	Moderate to fresh northwest to north winds; wintry showers; continuing cold.
19. N.E. Ireland	As 10 - 16.
20. S.W. Ireland	Moderate to fresh northwesterly winds; occasional showers; continuing cold, frost locally at night.



Time	Ship	Direction	Force	Weather	Alt.	Temp.
2 8th 10h	Scotia	NE	5	C-	44	53
1 12h	St. Julien	E	4	C-	50	57
3 2h 2h	Arundel	E'S	5	O/C	46	57

Pressure remains high far on the Atlantic. A depression Southern Norway is growing deeper and will probably move southeast while a secondary depression associated with it is expected to move southwards across the North Sea. Sleet or snow will occur at times in Scotland, Northern England and Northern Ireland during the next 24 hours. Elsewhere the weather will be mainly fair at first after some further rain in the extreme south of England but wintry showers will soon spread from the North.

▲ North cone hoisted 15h. 10m. G.M.T. 8/11/27.

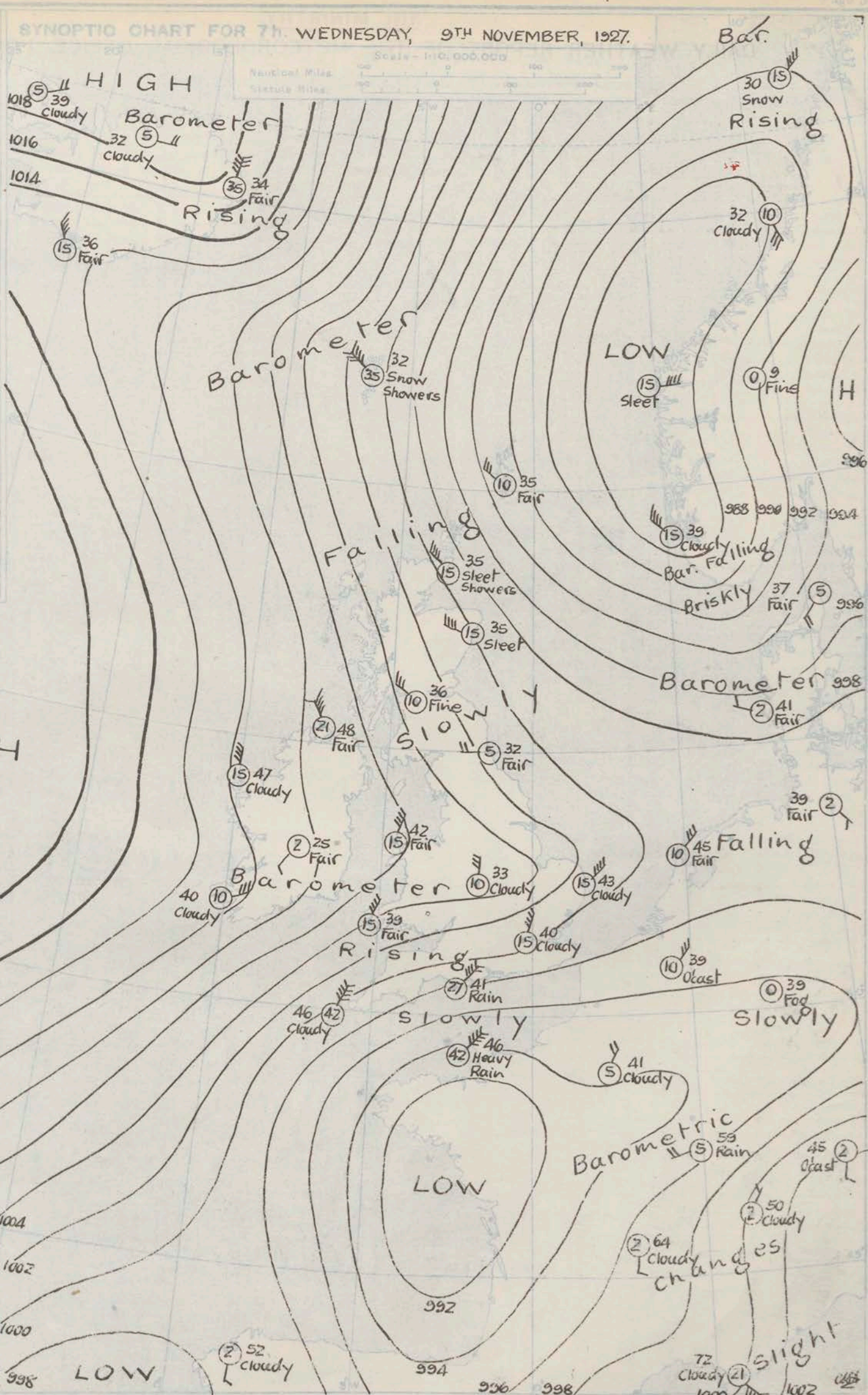
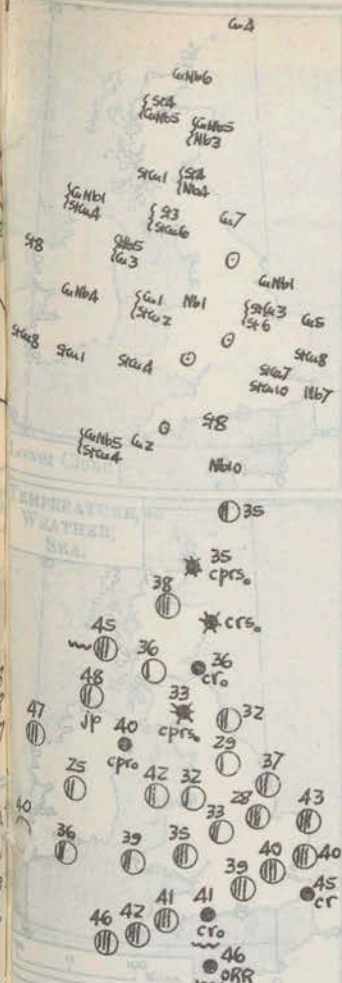


# SYNOPTIC CHART FOR 7th WEDNESDAY, 9th NOVEMBER, 1927.

Scale - 1:10,000,000

Nautical Miles  
Statute Miles

umber.  
U 42  
4  
+ 53  
57  
57  
far  
ion  
deepe  
theast  
ion  
acted  
the  
ill  
ern  
hours  
be  
some  
e south  
ers will  
look  
winds  
athe  
weather  
erable  
ds in  
cts.  
ne  
M.T.



**EXPLANATION.**  
Isobars are drawn for intervals of two millibars.  
Direction is shown by arrows.  
Force on the scale 1-12 is indicated by the number of feathers. Mean velocity is shown in miles per hour by figures in small circles.  
TEMPERATURE is given in degrees F.  
**WEATHER SYMBOLS.**  
Clear sky. ☐  
Partly cloudy. ☐  
Overcast sky. ☐  
Snow. ❄️  
Thunder. ⚡  
Rain. ☔  
Fog. 🌫️  
Mist. 🌫️  
Very Rough. 🌪️



## AIR MINISTRY.

## DAILY WEATHER REPORT OF THE METEOROLOGICAL OFFICE, LONDON:

Page 4.

BRITISH SECTION.....Wednesday 27th November 1927.

No. 313....

STATIONS		Height above M.S.L. in feet	Observations at 1h. G.M.T. 27th											Observations at 7h. G.M.T. 27th											Sec. 0-8						
			Barom. at M.S.L. in mb.	Change in 3 hours	Wind.		Weather.	Temp. °F.	Humidity. %	Visibility. 0-8	Cloud.			Barom. at M.S.L. in mb.	Change in 3 hours	Wind.		Weather.	Temp. °F.	Humidity. %	Visibility. 0-8	Cloud.									
					Direc.	Force					Height	Form	Amt.			Direc.	Force					Height	Form	Amt.							
																										0-12	0-10	0-10	0-12	0-10	0-10
Lerwick	64	99.58	+1	NW	3	c/prs	37	85	8	4000	cuNb	4	99.36	-2	NW	3	bc	35	85	8	4000	cu	4	-	4	2					
Stornoway	30	100.7	-2	N	3	b-			8				100.47	-1	NNW	4	c/sh	42	65	7	2500	Nb	9	-	9	3					
Wick	81	100.14	-1	NW	3	c/prs	38	85	8	1500	cuNb	6	99.32	-3	NW	4	c/prs	35	85	8	1500	cuNb	6	-	6	6					
Tirree	22												100.64	0	NW	6	bc	45	65	9	2500	cu	3	-	3						
Nairn	38												100.19	0	NNW	3	c+	38	75	8	1500	cuNb	9	-	9						
Aberdeen	56												100.00	-2	WNW	4	c/rs	35	72	7	1500	cuNb	8	-	8	0					
Malin Head	51	101.05	0	N	4	bc	44	85	8	5700	Stru	3	100.70	-1	NNW	5	b/gp	48	85	8	4000	Stru	5	-	5	4					
Renfrew	56												100.33	-3	NW	3	b	36	82	8	4000	Stru	1	-	1	2					
Edinburgh (Inchkeith)	100	100.54	0	SW	3	mmC	34	85	4	450	Sc	3	100.19	0	NW	4	c/g	36	82	7	1500	Sc	8	-	8	2					
Leuchars	40												100.15	-3	NW	3	c+	34	85	8	4000	Stru	9	-	9						
Eskdalemuir	794												100.27	-3	SW	1	c/prs	33	85	7	1500	Stru	9	-	9						
Tynemouth	67	100.69	-2	W	2	b	30	85	7	800	Sc	2	100.13	-3	W	2	bc+	32	75	7	1500	cu	7	-	7	2					
Blacksod Point	18	101.18	+1	N	6	c	43	75	7		Stru	8		100.36	-1	N	4	c	47	75	7		Sc	8	-	8	4				
Donaghadee	40												100.66	-3	NW	3	c/prs	40	82	8	4000	Nb	8	-	8	2					
Birr Castle	178												100.35	0	SW	1	bc+	25	82	7	2500	cuNb	4	-	4						
Holyhead	20	100.67	0	NEN	5	bc-	42	75	8	4000	Stru	6		100.61	-1	N/E	4	bc+	42	75	8	2500	Stru	3	-	3	4				
Liverpool (Bidston)	189												100.52	-2		0	b+	32	75	8	2500	Nb	1	-	1						
Chester (Sealand)	16												100.48	-1	NW	2	b	27	85	6			0	cu	1						
Harrogate	478												100.31	-1	SW	3	b	29	75	8			0	Stru	1		4				
Spurn Head	29	100.38	-1	N/E	4	bc	41	75	8	4000	cu	5	100.21	0	NNW	5	bc	37	75	7	5700	cuNb	1	-	1						
Birmingham (Edgbaston)	585												100.43	0	N	3	c-	33	75	5			0	AST	8						
Cranwell	238	100.52	-1	NW	3	c	33	87	5	5700	Stru	9		100.47	-1	NNW	4	c	28	87	6	2500	Sc	9	-	9	1				
Gorleston	14	100.18	-2	NE	5	c	46	75	7	2500	Stru	10		100.01	-1	NE	4	c	43	65	7	2500	cu	5	-	5					
Valentia/Cahiriveen	30	100.36	+2	N	5	b	37	87	9			0		101.13	+2	ENE	3	c	40	55	8	2500	Stru	8	-	8	0				
Roches Point	22													100.87	+3	N	3	b	36	87	8	2500	Stru	1	-	1					
Pembroke (St. Ann's H.)	160	100.37	+1	NE	5	bc	38	85	6			0	AST	4	100.37	+1	NNE	4	bc+	39	75	8	2500	Stru	3	-	3				
Ross-on-Wye	239													100.38	0	N	3	c	35	75	6			0	AST	8					
Leafield	612													100.22	+1	N	4	c	33	82	7	5700	Stru	6	-	6					
Winchester (Worthy Dn.)	273													100.00	-1	N	4	c	39	85	7	2500	Stru	10	-	10					
S. Farnborough	230													100.01	0	NNE	3	c	39	75	8	4000	Stru	10	-	10					
London (Kew Obsy.)	18						40							100.05	+1	N/E	4	c	40	65	6	4000	Stru	7	-	7					
Croydon	244	100.10	-3	NEN	3	c	39	85	7	1500	Sc	5	AST	10	100.04	+2	NNE	3	c	40	75	6	4000	Stru	3	-	3				
Shoeburyness	11													99.90	+2	N	3	c/r	40	85	5	1500	Stru	9	-	9	2				
Olacton-on-Sea	54													99.91	+1	N	4	c	40	85	6	5700	Stru	8	-	8	3				
Felixstowe	15													99.97	0	NEN	5	c/r	40	85	8	4000	Stru	9	-	9					
Lympe	350	99.97	-2	NNE	3	orr	41	87	7	800	Nb	10	-	10	99.86	+1	NW	3	or	42	85	6	800	Nb	10	-	10				
Scilly (St. Mary's)	163	99.79	+1	NEN	8	c	46	75	6	4000	Stru	10	-	10	99.85	0	NNE	8	c	46	85	7	4000	cuNb	9	-	9	5			
Falmouth (Pendennis)	200	99.82	+1	NEN	7	or+	42	85	6	2500	Nb	10	-	10	99.88	+1	NEN	6	c	42	85	7	4000	cu	2	-	2	2			
Plymouth (Cattewater)	83													99.89	+1	NE	7	c	41	75	7			0	AST	10	10	6			
Portland Bill	32	99.69	-1	NNE	7	c	43	85	6	1500	Sc	7	AST	10	99.73	+1	NE	6	c/g	41	75	6	1500	Sc	8	-	8	3			
Southampton (Culshot)	10	99.31	-4	NNE	5	c	42	85	7	2500	Sc	4	AST	9	99.35	+4	NNE	5	c/g	42	75	8	2500	Sc	4	-	4	1			
Dungeness	20	99.81	-3	SE	3	c/r	45	75	7	500	cuNb	5	AST	10	99.81	+4	E	4	c/r	45	85	7	1500	Nb	7	-	7	7			
Guernsey (Fort George)	296	99.32	-3	ENE	6	orr	44	82	6	2500	Nb	10	-	10	99.31	+1	NE	8	orr	46	82	6	1500	Nb	10	-	10				

## WEATHER, TEMPERATURE, RAINFALL AND SUNSHINE AT HEALTH RESORTS FOR 27th November

STATIONS.	WEATHER.		TEMPERATURE.		RAINFALL.		SUNSHINE.	(1)	(2)	(3)	(4)	(5)	(6)	(7)	(8)
	Forenoon.	Afternoon.	Min. 9h-7a.	Max. 9h-7p.	Night 7h-9h.	Day 9h-7h.	Sunrise to Sunset. 8h.								
(1)	(2)	(3)	(4)	(5)	(6)	(7)	(8)								
			°F	°F	mm.	mm.	hr.								
Barwick-on-Tweed	Sc	c	28	40	0.4	0.2	4.6	Harrogate	cb	co	29	4	0.8		
Douglas (I.O.M.)	b	b	33	42	1	0.1	7.9	Bideford	wcb	co	29	4	1.4		
Llandudno	bc	bc	33	43	1.9	0.1	0.0	Penzance	bc	c	29	4	1.4		
Colwyn Bay	comp	co	33	42	1.3	0.2	0.0	Plymouth	owcb	dnd	29	4	0.0		
Rhyl	bc	bc	33	42	1.2	0.2	0.0	Portsmouth	owcb	dnd	29	4	0.0		
Wallasey	grf	bc	33	41	1.1	0.3	0.0	Torquay	owcb	dnd	29	4	0.0		
Southport	bc	bc	33	43	1.1	0.3	0.0	Jersey	cg	od	29	4	0.0		
Blackpool	bc	bc	33	43	0.6	1.1	0.0	Weymouth	cb	co	29	4	0.0		
Ilkley	bc	bc	33	44	0.4	1.1	0.0	Bournemouth	cb	co	29	4	0.0		
Cleethorpes	bc	bc	33	45	0.4	1.1	0.0	Wentworth	cb	co	29	4	0.0		
Skegness	bc	bc	33	45	0.2	1.1	0.0	Portsmouth (S. S. S. S.)	or	od	29	4	0.0		
Aberystwyth	bc	bc	33	42	1.1	1.1	0.0	Boggy	xco	od	29	4	0.0		
Bath	bc	bc	33	40	1.1	1.1	0.0	Littlehampton	c	co	29	4	0.0		
Cheltenham	bc	bc	33	40	1.1	1.1	0.0	Weymouth	c	co	29	4	0.0		
Leamington Spa	bc	bc	33	42	1.1	1.1	0.0	Brighton	for	co	29	4	0.0		
Lewestoft	bc	bc	33	40	1.1	1.1	0.0	Eastbourne	for	co	29	4	0.0		
Felixstowe	bc	bc	33	40	1.1	1.1	0.0	Hastings	bc	co	29	4	0.0		
Harwich & Dovercourt	bc	bc	33	40	1.1	1.1	0.0	Folkestone	bc	co	29	4	0.0		
Southend	bc	bc	33	40	1.1	1.1	0.0	Dover	bc	co	29	4	0.0		
								Truro	bc	co	29	4	0.0		
								Truro	bc	co	29	4	0.0		
								Truro	bc	co	29	4	0.0		
								Truro	bc	co	29	4	0.0		
								Truro	bc	co	29	4	0.0		
								Truro	bc	co	29	4	0.0		
								Truro	bc	co	29	4	0.0		
								Truro	bc	co	29	4	0.0		
								Truro	bc	co	29	4	0.0		
								Truro	bc	co	29	4	0.0		
								Truro	bc	co	29	4	0.0		
								Truro	bc	co	29	4	0.0		
								Truro	bc	co	29	4	0.0		
								Truro	bc	co	29	4	0.0		
								Truro	bc	co	29	4	0.0		
								Truro	bc	co	29	4	0.0		
								Truro	bc	co	29	4	0.0		
								Truro	bc	co	29	4	0.0		
								Truro	bc	co	29	4	0.0		
								Truro	bc	co	29	4	0.0		
								Truro	bc	co	29	4	0.0		
								Truro	bc	co	29	4	0.0		
								Truro	bc	co	29	4	0.0		
								Truro	bc	co	29	4	0.0		
								Truro	bc	co	29	4	0.0		
								Truro	bc	co	29	4	0.0		
								Truro	bc	co	29	4	0.0		
								Truro	bc	co	29	4	0.0		
								Truro	bc	co	29	4	0.0		
								Truro	bc	co	29	4	0.0		
								Truro	bc	co	29	4	0.0		
								Truro	bc	co	29	4	0.0		
								Truro	bc	co	29	4	0.0		
								Truro	bc	co	29	4	0.0		
								Truro	bc	co	29	4	0.0		
								Truro	bc	co	29	4	0.0		
								Truro	bc	co	29	4	0.0		
								Truro	bc	co	29	4	0.0		
								Truro	bc	co	29	4	0.0		
								Truro	bc	co	29	4	0.0		
								Truro	bc	co	29	4	0.0		
								Truro	bc	co	29	4	0.0		
								Truro	bc	co	29	4	0.0		
								Truro	bc	co	29	4	0.0		
								Truro	bc	co	29	4	0.0		
								Truro	bc	co	29	4	0.0		
								Truro	bc	co	29	4	0.0		
								Truro	bc	co	29	4	0.0		
								Truro	bc	co	29	4	0.0		
								Truro	bc	co	29	4	0.0		
								Truro	bc	co	29	4	0.0		
								Truro	bc	co	29	4	0.0		
								Truro	bc						





## DAILY WEATHER REPORT OF THE METEOROLOGICAL OFFICE, LONDON:

BRITISH SECTION.

No. B.24234

Thursday, 10th November 1927.

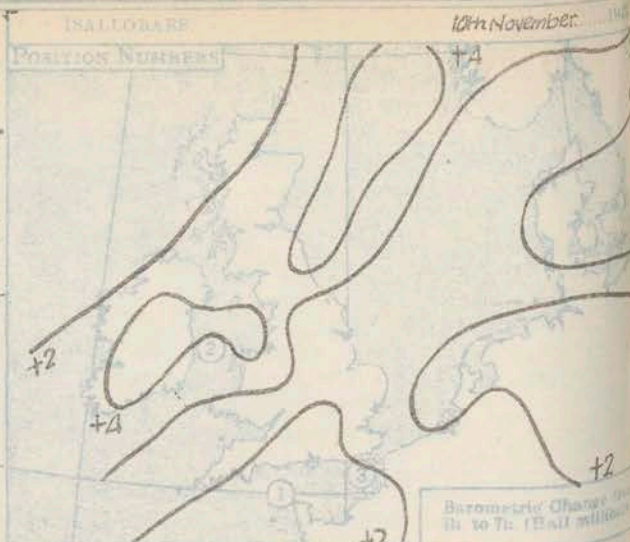
Page 1.

Observations at 13h. G.M.T. 9th.....															Observations at 13h. G.M.T. 10th.....														
STATIONS.	Barom. at M.S.L. mb.	Change in 3 hours.	Wind.		Weather.	Temp. °F.	Humidity. %	Visibility. 0-9	Cloud.			Barom. at M.S.L. mb.	Change in 3 hours.	Wind.		Weather.	Temp. °F.	Humidity. %	Visibility. 0-9	Cloud.			Sea.						
			Direc.	Force					Height Feet	Form	Amt. 0-10			Direc.	Force					Height Feet	Form	Amt. 0-10							
																								0-13	0-10	0-10	0-10	0-10	0-9
(For heights see p. 2.)																													
Lerwick	991.1	-2	NW	3	bc	37	85	8	4000	Cu	3	-	3	991.8	+2	N	4	bc sm	39	85	8	4000	Cu	3	-	3	5		
Stornoway	1001.3	-3	NNW	5	bc	38	85	7	4000	Cu	7	-	7	1000.9	0	N	6	bc	37	92	7	4000	Cu	7	-	7	4		
Wick	996.1	-3	NW	5	cph	37	85	8	1500	Cu	6	Act	8	995.8	-1	NW	4	cph	35	97	8	1500	Cu	6	Act	8	7		
Three	1004.0	-1	NNW	6	bcv	47	65	9	2500	Cu	3	Act	5	1002.7	0	NW	8	bcv	44	65	9	2500	Cu	7	-	7	7		
Nairn	996.3	-3	NW	3	cs	35	92	7	1500	Nb	8	-	8	997.3	0	NW	2	bc	34	92	8	1500	Cu	7	-	7	0		
Aberdeen	996.3	-3	NW	3	cs	35	92	7	1500	Nb	8	-	8	995.5	0	WNW	4	cs	34	92	7	1500	Nb	8	-	8	0		
Malin Head	1005.9	-3	NNW	5	bc	49	85	8	4000	Cu	2	Act	7	1004.2	0	NNW	7	bc	46	85	7	4000	Cu	6	Act	7	6		
Benfrew	1000.4	-5	WNW	4	b	45	55	8	4000	Cu	2	-	2	1000.1	+1	NW	2	b	33	85	8	-	-	0	Act	1	2		
Edinburgh (Inchkeith)	998.3	-3	NW	2	cv	40	75	9	800	St	3	Act	10	997.6	0	NW	4	b	35	75	8	-	-	0	Act	1	2		
Leith	998.7	-3	NW	3	cph	34	97	7	450	Nb	8	Act	10	997.6	0	NW	3	b	34	75	8	4000	St	1	Act	2	0		
Esksdalemuir	999.7	-5	WNW	4	b	40	65	7	5700	St	1	-	1	999.2	0	NNW	4	b	31	75	7	5700	St	1	-	1	4		
Tynemouth	998.5	-2	NW	3	bc	42	55	8	2500	Cu	4	-	4	996.3	-1	NW	2	bc	35	92	7	2500	Cu	4	-	4	4		
Blackod Point	1003.5	0	N	4	bc	48	75	8	-	Cu	7	-	7	1007.6	-2	N	4	bc	47	85	7	-	Cu	7	-	7	4		
Donaghadee	1005.1	-2	NW	8	bc	47	92	8	5700	St	3	Act	5	1003.2	-1	NW	8	bc	41	97	8	2500	Nb	6	-	6	5		
Birr Castle	1006.9	-3	N	2	b	48	75	8	4000	Cu	1	-	1	1004.9	0	NW	2	b	42	92	8	4000	Cu	1	Act	2	0		
Holyhead	1003.5	-1	N	2	b	48	65	8	2500	Cu	2	-	2	1004.4	-2	NW	2	b	49	65	8	4000	Cu	2	-	2	5		
Liverpool (Bidston)	1002.2	-2	N	2	b	42	85	7	800	Cu	1	-	1	998.4	-4	NW	6	c+	44	75	8	1500	Cu	9	-	9	0		
Chester (Sealand)	1001.7	-2	N	4	bc	44	75	7	2500	St	3	-	3	998.6	-5	NW	5	cjp	44	65	7	2500	Cu	8	-	8	0		
Harrogate	999.9	-1	NW	4	b	41	45	8	-	-	0	Act	1	997.6	-3	WSW	1	c/r	34	92	7	2500	Nb	9	-	9	0		
Spurn Head	997.9	-3	WN	5	bc	40	85	6	4000	Cu	5	Act	7	995.0	-1	WN	5	bc	42	75	6	4000	Nb	4	-	4	5		
Birmingham (Edgbaston)	1001.2	-3	NW	4	bc	42	65	5	4000	St	6	-	6	999.2	-1	WNW	3	b	38	75	5	-	-	0	-	0	0		
Cranwell	1001.0	-3	NNW	4	crs	39	95	6	1500	Nb	10	-	10	998.4	-1	WSW	3	b	35	85	6	-	-	0	-	0	0		
Gorleston	997.5	-3	WNW	3	bc	45	75	6	4000	Cu	4	-	4	995.9	-2	W	2	ocr	37	85	6	800	Nb	10	-	10	0		
Valentia (Cahirciveen)	1010.4	-2	NW	4	cph	49	85	8	1500	St	9	-	9	1009.6	0	NW	4	bc	47	85	8	1500	St	6	-	6	0		
Roches Point	1007.5	-2	N	4	bv	47	85	9	2500	Cu	1	-	1	1006.7	-2	N	3	b	48	92	8	2500	Cu	2	-	2	1		
Pembroke (St. Ann's H.)	1002.5	-2	N	5	bc	49	85	8	1500	Cu	4	Act	7	1001.6	+1	NNW	5	bc	47	75	8	1500	Cu	5	Act	7	1		
Ross-on-Wye	1001.6	-2	N	2	b	43	55	8	5700	St	1	-	1	1000.8	0	WSW	1	b	37	75	7	4000	St	1	-	1	0		
Leafield	1000.8	-4	NW	4	b	39	55	6	5700	St	1	-	1	999.6	-1	NNW	3	b	33	85	7	-	-	0	-	0	0		
Winchester (Worthy Dn)	1000.2	-1	NW	4	bc	42	75	8	-	-	0	Act	4	1000.4	0	NW	2	b	35	97	6	-	-	0	Act	1	0		
S. Farnborough	999.8	-2	NW	3	b	43	55	8	2500	Cu	1	Act	2	999.6	+1	NW	1	b	35	85	6	-	-	0	Act	0	0		
London (Kew Obs.)	999.9	-2	NNW	3	b	42	65	7	-	-	0	Act	1	999.3	+1	NNW	1	b	38	75	5	-	-	0	Act	0	0		
Croydon	999.8	-1	NW	3	mmb	42	75	4	2500	St	2	-	2	999.3	+1	NW	2	mmb	38	75	4	-	-	0	Act	2	0		
Sheeburnness	999.5	-1	NW	5	b	45	75	8	5700	Cu	1	Act	2	998.3	+2	NW	3	Fb	37	85	1	-	-	0	Act	0	0		
Clacton-on-Sea	999.5	-1	NW	5	b	45	75	8	5700	Cu	1	Act	2	997.3	-1	NW	3	bc	38	85	1	-	-	0	Act	0	0		
Felixstowe	998.9	-2	NW	3	bc	44	75	8	4000	Cu	7	Act	9	998.0	+1	NW	3	bc	34	85	6	4000	St	4	-	4	0		
Lympne	997.2	0	NW	5	C	43	75	3	5700	St	7	Act	9	997.6	+2	NNW	2	bc	35	92	7	-	-	0	Act	5	3		
Seilly (St. Mary's)	1000.7	+1	NW	8	bc	47	65	8	4000	St	5	-	5	1003.8	+3	N	7	bc	49	75	7	4000	Cu	5	-	5	6		
Falmouth (Pendennis)	1000.6	0	NNE	7	bc	44	85	8	4000	Cu	2	Act	7	1002.5	+2	N	4	bc	46	85	8	4000	Cu	4	-	4	1		
Plymouth (Cattewater)	1000.2	+1	NE	6	c	43	65	8	-	-	0	Act	8	1001.7	+3	N	1	b	43	85	6	4000	St	1	-	1	0		
Portland Bill	998.9	-1	NNE	5	bc	44	55	8	2500	St	2	Act	7	1000.3	+4	N	2	b	40	75	6	4000	St	1	-	1	0		
Southampton (Calshot)	999.7	-2	NW	3	bc	43	65	7	5700	St	1	Act	6	1000.2	+2	NNW	3	bc	41	75	6	-	-	0	Act	3	0		
Dunquess	997.0	0	NNE	4	c/r	45	75	7	1500	Cu	2	Act	7	997.6	+2	NNW	2	bc	35	92	7	-	-	0	Act	5	3		
Guernsey (Fort George)	995.9	+1	NE	8	crs	46	85	7	1600	Nb	9	Act	10	999.4	+5	NE	7	bc	46	55	8	5700	St	3	Act	7	7		
LONDON OBSERVATIONS.															ATMOSPHERIC POLLUTION.														
TABLE SHOWING THE GREENWICH TIMES OF SUNRISE, NOON, AND SUNSET.															POLAR STAR RECORD at Greenwich Obs.														
10th Nov. 1927.															Exposure from 10th Nov. 17h.15m. to 10th Nov. 6h.15m.														
STATIONS.															Stars.														
Sunrise. Noon. Sunset.															h. m. b. m. %														
Greenwich															13.0 10.0 77														
Wick															13.0 10.0 77														
Valentia															13.0 10.0 77														
10th Nov. 1927.															10th Nov. 17h.15m. to 10th Nov. 6h.15m.														
STATIONS.															Stars.														
Sunrise. Noon. Sunset.															h. m. b. m. %														



SUMMARIES FOR THE PAST 24 HOURS.

STATIONS.	WEATHER.					TEMPERATURE.			RAINFALL.				SUN Hours.
	7h. 13h.	13h. 18h.	18h. 21h.	21h. 1h.	1h. 7h.	MAX. Day.	MIN. Night.	MIN. on GRASS.	Day.	7h. 13h.	Night.	13h. 7h.	
	21h. 1h.	1h. 7h.	7h. 13h.	13h. 18h.	18h. 21h.	7h. 13h.	13h. 18h.	18h. 21h.	mm.	began.	mm.	began.	
Lerwick	cips	cips	cips	cips	bcpq	39	36	.	1	8.00	1	21.00	3.4
Stornoway	p	h-rh	b-bc	th	44	33	.	.	3	8.00	3	21.00	0.6
Wick	cprsh	cprhs	cprshsc	prshc	38	33	.	.	7	8.00	5	21.00	.
Tiree	bc	prh	prhbc	prhbc	48	40	39	.	2	14.30	1	1.30	2.4
Nairn	cprsq	cprsb	cprsq	cq	38	33	.	.	4	9.00	3	21.00	0.2
Aberdeen	bcpscis	bccps	bccpsq	rsqpsq	35	33	30	.	5	8.00	8	21.00	1.4
Malin Head	bc	bcp	bcpq	bcpq	49	38	.	.	Trace	16.30	3	21.00	5.9
Renfrew	bxc	bcp	bcp	bcp	46	29	19	.	0.3	14.30	.	.	5.7
Edinburgh(Inchkeith)	p	s-rs	b-bc	psbc	41	35	29	.	0.3	8.00	0.2	24.00	0.6
Leuchars	cby	cps	b-bc	rsbc	40	33	29	.	2	12.30	0.5	1.30	2.6
Eskdalemuir	cb	bosmo	b	bcpb	42	30	27	.	2	14.30	Trace	.	3.9
Tynemouth	bc	bcoirs	bcb	boirsq	42	31	27	.	2	14.30	2	2.30	.
Blacksod Point	p, bc	p, bc	p, bc	p, bc	49	41	.	.	1	8.00	7	.	.
Donaghadee	prbc	bcp	bcp	bcp	49	38	.	.	1	8.00	2	24.00	.
Birr Castle	bc	b-bc	bcp	b	50	32	28	.	.	.	0.2	21.00	4.7
Holyhead	bc	bcp	bcp	bcp	49	39	37	.	0.2	9.00	2	21.00	5.6
Liverpool (Bidston)	corbe	b-bc	bcp	b-bc	46	37	32	.	1	9.00	0.1	21.00	6.3
Chester (Sealand)	bm, p, q	b-bc	bcp	b-bc	45	34	27	.	0.2	11.00	0.3	21.00	5.6
Harrogate	b-bc	b-bc	b-bc	b-bc	41	30	26	.	0.5	9.00	.	.	5.0
Spurn Head	c	b-bc	bcp	bcp	43	33	.	.	.	.	1	22.00	3.6
Birmingham(Edgbaston)	bc	bcp	bcp	bcp	43	31	25	.	Trace	12.30	1	21.00	3.5
Cranwell	b-bc	b-bc	b-bc	b-bc	41	28	25	.	Trace	12.30	.	.	.
Gorleston	c-bc	b-bc	b-bc	b-bc	46	31	30	.	Trace	17.30	0.3	24.00	3.4
Valentia(Cahiriveem)	cboph	ophc	bcp	cpcy	51	44	37	.	1	11.00	2	21.00	2.5
Roches Point	bv	b	b-bc	b	50	40	.	.	.	.	.	.	.
Pembroke(St. Ann's H.)	bcp	bcp	bcp	bcp	50	37	.	.	Trace	11.00	2	22.00	6.3
Ross-on-Wye	b-bc	b-bc	b-bc	b-bc	46	33	21	.	.	.	1	21.00	6.3
Laafeld	bc	b-bc	b-bc	b-bc	41	29	24	.	.	.	0.2	21.00	4.3
Winchester(Worthy Dn)	c-bc	b-bc	b-bc	b-bc	42	26	16	.	.	.	.	.	4.0
S. Farnborough	cby	b-bc	b-bc	b-bc	44	25	19	.	.	Trace	.	.	4.0
London(Kew Obsy.)	c3, b	b-bc	b-bc	b-bc	43	31	21	.	.	.	.	.	3.8
Croydon	c3, b	b-bc	b-bc	b-bc	43	30	24	.	.	.	.	.	2.0
Shoeburyness	cmbcb	bmo	bmo	b-bc	45	29	27	.	.	.	.	.	1.7
Clacton-on-Sea	c-bc	b-bc	b-bc	b-bc	46	29	25	.	.	.	.	.	2.5
Felixstowe	b-bc	b-bc	b-bc	b-bc	44	32	28	.	.	.	.	.	3.1
Lympe	or, c	c-bc	b-bc	b-bc	43	28	23	.	1	8.00	.	.	0.0
Scilly(St. Mary's)	c-bc	bcp	bcp	epbc	49	43	.	.	Trace	14.30	1	22.00	4.2
Falmouth(Pendennis)	cq	bcp	bcp	cprh	47	39	.	.	.	.	3	22.00	4.6
Plymouth(Cattewater)	cq	bcp	bcp	cprh	47	37	29	.	.	.	1.2	22.00	4.0
Portland Bill	or, b	b-bc	b-bc	b-bc	44	37	.	.	0.5	8.00	.	.	.
Southampton(Calshot)	c-bc	b-bc	b-bc	b-bc	44	33	29	.	0.1	8.00	Trace	.	2.8
Dungeness	c-bc	b-bc	b-bc	b-bc	46	29	.	.	3	8.00	.	.	.
Guernsey	or, r, c	c-bc	b-bc	b-bc	47	41	.	.	8	8.00	1	.	0.0



Station	Date and Time	Ship	Wind	Force	Weather	Temp.
2	10h 50h	Scotia	N	6	c-	45 54
3	10h	Dieppe	NW	5	b+	47 57

**GENERAL INFERENCE.**

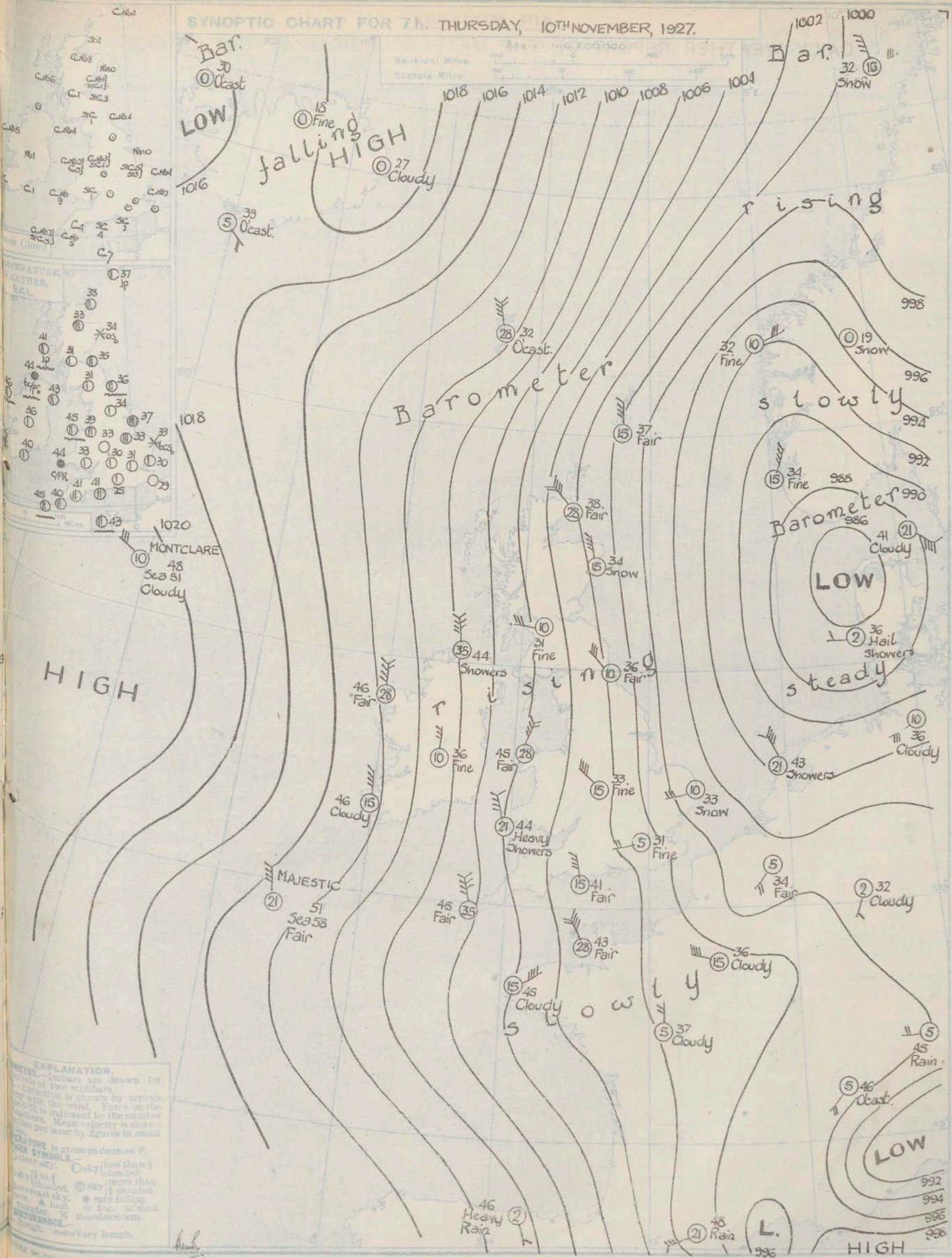
Pressure is still high out on the Atlantic and low in the region of the Baltic. A depression which is developing near Iceland will probably move southeast and cause the wind to become westerly in Scotland and Northern Ireland tonight or tomorrow, with cloudier weather and more snow in Scotland. Elsewhere the weather will be mainly fine for at least 24 hours with frost at night.

Districts.	Forecasts for the 24 hours commencing 15h. GMT. Thursday, 10th November, 1927.	Further Outlook.
1. S.E. England	Wind N.W., light to moderate; fine; cold, frost at night.	
2. E. England		
3. E. Midlands		
4. W. Midlands		
5. S.W. England	Wind N. to N.W., mainly moderate but stronger locally at first; fine; cold, frost at night.	
6. South Wales		
7. North Wales		
8. N.W. England	Wind N., backing to N.W. or W., moderate to fresh; mainly fine at first, with frost at night, becoming cloudier with some rain or sleet in most places by tomorrow afternoon.	
9. N. Midlands		
10. N.E. England		
11. S.E. Scotland		
12. S.W. Scotland & Isle of Man	Wind N. to N.W., backing to W., strong at times; fine at first apart from local snow showers with frost in most places at night, cloudier and rather less cold by tomorrow with more general snow on the higher hills and rain or sleet elsewhere.	
13. A.W. Scotland		
14. N.W. Scotland		
15. Mid-Scotland		
16. N.E. Scotland		
17. Orkneys and Shetlands		
18. N.W. Ireland	Wind N.W., backing to W., strong at times; becoming cloudier and rather less cold, rain at times in most places, some sleet or snow on the higher hills.	
19. N.E. Ireland		
20. S.W. Ireland	Wind N., backing to N.W., moderate to fresh; fine and cold at first, with frost at night, cloudier and less cold with local rain later.	



# SYNOPTIC CHART FOR 7H. THURSDAY, 10TH NOVEMBER, 1927.

Scale: 1 in. = 100 miles



**EXPLANATION.**  
 Isobars are drawn for every two millibars.  
 Direction is shown by arrows with the wind. Force on the scale is indicated by the number in the circle.  
 Mean velocity is shown in miles per hour by figures in small circles.  
 Temperature is given in degrees F.  
**WIND SYMBOLS.**  
 Clear sky. Clear sky.  
 Partly cloudy. Partly cloudy.  
 Cloudy. Cloudy.  
 Rain. Rain.  
 Snow. Snow.  
 Hail. Hail.  
 Thunder. Thunder.  
 Thunderstorm. Thunderstorm.  
 Fog. Fog.  
 Very fog. Very fog.  
 Very heavy rain. Very heavy rain.  
 Very heavy snow. Very heavy snow.  
 Very heavy hail. Very heavy hail.  
 Very heavy thunder. Very heavy thunder.  
 Very heavy thunderstorm. Very heavy thunderstorm.



## AIR MINISTRY.

## DAILY WEATHER REPORT OF THE METEOROLOGICAL OFFICE, LONDON:

Page 4.

BRITISH SECTION.....Thursday 10th November 1927.

No 314...

STATIONS.	Observations at 1h. G.M.T. 10h.													Observations at 7h. G.M.T. 10h.													Sea.		
	Height above M.S.L. in feet.	Barom. at M.S.L. mb.	Change in 3 Hours.	Wind.		Weather.	Temp. °F.	Humidity. %	Visibility. 0-10	Cloud.				Barom. at M.S.L. mb.	Change in 3 Hours.	Wind.		Weather.	Temp. °F.	Humidity. %	Visibility. 0-10	Cloud.							
				Direc.	Force					Height	Form	Amt.	Upper Form.			Total Amt.	Direc.					Force	Height	Form	Amt.	Upper Form.		Total Amt.	
																													0-10
Lerwick	54	996.2	+2	N	3	bip	37	92	8	4000	CuNb	2	-	2	997.4	+3	N	4	bc/pH	37	92	8	4000	CuNb	4	-	4	3	
Stornoway	1006	995.7	+3	N	5	b-	39	75	8	1500	CuNb	5	Cst	8	1000.8	+2	NW	6	bc/s	38	75	8	1500	St	4	-	4	6	
Wick	81	999.0	+5	N	6	c	.	.	8	.	.	.	.	.	1007.6	+2	N'W	6	bc/pH	41	75	8	2500	CuNb	6	-	8	6	
Tirree	22	.	.	.	.	.	.	.	.	.	.	.	.	.	1003.6	.	N	7	c	35	92	8	1500	CuNb	8	-	8	3	
Nairn	82	.	.	.	.	.	.	.	.	.	.	.	.	.	999.5	+3	NNW	4	os.	34	97	7	2500	Nb	10	-	10	3	
Aberdeen	46	.	.	.	.	.	.	.	.	.	.	.	.	.	.	.	.	.	.	.	.	.	.	.	.	.	.	.	.
Malin Head	61	1005.1	+1	NNW	7	bc/pH	44	92	8	4000	CuNb	5	-	5	1008.0	+1	NNW	7	bc/pH	44	85	8	4000	CuNb	7	AGu	7	7	
Renfrew	36	.	.	.	.	.	.	.	.	.	.	.	.	.	1004.8	+3	W	3	b	31	85	7	4000	Cu	1	-	1	1	
Edinburgh (Inchkeith)	100	999.0	*	WNW	4	bc+	38	75	8	4000	Cu	2	AGu	7	1002.2	*	NW	4	bc+	35	75	9	4000	StCu	3	AGu	4	1	
Leuchars	40	.	.	.	.	.	.	.	.	.	.	.	.	.	1001.8	+3	NW	4	b	34	75	8	4000	CuNb	2	-	2	1	
Bakdalemnir	794	.	.	.	.	.	.	.	.	.	.	.	.	.	1001.5	(+3)	NNW	6	b	31	65	8	4000	StCu	1	-	1	6	
Tynemouth	67	996.4	0	W	2	b	33	85	7	4000	Cu	2	-	2	998.7	+4	NW	3	bc/r	36	85	6	1500	CuNb	4	-	4	6	
Blackod Point	18	1009.3	+2	N	7	bc	46	45	7	.	CuNb	6	-	6	1011.8	+2	N	6	bc	46	55	7	.	CuNb	5	-	5	6	
Donaghadee	40	.	.	.	.	.	.	.	.	.	.	.	.	.	1005.5	+3	N'W	7	bc-	43	85	8	2500	CuNb	4	-	4	6	
Birr Castle	173	.	.	.	.	.	.	.	.	.	.	.	.	.	1008.6	.	N	3	b-	36	92	7	2500	Nb	1	AGu	2	6	
Holyhead	26	1001.7	0	NW/N	7	bc/pH	44	92	7	1500	Nb	6	-	6	1002.9	+3	N'E	6	bc	45	65	8	2500	Cu	7	-	7	.	
Liverpool (Bidston)	189	.	.	.	.	.	.	.	.	.	.	.	.	.	1002.2	+3	N'E	4	bc+	39	65	9	2500	CuNb	4	-	4	.	
Chester (Sealand)	16	.	.	.	.	.	.	.	.	.	.	.	.	.	1001.9	+5	NNW	2	c+	37	75	7	2500	StCu	8	-	8	.	
Harrogate	478	.	.	.	.	.	.	.	.	.	.	.	.	.	999.4	+1	N	3	b	34	75	8	.	.	0	AGu	1	.	
Spurn Head	29	995.6	0	W/N	7	bc-	37	92	7	5700	CuNb	2	AGu	3	995.0	+1	WNW	7	bc+	37	97	7	4000	Nb	7	-	7	.	
Birmingham (Edgbaston)	535	.	.	.	.	.	.	.	.	.	.	.	.	.	1001.6	+2	NW	4	b	33	75	6	.	.	0	-	0	.	
Cranwell	233	998.1	0	W/N	3	b-	30	92	5	.	.	0	-	0	998.1	0	NW/W	5	c+	33	97	6	1500	StCu	8	-	8	0	
Gorleston	14	995.1	0	WSW	2	bc-	34	85	6	4000	Cu	3	-	3	994.9	0	W/S	3	bc/s	33	92	6	2500	CuNb	4	-	4	0	
Valentia (Cahirvee)	30	1009.6	0	WNW	5	bc-	47	97	9	*	Nb	5	-	5	1012.4	+3	N	4	c	46	55	8	2500	StCu	8	-	8	0	
Roches Point	22	.	.	.	.	.	.	.	.	.	.	.	.	.	1009.7	+4	N	3	b	40	92	8	2500	Cu	1	-	1	4	
Pembroke (St. Ann's H.)	160	1002.2	0	NNW	5	c/pH	45	85	8	1500	Cu	8	-	8	1002.9	0	NNW	5	c/pH	44	85	7	1500	CuNb	9	-	9	.	
Ross-on-Wye	229	.	.	.	.	.	.	.	.	.	.	.	.	.	1001.9	+1	W	1	b-	33	85	8	4000	StCu	1	-	1	.	
Leafield	612	.	.	.	.	.	.	.	.	.	.	.	.	.	1000.3	+2	WNW	4	b	30	92	8	.	.	0	AGu	1	.	
Winchester (Worthy Dn.)	272	.	.	.	.	.	.	.	.	.	.	.	.	.	1000.8	+2	W/N	3	b	30	97	7	.	.	0	Cst	2	1	.
S. Farnborough	230	.	.	.	.	.	.	.	.	.	.	.	.	.	1000.4	+3	.	0	b	25	97	7	.	.	0	AST	1	0	.
London (Kew Obs.)	18	.	.	.	.	.	37	.	.	.	.	.	.	.	999.9	+3	W/S	2	b	31	95	5	.	.	0	AGu	1	0	.
Croydon	244	998.8	-1	W/N	3	bc	36	85	6	4000	StCu	6	-	6	998.8	+1	W	2	b	30	85	6	.	.	0	-	0	.	
Shoeburyness	11	.	.	.	.	.	.	.	.	.	.	.	.	.	997.6	+1	NW	3	b	31	85	5	.	.	0	Cu	2	1	.
Clacton-on-Sea	54	.	.	.	.	.	.	.	.	.	.	.	.	.	997.3	0	W	4	b	30	85	7	4000	CuNb	2	-	2	0	.
Felixstowe	15	.	.	.	.	.	.	.	.	.	.	.	.	.	997.4	0	NNW	3	b	33	95	6	.	.	0	AST	1	0	.
Lympe	350	997.4	-1	W	3	c+	33	85	6	4000	StCu	9	-	9	998.2	+2	NW	3	b-	30	75	6	.	.	0	-	0	6	.
Seilly (St. Mary's)	163	1005.4	0	N	6	c	46	85	8	4000	CuNb	8	-	8	1007.3	+2	N'W	7	bc	45	65	7	4000	StCu	7	-	7	5	1
Falmouth (Pendennis)	800	1002.4	-2	NNE	5	bc/pH	45	85	8	4000	CuNb	7	-	7	1004.8	+2	N	2	bc-	40	92	8	4000	CuNb	5	-	5	6	1
Plymouth (Castwater)	82	.	.	.	.	.	.	.	.	.	.	.	.	.	1002.9	+2	NNE	4	bc	41	85	7	4000	Cu	4	AST	7	3	6
Portland Bill	52	999.8	-2	NNW	3	c+	44	85	8	2500	StCu	10	-	10	1000.2	+2	NNW	4	bc	41	65	8	2500	StCu	4	Cu	7	3	6
Southampton (Calshot)	10	999.7	-2	WNW	4	b+	38	85	8	5700	StCu	1	AGu	2	1000.9	+3	W	2	bc+	33	85	8	4000	StCu	2	AGu	0	3	3
Dungeness	20	997.0	-3	NW	3	bc+	31	92	5	1500	Cu	6	-	6	997.9	+4	NNW	1	b-	29	92	6	.	.	0	-	0	8	6
Guernsey (Fort George)	235	1000.0	0	WNW	1	c	41	75	6	2500	StCu	10	-	10	1001.1	+2	NNW	6	bc	43	65	8	4000	Cu	7	-	7	7	6

## WEATHER, TEMPERATURE, RAINFALL AND SUNSHINE AT HEALTH RESORTS FOR 21st November

STATIONS.	WEATHER.		TEMPERATURE.		RAINFALL.		SUNSHINE.	(1)	(2)	(3)	(4)	(5)	(6)	(7)	(8)
	Forenoon.	Afternoon.	Min. 9h. to 5h.	Max. 5h. to 9h.	Night 12h. to 12h.	Day 12h. to 12h.									
	(1)	(2)	(3)	(4)	(5)	(6)	(7)	(8)	(9)	(10)	(11)	(12)	(13)	(14)	(15)
Berwick-on-Tweed	cR	s.c	28	41	-	1	2.1								
Douglas (I. o. M.)	bbc	c/pH	31	48	0.5	1	6.4								
Llandudno	bc	bc	36	48	-	1	2.2								
Colwyn Bay	bc	bc	35	48	-	1	2.2								
Rhyl	bc	bc	38	48	-	1	2.2								
Wallasey	bc	bc	38	48	-	1	2.2								
Southport	bc	bc	37	48	-	1	2.2								
Blackpool	bc	bc	37	48	-	1	2.2								
Ilkley	bc	bc	37	48	-	1	2.2								
Cleethorpes	bc	bc	37	48	-	1	2.2								
Skegness	bc	bc	37	48	-	1	2.2								
Aberystwyth	bc	bc	37	48	-	1	2.2								
Bath	bc	bc	37	48	-	1	2.2								
Cheltenham	bc	bc	37	48	-	1	2.2								
Leamington Spa	bc	bc	37	48	-	1	2.2								
Lowestoft	bc	bc	37	48	-	1	2.2								
Felixstowe	bc	bc	37	48	-	1	2.2								
Harwich & Dovercourt	bc	bc	37	48	-	1	2.2								
Southend	bc	bc	37	48	-	1	2.2								
Hastings	bc	bc	37	48	-	1	2.2								
Folkestone	bc	bc	37	48	-	1	2.2								
Dover	bc	bc	37	48	-	1	2.2								
Tunbridge Wells	bc	bc	37	48	-	1	2.2								
Ramsgate	bc	bc	37	48	-	1	2.2								
Margate	bc	bc	37	48	-	1	2.2								
Deal	bc	bc	37	48	-	1	2.2								

TERMS OF SUBSCRIPTION.—5/- per quarter or 25/- per year, post free. Single copies may be obtained at the Meteorological Office, price 1d.

\* Information not usually received.

† The observations at 1h. G.M.T. and at Guernsey, the sunshine readings are from an auxiliary station. ‡ For code see page 1. § See footnote page 1.

|| At stations marked thus the maximum temperature is for the period 21h. - 17h., the minimum for the period 21h. - 8h. ¶ 12h. - 4h.



## DAILY WEATHER REPORT OF THE METEOROLOGICAL OFFICE, LONDON:

BRITISH SECTION.

No. B.24,095

Friday, 11<sup>th</sup> November.....1927

Page 1.

OBSERVATIONS AT 13h. G.M.T. 10h.															OBSERVATIONS AT 18h. G.M.T. 10h.														
STATIONS.	Barom. at M.S.L. mb.	Change in 3 hours.	Wind.		Weather.	Temp. °F.	Humidity. %	Visibility. Miles.	Cloud.			Barom. at M.S.L. mb.	Change in 3 hours.	Wind.		Weather.	Temp. °F.	Humidity. %	Visibility. Miles.	Cloud.			Sea.						
			Dir.	Force					Low.	Upper	Total			Dir.	Force					Low.	Upper	Total							
(For heights see p. 4).			0-12	12-18					Feet	Form	Amount			0-12	12-18					Feet	Form	Amount							
Lerwick	1001.0	+1	N	7	bc	40	75	8	4000	Cu	6	1003.7	+3	N	4	bc	38	85	8	4000	Cu	5	-	5	-				
Stornoway	1009.5	+1	N	4	bc	38	65	8	4000	Cu-Nb	7	1011.3	+2	N	5	c/ho	36	85	7	4000	Cu-Nb	8	-	8	4				
Wick	1003.6	+3	NNW	6	c	33	85	8	1500	Cu-Nb	6	1006.4	+3	NNW	4	bc	37	97	8	1500	Cu-Nb	3	cst	5	4				
Tiree	1009.6	+2	N	6	cjp	41	75	8	2500	Cu-Nb	8	1012.9	+1	N	6	bcv	41	65	9	2500	Cu-Nb	3	-	3	6				
Nairn	1001.5	+3	NNW	4	crs	37	92	8	1500	Cu-Nb	9	1007.9	+1	N	3	c	35	85	8	1500	Cu-Nb	3	-	3	-				
Aberdeen	1001.5	+3	NNW	4	crs	37	92	8	1500	Cu-Nb	9	1004.3	+4	NNW	4	bc	35	92	7	2500	Cu-Nb	5	-	5	4				
Malin Head	1010.2	+2	NNW	7	bcjp	44	85	8	4000	Cu-Nb	7	1011.6	+2	NNW	6	c/ho	41	97	8	4000	StCu	9	-	9	-				
Renfrew	1006.6	+3	W	2	bcv	41	55	9	4000	Cu	4	1008.4	+3	NW	2	b	37	65	8	-	-	0	-	0	-				
Edinburgh (Inchkeith)	1003.5	0	NW	4	bcv	38	75	9	5700	Cu	2	1005.7	0	NNW	3	bcv	36	75	9	5700	Cu	1	-	1	-				
Leuchars	1003.5	+2	NNW	4	bc	40	65	8	4000	Cu-Nb	3	1006.1	+3	NW	3	b	35	75	8	4000	StCu	1	-	1	-				
Eskealemuir	1003.7	+2	NNW	5	b	36	65	7	4000	Cu	1	1006.0	+3	NNW	6	b	33	65	7	-	-	0	-	0	-				
Tynemouth	1000.8	+2	NW	3	os	35	92	6	1500	Nb	10	1002.3	+1	NW	3	ojp	36	92	6	1500	Nb	10	-	10	6				
Blackad Point	1014.0	+2	N	6	c+	46	65	7	-	StCu	9	1014.6	+2	NW	6	bc	44	65	6	-	St	6	-	6	6				
Donaghadee	1007.8	+2	N	7	bc	44	92	8	2500	Cu-Nb	4	1009.4	+3	N	7	bc	42	92	8	2500	Cu-Nb	5	-	5	5				
Birr Castle	1010.3	0	N	3	c+	43	75	7	1500	Cu	8	1012.4	0	N	3	bc	38	85	7	2500	StCu	2	Acu	6	-				
Holyhead	1005.8	+2	N	6	bc	45	55	8	2500	Cu	5	1007.2	+3	N'E	6	bc	44	65	8	2500	Cu	7	-	7	6				
Liverpool (Bidston)	1004.0	0	NW/N	4	b	41	55	8	2500	Cu	1	1006.2	+2	NW	4	c+	39	55	8	2500	Cu	8	-	8	-				
Chester (Sealand)	1003.9	+1	NNW	5	bc	42	65	8	2500	Cu	2	1005.1	+2	NNW	4	b	37	65	7	2500	Cu	1	-	1	-				
Harrogate	1001.1	0	N	5	os	38	65	6	2500	Nb	10	1003.2	+1	WNW	3	b-	35	65	7	-	-	0	Acu	1	-				
Spurn Head	997.6	0	WNW	7	b	33	85	7	2500	Cu-Nb	2	996.0	+2	NW	7	c/ps	38	97	7	2500	Cu-Nb	9	-	9	6				
Birmingham (Edgbaston)	1002.8	0	NNW	4	b	33	55	6	2500	Cu	1	1005.3	+3	NNW	4	b-	36	65	6	-	-	0	Acu	1	-				
Crauwell	1000.1	0	NNW	6	bc+	40	75	7	2500	Cu	7	1002.3	+3	NNW	4	os	32	97	6	1500	Nb	10	-	10	-				
Gorleston	996.7	+1	NNW	3	c/r	39	85	6	2500	Cu-Nb	9	998.5	+2	W	3	os	36	92	5	1500	Nb	10	-	10	0				
Valentia (Cahiroiveen)	1014.1	0	N'W	5	bc	48	65	8	2500	StCu	5	1015.5	+1	N	5	bc	45	75	8	2500	StCu	7	-	7	3				
Roches Point	1012.1	+1	N	3	bc	43	92	8	1500	Cu	3	1013.6	+3	N	3	bc	42	92	8	1500	Nb	4	-	4	1				
Pembroke (St. Ann's II.)	1007.1	+3	NNE	4	c/ps	35	97	7	1500	StCu	9	1008.0	+1	NNE	4	c/ps	37	97	7	1500	StCu	8	-	8	2				
Ross-on-Wye	1003.6	+1	NNW	4	b	42	55	8	4000	StCu	1	1005.6	+3	NW	2	b	35	75	8	-	-	0	-	0	-				
Leafield	1001.7	+1	NW	5	b	39	55	8	4000	Cu	1	1004.0	+2	NW	2	c	35	75	7	5700	StCu	6	Acu	8	-				
Winchester (Worthy Dn.)	1002.2	+1	NW	4	bc+	41	85	8	2500	Cu	7	1004.0	+4	NNW	2	bc	36	92	7	2500	StCu	5	-	5	-				
S. Farnborough	1001.5	0	N	3	bc	41	65	7	2500	Cu	4	1003.3	+3	NW	4	c+	38	65	5	2500	StCu	10	-	10	-				
London (Kew Obsv.)	1001.0	0	N'E	3	bc+	41	65	6	2500	Cu	4	1003.2	+3	NNW	2	bc	39	65	5	4000	StCu	7	-	7	-				
Croydon	1000.9	+1	NNW	4	c	39	75	5	1500	StCu	9	1002.9	+3	NNW	3	c/m	38	45	6	2500	StCu	10	-	10	-				
Shoeburyness	999.4	+2	NNW	4	c+	39	85	8	1500	StCu	8	1000.4	+2	NW	3	b	35	85	5	1500	StCu	2	-	2	-				
Clacton-on-Sea	998.5	+1	NNW	5	c/r	37	97	8	800	St	6	1000.4	+1	NW	4	b-	37	85	8	-	-	0	Acu	1	2				
Felixstowe	998.4	+1	NW	4	c	37	85	6	800	St	10	1001.0	+2	NW	4	bc	35	85	6	2500	StCu	2	Acu	3	-				
Lynpue	1008.6	+2	NNW	7	bc	47	97	7	4000	StCu	7	1009.6	+1	NNW	7	bc	45	65	8	4000	Cu	5	-	5	7				
Scilly (St. Mary's)	1006.9	+1	NNW	4	c/ps	41	92	8	4000	Cu-Nb	4	1008.8	+2	NNE	3	bc	40	85	8	4000	Cu-Nb	5	-	5	1				
Falmouth (Pendennis)	1005.3	+1	NNW	5	cjp	44	65	8	4000	Cu-Nb	9	1007.7	+4	NNW	5	bc	41	85	8	4000	Cu-Nb	7	-	7	0				
Plymouth (Cattewater)	1002.9	+1	NNW	4	bc	43	65	8	2500	Cu	7	1004.0	+2	NNW	4	b-	43	65	8	2500	StCu	1	-	1	0				
Portland Bill	1002.4	0	NNW	4	b+	43	65	7	4000	Cu	2	1004.3	+3	NNW	4	b	37	75	6	4000	Cu	2	-	2	0				
Southampton (Calshot)	999.6	+1	NNW	3	c+	38	85	7	800	StCu	10	1001.1	+3	NW	3	bm	35	85	4	-	-	0	-	0	3				
Dungeness	999.6	+1	NNW	3	c+	38	85	7	800	StCu	10	1001.1	+3	NW	3	bm	35	85	4	-	-	0	-	0	3				
Guernsey (Fort George)	1003.8	0	N	4	bcv	46	65	9	4000	Cu	7	1005.4	+1	NNW	4	os	43	65	7	2500	Cu-Nb	8	-	8	3				

LONDON OBSERVATIONS.										POLE STAR RECORD at Greenwich Obsv.										CODE FOR STATE OF GROUND.																																																																																																																																																																																																																																																																																																																																																																																																																																												
Height above M.S.L. in feet.	WEATHER.			TEMPERATURE.			RAIN-FALL in in.	SUN-SHINE to Sunset hrs.	HUMIDITY. 15h. %	9h. %	ATMOSPHERIC POLLUTION. Milligrams of Solid Impurity per cubic metre.	POLE STAR RECORD at Greenwich Obsv.				CODE FOR STATE OF GROUND.																																																																																																																																																																																																																																																																																																																																																																																																																																																
	Morning.	Afternoon.	Night.	Max. Day. °F.	Min. Night. °F.	Min. on Grass. °F.						24 Hrs. ended Th. G.M.T. 11h.	Exposure from to 11h. 6 h. 15 m.	Stars.	Exposure.	Record.	0=Dry ground.	1=Wet ground.	2=Soft (muddy) wet ground.	3= Bare ground frozen (but less than 2 ins. deep).	4= Bare ground frozen (but more than 2 ins. deep).	5=Dew (or wet grass but not wet ground).	6=Stating to-day in 13h. and 18h. reports (Hour frost in 1h. and 7h. reports).	7=Snow (thin layer, often not continuous).	8=Snow (deep, impeding traffic, usually a continuous layer).	9=Gleazed roads (ice on roads from frost rain or melted snow).																																																																																																																																																																																																																																																																																																																																																																																																																																						
24 HOURS ENDED 9h.	18	24	169	80	27	168	110	80	460	114	114	114	114	114	114	114	114	114	114	114	114	114	114	114	114	114	114	114	114	114	114	114	114	114	114	114	114	114	114	114	114	114	114	114	114	114	114	114	114	114	114	114	114	114	114	114	114	114	114	114	114	114	114	114	114	114	114	114	114	114	114	114	114	114	114	114	114	114	114	114	114	114	114	114	114	114	114	114	114	114	114	114	114	114	114	114	114	114	114	114	114	114	114	114	114	114	114	114	114	114	114	114	114	114	114	114	114	114	114	114	114	114	114	114	114	114	114	114	114	114	114	114	114	114	114	114	114	114	114	114	114	114	114	114	114	114	114	114	114	114	114	114	114	114	114	114	114	114	114	114	114	114	114	114	114	114	114	114	114	114	114	114	114	114	114	114	114	114	114	114	114	114	114	114	114	114	114	114	114	114	114	114	114	114	114	114	114	114	114	114	114	114	114	114	114	114	114	114	114	114	114	114	114	114	114	114	114	114	114	114	114	114	114	114	114	114	114	114	114	114	114	114	114	114	114	114	114	114	114	114	114	114	114	114	114	114	114	114	114	114	114	114	114	114	114	114	114	114	114	114	114	114	114	114	114	114	114	114	114	114	114	114	114	114	114	114	114	114	114	114	114	114	114	114	114	114	114	114	114	114	114	114	114	114	114	114	114	114	114	114	114	114	114	114	114	114	114	114	114	114	114	114	114	114	114	114	114	114	114	114	114	114	114	114	114	114	114	114	114	114	114	114	114	114	114	114	114	114	114	114	114	114	114	114	114	114	114	114	114	114	114	114	114	114	114	114	114	114	114	114	114	114	114	114	114	114	114	114	114	114	114	114	114	114	114	114	114	114	114	114	114	114	114	114	114	114	114	114	114	114	114	114	114	114	114	114	114	114	114	114	114	114	114	114	114	114	114	114	114	114	114	114	114	114	114	114	114	114	114	114	114	114	114	114	114	114	114	114	114	114	114	114	114	114	114	114	114	114	114	114	114	114	114	114	114	114	114	114

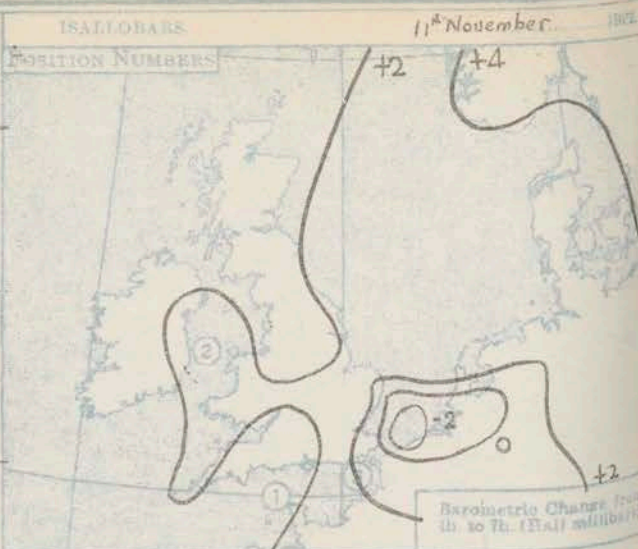
† Trace = rain has fallen, but amount less than 0.1 mm.

\* Information for these columns not usually received.

† The barometric change is expressed in half millibars.



SUMMARIES FOR THE PART 24 HOURS.													SUN
STATIONS.	WEATHER.				TEMPERATURE.			RAINFALL.				10 <sup>h</sup> Hours.	
	7h-12h.	12h-12h.	12h-12h.	12h-12h.	MAX. Day.	MIN. Night.	MIN. on Grass.	Day.	7h-12h.	Night.	12h-12h.		
	10h.	10h.	10h.	10h.	7h-12h.	12h-12h.	Grass.	inches.	begin.	inches.	begin.		
Lerwick	bcprsg	bcprsg	bcprsg	b	40	33	.	1	8.00	Trace	21.00	2.8	
Stornoway	bcprsg	bcprsg	bcprsg	b	39	33	.	1	8.00	0.3	21.00	2.7	
Wick	bcprsg	bcprsg	bcprsg	b	40	34	.	2	9.00	1	21.00		
Tiree	prhbc	prhbc	prhbc	prhbc	42	39	34	0.5	8.00	0.2	21.00	3.3	
Nairn	bcprsg	bcprsg	bcprsg	b	37	34	.	1	8.00	0.2	22.00	0.4	
Aberdeen	bcprsg	bcprsg	bcprsg	b	38	33	31	5	8.00	7	21.00	1.3	
Malin Head	bcprsg	bcprsg	bcprsg	b	44	39	.	1	8.00	Trace	21.00	3.0	
Renfrew	bcprsg	bcprsg	bcprsg	b	43	28	19	-	-	-	-	6.2	
Edinburgh(Inchkeith)	bcprsg	bcprsg	bcprsg	b	40	34	27	-	-	-	-	4.7	
Leith	bcprsg	bcprsg	bcprsg	b	41	27	19	Trace	8.00	-	-	5.5	
Esksdalemuir	bcprsg	bcprsg	bcprsg	b	36	30	25	-	-	-	-	7.6	
Tynemouth	bcprsg	bcprsg	bcprsg	b	36	33	31	14	8.00	3	21.00	.	
Blacksod Point	bcprsg	bcprsg	bcprsg	b	44	40	.	11	*	1	*	.	
Donaghadee	bcprsg	bcprsg	bcprsg	b	44	40	.	-	-	-	-	.	
Birr Castle	bcprsg	bcprsg	bcprsg	b	44	35	31	0.2	14.30	-	-	3.7	
Holyhead	bcprsg	bcprsg	bcprsg	b	45	40	38	1	9.00	0.2	21.00	4.0	
Liverpool (Bidston)	bcprsg	bcprsg	bcprsg	b	41	35	28	-	-	-	-	5.1	
Chester (Sealand)	bcprsg	bcprsg	bcprsg	b	42	32	24	-	-	-	-	5.7	
Harrogate	bcprsg	bcprsg	bcprsg	b	38	32	29	Trace	11.00	-	-	3.9	
Spurn Head	bcprsg	bcprsg	bcprsg	b	40	35	.	6	14.30	15	21.00	4.9	
Birmingham (Edgbaston)	bcprsg	bcprsg	bcprsg	b	39	31	28	-	-	-	-	5.5	
Cranwell	bcprsg	bcprsg	bcprsg	b	41	31	29	0.3	9.00	Trace	21.00	4.1	
Gorleston	bcprsg	bcprsg	bcprsg	b	41	34	33	4	9.00	9	21.00	2.6	
Valentia(Cahirciveem)	bcprsg	bcprsg	bcprsg	b	49	43	37	2	9.00	0.6	21.00	4.8	
Roches Point	bcprsg	bcprsg	bcprsg	b	46	40	.	0.3	12.30	2	21.00	.	
Pembroke (St. Ann's H.)	bcprsg	bcprsg	bcprsg	b	47	33	.	15	9.00	14	21.00	0.2	
Ross-on-Wye	bcprsg	bcprsg	bcprsg	b	43	30	22	-	-	-	-	8.2	
Leafield	bcprsg	bcprsg	bcprsg	b	39	29	25	-	-	-	-	6.7	
Winchester (Worthy Dm)	bcprsg	bcprsg	bcprsg	b	42	28	24	Trace	-	-	-	6.3	
8 Farnborough	bcprsg	bcprsg	bcprsg	b	42	30	24	-	-	-	-	6.2	
London (Kew Obsy.)	bcprsg	bcprsg	bcprsg	b	42	32	27	-	-	-	-	3.6	
Croydon	bcprsg	bcprsg	bcprsg	b	41	30	26	-	-	Trace	21.00	2.6	
Shoeburyness	bcprsg	bcprsg	bcprsg	b	42	33	31	-	-	-	-	3.7	
Orkney-on-Sea	bcprsg	bcprsg	bcprsg	b	40	34	31	-	-	-	-	3.4	
Felixstowe	bcprsg	bcprsg	bcprsg	b	40	35	32	0.3	11.00	Trace	4.30	1.5	
Lympne	bcprsg	bcprsg	bcprsg	b	38	32	28	-	-	Trace	21.00	3.4	
Scilly (St. Mary's)	bcprsg	bcprsg	bcprsg	b	47	43	.	Trace	8.00	Trace	21.00	7.8	
Falmouth (Pendennis)	bcprsg	bcprsg	bcprsg	b	45	37	.	5	8.00	5	21.00	0.8	
Plymouth (Cattewater)	bcprsg	bcprsg	bcprsg	b	47	35	31	0.2	8.00	0.4	5.30	2.8	
Portland Bill	bcprsg	bcprsg	bcprsg	b	45	37	.	-	-	-	-	.	
Southampton (Calehot)	bcprsg	bcprsg	bcprsg	b	44	32	29	-	-	-	-	8.3	
Dungeness	bcprsg	bcprsg	bcprsg	b	39	30	.	-	-	-	-	7.4	
Guernsey	bcprsg	bcprsg	bcprsg	b	46	37	.	Trace	8.00	0.1	21.00	3.9	



Observations from Cross Channel Steamers.					
Position.	Date and Time.	Steamship.	Wind.	Weather.	Temp.
			Dir. Force.		Air. Sea.
2	10 <sup>h</sup> 10 <sup>h</sup>	Cambria	N 7	S	46 54
1	10 <sup>h</sup> 12 <sup>h</sup>	St. Julien	N 5	rs.	49 56
3	11 <sup>h</sup> 2 <sup>h</sup>	Arundel	NNW 5	rs	41 55

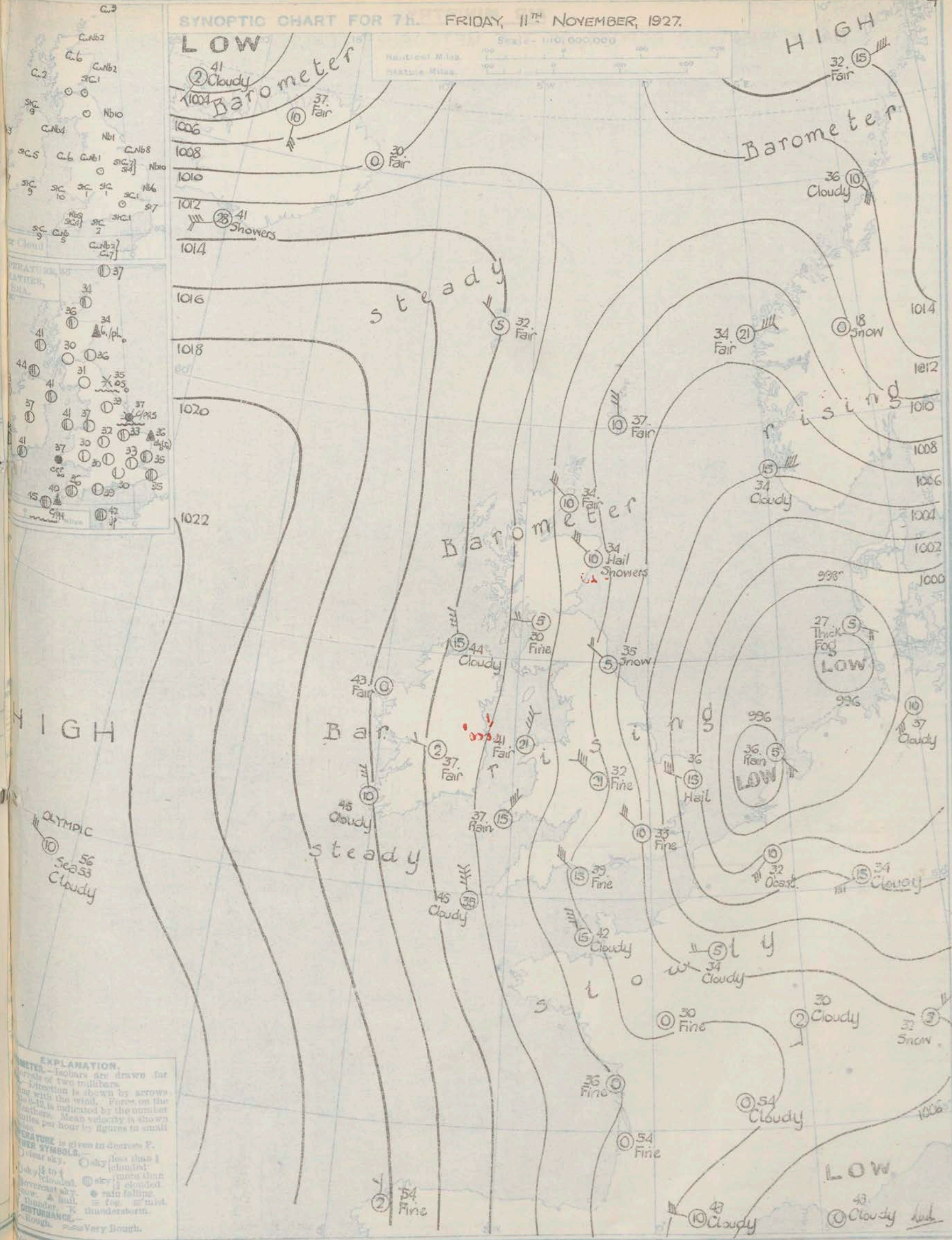
## GENERAL INFERENCE.

An anticyclone is centred north of the Azores. A depression is moving slowly southwestwards across the Southern part of the North Sea and is filling up. The barometer is rising over nearly the whole of Europe. Further local wintry showers are probable today but sunny periods will occur nearly everywhere except possibly near the east coast of England. Winds will gradually decrease and sharp frost is expected tonight.

Districts.	Forecast for the 24 hours commencing 15h G.M.T. Friday, 11th November, 1927.	Further Outlook.
1. S.E. England	Wind N. to N.W., moderate to light; fine; cold, sharp frost at night.	Lighter winds than of late; sharp frost at night in most places; with perhaps a tendency for fog.
2. E. England	Wind northerly, strong locally at first, becoming light by tomorrow; intermittent sleet or snow near the coast today, generally fine tomorrow; cold, frost at night.	
3. E. Midlands	As 1.	
4. W. Midlands	Strong N. to N.W. winds, moderating; mainly fine but local wintry showers today; cold, frost at night.	
5. S.W. England	As 1.	
6. South Wales	Wind N.W., becoming light; mainly fine, but a few local wintry showers today; cold, sharp frost at night.	
7. North Wales	As 1.	
8. N.W. England	Wind northerly, backing to N.W., strong locally at first, becoming light by tomorrow; intermittent sleet or snow near the coast today, generally fine tomorrow; cold, frost at night.	
9. N. Midlands	Wind N.W., backing towards W., moderate to fresh, decreasing; mainly fine but a few local showers of sleet or snow today; cold, sharp frost tonight.	
10. N.E. England	As 1.	
11. S.E. Scotland	As 1.	
12. S.W. Scotland & Isle of Man	As 1.	
13. A.W. Scotland	As 1.	
14. N.W. Scotland	As 1.	
15. Mid-Scotland	As 1.	
16. N.E. Scotland	As 1.	
17. Orkneys and Shetlands	As 1.	
18. N.W. Ireland	As 1.	
19. N.E. Ireland	As 1.	
20. S.E. Ireland	As 1.	
21. S.W. Ireland	As 1.	



SYNOPTIC CHART FOR 7h. FRIDAY, 11<sup>TH</sup> NOVEMBER, 1927.



**EXPLANATION.**  
Isobars are drawn for intervals of two millibars.  
Direction is shown by arrows.  
Force on the scale is indicated by the number.  
Mean velocity is shown by figures in small circles.  
Temperature is given in degrees F.  
**OTHER SYMBOLS.**  
Clear sky. (less than 1/8)  
Partly cloudy. (1/8 to 1/2)  
Cloudy. (more than 1/2)  
Overcast sky. (100%)  
Rain falling. (rain falling)  
Snow. (snow)  
Thunder. (thunder)  
Thunderstorm. (thunderstorm)  
Disturbance. (disturbance)  
Rough. (rough)  
Very Rough. (very rough)



## AIR MINISTRY.

## DAILY WEATHER REPORT OF THE METEOROLOGICAL OFFICE, LONDON:

Page 4.

BRITISH SECTION Friday, 11th November 1927.

No. 315.

STATIONS.	Height above M.S.L. in feet.	Observations at 11h. G.M.T. 11h.											Observations at 7h. G.M.T. 11h.											Height above M.S.L. in feet.						
		Barom. at M.S.L. in mb.	Change in 3 Hours.	Wind.		Weather.	Temp. of air.	Humidity. %	Visibility. 0-3.	Cloud.			Barom. at M.S.L. in mb.	Change in 3 Hours.	Wind.		Weather.	Temp. of air.	Humidity. %	Visibility. 0-3.	Cloud.									
				Direc.	Force.					Low.	Upper.	Total.			Direc.	Force.					Low.	Upper.	Total.							
																									Height.	Form.	Amt.	Height.	Form.	Amt.
Lerwick	54	1004.9	+3	N	4	b	39	65	8	4000	Cu	2	-	2	1007.4	+1	N	3	bc	37	85	8	4000	Cu	3	-	3			
Stornoway	30	1012.6	0	N	4	c	38	7	7	-	-	-	-	-	1012.2	0	N	2	c	35	75	7	2500	St	6	ac	8			
Wick	81	1008.4	+2	NNW	4	c/prs	37	97	8	1500	CuNb	8	-	8	1009.6	+1	NW	3	bc	34	97	8	1500	CuNb	2	C-St	4			
Tiree	22	-	-	-	-	-	-	-	-	-	-	-	-	-	1013.0	+1	N'W	4	bc+	41	65	9	4000	Cu	2	A-St	7			
Nairn	82	-	-	-	-	-	-	-	-	-	-	-	-	-	1010.4	-	NW	4	bc	36	85	8	4000	Cu	6	-	6			
Aberdeen	40	-	-	-	-	-	-	-	-	-	-	-	-	-	1008.3	+1	NW	3	b/ph	34	92	8	2500	CuNb	2	-	2			
Malin Head	84	1012.5	+1	NNW	6	c	43	75	8	5700	StCu	8	-	8	1013.5	+1	NNW	4	cu	44	85	9	5700	StCu	9	-	9			
Kenfrew	40	-	-	-	-	-	-	-	-	-	-	-	-	-	1011.3	+1	W	2	b	30	75	8	-	-	0	-	0			
Edinburgh (Inchkeith)	190	1007.3	-	NW	3	by	35	75	9	-	-	0	AG	1	1008.8	-	NW	3	b	36	75	8	-	-	0	AG	1			
Leuchars	40	-	-	-	-	-	-	-	-	-	-	-	-	-	1009.7	+1	NW	3	b	28	85	8	2500	StCu	1	-	1			
Eskdalemuir	784	-	-	-	-	-	-	-	-	-	-	-	-	-	1009.6	+1	NNW	5	b	31	75	8	-	-	0	-	0			
Tynemouth	87	1004.1	+1	NW	3	bcjp	35	85	7	1500	CuNb	7	-	7	1006.8	+2	NW	2	os	35	92	6	1500	Nb	10	-	10			
Blackad Point	18	1015.3	0	N	5	c	43	75	7	-	CuNb	8	-	8	1015.5	+1	-	0	bc	43	75	7	-	St	3	-	3			
Donaghadee	40	-	-	-	-	-	-	-	-	-	-	-	-	-	1012.1	+2	N	7	bc+	41	92	8	2500	CuNb	4	-	4			
Birr Castle	173	-	-	-	-	-	-	-	-	-	-	-	-	-	1013.8	-	WNW	1	bc	37	92	7	4000	StCu	5	AG	7			
Holyhead	26	1008.3	+1	NNE	6	c	43	65	8	2500	StCu	9	-	9	1010.8	+3	N'E	5	bc+	41	65	8	4000	Cu	6	-	6			
Liverpool (Bidston)	189	-	-	-	-	-	-	-	-	-	-	-	-	-	1009.8	+1	NNW	4	b	37	65	8	1500	CuNb	1	-	1			
Chester (Sealand)	16	-	-	-	-	-	-	-	-	-	-	-	-	-	1008.9	+2	NNW	3	b-	34	75	8	2500	StCu	1	-	1			
Harrogate	478	-	-	-	-	-	-	-	-	-	-	-	-	-	1007.3	+1	WNW	3	b	33	75	8	4000	Nb	1	-	1			
Spurn Head	29	999.6	0	W'N	8	c	36	97	6	4000	CuNb	10	-	10	1002.0	+2	NW'W	7	c/PRS	37	97	7	1500	CuNb	8	-	8			
Birmingham (Edgbaston)	535	-	-	-	-	-	-	-	-	-	-	-	-	-	1008.7	+2	NW	5	b	32	75	6	-	-	0	AG	1			
Cranwell	238	1003.0	0	NW	5	b-	32	85	6	2500	StCu	1	AG	2	1005.2	+3	NW	5	bc	33	97	7	1500	St	6	-	6			
Gorleston	14	998.6	0	WNW	4	os	37	97	7	800	Nb	10	-	10	999.0	0	WNW	4	os	36	97	6	800	Nb	10	-	10			
Valentia (Cahirvee)	30	1016.7	0	NNW	3	cu	46	92	9	-	Nb	9	-	9	1016.4	0	N'W	3	c	45	75	8	2500	StCu	7	AG	8			
Roches Point	22	-	-	-	-	-	-	-	-	-	-	-	-	-	1015.3	+1	NW	3	c	41	92	8	1500	StCu	9	-	9			
Pembroke (St. Ann's H.)	150	1009.5	+1	N	4	c/PH	36	97	8	800	StCu	8	AG	9	1011.2	+2	N'E	4	c/ph	37	97	7	1500	StCu	10	-	10			
Ross-on-Wye	223	-	-	-	-	-	-	-	-	-	-	-	-	-	1009.4	+2	SW	2	b	30	85	8	4000	StCu	1	-	1			
Leafeld	612	-	-	-	-	-	-	-	-	-	-	-	-	-	1007.4	+1	NW	5	b	30	85	8	5700	StCu	1	-	1			
Winchester (Worthy Dn.)	273	-	-	-	-	-	-	-	-	-	-	-	-	-	1007.4	+1	WNW	3	b	29	97	8	4000	StCu	1	-	1			
St. Farnborough	230	-	-	-	-	-	-	-	-	-	-	-	-	-	1006.4	+2	NW	4	b	30	92	7	-	-	0	C	1			
London (Kew Obs.)	18	-	-	-	-	-	-	-	-	-	-	-	-	-	1006.2	+3	NW	3	b	33	75	6	2500	StCu	1	-	1			
Croydon	244	1004.2	+1	NW'W	2	c	33	85	7	4000	StCu	6	A-St	10	1006.0	+2	NW'W	3	b	31	85	6	4000	StCu	1	-	1			
Shoeburyness	11	-	-	-	-	-	-	-	-	-	-	-	-	-	1003.7	+2	N'W	4	c-	35	85	6	2500	StCu	9	-	9			
Clacton-on-Sea	54	-	-	-	-	-	-	-	-	-	-	-	-	-	1002.2	+1	NW	5	bc	35	85	7	4000	Nb	6	-	6			
Felixstowe	15	-	-	-	-	-	-	-	-	-	-	-	-	-	1002.2	+2	NNW	5	bc/r	35	97	8	800	St	6	A-St	7			
Lympne	359	1002.5	+1	NW	4	c+	35	85	6	1500	StCu	10	-	10	1003.5	+1	NW	4	c	33	85	6	1500	StCu	10	-	10			
Scilly (St. Mary's)	163	1012.3	+2	N'W	7	bc	44	65	8	4000	Cu	5	-	5	1012.2	+2	NNW	7	cu	45	55	9	4000	StCu	9	-	9			
Falmouth (Pendennis)	200	1010.0	+1	N'W	4	bc/ph	38	85	7	4000	CuNb	7	-	7	1010.8	+2	NNE	5	c/PH	40	85	7	4000	CuNb	5	A-St	8			
Plymouth (Cattewater)	83	-	-	-	-	-	-	-	-	-	-	-	-	-	1010.3	+1	N	3	c	36	92	7	4000	Nb	9	-	9			
Portland Bill	32	1006.2	+1	NW	4	b	40	65	8	4000	Cu	1	-	1	1007.3	+1	NW	4	b-	39	65	8	2500	StCu	2	-	2			
Southampton (Calshot)	10	1006.2	+1	NW	5	b	36	75	8	-	-	0	-	0	1007.5	+2	WNW	4	b	32	85	7	4000	StCu	1	-	1			
Dungeness	20	1002.3	+1	NNW	3	c+	36	75	7	1500	StCu	8	-	8	1004.2	+2	NW	3	c	35	85	6	800	St	7	AG	9			
Guernsey (Fort George)	206	1007.0	+2	N	1	bc+	33	85	9	2500	StCu	6	-	6	1008.8	+2	NNW	4	c/pv	42	55	9	2500	Cu	9	-	9			

## WEATHER, TEMPERATURE, RAINFALL AND SUNSHINE AT HEALTH RESORTS FOR 10th November.

STATIONS	WEATHER.		TEMPERATURE.		RAINFALL.†		SUNSHINE.	(1)	(2)	(3)	(4)	(5)	(6)	(7)	(8)
	Forenoon.	Afternoon.	Min.	Max.	Night	Day	Sunrise to Sunset.								
			9h. 9h.	9h. 10h.	17h. 9h.	9h. 10h.									
(1)	(2)	(3)	(4)	(5)	(6)	(7)	(8)								
			°F	°F	mm.	mm.	hr.								
Berwick-on-Tweed	cs.	pc	33	40	3	1	1.4	Ifracombe ...	cbe	co	41	46	-	-	-
Douglas (I. o. M.) ...	b	b	37	43	0.3	-	7.4	Bude ...	bcb	bcb	37	46			
Llandudno ...	cbcb	cbcb	40	45	3	Trace	3.0	Penzance ...	bcirh	bcb	43	49			
Colwyn Bay ...	cnc	cbcb	40	44	3	0.3	3.4	Paignton ...	bcb	bcb	43	49			
Rhyl ...	cbcb	bcb	39	44	0.2	-	3.0	Torquay ...	kbcb	co	43	48			
Wallasey ...	bcb	bcb	38	43	0.3	-	4.7	Jersey ...	co	co	42	49			
Southport ...	b	b	37	45	-	-	7.6	Weymouth ...	b	b	42	46			
Blackpool ...	bc	bcb	33	41	-	-	5.6	Bournemouth ...	b	b	32	44			
Rkley ...	xbc	bcb	36	40	-	-	3.7	Ventnor ...	bx	b3	33	43			
Cleethorpes ...	bc	bcb	36	40	-	-	3.7	Portsmouth (S'thsea)	b	bcb	32	43			
Skegness ...	bc	bcb	36	40	-	-	3.7	Bognor ...	x b	bcb	30	42			
Aberystwyth ...	cbcb	bcb	35	43	-	0.5	5.5	Littlehampton	bcb	bcb	30	42			
Bath ...	b	b	35	44	-	-	5.5	Worthing ...	bcb	bcb	30	41			
Cheltenham ...	xcb	bcb	35	42	-	-	5.5	Brighton ...	bcb	bcb	32	41			
Leamington Spa ...	bc	bcb	38	40	0.2	-	6.4	Eastbourne ...	bcb	bcb	32	41			
Lowestoft ...	bcb	bcb	38	42	0.2	-	6.4	Hastings ...	bcb	co	30	40			
Felixstowe ...	bc	bcb	39	43	-	0.4	6.4	Folkestone ...	bcb	bcb	30	40			
Harwich & Dovercourt	bc	bcb	39	40	0.2	-	6.4	Dover ...	bcb	bcb	32	39			
Southend ...	bcb	bcb	39	41	-	-	6.4	Tunbridge Wells ...	bc	bcb	32	39			
	bcb	bcb	39	41	-	-	6.4	Ramsgate ...	bc	bcb	32	40			
	bcb	bcb	39	41	-	-	6.4	Margate ...	bc	bcb	34	42			
	bcb	bcb	39	41	-	-	6.4	Deal ...	bcb	co	31	39			

TERMS OF SUBSCRIPTION.—6/6 per quarter or 25/- per year, post free. Single copies may be obtained at the Meteorological Office, price 1d.

\* Information not usually received.

† The observations at 1h. G.M.T. and at Guernsey, the sunshine readings are from an auxiliary station. ‡ For code see page 1.

† See footnote page 1.

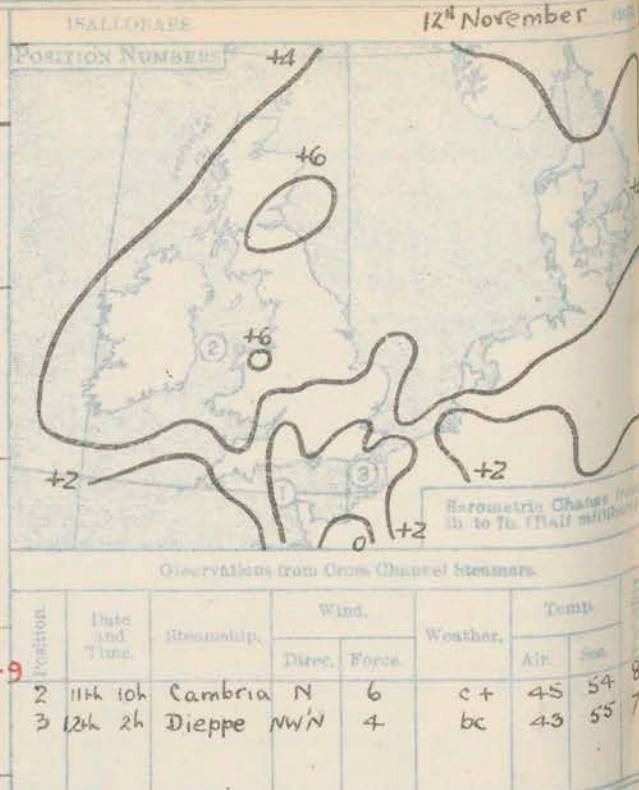
‡ At stations marked thus the maximum temperature is for the period 21h.-27h., the minimum for the period 21h.-9h. § 17h.-30h.







SUMMARIES FOR THE PAST 24 HOURS.													SUN 11 <sup>h</sup>
STATIONS.	WEATHER.				TEMPERATURE.			RAINFALL.				Hours.	
	7h-12h.	12h-18h.	18h-11h.	11h-7h.	MAX. Day.	MIN. Night.	MIN. on Grass.	Day.	7h-18h.	Night.	18h-7h.		
	11 <sup>h</sup>	11 <sup>h</sup>	12 <sup>h</sup> to 12 <sup>h</sup>	12 <sup>h</sup>	7h-18h.	18h-7h.		mm.	began.	mm.	began.		
Lerwick ...	bccprsbccprsbcc	bccprsbccprsbcc	bccprsbccprsbcc	bccprsbccprsbcc	40	33	.	2	<8.00	-	-	1.9	
Stornoway ...	c	c	c	c	41	28	.	-	-	-	-	1.0	
Wick ...	c	bccprsbccprsbcc	bccprsbccprsbcc	bccprsbccprsbcc	40	28	.	0.3	12.30	0.2	<21.00	.	
Tiree ...	qrr.	bccprsbccprsbcc	bccprsbccprsbcc	bccprsbccprsbcc	41	37	29	4	<8.00	0.2	<21.00	0.0	
Nairn ...	bc	bcc	bcc	bcc	38	30	.	-	-	1	2.30	1.9	
Aberdeen ...	bccprsbccprsbcc	bccprsbccprsbcc	bccprsbccprsbcc	bccprsbccprsbcc	36	32	28	2	<8.00	6	<21.00	4.0	
Malin Head ...	cvir	orr	orr	orr	46	40	.	6	9.00	0.4	<21.00	0.0	
Benfrew ...	bxy	by	bx	bx	43	23	16	-	-	-	-	7.0	
Edinburgh(Inchkeith)	b-bc	bcc	b	p	40	35	27	-	-	Trace	6.30	6.1	
Leuchars ...	b-bc	bcc	bcc	bcc	41	30	21	-	-	0.3	5.30	6.1	
Eskdalemuir ...	b	b	bb	bb	37	27	21	-	-	0.3	5.30	7.8	
Tynemouth ...	ois	ois	coirh	coirh	39	34	31	12	<8.00	5	<21.00	.	
Blacksod Point	ccbc	pbcc	pbcc	pbcc	47	40	.	Trace	.	1	.	.	
Donaghadee ...	bcc	orr	orr	orr	44	38	.	5	13.30	0.4	<21.00	.	
Birr Castle ...	bc	bcc	ccr	bx	45	28	16	-	-	0.2	-	1.6	
Holyhead ...	bcc	ccr	ccr	c	45	41	39	1	16.30	2	<21.00	4.7	
Liverpool (Bidston)	bcc	bcc	bcc	bcc	40	34	27	-	-	-	-	7.0	
Chester (Sealand)	bcc	b	b	b	42	30	18	-	-	-	-	6.9	
Harrogate ...	bcc	b	bcc	ccr	39	32	29	-	-	0.6	24.00	7.4	
Spurn Head ...	ccr	ccr	ccr	ccr	40	35	.	5	<8.00	7	<21.00	6.5	
Birmingham (Edgbaston)	b	b	b	b	39	29	24	-	-	Trace	6.30	6.5	
Cranwell ...	c	bcc	bcc	cc	40	31	28	-	-	3	3.30	6.9	
Gorleston ...	ccr	ccr	ccr	ccr	43	36	35	5	<8.00	10	<21.00	0.0	
Valentia(Cahiriveen)	ccbc	bcc	bcc	bcc	49	42	33	Trace	9.00	0.2	2.30	4.7	
Roches Point ...	c	c	c	b	45	37	.	-	-	-	-	.	
Pembroke(St. Ann's H.)	ccr	ccr	ccr	ccr	44	37	.	7	<8.00	1	<21.00	0.6	
Ross-on-Wye ...	b	b	b	b	43	29	17	-	-	-	-	8.4	
Leafield ...	b	b	b	b	38	25	15	Trace	16.30	-	-	7.8	
Winchester (Worthy Dn)	b	b	b	b	41	24	16	-	-	-	-	8.3	
S Farnborough ...	b	b	b	b	42	25	18	-	-	Trace	6.30	7.7	
London (Kew Obsv.)	b	b	b	b	42	30	21	-	-	-	-	7.0	
Croydon ...	b	b	b	b	42	28	21	-	-	-	-	6.5	
Shoeburyness ...	ccr	bcc	bcc	bcc	42	30	27	-	-	-	-	6.7	
Clacton-on-Sea	bcc	bcc	bcc	bcc	41	31	28	-	-	-	-	6.3	
Felixstowe ...	bccprsbccprsbcc	bccprsbccprsbcc	bccprsbccprsbcc	bccprsbccprsbcc	42	33	30	Trace	<8.00	-	-	3.2	
Lympe ...	bccprsbccprsbcc	bccprsbccprsbcc	bccprsbccprsbcc	bccprsbccprsbcc	41	27	25	-	-	Trace	6.30	7.4	
Seilly (St. Mary's)	c	bcc	bcc	bcc	47	43	.	-	-	0.3	3.30	3.5	
Falmouth (Pendennis)	ccr	bccprsbccprsbcc	bccprsbccprsbcc	bccprsbccprsbcc	44	39	.	4	<8.00	2	22.00	1.6	
Plymouth(Cattewater)	ccr	bccprsbccprsbcc	bccprsbccprsbcc	bccprsbccprsbcc	45	37	34	Trace	<8.00	3	22.00	3.2	
Portland Bill ...	b	b	b	b	43	34	.	-	-	3	24.00	.	
Southampton(Calshot)	b	b	b	b	43	31	27	-	-	-	-	8.0	
Dungeness ...	bcc	bcc	bcc	bcc	42	28	.	-	-	-	-	.	
Guernsey ...	ccr	bcc	bcc	bcc	45	38	.	Trace	9.00	6	-	5.7	



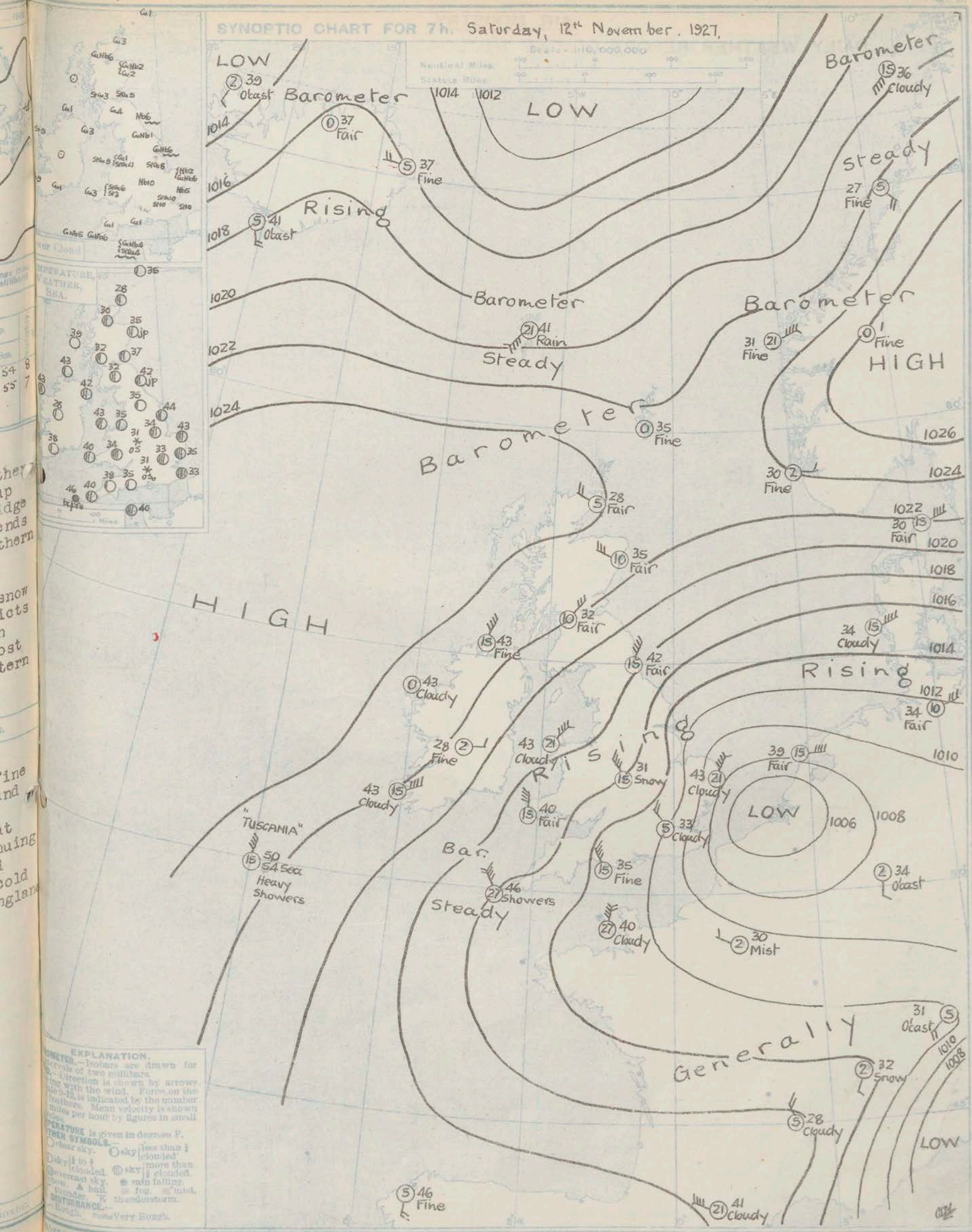
Observations from Cross Channel Steamers.

GENERAL INFERENCE.

The depression over Southern Holland continues to fill up and move slowly south. A ridge of high pressure which extends from the Azores across Northern Scotland to Scandinavia is moving slowly south. Local showers of rain, sleet or snow are probable in most districts today and again tomorrow in Eastern England. Sharp frost is expected tonight in Western Scotland and Ireland.

Districts.	Forecasts for the 24 hours commencing 15h.G.M.T. Saturday, 12th November, 1927.	Further Outlook.
1. S.E. England	Wind N. to N.E, fresh to strong at times; mainly cloudy, occasional showers of rain or sleet; less cold than of late.	Generally fine in Scotland and Ireland with sharp frost at night; continuing unsettled and rather less cold in Eastern England
2. E. England		
3. E. Midlands		
4. W. Midlands	Wind N. to N.E, moderate to fresh; mainly fair, a few local showers of rain or sleet; cold, frost locally at night.	
5. S.W. England		
6. South Wales		
7. North Wales		
8. N.W. England		
9. N. Midlands	Wind N. to N.E, fresh to strong at times; decreasing tomorrow; occasional showers of rain or sleet; less cold than of late.	Generally fine in Scotland and Ireland with sharp frost at night; continuing unsettled and rather less cold in Eastern England
10. N.E. England		
11. S.E. Scotland		
12. S.W. Scotland & Isle of Man	Wind becoming variable and generally light; local wintry showers today, generally fine tomorrow; cold, sharp frost in most places at night.	
13. A.W. Scotland		
14. N.W. Scotland		
15. Mid-Scotland		
16. N.E. Scotland		
17. Orkneys and Shetlands	Light to moderate westerly winds; fair to cloudy, rather cold.	Generally fine in Scotland and Ireland with sharp frost at night; continuing unsettled and rather less cold in Eastern England
18. N.W. Ireland	Wind N.E, light to moderate; slight local showers today, generally fine tomorrow; cold, frost in most places at night.	
19. N.E. Ireland		
20. S.E. Ireland		
21. S.W. Ireland		







## AIR MINISTRY.

## DAILY WEATHER REPORT OF THE METEOROLOGICAL OFFICE, LONDON:

Page 4.

BRITISH SECTION Saturday, 12th November.....1927.

No. 316.

STATIONS.	Height above M.S.L. in feet.	Observations at 1h. G.M.T. 12h.												Observations at 7h. G.M.T. 12h.												Sec. 0-8		
		Barom. at M.S.L. mb.	Change in 3 Hours.	Wind.		Weather.	Temp. °F.	Humidity. %	Visibility. 0-8	Cloud.			Barom. at M.S.L. mb.	Change in 3 Hours.	Wind.		Weather.	Temp. °F.	Humidity. %	Visibility. 0-8	Cloud.							
				Direc.	Force 0-12					Height Feet	Form	Amt. 0-10			Direc.	Force 0-12					Height Feet	Form	Amt. 0-10					
																								Upper Form.	Total Amt.		Upper Form.	Total Amt.
Lerwick ...	54	1018.4	+4	NE	1	bc	37	75	9	4000	Cu	3	-	3	1022.1	+4	-	0	b	35	85	8	4000	Cu	1	C.St	2	0
Stornoway ...	30	1019.9	+4	NE	3	c	.	.	8	.	.	.	.	.	1024.0	+4	-	0	bc	30	85	7	4000	Cu	3	a.st	5	0
Wick ...	81	1019.3	+6	ESE	2	bc	39	75	8	1500	CuNb	4	-	4	1024.3	+5	WNW	2	bc	28	85	8	2500	Cu	4	-	4	1
Tiree ...	22	.	.	.	.	.	.	.	.	.	.	.	.	.	1023.6	+4	N	3	bv	39	75	9	-	-	-	-	4	1
Nairn ...	82	.	.	.	.	.	.	.	.	.	.	.	.	.	1024.8	+	W	1	bc/s	30	85	8	4000	CuNb	6	-	6	1
Aberdeen ...	58	.	.	.	.	.	.	.	.	.	.	.	.	.	1023.3	+6	WNW	3	bcjp	35	85	8	2500	CuNb	4	-	4	1
Malin Head ...	51	1018.1	+3	NNE	5	bc	43	85	8	-	-	0	ACu	3	1022.5	+5	NNE	4	bv	43	85	9	4000	Cu	1	A.Cu	2	3
Renfrew ...	58	.	.	.	.	.	.	.	.	.	.	.	.	.	1022.5	+6	NE	3	bc+	32	92	6	4000	StCu	3	-	3	1
Edinburgh (Inchkeith)	190	1014.7	+	N	3	b	36	85	8	-	-	0	ACu	1	1020.7	+	N	3	bc-	37	97	8	5700	StCu	5	-	5	1
Leuchars ...	40	.	.	.	.	.	.	.	.	.	.	.	.	.	1022.4	+7	N	2	bcjp	35	85	8	2500	CuNb	3	-	3	1
Eskdalemuir ...	794	.	.	.	.	.	.	.	.	.	.	.	.	.	1020.9	+6	N	4	bc	32	92	8	1500	Cu	4	-	4	6
Tynemouth ...	67	1012.6	+3	NNE	4	cjp	39	92	8	1500	Nb	8	-	8	1018.2	+5	NNE	4	bcjp	42	75	7	1500	Nb	6	-	6	6
Blackod Point ...	18	1018.6	+3	N	5	bc	45	85	8	.	CuNb	6	-	6	1023.7	+4	-	0	c	43	75	8	.	CuNb	8	-	9	0
Donaghadee ...	40	.	.	.	.	.	.	.	.	.	.	.	.	.	1021.3	+5	NE	4	bc-	42	92	8	4000	Cu	3	-	3	3
Birr Castle ...	173	.	.	.	.	.	.	.	.	.	.	.	.	.	1021.9	+	E	1	b-	28	92	7	-	-	0	ACu	1	4
Holyhead ...	28	1013.5	+2	NNE	5	bc	43	75	8	2500	Cu	7	-	7	1019.2	+5	NE	5	c	43	85	8	2500	StCu	9	-	9	0
Liverpool (Bidston)...	189	.	.	.	.	.	.	.	.	.	.	.	.	.	1018.4	+5	N'W	3	b	35	85	8	4000	Cu	1	-	1	0
Chester (Sealand) ...	16	.	.	.	.	.	.	.	.	.	.	.	.	.	1017.2	+6	NW	3	b-	35	85	6	2500	StCu	1	-	1	0
Harrogate ...	478	.	.	.	.	.	.	.	.	.	.	.	.	.	1017.3	+4	N	3	b	35	92	7	4000	CuNb	1	ACu	2	6
Spurn Head ...	29	1007.4	0	NW	6	c/p	37	97	7	4000	CuNb	10	-	10	1012.5	+4	NNE	7	bc-	44	65	7	4000	CuNb	6	-	6	0
Birmingham (Edgbaston)	635	.	.	.	.	.	.	.	.	.	.	.	.	.	1016.3	+5	NNW	4	os	31	97	4	800	Nb	10	-	10	0
Cranwell ...	238	1010.1	+1	NW	4	c+	32	97	5	800	Cu	9	-	9	1014.4	+4	NNW	4	c/s	34	97	7	800	StCu	8	-	8	1
Gorleston ...	14	1005.9	+1	NW'N	4	orr	37	92	7	800	Nb	10	-	10	1008.2	+3	NNE	5	c-	43	85	7	800	CuNb	8	-	8	0
Valentia/Cahirciveen	30	1018.9	+1	WNW	3	cv+	47	97	9	.	Cu	8	-	8	1022.0	+5	ENE	4	c	43	75	8	2500	StCu	9	-	9	0
Rochea Point ...	22	.	.	.	.	.	.	.	.	.	.	.	.	.	1020.8	+5	N	2	b	38	85	8	2500	Cu	1	-	1	1
Pembroke (St. Ann's H.)	150	1012.8	-1	WNW	5	c/p	45	85	8	1500	StCu	9	-	9	1016.6	+4	N	4	bc-	40	75	8	2500	Cu	3	-	3	1
Ross-on-Wye ...	228	.	.	.	.	.	.	.	.	.	.	.	.	.	1015.4	+2	N'W	4	c	34	75	8	2500	StCu	9	-	9	0
Leafield ...	612	.	.	.	.	.	.	.	.	.	.	.	.	.	1013.6	+3	NW	4	o	30	97	6	800	St	10	-	10	0
Winchester (Worthy Dn.)	272	.	.	.	.	.	.	.	.	.	.	.	.	.	1013.2	+2	W'N	2	c+	30	85	7	2500	StCu	9	-	9	0
S. Farnborough ...	230	.	.	.	.	.	.	.	.	.	.	.	.	.	1012.5	+2	NW	2	os.	31	85	6	800	St	10	-	10	0
London (Kew Obay.)...	18	.	.	.	.	.	31	.	.	.	.	.	.	.	1012.0	+3	NNW	2	c	33	85	5	800	StCu	10	-	10	0
Croydon ...	244	1010.8	+1	W	2	b	29	92	5	-	-	0	-	0	1011.6	+1	W'N	2	c	31	97	6	1500	St	8	A.St	10	0
Shoeburyness ...	11	.	.	.	.	.	.	.	.	.	.	.	.	.	1009.1	+1	N'W	4	o	35	97	5	1500	Nb	10	-	10	0
Olaeton-on-Sea ...	54	.	.	.	.	.	.	.	.	.	.	.	.	.	1009.5	+2	NNW	4	c	35	92	6	4000	Nb	5	A.St	10	2
Felixstowe ...	15	.	.	.	.	.	.	.	.	.	.	.	.	.	1009.4	+3	N'W	3	c	35	97	7	800	Nb	6	A.St	9	1
Lympne ...	360	1008.8	+1	NW	4	b	31	92	6	-	-	0	-	0	1009.3	0	NW	4	ors.	32	97	5	800	Nb	10	-	10	0
Scilly (St. Mary's) ...	163	1016.4	+1	NW	4	bcv	45	75	9	4000	Cu	7	-	7	1016.0	0	N'W	6	b/p	46	85	8	4000	CuNb	5	-	5	4
Falmouth (Pendennis)	200	1015.0	-1	NW'N	4	bc-	45	75	8	4000	Cu	2	ACu	6	1016.0	+2	NNE	4	bc+	40	92	8	4000	CuNb	6	-	6	1
Plymouth (Cattewater)	82	.	.	.	.	.	.	.	.	.	.	.	.	.	1016.0	+4	N	3	b	38	85	7	4000	Cu	1	A.St	1	0
Portland Bill ...	32	1012.3	0	N	3	ors.	36	92	6	2500	St	10	-	10	1013.2	+1	N'W	4	b	35	85	8	2500	Cu	1	-	1	0
Southampton (Calshot)	10	1012.1	0	WNW	3	b-	33	75	8	4000	StCu	2	-	2	1013.4	+3	NNW	4	b	32	85	6	4000	StCu	2	-	2	0
Dungeness ...	20	1008.4	0	NW	3	b/f	32	85	6	-	-	0	-	0	1008.9	+2	NNW	3	o+	33	85	6	800	St	10	-	10	3
Guernsey (Fort George)	295	1012.2	0	WNW	2	c+	43	75	8	2500	StCu	10	-	10	1013.5	+2	N'E	6	c/r	40	75	8	1500	CuNb	8	-	8	6

## WEATHER, TEMPERATURE, RAINFALL AND SUNSHINE AT HEALTH RESORTS FOR 11th November.

STATIONS.	WEATHER.		TEMPERATURE.		RAINFALL.†		SUNSHINE.	(1)	(2)	(3)	(4)	(5)	(6)	(7)	(8)
	Forenoon.	Afternoon.	Min. 9h. to 11h.	Max. 11h. to 3h.	Night 11h. to 1h.	Day 1h. to 11h.	Sunrise to Sunset. 11h.	Ilfracombe ...	b	bbc	30	46	1	-	7.2
(1)	(2)	(3)	(4)	(5)	(6)	(7)	(8)	Bude ...	acop	pc	32	49	3	1	1.2
Berwick-on-Tweed	c	c	37	41	-	-	3.6	Penzance ...	zbc	c	38	47	3	-	1.0
								Paignton ...	bwb	bm	35	47	-	-	7.9
Douglas (I. of M.) ...	b	cod	33	43	-	Trace	6.2	Torquay ...	bw	bm	33	47	-	-	8.1
								Jersey ...	bc	bc	38	49	5	-	8.7
Llandudno ...	cb	c	40	43	-	-	3.1	Weymouth ...	bi	b	31	44	-	-	8.3
Colwyn Bay ...	cocb	bcob	39	44	-	-	3.4	Bournemouth ...	b	b	30	43	-	-	8.2
Rhyl ...	bc	bc	34	43	-	-	5.5	Ventnor ...	bx	b	31	43	-	-	8.4
Wallasey ...	b	b	35	42	-	-	6.2	Portsmouth (S'thsea)	b	b	31	43	-	-	7.7
Southport ...	b	b	*35	41	-	-	7.2	Bognor ...	b	b	31	43	-	-	8.3
Blackpool ...	b	bbc	34	41	-	-	7.5	Littlehampton ...	b	b	33	43	-	-	8.0
Ilkley ...	b	b	29	42	-	-	5.0	Worthing ...	b	b	31	42	-	-	7.9
Cleethorpes ...	oc	ors	32	38	5	1	0.8	Brighton ...	b	b	32	43	-	-	7.4
Skegness ...	bc	bc	33	40	7	0.3	5.0	Eastbourne ...	b	bm	32	43	-	-	7.9
Aberystwyth ...	x bc	bcc	28	43	-	-	6.9	Hastings ...	b	bbc	31	42	-	-	7.3
Bath ...	b	b	28	43	-	-	7.2	Folkestone ...	b	bc	34	42	-	-	6.3
Cheltenham ...	b	b	29	41	-	-	7.8	Dover ...	y bbc	y bc	35	42	0.2	-	6.0
Leamington Spa ...	b	bc	31	40	-	-	6.8	Tanbridge Wells ...	bc	bc	30	42	Trace	-	7.0
Lowestoft ...	c	chrs	34	41	10	5	0.4	Ramsgate ...	bc	bc	36	43	-	-	5.5
Felixstowe ...	bc	bcc	34	41	Trace	Trace	3.1	Margate ...	bc	bc	36	44	-	-	3.4
Harwich & Dovercourt	bc	bc	33	42	-	-	3.6	Deal ...	bc	bc	34	42	1	-	6.4
Mouthend ...	bcc	o bc	33	43	-	-	6.6								

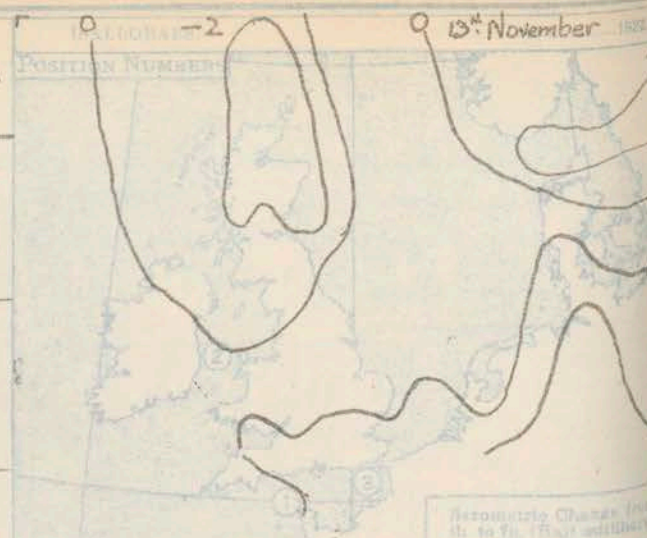






## SUMMARIES FOR THE PAST 24 HOURS.

STATIONS.	WEATHER.				TEMPERATURE.			RAINFALL.				SUN 12 <sup>h</sup> Hours.
	7h-12h 12 <sup>h</sup>	12h-18h 12 <sup>h</sup>	18h-12h 12 <sup>h</sup>	12h-7h 12 <sup>h</sup>	MAX. Day 7h-12h	MIN. Night 12h-7h	MIN. on GRASS	Day mm.	Night mm.	18h-7h began	12h-7h began	
Lerwick ...	bbc	cde	cp bc	bcipb	43	37	.	Trace	17.30	1	21.00	4.2
Stornoway ...	c	c	c	b	43	39	.	-	-	0.5	-	5.5
Wick ...	bbc	bbe	cpr	cpr c	46	33	(29)	-	-	1	4.30	.
Tiree ...	bc	bc	bcb	bcb c	34	29	.	-	-	0.3	3.30	7.5
Nairn ...	bcb	bx	bcb	bcb c	34	29	.	-	-	1	2.30	6.2
Aberdeen ...	cpr bcb	b	b	cpr	37	27	18	0.6	8.00	0.4	-	5.0
Malin Head ...	bcb	bcb	bcb	bcb	44	31	.	-	-	-	-	6.2
Renfrew ...	bcb	bcb	bcb	bcb	43	22	15	-	-	Trace	-	6.2
Edinburgh (Inchkeith) ...	bcb	bcb	bcb	bcb	41	34	30	Trace	11.00	-	-	2.6
Leuchars ...	bcb	bcb	bcb	bcb	42	26	22	0.2	9.00	-	-	4.7
Eskdalemuir ...	bcb	bcb	bcb	bcb	40	19	15	Trace	12.30	-	-	5.9
Tynemouth ...	bcb	bcb	bcb	bcb	45	32	28	2	8.00	-	-	.
Blackhead Point ...	bcb	bcb	bcb	bcb	47	35	.	Trace	8	1	*	.
Donaghadee ...	bcb	bcb	bcb	bcb	45	33	.	-	-	-	-	.
Birr Castle ...	b	b	b	b	49	21	11	-	-	-	-	6.2
Holyhead ...	cpr	bcb	bcb	bcb	47	36	31	0.1	11.00	-	-	5.5
Liverpool (Bidston) ...	bcb	bcb	bcb	bcb	42	35	24	-	-	-	-	6.8
Chester (Sealand) ...	bcb	bcb	bcb	bcb	43	26	18	-	-	-	-	4.7
Harrogate ...	bcb	bcb	bcb	bcb	42	30	26	0.1	9.00	-	-	5.0
Spurn Head ...	cpr	bcb	bcb	bcb	45	37	.	1	9.00	Trace	22.00	2.8
Birmingham (Edgbaston) ...	bcb	bcb	bcb	bcb	43	30	25	1	8.00	-	-	4.2
Cranwell ...	bcb	bcb	bcb	bcb	44	30	27	1	12.30	0.3	21.00	4.5
Gorleston ...	cpr	bcb	bcb	bcb	46	36	33	5	8.00	11	22.00	1.4
Valentia (Cahiriveem) ...	bcb	bcb	bcb	bcb	44	28	21	-	-	-	-	7.2
Roche Point ...	bcb	bcb	bcb	bcb	46	35	.	-	-	-	-	6.6
Pembroke (St. Ann's H.) ...	bcb	bcb	bcb	bcb	46	36	.	-	-	-	-	6.6
Ross-on-Wye ...	bcb	bcb	bcb	bcb	43	30	20	-	-	-	-	4.5
Leafield ...	bcb	bcb	bcb	bcb	42	28	23	0.1	8.00	-	-	5.0
Winchester (Worthing) ...	bcb	bcb	bcb	bcb	44	31	27	0.1	8.00	-	-	5.8
S. Farnborough ...	bcb	bcb	bcb	bcb	45	28	21	Trace	8.00	-	-	4.7
London (Kew Obs.) ...	bcb	bcb	bcb	bcb	46	33	23	0.3	8.00	-	-	3.1
Croydon ...	bcb	bcb	bcb	bcb	44	31	27	Trace	9.00	-	-	2.1
Shoeburyness ...	bcb	bcb	bcb	bcb	47	31	30	0.2	11.00	-	-	1.5
Clacton-on-Sea ...	bcb	bcb	bcb	bcb	45	34	30	0.5	12.30	2	21.00	1.6
Felixstowe ...	bcb	bcb	bcb	bcb	44	33	30	2	9.00	3	21.00	1.6
Lymington ...	bcb	bcb	bcb	bcb	44	33	30	1	8.00	5	21.00	1.5
Scilly (St. Mary's) ...	bcb	bcb	bcb	bcb	48	41	.	1	9.00	-	-	7.0
Falmouth (Pendennis) ...	bcb	bcb	bcb	bcb	45	37	.	-	-	-	-	8.6
Plymouth (Cattewater) ...	bcb	bcb	bcb	bcb	46	36	33	-	-	-	-	8.2
Portland Bill ...	bcb	bcb	bcb	bcb	45	36	.	-	-	-	-	.
Southampton (Cable) ...	bcb	bcb	bcb	bcb	46	34	30	Trace	9.00	Trace	-	4.9
Dungeness ...	bcb	bcb	bcb	bcb	44	33	.	1	8.00	2	21.00	.
Guernsey ...	bcb	bcb	bcb	bcb	45	43	.	-	-	-	-	2.6



Observations from Coast Guard Steamers				Wind		Weather		Temp.	
Station	Date and Time	Observations	Direction	Force	Direction	Force	Air	Sea	Wind
2	10h 12h	Combric	NNE	5	C		45	53	7
1	12h	St. Julien	NNE	6	C+		48	55	7
3	2h 13h	Arundel	NNE	4	R		44	55	7

## GENERAL INFERENCE.

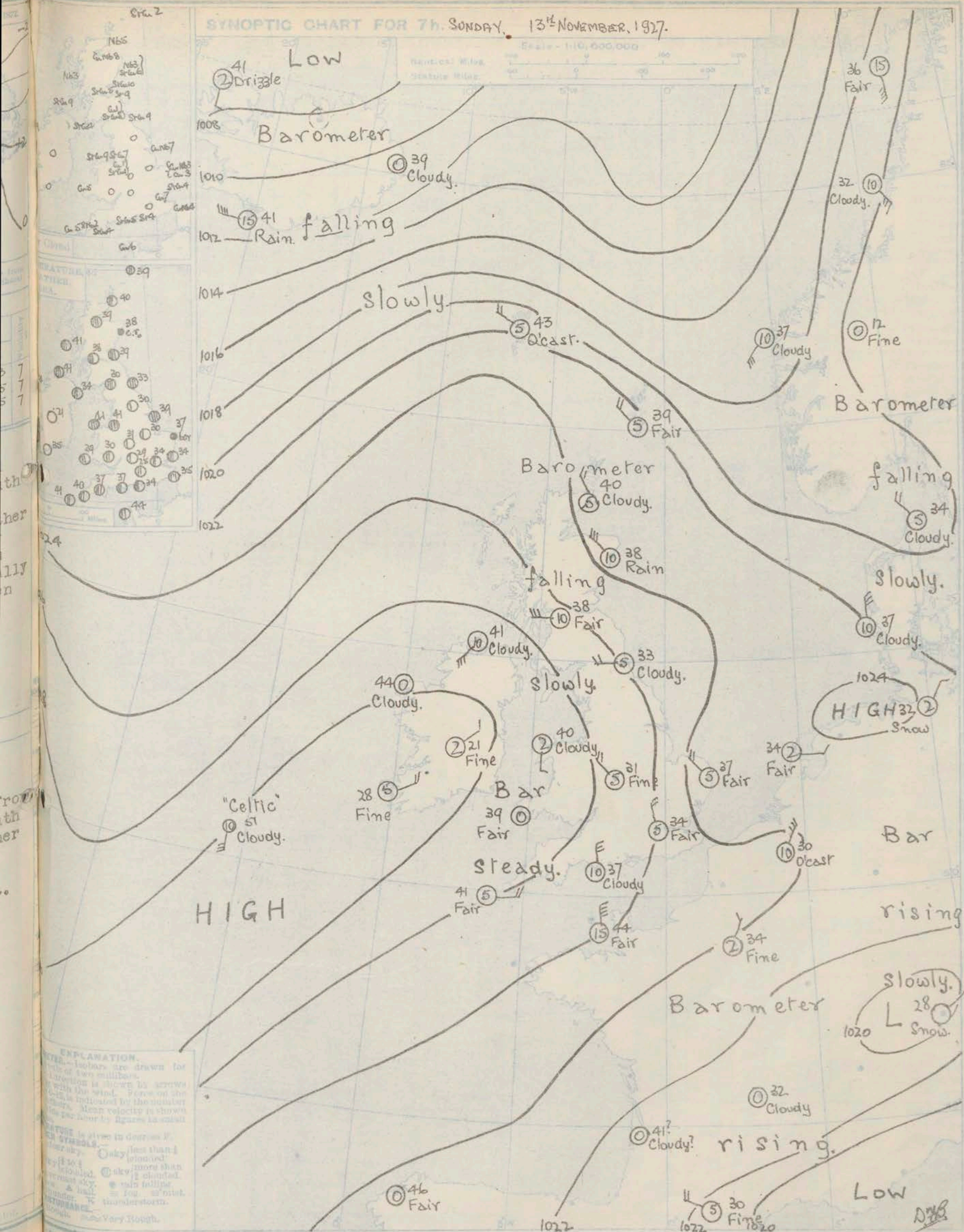
The anticyclone centred over Ireland is spreading south east. A depression north of Iceland is moving east. Weather will be mainly fair to cloudy apart from some rain at times in the North and winds generally light or moderate from between northwest and west.

Forecast for the 24 hours commencing 15h G.M.T. Sunday, 13th November, 1927.

Districts.	Forecast for the 24 hours commencing 15h G.M.T. Sunday, 13th November, 1927.
1. S.E. England	Wind N.W. to variable, mainly light; fair; local fog at night; rather cold, frost at night.
2. E. England	
3. E. Midlands	
4. W. Midlands	Light variable winds; fine, local fog at night; rather cold, frost at night.
5. S.W. England	
6. South Wales	
7. North Wales	
8. N.W. England	Wind west to southwest, light or moderate; fair to cloudy; local mist or fog at night; rather cold, frost at night.
9. N. Midlands	
10. N.E. England	
11. S.E. Scotland	
12. S.W. Scotland & Isle of Man	Wind west to southwest, light or moderate, freshening somewhat, fair to cloudy, occasional rain; becoming milder, but local frost at night.
13. A.W. Scotland	
14. N.W. Scotland	
15. Mid-Scotland	
16. N.E. Scotland	
17. Orkneys and Shetlands	
18. N.W. Ireland	
19. N.E. Ireland	
20. S.E. Ireland	Light variable wind, becoming moderate southerly; fair to cloudy; frost at night; becoming less cold.
21. S.W. Ireland	

Fair apart from fog in the South and East, rather unsettled and milder in the North and West.







## AIR MINISTRY.

## DAILY WEATHER REPORT OF THE METEOROLOGICAL OFFICE, LONDON:

Page 4.

BRITISH SECTION Sunday, 12<sup>th</sup> November 1927.

No. 317.

STATIONS.	Height above M.S.L. in feet.	Observations at 1h. G.M.T. 13 <sup>h</sup>												Observations at 7h. G.M.T. 13 <sup>h</sup>																									
		Barom. at M.S.L. mb.	Change in 3 Hours	Wind.		Weather.	Temp. °F.	Humidity %.	Visibility 3 Miles.	Cloud.			Barom. at M.S.L. mb.	Change in 3 Hours	Wind.		Weather.	Temp. °F.	Humidity %.	Visibility 3 Miles.	Cloud.																		
				Direc.	Force					Height Feet	Form	Amt. 0-10			Upper Form	Total Amt. 0-10					Direc.	Force	Height Feet	Form	Amt. 0-10	Upper Form	Total Amt. 0-10												
																												Low.		Upper		Total		Low.		Upper		Total	
																												0-12	0-10	0-10	0-10	0-10	0-10	0-10	0-10	0-10	0-10	0-10	0-10
Lerwick	54	1020.1	-1	-	0	bc	42	92	8	4000	Cu	2	FG	4	1019.6	0	NW	2	bc	39	85	8	5700	St Cu	2	Ci St	4												
Stornoway	30	1026.2	-1	NW	3	C	38	92	8	1500	Nb	6	RSt	10	1025.1	-1	-	0	C	44	85	7	4000	St Cu	10	-	10												
Wick	81	1024.7	-2	W	3	clps	38	92	8						1023.3	-2	NNW	2	C/r	40	97	8	1500	Nb	5	A St	9												
Tiree	22														1027.2	-1	NW	4	C/r	45	85	8	1500	Nb	3	A Cu	8												
Nairn	82														1024.3		-	0	C/r	39	85	8	1500	CuNb	8	-	8												
Aberdeen	46														1023.5	-3	WNW	3	C/r	38	85	8	1500	St Cu	9	-	9												
Malin Head	51	1029.8	0	SSE	2	b	33	97	8	-	-	0	FG	2	1028.6	-1	SW	3	C+	41	97	8	4000	St Cu	9	-	9												
Renfrew	36														1026.7	-2	W	3	bc	38	85	8	7200	St Cu	5	A Cu	7												
Edinburgh (Inchkeith)	190	1027.6		SW	2	fbt	34	92	3	-	-	0	-	0	1024.7	*	WSW	3	C/f	39	85	6	800	St	9	-	9												
Leuchars	40														1024.9	-2	SW	3	C	37	75	8	2500	St Cu	10	-	10												
Eskdalemuir	794														1027.0	0	S	1	C	30	92	8	2500	St Cu	9	-	9												
Tynemouth	87	1028.0	0	W	2	bc	36	85	7	1500	Cu	7	-	7	1025.9	-2	W	2	C	33	85	6	4000	St Cu	9	-	9												
Blackrod Point	18	1030.6	+2	-	0	C	38	85	7	-	-	8	-	8	1029.8	0	-	0	C	44	85	7	-	St	9	-	9												
Donaghadee	40														1028.2	-1	WNW	2	bc	34	92	7	5700	St Cu	4	A Cu	6												
Birr Castle	173														1030.3		NE	1	b	21	92	7	-	-	0	-	0												
Holyhead	26	1028.5	+1	SE'S	1	bc	38	92	8	4000	Cu	3	-	3	1028.6	-1	S'W	1	Cv	40	92	9	4000	St Cu	9	-	9												
Liverpool (Bidston)	189														1029.2	0	WSW	1	C+	37	85	7	2500	St Cu	7	A Cu	9												
Chester (Sealand)	16														1028.0	0	-	0	b	26	92	5	2500	Cu	2	-	2												
Harrogate	476														1027.4	0	SW	2	b	30	85	9	-	-	0	A Cu	2												
Spurn Head	29	1025.3	+1	N'W	5	od.	41	85	7	2500	Nb	10	-	10	1024.9	0	NNW	5	C	39	85	7	4000	CuNb	7	A Cu	9												
Birmingham (Edgbaston)	535														1028.6	0	NW	2	b	31	92	5	-	-	0	A Cu	1												
Cranwell	238	1026.9	+2	NNW	3	bc	31	97	5	-	-	0	Ci St	6	1027.1	0	NW	3	b	30	97	6	-	-	0	-	0												
Gorleston	14	1024.1	+3	N'E	1	C	40	92	7	1500	Nb	9	-	9	1023.9	0	NW'N	2	bc+	37	92	7	800	CuNb	6	-	6												
Valentia (Cahiriveen)	30	1031.7	+1	NE	1	b	37	92	9	-	-	0	-	0	1031.2	0	ENE	2	b	28	85	9	-	-	0	Ci St	2												
Roches Point	22														1030.8	+1	N	2	b	35	92	8	-	-	0	-	0												
Pembroke (St. Ann's H.)	150	1028.9	+2	NNE	3	b	38	85	7	-	-	0	RSt	1	1028.9	0	-	0	bc+	39	92	8	2500	Cu	5	-	5												
Ross-on-Wye	223														1028.2	0	SSW	2	bc	30	92	5	-	-	0	Ci Cu	4												
Leafield	612														1027.3	0	NW	3	b	29	92	5	-	-	0	A Cu	2												
Winchester (Worthy Dn.)	272														1026.2	+1	NNW	3	bc	32	92	6	4000	St Cu	2	A Cu	6												
S. Farnborough	230														1026.5	+1	NW	1	b	28	97	5	-	-	0	A Cu	2												
London (Kew Obs.)	18														1026.4	+1	NNW	2	bc	34	92	6	4000	Cu	7	-	7												
Croydon	244	1025.1	+3	N	2	C	36	92	5	800	St	9	-	9	1026.2	+1	W'S	1	C	31	97	5	7200	St Cu	8	-	8												
Shoeburyness	11														1024.1	+1	NW	3	b	32	97	7	-	-	0	A St	2												
Olaeton-on-Sea	54														1024.9	0	NW	4	bc	34	92	7	4000	St Cu	4	-	4												
Felixstowe	15														1024.4	0	NNW	2	bc	34	97	8	2500	St Cu	3	A Cu	5												
Lympe	359	1022.9	+4	N'W	4	clt	37	97	7	2500	Nb	6	RSt	10	1024.4	+2	NNW	4	C	36	97	6	450	St	9	-	9												
Scilly (St. Mary's)	163	1027.5	+2	NE	3	bc	44	65	8	4000	Cu	4	-	4	1028.2	+1	E'N	2	bc	41	85	8	4000	Cu	5	-	5												
Falmouth (Pendennis)	200	1028.1	+2	N	3	b	40	85	7	4000	Cu	1	-	1	1029.2	+1	NE	2	bc+	40	75	8	4000	St Cu	2	Ci Cu	3												
Plymouth (Cattewater)	83														1028.6	+4	N	2	bc+	37	92	8	4000	St Cu	4	-	4												
Portland Bill	32	1025.2	+3	N'E	3	b	39	85	6	-	-	0	-	0	1026.3	+1	N	3	C+	37	85	6	2500	St Cu	5	A Cu	9												
Southampton (Calshot)	10	1025.8	+4	NNW	4	b	38	85	8	-	-	0	-	0	1026.6	+2	NNW	4	bc+	35	85	6	2500	St	4	A Cu	7												
Dungeness	20	1024.8	+5	N	5	bc	38	92	8	2500	CuNb	3	-	3	1024.3	+2	N	2	C	34	97	7	2500	CiNb	4	Ci St	10												
Guernsey (Fort George)	285	1024.0	+3	NNE	4	C	45	75	7	4000	St Cu	8	-	8	1026.3	+1	N	4	bc	44	75	8	2500	Cu	6	A Cu	7												

WEATHER, TEMPERATURE, RAINFALL AND SUNSHINE AT HEALTH RESORTS FOR 12<sup>th</sup> November

STATIONS.	WEATHER.		TEMPERATURE.		RAINFALL†		SUNSHINE.	(1)	(2)	(3)	(4)	(5)	(6)	(7)	(8)	
	Forenoon.	Afternoon.	Min. 9h. 11h. to 12h.	Max. 9h. - 17h. 12h.	Night 17h. - 9h. 11h. - 12h.	Day 9h. - 17h. 12h.	Sunrise to Sunset 12h.									
(1)	(2)	(3)	(4)	(5)	(6)	(7)	(8)									
Berwick-on-Tweed	C	C	34	44	5	-	5.2	Ilfracombe ...	beb	bte	40	46	3	-	-	5.7
Douglas (I. o. M.) ...	x b	b	33	45	Trace	-	7.6	Bude ...	bbe	bc	38	48	2	-	-	7.9
Llandudno ...	bc	beab	40	45	-	-	3.8	Penzance ...	b	b	42	48	1	-	-	7.6
Colwyn Bay ...	bc	beab	40	45	-	-	2.5	Paignton ...	b	b	34	48	3	-	-	7.8
Rhyl ...	bc	bc	40	46	-	-	4.6	Torquay ...	bchp	xb	35	46	4	-	-	8.0
Wallasay ...	x b	bbe	34	44	-	-	5.3	Jersey ...	rbc	c	38	47	7	-	-	3.3
Southport ...	x b	bc b	*33	44	-	-	6.4	Weymouth ...	bbeb	b	30	44	2	-	-	6.0
Blackpool ...	bc	bc	33	45	-	-	6.6	Bournemouth ...	cobe	bbe	29	46	-	-	-	4.0
Hikley ...	b r s	bc	27	43	1	0.1	4.6	Ventnor ...	xbez	b	30	46	-	-	-	7.4
Cleethorpes ...	bo	ore	33	44	3	0.6	2.6	Portsmouth (S'chsea) ...	b	bbe	30	46	-	-	-	4.9
Skegness ...	chtrc	chtrc	33	45	9	3	2.1	Bognor ...	bcb	bc	29	45	-	-	-	4.7
Aberystwyth ...	b x bc	bec	31	45	-	-	5.8	Littlehampton ...	bc	bc	28	46	-	-	-	4.4
Bath ...	chbe	bbe	29	45	Trace	-	3.0	Worthing ...	cbe	bec	30	46	-	-	Trace	3.7
Cheltenham ...	cxgc	bcc	25	44	Trace	-	4.6	Brighton ...	cbe	bcb b	30	45	-	Trace	2.8	
Leamington Spa ...	sbcb	creb	29	44	3	0.1	4.7	Eastbourne ...	cbee	pocbe	31	46	-	0.1	4.6	
Lowestoft ...	crrsb	chrrsb	35	46	9	2	0.6	Hastings ...	chcbs	orche	30	46	-	0.6	3.4	
Felixstowe ...	beeb	bcb	33	45	0.1	1	1.8	Folkestone ...	xscH	chtrc	32	45	Trace	2	0.8	
Harwich & Dovercourt	bch	hbr	32	44	-	3	1.0	Dover ...	gcbrsh	gcbe	33	44	0.6	3	0.3	
Southend ...	b	bc	31	46	-	0.4	2.6	Tunbridge Wells ...	obc	cabbe	29	45	Trace	1	2.0	
								Ramsgate ...	beore	cbe	35	46	-	1	0.2	
								Margate ...	berbe	bcbpbe	36	47	-	1	0.7	
								Deal ...	S. o. f.	T. o. f.	34	46	-	1	0.2	

TERMS OF SUBSCRIPTION.—6/6 per quarter or 25/- per year, post free. Single copies may be obtained at the Meteorological Office, price 1d.

\* Information not usually received.

† The observations at 1h. G.M.T. and at Guernsey, the sunshine readings are from an auxiliary station.

‡ For code see page 1.

†† See footnote page 1.

‡ At stations marked thus the maximum temperature is for the period 12h. - 17h., the minimum for the period 21h. - 9h. ‡‡ 12h. - 9h.



BRITISH SECTION.

No. B.24.098

Monday, 14<sup>th</sup> November 1927

Page 1.

Observations at 1st G.M.T. 13H.														Observations at 1st G.M.T. 13H.																												
STATIONS.	Barom. at M.S.L.	Change in 3 Hours.	Wind.		Weather.	Temp.	Humidity.	Visibility.	Cloud.					State of ground.	Barom. at M.S.L.	Change in 3 Hours.	Wind.		Weather.	Temp.	Humidity.	Visibility.	Cloud.					State of ground.														
			Dir.	Force.					Height.	Low.		Upper.	Total.				Height.	Low.					Upper.	Total.																		
										Form.	Amt.							Form.							Amt.	Form.	Amt.		Form.	Amt.												
(For heights see p. 4.)	mb.		0-12			°F.	%	0-3	Feet	0-10	0-10		mb.		0-12			°F.	%	0-3	Feet	0-10	0-10		mb.		0-12			°F.	%	0-3	Feet	0-10	0-10							
Lerwick	1020.9	+1	NW	3	bc	42	75	8	4000	Cu	4	-	4	-	1020.5	0	NW	1	bc	39	92	8	5700	StCu	4	Acu	6	-	1020.5	0	NW	1	bc	39	92	8	5700	StCu	4	Acu	6	-
Stornoway	1024.3	-1	-	0	c	48	85	7	4000	StCu	10	-	10	-	1023.8	-1	-	0	of	44	92	7	2500	St	10	-	10	0	1023.8	-1	-	0	of	44	92	7	2500	St	10	-	10	0
Wick	1023.0	-1	NW	2	c	47	75	8	1500	Nb	6	Acu	8	-	1022.3	0	NW	2	c	44	92	8	1500	Nb	6	Acu	10	0	1022.3	0	NW	2	c	44	92	8	1500	Nb	6	Acu	10	0
Tiree	1026.5	0	NW	4	cvjp	48	75	9	2500	CuNb	3	-	3	-	1025.1	0	N	2	cvjp	45	92	9	1500	CuNb	6	Acu	8	4	1025.1	0	N	2	cvjp	45	92	9	1500	CuNb	6	Acu	8	4
Nairn														1023.0		W	1	c	40	92	8	1500	St	8	-	8	0	1023.0		W	1	c	40	92	8	1500	St	8	-	8	0	
Perth	1022.7	-1	NW	4	bcjp	42	85	8	1500	CuNb	6	Acu	7	7	1022.5	0	WNW	4	cl	40	97	7	1500	Nb	10	-	10	0	1022.5	0	WNW	4	cl	40	97	7	1500	Nb	10	-	10	0
Malin Head	1027.7	-1	WNW	4	bcjp	47	92	8	4000	CuNb	3	Acu	6	-	1026.8	-1	WNW	3	b	45	92	8	5700	StCu	1	Acu	2	2	1026.8	-1	WNW	3	b	45	92	8	5700	StCu	1	Acu	2	2
Renfrew	1025.3	-3	W	3	c	46	85	7	5700	Cu	5	Acu	9	1	1024.7	-1	WNW	3	c	42	85	7	4000	StCu	9	-	9	-	1024.7	-1	WNW	3	c	42	85	7	4000	StCu	9	-	9	-
Edinburgh (Inchkeith)	1023.6	*	W	3	c	43	92	7	4000	Cu	4	Acu	9	1	1022.4	*	WSW	3	c+	45	85	8	1500	St	9	-	9	1	1022.4	*	WSW	3	c+	45	85	8	1500	St	9	-	9	1
Leuchars	1024.0	-1	WNW	3	c	45	75	8	5700	StCu	6	Acu	8	-	1023.1	-1	W	3	c	44	75	8	2500	StCu	8	Acu	10	0	1023.1	-1	W	3	c	44	75	8	2500	StCu	8	Acu	10	0
Eskdalemuir	1024.6	-2	WNW	4	c	41	75	8	1500	StCu	9	-	9	3	1023.9	-1	WNW	3	bc	41	85	8	2500	StCu	7	-	7	0	1023.9	-1	WNW	3	bc	41	85	8	2500	StCu	7	-	7	0
Tynemouth	1024.1	-2	W	2	cl	40	85	6	1500	Nb	8	-	8	-	1022.7	-1	W	2	o	41	87	6	1500	Nb	10	-	10	2	1022.7	-1	W	2	o	41	87	6	1500	Nb	10	-	10	2
Blackad Point	1028.5	0	S	2	bcv	49	75	9	*	CuNb	4	-	4	-	1027.9	-1	SW	1	c+	46	85	7	*	CuNb	10	-	10	2	1027.9	-1	SW	1	c+	46	85	7	*	CuNb	10	-	10	2
Donaghadee	1026.8	-2	WNW	2	c+	43	92	8	5700	StCu	8	-	8	-	1026.3	0	W	3	bc-	43	92	8	5700	StCu	7	-	7	2	1026.3	0	W	3	bc-	43	92	8	5700	StCu	7	-	7	2
Birr Castle	1028.6	-	SW	2	b+	26	55	7	-	-	0	Acu	2	-	1027.5	0	SW	2	b	33	97	7	2500	Cu	1	Acu	2	1	1027.5	0	SW	2	b	33	97	7	2500	Cu	1	Acu	2	1
Holyhead	1027.6	0	WNW	2	bc-	46	65	8	4000	StCu	7	-	7	1	1026.4	0	NW	4	c	47	75	7	4000	StCu	9	-	9	1	1026.4	0	NW	4	c	47	75	7	4000	StCu	9	-	9	1
Liverpool (Bidston)	1024.5	-2	NW	3	c	45	65	7	4000	St	7	Acu	9	-	1024.7	-1	W	4	c+	45	85	8	2500	StCu	4	Acu	10	0	1024.7	-1	W	4	c+	45	85	8	2500	StCu	4	Acu	10	0
Chester (Sealand)	1026.1	-2	NW	4	c+	46	65	7	4000	Cu	1	Acu	9	1	1024.8	-2	WNW	4	cl	44	75	8	2500	Nb	9	-	9	0	1024.8	-2	WNW	4	cl	44	75	8	2500	Nb	9	-	9	0
Harrogate	1025.1	-1	WSW	2	cl	40	75	7	4000	Nb	9	Acu	10	-	1023.7	-1	W	1	c	41	85	7	4000	Nb	9	Acu	10	0	1023.7	-1	W	1	c	41	85	7	4000	Nb	9	Acu	10	0
Spurn Head	1023.8	-1	WNW	4	bc	48	75	7	-	-	0	Acu	4	-	1022.2	-1	W	4	o	40	85	5	2500	St	10	-	10	1	1022.2	-1	W	4	o	40	85	5	2500	St	10	-	10	1
Birmingham (Edgbaston)	1026.9	-2	W	3	bc	42	55	5	4000	StCu	5	-	5	2	1025.3	-2	WNW	2	or	41	85	5	2500	St	10	-	10	0	1025.3	-2	WNW	2	or	41	85	5	2500	St	10	-	10	0
Granwell	1026.6	-1	W	1	b	42	75	6	-	-	0	-	0	0	1024.9	-3	W	2	or	38	97	6	800	St	10	-	10	0	1024.9	-3	W	2	or	38	97	6	800	St	10	-	10	0
Gorleston	1024.1	0	NW	3	bc-	44	65	7	2500	Cu	4	-	4	-	1023.6	-1	WNW	2	b	37	92	6	-	-	0	-	0	0	1023.6	-1	WNW	2	b	37	92	6	-	-	0	-	0	0
Valentia (Cahiriveen)	1030.4	-2	-	0	b	45	75	8	4000	Cu	1	-	1	1	1029.9	0	ENE	1	b	36	85	8	-	-	0	-	0	0	1029.9	0	ENE	1	b	36	85	8	-	-	0	-	0	0
Roche Point	1030.2	-1	N	2	b	43	75	8	2500	Cu	1	-	1	1	1029.4	-1	N	2	b	40	92	8	-	-	0	-	0	1	1029.4	-1	N	2	b	40	92	8	-	-	0	-	0	1
Pembroke (St. Ann's H.)	1028.7	0	-	0	c+	45	85	8	2500	Cu	7	Acu	9	-	1027.4	0	NW	2	bc-	40	85	8	1500	Cu	2	Acu	4	0	1027.4	0	NW	2	bc-	40	85	8	1500	Cu	2	Acu	4	0
Ross-on-Wye	1027.0	0	NW	2	bc-	42	65	8	4000	StCu	6	-	6	1	1026.1	0	SW	2	c+	38	75	8	4000	StCu	9	-	9	0	1026.1	0	SW	2	c+	38	75	8	4000	StCu	9	-	9	0
Leafield	1026.1	-2	NW	2	b	41	65	7	4000	Cu	1	-	1	0	1025.8	-1	WSW	2	c	37	85	8	4000	StCu	10	-	10	0	1025.8	-1	WSW	2	c	37	85	8	4000	StCu	10	-	10	0
Winchester (Worthy Dn)	1026.5	-2	N	2	b	41	75	6	2500	Cu	1	Acu	2	0	1026.3	0	W	2	b	29	92	6	2500	Cu	1	-	1	-	1026.3	0	W	2	b	29	92	6	2500	Cu	1	-	1	-
S. Farnborough	1025.9	-2	WNW	1	b-	40	85	6	-	-	0	Acu	1	1	1025.8	0	-	0	b	30	85	6	-	-	0	-	0	-	1025.8	0	-	0	b	30	85	6	-	-	0	-	0	-
London (Kew Obs.)	1025.9	-3	N	3	bc	41	65	5	5700	Cu	4	-	4	1	1025.8	0	NW	1	fb-	35	85	3	-	-	0	-	0	-	1025.8	0	NW	1	fb-	35	85	3	-	-	0	-	0	-
Croydon	1025.6	-3	WNW	2	mmbc	40	75	4	2500	StCu	4	-	4	1	1025.6	0	WSW	2	b/m	32	85	5	-	-	0	-	0	-	1025.6	0	WSW	2	b/m	32	85	5	-	-	0	-	0	-
Shoeburyness	1025.0	+1	NW	4	b	44	75	8	2500	Cu	1	Acu	2	-	1024.9	0	W	1	b	34	92	8	-	-	0	-	0	0	1024.9	0	W	1	b	34	92	8	-	-	0	-	0	0
Clacton-on-Sea														1024.7	0	NW	3	bc	36	92	6	-	-	0	Acu	3	1	1024.7	0	NW	3	bc	36	92	6	-	-	0	Acu	3	1	
Felixstowe	1024.6	-1	NW	4	b	44	65	8	4000	Cu	1	Acu	2	1	1024.3	0	NW	1	b	38	92	7	-	-	0	-	0	0	1024.3	0	NW	1	b	38	92	7	-	-	0	-	0	0
Lympne	1024.4	-2	WNW	4	b-	41	85	7	800	St	2	-	2	2	1024.9	+1	NW	3	b	35	85	6	-	-	0	-	0	0	1024.9	+1	NW	3	b	35	85	6	-	-	0	-	0	0
Scilly (St. Mary's)	1028.3	0	N'E	3	bc	47	75	8	4000	Cu	5	Acu	7	-	1028.7	0	NW	3	bc	45	75	8	4000	StCu	5	-	5	2	1028.7	0	NW	3	bc	45	75	8	4000	StCu	5	-	5	2
Plymouth (Pendennis)	1028.9	-1	NW	1	c	45	75	8	4000	StCu	9	-	9	-	1028.4	+1	-	0	bc+	43	85	7	4000	CuNb	7	-	7	0	1028.4	+1	-	0	bc+	43	85	7	4000	CuNb	7	-	7	0
Plymouth (Cattewater)	1028.0	-1	N	2	c	43	65	7	2500	St	9	-	9	2	1027.8	+1	-	0	bc	42	75	7	2500	StCu	7	-	7	0	1027.8	+1	-	0	bc	42	75	7	2500	StCu	7	-	7	0
Portland Bill	1026.6	-1	N	2	bc+	44	65	6	2500	Cu	3	Acu	4	-	1026.3	+1	NW	2	b	41	65	5	2500	StCu	1	-	1	0	1026.3	+1	NW	2	b	41	65	5	2500	StCu	1	-	1	0
Southampton (Vaisot)	1026.6	-2	NW	4	b	42	65	6	4000	Cu	2	-	2	0	1026.6	0	WNW	2	b	36	85	7	-	-	0	-	0	0	1026.6	0												

LONDON OBSERVATIONS.										ATMOSPHERIC POLLUTION. Milligrams of Solid Impurity per cubic metre.										POLE STAR RECORD at Greenwich Obsy.										CODE FOR STATE OF GROUND.									
LONDON OBSERVATIONS.	Hourly Mean Wind Dir.	Hourly Mean Wind Dir.	Hourly Mean Wind Dir.	WEATHER.			TEMPERATURE.			RAIN- FALL mm.	SUN- SHINE hrs.	HUMIDITY.		Visibility m.																									
				Morn- ing.	After- noon.	Night.	Max. Day.	Min. Night.	Min. on Grass. °F.			15h. G.M.T.	6h. G.M.T.																										
				IN HOURS ENDED 9h.								YESTERDAY.			24 HR. ended 7h. G.M.T. 1914.												South Kensington												
Raw	4	5	6	7	8	9	10	11	12	1	2	3	4	5	6	7	8	9	10	11	12	1	2	3	4	5	6	7	8	9	10	11	12	1	2	3	4		
Croydon	18	24	24	24	24	24	24	24	24	24	24	24	24	24	24	24	24	24	24	24	24	24	24	24	24	24	24	24	24	24	24	24	24	24	24	24			
Greenwich (Royal Obsy.)	18	24	24	24	24	24	24	24	24	24	24	24	24	24	24	24	24	24	24	24	24	24	24	24	24	24	24	24	24	24	24	24	24	24	24	24			
City (Bunhill Row)	18	24	24	24	24	24	24	24	24	24	24	24	24	24	24	24	24	24	24	24	24	24	24	24	24	24	24	24	24	24	24	24	24	24	24	24			
Westminster (St. James' Pl.)	18	24	24	24	24	24	24	24	24	24	24	24	24	24	24	24	24	24	24	24	24	24	24	24	24	24	24	24	24	24	24	24	24	24	24	24			
Regent's Pl. (Botanic Gdns.)	18	24	24	24	24	24	24	24	24	24	24	24	24	24	24	24	24	24	24	24	24	24	24	24	24	24	24	24	24	24	24	24	24	24	24	24			
Camden Square	18	24	24	24	24	24	24	24	24	24	24	24	24	24	24	24	24	24	24	24	24	24	24	24	24	24	24	24	24	24	24	24	24	24	24	24			
Kensington Palace	18	24	24	24	24	24	24	24	24	24	24	24	24	24	24	24	24	24	24	24	24	24	24	24	24	24	24	24	24	24	24	24	24	24	24	24			
Hamstead Observatory	18	24	24	24	24	24	24	24	24	24	24	24	24	24	24	24	24	24	24	24	24	24	24	24	24	24	24	24	24	24	24	24	24	24	24	24			
TABLE SHOWING THE GREENWICH TIMES OF SUNRISE, NOON, AND SUNSET.										BEAUFORT NOTATION OF WEATHER.																													
1914-15 H. 1917.										b blue sky (not more than a quarter covered with cloud). bc sky partly cloudy (one half covered). c generally cloudy d drizzle. e wet air. g gloomy. f fog, visibility 200-1000 m. F thick fog. - less than 200 m. m mist. 1000-13000 m. h hail. i intermittent. lp precipitation within sight of station. KQ line squall. l lightning. o overcast sky. p passing shower. q squally. r rain. s snow. rs sleet & thunder. u ugly, threatening sky. v unusual visibility. w dew.			z hoar frost. y dry air. Z dust haze; the turbid atmosphere of dry weather. h(r) = "hail" or "rain and hail". Capital letters indicates intense; suffix o indicates slight; repetition of letters indicates continuity. R = heavy rain. r <sub>o</sub> = slight rain. rr = continuous rain. SYMBOLS. < = (less than (for cloud height). ⊕ = solar halo. ⊙ = lunar halo. With present weather is combined, whenever possible, the general character of the weather. A "solidus" divides actual existing weather from preceding conditions. dyw = half = fair weather; after rain; - = has decreased, + = has increased.																										
STATIONS.										The BEAUFORT SCALE OF WIND is used only for surface observations. In the accompanying table the speed of the wind corresponding with the different numbers, is the speed at about 30 feet above the ground.			SEA DISTURBANCE.			Beaufort No.			Statute miles per hour.			TELEGRAPHIC CODE FOR SURFACE VISIBILITY.																	
TARZANSH										0=no swell Calm or slight			0			Less than 1			0. Dense fog. at 55 yards.																				
GREENWICH										1=mod. swell			1			1-3			1. Thick fog. 250 "																				
WICK										2=heavy swell			2			4-7			2. Fog. 500 "																				
VALENTIA										3=no swell			3			8-13			3. Moderate fog. 1100 "																				
										4=mod. swell			4			15-18			4. Mist or haze. 11 miles.																				
										5=heavy swell			5			19-24			5. Poor visibility. 24 "																				
										6=rather rough sea			6			25-31			6. Moderate. 64 "																				
										7=rough sea			7			32-38			7. Good. 124 "																				
										8=very rough sea			8			39-46			8. Very good. 31 "																				
										9=uncertain sea			9			47-54			9. Excellent visibility, beyond 51 m.																				
													10			55-63																							
													11			64-76																							
													12			Above 75																							

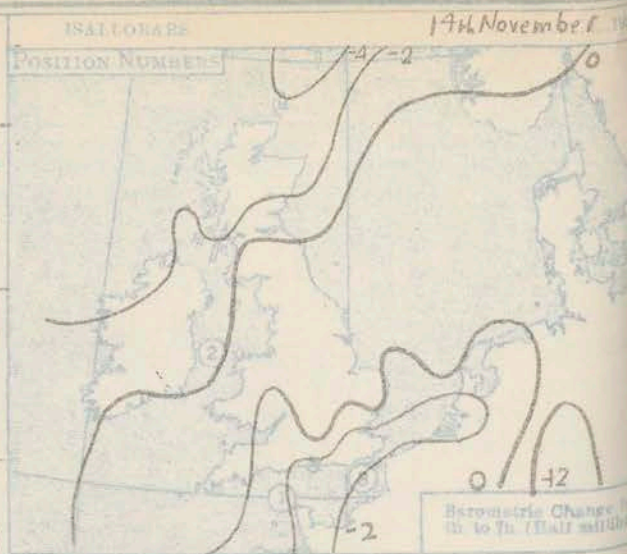
† Trace = rain has fallen, but amount less than 0.1 mm.

\* Information for these columns not usually received.

‡ The barometric change is expressed in half millibars.



SUMMARIES FOR THE PAST 24 HOURS.													SUN
STATIONS.	WEATHER.				TEMPERATURE.				RAINFALL.				13h
	7h-13h	13h-18h	18h-13h	1h-7h	MAX. Day.	MIN. Night.	MIN. on GRASS	Day.	7h-18h	Night.	18h-7h	Hours.	
	13h	13h	18h-13h	14h	7h-13h	13h-7h		mm.	begin.	mm.	begin.		
Lerwick	bc	bc	bccid	c	44	38	.	-	-	Trace	24.00	6.7	
Stornoway	co	co	b	r.d	48	42	.	-	-	4	21.00	0.0	
Wick	cprc	cldc	cir	c	41	39	.	1	8.00	1	21.00	0.3	
Tiree	rbcg	co	cpr	c	40	43	33	0.1	8.00	0.1	21.00	0.3	
Nairn	cpr	co	c	c	43	37	35	1	9.00	-	-	0.0	
Aberdeen	cbepr	cir	cpr	c	42	38	35	0.2	8.00	1	21.00	2.0	
Malin Head	cbee	bbee	bbee	ce	49	41	.	-	-	-	-	0.9	
Kenfrew	bcpr	c	cbxm	bxm	46	32	24	Trace	11.00	-	-	0.3	
Edinburgh(Inchkeith)	c	c	c	c	45	40	39	-	-	Trace	-	0.1	
Leuchars	cprc	c	c	c	45	40	36	Trace	9.00	-	-	0.1	
Eskdalemuir	c	cbc	bcb	bxc	42	35	30	-	-	-	-	0.1	
Tynemouth	coirm	co	cir	c	41	40	37	1	9.00	0.4	21.00	.	
Blackod Point	pbcb	pbco	o	o	49	44	.	Trace	-	-	-	.	
Donaghadee	bcc	c	bc	bc	45	35	19	-	-	-	-	5.3	
Birr Castle	b	b	bce	c	47	46	43	-	-	-	-	2.2	
Holyhead	c	bcc	prc	ebc	47	43	38	-	-	Trace	21.00	1.0	
Liverpool (Bidston)	cbcc	cbcc	c	c	45	43	40	Trace	17.30	2	21.00	1.7	
Chester (Sealand)	xbcm	c	cpr	c	46	43	40	Trace	17.30	2	21.00	1.7	
Harrogate	bccir	cir	cpr	cc	41	41	38	0.3	12.30	Trace	21.00	1.1	
Spurn Head	b-bc	bpr	cpr	cbcc	42	40	37	Trace	16.30	Trace	21.00	4.9	
Birmingham(Edgbaston)	b-bc	b-bc	cir	bc	43	39	37	Trace	17.30	0.4	21.00	4.1	
Cranwell	b-bc	b-bc	cir	bc	42	38	32	0.2	15.30	0.4	21.00	6.5	
Gorleston	bc	bc	bcc	bc	46	32	28	-	-	1	3.3	6.5	
Valentia(Cahiriveem)	bxbcb	bx	bxbcc	bxc	48	31	23	0.1	-	Trace	-	7.3	
Roche Point	b	bx	bx	bx	46	33	.	-	-	-	-	1.1	
Pembroke(St. Ann's H.)	bccr	bc	bc	bc	47	38	32	1	9.00	-	-	6.2	
Rose-on-Wye	bmbc	bmbc	cpr	cpr	44	38	32	0.1	-	0.6	24.00	7.0	
Leafeld	bm	bcc	bcc	bcc	44	36	34	0.1	-	1	21.00	7.0	
Winchester (Worthy Dn)	bxbm	b-bm	bxbcc	bxc	42	29	20	-	-	2	22.00	4.4	
S Farnborough	bbsb	b-bx	bbsb	b-bx	42	29	20	1	11.00	1	22.00	4.5	
London (Kew Obsy.)	bbsb	b-bx	bbsb	b-bx	43	24	22	0.1	-	0.1	21.00	4.5	
Croydon	bbsb	b-bx	bbsb	b-bx	41	31	24	-	-	0.2	5.30	0.9	
Shoeburyness	bcb	b	bcb	bcb	45	31	21	-	-	0.6	2.30	5.5	
Olaeton-on-Sea	bc	bc	bcb	bcb	44	33	27	-	-	0.4	3.30	5.4	
Felixstowe	bc	b	bcb	bcb	44	34	30	-	-	Trace	6.30	7.0	
Lympe	cbmb	bcbm	bcbm	bcbm	41	28	20	-	-	0.2	22.00	4.7	
Scilly (St. Mary's)	bc	b-bc	bc	bc	49	43	.	-	-	-	-	3.9	
Falmouth (Pendennis)	bcc	cbcm	bc	bcc	46	40	29	-	-	-	-	1.2	
Plymouth(Cattewater)	bmbc	cym	cbcc	bcc	45	35	29	-	-	Trace	2.30	1.1	
Portland Bill	cbz	b-bz	bc	cir	45	38	30	-	-	2	24.00	6.2	
Southampton(Valshot)	cbmb	b-bz	cbcc	cpr	45	38	30	-	-	0.3	2.30	6.2	
Dungeness	cbmb	b-bz	cbcc	cpr	45	38	30	-	-	0.3	2.30	6.2	
Guernsey	bcc	cbmb	bcb	cpr	46	40	.	Trace	15.30	0.1	21.00	3.8	



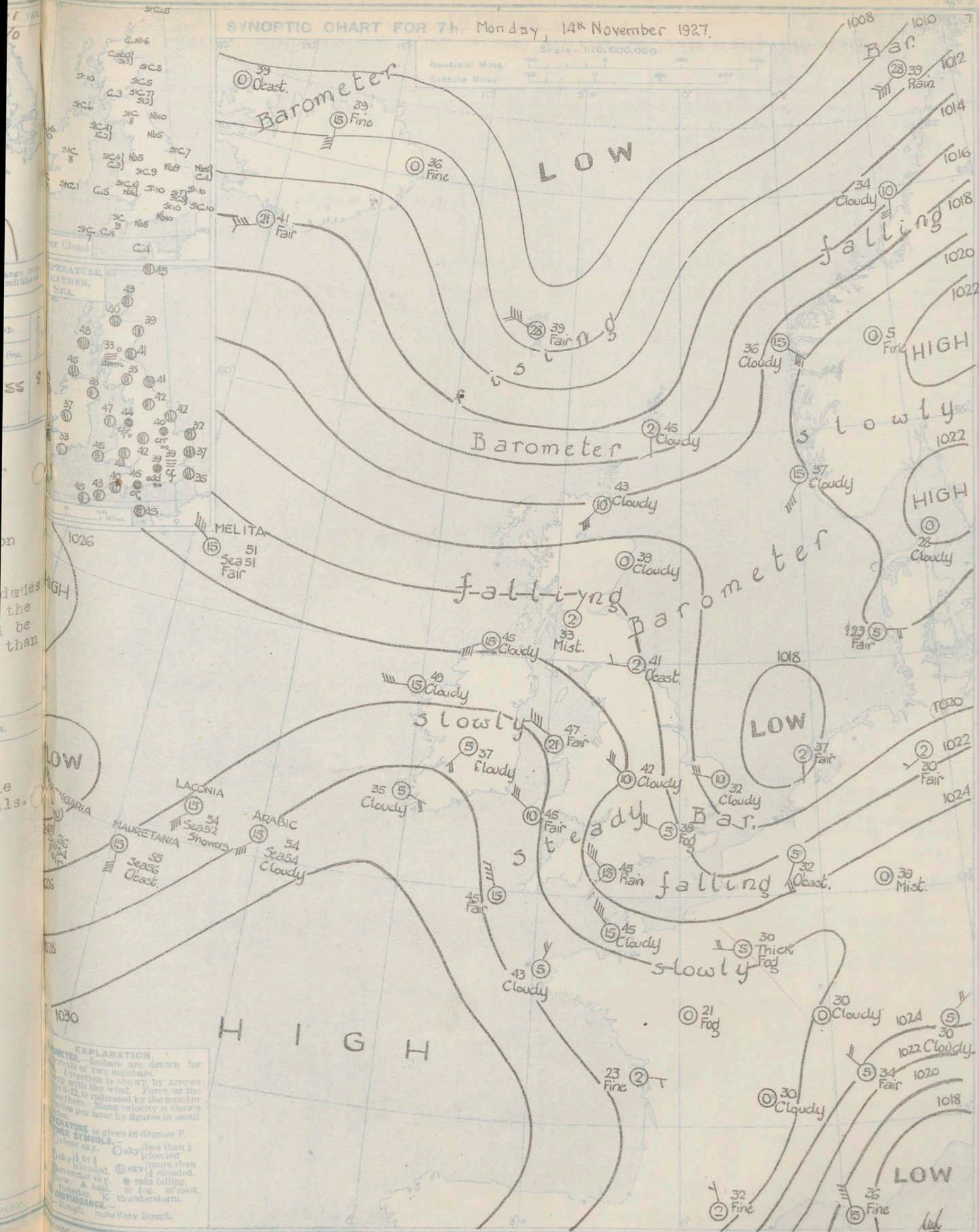
Observations from Cross Channel Steamers.				Wind:		Weather:		Temp.	
Position	Date and Time	Steamship	Dir.	Force	Dir.	Force	Air	Sea	
3	14 <sup>25</sup>	Dieppe	NW	2	bc+	48	55		

## GENERAL INFERENCE.

The anticyclone off our south-west coasts is moving southwards, but there is another anticyclone in Mid-Atlantic. A large depression centred near Bear Island is moving southeast and still becoming deeper, while secondaries are moving southeast across the British Isles. Weather will be rather unsettled and milder than of late, but will be mainly fair tomorrow in the North.

Districts.	Forecasts for the 24 hours commencing 15h. G.M.T. Monday, 14th November, 1927.	Further Outlook.
1. S.E. England	Wind N.W. to W., moderate or light; mainly cloudy; occasional slight rain or drizzle; milder than of late.	Considerable fair intervals.
2. E. England		
3. E. Midlands		
4. W. Midlands		
5. S.W. England		
6. South Wales		
7. North Wales		
8. N.W. England	Wind W., moderate, veering somewhat later; cloudy, probably a little rain tonight; mainly fair tomorrow; milder than of late.	
9. N. Midlands		
10. N.E. England		
11. S.E. Scotland	Wind W. to N.W., moderate to light; cloudy with occasional rain at first; fair or fine later; moderate day temperature; slight frost locally at night.	
12. S.W. Scotland & Isle of Man		
13. A.W. Scotland	Wind W. to N.W., moderate; cloudy, some rain at first, becoming fair apart from local showers; moderate day temperature, ground frost locally at night.	
14. N.W. Scotland		
15. Mid-Scotland		
16. N.E. Scotland		
17. Orkneys and Shetlands		
18. N.W. Ireland	As 8 & 10.	
19. N.E. Ireland		
20. S.E. Ireland		
21. S.W. Ireland	Wind W., light or moderate, veering later; cloudy, occasional slight rain or drizzle; fairer tomorrow; mild.	
22. S.W. Ireland		







DAILY WEATHER REPORT OF THE METEOROLOGICAL OFFICE, LONDON:

BRITISH SECTION Monday, 14 November.....1927

No. 318

WEATHER, TEMPERATURE, RAINFALL AND SUNSHINE AT HEALTH RESORTS FOR 132 November

TERMS OF SUBSCRIPTION.—6s per quarter or 25/- per year, post free. Single copies may be obtained at the Meteorological Office, price 1s.

\* The observations at 1 h GMT and at Guevassey, the sunshine readings are from an auxiliary station.

‡ For color see page 1.

4. See footnote page

† At stations marked thus the maximum temperature is for the period 8h.-17h., the minimum for the period 21h.-9h.    ‡ 12h.-8h.





## AIR MINISTRY.

## DAILY WEATHER REPORT OF THE METEOROLOGICAL OFFICE, LONDON:

BRITISH SECTION.

No. B. 24099

Tuesday 15<sup>th</sup> November 1927.

Page 1.

BRITISH SECTION. No. B.24099 Tuesday 15 <sup>th</sup> - November 1927. Page 1.																												
Observations at 15h. G.M.T. 14 <sup>th</sup>															Observations at 15h. G.M.T. 14 <sup>th</sup>													
STATIONS.	Barom. at M.S.L. mb.	Change in 3 Hours.	Wind.		Weather.	Temp. °F.	Humidity. %	Visibility. 0-9	Cloud.				State of ground.	Barom. at M.S.L. mb.	Change in 3 Hours.	Wind.		Weather.	Temp. °F.	Humidity. %	Visibility. 0-9	Cloud.				State of ground.		
			Dir.	Force					Height	Form	Amt.	Upper Form				Total Amt.	Dir.					Force	Height	Form	Amt.		Upper Form	Total Amt.
(For heights see p. 4).																												
Lerwick	1012.0	-5	WSW	1	dy	44	85	7	4000	Nb	10	-	10	1012.0	0	WSW	1	dy	44	85	8	5700	St	4	AST	6	-	
Stornoway	1018.1	0	NNW	1	bc	45	85	8	4000	CuNb	4	-	4	1018.2	0	NNW	1	bc	45	85	8	4000	CuNb	3	-	3	-	
Wick	1016.3	-2	NNW	1	bc	45	85	8	1500	Nb	6	-	6	1016.7	0	NNW	2	bc	46	85	8	1500	CuNb	6	-	6	-	
Tiree	1020.0	0	N	4	C	49	85	8	1500	St	8	-	8	1019.7	0	N	3	C	46	85	8	2500	CuNb	2	-	2	-	
Nairn	1017.6	-3	SW	1	dy	42	97	4	2500	Nb	10	-	10	1017.6	0	W	2	C	43	92	6	4000	CuNb	8	-	8	-	
Aberdeen	1017.6	-3	SW	1	dy	42	97	4	2500	Nb	10	-	10	1017.4	+1	WNW	2	bc	41	92	6	4000	St	3	-	3	-	
Malin Head	1021.0	-3	SW	4	dy	49	97	5	1500	St	10	-	10	1020.7	0	NNW	4	C	49	85	7	4000	St	9	-	9	-	
Benfrew	1020.1	-4	SW	3	C	47	92	8	1500	Nb	8	AST	10	1018.0	0	NW	4	C	44	85	8	-	-	0	-	0	-	
Edinburgh (Inchkeith)	1018.3	-4	WSW	3	C	46	97	6	450	St	5	AST	9	1018.5	0	WSW	2	C	47	97	7	800	St	10	-	10	-	
Leuchars	1018.7	-4	SW	3	C	45	85	8	5700	St	5	AST	9	1017.2	0	-	0	C	43	97	6	1500	St	8	AST	9	-	
Esksdalemuir	1020.7	-3	WSW	4	C	45	75	8	2500	St	8	AST	9	1018.1	-4	SW	4	C	43	97	6	800	Nb	10	-	10	-	
Tynemouth	1020.7	-2	W	2	C	46	85	6	1500	Nb	8	-	8	1018.6	-3	SW	4	C	44	92	6	1500	Nb	10	-	10	-	
Blackod Point	1024.2	-2	WSW	4	C	52	85	7	-	St	10	-	10	1022.7	-2	WSW	4	C	52	85	8	-	St	10	-	10	-	
Donaghadee	1022.8	-3	W	2	C	46	92	7	5700	St	5	AST	9	1020.7	-2	WSW	2	C	47	97	7	5700	St	5	AST	9	-	
Birr Castle	1025.4	-	SW	2	C	46	75	6	2500	St	9	-	9	1024.1	-	S	1	C	45	92	6	2500	St	4	AST	9	-	
Holyhead	1024.3	-1	WNW	5	C	47	85	8	1500	St	9	-	9	1022.5	-1	WNW	5	C	49	85	6	1500	Nb	10	-	10	-	
Liverpool (Bidston)	1023.4	-2	WNW	3	C	46	85	9	2500	Nb	8	AST	9	1021.7	-1	WNW	4	C	45	97	7	2500	Nb	10	-	10	-	
Chester (Sealand)	1023.2	-2	NW	4	C	47	85	8	2500	St	9	-	9	1021.8	-2	WNW	2	C	46	85	6	2500	St	10	-	10	-	
Harrogate	1022.7	0	WNW	3	C	46	65	8	4000	Nb	4	AST	10	1020.1	-1	WSW	3	C	43	85	7	4000	Nb	10	-	10	-	
Spurn Head	1021.3	0	NW	4	C	45	85	6	7200	St	8	-	8	1020.0	0	WS	3	C	44	92	5	2500	St	10	-	10	-	
Birmingham (Edgbaston)	1023.7	-1	NW	3	C	45	75	8	4000	St	8	-	8	1023.0	-1	W	3	C	43	85	5	2500	Nb	9	-	9	-	
Cranwell	1022.7	-1	NW	2	C	44	97	6	1500	St	10	-	10	1022.2	-1	W	1	C	42	97	5	800	St	10	-	10	-	
Gorleston	1020.4	0	NNW	4	bc	47	75	6	1500	Cu	7	-	7	1020.8	0	W	2	C	39	92	5	-	-	0	AST	2	-	
Valentia (Cahirveean)	1028.0	+2	SE	3	C	46	85	8	2500	St	10	-	10	1026.4	-1	SE	2	C	48	75	8	2500	St	10	-	10	-	
Roches Point	1027.0	-2	WSW	1	C	44	92	8	2500	St	9	-	9	1026.8	-2	SE	2	C	44	92	8	2500	St	10	-	10	-	
Penbroke (St. Ann's H.)	1025.8	-2	NW	3	C	48	75	8	2500	Cu	6	AST	8	1023.8	0	WNW	4	C	47	75	8	2500	St	10	-	10	-	
Rose-on-Wye	1023.8	-1	NW	2	bc	48	65	8	4000	St	5	-	5	1023.4	0	WSW	2	C	44	85	6	2500	St	10	-	10	-	
Leafeld	1023.3	-1	NW	4	C	44	85	8	4000	Cu	5	AST	10	1023.2	0	WNW	1	C	42	85	7	5700	St	9	-	9	-	
Winchester (Worthy Dn.)	1023.7	-1	WNW	2	C	45	92	7	1500	St	10	-	10	1023.8	+2	W	2	C	43	85	7	2500	St	9	-	9	-	
S. Farnborough	1023.0	0	WNW	2	C	45	85	6	800	Nb	10	-	10	1022.9	0	WNW	2	C	43	92	6	800	Nb	10	-	10	-	
London (Kew Obsy.)	1022.9	-1	NNW	3	C	45	75	6	2500	St	6	AST	10	1023.2	0	W	1	mm	43	92	4	1500	St	10	-	10	-	
Oroydon	1021.7	-1	WNW	2	mm	45	85	4	1500	St	9	-	9	1022.9	0	WS	2	C	43	92	4	1500	St	10	-	10	-	
Shoeburyness	1022.5	0	NNW	3	bc	47	75	8	4000	Cu	3	AST	4	1022.4	0	NNW	3	bc	40	97	7	2500	Cu	2	-	2	-	
Olanton-on-Sea	1021.5	-1	WNW	3	bc	47	85	8	4000	Cu	1	AST	3	1022.0	0	WNW	3	bc	40	85	6	4000	St	3	-	3	-	
Felixstowe	1021.5	-1	WNW	3	bc	47	85	8	4000	Cu	1	AST	3	1022.1	+1	WNW	2	bc	41	92	7	-	-	0	-	0	-	
Lympe	1021.2	-2	WNW	3	bc	44	75	6	2500	Cu	6	-	6	1022.9	+1	NW	2	bc	38	85	6	2500	St	4	-	4	-	
Selly (St. Mary's)	1021.7	0	WNW	4	C	48	65	8	4000	St	9	-	9	1026.9	-1	NW	4	C	46	85	9	4000	St	10	-	10	-	
Plymouth (Pendennis)	1027.2	0	WNW	4	bc	49	65	9	4000	Cu	4	AST	5	1026.9	0	NNW	2	C	46	75	7	4000	St	9	-	9	-	
Plymouth (Cattewater)	1025.5	-2	N	4	bc	49	65	7	2500	Nb	5	-	5	1025.6	0	N	3	C	45	65	7	4000	Cu	6	-	6	-	
Portland Bill	1024.0	-1	WNW	3	C	49	75	6	2500	St	10	-	10	1023.8	-1	WNW	3	C	48	75	6	2500	St	9	-	9	-	
Southampton (Calshot)	1024.0	0	WNW	4	C	46	92	6	1500	Nb	7	AST	10	1023.9	0	WNW	3	C	44	85	7	4000	St	2	-	2	-	
Dunegess	1022.3	-2	NNW	2	bc	44	85	7	2500	Cu	5	-	5	1022.7	+1	NNW	2	bc	38	92	6	2500	CuNb	4	-	4	-	
Guernsey (Fort George)	1025.3	-2	NW	3	C	47	85	7	1500	Nb	10	-	10	1025.1	0	-	0	C	46	92	7	1500	Nb	9	-	9	-	
LONDON OBSERVATIONS.																												
LONDON OBSERVATIONS.																												
LONDON OBSERVATIONS.																												
LONDON OBSERVATIONS.																												
LONDON OBSERVATIONS.																												
LONDON OBSERVATIONS.																												
LONDON OBSERVATIONS.																												
LONDON OBSERVATIONS.																												
LONDON OBSERVATIONS.																												
LONDON OBSERVATIONS.																												
LONDON OBSERVATIONS.																												
LONDON OBSERVATIONS.																												
LONDON OBSERVATIONS.																												
LONDON OBSERVATIONS.																												
LONDON OBSERVATIONS.																												
LONDON OBSERVATIONS.																												
LONDON OBSERVATIONS.																												
LONDON OBSERVATIONS.																												
LONDON OBSERVATIONS.																												
LONDON OBSERVATIONS.																												
LONDON OBSERVATIONS.																												
LONDON OBSERVATIONS.																												
LONDON OBSERVATIONS.																												
LONDON OBSERVATIONS.																												
LONDON OBSERVATIONS.																												
LONDON OBSERVATIONS.																												
LONDON OBSERVATIONS.																												
LONDON OBSERVATIONS.																												
LONDON OBSERVATIONS.																												
LONDON OBSERVATIONS.																												
LONDON OBSERVATIONS.																												
LONDON OBSERVATIONS.																												
LONDON OBSERVATIONS.																												
LONDON OBSERVATIONS.																												
LONDON OBSERVATIONS.																												
LONDON OBSERVATIONS.																												
LONDON OBSERVATIONS.																												
LONDON OBSERVATIONS.																												
LONDON OBSERVATIONS.																												
LONDON OBSERVATIONS.																												
LONDON OBSERVATIONS.																												
LONDON OBSERVATIONS.																												
LONDON OBSERVATIONS.																												
LONDON OBSERVATIONS.																												
LONDON OBSERVATIONS.																												
LONDON OBSERVATIONS.																												
LONDON OBSERVATIONS.																												
LONDON OBSERVATIONS.																												
LONDON OBSERVATIONS.																												
LONDON OBSERVATIONS.																												
LONDON OBSERVATIONS.																												
LONDON OBSERVATIONS.																												
LONDON OBSERVATIONS.																												
LONDON OBSERVATIONS.																												
LONDON OBSERVATIONS.																												
LONDON OBSERVATIONS.																												
LONDON OBSERVATIONS.																												
LONDON OBSERVATIONS.																												
LONDON OBSERVATIONS.																												
LONDON OBSERVATIONS.																												
LONDON OBSERVATIONS.																												
LONDON OBSERVATIONS.																												
LONDON OBSERVATIONS.																												
LONDON OBSERVATIONS.																												
LONDON OBSERVATIONS.																												
LONDON OBSERVATIONS.																												
LONDON OBSERVATIONS.																												
LONDON OBSERVATIONS.																												
LONDON OBSERVATIONS.																												
LONDON OBSERVATIONS.																												
LONDON OBSERVATIONS.																												
LONDON OBSERVATIONS.																												
LONDON OBSERVATIONS.																												
LONDON OBSERVATIONS.																												
LONDON OBSERVATIONS.																												
LONDON OBSERVATIONS.																												
LONDON OBSERVATIONS.																												
LONDON OBSERVATIONS.																												
LONDON OBSERVATIONS.																												
LONDON OBSERVATIONS.																												
LONDON OBSERVATIONS.																												
LONDON OBSERVATIONS.																												
LONDON OBSERVATIONS.																												
LONDON OBSERVATIONS.																												
LONDON OBSERVATIONS.																												



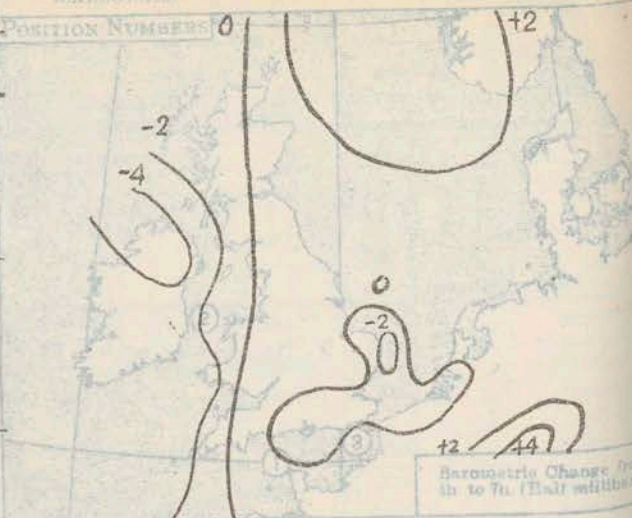
## SUMMARIES FOR THE PAST 24 HOURS.

SUN

ISALLOBAR

15th November 1927

STATIONS.	WEATHER.				TEMPERATURE.			RAINFALL.				Hours.
	7h-13h.	13h-18h.	18h-14h.	14h-7h.	MAX. Day.	MIN. Night.	MIN. on Grass.	Day.	7h-18h.	Night.	18h-7h.	
Lerwick	corr	chbc	bcb	b	46	37	.	8	8.00	2	-	0.0
Stornoway	b	p	PR	P	47	33	.	0.6	9.00	2	21.00	3.7
Wick	clbc	cPR	PR	bcb	45	33	.	3	9.00	2	-	1.7
Tiree	bro	phc	co	bc	50	34	25	1	11.00	-	-	0.7
Nairn	CPR	cbcp	cbcx	bc	45	33	.	2	11.00	-	-	0.0
Aberdeen	comr	arrack	b	bx	42	31	27	4	11.00	-	-	.
Malin Head	comg	omcinc	cbce	cir	50	41	.	2	9.00	3	3.30	0.0
Renfrew	cfcag	cbce	bxm	bxff	48	24	16	0.2	11.00	-	-	0.3
Edinburgh(Inchkeith)	cemr	p	cbcb	wmm	48	36	32	Trace	11.00	Trace	-	0.3
Leuchars	c	erc	om	bx	45	28	22	0.3	14.30	-	-	0.4
Eskdalemuir	cchc	cdagm	orm	bx	45	23	19	1	9.00	0.5	21.00	0.3
Tynemouth	oc	ogm	oibc	bc	47	35	30	2	15.30	1	21.00	.
Blacksd Point	o	o	bc	Corr	53	48	.	-	-	2	-	.
Donaghadee	bc	c	bc	orr	47	41	.	-	-	2	21.00	0.0
Birr Castle	cm	cm	c	c	47	40	30	0.5	9.00	2	-	1.2
Holyhead	bcpr	c	ir	ir	50	46	46	0.5	8.00	4	21.00	0.7
Liverpool (Bidston)	cbpr	vco	opdr	orfc	46	42	41	0.1	8.00	3	21.00	0.9
Chester (Sealand)	cbpr	cgm	comg	orfc	47	44	40	0.1	8.00	3	21.00	.
Harrogate	c	co	ocpr	cbce	46	36	30	-	-	1	21.00	0.2
Spurn Head	c	ofp	orr	c	45	40	.	-	-	1	21.00	2.5
Birmingham (Edgbaston)	c	cur	cr	co	45	42	40	0.1	13.30	Trace	21.00	0.0
Cranwell	o	cgm	rr	recom	44	37	31	0.2	8.00	3	21.00	0.0
Gorleston	cprbc	cbcbz	beemod	orfo	48	38	35	0.3	11.00	1	22.00	3.7
Valentia (Cahiroiveen)	o	o	cop	cop	48	42	35	-	-	0.6	21.00	0.0
Roche Point	bcc	c	cbce	bcc	45	41	.	-	-	-	-	.
Pembroke (St. Ann's H.)	bc	cyp	eq	cp	49	45	.	Trace	16.30	Trace	5.30	4.8
Rose-on-Wye	ccbc	c	c	cul	49	43	40	-	-	1	22.00	0.9
Leafield	c	c	c	brc	44	40	37	-	-	-	-	0.0
Worcester (Worthy Dn)	ocmrg	orc	c	cbce	45	40	36	0.4	8.00	0.1	4.30	0.0
S Farnborough	odgc	odgc	dc	c	45	39	36	0.4	8.00	Trace	21.00	0.0
London (Kew Obs.)	cwm	cwm	cwm	cwm	46	42	39	Trace	15.30	0.2	2.30	0.0
Croydon	odmcm	cmdo	mdo	odmcm	45	42	38	Trace	8.00	0.1	4.30	0.0
Shoeburyness	omchb	bcb	bom	omr	48	39	32	Trace	17.30	1	2.30	5.1
Clacton-on-Sea	cbce	bcm	bcm	bcm	47	38	34	-	-	0.5	4.30	6.4
Felixstowe	bmbc	bcbp	bcb	cbce	47	40	37	Trace	14.30	0.5	3.30	6.2
Lympe	cprbc	bcbm	edf	cmr	45	36	32	0.1	8.00	0.3	21.00	3.9
Seilly (St. Mary's)	bcc	c	cp	cbce	48	44	.	-	-	0.2	24.00	0.9
Falmouth (Pendennis)	cbce	bc	ed	cd	50	44	.	-	-	Trace	21.00	6.0
Plymouth (Cattewater)	cbgm	bcbpr	beer	crbx	50	42	36	Trace	13.30	Trace	21.00	5.1
Portland Bill	circ	c	c	c	49	46	.	Trace	8.00	-	-	0.0
Southampton (Calshot)	ocmcm	cmmb	c	c	47	41	38	0.3	8.00	-	-	0.0
Dungeness	cbce	bc	bcm	cbce	44	36	.	-	-	0.1	4.30	.
Guernsey	crg	crg	crg	crg	48	44	.	2	8.00	0.3	21.00	0.0



Observations from Cross Channel Steamers.							
Position.	Date and Time.	Steamship.	Wind.		Weather.	Temp.	
			Dir.	Force.		Air.	Sea.
02	14 <sup>h</sup> 10 <sup>m</sup>	Hibernia	WMS	4	C	46	53
03	15 <sup>h</sup> 24 <sup>m</sup>	Arundel	NW	4	C/r	49	55

## GENERAL INFERENCE.

Anticyclones are centred over Spain and Scandinavia. A depression off Northwest Iceland is filling up, but a secondary trough off our western coasts is moving eastwards and is likely to deepen, perhaps forming a new centre. Rain will spread eastward over the British Isles, but today will be fair in the Southeast.

Tuesday, 15th November, 1927.

Further Outlook.

Districts	Forecasts for the 24 hours commencing 15h. G.M.T.	Further Outlook
1. S.E. England	Wind backing S.W., freshening; fair at first, rain later; mild.	Unsettled.
2. E. England		
3. E. Midlands		
4. W. Midlands		
5. S.W. England		
6. South Wales	Wind S.W., moderate to strong; cloudy, some rain; perhaps fairer intervals tomorrow; mild.	
7. North Wales		
8. N.W. England		
9. N. Midlands		
10. N.E. England		
11. S.E. Scotland	Wind S. to S.W., moderate or fresh; cloudy, some rain; mist locally; milder.	
12. S.W. Scotland & Isle of Man		
13. N.W. Scotland	Wind S. to S.W., strong at times; cloudy, some rain; mild.	
14. Mid-Scotland	Wind southerly, freshening considerably; cloudy, some rain and mist; temperature rising somewhat.	
15. N.E. Scotland		
16. Orkneys and Shetlands		
17. N.W. Ireland	Wind S. to S.W., veering W. to N.W. later, fresh or strong at times locally; rainy, showers and fair intervals tomorrow; mild, then somewhat colder.	
18. N.E. Ireland		
19. S.E. Ireland		
20. S.W. Ireland		



# SYNOPTIC CHART FOR 7h. TUESDAY, 15<sup>th</sup> NOVEMBER, 1927

Scale - 110,000,000

Nautical Miles  
Statute Miles

Barometer  
LOW

Barometer

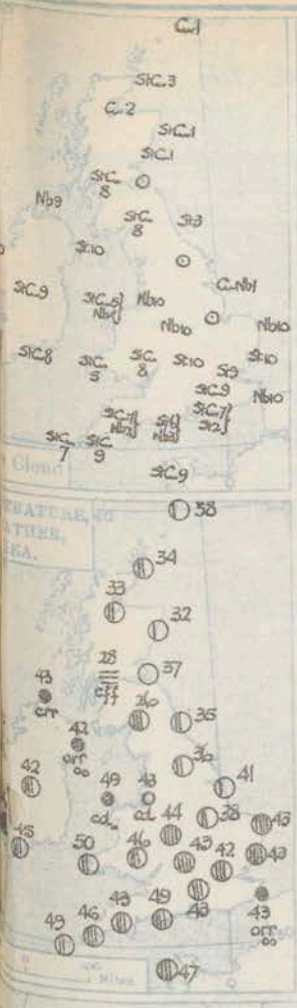
Barometer

Barometric

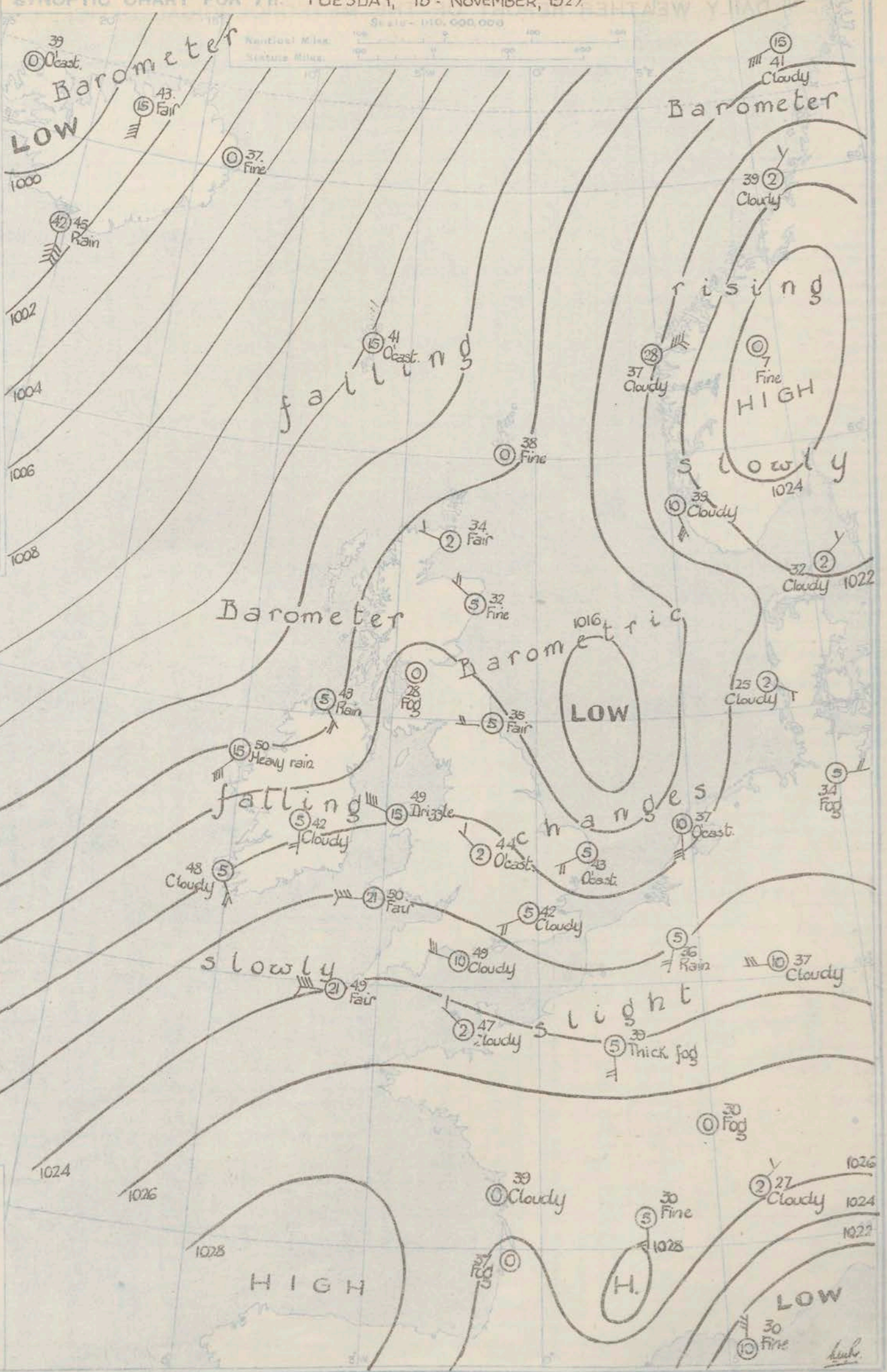
LOW

HIGH

LOW



**EXPLANATION.**  
 Isobars are drawn for each millibar.  
 Direction of wind is shown by arrows.  
 Force of wind is indicated by the number in the circle.  
 Mean velocity is shown by figures in small circles.  
 Temperature is given in degrees F.  
**WEATHER SYMBOLS.**  
 Clear sky. ☉  
 Partly cloudy. ☁  
 Cloudy. ☁  
 Drizzle. ☁  
 Rain. ☔  
 Thunder. ⚡  
 Fog. ☁  
 Thick fog. ☁  
 Very Rough. ⚡





## AIR MINISTRY.

## DAILY WEATHER REPORT OF THE METEOROLOGICAL OFFICE, LONDON:

Page 4.

BRITISH SECTION Tuesday 15<sup>th</sup> November 1927.

No. 319

STATIONS.	Height above M.S.L. in feet.	Observations at 1h. G.M.T. 15th											Observations at 7h. G.M.T. 15th											Height above M.S.L. in feet.						
		Barom. at M.S.L.	Change in 3 Hours.	Wind.		Weather.	Temp. °F.	Humidity %.	Visibility.	Cloud.			Barom. at M.S.L.	Change in 3 Hours.	Wind.		Weather.	Temp. °F.	Humidity %.	Visibility.	Cloud.									
				Direc.	Force.					Low.	Upper.	Total.			Direc.	Force.					Low.	Upper.	Total.							
																									Height.	Form.	Amt.	Height.	Form.	Amt.
Lerwick ...	54	1013.2	+2		0	b	39	97	8			0		1015.0	+3		0	b	38	97	8	4000	Cu	1						
Stornoway ...	30	1017.4	0	NW	3	PRS			7					1015.6	-1		0	bc	35	97	6	2500	Sc	7						
Wick ...	81	1016.3	0	W	2	bc	37	92	8	1500	CuNb	2	Ci	6		WNW	1	bc	34	97	8	4000	Sc	3	Ci	4	0			
Tiree ...	22													1016.5	-1	SE			42	92	9	4000	Cu	2	asc	10	1			
Nairn ...	83													1016.7	0		0	bc	33	85	8	4000	Cu	2	AC	4	0			
Aberdeen ...	46													1017.8	0	NW	2	bc	32	92	8	5700	Sc	1						
Malin Head ...	51	1019.4	-2	NNE	2	C	47	92	8	5700	Sc	9		1015.9	-4	SSE	2	C	43	97	7	4000	Nb	9	AC	9	1			
Kenfrew ...	30													1018.4	-1			ff	28	97	7	4000	Sc	8						
Edinburgh (Inchkeith) ...	190	1017.3		WNW	3	b	40	85	7			0		1017.3		WSW	2	b	37	92	7	4000	Sc	1						
Leuchars ...	40													1018.3	0	WSW	2	b	36	92	7	4000	Sc	1						
Eskdalemuir ...	794													1018.5	0		0	C	36	92	7	5700	Sc	8						
Tynemouth ...	97	1018.5	+1	W	2	bc	41	92	7	1500	CuNb	4		1018.9	0	W	2	bc	35	92	7	1500	Sc	2						
Blacksod Point ...	18	1019.8	-2	SW	4	bc	52	85	7		CuNb	7		1016.2	-3	SW	4	ORR	50	85	6									
Donaghadee ...	40													1019.4	-2		0	ORR	42	92	7	1500	Sc	10						
Birr Castle ...	173													1019.4		S	2	C	42	92	7	2500	Sc	10						
Holyhead ...	26	1019.8	-1	WNW	6	0	50	92	7	1500	Sc	10		1019.4	0	WNW	4	C	42	92	7	1500	Sc	10						
Liverpool (Bidston) ...	189													1019.9	0	W	1	C	43	92	7	2500	Sc	10						
Chester (Sealand) ...	16													1019.7	0	W	1	C	44	85	6	2500	Sc	9						
Harrogate ...	478													1019.6	0	WSW	1	bc	36	85	8									
Spurn Head ...	29	1017.6	-2	WSW	3	ORR	43	97	5	2500	Sc	10		1018.1	+1	NW	4	b	41	92	6	5700	Sc	1						
Birmingham (Edgbaston) ...	535													1020.7	0	WNW	1	0	44	92	5	2500	Sc	10						
Cranwell ...	238	1020.3	-3	WSW	4	ORR	42	97	6	1500	Nb	10		1020.1	+1	WNW	2	bc	38	92	8	1500	Sc	10						
Gorleston ...	14	1020.1	-1	WSW	2	ORR	39	97	6	2500	Nb	10		1018.8	-2	W	2	0	43	92	8	1500	Sc	10						
Valentia (Cahirveen) ...	30	1023.4	-4	WN	1	bc	48	92	9		CuNb	4		1020.5	-2	SSE	2	C	48	92	8	1500	Sc	10						
Roches Point ...	22													1022.0	-3	WSW	2	C	45	92	8	2500	Sc	10						
Pembroke (St. Ann's H.) ...	150	1022.9	-1	W	4	C	49	85	8	4000	Sc	6	AC	8		W	2	C	46	85	8	4000	Sc	10						
Ross-on-Wye ...	228													1021.4	-3	W	2	C	46	85	8	4000	Sc	10						
Leafeld ...	812													1020.7	0	WSW	2	C	43	92	8	1500	Sc	10						
Winchester (Worthy Dn.) ...	272													1022.2	-1	WSW	2	C	43	92	8	1500	Sc	10						
S. Farnborough ...	230													1021.0	-1	W	2	C	43	92	7	2500	Sc	10						
London (Kew Obs.) ...	18													1021.0	-1	WSW	2	C	42	92	7	2500	Sc	10						
Croydon ...	244	1021.7	-1	WSW	3	0	42	85	7	1500	Sc	10		1020.9	-1	WSW	3	C	43	85	6	800	Sc	10						
Shoeburyness ...	11													1020.5	-1	WN	3	OR	43	92	4	1500	Sc	10						
Olaeton-on-Sea ...	54													1019.8	0	WSW	4	OR	43	92	6	2500	Sc	10						
Felixstowe ...	15													1020.0	-2	W	3	C	43	92	4	800	Sc	10						
Lympne ...	350	1021.8	0	W	2	C	40	97	5	2500	Sc	10		1021.1	-1	W	3	C	40	97	5	2500	Sc	10						
Soilly (St. Mary's) ...	163	1026.1	0	NW	2	C	47	85	8	4000	Nb	10		1023.7	-2	W	5	bc	49	85	9	4000	Sc	1						
Falmouth (Pendennis) ...	200	1025.4	-1	WNW	2	C	44	75	7	4000	Sc	8		1024.5	-1	WNW	3	C	46	85	8	4000	Sc	1						
Plymouth (Cattewater) ...	82													1023.7	0	E	1	C	43	92	8	2500	Sc	1						
Portland Bill ...	32	1023.1	0	WNW	4	C	48	85	8	4000	Sc	9		1022.1	-1	WNW	2	C	43	92	8	2500	Sc	1						
Southampton (Calshot) ...	10	1024.0	-1	WNW	2	C	42	85	7	1500	Sc	9		1022.6	-2	W	2	C	43	85	8	1500	Sc	1						
Pungeness ...	20	1021.9	-1	W	2	OR	40	97	4	2500	Sc	10		1021.8	0	W	1	C	43	92	6	1500	Sc	10						
Guernsey (Fort George) ...	285	1022.6	0	WNW	2	OR	46	75	5	1500	Nb	10		1024.5	0	NW	1	C	47	75	9	3500	Sc	1						
WEATHER, TEMPERATURE, RAINFALL AND SUNSHINE AT HEALTH RESORTS FOR 14th November																														
STATIONS.	WEATHER.		TEMPERATURE.		RAINFALL.		SUNSHINE.	(1)	(2)	(3)	(4)	(5)	(6)	(7)	(8)															
	Fore-noon.	After-noon.	Min. 9h.-12h.	Max. 9h.-17h.	Night 17h.-9h.	Day 9h.-17h.	Sunrise to Sunset.																							
(1)	(2)	(3)	(4)	(5)	(6)	(7)	(8)																							
Berwick-on-Tweed	C	bc, c	34	46	1	2	0.5	Ilfracombe ...	bc	bc	44	50	-	-	3.1															
Douglas (I. o. M.) ...	cc	cpc	39	47	2	1	1.0	Bade ...	c	c	31	52	-	-	2.5															
Llandudno ...	cc	cc	39	47	3	4	0.4	Penzance ...	bc	bc	36	48	-	-	1.8															
Colwyn Bay ...	cc	cc	41	47	2	2	0.3	Faignton ...	bc	bc	33	?	-	-	4.8															
Rhyl ...	bc	bc	35	50	2	0.2	Torquay ...	b	bc	36	52	-	-	4.0																
Wallasey ...	cc	cc	36	48	2	0.3	Jersey ...	cc	cc	36	51	0.5	3	0.0																
Southport ...	cc	cc	43	47	0.6	0.2	Weymouth ...	c	c	32	50	0.1	-	1.3																
Blackpool ...	c	cc	40	48	2	0.3	Bournemouth ...	0	0	33	48	2	-	0.2																
Hkley ...	c	c	29	50	-	-	1.1	Ventnor ...	cc	cc	34	45	3	Trace	0.0															
Cleethorpes ...	cc	cc	37	45	1	0.1	0.3	Portsmouth (S' Eusea) ...	om	cc	33	47	1	-	0.0															
Skegness ...	bc	bc	37	47	0.1	-	5.6	Bognor ...	bc	bc	33	47	1	Trace	1.4															
Aberystwyth ...	cc	cc	34	49	-	0.3	0.5	Littlehampton ...	bc	bc	31	47	1	-	2.5															
Bath ...	cc	cc	33	50	2	-	1.8	Worthing ...	c	bc	31	48	2	-	2.5															
Cheltenham ...	cc	cc	37	47	3	-	0.2	Brighton ...	bc	bc	35	47	1	-	2.8															
Leamington Spa ...	cc	cc	37	47	1	-	0.0	Eastbourne ...	bc	bc	33	47	0.6	-	3.9															
Lowestoft ...	cc	cc	32	46	-	0.5	3.4	Hastings ...	bc	bc	32	46	1	-	3.5															
Felixstowe ...	bc	bc	32	42	-	-	5.8	Folkestone ...	cc	cc	33	47	0.2	Trace	4.6															
Harwich & Dovercourt	bc	bc	32	47	-	-	6.4	Dover ...	cc	cc	33	46	0.2	-	5.1															
Southend ...	cc	cc	33	44	-	-	5.1	Tunbridge Wells ...	cc	cc	29	45	2	-	1.2															
								Ramsgate ...	bc	bc	33	48	-	-	5.3															
								Margate ...	bc	bc	33	47	-	-	5.5															
								Deal ...	cc	cc	32	46	-	-	5.5															

WEATHER, TEMPERATURE, RAINFALL AND SUNSHINE AT HEALTH RESORTS FOR 14<sup>th</sup> November

STATIONS.	WEATHER.		TEMPERATURE.		RAINFALL.†		SUNSHINE.	(1)	(2)	(3)	(4)	(5)	(6)	(7)	(8)
	Forenoon.	Afternoon.	Min. 8h-12h.	Max. 12h-17h.	Night 17h-9h.	Day 9h-17h.	Sunrise to Sunset.								
			to 9h.	14h.	13-14h.	14h.	14h.								
(1)	(2)	(3)	(4)	(5)	(6)	(7)	(8)								
Berwick-on-Tweed	C	bc	34	46	1	2	0.5	Ilfracombe ...	bc	bc	44	50	-	-	3.1
Douglas (I. o. M.) ...	co	cpc	39	47	2	1	1.0	Bude ...	c	c	31	52	-	-	2.5
Llandudno ...	cr	cr c	39	47	3	4	0.4	Penzance ...	cb	bc	36	48	-	-	1.8
Colwyn Bay ...	corc	cbcc	41	47	2	2	0.3	Faignton ...	bc	bc	33	?	-	-	4.8
Rhyl ...	bc	bc	35	50	2	0.2	2.4	Torquay ...	b	bc	36	52	-	-	4.0
Wallasey ...	roc	cbcc	36	48	2	0.3	0.6	Jersey ...	ro	ro	36	51	0.5	3	0.0
Southport ...	corc	co	43	47	0.6	0.2	0.8	Weymouth ...	c	cb	32	50	0.1	-	1.3
Blackpool ...	c	opc	40	48	2	0.3	1.1	Bournemouth ...	o	o	33	48	2	-	0.2
Ilkley ...	c	c	29	50	-	-	0.8	Ventnor ...	ro	o	34	45	3	Trace	0.0
Cleethorpes ...	oaf	dof	37	45	1	0.1	0.3	Portsmouth (St. Helen)	om	cm	33	47	1	-	0.0
Skewness ...	cbc	bc	37	47	0.1	-	5.6	Bognor ...	cbc	do bc	33	47	1	Trace	1.4
Aberystwyth ...	cp	po	34	49	-	0.3	0.5	Littlehampton ...	cbc	bc	31	47	1	-	2.5
Bath ...	cm	cbcc	33	50	2	-	1.8	Worthing ...	c	bc	31	48	2	-	2.5
Cheltenham ...	orm	cm	37	47	3	-	0.2	Brighton ...	cbc	bc	35	47	1	-	2.8
Leamington Spa ...	cm	cm	37	47	1	-	0.0	Eastbourne ...	bc	bc	33	47	0.6	-	3.9
Lowestoft ...	bc	bc	32	46	-	0.5	3.4	Hastings ...	bc	bc	32	46	1	-	3.5
Felixstowe ...	bc	bc	32	42	-	-	5.8	Folkestone ...	cm	bc	33	47	0.2	Trace	4.6
Harwich & Dovercourt	bc	bc	32	47	-	-	6.4	Dover ...	cm	bc	33	46	0.2	-	5.1
Southend ...	ocb	bc	33	44	-	-	5.1	Tunbridge Wells ...	om	co	29	45	2	-	1.2
								Ramsgate ...	bc	bc	33	48	-	-	5.3
								Margate ...	bc	bc	33	47	-	-	5.5
								Deal ...	ocb	bc	32	46	-	-	5.5



DAILY WEATHER REPORT OF THE METEOROLOGICAL OFFICE. LONDON:

BRITISH SECTION.

No. B.24100

Wednesday, 16<sup>th</sup> November 1927.

Page 1.

Observations at 15h. G.M.T. 15h															Observations at 18h. G.M.T. 15h																																																																																																																																																																																																																																																																																																																																																																																																																																																																																																																																																																																																																																																																																																																																																																																																																																																																			
STATIONS.	Barom. at M.S.L. mb.	Change in 3 Hours.	Wind.		Weather.	Temp. °F.	Humidity. %	Visibility. #	Cloud.					State of ground.	Barom. at M.S.L. mb.	Change in 3 Hours.	Wind.		Weather.	Temp. °F.	Humidity. %	Visibility. #	Cloud.					State of ground.																																																																																																																																																																																																																																																																																																																																																																																																																																																																																																																																																																																																																																																																																																																																																																																																																																																						
			Direc.	Force					0-10	Low.		Upper Total Form. Amt.	0-10				0-10	0-10					0-10	0-10	0-10	0-10	0-10		0-10	0-10	0-10	0-10	0-10	0-10	0-10	0-10	0-10																																																																																																																																																																																																																																																																																																																																																																																																																																																																																																																																																																																																																																																																																																																																																																																																																																													
										Height	Form																											Form	Form	Form	Form	Form	Form	Form	Form	Form	Form	Form	Form	Form	Form	Form	Form	Form	Form	Form	Form	Form	Form	Form	Form	Form	Form	Form	Form	Form	Form	Form	Form	Form	Form	Form	Form	Form	Form	Form	Form	Form	Form	Form	Form	Form	Form	Form	Form	Form	Form	Form	Form	Form	Form	Form	Form	Form	Form	Form	Form	Form	Form	Form	Form	Form	Form	Form	Form	Form	Form	Form	Form	Form	Form	Form	Form	Form	Form	Form	Form	Form	Form	Form	Form	Form	Form	Form	Form	Form	Form	Form	Form	Form	Form	Form	Form	Form	Form	Form	Form	Form	Form	Form	Form	Form	Form	Form	Form	Form	Form	Form	Form	Form	Form	Form	Form	Form	Form	Form	Form	Form	Form	Form	Form	Form	Form	Form	Form	Form	Form	Form	Form	Form	Form	Form	Form	Form	Form	Form	Form	Form	Form	Form	Form	Form	Form	Form	Form	Form	Form	Form	Form	Form	Form	Form	Form	Form	Form	Form	Form	Form	Form	Form	Form	Form	Form	Form	Form	Form	Form	Form	Form	Form	Form	Form	Form	Form	Form	Form	Form	Form	Form	Form	Form	Form	Form	Form	Form	Form	Form	Form	Form	Form	Form	Form	Form	Form	Form	Form	Form	Form	Form	Form	Form	Form	Form	Form	Form	Form	Form	Form	Form	Form	Form	Form	Form	Form	Form	Form	Form	Form	Form	Form	Form	Form	Form	Form	Form	Form	Form	Form	Form	Form	Form	Form	Form	Form	Form	Form	Form	Form	Form	Form	Form	Form	Form	Form	Form	Form	Form	Form	Form	Form	Form	Form	Form	Form	Form	Form	Form	Form	Form	Form	Form	Form	Form	Form	Form	Form	Form	Form	Form	Form	Form	Form	Form	Form	Form	Form	Form	Form	Form	Form	Form	Form	Form	Form	Form	Form	Form	Form	Form	Form	Form	Form	Form	Form	Form	Form	Form	Form	Form	Form	Form	Form	Form	Form	Form	Form	Form	Form	Form	Form	Form	Form	Form	Form	Form	Form	Form	Form	Form	Form	Form	Form	Form	Form	Form	Form	Form	Form	Form	Form	Form	Form	Form	Form	Form	Form	Form	Form	Form	Form	Form	Form	Form	Form	Form	Form	Form	Form	Form	Form	Form	Form	Form	Form	Form	Form	Form	Form	Form	Form	Form	Form	Form	Form	Form	Form	Form	Form	Form	Form	Form	Form	Form	Form	Form	Form	Form	Form	Form	Form	Form	Form	Form	Form	Form	Form	Form	Form	Form	Form	Form	Form	Form	Form	Form	Form	Form	Form	Form	Form	Form	Form	Form	Form	Form	Form	Form	Form	Form	Form	Form	Form	Form	Form	Form	Form	Form	Form	Form	Form	Form	Form	Form	Form	Form	Form	Form	Form	Form	Form	Form	Form	Form	Form	Form	Form	Form	Form	Form	Form	Form	Form	Form	Form	Form	Form	Form	Form	Form	Form	Form	Form	Form	Form	Form	Form	Form	Form	Form	Form	Form	Form	Form	Form	Form	Form	Form	Form	Form	Form	Form	Form	Form	Form	Form	Form	Form	Form	Form	Form	Form	Form	Form	Form	Form	Form	Form	Form	Form	Form	Form	Form	Form	Form	Form	Form	Form	Form	Form	Form	Form	Form	Form	Form	Form	Form	Form	Form	Form	Form	Form	Form	Form	Form	Form	Form	Form	Form	Form	Form	Form	Form	Form	Form	Form	Form	Form	Form	Form	Form	Form	Form	Form	Form	Form	Form	Form	Form	Form	Form	Form	Form	Form	Form	Form	Form	Form	Form	Form	Form	Form	Form	Form	Form	Form	Form	Form	Form	Form	Form	Form	Form	Form	Form	Form	Form	Form	Form	Form	Form	Form	Form	Form	Form	Form	Form	Form	Form	Form	Form	Form	Form	Form	Form	Form	Form	Form	Form	Form	Form	Form	Form	Form	Form	Form	Form	Form	Form	Form	Form	Form	Form	Form	Form	Form	Form	Form	Form	Form	Form	Form	Form	Form	Form	Form	Form	Form	Form	Form	Form	Form	Form	Form	Form	Form	Form	Form	Form	Form	Form	Form	Form	Form	Form	Form	Form	Form	Form	Form	Form	Form	Form	Form	Form	Form	Form	Form	Form	Form	Form	Form	Form	Form	Form	Form	Form	Form	Form	Form	Form	Form	Form	Form	Form	Form	Form	Form	Form	Form	Form	Form	Form	Form	Form	Form	Form	Form	Form	Form	Form	Form	Form	Form	Form	Form	Form	Form	Form	Form	Form	Form	Form	Form	Form	Form	Form	Form	Form	Form	Form	Form	Form	Form	Form	Form	Form	Form	Form	Form	Form	Form	Form	Form	Form	Form	Form	Form	Form	Form	Form	Form	Form	Form	Form	Form	Form	Form	Form	Form	Form	Form	Form	Form	Form	Form	Form	Form	Form	Form	Form	Form	Form	Form	Form	Form	Form	Form	Form	Form	Form	Form	Form	Form	Form	Form	Form	Form	Form	Form	Form	Form	Form	Form	Form	Form	Form	Form	Form	Form	Form	Form	Form	Form	Form	Form	Form	Form	Form	Form	Form	Form	Form	Form	Form	Form	Form	Form	Form	Form	Form	Form	Form	Form	Form	Form	Form	Form	Form	Form	Form	Form	Form	Form	Form	Form	Form	Form	Form	Form	Form

[illegible]

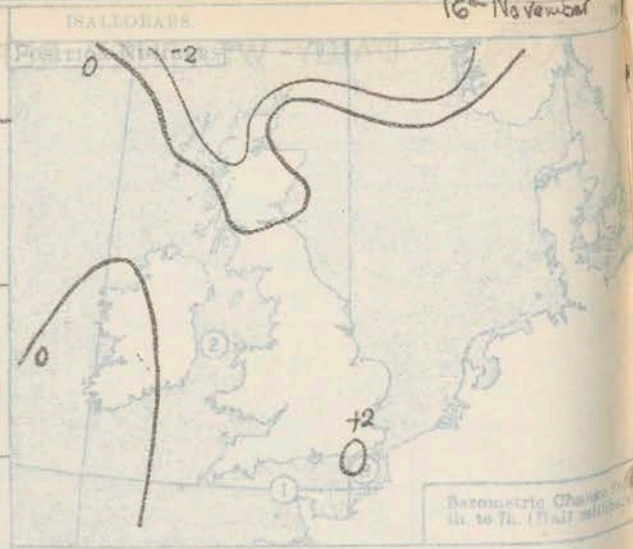
! Trace = rain has fallen, but amount less than 0.1 mm.

\* Information for these columns not usually received.

‡ The barometric change is expressed in half millibars.



SUMMARY FOR THE PAST 24 HOURS.													SUN 15 <sup>th</sup>
STATIONS.	WEATHER.					TEMPERATURE.			RAINFALL.				Hours.
	7h-12h.	12h-15h.	15h-18h.	18h-7h.	15h-16h.	MAX. Day.	MIN. Night.	MIN. on Grass.	Day.	Night.	18h-7h.		
	15c	15m	15c	15m	15c	7h-15h.	15h-7h.	15h-7h.	mm.	began.	mm.	began.	
Lerwick ...	bbsc	oprc	clbrbc	bbsc	oprc	45	42	.	1	14.30	7	01.00	1.9
Stornoway ...	bbsc	oprc	clbrbc	bbsc	oprc	47	42	.	Trace	0.6	.	01.00	3.1
Wick ...	bbsc	oprc	clbrbc	bbsc	oprc	44	40	.	.	.	.	01.00	0.0
Thurso ...	bbsc	oprc	clbrbc	bbsc	oprc	48	43	37	8	18.00	8	01.00	3.2
Nairn ...	bbsc	oprc	clbrbc	bbsc	oprc	37	36	.	1	17.30	2	01.00	3.3
Aberdeen ...	bbsc	oprc	clbrbc	bbsc	oprc	39	38	35	0.3	17.30	4	01.00	3.3
Malin Head ...	oprc	clbrbc	bbsc	oprc	clbrbc	47	41	.	14	18.00	4	01.00	2.1
Benbow ...	oprc	clbrbc	bbsc	oprc	clbrbc	41	34	32	6	11.00	2	01.00	0.0
Edinburgh (Inchkeith) ...	oprc	clbrbc	bbsc	oprc	clbrbc	42	39	35	2	14.30	2	01.00	0.0
Leuchars ...	bbsc	oprc	clbrbc	bbsc	oprc	40	35	33	1	17.30	3	01.00	1.0
Eastlemauir ...	bbsc	oprc	clbrbc	bbsc	oprc	38	34	33	5	12.30	3	01.00	0.0
Tynemouth ...	bbsc	oprc	clbrbc	bbsc	oprc	44	42	36	Trace	17.30	2	01.00	.
Blackod Point ...	oprc	clbrbc	bbsc	oprc	clbrbc	52	51	.	17	.	4	.	.
Donaghadee ...	oprc	clbrbc	bbsc	oprc	clbrbc	47	43	31	3	18.00	1	01.00	.
Birr Castle ...	oprc	clbrbc	bbsc	oprc	clbrbc	43	41	.	2	11.00	0.4	.	0.0
Holyhead ...	oprc	clbrbc	bbsc	oprc	clbrbc	51	49	48	1	9.00	0.6	01.00	0.0
Liverpool (Bidston) ...	oprc	clbrbc	bbsc	oprc	clbrbc	48	46	41	0.3	18.00	0.1	01.00	0.0
Chester (Sealand) ...	oprc	clbrbc	bbsc	oprc	clbrbc	49	44	36	0.1	9.00	0.1	01.00	0.0
Harrogate ...	bbsc	oprc	clbrbc	bbsc	oprc	46	42	39	Trace	18.00	0.1	01.00	0.1
Spurn Head ...	bbsc	oprc	clbrbc	bbsc	oprc	46	43	.	.	.	0.3	01.00	3.5
Birmingham (Edgbaston) ...	bbsc	oprc	clbrbc	bbsc	oprc	49	42	41	0.3	16.30	1	01.00	0.0
Cranwell ...	bbsc	oprc	clbrbc	bbsc	oprc	48	42	40	0.4	14.30	1	01.00	0.1
Gorleston ...	bbsc	oprc	clbrbc	bbsc	oprc	47	40	35	.	.	0.3	5.30	1.8
Valentia (Cahirvee) ...	oprc	clbrbc	bbsc	oprc	clbrbc	54	49	42	1	18.00	1	01.00	0.5
Roches Point ...	oprc	clbrbc	bbsc	oprc	clbrbc	53	49	.	1	18.00	2	01.00	.
Pembroke (St. Ann's H.) ...	bbsc	oprc	clbrbc	bbsc	oprc	53	51	.	1	9.00	0.2	01.00	0.5
Ross-on-Wye ...	bbsc	oprc	clbrbc	bbsc	oprc	52	45	34	.	Trace	.	01.00	2.2
Leafield ...	bbsc	oprc	clbrbc	bbsc	oprc	49	40	35	.	Trace	.	?	1.2
Winchester (Worthy Dn) ...	oprc	clbrbc	bbsc	oprc	clbrbc	52	39	29	0.1	9.00	0.1	01.00	0.3
S. Farnborough ...	oprc	clbrbc	bbsc	oprc	clbrbc	50	40	32	0.1	18.00	Trace	5.30	0.1
London (Kew Obs.) ...	oprc	clbrbc	bbsc	oprc	clbrbc	51	44	37	.	Trace	Trace	01.00	0.0
Croydon ...	oprc	clbrbc	bbsc	oprc	clbrbc	51	44	39	Trace	9.00	Trace	.	0.5
Shoeburyness ...	oprc	clbrbc	bbsc	oprc	clbrbc	50	43	41	0.2	.	.	.	0.0
Clacton-on-Sea ...	oprc	clbrbc	bbsc	oprc	clbrbc	48	42	38	.	.	.	.	0.0
Felixstowe ...	oprc	clbrbc	bbsc	oprc	clbrbc	48	43	39	Trace	.	.	.	0.3
Lympne ...	oprc	clbrbc	bbsc	oprc	clbrbc	49	42	40	0.2	18.00	Trace	2.30	1.3
Seilly (St. Mary's) ...	bbsc	oprc	clbrbc	bbsc	oprc	54	50	.	Trace	9.00	.	.	2.1
Falmouth (Pendennis) ...	bbsc	oprc	clbrbc	bbsc	oprc	54	47	.	Trace	9.00	.	.	3.3
Plymouth (Cattewater) ...	bbsc	oprc	clbrbc	bbsc	oprc	54	45	43	Trace	14.30	.	.	2.2
Portland Bill ...	bbsc	oprc	clbrbc	bbsc	oprc	53	51	.	.	.	.	.	.
Southampton (Calshot) ...	bbsc	oprc	clbrbc	bbsc	oprc	52	43	30	Trace	18.00	Trace	.	0.9
Dungeness ...	bbsc	oprc	clbrbc	bbsc	oprc	50	45	.	0.1	18.00	Trace	01.00	.
Guernsey ...	bbsc	oprc	clbrbc	bbsc	oprc	51	47	.	1	11.00	3	01.00	1.0



Observations from Cross Channel Steamers.				
Position.	Date and Time.	Steamship.	Wind.	Temp.
			Dir.	Force.
1	15 <sup>th</sup> 12h	St. John	NW	4
2	16 <sup>th</sup> 2h	Dieppe	W	4

## GENERAL INFERENCE.

Pressure is high over a large area on the Continent and low round South Greenland. Further secondary depressions will move northeast off our northwest coasts. Wind will be southwesterly and weather mild and rather unsettled, but with considerable fair periods in the South and East.

Districts.	Forecast for the 24 hours commencing 15h. G.M.T. Wednesday, 16th November, 1927.	Further Outlook.
1. S.E. England	Wind S.W., light or moderate, fresh at times locally; fair to cloudy, occasional local drizzle; mild.	Unsettled and mild, but considerable fair periods in the South and East.
2. E. England		
3. E. Midlands		
4. W. Midlands		
5. S.W. England		
6. South Wales	Wind S.W., moderate or fresh; fair to cloudy, occasional rain or drizzle; mild.	
7. North Wales		
8. N.W. England		
9. N. Midlands		
10. N.E. England		
11. S.E. Scotland	Wind S.W., strong at times; mainly cloudy, rain at times; mild.	
12. S.W. Scotland & Isle of Man		
13. (A) W. Scotland (B) N.W. Scotland		
14. Mid-Scotland		
15. N.E. Scotland		
16. Orkneys and Shetlands		
17. N.W. Ireland		
18. N.E. Ireland		
19. S.E. Ireland		
20. S.W. Ireland		







DAILY WEATHER REPORT OF THE METEOROLOGICAL OFFICE, LONDON.

BRITISH SECTION Wednesday, 16<sup>th</sup> November 1927

No. 320.

1009.3

Tuesday 15<sup>th</sup> November

STATIONS.	WEATHER.		TEMPERATURE.		RAINFALL†		SUN- SHINE.	(1)	(2)	(3)	(4)	(5)	(6)	(7)	(8)
	Fore-noon.	After-noon.	Min. 9h. to 5h.	Max. 5h. to 9h.	Night 12h. to 1h.	Day 9h. to 5h.	Sunrise to Sunset								
			Min. 9h. to 5h.	Max. 5h. to 9h.	Night 12h. to 1h.	Day 9h. to 5h.	Sunrise to Sunset								
	(1)	(2)	(3)	(4)	(5)	(6)	(7)	(8)							
Berwick-on-Tweed	c	rc	32	41	1	0.2	4.1	Ilfracombe ...	co	orr	47	52	1	2	0.3
Douglas (I. o. M.) ...	circo	orr	42	48	8	4	0.3	Bide ...	ocp	cpc	45	52	0.5	0.2	0.5
Llandudno ...	rc	c	44	49	10	4	0.0	Penzance ...	c	cbrb	41	53	2	1	2.0
Colwyn Bay ...	corro	bcoc	44	50	10	-	0.0	Paignton ...	cbeccp	brm	41	53	Trace	Trace	1.9
Rhyl ...	co	oc	43	50	7	-	0.0	Torquay ...	bc	bccpm	43	54	0.2	0.2	2.3
Wallasey ...	oc	co	43	49	7	-	0.0	Jersey ...	c	rc	43	50	1	2	0.0
Southport ...	cor	oro	43	48	5	2	0.0	Weymouth ...	co	bc	42	54	0.1	-	1.5
Blackpool ...	or	cro	44	48	3	2	0.1	Bournemouth ...	mbe	com	41	53	-	-	2.3
Ilkley ...	o	odo	33	46	-	1	0.0	Ventnor ...	oud	co	42	52	Trace	-	1.2
Cleethorpes ...	bom	om	36	45	3	-	2.0	Portsmouth (S'thsea)	odo	bbe	41	52	-	0.3	1.2
Skegness ...	rcbc	bcc	37	45	2	-	1.2	Bognor ...	oro	rcbc	40	51	-	0.3	0.4
Aberystwyth ...	rbcc	cr	46	51	3	1	1.4	Littlehampton ...	ccpc	cbc	39	50	-	0.2	0.2
Bath ...	mbe	bccr	43	52	Trace	Trace	1.5	Worthing ...	c	c	39	50	-	-	0.1
Cheltenham ...	ode	bcc	42	53	0.3	-	3.0	Brighton ...	dcho	o	40	50	-	Trace	0.5
Leamington Spa ...	o	o	42	51	0.1	-	0.0	Eastbourne ...	odco	ocoro	41	51	-	Trace	0.5
Lowestoft ...	c	cbcc	37	45	1	-	1.3	Hastings ...	opac	cbccm	40	50	0.2	0.3	1.7
Felixstowe ...	c	c	38	48	1	-	0.3	Folkestone ...	omcm	cmcm	39	50	0.3	Trace	0.1
Harwich & Dovercourt	cbe	cm	39	48	0.4	-	0.6	Dover ...	oldc	cbpm	38	50	Trace	Trace	0.2
Southend ...	oce	ocm	41	49	0.6	-	0.0	Tanbridge Wells ...	obcbo	bcco	38	51	Trace	Trace	1.0
								Ramsgate ...	om	om	39	48	-	-	0.0
								Margate ...	cbc	bccm	41	47	0.3	-	0.1
								Deal ...	o	o	35	49	-	-	0.0

TERMS OF SUBSCRIPTION.—5/6 per quarter or 25/- per year, post free. Single copies may be obtained at the Meteorological Office, price 1d.

\* The observations at 11h GMT and at Guernsey, the sunshine readings are from an auxiliary station

‡ For code see page 1.

+1. See footnote page 1.

‡ At stations marked thus the maximum temperature is for the period 21h.-17h., the minimum for the period 21h.-2h. † 12h.-2h.





## AIR MINISTRY.

## DAILY WEATHER REPORT OF THE METEOROLOGICAL OFFICE, LONDON:

BRITISH SECTION.

No. B. 24101

Thursday, 17 November 1927.

Page 1.

Observations at 15h. G.M.T. 16h															Observations at 18h. G.M.T. 16h														
STATIONS.	Barom. at M.S.L. mb.	Change in 3 Hours.	Wind.		Weather.	Temp. of Air.	Humidity. %	Visibility. 0-9	Cloud.				Barom. at M.S.L. mb.	Change in 3 Hours.	Wind.		Weather.	Temp. of Air.	Humidity. %	Visibility. 0-9	Cloud.				Barom. at M.S.L. mb.	Change in 3 Hours.			
			Direc.	Force					Low.	Upper	Total	Direc.			Force	Low.					Upper	Total							
																							Height	Form			Amount	Height	Form
(For heights see p. 4).			0-12						Feet	0-10		0-10			0-12						Feet	0-10		0-10					
Lerwick	1011.2	0	SSW	3	C	47	85	8	5700	Stn	6	ASr	9	1009.9	0	SSW	4	OGG	48	97	7	4000	Nb	10	-	10			
Stornoway	1008.0	+2	W	1	O/r	47	92	6	1500	St	10	-	10	1011.9	+5	-	0	bc	39	92	7	4000	Cu	3	-	3			
Wick	1010.0	-1	SSW	3	C	47	85	8	1500	Stn	6	ASr	8	1012.1	+4	W	2	bc	44	92	8	2500	Stn	3	CSr	3			
Tiree	1010.6	+1	W	3	odg	49	92	6	800	Nb	10	-	10	1012.9	+2	-	0	bc	41	85	9	2500	Cu	1	CSr	3			
Nairn	1013.8	0	SSW	2	C	46	92	6	1500	Nb	3	ASr	8	1012.4	-	-	0	cd	46	92	7	1500	Nb	9	-	9			
Aberdeen	1013.8	0	SSW	2	C	46	92	6	1500	Nb	3	ASr	8	1014.2	+1	S	2	CG	48	92	5	1500	Nb	5	ASr	10			
Malin Head	1010.7	0	S'W	5	cd	51	97	7	800	St	8	ASr	10	1012.6	+1	S'W	3	CG	50	97	7	2500	Nb	8	ASr	10			
Renfrew	1013.7	-1	SSW	4	CG	51	85	6	800	Nb	10	-	10	1014.9	+2	SSW	4	CG	50	92	6	1500	St	10	-	10			
Edinburgh (Inchkeith)	1014.8	*	SSW	2	bc	49	85	8	-	-	0	ACu	7	1015.2	+1	SW	3	bc	50	75	8	5700	Stn	3	ACu	4			
Leuchars	1014.2	0	SW	1	C	51	75	6	2500	Stn	1	C	9	1015.4	+3	SW	2	C	49	85	7	4000	Stn	7	ASr	10			
Eskdalemuir	1016.1	0	SSW	4	O	48	92	6	1500	St	10	-	10	1017.4	+2	S'W	4	O	47	97	6	450	St	10	-	10			
Tynemouth	1017.4	+1	SW	2	bc/f	53	75	6	800	St	5	C	6	1018.7	+2	SW	1	bc	47	92	5	800	St	4	-	4			
Blackhead Point	1011.8	+2	-	0	C	?	92	9	-	-	0	ASr	10	1010.8	0	SW	4	C	53	85	6	-	Stn	10	-	10			
Donaghadee	1015.9	-1	WSW	2	bc	54	92	8	5700	Stn	4	ACu	5	1016.3	+2	WSW	2	bc	49	92	8	5700	Stn	4	ACu	5			
Birr Castle	1014.7	-	S	4	bc	54	75	7	1500	Cu	3	ACu	5	1014.0	*	S	3	bc	51	85	7	1500	Nb	3	ACu	8			
Holyhead	1018.1	0	SSW	4	bc	55	85	7	2500	Stn	5	-	5	1018.1	0	SSW	4	CG	52	92	6	2500	Nb	10	-	10			
Liverpool (Bidston)	1019.0	0	SW	3	bc/pr	52	85	8	4000	St	7	C	7	1020.1	+2	SSW	2	bc	50	85	8	4000	St	6	-	6			
Chester (Sealand)	1019.1	0	WSW	3	C/p	55	75	8	4000	Stn	8	ACu	9	1020.1	+2	-	0	b	47	85	7	-	-	0	-	0			
Harrogate	1018.7	+1	SW	3	bc	52	75	5	2500	St	2	C	3	1020.4	+1	SSW	2	b	47	85	7	-	-	0	ACu	1			
Spurn Head	1019.6	0	WSW	3	b	51	85	5	-	-	0	-	0	1020.5	+2	SW	3	b	45	97	5	-	-	0	-	0			
Brighthelm (Edgbaston)	1021.0	0	SW	2	C	50	85	6	4000	Stn	8	-	8	1021.9	+1	SSW	1	C/pr	48	92	6	2500	Stn	9	-	9			
Canwell	1020.7	0	WSW	2	bc	54	85	6	4000	Stn	5	ACu	7	1021.9	+3	SW	3	b	45	97	6	-	-	0	-	0			
Gorleston	1020.6	+1	W	2	C	51	85	6	2500	Stn	3	ACu	8	1021.3	+1	SW'W	3	b	47	92	6	-	-	0	-	0			
Valentia (Cahirciveen)	1014.8	-2	S	5	C	54	85	8	1500	St	9	-	9	1013.7	0	S	4	bc	51	85	8	1500	St	2	ACu	3			
Roches Point	1018.0	-1	SW	2	bc	54	92	8	2500	Stn	8	-	8	1016.9	-1	SW	3	bc	51	97	8	1500	Stn	8	-	8			
Pembroke (St. Ann's H.)	1019.9	-1	WSW	5	bc	54	85	8	2500	Cu	2	ACu	6	1019.1	0	S	3	bc	53	92	8	2500	Stn	7	-	7			
Ross-on-Wye	1020.3	+1	SW	3	C	52	75	6	4000	Stn	9	-	9	1021.5	+1	SSW	1	C	48	85	6	4000	Stn	8	-	8			
Leafield	1021.5	0	SW	3	bc	52	85	7	4000	Cu	1	ACu	6	1021.6	+1	SSW	2	C	46	85	7	5700	Stn	9	-	9			
Winchester (Worthy Dn.)	1022.6	-2	SW	2	bc	55	65	8	2500	Stn	7	-	7	1023.6	+1	SSW	1	b	43	92	6	4000	Stn	1	-	1			
S. Farnborough	1022.6	0	W'S	2	C	53	75	7	7200	Stn	9	-	9	1022.8	+1	SW	1	b	43	85	7	5700	Stn	1	-	1			
London (Kew Obsy.)	1022.9	0	WSW	3	C	51	85	5	-	-	0	ACu	9	1023.5	+2	SW'S	1	b	43	97	4	-	-	0	ACu	1			
Croydon	1023.1	0	SW	2	C	53	75	6	5700	Stn	9	-	9	1023.6	+2	S'W	3	bc+	44	92	6	5700	St	4	-	4			
Shoeburyness	1022.6	0	W	2	C	52	85	5	4000	St	8	-	8	1023.2	+1	W	1	b	48	92	5	-	-	0	-	0			
Clacton-on-Sea	1021.6	-2	WNW	2	b	54	75	8	-	-	0	ASr	1	1023.2	+1	W	3	O	49	85	6	4000	St	10	-	10			
Felixstowe	1021.6	-2	WNW	2	b	54	75	8	-	-	0	ASr	1	1022.8	+1	WSW	2	C	49	85	5	4000	Stn	9	-	9			
Lymington	1023.4	0	WSW	3	C+	51	85	7	2500	Stn	8	-	8	1023.9	+1	WSW	3	C	47	92	6	4000	Stn	8	-	8			
Scilly (St. Mary's)	1021.4	-1	S'W	5	b	55	85	7	4000	Cu	1	ACu	2	1020.0	-1	S'W	4	bc	50	92	8	4000	Stn	2	CSr	3			
Falmouth (Pendennis)	1022.5	-1	S'W	4	bc	55	75	8	4000	Cu	3	-	3	1021.1	0	SW	3	bc	51	85	8	4000	Stn	2	CSr	3			
Plymouth (Cattewater)	1022.4	-1	SW	3	b	55	75	8	4000	Cu	1	-	1	1022.0	0	SSW	3	bc+	52	85	7	4000	Cu	3	-	3			
Portland Bill	1022.9	-1	SW	4	C	54	75	8	2500	Stn	8	-	8	1022.6	0	SW	3	bc+	53	85	8	2500	Stn	6	-	6			
Southampton (Calshot)	1023.5	-3	WSW	3	bc	52	85	7	4000	Cu	2	ACu	6	1023.7	+1	SW'W	2	bc	48	92	7	5700	Stn	3	-	3			
Dungeness	1023.5	0	WSW	3	C	53	85	8	1500	Cu	6	ACu	9	1024.3	+2	WSW	1	bc	49	92	8	4000	Stn	7	-	7			
Guernsey (Fort George)	1024.7	-2	SW	2	bc	52	85	9	2500	CuNb	1	ACu	5	1023.8	0	WSW	3	C	51	85	8	2500	Stn	10	-	10			
LONDON OBSERVATIONS.															ATMOSPHERIC POLLUTION.														
Height above M.S.L. in feet.															Milligrams of Solid Impurity per cubic metre.														
WEATHER.															POLY STAR RECORD at Greenwich Obsy.														
Morn-ing. After-noon. Night.															Exposure from 16h to 17h.														
24 HOURS ENDED 17h.															Stars. Exposure. Record.														
Kew															Max. Time. Min. Time.														
Croydon															1-6 16h 21h 0.3 17h 4h.														
Greenwich (Royal Obsy.)															Kew Observatory														
City (Bunhill Row)															Max. Time. Min. Time.														
Westminster (St. James' Pk.)															0-6 16h 23h 0.3 16h 4h.														
Regent's Pk. (Botanic Gdns.)																													
Camden Square																													
Kensington Palace																													
Hamstead Observatory																													
TABLE SHOWING THE GREENWICH TIMES OF SUNRISE, NOON, AND SUNSET.															BEAUFORT NOTATION OF WEATHER.														
1. 1																													



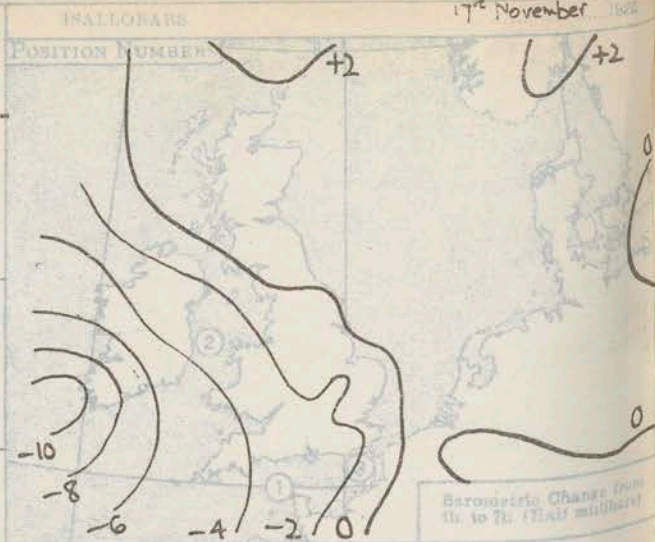
## SUMMARIES FOR THE PAST 24 HOURS.

SUN

16th

17th November 1927

STATIONS.	WEATHER.				TEMPERATURE.			RAINFALL†				SUN 16th Hours.
	7h-13h 16h	13h-16h 16h	16h-17h to 17h	17h-7h 17h	MAX. Day. 7h-13h	MIN. Night. 13h-7h	MIN. on GRASS	Day. 7h-13h	Night. 13h-7h	18h-7h began.	18h-7h began.	
Lerwick	or rc	cor rc	b w	b	48	38	.	3	<8.00	Trace	<21.00	0.8
Stornoway	r-d	bbe	b-be	eprc	48	29	.	3	*	1	*	1.7
Wick	or rc	bbe	b-bew	r rc	49	38	.	0.6	<8.00	0.6	5.30	.
Tiree	r-d	cobc	bcc	pr bc	51	39	29	6	<8.00	0.3	2.30	0.8
Nairn	cbe	bcc	dcm	bcm	47	38	.	2	<8.00	0.2	<21.00	0.1
Aberdeen	cugcm	cmir	or cm	or cm	48	44	38	0.3	<8.00	2	<21.00	0.1
Malin Head	bccce	orr rc	oirce	bc	51	44	.	4	12.30	0.4	<21.00	0.0
Renfrew	cm rc	cm rc	cm d	cm rc	52	44	40	0.1	11.00	0.2	<21.00	0.2
Edinburgh(Inchkeith)	bbe	pr bc	bc	wiebc	52	47	38	Trace	12.30	Trace	-	3.1
Leuchars	dcm	c	cbcc	c	51	40	34	0.1	<8.00	-	-	0.3
Eskdalemuir	odcm	om bc	om bc	om bc	49	43	42	0.1	<8.00	1	1.30	0.1
Tynemouth	cff	bcm	bcm	bcm	54	42	36	-	-	-	-	.
Blacksod Point	Po	RRO	pbc	pbc	54	47	.	10	*	Trace	*	.
Donaghadee	bc	bc	bc	pr bc	55	46	.	-	-	0.1	2.30	.
Birr Castle	cba	bcp r	c	cd	55	47	35	0.1	15.30	Trace	6.30	3.1
Holyhead	bcp r	bc	ir r	bcm	55	44	42	0.2	11.00	1	<21.00	2.3
Liverpool (Bidston)	bbe	bcc	bcc	coffe	53	38	37	Trace	11.00	-	-	4.3
Chester (Sealand)	pr bc	pr bc	bcm	bcm	58	37	33	Trace	<8.00	Trace	-	4.0
Harrogate	bbe	bccr b	bbe	bffe	53	35	30	0.1	14.30	-	-	4.0
Spurn Head	bez bz	b	b-be	bcw	52	42	.	-	-	-	-	4.4
Birmingham (Edgbaston)	bc	cbccr	cb	befce	51	39	31	Trace	17.30	0.1	-	0.7
Cranwell	bcbb	bbe	bcb	bc	54	40	37	-	-	-	-	6.0
Gorleston	oc	cbcb	bcmw	cbw	54	38	34	-	-	Trace	-	2.1
Valentia (Cahiriveem)	coid	acbc	cbcc	cor	55	50	44	0.3	9.00	3	3.30	0.1
Roches Point	bcc	c	cbc	bccr	54	49	.	-	-	4	1.30	.
Pembroke (St. Ann's H.)	cbcb	bcq	bcq	bccq	55	49	.	Trace	9.00	-	-	2.9
Ross-on-Wye	cbbcc	c	bmw	bccp	54	35	27	-	-	0.1	5.30	0.3
Leafeld	cbe	bcc	cbw	bfx	52	37	27	-	-	-	-	1.6
Winchester (Worthy Dn)	cm c	cbcb	bmybfe	bmbcc	56	34	27	-	-	Trace	-	2.9
S Farnborough	bcp r	c b	b m	befe	55	32	25	Trace	<8.00	-	-	1.6
London (Kew Obs.)	bcm	cbmw	bmf w	of xw	53	33	27	Trace	-	Trace	-	1.3
Croydon	bccz	cbccz	bcm	cmmbcc	55	35	28	-	-	-	-	1.8
Shoeburyness	cm	cm b	b	bc	54	39	33	-	-	-	-	3.3
Clacton-on-Sea	cbcz	bccr	ogebm	bcmc	55	43	39	-	-	-	-	3.0
Felixstowe	cm bc	bcm	cmw	cmw	54	38	31	-	-	Trace	-	3.5
Lympne	cbee	cm	cw	ebcm	53	39	30	-	-	Trace	-	3.2
Seilly (St. Mary's)	bcb	bbe	bc	bcp	55	50	.	-	-	Trace	4.30	7.2
Falmouth (Pendennis)	cbc	bc	bcq	bccq	65	51	.	-	-	Trace	5.30	7.3
Plymouth (Cattewater)	cub	bbe	bcbw	bawc	56	45	41	-	-	-	-	4.3
Portland Bill	c	cbe	or rc	or bc	55	50	.	-	-	3	<21.00	.
Southampton (Calshot)	cbe	bcbw	bcbw	bcw	53	45	36	-	-	Trace	-	0.8
Dungeness	c	bcc	bcc	cpd bc	54	43	.	-	-	Trace	24.00	.
Guernsey	rcbe	bccr	cirbc	bccq	53	46	.	3	<8.00	Trace	<21.00	2.7



Observations from Cross Channel Steamers.								
Position.	Date and Time.	Steamship.	Wind.		Weather.	Temp.		Direction.
			Dirac.	Force.		Air.	Sea.	
2	16 <sup>th</sup> 10h.	Hibernia	SW	6	C	53	54	7
3	17 <sup>th</sup> 2h.	Arundel	SWW	3	bc-	50	55	8

## GENERAL INFERENCE.

An anticyclone remains centred over Scandinavia and depression off West Ireland is growing deeper and spreading eastward. Wind will be southerly, reaching gale force locally in the West. Rain will spread eastwards over the country.

Districts.	Forecast for the 24 hours commencing 15h GMT. Thursday, 17th November, 1927.	Further Outlook.
1. S.E. England	Wind S., freshening; fair at first, some rain later; moderate temperature.	
2. E. England		
3. E. Midlands		
4. W. Midlands	Wind S., moderate to strong; cloudy, rain later; rather mild.	
5. S.W. England		
6. South Wales	Wind southerly, strong to a gale; cloudy, some rain; mild.	
7. North Wales		
8. N.W. England	As 4.	
9. N. Midlands		
10. N.E. England	As 4.	
11. S.E. Scotland		
12. S.W. Scotland	As 5 - 7.	
Isle of Man		
13. A.W. Scotland	As 5 - 7.	
14. N.W. Scotland		
15. Mid-Scotland	As 4.	
16. N.E. Scotland		
17. Orkneys and Shetlands	As 5 - 7.	
18. N.W. Ireland		
19. N.E. Ireland	As 5 - 7.	
20. S.E. Ireland		
21. S.W. Ireland	As 5 - 7.	

Unsettled.

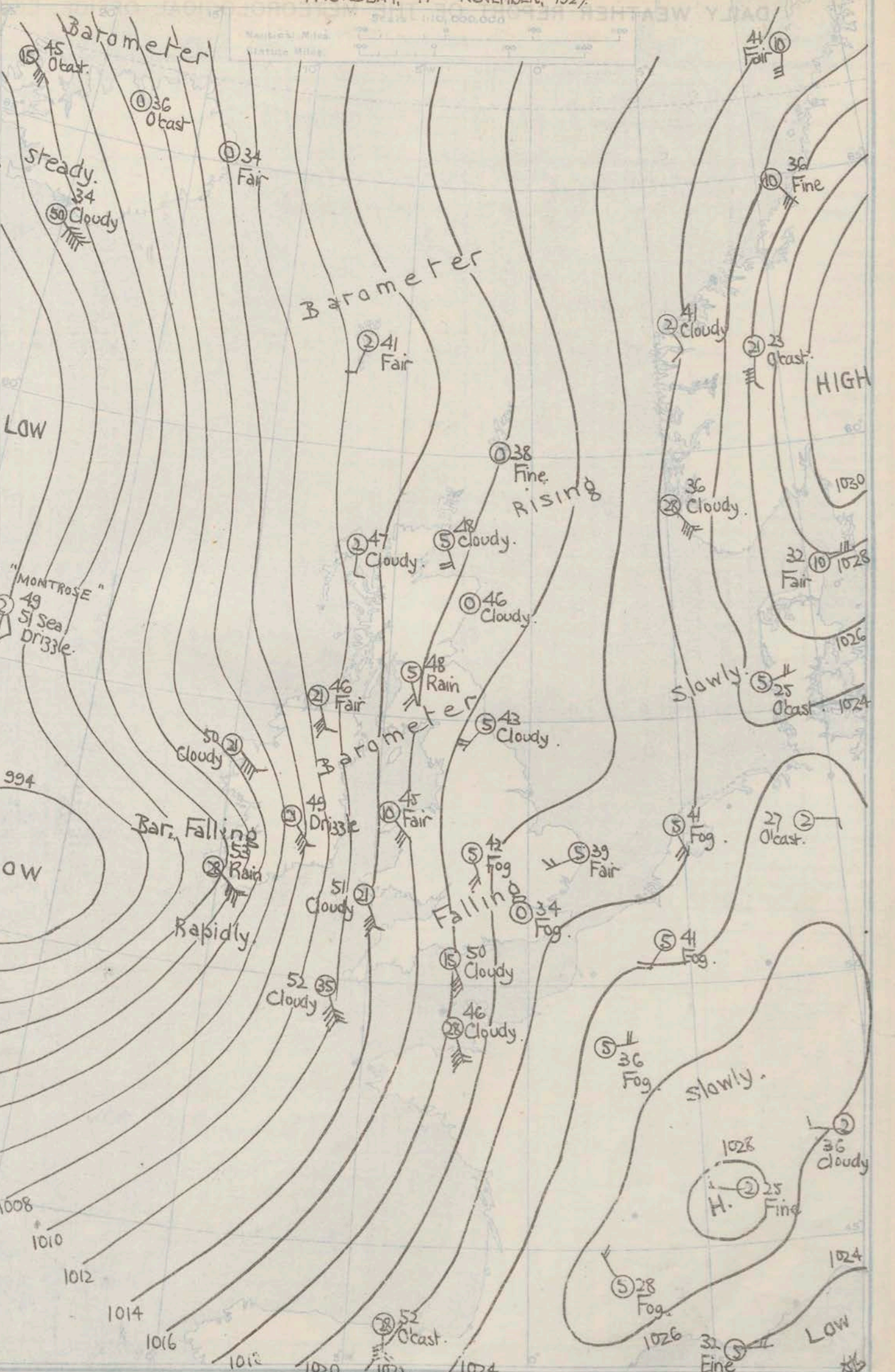
South Cone hoisted at 0200 today in Districts 5, 6 19 and 20, and at 0845 today in Districts 7, 8, 12, 13A, 13B, 17 and 18.



# SYNOPTIC CHART FOR 7H. THURSDAY, 17<sup>TH</sup> NOVEMBER, 1927.

STC 8 Nb6  
 {ST3  
 {Nb4 ST4g  
 C1 {Nb5 {C3  
 {ST4 ST4S  
 STC 5 {STC 4 Nb8  
 {C1 Nb3 STC 1 ST10  
 C12  
 Nb9 STC 4 ST10 Nb4  
 STC 9 STC 2 STC 3  
 STC 6 STC 8  
 STC 4 C15  
 STC 7  
 STC 10 Nb5  
 C15  
 D38  
 47 38 48  
 48 46  
 48 48  
 46 48 44 43  
 50 45 40 41 39  
 49 46 46 46 46  
 51 51 51 51 51  
 52 52 52 52 52  
 46 46 46 46 46

ing  
 ce  
 will  
 ed.  
 00  
 ict  
 0,  
 day  
 7, 8,  
 17



00  
 ict  
 0,  
 day  
 7, 8,  
 17



## AIR MINISTRY.

## DAILY WEATHER REPORT OF THE METEOROLOGICAL OFFICE, LONDON:

BRITISH SECTION... Thursday, 17th November... 1927.

No. 321.

Page 4.

Observations at 1h. G.M.T. 17th Nov.															Observations at 7h. G.M.T. 17th Nov.															
STATIONS.	Height above M.S.L. in feet.	Barom. at M.S.L. mb.	Change in 3 Hours.	Wind.		Weather.	Temp. °F.	Humidity. %	Visibility. 1/4	Cloud.			Barom. at M.S.L. mb.	Change in 3 Hours.	Wind.		Weather.	Temp. °F.	Humidity. %	Visibility. 1/4	Cloud.			Sea.						
				Dir.	Force					Height.	Form.	Amt.			Dir.	Force					Height.	Form.	Amt.							
																									0-12	0-10	0-10	0-12	0-10	0-10
Lerwick	54	1015.1	+4	5	2	b	44	85	8	4000	Cu	2	-	2	1016.0	+2	-	0	b	38	97	8	4000	Cu	2	-	2	0		
Stornoway	30	1014.3	+1	-	0	b	-	-	8	-	-	-	-	-	1012.6	0	S	1	C	47	92	6	2500	StCu	8	6	8	0		
Wick	81	1016.6	+2	WSW	1	bc	40	92	8	2500	StCu	3	Cst	6	1015.6	0	SSE	5	cl	48	92	8	1500	Nb	1	1	4	0		
Tree	22	-	-	-	-	-	-	-	-	-	-	-	-	-	1012.8	0	S'E	5	bc	48	85	8	2500	Cu	1	1	4	0		
Nairn	82	-	-	-	-	-	-	-	-	-	-	-	-	-	1015.0	-	-	0	bc	38	85	6	1500	CuNb	7	9	7	0		
Aberdeen	46	-	-	-	-	-	-	-	-	-	-	-	-	-	1016.7	+1	-	0	C	46	97	6	4000	StCu	9	-	9	0		
Malin Head	51	1013.2	+1	SSE	4	bc	50	85	8	5700	StCu	5	ACu	5	1010.9	-1	SSE	5	bc	46	85	8	5700	StCu	5	CiCu	7	2		
Benfrew	86	-	-	-	-	-	-	-	-	-	-	-	-	-	1016.0	0	SSE	2	cr.	48	92	6	1500	Nb	9	8	0	0		
Edinburgh (Inchkeith)	190	1016.7	0	SW	2	bc	48	85	8	4000	StCu	4	ACu	7	1015.9	0	S	1	C+	48	85	8	4000	StCu	7	AST	10	0		
Leuchars	40	-	-	-	-	-	-	-	-	-	-	-	-	-	1016.8	0	-	0	C	42	97	7	2500	StCu	7	-	10	0		
Eskdalemuir	784	-	-	-	-	-	-	-	-	-	-	-	-	-	1017.5	0	-	0	C	44	92	6	800	St	10	-	10	0		
Tynemouth	67	1019.1	0	SW	2	bc	44	97	6	800	St	3	-	3	1019.3	0	SW	2	C+	43	97	6	1500	Nb	8	-	8	0		
Blackad Point	18	1009.5	-1	SW	3	bc	50	85	7	-	CuNb	5	-	5	1004.8	-4	SE	5	C+	60	85	7	-	St	9	-	9	6		
Donaghadee	40	-	-	-	-	-	-	-	-	-	-	-	-	-	1015.8	-2	W	3	bc	50	92	8	2500	CuNb	5	-	5	2		
Birr Castle	173	-	-	-	-	-	-	-	-	-	-	-	-	-	1006.0	-	SE	5	cd.	49	85	6	1500	Nb	9	-	9	3		
Holyhead	23	1017.8	0	SSE	4	bc	50	92	6	1500	St	2	Ci	3	1015.0	-3	SE'S	3	bc+	45	85	8	5700	StCu	6	ACu	7	0		
Liverpool (Bidston)	189	-	-	-	-	-	-	-	-	-	-	-	-	-	1017.5	-1	ESE	4	ffo	40	97	3	2500	St	10	-	10	0		
Chester (Sealand)	16	-	-	-	-	-	-	-	-	-	-	-	-	-	1017.9	-2	SE'S	2	mo+	39	97	4	800	St	10	-	10	0		
Harrogate	478	-	-	-	-	-	-	-	-	-	-	-	-	-	1019.3	-1	-	0	FFO	35	92	1	<150	St	10	-	10	0		
Spurn Head	29	1020.4	0	W'S	2	bc	44	97	6	1500	St	7	-	7	1019.3	0	S	1	C+	43	97	6	5700	Nb	4	ACu	8	0		
Birmingham (Edgbaston)	535	-	-	-	-	-	-	-	-	-	-	-	-	-	1019.3	-1	SSE	1	fc-	42	97	3	2500	StCu	9	-	9	0		
Cranwell	238	1021.9	0	WSW	1	bc	45	97	6	4000	StCu	4	-	4	1021.1	-1	SE	1	C+	41	97	6	4000	StCu	10	-	10	0		
Gorleston	14	1021.9	0	WSW	2	C	44	97	6	-	-	0	AST	8	1021.2	-1	SWW	2	bc	39	97	6	4000	StCu	3	ACu	5	0		
Valentia (Cahirciveen)	30	1011.0	-6	SW	4	ojp	61	92	8	-	St	10	-	10	999.0	-10	SE	6	org.	53	85	7	1500	Nb	10	-	10	3		
Roche Point	22	-	-	-	-	-	-	-	-	-	-	-	-	-	1006.9	-7	SE	5	cr.	51	97	7	800	Nb	9	-	9	4		
Pembroke (St. Ann's H.)	150	1017.4	-1	S	5	bc	62	92	8	2500	Cu	5	AST	7	1012.9	-5	SSE	5	cr.	51	85	8	1500	StCu	7	ACu	9	0		
Ross-on-Wye	223	-	-	-	-	-	-	-	-	-	-	-	-	-	1017.8	-2	SE'S	3	C	46	85	6	4000	StCu	6	Ci	8	0		
Leafeld	612	-	-	-	-	-	-	-	-	-	-	-	-	-	1019.5	-1	SSE	2	fb-	41	97	2	<150	St	5	-	5	0		
Winchester (Worthy Dn.)	272	-	-	-	-	-	-	-	-	-	-	-	-	-	1020.2	-2	E	1	C	41	97	7	1500	StCu	7	AST	8	0		
S. Farnborough	230	-	-	-	-	-	-	-	-	-	-	-	-	-	1020.1	-2	S'W	1	fb-	37	97	2	2500	StCu	4	AST	10	0		
London (Kew Obs.)	18	-	-	-	-	-	37	-	-	-	-	-	-	-	1020.9	-1	-	0	FFO	34	97	1	<150	St	10	-	10	0		
Croydon	244	1022.6	-2	S	2	C	45	97	6	4000	StCu	10	-	10	1020.8	-2	SSE	2	bc+	40	97	7	2500	StCu	3	Ci	6	0		
Shoeburyness	11	-	-	-	-	-	-	-	-	-	-	-	-	-	1021.5	-1	SE	2	C-	44	97	7	2500	StCu	6	AST	8	0		
Clacton-on-Sea	54	-	-	-	-	-	-	-	-	-	-	-	-	-	1021.6	-1	SSW	3	C	46	97	6	4000	StCu	8	-	8	2		
Felixstowe	15	-	-	-	-	-	-	-	-	-	-	-	-	-	1020.9	-1	-	0	FFC	39	97	1	4000	StCu	8	-	8	0		
Lympne	350	1023.0	0	WSW	1	C	44	97	8	5700	StCu	7	Ci	8	1021.4	-2	SSE	3	C+	44	92	5	<150	St	7	Ci	8	0		
Seilly (St. Mary's)	103	1015.3	-7	SSE	6	bc	51	85	8	4000	StCu	4	-	4	1010.7	-5	SSE	7	C	52	85	7	4000	StCu	10	-	10	5		
Falmouth (Pendennis)	200	1018.0	-2	S	6	bc	51	85	8	4000	StCu	3	CiCu	5	1012.8	-4	S	7	Cr.	51	85	8	2500	Nb	6	AST	9	5		
Plymouth (Cattewater)	82	-	-	-	-	-	-	-	-	-	-	-	-	-	1015.6	-4	SSE	5	C+	50	55	8	4000	StCu	9	9	2	0		
Portland Bill	32	1020.5	-1	SSE	4	or.	51	85	8	2500	Nb	10	-	10	1017.6	-2	SSE	4	C+	50	75	8	2500	Cu	7	aCu	9	0		
Southampton (Calshot)	10	1022.2	-2	SE	2	bc	47	92	8	4000	StCu	3	-	3	1019.8	-3	SE'S	3	bc+	47	86	7	2500	St	6	-	6	0		
Dungeness	20	1023.8	-1	WSW	2	bc.	49	92	8	1500	Nb	4	AST	6	1021.8	-2	S	3	bc+	49	92	8	2500	Cu	5	CiCu	6	0		
Guernsey (Fort George)	205	1019.3	-2	SSE	2	bc	48	85	8	4000	StCu	6	-	6	1018.3	-3	SSE	6	C	46	85	8	2500	Cu	5	CiSt	8	0		
WEATHER, TEMPERATURE, RAINFALL AND SUNSHINE AT HEALTH RESORTS FOR Wednesday, 16th November																														
STATIONS.	WEATHER.		TEMPERATURE.		RAINFALL.		SUNSHINE.	(1)	(2)	(3)	(4)	(5)	(6)	(7)	(8)															
	Forenoon.	Afternoon.	Min. 9h.-12h.	Max. 12h.-3h.	Night 12h.-17h.	Day 9h.-17h.	Sunrise to Sunset.																							
																°F.	°F.	mm.	mm.	hr.										
(1)	(2)	(3)	(4)	(5)	(6)	(7)	(8)																							
Berwick-on-Tweed	c	c	34	51	2	-	20																							
Douglas (I. o. M.)	cb	bc	44	53	10	0.3	34																							
Llandudno	cbcr	cbc	46	55	0.5	0.4	1.3																							
Colwyn Bay	cacb	bpcb	46	57	-	0.3	1.1																							
Rhyl	cbc	cbcc	47	55	-	-	3.0																							
Wallasey	becb	cbc	45	58	0.5	Trace	4.0																							
Southport	cbcof	cbcc	45	56	1	0.2	2.6																							
Blackpool	co	rc	46	52	2	1	1.8																							
Ilkley	cb	cbc	36	52	0.2	0.3	0.9																							
Cleethorpes	b	bm	39	54	0.6	-	5.2																							
Skogness	c, cbc	becb	39	53	0.5	-	0.0																							
Aberystwyth	pbcb	bc	48	54	1	-	3.6																							
Bath	cbc	c	42	53	-	-	0.4																							
Cheltenham	o, cbc	cbc	46	53	Trace	-	0.7																							
Leamington Spa	cc	c	43	53	-	-	0.0																							
Lowestoft	c	ebcb	39	52	0.4	-	2.7																							
Felixstowe	bc	bcm	42	55	-	-	3.6																							
Harwich & Dovercourt	bcm	bcm	42	55	-	-	3.5																							
Southend	b	bcom	43	54	-	-	3.4																							
Ilfracombe	oc	cycb	48	56	0.3	-	3.7																							
Bade	cbc	bcb	47	57	1	-	5.4																							
Penzance	b	b	46	57	-	-	1.3																							
Faignton	ocbc	bm	43	57	-	-	3.4																							
Torquay	cbc	bm	45	57	-	-	3.5																							
Jersey	bc	c	45	54	0.1	-	0.9																							
Weymouth	cbc	b	48	58	-	-	5.2																							
Bournemouth	mob	bbe	45	57	0.3	-	4.2																							
Ventnor	o	% (M)	46	53	Trace	Trace	0.1																							
Ferromouth (S' thea)	c	cm	42	55	-	-	0.2																							
Bognor	cbc	bc	42	54	-	-	2.0																							
Littlehampton	cpe	bcc	43	54	-	-	1.8																							
Worthing	cbc	c	43	54	-	-	2.9																							
Brighton	bc	bc	44	54	-	-	5.8																							
Eastbourne	bbe	bc	47	56	-	-	6.0																							
Hastings	bmb	bbee	44	57	0.2	-	6.3																							
Folkestone	cm	bpcm	43	55	Trace	-	3.1																							
Dover	cb	bbee	44	54	-	-	2.9																							
Tanbridge Wells	bpc																													



BRITISH SECTION.

No. B.24.102.

Friday, 18<sup>th</sup> November 1927.

Page 1.

BRITISH SECTION. No. B. 24. 12. 1927. Page 1.

Observations at 15h. G.M.T. 17 <sup>th</sup>	STATIONS.	Barom. at M.S.L.	Change in 3 Hours.	Wind.	Weather.	Temp. of.	Humidity. %	Visibility. 0-9	Cloud.	Barom. at M.S.L.	Change in 3 Hours.	Wind.	Weather.	Temp. of.	Humidity. %	Visibility. 0-9	Cloud.	Barom. at M.S.L.	Change in 3 Hours.	Wind.	Weather.	Temp. of.	Humidity. %	Visibility. 0-9	Cloud.	Barom. at M.S.L.	Change in 3 Hours.	Wind.	Weather.	Temp. of.	Humidity. %	Visibility. 0-9	Cloud.	Barom. at M.S.L.	Change in 3 Hours.	Wind.	Weather.	Temp. of.	Humidity. %	Visibility. 0-9	Cloud.	Barom. at M.S.L.	Change in 3 Hours.	Wind.	Weather.	Temp. of.	Humidity. %	Visibility. 0-9	Cloud.	Barom. at M.S.L.	Change in 3 Hours.	Wind.	Weather.	Temp. of.	Humidity. %	Visibility. 0-9	Cloud.	Barom. at M.S.L.	Change in 3 Hours.	Wind.	Weather.	Temp. of.	Humidity. %	Visibility. 0-9	Cloud.	Barom. at M.S.L.	Change in 3 Hours.	Wind.	Weather.	Temp. of.	Humidity. %	Visibility. 0-9	Cloud.	Barom. at M.S.L.	Change in 3 Hours.	Wind.	Weather.	Temp. of.	Humidity. %	Visibility. 0-9	Cloud.	Barom. at M.S.L.	Change in 3 Hours.	Wind.	Weather.	Temp. of.	Humidity. %	Visibility. 0-9	Cloud.	Barom. at M.S.L.	Change in 3 Hours.	Wind.	Weather.	Temp. of.	Humidity. %	Visibility. 0-9	Cloud.	Barom. at M.S.L.	Change in 3 Hours.	Wind.	Weather.	Temp. of.	Humidity. %	Visibility. 0-9	Cloud.	Barom. at M.S.L.	Change in 3 Hours.	Wind.	Weather.	Temp. of.	Humidity. %	Visibility. 0-9	Cloud.	Barom. at M.S.L.	Change in 3 Hours.	Wind.	Weather.	Temp. of.	Humidity. %	Visibility. 0-9	Cloud.	Barom. at M.S.L.	Change in 3 Hours.	Wind.	Weather.	Temp. of.	Humidity. %	Visibility. 0-9	Cloud.	Barom. at M.S.L.	Change in 3 Hours.	Wind.	Weather.	Temp. of.	Humidity. %	Visibility. 0-9	Cloud.	Barom. at M.S.L.	Change in 3 Hours.	Wind.	Weather.	Temp. of.	Humidity. %	Visibility. 0-9	Cloud.	Barom. at M.S.L.	Change in 3 Hours.	Wind.	Weather.	Temp. of.	Humidity. %	Visibility. 0-9	Cloud.	Barom. at M.S.L.	Change in 3 Hours.	Wind.	Weather.	Temp. of.	Humidity. %	Visibility. 0-9	Cloud.	Barom. at M.S.L.	Change in 3 Hours.	Wind.	Weather.	Temp. of.	Humidity. %	Visibility. 0-9	Cloud.	Barom. at M.S.L.	Change in 3 Hours.	Wind.	Weather.	Temp. of.	Humidity. %	Visibility. 0-9	Cloud.	Barom. at M.S.L.	Change in 3 Hours.	Wind.	Weather.	Temp. of.	Humidity. %	Visibility. 0-9	Cloud.	Barom. at M.S.L.	Change in 3 Hours.	Wind.	Weather.	Temp. of.	Humidity. %	Visibility. 0-9	Cloud.	Barom. at M.S.L.	Change in 3 Hours.	Wind.	Weather.	Temp. of.	Humidity. %	Visibility. 0-9	Cloud.	Barom. at M.S.L.	Change in 3 Hours.	Wind.	Weather.	Temp. of.	Humidity. %	Visibility. 0-9	Cloud.	Barom. at M.S.L.	Change in 3 Hours.	Wind.	Weather.	Temp. of.	Humidity. %	Visibility. 0-9	Cloud.	Barom. at M.S.L.	Change in 3 Hours.	Wind.	Weather.	Temp. of.	Humidity. %	Visibility. 0-9	Cloud.	Barom. at M.S.L.	Change in 3 Hours.	Wind.	Weather.	Temp. of.	Humidity. %	Visibility. 0-9	Cloud.	Barom. at M.S.L.	Change in 3 Hours.	Wind.	Weather.	Temp. of.	Humidity. %	Visibility. 0-9	Cloud.	Barom. at M.S.L.	Change in 3 Hours.	Wind.	Weather.	Temp. of.	Humidity. %	Visibility. 0-9	Cloud.	Barom. at M.S.L.	Change in 3 Hours.	Wind.	Weather.	Temp. of.	Humidity. %	Visibility. 0-9	Cloud.	Barom. at M.S.L.	Change in 3 Hours.	Wind.	Weather.	Temp. of.	Humidity. %	Visibility. 0-9	Cloud.	Barom. at M.S.L.	Change in 3 Hours.	Wind.	Weather.	Temp. of.	Humidity. %	Visibility. 0-9	Cloud.	Barom. at M.S.L.	Change in 3 Hours.	Wind.	Weather.	Temp. of.	Humidity. %	Visibility. 0-9	Cloud.	Barom. at M.S.L.	Change in 3 Hours.	Wind.	Weather.	Temp. of.	Humidity. %	Visibility. 0-9	Cloud.	Barom. at M.S.L.	Change in 3 Hours.	Wind.	Weather.	Temp. of.	Humidity. %	Visibility. 0-9	Cloud.	Barom. at M.S.L.	Change in 3 Hours.	Wind.	Weather.	Temp. of.	Humidity. %	Visibility. 0-9	Cloud.	Barom. at M.S.L.	Change in 3 Hours.	Wind.	Weather.	Temp. of.	Humidity. %	Visibility. 0-9	Cloud.	Barom. at M.S.L.	Change in 3 Hours.	Wind.	Weather.	Temp. of.	Humidity. %	Visibility. 0-9	Cloud.	Barom. at M.S.L.	Change in 3 Hours.	Wind.	Weather.	Temp. of.	Humidity. %	Visibility. 0-9	Cloud.	Barom. at M.S.L.	Change in 3 Hours.	Wind.	Weather.	Temp. of.	Humidity. %	Visibility. 0-9	Cloud.	Barom. at M.S.L.	Change in 3 Hours.	Wind.	Weather.	Temp. of.	Humidity. %	Visibility. 0-9	Cloud.	Barom. at M.S.L.	Change in 3 Hours.	Wind.	Weather.	Temp. of.	Humidity. %	Visibility. 0-9	Cloud.	Barom. at M.S.L.	Change in 3 Hours.	Wind.	Weather.	Temp. of.	Humidity. %	Visibility. 0-9	Cloud.	Barom. at M.S.L.	Change in 3 Hours.	Wind.	Weather.	Temp. of.	Humidity. %	Visibility. 0-9	Cloud.	Barom. at M.S.L.	Change in 3 Hours.	Wind.	Weather.	Temp. of.	Humidity. %	Visibility. 0-9	Cloud.	Barom. at M.S.L.	Change in 3 Hours.	Wind.	Weather.	Temp. of.	Humidity. %	Visibility. 0-9	Cloud.	Barom. at M.S.L.	Change in 3 Hours.	Wind.	Weather.	Temp. of.	Humidity. %	Visibility. 0-9	Cloud.	Barom. at M.S.L.	Change in 3 Hours.	Wind.	Weather.	Temp. of.	Humidity. %	Visibility. 0-9	Cloud.	Barom. at M.S.L.	Change in 3 Hours.	Wind.	Weather.	Temp. of.	Humidity. %	Visibility. 0-9	Cloud.	Barom. at M.S.L.	Change in 3 Hours.	Wind.	Weather.	Temp. of.	Humidity. %	Visibility. 0-9	Cloud.	Barom. at M.S.L.	Change in 3 Hours.	Wind.	Weather.	Temp. of.	Humidity. %	Visibility. 0-9	Cloud.	Barom. at M.S.L.	Change in 3 Hours.	Wind.	Weather.	Temp. of.	Humidity. %	Visibility. 0-9	Cloud.	Barom. at M.S.L.	Change in 3 Hours.	Wind.	Weather.	Temp. of.	Humidity. %	Visibility. 0-9	Cloud.	Barom. at M.S.L.	Change in 3 Hours.	Wind.	Weather.	Temp. of.	Humidity. %	Visibility. 0-9	Cloud.	Barom. at M.S.L.	Change in 3 Hours.	Wind.	Weather.	Temp. of.	Humidity. %	Visibility. 0-9	Cloud.	Barom. at M.S.L.	Change in 3 Hours.	Wind.	Weather.	Temp. of.	Humidity. %	Visibility. 0-9	Cloud.	Barom. at M.S.L.	Change in 3 Hours.	Wind.	Weather.	Temp. of.	Humidity. %	Visibility. 0-9	Cloud.	Barom. at M.S.L.	Change in 3 Hours.	Wind.	Weather.	Temp. of.	Humidity. %	Visibility. 0-9	Cloud.	Barom. at M.S.L.	Change in 3 Hours.	Wind.	Weather.	Temp. of.	Humidity. %	Visibility. 0-9	Cloud.	Barom. at M.S.L.	Change in 3 Hours.	Wind.	Weather.	Temp. of.	Humidity. %	Visibility. 0-9	Cloud.	Barom. at M.S.L.	Change in 3 Hours.	Wind.	Weather.	Temp. of.	Humidity. %	Visibility. 0-9	Cloud.	Barom. at M.S.L.	Change in 3 Hours.	Wind.	Weather.	Temp. of.	Humidity. %	Visibility. 0-9	Cloud.	Barom. at M.S.L.	Change in 3 Hours.	Wind.	Weather.	Temp. of.	Humidity. %	Visibility. 0-9	Cloud.	Barom. at M.S.L.	Change in 3 Hours.	Wind.	Weather.	Temp. of.	Humidity. %	Visibility. 0-9	Cloud.	Barom. at M.S.L.	Change in 3 Hours.	Wind.	Weather.	Temp. of.	Humidity. %	Visibility. 0-9	Cloud.	Barom. at M.S.L.	Change in 3 Hours.	Wind.	Weather.	Temp. of.	Humidity. %	Visibility. 0-9	Cloud.	Barom. at M.S.L.	Change in 3 Hours.	Wind.	Weather.	Temp. of.	Humidity. %	Visibility. 0-9	Cloud.	Barom. at M.S.L.	Change in 3 Hours.	Wind.	Weather.	Temp. of.	Humidity. %	Visibility. 0-9	Cloud.	Barom. at M.S.L.	Change in 3 Hours.	Wind.	Weather.	Temp. of.	Humidity. %	Visibility. 0-9	Cloud.	Barom. at M.S.L.	Change in 3 Hours.	Wind.	Weather.	Temp. of.	Humidity. %	Visibility. 0-9	Cloud.	Barom. at M.S.L.	Change in 3 Hours.	Wind.	Weather.	Temp. of.	Humidity. %	Visibility. 0-9	Cloud.	Barom. at M.S.L.	Change in 3 Hours.	Wind.	Weather.	Temp. of.	Humidity. %	Visibility. 0-9	Cloud.	Barom. at M.S.L.	Change in 3 Hours.	Wind.	Weather.	Temp. of.	Humidity. %	Visibility. 0-9	Cloud.	Barom. at M.S.L.	Change in 3 Hours.	Wind.	Weather.	Temp. of.	Humidity. %	Visibility. 0-9	Cloud.	Barom. at M.S.L.	Change in 3 Hours.	Wind.	Weather.	Temp. of.	Humidity. %	Visibility. 0-9	Cloud.	Barom. at M.S.L.	Change in 3 Hours.	Wind.	Weather.	Temp. of.	Humidity. %	Visibility. 0-9	Cloud.	Barom. at M.S.L.	Change in 3 Hours.	Wind.	Weather.	Temp. of.	Humidity. %	Visibility. 0-9	Cloud.	Barom. at M.S.L.	Change in 3 Hours.	Wind.	Weather.	Temp. of.	Humidity. %	Visibility. 0-9	Cloud.	Barom. at M.S.L.	Change in 3 Hours.	Wind.	Weather.	Temp. of.	Humidity. %	Visibility. 0-9	Cloud.	Barom. at M.S.L.	Change in 3 Hours.	Wind.	Weather.	Temp. of.	Humidity. %	Visibility. 0-9	Cloud.	Barom. at M.S.L.	Change in 3 Hours.	Wind.	Weather.	Temp. of.	Humidity. %
--	-----------	------------------	--------------------	-------	----------	-----------	-------------	-----------------	--------	------------------	--------------------	-------	----------	-----------	-------------	-----------------	--------	------------------	--------------------	-------	----------	-----------	-------------	-----------------	--------	------------------	--------------------	-------	----------	-----------	-------------	-----------------	--------	------------------	--------------------	-------	----------	-----------	-------------	-----------------	--------	------------------	--------------------	-------	----------	-----------	-------------	-----------------	--------	------------------	--------------------	-------	----------	-----------	-------------	-----------------	--------	------------------	--------------------	-------	----------	-----------	-------------	-----------------	--------	------------------	--------------------	-------	----------	-----------	-------------	-----------------	--------	------------------	--------------------	-------	----------	-----------	-------------	-----------------	--------	------------------	--------------------	-------	----------	-----------	-------------	-----------------	--------	------------------	--------------------	-------	----------	-----------	-------------	-----------------	--------	------------------	--------------------	-------	----------	-----------	-------------	-----------------	--------	------------------	--------------------	-------	----------	-----------	-------------	-----------------	--------	------------------	--------------------	-------	----------	-----------	-------------	-----------------	--------	------------------	--------------------	-------	----------	-----------	-------------	-----------------	--------	------------------	--------------------	-------	----------	-----------	-------------	-----------------	--------	------------------	--------------------	-------	----------	-----------	-------------	-----------------	--------	------------------	--------------------	-------	----------	-----------	-------------	-----------------	--------	------------------	--------------------	-------	----------	-----------	-------------	-----------------	--------	------------------	--------------------	-------	----------	-----------	-------------	-----------------	--------	------------------	--------------------	-------	----------	-----------	-------------	-----------------	--------	------------------	--------------------	-------	----------	-----------	-------------	-----------------	--------	------------------	--------------------	-------	----------	-----------	-------------	-----------------	--------	------------------	--------------------	-------	----------	-----------	-------------	-----------------	--------	------------------	--------------------	-------	----------	-----------	-------------	-----------------	--------	------------------	--------------------	-------	----------	-----------	-------------	-----------------	--------	------------------	--------------------	-------	----------	-----------	-------------	-----------------	--------	------------------	--------------------	-------	----------	-----------	-------------	-----------------	--------	------------------	--------------------	-------	----------	-----------	-------------	-----------------	--------	------------------	--------------------	-------	----------	-----------	-------------	-----------------	--------	------------------	--------------------	-------	----------	-----------	-------------	-----------------	--------	------------------	--------------------	-------	----------	-----------	-------------	-----------------	--------	------------------	--------------------	-------	----------	-----------	-------------	-----------------	--------	------------------	--------------------	-------	----------	-----------	-------------	-----------------	--------	------------------	--------------------	-------	----------	-----------	-------------	-----------------	--------	------------------	--------------------	-------	----------	-----------	-------------	-----------------	--------	------------------	--------------------	-------	----------	-----------	-------------	-----------------	--------	------------------	--------------------	-------	----------	-----------	-------------	-----------------	--------	------------------	--------------------	-------	----------	-----------	-------------	-----------------	--------	------------------	--------------------	-------	----------	-----------	-------------	-----------------	--------	------------------	--------------------	-------	----------	-----------	-------------	-----------------	--------	------------------	--------------------	-------	----------	-----------	-------------	-----------------	--------	------------------	--------------------	-------	----------	-----------	-------------	-----------------	--------	------------------	--------------------	-------	----------	-----------	-------------	-----------------	--------	------------------	--------------------	-------	----------	-----------	-------------	-----------------	--------	------------------	--------------------	-------	----------	-----------	-------------	-----------------	--------	------------------	--------------------	-------	----------	-----------	-------------	-----------------	--------	------------------	--------------------	-------	----------	-----------	-------------	-----------------	--------	------------------	--------------------	-------	----------	-----------	-------------	-----------------	--------	------------------	--------------------	-------	----------	-----------	-------------	-----------------	--------	------------------	--------------------	-------	----------	-----------	-------------	-----------------	--------	------------------	--------------------	-------	----------	-----------	-------------	-----------------	--------	------------------	--------------------	-------	----------	-----------	-------------	-----------------	--------	------------------	--------------------	-------	----------	-----------	-------------	-----------------	--------	------------------	--------------------	-------	----------	-----------	-------------	-----------------	--------	------------------	--------------------	-------	----------	-----------	-------------	-----------------	--------	------------------	--------------------	-------	----------	-----------	-------------	-----------------	--------	------------------	--------------------	-------	----------	-----------	-------------	-----------------	--------	------------------	--------------------	-------	----------	-----------	-------------	-----------------	--------	------------------	--------------------	-------	----------	-----------	-------------	-----------------	--------	------------------	--------------------	-------	----------	-----------	-------------	-----------------	--------	------------------	--------------------	-------	----------	-----------	-------------	-----------------	--------	------------------	--------------------	-------	----------	-----------	-------------	-----------------	--------	------------------	--------------------	-------	----------	-----------	-------------	-----------------	--------	------------------	--------------------	-------	----------	-----------	-------------	-----------------	--------	------------------	--------------------	-------	----------	-----------	-------------	-----------------	--------	------------------	--------------------	-------	----------	-----------	-------------	-----------------	--------	------------------	--------------------	-------	----------	-----------	-------------	-----------------	--------	------------------	--------------------	-------	----------	-----------	-------------	-----------------	--------	------------------	--------------------	-------	----------	-----------	-------------	-----------------	--------	------------------	--------------------	-------	----------	-----------	-------------	-----------------	--------	------------------	--------------------	-------	----------	-----------	-------------	-----------------	--------	------------------	--------------------	-------	----------	-----------	-------------	-----------------	--------	------------------	--------------------	-------	----------	-----------	-------------	-----------------	--------	------------------	--------------------	-------	----------	-----------	-------------	-----------------	--------	------------------	--------------------	-------	----------	-----------	-------------	-----------------	--------	------------------	--------------------	-------	----------	-----------	-------------	-----------------	--------	------------------	--------------------	-------	----------	-----------	-------------	-----------------	--------	------------------	--------------------	-------	----------	-----------	-------------	-----------------	--------	------------------	--------------------	-------	----------	-----------	-------------	-----------------	--------	------------------	--------------------	-------	----------	-----------	-------------	-----------------	--------	------------------	--------------------	-------	----------	-----------	-------------

Trace = rain has fallen, but amount less than 0.1 mm.

\* Information for these columns not usually received.

‡ The barometric change is expressed in half millibars.

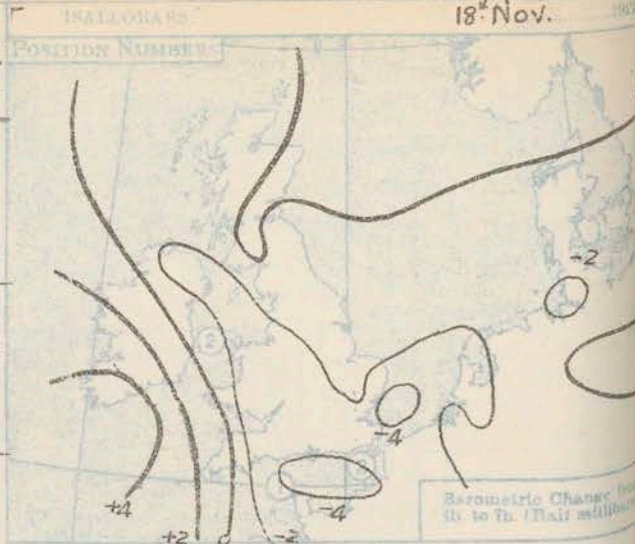


## SUMMARIES FOR THE PAST 24 HOURS.

18th Nov.

18th Nov.

STATIONS.	WEATHER.				TEMPERATURE.			RAINFALL.				SUN H.
	7h-12h.	12h-18h.	18h-17h.	17h-18h.	MAX. Day.	MIN. Night.	MIN. on Grass	Day.	7h-12h.	Night.	18h-7h.	
	17h.	17h.	17h.	17h.	7h-12h.	12h-18h.	18h-7h.	mm.	began.	mm.	began.	
Lerwick	bcccd	cld	c	bcc	48	43	.	Trace	12.30	-	-	0.6
Stornoway	c	c	b-bc	bcc	50	45	.	-	-	-	-	0.4
Wick	c	c	b-bc	b-bc	52	48	.	-	-	-	-	0.3
Thurso	bcc	bcc	c	qco	50	45	41	-	-	-	-	0.0
Nairn	bcc	bcc	bc	bc	44	42	.	0.2	9.00	-	-	0.0
Aberdeen	cm	cm	cm	c	49	47	43	0.1	9.00	Trace	6.30	0.0
Malin Head	bcc	c	bcc	bcc	51	45	.	-	-	Trace	22.00	0.3
Reufrew	c	c	bcc	bcc	49	42	39	Trace	11.00	-	-	0.0
Edinburgh (Inchkeith)	c	c	b-bc	c	51	44	37	-	-	-	-	0.5
Leuchars	c	c	b-bc	bcc	49	43	35	Trace	9.00	1	6.30	0.1
Eskdalemuir	cm	c	b	bcc	48	39	36	-	-	-	-	1.8
Tynemouth	off	off	cp	bcc	47	46	40	-	-	0.3	21.00	.
Blackod Point	cc	cc	cc	cc	54	47	.	5	3	1	3	.
Donaghadee	bc	bc	bc	bc	51	47	.	-	-	0.5	21.00	0.0
Birr Castle	cc	cc	cc	cc	50	45	40	5	18.00	4	21.00	0.0
Holyhead	cc	cc	cc	cc	51	45	43	0.1	18.00	-	-	0.5
Liverpool (Bidston)	cc	cc	cc	cc	47	41	39	-	-	-	-	0.4
Chester (Sealand)	cc	cc	cc	cc	50	43	39	-	-	Trace	24.00	0.6
Harrogate	off	off	off	off	44	37	34	-	-	0.1	1.30	0.0
Spurn Head	cc	cc	cc	cc	49	45	.	-	-	-	-	2.3
L. Birmingham (Edgbaston)	cc	cc	cc	cc	47	39	38	-	-	0.2	4.30	1.3
Tranwell	cc	cc	cc	cc	49	39	36	-	-	-	-	1.2
Gorleston	cc	cc	cc	cc	50	45	44	-	-	-	-	1.2
Valentia (Cahirciveen)	cc	cc	cc	cc	55	43	35	4	18.00	7	21.00	1.4
Roches Point	cc	cc	cc	cc	57	44	.	6	18.00	6	21.00	.
Pembroke (St. Ann's H.)	cc	cc	cc	cc	51	46	.	0.5	11.00	5	21.00	0.0
Ross-on-Wye	cc	cc	cc	cc	49	44	42	-	-	0.1	2.30	2.6
Leafeld	cc	cc	cc	cc	45	40	39	Trace	-	0.3	2.30	1.4
Winchester (Worthy Dn)	c	c	cc	cc	48	44	41	-	-	Trace	-	0.6
S. Farnborough	cc	cc	cc	cc	47	42	37	-	-	-	-	0.4
London (Kew Obs.)	cc	cc	cc	cc	49	43	41	Trace	-	-	-	1.3
Croydon	cc	cc	cc	cc	48	42	37	-	-	-	-	1.4
Shoeburyness	cc	cc	cc	cc	51	42	40	-	-	-	-	3.4
Clacton-on-Sea	cc	cc	cc	cc	49	44	40	-	-	-	-	2.8
Felixstowe	cc	cc	cc	cc	52	46	44	Trace	-	-	-	2.0
Lympe	cc	cc	cc	cc	46	41	38	-	-	-	-	0.6
Scilly (St. Mary's)	cc	cc	cc	cc	55	49	.	0.2	18.00	5	21.00	0.0
Falmouth (Pendennis)	cc	cc	cc	cc	51	49	.	4	18.00	7	21.00	0.0
Plymouth (Cattewater)	cc	cc	cc	cc	51	47	45	Trace	12.30	10	21.00	0.0
Portland Bill	cc	cc	cc	cc	51	49	.	-	-	0.4	21.00	0.0
Southampton (Calshot)	cc	cc	cc	cc	48	48	45	-	-	0.1	24.00	0.3
Dunegess	cc	cc	cc	cc	50	48	.	-	-	-	-	.
Guernsey	cc	cc	cc	cc	49	47	.	0.2	16.30	1	21.00	0.0



Position	Date and Time	Steamship	Wind		Weather	Temp	
			Dir.	Force		Air	Sea
2	17th 10h	Hibernia	SSE	7	C	52	54
3	18th 2h	Dieppe	SSE	5	bc	45	55

## GENERAL INFERENCE.

An anticyclone persists over Scandinavia and north Russia. The depression off West Ireland is filling up, but secondaries are developing further to southward and will approach our southwest coasts. Winds will be mainly south-easterly and weather unsettled, but some eastern districts may escape rain for another 24 hours.

Districts.	Forecasts for the 24 hours commencing 15h G.M.T. Friday, 18th November, 1927.	Further Outlook
1. S.E. England	Wind S.E., fresh or strong locally, moderating temporarily; fair to cloudy, perhaps some rain later; moderate temperature.	Unsettled.
2. E. England		
3. E. Midlands		
4. W. Midlands	As 7 - 9.	
5. S.W. England	Wind variable or southeast, light at first, strong at times later; rain at times; perhaps local thunder; fairer intervals; moderate temperature.	
6. South Wales		
7. North Wales	Wind S.E., moderating temporarily; mainly cloudy, occasional rain; local morning mist or fog; moderate temperature.	
8. N.W. England		
9. N. Midlands		
10. N.E. England	Wind S.E., strong at times; cloudy, perhaps occasional slight rain later; moderate temperature.	
11. S.E. Scotland		
12. S.W. Scotland	Wind S.E., strong, veering slightly and moderating mainly cloudy, occasional rain; moderate temperature.	▼ South Cone still flying in districts 12, 13A., 13B. and 18. South Cone hoisted at 1915 G.M.T. yesterday in districts 2, 11, 15 and 16
13. Isle of Man		
14. N.W. Scotland		
15. N.E. Scotland	Wind S.E., strong, approaching gale force locally at first; cloudy, local showers; moderate temperature.	
16. Orkneys and Shetlands		
17. N.W. Ireland	Wind between S.W. and S.E., light to fresh; some showers of rain or hail with local thunder; bright intervals; moderate temperature.	
18. N.E. Ireland		
19. S.E. Ireland		
20. S.W. Ireland		

South Cone still flying in districts 12, 13A., 13B. and 18. South Cone hoisted at 1915 G.M.T. yesterday in districts 2, 11, 15 and 16.







## AIR MINISTRY.

## DAILY WEATHER REPORT OF THE METEOROLOGICAL OFFICE, LONDON:

Page 4.

BRITISH SECTION.....Friday, 18<sup>th</sup> November 1927.

No. 322.

STATIONS.	Height above M.S.L. in feet.	Observations at 1h. G.M.T. 18 <sup>th</sup>											Observations at 7h. G.M.T. 18 <sup>th</sup>											Sea.												
		Barom. at M.S.L. mb.	Change in 3 Hours.	Wind.		Weather.	Temp. °F.	Humidity. %	Visibility. 0-9	Cloud.				Barom. at M.S.L. mb.	Change in 3 Hours.	Wind.		Weather.	Temp. °F.	Humidity. %	Visibility. 0-9	Cloud.														
				Direc.	Force					Height Feet	Form	Amt. 0-10	Upper Form			Total Amt. 0-10	Direc.					Force	Height Feet		Form	Amt. 0-10	Upper Form	Total Amt. 0-10								
																													0-12	0-10	0-10	0-12	0-10	0-10	0-10	0-10
Lerwick	54	1017.3	0	SE	3	C	48	92	7	5700	StCu	5	AST	10	1017.1	0	SE	3	C	45	85	7	5700	StCu	7	AST	10	5								
Stornoway	30	1007.5	-2	SE	5	bc	48	92	8	2500	StCu	4	-	4	1004.7	-1	SE	6	C	48	65	7	2500	StCu	8	-	8	5								
Wick	81	1012.6	-1	SSE	5	bc	48	92	8	2500	StCu	4	-	4	1011.6	-1	SSE	6	bc	48	85	8	1500	St	4	Cst	6	6								
Tiree	22														1002.3	-1	SE	6	C	47	65	8	1500	StCu	6	ACu	9	7								
Nairn	82														1009.7		E	2	bc	46	75	8	4000	Cu	6	-	6	4								
Aberdeen	46														1013.4	0	SE	6	cr	47	85	7	1500	Nb	8	AST	10	4								
Malin Head	51	1001.5	-8	ESE	6	bc	47	85	7	5700	StCu	3	-	3	997.7	-3	SSE	6	C	48	85	6	4000	StCu	6	AST	10	6								
Kenfrew	50														1007.3	0	E	4	C	45	75	6	1500	St	9	-	9	1								
Edinburgh (Inchkeith)	190	1010.8	-3	E	3	b	45	85	8	4000	Cu	1	ACu	2	1009.2	-1	E	3	C+	46	75	8	7200	St	9	-	9	1								
Leuchars	40														1010.3	0	ESE	5	CR	47	85	7	800	Nb	8	AST	9	9								
Eskdalemuir	794														1008.7	0	ESE	5	C	43	75	6	1500	StCu	9	-	9	9								
Tynemouth	67	1012.3	-2	SSE	4	bc	47	92	8	1500	CuNb	4	-	4	1010.7	-1	SE	6	C+	46	92	7	1500	Nb	9	-	9	6								
Blacksod Point	18	994.2	-4	SE	7	C	51	75	7		St	9	-	9	992.3	+3	SE	6	C	51	65	7		St	8	-	8	7								
Donaghadee	40														1003.0	-2	SE	8	cr	48	92	6	2500	Nb	10	-	10	5								
Birr Castle	173														996.0		SE	1	C-	45	97	6	2500	StCu	3	AST	9	4								
Holyhead	26	1004.4	-3	SE	5	bc	48	75	7	5700	St	6	-	6	1001.8	-2	SE/E	5	C+	49	75	6	5700	St	8	-	8	9								
Liverpool (Bidston)	189														1004.6	-2	E'S	4	C-	44	85	6		St	0	AST	9	9								
Chester (Sealand)	16														1005.2	-3	ESE	4	C	44	85	6	1500	St	9	AST	10	9								
Harrogate	478														1008.5	-1	SE	4	C	44	92	6	2500	Nb	9	AST	10	10								
Spurn Head	29	1012.5	-2	SE	7	bc+	47	92	6	4000	CuNb	7	-	7	1010.1	-1	ESE	7	O	46	85	6	2500	St	10	-	10	6								
Birmingham (Edgbaston)	535														1007.0	-2	ESE	4	O	42	85	6	1500	St	10	-	10	6								
Cranwell	238	1013.3	-4	SE/E	4	C+	42	97	6	2500	St	8	-	8	1010.3	-3	SE	4	O	44	97	6	1500	St	10	-	10	6								
Gorleston	14	1014.6	-2	SE	5	C	48	92	7	2500	StCu	10	-	10	1012.0	-4	ESE	6	C	46	85	6	1500	Nb	10	-	10	6								
Valentia (Cahiriveen)	30	991.5	+1	S	2	OR	47	97	5		St	10	-	10	995.6	+4	S'W	3	b	43	75	8	2500	CuNb	2	-	2	4								
Roches Point	22														997.7	+5	W	3	C	45	92	8	1500	StCu	6	Cu	8	6								
Pembroke (St. Ann's H.)	150	1000.2	-4	SE/E	7	C+	51	92	7	1500	StCu	10	-	10	997.9	0	SE'S	6	cr	50	97	7	1500	StCu	10	-	10	6								
Ross-on-Wye	229														1004.6	-2	E'S	4	C	44	85	6	2500	StCu	10	-	10	10								
Leafeld	612														1005.7	-3	ESE	4	O	40	97	7	1500	Nb	10	-	10	10								
Winchester (Worthy Dn.)	272														1005.9	-3	E	3	C	45	92	7	800	St	10	-	10	10								
S. Farnborough	230														1007.1	-2	ESE	3	C	43	92	6	1500	St	10	-	10	10								
London (Kew Obs.)	18						45								1007.7	-3	ESE	4	C	43	85	5	2500	StCu	9	-	9	9								
Croydon	244	1011.0	-4	SE/E	3	C	44	85	6			0	AST	10	1008.3	-3	E'S	4	C	42	85	7	800	St	6	AST	9	9								
Shoeburyness	11														1000.5	-2	SE	4	C	42	92	6	4000	StCu	6	ACu	8	8								
Olveston-on-Sea	54														1010.3	-1	SE	5	C	45	85	7	5700	Nb	3	AST	8	4								
Felixstowe	15														1011.0	-4	SE'S	6	C	46	85	6	1500	StCu	10	-	10	10								
Lymington	350	1012.1	-4	SE/E	5	bc	42	92	8	2500	StCu	2	C	7	1009.3	-2	ESE	4	bc	41	92	7	1500	St	4	ACu	7	7								
Soilly (St. Mary's)	163	998.7	-5	SSE	7	ORR	52	97	7	4000	Nb	10	-	10	1001.4	+3	W	4	C	49	85	7	4000	StCu	10	-	10	5								
Falmouth (Pendennis)	200	1000.6	-4	SSE	8	OR	52	85	7	2500	Nb	10	-	10	1000.7	+1	WSW	1	OR	49	97	7	2500	Nb	10	-	10	2								
Plymouth (Cattewater)	82														1000.2	-2	SE	5	ORR	51	97	7	2500	Nb	10	-	10	2								
Portland Bill	52	1005.7	-4	SE	6	CR	50	85	8	2500	St	8	-	8	1002.4	-4	ESE	5	OR	51	85	8	1500	Nb	10	-	10	10								
Southampton (Calshot)	10	1008.9	-4	SE/E	4	CR	49	85	7	1500	StCu	10	-	10	1005.1	-4	SE/E	5	C	49	85	7	1500	St	10	-	10	10								
Bungness	20	1012.1	-3	SSE	5	bc+	44	85	8	2500	Cu	6	-	6	1008.2	-3	SSE	5	bc	45	85	8		St	0	ACu	4	5								
Guernsey (Fort George)	285	1005.4	-4	SE	4	C+	48	85	7	4000	StCu	10	-	10	1004.5	-2	S'E	7	CR	47	92	7	1500	St	6	AST	10	10								

WEATHER, TEMPERATURE, RAINFALL AND SUNSHINE AT HEALTH RESORTS FOR 17<sup>th</sup> November.

STATIONS.	WEATHER.		TEMPERATURE.		RAINFALL.†		SUNSHINE.	(1)	(2)	(3)	(4)	(5)	(6)	(7)	(8)
	Fore-noon.	After-noon.	Min.	Max.	Night	Day	Sunrise to Sunset.								
			9h. to 12h.	12h. to 17h.	17h. to 9h.	9h. to 17h.	17h.								
(1)	(2)	(3)	(4)	(5)	(6)	(7)	(8)								
Berwick-on-Tweed	c	c	42	45	-	-	0.2	Ilfracombe ...	co	o	46	50	-	-	0.0
Douglas (I. o. M.) ...	co	co	47	49	2	-	0.2	Bude ...	bcb	pc	41	50	0.3	1	0.8
Llandudno ...	cbc	cbc	42	51	0.4	-	0.4	Penzance ...	c/o	o	51	52	1	Trace	0.0
Colwyn Bay ...	bcc	cbccb	45	50	-	-	0.2	Faington ...	bccorp	o	40	?	0.3	Trace	0.3
Rhyl ...	cbc	bcc	41	51	-	-	2.6	Torquay ...	cop, q	oq	44	50	0.5	0.2	0.6
Wallasey ...	oc	cbc	40	49	-	-	0.2	Jersey ...	c	c	44	48	-	-	0.0
Southport ...	ocbc	bccbc	41	49	-	-	1.2	Weymouth ...	o	o	48	49	2	-	0.0
Blackpool ...	o	c	41	49	-	-	1.7	Bournemouth ...	co	o	46	49	0.3	-	0.3
Ilkley ...	ofe	o	29	45	-	-	0.0	Venar ...	c	ou	46	48	-	-	0.1
Gleethorpes ...	qm	b	36	51	Trace	-	3.0	Portsmouth (S'bea)	bcc	bcc	41	50	-	-	0.5
Skegness ...	bc	cbc	40	54	Trace	-	0.0	Bognor ...	bc	c	47	48	-	-	0.0
Aberystwyth ...	bcc	c	45	50	-	-	0.3	Littlehampton ...	bc	c	45	48	-	-	0.3
Bath ...	cbc	c	38	48	0.3	-	0.3	Worthing ...	c	c	40	49	-	-	1.3
Cheltenham ...	wcbc	bcc	42	48	-	-	4.0	Brighton ...	cbc	bcco	40	50	-	-	1.0
Leamington Spa ...	cb	qm	36	49	-	-	3.2	Eastbourne ...	c	coc	39	49	-	-	2.1
Lowestoft ...	c	bc	38	50	Trace	-	1.4	Hastings ...	cbcc	cbcc	44	50	0.1	-	1.4
Felixstowe ...	bcm, q	bcm	40	51	-	-	2.2	Folkestone ...	omoc	c	42	48	-	-	0.9
Harwich & Dovercourt	bcm	bcm	40	50	-	-	1.9	Dover ...	mc	cbcc	41	48	0.2	-	0.8
Southend ...	bc	coc	44	?	-	-	3.7	Tunbridge Wells ...	oco	oco	40	49	-	-	0.9
								Ramsgate ...	bcc	cbc	45	48	-	-	1.1
								Margate ...	z, bc	bc	45	49	-	-	1.4
								Deal ...	o, cbc	bcc	41	48	-	-	1.5

TERMS OF SUBSCRIPTION.—6/6 per quarter or 35/- per year, post free. Single copies may be obtained at the Meteorological Office, price 1d.

\* Information not usually received.

† The observations at 1h. G.M.T. and at Guernsey, the sunshine readings are from an auxiliary station. ‡ For code see page 1.

§ See footnote page 1.

¶ At stations marked thus the maximum temperature is for the period 9h.-17h., the minimum for the period 21h.-9h. → 27h.-9h.





## AIR MINISTRY.

## DAILY WEATHER REPORT OF THE METEOROLOGICAL OFFICE, LONDON:

BRITISH SECTION.

No. B.24.103

Saturday 19<sup>th</sup> November 1927.

Page 1.

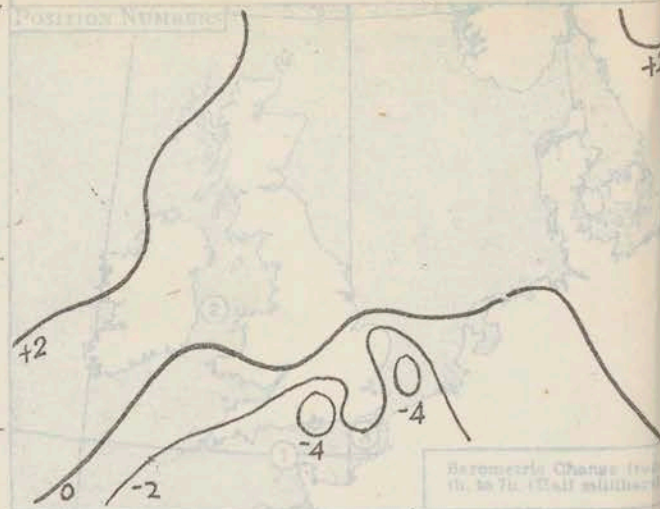
Observations at 12h. G.M.T. 18 <sup>th</sup>															Observations at 12h. G.M.T. 18 <sup>th</sup>																				
STATIONS.	Barom. at M.S.L. mb.	Change in 3 Hours.	Wind.		Weather.	Temp. of.	Humidity. %	Visibility. 0-9	Cloud.				Barom. at M.S.L. mb.	Change in 3 Hours.	Wind.		Weather.	Temp. of.	Humidity. %	Visibility. 0-9	Cloud.				Barom. at M.S.L. mb.	Change in 3 Hours.	Wind.		Weather.	Temp. of.	Humidity. %	Visibility. 0-9			
			Dir.	Force					Height.	Form.	Amt.	Dir.			Force	Height.					Form.	Amt.													
																							0-12	0-10			0-10	0-10					0-10	0-10	0-10
(For heights see p.4).																																			
Lerwick	1018.7	0	SE	5	C	44	75	8	4000	Cu	6	AL	3	1017.7	0	SE	5	oh(r)	41	92	7	4000	Nb	10	-	1016.7	+1	SE	7	oh	45	75	7		
Stornoway	1005.5	0	SE	6	C	49	75	7	4000	St	3	-	3	1005.7	+1	SE	7	bc	45	75	7	4000	CuNb	10	-	1005.7	+1	SE	7	bc	45	75	7		
Wick	1012.0	0	SSE	6	C	46	75	8	1500	Nb	8	ASr	10	1013.1	+1	SSE	6	cr	45	75	8	1500	Nb	8	ASr	10	1013.1	+1	SSE	6	cr	45	75	8	
Tiree	1002.2	0	SE	7	C+	48	75	6	800	St	10	-	10	1003.3	0	ESE	7	or	44	92	6	800	Nb	10	-	1003.3	0	ESE	7	or	44	92	6		
Nairn	1002.2	0	SE	7	C+	48	75	6	800	St	10	-	10	1003.3	0	ESE	7	or	44	92	6	800	Nb	10	-	1003.3	0	ESE	7	or	44	92	6		
Aberdeen	1013.2	-1	SE	6	0	44	85	6	2500	Nb	10	-	10	1012.6	0	SE	6	0	44	85	6	2500	Nb	10	-	1012.6	0	SE	6	0	44	85	6		
Malin Head	993.7	+1	SSE	5	cr	46	92	6	4000	Nb	8	ASr	10	1000.9	+2	SSE	2	C-	45	92	7	4000	St	3	ASr	9	1000.9	+2	SSE	2	C-	45	92	7	
Renfrew	1006.8	0	ESE	4	0	46	75	6	450	St	10	-	10	1006.3	0	E	4	or	44	85	5	800	St	10	-	1006.3	0	E	4	or	44	85	5		
Edinburgh (Inchkeith)	1007.8	-1	SE	4	cr	43	85	8	800	St	10	-	10	1007.2	-1	ESE	4	0	43	85	8	800	St	10	-	1007.2	-1	ESE	4	0	43	85	8		
Leuchars	1010.4	-2	ESE	6	or	44	85	6	800	St	10	-	10	1010.0	0	ESE	6	or	43	85	7	1500	Nb	10	-	1010.0	0	ESE	6	or	43	85	7		
Esksdalemuir	1008.0	-1	ESE	5	0	41	85	6	1500	St	6	-	10	1007.1	-1	SE/E	6	0	41	85	6	1500	St	10	-	1007.1	-1	SE/E	6	0	41	85	6		
Tynemouth	1009.3	-1	SE	6	or	44	92	7	1500	Nb	10	-	10	1008.6	-1	SE	6	0	45	85	7	1500	Nb	10	-	1008.6	-1	SE	6	0	45	85	7		
Blackrod Point	995.4	+2	SSE	5	bc	49	75	9	-	CuNb	5	-	5	997.4	+2	SE	4	bc	47	75	7	-	CuNb	6	-	6	997.4	+2	SE	4	bc	47	75	7	
Donaghadee	1002.9	-1	SE	8	or	48	92	6	2500	Nb	10	-	10	1003.1	+1	SSE	7	orr	47	92	6	1500	Nb	10	-	1003.1	+1	SSE	7	orr	47	92	6		
Birr Castle	998.1	0	SSE	2	bc	43	75	7	2500	St	3	Cu	6	999.1	0	SE	1	bc	42	92	7	2500	Cu	1	ACu	3	999.1	0	SE	1	bc	42	92	7	
Holyhead	1001.9	0	E/S	4	orr	45	97	6	5700	Nb	10	-	10	1002.4	0	ESE	4	cr	45	92	5	4000	Nb	6	ASr	10	1002.4	0	ESE	4	cr	45	92	5	
Liverpool (Bidston)	1003.5	-3	E/S	5	or	45	75	5	4000	Nb	6	ASr	10	1003.0	0	E	4	orr	43	92	5	1500	Nb	10	-	1003.0	0	E	4	orr	43	92	5		
Chester (Sealand)	1003.8	-2	SE	4	or	45	85	6	800	St	10	-	10	1003.0	0	SE	2	orr	43	97	4	800	St	10	-	1003.0	0	SE	2	orr	43	97	4		
Harrogate	1008.2	-1	SE/E	3	cl	42	92	6	2500	Nb	9	ASr	10	1007.1	-1	E/S	3	0	42	85	6	2500	Nb	10	-	1007.1	-1	E/S	3	0	42	85	6		
Spurn Head	1007.5	-2	SE/E	7	0	45	85	6	2500	St	10	-	10	1007.1	0	SE	7	0	46	85	6	4000	CuNb	10	-	1007.1	0	SE	7	0	46	85	6		
Birmingham (Edgbaston)	1004.4	-3	ESE	3	or	42	85	5	1500	Nb	10	-	10	1003.6	-1	ESE	4	orr	43	92	5	1500	Nb	10	-	1003.6	-1	ESE	4	orr	43	92	5		
Cranwell	1007.7	-2	ESE	4	C	44	92	6	800	St	10	-	10	1007.8	-2	ESE	4	0	42	97	6	800	St	10	-	1007.8	-2	ESE	4	0	42	97	6		
Gorleston	1003.4	-3	SE/E	6	C	45	92	6	2500	Nb	10	-	10	1007.7	-1	ESE	6	C	45	85	6	2500	Nb	10	-	1007.7	-1	ESE	6	C	45	85	6		
Valentin (Cahirciveen)	997.5	0	S/W	3	bc	50	65	8	2500	Nb	4	ACu	5	997.8	0	SE/S	3	C	45	85	8	1500	St	9	-	9	997.8	0	SE/S	3	C	45	85	8	
Boches Point	999.7	+1	SW	2	bc	52	75	8	1500	Cu	2	Cu	3	999.8	0	SW	3	C	49	85	8	1500	St	8	-	8	999.8	0	SW	3	C	49	85	8	
Pembroke (St. Ann's H.)	1000.2	+1	SE	3	bc	48	92	8	800	St	10	-	10	1000.8	+1	SE	1	bc	46	92	8	1500	Cu	4	-	4	1000.8	+1	SE	1	bc	46	92	8	
Ross-on-Wye	1002.5	-3	E	3	or	44	92	5	1500	Nb	10	-	10	1001.5	-1	E	3	or	45	92	5	1500	Nb	10	-	1001.5	-1	E	3	or	45	92	5		
Leafield	1004.2	-2	E/S	4	C	43	92	6	1500	St	8	ASr	10	1002.9	-1	E/S	4	or	43	97	4	1500	Nb	10	-	1002.9	-1	E/S	4	or	43	97	4		
Winchester (Worthy Dn.)	1003.3	-3	SE/E	4	C	48	85	8	1500	St	10	-	10	1002.5	0	E/S	3	orr	41	97	7	800	Nb	10	-	1002.5	0	E/S	3	orr	41	97	7		
S. Farnborough	1003.8	-4	SE	4	C	50	75	6	1500	St	4	ASr	10	1003.1	0	SE	3	or	46	92	6	800	Nb	10	-	1003.1	0	SE	3	or	46	92	6		
London (Kew Obs.)	1004.8	-4	E/S	3	C	48	75	5	1500	St	4	ACu	9	1003.7	0	ESE	3	or	47	85	5	1500	St	10	-	1003.7	0	ESE	3	or	47	85	5		
Croydon	1005.0	-5	SE/E	3	C	51	75	7	1500	St	1	ACu	8	1004.0	-1	ESE	4	cr	46	85	6	5700	St	5	ASr	10	1004.0	-1	ESE	4	cr	46	85	6	
Shoeburyness	1006.7	-2	ESE	5	C	46	92	7	4000	St	6	C	8	1005.5	-1	ESE	5	cr	47	92	7	2500	St	8	ASr	10	1005.5	-1	ESE	5	cr	47	92	7	
Clacton-on-Sea	1008.2	-3	SE	5	bc	47	92	6	-	0	ACu	6	0	1007.2	-1	SE/E	5	C	47	92	6	-	0	ASr	9	4	1007.2	-1	SE/E	5	C	47	92	6	
Polistowe	1008.2	-3	SE	5	bc	47	92	6	-	0	ACu	6	0	1007.2	-1	SE/E	5	C	47	92	6	-	0	ASr	9	4	1007.2	-1	SE/E	5	C	47	92	6	
Lymington	1006.4	-4	E	4	C+	50	75	6	-	0	Cu	8	1	1005.3	0	E/N	5	cr	46	85	5	1500	St	10	-	1005.3	0	E/N	5	cr	46	85	5		
Beilly (St. Mary's)	1001.9	0	W/N	2	b-	53	75	8	4000	Cu	1	-	1	1001.8	+1	-	0	b	45	85	8	4000	Cu	2	-	2	1001.8	+1	-	0	b	45	85	8	
Plymouth (Pendennis)	1001.0	+1	NNW	1	C-	49	85	7	4000	Cu	3	ASr	8	1001.6	+1	-	0	bc	48	85	7	4000	Cu	4	-	4	1001.6	+1	-	0	bc	48	85	7	
Plymouth (Cattewater)	1000.3	0	NNW	1	cd	49	85	6	800	St	10	-	10	1000.7	+1	-	0	bc	47	97	6	2500	St	1	ACu	5	0	1000.7	+1	-	0	bc	47	97	6
Portland																																			



## SUMMARIES FOR THE PAST 24 HOURS. °C

19<sup>th</sup> November 1927

STATIONS.	WEATHER.				TEMPERATURE.			RAINFALL†				Sun 10 <sup>th</sup> Hou.
	7h-13h 18 <sup>th</sup>	13h-18h 18 <sup>th</sup>	18h-18h 19 <sup>th</sup>	1h-7h 19 <sup>th</sup>	MAX. Day 7h-18h	MIN. Night 18h-7h	MIN. on GRASS	Day. 7h-18h	Night. 18h-7h	Day. 7h-18h	Night. 18h-7h	
								mm.	begin.	mm.	begin.	
Lerwick	c	c	c	c	46	37	.	1	14.30	5	21.00	0.0
Stornoway	c	c	c	c	50	42	.	1	14.30	0.3	21.00	0.3
Wick	c	c	c	c	48	41	.	1	14.30	1	21.00	0.0
Tiree	c	c	c	c	48	41	40	1	14.30	4	21.00	0.0
Nairn	c	c	c	c	46	41	.	.	.	.	.	0.3
Aberdeen	c	c	c	c	47	40	38	0.1	8.00	0.4	21.00	0.0
Malin Head	c	c	c	c	47	43	.	3	9.00	.	21.00	0.0
Renfrew	c	c	c	c	48	40	39	1	14.30	2	21.00	0.0
Edinburgh(Inchkeith)	c	c	c	c	47	41	39	Trace	8.00	0.5	21.00	0.0
Leuchars	c	c	c	c	47	43	.	1	8.00	Trace	21.00	0.0
Esksdalemuir	c	c	c	c	44	38	37	3	8.00	9	22.00	0.0
Tynemouth	c	c	c	c	46	43	40	0.1	8.00	0.1	24.00	.
Blacksed Point	b	b	b	b	50	42	.	1	8.00	.	21.00	.
Donaghadee	c	c	c	c	49	45	27	6	8.00	11	21.00	5.6
Birr Castle	c	c	c	c	50	42	42	11	9.00	1	21.00	0.0
Holyhead	c	c	c	c	50	44	42	3	11.00	19	21.00	0.0
Liverpool (Bidston)	c	c	c	c	45	42	41	3	11.00	19	21.00	0.0
Chester (Sealand)	c	c	c	c	45	43	42	5	11.00	17	21.00	0.0
Harrogate	c	c	c	c	44	39	39	Trace	11.00	7	22.00	0.0
Spurn Head	c	c	c	c	46	42	.	.	.	.	21.00	0.0
Birmingham(Edgbaston)	c	c	c	c	44	42	42	2	11.00	19	21.00	0.0
Cranwell	c	c	c	c	45	40	40	Trace	8.00	9	21.00	0.0
Gorleston	c	c	c	c	46	41	40	.	.	.	21.00	0.0
Valentia(Cahirciveen)	c	c	c	c	50	37	28	3	9.00	2	21.00	0.0
Roches Point	c	c	c	c	53	42	.	.	2	21.00	0.0	0.0
Pembroke(St. Ann's H.)	c	c	c	c	50	41	15	8.00	.	.	21.00	0.0
Ross-on-Wye	c	c	c	c	45	45	44	4	11.00	8	21.00	0.0
Leafeld	c	c	c	c	43	42	42	2	15.30	15	21.00	0.0
Winchester(Worthy Dn)	c	c	c	c	48	44	42	2	15.30	13	21.00	0.0
S. Farnborough	c	c	c	c	50	44	43	0.1	15.30	3	21.00	0.0
London(Kew Obs.)	c	c	c	c	50	46	45	Trace	16.30	1	21.00	0.1
Croydon	c	c	c	c	51	44	43	0.1	15.30	1	21.00	0.1
Shoeburyness	c	c	c	c	48	41	43	Trace	17.30	2	21.00	2.1
Clacton-on-Sea	c	c	c	c	48	44	43	.	.	1	21.00	0.2
Felixstowe	c	c	c	c	47	44	44	.	0.3	21.00	1.1	1.1
Lympne	c	c	c	c	50	42	41	Trace	15.30	1	21.00	3.6
Scilly(St. Mary's)	c	c	c	c	65	42	.	.	.	.	21.00	6.9
Falmouth(Pendennis)	c	c	c	c	62	39	.	2	8.00	.	21.00	2.9
Plymouth(Cattewater)	c	c	c	c	61	42	35	26	8.00	Trace	6.30	0.0
Portland Bill	c	c	c	c	52	48	.	6	8.00	6	21.00	0.0
Southampton(Calshot)	c	c	c	c	49	45	45	2	13.30	9	21.00	0.0
Dungeness	c	c	c	c	51	45	.	Trace	15.30	1	21.00	.
Guernsey	c	c	c	c	49	48	.	3	8.00	1	21.00	0.0



Position	Date and Time	Ship	Wind	Force	Weather	Air	Sea
2	18 <sup>th</sup> 10h.	Hibernia	SE'S	7	OR	49	51
3	19 <sup>th</sup> 2h.	Arundel	ESE	3	OR	50	55

## GENERAL INFERENCE.

The large anticyclone over Scandinavia is spreading slowly westward, while a complex depression remains off our south-west coasts. Wind will be easterly, strong in the north-east half of the country, and weather unsettled with a falling temperature.

43/

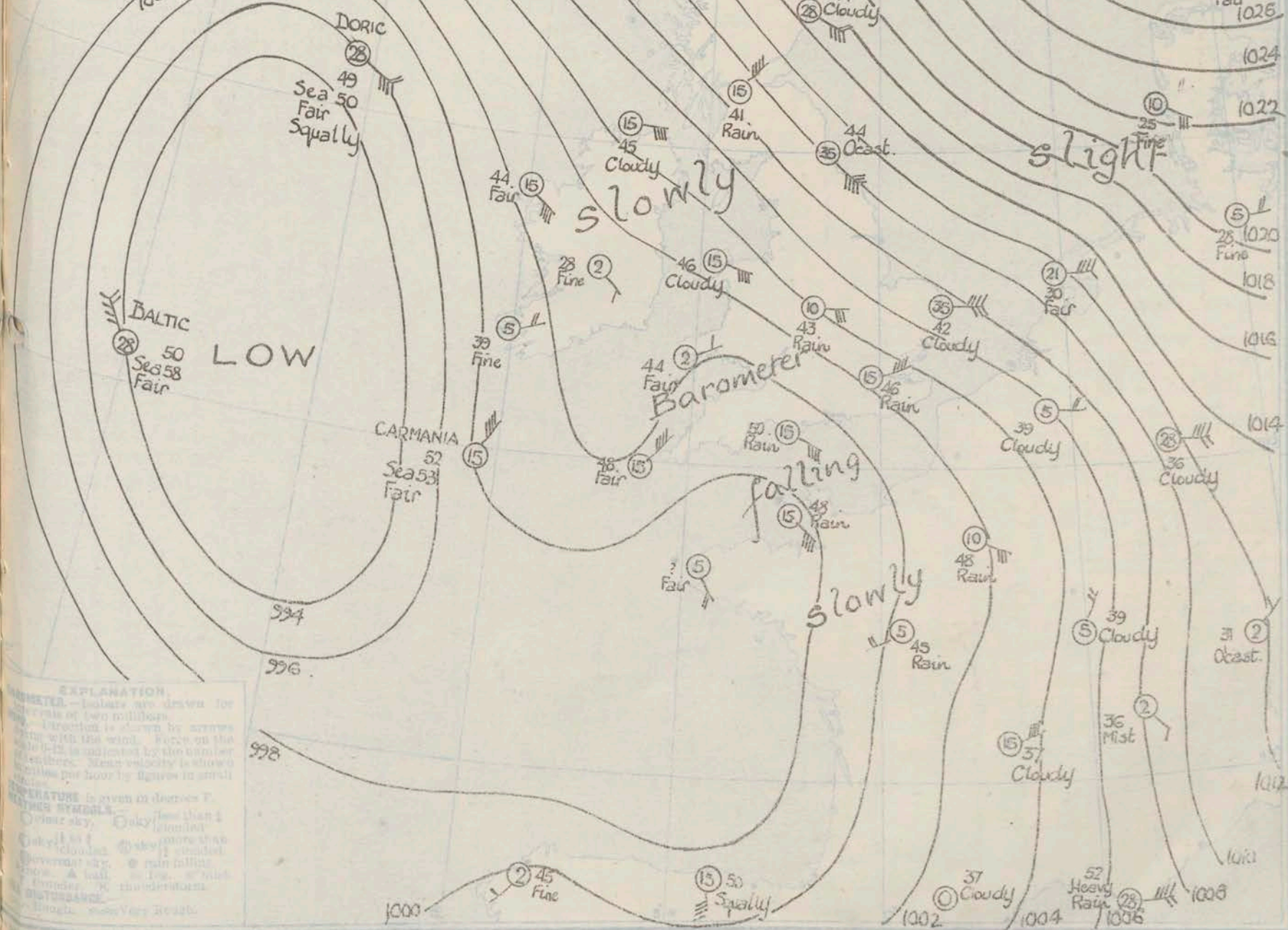
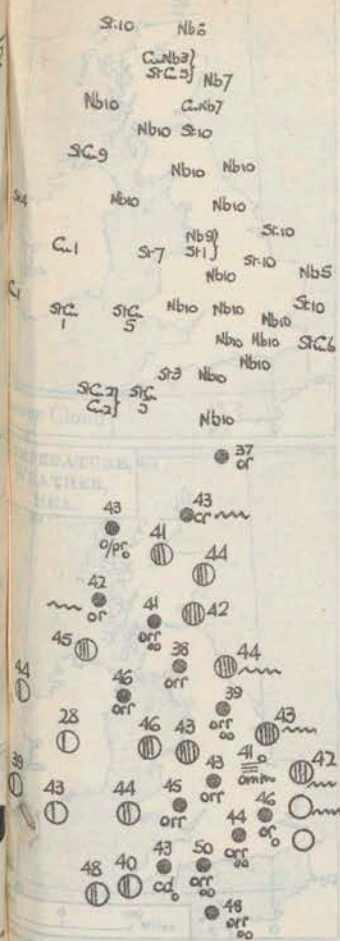
Districts.	Forecasts for the 24 hours commencing 15h. G.M.T. Saturday, 19th November, 1927.
1. S.E. England	Wind easterly, moderate or fresh; dull, rain at times; becoming colder.
2. E. England	Wind east, strong, a gale locally on coast; mainly cloudy, occasional rain or sleet; cold.
3. E. Midlands	Wind east, moderate or fresh; dull, rain at times; sleet locally later; colder.
4. W. Midlands	Wind mainly easterly, light or moderate; variable sky, occasional local rain or showers; moderate temperature.
5. S.W. England	Wind easterly, moderate to strong; cloudy, occasional rain, tending to improve; cold.
6. South Wales	As 3 - 4.
7. North Wales	Wind S.E. to E., fresh or strong; cloudy, some showers of rain, hail, or sleet with snow on hills; cold.
8. N.W. England	As 7 - 8.
9. N. Midlands	As 10 - 11.
10. N.E. England	As 7 - 8.
11. S.E. Scotland	As 10 - 11.
12. S.W. Scotland	As 7 - 8.
13. Isle of Man	As 7 - 8.
14. W. Scotland	As 7 - 8.
15. N.W. Scotland	As 7 - 8.
16. N.E. Scotland	As 7 - 8.
17. Orkneys and Shetlands	As 7 - 8.
18. N.W. Ireland	As 7 - 8.
19. N.E. Ireland	As 7 - 8.
20. S.W. Ireland	As 17.

## Further Outlook.

Cold east winds. Unsettled except in N.W. districts, with perhaps sleet or snow in places.

South Cone still flying.







## AIR MINISTRY.

## DAILY WEATHER REPORT OF THE METEOROLOGICAL OFFICE, LONDON:

Page 4.

BRITISH SECTION... Saturday, 19<sup>th</sup> November.....1927.

No. 323

STATIONS.	Height above M.S.L. in feet.	Observations at 10. G.M.T. 19 <sup>th</sup>											Observations at 7. G.M.T. 19 <sup>th</sup>																
		Barom. at M.S.L. mb.	Change in 3 Hours.	Wind.		Weather.	Temp. °F.	Humidity. %	Visibility. Miles.	Cloud.					Barom. at M.S.L. mb.	Change in 3 Hours.	Wind.		Weather.	Temp. °F.	Humidity. %	Visibility. Miles.	Cloud.						
				Direc.	Force					Low.		Upper	Total	Direc.			Force	Low.					Upper	Total					
										Height	Form							Height							Form	Height	Form	Height	Form
Lerwick	54	1020.8	+2	SE	5	c/ph.	40	85	7	4000	Nb	5	As	10	1021.1	+1	SE	3	or	37	97	7	4000	Nb	10	-	10	4	
Stornoway	59	1009.4	+2	SE	6	C	40	85	6	1500	Nb	6	As	10	1010.3	+2	ESE	5	o/pr.	43	92	6	1500	St	10	-	10	4	
Wick	81	1014.5	+1	SE	7	C	44	65	8	1500	Nb	6	As	10	1015.5	+1	SE	7	cr	43	75	8	1500	Nb	6	As	10	6	
Tiree	22	.	.	.	.	.	.	.	.	.	.	.	.	.	1006.9	+1	SE	6	or	42	92	6	800	Nb	10	-	10	6	
Nairn	23	.	.	.	.	.	.	.	.	.	.	.	.	.	1012.5	.	ESE	3	C	41	85	8	4000	StCu	8	-	8	.	
Aberdeen	46	.	.	.	.	.	.	.	.	.	.	.	.	.	1014.7	+1	ESE	6	C	44	85	7	1500	Nb	7	As	10	5	
Malin Head	51	1003.4	+2	E	3	C	46	92	7	5700	StCu	8	-	8	1004.5	+1	E	4	C	45	85	7	5700	StCu	9	-	9	2	
Renfrew	30	.	.	.	.	.	.	.	.	.	.	.	.	.	1008.7	+1	NE	4	or	41	85	6	800	Nb	10	-	10	3	
Edinburgh (Inchkeith)	190	1008.4	0	ESE	4	0	43	75	8	800	St	10	-	10	1009.9	0	E	4	0	42	75	8	800	St	10	-	10	3	
Leuchars	40	.	.	.	.	.	.	.	.	.	.	.	.	.	1011.8	0	ESE	6	C	44	65	8	2500	StCu	10	-	10	10	
Esksdalemuir	794	.	.	.	.	.	.	.	.	.	.	.	.	.	1008.4	+1	ESE	6	orr	38	92	6	1500	Nb	10	-	10	10	
Tynemouth	67	1009.7	+1	SE	6	o/r	44	85	8	1500	Nb	10	-	10	1010.3	+1	SE	7	o/r	44	75	7	1500	Nb	10	-	10	6	
Blackhead Point	18	999.8	+2	SE	4	bc	46	75	8	.	St	3	-	3	1001.0	+2	SE	4	bc	44	85	8	.	St	4	-	4	4	
Donaghadee	40	.	.	.	.	.	.	.	.	.	.	.	.	.	1004.7	+1	SE	7	orr	46	97	6	1500	Nb	10	-	10	5	
Birr Castle	173	.	.	.	.	.	.	.	.	.	.	.	.	.	1001.3	.	SE	1	b-	28	92	7	3000	Cu	1	As	2	.	
Holyhead	26	1002.6	0	E	3	0	45	87	6	2500	St	10	-	10	1002.4	+1	E'S	4	C	46	97	6	2500	St	7	As	10	3	
Liverpool (Bidston)	169	.	.	.	.	.	.	.	.	.	.	.	.	.	1003.8	+1	E	4	o/r	43	97	5	1500	Nb	10	-	10	10	
Chester (Sealand)	16	.	.	.	.	.	.	.	.	.	.	.	.	.	1003.1	+1	ESE	5	or	44	92	5	450	Nb	9	-	9	.	
Harrogate	478	.	.	.	.	.	.	.	.	.	.	.	.	.	1008.3	+1	E	4	or	39	97	5	2500	Nb	10	-	10	10	
Spurn Head	39	1007.1	0	ESE	7	0	44	85	6	2500	St	10	-	10	1006.5	0	ESE	8	0	43	92	5	4000	St	10	-	10	6	
Birmingham (Edgbaston)	525	.	.	.	.	.	.	.	.	.	.	.	.	.	1003.6	0	E	3	orr	43	92	5	800	Nb	10	-	10	10	
Cranwell	236	1007.2	0	E	4	or	42	97	5	800	Nb	10	-	10	1007.1	0	E	4	mmo	41	97	4	800	St	10	-	10	10	
Gorleston	14	1007.3	-2	E'S	6	C	45	85	6	2500	StCu	5	As	10	1006.5	-2	E	7	C	42	92	6	800	Nb	5	As	10	6	
Valentia (Cahirciveen)	30	1001.0	+1	SE	2	b/r	43	97	9	.	.	0	-	0	1000.2	+1	E'N	2	b	39	92	8	4000	Cu	1	-	1	3	
Roches Point	22	.	.	.	.	.	.	.	.	.	.	.	.	.	1001.4	+1	NE	2	b	43	97	8	1500	StCu	1	-	1	4	
Pembroke (St. Ann's H.)	160	1001.2	0	NNE	2	bc+	43	97	8	.	.	0	As	3	1000.0	-1	ENE	1	bc+	44	97	8	1500	StCu	5	As	7	1	
Ross-on-Wye	223	.	.	.	.	.	.	.	.	.	.	.	.	.	1001.5	0	E	3	orr	45	97	5	800	Nb	10	-	10	10	
Leafield	612	.	.	.	.	.	.	.	.	.	.	.	.	.	1002.4	0	E'N	4	orr	43	97	5	800	Nb	10	-	10	10	
Winchester (Worthy Dn.)	272	.	.	.	.	.	.	.	.	.	.	.	.	.	1000.6	-3	NNE	4	or	44	92	6	800	Nb	10	-	10	10	
S. Farnborough	230	.	.	.	.	.	.	.	.	.	.	.	.	.	1001.2	-2	NE	4	or	44	97	5	800	Nb	10	-	10	10	
London (Kew Obs.)	18	.	.	.	.	.	47	.	.	.	.	.	.	.	1001.8	-2	E'N	4	or	46	92	4	800	Nb	10	-	10	10	
Croydon	244	1004.0	0	ESE	3	or	46	92	6	4000	St	10	-	10	1002.1	-1	NE'E	4	or	45	92	5	800	Nb	10	-	10	10	
Shoeburyness	11	.	.	.	.	.	.	.	.	.	.	.	.	.	1002.8	0	E'S	4	o/r	46	92	6	1500	St	10	-	10	10	
Clacton-on-Sea	54	.	.	.	.	.	.	.	.	.	.	.	.	.	1003.8	+1	E	6	0	45	92	6	4000	St	10	-	10	3	
Felixstowe	15	.	.	.	.	.	.	.	.	.	.	.	.	.	1004.9	-2	E	6	0	45	92	6	2500	St	10	-	10	6	
Lympne	350	1004.1	-2	ENE	4	or	46	97	6	450	Nb	10	-	10	1001.9	-1	NE'E	5	mc	43	92	4	450	St	10	-	10	10	
Seilly (St. Mary's)	163	1001.9	-1	SE	2	b	43	75	8	.	.	0	-	0	1000.0	-2	NE	4	bcv+	48	85	9	4000	StCu	4	-	4	2	
Falmouth (Pendennis)	303	1000.8	0	N	2	bc	40	97	7	4000	StCu	3	-	3	999.5	-2	NNE	2	bc+	40	97	7	4000	StCu	5	-	5	0	
Plymouth (Cattewater)	82	.	.	.	.	.	.	.	.	.	.	.	.	.	998.7	-2	.	0	cd	43	92	8	2500	St	3	As	8	0	
Portland Bill	32	999.9	-1	ESE	3	or	50	92	8	2500	Nb	10	-	10	998.1	-2	ESE	4	or	50	97	6	1500	Nb	10	-	10	4	
Southampton (Calshot)	10	1001.6	-1	SE'E	4	or	49	92	7	1500	Nb	10	-	10	999.4	-4	ENE	4	or	46	92	6	800	Nb	10	-	10	3	
Dungeness	20	1003.6	-2	SE	5	or	48	85	7	1500	Nb	10	-	10	1001.2	-1	E	4	or	46	92	6	2500	StCu	6	As	10	5	
Guernsey (Fort George)	235	998.6	-2	.	0	odd	49	92	6	1500	Nb	10	-	10	997.8	-2	SE	4	or	48	97	7	1500	Nb	10	-	10	4	

WEATHER, TEMPERATURE, RAINFALL AND SUNSHINE AT HEALTH RESORTS FOR 18<sup>th</sup> November.

STATIONS.	WEATHER.		TEMPERATURE.		RAINFALL.		SUNSHINE.	(1)	(2)	(3)	(4)	(5)	(6)	(7)	(8)
	Forenoon.	Afternoon.	Min. 9h. to 12h.	Max. 12h. to 3h.	Night 12h. to 18h.	Day 9h. to 17h.	Sunrise to Sunset.								
(1)	(2)	(3)	(4)	(5)	(6)	(7)	(8)								
Ilfracombe ...	rr	ro					18	rr	ro		46	48	8	8	0.0
Bude ...	rr	rr					18	rr	rr		47	49	2	2	0.0
Penzance ...	or	b					18	or	b		47	50	1	1	0.0
Paignton ...	or	po					18	or	po		47	50	1	1	0.0
Torquay ...	or	po					18	or	po		48	52	3	3	0.0
Jersey ...	cd	cd					18	cd	cd		44	49	1	1	0.0
Weymouth ...	or	rr					18	or	rr		47	51	0.6	0.6	0.0
Bournemouth ...	or	rr					18	or	rr		46	50	0.5	0.5	0.0
Ventnor ...	or	or					18	or	or		46	50	0.5	0.5	0.0
Portsmouth (S. thea) ...	or	or					18	or	or		46	50	0.5	0.5	0.0
Bognor ...	or	or					18	or	or		46	50	0.5	0.5	0.0
Littlehampton ...	or	or					18	or	or		46	50	0.5	0.5	0.0
Worthing ...	or	or					18	or	or		46	50	0.5	0.5	0.0
Brighton ...	or	or					18	or	or		46	50	0.5	0.5	0.0
Eastbourne ...	or	or					18	or	or		46	50	0.5	0.5	0.0
Aberystwyth ...	or	rr	44	46	0.5	4	0.0	or	rr		44	48	0.4	0.4	0.0
Bath ...	or	or	44	48	0.3	2	0.0	or	or		44	48	0.3	0.3	0.0
Cheltenham ...	or	or	44	48	0.3	2	0.0	or	or		44	48	0.3	0.3	0.0
Leamington Spa ...	or	or	44	48	0.3	2	0.0	or	or		44	48	0.3	0.3	0.0
Lowestoft ...	or	or	44	48	0.3	2	0.0	or	or		44	48	0.3	0.3	0.0
Felixstowe ...	or	or	44	48	0.3	2	0.0	or	or		44	48	0.3	0.3	0.0
Harwich & Dovercourt ...	or	or	44	48	0.3	2	0.0	or	or		44	48	0.3	0.3	0.0
Southend ...	or	or	44	48	0.3	2	0.0	or	or		44	48	0.3	0.3	0.0

TERMS OF SUBSCRIPTION.—5/6 per quarter or 25/- per year, post free. Single copies may be obtained at the Meteorological Office, price 1d.

\* Information not usually received.

† The observations at 10 G.M.T. and at Guernsey, the sunshine readings are from an auxiliary station.

‡ For code see page 1.

§ See footnote page 1.

¶ At stations marked thus the maximum temperature is for the period 9h.-17h., the minimum for the period 21h.-9h. \* 2h.-9h.





## AIR MINISTRY.

## DAILY WEATHER REPORT OF THE METEOROLOGICAL OFFICE, LONDON:

BRITISH SECTION.

No. B24124

Sunday, 20th November, 1927.

Page 1.

Observations at 13h. G.M.T., 19th.															Observations at 13h. G.M.T., 19th.														
STATIONS.	Barom. at M.S.L.	Change in 3 Hours.	Wind.		Weather.	Temp. °F.	Humidity. %	Visibility. Miles.	Cloud.				State of ground.	Barom. at M.S.L.	Change in 3 Hours.	Wind.		Weather.	Temp. °F.	Humidity. %	Visibility. Miles.	Cloud.				State of ground.			
			Direc.	Force					Height.	Form.	Amt.	Upper.				Total.	Direc.					Force	Height.	Form.	Amt.		Upper.	Total.	
																													0-12
(For heights see p.4).																													
Lerwick	1022.4	0	SE	5	ok(c)	39	85	7	4000	Nb	10	-	10	1021.9	0	SE	5	c/p	41	85	7	4000	Nb	5	HS	9	-	-	-
Stornoway	1010.9	0	ESE	5	o/p	43	85	6	2500	Nb	10	-	10	1012.1	+2	ESE	5	o	43	75	7	2500	Nb	10	-	10	4	-	-
Wick	1016.0	+1	SE	7	c/p	43	75	8	1500	Nb	8	HS	10	1016.5	0	SE	6	c/p	44	65	8	1500	Nb	4	HS	10	7	-	-
Tiree	1008.2	+1	SE	6	o	43	85	6	1500	Nb	10	-	10	1009.2	+1	E	5	bc	43	75	7	1500	CuNb	7	-	7	6	-	-
Nairn	1015.8	-1	ESE	6	ct	41	85	7	1500	Nb	6	HS	10	1014.5	-1	E	5	c	40	85	8	1500	St	8	-	7	8	-	-
Aberdeen	1015.8	-1	ESE	6	ct	41	85	7	1500	Nb	6	HS	10	1016.2	+1	ESE	6	o/r	43	75	7	1500	Nb	10	-	10	-	-	-
Malin Head	1005.7	+1	E'S	2	c	45	85	7	4000	StCu	9	-	9	1006.1	+1	E'S	5	ct	44	85	7	4000	StCu	9	-	9	4	-	-
Renfrew	1009.9	0	E	4	o	42	75	6	800	Nb	10	-	10	1010.3	+1	E	4	c	42	65	6	1500	StCu	9	HS	10	-	-	-
Edinburgh (Inchkeith)	1010.8	+1	E	4	o/p	43	75	8	800	Nb	10	-	10	1011.1	0	E	4	c	43	65	8	800	St	10	-	10	3	-	-
Leuchars	1012.7	-1	SE	6	ct	42	85	7	1500	Nb	10	-	10	1013.1	+1	ESE	7	c/r	43	65	7	1500	Nb	10	-	10	-	-	-
Eskdalemuir	1005.9	+1	ENE	6	o	39	75	6	1500	St	10	-	10	1010.3	+2	NEE	4	c	37	75	7	2500	Cu	5	HS	9	-	-	-
Tynemouth	1015.6	+1	ESE	6	o	43	75	8	1500	Nb	10	-	10	1010.1	+1	E	6	c	43	85	7	1500	Nb	10	-	10	-	-	-
Blackod Point	1001.8	+1	-	0	bc	48	85	8	-	St	3	-	3	1002.1	0	E	4	b	47	85	6	-	St	2	-	2	1	-	-
Donaghadee	1005.5	+1	ESE	7	o/r	45	92	6	1500	Nb	10	-	10	1005.6	0	E	8	ct	45	92	7	1500	Nb	9	-	9	5	-	-
Birr Castle	1001.7	-1	NNE	1	ffo	47	97	2	4150	St	10	-	10	999.7	-1	N	1	ct	42	97	4	800	Nb	10	-	10	-	-	-
Holyhead	1002.6	-1	E	6	o	44	92	6	4000	Nb	10	-	10	1001.8	-1	E	6	o/r	44	92	5	4000	Nb	10	-	10	-	-	-
Liverpool (Bidston)	1003.0	-3	EN	6	o	42	85	5	1500	Nb	10	-	10	1001.2	-2	ENE	5	o/r	41	85	6	1500	Nb	10	-	10	-	-	-
Chester (Sealand)	1003.0	-2	E	5	o	43	85	6	800	St	10	-	10	1001.5	-2	E'N	4	o/r	43	85	5	800	Nb	10	-	10	-	-	-
Barrow	1007.8	-1	E	4	c	40	85	7	2500	Nb	9	HS	10	1006.1	-1	E	4	o/r	39	97	7	2500	Nb	10	-	10	-	-	-
Spurn Head	1004.6	-3	E'S	7	o	43	85	6	2500	St	10	-	10	1003.6	-1	E'S	8	o/r	43	92	6	1500	Nb	10	-	10	7	-	-
Birmingham (Edgbaston)	1002.0	-3	ENE	5	o/r	40	97	3	800	Nb	10	-	10	1000.3	-1	E	4	o/r	43	97	4	800	Nb	10	-	10	-	-	-
Cranwell	1005.1	-4	E	4	o	41	97	6	450	St	10	-	10	1003.6	-1	E'S	5	o/r	43	97	5	450	Nb	10	-	10	-	-	-
Gorleston	1004.3	-2	ESE	7	o/r	44	97	6	800	Nb	10	-	10	1004.0	0	E	7	o	46	97	5	800	Nb	10	-	10	-	-	-
Valentia (Cahiroiveen)	1000.4	-2	E'S	2	bc	51	75	8	2500	Cu	1	CG	3	1000.1	0	E'S	2	bc	45	75	8	4000	Cu	1	FG	7	0	-	-
Roches Point	1000.6	-1	NE	3	bc	48	75	8	2500	StCu	4	CG	5	999.2	-2	N	2	ct	45	97	8	800	StCu	9	-	9	1	-	-
Pembroke (St. Ann's H.)	999.0	-2	NNE	4	ct	46	97	7	1500	CuNb	10	-	10	996.3	-2	NE	4	o/r	43	97	6	1500	St	10	-	10	-	-	-
Ross-on-Wye	999.8	-2	ENE	3	o/r	43	97	5	800	Nb	10	-	10	998.6	-2	ENE	2	o/r	44	97	5	450	Nb	10	-	10	-	-	-
Leafeld	999.7	-3	ENE	4	o/r	42	97	5	800	Nb	10	-	10	999.2	-1	ESE	3	o/r	45	97	5	800	Nb	10	-	10	-	-	-
Winchester (Worthy Dn)	999.7	-3	ENE	3	o/r	45	97	5	450	Nb	10	-	10	999.7	+1	E'S	2	o/r	47	97	6	800	St	10	-	10	-	-	-
S. Farnborough	998.7	-4	E	3	o/r	45	97	5	450	Nb	10	-	10	999.0	+1	ESE	2	old	47	97	7	800	St	10	-	10	-	-	-
London (Kew Obsy.)	999.6	-4	E	4	odd	46	92	3	450	Nb	10	-	10	1000.4	+2	SE	3	ct	48	97	5	800	Nb	10	-	10	-	-	-
Croydon	999.8	-4	ENE	3	mmo	46	97	4	450	Nb	10	-	10	1000.2	+2	SE	3	o	48	92	6	450	Nb	10	-	10	-	-	-
Shoeburyness	1000.5	-2	E'S	4	o/r	47	97	6	1500	St	10	-	10	1001.9	+1	E'S	4	o/r	48	92	6	1500	St	10	-	10	-	-	-
Olauston-on-Sea	1002.3	-2	ESE	5	o/r	47	97	5	450	Nb	10	-	10	1002.1	0	E	5	o/r	48	92	6	4000	St	10	-	10	4	-	-
Felixstowe	1003.3	-2	ESE	5	o/r	47	97	5	450	Nb	10	-	10	1003.3	+1	ESE	5	o/r	49	92	5	450	Nb	10	-	10	-	-	-
Lympe	1000.0	-2	E	5	ct	47	85	5	450	St	10	-	10	1001.6	+2	SE	4	o/r	49	85	6	800	Nb	10	-	10	-	-	-
Scilly (St. Mary's)	998.8	-2	N'E	4	c	50	85	7	4000	StCu	9	-	9	998.1	0	-	0	bc	46	97	8	4000	StCu	5	-	5	2	-	-
Falmouth (Pendennis)	996.6	-2	-	0	ct	46	92	6	2500	Nb	6	HS	10	995.4	0	-	0	c	46	97	6	2500	CuNb	2	HS	8	0	-	-
Plymouth (Cattewater)	996.2	-3	NE	3	ct	47	92	6	1500	Nb	9	HS	10	995.4	0	E	3	o/r	47	97	6	1500	Nb	10	-	10	-	-	-
Portland Bill	996.0	-2	SE	4	o/r	50	97	6	1500	Nb	10	-	10	996.3	0	SE	3	o/r	50	97	6	1500	Nb	10	-	10	-	-	-
Southampton (Calshot)	997.9	-2	ENE	4	o/r	47	97	6	800	Nb	10	-	10	998.3	+1	ESE	4	ct	49	92	8	1500	Nb	9	-	9	3	-	-
Dungeness	998.7	-5	SSE	5	ct	51	85	7	2500	StCu	8	HS	10	1001.2	+2	SSE	5	cd	52	85	7	2500	StCu	10	-	10	5	-	-
Guernsey (Fort George)	997.0	-2	S	3	ct	49	92	7	1500	Nb	8	HS	10	997.6	+1	S	3	bc	49	85	8	2500	CuNb	6	-	6	3	-	-
LONDON OBSERVATIONS.															LONDON OBSERVATIONS.														
Height above sea level, in feet.			WEATHER.			TEMPERATURE.			RAIN.			SUN.			HUMIDITY.			ATMOSPHERIC POLLUTION.			POLE STAR RECORD at Greenwich Obsy.			CODE FOR STATE OF GROUND.					
			Morn-ing.	After-noon.	Night.	Max. Day.	Min. Night.	Min. on Grass.	Day.	Night.	Day.	Night.	Day.	Night.	15h. G.M.T.	9h. G.M.T.	Valuability.	Milligrams of Solid Impurity per cubic metre.			Exposure from 20th. 17h. 00m. to 20th. 6h. 30m.			0=Dry ground. 1=Wet ground. 2=Soft (muddy) wet ground. 3=Bare ground frozen (but less than 2 ins. deep). 4=Bare ground frozen (but more than 2 ins. deep). 5=Dew (or wet grass but not wet ground). 6=Shifting to-day in 13h. and 18h. reports (Hear frost in 13h. and 7h. reports). 7=Snow (thin layer, often not continuous). 8=Snow (deep, impeding traffic, usually a continuous layer). 9=Grazed roads (ice on roads from frozen rain or melted snow).					
24 HOURS ENDED 9h.																		24 Hrs. ended 7h. G.M.T. 20th.			Stars. Expo-sure. Record.								
Kew			18	o/r	o/r	49	46	43	3	0.5	0.0	0.0	0.0	0.0	96	97	4	Max. Time. Min. Time.			2.0 15h 19m 40.3 2h 20m			Polaris 13.30 6.30 42					
Croydon			244	o/r	o/r	48	45	40	4	1.0	0.0	0.0	0.0	0.0	96	97	4	Max. Time. Min. Time.			0.4 15h 19m 40.3 2h 20m			δ Ursa 13.30 4.32 34					
Greenwich (Royal Obsy.)			149	o/r	o/r	48	41	32	1	0.3	0.0	0.0	0.0	0.0	96	97	4	Max. Time. Min. Time.											

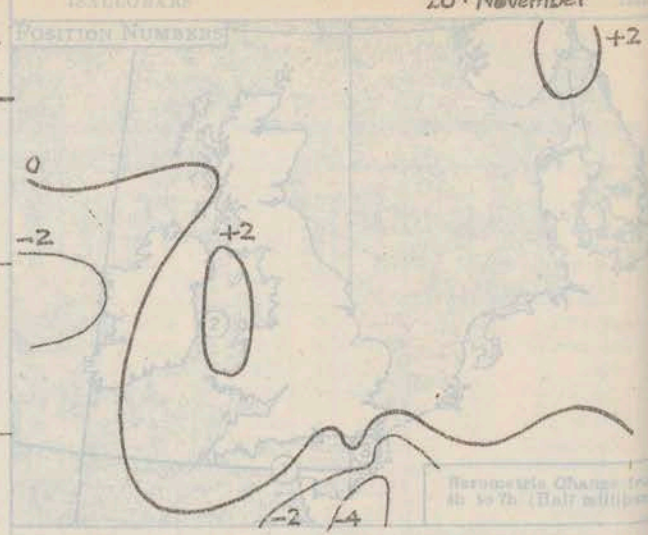


## SUMMARIES FOR THE PAST 24 HOURS.

ISALLOBAR

20th November

STATIONS.	WEATHER.				TEMPERATURE.			RAINFALL†				SUN Hours.
	7h-12h.	12h-12h.	12h-12h.	12h-12h.	MAX. Day.	MIN. Night.	MIN. on Grass.	Day.	7h-12h.	Night.	12h-12h.	
	12h.	12h.	12h.	12h.	7h-12h.	12h-12h.	Grass.	mm.	began.	mm.	began.	
Lerwick	cobh	cpr	cpr	cpr	41	37	.	2	18.00	3	12.00	0.2
Stornoway	c	c	c	c	44	40	.	0.5	18.00	1	12.00	0.0
Wick	cpr	cpr	cpr	cpr	44	40	.	1	18.00	1	12.00	0.0
Tiree	c	c	c	c	44	42	39	2	18.00	.	.	0.0
Nairn	c	c	c	c	42	38	.	.	.	.	.	0.0
Aberdeen	cobh	cobh	cobh	cpr	44	40	38	2	18.00	0.1	12.00	0.0
Malin Head	c	c	c	c	46	43	.	0.3	14.30	Trace	24.00	0.0
Renfrew	cobh	cobh	cobh	cobh	43	40	38	1	18.00	2	24.00	0.0
Edinburgh(Inchkeith)	c	c	c	c	44	40	39	.	.	.	.	0.0
Leuchars	cobh	cobh	cobh	cobh	45	40	38	0.5	18.00	1	12.00	0.0
Esksdalemuir	cobh	cobh	cobh	cobh	39	37	36	1	18.00	0.4	4.30	0.0
Tynemouth	cobh	cobh	cobh	cobh	44	41	38	.	.	4	12.00	.
Blacksd Point	b	b	b	b	49	44	.	.	.	.	.	.
Donaghadee	cobh	cobh	cobh	cobh	47	43	.	4	18.00	2	12.00	.
Birr Castle	cobh	cobh	cobh	cobh	42	42	41	0.5	16.30	3	12.00	0.0
Holyhead	cobh	cobh	cobh	cobh	48	43	43	6	9.00	1	12.00	0.0
Liverpool (Bidston)	cobh	cobh	cobh	cobh	43	40	40	3	18.00	2	12.00	0.0
Chester (Sealand)	cobh	cobh	cobh	cobh	44	43	40	6	18.00	1	12.00	0.0
Harrogate	cobh	cobh	cobh	cobh	43	39	38	0.6	18.00	14	12.00	0.0
Spurn Head	c	c	c	c	43	42	42	2	15.30	3	12.00	0.0
Birmingham (Edgbaston)	cobh	cobh	cobh	cobh	43	42	42	9	18.00	2	12.00	0.0
Crawwell	cobh	cobh	cobh	cobh	43	42	42	5	13.30	6	12.00	0.0
Gorleston	cobh	cobh	cobh	cobh	46	45	42	2	11.00	.	.	0.0
Valentia (Cahiriveen)	b	b	b	b	52	41	30	Trace	.	4	22.00	6.4
Roches Point	b	b	b	b	49	42	.	Trace	17.30	4	12.00	.
Pembroke (St. Ann's H.)	cobh	cobh	cobh	cobh	48	42	.	7	11.00	5	12.00	0.0
Ross-on-Wye	cobh	cobh	cobh	cobh	45	43	39	25	18.00	3	12.00	0.0
Leafield	cobh	cobh	cobh	cobh	45	43	41	11	18.00	2	12.00	0.0
Winchester (Worthy Dn)	cobh	cobh	cobh	cobh	47	43	37	9	18.00	4	12.00	0.0
S Farnborough	cobh	cobh	cobh	cobh	47	42	34	9	18.00	7	12.00	0.0
London (Kew Obsy.)	cobh	cobh	cobh	cobh	49	46	43	3	18.00	0.6	12.00	0.0
Croydon	cobh	cobh	cobh	cobh	48	45	40	4	18.00	1	12.00	0.0
Shoeburyness	cobh	cobh	cobh	cobh	48	43	39	0.4	18.00	Trace	1.30	0.0
Clacton-on-Sea	cobh	cobh	cobh	cobh	44	44	40	3	11.00	0.6	12.00	0.0
Felixstowe	cobh	cobh	cobh	cobh	49	47	45	3	9.00	Trace	12.00	0.0
Lympne	cobh	cobh	cobh	cobh	49	42	39	2	9.00	0.1	12.00	0.0
Scilly (St. Mary's)	b	b	b	b	51	44	.	.	.	0.2	1.30	2.5
Falmouth (Pendennis)	cobh	cobh	cobh	cobh	48	45	.	4	9.00	.	.	0.0
Plymouth (Cattewater)	cobh	cobh	cobh	cobh	48	43	40	8	18.00	2	12.00	0.0
Portland Bill	cobh	cobh	cobh	cobh	51	48	.	6	18.00	4	12.00	0.0
Southampton (Cale Lot)	cobh	cobh	cobh	cobh	49	46	43	7	18.00	0.5	12.00	0.0
Dungeness	cobh	cobh	cobh	cobh	52	46	.	1	18.00	Trace	12.00	.
Guernsey	cobh	cobh	cobh	cobh	50	47	.	3	18.00	1	12.00	0.1



Position	Date and Time	Vessel	Wind		Weather	Temp	
			Dir.	Force		Air	Sea
2	9th 10h	Hibernia	E	5	r	50	53
3	20th 2h	Dieppe	S	5	bcsp	49	54

## GENERAL INFERENCE.

The anticyclone over Scandinavia persists and there is a complex area of low pressure from Greenland to the Bay of Biscay. An intense depression centred over Northern Spain is moving northeast. Winds will be mainly easterly, strong to a gale locally in the North and East, and weather will continue generally unsettled.

## Districts.

Forecast for the 24 hours commencing 15h GMT

Sunday, 20th November, 1927.

Further Outlook.

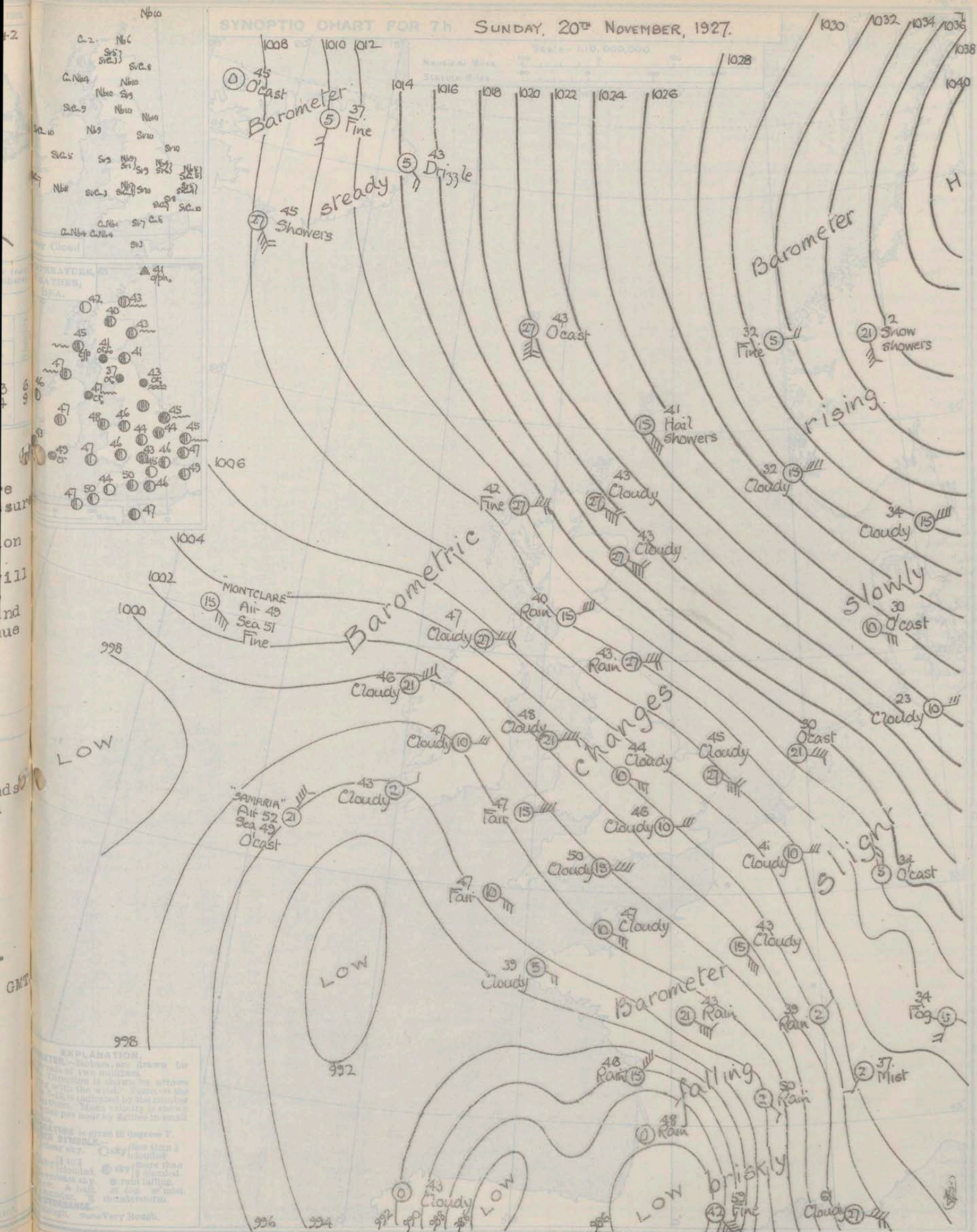
1. S.E. England	Wind S.E. to E., moderate to strong, reaching gale force locally; dull, rainy, mist locally; moderate or rather low temperature.
2. E. England	
3. E. Midlands	
4. W. Midlands	Wind easterly, moderate to strong; cloudy, some rain, moderate or rather low temperature.
5. S.W. England	
6. South Wales	
7. North Wales	
8. N.W. England	
9. N. Midlands	
10. N.E. England	Wind easterly, fresh or strong; cloudy, some rain or showers, perhaps hail or sleet locally, and snow on the hills; cold.
11. S.E. Scotland	
12. S.W. Scotland	Wind easterly, moderate to strong; cloudy, occasional rain or showers; rather cold.
13. W. Scotland	Wind southeast to east, moderate to strong; mainly fair, perhaps local showers; cold.
14. N.W. Scotland	
15. N.E. Scotland	As 10 - 11.
16. Orkneys and Shetlands	
17. N.W. Ireland	As 19 - 20.
18. N.E. Ireland	As 12.
19. S.E. Ireland	Wind east to northeast, moderate to fresh; cloudy, some rain or showers; rather cold.
20. S.W. Ireland	

Easterly winds and unsettled weather.

South Cone still flying.  
North Cone hoisted 1030 GMT 20.11.27.



SYNOPTIC CHART FOR 7h. SUNDAY, 20<sup>th</sup> NOVEMBER, 1927.





DAILY WEATHER REPORT OF THE METEOROLOGICAL OFFICE, LONDON:

No. 324...

WEATHER, TEMPERATURE, RAINFALL AND SUNSHINE AT HEALTH RESORTS FOR 19th November.....

TERMS OF SUBSCRIPTION.—6/6 per quarter or 25/- per year, post free. Single copies may be obtained at the Meteorological Office, price 1d.

†. See footnote page 1.

† At stations marked thus the maximum temperature is for the period 21h.-17h., the minimum for the period 21h.-0h. ‡ 12h.-0h.





## AIR MINISTRY.

## DAILY WEATHER REPORT OF THE METEOROLOGICAL OFFICE, LONDON:

BRITISH SECTION.

No. B.24105

Monday 21<sup>st</sup> November 1927.

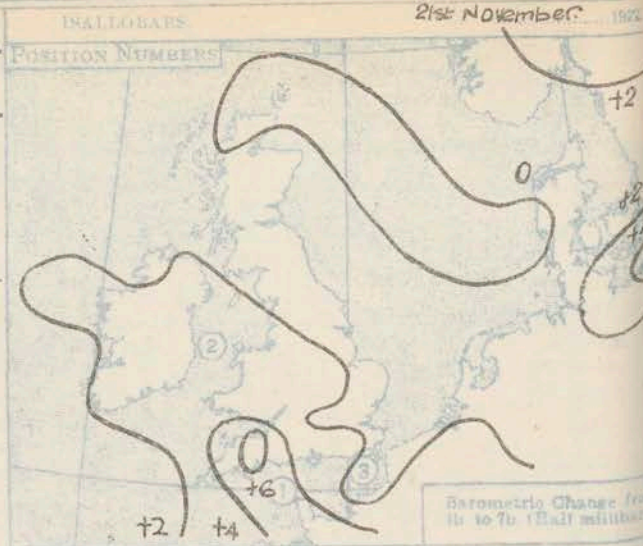
Page 1.

Observations at 12h. G.M.T. 20th															Observations at 12h. G.M.T. 20th														
STATIONS.	Barom. at M.S.L.	Change in 3 Hours.	Wind.		Weather.	Temp. °F.	Humidity. %	Visibility. 0-9.	Cloud.					Barom. at M.S.L.	Change in 3 Hours.	Wind.		Weather.	Temp. °F.	Humidity. %	Visibility. 0-9.	Cloud.					Sea.		
			Dir.	Force					Height.	Form.	Amt.	Dir.	Force			Height.	Form.					Amt.							
																							0-10	0-10	0-10	0-10		0-10	0-10
(For heights see p. 2.)	mb.		0-12						Feet		0-10		0-10		0-12							Feet		0-10		0-10			
Lerwick ...	1023.1	0	SE	4	Cjp	39	82	8	4000	Nb	5	As	9		1023.2	0	SE	6	bcjp	39	92	7	4000	Cmb	4	-	4		
Stornoway ...	1012.0	+1	ESE	5	b	45	75	8	4000	Cu	2	-	2		1013.3	+2	ESE	6	b	44	75	8	4000	Cu	2	-	2		
Wick ...	1017.0	0	ESE	6	C	43	75	8	1500	Nb	6	As	10		1018.6	+2	SE	6	CRS	43	75	8	1500	Nb	8	As	10		
Tirree ...	1009.5	+1	E	5	Cjp	44	85	8	2500	Cmb	3	As	10		1010.5	+1	ES	5	bc	43	85	8	2500	Cu	3	As	7		
Nairn ...	...	...	...	...	...	...	...	...	...	...	...	...	...		1015.9	...	ESE	2	C	39	85	8	1500	St	8	-	7		
Aberdeen ...	1017.1	+1	SEE	6	CR	41	85	7	1500	Nb	3	-	3		1017.8	+1	ESE	6	CR	40	82	7	1500	Nb	10	-	10		
Malin Head ...	1006.3	+1	E	6	C	47	92	7	5700	Stn	3	-	3		1008.1	+2	ENE	6	C	47	85	7	5700	Stn	6	As	10		
Renfrew ...	1010.8	0	E	5	CR	41	85	6	800	Nb	7	As	10		1011.6	+1	E	5	CR	41	85	6	1500	Stn	3	-	3		
Edinburgh (Inchkeith) ...	1012.1	0	E	4	C	41	85	8	800	St	8	As	10		1012.5	0	E	3	C	41	85	8	800	St	7	As	10		
Leuchars ...	1014.3	0	ESE	6	CR	41	85	7	800	Nb	10	-	10		1014.3	+1	ESE	6	CR	41	85	7	800	Nb	10	-	10		
Esksdalemuir ...	1010.2	-1	ENE	5	CR	38	87	7	1500	St	10	-	10		1010.9	+1	ENE	5	CR	38	82	6	800	St	10	-	10		
Tynemouth ...	1000.4	0	E	4	CR	43	92	7	1500	Nb	10	-	10		1010.5	+1	E	6	CR	43	92	7	1500	Nb	10	-	10		
Blackhead Point ...	1000.7	+1	NE	3	bc	52	75	8	...	Cu	5	-	5		1003.2	+1	NE	4	C	43	85	7	...	Stn	8	-	8		
Donaghadee ...	1006.3	+2	ESE	7	C+	47	97	7	4000	Stn	8	-	8		1007.1	+1	ESE	3	C+	46	92	7	4000	Stn	10	-	10		
Birr Castle ...	1000.6	...	SE	2	C	50	75	7	2500	Cu	3	-	3		1001.1	...	SE	2	C	45	92	7	1500	Nb	5	As	8		
Holyhead ...	1003.3	+1	E	5	C	43	85	6	4000	St	3	-	3		1003.2	0	EN	7	C	45	85	6	1500	St	7	As	10		
Liverpool (Bidston) ...	1004.7	0	E	5	mm	45	85	4	1500	Nb	3	-	3		1003.7	0	E	6	CR	41	82	6	1500	St	10	-	10		
Chester (Sealand) ...	1004.3	0	ESE	5	C	46	85	6	1500	St	10	-	10		1003.6	-1	ENE	5	CR	42	85	5	1500	St	10	-	10		
Harrogate ...	1008.3	0	EN	4	CR	39	87	5	2500	St	10	-	10		1007.3	-1	NE	4	CR	39	87	6	2500	Nb	10	-	10		
Spurn Head ...	1007.0	0	ESE	7	CR	42	82	6	2500	St	10	-	10		1003.6	-2	E	8	CR	43	85	6	2500	Nb	10	-	10		
Birmingham (Edgbaston) ...	1003.7	0	E	4	CR	44	92	5	1500	St	10	-	10		1000.8	-3	ENE	5	CR	42	92	5	1500	Nb	10	-	10		
Cranwell ...	1006.8	0	ES	5	CR	41	97	5	800	St	10	-	10		1004.3	-3	EN	5	CR	41	97	5	450	St	10	-	10		
Gorleston ...	1005.9	-2	E	6	C	44	92	6	2500	Nb	10	-	10		1003.6	-1	E	8	C	43	92	6	1500	Nb	6	As	10		
Valentia (Cahiroiveen) ...	997.3	+1	E	3	C	48	85	8	2500	Stn	8	-	8		999.5	+4	EN	3	bc	47	75	8	2500	St	2	-	2		
Bochea Point ...	998.4	+1	SE	3	bc	52	85	8	1500	Stn	5	Cu	7		999.3	+1	SE	3	bc	45	87	8	1500	Cu	4	-	4		
Pembroke (St. Ann's H.) ...	999.2	0	ENE	5	C+	43	82	8	2500	Cu	8	-	8		997.4	0	NE	5	bc	47	85	7	1500	Stn	8	As	10		
Ross-on-Wye ...	1001.1	-1	EN	3	C	46	85	6	2500	Stn	10	-	10		997.8	-4	NEE	5	CR	43	82	6	1500	Nb	10	-	10		
Leafield ...	1001.4	-2	EN	5	C	44	97	6	800	St	3	As	10		997.6	-6	NE	5	CR	41	97	5	800	Nb	10	-	10		
Winchester (Worthy Dn) ...	999.7	-4	NE	4	CR	46	92	6	800	St	10	-	10		994.7	-5	NE	6	CR	44	92	6	800	Nb	10	-	10		
S. Farnborough ...	999.5	-5	ENE	4	CR	46	92	5	450	St	10	-	10		995.1	-5	ENE	5	CR	43	92	5	220	Nb	10	-	10		
London (Kew Obs.) ...	1000.3	-6	EN	5	CR	47	85	4	800	St	3	As	10		996.3	-5	ENE	5	CR	44	92	5	800	Nb	10	-	10		
Croydon ...	1000.6	-5	NEE	5	CR	45	85	6	800	Nb	10	-	10		996.7	-4	NEE	5	CR	43	97	4	450	Nb	10	-	10		
Shoeburyness ...	1001.7	-1	E	4	CR	47	92	6	1500	St	10	-	10		998.2	-3	E	5	CR	45	97	4	1500	St	10	-	10		
Orleton-on-Sea ...	...	...	...	...	...	...	...	...	...	...	...	...	...		999.7	-4	ENE	6	CR	44	97	6	4000	St	10	-	10		
Felixstowe ...	1003.5	-4	ENE	5	C	46	92	5	1500	Stn	10	-	10		1000.8	-5	ENE	6	CR	44	85	5	450	St	10	-	10		
Lymington ...	1000.1	-6	NEE	5	CR	45	85	5	800	Nb	10	-	10		995.7	-4	NE	6	CR	44	97	4	220	Nb	10	-	10		
Scilly (St. Mary's) ...	997.3	0	EN	3	CR	50	92	8	4000	Cmb	5	Cu	8		995.2	-2	NNE	5	C	49	92	8	4000	Cu	3	-	3		
Falmouth (Pendennis) ...	996.3	-2	ENE	6	C	51	85	8	4000	Cmb	4	As	10		993.0	-3	NNE	6	CR	46	97	6	2500	Nb	10	-	10		
Plymouth (Cattewater) ...	995.3	-4	NE	4	C+	50	75	8	4000	Cu	1	As	3		991.7	-5	NE	5	CR	47	85	6	1500	Nb	10	-	10		
Portland Bill ...	995.5	-5	NE	5	C	49	85	6	1500	Stn	6	As	10		993.5	-6	NE	7	CR	43	92	6	1500	Nb	10	-	10		
Southampton (Calshot) ...	997.3	-6	NNE	5	C	47	85	6	2500	Cu	4	As	10		992.6	-5	NE	6	CR	46	92	6	800	Nb	10	-	10		
Dunnet ...	999.2	-6	E	6	CR	45	92	6	800	Nb	10	-	10		993.5	-7	E	8	CR	45	92	6	800	Nb	10	-	10		
Guernsey (Fort George) ...	992.1	-7	ENE	8	CR	50	85	7	1500	St	10	-	10		981.2	-2	ESE	7	CR	49	92	6	800	Nb	10	-	10		
LONDON OBSERVATIONS.															LONDON OBSERVATIONS.														
Height above M.S.L. in feet.															Height above M.S.L. in feet.														
24 HOURS ENDED 21 <sup>st</sup> NOV. 1927.															24 HOURS ENDED 21 <sup>st</sup> NOV. 1927.														
Kew ...	18	Cloudy	off m	off m	off m	49	43	43	2	7	0.0	...	...	...	14	Cloudy	off m	off m	off m	49	43	43	2	7	0.0	...	...	...	
Croydon ...	244	Cloudy	off m	off m	off m	46	43	41	3	9	0.0	...	...	...	244	Cloudy	off m	off m	off m	46	43	41	3	9	0.0	...	...	...	
Greenwich (Royal Obs.) ...	149	...	...	...	...	47	43	41	5	9	0.0	...	...	...	149	...	...	...	...	47	43	41	5	9	0.0	...	...	...	
City (Bunhill Row) ...	80	...	...	...	...	48	43	38	12	0.0	85	91	...	...	80	...	...	...	...	48	43	38	12	0.0	85	91	...	...	
Westminster (St. James' Pl.) ...	97	...	...	...	...	...	...	...	...	...	...	...	...	...	97	...	...	...	...	...	...	...	...						



## SUMMARIES FOR THE PAST 24 HOURS.

STATIONS.	WEATHER.				TEMPERATURE.			RAINFALL.				SUN 20th Hours.
	7h-13h	13h-18h	18h-24h	1h-7h	MAX. Day	MIN. Night	MIN. on Grass	Day	7h-13h	Night	18h-24h	
	20th	20th	20th	21st	7h-13h	18h-24h	Grass	mm.	began	mm.	began	
Larwick ...	ci bca	ci bca	ci bca	ci bca	41	37	.	3	18.00	8	21.00	0.0
Stornoway ...	b-bc	b-bc	b-bc	b-bc	45	40	.	-	-	-	-	4.3
Wick ...	c	ci bca	ci bca	ci bca	44	40	.	1	13.30	1	21.00	.
Tiree ...	ci bca	ci bca	ci bca	ci bca	44	41	38	0.2	9.00	-	-	0.2
Nairn ...	ci bca	ci bca	ci bca	ci bca	42	38	.	-	-	-	-	1.3
Aberdeen ...	ci bca	ci bca	ci bca	ci bca	43	39	38	1	11.00	0.2	21.00	0.0
Malin Head ...	ce	ci bca	ci bca	ci bca	47	44	.	Trace	15.30	-	-	0.0
Renfrew ...	ci bca	ci bca	ci bca	ci bca	41	41	40	1	18.00	Trace	21.00	0.0
Edinburgh(Inchkeith) ...	o	b	b	o	41	41	39	Trace	15.30	Trace	21.00	0.0
Leuchars ...	ci bca	ci bca	ci bca	ci bca	41	41	39	4	18.00	0.4	21.00	0.0
Eskdalemuir ...	ci bca	ci bca	ci bca	ci bca	39	37	37	1	18.00	0.2	21.00	0.0
Tynemouth ...	ci bca	ci bca	ci bca	ci bca	43	43	40	1	18.00	0.2	21.00	.
Blackod Point ...	b-bc	b-bc	b-bc	b-bc	(52)	44	.	-	-	-	-	.
Donaghadee ...	ci bca	ci bca	ci bca	ci bca	47	42	.	0.1	18.00	3	2.30	3.0
Birr Castle ...	c	ci bca	ci bca	ci bca	52	43	38	0.5	14.30	1	-	1.0
Holyhead ...	ci bca	ci bca	ci bca	ci bca	49	43	42	-	-	3	22.00	0.0
Liverpool (Bidston) ...	ci bca	ci bca	ci bca	ci bca	46	39	38	Trace	11.00	4	1.30	0.0
Chester (Sealand) ...	ci bca	ci bca	ci bca	ci bca	48	40	38	0.1	18.00	3	21.00	0.1
Harrogate ...	ci bca	ci bca	ci bca	ci bca	42	38	37	0.5	14.30	4	24.00	0.0
Spurn Head ...	o	o	o	o	45	39	.	-	-	3	24.00	0.0
Birmingham (Edgbaston) ...	ci bca	ci bca	ci bca	ci bca	45	37	37	0.4	17.30	7	21.00	0.0
Cranwell ...	o	o	o	o	45	37	37	-	-	14	21.00	0.0
Gorleston ...	ci bca	ci bca	ci bca	ci bca	45	40	39	-	-	11	21.00	0.0
Valentia (Cahiriveem) ...	b-bc	b-bc	b-bc	b-bc	50	43	34	Trace	12.30	1	4.30	2.9
Roches Point ...	ci bca	ci bca	ci bca	ci bca	53	44	.	5	18.00	3	21.00	.
Pembroke (St. Ann's H.) ...	b-bc	b-bc	b-bc	b-bc	50	43	43	Trace	11.00	5	1.30	0.8
Ross-on-Wye ...	c	ci bca	ci bca	ci bca	47	41	40	2	16.30	5	21.00	0.0
Leafield ...	c	ci bca	ci bca	ci bca	45	39	39	1	15.30	4	21.00	0.0
Winchester (Worthy Dn) ...	ci bca	ci bca	ci bca	ci bca	46	42	39	2	14.30	4	21.00	0.0
S Farnborough ...	ci bca	ci bca	ci bca	ci bca	46	42	39	2	14.30	7	21.00	0.0
London (Kew Obs.) ...	ci bca	ci bca	ci bca	ci bca	49	43	43	2	14.30	7	21.00	0.0
Croydon ...	ci bca	ci bca	ci bca	ci bca	46	43	41	3	13.30	8	21.00	0.0
Shoeburyness ...	ci bca	ci bca	ci bca	ci bca	48	43	42	3	15.30	7	21.00	0.0
Clacton-on-Sea ...	ci bca	ci bca	ci bca	ci bca	48	42	39	1	14.30	6	21.00	0.0
Felixstowe ...	ci bca	ci bca	ci bca	ci bca	47	42	42	0.1	15.30	8	21.00	0.0
Lympe ...	ci bca	ci bca	ci bca	ci bca	45	41	39	10	12.30	4	21.00	0.0
Scilly (St. Mary's) ...	b-bc	c	ci bca	ci bca	52	46	.	0.1	11.00	3	24.00	2.7
Falmouth (Pendennis) ...	b-bc	ci bca	ci bca	ci bca	52	44	.	1	15.30	12	21.00	0.0
Plymouth (Cattewater) ...	b, c	ci bca	ci bca	ci bca	51	46	44	0.1	14.30	5	21.00	0.0
Portland Bill ...	ci bca	ci bca	ci bca	ci bca	51	47	.	2	13.30	3	21.00	.
Southampton (Calshot) ...	ci bca	ci bca	ci bca	ci bca	48	45	44	4	12.30	5	21.00	0.0
Dungeness ...	ci bca	ci bca	ci bca	ci bca	50	43	.	6	11.00	2	21.00	.
Guernsey ...	ci bca	ci bca	ci bca	ci bca	50	48	.	6	18.00	4	21.00	0.0



Position Numbers		Wind		Weather		Temp.	
Lat.	Long.	Dir.	Force	Clouds	Sea	Air	Sea
3	24	ESE	6	bc-	50	54	7

## GENERAL INFERENCE.

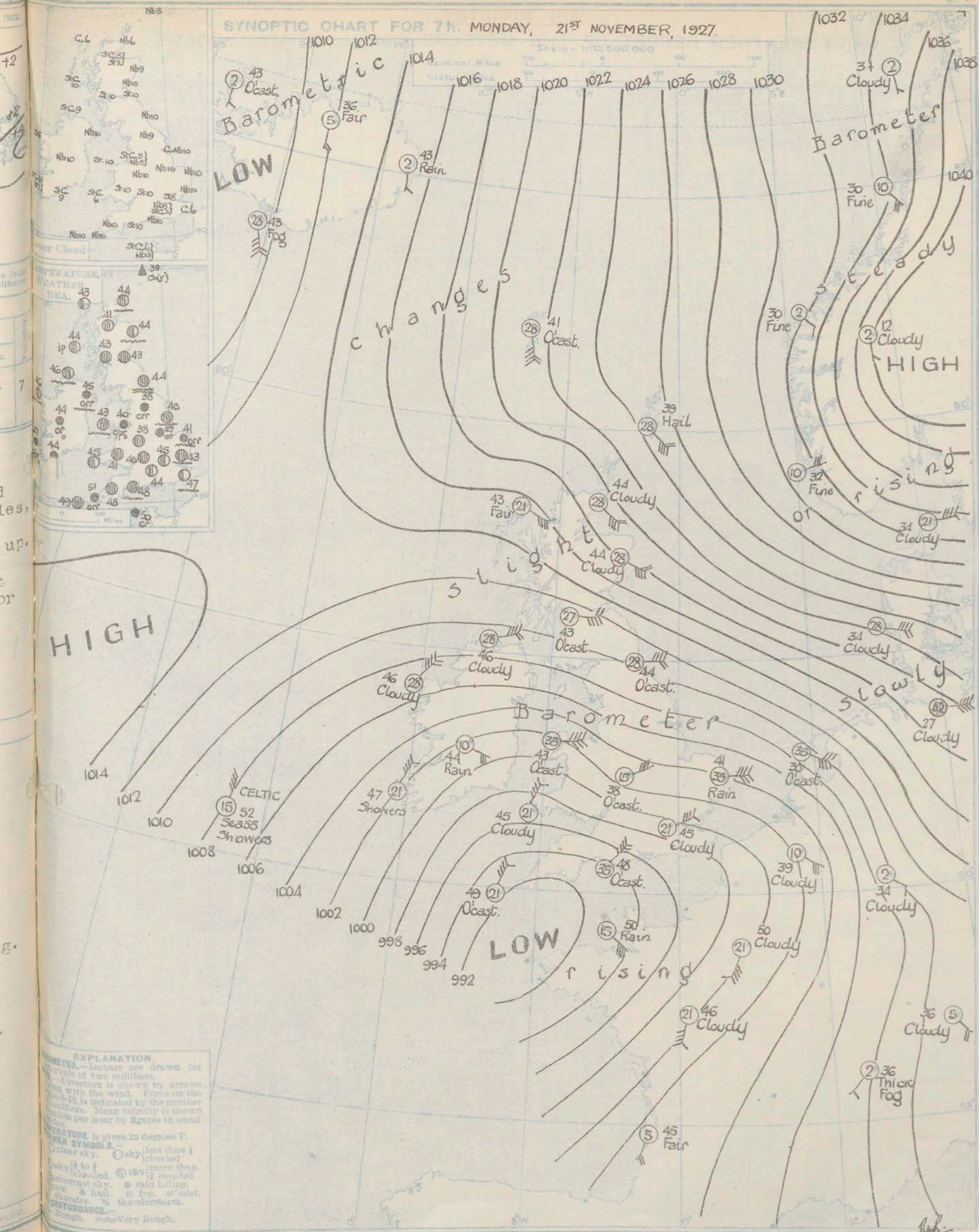
An intense anticyclone persists over Scandinavia and a depression, near the Scillies, is moving northwestwards slowly and gradually filling up. Strong easterly winds will continue with further rain at times in the South and rain or sleet, with snow on the high ground, in the North.

Districts.	Forecasts for the 24 hours commencing 15h. GMT. Monday, 21st November, 1927.	Further Outlook.
1. S.E. England	Wind easterly, moderate or fresh; occasional rain and mist but some fair to cloudy periods; moderate to rather low temperature.	Cold and unsettled.
2. E. England		
3. E. Midlands	Strong E. to S.E. winds; occasional rain or sleet showers; rather cold.	
4. W. Midlands	As 0 - 1	
5. S.W. England	Easterly winds, strong at times at first; occasional rain then fairer periods; moderate temperature.	
6. South Wales		South Cone still flying.
7. North Wales		
8. N.W. England		
9. N. Midlands	E. to S.E. winds, strong at times; occasional rain or sleet but some fair to cloudy periods; perhaps snow at times on high ground; rather cold.	
10. N.E. England		
11. S.E. Scotland		
12. S.W. Scotland & Isle of Man		
13. W. Scotland		
14. N.W. Scotland		
15. Mid-Scotland		
16. N.E. Scotland		
17. Orkneys and Shetlands		
18. N.W. Ireland		
19. N.E. Ireland		
20. S.E. Ireland		
21. S.W. Ireland		



# SYNOPTIC CHART FOR 7h. MONDAY, 21<sup>ST</sup> NOVEMBER, 1927.

Scale - 1 in. = 100 Miles



## EXPLANATION.

**ISOBARS.**—Isobars are drawn for intervals of two millibars. Direction is shown by arrows pointing with the wind. Force on the scale 0-12 is indicated by the number in the circle. Mean velocity is shown in miles per hour by figures in small circles.

**TEMPERATURE.**—Temperature is given in degrees F.

**WEATHER SYMBOLS.**

- Clear sky.
- Cloudy (less than 1/2 covered).
- Cloudy (1/2 to 3/4 covered).
- Overcast sky.
- Thunder.
- Hail.
- Fog.
- Mist.
- Thunderstorm.

**DISTURBANCE.**—None. Very rough.



DAILY WEATHER REPORT OF THE METEOROLOGICAL OFFICE, LONDON:

BRITISH SECTION Monday 21<sup>st</sup> November 1927.

No. 325

WEATHER, TEMPERATURE, RAINFALL AND SUNSHINE AT HEALTH RESORTS FOR 20th November

STATIONS.	WEATHER.		TEMPERATURE.		RAINFALL.†		SUN- SHINE.	(1)	(2)	(3)	(4)	(5)	(6)	(7)	(8)
	Fore- noon.	After- noon.	Min. 9h-12h to 9h-20h	Max. 9h-17h 20h	Night 17h-9h 19-20h	Day 9h-17h 20h	Sunrise to Sunset 20h								
(1)	(2)	(3)	(4)	(5)	(6)	(7)	(8)								
Berwick-on-Tweed	RRO	RRO	39	44	9	2	0.0	Ilfracombe ...	CO	O	44	50	2	-	0.1
Douglas (I. o. M.) ...	bcy	O	41	47	2	-	0.0	Bade ...	O	O	42	49	1	-	0.1
Llandudno ...	O	O	42	48	0.1	-	0.0	Penzance ...	C	C	42	52	1	-	0.0
Colwyn Bay ...	od	O	42	48	0.5	-	0.0	Paignton ...	orp	org	38	?	0.3	2	0.0
Rhyl... ..	OC	C	42	48	1	-	0.0	Torquay ...	orp	or	43	51	1	2	0.0
Wallasey ...	OC O	O	41	47	3	Trace	0.0	Jersey ...	CO	gr	44	50	0.2	5	0.0
Southport ...	OC	O	41	47	1	-	0.0	Weymouth ...	CCg	chg	46	49	4	2	0.0
Blackpool ...	O	O	41	45	0.4	-	0.0	Bournemouth ...	r	r	45	46	4	2	0.0
Ilkley ...	or	oro	37	42	16	1	0.0	Venar ...	or	or	46	50	1	2	0.0
Cleethorpes... ..	O	O	40	42	5	-	0.0	Portsmouth (S'thees)	O	or	45	48	3	2	0.0
Skegness ...	O	O	43	44	1	-	0.0	Bognor ...	orr	rr	45	47	6	2	0.0
Aberystwyth ...	lrabc	OZ	43	48	0.3	-	0.3	Littlehampton ...	C	cr	45	47	5	3	0.0
Bath ...	C	cr	44	48	8	1	0.0	Worthing ...	C	cor	45	48	0.3	3	0.0
Cheltenham ...	O	org	45	48	3	0.3	0.0	Brighton ...	CO	orr	45	47	0.5	4	0.0
Leamington Spa ...	O	or	41	45	2	0.5	0.0	Eastbourne... ..	O	orr	48	52	Trace	9	0.0
Lowestoft ...	C	C	42	44	0.3	-	0.0	Hastings... ..	O	orr	46	52	0.3	8	0.0
Felixstowe ...	cm	cmond	44	47	0.4	Trace	0.0	Folkestone ...	om	orm	44	46	Trace	6	0.0
Harwich & Dovercourt	cm	cm	45	47	0.3	Trace	0.0	Dover ...	O	or	45	47	-	5	0.0
Southend ...	C	C	44	48	-	1	0.0	Tunbridge Wells ...	or	or	43	46	1	4	0.0
								Ramsgate ...	O	or	43	48	1	1	0.0
								Margate ...	O	or	45	47	-	1	0.0
								Deal... ..	O	orr	44	51	-	3	0.0

TERMS OF SUBSCRIPTION.—6/6 per quarter or 25/- per year, post free. Single copies may be obtained at the Meteorological Office, price 1d.

\* information not usually received.

7 The observations at 1 h. G.M.T. and, at Guernsey, the sunshine readings are from an auxiliary station. 8 For codes see page 1.

†: See footnote page

At stations marked thus the maximum temperature is for the period 21h.-17h., the minimum for the period 21h.-9h.      † 22h.-9h.





BRITISH SECTION.

No. 24105.

Tuesday 22<sup>nd</sup> November 1927.

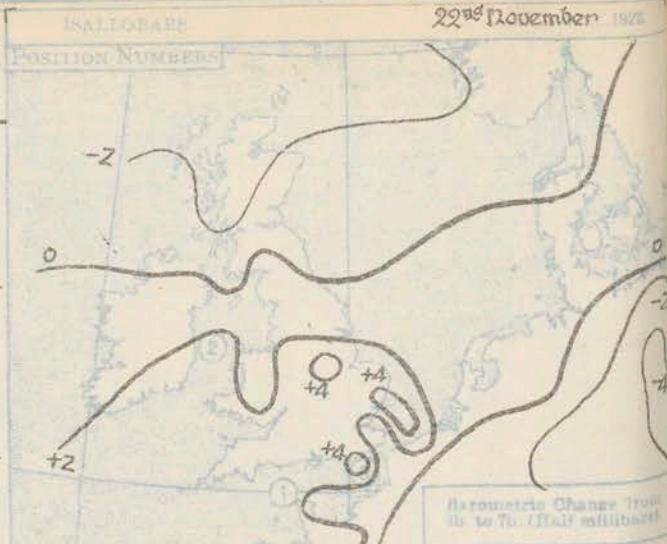
Page 1.

Observations at 12h. G.M.T.														Observations at 12h. G.M.T.																										
STATIONS.	Barom. at M.S.L. mb.	Change in 3 Hours.	Wind.		Weather.	Temp. of.	Humidity. %	Visibility. miles.	Cloud.				Barom. at M.S.L. mb.	Change in 3 Hours.	Wind.		Weather.	Temp. of.	Humidity. %	Visibility. miles.	Cloud.				Barom. at M.S.L. mb.	Change in 3 Hours.	Wind.		Weather.	Temp. of.	Humidity. %	Visibility. miles.	Sea.							
			Direc.	Force.					Height.	Form.	Amt.	Direc.			Force.	Height.					Form.	Amt.																		
																							0-10	10-20			20-30	30-40						40-50	50-60	60-70	70-80	80-90	90-100	
(For heights see p. 2.)																																								
Lerwick	1025.4	0	SE	8	cjp	41	85	8	1000	Nb	10	-	10	1025.5	0	SE	6	cjp	43	85	7	4000	Nb	5	AST	10	1025.6	0	SE	4	c	45	75	7	4000	STC	10	3		
Stornoway	1015.9	0	SE	4	c	46	65	7	4000	STC	9	-	9	1016.3	+1	SE	4	c	45	75	7	4000	STC	10	-	10	1016.4	+1	SE	4	c	45	75	8	1500	Nb	6	AST	10	4
Wick	1020.9	+2	SE	6	cjp	45	85	8	1500	Nb	8	-	8	1020.1	+1	SE	6	c	45	85	7	1500	STC	9	-	9	1015.1	+2	E'S	4	c	45	85	7	1500	STC	9	4		
Tiree	1013.6	+1	E'S	4	c	46	75	7	1500	STC	8	-	8	1018.1	0	E	2	c	42	85	8	1500	ST	8	-	8	1018.1	0	E	2	c	42	85	8	1500	ST	8	6		
Nairn	1019.4	0	ESE	6	o/r	44	85	7	1500	Nb	10	-	10	1019.8	0	ESE	6	o	44	85	7	1500	Nb	10	-	10	1019.8	0	ESE	6	o	44	85	7	1500	Nb	10	6		
Aberdeen	1019.4	0	ESE	6	o/r	44	85	7	1500	Nb	10	-	10	1019.8	0	ESE	6	o	44	85	7	1500	Nb	10	-	10	1019.8	0	ESE	6	o	44	85	7	1500	Nb	10	6		
Malin Head	1010.9	+2	ENE	6	c	46	92	7	5700	STC	10	-	10	1012.7	+2	ENE	5	c	47	85	7	5700	STC	10	-	10	1012.7	+2	ENE	5	c	47	85	6	800	ST	9	AST	10	2
Renfrew	1013.9	+2	E	5	o	44	65	6	800	ST	10	-	10	1015.2	+1	E	5	c	43	85	6	800	ST	9	AST	10	1015.2	+1	E	5	c	43	85	6	800	ST	9	2		
Edinburgh (Inchkeith)	1014.1	+2	E	5	o	44	75	8	450	ST	10	-	10	1014.9	+2	E	4	o	43	92	7	450	ST	10	-	10	1014.9	+2	E	4	o	43	92	7	450	ST	10	2		
Leuchars	1016.7	+1	E	6	o/r	44	75	7	1500	Nb	10	-	10	1017.3	+1	E	6	o/r	44	85	6	1500	Nb	10	-	10	1017.3	+1	E	6	o/r	44	85	6	1500	Nb	10	10		
Bskdalemuir	1012.6	+3	NE'E	4	o	39	85	6	1500	ST	10	-	10	1013.7	+2	NEE	5	o/r	39	92	6	1500	ST	10	-	10	1013.7	+2	NEE	5	o/r	39	92	6	1500	ST	10	8		
Tynemouth	1012.1	+1	E	6	cjp	44	85	6	1500	Nb	10	-	10	1013.3	+1	E	6	o/r	42	92	7	1500	Nb	10	-	10	1013.3	+1	E	6	o/r	42	92	7	1500	Nb	10	8		
Blackod Point	1009.0	+3	NE	5	c	46	85	7	3	STC	9	-	9	1010.9	+2	NE	4	c	46	85	6	3	STC	10	-	10	1010.9	+2	NE	4	c	46	85	6	3	STC	10	4		
Donaghadee	1009.9	+3	E	7	o/r	46	92	7	1500	Nb	10	-	10	1011.6	+3	E	6	c	46	92	7	1500	STC	9	-	9	1011.6	+3	E	6	c	46	92	7	1500	STC	9	6		
Birr Castle	1004.6	0	E	4	o/r	45	92	6	450	ST	10	-	10	1007.8	0	E	4	c	44	85	6	450	Nb	9	-	9	1007.8	0	E	4	c	44	85	6	450	Nb	9	6		
Holyhead	1005.9	+2	E	6	c	43	85	6	800	ST	9	AST	10	1007.5	+3	ENE	4	c	43	85	6	800	ST	8	AST	10	1007.5	+3	ENE	4	c	43	85	6	800	ST	8	10		
Liverpool (Bidston)	1007.6	+2	ENE	5	mmo	39	85	4	1500	Nb	10	-	10	1009.3	+2	ENE	4	o	39	85	6	1500	ST	10	-	10	1009.3	+2	ENE	4	o	39	85	6	1500	ST	10	10		
Chester (Sealand)	1006.7	+2	E	4	o/r	40	85	6	800	ST	10	-	10	1008.7	+3	ENE	3	o/r	39	85	6	800	ST	10	-	10	1008.7	+3	ENE	3	o/r	39	85	6	800	ST	10	10		
Harrowgate	1009.3	+1	E	3	o/r	38	92	5	2500	Nb	9	AST	10	1011.3	+1	E	3	o/r	37	97	5	2500	Nb	10	-	10	1011.3	+1	E	3	o/r	37	97	5	2500	Nb	10	10		
Spurn Head	1007.0	0	E'S	7	o	40	92	6	2500	ST	10	-	10	1008.6	+1	E'S	6	o	40	92	6	2500	Nb	10	-	10	1008.6	+1	E'S	6	o	40	92	6	2500	Nb	10	7		
Birmingham (Edgbaston)	1005.4	+1	ENE	4	o/r	39	92	4	800	Nb	10	-	10	1007.6	+3	NE	3	o/r	39	97	3	800	ST	10	-	10	1007.6	+3	NE	3	o/r	39	97	3	800	ST	10	10		
Oswestry	1006.7	+2	E'N	4	o/r	38	97	4	450	Nb	10	-	10	1008.5	+2	ENE	4	o/r	38	97	5	450	Nb	10	-	10	1008.5	+2	ENE	4	o/r	38	97	5	450	Nb	10	10		
Gorleston	1005.4	+2	E'S	6	c	42	92	6	2500	Nb	10	-	10	1006.3	+2	E'S	5	o/r	45	97	6	2500	Nb	10	-	10	1006.3	+2	E'S	5	o/r	45	97	6	2500	Nb	10	5		
Valentia (Cahirciveen)	1005.8	+4	NE'N	4	c	46	92	7	800	ST	10	-	10	1008.0	+4	NE'N	3	c	46	85	7	1500	ST	8	-	8	1008.0	+4	NE'N	3	c	46	85	7	1500	ST	8	0		
Rochea Point	1003.6	+4	NE	3	c	47	92	8	1500	STC	10	-	10	1006.7	+5	NE	3	c	46	92	8	1500	STC	10	-	10	1006.7	+5	NE	3	c	46	92	8	1500	STC	10	1		
Pembroke (St. Ann's H.)	1001.4	+4	NE	5	c	44	92	7	1500	STC	6	AST	8	1004.0	+3	NE	5	c	43	92	8	800	STC	8	AST	9	1004.0	+3	NE	5	c	43	92	8	800	STC	8	10		
Ross-on-Wye	1003.2	+2	ENE	4	o	40	92	5	450	ST	10	-	10	1006.3	+3	NE	2	o/r	40	92	4	450	ST	10	-	10	1006.3	+3	NE	2	o/r	40	92	4	450	ST	10	10		
Leafield	1002.8	+2	NE	4	o/r	39	97	2	220	ST	10	-	10	1005.7	+3	NE	4	o/r	40	97	5	450	ST	10	-	10	1005.7	+3	NE	4	o/r	40	97	5	450	ST	10	10		
Winchester (Worthy Dn)	1000.6	+2	NE'N	3	o/r	45	92	5	450	ST	10	-	10	1003.1	+4	NNE	2	o/r	45	97	3	450	Nb	10	-	10	1003.1	+4	NNE	2	o/r	45	97	3	450	Nb	10	10		
S. Farnborough	1000.8	+2	ENE	3	o/r	44	97	3	800	Nb	10	-	10	1004.3	+5	ENE	1	o/r	45	97	3	800	Nb	10	-	10	1004.3	+5	ENE	1	o/r	45	97	3	800	Nb	10	10		
London (Kew Obsy.)	1001.8	+2	ENE	4	fo	45	97	3	800	Nb	10	-	10	1005.0	+5	ENE	2	fo	47	97	3	450	Nb	10	-	10	1005.0	+5	ENE	2	fo	47	97	3	450	Nb	10	10		
Croydon	1001.4	+2	NE	3	o/r	44	97	3	150	ST	10	-	10	1004.8	+5	NEE	1	o/r	46	97	4	220	ST	10	-	10	1004.8	+5	NEE	1	o/r	46	97	4	220	ST	10	10		
Shoeburyness	1002.6	+3	E	3	o	47	92	6	450	ST	10	-	10	1005.4	+3	E'S	2	o/r	47	97	5	450	Nb	10	-	10	1005.4	+3	E'S	2	o/r	47	97	5	450	Nb	10	10		
Olaeton-on-Sea	1004.1	+1	E	5	o/r	45	92	5	800	Nb	10	-	10	1004.8	+2	E	4	o/r	48	97	6	2500	ST	10	-	10	1004.8	+2	E	4	o/r	48	97	6	2500	ST	10	3		
Felixstowe	1004.1	+1	E	5	o/r	45	92	5	800	Nb	10	-	10	1005.9	+3	E'S	2	o/r	48	97	5	800	ST	10	-	10	1005.9	+3	E'S	2	o/r	48	97	5	800	ST	10	3		
Lymington	1001.2	+2	ESE	4	o/r	49	85	6	800	ST	10	-	10	1005.5	+5	S	3	o/r	48	97	6	220	ST	10	-	10	1005.5	+5	S	3	o/r	48	97	6	220	ST	10	10		
Solihy (St. Mary's)	997.0	+4	E'N	5	c	50	97	7	4000	STC	9	-	9	1002.1	+3	NEN	5	c	49	92	6	4000	STC	10	-	10	1002.1	+3	NEN	5	c	49	92	6	4000	STC	10	4		
Falmouth (Pendennis)	997.2	+4	E	6	c	49	85	7	40																															



## SUMMARIES FOR THE PAST 24 HOURS.

STATIONS.	WEATHER.				TEMPERATURE.			RAINFALL†				SUN 9.1st. Hours.
	7h.-15h. 21st	15h.-18h. 21st	18h.-21st 21st	1h.-7h. 22nd	MAX. Day. 7h.-18h.	MIN. Night. 18h.-7h.	MIN. on GRASS	Day. mm.	Th.-18h. began	Night. mm.	18h.-7h. began	
Lerwick	city	city	city	city	43	40	.	2	18.00	0.1	1.30	0.0
Stornoway	city	city	city	city	46	43	.	.	.	.	.	1.0
Wick	city	city	city	city	45	42	.	0.5	9.00	2	1.30	0.0
Tirree	city	city	city	city	46	40	30	.	.	.	.	0.0
Nairn	city	city	city	city	43	39	.	.	.	.	.	0.0
Aberdeen	city	city	city	city	44	41	40	0.1	9.00	7	12.00	0.0
Malin Head	city	city	city	city	47	44	.	Trace	9.00	.	.	0.0
Renfrew	city	city	city	city	44	41	39	Trace	14.30	Trace	6.30	0.0
Edinburgh(Inchkeith)	city	city	city	city	44	40	39	Trace	12.30	0.5	12.00	0.0
Leuchars	city	city	city	city	45	41	40	2	9.00	4	22.00	0.0
Esksdalemuir	city	city	city	city	40	36	35	0.4	11.00	0.6	12.00	0.0
Tynemouth	city	city	city	city	44	41	39	1	11.00	2	12.00	0.0
Blackad Point	city	city	city	city	47	43	.	.	.	.	.	0.0
Donaghadee	city	city	city	city	46	42	.	4	18.00	.	.	0.0
Birr Castle	city	city	city	city	45	40	39	1	18.00	.	.	0.0
Holyhead	city	city	city	city	45	41	40	0.2	18.00	.	.	0.0
Liverpool (Bidston)	city	city	city	city	44	38	37	0.2	18.00	0.5	4.30	0.0
Chester (Sealand)	city	city	city	city	41	39	37	0.3	18.00	1	12.00	0.0
Harrogate	city	city	city	city	38	36	36	1	18.00	3	12.00	0.0
Spurn Head	city	city	city	city	42	41	.	1	12.30	3	12.00	0.0
Birmingham(Edgbaston)	city	city	city	city	39	38	38	3	9.00	2	12.00	0.0
Cranwell	city	city	city	city	39	37	37	3	18.00	4	22.00	0.0
Gorleston	city	city	city	city	45	45	44	2	18.00	4	12.00	0.0
Valentia(Cahirciveen)	city	city	city	city	46	45	41	0.3	18.00	.	.	0.0
Roche's Point	city	city	city	city	47	43	.	0.1	18.00	.	.	0.0
Pembroke(St. Ann's H.)	city	city	city	city	48	41	.	Trace	16.30	.	.	0.0
Ross-on-Wye	city	city	city	city	41	40	39	0.4	14.30	1	12.00	0.0
Leafield	city	city	city	city	40	39	39	2	9.00	1	12.00	0.0
Winchester (Worthy Rd.)	city	city	city	city	45	37	29	0.3	18.00	2	12.00	0.0
S Farnborough	city	city	city	city	46	35	29	1	11.00	1	12.00	0.0
London (Kew Obay.)	city	city	city	city	47	40	30	0.3	9.00	2	12.00	0.0
Croydon	city	city	city	city	46	39	30	1	11.00	0.3	12.00	0.0
Shoeburyness	city	city	city	city	48	35	29	Trace	17.30	0.3	12.00	0.0
Clacton-on-Sea	city	city	city	city	48	46	39	0.5	16.30	Trace	12.00	0.0
Felixstowe	city	city	city	city	48	45	37	1	12.30	Trace	12.00	0.0
Lympe	city	city	city	city	49	42	31	5	12.30	1	12.00	0.0
Scilly (St. Mary's)	city	city	city	city	50	47	.	3	9.00	.	.	0.0
Falmouth (Pendennis)	city	city	city	city	52	47	.	7	18.00	0.1	12.00	0.1
Plymouth(Cattewater)	city	city	city	city	49	45	44	Trace	18.00	3	12.00	1.8
Portland Bill	city	city	city	city	50	49	.	2	9.00	2	12.00	0.0
Southampton(Calshot)	city	city	city	city	47	43	32	1	18.00	1	12.00	0.0
Dungeness	city	city	city	city	53	47	.	2	13.30	Trace	12.00	0.0
Guernsey	city	city	city	city	52	48	.	3	18.00	Trace	12.00	0.1



Observations from Cross Channel Steamers.

Position	Date and Time	Steamship	Wind		Weather	Temp.		Visibility
			Dir.	Force		Air	Sea	
2	21st 10h	Cambria	ENE	7	C	50	46	5
3	22nd 2h	Dieppe	S	2	bc	50	54	8

## GENERAL INFERENCE.

With a depression over Cornwall filling up a ridge of high pressure, connecting anticyclones over Northwest Europe and beyond the Azores, will develop across the British Isles. Meanwhile, depressions will move northeastwards towards Iceland and eastwards over France. Weather will continue rather unsettled and fog will be rather widespread over most of England and Wales, both night and morning.

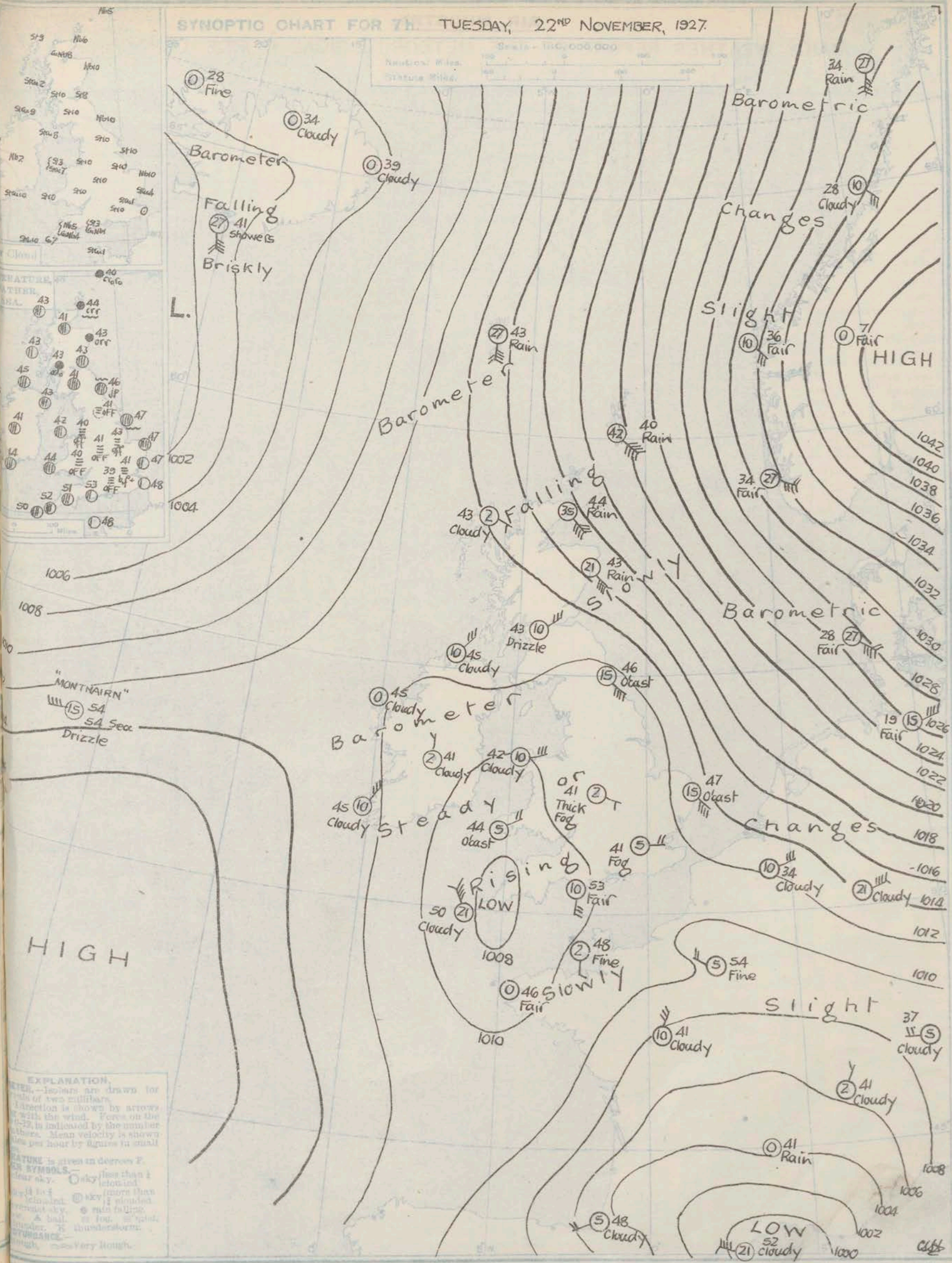
Districts.	Forecasts for the 24 hours commencing 15h.G.M.T. Tuesday, 22nd November, 1927.	Further Outlook.
1. S.E. England	Variable or easterly winds, mainly light to moderate today, probably freshening from east tomorrow; cloudy; perhaps slight drizzle locally; rather widespread fog, night and morning; moderate temperature.	Rather unsettled; fog, perhaps rather widespread.
2. E. England		
3. E. Midlands		
4. W. Midlands		
5. S.W. England	Light variable winds; cloudy; local fog; moderate to rather low temperature.	South cone still flying.
6. South Wales		
7. North Wales		
8. N.W. England		
9. N. Midlands	Freshening S. to S.W. winds; cloudy, some rain or drizzle and mist; moderate temperature.	
10. N.E. England		
11. S.E. Scotland		
12. S.W. Scotland & Isle of Man		
13. N.W. Scotland	S.E. to S. winds, strong to gale at times; occasional rain; moderate temperature.	
14. Mid-Scotland		
15. N.E. Scotland		
16. Orkneys and Shetlands		
17. N.W. Ireland	As 13A - 14	
18. N.E. Ireland		
19. S.E. Ireland		
20. S.W. Ireland	As 7 - 9	



# SYNOPTIC CHART FOR 7H. TUESDAY, 22<sup>ND</sup> NOVEMBER, 1927.

Scale - 1 in. = 500 miles

Pressure - 1000 mb





## AIR MINISTRY.

## DAILY WEATHER REPORT OF THE METEOROLOGICAL OFFICE, LONDON:

Page 4.

BRITISH SECTION... Tuesday 22<sup>nd</sup> November 1927.

No. 326.

Page 4.

BRITISH SECTION

22<sup>nd</sup>

STATIONS.	Height above M.S.L. in feet	Observations at 1h. G.M.T. 22 <sup>nd</sup>											Observations at 7h. G.M.T. 22 <sup>nd</sup>											Sea.				
		Barom. at M.S.L. mb.	Change in 3 Hours	Wind.		Weather.	Temp. °F.	Humidity. %	Visibility 0-3	Cloud.			Barom. at M.S.L. mb.	Change in 3 Hours	Wind.		Weather.	Temp. °F.	Humidity. %	Visibility 0-3	Cloud.							
				Direc.	Force					Height	Form	Amt.			Direc.	Force					Height	Form	Amt.					
																									0-12	0-10	0-10	0-10
Lerwick	54	1023.9	-2	SE	8	c	42	75	7	4000	Cu	5	1021.3	-3	SE	8	c	40	85	7	4000	Nb	5	1019.0	-1	1		
Stornoway	30	1016.7	0	5	4	c	42	75	6				1014.4	-2	ESE	1	c	43	85	7	2500	Sc	9	1012.1	-2	1		
Wick	81	1019.6	-1	SE	7	c	43	85	8	1500	Nb	6	1016.9	-3	SE	7	c	44	92	8	1500	Nb	6	1014.6	-3	4		
Tiree	22												1013.7	-1	NE	2	bc	43	85	9	2500	Sc	2	1011.4	-1	1		
Nairn	83												1015.1		E	2	c	41	92	7	4000	Cu	8	1012.8		5		
Aberdeen	46												1016.2	-1	SE	5	off	43	97	6	1500	Nb	10	1013.9	-1	1		
Malin Head	51	1013.4	+1	ENE	4	bc	47	85	8	5700	Sc	5	1012.7	-1	NE	3	c	45	85	8	5700	Sc	9	1011.0	-1	3		
Renfrew	50												1012.9	-2	ENE	3	od	43	92	6	800	Sc	10	1011.0	-2	0		
Edinburgh (Inchkeith)	190	1013.1	-1	E	3	o	42	92	8	450	Nb	10	1012.9	-1	E	2	c	43	97	8	800	Sc	8	1011.0	-1	0		
Lenchairs	40												1014.0	-2	ESE	3	o	43	97	6	800	Nb	10	1012.1	-2	0		
Eskdalemuir	794												1012.1	0	NE	3	o	41	92	6	800	Sc	10	1010.2		7		
Tynemouth	87	1012.7	-1	ESE	5	o	43	92	7	1500	Nb	10	1011.5	-1	SE	4	o	46	97	6	1500	Nb	10	1009.8	-1	1		
Blackhead Point	13	1011.3	+2	NE	2	c	45	75	6			0	1012.1	0	E	2	c	45	85	6		Sc	10	1010.3	0	0		
Donaghadee	40												1012.7	0	E	2	c	43	92	8	5700	Sc	8	1010.9	0	2		
Birr Castle	173												1011.2		N	1	c	41	92	6	1500	Sc	2	1009.8		3		
Holyhead	28	1008.9	+1	E'S	5	o	42	85	6	800	Sc	10	1009.8	+2	E'N	3	c	42	92	6	1500	Sc	10	1008.0	+2	0		
Liverpool (Bidston)	189												1011.0	+2	E	1	ffo	40	97	3	800	Sc	10	1009.2	+2	0		
Chester (Sealand)	16												1010.3	0	ENE	1	od	40	92	4	800	Sc	10	1008.5	0	0		
Harrogate	478												1011.3	0		0	FFo	41	97	1	4150	Sc	10	1009.5	0	6		
Spurn Head	29	1008.1	-1	ESE	5	off	47	97	5	800	Nb	10	1011.2	+1	SSE	4	o	47	97	6	4000	Sc	10	1009.4	+1	0		
Birmingham (Edgbaston)	535												1011.4	+2	ESE	1	FFo	41	97	1	4150	Sc	10	1009.6	+2	0		
Cranwell	1009.3												1011.4	+4	ESE	1	ffo	43	97	2	450	Sc	10	1009.8	+4	4		
Gorleston	14	1010.0	+1	SSE	4	o	48	97	6	2500	Nb	10	1012.9	+2	SE	4	o	47	97	6	2500	Nb	10	1011.1	+2	0		
Valentia/Cahirveen	30	1012.1	+3	NE	4	o	45	97	8		Sc	10	1012.6	+1	NE'N	3	c	45	75	8	2500	Sc	10	1010.9	+1	0		
Roches Point	22												1011.7	+3	NE	2	c	44	92	8	1500	Sc	10	1010.0	+3	0		
Pembroke (St. Ann's B.)	150	1007.0	+1	ENE	3	o	44	85	6	800	Sc	10	1008.7	+2	ENE	2	o	44	92	6	800	Sc	10	1006.9	+2	0		
Ross-on-Wye	229												1010.7	+1		0	FFo	40	97	1	4150	Sc	10	1008.8	+1	0		
Leafeld	612												1010.7	+2	SE'S	2	FFo	44	97	1	4150	Sc	10	1008.9	+2	0		
Winchester (Worthy Dn.)	272												1010.9	+3		0	FFo	37	97	2	4150	Sc	9	1009.0	+3	0		
S. Farnborough	250												1011.2	+3	SE	1	FFo	39	97	1	4150	Sc	10	1009.3	+3	0		
London (Kew Obs.)	18												1011.9	+3	E	2	fb+	41	97	2	4000	Sc	1	1009.0	+3	0		
Croydon	344	1009.3	+4	SSE	2	b	47	92	6	800	Sc	1	1011.7	+2	SSE	2	fb-	43	97	4	800	Sc	2	1009.3	+2	0		
Shoeburyness	11												1012.2	+1	S	1	fb-	39	97	1			0	1010.4	+1	0		
Clacton-on-Sea	54												1012.1	+1	ESE	4	bc	47	92	7	4000	Sc	10	1010.3	+1	0		
Felixstowe	15												1012.9	+4	ESE	3	c	47	97	6	800	Sc	8	1011.1	+4	0		
Lympne	350	1010.2	+4	SSE	3	b	42	92	6			0	1011.4	+1	ENE	3	fb-	44	97	3			0	1010.0	+1	0		
Seilly (St. Mary's)	163	1004.2	+2	N'E	5	c	49	92	7	4000	Sc	10	1008.6	+3	N'W	5	c	50	97	6	4000	Sc	10	1006.9	+3	4		
Falmouth (Pendennis)	200	1004.7	+3	SSE	4	c	52	85	7	4000	Sc	10	1007.8	+2	S	4	c	52	85	7	4000	Cu	7	1006.0	+2	1		
Plymouth (Cattewater)	83												1008.7	+2	SSE	4	c	51	92	7	2500	Nb	9	1006.9	+2	0		
Portland Bill	52	1006.5	+2	S'W	3	bc	52	85	8	2500	Sc	4	1009.0	+2	S	3	bc	53	85	8	1500	Sc	4	1007.2	+2	0		
Southampton (Calshot)	10	1009.1	+4	S	3	b	49	92	8			0	1011.1	+2	NE'E	2	ffo	44	97	3			0	1009.3	+2	0		
Dungeness	20	1010.1	+4	S	3	b	51	82	8			0	1011.6	+4		0	b	48	92	8			0	1009.2	+4	0		
Guernsey (Fort George)	205	1007.8	+4	S	1	b	49	92	5			0	1010.1	+2	S	0	b	48	92	8	4000	Sc	1	1008.3	+2	0		

WEATHER, TEMPERATURE, RAINFALL AND SUNSHINE AT HEALTH RESORTS FOR 21<sup>st</sup> NOVEMBER 1927.

STATIONS.	WEATHER.		TEMPERATURE.		RAINFALL.		SUNSHINE.	(1)	(2)	(3)	(4)	(5)	(6)	(7)	(8)
	Forenoon.	Afternoon.	Min. 9h. to 5h.	Max. 5h. to 9h.	Night 17h. to 5h.	Day 9h. to 5h.	Sunrise to Sunset.								
(1)	(2)	(3)	(4)	(5)	(6)	(7)	(8)								
Barwick-on-Tweed	o	o	39	44	0.2	0.4	0.0	Ilfracombe	od	o	45	46	4	0.0	0.0
Douglas (I. o. M.)	c	cd	42	44	5	trace	0.0	Bade	oe	og	44	45	1	0.0	0.0
Llandudno	o	o	41	43			0.0	Penzance	orc	cb	45	46	2	0.0	0.0
Golwyn Bay	or	ro	41	42			0.0	Faington	om	op	46	47	2	0.0	0.0
Rhyl	o	o	40	42			0.0	Torquay	og	og	46	47	2	0.0	0.0
Wallasey	1500	o	40	46		trace	0.0	Jersey	o	r	46	47	2	0.0	0.0
Southport	o	o	41	41			0.0	Weymouth	r	r	45	47	2	0.0	0.0
Blackpool	o	o	41	41			0.0	Bournemouth	r	r	44	46	0	0.0	0.0
Elkley	ro	o	40	40			0.0	Ventnor	o	ow	44	45	0	0.0	0.0
Cleethorpes	o	o	40	40			0.0	Portsmouth (S. obs.)	o	o	44	45	0	0.0	0.0
Skagness	oro	odo	40	41			0.0	Bognor	o	o	44	45	0	0.0	0.0
Aberystwyth	oc	ow	41	43			0.2	Littlehampton	o	o	44	45	0	0.0	0.0
Bath	od	ow	41	42			0.0	Worthing	o	o	43	44	0	0.0	0.0
Cheltenham	o	o	41	41			0.0	Brighton	o	o	43	44	0	0.0	0.0
Leamington Spa	o	o	41	41			0.0	Eastbourne	o	o	46	47	0	0.0	0.0
Lowestoft	c	c	42	45			0.0	Hastings	o	o	43	44	0	0.0	0.0
Felixstowe	o	o	42	46			0.0	Folkestone	o	o	43	44	0	0.0	0.0
Harwich & Dovercourt	o	o	43	48			0.0	Dover	o	o	44	45	0	0.0	0.0
Southend	o	o	43	48			0.0	Taunbridge Wells	o	o	44	45	0	0.0	0.0
								Ramsgate	o	o	44	45	0	0.0	0.0
								Margate	o	o	43	44	0	0.0	0.0
								Deal	o	o	43	44	0	0.0	0.0

TERMS OF SUBSCRIPTION.—6/6 per quarter or 25/- per year, post free. Single copies may be obtained at the Meteorological Office, price 1d.

\* Information not usually received.

† The observations at 1h. G.M.T. and at Guernsey, the sunshine readings are from an auxiliary station. ‡ For code see page 1. § See footnote page 1.

¶ At stations marked thus the maximum temperature is for the period 21h.-1





## DAILY WEATHER REPORT OF THE METEOROLOGICAL OFFICE, LONDON:

BRITISH SECTION.

No. B.24107

Wednesday 23<sup>rd</sup> November 1927.

Page 1.

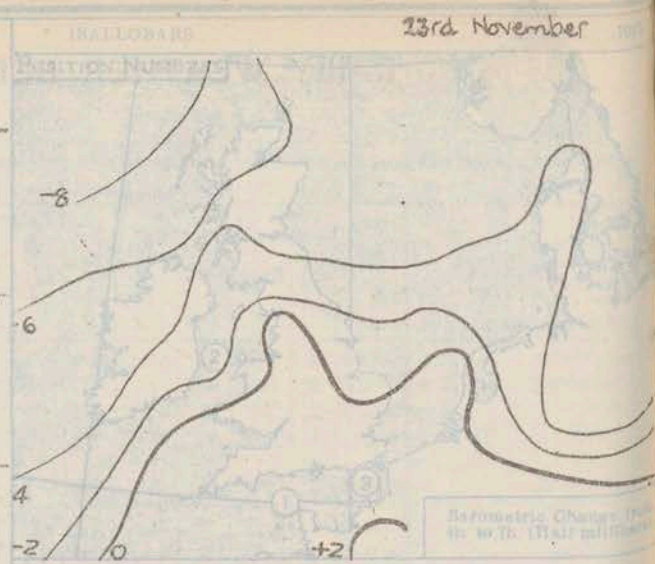
Observations at 12h. G.M.T. 22nd														Observations at 12h. G.M.T. 22nd													
STATIONS.	Barom. at M.S.L. mb.	Change in 3 Hours.	Wind.		Weather.	Temp. of.	Humidity. %	Visibility. 0-9	Cloud.				Barom. at M.S.L. mb.	Change in 3 Hours.	Wind.		Weather.	Temp. of.	Humidity. %	Visibility. 0-9	Cloud.				State of ground.		
			Dirce.	Force					Low.	Upper	Total	Dirce.			Force	Low.					Upper	Total					
																							Height	Form		0-10	0-10
(For heights see p. 4).			0-12						Feet		0-10				0-12						Feet		0-10		0-8		
Lerwick ...	10200	-3	SE	8	OTR	40	97	7	4000	Nb	10	-	10	10173	-3	SE	8	OTR	40	92	7	4000	Nb	10	-	10	0
Stornoway ...	10124	-2	SE	7	C	45	85	7	4000	StG	9	-	9	10108	-2	SE	1	OT+	44	85	7	2500	St	10	-	10	0
Wick ...	10150	-2	SE	7	OTR	45	92	7	1500	Nb	10	-	10	10137	-1	SSE	6	OT	45	92	7	1500	Nb	10	-	10	0
Tiree ...	10125	-1	ESE	2	CT	46	85	9	2500	StG	9	-	9	10119	0	-	0	C	43	85	9	2500	StG	10	-	10	0
Kairn ...	10158	-2	SE	5	OT	44	97	6	1500	Nb	10	-	10	10103	0	E	2	C	46	75	8	4000	CuNb	8	-	8	0
Aberdeen ...	10158	-2	SE	5	OT	44	97	6	1500	Nb	10	-	10	10147	-1	SE	5	OTG	45	97	6	1500	Nb	10	-	10	5
Malin Head ...	10118	-1	NE	2	C	46	85	8	4000	StG	8	-	8	10115	-1	SSE	1	bc	42	88	8	5700	StG	4	FG	4	0
Reufrew ...	10118	-2	ENE	2	odd	44	97	4	800	St	10	-	10	10117	0	S	1	od	44	97	4	800	Nb	10	-	10	0
Edinburgh (Inchkeith) ...	10113	-2	E	2	0	45	97	8	450	St	10	-	10	10120	0	E	2	0	47	92	7	450	St	10	-	10	0
Leuchars ...	10126	-3	ESE	5	odd	45	97	6	220	Nb	10	-	10	10120	0	E	2	0	47	97	6	800	St	10	-	10	0
Eskealemuir ...	10126	-1	SSE	2	0	43	92	6	1500	St	10	-	10	10120	0	SE	2	0	43	97	6	1500	St	10	-	10	0
Tynemouth ...	10123	+2	S	1	OTR	47	97	6	1500	Nb	10	-	10	10133	+1	SE	3	OT	45	97	6	1500	Nb	10	-	10	6
Blackod Point ...	10114	0	-	0	C	47	85	7	*	StG	8	-	8	10112	-1	SW	1	C	47	85	6	*	StG	10	-	10	0
Donaghadee ...	10127	0	W	1	CT	43	92	7	5700	StG	6	AST	10	10128	0	-	0	C	42	97	7	5700	StG	5	AST	10	0
Rirr Castle ...	10115	0	NW	2	bc	43	85	7	2500	Cu	7	AST	10	10115	0	W	1	CT	40	92	7	2500	StG	9	-	9	0
Holyhead ...	10104	0	E'S	1	C	45	85	6	4000	StG	8	AST	10	10107	0	-	0	C	45	92	6	4000	St	7	AST	9	0
Liverpool (Bidston) ...	10114	-1	ESE	2	fc	42	97	3	2500	St	8	FG	9	10117	+1	ESE	3	ffo	43	97	3	1500	St	10	-	10	0
Chester (Sealand) ...	10112	-1	SE	2	0	42	92	5	800	St	10	-	10	10112	0	SE	2	ffo	43	97	3	1500	Nb	10	-	10	0
Harrogate ...	10125	0	S	1	OTR	43	97	1	1500	St	10	-	10	10132	+1	SE	1	0	44	97	5	2500	St	10	-	10	0
Spurn Head ...	10132	+1	EE	5	0	45	97	5	800	St	10	-	10	10137	+1	ESE	4	0	43	92	7	2500	St	10	-	10	5
Birmingham (Edgbaston) ...	10122	0	SSE	2	OT	46	97	4	800	Nb	10	-	10	10127	+1	SE	2	0	45	97	5	1500	St	10	-	10	0
Cranwell ...	10130	0	SES	3	OT	46	97	6	450	St	10	-	10	10136	+2	ESE	3	odd	43	97	5	450	St	10	-	10	0
Gorleston ...	10141	+1	ESE	4	C	45	85	6	2500	Nb	10	-	10	10140	0	EN	4	0	40	92	6	2500	Nb	10	-	10	1
Valentia (Cahircivean) ...	10133	-1	NE	1	C	47	75	8	1500	St	10	-	10	10133	0	NE	1	C	46	85	8	2500	StG	10	-	10	0
Roche Point ...	10124	0	NE	2	C	46	85	8	2500	StG	9	-	9	10130	+1	N	2	bc	44	97	8	2500	StG	4	-	4	0
Pembroke (St. Ann's H.) ...	10097	+2	ENE	3	C	46	97	6	800	StG	10	-	10	10104	+1	ENE	3	b	44	97	6	800	StG	2	-	2	1
Ross-on-Wye ...	10110	0	NW	1	FFo	44	97	1	1500	St	10	-	10	10112	0	-	0	FFo	43	97	1	1500	St	10	-	10	0
Leafield ...	10116	+1	SEE	2	0	46	97	5	220	St	10	-	10	10120	+1	ESE	2	ffo	44	97	2	1500	St	10	-	10	0
Winchester (Worthy Dn) ...	10113	-1	E	2	C	50	92	7	2500	St	4	CS	8	10117	+1	-	0	0	44	97	5	450	St	10	-	10	0
S. Farnborough ...	10117	0	E	2	fo	47	97	5	450	St	10	-	10	10120	+1	NE	2	ffo	45	97	3	450	St	10	-	10	0
London (New Obs.) ...	10125	0	E'N	3	fo	46	97	2	1500	St	10	-	10	10125	+1	E'N	2	fo	46	85	4	1500	St	10	-	10	0
Croydon ...	10121	+1	NE	3	mmo	47	97	4	220	St	10	-	10	10124	+1	NE'N	2	mmo	45	92	4	220	St	10	-	10	0
Shoeburyness ...	10127	+1	ENE	2	bc/m	48	92	6	4000	Cu	5	-	5	10127	+1	NE	2	C	44	92	6	4000	StG	8	FG	10	0
Glaston-on-Sea ...	10128	0	-	-	-	-	-	-	-	-	0	FG	1	10128	0	ENE	4	bc	45	85	6	5000	StG	5	FG	7	2
Felixstowe ...	10133	-1	E	2	b	48	85	7	-	-	0	C	1	10138	+1	ENE	4	C	43	85	6	1500	StG	10	-	10	0
Lymington ...	10111	-2	NEE	3	b	50	75	6	-	-	0	C	1	10118	0	NNE	4	b	41	92	6	-	-	0	-	0	0
Scilly (St. Mary's) ...	10112	+3	NW	3	C	50	85	6	4000	StG	10	-	10	10111	+2	NNW	5	OT	48	92	7	4000	CuNb	10	-	10	4
Palmouth (Pendennis) ...	10081	0	WNW	3	C	53	85	7	4000	StG	9	-	9	10101	+4	N	3	C	49	85	7	4000	StG	9	-	9	1
Plymouth (Cattewater) ...	10092	-1	S	5	CT	53	85	7	1500	Nb	9	AST	10	10078	0	E	3	CR	51	97	7	800	St	9	-	9	2
Portland Bill ...	10106	-1	S	2	CT	54	85	8	2500	CuNb	1	C	8	10103	+1	SSE	2	bc	52	85	8	2500	CuNb	3	CG	6	2
Southampton (Culshot) ...	10115	-2	E'S	3	bc	50	92	6	2500	Cu	4	C	4	10117	+1	NNW	2	bc	45	97	6	-	-	0	C	3	0
Dunfermline ...	10119	-2	NE	2	bc	51	85	7	-	-	0	C	3	10119	0	ENE	3	bc	47	85	7	1500	Cu	3	-	3	0
Guernsey (Fort George) ...	10110	-2	-	0	fbct	50	97	3	1500	St	3	-	3	10111	+2	-	0	b/m	48	97	6	-	-	0	-	0	0

LONDON OBSERVATIONS.										ATMOSPHERIC POLLUTION.										POLE STAR RECORD at Greenwich Obey.										CODE FOR STATE OF GROUND.									
24 HOURS ENDED 24th										24 HOURS ENDED 23rd										24 HOURS ENDED 23rd										24 HOURS ENDED 23rd									
24 HOURS ENDED 24th										24 HOURS ENDED 23rd										24 HOURS ENDED 23rd										24 HOURS ENDED 23rd									
24 HOURS ENDED 24th										24 HOURS ENDED 23rd										24 HOURS ENDED 23rd										24 HOURS ENDED 23rd									
24 HOURS ENDED 24th										24 HOURS ENDED 23rd										24 HOURS ENDED 23rd										24 HOURS ENDED 23rd									
24 HOURS ENDED 24th										24 HOURS ENDED 23rd										24 HOURS ENDED 23rd										24 HOURS ENDED 23rd									
24 HOURS ENDED 24th										24 HOURS ENDED 23rd										24 HOURS ENDED 23rd										24 HOURS ENDED 23rd									
24 HOURS ENDED 24th										24 HOURS ENDED 23rd										24 HOURS ENDED 23rd										24 HOURS ENDED 23rd									
24 HOURS ENDED 24th										24 HOURS ENDED 23rd										24 HOURS ENDED 23rd										24 HOURS ENDED 23rd									
24 HOURS ENDED 24th										24 HOURS ENDED 23rd										24 HOURS ENDED 23rd										24 HOURS ENDED 23rd									
24 HOURS ENDED 24th										24 HOURS ENDED 23rd										24 HOURS ENDED 23rd										24 HOURS ENDED 23rd									
24 HOURS ENDED 24th										24 HOURS ENDED 23rd										24 HOURS ENDED 23rd										24 HOURS ENDED 23rd									
24 HOURS ENDED 24th										24 HOURS ENDED 23rd										24 HOURS ENDED 23rd										24 HOURS ENDED 23rd									
24 HOURS ENDED 24th										24 HOURS ENDED 23rd										24 HOURS ENDED 23rd										24 HOURS ENDED 23rd									
24 HOURS ENDED 24th										24 HOURS ENDED 23rd										24 HOURS ENDED 23rd										24 HOURS ENDED 23rd									
24 HOURS ENDED 24th										24 HOURS ENDED 23rd										24 HOURS ENDED 23rd										24 HOURS ENDED 23rd									
24 HOURS ENDED 24th										24 HOURS ENDED 23rd										24 HOURS ENDED 23rd										24 HOURS ENDED 23rd									
24 HOURS ENDED 24th										24 HOURS ENDED 23rd										24 HOURS ENDED 23rd										24 HOURS ENDED 23rd									
24 HOURS ENDED 24th										24 HOURS ENDED 23rd										24 HOURS ENDED 23rd										24 HOURS ENDED 23rd									
24 HOURS ENDED 24th										24 HOURS ENDED 23rd										24 HOURS ENDED 23rd										24 HOURS ENDED 23rd									
24 HOURS ENDED 24th										24 HOURS ENDED 23rd										24 HOURS ENDED 23rd										24 HOURS ENDED 23rd									
24 HOURS ENDED 24th										24 HOURS ENDED 23rd										24 HOURS ENDED 23rd										24 HOURS ENDED 23rd									
24 HOURS ENDED 24th										24 HOURS ENDED 23rd										24 HOURS ENDED 23rd										24 HOURS ENDED 23rd									
24 HOURS ENDED 24th										24 HOURS ENDED 23rd										24 HOURS ENDED 23rd										24 HOURS ENDED 23rd									
24 HOURS ENDED 24th										24 HOURS ENDED 23rd										24 HOURS ENDED 23rd										24 HOURS ENDED 23rd									
24 HOURS ENDED 24th										24 HOURS ENDED 23rd										24 HOURS ENDED 23rd										24 HOURS ENDED 23rd									
24 HOURS ENDED 24th										24 HOURS ENDED 23rd										24 HOURS ENDED 23rd										24 HOURS ENDED 23rd									
24 HOURS ENDED 24th										24 HOURS ENDED 23rd										24 HOURS ENDED 23rd										24 HOURS ENDED 23rd									
24 HOURS ENDED 24th										24 HOURS ENDED 23rd										24 HOURS ENDED 23rd										24 HOURS ENDED 23rd									
24 HOURS ENDED 24th										24 HOURS ENDED 23rd										24 HOURS ENDED 23rd										24 HOURS ENDED 23rd									
24 HOURS ENDED 24th										24 HOURS ENDED 23rd										24 HOURS ENDED 23rd										24 HOURS ENDED 23rd									
24 HOURS ENDED 24th										24 HOURS ENDED 23rd										24 HOURS ENDED 23rd										24 HOURS ENDED 23rd									
24 HOURS ENDED 24th										24 HOURS ENDED 23rd										24 HOURS ENDED 23rd										24 HOURS ENDED 23rd									
24 HOURS ENDED 24th										24 HOURS ENDED 23rd										24 HOURS ENDED 23rd										24 HOURS ENDED 23rd									
24 HOURS ENDED 24th										24 HOURS ENDED 23rd										24 HOURS ENDED 23rd										24 HOURS ENDED 23rd									
24 HOURS ENDED 24th										24 HOURS ENDED 23rd										24 HOURS ENDED 23rd										24 HOURS ENDED 23rd									
24 HOURS ENDED 24th										24 HOURS ENDED 23rd										24 HOURS ENDED 23rd										24 HOURS ENDED 23rd									
24 HOURS ENDED 24th										24 HOURS ENDED 23rd										24 HOURS ENDED 23rd										24 HOURS ENDED 23rd									
24 HOURS ENDED 24th										24 HOURS ENDED 23rd										24 HOURS ENDED 23rd										24 HOURS ENDED 23rd									
24 HOURS ENDED 24th										24 HOURS ENDED 23rd										24 HOURS ENDED 23rd										24 HOURS ENDED 23rd									
24 HOURS ENDED 24th										24 HOURS ENDED 23rd										24 HOURS ENDED 23rd										24 HOURS ENDED 23rd									
24 HOURS ENDED 24th										24 HOURS ENDED 23rd										24 HOURS ENDED 23rd										24 HOURS ENDED 23rd									
24 HOURS ENDED 24th										24 HOURS ENDED 23rd										24 HOURS ENDED 23rd										24 HOURS ENDED 23rd									
24 HOURS ENDED 24th										24 HOURS ENDED 23rd										24 HOURS ENDED 23rd										24 HOURS ENDED 23rd									
24 HOURS ENDED 24th										24 HOURS ENDED 23rd										24 HOURS ENDED 23rd										24 HOURS ENDED 23rd									
24 HOURS ENDED 24th										24 HOURS ENDED 23rd										24 HOURS ENDED 23rd										24 HOURS ENDED 23rd									
24 HOURS ENDED 24th										24 HOURS ENDED 23rd										24 HOURS ENDED 23rd										24 HOURS ENDED 23rd									
24 HOURS ENDED 24th										24 HOURS ENDED 23rd										24 HOURS ENDED 23rd										24 HOURS ENDED 23rd									
24 HOURS ENDED 24th										24 HOURS ENDED 23rd										24 HOURS ENDED 23rd										24 HOURS ENDED 23rd									
24 HOURS ENDED 24th										24 HOURS ENDED 23rd										24 HOURS ENDED 23rd										24 HOURS ENDED 23rd									
24 HOURS ENDED 24th										24 HOURS ENDED 23rd										24 HOURS ENDED 23rd										24 HOURS ENDED 23rd									
24 HOURS ENDED 24th										24 HOURS ENDED 23rd										24 HOURS ENDED 23rd										24 HOURS ENDED 23rd									
24 HOURS ENDED 24th										24 HOURS ENDED 23rd										24 HOURS ENDED 23rd										24 HOURS ENDED 23rd									
24 HOURS ENDED 24th										24 HOURS ENDED 23rd										24 HOURS ENDED 23rd										24 HOURS ENDED 23rd									
24 HOURS ENDED 24th										24 HOURS ENDED 23rd										24 HOURS ENDED 23rd										24 HOURS ENDED 23rd									
24 HOURS ENDED 24th										24 HOURS ENDED 23rd										24 HOURS ENDED 23rd										24 HOURS ENDED 23rd									
24 HOURS ENDED 24th										24 HOURS ENDED 23rd										24 HOURS ENDED 23rd										24 HOURS ENDED 23rd									
24 HOURS ENDED 24th										24 HOURS ENDED 23rd										24 HOURS ENDED 23rd										24 HOURS ENDED 23rd									
24 HOURS ENDED 24th										24 HOURS ENDED 23rd										24 HOURS ENDED 23rd										24 HOURS ENDED 23rd									
24 HOURS ENDED 24th										24 HOURS ENDED 23rd										24 HOURS ENDED 23rd										24 HOURS ENDED 23rd									
24 HOURS ENDED 24th										24 HOURS ENDED 23rd										24 HOURS ENDED 23rd										24 HOURS ENDED 23rd									
24 HOURS ENDED 24th										24 HOURS ENDED 23rd										24 HOURS ENDED 23rd										24 HOURS ENDED 23rd									
24 HOURS ENDED 24th										24 HOURS ENDED 23rd										24 HOURS ENDED 23rd										24 HOURS ENDED 23rd									
24 HOURS ENDED 24th										24 HOURS ENDED 23rd										24 HOURS ENDED 23rd										24 HOURS ENDED 23rd									
24 HOURS ENDED 24th										24 HOURS ENDED 23rd										24 HOURS ENDED 23rd										24 HOURS ENDED 23rd									
24 HOURS ENDED 24th										24 HOURS ENDED 23rd										24 HOURS ENDED 23rd										24 HOURS ENDED 23rd									
24 HOURS ENDED 24th										24 HOURS ENDED 23rd										24 HOURS ENDED 23rd										24 HOURS ENDED 23rd									
24 HOURS ENDED 24th										24 HOURS ENDED 23rd										24 HOURS ENDED 23rd										24 HOURS ENDED 23rd									
24 HOURS ENDED 24th										24 HOURS ENDED 23rd										24 HOURS ENDED 23rd										24 HOURS ENDED 23rd									
24 HOURS ENDED 24th										24 HOURS ENDED 23rd										24 HOURS ENDED 23rd										24 HOURS ENDED 23rd									
24 HOURS ENDED 24th										24 HOURS ENDED 23rd										24 HOURS ENDED 23rd										24 HOURS ENDED 23rd									
24 HOURS ENDED 24th										24 HOURS ENDED 23rd										24 HOURS ENDED 23rd										24 HOURS ENDED 23rd									
24 HOURS ENDED 24th										24 HOURS ENDED 23rd										24 H																			

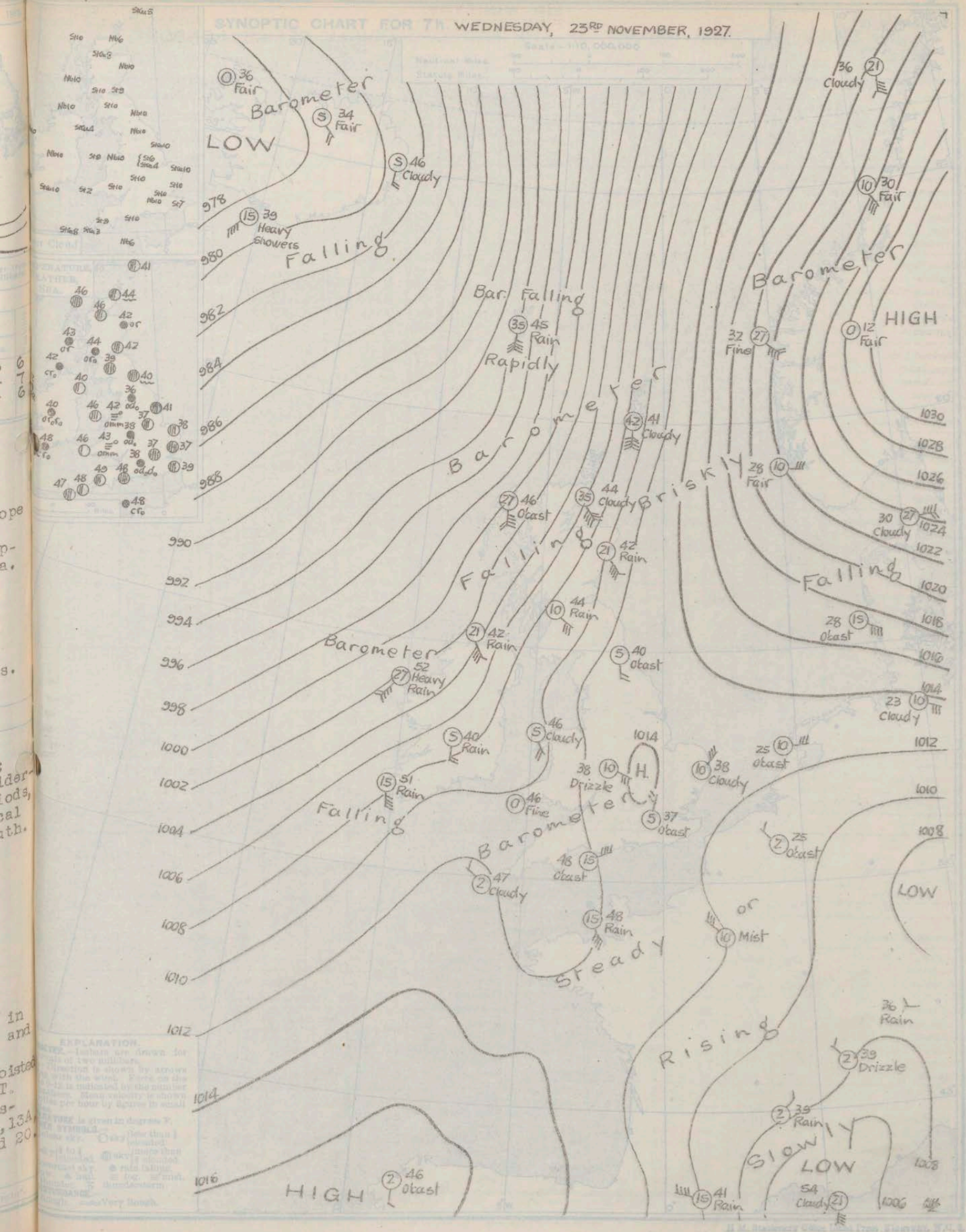


## SUMMARIES FOR THE PAST 24 HOURS.

STATIONS.	WEATHER.			TEMPERATURE.			RAINFALL.				SUN 22nd Hours.
	7h-12h.	12h-12h.	12h-22h.	1h-7h.	MAX. Day.	MIN. Night.	Day.	7h-12h.	Night.	12h-7h.	
	22nd	22nd	22nd	22nd	7h-12h.	12h-7h.	mm.	began.	mm.	began.	
Lerwick	orr	orr	opr c	c	40	39	6	48.00	2	42.00	0.0
Stornoway	c	c	c	c	45	42	Trace	48.00	Trace	42.00	0.0
Wick	orr	orr	opr c	c	46	43	5	48.00	1	42.00	0.0
Tiree	bcc	cc	bcc	orr	46	41	39	48.00	0.1	2.30	0.0
Nairn	cd	cd	c	c	46	44	0.3	48.00	-	-	0.0
Aberdeen	orr	orr	opr c	c	45	40	8	48.00	1	42.00	0.0
Malin Head	c	c	bcc	orr	46	38	-	-	3	2.30	1.5
Renfrew	orr	orr	opr c	c	44	42	0.3	48.00	0.2	42.00	0.0
Edinburgh (Inchkeith)	orr	orr	opr c	c	47	42	0.1	9.00	Trace	-	0.0
Leuchars	orr	orr	opr c	c	47	42	2	48.00	1	42.00	0.0
Eskdalemuir	orr	orr	opr c	c	43	39	0.3	9.00	1	42.00	0.0
Tynemouth	orr	orr	opr c	c	47	40	1	48.00	-	-	-
Blackad Point	cc	pc	bo	orr	47	45	Trace	48.00	6	42.00	0.0
Donaghadee	cc	cc	cc	orr	44	38	-	-	-	-	2.2
Birr Castle	cc	cc	cc	orr	45	34	-	-	1	-	0.0
Holyhead	cc	cc	cc	orr	46	43	-	-	-	-	0.0
Liverpool (Bidston)	orr	orr	opr c	c	43	42	0.3	48.00	1	42.00	0.0
Chester (Sealand)	orr	orr	opr c	c	43	43	1	48.00	1	42.00	0.0
Herrogate	orr	orr	opr c	c	44	36	1	9.00	0.5	42.00	0.0
Spurn Head	cc	cc	cc	orr	47	39	-	-	-	-	0.0
Birmingham (Edgbaston)	cc	cc	cc	orr	46	37	1	12.30	Trace	5.30	0.0
Cranwell	cc	cc	cc	orr	46	36	Trace	17.30	0.1	42.00	0.0
Gorleston	cc	cc	cc	orr	48	36	-	-	-	-	0.0
Valentia (Cahirveem)	cc	cc	cc	orr	48	44	-	-	3	2.30	0.0
Roches Point	cc	cc	cc	orr	47	41	-	-	0.2	5.30	0.0
Pembroke (St. Ann's H.)	cc	cc	cc	orr	47	42	-	-	-	-	0.0
Ross-on-Wye	cc	cc	cc	orr	45	42	0.1	-	Trace	-	0.0
Leafield	cc	cc	cc	orr	46	37	Trace	-	Trace	6.30	0.0
Worcester (Worthy Dn.)	cc	cc	cc	orr	40	39	0.2	-	Trace	4.30	0.5
S. Farnborough	cc	cc	cc	orr	47	38	-	-	Trace	6.30	0.0
London (Kew Obs.)	cc	cc	cc	orr	48	37	0.1	48.00	Trace	-	0.0
Croydon	cc	cc	cc	orr	49	36	-	-	-	-	2.5
Shoeburyness	cc	cc	cc	orr	50	35	-	-	-	-	2.0
Olaeton-on-Sea	cc	cc	cc	orr	48	35	-	-	-	-	2.2
Felixstowe	cc	cc	cc	orr	48	36	-	-	-	-	1.4
Lympe	cc	cc	cc	orr	50	36	-	-	-	-	7.7
Scilly (St. Mary's)	cc	cc	cc	orr	51	46	Trace	17.30	Trace	42.00	0.4
Falmouth (Pendennis)	cc	cc	cc	orr	54	46	1	15.30	-	-	0.6
Plymouth (Cattewater)	cc	cc	cc	orr	54	48	2	48.00	Trace	42.00	0.1
Portland Bill	cc	cc	cc	orr	55	47	-	-	-	-	4.4
Southampton (Calshot)	cc	cc	cc	orr	51	47	0.1	-	-	-	-
Dungeness	cc	cc	cc	orr	54	38	-	-	-	-	-
Guernsey	cc	cc	cc	orr	53	46	Trace	48.00	1	42.00	5.7









## AIR MINISTRY.

## DAILY WEATHER REPORT OF THE METEOROLOGICAL OFFICE, LONDON:

Page 4.

BRITISH SECTION Wednesday 23<sup>rd</sup> November 1927.

No. 327.

STATIONS.	Height above M.S.L. in feet.	Observations at 1h. G.M.T. 23rd											Observations at 7h. G.M.T. 23rd											Sun.							
		Barom. at M.S.L. mb.	Change in 3 Hours.	Wind.		Weather.	Temp. °F.	Humidity. %	Visibility. Miles.	Cloud.				Barom. at M.S.L. mb.	Change in 3 Hours.	Wind.		Weather.	Temp. °F.	Humidity. %	Visibility. Miles.	Cloud.									
				Direc.	Force					Low.			Upper Form.			Total Amt.	Direc.					Force	Low.			Upper Form.	Total Amt.				
										Height Feet.	Form.	Amt. 0-10											Height Feet.		Form.			Amt. 0-10	Height Feet.	Form.	Amt. 0-10
Lerwick	54	1014.4	-3	S	8	C	41	85	7	-	-	0	asc	10	1009.5	-4	S	8	C	41	92	8	5700	Sc	5	asc	10	5			
Stornoway	30	1007.7	-3	WSW	5	C	44	97	6	-	-	0	asc	10	999.7	-7	S	6	C	46	85	6	2500	Sc	10	-	10	5			
Wick	81	1011.1	-1	SSE	6	C	44	97	8	1500	Nb	8	asc	10	1005.8	-6	SSE	7	C	44	92	8	1500	Nb	6	asc	10	4			
Tiree	22														1002.5	-7	S'E	5	or	43	92	7	1500	Nb	10	-	10	4			
Nairn	82														1004.9			0	C	46	95	7	4000	Sc	8	-	8	5			
Aberdeen	48														1010.1	-5	SE'S	4	or	42	92	6	1500	Nb	10	-	10	5			
Malin Head	51	1009.5	-1	SSE	2	b	39	92	7	-	-	0	-	0	1002.9	-6	SSE	5	C	42	97	7	4000	Nb	6	asc	10	1			
Renfrew	36														1008.1	-3	SE	3	or	44	97	6	1500	Sc	10	-	10				
Edinburgh (Inchkeith)	190	1011.3	-1	SE	3	C	44	92	8	800	Sc	8	-	8	1008.7	-3	S	3	C	42	92	7	800	Sc	9	-	9	1			
Leuchars	40														1009.4	-4	SSE	5	or	42	95	7	1500	Sc	10	-	10				
Eskdalemuir	794														1010.1	-3	SSE	3	or	39	92	6	1500	Sc	10	-	10				
Tynemouth	67	1013.7	0	SE	4	o	43	92	7	1500	Nb	10	-	10	1012.6	-2	S	2	or	40	85	7	1500	Nb	10	-	10	6			
Blacksod Point	18	1007.6	-3	S	5	C+	47	85	7	-	Sc	10	-	10	1002.5	-4	SW	6	or	52	92	6	-	Nb	10	-	10	7			
Donaghadee	40														1009.9	-2	WSW	1	bc	40	97	7	5700	Sc	4	-	4	0			
Birr Castle	173														1007.2		S	2	or	40	97	6	800	Nb	10	-	10				
Holyhead	26	1011.0	0	SSE	1	C+	44	92	6	4000	Sc	9	-	9	1009.7	-2	SSE	2	C	46	92	6	2500	Sc	9	-	9	0			
Liverpool (Bidston)	189														1011.1	-1	SE'S	4	mm	42	97	4	1500	Nb	10	-	10				
Chester (Sealand)	16														1011.1	-1	SE'S	3	or	43	92	6	800	Sc	10	-	10				
Harrogate	478														1013.3	0	SSE	2	od	36	97	5	2500	Nb	10	-	10				
Spurn Head	39	1014.0	0	ESE	5	o	40	85	7	4000	Nb	10	-	10	1012.6	-1	ESE	3	C	41	75	8	4000	Sc	10	-	10	4			
Birmingham (Edgbaston)	535														1013.1	0	ESE	3	od	38	97	4	800	Sc	10	-	10				
Cranwell	238	1014.5	0	E'S	3	old	38	97	5	450	Sc	10	-	10	1014.6	0		or	37	97	6	800	Sc	10	-	10					
Gorleston	14	1013.8	0	NE	3	C	36	85	6	-	-	0	asc	10	1012.3	-1	NE'S	3	C	38	85	7	4000	Sc	10	-	10	1			
Valentia (Cabirciveen)	30	1011.4	-1	S	2	od	49	97	8	-	Sc	10	-	10	1007.0	-4	S'E	4	or	51	97	6	450	Sc	10	-	10	0			
Roches Point	22														1010.4	-3	SW	3	C	48	92	8	1500	Sc	10	-	10	1			
Pembroke (St. Ann's H.)	150	1010.5	0	N'W	3	bc	46	92	7	1500	Sc	5	-	5	1010.2	0		or	46	92	7	1500	Sc	2	-	2					
Ross-on-Wye	228														1011.9	0	SE	2	or	43	92	4	450	Sc	10	-	10				
Leafeld	812														1012.6	0	E	3	od	37	97	4	220	Sc	10	-	10				
Winchester (Worthy Dn.)	272														1012.7	+1	E'N	1	od	40	97	5	220	Sc	10	-	10				
S. Farnborough	230														1012.7	+1	E'N	2	od	38	97	4	800	Nb	10	-	10				
London (Kew Obs.)	18						42								1013.5	+1	E'N	2	od	37	92	5	800	Sc	10	-	10				
Croydon	244	1012.8	+1	NE	3	o	40	97	6	800	Sc	10	-	10	1013.3	+1	N'E	2	or	36	97	5	450	Sc	10	-	10				
Shoeburyness	11														1013.1	0	N'E	3	or	36	92	8	800	Sc	10	-	10				
Glaiston-on-Sea	54														1012.6	0	N	4	or	37	85	7	4000	Sc	10	-	10	2			
Felixstowe	15														1013.0	0	N'W	2	C	37	85	6	1500	Sc	10	-	10				
Lympe	350	1012.2	0	N	5	C	39	92	6	2500	Sc	10	-	10	1012.0	+1	NNW	4	or	37	92	6	800	Sc	10	-	10				
Seilly (St. Mary's)	163	1012.8	+1	NNW	3	C	49	85	7	4000	Sc	8	-	8	1012.4	0	NW	1	C	47	85	8	4000	Sc	8	-	8	1			
Falmouth (Pendennis)	200	1011.1	+1	NW'N	2	bc	47	85	7	4000	Sc	4	-	4	1011.5	0	NW'N	2	bc	48	92	7	4000	Sc	3	-	3	0			
Plymouth (Cattewater)	82														1010.3	0	NW	3	C+	49	92	6	1500	Sc	9	-	9	0			
Portland Bill	32	1010.6	0	NE	4	o	48	92	5	1500	Sc	10	-	10	1011.1	+1	E'NE	4	or	48	92	6	1500	Sc	10	-	10	0			
Southampton (Calshot)	10	1012.2	0	NE'E	3	o	43	92	7	2500	Sc	10	-	10	1012.7	+1	E'NE	2	or	42	85	6	1500	Sc	10	-	10	0			
Dungeness	20	1012.1	+2	E	3	C+	41	92	7	-	-	0	asc	10	1012.5	+1	NNE	3	C	39	92	6	800	Sc	7	asc	10	2			
Guernsey (Fort George)	295	1010.9	0		0	b-	41	97	5	-	-	0	-	0	1011.6	0	SSE	4	C	48	92	7	1500	Nb	9	-	9	4			

WEATHER, TEMPERATURE, RAINFALL AND SUNSHINE AT HEALTH RESORTS FOR 23<sup>rd</sup> November

STATIONS.	WEATHER.		TEMPERATURE.		RAINFALL†		SUNSHINE.	(1)	(2)	(3)	(4)	(5)	(6)	(7)	(8)
	Forenoon.	Afternoon.	Mind.	Max.	Night	Day	Sunrise to Sunset.								
			9h. to 12h.	9h. to 12h.	12h. to 3h.	3h. to 6h.									
(1)	(2)	(3)	(4)	(5)	(6)	(7)	(8)								
Berwick-on-Tweed	or.	r.o	41	46	2	1	0.0	Ilfracombe ...	o	o	43	52	0.1	-	0.0
Douglas (I. o. M.) ...	odd	odd	41	45	-	1	0.0	Bude ...	oe	oe	43	53	0.2	0.2	0.0
Llandudno ...	c	c	38	45	0.3	-	0.0	Penzance ...	c	c	46	52	2	-	0.1
Colwyn Bay ...	odo	oco	39	46	0.3	(Trace)	0.1	Paignton ...	cm	cop	42	56	5	Trace	2.5
Rhyl ...	c	c	39	45	1	-	0.3	Torquay ...	bcc	orp.o	45	56	5	Trace	2.3
Wallasey ...	fo	or.	38	44	0.3	0.3	0.0	Jersey ...	f	b	41	54	Trace	Trace	4.0
Southport ...	o	or	*39	44	-	0.3	0.0	Weymouth ...	cbe	cb	43	56	3	-	5.5
Blackpool ...	ome	ome	39	44	-	0.1	0.0	Bournemouth ...	fb	bf	40	54	1	-	5.4
Ilkley ...	mo	d.m	36	44	1	1	0.0	Ventnor ...	r bc	b	46	55	1	-	6.8
Cleethorpes ...	o	o	38	47	3	-	0.0	Portsmouth (S' thurs)	b	bbcm	42	53	2	-	6.0
Skegness ...	odo	co	40	48	2	(Trace)	0.0	Bognor ...	bc	bccbe	43	52	2	-	6.2
Aberystwyth ...	rgf	fmr	40	45	0.5	0.3	0.0	Littlehampton ...	b	bbc	43	51	2	-	6.5
Bath ...	fbcc	bcc	42	51	1	-	0.3	Worthing ...	b	bbc	41	51	1	-	6.7
Cheltenham ...	mco	obe	41	50	0.3	-	0.0	Brighton ...	b	b	42	54	Trace	-	6.3
Leamington Spa ...	o	o	39	48	0.5	-	0.0	Eastbourne ...	mbeb	bbc	42	52	5	-	6.7
Lowestoft ...	c	c	40	46	3	-	0.0	Hastings ...	bfb	bcb	46	53	2	-	7
Felixstowe ...	cm	bcc	43	47	1	-	1.5	Folkestone ...	bwz	bz	43	51	5	-	6.9
Harwich & Dovercourt	dcm	bcm	42	48	1	Trace	1.2	Dover ...	mbeb	b	39	52	1	-	6.9
Southend ...	fbcc	bcc	41	48	1	-	1.7	Tanbridge Wells ...	ocbc	cbe	40	52	2	-	3.4
								Ramsgate ...	bcb	b	45	50	6	-	6.3
								Margate ...	bc	bc	45	50	4	-	6.8
								Deal ...	bcb	b	37	48	7	-	5.7

TERMS OF SUBSCRIPTION.—6/6 per quarter or 25/- per year, post free. Single copies may be obtained at the Meteorological Office, price 1d.

\* Information not usually received.

† The observations at 1h. G.M.T. and at Guernsey, the sunshine readings are from an auxiliary station.

‡ For code see page 1.

§ See footnote page 1.

|| At stations marked thus the maximum temperature is for the period 9h.-17h., the minimum for the period 21h.-9h. † 12h.-9h.





## DAILY WEATHER REPORT OF THE METEOROLOGICAL OFFICE, LONDON:

BRITISH SECTION.

No. B24108

Thursday, 24<sup>th</sup> November 1927.

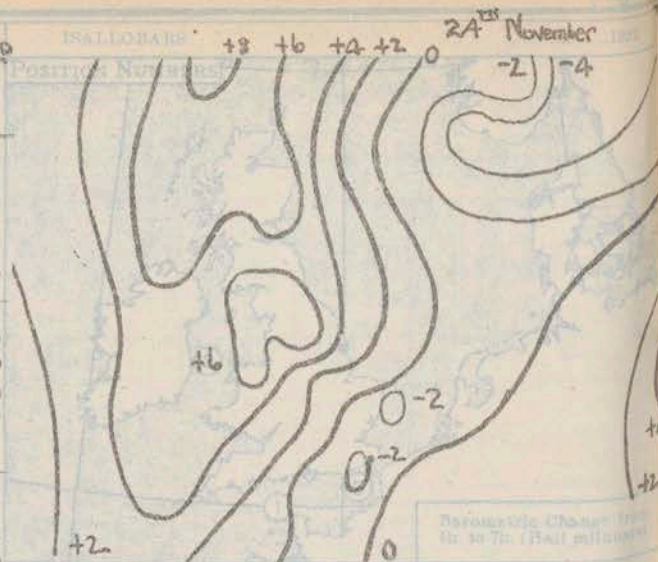
Page 1.

Observations at 13h. G.M.T. 23 <sup>rd</sup>															Observations at 13h. G.M.T. 23 <sup>rd</sup>																																																																																																																																																																																																																																																																																																																																																																																																																																																																																																																																																																																																																																																																																																																																																																																																																																																																																																																																																																																																																																																																																																																																																																																																																																																						
STATIONS.	Barom. at M.S.L.	Change in 3 Hours.	Wind.		Weather.	Temp. °F.	Humidity %	Visibility 0-9	Cloud.				Barom. at M.S.L.	Change in 3 Hours.	Wind.		Weather.	Temp. °F.	Humidity %	Visibility 0-9	Cloud.				Barom. at M.S.L.	Change in 3 Hours.	Wind.	Temp. °F.	Humidity %	Visibility 0-9																																																																																																																																																																																																																																																																																																																																																																																																																																																																																																																																																																																																																																																																																																																																																																																																																																																																																																																																																																																																																																																																																																																																																																																																																																							
			Dir.	Force					Height	Form	Amt.	Total Amt.			Height	Form					Amt.	Total Amt.																																																																																																																																																																																																																																																																																																																																																																																																																																																																																																																																																																																																																																																																																																																																																																																																																																																																																																																																																																																																																																																																																																																																																																																																																																															
																							3-12	0-10							0-10	0-10	0-10	0-10	0-10	0-10	0-10	0-10																																																																																																																																																																																																																																																																																																																																																																																																																																																																																																																																																																																																																																																																																																																																																																																																																																																																																																																																																																																																																																																																																																																																																																																																																															
(For heights see p. 2).	mb.								Feet					mb.							Feet					mb.																																																																																																																																																																																																																																																																																																																																																																																																																																																																																																																																																																																																																																																																																																																																																																																																																																																																																																																																																																																																																																																																																																																																																																																																																																											</



## SUMMARIES FOR THE PAST 24 HOURS.

STATIONS.	WEATHER.				TEMPERATURE.			RAINFALL†				HOURS.
	7h-12h	12h-18h	18h-24h	24h-7h	MAX. Day.	MIN. Night.	MIN. on GRASS	Day.	7h-12h.	Night.	18h-7h.	
Lerwick	c	c	rr	rr	43	41	.	2	14.30	24	24.00	0.0
Stornoway	c	c	rr	rr	49	41	.	8	9.00	5	21.00	0.0
Wick	c	c	rr	rr	45	40	.	3	9.00	2	21.00	0.0
Tiree	rr	rr	rr	rr	50	45	39	13	18.00	3	21.00	0.0
Nairn	c	c	rr	rr	49	41	.	Trace	11.00	0.4	22.00	0.0
Aberdeen	c	c	rr	rr	44	40	32	3	8.00	3	21.00	0.0
Malin Head	c	c	rr	rr	51	45	.	3	8.00	2	21.00	0.0
Renfrew	c	c	rr	rr	49	44	39	7	8.00	4	21.00	0.0
Edinburgh(Inchkeith)	c	c	rr	rr	47	44	40	1	13.00	Trace	22.00	0.0
Leuchars	c	c	rr	rr	45	37	29	2	14.30	2	21.00	0.0
Eskdalemuir	c	c	rr	rr	43	39	37	7	9.00	11	21.00	0.0
Tynemouth	c	c	rr	rr	41	40	38	-	-	3	21.00	0.0
Blackhead Point	c	c	rr	rr	55	42	.	12	11.00	Trace	21.00	0.0
Donaghadee	c	c	rr	rr	49	41	.	6	11.00	2	21.00	0.0
Birr Castle	c	c	rr	rr	53	39	20	5	8.00	0.4	21.00	0.0
Holyhead	c	c	rr	rr	51	49	46	2	12.30	5	21.00	0.0
Liverpool(Bidston)	c	c	rr	rr	44	43	42	1	15.30	4	21.00	0.0
Chester(Sealand)	c	c	rr	rr	44	44	42	0.3	11.00	3	21.00	0.0
Harrogate	c	c	rr	rr	38	38	38	-	-	3	21.00	0.0
Spurn Head	c	c	rr	rr	43	39	.	-	-	3	22.00	0.1
Birmingham(Edgbaston)	c	c	rr	rr	41	40	40	Trace	8.00	6	21.00	0.0
Cranwell	c	c	rr	rr	39	36	36	-	-	2	22.00	0.0
Gorleston	c	c	rr	rr	39	38	37	Trace	9.00	2	2.30	0.0
Valentia(Cahiriveem)	c	c	rr	rr	55	48	37	7	8.00	0.2	21.00	0.0
Roches Point	c	c	rr	rr	51	45	.	9	8.00	0.1	21.00	0.0
Pembroke(St. Ann's H.)	c	c	rr	rr	52	50	.	2	14.30	7	21.00	0.0
Koss-on-Wye	c	c	rr	rr	46	46	44	0.2	12.30	5	21.00	0.0
Leafeld	c	c	rr	rr	39	39	39	Trace	-	7	21.00	0.0
Winchester(Worthy Dn)	c	c	rr	rr	43	42	41	Trace	8.00	5	21.00	0.0
S Farnborough	c	c	rr	rr	40	39	39	Trace	8.00	6	21.00	0.0
London(Kew Obs.)	c	c	rr	rr	40	39	38	-	-	3	22.00	0.0
Croydon	c	c	rr	rr	38	38	36	Trace	8.00	3	24.00	0.0
Shoeburyness	c	c	rr	rr	40	38	37	-	-	3	-	0.0
Clacton-on-Sea	c	c	rr	rr	39	38	36	-	-	3	3.30	0.0
Felixstowe	c	c	rr	rr	39	38	38	-	-	3	3.30	0.0
Lympe	c	c	rr	rr	37	34	31	-	-	3	2.30	0.0
Seilly(St. Mary's)	c	c	rr	rr	52	51	.	4	11.00	4	21.00	0.1
Falmouth(Pendennis)	c	c	rr	rr	52	50	.	1	14.30	5	21.00	3.0
Plymouth(Cattewater)	c	c	rr	rr	52	49	48	0.1	15.30	9	21.00	0.0
Portland Bill	c	c	rr	rr	54	51	.	0.3	9.00	4	22.00	0.0
Southampton(Calshot)	c	c	rr	rr	48	48	45	Trace	9.00	6	21.00	0.0
Dungeness	c	c	rr	rr	49	49	.	0.1	8.00	5	21.00	0.0
Guernsey	c	c	rr	rr	50	49	.	0.1	8.00	5	21.00	0.0



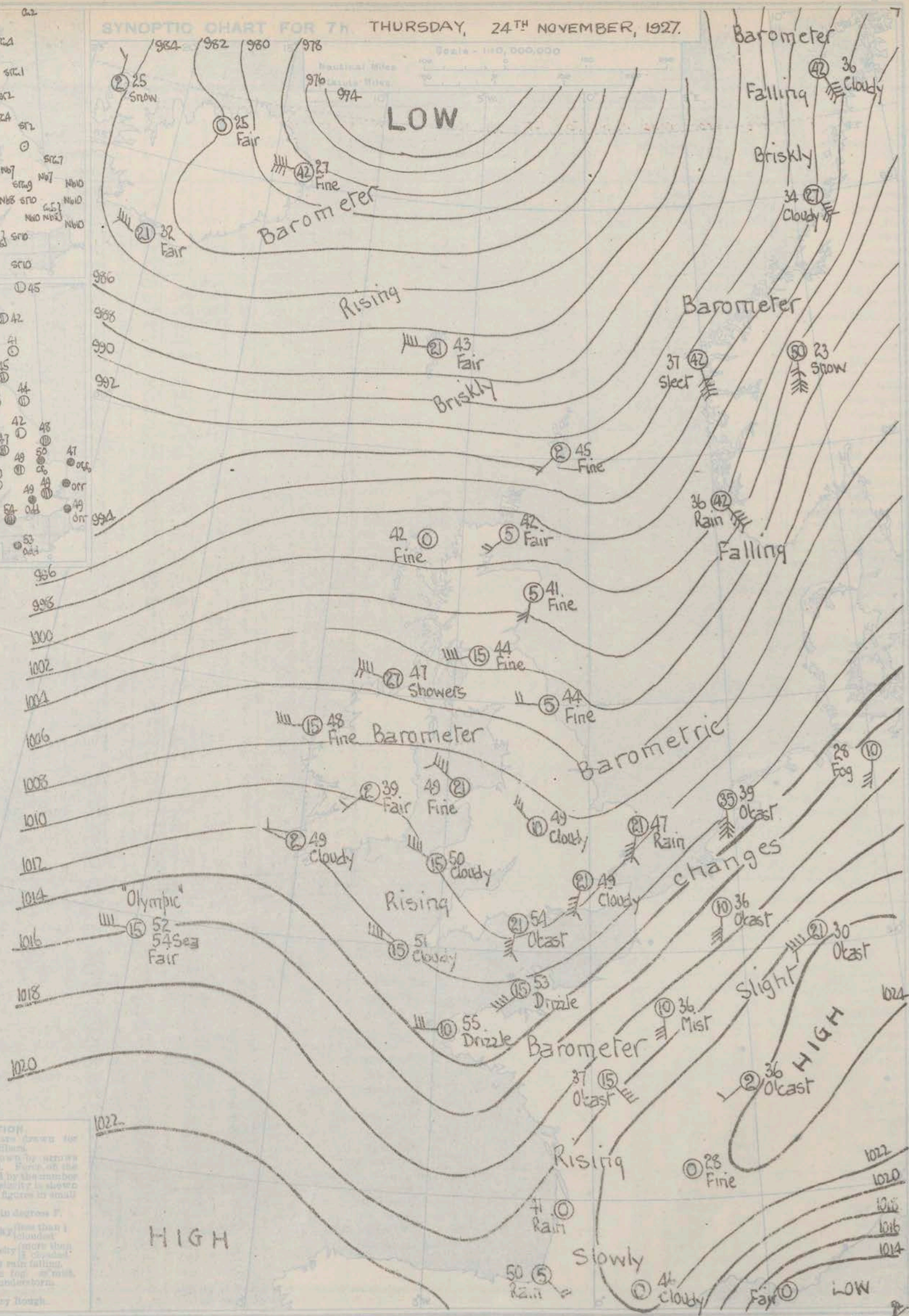
Location	Date and Time	Steamship	Wind		Weather	Temp.	
			Dir.	Force		Air	Sea
2	23rd 10h	CAMBRIA	SSW	4	c	48	53
3	24th 2h	DIEPPE	SSW	5	c	45	54

## GENERAL INFERENCES.

Secondaries to a deep depression centred to the north of the Faeroes will move eastwards across the British Isles. Winds will be mainly westerly and occasional rain will occur in most places but there will be considerable fair periods generally.

Districts	Forecasts for the 24 hours commencing 15h G.M.T. Thursday, 24th November, 1927.	Further Outlook
1. S.E. England	Westerly winds, moderate or fresh, stronger at times locally; considerable fair periods but occasional local rain or showers; rather mild to moderate temperature.	Rather mild and unsettled but considerable fair periods.
2. E. England		
3. E. Midlands		
4. W. Midlands		
5. S.W. England		
6. South Wales		
7. North Wales	Winds westerly, moderate to fresh, probably backing and freshening; fair periods but occasional rain; moderate temperature.	
8. N.W. England		
9. N. Midlands		
10. N.E. England		
11. S.E. Scotland	Westerly winds, light to moderate, backing and freshening; variable skies, occasional rain; moderate temperature.	
12. S.W. Scotland & Isle of Man		
13. W. Scotland		
14. N.W. Scotland		
15. N.E. Scotland		
16. Orkneys and Shetlands		
17. N.W. Ireland	As 7 - 10.	
18. N.E. Ireland	As 7 - 10.	
19. S.E. Ireland	As 1 - 6.	
20. S.W. Ireland	As 1 - 6.	







## AIR MINISTRY.

## DAILY WEATHER REPORT OF THE METEOROLOGICAL OFFICE, LONDON:

Page 4.

BRITISH SECTION... Thursday, 24<sup>th</sup> November 1927.

No. 328

STATIONS.	Height above M.S.L. in feet.	Observations at 10 G.M.T. 24 <sup>th</sup>											Observations at 7 G.M.T. 24 <sup>th</sup>											Sun.				
		Barom. at M.S.L. mb.	Change in 3 Hours.	Wind.		Weather.	Temp. °F.	Humidity. %	Visibility. 0-9	Cloud.			Barom. at M.S.L. mb.	Change in 3 Hours.	Wind.		Weather.	Temp. °F.	Humidity. %	Visibility. 0-9	Cloud.							
				Direc.	Force					Height	Form	Amt.			Direc.	Force					Height	Form	Amt.					
																									Upper	Total	Upper	Total
Lerwick ...	54	986.1	+4	SW	3	crs	41	97	7	4000	Nb	5	Ast	10	992.2	+5	SW	1	b	45	75	8	4000	Cu	2	-	2	0
Stornoway ...	30	994.7	+9	WNW	4	b/p	41	97	7	1500	CuNb	3	Cst	5	998.4	+6	W	0	b	42	85	7	4000	Cu	2	-	2	0
Wick ...	81	991.8	+9	W	3	bc	45	85	8	1500	CuNb	3	Cst	5	998.5	+6	SW	2	bc	42	92	8	2500	StCu	4	-	4	4
Tiree ...	22	991.8	+9	W	3	bc	45	85	8	1500	CuNb	3	Cst	5	1003.3	+5	W	5	bcjp	47	85	8	1500	CuNb	4	-	4	4
Nairn ...	83	991.8	+9	W	3	bc	45	85	8	1500	CuNb	3	Cst	5	1000.5	+5	W	1	bc	41	85	8	5700	StCu	5	-	5	2
Aberdeen ...	46	991.8	+9	W	3	bc	45	85	8	1500	CuNb	3	Cst	5	1001.1	+7	SSW	2	b	41	85	6	4000	StCu	1	-	1	2
Malin Head ...	51	1000.5	+8	WNW	6	bc/p	47	85	7	4000	CuNb	3	-	3	1005.0	+6	WNW	6	bc/p	47	85	8	4000	CuNb	3	-	3	6
Renfrew ...	80	995.8	+4	WSW	4	c	49	92	8	1500	St	8	-	8	1003.5	+4	WSW	4	b	44	85	7	4000	StCu	1	-	1	0
Edinburgh(Inchkeith)	180	995.8	+4	WSW	4	c	49	92	8	1500	St	8	-	8	1002.3	+4	SW	3	bc	45	85	8	800	St	2	A.Cu	3	1
Leuchars ...	40	995.8	+4	WSW	4	c	49	92	8	1500	St	8	-	8	1002.6	+6	SSW	3	bc	41	85	8	5700	StCu	3	-	3	0
Eskdalemuir ...	794	995.8	+4	WSW	4	c	49	92	8	1500	St	8	-	8	1005.2	+7	S'E	3	bc	41	85	7	1500	StCu	4	-	4	0
Tynemouth ...	67	1000.3	-2	SSW	3	o/p	46	97	7	1500	Nb	10	-	10	1004.6	+5	W	2	bc/r	44	85	7	1500	St	2	A.Cu	3	2
Blacksod Point ...	18	1004.3	+4	W	6	bc	51	72	7	800	CuNb	4	-	4	1007.8	+3	W	4	b	48	55	7	800	CuNb	1	-	1	5
Donaghadee ...	40	1004.3	+4	W	6	bc	51	72	7	800	CuNb	4	-	4	1006.8	+4	WSW	2	bc	41	97	8	2500	Cu	3	-	3	2
Birr Castle ...	173	1004.3	+4	W	6	bc	51	72	7	800	CuNb	4	-	4	1006.8	+4	WSW	2	bc	41	97	8	2500	Cu	3	-	3	2
Holyhead ...	26	1002.9	+1	NW	5	cdd	53	97	6	800	Nb	7	Ast	10	1008.3	+5	NW	5	b	49	85	8	1500	St	1	Cu	2	4
Liverpool (Bidston)...	189	1002.9	+1	NW	5	cdd	53	97	6	800	Nb	7	Ast	10	1008.2	+5	W	3	c	47	85	7	1500	Nb	7	A.Cu	8	8
Chester (Sealand) ...	16	1002.9	+1	NW	5	cdd	53	97	6	800	Nb	7	Ast	10	1007.6	+6	WNW	3	c	48	85	7	2500	St	7	A.Cu	8	8
Harrogate ...	478	1004.4	-2	S'E	6	o/c	44	97	6	4000	Nb	10	-	10	1007.3	+7	SW	2	b	42	92	8	-	-	0	A.Cu	2	0
Spurn Head ...	39	1004.4	-2	S'E	6	o/c	44	97	6	4000	Nb	10	-	10	1005.9	+3	W	4	c	48	97	6	4000	StCu	7	A.St	10	2
Birmingham (Edgbaston)	535	1007.3	-3	S'W	4	o/r	46	97	6	800	Nb	10	-	10	1009.0	+3	NW	3	c/r	49	85	6	2500	StCu	9	-	9	0
Cranwell ...	236	1007.3	-3	S'W	4	o/r	46	97	6	800	Nb	10	-	10	1007.2	+1	W	4	c/r	50	97	6	800	Nb	7	A.St	10	1
Gorleston ...	14	1009.9	-4	S	4	c	44	85	6	800	Nb	10	-	10	1008.6	-2	SSW	5	o/c	47	92	6	800	Nb	10	-	10	1
Valentia(Cahiriveen)...	30	1009.2	+5	W	2	o/d	50	92	8	800	Nb	10	-	10	1012.3	+2	WNW	1	c	49	75	8	2500	StCu	7	A.Cu	8	3
Roches Point ...	32	1009.2	+5	W	2	o/d	50	92	8	800	Nb	10	-	10	1011.7	+5	NW	2	b	46	85	8	2500	StCu	1	-	1	1
Pembroke (St. Ann's H.)	150	1004.5	-1	NW	5	o/d	53	97	4	800	Nb	10	-	10	1009.4	+5	NW	4	c	50	92	8	1500	StCu	7	A.St	9	4
Ross-on-Wye ...	228	1004.5	-1	NW	5	o/d	53	97	4	800	Nb	10	-	10	1009.2	+3	W	1	c	50	92	8	2500	Nb	8	A.St	10	10
Leafeld ...	812	1004.5	-1	NW	5	o/d	53	97	4	800	Nb	10	-	10	1008.4	+2	SSW	3	o/r	50	97	4	220	St	10	-	10	0
Winchester (Worthy Dn.)	272	1009.9	-3	S	4	o/c	48	97	6	450	St	10	-	10	1009.9	-1	S	3	o/r	51	97	6	800	Nb	10	-	10	0
S. Farnborough ...	230	1009.9	-3	S	4	o/c	48	97	6	450	St	10	-	10	1009.9	0	S'W	4	o/d	49	97	5	450	Nb	10	-	10	0
London (Kew Obs.)...	18	1009.9	-3	S	4	o/c	48	97	6	450	St	10	-	10	1009.9	-1	SSW	4	c/r	49	97	7	1500	Cu	10	-	10	0
Croydon ...	244	1009.9	-3	S	4	o/c	48	97	6	450	St	10	-	10	1010.4	0	S	5	o/c	49	97	6	450	St	10	-	10	0
Shoeburyness ...	11	1012.9	-1	S'W	5	o	45	97	6	1500	St	10	-	10	1011.1	-1	SW	4	o/r	47	97	7	450	Nb	10	-	10	0
Clacton-on-Sea ...	54	1012.9	-1	S'W	5	o	45	97	6	1500	St	10	-	10	1010.9	0	SSW	4	o/r	46	97	6	2500	St	10	-	10	3
Felixstowe ...	15	1012.9	-1	S'W	5	o	45	97	6	1500	St	10	-	10	1011.3	0	SSW	5	o/r	48	97	5	800	Nb	10	-	10	4
Lympe ...	360	1012.9	-1	S'W	5	o	45	97	6	1500	St	10	-	10	1012.5	-1	S'W	5	o/r	46	97	4	450	St	10	-	10	0
Scilly (St. Mary's) ...	163	1009.6	-2	SW	6	o/c	53	97	5	2500	St	10	-	10	1012.0	+4	NW	4	c	51	97	7	4000	StCu	10	-	10	4
Falmouth (Pendennis)	200	1009.6	-2	SW	6	o/c	53	97	5	2500	Nb	10	-	10	1011.6	+3	WNW	3	cd	52	92	7	4000	StCu	9	-	9	1
Plymouth(Cattewater)	82	1009.6	-2	SW	6	o/c	53	97	5	2500	Nb	10	-	10	1010.5	+2	W	3	c	53	92	6	2500	StCu	9	-	9	1
Portland Bill ...	32	1010.3	-1	SSW	6	o/c	52	92	6	1500	Nb	10	-	10	1009.3	+1	SSW	5	o/d	54	97	6	1500	St	10	-	10	5
Southampton (Calshot)	10	1011.6	-1	SW	4	o/c	50	92	7	800	Nb	10	-	10	1010.4	-1	SSW	5	o/d	52	97	6	450	Nb	10	-	10	0
Bungness ...	20	1012.3	-3	SSW	5	c/r	48	97	7	800	Nb	10	-	10	1011.7	-2	SW	6	o/r	49	97	7	1500	Nb	10	-	10	5
Guernsey (Fort George) ...	205	1013.2	-2	SSW	4	c/r	49	92	5	4000	StCu	10	-	10	1012.9	0	SW	4	o/d	53	97	2	220	St	10	-	10	4

WEATHER, TEMPERATURE, RAINFALL AND SUNSHINE AT HEALTH RESORTS FOR 23<sup>rd</sup> November

STATIONS.	WEATHER.		TEMPERATURE.		RAINFALL.†		SUN- SHINE.	(1)	(2)	(3)	(4)	(5)	(6)	(7)	(8)
	Fore- noon.	After- noon.	Min.*	Max.	Night	Day	Sunrise to Sunset.								
			9h. 22h. to 9h. 23h.	9h. -17h. 23h. 42	17h.-0h. 22h. 23h. 42	9h.-17h. 23h. 42									
(1)	(2)	(3)	(4)	(5)	(6)	(7)	(8)								
Berwick-on-Tweed	c	crd	40	41	-	Trace	0.0	Ilfracombe ...	co	o	47	50	-	-	0.1
Douglas (I. o. M.) ...	o	orr	43	49	0.3	3	0.0	Bude ...	oe	oer	45	50	-	1	0.0
Glandudno ...	c	c	40	50	-	-	0.0	Penzance ...	bc	cor.	47	51	-	0.5	0.0
Colwyn Bay ...	oc	coro	41	50	-	0.5	0.0	Paignton ...	oco	p.ojp	49	53	0.5	Trace	0.0
Rhyl ...	o	o	40	49	0.1	-	0.0	Torquay ...	o	o	50	54	-	-	0.0
Wallasey ...	o	or	40	44	1	0.3	0.0	Jersey ...	c	pc	40	49	Trace	0.1	0.0
Southport ...	o	o	*41	43	1	-	0.0	Weymouth ...	od.o	cd.oc	44	53	0.1	0.1	0.0
Blackpool ...	o	od	41	42	1	0.2	0.0	Bournemouth ...	o	o	41	50	-	-	0.0
Ilkley ...	og	m.o	34	41	1	-	0.0	Ventnor ...	ou3	po	41	48	Trace	Trace	0.0
Cleethorpes ...	oc	o	39	44	-	-	0.8	Portsmouth (S'thsea)	o	o	41	44	-	-	0.0
Skogness ...	obco	o	39	41	-	-	0.0	Bognor ...	o	o	39	44	-	-	0.0
Aberystwyth ...	rf	mrr	*49	49	2	1	0.0	Littlehampton ...	o	oc	39	44	-	-	0.0
Bath ...	mc	mc	44	46	Trace	-	0.0	Worthing ...	oc	oc	38	43	-	-	0.0
Cheltenham ...	o	cm.	40	46	-	-	0.0	Brighton ...	of	of	38	40	-	-	0.0
Leamington Spa ...	oe	o	39	41	0.1	-	0.0	Eastbourne ...	o	o	37	43	0.1	-	0.0
Lowestoft ...	c	c	35	39	-	-	0.0	Hastings ...	omo	omm	36	44	Trace	-	0.0
Felixstowe ...	c	cm.	36	39	-	-	0.0	Folkestone ...	o	om	38	40	Trace	-	0.0
Harwich & Dovercourt	ocm	ocm	36	40	Trace	-	0.0	Dover ...	m.o	o	39	40	-	-	0.0
Southend ...	o	o	36	38	-	-	0.0	Tanbridge Wells ...	o.o	o	34	37	Trace	-	0.0
								Ramsgate ...	o	o	38	44	-	-	0.0
								Margate ...	c	c	39	41	-	-	0.0
								Deal ...	o	o	39	41	-	-	0.0



BRITISH SECTION

No. B.24109

FRIDAY, 25<sup>TH</sup> NOVEMBER 1927

Page 1.

Observations at 13h. G.M.T. 24 <sup>th</sup>														Observations at 13h. G.M.T. 24 <sup>th</sup>																						
STATIONS.	Barom. at M.S.L.	Change in 3 Hours.	Wind.		Weather.	Temp. °F.	Humidity. %	Visibility. 9-10	Cloud.				State of ground.	Barom. at M.S.L.	Change in 3 Hours.	Wind.		Weather.	Temp. °F.	Humidity. %	Visibility. 9-10	Cloud.				State of ground.										
			Direc.	Force					Low.			Upper Form.	Total Amt.				Direc.	Force				Direc.	Force	Upper Form.	Total Amt.											
									Height	Form	Amt. 0-10																									
(For heights see p.4).	mb.		0-12						Feet		0-10		0-10				0-12						Feet		0-10		0-10									
Lerwick ...	997.2	+4	SW	1	bc/pb	46	92	8	4000	Cu.	3	A.Cu.	4	998.6	0	S	1	D	45	92	7	5700	St.Cu.	2	-	2	3									
Stornoway ...	999.7	-1	SW	2	bc+	46	75	7	4000	Cu.Nb.	5	-	5	999.4	+2	WSW	4	bc	43	65	7	4000	Cu.Nb.	4	-	4	3									
Wick ...	1002.8	+4	SW	2	bc	46	85	8	2500	St.Cu.	4	-	4	1000.5	-2	SW	3	bc	44	92	8	2500	Cu.	3	C.St.	5	6									
Tiree ...	1004.9	+1	W	5	bc/pb	49	75	8	2500	Cu.Nb.	7	-	7	1005.2	+1	W	7	bc	47	65	8	2500	Cu.	4	-	4	6									
Nairn ...	1005.2	+2	S	2	b	46	85	8	4000	St.Cu.	1	-	1	1002.7	-	SSW	2	bc	45	85	8	1500	St.	6	-	6	1									
Aberdeen ...	1005.2	+2	S	2	b	46	85	8	4000	St.Cu.	1	-	1	1005.3	0	SSW	3	b	43	85	7	4000	St.Cu.	1	-	1	1									
Malin Head ...	1007.6	+2	SW	5	bc/pb	47	92	8	4000	Cu.Nb.	3	A.Cu.	7	1008.5	+4	WNW	5	c/pb	48	85	7	4000	Cu.Nb.	8	A.Cu.	9	5									
Renfrew ...	1008.0	+3	W	4	ct	49	75	7	1500	Cu.Nb.	9	-	9	1008.5	+1	WSW	5	bc/r	47	75	7	1500	St.	5	-	5	1									
Edinburgh (Inchkeith) ...	1006.5	+5	SW	3	bc+	47	85	7	4000	Cu.	3	A.Cu.	6	1007.3	+2	WSW	3	b	45	75	8	1500	St.	1	-	1	1									
Lenchairs ...	1006.5	+3	SW	3	bc+	47	75	6	5700	St.Cu.	2	-	2	1007.1	0	SW	4	b	44	85	7	4000	St.Cu.	2	-	2	1									
Skdalemuir ...	1008.9	+3	SW	4	bc/r	48	85	7	2500	Cu.	7	-	7	1010.6	+1	SW	4	b	41	85	8	4000	St.Cu.	1	-	1	1									
Tynemouth ...	1009.3	+2	W	2	bc	49	85	7	1500	Cu.Nb.	4	-	4	1011.4	+2	W	2	bc	46	85	7	1500	St.Cu.	3	-	3	2									
Blackad Point ...	1009.4	+2	SW	6	bc	51	65	8	*	Cu.Nb.	6	-	6	1012.8	+4	W	6	b	47	75	7	*	Cu.Nb.	2	-	2	6									
Douglaslee ...	1011.1	+3	W	2	bc+	48	85	8	5700	St.Cu.	2	Ci.	3	1011.9	+2	WSW	2	b	44	92	8	5700	St.Cu.	2	-	2	2									
Birr Castle ...	1012.0	0	SW	2	bc+	48	75	7	4000	St.Cu.	4	Ci.Cu.	8	1014.2	0	S	2	ct	45	85	7	2500	Cu.	3	Ci.Cu.	8	1									
Holyhead ...	1012.9	+3	W/N	4	bc+	51	65	8	2500	Cu.	2	C.St.	7	1014.9	+3	WSW	4	bc	49	75	7	4000	St.Cu.	7	-	7	3									
Liverpool (Bidston) ...	1012.5	+3	W	4	b	48	85	7	1500	Cu.Nb.	1	Ci.	1	1015.4	+3	W/S	3	b	45	85	7	4000	St.	1	-	1	1									
Chester (Sealand) ...	1012.6	+4	NW/W	3	bc	51	65	8	4000	Cu.	1	A.Cu.	4	1015.2	+3	WSW	2	b	45	75	7	4000	St.Cu.	1	Ci.	1	1									
Harrogate ...	1011.2	+3	W	2	b	48	75	8	4000	Cu.Nb.	2	-	2	1013.8	+1	SW	3	b	44	85	7	-	-	0	-	0	1									
Spurn Head ...	1011.0	+2	W/S	3	bc-	46	92	6	2500	St.	5	A.Cu.	7	1013.5	+1	WSW	3	c	47	92	6	2500	St.	8	-	8	1									
Birmingham (Edgbaston) ...	1013.3	+4	W	3	ct	48	85	6	2500	St.Cu.	9	-	9	1015.9	+4	WSW	2	mb+	45	85	4	-	0	Ci.	1	1	1									
Cranwell ...	1012.2	+4	W	3	c	49	85	6	4000	St.Cu.	3	Ci.	9	1015.1	+3	WSW	2	c	44	97	6	2500	St.	10	-	10	1									
Gorleston ...	1011.0	+2	WSW	2	o/r	48	92	5	2500	Nb.	10	-	10	1014.4	+4	W	1	c	46	92	6	4000	St.Cu.	10	-	10	0									
Valentia (Cahiriveen) ...	1015.7	+2	SW/W	3	c	52	75	8	2500	St.Cu.	8	-	8	1018.4	+4	SW/W	4	bc	52	75	8	2500	St.Cu.	6	A.Cu.	7	3									
Roches Point ...	1015.9	+4	NW	2	c	50	85	8	2500	St.Cu.	8	-	8	1018.5	+4	W	2	b	47	92	8	2500	St.Cu.	1	-	1	1									
Pembroke (St. Ann's H.) ...	1014.3	+3	NW	4	c	50	75	8	1500	Cu.	6	Ci.Cu.	9	1016.7	+3	WNW	4	bc	45	75	8	2500	Cu.	6	-	6	1									
Ross-on-Wye ...	1013.5	+3	WNW	2	ct	51	65	8	4000	St.Cu.	3	A.Cu.	8	1017.1	+2	W	2	bc-	46	75	8	4000	St.Cu.	3	A.St.	6	1									
Leafield ...	1013.4	+4	W/N	2	c	49	92	8	4000	St.Cu.	4	A.Cu.	8	1017.1	+3	WSW	3	bc-	44	85	8	4000	St.Cu.	3	-	3	1									
Winchester (Worthy Dn.) ...	1011.9	+2	NW/W	3	c	52	92	8	2500	St.Cu.	7	A.St.	9	1016.9	+4	WNW	2	c	47	85	7	2500	St.Cu.	9	-	9	1									
S. Farnborough ...	1012.5	+3	NW	2	o	53	97	8	800	St.	10	-	10	1017.0	+6	W	1	c	46	92	7	1500	St.Cu.	10	-	10	1									
London (Kew Obs.) ...	1012.8	+3	N/W	2	c	52	85	5	2500	St.Cu.	10	-	10	1016.6	+4	-	0	c	48	92	5	2500	St.Cu.	10	-	10	1									
Croydon ...	1012.4	+3	W	2	c	53	92	5	800	Nb.	10	-	10	1016.2	+4	W	1	ssc	48	92	3	1500	St.	10	-	10	1									
Shoeburyness ...	1012.3	+1	SW	3	o/r	51	97	5	450	St.	10	-	10	1016.4	+7	NW	2	o	49	97	5	450	St.	10	-	10	1									
Olacon-on-Sea ...	1012.1	0	SW/S	3	o/r	48	97	4	450	Nb.	10	-	10	1016.0	+5	WNW	1	c	48	97	7	2500	St.Cu.	10	-	10	1									
Felixstowe ...	1012.1	0	SSW	5	o/r	49	97	1	150	Nb.	10	-	10	1015.8	+4	NW/N	3	c	48	97	6	800	St.	10	-	10	1									
Lymington ...	1013.1	0	SSW	5	o/r	49	97	1	150	Nb.	10	-	10	1015.8	+4	NW/N	3	c	48	97	6	800	St.	10	-	10	1									
Scilly (St. Mary's) ...	1016.1	+4	NW/N	3	bc-	52	85	8	4000	St.Cu.	4	A.Cu.	6	1019.2	+3	NW	3	bc	49	92	8	4000	Cu.	2	A.Cu.	5	2									
Palmouth (Pendennis) ...	1015.9	+2	NW	3	bc-	53	85	8	4000	Cu.Nb.	5	A.Cu.	7	1019.2	+3	NW	2	bc-	49	85	7	4000	St.Cu.	4	Ci.Cu.	6	0									
Plymouth (Cattewater) ...	1015.0	+4	NW	3	ct	53	75	7	1500	St.	8	A.Cu.	9	1018.8	+5	-	0	c	50	85	8	1500	St.	9	-	9	0									
Portland Bill ...	1013.7	+3	W/S	2	c	53	92	8	1500	St.Cu.	9	-	9	1017.2	+3	W/S	3	c	51	85	6	2500	St.Cu.	6	C.St.	9	2									
Southampton (Calshot) ...	1013.3	+3	WNW	3	c	54	85	7	1500	St.	3	A.St.	9	1017.6	+5	WNW	2	c	48	92	7	5700	St.Cu.	9	-	9	0									
Dunageen ...	1012.7	0	SW	6	orr	51	97	6	1500	Nb.	10	-	10	1016.3	+3	N	1	o/r	50	97	6	1500	Nb.	10	-	10	2									
Guernsey (Fort George) ...	1014.6	+1	WNW	3	c/r	53	97	7	800	St.	7	A.St.	10	1018.3	+4	WNW	2	c	52	92	7	1500	St.	4	A.St.	10	0									

LONDON OBSERVATIONS.				WEATHER.			TEMPERATURE.			RAIN-FALL.		SUN-SHINE.		HUMIDITY.		ATMOSPHERIC POLLUTION.		POLE STAR RECORD at Greenwich Obsy.		CODE FOR STATE OF GROUND	
Height above M.S.L. in feet.				Morning.	Afternoon.	Night.	Max. Day.	Min. Night.	Min. on Grass.	Day.	Night.	To Sunset.	15h. G.M.T.	9h. G.M.T.	Milligrams of Solid Impurity per cubic metre.		Exposure from		8 = Dry ground. 1 = Wet ground. 2 = Soft (muddy) wet ground. 3 = Bare ground frozen (but not less than 2 in. deep). 4 = Bare ground (frozen or not more than 2 in. deep). 5 = Dew or wet grass but not wet ground. 6 = Heating to-day in 15h. and 18h. reports (H.C. frost in 1h. and 7h. reports). 7 = Snow (this layer often not continuous). 8 = Snow (deep) impeding traffic, usually a continuous layer. 9 = Glazed roads (ice on roads from frozen rain or melted snow).		
24 HOURS ENDED 9h.															YESTERDAY.		TO-DAY.				
Kew	18	cd	m	cd	cx	54	36	26	0.1	0.4	0.0	0.0	84	93	3	24 Hrs. ended 7h. G.M.T.		25 <sup>th</sup>	South Kensington		
Croydon	244	od	cx	cd	cx	54	39	30	Tr	-	0.0	0.0	84	93	3	Max.	Time	Min.	Time		
Greenwich (Royal Obsy.)	149	od	cx	cd	cx	53	37	29	Tr	Tr	0.0	0.0	84	93	3	2.2	18h. 24	<03	2h. 25		
City (Bunhill Row)	80												84	93	3						
Westminster (St. James' Pk.)	27												84	93	3						
Regent's Pk. (Botanic Gdns.)	108												84	93	3						
Camden Square	110	od	o			52	37	30	0.3	-			84	93	3	Max.	Time	Min.	Time		
Kensington Palace	80	o	o			53	37	?	-	-			84	93	3	0.4	18h. 24	<03	3h. 25		
Hampstead Observatory	450					51	33	24	Tr	Tr	0.0	0.0	84	93	3						

TABLE SHOWING THE GREENWICH TIMES OF SUNRISE, NOON, AND SUNSET.				BEAUFORT NOTATION OF WEATHER.				THE BEAUFORT SCALE OF WIND is used only for surface observations. In the accompanying table the speed of the wind corresponding with the different numbers, is the speed at about 33 feet above the ground.				SEA DISTURBANCE.				BEAUFORT SCALE FOR SURFACE VISIBILITY.							
25 <sup>th</sup> 8 <sup>th</sup> 26 <sup>th</sup> Nov., 1927.				b blue sky (not more than a quarter covered with cloud). bo sky partly cloudy (one half covered). c generally cloudy				x hard frost. y dry air. z dust haze; the turbid atmosphere of dry weather. h(r) = "hail" or "rain and hail." Capital letters indicate intensity; suffix a indicates slight, repetition of letters indicates continuity. R = heavy rain. r = slight rain. rr = continuous rain.				0 = no swell 1 = mod. swell 2 = heavy swell 3 = no swell 4 = mod. swell 5 = heavy swell 6 = rather rough sea. 7 = rough sea. 8 = very rough sea. 9 = mountainous sea.				0 = calm or slight sea. 1 = moderate sea. 2 = moderate sea. 3 = moderate sea. 4 = moderate sea. 5 = moderate sea. 6 = moderate sea. 7 = moderate sea. 8 = moderate sea. 9 = moderate sea.				0. Dense fog. at 20 yards. 1. Thick fog. 200 " 2. Fog. 500 " 3. Moderate fog. 1,100 " 4. Mist or haze. 1 1/2 miles 5. Poor visibility. 2 1/2 " 6. Moderate. 8 1/2 " 7. Good. 12 1/2 " 8. Very good. 21 " 9. Excellent visibility, beyond 31 "			
STATIONS.	Sunrise.	Noon.	Sunset.	d drizzle. e wet air. g gloomy. f fog, visibility 200-1000 m. F thick fog, " less than 200 m. m mist, " 1000-12000 m. b hail. i intermittent. jp precipitation within sight of station. KQ line squall. l lightning. o overcast sky. p passing showers. q squally. r rain. s snow. rs sleet. t thunder. u ugly, threatening sky. v unusual visibility. w dew.				< = less than (for cloud height). @ = solar halo. ☉ = lunar halo. With present weather is combined, when ever possible, the general character of the weather. A "solidus" divides actual existing weather from preceding conditions, thus: --hc/r = fair weather after rain; -- = has decreased; + = has increased.				0 = no swell 1 = mod. swell 2 = heavy swell 3 = no swell 4 = mod. swell 5 = heavy swell 6 = rather rough sea. 7 = rough sea. 8 = very rough sea. 9 = mountainous sea.				0 = calm or slight sea. 1 = moderate sea. 2 = moderate sea. 3 = moderate sea. 4 = moderate sea. 5 = moderate sea. 6 = moderate sea. 7 = moderate sea. 8 = moderate sea. 9 = moderate sea.				0. Dense fog. at 20 yards. 1. Thick fog. 200 " 2. Fog. 500 " 3. Moderate fog. 1,100 " 4. Mist or haze. 1 1/2 miles 5. Poor visibility. 2 1/2 " 6. Moderate. 8 1/2 " 7. Good. 12 1/2 " 8. Very good. 21 " 9. Excellent visibility, beyond 31 "			
Yarmouth	7-33	11-40	15-46																				
	7-35	11-40	15-45																				
Greenwich	7-35	11-41	15-58																				
	7-37	11-41	15-57																				
Wick	8-25	11-53	15-33																				
	8-27	11-53	15-32																				
Valentia	8-18	12-23	16-37																				
	8-20	12-23	16-36																				

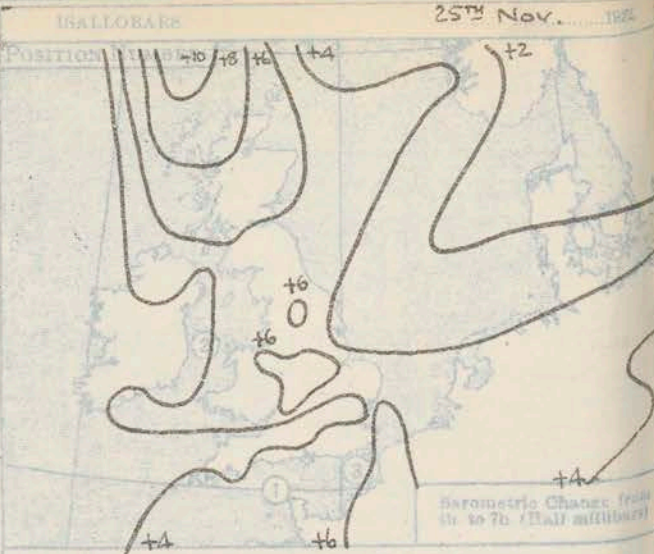
<sup>†</sup> Trace = rain has fallen, but amount less than 0.1 mm.

\* Information for these columns not usually received.

‡ The barometric change is expressed in half millibars.



SUMMARY FOR THE PAST 24 HOURS													SUN
STATIONS	WEATHER				TEMPERATURE			RAINFALL†				Hours.	24 <sup>th</sup>
	7h-15h 24 <sup>th</sup>	15h-18h 24 <sup>th</sup>	18h-21h 25 <sup>th</sup>	21h-7h 25 <sup>th</sup>	MAX. Day 7h-18h	MIN. Night 18h-7h	GRASS	Day 7h-18h mm.	Night 18h-7h mm.	begin	end		
Lerwick	bpc	b	cir	cir	47	41	.	Trace	28.00	4	21.00	3.9	
Stornoway	c	b	b	cbrlc	47	39	.	4	-	2	-	3.0	
Wick	b-bc	b-bc	b-bc	b-bc	47	37	.	-	2	2.30	-	.	
Tiree	bpc	bpc	bpc	bpc	50	43	38	3	28.00	1	21.00	4.1	
Nairn	bpc	bpc	bpc	bpc	45	38	.	-	4	21.00	-	5.8	
Aberdeen	bpc	bpc	bpc	bpc	46	38	33	-	-	-	-	6.1	
Malin Head	bpc	bpc	bpc	bpc	49	43	.	3	28.00	0.6	21.00	4.1	
Reelfre	bpc	bpc	bpc	bpc	49	42	37	0.2	12.30	2	21.00	4.1	
Edinburgh(Inchkeith)	bpc	bpc	bpc	bpc	48	43	40	Trace	13.30	-	-	3.7	
Leuchars	bpc	bpc	bpc	bpc	49	38	35	Trace	15.30	Trace	21.00	5.9	
Edinburgh	bpc	bpc	bpc	bpc	46	37	35	0.5	11.00	2	21.00	1.5	
Tynemouth	c	b	b	b	50	40	33	-	-	-	-	.	
Blackpool Point	bpc	bpc	bpc	bpc	51	43	.	3	-	Trace	-	.	
Dunaghadoo	b	b	b	b	49	37	.	-	-	0.1	21.00	.	
Girt Castle	b	b	b	b	50	35	28	-	-	0.2	21.00	3.3	
Holyhead	bpc	bpc	bpc	bpc	52	47	44	-	-	1	24.00	4.4	
Liverpool(Bidston)	bpc	bpc	bpc	bpc	48	42	38	-	-	-	-	4.7	
Chester(Sealand)	b	b	b	b	51	38	29	-	-	-	-	4.3	
Harrogate	b	bpc	bpc	bpc	50	41	34	-	-	1	22.00	4.9	
Spurn Head	c	bpc	bpc	bpc	49	41	.	-	-	-	-	1.0	
Birmingham(Bagbaston)	bpc	bpc	bpc	bpc	50	39	35	-	-	-	-	0.3	
Cranwell	c	c	c	c	51	38	30	Trace	28.00	-	-	1.5	
Gorleston	c	c	c	c	49	38	35	1	28.00	-	-	0.0	
Valentia(Cahirciveen)	bpc	bpc	bpc	bpc	52	45	37	1	28.00	-	-	3.3	
Roches Point	bpc	bpc	bpc	bpc	51	42	.	-	-	Trace	-	.	
Pembroke(St. Ann's H.)	bpc	bpc	bpc	bpc	51	47	.	-	-	-	-	2.4	
Ross-on-Wye	bpc	bpc	bpc	bpc	53	41	29	-	-	-	-	3.0	
Leafield	bpc	bpc	bpc	bpc	50	36	29	0.2	28.00	Trace	-	0.0	
Winchester(Worthy Dm)	bpc	c	bpc	bpc	54	28	23	0.4	28.00	-	-	0.1	
S. Farnborough	bpc	c	bpc	bpc	53	31	24	1	28.00	-	-	0.0	
London(Kew Obs.)	bpc	c	bpc	bpc	54	36	26	0.1	28.00	0.1	-	0.0	
Croydon	bpc	c	bpc	bpc	54	39	30	Trace	28.00	-	-	0.0	
Shoeburyness	bpc	c	bpc	bpc	51	37	31	1	28.00	-	-	0.0	
Clacton-on-Sea	bpc	c	bpc	bpc	50	37	32	2	28.00	-	-	0.0	
Felixstowe	bpc	c	bpc	bpc	49	39	32	1	28.00	Trace	-	0.0	
Lympe	bpc	c	bpc	bpc	51	34	28	6	28.00	-	-	0.0	
Seilly(Sa. Mary's)	c	c	bpc	bpc	53	47	.	-	-	-	-	1.5	
Falmouth(Pendennis)	bpc	bpc	bpc	bpc	53	46	.	-	-	-	-	0.9	
Plymouth(Cattewater)	bpc	bpc	bpc	bpc	54	36	34	Trace	-	Trace	-	0.1	
Portland Bill	bpc	c	bpc	bpc	55	49	.	-	-	-	-	.	
Southampton(Calshot)	bpc	c	bpc	bpc	54	37	28	0.3	28.00	Trace	21.00	0.0	
Dungeness	bpc	c	bpc	bpc	55	36	.	4	28.00	-	-	.	
Guernsey	bpc	c	bpc	bpc	55	47	.	5	28.00	-	-	0.0	



Observations from Cross Channel Steamers				GENERAL INFERENCE			
Station	Date and Time	Ship	Wind	Temp.	Wind	Temp.	Temp.
			Dir.	Force	Dir.	Force	Temp.
2	24 <sup>th</sup> 10h	CAMBRIA	WNW	3	b	50	54
1	24 <sup>th</sup> 12h	REINDEER	W	4	c+	55	54
3	25 <sup>th</sup> 2h	ARUNDEL	NNW	3	b/f	55	54

A ridge of high pressure extending northwards across the British Isles is moving eastwards and a depression is approaching Iceland from the southwest. At first weather, apart from a few scattered showers, will be fine to fair and sunny but unsettled conditions will soon spread from the Atlantic to northwestern districts.

Districts.	Forecast for the 24 hours commencing 15h. G.M.T. Friday, 25th November, 1927.	Further Outlook.	
1. S.E. England 2. E. England 3. E. Midlands 4. W. Midlands	Variable or westerly winds, mainly light or moderate; fine to fair; local fog, particularly at night and in morning; mild by day, ground frost locally at night.	Unsettled in the North and Northwest; considerable fine to fair periods in the South apart from local fog.	
5. S.W. England 6. South Wales 7. North Wales 8. N.W. England 9. N. Midlands	Variable or westerly winds, light to moderate, probably freshening from southwest; fine at first, cloudy later, with perhaps occasional rain; local mist or fog at night and in morning; rather mild but ground frost locally at night.		
10. N.E. England 11. S.E. Scotland 12. S.W. Scotland & Isle of Man	Freshening southwesterly winds; fine to fair today, probably rain tomorrow; rather mild to moderate temperature.		★South Cone hoisted 8h.50m. G.M.T. today in districts 13A, 13B and 17.
13. A.W. Scotland & N.W. Scotland 14. Mid-Scotland 15. N.E. Scotland 16. Orkneys and Shetlands	West to southwest winds, approaching a gale at times at first, moderating; fair to cloudy, some rain; rather mild. Freshening west to southwest winds; fine at first, cloudy with occasional rain later; moderate temperature to rather mild.		
17. N.W. Ireland 18. N.E. Ireland	As 13A & 13B.	1/6.	
19. S.E. Ireland 20. S.W. Ireland	As 5 - 9.		







## AIR MINISTRY.

## DAILY WEATHER REPORT OF THE METEOROLOGICAL OFFICE, LONDON:

Page 4.

BRITISH SECTION. FRIDAY, 25<sup>TH</sup> NOVEMBER, 1927.

No. 329.

STATIONS.	Height above M.S.L. in feet.	Observations at 1h. G.M.T. 25 <sup>TH</sup>										Observations at 7h. G.M.T. 25 <sup>TH</sup>										Sec.								
		Barom. at M.S.L.	Change in 3 Hours.	Wind.		Weather.	Temp. °F.	Humidity. %	Visibility. 0-3	Cloud.			Barom. at M.S.L.	Change in 3 Hours.	Wind.		Weather.	Temp. °F.	Humidity. %	Visibility. 0-3	Cloud.									
				Direc.	Force					Height	Form	Amt.			Direc.	Force					Height		Form	Amt.						
																									0-12	0-10	0-10	0-12	0-10	0-10
Lerwick ... ..	84	997.7	+1	W'S	3	cr	43	85	7	4000	Nb	5	AST	10	1000.8	+3	W'S	3	cjb	44	85	7	4000	CuNb	5	A.St	8	3		
Stornoway ... ..	30	1024.5	+3	NW	7	c/PH	40	85	7	4000	CuNb	3	-	3	1010.4	+8	WNW	4	bc	45	65	7	4000	CuNb	4	-	4	3		
Wick ... ..	81	1024.5	+4	WSW	3	bc/PH	40	85	8	4000	CuNb	3	-	-	1009.1	+6	WSW	3	bc/PH	41	85	8	1500	Nb	4	-	4	6		
Tiree ... ..	22	1024.5	+4	WSW	3	bc/PH	40	85	8	4000	CuNb	3	-	-	1017.0	+6	W'S	6	c	48	75	7	1500	CuNb	4	A.St	10	6		
Nairn ... ..	82	1024.5	+4	WSW	3	bc/PH	40	85	8	4000	CuNb	3	-	-	1012.7	+6	WSW	2	bc/r	41	92	8	4000	CuNb	7	-	7	1		
Aberdeen ... ..	46	1024.5	+4	WSW	3	bc/PH	40	85	8	4000	CuNb	3	-	-	1014.3	+6	WSW	3	b	41	85	7	-	-	0	A.Cu	1	1		
Malin Head ... ..	51	1014.7	+5	W	5	bc/PH	46	92	8	4000	CuNb	3	-	3	1020.3	+4	WSW	4	bcjp	47	92	8	4000	CuNb	3	A.Cu	7	5		
Renfrew ... ..	38	1014.7	+5	W	5	bc/PH	46	92	8	4000	CuNb	3	-	0	1018.6	+6	WSW	5	b	44	85	7	1500	CuNb	2	-	2	2		
Edinburgh(Inchkeith)	150	1011.3	+4	WSW	3	b	43	85	7	-	-	0	-	0	1016.1	+5	WSW	4	b+	44	85	8	800	ST	1	-	1	2		
Leuchars ... ..	40	1011.3	+4	WSW	3	b	43	85	7	-	-	0	-	0	1016.3	+6	WSW	5	b+	41	85	8	2500	Nb	1	A.Cu	2	2		
Esksdalemuir ... ..	124	1011.3	+4	WSW	3	b	43	85	7	-	-	0	-	0	1019.8	+5	SWW	5	bc	39	85	7	2500	ST	4	-	4	1		
Tynemouth ... ..	27	1015.6	+4	W	2	b	44	85	8	-	-	0	-	0	1020.5	+5	W	2	bc	42	85	6	800	ST	3	Ci	4	1		
Blackod Point ... ..	18	1018.7	+4	W	6	b	48	75	7	-	CuNb	2	-	2	1021.1	+3	SW	5	c+	51	65	7	-	CuNb	10	-	10	6		
Donaghadee ... ..	40	1018.7	+4	W	6	b	48	75	7	-	-	0	-	0	1022.5	+3	WSW	1	bc	38	92	8	5700	ST	2	A.Cu	3	1		
Birr Castle ... ..	173	1018.7	+4	W	6	b	48	75	7	-	-	0	-	0	1024.1	+3	S	3	b-	39	92	7	2500	Cu	1	-	1	3		
Holyhead ... ..	20	1019.6	+5	WNW	6	bc	48	75	7	4000	ST	3	-	3	1024.5	+5	W	4	b	47	75	8	4000	ST	1	Ci	1	1		
Liverpool (Bidston) ... ..	189	1019.6	+5	WNW	6	bc	48	75	7	-	-	0	-	0	1024.8	+4	W'S	4	b	44	75	7	4000	ST	1	Ci	1	1		
Chester (Sealand) ... ..	16	1019.6	+5	WNW	6	bc	48	75	7	-	-	0	-	0	1024.6	+6	SSW	2	b	38	85	6	-	-	0	A.Cu	1	1		
Harrogate ... ..	478	1019.5	+2	WSW	4	bc	41	85	6	4000	ST	4	-	4	1024.8	+6	SW	3	b	41	85	7	-	-	0	A.Cu	2	-	2	
Spurn Head ... ..	29	1019.5	+2	WSW	4	bc	41	85	6	4000	ST	4	-	4	1022.7	+3	WSW	4	bc	42	92	6	4000	ST	3	-	3	1		
Birmingham (Edgbaston)	535	1020.1	+4	WSW	3	b	39	97	6	-	-	0	-	0	1026.7	+6	WSW	3	b	41	85	6	-	-	0	Ci	1	0		
Cranwell ... ..	238	1020.1	+4	WSW	3	b	39	97	6	-	-	0	-	0	1025.8	+6	WSW	3	b	39	97	6	-	-	0	A.Cu	1	0		
Gorleston ... ..	14	1019.8	+4	SWW	2	b	41	92	5	-	-	0	-	0	1024.5	+5	WSW	3	b-	39	92	6	-	-	0	A.Cu	1	0		
Valentia(Cahiriveen) ... ..	30	1022.3	+5	S	1	b	49	92	9	-	ST	1	-	1	1026.4	+3	SWW	1	bc	46	85	8	2500	ST	6	-	6	2		
Roches Point ... ..	22	1022.3	+5	S	1	b	49	92	9	-	-	0	-	0	1026.7	+4	NW	2	b	45	97	8	2500	ST	1	-	1	1		
Pembroke (St. Ann's H.)	150	1022.2	+3	W	4	b-	51	92	8	-	-	0	-	0	1026.0	+5	NW	3	b+	50	85	8	2500	Cu	2	-	2	1		
Ross-on-Wye ... ..	223	1022.2	+3	W	4	b	51	92	8	-	-	0	-	0	1027.0	+5	SW	1	b	41	85	8	-	-	0	Ci	1	1		
Leafeld ... ..	512	1022.2	+3	W	4	b	51	92	8	-	-	0	-	0	1027.0	+7	W	3	b	40	97	6	-	-	0	C.St	1	1		
Winchester (Wortley Dn.)	273	1022.3	+4	W'S	2	b	39	92	5	-	-	0	-	0	1028.2	+3	-	0	FFo	29	97	1	-	-	0	-	0	1		
St. Farnborough ... ..	230	1022.3	+4	W'S	2	b	39	92	5	-	-	0	-	0	1027.5	+5	W	1	b	31	97	6	-	-	0	-	0	1		
London (Kew Obs.) ... ..	18	1022.3	+4	W'S	2	b	39	92	5	-	-	0	-	0	1027.5	+4	SWW	1	b	37	97	5	-	ST	1	-	1	1		
Croydon ... ..	244	1022.3	+4	W'S	2	b	39	92	5	-	-	0	-	0	1026.9	+4	WSW	3	b	41	85	6	-	-	0	-	0	1		
Shoeburyness ... ..	11	1022.0	+6	NW	3	ffb	41	97	2	-	-	0	-	0	1026.5	+5	WNW	1	b	38	92	5	-	-	0	A.St	1	1		
Olseton-on-Sea ... ..	54	1022.0	+6	NW	3	ffb	41	97	2	-	-	0	-	0	1026.1	+3	WSW	4	bc	38	92	6	4000	ST	4	-	4	2		
Felixstowe ... ..	15	1022.0	+6	NW	3	ffb	41	97	2	-	-	0	-	0	1026.0	+6	WNW	2	b	39	92	5	-	-	0	A.Cu	1	1		
Lympne ... ..	360	1022.0	+6	NW	3	ffb	41	97	2	-	-	0	-	0	1027.1	+7	W'N	3	b	36	92	6	-	-	0	-	0	1		
Scilly (St. Mary's) ... ..	163	1024.3	+3	WN	3	b	49	75	8	-	-	0	Ci	1	1028.4	+4	W'N	3	b	49	85	8	-	-	0	-	0	2		
Falmouth (Pendennis)	200	1024.3	+2	WNW	3	b	47	85	8	-	-	0	Ci	0	1028.9	+4	WNW	2	b+	49	85	8	4000	ST	2	-	2	0		
Plymouth(Cattewater)	82	1024.3	+2	WNW	3	b	47	85	8	-	-	0	Ci	0	1028.5	+3	NE	3	c+	38	97	6	2500	ST	8	-	8	0		
Portland Bill ... ..	32	1013.2	+4	W	3	b	50	75	8	2500	Cu	1	-	1	1027.4	+4	WNW	3	b	50	85	8	2500	ST	1	-	1	1		
Southampton (Calshot)	10	1013.4	+4	WSW	2	b	41	92	8	2500	ST	1	-	1	1028.1	+5	WNW	2	b	38	92	7	-	-	0	-	0	2		
Dungeness ... ..	20	1021.9	+6	NNW	1	b	43	97	4	-	-	0	-	0	1027.5	+5	NW	1	b/m	37	97	7	-	-	0	A.Cu	2	0		
Guernsey (Fort George)	295	1025.0	+5	NNW	1	b	49	92	8	-	-	0	-	0	1029.0	+5	NW	3	bc+	47	85	8	2500	Cu	6	-	6	0		

WEATHER, TEMPERATURE, RAINFALL AND SUNSHINE AT HEALTH RESORTS FOR 24<sup>TH</sup> NOVEMBER.

STATIONS.	WEATHER.		TEMPERATURE.		RAINFALL.†		SUNSHINE.	(1)	(2)	(3)	(4)	(5)	(6)	(7)	(8)
	Forenoon.	Afternoon.	Min.	Max.	Night	Day	Sunrise to Sunset.								
			9h. to 24h.	9h. to 24h.	17h. to 24h.	9h. to 24h.	23h. to 24h.								
(1)	(2)	(3)	(4)	(5)	(6)	(7)	(8)								
Berwick-on-Tweed	bc	bc	40	49	2	-	6.1	Ilfracombe ...	oc	codo	48	53	7	0.2	0.3
Douglas (I. o. M.) ...	b	b	44	50	9	-	6.2	Bude ...	cd.	c	45	54	7	0.2	0.3
Llandudno ...	bbc	bcb	45	51	2	-	3.3	Penzance ...	c	c	49	54	11	-	0.4
Colwyn Bay ...	ogreb	bbccb	46	51	3	-	2.8	Paignton ...	bcc	om	49	54	6	-	0.0
Rhyl ...	bc	bcc	45	54	2	-	4.8	Torquay ...	om	oc	50	54	6	-	0.0
Wallasey ...	bcb	bbeb	41	50	5	-	3.7	Jersey ...	dr	dr	45	55	5	3	0.0
Southport ...	cbe	cbe	*42	50	5	-	4.0	Weymouth ...	cec	cbc	45	55	5	0.1	0.0
Blackpool ...	bc	c	41	52	5	-	5.2	Bournemouth ...	coc	o	41	54	7	-	0.1
Ilkley ...	bc	bc.	35	50	2	-	3.8	Ventnor ...	ofr	uc	42	54	3	Trace	0.0
Cleethorpes ...	cm	oc	38	50	1	-	1.0	Portsmouth (S'thsea)	o	o	41	54	5	-	0.0
Skegness ...	rocbc	bccom	39	52	2	-	1.7	Bognor ...	oid	oid	40	53	5	1	0.0
Aberystwyth ...	rcbe	bcc	46	52	5	-	2.6	Littlehampton ...	or	oc	39	53	3	1	0.0
Bath ...	cbe	c	44	53	4	-	0.2	Worthing ...	or.	oc	39	53	4	0.5	0.0
Cheltenham ...	cbe	bc	44	53	4	-	2.5	Brighton ...	orr	ro	40	53	7	2	0.0
Leamington Spa ...	o	o	37	51	5	-	0.0	Eastbourne ...	r.r.	roir	46	54	4	2	0.0
Lowestoft ...	cd	c	37	49	3	0.2	0.0	Hastings ...	ordm	copdm	46	53	3	2	0.0
Felixstowe ...	cmd	cmd	37	50	4	1	0.0	Folkestone ...	ordm	oddmo	37	52	5	2	0.0
Harwich & Dovercourt	ocdm	docm	38	50	4	1	0.0	Dover ...	orr	ro	38	52	5	7	0.0
Southend ...	ocd.	goc	37	51	3	0.3	0.0	Tunbridge Wells ...	ror	o	36	53	3	2	0.0
								Ramsgate ...	do	o	38	52	3	0.5	0.0
								Margate ...	crc	dc	37	52	4	0.3	0.0
								Deal ...	orr	d	37	52	3	2	0.0

TERMS OF SUBSCRIPTION.—6/6 per quarter or 25/- per year, post free. Single copies may be obtained at the Meteorological





## AIR MINISTRY.

## DAILY WEATHER REPORT OF THE METEOROLOGICAL OFFICE, LONDON:

BRITISH SECTION.

No. B. 24110

SATURDAY 26<sup>TH</sup> NOVEMBER 1927.

Page 1.

Observations at 12h. G.M.T. 25 <sup>TH</sup>															Observations at 12h. G.M.T. 25 <sup>TH</sup>														
STATIONS.		at Barom. M.S.L.	Change in 3 hours.	Wind.		Weather.	Temp. °F.	Humidity. %	Visibility. m.	Cloud.			State of ground.	STATIONS.		at Barom. M.S.L.	Change in 3 hours.	Wind.		Weather.	Temp. °F.	Humidity. %	Visibility. m.	Cloud.			State of ground.		
				Dir.	Force					Low.	Upper	Total						Dir.	Force					Low.	Upper	Total			
(For heights see p. 4).		mb.		0-12						Feet	0-10	0-10		mb.				0-12						Feet	0-10	0-10			
Lerwick	...	1012.0	+13	WNW	2	c	44	73	8	5700	StG	3	AS	8	1012.5	0	WSW	2	o	46	92	7	4000	Nb	10	-	10		
Stornoway	...	1014.6	+1	SW	3	o	46	92	6	1500	St	10	-	10	1013.6	0	SW	6	o	51	85	6	1500	St	10	-	10		
Wick	...	1015.7	+7	SW	2	bc	46	85	8	2500	StG	10	-	10	1016.0	0	SW	4	cl	47	92	8	1500	Nb	6	Cst	8		
Tiree	...	1018.9	+3	SWW	6	c	50	85	7	2500	StG	10	-	10	1019.4	+1	SW	6	bc	51	85	7	2500	StG	7	-	7		
Nairn	...	1019.6	+5	S	1	b	47	75	7	-	-	0	FG	2	1017.0	-	WSW	5	bc	49	85	8	4000	StG	10	-	10		
Aberdeen	...	1019.6	+5	S	1	b	47	75	7	-	-	0	FG	2	1021.5	+3	SSW	3	c	47	85	6	2500	Cl	2	FG	9		
Malin Head	...	1021.5	+1	SW	5	bc	49	92	8	-	-	0	FG	4	1021.7	+1	SW	6	cl	50	92	7	5700	StG	7	FG	5		
Renfrew	...	1022.4	+3	SSW	4	c	48	85	7	1500	St	7	FG	9	1024.7	+3	SW	5	c	48	85	7	2500	StG	9	-	9		
Edinburgh (Inchkeith)	...	1021.9	+5	SW	4	cl	47	85	8	5700	Cl	3	FG	8	1022.7	+1	WSW	4	b	47	75	8	-	-	0	FG	1		
Leith	...	1021.2	+4	SW	5	cl	47	75	7	2500	StG	6	FG	9	1023.0	+3	SW	4	bc	46	75	7	4000	StG	5	FG	6		
Blackhead	...	1024.5	+4	SSW	4	bc	45	85	7	1500	St	4	FG	7	1024.4	+3	SW	4	cl	46	85	7	2500	StG	9	-	9		
Tynemouth	...	1024.7	+3	W	2	cl	49	75	6	800	St	6	FG	8	1026.9	+1	SW	2	c	47	85	6	800	St	8	-	8		
Blackhead Point	...	1021.9	+1	SSW	6	bc	51	65	8	-	-	0	FG	3	1021.6	0	SW	6	cl	53	65	7	-	-	0	FG	10		
Donaghadee	...	1024.7	+2	WSW	2	bct	48	85	8	5700	StG	4	FG	6	1025.8	+2	SW	2	cl	48	92	8	5700	StG	8	-	8		
Birr Castle	...	1025.8	-	S	2	b	48	75	8	-	-	0	C	1	1026.1	0	S	3	bct	47	92	7	4000	Cl	4	-	4		
Holyhead	...	1028.4	+2	SW	4	bct	52	65	8	2500	Cl	1	Cst	3	1029.2	+1	SSW	4	b	50	85	7	-	-	0	-	0		
Liverpool (Bidston)	...	1029.1	+1	SWW	3	b	49	65	7	-	-	0	FG	1	1030.0	+1	SWW	3	b	46	75	7	-	-	0	-	0		
Chester (Sealand)	...	1028.7	+2	SWW	3	b	53	65	8	-	-	0	C	1	1029.6	0	SSW	2	b	44	75	6	-	-	0	-	0		
Harrogate	...	1027.2	+4	SW	3	bc	48	75	7	4000	Cl	4	FG	6	1029.8	+2	SW'S	3	b	45	75	7	-	-	0	-	0		
Spurn Head	...	1028.1	+3	W'S	4	b	47	75	6	-	-	0	FG	1	1030.0	+4	SW	4	b	44	85	6	-	-	0	-	0		
Birmingham (Edgbaston)	...	1030.5	+3	SW	2	b	49	75	6	-	-	0	-	0	1032.3	+2	S	2	b	43	85	6	-	-	0	-	0		
Cranwell	...	1029.4	+2	WSW	3	b	48	75	6	-	-	0	-	0	1031.7	+4	SW'S	2	b	40	97	4	-	-	0	-	0		
Gorleston	...	1029.3	+6	W	2	b	50	65	6	800	St	1	C	2	1032.1	+3	SW	2	b	43	92	5	-	-	0	-	0		
Valentia (Cahirvee)	...	1027.0	0	SW	4	bc	54	85	8	1500	StG	5	FG	6	1028.7	0	S'E	4	c	52	75	8	2500	St	9	-	9		
Roche Point	...	1028.8	+2	SW	2	bc	53	92	8	1500	StG	2	FG	3	1029.1	0	SW	3	c	50	97	8	1500	StG	6	FG	2		
Pembroke (St. Ann's H.)	...	1029.7	+3	SW	3	bct	53	92	8	1500	Cl	4	FG	5	1030.7	+2	SSW	4	cl	51	97	8	800	Cl	6	FG	8		
Ross-on-Wye	...	1030.0	+3	SW'S	2	b	52	65	6	-	-	0	C	1	1031.8	+2	WSW	1	b	43	92	5	-	-	0	-	0		
Leafield	...	1030.9	+4	W	3	bc	50	75	6	4000	Cl	1	Cst	3	1033.0	+3	SW'S	1	b	41	92	7	-	-	0	-	0		
Winchester (Worthy Dn)	...	1031.2	+1	NWN	1	bc	45	92	5	-	-	0	Cst	3	1033.2	+3	-	0	b	38	92	5	4000	StG	1	-	1		
S. Farnborough	...	1031.0	+2	W	1	b	51	75	7	-	-	0	C	1	1033.5	+3	W'S	1	mmb	37	92	4	-	-	0	-	0		
London (Kew Obs.)	...	1031.3	+2	W	1	b	48	73	3	-	-	0	FG	1	1033.7	+2	-	0	fgb	41	97	3	-	-	0	-	0		
Croydon	...	1031.3	+4	W	1	b	50	65	5	-	-	0	FG	1	1033.4	+3	SW	2	fgb	38	92	3	-	-	0	-	0		
Shoeburyness	...	1031.4	+5	WNW	1	b	50	75	7	-	-	0	FG	1	1033.6	+3	-	0	fgb	39	92	3	-	-	0	-	0		
Clacton-on-Sea	...	1030.7	+3	WNW	2	b	49	75	6	-	-	0	C	1	1033.5	+2	W	3	b	44	92	6	-	-	0	-	0		
Felixstowe	...	1031.0	+2	W'N	2	b	51	75	5	-	-	0	C	1	1033.5	+3	SW	1	b	43	92	6	-	-	0	-	0		
Lympe	...	1031.0	+2	W'N	2	b	51	75	5	-	-	0	C	1	1033.6	+3	SE'S	2	b	41	97	5	-	-	0	-	0		
Silly (St. Mary's)	...	1030.0	+2	WSW	2	b	55	85	8	4000	Cl	1	-	1	1032.5	+1	G	2	b	47	97	8	4000	Cl	2	-	2		
Palmouth (Pendennis)	...	1031.8	0	WSW	2	bct	54	85	8	4000	Cl	3	-	3	1033.1	+2	SW'S	2	b	49	92	8	4000	Cl	2	-	2		
Plymouth (Cattewater)	...	1031.4	+2	W	1	b	54	75	5	4000	Cl	1	-	1	1032.9	+3	-	0	b	47	97	6	4000	Cl	1	-	1		
Portland Bill	...	1031.2	+3	W	1	bc	55	85	8	2500	Cl	2	Cst	7	1032.8	+2	S	1	b	52	85	8	2500	StG	1	-	1		
Southampton (Calshot)	...	1032.1	+2	-	0	fgb	46	97	5	-	-	0	C	1	1033.0	+3	W	1	b	43	97	6	-	-	0	-	0		
Dungeness	...	1032.3	+2	NW	1	b	51	75	7	-	-	0	Cst	4	1033.9	+4	-	0	b	46	75	6	-	-	0	-	0		
Guernsey (Fort George)	...	1032.2	+1	-	0	bc	53	85	8	4000	Cl	4	-	4	1033.4	+1	SW	1	b	50	85	9	-	-	0	-	0		

LONDON OBSERVATIONS.										ATMOSPHERIC POLLUTION.									
24 HOURS ENDED 26 <sup>TH</sup> NOV. 1927.										24 HOURS ENDED 26 <sup>TH</sup> NOV. 1927.									
Hour	Temp.	Humidity	Wind	Weather	Cloud	Visib.	Barom.	State of ground	Remarks	Hour	Temp.	Humidity	Wind	Weather	Cloud	Visib.	Barom.	State of ground	Remarks
0	45	73	WNW	c	8	5700	1012.0	-		0	46	92	WNW	o	7	4000	1012.5	-	
1	46	92	SW	3	o	1500	1014.6	-		1	47	85	SW	6	o	1500	1013.6	-	
2	46	85	SW	2	bc	2500	1015.7	-		2	47	92	SW	4	cl	1500	1016.0	-	
3	50	85	SWW	6	c	2500	1018.9	-		3	47	85	SW	6	bc	2500	1019.4	-	
4	47	75	S	1	b	-	1019.6	-		4	49	85	WSW	5	bc	4000	1017.0	-	
5	47	75	S	1	b	-	1019.6	-		5	47	85	SSW	3	c	2500	1021.5	-	
6	49	92	SSW	4	c	1500	1022.4	-		6	48	85	SW	5	c	1500	1024.7	-	
7	47	85	SW	4	cl	5700	1021.9	-		7	47	75	WSW	4	b	5700	1022.7	-	
8	47	75	SW	5	cl	2500	1021.2	-		8	46	75	SW	4	bc	2500	1023.0	-	
9	45	85	SSW	4	bc	1500	1024.5	-		9	46	85	SW	4	cl	1500	1024.4	-	
10	49	75	W	2	cl	800	1024.7												

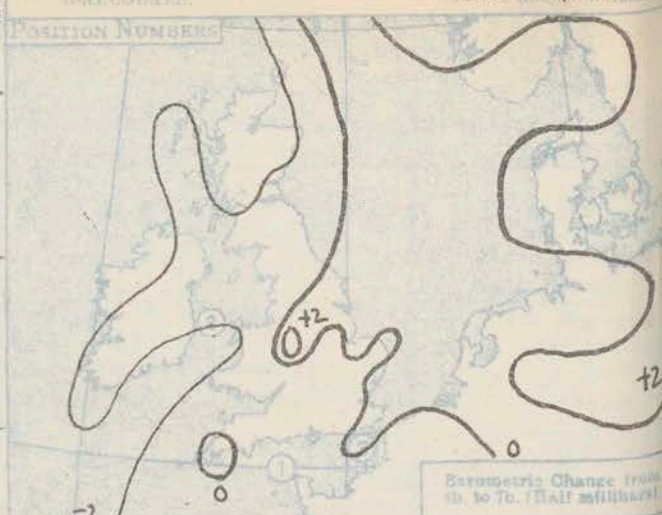


## SUMMARIES FOR THE PAST 24 HOURS.

ISALGONATE.

26th Nov. 1927.

STATIONS.	WEATHER.				TEMPERATURE.			RAINFALL.				SUN 25th Hours.
	7h. 13h.	15h. 18h.	18h. 25th	1h. 7h.	MAX. Day.	MIN. Night.	MIN. on Grass.	Day.	7h. 18h.	Night.	18h. 7h.	
	25th	25th	25th	26th	7h. 18h.	18h. 7h.	Grass.	mm.	began.	mm.	began.	
Lerwick	c	c	c	c	46	45	.	0.4	16.30	4	21.00	2.4
Stornoway	r-d	r-d	c	r-d	52	48	.	3	18.00	1	21.00	0.0
Wick	c	c	c	c	48	45	.	0.6	18.00	-	-	0.0
Tiree	c	c	c	c	51	47	42	0.3	18.00	-	-	0.0
Nairn	c	c	c	c	49	46	.	-	-	-	-	-
Aberdeen	bcc	bcc	c	c	47	45	38	-	-	-	-	2.3
Malin Head	bcc	bcc	c	c	51	47	.	-	-	-	-	2.0
Renfrew	bcc	bcc	c	c	49	47	44	1	9.00	-	-	3.3
Edinburgh (Inchkeith)	bcc	bcc	c	c	49	47	44	-	-	-	-	3.0
Leuchars	bcc	bcc	c	c	48	45	41	-	-	-	-	1.8
Eskdalemuir	bcc	bcc	c	c	46	43	41	-	-	Trace	21.00	2.4
Tynemouth	bcc	bcc	c	c	50	44	34	-	-	-	-	.
Blackhead Point	bcc	bcc	c	c	54	45	.	-	-	4	.	.
Donaghadee	bcc	bcc	c	c	50	44	.	-	-	-	-	5.3
Rirt Castle	bcc	bcc	c	c	52	46	40	-	-	-	-	5.3
Holyhead	bcc	bcc	c	c	53	50	46	-	-	-	-	6.3
Liverpool (Bidston)	bcc	bcc	c	c	50	41	35	-	-	-	-	6.2
Chester (Sealand)	bcc	bcc	c	c	53	37	29	-	-	-	-	6.2
Harrogate	bcc	bcc	c	c	48	40	36	-	-	-	-	2.4
Spurn Head	bcc	bcc	c	c	47	39	32	-	-	0.1	-	5.3
Birmingham (Edgbaston)	bcc	bcc	c	c	49	38	32	-	-	-	-	4.9
Cranwell	bcc	bcc	c	c	49	33	29	-	-	-	-	6.4
Gorleston	bcc	bcc	c	c	50	36	33	-	-	Trace	-	6.8
Valentia (Cahirveen)	bcc	bcc	c	c	54	51	46	-	-	0.1	2.30	4.3
Roche Point	bcc	bcc	c	c	53	49	.	Trace	-	Trace	-	6.1
Pembroke (St. Ann's H.)	bcc	bcc	c	c	54	50	.	-	-	-	-	6.6
Ross-on-Wye	bcc	bcc	c	c	52	35	27	-	-	Trace	-	6.8
Leafield	bcc	bcc	c	c	50	32	24	-	-	0.3	-	6.8
Winchester (Worthy Dn)	bcc	bcc	c	c	52	30	23	0.1	-	0.2	2.30	4.7
S. Farnborough	bcc	bcc	c	c	52	29	25	Trace	-	0.1	-	7.2
London (Kew Obs.)	bcc	bcc	c	c	49	28	27	-	-	0.1	-	6.1
Croydon	bcc	bcc	c	c	52	35	30	-	-	-	-	7.0
Shoeburyness	bcc	bcc	c	c	52	26	21	-	-	-	-	7.3
Clacton-on-Sea	bcc	bcc	c	c	49	38	28	-	-	-	-	7.2
Felixstowe	bcc	bcc	c	c	51	31	23	-	-	Trace	-	7.2
Lymington	bcc	bcc	c	c	51	39	24	Trace	-	Trace	24.00	7.0
Scilly (St. Mary's)	bcc	bcc	c	c	55	47	.	-	-	-	-	7.5
Palmouth (Pendennis)	bcc	bcc	c	c	56	47	.	-	-	-	-	7.5
Plymouth (Cattewater)	bcc	bcc	c	c	55	40	.	Trace	-	Trace	-	7.0
Portland Bill	bcc	bcc	c	c	56	51	.	-	-	-	-	6.4
Southampton (Calshot)	bcc	bcc	c	c	48	36	26	0.1	-	0.1	-	6.4
Dungeness	bcc	bcc	c	c	51	30	.	-	-	-	-	.
Guernsey	bcc	bcc	c	c	55	47	.	-	-	Trace	-	4.7



Observations from Cross Channel Steamers.				Wind.		Weather.		Temp.	
Position.	Date and Time.	Steamship.		Dir.	Force.			Air.	Sea.
2	10h 25th	CAMBRIA		WSW	3	C		50	53
3	2h. 26th	DIEPPE		-	0	b.c/f		54	54

## GENERAL INFERENCE.

A deep depression is approaching Iceland from the Southwest and secondaries to it are likely to move northeastwards across the western and northern parts of the British Isles. Weather will be, apart from local fog, mainly fair in the Southeast and unsettled in the Northwest.

*Instrument out of order*

Districts.	Forecast for the 24 hours commencing 15h. G.M.T. Saturday, 26th November, 1927.	Further Outlook.
1. S.E. England	Variable to southwesterly winds, light, freshening; variable skies, local fog night and morning; ground frost at night.	Fair periods in the Southeast; continuing unsettled in the Northwest
2. E. England		
3. E. Midlands		
4. W. Midlands	Southerly to southwesterly winds, moderate to strong at times; fair to cloudy, occasional local rain or drizzle and mist; rather mild.	South Cone hoisted 3h. 10m. G.M.T. today in districts 15 and 16; still flying in districts 13A, 13B. and 17.
5. S.W. England		
6. South Wales		
7. North Wales	Southwesterly winds, moderate to strong at times; fair to cloudy, occasional local rain or showers; rather high day temperature, perhaps ground frost locally at night.	As 13A and 13B.
8. N.W. England		
9. N. Midlands		
10. N.E. England	Southwesterly winds, moderate to strong, approaching a gale at times; cloudy to fair, occasional rain; rather mild. As 6 - 12.	As 4 - 5.
11. S.E. Scotland		
12. S.W. Scotland & Isle of Man		
13. N.W. Scotland	Southwesterly winds, moderate to strong, approaching a gale at times; cloudy to fair, occasional rain; rather mild. As 6 - 12.	As 4 - 5.
14. Mid-Scotland		
15. N.E. Scotland		
16. Orkneys and Shetlands	As 13A and 13B.	As 4 - 5.
17. N.W. Ireland		
18. N.E. Ireland		
19. S.E. Ireland	As 4 - 5.	As 4 - 5.
20. S.W. Ireland		



# SYNOPTIC CHART FOR 7h. Saturday 26<sup>th</sup> November 1927

Nautical Miles  
Statute Miles.

Scale - 1:10,000,000

12

3

4

8

8

8

8

8

8

8

8

8

8

8

8

8

8

8

8

8

8

12

3

4

8

8

8

8

8

8

8

8

8

8

8

8

8

8

8

8

8

8

12

3

4

8

8

8

8

8

8

8

8

8

8

8

8

8

8

8

8

8

8

12

3

4

8

8

8

8

8

8

8

8

8

8

8

8

8

8

8

8

8

8

12

3

4

8

8

8

8

8

8

8

8

8

8

8

8

8

8

8

8

8

8

12

3

4

8

8

8

8

8

8

8

8

8

8

8

8

8

8

8

8

8

8

12

3

4

8

8

8

8

8

8

8

8

8

8

8

8

8

8

8

8

8

8

12

3

4

8

8

8

8

8

8

8

8

8

8

8

8

8

8

8

8

8

8

12

3

4

8

8

8

8

8

8

8

8

8

8

8

8

8

8

8

8

8

8

12

3

4

8

8

8

8

8

8

8

8

8

8

8

8

8

8

8

8

8

8

12

3

4

8

8

8

8

8

8

8

8

8

8

8

8

8

8

8

8

8

8

12

3

4

8

8

8

8

8

8

8

8

8

8

8

8

8

8

8

8

8

8

12

3

4

8

8

8

8

8

8

8

8

8

8

8

8

8

8

8

8

8

8

12

3

4

8

8

8

8

8

8

8

8

8

8

8

8

8

8

8

8

8

8

12

3

4

8

8

8

8

8

8

8

8

8

8

8

8

8

8

8

8

8

8

12

3

4

8

8

8

8

8

8

8

8

8

8

8

8

8

8

8

8

8

8

12

3

4



## AIR MINISTRY.

## DAILY WEATHER REPORT OF THE METEOROLOGICAL OFFICE, LONDON:

Page 4.

BRITISH SECTION SATURDAY, 26<sup>TH</sup> NOVEMBER, 1927.

No. 330.

Page 2.

STATIONS.	Height above M.S.L. in feet.	Observations at 11. G.M.T. 26 <sup>TH</sup>											Observations at 7h. G.M.T. 26 <sup>TH</sup>											Sea.						
		Barom. at M.S.L. in mb.	Change in 3 Hours.	Wind.		Weather.	Temp. °F.	Humidity. %	Visibility 0-3	Cloud.			Barom. at M.S.L. in mb.	Change in 3 Hours.	Wind.		Weather.	Temp. °F.	Humidity. %	Visibility 0-3	Cloud.									
				Direc.	Force					Height.	Form.	Amt.			Direc.	Force					Height.	Form.	Amt.							
																									0-12	0-10	0-10	0-12	0-10	0-10
Lerwick ... ..	64	1013.3	+3	SW	3	cjb	50	82	8	4000	CuNb	5	ASr	8	1043.3	0	S	1	cjb	49	92	8	4000	CuNb	5	ASr	9	6		
Stornoway ... ..	30	1015.4	+1	SW	8	c	50	82	8	2500	St	10	-	10	1011.8	-2	SW	7	off	49	92	6	1500	St	10	-	10	6		
Wick ... ..	81	1017.1	+2	SW	1	bc	48	85	8	2500	StCu	4	-	4	1015.2	-2	SW	6	c	48	85	8	2500	StCu	6	Cst	8	3		
Tiree ... ..	22	1017.1	+2	SW	1	bc	48	85	8	2500	StCu	4	-	4	1016.6	0	S	6	0	50	85	7	1500	St	10	-	10	6		
Nairn ... ..	83	1017.1	+2	SW	1	bc	48	85	8	2500	StCu	4	-	4	1017.8	0	SW	1	bc	46	85	8	4000	Cu	6	-	6	0		
Aberdeen ... ..	46	1017.1	+2	SW	1	bc	48	85	8	2500	StCu	4	-	4	1020.6	-2	SW	5	c	48	75	7	2500	StCu	1	Acu	8	0		
Malin Head ... ..	51	1021.2	-2	S'E	6	bc	49	85	8	5700	StCu	3	-	3	1017.6	-2	S	7	c	49	92	7	4000	StCu	9	-	9	5		
Kenfrew ... ..	39	1021.2	-2	S'E	6	bc	49	85	8	5700	StCu	3	-	3	1023.7	-2	SSW	4	c	48	75	7	4000	St	6	ASr	9	2		
Edinburgh (Inchkeith)	190	1023.4	+1	SW	3	b+	48	85	8	1500	St	1	CiCu	2	1023.5	-1	WSW	4	c+	49	75	8	4000	Cu	4	Acu	8	0		
Leuchars ... ..	40	1023.4	+1	SW	3	b+	48	85	8	1500	St	1	CiCu	2	1023.2	-1	SW	5	c	48	75	8	2500	StCu	6	ASr	9	0		
Esksdalemuir ... ..	794	1023.4	+1	SW	3	b+	48	85	8	1500	St	1	CiCu	2	1026.2	-1	SSW	6	off	46	85	6	1500	Nb	10	-	10	0		
Tynemouth ... ..	87	1028.1	0	SW	3	bc	48	85	7	1500	Cu	3	-	3	1028.1	-1	SW	3	bc+	47	85	7	1500	CuNb	5	-	5	1		
Blacksod Point ... ..	18	1019.8	-2	S	7	off	51	?	7	1500	Nb	10	-	10	1017.2	-2	S	7	off	51	92	5	1500	Nb	10	-	10	8		
Donaghadee ... ..	40	1019.8	-2	S	7	off	51	?	7	1500	Nb	10	-	10	1024.6	-1	SW	3	bc-	48	85	8	5700	StCu	7	-	7	2		
Birr Castle ... ..	173	1029.0	-1	SSW	5	bc	51	75	7	1500	StCu	6	-	6	1024.4	-1	S	5	c+	50	85	7	2500	StCu	9	-	9	5		
Holyhead ... ..	20	1029.0	-1	SSW	5	bc	51	75	7	1500	StCu	6	-	6	1025.5	-1	SSW	6	c	51	75	8	1500	St	9	-	9	5		
Liverpool (Bidston) ... ..	189	1029.0	-1	SSW	5	bc	51	75	7	1500	StCu	6	-	6	1030.0	-1	SSW	3	c+	47	75	7	2500	StCu	2	Acu	8	0		
Chester (Sealand) ... ..	16	1029.0	-1	SSW	5	bc	51	75	7	1500	StCu	6	-	6	1029.7	-1	SE	2	bc+	38	92	7	2500	StCu	4	Ci	7	0		
Harrogate ... ..	478	1031.3	+1	SW	4	b	40	92	6	1030.1	-1	SSW	3	bc	41	92	6	-	-	0	Cst	6	-	-	0	Cst	6	0		
Spurn Head ... ..	29	1031.3	+1	SW	4	b	40	92	6	1031.1	-1	SW	3	b	40	97	6	-	-	0	-	0	-	-	0	-	0	0		
Birmingham (Edgbaston)	536	1033.1	+1	SW	2	b	38	97	6	1032.7	-1	SSW	3	off	39	97	1	450	St	10	-	10	-	-	0	-	0	0		
Cranwell ... ..	230	1033.1	+1	SW	2	b	38	97	6	1032.6	-1	SE	3	b	34	97	6	-	-	0	-	0	-	-	0	-	0	0		
Gorleston ... ..	14	1034.2	0	SW	2	b	38	92	5	1033.9	-1	SW	2	mmbc	38	92	4	1500	St	4	-	4	-	-	0	-	4	0		
Valentia (Cahiriveen) ... ..	36	1024.4	-2	S	4	off	52	97	8	1022.6	-1	S'E	5	c	52	92	7	800	St	10	-	10	-	-	0	-	10	3		
Roches Point ... ..	22	1024.4	-2	S	4	off	52	97	8	1026.7	-2	SW	4	c	51	92	8	1500	StCu	10	-	10	-	-	0	-	10	4		
Pembroke (St. Ann's H.)	150	1031.2	0	SW	4	bc	51	92	8	1029.4	-1	SSW	4	c+	51	92	8	1500	Cu	9	-	9	-	-	0	-	9	4		
Ross-on-Wye ... ..	228	1031.2	0	SW	4	bc	51	92	8	1031.9	-1	WSW	1	ffo	41	97	3	450	St	10	-	10	-	-	0	-	10	0		
Leafeld ... ..	612	1031.2	0	SW	4	bc	51	92	8	1033.3	-1	SE	2	FFb	32	97	1	4000	StCu	3	-	3	-	-	0	-	3	0		
Winchester (Westly Dal.)	272	1034.6	0	S'W	3	b	36	92	6	1033.8	-1	-	0	FFb	33	97	2	2500	StCu	5	-	5	-	-	0	-	5	0		
S. Farnborough ... ..	220	1034.6	0	S'W	3	b	36	92	6	1034.0	-1	SE	2	FFo	34	92	1	450	St	10	-	10	-	-	0	-	10	0		
London (Kew Obs.) ... ..	16	1034.6	0	S'W	3	b	36	92	6	1034.4	-1	-	0	FFo	30	97	1	450	St	10	-	10	-	-	0	-	10	0		
Croydon ... ..	94	1034.6	0	S'W	3	b	36	92	6	1033.9	-1	S	3	fb-	35	97	3	450	St	1	-	1	-	-	0	-	1	0		
Shoeburyness ... ..	11	1034.6	0	S'W	3	b	36	92	6	1034.8	-1	-	0	FFb	27	97	1	-	-	0	-	0	-	-	0	-	0	0		
Olveston-on-Sea ... ..	54	1034.6	0	S'W	3	b	36	92	6	1034.4	+1	SW	3	bc	39	97	5	4000	StCu	4	-	4	-	-	0	-	4	0		
Felixstowe ... ..	15	1034.6	0	S'W	3	b	36	92	6	1034.8	0	-	0	FFb	32	97	0	-	-	0	-	0	-	-	0	-	0	0		
Lymington ... ..	350	1034.7	0	SSW	2	b	42	97	5	1034.2	0	SE	2	FFo	32	97	1	800	St	10	-	10	-	-	0	-	10	0		
Seilly (St. Mary's) ... ..	183	1031.5	7	S'W	5	c+	50	75	8	4000	StCu	10	-	10	1030.4	-1	SSW	4	c	49	85	8	4000	StCu	9	-	9	3		
Falmouth (Pendennis)	200	1033.1	-1	SW	3	bc+	50	85	7	4000	StCu	4	-	4	1031.2	+1	S'E	4	c	50	85	8	4000	Cu	4	Acu	6	0		
Plymouth (Cattewater)	88	1033.1	-1	SW	3	bc+	50	85	7	4000	StCu	4	-	4	1031.8	-1	S	4	c+	51	85	7	2500	Nb	9	-	9	0		
Portland Bill ... ..	33	1033.4	0	SSW	1	b	51	85	8	2500	StCu	2	-	2	1032.3	-1	SE	3	lc	51	85	8	1500	St	7	-	7	0		
Southampton (Calshot)	10	1034.7	-1	-	0	ffo	41	97	3	1300	St	10	-	10	1034.0	0	E'N	2	off	41	97	1	450	St	10	-	10	0		
Wangene ... ..	20	1035.4	+1	NNW	1	ffbc	33	97	2	450	St	6	-	6	1035.5	0	SW	1	c+	45	97	5	1500	St	10	-	10	2		
Guernsey (Fort George) ... ..	295	1034.7	0	-	0	b-	47	97	8	-	-	0	-	0	1033.1	-1	S'E	3	t	47	85	8	4000	Cu	2	-	2	0		

WEATHER, TEMPERATURE, RAINFALL AND SUNSHINE AT HEALTH RESORTS FOR 25<sup>TH</sup> NOVEMBER.

STATIONS.	WEATHER.		TEMPERATURE.		RAINFALL.		SUNSHINE.	(1)	(2)	(3)	(4)	(5)	(6)	(7)	(8)
	Forenoon.	Afternoon.	Min.	Max.	Night	Day	Sunrise to Sunset.	Ilfracombe ...	Bude ...	b	40	55	-	-	60
			9h. to 12h. 25 <sup>th</sup>	12h. to 17h. 25 <sup>th</sup>	17h. to 9h. 25 <sup>th</sup>	9h. to 17h. 25 <sup>th</sup>	24 <sup>th</sup> to 25 <sup>th</sup>								
(1)	(2)	(3)	(4)	(5)	(6)	(7)	(8)								
Berwick-on-Tweed	c	c	40	49	-	-	24	Penance ...	b	b	43	58	-	-	72
Douglas (I. o. M.) ...	b	bcc	42	51	0.5	-	40	Paignton ...	bwm	bcbm	39	57	-	-	63
Llandudno ...	b	bbc	44	52	Trace	-	64	Torquay ...	bmw	bcb	41	58	(Trace)	-	63
Colwyn Bay ...	bcb	b	45	53	-	-	58	Jersey ...	mb	b	52	56	1	-	73
Rhyl ...	bc	bc	41	53	0.2	-	64	Weymouth ...	b	b	38	55	-	-	74
Wallasey ...	b	b	41	54	-	-	62	Bournemouth ...	mb	bm	38	54	-	-	65
Southport ...	bcb	b	46	50	2	-	62	Exeter ...	xbz	bz	40	54	-	-	65
Blackpool ...	bc	c	46	52	0.2	-	60	Portsmouth (S'chen)	b	bm	38	51	-	-	70
Ilkley ...	cbe	bc	38	51	1	-	25	Egmont ...	bc	bc	38	51	-	-	70
Cleethorpe ...	b	b	38	50	Trace	-	57	Littlehampton ...	b	b	38	53	-	-	71
Skewness ...	b	b	36	49	Trace	-	62	Worthing ...	b	b	36	50	-	-	71
Aberystwyth ...	cwbc	bc	47	52	-	-	67	Brighton ...	bcb	b	37	51	Trace	-	64
Bath ...	mb	b	33	53	-	-	57	Eastbourne ...	b	b	39	53	-	-	77
Obeltenham ...	wcb	bcbm	39	51	-	-	57	Hastings ...	mb	bm	40	52	0.3	-	74
Leamington Spa ...	bw	bm	33	51	-	-	48	Folkestone ...	b	bm	40	51	0.4	-	63
Lowestoft ...	b	b	37	49	-	-	70	Dover ...	mb	b	38	50	Trace	-	64
Felixstowe ...	bm	bm	36	50	Trace	-	63	Panbridge Wells ...	b	bm	28	52	-	-	70
Harwich & Dovercourt	b	bm	36	50	0.3	-	70	Ramsgate ...	bm	bm	40	51	-	-	70
Southend ...	b	b	38	52	Trace	-	65	Margate ...	bc	bc	39	49	-	-	73
								Deal ...	b	b	38	49	-	-	66



DAILY WEATHER REPORT OF THE METEOROLOGICAL OFFICE, LONDON:

BRITISH SECTION.

No. 8.24111

SUNDAY 27<sup>TH</sup> NOVEMBER 1927

Page 1.

Observations at 13h. G.M.T. 26 <sup>th</sup>														Observations at 13h. G.M.T. 25 <sup>th</sup>													
STATIONS.	Barom. at M.S.L.	Change in 3 Hours.	Wind.		Weather.	Temp.	Humidity.	Visibility.	Cloud.			State of ground.	Barom. at M.S.L.	Change in 3 Hours.	Wind.		Weather.	Temp.	Humidity.	Visibility.	Cloud.			State of ground.			
			Direc.	Force.					Low.	Upper.	Total.				Direc.	Force.					Low.	Upper.	Total.				
																									Height.	Form.	Amount.
(For heights see p. 4).	mb.		0-12			%	0-9		Feet	0-10	0-10	mb.			0-12			%	0-9		Feet	0-10	0-10				
Lerwick	1015.6	-1	SSW	1	0.0	49	95	1000	2000	0	AS	10	1012.0	-1	S	2	0.0	49	95	1000	2000	0	AS	10			
Stornoway	1011.0	-1	SSW	1	0.0	49	95	1000	1500	0	AS	8	1010.0	-1	S	2	0.0	49	95	1000	1500	0	AS	8			
Wick	1015.6	-1	SSW	1	0.0	49	95	1000	1500	0	AS	8	1014.0	-1	S	2	0.0	49	95	1000	1500	0	AS	8			
Tiree	1015.9	0	S	1	0.0	50	95	1000	1500	0	AS	10	1014.6	-2	S	2	0.0	51	95	1000	1500	0	AS	10			
Nairn	1015.9	0	S	1	0.0	50	95	1000	1500	0	AS	10	1013.7	-1	WSW	4	0.0	52	95	1000	1500	0	AS	10			
Aberdeen	1020.2	-2	SW	4	0.0	50	95	1000	1500	0	AS	9	1019.4	-1	SSW	4	0.0	49	95	1000	1500	0	AS	10			
Malin Head	1017.6	0	S	6	0.0	49	95	1000	2500	0	AS	9	1015.2	-1	S	6	0.0	49	95	1000	2500	0	AS	9			
Renfrew	1022.7	-2	S	6	0.0	49	95	1000	2500	0	AS	10	1020.7	-2	SSW	3	0.0	49	95	1000	2500	0	AS	10			
Edinburgh (Inchkeith)	1021.2	-1	SSW	4	0.0	49	95	1000	2500	0	AS	10	1020.1	-1	S	6	0.0	49	95	1000	2500	0	AS	10			
Leuchars	1022.5	-1	SSW	4	0.0	49	95	1000	2500	0	AS	10	1020.5	-1	S	6	0.0	49	95	1000	2500	0	AS	10			
Bakdalemuir	1025.2	-2	SSW	4	0.0	49	95	1000	2500	0	AS	10	1023.2	-2	SSW	4	0.0	49	95	1000	2500	0	AS	10			
Tynemouth	1027.0	-2	S	2	0.0	49	95	1000	2500	0	AS	6	1024.3	-2	S	2	0.0	49	95	1000	2500	0	AS	6			
Blackhead Point	1015.8	-2	S	7	0.0	49	95	1000	2500	0	AS	10	1014.4	0	S	7	0.0	49	95	1000	2500	0	AS	10			
Donaghadee	1022.6	-2	SSW	4	0.0	49	95	1000	2500	0	AS	10	1021.2	-3	S	7	0.0	49	95	1000	2500	0	AS	10			
Birr Castle	1021.8	-2	S	7	0.0	49	95	1000	2500	0	AS	10	1020.0	-2	S	7	0.0	49	95	1000	2500	0	AS	10			
Holyhead	1026.4	-2	S	7	0.0	49	95	1000	2500	0	AS	10	1024.4	-1	S	7	0.0	49	95	1000	2500	0	AS	10			
Liverpool (Bidston)	1023.4	-2	S	7	0.0	49	95	1000	2500	0	AS	10	1022.6	-2	S	7	0.0	49	95	1000	2500	0	AS	10			
Gherston (Sealand)	1029.4	-2	S	2	0.0	49	95	1000	2500	0	AS	7	1026.7	-1	S	2	0.0	49	95	1000	2500	0	AS	7			
Barrogate	1028.0	-1	S	1	0.0	49	95	1000	2500	0	AS	7	1027.2	-1	SSW	3	0.0	43	85	1000	2500	0	AS	7			
Spurn Head	1030.3	-1	SSW	1	0.0	44	95	1000	2500	0	AS	7	1029.3	-1	S	1	0.0	44	95	1000	2500	0	AS	7			
Birmingham (Edgbaston)	1030.9	-4	SSW	4	0.0	45	95	1000	2500	0	AS	7	1029.3	-1	S	1	0.0	44	95	1000	2500	0	AS	7			
Cranwell	1031.7	-2	SSW	2	0.0	48	95	1000	2500	0	AS	7	1030.8	-1	SSW	1	0.0	47	95	1000	2500	0	AS	7			
Gorleston	1032.9	-2	SSW	2	0.0	48	95	1000	2500	0	AS	7	1032.8	-2	S	1	0.0	48	95	1000	2500	0	AS	7			
Valentia (Cahirciveen)	1021.4	-2	S	4	0.0	55	95	1000	2500	0	AS	7	1019.4	-1	S	4	0.0	55	95	1000	2500	0	AS	7			
Roche's Point	1025.1	-3	SSW	4	0.0	55	95	1000	2500	0	AS	7	1023.4	-1	S	4	0.0	55	95	1000	2500	0	AS	7			
Pembroke (St. Ann's H.)	1028.2	-1	SSW	4	0.0	56	95	1000	2500	0	AS	7	1026.3	-2	S	4	0.0	56	95	1000	2500	0	AS	7			
Ross-on-Wye	1030.1	-2	SSW	4	0.0	49	95	1000	2500	0	AS	7	1028.3	-2	S	4	0.0	46	95	1000	2500	0	AS	7			
Leafeld	1031.0	-2	S	1	0.0	47	95	1000	2500	0	AS	7	1029.3	-1	S	1	0.0	46	95	1000	2500	0	AS	7			
Winchester (Worthy Dn.)	1031.2	-4	SSW	2	0.0	49	95	1000	2500	0	AS	7	1029.3	-1	S	2	0.0	49	95	1000	2500	0	AS	7			
S. Farnborough	1031.7	-4	SSW	2	0.0	49	95	1000	2500	0	AS	7	1030.1	-2	S	2	0.0	49	95	1000	2500	0	AS	7			
London (Kew Obs.)	1032.3	-4	S	1	0.0	45	95	1000	2500	0	AS	7	1030.5	-2	S	1	0.0	49	95	1000	2500	0	AS	7			
Croydon	1032.2	-4	S	1	0.0	44	95	1000	2500	0	AS	7	1030.3	-2	SSE	1	0.0	47	95	1000	2500	0	AS	7			
Shoeburyness	1033.0	-2	S	0	0.0	43	95	1000	2500	0	AS	7	1030.9	-3	S	0	0.0	41	95	1000	2500	0	AS	7			
Clacton-on-Sea	1033.4	-3	S	0	0.0	49	95	1000	2500	0	AS	7	1031.5	-3	S	0	0.0	43	95	1000	2500	0	AS	7			
Folkestone	1032.4	-3	S	0	0.0	49	95	1000	2500	0	AS	7	1031.5	-3	S	0	0.0	43	95	1000	2500	0	AS	7			
Lymington	1032.4	-4	S	0	0.0	44	95	1000	2500	0	AS	7	1029.9	-3	NE	3	0.0	39	95	1000	2500	0	AS	7			
Solihy (St. Mary's)	1029.1	-2	S	4	0.0	51	95	1000	2500	0	AS	7	1027.1	-1	S	4	0.0	49	95	1000	2500	0	AS	7			
Falmouth (Pendennis)	1029.9	-2	S	4	0.0	51	95	1000	2500	0	AS	7	1028.2	-1	S	4	0.0	49	95	1000	2500	0	AS	7			
Plymouth (Cattewater)	1029.8	-4	S	4	0.0	54	95	1000	2500	0	AS	7	1028.2	-1	S	4	0.0	49	95	1000	2500	0	AS	7			
Land Hill	1030.4	-2	S	4	0.0	52	95	1000	2500	0	AS	7	1029.9	-2	SSE	2	0.0	46	95	1000	2500	0	AS	7			
Southampton (Calshot)	1031.4	-2	S	4	0.0	51	95	1000	2500	0	AS	7	1029.7	-1	NE	2	0.0	46	95	1000	2500	0	AS	7			
Dungeness	1033.2	-4	S	2	0.0	42	95	1000	2500	0	AS	7	1030.2	-4	S	2	0.0	46	95	1000	2500	0	AS	7			
Guernsey (Fort George)	1020.3	-4	ESE	3	0.0	48	95	1000	2500	0	AS	7	1021.7	-2	ESE	2	0.0	48	95	1000	2500	0	AS	7			

LONDON OBSERVATIONS.														ATMOSPHERIC POLLUTION.														POLE STAR RECORD at Greenwich Obsy.														CODE FOR STATE OF GROUND.																																																																																																																																									
STATIONS.	Height above M.S.L. in feet.	WEATHER.			TEMPERATURE.			RAIN-FALL in mm.	SUN-SHINE to Sunset hrs.	HUMIDITY.		VISIBILITY in miles.	Milligrams of Solid Impurity per cubic metre.				Exposure from 26 <sup>th</sup> to 27 <sup>th</sup> 17 <sup>h</sup> 10 <sup>m</sup> .				Stars.	Exposure.	Record.	Polaris h. m. 13.30	δ Ursae h. m. 13.30	Minors h. m. 13.30	0. Dense fog.	1. Thick fog.	2. Fog.	3. Moderate fog.	4. Mist or haze.	5. Poor visibility.	6. Moderate.	7. Good.	8. Very good.	9. Excellent visibility, beyond 31 miles.																																																																																																																																															
		Morning.	Afternoon.	Night.	Max. Day.	Min. Night.	Min. on Grass.			15h. G.M.T.	9h. G.M.T.		24 Hrs. ended Th. G.M.T. 27 <sup>th</sup>				South Kensington																				Kew Observatory																																																																																																																																														
		24 HOURS ENDED Th.	24 HOURS ENDED Th.	24 HOURS ENDED Th.	24 HOURS ENDED Th.	24 HOURS ENDED Th.	24 HOURS ENDED Th.			24 HOURS ENDED Th.	24 HOURS ENDED Th.		24 HOURS ENDED Th.	24 HOURS ENDED Th.	24 HOURS ENDED Th.	24 HOURS ENDED Th.	24 HOURS ENDED Th.	24 HOURS ENDED Th.	24 HOURS ENDED Th.	24 HOURS ENDED Th.																	24 HOURS ENDED Th.	24 HOURS ENDED Th.	24 HOURS ENDED Th.	24 HOURS ENDED Th.	24 HOURS ENDED Th.	24 HOURS ENDED Th.	24 HOURS ENDED Th.	24 HOURS ENDED Th.	24 HOURS ENDED Th.	24 HOURS ENDED Th.	24 HOURS ENDED Th.	24 HOURS ENDED Th.	24 HOURS ENDED Th.	24 HOURS ENDED Th.	24 HOURS ENDED Th.	24 HOURS ENDED Th.	24 HOURS ENDED Th.	24 HOURS ENDED Th.	24 HOURS ENDED Th.	24 HOURS ENDED Th.	24 HOURS ENDED Th.	24 HOURS ENDED Th.	24 HOURS ENDED Th.	24 HOURS ENDED Th.	24 HOURS ENDED Th.	24 HOURS ENDED Th.	24 HOURS ENDED Th.	24 HOURS ENDED Th.	24 HOURS ENDED Th.	24 HOURS ENDED Th.	24 HOURS ENDED Th.	24 HOURS ENDED Th.	24 HOURS ENDED Th.	24 HOURS ENDED Th.	24 HOURS ENDED Th.	24 HOURS ENDED Th.	24 HOURS ENDED Th.	24 HOURS ENDED Th.	24 HOURS ENDED Th.	24 HOURS ENDED Th.	24 HOURS ENDED Th.	24 HOURS ENDED Th.	24 HOURS ENDED Th.	24 HOURS ENDED Th.	24 HOURS ENDED Th.	24 HOURS ENDED Th.	24 HOURS ENDED Th.	24 HOURS ENDED Th.	24 HOURS ENDED Th.	24 HOURS ENDED Th.	24 HOURS ENDED Th.	24 HOURS ENDED Th.	24 HOURS ENDED Th.	24 HOURS ENDED Th.	24 HOURS ENDED Th.	24 HOURS ENDED Th.	24 HOURS ENDED Th.	24 HOURS ENDED Th.	24 HOURS ENDED Th.	24 HOURS ENDED Th.	24 HOURS ENDED Th.	24 HOURS ENDED Th.	24 HOURS ENDED Th.	24 HOURS ENDED Th.	24 HOURS ENDED Th.	24 HOURS ENDED Th.	24 HOURS ENDED Th.	24 HOURS ENDED Th.	24 HOURS ENDED Th.	24 HOURS ENDED Th.	24 HOURS ENDED Th.	24 HOURS ENDED Th.	24 HOURS ENDED Th.	24 HOURS ENDED Th.	24 HOURS ENDED Th.	24 HOURS ENDED Th.	24 HOURS ENDED Th.	24 HOURS ENDED Th.	24 HOURS ENDED Th.	24 HOURS ENDED Th.	24 HOURS ENDED Th.	24 HOURS ENDED Th.	24 HOURS ENDED Th.	24 HOURS ENDED Th.	24 HOURS ENDED Th.	24 HOURS ENDED Th.	24 HOURS ENDED Th.	24 HOURS ENDED Th.	24 HOURS ENDED Th.	24 HOURS ENDED Th.	24 HOURS ENDED Th.	24 HOURS ENDED Th.	24 HOURS ENDED Th.	24 HOURS ENDED Th.	24 HOURS ENDED Th.	24 HOURS ENDED Th.	24 HOURS ENDED Th.	24 HOURS ENDED Th.	24 HOURS ENDED Th.	24 HOURS ENDED Th.	24 HOURS ENDED Th.	24 HOURS ENDED Th.	24 HOURS ENDED Th.	24 HOURS ENDED Th.	24 HOURS ENDED Th.	24 HOURS ENDED Th.	24 HOURS ENDED Th.	24 HOURS ENDED Th.	24 HOURS ENDED Th.	24 HOURS ENDED Th.	24 HOURS ENDED Th.	24 HOURS ENDED Th.	24 HOURS ENDED Th.	24 HOURS ENDED Th.	24 HOURS ENDED Th.	24 HOURS ENDED Th.	24 HOURS ENDED Th.	24 HOURS ENDED Th.	24 HOURS ENDED Th.	24 HOURS ENDED Th.	24 HOURS ENDED Th.	24 HOURS ENDED Th.	24 HOURS ENDED Th.	24 HOURS ENDED Th.	24 HOURS ENDED Th.	24 HOURS ENDED Th.	24 HOURS ENDED Th.	24 HOURS ENDED Th.	24 HOURS ENDED Th.	24 HOURS ENDED Th.	24 HOURS ENDED Th.	24 HOURS ENDED Th.	24 HOURS ENDED Th.	24 HOURS ENDED Th.	24 HOURS ENDED Th.	24 HOURS ENDED Th.	24 HOURS ENDED Th.	24 HOURS ENDED Th.	24 HOURS ENDED Th.	24 HOURS ENDED Th.	24 HOURS ENDED Th.	24 HOURS ENDED Th.	24 HOURS ENDED Th.

Trace = rain has fallen, but amount less than 0.1 mm.

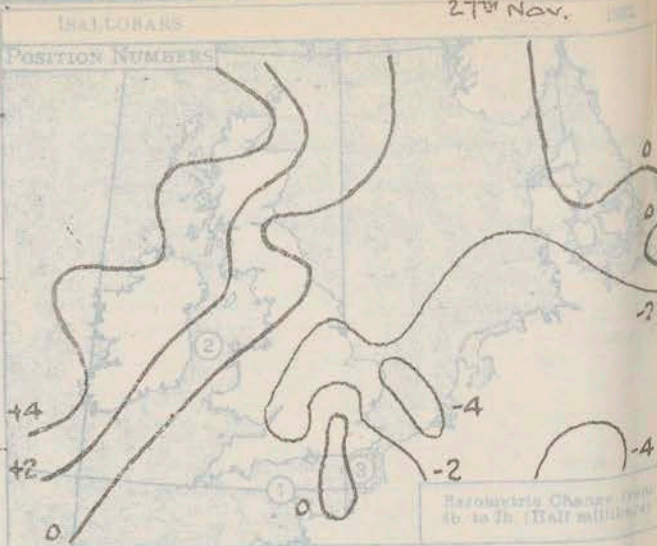
\* Information for these columns not usually received.

‡ The barometric change is expressed in half millibars.



27th Nov.

SUMMARIES FOR THE PAST 24 HOURS.												SUN 26 <sup>TH</sup>
STATIONS.	WINDS.				TEMPERATURE.			RAINFALL†				Hours.
	7h-13h. 26 <sup>TH</sup>	13h-18h. 26 <sup>TH</sup>	18h-24h. 26 <sup>TH</sup>	1h-7h. 27 <sup>TH</sup>	MAX. Day. 7h-13h.	MIN. Night. 13h-18h.	MIN. on Grass. 18h-7h.	Day. mm.	7h-13h. began	Night. mm.	18h-7h. began	
Lerwick ...	cir	cir	cir	cir	50	48	.	2	43.00	3	41.00	0.0
Stornoway ...	cir	cir	c	orbb	51	42	.	10	.	11	.	0.0
Wick ...	c	c	c	c	50	45	.	1	.	0.4	4.30	0.0
Tiree ...	brog	bro	brog	pbce	51	46	38	1	49.00	4	41.00	0.0
Nairn ...	bc	bcg	bcg	bc	54	44	.	-	-	0.2	4.30	2.6
Aberdeen ...	c	c	c	c	50	48	41	-	-	-	-	0.2
Malin Head ...	ce	ce	cbr	bmr	51	43	.	-	9.00	1	27.00	0.0
Renfrew ...	qrm	cac	caddg	orm	51	47	44	0.1	9.00	11	41.00	0.0
Edinburgh(Inchkeith) ...	c	c	cbe	b	52	48	45	-	-	1	2.30	1.4
Leuchars ...	cbr	c	c	cbr	52	48	47	Trace	12.30	0.6	3.30	0.7
Eskdalemuir ...	ob	o	ob	orm	47	43	43	Trace	48.00	8	41.00	0.0
Tynemouth ...	bc	bc	bc	bc	51	40	32	-	-	-	-	.
Blackad Point ...	Digal	RgR	rcb	bb	53	42	.	19	*	1	*	.
Donaghadee ...	c	c	bce	orrb	50	46	.	-	-	5	1.30	0.0
Birr Castle ...	c	c	circ	bc	51	41	30	-	-	4	41.00	0.0
Holyhead ...	c	co	oc	cd	53	49	48	-	-	0.2	5.30	0.3
Liverpool (Bidston) ...	c	c	bbrm	bebe	51	36	33	-	-	-	-	3.7
Chester (Sealand) ...	bc	bc	bm	bucm	54	33	29	-	-	Trace	-	4.5
Harrogate ...	bec	bec	b	boff	50	32	28	-	-	-	-	2.4
Spurn Head ...	bec	bec	ffo	F	44	33	.	-	-	-	-	5.1
Birmingham(Edgbaston) ...	bc	c	cb	boff	46	34	34	-	-	0.2	-	0.0
Cranwell ...	b	c	bmfe	oid fe	49	32	27	-	-	0.5	-	3.0
Gorleston ...	bm	bm	cbe	blce	50	42	40	-	-	-	-	0.6
Valentia(Cahiriveen) ...	oid	od	or	obbb	53	45	37	2	9.00	9	41.00	0.0
Roches Point ...	c	c	oid	odrr	53	48	.	Trace	16.30	9	22.00	0.0
Pembroke(St. Ann's H.) ...	c	c	c	cd	52	49	.	-	-	Trace	-	0.1
Rosa-on-Wye ...	ofme	c	cbmw	bmbe	50	36	25	Trace	-	0.3	-	0.0
Leafeld ...	febec	bec	bcf	ffo	47	33	33	0.1	-	-	1.30	1.1
Winchester(Worthy Dn) ...	off	off	off	off	52	33	33	-	-	0.1	-	6.2
S Farnborough ...	off	off	off	off	49	34	35	Trace	-	0.1	-	4.0
London(Kew Obs.) ...	off	off	off	off	43	38	28	Trace	-	Trace	-	0.0
Croydon ...	off	off	off	off	45	35	27	Trace	-	0.3	-	2.8
Shoeburyness ...	off	off	off	off	44	35	35	-	-	Trace	-	0.0
Olacton-on-Sea ...	off	off	off	off	47	36	30	Trace	-	-	-	2.4
Felixstowe ...	off	off	off	off	49	35	30	Trace	-	0.2	-	2.8
Lympe ...	off	off	off	off	48	31	26	-	-	-	-	2.3
Scilly(St. Mary's) ...	cbe	bec	cbe	bec	52	46	.	-	-	-	-	1.6
Falmouth(Pendennis) ...	bc	bc	bc	bc	54	43	.	-	-	-	-	5.5
Plymouth(Cattewater) ...	bc	bc	bc	bc	54	36	34	-	-	Trace	-	4.3
Portland Bill ...	bc	bc	bc	bc	53	44	.	-	-	-	-	5.8
Southampton(Calehot) ...	bc	bc	bc	bc	49	36	32	Trace	-	Trace	-	8.0
Dungeness ...	bc	bc	bc	bc	48	31	.	-	-	-	-	8.0
Guernsey ...	b	bc	bc	bc	49	41	.	-	-	Trace	-	8.0



Position	Date and Time	Steamship	Wind	Weather	Temp.
2	10h. 26th	CAMBRIA	SSW 6	ct	51 54
1	12h. 26th	REINDEER	SE 3	bc	51 54
3	2h. 27th	BRUNDEL	W 3	bc	54 54

## GENERAL INFERENCE.

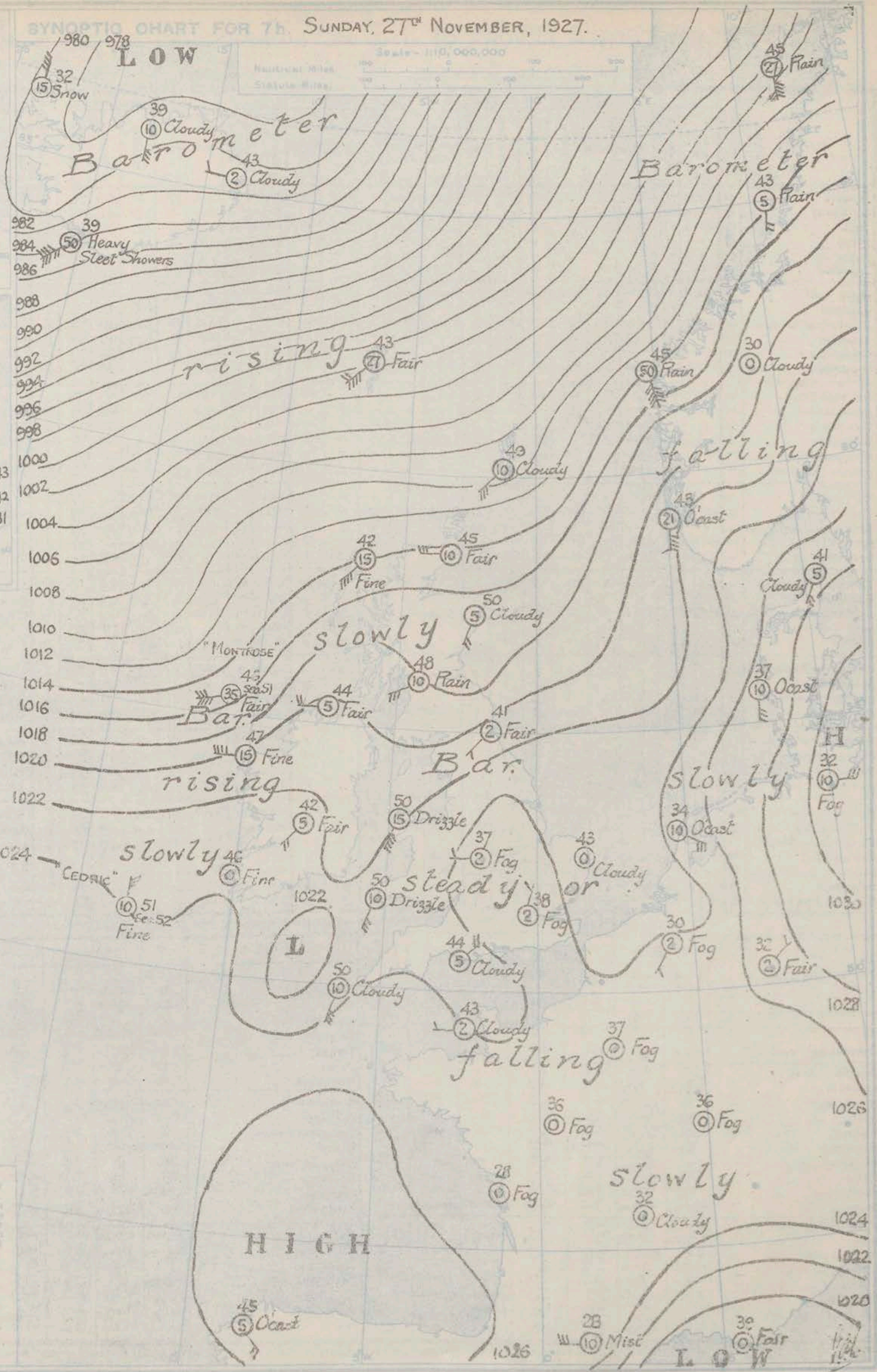
The deep depression now between Iceland and the Faeroes continues to move northeast and is filling up, while a shallow secondary is located off the Bristol Channel. Weather will be fair to cloudy in the north-western half of the British Isles, with local rain or showers. In southern and midland districts there will be further fog and mist and local drizzle. Ground frost will occur locally at night.

Districts	Forecast for the 24 hours commencing 15h. G.M.T. Sunday, 27th November, 1927.	Further Outlook
1. S.E. England	Light variable breeze; dull, drizzle in places; local fog or mist; rather low temperature; ground frost at night.	None issued.
2. E. England		
3. E. Midlands		
4. W. Midlands	Light variable winds; cloudy to fair apart from some local drizzle at first; local morning fog; rather low to moderate temperature; ground frost at night.	
5. S.W. England		
6. South Wales		
7. North Wales		
8. N.W. England	Light westerly wind; fair to cloudy; occasional local drizzle; local morning mist or fog; rather lower temperature, with ground frost locally at night.	
9. N. Midlands		
10. N.E. England		
11. S.E. Scotland		None issued.
12. S.W. Scotland & Isle of Man		
13. W. Scotland	Westerly wind, light or moderate; variable skies, local showers; rather lower temperature, ground frost at night.	
14. N.W. Scotland		
15. N.E. Scotland		
16. Orkneys and Shetlands		
17. N.W. Ireland		
18. S.E. Ireland		
19. S.W. Ireland	Light variable wind; fair to fine; moderate day temperature, local ground frost at night.	



# SYNOPTIC CHART FOR 7h. SUNDAY, 27<sup>th</sup> NOVEMBER, 1927.

Scale - 1:10,000,000





## DAILY WEATHER REPORT OF THE METEOROLOGICAL OFFICE, LONDON:

BRITISH SECTION. SUNDAY, 27<sup>TH</sup> NOVEMBER, 1927.

No. 331.....

odda  
Ho

WEATHER, TEMPERATURE, RAINFALL AND SUNSHINE AT HEALTH RESORTS FOR... 26<sup>th</sup> NOVEMBER.

TERMS OF SUBSCRIPTION.—6/6 per quarter or 25/- per year, post free. Single copies may be obtained at the Meteorological Office, price 1d.

\* The observations at 1 h GMT and at Guernsey, the sunshine readings are from an auxiliary station § For code see page 1.

+1. See footnote page?

† At stations marked thus the maximum temperature is for the period 21h.-17h., the minimum for the period 21h.-9h. ‡ 12h.-9h.





BRITISH SECTION.

No. B. 24.112

MONDAY, 28<sup>th</sup> NOVEMBER 1927.

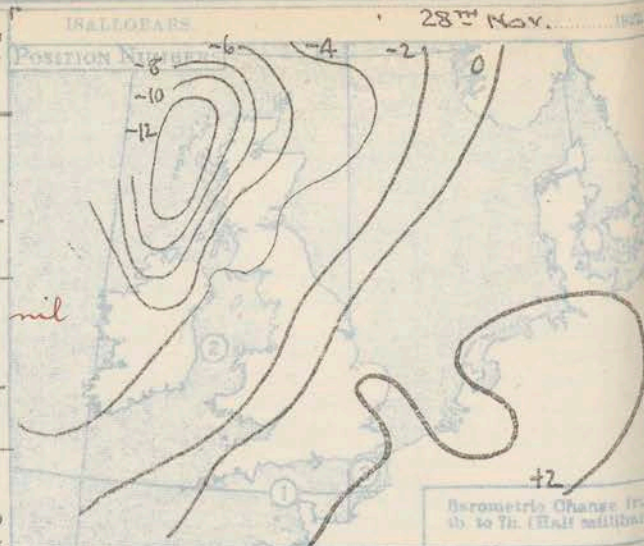
Page 1.

Observations at 13h. G.M.T. 27 <sup>th</sup>														Observations at 13h. G.M.T. 28 <sup>th</sup>													
STATIONS.	Barom. at M.S.L.	Change in 3 Hours.	Wind.		Weather.	Temp.	Humidity.	Visibility.	Cloud.				Barom. at M.S.L.	Change in 3 Hours.	Wind.		Weather.	Temp.	Humidity.	Visibility.	Cloud.				Sea.		
			Direc.	Force					Low.	Upper.	Total.	Direc.			Force	Low.					Upper.	Total.					
																							Height.	Form.		Amount.	Height.
(For heights see p. 4.)	mb.	mb.	0-12		°F.	%	0-3	Feet	0-10	0-10	State of ground.	mb.	mb.	0-12		°F.	%	0-3	Feet	0-10	0-10	0-3					
Lerwick	1013.8	+4	WSW	3	bc	47	75	8	4000	cu.	3	1013.0	+3	SW	3	b	44	75	8	4000	cu.	2	-	2	-		
Stornoway	1016.9	+3	WSW	4	bc	43	75	7	4000	cu.	4	1019.5	+3	WSW	3	bc	41	85	7	4000	cu.	4	-	4	-		
Wick	1017.7	+3	SW	2	bc	48	85	8	2500	cu.	4	1021.2	+4	SW	2	bc	39	85	8	2500	sc.	4	-	4	-		
Tiree	1020.9	+2	WSW	4	bc	47	75	8	2500	cu.	3	1023.3	+2	WSW	4	b	45	75	8	2500	cu.	1	-	1	-		
Nairn	1020.4	+3	SW	3	b	48	75	8	-	-	0	1020.6	+3	SW	2	bc	40	75	8	4000	cu.	4	-	4	-		
Aberdeen	1020.4	+3	SW	3	b	48	75	8	-	-	0	1023.3	+3	WSW	2	b	41	75	7	-	-	0	-	0	-		
Malin Head	1022.9	+2	SW	3	bc	49	85	8	4000	cu.	5	1024.6	+2	WSW	3	bc	44	97	7	5700	cu.	3	Alcu.	4	2		
Renfrew	1022.5	+3	W	3	bc	47	75	8	4000	st. cu.	7	1025.3	+3	N	1	b	38	92	4	-	-	0	-	0	-		
Edinburgh (Leith)	1021.4	+4	WSW	3	b	48	75	8	-	-	0	1023.8	+4	W	3	b	43	75	7	-	-	0	-	0	-		
Leuchars	1021.3	+3	WSW	3	bc	49	85	8	-	-	0	1024.5	+4	WNW	1	b	37	92	8	-	-	0	-	0	-		
Baldernair	1022.6	+3	WNW	2	b	47	65	8	2500	cu.	1	1026.5	+5	-	0	b	35	85	8	2500	cu.	1	-	1	-		
Tynemouth	1021.3	0	WSW	1	ffo	48	92	3	1500	st.	10	1026.1	+3	WNW	1	b/r	42	75	8	1500	st.	2	-	2	-		
Blackad Point	1024.2	+3	W	5	bc	50	55	9	-	cu.	3	1024.9	0	W	4	b	47	75	8	-	cu.	2	-	2	-		
Donaghadee	1024.0	+2	WNW	2	bc	49	75	8	4000	cu.	3	1025.8	+2	W	1	b	39	92	8	-	-	0	-	0	-		
Birr Castle	1025.4	-	SW	1	b	48	75	8	2500	cu.	2	1027.1	-	SW	1	b	39	97	8	2500	cu.	2	-	2	-		
Holyhead	1024.1	+2	NW	3	c	50	85	7	2500	st.	8	1027.1	+4	N	3	b	43	75	8	4000	cu.	1	-	1	-		
Liverpool (Bidston)	1024.1	0	SW	2	c	46	85	6	2500	st. cu.	9	1027.2	+3	NW	2	b	45	97	6	1500	st.	1	-	1	-		
Chester (Sealand)	1023.6	0	SSE	1	mmc	44	85	4	2500	sc.	9	1026.3	+3	NW	2	mb+	45	97	4	-	-	0	-	0	-		
Harrogate	1023.7	+1	SW	1	0+	45	92	5	2500	st.	10	1026.4	+2	SW	1	b	40	97	7	-	-	0	-	0	-		
Spurn Head	1023.8	-1	SW	2	mmc	37	97	4	450	st.	10	1024.3	+2	NW	5	ffo	41	97	3	1500	st.	10	-	10	-		
Birmingham (Edgbaston)	1024.2	0	-	0	ffbc	43	92	3	-	0	1027.0	+3	NW	2	ffo	45	92	3	800	st.	10	-	10	-			
Cranwell	1024.6	-1	W	3	FFo	37	97	1	450	st.	10	1025.5	+2	W'S	2	FFo	39	97	1	450	st.	10	-	10	-		
Gorleston	1024.0	-2	NW	2	mmc	45	85	4	-	0	1024.4	+2	NW	3	c	39	92	6	-	-	0	1024.4	+2	NW	3	c	
Valentia (Cahirciveen)	1026.5	+1	-	0	b	51	75	8	2500	cu.	1	1027.7	+1	W'S	1	bc	46	92	8	2500	cu.	1	Alcu.	3	1		
Roche's Point	1023.7	+3	N	2	b	50	85	8	1500	cu.	2	1027.6	+3	N	2	b	45	85	8	2500	st. cu.	1	-	1	-		
Pembroke (St. Ann's H.)	1023.6	+1	NW	3	c/r	48	97	7	1500	st. cu.	9	1026.4	+3	NNE	3	bc	48	92	8	1500	st. cu.	5	-	5	-		
Ross-on-Wye	1023.9	0	W/N	1	c+	48	85	6	-	0	1026.2	+3	-	0	c	44	85	5	4000	st. cu.	9	-	9	-			
Leafeld	1024.4	-1	NW	1	0	40	97	5	220	st.	10	1026.6	+2	NNW	1	ffo	41	97	4	5700	st. cu.	9	-	9	-		
Winchester (Worthy Dn)	1024.7	0	NW	3	0	36	97	5	220	st.	10	1026.2	+3	NNW	1	0	40	97	5	800	st.	10	-	10	-		
S. Farnborough	1024.3	-1	NW	2	ffo	37	97	2	220	st.	10	1026.1	+3	NW	1	ffo	38	97	2	450	st.	10	-	10	-		
London (Kew Obs.)	1024.4	-2	NNW	1	mmc	37	97	4	220	st.	10	1026.5	+4	-	0	ffo	39	97	5	450	st.	10	-	10	-		
Croydon	1024.2	-1	NNW	2	FFo	36	97	1	450	st.	10	1026.0	+4	NNW	2	ffo	37	97	4	450	st.	10	-	10	-		
Shoeburyness	1023.3	-1	NW	1	0	41	92	6	450	st.	10	1025.9	+4	NW	3	0	37	92	6	450	st.	10	-	10	-		
Clacton-on-Sea	1023.8	-1	NNW	2	0	41	92	6	200	st.	10	1025.4	+2	NNW	4	0	38	97	6	2500	st.	10	-	10	-		
Felixstowe	1023.8	-1	NNW	2	0	41	92	6	200	st.	10	1025.5	+2	NNW	3	0	37	96	5	200	st.	10	-	10	-		
Lympne	1023.5	-1	NNW	3	mmc	39	97	4	450	st.	10	1025.2	+2	NNW	3	mmc	37	92	4	450	st.	10	-	10	-		
Scilly (St. Mary's)	1024.4	-1	SW	4	0/r	51	97	4	2500	st.	10	1025.9	+2	NE	2	off	51	97	8	2500	st.	10	-	10	-		
Penmouthe (Pendennis)	1026.5	0	SW	2	off+	50	92	6	1500	st.	10	1026.2	+2	SW	2	off+	51	97	6	1500	st.	10	-	10	-		
Plymouth (Cattewater)	1025.2	0	-	0	0	47	85	5	800	st.	10	1026.7	+3	-	0	bc	47	97	5	800	st.	7	-	7	-		
Portland Bill	1024.4	+1	SW	1	bc	44	85	6	1500	st.	2	1025.8	+2	NW	2	c	48	85	6	1500	st. cu.	10	-	10	-		
Southampton (Calshot)	1025.0	0	NW	3	0	39	92	3	1500	st.	10	1026.6	+3	W	2	0	40	92	6	1500	st.	10	-	10	-		
Dungeness	1023.5	-2	N	2	ffo	41	92	3	250	st.	10	1025.4	+2	N	1	ffo	40	92	3	250	st.	10	-	10	-		
Guernsey (Fort George)	1025.0	0	NNW	2	bc	48	85	6	4000	st. cu.	7	1026.8	+3	N	3	c	46	85	6	2500	st. cu.	10	-	10	-		



## SUMMARY FOR THE PAST 24 HOURS.

STATIONS.	WEATHER.				TEMPERATURE.			RAINFALL†				SUN 27th Hours.
	7h-13h 27th	13h-18h 27th	18h-24h 27th	1h-7h 28th	MAX. Day 7h-13h	MIN. Night 13h-7h	MIN. on GRASS	Day. 7h-13h mm.	Night. 13h-7h mm.	18h-7h mm.	Hours.	
Lerwick ...	cbc	cobc	b	bmp	50	40	.	5	14.30	1	2.30	1.9
Stornoway ...	p	p	c	bcp	45	39	.	2	—	1	—	2.6
Wick ...	b-bc	b-bc	b-bc	b-bc	46	37	.	—	—	—	—	.
Tiree ...	bc	pbc	b-bc	pbc	47	42	37	0.2	14.30	0.1	4.30	4.2
Nairn ...	bc	b-c	b-c	b-c	45	38	.	—	—	—	—	4.5
Aberdeen ...	c	b	b	c	50	37	29	—	—	—	—	3.0
Malin Head ...	bcp	bcp	bcp	bcp	49	39	.	1	18.00	Trace	2.00	4.1
Renfrew ...	c-bc	b-c	b-bc	b-bc	49	31	25	0.2	18.00	Trace	—	4.0
Edinburgh(Inchkeith) ...	c-bc	b-bc	b-bc	b-bc	50	40	33	—	—	—	—	3.8
Leuchars ...	b-c	b-c	b-c	b-c	50	32	24	—	—	Trace	4.30	3.7
Eskdalemuir ...	c-bc	b-bc	b-bc	b-bc	48	26	24	2	18.00	—	—	3.5
Tynemouth ...	b-c	b-c	b-c	b-c	48	34	29	0.1	12.30	—	—	.
Blacksod Point ...	bc	bc	bc	bc	52	47	.	1	—	—	—	.
Donaghadee ...	bc	bc	bc	bc	50	36	.	0.3	9.00	—	—	6.0
Birr Castle ...	bc	bc	bc	bc	50	32	21	—	—	—	—	2.4
Holyhead ...	bc	bc	bc	bc	51	37	32	1	18.00	—	—	0.4
Liverpool (Bidston) ...	bc	bc	bc	bc	49	35	29	Trace	9.00	0.2	4.00	0.1
Chester (Sealand) ...	bc	bc	bc	bc	48	29	27	0.1	9.00	0.1	—	0.1
Harrogate ...	bc	bc	bc	bc	45	33	25	—	—	—	—	0.8
Spurn Head ...	bc	bc	bc	bc	41	37	.	—	—	—	—	0.6
Birmingham (Edgbaston) ...	bc	bc	bc	bc	45	33	33	—	—	0.1	—	0.0
Cranwell ...	bc	bc	bc	bc	39	27	24	Trace	9.00	0.1	—	0.0
Gorleston ...	bc	bc	bc	bc	46	37	37	—	—	0.1	—	0.0
Valentia(Cahirciveen) ...	bc	bc	bc	bc	51	38	28	—	—	Trace	5.30	6.7
Roches Point ...	bc	bc	bc	bc	52	37	.	—	—	—	—	0.0
Pembroke(St. Ann's H.) ...	bc	bc	bc	bc	52	43	.	5	9.00	Trace	3.30	0.0
Ross-on-Wye ...	bc	bc	bc	bc	45	38	28	0.1	18.00	0.1	—	0.9
Leafeld ...	bc	bc	bc	bc	41	37	31	0.1	18.00	0.1	—	0.1
Winchester (Worthy Dn) ...	bc	bc	bc	bc	40	36	29	0.1	18.00	Trace	—	0.0
S. Farnborough ...	bc	bc	bc	bc	38	36	30	0.1	—	0.1	5.30	0.0
London (Kew Obs.) ...	bc	bc	bc	bc	39	39	36	Trace	9.00	Trace	—	0.0
Croydon ...	bc	bc	bc	bc	37	37	37	0.2	—	0.1	6.30	0.0
Shoeburyness ...	bc	bc	bc	bc	42	35	35	—	—	Trace	—	0.0
Olacton-on-Sea ...	bc	bc	bc	bc	43	35	34	—	—	—	—	0.0
Felixstowe ...	bc	bc	bc	bc	42	36	35	—	—	0.1	—	0.0
Lympne ...	bc	bc	bc	bc	40	34	34	0.2	9.30	0.1	22.00	0.0
Seilly (St. Mary's) ...	bc	bc	bc	bc	52	46	.	1	9.00	0.2	3.30	0.0
Falmouth (Pendennis) ...	bc	bc	bc	bc	51	50	.	0.3	12.30	1	21.00	0.1
Plymouth(Cattewater) ...	bc	bc	bc	bc	49	46	44	0.1	13.30	2	21.00	0.2
Portland Bill ...	bc	bc	bc	bc	48	44	.	—	—	—	—	0.0
Southampton(Calshot) ...	bc	bc	bc	bc	41	37	28	—	—	Trace	—	0.0
Dungeness ...	bc	bc	bc	bc	41	38	.	—	—	—	—	.
Guernsey ...	bc	bc	bc	bc	48	46	.	—	—	—	—	2.0



Position		Date and Time	Steamship	Wind		Weather	Temp	
				Dir.	Force		Air	Sea
3	28th Nov.	22h	DIEPPE	NE	3	C	45	54

## GENERAL INFERENCE.

A secondary trough associated with an intense depression which is moving rapidly northeast off the Hebrides will pass quickly across the British Isles and cause rain in most districts and southwesterly gales in Scotland and Northern Ireland but in Southeast England only local drizzle is likely. Fog will persist locally in Southeast England today and will probably extend to most of England, Southern Scotland and Eastern Ireland tomorrow.

Districts.	Forecast for the 24 hours commencing 15h G.M.T. Monday, 28th November, 1927.	Further Outlook.
1. S.E. England	Wind S.W., becoming W. to N.W. tomorrow, light to moderate; dull; fog will wholly or partially clear in most places this afternoon or evening, but will become more general again tomorrow; rather low to moderate temperature.	Mild and unsettled with southwesterly winds in Scotland and N.W. Ireland; local fog elsewhere.
2. E. England		
3. E. Midlands		
4. W. Midlands		
5. S.W. England	Wind S.W., veering to N.W., mainly moderate; cloudy, occasional rain, but probably not much; mist or moderate fog locally tomorrow morning; rather mild.	South Cone hoisted at 0600 G.M.T. today in districts 13A, 13B., 17 and 20; and at 0900 G.M.T. today in districts 11, 12, 15, 16 and 18.
6. South Wales		
7. North Wales	Wind between S.W. and W., strong at times; occasional showers, bright intervals; mild.	
8. N.W. England		
9. N. Midlands	Wind between S.W. and W., strong to a gale today, moderate to fresh tomorrow; occasional showers, bright intervals; mild.	
10. N.E. England		
11. S.E. Scotland		
12. S.W. Scotland		
13. A.W. Scotland		
14. Mid-Scotland		
15. N.E. Scotland		
16. Orkneys and Shetlands		
17. N.W. Ireland		
18. N.E. Ireland		
19. S.E. Ireland	Wind S. to S.W., veering to between W. and N.W., strong at times; occasional showers, bright intervals; mild.	C/N
20. S.W. Ireland		



# SYNOPTIC CHART FOR THE MONDAY, 28<sup>TH</sup> NOVEMBER, 1927

Scale - 1:10,000,000  
Nautical Miles  
Statute Miles

LOW

Barometric

Barometer

34. Hail  
Showers  
Steady

LOW

Barometer

Falling

Rapidly

Barometer

Falling

Slowly

Drizzle

Barometer

Rising

Mist

Slowly

Drizzle

LOW

Cloudy

Changes


Slight

LOW

Drizzle

H I G

TEMPERATURE  
WIND  
SEA



45 48 Sea  
Fair

Aquifania  
56 Sea  
Showers.

EXPLANATION.  
Isobars are drawn for  
each of two millibars.  
Direction is shown by arrows  
with the wind. Force on the  
scale 0-12, is indicated by the number  
of lines. Mean velocity is shown  
in miles per hour by figures in small  
circles.  
TEMPERATURE is given in Centigrade.  
WIND SYMBOLS.  
Clear sky. Clouds less than 1/4 covered.  
Clouds 1/4 to 1/2 covered.  
Clouds 1/2 to 3/4 covered.  
Overcast sky.  
Rain falling.  
Thunder.  
Thunderstorm.  
Very Rough.



## AIR MINISTRY.

## DAILY WEATHER REPORT OF THE METEOROLOGICAL OFFICE, LONDON:

Page 4.

BRITISH SECTION.. MONDAY, 28<sup>TH</sup> NOVEMBER.....1927.

No. 332

Page 2.

STATIONS.	Height above M.S.L. in feet.	Observations at 1h. G.M.T. 28 <sup>TH</sup>											Observations at 7h. G.M.T. 28 <sup>TH</sup>											Sea.				
		Barom. at M.S.L. mb.	Change in 3 Hours.	Wind.		Weather.	Temp. °F.	Humidity. %	Visibility. 0-9	Cloud.			Barom. at M.S.L. mb.	Change in 3 Hours.	Wind.		Weather.	Temp. °F.	Humidity. %	Visibility. 0-9	Cloud.							
				Direc.	Force 0-12					Height Feet	Form 0-10	Total Amt. 0-10			Direc.	Force 0-12					Height Feet	Form 0-10	Total Amt. 0-10					
Lerwick	64	1017.5	+1	S	2	b+	43	92	7	5700	St.	1	-	1	1016.1	-3	S	2	b	45	92	8	4000	St.	1	-	1	7
Stornoway	35	1018.5	-1	NW	4	c	40	92	6	2500	St.	3	-	10	1006.0	-13	SW	8	off br.	46	65	6	1500	St.	10	-	10	3
Wick	81	1021.2	0	SW	3	bc	40	92	8	2500	St.	3	-	3	1015.2	-6	SW	4	c	45	85	9	2500	St.	8	-	8	6
Tiree	22	1017.5	0	SW	3	bc	40	92	8	2500	St.	3	-	3	1011.6	-12	S	8	off	45	85	7	800	Nb.	10	-	10	6
Nairn	32	1017.5	0	SW	3	bc	40	92	8	2500	St.	3	-	3	1014.0	-5	SW	2	c	43	75	8	1500	St.	7	-	7	0
Aberdeen	46	1017.5	0	SW	3	bc	40	92	8	2500	St.	3	-	3	1019.8	-5	SSW	2	c	40	85	6	4000	St.	10	-	10	0
Malin Head	51	1022.5	-4	S	4	b	40	97	8	5700	St.	2	-	2	1014.2	-10	S	7	c	45	92	8	5700	St.	8	-	8	4
Renfrow	30	1024.7	0	WSW	2	b	41	85	8	-	-	0	-	0	1020.9	-5	SE	4	bc	40	92	7	4000	St.	5	Ast.	6	2
Edinburgh (Inchkeith)	190	1024.7	0	WSW	2	b	41	85	8	-	-	0	-	0	1020.0	-4	WSW	4	c	42	85	8	800	St.	9	-	9	2
Leuchars	40	1026.8	0	W	1	b	37	92	7	1500	St.	2	-	2	1021.1	-3	SW	3	c	40	85	8	2500	St.	7	Ast.	8	1
Esksdalemuir	794	1026.8	0	W	1	b	37	92	7	1500	St.	2	-	2	1023.8	-5	-	0	bc	32	92	8	2500	St.	7	-	7	1
Tynemouth	87	1026.8	0	W	1	b	37	92	7	1500	St.	2	-	2	1024.5	-2	SW	2	bc	35	92	8	800	St.	3	Ci.	4	1
Blacksod Point	18	1021.3	-4	S	6	bc+	48	75	7	-	CNb	4	-	4	1014.0	-4	S	7	c	62	85	7	-	St.	10	-	10	0
Donaghadee	40	1021.3	-4	S	6	bc+	48	75	7	-	CNb	4	-	4	1021.6	-3	SW	3	bc+	45	92	8	5700	St.	7	-	7	2
Birr Castle	173	1021.3	-4	S	6	bc+	48	75	7	-	CNb	4	-	4	1020.6	-5	S	4	c	43	92	7	1500	St.	8	-	8	1
Holyhead	26	1027.4	0	S.E.	1	b	39	92	8	-	-	0	-	0	1023.9	-3	S.E.	3	bc	46	92	7	2500	St.	5	Ci.	6	1
Liverpool (Bidston)	189	1027.4	0	S.E.	1	b	39	92	8	-	-	0	-	0	1025.6	-3	ESE	4	mmbc	35	97	4	5700	St.	4	Ast.	5	1
Chester (Sealand)	16	1027.4	0	S.E.	1	b	39	92	8	-	-	0	-	0	1026.1	-2	SE'S	3	fo+	33	97	3	450	St.	10	-	10	1
Harrogate	478	1026.4	+1	NW	3	b	39	97	5	-	-	0	-	0	1026.3	-1	SW'S	2	b	35	92	6	-	St.	0	Ci.St.	1	1
Spurn Head	29	1026.4	+1	NW	3	b	39	97	5	-	-	0	-	0	1026.9	0	W'S	2	bc	38	97	6	2500	St.	5	Ci.St.	6	1
Birmingham (Edgbaston)	585	1026.4	+1	NW	2	FFo	35	97	1	1500	St.	10	-	10	1026.1	-1	SE	2	FFo	35	97	1	1500	St.	10	-	10	1
Cranwell	233	1026.4	+1	NW	2	FFo	35	97	1	1500	St.	10	-	10	1026.2	0	-	0	FFo	35	97	1	1500	St.	10	-	10	1
Gorleston	14	1026.4	+1	NW	2	FFo	35	97	1	1500	St.	10	-	10	1027.0	0	W'S	2	fo+	42	97	3	800	St.	10	-	10	1
Valentia (Cahirciveen)	30	1025.8	-1	SW	3	bc+	51	97	9	-	St.	4	-	4	1021.6	-4	S.E.	4	c	57	85	8	1500	St.	7	Ast.	8	3
Roches Point	22	1027.3	+1	ENE	2	bc+	44	97	7	2500	Cu	3	-	3	1024.8	-3	SW	2	c	45	92	8	1500	St.	9	-	9	4
Fembridge (St. Ann's H.)	150	1027.3	+1	ENE	2	bc+	44	97	7	2500	Cu	3	-	3	1025.4	-2	SW	3	c	51	92	8	2500	St.	8	-	8	1
Ross-on-Wye	223	1027.3	+1	ENE	2	bc+	44	97	7	2500	Cu	3	-	3	1027.3	-1	NW	1	0	41	97	5	800	St.	10	-	10	1
Leamfield	612	1027.3	+1	ENE	2	bc+	44	97	7	2500	Cu	3	-	3	1028.3	0	SE'S	2	FFo	38	97	1	1500	St.	10	-	10	1
Winchester (Worthy Dn.)	272	1027.4	0	-	0	mm	40	97	4	1500	St.	10	-	10	1028.6	0	E.N.	1	fo	41	97	3	220	St.	10	-	10	1
S. Farnborough	230	1027.4	0	-	0	mm	40	97	4	1500	St.	10	-	10	1028.6	0	-	0	fo	40	97	3	220	St.	10	-	10	1
London (Kew Obs.)	18	1027.4	0	-	0	mm	40	97	4	1500	St.	10	-	10	1029.0	0	-	0	FFo	41	97	1	1500	St.	10	-	10	1
Croydon	244	1027.4	0	-	0	mm	40	97	4	1500	St.	10	-	10	1028.7	0	WNW	1	fo	41	97	3	1500	St.	10	-	10	1
Shoeburyness	11	1027.5	+2	NNW	2	odg	39	97	2	1500	St.	10	-	10	1028.6	0	W	1	FFo	41	97	3	450	St.	10	-	10	1
Olaeton-on-Sea	54	1027.5	+2	NNW	2	odg	39	97	2	1500	St.	10	-	10	1028.4	0	WNW	3	0	41	97	5	2500	St.	10	-	10	2
Felixstowe	15	1027.5	+2	NNW	2	odg	39	97	2	1500	St.	10	-	10	1028.4	0	WNW	2	mm	41	97	4	2500	St.	9	-	9	0
Lympe	350	1027.5	+2	NNW	2	odg	39	97	2	1500	St.	10	-	10	1028.6	0	NN	3	odg	39	97	2	220	St.	10	-	10	2
Seilly (St. Mary's)	163	1027.3	+1	NNE	1	bc	47	97	9	4000	St.	7	-	7	1026.9	-1	WSW	3	odg	48	97	4	1500	St.	10	-	10	2
Falmouth (Pendennis)	200	1027.3	+1	NNE	1	bc	47	97	9	4000	St.	7	-	7	1027.7	0	W'S	2	off	50	97	6	2500	Nb.	10	-	10	0
Plymouth (Cattewater)	82	1027.3	+1	NNE	1	bc	47	97	9	4000	St.	7	-	7	1027.3	0	S	4	0	52	97	7	800	Nb.	10	-	10	0
Portland Bill	52	1027.3	+1	NNE	1	bc	47	97	9	4000	St.	7	-	7	1027.9	0	NE	3	0	46	92	5	1500	St.	10	-	10	1
Southampton (Calshot)	10	1025.3	+2	N	2	fo+	40	97	2	450	St.	10	-	10	1029.2	0	NE'E	2	ffo	42	97	3	450	St.	10	-	10	0
Dungeness	20	1027.0	+1	N	2	fo+	39	97	1	450	St.	10	-	10	1028.5	0	NNE	1	FFo	42	97	1	450	St.	10	-	10	0
Guernsey (Fort George)	205	1028.0	0	NNE	1	c	50	85	8	4000	St.	10	-	10	1028.7	0	-	0	c	49	92	6	1500	St.	10	-	10	0

WEATHER, TEMPERATURE, RAINFALL AND SUNSHINE AT HEALTH RESORTS FOR 27<sup>TH</sup> NOVEMBER.

STATIONS.	WEATHER.		TEMPERATURE.		RAINFALL.†		SUNSHINE.	(1)	(2)	(3)	(4)	(5)	(6)	(7)	(8)
	Forenoon.	Afternoon.	Min.	Max.	Night	Day	Sunrise to Sunset.								
			9h. to 9h. 27 <sup>th</sup>	9h. - 17h. 27 <sup>th</sup>	17h. - 9h. 27 <sup>th</sup>	9h. - 17h. 27 <sup>th</sup>									
(1)	(2)	(3)	(4)	(5)	(6)	(7)	(8)								
Berwick-on-Tweed	c	bc	47	50	—	—	1.8	Ilfracombe ...	o	o	41	50	—	—	0.0
Douglas (I.O. M.) ...	c	cbc	45	49	7	—	5.0	Bade ...	coe	df	36	49	—	1	0.0
Llandudno ...	c	cb	39	51	0.1	Trace	0.0	Penzance ...	c	cdm	41	53	—	1	0.0
Colwyn Bay ...	obcc	cccb	45	52	—	—	0.1	Paignton ...	bcm	cdpo	39	50	—	Trace	1.4
Rhyl ...	oc	c	47	51	—	—	0.0	Torquay ...	cmwcd	po	41	49	—	Trace	1.8
Wallasey ...	fc	cbcb	37	49	—	—	0.3	Jersey ...	c	cab	41	48	—	—	0.0
Southport ...	om	omb	37	47	—	—	0.5	Weymouth ...	cb	bcc	40	46	—	—	1.5
Blackpool ...	odc	bc	37	47	—	0.4	0.7	Bournemouth ...	o	o	37	41	0.3	—	0.0
Ilkley ...	om	oc	32	45	—	—	0.0	Ventnor ...	c	cz	38	43	Trace	—	0.4
Cleethorpes ...	o	of	33	39	0.2	—	0.0	Pertmouth (St Ives) ...	o	o	35	40	—	—	0.0
Skagness ...	ofc	ofc	34	38	Trace	Trace	0.0	Bognor ...	o	o	35	40	—	—	0.0
Aberystwyth ...	om	cr	45	50	—	Trace	0.0	Littlehampton ...	bcm	cm	35	40	—	—	0.0
Bath ...	bc	bcm	34	46	Trace	—	0.6	Worthing ...	c	co	34	40	—	—	0.0
Cheltenham ...	hbc	bco	34	45	—	—	1.6	Brighton ...	cfc	o	34	40	—	—	0.1
Leamington Spa ...	of	o	33	41	0.1	—	0.0	Eastbourne ...	fo	of	33	40	—	—	0.0
Lowestoft ...	c	c	39	45	—	—	0.0	Hastings ...	ofom	omof	35	42	0.4	—	0.0
Felixstowe ...	omc	cm	31	41	Trace	—	0.0	Folkestone ...	omcan	om	35	43	—	—	0.4
Harwich & Dovercourt	ocf	ocf	32	41	Trace	—	0.0	Dover ...	fecan	noc	34	42	Trace	—	0.1
Southend ...	o	o	38	(41)	2	—	0.0	Tunbridge Wells ...	afe	afe	28	38	Trace	Trace	0.0
								Ramsgate ...	om	om	35	45	—	—	0.0
								Margate ...	fc	c	37	45	Trace	—	0.0
								Deal ...	fo	o	31	43	—	—	0.0



BRITISH SECTION

No. B24113

Tuesday 29<sup>th</sup> November 1927.

Page 1.

Observations at 1st G.M.T.														Observations at 2nd G.M.T.													
STATIONS.	Barom. at M.S.L. in 3 Hours.	Wind.		Weather.	Temp. 59°.	Humidity. %.	Visibility. 1-3.	Cloud.				Barom. at M.S.L. in 3 Hours.	Change in 3 Hours.	Wind.		Weather.	Temp. 59°.	Humidity. %.	Visibility. 1-3.	Cloud.				Sea. 0-5.			
		Direc.	Force.					Low.			Upper Form.			Total Amt.	Direc.					Force.	Low.				Upper Form.	Total Amt.	
								Height.	Form.	Amt. 0-10.											Height.	Form.	Amt. 0-10.				
(For heights see p. 4.)	mb.	0-12						Feet		0-10			mb.		0-12					Feet		0-10					
Lerwick ...	008.0	-1	SW	011	44	92	1	4000	26	10	-	10	008.7	-10	6	7	011	49	92	1	4000	26	10	-	10		
Stornoway ...	008.3	-6	WSW	005	50	92	1	1500	26	10	-	10	007.3	+2	WSW	006	50	92	1	1500	26	10	-	10			
Wick ...	008.0	-8	SSW	005	48	75	1	1500	26	10	-	10	004.8	+3	SSW	006	46	75	1	1500	26	10	-	10			
Tiree ...	008.8	0	WSW	005	50	92	1	1500	26	10	-	10	001.8	+3	WSW	006	46	92	1	1500	26	10	-	10			
Nairn ...	008.8	0	WSW	005	50	92	1	1500	26	10	-	10	001.8	+3	WSW	006	46	92	1	1500	26	10	-	10			
Aberdeen ...	011.1	-6	SW	005	45	85	6	1500	26	10	-	10	010.4	0	SSW	004	49	85	7	1500	26	10	-	10			
Malin Head ...	011.9	0	W	005	48	97	7	4000	26	10	-	10	015.0	+4	W	004	49	97	7	4000	26	10	-	10			
Renfrew ...	014.1	-7	SSW	005	48	85	7	800	26	10	-	10	014.1	+1	WSW	006	44	85	7	800	26	10	-	10			
Edinburgh (Inchkeith) ...	013.1	-6	SSW	005	44	75	7	4000	26	10	-	10	012.8	+1	SSW	006	44	75	7	4000	26	10	-	10			
Leuchars ...	012.8	-6	SSW	005	44	75	7	2500	26	10	-	10	012.7	+1	SSW	006	44	75	7	2500	26	10	-	10			
Esksdalemuir ...	016.4	-6	SSW	005	44	75	7	800	26	10	-	10	014.9	0	SSW	006	44	75	7	800	26	10	-	10			
Tynemouth ...	018.9	-6	SSW	005	42	97	7	800	26	10	-	10	018.7	0	SSW	006	49	97	7	800	26	10	-	10			
Blackod Point ...	014.5	+4	SSW	005	46	97	7	1000	26	10	-	10	016.4	+4	SSW	006	49	97	7	1000	26	10	-	10			
Doughadee ...	017.3	-4	SSW	005	46	97	7	1000	26	10	-	10	016.6	+2	SSW	006	49	97	7	1000	26	10	-	10			
Birr Castle ...	016.4	-4	SSW	005	46	97	7	1000	26	10	-	10	016.0	+2	SSW	006	49	97	7	1000	26	10	-	10			
Holyhead ...	020.2	-4	SSW	005	46	97	7	1000	26	10	-	10	019.0	+2	SSW	006	49	97	7	1000	26	10	-	10			
Liverpool (Bidston) ...	022.0	-4	SSW	005	46	97	7	1000	26	10	-	10	019.0	+2	SSW	006	49	97	7	1000	26	10	-	10			
Chester (Sealand) ...	022.1	-6	SSW	005	49	97	7	1000	26	10	-	10	019.8	+2	SSW	006	49	97	7	1000	26	10	-	10			
Arrogate ...	022.0	-4	SSW	005	43	85	7	1000	26	10	-	10	018.9	-	SSW	006	44	85	7	1000	26	10	-	10			
Spurn Head ...	023.4	-4	SSW	005	40	97	7	5700	26	10	-	10	020.9	-1	SSW	006	44	97	7	5700	26	10	-	10			
Birmingham (Edgbaston) ...	024.5	-4	SSW	005	43	97	7	1000	26	10	-	10	021.8	-1	SSW	006	44	97	7	1000	26	10	-	10			
Cranwell ...	026.0	-4	SSW	005	44	97	7	1000	26	10	-	10	025.0	-1	SSW	006	44	97	7	1000	26	10	-	10			
Gorleston ...	026.8	-4	SSW	005	45	97	7	1000	26	10	-	10	024.8	-1	SSW	006	44	97	7	1000	26	10	-	10			
Valentia (Cahiroiveen) ...	018.9	-4	SSW	005	53	97	7	800	26	10	-	10	021.4	+4	WSW	004	49	97	7	800	26	10	-	10			
Roches Point ...	021.0	-4	SSW	005	51	97	7	1500	26	10	-	10	019.9	+1	WSW	004	49	97	7	1500	26	10	-	10			
Pembroke (St. Ann's H.) ...	023.6	-4	SSW	005	46	97	7	800	26	10	-	10	020.8	-1	SSW	006	44	97	7	800	26	10	-	10			
Ross-on-Wye ...	024.6	-4	SSW	005	46	97	7	800	26	10	-	10	022.1	-1	SSW	006	44	97	7	800	26	10	-	10			
Leafeld ...	026.8	-2	SSW	005	42	97	7	2200	26	10	-	10	023.7	-1	SSW	006	44	97	7	2200	26	10	-	10			
Winchester (Worthy Dn.) ...	027.6	-2	SE	005	43	97	7	1500	26	10	-	10	025.1	-1	SSW	006	44	97	7	1500	26	10	-	10			
S. Farnborough ...	027.6	-2	SSW	005	43	97	7	2200	26	10	-	10	025.1	-1	SSW	006	44	97	7	2200	26	10	-	10			
London (Kew Obs.) ...	027.8	-2	SSW	005	41	97	7	800	26	10	-	10	025.8	-1	SSW	006	44	97	7	800	26	10	-	10			
Croydon ...	027.7	-2	SSW	005	40	97	7	1500	26	10	-	10	025.4	-1	SSW	006	44	97	7	1500	26	10	-	10			
Shoeburyness ...	027.6	-1	SSW	005	41	97	7	450	26	10	-	10	026.1	-1	SSW	006	44	97	7	450	26	10	-	10			
Clacton-on-Sea ...	027.6	-1	SSW	005	41	97	7	450	26	10	-	10	026.0	-1	SSW	006	44	97	7	450	26	10	-	10			
Felixstowe ...	027.6	-1	SSW	005	43	97	7	450	26	10	-	10	026.0	0	SSW	006	44	97	7	450	26	10	-	10			
Lympne ...	028.0	-2	SSW	005	40	97	7	1500	26	10	-	10	026.7	0	SSW	006	44	97	7	1500	26	10	-	10			
Scilly (St. Mary's) ...	025.9	-1	SSW	005	49	97	7	2500	26	10	-	10	023.8	-1	SSW	006	44	97	7	2500	26	10	-	10			
Falmouth (Pendennis) ...	026.2	-1	SSW	005	49	97	7	2500	26	10	-	10	025.0	-1	SSW	006	44	97	7	2500	26	10	-	10			
Plymouth (Cattewater) ...	026.3	-1	SSW	005	49	97	7	2500	26	10	-	10	023.4	-1	SSW	006	44	97	7	2500	26	10	-	10			
Portland Bill ...	026.3	-1	SSW	005	49	97	7	2500	26	10	-	10	023.6	-1	SSW	006	44	97	7	2500	26	10	-	10			
Southampton (Calshot) ...	028.1	-1	SSW	005	45	97	7	3000	26	10	-	10	027.2	-1	SSW	006	44	97	7	3000	26	10	-	10			
Dungeness ...	028.1	-1	SSW	005	45	97	7	3000	26	10	-	10	027.2	-1	SSW	006	44	97	7	3000	26	10	-	10			
Guernsey (Fort George) ...	024.5	-1	SSW	005	50	97	7	1500	26	10	-	10	023.8	-1	SSW	006	44	97	7	1500	26	10	-	10			

LONDON OBSERVATIONS.		Height above M.S.L. in feet.	WEATHER.			TEMPERATURE.			RAIN- FALL.	SUN- SHINE.	HUMIDITY.		ATMOSPHERIC POLLUTION. Milligrams of Solid Impurity per cubic metre.	POLE STAR RECORD at Greenwich Obsy.	CODE FOR STATE OF GROUND.	
			Morn- ing.	After- noon.	Night.	Max. Day. °F.	Min. Night. °F.	Min. on Grass. °F.	mm.	h. m.	1st. G.M.T. %	2nd. G.M.T. %				
24 HOURS ENDED 24th						Max. Day. °F.	Min. Night. °F.	Min. on Grass. °F.	DAY. Night.	SUN- SHINE hrs.	YESTERDAY.	TO-DAY.	24 Hrs. ended 24th G.M.T.			
Row	24 hours ended 24th	18	of	am	bm	44	39	27	Tr	6	0.0			2	South Kensington	0= Dry ground.
Croydon	24 hours ended 24th	244	of	am	bm	43	42	38	Tr	4	0.0			4	Max. Time Min. Time	1= Wet ground.
Greenwich (Royal Obsy.)	..	149	of	am	bm	45	44	29	-	6	0.0	96	98	4	15 17h 28m 403 24h 28m	2= Soft (muddy) wet ground.
City (Bunhill Row)	..	80	of	am	bm	45	44	29	-	6	0.0			4	15 17h 28m 403 24h 28m	3= Bare ground (frozen but less than 2 ins. deep).
Westminster (St. James' Pk.)	..	27	..	..	..	48	42	29	8	0.0	98	98		..	..	4= Bare ground (frozen but more than 2 ins. deep).
Regent's Pk. (Botanic Gdns.)	..	182	..	..	..	..	..	..	..	0.0				..	..	5= Dew (or wet grass but not wet ground).
Camden Square	..	116	of	0	..	47	41	36	-	10		99		..	..	6= Sealing to-day in 15h and 16h reports (Hour frost in 1h and 7h reports).
Kensington Palace	..	80	of	of	..	43	43	-	-	9	(At 15h)	100		..	..	7= Snow (this year often not sent in).
Hampstead Observatory	..	460	of	of	..	46	38	29	03	10	0.0	91		..	..	8= Snow (deep, impeding traffic, usually a continuous layer).

TABLE SHOWING THE GREENWICH  
TIMES OF SUNRISE, NOON, AND  
SUNSET.

1915 and 1916 November, 1927.

STATIONS.	Sunrise.	Noon.	Sunset.
Yarmouth	G.M.T. 7:39 7:41	G.M.T. 11:41 11:41	G.M.T. 15:43 15:42
Greenwich	7:41 7:43	11:48 11:48	15:55 15:54
Wick	8:33 8:35	12:00 12:01	15:28 15:27
Valencia	8:26 8:26	12:29 12:29	16:34 16:33

BEAUFORT NOTATION OF WEATHER.

b. blue sky (not more than a quarter covered with cloud).  
bc sky partly cloudy (one half covered).  
c generally cloudy  
d drizzle. e wet air. g gloomy.  
f fog, visibility 200-1000 m.  
F thick fog. " less than 200 m.  
m mist. " 2000-12000 m.  
h hail. i intermittent.  
ip precipitation within sight of station.  
EQ line squall. l lightning.  
o overcast sky. p passing showers.  
q squally. r rain. s snow.  
rs sleet (snooper).  
u ugly, threatening sky.  
v unusual visibility. w dew.  
x hear frost. y dry air.  
z dust haze; the turbid atmosphere of dry weather.  
h(r)="hail" or "rain and hail."  
Capital letters indicate intense; suffix a indicates slight; repetition of letters indicates continuity.  
R = heavy rain. r<sub>o</sub> = slight rain.  
rr = continuous rain.  
SYMBOLS.  
< = { less than (for cloud height).  
before (for precipitation).  
☉ = solar halo. ☾ = lunar halo.  
With present weather is combined, whenever possible, the general character of the weather.  
A "solidus" divides actual existing weather from preceding conditions, thus: -bc/r = fair weather after rain; - = has decreased; + = has increased.

THE BEAUFORT SCALE OF WIND is used only for surface observations. In the accompanying table the speed of the wind corresponding with the different numbers, is the speed at about 33 feet above the ground.

SEA DISTURBANCES.

0=no swell	Calm or
1=mod. swell	slight
2=heavy swell	sea.
3=no swell	
4=mod. swell	Moderate
5=heavy swell	sea.
6=rather rough sea.	
7=rough sea.	
8=very rough sea.	
9=mountainous sea.	

Beaufort No.	Statute miles per hour.	TELEGRAPHIC CODE FOR SURFACE VISIBILITY.
0	Less than 1	0. Dense fog. at 55 yards
1	1-3	1. Thick fog. 230 "
2	4-7	2. Fog. 550 "
3	8-12	3. Moderate fog. 1,100 "
4	13-18	4. Mist or haze. 1 1/2 miles
5	19-22	5. Poor visibility. 2 1/2 "
6	23-31	6. Moderate. 5 1/2 "
7	32-38	7. Good. 12 1/2 "
8	39-46	8. Very good. 31 "
9	47-54	9. Excellent visibility, beyond 31 "
10	55-63	
11	64-75	
12	Above 75	

<sup>†</sup> Trace = rain has fallen, but amount less than 0.1 mm.

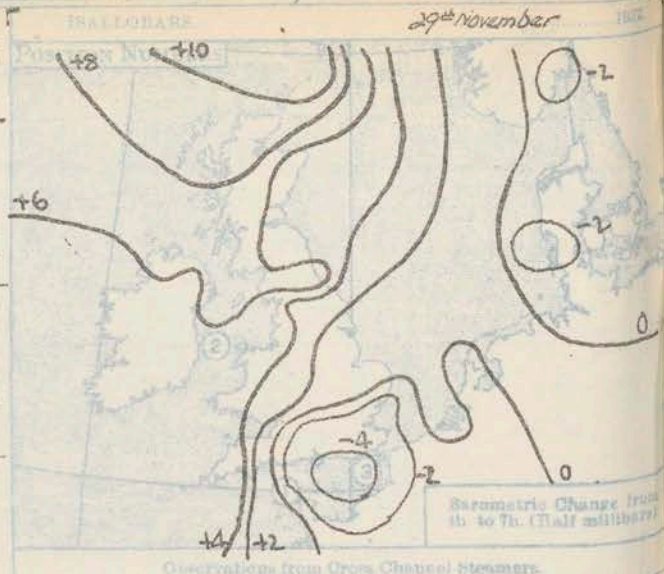
\* Information for these columns not usually received.

‡ The barometric change is expressed in half millibars.



## SUMMARIES FOR THE PAST 24 HOURS.

STATIONS.	WEATHER.				TEMPERATURE.			RAINFALL.				SU. Hours.
	7h-12h.	12h-12h.	12h-12h.	12h-12h.	MAX. Day.	MIN. Night.	MIN. on GRASS.	Day.	7h-12h.	Night.	12h-12h.	
Lerwick	err	err	err	err	50	39	.	6	48.00	1	21.00	0.0
Sornoway	err	err	err	err	50	37	.	6	48.00	2	21.00	0.1
Wick	err	err	err	err	50	37	.	6	48.00	1	21.00	0.0
Thurso	err	err	err	err	50	41	37	3	48.00	1	21.00	0.0
Nairn	err	err	err	err	50	35	.	1	14.30	0.1	21.00	0.7
Aberdeen	err	err	err	err	49	38	33	-	-	-	-	0.5
Malin Head	err	err	err	err	49	42	.	3	12.30	1	21.00	0.0
Renfrew	err	err	err	err	49	31	24	5	12.30	1	21.00	0.0
Edinburgh (Inchkeith)	err	err	err	err	49	40	35	0.6	16.30	0.2	21.00	0.0
Leuchars	err	err	err	err	49	32	26	1	13.30	-	-	0.0
Eskdalemuir	err	err	err	err	47	34	28	8	14.30	2	21.00	0.0
Tyemouth	err	err	err	err	49	40	36	-	-	0.2	21.00	.
Blacksod Point	err	err	err	err	56	41	.	7	14.30	1	-	.
Donaghadee	err	err	err	err	49	39	.	3	14.30	0.2	21.00	.
Birr Castle	err	err	err	err	52	35	25	5	13.30	0.3	21.00	0.0
Holyhead	err	err	err	err	52	47	44	2	15.30	7	21.00	1.3
Liverpool (Bidston)	err	err	err	err	49	44	38	Trace	17.30	7	21.00	1.6
Chester (Sealand)	err	err	err	err	51	44	40	-	-	10	21.00	1.6
Barrogate	err	err	err	err	45	42	39	-	-	1	22.00	0.2
Spurn Head	err	err	err	err	44	42	41	-	-	15	22.00	4.4
Birmingham (Edgbaston)	err	err	err	err	46	42	41	-	-	10	21.00	0.0
Cranwell	err	err	err	err	45	43	40	0.2	-	9	24.00	1.1
Gorleston	err	err	err	err	43	41	40	Trace	-	2	5.30	0.0
Valentia (Cahirvee)	err	err	err	err	54	43	37	7	11.00	1	21.00	0.0
Roches Point	err	err	err	err	53	39	37	4	13.30	-	-	.
Pembroke (St. Ann's H.)	err	err	err	err	52	45	.	-	-	5	21.00	3.6
Ross-on-Wye	err	err	err	err	50	45	43	0.1	11.00	3	21.00	0.0
Leafield	err	err	err	err	45	43	42	0.1	12.30	6	22.00	0.0
Winchester (Worthy Dn)	err	err	err	err	45	45	43	Trace	-	9	22.00	0.0
S. Farnborough	err	err	err	err	44	43	40	Trace	-	6	2.30	0.0
London (Kew Obs.)	err	err	err	err	44	39	39	Trace	-	6	2.30	0.0
Croydon	err	err	err	err	43	42	38	Trace	-	4	24.00	0.0
Shoeburyness	err	err	err	err	43	38	34	Trace	-	5	-	0.0
Clacton-on-Sea	err	err	err	err	45	40	39	Trace	-	1	6.30	0.8
Felixstowe	err	err	err	err	43	40	40	Trace	-	1	5.30	0.1
Lympe	err	err	err	err	42	40	40	0.1	48.00	-	-	0.0
Seilly (St. Mary's)	err	err	err	err	50	47	.	0.5	48.00	2	21.00	0.6
Falmouth (Pendennis)	err	err	err	err	53	47	.	2	48.00	2	21.00	1.0
Plymouth (Cattewater)	err	err	err	err	53	47	44	4	48.00	2	24.00	0.0
Portland Bill	err	err	err	err	54	45	.	-	-	5	24.00	.
Southampton (Calshot)	err	err	err	err	49	44	46	Trace	-	5	2.30	0.6
Dungeness	err	err	err	err	43	42	.	-	-	-	-	.
Guernsey	err	err	err	err	50	48	.	-	-	7	3.30	0.1



Station.	Date and Time.	Ship.	Wind.		Weather.		Temp.	
			Dir.	Force.	Cloud.	Sea.	Air.	Surf.
2	28th 10h.	SCOTIA	SSW	5	C-		51	51
3	29th 2h	ARUNDEL	SW	2	C		43	53

## GENERAL INFERENCE.

An anticyclone southwest Ireland will probably move eastwards across Southern England. Cold northerly winds and sunny weather with a few local showers will extend eastwards to all parts of England within the next few hours but in Scotland, Ireland and Western England, freshening southwesterly to southerly winds and cloudy weather will probably set in tomorrow. Local frost and fog are probable in most districts tonight.

Districts.	Forecast for the 24 hours commencing 15h. GMT.	Further Outlook.
1. S.E. England	Wind northerly, moderate to fresh, becoming light and indefinite, becoming generally fine and rather cold, with frost and fog locally late tonight and tomorrow morning.	Relatively mild cloudy weather with southwesterly or southerly winds will begin to spread eastwards across Ireland tonight, and will probably reach all parts of the British Isles tomorrow night.
2. E. England		
3. E. Midlands		
4. W. Midlands		
5. S.W. England	Wind northerly, fresh to strong, becoming light temporarily and backing to southwest; mainly fine; frost and local fog tonight and tomorrow morning, becoming cloudy and relatively mild later.	
6. South Wales		
7. North Wales		
8. N.W. England		
9. N. Midlands	Wind northwest, backing to southwest later, moderate; mainly fine; frost and local fog tonight and tomorrow morning, becoming cloudy and relatively mild later.	
10. N.E. England		
11. S.E. Scotland		
12. S.W. Scotland & Isle of Man		
13. A.W. Scotland	Wind northwest, moderate, backing to south, freshening tomorrow; fine and rather cold today; local frost tonight; becoming cloudy and mild tomorrow with rain later.	
14. B.N.W. Scotland		
15. Mid-Scotland		
16. N.E. Scotland		
17. Orkneys and Shetlands		
18. N.W. Ireland		
19. N.E. Ireland		
20. S.E. Ireland		
21. S.W. Ireland		







## AIR MINISTRY.

## DAILY WEATHER REPORT OF THE METEOROLOGICAL OFFICE, LONDON:

Page 4.

BRITISH SECTION Tuesday 29th November 1927.

No. 333.

Page 3.

STATIONS	Height above M.S.L. in feet.	Observations at 1h. G.M.T. 1927											Observations at 7h. G.M.T. 1927											Sea.					
		Barom. at M.S.L.	Change in 3 Hours	Wind.		Weather.	Temp. °F.	Humidity %	Visibility 0-9	Cloud.			Barom. at M.S.L.	Change in 3 Hours	Wind.		Weather.	Temp. °F.	Humidity %	Visibility 0-9	Cloud.								
				Direc.	Force 0-12					Height Feet	Form	Amt. 0-10			Direc.	Force 0-12					Height Feet	Form	Amt. 0-10						
																									W	0-12	0-10	0-10	0-10
Lerwick	54	1007.3	+0.3	SW	5	bc/po	45	85	7	4000	Cu.Nb.	4	-	4	1020.0	+0.0	NW	3	C	40	75	7	4000	Cu.Nb.	5	A.St.	9	2	
Stornoway	30	1017.3	+0.9	NNW	3	b/po	40	85	7	2500	Nb.	4	C.St.	7	1022.5	+0.9	NW	2	bc/po	39	85	7	4000	Cu.Nb.	4	-	4	0	
Wick	81	1014.9	+0.6	NW	2	bc	40	85	8	2500	Nb.	4	C.St.	7	1022.4	+0.8	NW	2	C/po	39	85	8	1500	Cu.Nb.	4	C.St.	8	0	
Tiree	32	.	.	.	.	.	.	.	.	.	.	.	.	.	1022.4	+0.6	NNW	4	bc	44	65	8	1500	Cu.Nb.	2	-	2	6	
Nairn	89	.	.	.	.	.	.	.	.	.	.	.	.	.	1024.1	.	.	0	bc	37	85	8	1500	St.	3	A.Cu.	7	0	
Aberdeen	46	.	.	.	.	.	.	.	.	.	.	.	.	.	1023.6	+0.5	NNW	3	b	39	85	8	5700	St.Lu.	1	-	1	0	
Malin Head	51	1021.9	+0.5	NW	5	bc/po	46	85	8	4000	Cu.Nb.	3	-	3	1027.2	+0.6	NNW	6	bc/po	46	92	8	4000	Cu.Nb.	3	-	3	6	
Kenfrew	86	.	.	.	.	.	.	.	.	.	.	.	.	.	1025.4	+0.7	SW	1	b	32	97	6	-	-	0	A.Lu.	1	0	
Edinburgh (Inchkeith)	190	1017.3	+0.5	W	3	bc-	44	85	8	1500	St.	4	A.St.	6	1023.7	+0.5	W	2	b-	40	85	8	800	St.	1	-	1	0	
Leuchars	40	.	.	.	.	.	.	.	.	.	.	.	.	.	1024.2	+0.5	WSW	3	b	33	92	7	4000	St.Lu.	1	-	1	0	
Eskdalemuir	794	.	.	.	.	.	.	.	.	.	.	.	.	.	1025.0	+0.5	.	0	b	35	85	8	-	-	0	A.St.	1	0	
Tynemouth	87	1018.1	+0.2	W	2	ojp	46	92	6	1500	Nb.	10	-	10	1022.7	+0.6	NW	2	C-	41	85	7	1500	Nb.	8	-	8	1	
Blacksod Point	18	1026.2	+0.5	NW	4	b	47	65	7	.	Cu.Nb.	2	-	2	1030.7	+0.4	W	4	bc	45	65	7	.	Cu.Nb.	3	-	3	5	
Donaghadee	40	.	.	.	.	.	.	.	.	.	.	.	.	.	1026.3	+0.7	W	2	bc+	40	92	8	5700	St.Lu.	3	-	3	1	
Birr Castle	173	.	.	.	.	.	.	.	.	.	.	.	.	.	1029.5	.	W	2	b-	35	92	7	1500	Cu.	1	-	1	0	
Holyhead	26	1019.4	+0.3	N	5	C-	49	85	7	1500	St.Lu.	9	-	9	1025.4	+0.5	NW	6	b	47	75	7	2500	St.Lu.	1	-	1	5	
Liverpool (Bidston)	189	.	.	.	.	.	.	.	.	.	.	.	.	.	1024.5	+0.5	NNW	3	b-	44	85	7	2500	Nb.	1	A.Cu.	1	0	
Chester (Sealand)	16	.	.	.	.	.	.	.	.	.	.	.	.	.	1023.5	+0.5	NNW	5	C	44	85	6	4000	St.Lu.	8	-	8	0	
Harrogate	478	.	.	.	.	.	.	.	.	.	.	.	.	.	1023.7	+0.3	NNW	3	C.	42	75	7	4000	Nb.	7	A.St.	9	0	
Spurn Head	28	1019.3	0	SWW	2	off	45	97	5	2500	Nb.	10	-	10	1020.6	+0.1	NNW	4	off	44	97	6	2500	Nb.	10	-	10	0	
Birmingham (Edgbaston)	535	.	.	.	.	.	.	.	.	.	.	.	.	.	1022.1	+0.2	NNW	5	C	43	85	7	4000	Nb.	5	A.St.	9	0	
Cranwell	238	1019.7	-0.4	SW/S	4	off	47	97	6	1500	Nb.	10	-	10	1021.3	0	N	1	off	44	97	6	1500	Nb.	10	-	10	0	
Gorleston	14	1022.2	-0.3	SSW	3	C+	44	92	6	2500	Nb.	8	A.St.	9	1020.5	-0.1	SSW	3	off	45	92	6	2500	Nb.	10	-	10	0	
Valentia (Cahirvee)	70	1028.8	+0.6	NW	4	bc	45	97	8	*	Cu.Nb.	5	-	5	1032.7	+0.4	NNW	4	bc	46	75	8	2500	St.Lu.	5	-	5	3	
Roches Point	22	.	.	.	.	.	.	.	.	.	.	.	.	.	1029.9	+0.4	N	3	bc	43	92	8	2500	St.Lu.	1	-	1	1	
Pembroke (St. Ann's H.)	150	1020.7	+0.1	NNW	4	off	48	97	7	1500	St.	10	-	10	1025.6	+0.5	N	5	bc	45	97	8	2500	Cu.	5	-	5	1	
Ross-on-Wye	223	.	.	.	.	.	.	.	.	.	.	.	.	.	1022.3	+0.3	NW	4	off	45	85	7	1500	Nb.	10	-	10	0	
Leafield	612	.	.	.	.	.	.	.	.	.	.	.	.	.	1020.6	+0.1	NNW	5	C	43	97	7	1500	Nb.	4	A.St.	10	0	
Winchester (Worthy Dn.)	273	.	.	.	.	.	.	.	.	.	.	.	.	.	1019.2	-0.3	-	0	off	48	97	6	800	Nb.	10	-	10	0	
S. Farnborough	230	.	.	.	.	.	.	.	.	.	.	.	.	.	1019.5	-0.2	SE	2	off	48	97	5	800	Nb.	10	-	10	0	
London (Kew Obs.)	18	.	.	.	.	.	.	.	.	.	.	.	.	.	1019.9	-0.2	SE	2	off	47	97	5	800	Nb.	10	-	10	0	
Croydon	244	1023.1	-0.2	SW	4	off	46	97	6	800	St.	10	-	10	1020.2	-0.2	SSW	2	C	45	97	5	450	Nb.	8	A.St.	10	0	
Shoeburyness	11	.	.	.	.	.	.	.	.	.	.	.	.	.	1021.0	-0.2	SW	2	off	44	97	5	800	Nb.	10	-	10	0	
Olaeton-on-Sea	54	.	.	.	.	.	.	.	.	.	.	.	.	.	1021.6	-0.2	SW	4	off	47	92	6	2500	St.	10	-	10	2	
Felixstowe	15	.	.	.	.	.	.	.	.	.	.	.	.	.	1021.7	-0.3	SSW	4	off	43	97	5	450	St.	10	-	10	1	
Lympe	350	1024.9	-0.2	S	4	C	42	97	6	1500	St.Lu.	10	-	10	1022.0	-0.4	SSW	4	0	42	97	6	220	St.	10	-	10	0	
Scilly (St. Mary's)	183	1022.6	-0.1	NW	5	off	49	97	7	4000	Nb.	10	-	10	1026.9	+0.4	NW	7	bc	48	85	8	4000	Cu.	5	-	5	6	
Palmouth (Pendennis)	80	1022.4	-0.1	SWW	5	off	52	97	6	2500	Nb.	10	-	10	1026.1	+0.4	NNW	5	bc/po	47	85	8	4000	Cu.Nb.	4	C.St.	6	0	
Plymouth (Cattewater)	32	.	.	.	.	.	.	.	.	.	.	.	.	.	1024.2	+0.4	N	5	b+	47	85	7	2500	Cu.Nb.	1	-	1	0	
Portland Bill	32	1021.9	-0.3	SW	5	off	52	85	8	2500	Nb.	10	-	10	1020.7	-0.2	NW	5	C	53	85	8	2500	St.	9	-	9	0	
Southampton (Calshot)	10	1022.7	-0.4	SW/S	3	C+	50	92	8	1500	St.	9	-	9	1019.2	-0.5	SE/S	1	off	49	97	6	450	Nb.	10	-	10	0	
Dungeness	20	1022.7	-0.3	SSW	3	C+	45	85	7	.	.	0	A.St.	10	1021.4	-0.4	S	4	C	46	92	6	450	St.	6	A.St.	10	4	
Guernsey (Fort George)	205	1024.0	-0.3	SSW	2	OD	50	92	4	2500	Nb.	10	-	10	1022.8	0	NW	4	C	49	85	7	800	Nb.	6	A.St.	10	3	

## WEATHER, TEMPERATURE, RAINFALL AND SUNSHINE AT HEALTH RESORTS FOR 28th November 1927.

STATIONS.	WEATHER.		TEMPERATURE.		RAINFALL.†		SUN- SHINE.	(1)	(2)	(3)	(4)	(5)	(6)	(7)	(8)
	Fore- noon.	After- noon.	Min.	Max.	Night	Day	Sunrise to Sunset.								
			2h. to 5h.	5h. to 9h.	17h. to 21h.	9h. to 17h.									
(1)	(2)	(3)	(4)	(5)	(6)	(7)	(8)								
			°F	°F	mm.	mm.	hr.								
Berwick-on-Tweed	c	c	35	49	-	-	00	Ilfracombe ...	co	o	47	53	1	-	0.1
Douglas (I. o. M.) ...	co	or	36	51	-	2	03	Bade ...	dod	dcbe	45	53	0.2	1	0.2
Llandudno ...	bcc	c	36	53	-	-	08	Penzance ...	cbe	c	48	54	0.5	-	0.5
Colwyn Bay ...	bccc	c	36	52	-	-	03	Paignton ...	odp	odp	42	53	0.3	0.3	0.4
Rhyl ...	bcc	c	32	52	-	-	05	Torquay ...	odp	o	42	53	0.2	Trace	0.5
Wallasey ...	fbc	bcc	35	50	-	-	09	Jersey ...	og	g	43	49	-	-	0.0
Southport ...	fmc	co	34	48	0.2	-	07	Weymouth ...	mcb	cbe	40	54	Trace	-	2.0
Blackpool ...	c	c	34	48	0.3	-	08	Bournemouth ...	ffo	bocm	32	50	0.3	-	1.3
Pikley ...	mo	c	26	46	-	-	00	Ventnor ...	cz	o	36	49	-	-	0.7
Cleethorpes ...	b	bo	31	43	-	-	4.5	Portsmouth (St. Helier)	of	ocm	38	49	-	-	0.0
Skegness ...	ofe	ofe	29	42	Trace	-	0.0	Bognor ...	o	co	37	48	1	-	0.0
Aberystwyth ...	obe	bcc	37	51	-	-	2.9	Littlehampton ...	o	oc	37	48	-	-	0.0
Bath ...	mcb	co	36	51	Trace	Trace	0.5	Worthing ...	oc	c	37	47	-	-	0.0
Cheltenham ...	odm	odm	39	48	-	0.3	0.1	Brighton ...	o	o	36	47	-	-	0.0
Leamington Spa ...	d	od	33	46	-	0.1	0.0	Eastbourne ...	mf	fmo	37	46	0.2	-	0.0
Lowestoft ...	ffc	c	36	42	Trace	-	0.0	Hastings ...	ofdm	omdm	36	44	0.4	0.2	0.0
Felixstowe ...	ffc	c	35	43	0.4	Trace	0.0	Folkestone ...	om	ofe	36	43	-	-	0.0
Harwich & Dovercourt	ffc	bff	35	43	Trace	-	0.3	Dover ...	fmo	mo	37	44	Trace	-	0.0
Southend ...	ogef	fom	35	42	-	-	0.0	Tanbridge Wells ...	ofe	om	37	43	Trace	-	0.0
								Ramsgate ...	ofc	of	37	42	Trace	-	0.0
								Margate ...	f	f	37	44	-	-	0.0
								Deal ...	fco	o	36	43	0.3	-	0.0

TERMS OF SUBSCRIPTION.—6/6 per quarter or 25/- per year, post free. Single copies may be obtained at the Meteorological Office, price 1d.

\* Information not usually received.

† The observations at 1h. G.M.T. and at Guernsey, the sunshine readings are from an auxiliary station.

‡ For code see page 1.

§ See footnote page 1.

|| As stations marked thus the maximum temperature is for the period 2h. 17h. the minimum for the period 2h. 30m. 12h. 30m.



BRITISH SECTION.

No. B24114

Wednesday, 30<sup>th</sup> November 1927

Page 1.

Observations at 13h. G.M.T. 29th														Observations at 13h. G.M.T. 30th													
STATIONS.	Barom. at M.S.L.	Change in 3 Hours.	Wind.		Weather.	Temp. °F.	Humidity. %	Visibility. 4-9	Cloud.				Barom. at M.S.L.	Change in 3 Hours.	Wind.		Weather.	Temp. °F.	Humidity. %	Visibility. 4-9	Cloud.				Sea.		
			Direc.	Force					Low.			Upper Form.			Total Amt.	Direc.					Force	Low.				Upper Form.	Total Amt.
									Height Feet	Form	Amt. 0-10											Height Feet	Form	Amt. 0-10			
(For heights see p.4).	mb.			0-12												0-12								0-3			
Lerwick ...	1027.6	+9	NW	3	bc	39	85	8	5700	Scu	4	ci	6	1031.5	+4	NW	2	bc	39	85	8	4000	ci	2	0		
Stornoway ...	1031.2	+3	N	2	bc	43	75	8	4000	ci	3	ci	8	1034.0	+3	NW	2	bc	39	85	8	4000	ci	2	0		
Wick ...	1031.0	+7	NW	2	bc	46	75	8	1500	ci	4	ci	8	1033.9	+4	NW	2	bc	39	85	8	1500	ci	4	0		
Tiree ...	1031.8	+3	NNE	4	bc	46	75	8	2500	ci	4	ci	4	1034.0	+2	NW	2	bc	39	85	8	4000	ci	0	0		
Nairn ...	1029.4	+5	NNW	3	bc	41	85	8	1500	ci	6	ci	6	1033.9	+5	NW	3	bc	39	85	8	2500	ci	0	0		
berdeen ...	1029.4	+5	NNW	3	bc	41	85	8	1500	ci	6	ci	6	1033.9	+5	NW	3	bc	39	85	8	2500	ci	0	0		
Malin Head ...	1032.0	+3	N	4	bc	46	85	8	4000	ci	2	ci	5	1033.9	+3	NW	3	bc	39	85	8	4000	ci	4	4		
Renfrew ...	1030.3	+3	NW	2	bc	44	85	8	5700	Scu	1	ci	5	1033.9	+3	NW	3	bc	39	85	8	4000	ci	4	4		
Edinburgh (Inchkeith)	1029.1	+1	NW	2	bc	44	85	8	5700	Scu	0	ci	5	1033.9	+1	NW	2	bc	39	85	8	5700	Scu	0	0		
Leuchars ...	1029.9	+1	NW	2	bc	44	85	8	5700	Scu	0	ci	5	1034.2	+1	NW	2	bc	39	85	8	5700	Scu	0	0		
Eskdalemuir ...	1028.6	+4	NW	4	bc	41	85	8	1500	ci	0	ci	5	1033.3	+6	NW	4	bc	39	85	8	1500	ci	0	0		
Tynemouth ...	1028.3	+1	N	2	bc	45	85	8	1500	ci	0	ci	5	1030.6	+4	NW	2	bc	39	85	8	1500	ci	0	0		
Blackad Point ...	1033.8	+3	N	4	bc	47	85	8	2500	ci	0	ci	5	1034.7	+2	N	2	bc	39	85	8	2500	ci	0	0		
Donaghadee ...	1029.8	+3	NW	4	bc	44	85	8	2500	ci	0	ci	5	1032.5	+4	NW	4	bc	39	85	8	2500	ci	0	0		
Birr Castle ...	1031.9	+3	NW	4	bc	44	85	8	2500	ci	0	ci	5	1033.8	+3	NW	4	bc	39	85	8	2500	ci	0	0		
Holyhead ...	1028.7	+1	NW	4	bc	44	85	8	2500	ci	0	ci	5	1031.4	+1	NW	4	bc	39	85	8	2500	ci	0	0		
Liverpool (Bidston) ...	1027.9	+2	NW	4	bc	44	85	8	2500	ci	0	ci	5	1030.6	+4	NW	4	bc	39	85	8	2500	ci	0	0		
Chester (Sealand) ...	1027.5	+3	NNW	4	bc	46	85	8	2500	ci	0	ci	5	1030.6	+4	NW	4	bc	39	85	8	2500	ci	0	0		
Harrogate ...	1027.2	+4	NW	3	bc	43	85	8	4000	ci	0	ci	4	1031.0	+2	NW	3	bc	39	85	8	4000	ci	0	0		
Spurn Head ...	1024.1	+2	NW	6	bc	46	85	8	4000	ci	0	ci	4	1027.4	+3	NW	6	bc	39	85	8	4000	ci	0	0		
Birmingham (Edgbaston)	1025.5	+2	NNW	4	bc	43	85	8	800	ci	0	ci	4	1029.5	+4	NW	4	bc	39	85	8	800	ci	0	0		
Cranwell ...	1025.3	+3	NNW	4	bc	43	85	8	800	ci	0	ci	4	1029.4	+6	NW	4	bc	39	85	8	800	ci	0	0		
Gorleston ...	1021.7	+1	NW	2	bc	45	85	8	800	ci	0	ci	4	1024.2	+3	NW	6	bc	39	85	8	800	ci	0	0		
Valentia (Cahiriveen) ...	1035.1	+1	NW	3	bc	43	85	8	2500	ci	0	ci	4	1035.3	+1	NW	3	bc	39	85	8	2500	ci	0	0		
Roches Point ...	1031.7	+3	NW	3	bc	44	85	8	2500	ci	0	ci	4	1032.6	+3	NW	3	bc	39	85	8	2500	ci	0	0		
Pembroke (St. Ann's H.)	1028.2	+1	NW	3	bc	44	85	8	2500	ci	0	ci	4	1030.1	+3	NW	3	bc	39	85	8	2500	ci	0	0		
Ross-on-Wye ...	1024.4	+1	NW	4	bc	46	85	8	800	ci	0	ci	4	1027.8	+4	NW	4	bc	39	85	8	800	ci	0	0		
Leafeld ...	1023.4	+1	NW	3	bc	46	85	8	800	ci	0	ci	4	1026.9	+4	NW	3	bc	39	85	8	800	ci	0	0		
Winchester (Worthy Dn.)	1020.7	+1	NNW	5	bc	42	85	8	450	ci	0	ci	4	1023.3	+2	NW	4	bc	39	85	8	450	ci	0	0		
S. Farnborough ...	1020.3	+2	NW	4	bc	43	85	8	800	ci	0	ci	4	1023.4	+3	NW	4	bc	39	85	8	800	ci	0	0		
London (Kew Obsy.) ...	1020.1	0	NNE	4	bc	43	85	8	800	ci	0	ci	4	1023.4	+3	NW	4	bc	39	85	8	800	ci	0	0		
Croydon ...	1019.8	0	N	4	bc	45	85	8	150	ci	0	ci	4	1023.0	+3	NW	4	bc	39	85	8	150	ci	0	0		
Shoeburyness ...	1020.6	0	SW	2	bc	45	85	8	800	Nb	0	ci	0	1023.1	+3	NW	4	bc	39	85	8	800	ci	0	0		
Oulton-on-Sea ...	1022.2	+1	NW	2	bc	45	85	8	450	Nb	0	ci	0	1024.3	+2	NW	4	bc	39	85	8	450	ci	0	0		
Felixstowe ...	1022.2	+1	NW	2	bc	45	85	8	450	Nb	0	ci	0	1024.3	+2	NW	4	bc	39	85	8	450	ci	0	0		
Lympne ...	1020.4	-1	SE	3	bc	43	85	8	150	Nb	0	ci	0	1022.4	+1	NW	4	bc	39	85	8	150	ci	0	0		
Scilly (St. Mary's) ...	1029.1	+1	NW	6	bc	43	85	8	4000	ci	5	ci	5	1030.6	+1	NW	6	bc	39	85	8	4000	ci	5	5		
Falmouth (Pendennis)	1028.4	-1	NNW	5	bc	43	85	8	4000	ci	4	ci	4	1029.2	+1	NW	5	bc	39	85	8	4000	ci	4	4		
Plymouth (Cattewater)	1026.3	0	NNW	5	bc	43	85	8	1500	ci	4	ci	4	1027.6	+2	NW	5	bc	39	85	8	1500	ci	4	4		
Portland Bill ...	1021.8	0	NNW	5	bc	43	85	8	1500	ci	4	ci	4	1023.0	0	NW	5	bc	39	85	8	1500	ci	4	4		
Southampton (Calshot)	1020.6	+1	NNW	5	bc	43	85	8	1500	ci	4	ci	4	1023.4	+1	NW	5	bc	39	85	8	1500	ci	4	4		
Dungeness ...	1020.2	-1	NNW	5	bc	43	85	8	1500	ci	4	ci	4	1022.2	+1	NW	5	bc	39	85	8	1500	ci	4	4		
Guernsey (Fort George)	1024.2	-1	NNW	5	bc	43	85	8	1500	ci	4	ci	4	1024.1	-1	NW	5	bc	39	85	8	1500	ci	4	4		

LONDON OBSERVATIONS.	Height above M.S.L. in feet.	WEATHER.			TEMPERATURE.			RAIN- FALL.		SUN- SHINE.		HUMIDITY.		ATMOSPHERIC POLLUTION. Milligrams of Solid Impurity per cubic metre.	POLE STAR RECORD at Greenwich Obsy.	CODE FOR STATE OF GROUND. 0=Dry ground. 1=Wet ground. 2=Soft (muddy) wet ground. 3=Bare ground frozen (but less than 2 ins. deep). 4=Bare ground frozen (but more than 2 ins. deep). 5=Dew (or wet grass but not wet ground). 6=Skating-to-day in 15h. and 18h. reports (Hoar frost in 1h. and 7h. reports). 7=Snow (thin layer, often not continuous). 8=Snow (deep, impeding traffic, usually a con- tinuous layer). 9=Grazed roads (ice on roads from frozen rain or melted snow).
		Morn- ing.	After- noon.	Night.	Max. Day.	Min. Night.	Min. on Grass.	Day. mm.	Night. mm.	To Sunst. hrs.	15h. G.M.T.	%	%			
		24 HOURS ENDED 5h.			°F.	°F.	°F.	Day.	Night.	YESTERDAY.		TO-DAY.				
Kew .. { 24 hours ended 7h.	18	org	ormg	orggr	48	42	41	26	3	0.0	"	"	5	South Kensington	29 <sup>th</sup> 17 h. 00 m. to 30 <sup>th</sup> 6 h. 30 m.	
Croydon .. {	244	orggr	ormin	omrd	48	41	39	24	2	0.0	"	"	5	Max. Time. Min. Time.	1.5 10h 29 <sup>th</sup> 10.3 24h 29 <sup>th</sup>	
Greenwich (Royal Obsy.) .. {	149	org	orr	odgdo	47	40	40	19	1	0.0	97	85	5			
City (Bunhill Row) .. {	86	.	.	.	47	40	40	19	1	0.0	92	80	5			
Westminster (St. James' Pk.) .. {	37	.	.	.	48	44	37	22	0.0	92	80	80	5			
Regent's Pk. (Botanic Gdns.) .. {	168	.	.	.	47	41	41	19	1	0.0	(At 15h) 97	89	5			
Camden Square.. .. {	110	for	or	.	47	41	-	20	2	.	91	91	5			
Kensington Palace .. {	80	or	or	.	47	41	-	20	2	.	91	91	5			
Hampstead Observatory .. {	460	.	.	.	46	39	34	20	1	0.0	92	92	5			

TABLE SHOWING THE GREENWICH TIMES OF SUNRISE, NOON, AND SUNSET.				BEAUFORT NOTATION OF WEATHER.		THE BEAUFORT SCALE OF WIND is used only for surface observations. In the accom- panying table the speed of the wind corresponding with the different numbers, is the speed at about 30 feet above the ground.		TELEGRAPHIC CODE FOR SURFACE VISIBILITY.		
Nov. and Dec. 1927.				b blue sky (not more than a quarter covered with cloud). bc sky partly cloudy (one half covered). c generally cloudy d drizzle, e wet air, g gloomy. f fog, visibility 200-1000 m. F thick fog, " less than 200 m. m mist, 1000-1200 m. h hail, i intermittent. jp precipitation within eight of station. KQ line squall, l lightning. o overcast sky, p passing showers. q equally, r rain, s snow. rs sleet, t thunder. u ugly, threatening sky. v unusual visibility, w dew. x hoar frost, y dry air. z dust haze, the turbid atmo- sphere of dry weather. h(r) " hail " or " rain and hail." Capital letters indicate intense; suffix o indicates slight; repetition of letters indicates continuity. R = heavy rain, r <sub>o</sub> = slight rain. rr = continuous rain.		SEA DISTURBANCE. 0=no swell } Calm or 1=mod. swell } slight 2=heavy swell } sea. 3=no swell } Moderate 4=mod. swell } sea. 5=heavy swell } 6=rather rough sea. 7=rough sea. 8=very rough sea. 9=mountainous sea.		Objects not visible at 55 yards. 0. Dense fog. 280 " 2. Fog. 550 " 3. Moderate fog. 1,100 " 4. Mist or haze. 1½ miles. 5. Poor visibility. 2½ " 6. Moderate. 4½ " 7. Good. 12½ " a. Very good. 51 " 9. Excellent visibility, beyond 51 m		
STATIONS.	Sunrise.	Noon.	Sunset.					Beaufort No.	Statute miles per hour.	
	G.M.T.	G.M.T.	G.M.T.					0	Less than 1	
								1	1-3	
								2	4-7	
								3	8-12	
Yarmouth	7.41	11.41	15.42					4	13-18	
	7.42	11.42	15.44					5	19-24	
	7.43	11.48	15.54					6	25-31	
Greenwich	7.44	11.49	15.53					7	32-38	
	8.25	12.01	15.27					8	39-46	
	8.37	12.01	15.25					9	47-54	
Wick	8.26	12.29	16.23					10	55-63	
	8.27	12.36	16.32					11	64-75	
Valentia								12	Above 75	

<sup>†</sup> Trace = rain has fallen, but amount less than 0.1 mm.

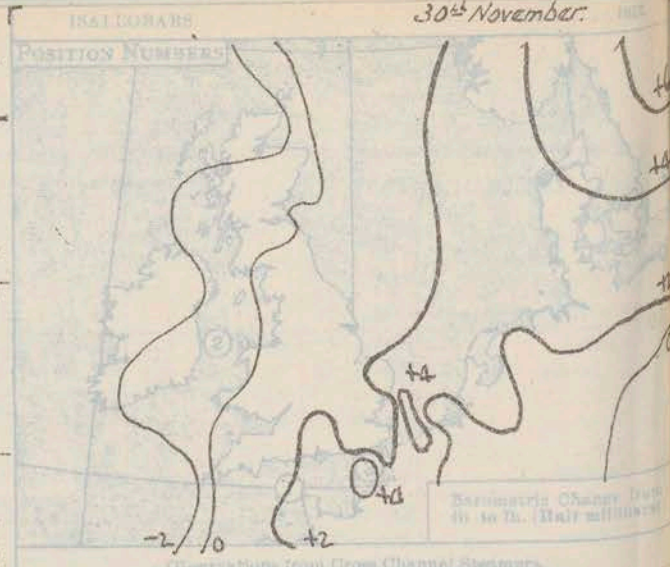
\* Information for these columns not usually received.

‡ The barometric change is expressed in half millibars.



## SUMMARIES FOR THE PAST 24 HOURS.

STATIONS.	WEATHER.				TEMPERATURE.			RAINFALL.				SUN 29th Hours.
	7h-13h. 29th	13h-18h. 29th	18h-24h. 29th	1st-7h. 30th	MAX. Day.	MIN. Night.	MIN. on GRASS	Day.	7h-18h.	Night.	18h-7h.	
	mm.	mm.	mm.	mm.	mm.	mm.	mm.	mm.	mm.	mm.	mm.	
Lerwick	bce	bce	b	b	41	33	.	1	1	Trace	-	4.0
Stornoway	bce	bce	b-bc	b-c	43	28	.	1	1	Trace	-	3.9
Wick	bce	bce	b-bc	b-bc	42	30	.	0.5	11.00	-	-	3.8
Tirree	bce	bce	b-c	b-c	46	33	20	0.6	18.00	-	-	2.8
Nairn	bce	bce	b-c	b-c	41	26	.	1	1	-	-	4.5
Aberdeen	bce	bce	b-c	b-c	42	30	25	0.2	12.30	-	-	3.7
Malin Head	bce	bce	b-c	b-c	47	32	.	0.3	18.00	-	-	5.8
Renfrew	bce	bce	b-c	b-c	47	21	12	-	-	-	-	5.8
Edinburgh(Inchkeith)	bce	bce	b-c	b-c	45	34	25	-	-	-	-	6.9
Leuchars	bce	bce	b-c	b-c	45	27	21	-	-	-	-	6.6
Eskdalemuir	bce	bce	b-c	b-c	42	26	23	-	-	-	-	4.6
Tynemouth	bce	bce	b-c	b-c	45	43	36	-	-	Trace	24.00	.
Blacksod Point	bce	bce	b-c	b-c	48	40	.	-	-	-	-	5.9
Donaghadee	bce	bce	b-c	b-c	48	41	.	Trace	5.00	-	-	4.2
Birr Castle	bce	bce	b-c	b-c	46	24	17	-	-	-	-	6.0
Holyhead	bce	bce	b-c	b-c	48	42	38	0.3	11.00	-	-	4.6
Liverpool(Bidston)	bce	bce	b-c	b-c	45	34	29	-	-	-	-	4.6
Chester (Sealand)	bce	bce	b-c	b-c	47	31	28	-	-	-	-	3.0
Harrgate	bce	bce	b-c	b-c	43	32	26	-	-	-	-	0.0
Spurn Head	bce	bce	b-c	b-c	47	42	.	1	18.00	-	-	0.0
Birmingham(Edgbaston)	bce	bce	b-c	b-c	43	36	34	Trace	18.00	-	-	0.0
Cranwell	bce	bce	b-c	b-c	45	33	30	6	18.00	Trace	3.30	0.0
Gorleston	bce	bce	b-c	b-c	46	44	43	10	18.00	2	12.00	0.0
Valentia(Cahiroiveem)	bce	bce	b-c	b-c	50	30	23	0.2	13.30	-	-	5.6
Roche Point	bce	bce	b-c	b-c	48	34	.	-	-	-	-	6.1
Pembroke(St. Ann's H.)	bce	bce	b-c	b-c	49	37	.	1	14.30	-	-	0.0
Ross-on-Wye	bce	bce	b-c	b-c	45	37	32	0.7	18.00	-	-	0.0
Leafeld	bce	bce	b-c	b-c	43	38	37	6	18.00	0.1	6.30	0.0
Winchester(Worthy Dn)	bce	bce	b-c	b-c	49	41	40	19	18.00	6	12.00	0.0
S. Farnborough	bce	bce	b-c	b-c	48	40	40	33	18.00	7	12.00	0.0
London(Kew Obs.)	bce	bce	b-c	b-c	48	42	41	26	18.00	3	12.00	0.0
Croydon	bce	bce	b-c	b-c	48	41	39	24	18.00	2	12.00	0.0
Shoeburyness	bce	bce	b-c	b-c	45	40	40	20	18.00	1	12.00	0.0
Clacton-on-Sea	bce	bce	b-c	b-c	45	42	41	18	18.00	3	12.00	0.0
Felixstowe	bce	bce	b-c	b-c	45	42	41	14	18.00	3	12.00	0.0
Lymington	bce	bce	b-c	b-c	43	37	37	19	18.00	0.1	12.00	0.0
Seilly(Sa. Mary's)	bce	bce	b-c	b-c	49	44	.	-	-	1	12.00	6.2
Falmouth(Pendennis)	bce	bce	b-c	b-c	49	41	.	Trace	18.00	Trace	12.00	6.3
Plymouth(Catterwater)	bce	bce	b-c	b-c	50	42	39	Trace	18.00	-	-	7.2
Portland Bill	bce	bce	b-c	b-c	49	41	.	1	18.00	0.5	12.00	0.0
Southampton(Oalshot)	bce	bce	b-c	b-c	49	41	.	1	18.00	2	12.00	0.0
Dunfermline	bce	bce	b-c	b-c	47	39	.	15	18.00	Trace	12.00	1.9
Guernsey	bce	bce	b-c	b-c	49	42	.	2	18.00	20	12.00	1.9



Position	Date and Time	Steamship	Wind.		Weather	Temp.		Remarks
			Dir.	Force		Air	Sea	
2	29th 10h	SCOTIA	N	5	ct	45	51	8
1	" 12h	REINDEER	N	7	cl	47	55	6
3	30th 2h	DIEPPE	E	5	c	44	53	7

The anticyclone that recently covered Scotland and Ireland will soon have withdrawn to the neighbourhood of Sweden and the Baltic. The trough of relatively low pressure which extends southwards as far as the Azores from a deep depression off the east coast of Greenland is advancing towards the British Isles. The weather will be generally fair today though dull in Southeast England but will become cloudier and less settled in Scotland and Ireland before long. Frost will occur in many places tonight and local fog.

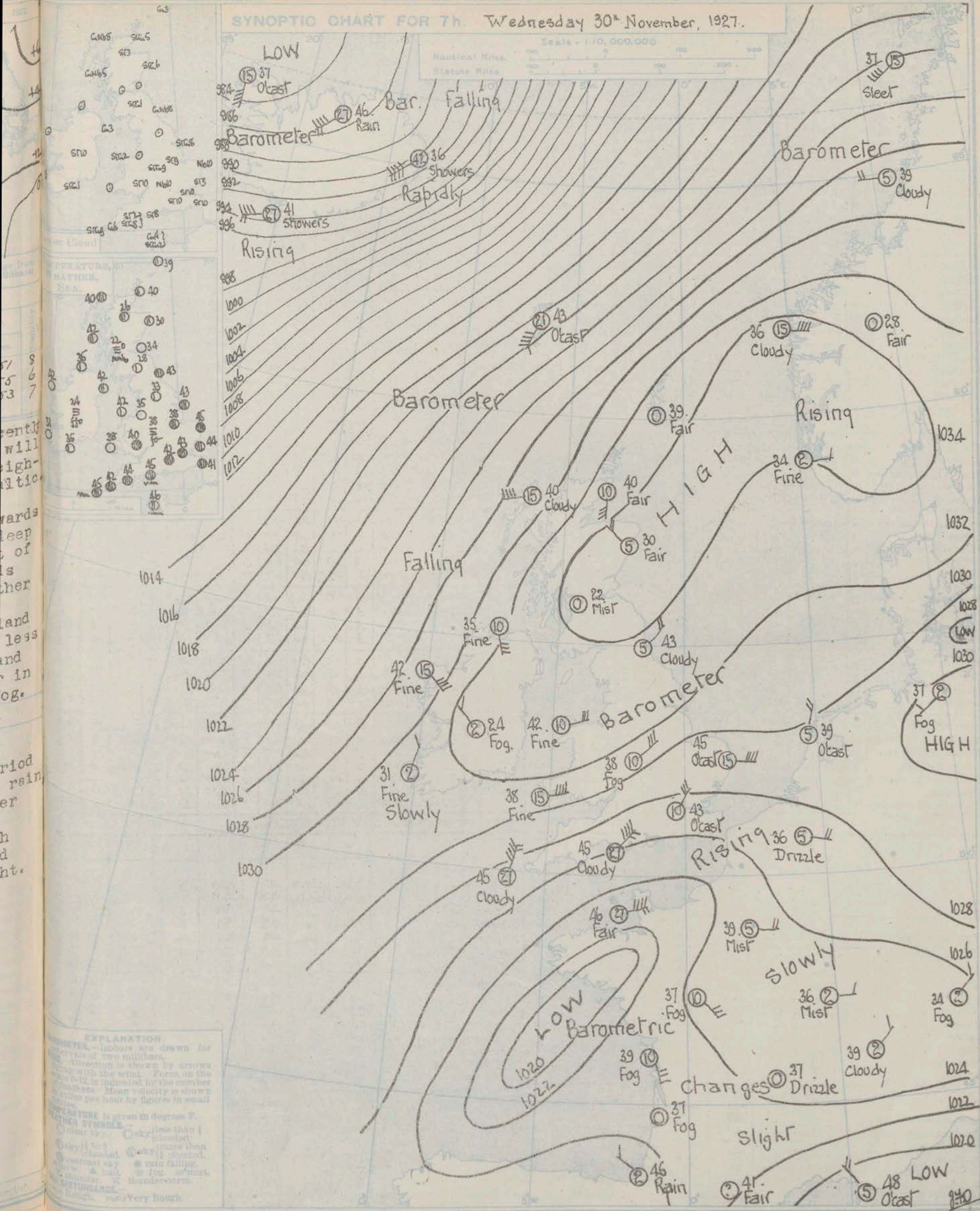
Districts	Forecasts for the 24 hours commencing 15h G.M.T. Wednesday, 30th November, 1927.	Further Outlook.
1. S.E. England	Light easterly winds; mainly dull, but perhaps some brighter periods tomorrow; local mist; moderate to rather low temperature.	After a period of widespread rain, fairer, colder weather is probable, with local fog, and frost at night.
2. E. England		
3. E. Midlands		
4. W. Midlands		
5. S.W. England	Wind N.E., moderate to fresh, becoming light; mainly cloudy; local morning mist; moderate to rather low temperature.	
6. South Wales	As 1-4.	
7. North Wales		
8. N.W. England		
9. N. Midlands		
10. N.E. England		
11. S.E. Scotland	Wind southerly to southwesterly, light to moderate, becoming fresh to strong; generally fine at first today, becoming cloudy with rain tomorrow; rather cold, local frost and fog tonight.	
12. S.W. Scotland & Isle of Man		
13. N.W. Scotland		
14. Mid-Scotland		
15. N.E. Scotland	Wind S. to S.W., becoming strong, veering to N.W. later; dull to rainy for a time; becoming less cold.	
16. Orkneys and Shetlands		
17. N.W. Ireland		
18. N.E. Ireland		
19. S.E. Ireland	Wind southerly to southwesterly, light to moderate, becoming fresh to strong; generally fine at first today, becoming cloudy with rain tomorrow; becoming less cold.	
20. S.W. Ireland		



# SYNOPTIC CHART FOR 7h. Wednesday 30<sup>th</sup> November, 1927.

Scale - 1:10,000,000

Nautical Miles  
Statute Miles



## EXPLANATION.

ISOBARS.—Isobars are drawn for intervals of two millibars.

WIND.—Direction is shown by arrows pointing with the wind. Force, on the scale 0-12, is indicated by the number of fathoms. Mean velocity is shown in miles per hour by figures in small circles.

TEMPERATURE.—Temperature is given in degrees F.

## WEATHER SYMBOLS.

Clear sky. Clear sky.  
 Partly cloudy. Partly cloudy.  
 Overcast. Overcast.  
 Rain. Rain.  
 Drizzle. Drizzle.  
 Fog. Fog.  
 Thunderstorm. Thunderstorm.  
 Very Rough. Very Rough.



## AIR MINISTRY.

## DAILY WEATHER REPORT OF THE METEOROLOGICAL OFFICE, LONDON:

Page 4.

BRITISH SECTION... Wednesday, 30<sup>th</sup> November 1927.

No. 334.

STATIONS.	Height above M.S.L. in feet.	Observations at 1h. G.M.T. 30 <sup>th</sup>											Observations at 7h. G.M.T. 30 <sup>th</sup>											Sun.						
		Barom. at M.S.L.	Change in 3 Hours.	Wind.		Weather.	Temp. of.	Humidity. %	Visibility. 0-9	Cloud.			Barom. at M.S.L.	Change in 3 Hours.	Wind.		Weather.	Temp. of.	Humidity. %	Visibility. 0-9	Cloud.									
				Direc.	Force					Height	Form	Amt.			Direc.	Force					Height	Form	Amt.							
																									0-12	0-10	0-10	0-12	0-10	0-10
Lerwick	54	1033.5	0	-	0	b	33	85	8	4000	Cl.	2	-	2	1032.3	0	-	0	bc	39	75	8	4000	Cl.	3	-	3	3		
Stornoway	30	1033.2	-2	NW	1	b-	33	85	8	4000	Cl.	2	-	2	1029.8	-3	WSW	4	ct	40	75	7	4000	Cl.	8	-	8	3		
Wick	81	1035.1	-1	SSE	1	bc	33	85	8	2500	St.	3	-	3	1032.7	-2	S	3	bc	40	85	8	2500	Cl.	5	Cl.	7	7		
Tirree	22	1035.1	-1	WNW	1	bc	33	85	8	2500	St.	3	-	3	1031.6	-1	S'E	4	bc	42	85	9	2500	Cl.	5	-	5	4		
Nairn	82	1035.1	-1	WNW	1	bc	33	85	8	2500	St.	3	-	3	1032.6	-1	WNW	1	bc	42	85	8	2500	St.	3	-	3	4		
Aberdeen	46	1035.1	-1	WNW	1	bc	33	85	8	2500	St.	3	-	3	1035.0	-1	NW	2	bc	30	92	6	4000	St.	6	-	6	0		
Malin Head	61	1033.9	-1	SSE	2	b	36	97	8	5700	St.	1	-	1	1031.7	-2	SSE	3	b	35	97	7	-	-	0	-	0	1		
Renfrew	56	1033.9	-1	SSE	2	b	36	97	8	5700	St.	1	-	1	1035.3	-1	-	0	mmb	22	97	4	-	-	0	-	0	0		
Edinburgh (Inchkeith)	190	1034.4	+2	N	1	b	37	75	8	1500	St.	1	-	1	1034.3	0	NNW	1	b	34	92	8	-	-	0	-	0	0		
Leuchars	40	1034.4	+2	N	2	bc/r	44	65	8	1500	Cl.	6	-	6	1035.3	0	W	1	bc	28	92	8	5700	St.	3	A.	4	4		
Eskdalemuir	784	1034.4	+2	N	2	bc/r	44	65	8	1500	Cl.	6	-	6	1035.2	0	N'W	2	b	28	97	8	2500	St.	1	-	1	4		
Tynemouth	67	1034.3	+2	N	2	bc/r	44	65	8	1500	Cl.	6	-	6	1033.8	0	NE	2	c	43	75	8	1500	Cl.	8	-	8	4		
Blacksod Point	18	1032.3	-1	S'E	1	b	43	75	7	4000	Cl.	2	-	2	1029.8	-2	SE	4	bc	42	85	8	-	-	0	-	0	3		
Donaghadee	40	1032.3	-1	S'E	1	b	43	75	7	4000	Cl.	2	-	2	1032.9	-1	S	2	bc	42	85	8	4000	Cl.	3	-	3	2		
Birr Castle	173	1032.3	-1	S'E	1	b	43	75	7	4000	Cl.	2	-	2	1032.3	-1	NW	1	ffo	24	92	3	1500	St.	10	-	10	1		
Holyhead	26	1032.5	0	ENE	4	b	43	85	8	2500	Cl.	2	-	2	1032.4	0	E'N	3	b	42	92	7	2500	St.	2	-	2	1		
Liverpool (Bidston)	189	1032.5	0	ENE	4	b	43	85	8	2500	Cl.	2	-	2	1033.1	0	N'EN	2	b	35	92	5	-	-	0	-	0	1		
Chester (Sealand)	16	1032.5	0	ENE	4	b	43	85	8	2500	Cl.	2	-	2	1032.5	0	NW	2	mmb	32	92	4	2500	St.	1	-	1	1		
Harrogate	178	1030.1	0	NNE	5	bc+	43	85	7	5700	St.	4	-	4	1033.6	0	N'W	1	b	33	92	6	-	-	0	A.	1	1		
Spurn Head	29	1030.1	0	NNE	5	bc+	43	85	7	5700	St.	4	-	4	1031.2	0	NE	4	c	43	75	7	4000	St.	8	-	8	1		
Birmingham (Edgbaston)	535	1030.9	+4	NNW	3	b	33	97	6	1500	St.	9	-	9	1031.4	0	NE	3	fc	38	92	3	2500	St.	9	-	9	1		
Cranwell	236	1030.9	+4	NNW	3	b	33	97	6	1500	St.	9	-	9	1031.7	+1	NNE	3	ct	38	97	6	1500	St.	9	-	9	1		
Gorleston	14	1027.7	+3	EN	3	q/r	44	97	6	800	Nb.	10	-	10	1029.4	+2	E'S	4	0	45	85	6	1500	Nb.	10	-	10	1		
Valentia (Cahiriveen)	30	1034.2	-1	E	2	b	40	92	7	-	-	0	-	0	1031.3	-3	NNE	1	b	31	92	8	-	-	0	-	0	3		
Roches Point	22	1034.2	-1	E	2	b	40	92	7	-	-	0	-	0	1031.5	-1	NNE	2	b	35	97	8	2500	St.	1	-	1	1		
Pembroke (St. Ann's H.)	150	1031.4	+1	NE	2	b	41	92	8	-	-	0	-	0	1030.6	0	E'N	4	b	38	85	6	-	-	0	-	0	1		
Ross-on-Wye	225	1031.4	+1	NE	2	b	41	92	8	-	-	0	-	0	1029.5	0	NE	4	0	40	85	6	1500	St.	10	-	10	1		
Leafeld	612	1031.4	+1	NE	2	b	41	92	8	-	-	0	-	0	1028.7	0	NNE	5	ofo	40	97	7	1500	Nb.	10	-	10	1		
Winchester (Worthy Dn.)	272	1036.0	+2	NE'N	4	od	41	97	4	220	St.	10	-	10	1026.3	+2	NE'E	3	c	42	92	6	800	St.	10	-	10	1		
S. Farnborough	230	1036.0	+2	NE'N	4	od	41	97	4	220	St.	10	-	10	1027.1	+1	NNW	3	0	42	97	5	800	St.	10	-	10	1		
London (Kew Obay.)	18	1036.0	+2	NE'N	4	od	41	97	4	220	St.	10	-	10	1027.8	+1	NEN	3	0	43	92	5	800	St.	10	-	10	1		
Croydon	244	1036.0	+2	NE'N	4	od	41	97	4	220	St.	10	-	10	1027.5	0	NE	3	odfo	42	97	4	450	Nb.	10	-	10	1		
Shoeburyness	11	1035.9	+2	NE	4	0	38	97	7	1500	St.	10	-	10	1028.1	+1	E	3	0	44	92	6	450	St.	10	-	10	1		
Olaeton-on-Sea	54	1035.9	+2	NE	4	0	38	97	7	1500	St.	10	-	10	1028.3	+1	NE	5	c	44	85	7	7200	St.	8	-	8	3		
Felixstowe	15	1035.9	+2	NE	4	0	38	97	7	1500	St.	10	-	10	1029.0	+4	ENE	5	c	42	85	7	450	St.	9	A.	10	4		
Lympne	350	1035.9	+2	NE	4	0	38	97	7	1500	St.	10	-	10	1027.5	+1	ENE	4	0	40	85	7	1500	St.	10	-	10	1		
Seilly (St. Mary's)	163	1029.5	-1	NNE	6	b-	45	85	8	4000	Cl.	1	-	1	1027.8	-2	NNE	6	ct	45	85	6	4000	St.	9	-	9	6		
Falmouth (Pendennis)	200	1029.1	-2	N	5	b	43	92	8	-	-	0	-	0	1027.8	0	NNE	4	ct	42	92	8	4000	Cl.	6	A.	8	2		
Plymouth (Cattewater)	62	1023.9	+1	N'E	6	0	45	85	6	2500	St.	10	-	10	1026.4	0	N	5	c	44	75	8	4000	St.	10	-	10	1		
Portland Bill	32	1023.9	+1	N'E	6	0	45	85	6	2500	St.	10	-	10	1025.1	+1	NE	6	c	45	85	6	800	St.	8	A.	10	7		
Southampton (Calshot)	10	1024.9	+1	NNE	4	cfo	45	85	8	1500	Nb.	9	-	9	1027.1	+3	ENE	4	odfo	41	97	6	800	Nb.	10	-	10	0		
Dungeness	20	1024.8	+2	E	5	c/r	41	85	7	-	-	0	A.	10	1026.7	+4	E	5	0	41	92	7	800	St.	10	-	10	4		
Guernsey (Fort George)	265	1021.2	0	NNE	5	o/r	47	85	4	1500	Nb.	10	-	10	1022.6	+3	E'N	6	bc	46	85	7	1500	Cl.	6	-	6	7		

WEATHER, TEMPERATURE, RAINFALL AND SUNSHINE AT HEALTH RESORTS FOR 29<sup>th</sup> November 1927.

STATIONS.	WEATHER.		TEMPERATURE.		RAINFALL.		SUNSHINE.	(1)	(2)	(3)	(4)	(5)	(6)	(7)	(8)
	Forenoon.	Afternoon.	Min. 9h-12h.	Max. 12h-5h.	Night 17h-9h.	Day 9h-17h.	Sunrise to Sunset.								
</															





## I.—CORRECTIONS.

Report for	STATION.	CORRECTION.	Report for	STATION.	CORRECTION.	Report for	STATION.	CORRECTION.
13 <sup>th</sup>	Dungeness	13h Weather c/d. Th force 2	7 <sup>th</sup>	Wick	13h Wind NW. Temp 39° 1h 99.17	13 <sup>th</sup>	Wick	Max 42° Min 32°
	Leuchars	18h Cloud height 4000		Leuchars	18h " N Weather c Cloud 4000		Aberdeen	Weather 1-7h c.cpr.
	Pembroke	" Cloud St 4 C 6		Liverpool	" Bar 988.2mb.			Night rain 0.4mm
	Tynemouth	1h Weather bc		Pembroke	" Sea 2.		Tynemouth	Rain began 4800.
	Portland Bill	" Bar 1023.9mb		Tynemouth	1h Hum: 97%	14 <sup>th</sup>	Calshot	Min 34°
	Tiree	" Bar change -9		Liverpool	7h Bar 991.2mb		Tiree	13h Cloud height 2500
	Renfrew	" Vis. 7		Spurn Head	" Sea 2.		Birr Castle	" Temp 26° Max 34°
	Blackhead Pt	" Bar change -3		Winchester	" Bar: 988.3mb.		Spurn Head	" " 41°
	Birmingham	" Cloud St 3 C 9		Leuchars	Max 42°		Pembroke	" Weather c
	Southend	Rain 3mm. 2mm.		Spurn Head	" 46°		Tynemouth	18h Hum 85%
	Savin Head	Max 56° Min 44°		Lymington	Weather 18-1h c.c. off r.c.		Colwyn Bay	bcc ccc 34 47 - - 0.1
	Roches Pt	Weather 1-7h c.c.	8 <sup>th</sup>	Tiree	13h Cloud height 7200		Edinburgh	Weather 1-7h bxc
	Pembroke	Night rain 1mm		Edinburgh	" Cloud C 8 C 5 9		Leafield	Max 41°
	Winchester	Weather 13-18h c.c. r.c. b.c.		Cranwell	" C 4 AC 9. 13-18h b.c.		Lymington	Min 28°
	S. Jarrow	Min 33°		Tynemouth	18h Weather 0/r.s.	15 <sup>th</sup>	Greenwich	Night rain 2mm.
	Calshot	Night rain 0.1mm.		Edinburgh	7h " bc Cloud C 4 AC 6		Leafield	13h Hum 92% Night rain 2
28 <sup>th</sup>	Dungeness	Min 37°		Liverpool	" Bar 1003.7mb.		Edinburgh	" Cloud C 3 R 5 10.
	Winchester	13h Wind force 4		Leafield	" Wind Calm.		Tynemouth	18h Bar 1016.5 Weather c St 9
	Birr Castle	18h Bar 1007.9mb		Shoeburyness	" Hum 97%		Kew	" Wind force 2. 7h Hum 92
	Pembroke	" " 1013.9		Dungeness	" Vis 3 Weather ffb.		Leafield	Grass Min 39°
	Hampstead	Max 51° Min 45°		Edinburgh	Weather 7-13h p.c.		Blackpool	Th Weather c
	Edinburgh	1h Temp 57°		Obolhead	" 18-1h c.c. r.s.	16 <sup>th</sup>	Croydon	Min 40°
	Malin Head	7h Sea 3.		Leafield	" 13-18h b.c. 18-1h b.c.		Greenwich	Rain began 42100.
	Leafield	" Weather c.		Winchester	" 1-7h ffb c.c.		Edinburgh	13h Cloud height 4000 1h 450
	Clacton-on-Sea	" Temp 57°	9 <sup>th</sup>	Pembroke	13h Bar 1002.4mb Weather bc		Pembroke	" Temp 52°
	Sheerness	bcc o.c. 40 to 60 Tr. Tr. 1-9		Dungeness	" Cloud C 3 R 5 10. 1h 2500 1h 2500		Calshot	" Bar 1022.4.
	Bournemouth	Min 38° Day rain Tr.		Harrgate	18h Bar 1007.2mb		Dungeness	" Temp 51°
	Blackhead Point	Max 60°		Pembroke	" Weather c.		Tiree	18h Vis 6. 7h Bar 1009.3
	Harrgate	Min 53°		Croydon	" Bar: 1003.6mb.		Greenwich	52. 43. 34 - Trace 0.1 73 88
	Leafield	" 52°		Salisbury	" Hum 85%		"	17.13 to 6.13. 13h 0m 1h 26m 11%
38 <sup>th</sup>	Edinburgh	" 56° Guernsey. Max 56°		Clampstead	Min 33° Grass Min 29°		"	" " " " 0h 38m 52
	Nairn	18h Wind 55W.		Pembroke	Th Cloud St 3 AC 7		Littlehampton	c.c. c.c. 39 50 - 0.2 0.2
	Obolhead	" Weather od.		Edinburgh	Sun 6.5hrs.		Stornoway	Day rain Trace.
	Pembroke	" " 55°		Liverpool	Day rain 0.2mm.		Birr Castle	Grass Min 31°
	Clacton-on-Sea	" Wind force 3		Winchester	Weather 18-1h c.c.		Cranwell	Max 46°
	Ross-on-Wye	7h Vis. 7.		Clacton-on-Sea	Rain began 2.30.	17 <sup>th</sup>	Donaghadee	13h Wind force 2
	Colwyn Bay	Min 53°		Lymington	Grass Min 38°		Pembroke	" Weather bc
	Southport	Night rain 14mm.		Croydon	Day rain Trace.		Ross-on-Wye	" Wind force 3 18h SSE
	Aberystwyth	Min 54°	10 <sup>th</sup>	Wick	13h Temp 38°		Greenwich	b.c. c.b. b.c. b.c. 53 37 26 - 1.2
	Tiree	" 53°		Plymouth	" Bar change -1		"	78% 98% Vis 4
4 <sup>th</sup>	Leafield	Weather 7-13h o.d. m.p.		Donaghadee	18h Weather bc/p.c.		Birmingham	18h Cloud height 2500
	Stornoway	18h Hum: 92%		Clacton-on-Sea	" Temp 37°		Leafield	" Bar 1022.6mb.
	Dungeness	" Temp 57° Weather 1-7h oc		Plymouth	" Cloud height 4000 Night-rain 2mm.		Scilly	" Cloud St 4 S.
	Tiree	7h Bar 1009.3mb.		Dungeness	13h Cloud C 2 R 5 8.		Pembroke	7h Weather c
	Pembroke	" Weather c Cloud St 4 10.		Obolhead	1h Weather bc/p.c.		Ventnor	Afternoon Weather p.
	Sheerness	c.c. o.c. c. 56 58 - Trace 0.0		Pembroke	" " c.c.		Littlehampton	Min 43°
	Paignton	Day rain Trace		Lymington	" Bar change -1. 7h +2	18 <sup>th</sup>	Edinburgh	Weather 13-18h o.c.
	Torquay	" " "		Donaghadee	7h Sea 6.		Stornoway	18h Bar 1009.7mb
	Nairn	Min 47° Night rain 1mm.		Spurn Head	" Weather bc Cloud Nb 7.		Holyhead	" Wind SE E
	Aberdeen	Sun 1.6hrs		Lymington	" Hum: 75%		Liverpool	" " ESE Bar 1011.6
	Edinburgh	Day rain 12mm.		Leuchars	Weather 7-13h c.c. r.s.		Roches Pt	" Cloud 11b 9
5 <sup>th</sup>	Edinburgh	Min 52°		Cranwell	" 13-18h p.c.		Leafield	" Wind SE E
	Stornoway	13h Hum 55% 18h Sea 2		Shoeburyness	Max 45°		Dungeness	" Sea 5.
	Pembroke	" Weather c- 7h Cloud C 6		Clacton-on-Sea	Sun 2.5hrs		Tynemouth	1h Temp 47°
	Spurn Head	1h Cloud 11h		Edinburgh	Max 45°		Pembroke	" Weather c
	Earleston	" Weather b-	11 <sup>th</sup>	Liverpool	Sun 3.9hrs		Tiree	7h Wind force 7
	Portland Bill	" Wind NW.W.		Wick	13h Weather bc 18h bc		Malin Head	" Temp 47°
	Edinburgh	7h Weather o Cloud St 10		Birmingham	18h Bar 1005.1mb		Kew	" Cloud St 9
	Dungeness	" Cloud St 4 9.		Wick	1h Temp 35°		Plymouth	" Cloud height 800
	Clacton-on-Sea	" Sea 1.		Dungeness	" " 37°		Penzance	Day rain Trace
	Berwick-on-Tweed	Max 61°		Leuchars	7h Hum: 85%		Leuchars	Max 48°
	Southport	Weather bc bc/p.c. b.c.c.		Leafield	" Wind NW.		Wick	" 50°
	Stornoway	Day rain 0.3mm.		Southport	Max 42°		Donaghadee	" 52°
	Valentia	7h Sun 3.7hrs.		Ross-on-Wye	Grass Min 18°		Roches Pt	Min 45°
	Plymouth	Weather 13-18h b.c.	12 <sup>th</sup>	Clacton-on-Sea	Sun 4.0hrs.		Plymouth	Rain began 42100.
	Harrgate	" 18-1h b		Tynemouth	18h Weather bc/r.s.	19 <sup>th</sup>	Dungeness	Min 43°
6 <sup>th</sup>	Wick	13h Cloud C St 8		Harrgate	" Cloud AC 3		Harrgate	13h Weather c/d.
	Tiree	" Bar change -4.		Birmingham	" Temp 36°		Plymouth	" Cloud St 4 R 5 10
	Harrgate	" Bar: 1000.4mb.		Regents Pk	Sun 6.0hrs.		Wick	18h Temp 47°
	Kew	" Hum: 75%		Spurn Head	1h Weather c/p.r. Sun 1-9		Birr Castle	7h Cloud height 3000
	Calshot	18h Wind force 5		Ross-on-Wye	Th Hum 75%		Valentia	" Bar 1000.2mb
	Westminster	53. 45. 34. - - 1.7 80% 84%		Nairn	Weather 18-1h c.c. b.c. 1-7h Sp.c.		Renfrew	Weather 7-13h o.c. 13-18h o.c.
	Liverpool	Th Bar 988.6mb		Birr Castle	Night rain 0.2mm		Birr Castle	Min 27°
	Cranwell	Rain began 12.30.		Winchester	Weather 18-1h b.c.		Cranwell	Weather 7-13h o.c.
	Pembroke	Day rain 0.2mm.		Dungeness	" 1-7h b.c. o.c.		S. Jarrow	Min 43°
	Winchester	Weather 13-18h c.c. d.	13 <sup>th</sup>	Leuchars	18h Vis 7. 1h Cloud C 2 AC 4	20 <sup>th</sup>	Malin Head	13h Wind force 5
	S. Kensington	Pollution Max 0.5 5 <sup>th</sup> 16h Min 40.3		Clacton-on-Sea	" " 6.		Birr Castle	" Temp 37°
	Greenwich	6 <sup>th</sup> 2h		Westminster	AA: 40. 23. 2mm. 3.0 81. 82.		Ross-on-Wye	" Wind E.N.
	Pole Star	5 <sup>th</sup> 17.13 to 6 <sup>th</sup> 6.15. Exposure 13.0		Camden Square	c.c. c.c. 46 33 28. 1 -		Clacton-on-Sea	18h Weather o.c.
		Record 2.10 17 1.16 10		Dungeness	Th Temp 33° Min 33°		Westminster	50. 43. 34. 2mm.

; The barometric change is expressed in half millibars.





## AIR MINISTRY.

## DAILY WEATHER REPORT OF THE METEOROLOGICAL OFFICE, LONDON.

BRITISH SECTION.

CORRECTIONS AND ADDITIONS, November 1927.

Page 2.

## I.—CORRECTIONS.

Report for	STATION.	CORRECTION.	Report for	STATION.	CORRECTION.	Report for	STATION.	CORRECTION.
20 <sup>th</sup>	Camden Syre	48.43.42 01 - 96%	24 <sup>th</sup>	Holyhead	13h Weather c/r	28 <sup>th</sup>	Dungeness	13h Cloud height 450
	Hampstead	Sun 0.0 hrs		Birmingham	" " mmo Cloud 800		Renfrew	18h Weather mb
	S. Kensington	Pollution 2.0 15h 19 403		Winchester	13h " " am		Heafeld	" " fc
	Greenwich	17h to 6h.30m 13h 30m 5h 30m 42		Dungeness	" Temp 39° 7h Cloud 1500		Croydon	" " fc
	Pole Star	" " " " 4h 32-34		Birr Castle	18h Bar 998.9 mb		Salisbury	" Hum: 95%
	Herwick	1h Weather 0R		Spurn Head	1h Weather 0R		Dungeness	" Cloud height 450
	Spurn Head	" " " " 0R		Pembroke	7h Sea 1		Westminster	49.38.33. - 0.0 94% 92%
	Calshot	" Wind S2 S		Salisbury	Temp 46°		Dungeness	1h Weather FFA
	Harrogate	7h " 2A od 42° 97%		Aberystwyth	Min 43°		Wick	7h Temp 45°
	Heafeld	" Weather C-		Roches Pt	Weather 13-18h orroid		Tree	" Wind force 8.
	Dungeness	" Temp 48° Cloud St 9		Plymouth	" 1-7h orrcm		Tynemouth	" Vis 5.
	Winchester	Weather 18-1h orrcb 17h bccp	25 <sup>th</sup>	Dungeness	Max 39° Min 37°		S. Darnboro	" Weather 550
21 <sup>st</sup>	Holyhead	13h Bar 1003.1 mb.		Birr Castle	13h Weather bct Cloud 300-400		Croydon	" " 53°
	Liverpool	18h Temp 41°		Herwick	18h Bar 998.6 mb		Dungeness	" Min 36° FFA Cloud 450
	Spurn Head	18h Weather c Cloud start		Birr Castle	" Temp 46°		Southport	" " 33°
	Pembroke	18h Weather c Cloud start		Donaghadee	" Sea 1		Wick	" " 33°
	Greenwich	Rain (day) 5 (night) 9		Pembroke	" Temp 51°		Renfrew	Weather 18-1h b. b. m. x
	Wick	1h Weather 45° c/r		Dungeness	" Weather mmb Max 53		Leuchars	Weather 13-18h bcb.
	Valentia	7h " 45°		Bath	Sun 0.1 hrs		Tynemouth	" Rain 0.1 Began 12h 30m
	Pembroke	" Hum 97% Sea 2		Aberdeen	Weather 13-18h b		Chester	Weather 7-13h cd. em.
	Chester	Weather 13-18h cmo 18-1h d. 5m	26 <sup>th</sup>	Heafeld	" 7-13h r. o. b. c.	29 <sup>th</sup>	Wick	13h Cloud Nb
	Cranwell	Min 39 Grass Min 38°		Wick	13h Cloud St 3 AST 6		Spurn Head	" Temp 40°
	Pembroke	" 43° Night rain 5mm		Liverpool	" Vis 7.		Birmingham	" Weather bct Cloud St 7
	Kew	Grass Min 42°		Cranwell	" Bar 1029.4 mb.		Greenwich	Age of 6 b. b. c. d. r. 45.44. 29-6
22 <sup>nd</sup>	Malin Head	13h Bar 1010.9 mb		Dungeness	" Cloud C. St 2		" Pole Star	17h to 6h 30m 13h 30m 3h 0m 22%
	Eschdalemuir	" " 1012.8 " 13h 14m 22		Wick	18h Weather bc Cloud St 5		Dungeness	18h Cloud height 220 7h 800
	Portland Bill	" Weather odd.		Eschdalemuir	" Wind S.W.		Herwick	" Wind W
	Wick	18h Temp 45°		Cranwell	" Cloud N.W.		Pembroke	" Cloud St 10.
	Leuchars	" Bar 1017.3 mb		Lymington	7h Temp 42°		Tree	7h Weather b. p. r.
	Dungeness	" Wind force 4 Temp 33°		Shoeburyness	Weather 1-7h b. f. f. x.		Liverpool	" Temp 44°
		Cloud mb 9		Plymouth	" Grass Min 21°		Harrogate	" Wind N.W.
	Cranwell	1h Bar 1009.2 mb Temp 40°	27 <sup>th</sup>	Birr Castle	" out of order		Pembroke	" Weather bc
	Birr Castle	7h Cloud Cu 2 AST 10		Cranwell	13h Cloud Nb 6 AST 9		Ross-on-Wye	" Hum 85%
	Spurn Head	" Wind force 4.		Shoeburyness	" Hum 85%		Clacton-on-Sea	" Temp 44°
	Brighton	Max 57°		Dungeness	" Vis 0.		Calshot	" " 49°
	Leuchars	Weather 13-18h p. o. r. r.		Westminster	" Cloud height 800		Holyhead	Weather 18-1h r. r. o.
	Liverpool	Max 40°		Greenwich	49.33.29 - 0.0 97% 96%	30 <sup>th</sup>	Wick	Max 50°
	Chester	Weather 18-1h od. m. 1-7h r. m.		" Pole Star	17h to 6h 30m 13h 30m Min 44.		Malin Head	13h Temp 40°
23 <sup>rd</sup>	Clacton-on-Sea	Night rain 0.2 mm		Spurn Head	1h Weather 450		Birr Castle	18h Cloud Cu 4.
	Stornoway	13h Wind force 7.		Wick	7h Bar 1014.6 mb		Wick	" Temp 37°
	Leuchars	State of ground 2. (13h)		Roches Pt	" Wind W.		Spurn Hd	" Bar 1030.1 mb.
	Malin Head	13h Hum 92%		Heafeld	" Bar change -1 Wind N.W.		Pembroke	" Weather b 7h Hum 97%
	Clacton-on-Sea	" Cloud height 5000		Winchester	Weather od. d. Bar 1024.6		Blacksod	7h " b.
	Harrogate	7h Cloud height 2500		Southport	Bar 1024.8 -2 NE 1 550		Bath	Night rain 15mm.
	Ross-on-Wye	" Weather mmo		Renfrew	Min 37°		Stornoway	Day " 1
	Dungeness	1h Cloud AST 10. Max 55		Pembroke	Weather 7-13h c. r. m.		Birr Castle	Weather 1-7h b. off
	Tree	Night rain 0.1		Winchester	" 1-7h cd. Night rain 1r		Portland Bill	Max 53°
	Edinburgh	" Trace.	28 <sup>th</sup>	Herwick	Max 47°		Dungeness	" 47°
24 <sup>th</sup>	Winchester	Max 50°		Wick	13h Bar 1013.4 mb			
	Herwick	13h Bar change -13			" Temp 46°			
	Edinburgh	" 100.4 mb.						

## II.—ADDITIONS.

Report for	STATION.	Barom. at M.S.L. in. h.	Change in 24 hours	Wind.		Weather.	Temp. °F.	Humidity. %	Visibility. m.	Height of Low Cloud. Feet	Cloud.				SUMMARIES FOR THE PAST 24 HOURS.										Sun. Moon.																																																																																																																																																																																																																																																																																																																																																																																																																																																																																																																																																																																																																																																																																																																																																																																																																																																																																																																																																																																																																																																																																																																																																																																																																																																																			
				Dirac.	Force						Low.	Upper	Total	Sea	WEATHER.				TEMPERATURE.			RAINFALL.																																																																																																																																																																																																																																																																																																																																																																																																																																																																																																																																																																																																																																																																																																																																																																																																																																																																																																																																																																																																																																																																																																																																																																																																																																																																						
															Form.	Amt.	Form.	Amt.	7h-13h.	13h-18h.	18h-7h.	1h-7h.	MAX. Day. 7h-13h.	MIN. Night. 18h-7h.		MIN. on GRASS.	Day. 7h-13h.	Night. 18h-7h.	Precipitation began.																																																																																																																																																																																																																																																																																																																																																																																																																																																																																																																																																																																																																																																																																																																																																																																																																																																																																																																																																																																																																																																																																																																																																																																																																																																															
																														0-10	0-10	0-10	0-9																																																																																																																																																																																																																																																																																																																																																																																																																																																																																																																																																																																																																																																																																																																																																																																																																																																																																																																																																																																																																																																																																																																																																																																																																																																											
21 <sup>st</sup>	Dungeness	18h 1005.8	-3	SW	4	c	35	85	8	1500	Cu	4	AST	10	5																																																																																																																																																																																																																																																																																																																																																																																																																																																																																																																																																																																																																																																																																																																																																																																																																																																																																																																																																																																																																																																																																																																																																																																																																																																																													</

† The barometric change is expressed in half millibars.



[illegible]