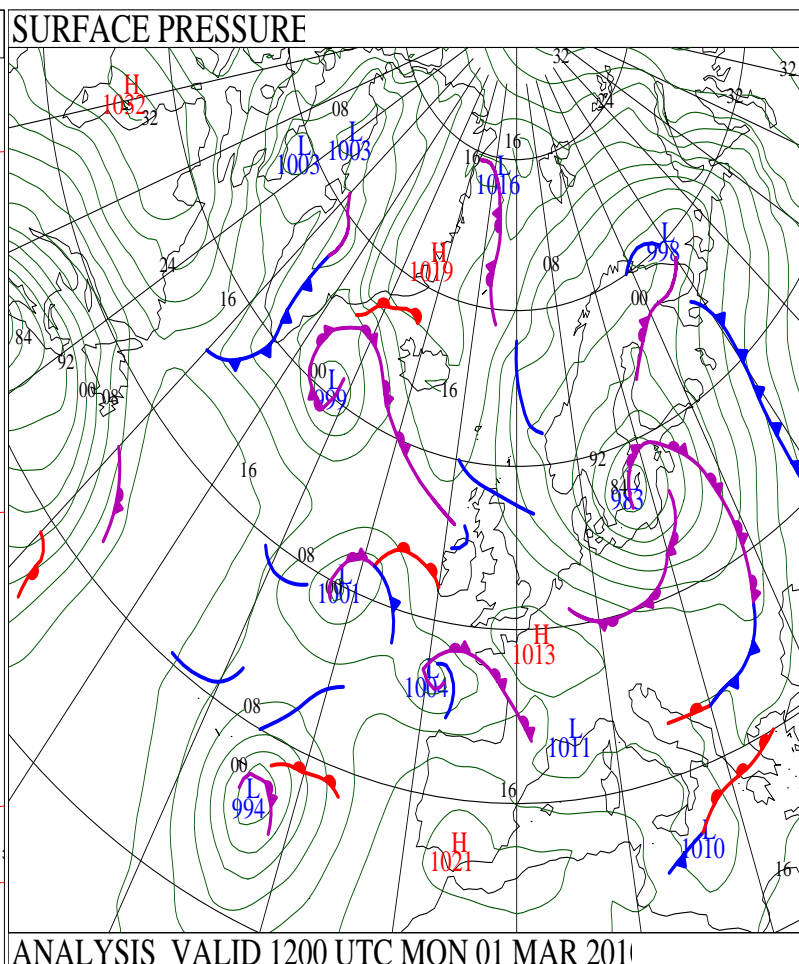
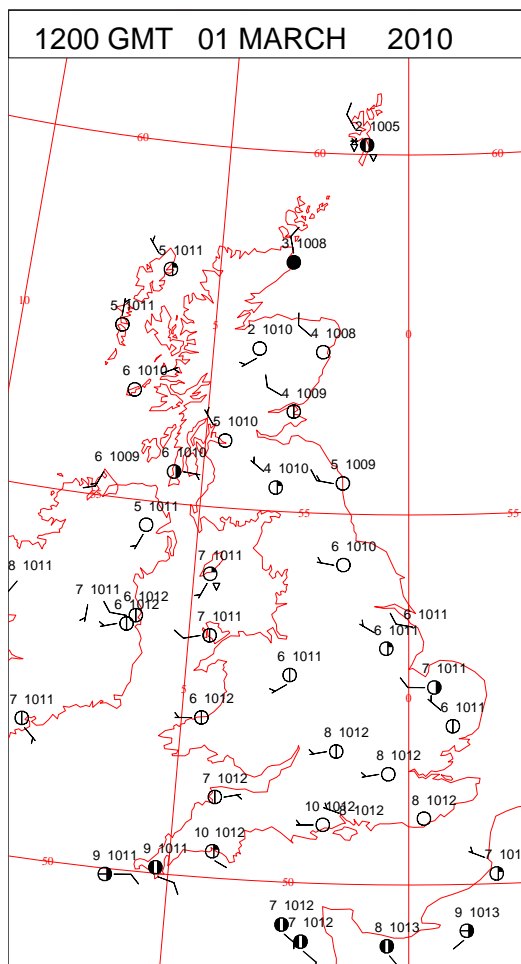
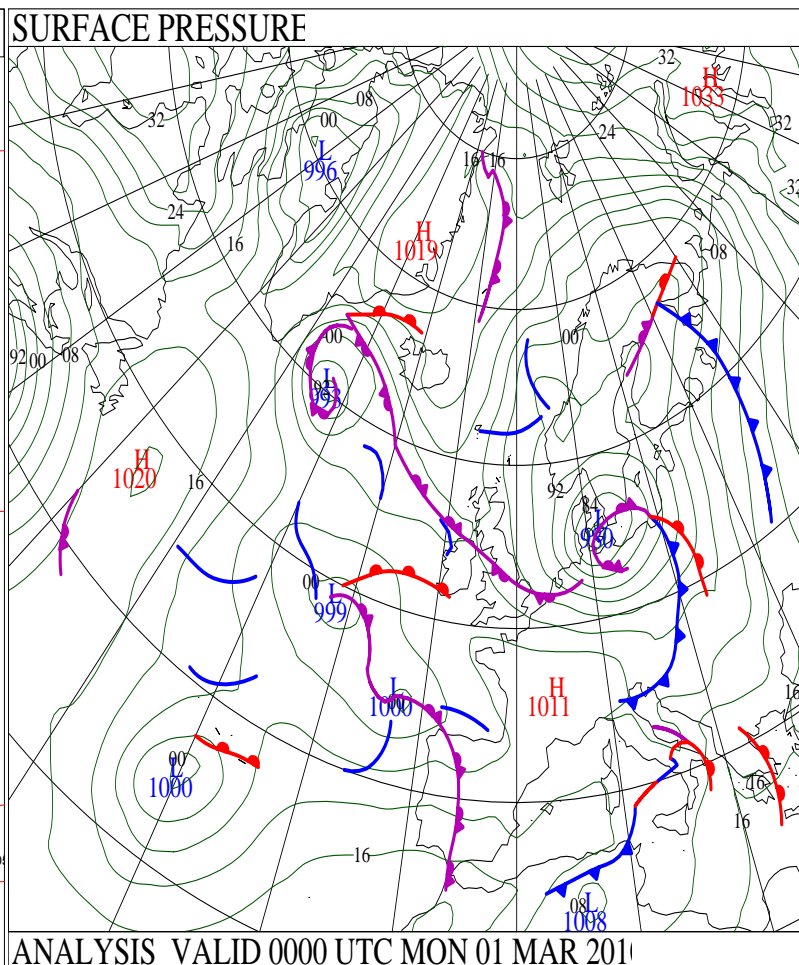
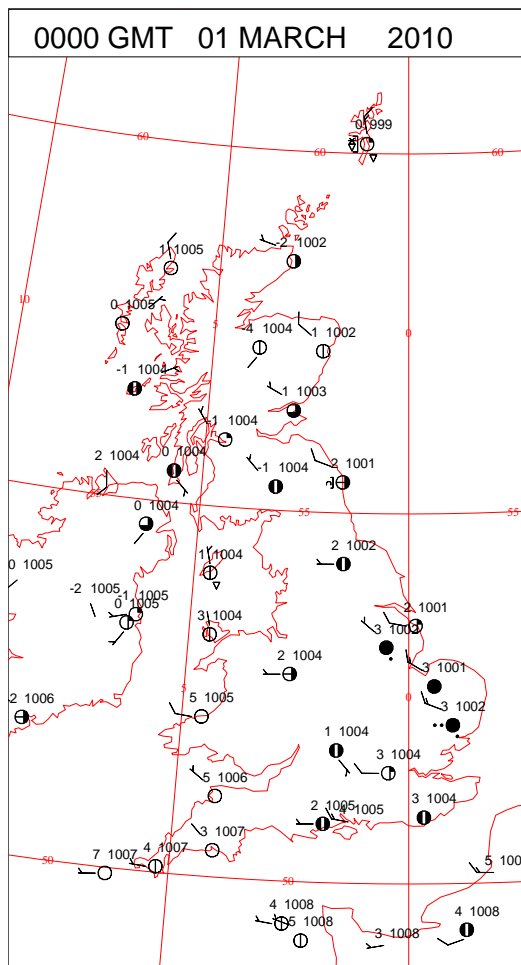
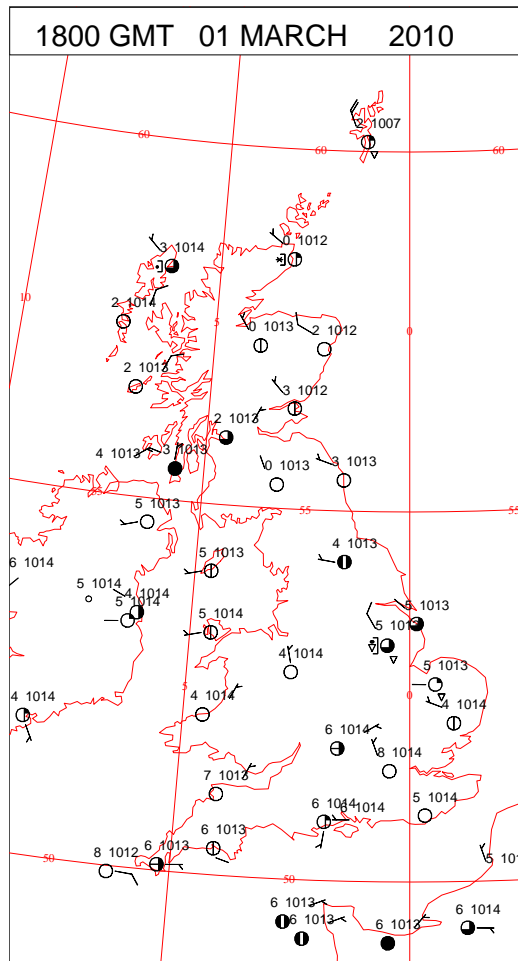
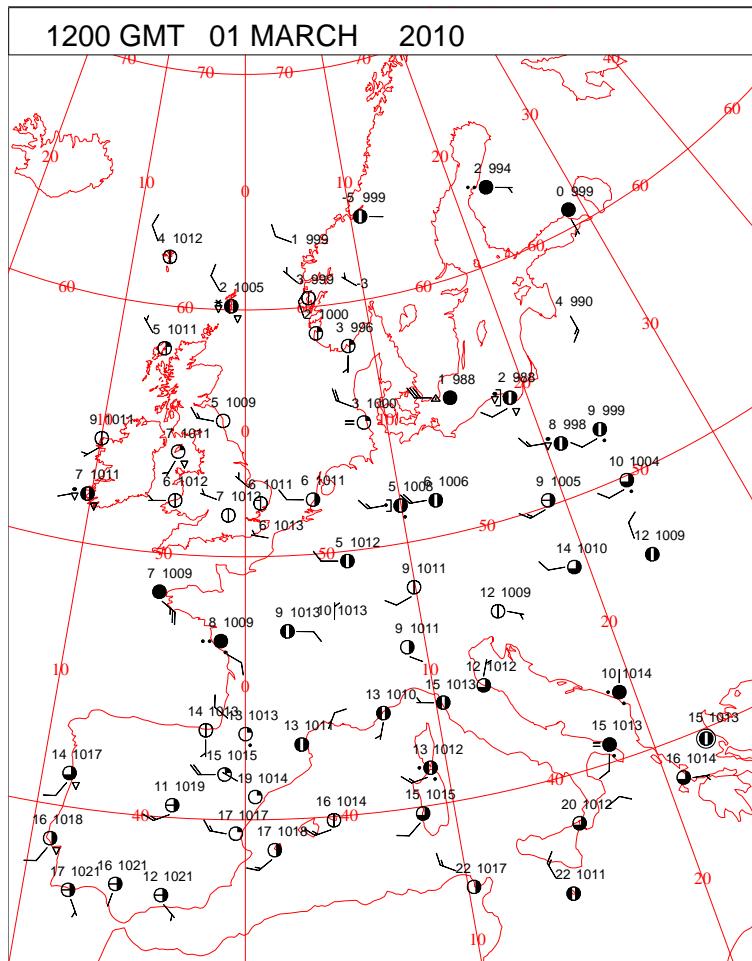
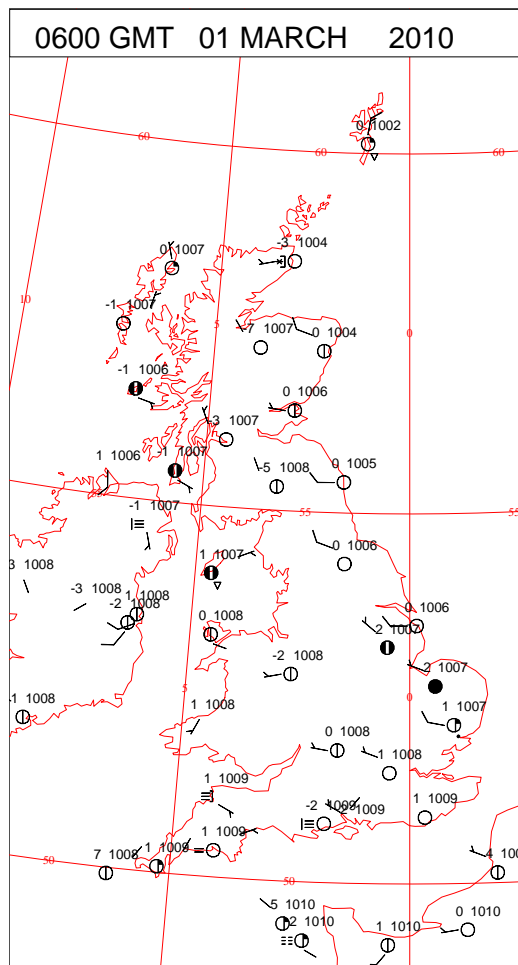
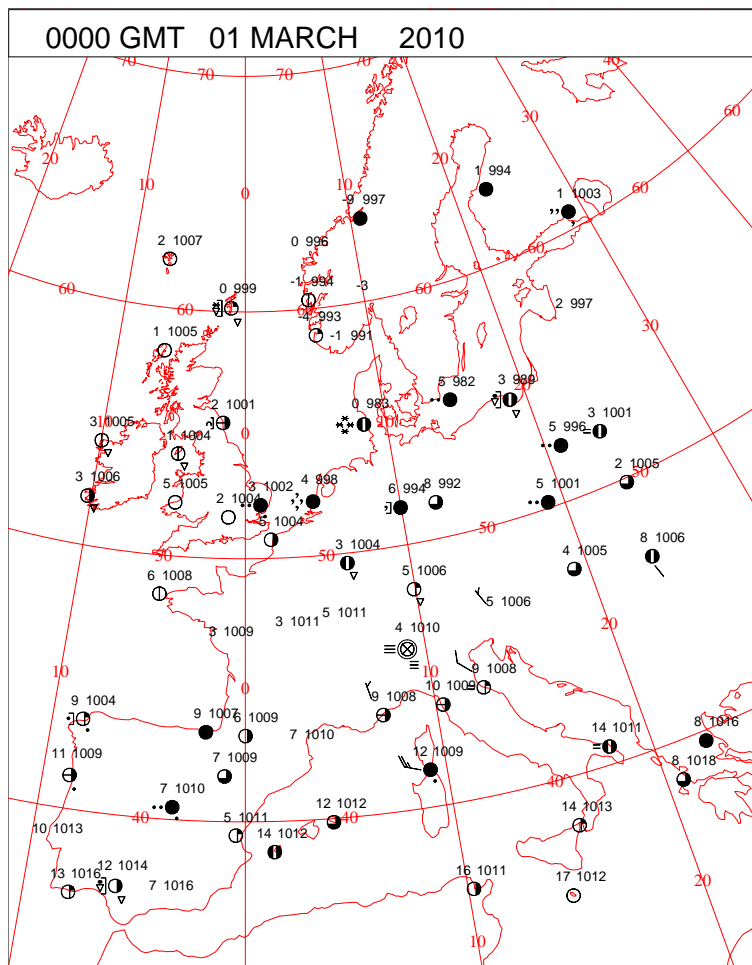


DAILY WEATHER SUMMARY



Monday 1 March 2010

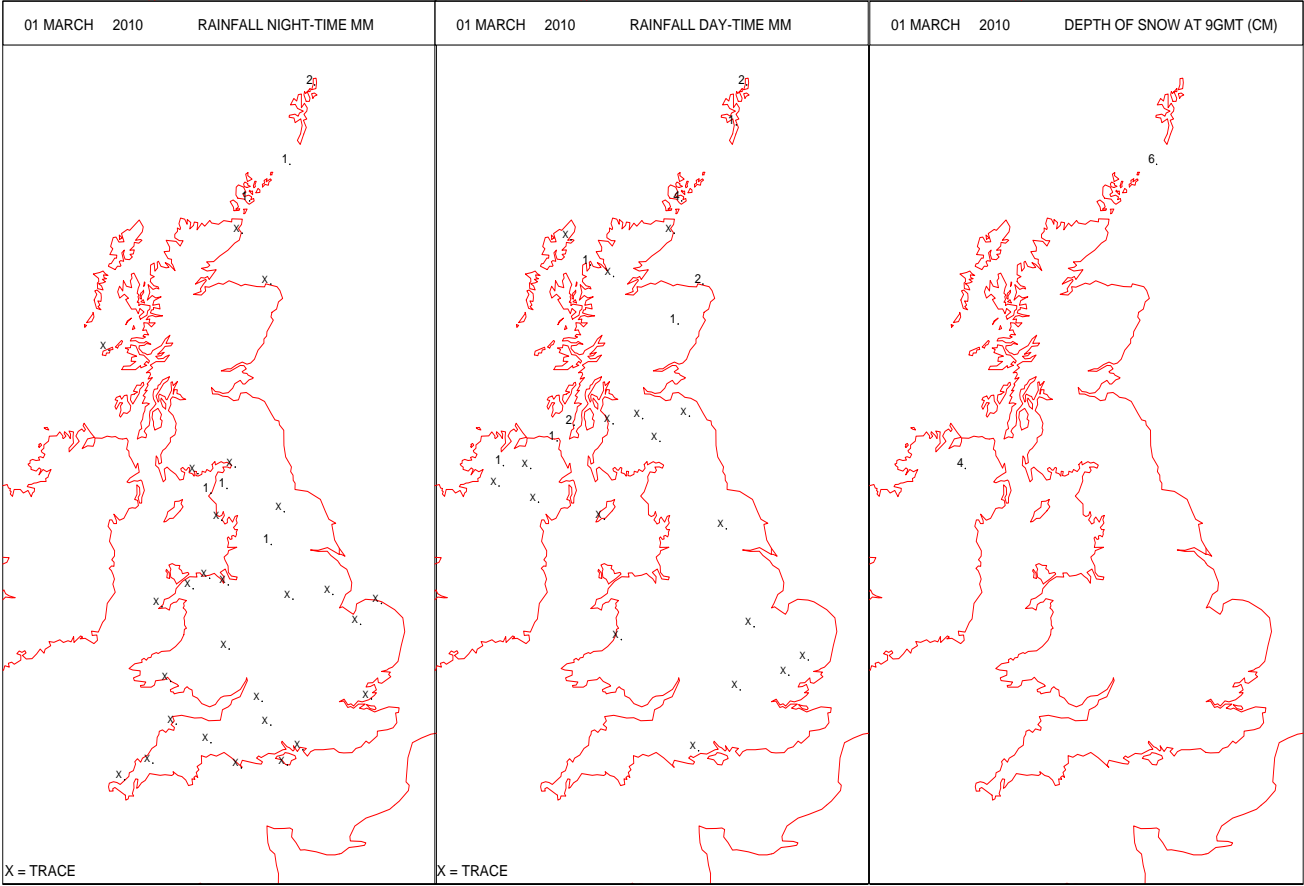
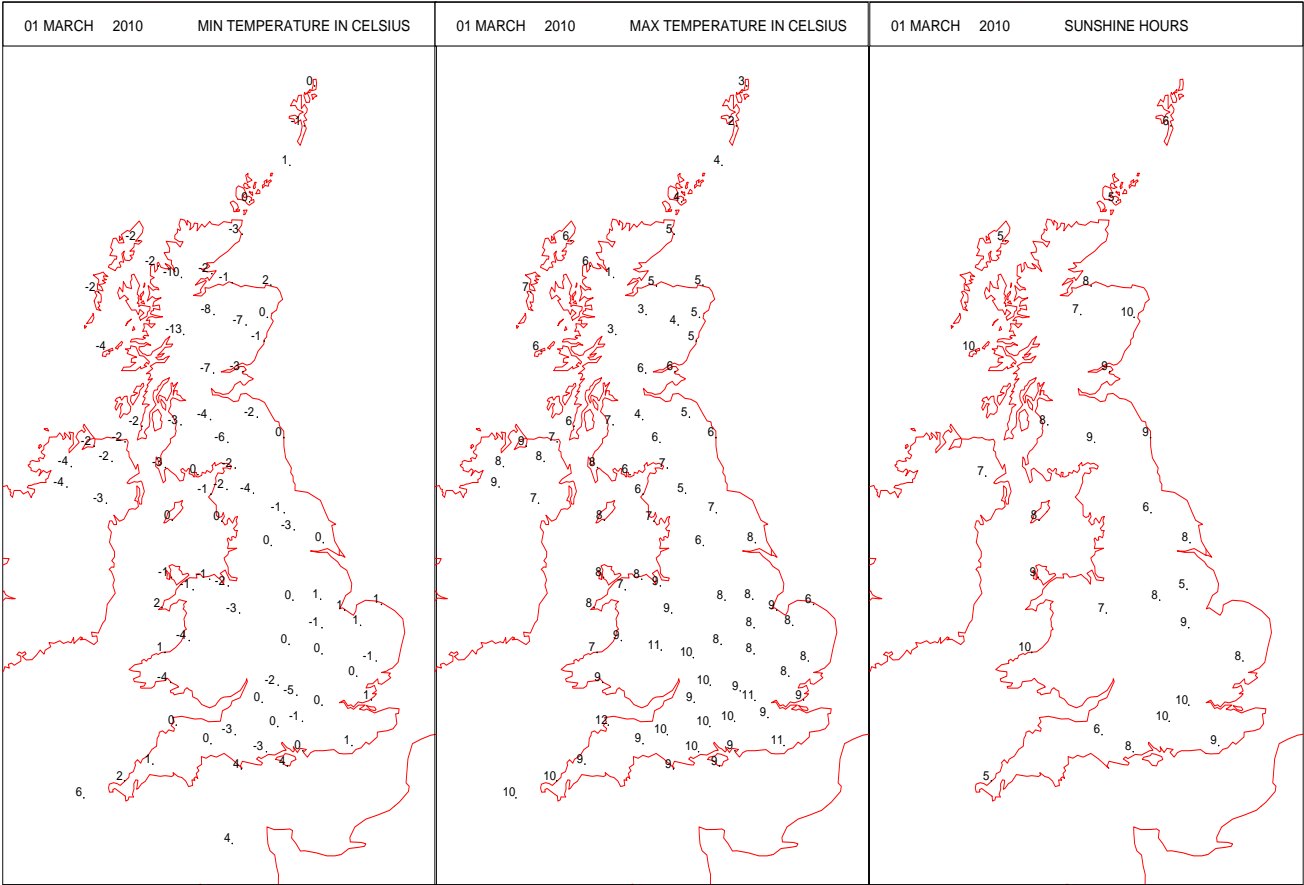
SURFACE REPORTS



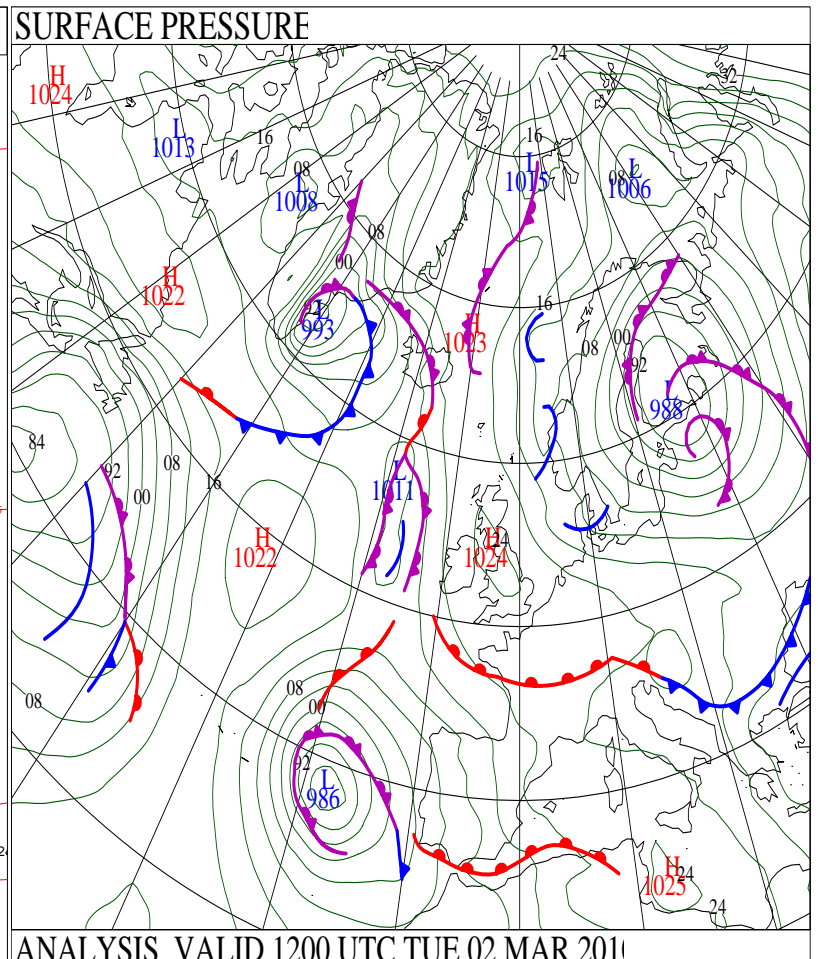
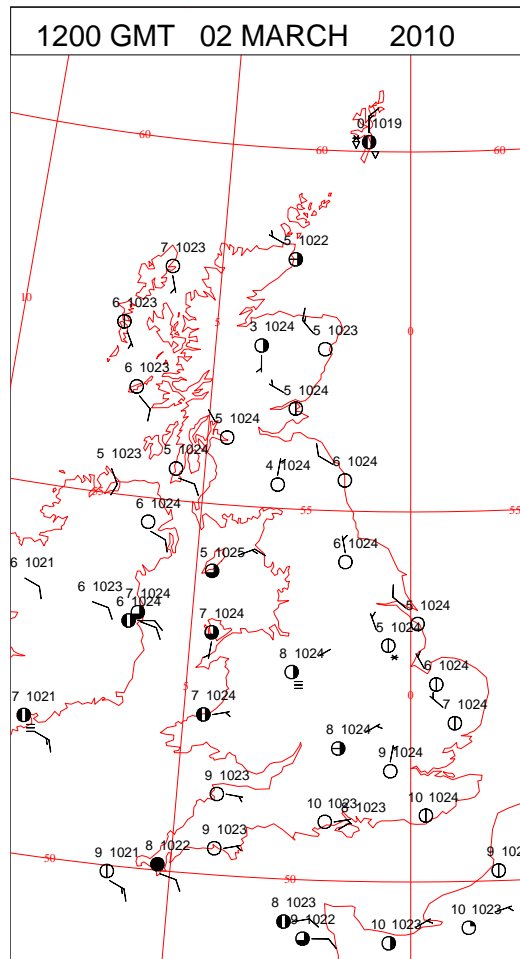
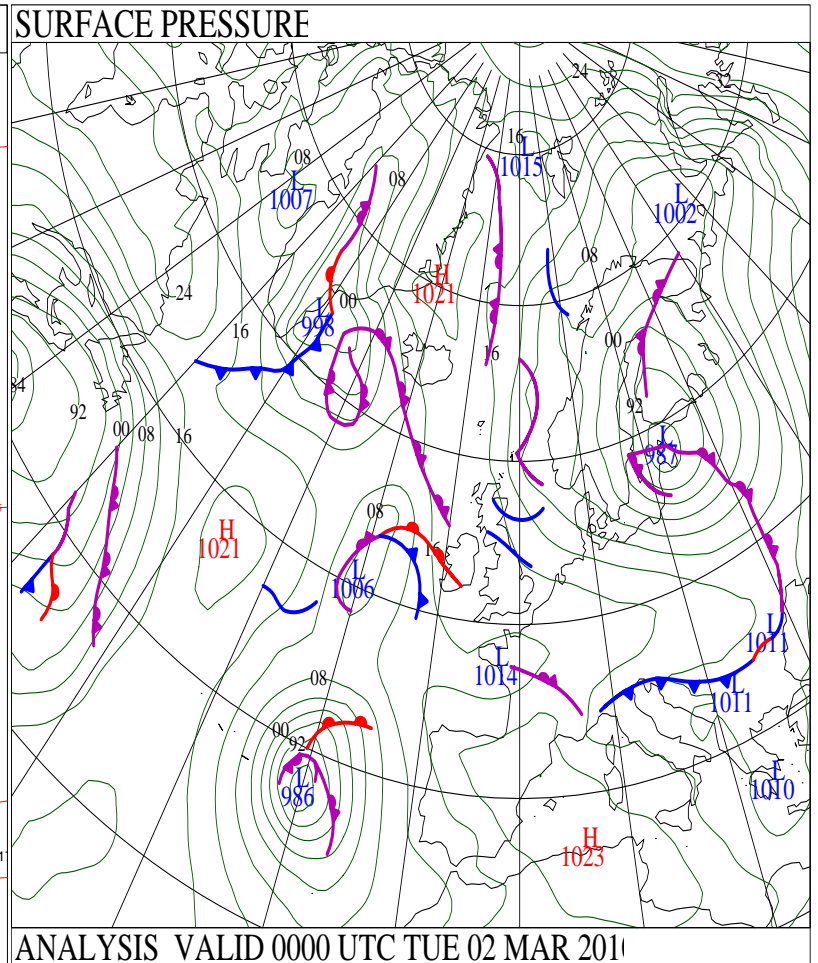
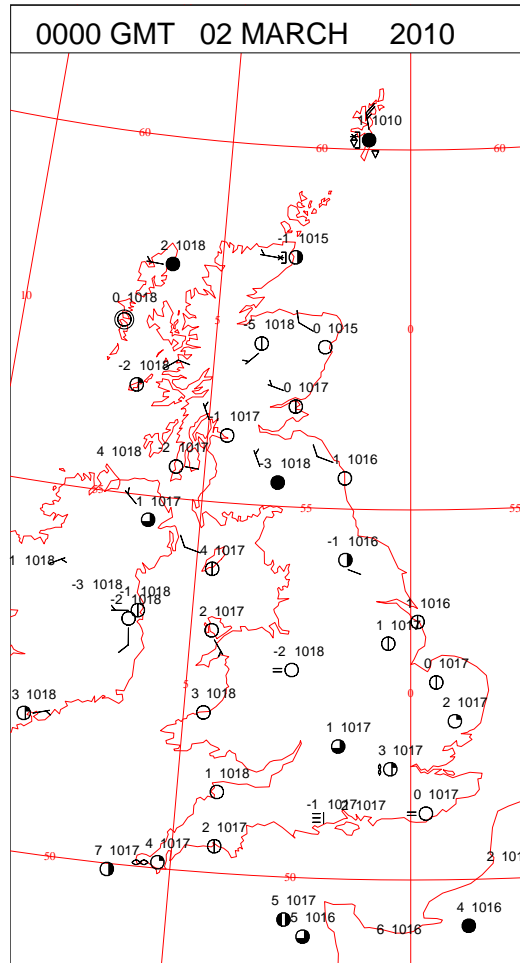
SIGNIFICANT WEATHER

0600 GMT 01 MARCH 2010	SIG WEATHER	1200 GMT 01 MARCH 2010	SIG WEATHER	<p>Summary of UK Weather for Monday 01 March 2010.</p> <p>It was generally a much drier and brighter day than of late, with plenty of sunny spells for many parts of England, Wales, Scotland and Northern Ireland.</p> <p>Some early mist and fog patches, particularly in the south-west, lingered for much of the morning, but eventually lifted.</p> <p>Otherwise it was dry and sunny for the most part with a few sleet and snow showers, mainly in northern Scotland.</p> <p>A few showery outbreaks of rain also spread slowly across north-west England from late morning, and eventually into Lincolnshire by the evening.</p> <p>During the evening, an area of rain spread into the far south-west of Scotland, reaching parts of Cumbria by late evening, and giving one or two heavy bursts at times.</p> <p>Elsewhere, plenty of clear spells lasted well into the evening, leading to a frost developing across many areas.</p> <p>Maximum temperatures were around average for the time of year, although a few spots further north were a little below, despite the sunshine.</p>
1800 GMT 01 MARCH 2010	SIG WEATHER	0000 GMT 02 MARCH 2010	SIG WEATHER	<p>EXTREMES</p> <p>Highest Maximum: 11.5 Chivenor, Devon</p> <p>Lowest Maximum: 1.1 Loch Glascarnoch, Ross & Cromarty</p> <p>Lowest Minimum: -12.6 Tulloch Bridge, Inverness-Shire</p> <p>Lowest Grass Minimum: -12.5 Loch Glascarnoch, Ross & Cromarty</p> <p>Most Rain: 5.2 Kirkwall, Orkney</p> <p>Most Sun: 10.0 Aberporth, Dyfed</p>

DAILY CLIMATE DATA

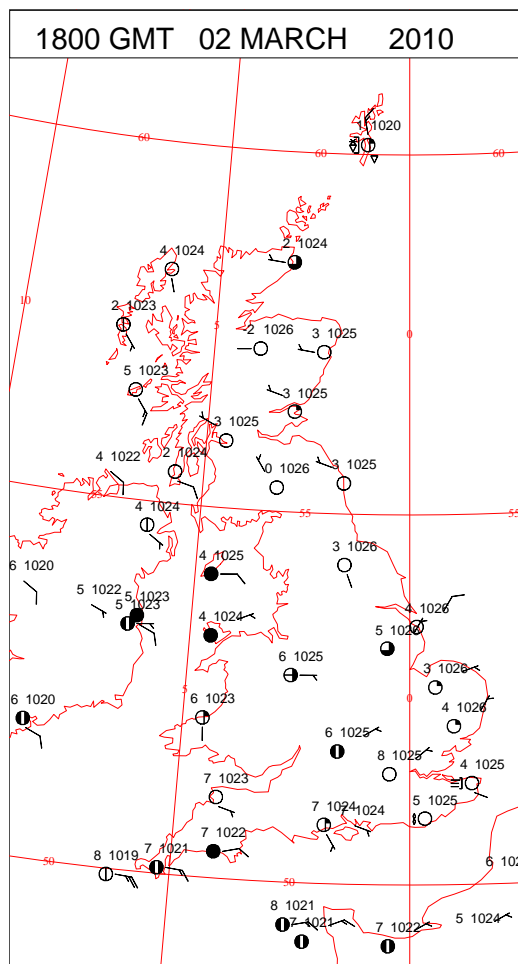
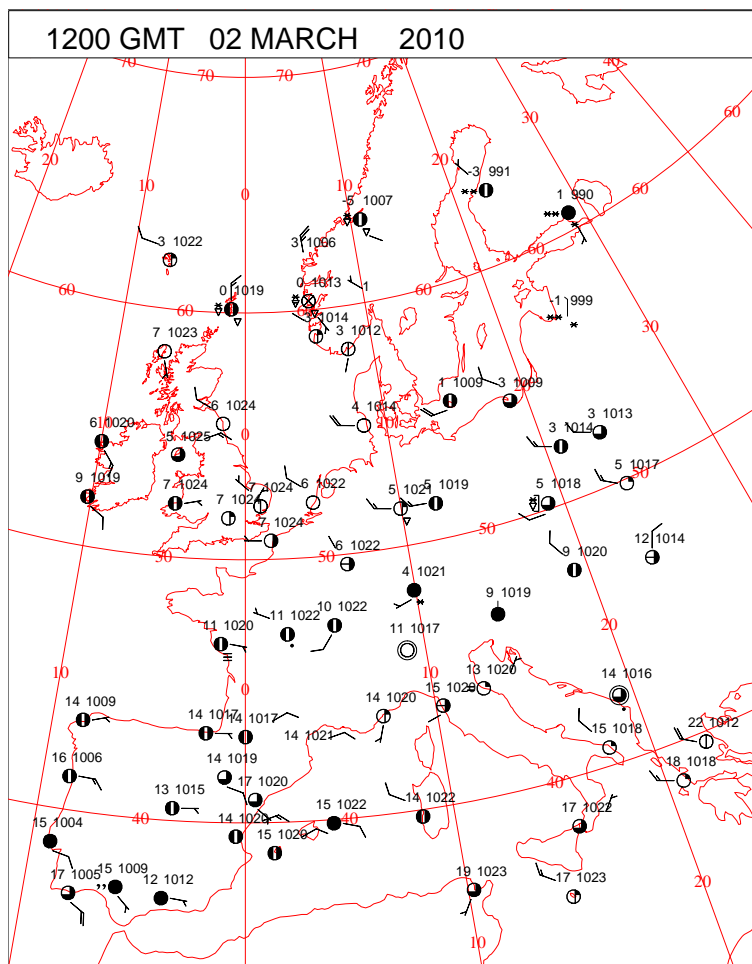
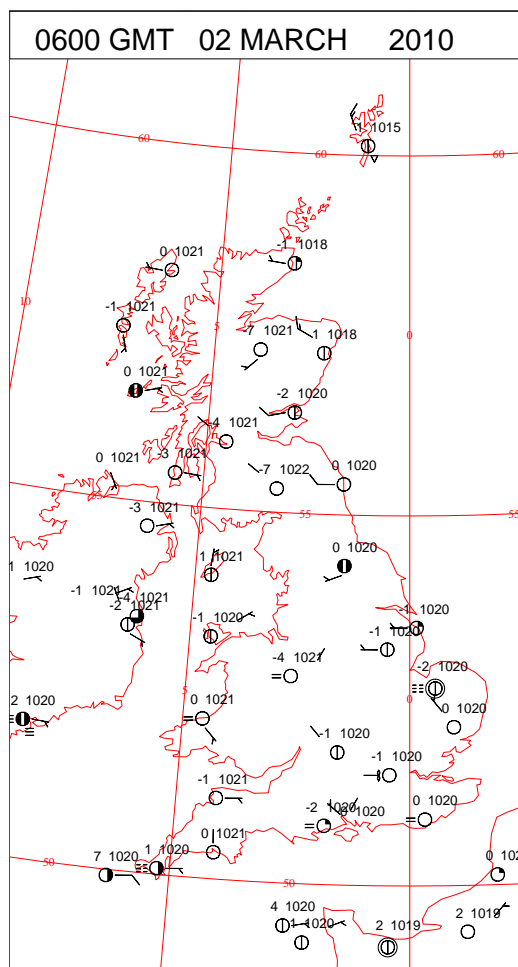
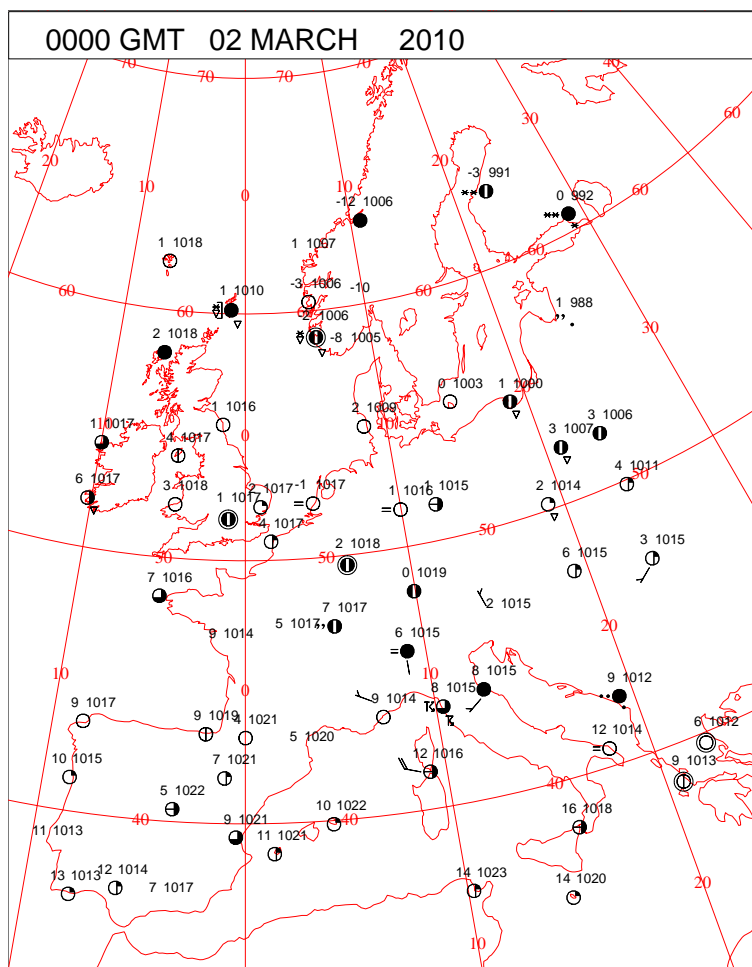


DAILY WEATHER SUMMARY



Tuesday 2 March 2010

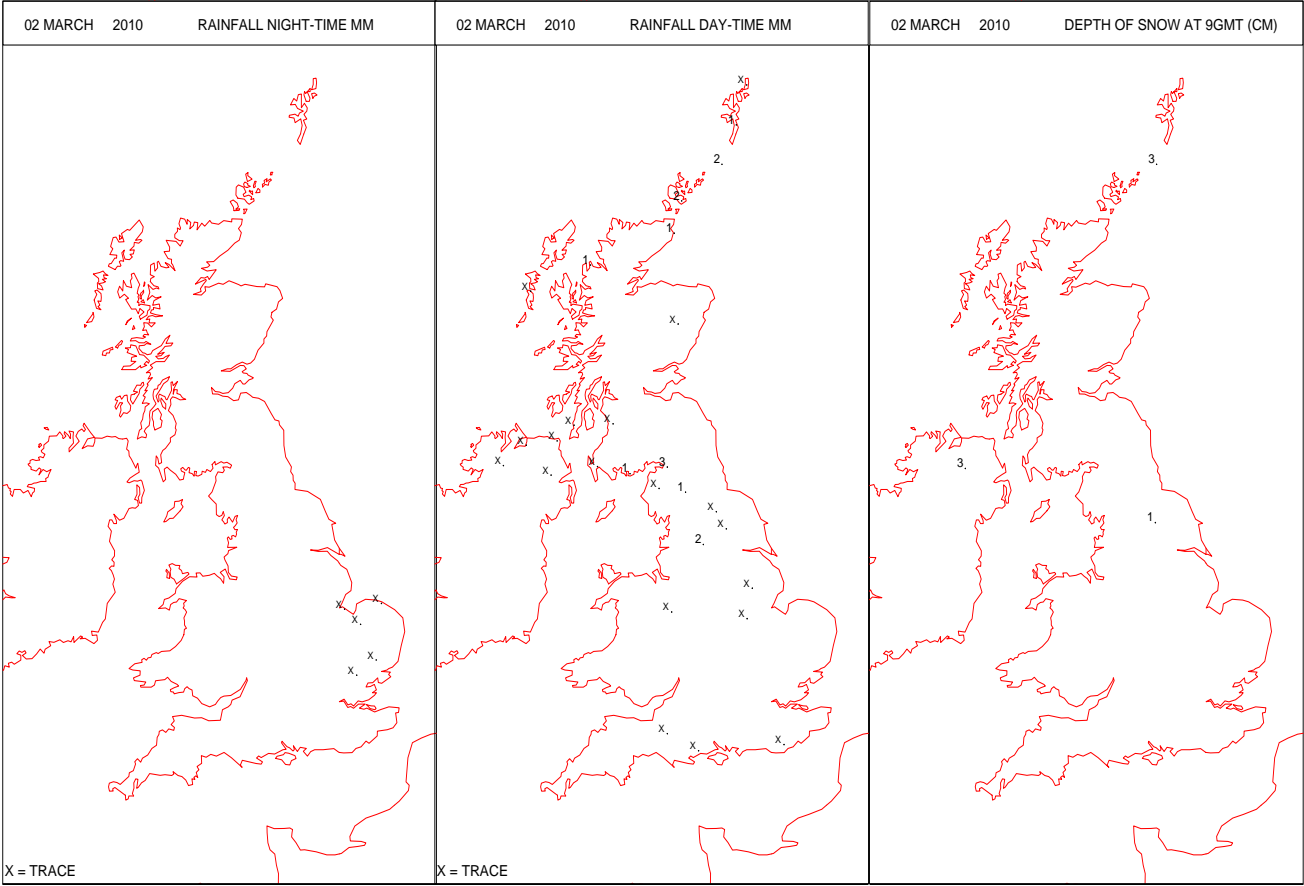
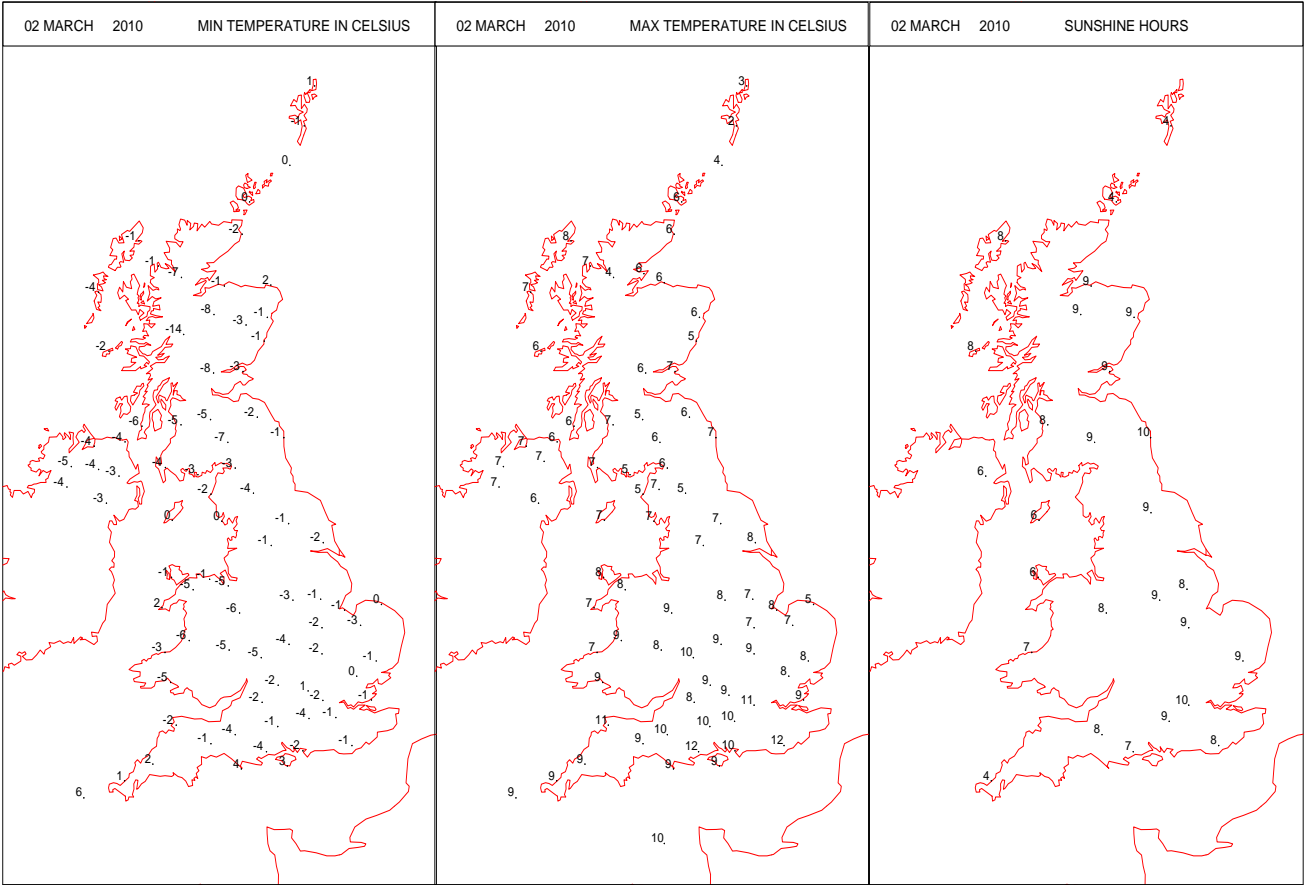
SURFACE REPORTS



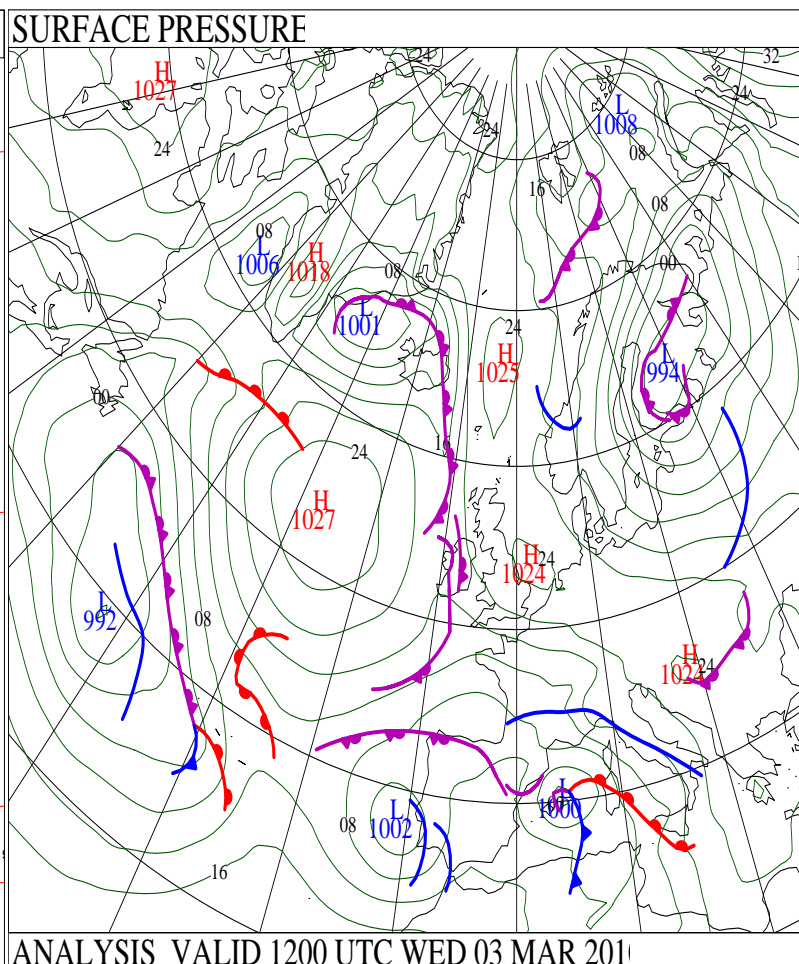
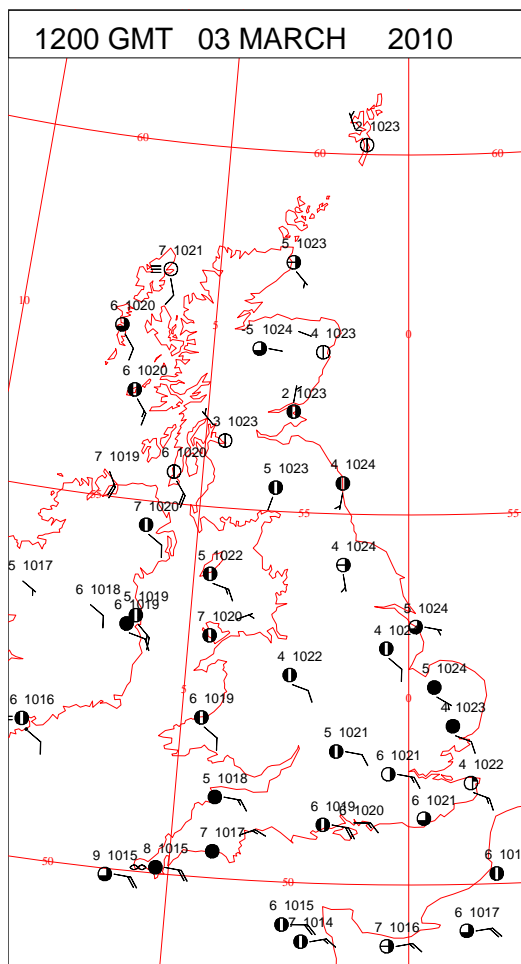
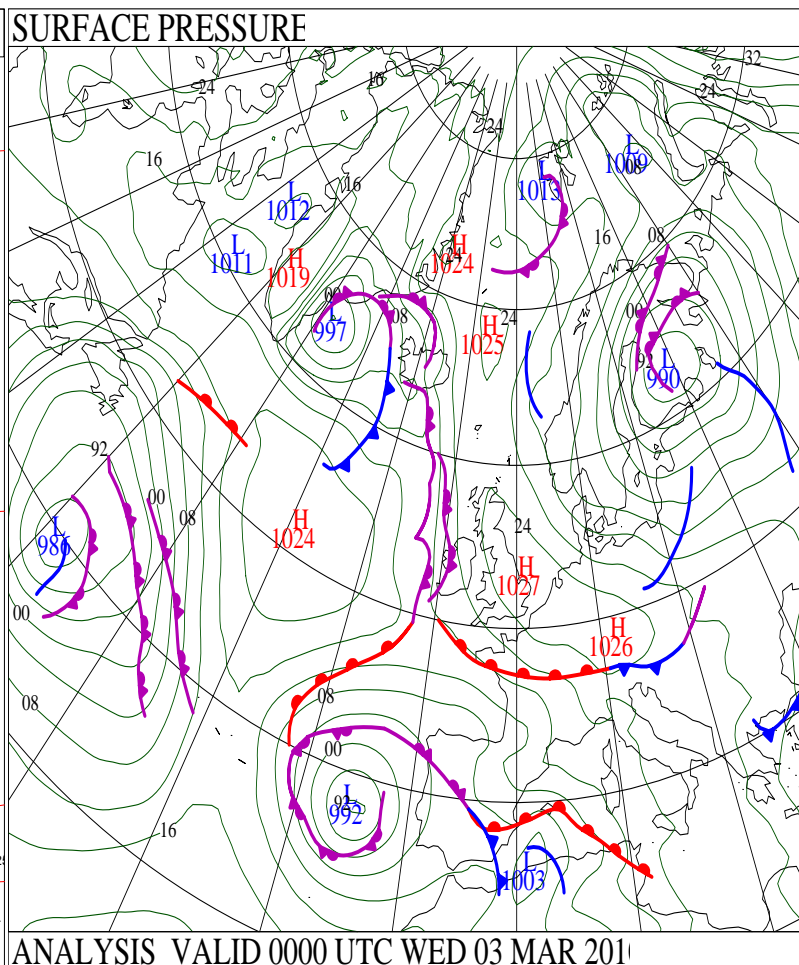
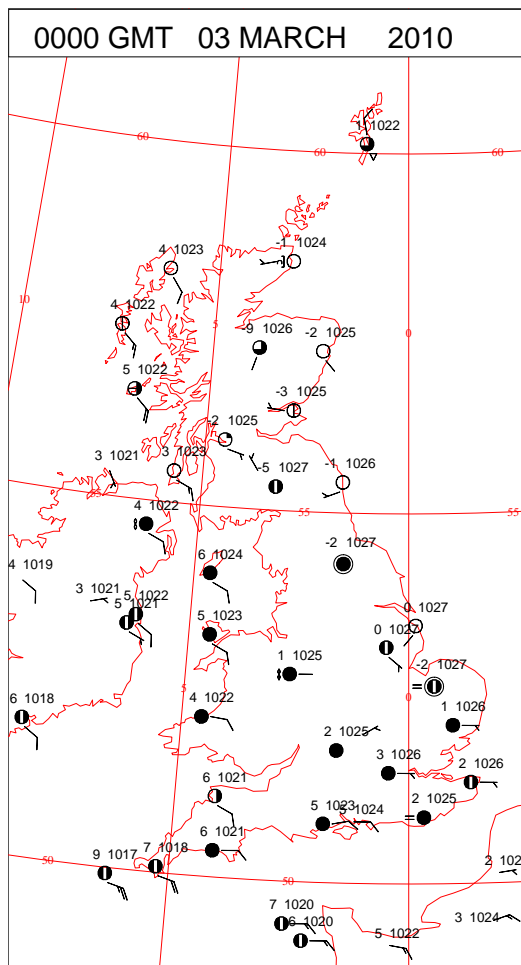
SIGNIFICANT WEATHER

0600 GMT 02 MARCH 2010	SIG WEATHER	1200 GMT 02 MARCH 2010	SIG WEATHER	<p>Summary of UK Weather for Tuesday 02 March 2010.</p> <p>It was a very cold night with a widespread frost and patchy fog in parts of southern and north-west England. Ice also formed in parts of northern England following a few showery outbreaks of rain.</p> <p>During the day it was dry and bright for almost all parts of the U.K. The best of the sunny spells were across eastern parts, but as high cloud thickened from the west during the day, sunshine became increasingly hazy.</p> <p>Light and variable winds became east to south-easterly during the day.</p> <p>Maximum temperatures were around normal for many central and southern parts, but were below average across parts of Scotland.</p> <p>During the evening, temperatures quickly fell below freezing across northern England and Scotland with frost developing, but it was milder for many western and southern places.</p>
1800 GMT 02 MARCH 2010	SIG WEATHER	0000 GMT 03 MARCH 2010	SIG WEATHER	<p>EXTREMES</p> <p>Highest Maximum: 11.5 Herstmonceux, East Sussex 11.5 Hurn, Dorset</p> <p>Lowest Maximum: 2.3 Lerwick, Shetland</p> <p>Lowest Minimum: -14.4 Tulloch Bridge, Inverness-Shire</p> <p>Lowest Grass Minimum: -13.8 Eskdalemuir, Dumfriesshire</p> <p>Most Rain: 3.2 Carlisle, Cumbria</p> <p>Most Sun: 9.5 Heathrow, Greater London 9.5 Boulmer, Northumberland</p>

DAILY CLIMATE DATA

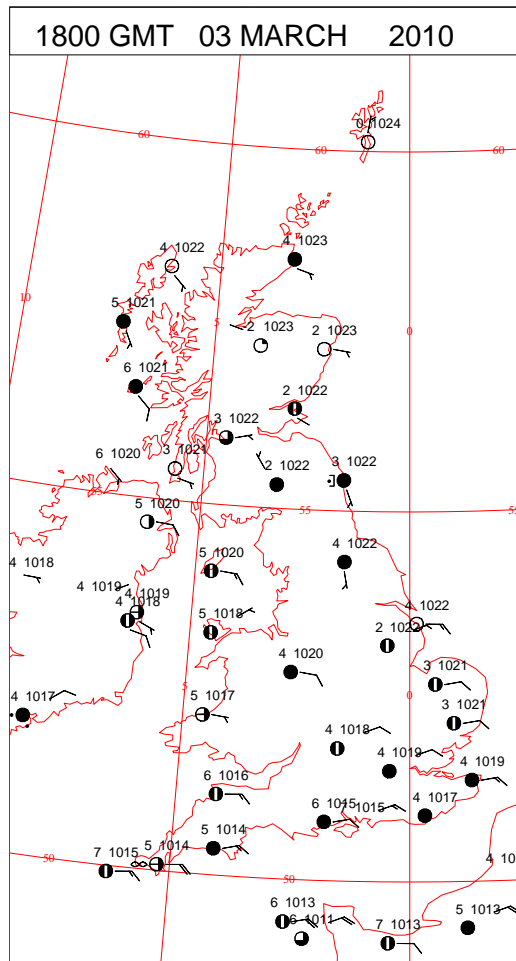
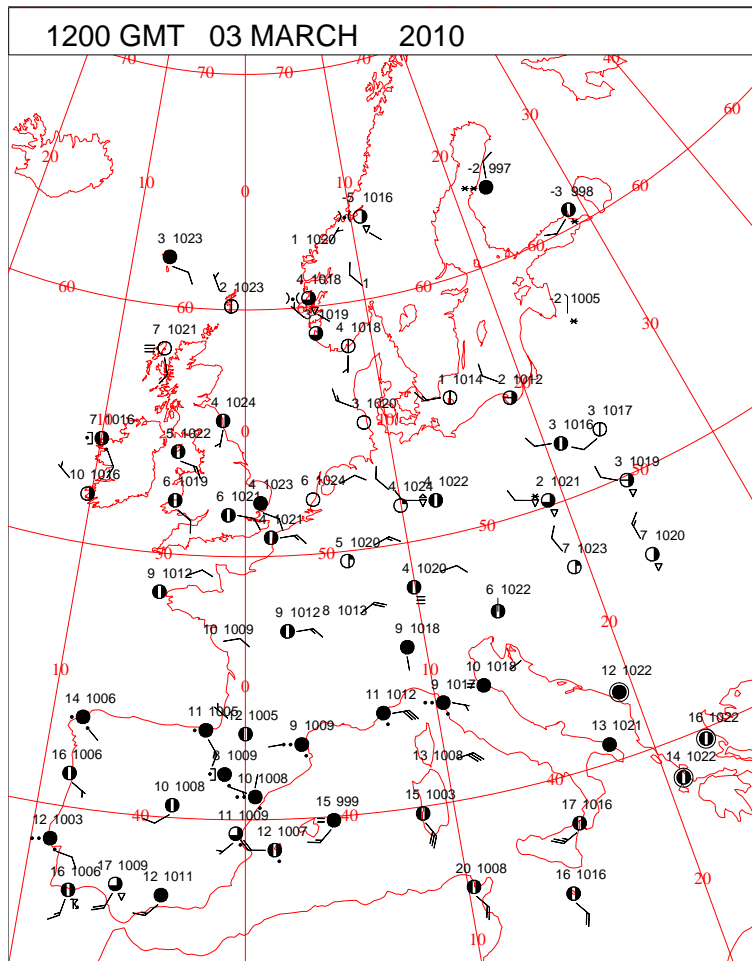
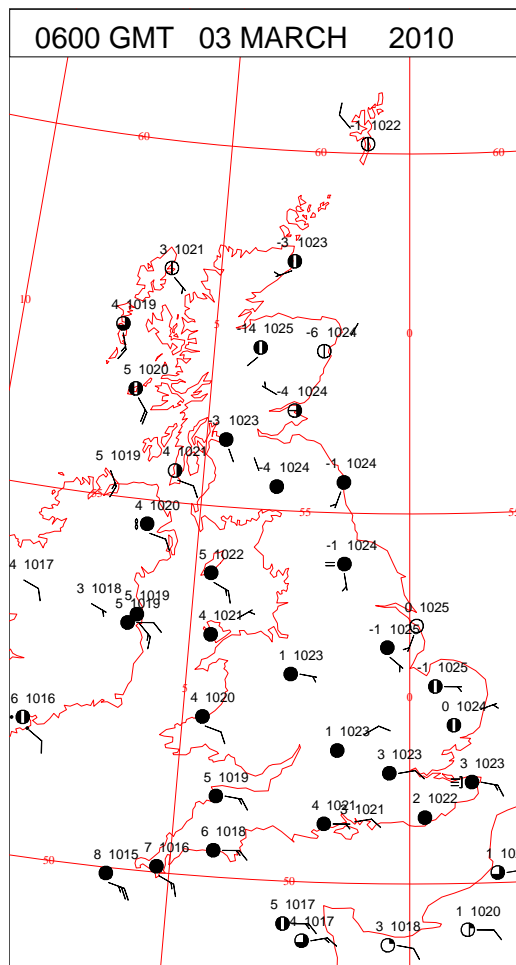
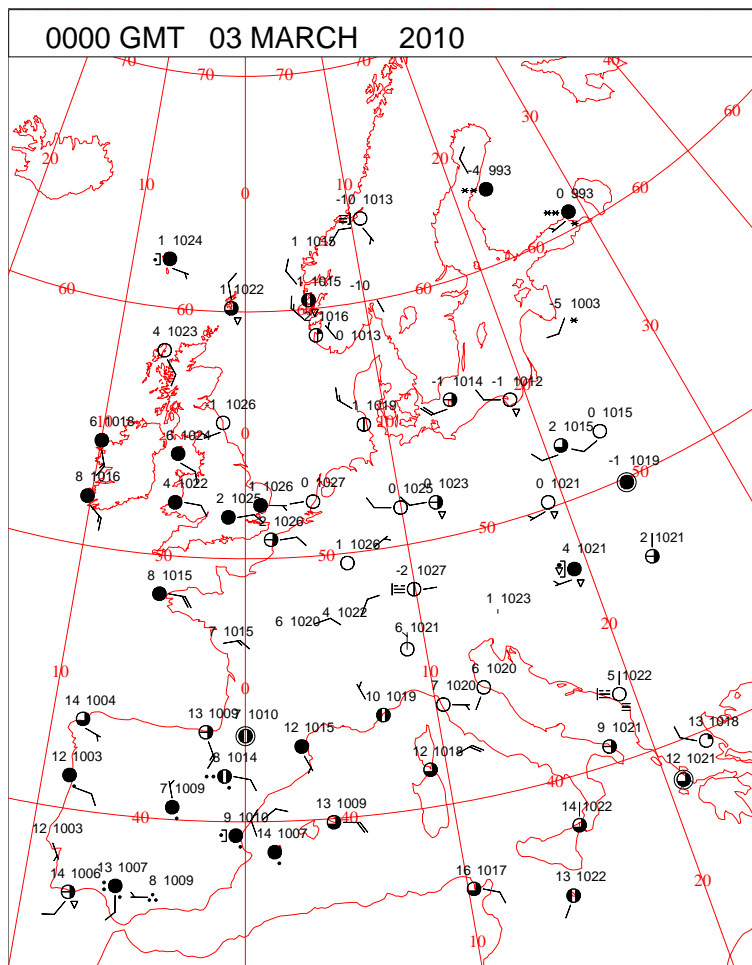


DAILY WEATHER SUMMARY



Wednesday 3 March 2010

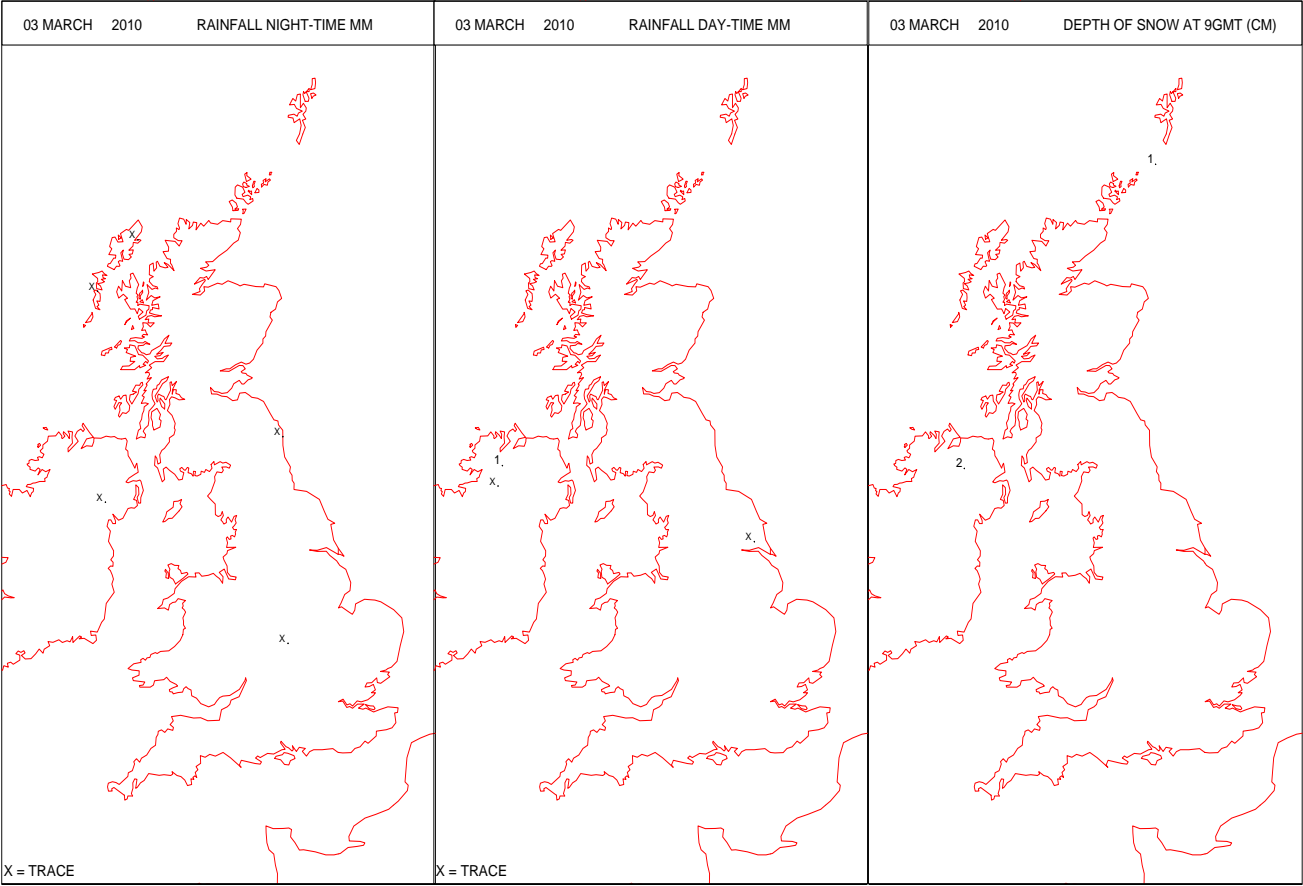
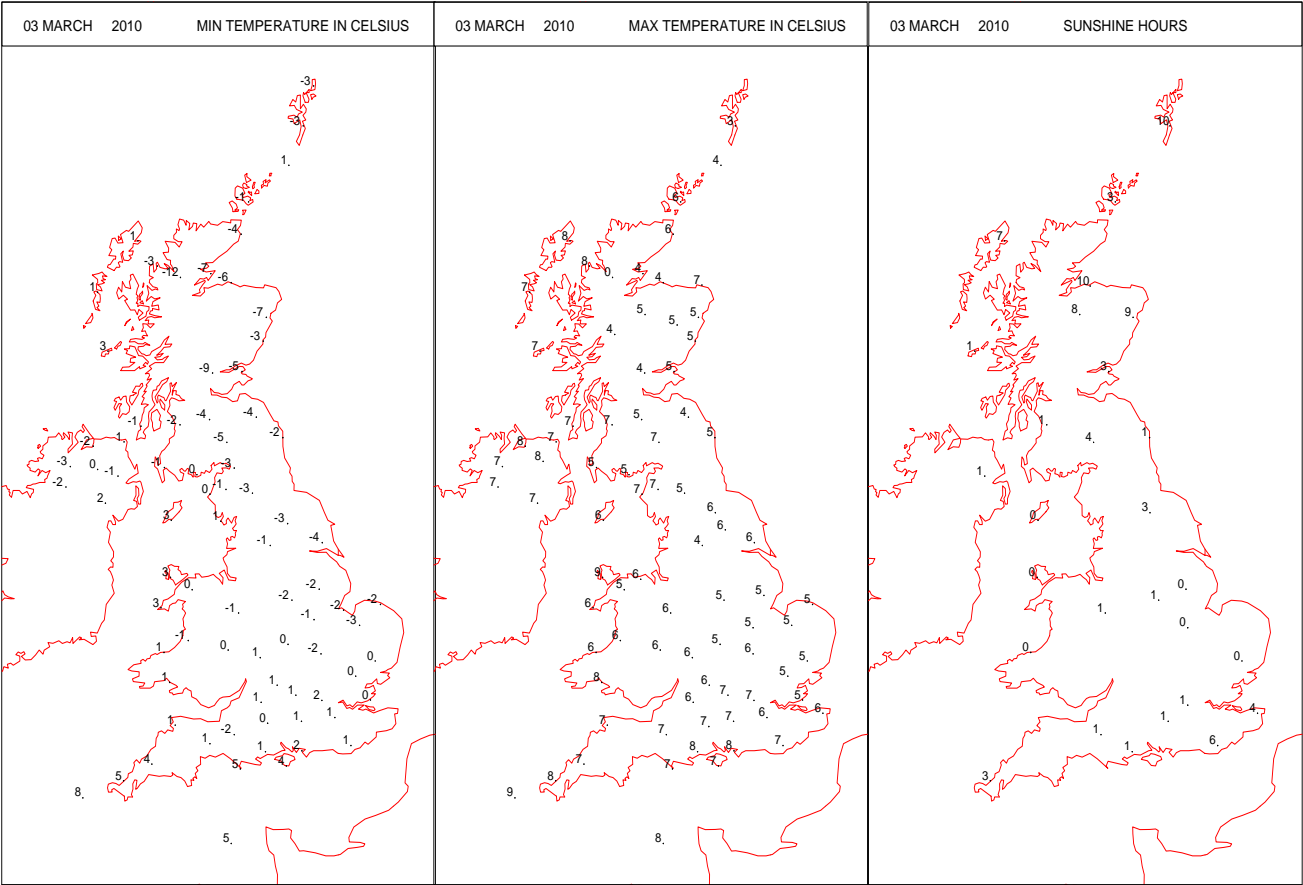
SURFACE REPORTS



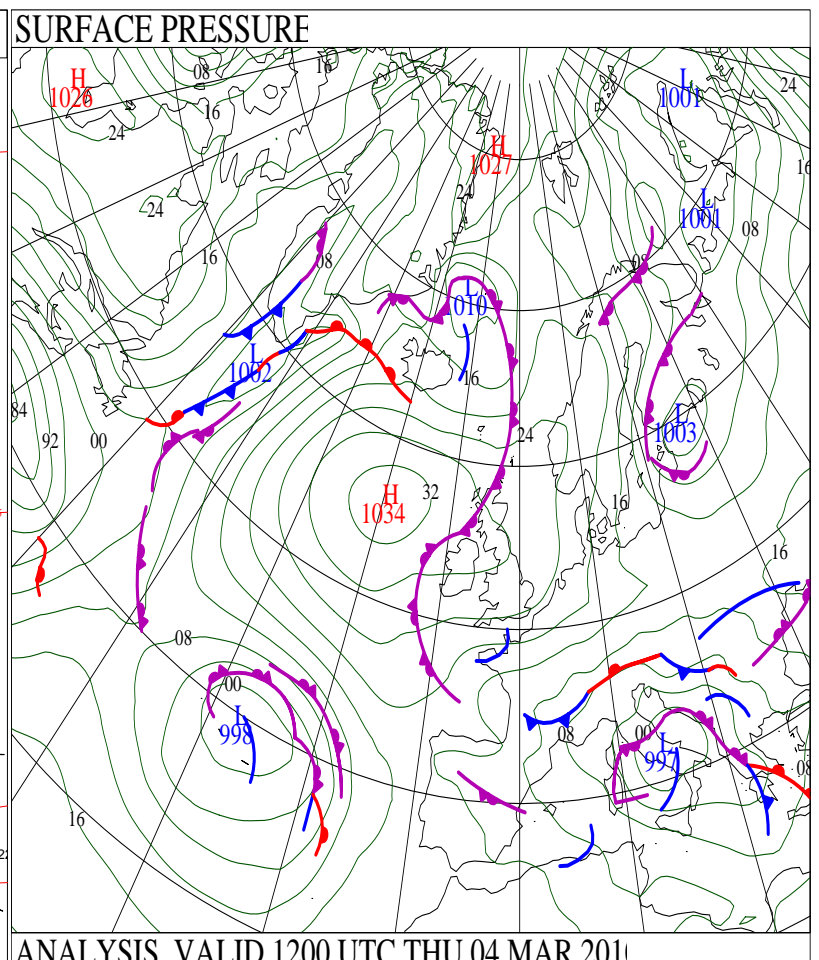
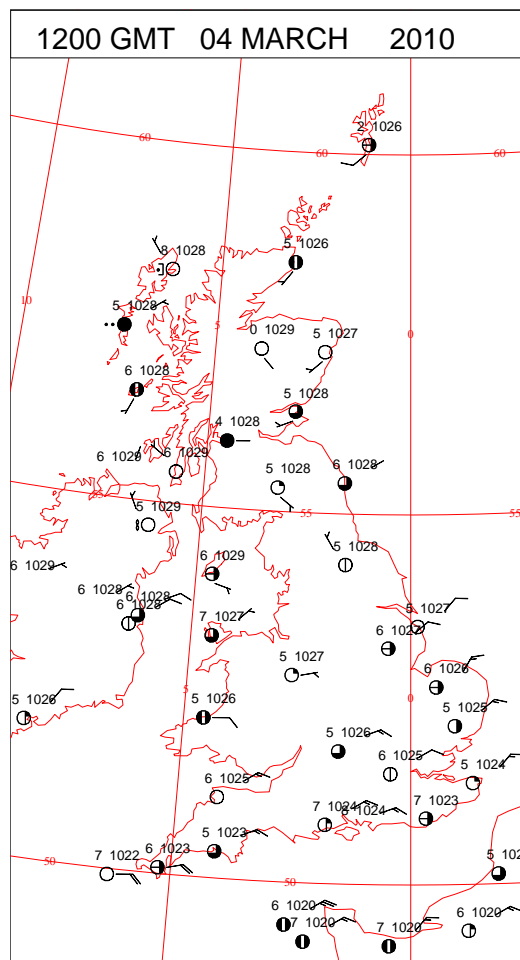
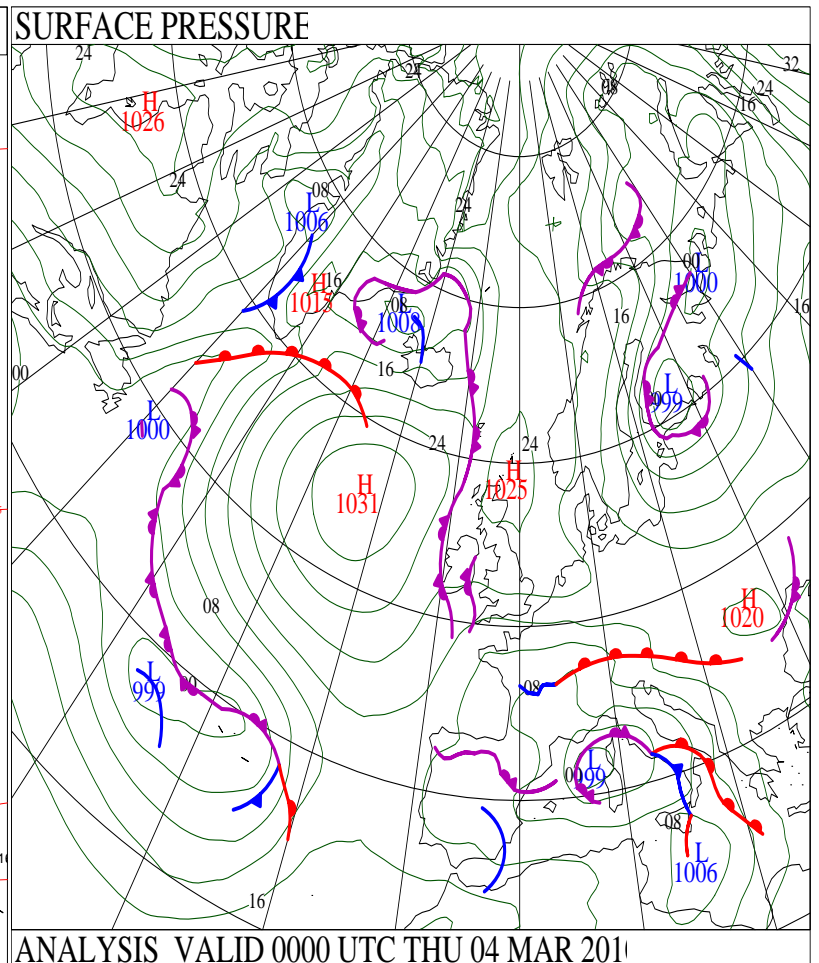
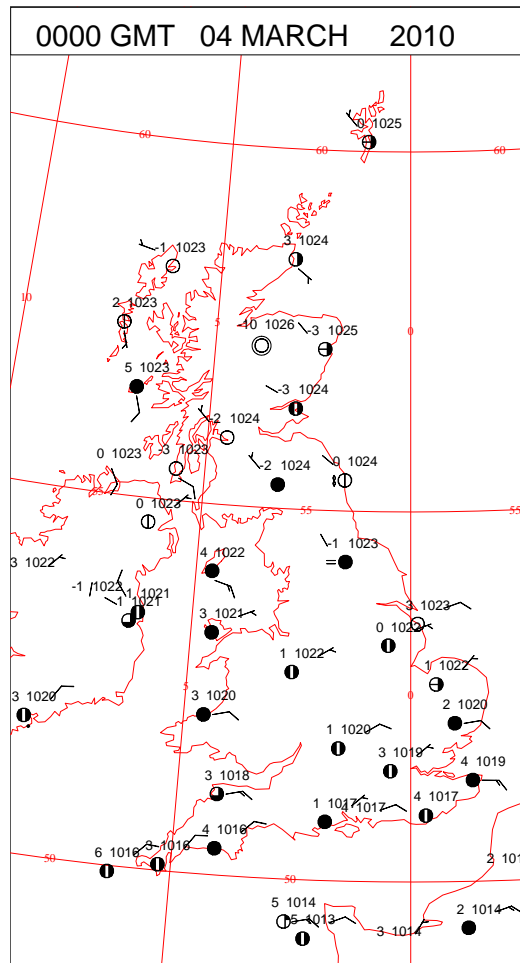
SIGNIFICANT WEATHER

0600 GMT 03 MARCH 2010	SIG WEATHER	1200 GMT 03 MARCH 2010	SIG WEATHER	<p>Summary of UK Weather for Wednesday 03 March 2010. A dry and bright day for most, although there was a good deal of medium and high level cloud across much of the U.K. which made the sunshine hazy for much of the time.</p> <p>Cloud was thickest across the far west where there were a few spots of rain at times. It was a breezy day for many places with strongest, easterly, winds across the far south, and much lighter winds in Scotland and northern England.</p> <p>A cold day for the Highlands, where temperatures struggled to rise above freezing, and rather cold for most other areas with the highest maximum temperatures being recorded across central parts of the south coast.</p> <p>It remained dry into the evening with rain in the far west petering out.</p> <p>Temperatures across northern Scotland readily fell back below freezing after dusk.</p>
1800 GMT 03 MARCH 2010	SIG WEATHER	0000 GMT 04 MARCH 2010	SIG WEATHER	<p>EXTREMES Highest Maximum: 9.4 St Marys Airport, Isles Of Scilly Lowest Maximum: 0.4 Loch Glascarnoch, Ross & Cromarty Lowest Minimum: -15.3 Aviemore, Inverness-Shire Lowest Grass Minimum: -14.9 Loch Glascarnoch, Ross & Cromarty Most Rain: 0.6 Castlederg, Tyrone Most Sun: 9.9 Fair Isle, Shetland</p>

DAILY CLIMATE DATA



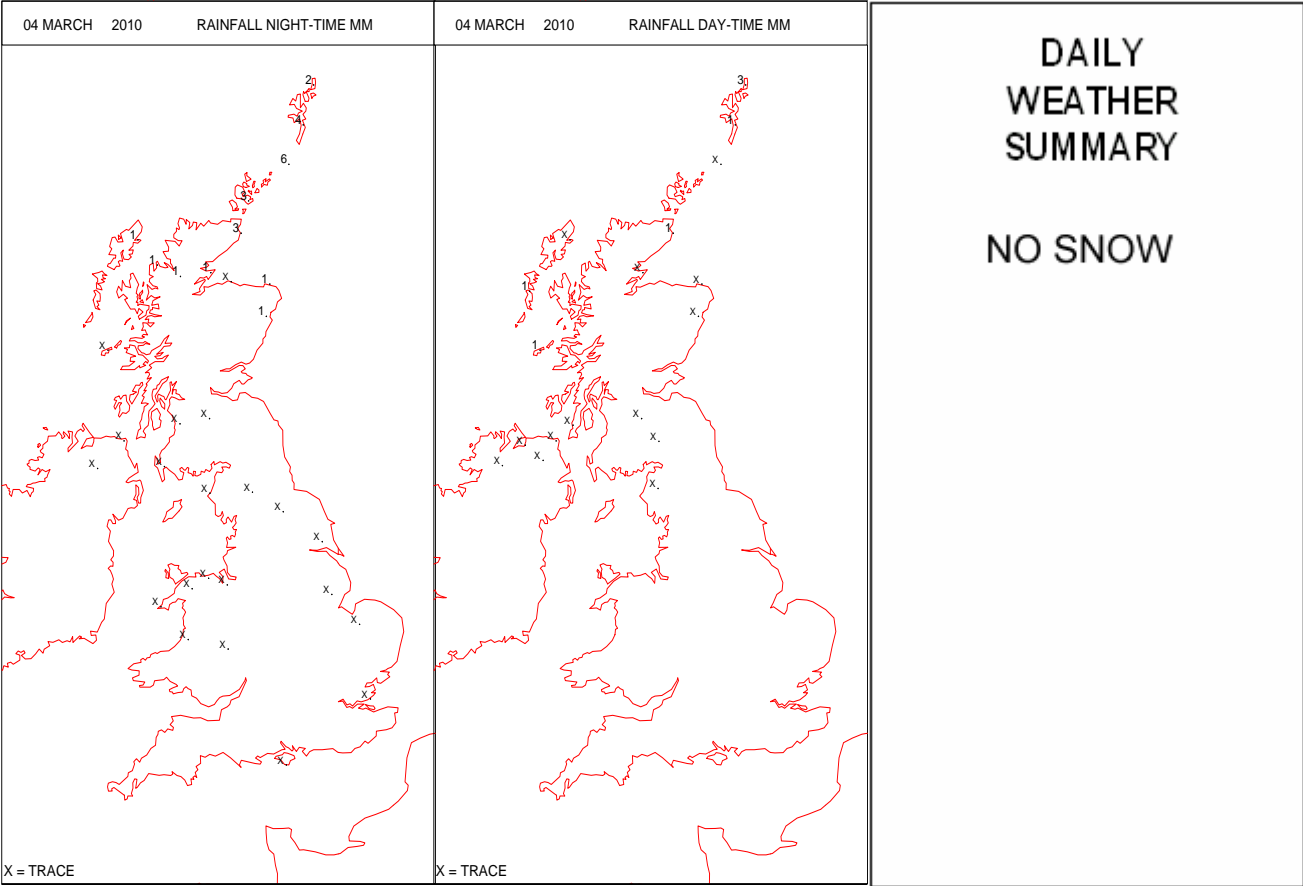
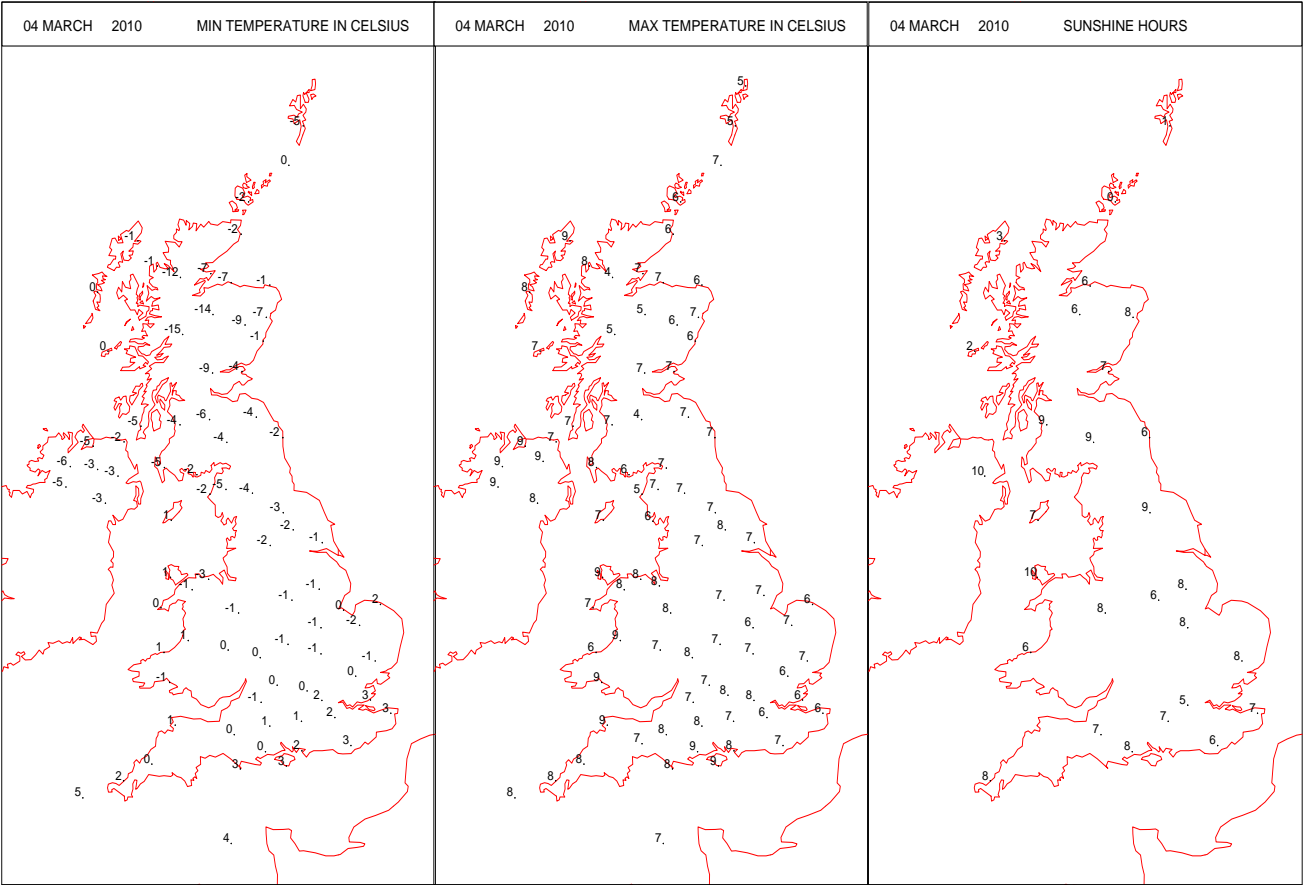
DAILY WEATHER SUMMARY



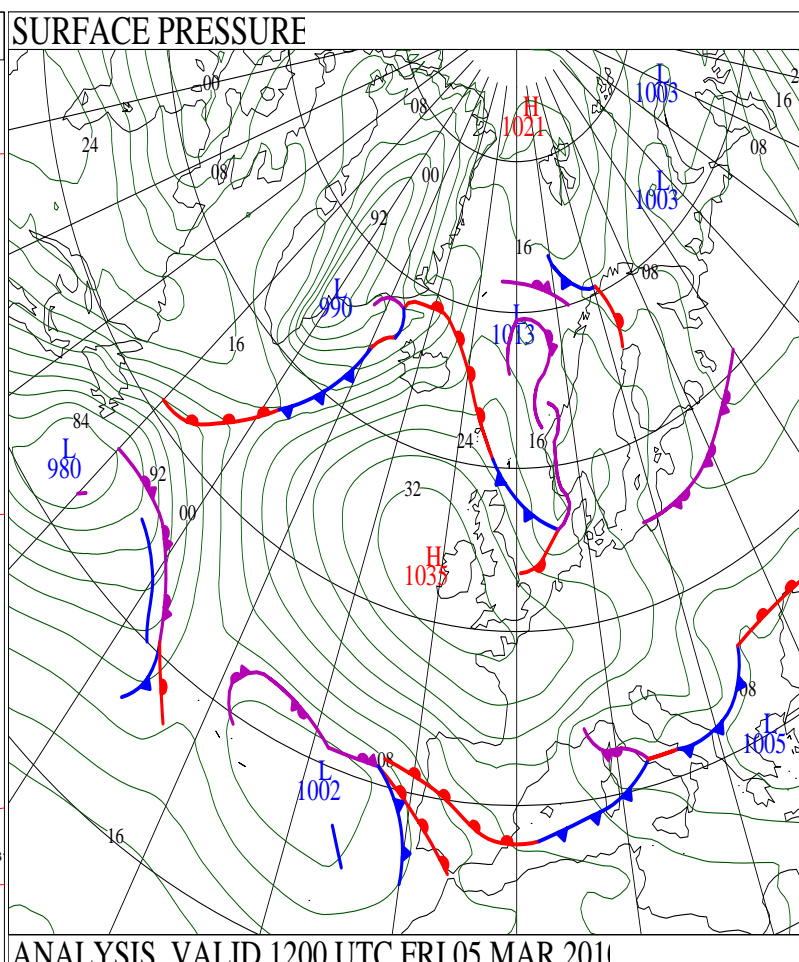
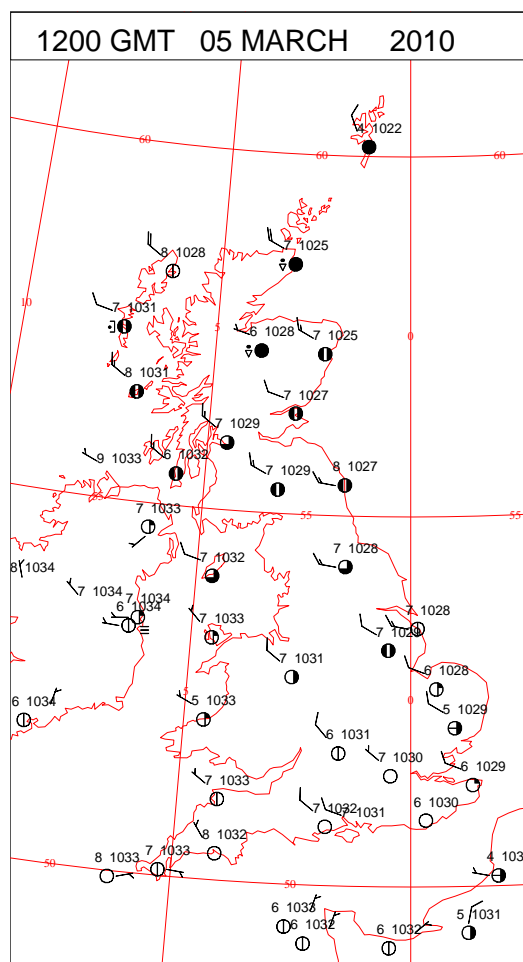
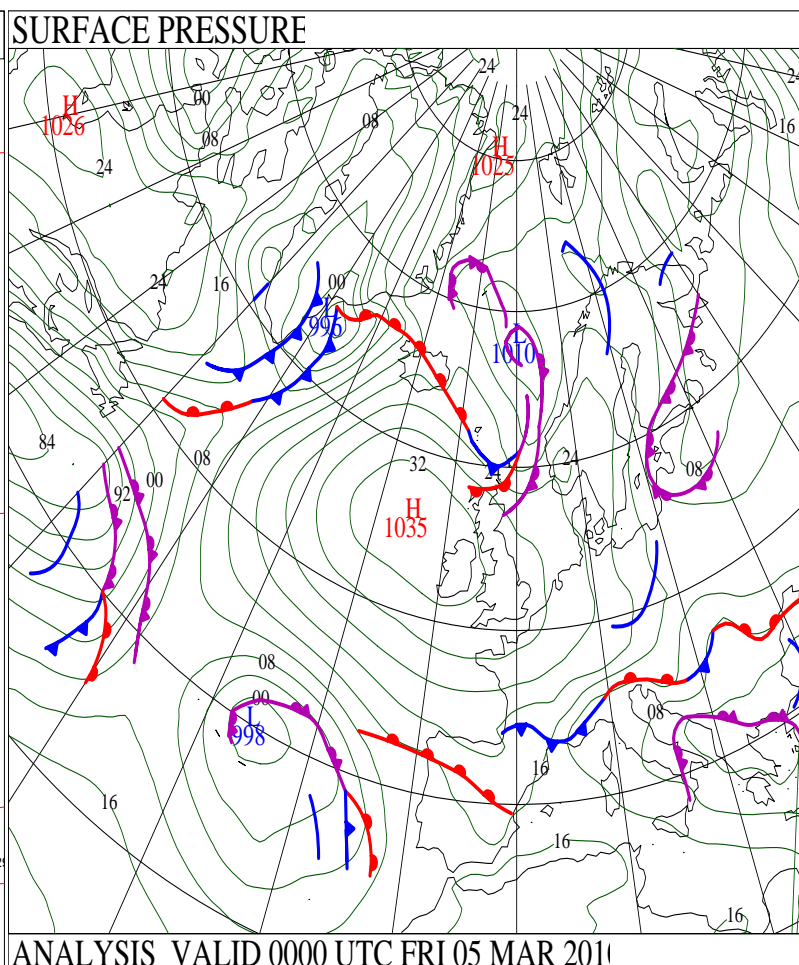
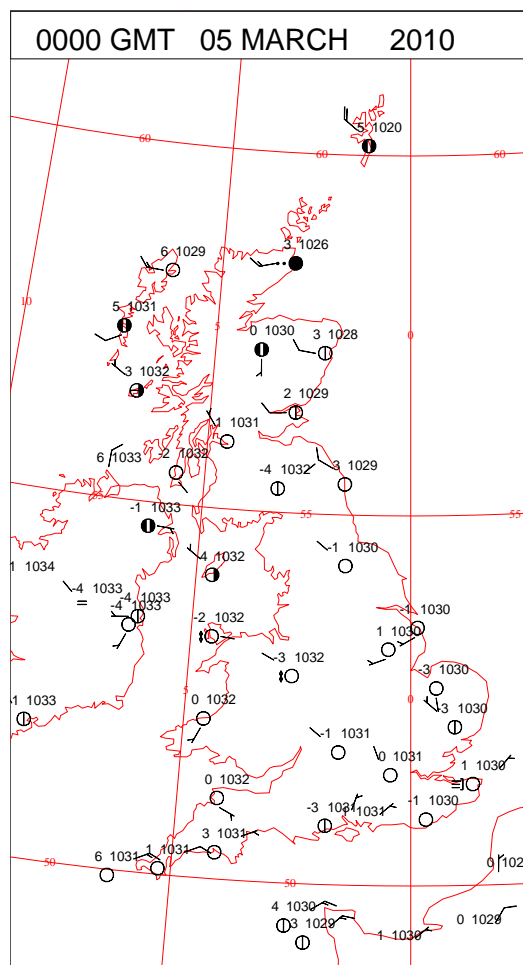
SIGNIFICANT WEATHER

0600 GMT 04 MARCH 2010	SIG WEATHER	1200 GMT 04 MARCH 2010	SIG WEATHER	<p>Summary of UK Weather for Thursday 04 March 2010.</p> <p>A fine and frosty start for many places in the north with lowest temperatures being recorded over extensive lying snow in the Highlands and Cairngorms.</p> <p>Further south, high and medium-level cloud at the start of the day made it slightly warmer to begin with, although cloud largely cleared during the morning to leave a sunny afternoon.</p> <p>Most areas remained dry for the entire day with some good sunny or bright spells, although rain in the far north-west of Scotland at dawn gradually moved south-east during the day, becoming lighter and more isolated with time.</p> <p>Further rain moved into northern Scotland during the evening.</p> <p>Continuing high pressure gave light winds for much of the U.K., although rather stronger north-easterlies were observed in the south.</p> <p>Maximum temperatures were close to the average for the time of year.</p>
1800 GMT 04 MARCH 2010	SIG WEATHER	0000 GMT 05 MARCH 2010	SIG WEATHER	<p>EXTREMES</p> <p>Highest Maximum: 9.2 Trawsgoed, Dyfed</p> <p>Lowest Maximum: 3.5 Loch Glascarnoch, Ross & Cromarty</p> <p>Lowest Minimum: -15.0 Tulloch Bridge, Inverness-Shire</p> <p>Lowest Grass Minimum: -13.9 Loch Glascarnoch, Ross & Cromarty</p> <p>Most Rain: 5.8 Fair Isle, Shetland</p> <p>Most Sun: 9.5 Aldergrove, Antrim</p>

DAILY CLIMATE DATA

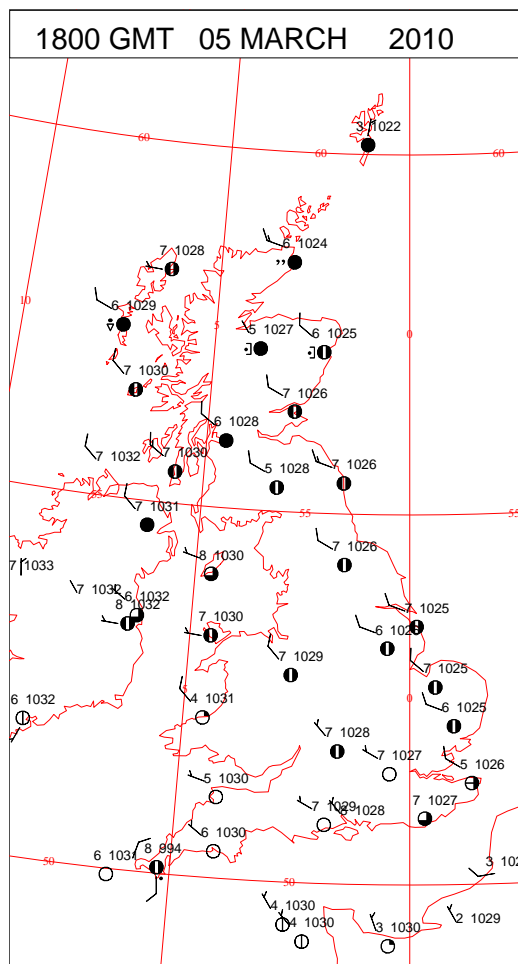
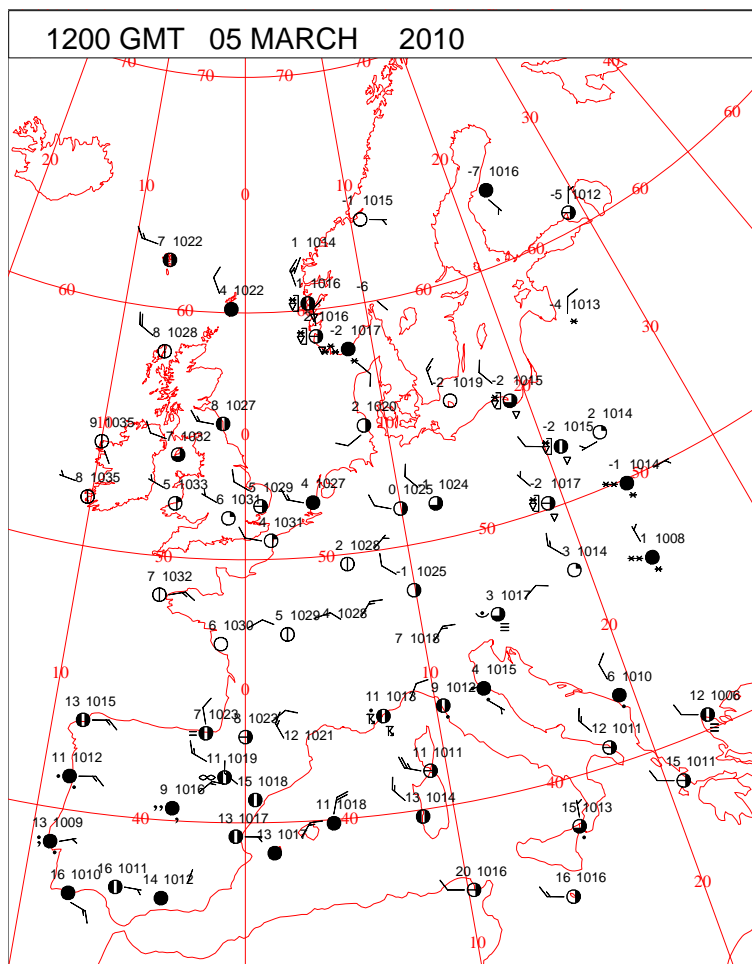
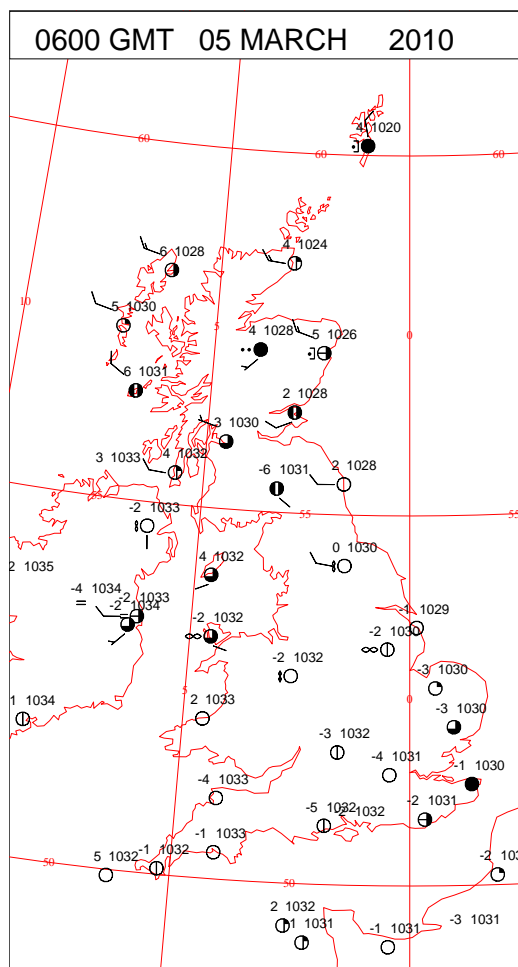
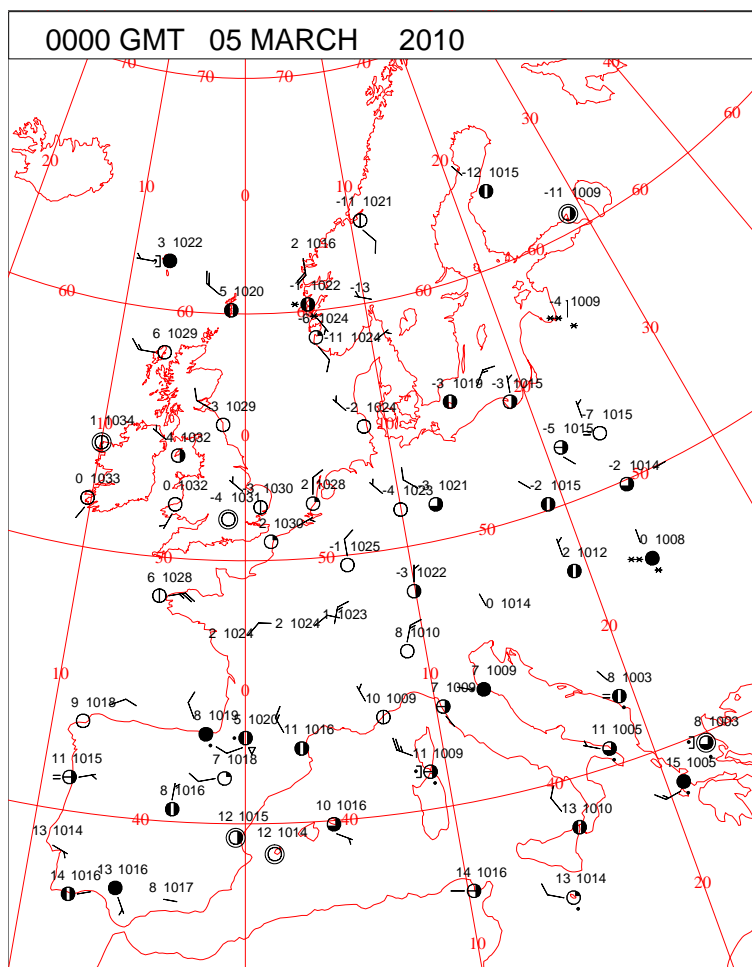


DAILY WEATHER SUMMARY



Friday 5 March 2010

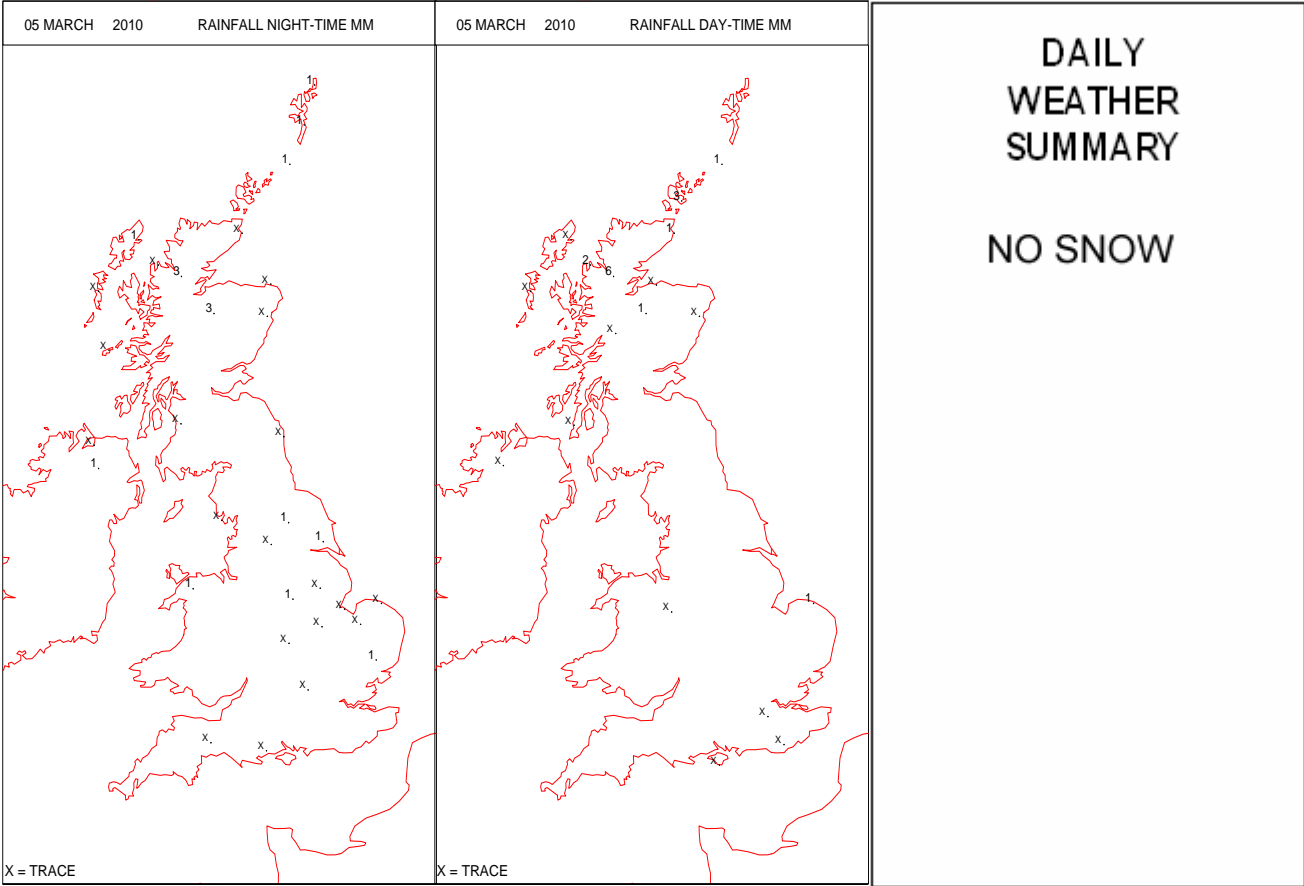
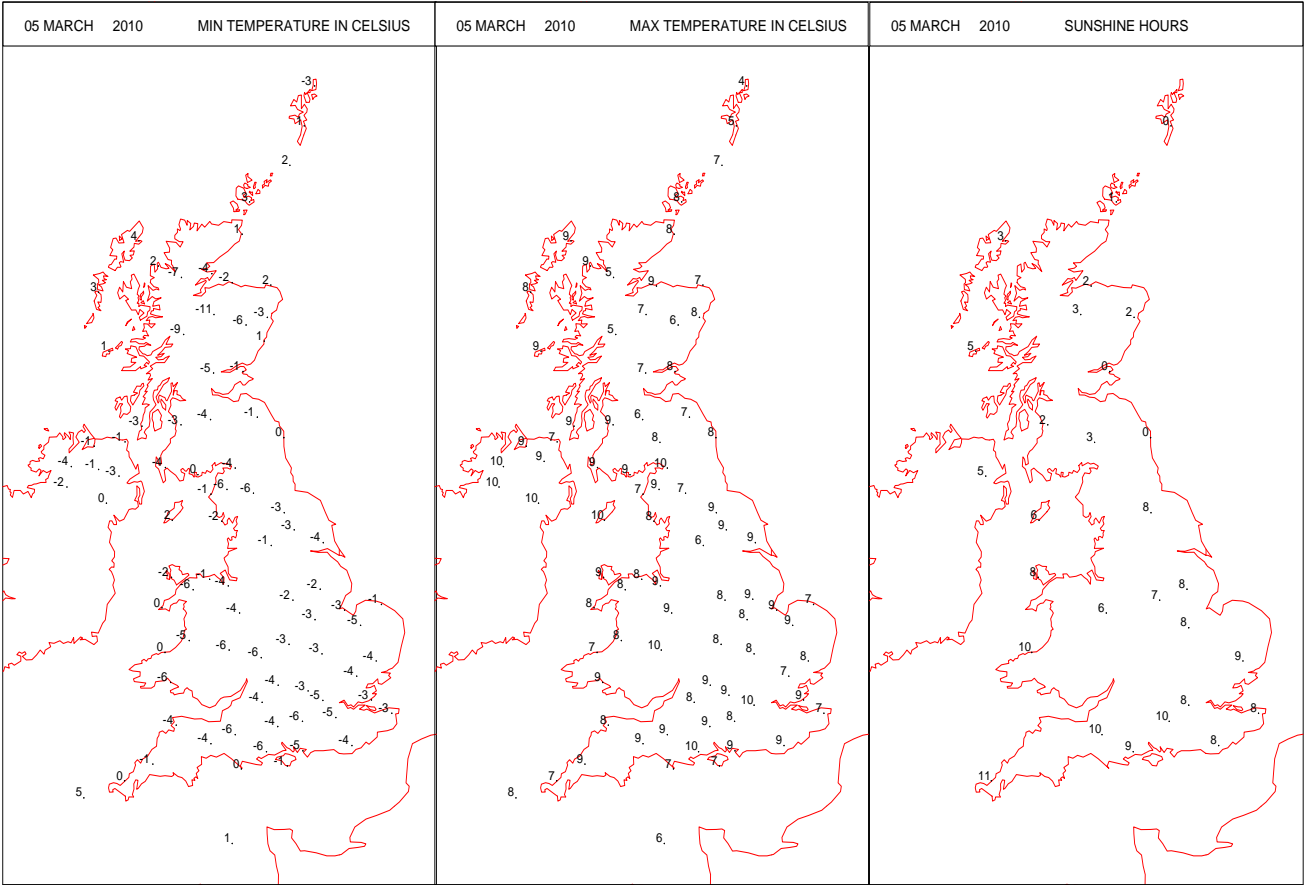
SURFACE REPORTS



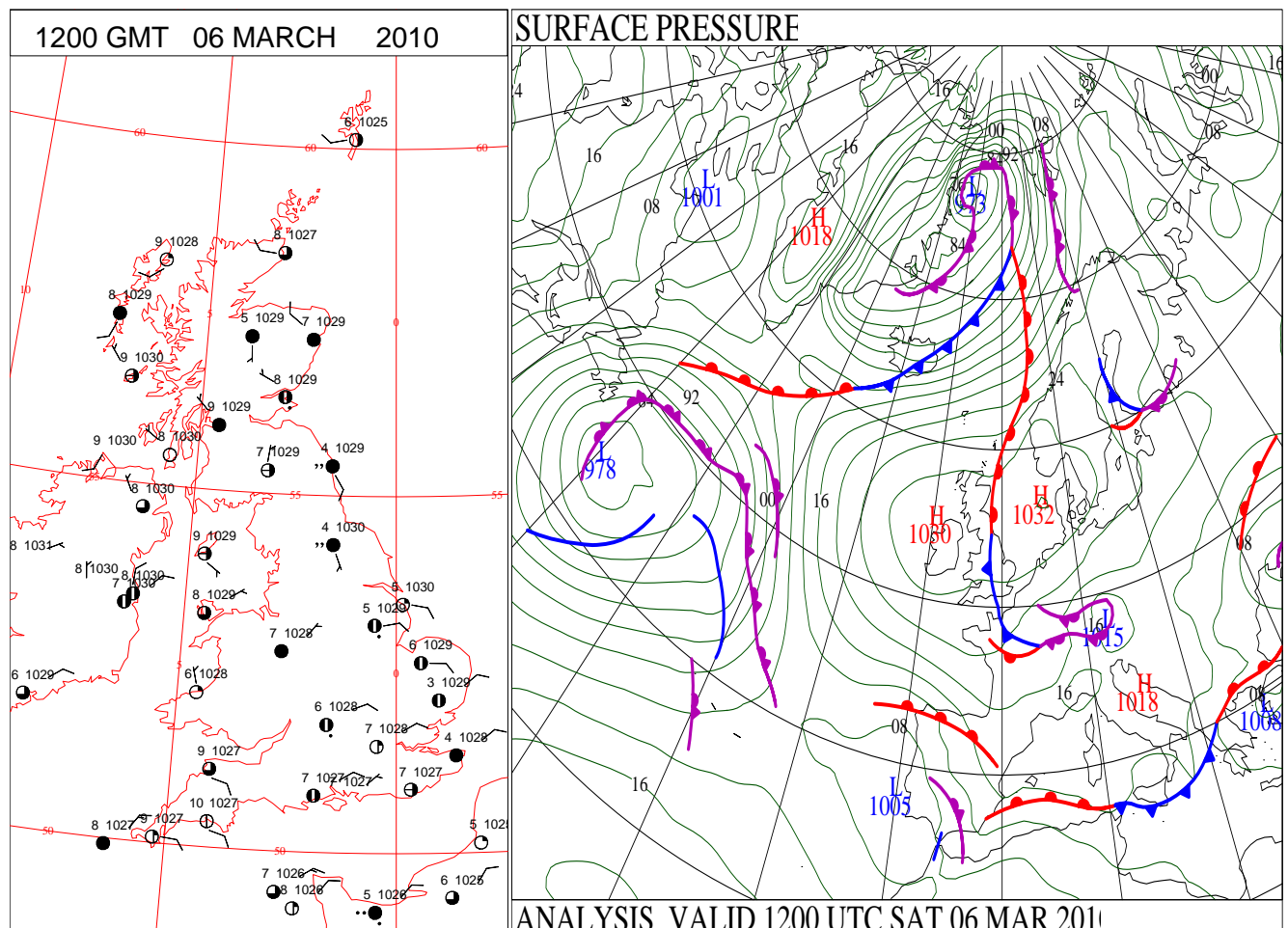
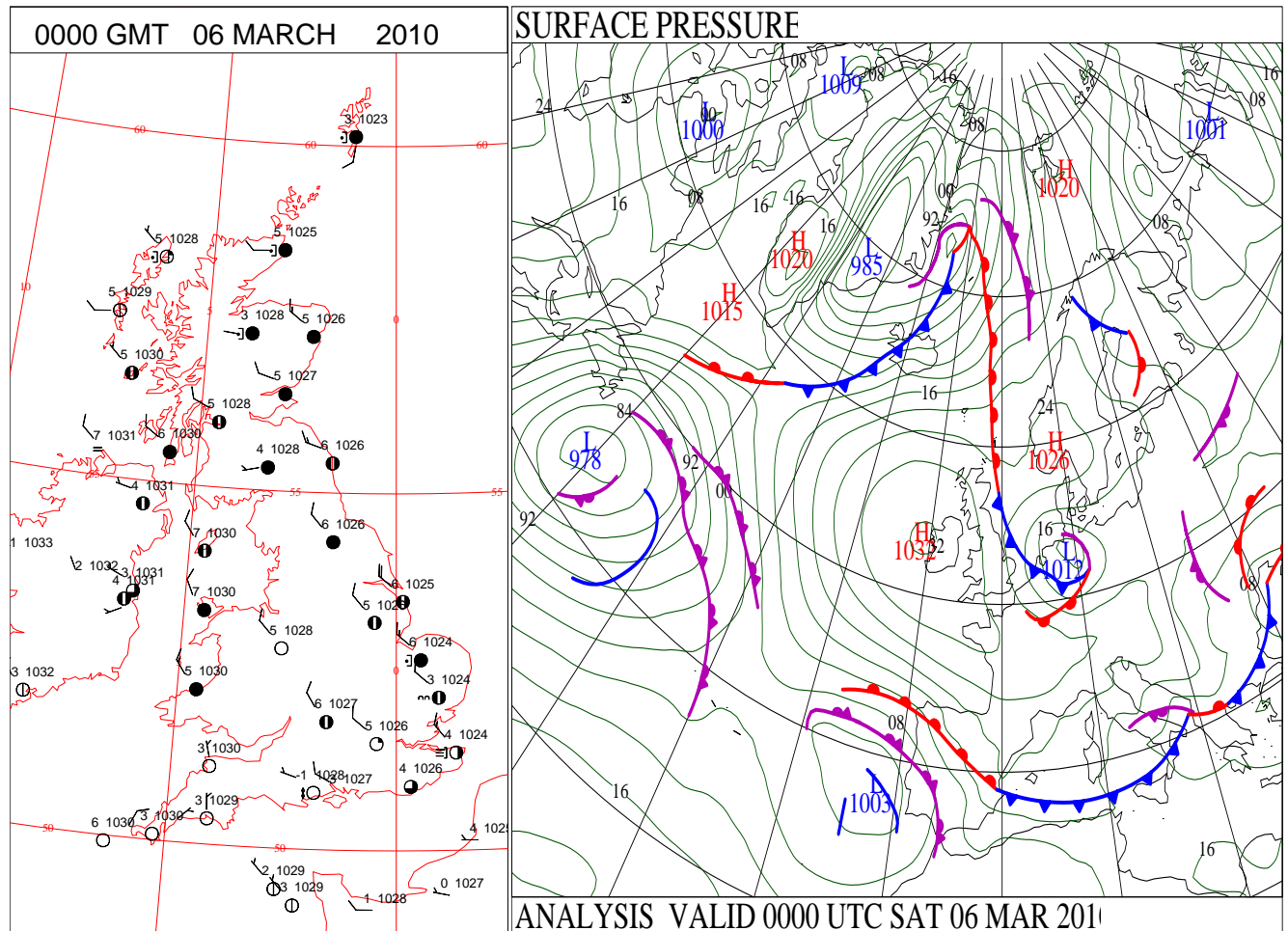
SIGNIFICANT WEATHER

0600 GMT 05 MARCH 2010	SIG WEATHER	1200 GMT 05 MARCH 2010	SIG WEATHER	<p>Summary of UK Weather for Friday 05 March 2010.</p> <p>After a cold start with a widespread and locally sharp frost it was a fine and dry day for much of England and Wales, with prolonged periods of sunshine.</p> <p>Some high cloud did spread south across all but the far south-west by the evening.</p> <p>It was a generally cloudier day across Northern Ireland and Scotland, with some mostly light rain affecting mainly northern parts of Scotland at times. The thicker cloud and patchy rain did also slowly move across parts of eastern England through the course of the day and into the evening.</p> <p>Light or moderate north-westerly winds covered much of the U.K., although the wind was locally strong across some exposed parts of the far north.</p> <p>Temperatures were mostly close to the average, but were a little below average across the north.</p>
1800 GMT 05 MARCH 2010	SIG WEATHER	0000 GMT 06 MARCH 2010	SIG WEATHER	
				<p>EXTREMES</p> <p>Highest Maximum:</p> <p>10.1 Castlederg, Tyrone</p> <p>10.1 Pershore, Hereford & Worcester</p> <p>10.1 Carlisle, Cumbria</p> <p>Lowest Maximum:</p> <p>4.4 Baltasound No 2, Shetland</p> <p>Lowest Minimum:</p> <p>-10.6 Aviemore, Inverness-Shire</p> <p>Lowest Grass Minimum:</p> <p>-13.4 Pershore, Hereford & Worcester</p> <p>Most Rain:</p> <p>9.0 Loch Glascarnoch, Ross & Cromarty</p> <p>Most Sun:</p> <p>10.5 Camborne, Cornwall</p>

DAILY CLIMATE DATA

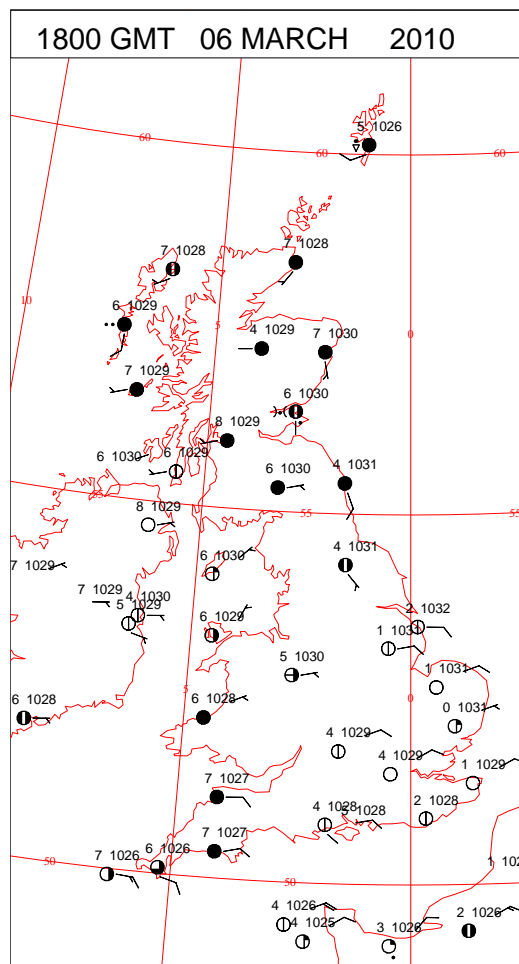
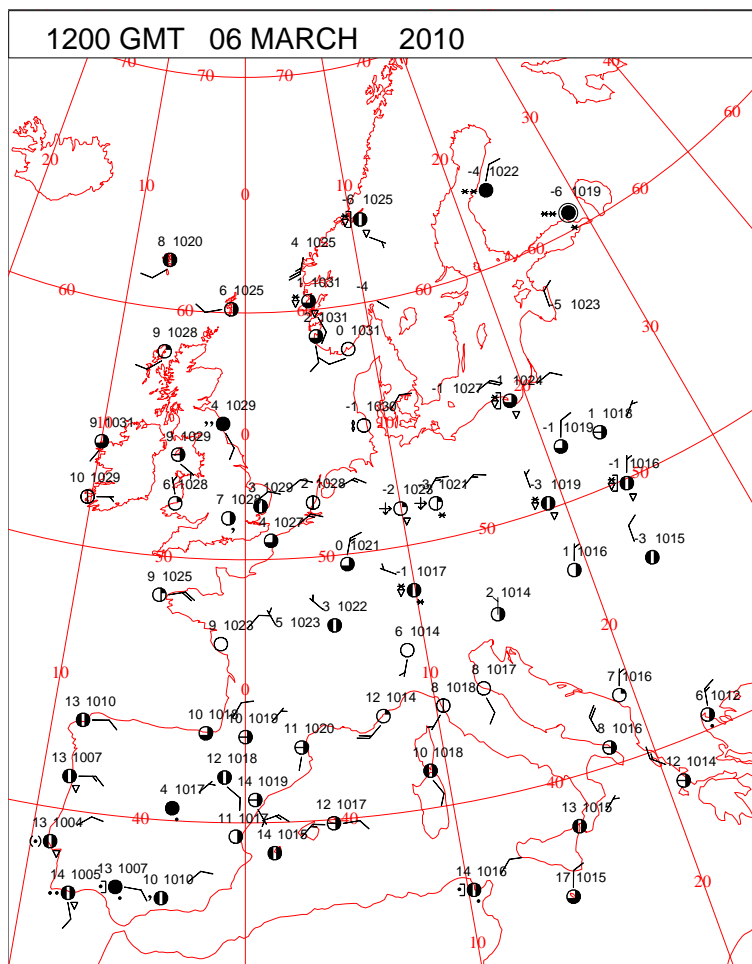
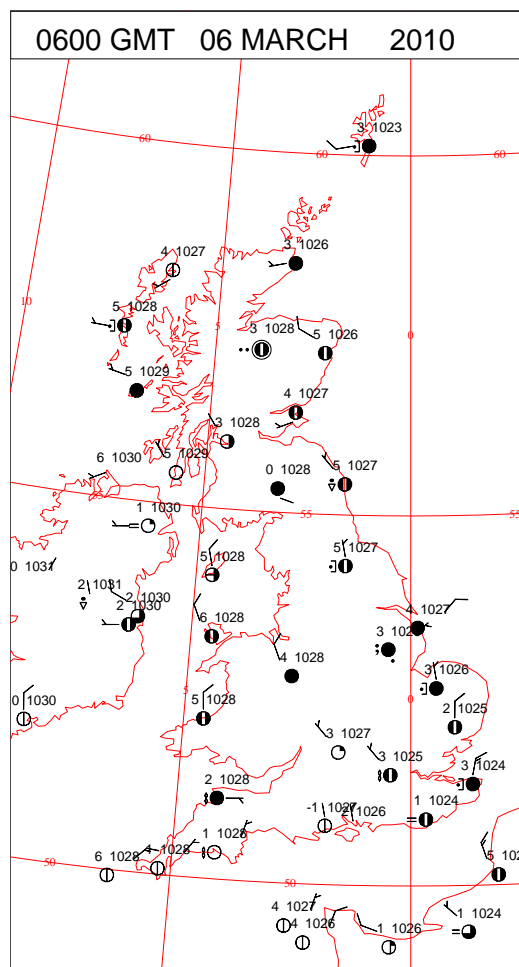
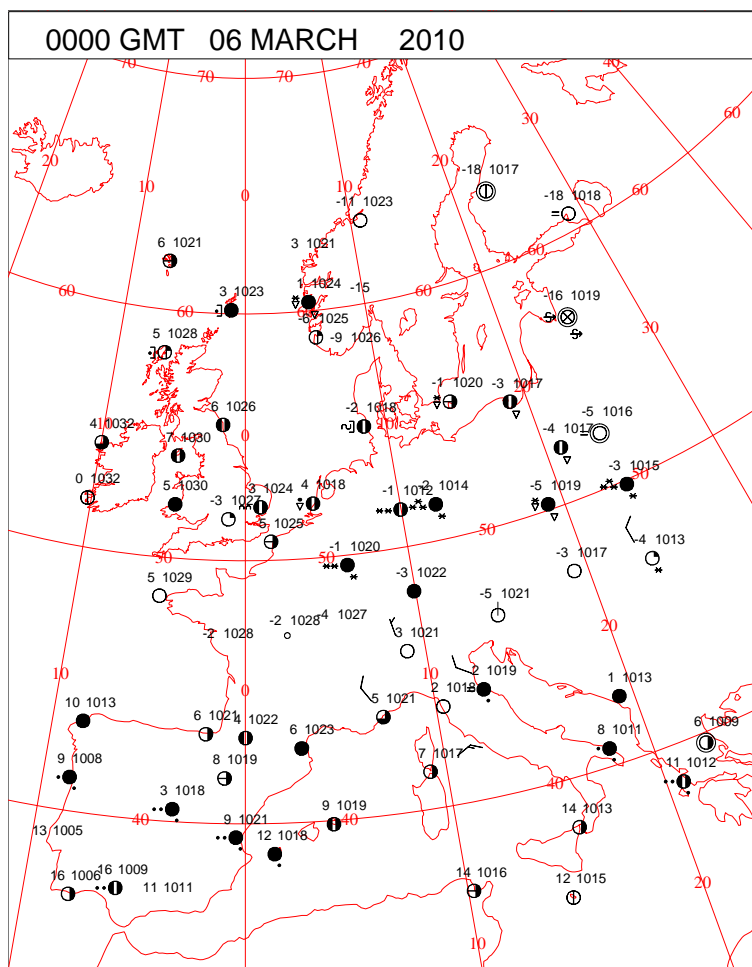


DAILY WEATHER SUMMARY



Saturday 6 March 2010

SURFACE REPORTS



SIGNIFICANT WEATHER

0600 GMT 06 MARCH 2010	SIG WEATHER	1200 GMT 06 MARCH 2010	SIG WEATHER	<div>Summary of UK Weather for Saturday 06 March 2010.</div> <div>It was a cloudy start across northern and eastern England with some patchy light rain and drizzle.</div> <div>In contrast it was a dry and bright start across parts of Wales and south-west England with a localised frost across parts of Devon and Somerset.</div> <div>Through the day cloud and patchy rain spread west across most parts of England and Wales, although precipitation died out during the afternoon.</div> <div>By the evening skies gradually cleared across England and Wales with temperatures readily falling below freezing.</div> <div>An easterly breeze covered much of England and Wales through the day, but was locally fresh across the far south.</div> <div>Across Scotland and Northern Ireland it was a mostly cloudy day with light winds. There was some patchy light rain which lingered through much of the day across Scotland, but Northern Ireland remained mostly dry.</div> <div>Maximum temperatures were close to the average for most parts, although across eastern England it was rather cold.</div>
1800 GMT 06 MARCH 2010	SIG WEATHER	0000 GMT 07 MARCH 2010	SIG WEATHER	

EXTREMES

Highest Maximum:
11.3 Pembrey Sands, Dyfed

Lowest Maximum:
3.6 Bingley No 2, West Yorkshire

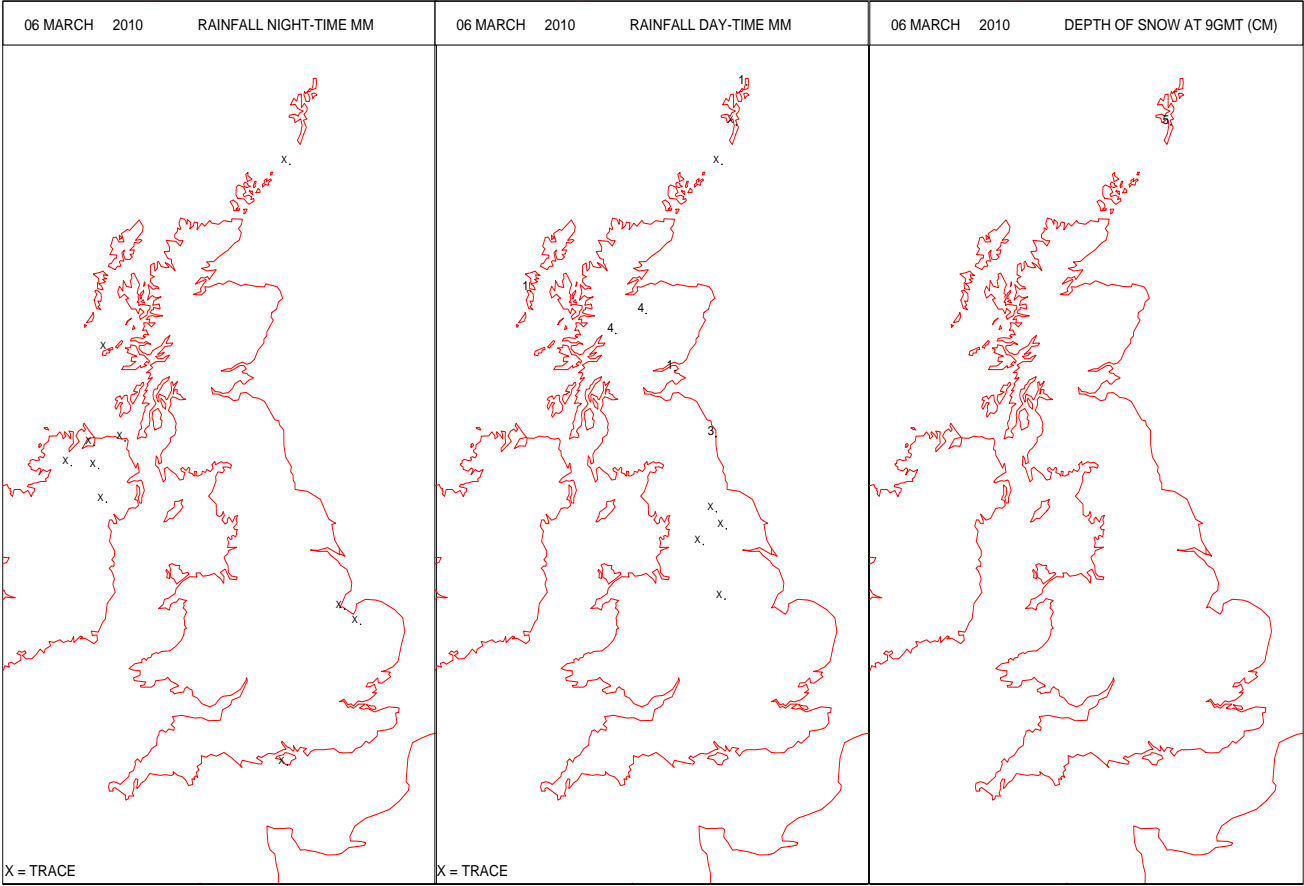
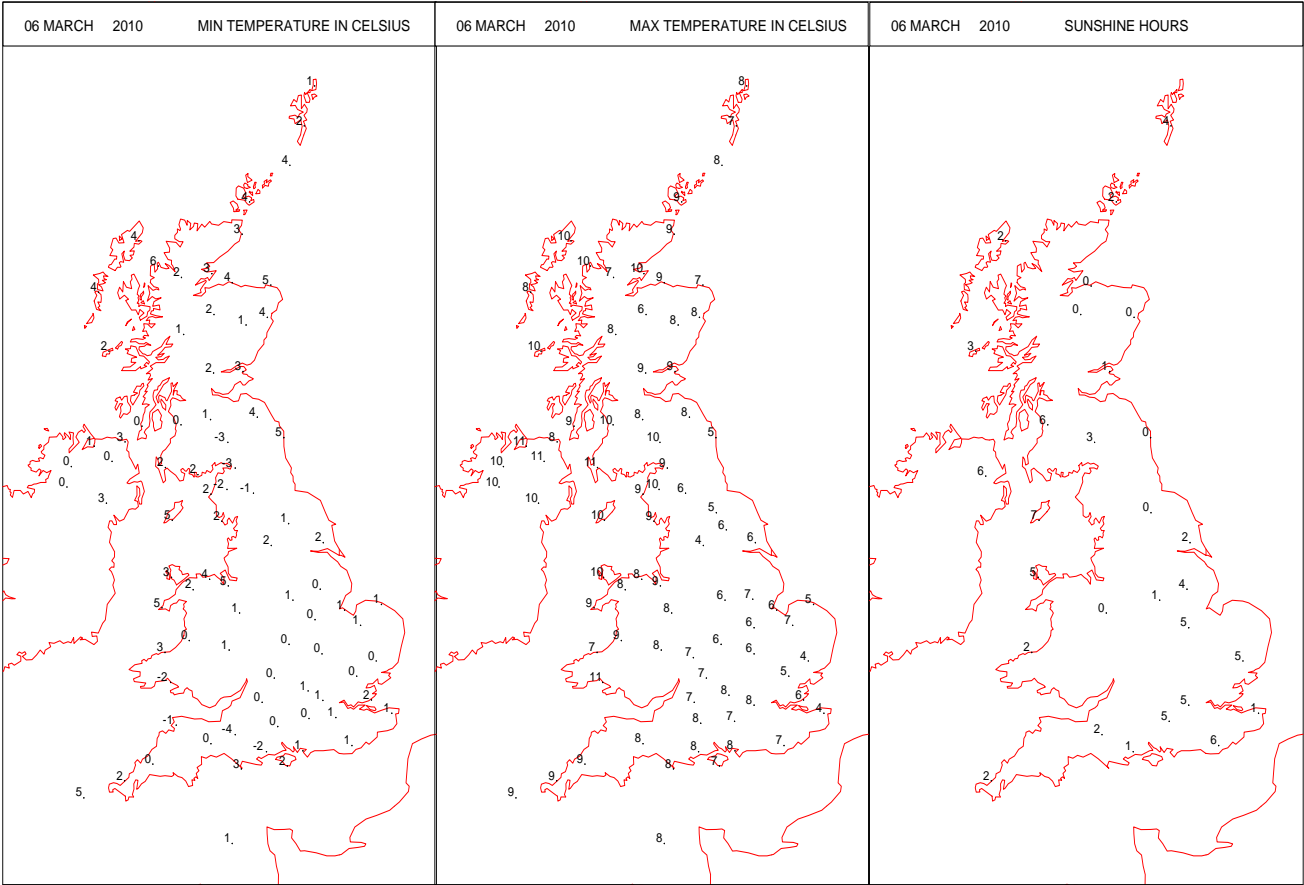
Lowest Minimum:
-4.3 Yeovilton, Somerset

Lowest Grass Minimum:
-7.9 Hurn, Dorset

Most Rain:
4.4 Tulloch Bridge, Inverness-Shire

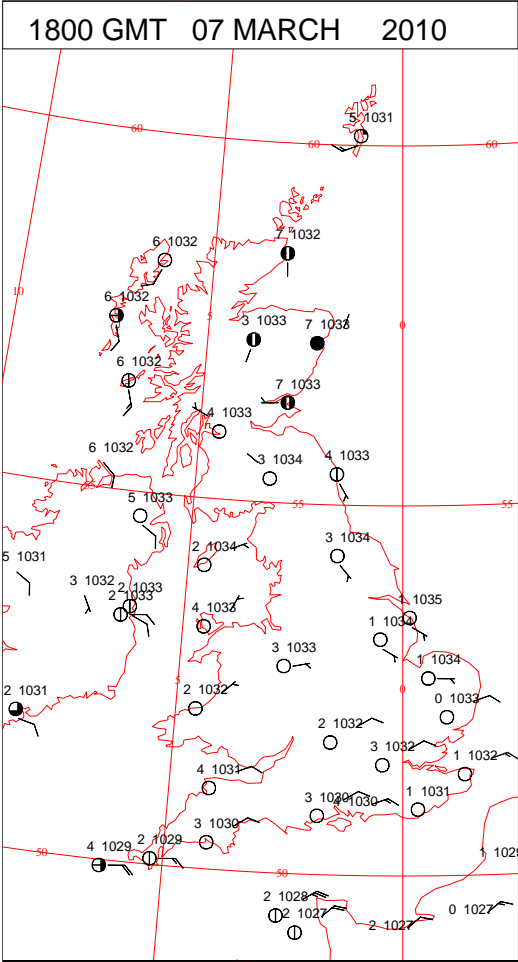
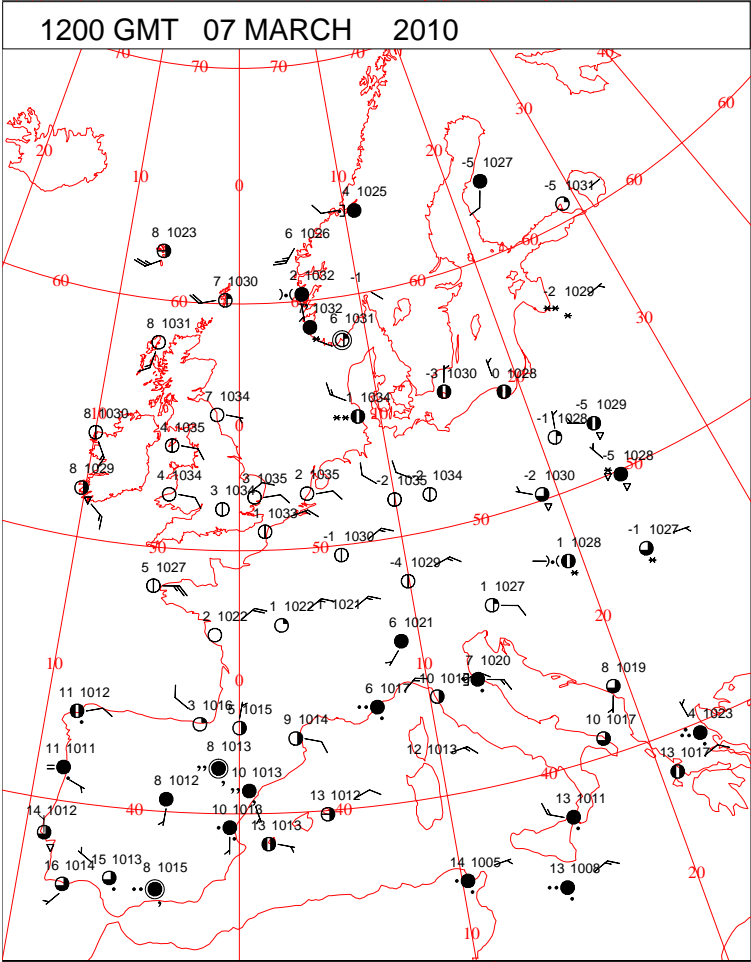
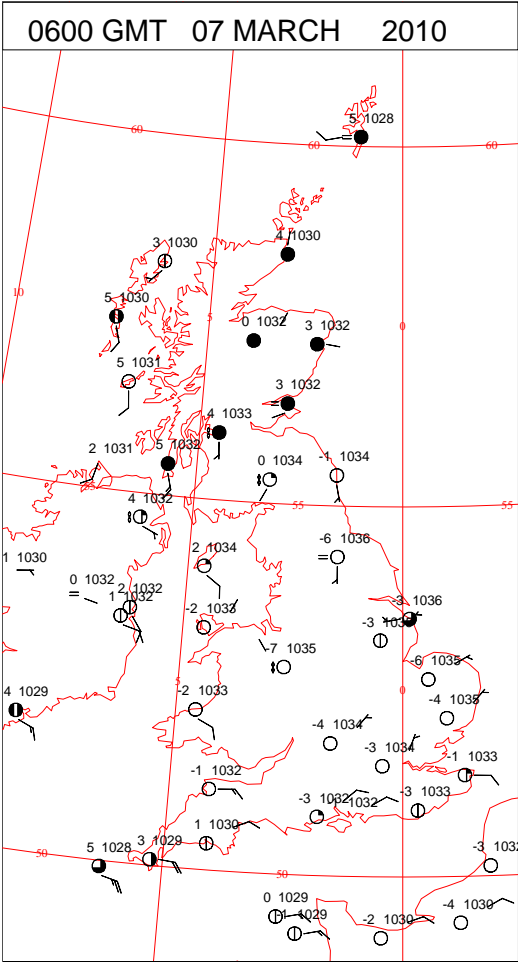
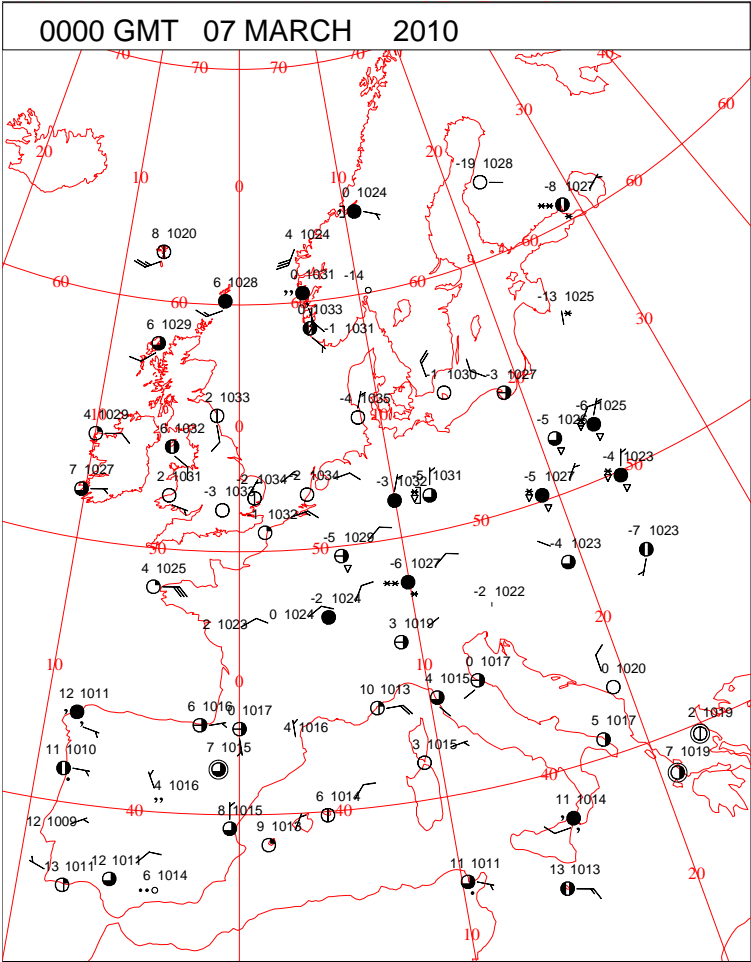
Most Sun:
6.7 Guernsey Airport, Guernsey

DAILY CLIMATE DATA



Crown Copyright 2010, All Rights Reserved

SURFACE REPORTS



SIGNIFICANT WEATHER

0600 GMT 07 MARCH 2010	SIG WEATHER	1200 GMT 07 MARCH 2010	SIG WEATHER	<div>Summary of UK Weather for Sunday 07 March 2010.</div> <div>It was a cold and clear night for much of England and Wales with a hard frost forming. It was cloudier across much of Scotland and Northern Ireland though, where temperatures stayed above freezing.</div> <div>During the day, many places enjoyed plenty of sunshine, and cloud eventually broke over Scotland and Northern Ireland allowing some good sunny spells here too.</div> <div>It was quite breezy across southern parts of England, and this breeze held the temperature down.</div> <div>Clear spells lasted into the evening, causing temperatures to fall below freezing and another widespread frost to form.</div> <div>Maximum temperatures were close to the average for Scotland and Northern Ireland, but below average for England and Wales.</div>
1800 GMT 07 MARCH 2010	SIG WEATHER	0000 GMT 08 MARCH 2010	SIG WEATHER	

EXTREMES

Highest Maximum:
10.5 Tain Range,
Ross & Cromarty

Lowest Maximum:
2.6 Kenley Airfield,
Greater London

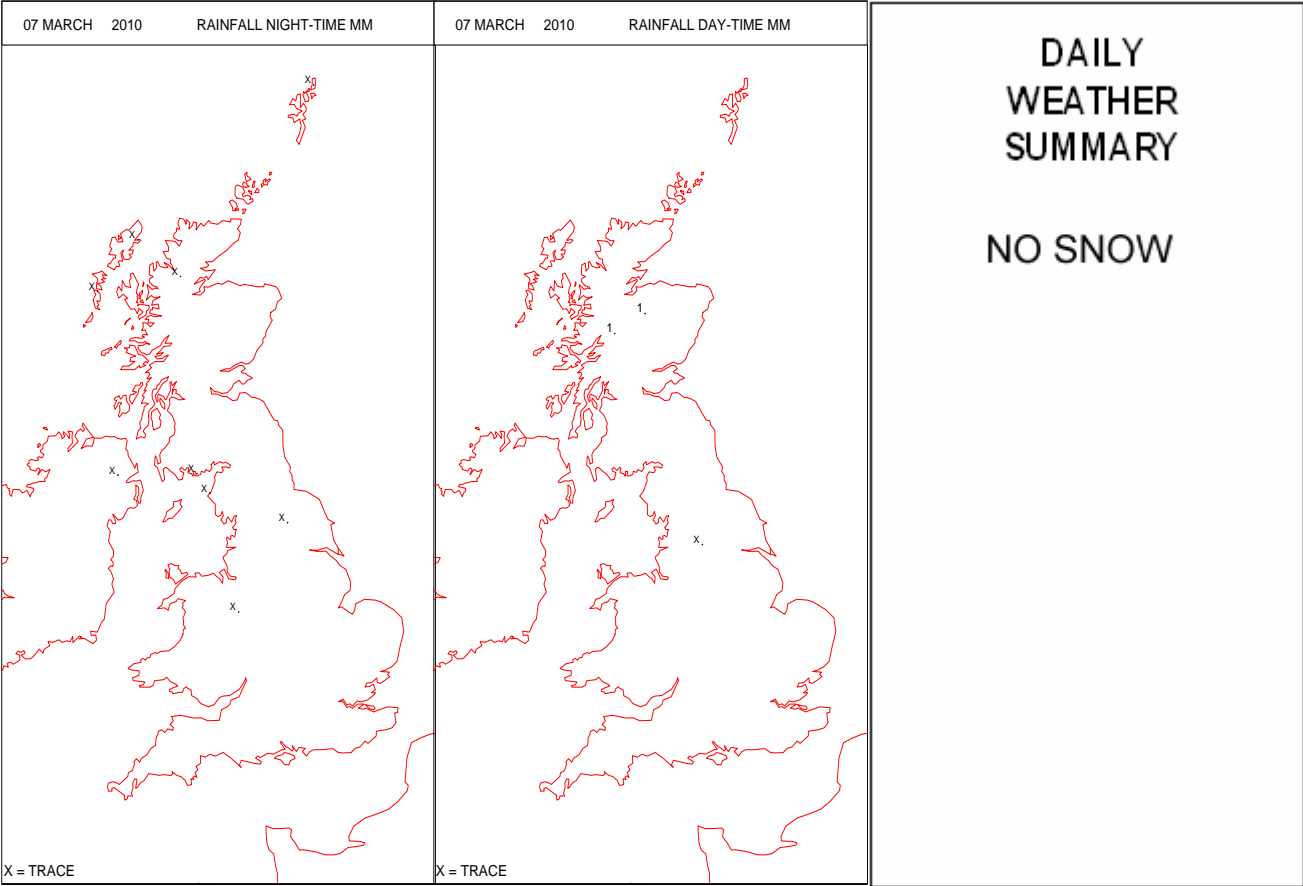
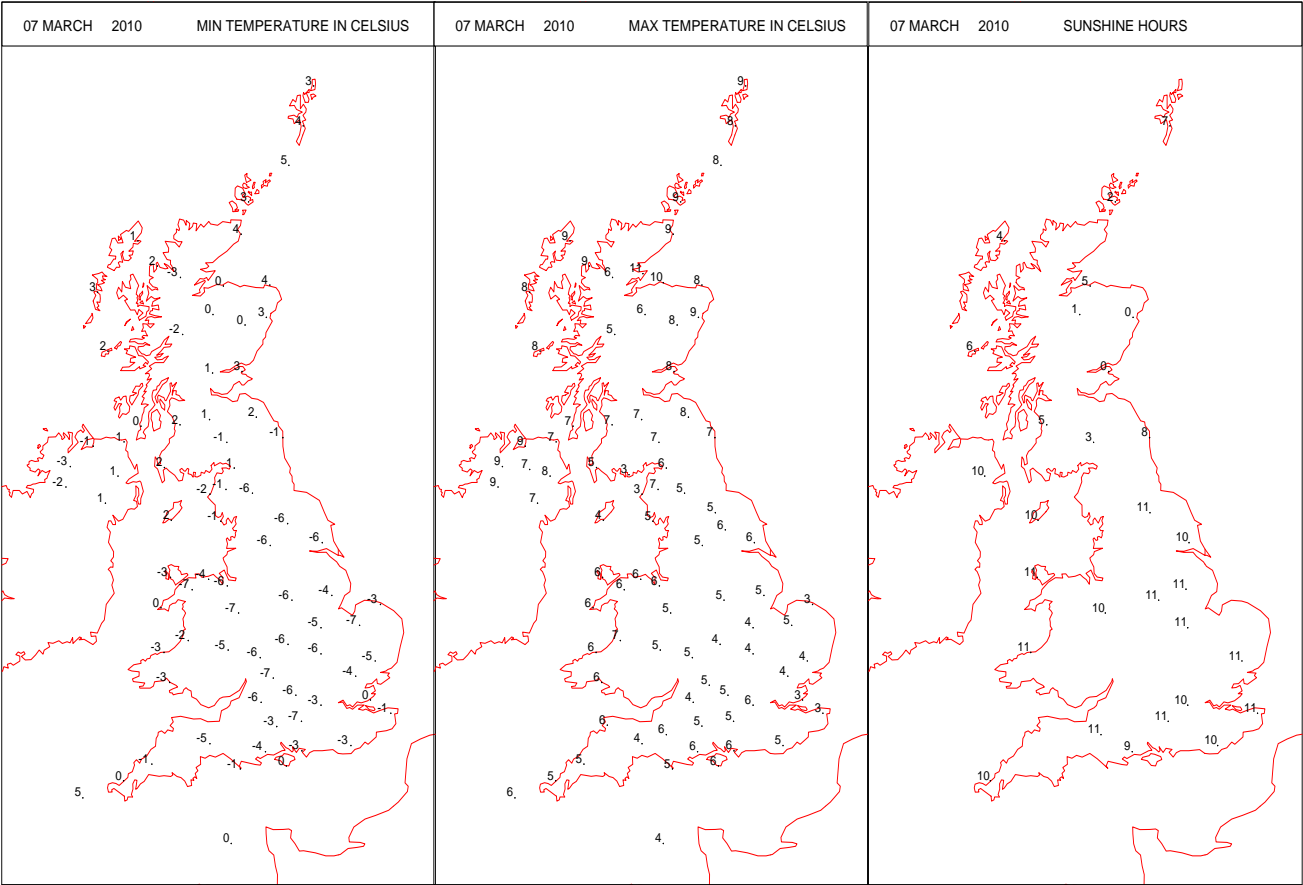
Lowest Minimum:
-7.9 South Farnborough,
Hampshire

Lowest Grass Minimum:
-14.5 Shawbury, Shropshire

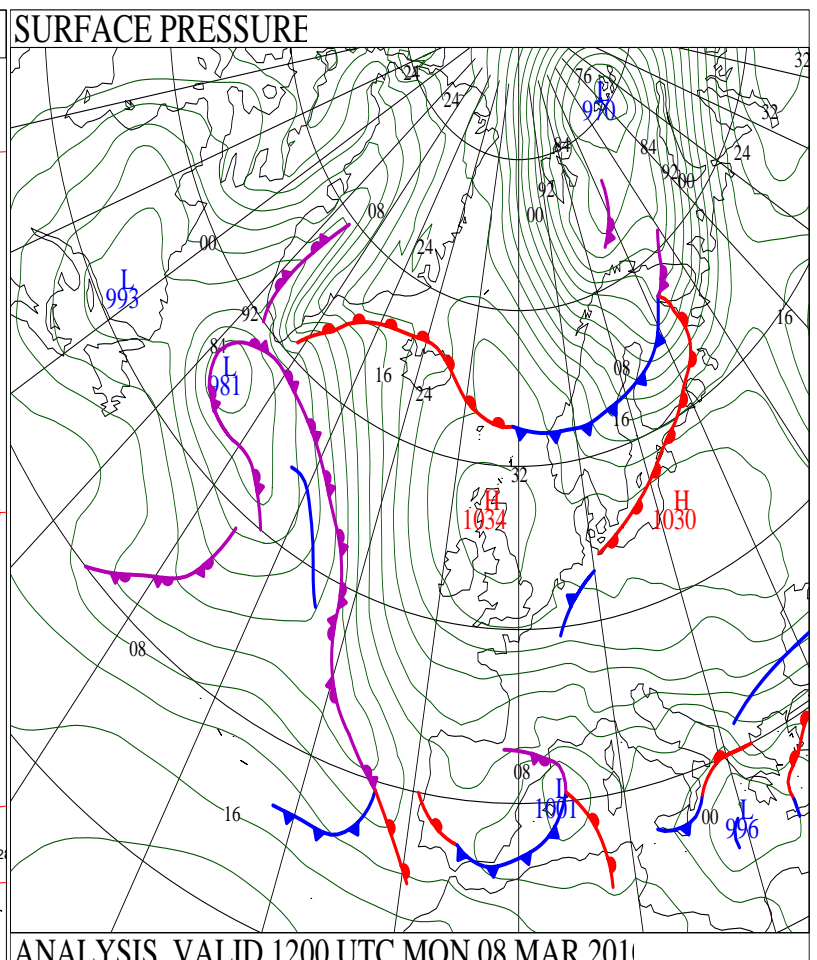
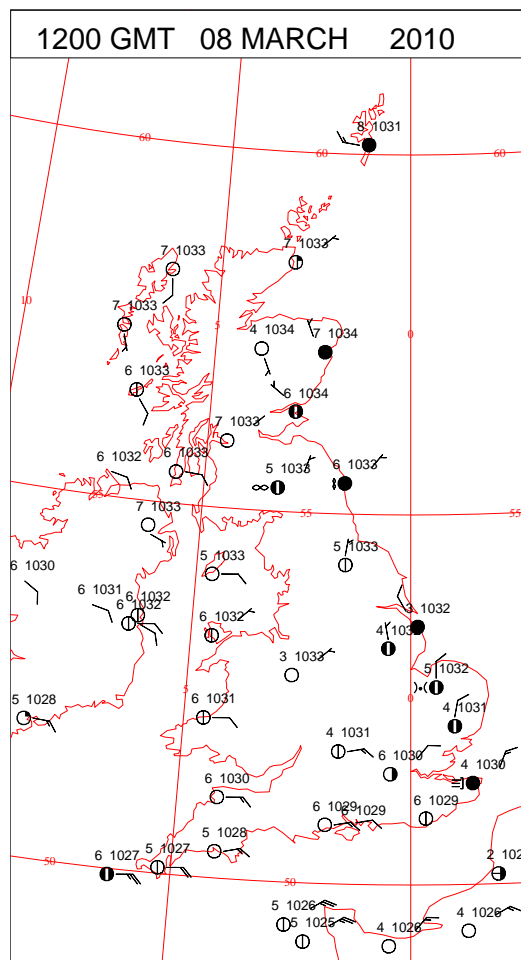
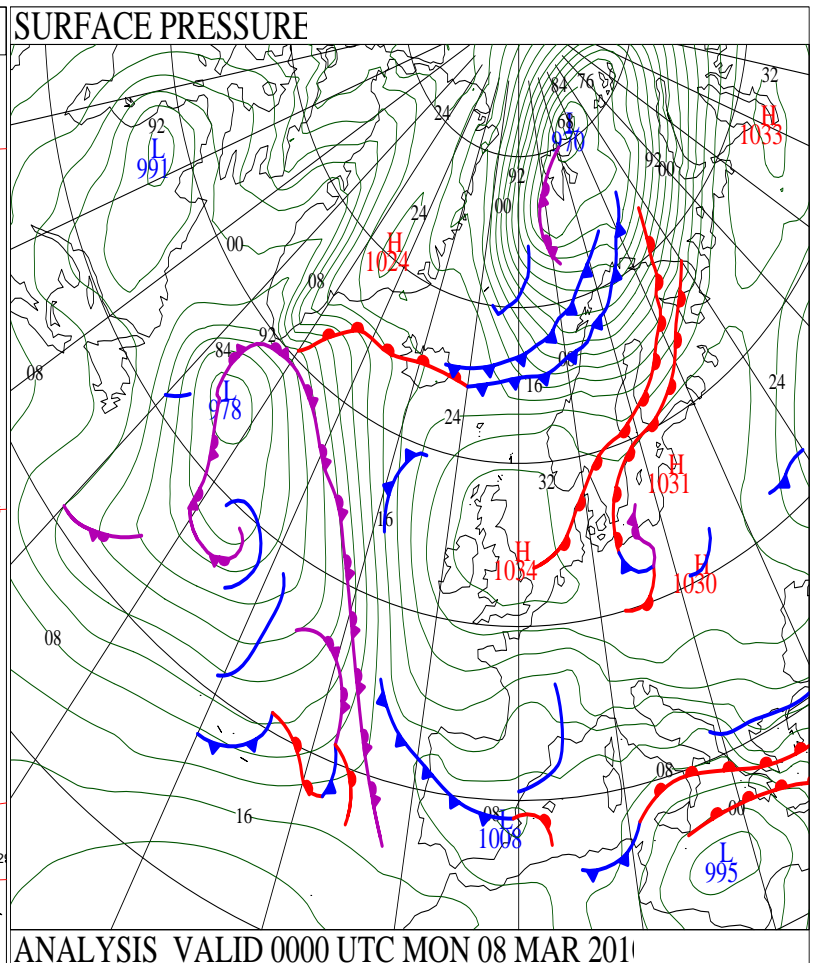
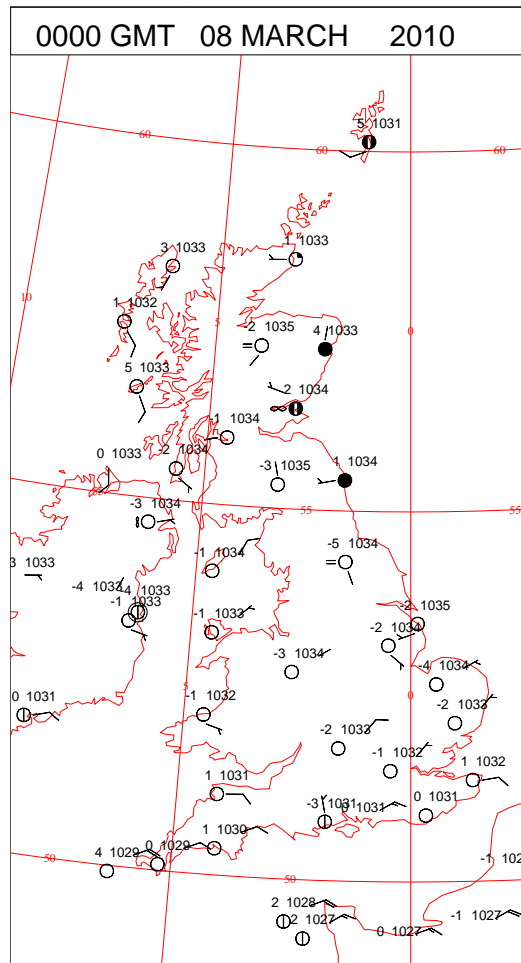
Most Rain:
1.4 Aviemore, Inverness-Shire

Most Sun:
10.9 Aberporth, Dyfed

DAILY CLIMATE DATA

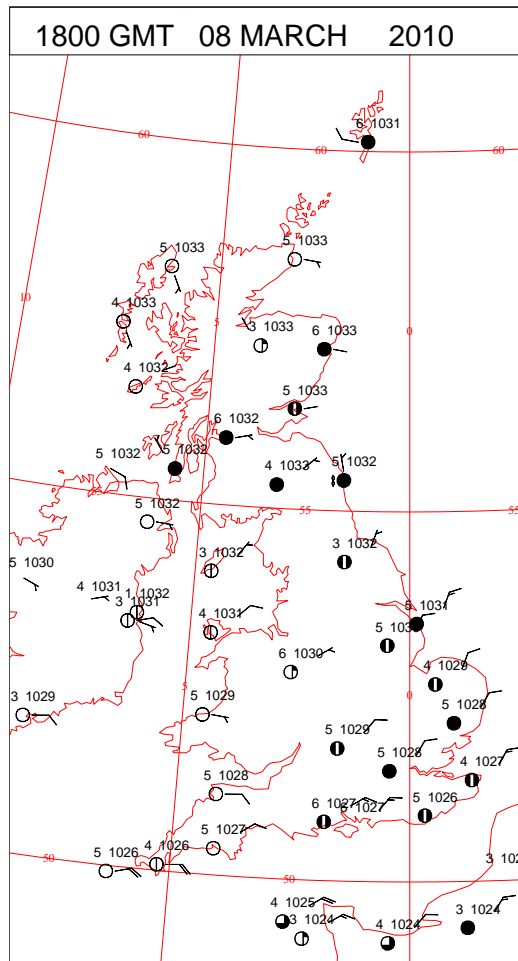
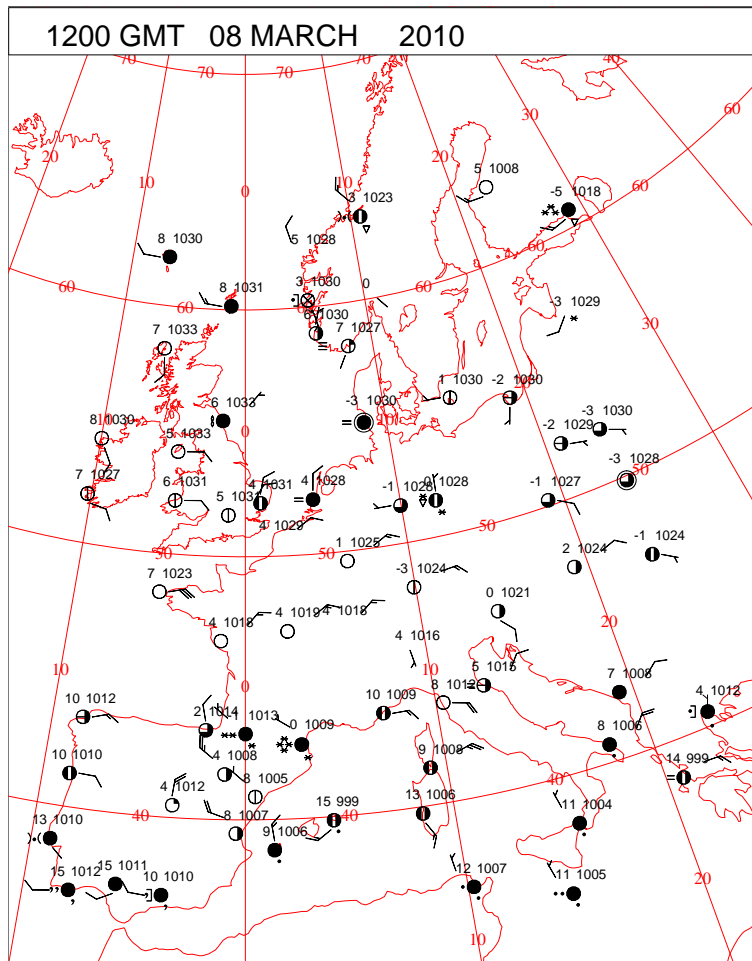
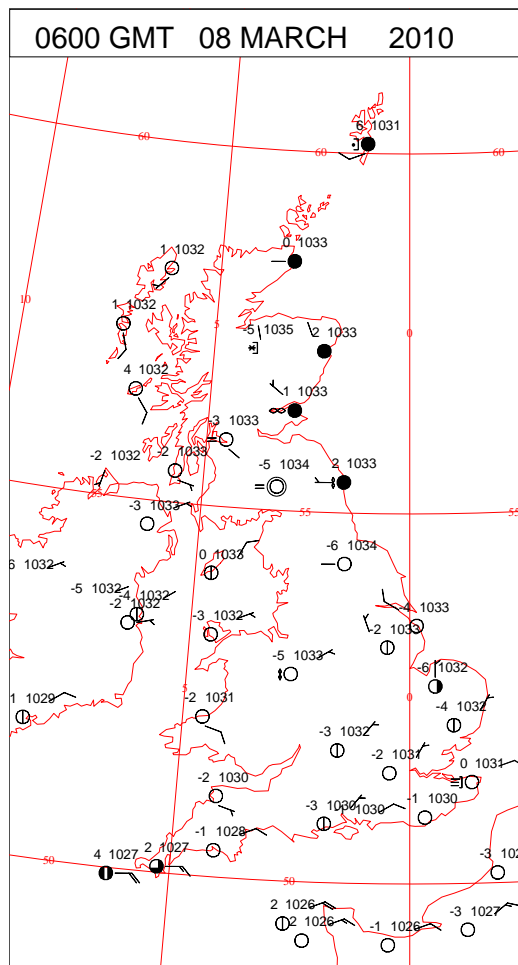
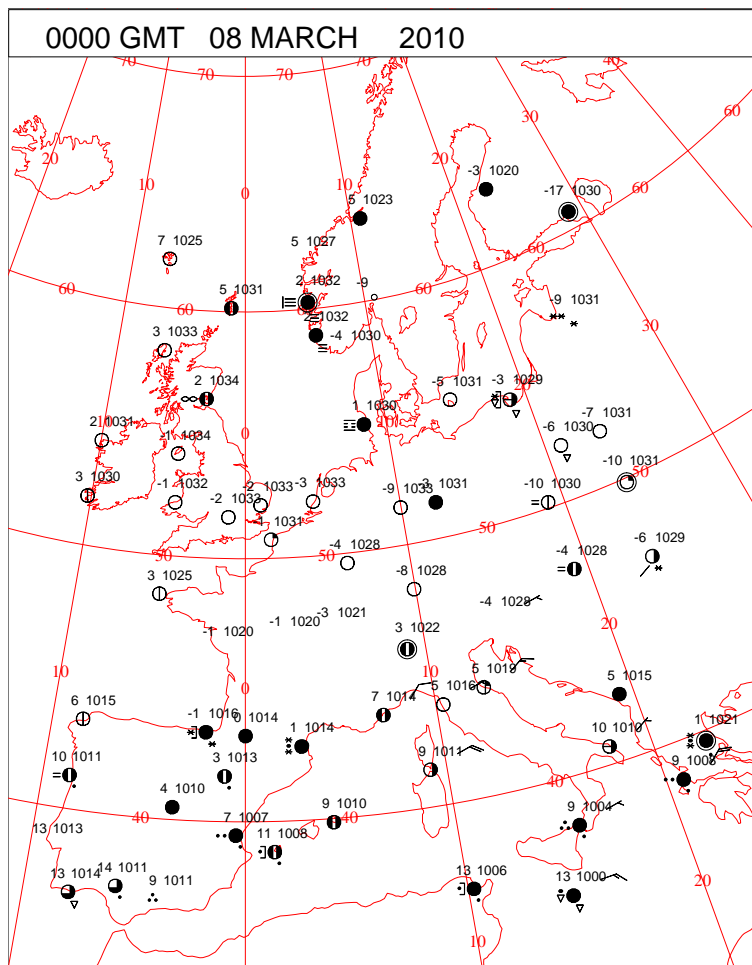


DAILY WEATHER SUMMARY



Monday 8 March 2010

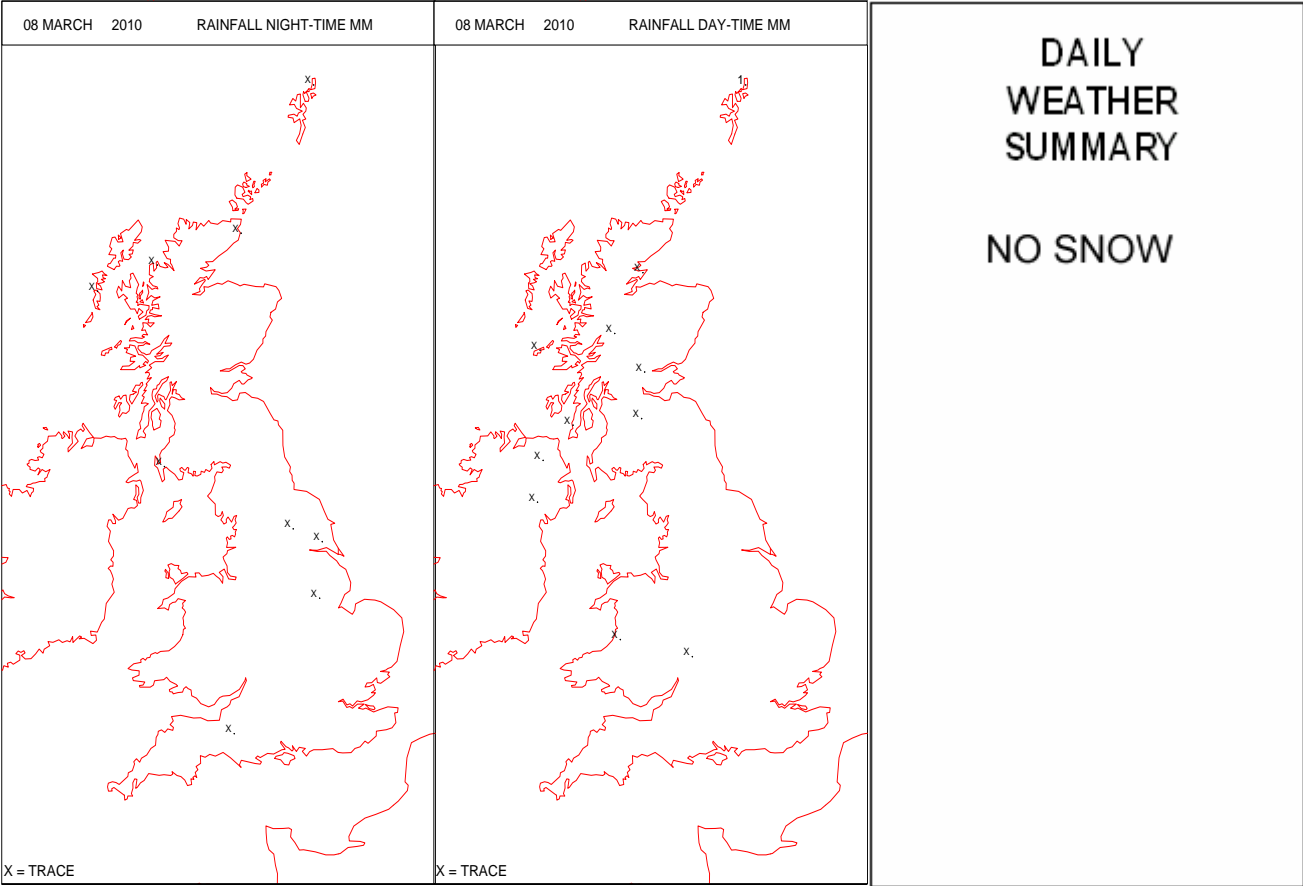
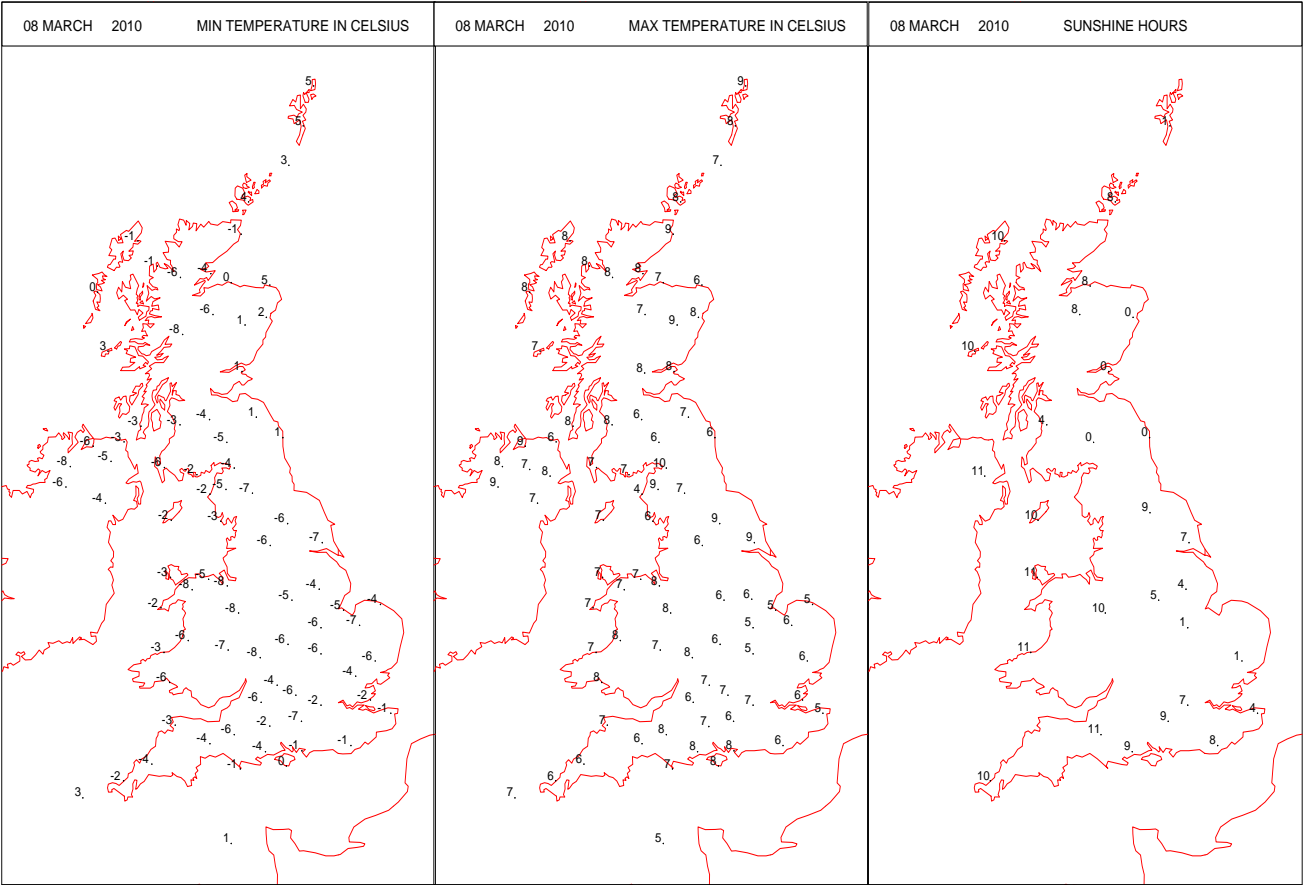
SURFACE REPORTS



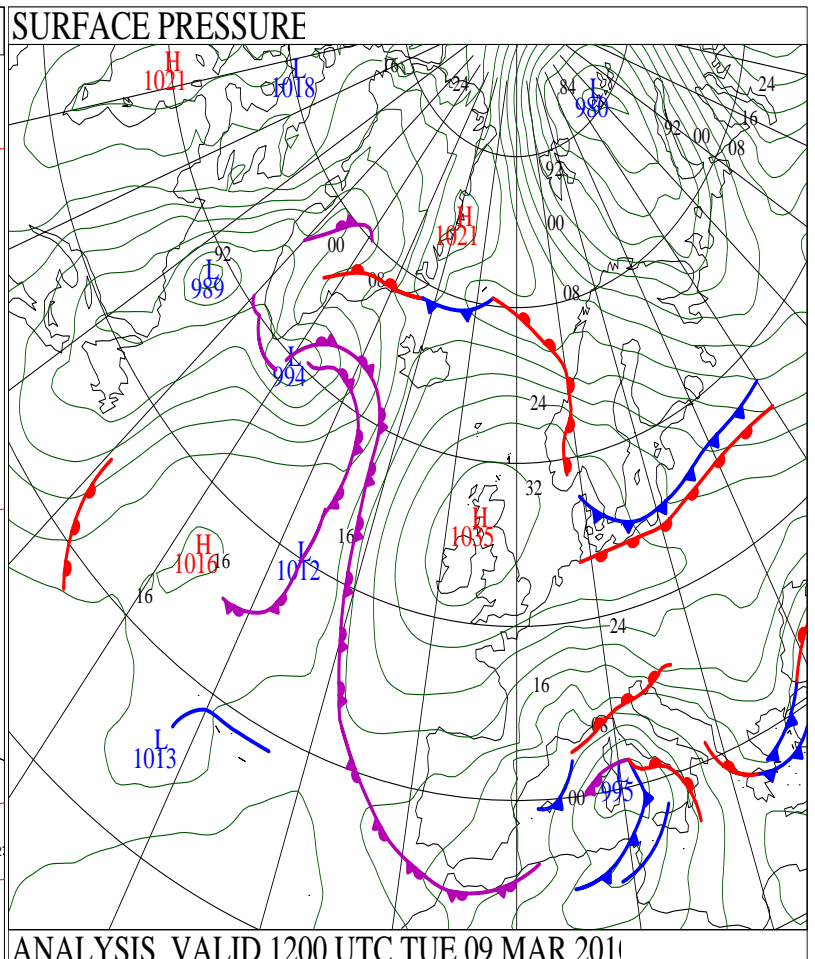
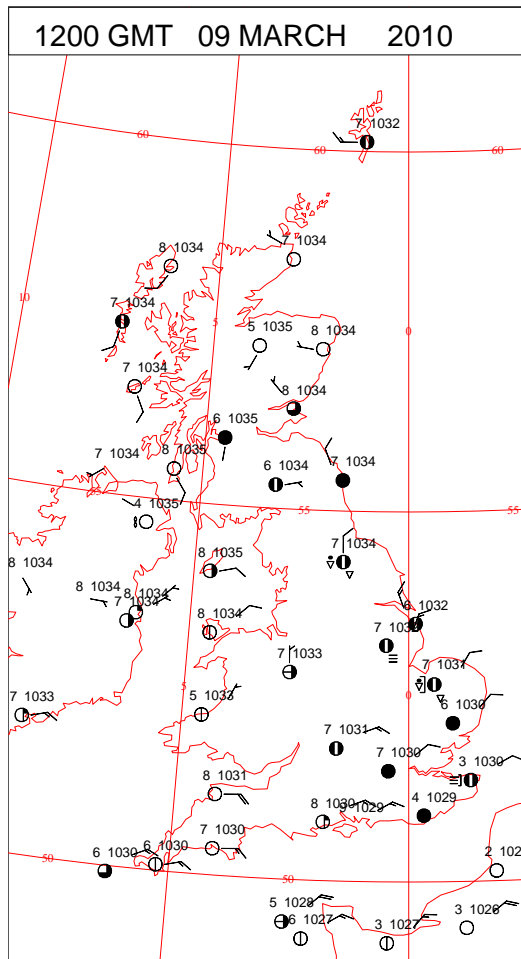
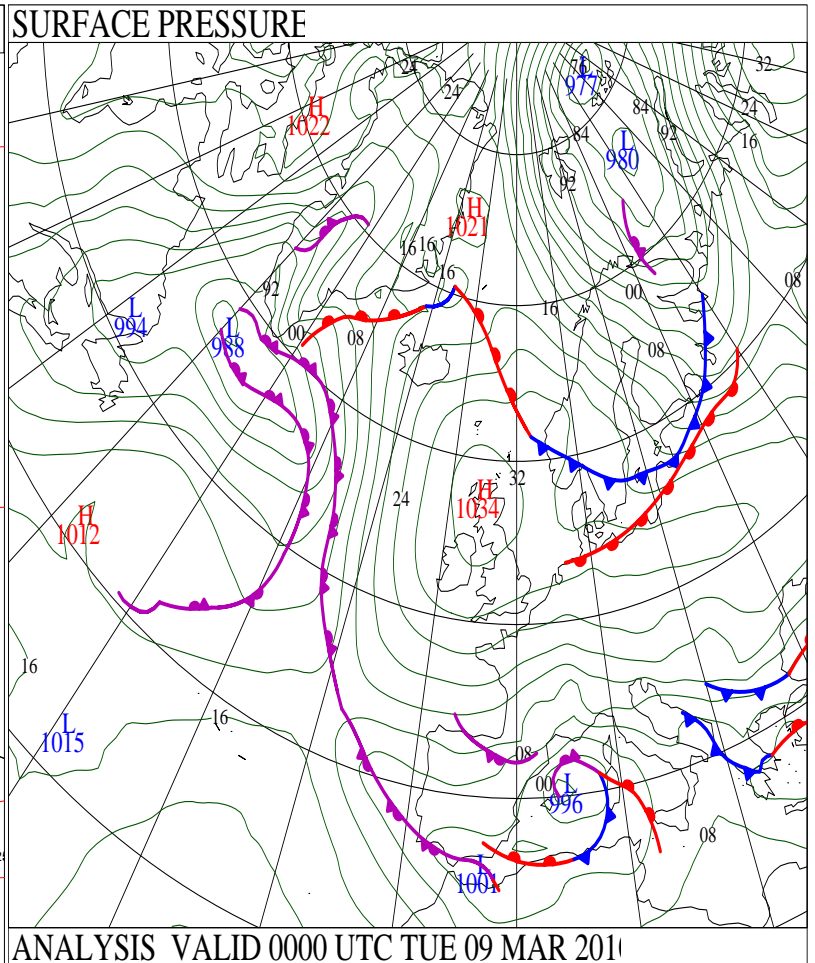
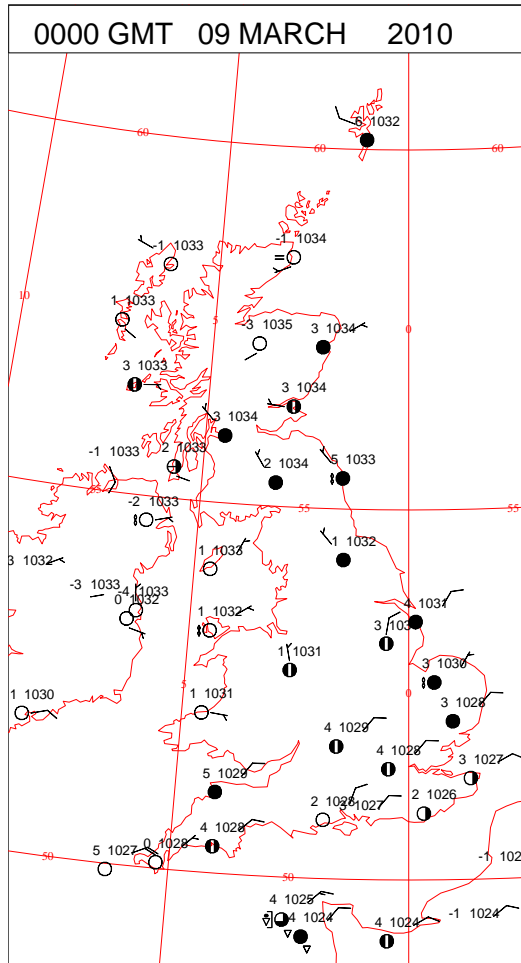
SIGNIFICANT WEATHER

0600 GMT 08 MARCH 2010	SIG WEATHER	1200 GMT 08 MARCH 2010	SIG WEATHER	<p>Summary of UK Weather for Monday 08 March 2010. Most of the U.K. was dry and clear overnight with a sharp frost. Cloud affected parts of north-east England, and later East Anglia.</p> <p>A cold start to the day in most places with temperatures only slowly rising above zero.</p> <p>Much of England, Wales and Northern Ireland had large amounts of sunshine throughout the day with cloud-free skies persisting well into the afternoon.</p> <p>It was cloudier in eastern Scotland though, and cloud spilled in from the North Sea to affect eastern counties of England during the morning, reaching as far as central southern England and the Midlands by sunset.</p> <p>Western parts of England as well as Northern Ireland and Wales had a dry and clear evening, whereas Scotland and Eastern England were generally cloudy.</p> <p>Temperatures were mostly below the seasonal average.</p>
1800 GMT 08 MARCH 2010	SIG WEATHER	0000 GMT 09 MARCH 2010	SIG WEATHER	<p>EXTREMES Highest Maximum: 9.8 Carlisle, Cumbria Lowest Maximum: 4.2 St Bees Head No 2, Cumbria Lowest Minimum: -8.3 Shawbury, Shropshire -8.3 Capel Curig No 3, Gwynedd Lowest Grass Minimum: -15.9 Pershore, Hereford & Worcester Most Rain: 1.2 Baltasound No 2, Shetland Most Sun: 11.1 Aberporth, Dyfed</p>

DAILY CLIMATE DATA

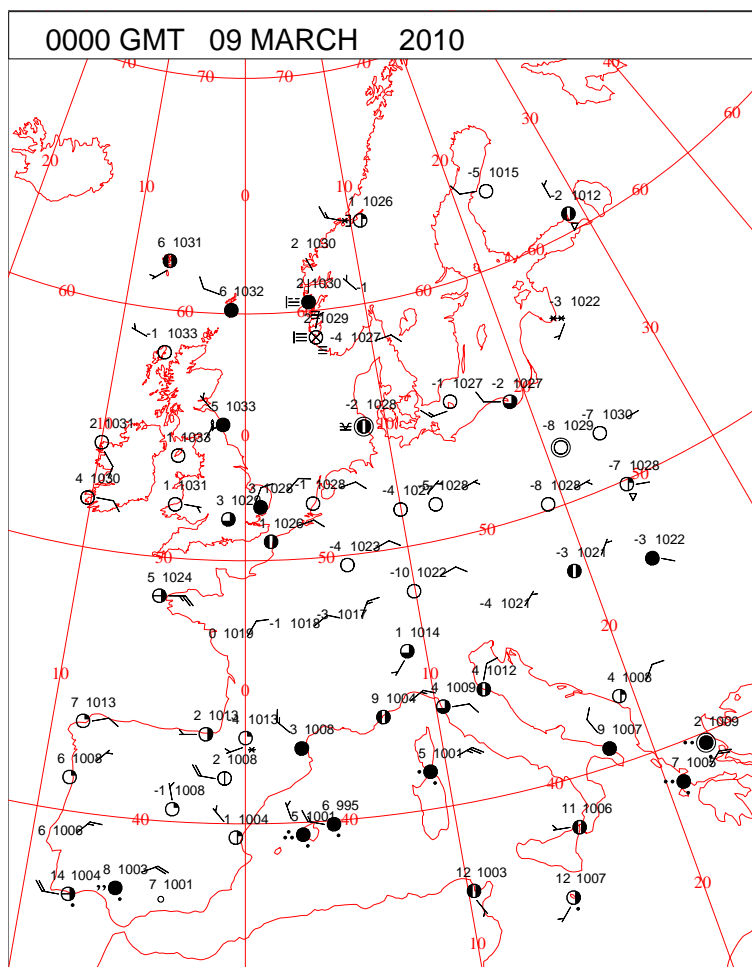


DAILY WEATHER SUMMARY

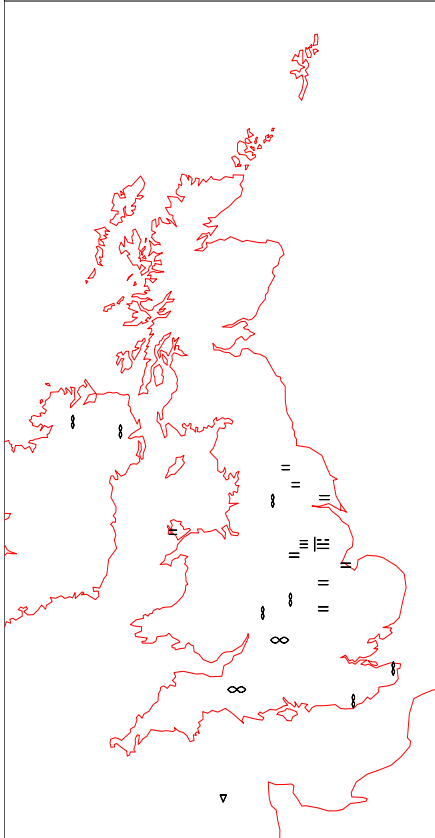
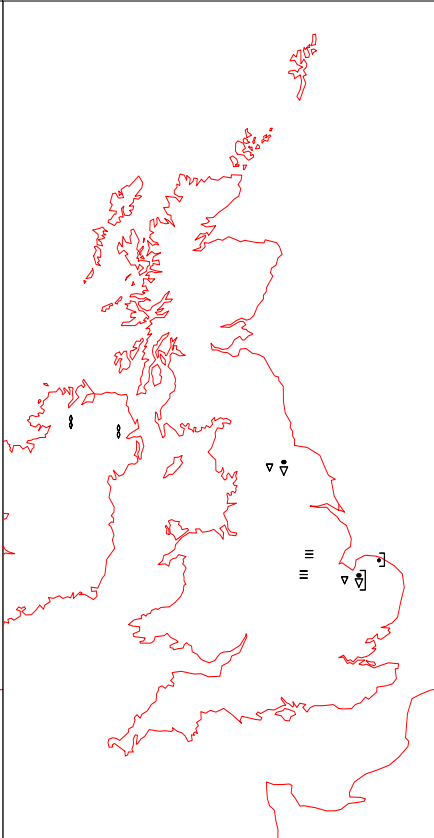
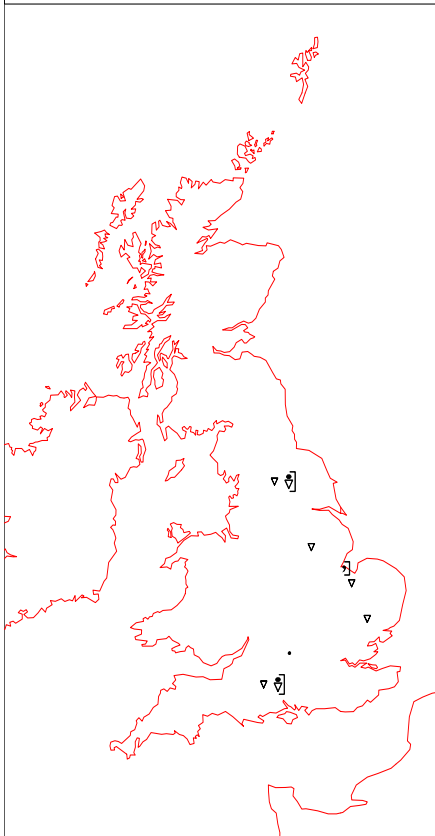
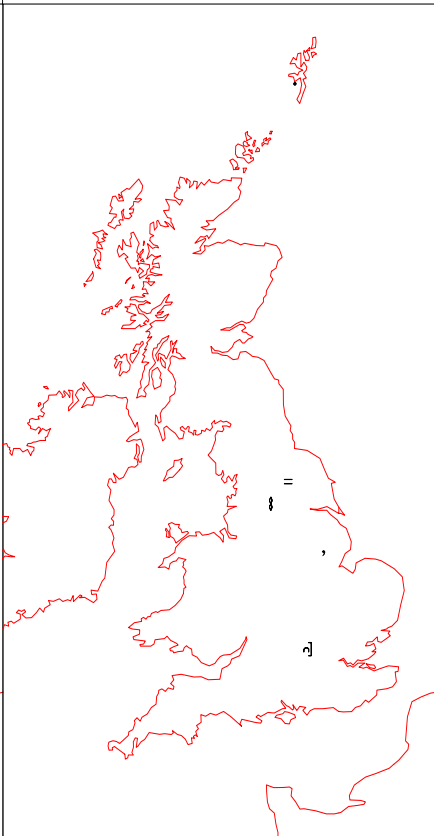


Tuesday 9 March 2010

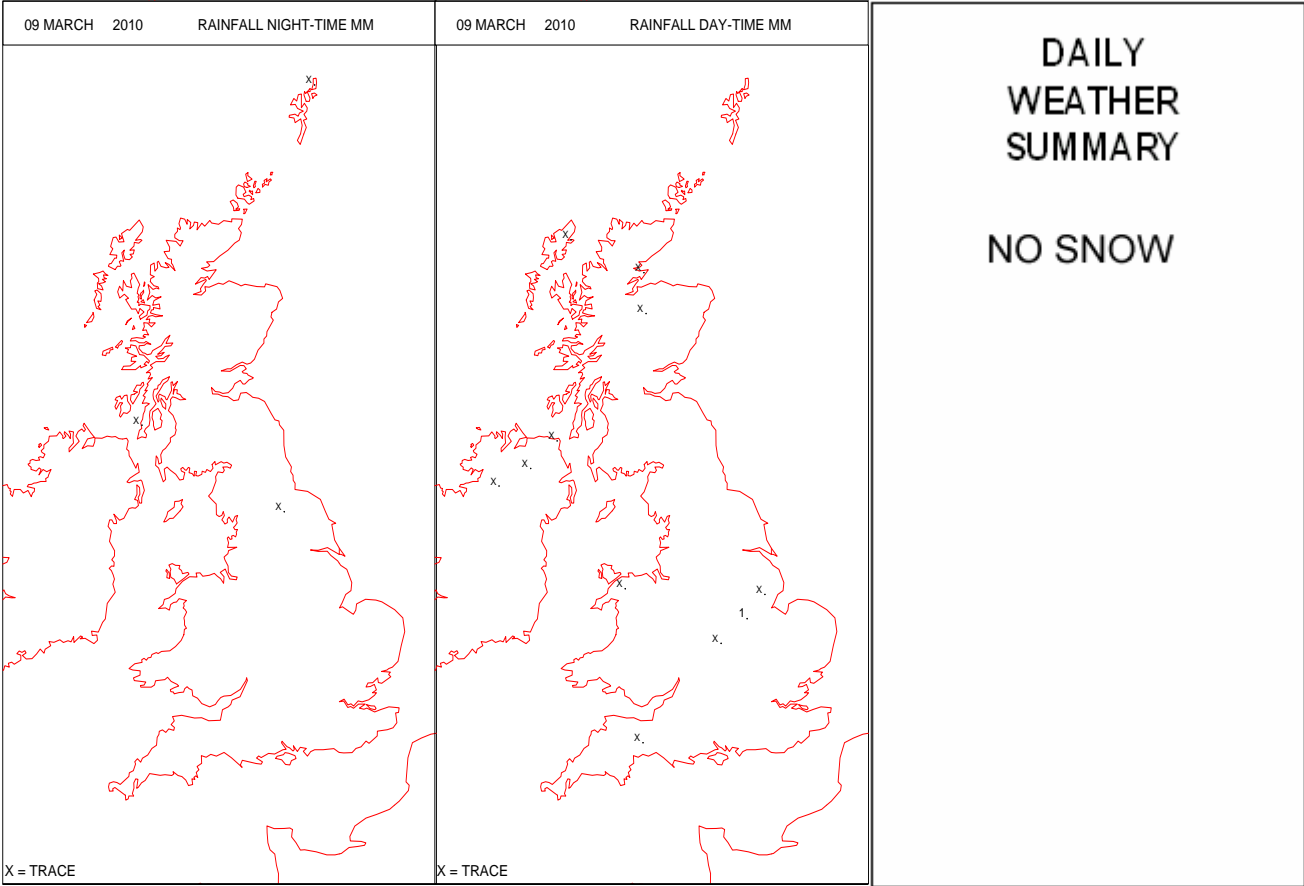
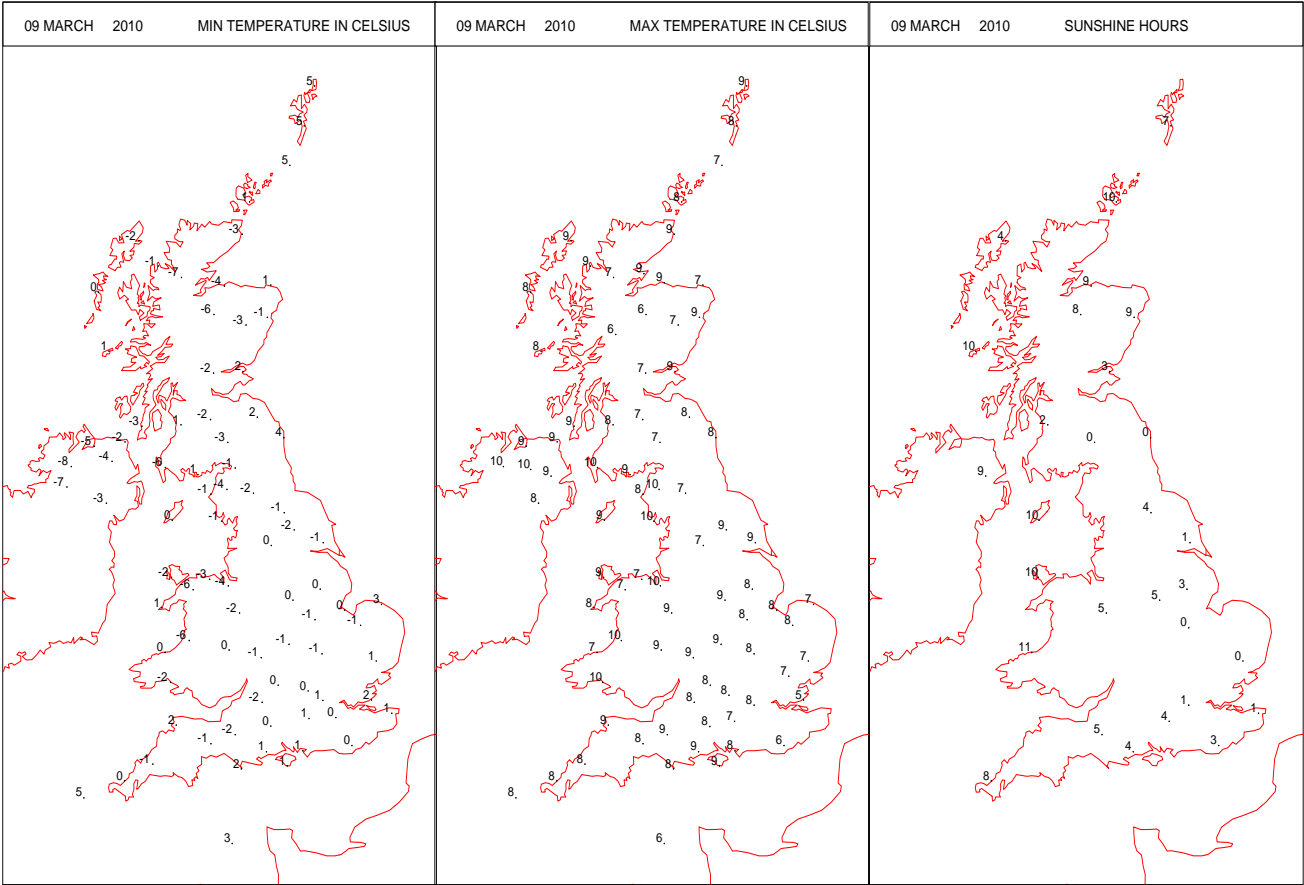
SURFACE REPORTS



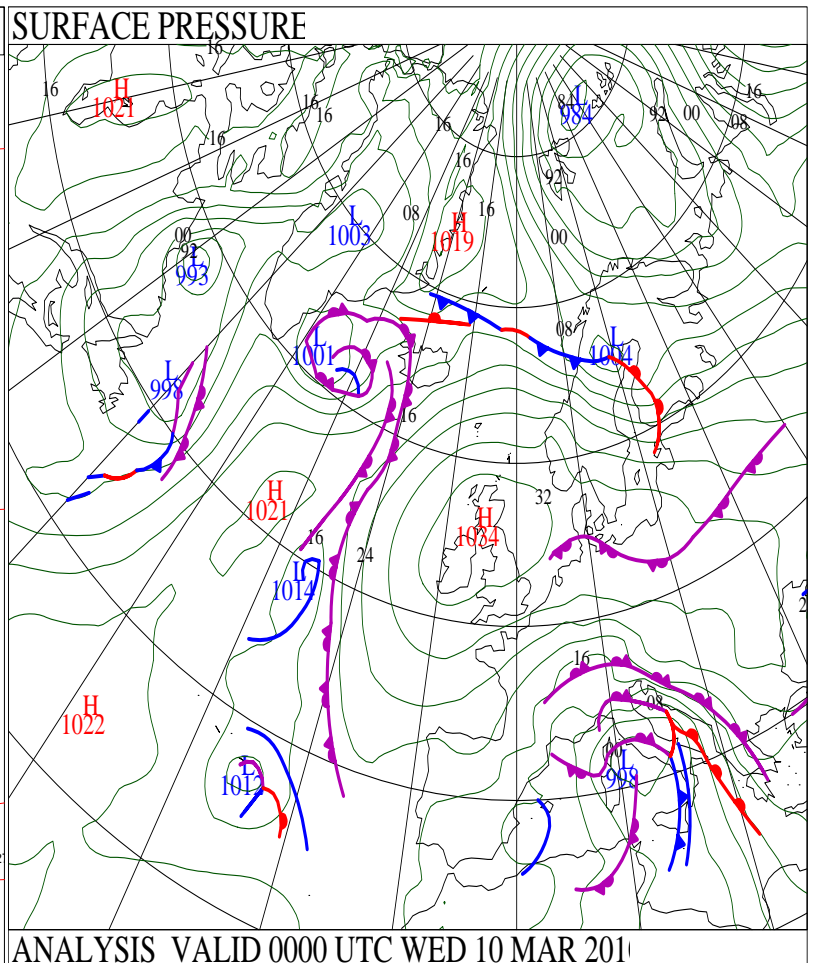
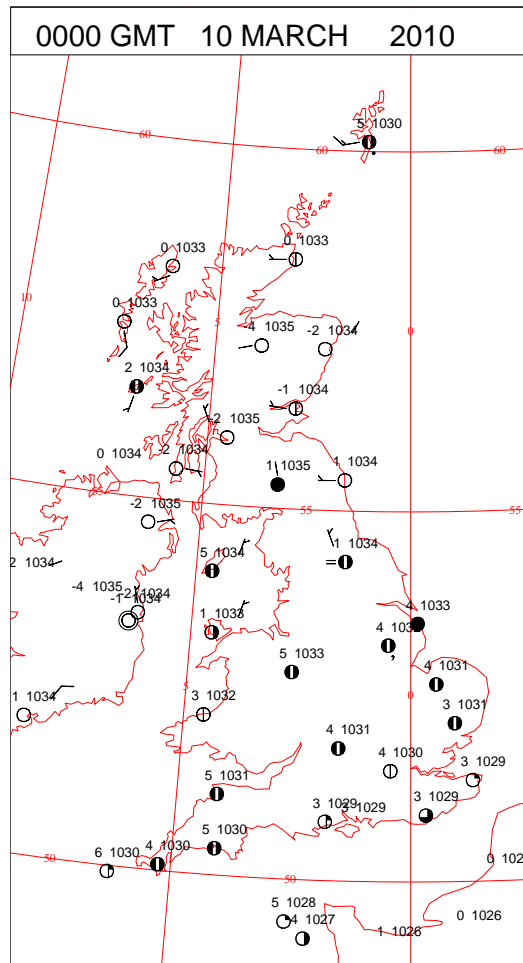
SIGNIFICANT WEATHER

0600 GMT 09 MARCH 2010	SIG WEATHER	1200 GMT 09 MARCH 2010	SIG WEATHER	<p>Summary of UK Weather for Tuesday 09 March 2010. High pressure continued to dominate across the U.K., with relatively settled weather in most places.</p> <p>The day started cold and sunny in many western and central parts, whilst eastern areas were cloudier, and as a result slightly less cold at first.</p> <p>During the day the cloud in the east slowly spread westwards across England and Wales, affecting all but the far west and south-west. The cloud became thick enough to produce a few outbreaks of rain during the afternoon and evening, but these remained light, and most places stayed dry throughout.</p> <p>Northern Ireland had a largely cloud free day, and early cloud in Scotland cleared to allow some long sunny periods during the day.</p> <p>Temperatures rose to close to the seasonal average in the sunnier parts of the U.K., but stayed slightly below average under the cloud cover in the east.</p>
				
1800 GMT 09 MARCH 2010	SIG WEATHER	0000 GMT 10 MARCH 2010	SIG WEATHER	<p>EXTREMES Highest Maximum: 10.3 Walney Island, Cumbria Lowest Maximum: 4.5 Manston, Kent Lowest Minimum: -8.0 Castlederg, Tyrone -8.0 Tulloch Bridge, Inverness-Shire Lowest Grass Minimum: -13.6 St Angelo, Fermanagh Most Rain: 0.6 Cottesmore, Leicestershire Most Sun: 10.8 Aberporth, Dyfed</p>
				

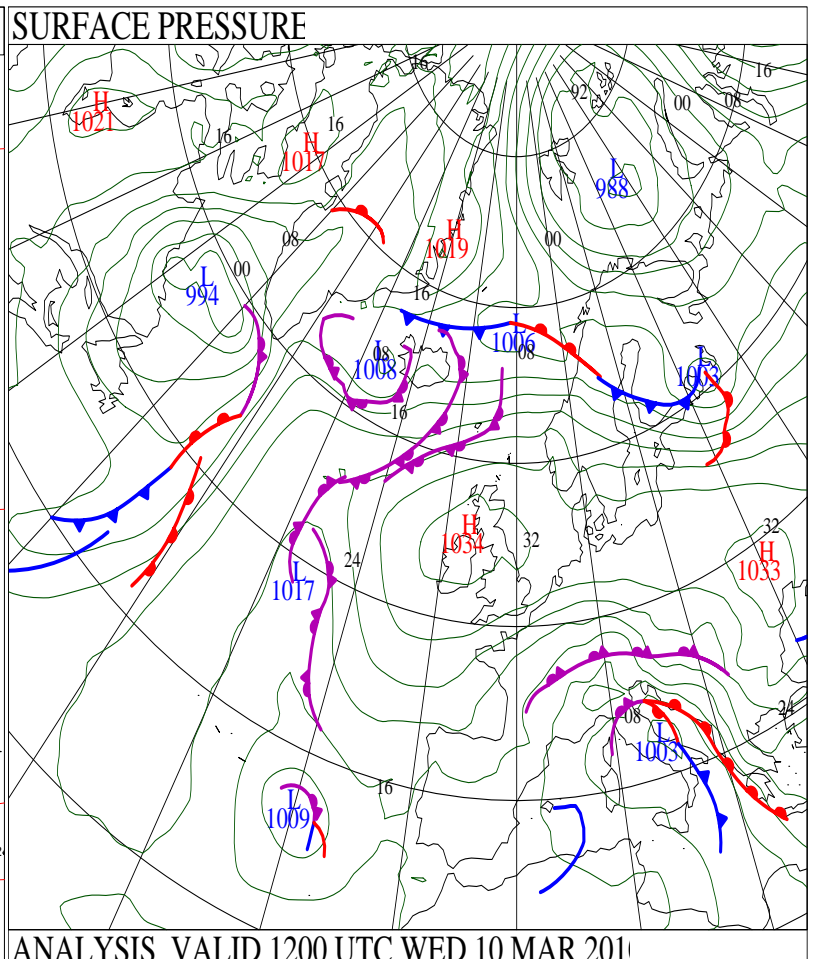
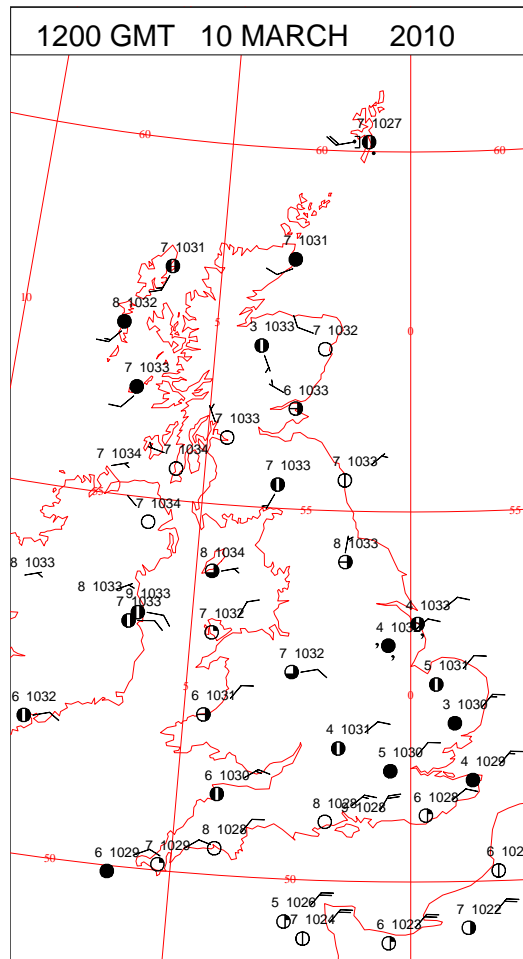
DAILY CLIMATE DATA



DAILY WEATHER SUMMARY



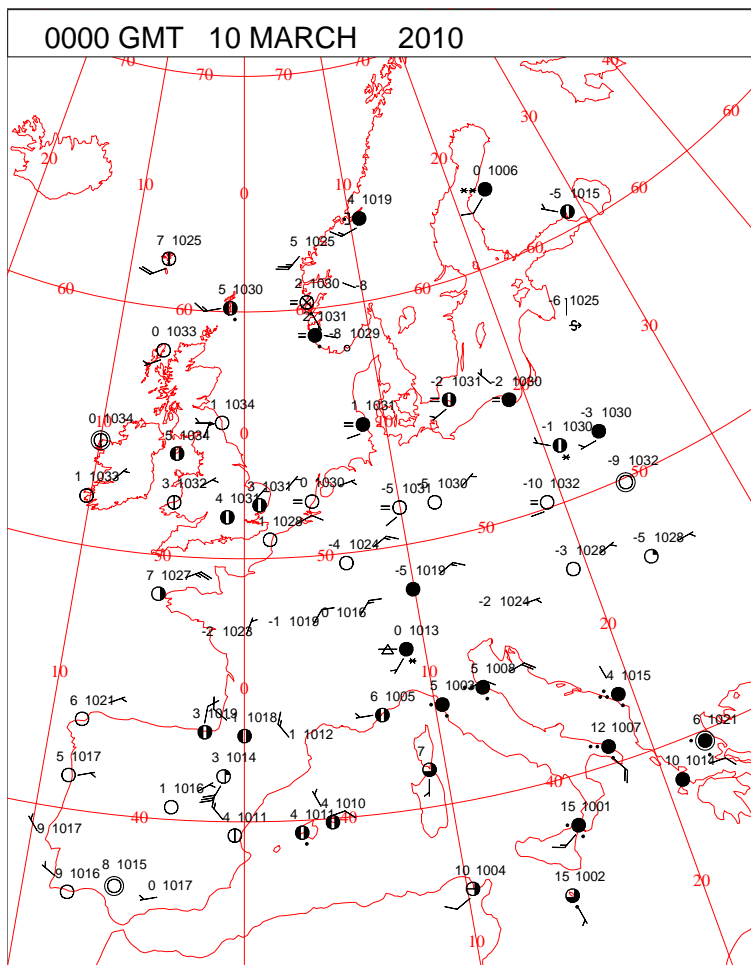
ANALYSIS VALID 0000 UTC WED 10 MAR 201



ANALYSIS VALID 1200 UTC WED 10 MAR 201

Wednesday 10 March 2010

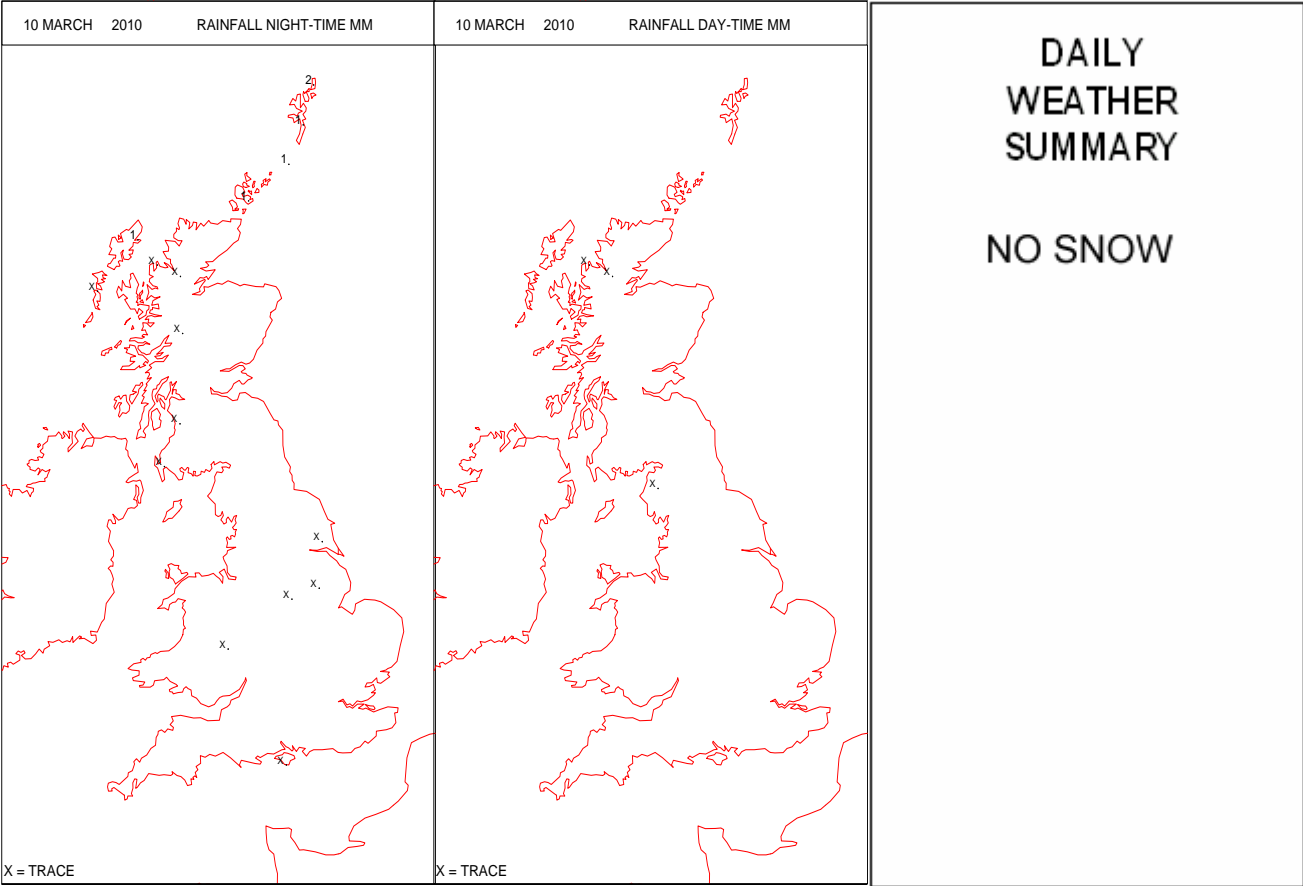
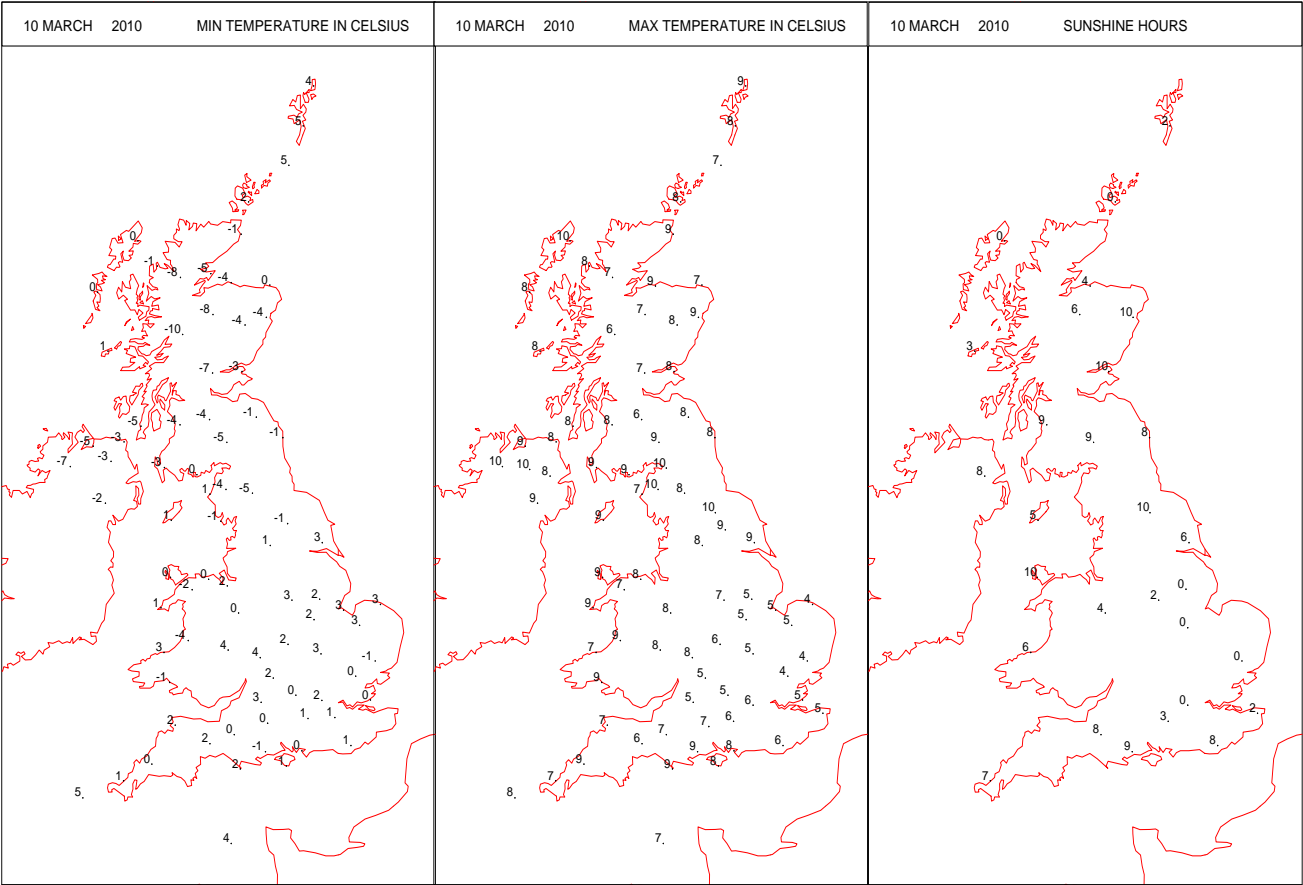
SURFACE REPORTS



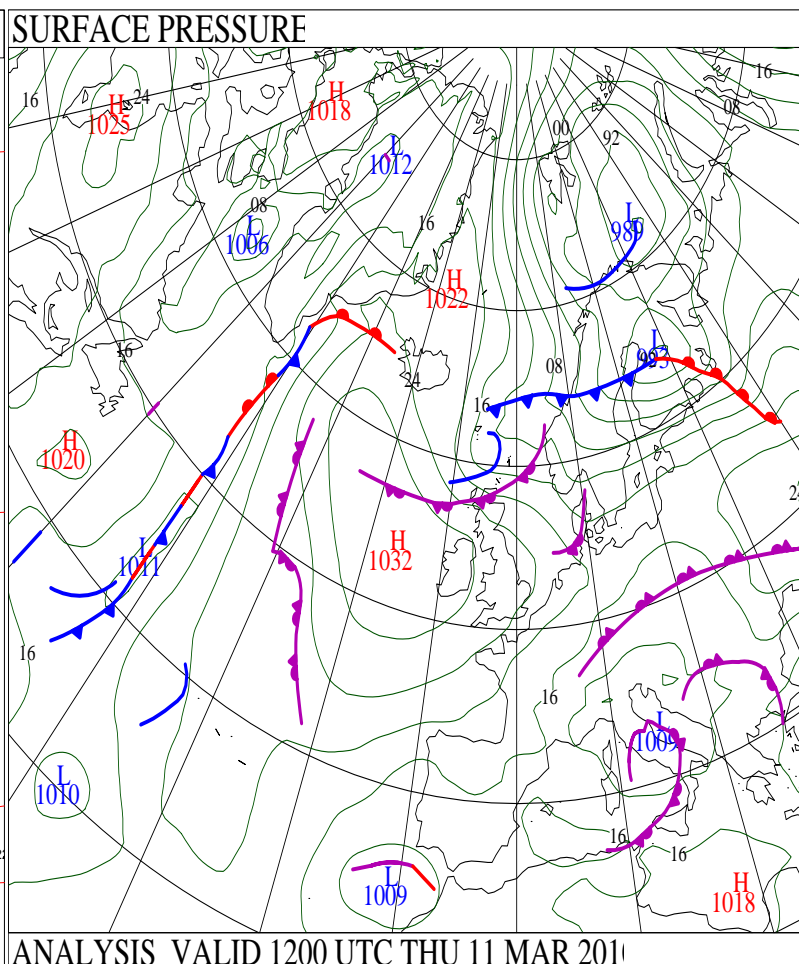
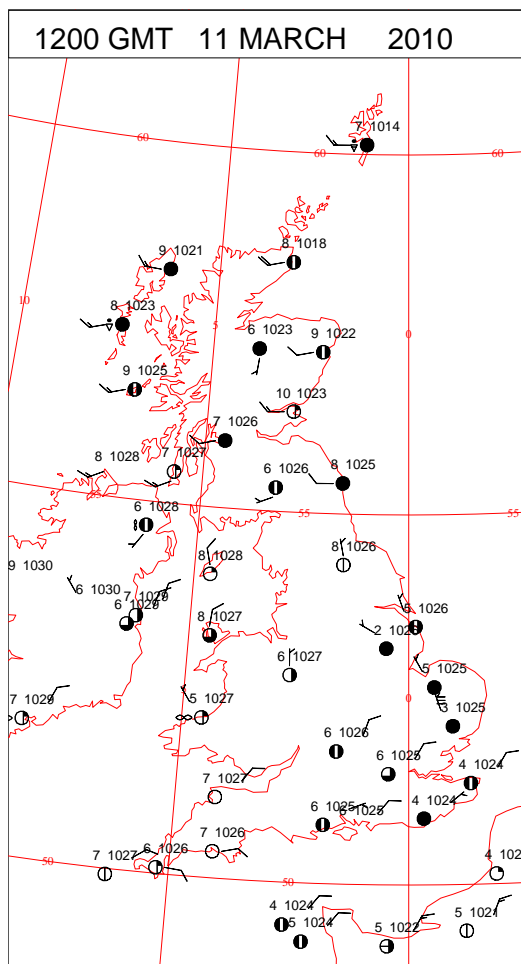
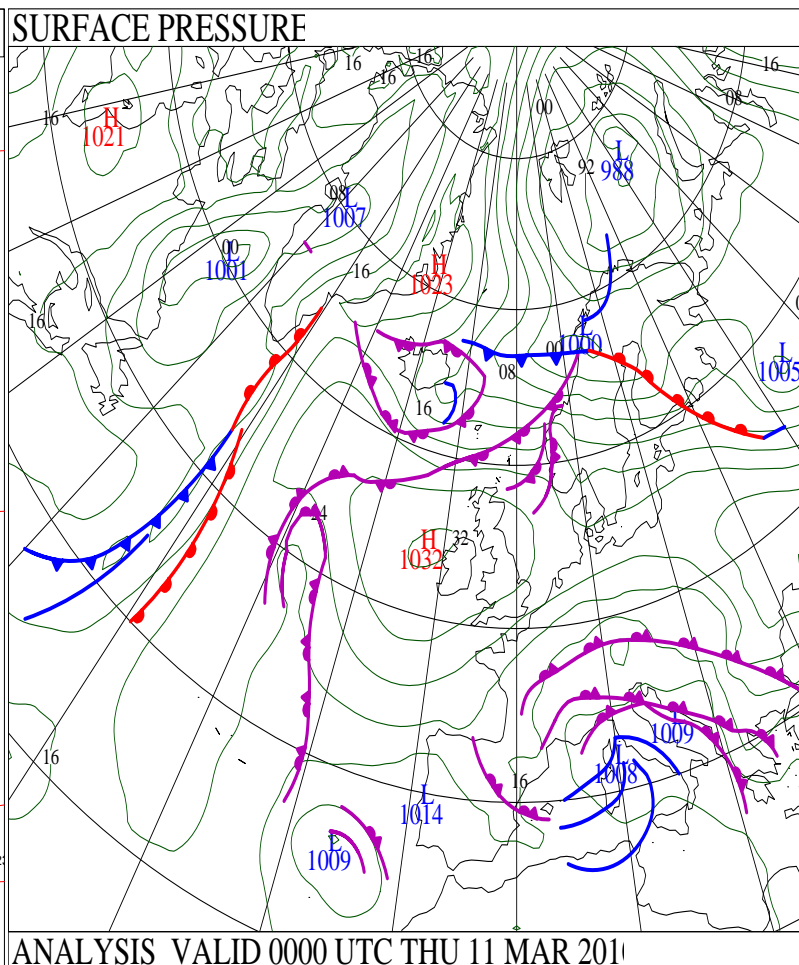
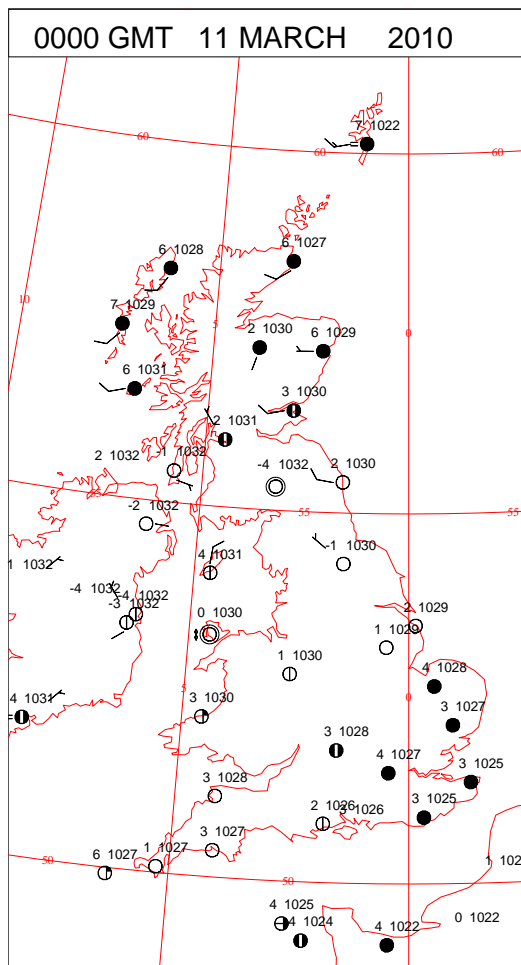
SIGNIFICANT WEATHER

0600 GMT 10 MARCH 2010	SIG WEATHER	1200 GMT 10 MARCH 2010	SIG WEATHER	<p>Summary of UK Weather for Wednesday 10 March 2010. Another cold start to the day for many parts of the U.K., especially in Scotland, Northern Ireland and northern England, where temperatures were widely below freezing as the sun rose. Skies remained generally clear in these places, and it was sunny for much of the day.</p> <p>Other parts of the U.K. had a less cold start to the day, but still with some patchy frost and also some mist and fog in places. Cloud cover in these parts gradually broke during the course of the day, with most places seeing the sun at some point.</p> <p>Again, the main exception to this was eastern parts of England, which had a relatively dull day.</p> <p>During the afternoon cloud spread into northern parts of Scotland, bringing outbreaks of rain to the north-west by the evening, these continuing into the night.</p> <p>In the sunnier parts of the U.K., temperatures rose to close to the average for the time of year, although it remained below average in the east of England under the cloud, and in the stiff, chilly, north-easterly breeze.</p>
1800 GMT 10 MARCH 2010	SIG WEATHER	0000 GMT 11 MARCH 2010	SIG WEATHER	
				<p>EXTREMES</p> <p>Highest Maximum: 10.3 Castlederg, Tyrone 10.3 Portglenone, Antrim</p> <p>Lowest Maximum: 3.5 Wattisham, Suffolk</p> <p>Lowest Minimum: -10.3 Tulloch Bridge, Inverness-Shire</p> <p>Lowest Grass Minimum: -14.2 Tulloch Bridge, Inverness-Shire</p> <p>Most Rain: 2.0 Baltasound No 2, Shetland</p> <p>Most Sun: 10.2 Jersey Airport, Jersey 10.2 Leeming, North Yorkshire 10.2 Valley, Gwynedd</p>

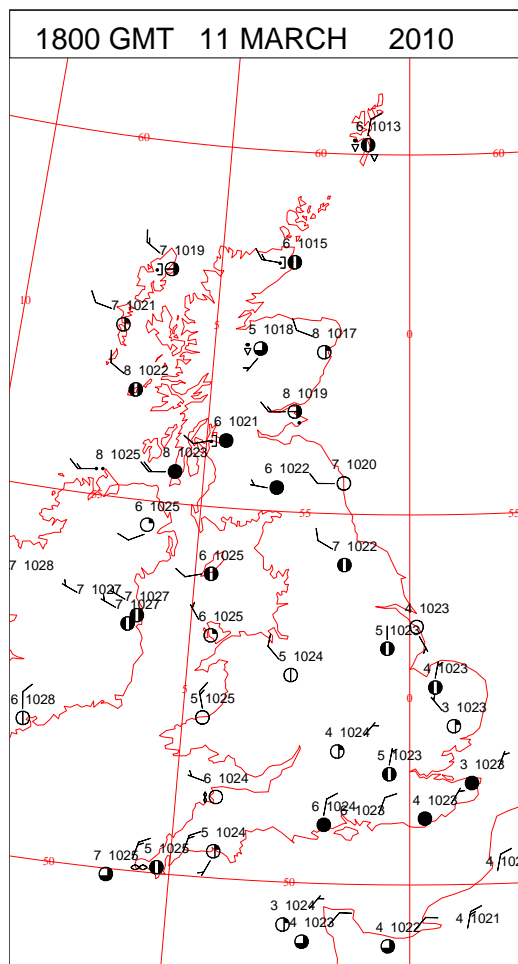
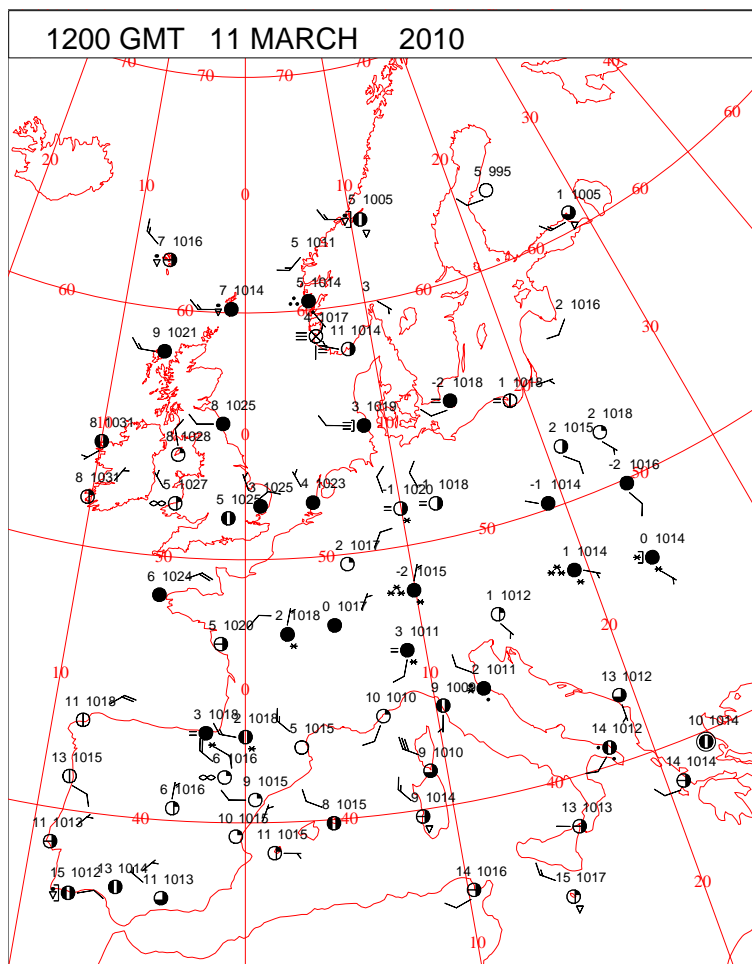
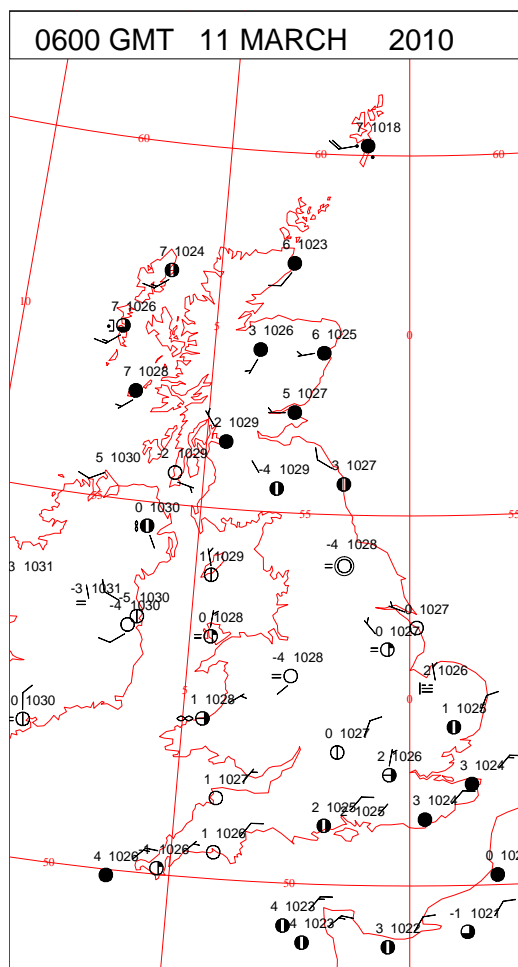
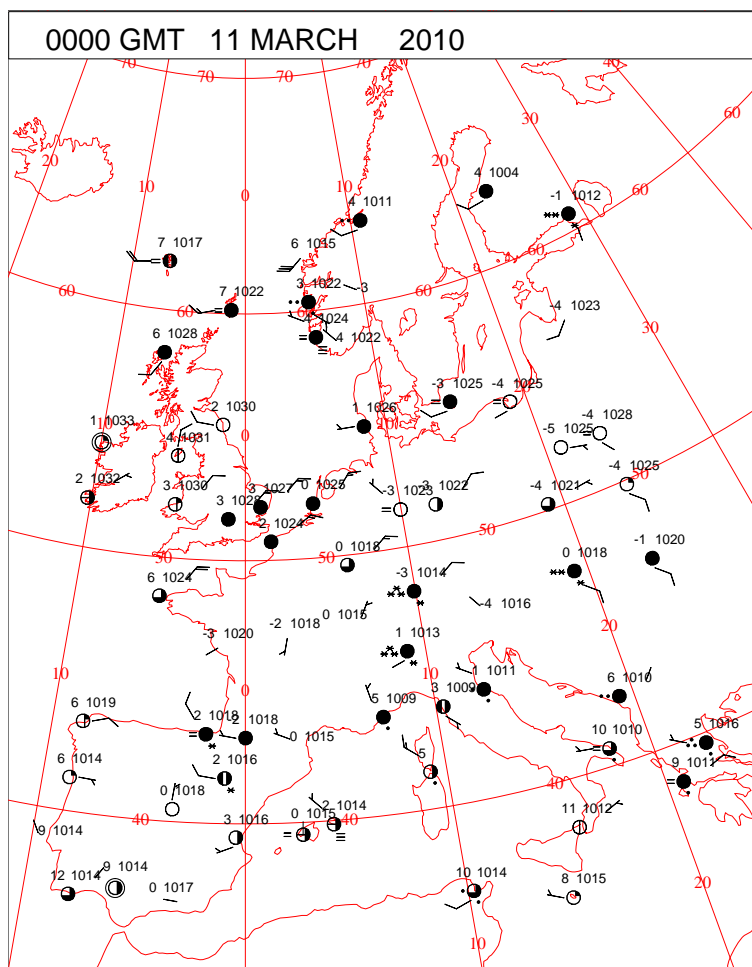
DAILY CLIMATE DATA



DAILY WEATHER SUMMARY



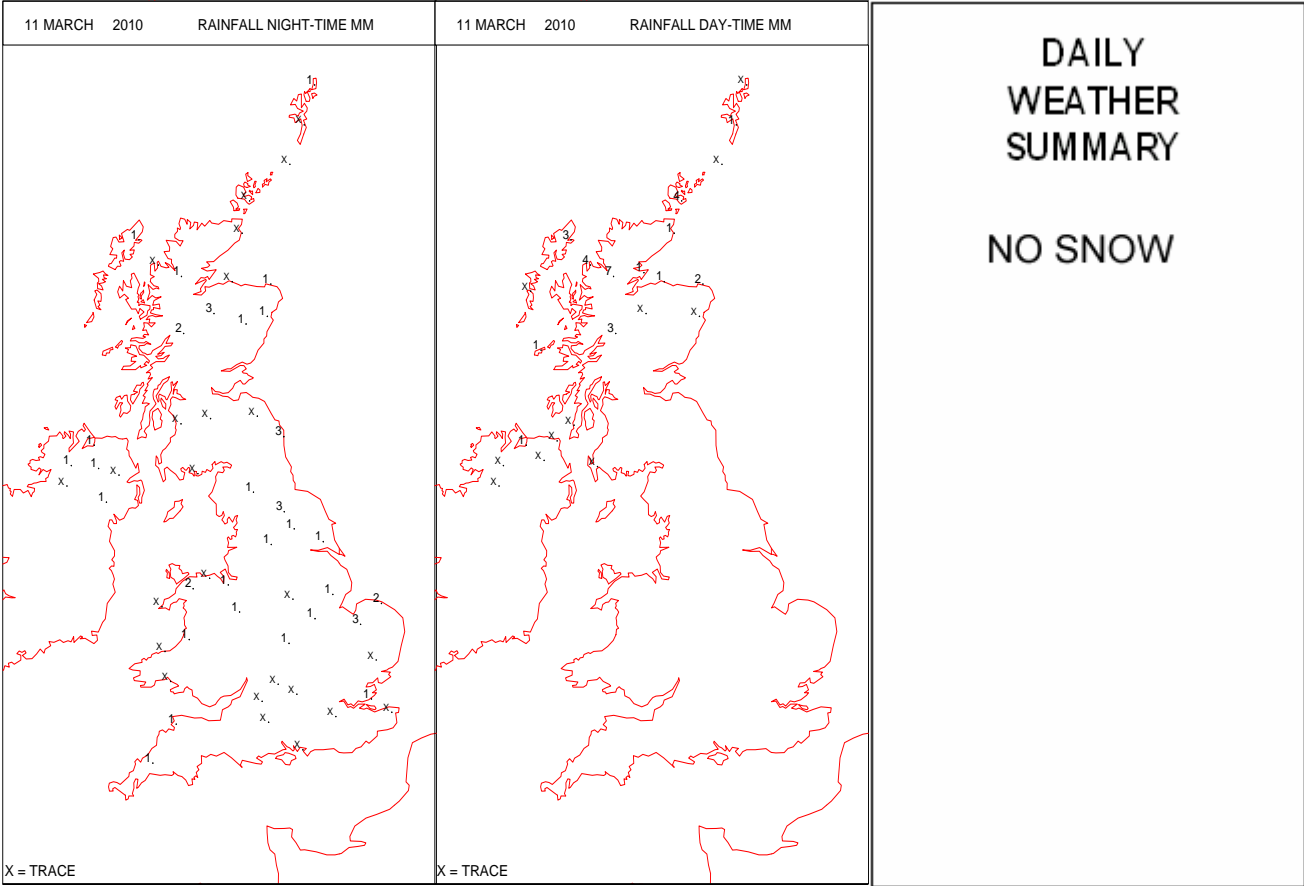
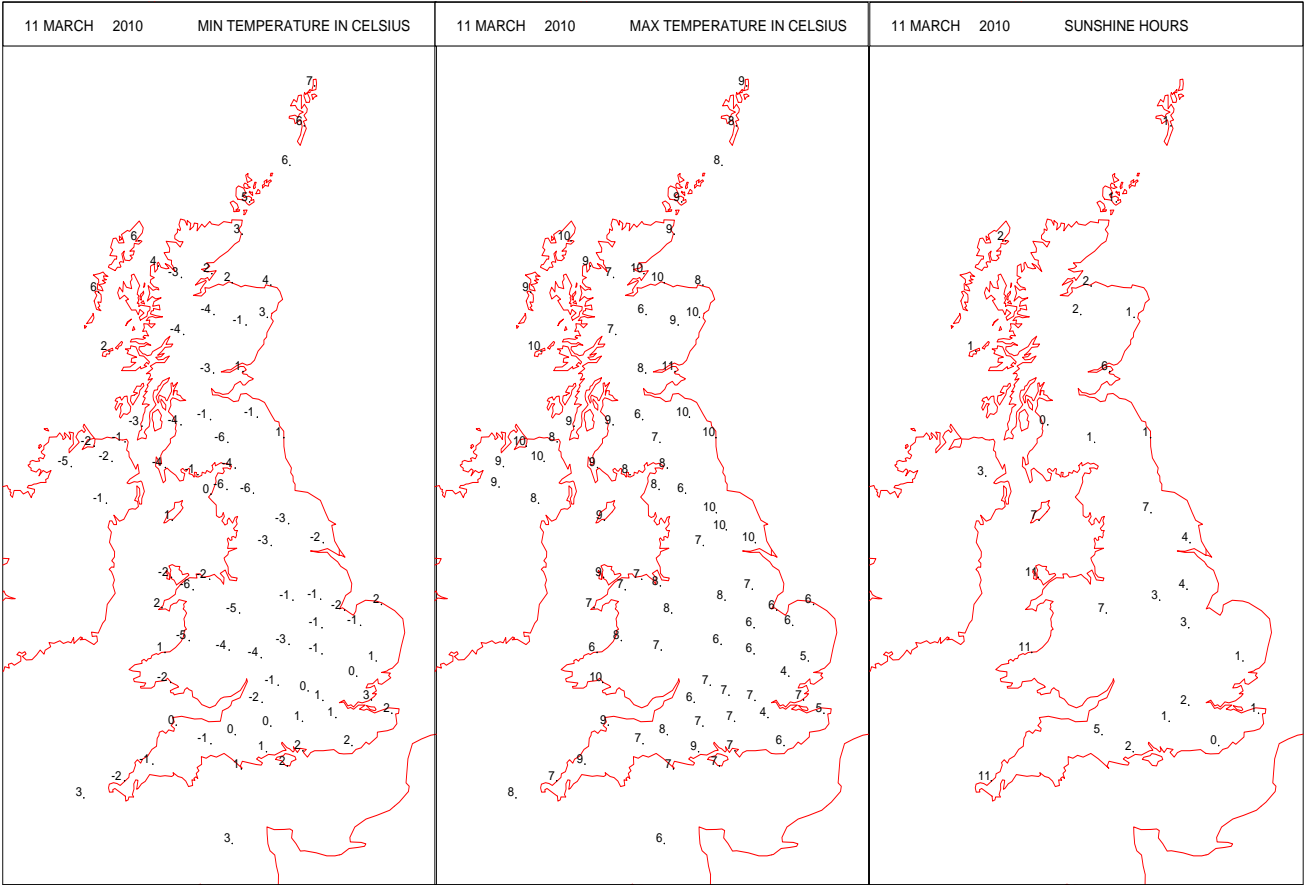
SURFACE REPORTS



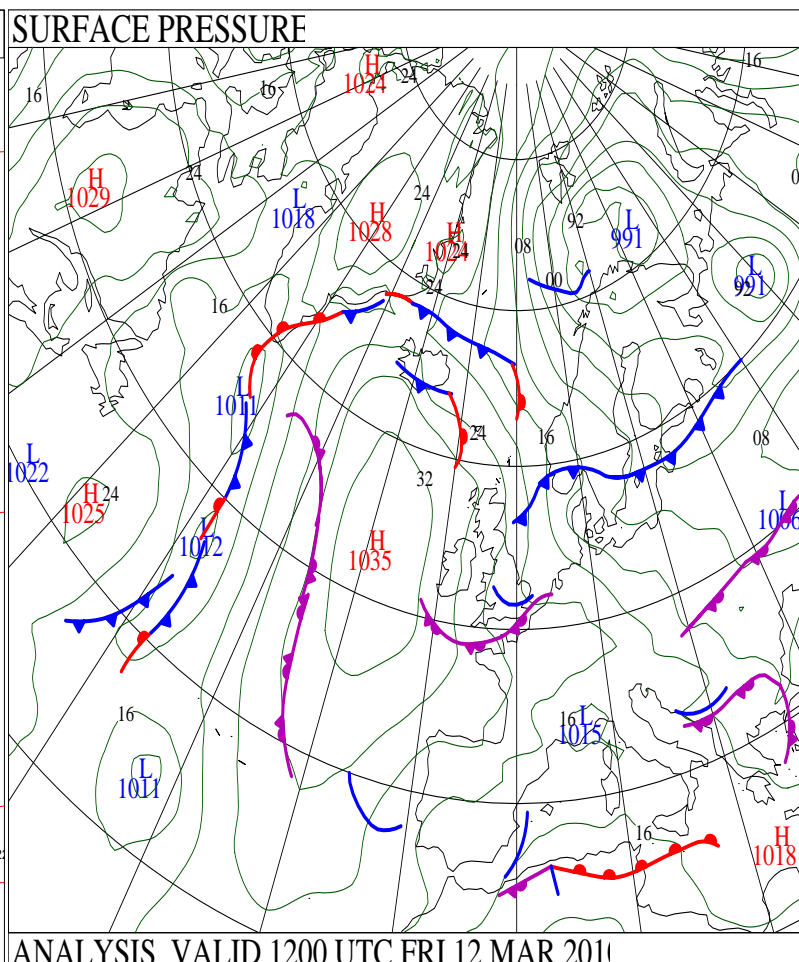
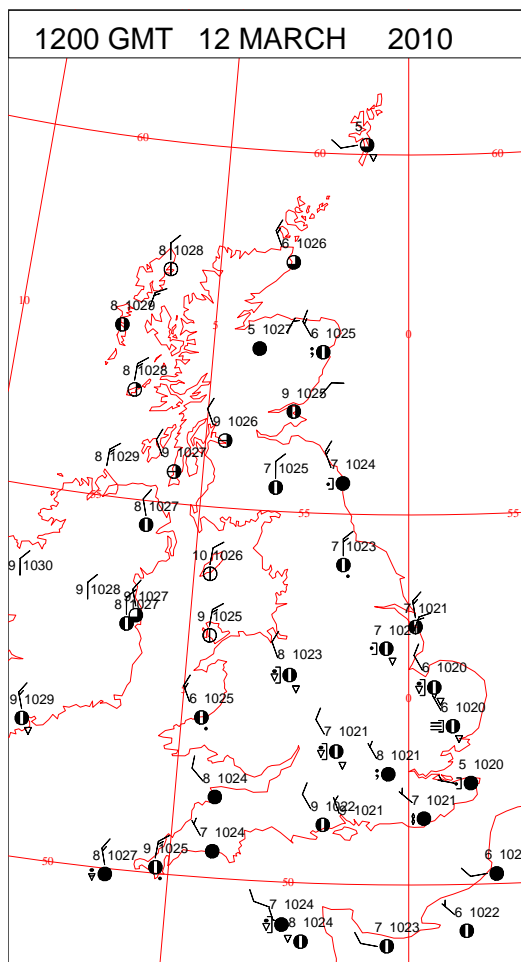
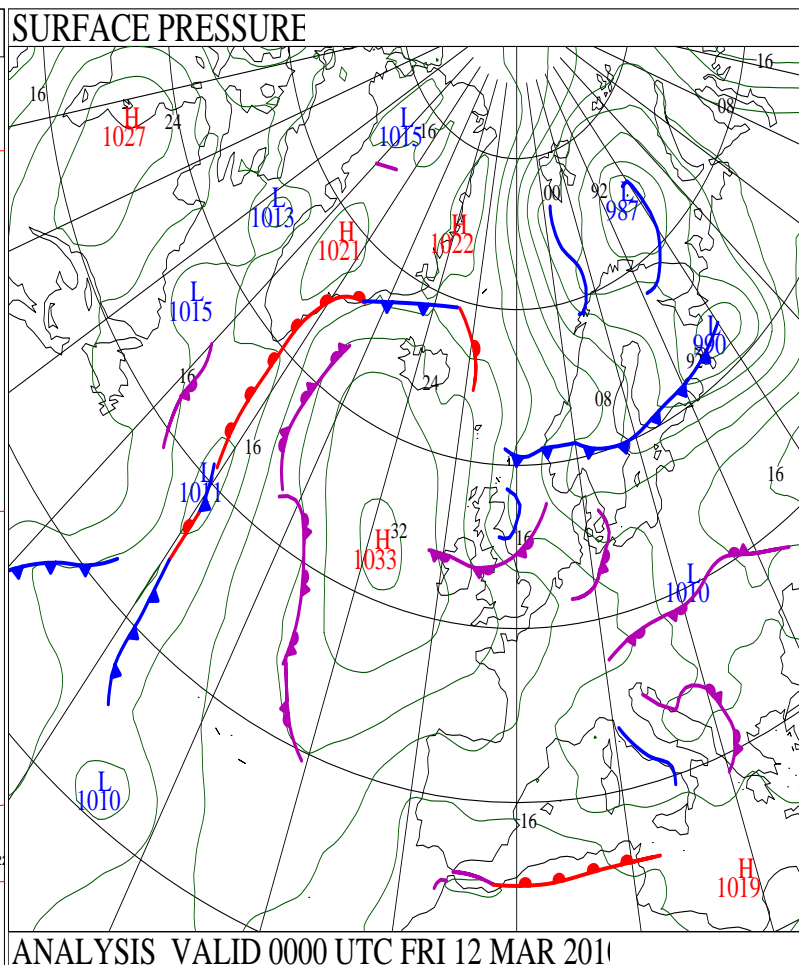
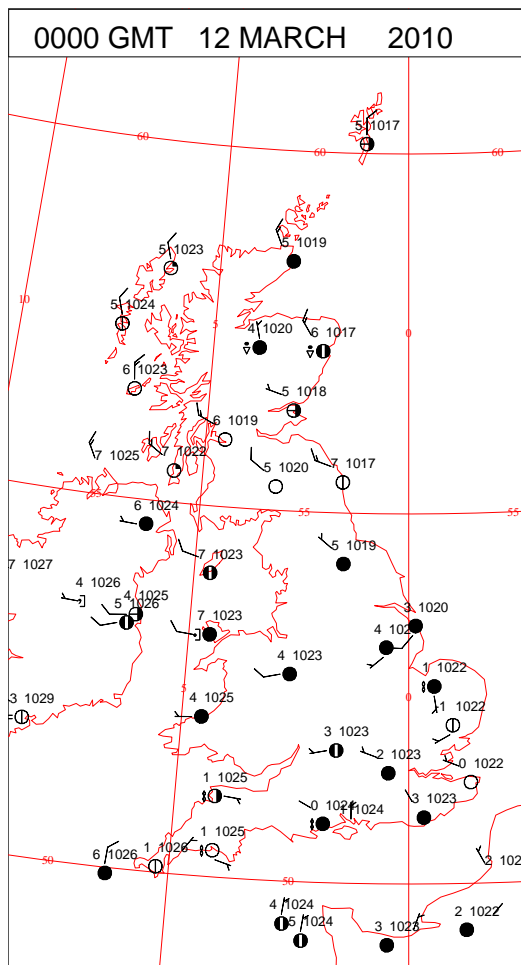
SIGNIFICANT WEATHER

0600 GMT 11 MARCH 2010	SIG WEATHER	1200 GMT 11 MARCH 2010	SIG WEATHER	<p>Summary of UK Weather for Thursday 11 March 2010.</p> <p>After a frosty start, it was another fine and dry day across much of Wales and the south-west, with long periods of sunshine.</p> <p>Towards the south and east, cloud was slow to clear, lingering for much of the day and giving a distinct chilly feel, especially with breezy north-easterly winds across the far south-east of England.</p> <p>Although it was a cloudy start, in Northern Ireland, south-east Scotland and north-east England, plenty of sunny spells developed as cloud broke during the day.</p> <p>Outbreaks of rain across northern Scotland gradually spread south through the course of the day, eventually reaching Northern Ireland and northern England in the evening.</p> <p>With the exception of the far south-east of England and the Northern Isles of Scotland, winds were generally light northerlies</p> <p>Maximum temperatures were close to the average for most areas, although below average across south-eastern parts.</p>
1800 GMT 11 MARCH 2010	SIG WEATHER	0000 GMT 12 MARCH 2010	SIG WEATHER	
				<p>EXTREMES</p> <p>Highest Maximum: 10.8 Leuchars, Fife</p> <p>Lowest Maximum: 4.2 Kenley Airfield, Greater London</p> <p>Lowest Minimum: -6.1 Keswick, Cumbria</p> <p>Lowest Grass Minimum: -11.4 Pershore, Hereford & Worcester</p> <p>-11.4 Leeming, North Yorkshire</p> <p>Most Rain: 7.8 Loch Glascarnoch, Ross & Cromarty</p> <p>Most Sun: 10.7 Camborne, Cornwall</p>

DAILY CLIMATE DATA

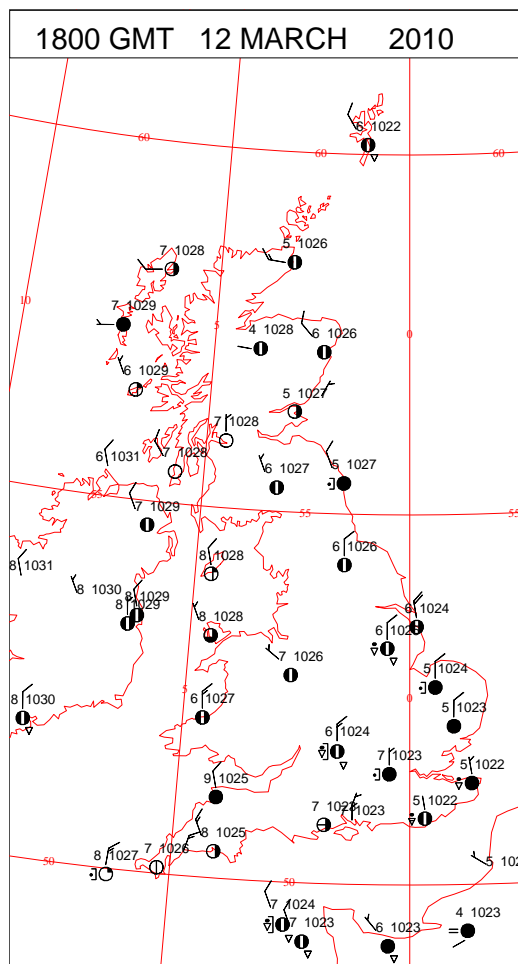
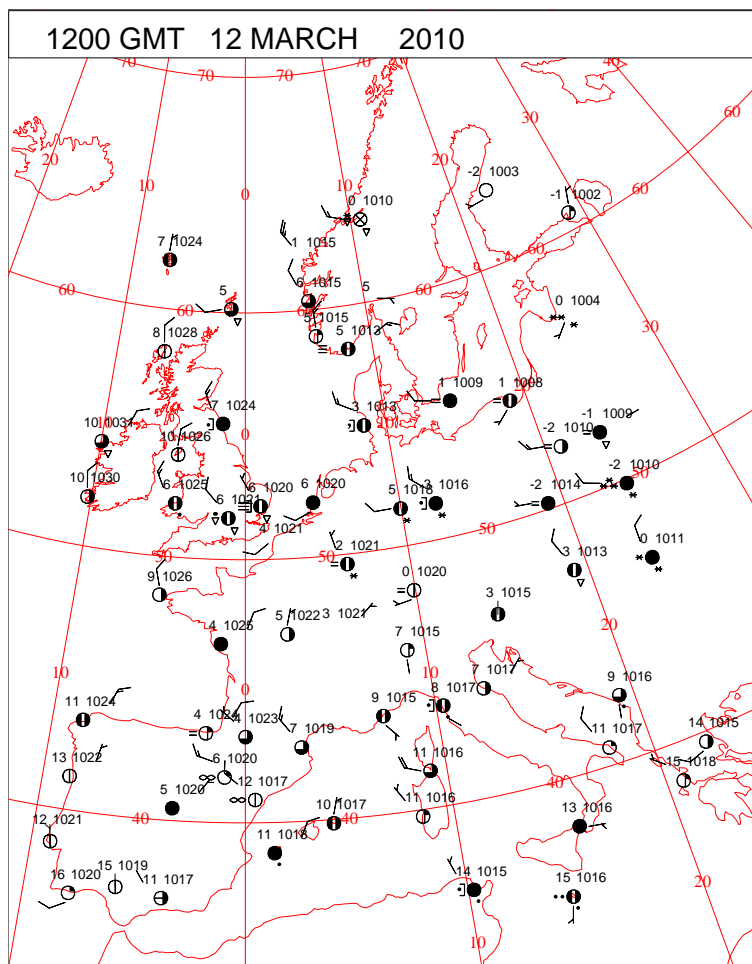
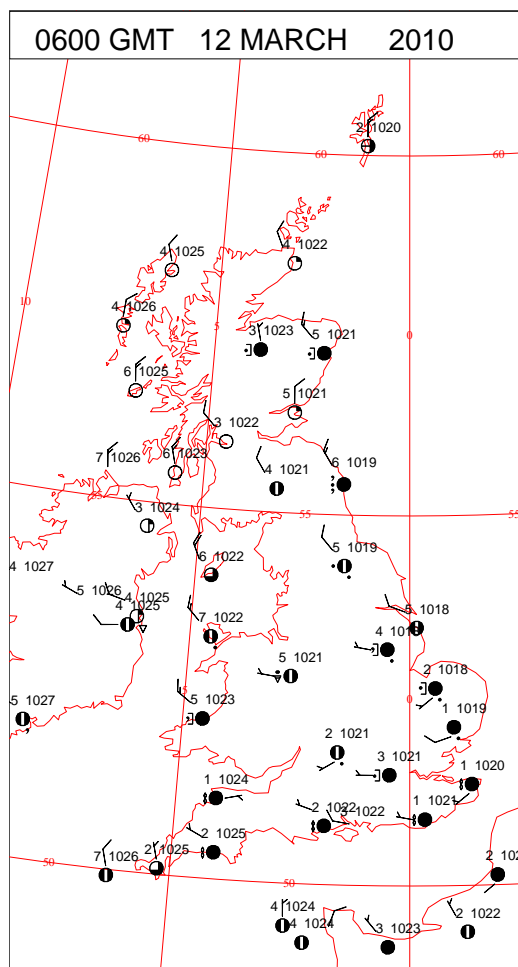
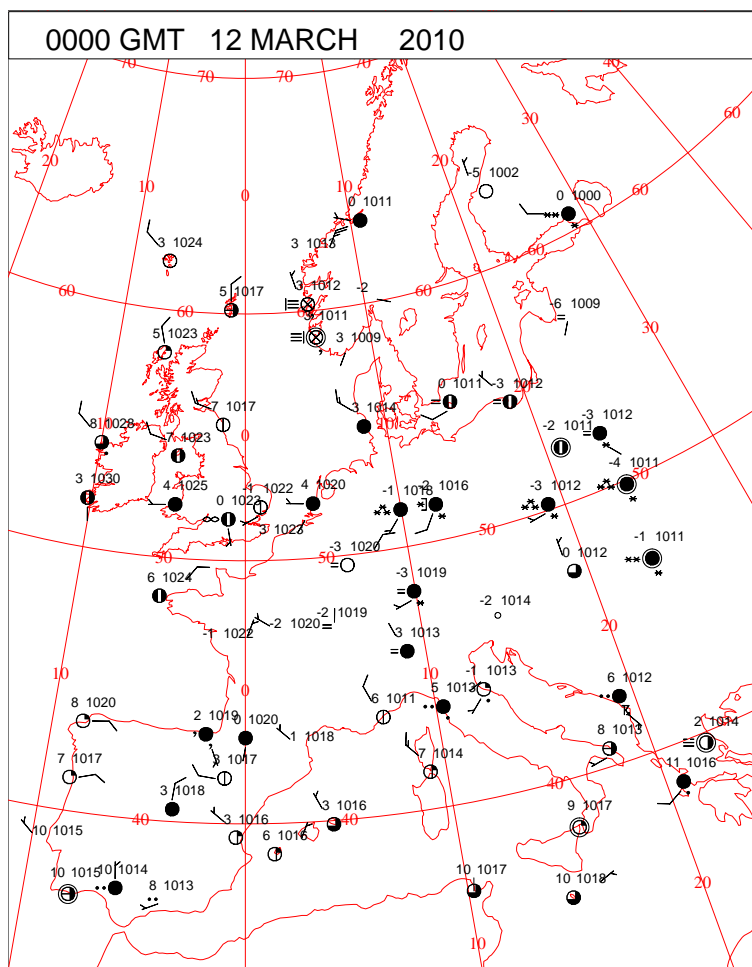


DAILY WEATHER SUMMARY



Friday 12 March 2010

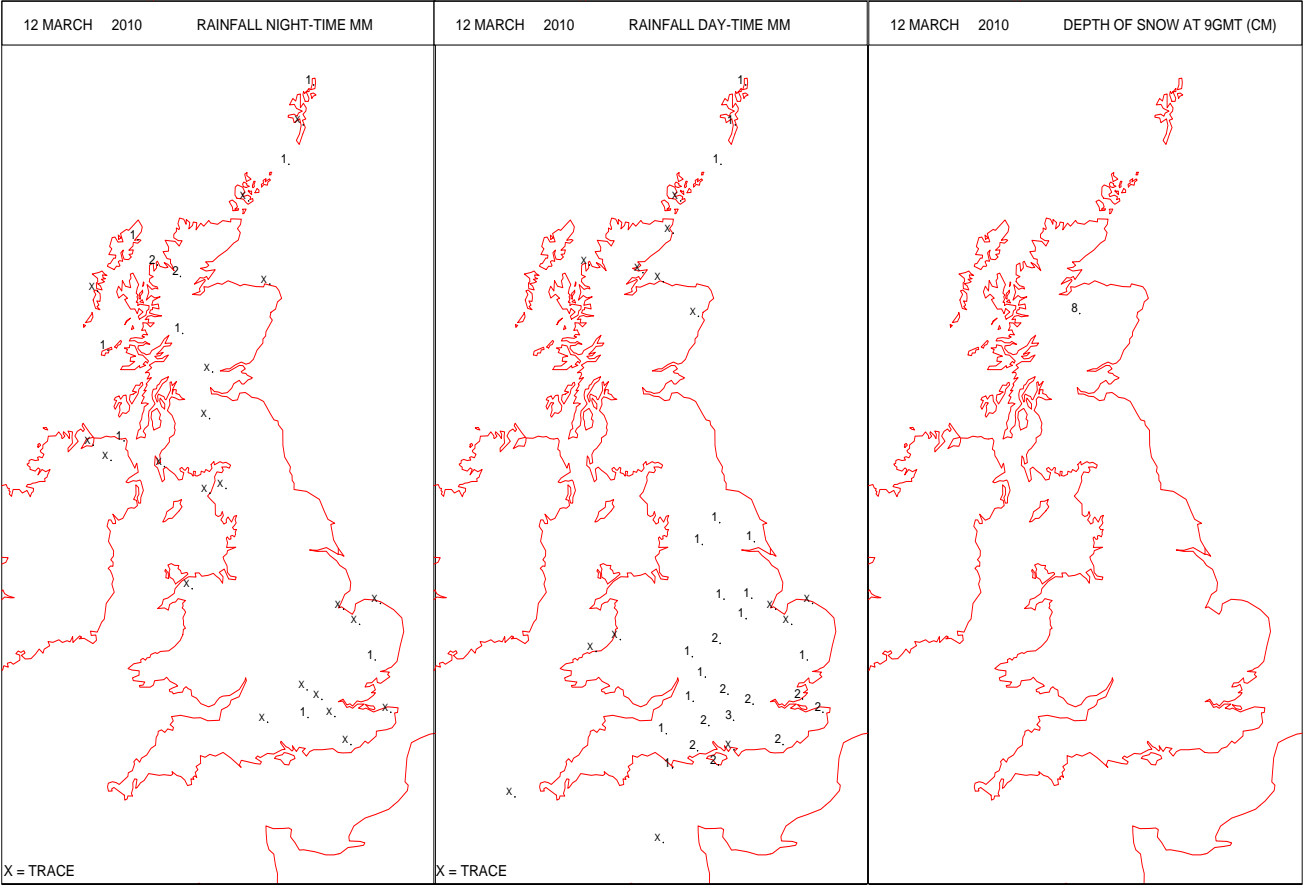
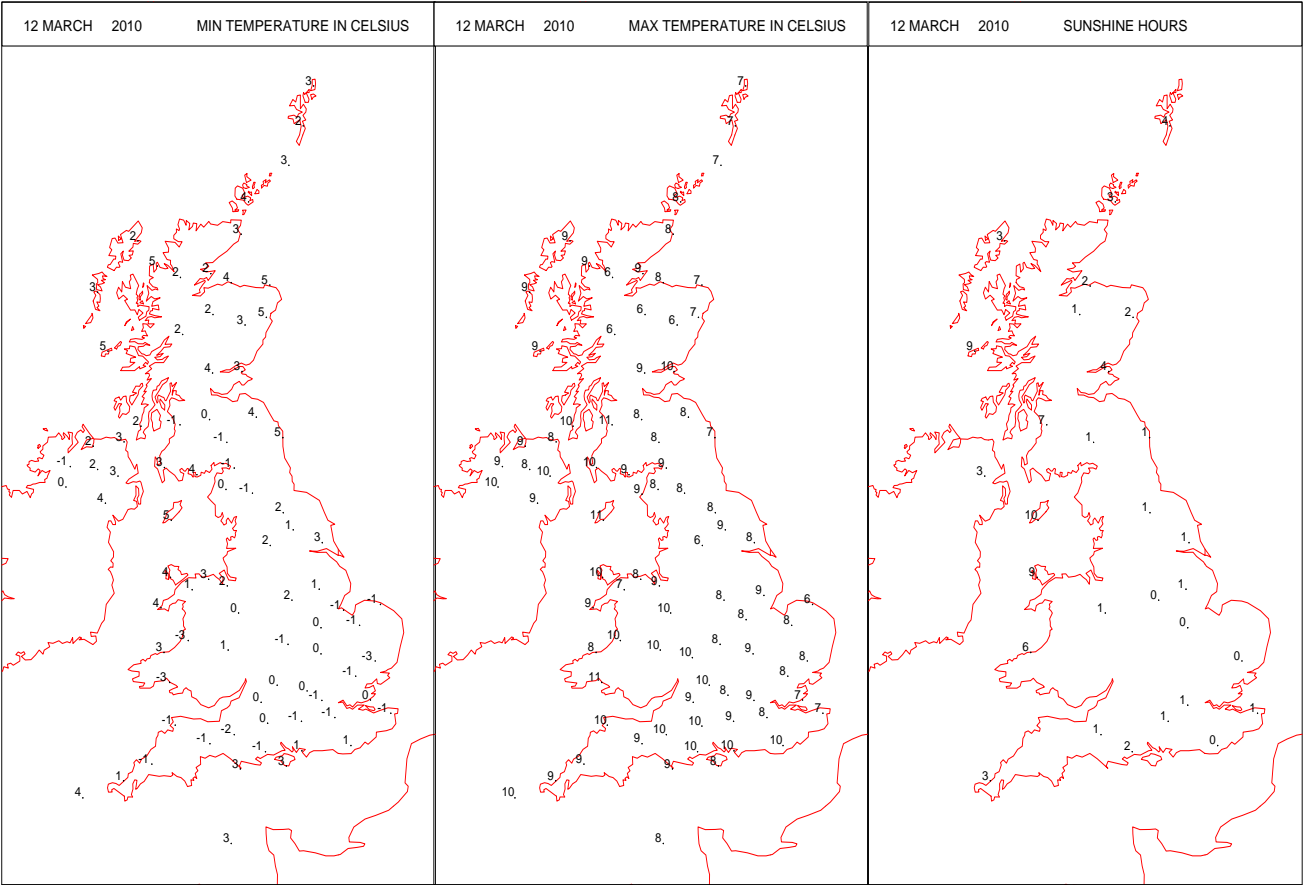
SURFACE REPORTS



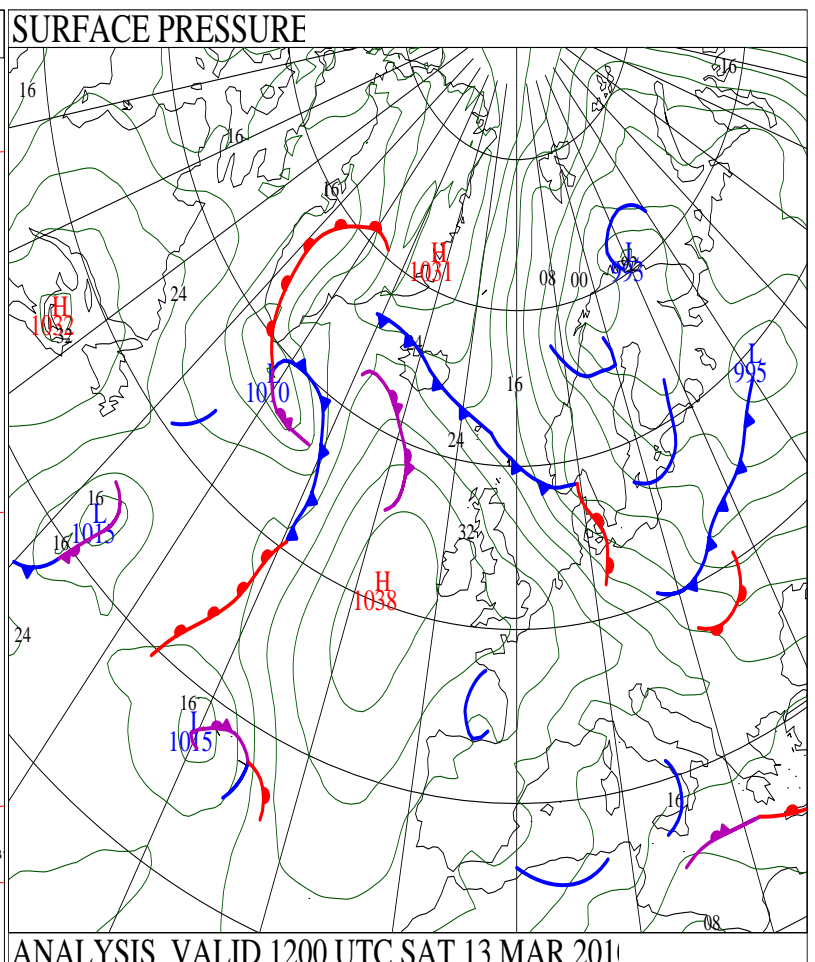
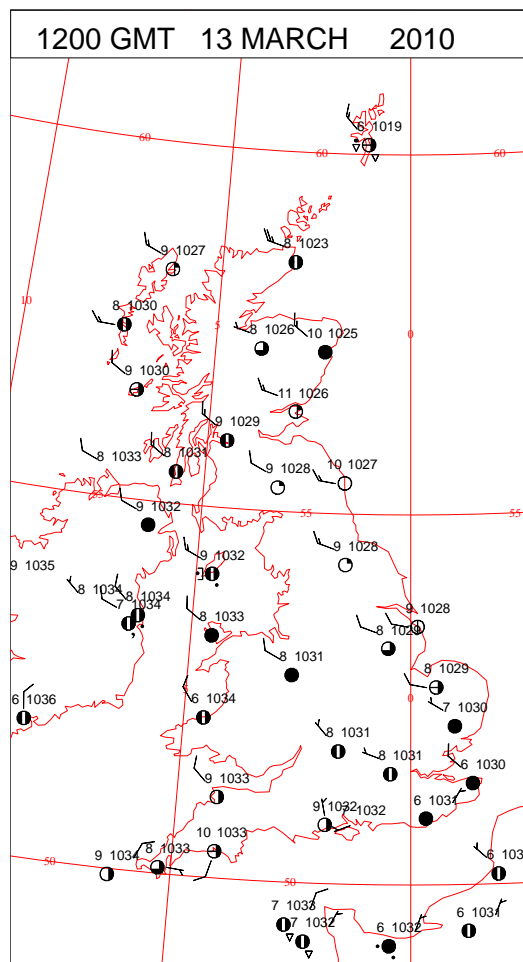
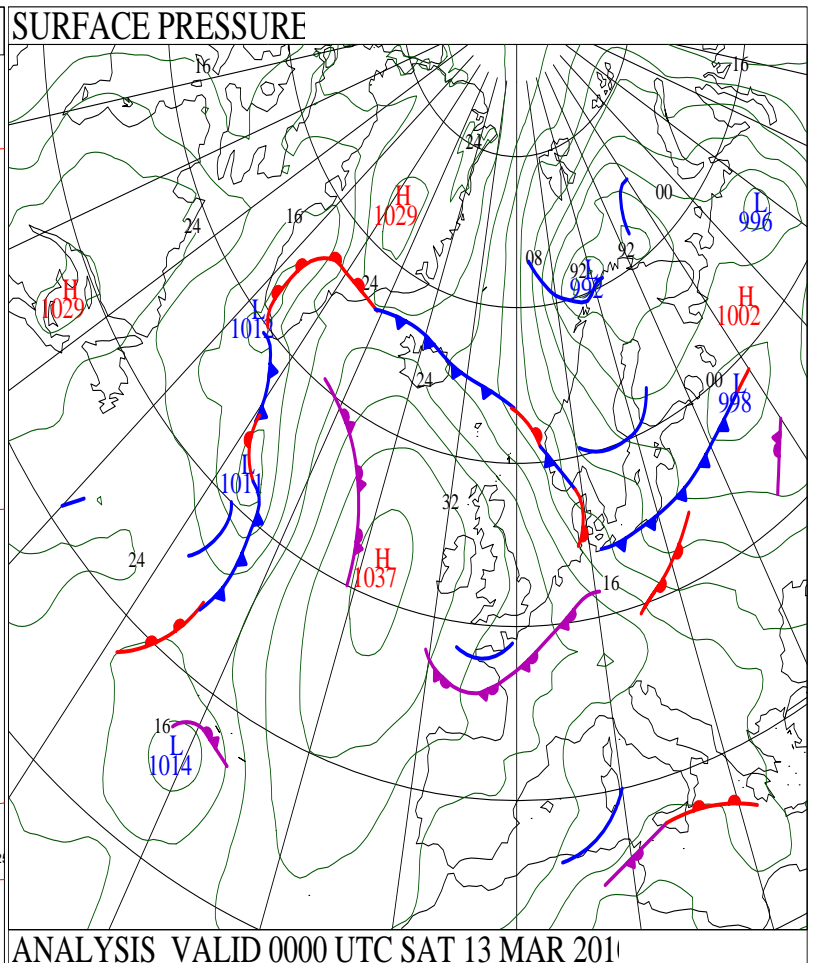
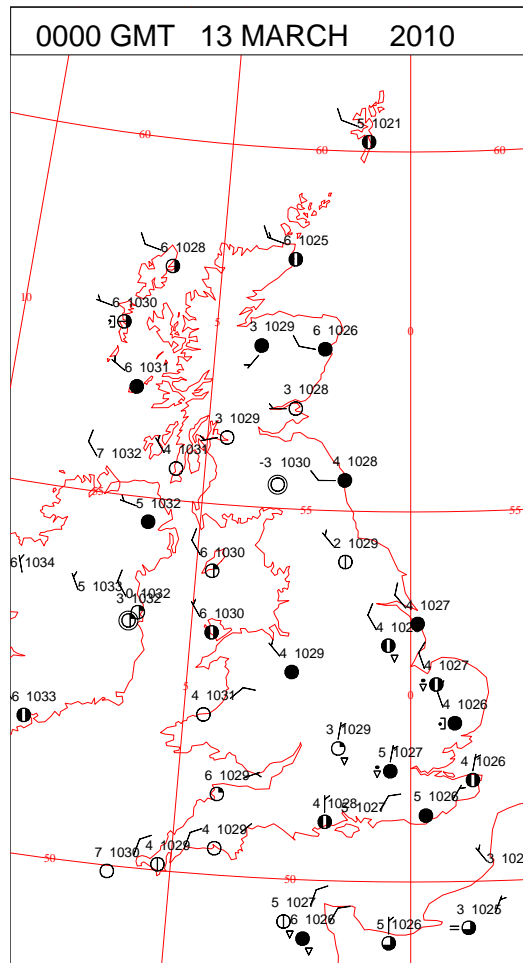
SIGNIFICANT WEATHER

0600 GMT 12 MARCH 2010	SIG WEATHER	1200 GMT 12 MARCH 2010	SIG WEATHER	<p>Summary of UK Weather for Friday 12 March 2010.</p> <p>It was another chilly night across southern and eastern parts of England, with patchy frost.</p> <p>Further north, a band of rain spread slowly southwards, gradually clearing the south coast through the course of the morning.</p> <p>From late morning scattered showers developed across much of England and eastern Wales. Some of these were locally heavy with a few producing some soft hail, and there was also an occasional rumble of thunder to the west of London through the afternoon.</p> <p>By the evening, showers became confined to the far south-east, and slowly died out.</p> <p>For western parts of Wales and the far south-west, it remained largely dry with some long spells of sunshine developing, particularly during the afternoon.</p> <p>It was dry with a few bright spells, but mostly cloudy across Northern Ireland and much of Scotland, although there was some light rain across the far north-west of Scotland through the day.</p> <p>Maximum temperatures were mostly near or just below average.</p>
1800 GMT 12 MARCH 2010	SIG WEATHER	0000 GMT 13 MARCH 2010	SIG WEATHER	
				<p>EXTREMES</p> <p>Highest Maximum: 11.3 Prestwick Gannet, Ayrshire</p> <p>Lowest Maximum: 5.5 Aviemore, Inverness-Shire</p> <p>Lowest Minimum: -5.2 Benson, Oxfordshire</p> <p>Lowest Grass Minimum: -8.9 Holbeach No 2, Lincolnshire</p> <p>Most Rain: 3.4 Odiham, Hampshire</p> <p>Most Sun: 9.9 Ronaldsway, Isle of Man</p>

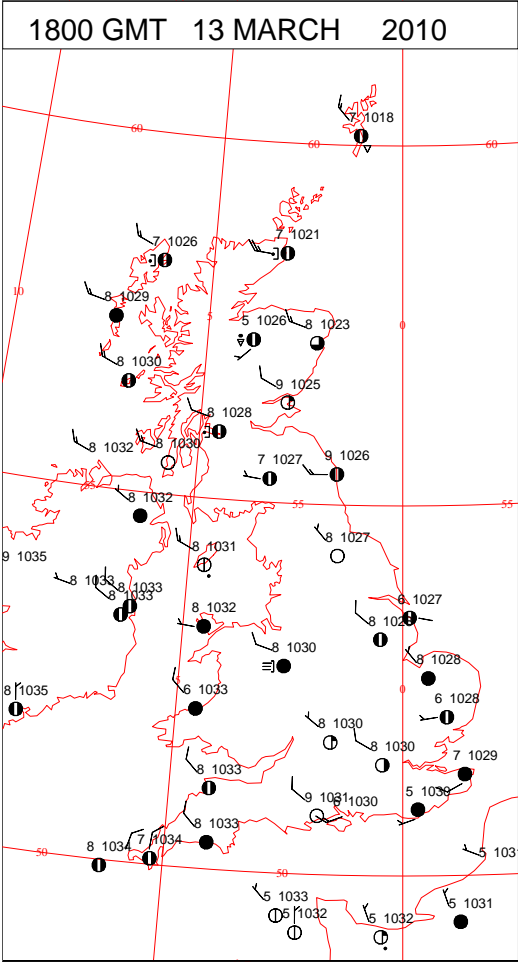
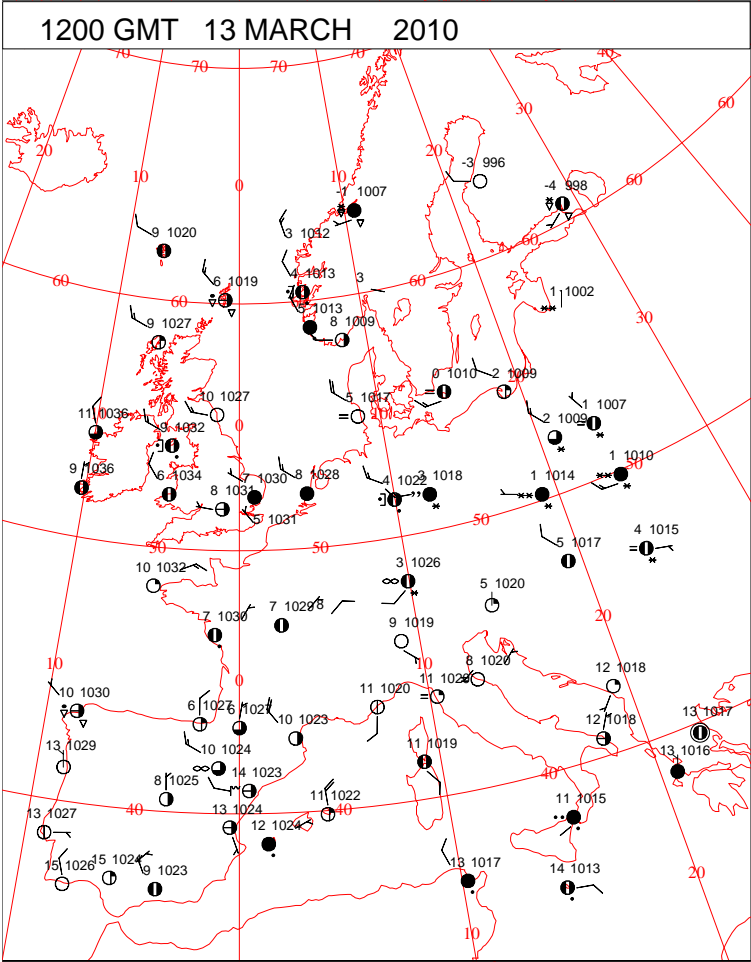
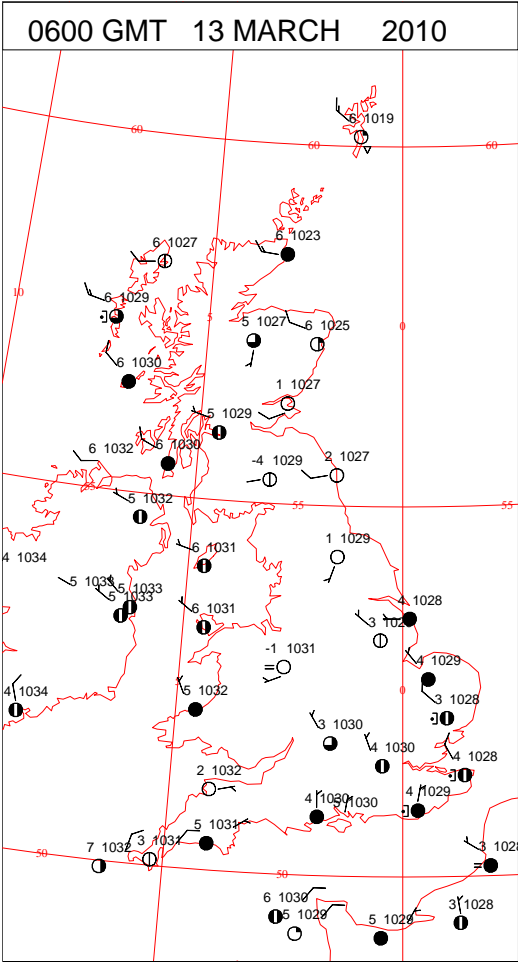
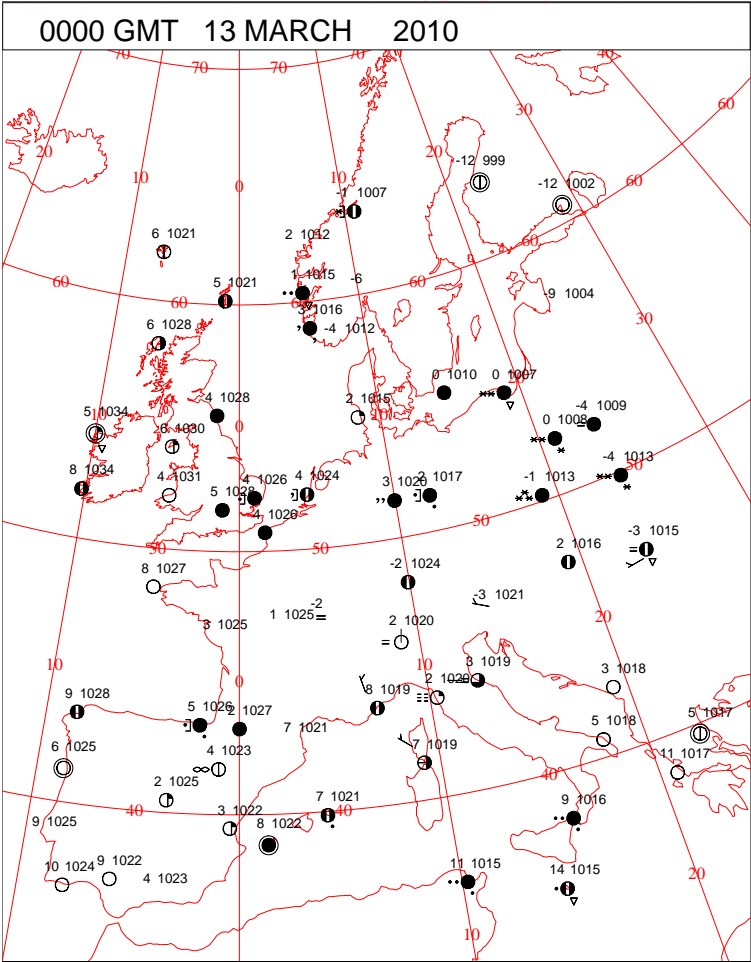
DAILY CLIMATE DATA



DAILY WEATHER SUMMARY



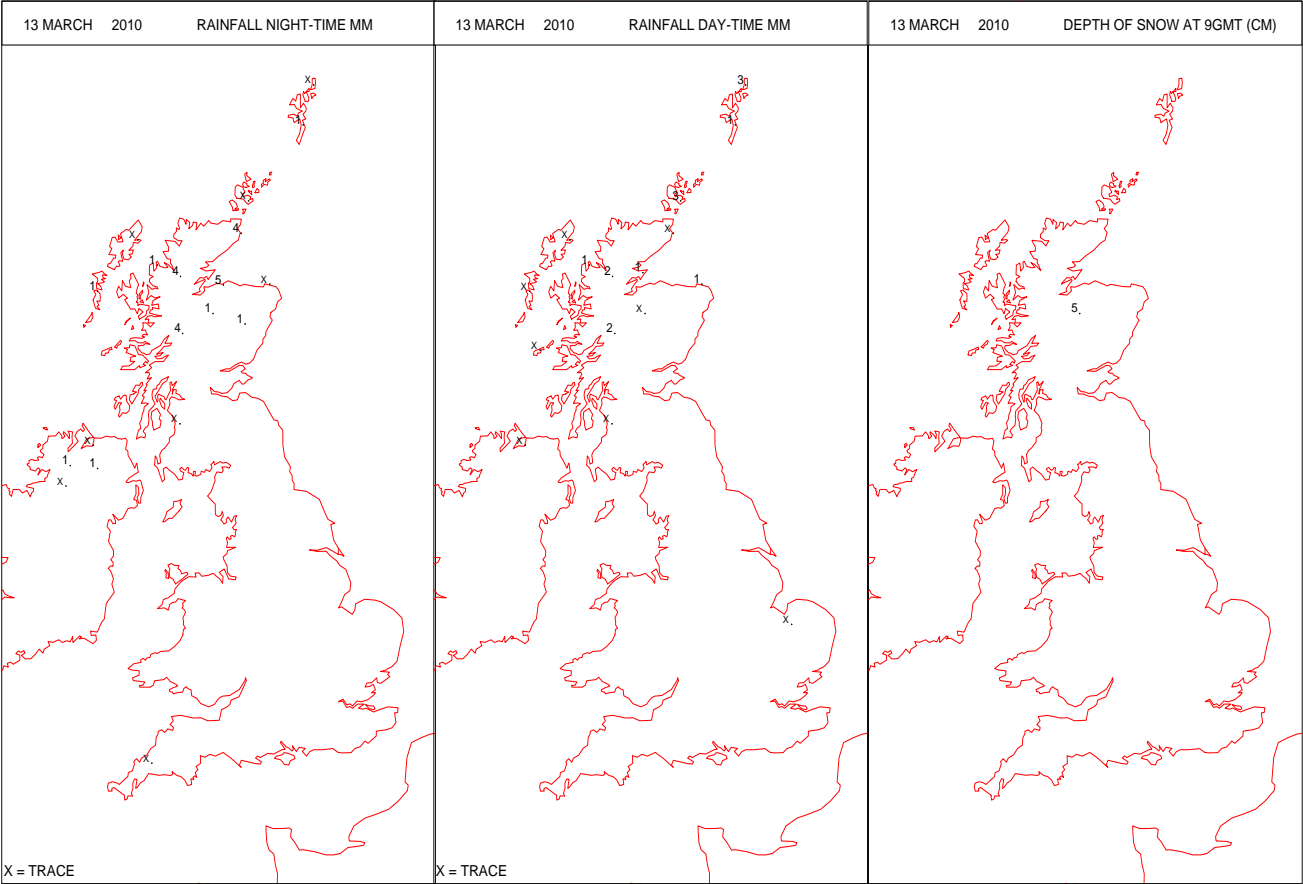
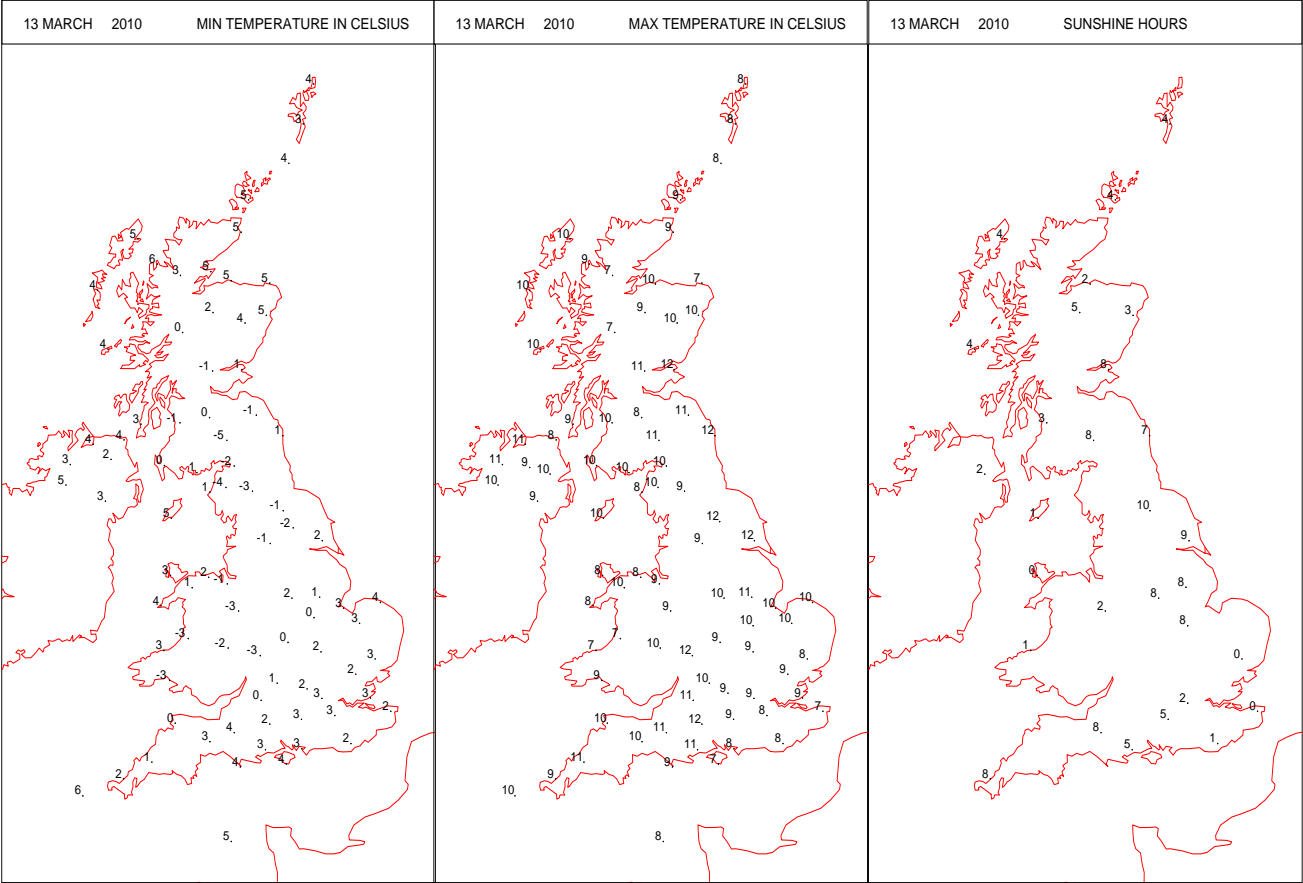
SURFACE REPORTS



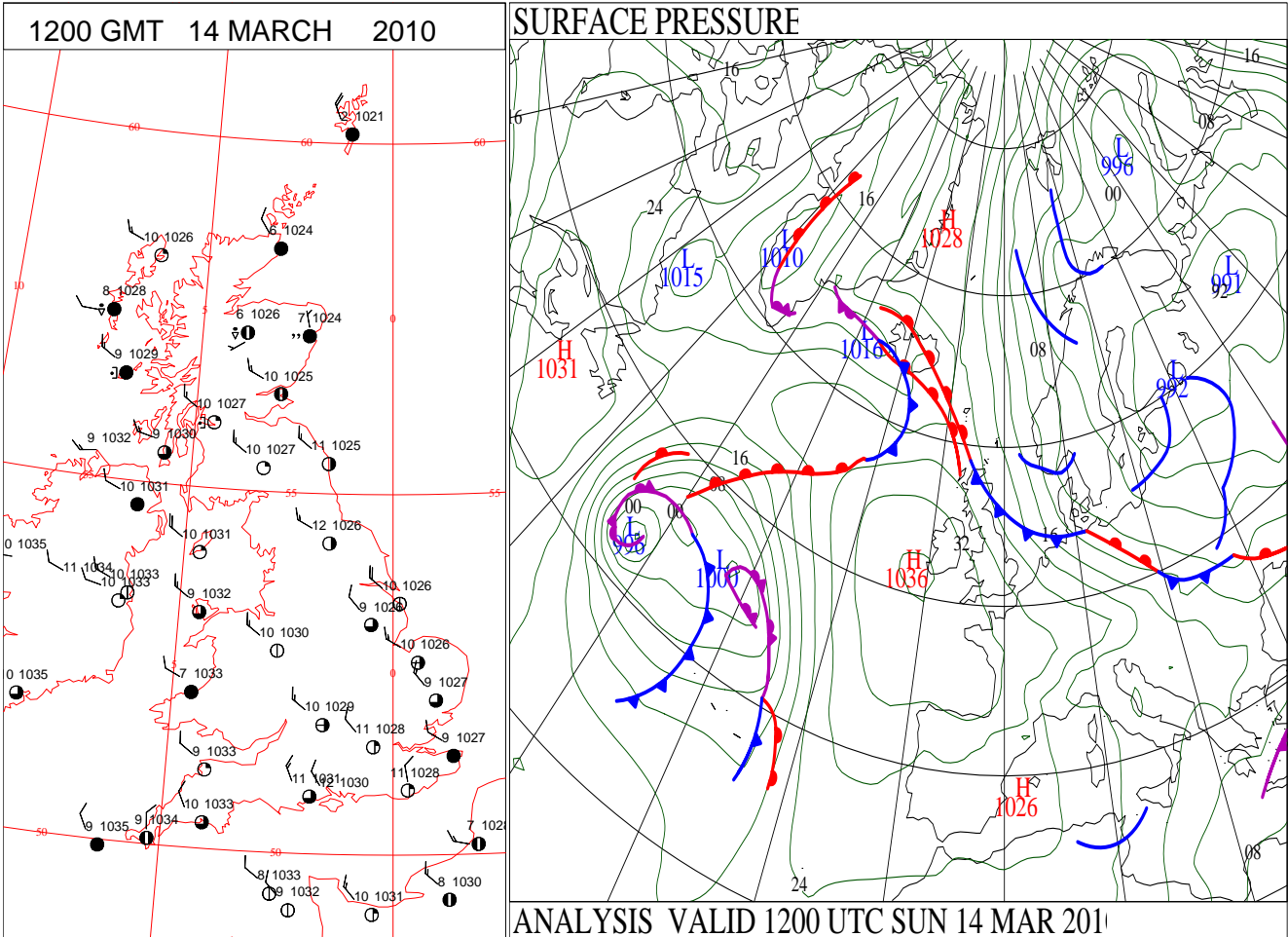
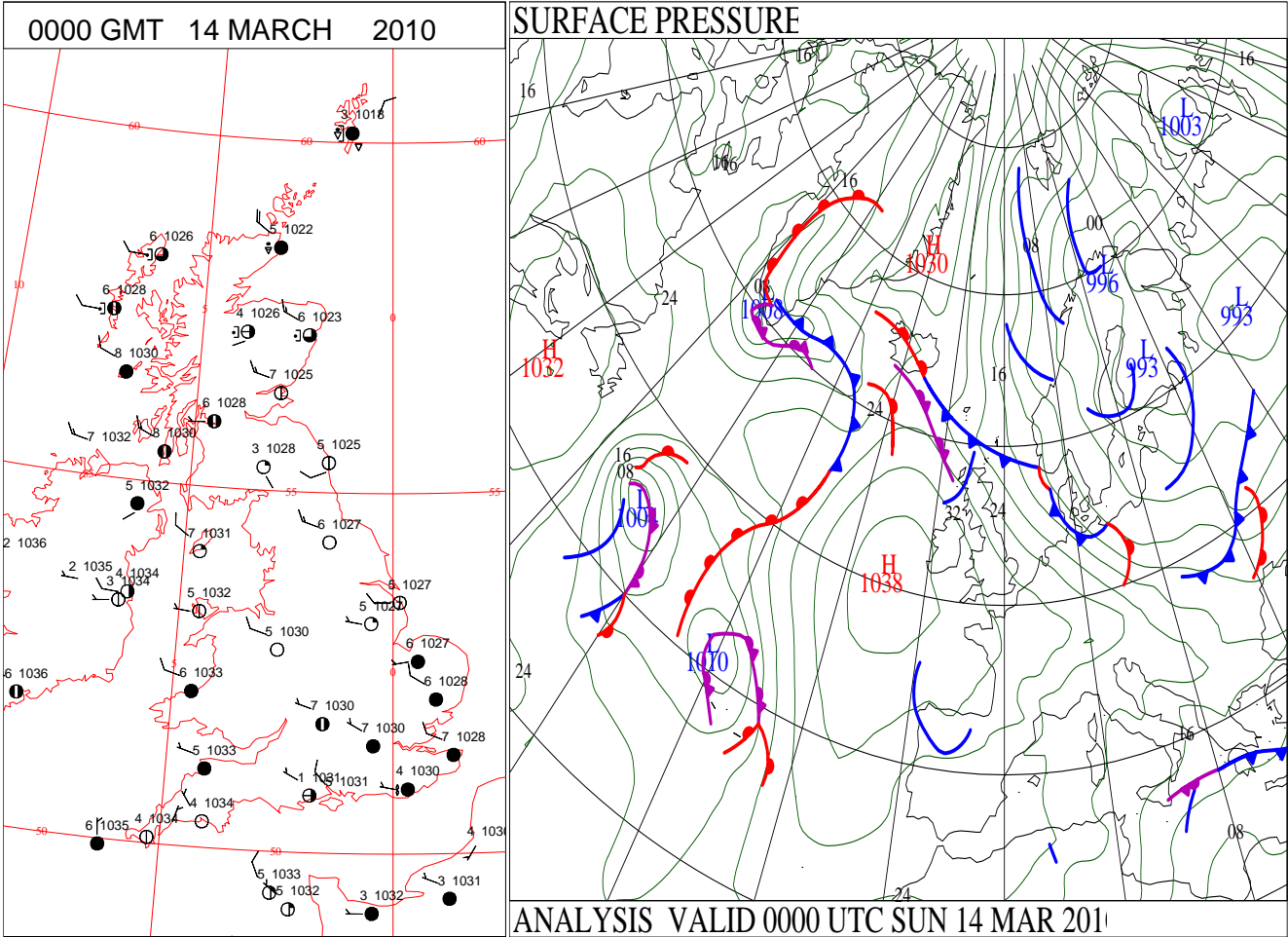
SIGNIFICANT WEATHER

0600 GMT 13 MARCH 2010	SIG WEATHER	1200 GMT 13 MARCH 2010	SIG WEATHER	<p>Summary of UK Weather for Saturday 13 March 2010.</p> <p>There were a few showers during the night across northern Scotland and some parts of eastern and south-eastern England, but most places were dry. Skies were clear at times overnight across much of Wales, northern and central England, and southern Scotland and this allowed a frost to form in these areas.</p> <p>During the day most places were dry throughout and there was also some sunshine in places, the best of which developed during the morning across both eastern and south-western parts of England.</p> <p>However, there were also a few showers, most of which fell across northern Scotland and western parts of Northern Ireland.</p> <p>Most places had a moderate west or north-westerly breeze through the day, although this was locally strong and gusty across the north, and some eastern areas.</p> <p>Maximum temperatures were mostly close to the average, although it was mild locally, away from the far north.</p>
1800 GMT 13 MARCH 2010	SIG WEATHER	0000 GMT 14 MARCH 2010	SIG WEATHER	
				<p>EXTREMES</p> <p>Highest Maximum: 12.3 Leuchars, Fife</p> <p>Lowest Maximum: 6.7 Rosehearty, Aberdeenshire</p> <p>Lowest Minimum: -4.9 Eskdalemuir, Dumfriesshire</p> <p>Lowest Grass Minimum: -10.6 Eskdalemuir, Dumfriesshire</p> <p>Most Rain: 6.6 Loch Glascarnoch, Ross & Cromarty</p> <p>Most Sun: 9.9 Leeming, North Yorkshire</p>

DAILY CLIMATE DATA

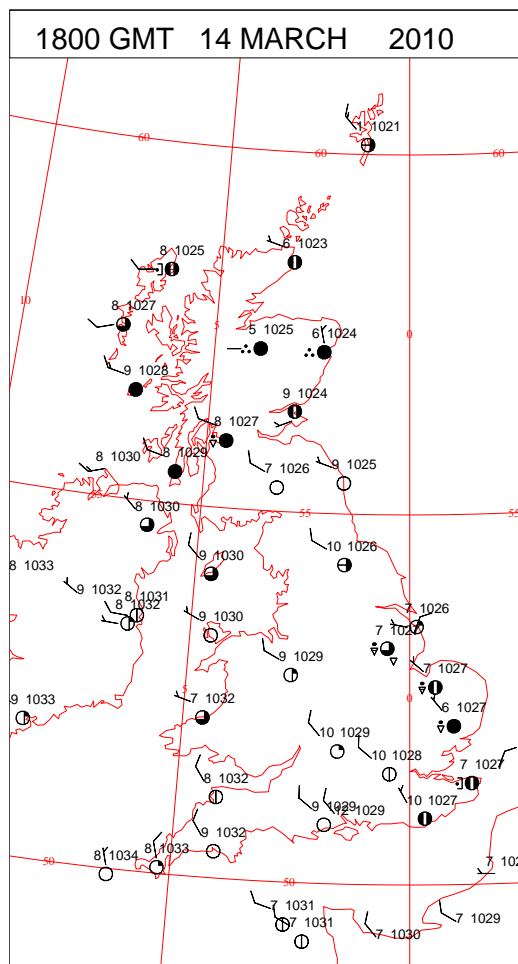
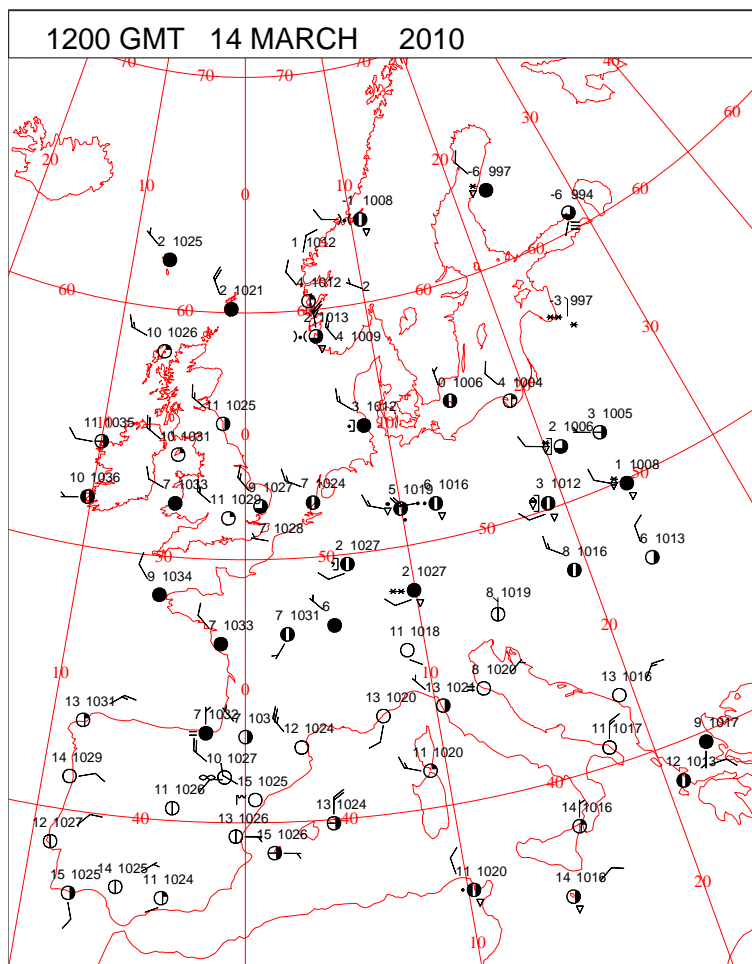
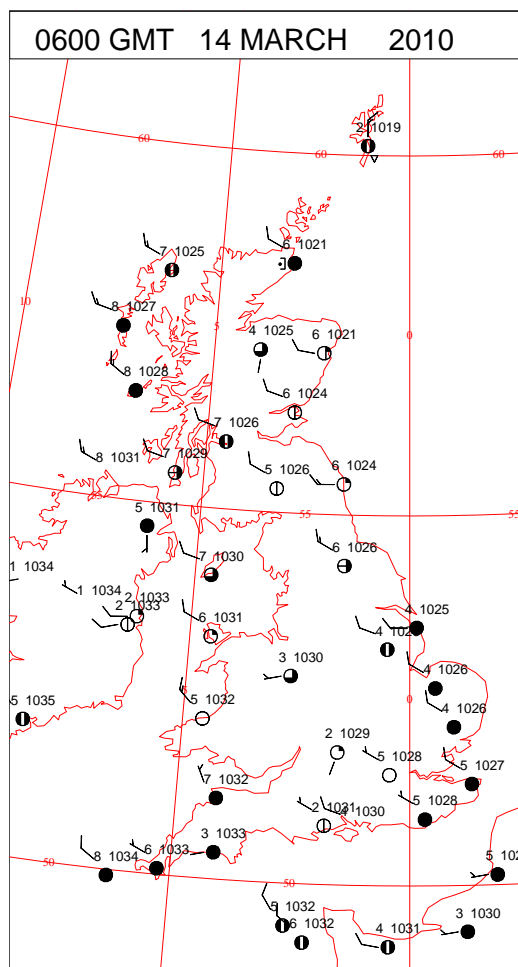
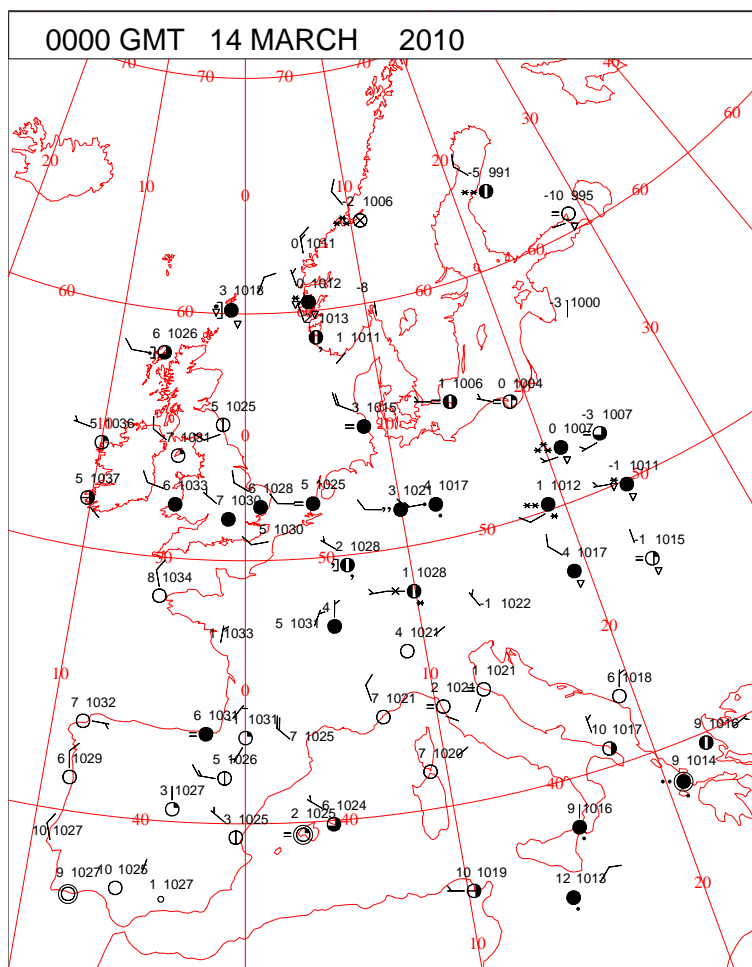


DAILY WEATHER SUMMARY



Sunday 14 March 2010

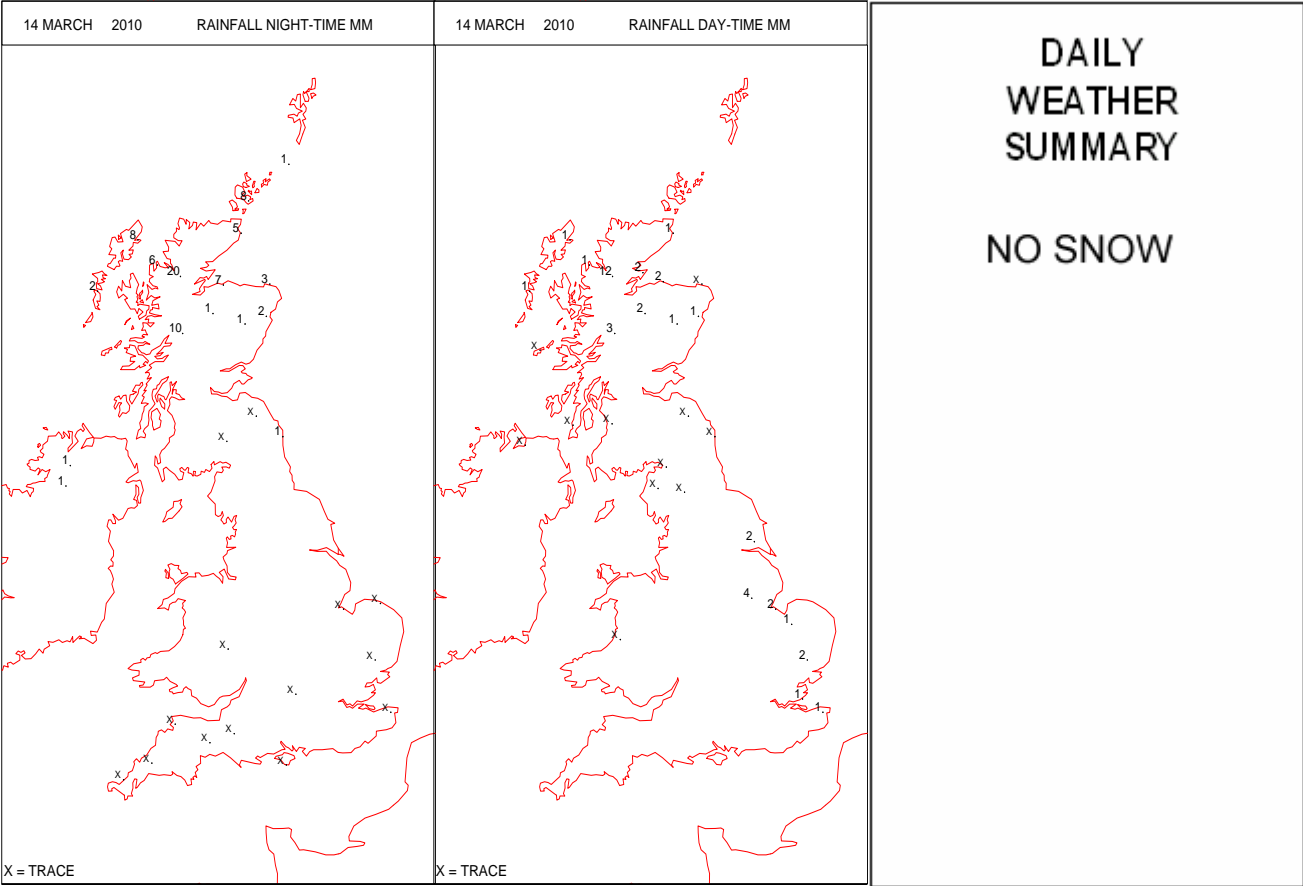
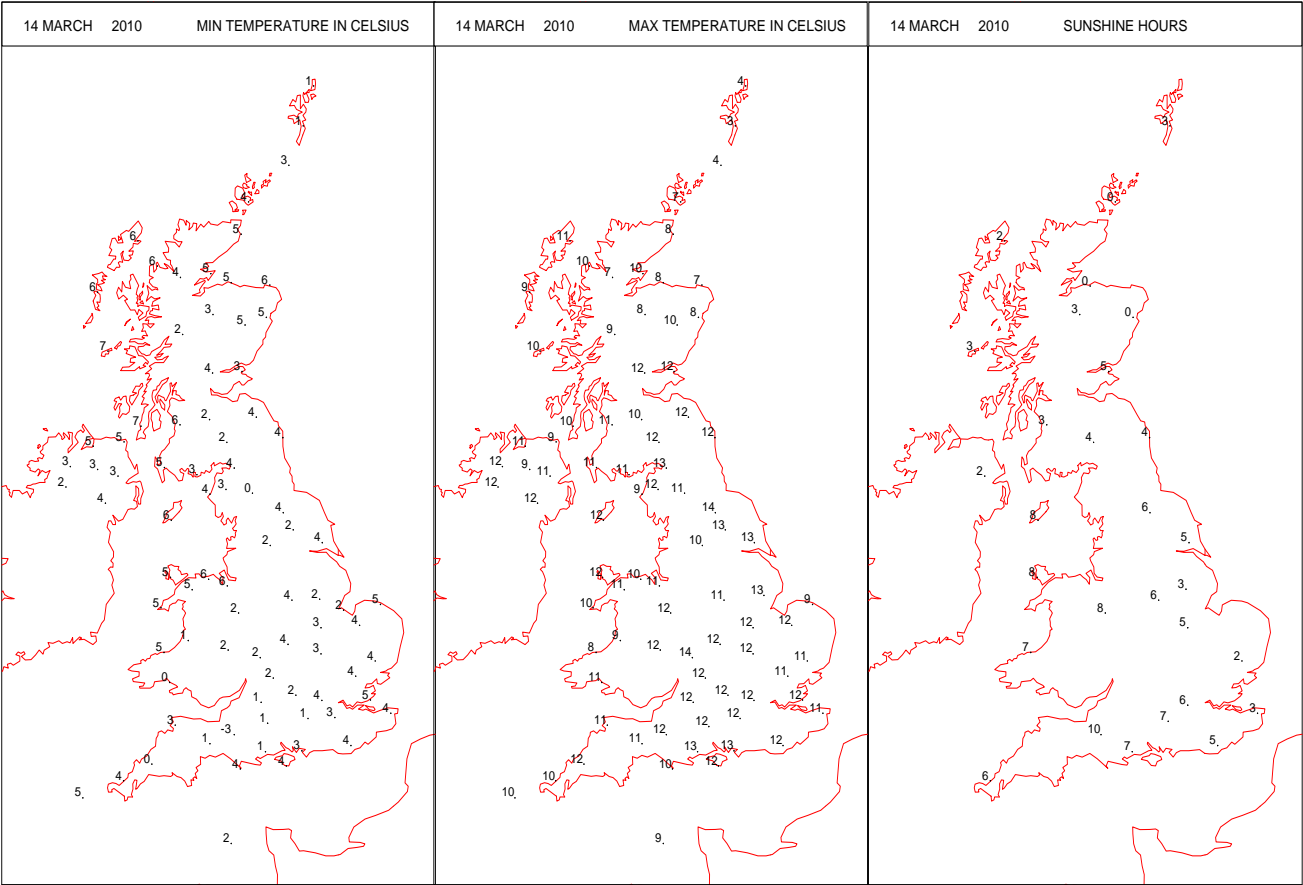
SURFACE REPORTS



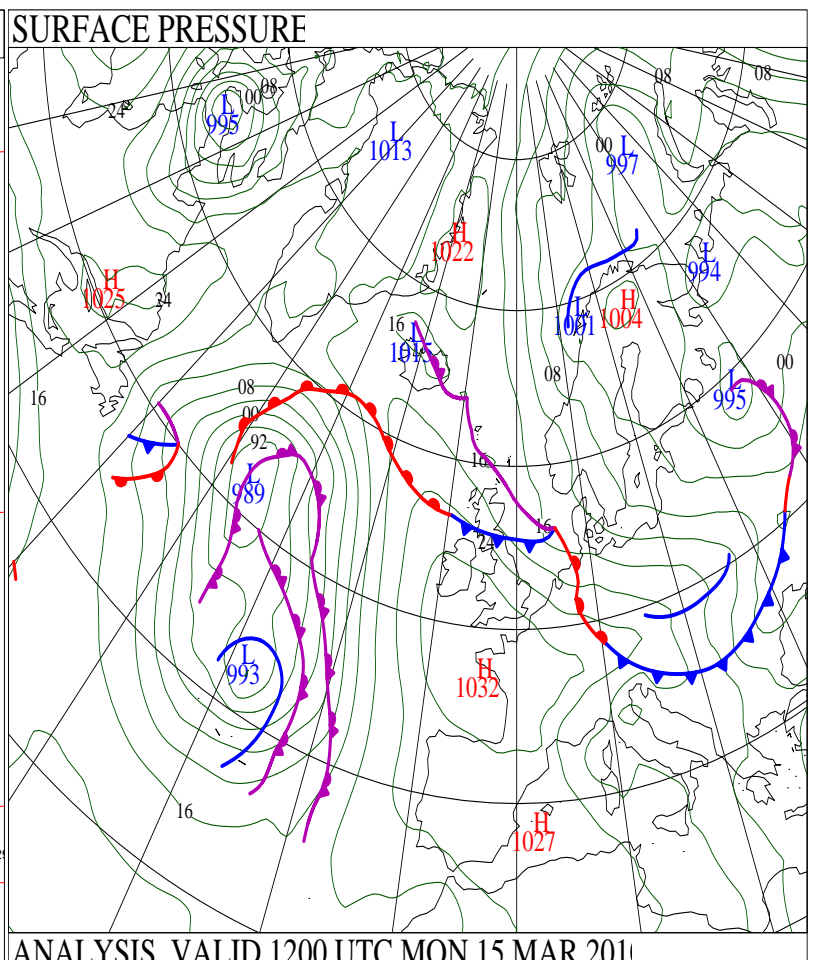
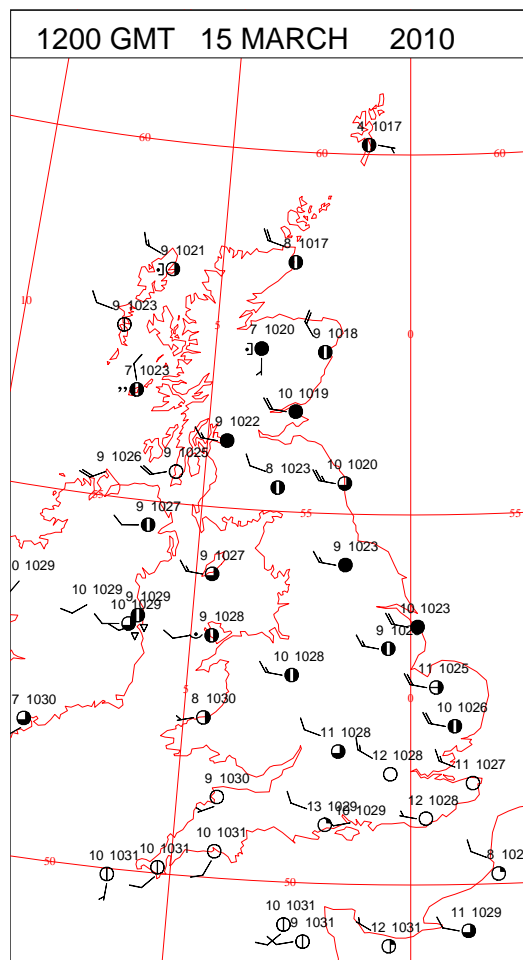
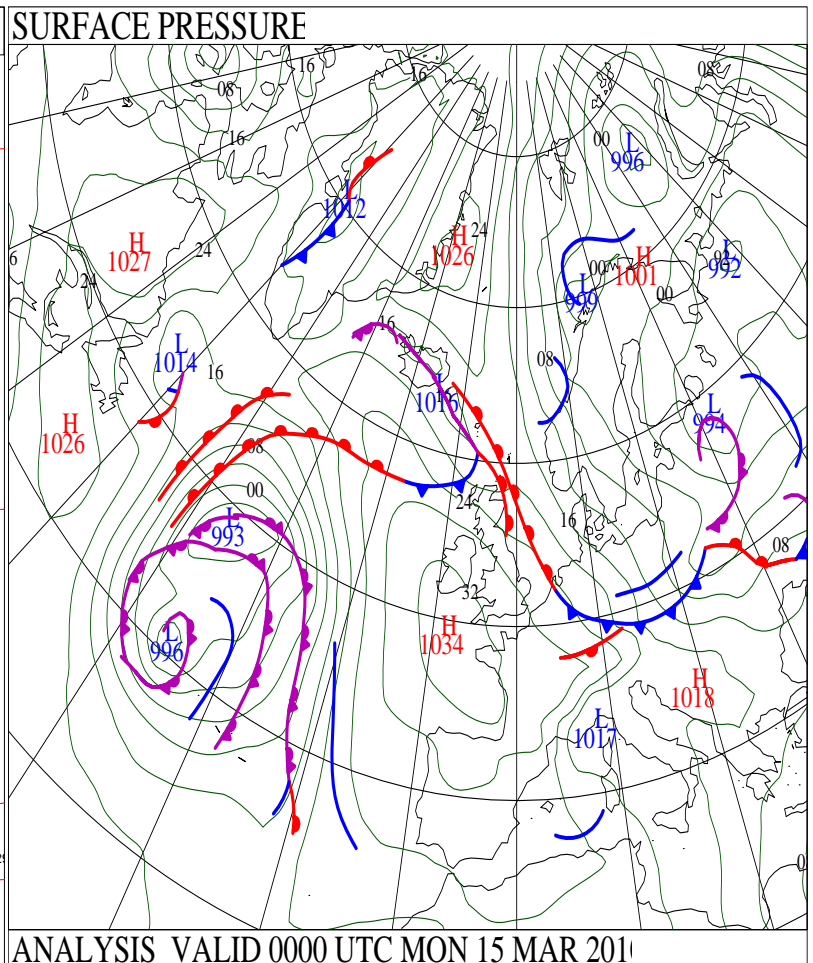
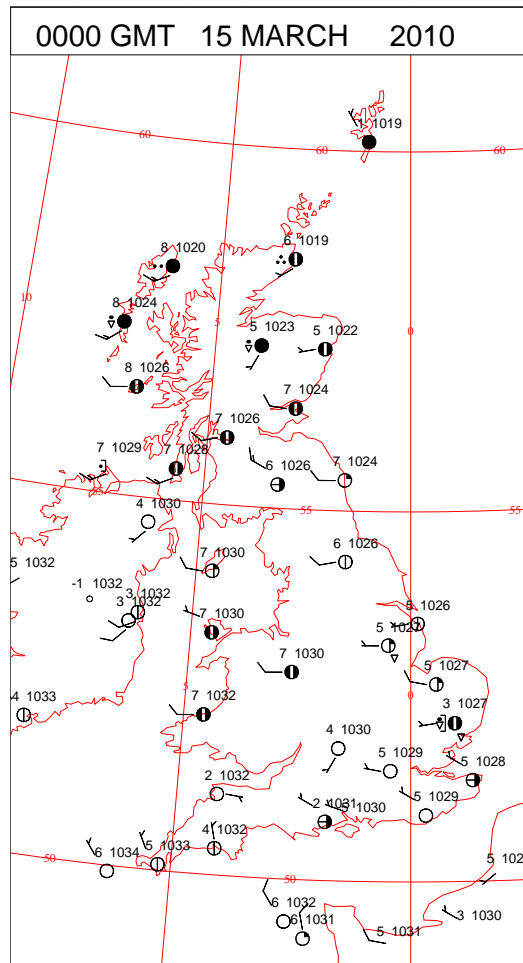
SIGNIFICANT WEATHER

0600 GMT 14 MARCH 2010	SIG WEATHER	1200 GMT 14 MARCH 2010	SIG WEATHER	<p>Summary of UK Weather for Sunday 14 March 2010.</p> <p>It was a largely dry night across England, Wales and Northern Ireland. There were clear spells in many areas, but a breeze prevented a frost from forming, except locally in parts of the south-west.</p> <p>Scotland was cloudier and there were some outbreaks of rain, especially across the Highlands.</p> <p>During the day northern Scotland remained cloudy with further outbreaks of rain. Further south there was a mixture of sunny intervals and scattered showers, these heaviest and most widespread down the eastern side of England during the afternoon.</p> <p>Most of Wales, Northern Ireland and central, southern and south-western parts of England remained dry.</p> <p>A brisk north-westerly wind covered much of the U.K., although there was a lighter breeze across the south-west.</p> <p>It was a mild day across many parts of the U.K. with maximum temperatures the highest of the year so far in some central and southern locations. In contrast temperatures were below average across parts of the far north-east and especially across the Shetland Islands where it was cold.</p>
1800 GMT 14 MARCH 2010	SIG WEATHER	0000 GMT 15 MARCH 2010	SIG WEATHER	
				<p>EXTREMES</p> <p>Highest Maximum: 14.1 Pershore, Hereford & Worcester</p> <p>Lowest Maximum: 3.0 Lerwick, Shetland</p> <p>Lowest Minimum: -2.8 Yeovilton, Somerset</p> <p>Lowest Grass Minimum: -6.7 Cardinham Bodmin, Cornwall</p> <p>Most Rain: 31.8 Loch Glascarnoch, Ross & Cromarty</p> <p>Most Sun: 10.3 Guernsey Airport, Guernsey</p>

DAILY CLIMATE DATA

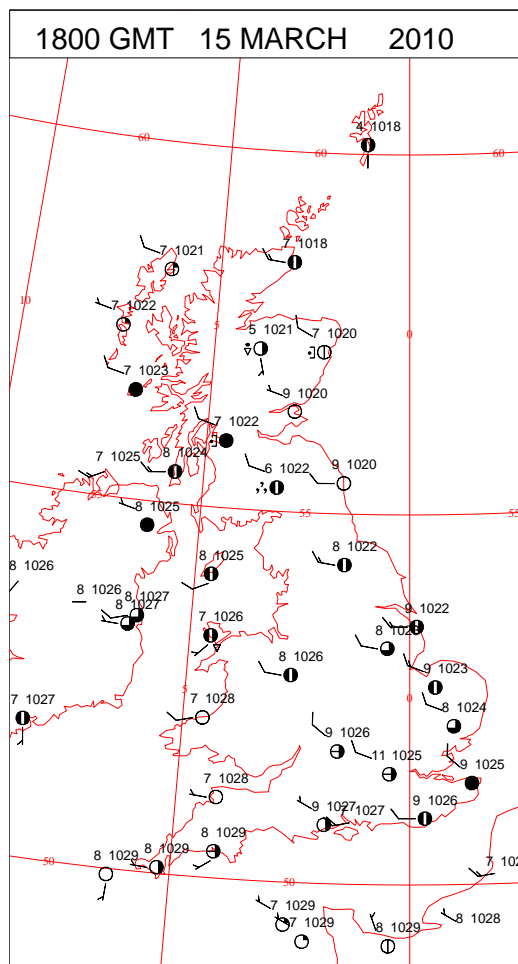
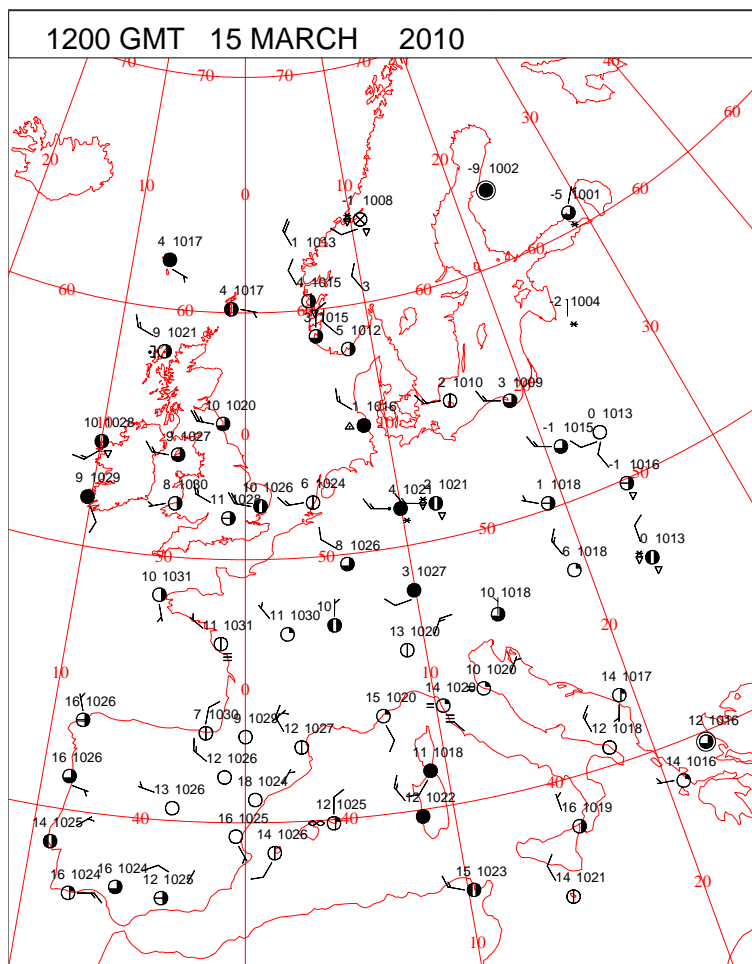
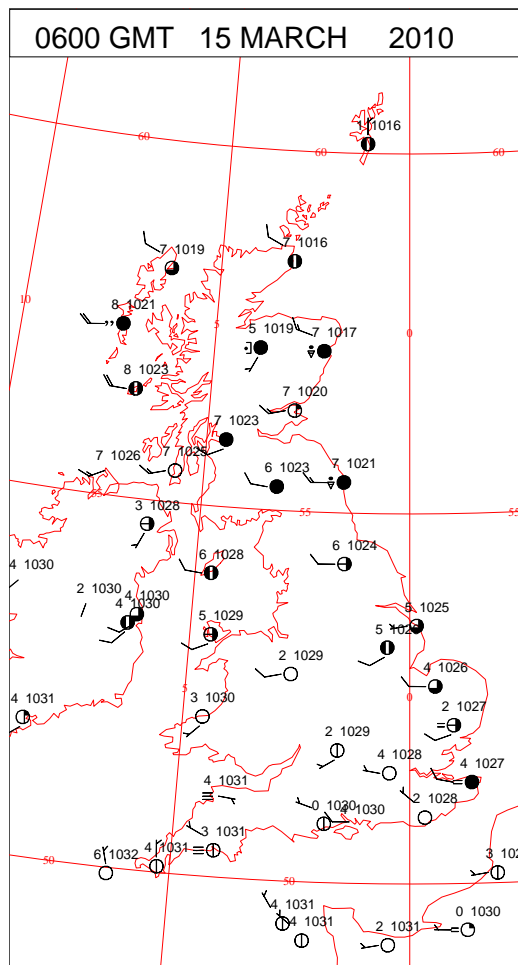
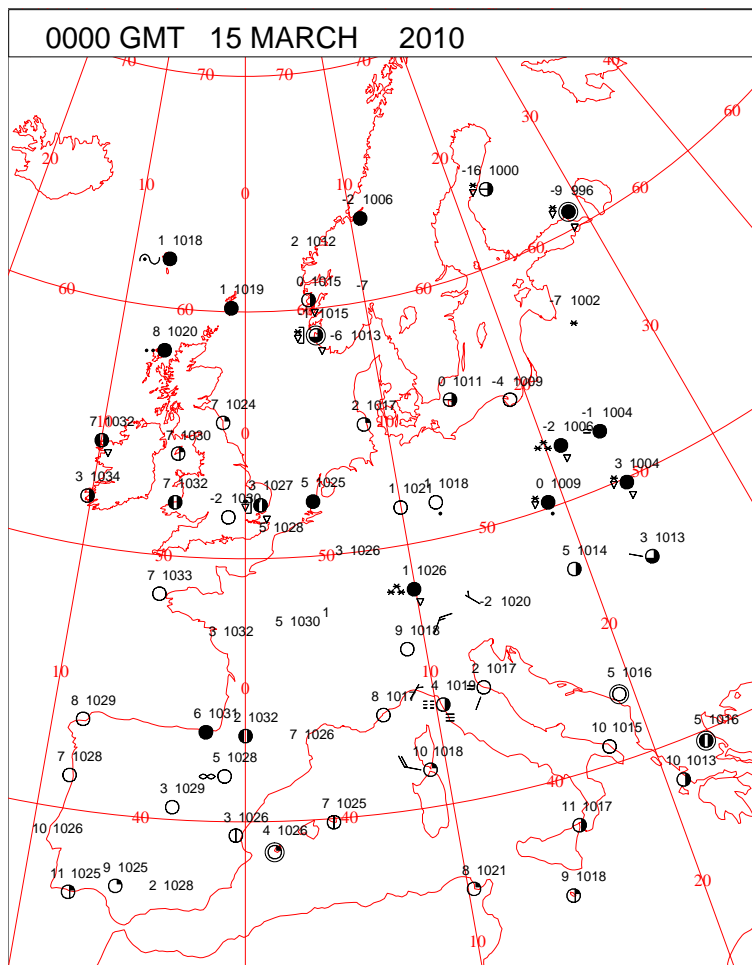


DAILY WEATHER SUMMARY



Monday 15 March 2010

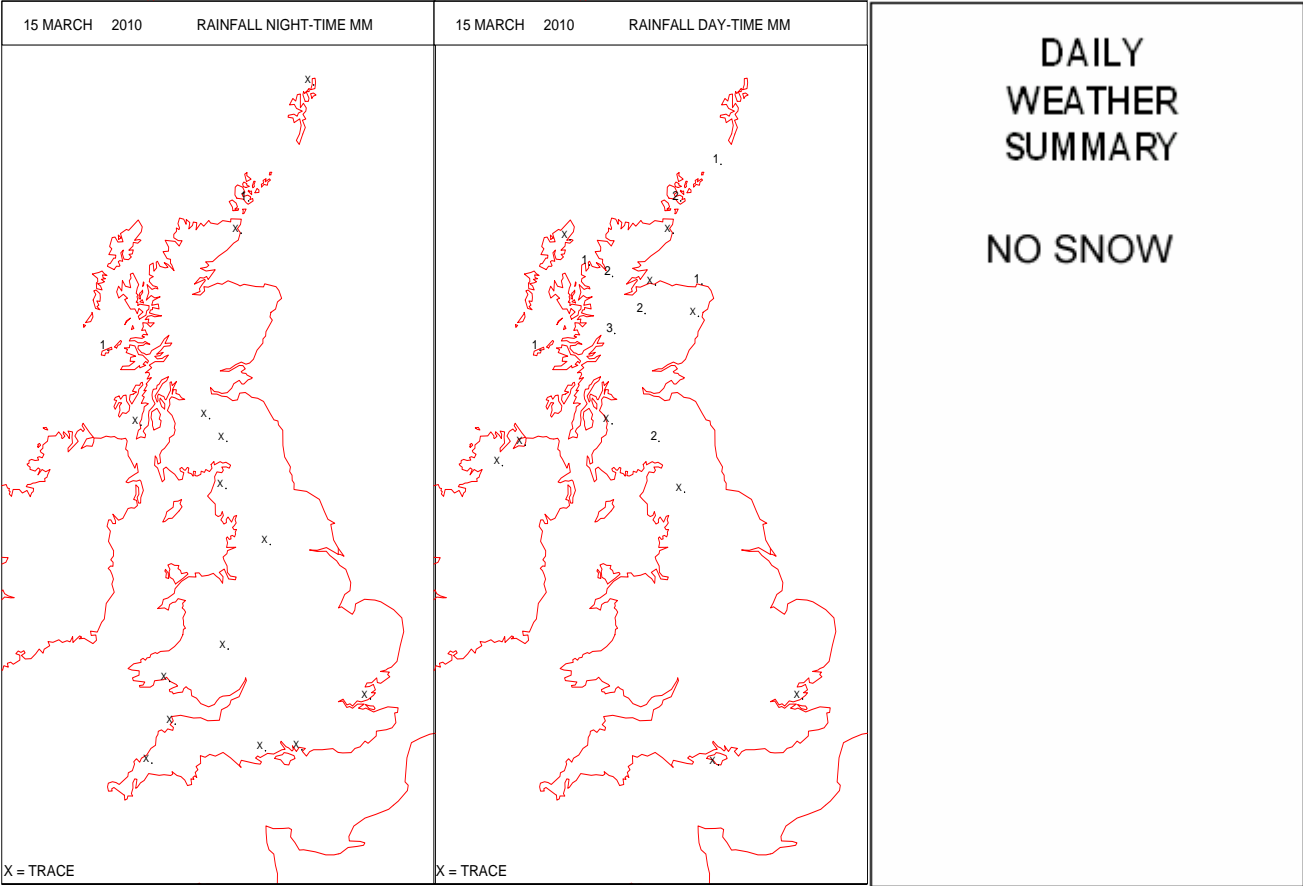
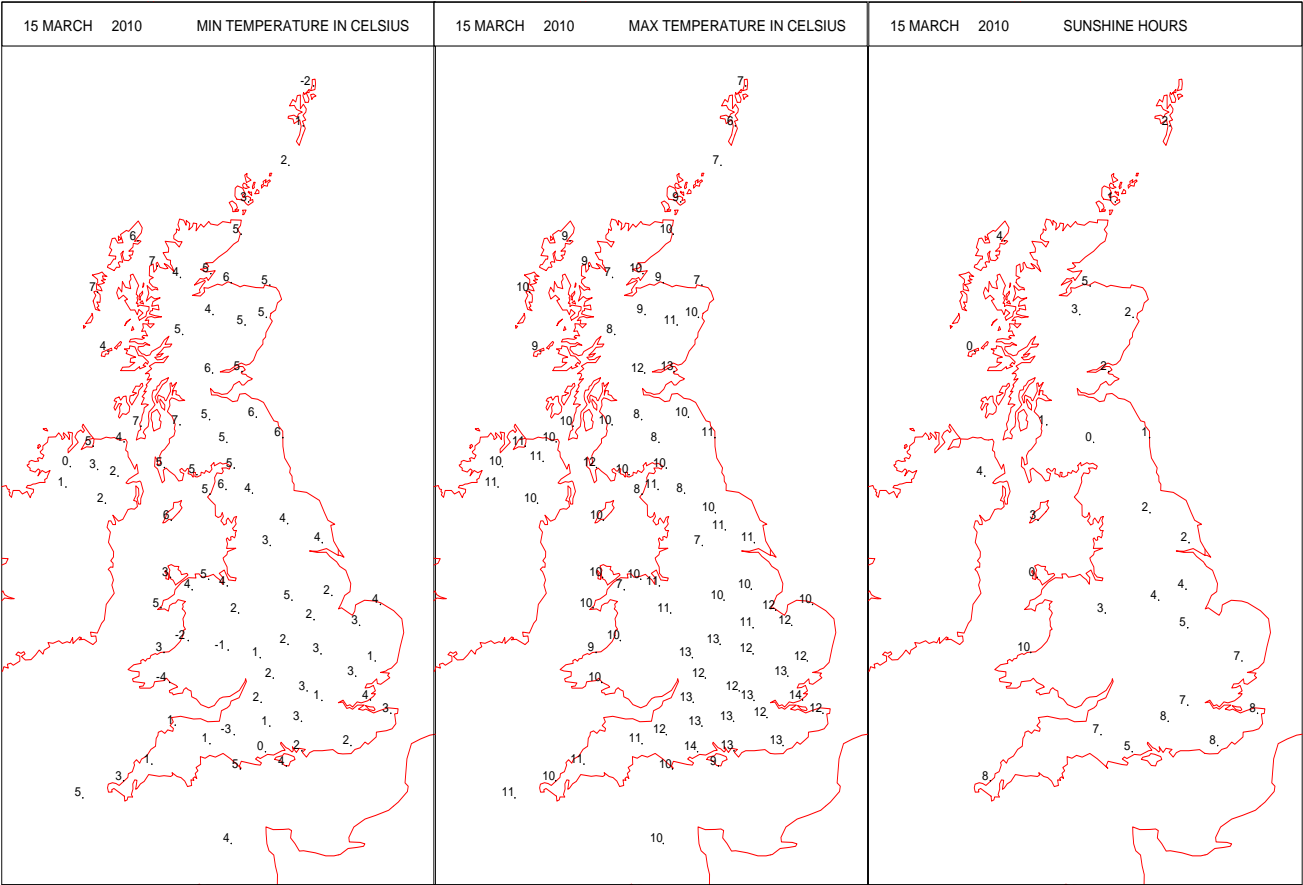
SURFACE REPORTS



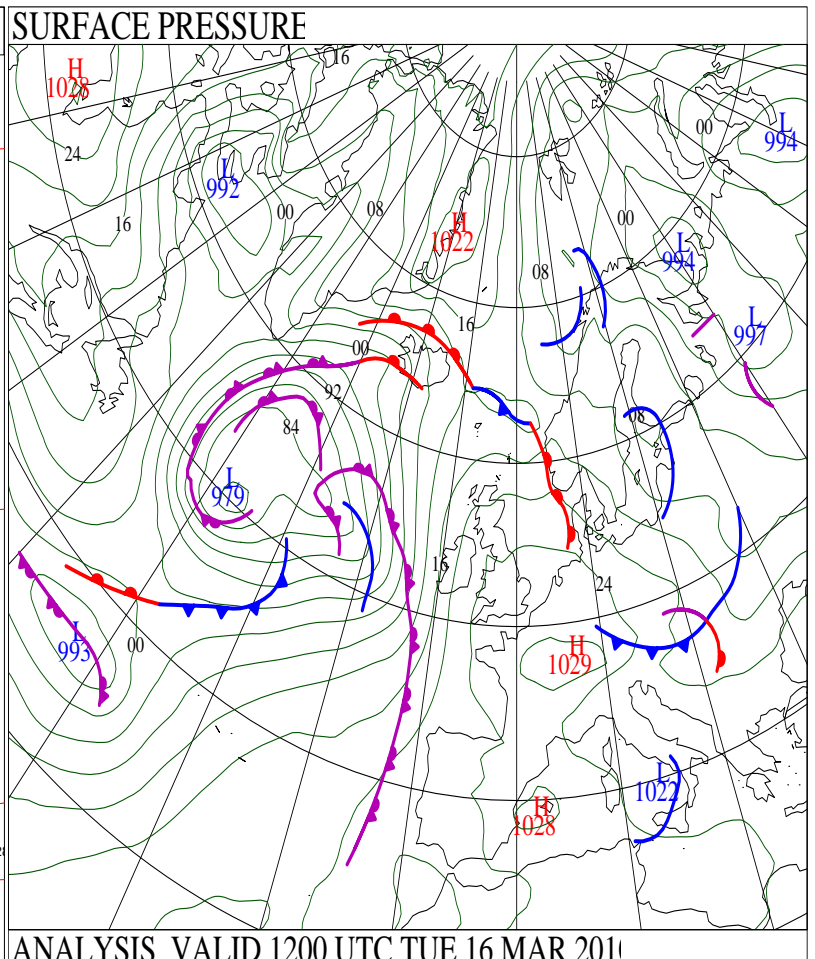
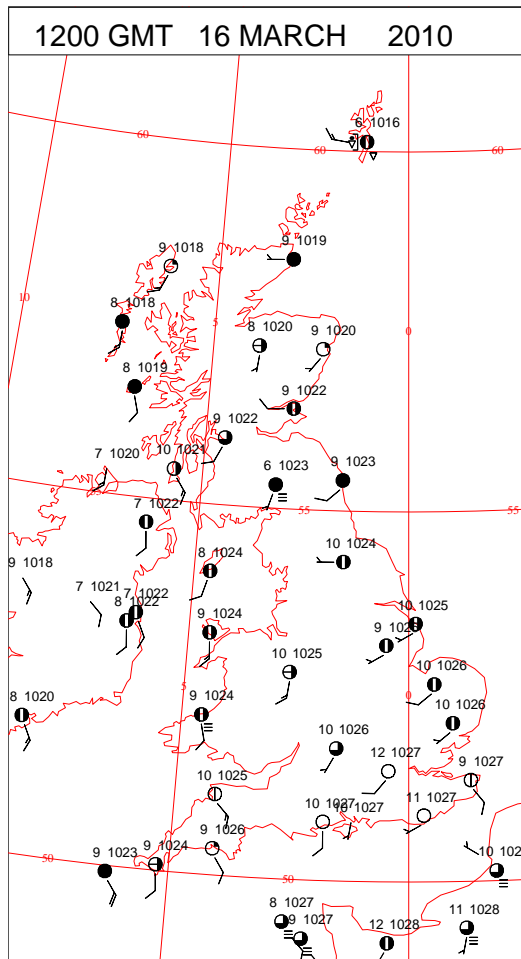
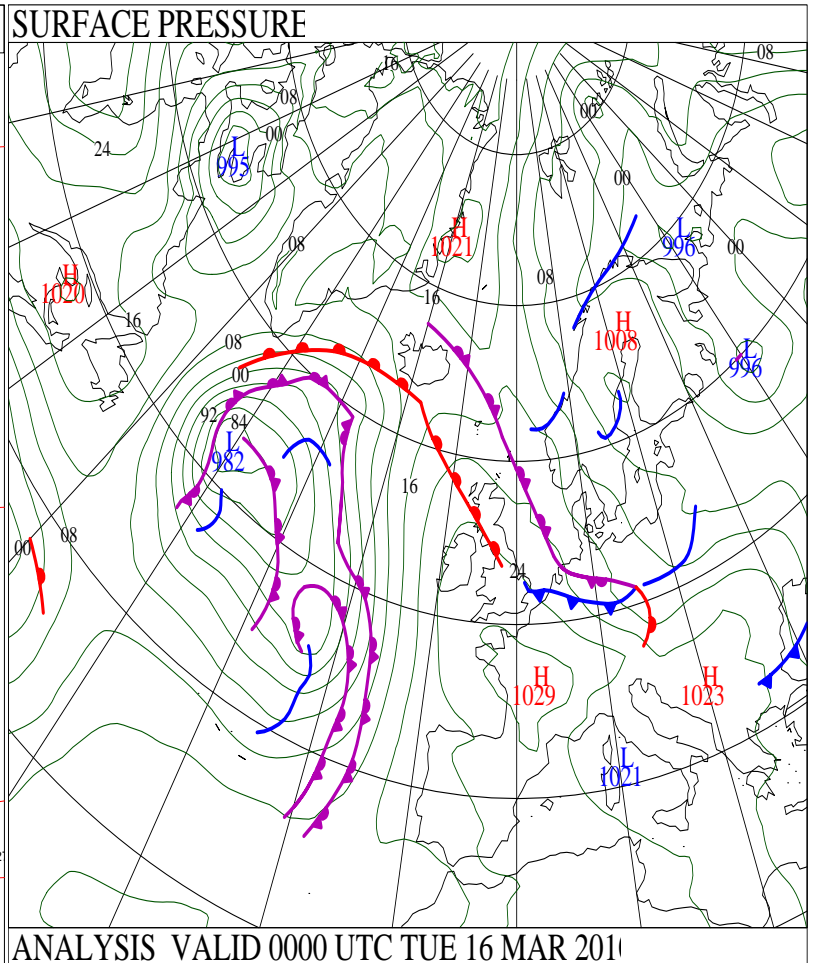
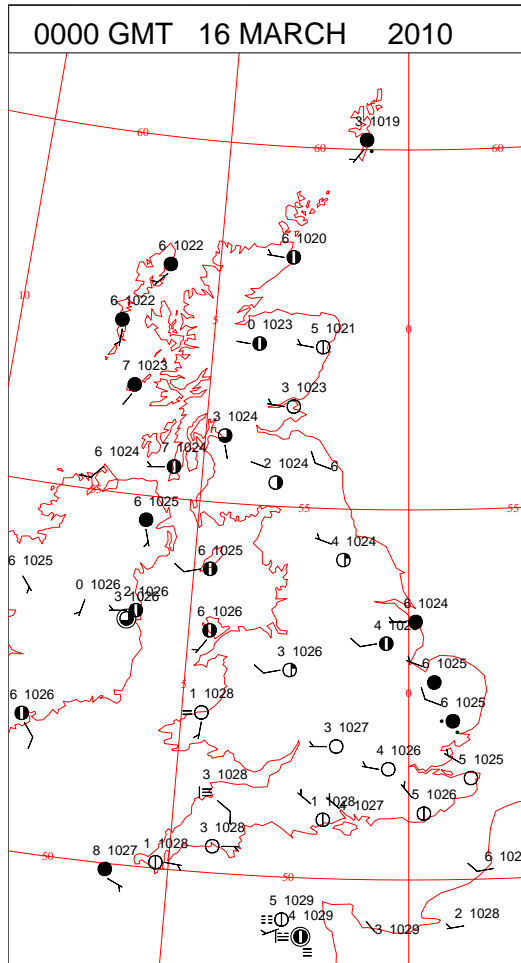
SIGNIFICANT WEATHER

0600 GMT 15 MARCH 2010	SIG WEATHER	1200 GMT 15 MARCH 2010	SIG WEATHER	<p>Summary of UK Weather for Monday 15 March 2010.</p> <p>It was a chilly night in the south and west, with patchy frost and fog developing. Further north, temperatures generally stayed above freezing under plenty of cloud, with some outbreaks of rain, especially across Scotland where it was locally heavy across the north-west.</p> <p>During the day, this rain spread southwards into northern England, but eased and fragmented with only light rain remaining across southern Scotland and north-west England in the afternoon and evening. Some sunshine also developed across Scotland and Northern Ireland in the afternoon.</p> <p>Much of England and Wales enjoyed another bright day with sunny spells. However, a little cloud lingered in an area from Cumbria to East Anglia though, with fewer bright spells here.</p> <p>There was a fresh or strong westerly wind through the day away from the south-west, which was also rather gusty across northern and eastern parts.</p> <p>It was a rather warm or warm day for most with the highest maximum temperatures across parts of the south-east, but in contrast it remained rather cold in the far north-west.</p>
1800 GMT 15 MARCH 2010	SIG WEATHER	0000 GMT 16 MARCH 2010	SIG WEATHER	
				<p>EXTREMES</p> <p>Highest Maximum: 14.0 Hurn, Dorset</p> <p>Lowest Maximum: 6.3 Lerwick, Shetland</p> <p>Lowest Minimum: -4.0 Pembrey Sands, Dyfed</p> <p>Lowest Grass Minimum: -7.2 Dunkeswell Aerodrome, Devon</p> <p>Most Rain: 3.0 Tulloch Bridge, Inverness-Shire</p> <p>Most Sun: 10.6 Guernsey Airport, Guernsey</p>

DAILY CLIMATE DATA

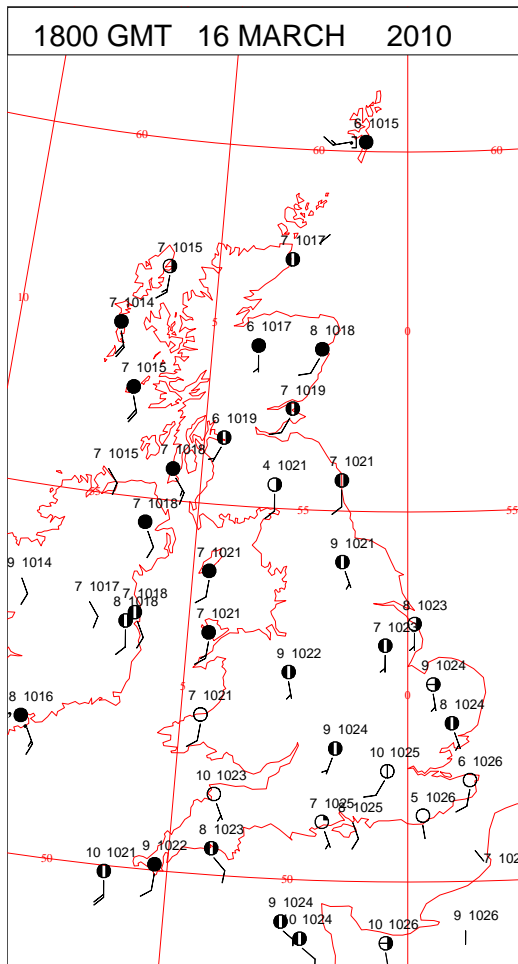
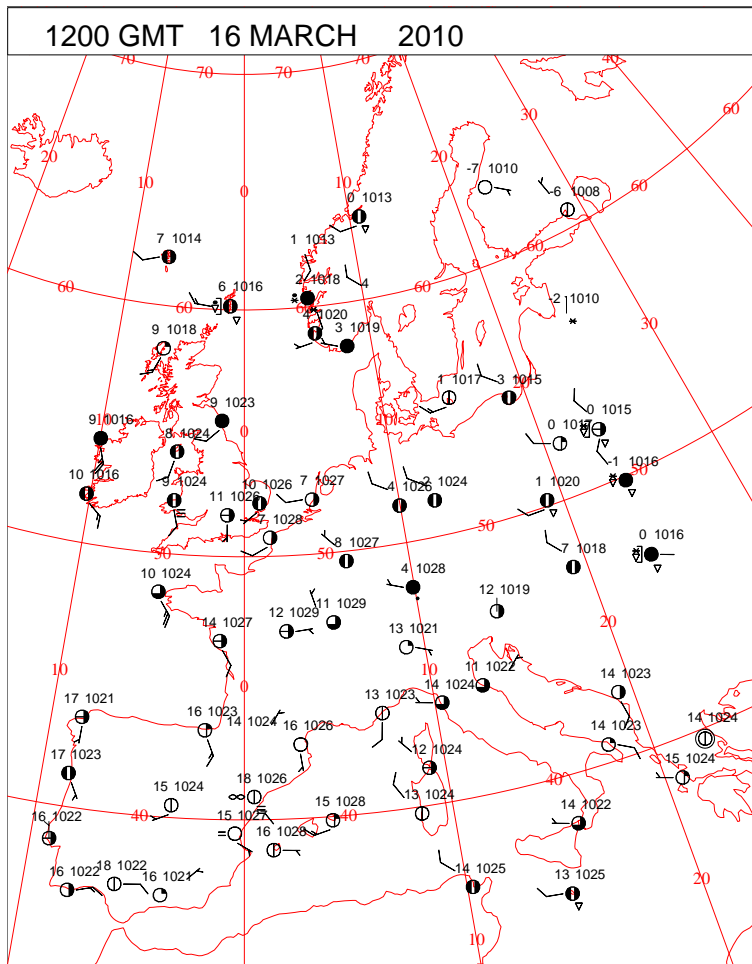
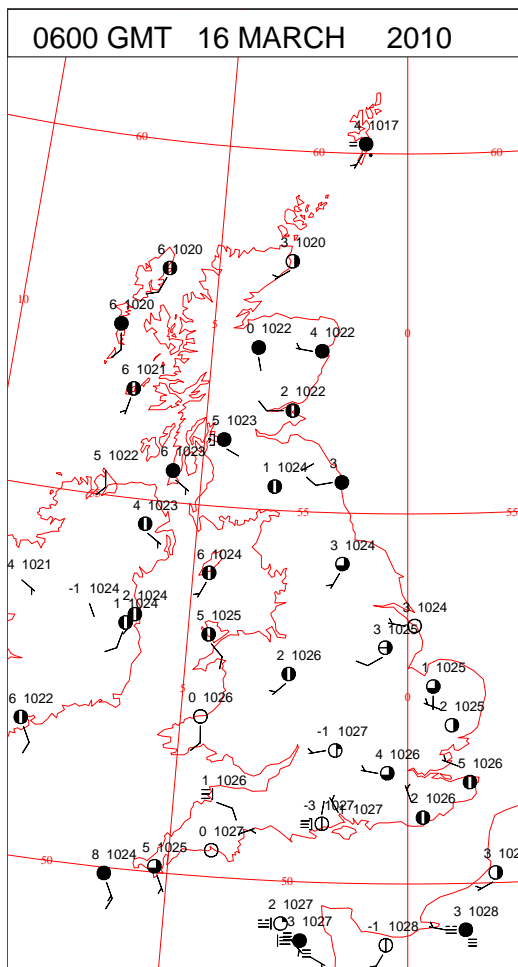
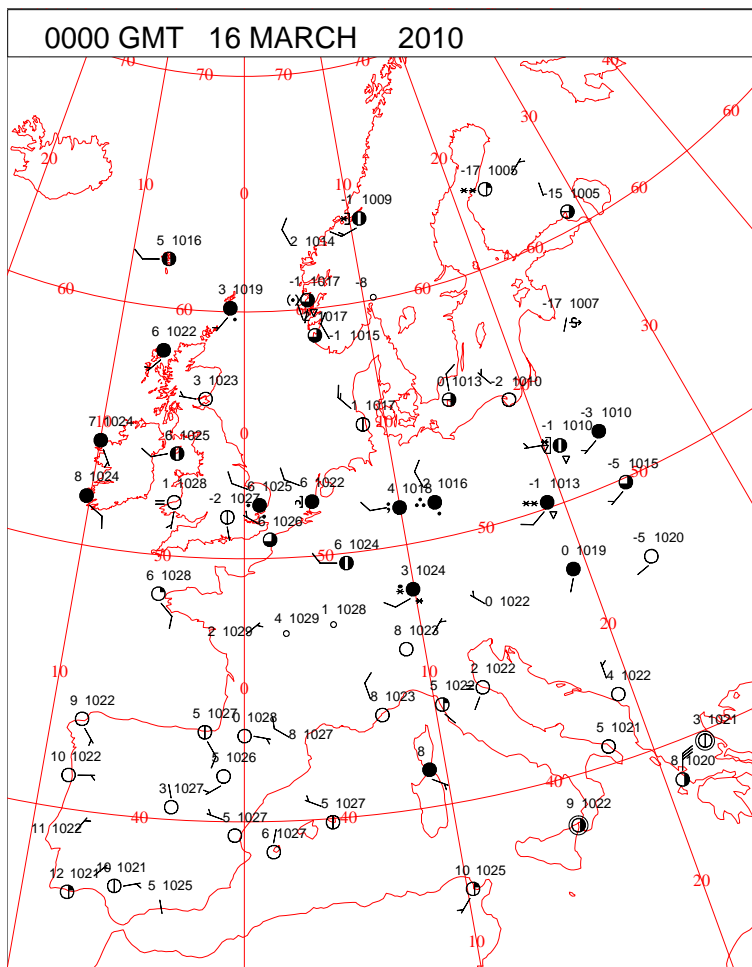


DAILY WEATHER SUMMARY



Tuesday 16 March 2010

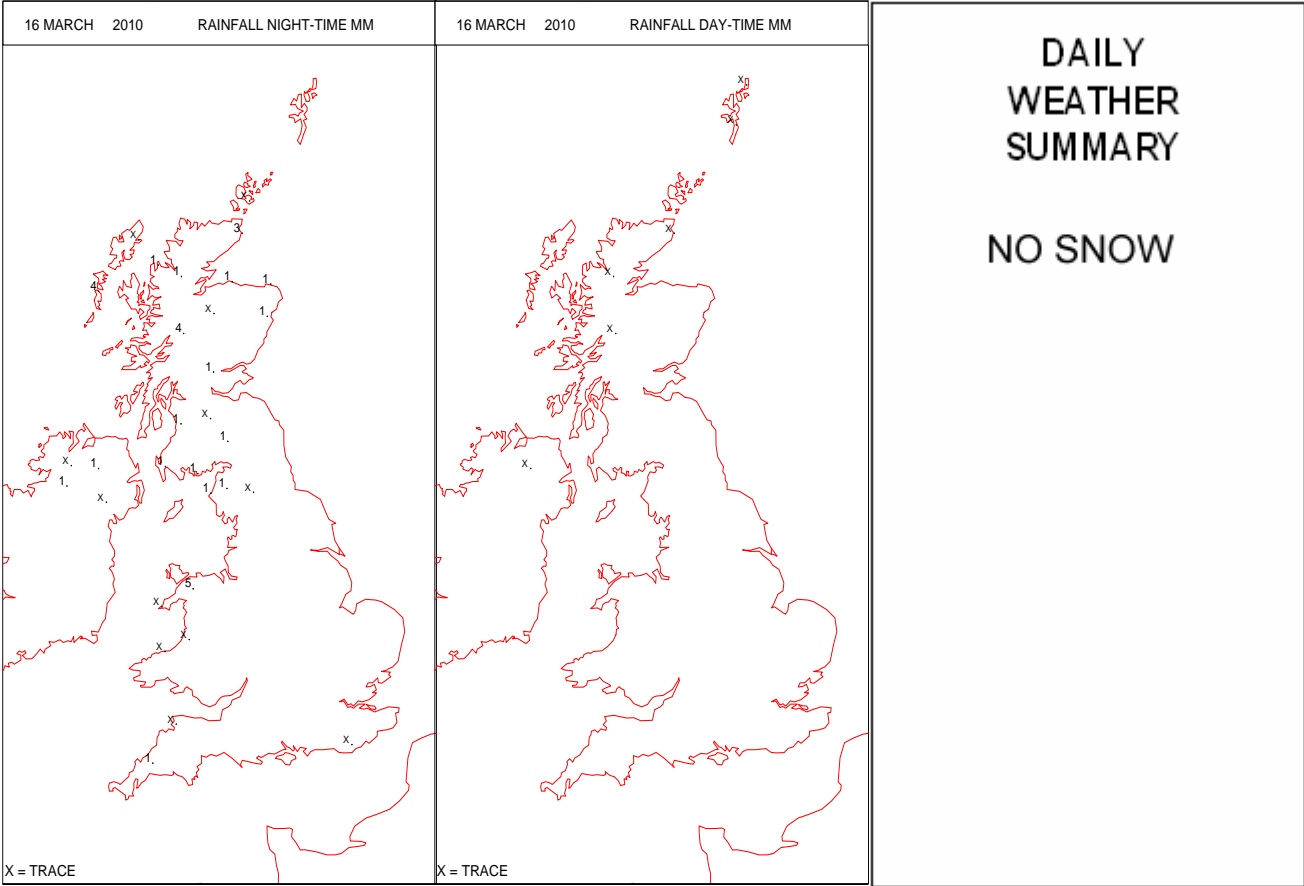
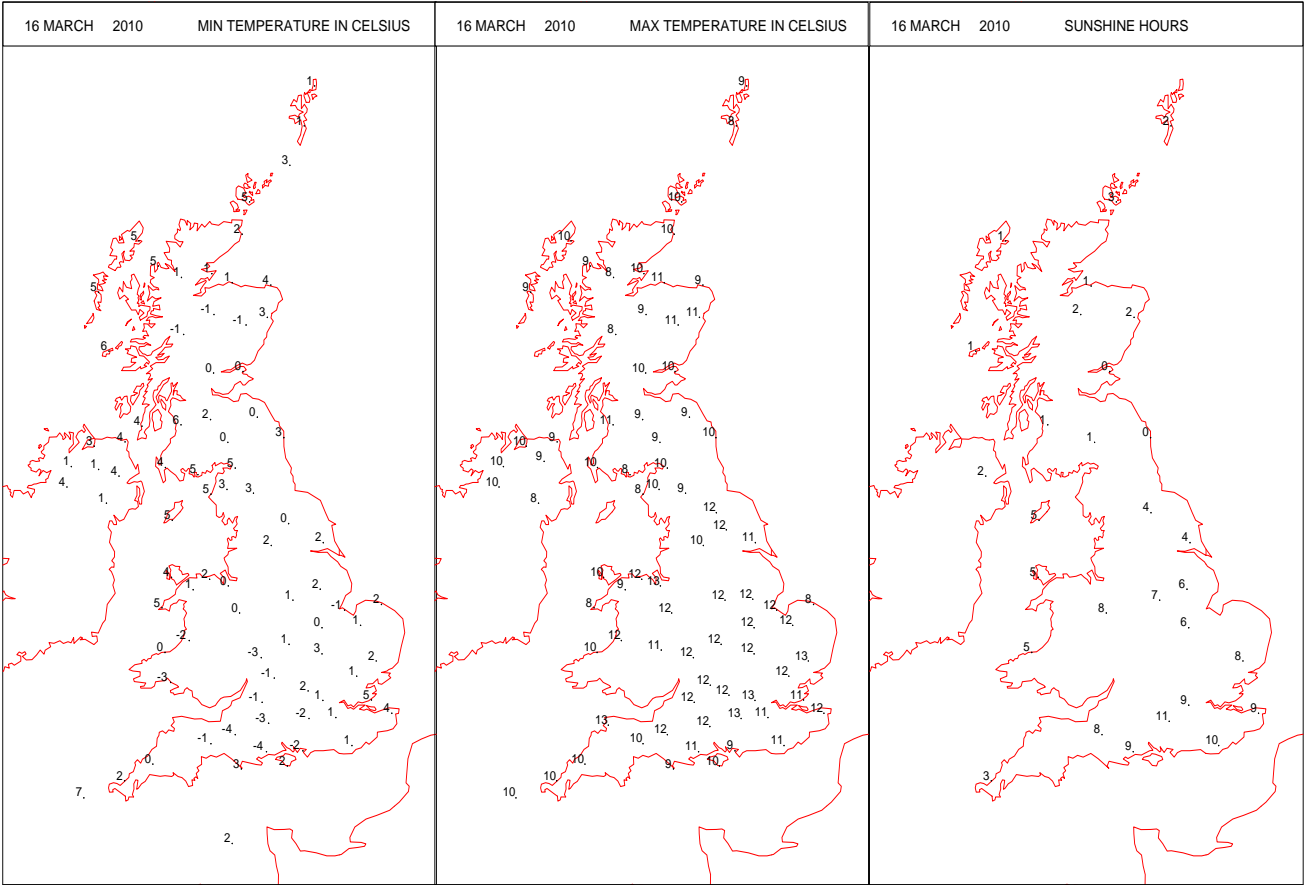
SURFACE REPORTS



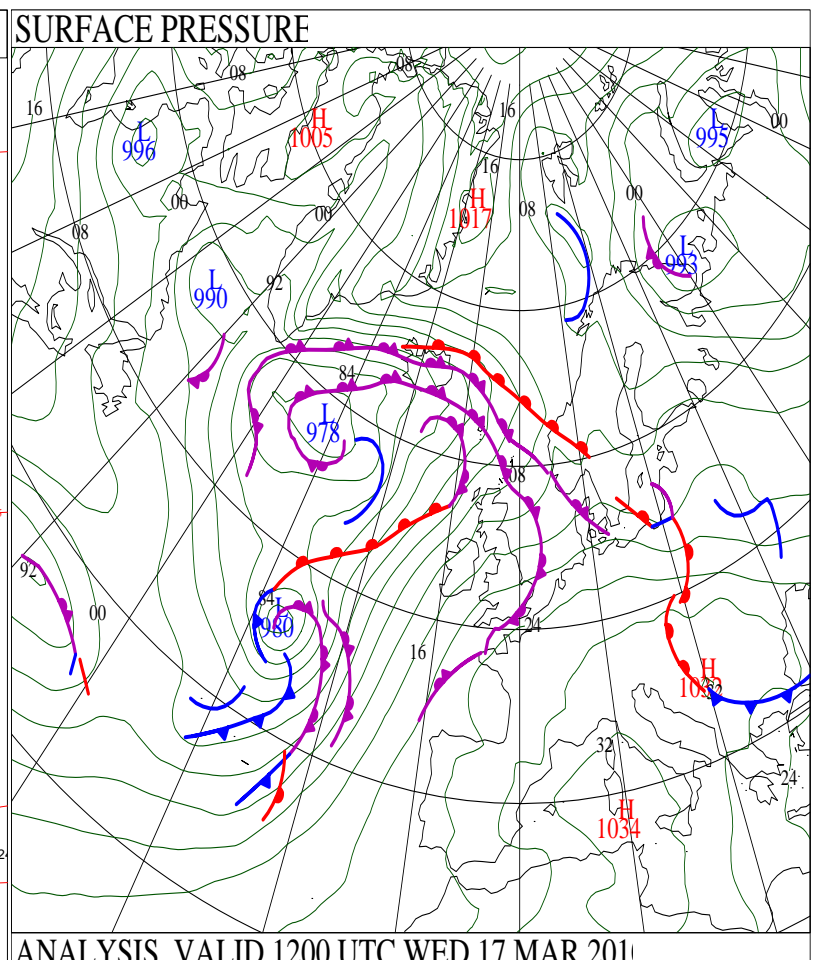
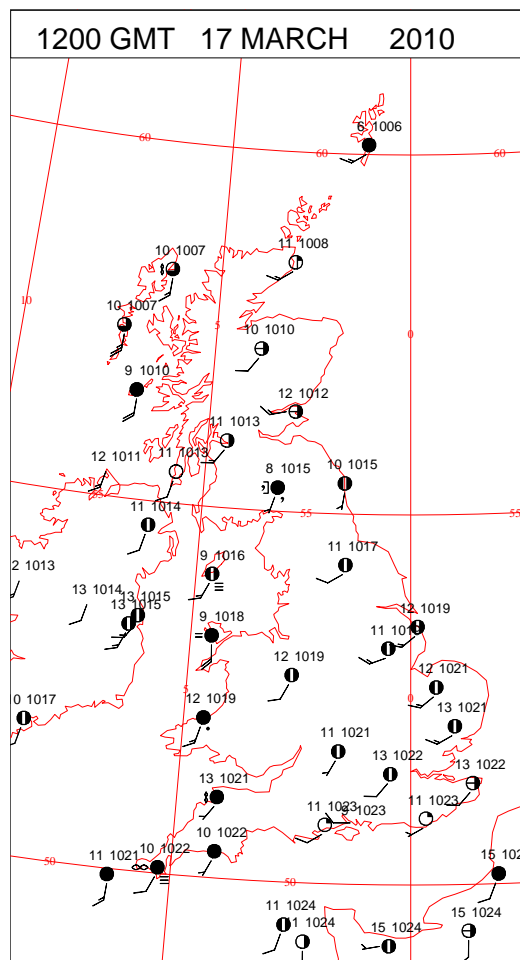
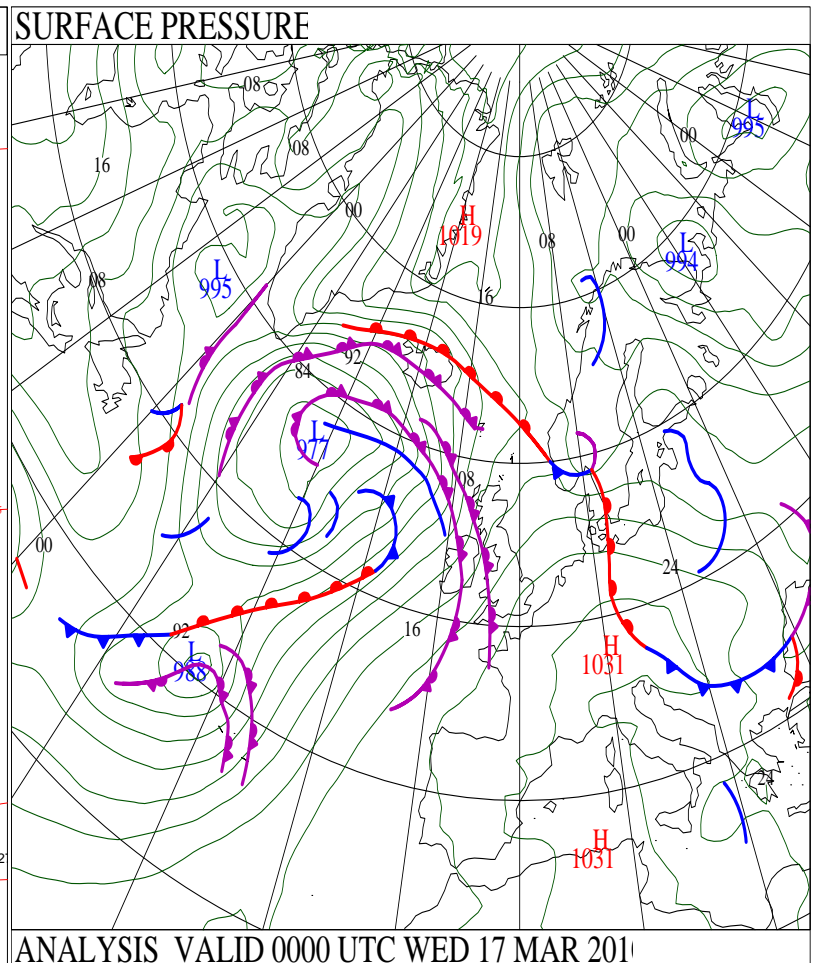
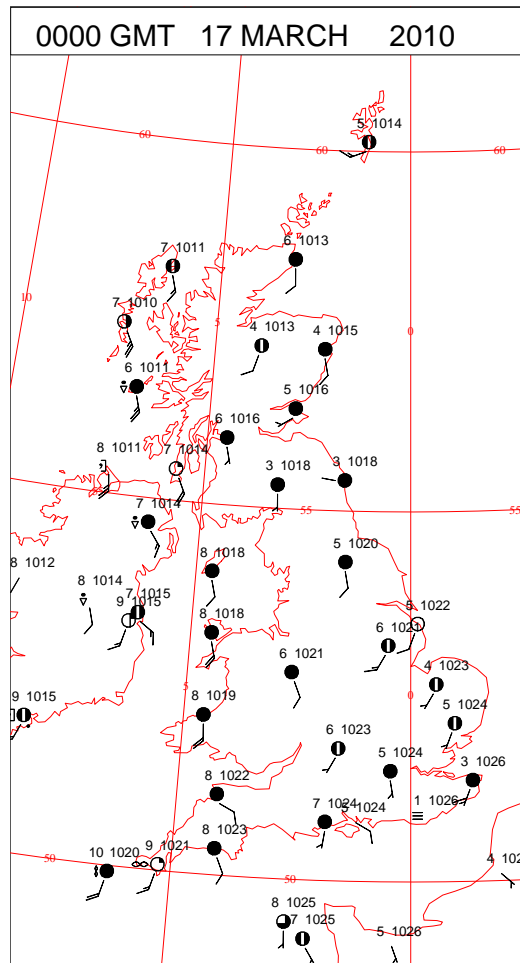
SIGNIFICANT WEATHER

0600 GMT 16 MARCH 2010	SIG WEATHER	1200 GMT 16 MARCH 2010	SIG WEATHER	<p>Summary of UK Weather for Tuesday 16 March 2010.</p> <p>During the night there were a few isolated outbreaks of rain, but most places remained dry. It was a cold night in south-western England and south-western Wales, with some areas of fog and patchy frost. From around the Midlands northwards the temperature remained around or just above freezing.</p> <p>During the day it was dry across most of the U.K., although there were isolated light showers across parts of Scotland.</p> <p>Some good spells of sunshine developed across southern parts, but conditions tended to be cloudier at times across northern areas, with generally smaller amounts of sunshine developing here.</p> <p>Cloud slowly thickened from the west in the evening, and some showery rain moved across Northern Ireland later in the evening.</p> <p>The temperatures were generally close to the March average across Scotland, Northern Ireland, northern England and Wales, but slightly warmer than average across central and southern England.</p>
1800 GMT 16 MARCH 2010	SIG WEATHER	0000 GMT 17 MARCH 2010	SIG WEATHER	<p>EXTREMES</p> <p>Highest Maximum:</p> <p>13.1 Heathrow, Greater London</p> <p>13.1 Northolt, Greater London</p> <p>Lowest Maximum:</p> <p>7.7 Tulloch Bridge, Inverness-Shire</p> <p>7.7 Loch Glascarnoch, Ross & Cromarty</p> <p>Lowest Minimum:</p> <p>-4.3 Benson, Oxfordshire</p> <p>Lowest Grass Minimum:</p> <p>-8.7 Hurn, Dorset</p> <p>Most Rain:</p> <p>5.2 Capel Curig No 3, Gwynedd</p> <p>Most Sun:</p> <p>10.6 Odiham, Hampshire</p>

DAILY CLIMATE DATA

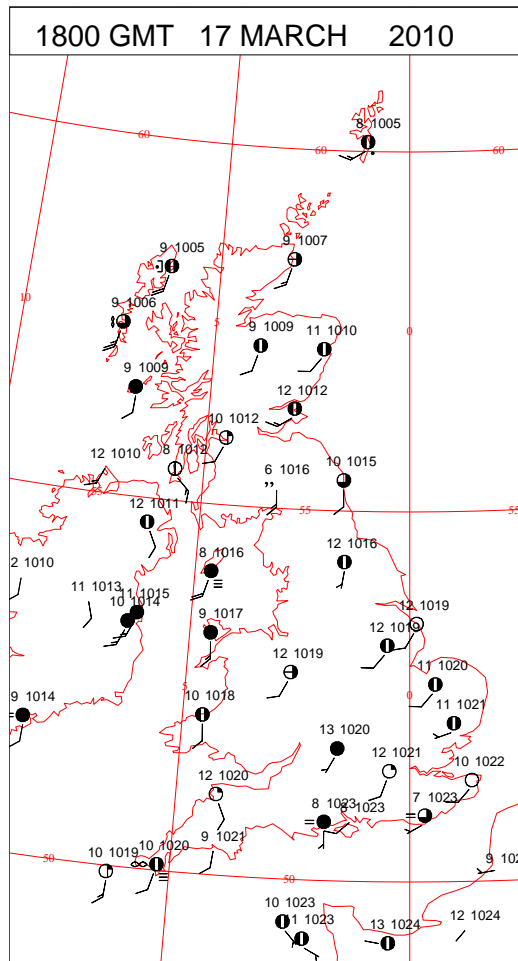
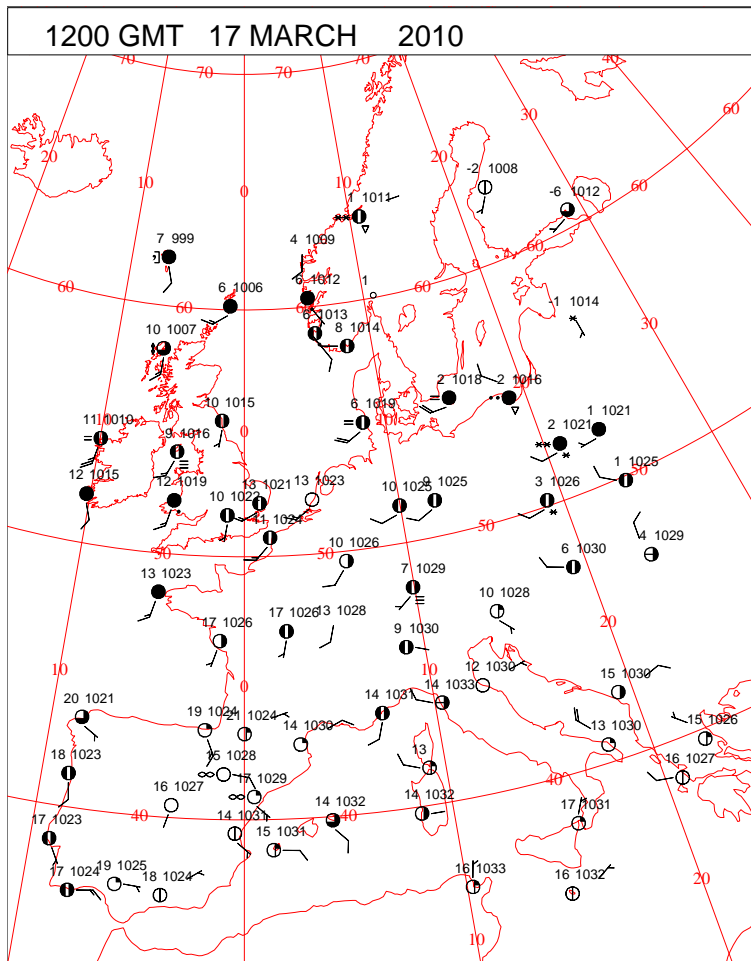
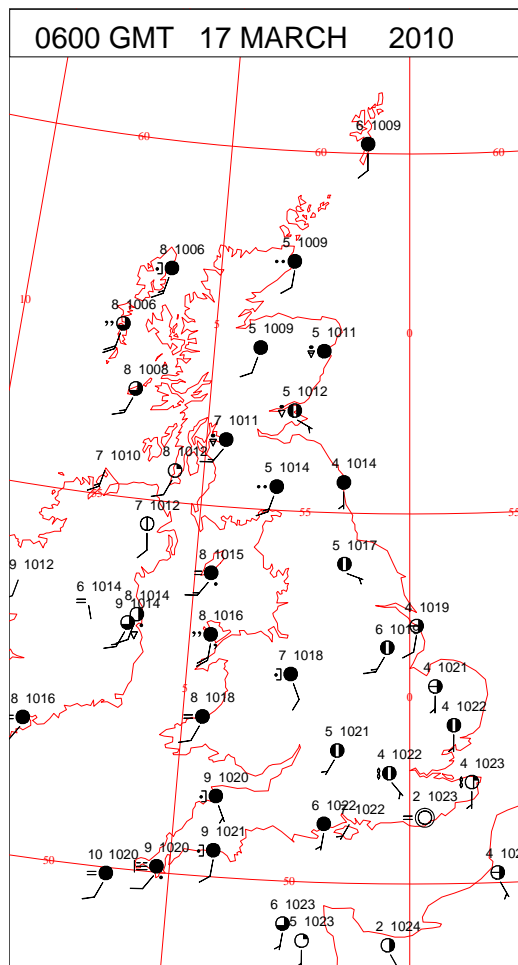
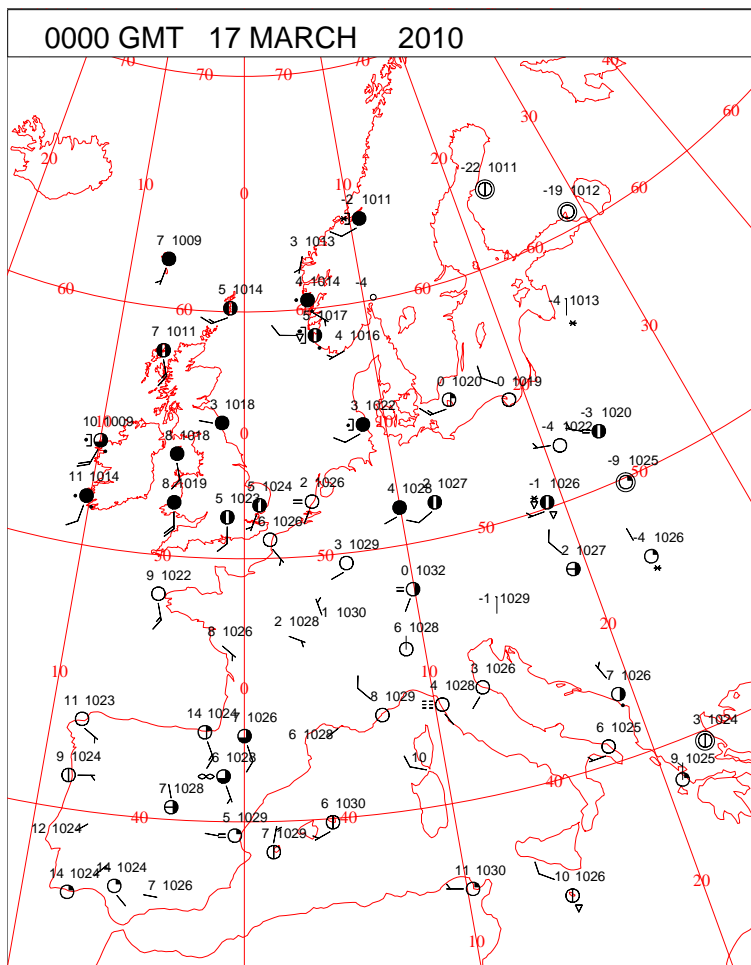


DAILY WEATHER SUMMARY



Wednesday 17 March 2010

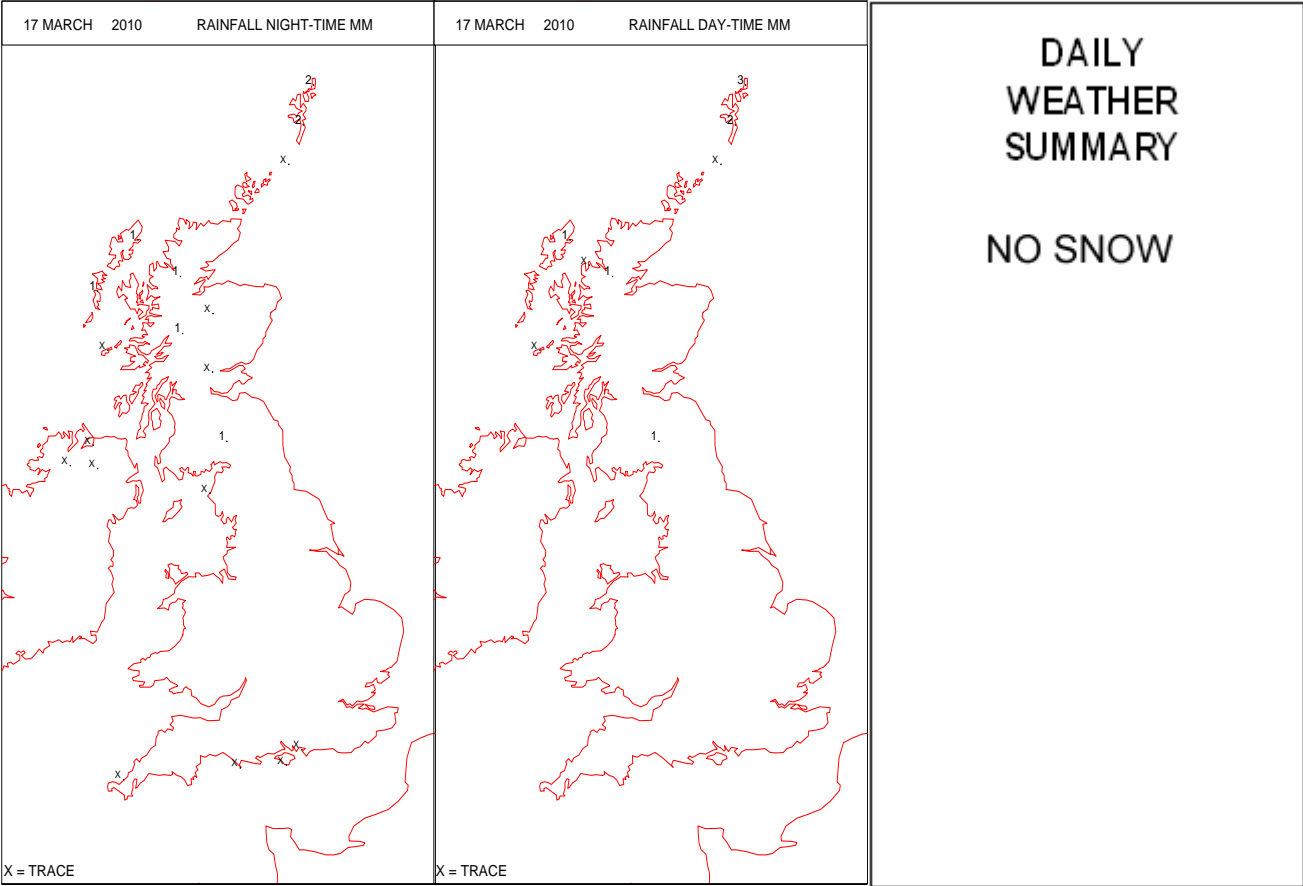
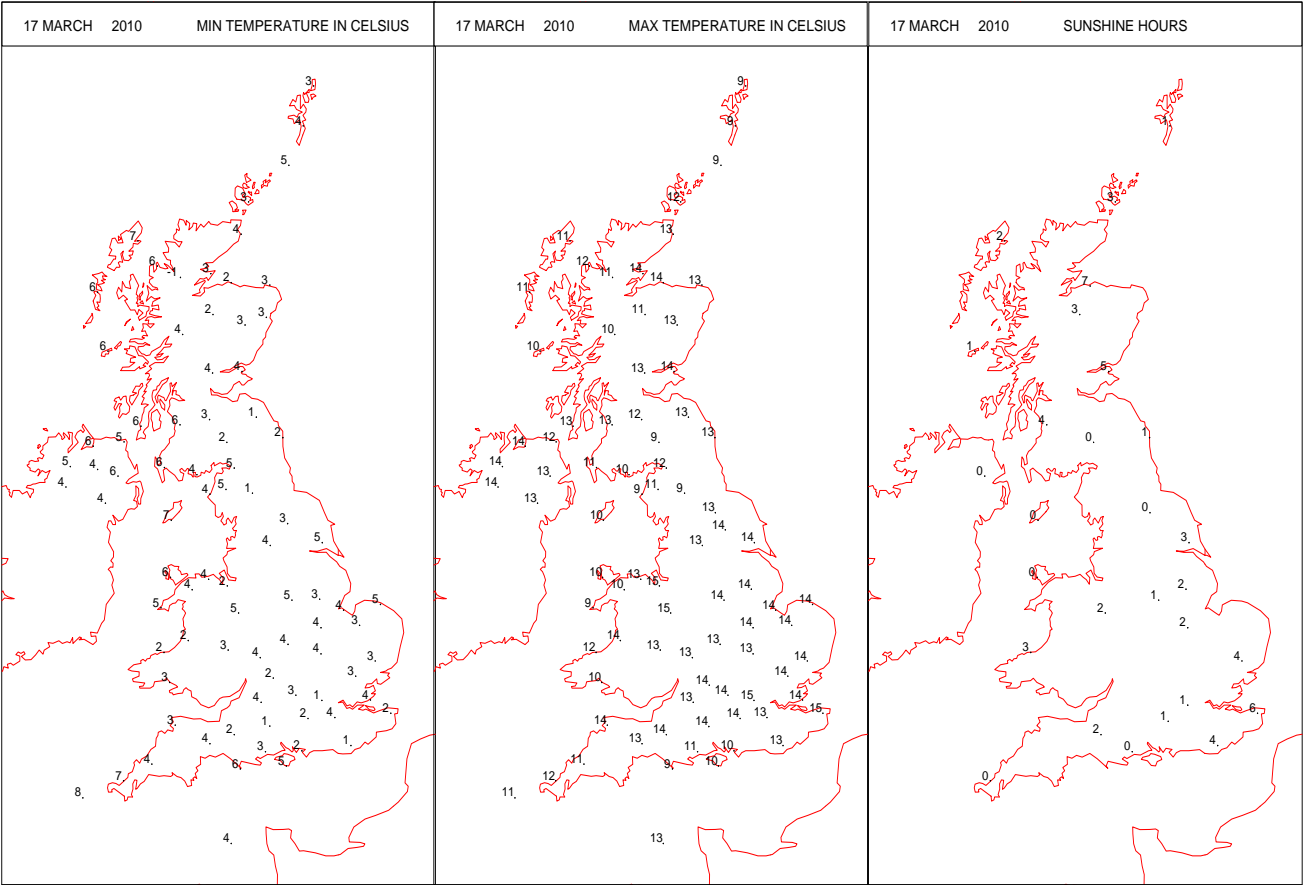
SURFACE REPORTS



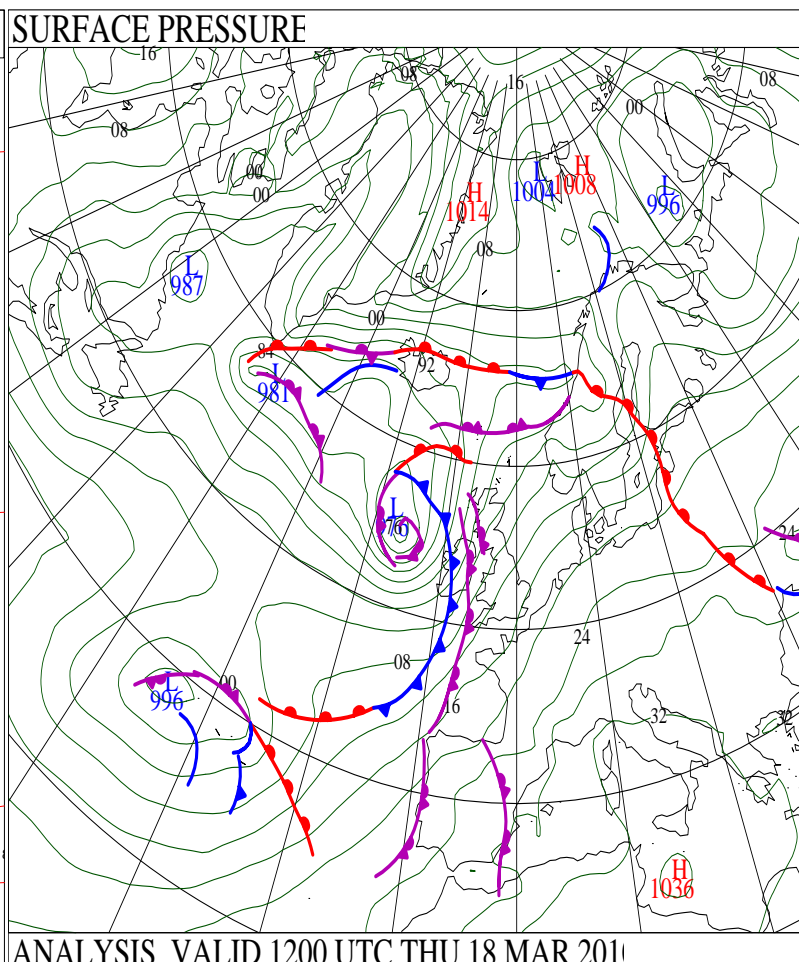
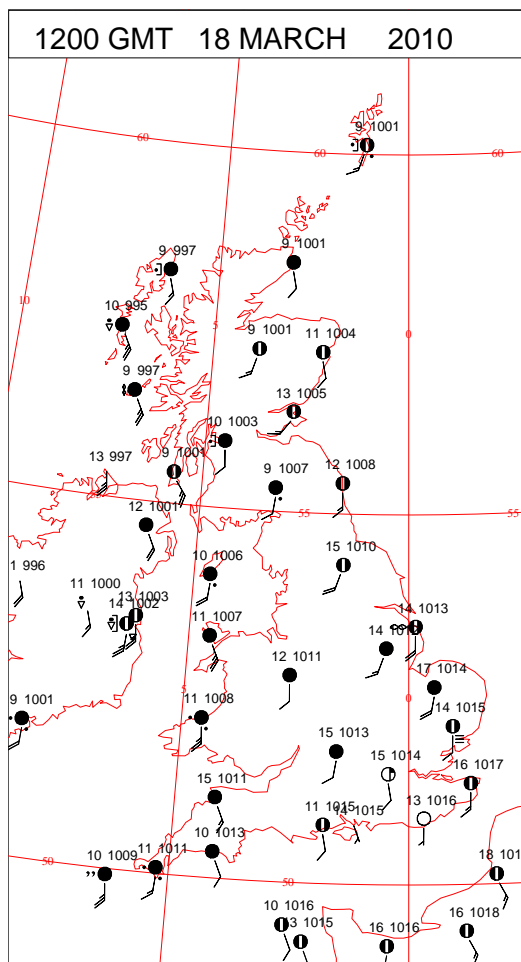
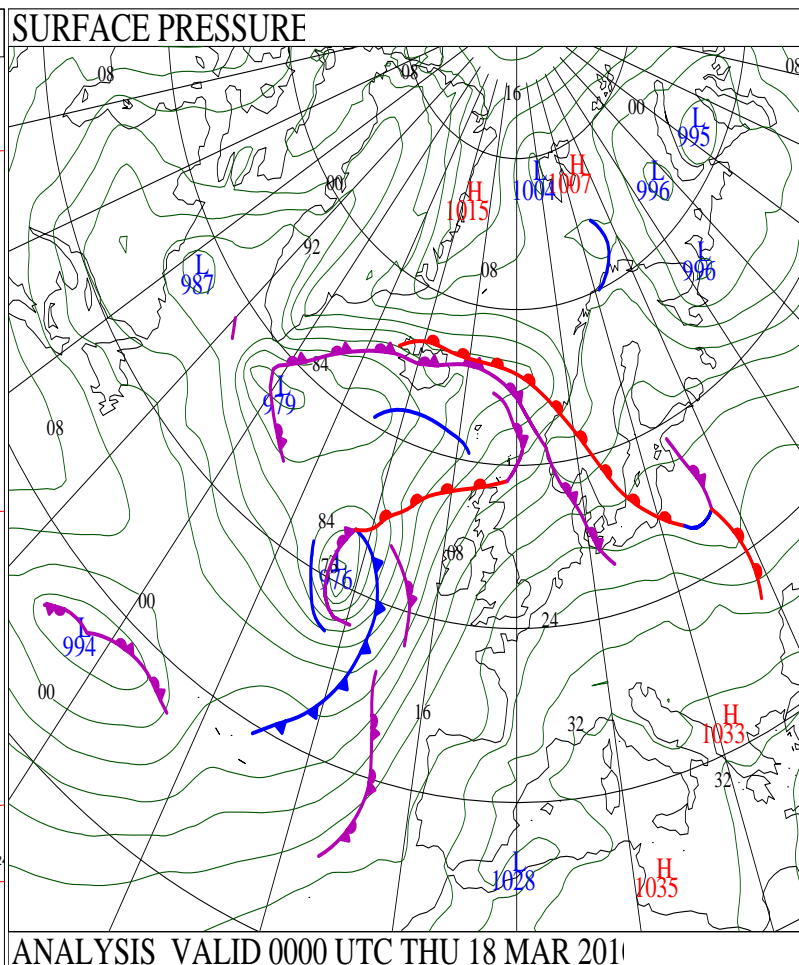
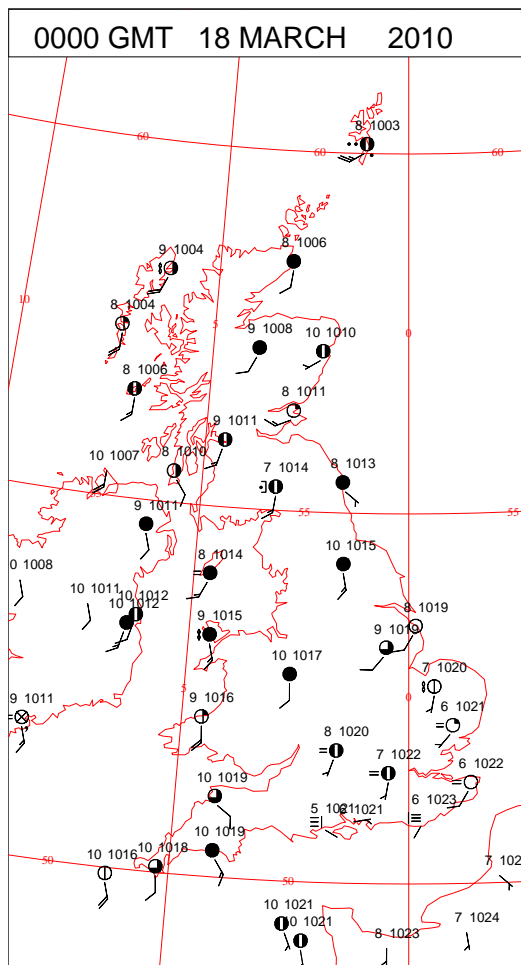
SIGNIFICANT WEATHER

0600 GMT 17 MARCH 2010	SIG WEATHER	1200 GMT 17 MARCH 2010	SIG WEATHER	<p>Summary of UK Weather for Wednesday 17 March 2010. In a change to less cold conditions, most places stayed above freezing overnight with only an isolated frost. Only far south-eastern parts and Scottish glens fell a degree or so below freezing in response to clearer skies.</p> <p>It was damp through the early hours for many western parts of the U.K. with outbreaks of rain and drizzle at times. Further east though, conditions stayed mainly dry.</p> <p>During the day, much of England and Wales remained dry but rather cloudy, although some showers broke out to the west of London in the morning.</p> <p>The Channel Islands had some sunshine during the afternoon, as did parts of north-eastern Scotland.</p> <p>Further outbreaks of rain spread back into western Scotland during the afternoon though, with isolated outbreaks of drizzle developing across western parts in the evening.</p> <p>It was quite breezy for many with some strong winds across northern and eastern Scotland.</p> <p>Temperatures were mostly above the seasonal average with the highest temperatures recorded across south-east England and east Wales.</p>
1800 GMT 17 MARCH 2010	SIG WEATHER	0000 GMT 18 MARCH 2010	SIG WEATHER	
				<p>EXTREMES</p> <p>Highest Maximum: 15.3 Hawarden Airport, Clwyd</p> <p>Lowest Maximum: 8.7 Baltasound No 2, Shetland</p> <p>Lowest Minimum: -1.2 Loch Glascarnoch, Ross & Cromarty</p> <p>Lowest Grass Minimum: -3.5 Loch Glascarnoch, Ross & Cromarty</p> <p>Most Rain: 5.0 Baltasound No 2, Shetland</p> <p>Most Sun: 6.9 Jersey: Airport, Jersey</p>

DAILY CLIMATE DATA

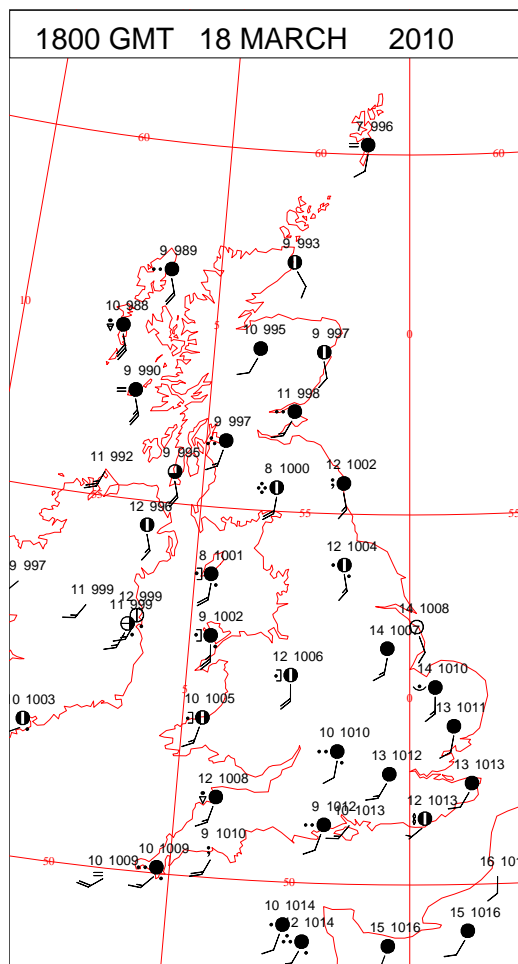
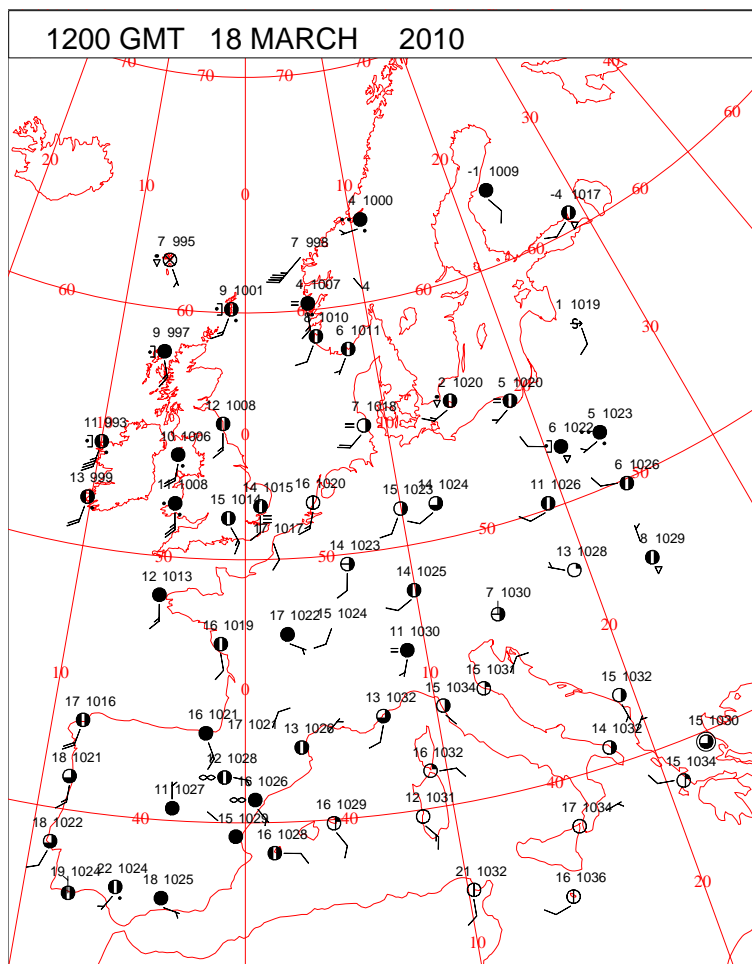
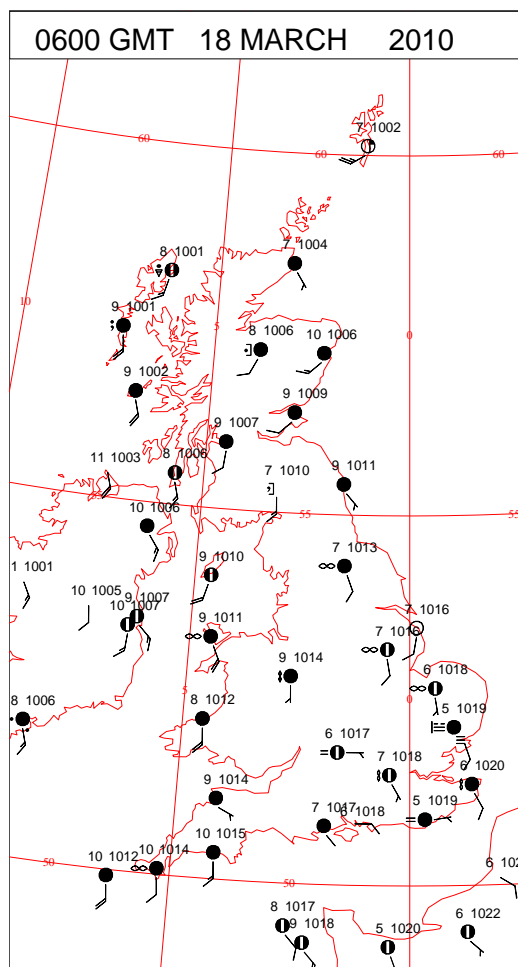
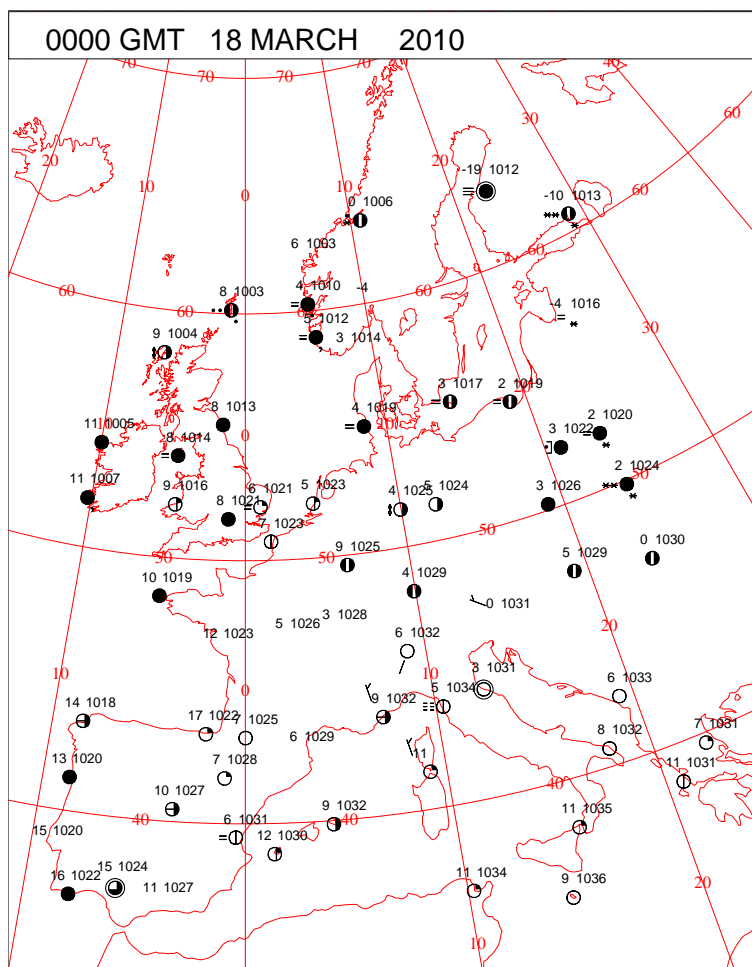


DAILY WEATHER SUMMARY



Thursday 18 March 2010

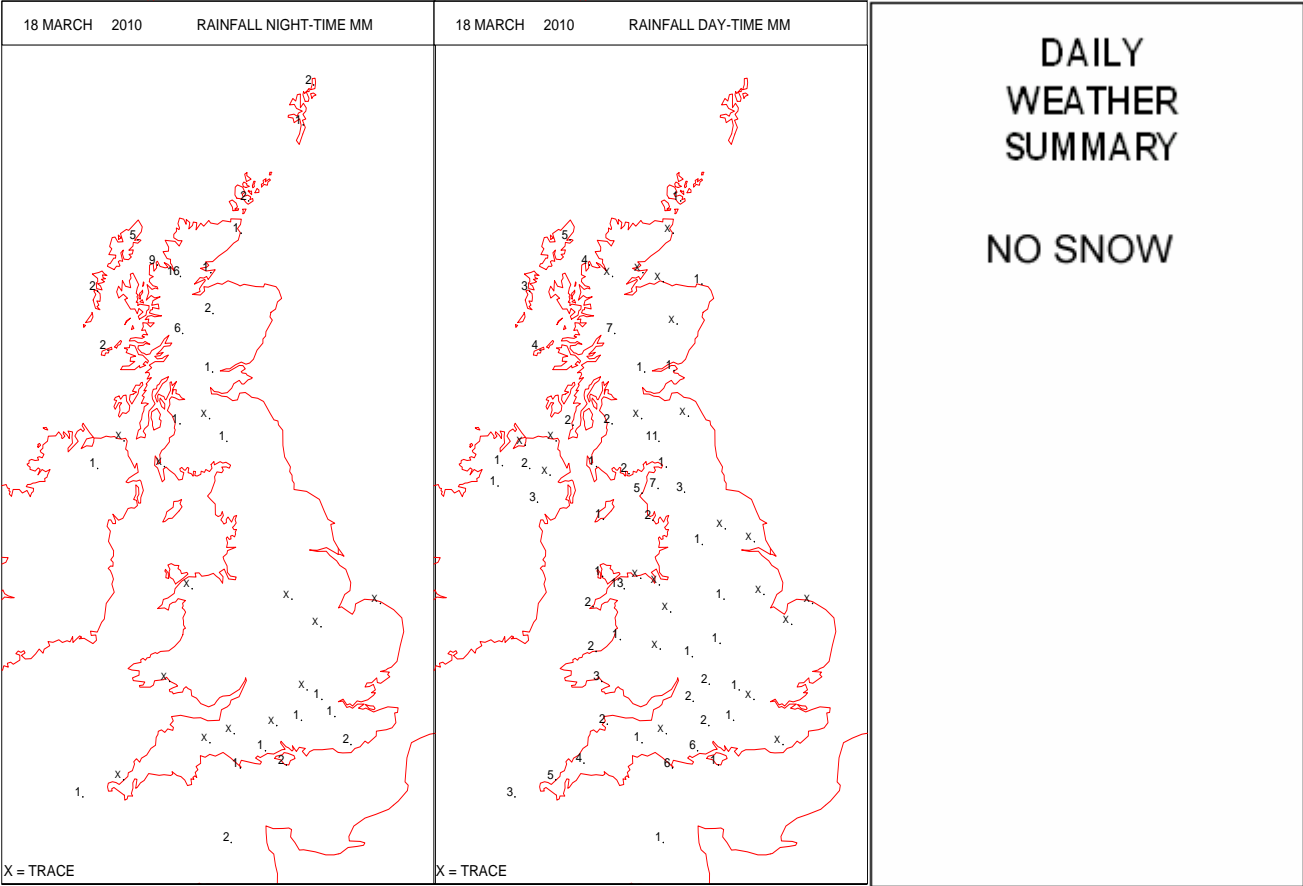
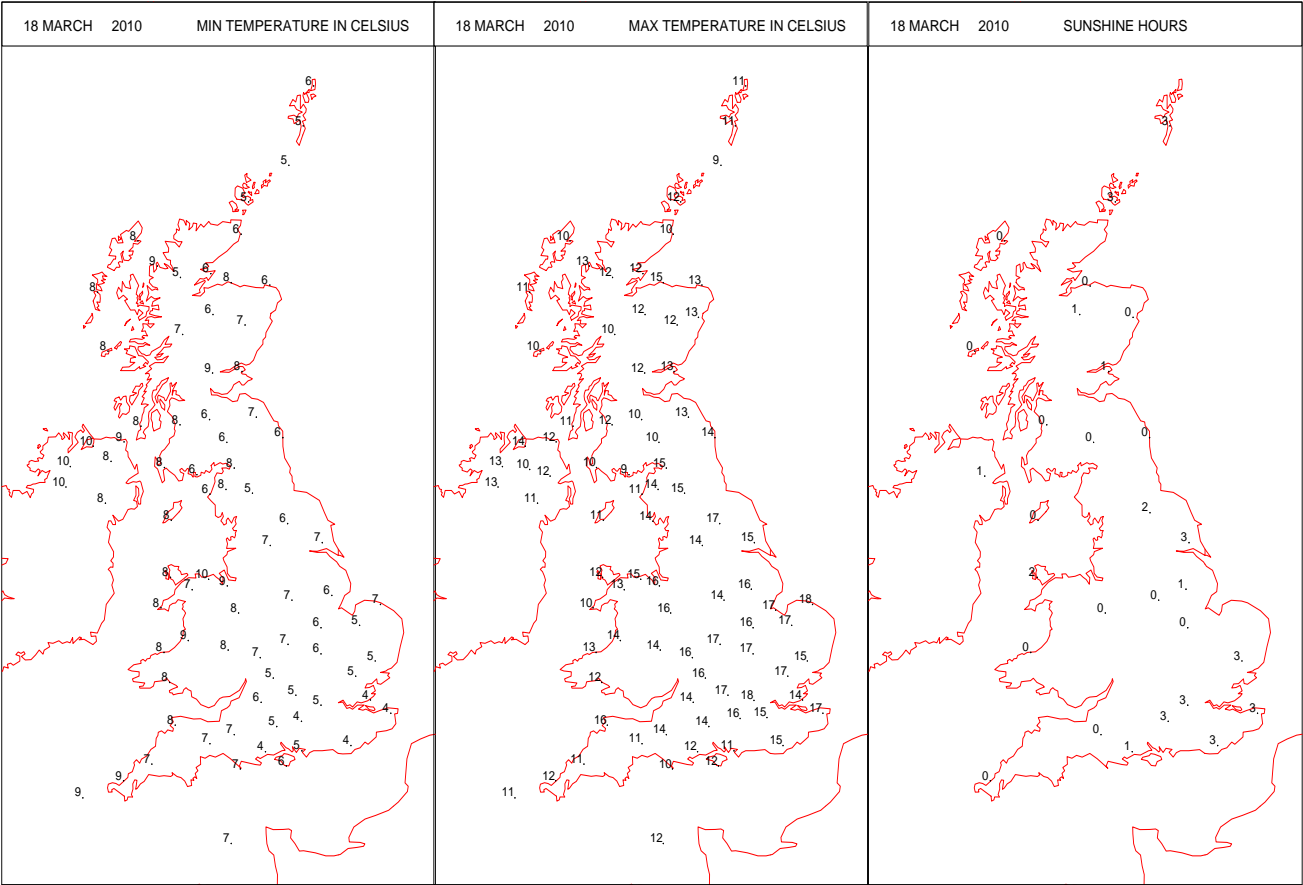
SURFACE REPORTS



SIGNIFICANT WEATHER

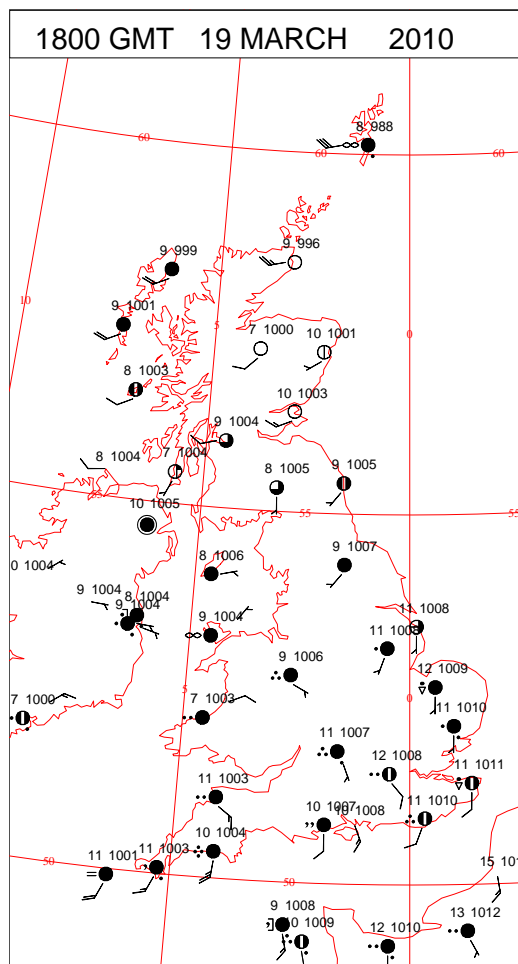
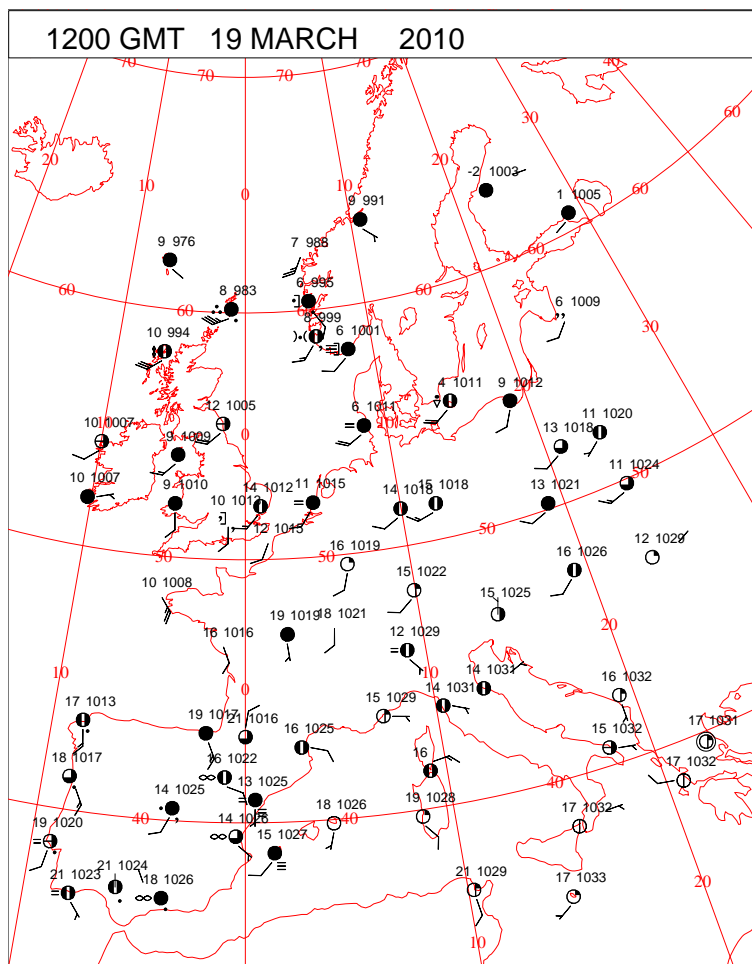
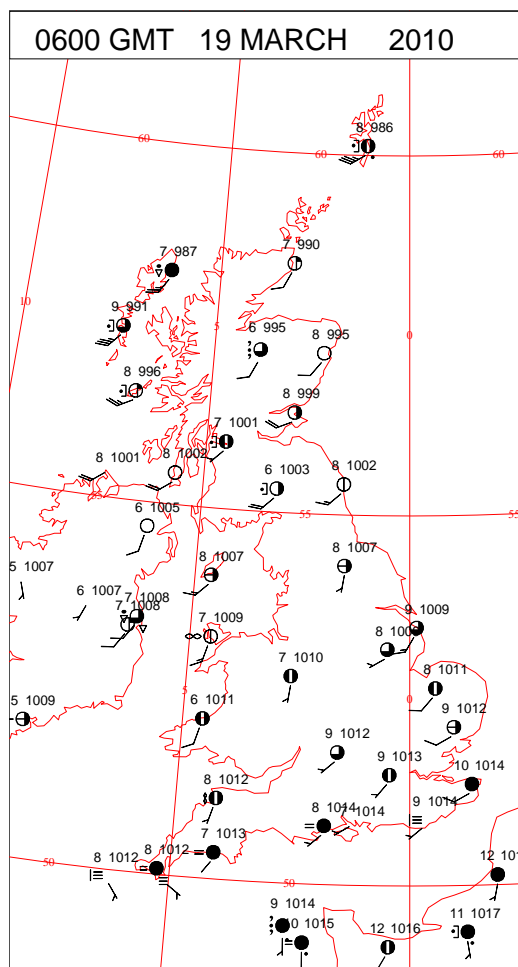
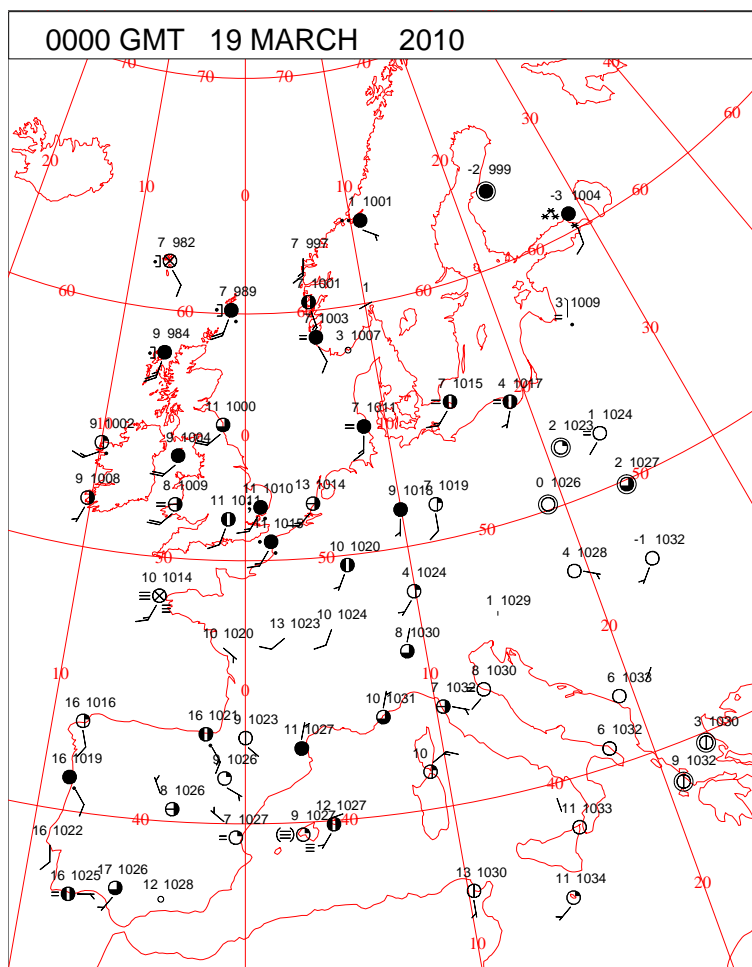
0600 GMT 18 MARCH 2010	SIG WEATHER	1200 GMT 18 MARCH 2010	SIG WEATHER	<p>Summary of UK Weather for Thursday 18 March 2010. It was a mild night for the whole of the U.K. with temperatures everywhere remaining well above freezing. Most places stayed dry overnight, albeit rather misty in parts of the south, although rain did spread across Northern Ireland and western Scotland by dawn.</p> <p>This rain continued to move eastwards through the day, reaching all but the far east of England and north-east Scotland by dusk, and bringing some rather misty conditions along south-west coasts. It was also breezy across Scotland.</p> <p>Through the evening the main rain band reached the far north-east of Scotland and also eastern England. Cloudy and mild conditions followed, with further outbreaks of light rain and drizzle, and with widespread mist and low cloud persisting across south-west England.</p> <p>This was the warmest day of the year so far, with many places having a very warm day, but especially for eastern England where it stayed bright for longest.</p>
1800 GMT 18 MARCH 2010	SIG WEATHER	0000 GMT 19 MARCH 2010	SIG WEATHER	<p>EXTREMES Highest Maximum: 18.0 Weybourne, Norfolk Lowest Maximum: 8.5 Dundrennan, Kirkcudbrightshire Lowest Minimum: 3.6 Manston, Kent Lowest Grass Minimum: -1.1 South Farnborough, Hampshire Most Rain: 16.0 Loch Glascarnoch, Ross & Cromarty Most Sun: 4.3 Jersey Airport, Jersey</p>

DAILY CLIMATE DATA

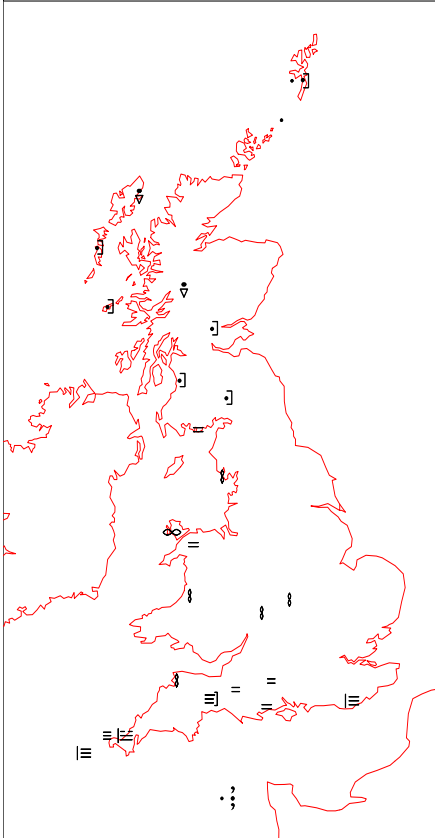
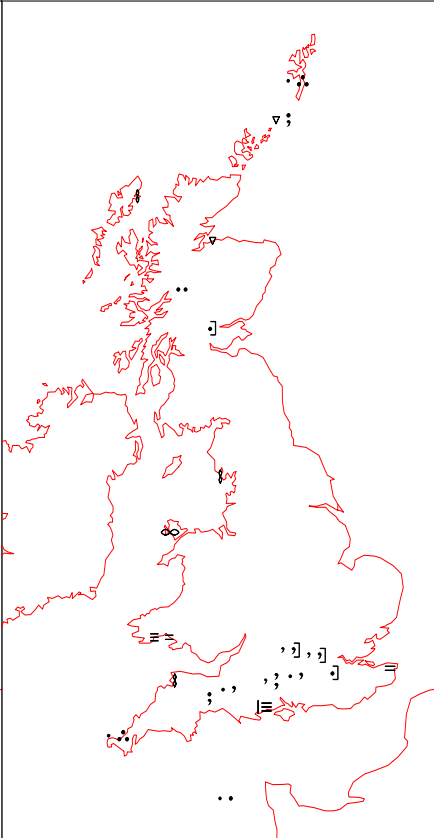
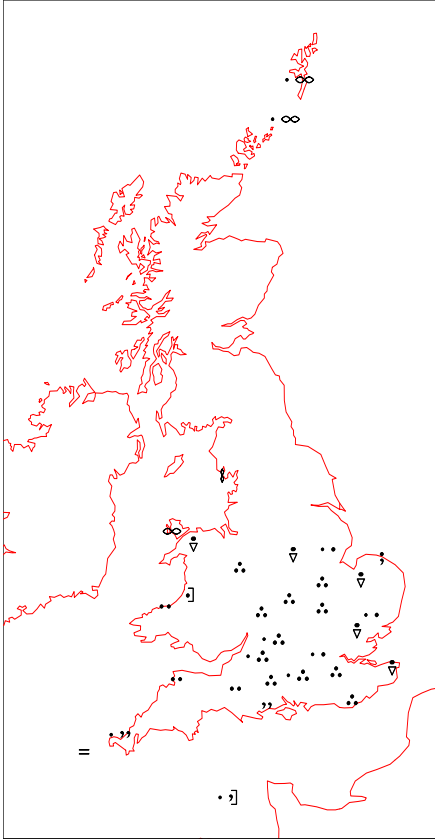
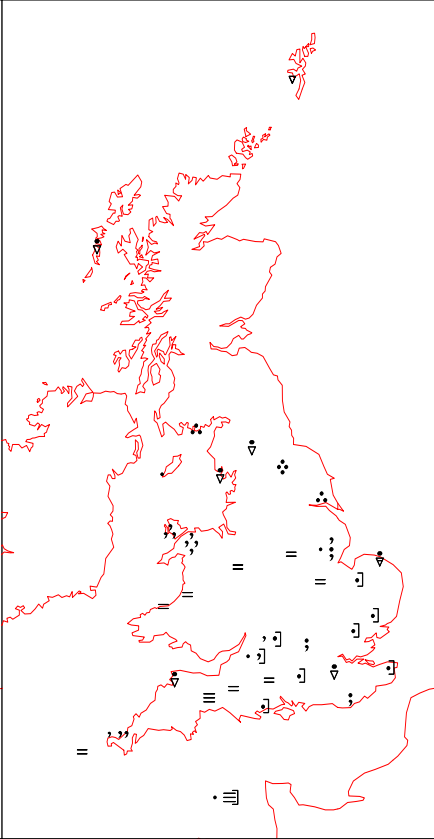


Friday 19 March 2010

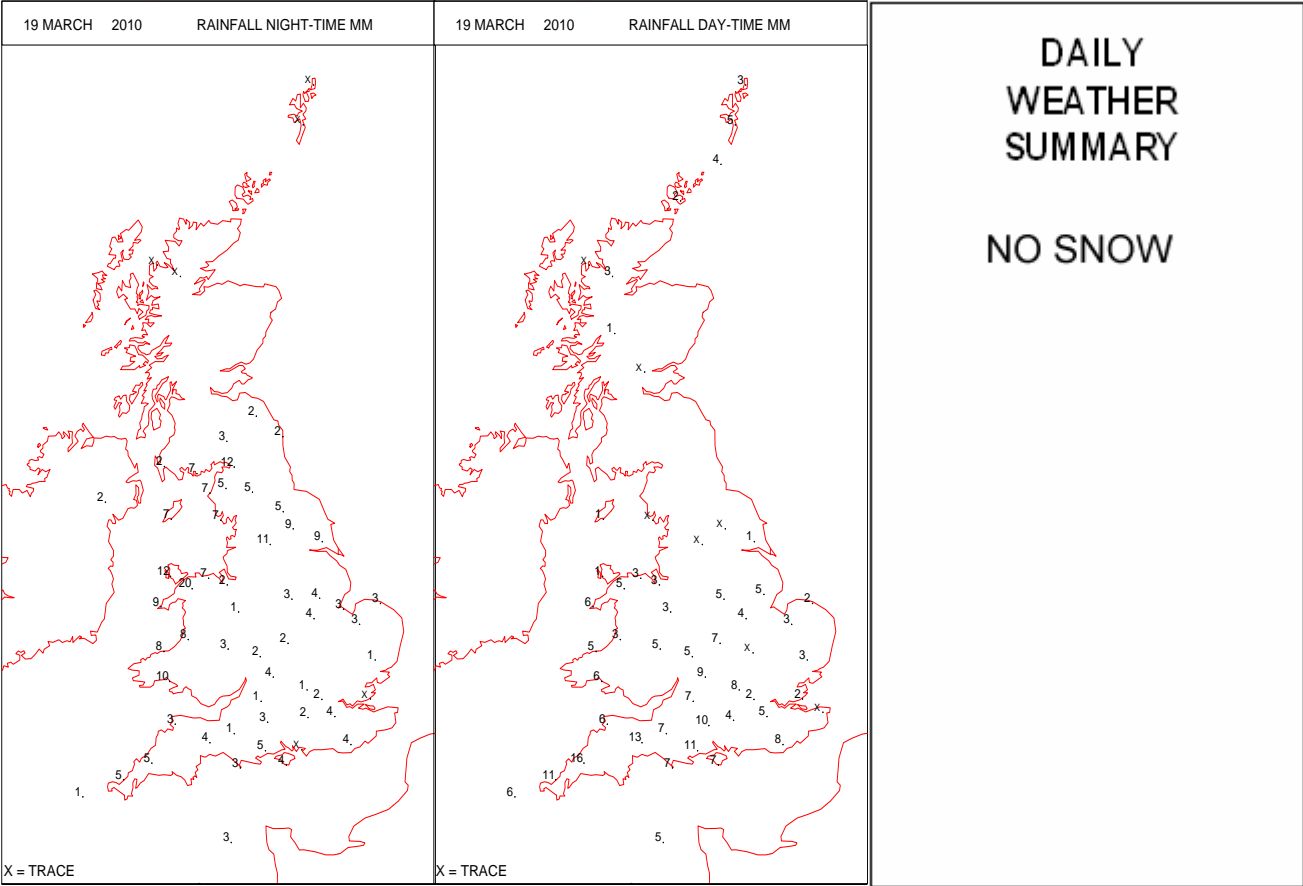
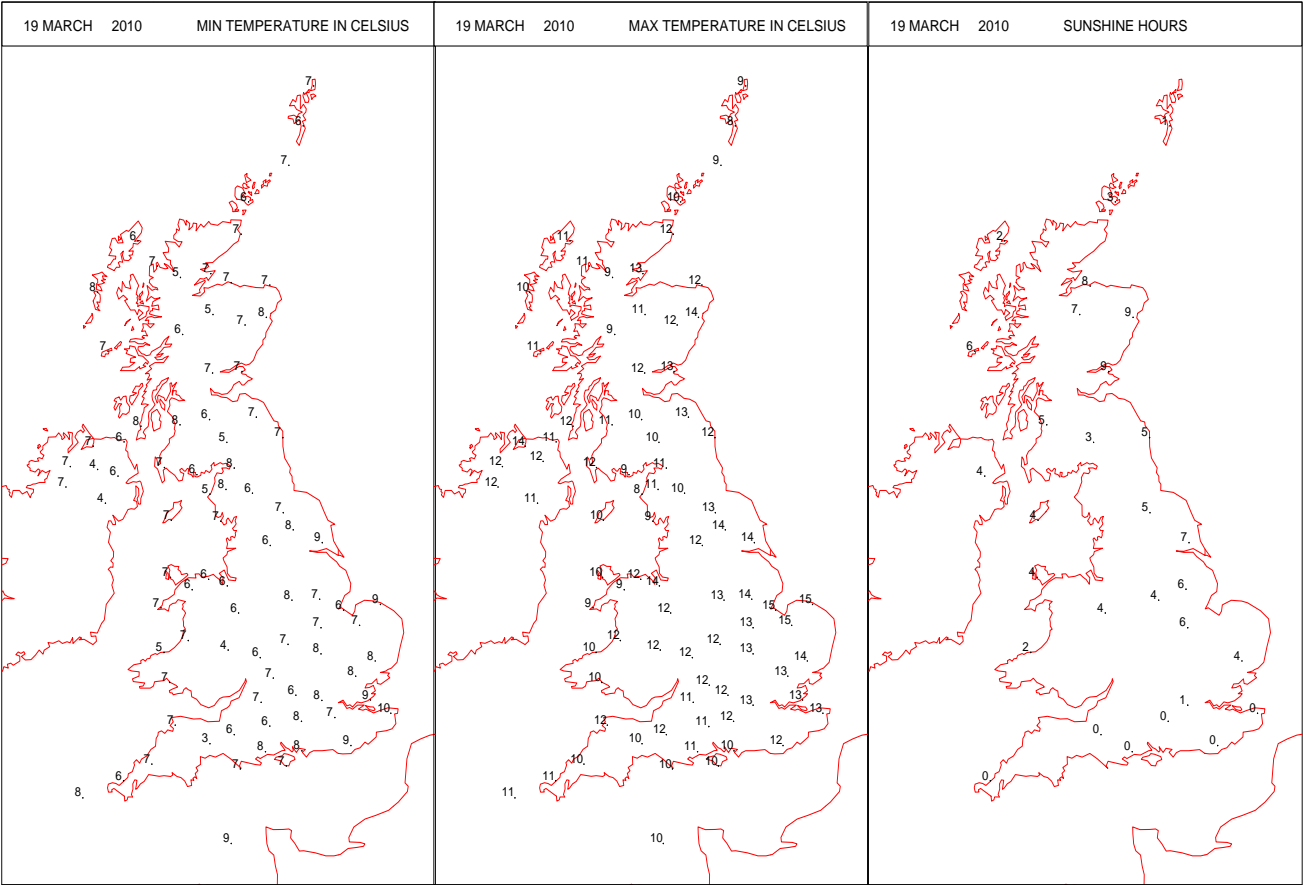
SURFACE REPORTS



SIGNIFICANT WEATHER

0600 GMT 19 MARCH 2010	SIG WEATHER	1200 GMT 19 MARCH 2010	SIG WEATHER	<p>Summary of UK Weather for Friday 19 March 2010.</p> <p>It was a wet and windy start across northern Scotland. The wind increased as the rain cleared away, and scattered showers followed to the north-west of Scotland. Widespread gales developed across the northern half of Scotland, with severe gales across the Northern Isles and exposed northern mainland coasts, with gusts up to 69 mph.</p> <p>The rest of the U.K. had a largely dry start to the day, although large amounts of mist and low cloud across southern England produced some patchy drizzle. These conditions, with widespread sea and hill fog, persisted all day across southern England.</p> <p>Cloud and occasionally heavy rain spread north to affect much of England and Wales by the evening.</p> <p>The whole of the U.K. had maximum temperatures above average, but especially so across East Anglia and north-east England, where it was warm with the drier and brighter conditions ahead of the arrival of the rain. It was also a very mild end to the day across England and Wales.</p>
				
1800 GMT 19 MARCH 2010	SIG WEATHER	0000 GMT 20 MARCH 2010	SIG WEATHER	<p>EXTREMES</p> <p>Highest Maximum: 14.9 Marham, Norfolk</p> <p>Lowest Maximum: 8.1 Lerwick, Shetland</p> <p>Lowest Minimum: 2.7 Dunkeswell Aerodrome, Devon</p> <p>Lowest Grass Minimum: -1.0 Dunkeswell Aerodrome, Devon</p> <p>Most Rain: 24.8 Capel Curig No 3, Gwynedd</p> <p>Most Sun: 9.4 Dyce, Aberdeenshire</p>
				

DAILY CLIMATE DATA



DAILY WEATHER SUMMARY

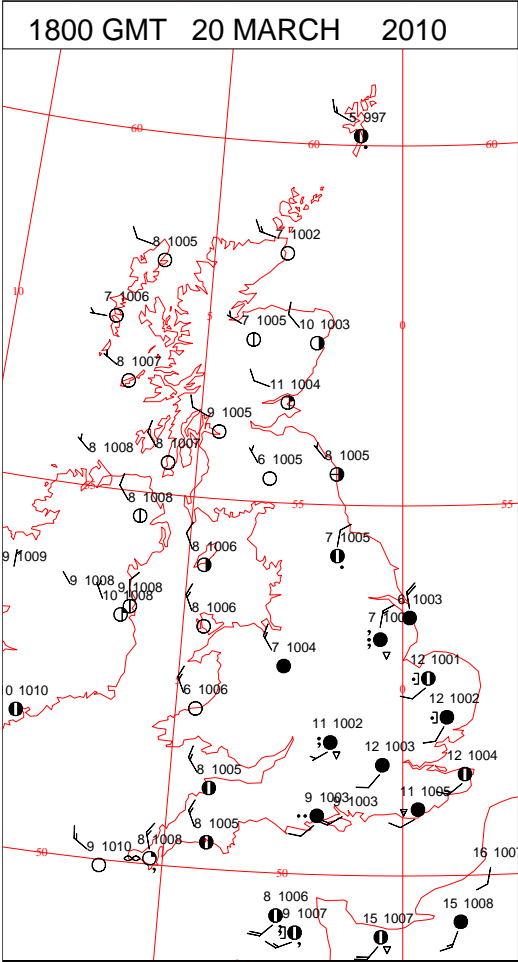
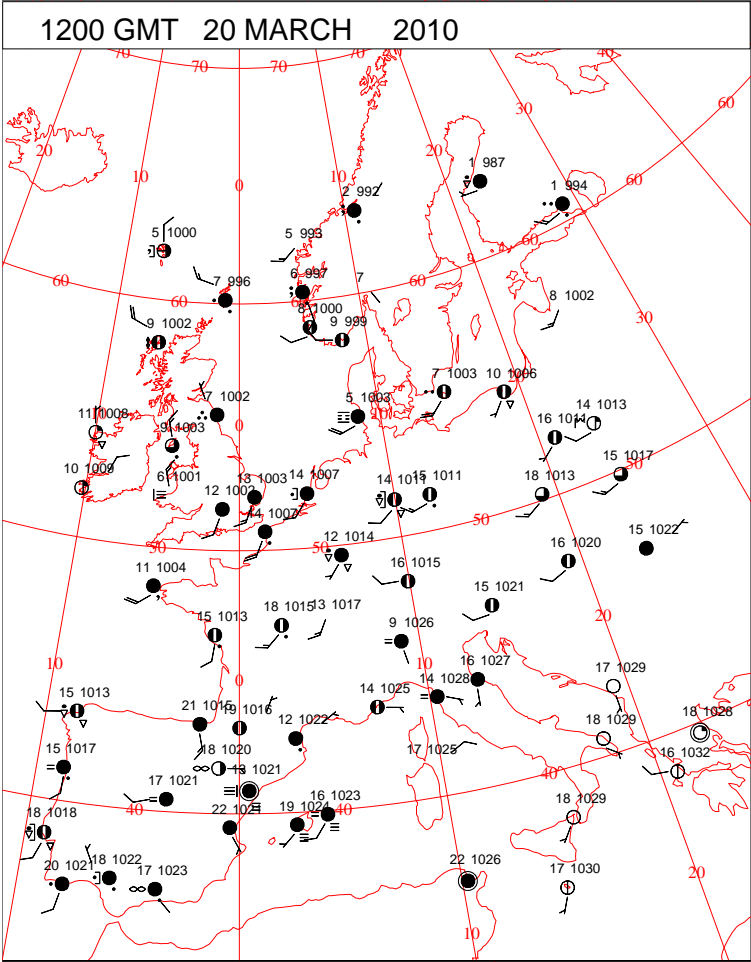
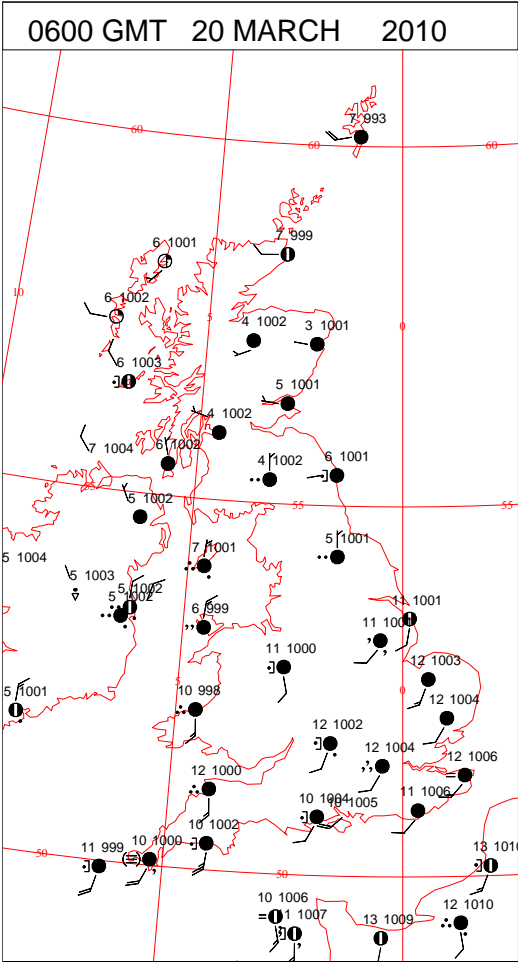
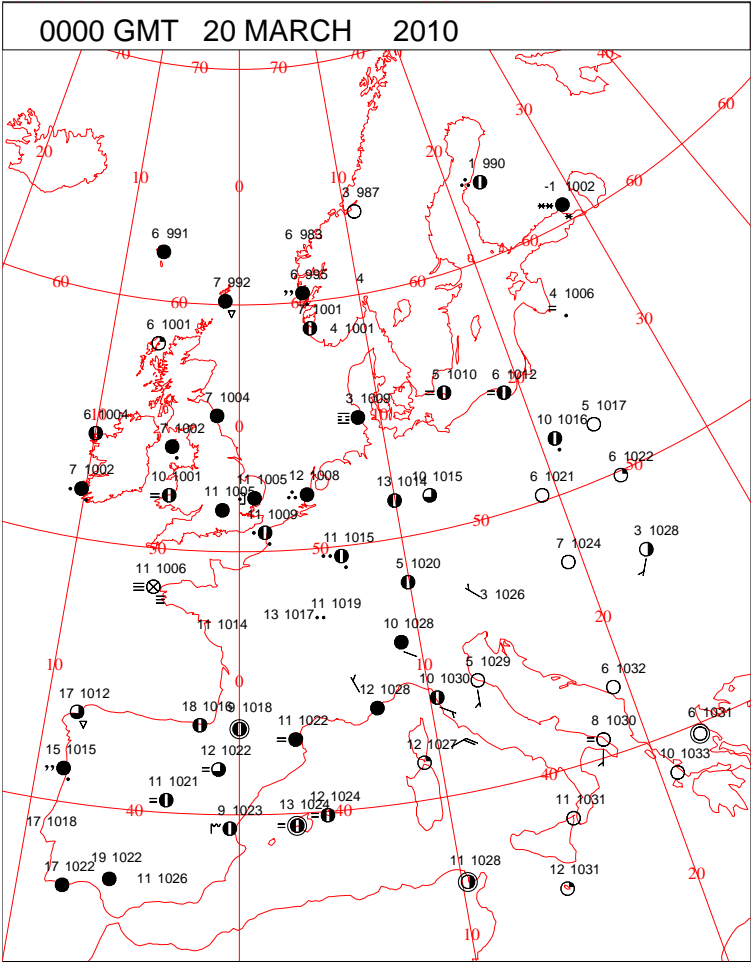
The map displays the distribution of 19 bird species across the British Isles. Each species is identified by a number and a symbol: a circle for species 1-10, a triangle for species 11-13, and a square for species 14-16. The symbols are placed on the map to show the geographical range of each species. The map includes latitude and longitude lines and a scale bar.

Species and their symbols:

- 1 (circle)
- 2 (circle)
- 3 (circle)
- 4 (circle)
- 5 (circle)
- 6 (circle)
- 7 (circle)
- 8 (circle)
- 9 (circle)
- 10 (circle)
- 11 (triangle)
- 12 (triangle)
- 13 (triangle)
- 14 (square)
- 15 (square)
- 16 (square)

Crown Copyright 2010, All Rights Reserved

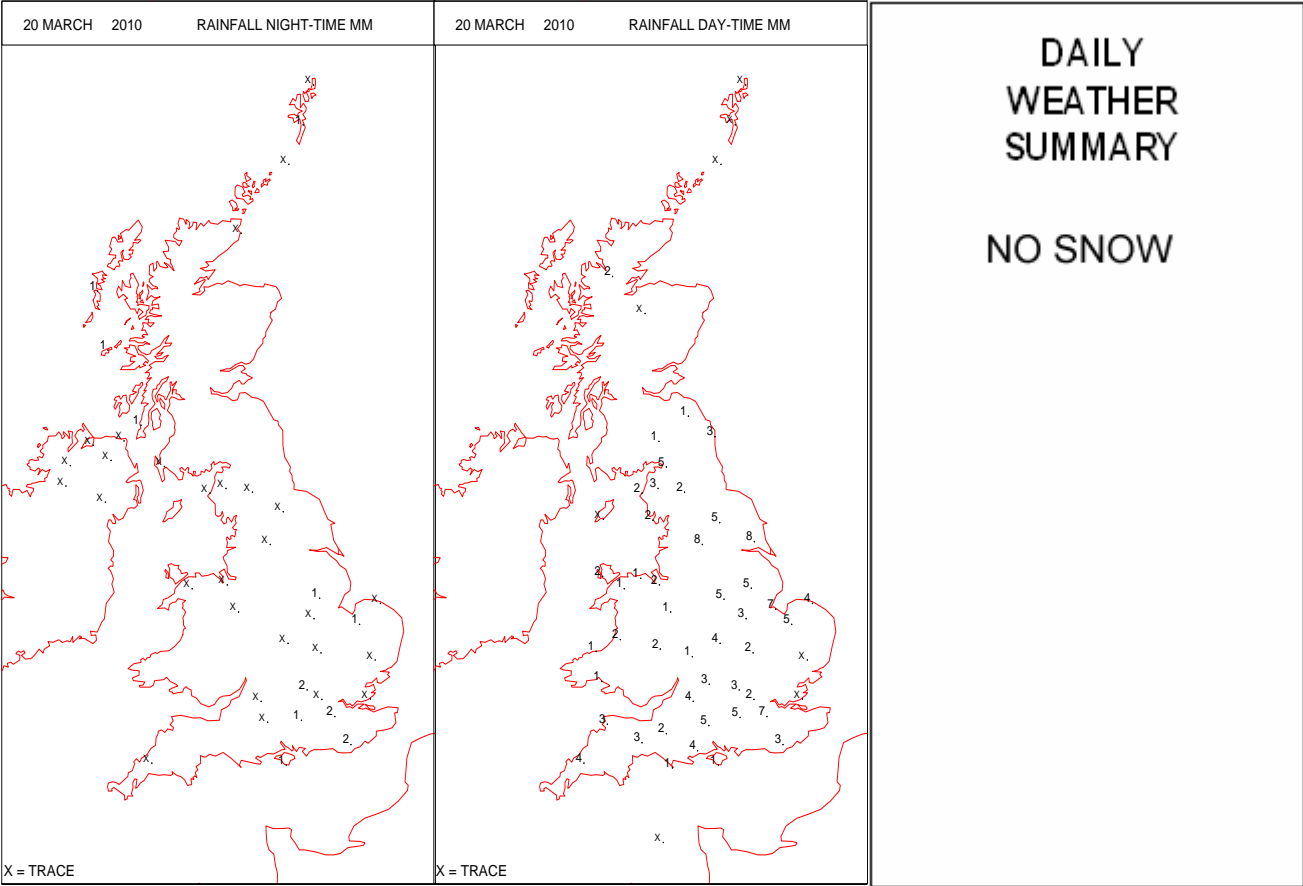
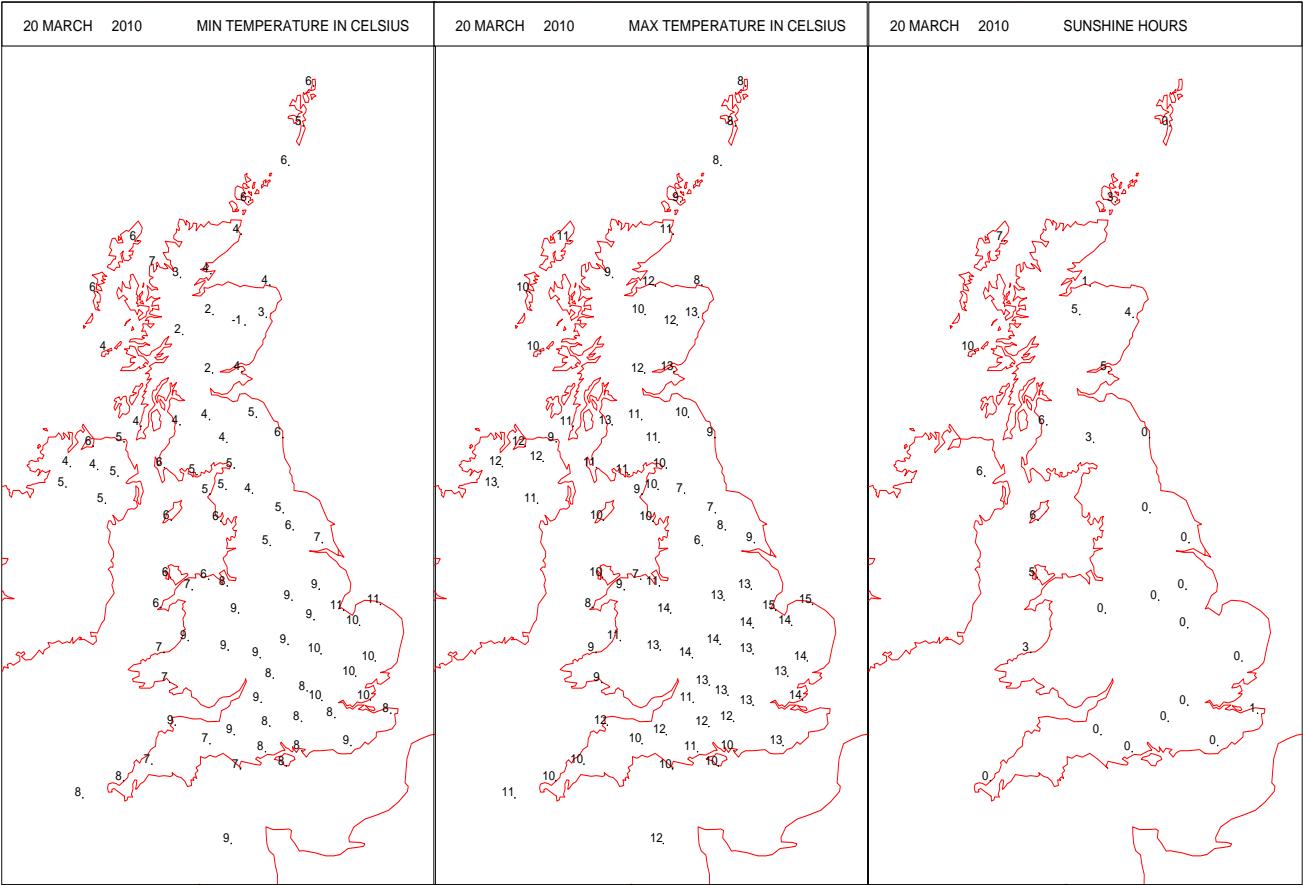
SURFACE REPORTS



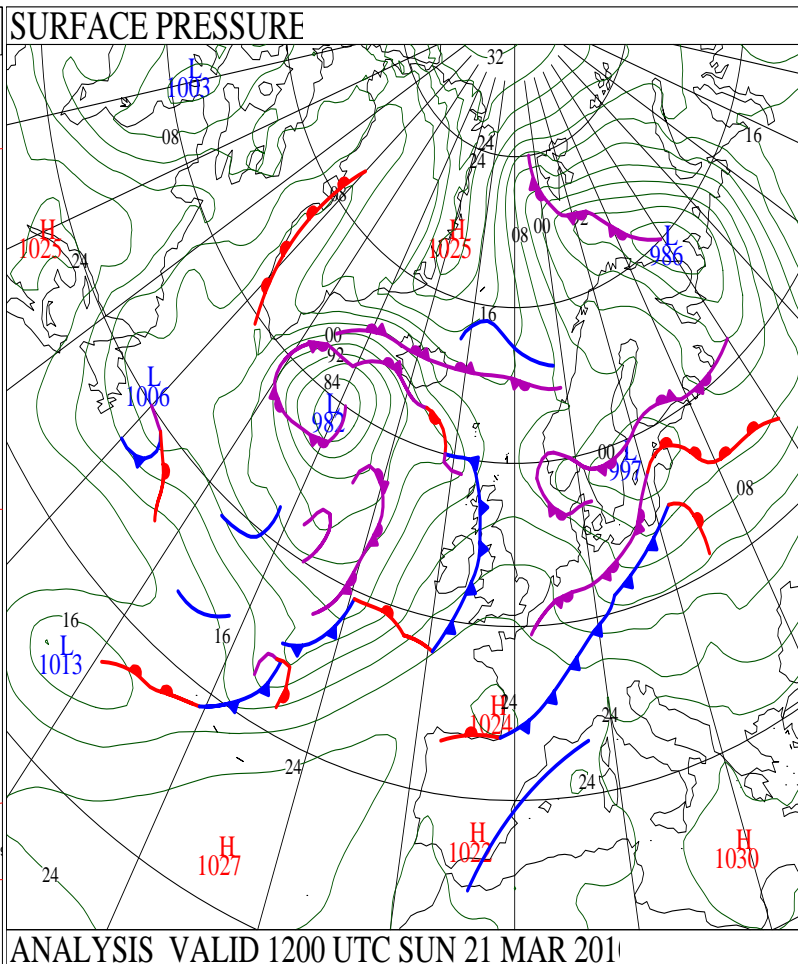
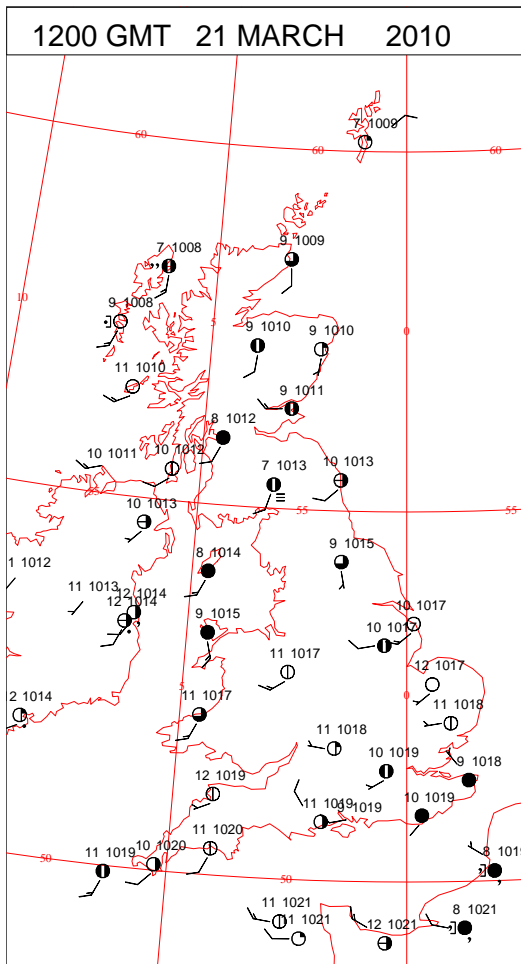
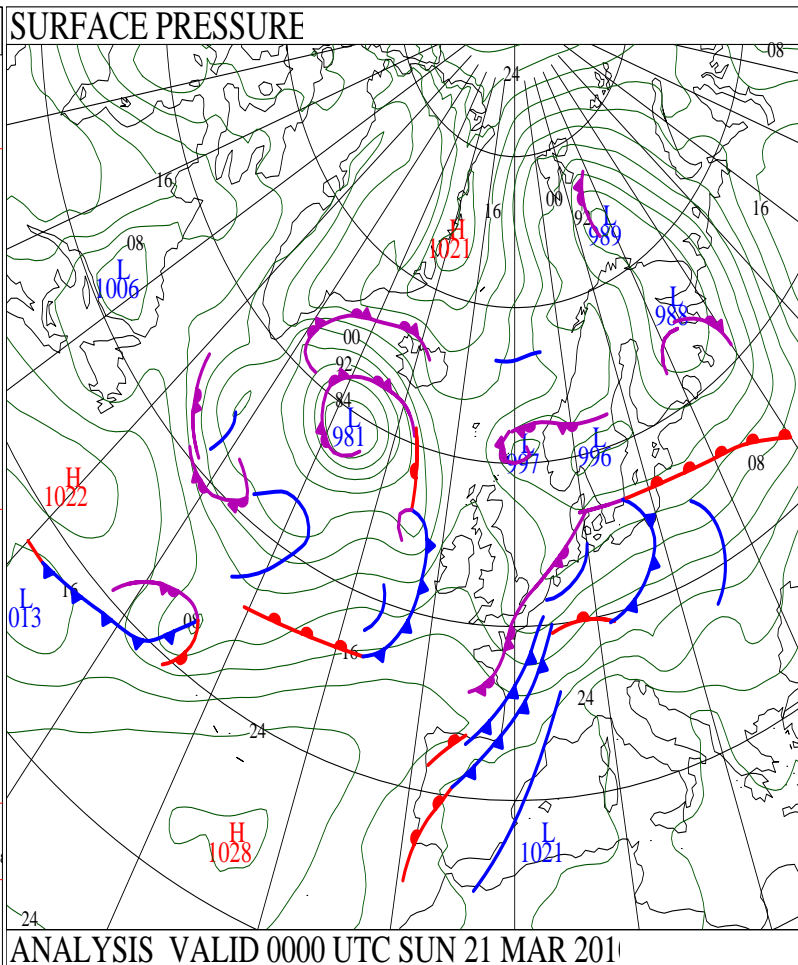
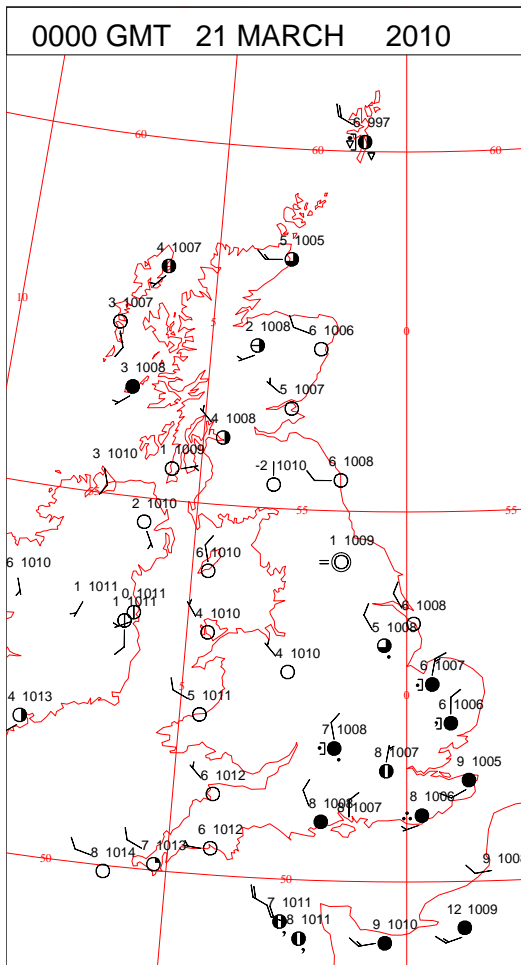
SIGNIFICANT WEATHER

0600 GMT 20 MARCH 2010	SIG WEATHER	1200 GMT 20 MARCH 2010	SIG WEATHER	<div>Summary of UK Weather for Saturday 20 March 2010.<p>It was a cloudy, damp and mild night in much of England and Wales, and minimum temperatures here remained well above freezing. Scotland, Northern Ireland and some parts of northern England were slightly cooler overnight but still, most places stayed above freezing.</p><p>Overnight rain continued into the morning, becoming heavy over Wales and also parts of England before easing in the afternoon and evening. As the rain eased, it became showery over parts of eastern and southern England with some heavy bursts of rain in places.</p><p>Scotland and Northern Ireland was much brighter with some sunshine and only isolated showers.</p><p>Outbreaks of rain continued to affect Southeast England, southern England and the South Midlands through the evening. Elsewhere the evening was dry with clearing skies.</p><p>Temperatures were above the seasonal average, particularly in the south. The exception was north England, where temperatures were below average.</p></div> <div>EXTREMES<p>Highest Maximum: 14.9 Manston, Kent</p><p>Lowest Maximum: 6.1 Bingley No 2, West Yorkshire</p><p>Lowest Minimum: -1.3 Aboyne No 2, Aberdeenshire</p><p>Lowest Grass Minimum: -4.6 Aboyne No 2, Aberdeenshire</p><p>Most Rain: 8.8 Kenley Airfield, Greater London</p><p>Most Sun: 10.2 Tiree, Argyll</p></div>
1800 GMT 20 MARCH 2010	SIG WEATHER	0000 GMT 21 MARCH 2010	SIG WEATHER	

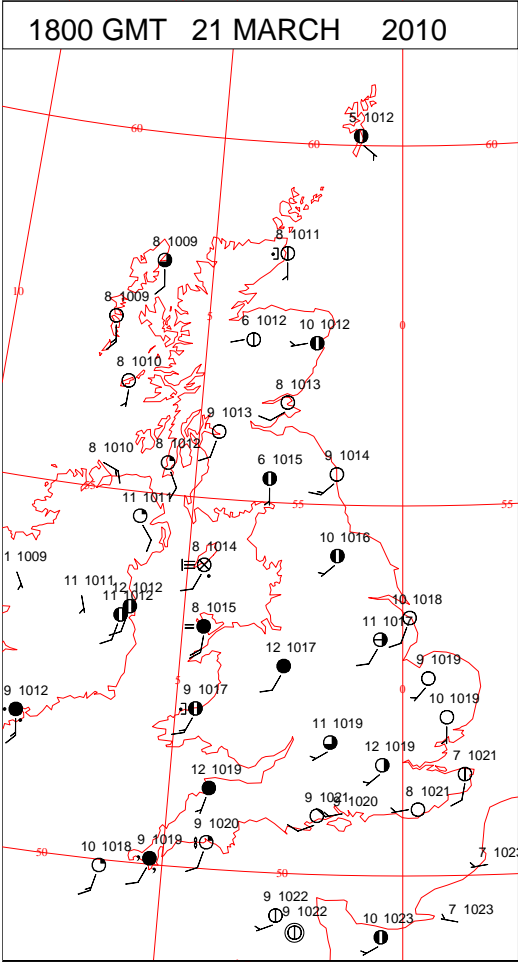
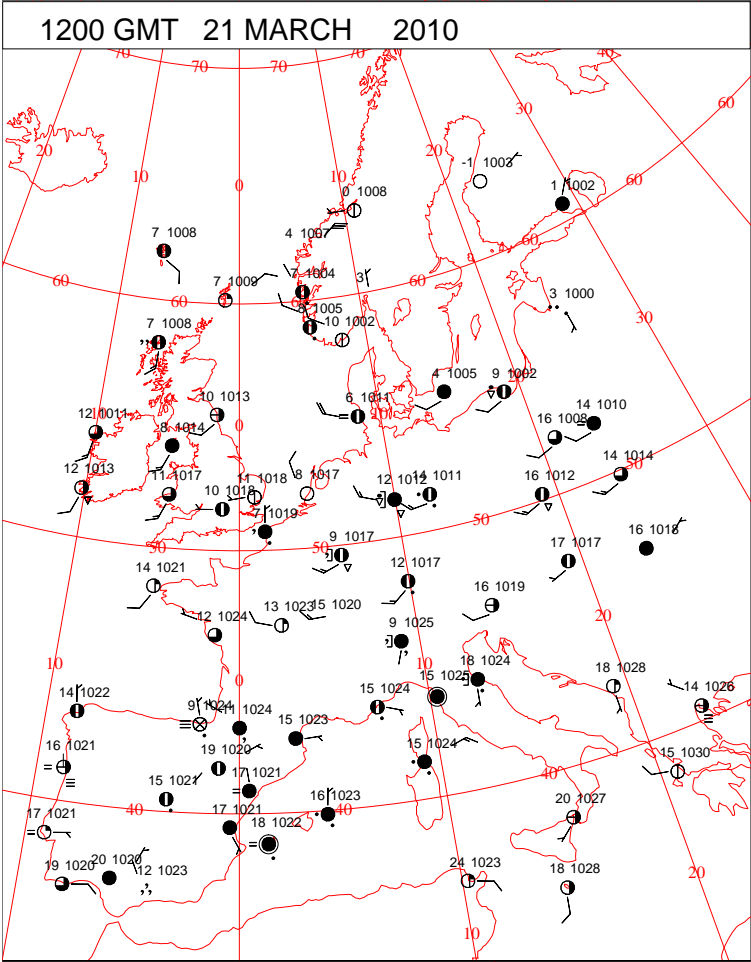
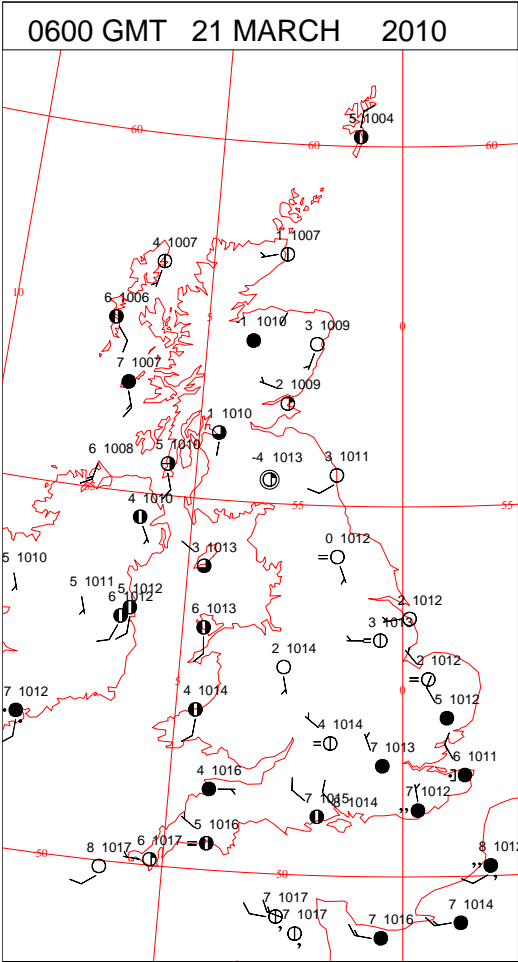
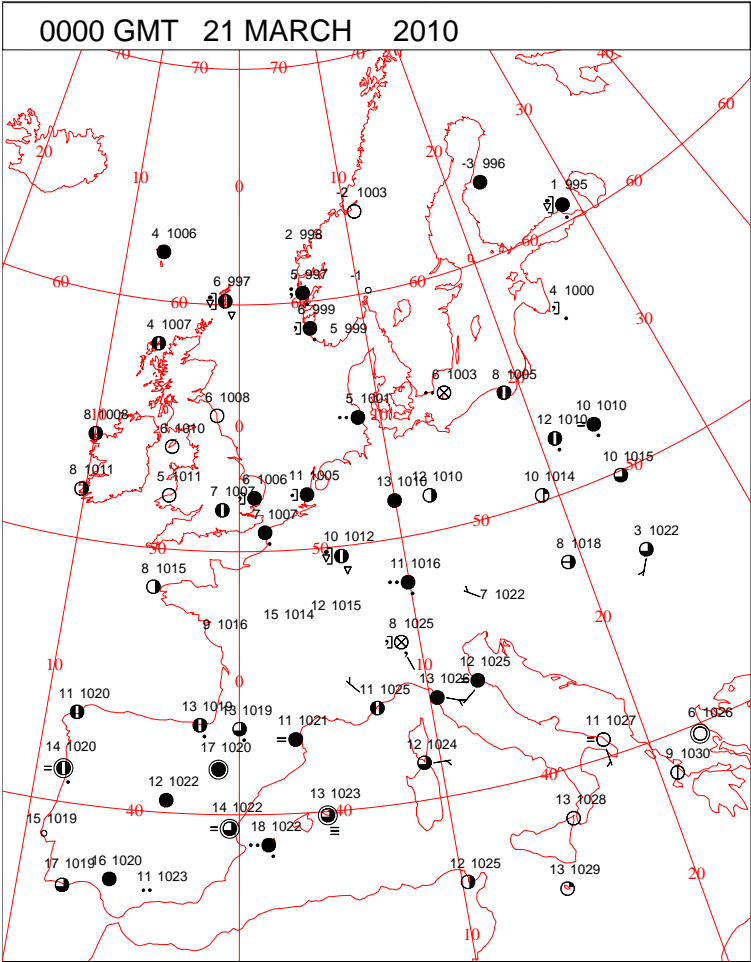
DAILY CLIMATE DATA



DAILY WEATHER SUMMARY



SURFACE REPORTS



SIGNIFICANT WEATHER

0600 GMT 21 MARCH 2010	SIG WEATHER	1200 GMT 21 MARCH 2010	SIG WEATHER	<div>Summary of UK Weather for Sunday 21 March 2010.</div> <div>A ridge of high pressure brought dry and fine weather to most parts of England and Wales.</div> <div>Rain and cloud in the south-east of England gradually cleared through the morning, and most places had a dry, sunny day. Rain and cloud spread into western parts during the late afternoon and evening. This rain was mainly confined to higher ground in Wales and north-western England, while most places remained dry throughout.</div> <div>It was cloudier in Northern Ireland and Scotland early in the morning and there were occasional outbreaks of rain in places, but it became drier and brighter from the west during the late morning and early afternoon.</div> <div>By the evening, further rain and a stiffening southerly breeze had spread into Northern Ireland, and continued to spread slowly eastwards to western Scotland and Wales by midnight.</div> <div>Temperatures responded well to the sunshine, with many places becoming slightly warmer than average for the time of year.</div>
1800 GMT 21 MARCH 2010	SIG WEATHER	0000 GMT 22 MARCH 2010	SIG WEATHER	

EXTREMES

Highest Maximum:
14.9 Hawarden Airport, Clwyd

Lowest Maximum:
7.4 St Bees Head No 2, Cumbria
7.4 Lerwick, Shetland

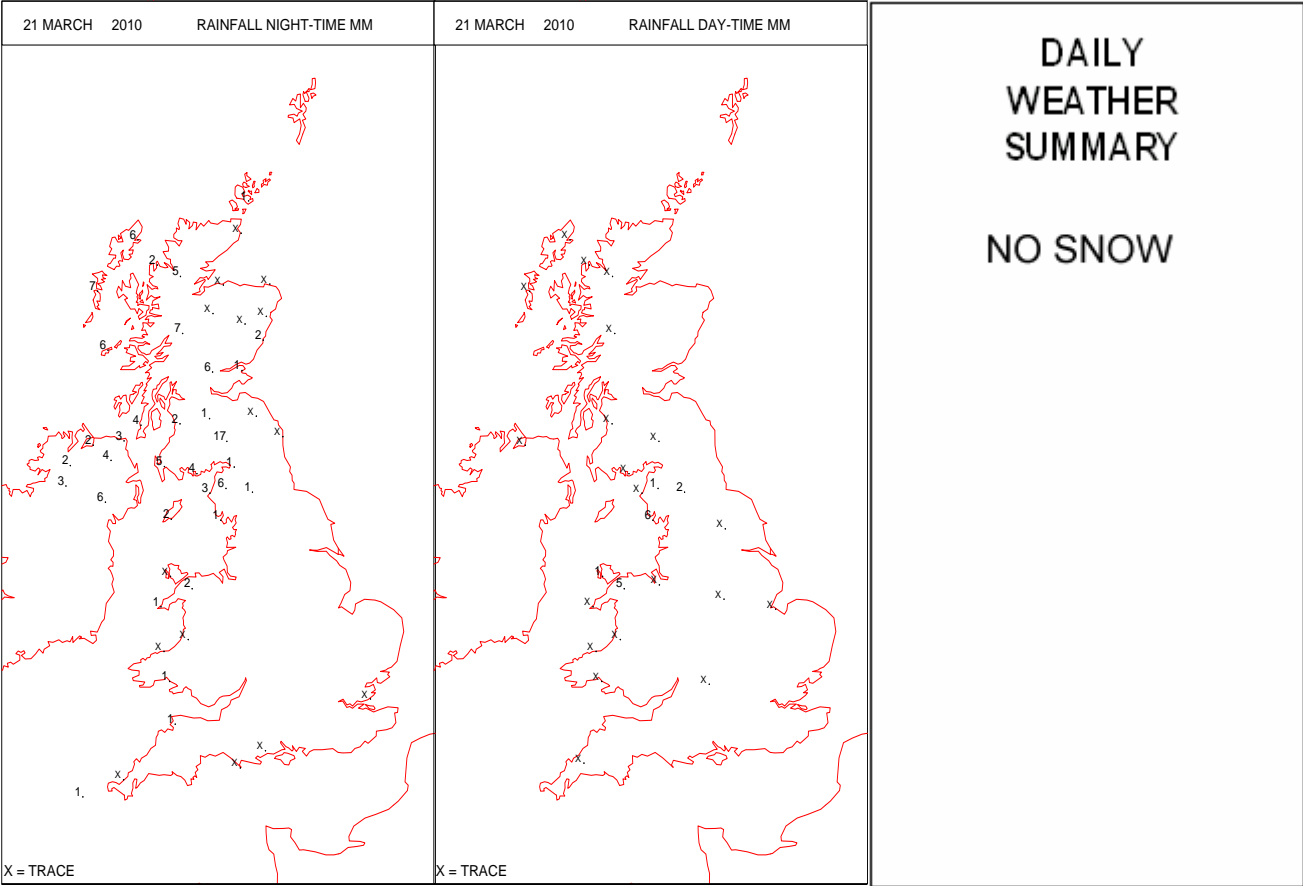
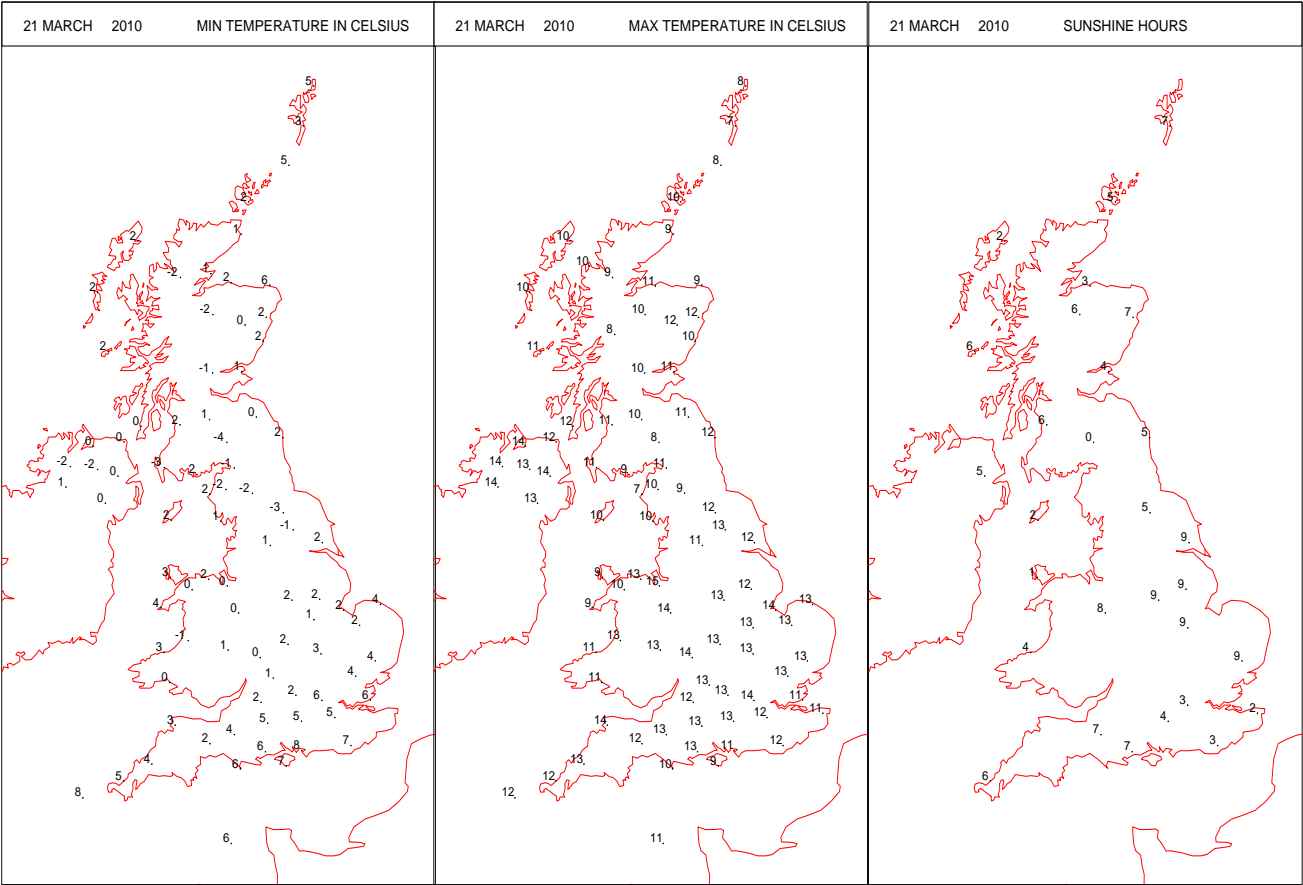
Lowest Minimum:
-4.0 Eskdalemuir, Dumfriesshire

Lowest Grass Minimum:
-7.9 Eskdalemuir, Dumfriesshire

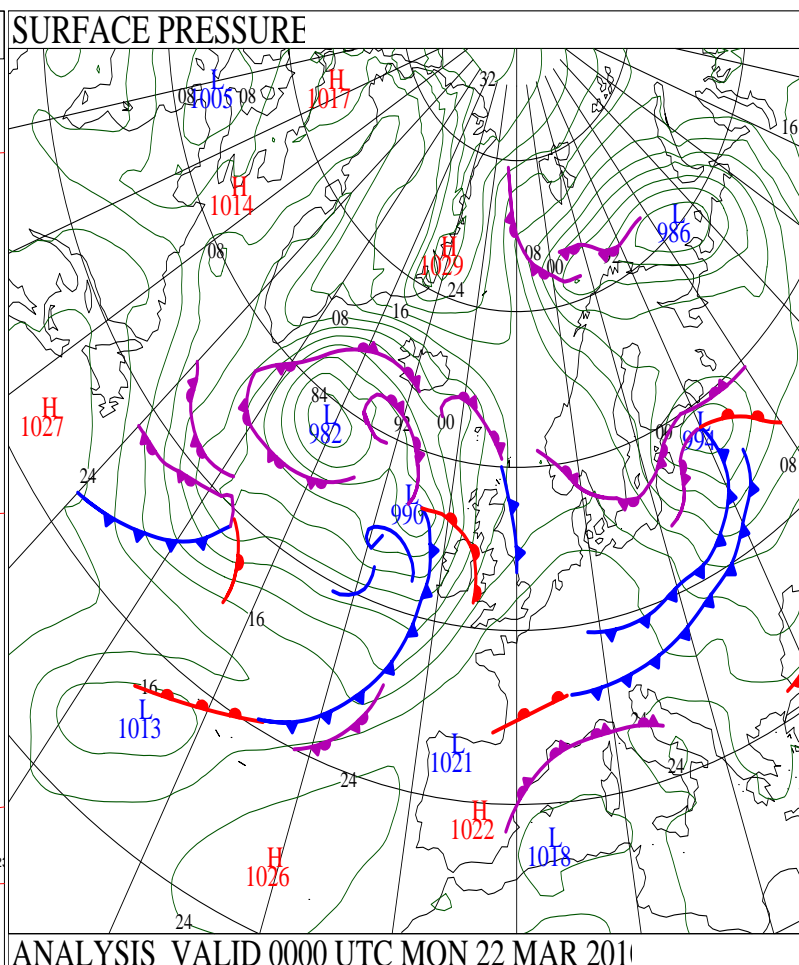
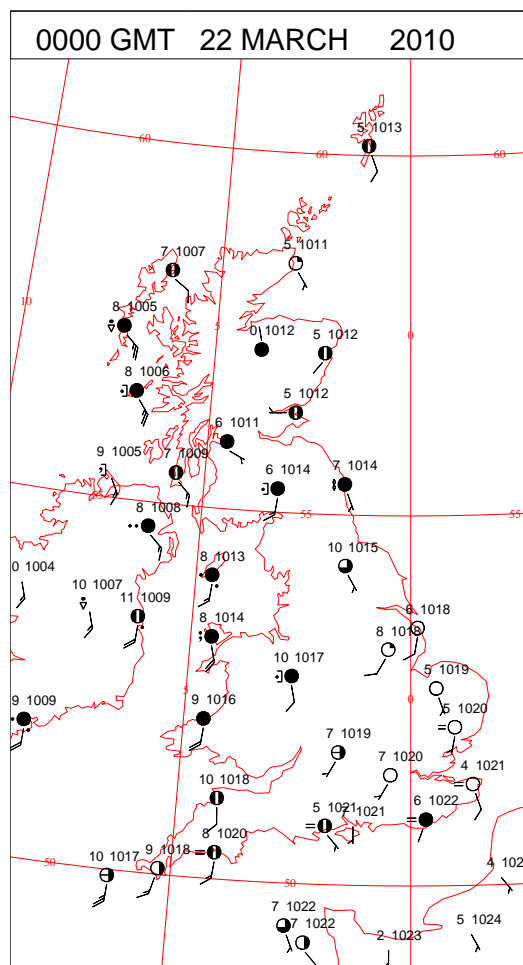
Most Rain:
17.4 Eskdalemuir, Dumfriesshire

Most Sun:
10.2 Jersey Airport, Jersey

DAILY CLIMATE DATA

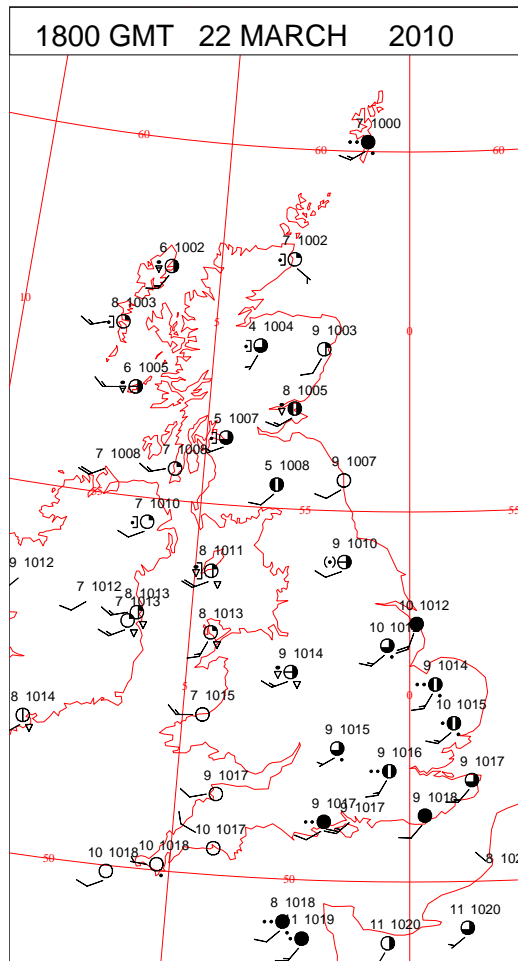
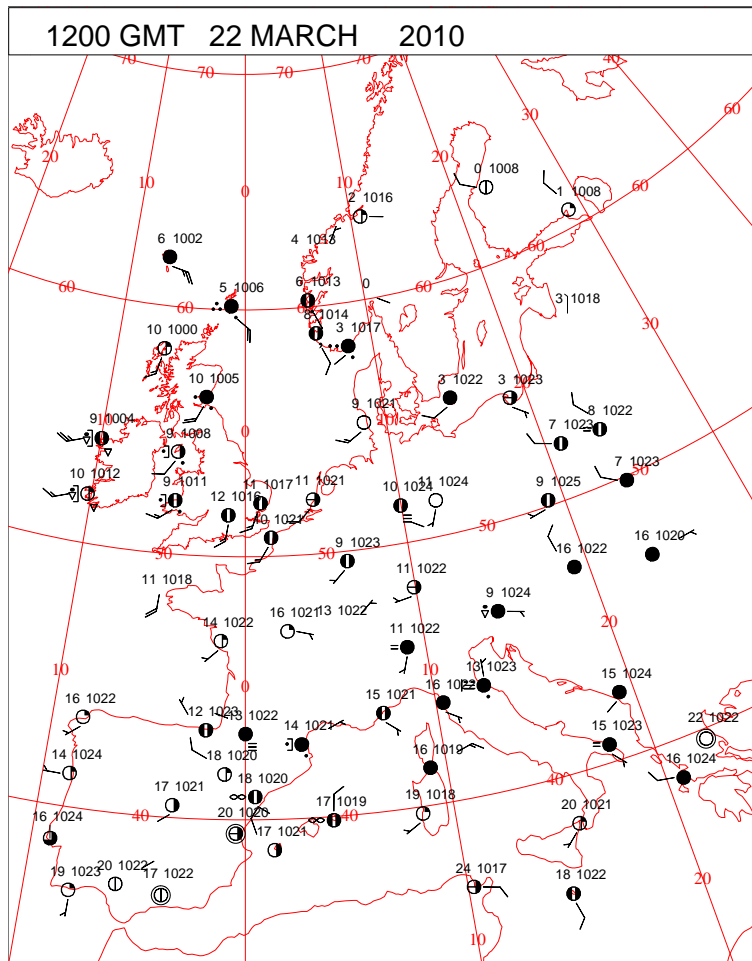
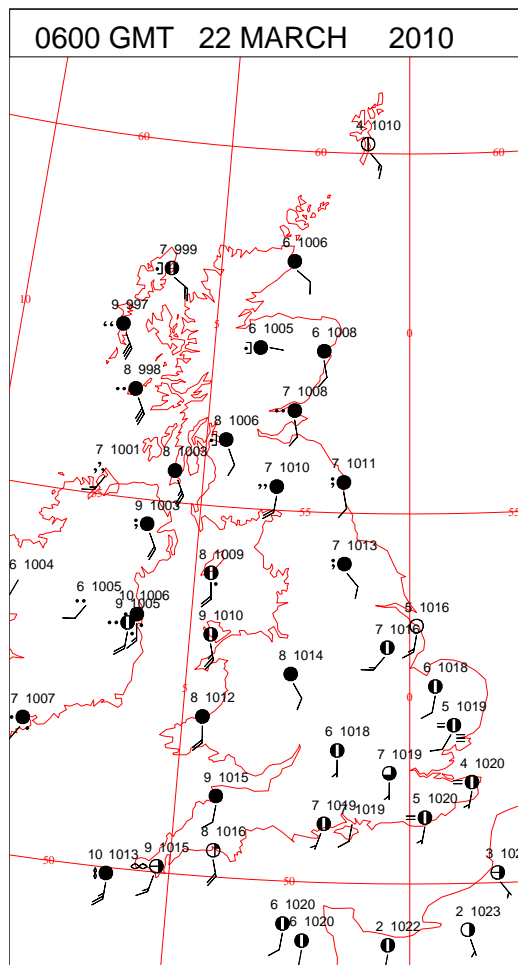
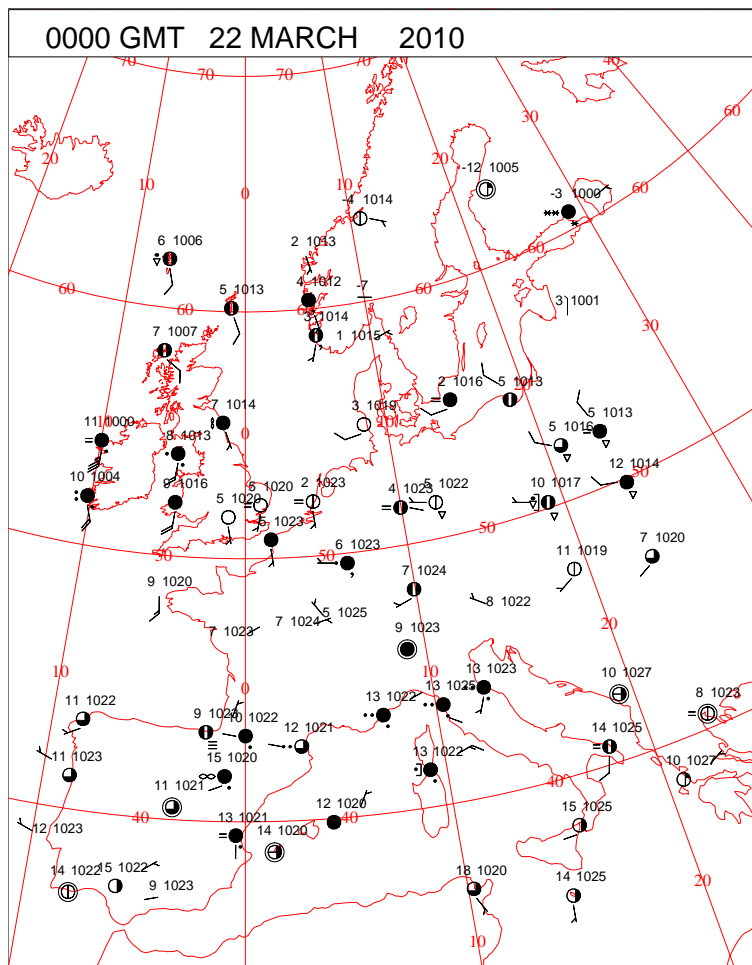


DAILY WEATHER SUMMARY



Monday 22 March 2010

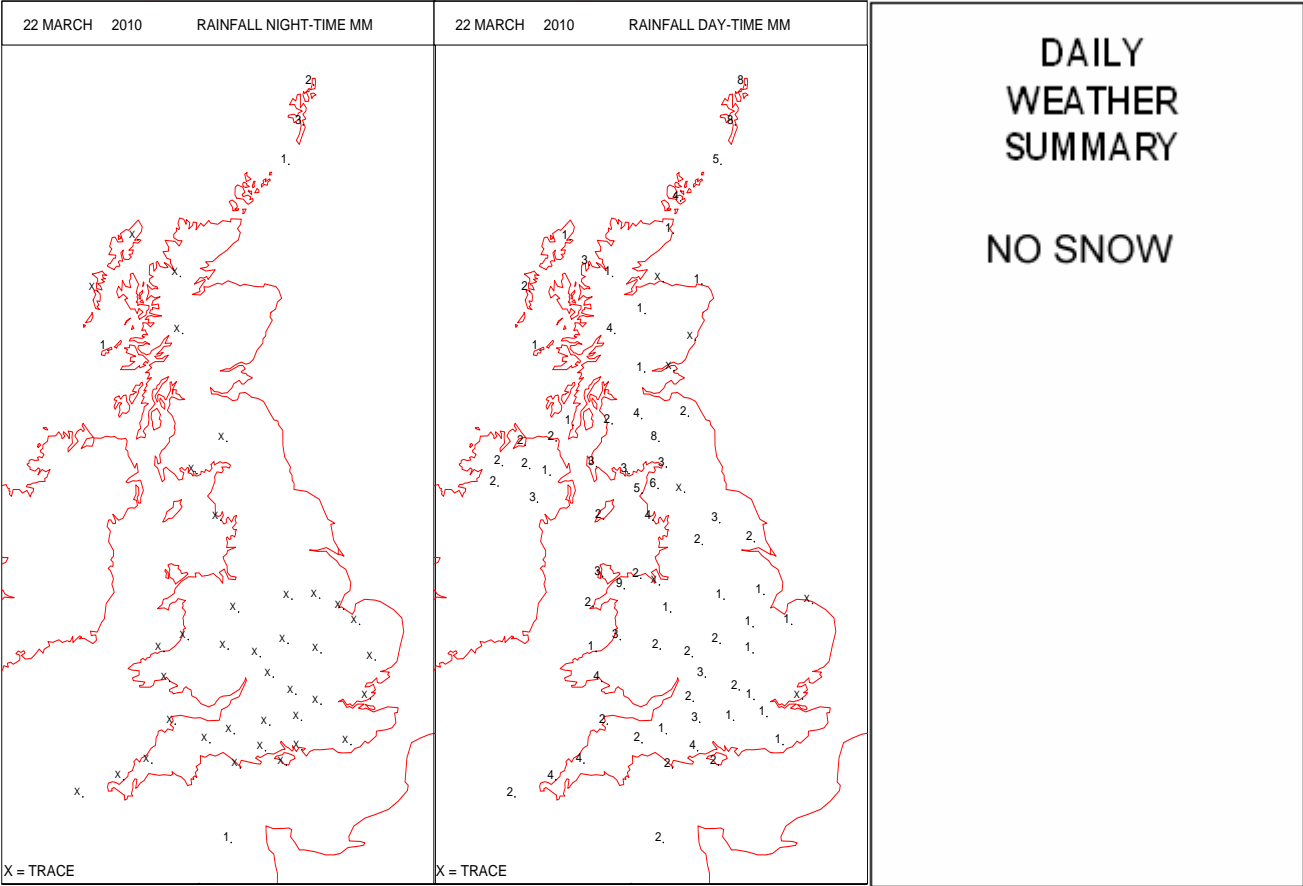
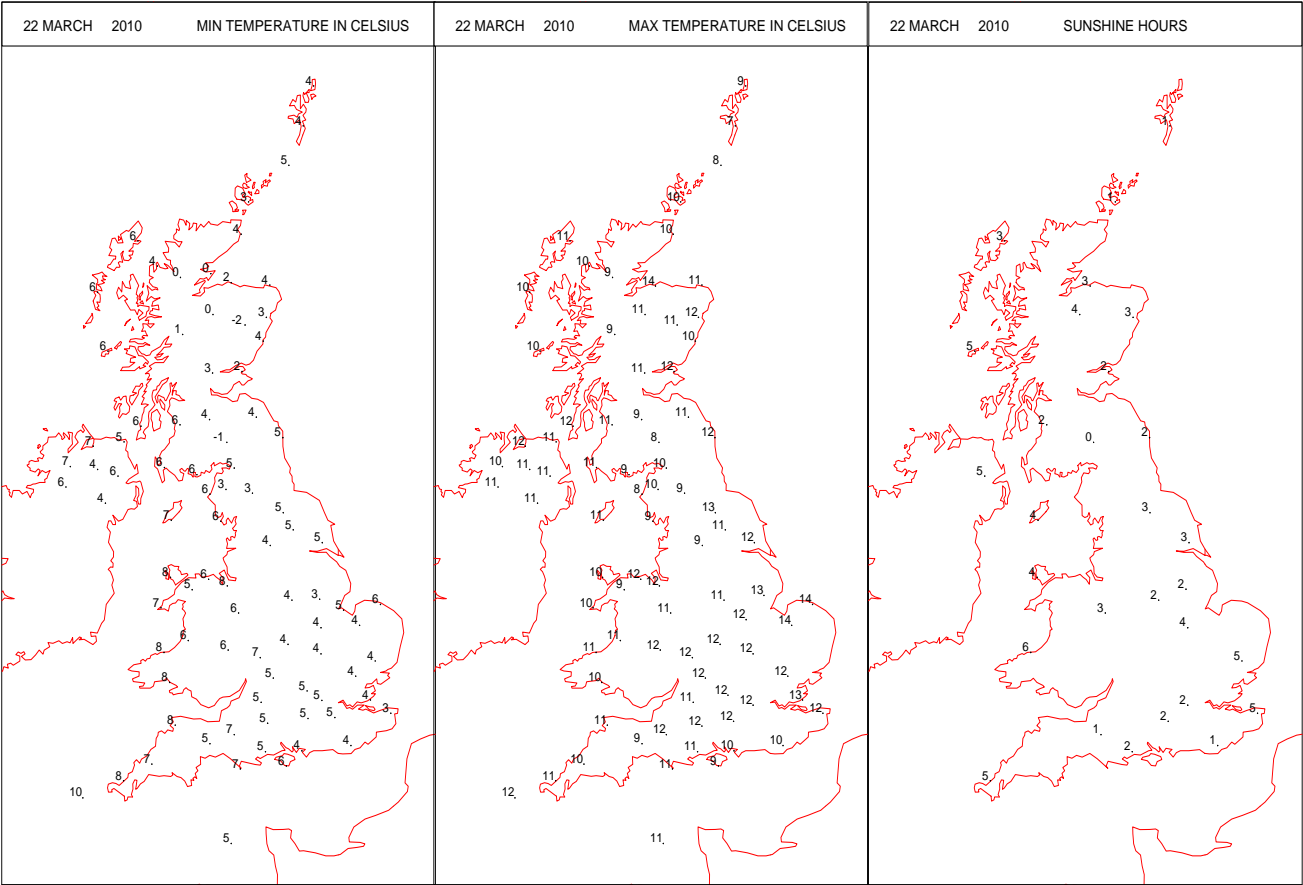
SURFACE REPORTS



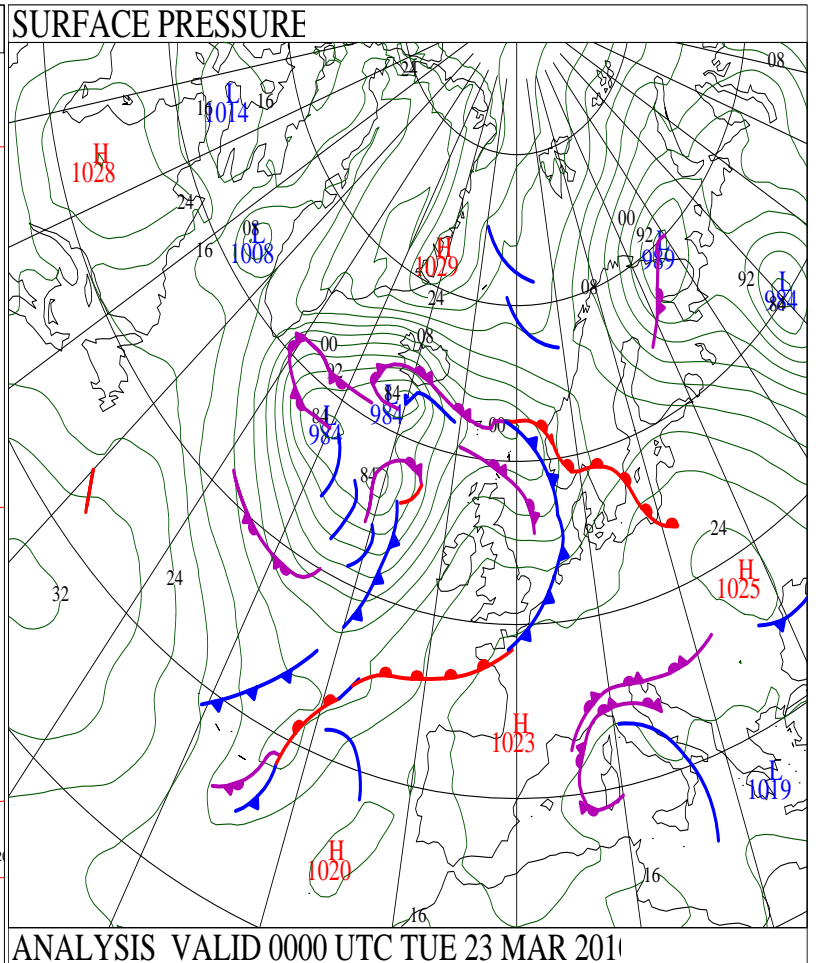
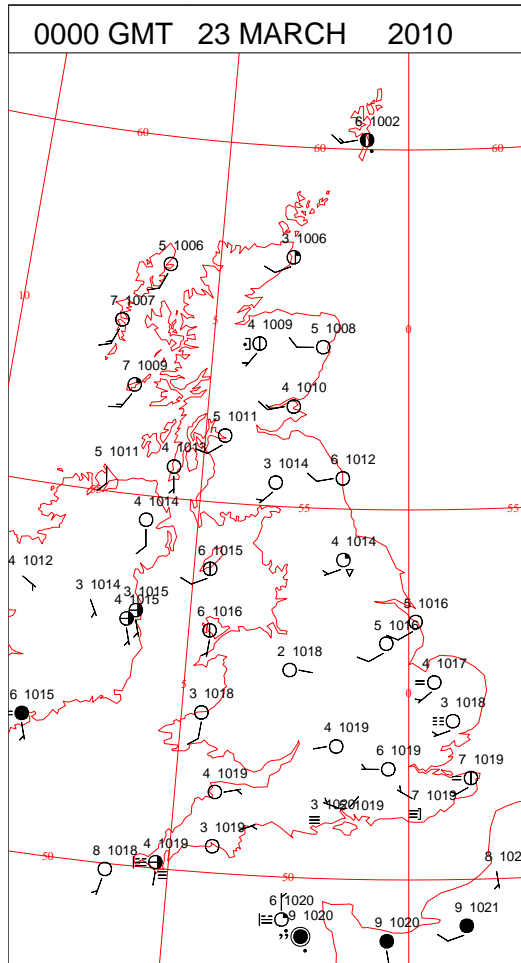
SIGNIFICANT WEATHER

0600 GMT 22 MARCH 2010	SIG WEATHER	1200 GMT 22 MARCH 2010	SIG WEATHER	<p>Summary of UK Weather for Monday 22 March 2010. A cold front travelled eastwards across the U.K., bringing cloud and rain to many places during the day.</p> <p>Overnight, there were outbreaks of rain in Scotland, Northern Ireland and parts of northern England, and these continued into the morning.</p> <p>Meanwhile, central and eastern parts of England had a dry and bright start to the day with some sunshine. As the day progressed, the band of cloud and rain slowly moved eastwards across England and Wales, and by the end of the day was only affecting the far south-east of England.</p> <p>As the rain cleared eastwards it was replaced by sunnier weather which spread in from the west, and although most places remained dry for the rest of the day, there were scattered showers in the north and a few of these became heavy.</p> <p>Temperatures rose close to or above average in the east where it was sunniest, while western parts of the U.K. remained closer to average for the time of year.</p>
1800 GMT 22 MARCH 2010	SIG WEATHER	0000 GMT 23 MARCH 2010	SIG WEATHER	<p>EXTREMES Highest Maximum: 14.0 Weybourne, Norfolk Lowest Maximum: 7.3 Lerwick, Shetland Lowest Minimum: -2.0 Aboyne No 2, Aberdeenshire Lowest Grass Minimum: -5.3 Aboyne No 2, Aberdeenshire Most Rain: 10.4 Baltasound No 2, Shetland Most Sun: 5.9 Aberporth, Dyfed</p>

DAILY CLIMATE DATA

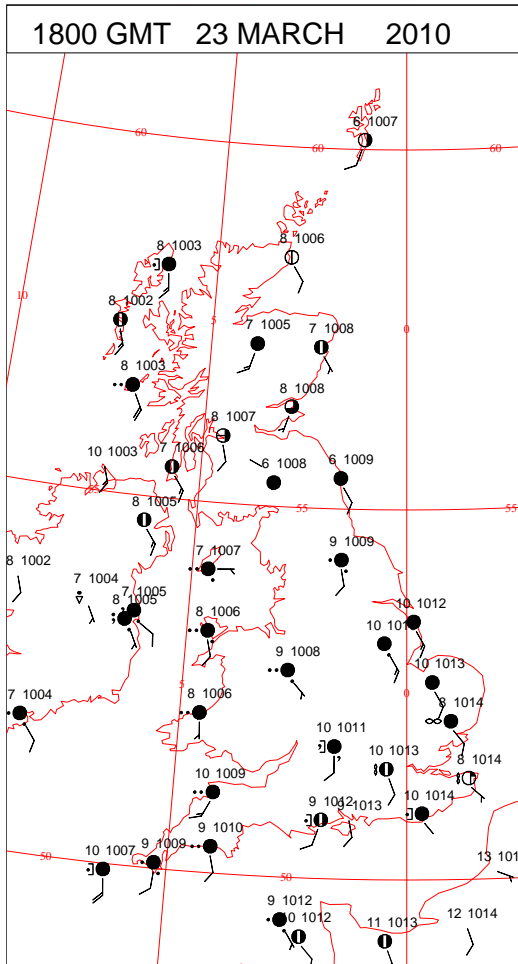
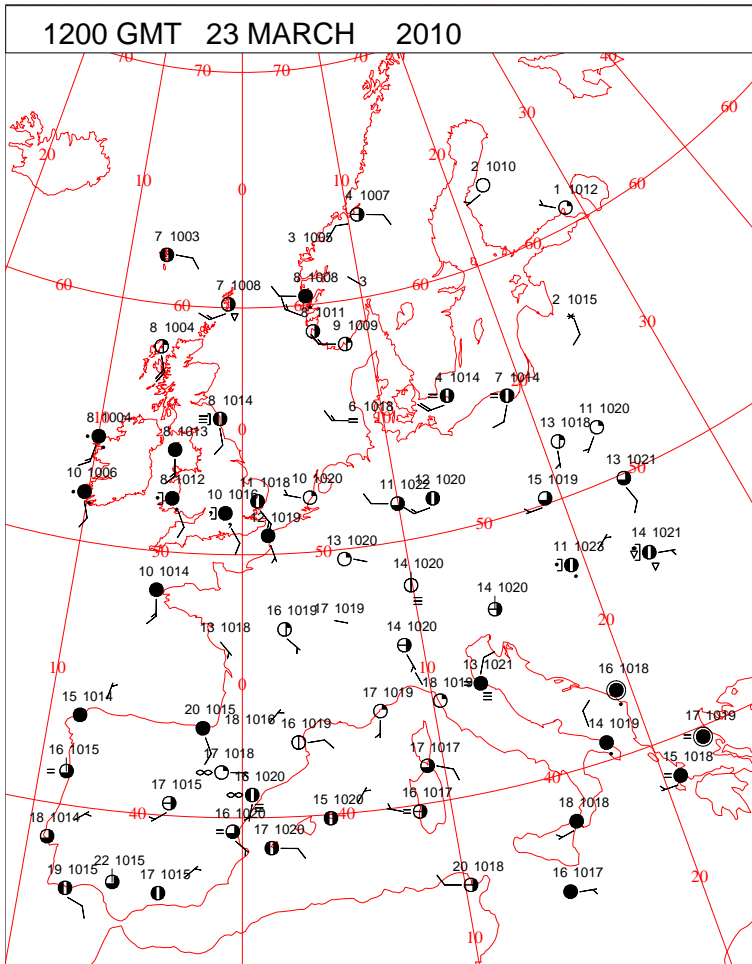
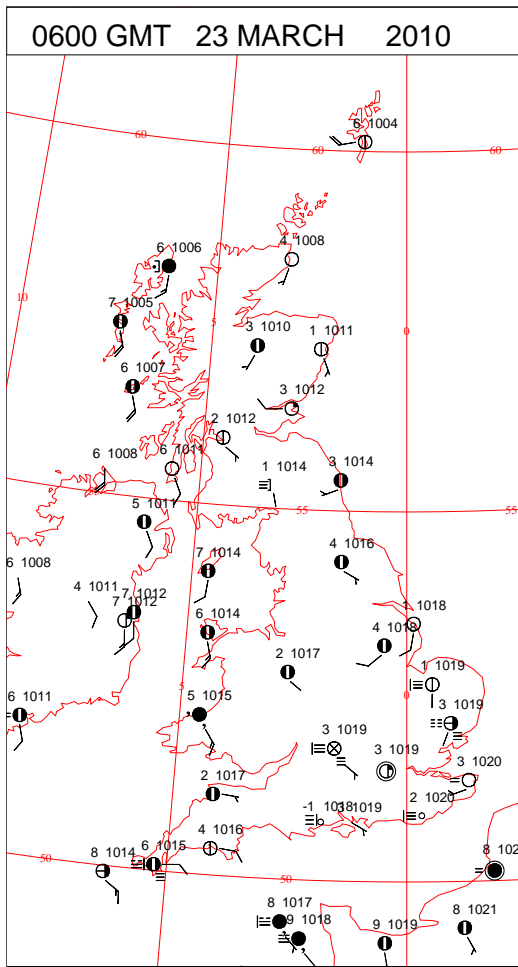
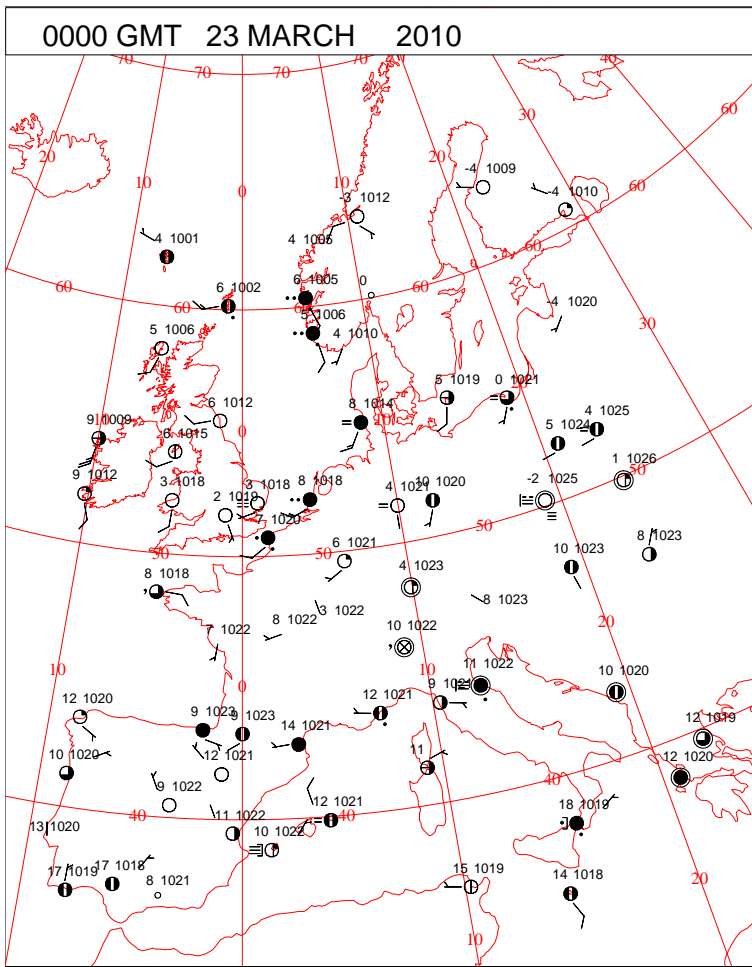


DAILY WEATHER SUMMARY



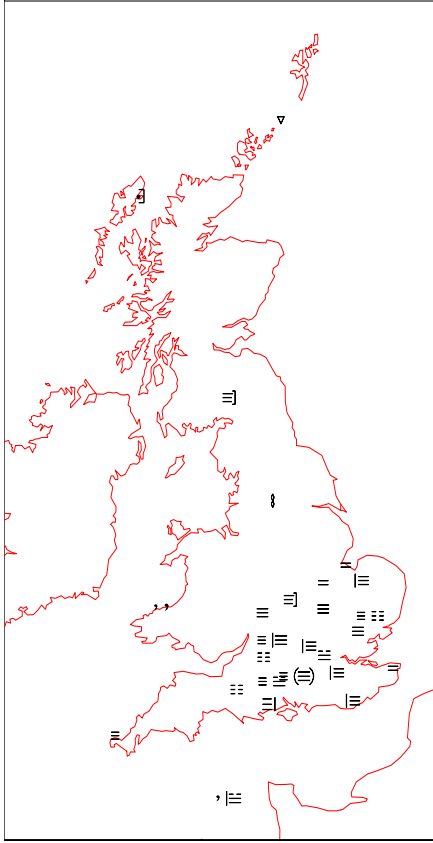
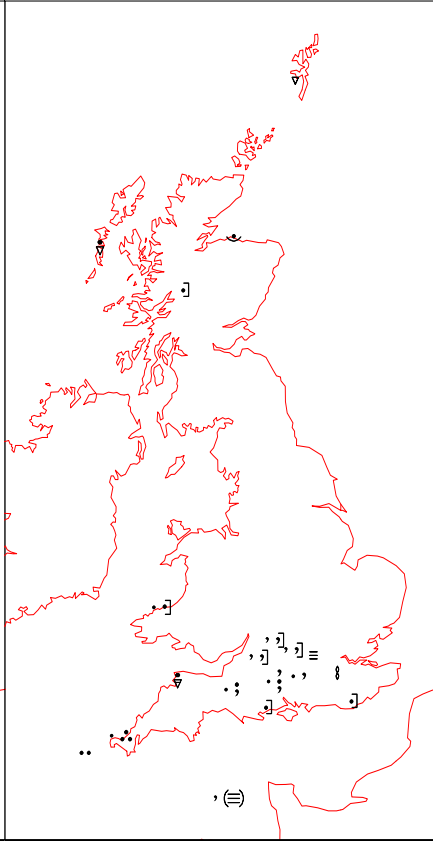
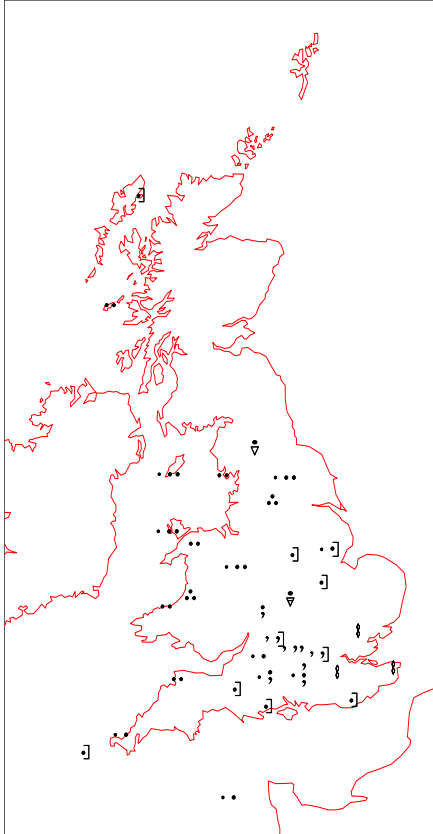
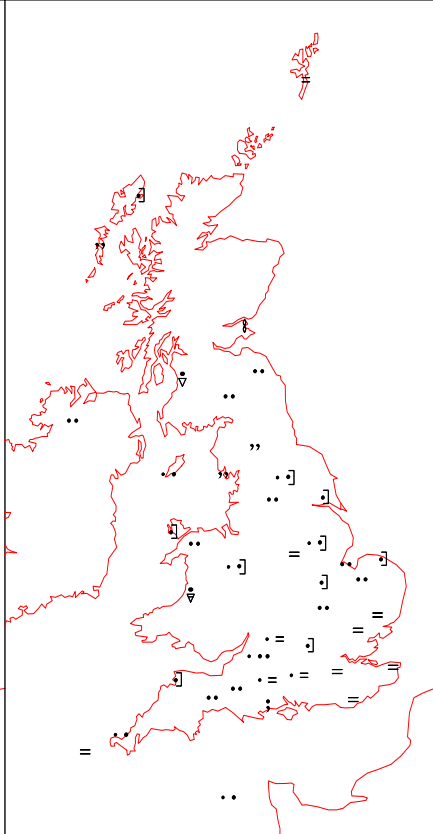
Tuesday 23 March 2010

SURFACE REPORTS

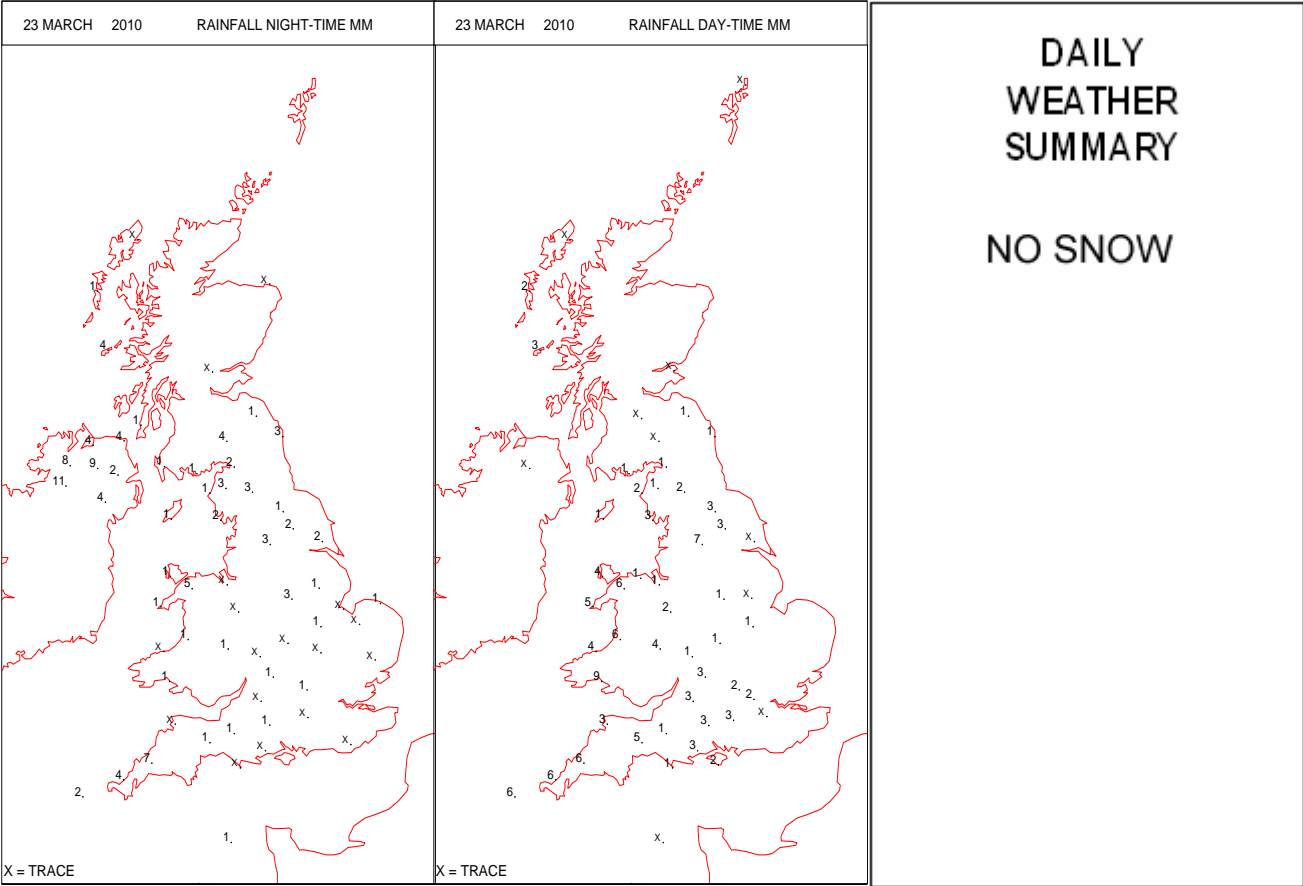
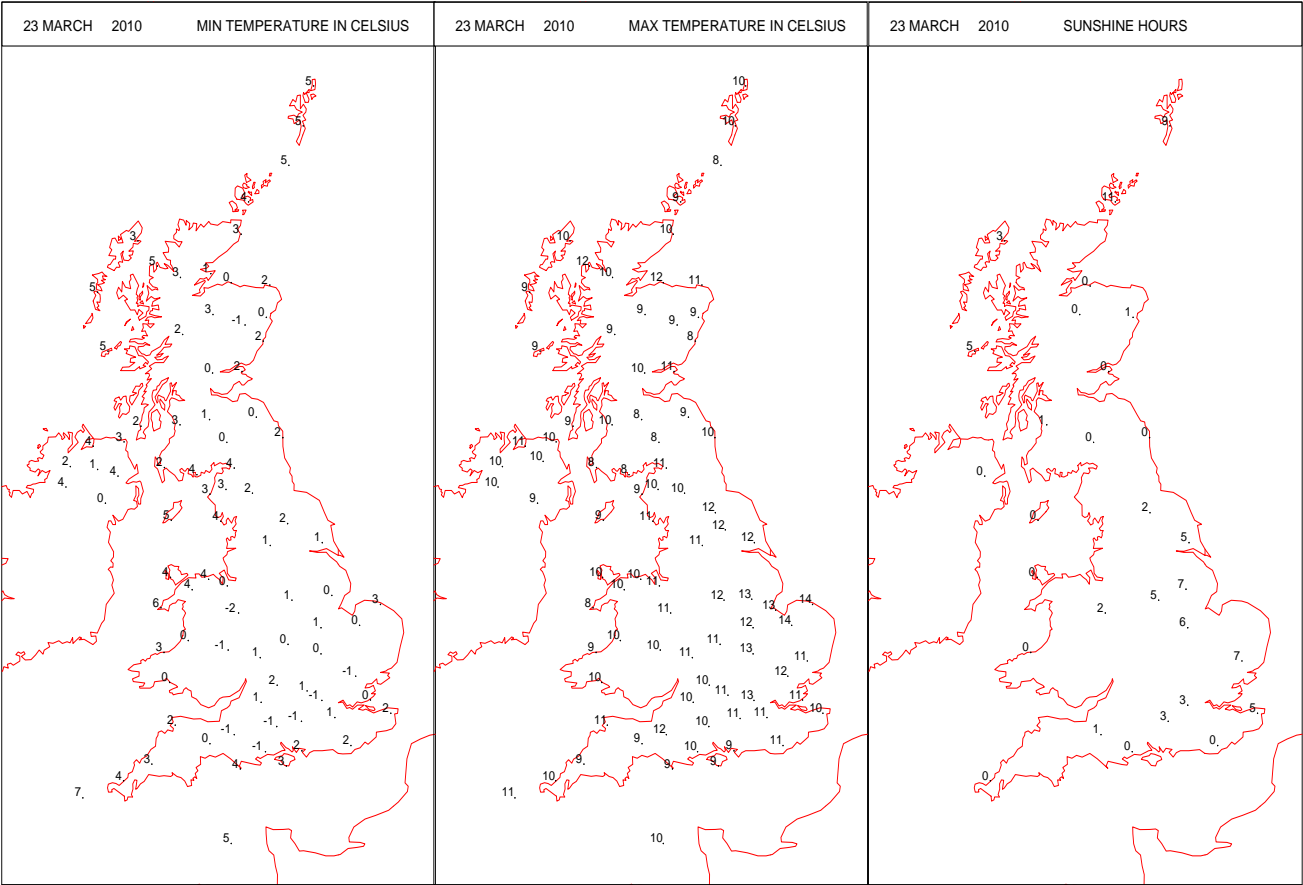


Crown Copyright 2010, All Rights Reserved

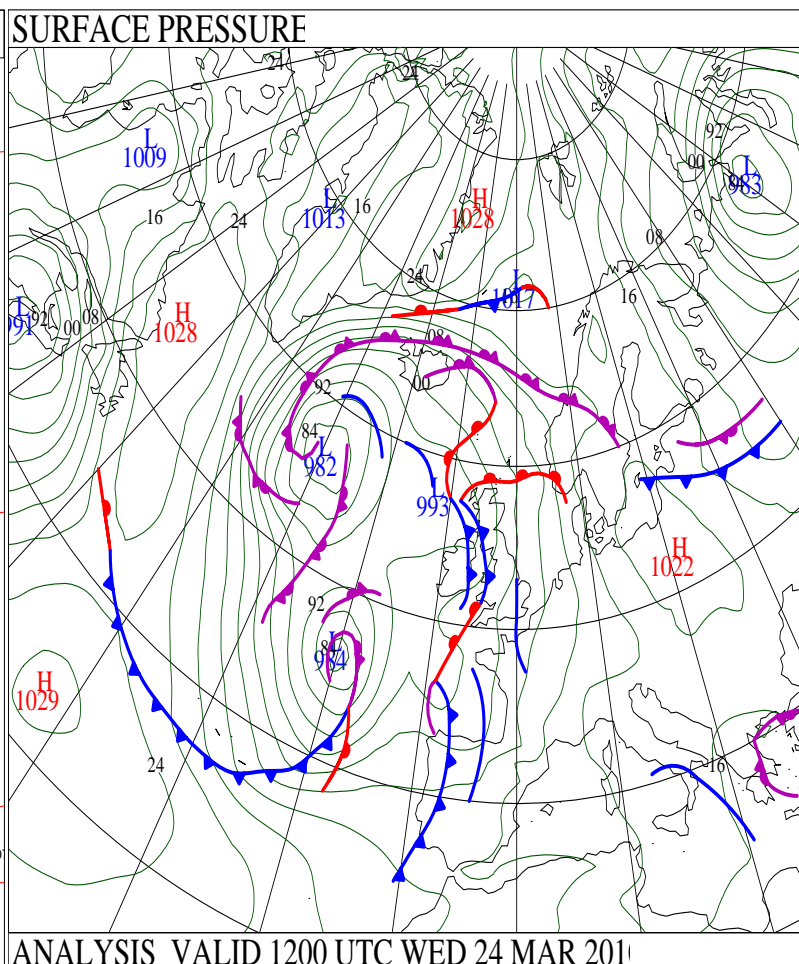
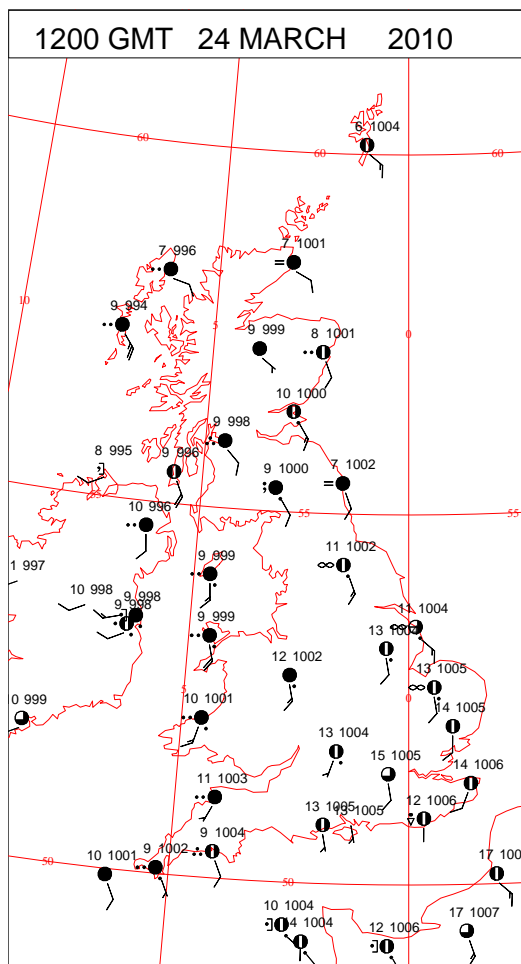
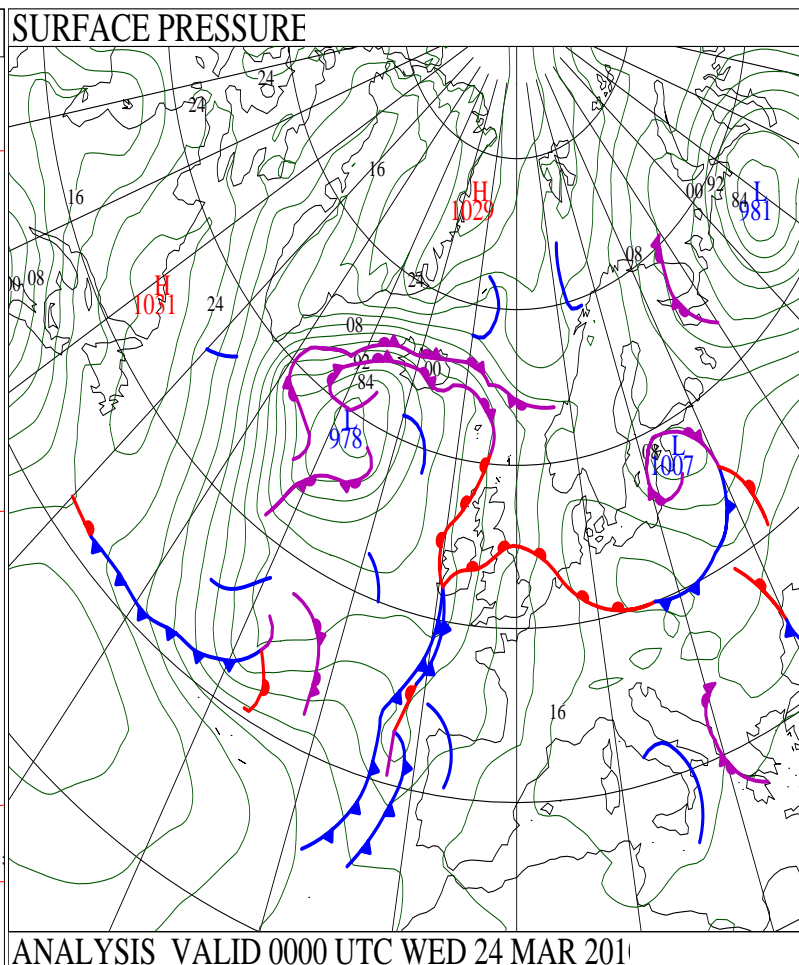
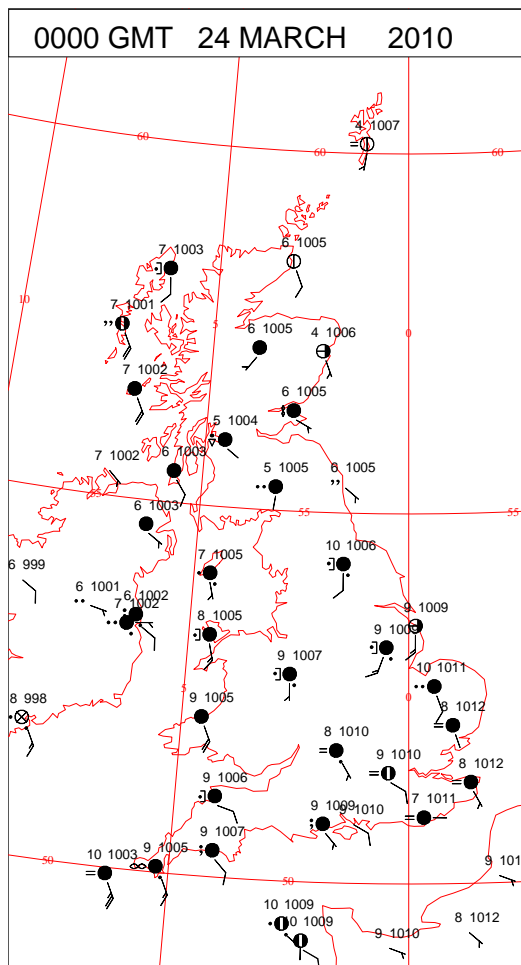
SIGNIFICANT WEATHER

0600 GMT 23 MARCH 2010	SIG WEATHER	1200 GMT 23 MARCH 2010	SIG WEATHER	<p>Summary of UK Weather for Tuesday 23 March 2010.</p> <p>A chilly night across much of the U.K., with patches of mist, fog and frost, the mist and fog most widespread in southern counties of England. Frost formed in many areas in England and Wales, but was much more patchy across Scotland and Northern Ireland, where most places were frost-free.</p> <p>The mist and fog continued to affect some areas near the East Anglian coast during the day, but elsewhere it gradually became confined to hills.</p> <p>There was some early brightness in eastern and northern areas, but cloud increased from the south-west, spreading rain into south-western areas during the morning. This progressed into Wales, northern England and the Midlands during the afternoon.</p> <p>South-east England and most of Scotland and Northern Ireland remained dry during daylight hours.</p> <p>Generally cloudy skies brought further outbreaks of rain across most of England and Wales, away from the far south-east, through the evening.</p> <p>The south and the north-west of Scotland, and parts of Northern Ireland, also saw occasional rain through the evening.</p> <p>After the early frost it was a mild day generally.</p>
				
1800 GMT 23 MARCH 2010	SIG WEATHER	0000 GMT 24 MARCH 2010	SIG WEATHER	<p>EXTREMES</p> <p>Highest Maximum: 14.4 Weybourne, Norfolk</p> <p>Lowest Maximum: 7.9 Inverbervie No 2, Kincardineshire</p> <p>Lowest Minimum: -2.1 Little Rissington, Gloucestershire</p> <p>Lowest Grass Minimum: -6.3 Shawbury, Shropshire</p> <p>Most Rain: 13.4 Cardinham Bodmin, Cornwall</p> <p>Most Sun: 10.7 Kirkwall, Orkney</p>
				

DAILY CLIMATE DATA

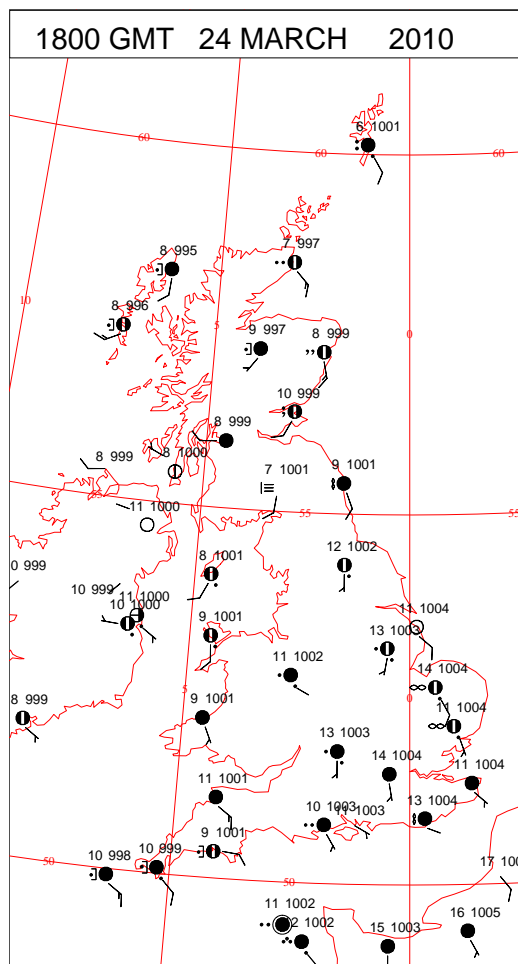
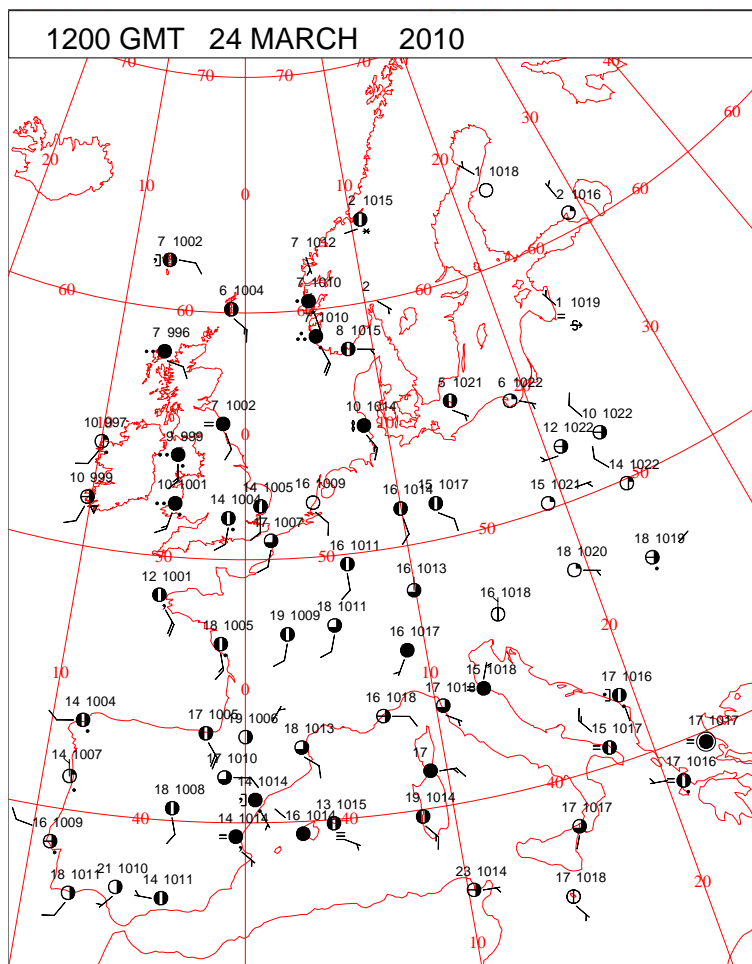
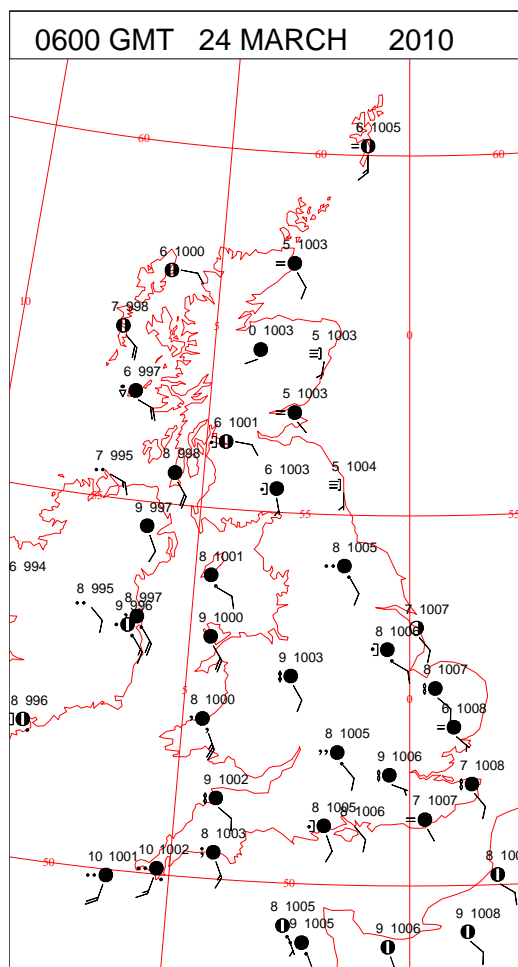
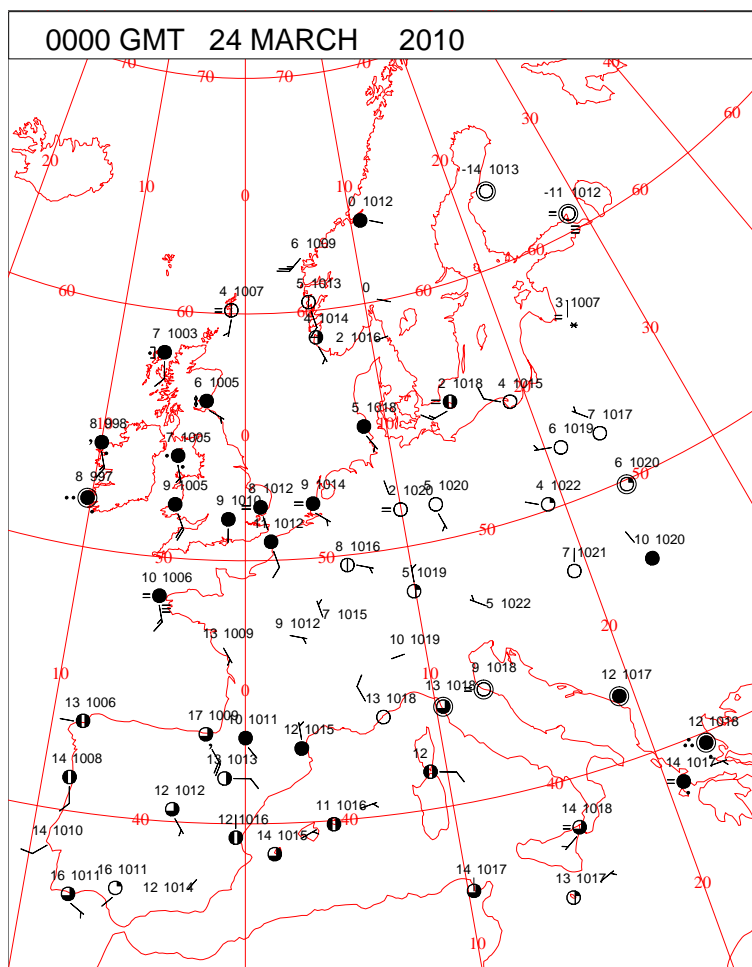


DAILY WEATHER SUMMARY



Wednesday 24 March 2010

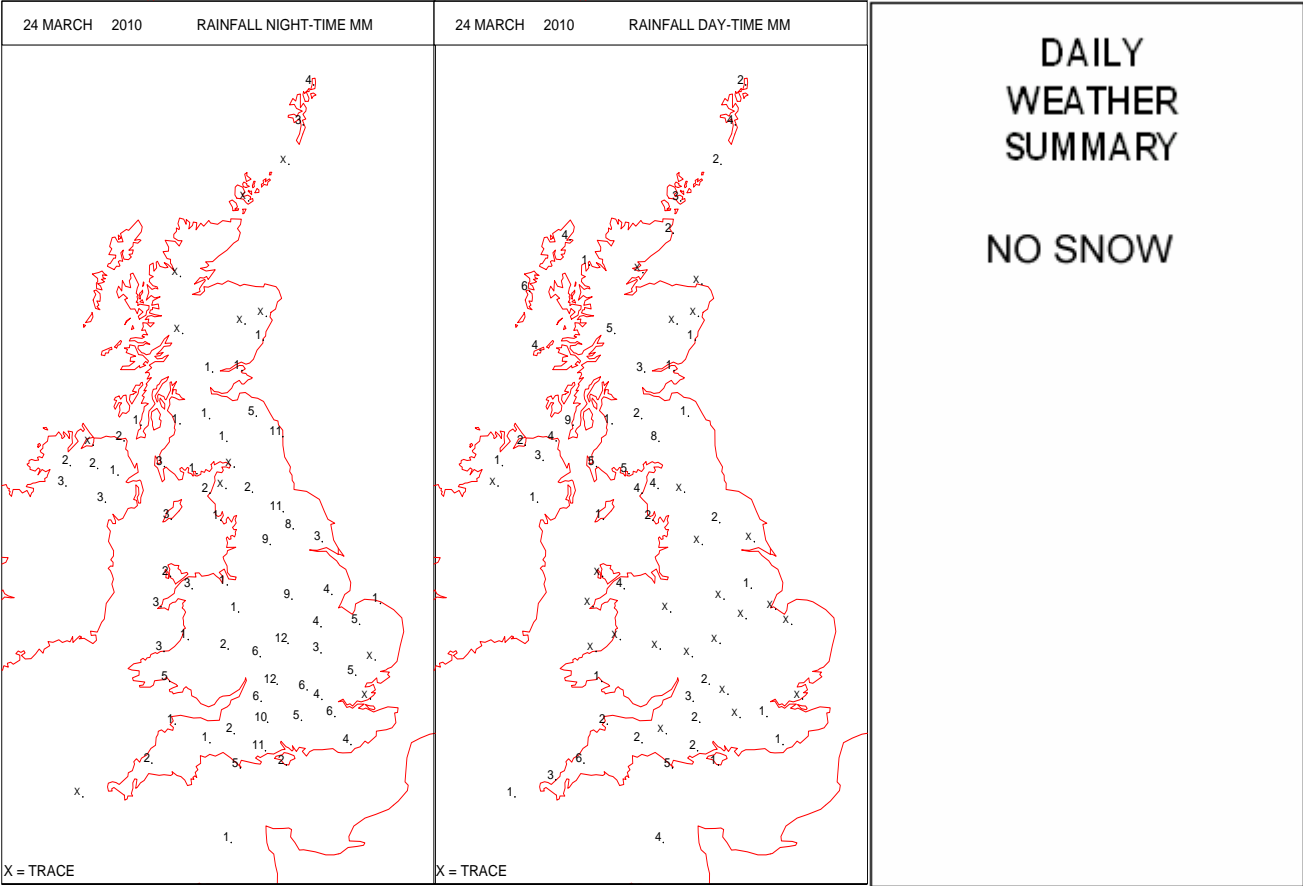
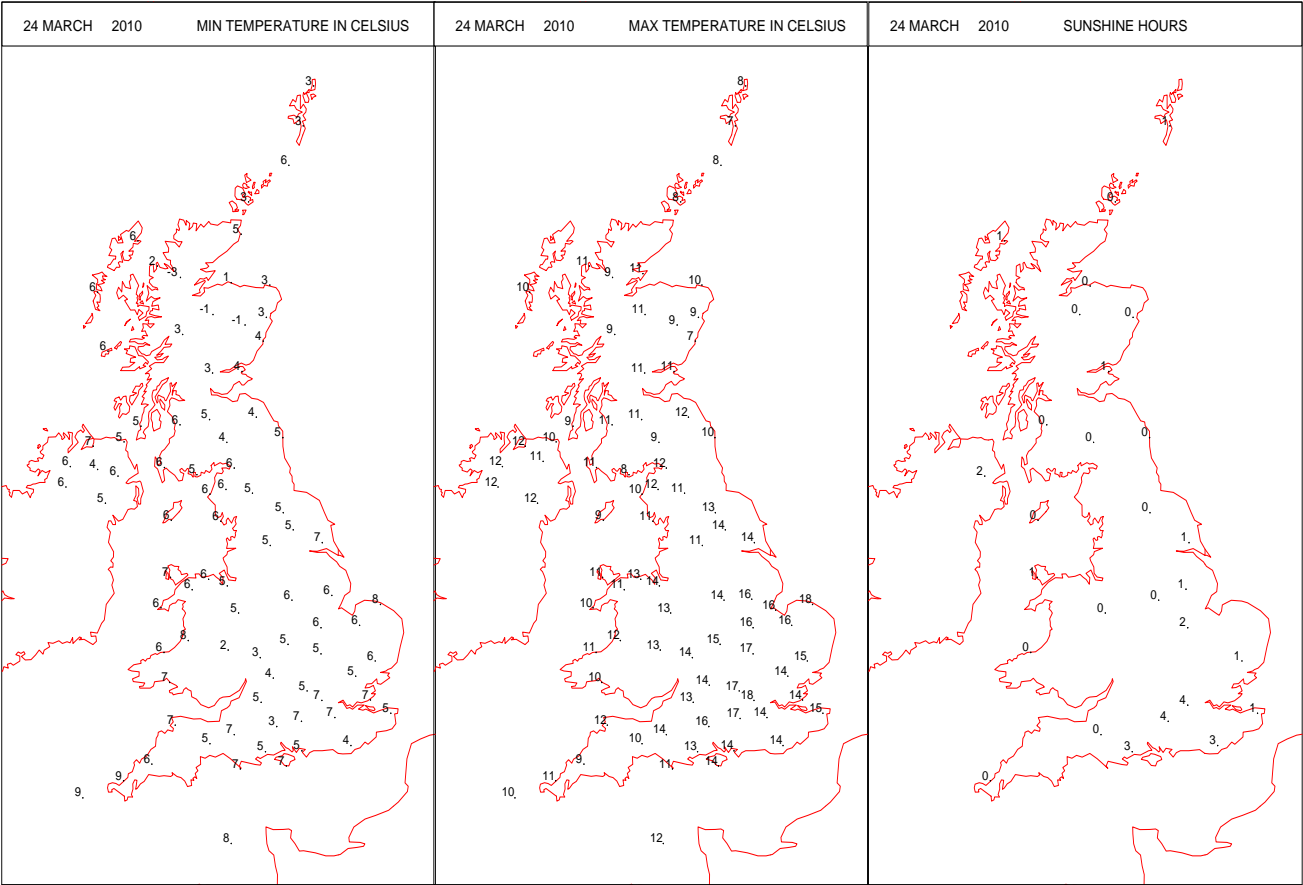
SURFACE REPORTS



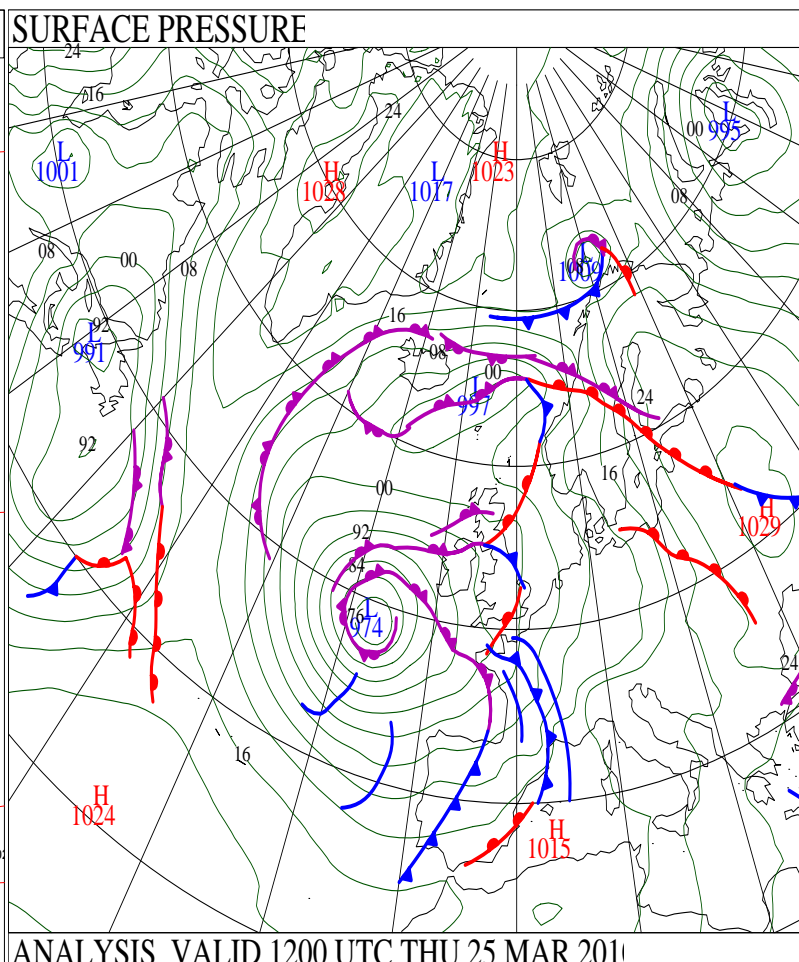
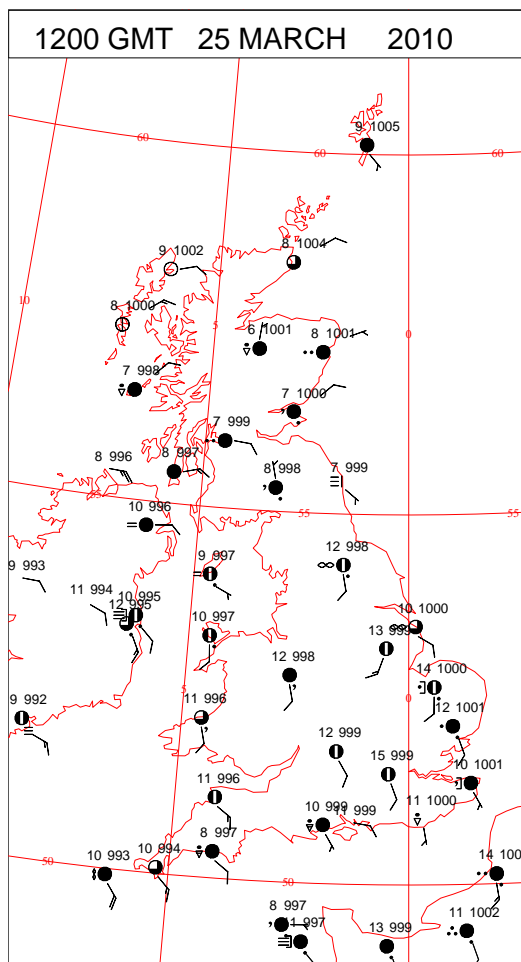
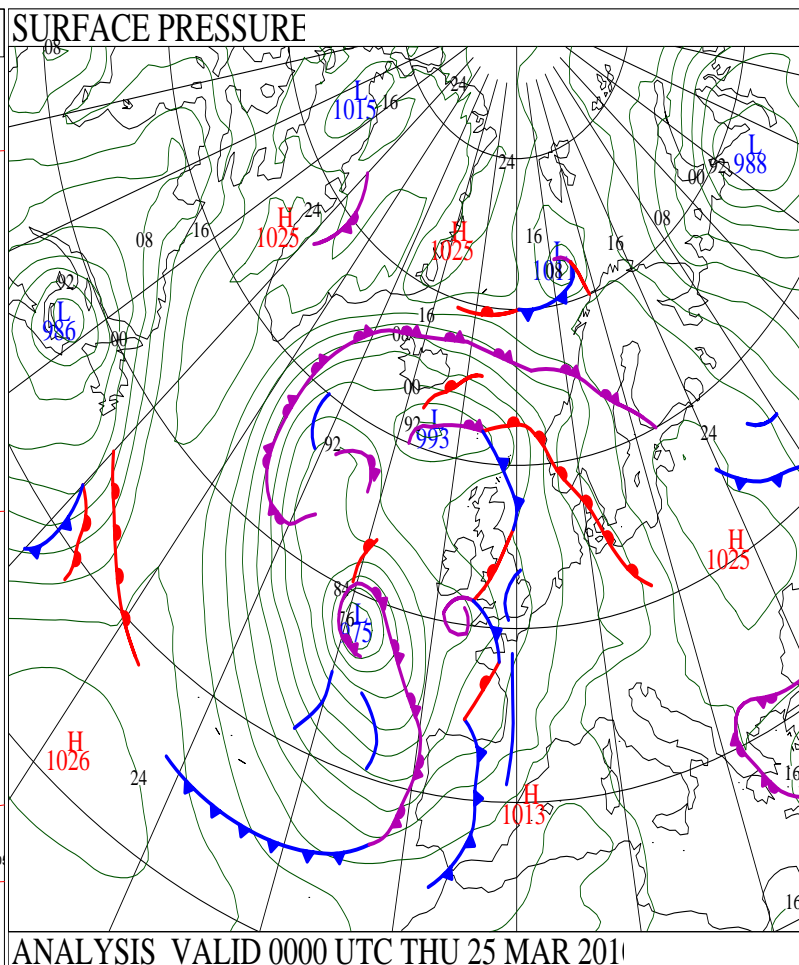
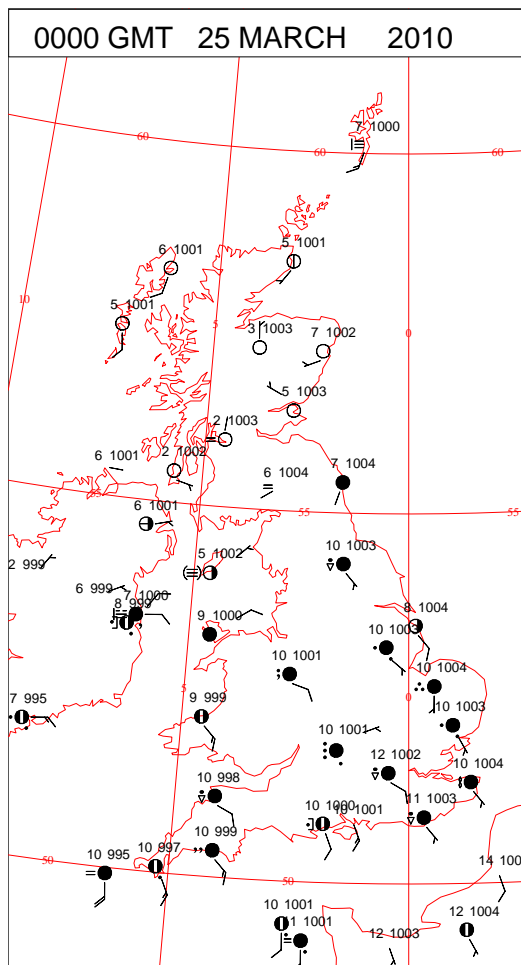
SIGNIFICANT WEATHER

0600 GMT 24 MARCH 2010	SIG WEATHER	1200 GMT 24 MARCH 2010	SIG WEATHER	<p>Summary of UK Weather for Wednesday 24 March 2010. Cloudy generally, although cloud was thin enough to allow frost in northern Scotland. Elsewhere there was occasional rain.</p> <p>During the morning there were outbreaks of rain across south-west England, Wales, Northern Ireland and western Scotland, with hill fog in places, and only small amounts of rain elsewhere.</p> <p>As the day progressed rain continued to affect south-west England and Wales, and also moved across northern England and most of Scotland. At the same time it gradually cleared from Northern Ireland, allowing skies to brighten here.</p> <p>Across the Midlands and southern and eastern England skies brightened for a while and this lead to the highest temperatures of the year so far in the west London area. Later in the day heavy showers and longer spells of rain pushed in from the south to these areas.</p> <p>During the evening an area of rain spread northwards to reach much of England and also southern and eastern parts of Wales.</p> <p>North-west Scotland and parts of Northern Ireland had clearer skies, allowing temperatures to fall to only a degree or two above freezing.</p>
1800 GMT 24 MARCH 2010	SIG WEATHER	0000 GMT 25 MARCH 2010	SIG WEATHER	
				<p>EXTREMES Highest Maximum: 17.7 Northolt, Greater London Lowest Maximum: 6.8 Inverbervie No 2, Kincardineshire Lowest Minimum: -3.4 Tain Range, Ross & Cromarty Lowest Grass Minimum: -6.7 Tain Range, Ross & Cromarty Most Rain: 14.6 Brize Norton, Oxfordshire Most Sun: 4.4 Heathrow, Greater London</p>

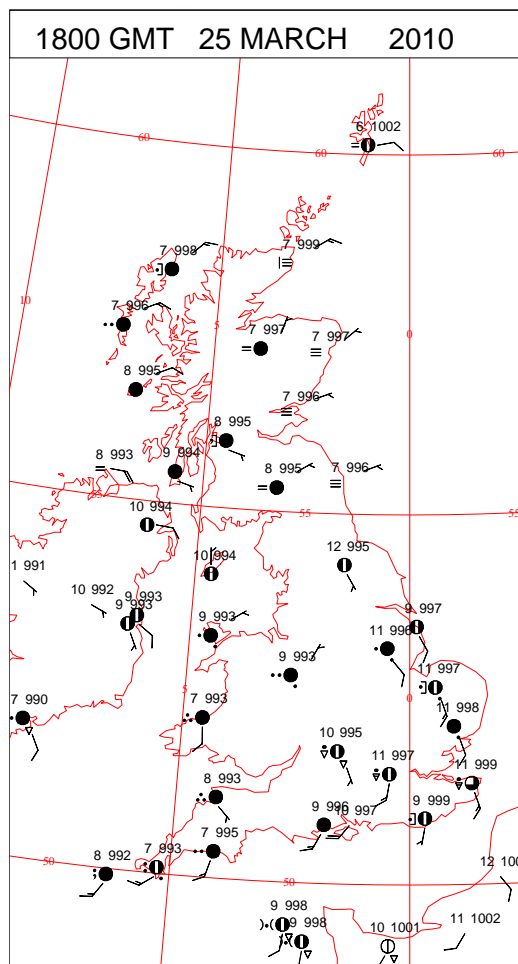
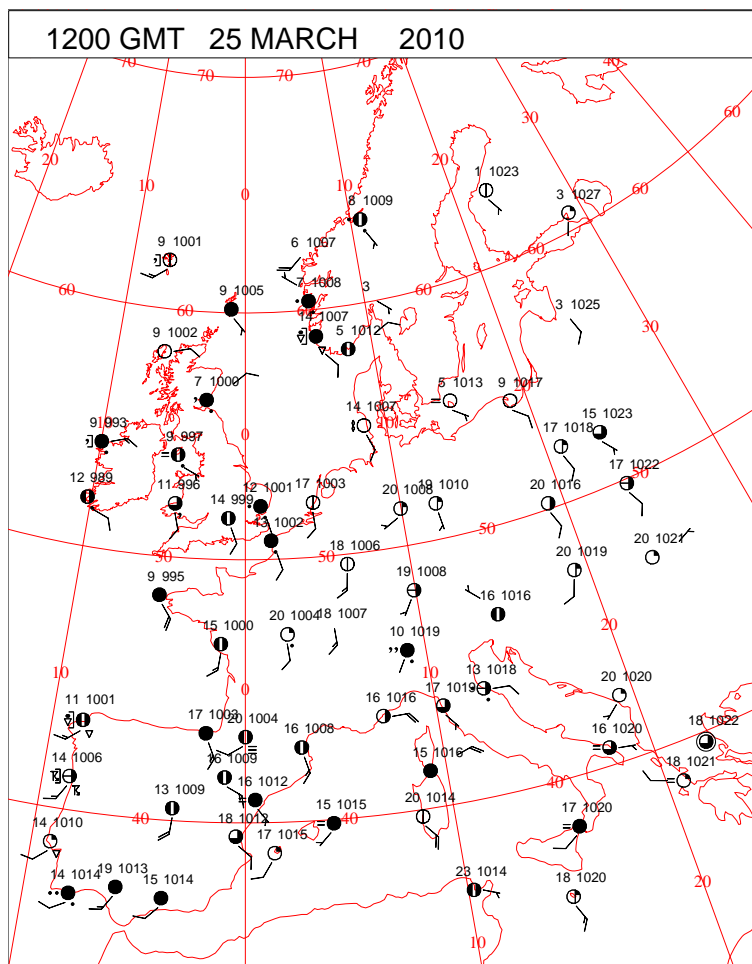
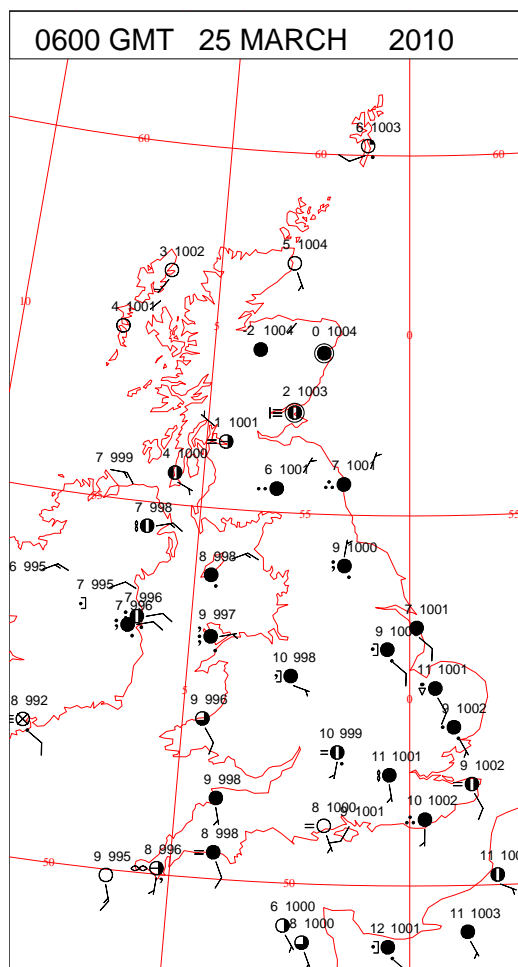
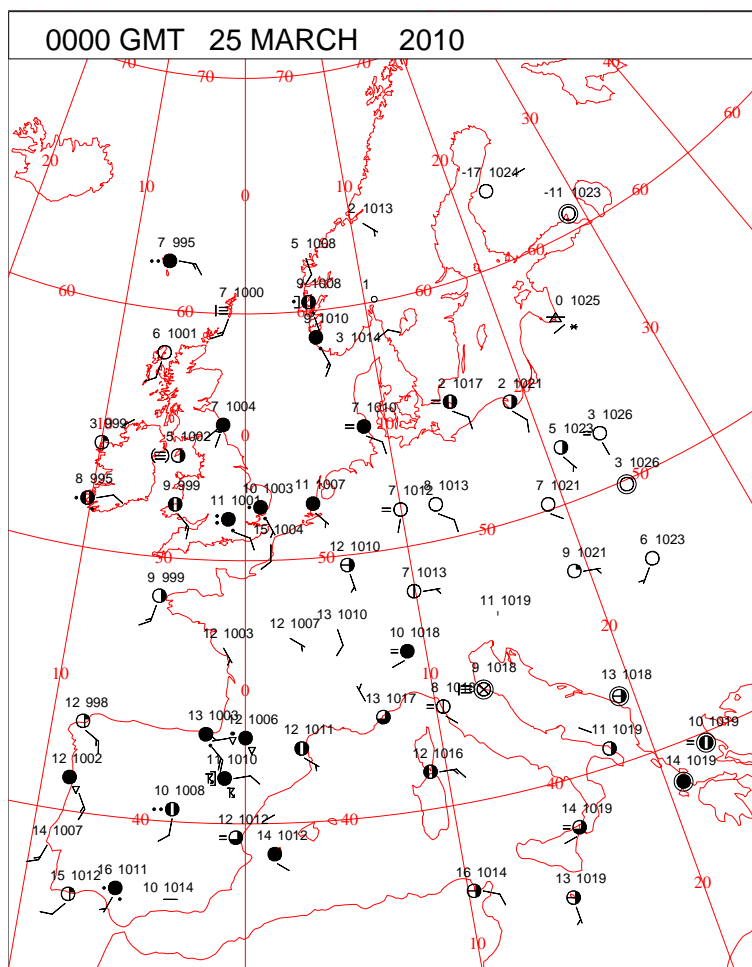
DAILY CLIMATE DATA



DAILY WEATHER SUMMARY



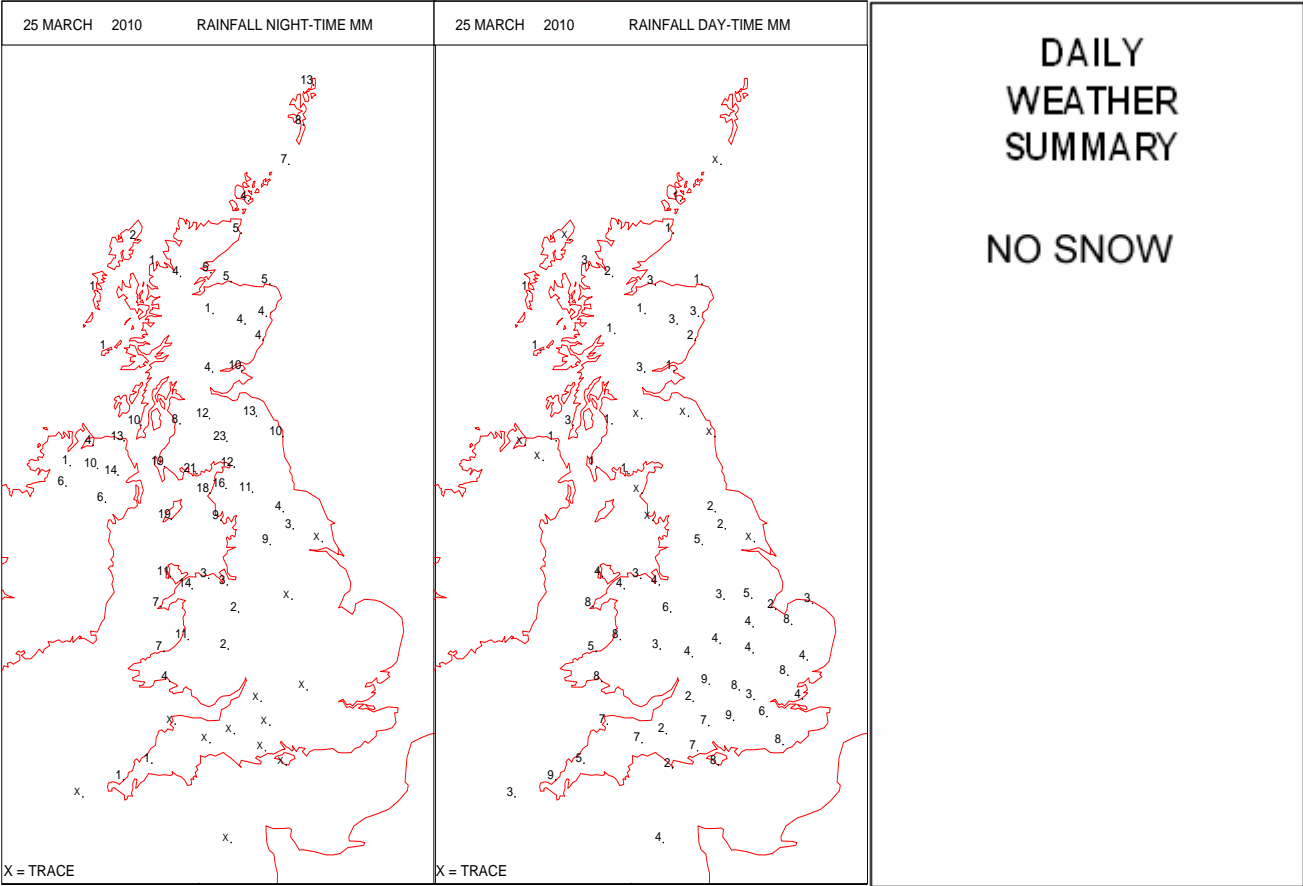
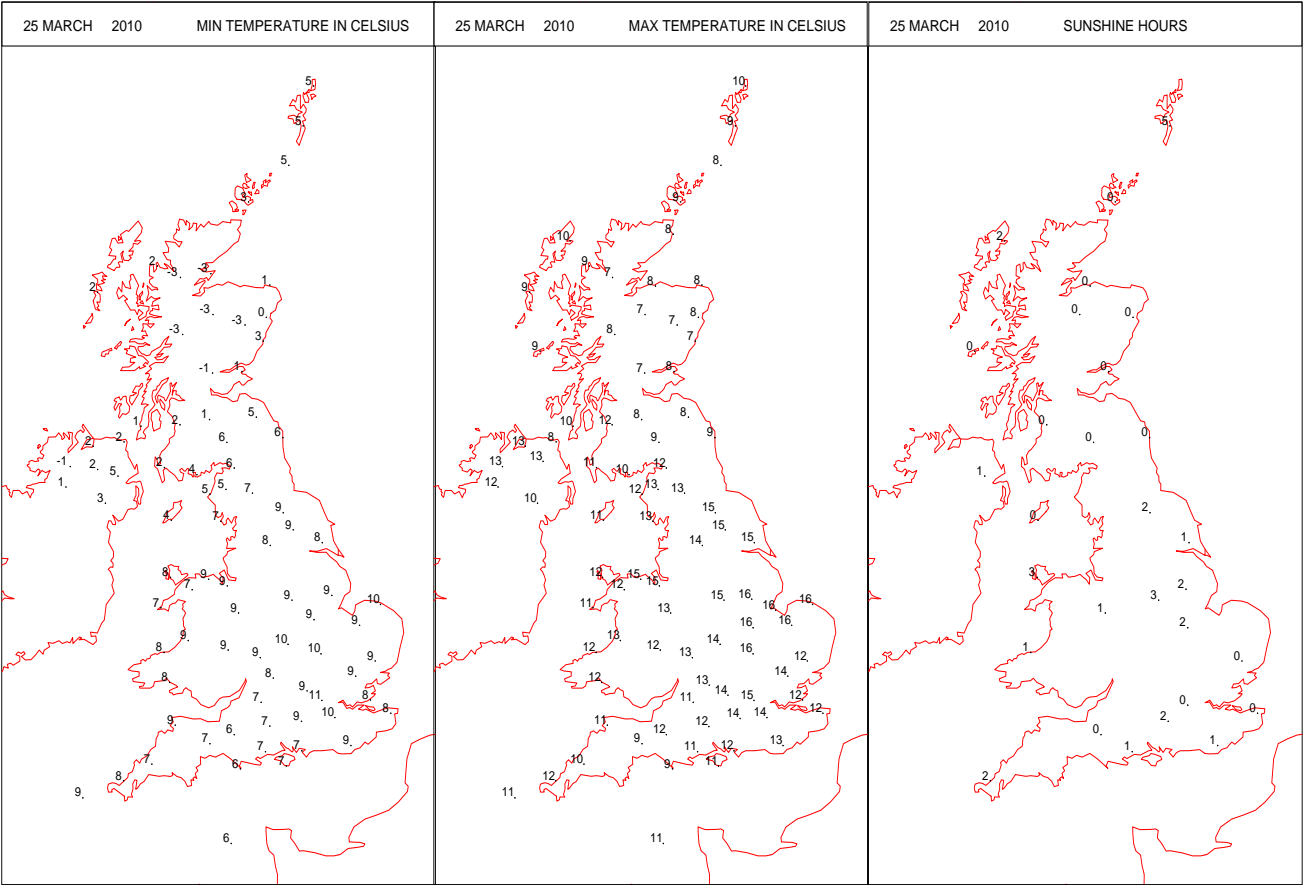
SURFACE REPORTS



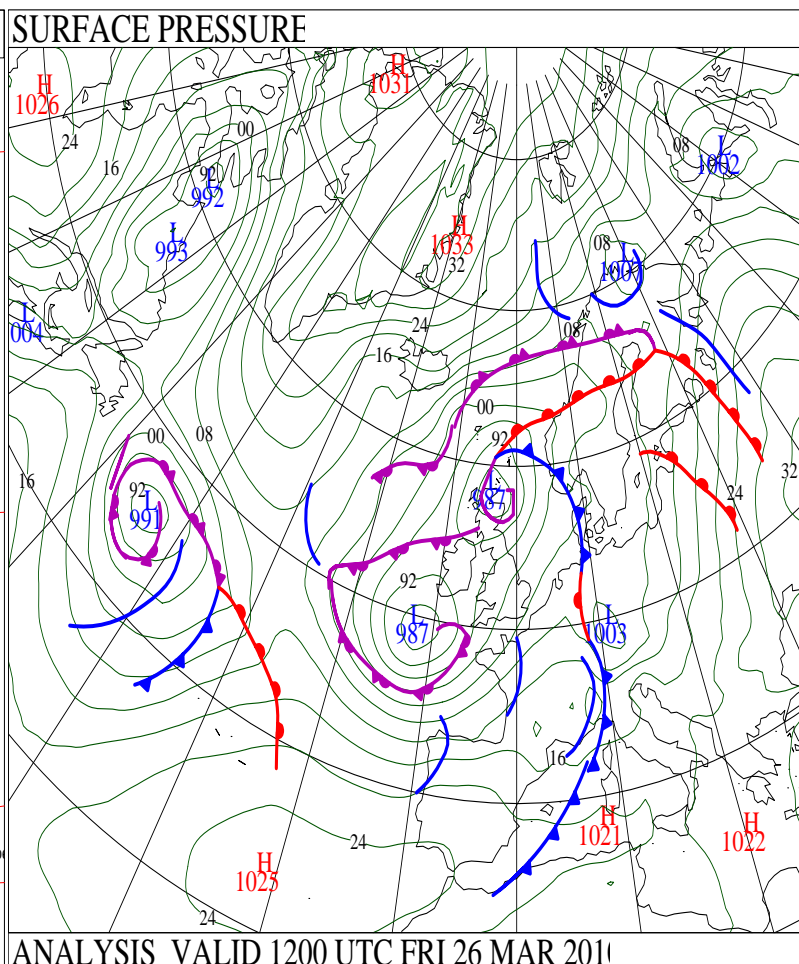
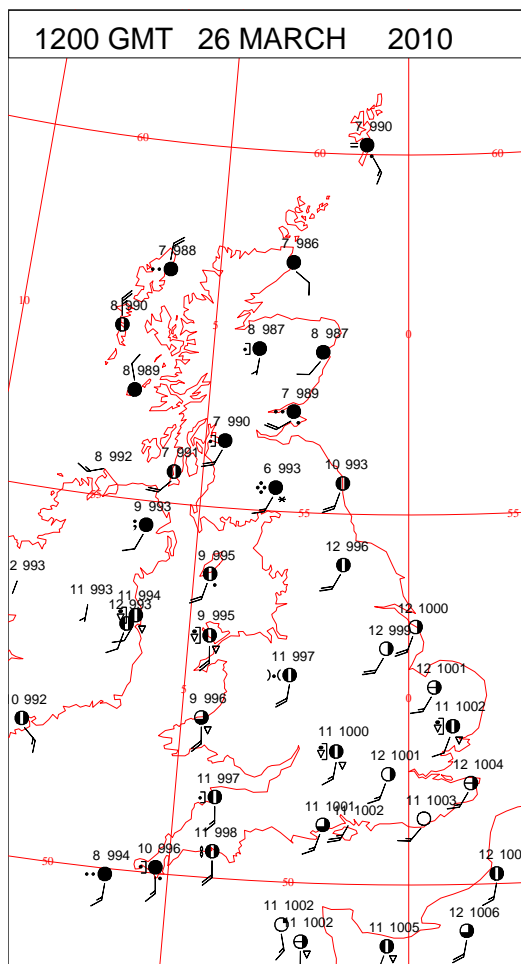
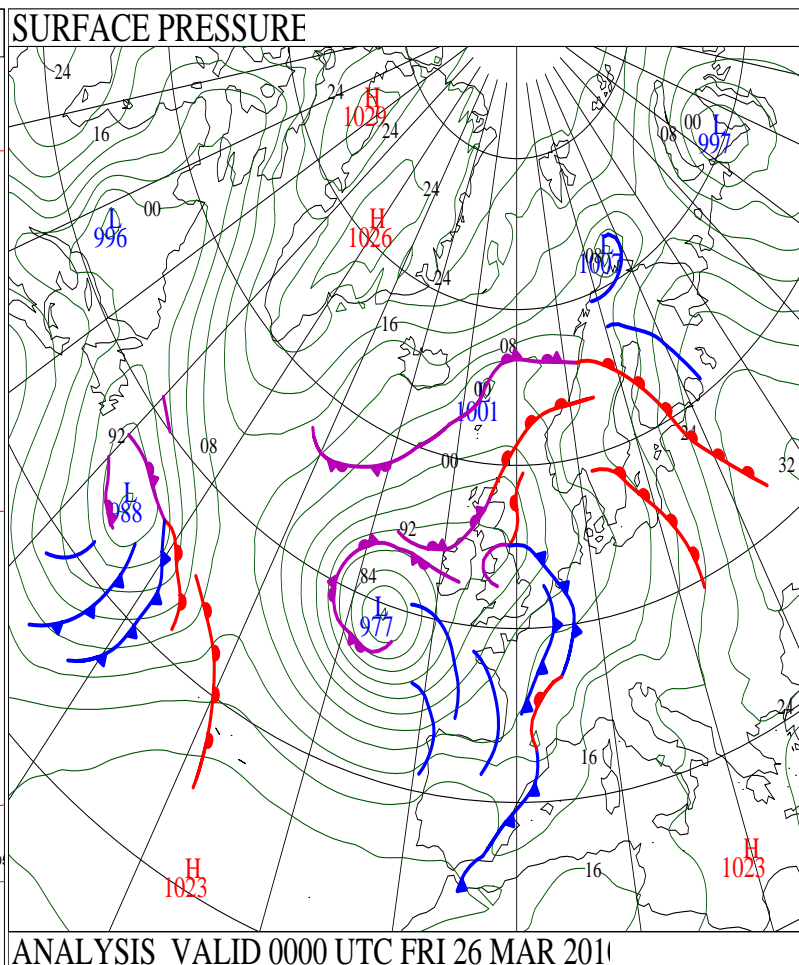
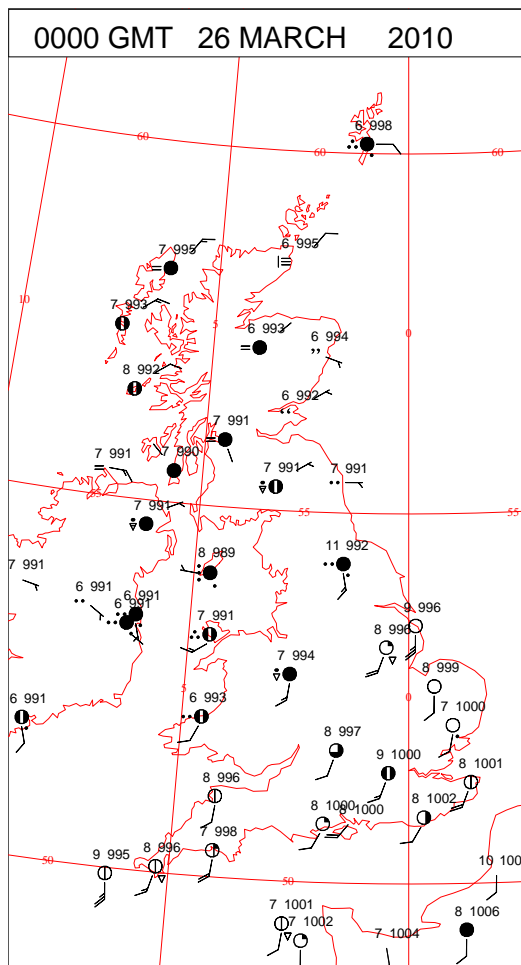
SIGNIFICANT WEATHER

0600 GMT 25 MARCH 2010	SIG WEATHER	1200 GMT 25 MARCH 2010	SIG WEATHER	<p>Summary of UK Weather for Thursday 25 March 2010. An area of rain moved northwards across much of England and Wales during the early hours, reaching south-east Scotland. Elsewhere across Scotland, with largely clear skies, a widespread frost developed. Further outbreaks of rain spread across south-east England and East Anglia later in the night, although much of England and Wales dawned dry and bright.</p> <p>Outbreaks of rain across southern Scotland pushed further northwards during the day, while further rain arrived across southern England later in the morning. This then moved northwards across Wales and the Midlands during the afternoon. This was followed by some very heavy and thundery rain moving north across the Isle of Wight and Southampton area later in the afternoon, which then tracked northwards into central England during the evening.</p> <p>The brightest weather occurred across northern England where it was very warm with good sunny spells.</p> <p>Through the evening areas of rain, sometimes heavy, continued to moved north to affect much of the U.K., with the heaviest and most persistent rain across south Wales. However, broken cloud and showers followed to southern England.</p>
1800 GMT 25 MARCH 2010	SIG WEATHER	0000 GMT 26 MARCH 2010	SIG WEATHER	
				<p>EXTREMES Highest Maximum: 16.4 Coningsby, Lincolnshire Lowest Maximum: 6.7 Aboyne No 2, Aberdeenshire Lowest Minimum: -3.2 Tain Range, Ross & Cromarty Lowest Grass Minimum: -6.1 Aboyne No 2, Aberdeenshire -6.1 Tain Range, Ross & Cromarty Most Rain: 22.6 Eskdalemuir, Dumfriesshire Most Sun: 5.4 Lerwick, Shetland</p>

DAILY CLIMATE DATA

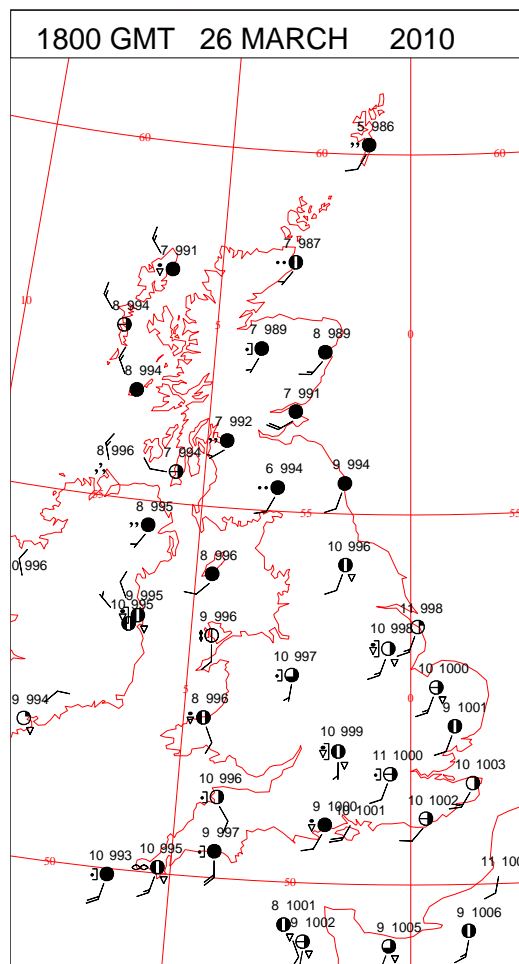
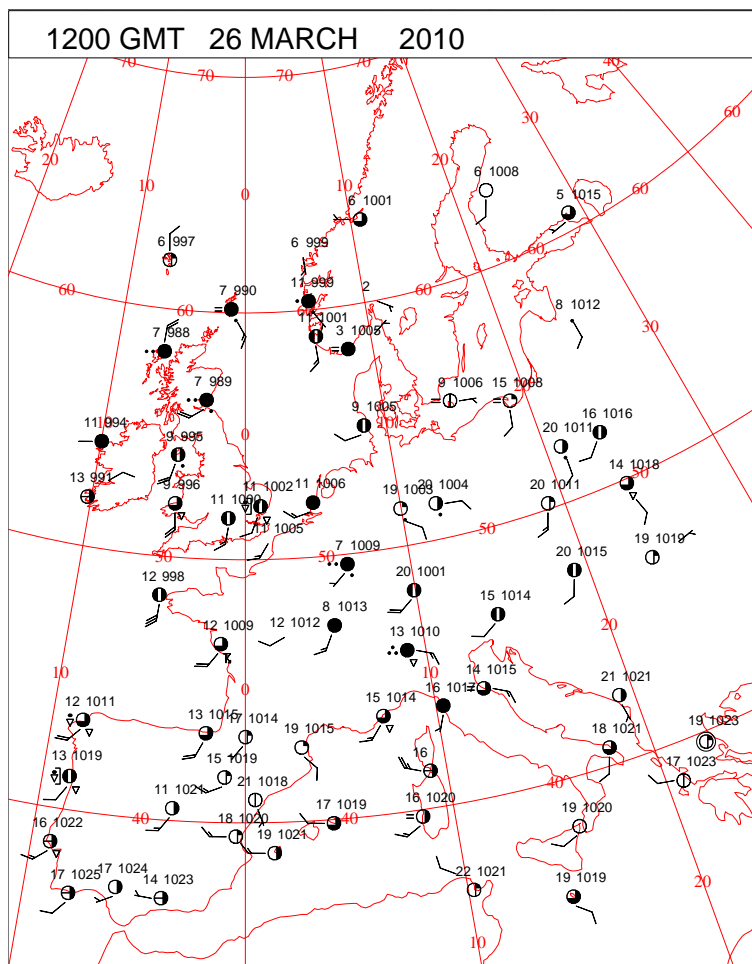
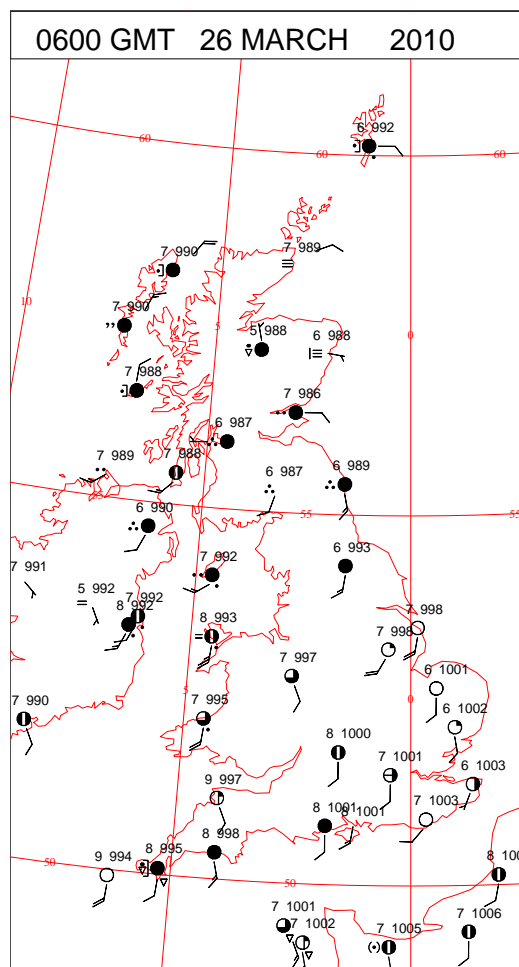
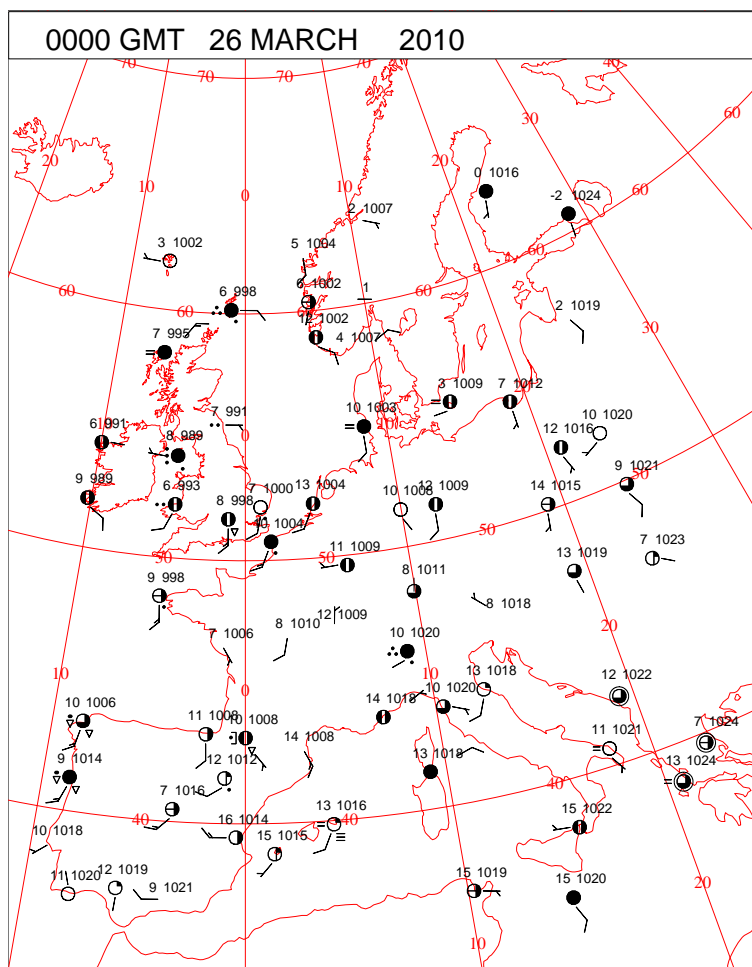


DAILY WEATHER SUMMARY



Friday 26 March 2010

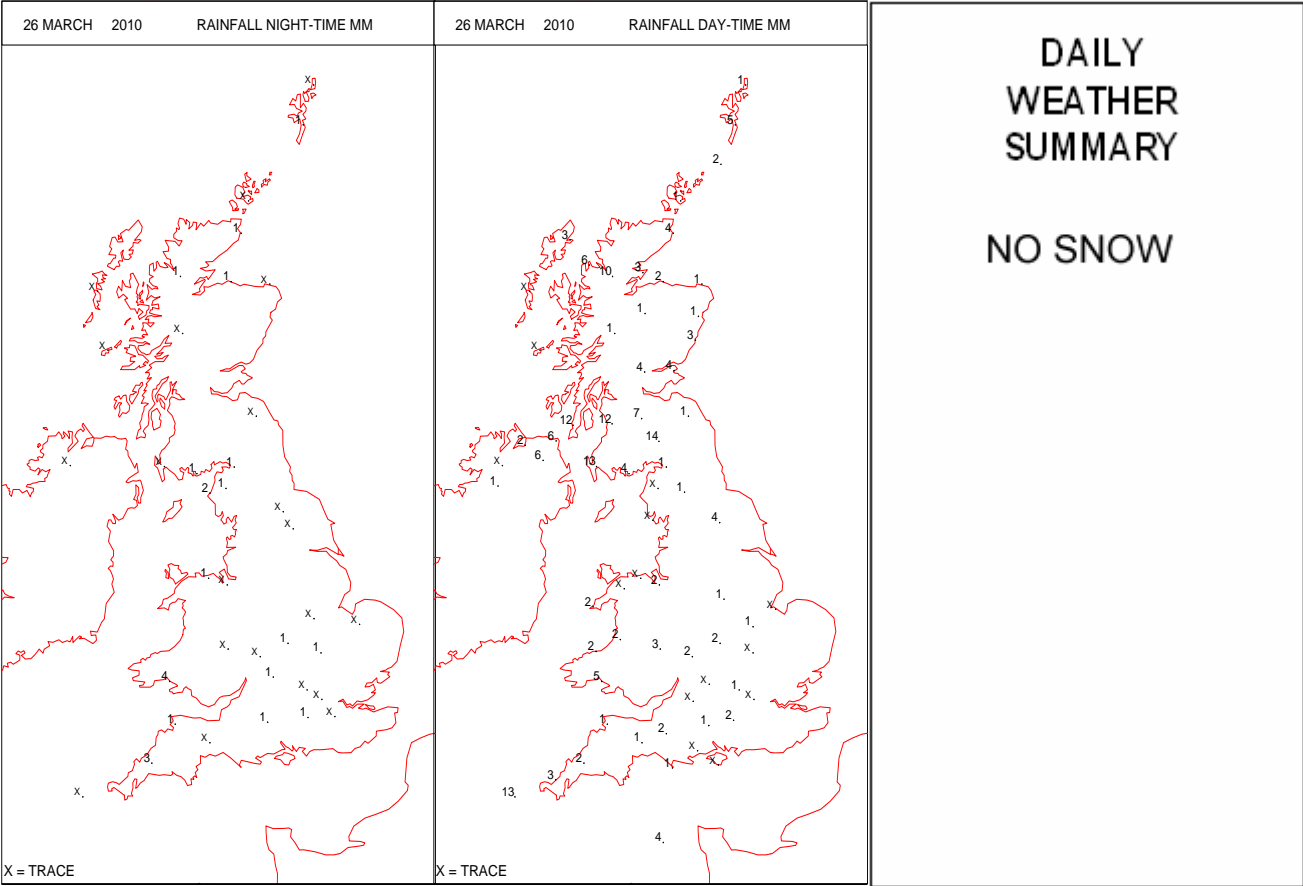
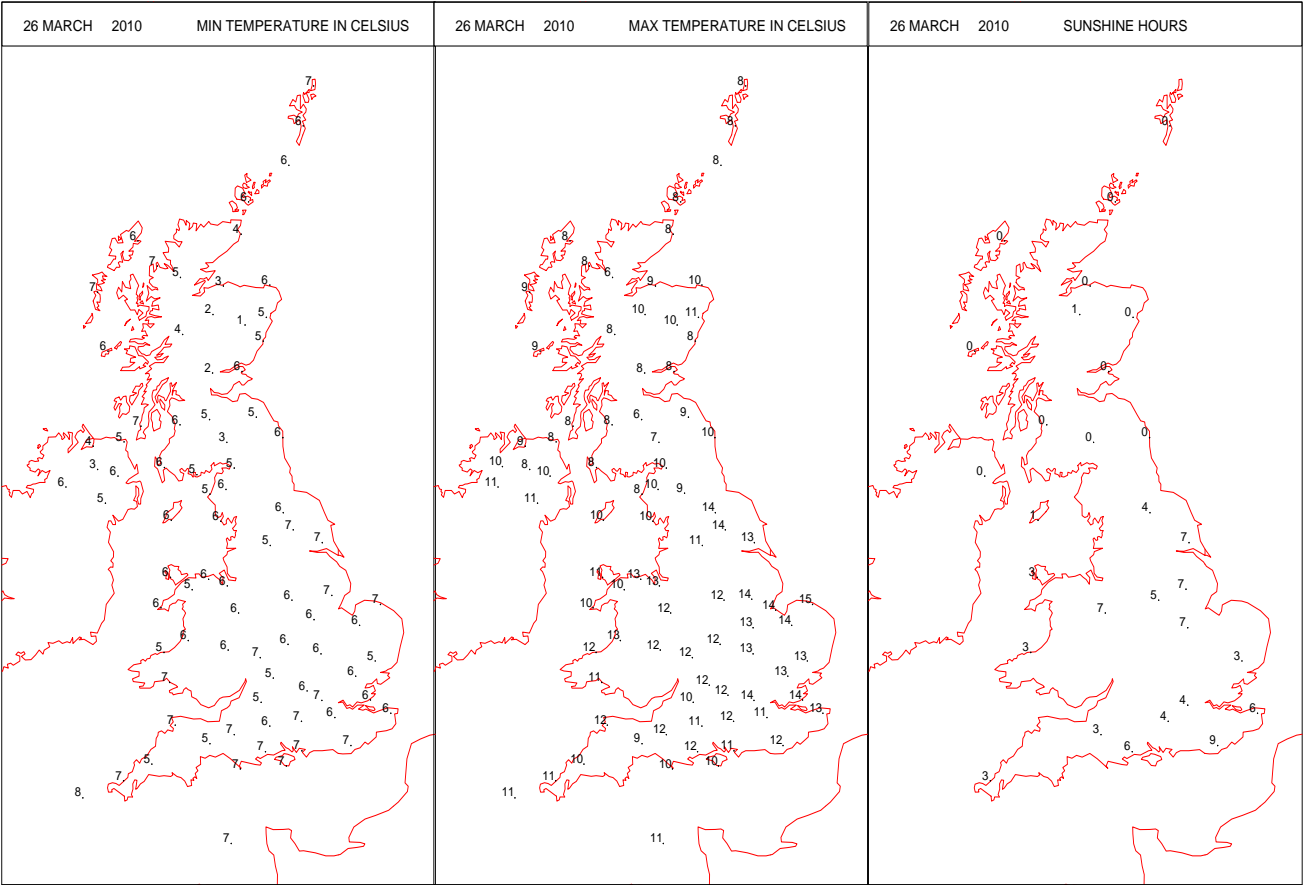
SURFACE REPORTS



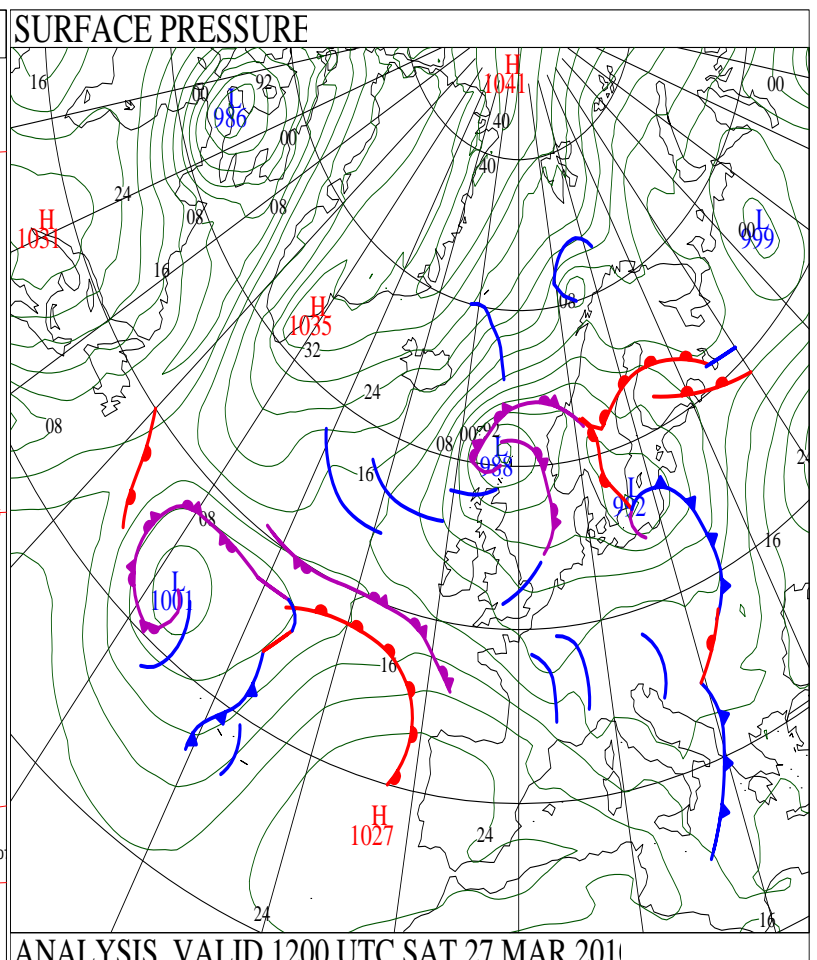
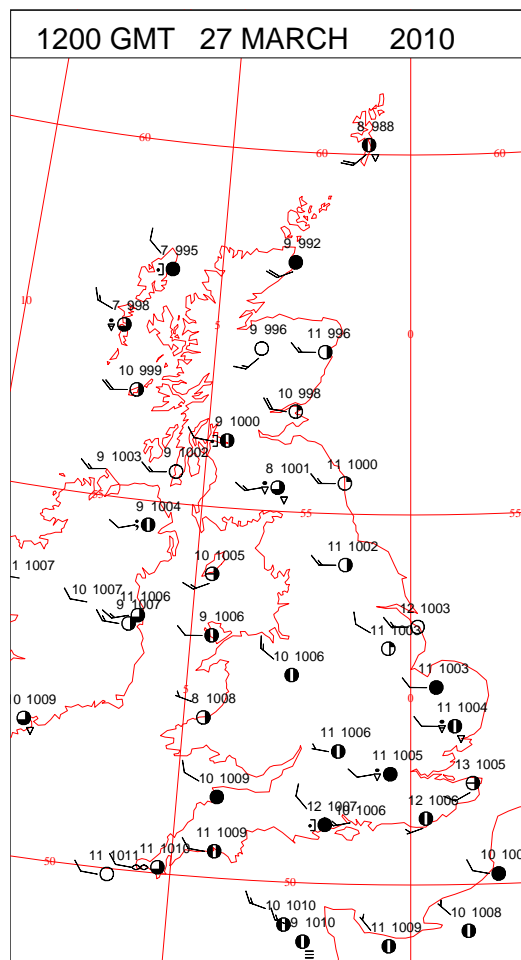
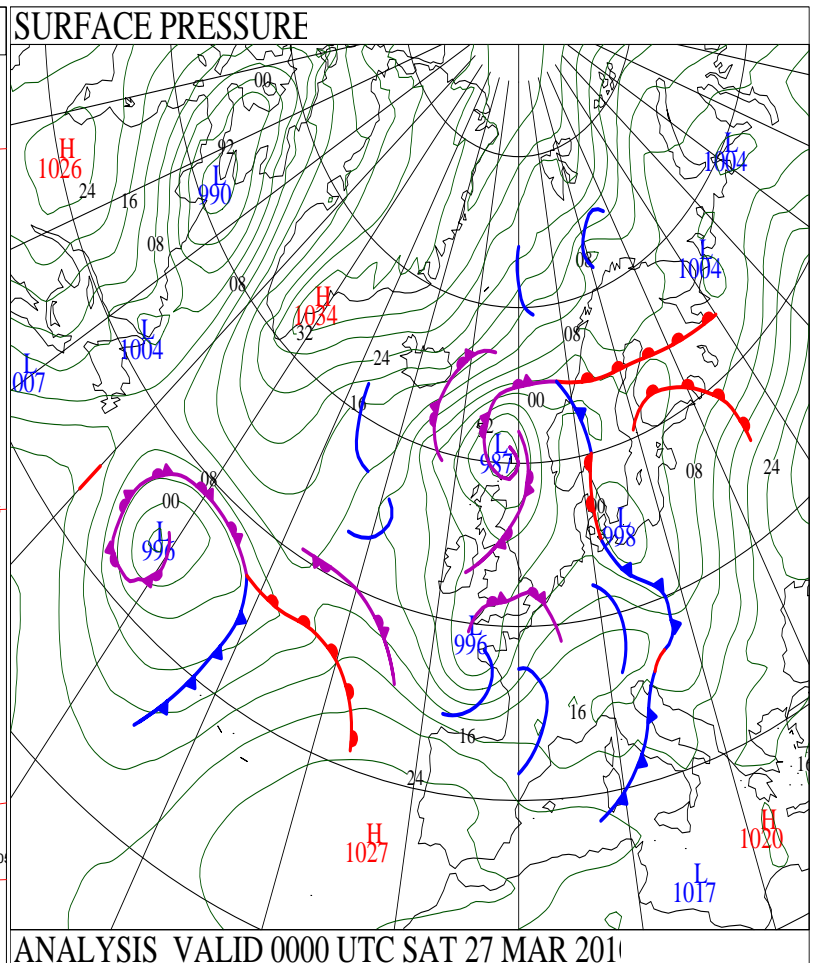
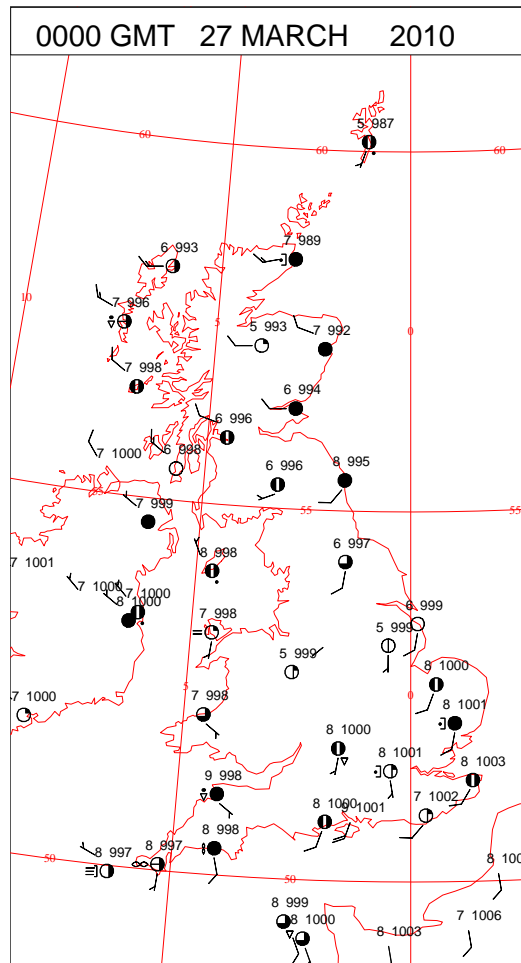
SIGNIFICANT WEATHER

0600 GMT 26 MARCH 2010	SIG WEATHER	1200 GMT 26 MARCH 2010	SIG WEATHER	<p>Summary of UK Weather for Friday 26 March 2010. Locally heavy rain moved northwards out of Wales and across northern England, Northern Ireland and Scotland during the night. Drier and clearer conditions followed from the south across Wales and southern and central parts of England.</p> <p>It was a breezy night and morning in many places across England and Wales, but it was especially windy across the Pennines with Great Dun Fell recording a gust of 76 mph.</p> <p>Through the day it was overcast and wet across the bulk of Scotland and Northern Ireland.</p> <p>During the evening rain died away across Northern Ireland, but it remained cloudy here.</p> <p>England and Wales had a mixture of sunny intervals and scattered showers, some of which were heavy, with a few thundery.</p> <p>Eastern parts of England had a warm day, as they were generally dry during the morning. This was in contrast to the cold day for the central Lowlands of Scotland.</p> <p>Through the evening England and Wales kept cloudy conditions, with showers or outbreaks of rain.</p>
1800 GMT 26 MARCH 2010	SIG WEATHER	0000 GMT 27 MARCH 2010	SIG WEATHER	
				<p>EXTREMES</p> <p>Highest Maximum: 14.5 Weybourne, Norfolk</p> <p>Lowest Maximum: 6.3 Drumalbin, Lanarkshire</p> <p>Lowest Minimum: 1.2 Aboyne No 2, Aberdeenshire</p> <p>Lowest Grass Minimum: -0.6 Lough Fea, Londonderry</p> <p>Most Rain: 13.6 Eskdalemuir, Dumfriesshire 13.6 West Freugh, Wigtownshire</p> <p>Most Sun: 8.6 Herstmonceux, East Sussex</p>

DAILY CLIMATE DATA

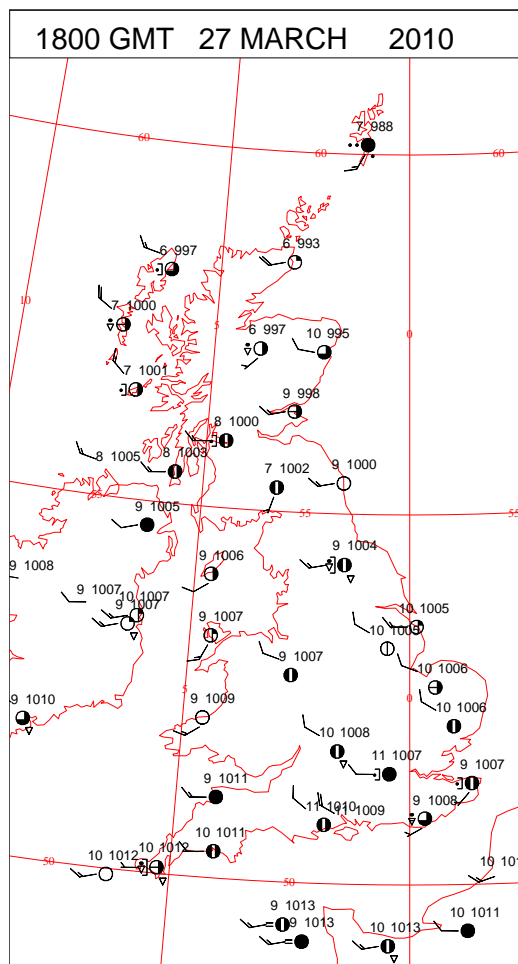
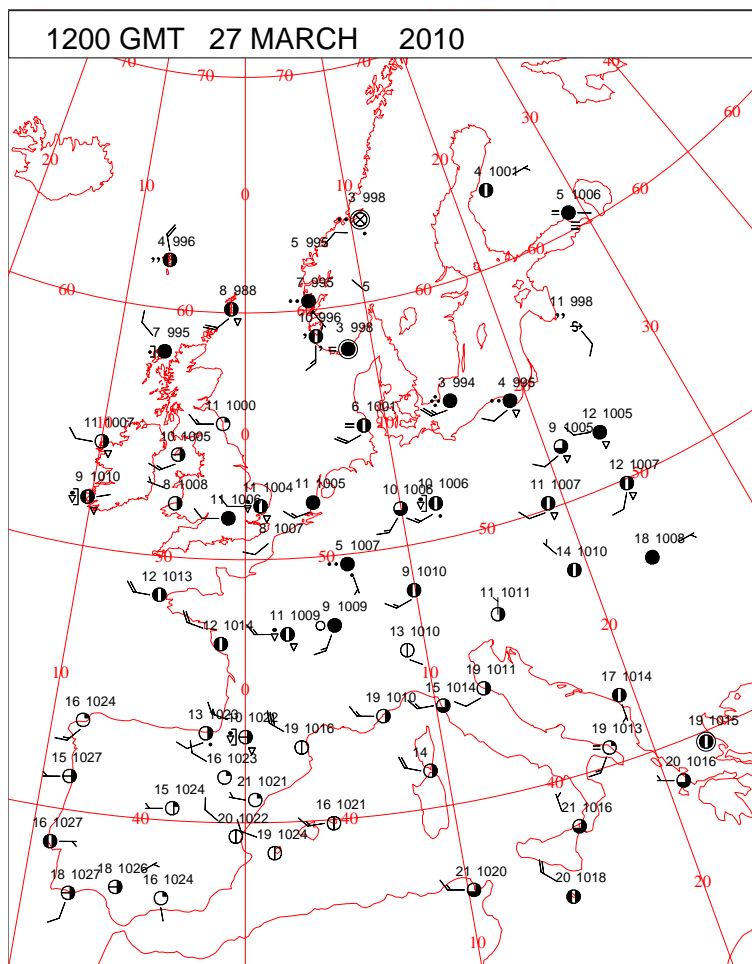
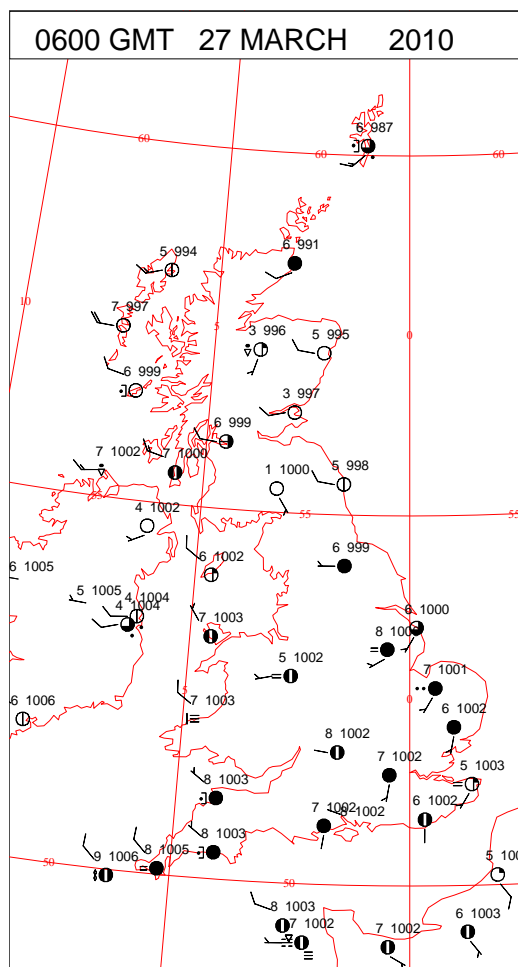
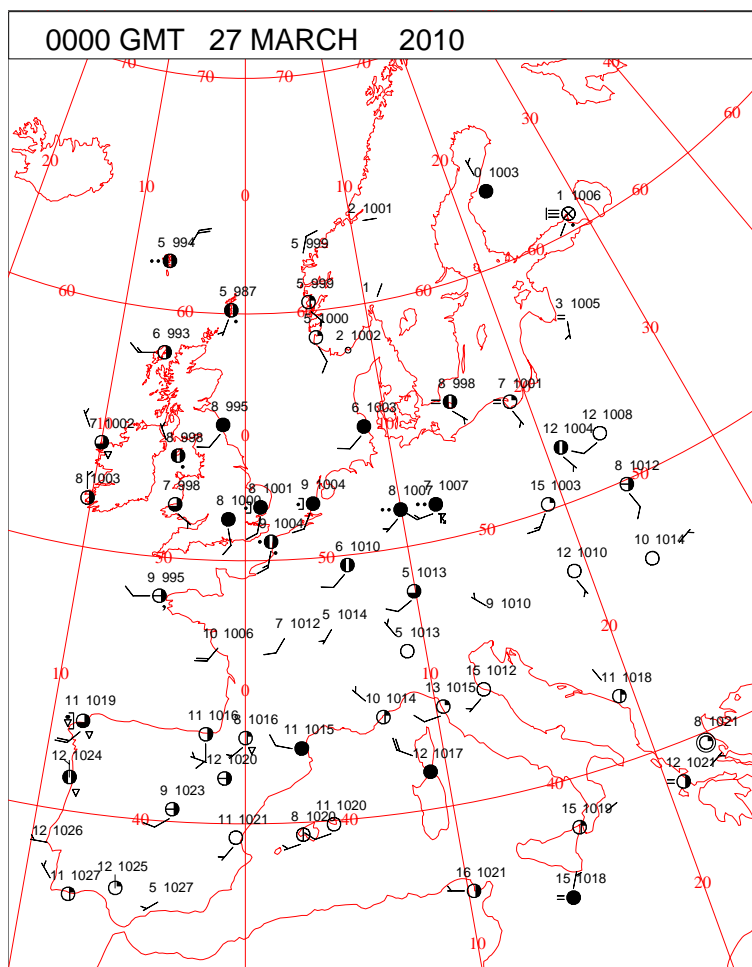


DAILY WEATHER SUMMARY



Saturday 27 March 2010

SURFACE REPORTS

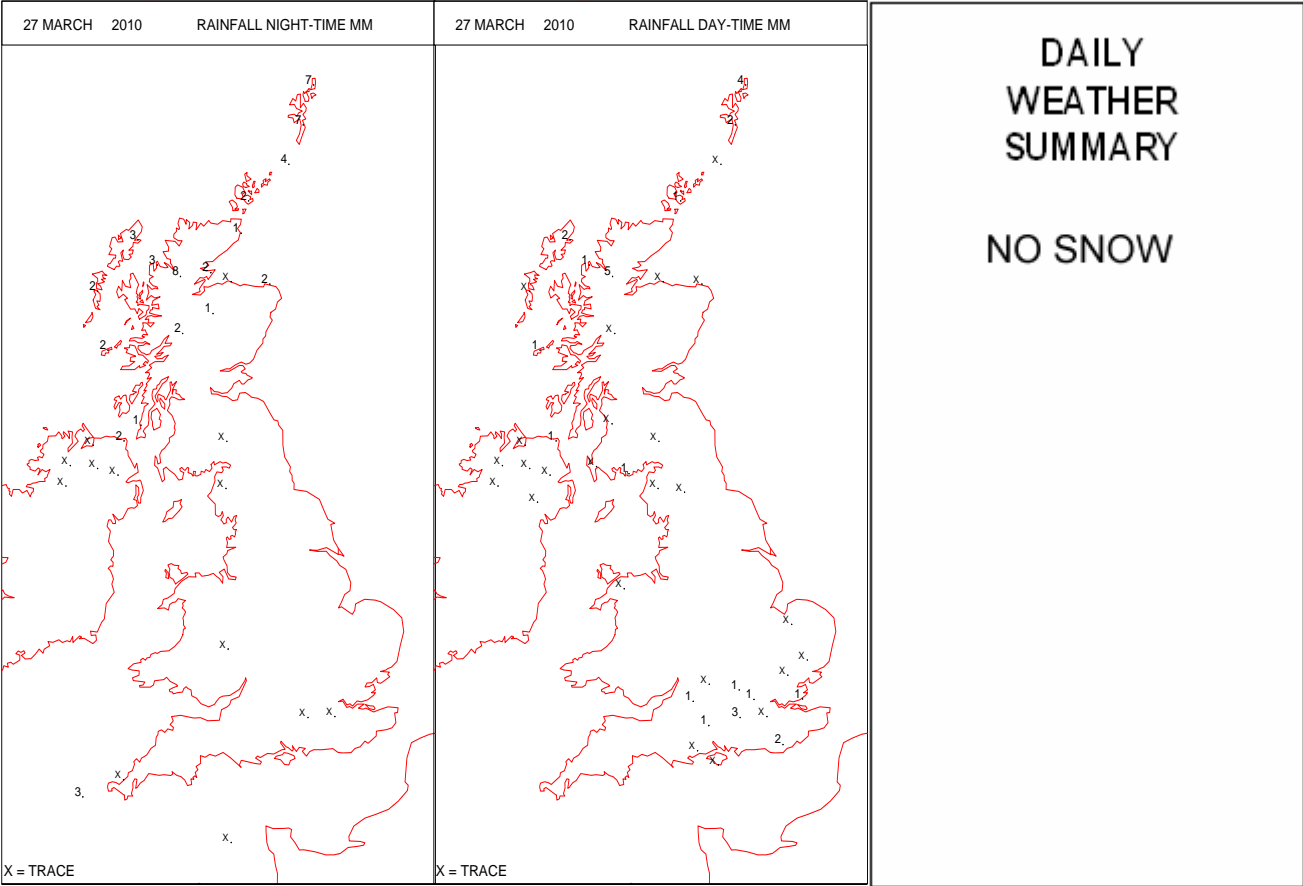
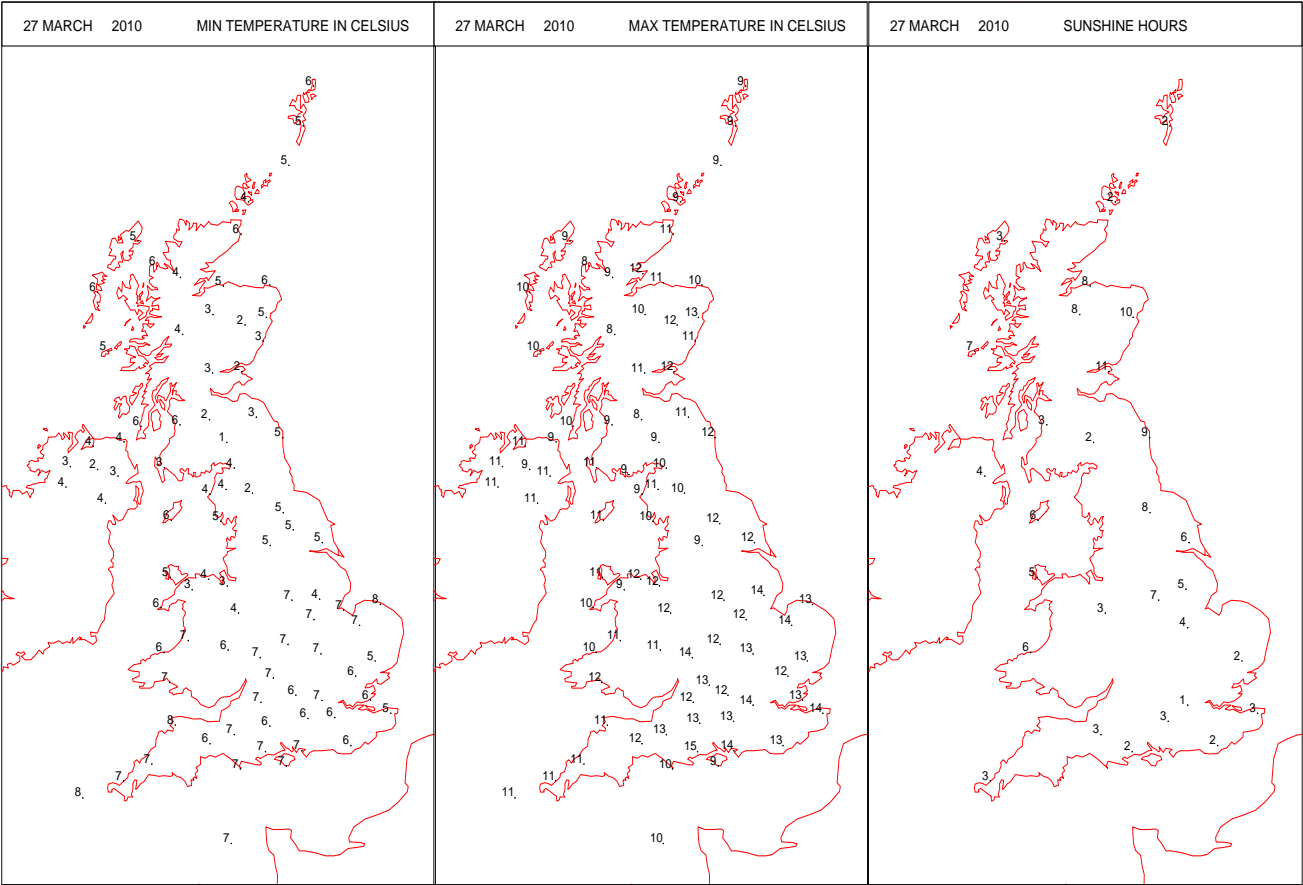


Crown Copyright 2010, All Rights Reserved

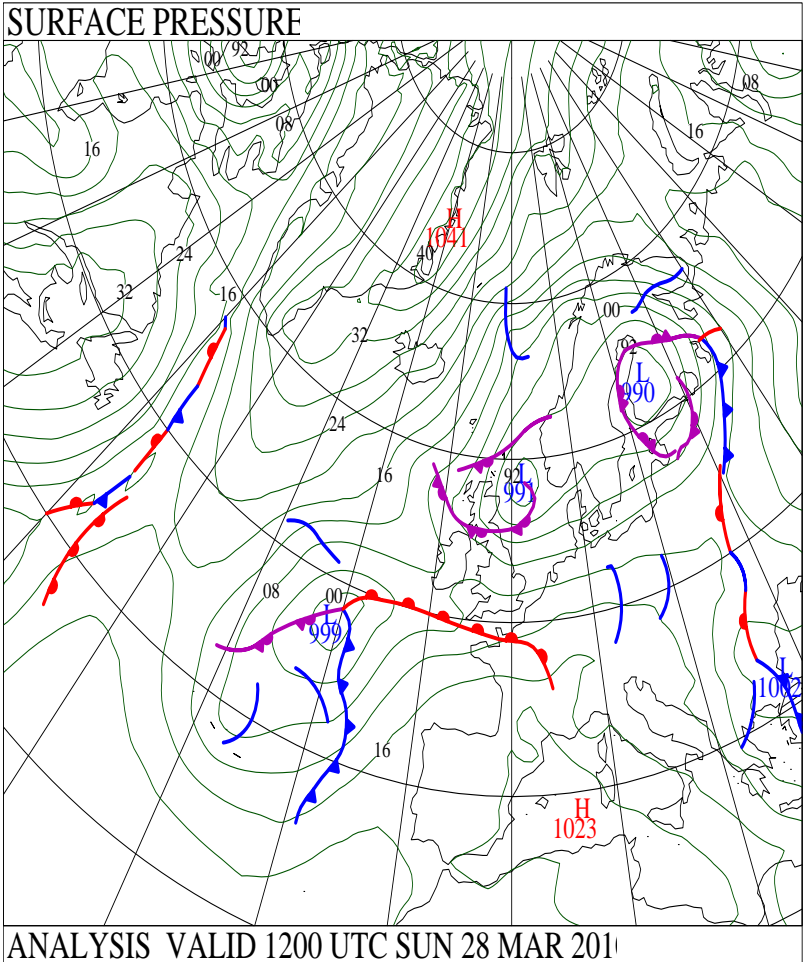
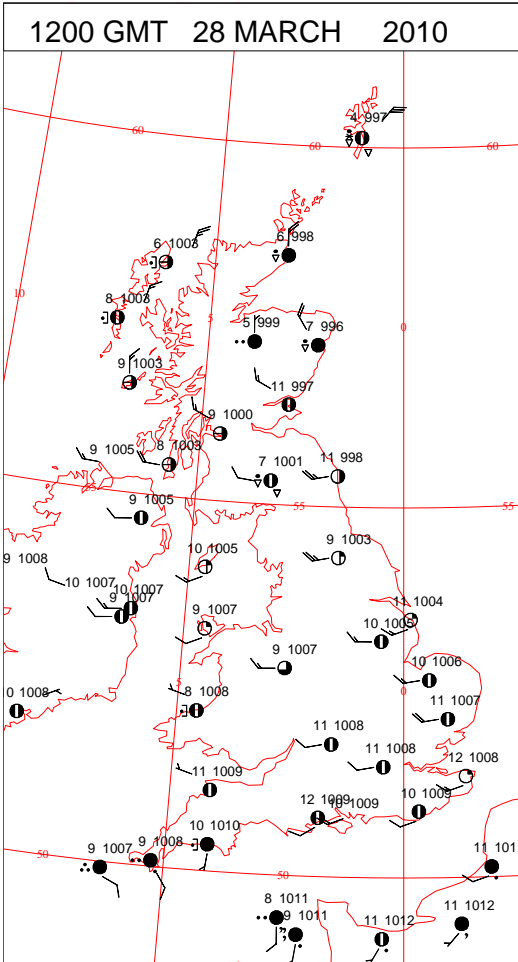
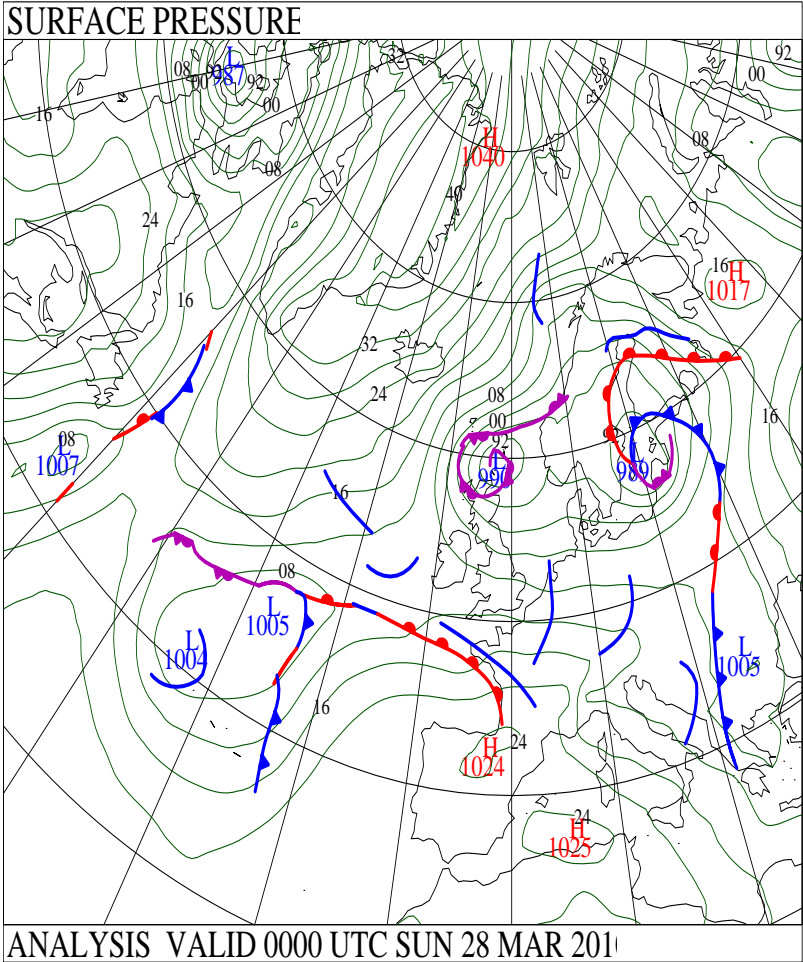
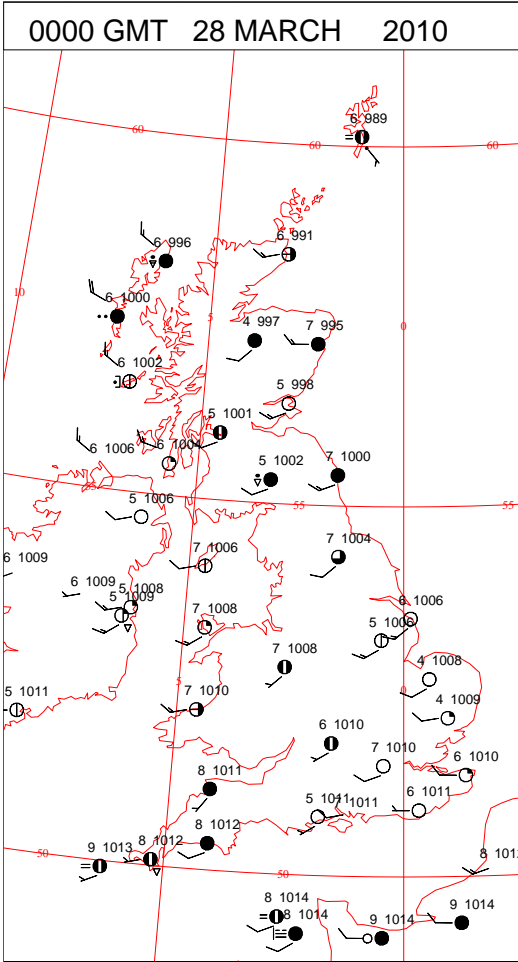
SIGNIFICANT WEATHER

0600 GMT 27 MARCH 2010	SIG WEATHER	1200 GMT 27 MARCH 2010	SIG WEATHER	<p>Summary of UK Weather for Saturday 27 March 2010. Many parts of the U.K. had a largely cloudy night, and temperatures reflected this, remaining above freezing in all but the higher parts of Scotland and some parts of Northern Ireland. There were some outbreaks of showery rain and drizzle, and although they were mainly light, showers did become heavier around dawn in the south-west of England and over south Wales. There were also showers in Scotland and Northern Ireland.</p> <p>During the morning much of Northern Ireland, England and Wales were affected by broken cloud. Northern England and southern and eastern Scotland had much less cloud though and a sunny start to the day.</p> <p>The showers in south-west England moved eastwards, becoming reinvigorated by daytime heating, and giving some heavy rain in south-eastern England, particularly Kent.</p> <p>A few showers developed elsewhere but remained light.</p> <p>North-western Scotland continued to have showers and became rather windy during the afternoon.</p> <p>Highest temperatures occurred in southern and eastern England with temperatures between 13 and 15 Celsius.</p>
1800 GMT 27 MARCH 2010	SIG WEATHER	0000 GMT 28 MARCH 2010	SIG WEATHER	
				<p>EXTREMES Highest Maximum: 14.8 Hurn, Dorset Lowest Maximum: 8.4 Tulloch Bridge, Inverness-Shire 8.4 Aultbea No 2, Ross & Cromarty 8.4 Drumalbin, Lanarkshire Lowest Minimum: 1.2 Eskdalemuir, Dumfriesshire Lowest Grass Minimum: -2.8 Aboyne No 2, Aberdeenshire Most Rain: 12.6 Loch Glascarnoch, Ross & Cromarty Most Sun: 10.9 Leuchars, Fife</p>

DAILY CLIMATE DATA

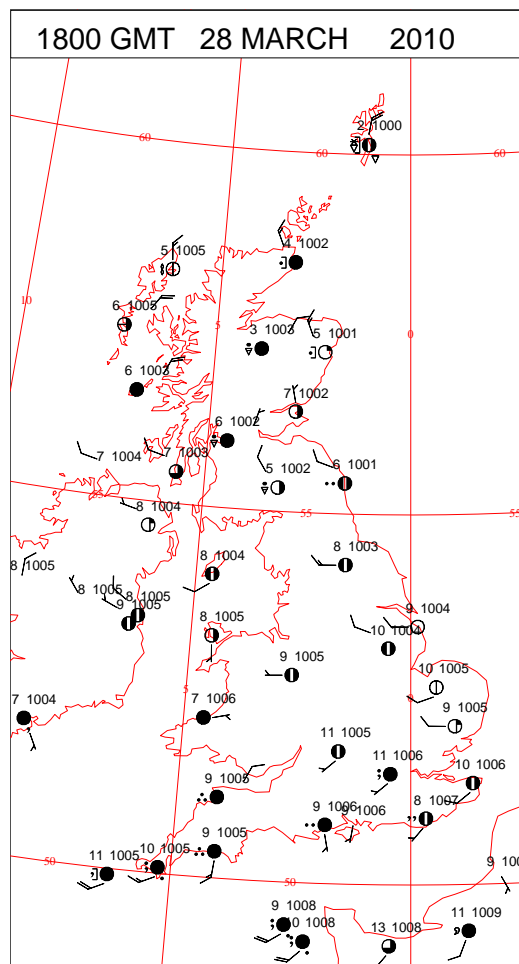
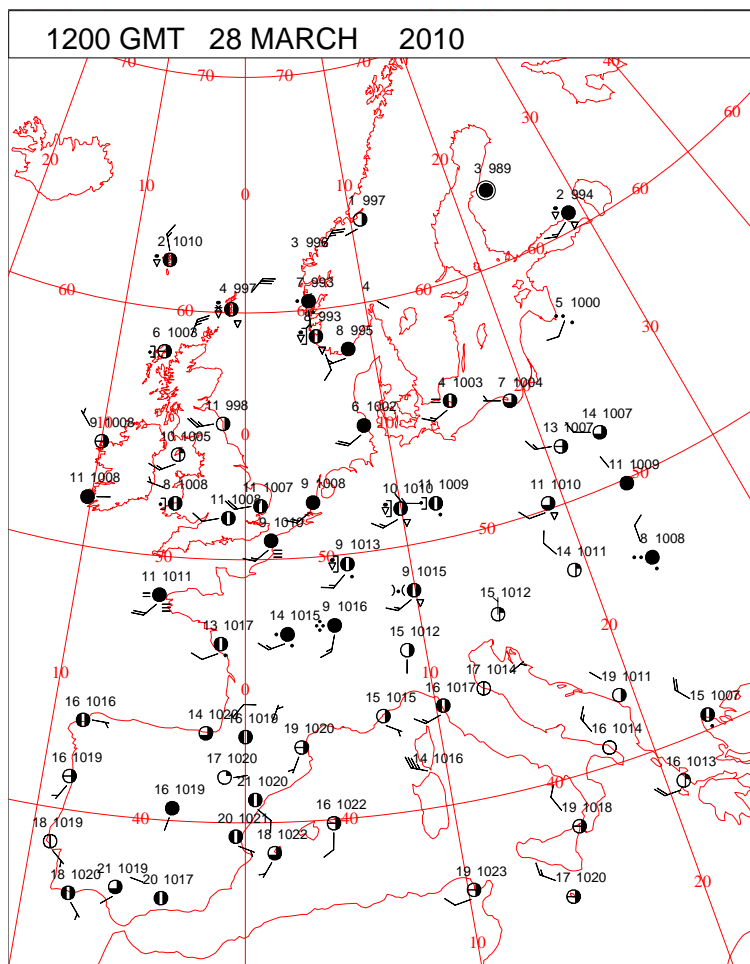
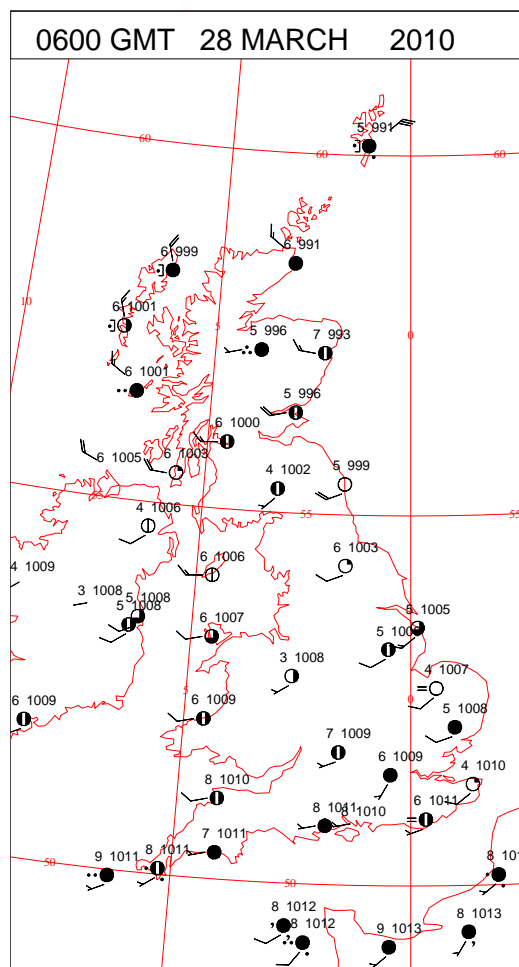
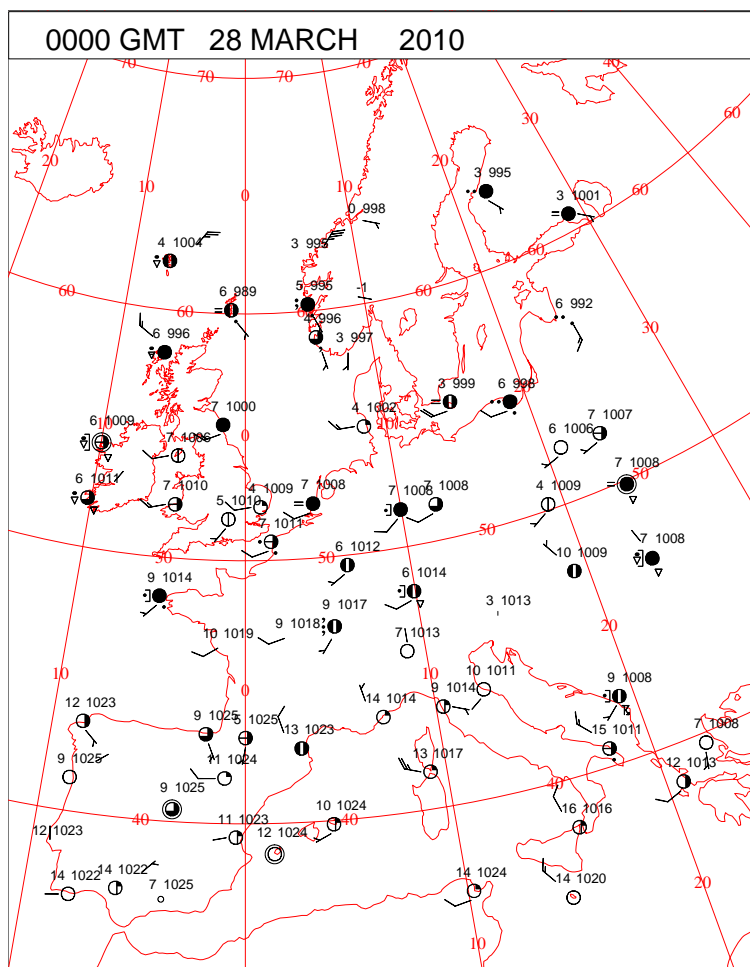


DAILY WEATHER SUMMARY



Sunday 28 March 2010

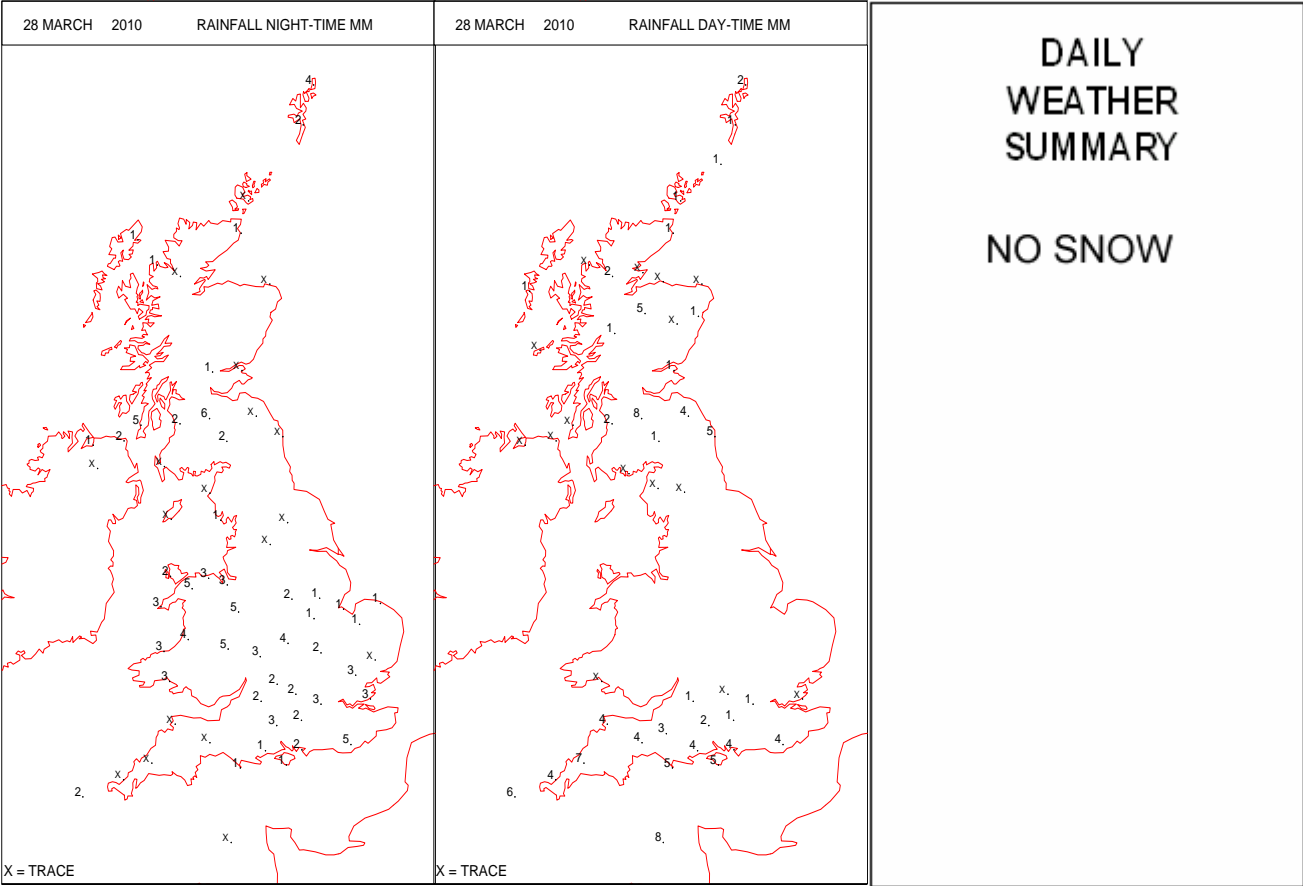
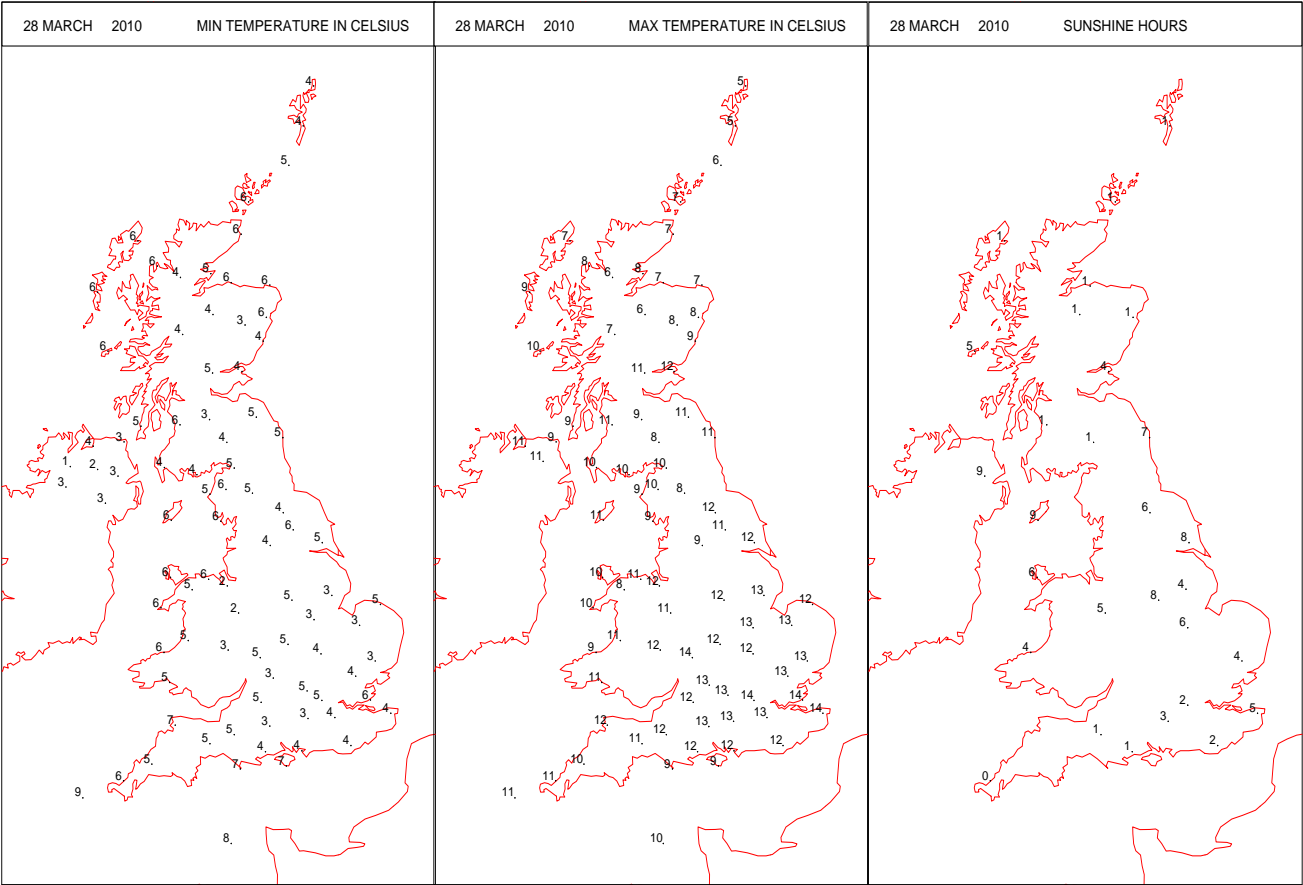
SURFACE REPORTS



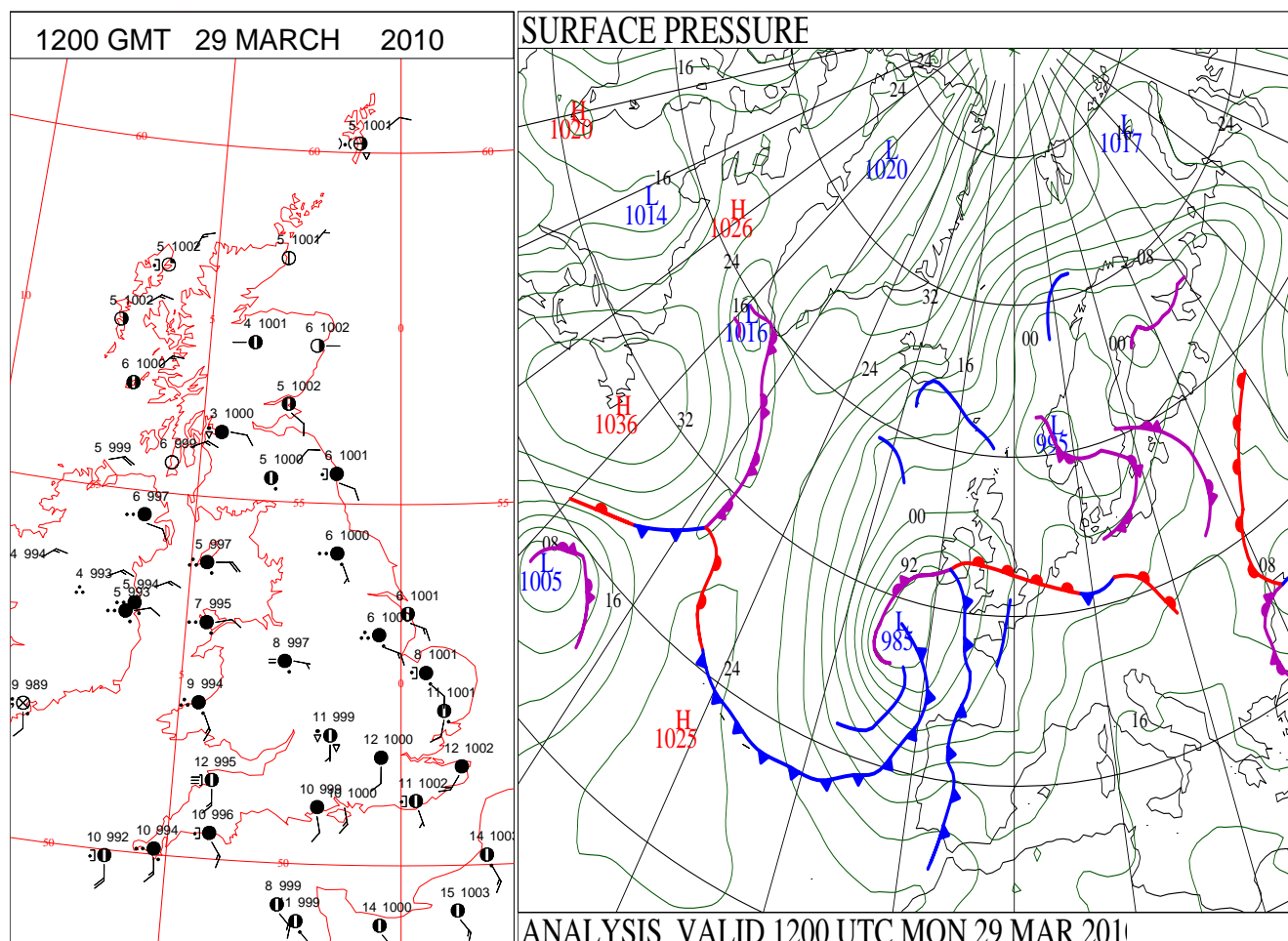
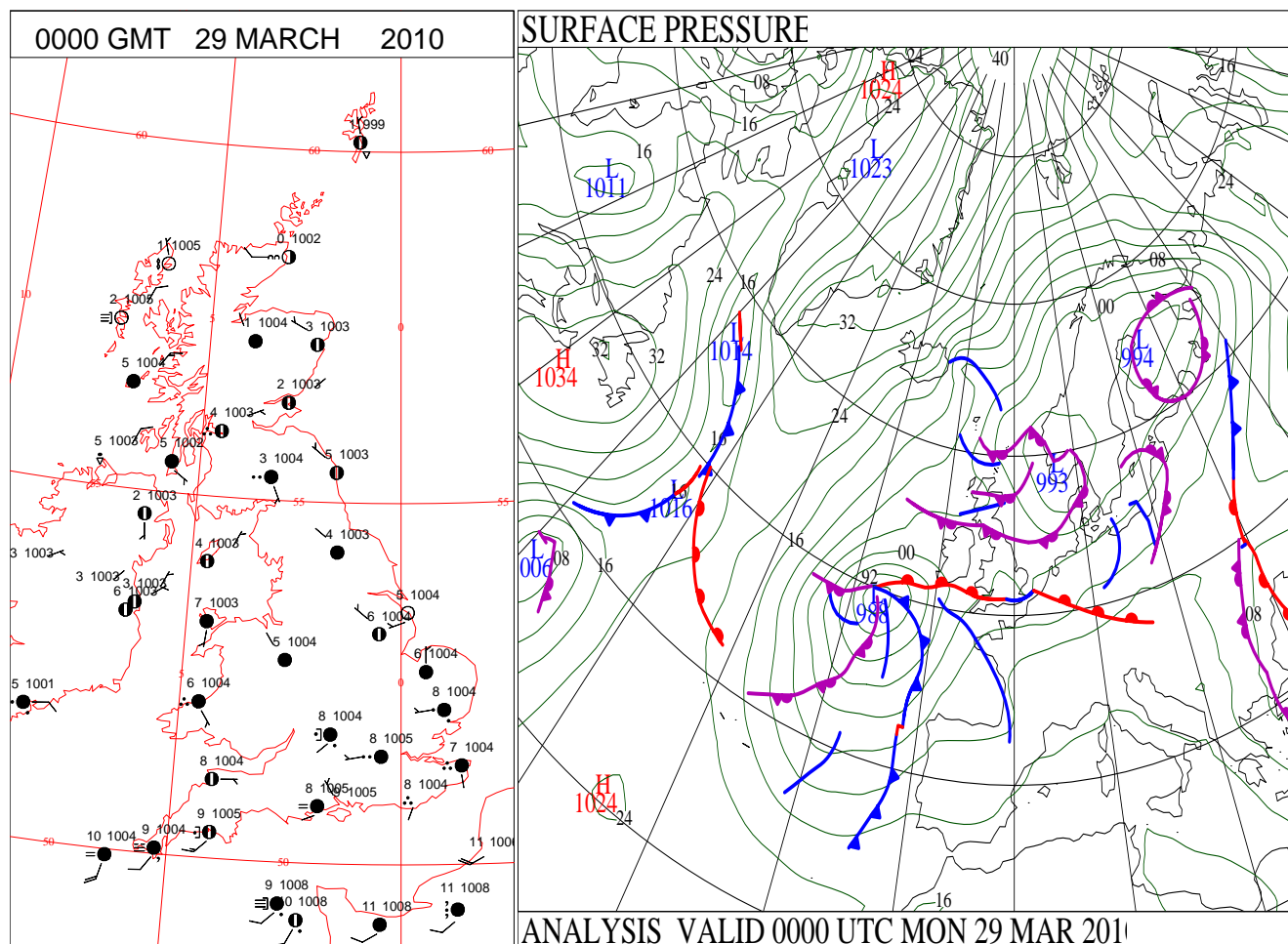
SIGNIFICANT WEATHER

0600 GMT 28 MARCH 2010	SIG WEATHER	1200 GMT 28 MARCH 2010	SIG WEATHER	<p>Summary of UK Weather for Sunday 28 March 2010. Most of England and Wales had a dry night with clear spells, although it became cloudy in south Wales and the south-west. Showers continued to affect Scotland and Northern Ireland overnight, which were heaviest and most persistent in north-west Scotland.</p> <p>Outbreaks of rain spread into Cornwall during the morning and then into the rest of south-west England during the afternoon. The rain continued to push into south Wales and across southern England during the evening.</p> <p>Scotland and Northern Ireland had some sunny spells but also occasional showers. These were heavy at times and fell as snow over high ground in Scotland. A band of heavy showers spread southwards across Scotland and into northern England later in the afternoon and during the evening.</p> <p>The rest of England and Wales had a mainly fine day with spells of hazy sunshine.</p>
1800 GMT 28 MARCH 2010	SIG WEATHER	0000 GMT 29 MARCH 2010	SIG WEATHER	
				<p>EXTREMES Highest Maximum: 13.9 Manston, Kent Lowest Maximum: 5.3 Lerwick, Shetland 5.3 Baltasound No 2, Shetland Lowest Minimum: 1.0 Castlederg, Tyrone Lowest Grass Minimum: -3.2 Shawbury, Shropshire Most Rain: 14.2 Drumalbin, Lanarkshire Most Sun: 9.1 Ronaldsway, Isle of Man</p>

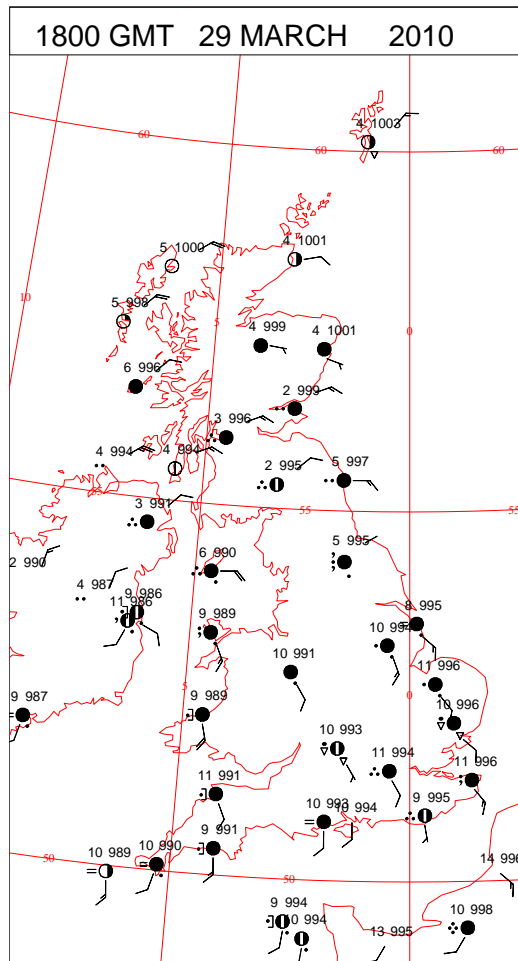
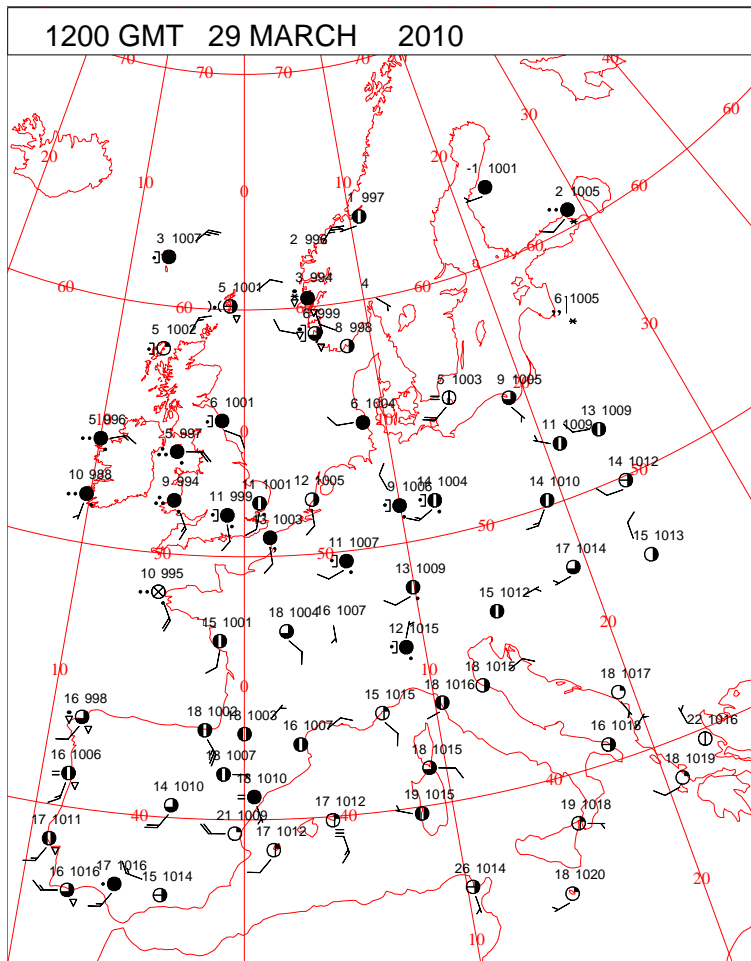
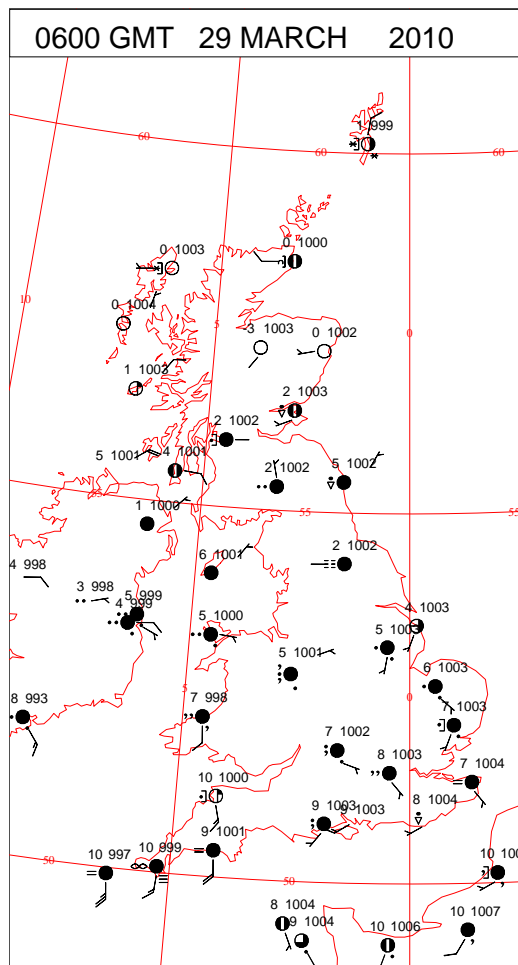
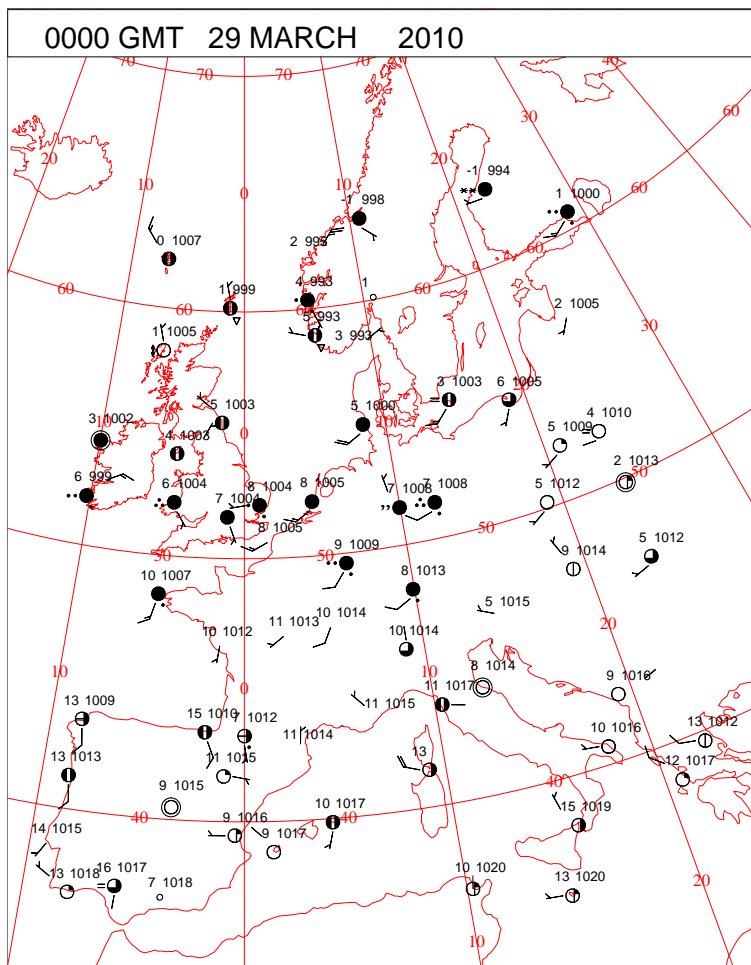
DAILY CLIMATE DATA



DAILY WEATHER SUMMARY



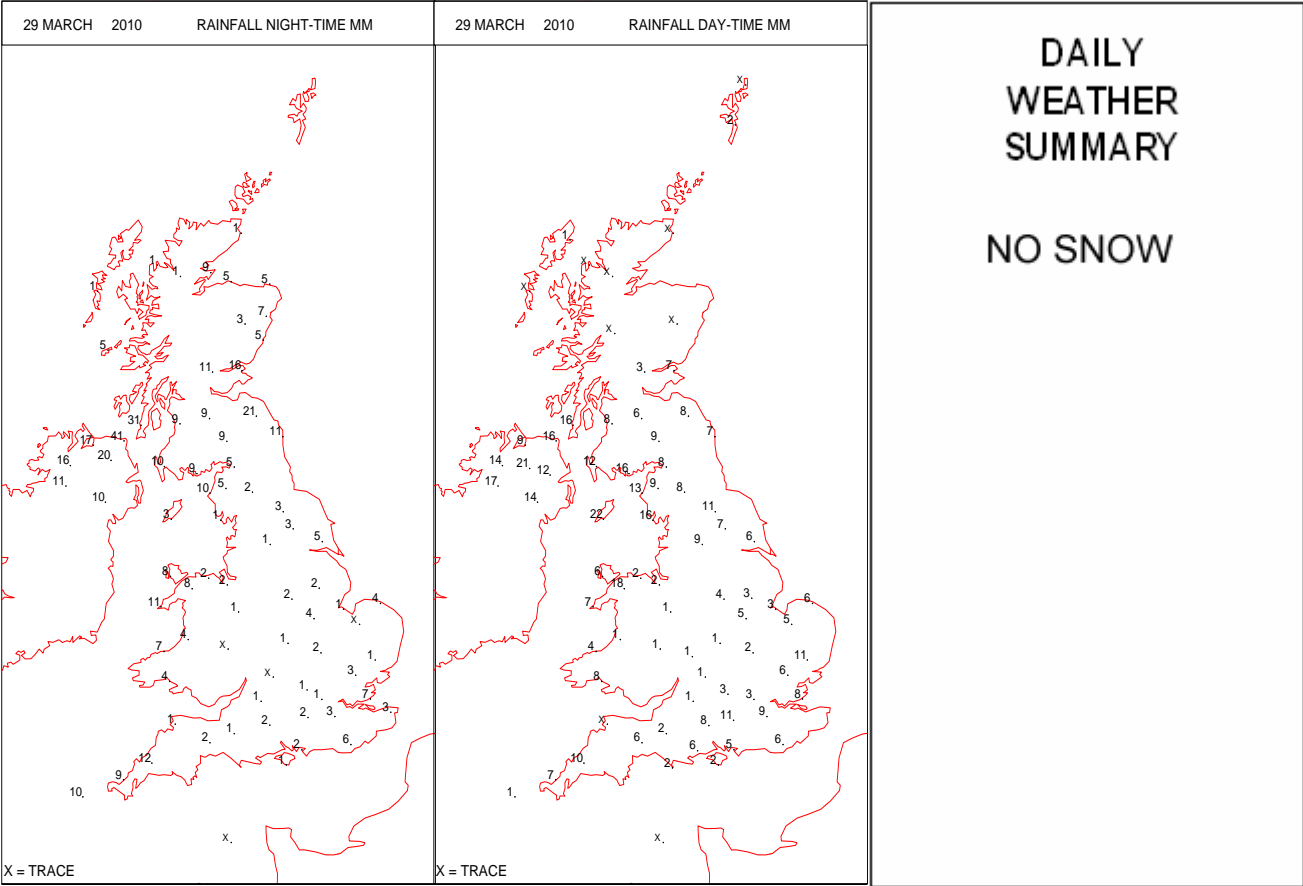
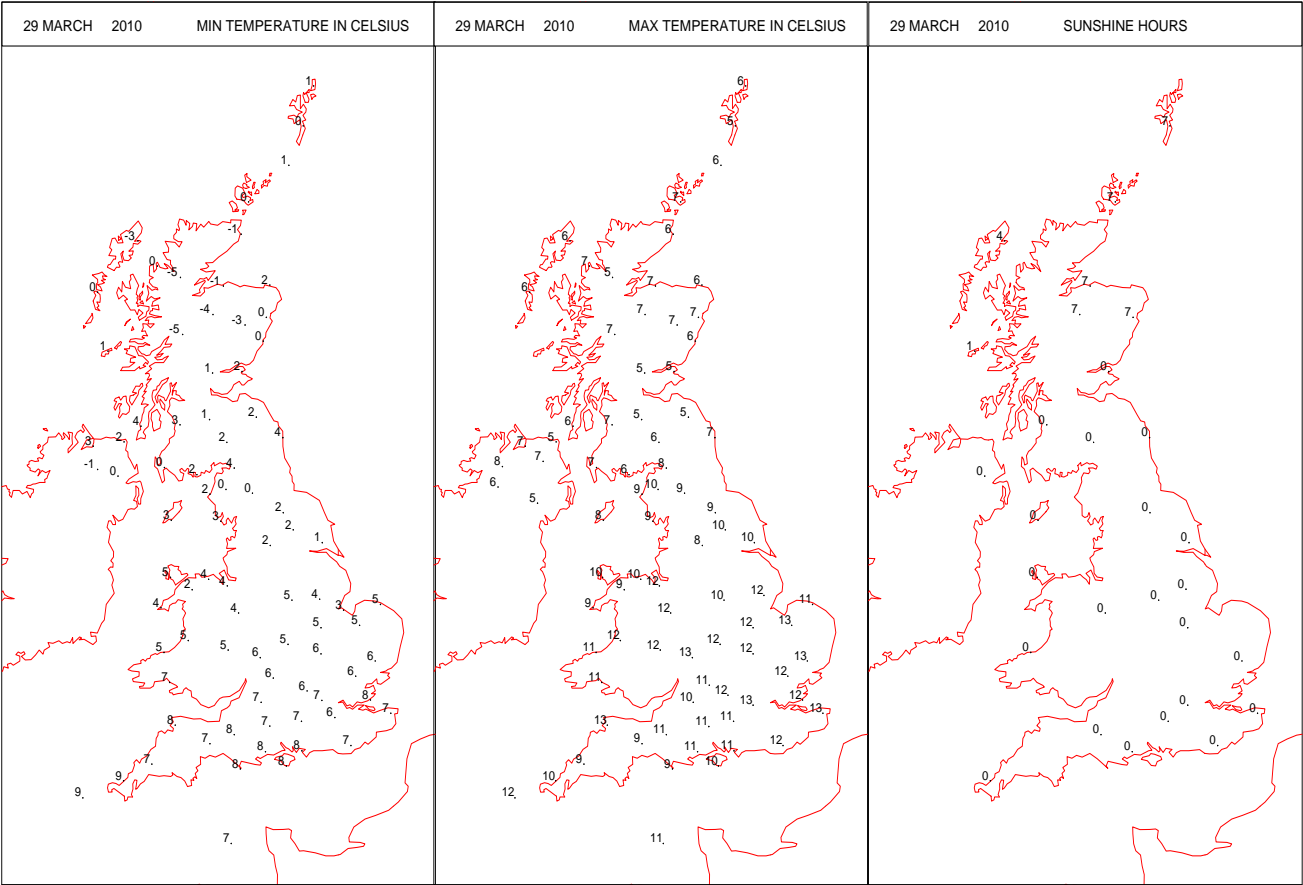
SURFACE REPORTS



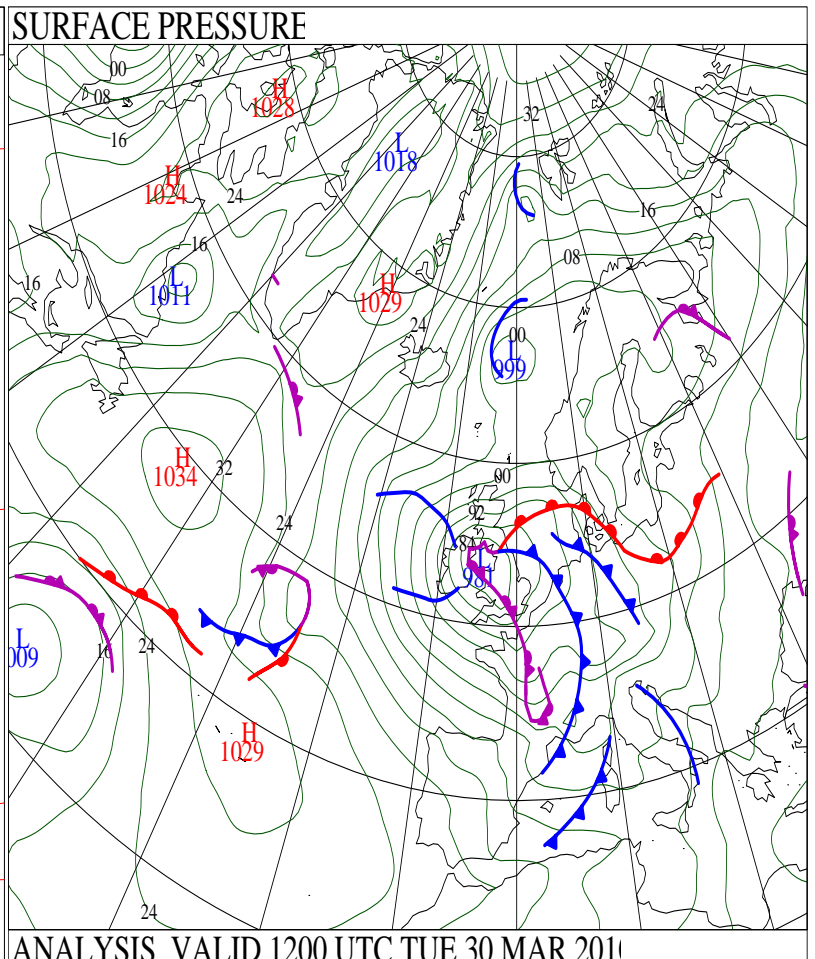
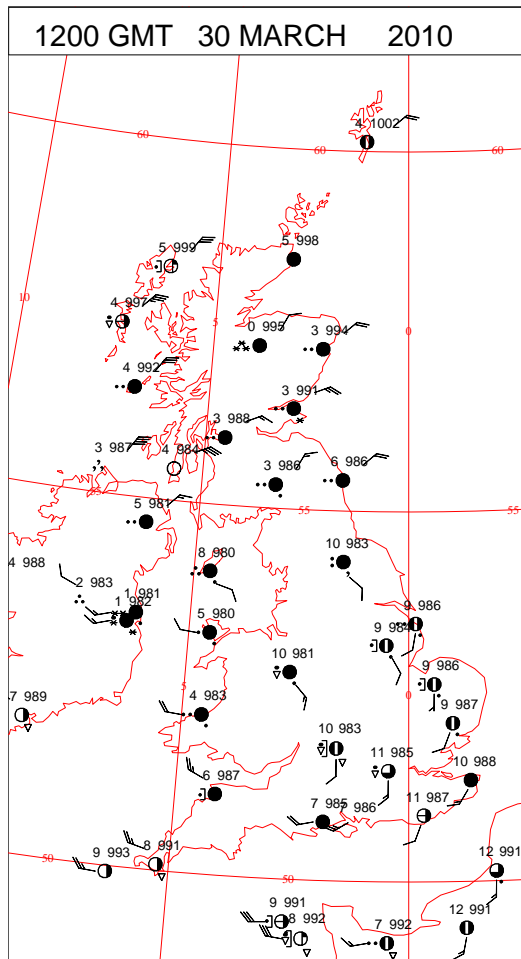
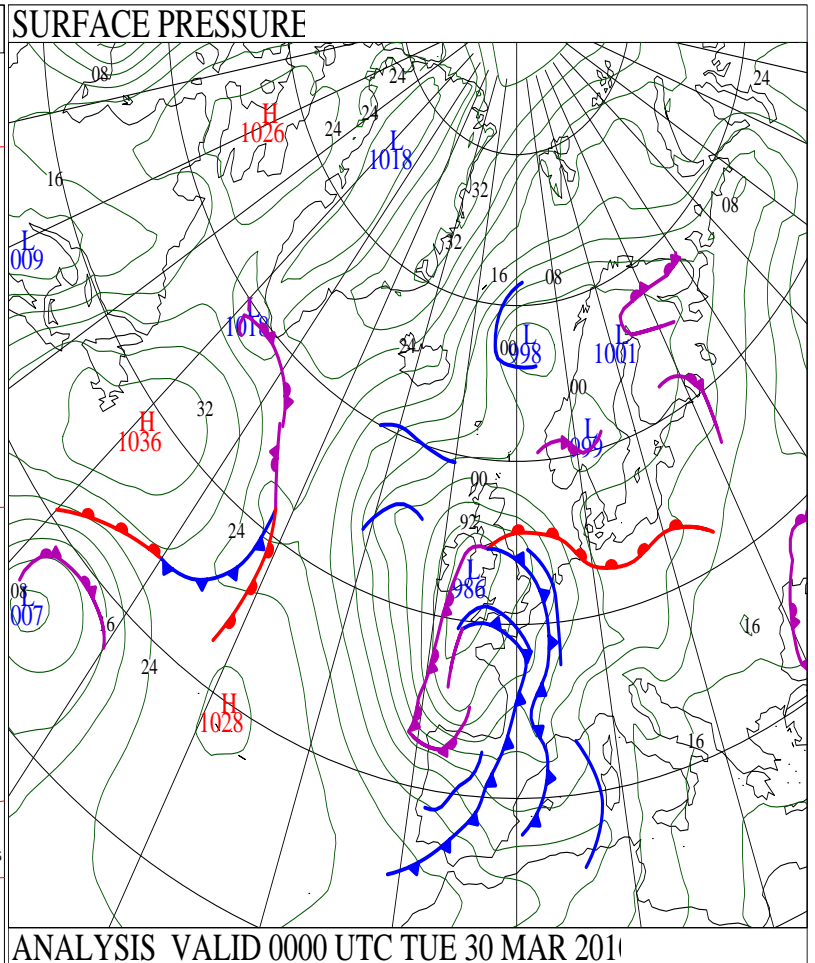
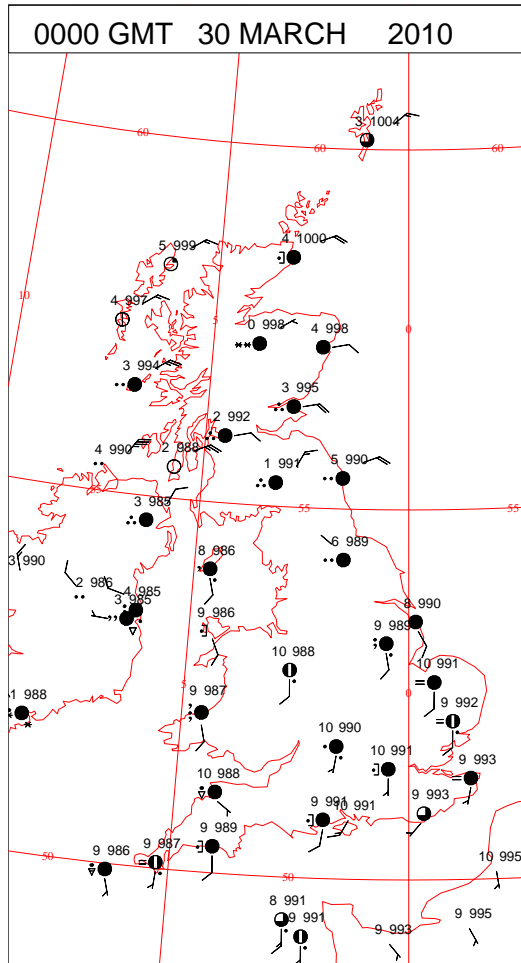
SIGNIFICANT WEATHER

0600 GMT 29 MARCH 2010	SIG WEATHER	1200 GMT 29 MARCH 2010	SIG WEATHER	<p>Summary of UK Weather for Monday 29 March 2010.</p> <p>A complex area of low pressure to the west of the U.K. started to make its presence felt today, spreading cloud and rain across most places during the day.</p> <p>Overnight the rain had already spread across southern England, and most of Wales and the Midlands. There were also showers in northern parts of Scotland, and a second band of rain across central and western Scotland and Northern Ireland. However, many parts of Scotland had a dry and sunny start to the day.</p> <p>By midday, the rain had reached northern England but had become more showery in south-eastern counties.</p> <p>During the afternoon and evening the rain continued to spread north, with all but the very far north of Scotland affected. It also started to turn to sleet and snow on high ground in the north during the evening.</p> <p>Showers in the south became more organised, with some thundery downpours, particularly in Kent and Essex.</p> <p>Temperatures were close to the average for the time of year in the south, but northern and western parts, especially Scotland and Northern Ireland, were well below average for the end of March.</p>
1800 GMT 29 MARCH 2010	SIG WEATHER	0000 GMT 30 MARCH 2010	SIG WEATHER	
				<p>EXTREMES</p> <p>Highest Maximum: 13.3 Manston, Kent</p> <p>Lowest Maximum: 4.5 Glenanne No 2, Armagh</p> <p>Lowest Minimum: -5.0 Tulloch Bridge, Inverness-Shire</p> <p>Lowest Grass Minimum: -9.4 Aboyne No 2, Aberdeenshire</p> <p>Most Rain: 57.2 Ballypatrick Forest, Antrim</p> <p>Most Sun: 8.4 Fair Isle, Shetland</p>

DAILY CLIMATE DATA

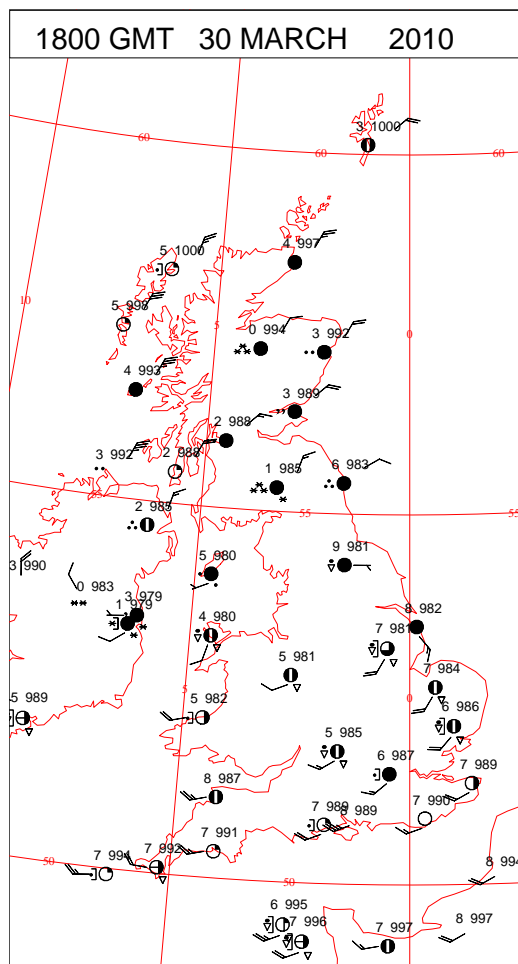
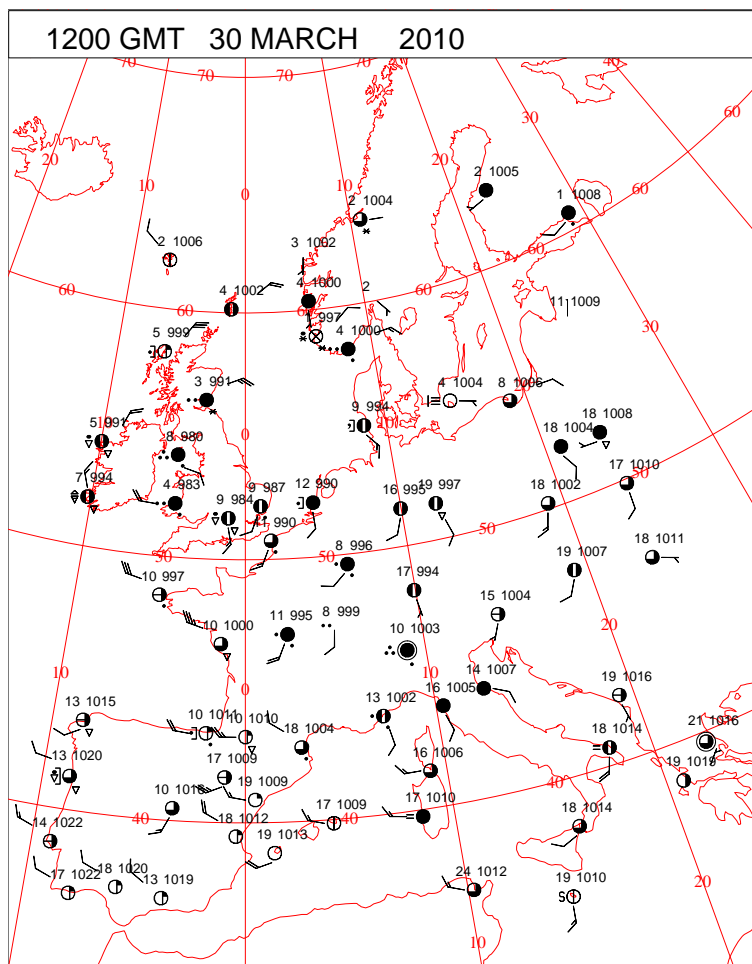
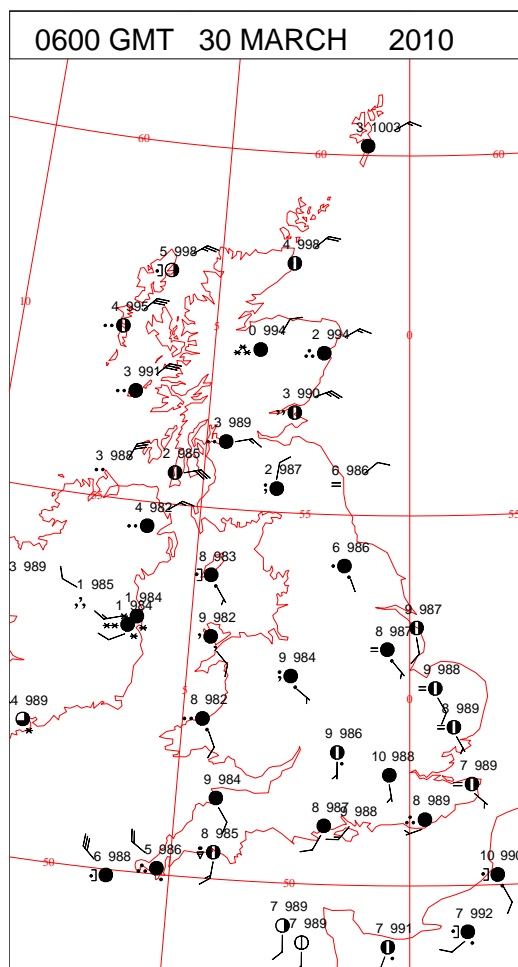
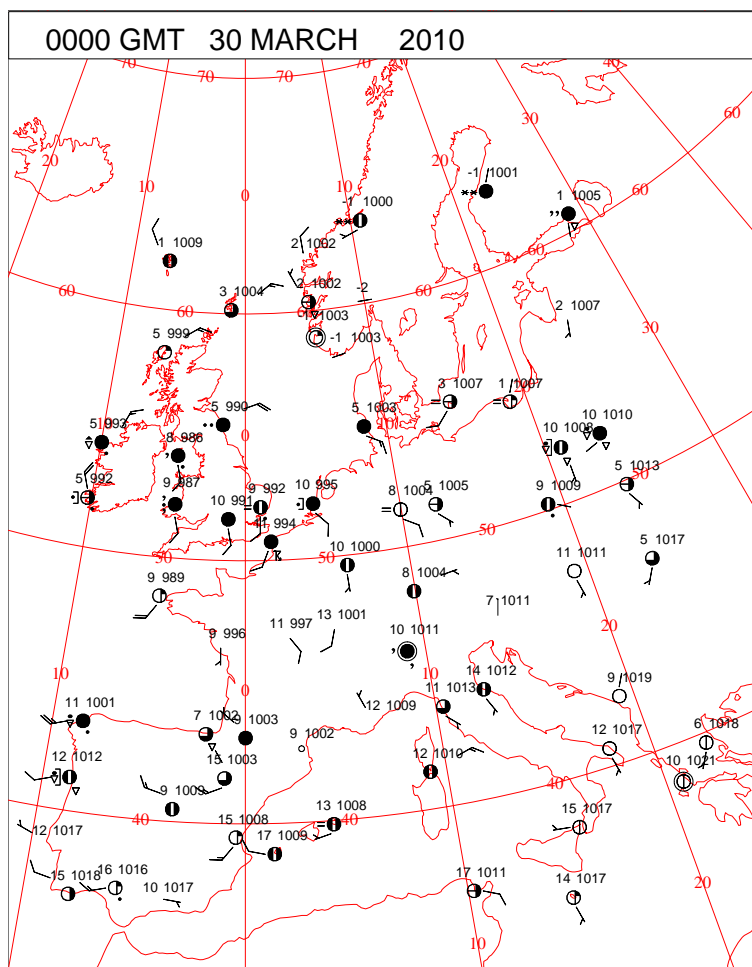


DAILY WEATHER SUMMARY



Tuesday 30 March 2010

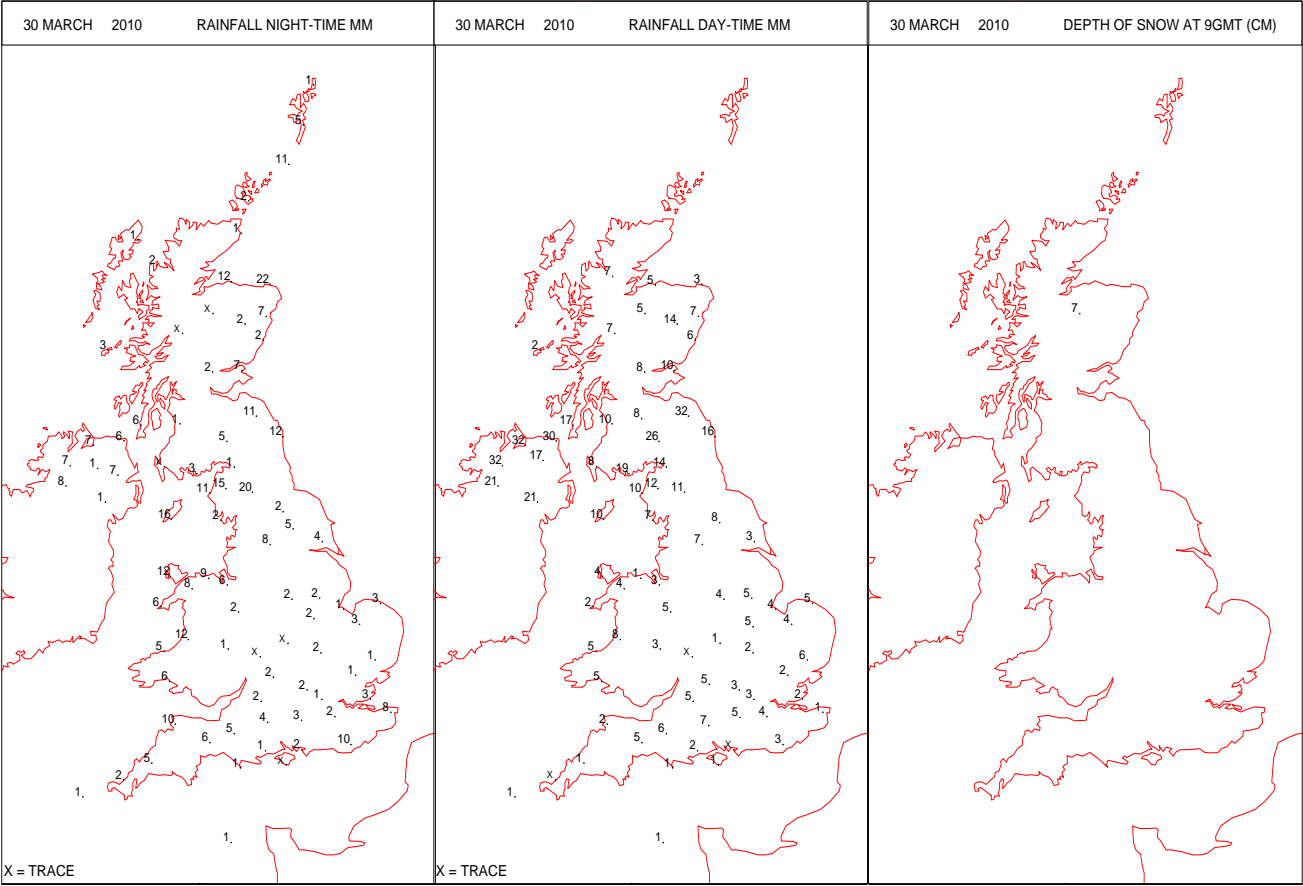
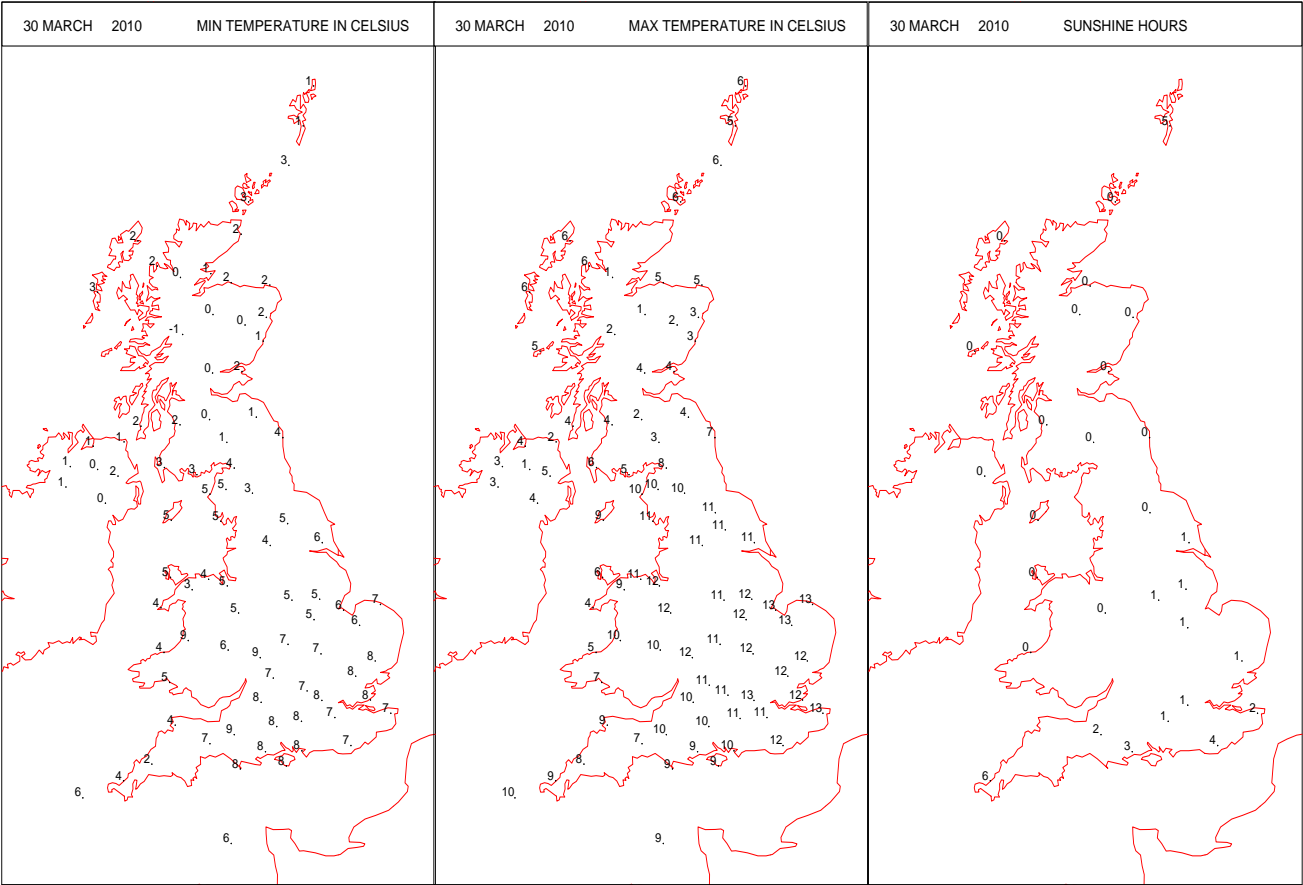
SURFACE REPORTS



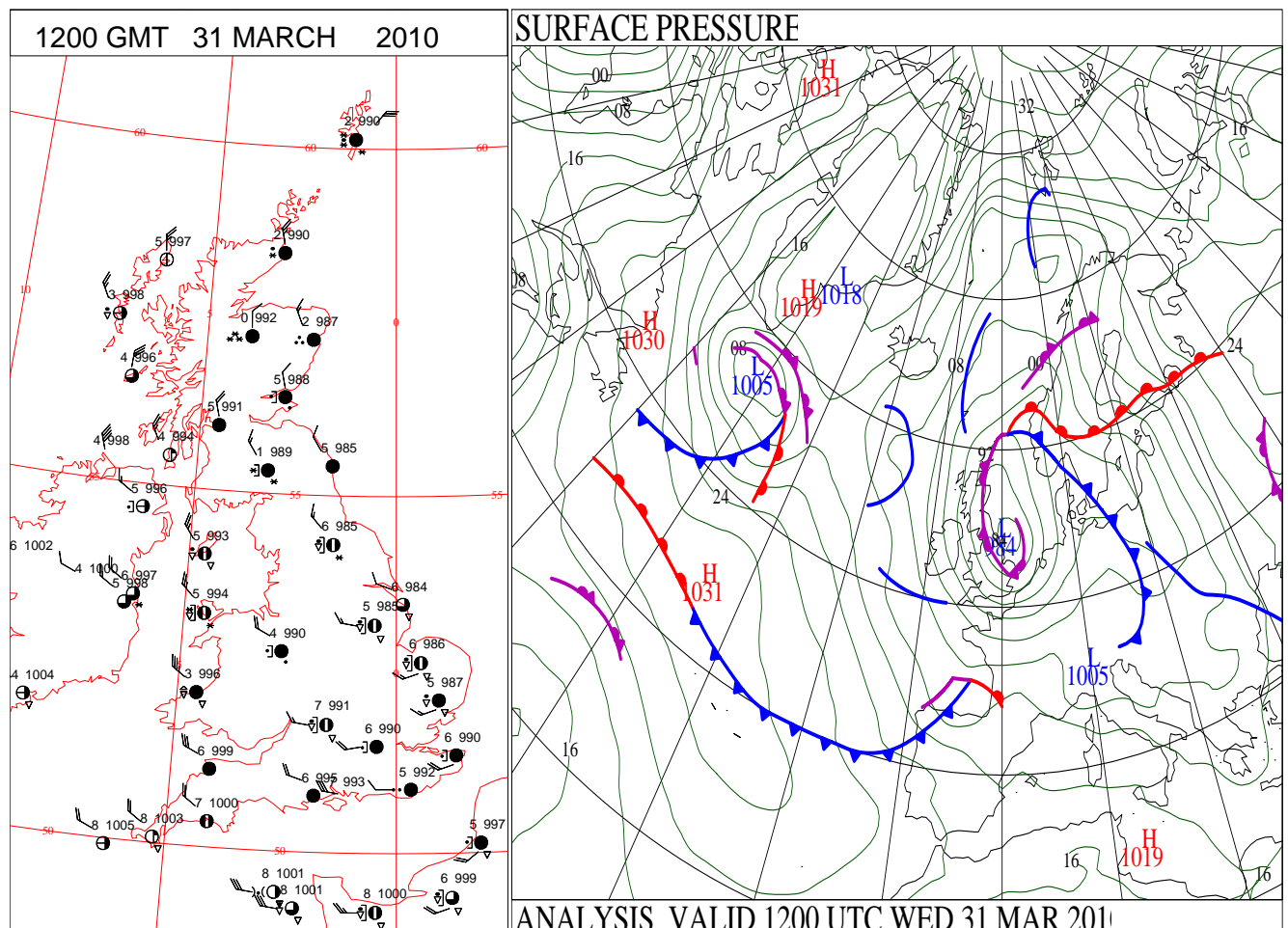
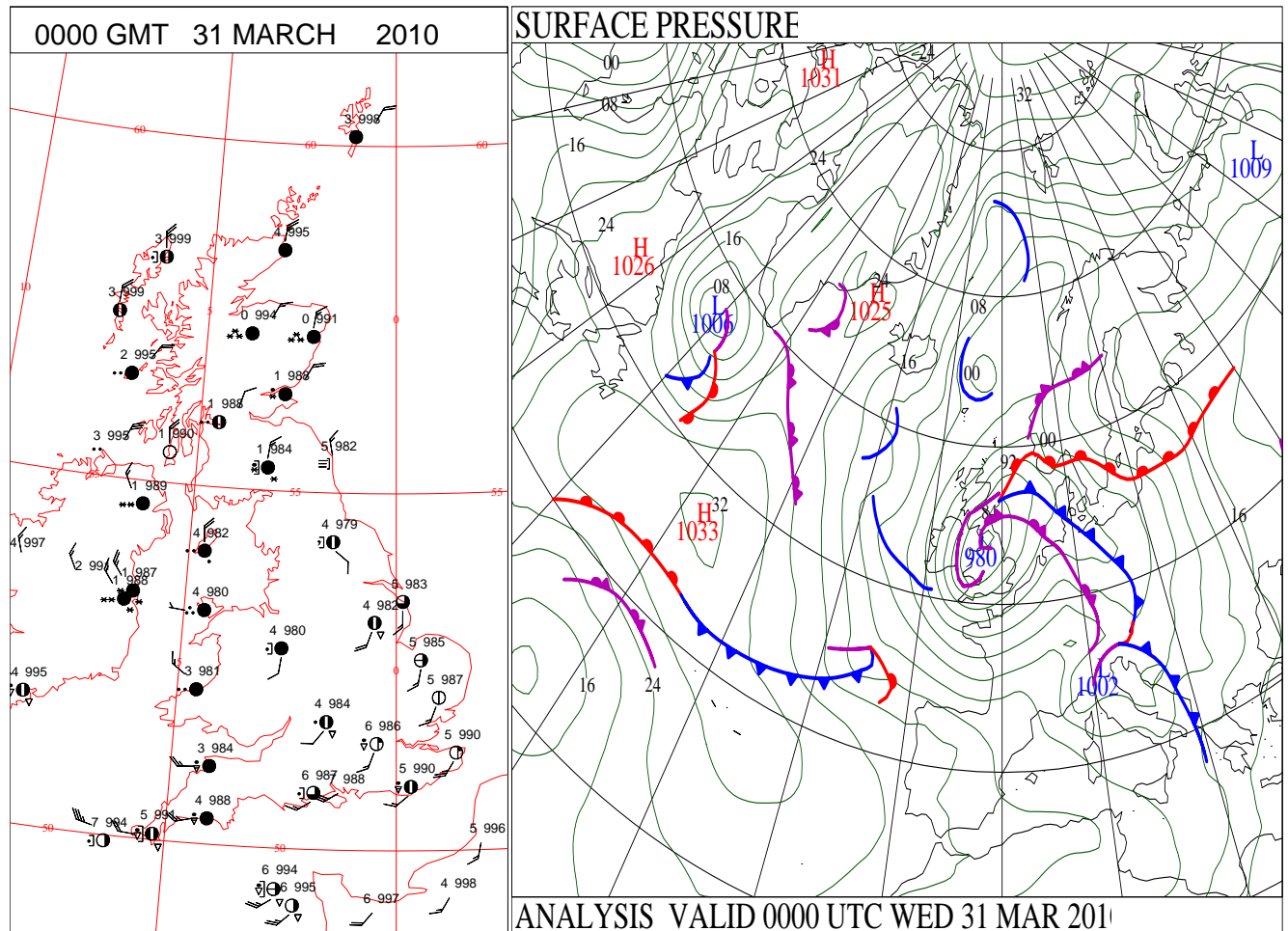
SIGNIFICANT WEATHER

0600 GMT 30 MARCH 2010	SIG WEATHER	1200 GMT 30 MARCH 2010	SIG WEATHER	<p>Summary of UK Weather for Tuesday 30 March 2010.</p> <p>Low pressure continued to bring some very wet and windy weather to parts of the U.K., with Scotland and Northern Ireland worst affected. Overnight, the heavy rain in Scotland and Northern Ireland turned increasingly to sleet and snow in many places.</p> <p>This continued throughout the day and with increasing winds, conditions became particularly unpleasant.</p> <p>Other parts of the U.K. also had a lot of wet and windy weather, with showers and longer periods of rain becoming heavy at times. The heaviest of the rain was in southern England during the morning, moving northwards during the afternoon, where it turned thundery.</p> <p>It also became windy in south and west Wales and most of the southern half of England, especially on English Channel coasts.</p> <p>Temperatures were lower than the average for the time of year in most places, especially in Scotland, Northern Ireland and those parts of England and Wales affected by heavy rain. Eastern parts of England were warmest, almost reaching average temperatures for the end of March.</p>
1800 GMT 30 MARCH 2010	SIG WEATHER	0000 GMT 31 MARCH 2010	SIG WEATHER	<p>EXTREMES</p> <p>Highest Maximum: 13.0 Marham, Norfolk</p> <p>Lowest Maximum: 0.8 Aviemore, Inverness-Shire</p> <p>Lowest Minimum: -0.6 Tulloch Bridge, Inverness-Shire</p> <p>Lowest Grass Minimum: -1.4 Baltasound No 2, Shetland</p> <p>Most Rain: 42.4 Charterhall, Berwickshire</p> <p>Most Sun: 6.5 Jersey Airport, Jersey</p>

DAILY CLIMATE DATA

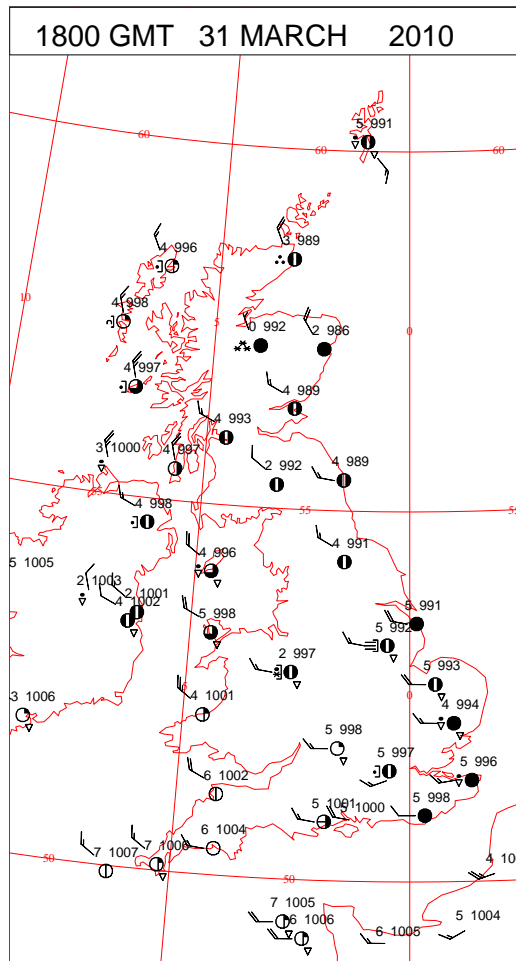
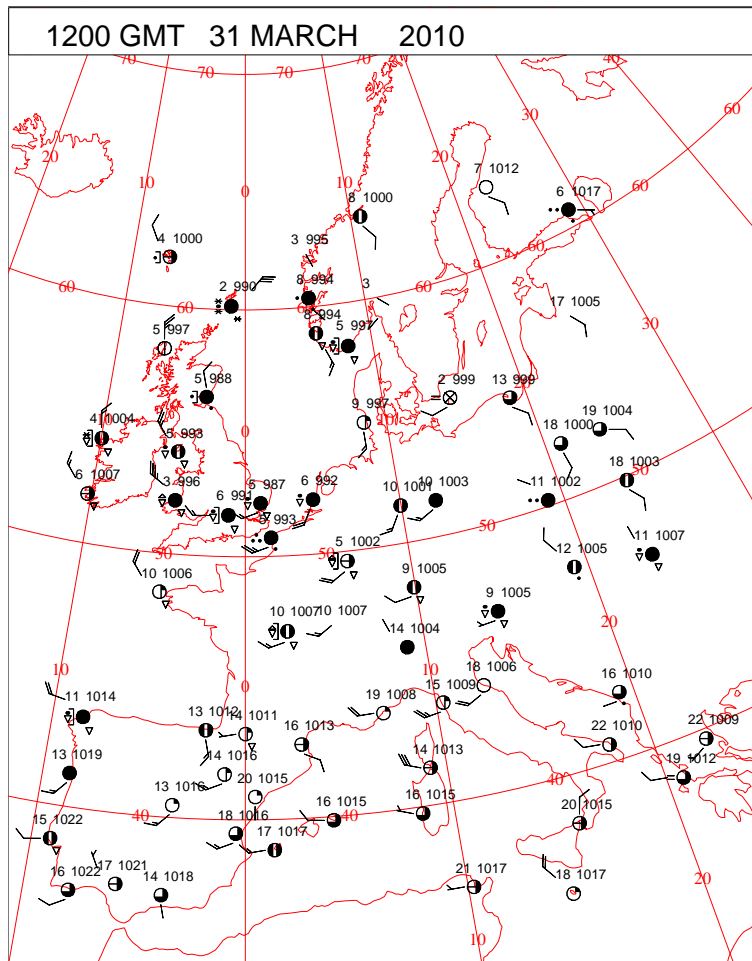
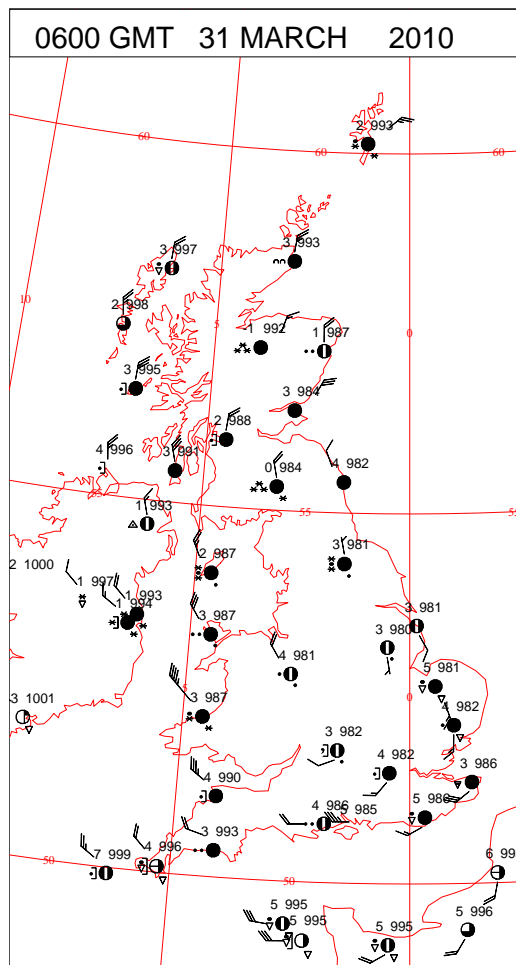
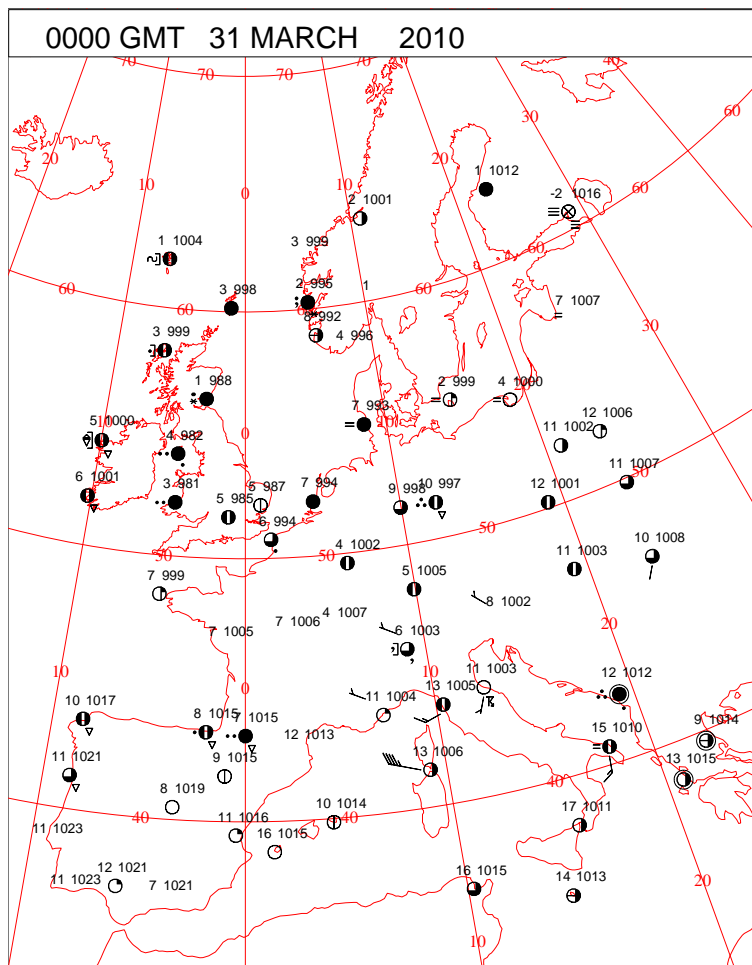


DAILY WEATHER SUMMARY



Wednesday 31 March 2010

SURFACE REPORTS



SIGNIFICANT WEATHER

0600 GMT 31 MARCH 2010	SIG WEATHER	1200 GMT 31 MARCH 2010	SIG WEATHER	<p>Summary of UK Weather for Wednesday 31 March 2010. Severe weather continued to affect parts of Scotland and Northern Ireland overnight, with further periods of heavy rain and sleet, and with snow over the higher ground. There were also strong to gale force winds which caused blizzard conditions and drifting of lying snow in places.</p> <p>Elsewhere, there were showers or longer periods of rain or sleet, again with snow on higher ground. It was very windy with gales in the west and along the English Channel.</p> <p>Further periods of rain, with snow over higher ground, continued to affect northern and eastern Scotland through the day.</p> <p>Elsewhere there were some sunny spells but also showers. These were heavy in places with hail, and fell as snow on high ground. The showers were most frequent in the west, where it was also very windy with gales in exposed parts. There were also gales along the south coast for a time.</p> <p>It was a cold day generally.</p>
				<p>EXTREMES Highest Maximum: 10.9 Jersey Airport, Jersey Lowest Maximum: 1.1 Loch Glascarnoch, 1.2 Ross & Cromarty Lowest Minimum: -1.2 Loch Glascarnoch, Ross & Cromarty Lowest Grass Minimum: -1.7 Loch Glascarnoch, Ross & Cromarty Most Rain: 26.6 Capel Curig No 3, Gwynedd Most Sun: 7.4 Camborne, Cornwall</p>

DAILY CLIMATE DATA

