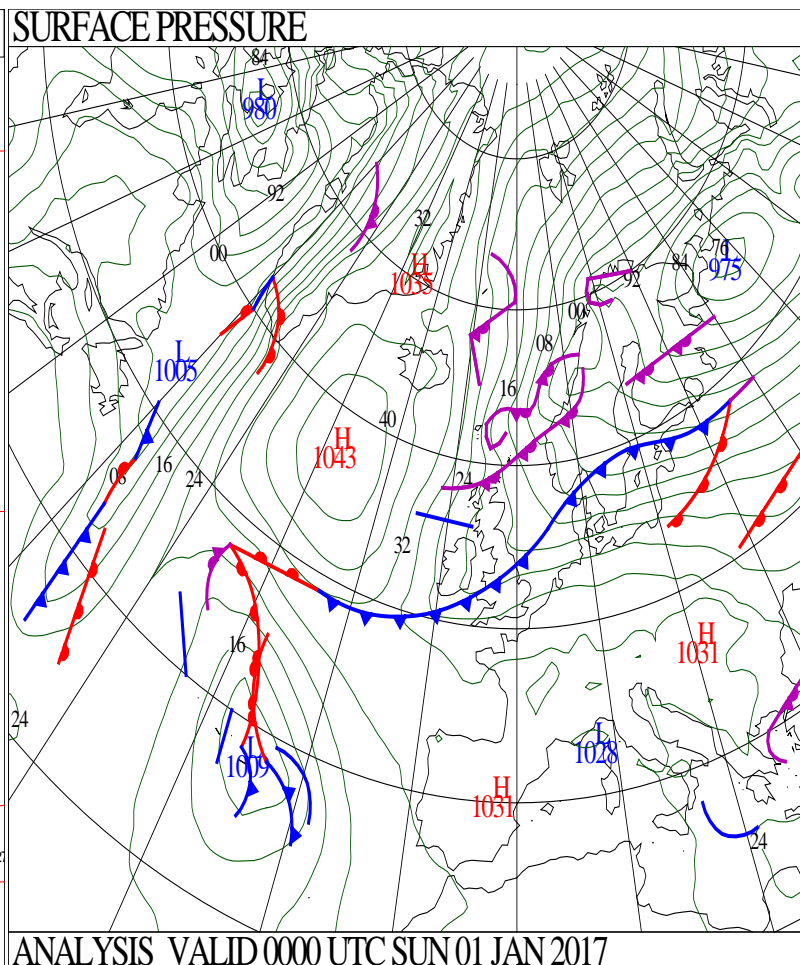
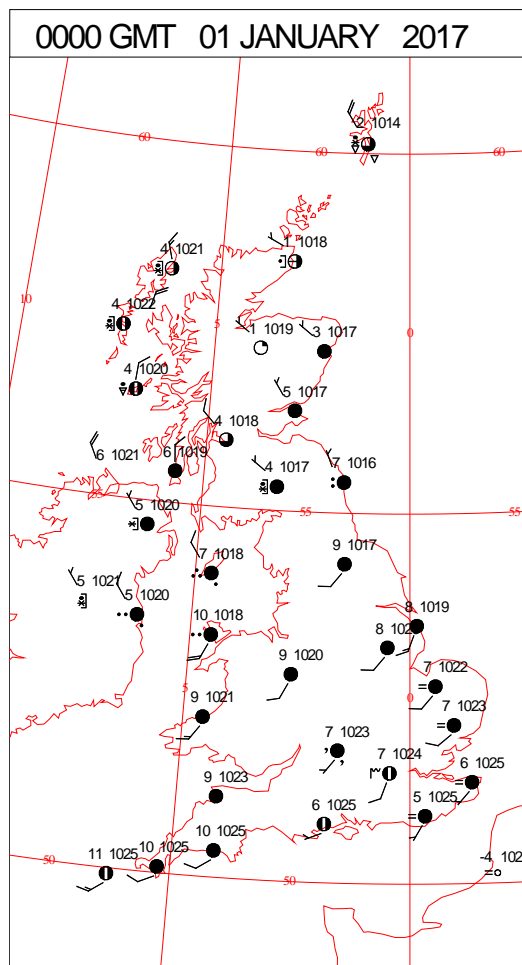
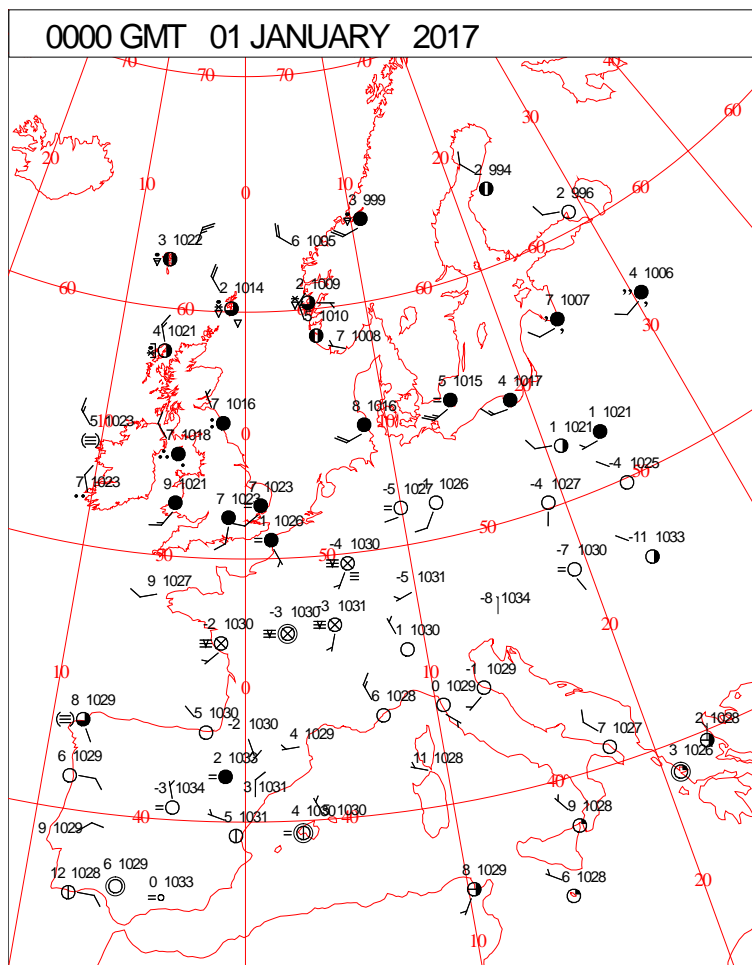


DAILY WEATHER SUMMARY



Sunday 1 January 2017

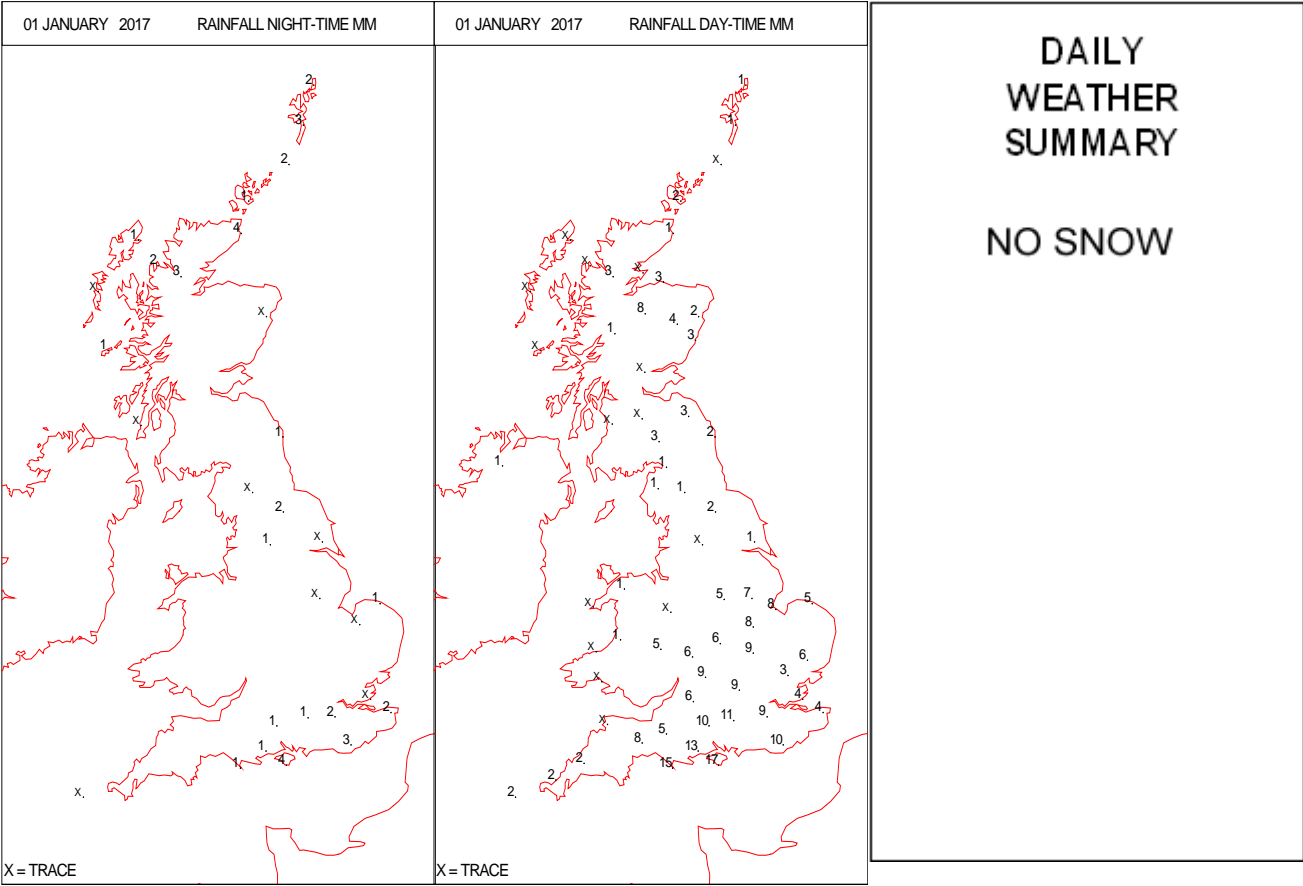
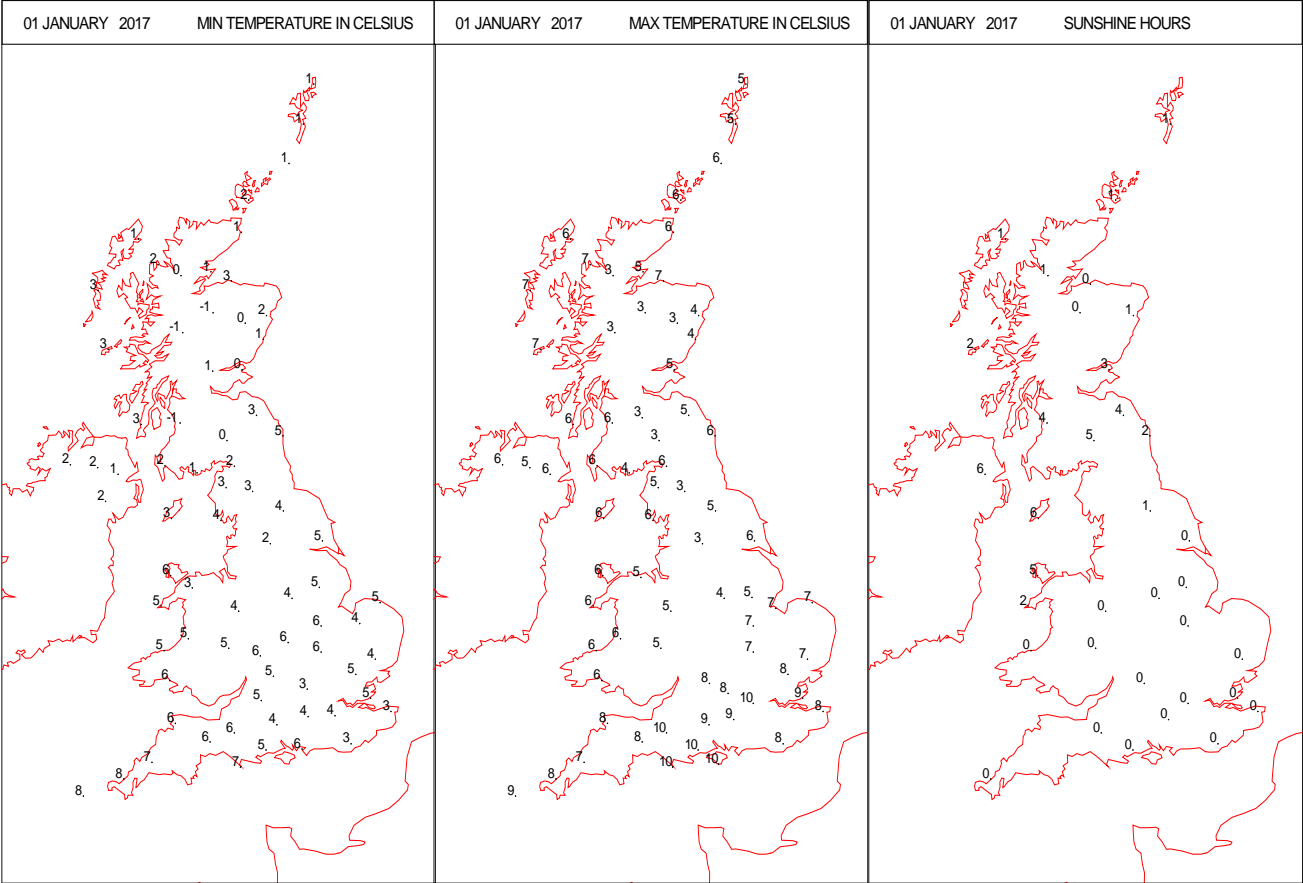
SURFACE REPORTS



SIGNIFICANT WEATHER

0600 GMT 01 JANUARY 2017	SIG WEATHER	1200 GMT 01 JANUARY 2017	SIG WEATHER	<p>Summary of UK Weather for Sunday 01 January 2017. Overnight a band of rain affected north-west Wales, north-west England and northern England, some of which was heavy and persistent.</p> <p>To the south of the rain band, it was rather cloudy with some patchy rain or drizzle, but it was fairly mild. To the north, it was much colder, with clear skies and scattered heavy showers.</p> <p>Through the night, the rain band slowly moved southwards, approaching Cornwall and the Humber towards dawn and the colder, showery airflow pushed further south across the country.</p> <p>The band of rain continued to move slowly south through the day, affecting England and Wales, with some heavy bursts of rain, and with some snow falling on higher ground too.</p> <p>The colder and clearer conditions followed on behind, reaching into the Midlands and Wales by the evening.</p>
1800 GMT 01 JANUARY 2017	SIG WEATHER	0000 GMT 02 JANUARY 2017	SIG WEATHER	<p>EXTREMES Highest Maximum: 11.3 Swanage, Dorset Lowest Maximum: 2.5 Shap, Cumbria 2.5 Copley, Co. Durham Lowest Minimum: -2.0 Grangemouth Refinery, West Lothian Lowest Grass Minimum: -6.7 Benmore, Younger Botanic Garden, Argyll Most Rain: 20.2 St. Catherine's Point, Isle of Wight Most Sun: 6.1 Aldergrove, Co. Antrim</p>

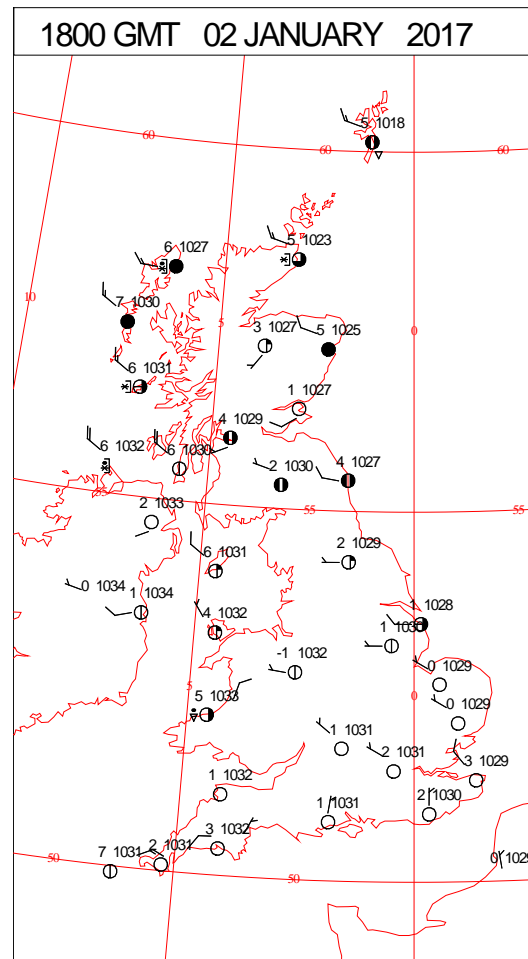
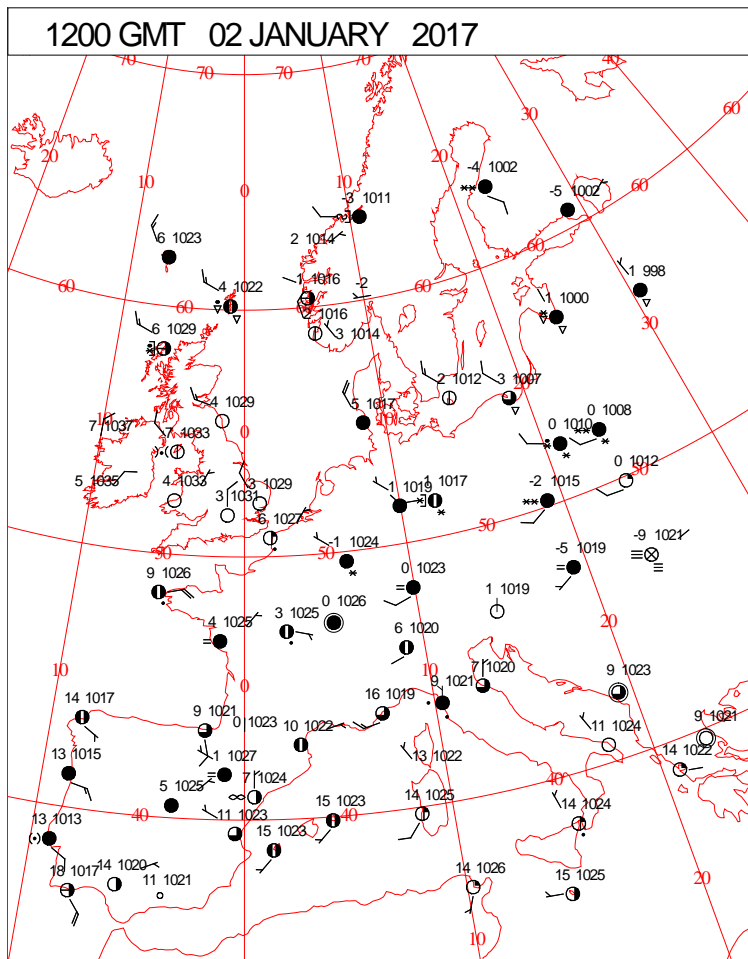
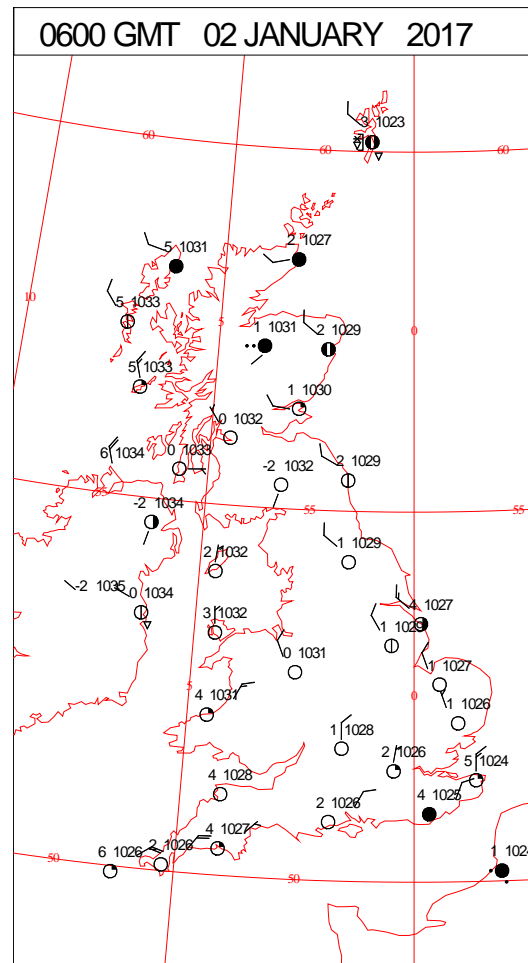
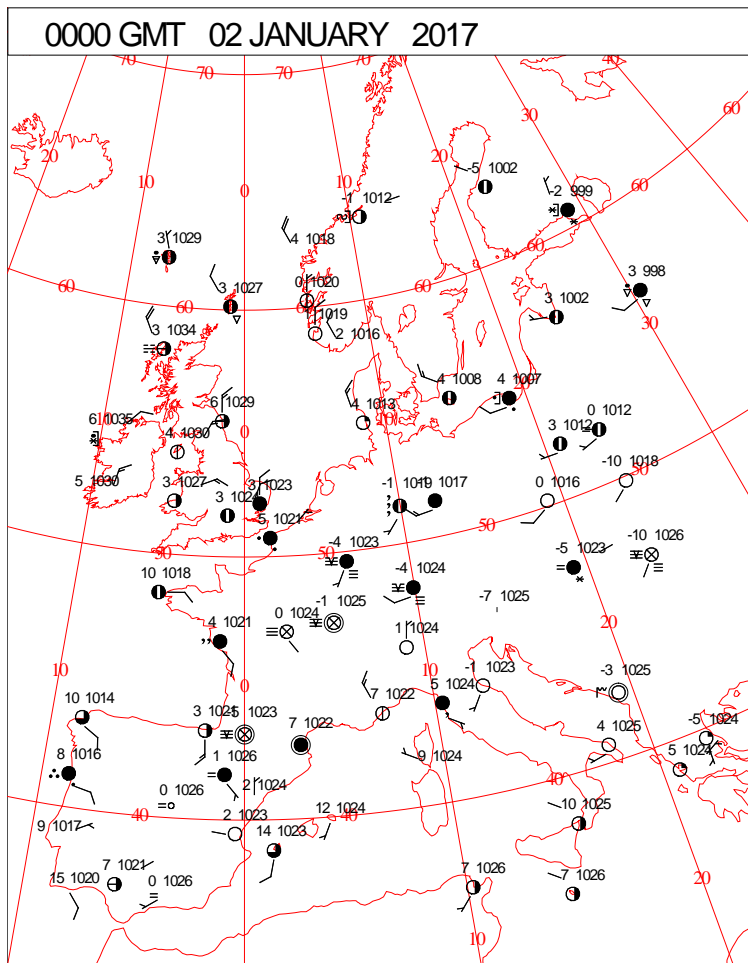
DAILY CLIMATE DATA



Crown Copyright 2017, All Rights Reserved

Monday 2 January 2017

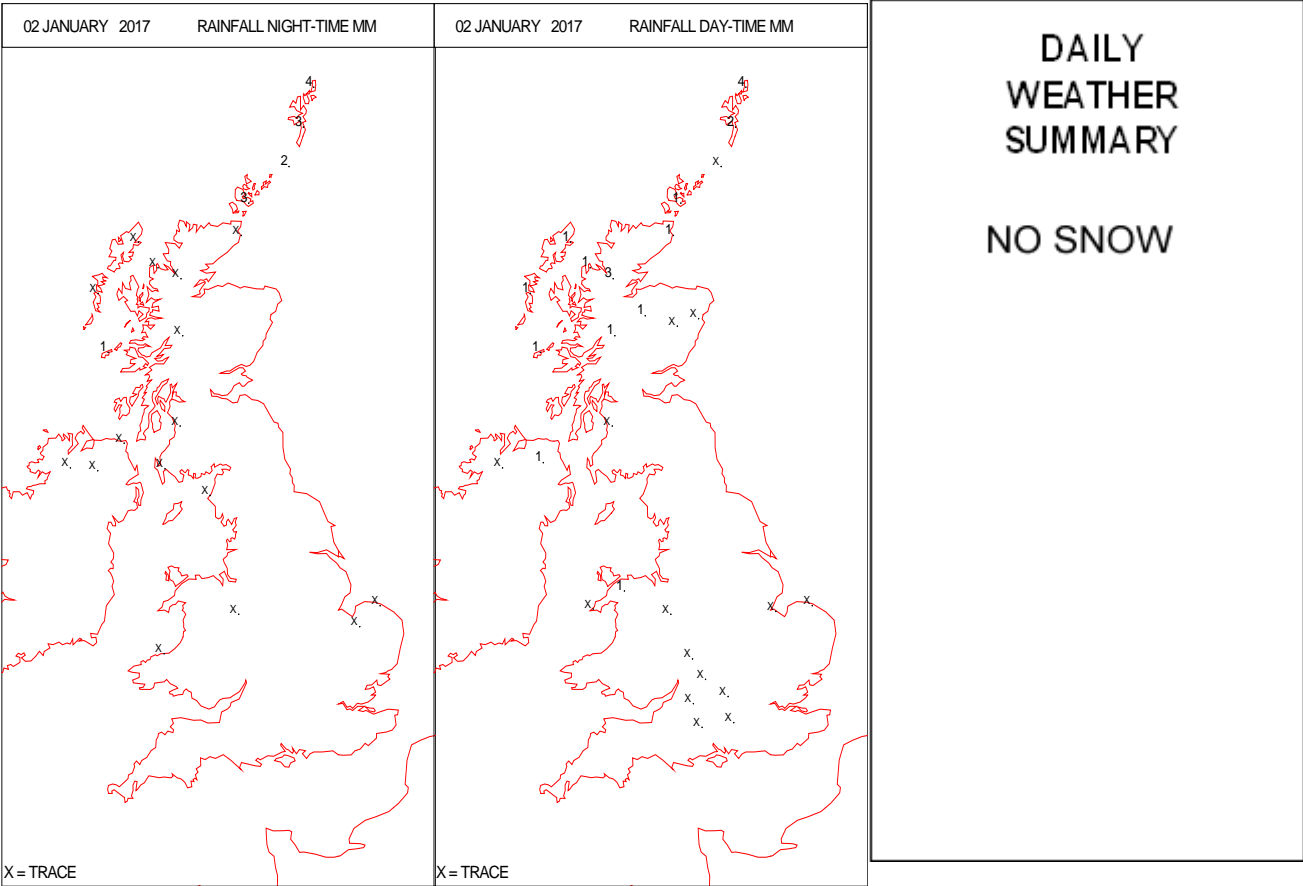
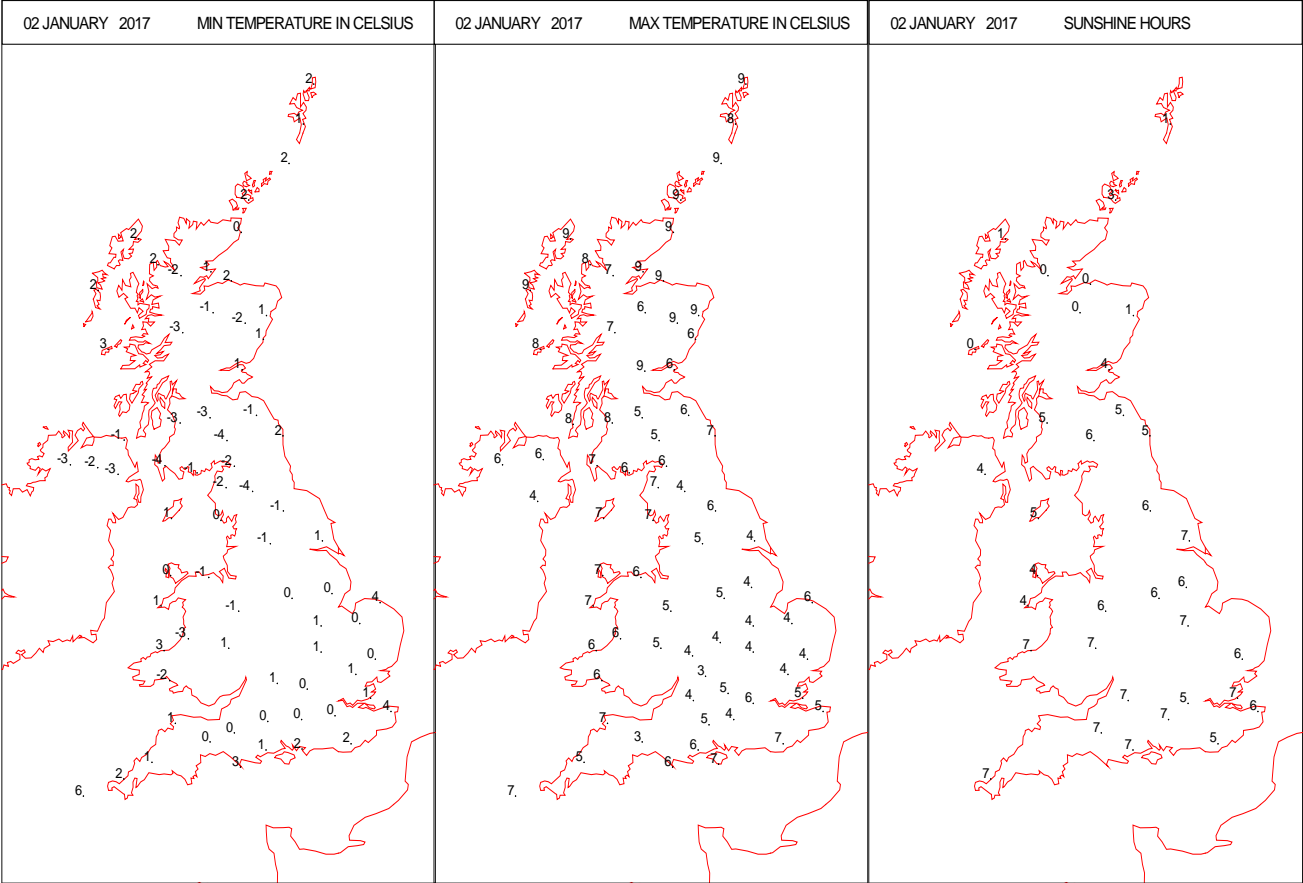
SURFACE REPORTS



SIGNIFICANT WEATHER

0600 GMT 02 JANUARY 2017	SIG WEATHER	1200 GMT 02 JANUARY 2017	SIG WEATHER	<p>Summary of UK Weather for Monday 02 January 2017. For many it was a cold, mainly dry and clear night. There were isolated wintry showers for some, particularly for northern and eastern coastal parts.</p> <p>The far south-east of England saw some rain initially, but this slowly moved south, with some clear spells and misty patches developing behind.</p> <p>It was a cold night for many parts, away from the far south.</p> <p>Through the daytime, skies stayed clear across the U.K., with just isolated cloud for some.</p> <p>A few showers affected parts of Scotland, the north-east coast of England, and Northern Ireland at times, and these turned wintry as they moved inland.</p> <p>It was a cold day for most despite the sunshine, with the majority of places remaining in mid single figures Celsius.</p>
1800 GMT 02 JANUARY 2017	SIG WEATHER	0000 GMT 03 JANUARY 2017	SIG WEATHER	<p>EXTREMES</p> <p>Highest Maximum: 10.0 Forrest Lodge, Burnhead, Ayrshire</p> <p>Lowest Maximum: 2.5 High Mowthorpe, North Yorkshire</p> <p>Lowest Minimum: -6.2 Lacock, Wiltshire</p> <p>Lowest Grass Minimum: -9.8 Whitechurch, Dyfed</p> <p>Most Rain: 19.9 Achfary, Sutherland</p> <p>Most Sun: 7.5 Preston, Cove House, Dorset</p>

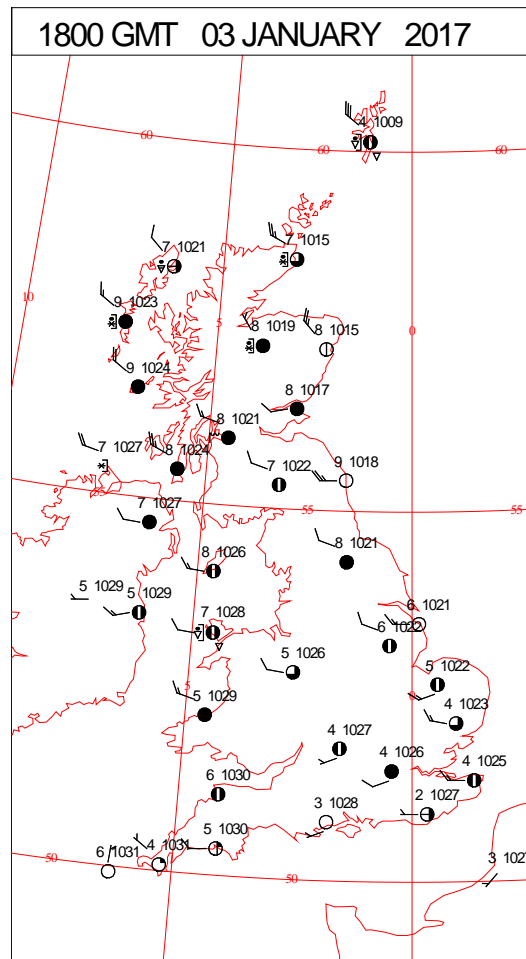
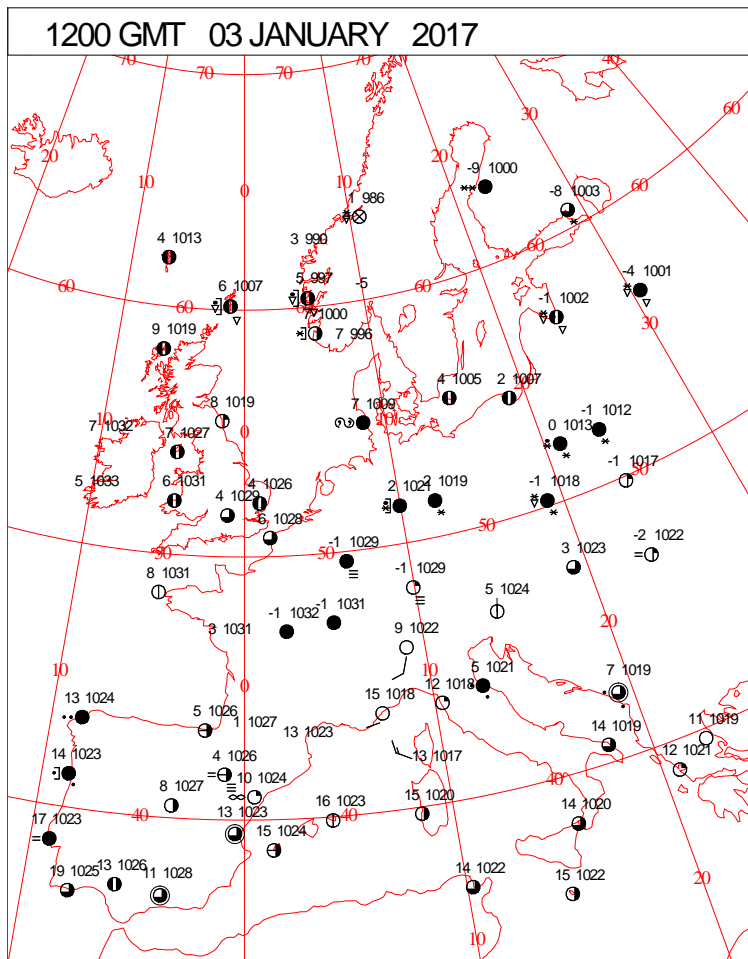
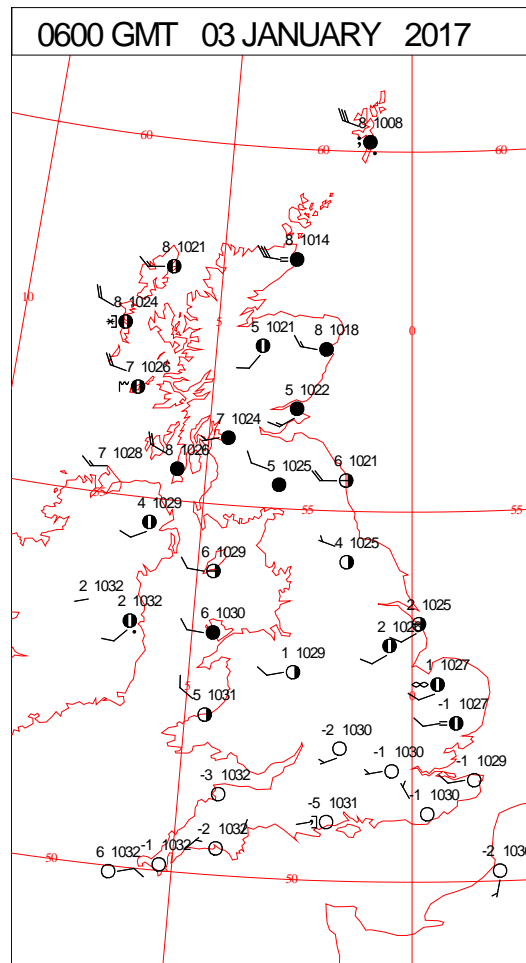
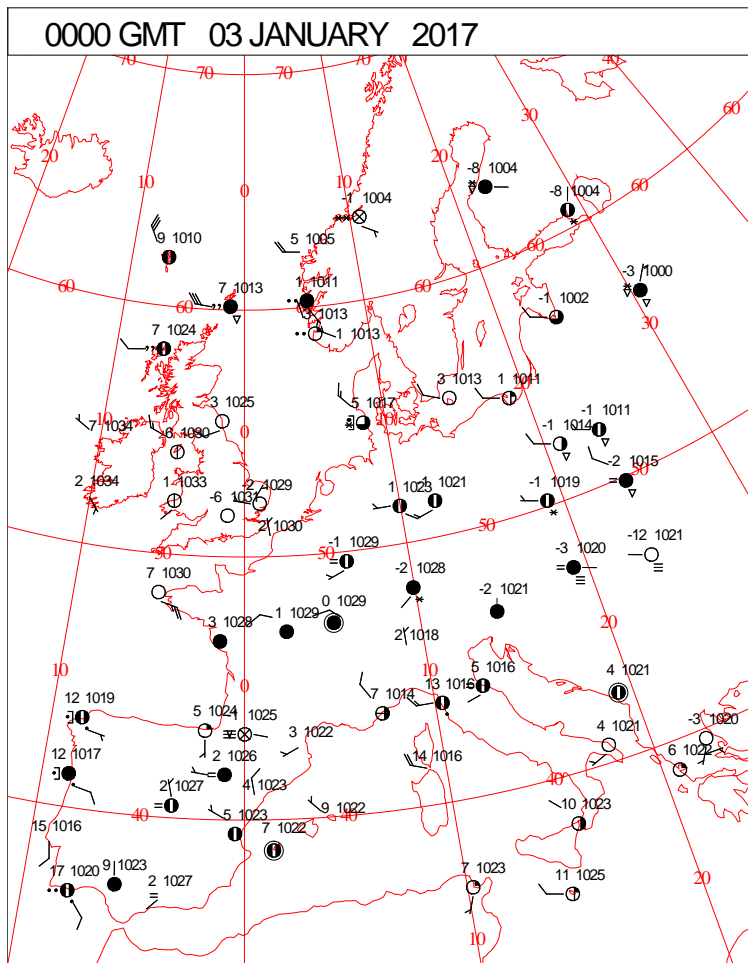
DAILY CLIMATE DATA



Crown Copyright 2017, All Rights Reserved

Tuesday 3 January 2017

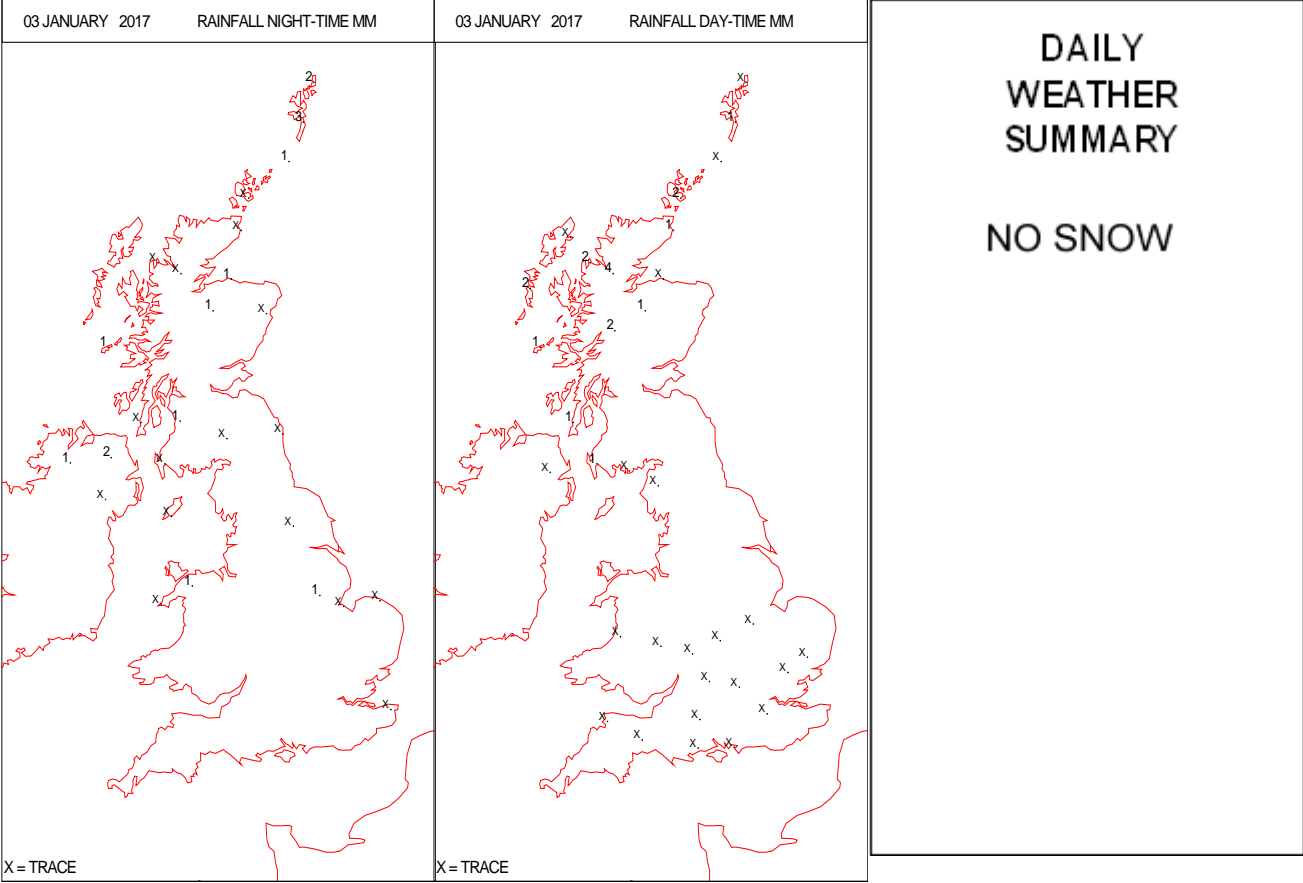
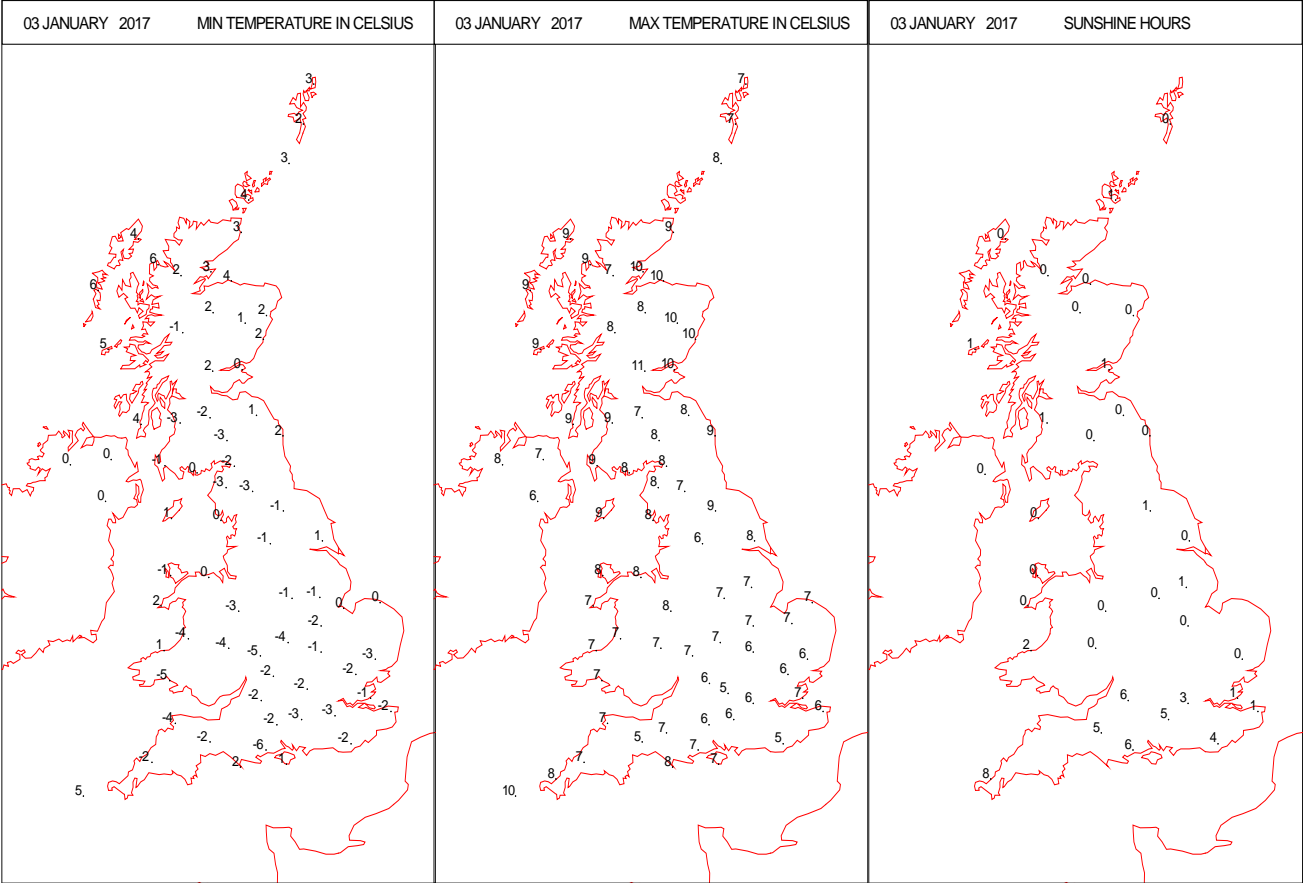
SURFACE REPORTS



SIGNIFICANT WEATHER

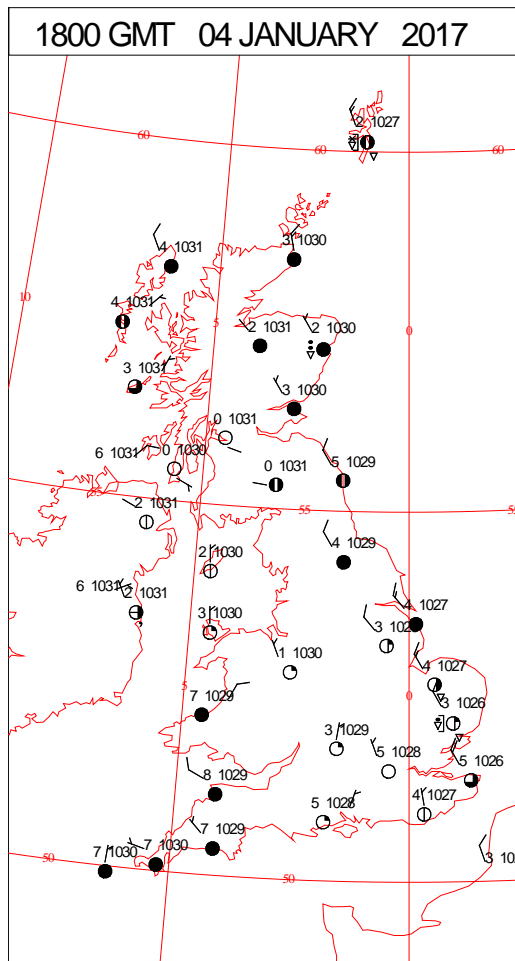
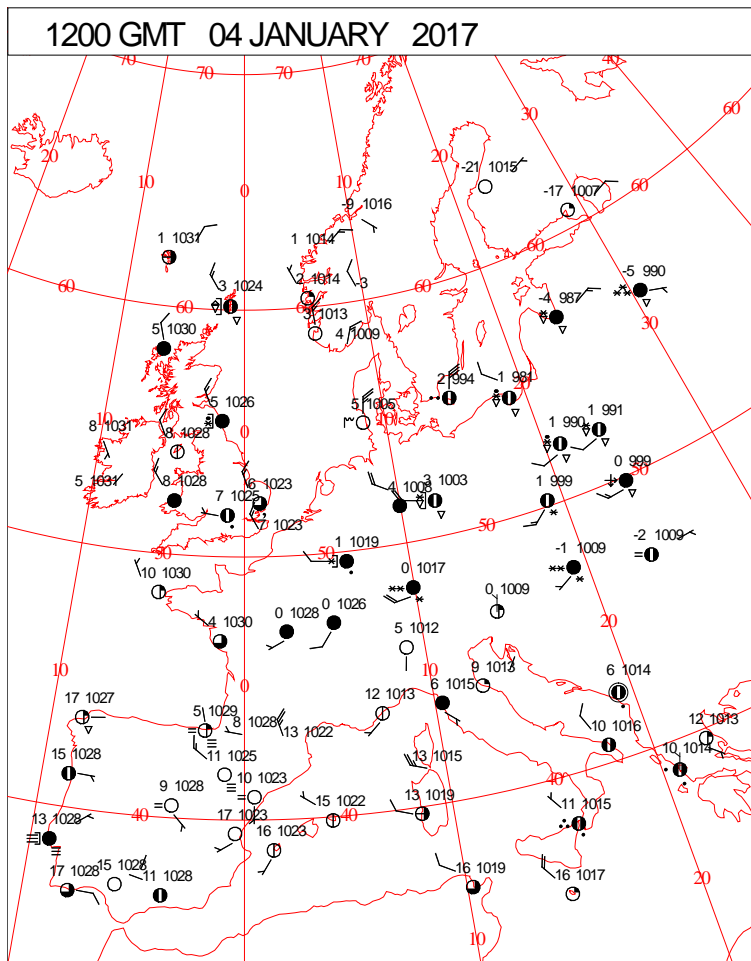
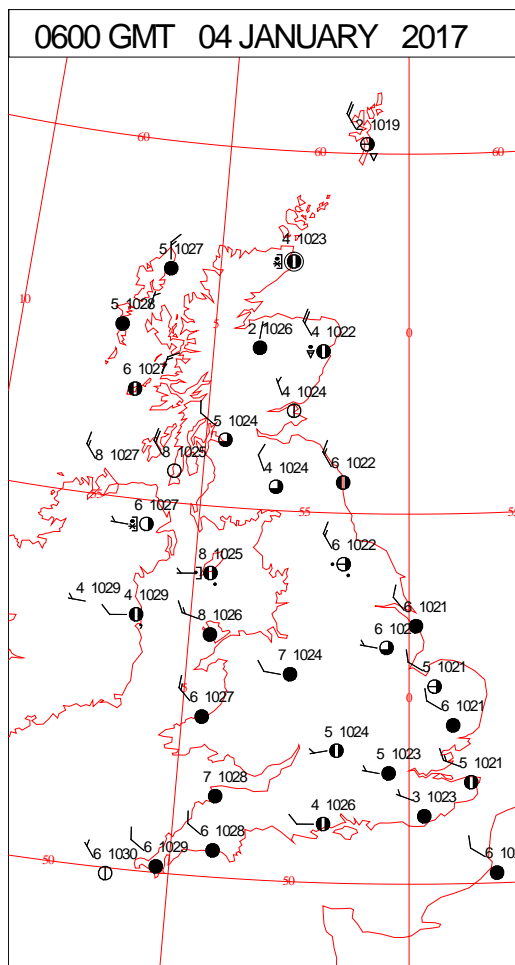
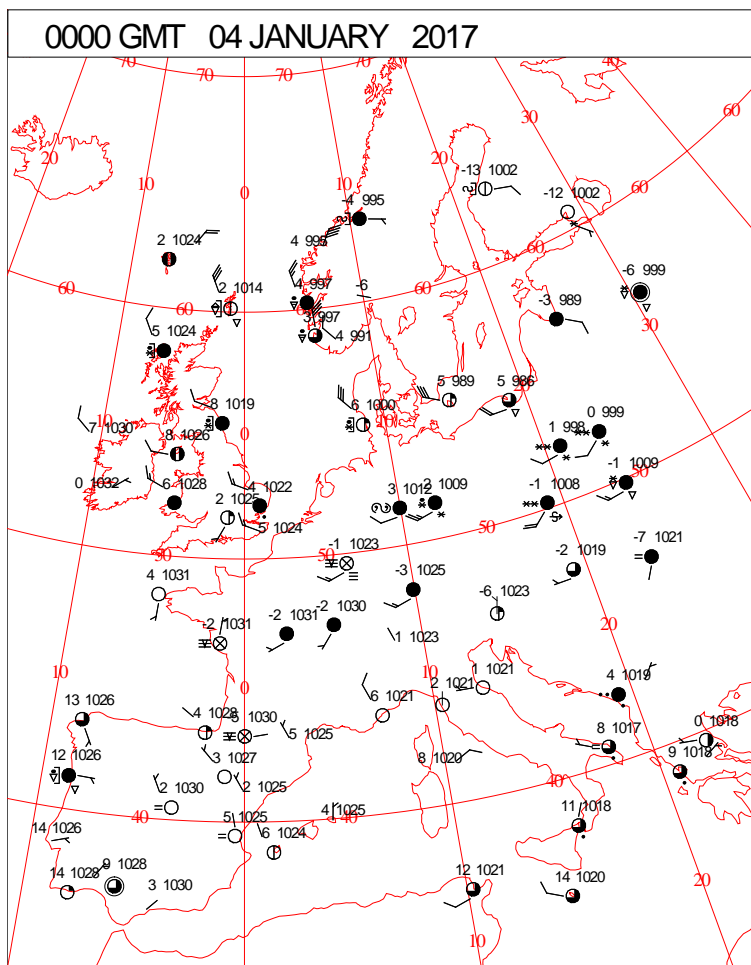
0600 GMT 03 JANUARY 2017 SIG WEATHER	1200 GMT 03 JANUARY 2017 SIG WEATHER	<p>Summary of UK Weather for Tuesday 03 January 2017.</p> <p>It was dry across most of the U.K. during the early hours, although there was a little patchy rain at times across the north of Scotland. Increasing amounts of cloud and moister air gradually drifted south, limiting a widespread hard frost to many central and southern areas, where skies remained clear.</p> <p>The coldest spots were across the south-west of England.</p> <p>Through the day it stayed sunny across southern and especially south-western parts of England and Wales.</p> <p>However, elsewhere the cloud thickened up, with outbreaks of rain continuing across Scotland.</p> <p>It was windy across the north of the country, especially across the Northern Isles where, during the evening, there were gales, with gusts in excess of 50 knots.</p> <p>It stayed mostly dry and cloudy during the evening, but clearer skies followed across Scotland, allowing temperatures to fall.</p> <p>Daytime temperatures were around average across the southern half of the country, but a few degrees above further north.</p>
1800 GMT 03 JANUARY 2017 SIG WEATHER	0000 GMT 04 JANUARY 2017 SIG WEATHER	
		<p>EXTREMES</p> <p>Highest Maximum: 11.4 Forrest Lodge, Burnhead, Ayrshire</p> <p>Lowest Maximum: 4.4 Kenley Airfield, Greater London</p> <p>Lowest Minimum: -6.8 Exeter Airport No2, Devon</p> <p>Lowest Grass Minimum: -10.5 Wallingford, Oxfordshire</p> <p>Most Rain: 15.0 Langwell Lodge, Ross-Shire</p> <p>Most Sun: 7.6 Camborne, Cornwall 7.6 Guernsey Airport, Guernsey</p>

DAILY CLIMATE DATA



Crown Copyright 2017, All Rights Reserved

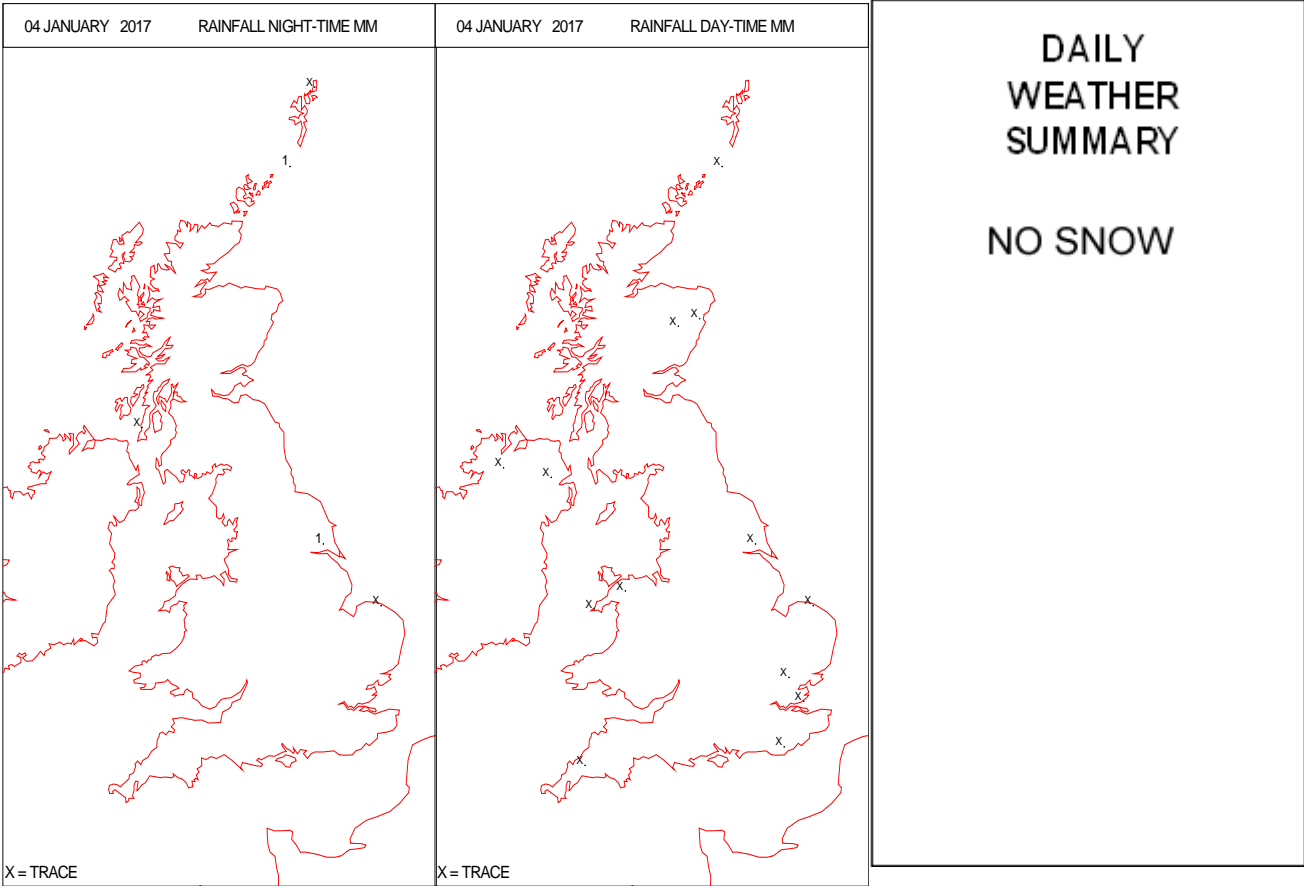
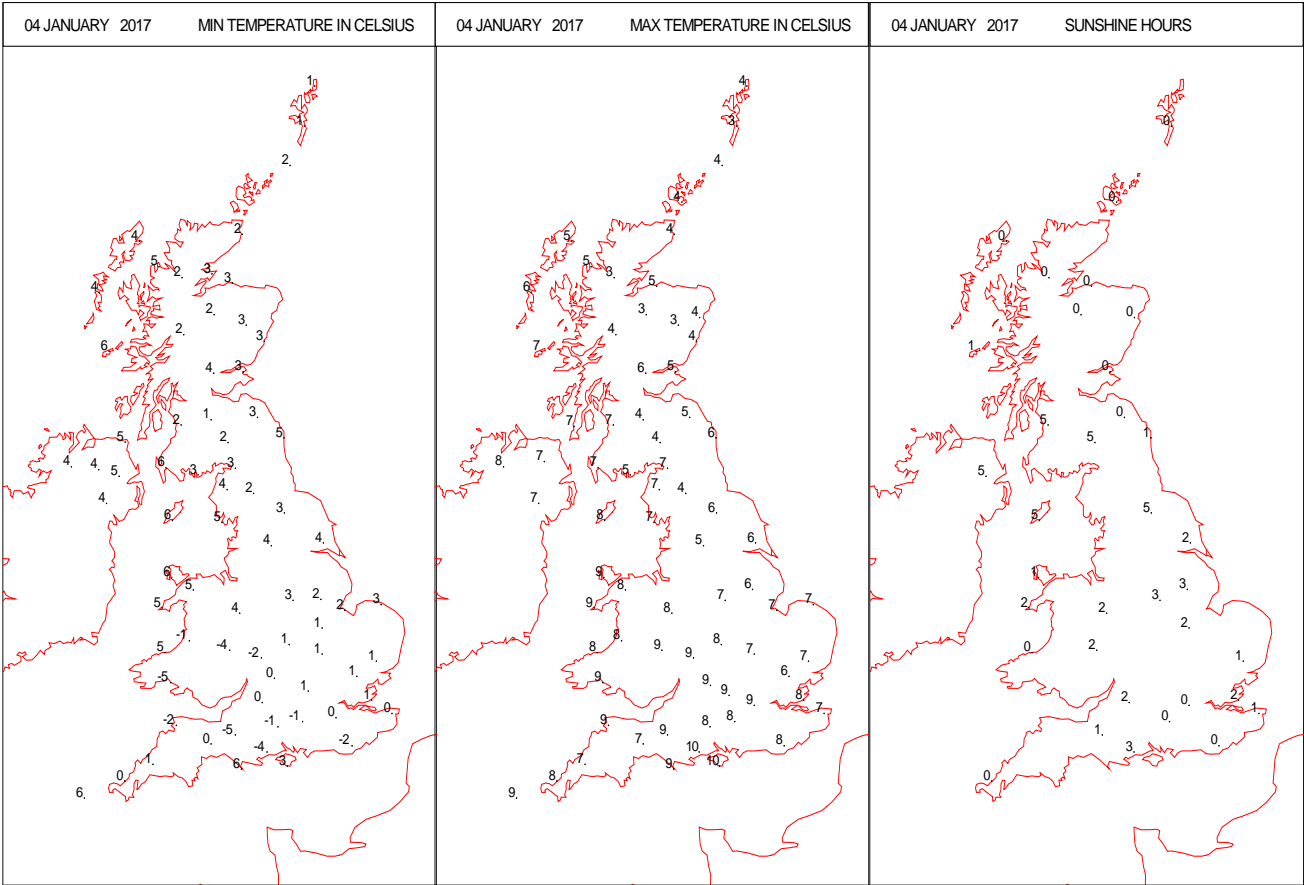
SURFACE REPORTS



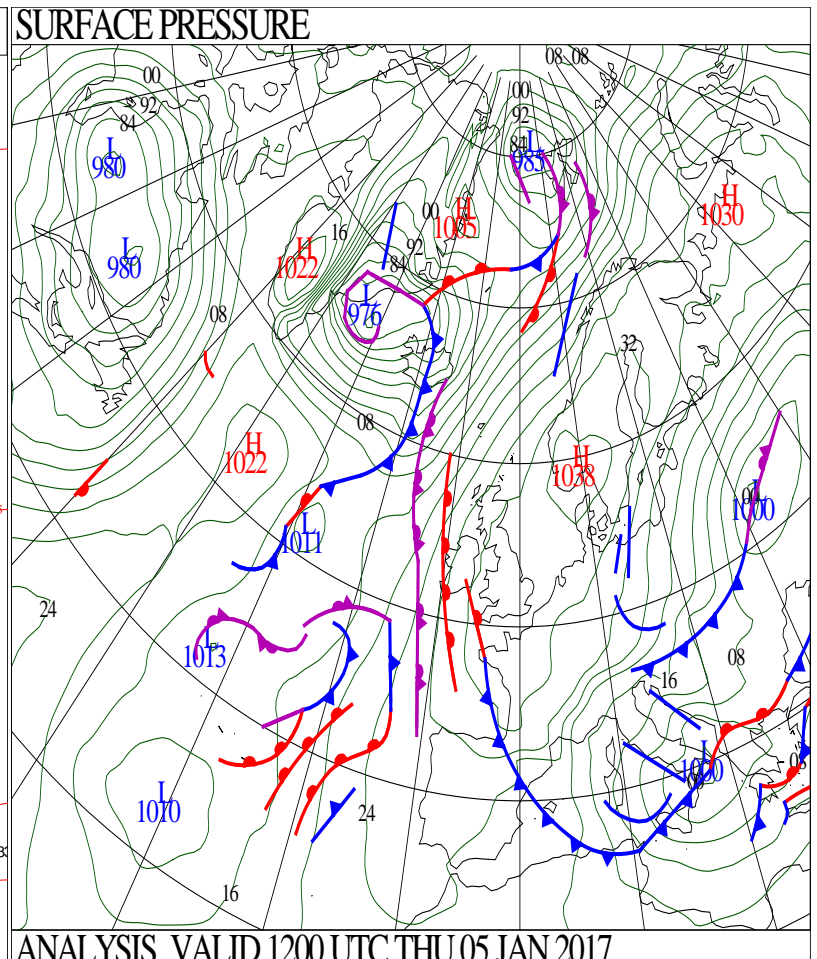
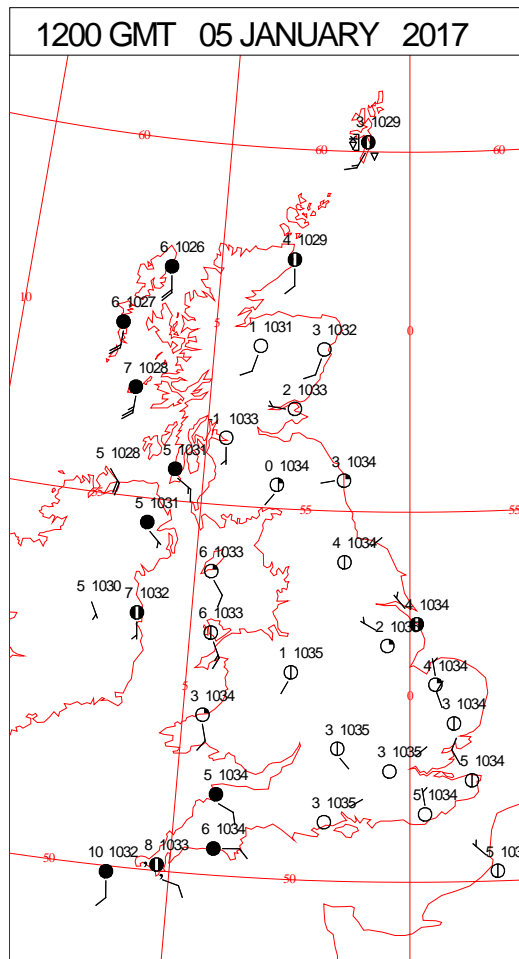
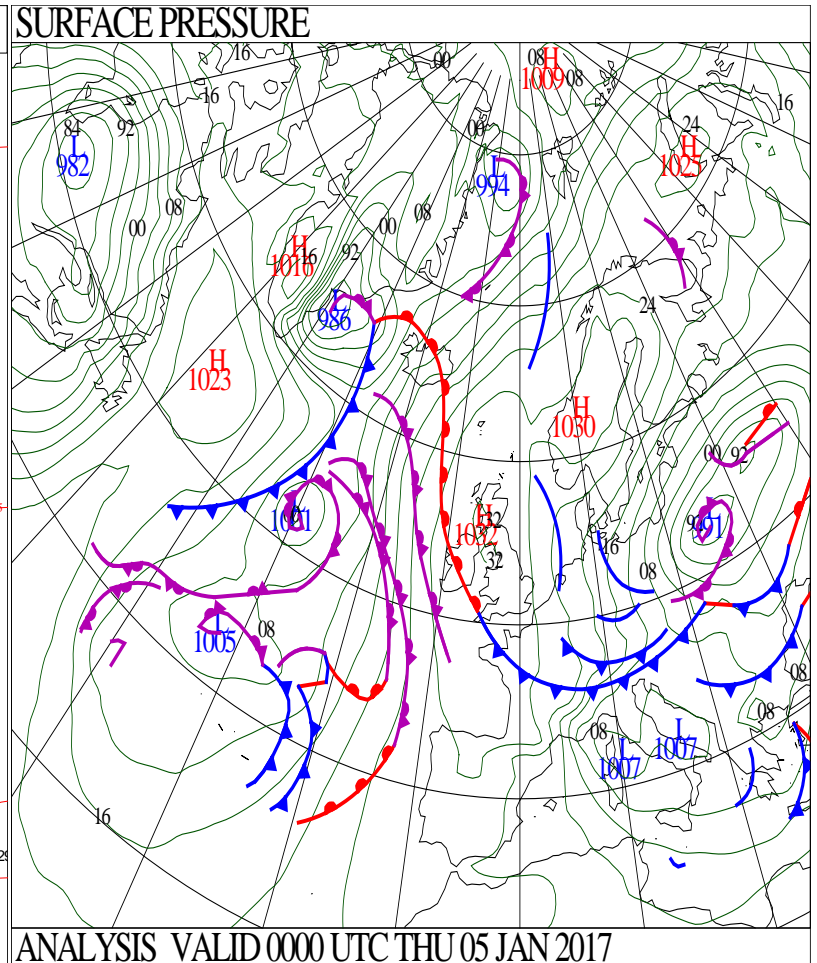
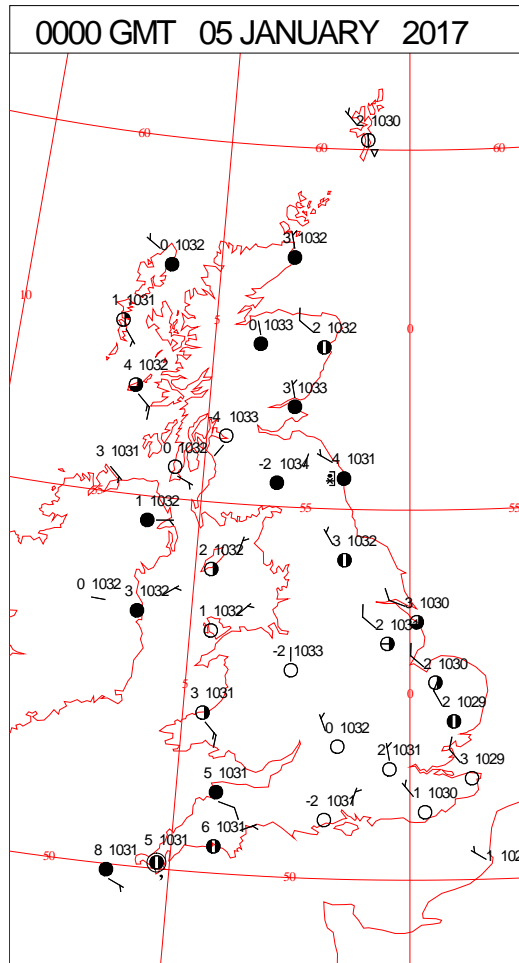
SIGNIFICANT WEATHER

0600 GMT 04 JANUARY 2017	SIG WEATHER	1200 GMT 04 JANUARY 2017	SIG WEATHER	<p>Summary of UK Weather for Wednesday 04 January 2017. Through the early hours the north and north-east of the U.K. saw clear skies, allowing temperatures to fall away, with a patchy frost developing by dawn. A scattering of wintry showers affected the far north of Scotland, and it also remained windy there.</p> <p>Elsewhere there was a lot of cloud, and this was thick enough in places to give some light rain and drizzle.</p> <p>During the day the clearer skies in the north slowly filtered further southwards, bringing plenty of sunshine across Northern Ireland, northern England, and southern and western Scotland. Despite this a stream of wintry showers affected many North Sea coasts, driven in on a strong and biting cold northerly wind.</p> <p>Wales, the Midlands and southern parts of England remained cloudier though, with only a few breaks at times. The cloud remained thick enough to give further patches of light rain and drizzle, but winds were lighter, so it was slightly less cold.</p> <p>Through the evening, where skies were clear, temperatures began to fall rapidly. Overall, daytime temperatures were close to average in the south, but elsewhere they remained below average.</p>
1800 GMT 04 JANUARY 2017	SIG WEATHER	0000 GMT 05 JANUARY 2017	SIG WEATHER	<p>EXTREMES Highest Maximum: 11.0 Tenby, Dyfed Lowest Maximum: 2.1 Balmoral, Aberdeenshire Lowest Minimum: -5.5 Lacock, Wiltshire Lowest Grass Minimum: -9.3 Lacock, Wiltshire Most Rain: 1.6 Bridlington MRSC, North Yorkshire Most Sun: 6.1 Hazelrigg, Lancashire 6.1 Morecambe No2, Lancashire</p>

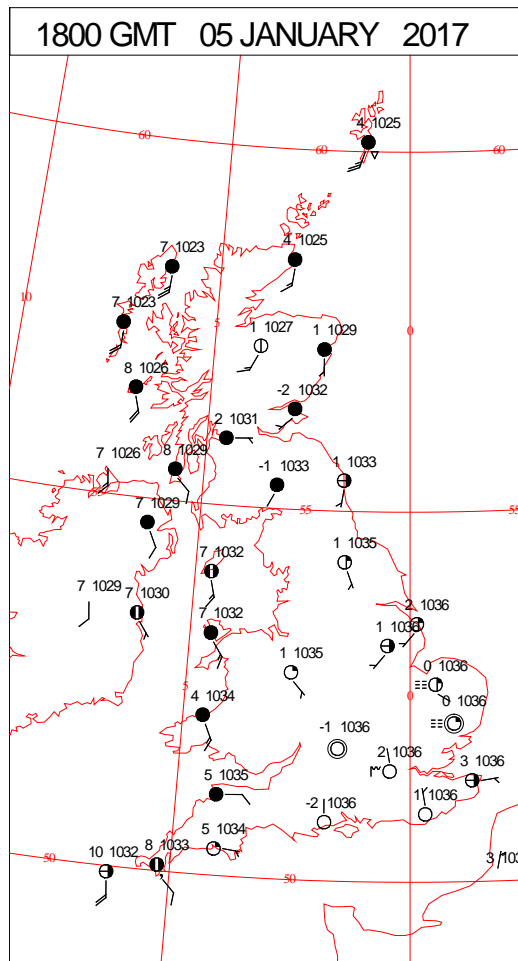
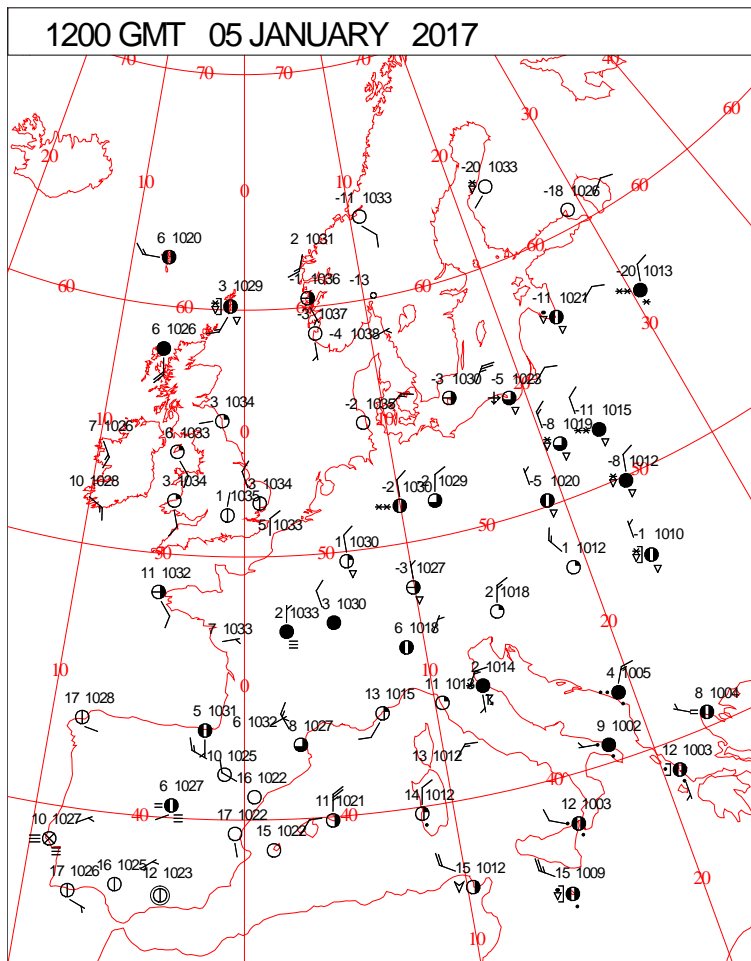
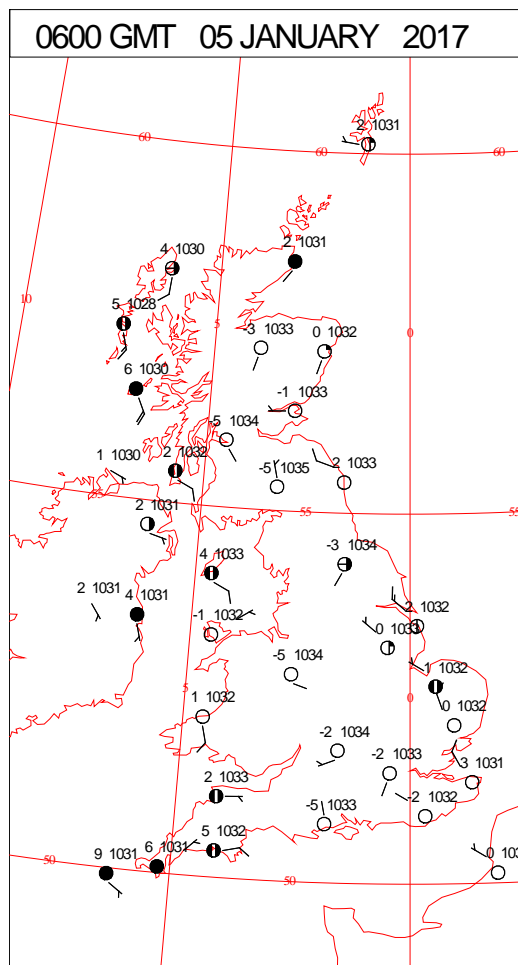
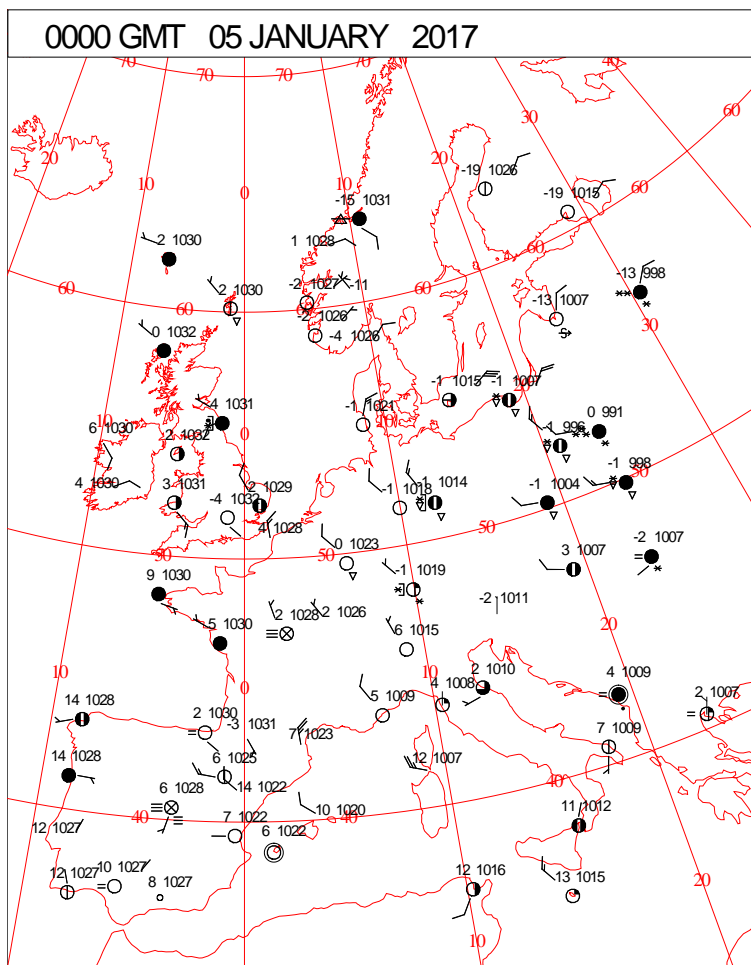
DAILY CLIMATE DATA



DAILY WEATHER SUMMARY



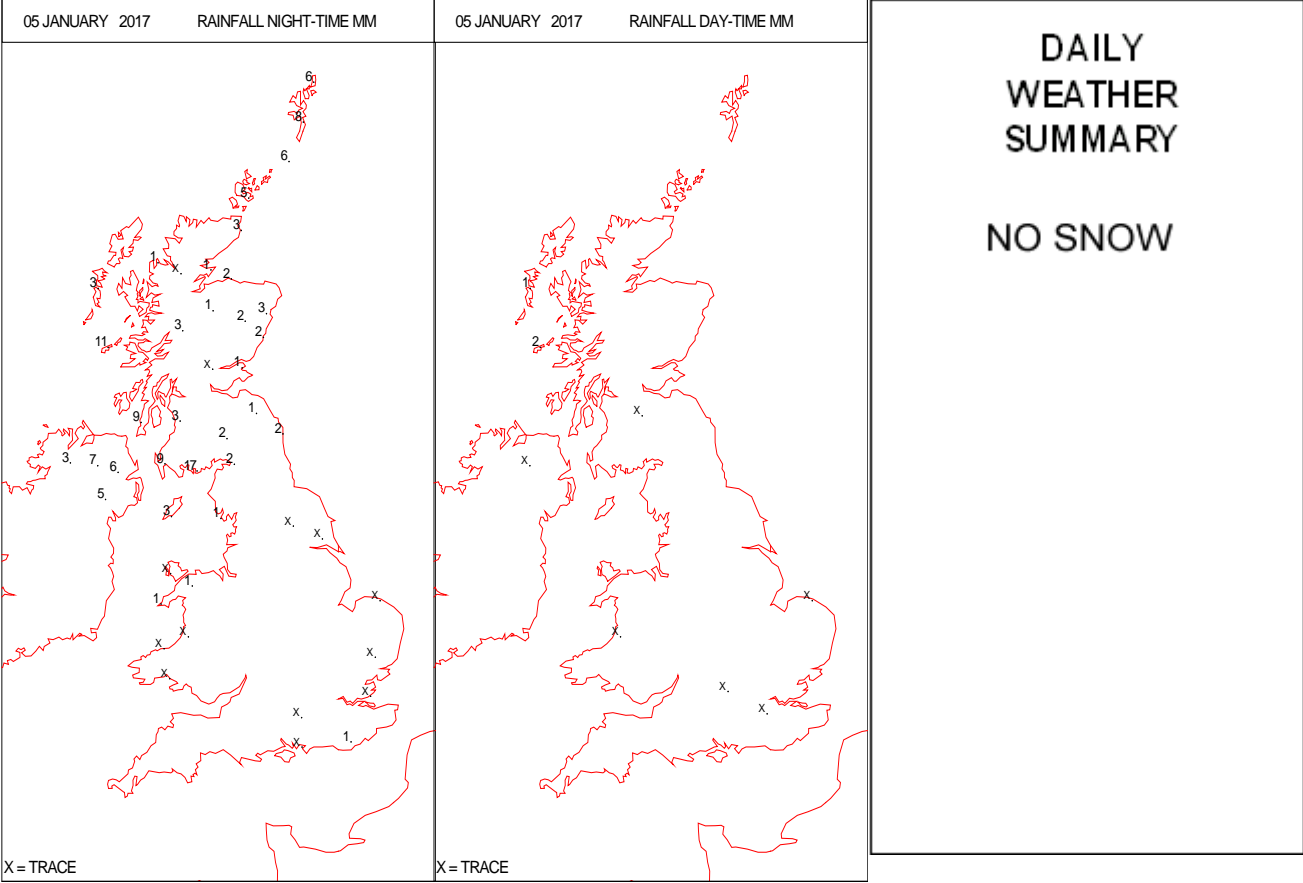
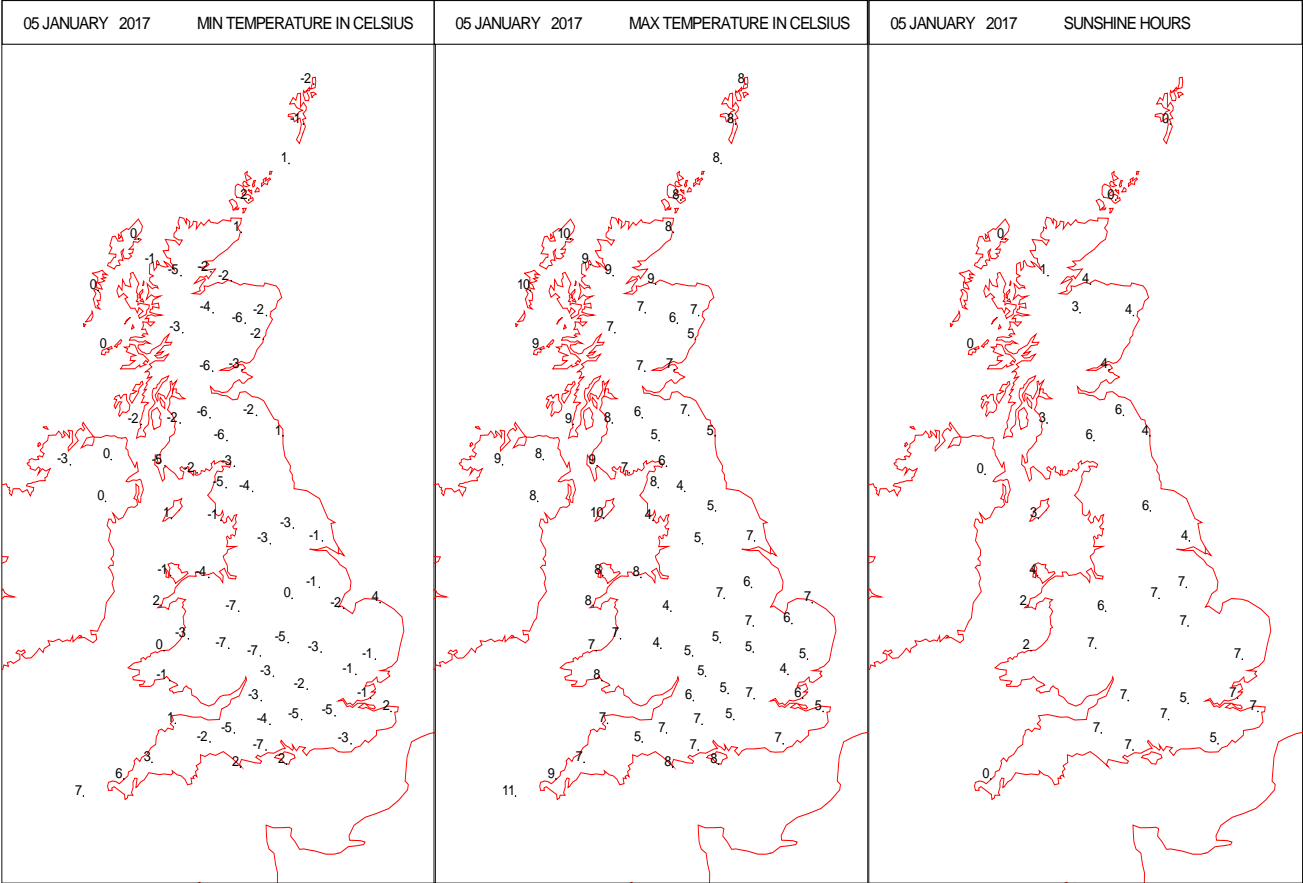
SURFACE REPORTS



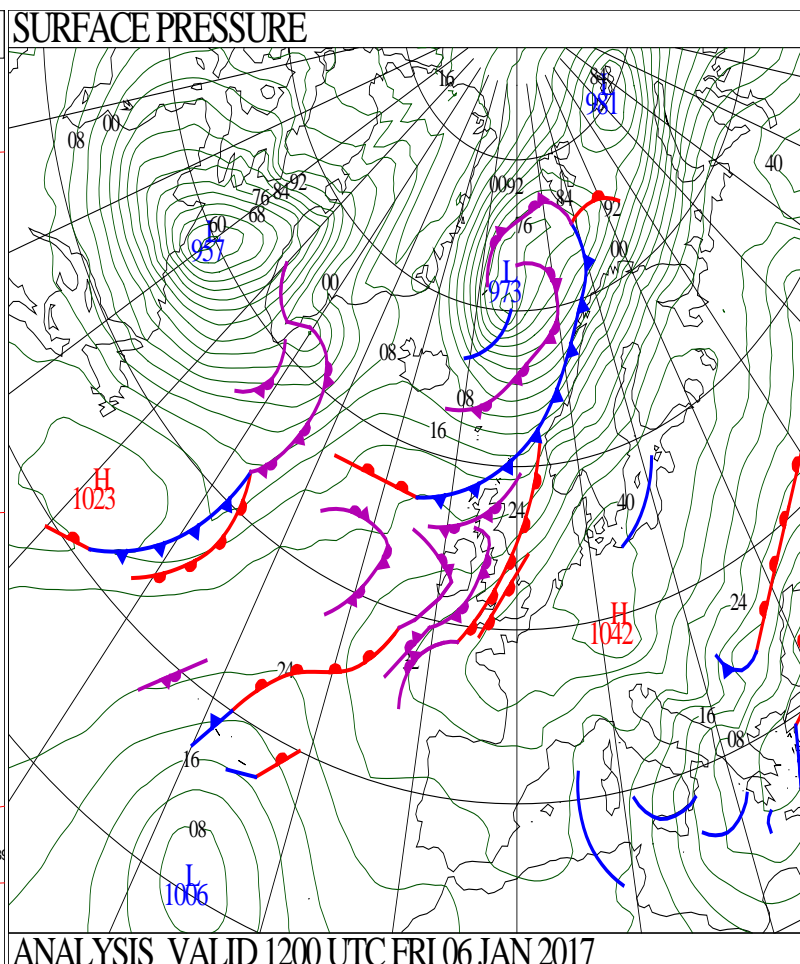
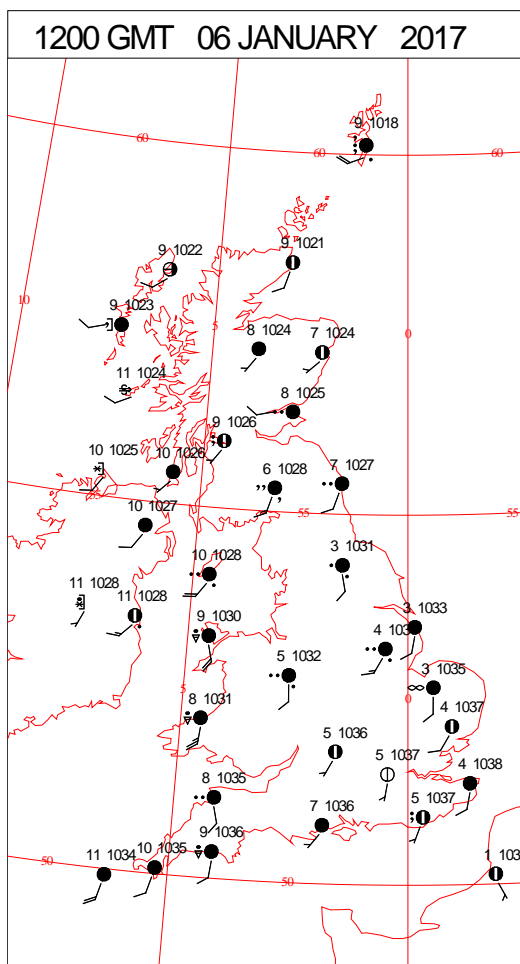
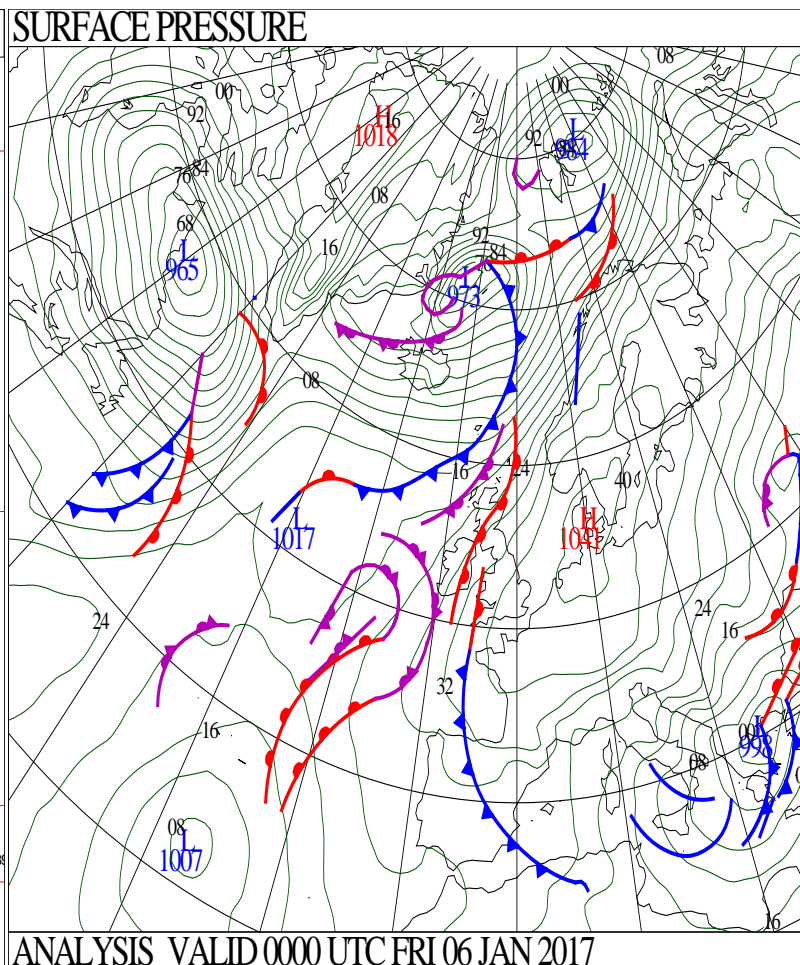
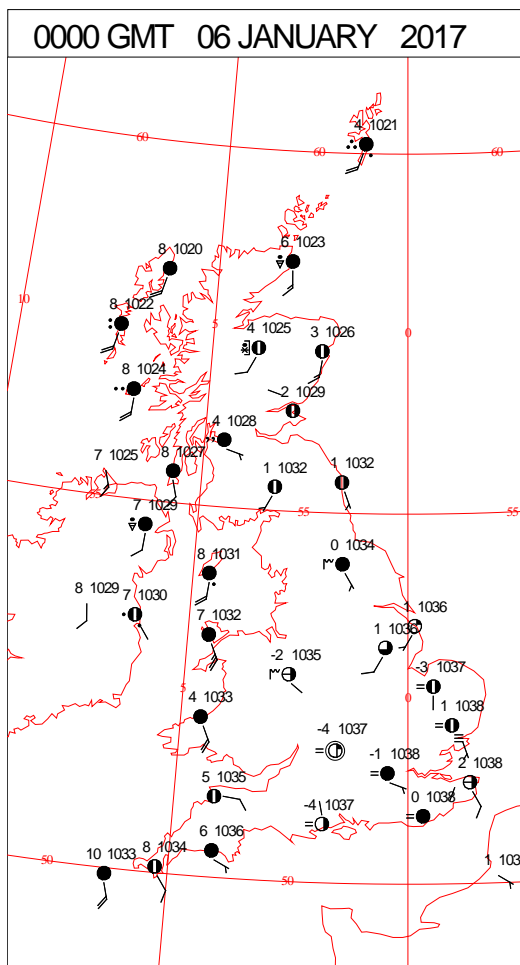
SIGNIFICANT WEATHER

0600 GMT 05 JANUARY 2017	SIG WEATHER	1200 GMT 05 JANUARY 2017	SIG WEATHER	<p>Summary of UK Weather for Thursday 05 January 2017.</p> <p>A scattering of showers and some patchy cloud continued to affect eastern parts through the early hours of the morning.</p> <p>Elsewhere, the skies were clear, allowing a sharp frost to form as temperatures plummeted. The exception to this was the far west of the U.K., where cloud persisted, and as a result, temperatures did not fall as far.</p> <p>It was therefore a chilly and frosty start for many, especially in central and eastern parts.</p> <p>Isolated showers clipped the east coast of England during the day. Otherwise, there was plenty of unbroken sunshine across England and Wales.</p> <p>Meanwhile, Northern Ireland saw increasingly cloudy skies during the afternoon. Likewise, cloud arrived in the west and north-west later on.</p> <p>However, it was a chilly day for all areas.</p>
1800 GMT 05 JANUARY 2017	SIG WEATHER	0000 GMT 06 JANUARY 2017	SIG WEATHER	<p>EXTREMES</p> <p>Highest Maximum: 11.1 Belfast Newforge, Co. Down</p> <p>Lowest Maximum: 2.8 Middleton, Hillside, Greater Manchester 2.8 Tyndrum No3, Perthshire</p> <p>Lowest Minimum: -8.2 Tyndrum No3, Perthshire</p> <p>Lowest Grass Minimum: -12.2 Wallingford, Oxfordshire</p> <p>Most Rain: 29.8 Low Creoch, Kirkcudbrightshire</p> <p>Most Sun: 7.6 East Malling, Kent</p>

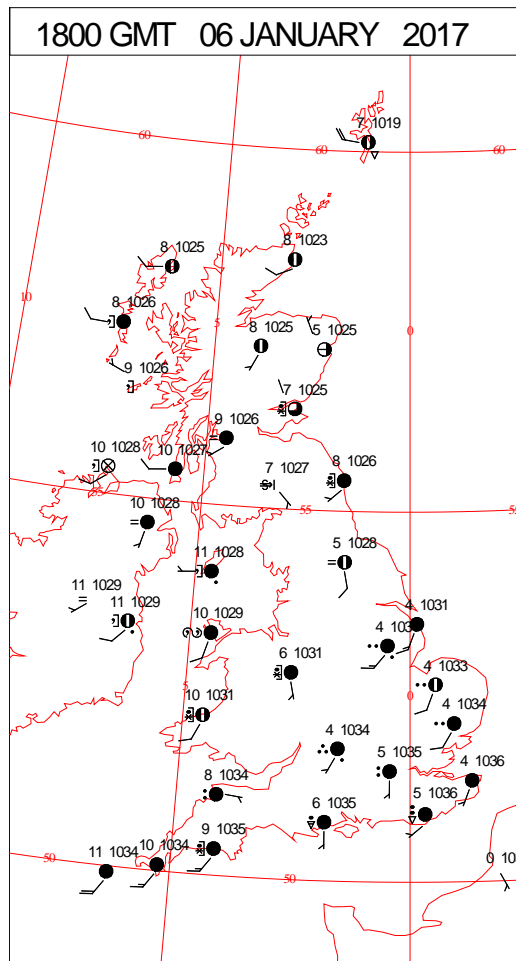
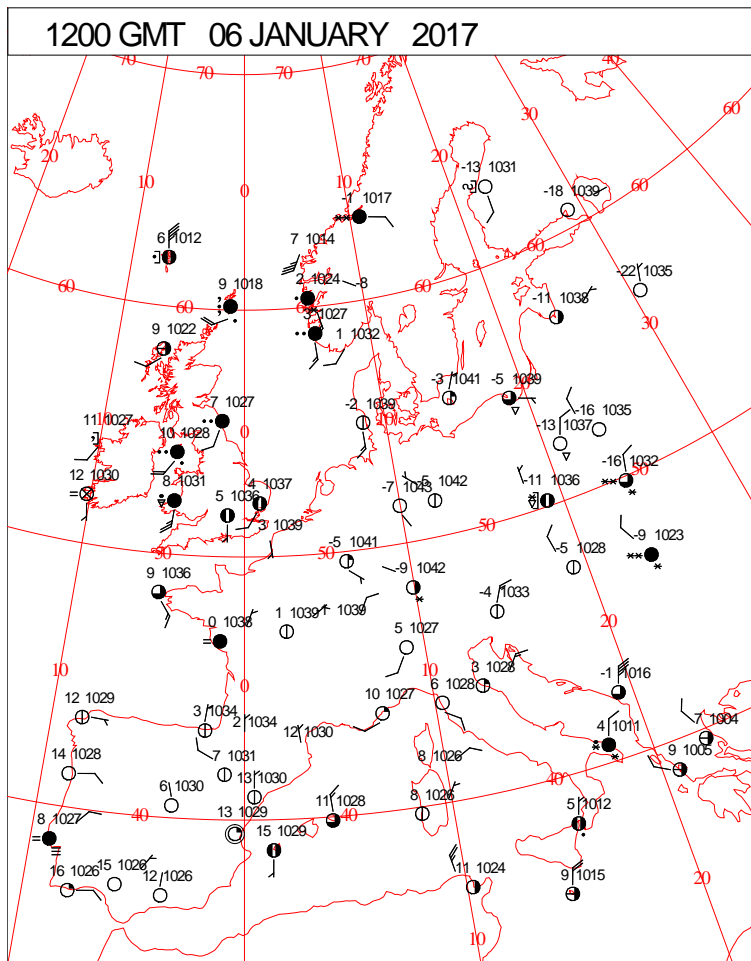
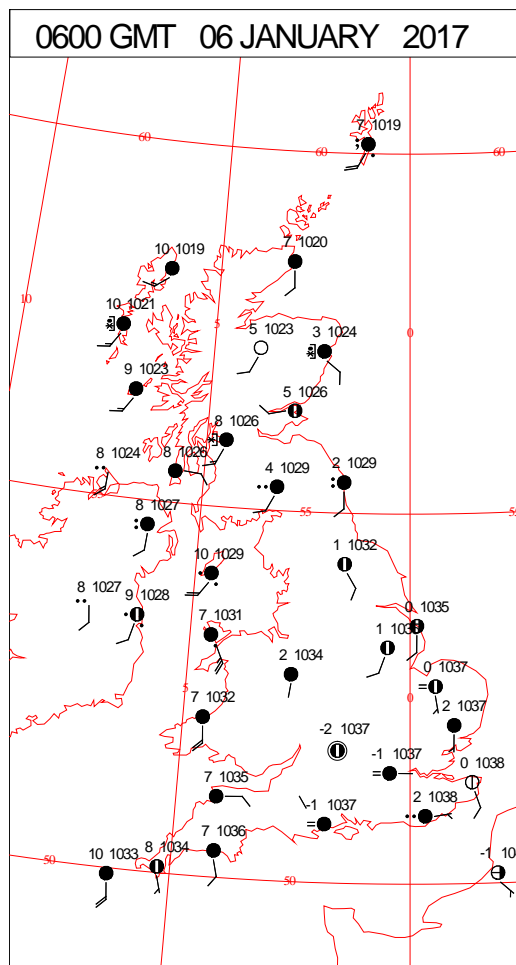
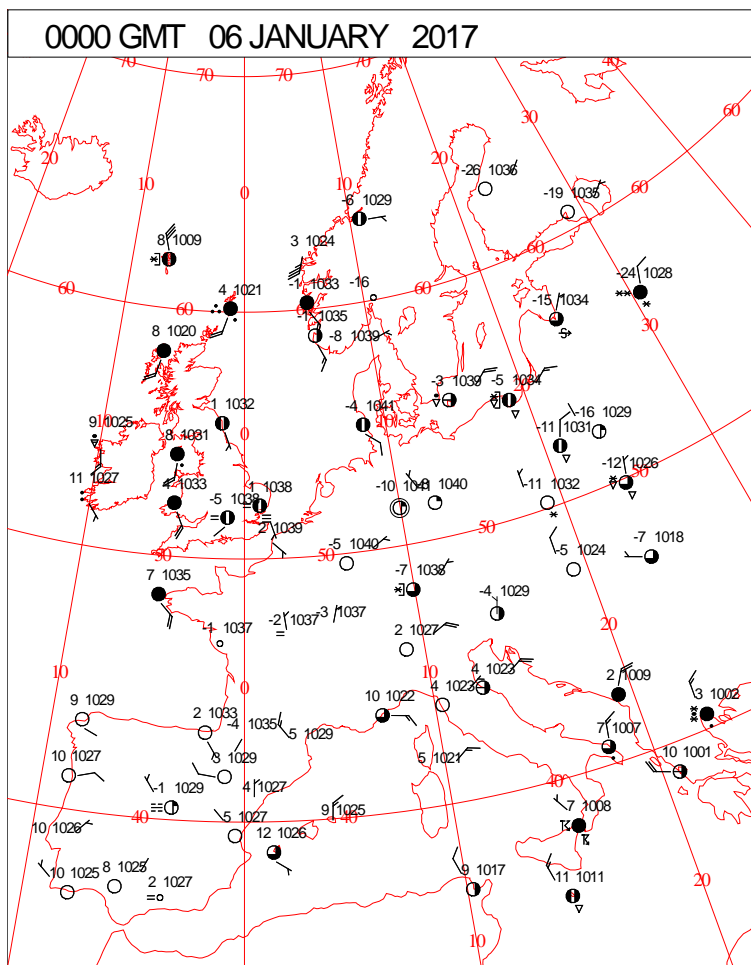
DAILY CLIMATE DATA



DAILY WEATHER SUMMARY



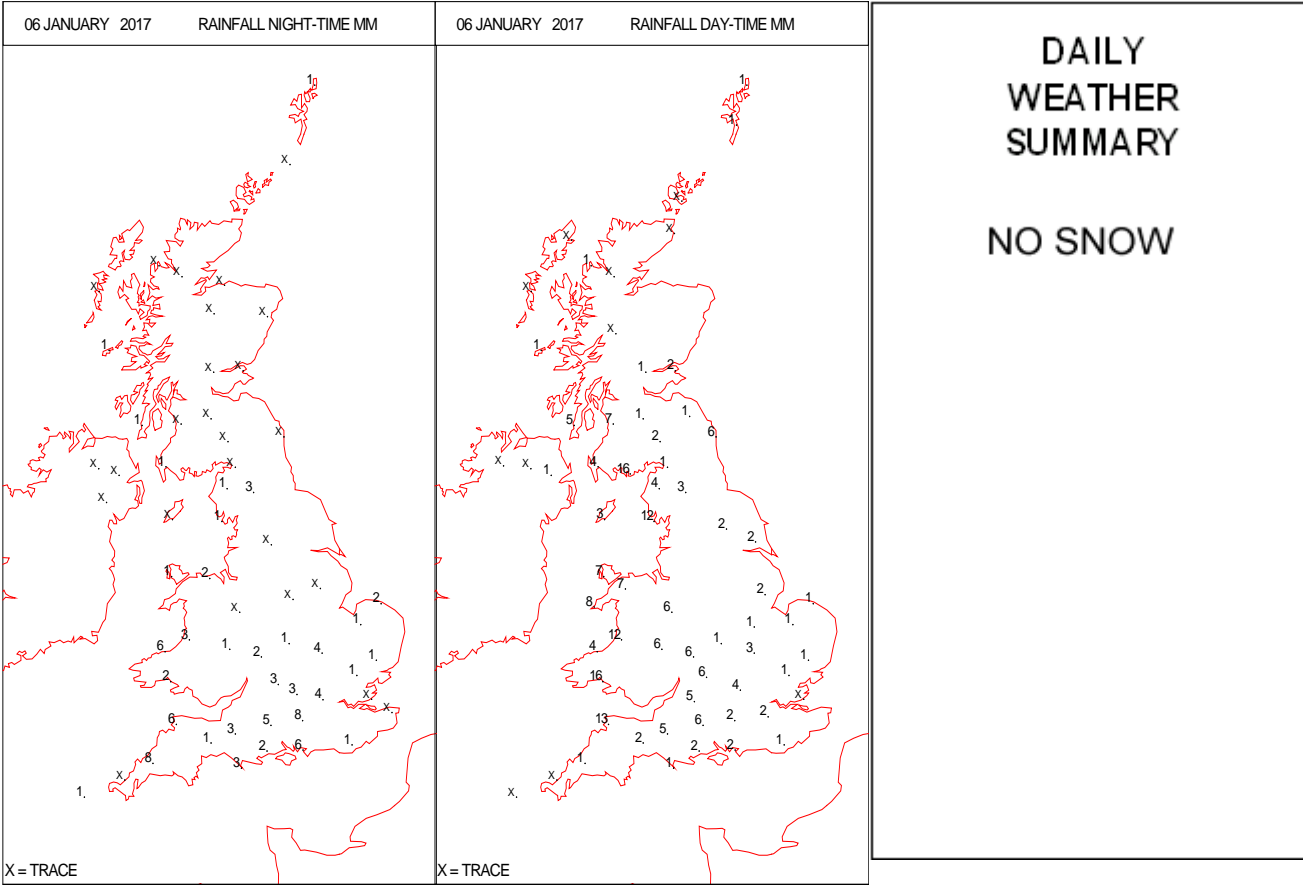
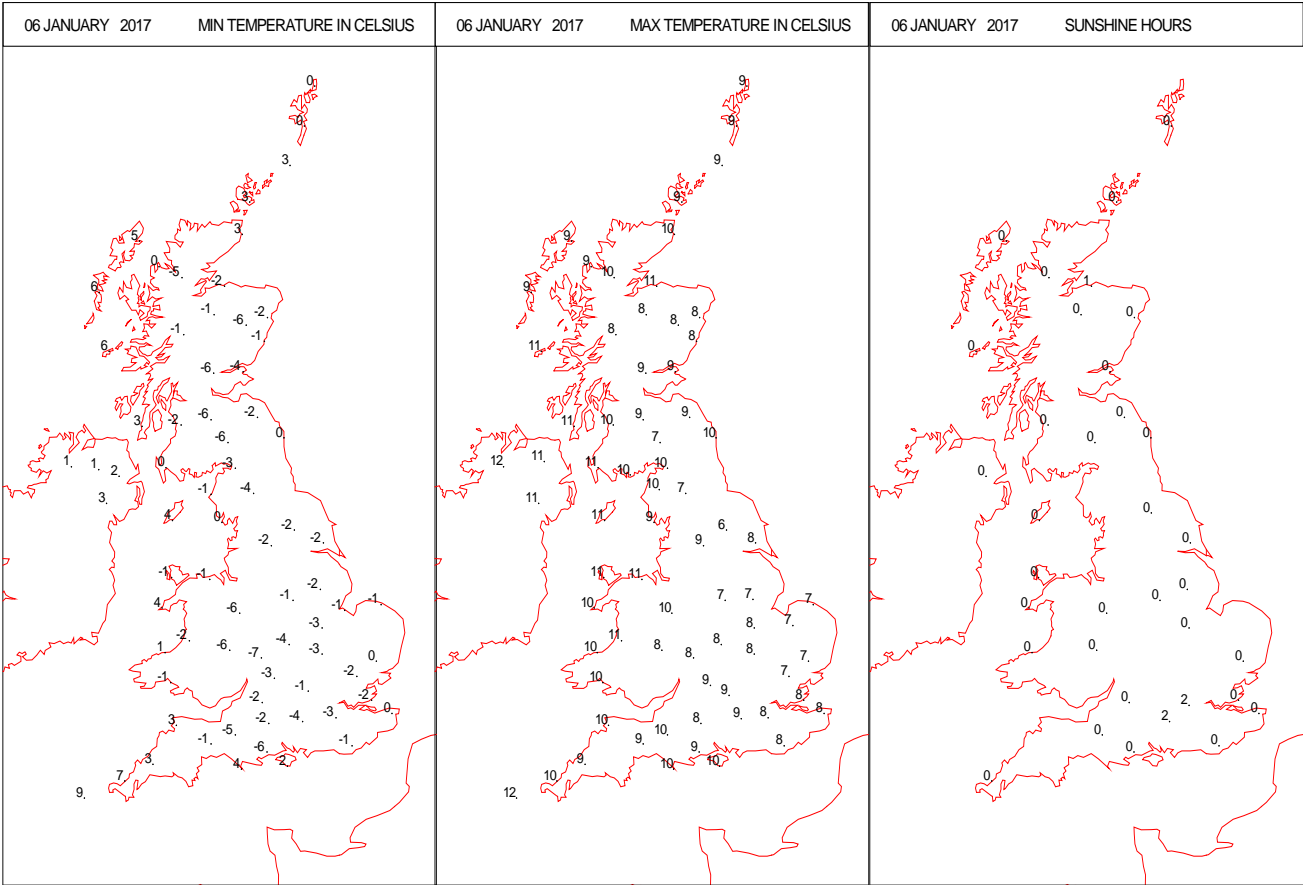
SURFACE REPORTS



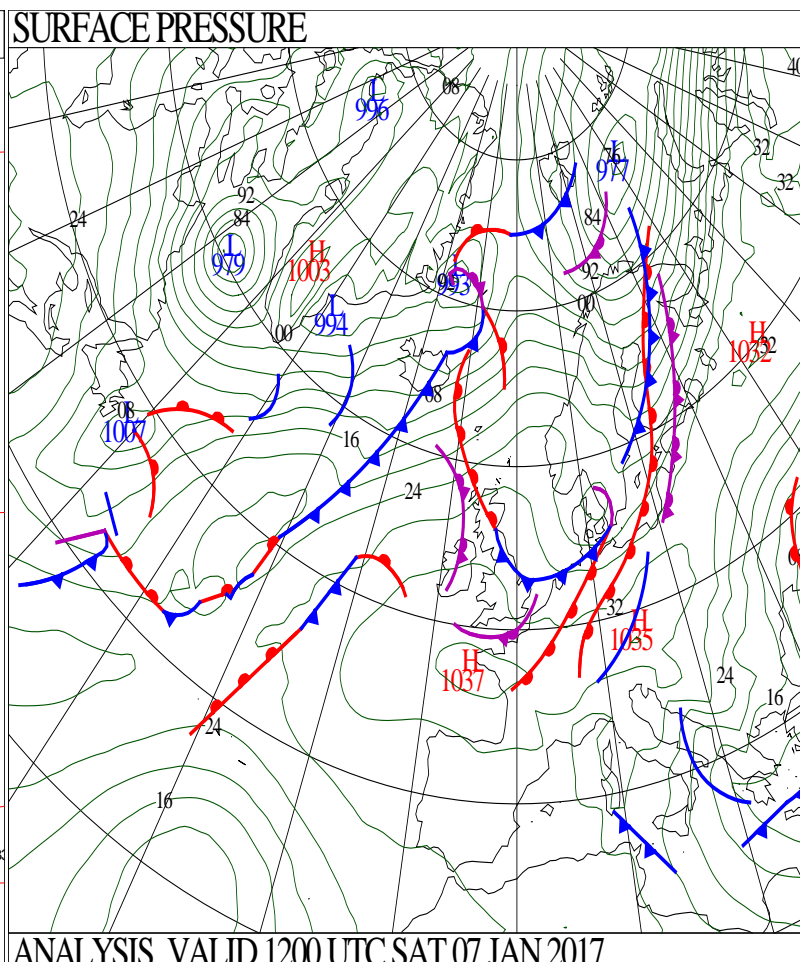
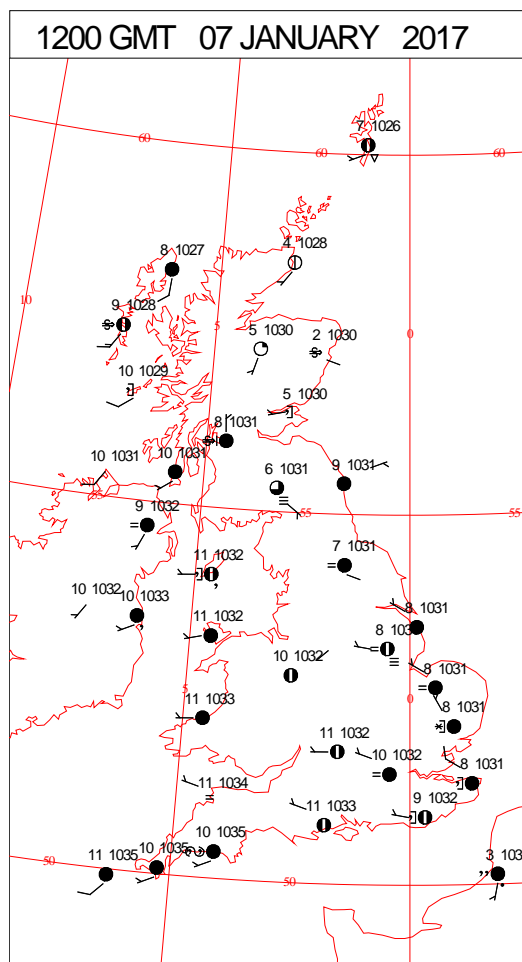
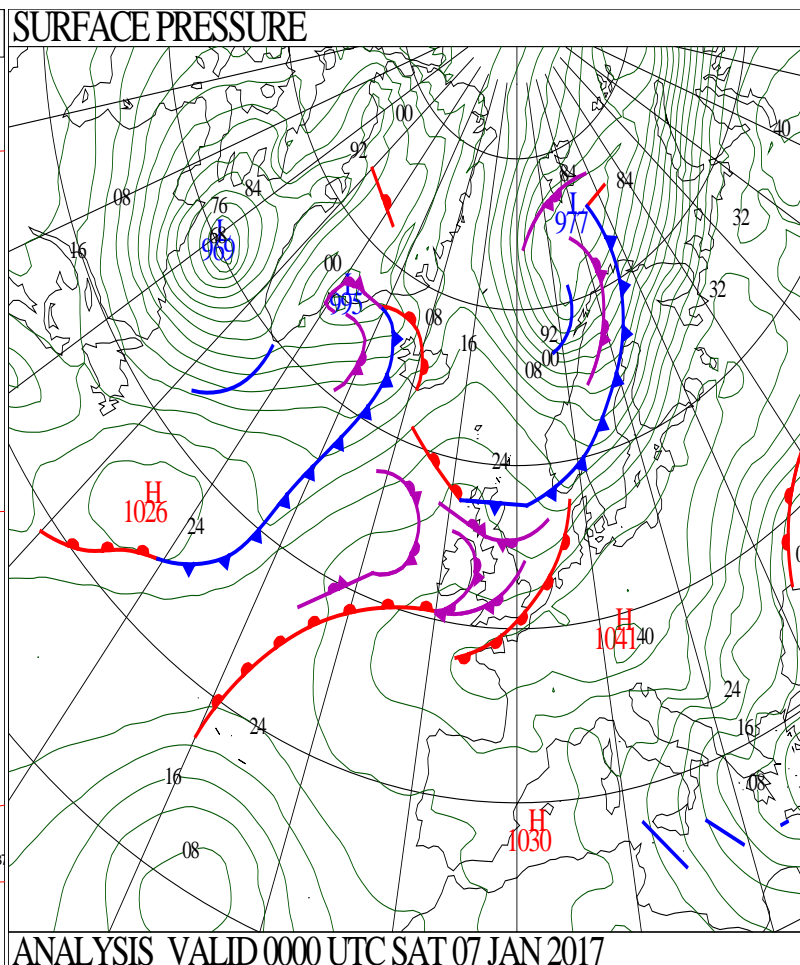
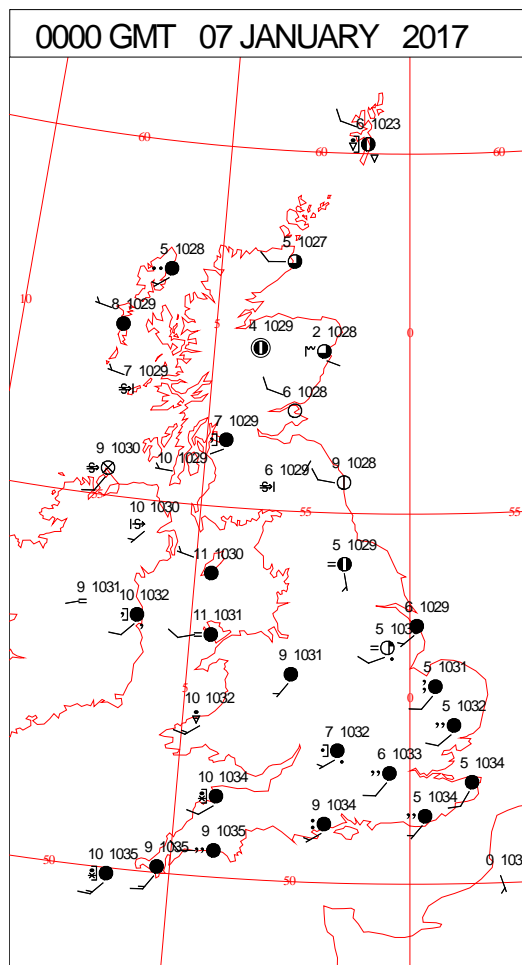
SIGNIFICANT WEATHER

0600 GMT 06 JANUARY 2017	SIG WEATHER	1200 GMT 06 JANUARY 2017	SIG WEATHER	<p>Summary of UK Weather for Friday 06 January 2017.</p> <p>It was cloudy and windy across Scotland and Northern Ireland overnight, with outbreaks of rain spreading south-eastwards through the early hours. Further south and east, cloud spilled across northern England and Wales.</p> <p>However, clear skies across central and southern England allowed mist and fog patches to form in places, accompanied by a sharp frost.</p> <p>It was a cold start to the day for many areas.</p> <p>Through the day the rain slowly moved south-eastwards across England and Wales. There were some heavy outbreaks, and extensive hill fog too.</p> <p>By the afternoon it became mostly dry across Scotland and Northern Ireland, but the low cloud lingered.</p> <p>It was dry through daylight hours in the south-east corner though, with some brightness.</p>
1800 GMT 06 JANUARY 2017	SIG WEATHER	0000 GMT 07 JANUARY 2017	SIG WEATHER	<p>EXTREMES</p> <p>Highest Maximum: 12.1 Belfast Newforge, Co. Down</p> <p>Lowest Maximum: 4.8 Topcliffe, North Yorkshire</p> <p>Lowest Minimum: -8.1 Tyndrum No3, Perthshire</p> <p>Lowest Grass Minimum: -10.5 Crombie Country Park, Angus</p> <p>Most Rain: 26.8 Gogerddan, Dyfed</p> <p>Most Sun: 4.0 Shanklin, Isle of Wight</p>

DAILY CLIMATE DATA

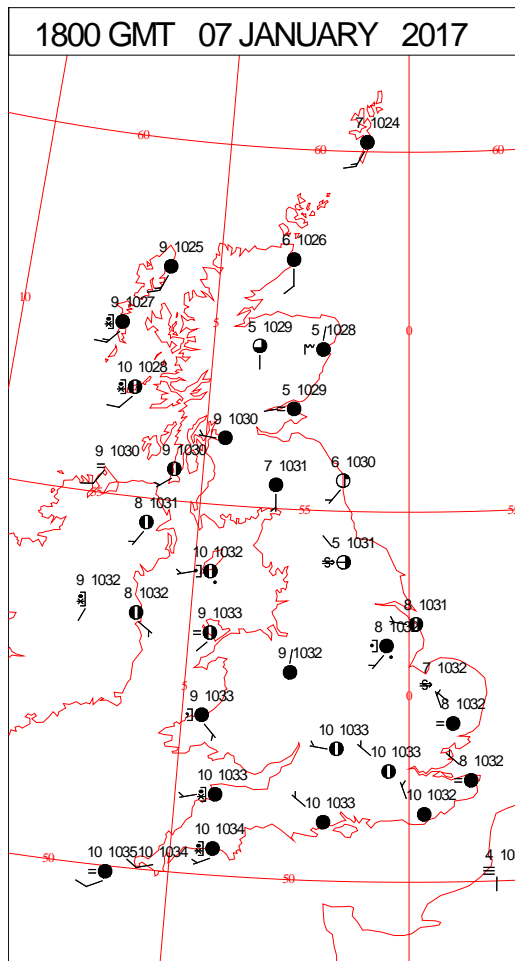
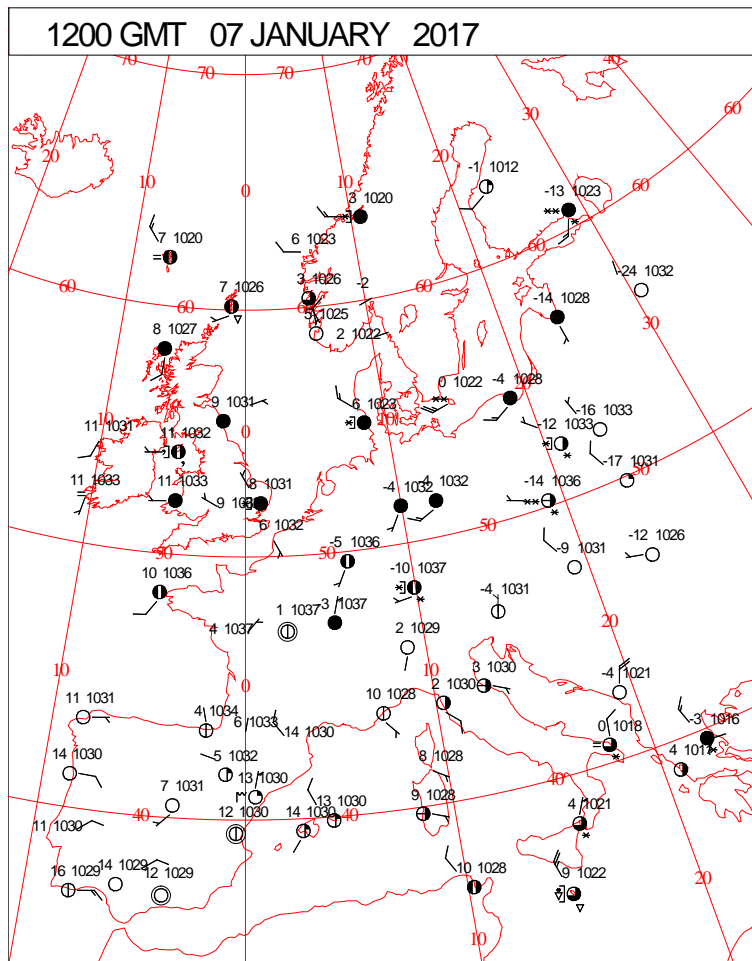
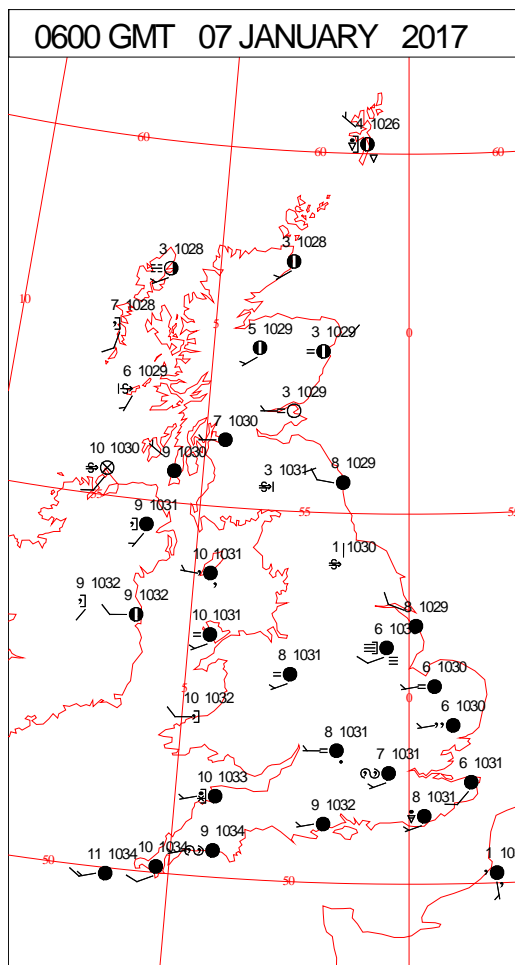
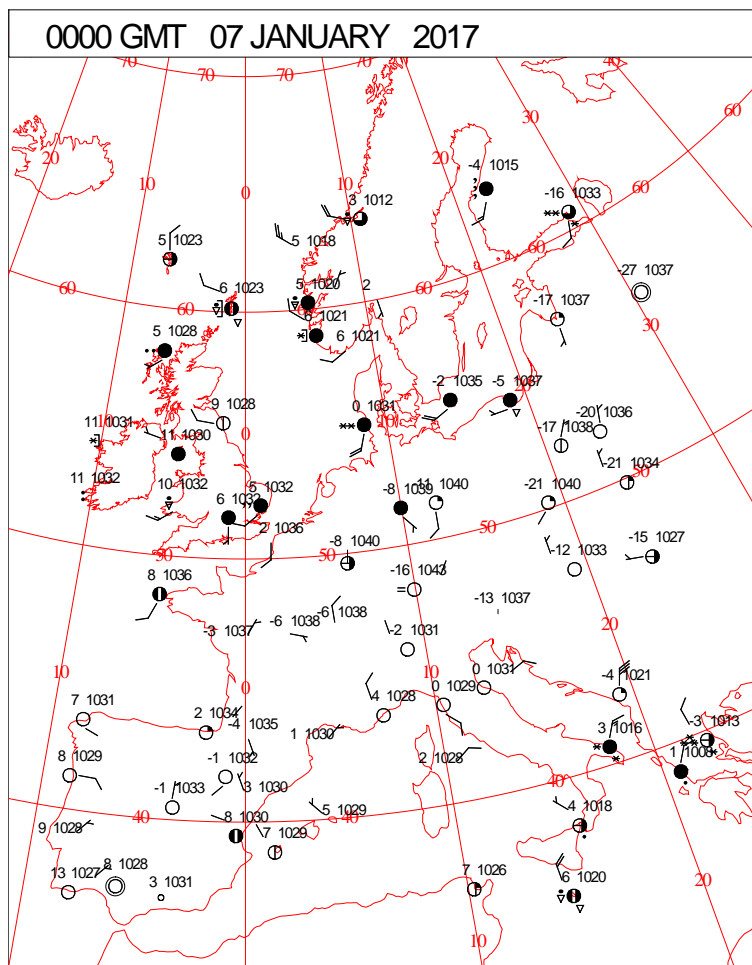


DAILY WEATHER SUMMARY



Saturday 7 January 2017

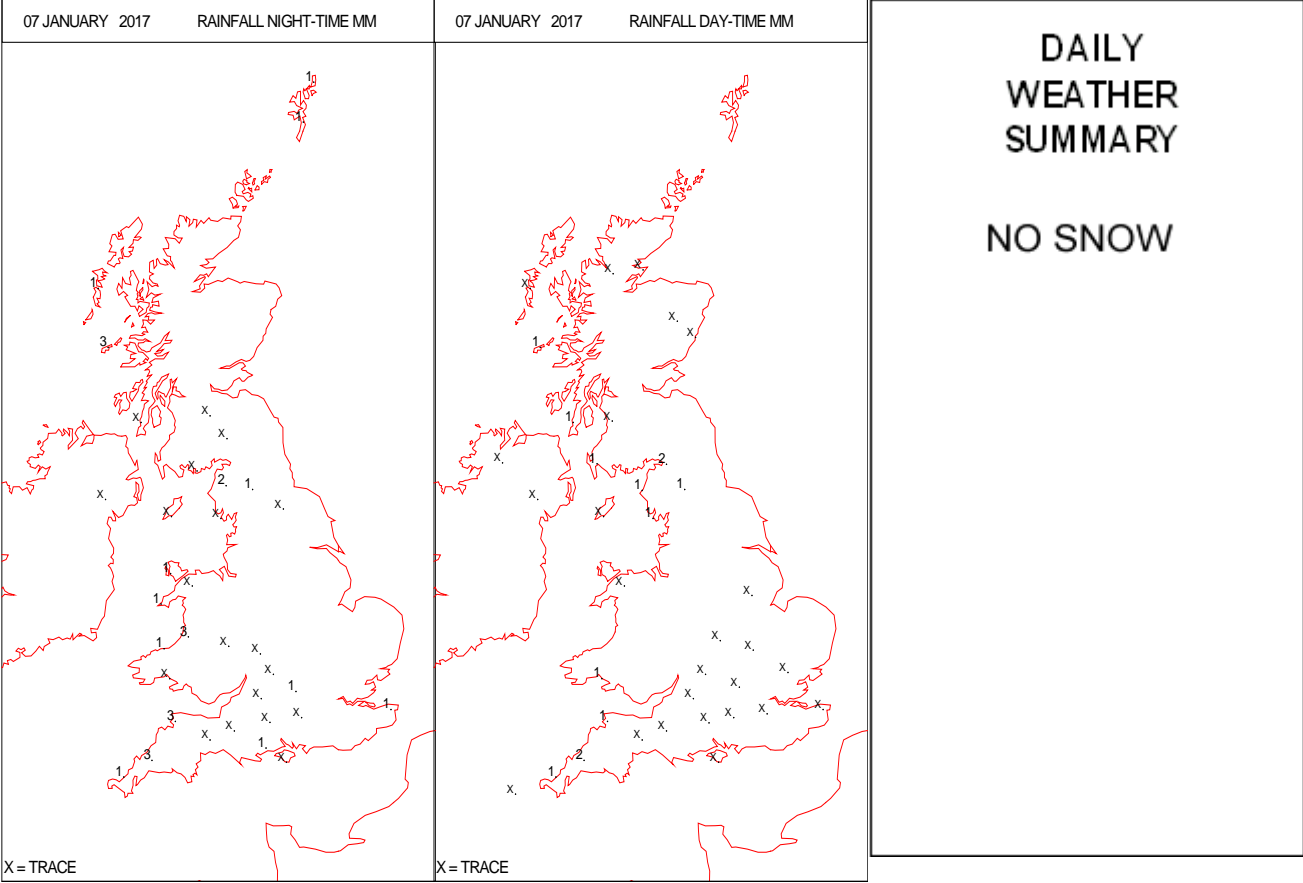
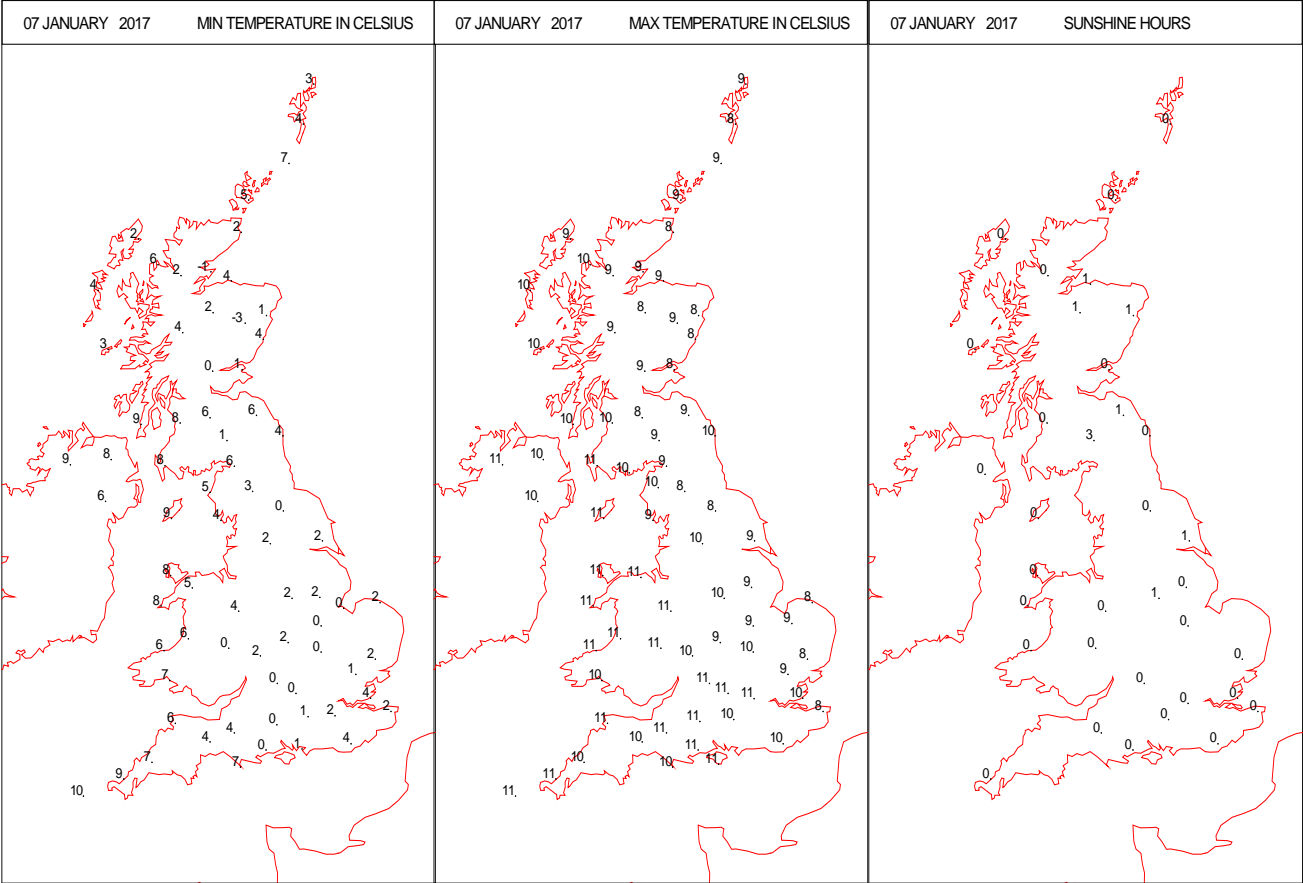
SURFACE REPORTS



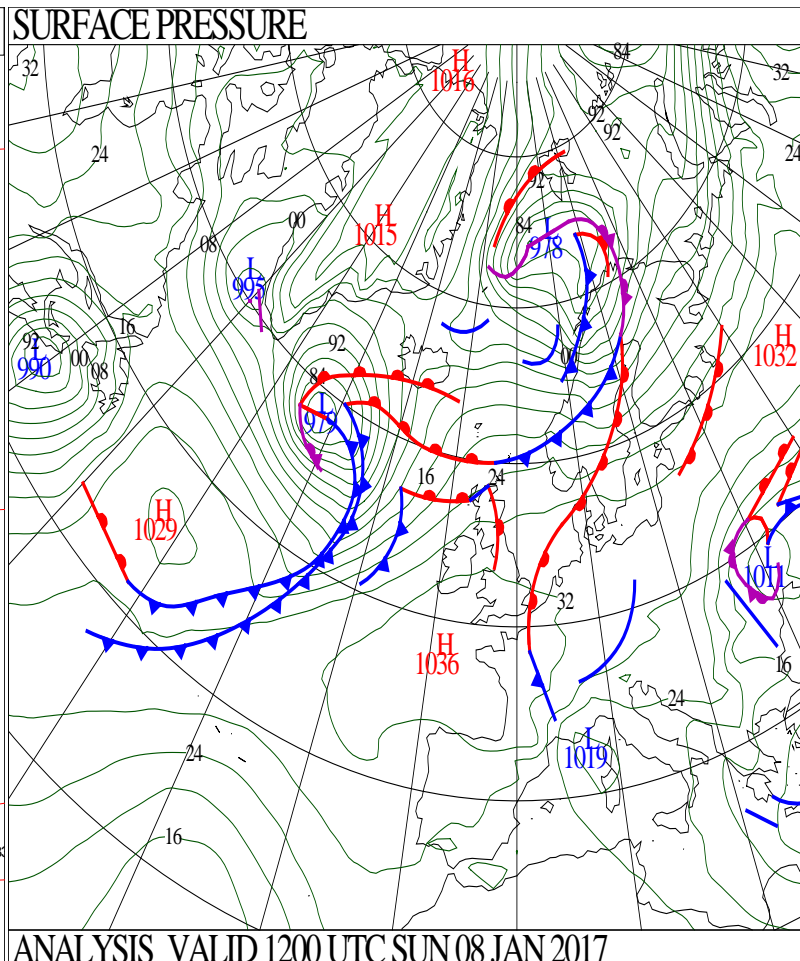
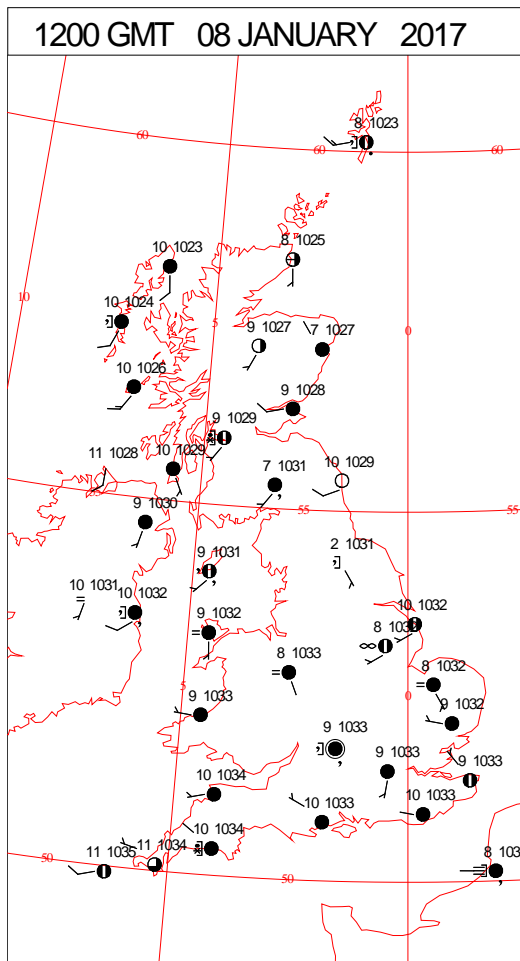
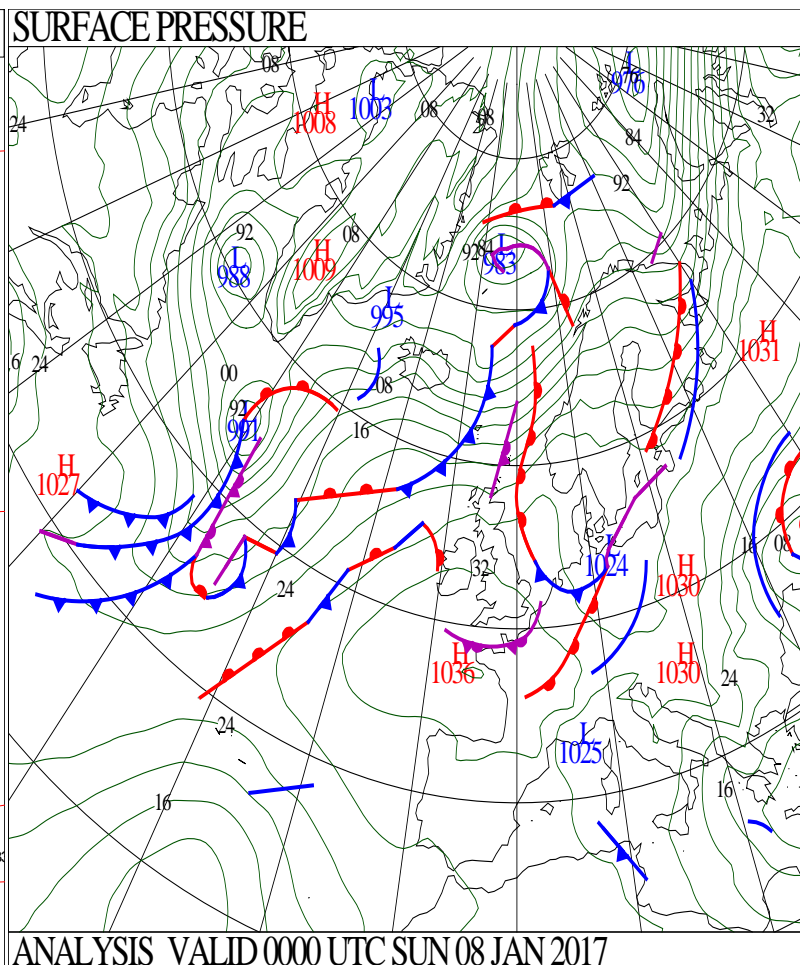
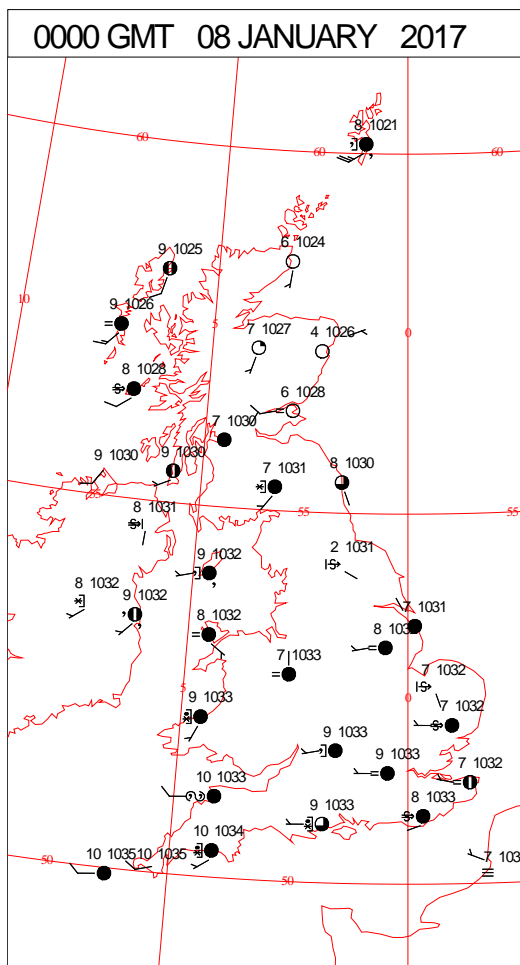
SIGNIFICANT WEATHER

0600 GMT 07 JANUARY 2017	SIG WEATHER	1200 GMT 07 JANUARY 2017	SIG WEATHER	<p>Summary of UK Weather for Saturday 07 January 2017. Light rain and drizzle persevered in the south all night, although it became more patchy by morning, and it stayed dry further north. The night was rather cloudy and fairly mild everywhere, so very little frost formed, but the cloud was very low, so hill fog was widespread. Eastern Scotland had less cloud however, so it got quite cold there.</p> <p>Visibility was poorest across Cheshire and Lancashire, with the densest fog there by dawn.</p> <p>It was then a cloudy day across much of the U.K., with low cloud and hill fog plaguing many central, western and southern areas through the day.</p> <p>The cloud was thick enough to produce some patchy light rain and drizzle across many western parts, especially the north-west of England.</p> <p>There were, however, some brighter spells too, mainly to the east of higher ground in eastern Scotland and north-east England.</p>
1800 GMT 07 JANUARY 2017	SIG WEATHER	0000 GMT 08 JANUARY 2017	SIG WEATHER	<p>EXTREMES</p> <p>Highest Maximum: 12.1 Exeter Airport No2, Devon</p> <p>Lowest Maximum: 4.5 Durris, Aberdeenshire</p> <p>Lowest Minimum: -5.4 Penicuik, Midlothian</p> <p>Lowest Grass Minimum: -8.5 Balmoral, Aberdeenshire</p> <p>Most Rain: 12.6 Kilmelford, Hazelwood Cottage, Argyll</p> <p>Most Sun: 3.1 Eskdalemuir, Dumfriesshire</p>

DAILY CLIMATE DATA

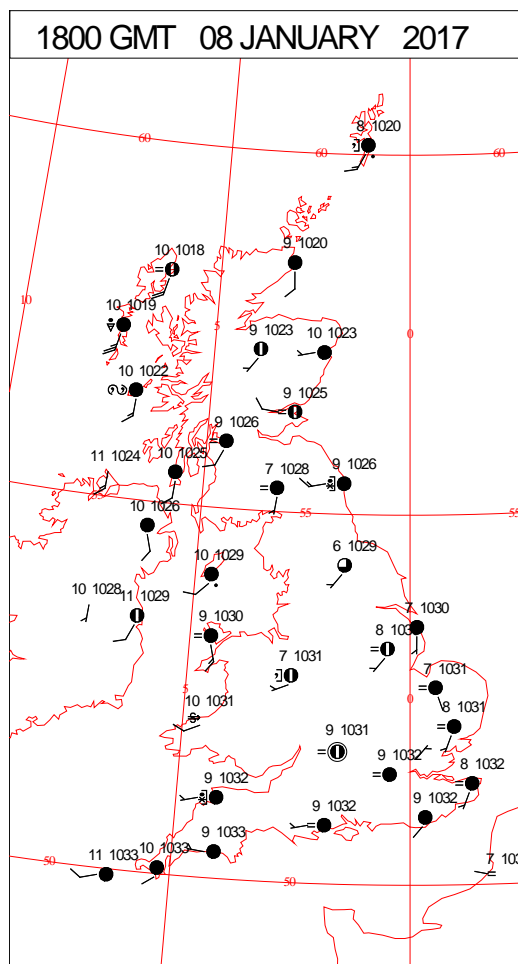
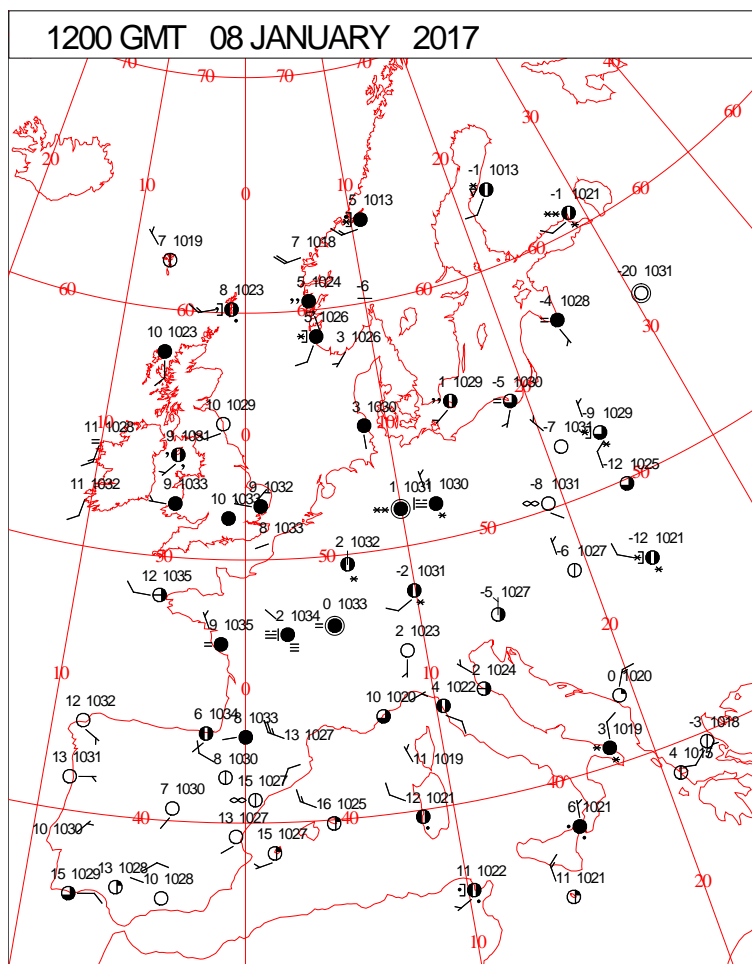
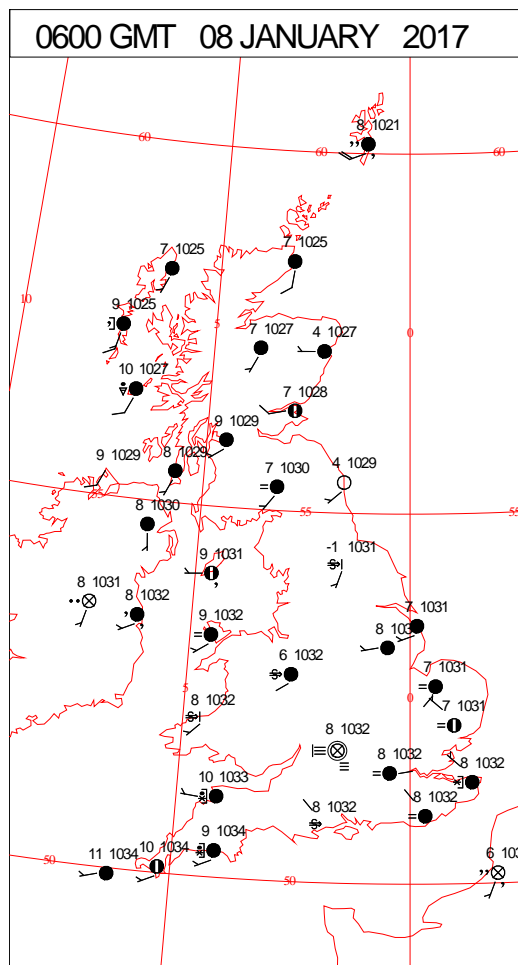
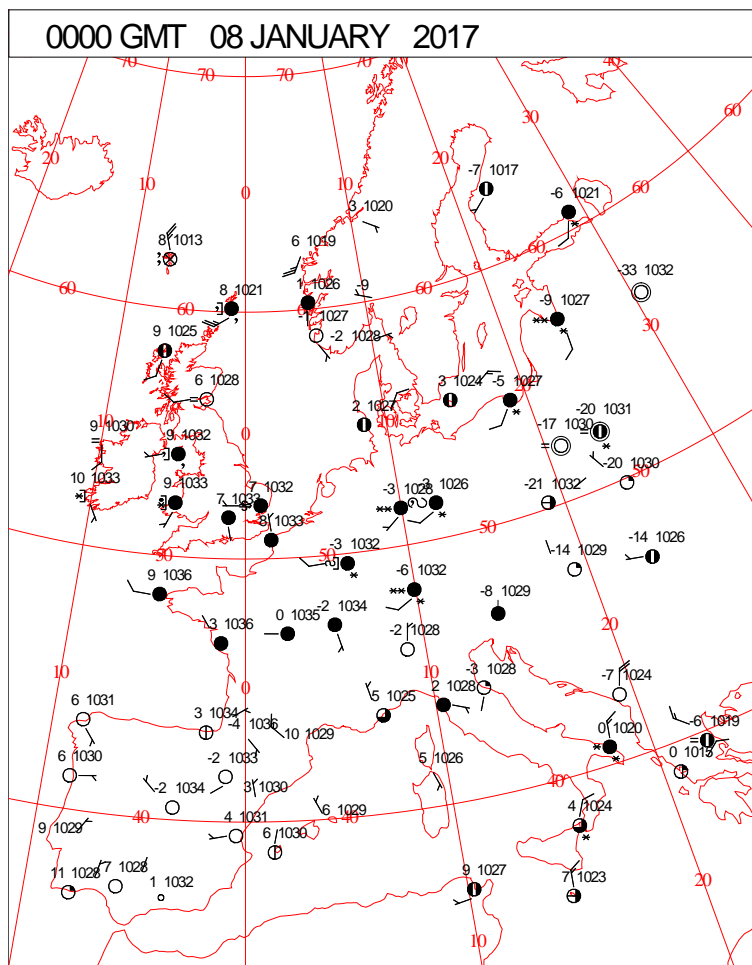


DAILY WEATHER SUMMARY



Sunday 8 January 2017

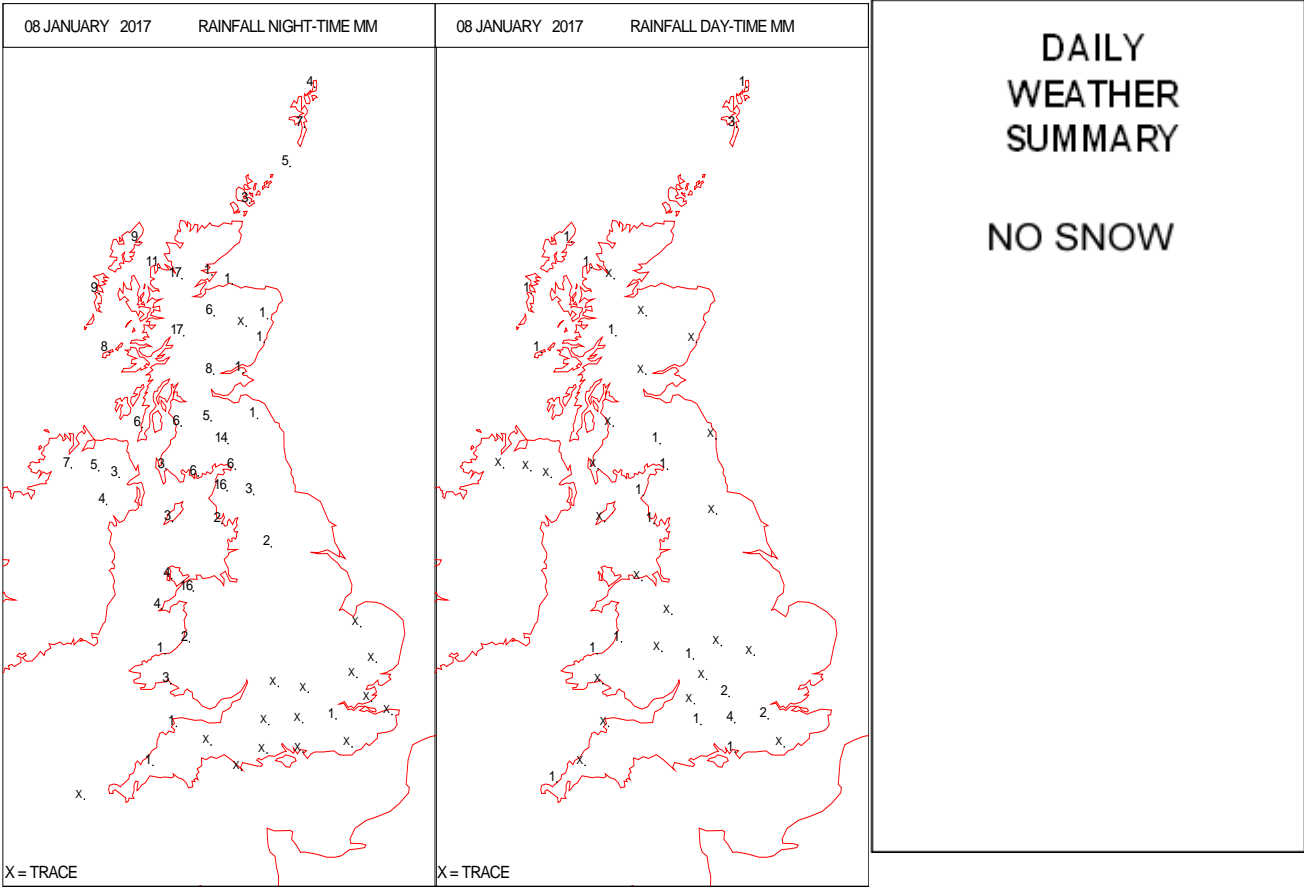
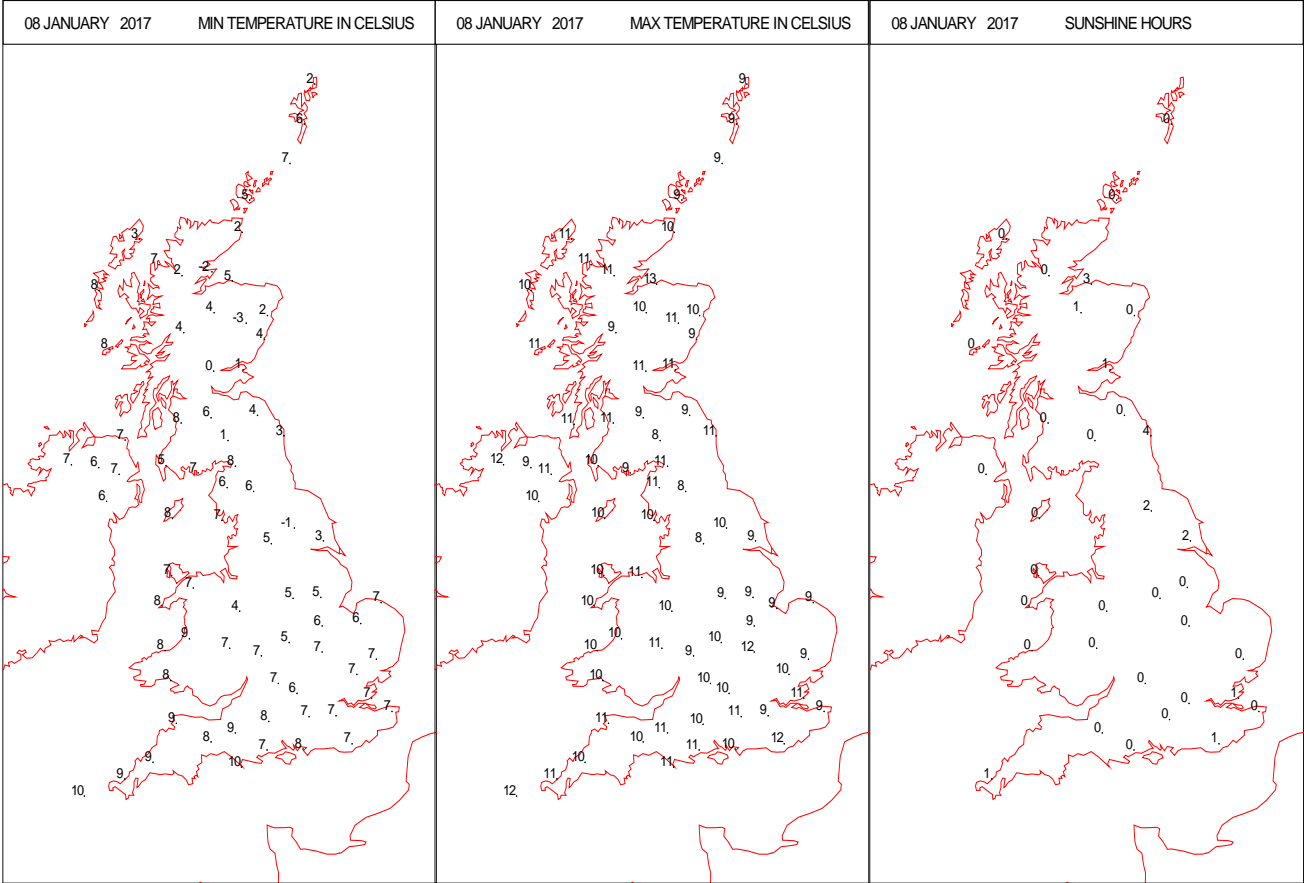
SURFACE REPORTS



SIGNIFICANT WEATHER

0600 GMT 08 JANUARY 2017	SIG WEATHER	1200 GMT 08 JANUARY 2017	SIG WEATHER	<p>Summary of UK Weather for Sunday 08 January 2017.</p> <p>It was a dry night for many, with cloudy skies. The cloud was low enough to give hill fog in places, and in other areas where there were some cloud breaks, radiation fog formed with the light winds. There were freezing fog patches in the Vale of York too.</p> <p>Towards dawn there were odd spots of rain and drizzle where the cloud was thickest. It was a frost free night for many, however under some clearer spells in the north, temperatures fell below freezing.</p> <p>It was then a rather cloudy day across most areas of the U.K., with mist and fog persisting in some places, especially the Vale of York.</p> <p>There were some brighter spells too, with a little sunshine for some, particularly in southern and eastern areas.</p> <p>The cloud was thick enough for a little light rain or drizzle across many western coasts and hills at times, and more persistent rain edged into north-west Scotland through the evening. It was mild for the time of year for most areas too.</p>
1800 GMT 08 JANUARY 2017	SIG WEATHER	0000 GMT 09 JANUARY 2017	SIG WEATHER	<p>EXTREMES</p> <p>Highest Maximum: 13.3 Preston, Cove House, Dorset</p> <p>Lowest Maximum: 6.0 Castlereagh, Co. Down</p> <p>Lowest Minimum: -3.2 Kinbrace Hatchery, Sutherland</p> <p>Lowest Grass Minimum: -4.6 Aboyne No2, Aberdeenshire</p> <p>Most Rain: 67.6 Alltdearg House, Isle of Skye</p> <p>Most Sun: 5.8 Copley, Co. Durham</p>

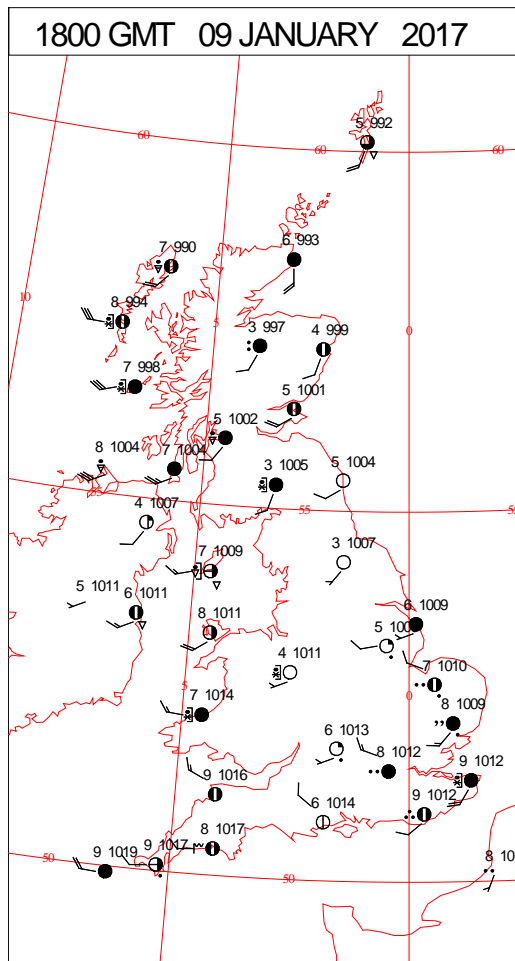
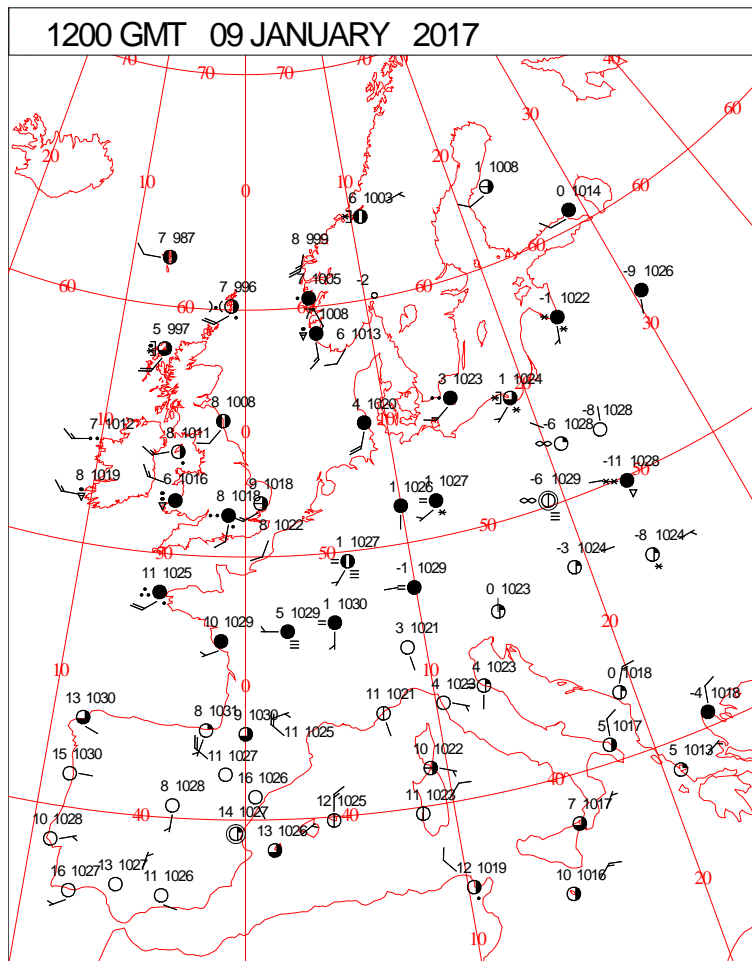
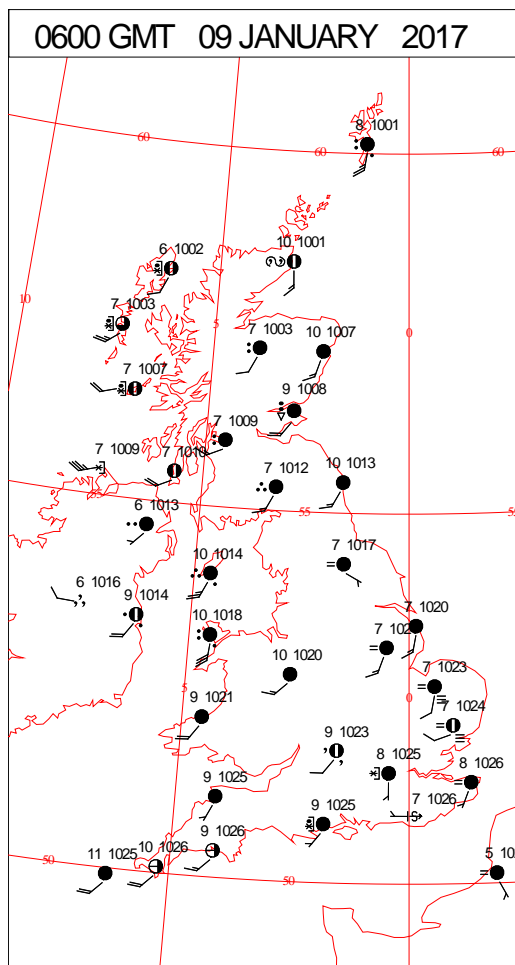
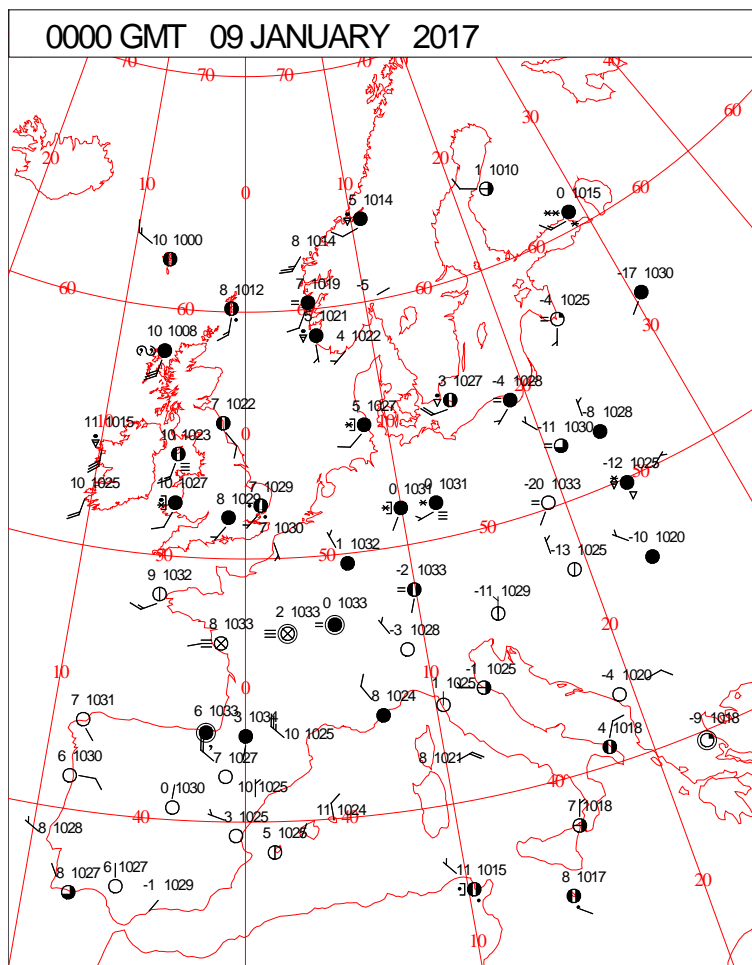
DAILY CLIMATE DATA



Crown Copyright 2017, All Rights Reserved

Monday 9 January 2017

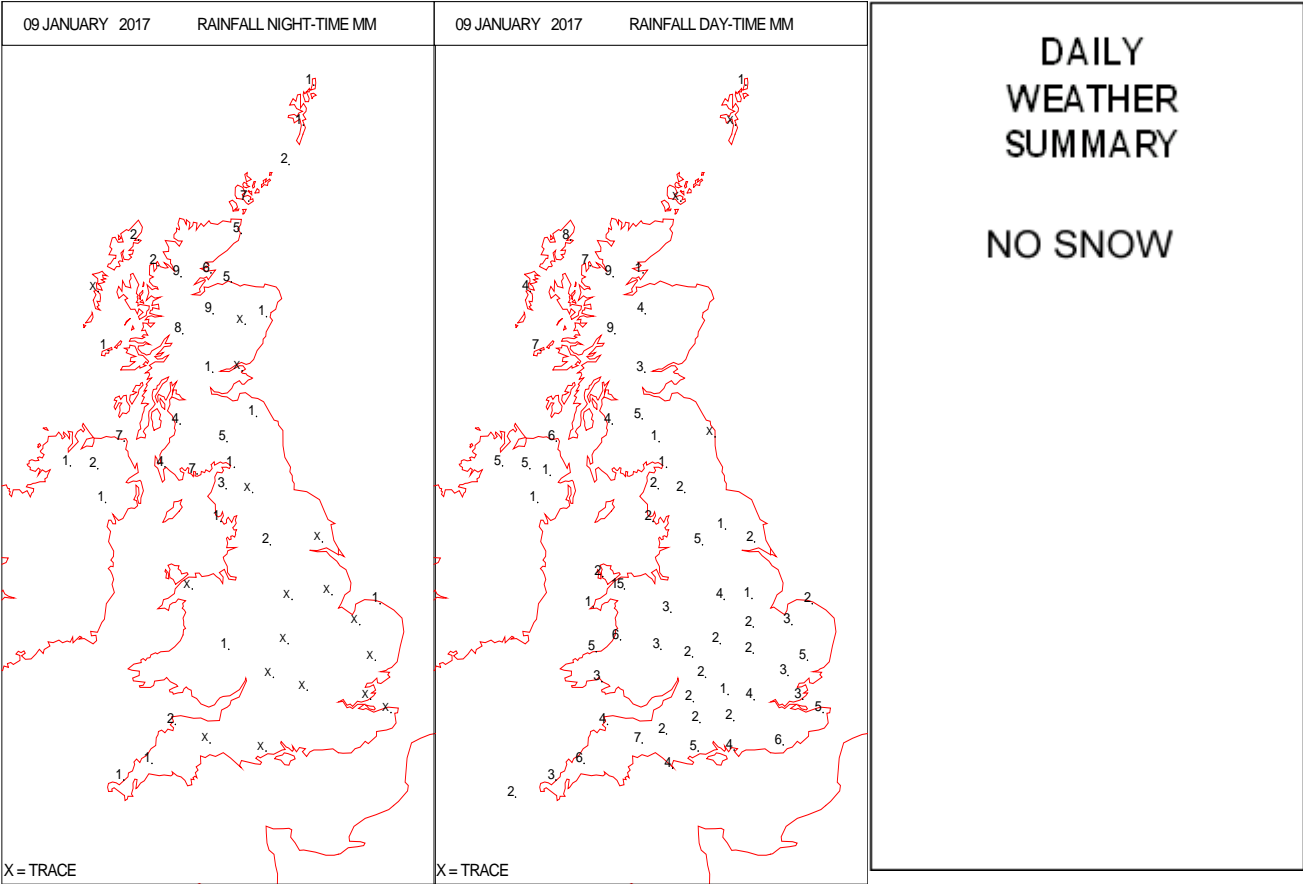
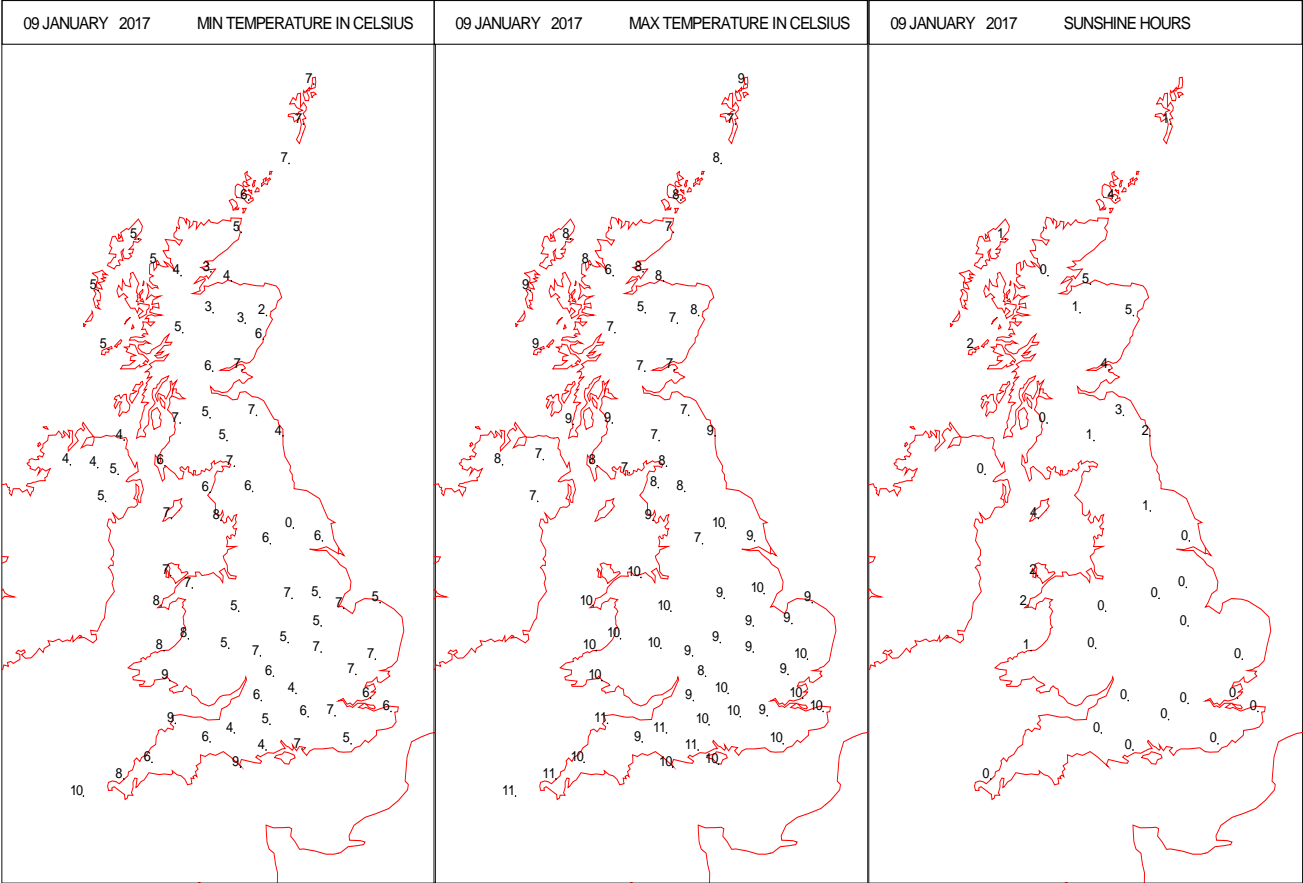
SURFACE REPORTS



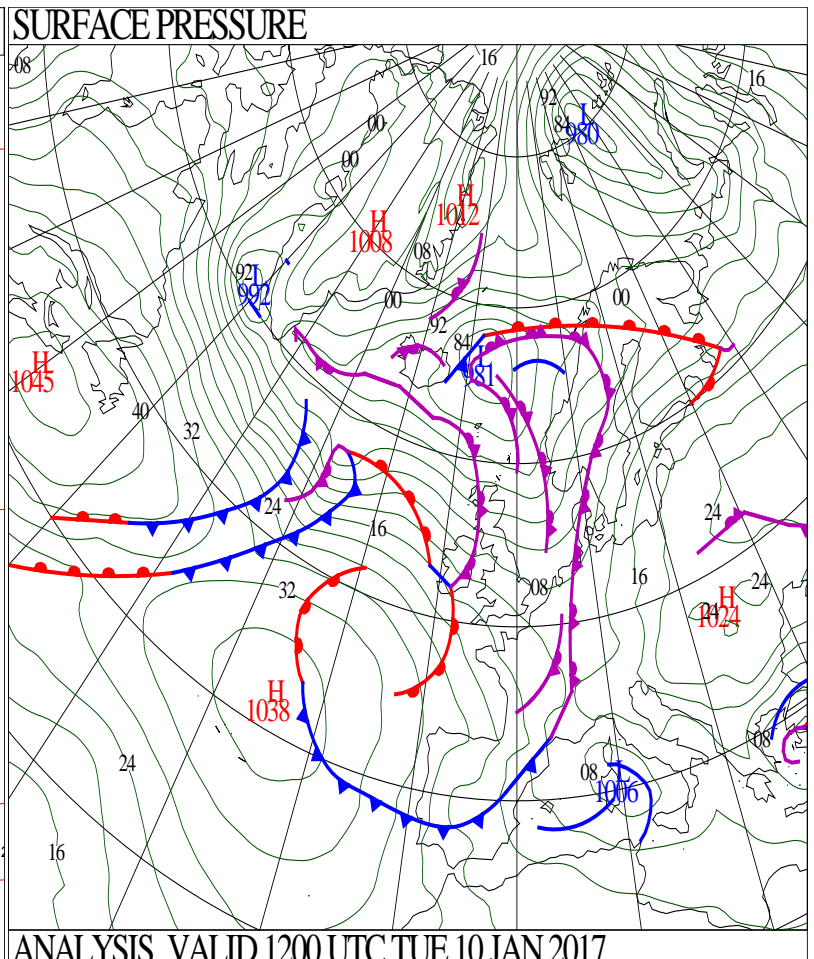
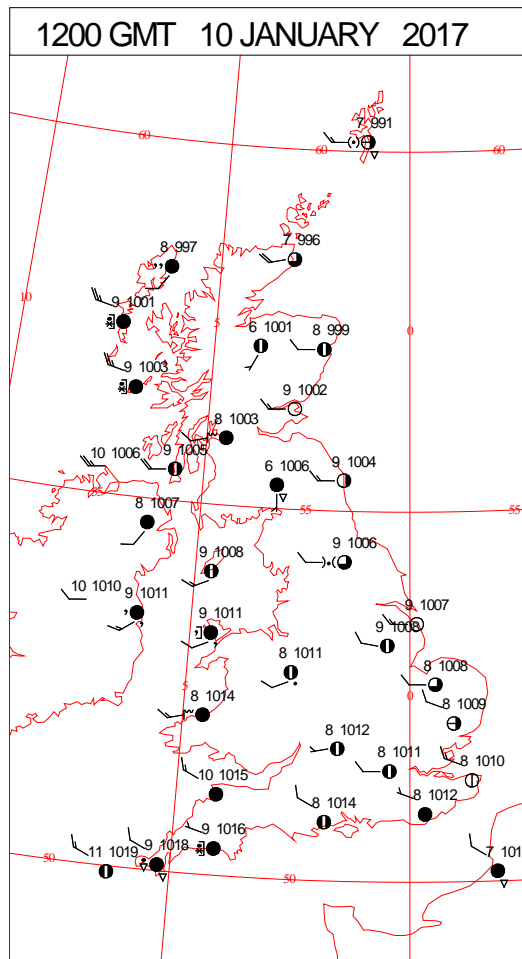
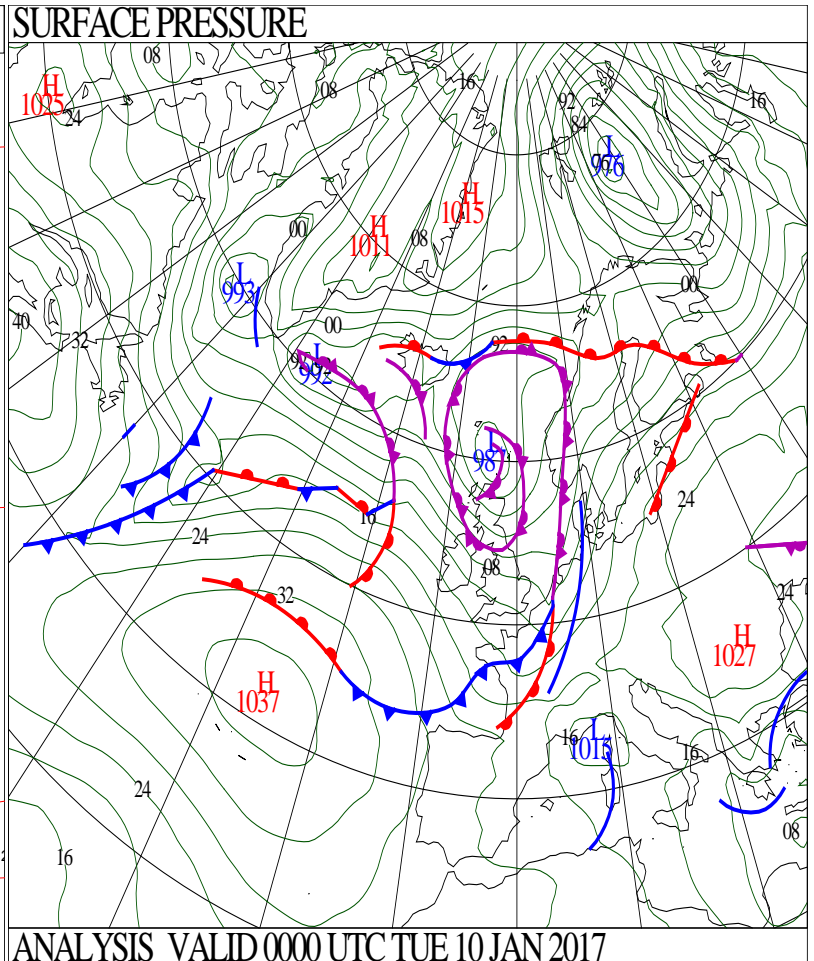
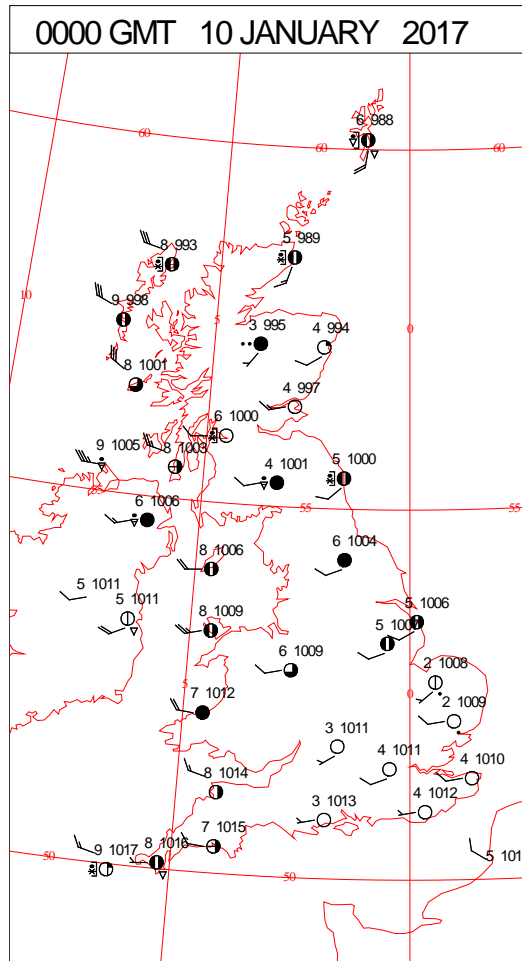
SIGNIFICANT WEATHER

0600 GMT 09 JANUARY 2017	SIG WEATHER	1200 GMT 09 JANUARY 2017	SIG WEATHER	<p>Summary of UK Weather for Monday 09 January 2017.</p> <p>There were some areas of fog overnight, especially affecting high ground, due to low cloud. It was generally a dry night for many, however a band of rain did gradually move into the north-west. The rain was heavy at times and accompanied by strong to gale force winds, especially in the exposed far north-west.</p> <p>By dawn the rain had moved into north-west England and northern Wales too.</p> <p>It was a frost free night for many, with temperatures largely remaining above freezing.</p> <p>A band of wet and windy weather swept south-east across England and Wales during the day, with sunshine and showers following from the north-west. The showers were heaviest and most frequent across the west and north-west of Scotland as well as Northern Ireland, giving some snow over the mountains.</p> <p>The showers merged to longer spells of rain across the north-west towards the evening. The wind also strengthened in the north-west later.</p> <p>Away from the north-west, temperatures remained above average for the time of year.</p>
1800 GMT 09 JANUARY 2017	SIG WEATHER	0000 GMT 10 JANUARY 2017	SIG WEATHER	<p>EXTREMES</p> <p>Highest Maximum:</p> <p>11.5 Ringmer, Bishops Lane, East Sussex</p> <p>11.5 Teignmouth, Devon</p> <p>Lowest Maximum:</p> <p>5.0 Killy lane, Co. Antrim</p> <p>Lowest Minimum:</p> <p>-1.6 Ravensworth, North Yorkshire</p> <p>Lowest Grass Minimum:</p> <p>-2.4 Copley, Co. Durham</p> <p>Most Rain:</p> <p>35.2 Dosmucheran, Ross-Shire</p> <p>Most Sun:</p> <p>5.1 Durris, Aberdeenshire</p>

DAILY CLIMATE DATA

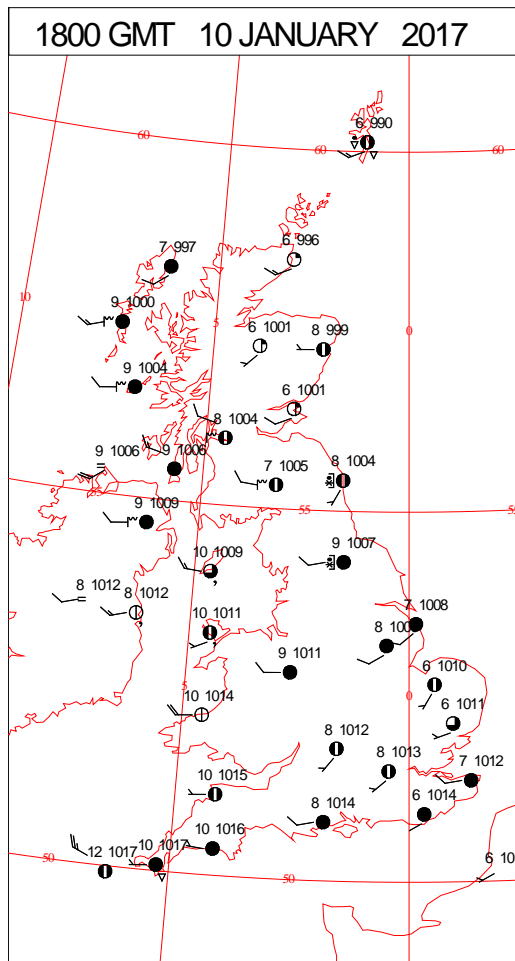
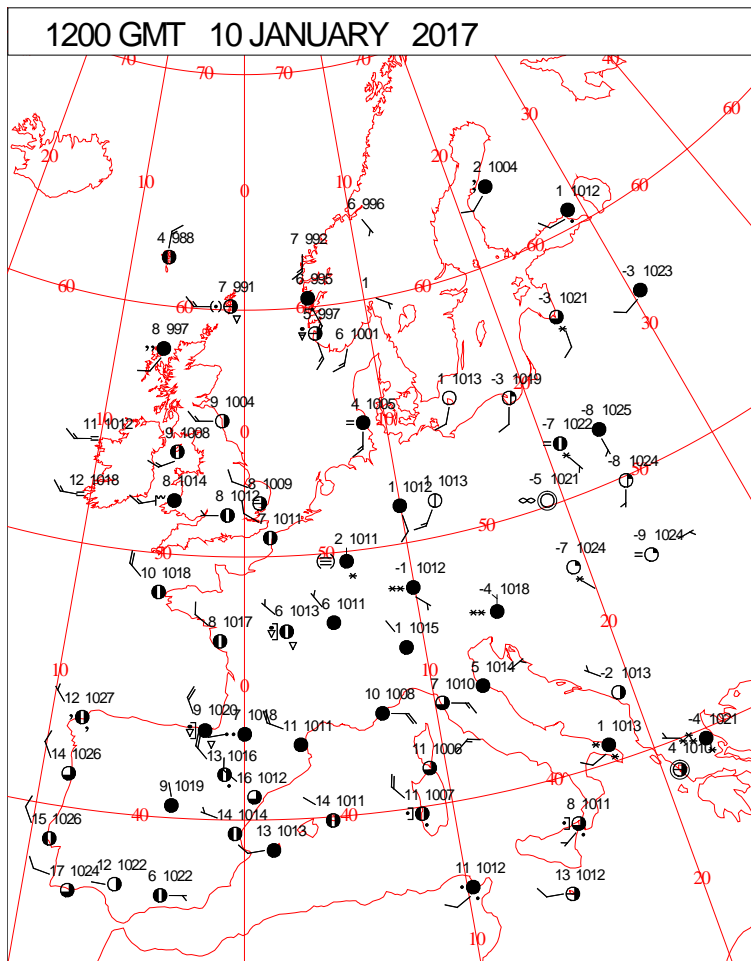
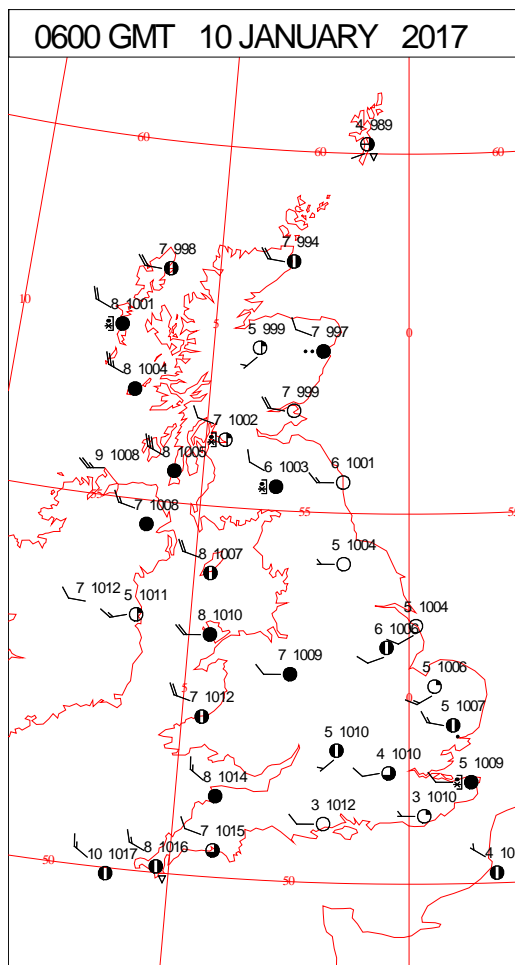
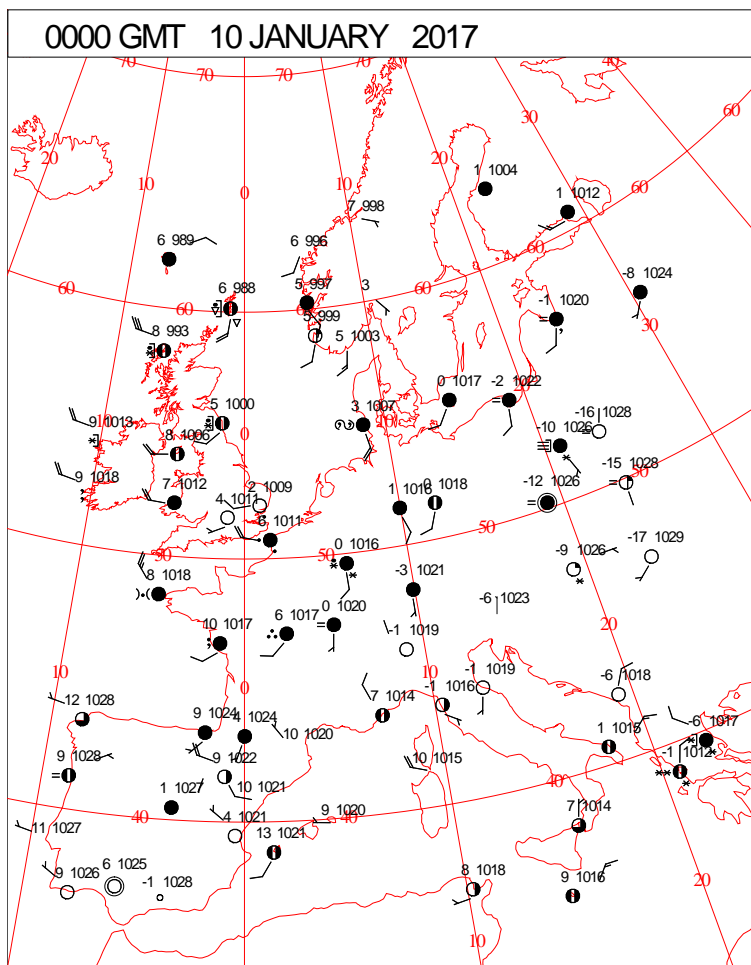


DAILY WEATHER SUMMARY



Tuesday 10 January 2017

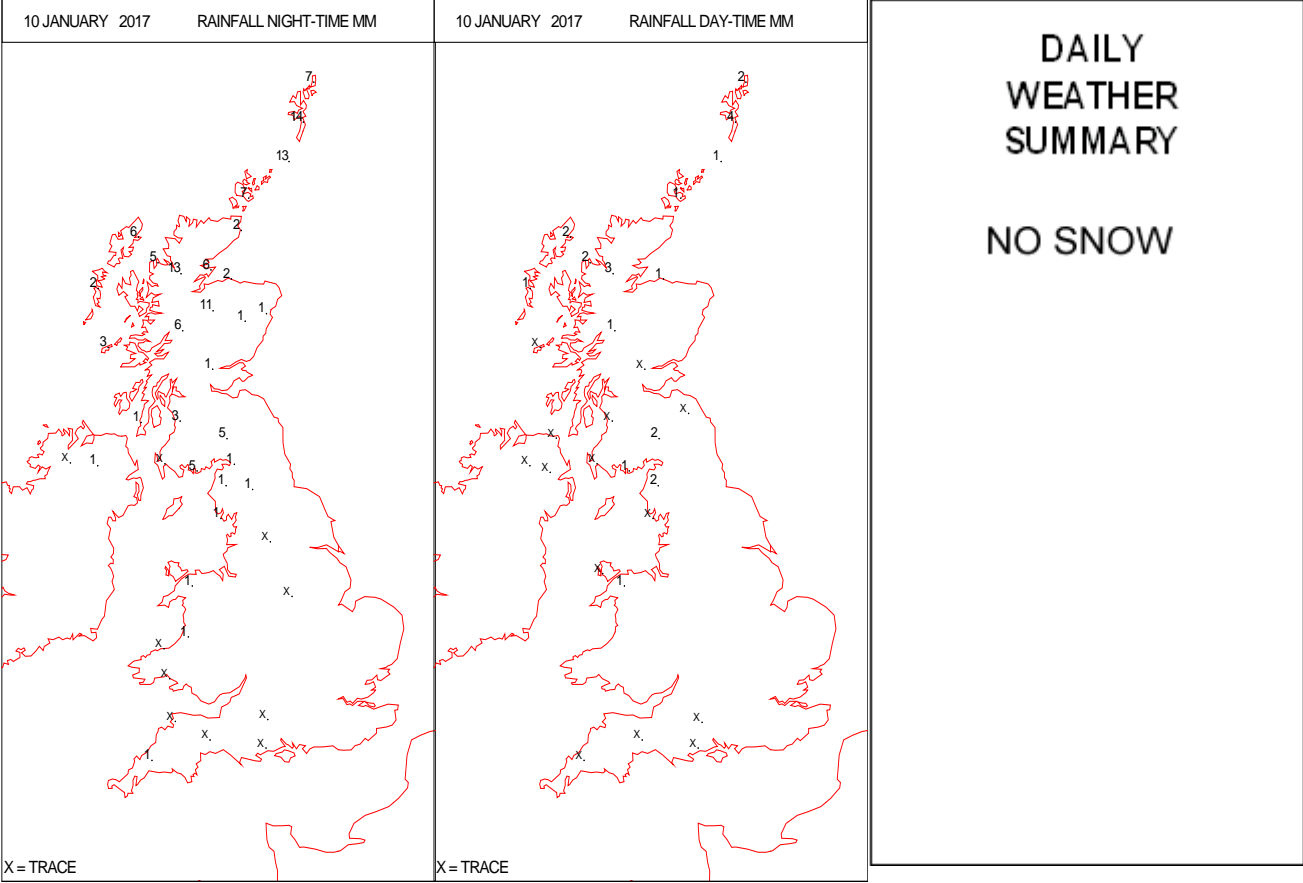
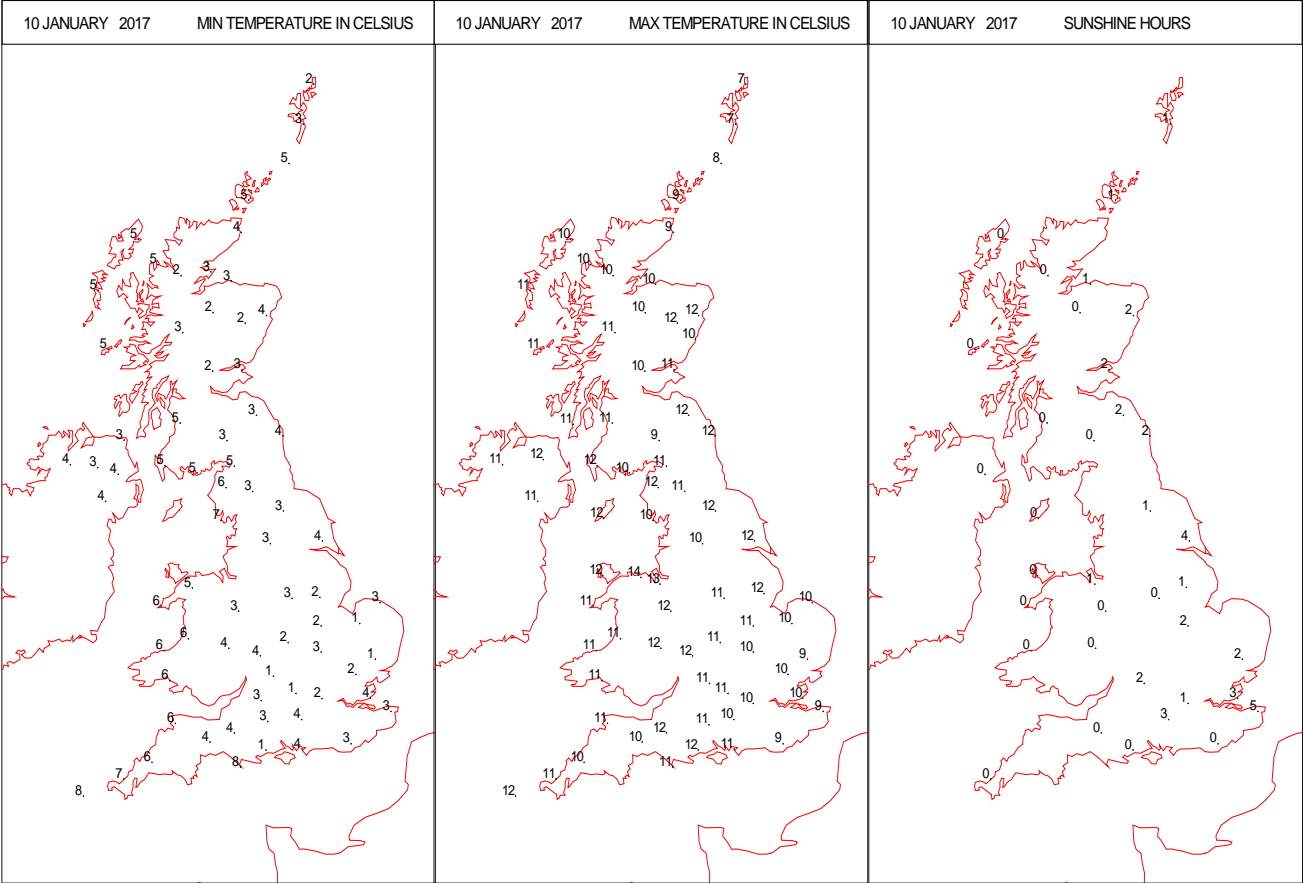
SURFACE REPORTS



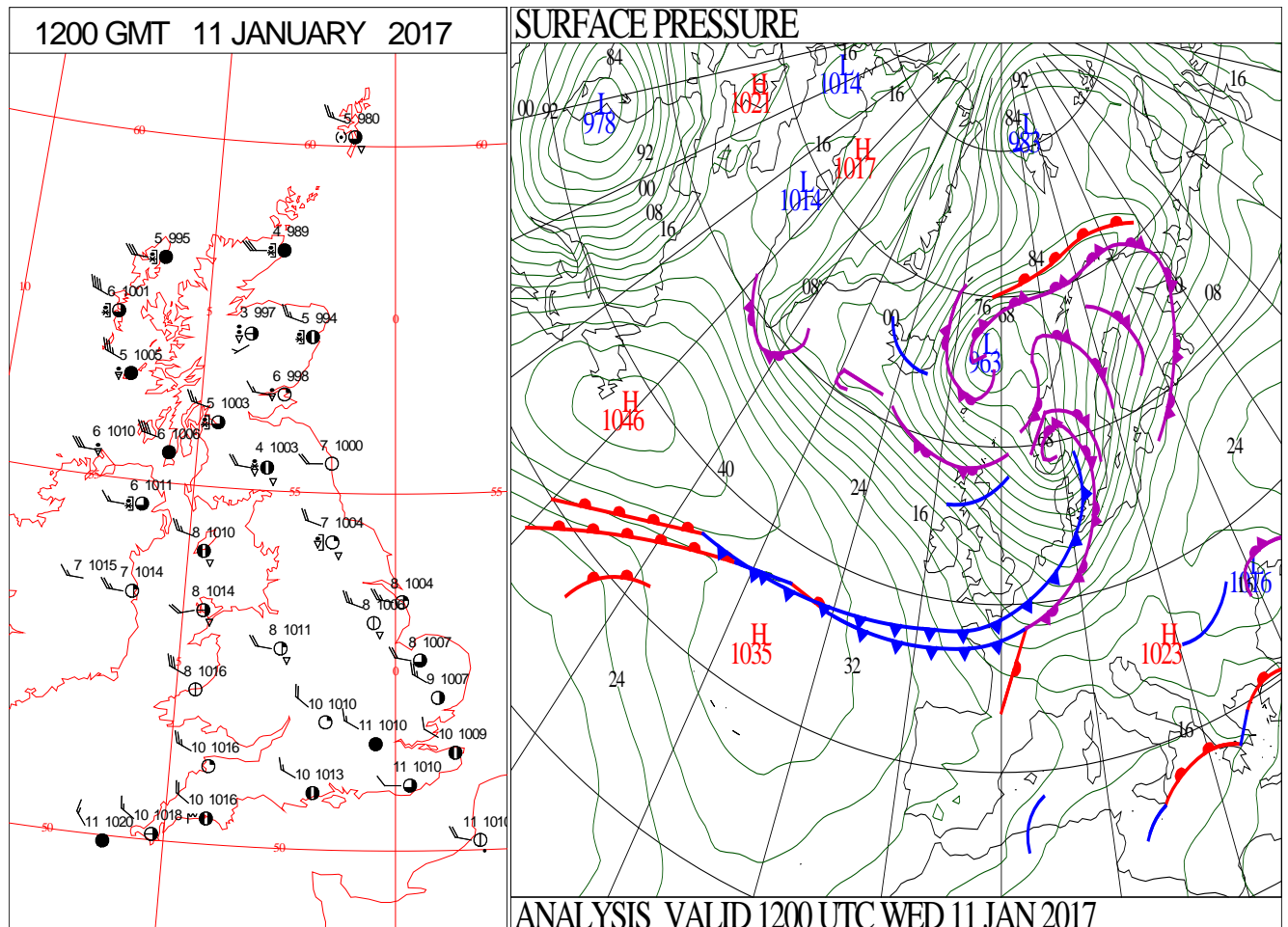
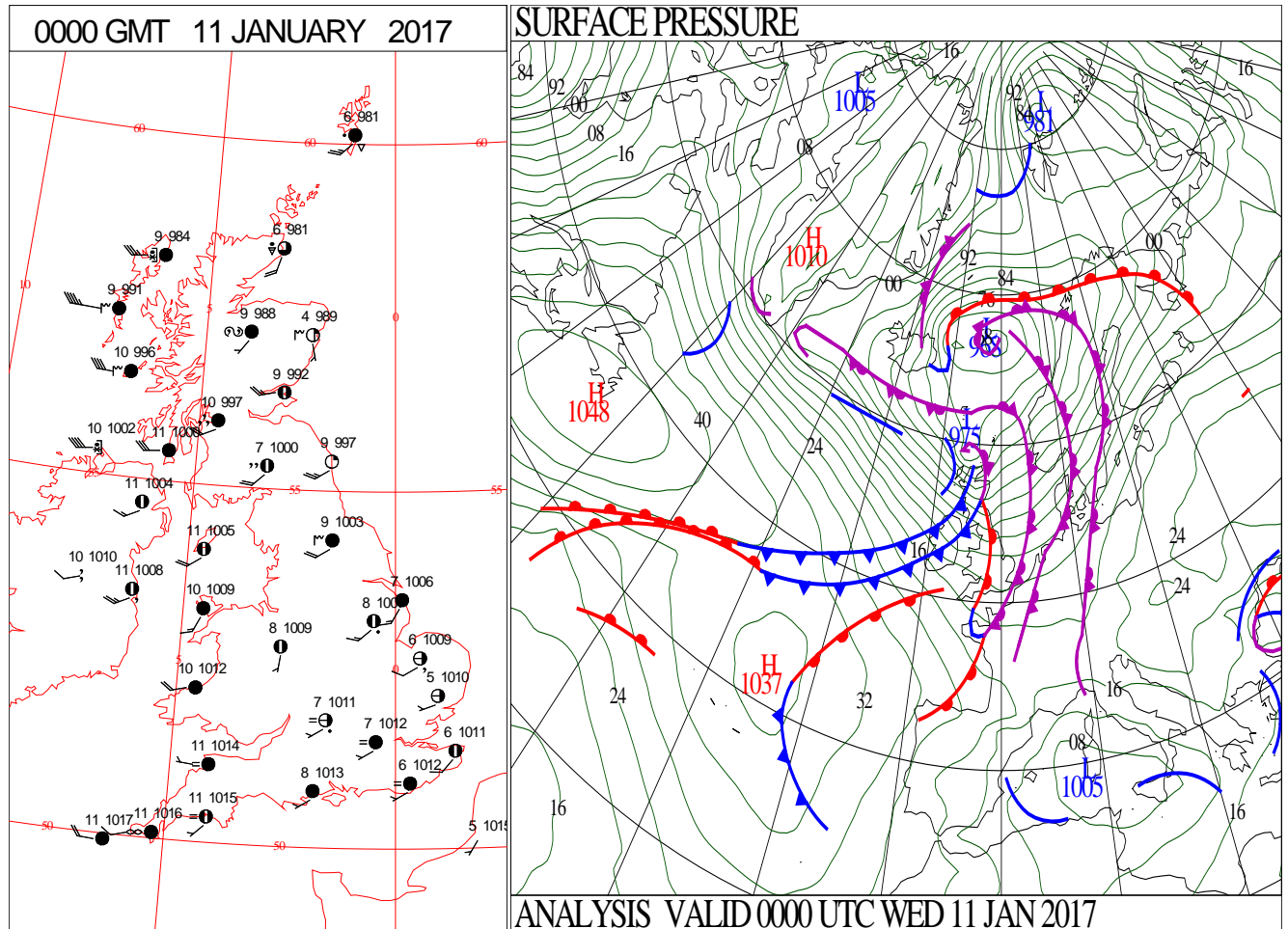
SIGNIFICANT WEATHER

0600 GMT 10 JANUARY 2017	SIG WEATHER	1200 GMT 10 JANUARY 2017	SIG WEATHER	<p>Summary of UK Weather for Tuesday 10 January 2017.</p> <p>Showers fed into northern and western part through the early hours, with some light patchy rain clearing the south-east.</p> <p>Skies were mostly cloudy, with a few cloud breaks mainly in the north and west. It was a generally breezy night, with most places staying above freezing, allowing for frost free conditions. However, a few rural locations may have dipped close to freezing during the night.</p> <p>During the day, cloud thickened in the west, bringing some light and patchy rain across Wales and south-west England, and some more organised rain across north-west England.</p> <p>Further north, showers affected Northern Ireland and Scotland, and it was windy there.</p> <p>Low cloud pushed into Northern Ireland towards the end of the evening, with further outbreaks of rain, and some isolated hill fog. North-westerly winds started to increase later in the evening across Northern Ireland and western parts of Scotland, with gales developing in exposed places.</p>
1800 GMT 10 JANUARY 2017	SIG WEATHER	0000 GMT 11 JANUARY 2017	SIG WEATHER	
				<p>EXTREMES</p> <p>Highest Maximum: 14.1 Rhyl No2, Clwyd</p> <p>Lowest Maximum: 6.7 Lerwick, Shetland</p> <p>Lowest Minimum: 0.6 Fontmell Magna, Dorset</p> <p>Lowest Grass Minimum: -6.0 Kindrogan, Perthshire</p> <p>Most Rain: 27.3 Achfary, Sutherland</p> <p>Most Sun: 5.2 Saltfleetby St. Clements, Lincolnshire</p>

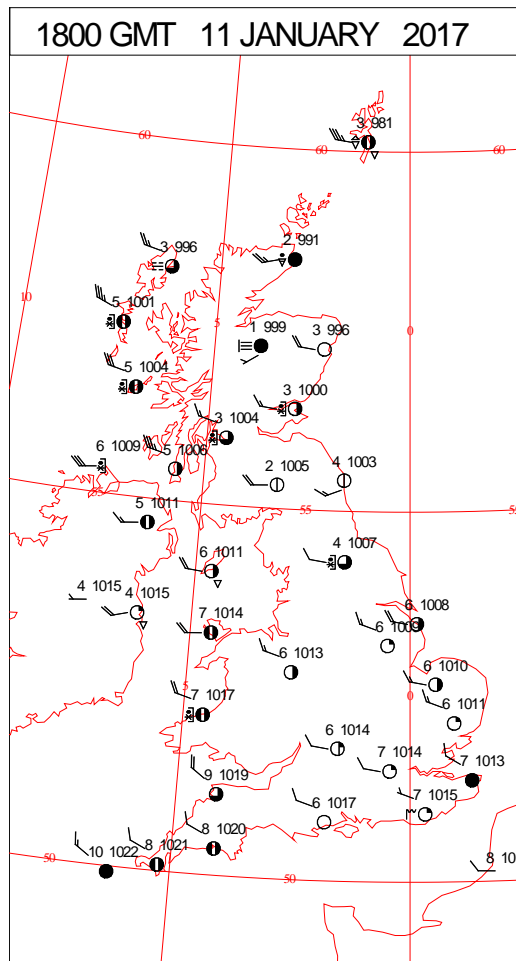
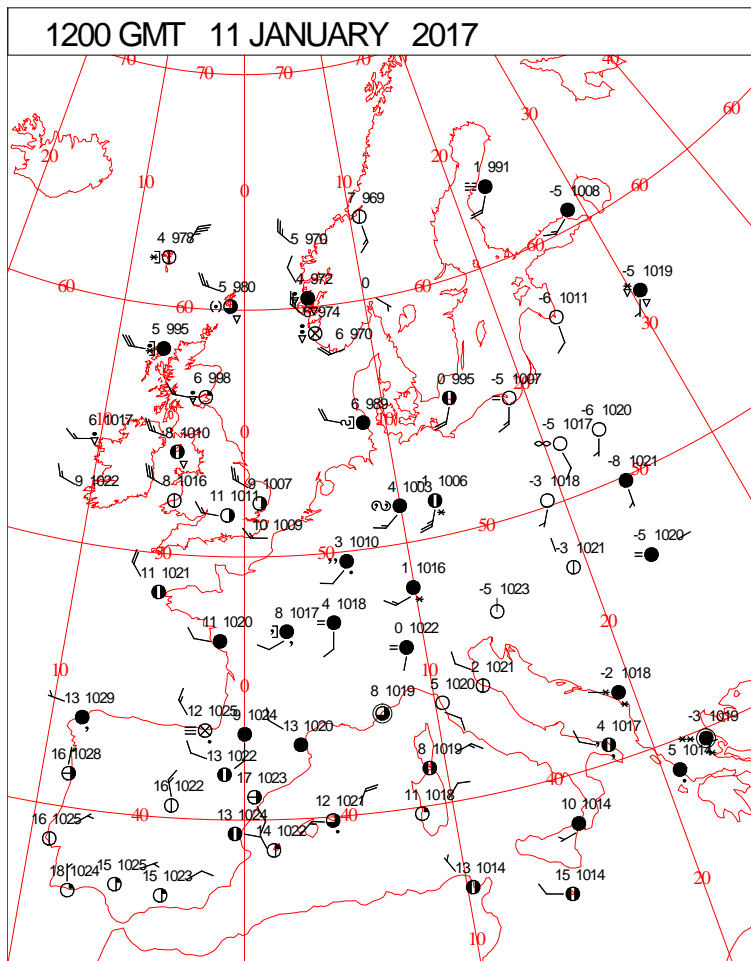
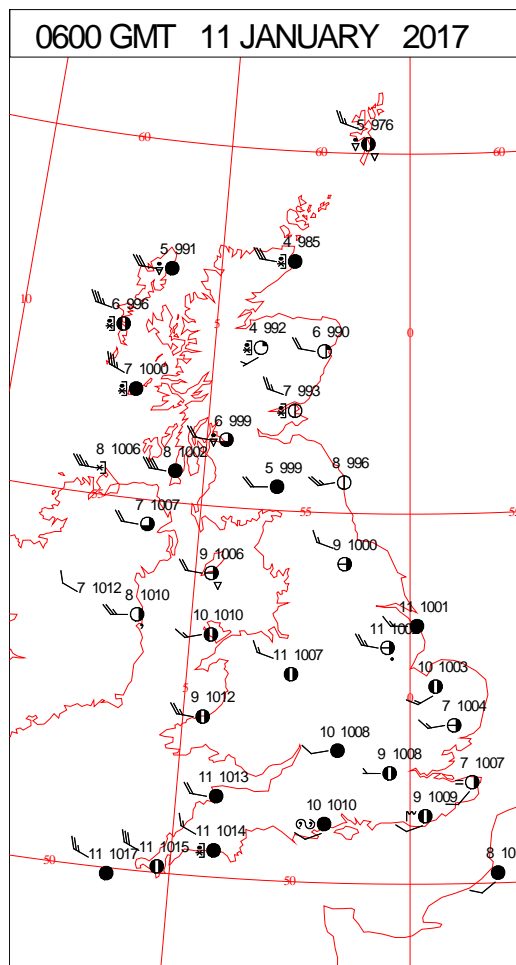
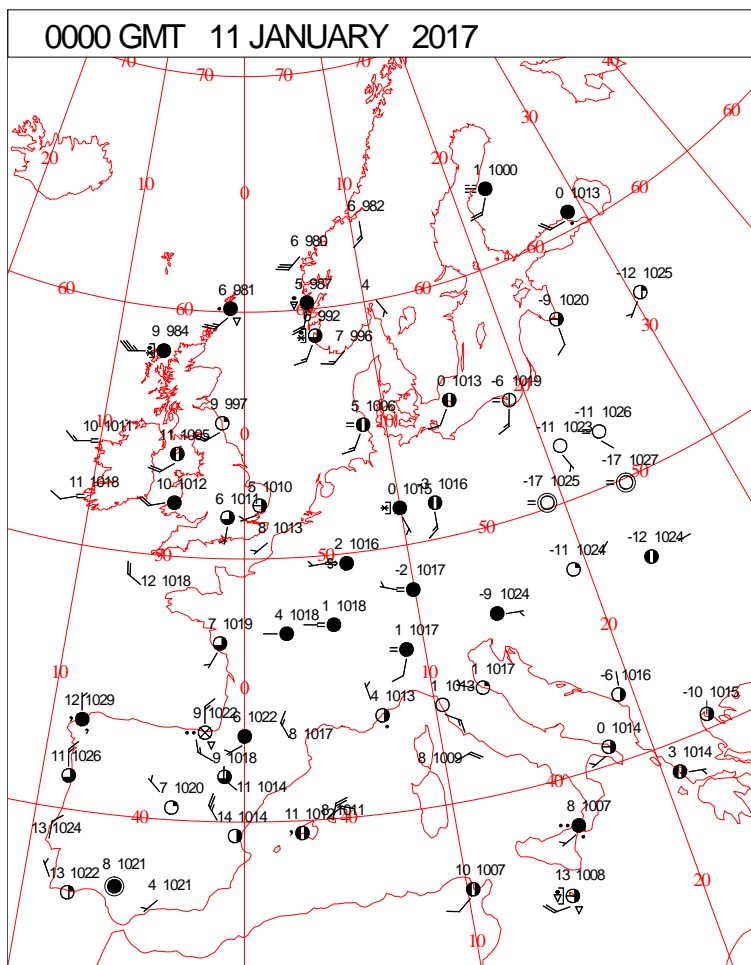
DAILY CLIMATE DATA



DAILY WEATHER SUMMARY




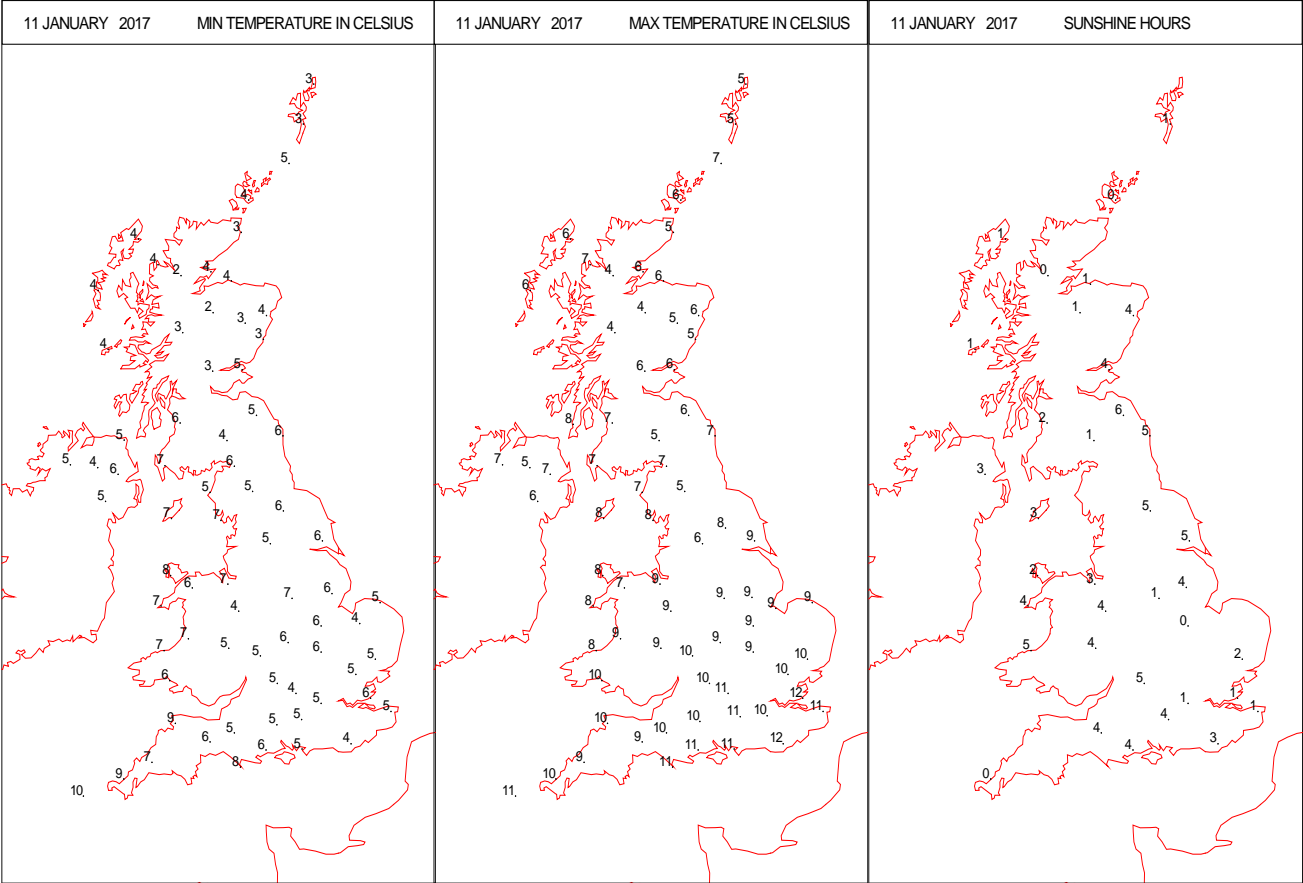
SURFACE REPORTS



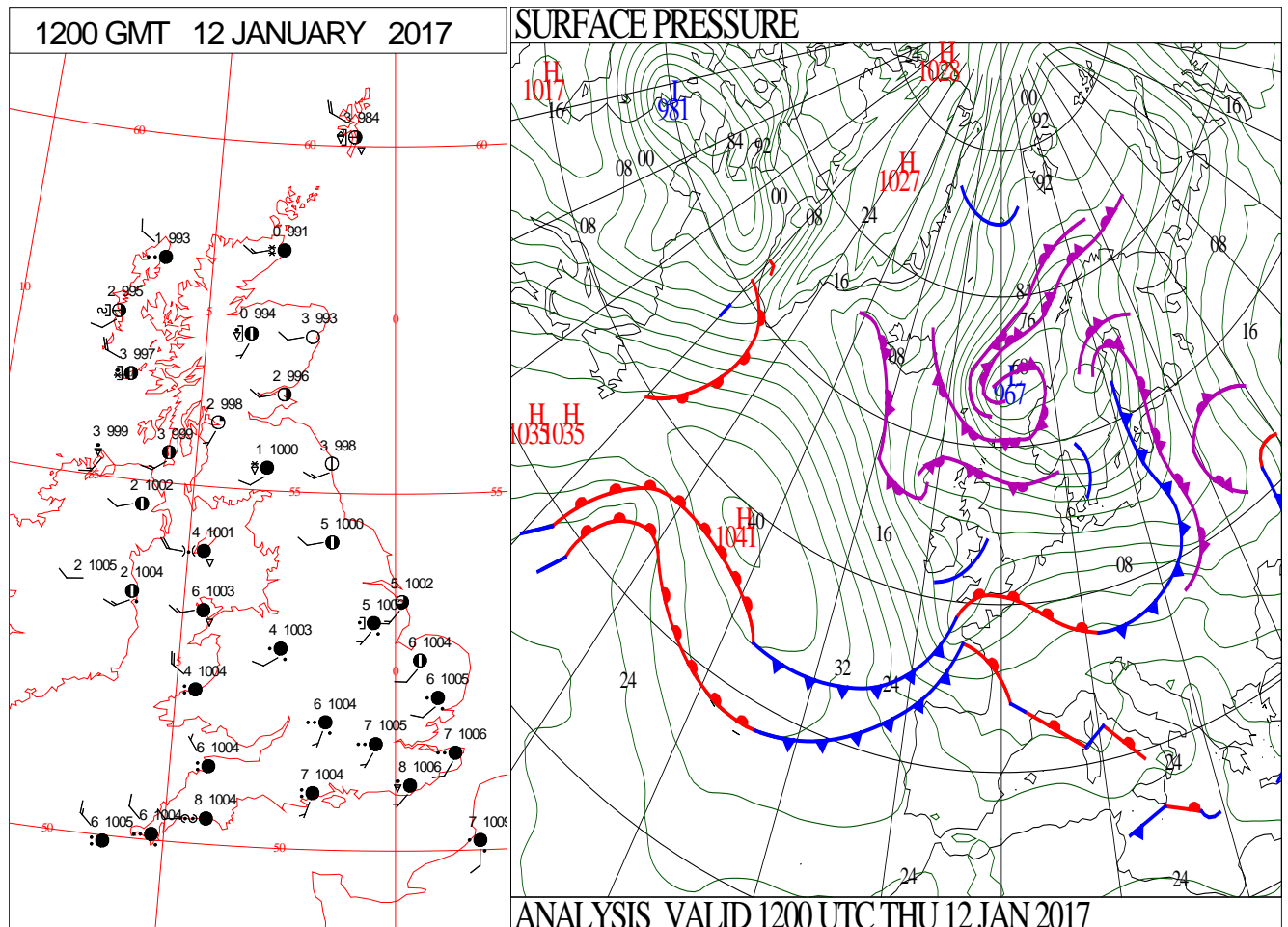
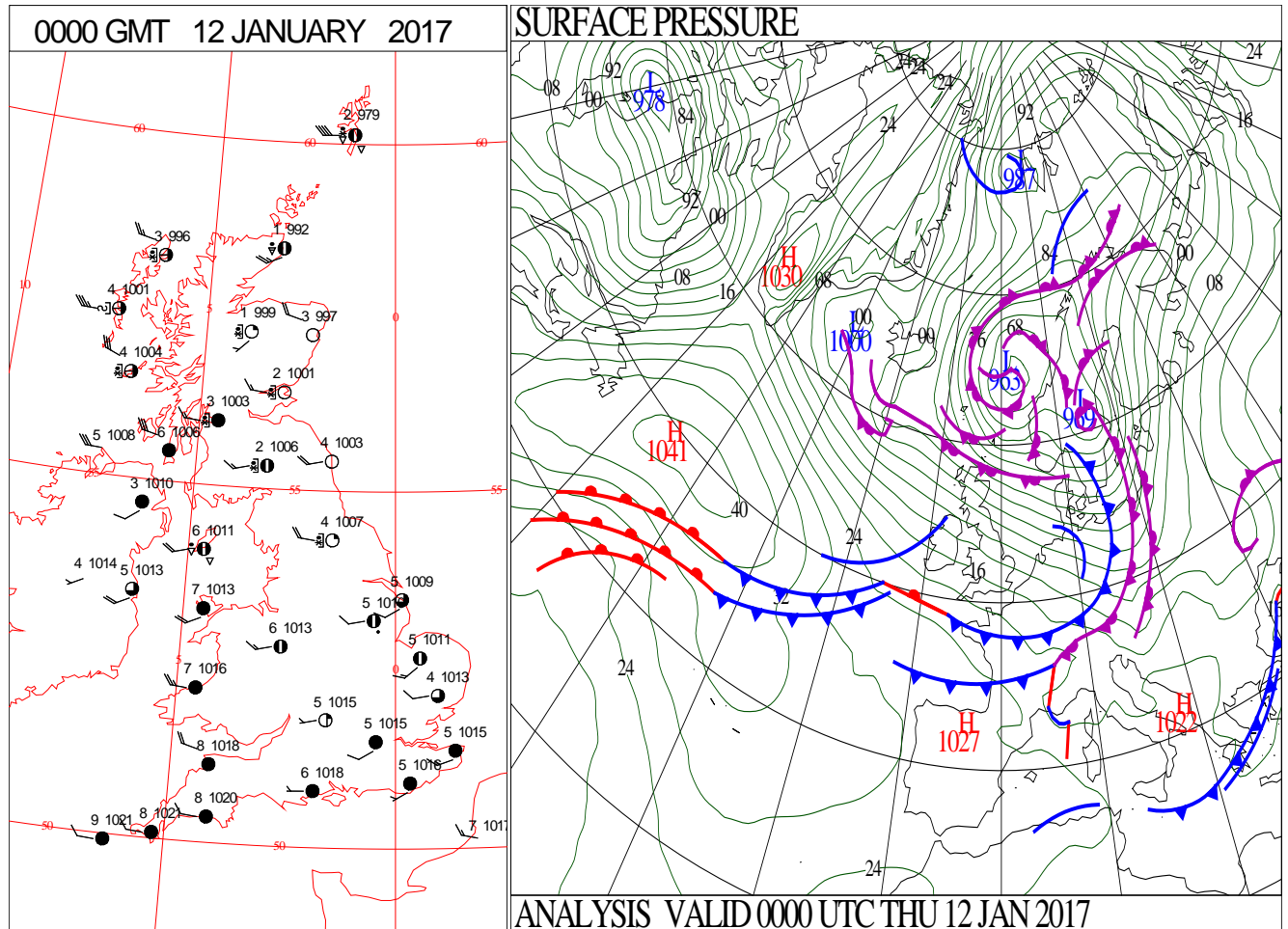
SIGNIFICANT WEATHER

0600 GMT 11 JANUARY 2017	SIG WEATHER	1200 GMT 11 JANUARY 2017	SIG WEATHER	<p>Summary of UK Weather for Wednesday 11 January 2017. A band of low cloud and rain moved south-eastwards across eastern parts of England overnight, with some associated mist and hill fog across the south-east.</p> <p>Elsewhere, winds gradually increased overnight as an area of low pressure to the north of the U.K. tracked eastwards. This brought widespread gales across the north, with severe gales over the Pennines. Scattered showers also started to filter across the north, turning to snow over high ground in Scotland.</p> <p>Patchy cloud and strong winds kept temperatures above freezing overnight in most places.</p> <p>Very strong winds continued in the north all morning, causing trucks to be blown over, and power line damage.</p> <p>There were showers in the north, which became increasingly wintry as the day progressed. Snow fell over the mountains in Scotland, Northern Ireland and the north of England.</p> <p>The rest of England and Wales stayed breezy but dry.</p> <p>It became distinctly cooler than of late, but temperatures held up in the far south.</p>
1800 GMT 11 JANUARY 2017	SIG WEATHER	0000 GMT 12 JANUARY 2017	SIG WEATHER	<p>EXTREMES Highest Maximum: 12.5 Ringmer, Bishops Lane, East Sussex Lowest Maximum: 3.4 Balmoral, Aberdeenshire 3.4 Cromdale, Nairnshire Lowest Minimum: 1.3 Balmoral, Aberdeenshire Lowest Grass Minimum: -7.7 Kindrogan, Perthshire Most Rain: 45.0 Garpel Burn, Ayrshire Most Sun: 6.4 Preston, Cove House, Dorset</p>

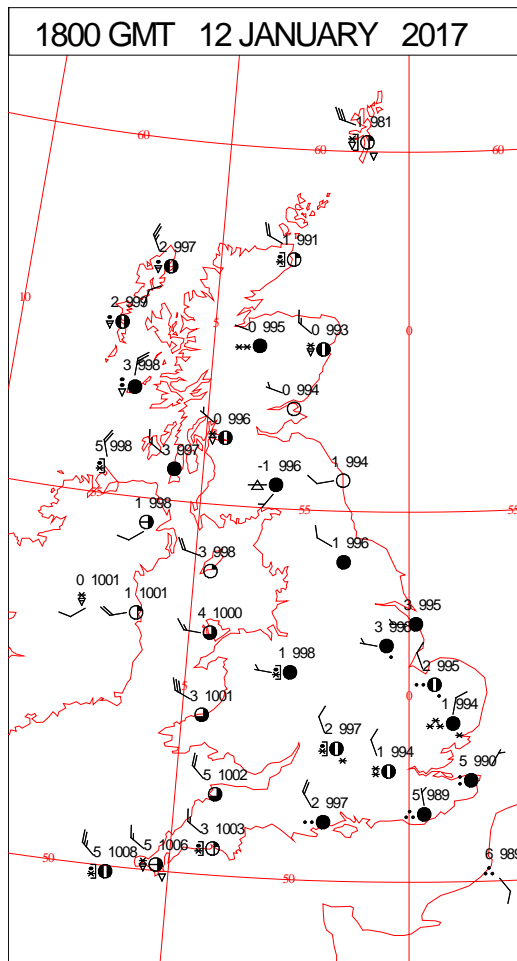
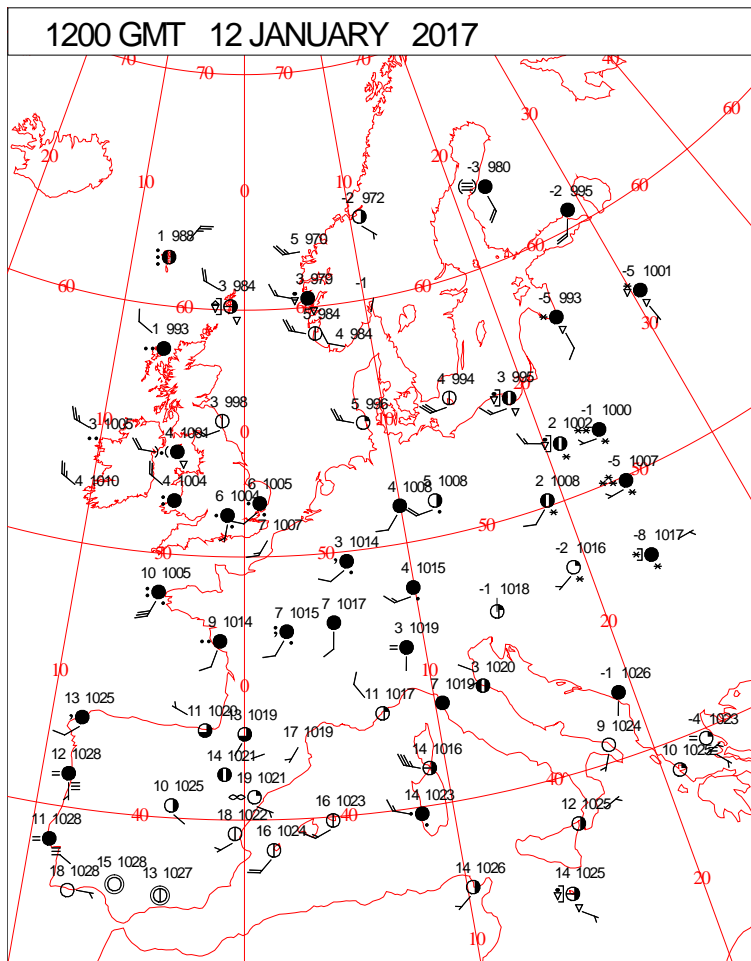
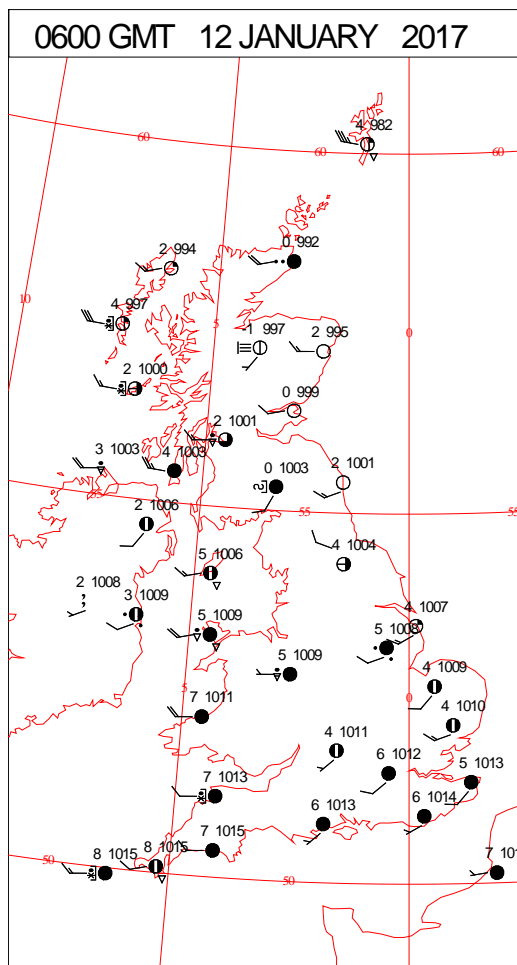
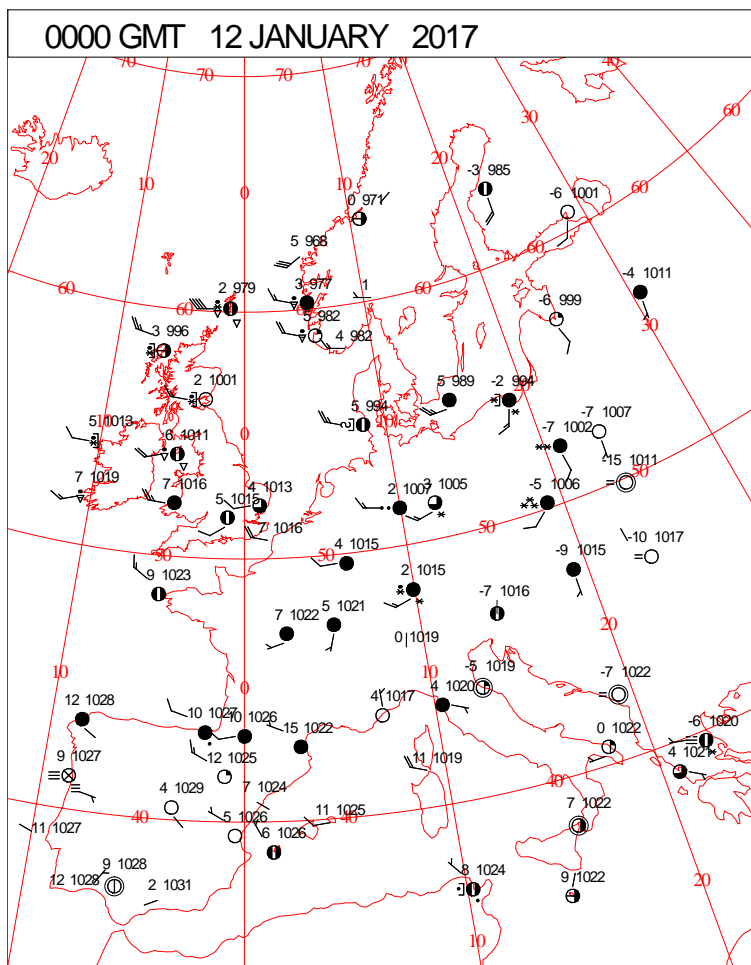
DAILY CLIMATE DATA



DAILY WEATHER SUMMARY



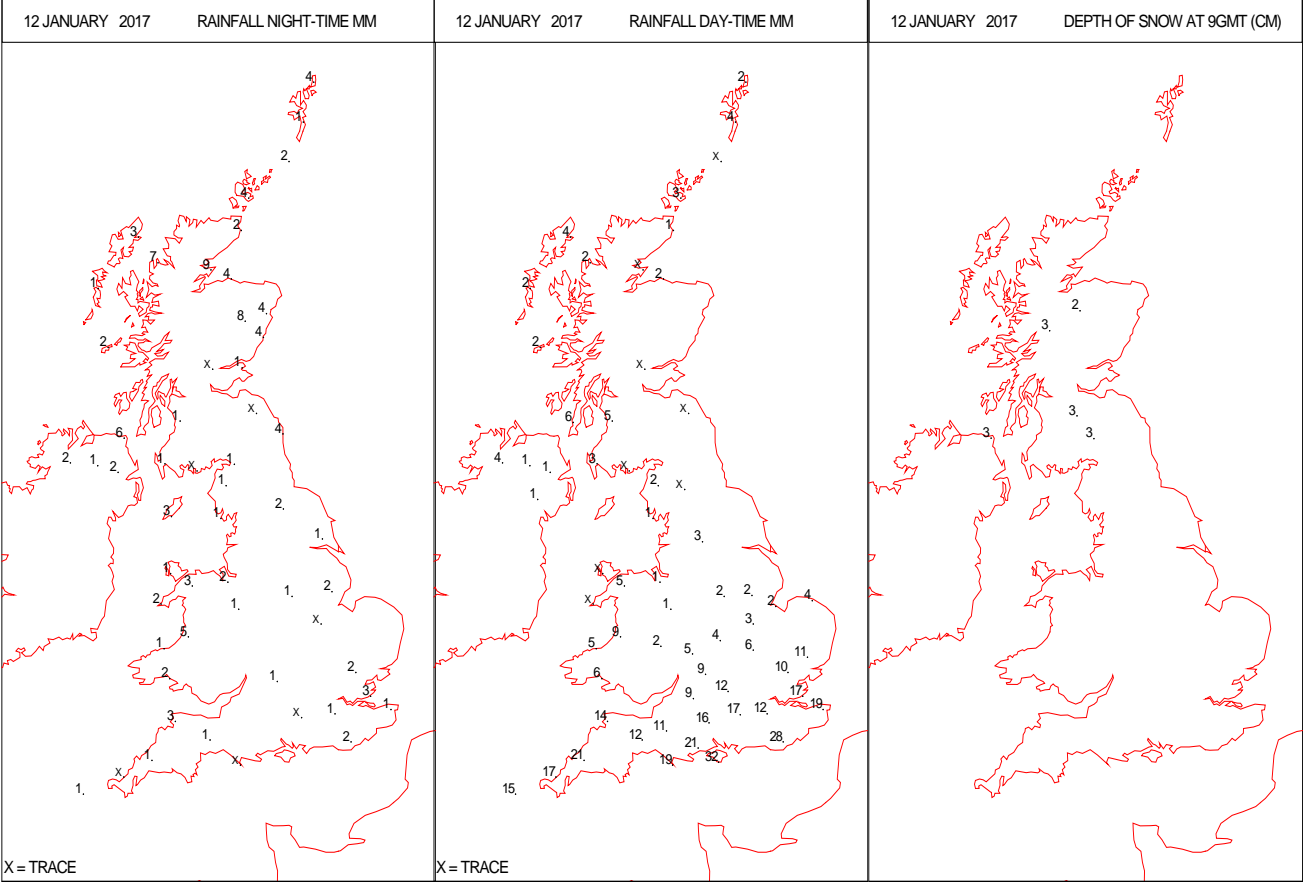
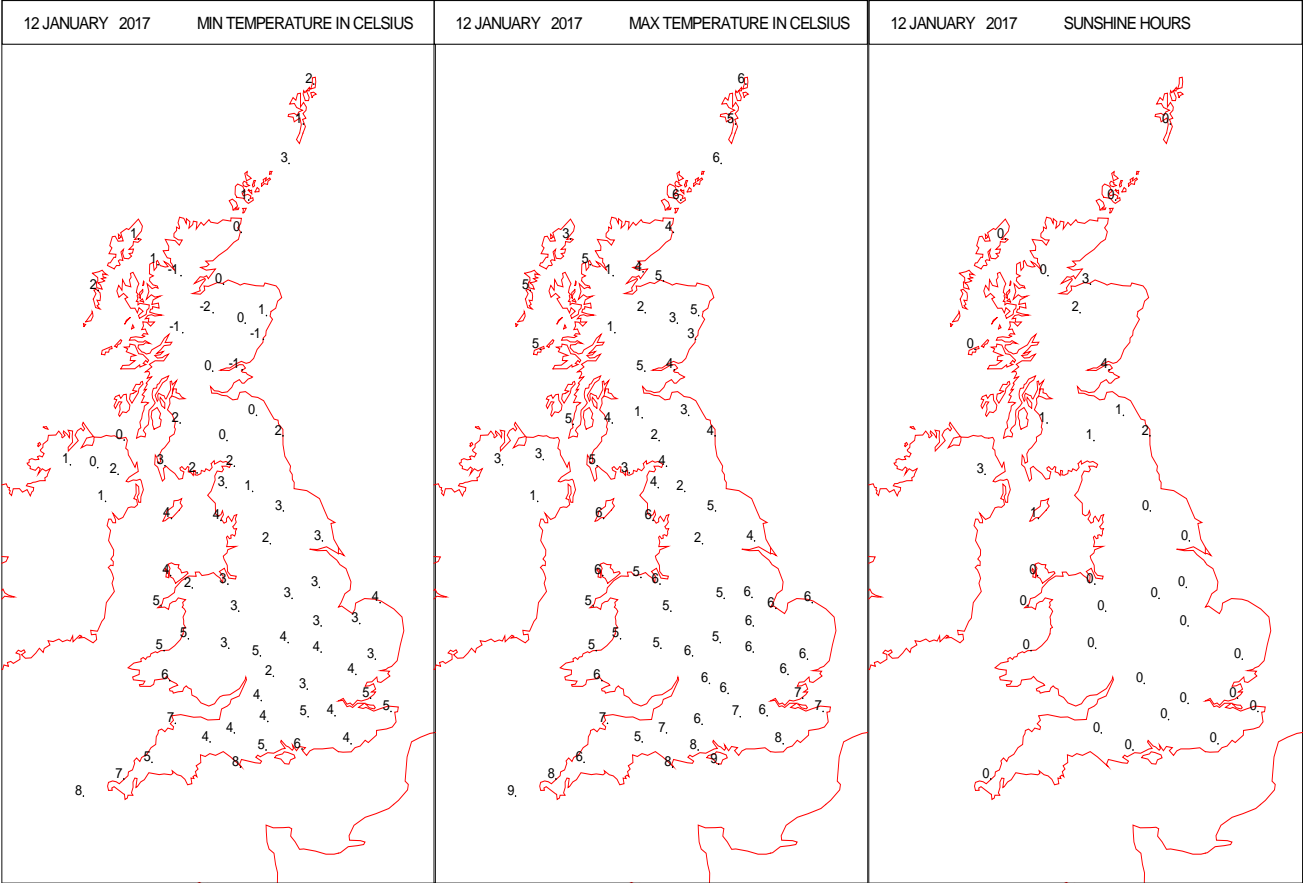
SURFACE REPORTS



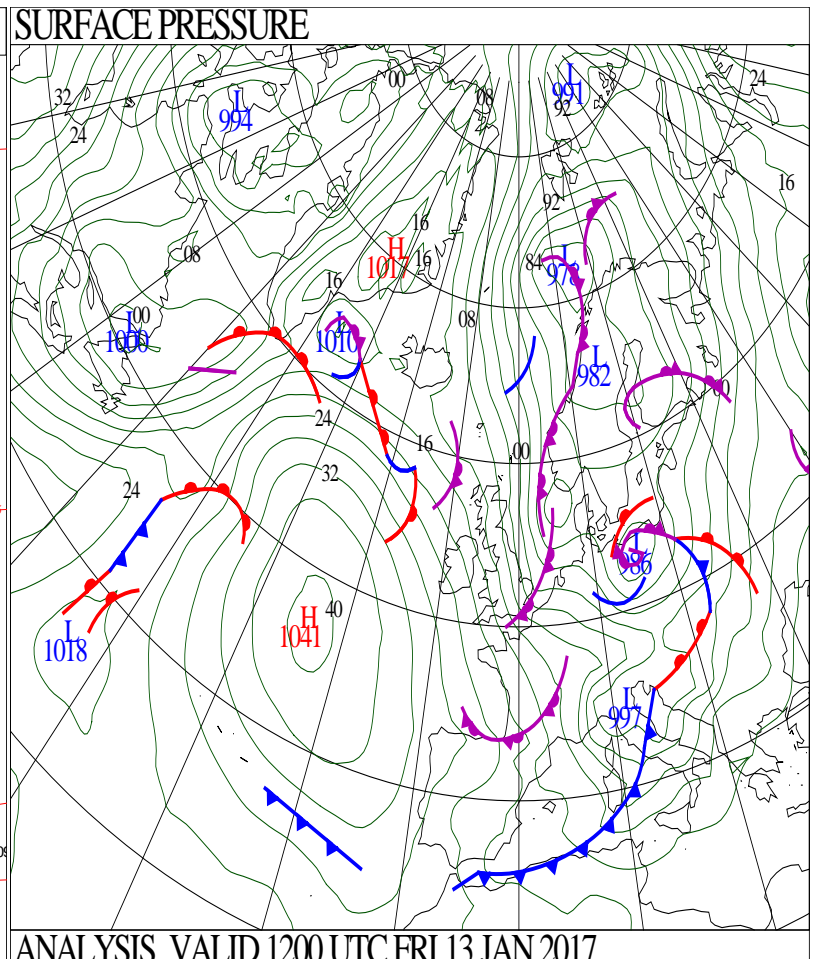
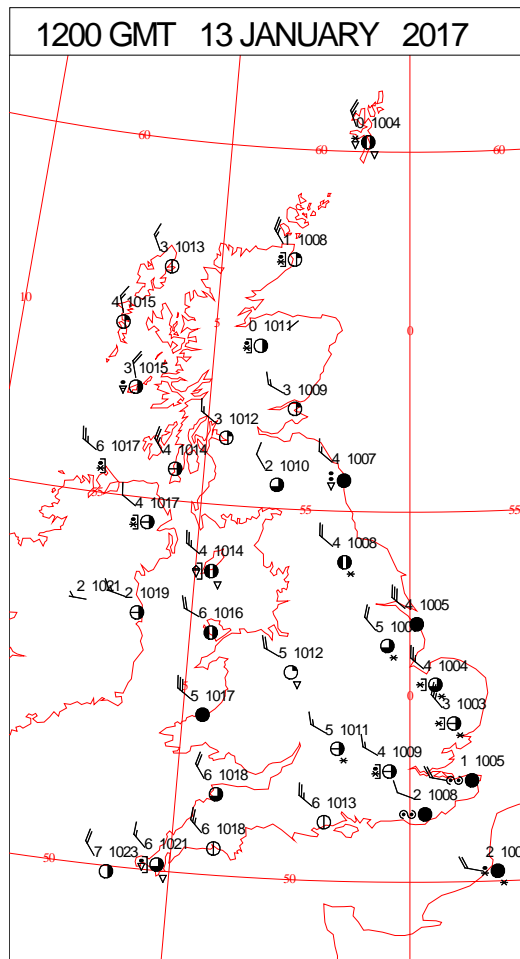
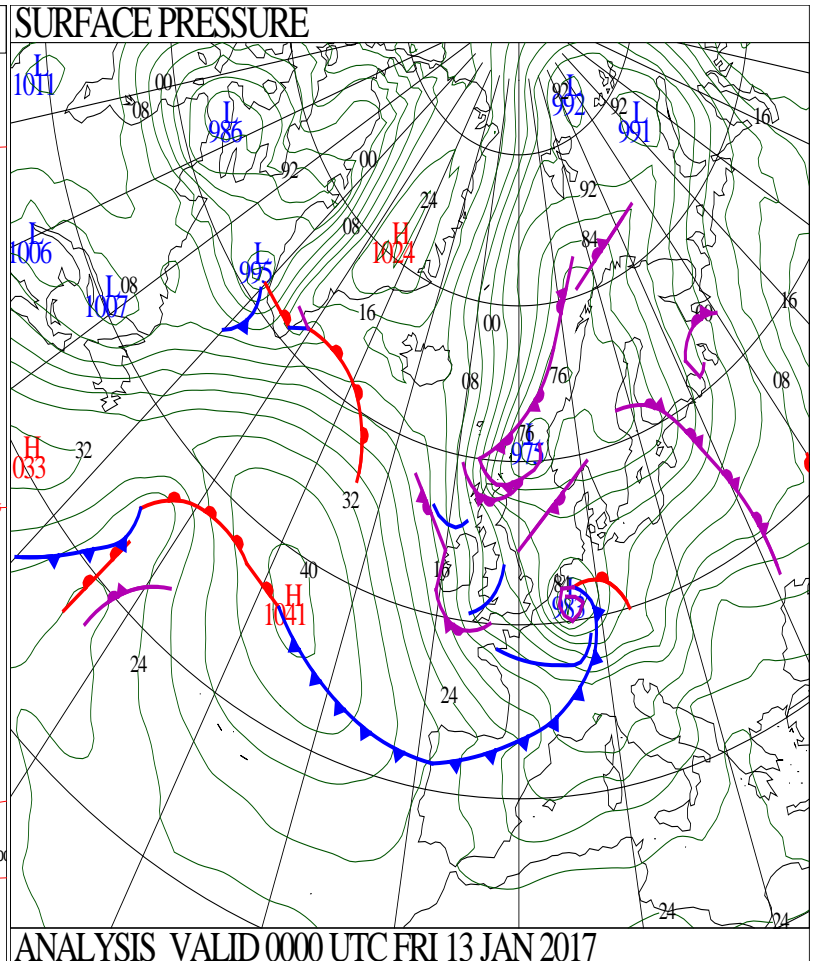
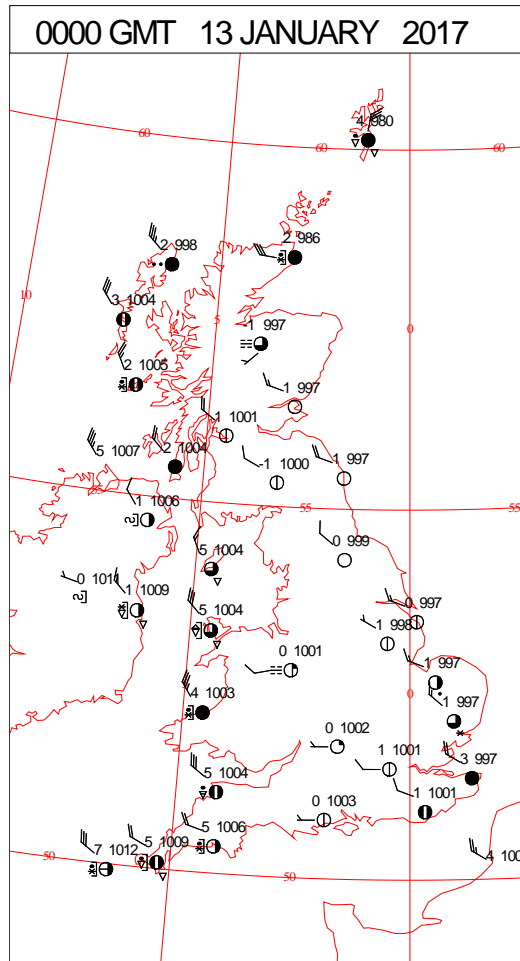
SIGNIFICANT WEATHER

0600 GMT 12 JANUARY 2017	SIG WEATHER	1200 GMT 12 JANUARY 2017	SIG WEATHER	<p>Summary of UK Weather for Thursday 12 January 2017.</p> <p>It was a cold and icy night across northern areas, as frequent snow showers affected many northern and western parts, with heavy showers and thunder in places.</p> <p>Further south, a lot of cloud brought heavy showers into Wales and south-west England.</p> <p>Temperatures generally held up above freezing in the south under the cloud cover.</p> <p>Winds remained strong throughout the night in the north, gusty at times, particularly across western Scotland.</p> <p>Snow showers continued in the north-west all day, but north-eastern parts stayed mainly dry with some sunshine.</p> <p>A broad band of heavy rain arrived in the south-west, and worked its way eastwards during the day. This fell as snow on the Brecon Beacons from the Morning, and became increasingly wintry as the day went on.</p> <p>Widespread sleet fell in the central southern parts of England. Where the rain/sleet was heavy, it turned to snow, with a couple of centimetres settling in parts of the south-east; including High Wycombe, Bromley and Farnborough.</p> <p>It was a very cold day for most places.</p>
1800 GMT 12 JANUARY 2017	SIG WEATHER	0000 GMT 13 JANUARY 2017	SIG WEATHER	<p>EXTREMES</p> <p>Highest Maximum: 9.7 Bognor Regis, West Sussex</p> <p>Lowest Maximum: 1.0 Tulloch Bridge, Inverness-Shire</p> <p>Lowest Minimum: -3.5 Kindrogan, Perthshire</p> <p>Lowest Grass Minimum: -6.6 Kindrogan, Perthshire</p> <p>Most Rain: 37.0 Ventnor Park, Isle of Wight</p> <p>Most Sun: 5.9 Durris, Aberdeenshire</p>

DAILY CLIMATE DATA

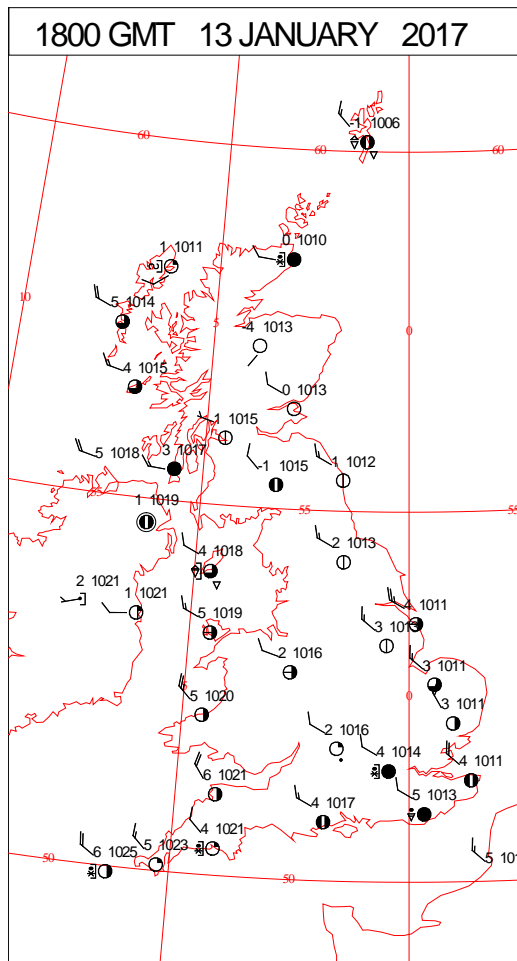
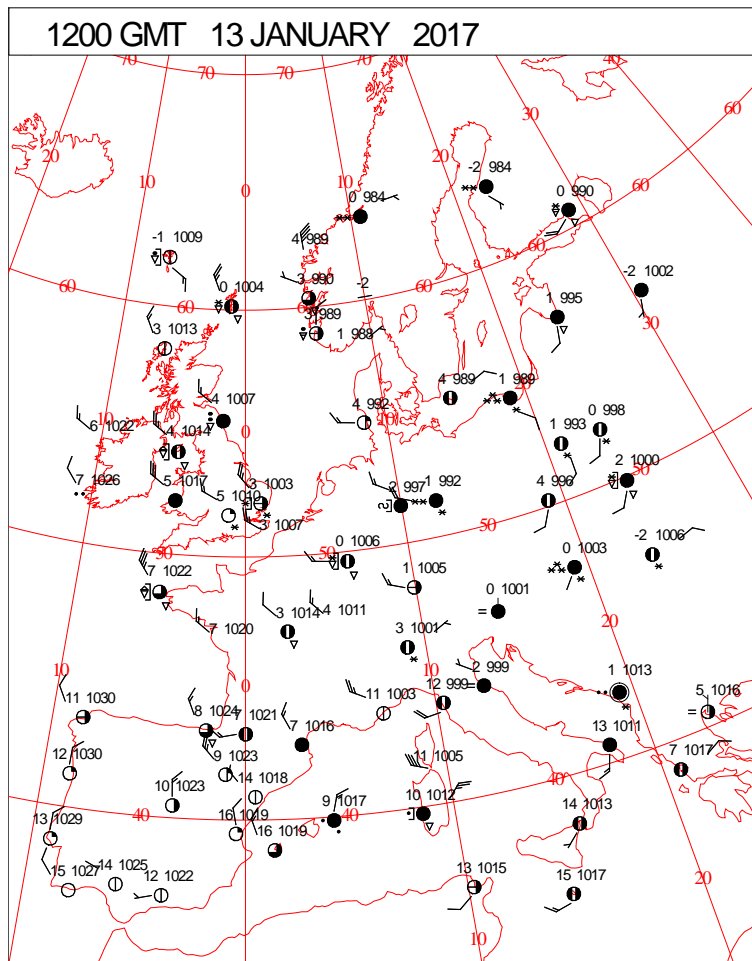
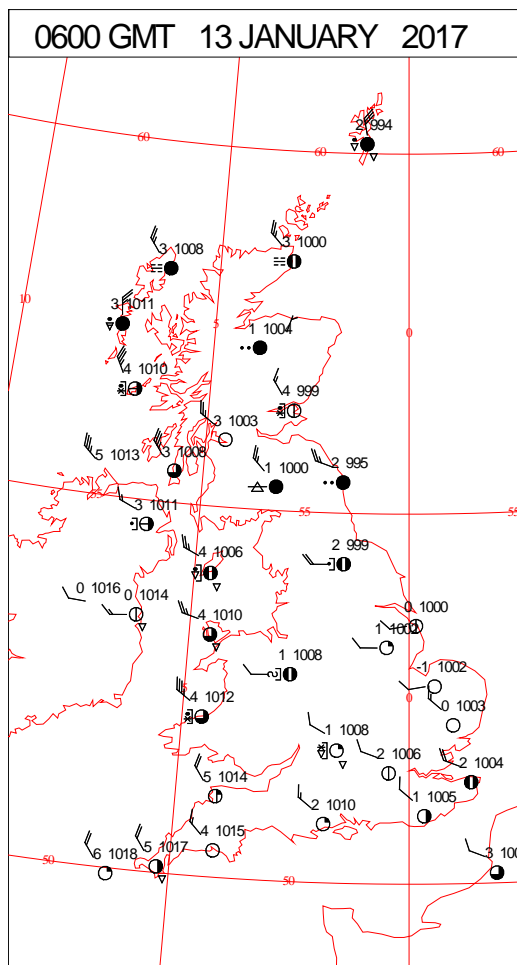
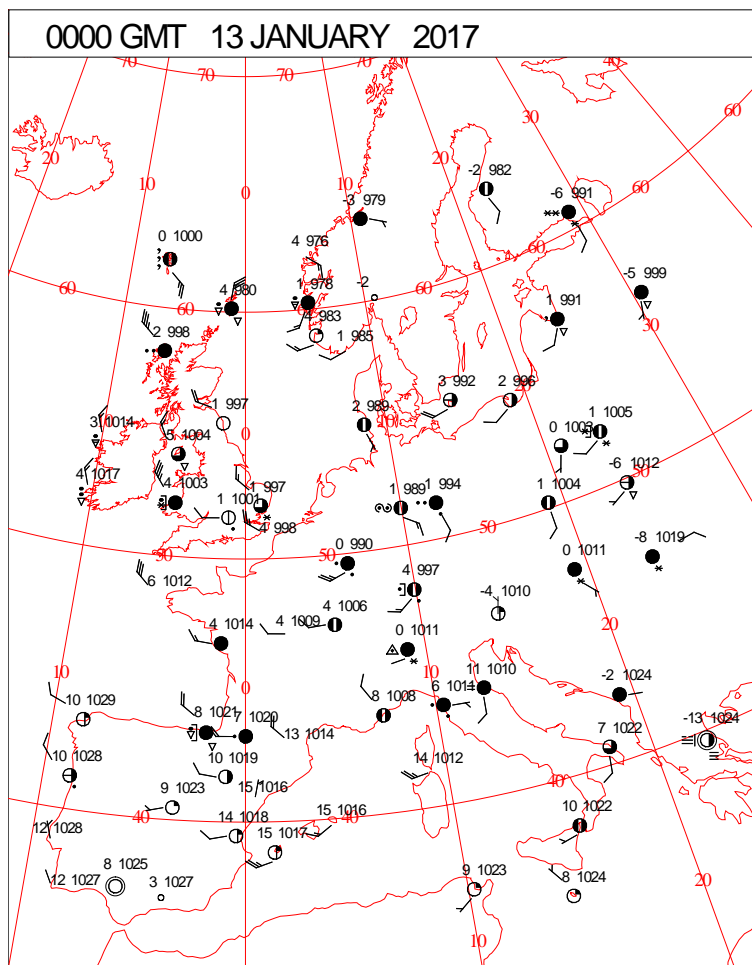


DAILY WEATHER SUMMARY



Friday 13 January 2017

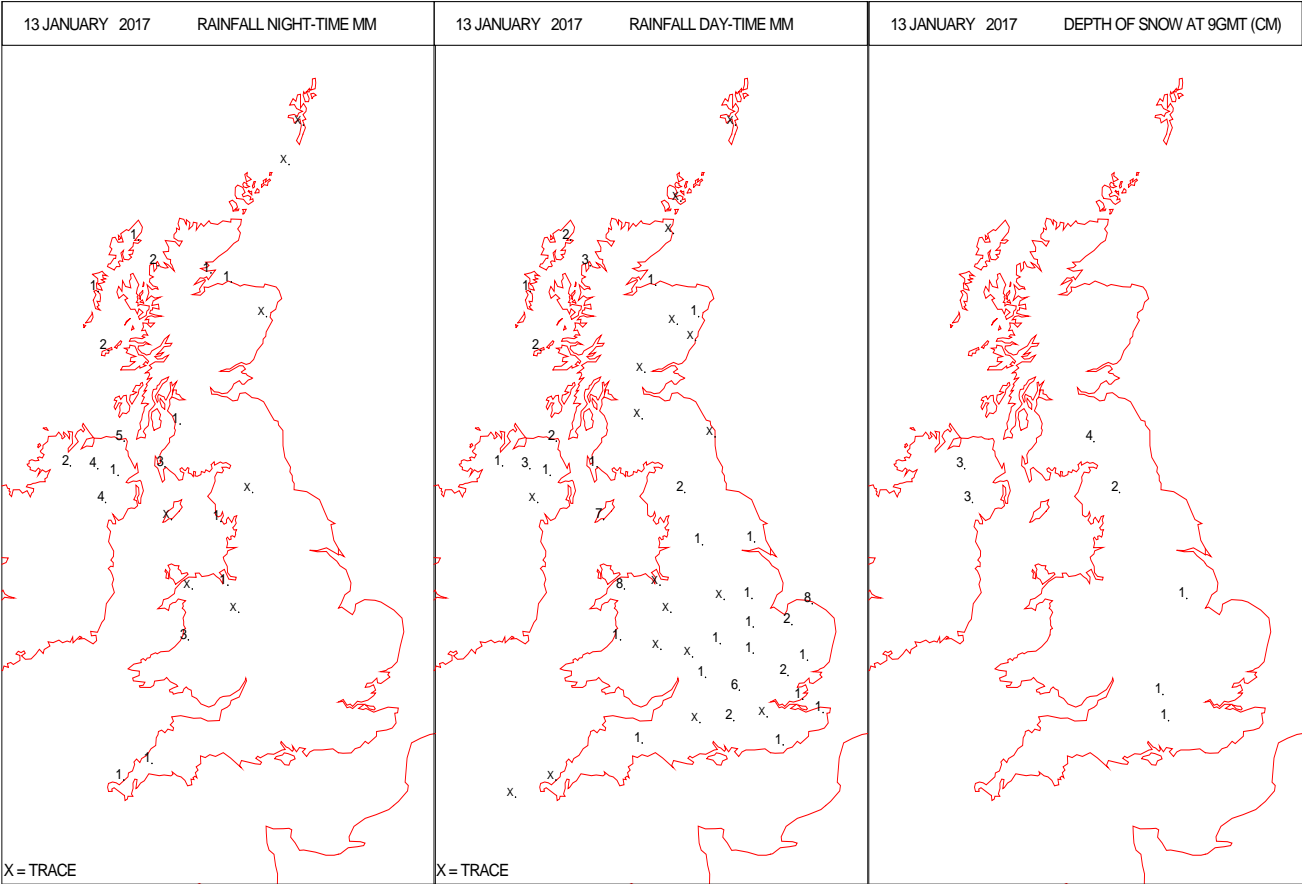
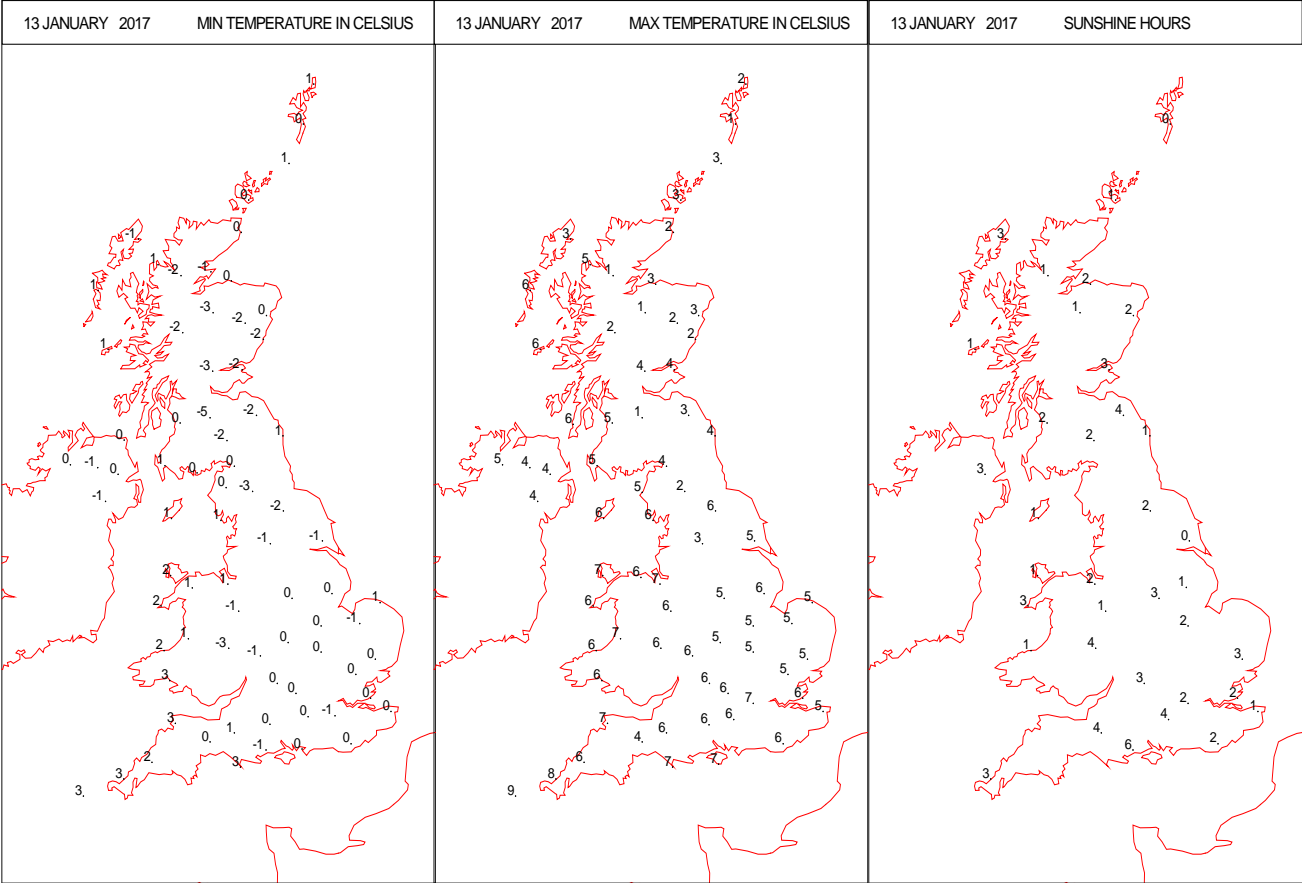
SURFACE REPORTS



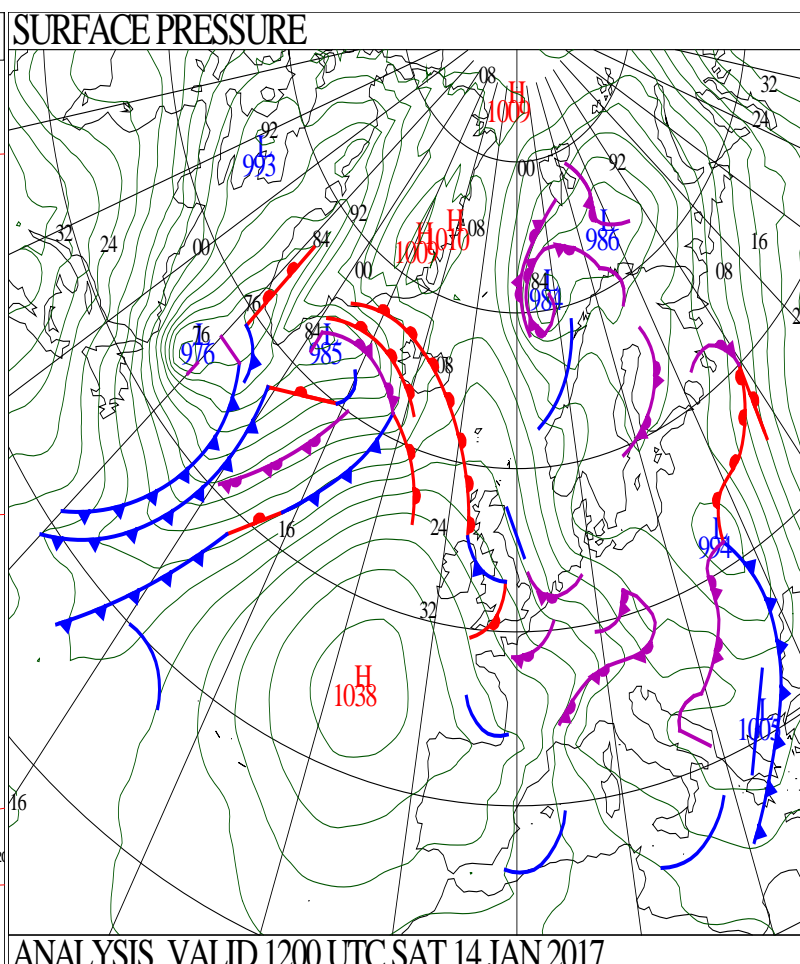
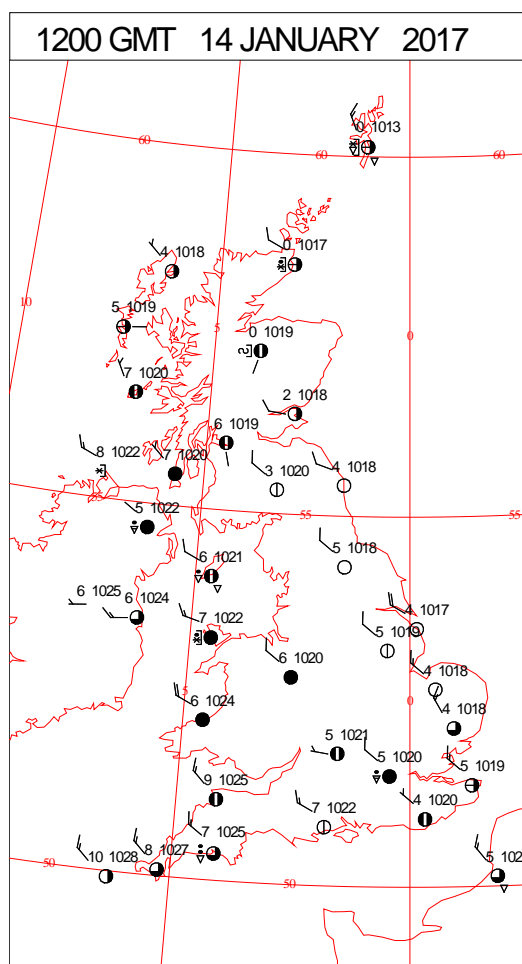
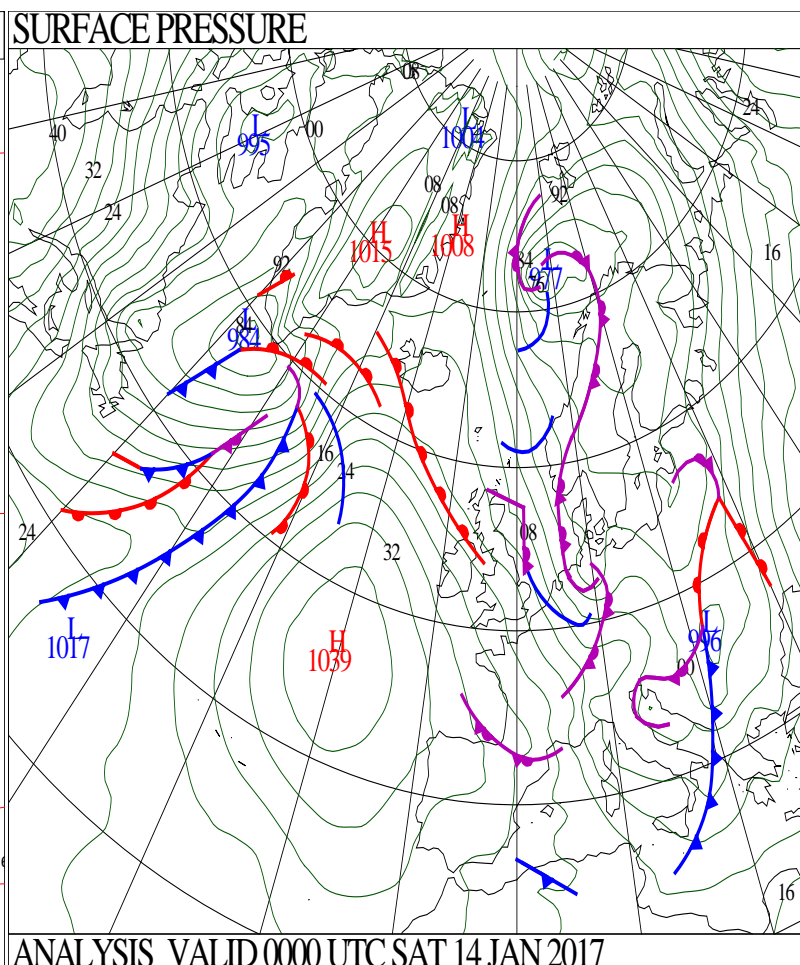
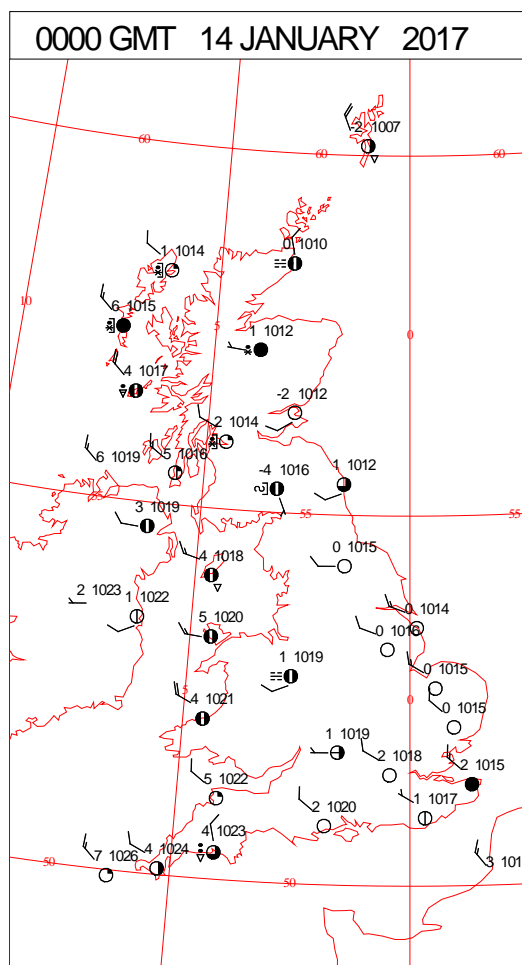
SIGNIFICANT WEATHER

0600 GMT 13 JANUARY 2017	SIG WEATHER	1200 GMT 13 JANUARY 2017	SIG WEATHER	<p>Summary of UK Weather for Friday 13 January 2017. Rain, sleet and snow across the south-east cleared away during the evening, with a little snow accumulating through parts of Kent. Frequent sleet and snow showers affected Scotland, Northern Ireland, Wales and parts of south-west England, with hail in places.</p> <p>Widespread frost affected many parts, with icy stretches on some untreated surfaces.</p> <p>Much of Scotland continued to see more persistent sleet and snow, accompanied by strong northerly winds, leading to blizzard conditions for the Highlands, with snow also reaching lower levels. The sleet and snow moved southwards into northern England and the north Midlands by the end of the night, bringing a slight covering in places.</p> <p>Through the morning, the band of rain, sleet and snow moved further south, to bring a covering of snow across most central and eastern parts of England, and the far east of Wales.</p> <p>Elsewhere, there was plenty of sunshine, but coastal showers affected the north, east and west. Many of these showers fell as sleet or snow inland, giving further slight accumulations.</p> <p>It was another windy day for all areas, with a significant wind chill.</p>
1800 GMT 13 JANUARY 2017	SIG WEATHER	0000 GMT 14 JANUARY 2017	SIG WEATHER	<p>EXTREMES Highest Maximum: 8.7 St. Marys Airport, Isles of Scilly Lowest Maximum: 1.0 Balmoral, Aberdeenshire 1.0 Lentrán, Nairnshire 1.0 Loch Glascarnoch, Ross-Shire Lowest Minimum: -4.5 Drumalbin, Lanarkshire Lowest Grass Minimum: -11.6 Kindrogan, Perthshire Most Rain: 20.6 Ashgrove, Ayrshire Most Sun: 7.0 Preston, Cove House, Dorset</p>

DAILY CLIMATE DATA

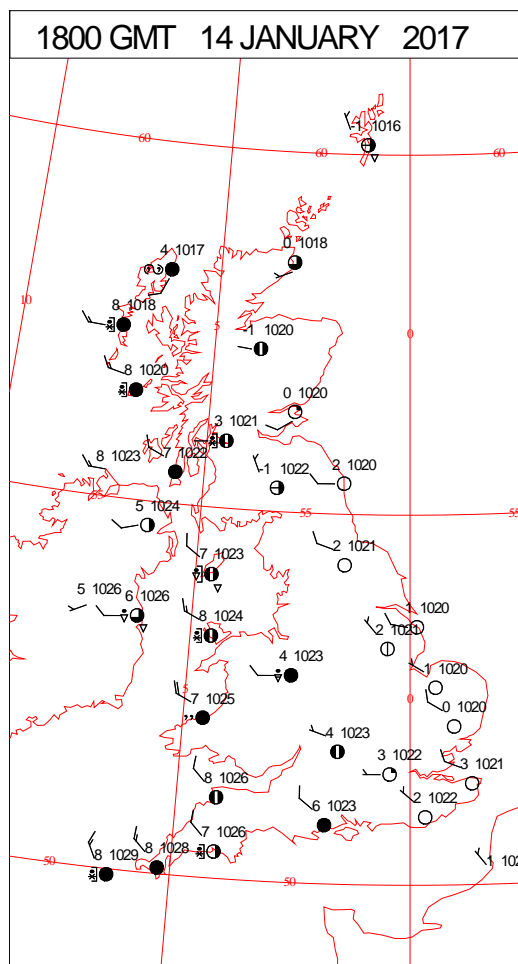
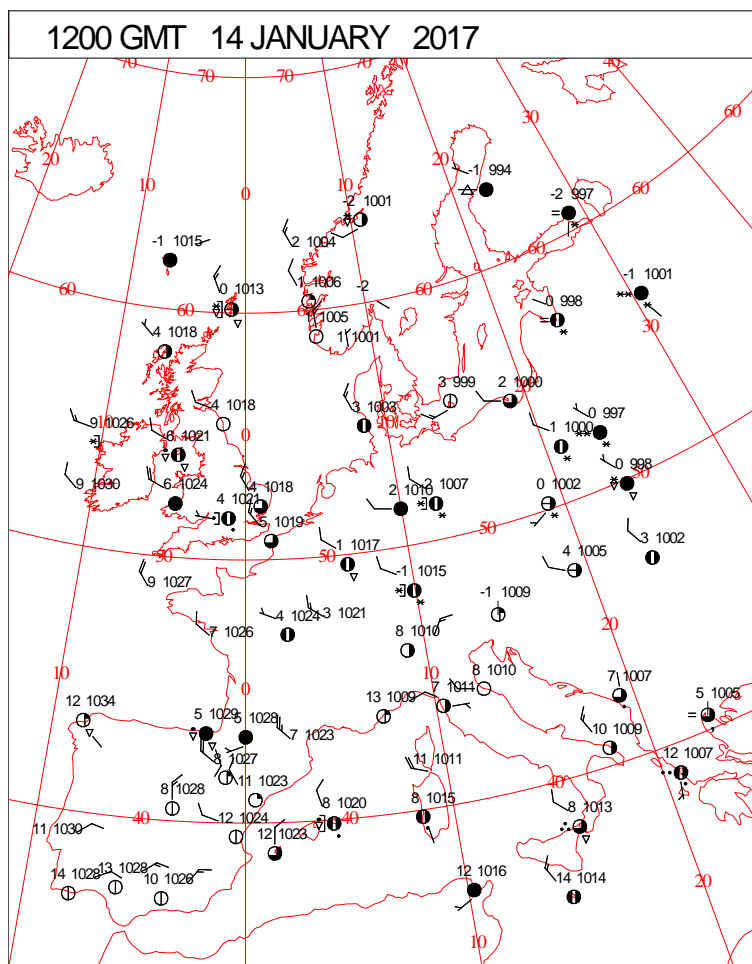
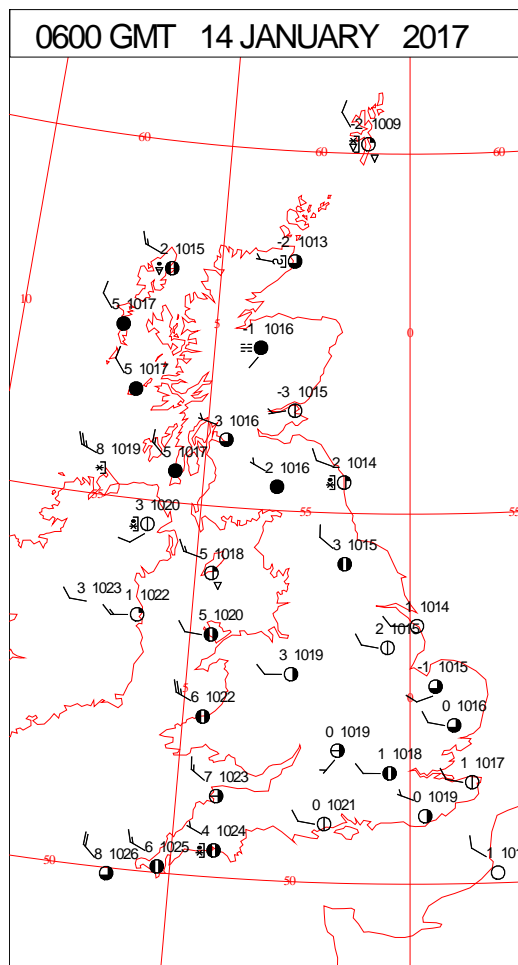
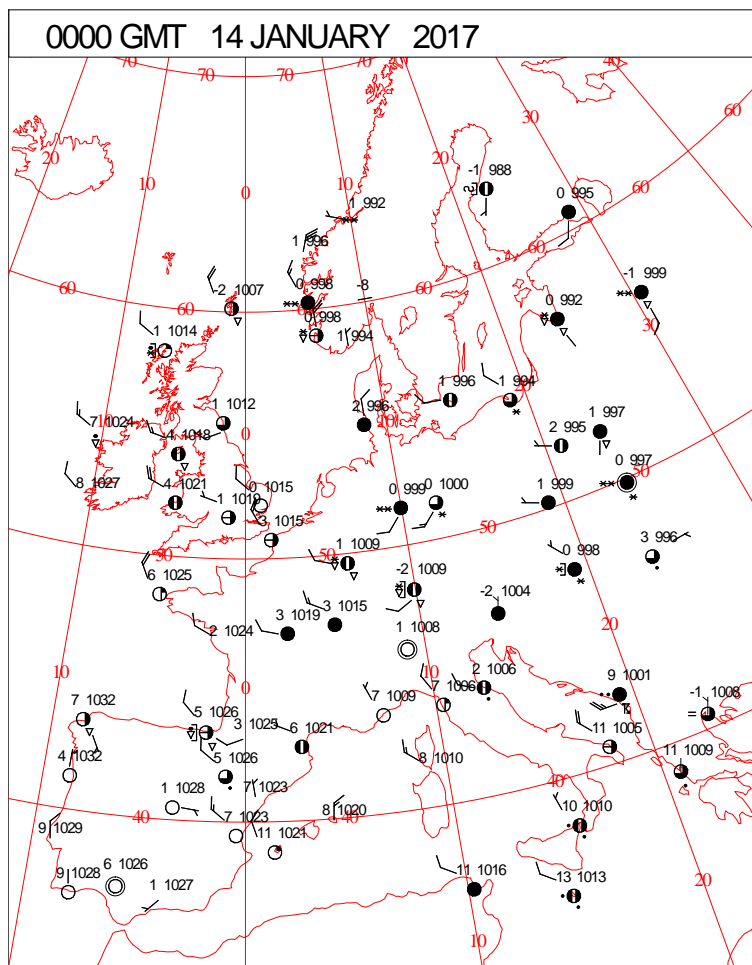


DAILY WEATHER SUMMARY



Saturday 14 January 2017

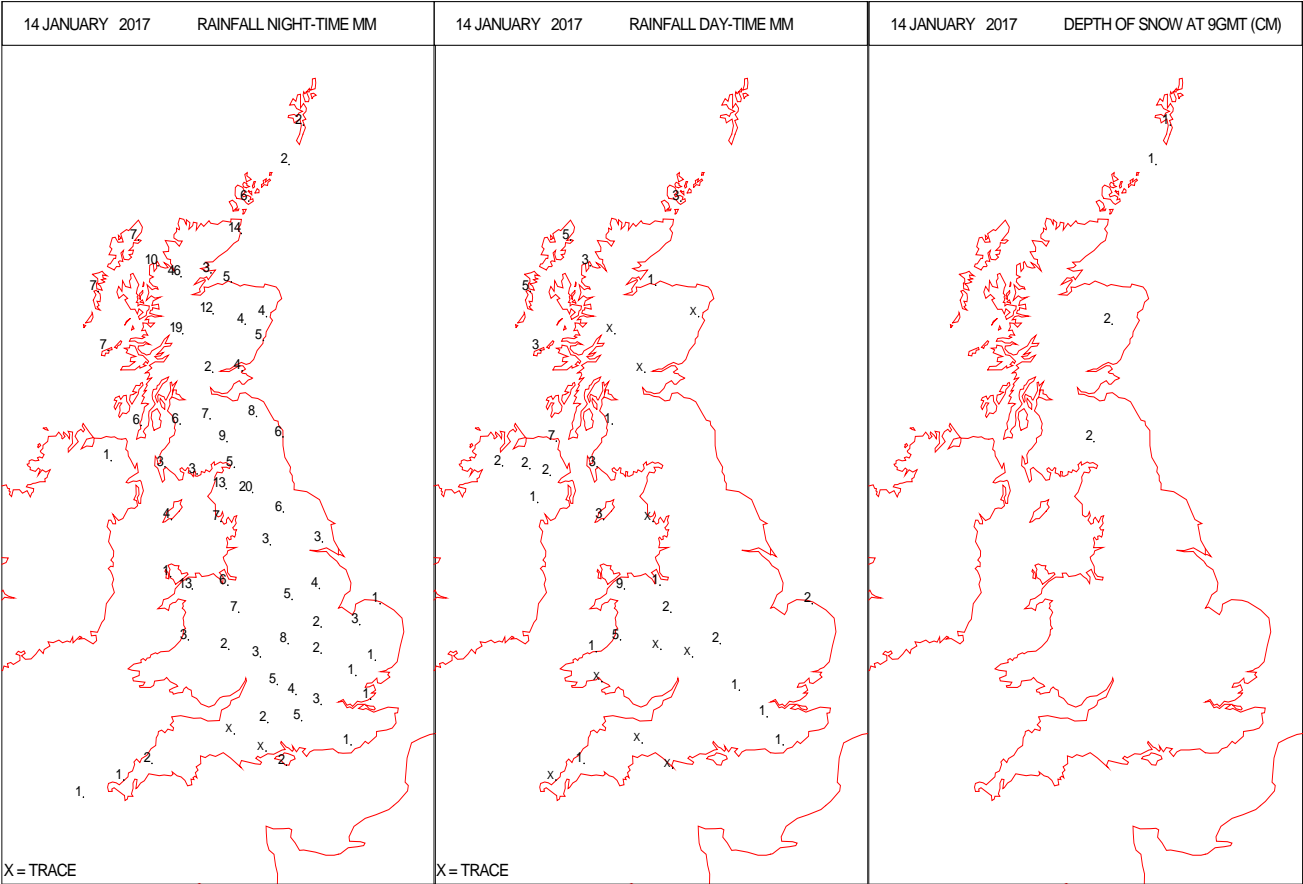
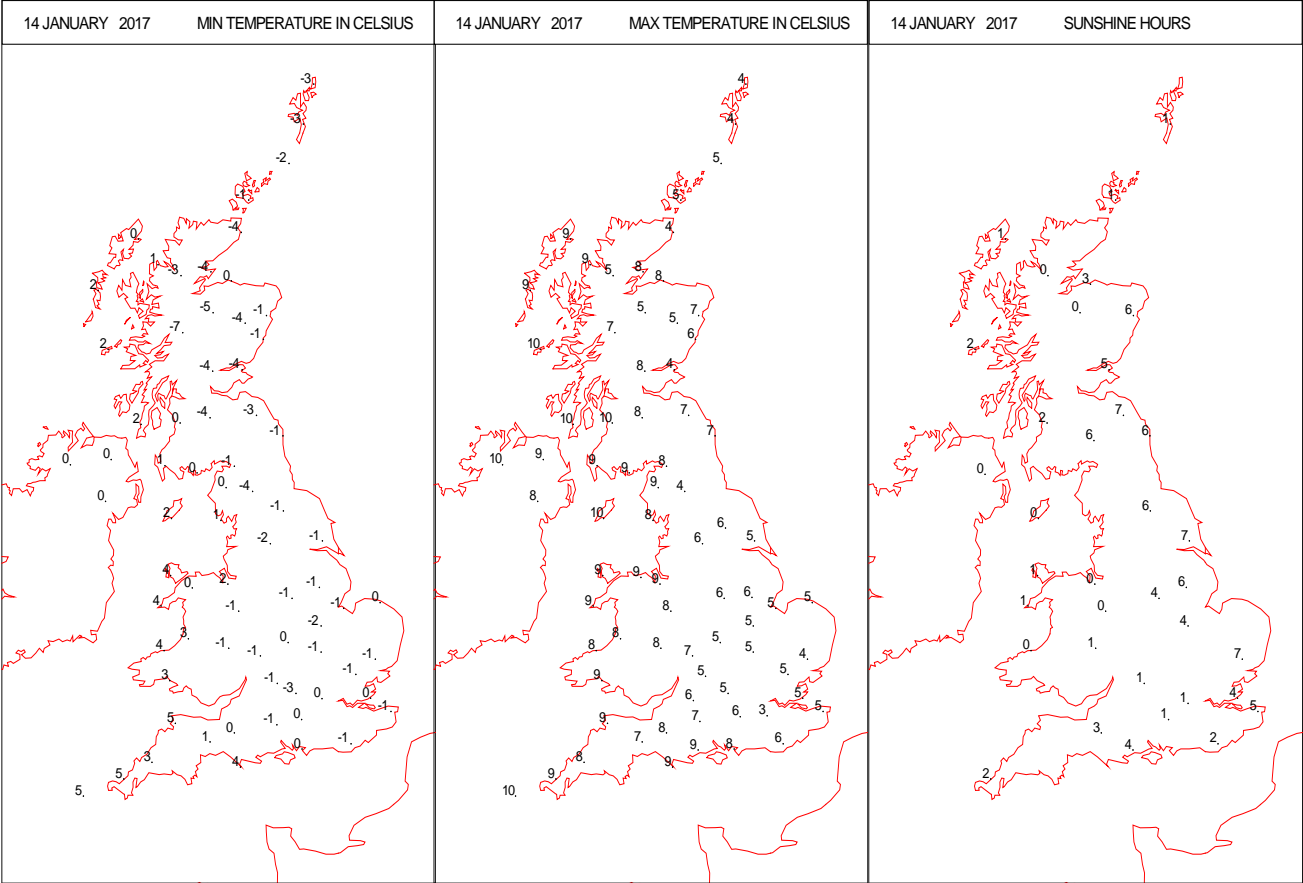
SURFACE REPORTS



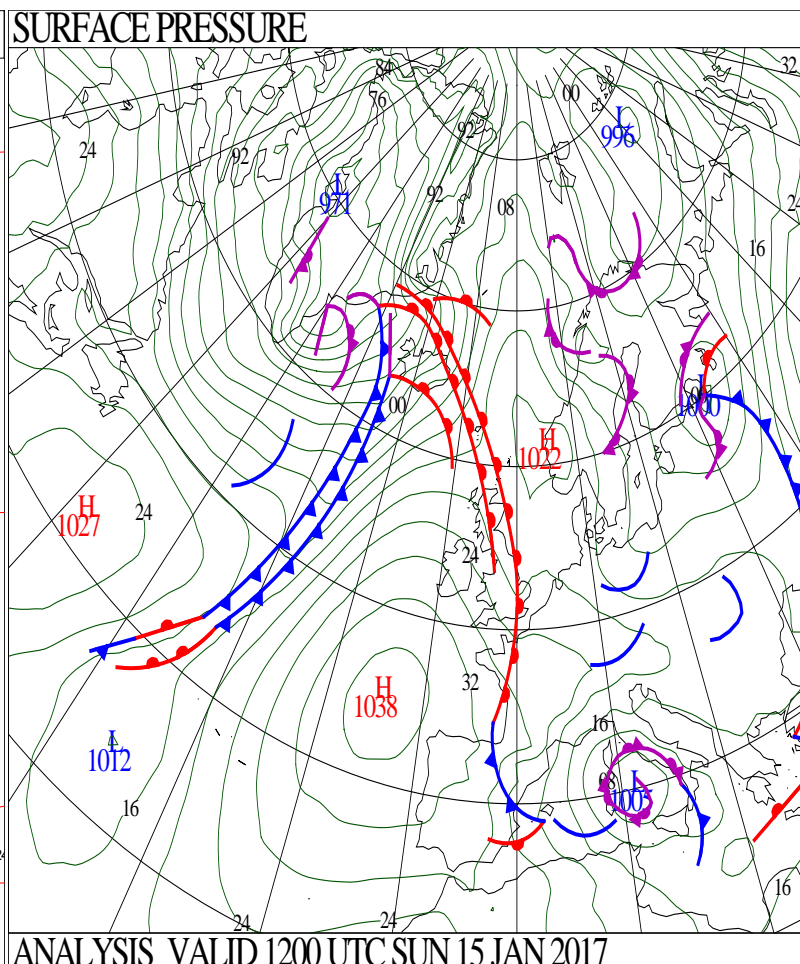
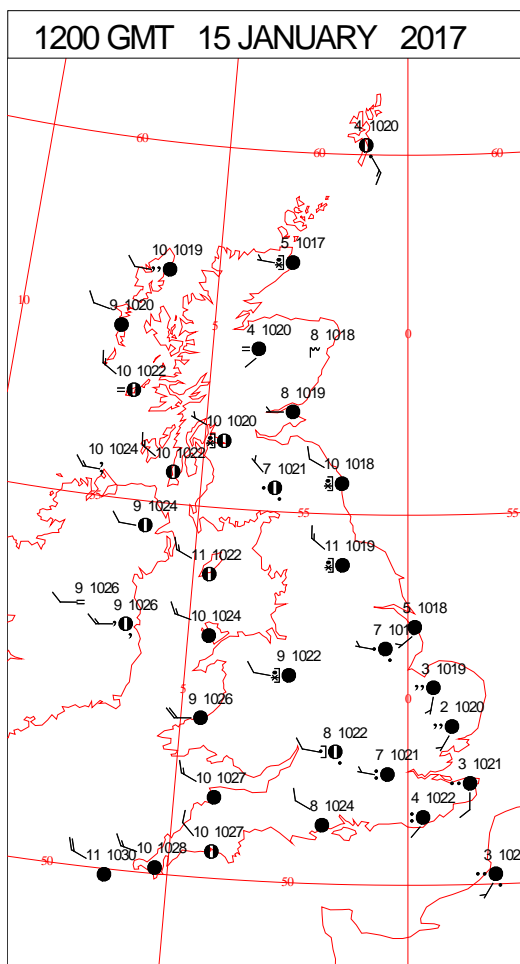
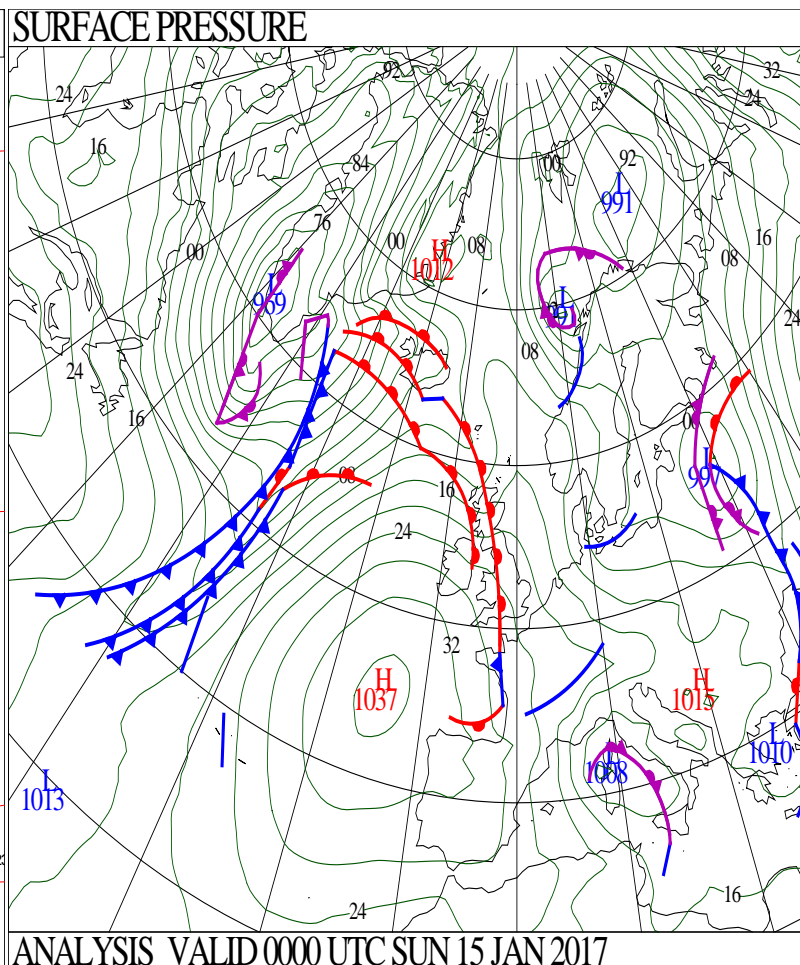
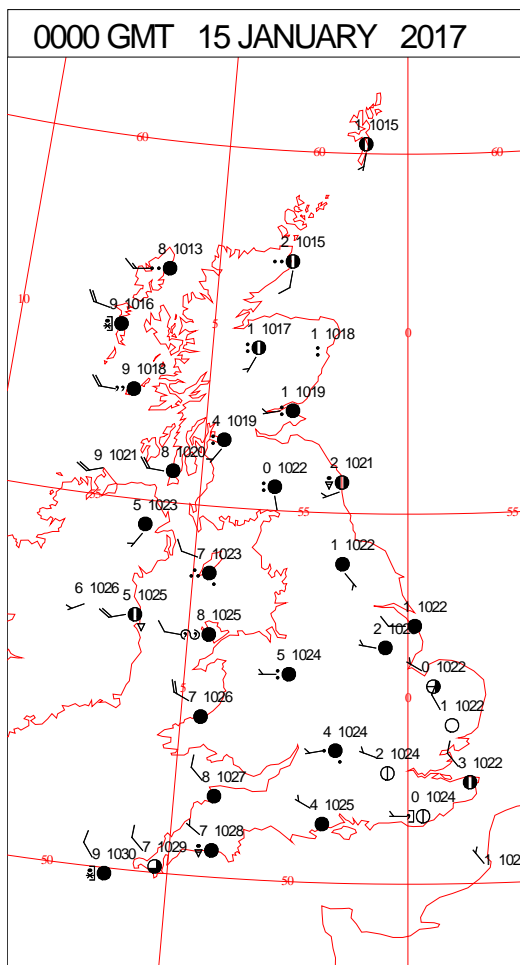
SIGNIFICANT WEATHER

0600 GMT 14 JANUARY 2017	SIG WEATHER	1200 GMT 14 JANUARY 2017	SIG WEATHER	<p>Summary of UK Weather for Saturday 14 January 2017. Much of the country stayed dry and frosty overnight.</p> <p>There were a few sleet and snow showers in Wales and the north-west Midlands. Where the sleet fell on frozen surfaces, black ice became a problem on untreated roads.</p> <p>Rain showers affected Cornwall and Northern Ireland.</p> <p>There was more substantial snow in northern and Western Scotland, mainly over the hills, adding to the accumulations there. It was a cold night.</p> <p>Through the morning, some rain and sleet showers continued to move south-east through the Midlands, and into the south-east. Further rain, sleet and snow showers continued in Wales and Northern Ireland. A few snow showers also clipped the coast of Suffolk and Norfolk, with snow settling on Great Yarmouth beach for a time.</p> <p>Elsewhere, it was a mainly dry day, with some bright sunshine, and a fresh north-westerly breeze.</p>
1800 GMT 14 JANUARY 2017	SIG WEATHER	0000 GMT 15 JANUARY 2017	SIG WEATHER	<p>EXTREMES</p> <p>Highest Maximum: 13.0 Machynlleth, Gwynedd</p> <p>Lowest Maximum: 1.7 Drumnadrochit, Inverness-Shire</p> <p>Lowest Minimum: -7.5 Drumnadrochit, Inverness-Shire</p> <p>Lowest Grass Minimum: -12.3 Eskdalemuir, Dumfriesshire</p> <p>Most Rain: 53.6 Cluanie Inn, Inverness-Shire</p> <p>Most Sun: 7.2 Saltfleetby St. Clements, Lincolnshire</p>

DAILY CLIMATE DATA

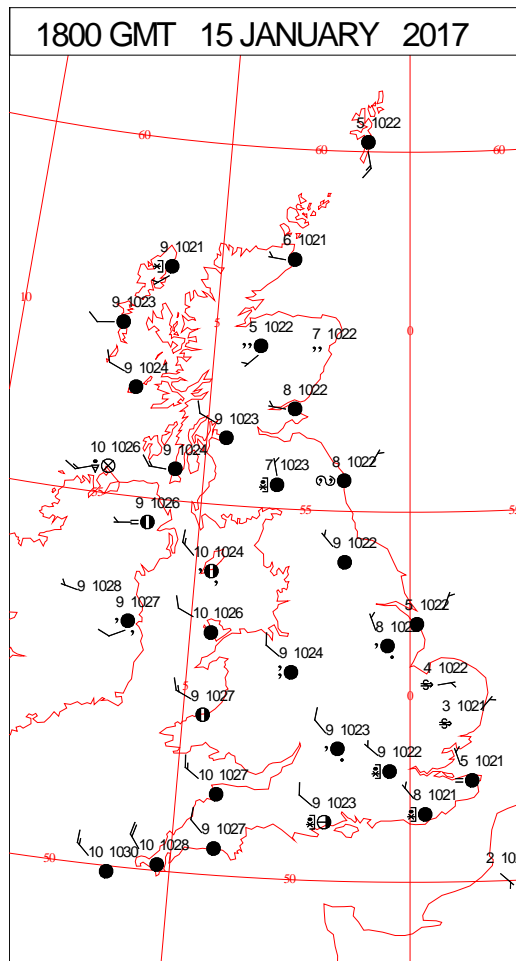
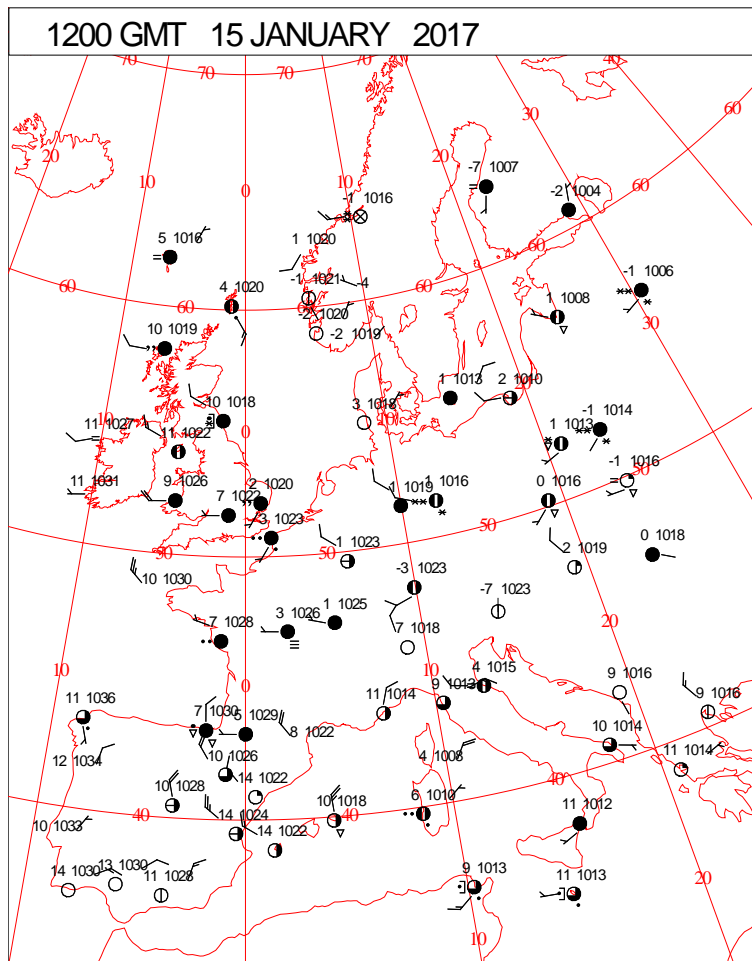
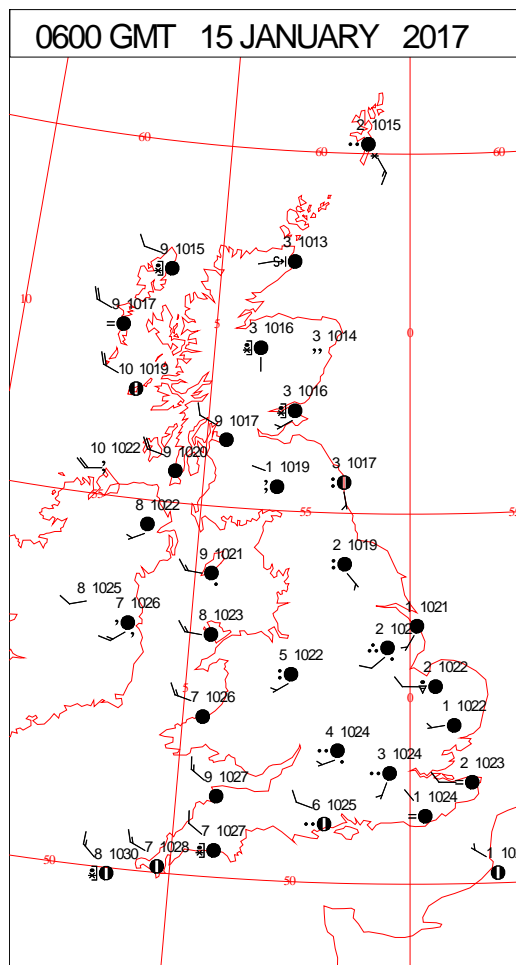
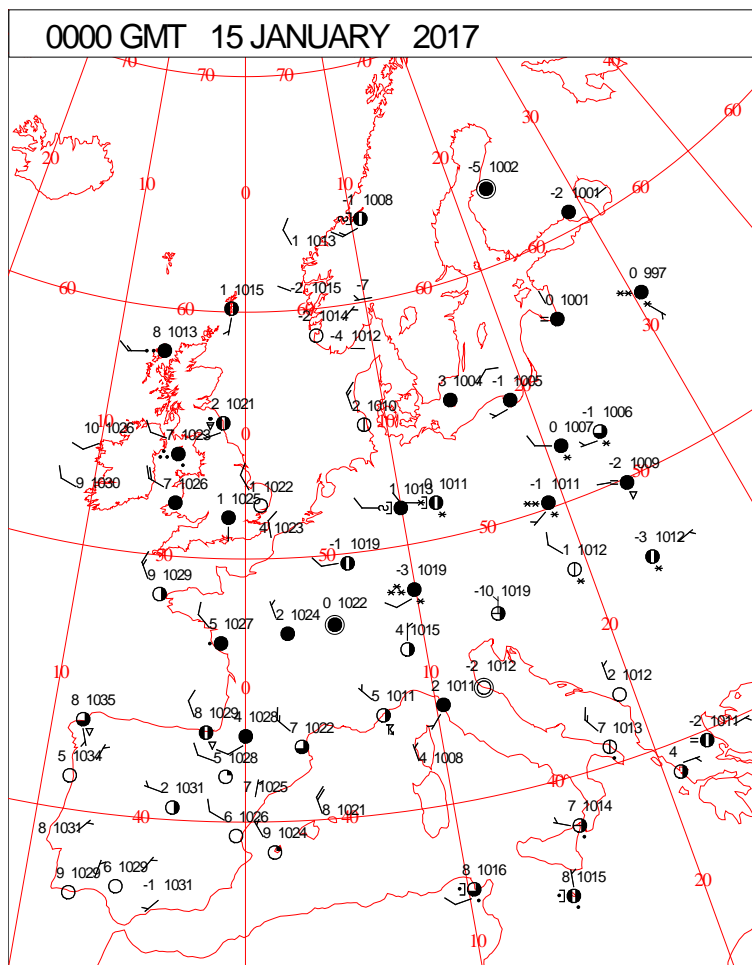


DAILY WEATHER SUMMARY



Sunday 15 January 2017

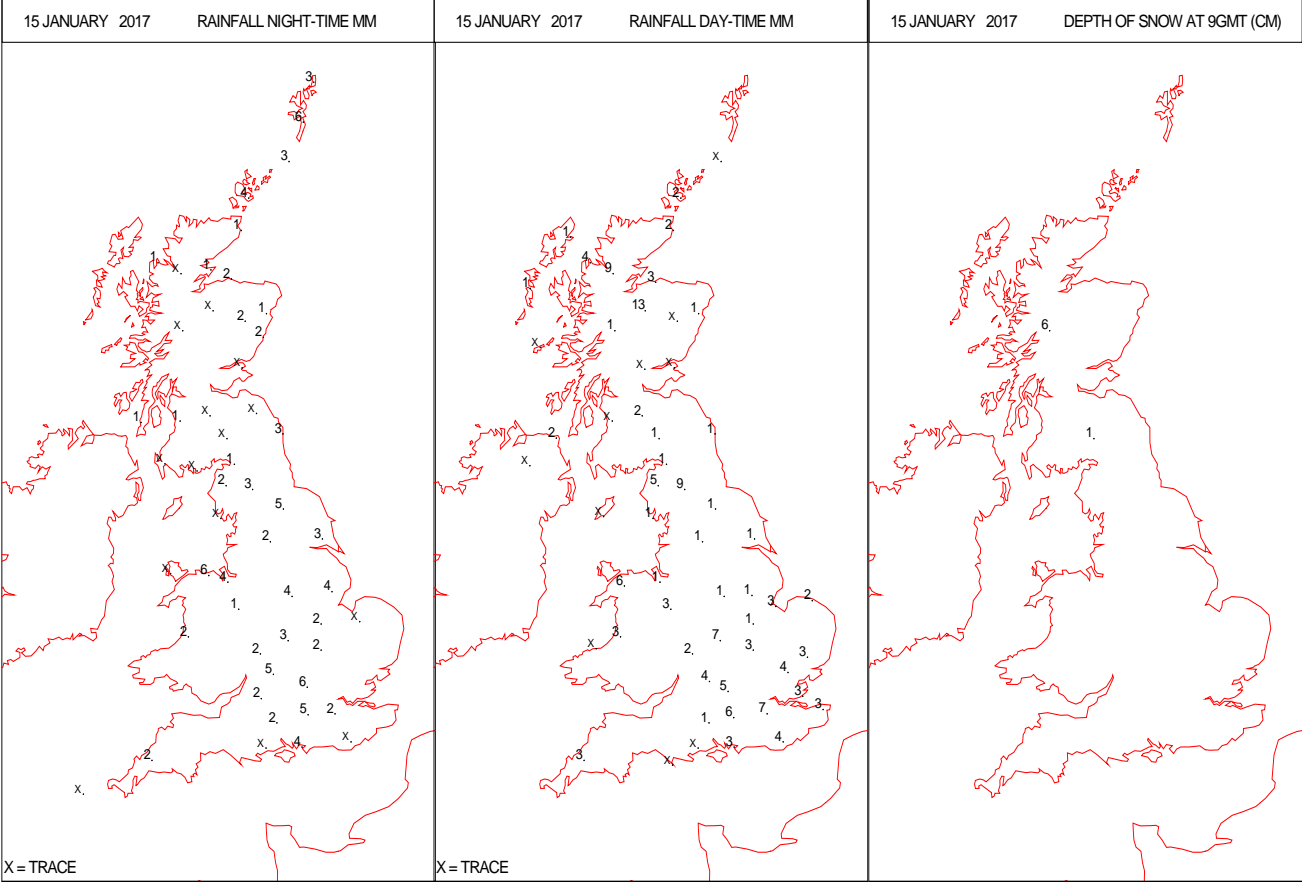
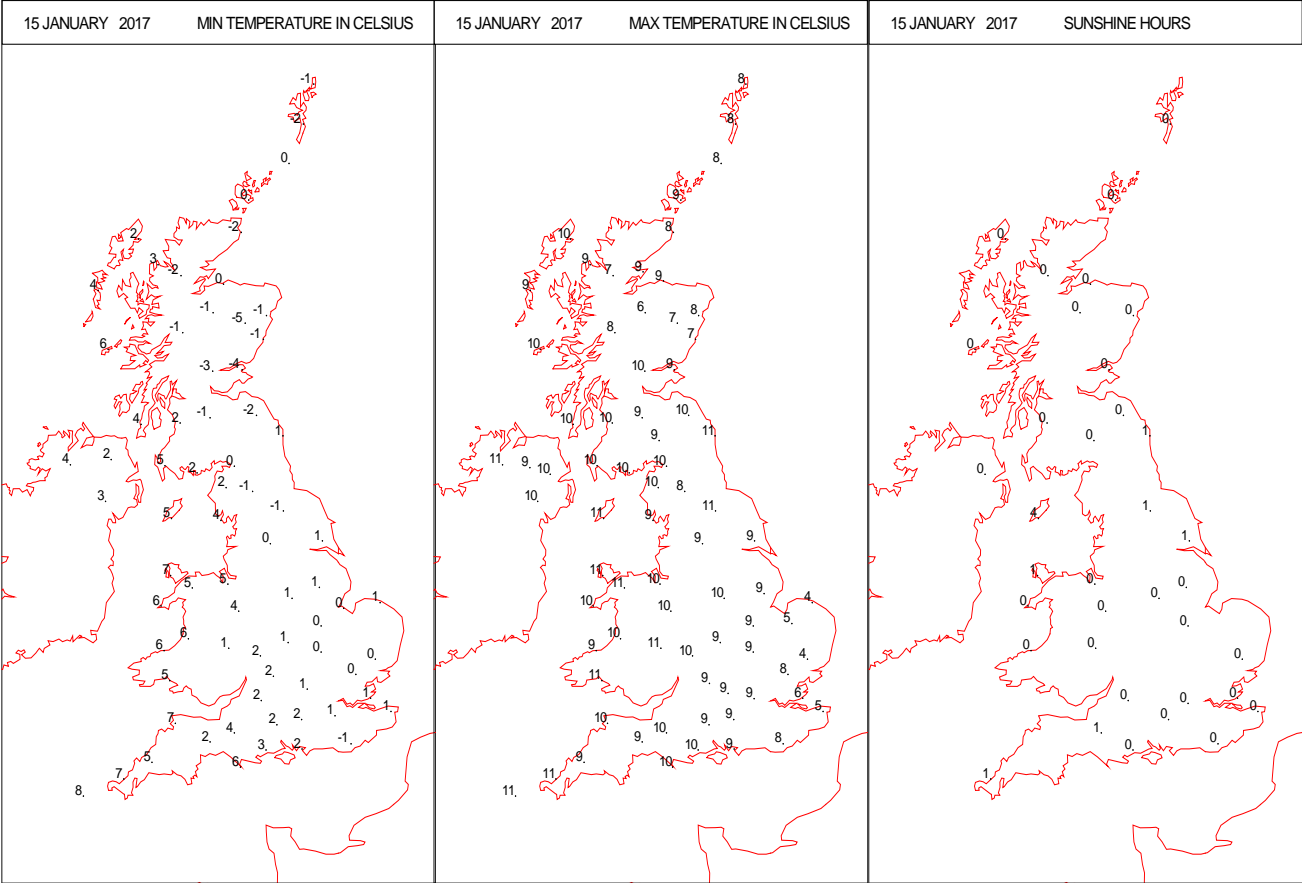
SURFACE REPORTS



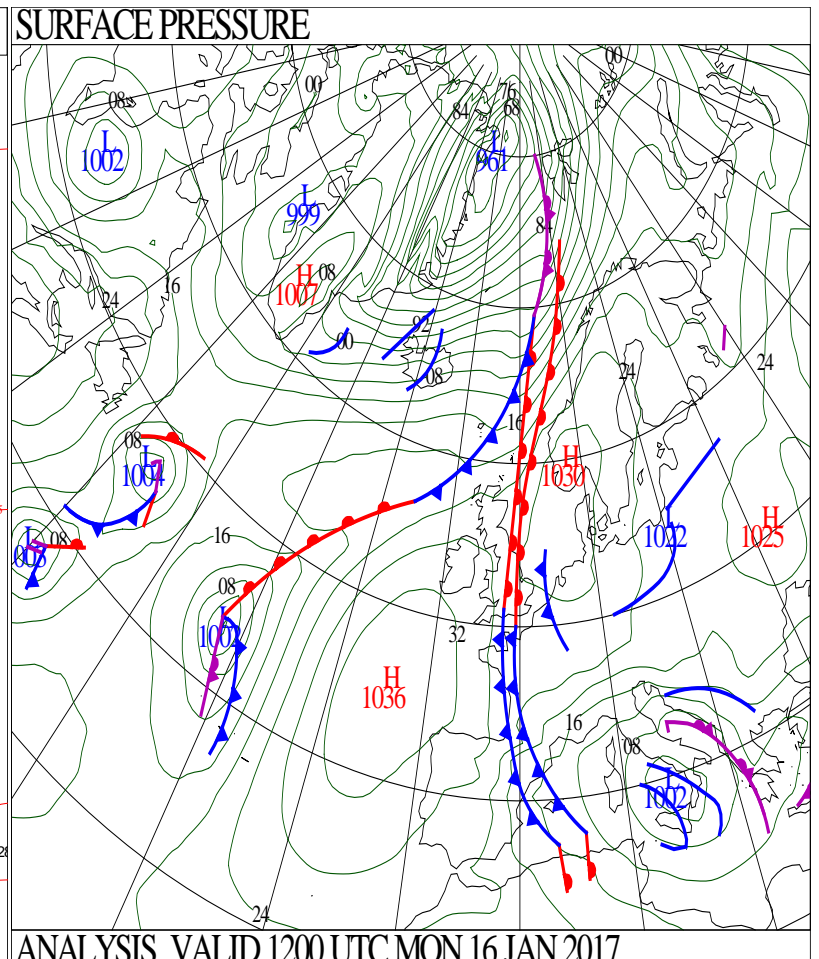
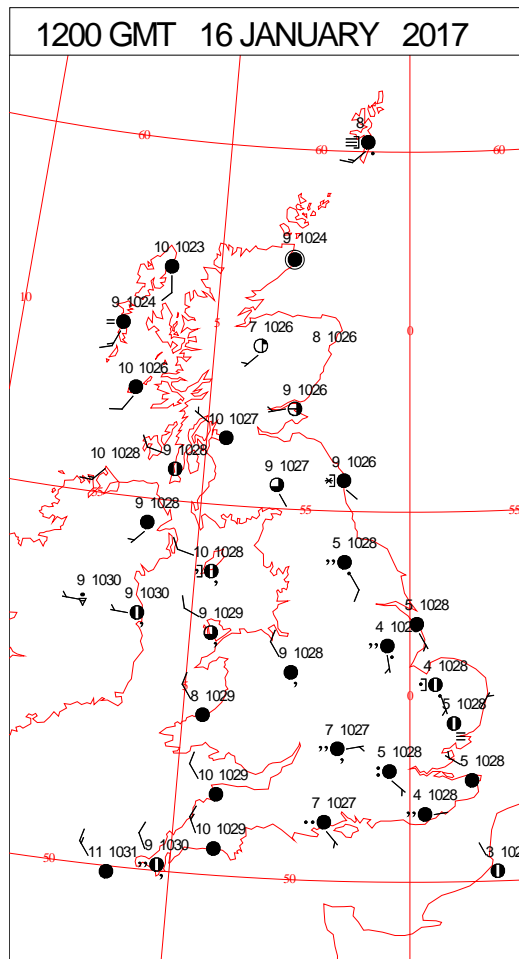
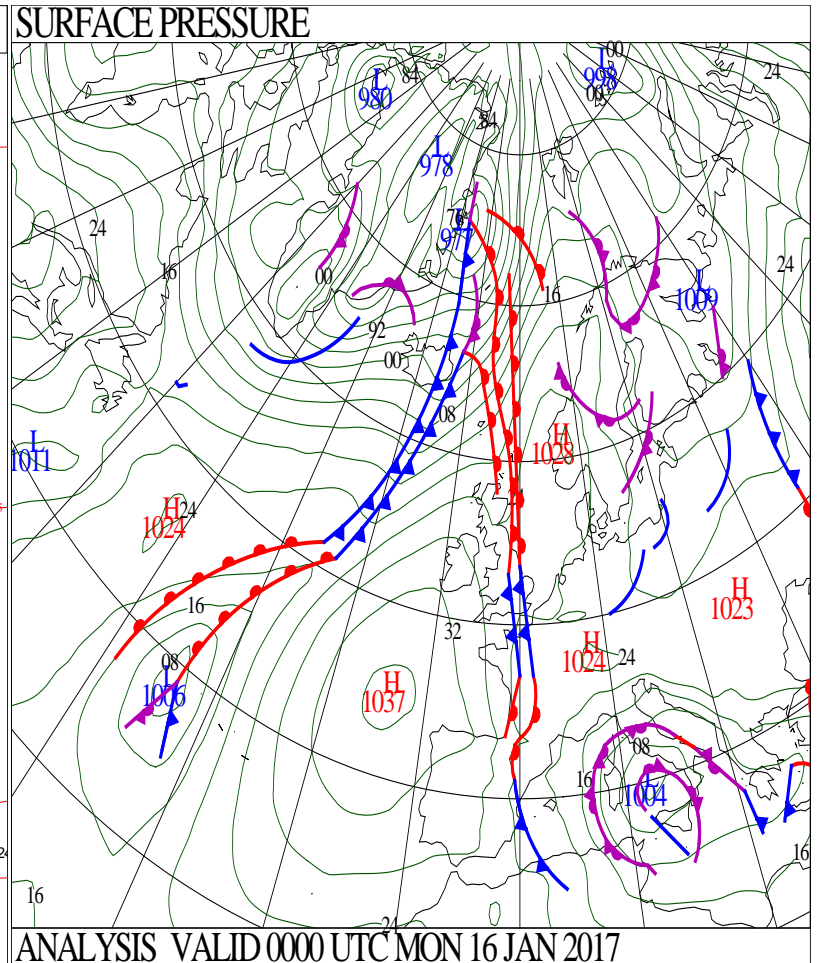
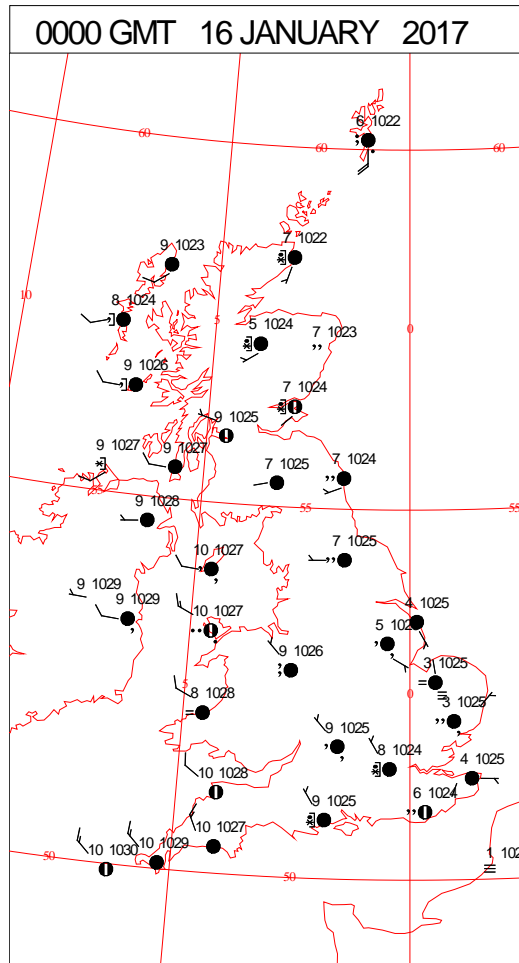
SIGNIFICANT WEATHER

0600 GMT 15 JANUARY 2017	SIG WEATHER	1200 GMT 15 JANUARY 2017	SIG WEATHER	<p>Summary of UK Weather for Sunday 15 January 2017. Showers continued in Cornwall overnight.</p> <p>Persistent rain soon moved into Scotland and Northern Ireland, spreading into England and Wales later. Over the Cairngorms, the precipitation fell as snow for a time, though most of it changed back into rain before it reached England.</p> <p>Western parts were milder than recently, but eastern parts stayed rather cold. Some of the coldest places were parts of Scotland, with lying snow left over from earlier in the week.</p> <p>Rain continued to push south-eastwards during the morning, turning to sleet and snow for a time across Norfolk and Suffolk.</p> <p>Patchy light rain and drizzle continued in the north-west, and over hills across the country. Low cloud caused some hill fog in the north, which persisted through the day.</p> <p>It was a mostly cloudy day, with a few brighter spells in the north-east.</p> <p>Temperatures were generally above average for most, however it was a little more chilly across the south-east.</p>
1800 GMT 15 JANUARY 2017	SIG WEATHER	0000 GMT 16 JANUARY 2017	SIG WEATHER	<p>EXTREMES Highest Maximum: 14.6 Machynlleth, Gwynedd Lowest Maximum: 3.1 Mannington Hall, Norfolk Lowest Minimum: -5.9 Kinbrace Hatchery, Sutherland Lowest Grass Minimum: -11.2 Kindrogan, Perthshire Most Rain: 29.0 Corrimony Grange, Inverness-Shire Most Sun: 3.5 Ronaldsway, Isle of Man</p>

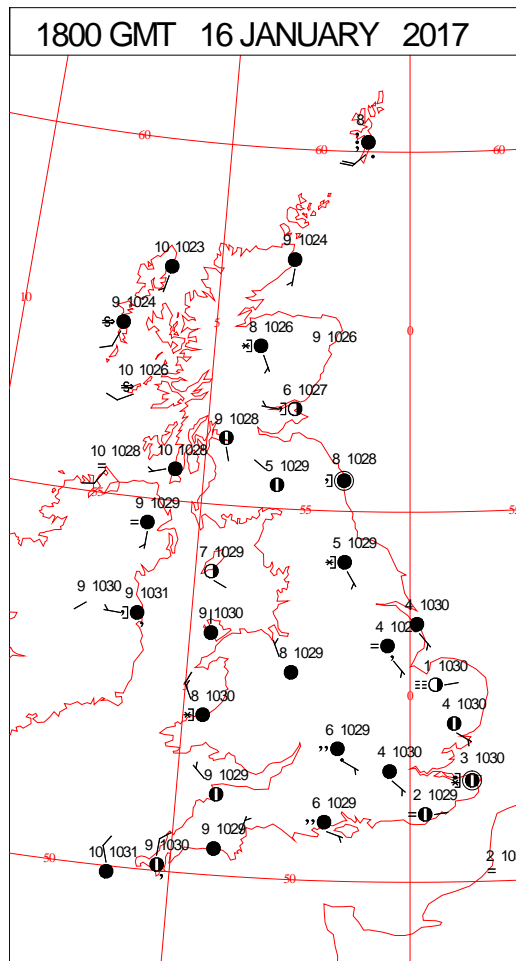
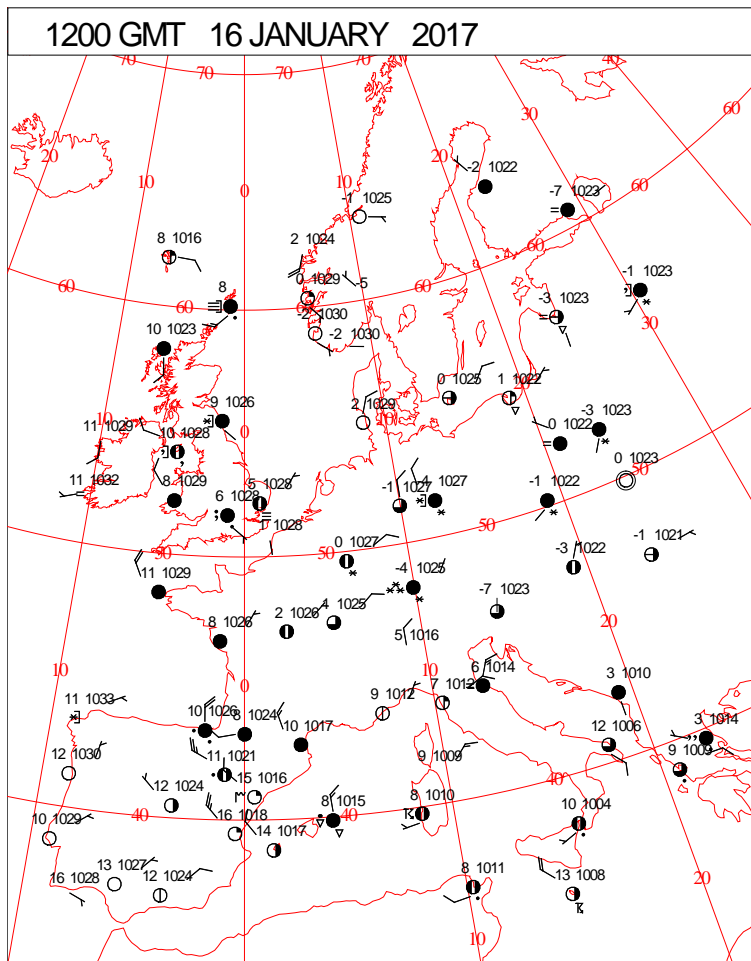
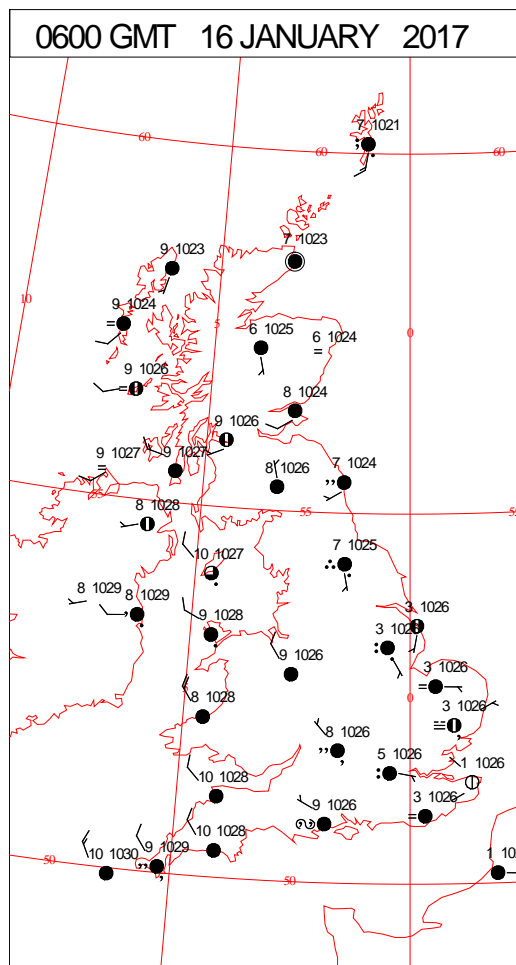
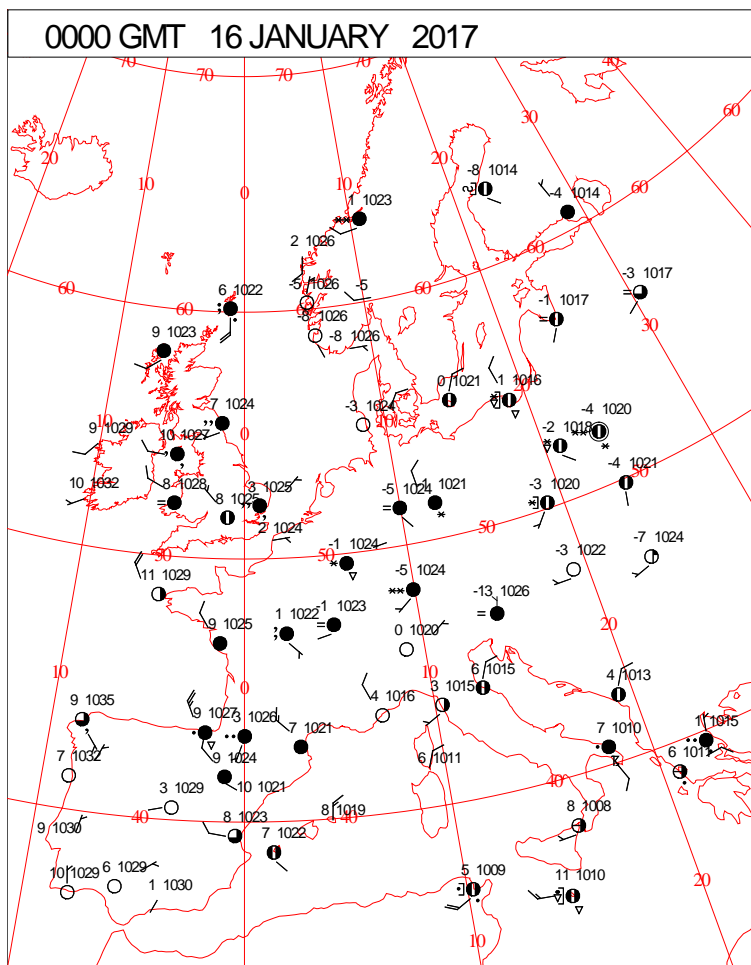
DAILY CLIMATE DATA



DAILY WEATHER SUMMARY



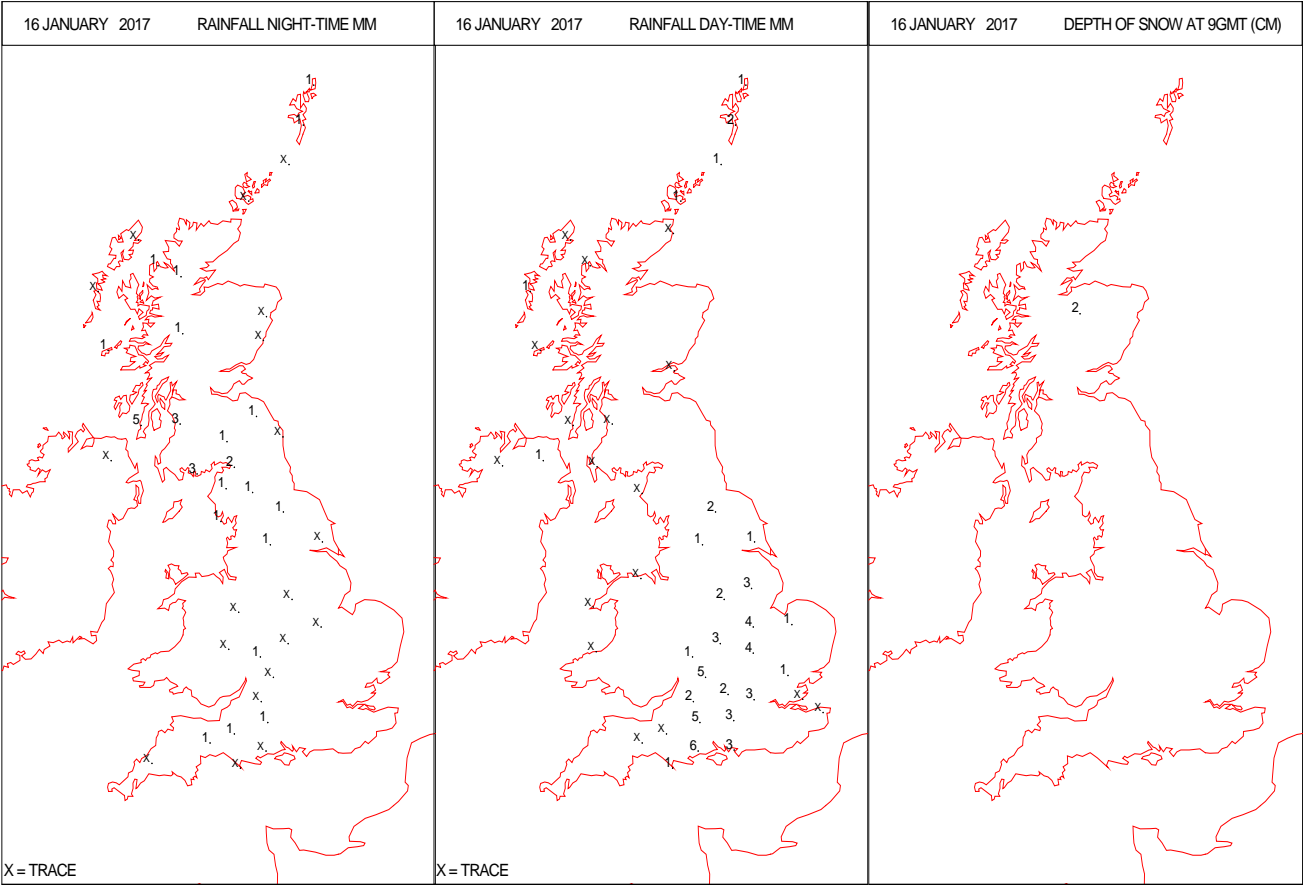
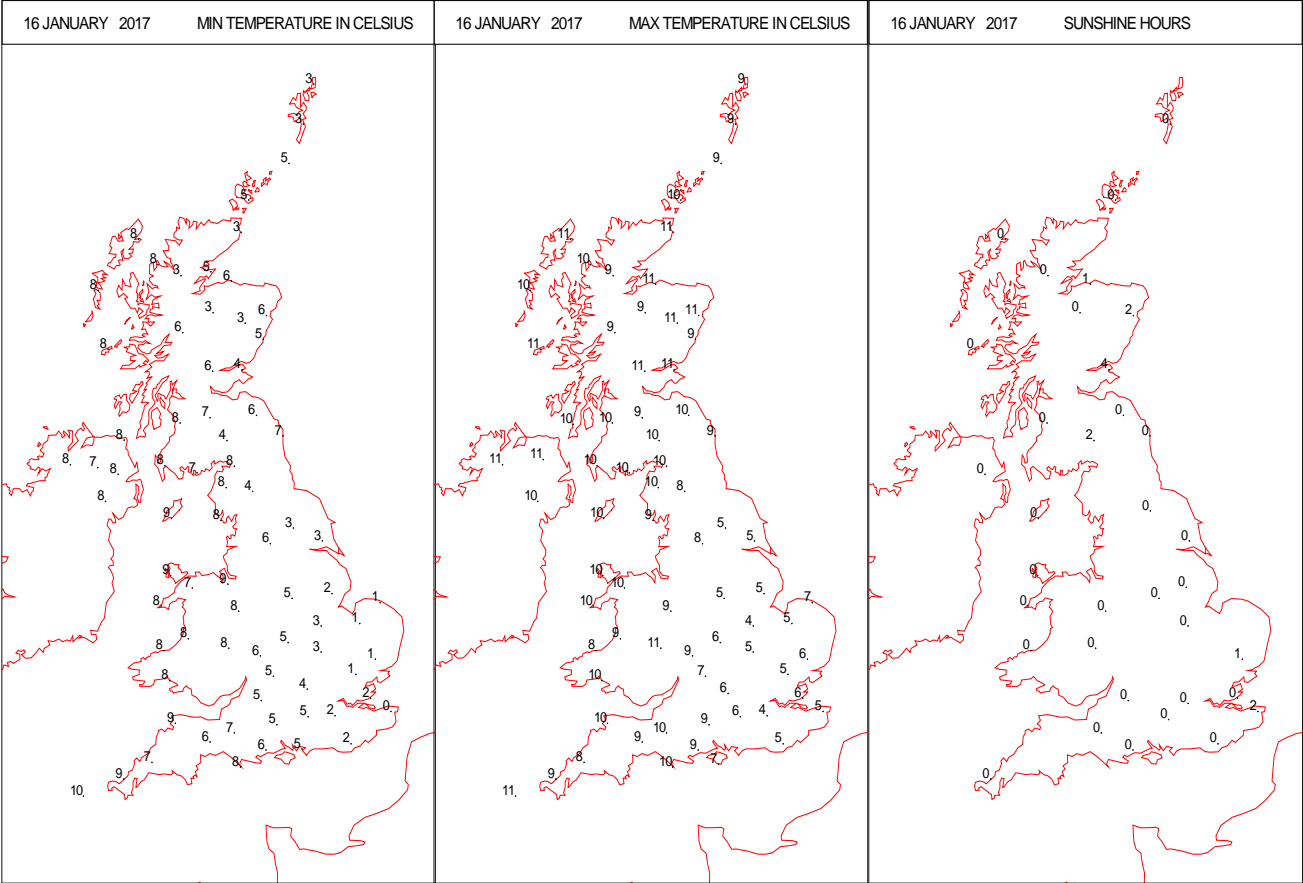
SURFACE REPORTS



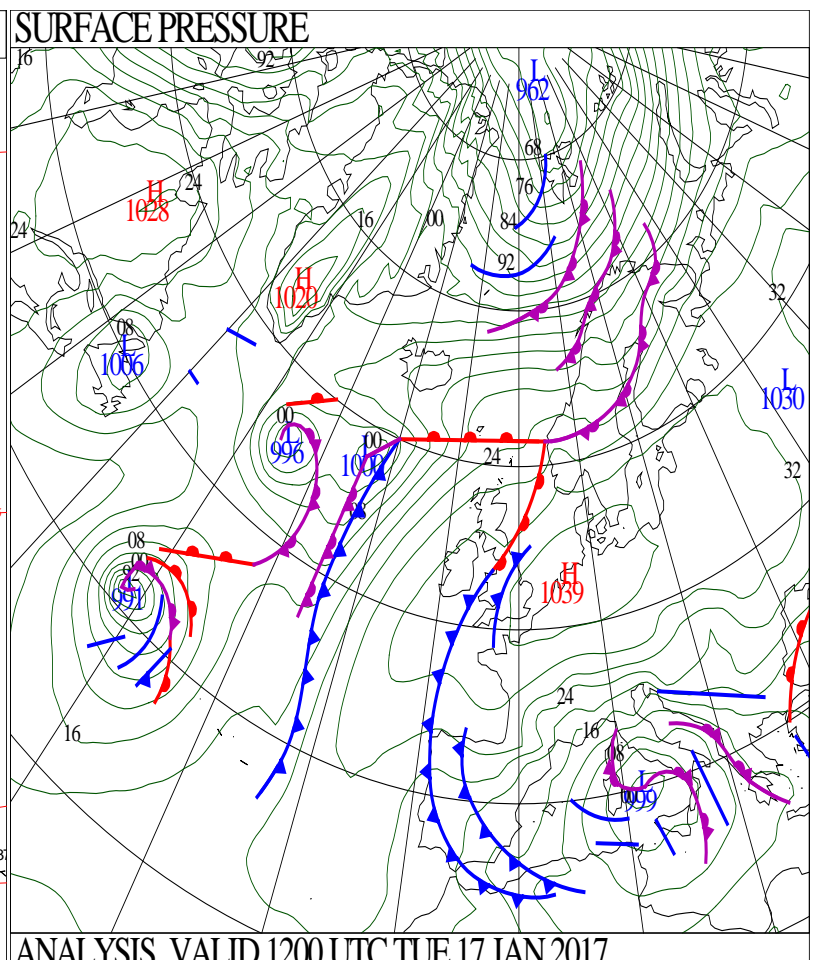
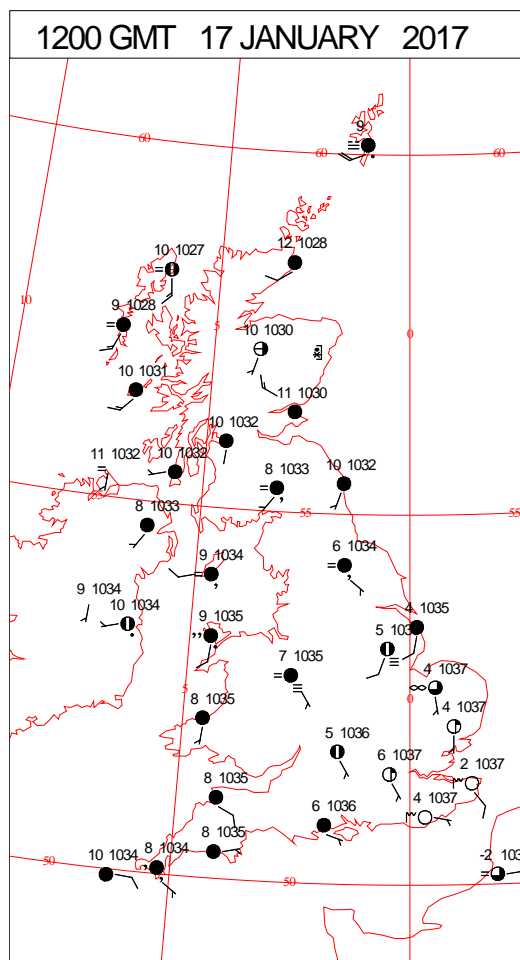
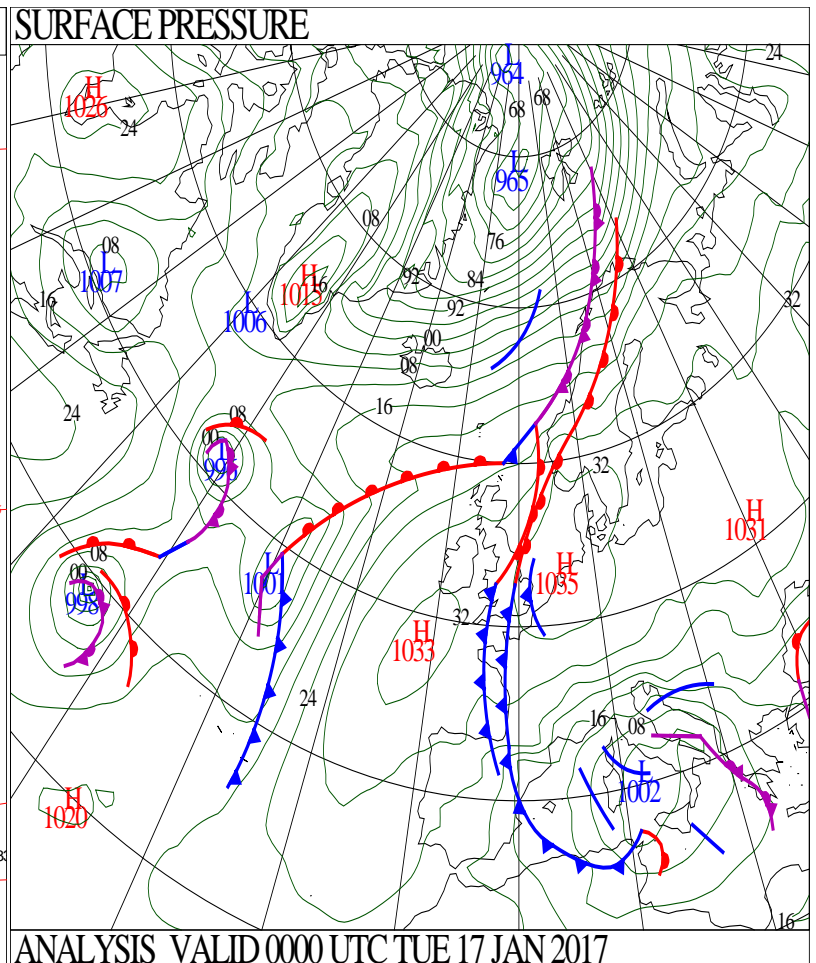
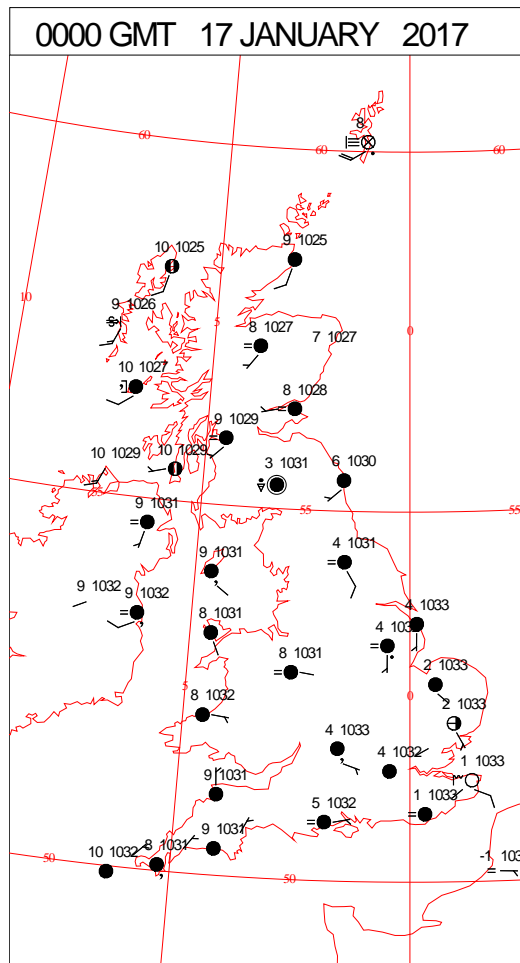
SIGNIFICANT WEATHER

0600 GMT 16 JANUARY 2017	SIG WEATHER	1200 GMT 16 JANUARY 2017	SIG WEATHER	<p>Summary of UK Weather for Monday 16 January 2017. Rain affected many central and eastern areas through the early hours of the morning, with some heavy outbreaks in the east in particular. The rain was accompanied by low cloud and hill fog, and it was a cloudy night for much of the U.K., and mostly frost free.</p> <p>It was a colder and clearer night in the south-east though, with some localised frost and fog patches.</p> <p>Through the day, the band of cloud and rain lingered across the central parts of the country, but skies cleared in south-east England, to leave a bright but cold day.</p> <p>To the north and west of the U.K. it was a generally cloudy picture, but with a few bright spells developing through the afternoon, and the temperatures were much milder, with many places seeing temperatures two or three degrees above the seasonal average.</p>
1800 GMT 16 JANUARY 2017	SIG WEATHER	0000 GMT 17 JANUARY 2017	SIG WEATHER	<p>EXTREMES Highest Maximum: 12.5 Nettlecombe, Somerset Lowest Maximum: 3.3 Wych Cross, East Sussex 3.3 Fylingdales, North Yorkshire Lowest Minimum: -5.0 Faskally, Perthshire Lowest Grass Minimum: -10.6 Faskally, Perthshire Most Rain: 22.5 Gruline, Isle of Mull Most Sun: 5.3 Teignmouth, Devon</p>

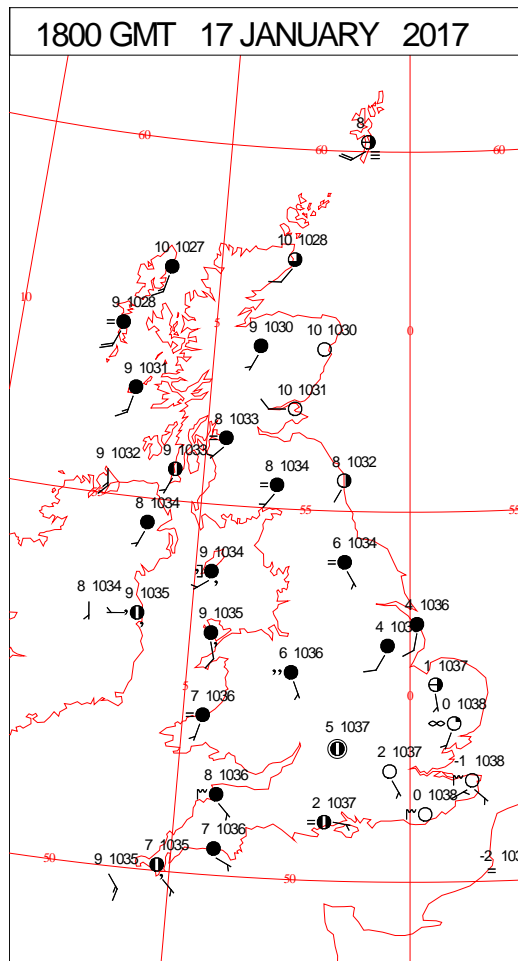
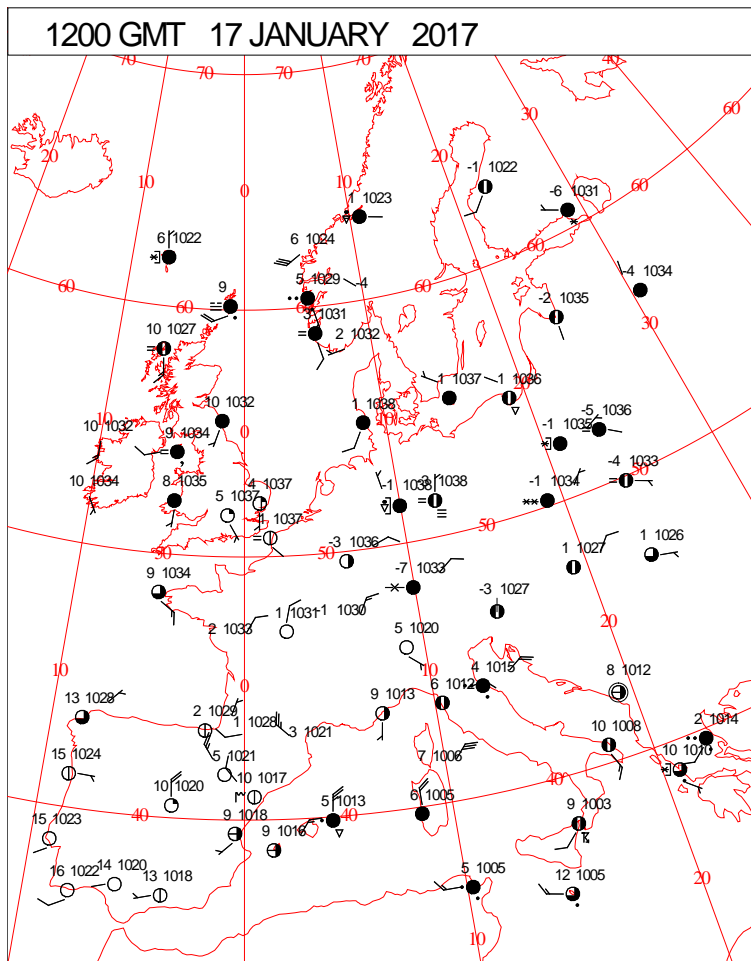
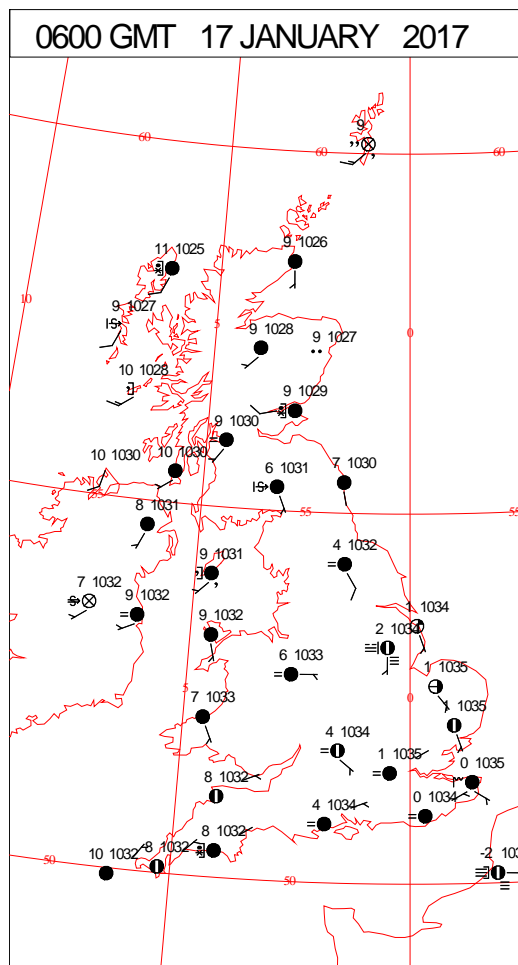
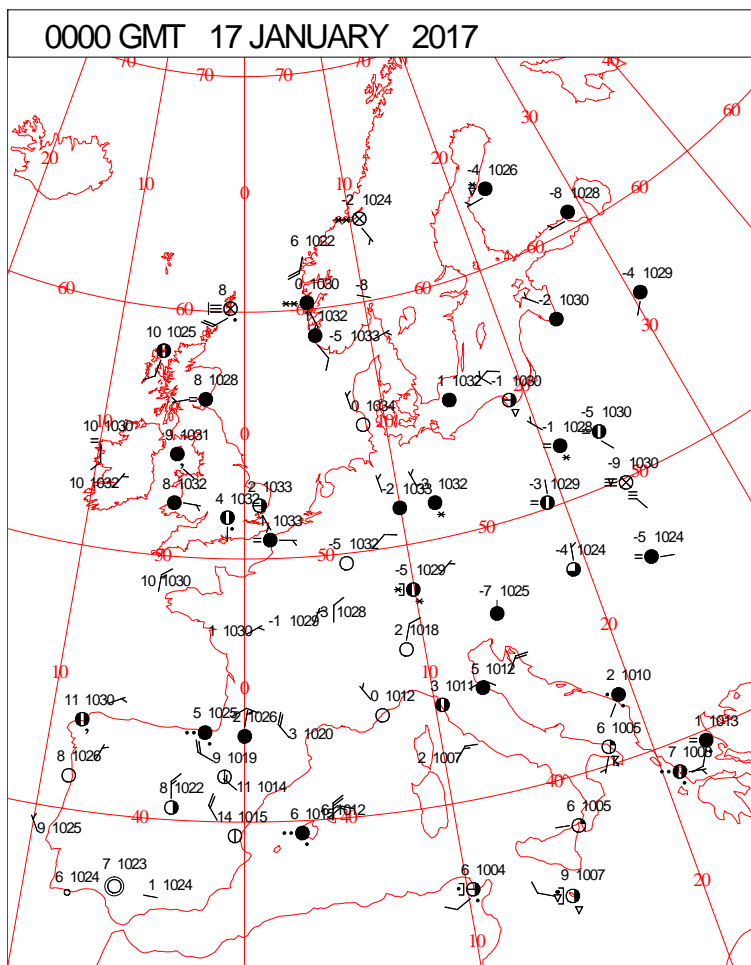
DAILY CLIMATE DATA



DAILY WEATHER SUMMARY



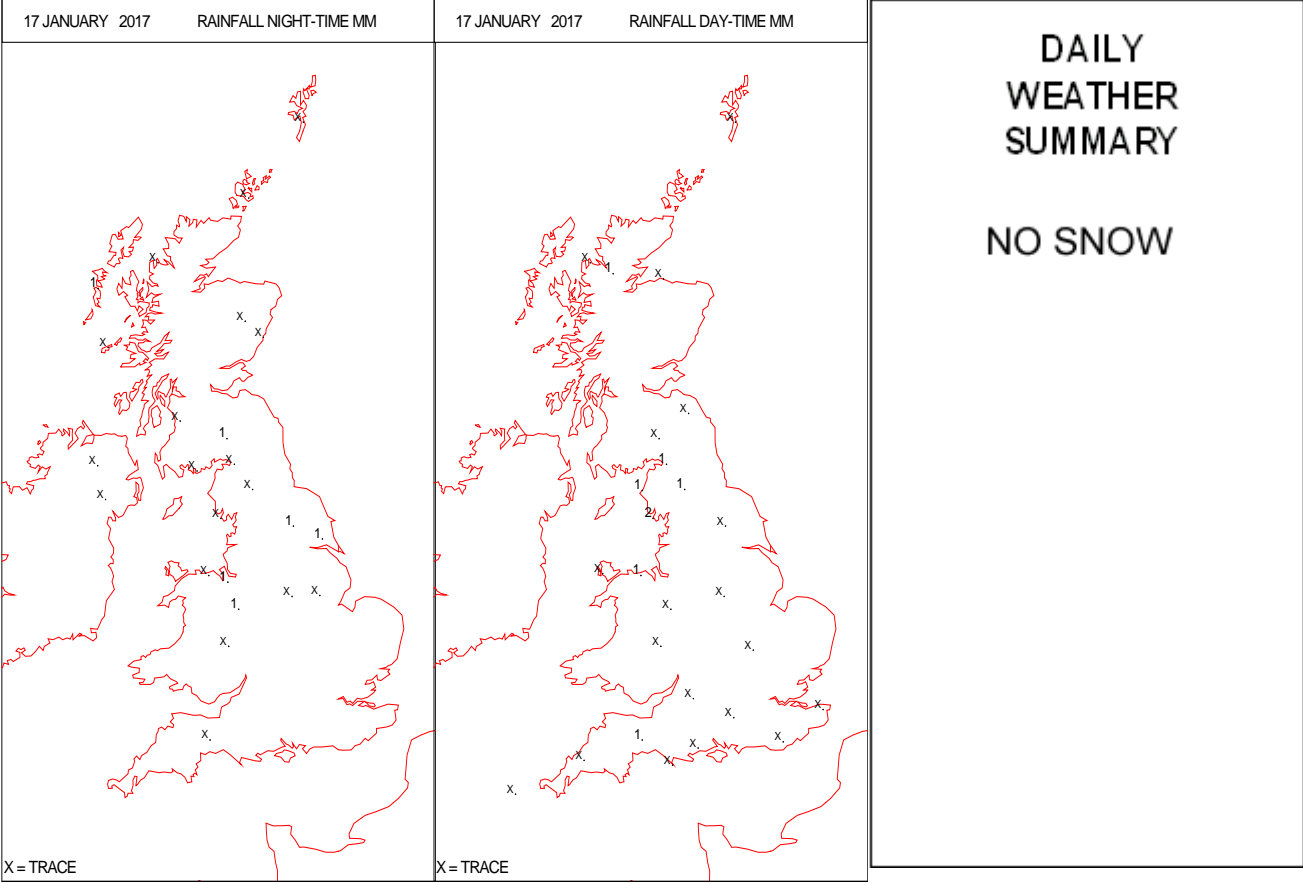
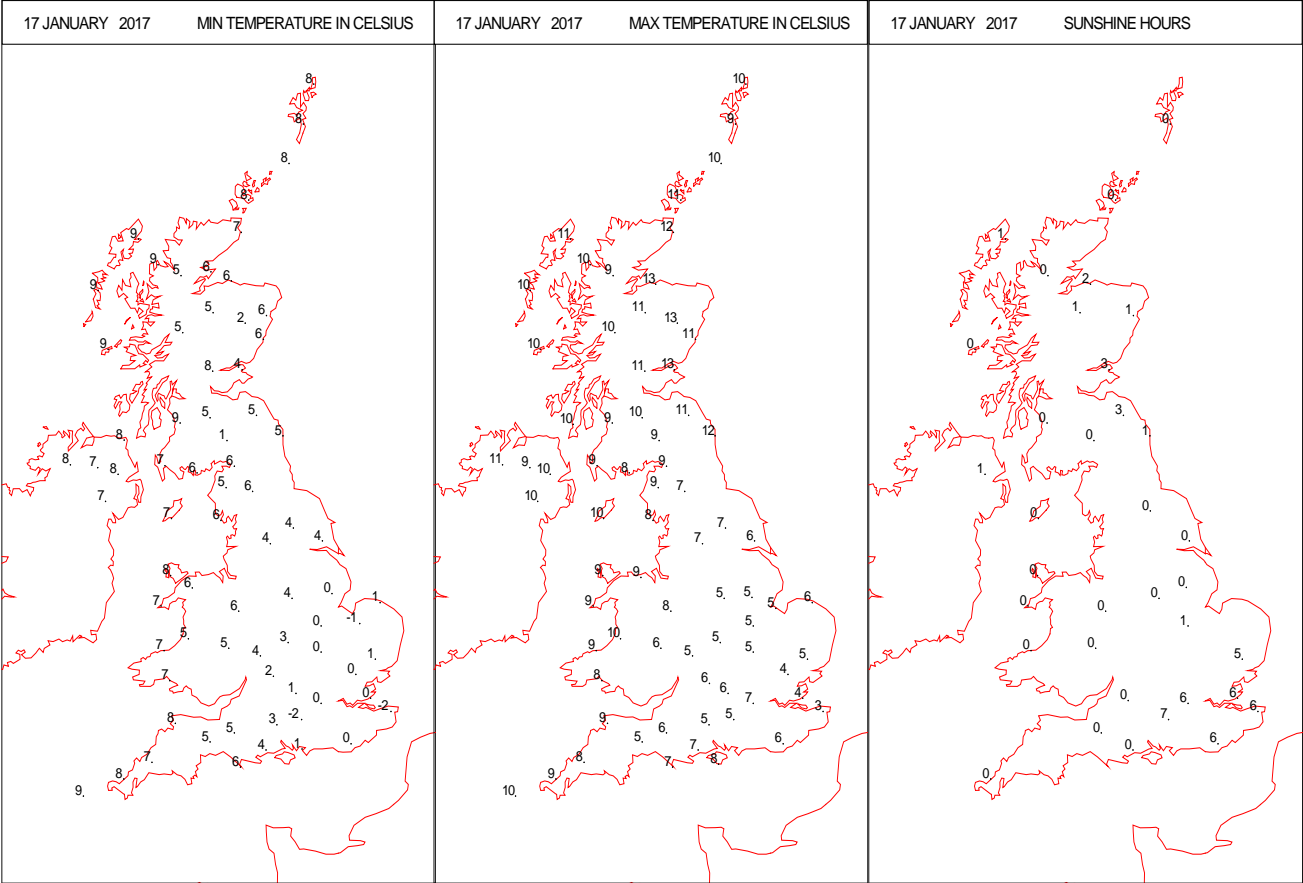
SURFACE REPORTS



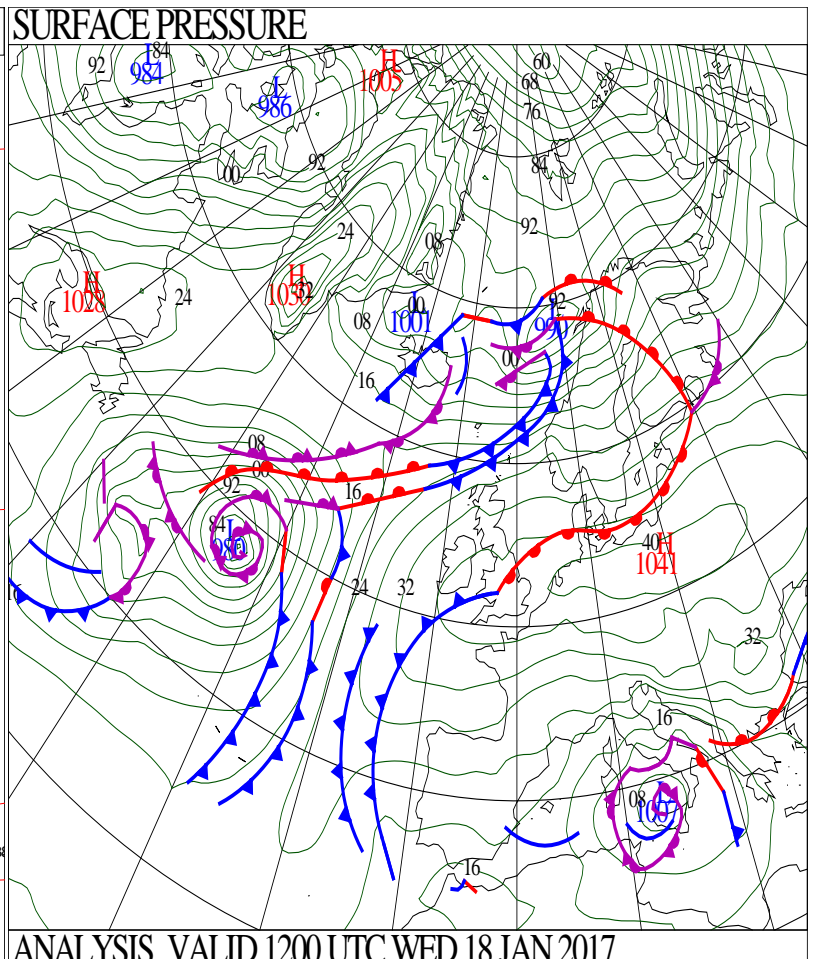
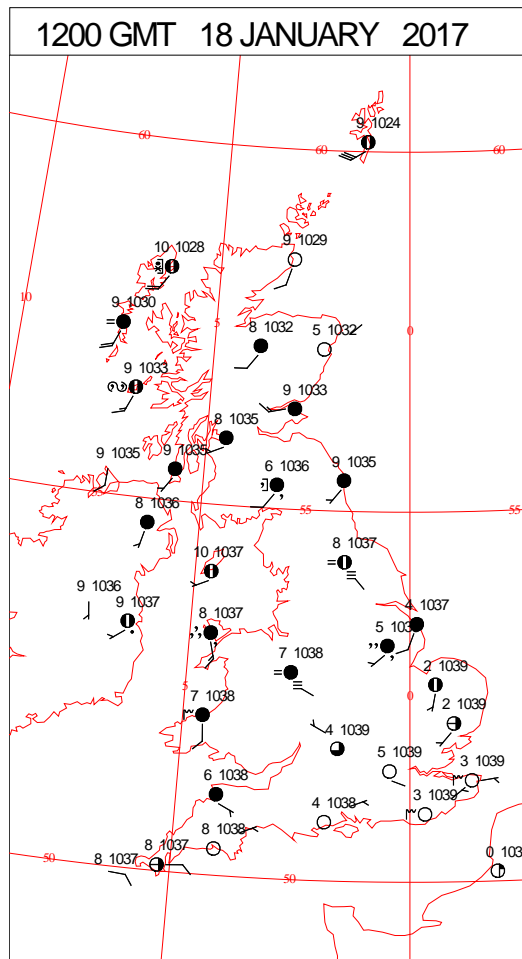
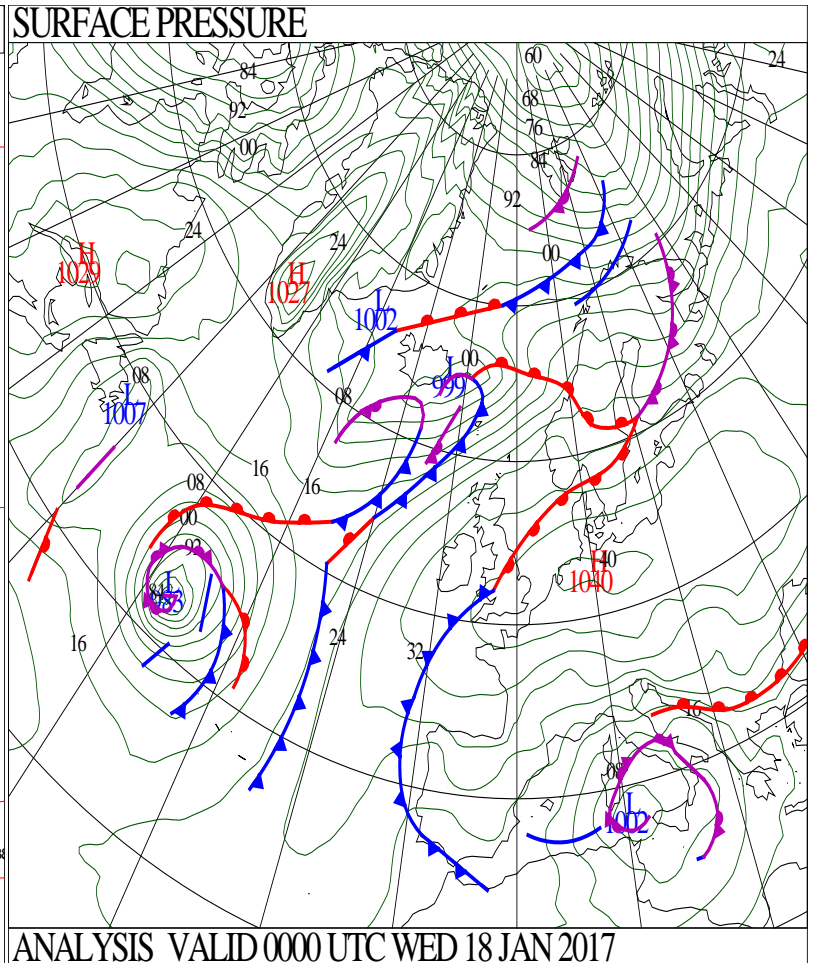
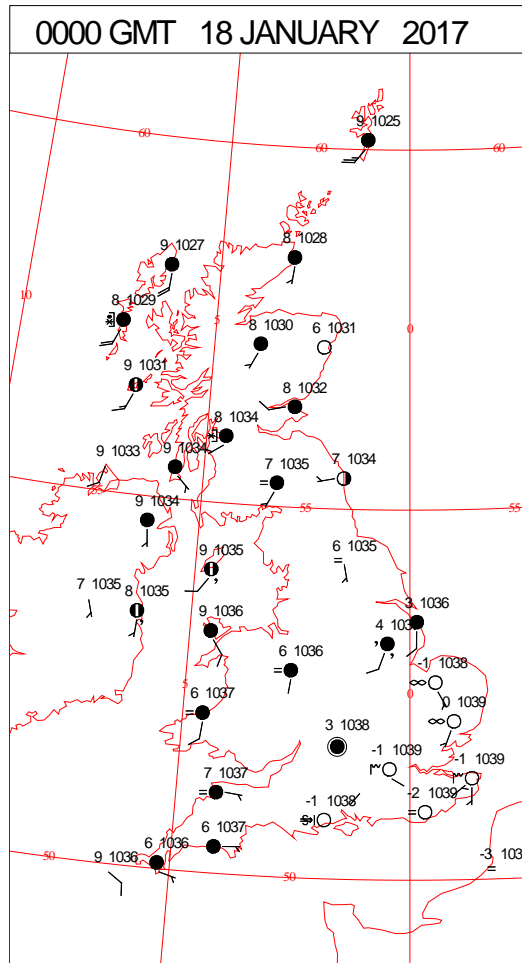
SIGNIFICANT WEATHER

0600 GMT 17 JANUARY 2017	SIG WEATHER	1200 GMT 17 JANUARY 2017	SIG WEATHER	<p>Summary of UK Weather for Tuesday 17 January 2017.</p> <p>It was a rather cloudy and mild night across many parts of the U.K., with patchy hill fog affecting the higher ground of many central and northern parts. There were outbreaks of patchy light rain and drizzle across many central and western areas, with more persistent outbreaks across western Scotland.</p> <p>The winds were generally light to moderate across all parts.</p> <p>There were clearer skies across south-east England, where the coldest temperatures were, and some mist and fog developed.</p> <p>Through the day it remained dull and damp across Wales, south-west England and parts of central and northern England.</p> <p>To the north of this zone, it was rather cloudy, with some brightness across eastern Scotland, where the highest temperatures were recorded. These were in the low to mid teens Celsius.</p> <p>To the south of this zone it was much colder, but brighter with plenty of sunshine.</p> <p>Temperatures struggled into low single figures Celsius in some places across south-east England and East Anglia.</p>
1800 GMT 17 JANUARY 2017	SIG WEATHER	0000 GMT 18 JANUARY 2017	SIG WEATHER	
				<p>EXTREMES</p> <p>Highest Maximum:</p> <p>13.2 Aboyne No2, Aberdeenshire</p> <p>13.2 Dyce, Aberdeenshire</p> <p>Lowest Maximum:</p> <p>1.5 Langdon Bay, Kent</p> <p>Lowest Minimum:</p> <p>-2.9 Mickleham, Surrey</p> <p>Lowest Grass Minimum:</p> <p>-6.4 Santon Downham, Suffolk</p> <p>-6.4 Goudhurst, Kent</p> <p>Most Rain:</p> <p>7.0 Monyquil Farm, Isle of Arran</p> <p>Most Sun:</p> <p>7.1 Jersey Airport, Jersey</p>

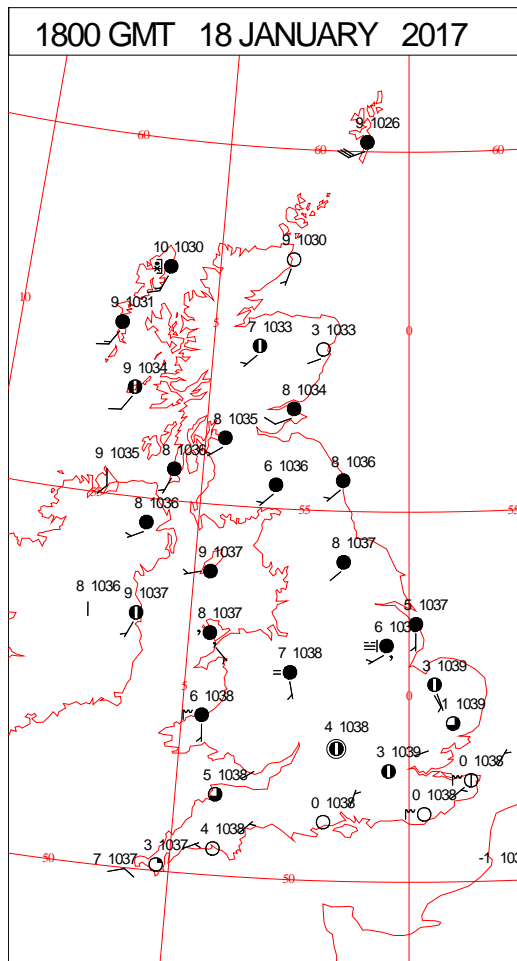
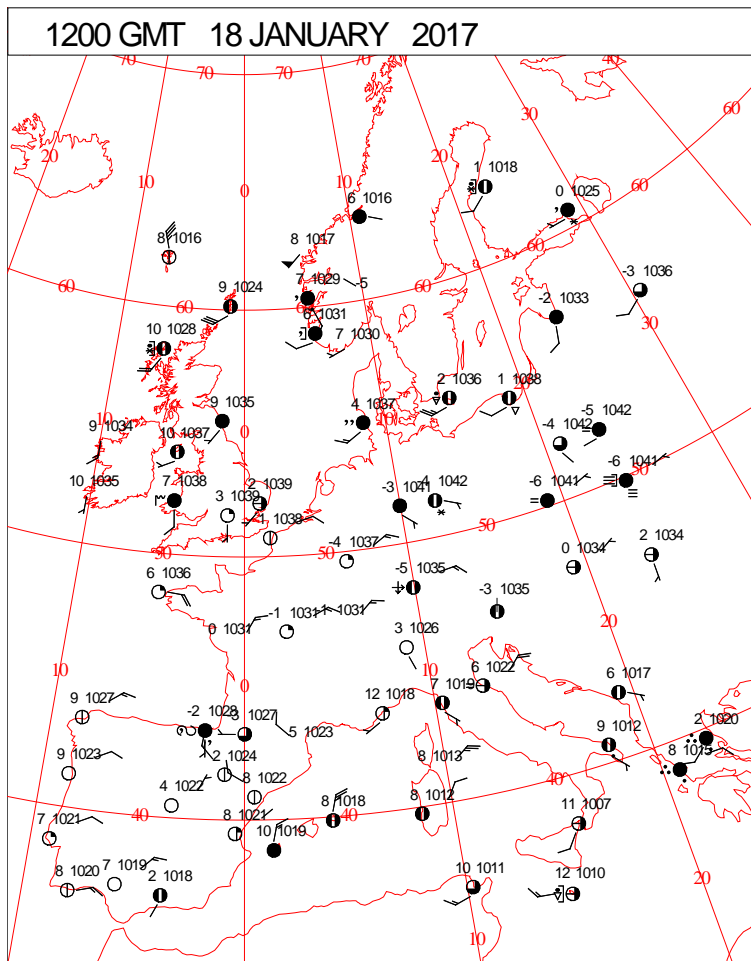
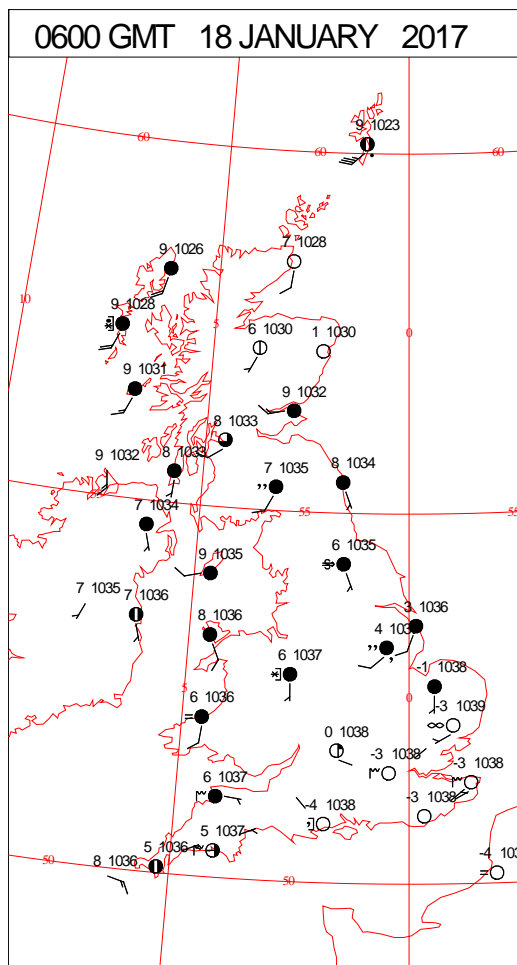
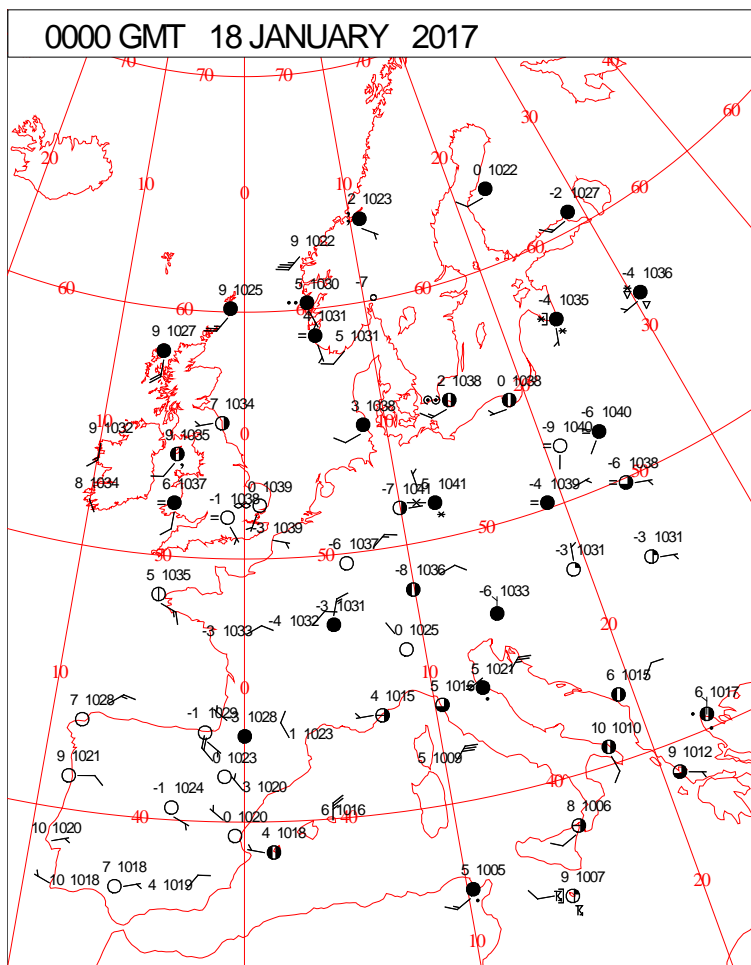
DAILY CLIMATE DATA



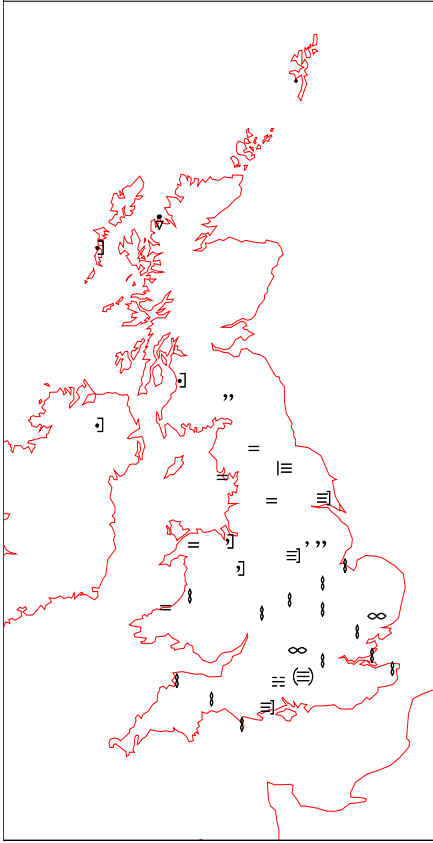
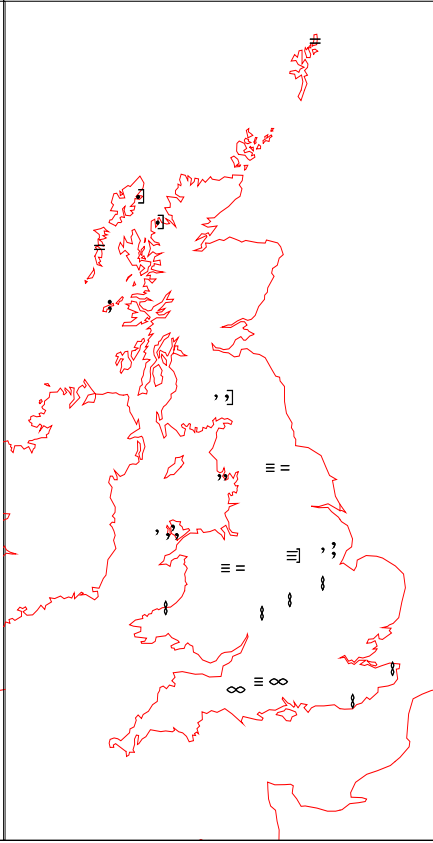
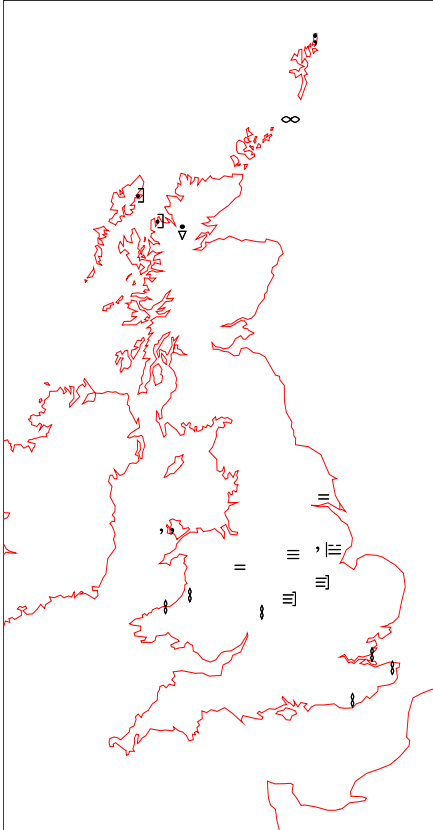
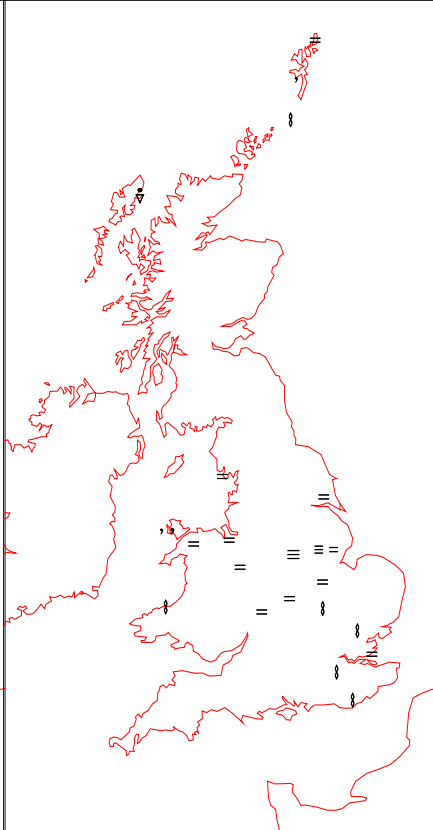
DAILY WEATHER SUMMARY



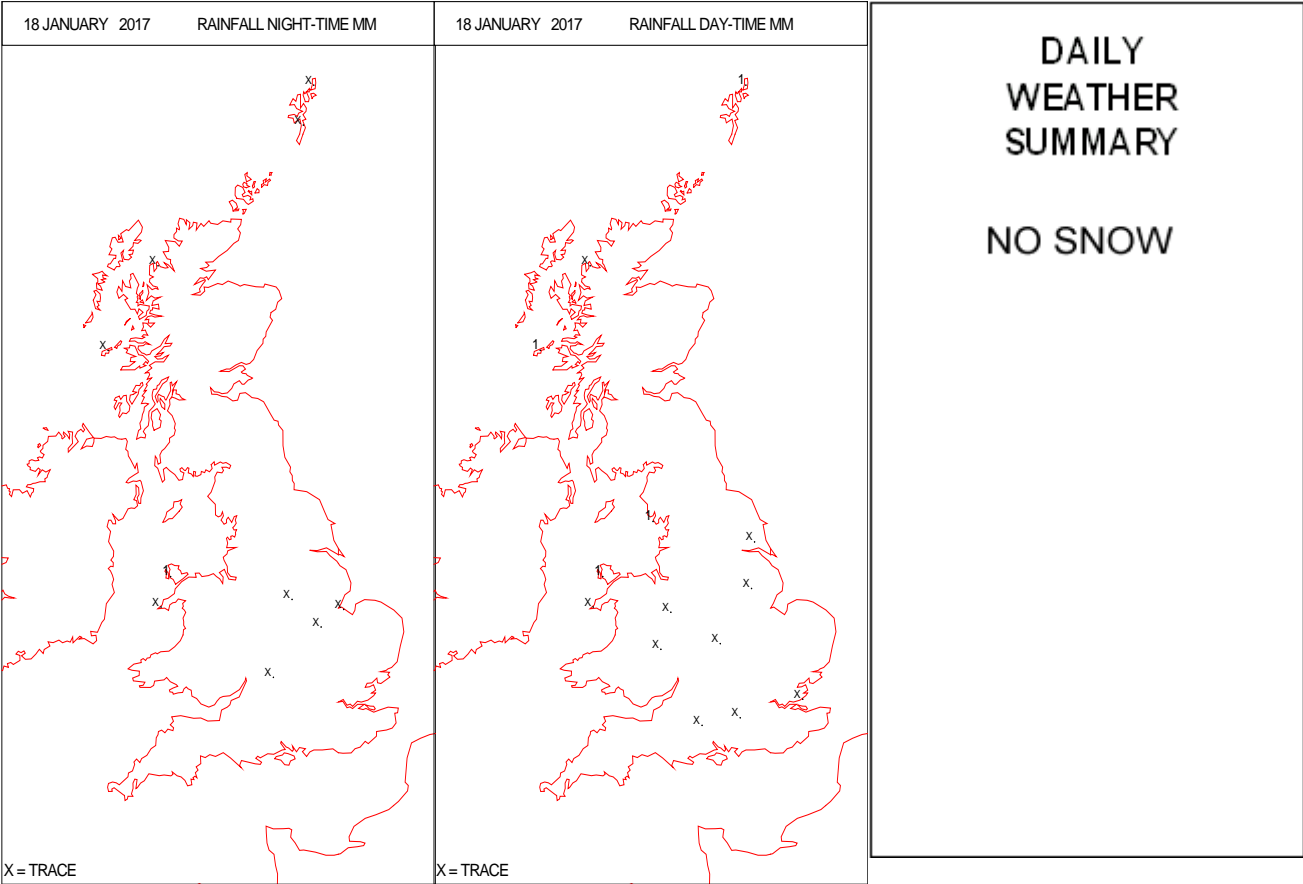
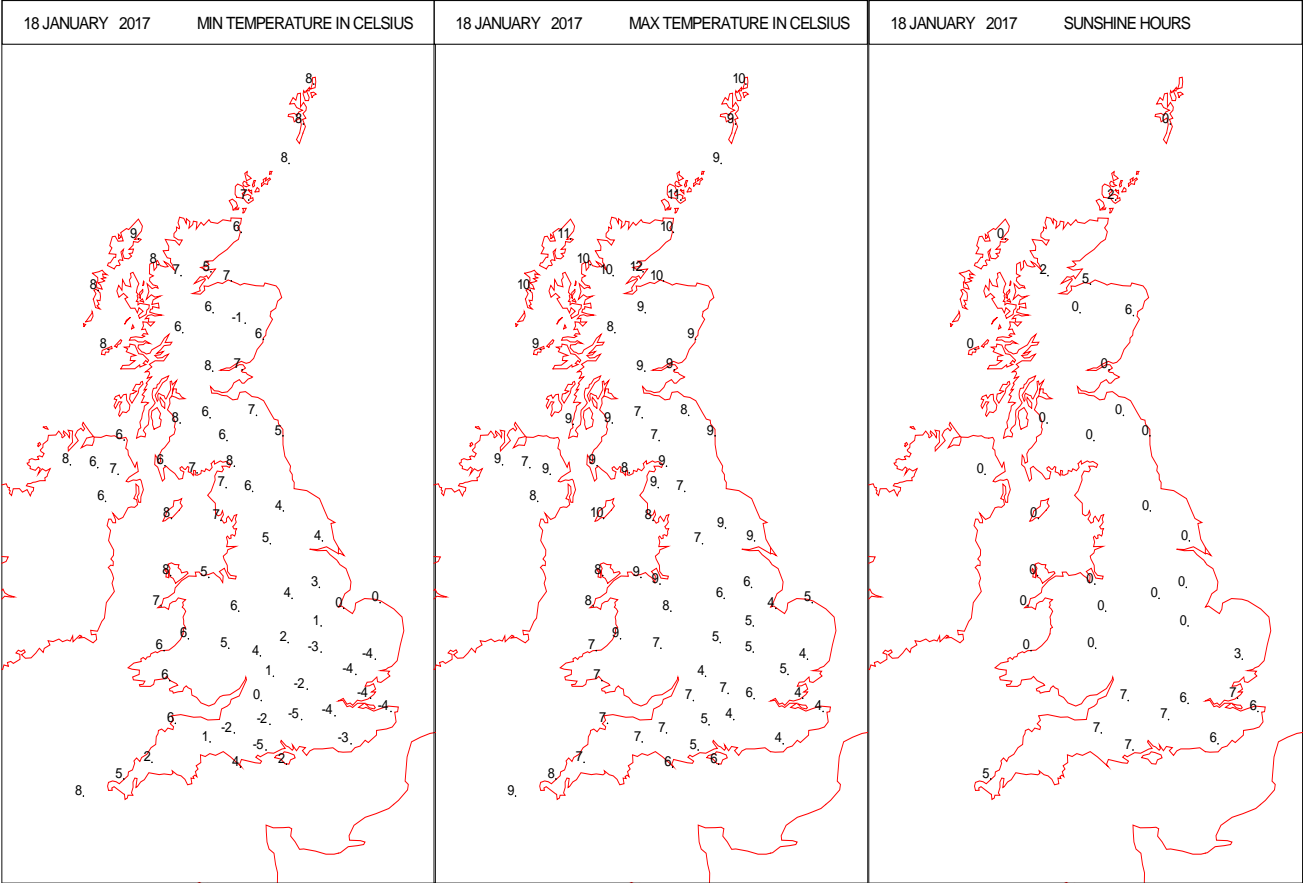
SURFACE REPORTS



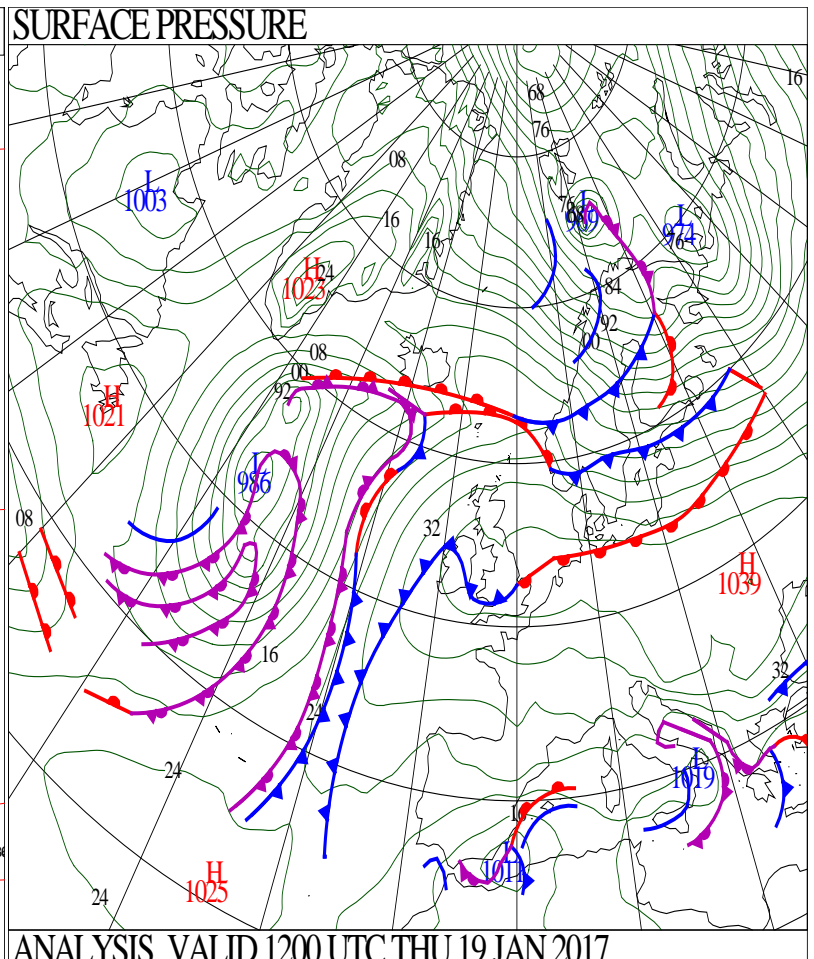
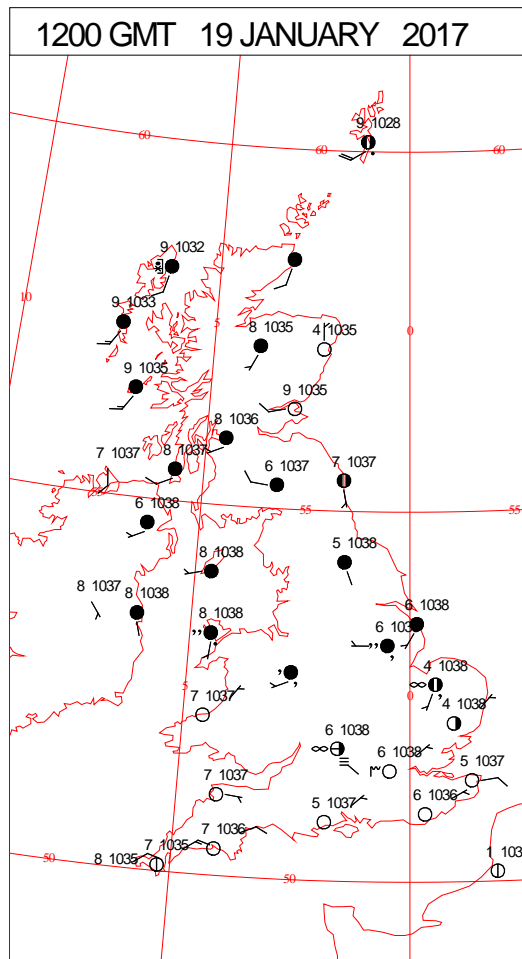
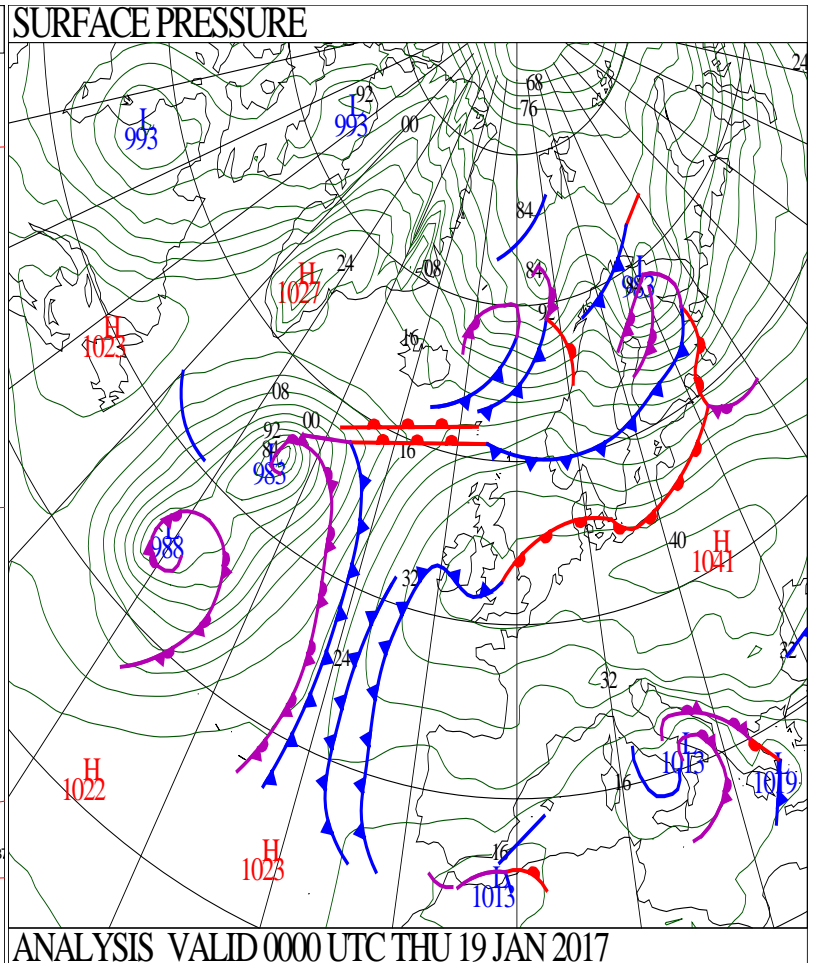
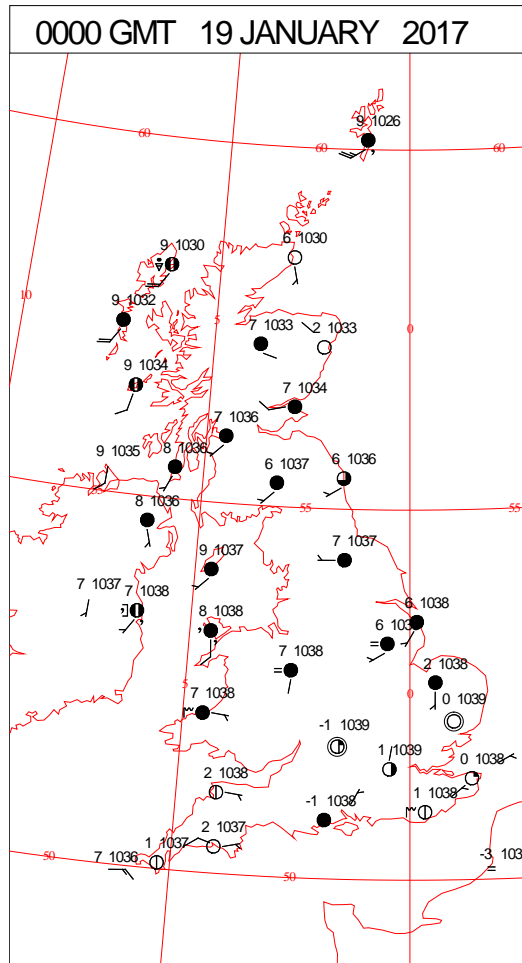
SIGNIFICANT WEATHER

0600 GMT 18 JANUARY 2017	SIG WEATHER	1200 GMT 18 JANUARY 2017	SIG WEATHER	<p>Summary of UK Weather for Wednesday 18 January 2017. Most parts of the U.K. were rather cloudy through the early hours, with low cloud and hill fog affecting many central, northern and western areas. Some light rain and drizzle also affected north-western parts of England and Scotland.</p> <p>It was fairly mild under the cloudy areas, but there were clearer spells across eastern Scotland, England and particularly south-east England, where it was much colder.</p> <p>Through the day time, it was still cloudy and mostly dry across the country, but with some patchy light rain and drizzle at times. This was mainly over the hills, particularly through Wales, north-west England, and through the Midlands.</p> <p>Meanwhile, it was a sunnier day across southern parts of England, but despite the sunshine it was cold.</p> <p>It was cloudy and breezy across northern and western parts of Scotland, although much of eastern Scotland stayed dry with plenty of sunshine.</p> <p>However, thicker cloud and more persistent rain affected the Shetland Isles during the day.</p> <p>It was cold for the time of year across the south, but mild for the time of year across the north.</p>
				
1800 GMT 18 JANUARY 2017	SIG WEATHER	0000 GMT 19 JANUARY 2017	SIG WEATHER	<p>EXTREMES Highest Maximum: 12.0 Ardtalnaig, Perthshire Lowest Maximum: 2.0 Wych Cross, East Sussex Lowest Minimum: -7.1 Frittenden, Kent Lowest Grass Minimum: -11.2 East Bergholt, Suffolk Most Rain: 5.0 Luib Cottage, Ross-Shire 5.0 Lusa, Isle of Skye Most Sun: 8.4 East Malling, Kent</p>
				

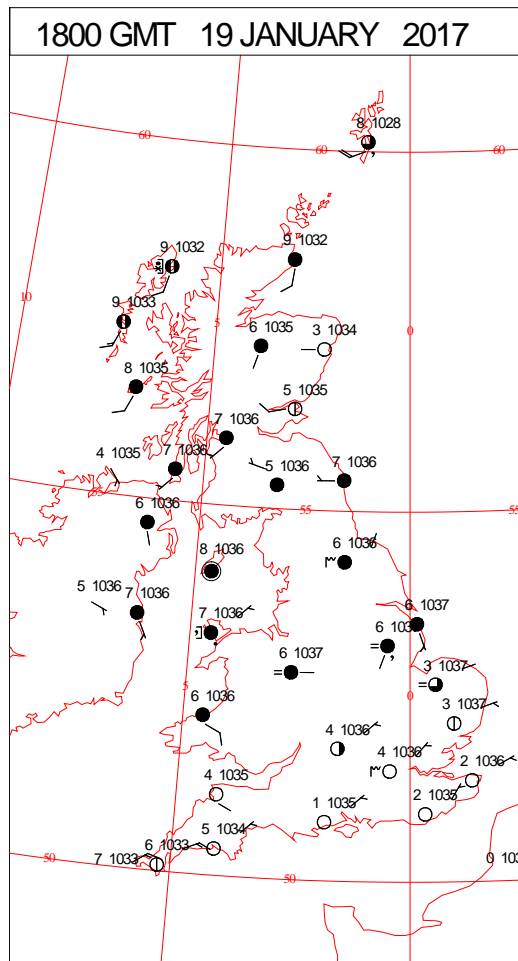
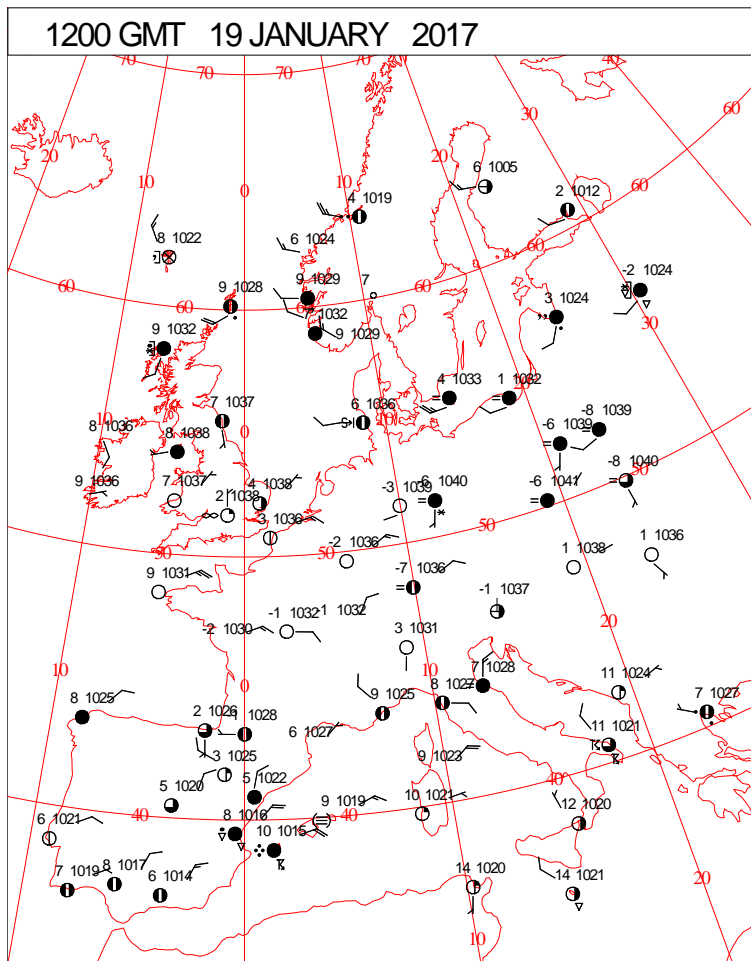
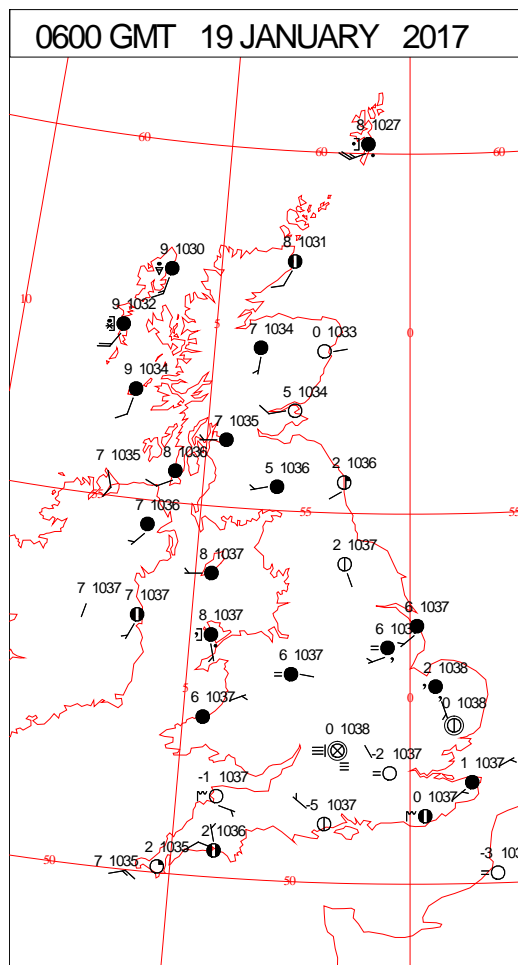
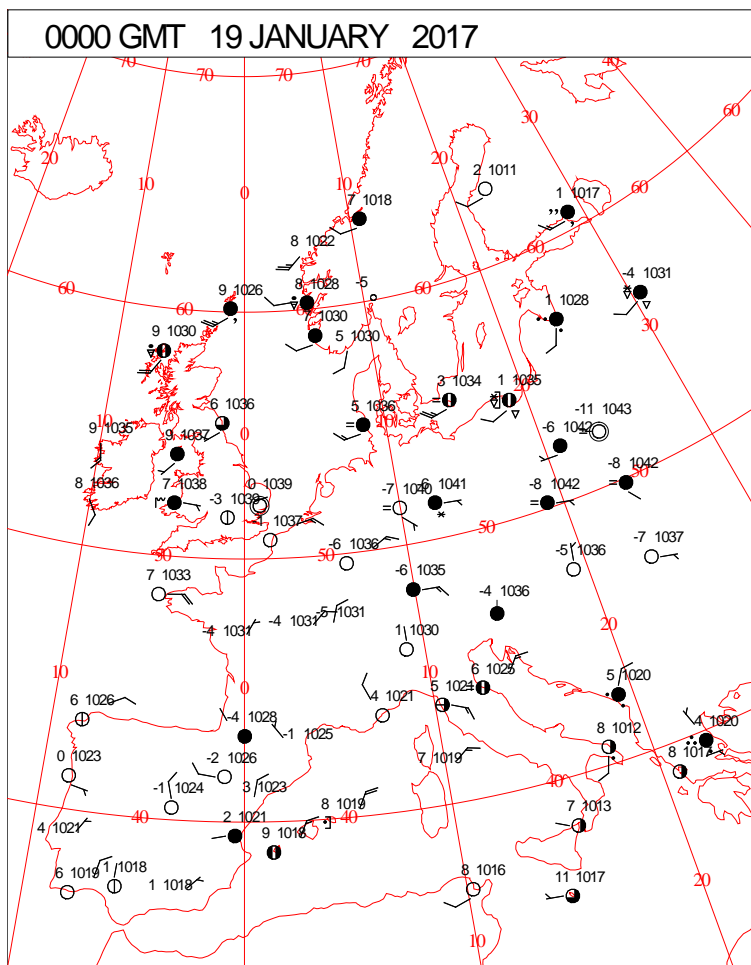
DAILY CLIMATE DATA



DAILY WEATHER SUMMARY



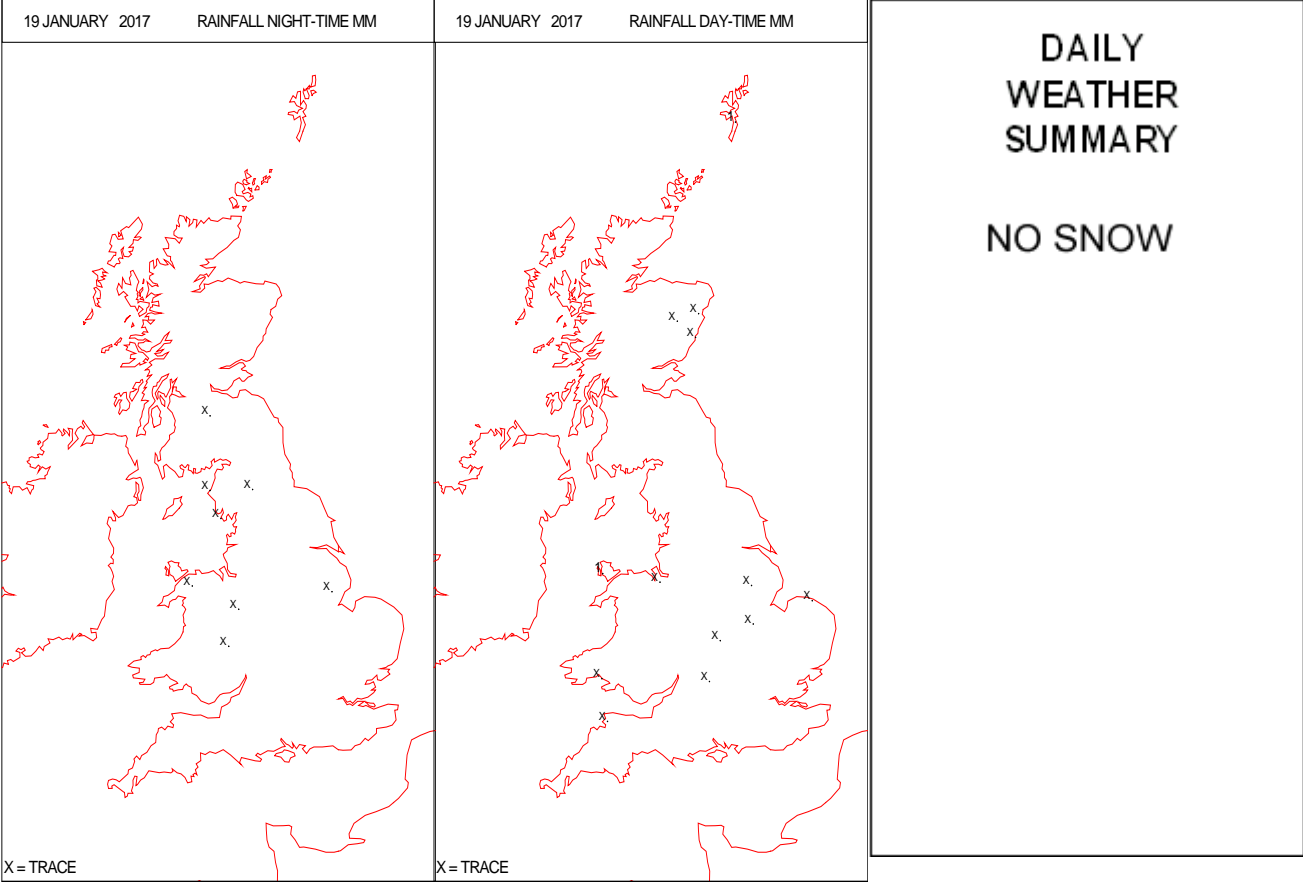
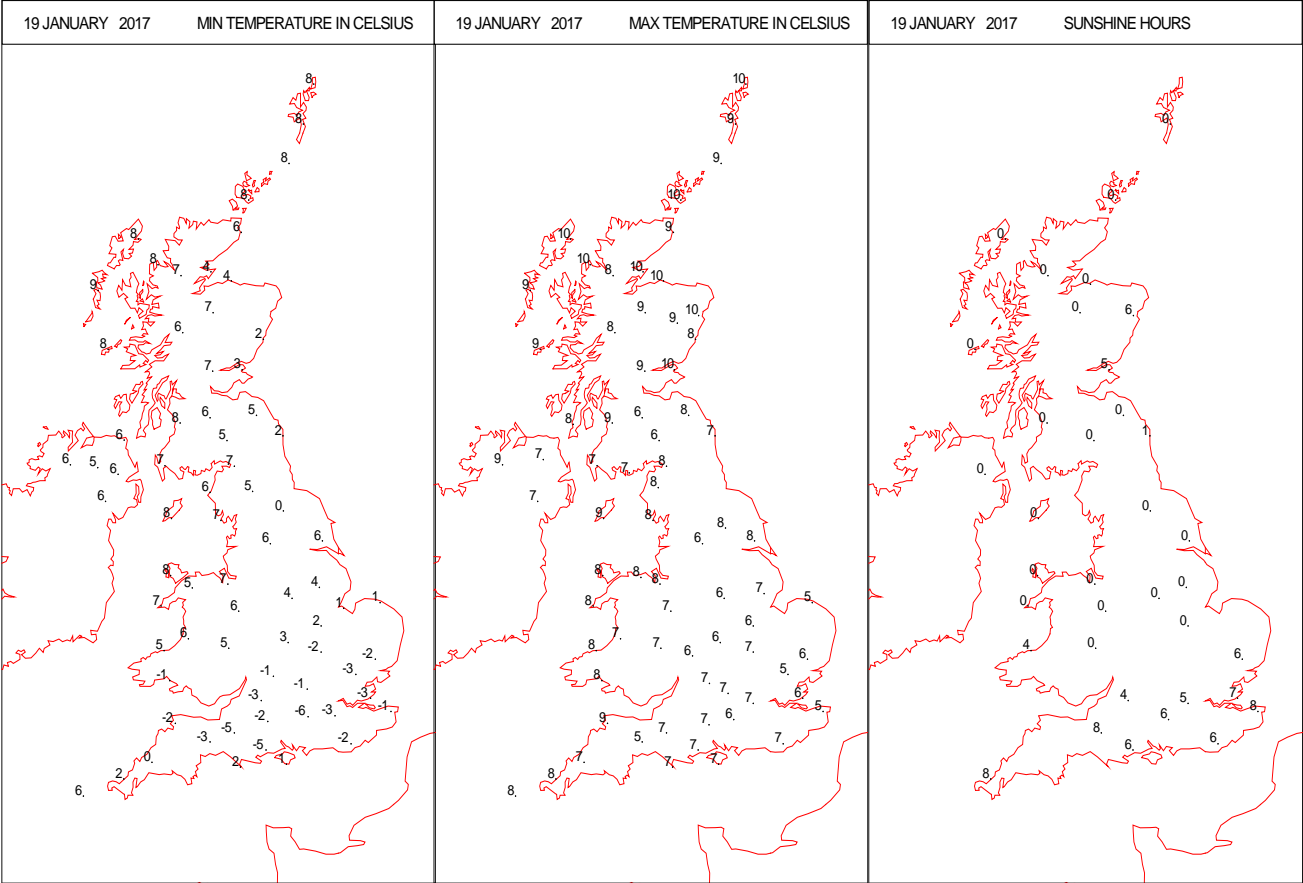
SURFACE REPORTS



SIGNIFICANT WEATHER

0600 GMT 19 JANUARY 2017	SIG WEATHER	1200 GMT 19 JANUARY 2017	SIG WEATHER	<p>Summary of UK Weather for Thursday 19 January 2017.</p> <p>Through the early hours, most of the U.K. was cloudy with some mist, fog and low cloud across central England and Wales. There were clearer skies across some parts though, particularly in the south of England, and eastern Scotland.</p> <p>It was a cold start to the day under the clear skies, with a frosty start in the south.</p> <p>The rest of the day stayed rather settled, with clear and sunny skies in southern parts, although it was slightly colder than average for the time of year.</p> <p>Further north, and in central parts, it was rather cloudy with some light drizzle over hills, as well as some hill fog.</p> <p>Breaks in the cloud formed over north-east Scotland, where it was generally sunny and mild for the time of year.</p>
1800 GMT 19 JANUARY 2017	SIG WEATHER	0000 GMT 20 JANUARY 2017	SIG WEATHER	<p>EXTREMES</p> <p>Highest Maximum: 11.5 Machynlleth, Gwynedd</p> <p>Lowest Maximum: 4.2 Wych Cross, East Sussex</p> <p>Lowest Minimum: -6.9 East Bergholt, Suffolk</p> <p>Lowest Grass Minimum: -10.0 East Bergholt, Suffolk</p> <p>Most Rain: 2.4 Doonholm, Ayrshire</p> <p>Most Sun: 8.3 Camborne, Cornwall</p>

DAILY CLIMATE DATA

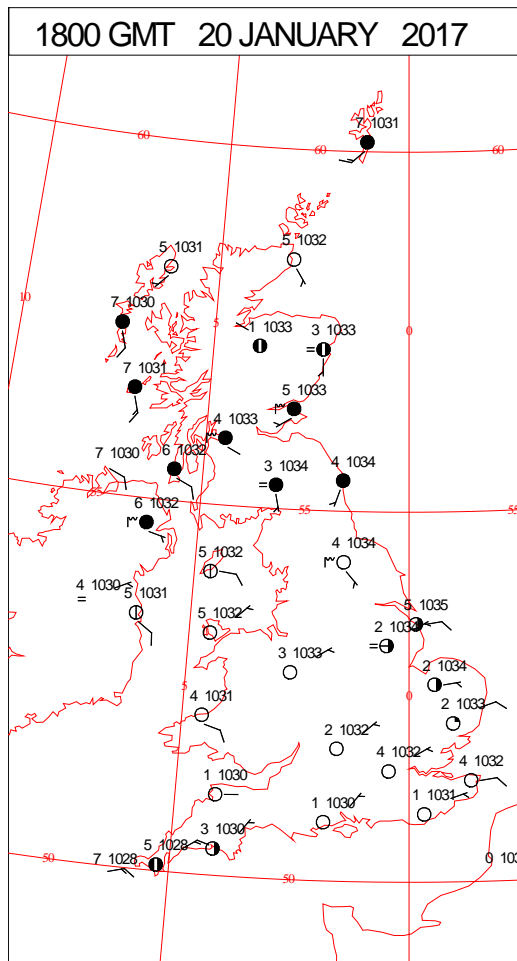
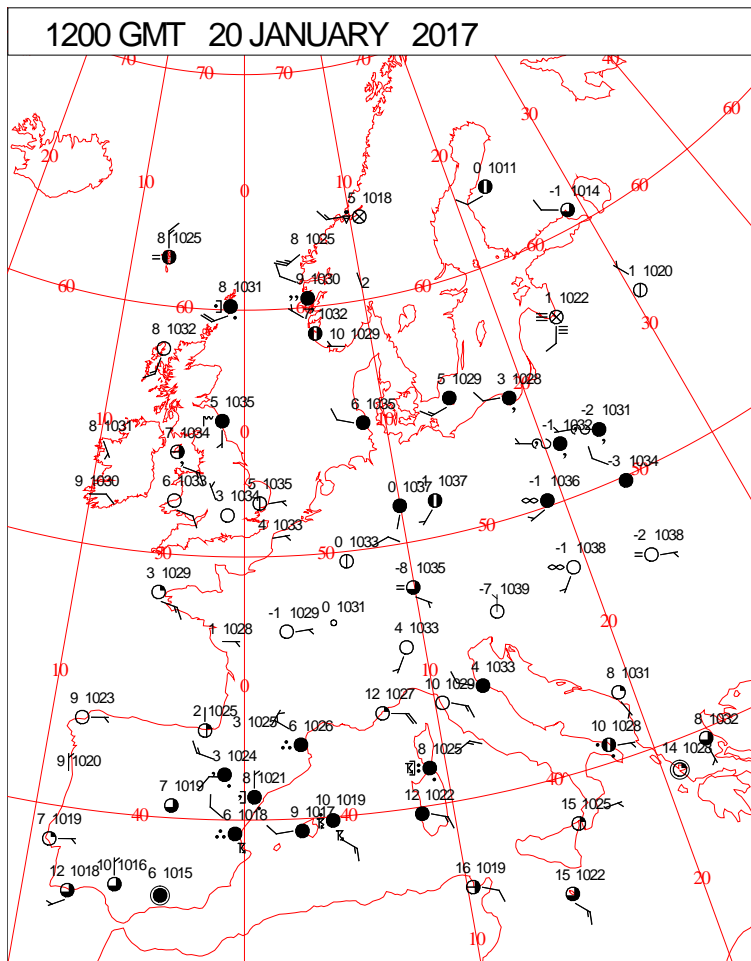
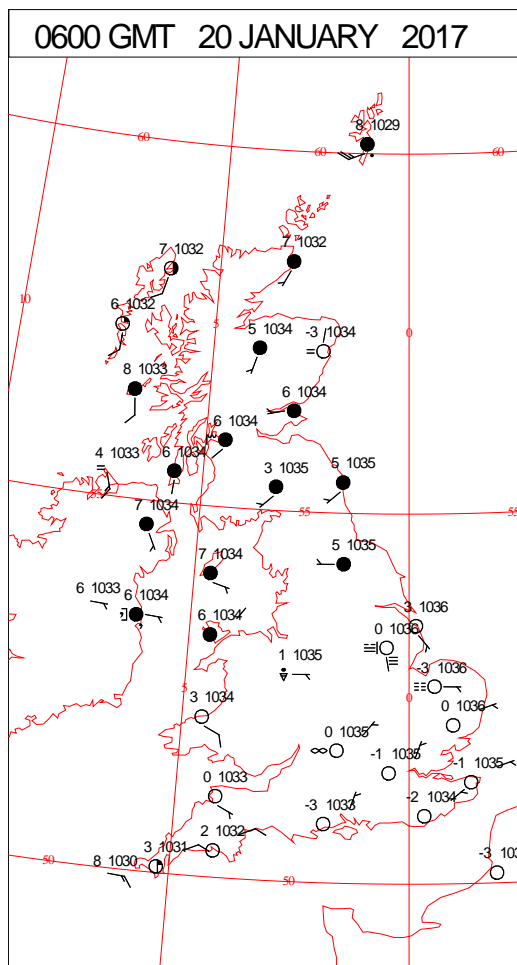
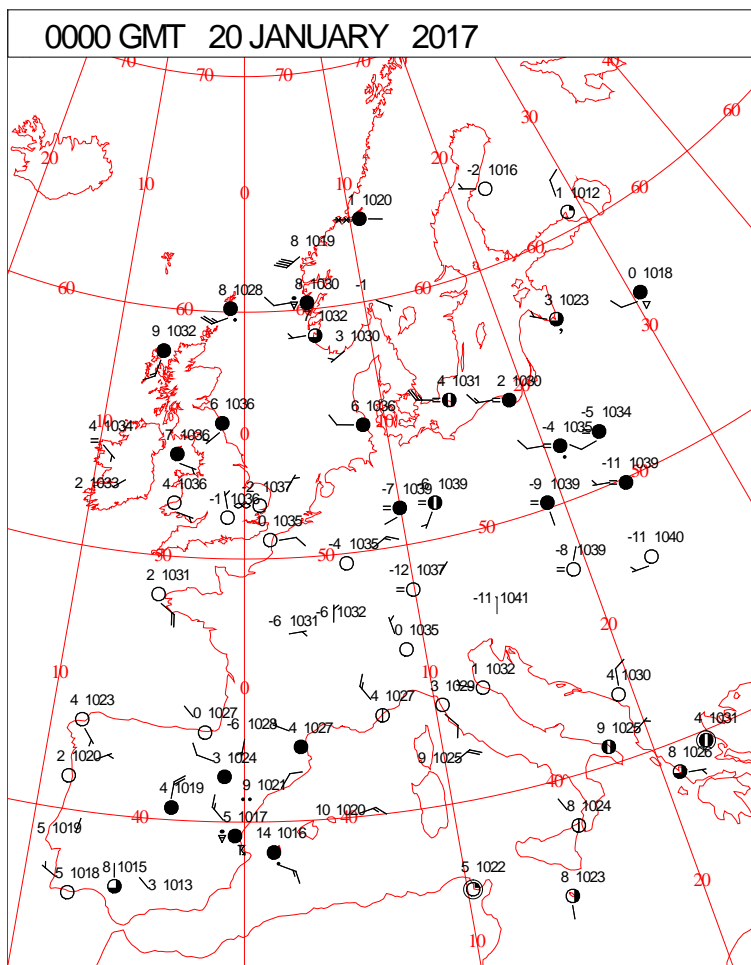


Map of the British Isles showing the distribution of 1032 and 1035. The map includes latitude and longitude lines (50N, 55N, 60N, 5W, 10W, 15W). Black dots represent 1032 and open circles represent 1035. Numbers 1-9 indicate specific locations. Arrows point to the locations of 1035. A scale bar at the bottom indicates 0, 100, and 200 km.

Crown Copyright 2017, All Rights Reserved

Friday 20 January 2017

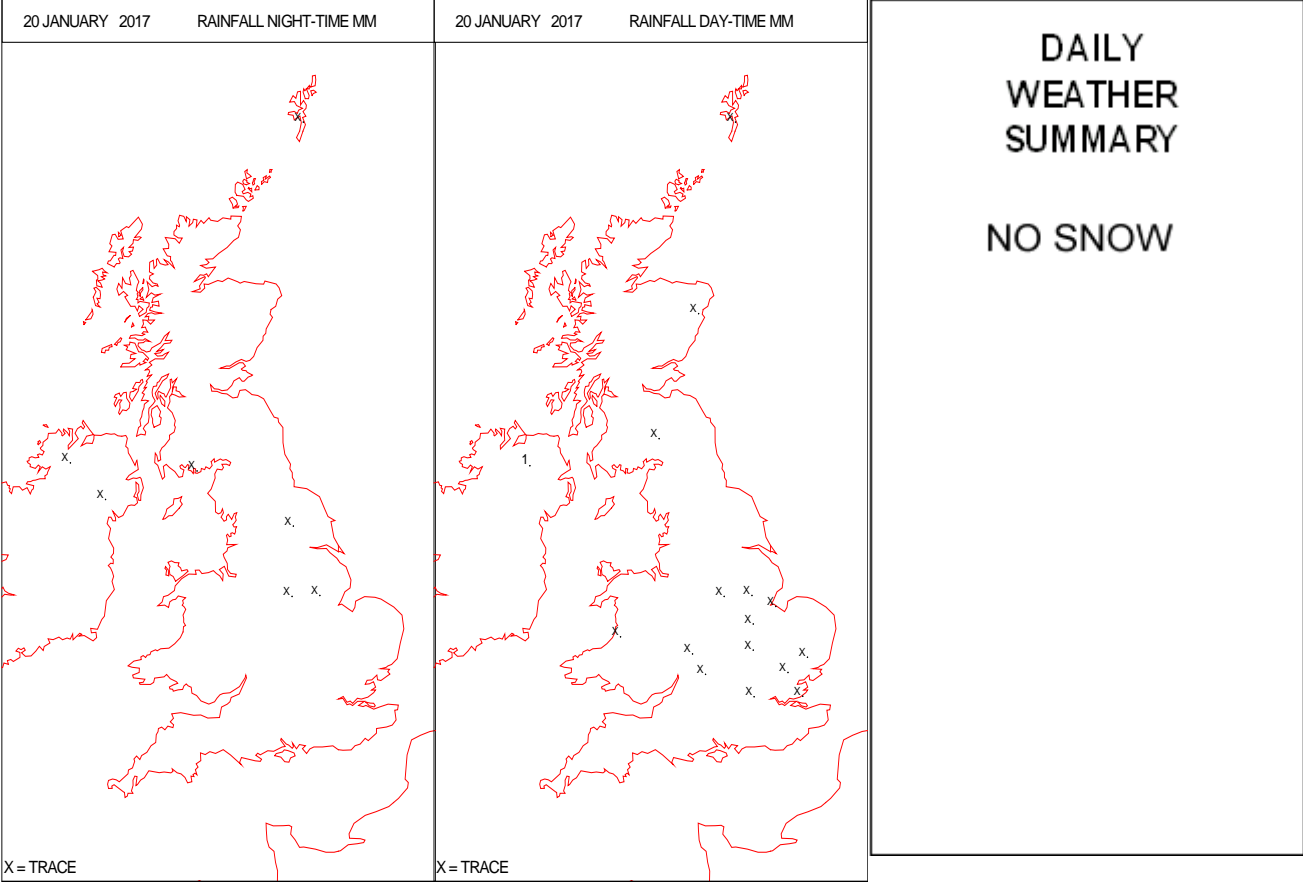
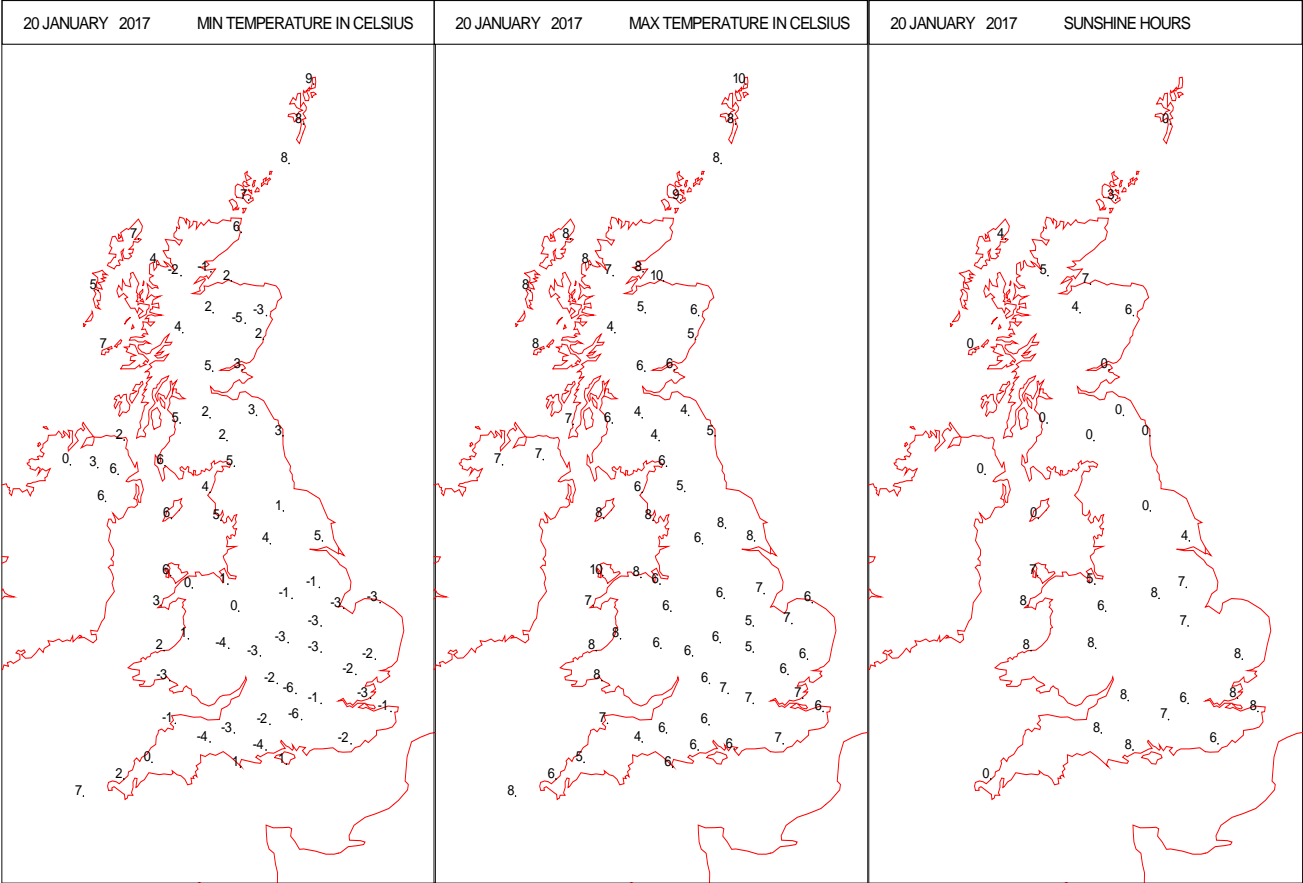
SURFACE REPORTS



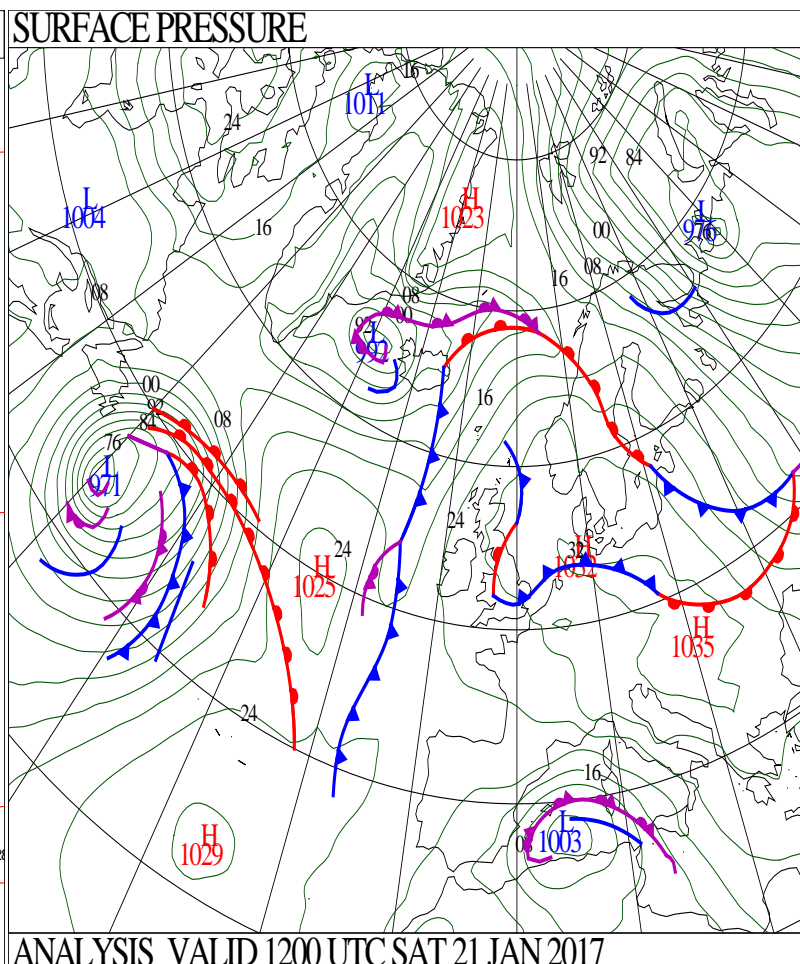
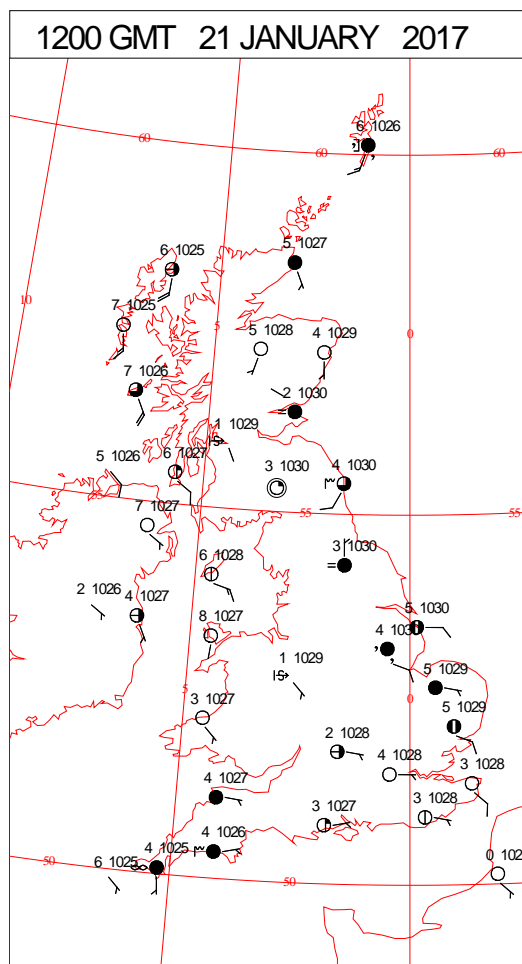
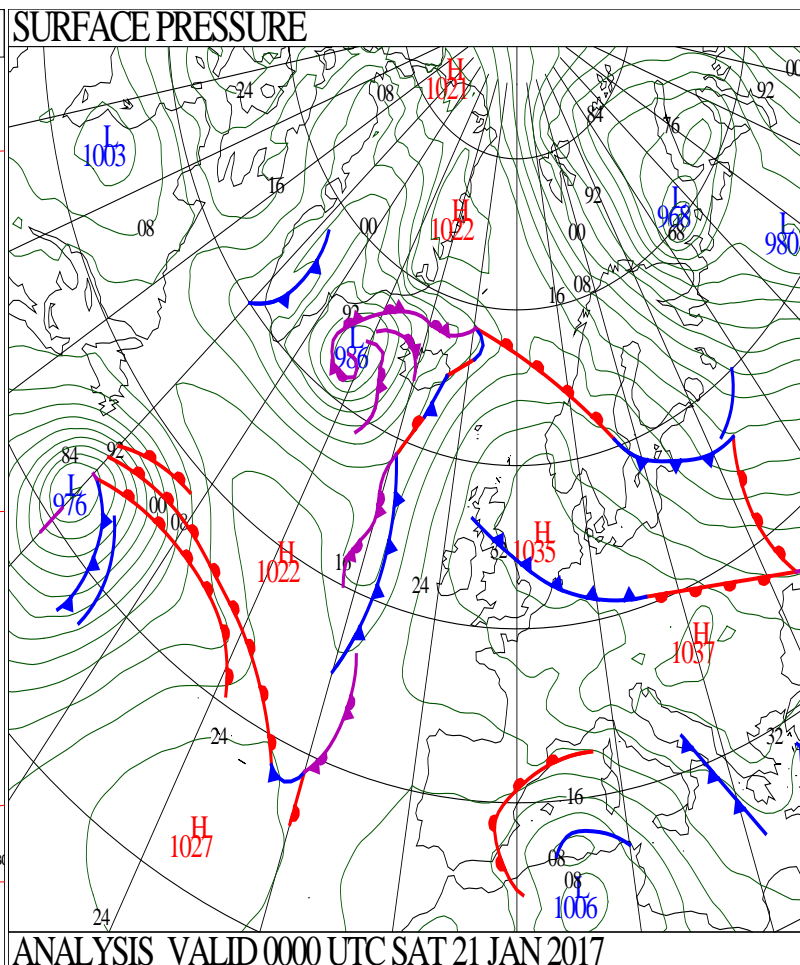
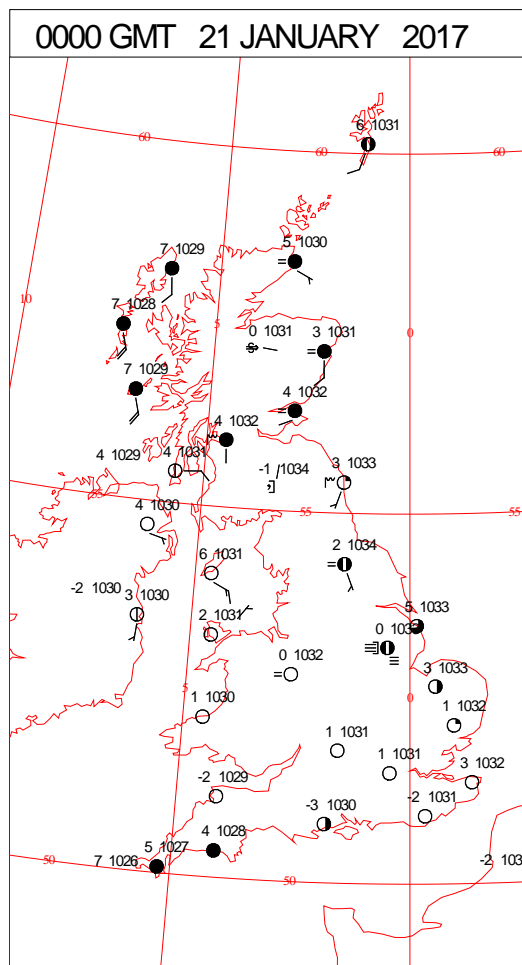
SIGNIFICANT WEATHER

0600 GMT 20 JANUARY 2017	SIG WEATHER	1200 GMT 20 JANUARY 2017	SIG WEATHER	<p>Summary of UK Weather for Friday 20 January 2017.</p> <p>Through the early hours there were some mist and freezing fog patches in parts of England and Wales, with a widespread frost across southern England and south Wales.</p> <p>There were clear skies for many across the south, but there was a good deal of cloud further north.</p> <p>Through the morning the freezing fog was slow to clear around Lincolnshire and Shropshire in particular.</p> <p>For many, it was a morning of unbroken sunshine, but cloudy skies prevailed for much of northern England, Northern Ireland and the south of Scotland.</p> <p>There was not much change into the afternoon, although the area of cloud shrunk slightly in the north later in the day, giving sunny spells across northern parts of England. Some cloud formed in Cornwall and the south of Devon also.</p> <p>It was a cold day for many, with temperatures struggling into low single figures Celsius.</p>
1800 GMT 20 JANUARY 2017	SIG WEATHER	0000 GMT 21 JANUARY 2017	SIG WEATHER	
				<p>EXTREMES</p> <p>Highest Maximum: 10.5 Belfast, Newforge, Co. Antrim 10.5 Rothesay No2, Isle of Bute</p> <p>Lowest Maximum: 1.6 Balmoral, Aberdeenshire</p> <p>Lowest Minimum: -7.2 South Farnborough, Hampshire</p> <p>Lowest Grass Minimum: -11.4 Wallingford, Oxfordshire</p> <p>Most Rain: 1.2 Lye Bridge W Wks, West Midland</p> <p>Most Sun: 8.3 East Malling, Kent</p>

DAILY CLIMATE DATA

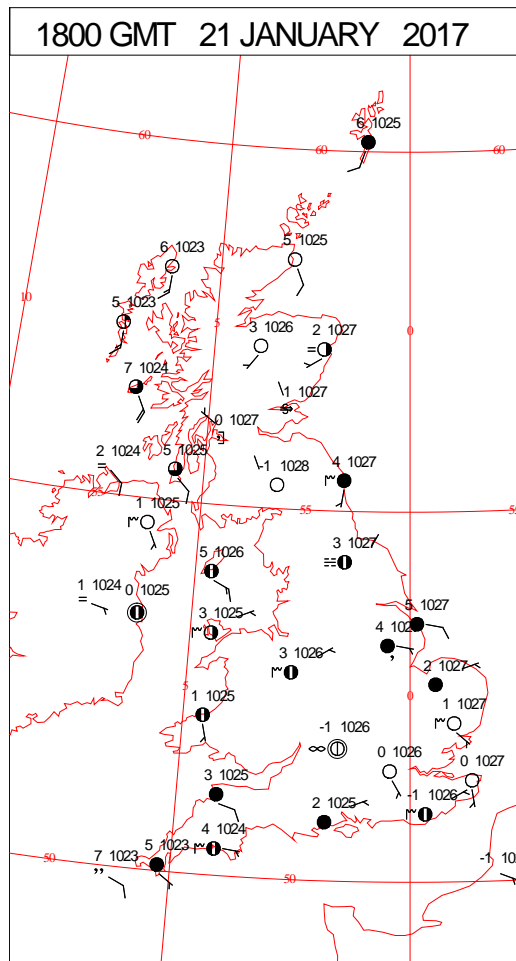
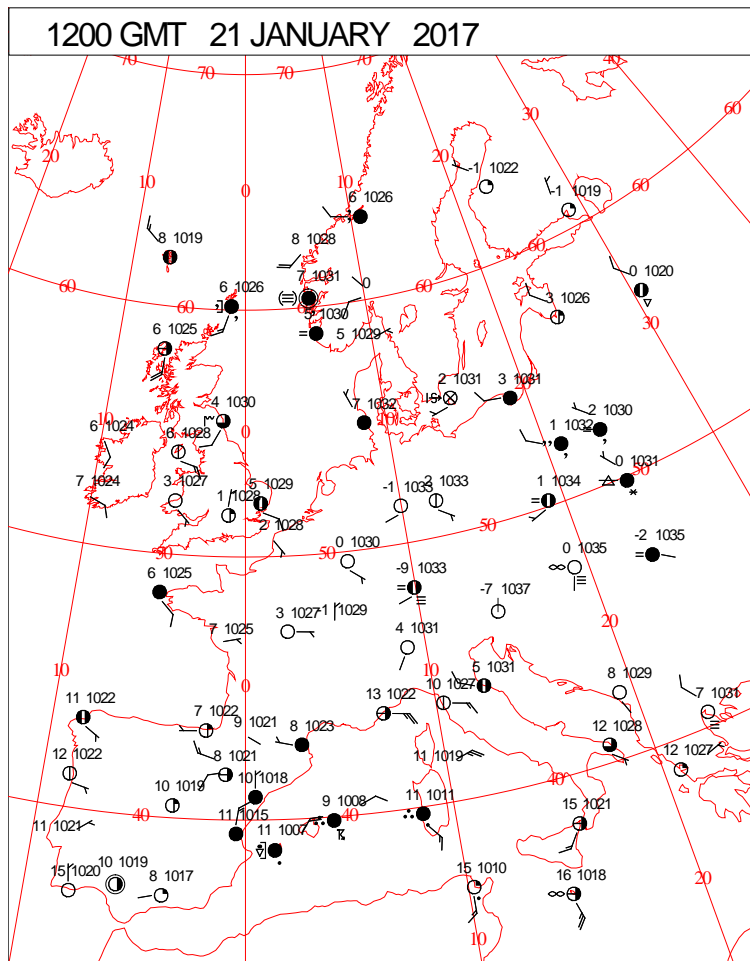
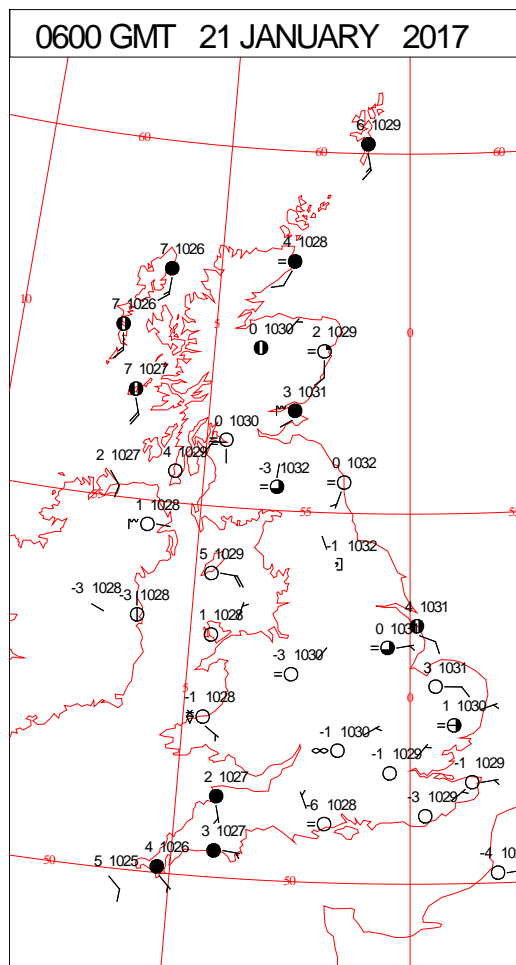
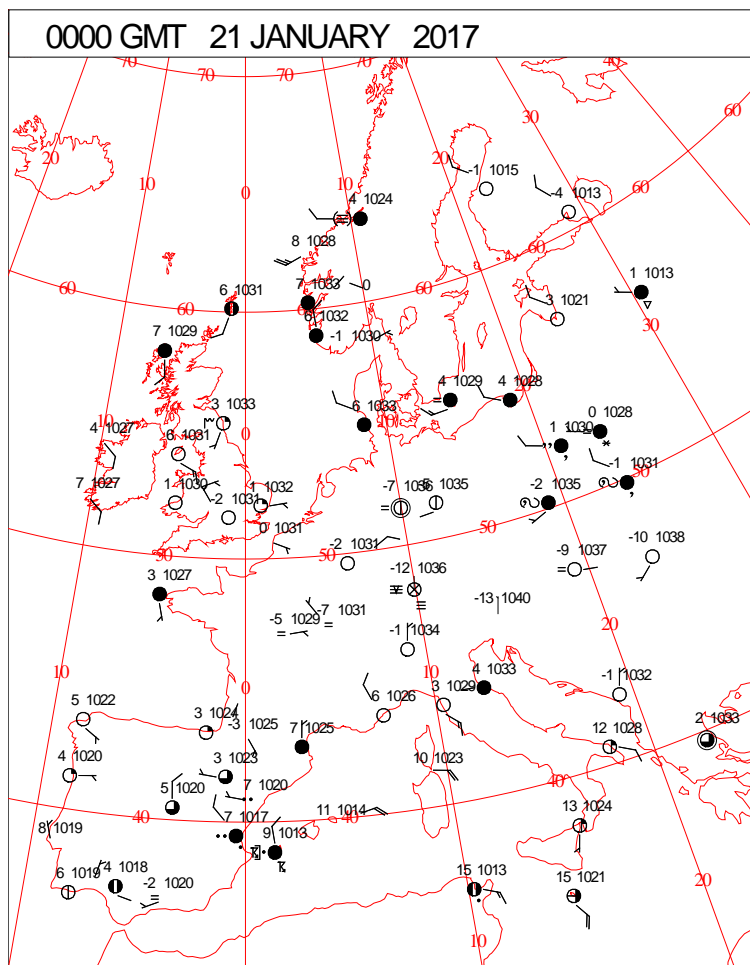


DAILY WEATHER SUMMARY



Saturday 21 January 2017

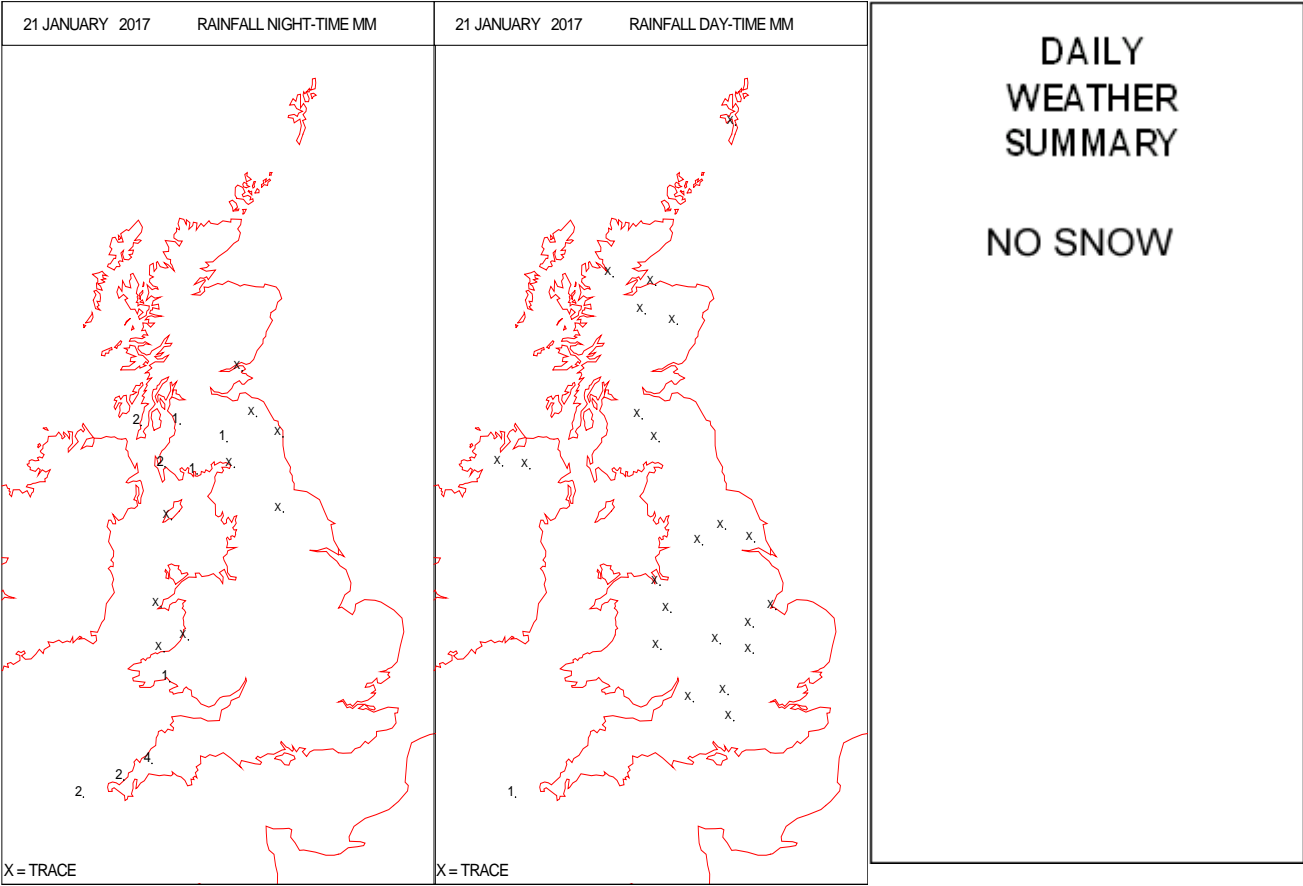
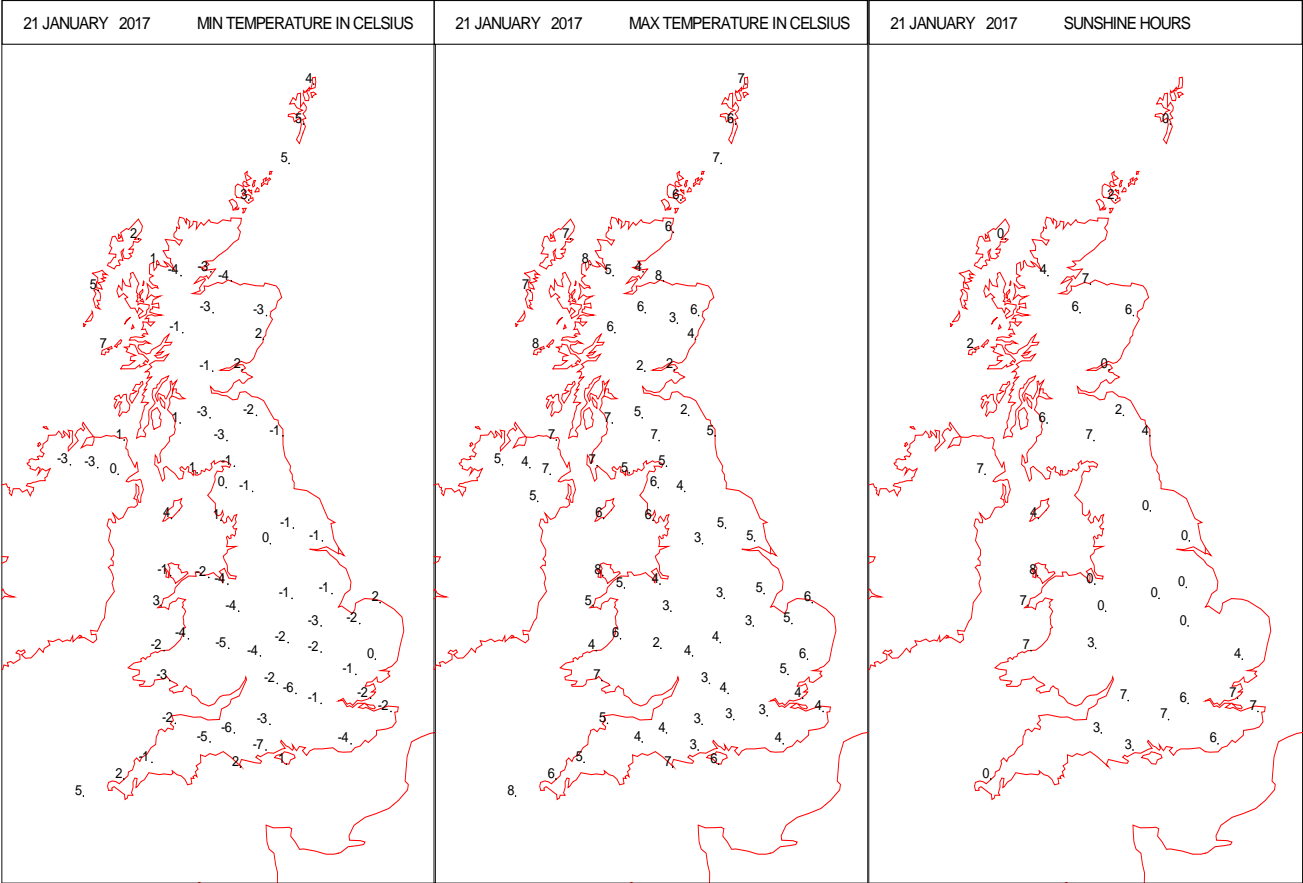
SURFACE REPORTS



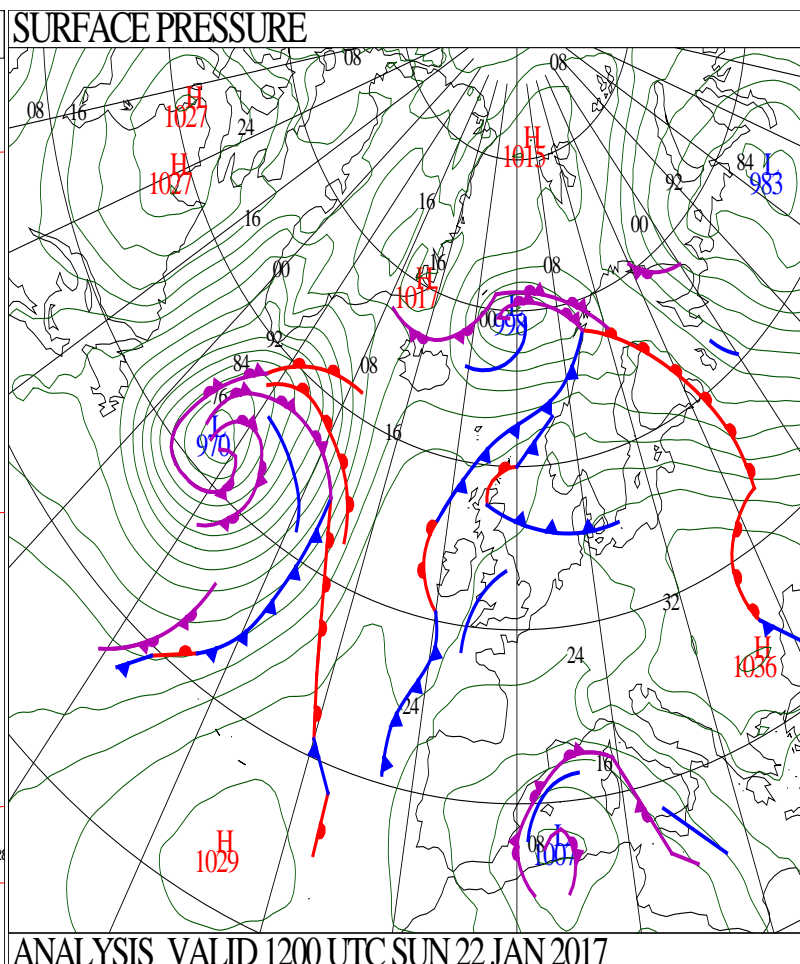
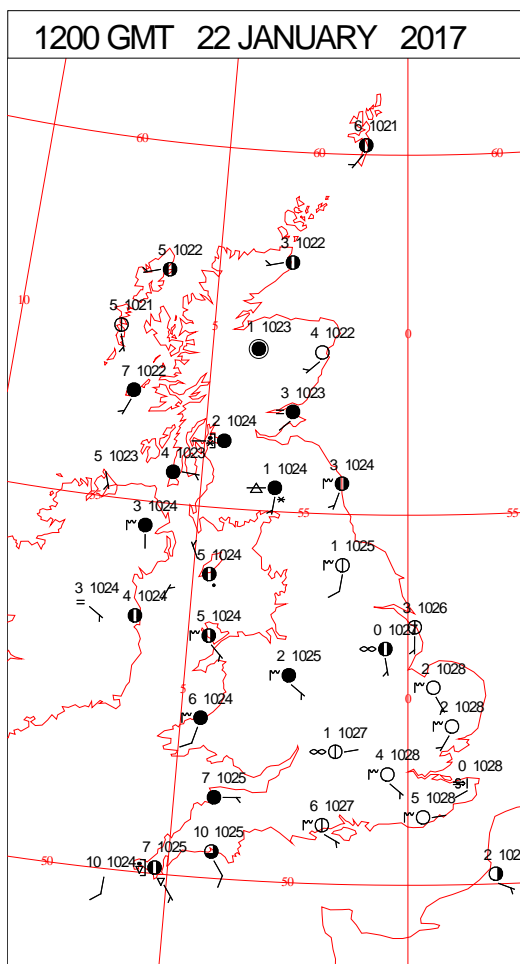
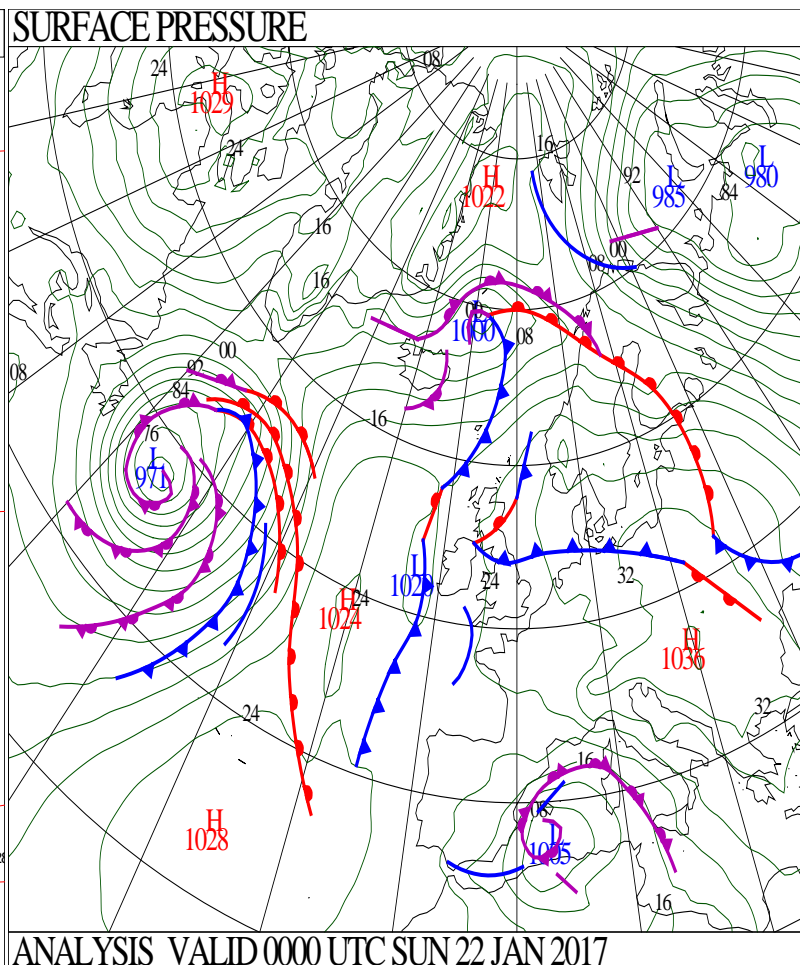
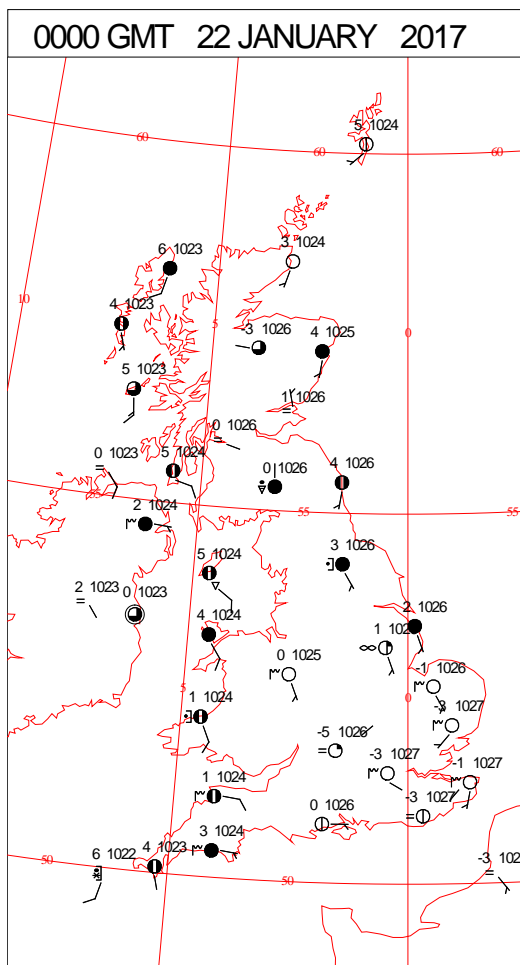
SIGNIFICANT WEATHER

0600 GMT 21 JANUARY 2017	SIG WEATHER	1200 GMT 21 JANUARY 2017	SIG WEATHER	<p>Summary of UK Weather for Saturday 21 January 2017. Skies remained mostly clear over much of England and Wales overnight, with isolated freezing fog patches developing across central parts of England in the early hours.</p> <p>There was a blanket of cloud positioned over Devon and Cornwall, and low cloud over eastern parts of England and Scotland, with associated hill fog.</p> <p>It was a chilly night for most, particularly under clear skies in the south, with temperatures falling well below freezing in cold spots.</p> <p>There was not much change through the day either. The cloud blanket in the south-west edged into the south of Wales, whilst the cloud across much of central and northern England did not move very far.</p> <p>There were sunny spells elsewhere through the day, however it did cloud over for most of Wales in the afternoon.</p> <p>It was largely dry through the day, but it felt cold.</p> <p>Temperatures fell rapidly under clear skies after dusk, and some freezing fog patches developed across parts of southern England.</p>
1800 GMT 21 JANUARY 2017	SIG WEATHER	0000 GMT 22 JANUARY 2017	SIG WEATHER	<p>EXTREMES</p> <p>Highest Maximum: 9.2 Belfast Newforge, Co. Down</p> <p>Lowest Maximum: -0.6 Altnaharra No2, Sutherland</p> <p>Lowest Minimum: -8.1 Odiham, Hampshire -8.1 South Farnborough, Surrey</p> <p>Lowest Grass Minimum: -12.2 Odiham, Hampshire</p> <p>Most Rain: 3.6 Cardinham, Bodmin, Cornwall 3.6 Culdrose, Cornwall</p> <p>Most Sun: 8.2 East Malling, Kent</p>

DAILY CLIMATE DATA

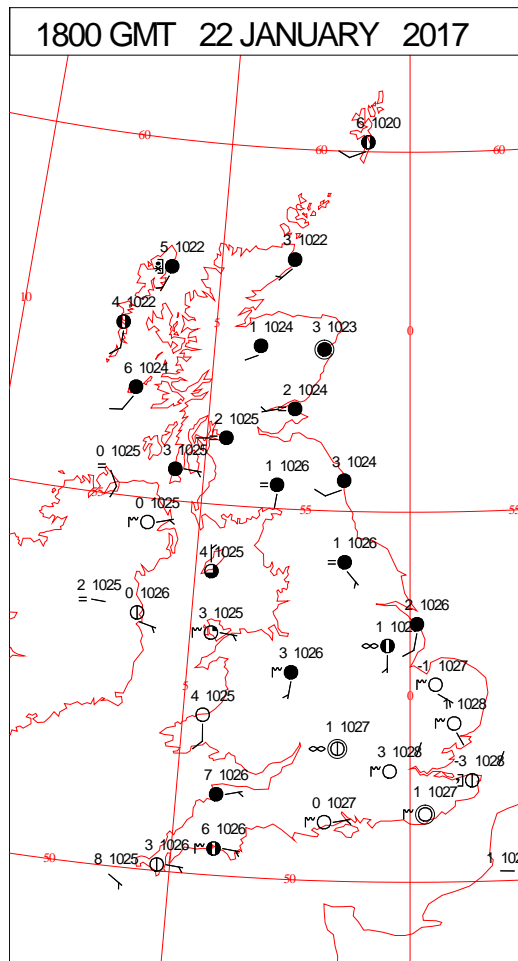
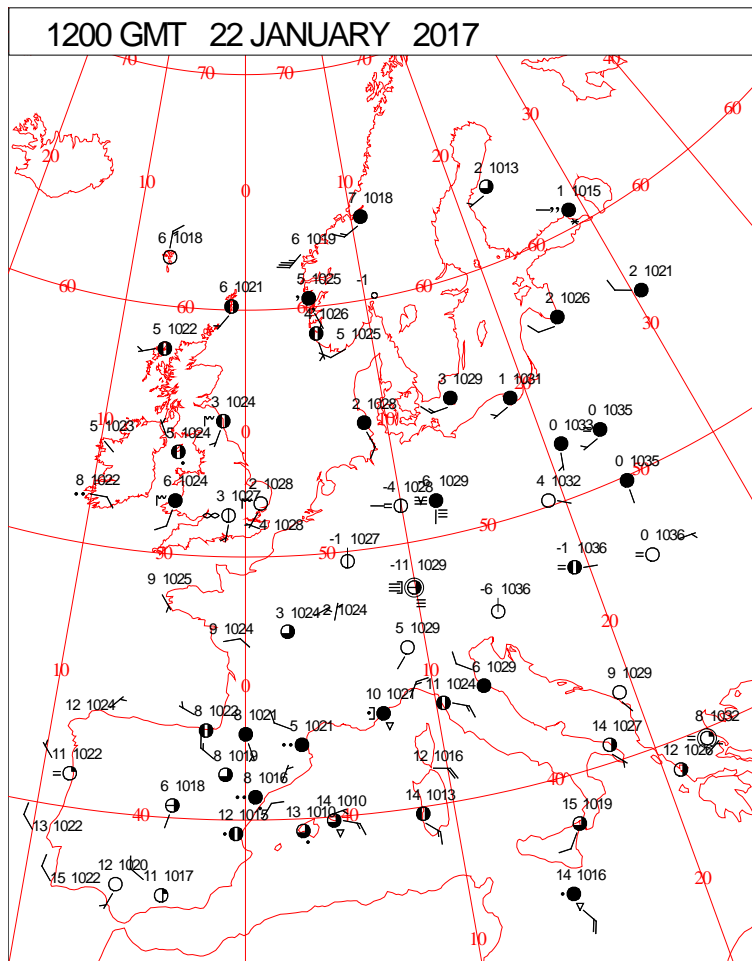
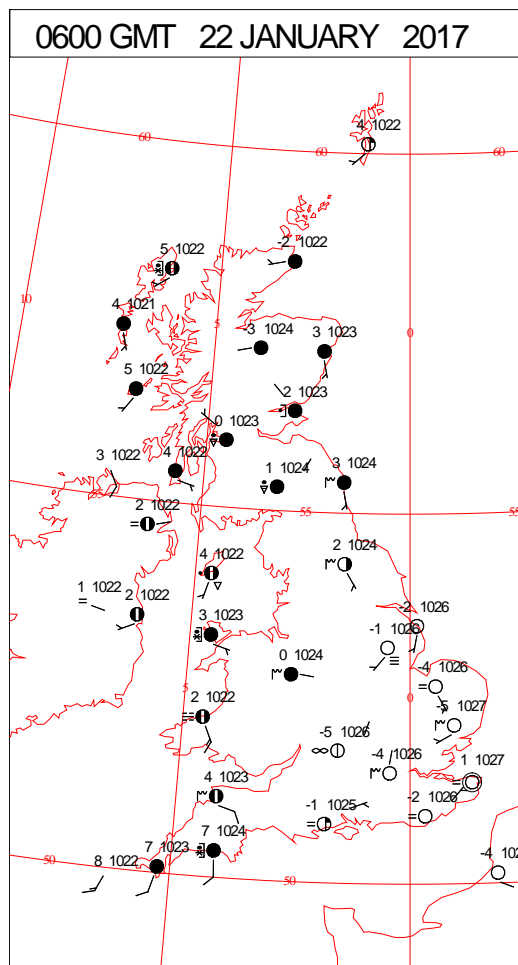
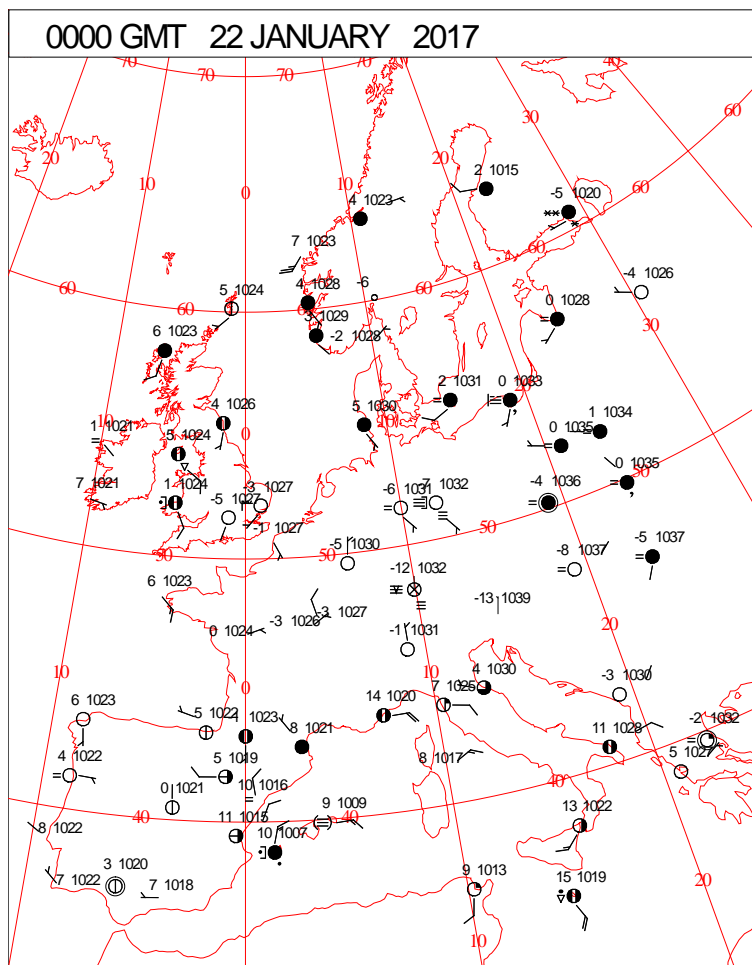


DAILY WEATHER SUMMARY



Sunday 22 January 2017

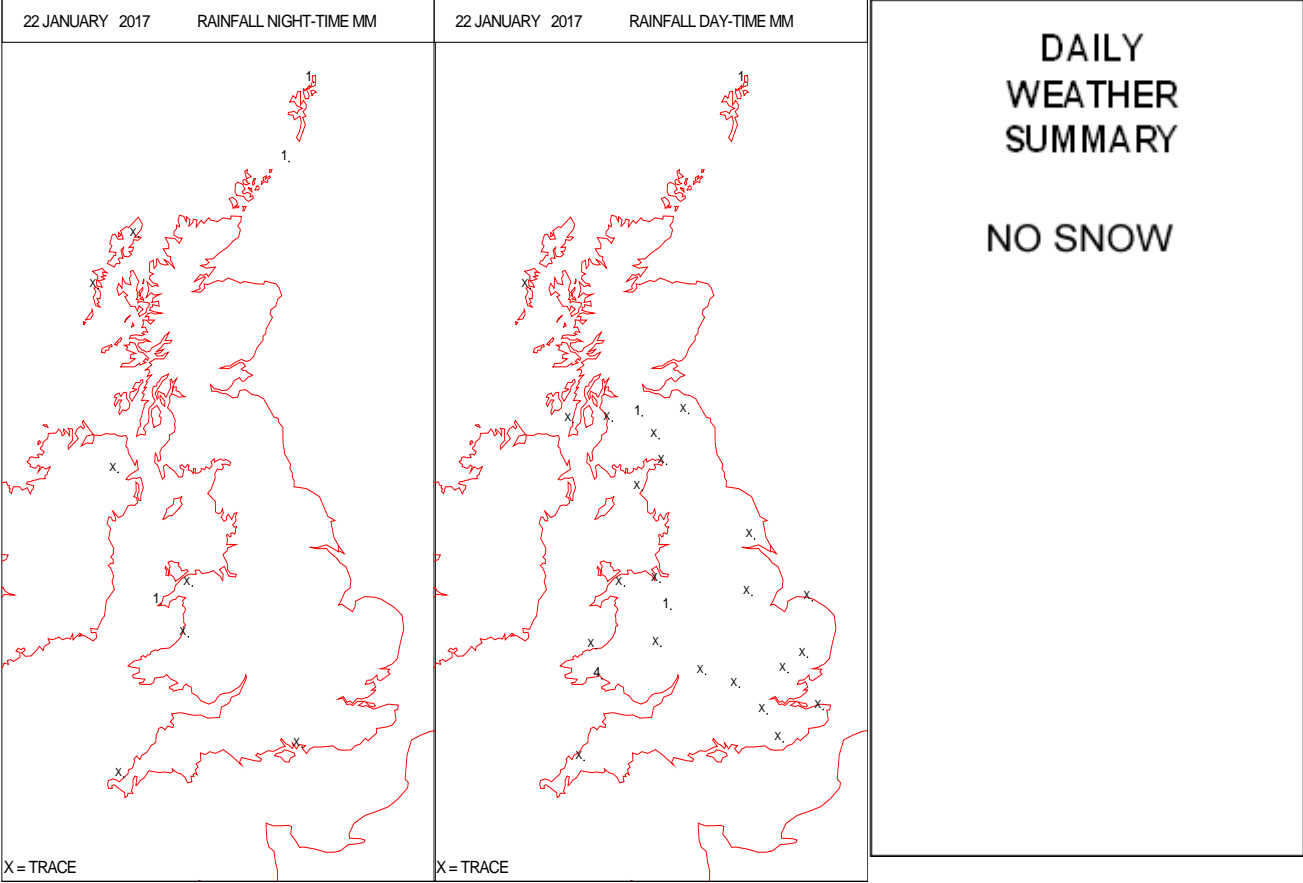
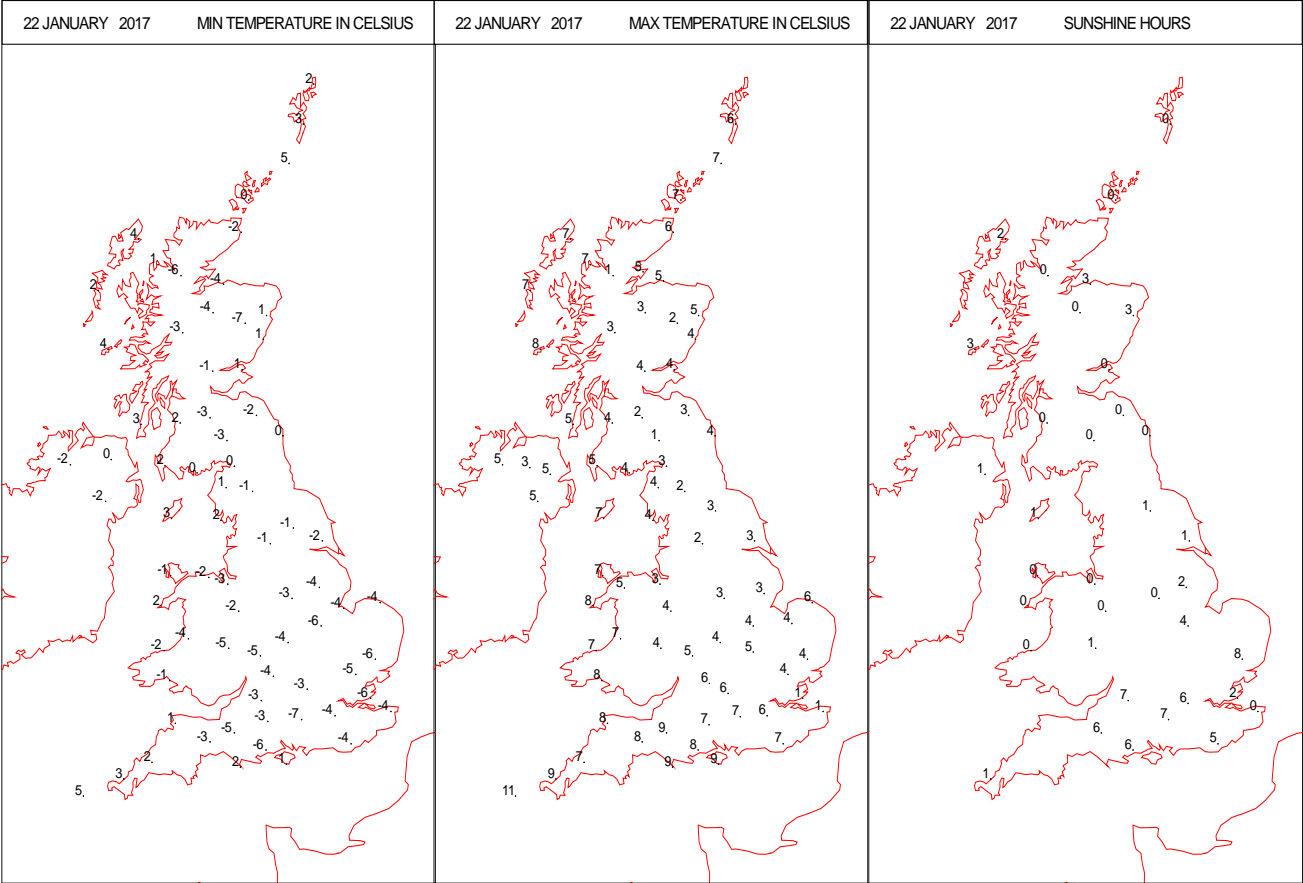
SURFACE REPORTS



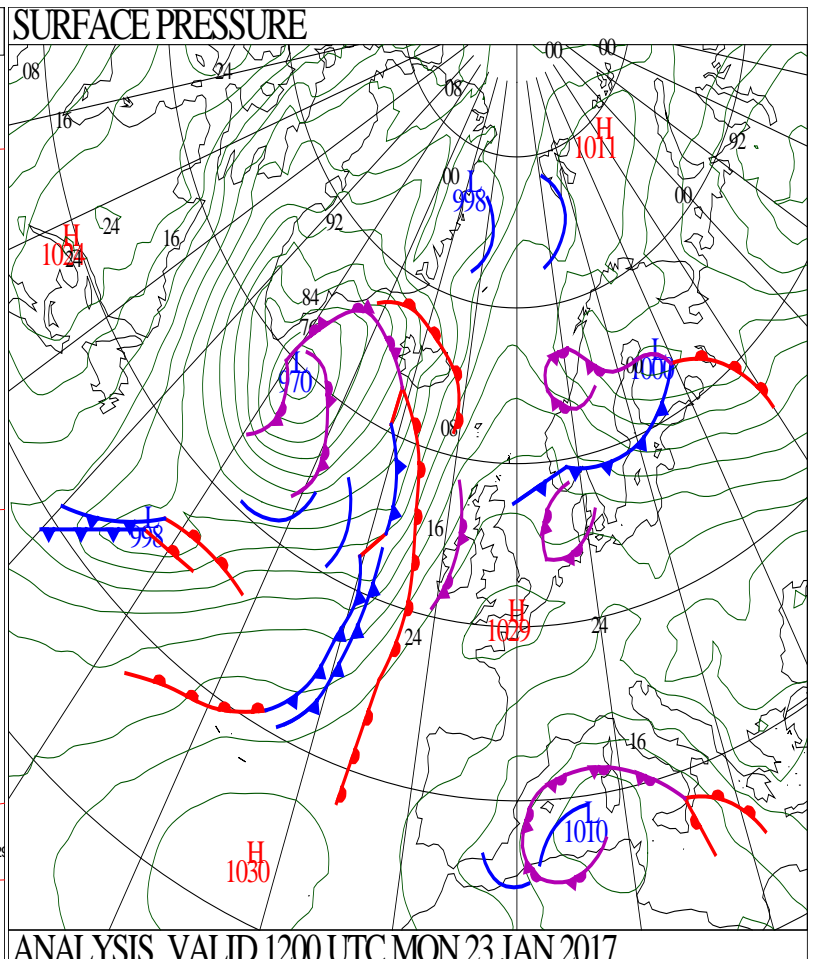
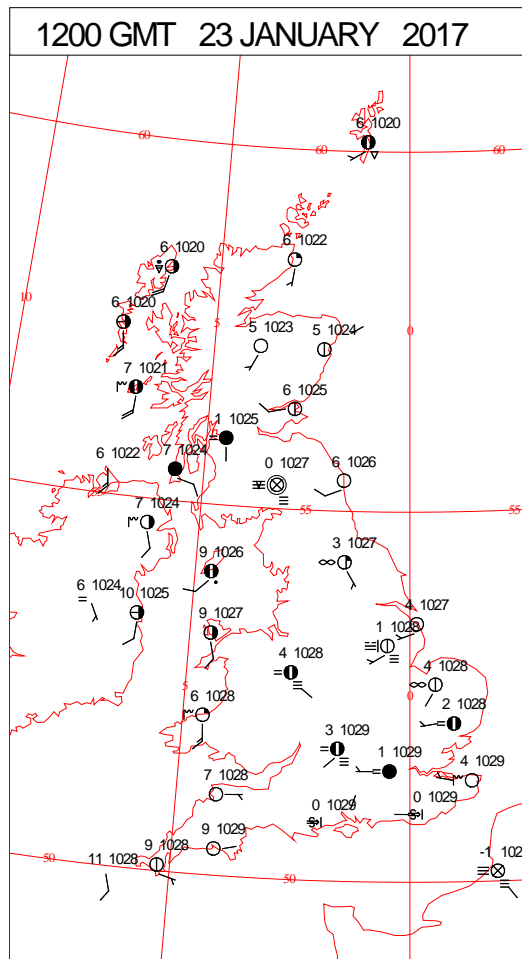
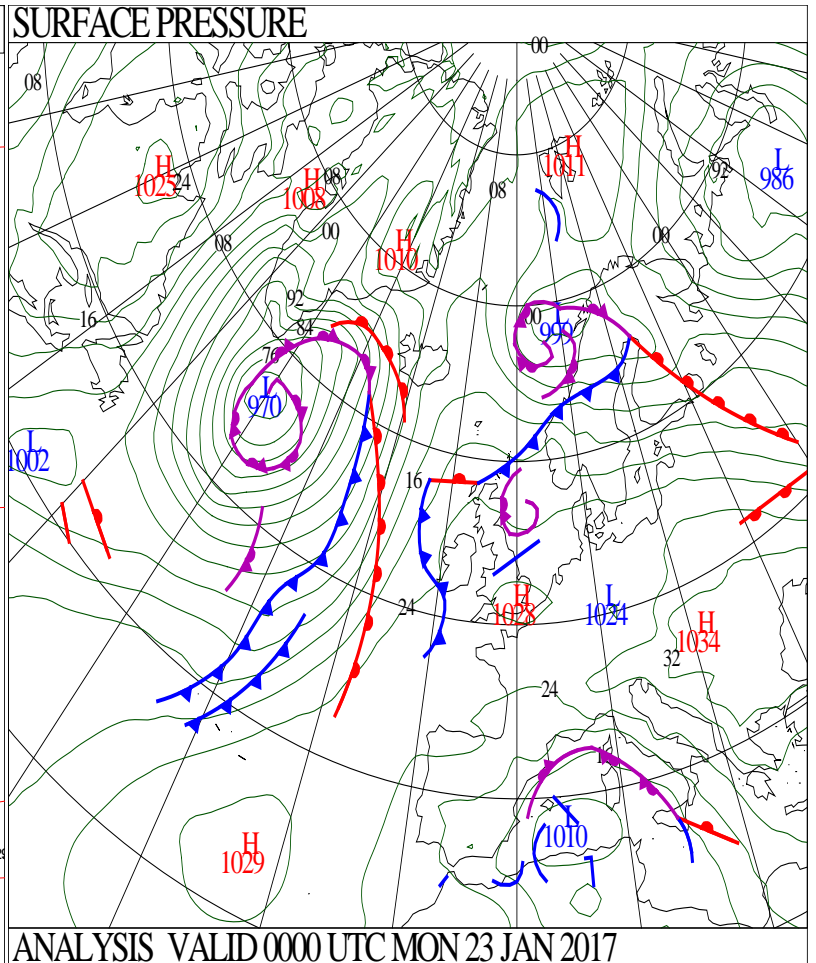
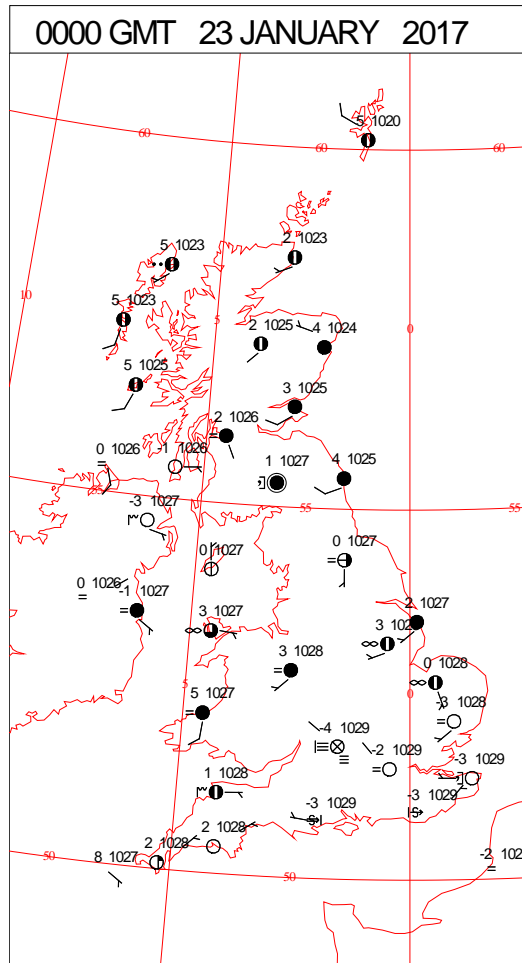
SIGNIFICANT WEATHER

0600 GMT 22 JANUARY 2017	SIG WEATHER	1200 GMT 22 JANUARY 2017	SIG WEATHER	<p>Summary of UK Weather for Sunday 22 January 2017.</p> <p>Across south-east England it was dry with clear skies through the early hours, allowing a widespread and sharp frost to form, with temperatures falling below freezing.</p> <p>Elsewhere, there were varying amounts of cloud, which brought some outbreaks of showery rain across south-west England, Wales and southern parts of Scotland. Over higher ground this rain turned to sleet and snow, although there were no significant accumulations.</p> <p>Much of southern and south-eastern England, as well as Northern Ireland and parts of northern England, then had a dry day with plenty of sunshine.</p> <p>Elsewhere it was rather cloudy, and there were a few light showers and the odd wintry flurry.</p> <p>Into the evening temperatures started to plummet rapidly under clearing skies, and more widespread patches of fog began to form as well.</p> <p>Temperatures on the whole were below average across most of the U.K., however south-west England saw some milder conditions, bringing temperatures closer to average.</p>
1800 GMT 22 JANUARY 2017	SIG WEATHER	0000 GMT 23 JANUARY 2017	SIG WEATHER	
				<p>EXTREMES</p> <p>Highest Maximum: 10.8 St. Mary's Airport, Isles of Scilly</p> <p>Lowest Maximum: 0.6 Manston, Kent</p> <p>Lowest Minimum: -9.1 Mickleham, Surrey</p> <p>Lowest Grass Minimum: -13.6 Kindrogan, Perthshire</p> <p>Most Rain: 7.0 Rothesay No2, Isle of Bute</p> <p>Most Sun: 7.9 Jersey Airport, Jersey</p>

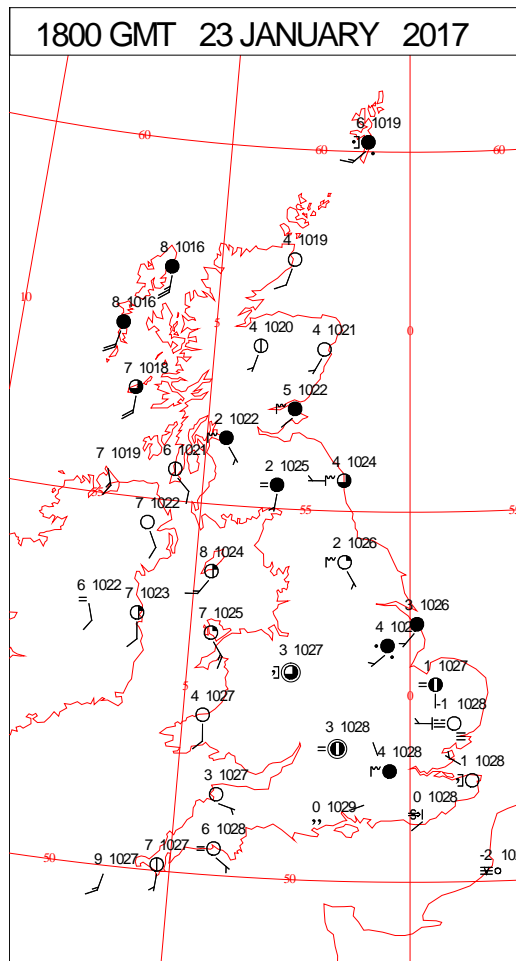
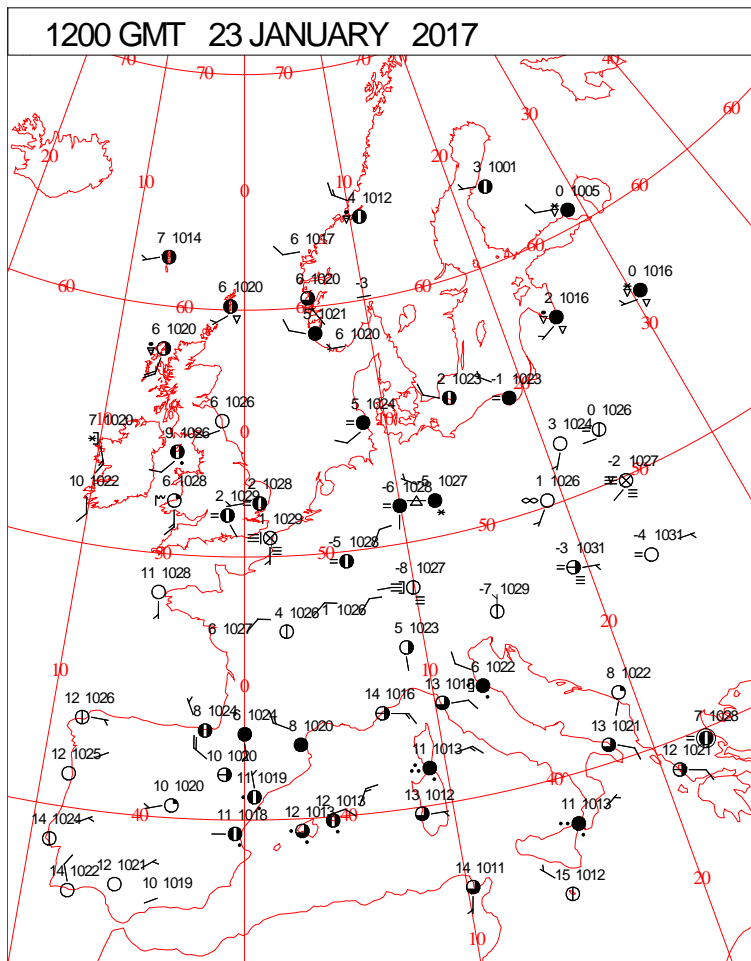
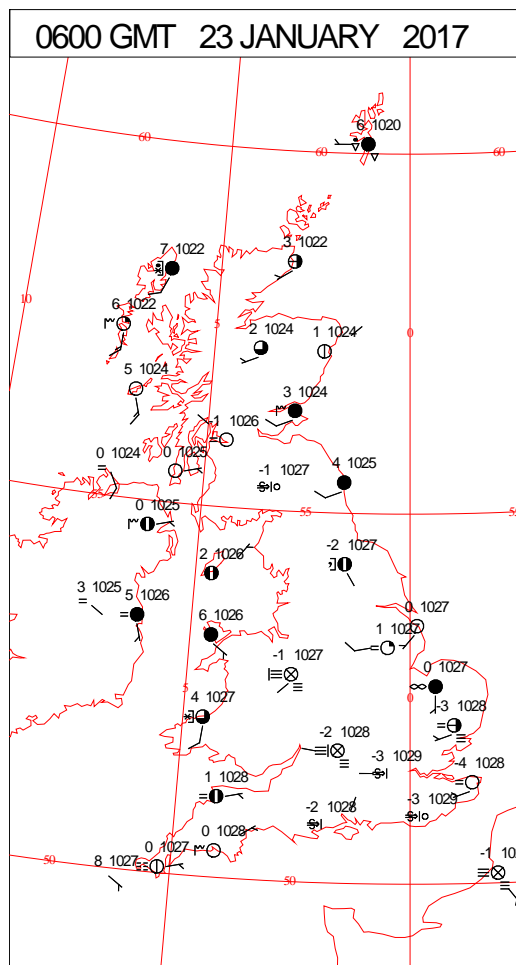
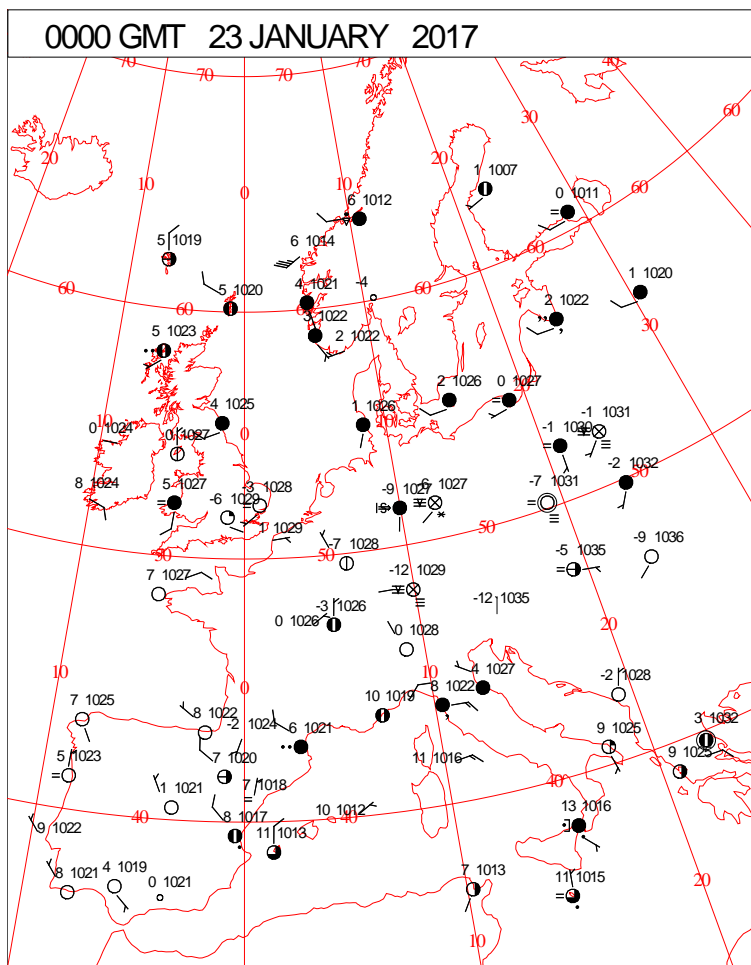
DAILY CLIMATE DATA



DAILY WEATHER SUMMARY



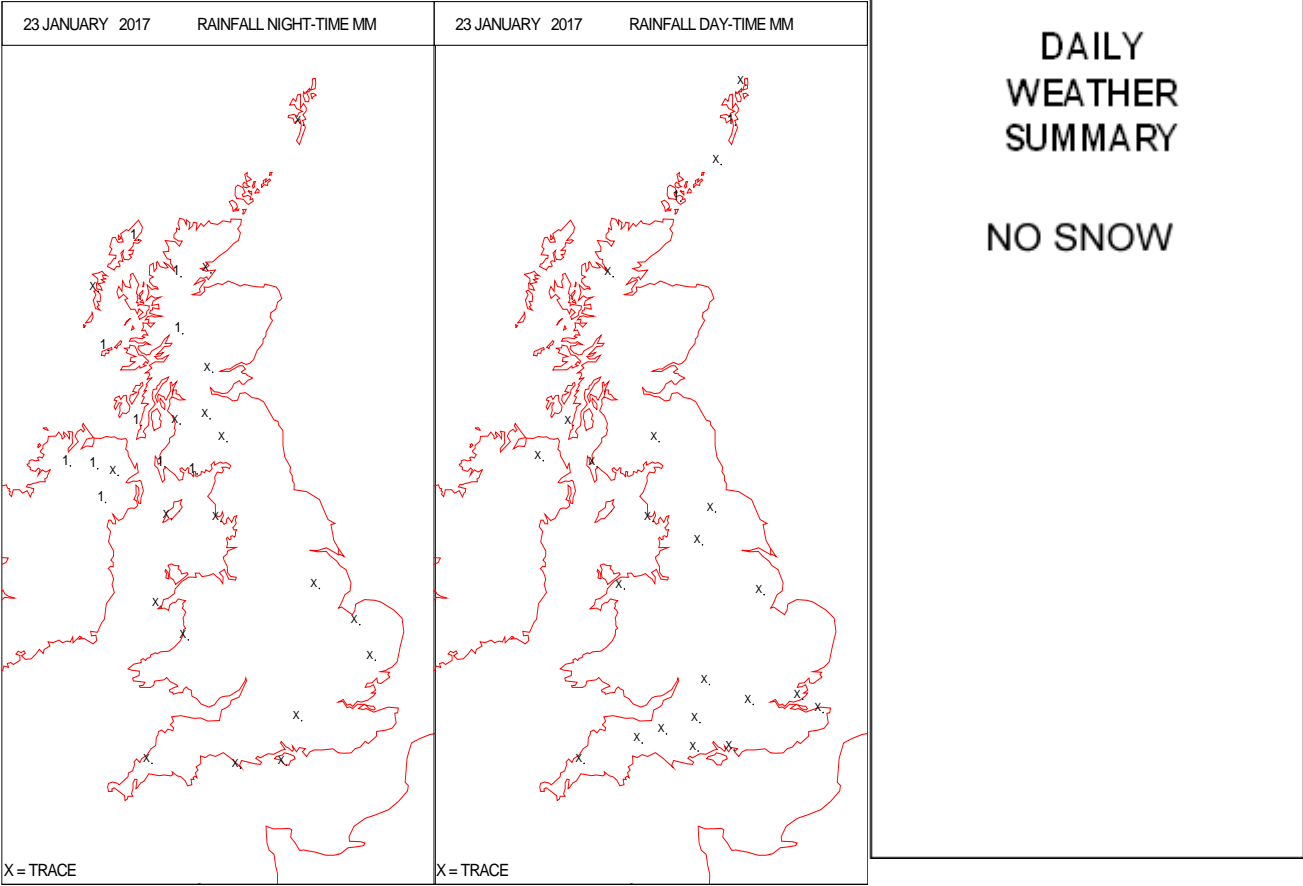
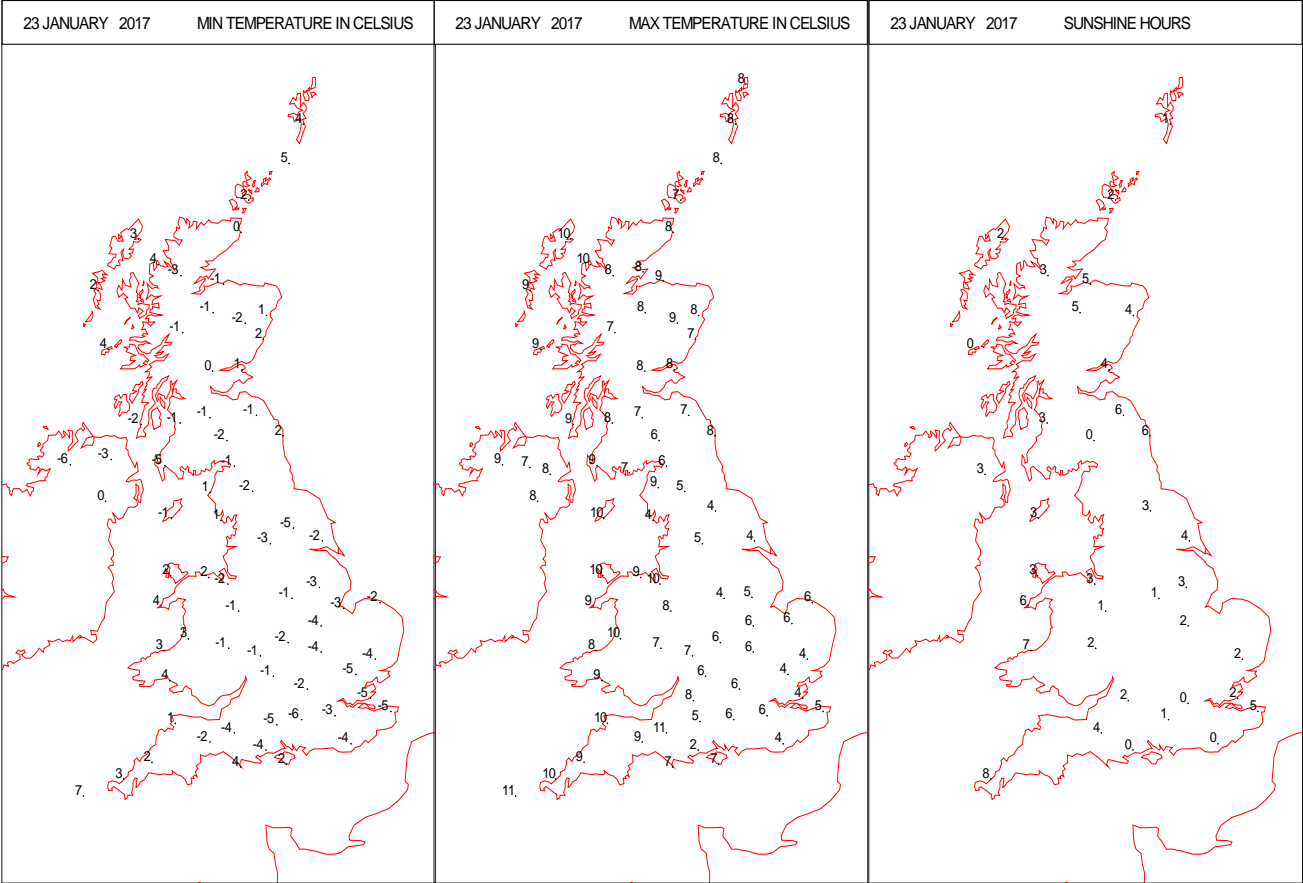
SURFACE REPORTS



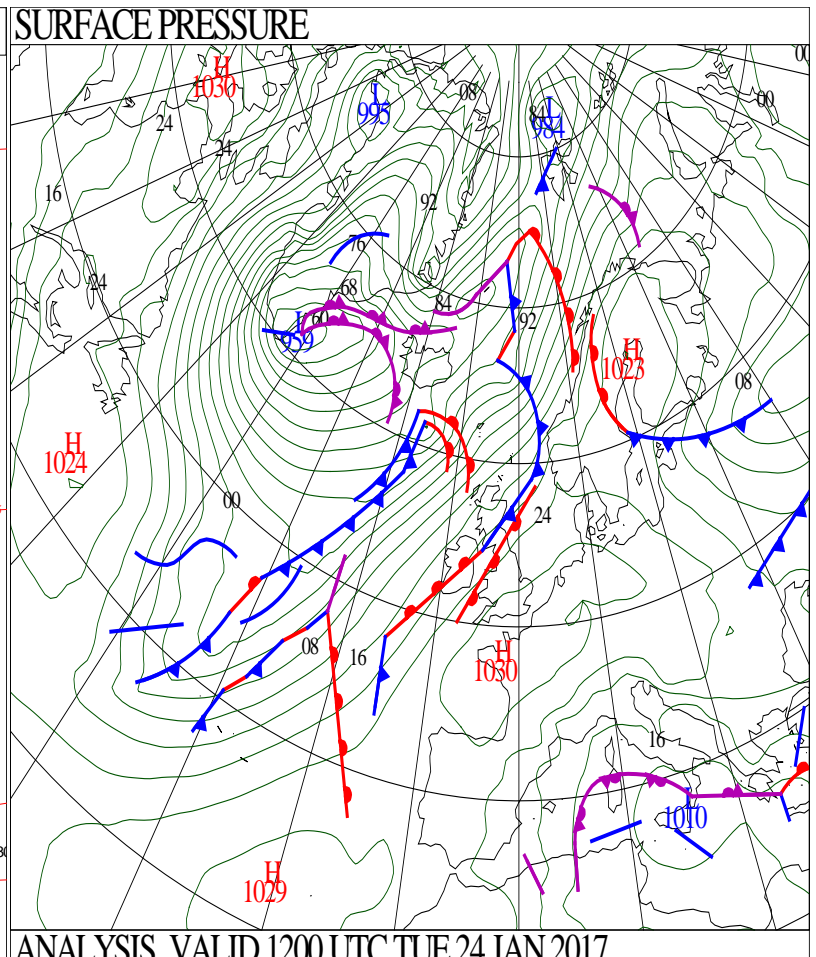
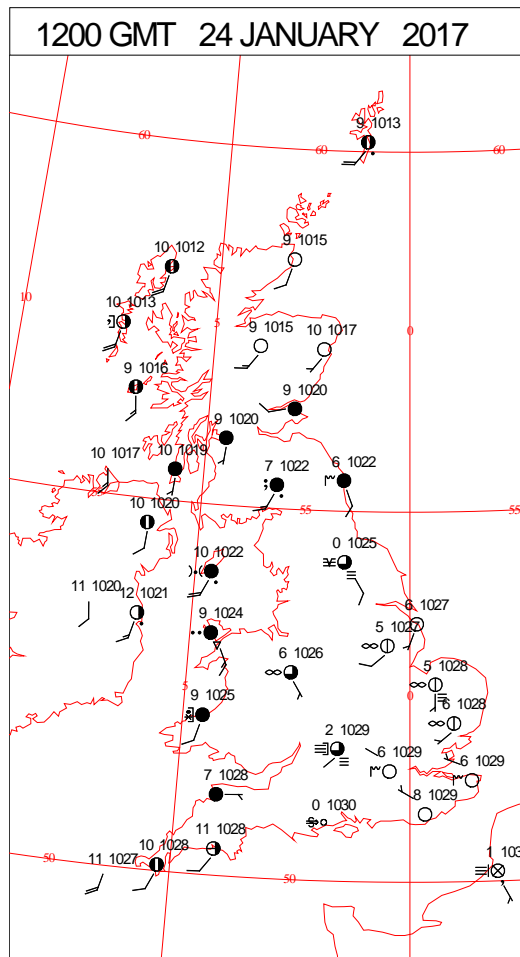
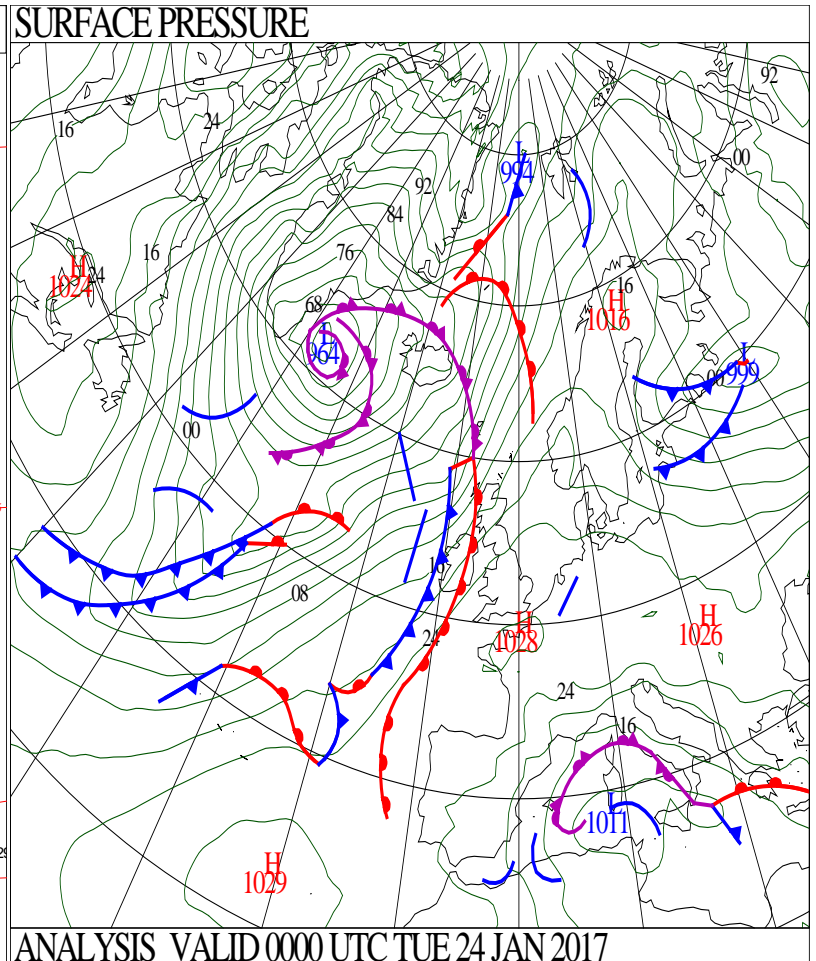
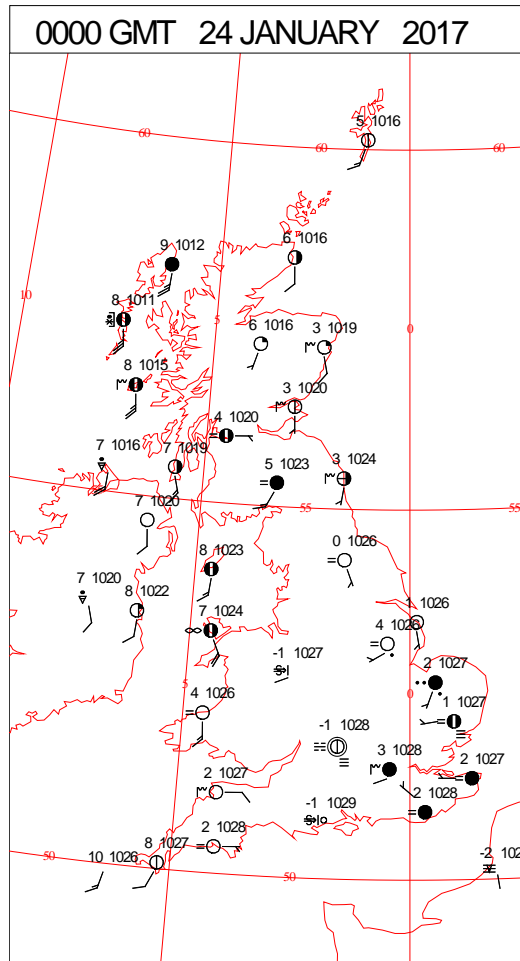
SIGNIFICANT WEATHER

0600 GMT 23 JANUARY 2017	SIG WEATHER	1200 GMT 23 JANUARY 2017	SIG WEATHER	<p>Summary of UK Weather for Monday 23 January 2017.</p> <p>It was mainly dry overnight, with variable amounts of cloud, and isolated showers across Wales.</p> <p>Otherwise, extensive areas of mist, fog and dense freezing fog affected much of England, especially across the south.</p> <p>It was a cold night with a widespread frost, with freezing temperatures across much of southern England and Northern Ireland.</p> <p>Through the day, dense fog persisted for some parts of southern England, lasting all day in a few places in the far south.</p> <p>However, there were slow improvements in other areas, allowing some sunshine to break through, the best of which was across south-west England, north-east England and eastern parts of Scotland.</p> <p>Cloudy skies prevailed across the north-west though, and some parts of northern England and the Midlands saw a zone of thicker cloud, with isolated showers continuing to slowly move eastwards.</p> <p>Temperatures were on the cold side for most, with values close to or just below average.</p> <p>However, where fog persisted temperatures remained well below average, and did not rise much above freezing.</p>
1800 GMT 23 JANUARY 2017	SIG WEATHER	0000 GMT 24 JANUARY 2017	SIG WEATHER	<p>EXTREMES</p> <p>Highest Maximum: 12.7 Poolewe, Ross-Shire</p> <p>Lowest Maximum: 0.5 Ringmer, Bishops Lane, East Sussex</p> <p>Lowest Minimum: -7.9 East Bergholt, Suffolk</p> <p>Lowest Grass Minimum: -14.0 Mickleham, Surrey</p> <p>Most Rain: 13.6 Glen Strae, Argyll</p> <p>Most Sun: 8.4 Guernsey Airport, Guernsey 8.4 Culdrose, Cornwall</p>

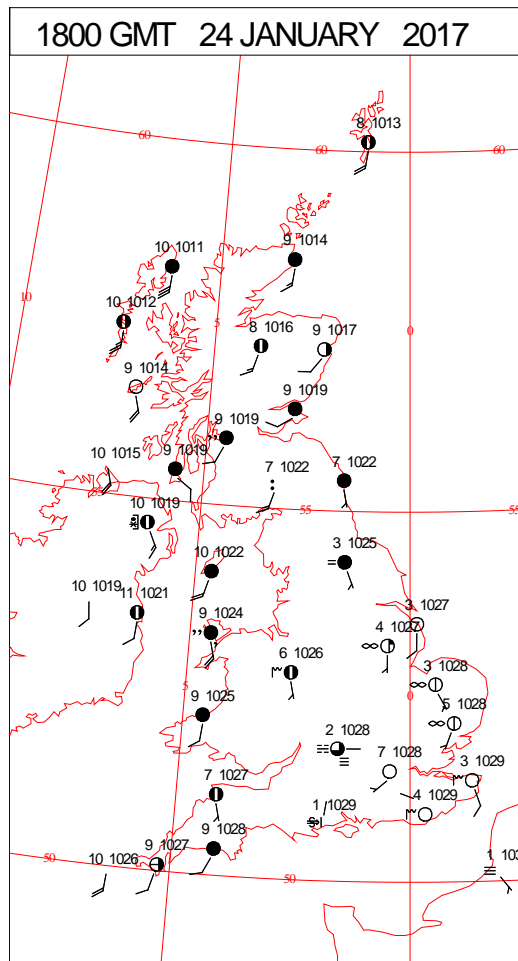
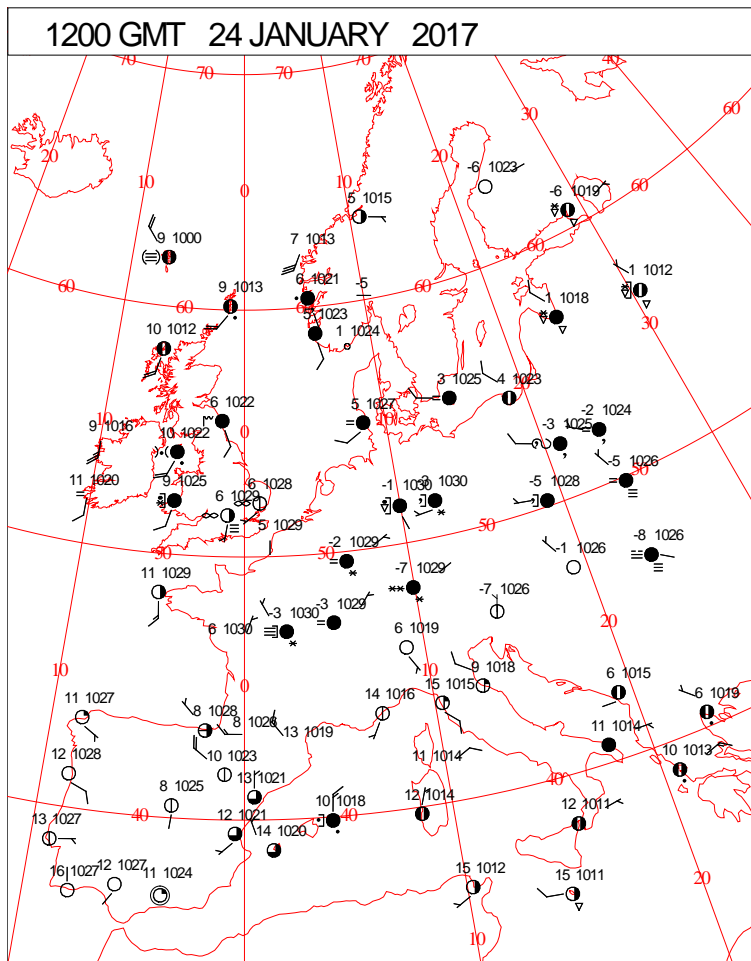
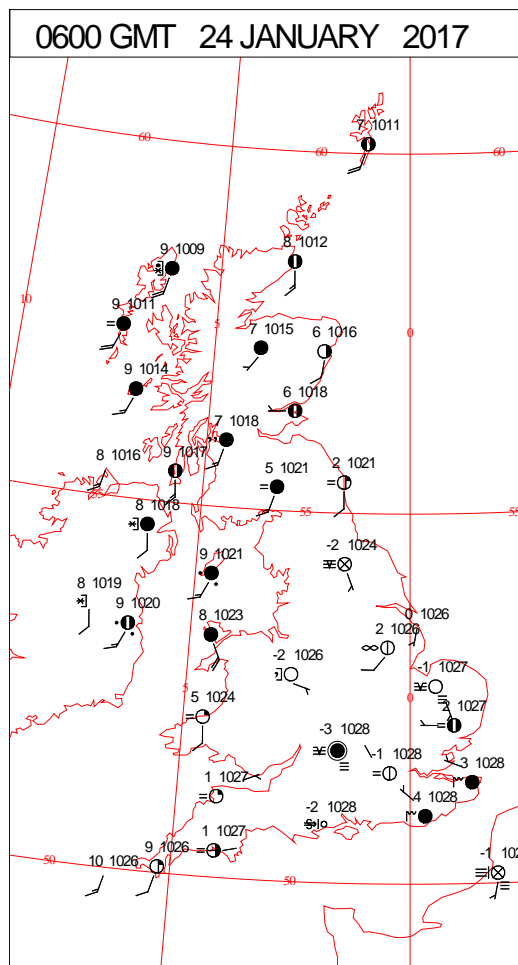
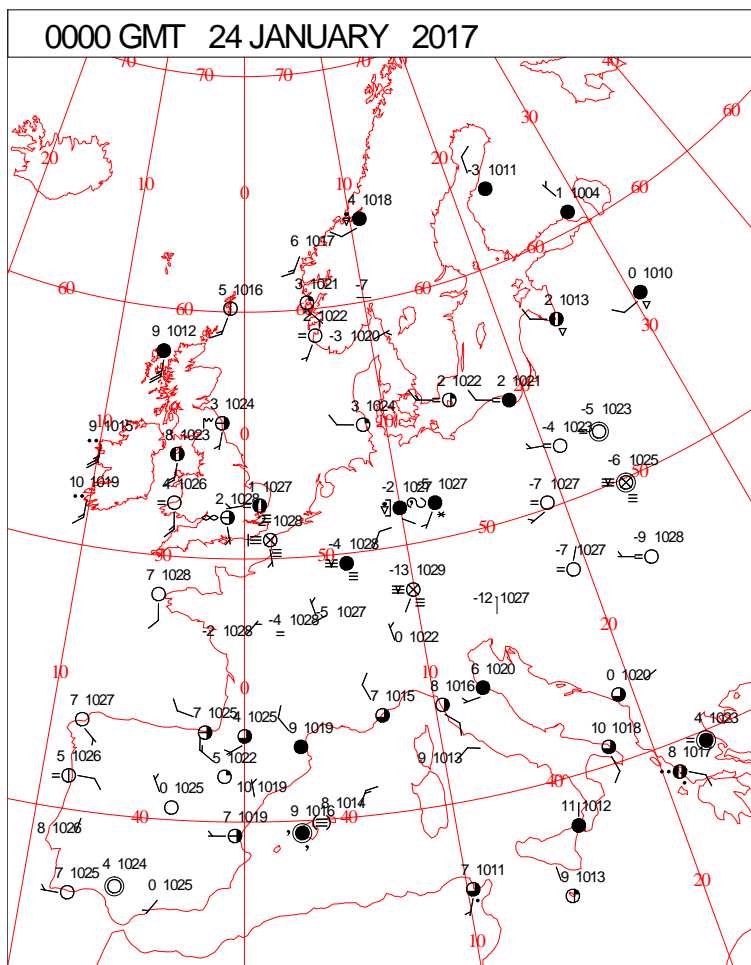
DAILY CLIMATE DATA



DAILY WEATHER SUMMARY



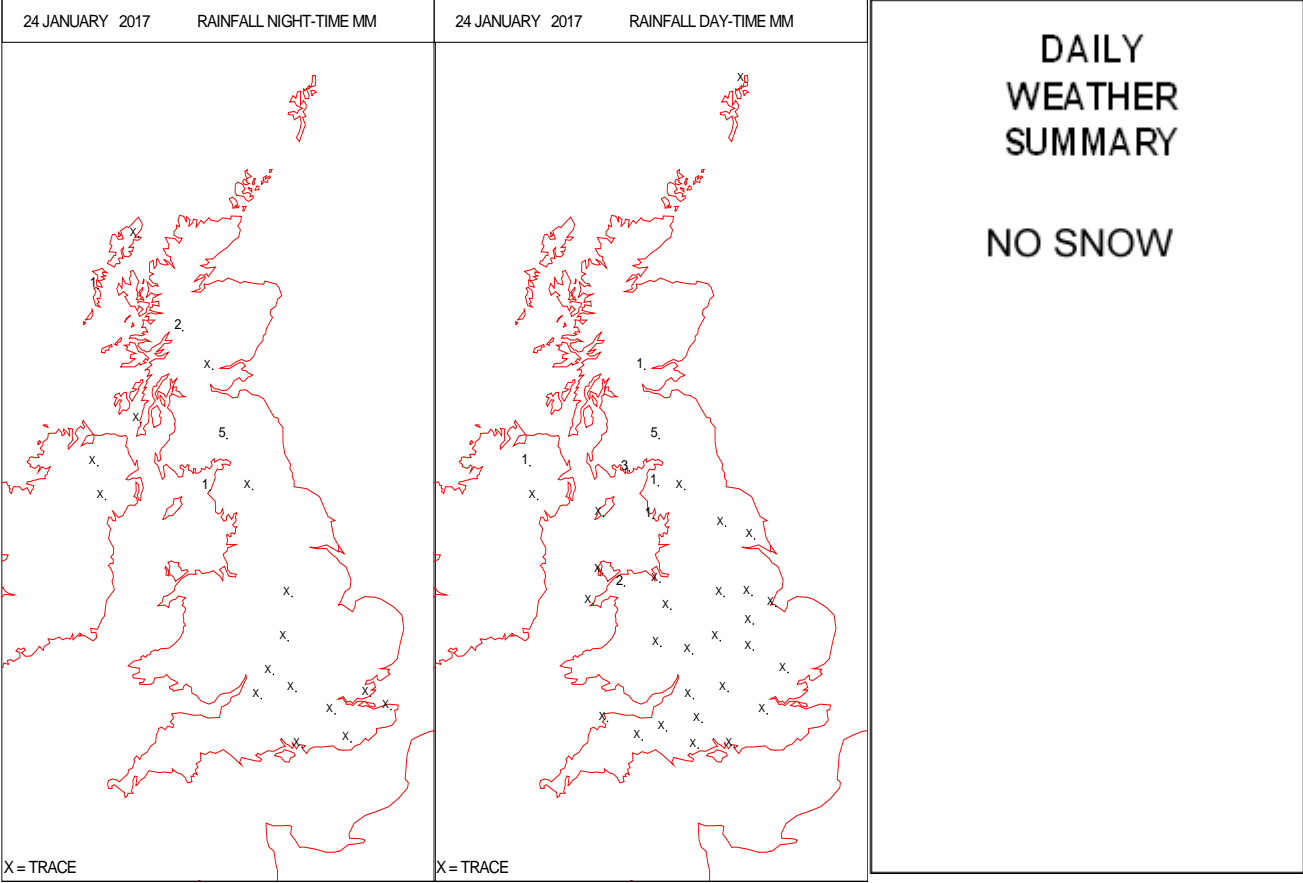
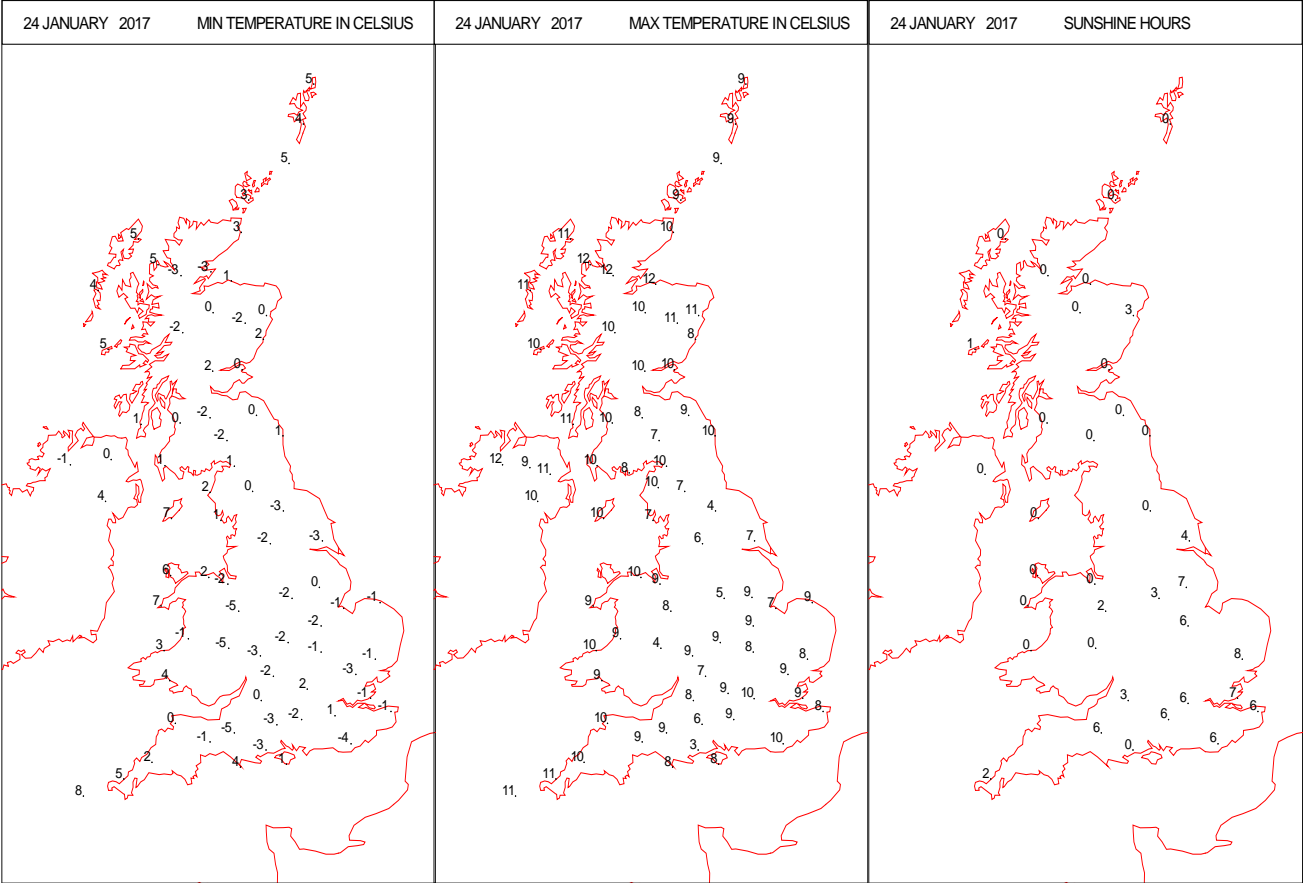
SURFACE REPORTS



SIGNIFICANT WEATHER

0600 GMT 24 JANUARY 2017	SIG WEATHER	1200 GMT 24 JANUARY 2017	SIG WEATHER	<p>Summary of UK Weather for Tuesday 24 January 2017.</p> <p>Dense patches of freezing fog affected many parts of England and Wales through the early hours of the morning, with some significantly low visibilities reported in places. It was cold too, with a widespread frost.</p> <p>Further north it was more cloudy and breezy, with some light and patchy rain across Northern Ireland and western Scotland. It was also much milder there.</p> <p>The freezing fog was slow to lift through the morning, and it lingered into the afternoon for the Vale of York, parts of the Southern Uplands and some southern areas.</p> <p>Elsewhere, there was patchy cloud for many through the day, with some bright spells. There were some long sunny spells across the south-east too.</p> <p>Otherwise, it was breezy in the north-west, though the winds were lighter elsewhere.</p>
1800 GMT 24 JANUARY 2017	SIG WEATHER	0000 GMT 25 JANUARY 2017	SIG WEATHER	
				<p>EXTREMES</p> <p>Highest Maximum: 13.9 Achfary, Sutherland</p> <p>Lowest Maximum: 2.5 Hurn, Dorset</p> <p>Lowest Minimum: -5.9 East Bergholt, Suffolk</p> <p>Lowest Grass Minimum: -9.5 Fontmell Magna, Dorset</p> <p>Most Rain: 11.0 Unthank, Roxburghshire</p> <p>Most Sun: 7.5 Guernsey Airport, Guernsey 7.5 Wattisham, Suffolk</p>

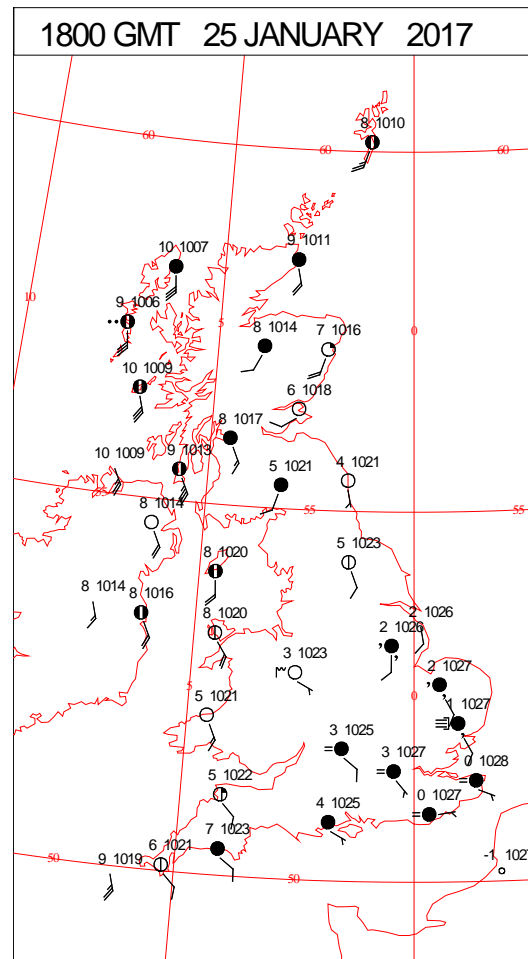
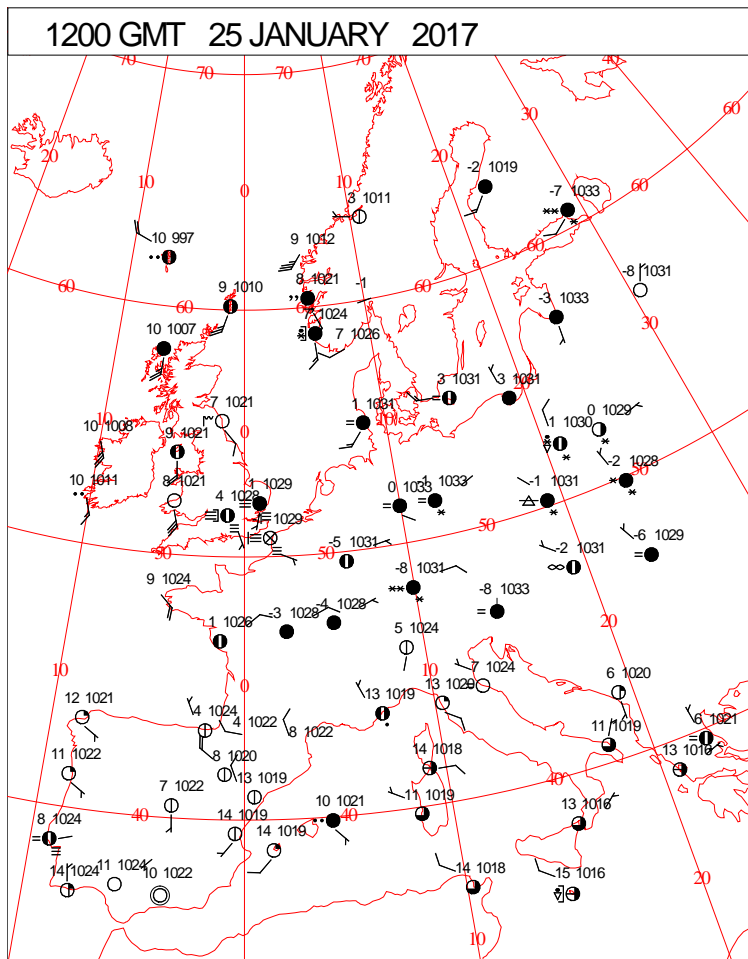
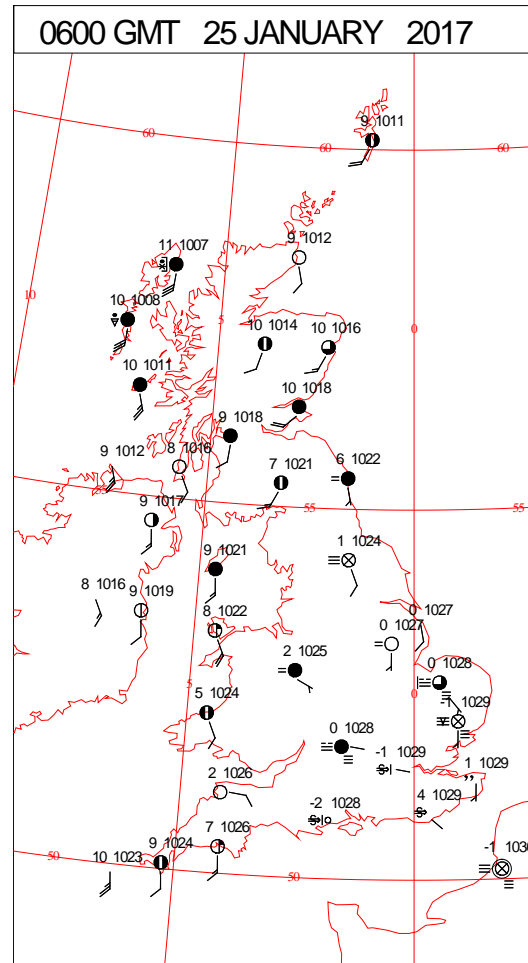
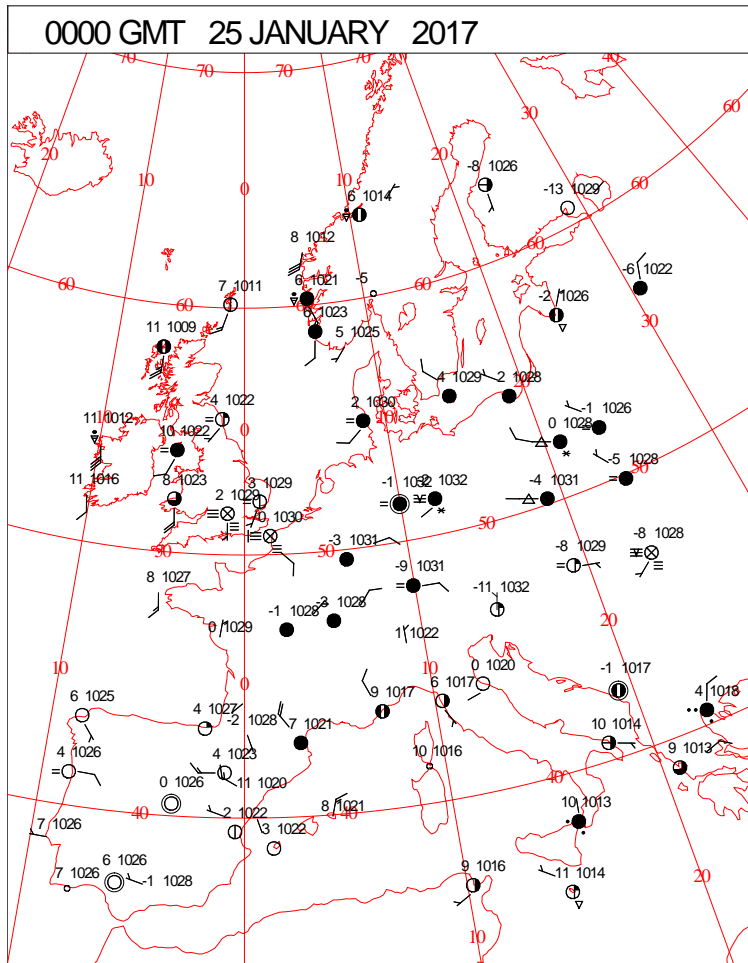
DAILY CLIMATE DATA



Crown Copyright 2017, All Rights Reserved

Wednesday 25 January 2017

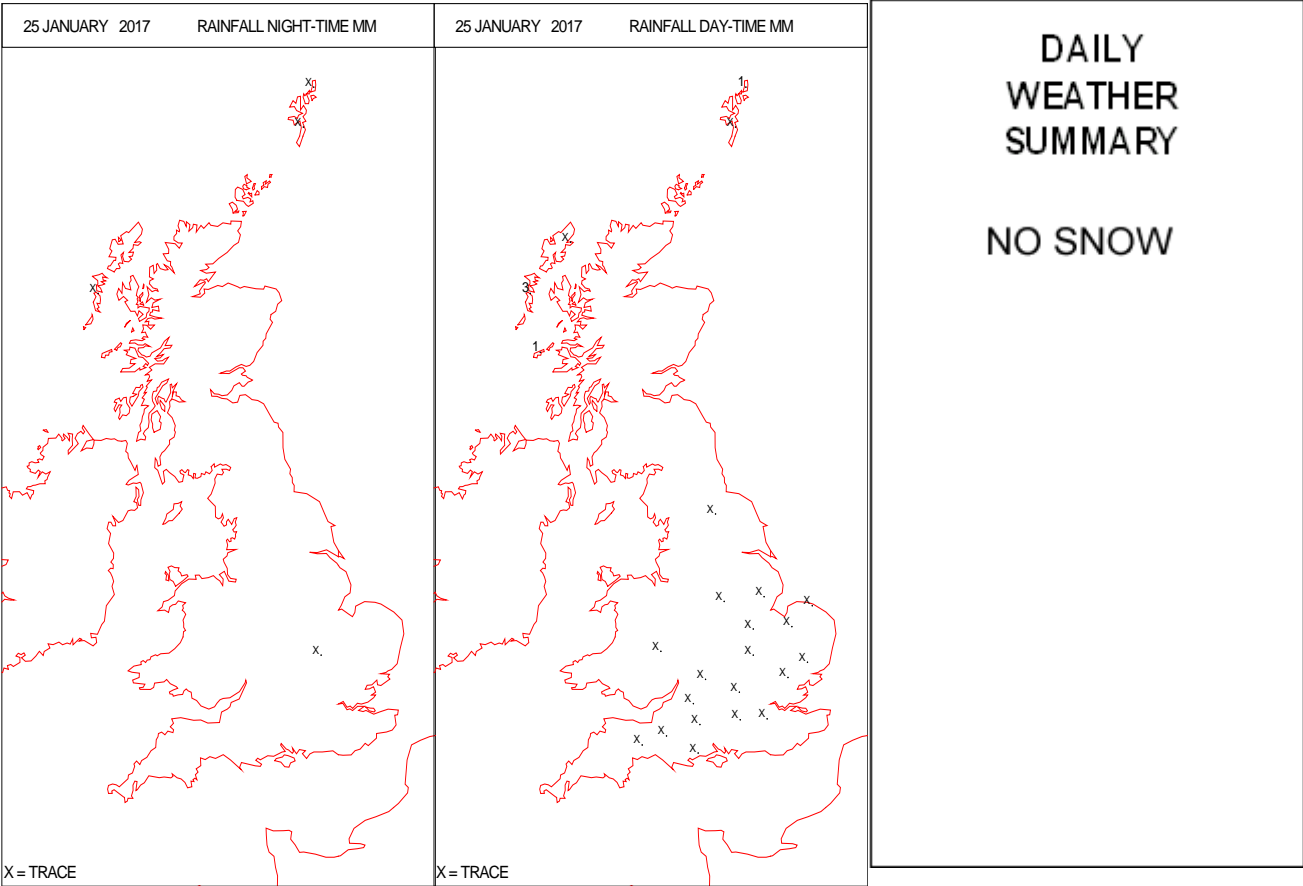
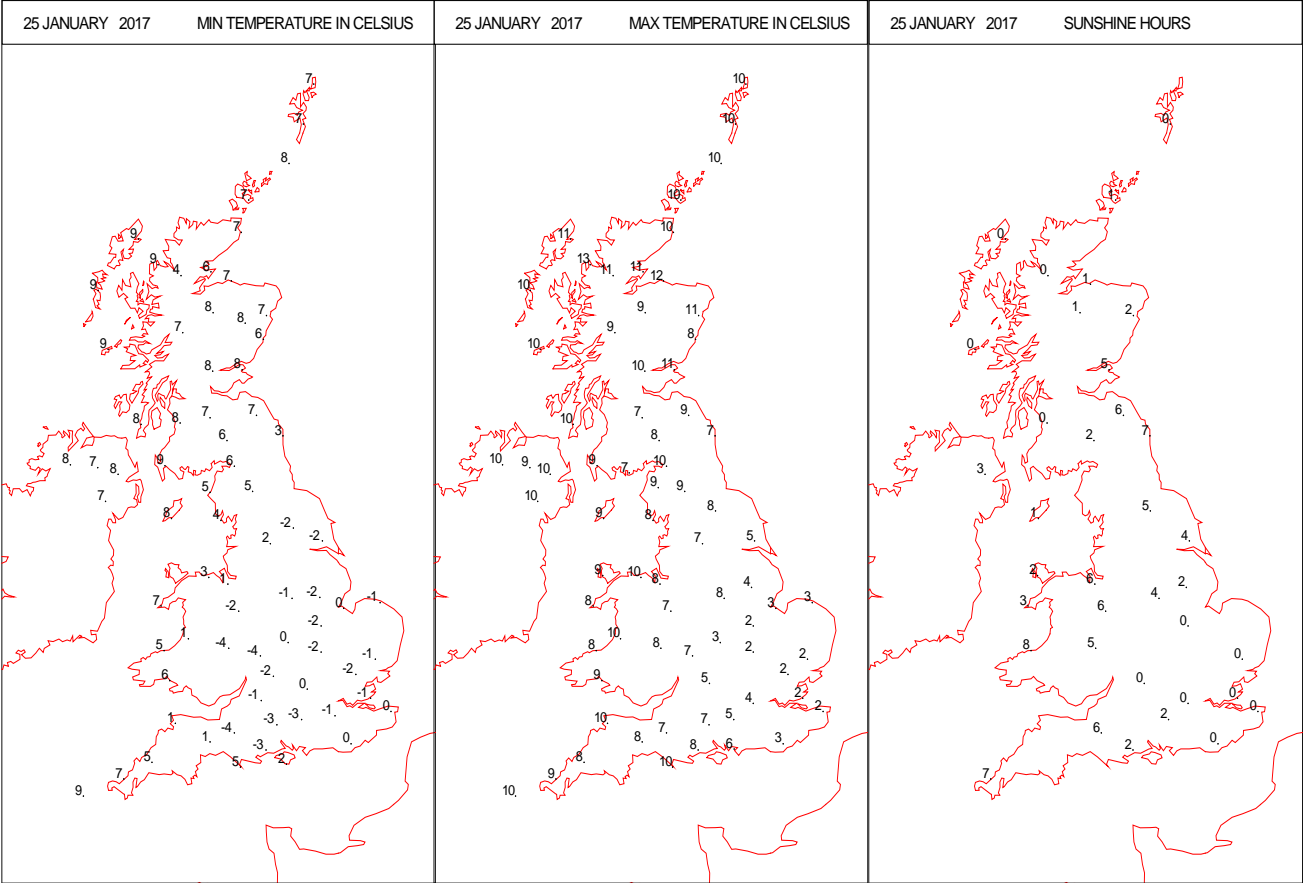
SURFACE REPORTS



SIGNIFICANT WEATHER

0600 GMT 25 JANUARY 2017	SIG WEATHER	1200 GMT 25 JANUARY 2017	SIG WEATHER	<p>Summary of UK Weather for Wednesday 25 January 2017. Patchy and freezing fog returned to many central and south-eastern parts of the U.K. during the early hours of the morning, some of it quite dense in places.</p> <p>Temperatures dropped quite widely there, as well as under clear skies in the south-west, allowing icy patches to form in places.</p> <p>However, it was milder elsewhere, but cloudy and breezy with gales in the north-west, and some patchy rain and drizzle in the west.</p> <p>Fog persisted for much of the day across south-east England. Where it lifted, conditions stayed generally murky, with low cloud and mist.</p> <p>By contrast, it was a fine and bright day across the south-west, Wales, east Midlands and northern England, although it was rather cold.</p> <p>Meanwhile, an area of cloud persisted across Scotland and Northern Ireland, and it was fairly breezy here too. It was also fairly mild across Scotland.</p>
1800 GMT 25 JANUARY 2017	SIG WEATHER	0000 GMT 26 JANUARY 2017	SIG WEATHER	<p>EXTREMES</p> <p>Highest Maximum: 14.2 Achfary, Sutherland 14.2 Plockton, Ross-Shire</p> <p>Lowest Maximum: 1.1 Langdon Bay, Kent</p> <p>Lowest Minimum: -5.1 East Bergholt, Suffolk</p> <p>Lowest Grass Minimum: -9.9 Santon Downham, Suffolk</p> <p>Most Rain: 10.8 Alltdearg House, Isle of Skye</p> <p>Most Sun: 7.9 Bude, Cornwall</p>

DAILY CLIMATE DATA

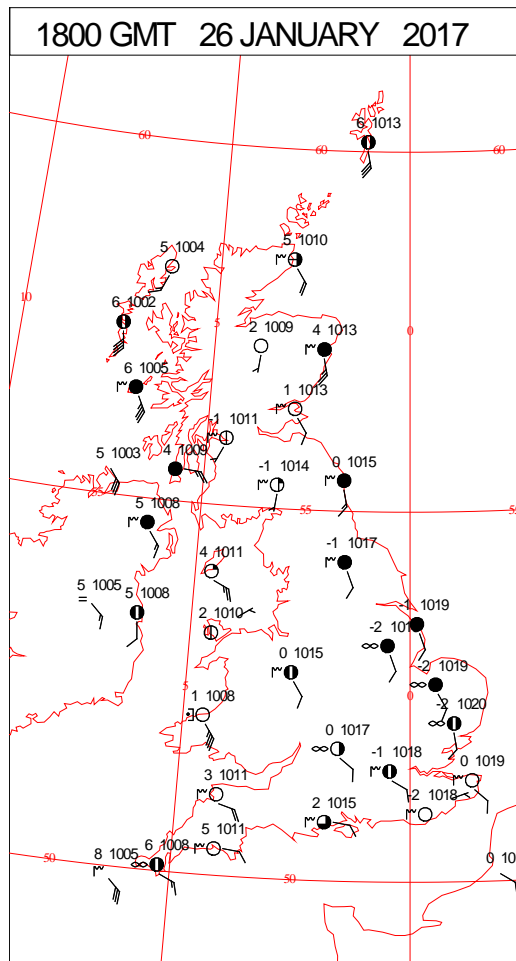
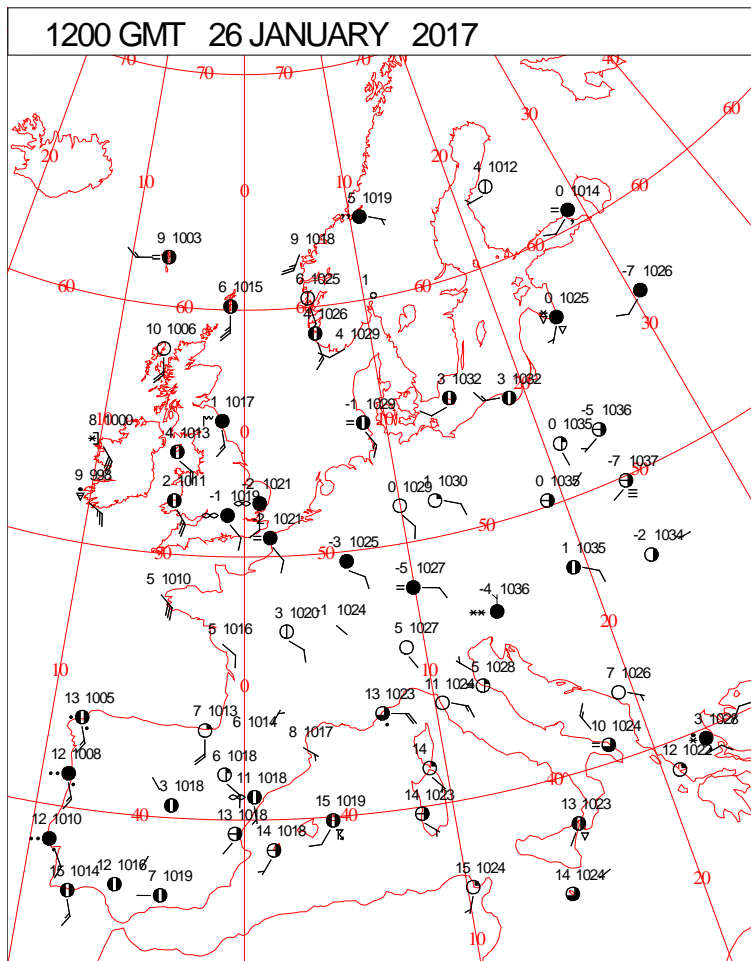
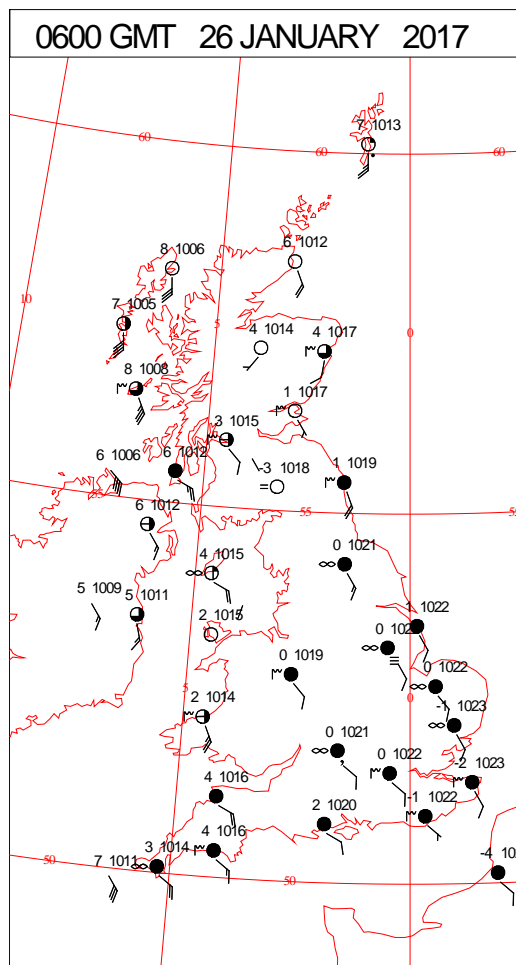
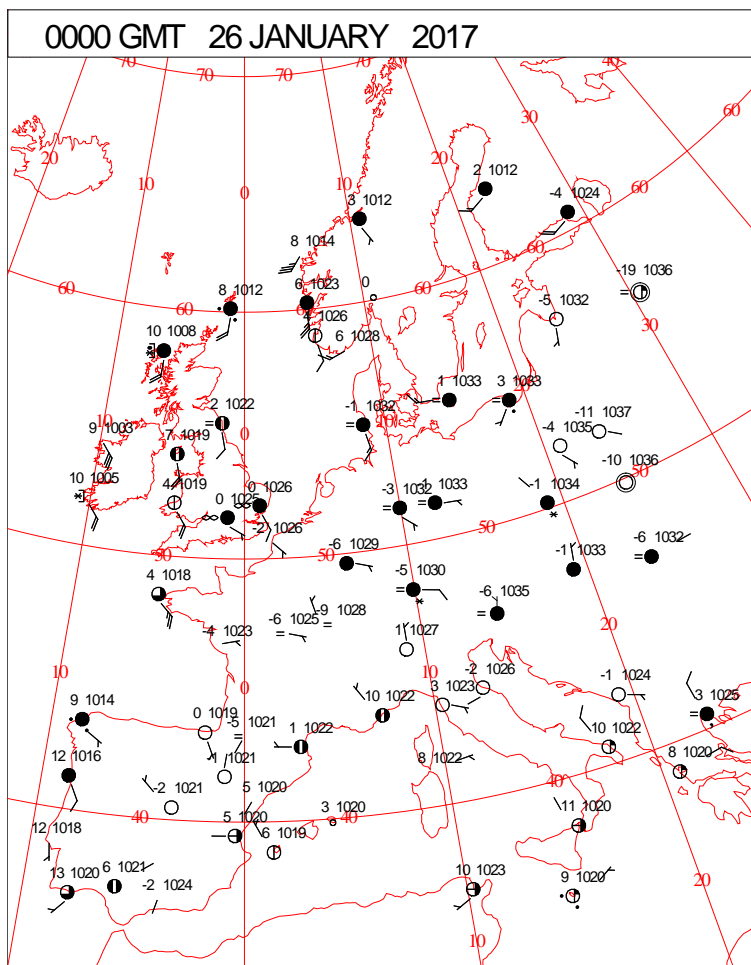


The map displays the British Isles with a grid of latitude and longitude lines. Latitude lines are marked at 50, 55, and 60 degrees North. Longitude lines are marked at 0, 10, 20, 30, and 40 degrees West. The coastlines are outlined in red. 35 meteorological stations are indicated by symbols and labels:

- Station 1:** 1019 (open circle, central England)
- Station 2:** 1022 (solid circle, central England)
- Station 3:** 1023 (solid circle, central England)
- Station 4:** 1020 (solid circle, central England)
- Station 5:** 1014 (open circle, central England)
- Station 6:** 1019 (solid circle, central England)
- Station 7:** 1012 (solid circle, central England)
- Station 8:** 1010 (solid circle, central England)
- Station 9:** 1015 (open circle, central England)
- Station 10:** 1008 (solid circle, central England)
- Station 11:** 1007 (solid circle, central England)
- Station 12:** 1017 (solid circle, central England)
- Station 13:** 1021 (open circle, central England)
- Station 14:** 1024 (open circle, central England)
- Station 15:** 1025 (open circle, central England)
- Station 16:** 1026 (open circle, central England)
- Station 17:** 1027 (open circle, central England)
- Station 18:** 1028 (open circle, central England)
- Station 19:** 1029 (open circle, central England)
- Station 20:** 1030 (open circle, central England)
- Station 21:** 1031 (open circle, central England)
- Station 22:** 1032 (open circle, central England)
- Station 23:** 1033 (open circle, central England)
- Station 24:** 1034 (open circle, central England)
- Station 25:** 1035 (open circle, central England)
- Station 26:** 1036 (open circle, central England)
- Station 27:** 1037 (open circle, central England)
- Station 28:** 1038 (open circle, central England)
- Station 29:** 1039 (open circle, central England)
- Station 30:** 1040 (open circle, central England)
- Station 31:** 1041 (open circle, central England)
- Station 32:** 1042 (open circle, central England)
- Station 33:** 1043 (open circle, central England)
- Station 34:** 1044 (open circle, central England)
- Station 35:** 1045 (open circle, central England)

Crown Copyright 2017, All Rights Reserved

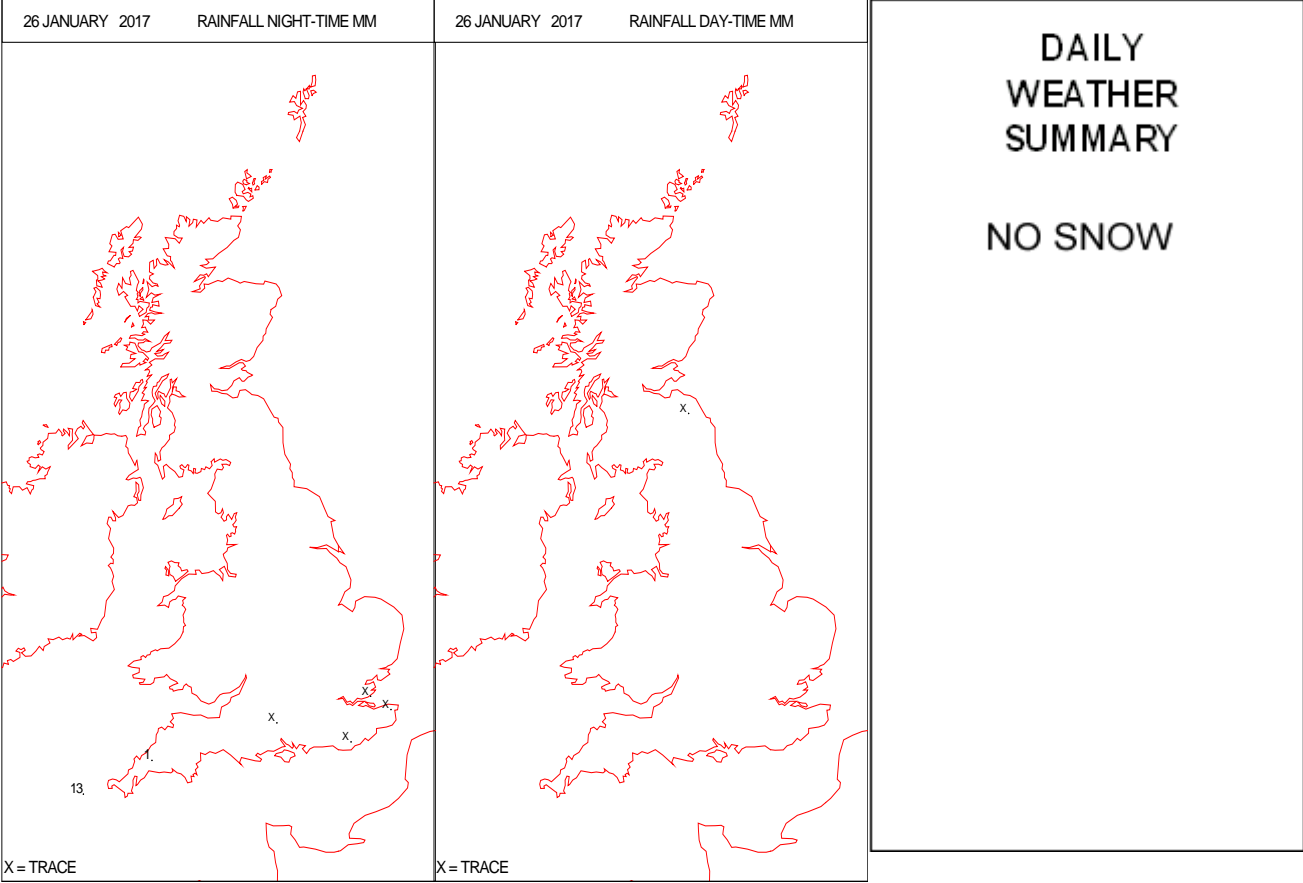
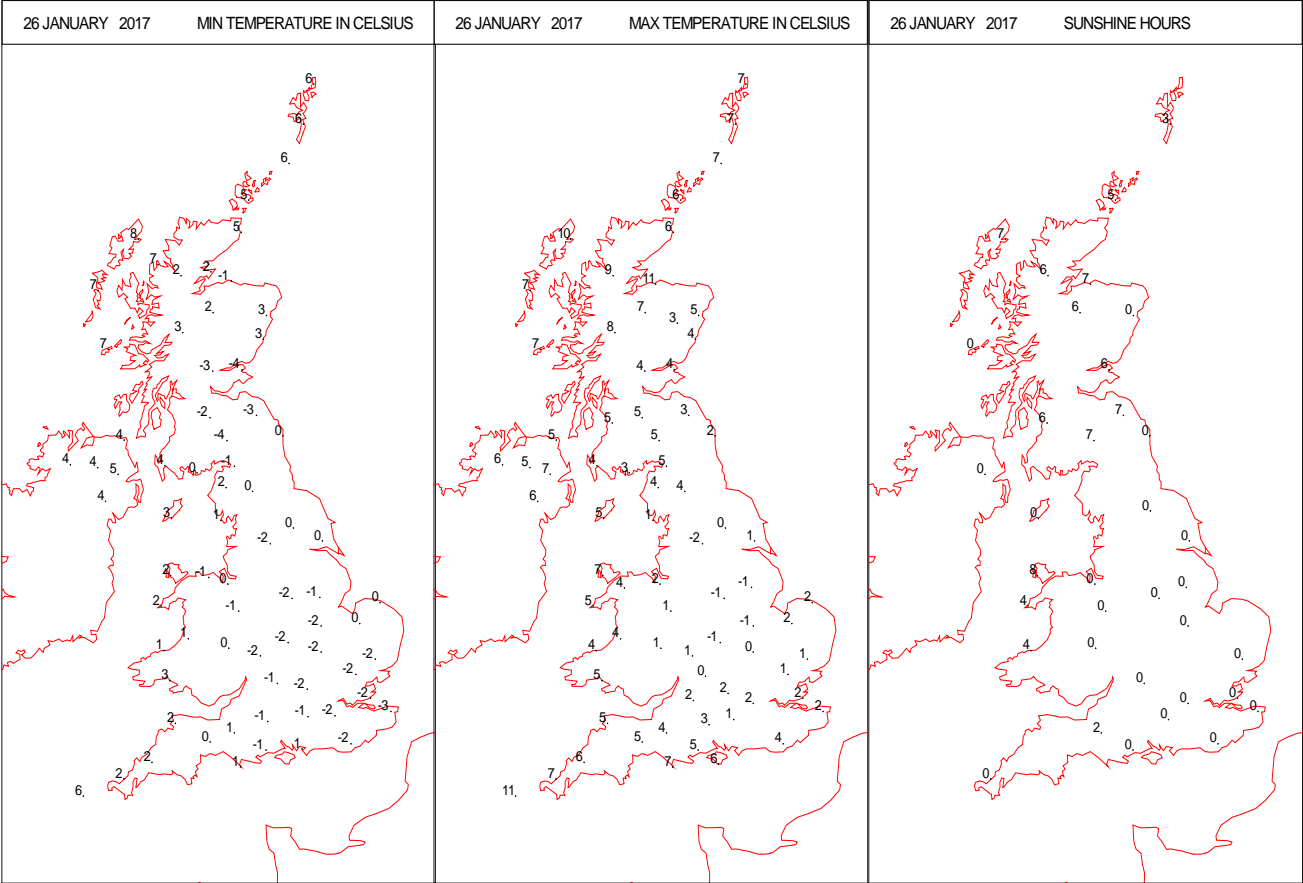
SURFACE REPORTS



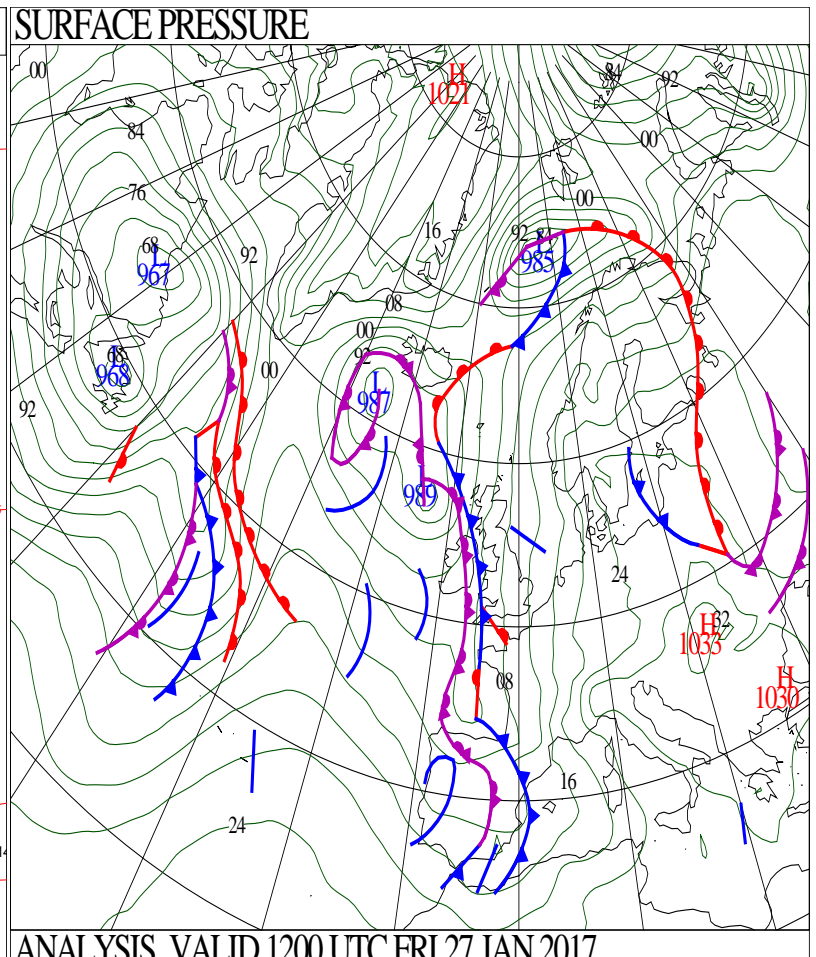
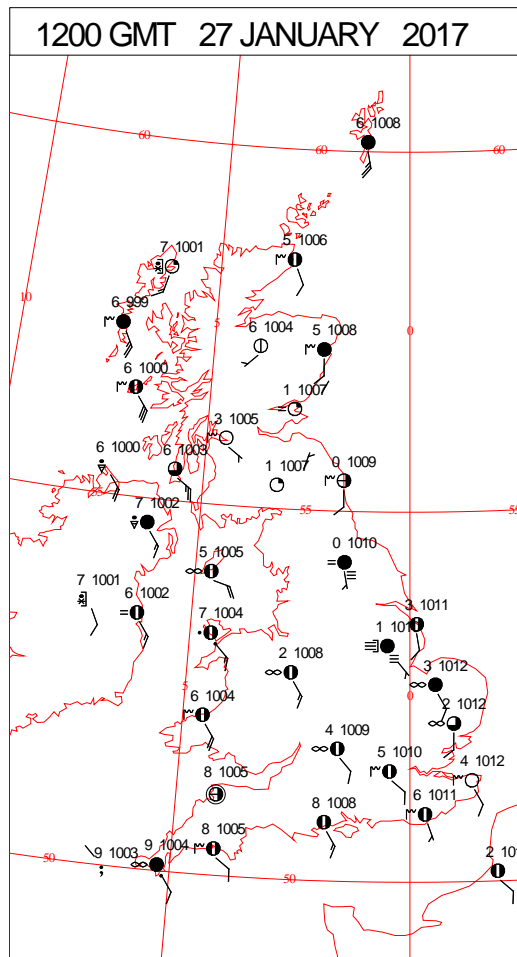
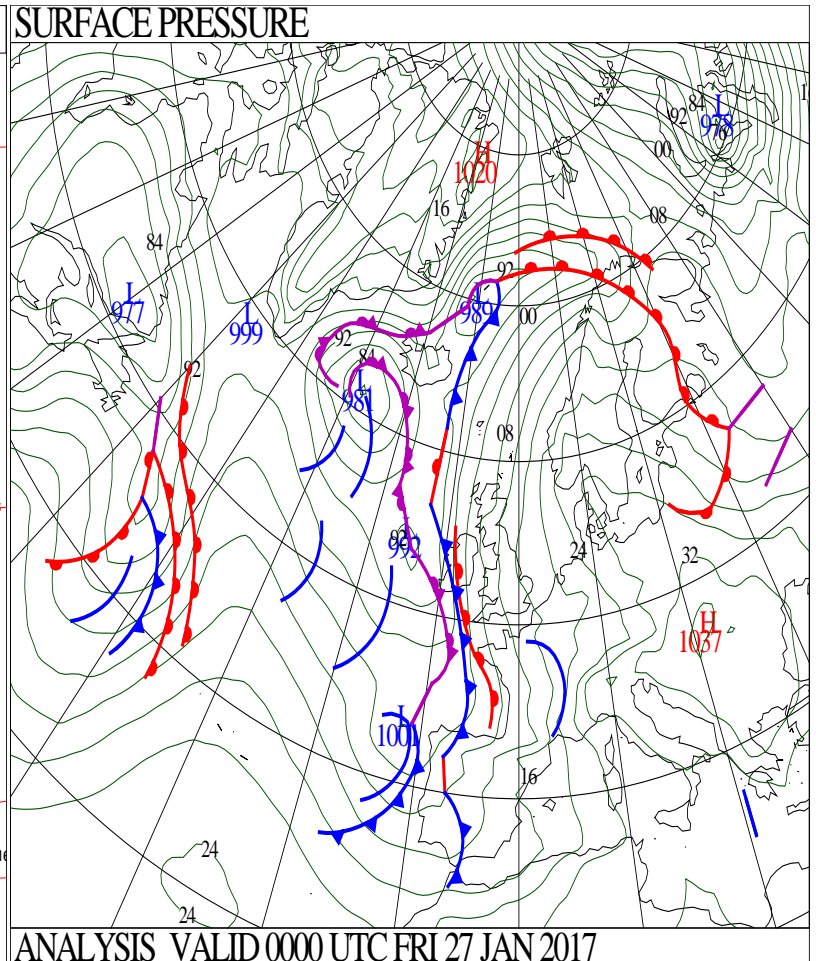
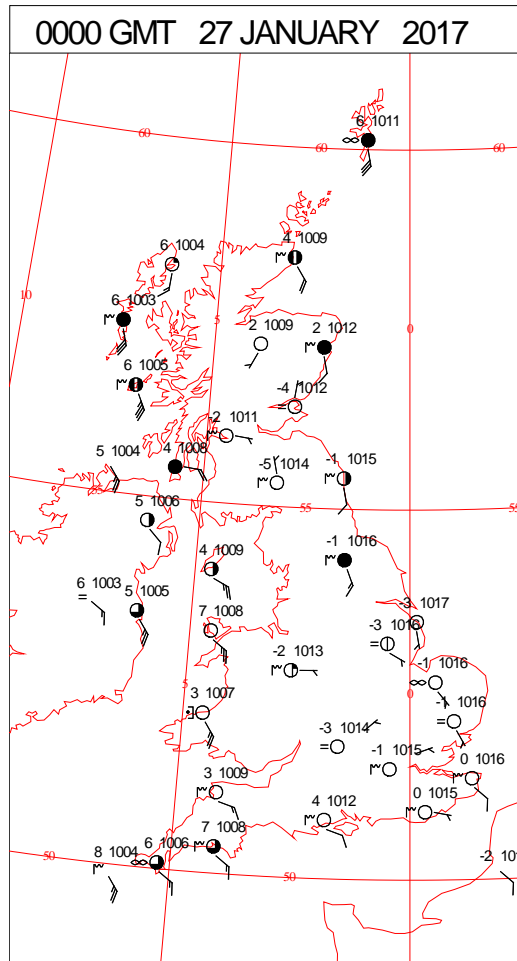
SIGNIFICANT WEATHER

0600 GMT 26 JANUARY 2017	SIG WEATHER	1200 GMT 26 JANUARY 2017	SIG WEATHER	<p>Summary of UK Weather for Thursday 26 January 2017.</p> <p>The early hours were largely cloudy across England and Wales, with widespread mist and haze. The cloud was also thick enough in places to give some outbreaks of drizzle or snow grains.</p> <p>Scotland and Northern Ireland saw some clearer skies overnight, giving a much brighter start to the day.</p> <p>Despite the cloud across England and Wales, many eastern and central parts also started the day below freezing.</p> <p>With the exception of north-west Wales, north-west England, and the south coast of England later in the day, skies across England and Wales remained largely cloudy, giving a rather dull and grey day across many parts. A cold and brisk south-easterly wind also developed throughout the day across England and Wales, giving a very cold day for many parts, with some places staying below freezing during the entire day.</p> <p>Northern Ireland also saw a rather cloudy day, but some brighter spells did develop, especially in the west later in the day.</p> <p>Scotland on the other hand saw a largely sunny day, and with some milder air across the north of the country, temperatures climbed to above average by the afternoon, giving a very pleasant day.</p>
1800 GMT 26 JANUARY 2017	SIG WEATHER	0000 GMT 27 JANUARY 2017	SIG WEATHER	<p>EXTREMES</p> <p>Highest Maximum: 13.6 Poolewe, Ross-Shire</p> <p>Lowest Maximum: -2.3 Middleton, Hillside, Greater Manchester</p> <p>Lowest Minimum: -4.9 Redesdale Camp, Northumberland</p> <p>Lowest Grass Minimum: -9.1 Kindrogan, Perthshire</p> <p>Most Rain: 13.2 St. Marys Airport, Isles of Scilly</p> <p>Most Sun: 7.7 Valley, Gwynedd</p>

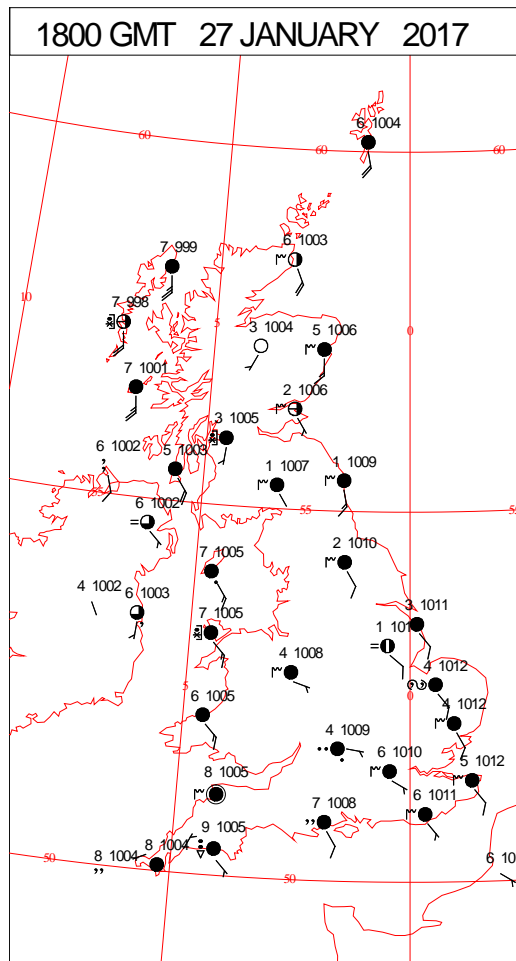
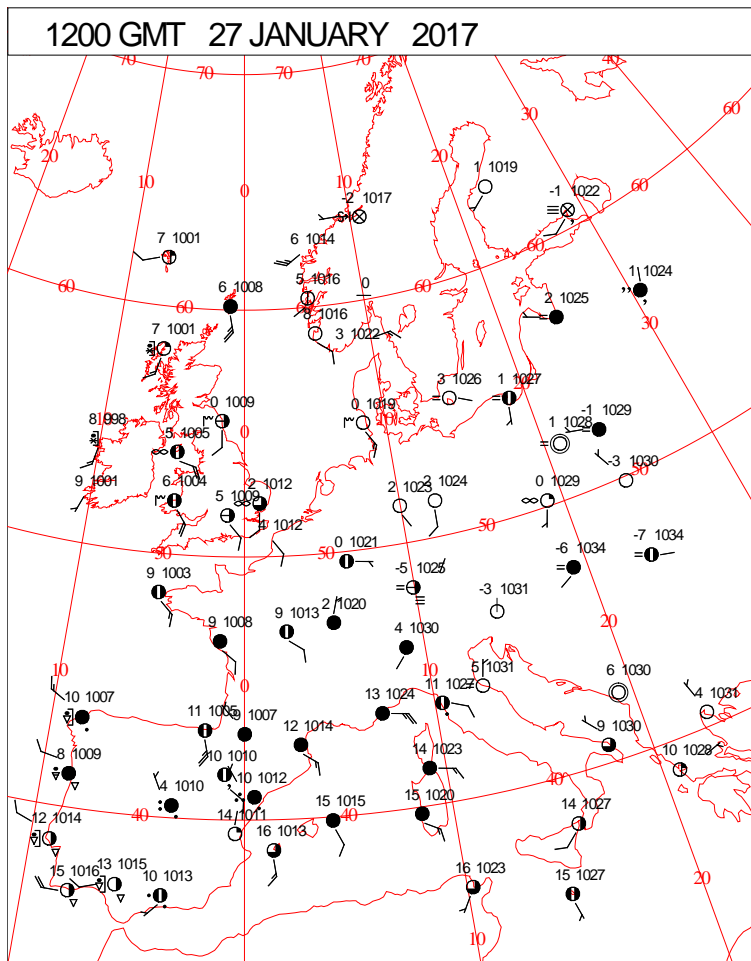
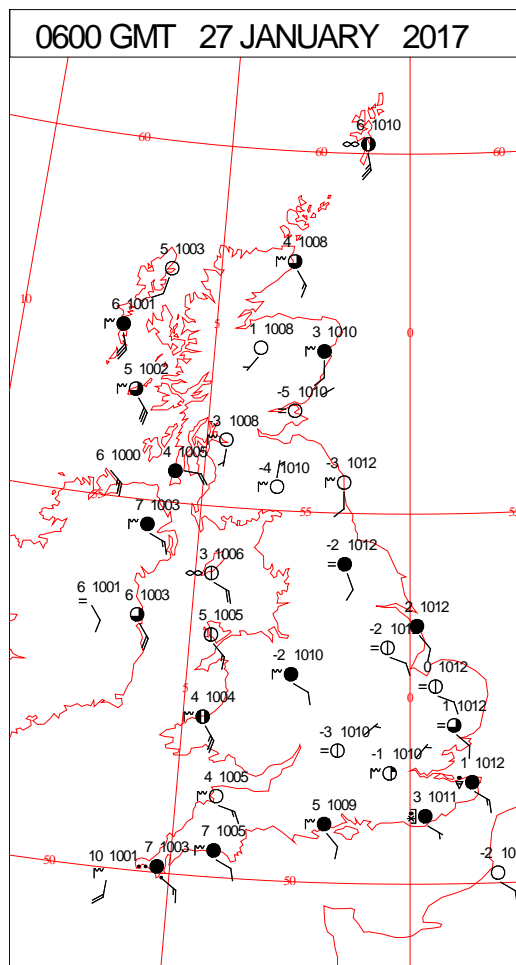
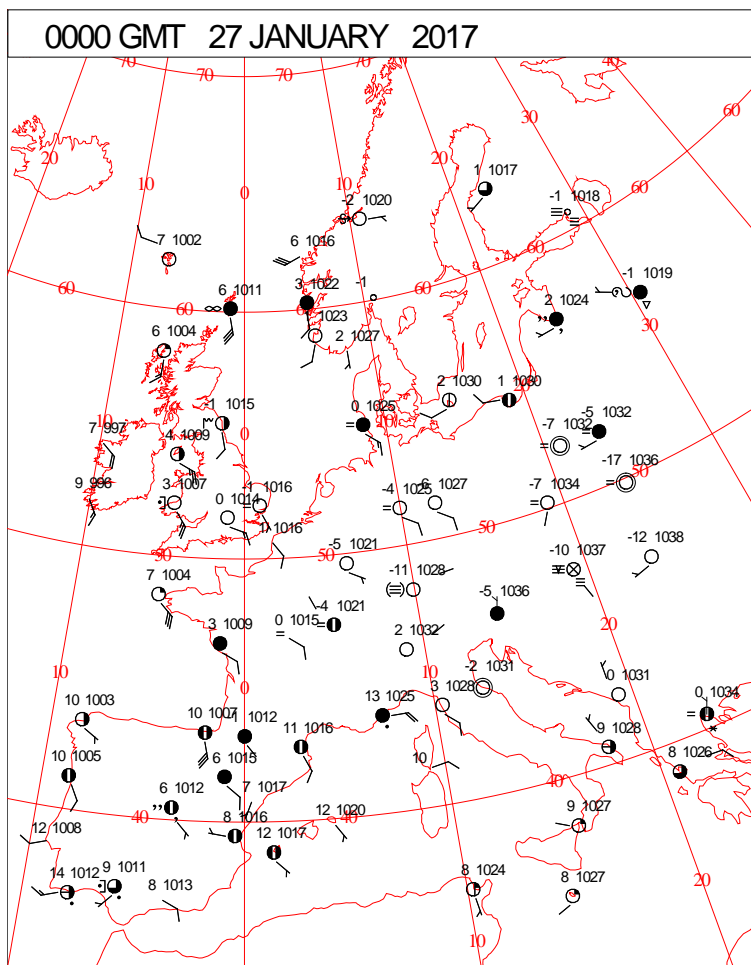
DAILY CLIMATE DATA



DAILY WEATHER SUMMARY



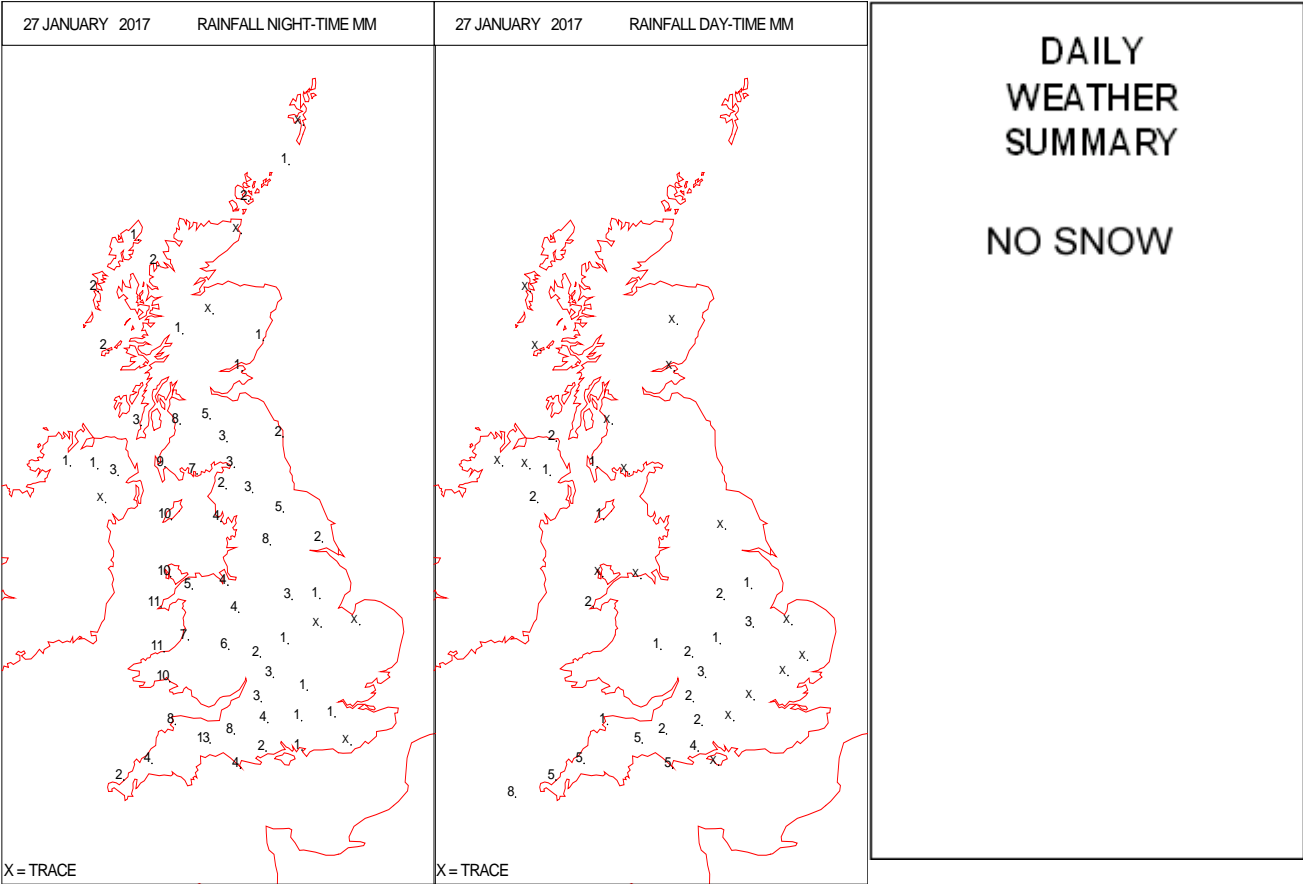
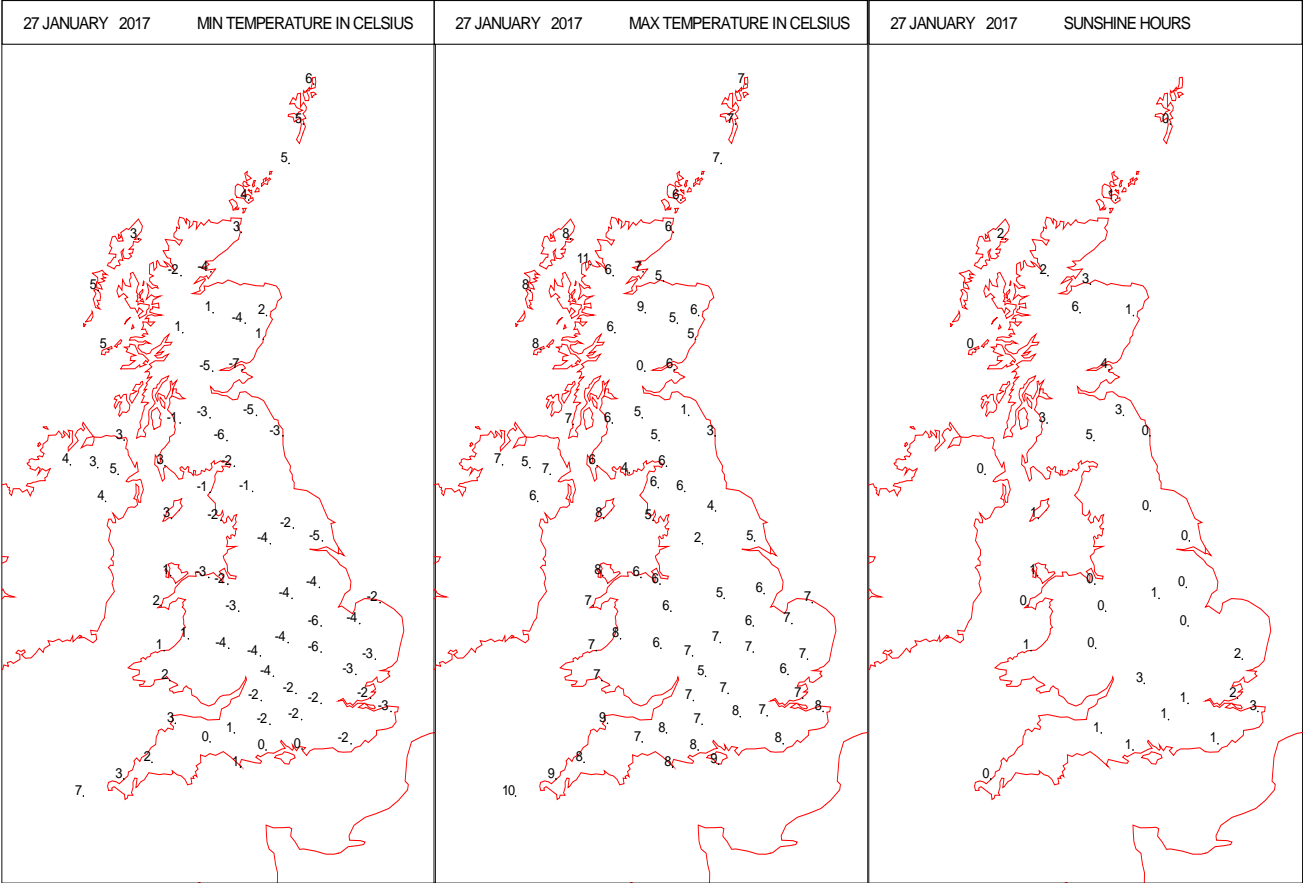
SURFACE REPORTS



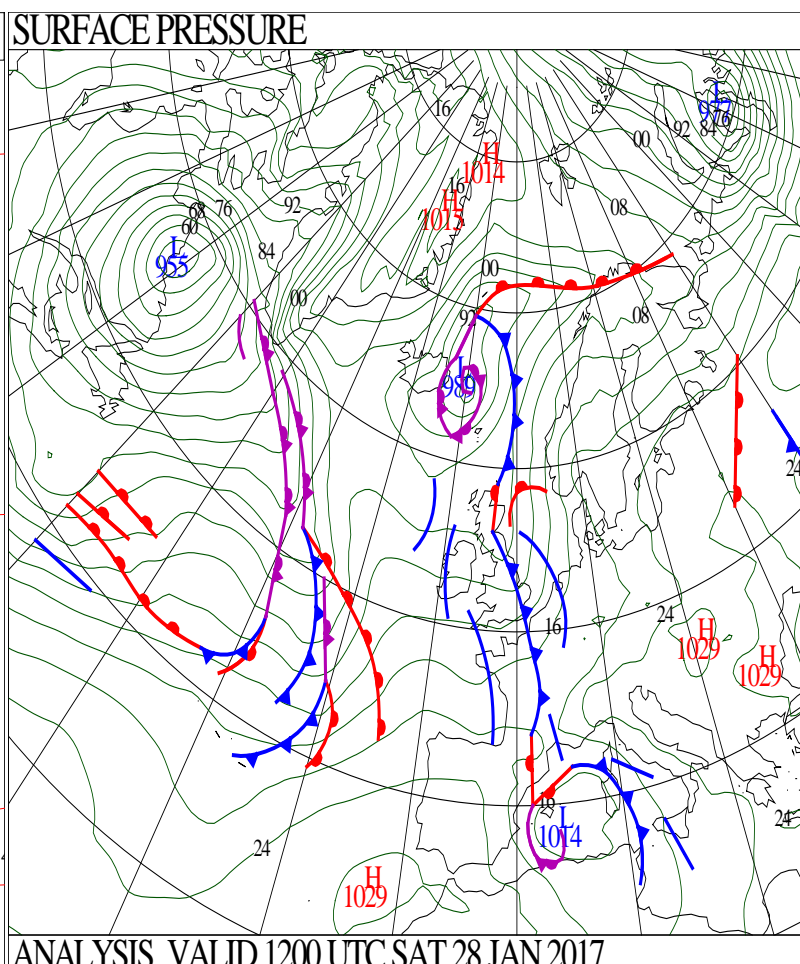
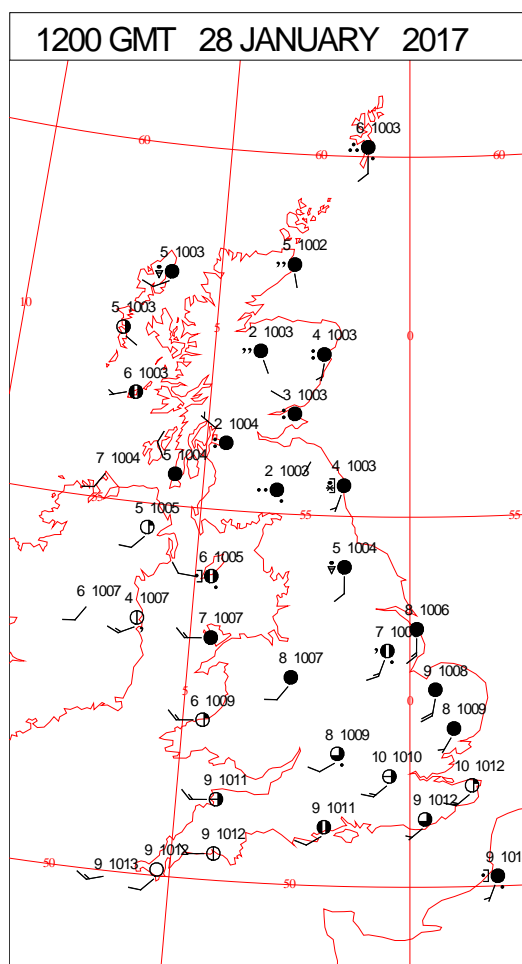
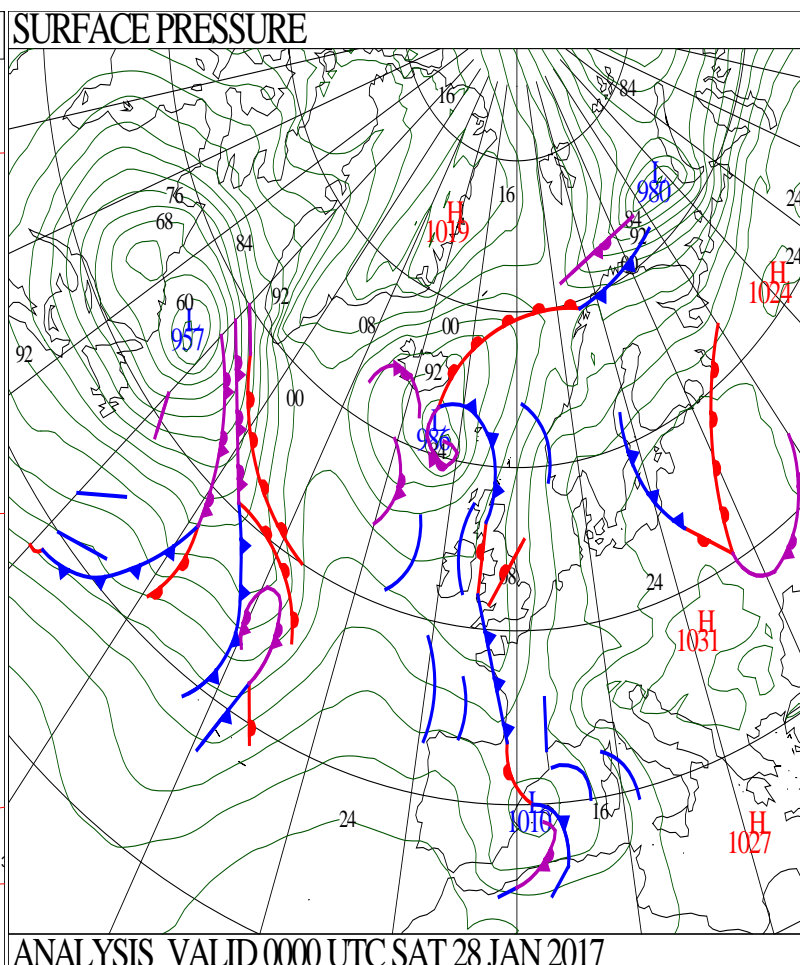
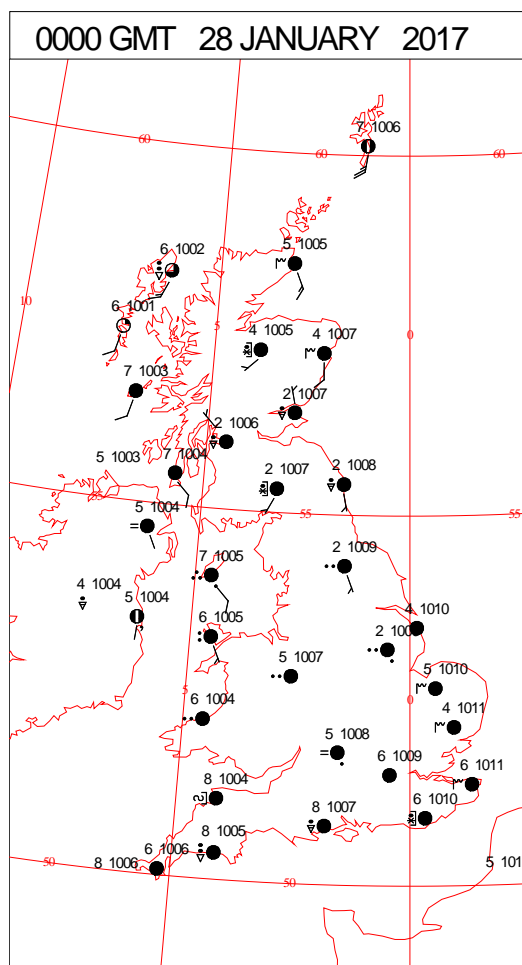
SIGNIFICANT WEATHER

0600 GMT 27 JANUARY 2017	SIG WEATHER	1200 GMT 27 JANUARY 2017	SIG WEATHER	<p>Summary of UK Weather for Friday 27 January 2017.</p> <p>The early hours saw largely clear skies across many parts of the U.K., although areas of low cloud formed across parts of Wales and northern England. Northern Ireland and south-west England also saw skies turn cloudier, as a band of patchy rain moved in by dawn.</p> <p>Towards dawn some patchy rain and sleet also moved into south-eastern areas, allowing some patchy ice to develop.</p> <p>Temperatures overnight were below average for the time of year, with a widespread frost across England and Scotland.</p> <p>The rest of the day stayed fairly dry with partly cloudy skies for many, and a good deal of low cloud across the south.</p> <p>There was a little more in the way of brightness across Scotland, however in parts of the east, such as Dundee, fog or freezing fog persisted all afternoon and into the evening.</p> <p>Patchy rain started to push into western and southern parts during the afternoon, slowly spreading north and east through the evening.</p> <p>It was generally milder across the U.K. compared to yesterday, however, persistent cloud across north-east England suppressed temperatures, with a few places struggling to get above freezing.</p>
1800 GMT 27 JANUARY 2017	SIG WEATHER	0000 GMT 28 JANUARY 2017	SIG WEATHER	
				<p>EXTREMES</p> <p>Highest Maximum: 11.4 Kinlochewe, Ross-Shire</p> <p>Lowest Maximum: 0.2 Strathallan, Perthshire</p> <p>Lowest Minimum: -7.6 Cromdale, Nairnshire -7.6 Bowhill, Berwickshire</p> <p>Lowest Grass Minimum: -11.7 Balmoral, Aberdeenshire</p> <p>Most Rain: 20.0 Eallabus, Isle of Islay 20.0 Sidmouth, Devon</p> <p>Most Sun: 5.7 Aviemore, Inverness-Shire</p>

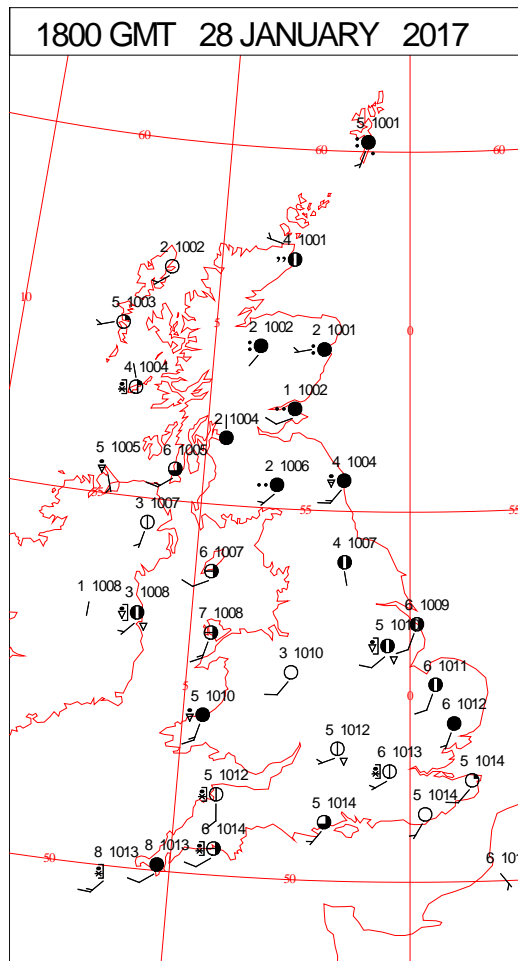
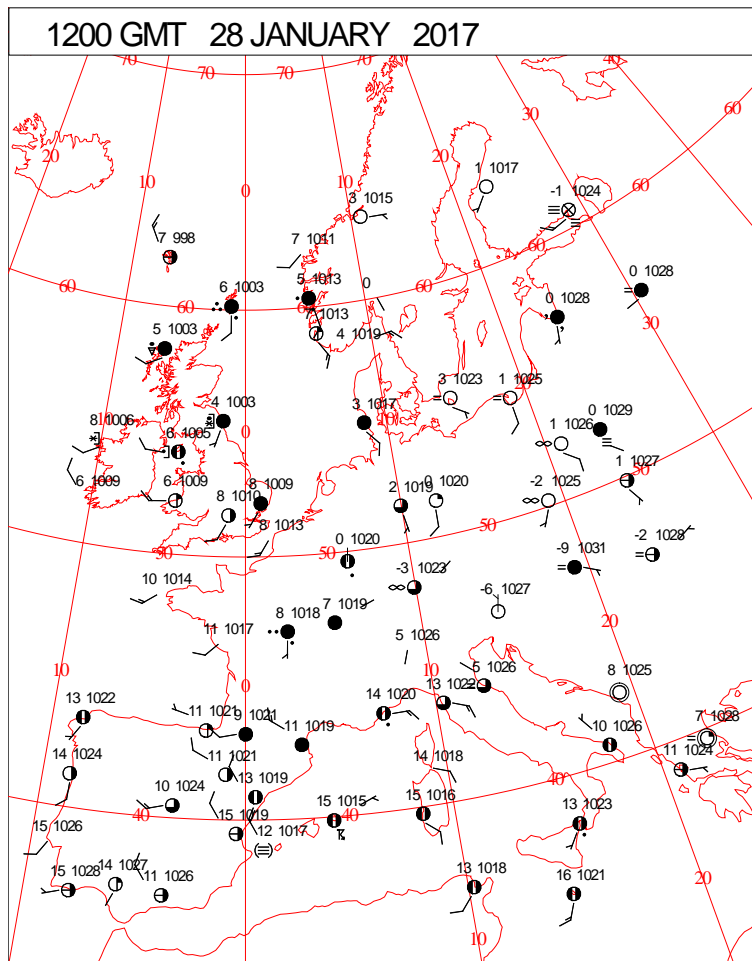
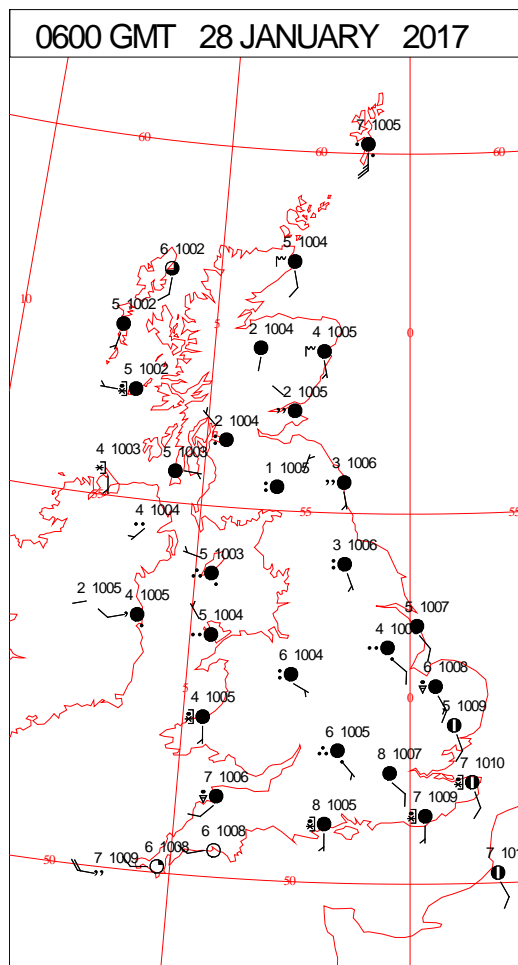
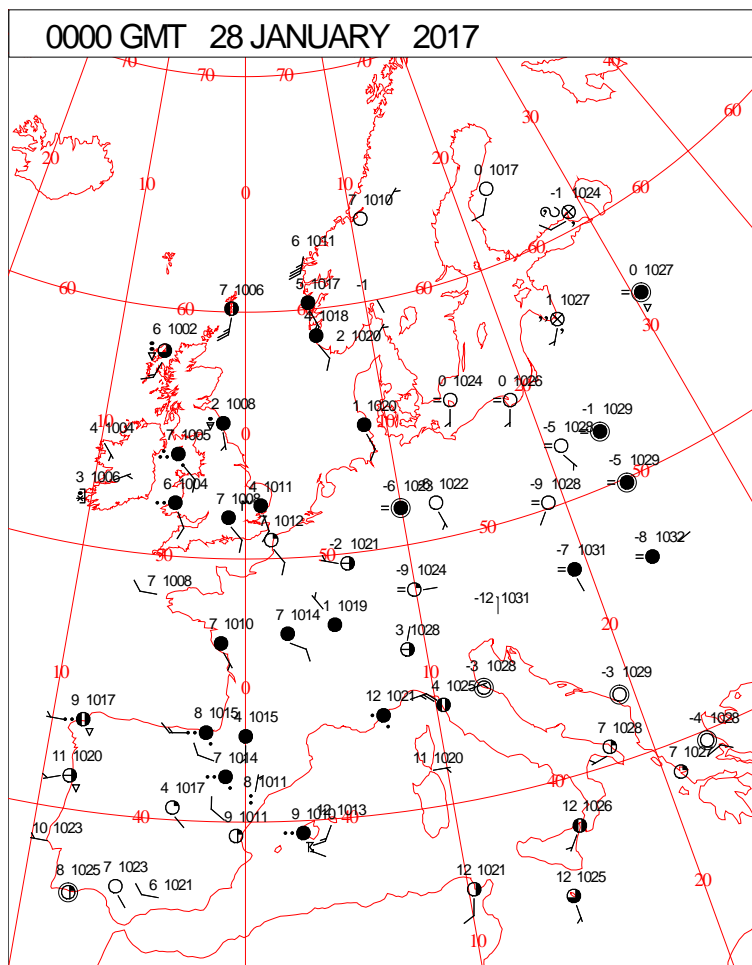
DAILY CLIMATE DATA



DAILY WEATHER SUMMARY



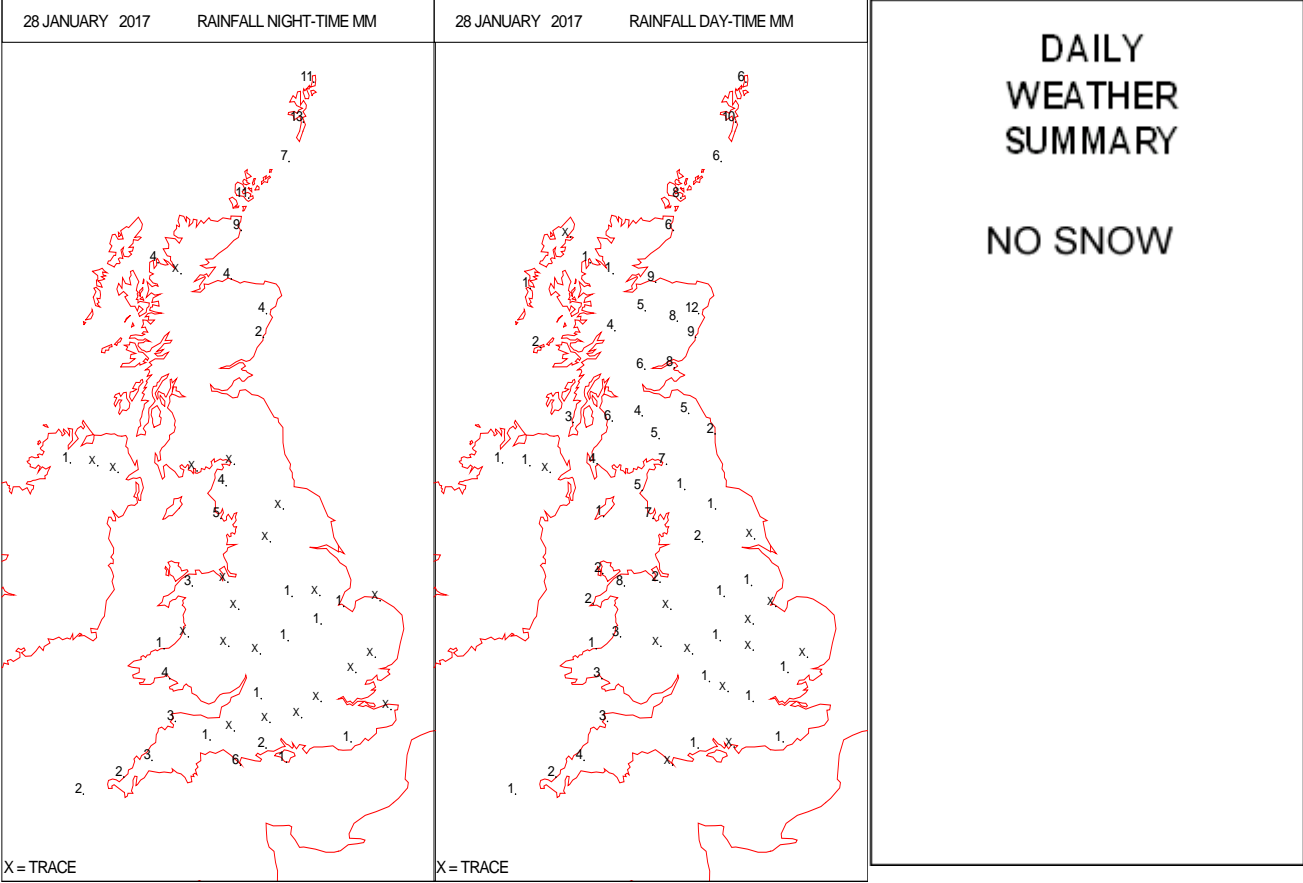
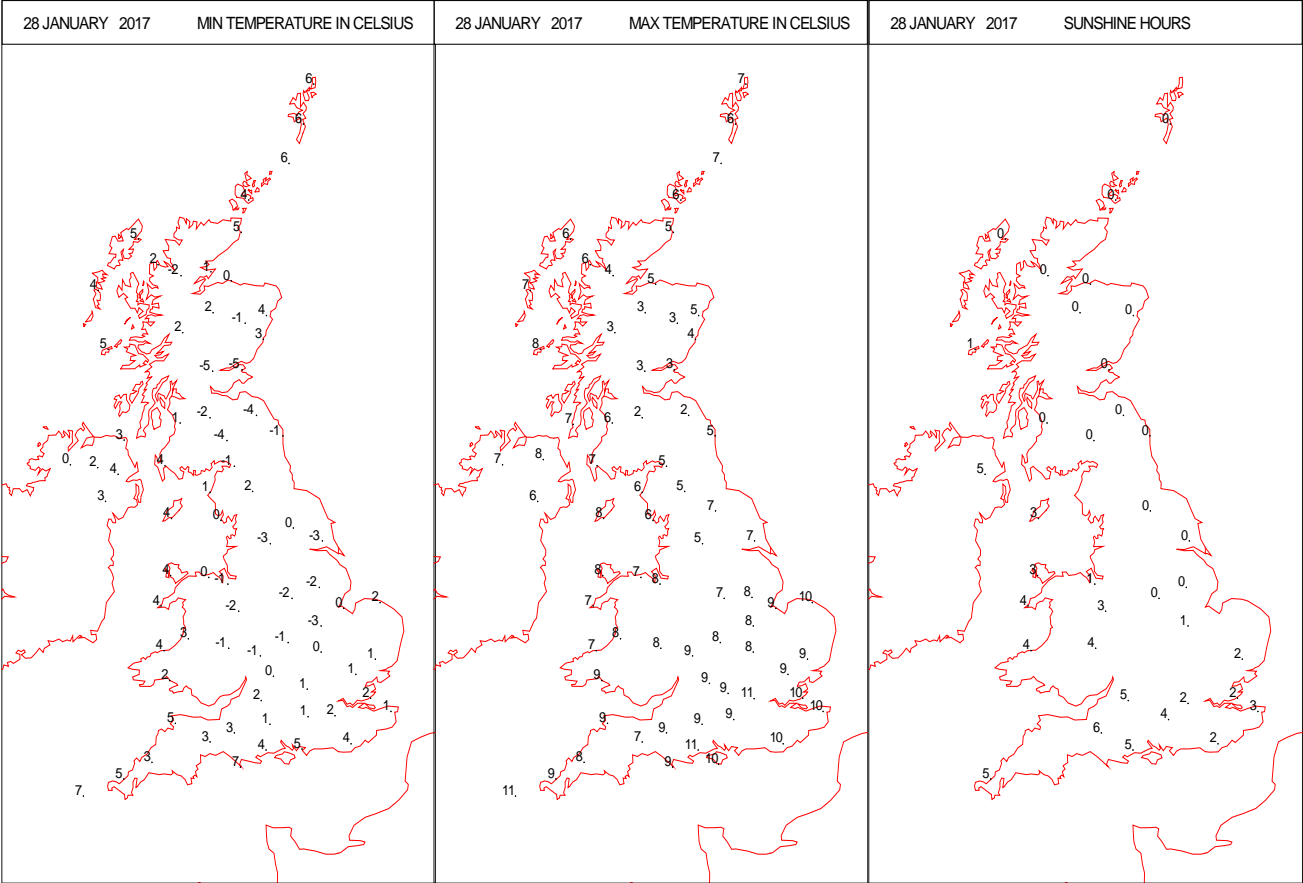
SURFACE REPORTS



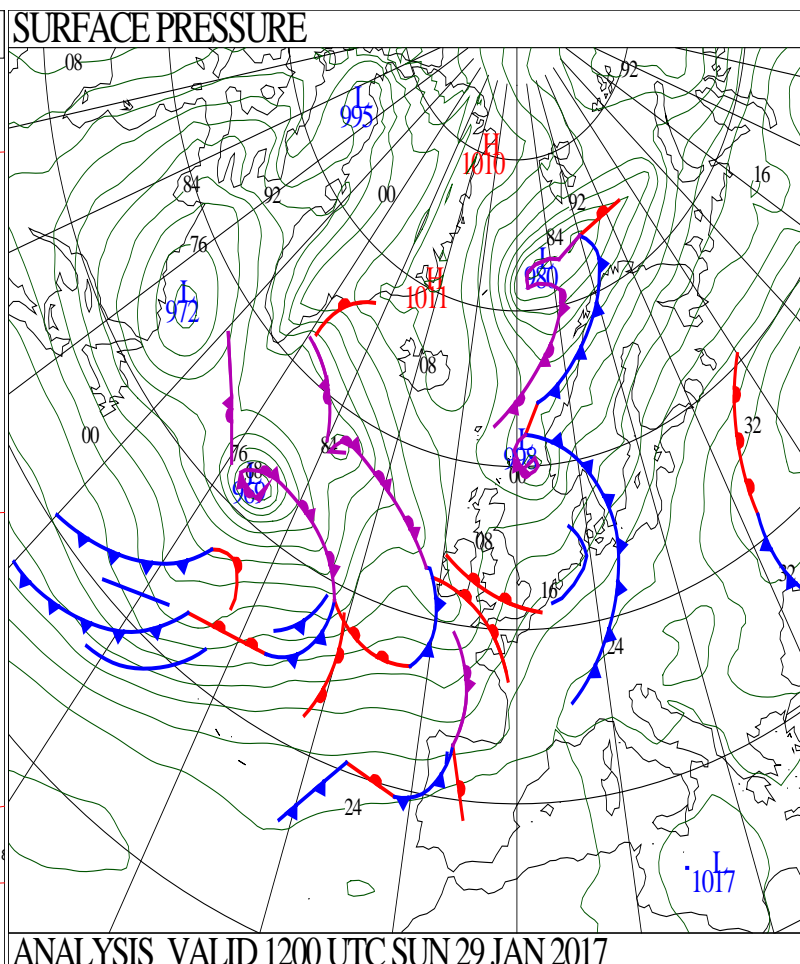
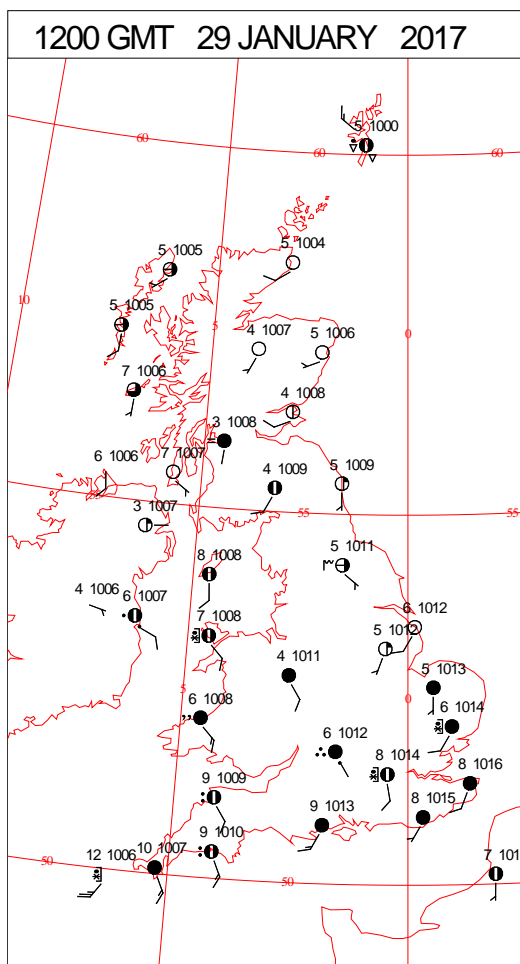
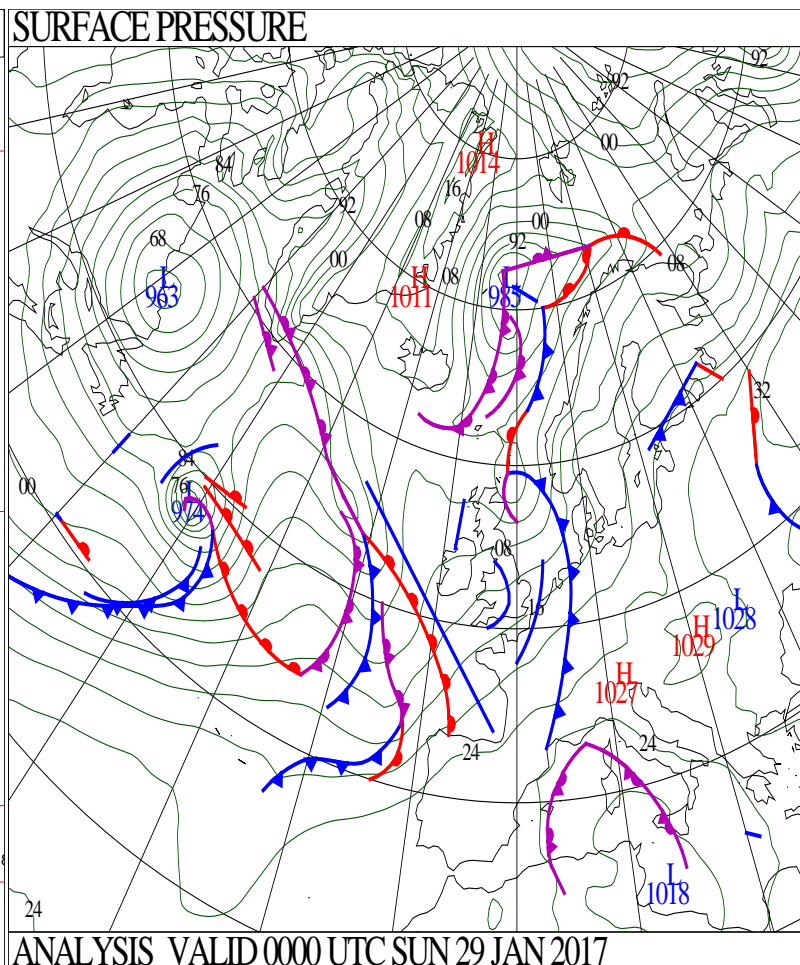
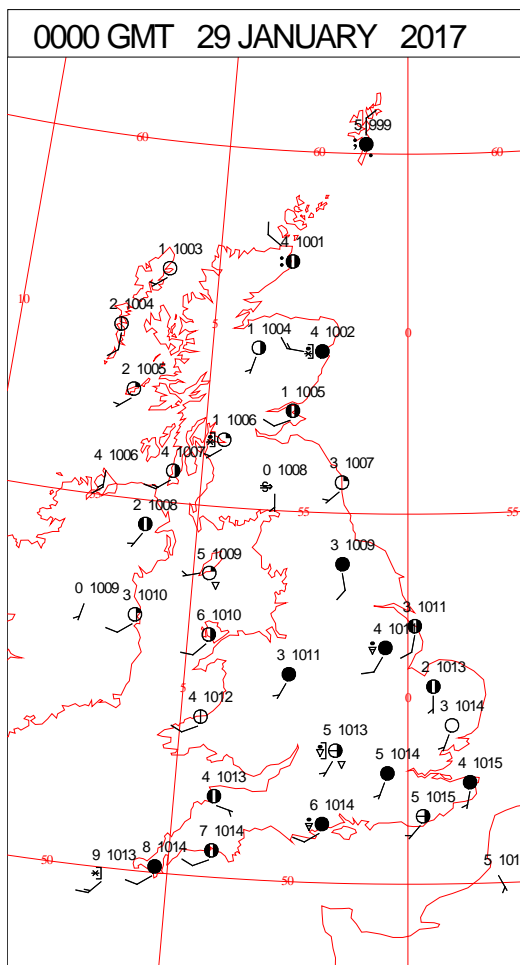
SIGNIFICANT WEATHER

0600 GMT 28 JANUARY 2017	SIG WEATHER	1200 GMT 28 JANUARY 2017	SIG WEATHER	<p>Summary of UK Weather for Saturday 28 January 2017. Rain spread north-eastwards across the U.K. during the early hours, giving hill snow across parts of Scotland.</p> <p>Eastern and south-eastern parts of England stayed mostly dry, but cloudy with some fog.</p> <p>By dawn, rain had cleared from Northern Ireland and the far west of Wales and south-west England, with a few showers following.</p> <p>The rain moved further north-eastwards through the day, with sleet and snow continuing over high ground in Scotland. Snow fell generally over 300 metres, although there was some wet snow to lower levels at time in places.</p> <p>Showers followed behind the rain, turning wintry at times over the hills of northern England and Wales. Apart from any showers, it was a generally dry day for many in the south, with sunny spells.</p> <p>Temperatures were around average for the time of year.</p>
1800 GMT 28 JANUARY 2017	SIG WEATHER	0000 GMT 29 JANUARY 2017	SIG WEATHER	<p>EXTREMES</p> <p>Highest Maximum: 11.1 Northolt, Greater London</p> <p>Lowest Maximum: 1.6 Tyndrum No3, Perthshire</p> <p>Lowest Minimum: -7.6 Kindrogan, Perthshire</p> <p>Lowest Grass Minimum: -16.4 Kindrogan, Perthshire</p> <p>Most Rain: 27.4 Weisdale Mill, Shetland</p> <p>Most Sun: 6.3 Yeovilton, Somerset</p>

DAILY CLIMATE DATA

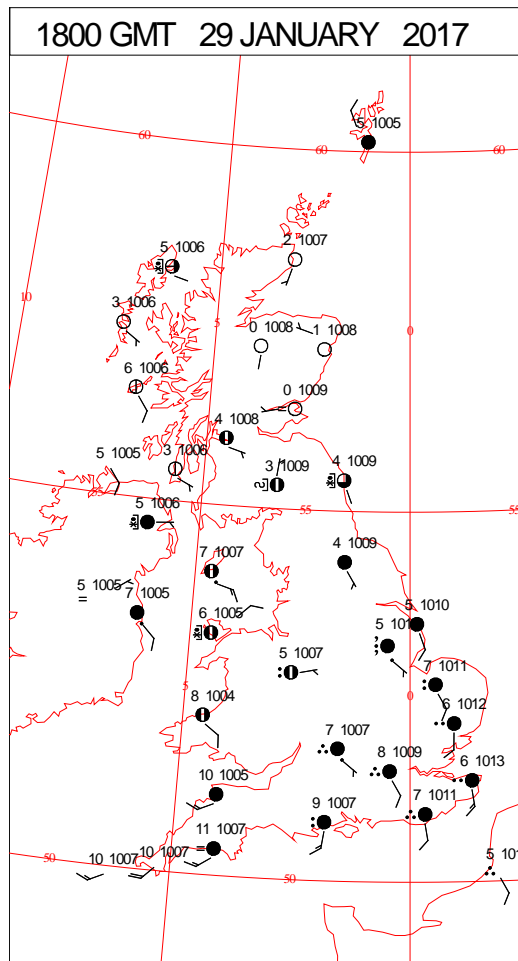
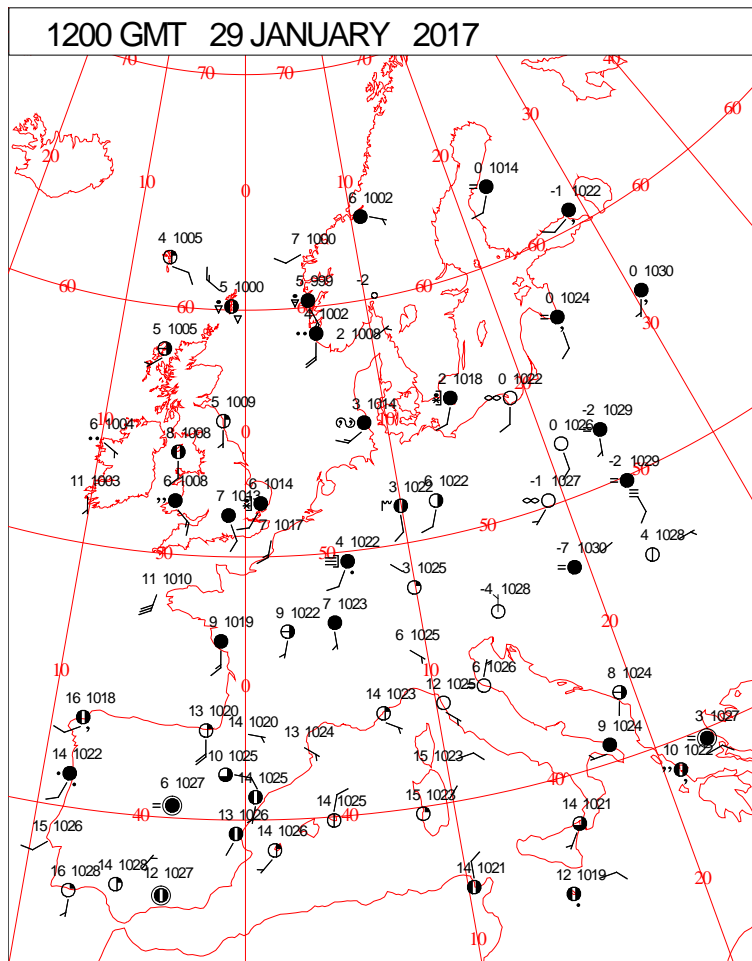
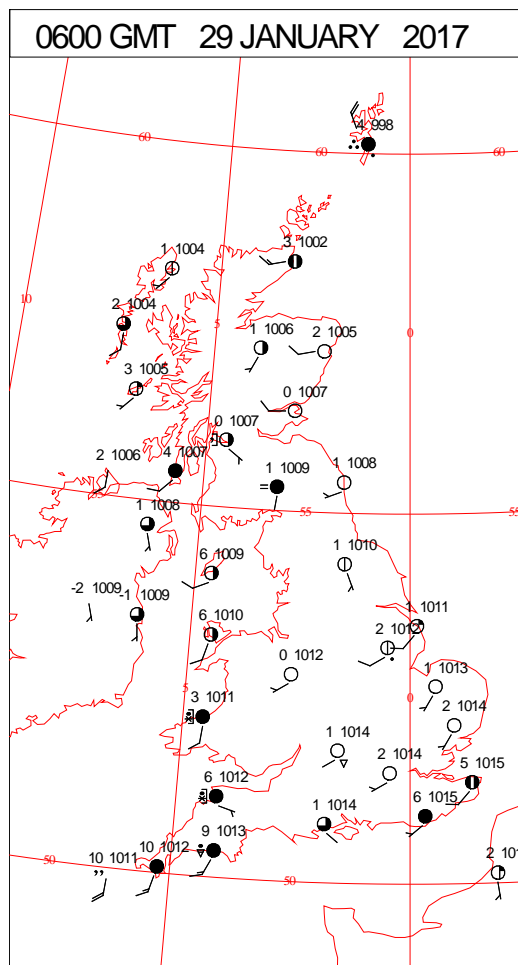
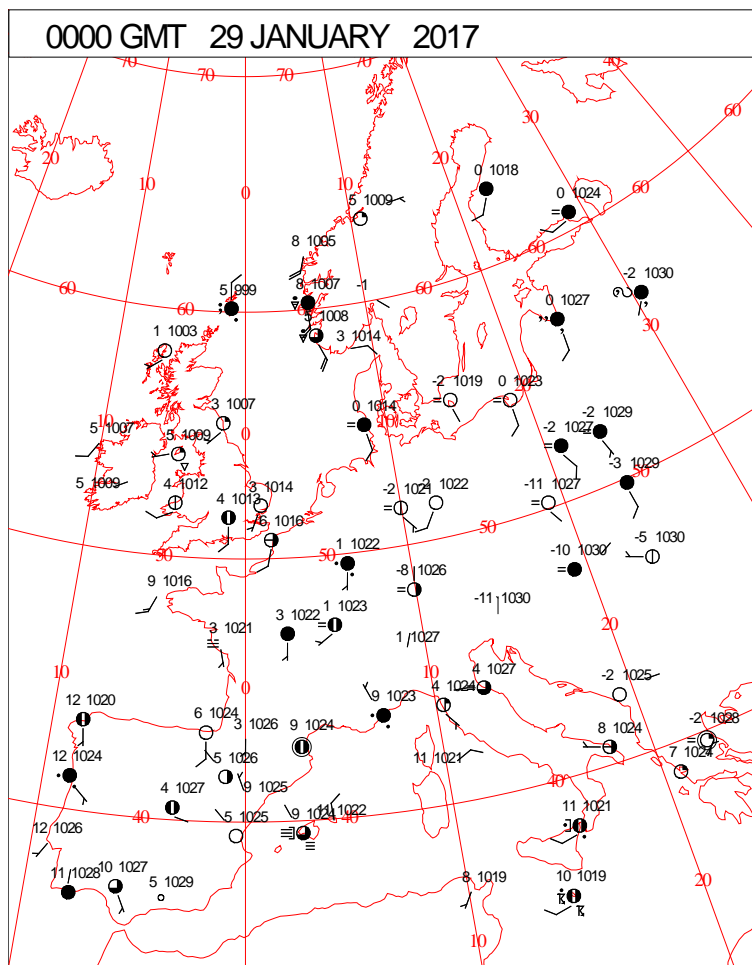


DAILY WEATHER SUMMARY



Sunday 29 January 2017

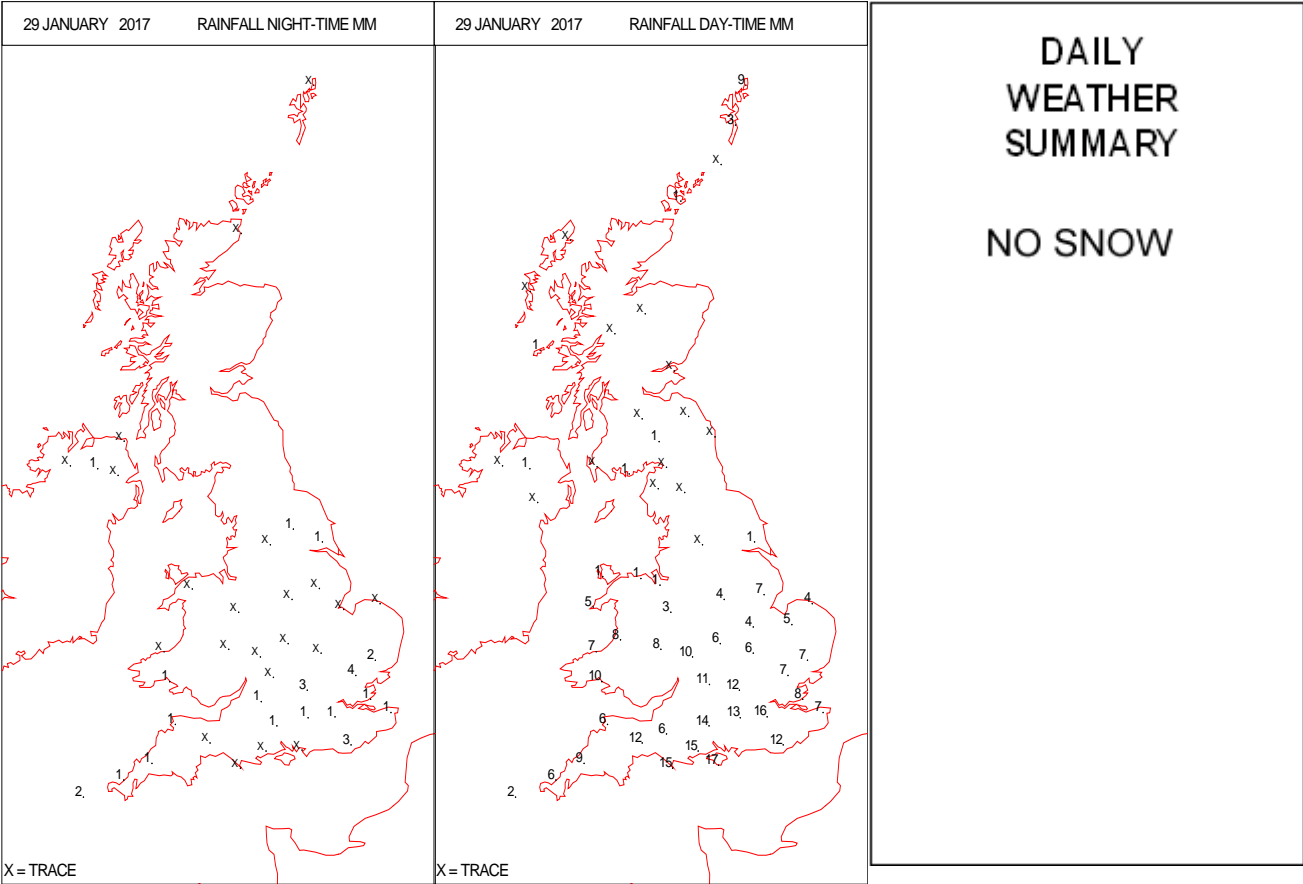
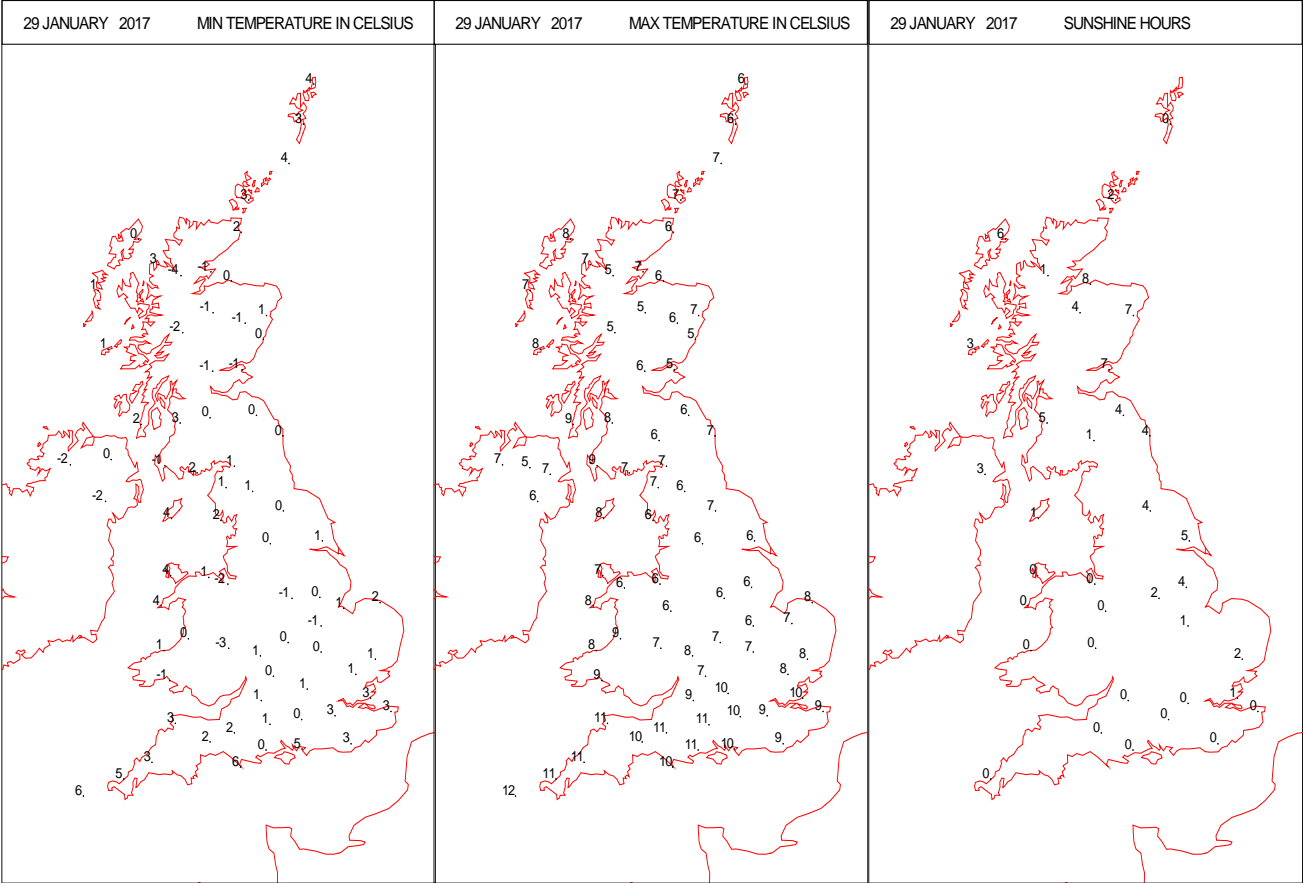
SURFACE REPORTS



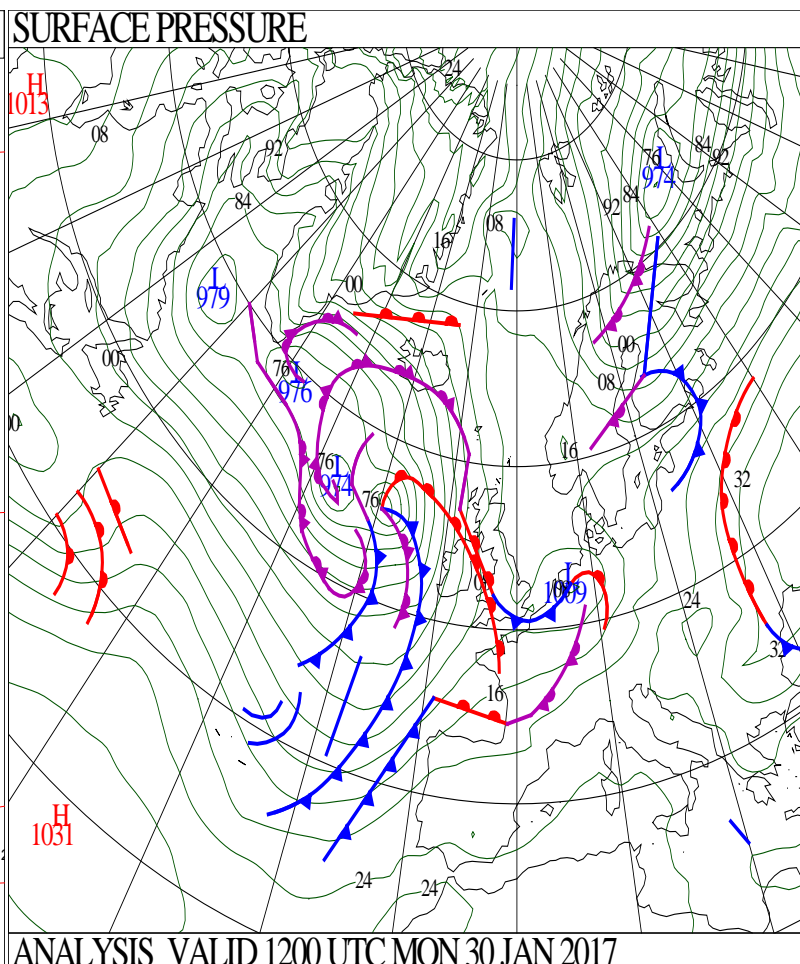
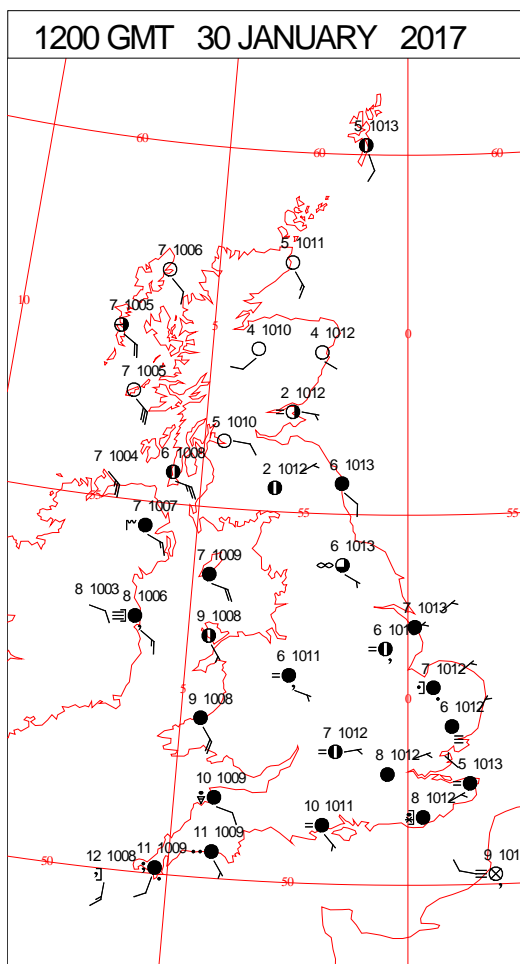
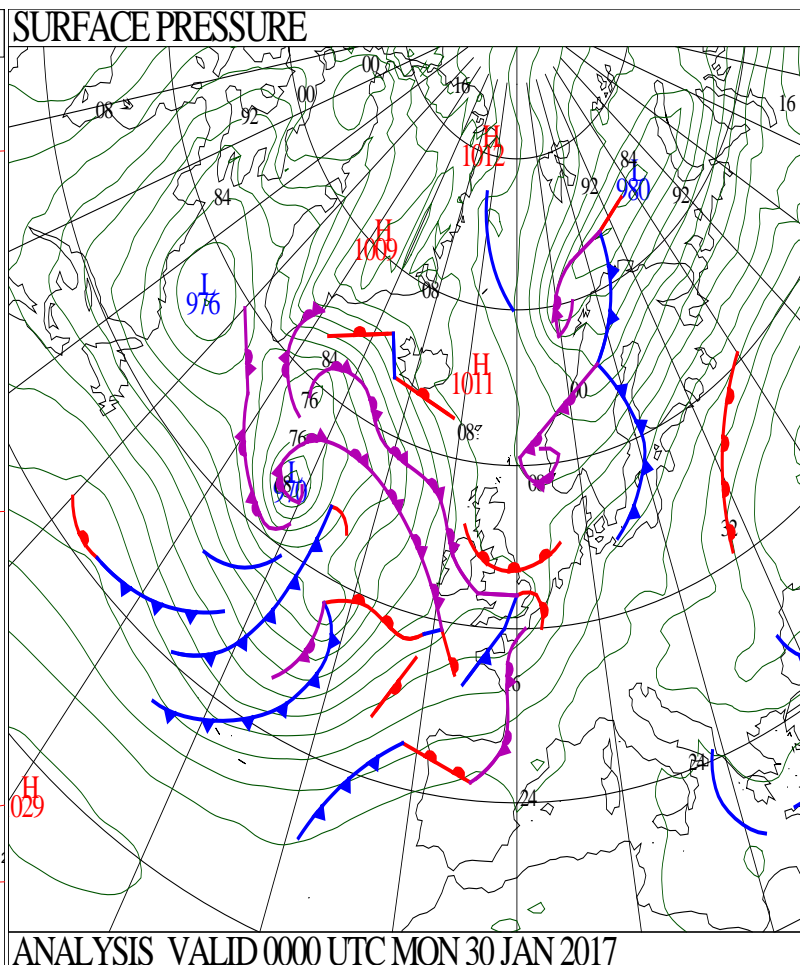
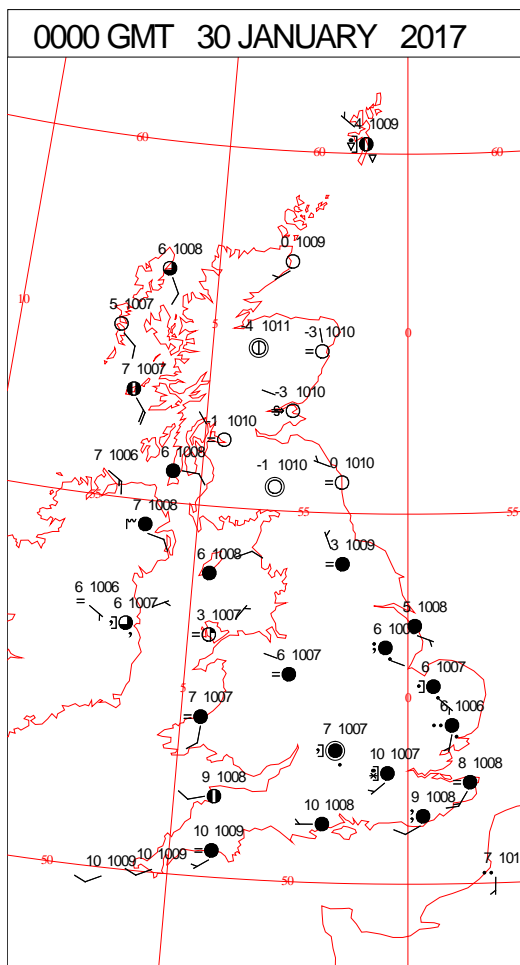
SIGNIFICANT WEATHER

0600 GMT 29 JANUARY 2017	SIG WEATHER	1200 GMT 29 JANUARY 2017	SIG WEATHER	<p>Summary of UK Weather for Sunday 29 January 2017. Skies were largely clear across the U.K. through the early hours, although there were some scattered showers, mainly across England and Wales.</p> <p>It was a grey and damp day for much of the southern half of the country.</p> <p>In contrast, the north was generally dry and bright with sunny spells, although a chilly feel.</p> <p>A band of persistent and locally heavy rain gradually moved north-eastwards from the far south-west through the day, to lie south of a line from Liverpool to Hull by evening. Drier conditions did follow from the south-west from late afternoon.</p> <p>Most of northern England and Scotland had a dry day, with the best of the sunny spells across eastern areas. However, isolated showers did affect the northern and western coasts of Scotland at times.</p>
1800 GMT 29 JANUARY 2017	SIG WEATHER	0000 GMT 30 JANUARY 2017	SIG WEATHER	
				<p>EXTREMES</p> <p>Highest Maximum: 12.2 Bognor Regis, West Sussex</p> <p>Lowest Maximum: 2.7 Crombie Country Park, Angus</p> <p>Lowest Minimum: -5.3 Katesbridge, Co. Down -5.3 Mylnefield, Angus</p> <p>Lowest Grass Minimum: -11.4 Kindrogan, Perthshire</p> <p>Most Rain: 26.5 Slapton, Devon</p> <p>Most Sun: 7.5 Kinloss, Moray</p>

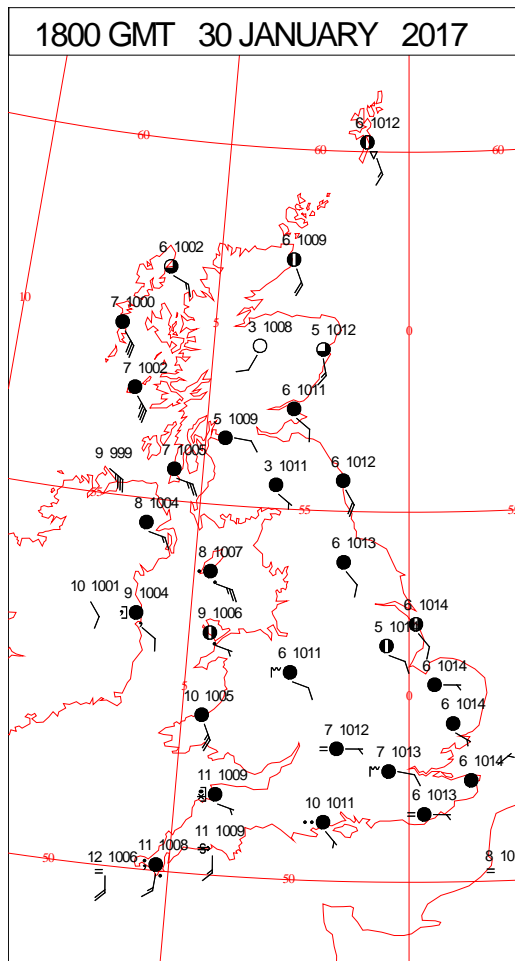
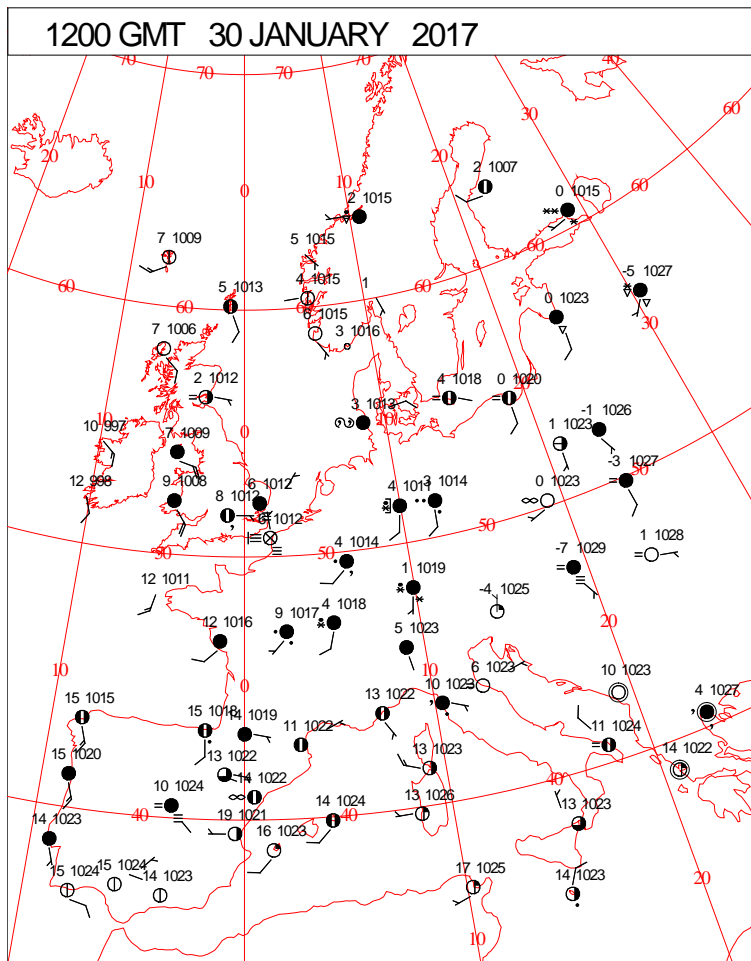
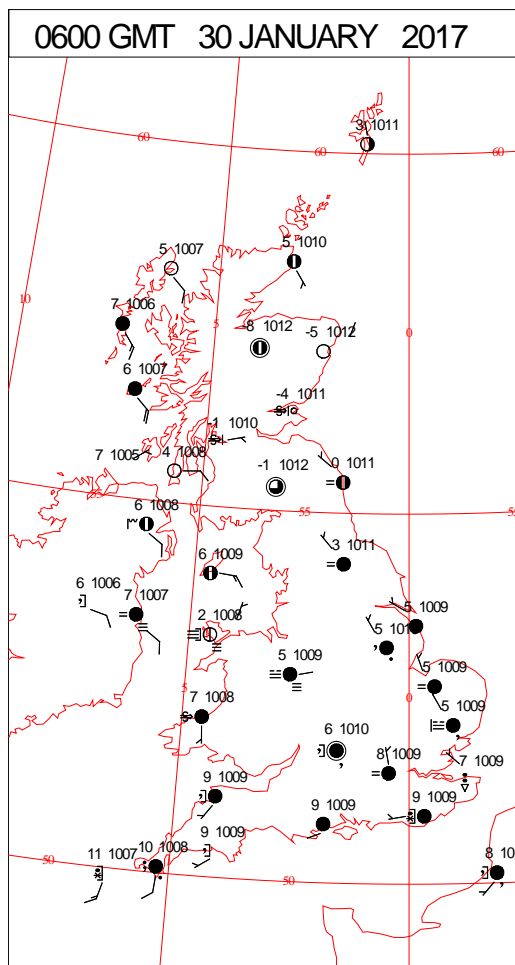
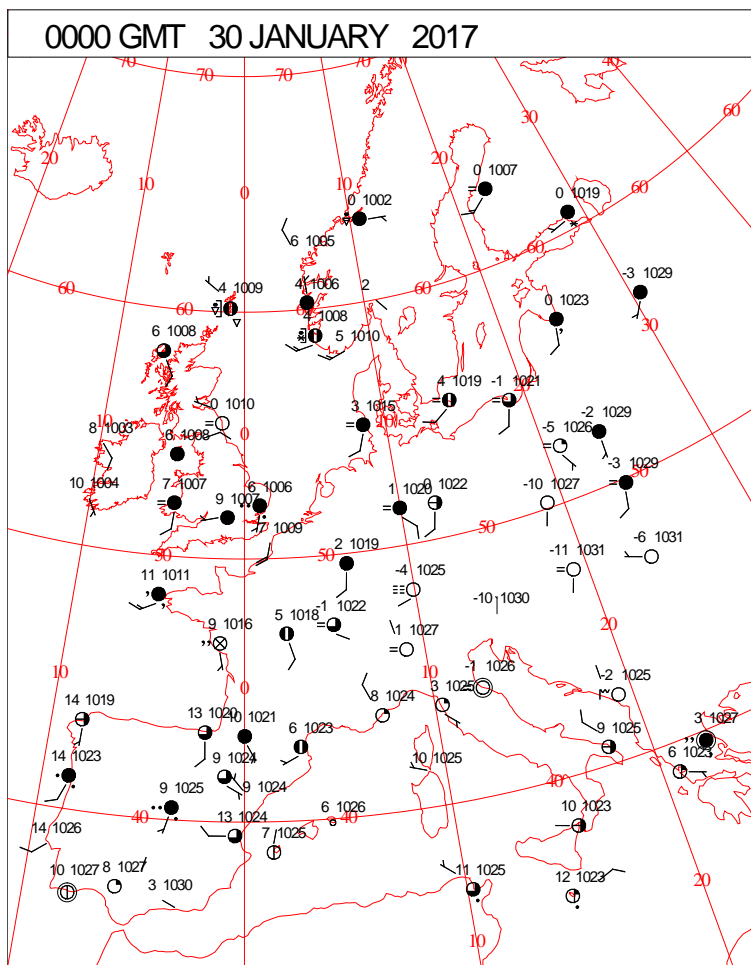
DAILY CLIMATE DATA



DAILY WEATHER SUMMARY



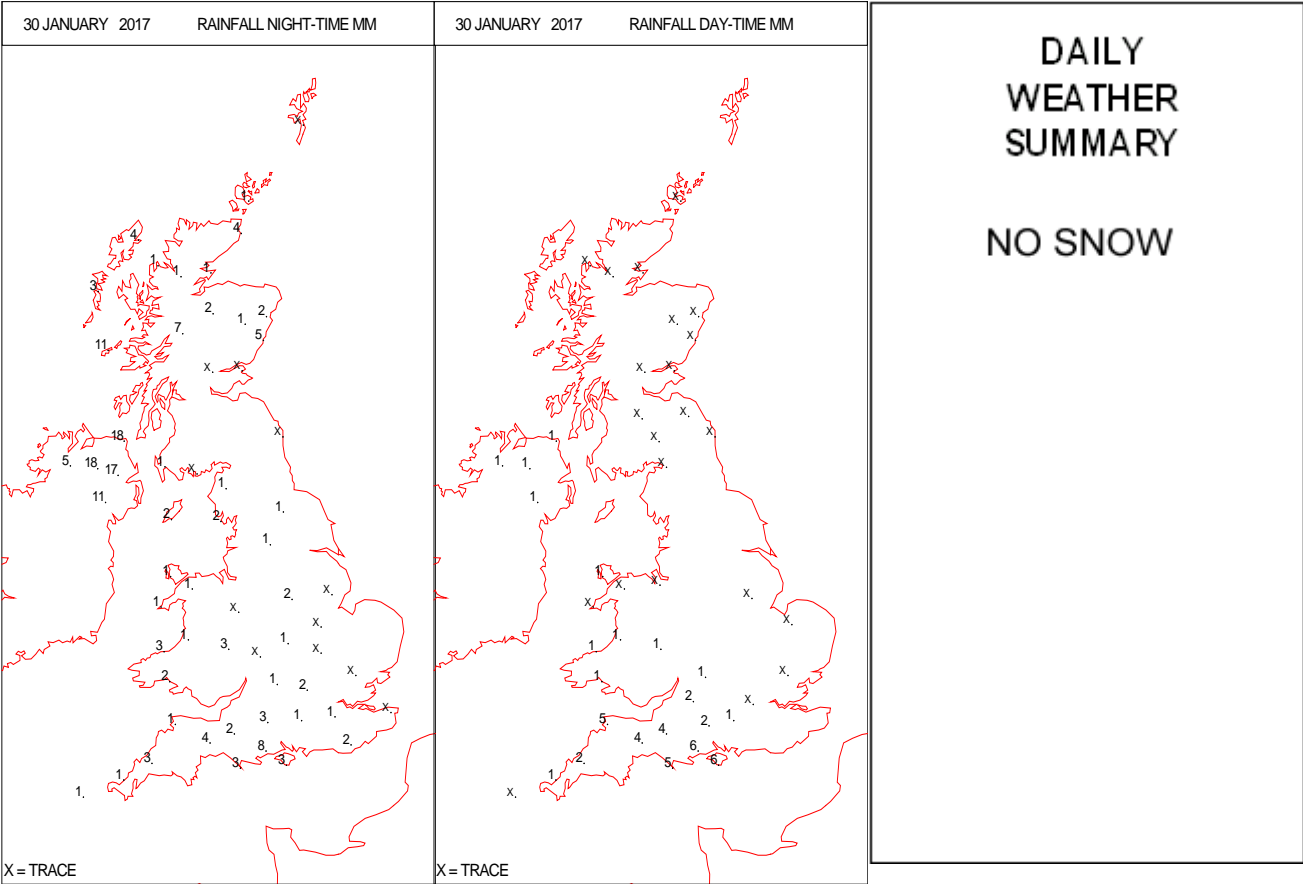
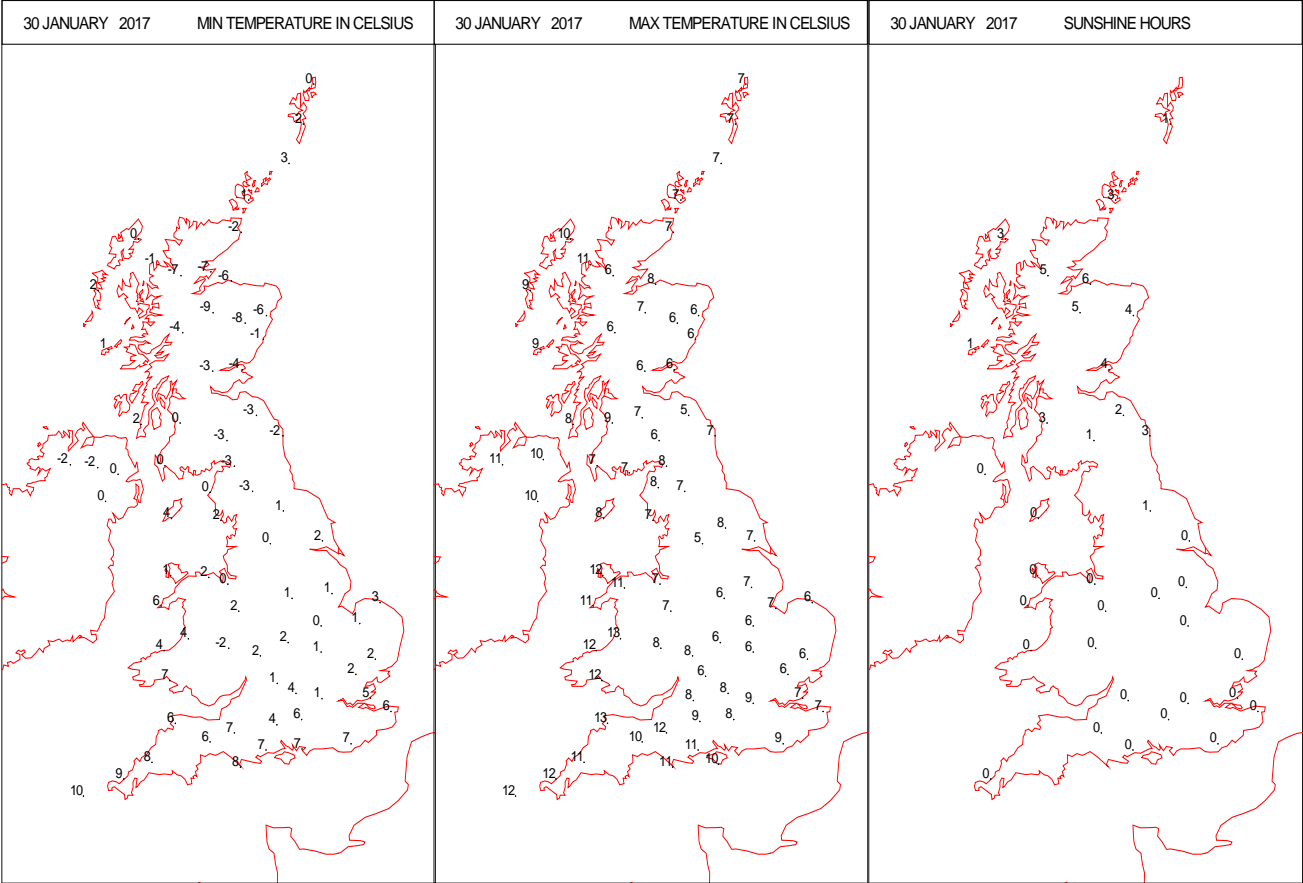
SURFACE REPORTS



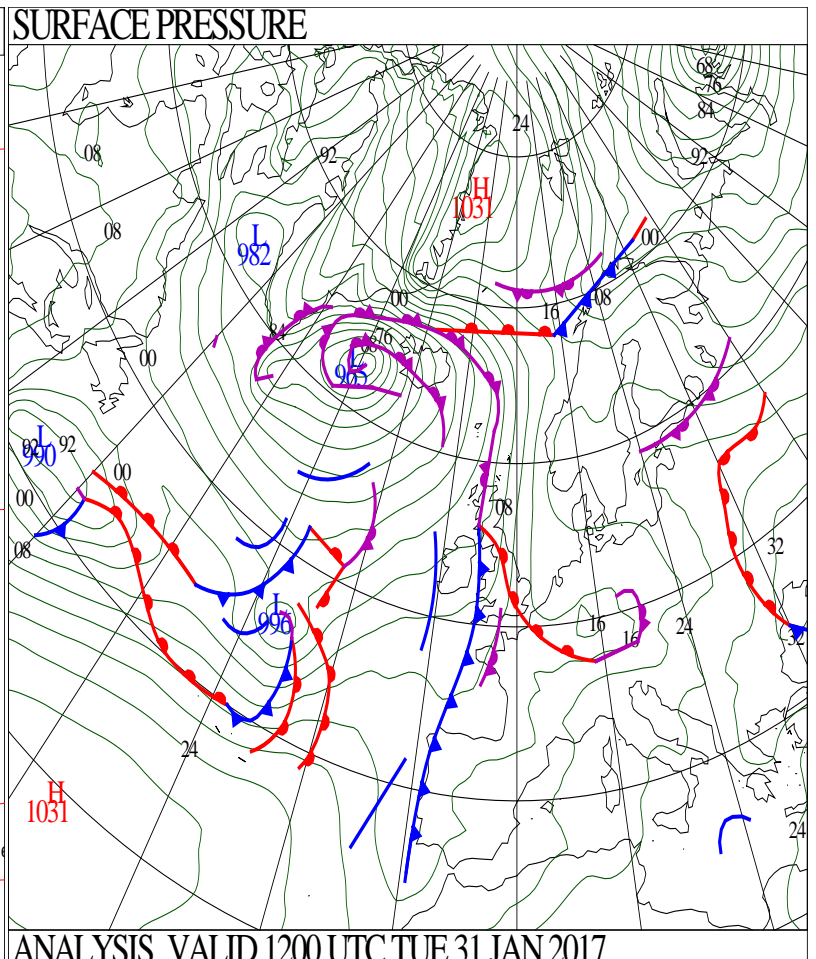
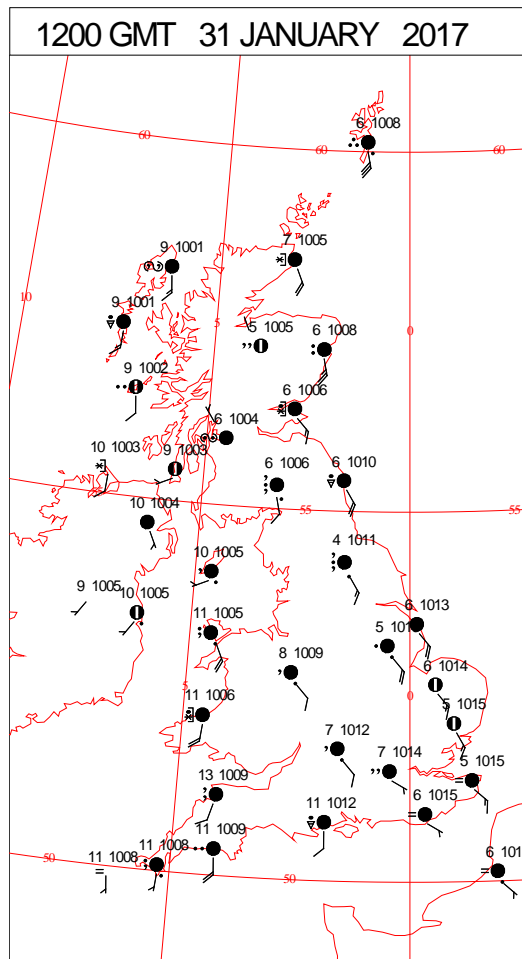
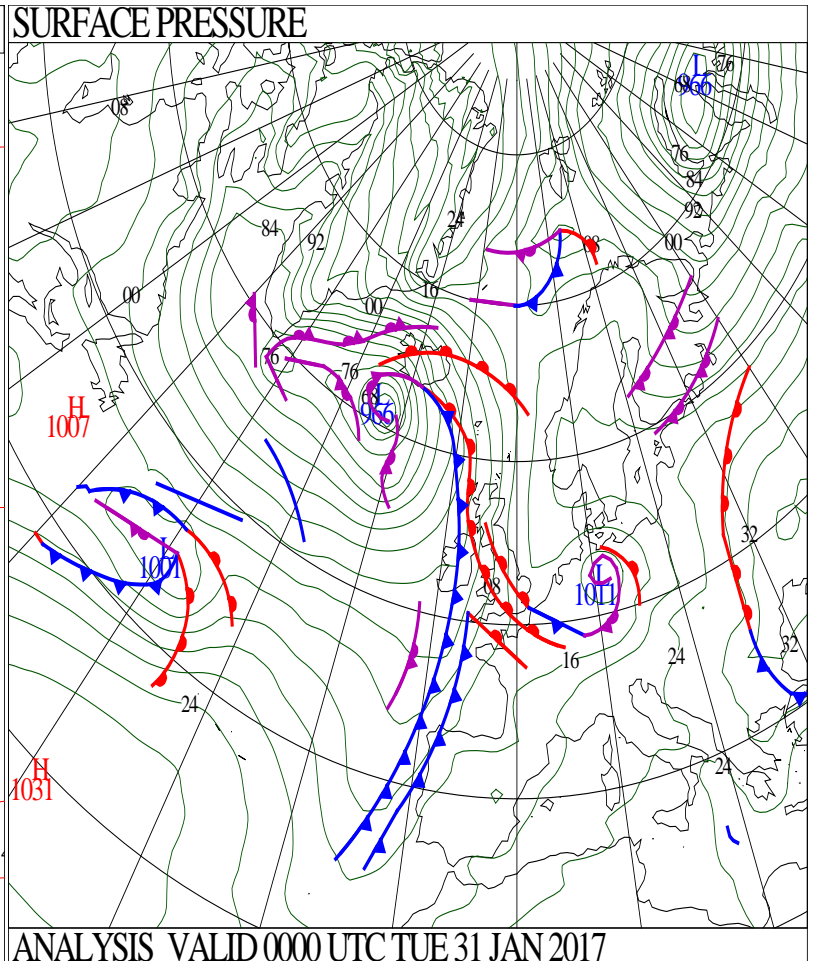
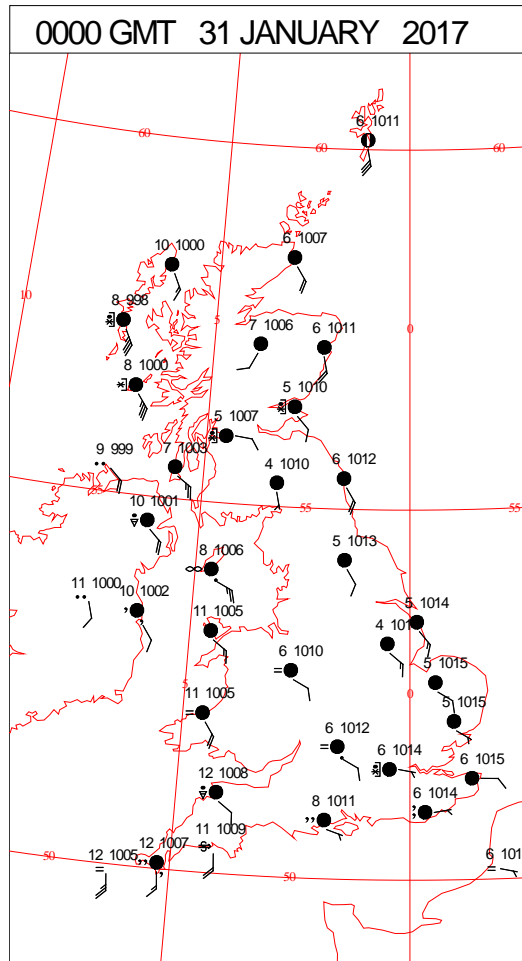
SIGNIFICANT WEATHER

0600 GMT 30 JANUARY 2017	SIG WEATHER	1200 GMT 30 JANUARY 2017	SIG WEATHER	<p>Summary of UK Weather for Monday 30 January 2017. It was a dry night for many, but there was a north-south split in the weather.</p> <p>Temperatures fell well below freezing across parts of Scotland by dawn, under partly cloudy skies. Some mist and freezing fog patches also formed in clear spells.</p> <p>Further south, there was an extensive area of low cloud, mist and hill fog, as well as some patchy light drizzle where the cloud thickened.</p> <p>These conditions in the south continued through much of the morning, accompanied by patchy rain and drizzle spreading in from the west.</p> <p>In the north, some of the freezing fog remained, but in general it was a fine and dry day, with plenty of sunshine.</p> <p>Otherwise, it felt cold, especially in the cloudy south, thanks to a strengthening south-easterly wind.</p>
1800 GMT 30 JANUARY 2017	SIG WEATHER	0000 GMT 31 JANUARY 2017	SIG WEATHER	<p>EXTREMES Highest Maximum: 13.5 Porthmadog, Gwynedd Lowest Maximum: 3.9 Balmoral, Aberdeenshire Lowest Minimum: -9.0 Altnaharra No2, Sutherland Lowest Grass Minimum: -16.6 Kindrogan, Perthshire Most Rain: 51.7 Lealt, Isle of Jura Most Sun: 6.3 Dunbar, East Lothian 6.3 Strathy East, Sutherland</p>

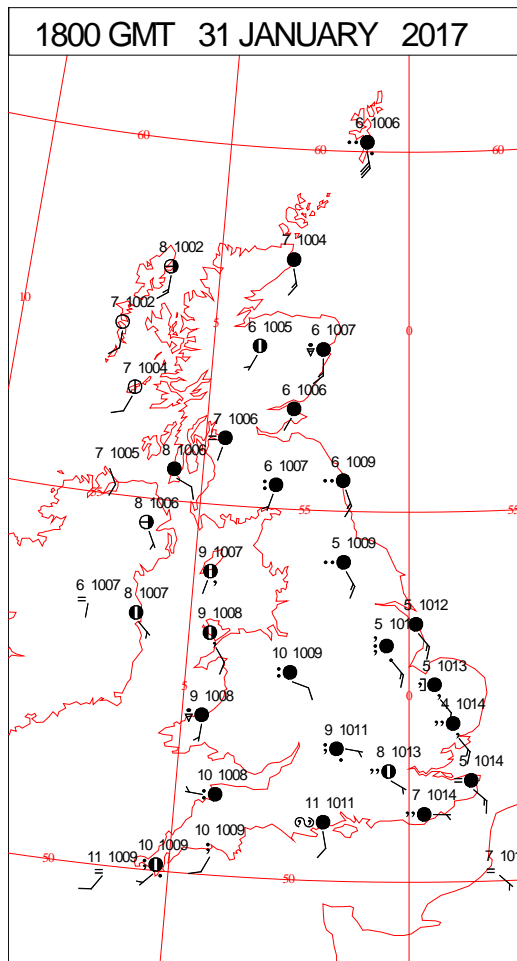
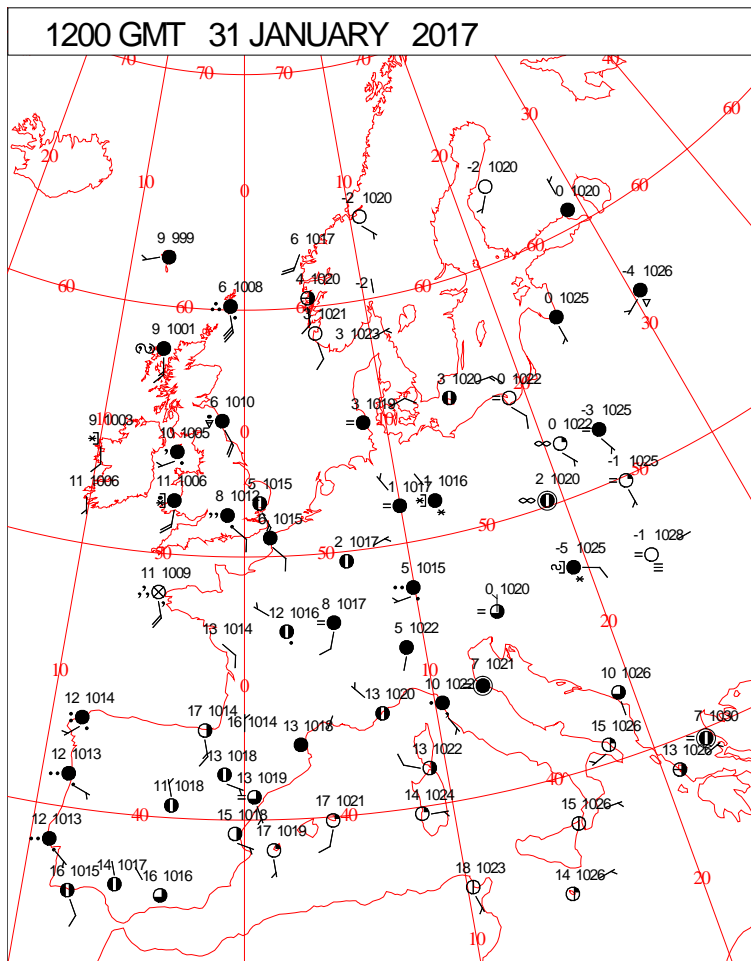
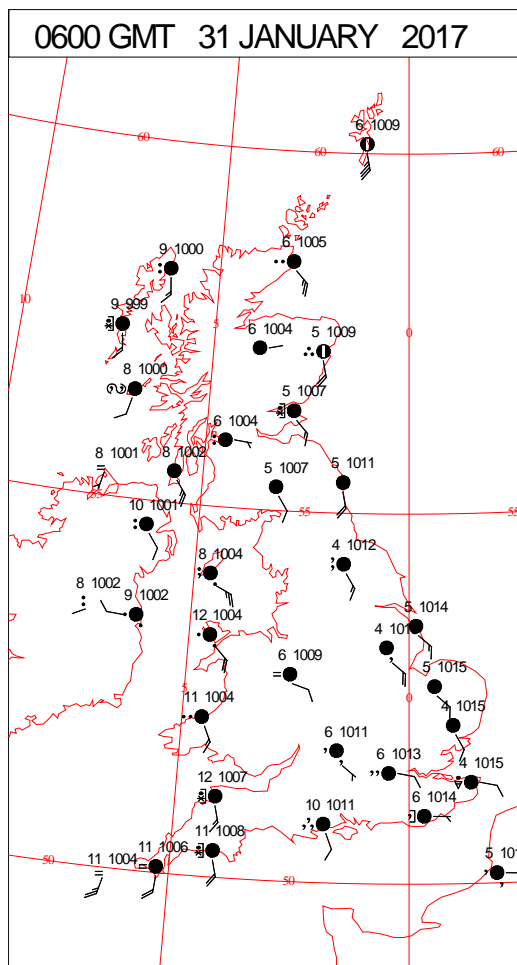
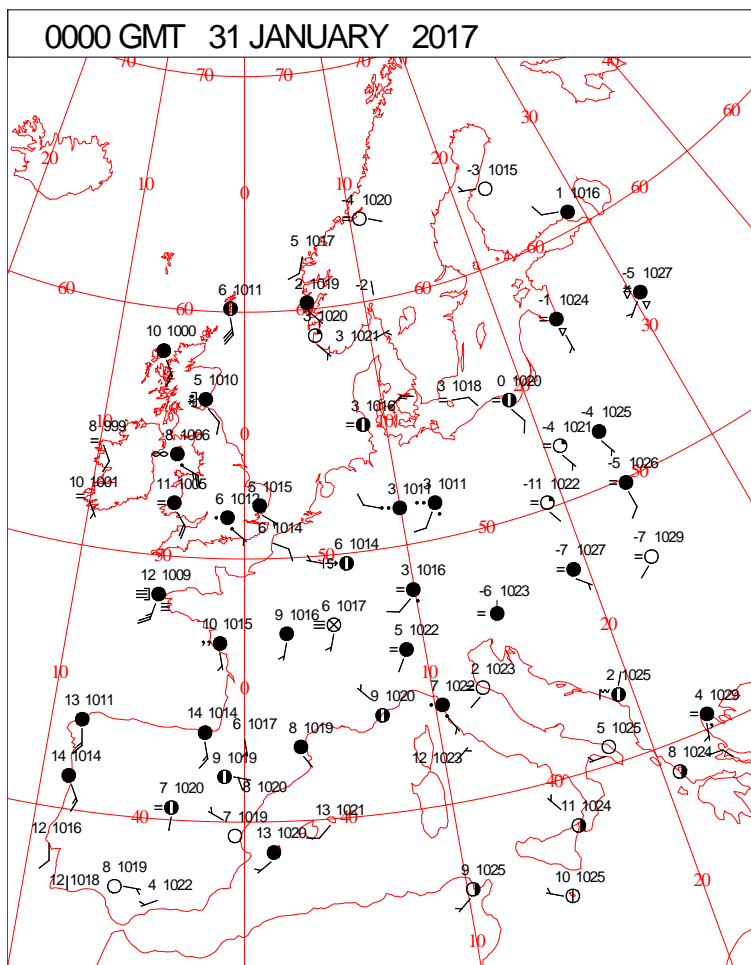
DAILY CLIMATE DATA



DAILY WEATHER SUMMARY



SURFACE REPORTS



SIGNIFICANT WEATHER

0600 GMT 31 JANUARY 2017	SIG WEATHER	1200 GMT 31 JANUARY 2017	SIG WEATHER	<p>Summary of UK Weather for Tuesday 31 January 2017.</p> <p>It was mostly frost-free through the early hours of the morning, as cloud continued to build across most of the U.K., preventing temperatures from dropping too far.</p> <p>Where the cloud thickened, mist formed quite widely by dawn, as well as some hill fog. It stayed dry across many eastern parts, though patchy rain and drizzle sat across the far south.</p> <p>Further north, a band of persistent and locally heavy rain sat across Northern Ireland and western Scotland.</p> <p>England and Wales also saw outbreaks of rain and drizzle, although it was generally light and patchy. However, more persistent rain spread across south-western parts during the evening.</p> <p>Overall, most areas saw a day of low cloud and hill fog, however brighter conditions spread across Northern Ireland and western Scotland later on, accompanied by an occasional shower in places too.</p>
1800 GMT 31 JANUARY 2017	SIG WEATHER	0000 GMT 01 FEBRUARY 2017	SIG WEATHER	
				<p>EXTREMES</p> <p>Highest Maximum: 13.6 Artha, Fegla Fach Farm, Gwynedd</p> <p>Lowest Maximum: 4.4 Copley, Co. Durham</p> <p>Lowest Minimum: -9.0 Aviemore, Inverness-Shire</p> <p>Lowest Grass Minimum: -9.7 Kindrogan, Perthshire</p> <p>Most Rain: 40.6 Kilsyth, Stirlingshire</p> <p>Most Sun: 5.6 Shanklin, Isle of Wight</p>

DAILY CLIMATE DATA

