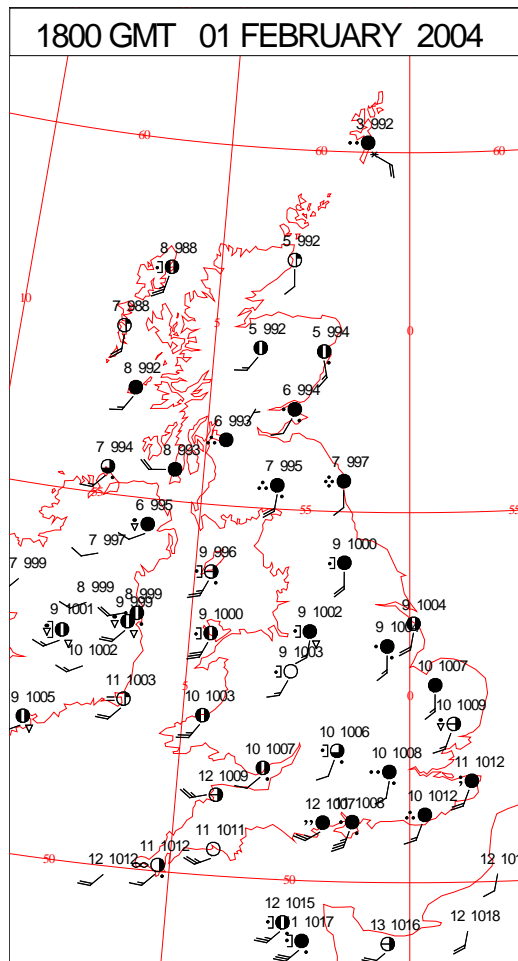
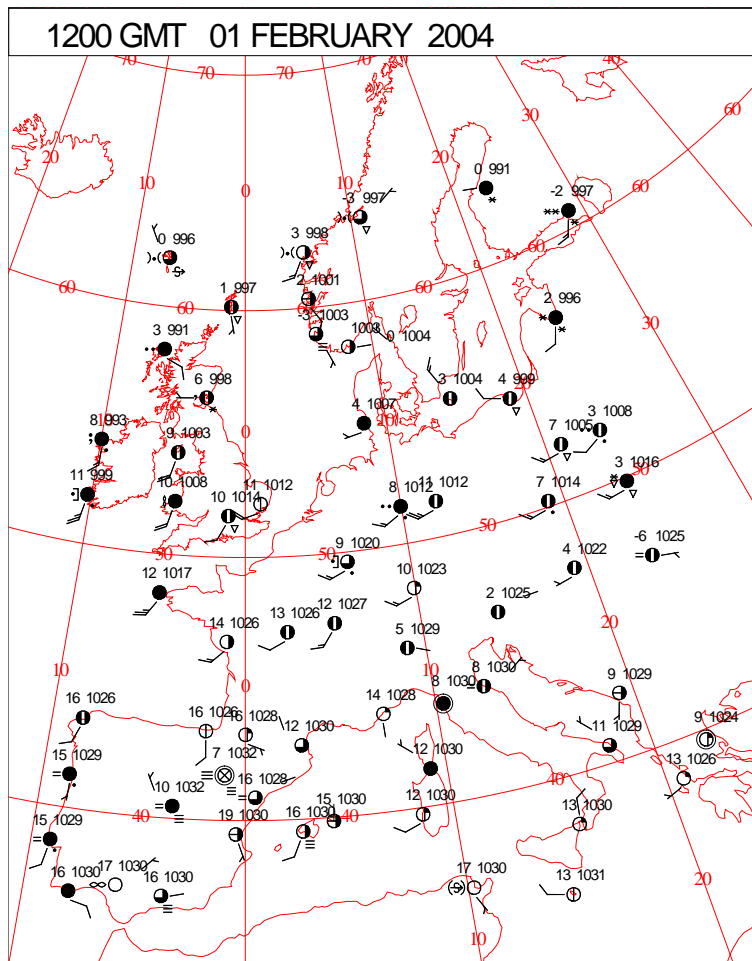
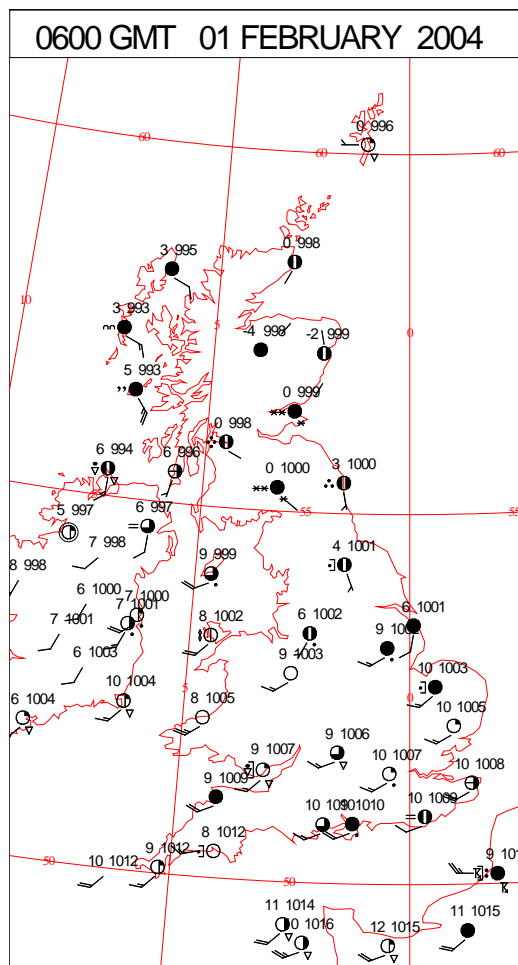
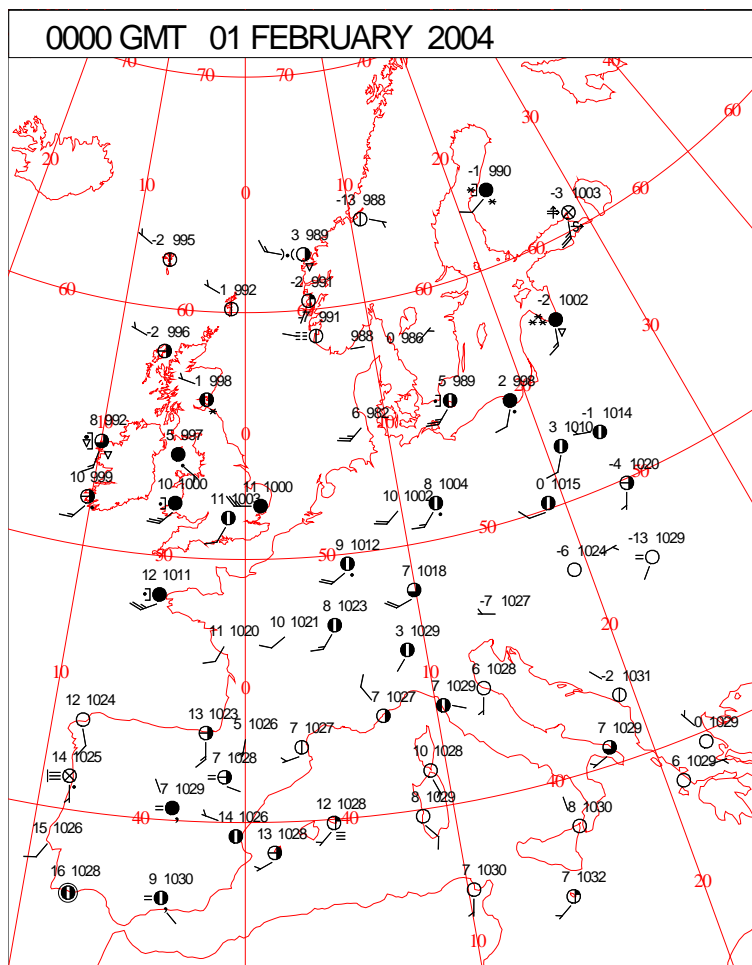


[illegible]

Crown Copyright 2004, All Rights Reserved

Sunday 1 February 2004

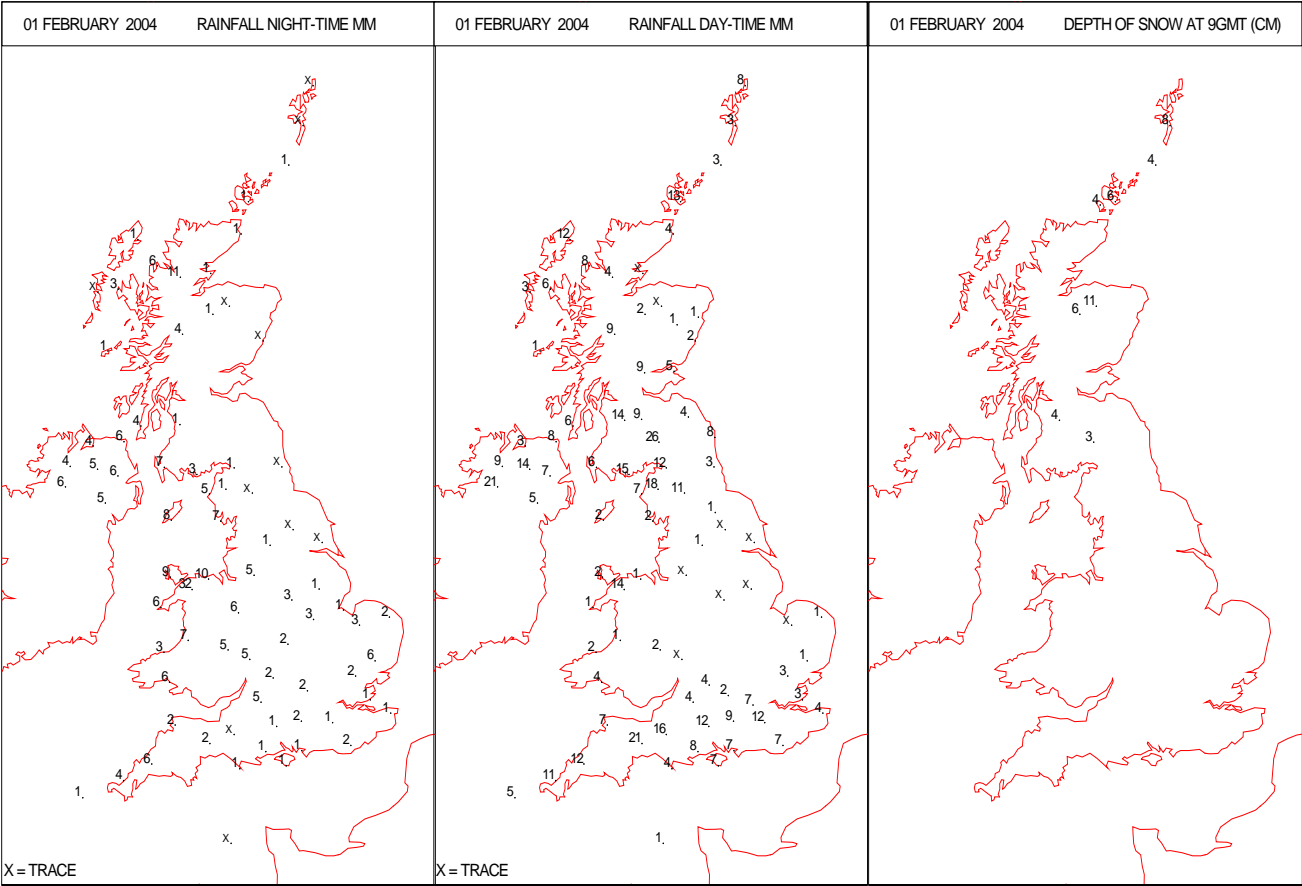
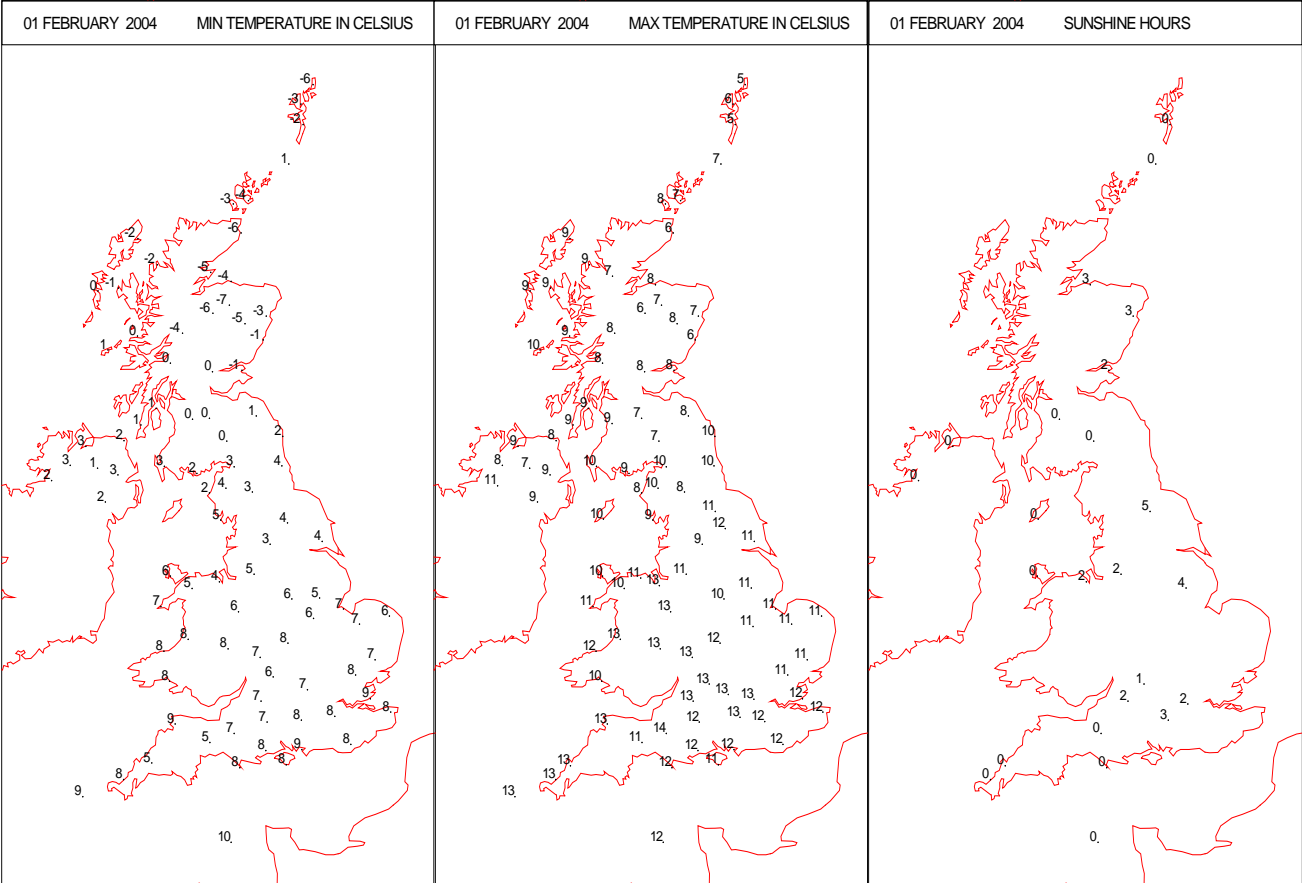
SURFACE REPORTS



SIGNIFICANT WEATHER

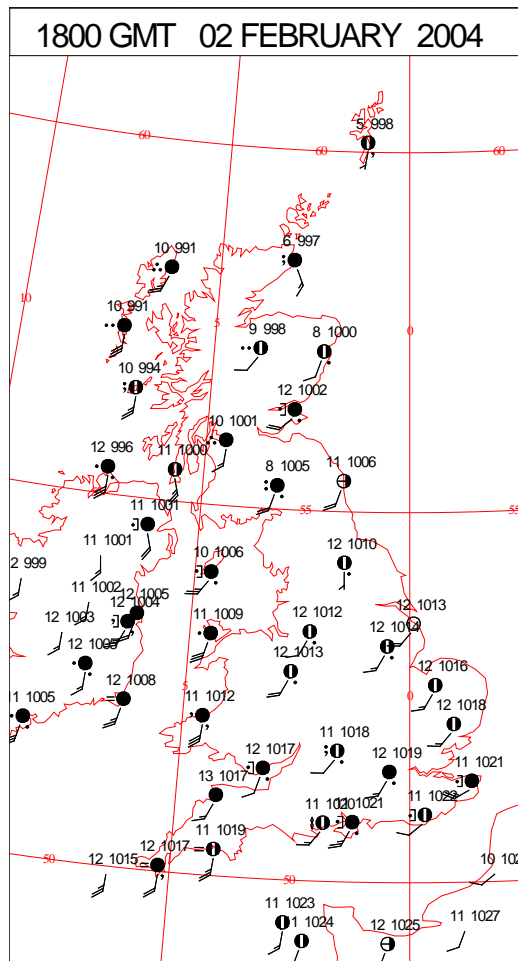
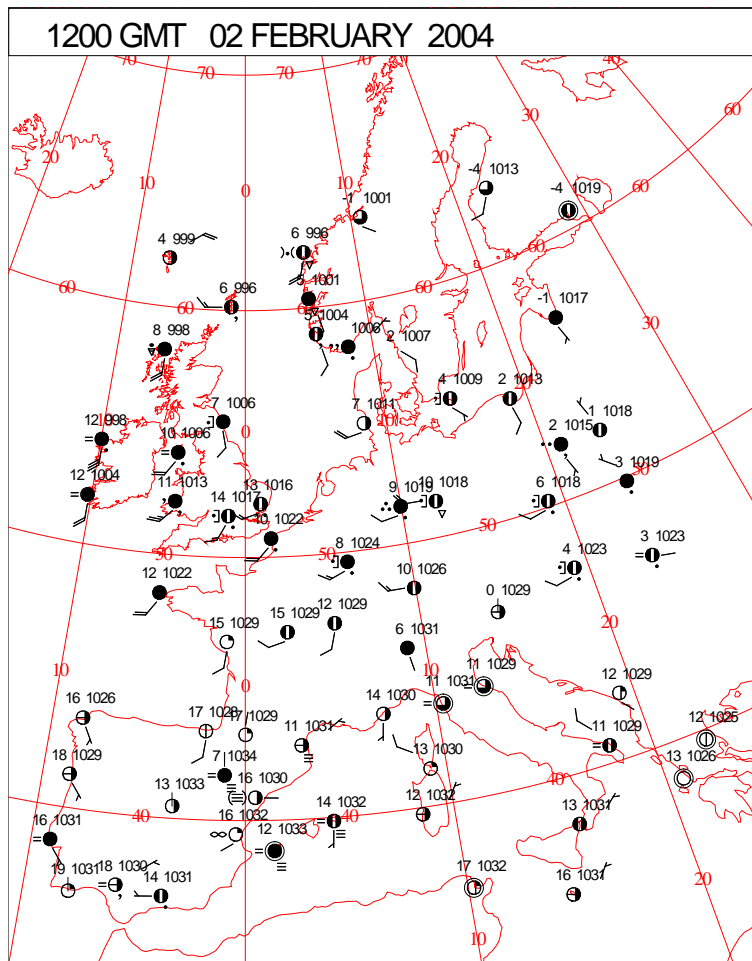
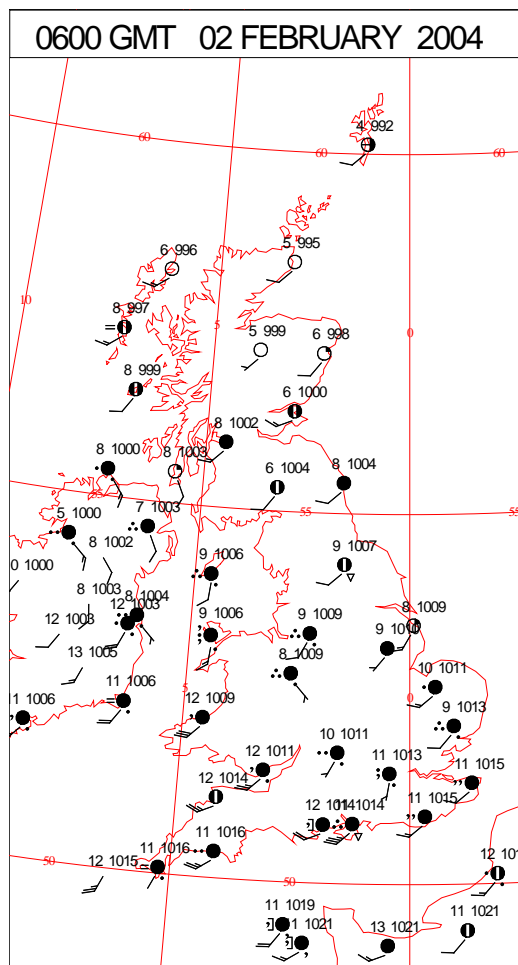
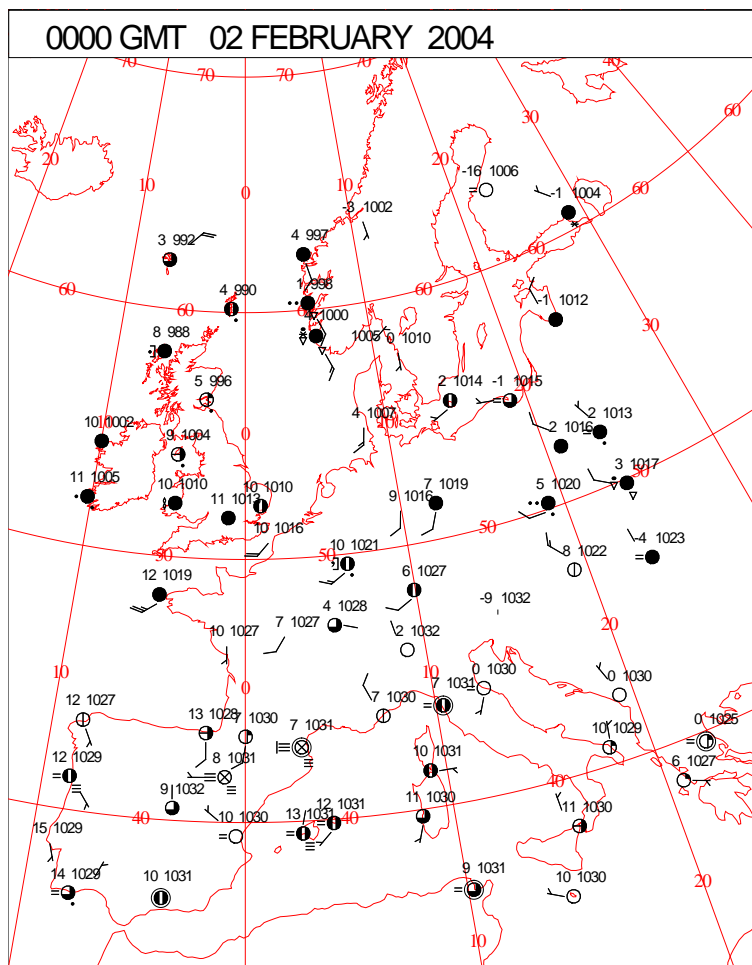
| 0600 GMT 01 FEBRUARY 2004 | SIG WEATHER | 1200 GMT 01 FEBRUARY 2004 | SIG WEATHER | <p>Summary of UK Weather for Sunday 01 February 2004.</p> <p>The night start cloudy for much of the United Kingdom, as rain and showers moved northeast. It was windy along the English Channel coasts and over south Wales with a gust of 51 knots at Pembrey Sands. Snow fell across parts of southern, and later central, Scotland but it remained dry and very cold with a sharp frost over northern Scotland.</p> <p>Rain and snow continued to move northeast across central and northern Scotland during the morning, with the snow turning to rain by early afternoon. Many other areas of the UK had sunny periods with isolated showers. Thickening cloud layers advanced from the southwest to bring outbreaks of rain to Northern Ireland, southwest England and southwest Wales by midday. Thunderstorms developed around southwest England during the early afternoon. The locally heavy rain moved steadily east across Wales and England but made slower northeastward progress over Northern Ireland, northern England and southern Scotland. It was windy across the south coast of England during the evening, with a gust of 55 knots at Lee on Solent.</p> <p>It was very mild in many places but afternoon temperatures were near normal across northern Scotland.</p> |
|---------------------------|-------------|---------------------------|-------------|---|
| | | | | |
| 1800 GMT 01 FEBRUARY 2004 | SIG WEATHER | 0000 GMT 02 FEBRUARY 2004 | SIG WEATHER | <p>EXTREMES</p> <p>Highest Maximum: 13.5 Yeovilton, Somerset</p> <p>Lowest Maximum: 5.2 Lerwick, Shetland 5.2 Baltasound No 2, Shetland</p> <p>Lowest Minimum: -7.0 Glenlivet, Banffshire</p> <p>Lowest Grass Minimum: -9.8 Aviemore, Inverness-Shire -9.8 Glenlivet, Banffshire</p> <p>Most Rain: 45.8 Capel Curig No 3, Gwynedd</p> <p>Most Sun: 4.5 Leeming, North Yorkshire</p> |
| | | | | |

DAILY CLIMATE DATA



Crown Copyright 2004, All Rights Reserved

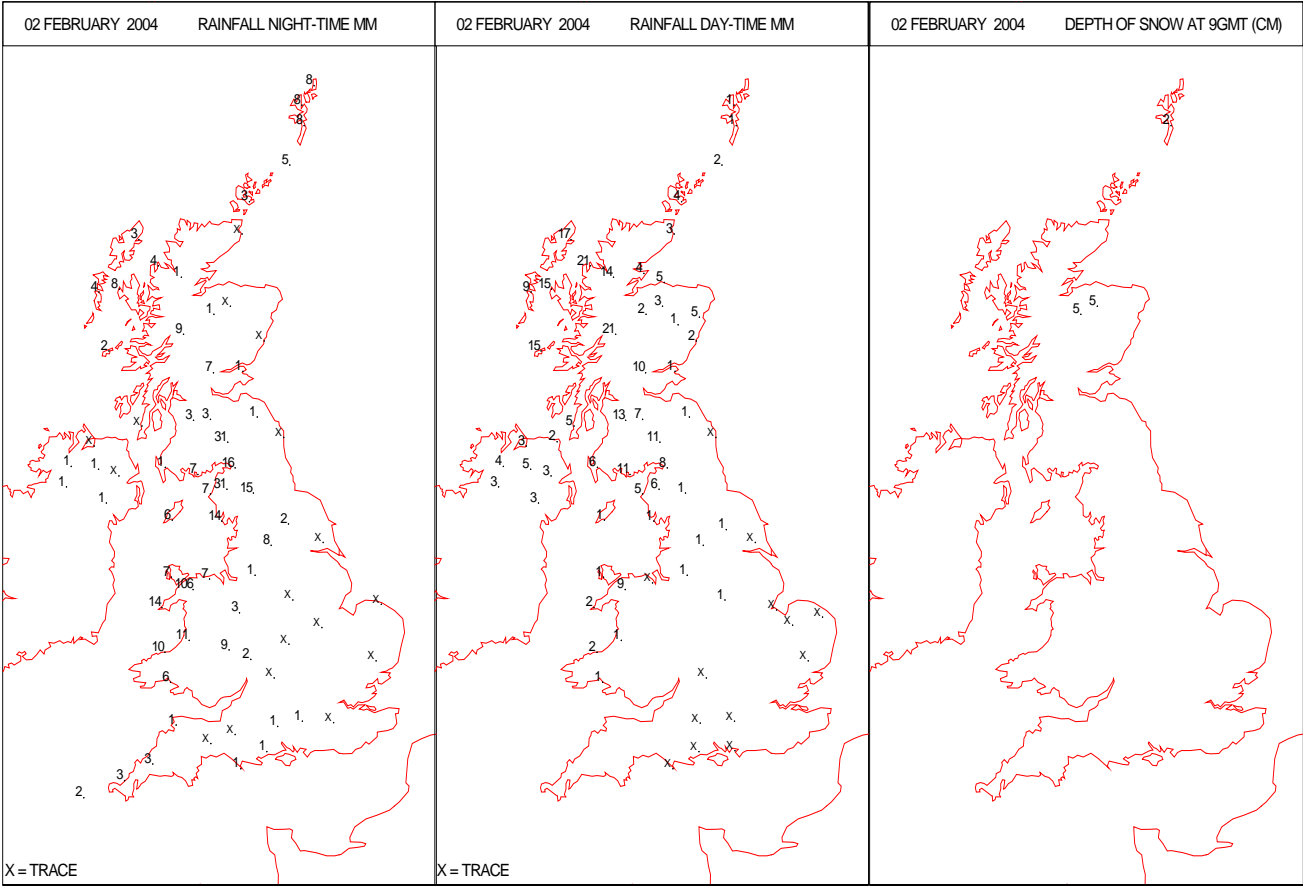
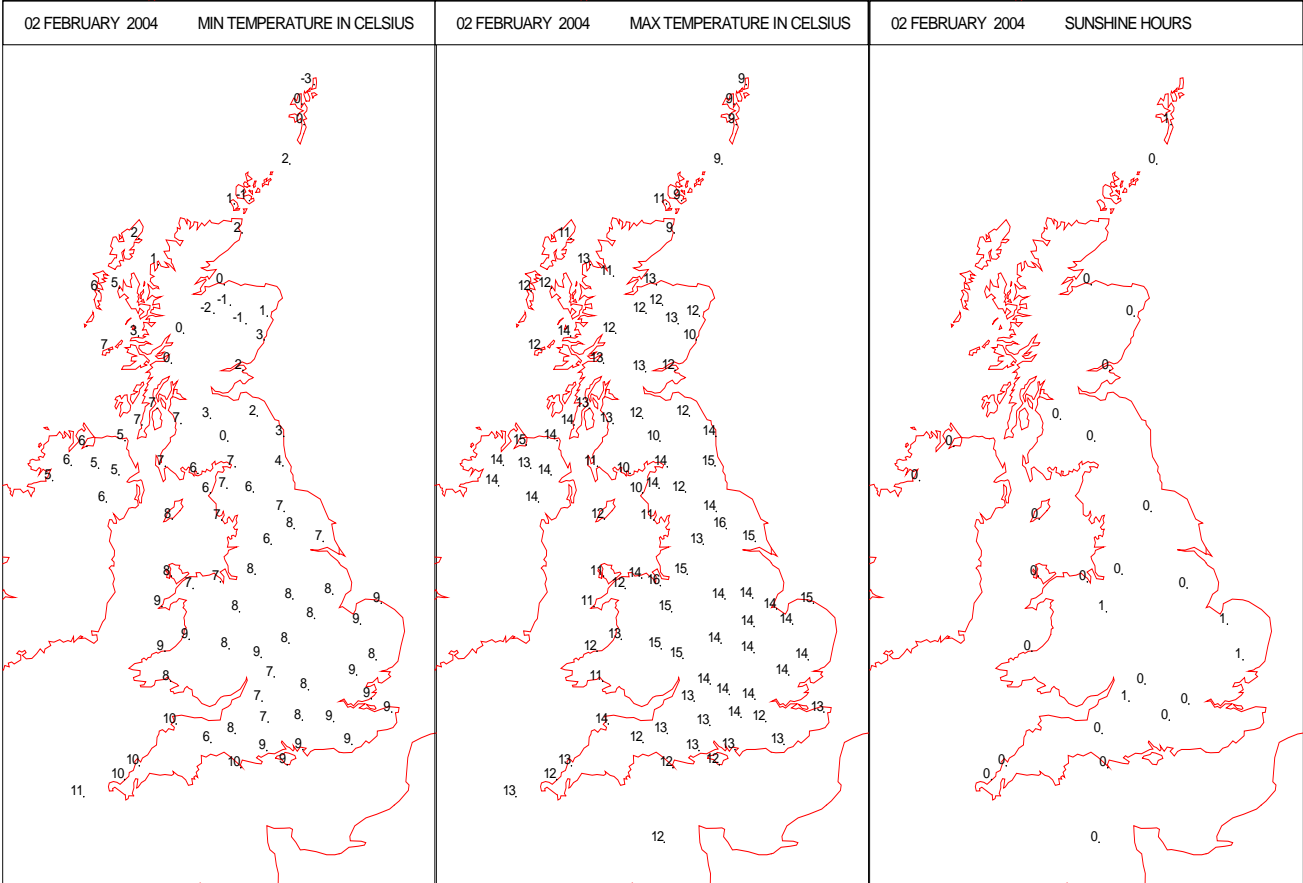
SURFACE REPORTS



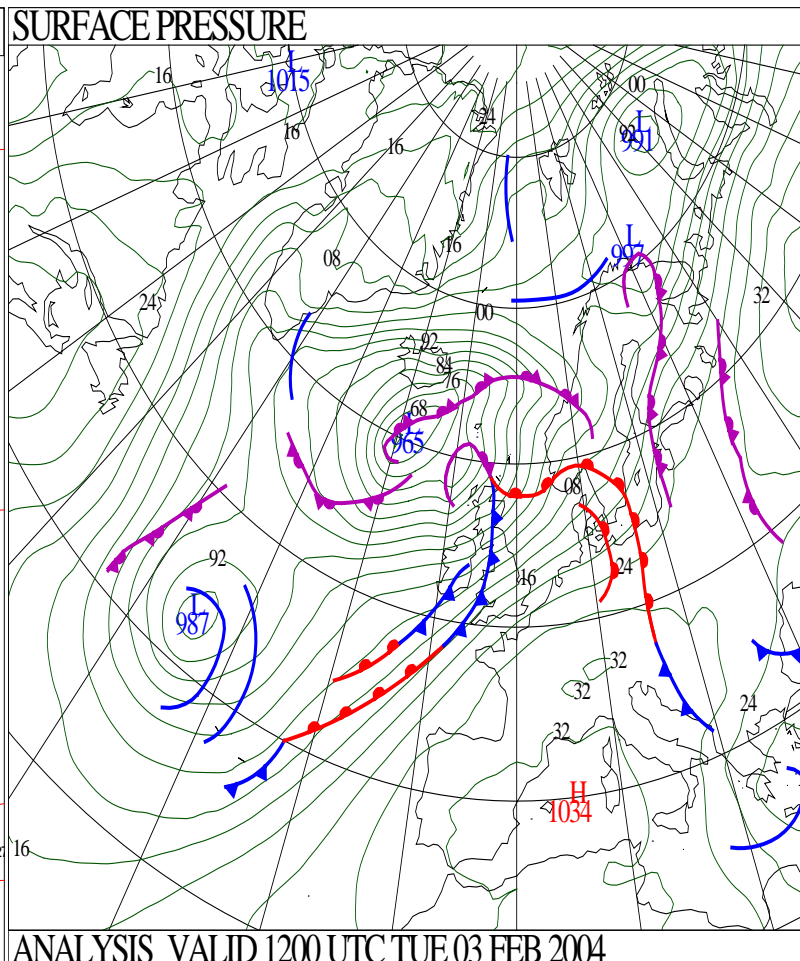
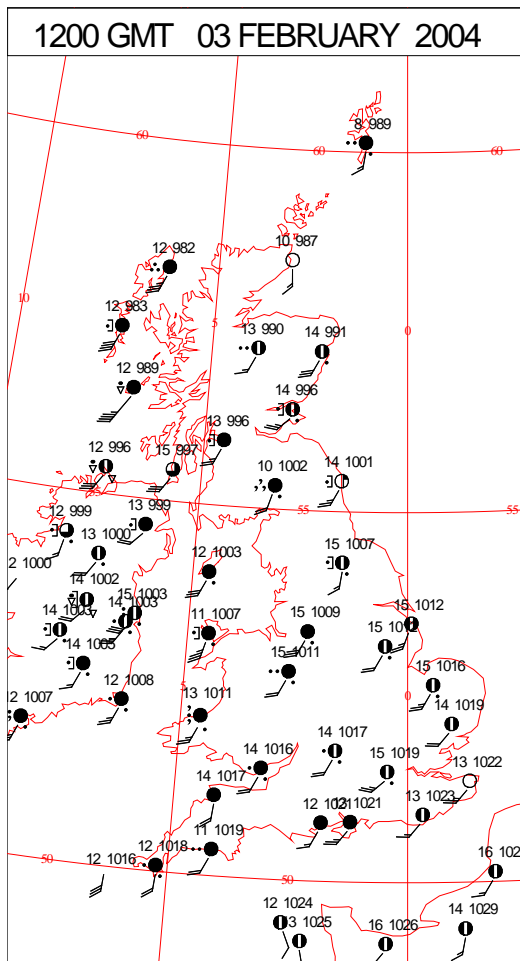
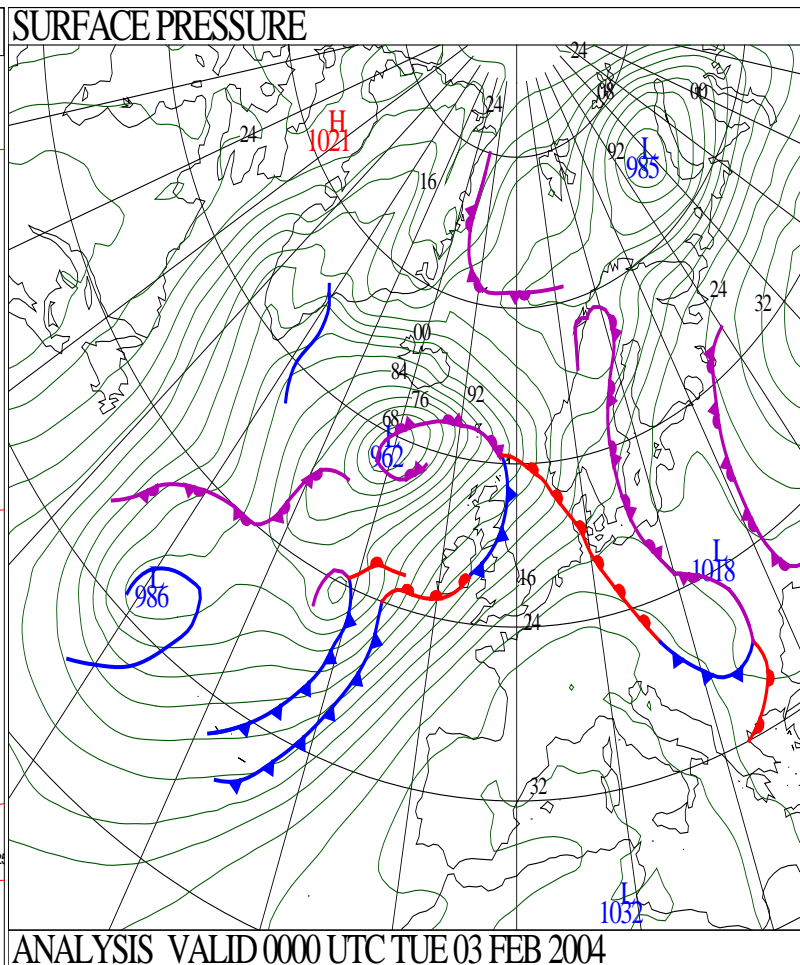
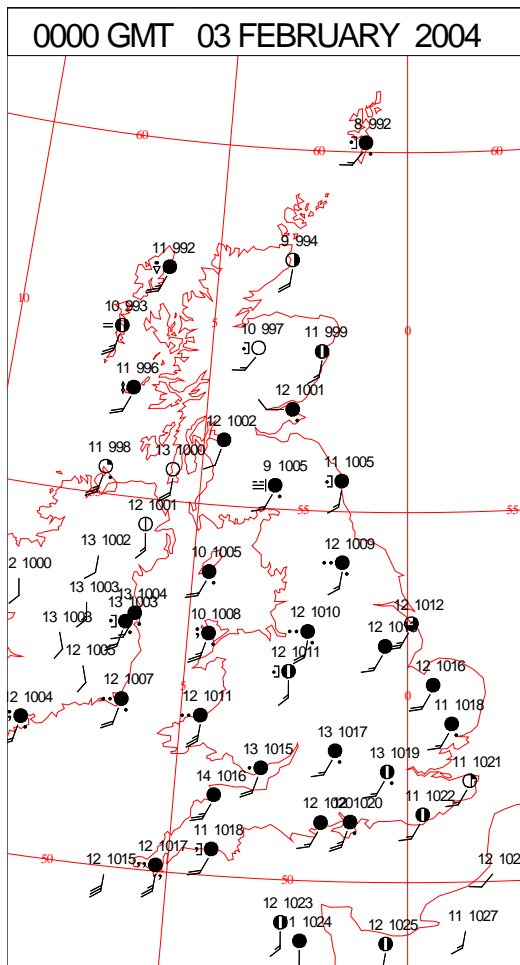
SIGNIFICANT WEATHER

| | | | | |
|---------------------------|-------------|---------------------------|-------------|--|
| 0600 GMT 02 FEBRUARY 2004 | SIG WEATHER | 1200 GMT 02 FEBRUARY 2004 | SIG WEATHER | <p>Summary of UK Weather for Monday 02 February 2004.</p> <p>The night started with scattered showers across Scotland, northern England and the west of Northern Ireland. Thickening cloud layers advanced northeast to bring outbreaks of rain to southwest England and Wales during the early hours. The rain reached southwest Scotland to the Wash by daybreak, as it turned drizzly and misty across the south of Wales and England. Many places were very mild, but temperatures locally approached freezing in Aberdeenshire.</p> <p>The rain continued moving northeast to reach northeast England and central and northern Scotland by midday. Elsewhere, the drizzle slowly died out to leave mainly cloudy skies but some bright or sunny intervals developed here and there. The rain persisted over Scotland during the afternoon, although eastern parts became mainly dry. Much of the UK stayed cloudy with patchy drizzle. Further rain moved northeast across Northern Ireland and this spread to northwest England, Wales and southwest England during the evening. It was windy in most places with a gust of 56 knots in Aberdaron during the morning and 62 knots at Capel Curig in the evening.</p> <p>It was mild or very mild, but locally exceptionally mild.</p> |
| | | | | |
| 1800 GMT 02 FEBRUARY 2004 | SIG WEATHER | 0000 GMT 03 FEBRUARY 2004 | SIG WEATHER | <p>EXTREMES</p> <p>Highest Maximum: 15.9 Hawarden Airport, Clwyd</p> <p>Lowest Maximum: 9.0 Fair Isle, Shetland</p> <p>Lowest Minimum: -6.8 Loch Glascarnoch, Ross & Cromarty</p> <p>Lowest Grass Minimum: -0.9 Tain Range, Ross & Cromarty</p> <p>Most Rain: 115.2 Capel Curig No 3, Gwynnedd</p> <p>Most Sun: 2.5 Jersey: Airport, Jersey</p> |
| | | | | |

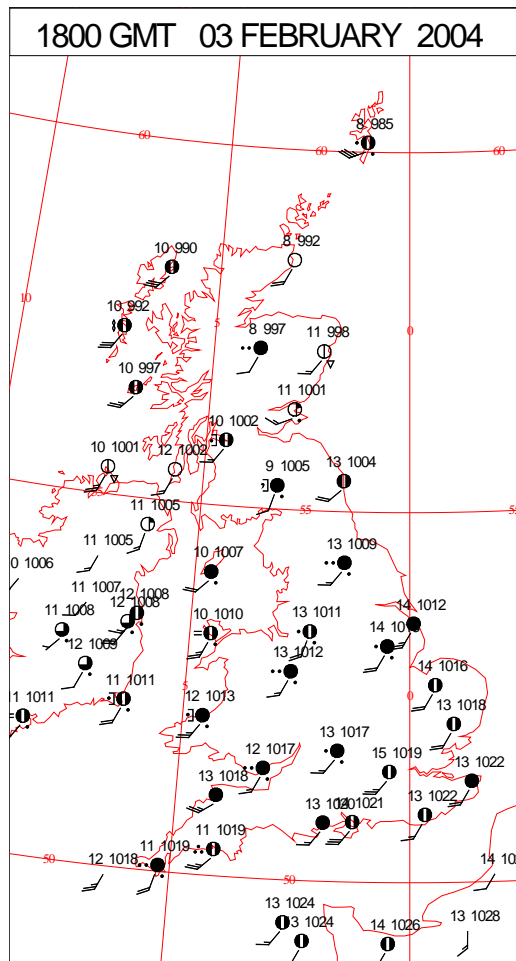
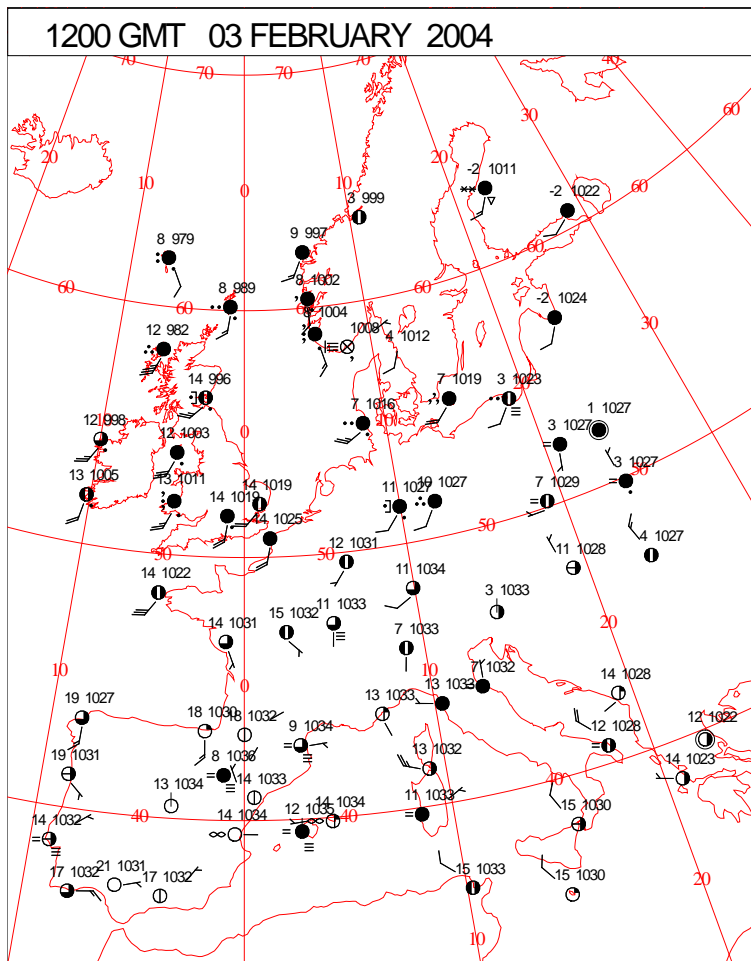
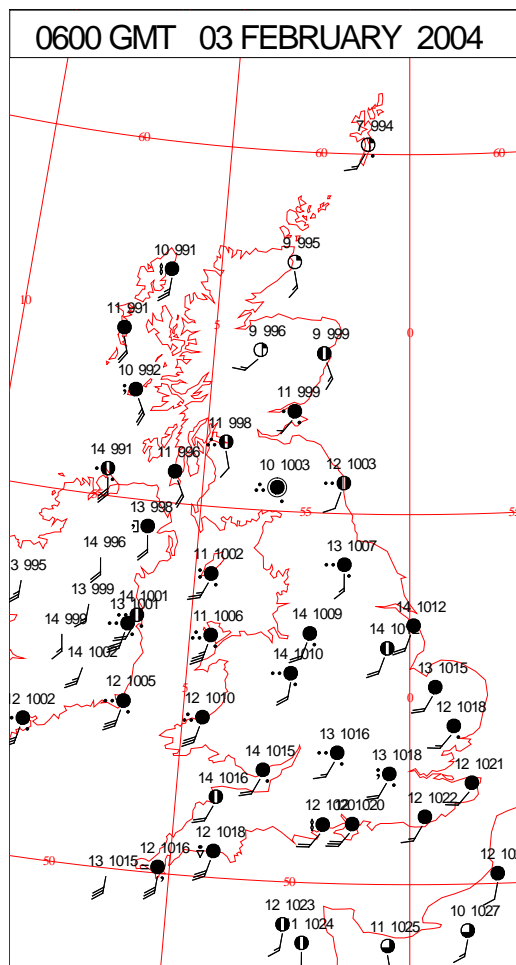
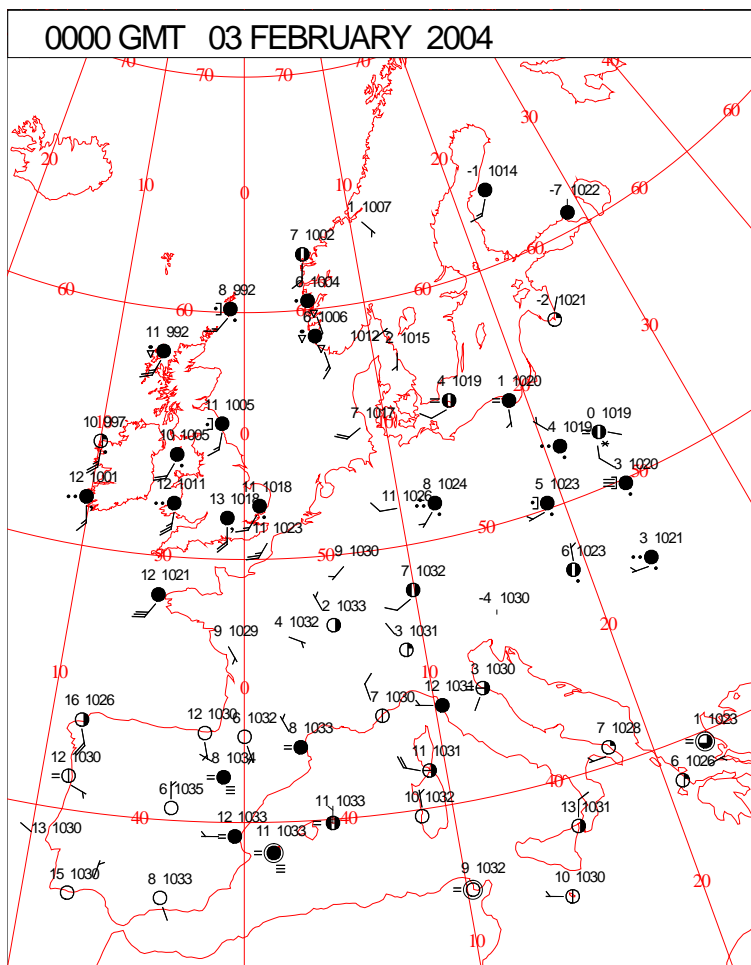
DAILY CLIMATE DATA



DAILY WEATHER SUMMARY



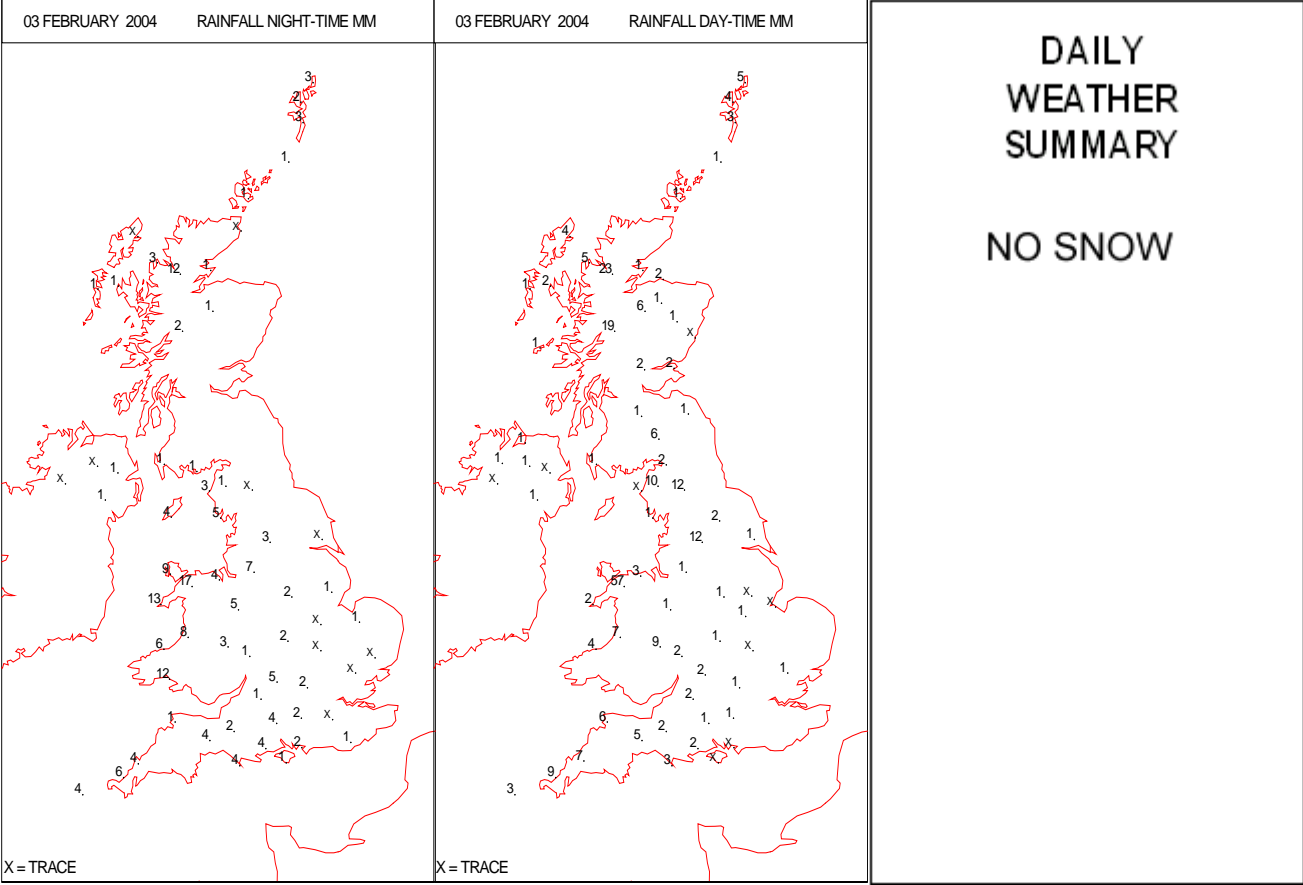
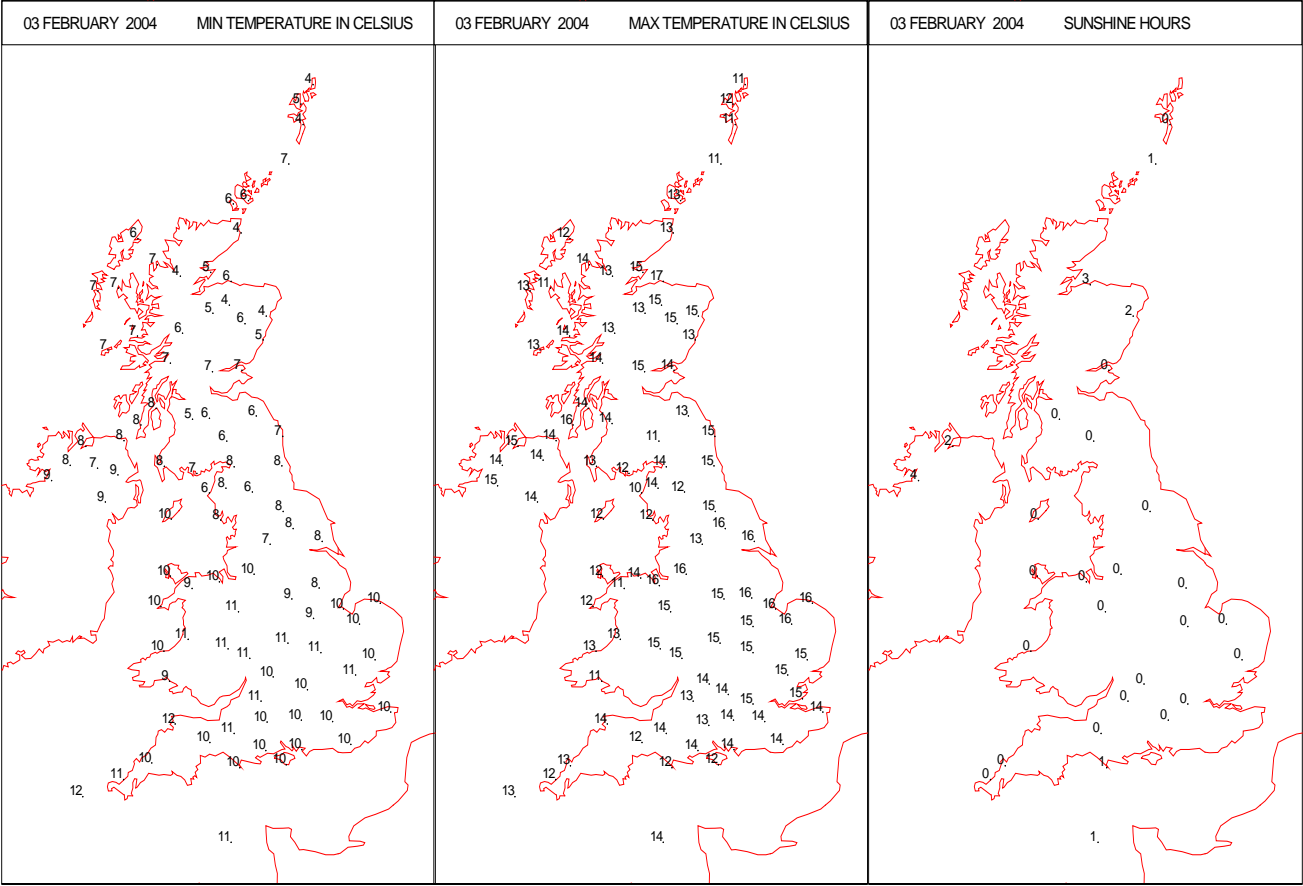
SURFACE REPORTS



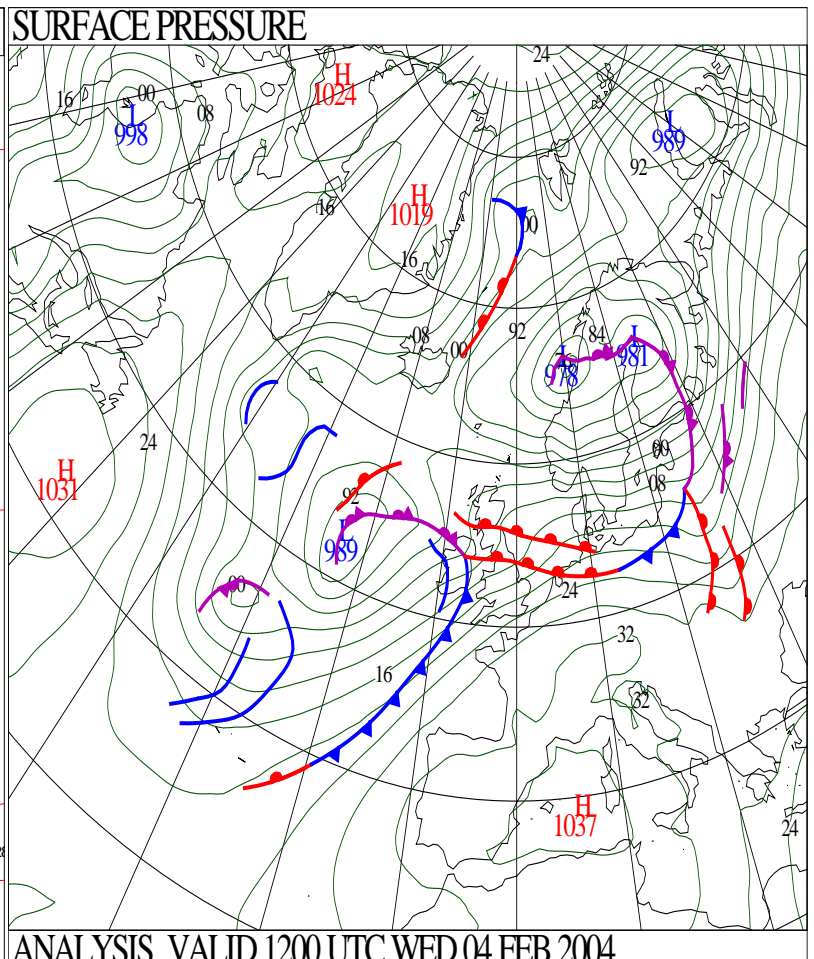
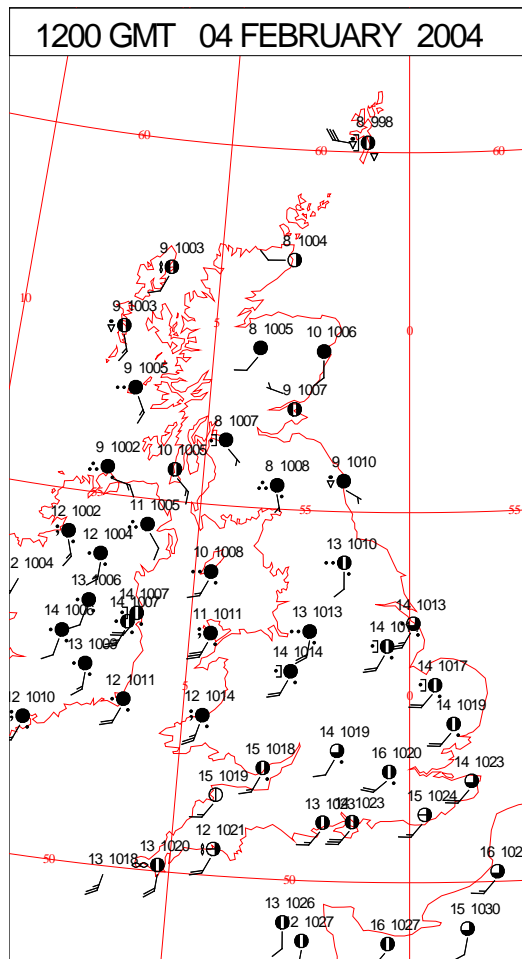
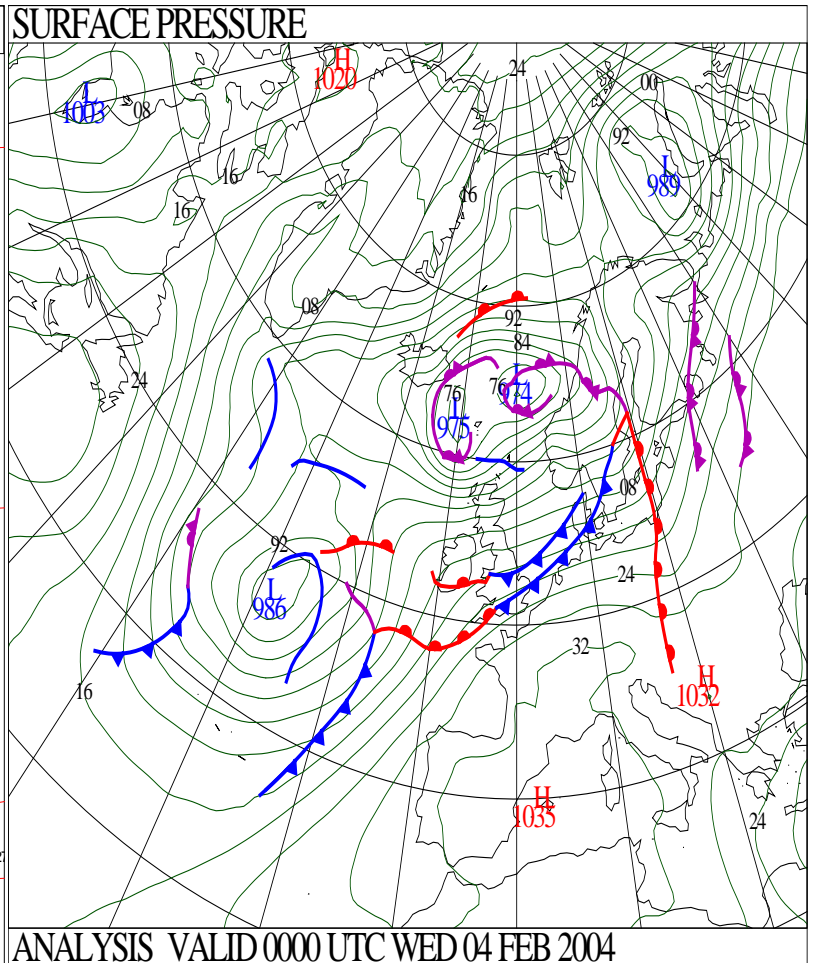
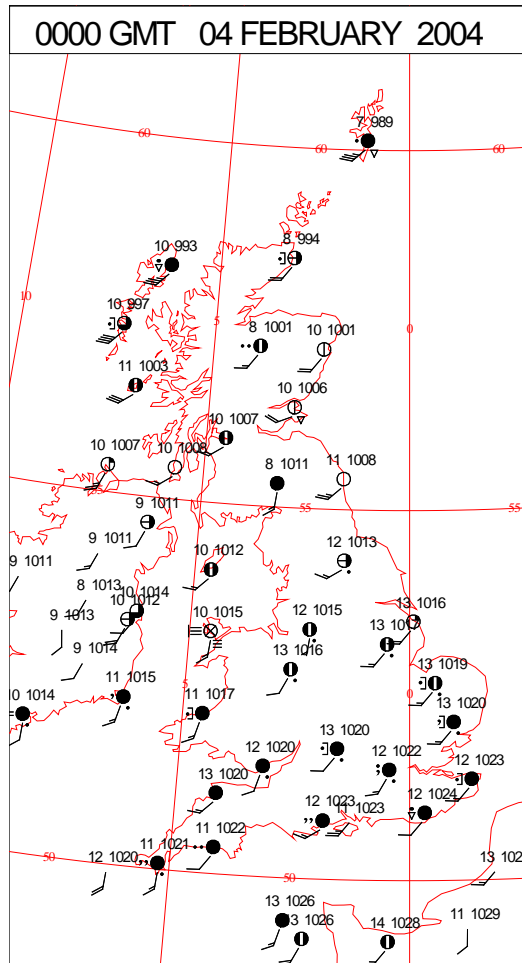
SIGNIFICANT WEATHER

| | | | | |
|---------------------------|-------------|---------------------------|-------------|--|
| 0600 GMT 03 FEBRUARY 2004 | SIG WEATHER | 1200 GMT 03 FEBRUARY 2004 | SIG WEATHER | <p>Summary of UK Weather for Tuesday 03 February 2004. Rain initially over Wales and northwest England (locally heavy) edged north overnight reaching parts of Northern Ireland, southern and central Scotland by dawn. Another band of rain reached west Wales by this time. There was patchy rain/drizzle across southern England, but northern Scotland and parts of eastern England were mainly dry. During the morning rain affected much of Scotland, northwest England and Wales. The rain was heavy and persistent in places, especially over high ground exposed to the prevailing southwesterly wind. Northern Ireland had showery bursts of rain but more southern and eastern parts of England were mainly dry with bright or sunny intervals. The best of the sunshine was in Moray with just over 3 hours recorded at Kinloss. During the afternoon there were outbreaks of rain across parts of Scotland (thundery in the north), northern England, Wales and southwest England, with other places generally dry. The rain became confined to southern England and south Wales during the evening with showers across northwest Scotland. Highest gust was 84kt in Shetland. Temperatures were mostly in the exceptionally mild category.</p> |
| 1800 GMT 03 FEBRUARY 2004 | SIG WEATHER | 0000 GMT 04 FEBRUARY 2004 | SIG WEATHER | |
| | | | | <p>EXTREMES</p> <p>Highest Maximum: 16.7 Lossiemouth, Moray (In Grampian R Lowest Maximum: 10.2 St Bees Head No 2, Cumbria Lowest Minimum: 3.6 Wick Airport, Caithness Lowest Grass Minimum: 0.0 Baltasound No 2, Shetland Most Rain: 73.4 Capel Curig No 3, Gwynnedd Most Sun: 3.5 Corgary, Fermanagh</p> |

DAILY CLIMATE DATA



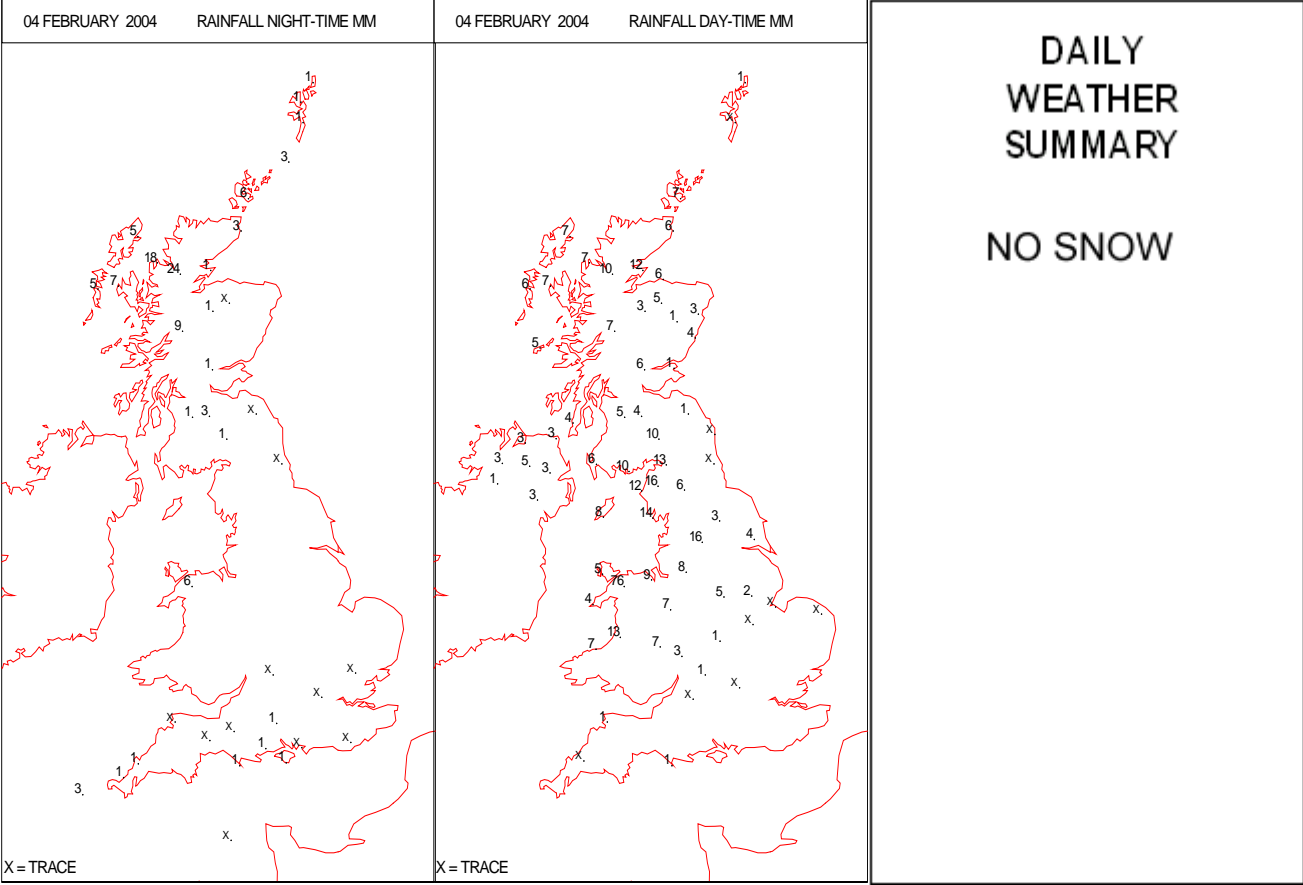
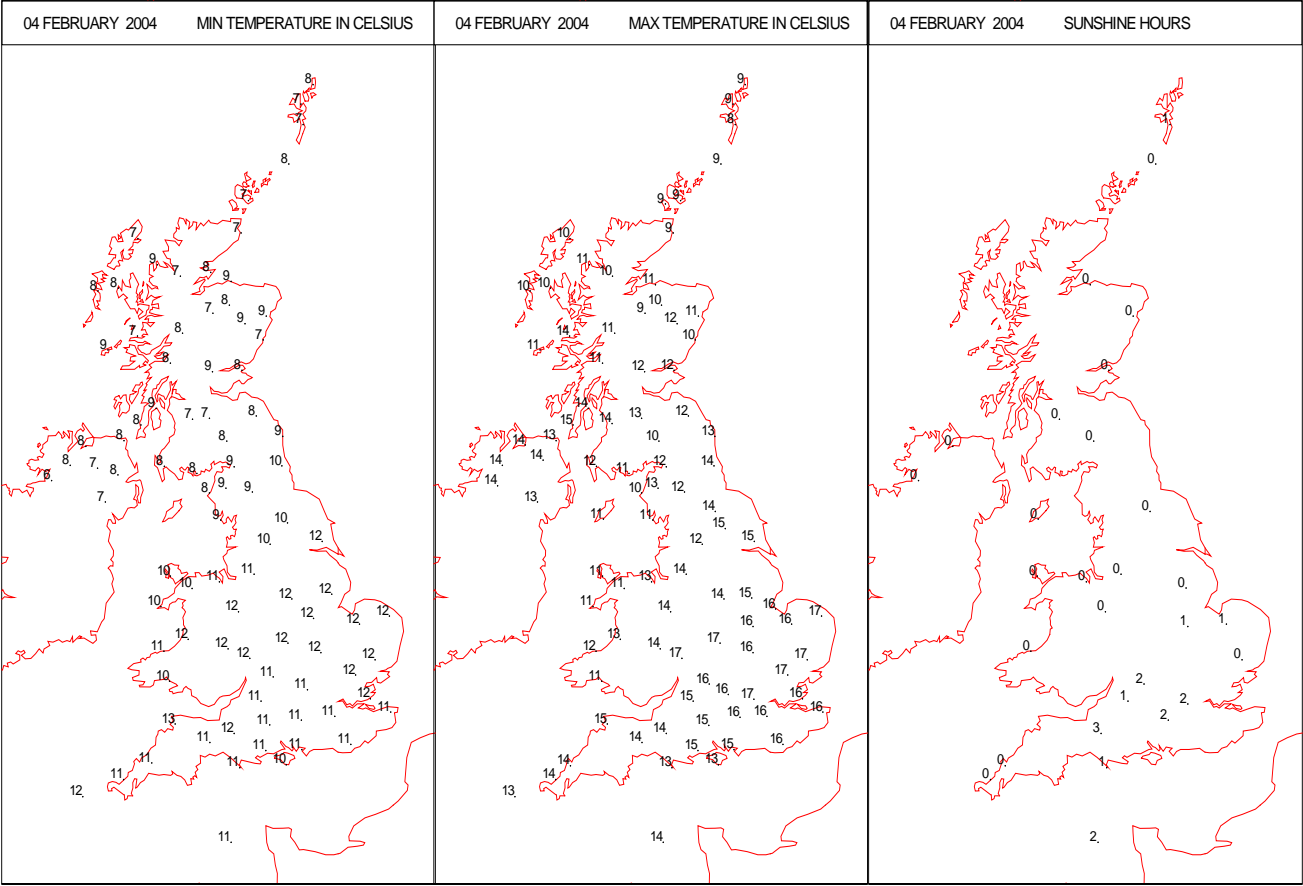
DAILY WEATHER SUMMARY



SIGNIFICANT WEATHER

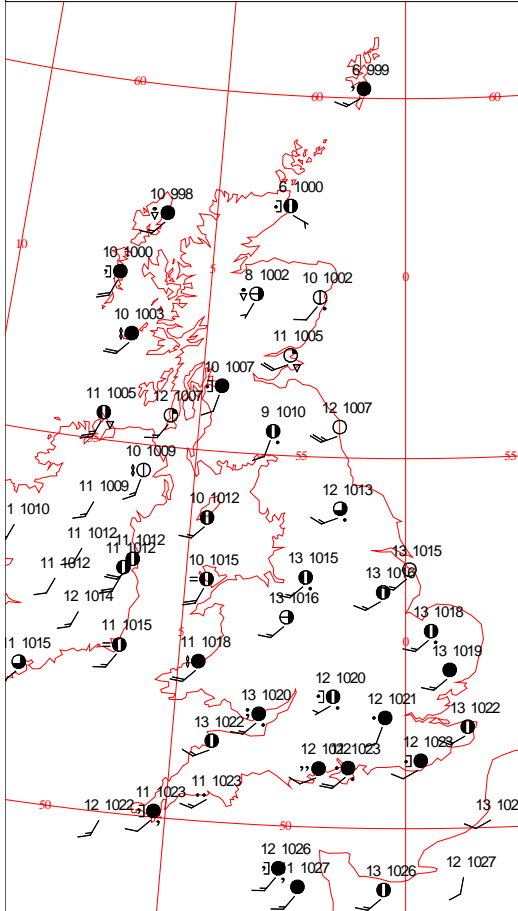
| | | |
|--|--|--|
| 0600 GMT 04 FEBRUARY 2004 SIG WEATHER | 1200 GMT 04 FEBRUARY 2004 SIG WEATHER | <p>Summary of UK Weather for Wednesday 04 February 2004. Overnight there were showers across western Scotland and rain over south Wales and parts of southern England, chiefly the southwest; the locally heavy rain moved north to be across much of Wales and the Midlands by dawn. During the morning the rain, still heavy in places (particularly north Wales and northwest England), continued its migration northwards across northern England, Northern Ireland and southern Scotland, with the northern edge reaching the Highlands by midday. Further north, much of northern Scotland was dry by this time, and mainly dry conditions developed across parts of southern England where there were bright or sunny spells. The best of these were in Devon with almost 4 hours recorded at Torquay. During the afternoon the rain in the north moved across northern Scotland and there were further outbreaks of heavy rain across Wales and western England, but southeast England was mainly dry and bright. The evening saw rain across northern Scotland, but it became patchy elsewhere. Maximum gust was 69kt in Shetland and Fair Isle. Temperatures were mostly in the very mild or exceptionally mild categories.</p> |
| 1800 GMT 04 FEBRUARY 2004 SIG WEATHER | 0000 GMT 05 FEBRUARY 2004 SIG WEATHER | |
| | | <p>EXTREMES</p> <p>Highest Maximum: 17.0 Coltishall, Norfolk Lowest Maximum: 8.4 Lerwick, Shetland Lowest Minimum: 5.8 Corgary, Fermanagh Lowest Grass Minimum: 2.8 Aviemore, Inverness-Shire Most Rain: 82.6 Capel Curig No 3, Gwynnedd Most Sun: 3.0 Yeovilton, Somerserset</p> |

DAILY CLIMATE DATA

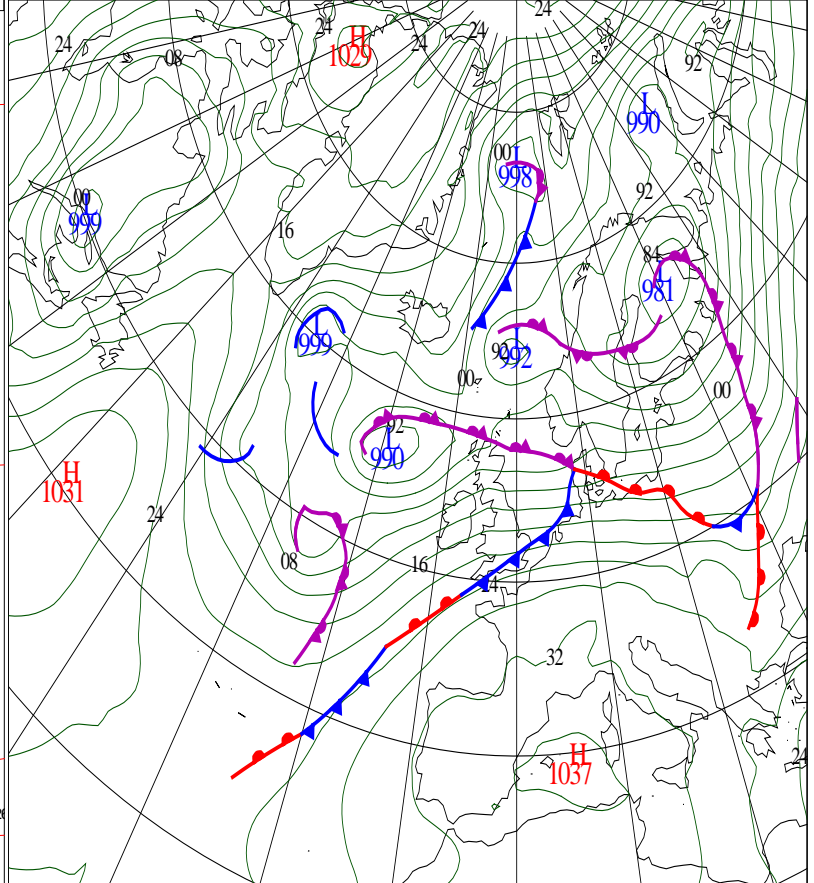


DAILY WEATHER SUMMARY

0000 GMT 05 FEBRUARY 2004

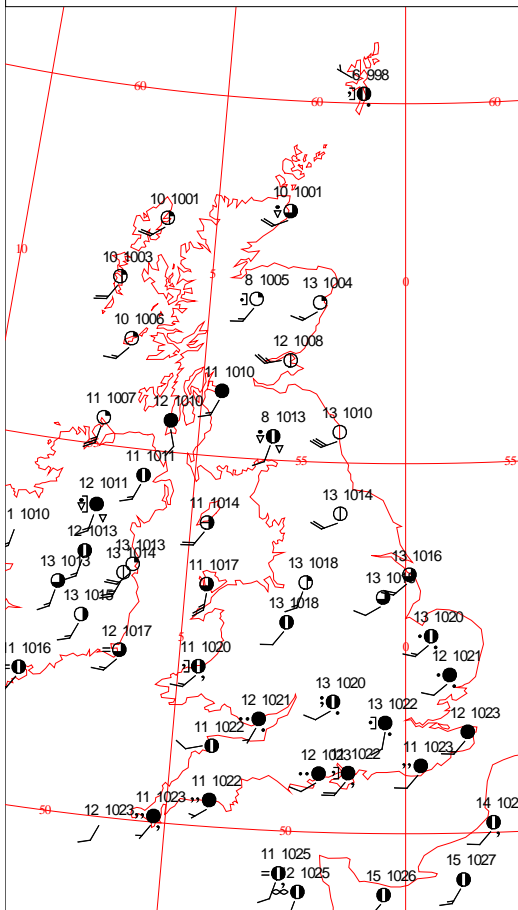


SURFACE PRESSURE

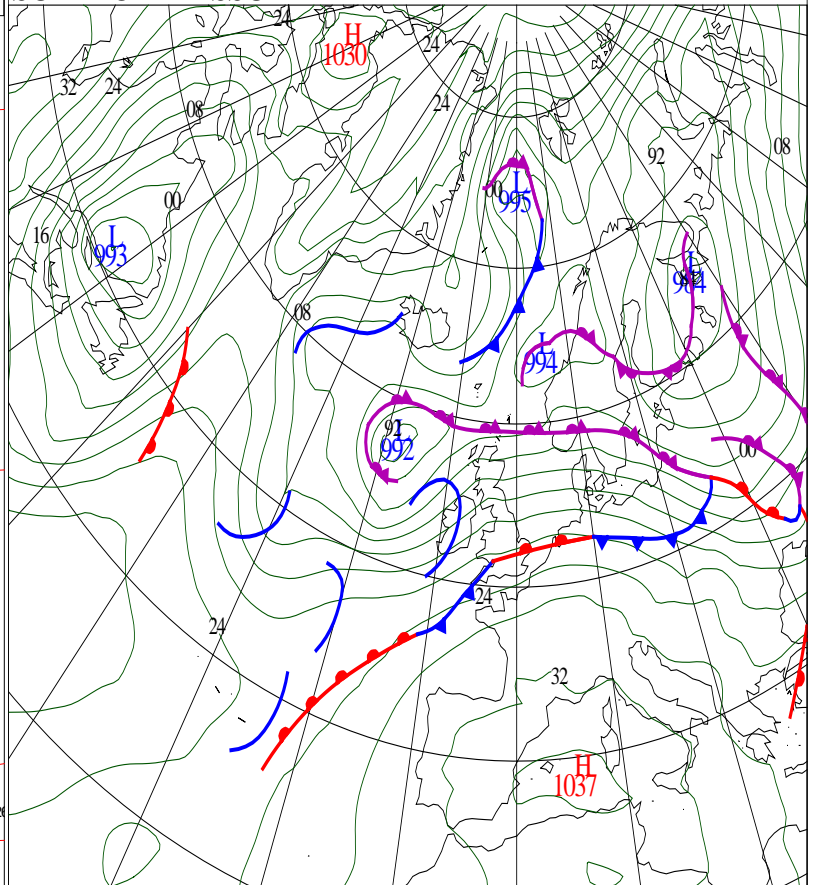


ANALYSIS VALID 0000 UTC THU 05 FEB 2004

1200 GMT 05 FEBRUARY 2004

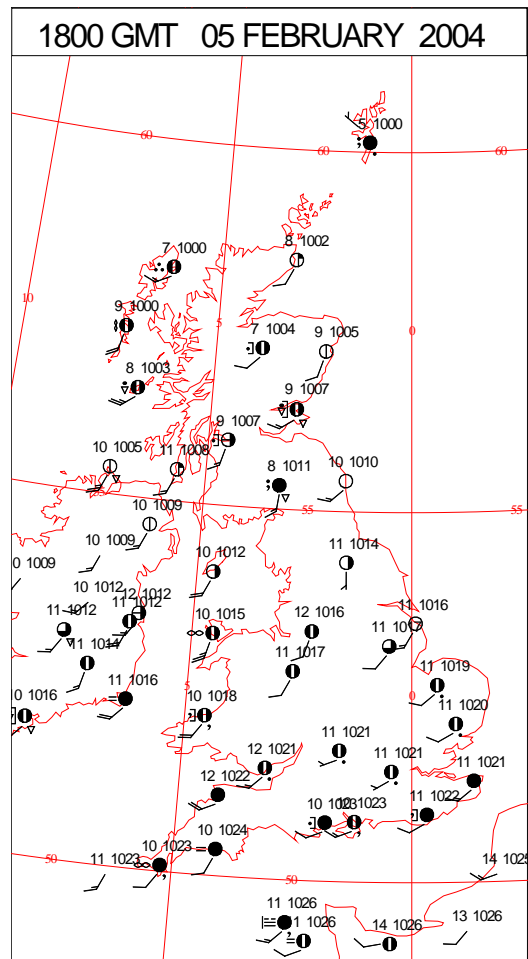
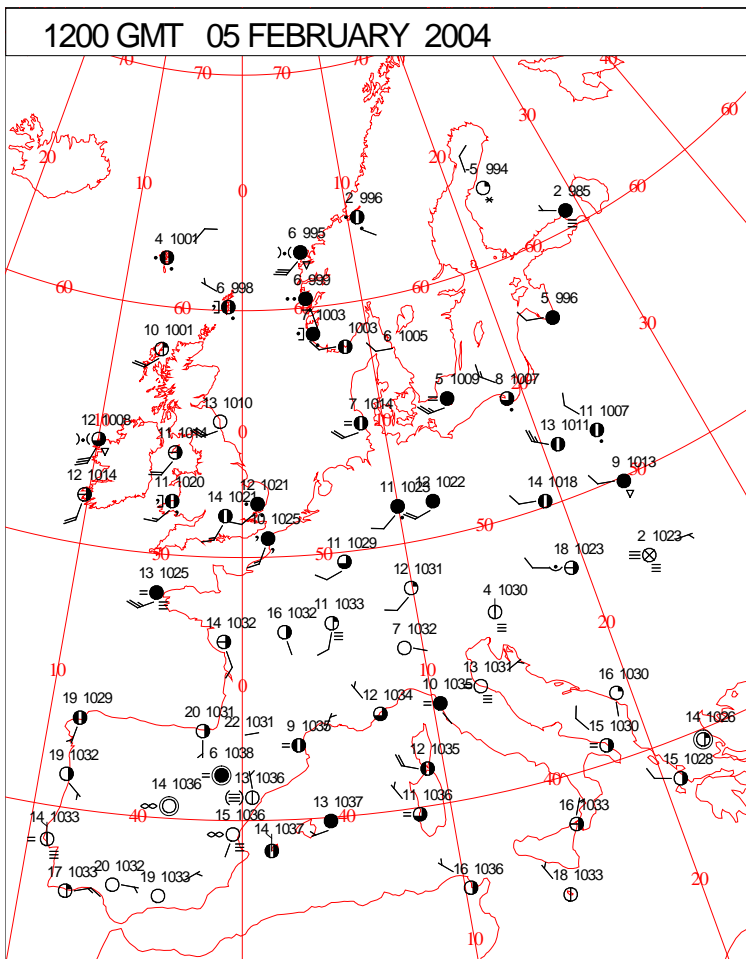
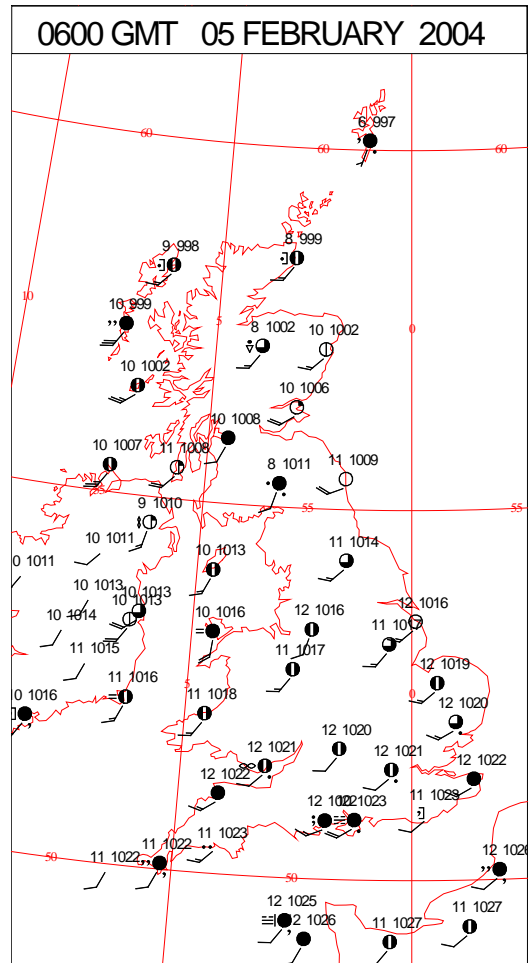
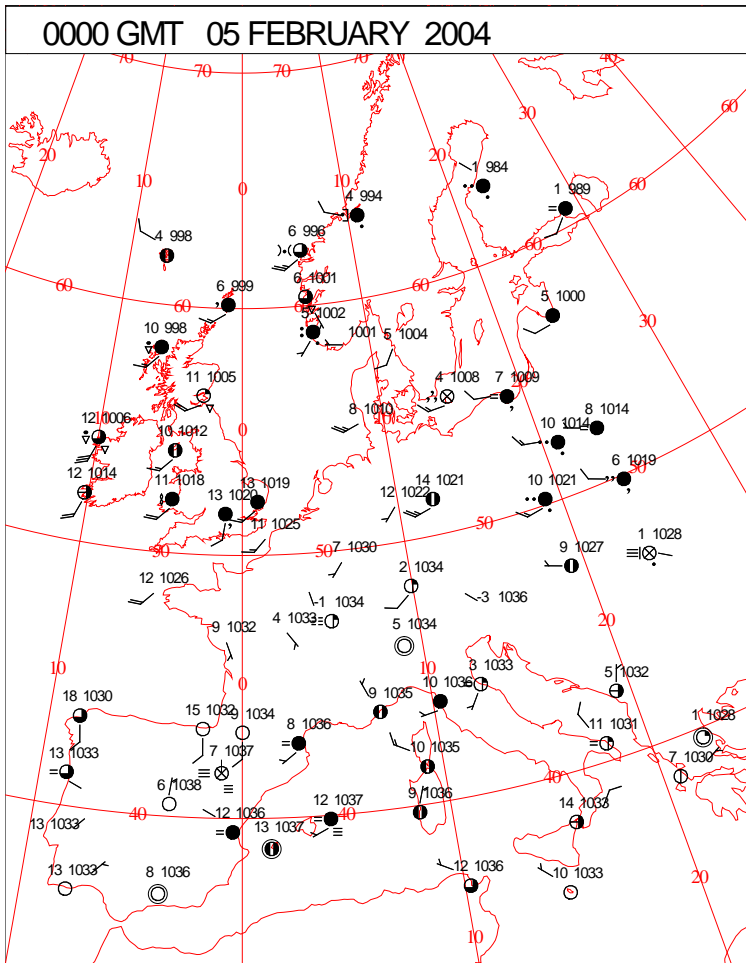


SURFACE PRESSURE



ANALYSIS VALID 1200 UTC THU 05 FEB 2004

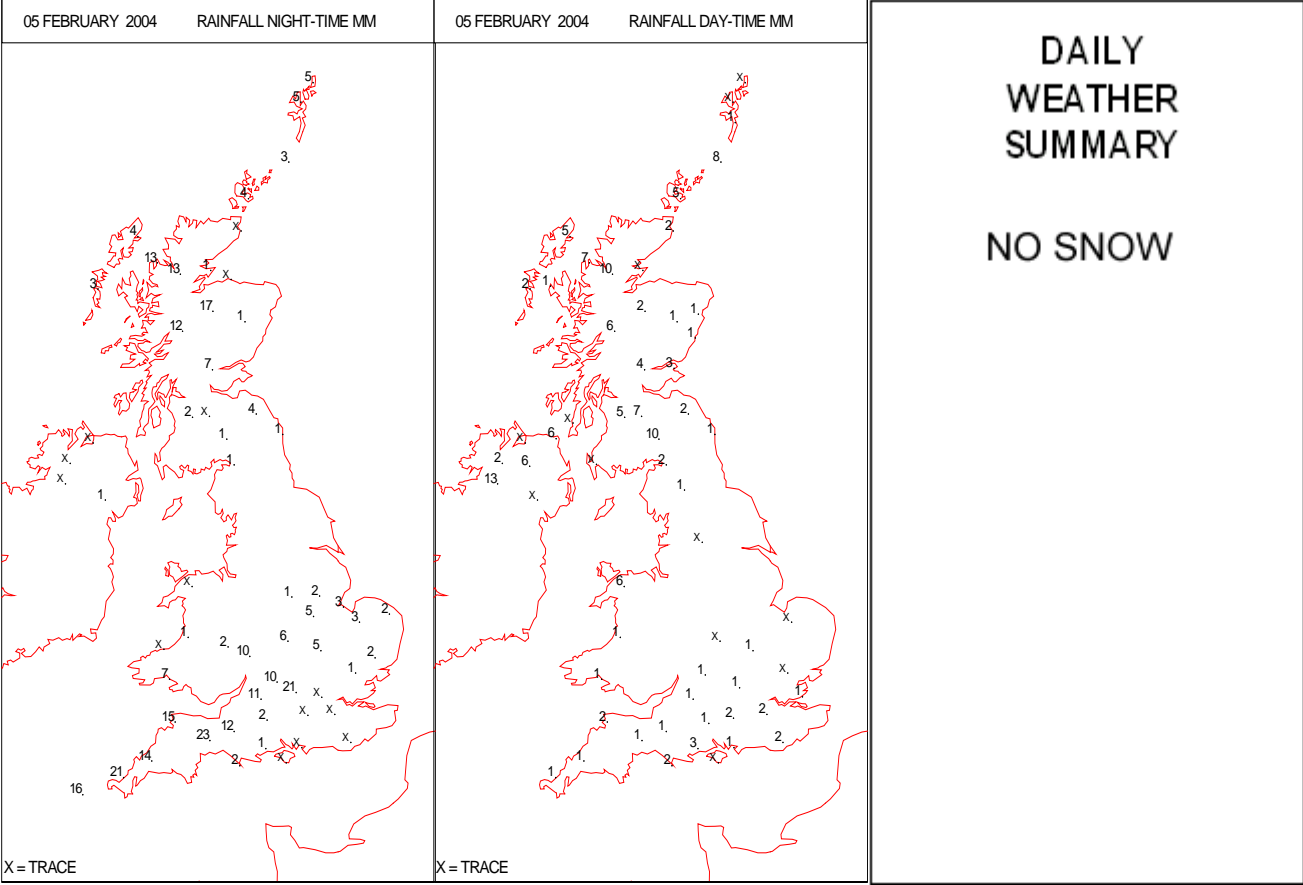
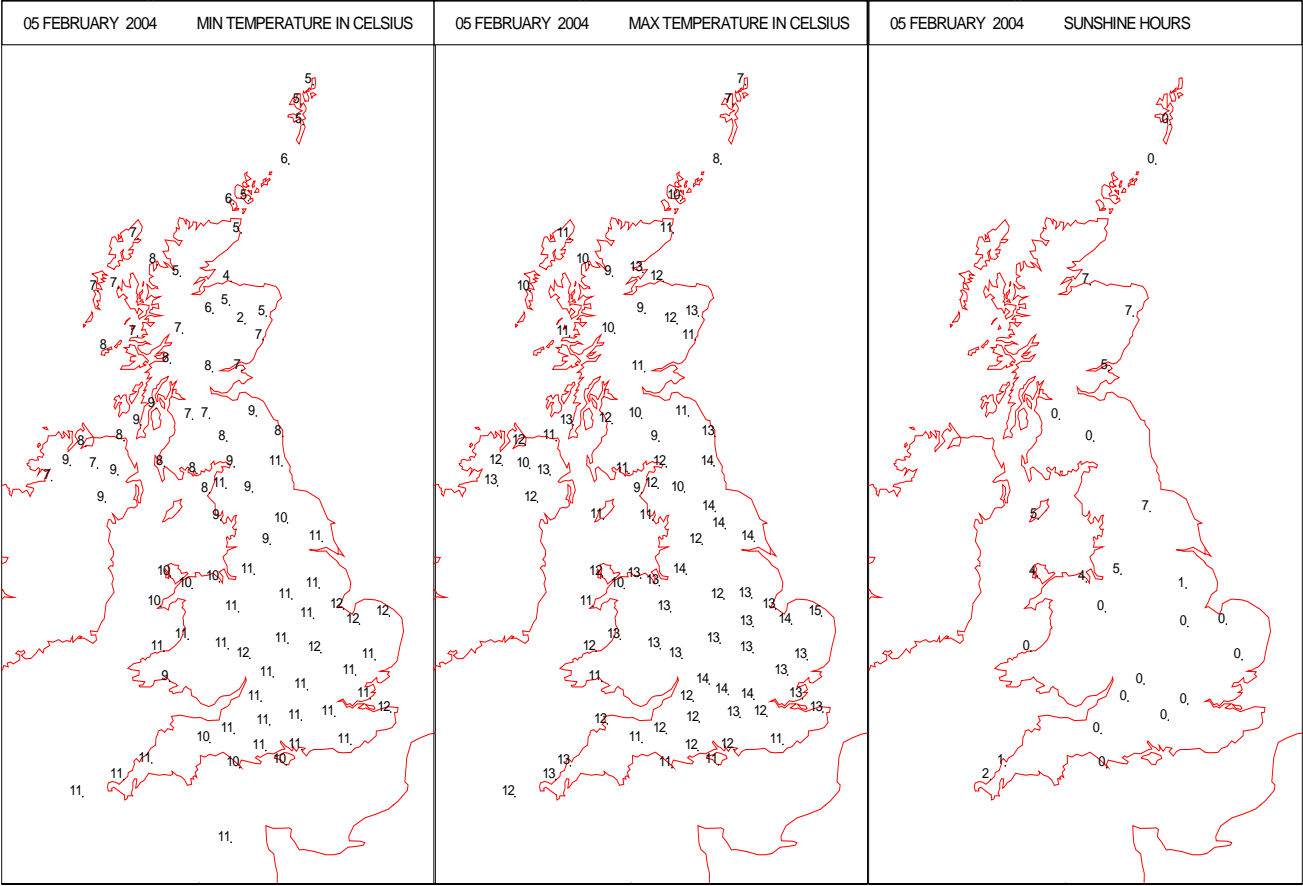
SURFACE REPORTS



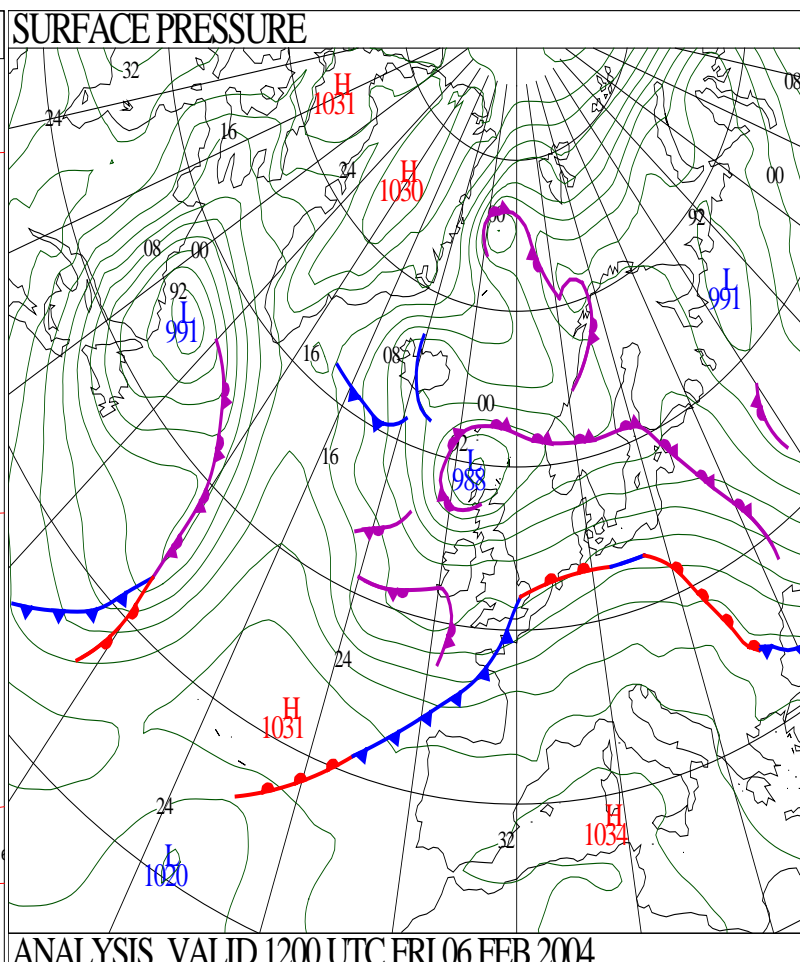
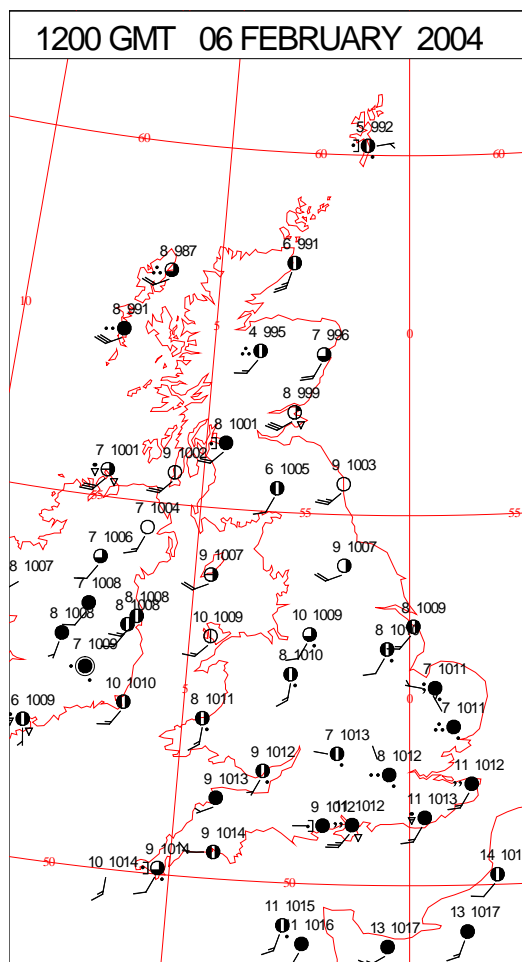
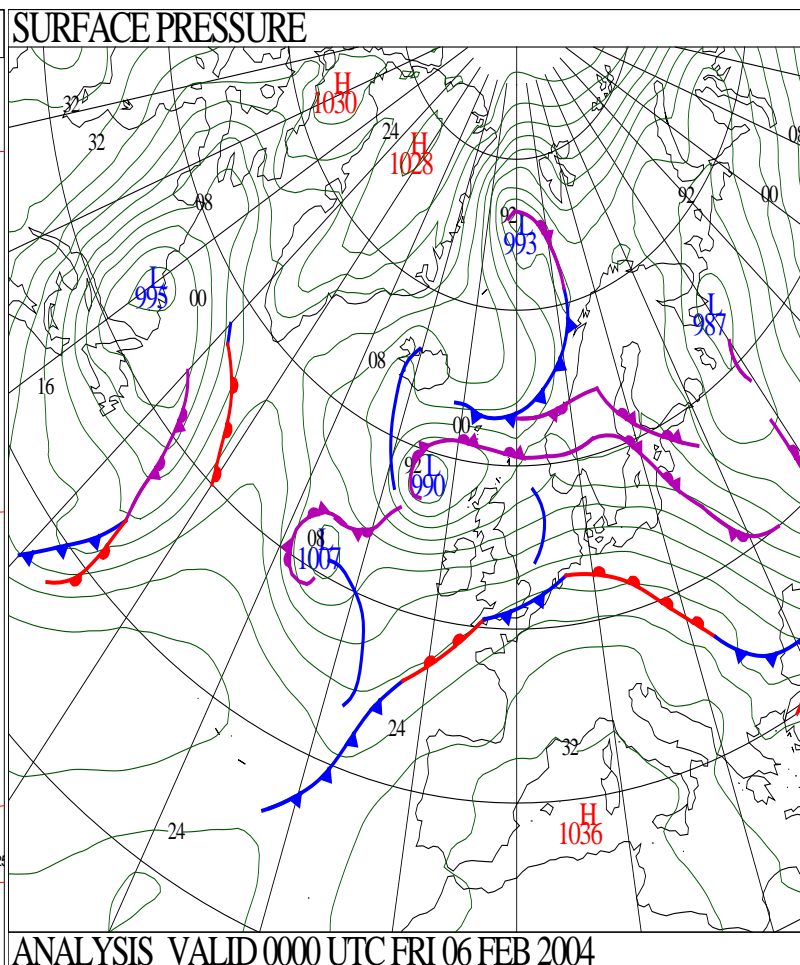
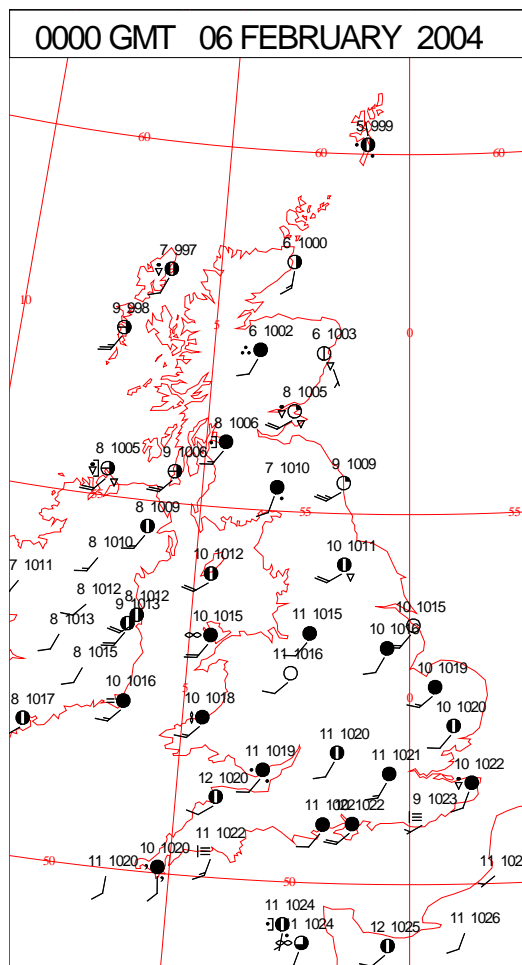
SIGNIFICANT WEATHER

| 0600 GMT 05 FEBRUARY 2004 | SIG WEATHER | 1200 GMT 05 FEBRUARY 2004 | SIG WEATHER | <p>Summary of UK Weather for Thursday 05 February 2004. Northern England, N Wales, N Ireland and Scotland had largely clear skies overnight although the far north of Scotland and the N Isles were cloudy with some rain at times. During the day showers developed but mainly in the west and some of the showers were heavy and thundery, lasting into the evening.(ie, Edinburgh 11.2mm in 8hrs to 17z, Loch Glascarnoch 35.0mm in 24hrs to 18z). Many places here though had some good sunny spells, especially in the east(Aberdeen 6.9hrs of sun). It was quite windy with a fresh to strong SW'ly wind.</p> <p>The rest of the UK was generally cloudy with some rain at times, especially around the middle of the day south of about mid-Wales to Norfolk(many places having 1 to 4mm), the rain generally petering out thereafter although a further pulse moved NE into SW England in the late evening. Winds were mostly moderate SW'ly in this area.</p> <p>Temperatures were above average everywhere and it was mild or very mild in many places, (Saunton Sands 15.1C) although it was a chilly start in inland Scotland(Aboyne 2.6C).</p> |
|---------------------------|-------------|---------------------------|-------------|---|
| | | | | |
| 1800 GMT 05 FEBRUARY 2004 | SIG WEATHER | 0000 GMT 06 FEBRUARY 2004 | SIG WEATHER | <p>EXTREMES</p> <p>Highest Maximum: 15.0 Coltishall, Norfolk</p> <p>Lowest Maximum: 6.8 Baltasound No 2, Shetland</p> <p>Lowest Minimum: 2.4 Aboyne No 2, Aberdeenshire</p> <p>Lowest Grass Minimum: -0.5 Lossiemouth, Moray (In Grampian R</p> <p>Most Rain: 23.2 Dunkeswell Aerodrome, Devon 23.2 Loch Glascarnoch, Ross & Cromarty</p> <p>Most Sun: 7.2 Leeming, North Yorkshire</p> |
| | | | | |

DAILY CLIMATE DATA

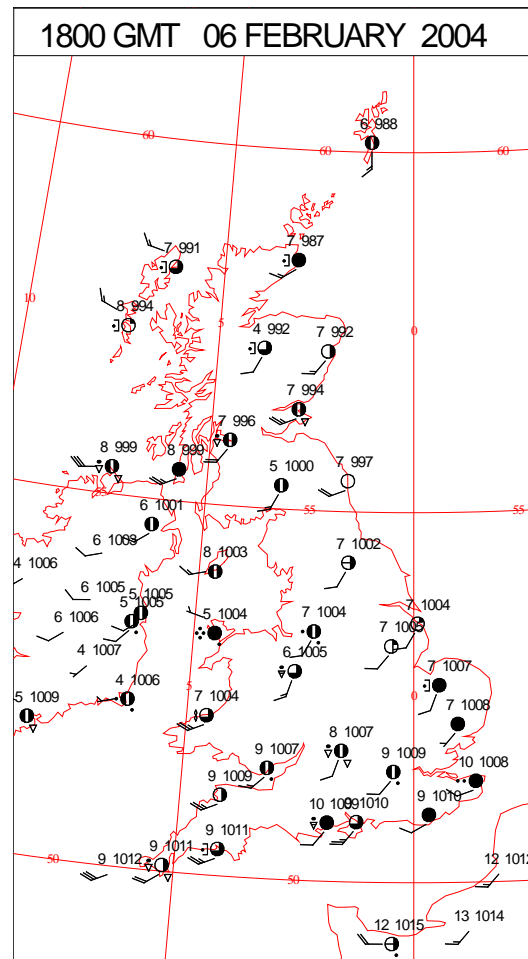
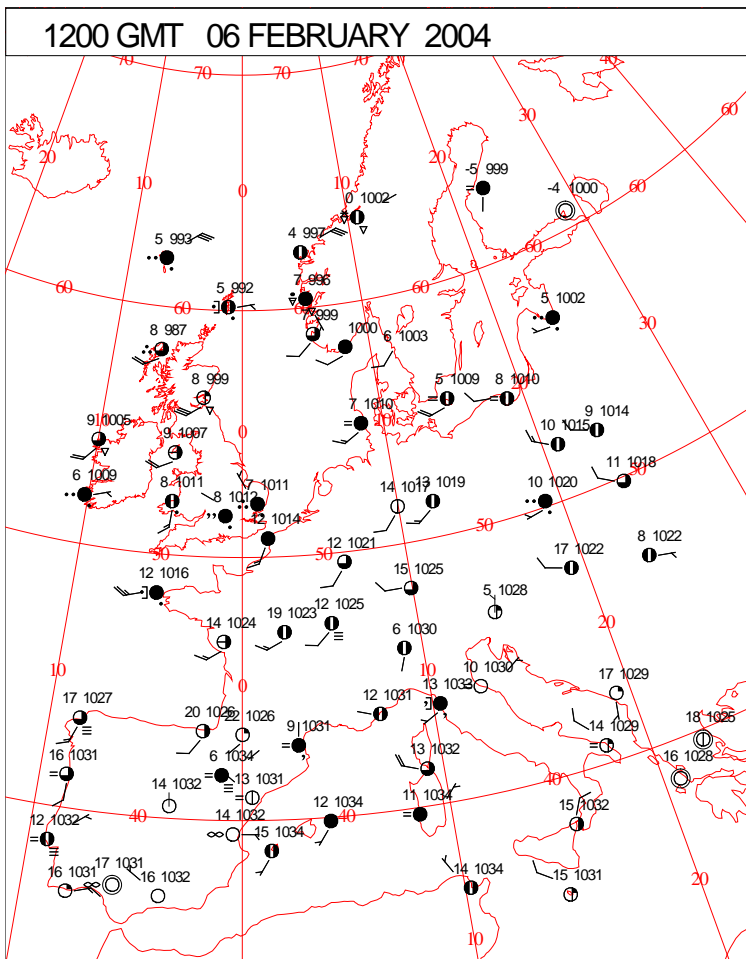
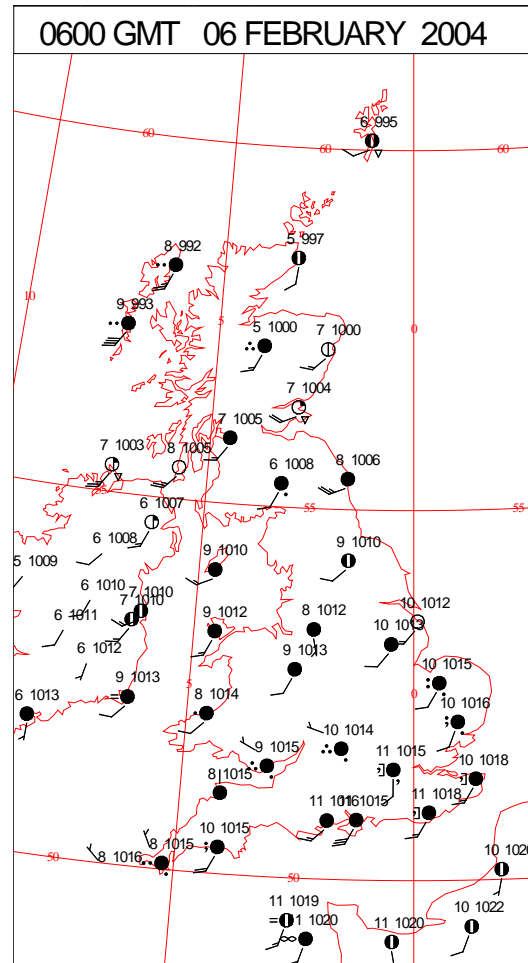
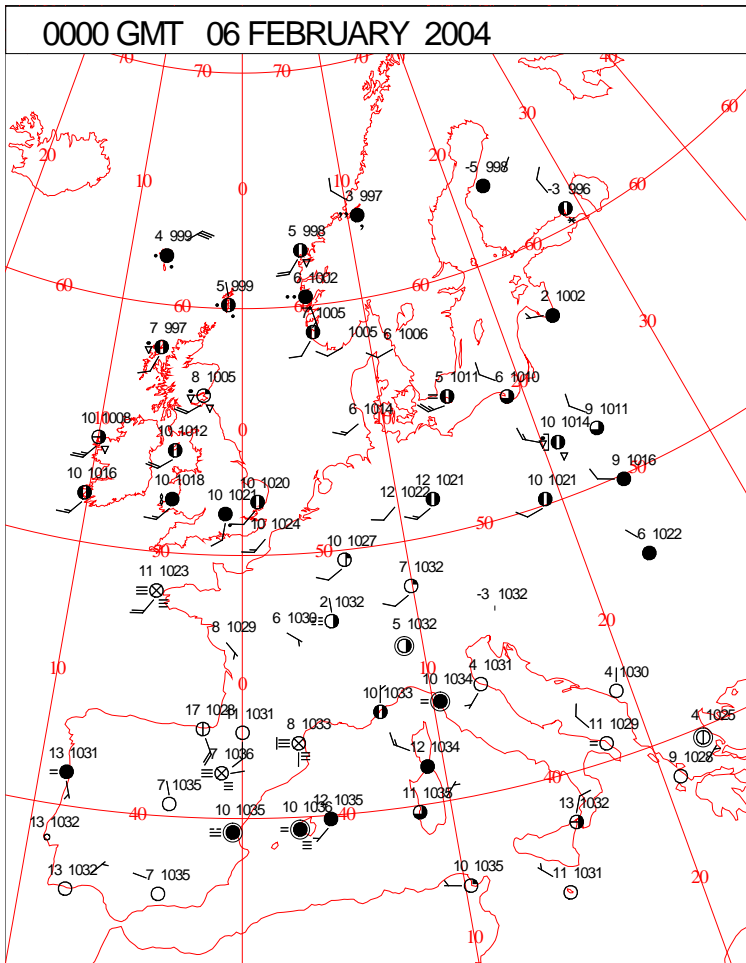


DAILY WEATHER SUMMARY



Friday 6 February 2004

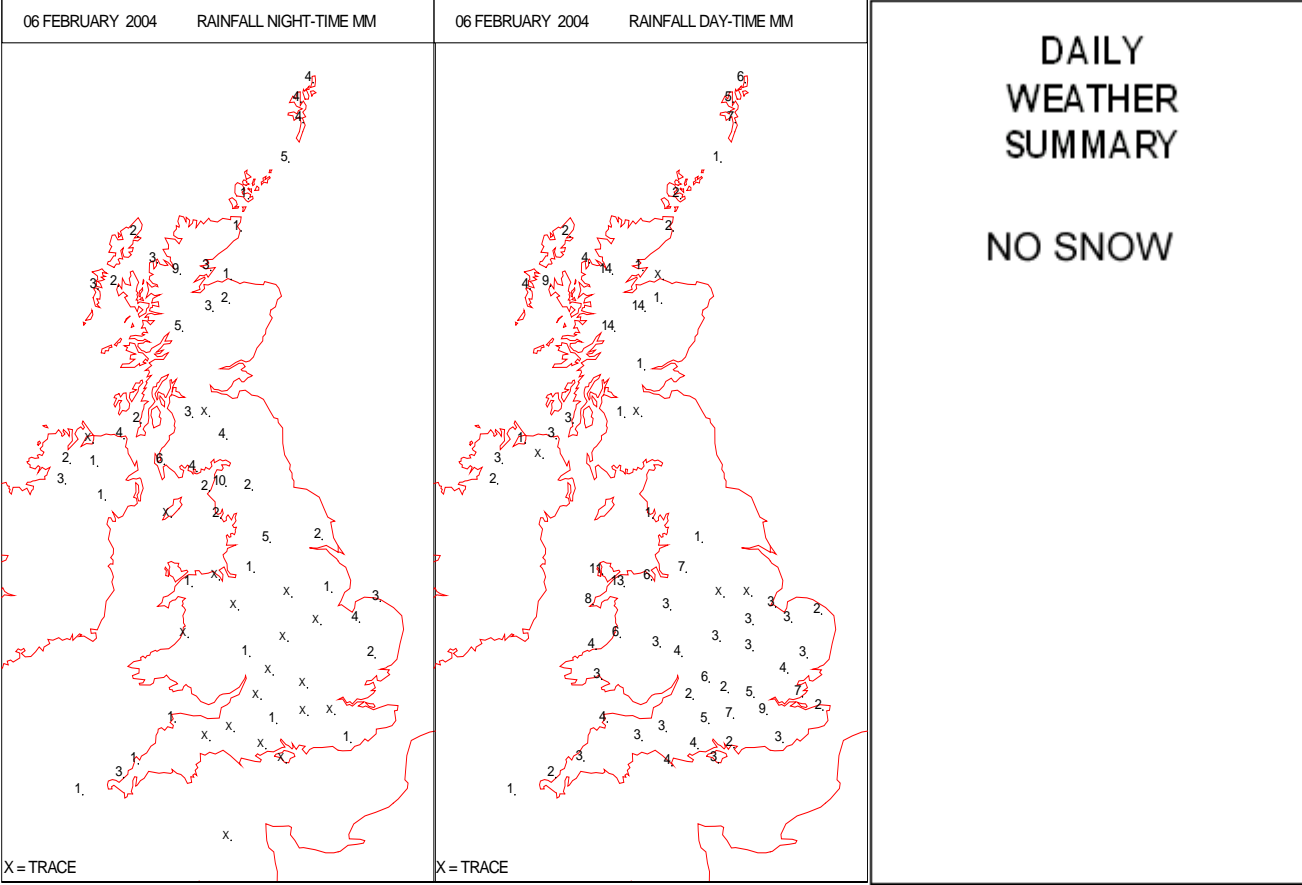
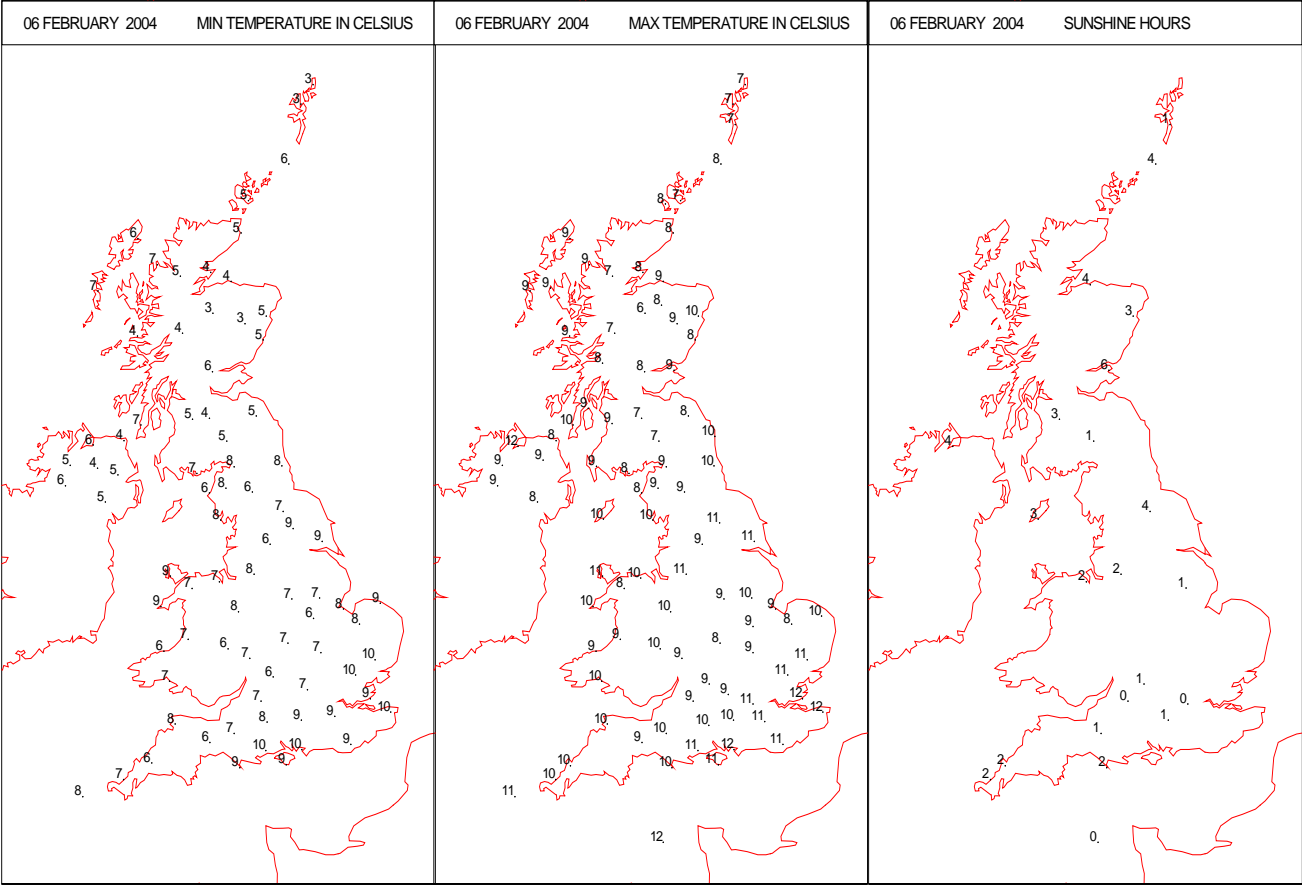
SURFACE REPORTS



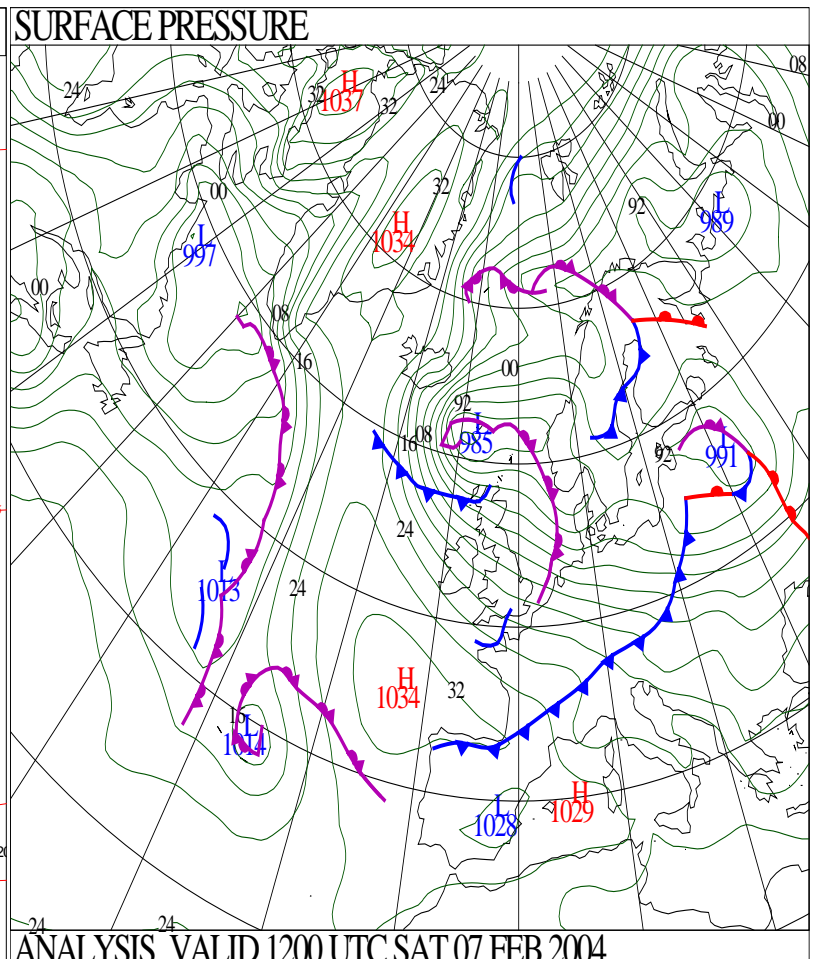
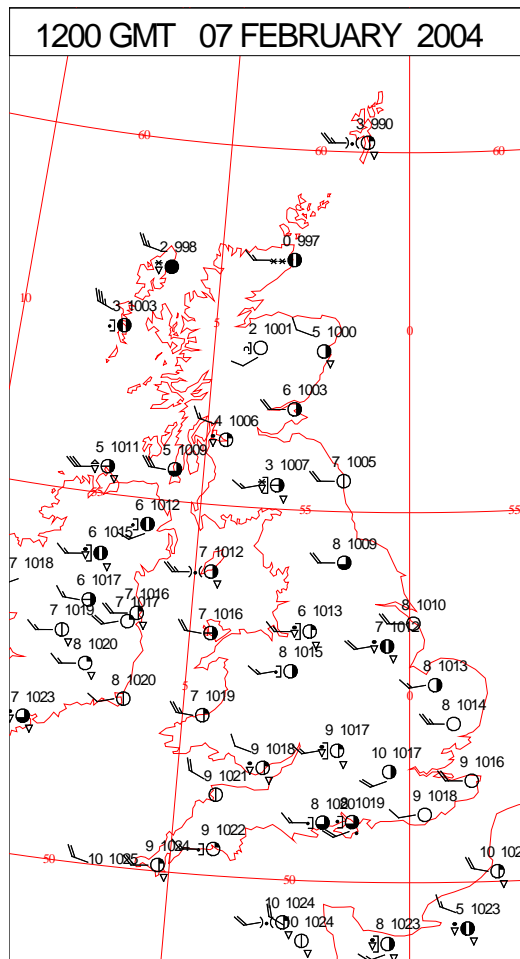
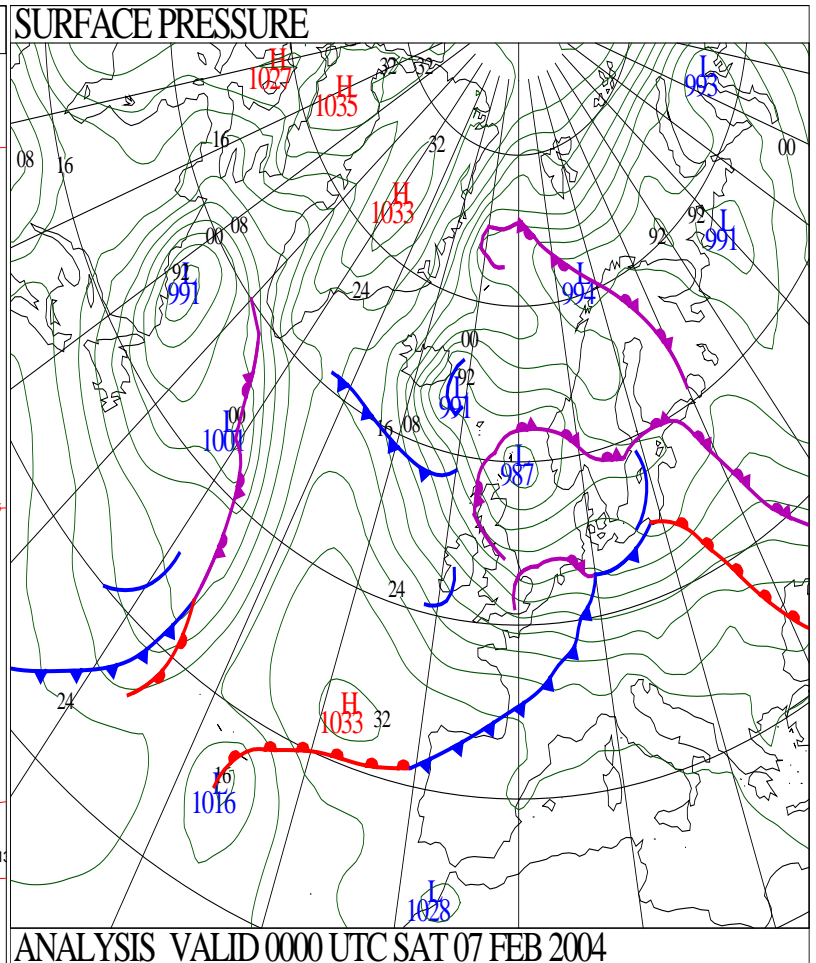
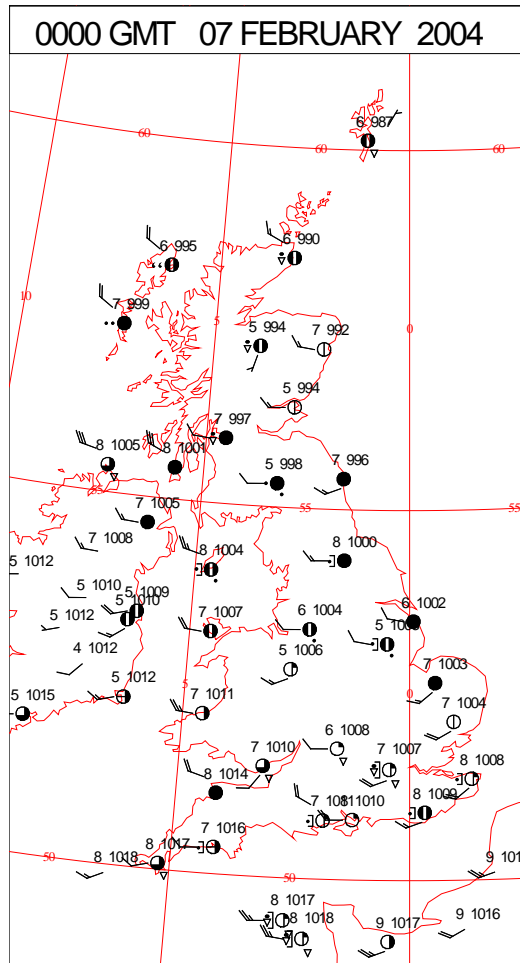
SIGNIFICANT WEATHER

| 0600 GMT 06 FEBRUARY 2004 | SIG WEATHER | 1200 GMT 06 FEBRUARY 2004 | SIG WEATHER | <p>Summary of UK Weather for Friday 06 February 2004.</p> <p>An area of rain extended northeast-wards from southwest England and South Wales through the early hours with some heavy pulses along its southeastern flank. Across Scotland there were numerous rain showers whilst remaining northern parts were largely dry. Rain continued across most southern parts through the morning with further heavy pulses at times but it was afternoon before eastern parts of Kent and Southeast Essex caught the heavier pulses of rain. By this time western parts of southern Britain had some brightness but also quite heavy showers. Northern England on the other hand continued to be dry with sunny spells. Scotland, and to a lesser extent Northern Ireland, had showers which were blustery on strong west to southwesterly winds.</p> <p>In the evening another area of rain began to gather across Wales and this moves eastwards into the Midlands whilst an extension of the area southwards across southern England gave to rise to some heavy bursts of rain accompanied by squally winds. Temperatures, apart from northern Scotland which were near average were on the mild side with some places very mild, albeit that mildness tempered by the breeze and rain.</p> |
|---------------------------|-------------|---------------------------|-------------|---|
| | | | | |
| 1800 GMT 06 FEBRUARY 2004 | SIG WEATHER | 0000 GMT 07 FEBRUARY 2004 | SIG WEATHER | <p>EXTREMES</p> <p>Highest Maximum: 12.3 Jersey: Airport, Jersey</p> <p>Lowest Maximum: 5.5 Aviemore, Inverness-Shire</p> <p>Lowest Minimum: 2.5 Baltasound No 2, Shetland</p> <p>Lowest Grass Minimum: -0.6 Baltasound No 2, Shetland</p> <p>Most Rain: 22.8 Loch Glascarnoch, Ross & Cromarty</p> <p>Most Sun: 5.7 Leuchars, Fife</p> |
| | | | | |

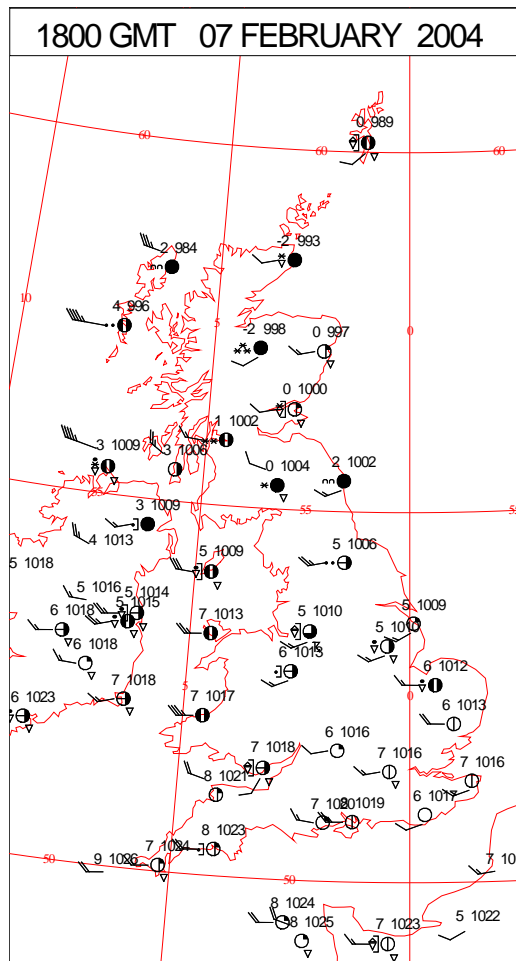
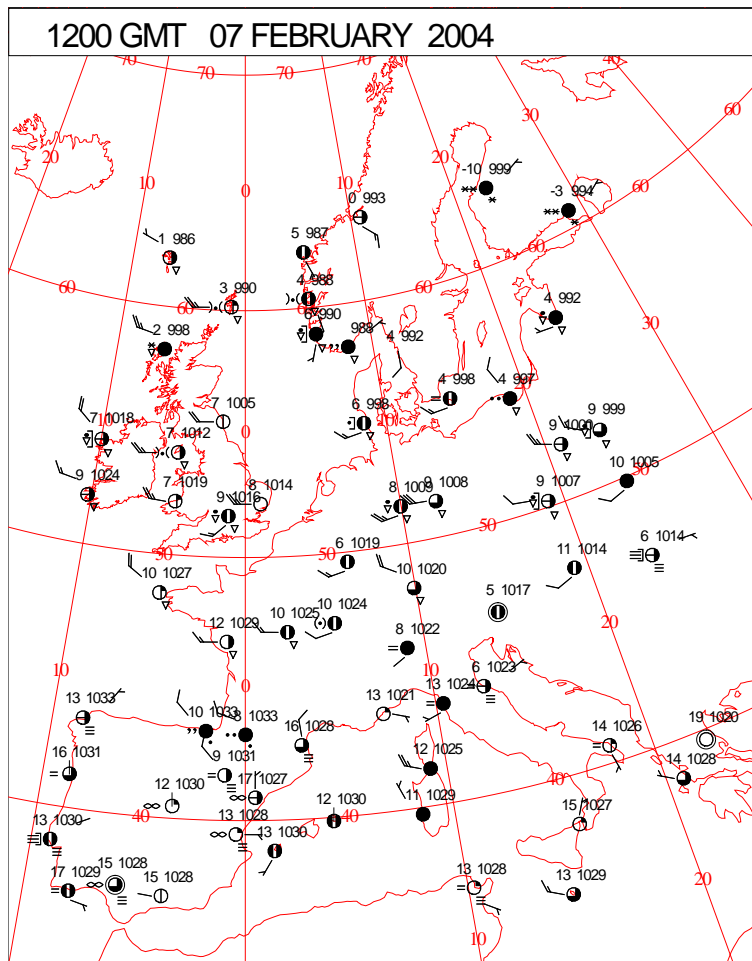
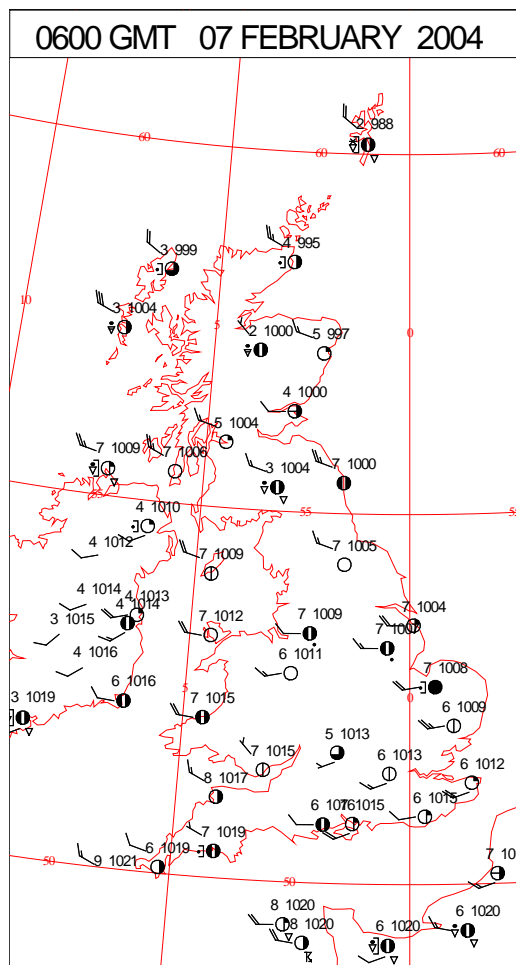
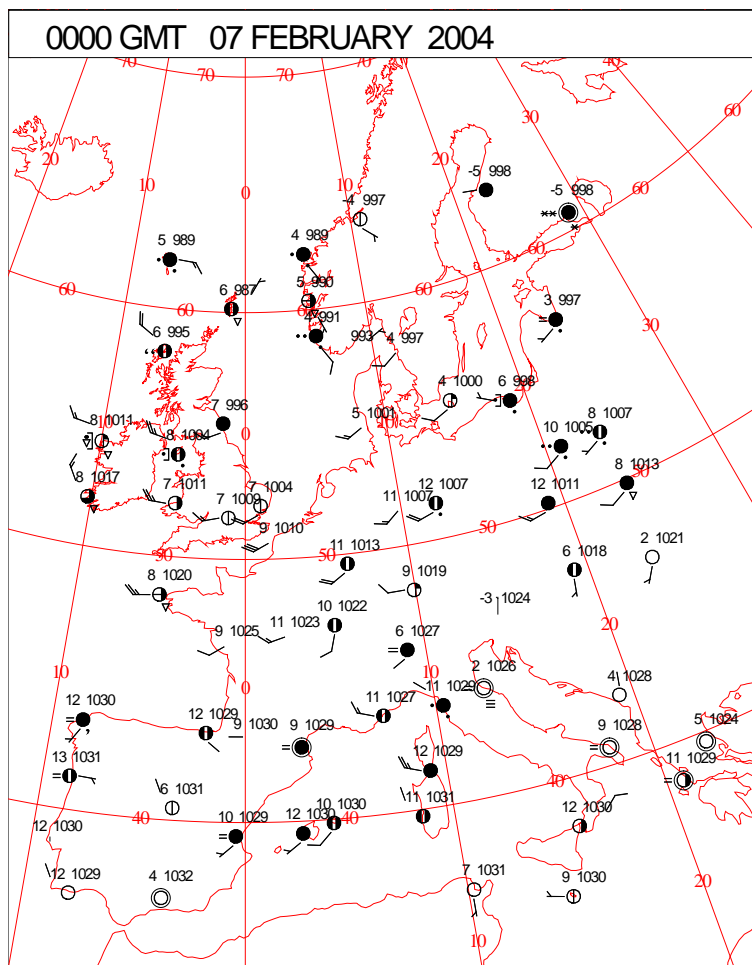
DAILY CLIMATE DATA



DAILY WEATHER SUMMARY



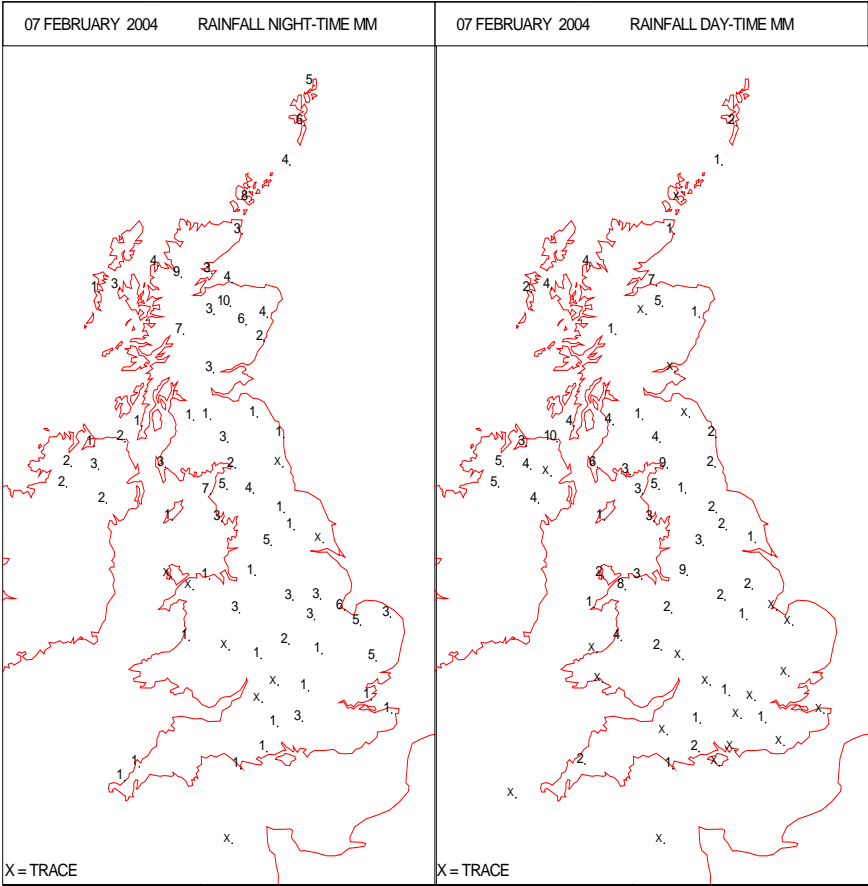
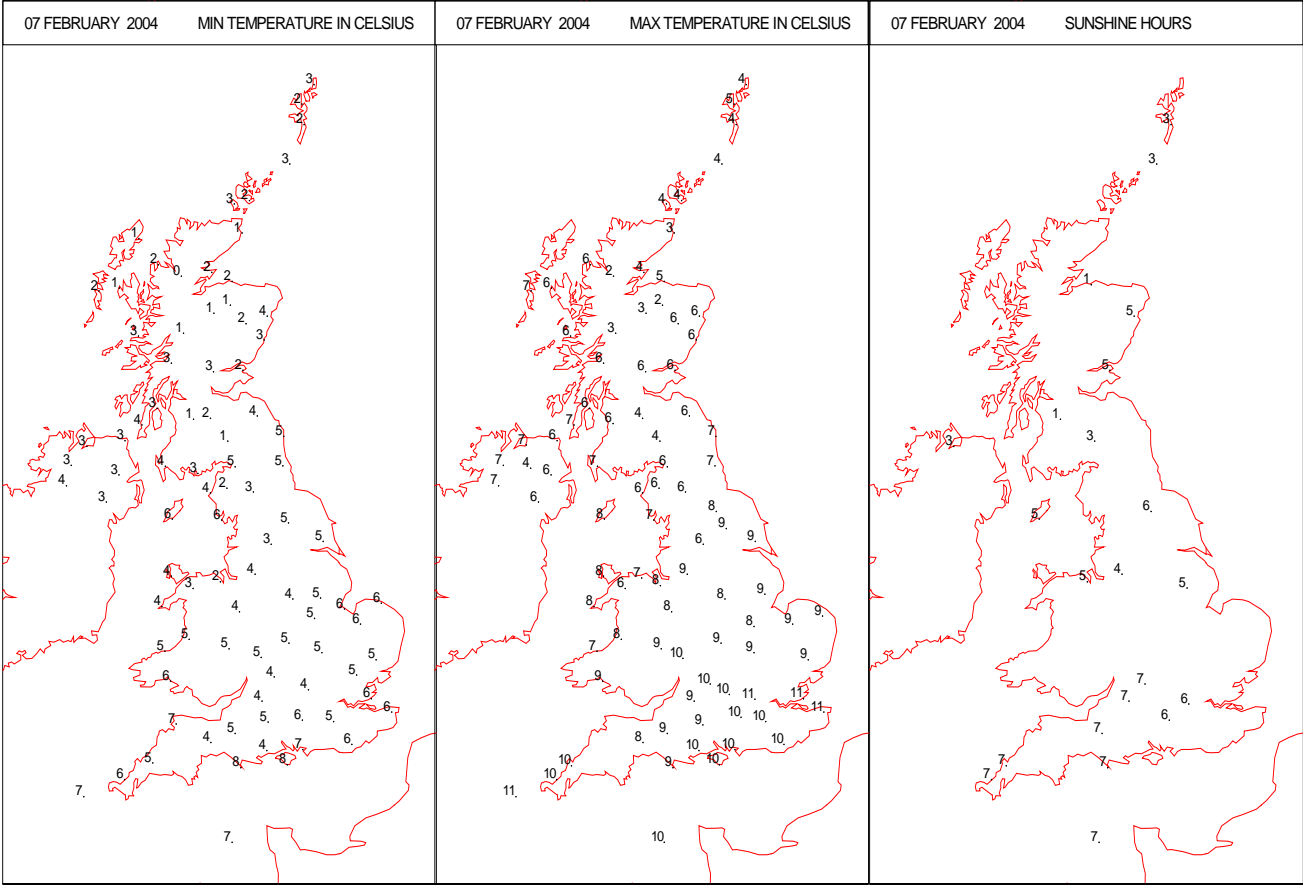
SURFACE REPORTS



SIGNIFICANT WEATHER

| | | |
|--|--|--|
| 0600 GMT 07 FEBRUARY 2004 SIG WEATHER | 1200 GMT 07 FEBRUARY 2004 SIG WEATHER | <p>Summary of UK Weather for Saturday 07 February 2004.</p> <p>There were some showers overnight across Northern Ireland and northern Scotland. Over southern Scotland there was some rain and local hill snow. There were showers over England and Wales, but especially across southwest England and northern England down into Lincolnshire.</p> <p>Northern Ireland had a showery day with hail in places. There were further wintry showers in the evening. Scotland had showers with some hail and across the northeast snow. The showers over Scotland became organised in the evening in the west and south, being a mix of rain, hail and snow. Thunder was also recorded in the west. Much of England and Wales had a sunny morning but cloud increased with a few showers into the afternoon. In the late afternoon and evening a band of rain and some thunder spread south reaching south Wales to Essex by late evening. This turned to sleet and snow as it cleared.</p> <p>It was windy in the north. Gusts of 67 knots were recorded at Barra and on South Uist.</p> <p>Temperatures were mostly average in the north, locally cold in the far north. It was mild or very mild in the south.</p> |
| 1800 GMT 07 FEBRUARY 2004 SIG WEATHER | 0000 GMT 08 FEBRUARY 2004 SIG WEATHER | |
| | | <p>EXTREMES</p> <p>Highest Maximum: 10.9 Shoeburyness, Essex</p> <p>Lowest Maximum: 2.1 Glenlivet, Banffshire 2.1 Loch Glascarnoch, Ross & Cromarty</p> <p>Lowest Minimum: 0.0 Loch Glascarnoch, Ross & Cromarty</p> <p>Lowest Grass Minimum: -4.5 Aboyne No 2, Aberdeenshire</p> <p>Most Rain: 15.3 Glenlivet, Banffshire</p> <p>Most Sun: 7.4 Guernsey: Airport, Guernsey</p> |

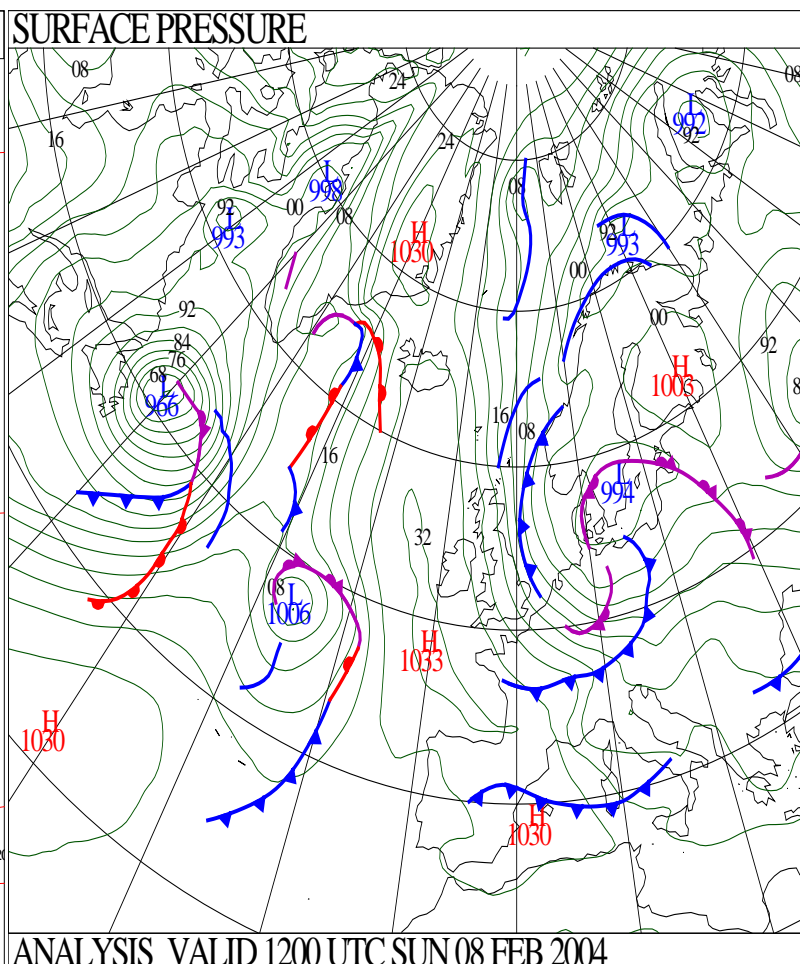
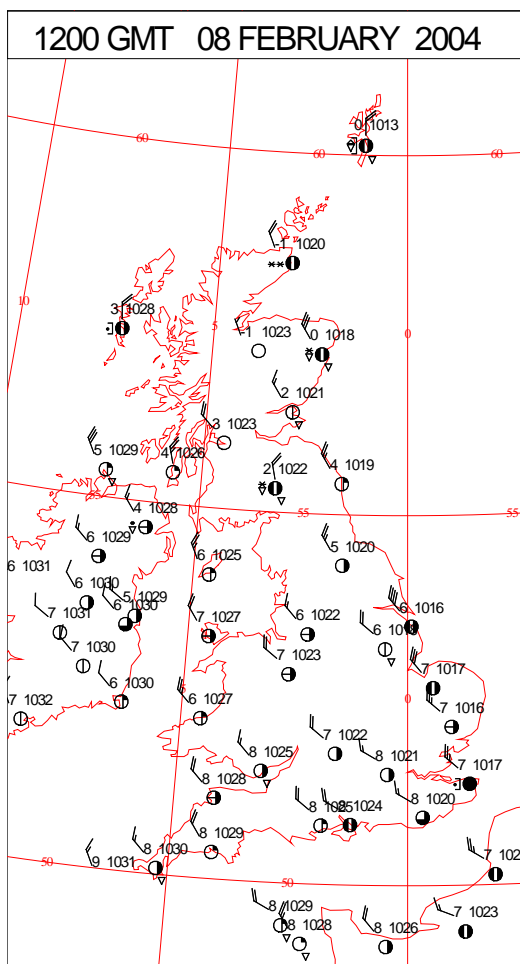
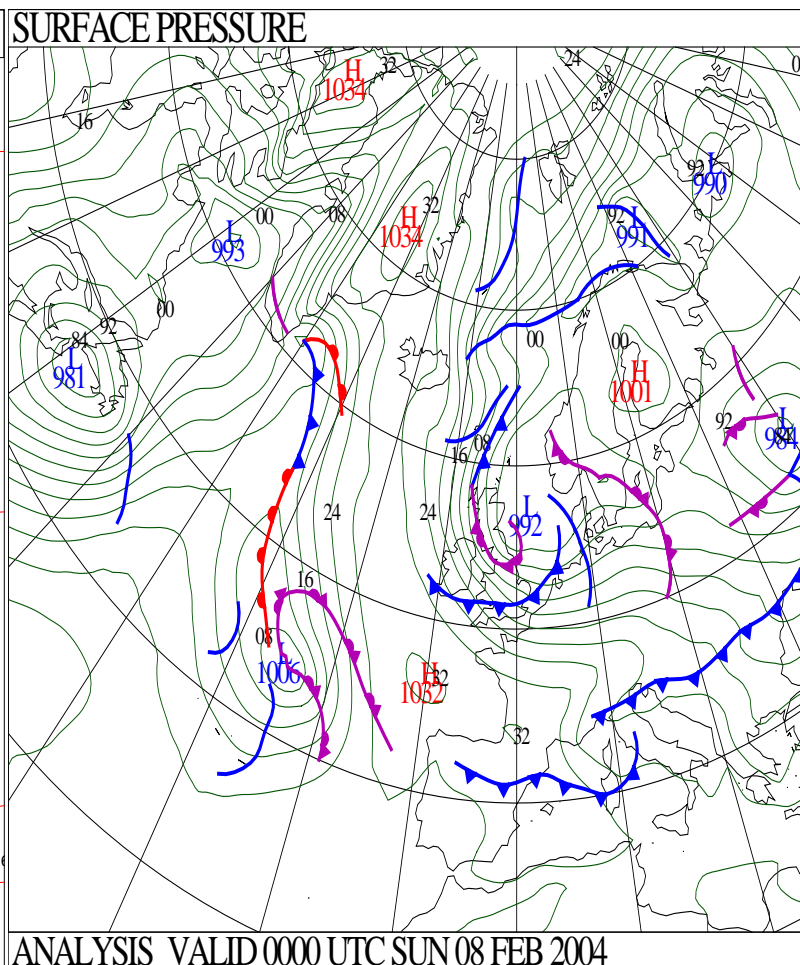
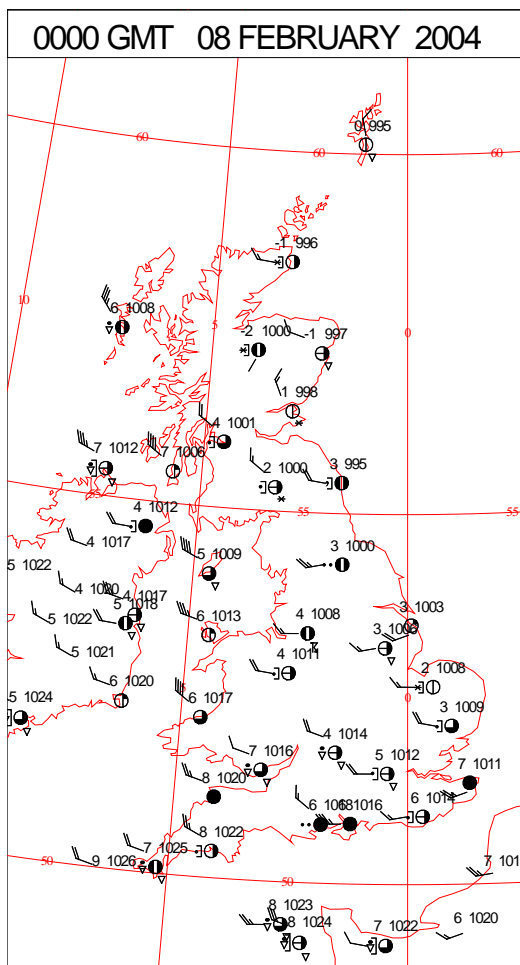
DAILY CLIMATE DATA



DAILY
WEATHER
SUMMARY

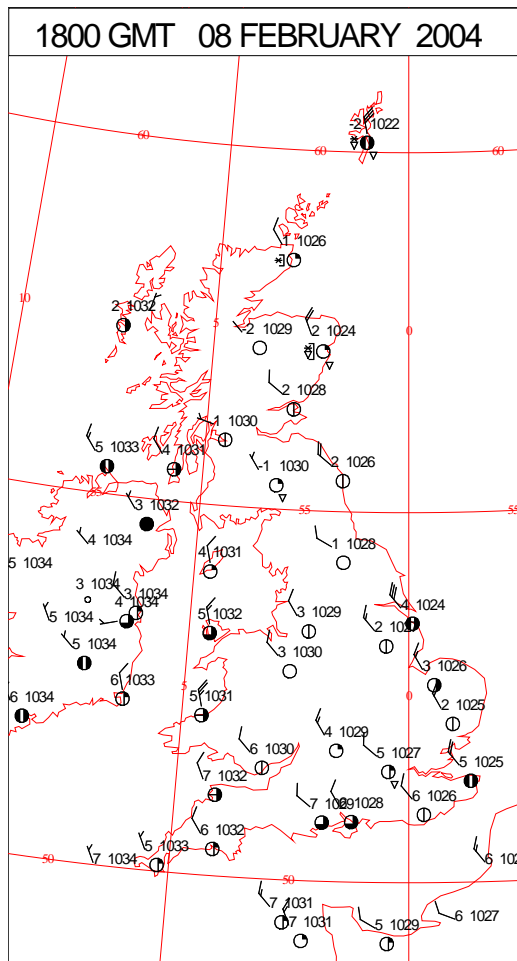
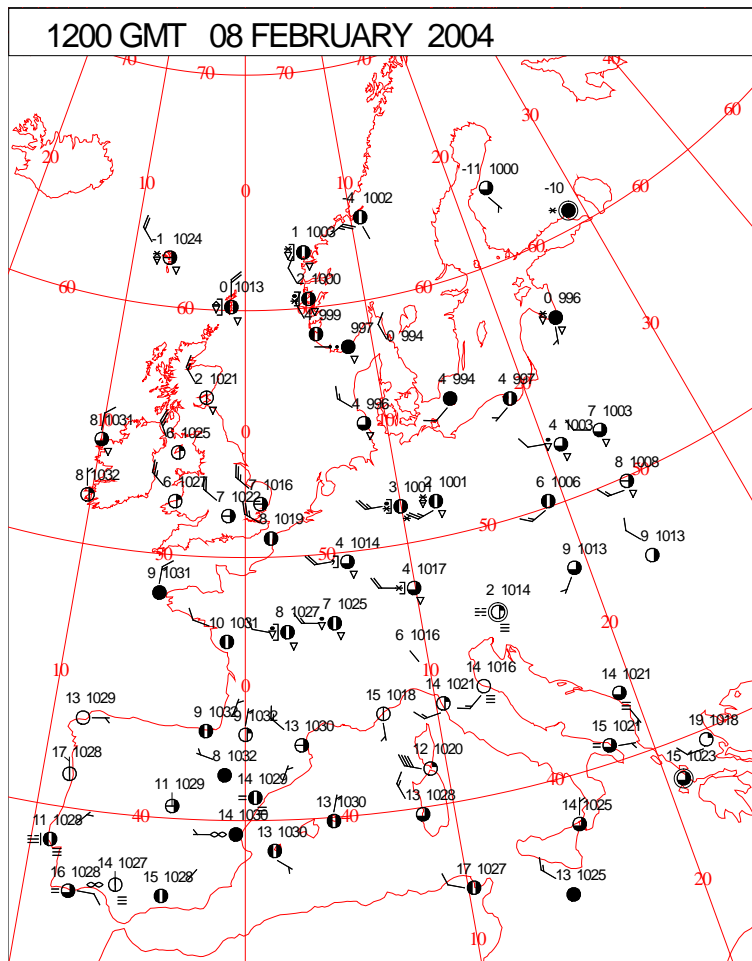
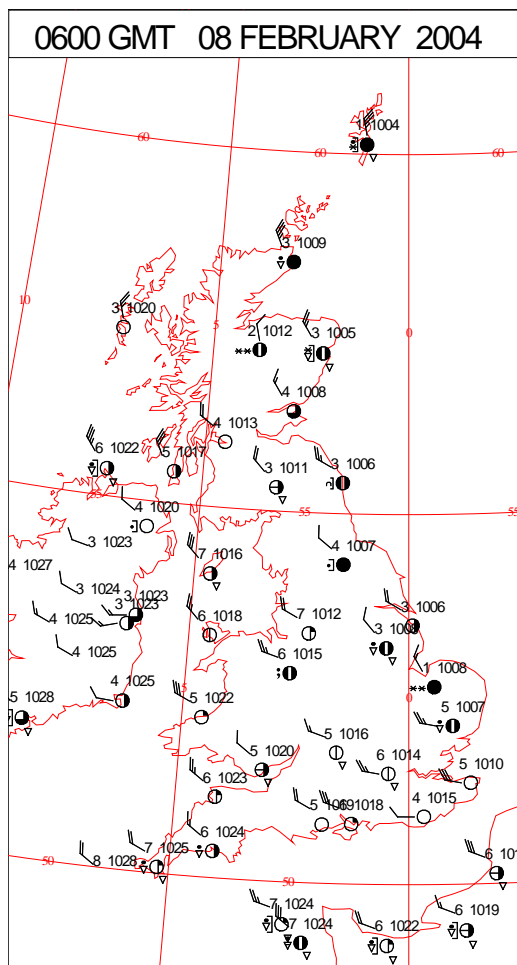
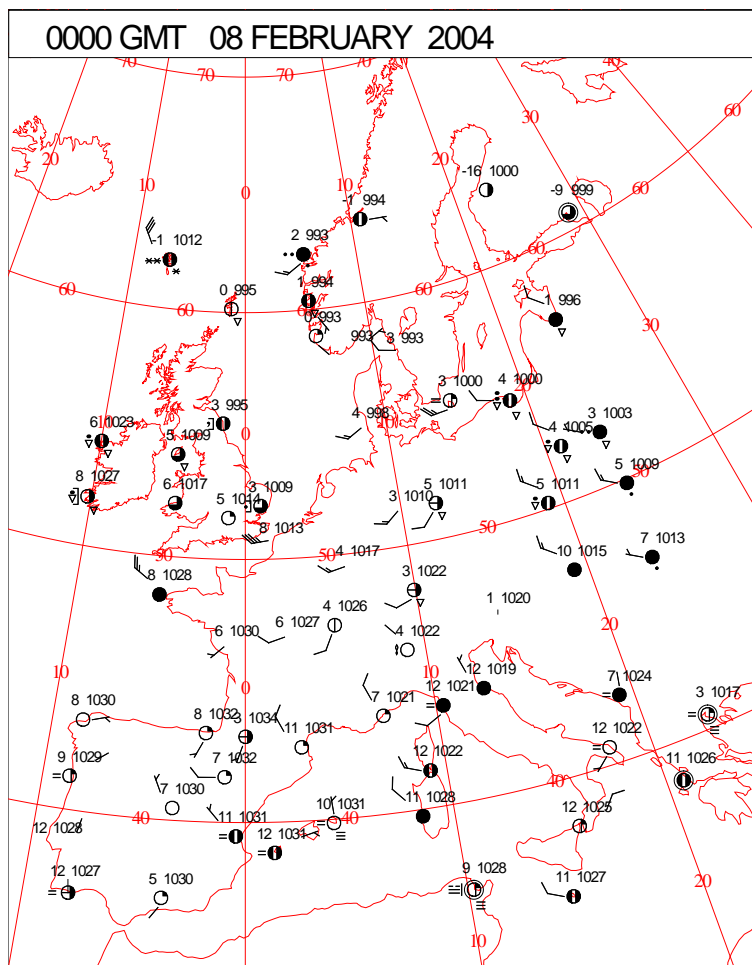
NO SNOW

DAILY WEATHER SUMMARY



Sunday 8 February 2004

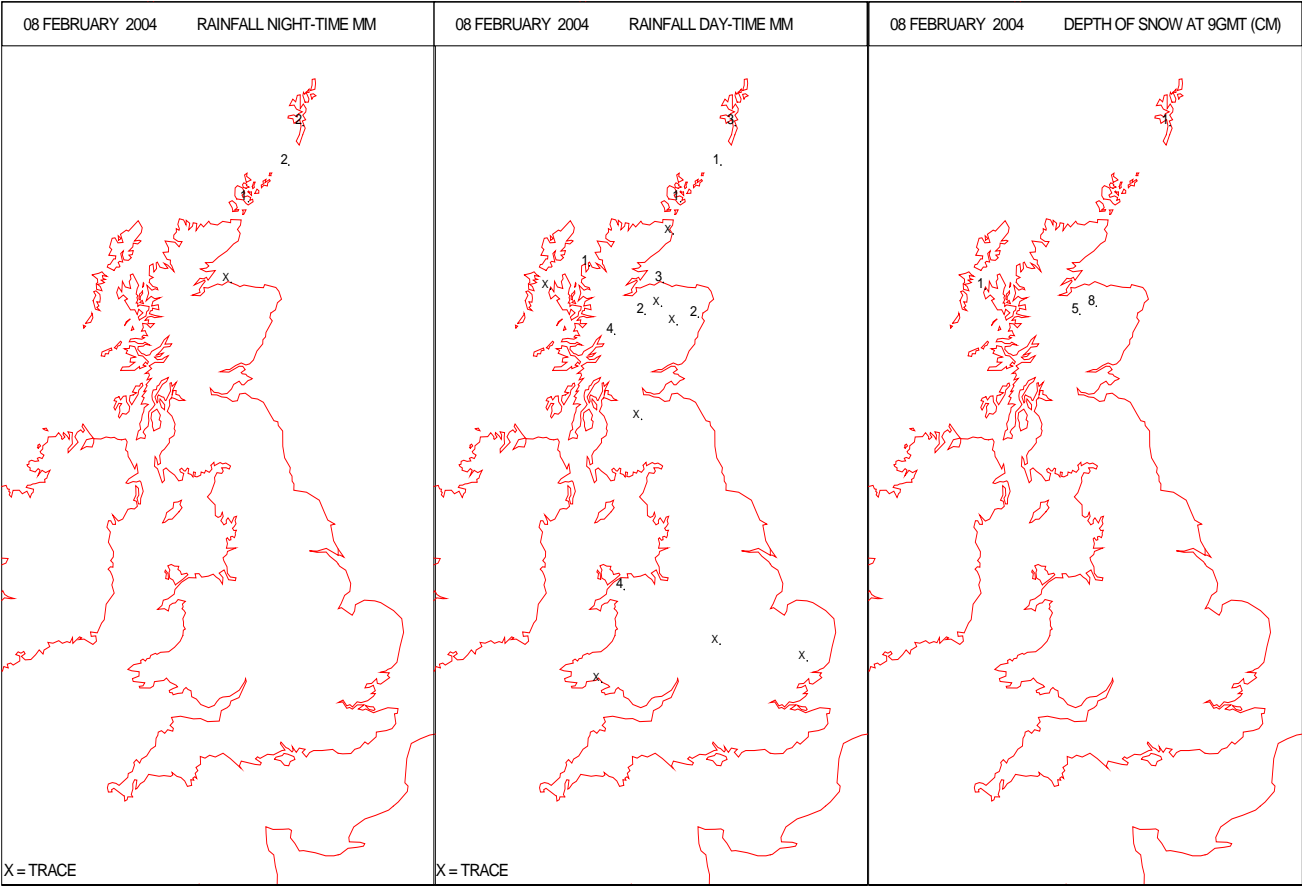
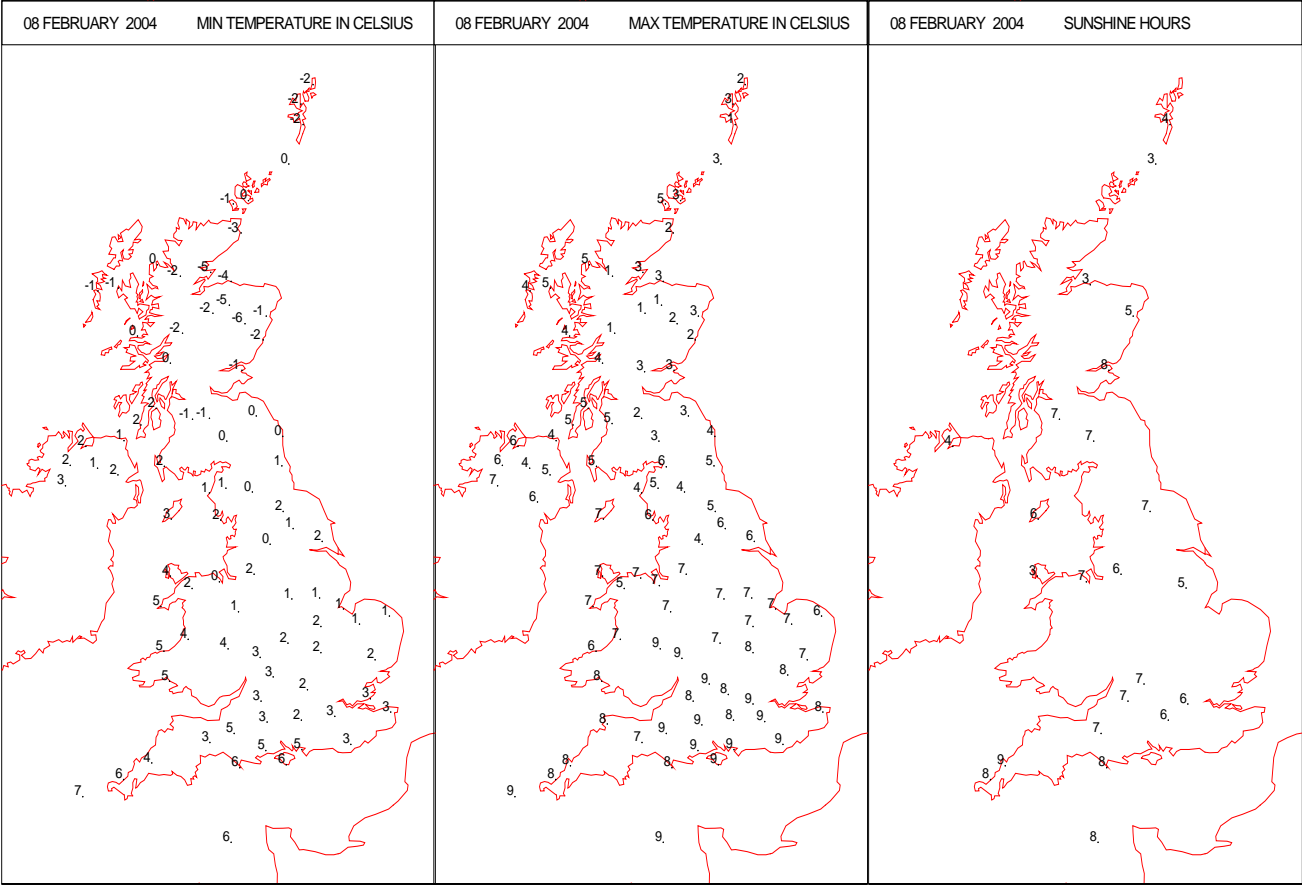
SURFACE REPORTS



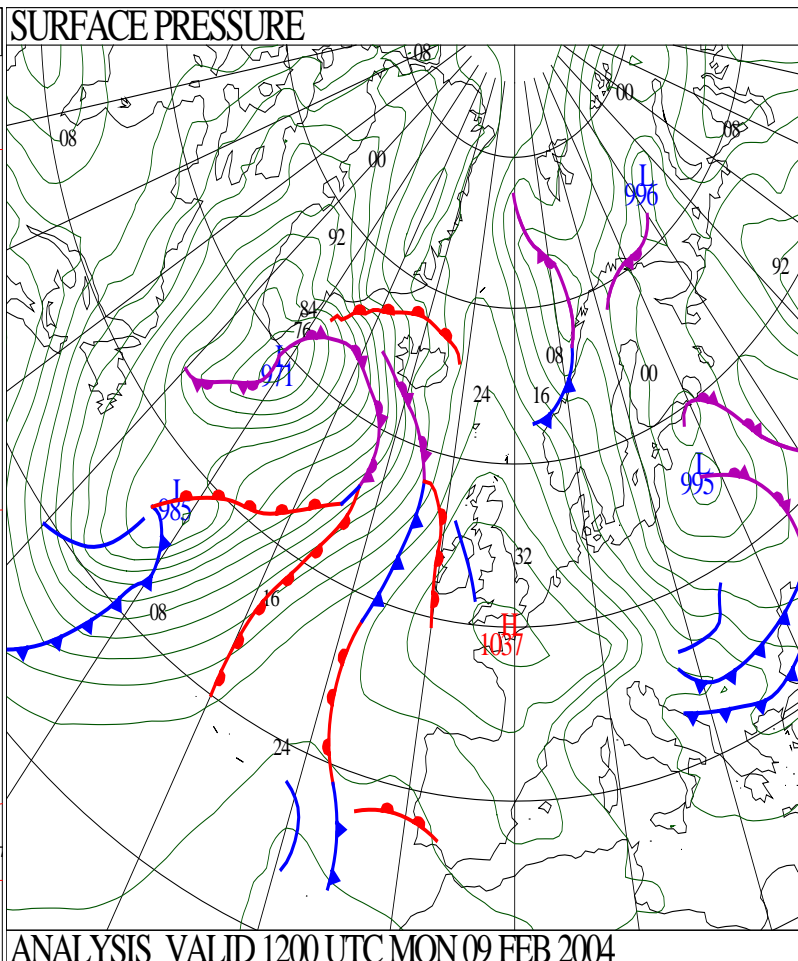
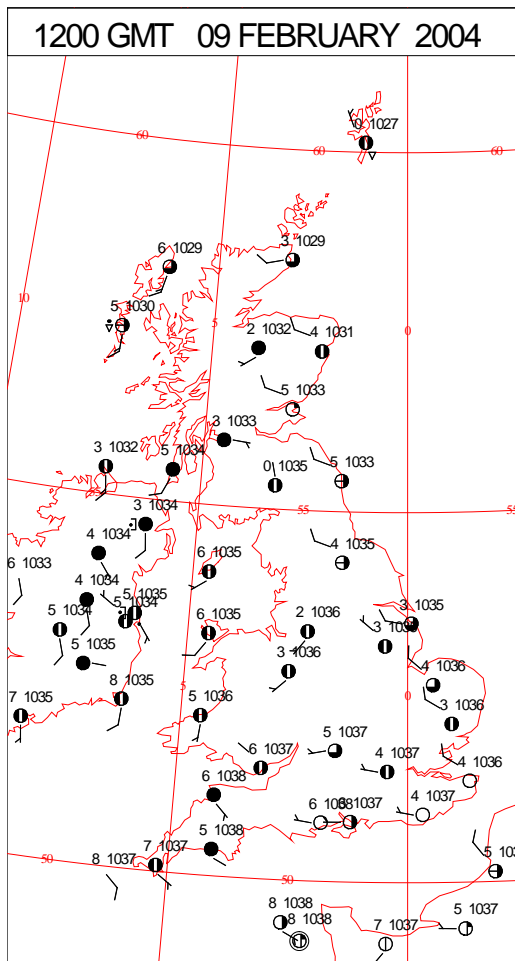
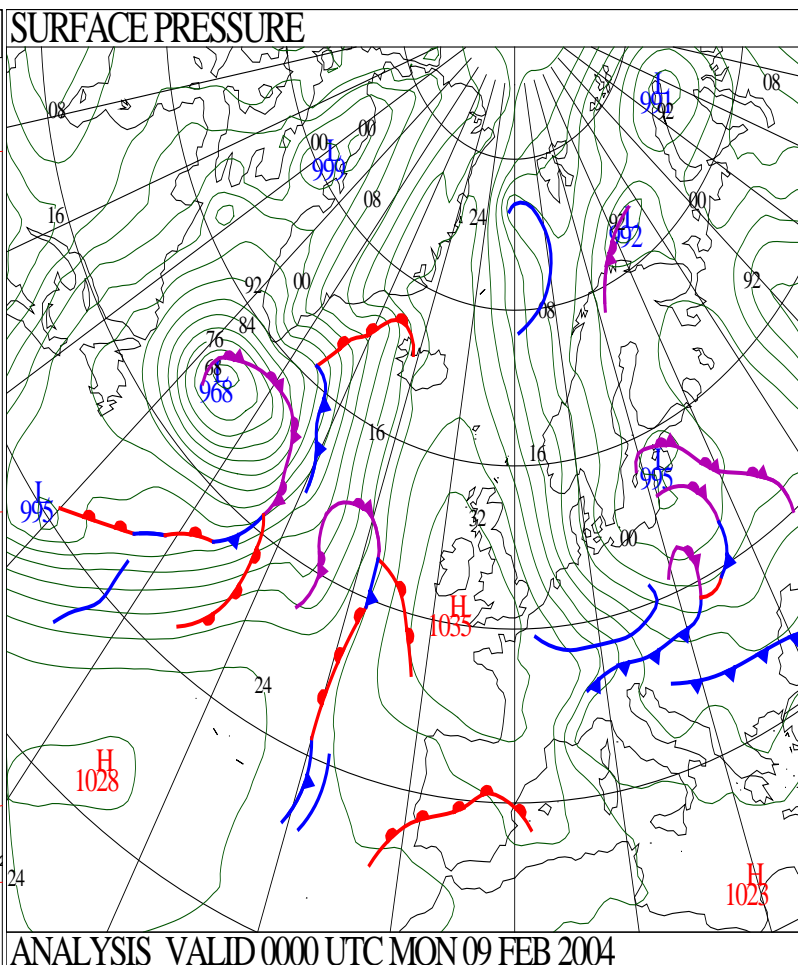
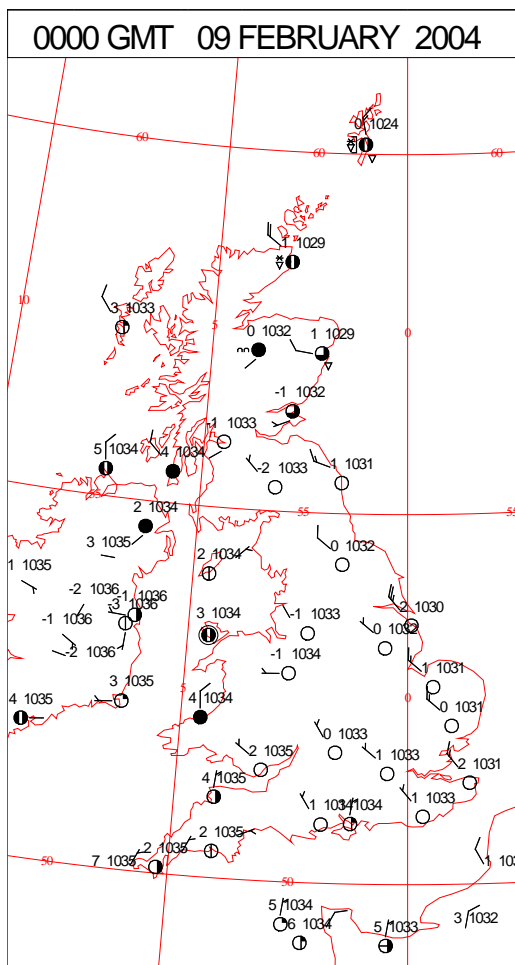
SIGNIFICANT WEATHER

| 0600 GMT 08 FEBRUARY 2004 | SIG WEATHER | 1200 GMT 08 FEBRUARY 2004 | SIG WEATHER | <p>Summary of UK Weather for Sunday 08 February 2004.</p> <p>Northern Ireland had a cloudy night with showers of rain and hail. There were rain, snow and hail showers over Scotland, especially the east and north. A band of locally heavy rain with some thunder crossed East Anglia and southeast England early in the night, turning wintry in places. Showers followed behind over northern England and East Anglia and there were a few showers over Cornwall.</p> <p>Northern Ireland had a little sunshine through the day and further showers. Much of Scotland was sunny but there were snow showers in the north and east. It was sunny over much of England and Wales. Eastern parts of England were cloudier though and had some sleet, snow and hail showers. Most of the United Kingdom had a dry evening but showers continued in the northeast.</p> <p>It was windy at first but the wind slowly eased from the west. The wind remained strong into the evening along eastern coasts. A gust of 64 knots was recorded at St. Bee's Head at 0400.</p> <p>Temperatures were mostly close to average. It was rather cold in the north.</p> |
|---------------------------|-------------|---------------------------|-------------|--|
| | | | | |
| 1800 GMT 08 FEBRUARY 2004 | SIG WEATHER | 0000 GMT 09 FEBRUARY 2004 | SIG WEATHER | <p>EXTREMES</p> <p>Highest Maximum: 9.3 Hurn, Dorset 9.3 Thorney Island, West Sussex</p> <p>Lowest Maximum: 0.7 Lerwick, Shetland</p> <p>Lowest Minimum: -5.5 Aboyne No 2, Aberdeenshire</p> <p>Lowest Grass Minimum: -7.1 Aviemore, Inverness-Shire</p> <p>Most Rain: 5.3 Lerwick, Shetland</p> <p>Most Sun: 8.5 St Mawgan, Cornwall</p> |
| | | | | |

DAILY CLIMATE DATA

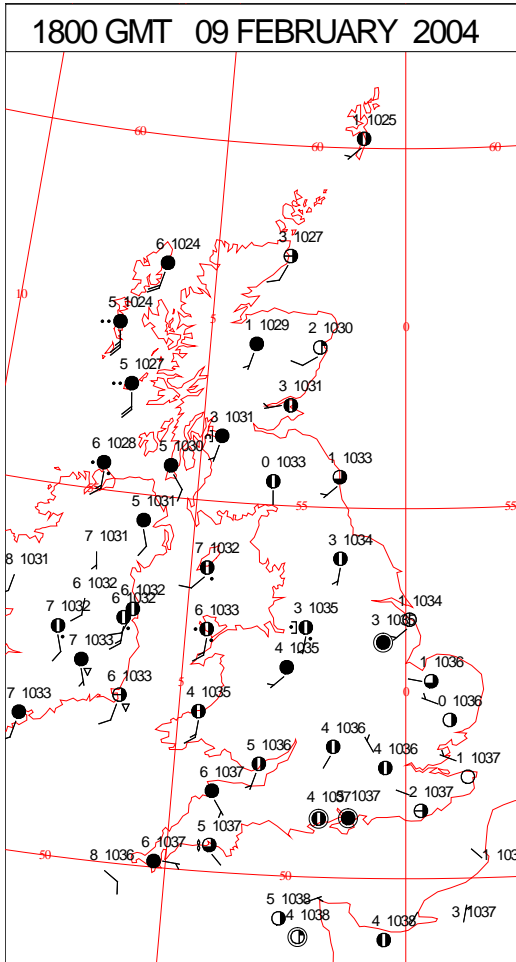
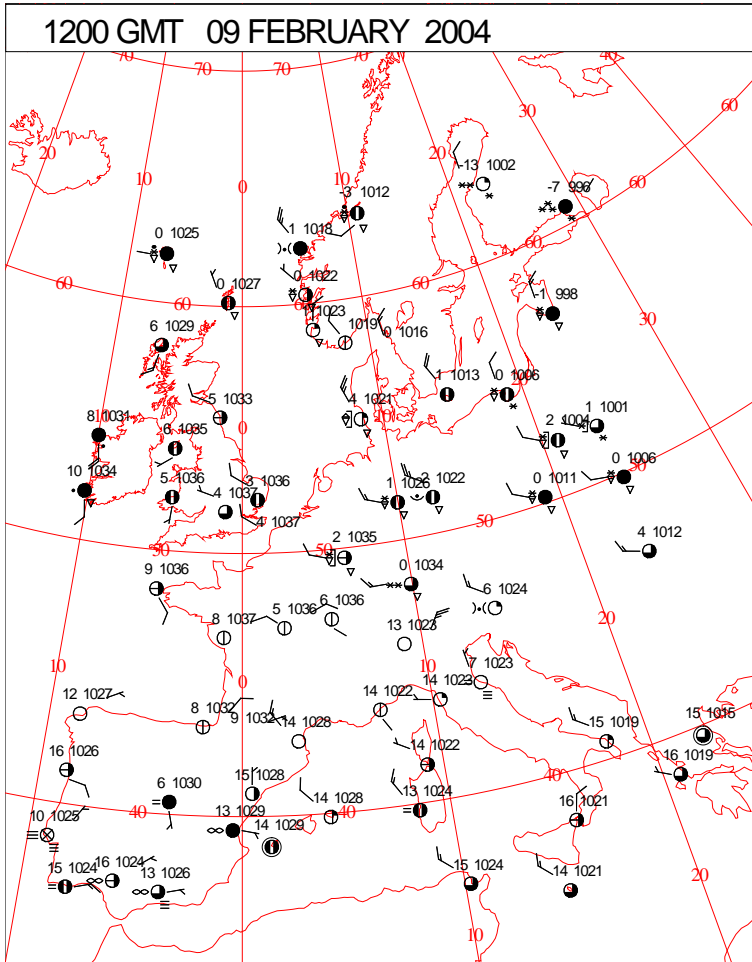
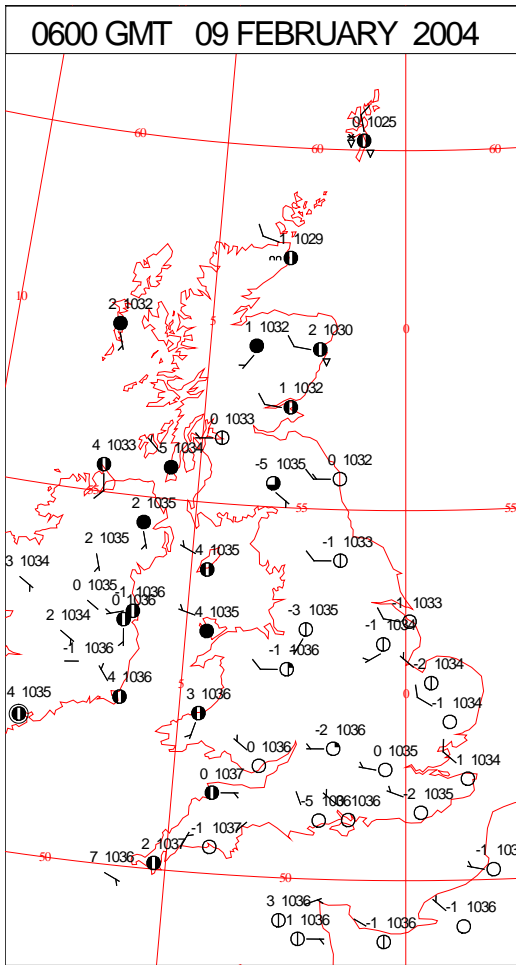
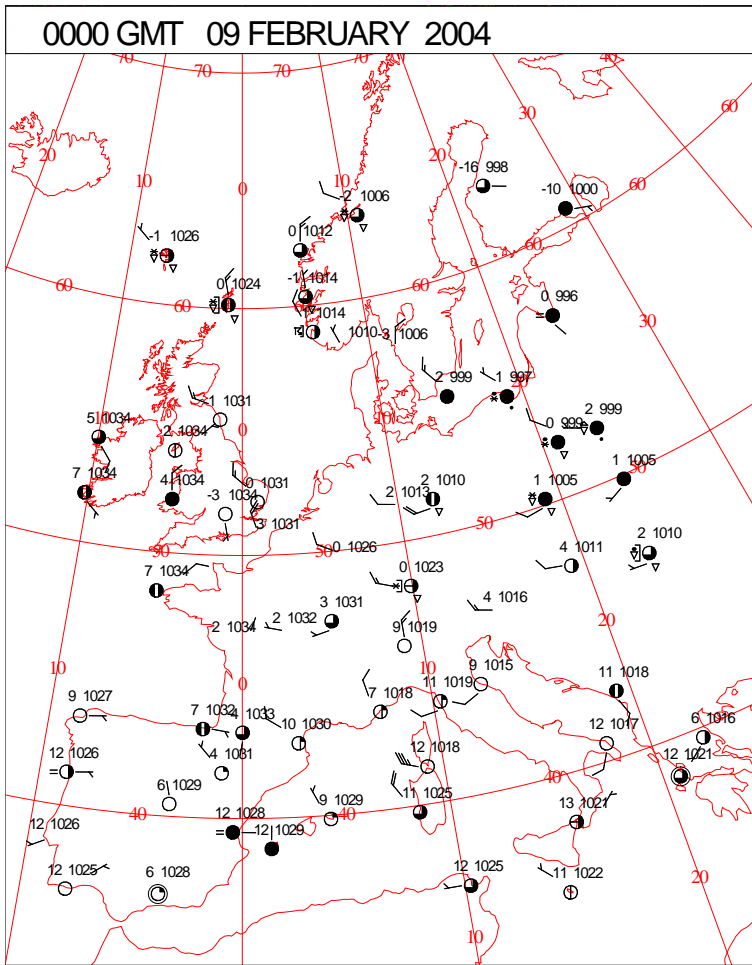


DAILY WEATHER SUMMARY



Monday 9 February 2004

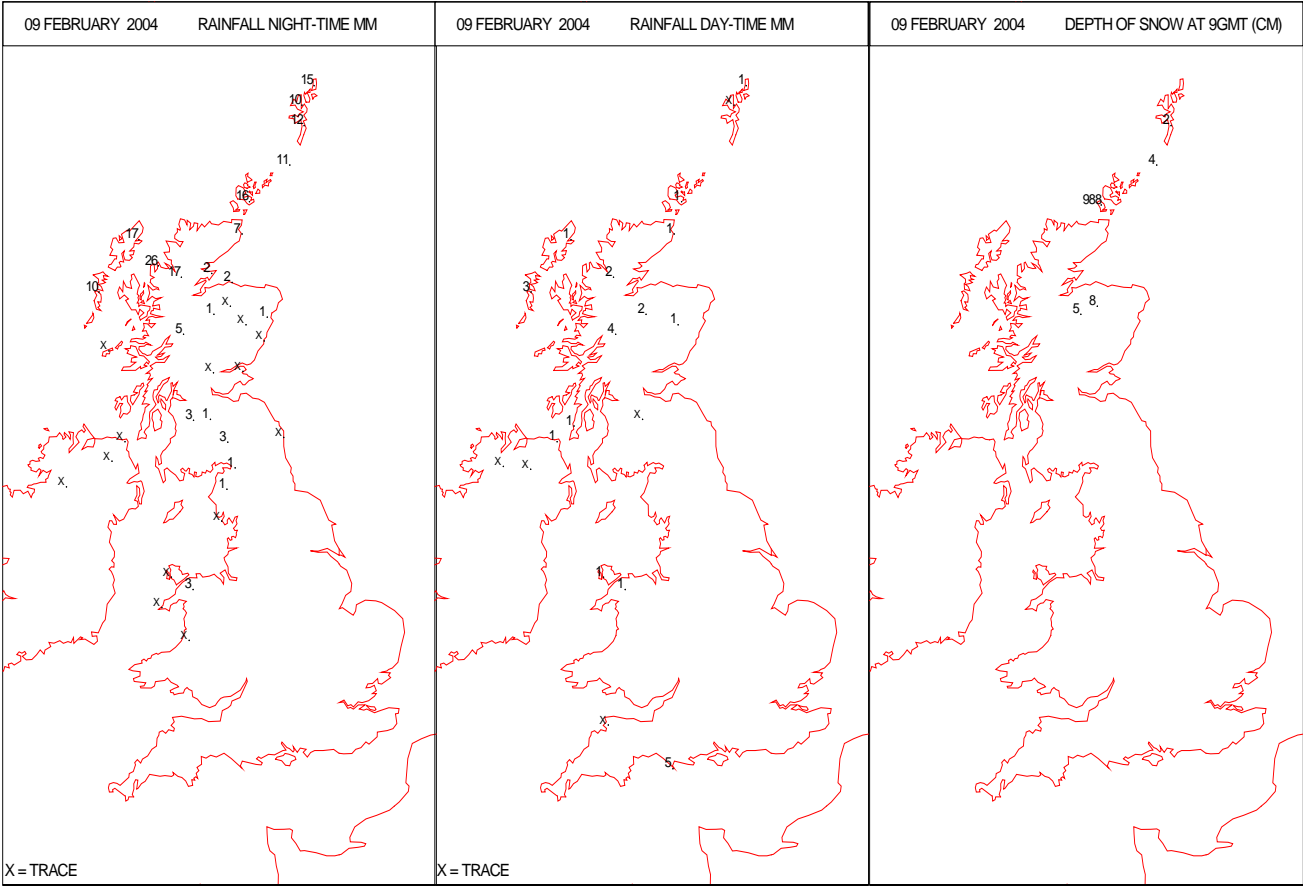
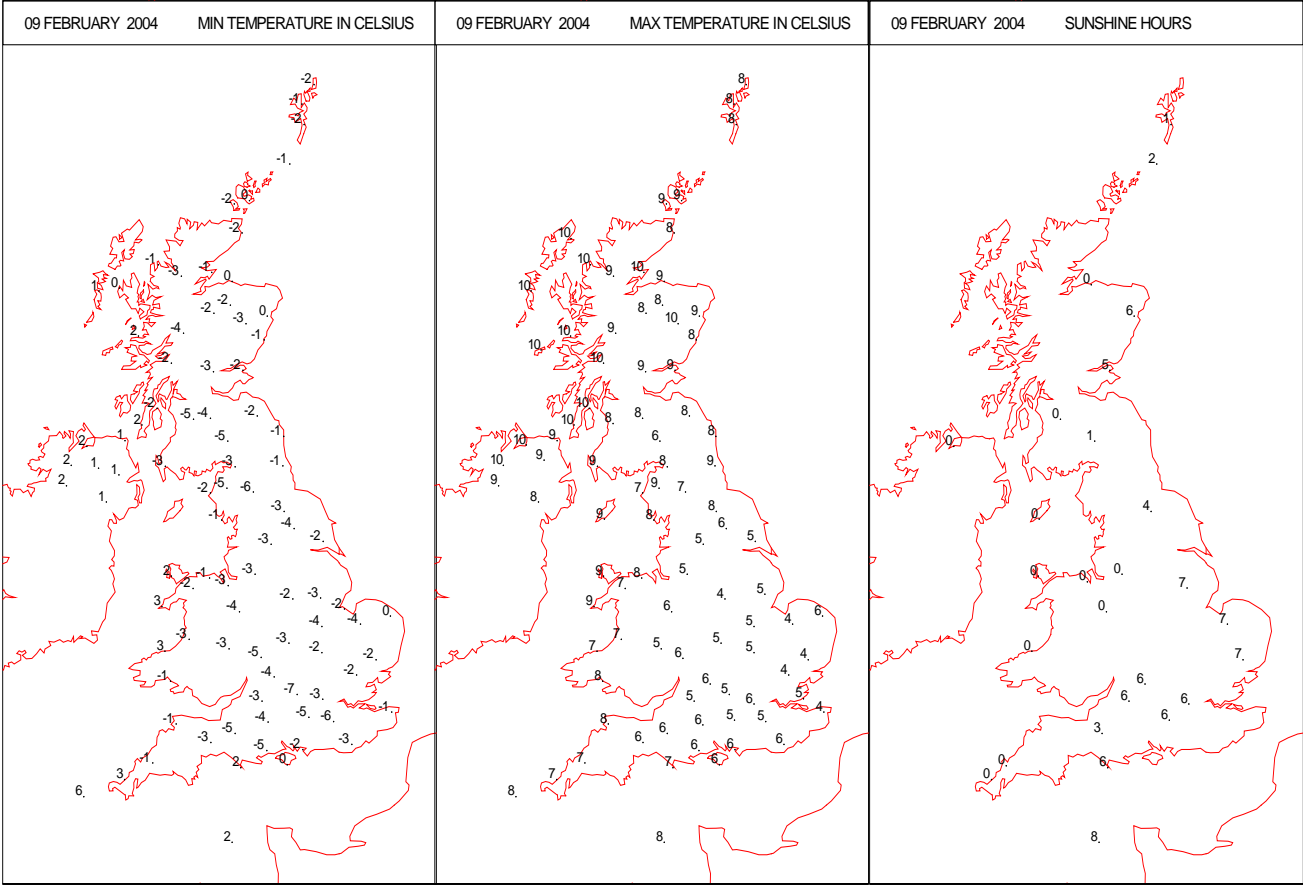
SURFACE REPORTS



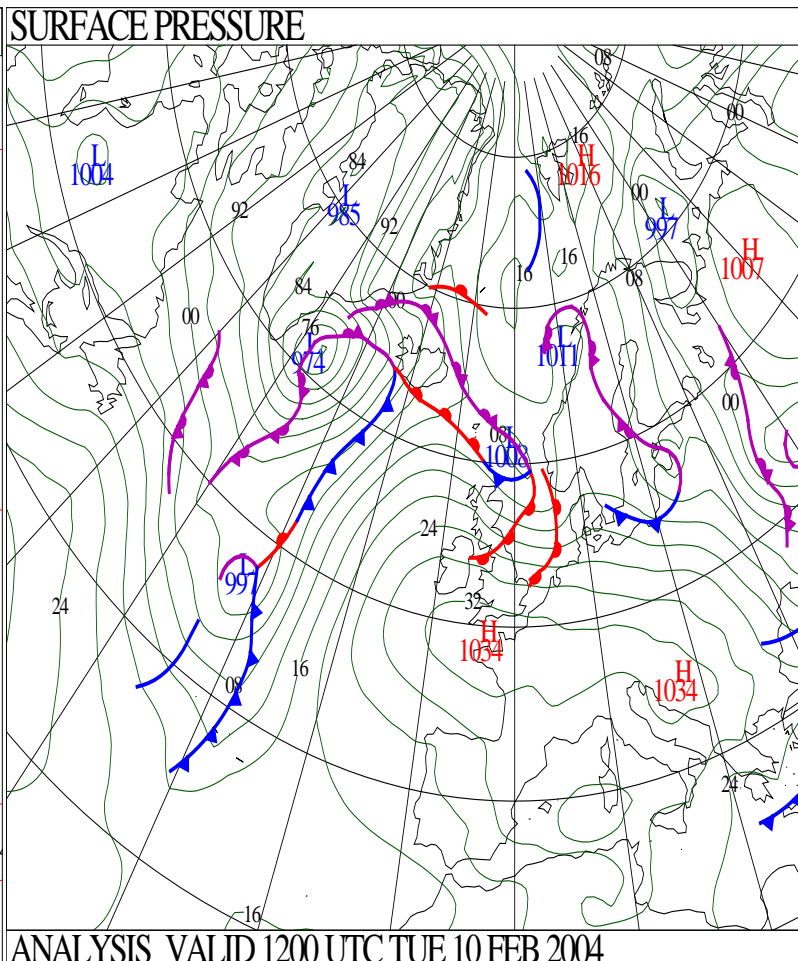
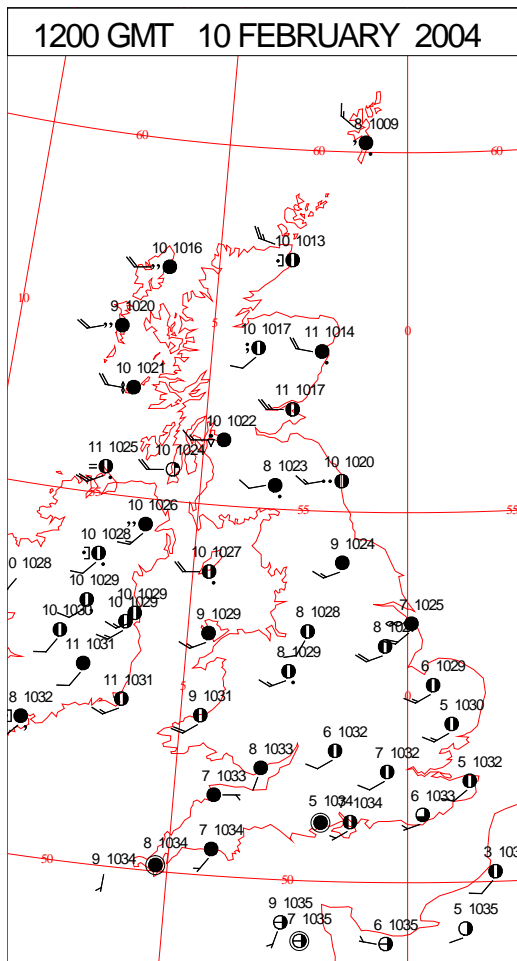
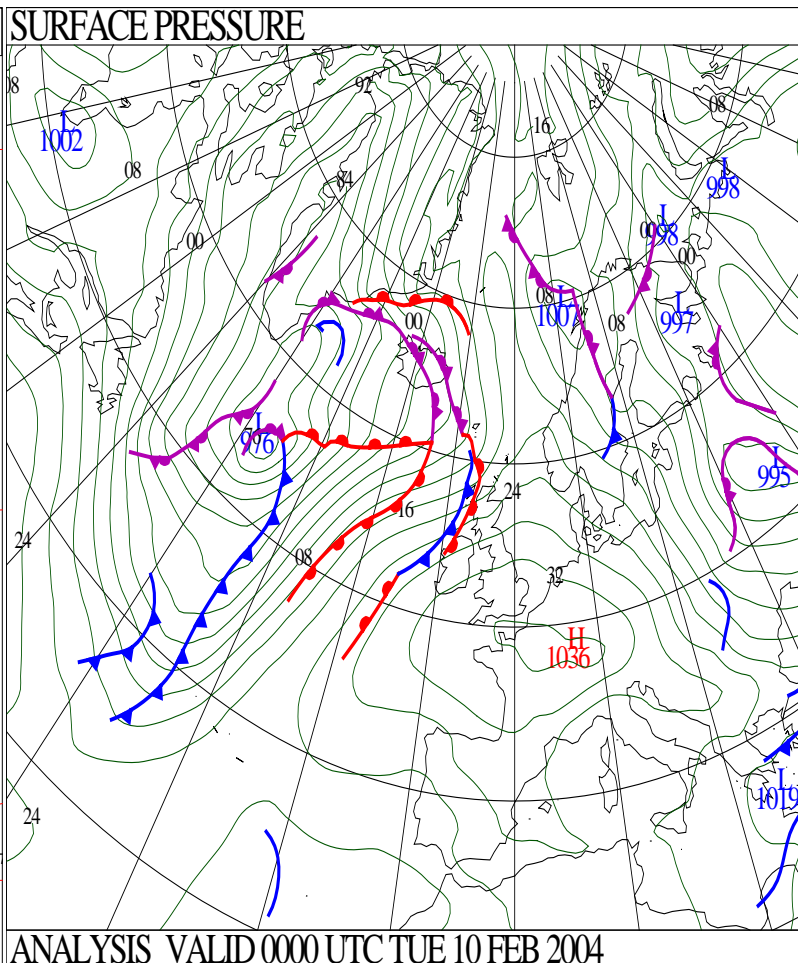
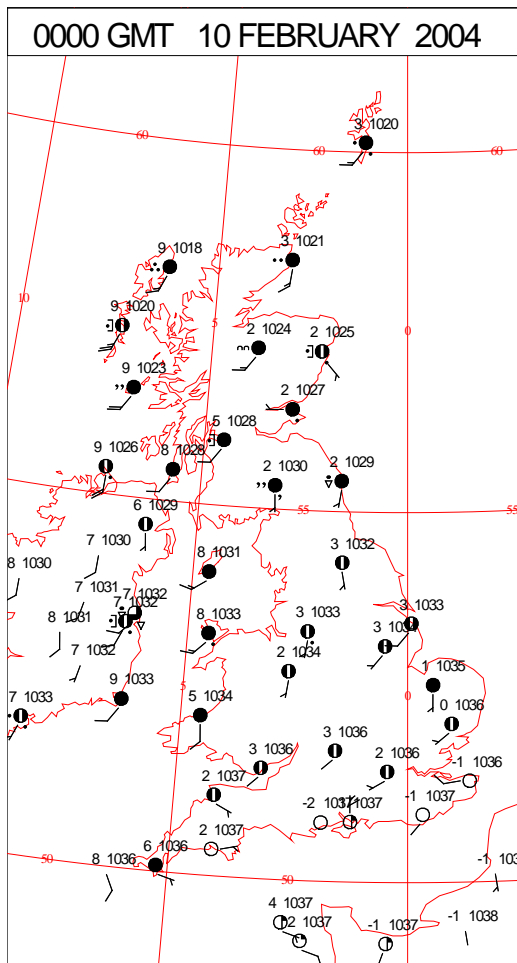
SIGNIFICANT WEATHER

| | | | | |
|---------------------------|-------------|---------------------------|-------------|---|
| 0600 GMT 09 FEBRUARY 2004 | SIG WEATHER | 1200 GMT 09 FEBRUARY 2004 | SIG WEATHER | <p>Summary of UK Weather for Monday 09 February 2004. Large chunks of England and Wales had a clear sky through the early hours, this allowed a widespread frost to form, moderate to severe in places. Western parts saw cloud spread in to lift the frost in places. Northern Ireland had variable cloud, while Scotland saw frost in places, as the northeast caught some wintry showers.</p> <p>Morning saw the wintry showers die away. Patchy light rain edged east across N.Ireland. Elsewhere, cloud continued it's slow progress east, but eastern Scotland, and eastern and much of central southern England kept sunshine, this lifted the frost.</p> <p>In the afternoon the cloud moved further east, although east of a line from the Humber to Bournemouth stayed largely sunny. Patches of light rain affected exposed parts of western Scotland and Wales, otherwise it was largely dry.</p> <p>During the evening rain continued in parts of western Scotland, N.Ireland and northwest Wales, some light rain edged into Eastern Scotland as heavier bursts turned up in the west.</p> <p>Temperatures were generally around normal in the west, but rather cold in the east.</p> |
| | | | | |
| 1800 GMT 09 FEBRUARY 2004 | SIG WEATHER | 0000 GMT 10 FEBRUARY 2004 | SIG WEATHER | <p>EXTREMES</p> <p>Highest Maximum: 10.3 Ballykelly, Londonderry</p> <p>Lowest Maximum: 4.0 Wattisham, Suffolk</p> <p>Lowest Minimum: -6.9 Benson, Oxfordshire</p> <p>Lowest Grass Minimum: -11.2 Boscombe Down, Wiltshire</p> <p>Most Rain: 25.8 Aultbea No 2, Ross & Cromarty</p> <p>Most Sun: 7.8 Guernsey: Airport, Guernsey</p> |
| | | | | |

DAILY CLIMATE DATA

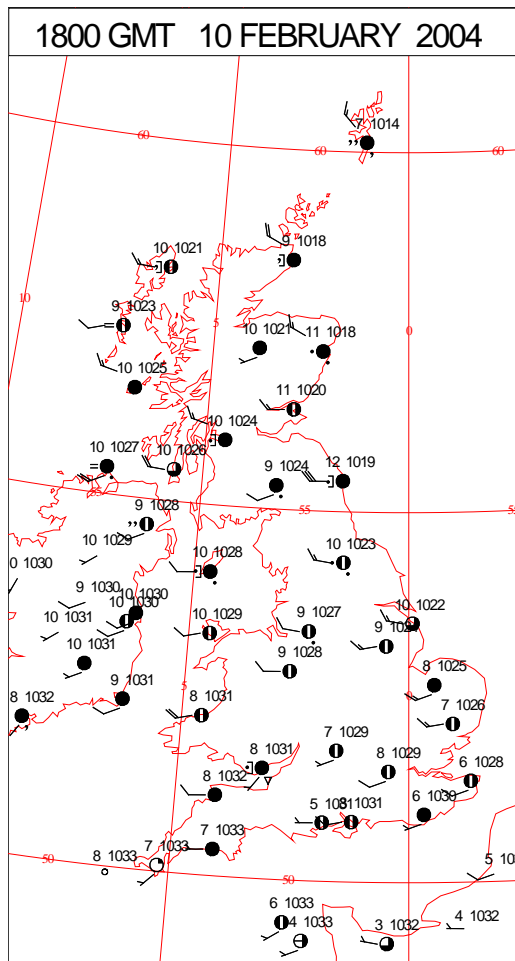
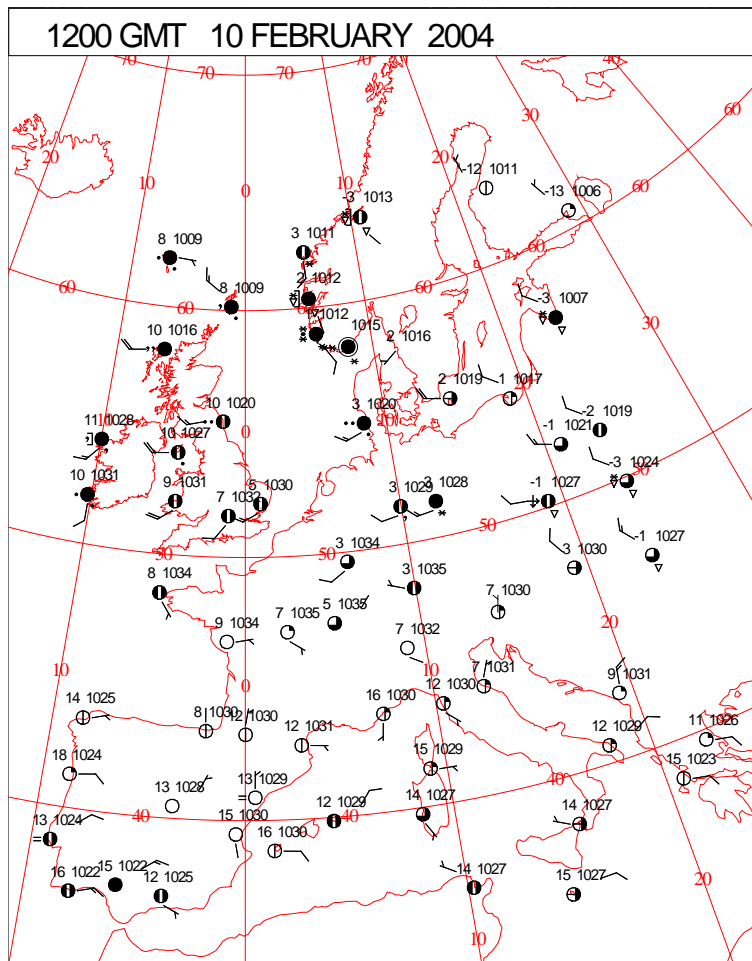
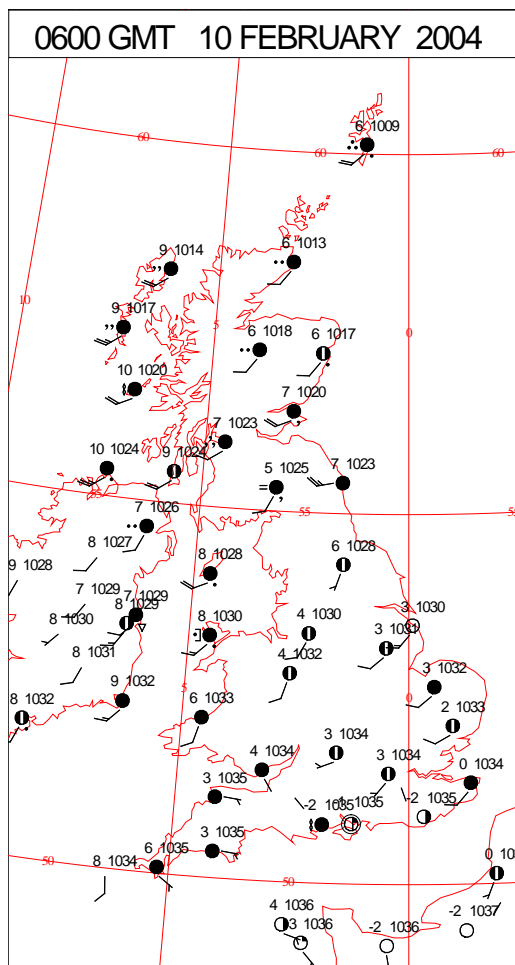
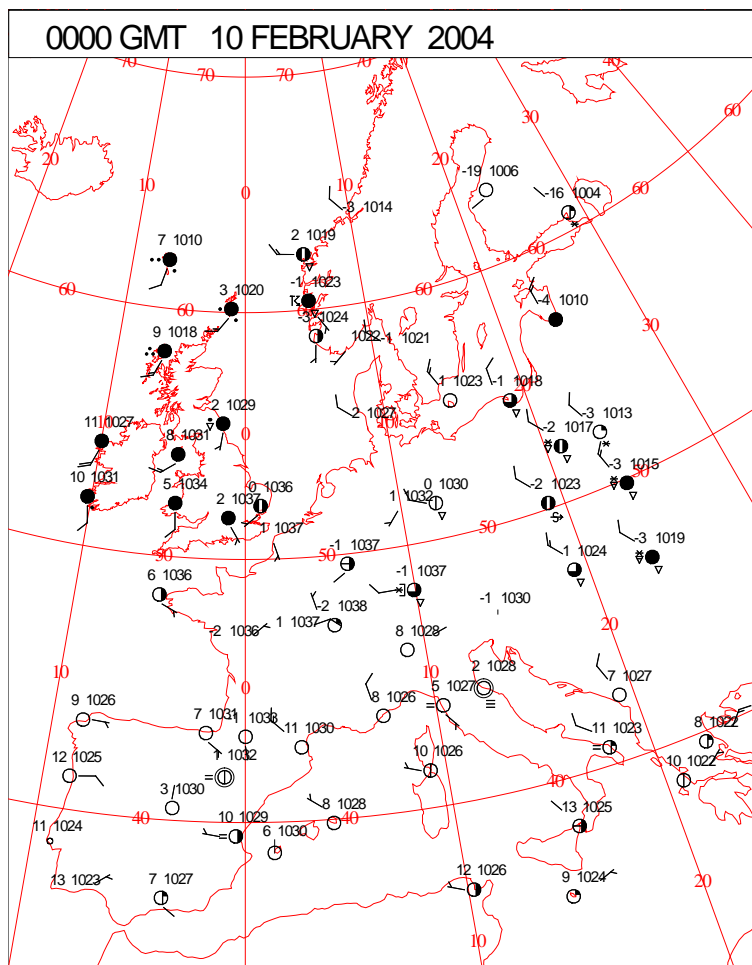


DAILY WEATHER SUMMARY

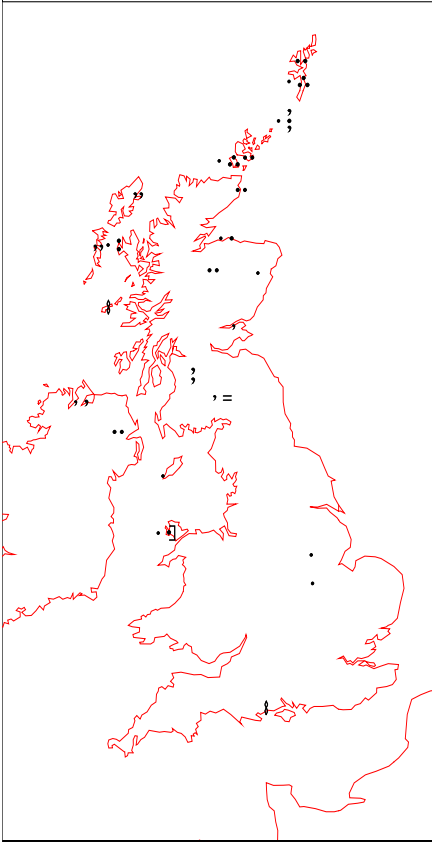
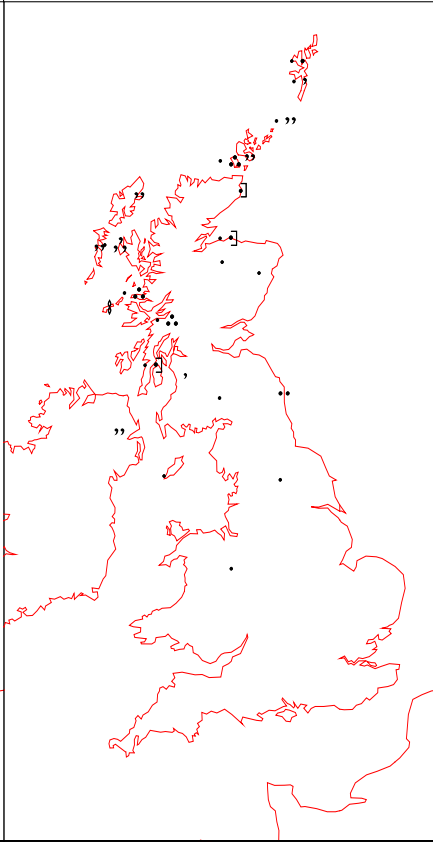
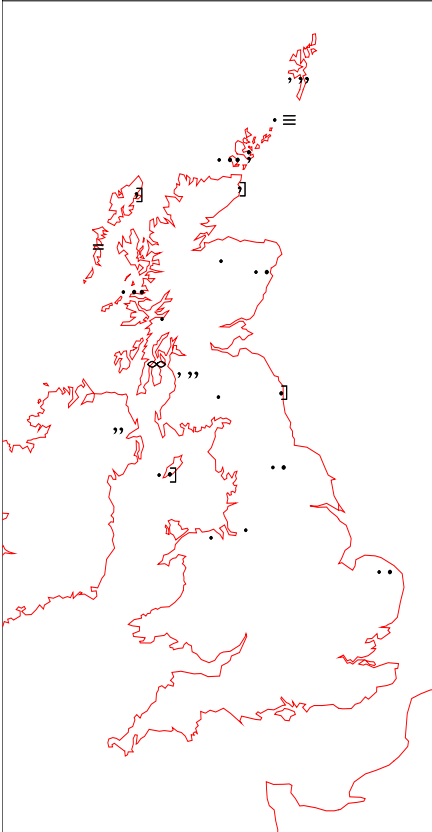
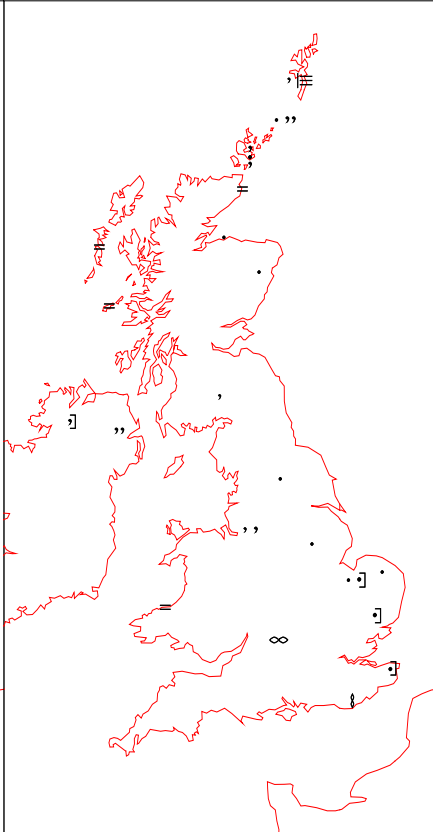


Tuesday 10 February 2004

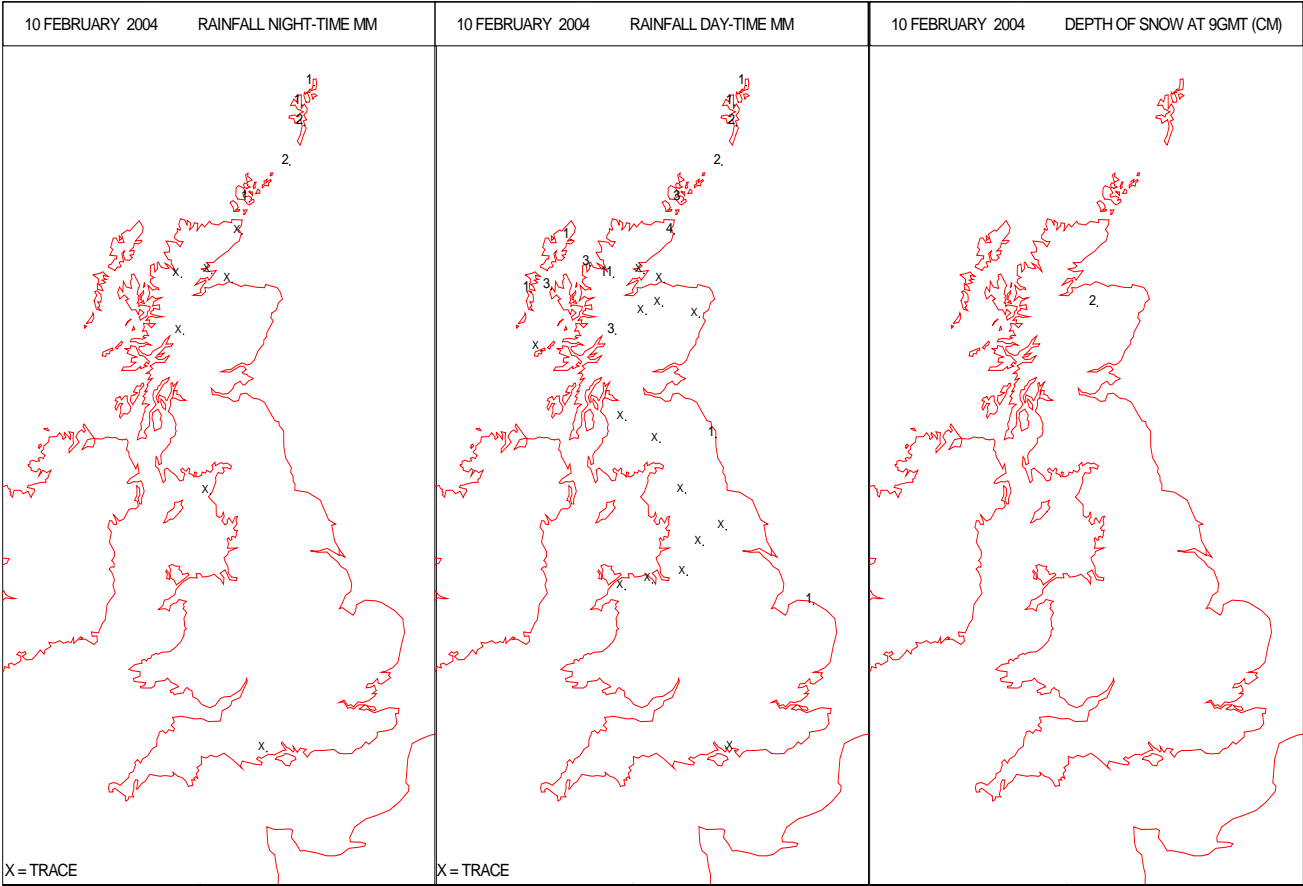
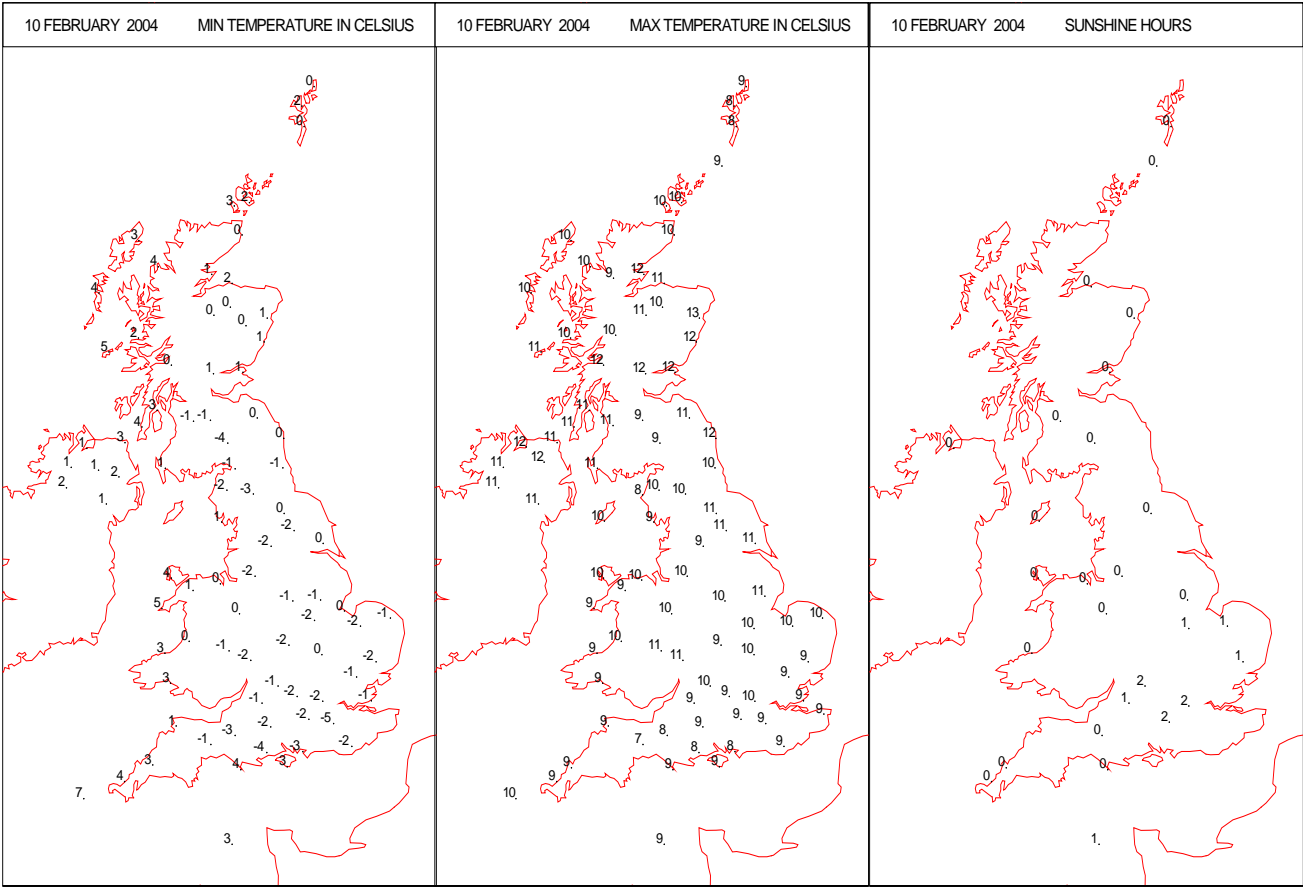
SURFACE REPORTS



SIGNIFICANT WEATHER

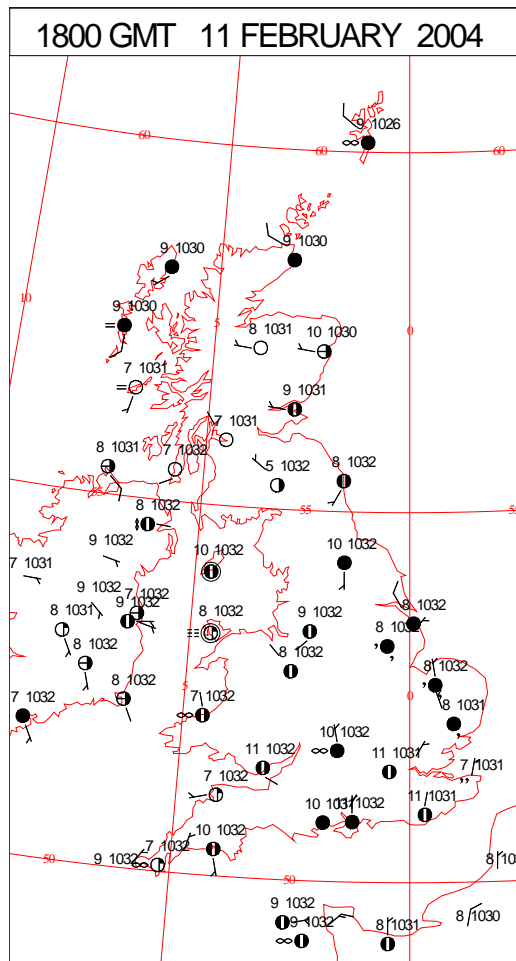
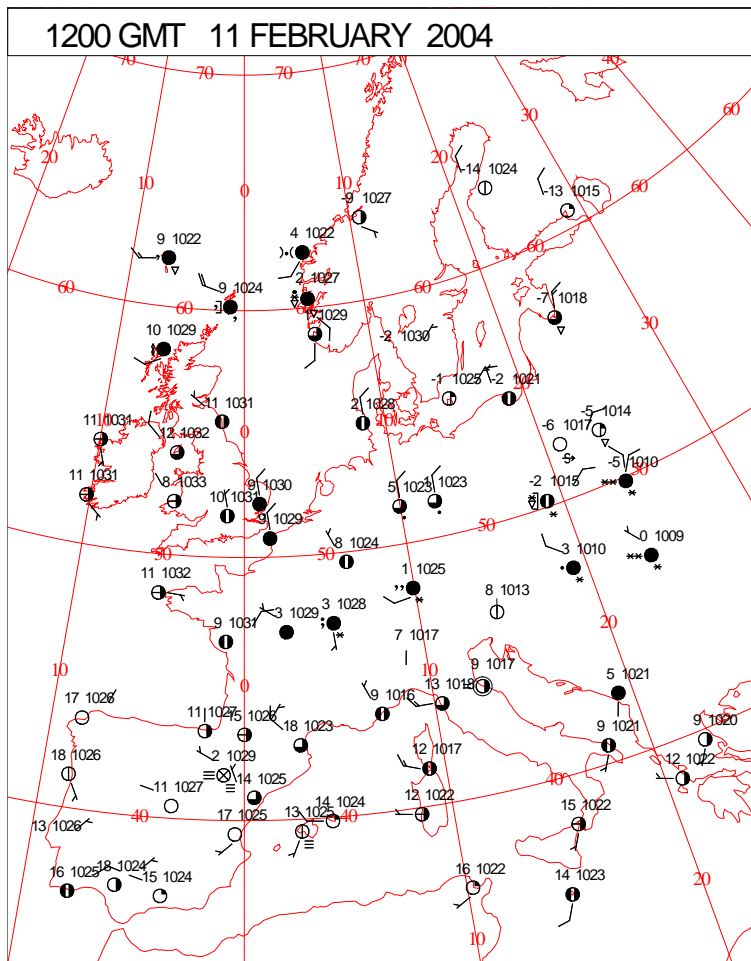
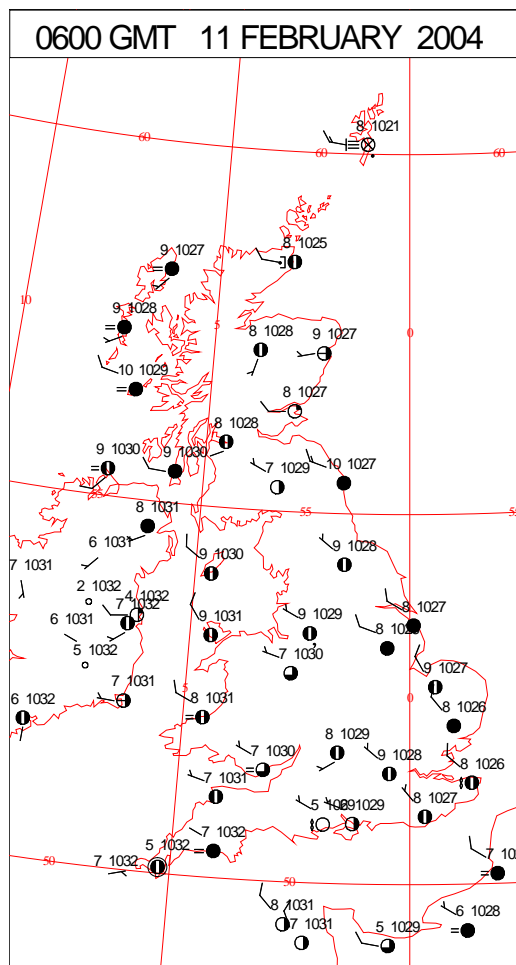
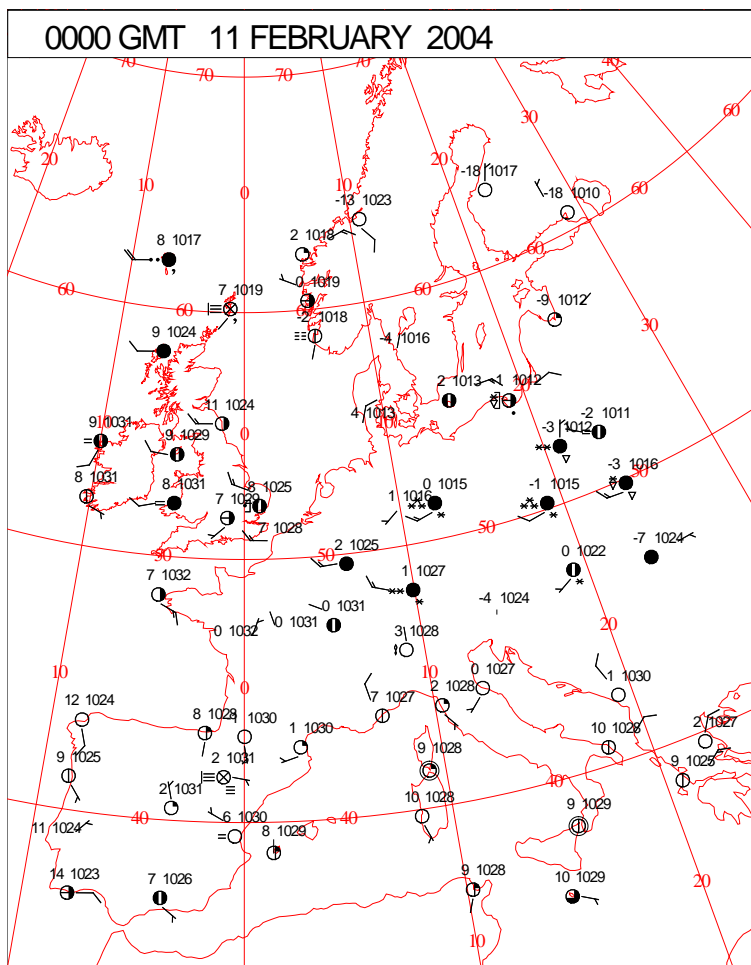
| 0600 GMT 10 FEBRUARY 2004 | SIG WEATHER | 1200 GMT 10 FEBRUARY 2004 | SIG WEATHER | <p>Summary of UK Weather for Tuesday 10 February 2004.</p> <p>In the early hours, southernmost parts of southeast and central southern England had a frost, otherwise England and Wales were cloudy with patchy rain in places. Northern Ireland was largely dry, but central and northern Scotland had rain, heavy and prolonged across the western slopes of the Northwest Highlands, although the east was mainly dry.</p> <p>During the morning little changed, but light rain stretched south across northern England, mainly the east, as far as The Wash. Wales and Northern Ireland were cloudy, mostly dry, while cloud stretched south to cover most of England.</p> <p>In the afternoon the rain in Scotland become largely confined to the Northwest Highlands. Most other parts were cloudy and dry, however, a line of rain moved south across northern England, mainly the east, to lie from Cumbria to northeast Norfolk by early evening.</p> <p>The evening saw the rain disintegrate as it moved further south, while the rain in northwest Scotland petered away to patchy rain and drizzle. There were pockets of drizzle elsewhere, but otherwise it was mainly cloudy.</p> <p>Temperatures ranged from exceptionally mild in parts of the north to normal in the far south.</p> |
|---|-------------|--|-------------|---|
|  | |  | | |
| 1800 GMT 10 FEBRUARY 2004 | SIG WEATHER | 0000 GMT 11 FEBRUARY 2004 | SIG WEATHER | <p>EXTREMES</p> <p>Highest Maximum: 12.5 Dyce, Aberdeenshire</p> <p>Lowest Maximum: 6.6 Dunkeswell Aerodrome, Devon</p> <p>Lowest Minimum: -5.0 Redhill, Surrey</p> <p>Lowest Grass Minimum: -7.3 Herstmonceux, East Sussex</p> <p>Most Rain: 10.8 Loch Glascarnoch, Ross & Cromarty</p> <p>Most Sun: 4.5 Jersey: Airport, Jersey</p> |
|  | |  | | |

DAILY CLIMATE DATA



Crown Copyright 2004, All Rights Reserved

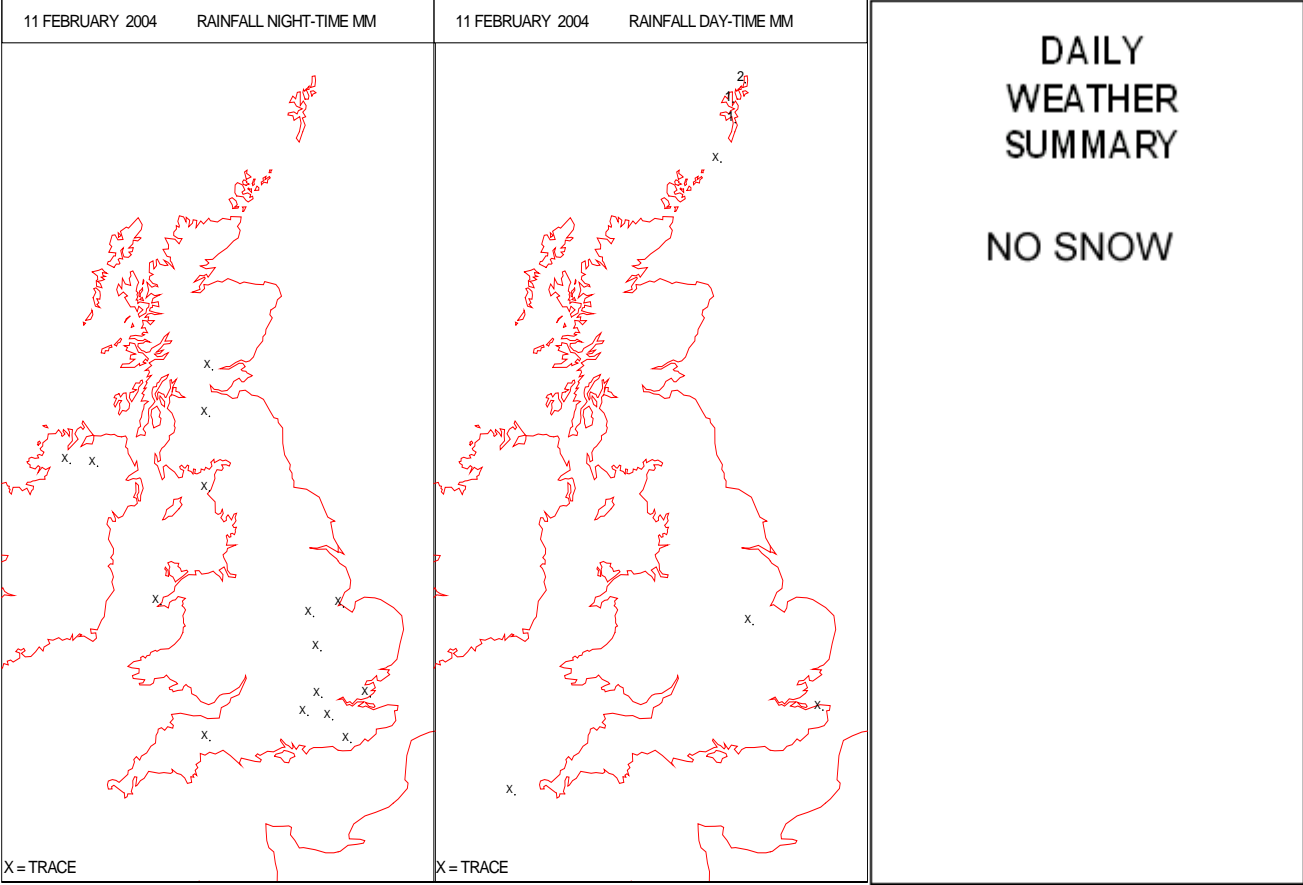
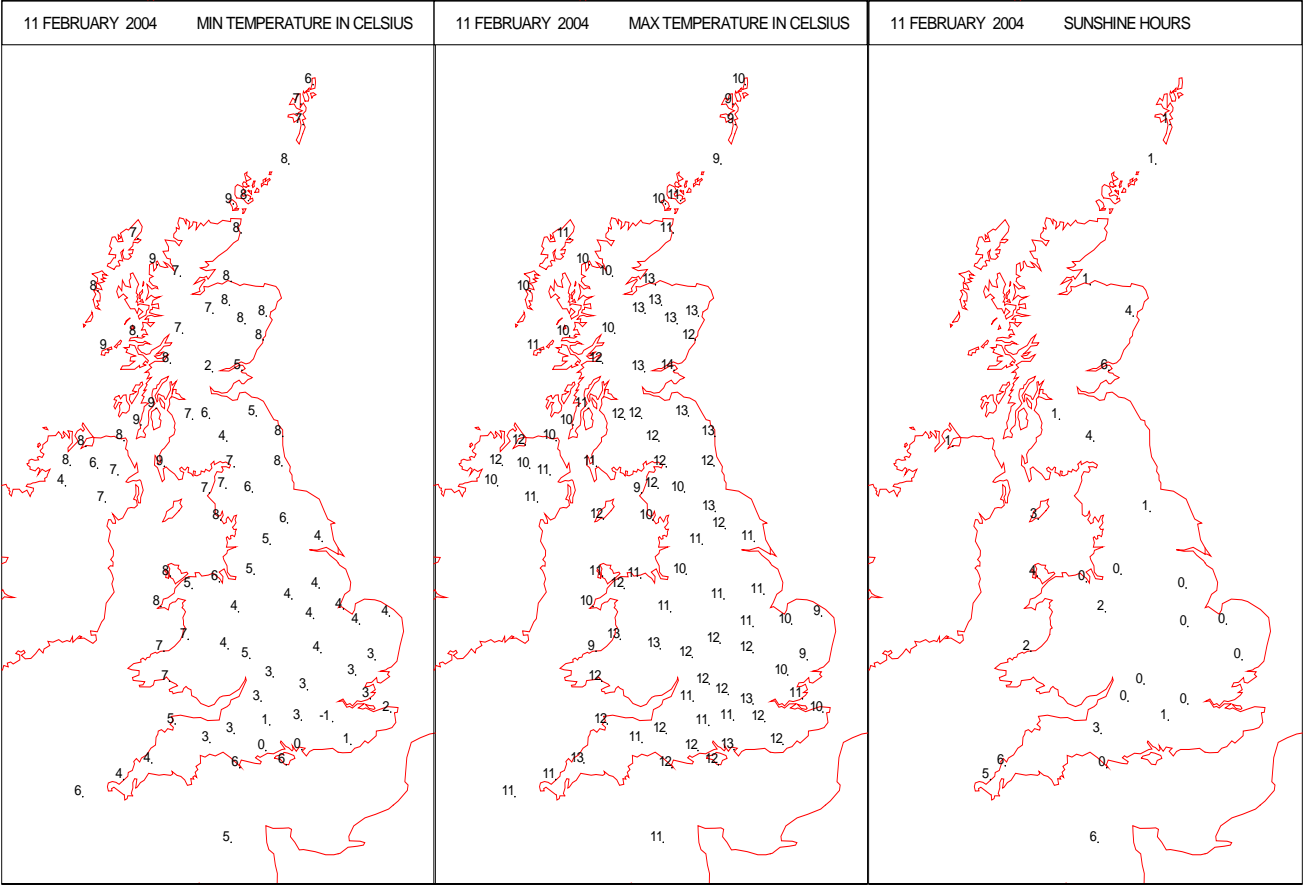
SURFACE REPORTS



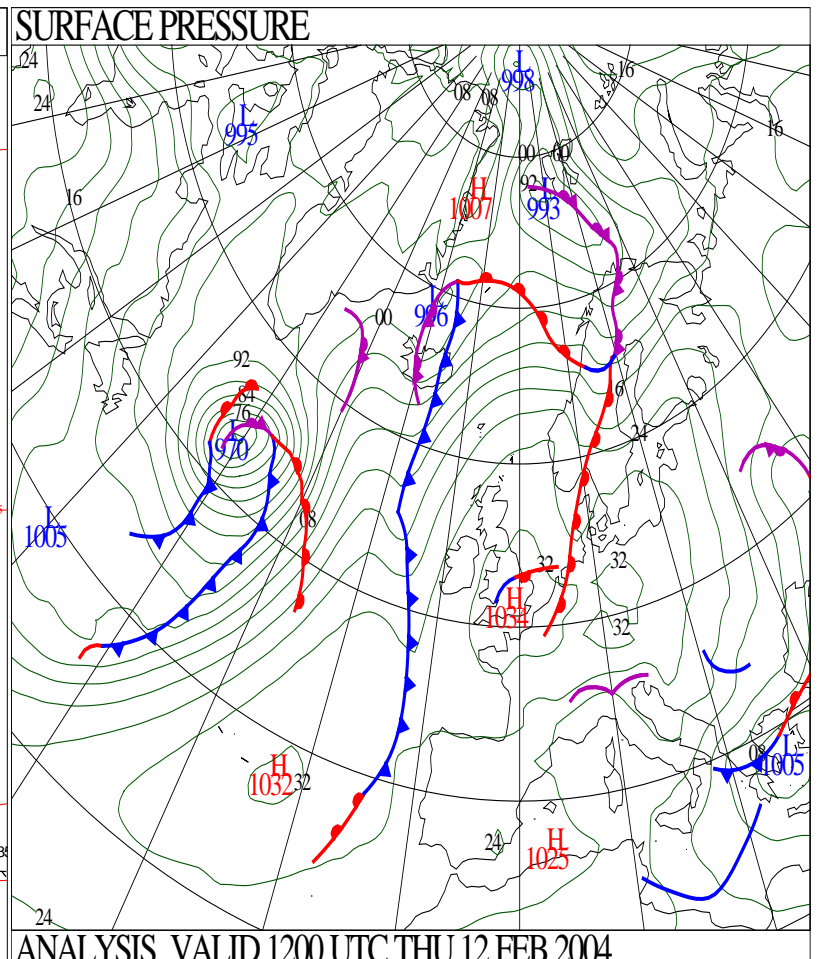
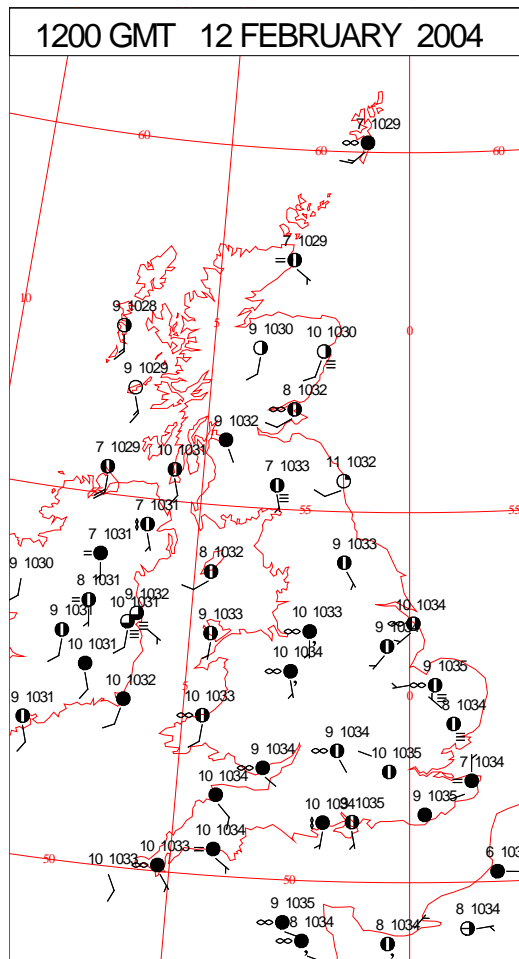
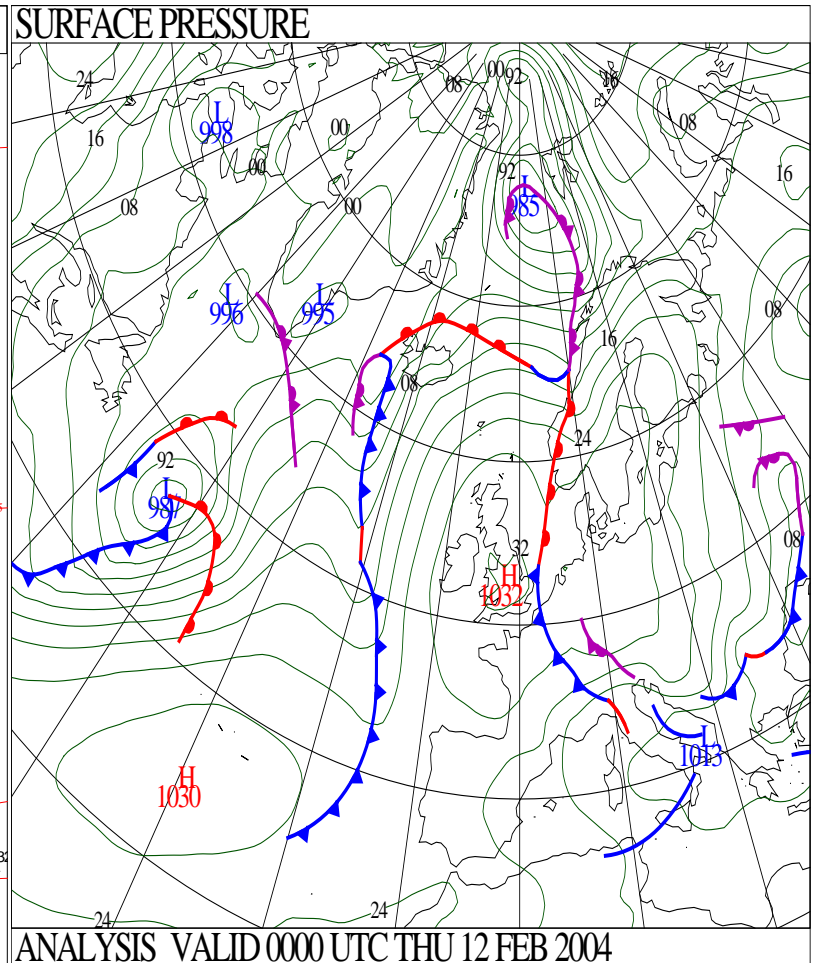
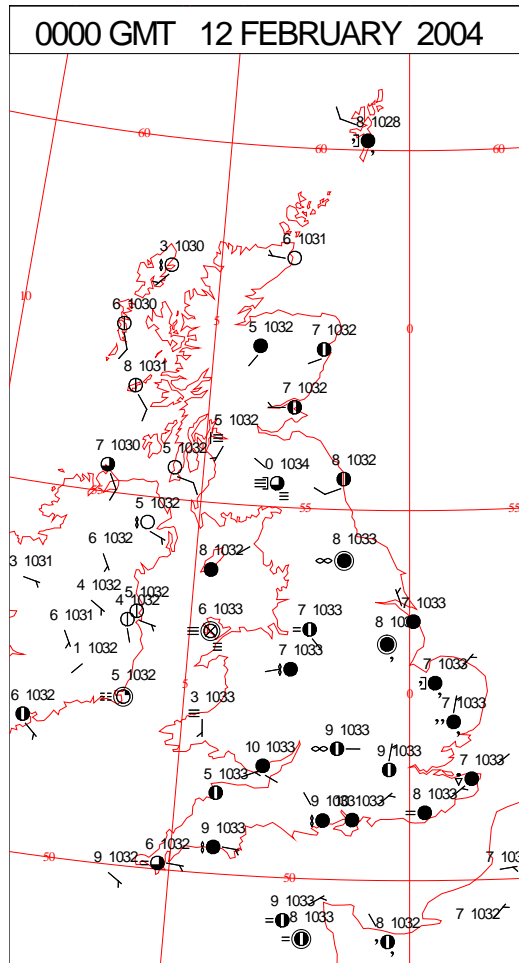
SIGNIFICANT WEATHER

| | | |
|--|--|---|
| 0600 GMT 11 FEBRUARY 2004 SIG WEATHER | 1200 GMT 11 FEBRUARY 2004 SIG WEATHER | <p>Summary of UK Weather for Wednesday 11 February 2004.</p> <p>Cloud cover was rather variable across the British Isles overnight, although generally at its thickest across Scotland, Northern Ireland, and the east of England, where patchy light rain and drizzle was reported. Elsewhere it was mainly dry. Many western areas, along with the north of Scotland, saw some mist and local fog patches.</p> <p>Most places then saw a dry day with some hazy sunshine breaking through at times, although areas near to the north and west coasts of Scotland saw misty low cloud and drizzle at times, as did eastern-most and some southeastern counties of England.</p> <p>Low cloud and mist continued to affect the north and northwest of Scotland as well as southeastern parts of England through the evening, the latter also seeing fog patches and outbreaks of light rain and drizzle in places. Northern Ireland, central and southern parts of Scotland, along with many parts of Wales and the western counties of England, did however hold on to some clear spells.</p> <p>Temperatures were mostly very mild, although locally exceptionally so, especially in the brightest spots.</p> |
| 1800 GMT 11 FEBRUARY 2004 SIG WEATHER | 0000 GMT 12 FEBRUARY 2004 SIG WEATHER | |
| | | <p>EXTREMES</p> <p>Highest Maximum: 14.0 Leuchars, Fife</p> <p>Lowest Maximum: 7.7 Weybourne, Norfolk</p> <p>Lowest Minimum: -1.2 Redhill, Surrey</p> <p>Lowest Grass Minimum: -3.2 Strathallan Airfield, Perthshire (In Taysi</p> <p>Most Rain: 2.0 Baltasound No 2, Shetland</p> <p>Most Sun: 6.4 Jersey: Airport, Jersey</p> |

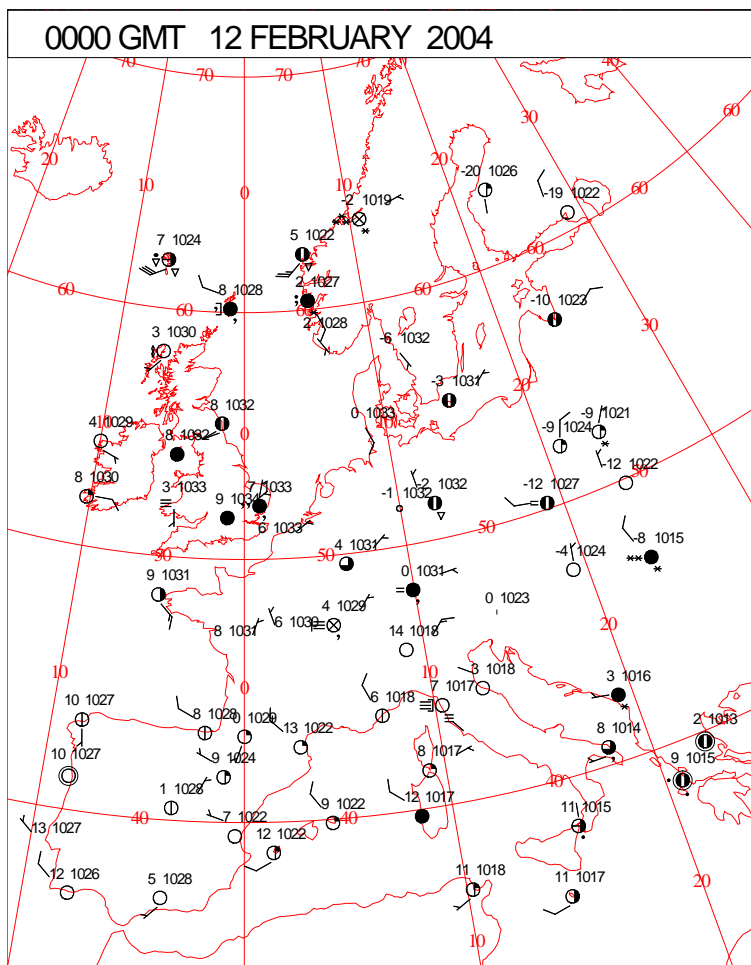
DAILY CLIMATE DATA



DAILY WEATHER SUMMARY



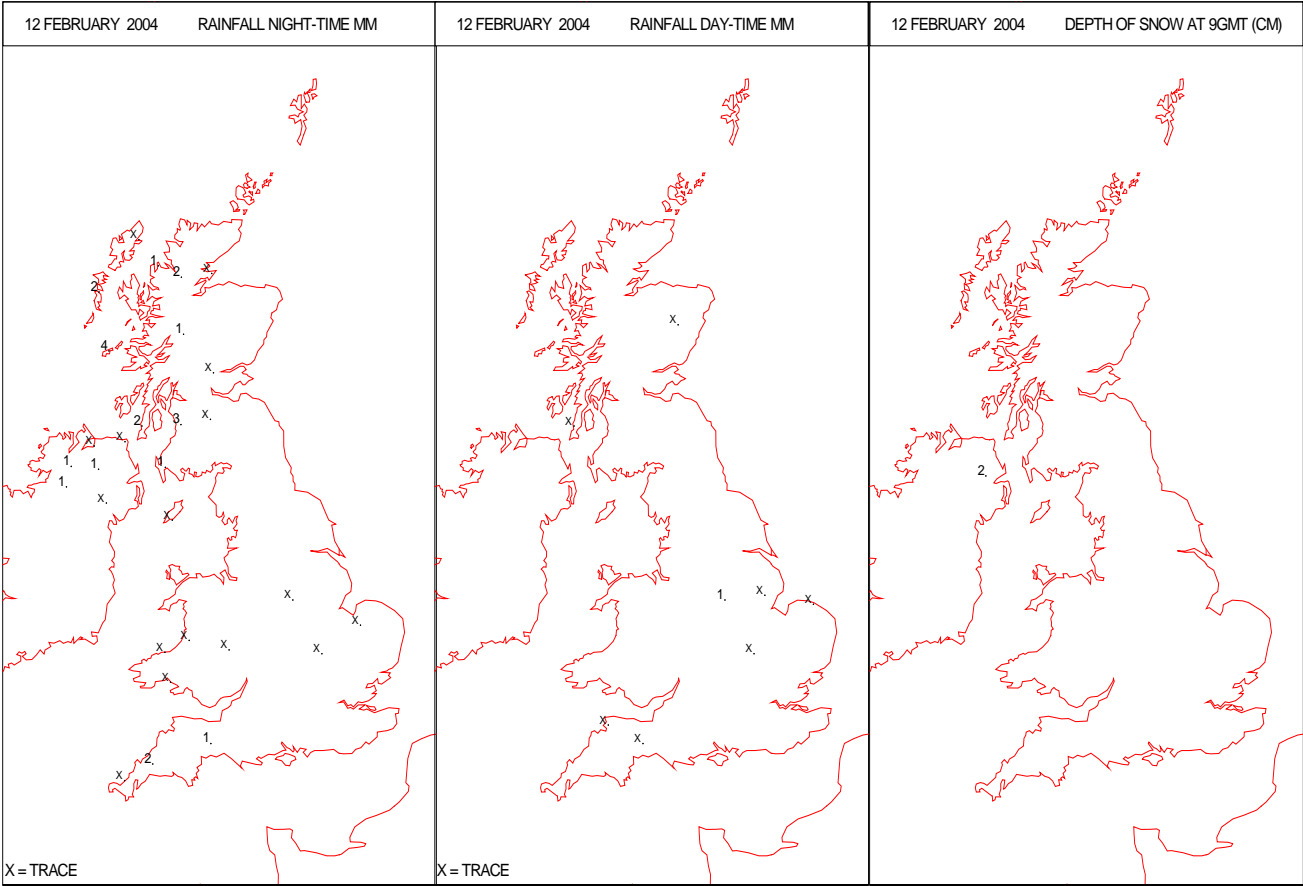
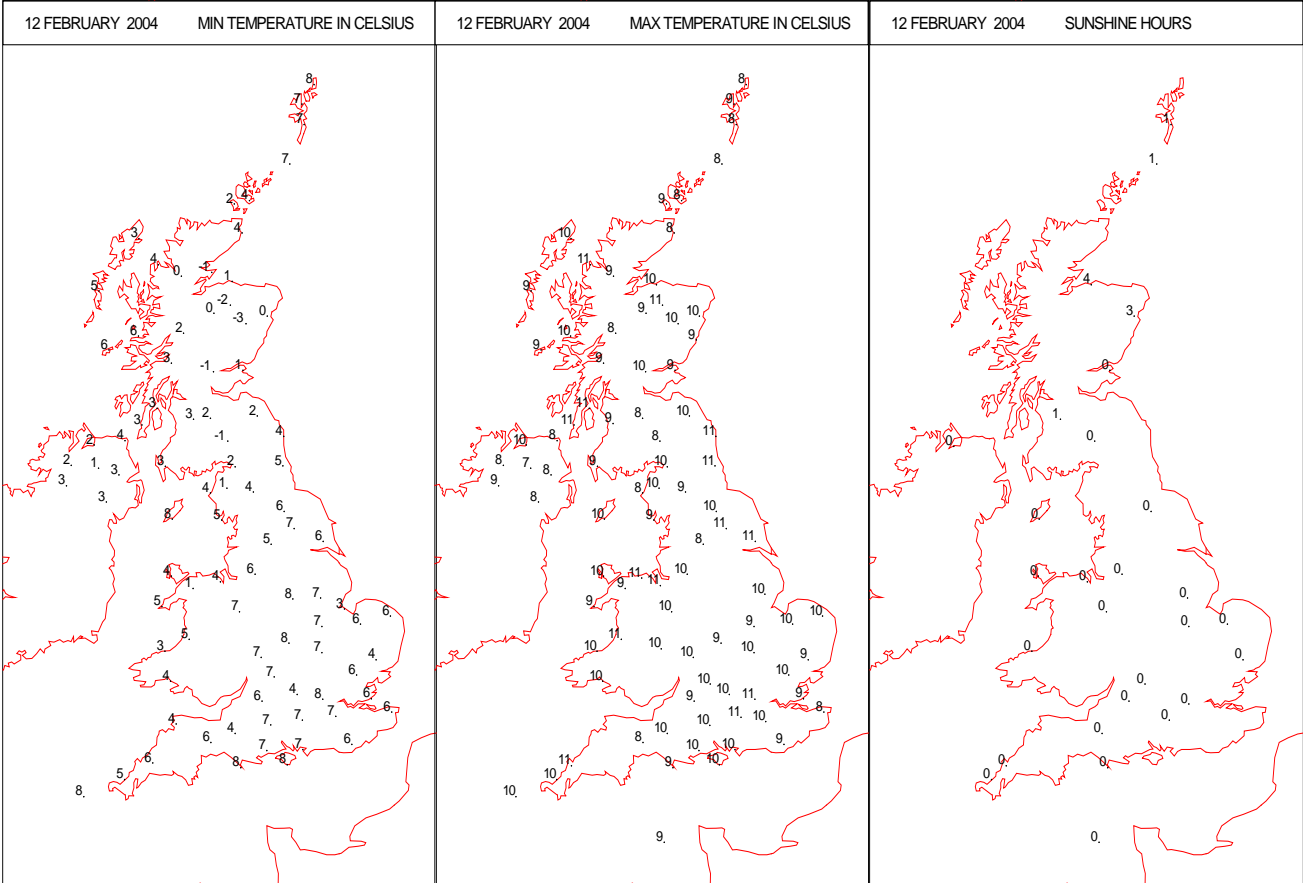
SURFACE REPORTS



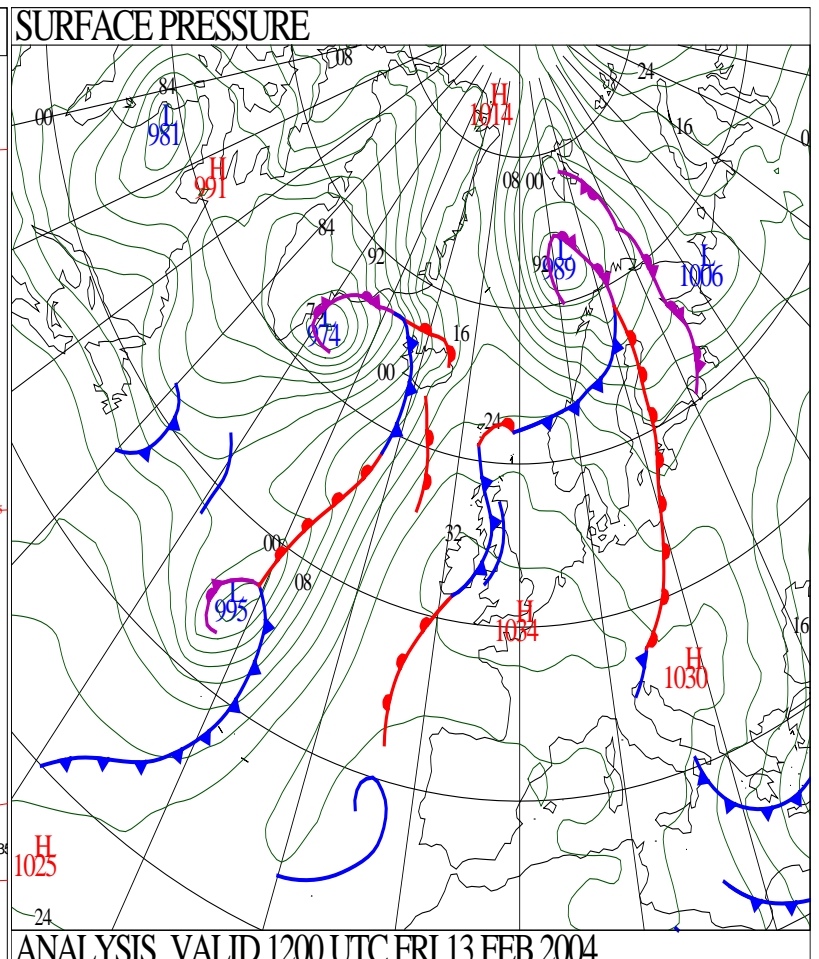
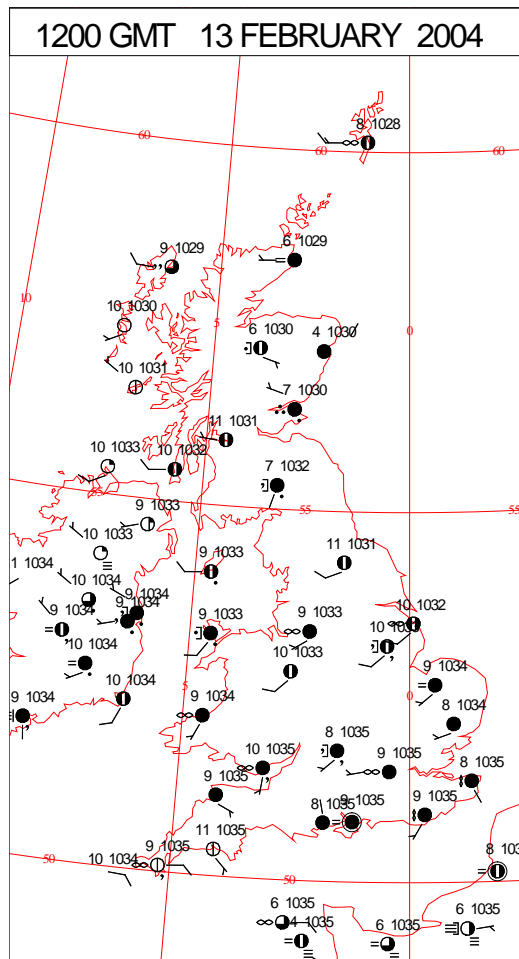
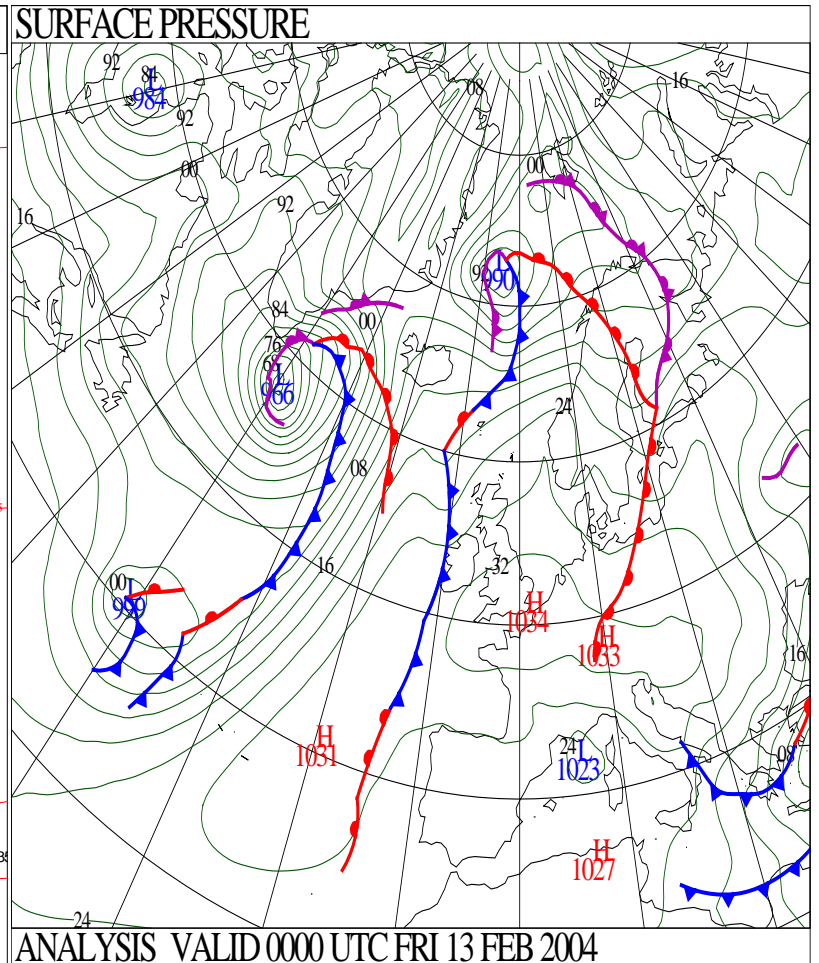
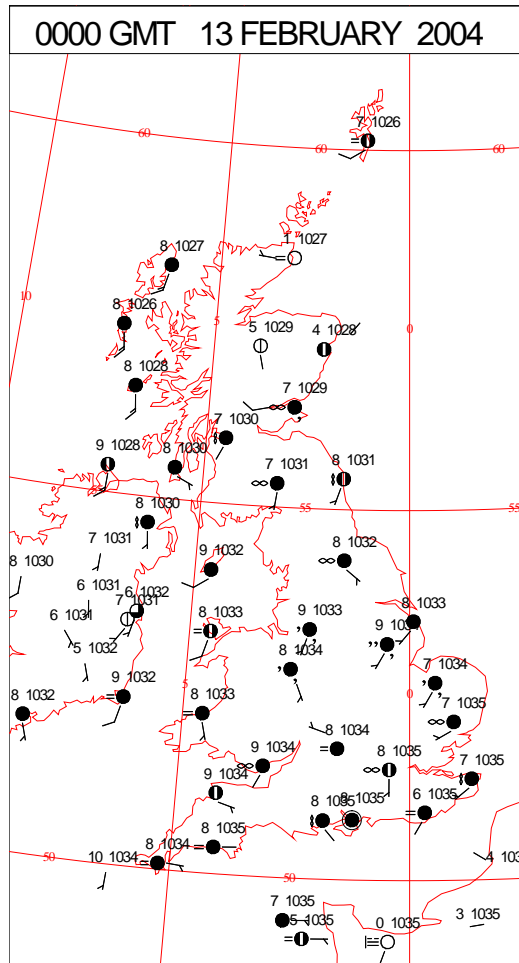
SIGNIFICANT WEATHER

| 0600 GMT 12 FEBRUARY 2004 | SIG WEATHER | 1200 GMT 12 FEBRUARY 2004 | SIG WEATHER | <p>Summary of UK Weather for Thursday 12 February 2004.</p> <p>Overnight, many places were dry with often large amounts of cloud. Some drizzle affected East Anglia and southeast England, and this moved west reaching the Midlands by dawn. Mist and patchy fog developed, chiefly across England.</p> <p>During the morning the drizzle over the Midlands tended to weaken as it moved west into parts of east Wales. The mist and fog slowly cleared leaving much of the UK dry but with extensive cloud; the best of the cloud breaks were in northern Scotland where almost 6 hours of sunshine was recorded in Highland region. There was some more patchy drizzle during the afternoon, chiefly in Nottinghamshire, but elsewhere there was little change to the conditions that had been seen during the morning. The evening saw patchy drizzle develop across parts of Wales and southwest England. Winds were generally light, but moderate southwesterlies affected the far northwest.</p> <p>Temperatures were mostly in the normal or mild categories, but it was locally very mild.</p> |
|---------------------------|-------------|---------------------------|-------------|--|
| | | | | |
| 1800 GMT 12 FEBRUARY 2004 | SIG WEATHER | 0000 GMT 13 FEBRUARY 2004 | SIG WEATHER | <p>EXTREMES</p> <p>Highest Maximum: 11.4 Rhyl No 2, Clwyd 11.4 South Farnborough, Hampshire</p> <p>Lowest Maximum: 6.6 Lough Fea W Wks, Londonderry</p> <p>Lowest Minimum: -3.2 Aboyne No 2, Aberdeenshire</p> <p>Lowest Grass Minimum: -7.3 Aboyne No 2, Aberdeenshire</p> <p>Most Rain: 3.6 Tiree, Argyll (In Strathcly)</p> <p>Most Sun: 4.0 Kinloss, Moray (In Grampian R)</p> |
| | | | | |

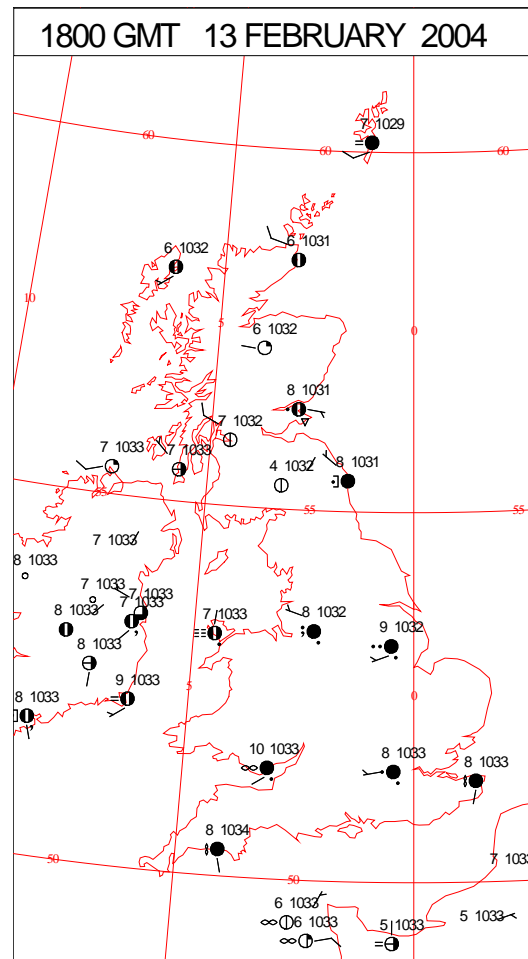
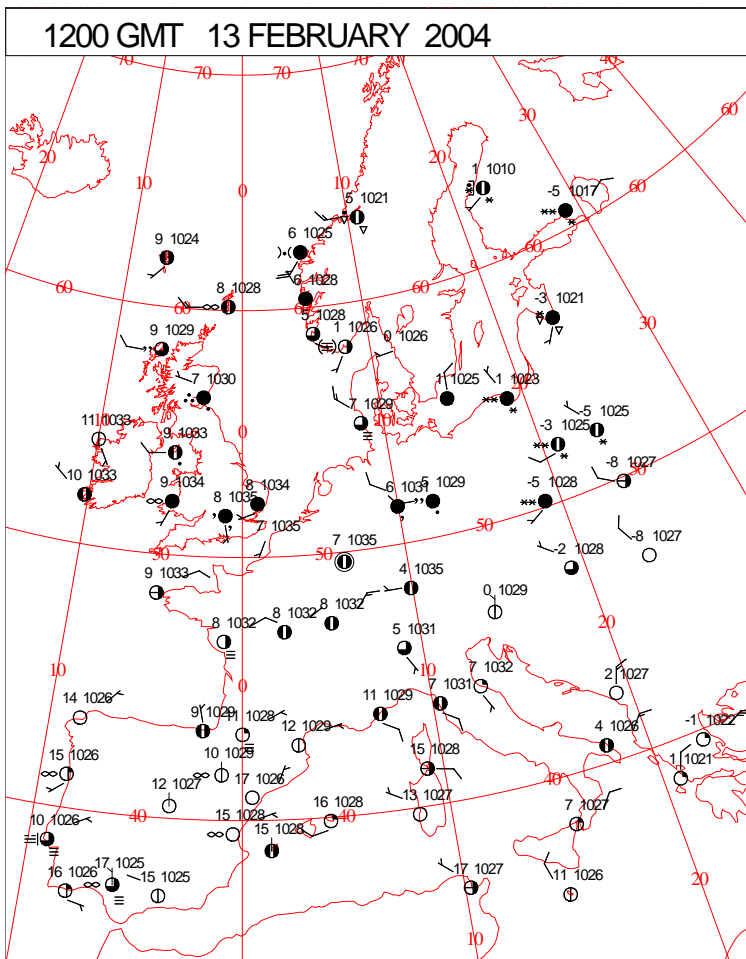
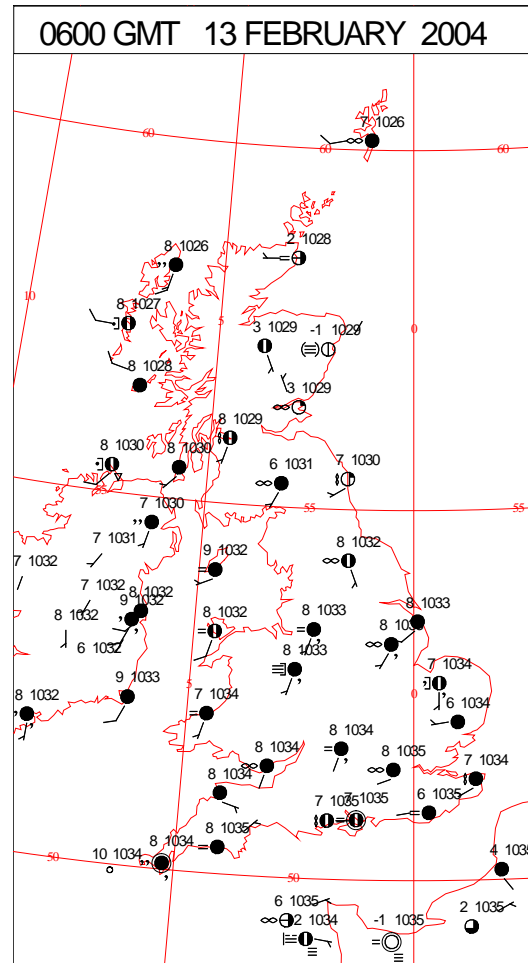
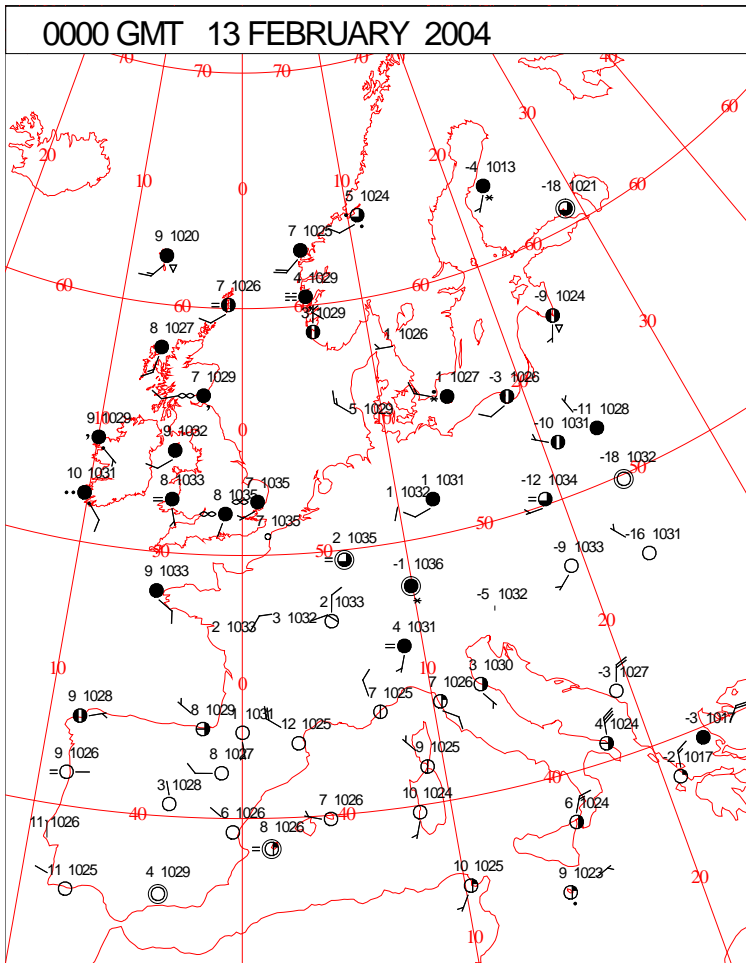
DAILY CLIMATE DATA



DAILY WEATHER SUMMARY



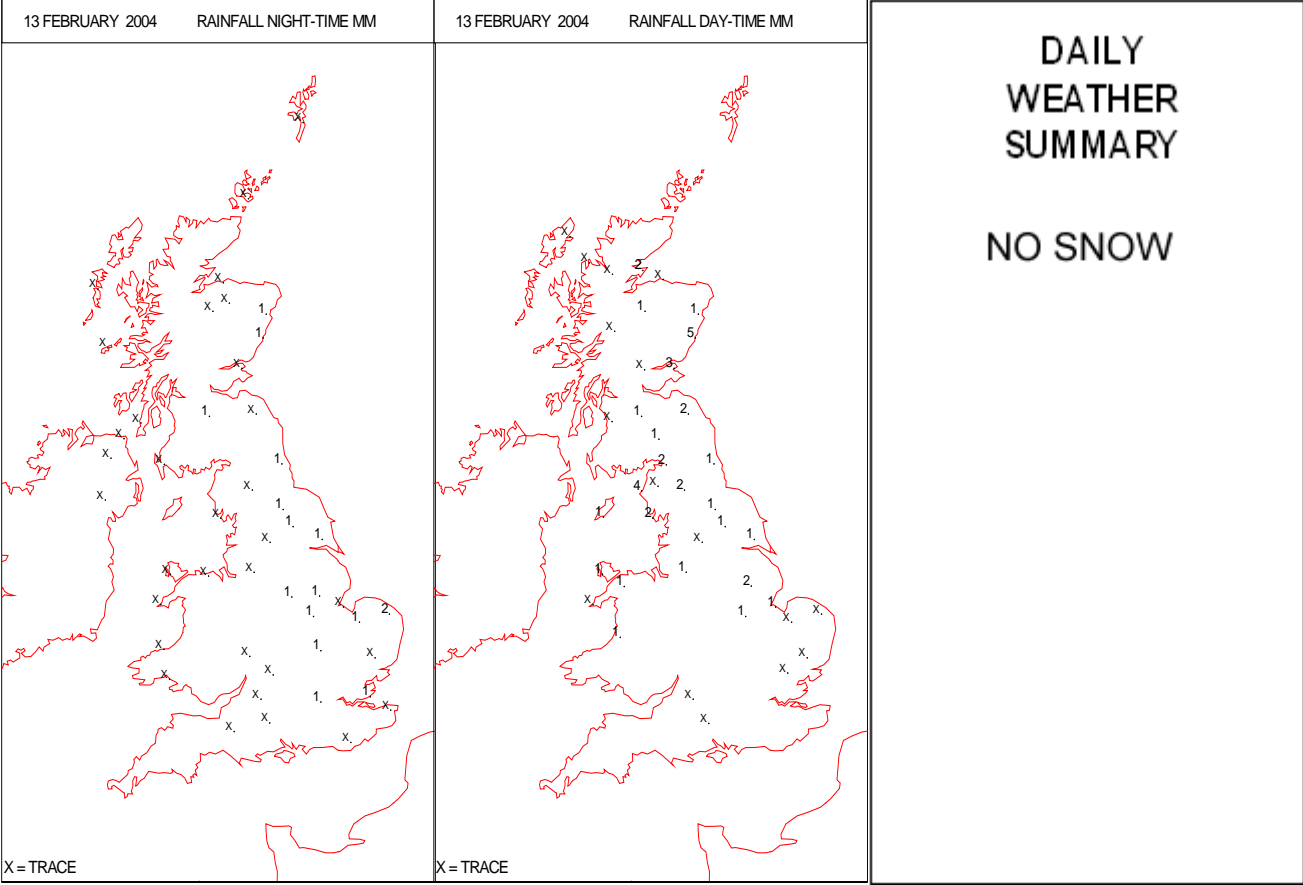
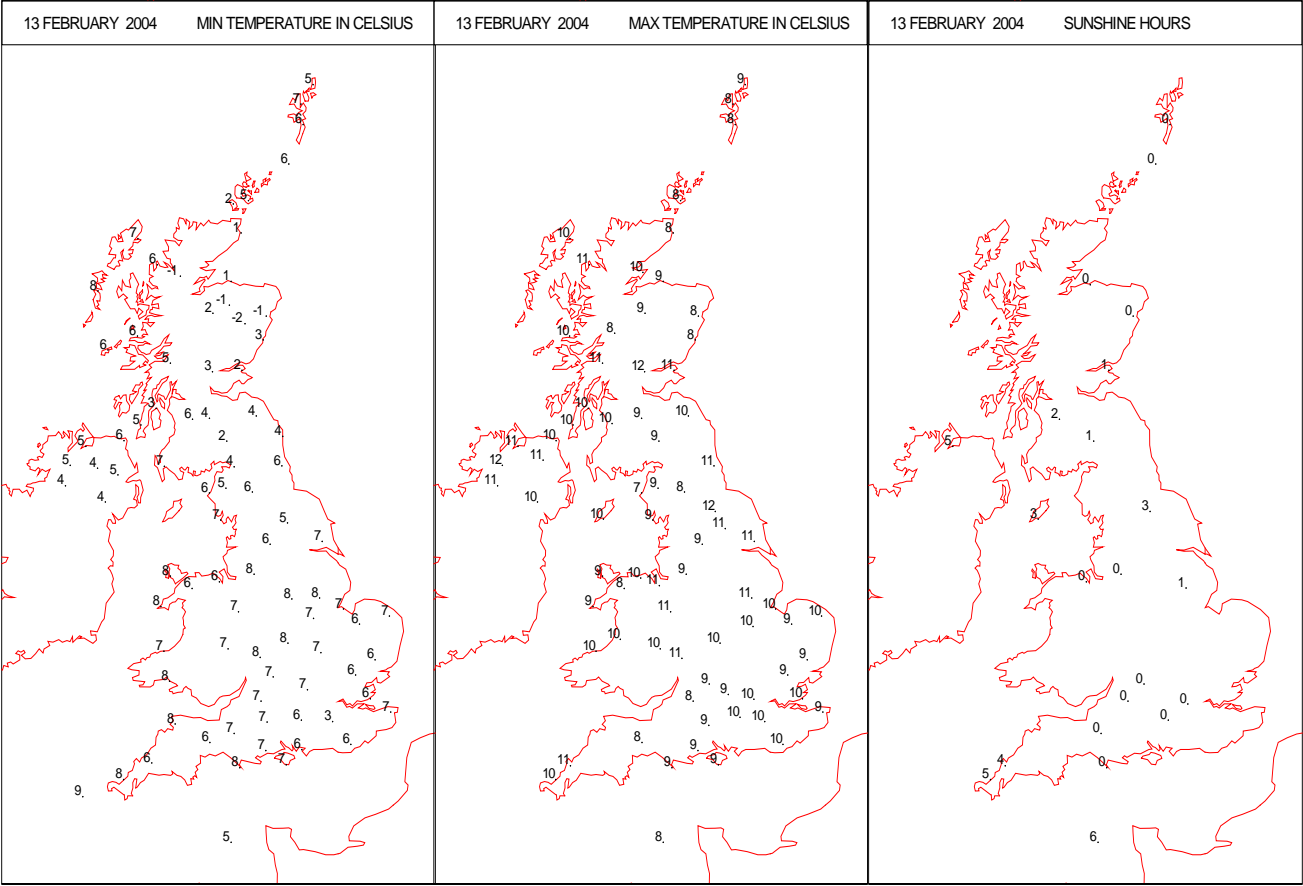
SURFACE REPORTS



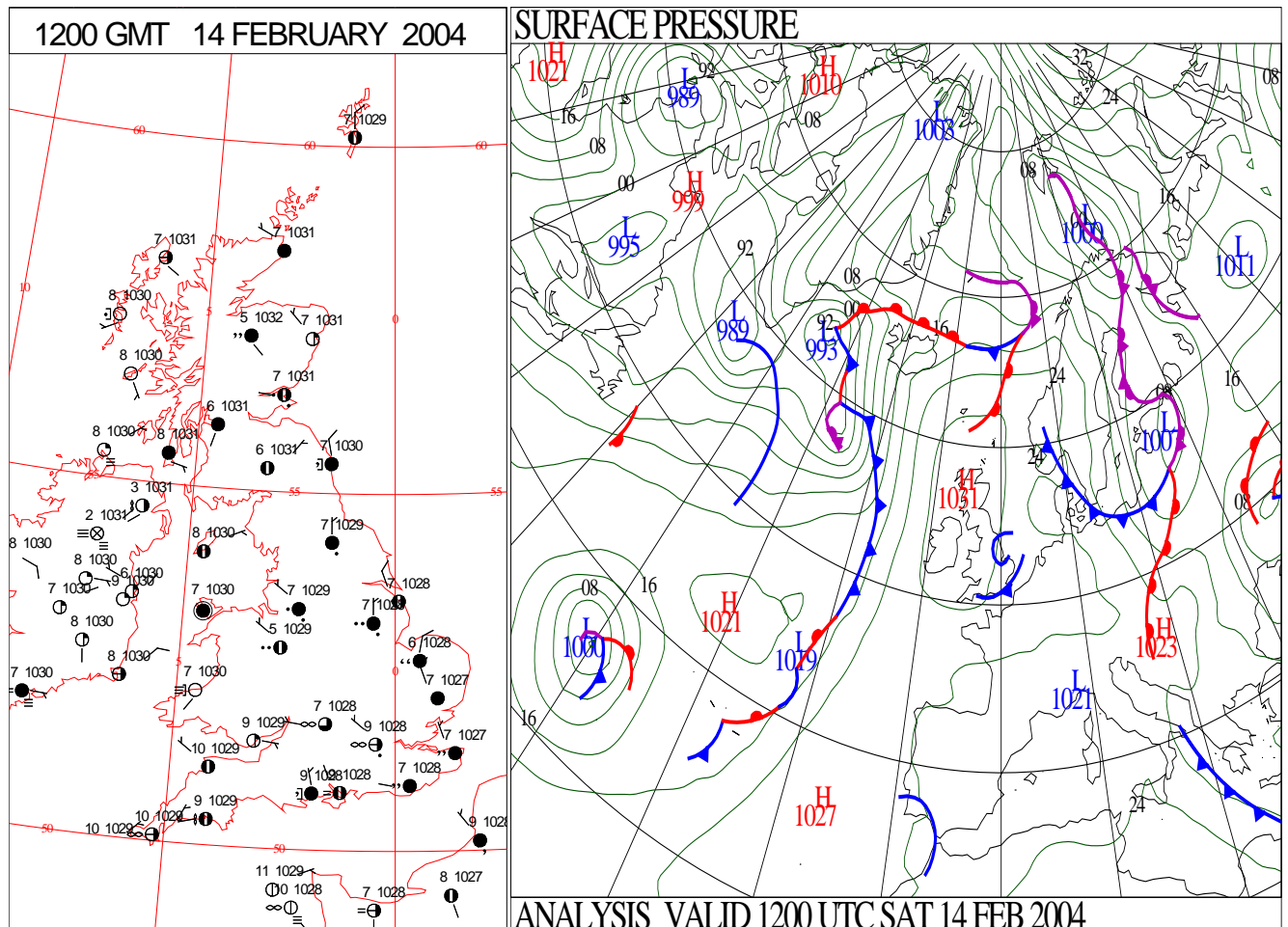
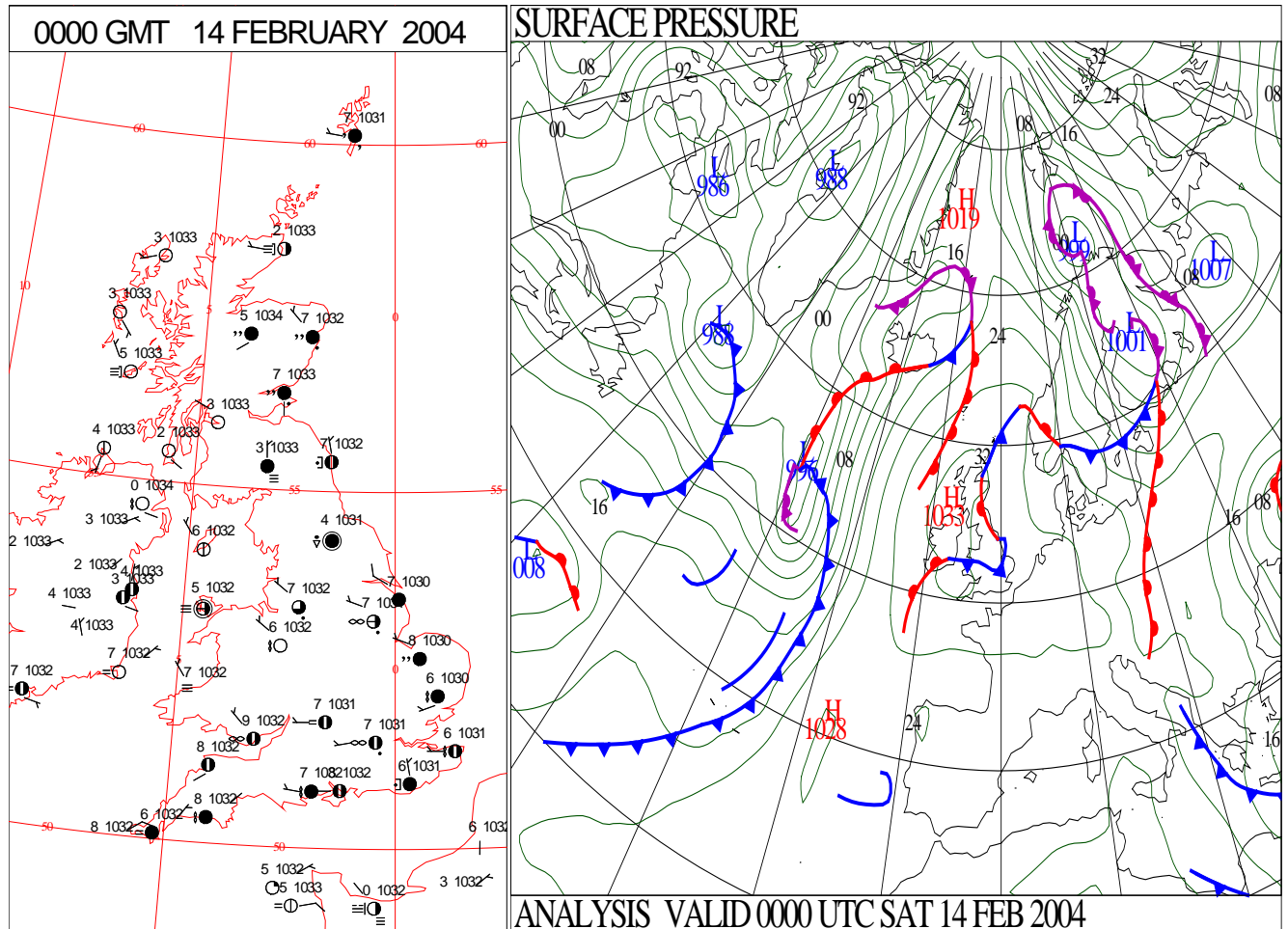
SIGNIFICANT WEATHER

| 0600 GMT 13 FEBRUARY 2004 | SIG WEATHER | 1200 GMT 13 FEBRUARY 2004 | SIG WEATHER | <p>Summary of UK Weather for Friday 13 February 2004.</p> <p>Overnight, there was a good deal of cloud across the whole of the United Kingdom. The cloud was thick enough in places to produce a little drizzle, particularly across central and southwestern parts of England, Wales and western Scotland. Many places turned misty and there were also a few fog patches. Some cloud breaks occurred, chiefly across eastern Scotland where there was a patchy frost. Late in the night thicker cloud pushed east across western Scotland and Northern Ireland bringing outbreaks of rain.</p> <p>During the day it remained cloudy across many parts of the country. The outbreaks of rain already affecting the northwestern UK continued to slowly ease eastwards across the rest of Scotland and northern England but it became lighter and more patchy with time. Further south, skies remained overcast and there was a little drizzle here and there. To the northwest, across western Scotland, Northern Ireland and the far northwest of England, sunny spells developed during the afternoon.</p> <p>It was a mild or very mild day everywhere.</p> |
|---------------------------|-------------|---------------------------|-------------|--|
| | | | | |
| 1800 GMT 13 FEBRUARY 2004 | SIG WEATHER | 0000 GMT 14 FEBRUARY 2004 | SIG WEATHER | <p>EXTREMES</p> <p>Highest Maximum: 12.3 Castlederg, Tyrone</p> <p>Lowest Maximum: 7.4 St Bees Head No 2, Cumbria</p> <p>Lowest Minimum: -1.6 Tain Range, Ross & Cromarty</p> <p>Lowest Grass Minimum: -7.3 Aboyne No 2, Aberdeenshire</p> <p>Most Rain: 6.4 Inverbervie No 2, Kincardineshire</p> <p>Most Sun: 6.4 Guernsey: Airport, Guernsey</p> |
| | | | | |

DAILY CLIMATE DATA

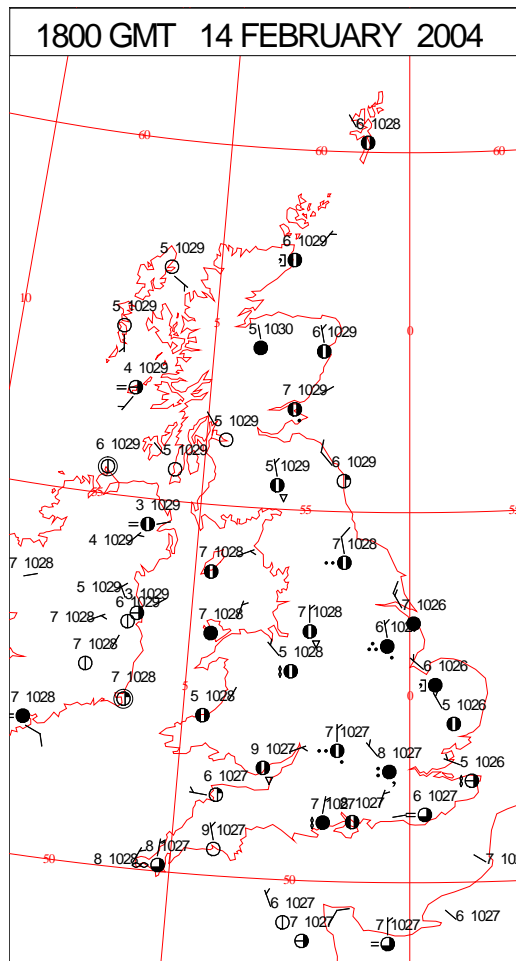
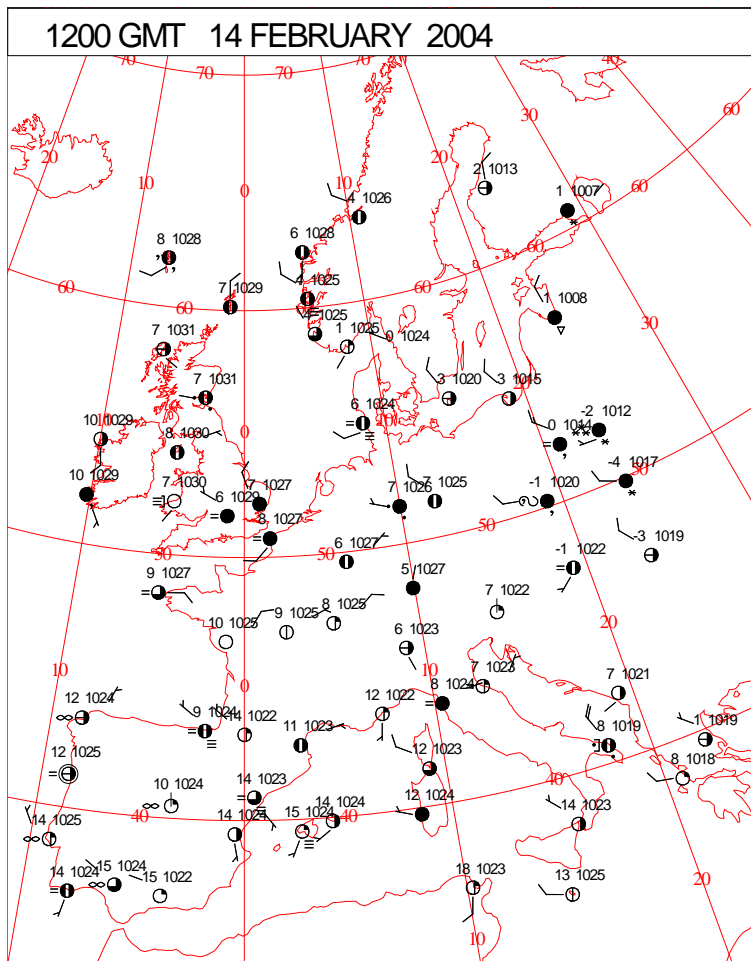
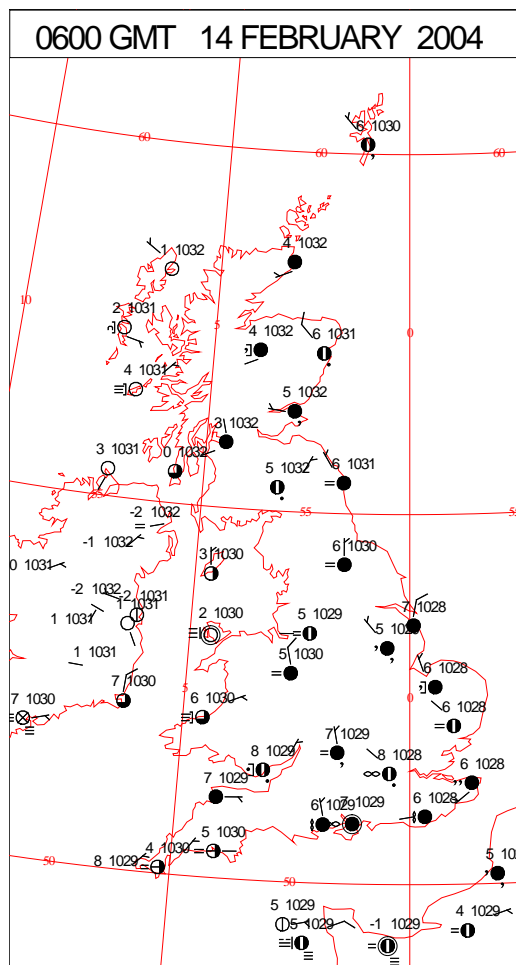
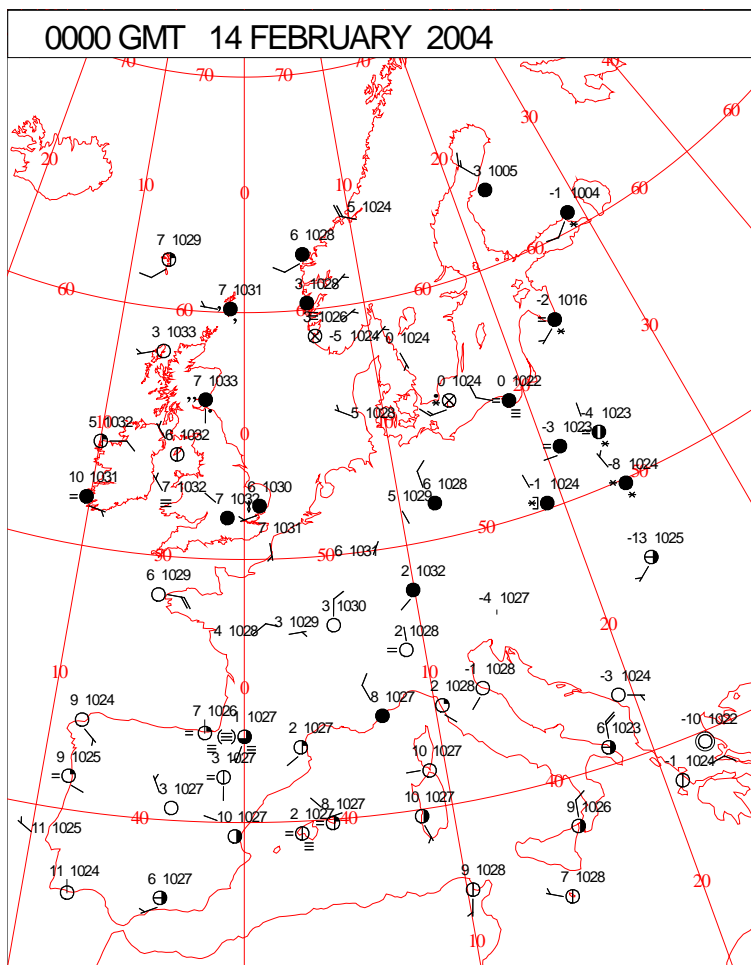


DAILY WEATHER SUMMARY



Saturday 14 February 2004

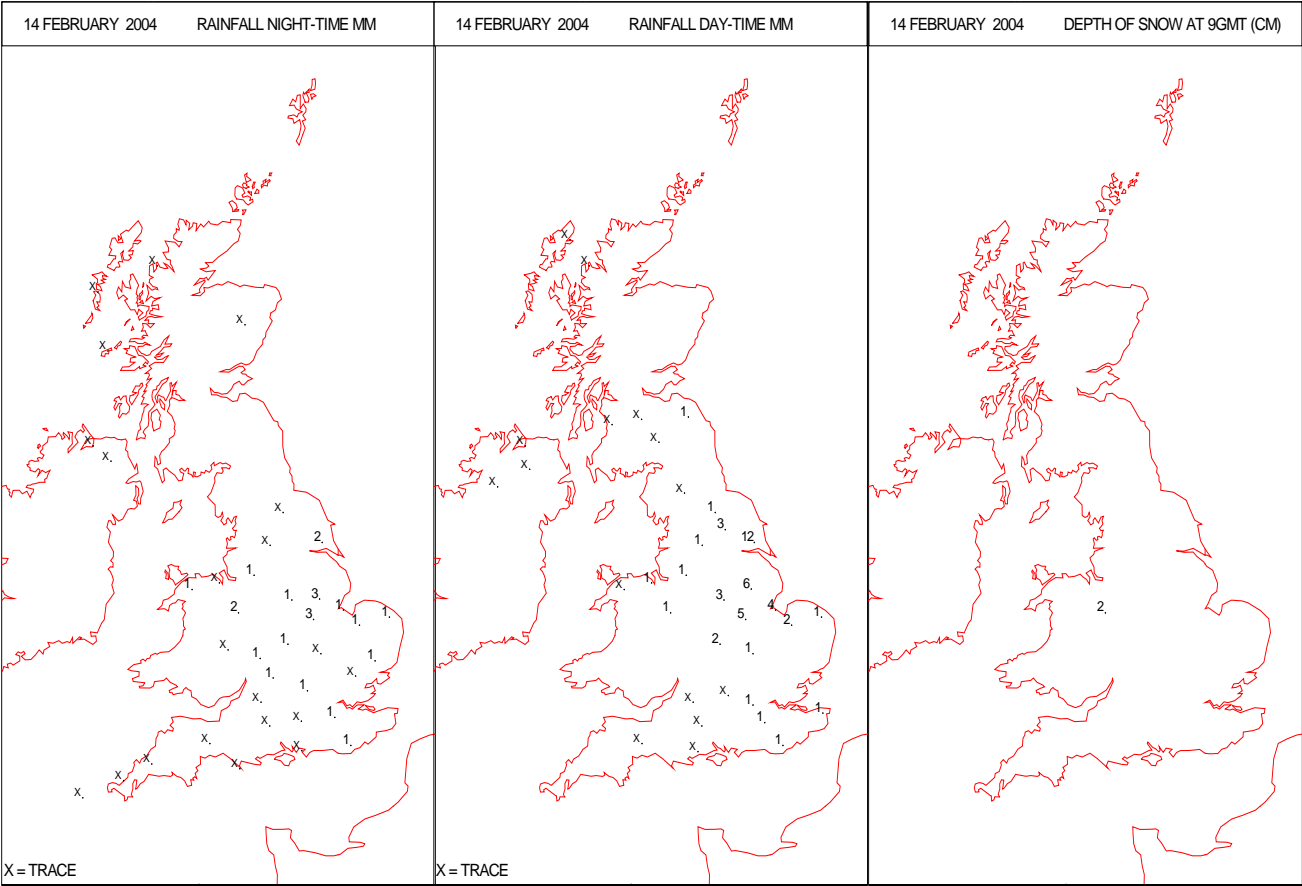
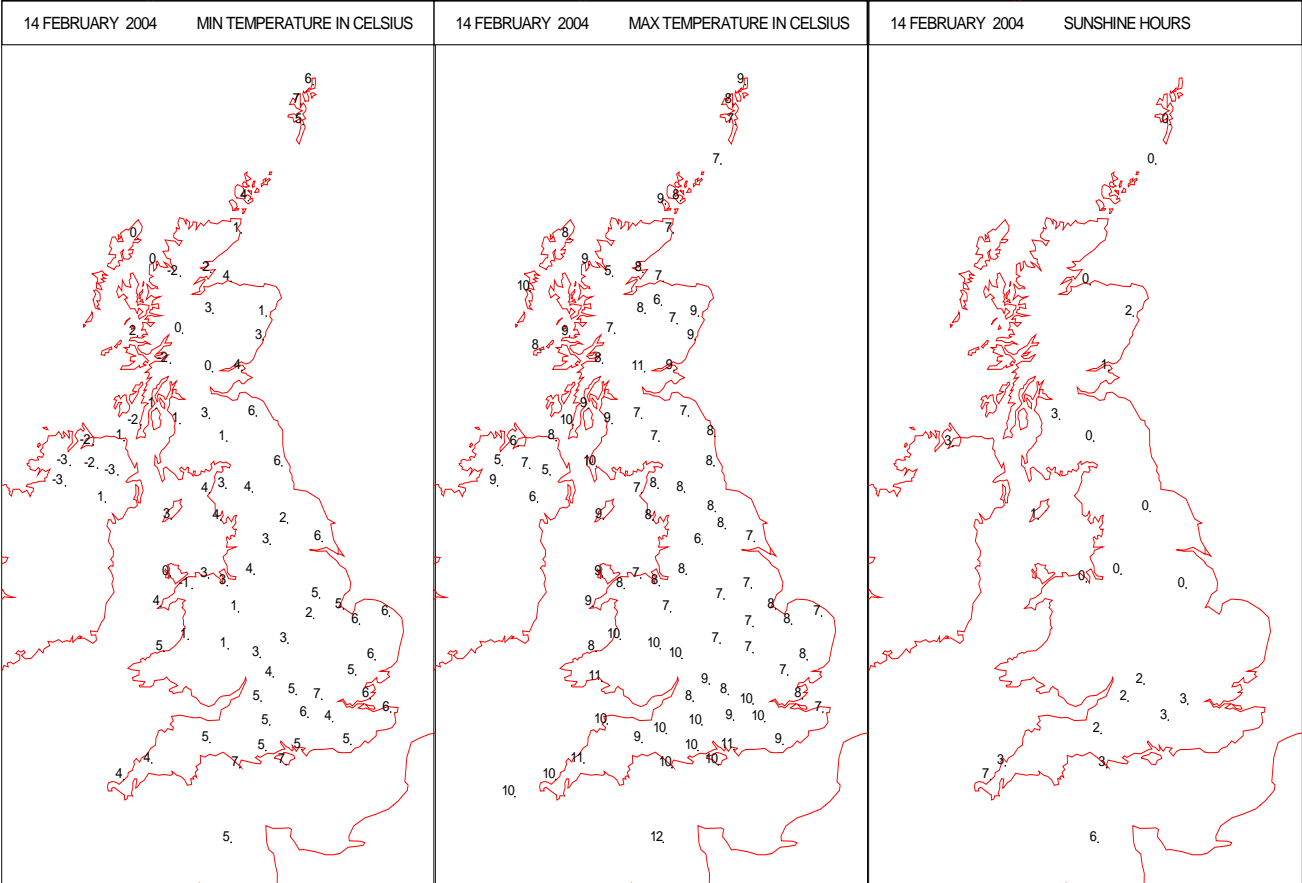
SURFACE REPORTS



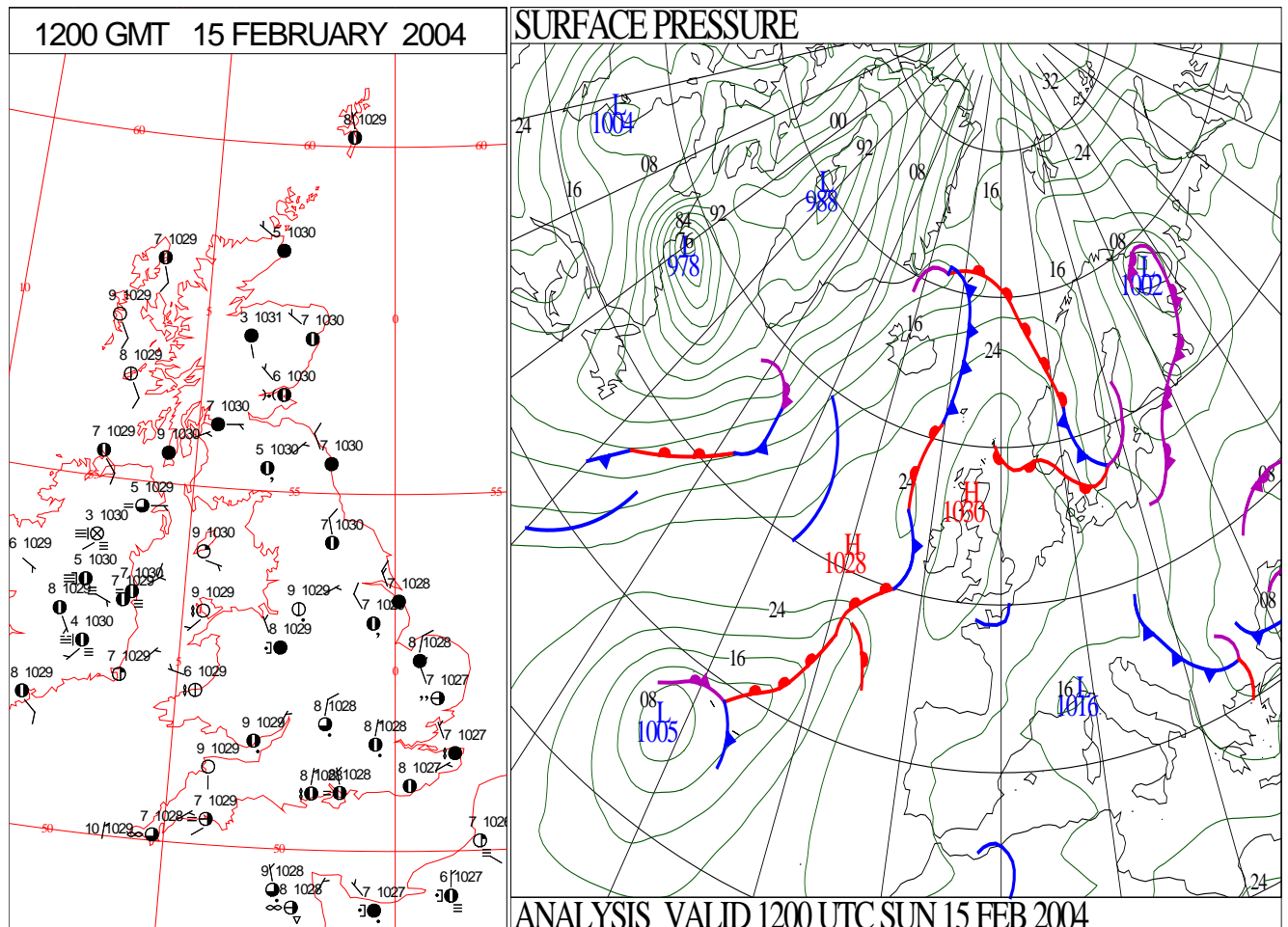
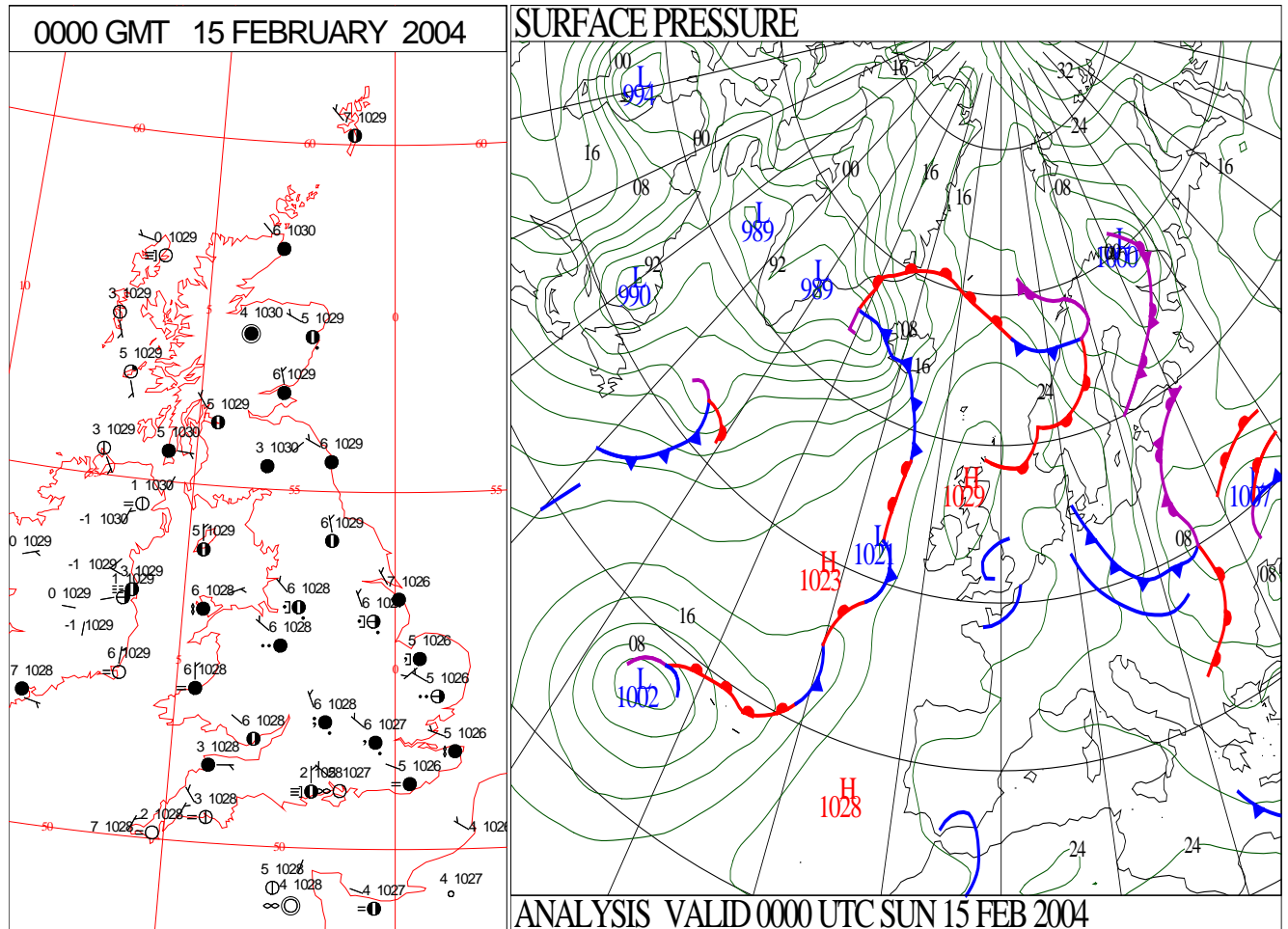
SIGNIFICANT WEATHER

| | | | | |
|---------------------------|-------------|---------------------------|-------------|--|
| 0600 GMT 14 FEBRUARY 2004 | SIG WEATHER | 1200 GMT 14 FEBRUARY 2004 | SIG WEATHER | <p>Summary of UK Weather for Saturday 14 February 2004.</p> <p>Northern Ireland had fog and frost overnight. Western Scotland had clear periods but eastern and northern parts had low cloud, mist and some rain and drizzle. England and Wales had mostly cloudy skies with mist and some rain and drizzle, chiefly in eastern and southeastern counties. There were a few clearer spells further west.</p> <p>The fog in Northern Ireland lingered in places but there were some brighter spells and then clear periods in the evening. Western parts of Scotland were sunny but eastern and northern parts stayed cloudy and there was some rain in the south. There was a persistent area of rain over northeast England through the day, which edged into the Midlands in the evening. The rain was heavy at times near the Yorkshire coast. Other eastern and central parts of England had a largely cloudy day with pockets of rain and drizzle and just a few sunny spells. The best of the sunshine was over the West Country, south and central Wales and in the Channel Islands.</p> <p>It was mostly mild or very mild.</p> |
| 1800 GMT 14 FEBRUARY 2004 | SIG WEATHER | 0000 GMT 15 FEBRUARY 2004 | SIG WEATHER | |
| | | | | <p>EXTREMES</p> <p>Highest Maximum: 11.5 Guernsey: Airport, Guernsey</p> <p>Lowest Maximum: 4.8 Castlederg, Tyrone</p> <p>Lowest Minimum: -3.0 Castlederg, Tyrone</p> <p>Lowest Grass Minimum: -7.0 Carmoney, Londonderry</p> <p>Most Rain: 14.6 Leconfield, Sar ,Humberside</p> <p>Most Sun: 8.7 Jersey: Airport, Jersey</p> |

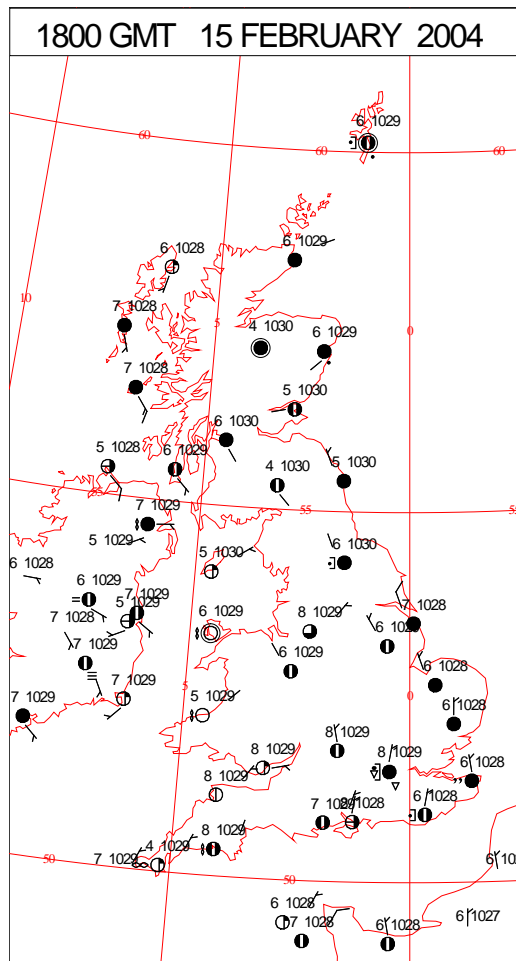
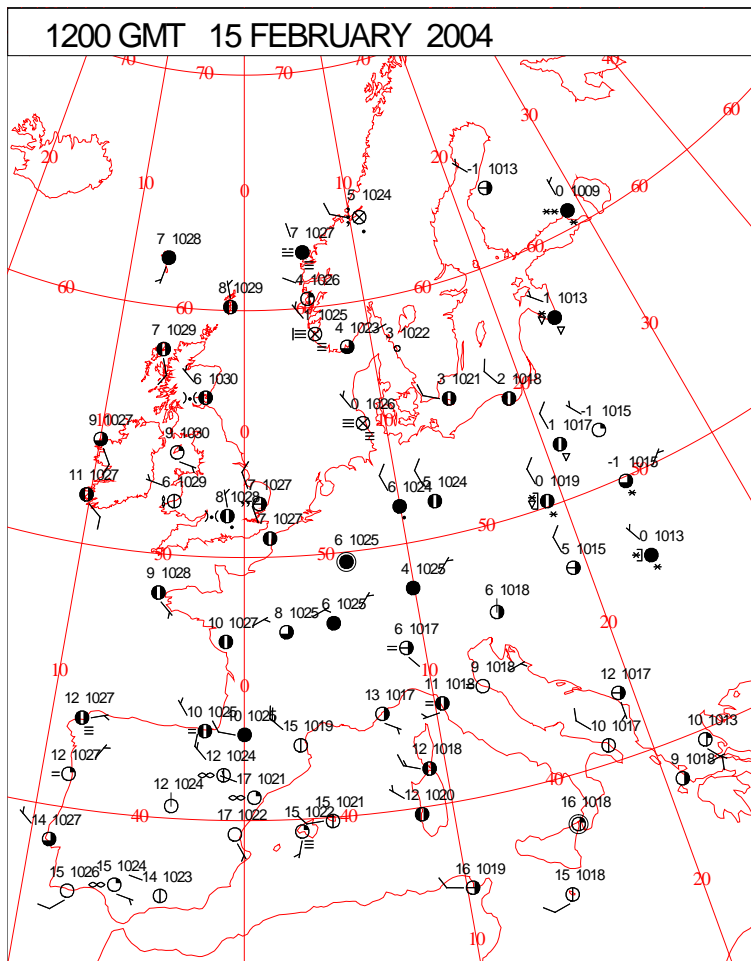
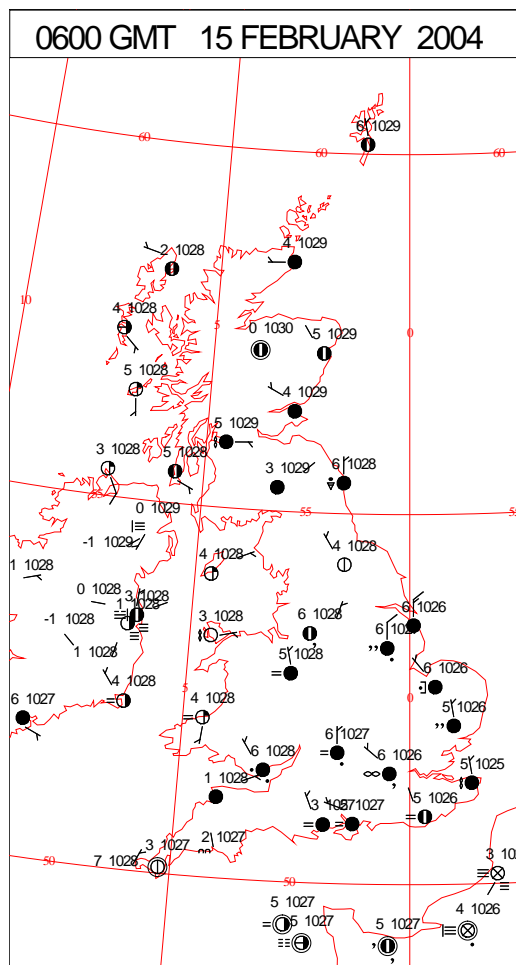
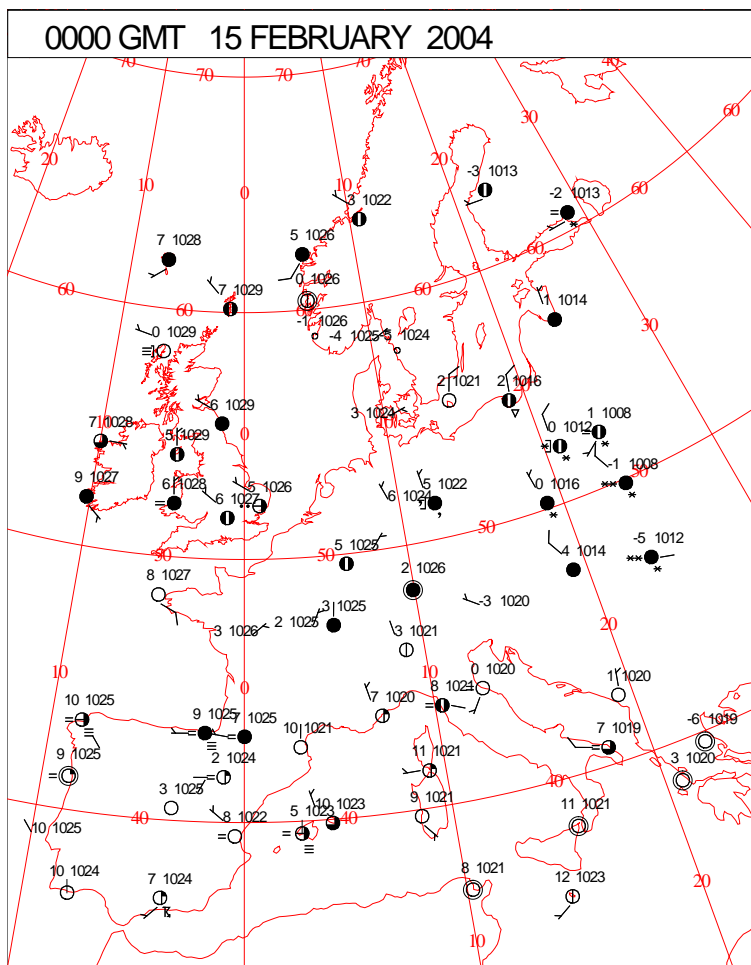
DAILY CLIMATE DATA



DAILY WEATHER SUMMARY



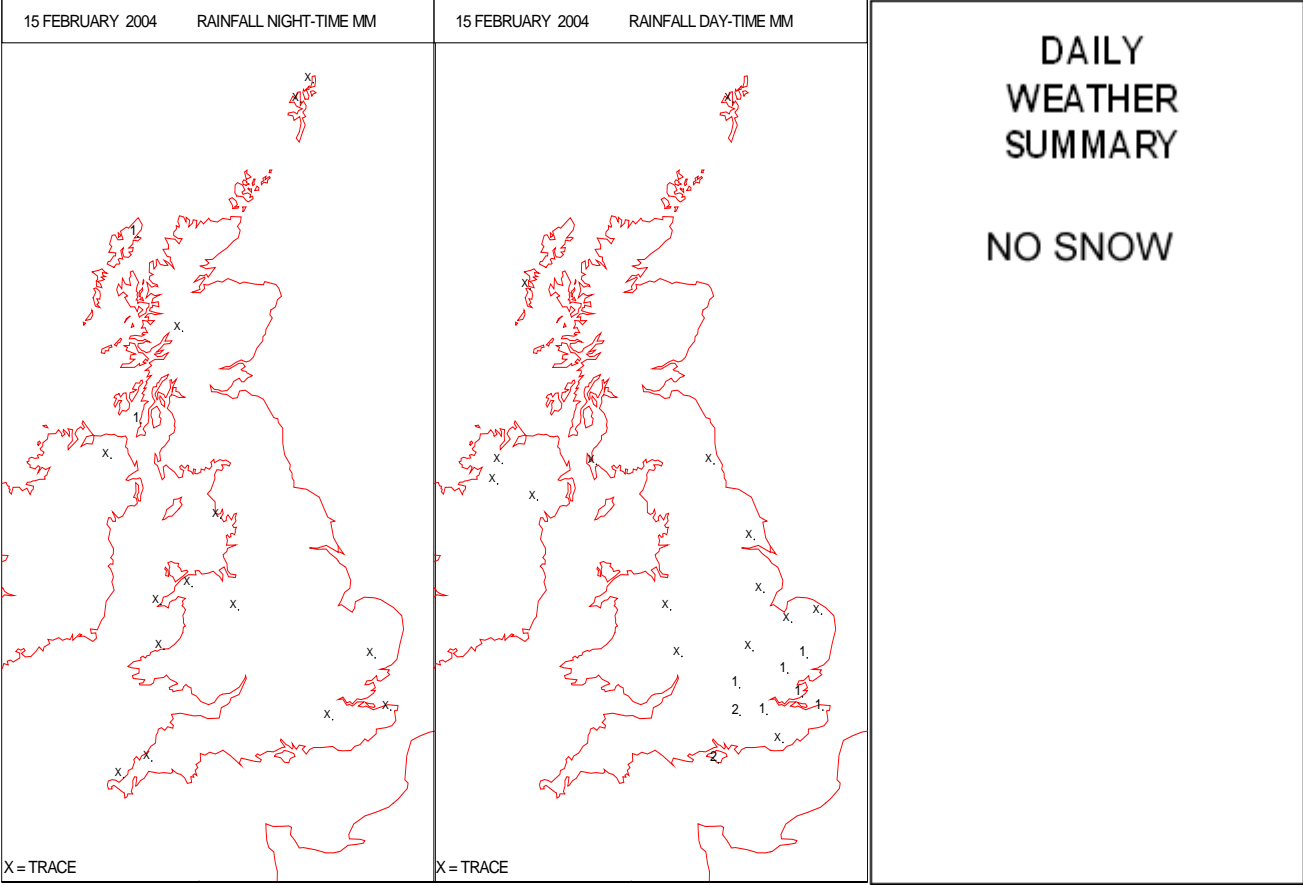
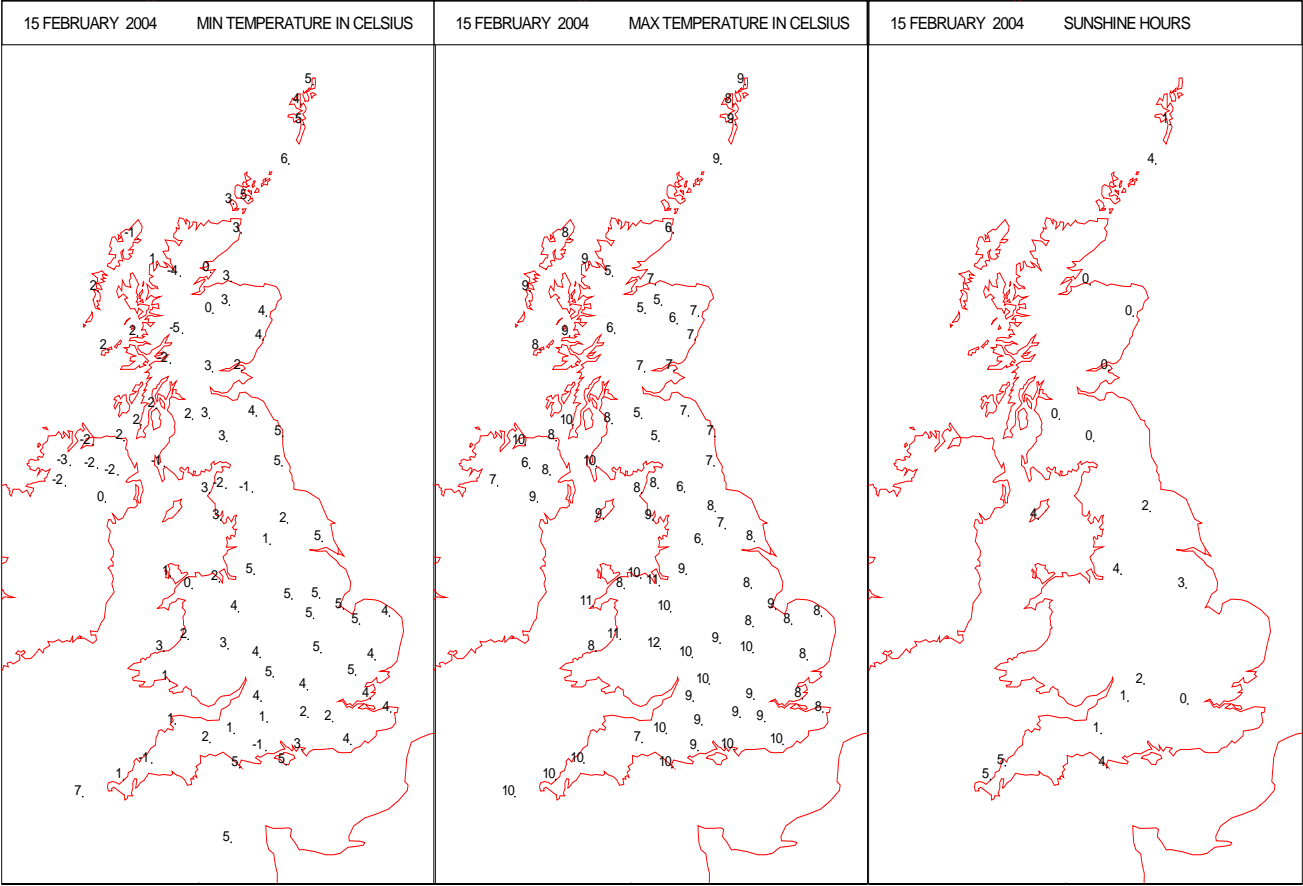
SURFACE REPORTS



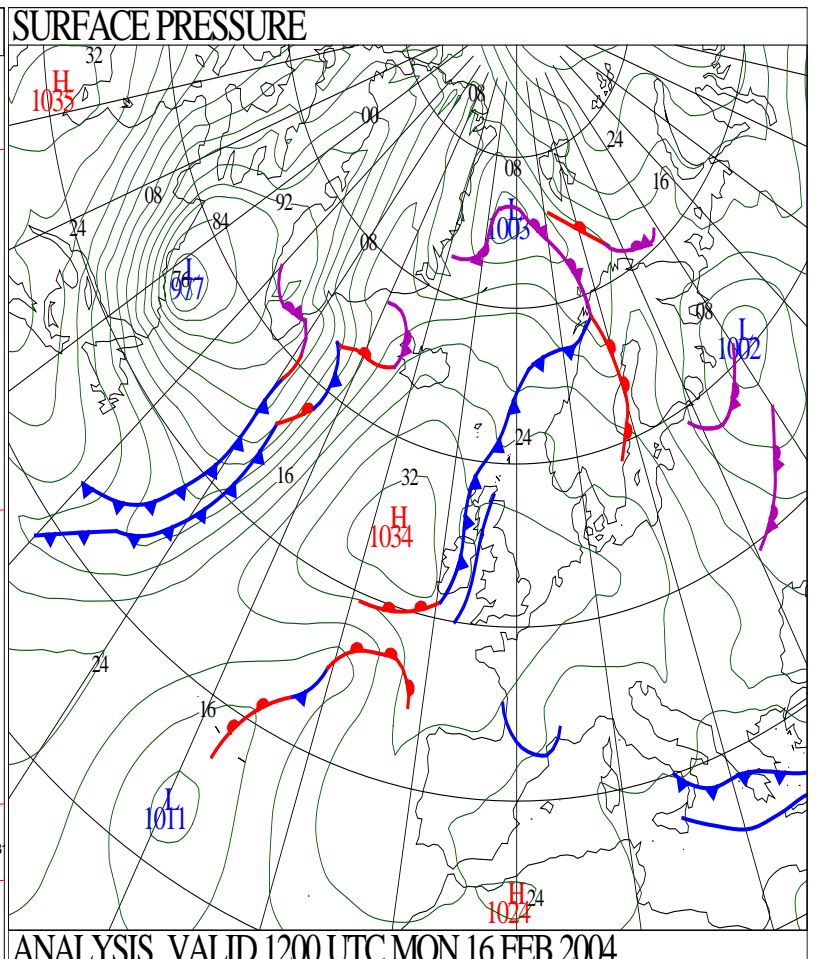
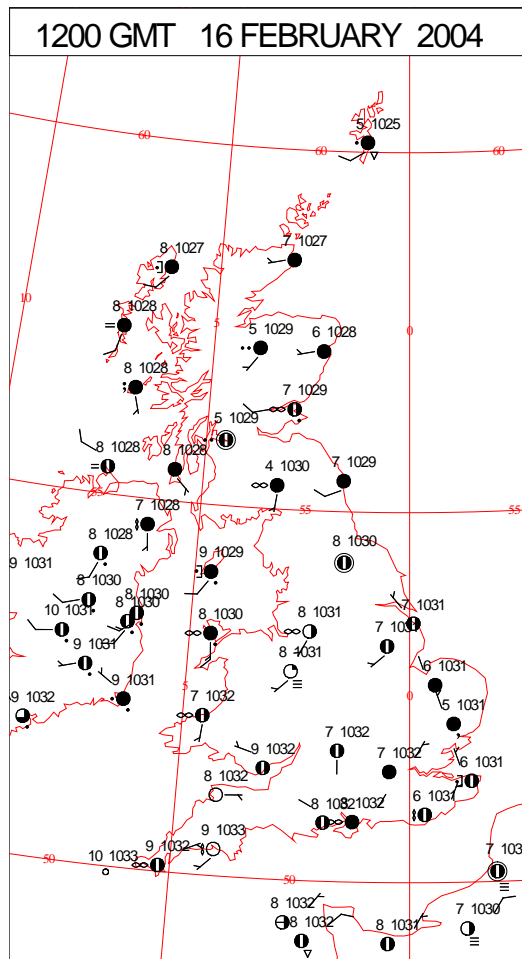
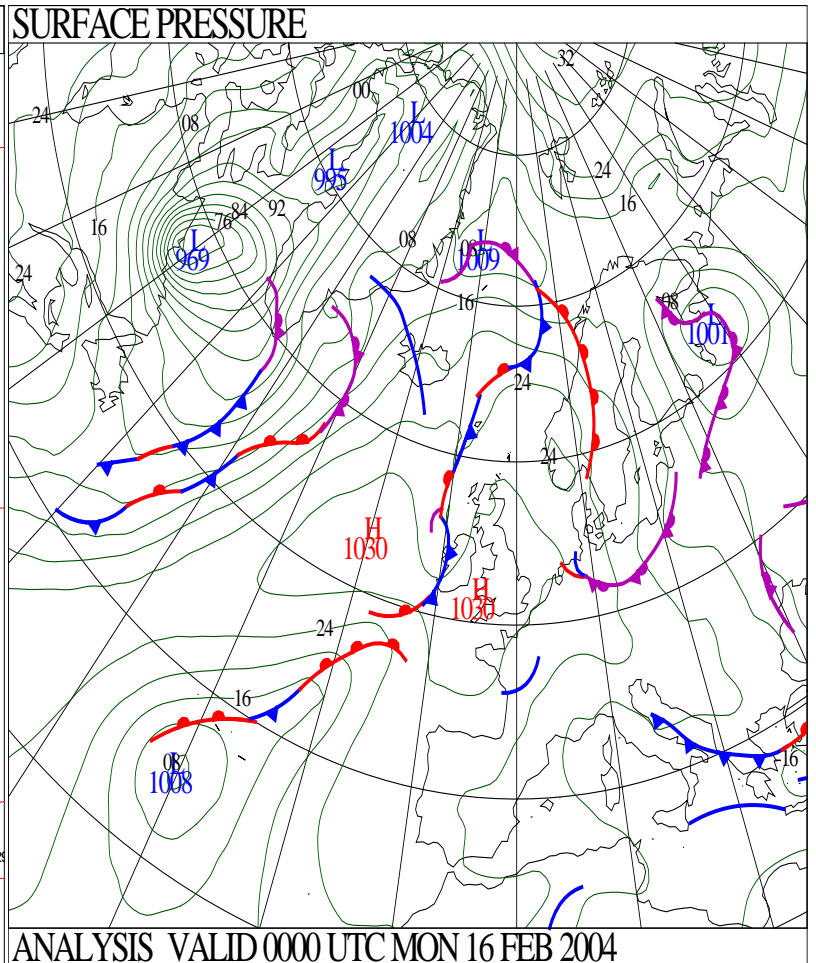
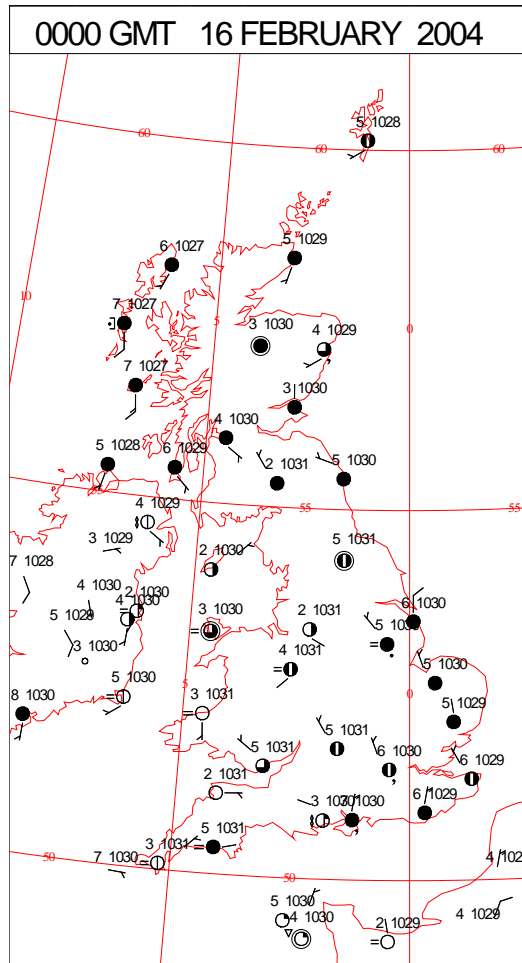
SIGNIFICANT WEATHER

| | | | | |
|---------------------------|-------------|---------------------------|-------------|--|
| 0600 GMT 15 FEBRUARY 2004 | SIG WEATHER | 1200 GMT 15 FEBRUARY 2004 | SIG WEATHER | <p>Summary of UK Weather for Sunday 15 February 2004.</p> <p>Much of the United Kingdom had a dry and cloudy night with haze and mist patches. Thicker patches of cloud produced slight rain and drizzle, mostly over Lincolnshire and East Anglia, and this drifted very slowly south or southwest. Other spots of slight rain and drizzle developed randomly. Most of Northern Ireland, northwest Scotland and southwest England had prolonged clear spells with local frost and fog patches.</p> <p>A good part of the UK had a mostly dry day with generally cloudy skies. There was slight drizzle and rain at times along the coasts of northeast England and in Lincolnshire and East Anglia. Further slight showers developed elsewhere, mainly over southeast and central parts of England, and these headed slowly south during the day. Patches of fog lingered all morning in parts of southwest England and Northern Ireland. There were some bright or sunny intervals and long spells of sunshine developed in parts of Wales and southwest England. Many areas had a mild afternoon, notably so in Wales and the sunnier parts of southern England.</p> |
| | | | | |
| 1800 GMT 15 FEBRUARY 2004 | SIG WEATHER | 0000 GMT 16 FEBRUARY 2004 | SIG WEATHER | <p>EXTREMES</p> <p>Highest Maximum: 11.8 Shobdon Airfield, Hereford & Worcester</p> <p>Lowest Maximum: 5.1 Eskdalemuir, Dumfriesshire</p> <p>Lowest Minimum: -4.9 Tulloch Bridge, Inverness-Shire</p> <p>Lowest Grass Minimum: -8.9 Tulloch Bridge, Inverness-Shire</p> <p>Most Rain: 1.6 South Farnborough, Hampshire</p> <p>Most Sun: 5.2 Camborne, Cornwall</p> |
| | | | | |

DAILY CLIMATE DATA

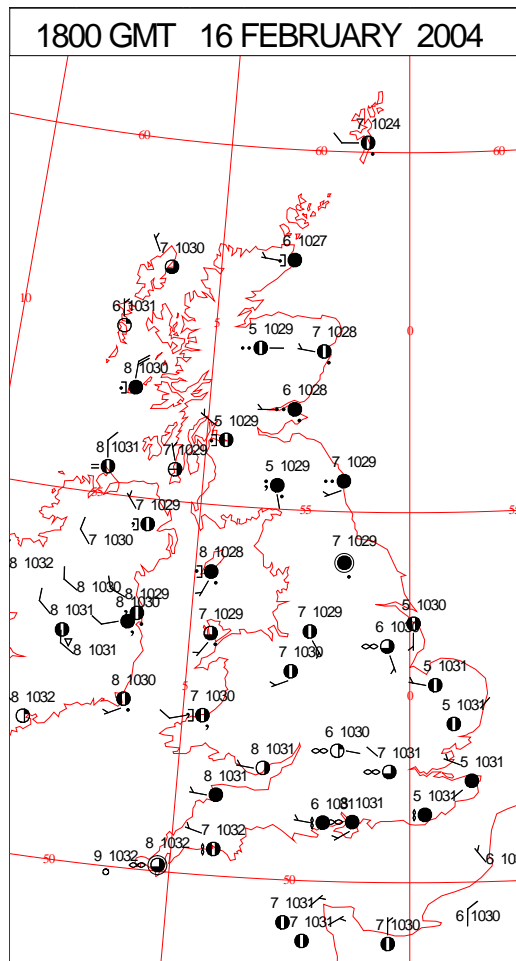
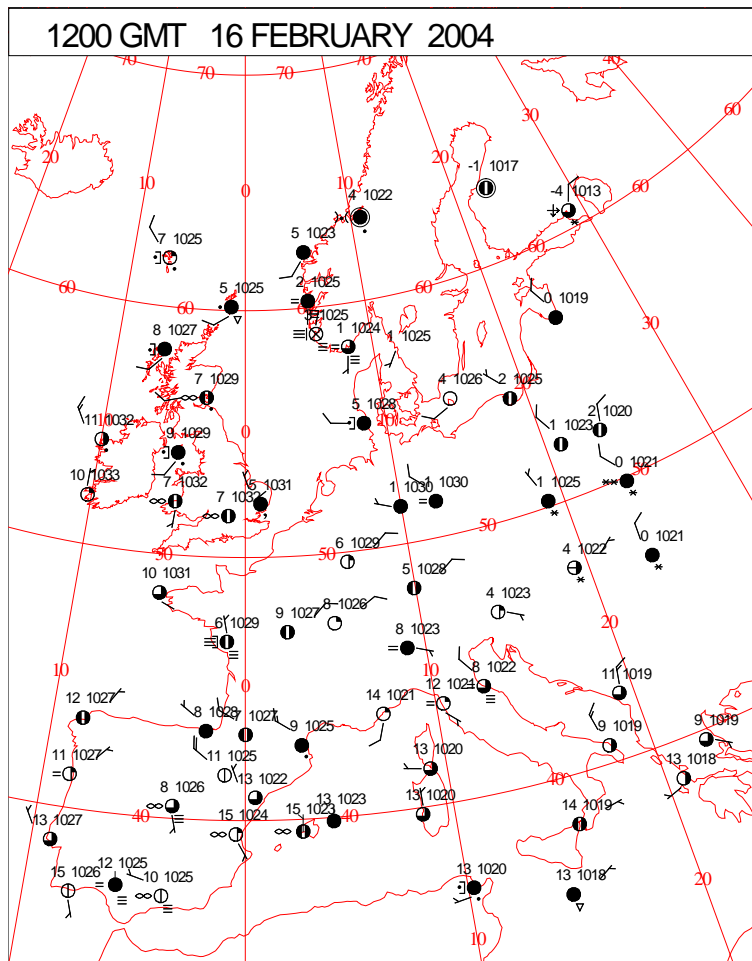
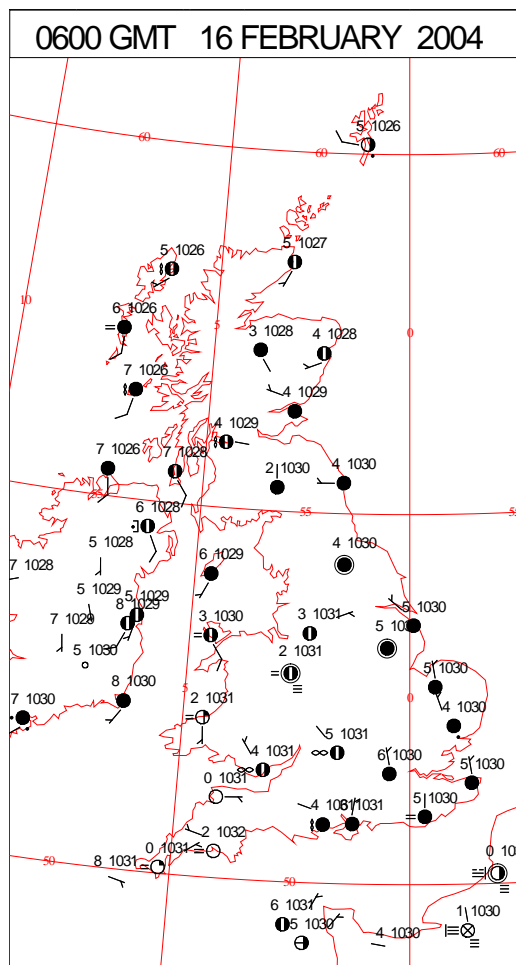
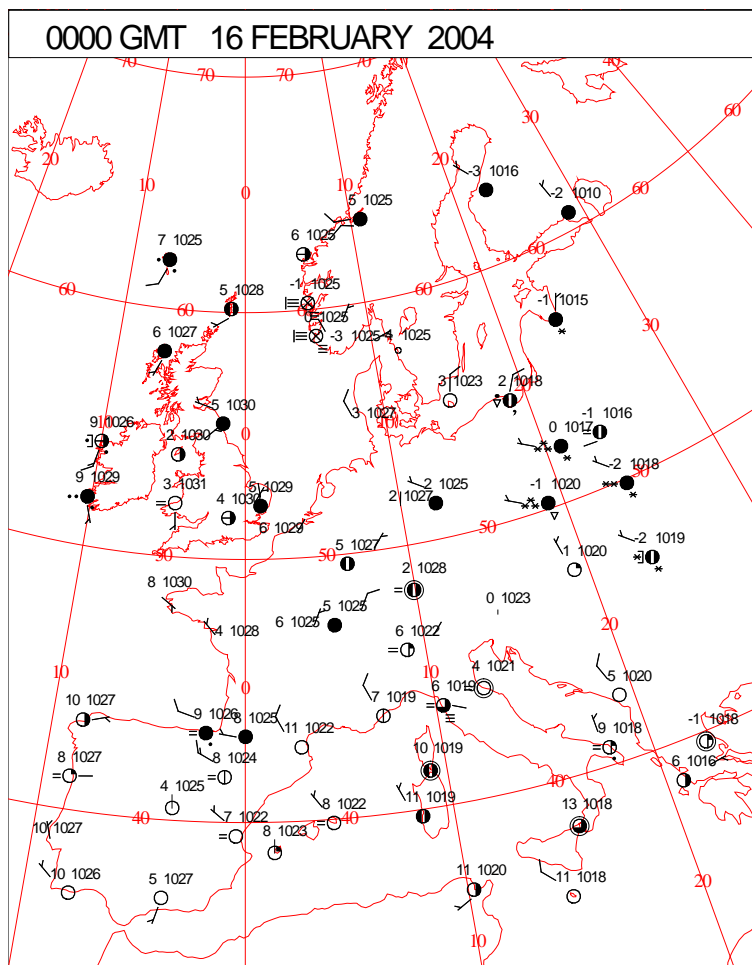


DAILY WEATHER SUMMARY



Monday 16 February 2004

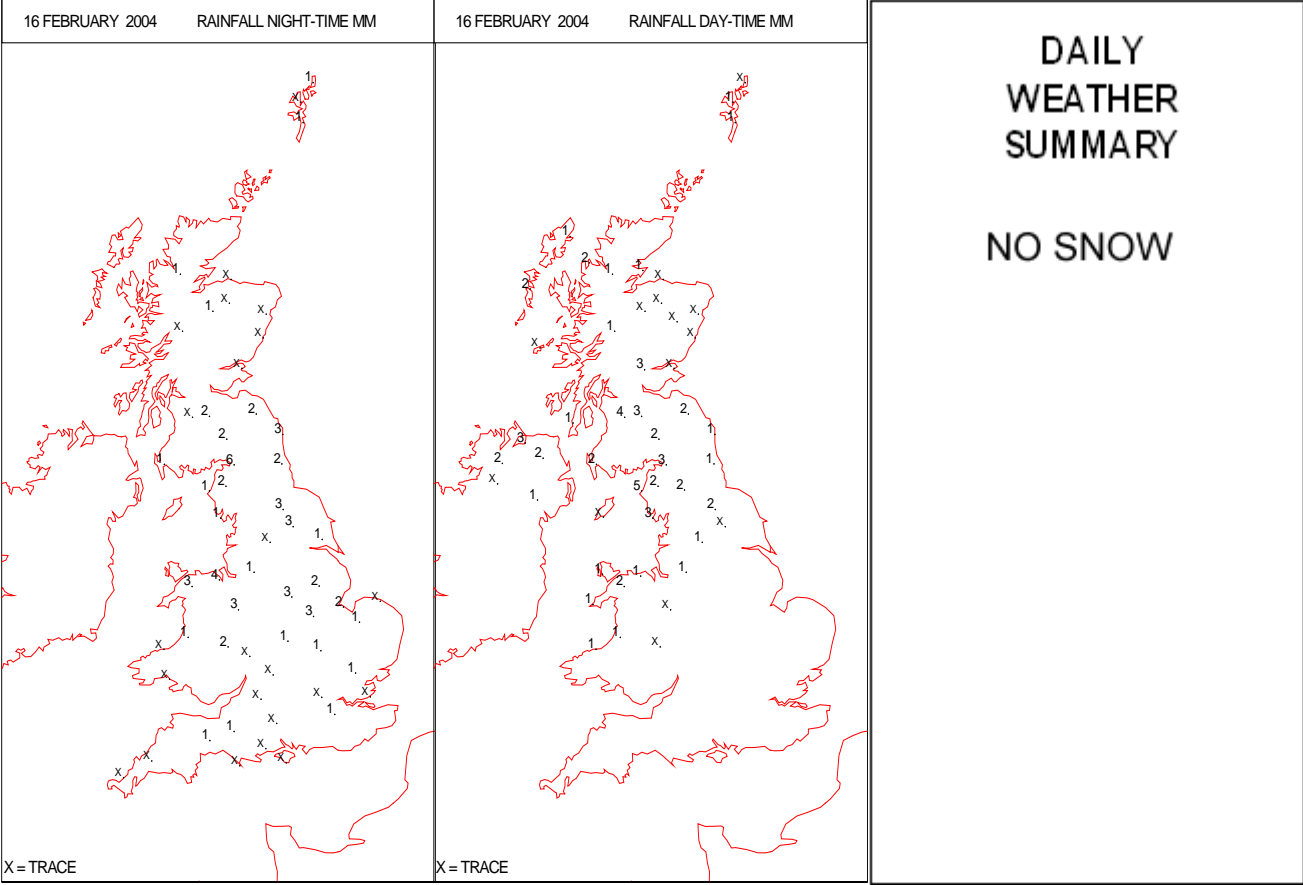
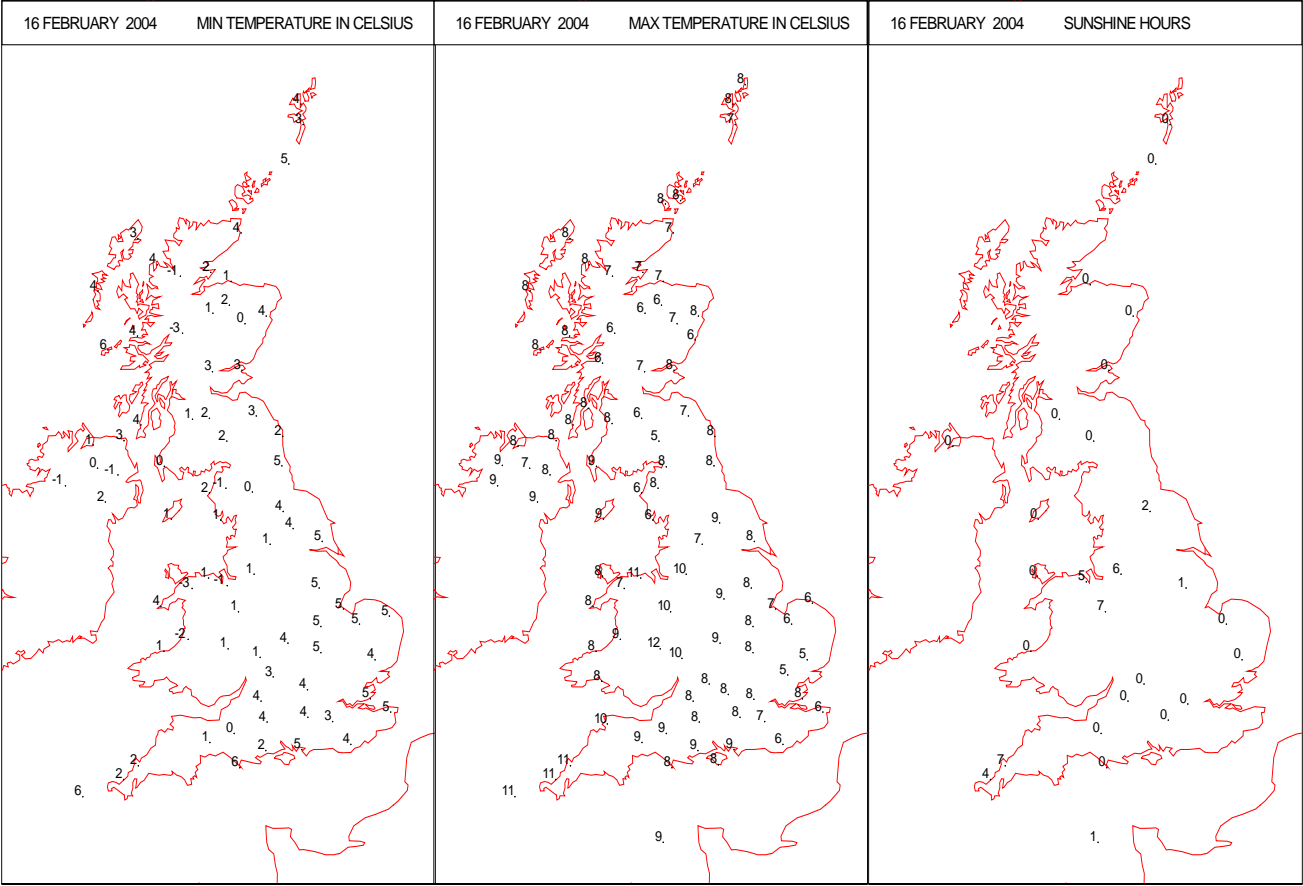
SURFACE REPORTS



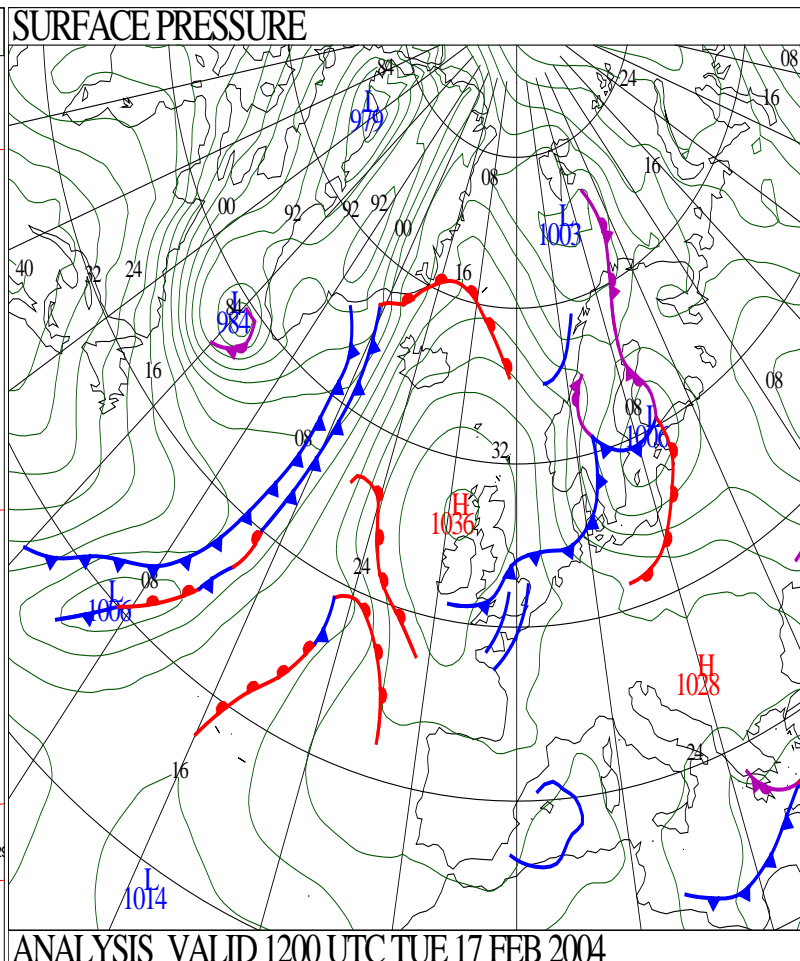
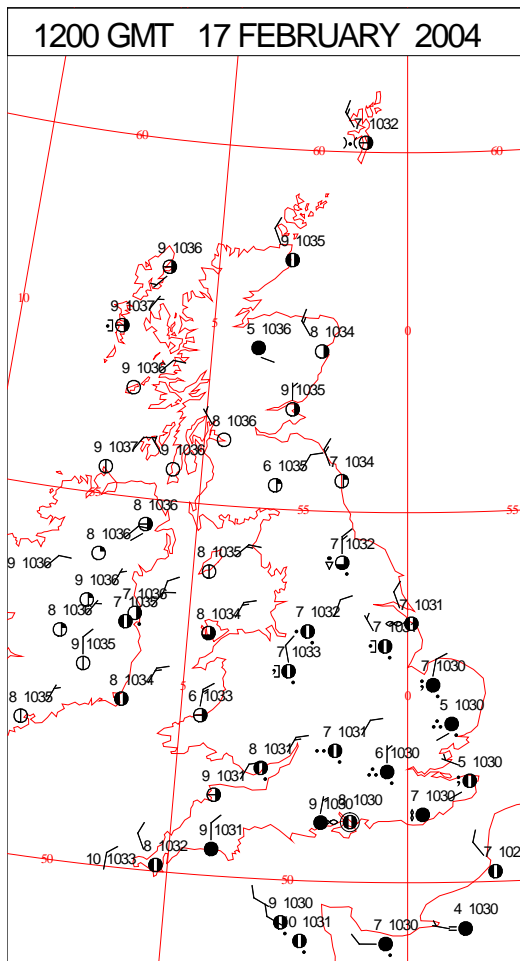
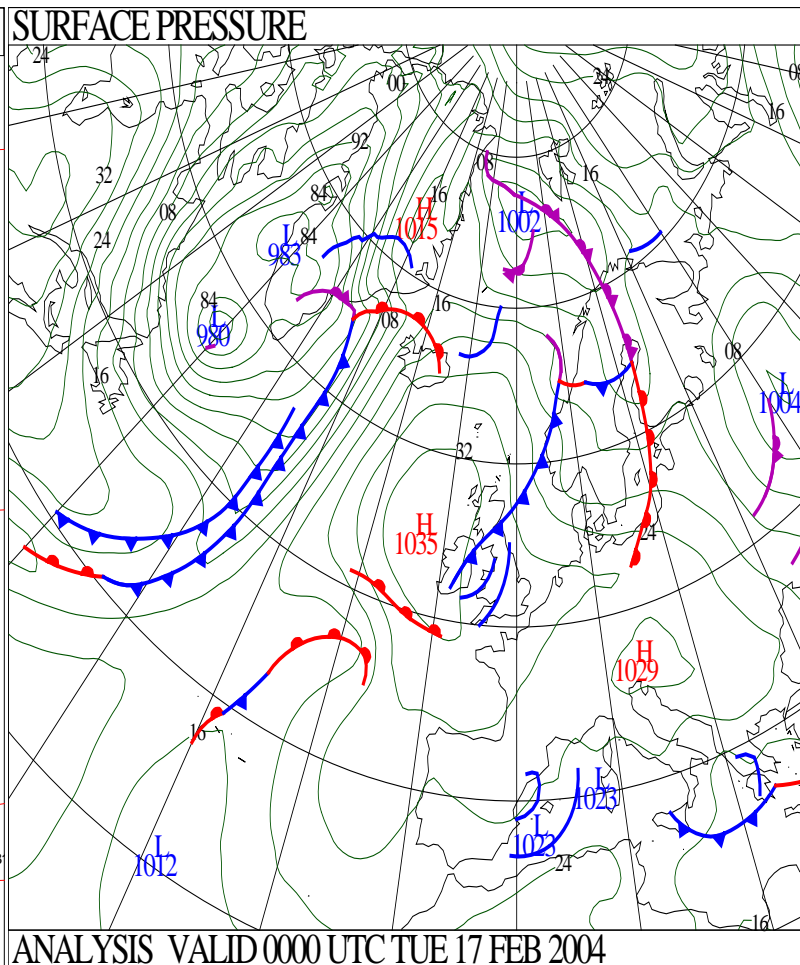
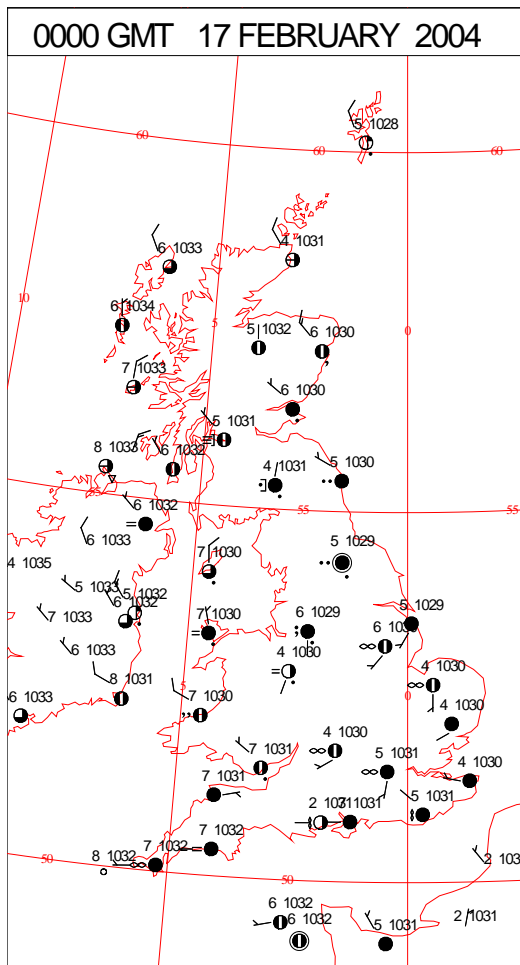
SIGNIFICANT WEATHER

| 0600 GMT 16 FEBRUARY 2004 | SIG WEATHER | 1200 GMT 16 FEBRUARY 2004 | SIG WEATHER | <p>Summary of UK Weather for Monday 16 February 2004. Most of the UK had a dry, cloudy and mild night. Some early clear spells allowed a local frost to develop with haze and mist in Northern Ireland, but increasing cloud gave patchy slight rain later. Clear spells over most of southwest England, parts of Wales and northwest England resulted in temperatures near freezing with patchy mist and fog. Thicker cloud produced drizzle in East Anglia and slight rain and drizzle developed over parts of western Scotland.</p> <p>Much of the daytime was cloudy but dry for most of the UK. The drizzle over East Anglia petered out and the lingering fog patches around the southwest coasts of Wales dispersed during the morning. Parts of southwest England and northwest England enjoyed sunny spells and there were sunny intervals over Wales during the morning. The occasional rain and drizzle moved east or northeast across Scotland as a fragmented ribbon of rain and drizzle headed across the Irish Sea, becoming a little more organised over Wales, northern and central England later.</p> <p>The afternoon temperatures were near normal, but it was mild or very mild in parts of Wales, southwest England and northwest England.</p> |
|---------------------------|-------------|---------------------------|-------------|--|
| | | | | |
| 1800 GMT 16 FEBRUARY 2004 | SIG WEATHER | 0000 GMT 17 FEBRUARY 2004 | SIG WEATHER | <p>EXTREMES</p> <p>Highest Maximum: 11.5 Shobdon Airfield, Hereford & Worcester</p> <p>Lowest Maximum: 4.8 Eskdalemuir, Dumfriesshire</p> <p>Lowest Minimum: -2.9 Tulloch Bridge, Inverness-Shire</p> <p>Lowest Grass Minimum: -5.3 Walney Island, Cumbria</p> <p>Most Rain: 8.6 Carlisle, Cumbria</p> <p>Most Sun: 6.9 St Mawgan, Cornwall</p> |
| | | | | |

DAILY CLIMATE DATA

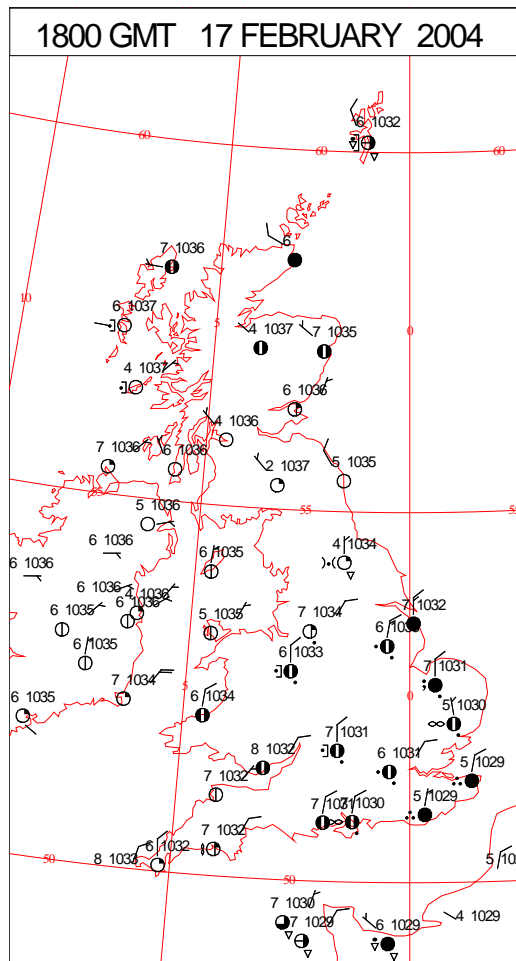
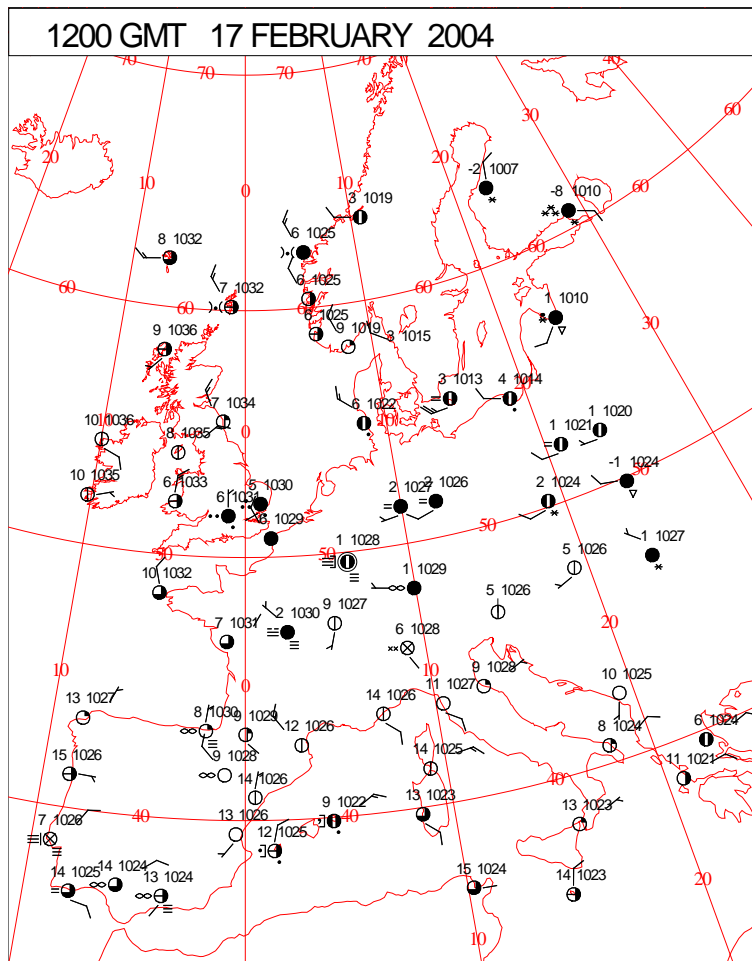
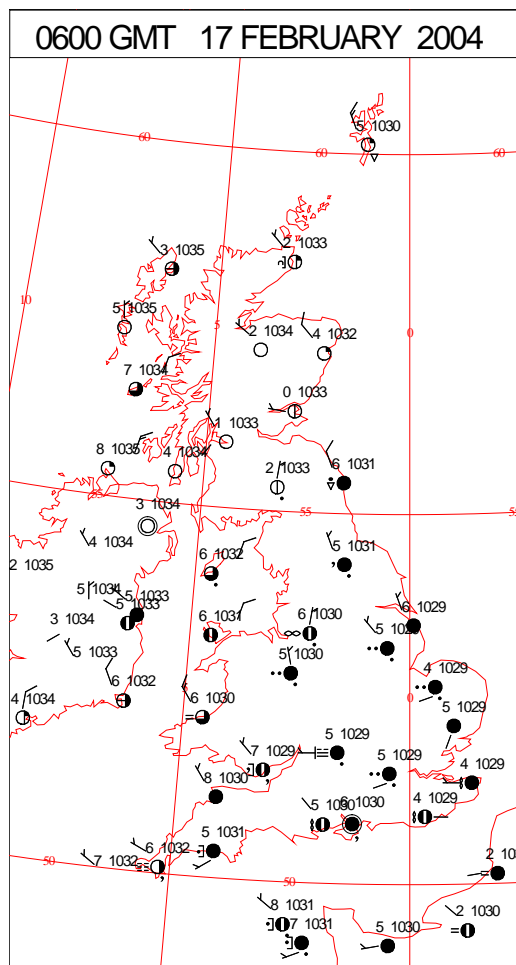
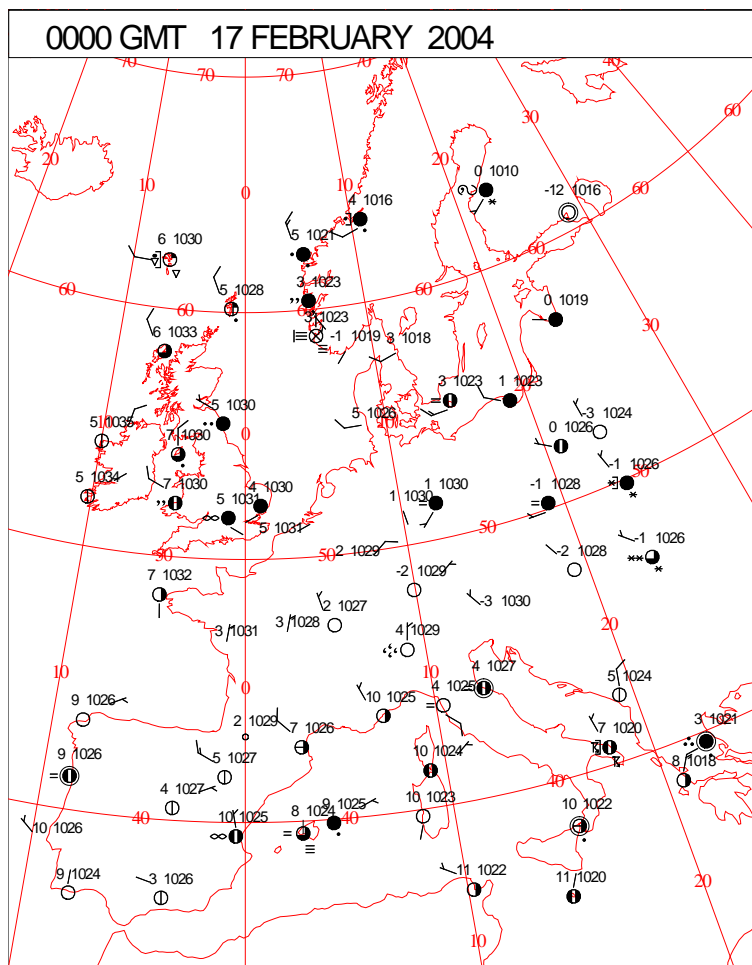


DAILY WEATHER SUMMARY



Tuesday 17 February 2004

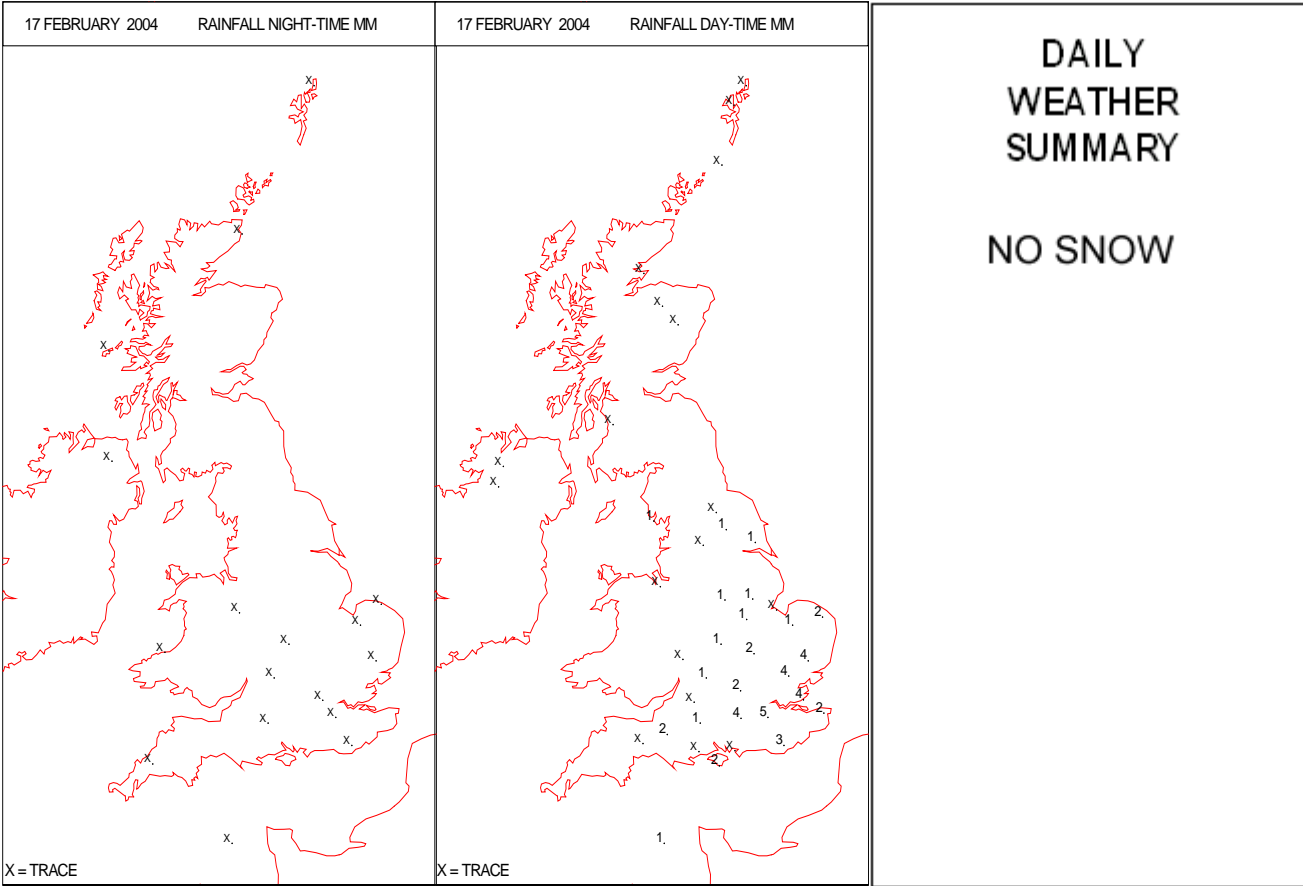
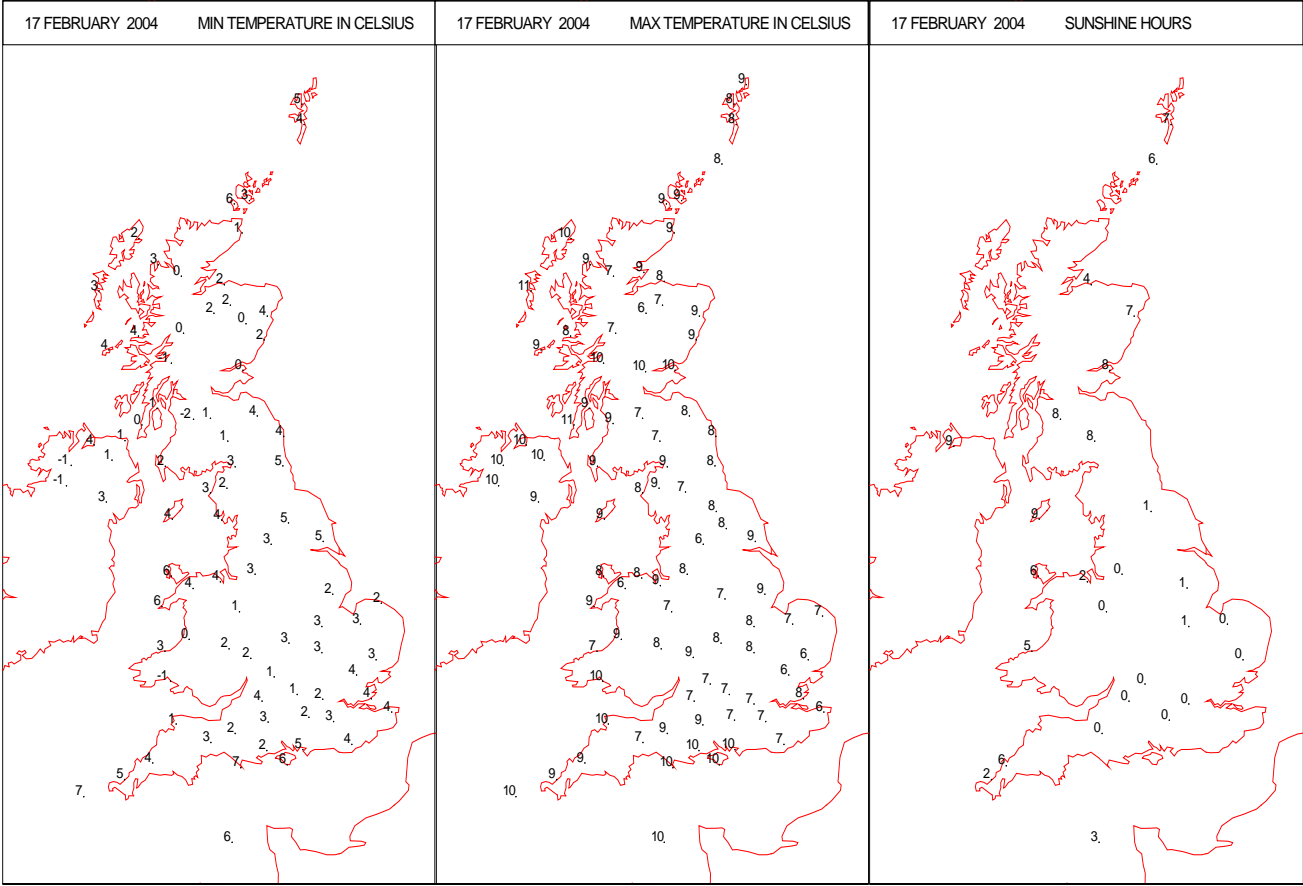
SURFACE REPORTS



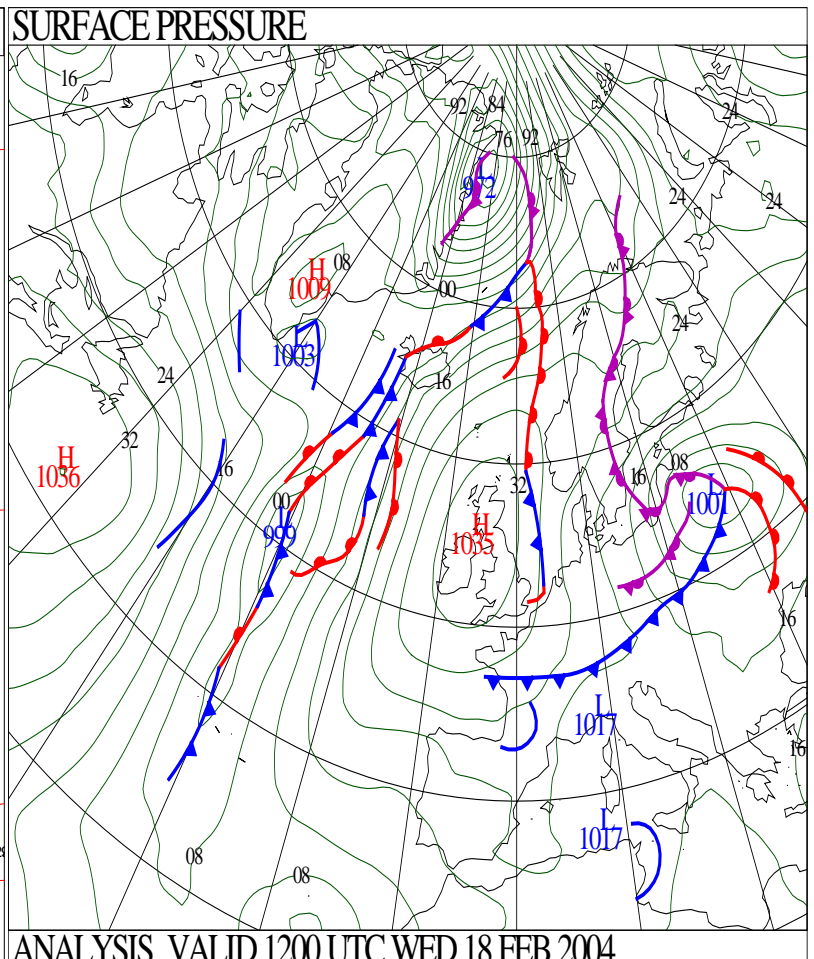
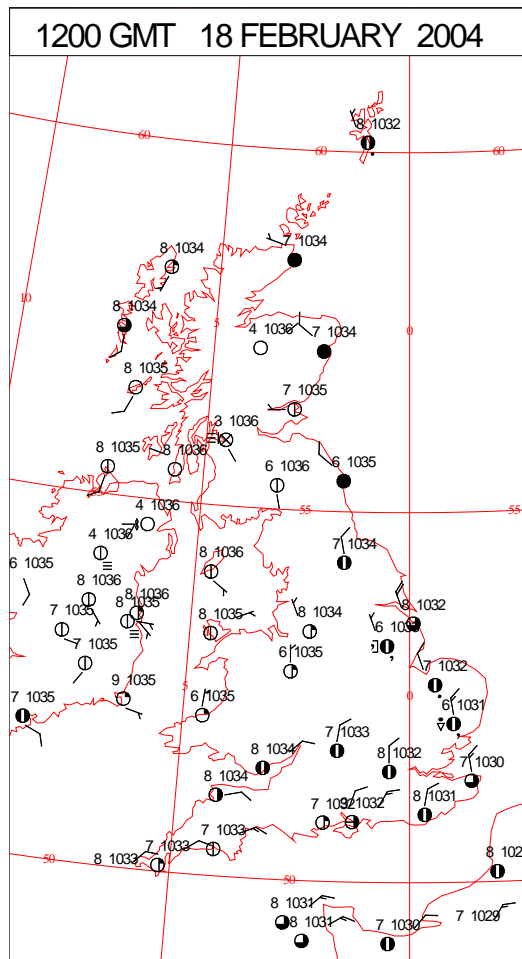
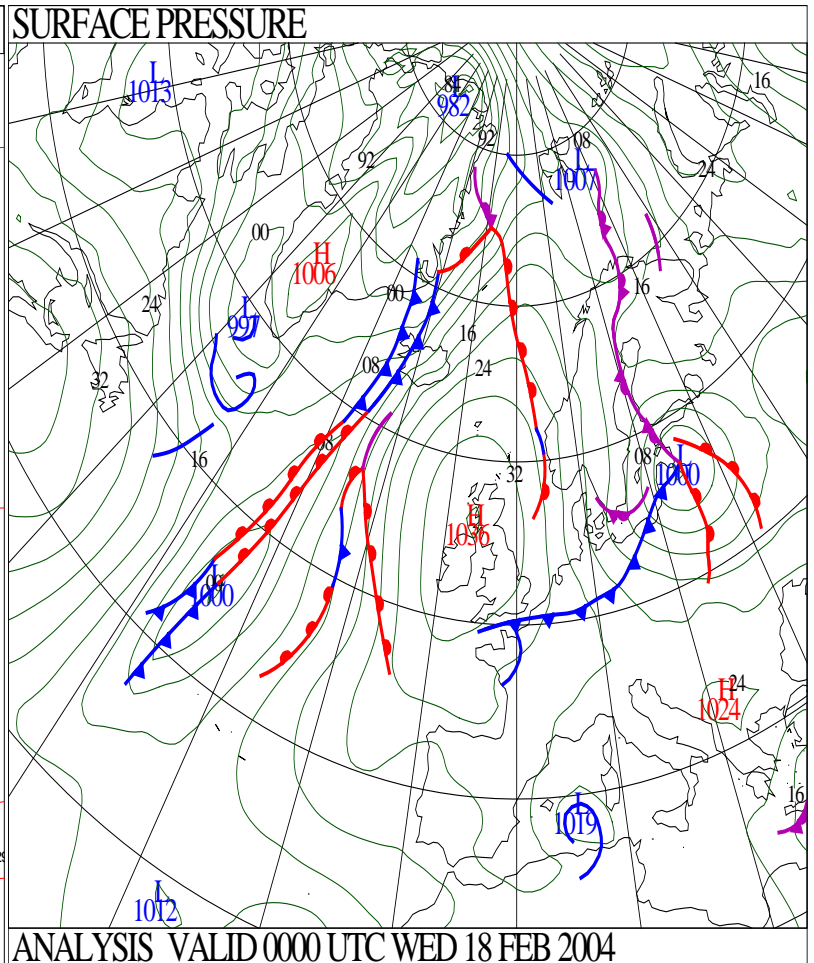
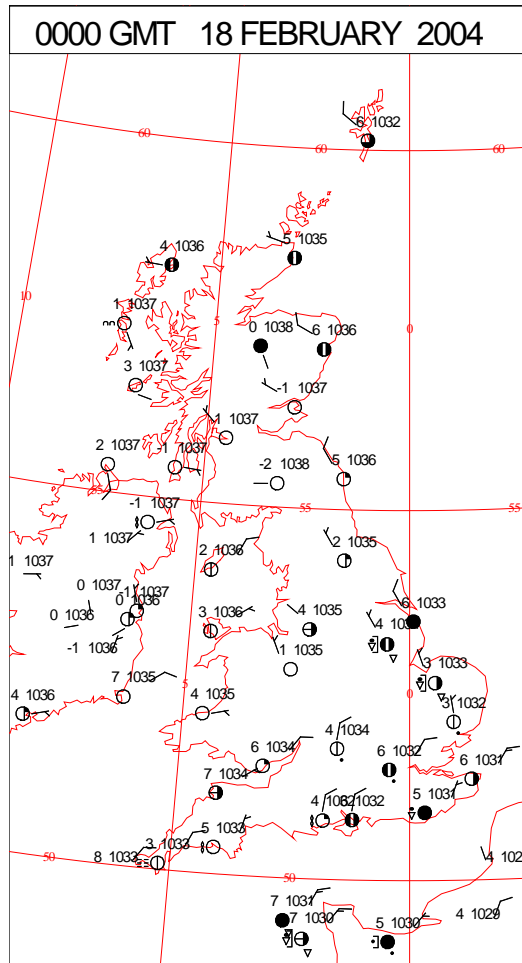
SIGNIFICANT WEATHER

| | | | | |
|---------------------------|-------------|---------------------------|-------------|---|
| 0600 GMT 17 FEBRUARY 2004 | SIG WEATHER | 1200 GMT 17 FEBRUARY 2004 | SIG WEATHER | <p>Summary of UK Weather for Tuesday 17 February 2004.</p> <p>Outbreaks of mainly light rain, initially over southern Scotland, parts of Northern Ireland, northern England, Wales, the Midlands and southwest England, edged slowly south during the night reaching all but the far southeast of England by dawn. Clearer conditions followed across much of Scotland, but there were scattered showers across the far north for a time. Mist and fog patches developed in some southern parts of the UK.</p> <p>During the morning the mainly light rain continued moving south, but it intensified as it approached London. Further north the weather was mainly dry with sunny spells, but showers affected eastern Scotland. The rain lingered throughout the afternoon in parts of East Anglia and southeast England, and showers moved south across northeast England reaching the north Midlands by dusk, but elsewhere the mainly dry and bright conditions persisted, although the northern isles were affected by showers. The rain in the southeast slowly died away in the evening leaving many places dry with clear spells, more especially in the north.</p> <p>Temperatures were mostly in the normal or mild category.</p> |
| 1800 GMT 17 FEBRUARY 2004 | SIG WEATHER | 0000 GMT 18 FEBRUARY 2004 | SIG WEATHER | |
| | | | | <p>EXTREMES</p> <p>Highest Maximum: 20.1 Walney Island, Cumbria</p> <p>Lowest Maximum: 5.6 Bingley, No 2, West Yorkshire</p> <p>Lowest Minimum: -1.6 Saughall, Ayrshire</p> <p>Lowest Grass Minimum: -6.5 Strathallan Airfield, Perthshire (In Taysi)</p> <p>Most Rain: 4.8 Kenley Airfield, Surrey</p> <p>Most Sun: 8.6 Carmoncy, Londonderry</p> |

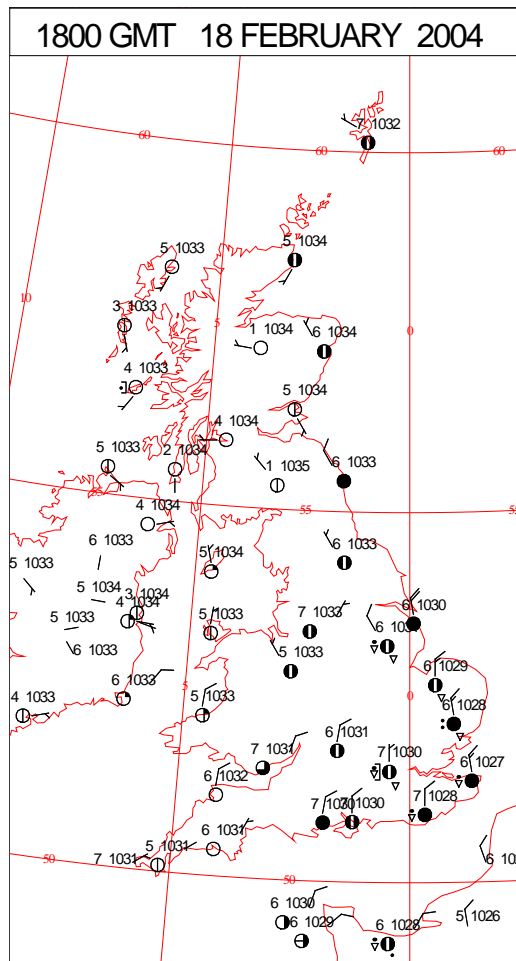
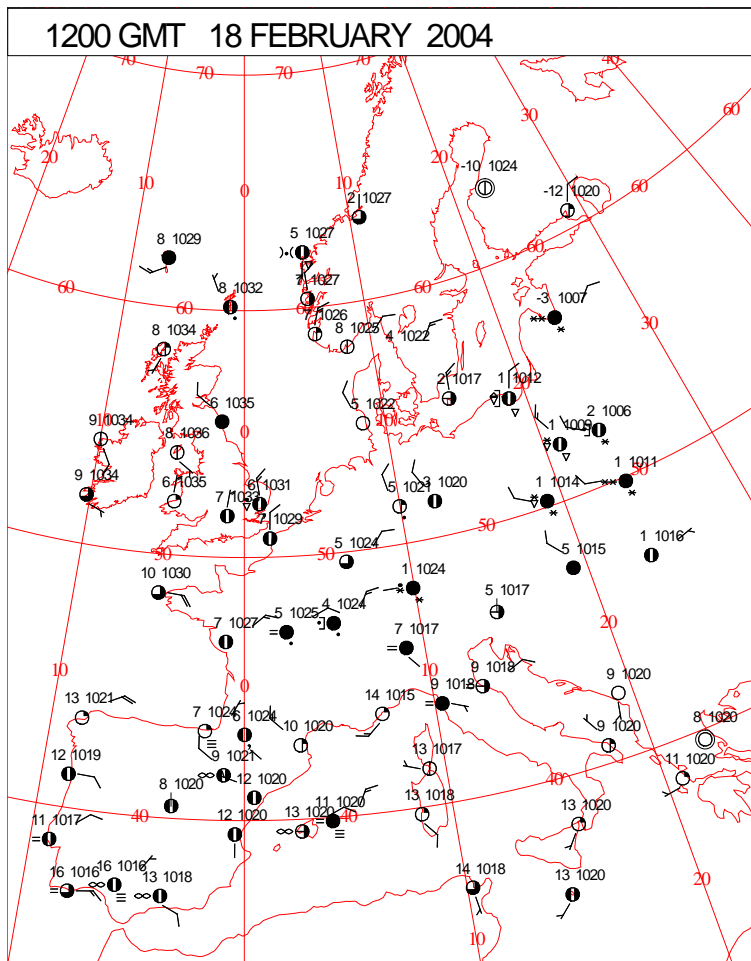
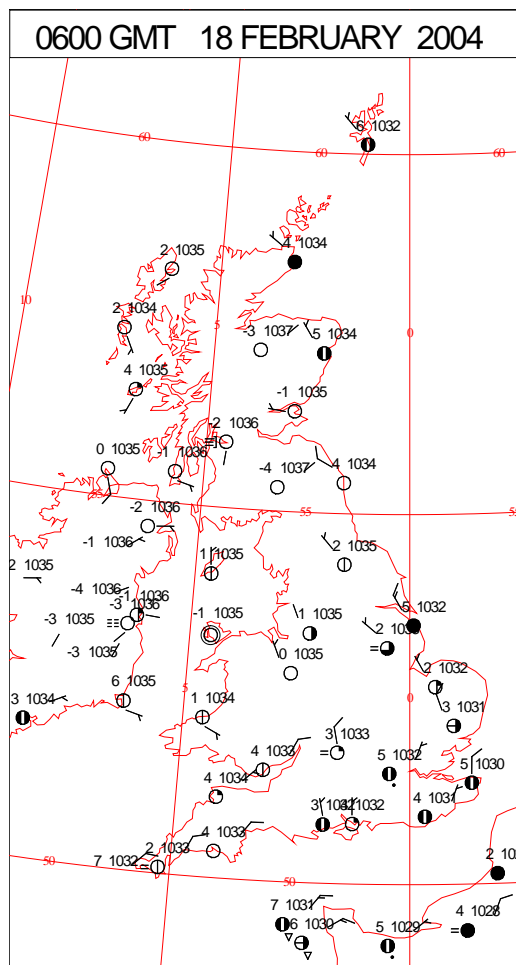
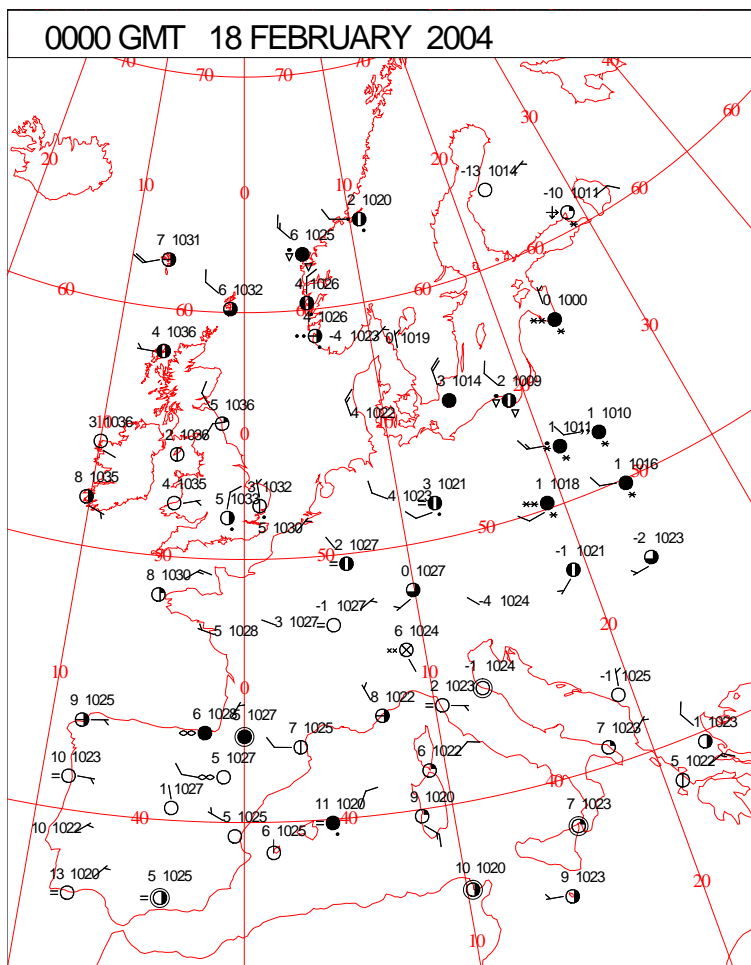
DAILY CLIMATE DATA



DAILY WEATHER SUMMARY



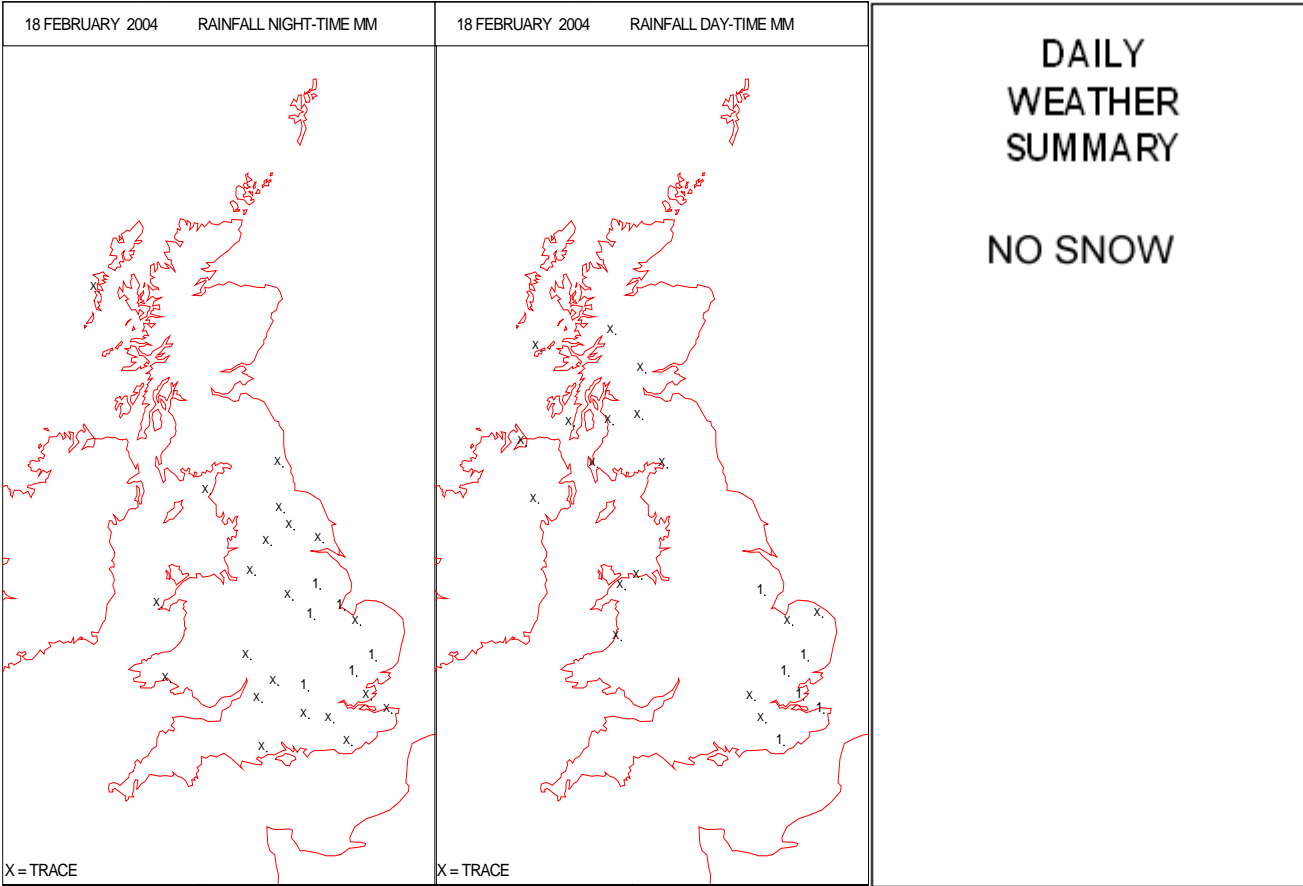
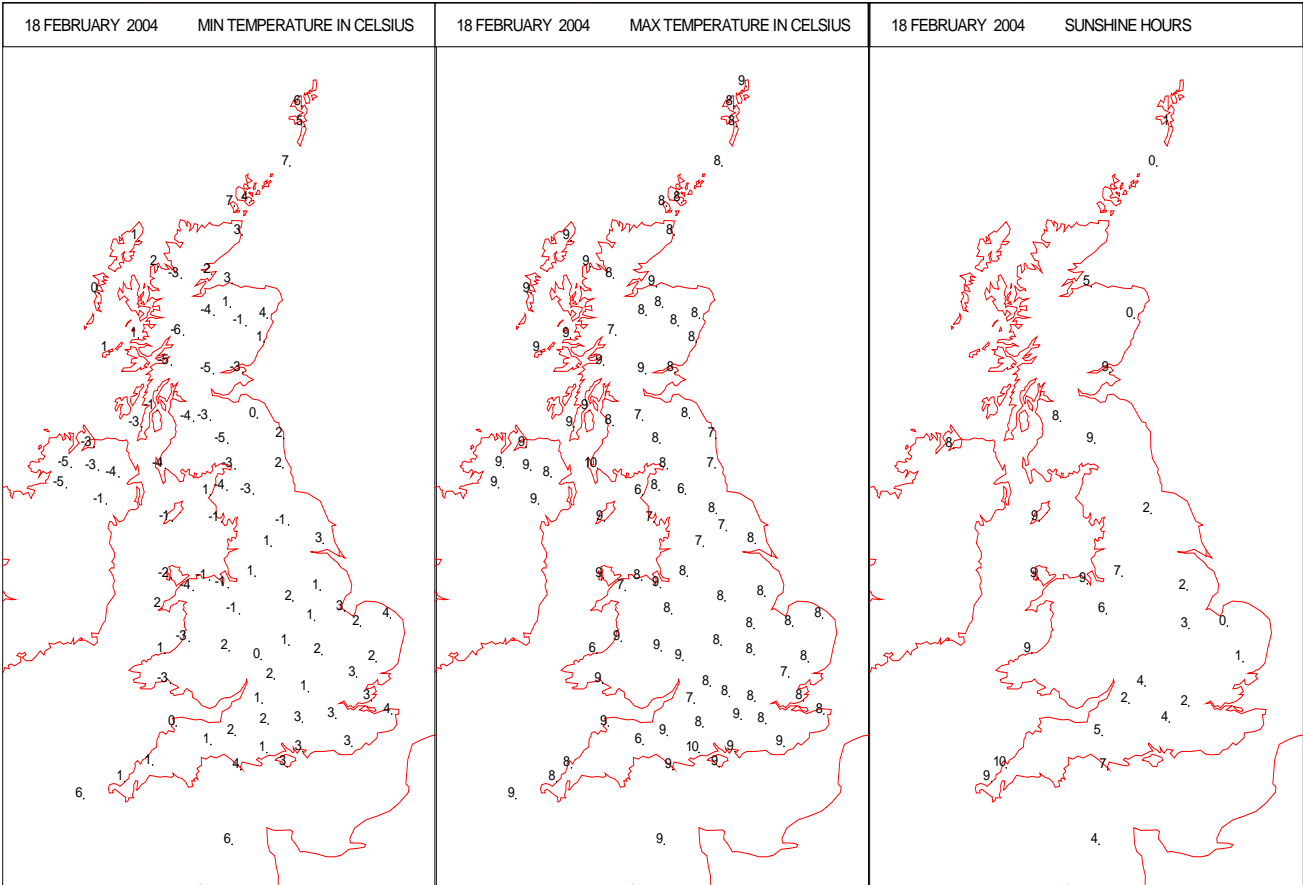
SURFACE REPORTS



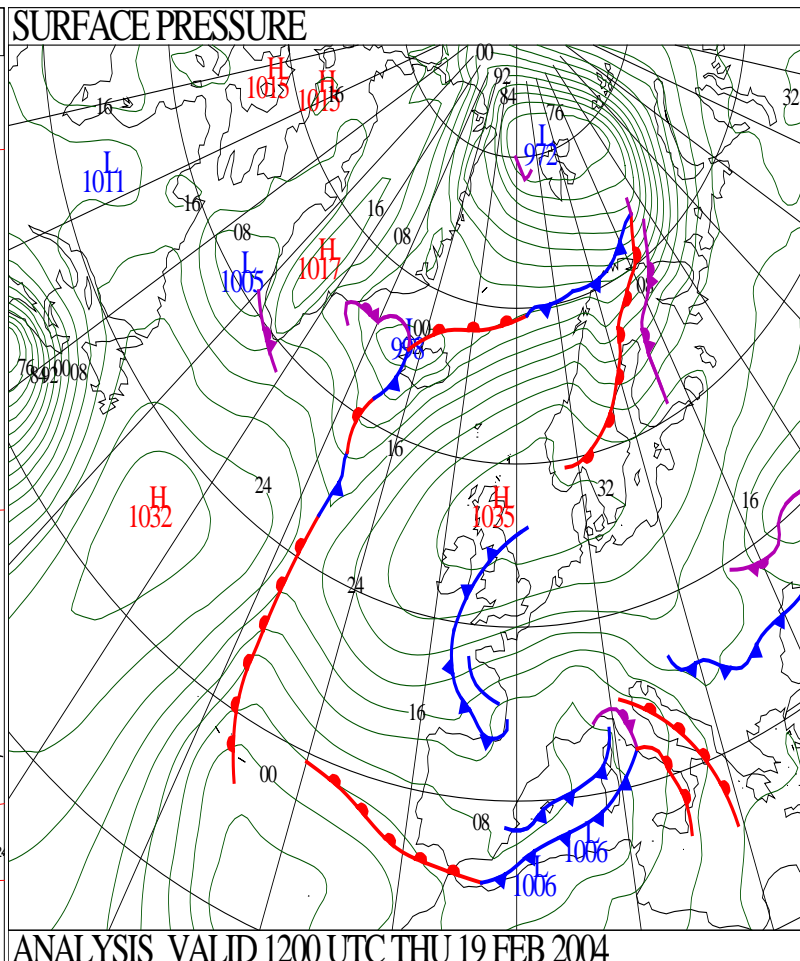
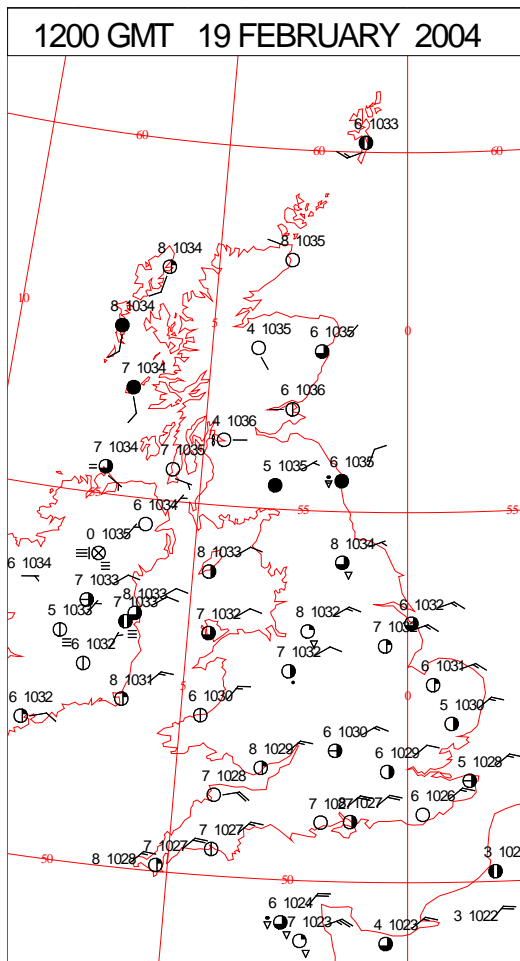
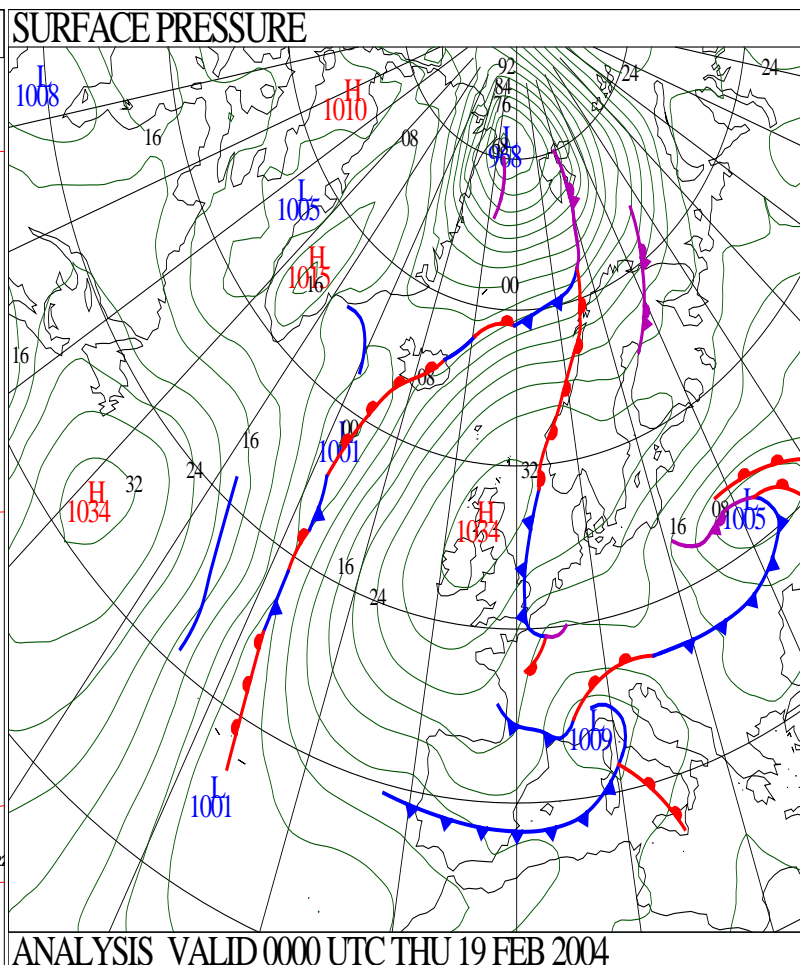
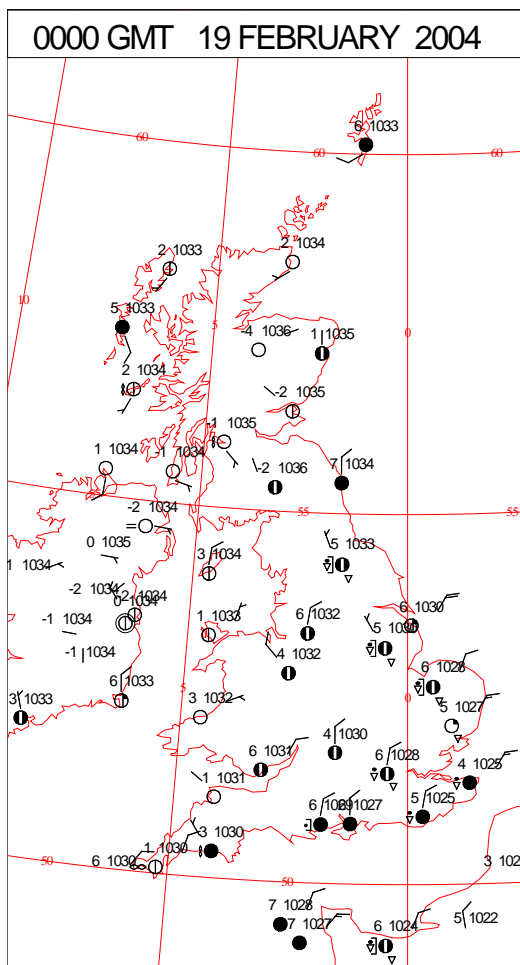
SIGNIFICANT WEATHER

| | | | | |
|---------------------------|-------------|---------------------------|-------------|---|
| 0600 GMT 18 FEBRUARY 2004 | SIG WEATHER | 1200 GMT 18 FEBRUARY 2004 | SIG WEATHER | <p>Summary of UK Weather for Wednesday 18 February 2004. Across northeast Scotland, England and Wales last night there were variable amounts of cloud with some mist patches developing. The cloud was thick enough there to give the odd spot of drizzle, but many parts stayed dry. It stayed just above freezing in eastern parts of the UK, but across Wales and western England there was a local frost. For the rest of Scotland and Northern Ireland it was a clear night with a widespread and, in places, severe frost, with some local freezing fog patches developing. The fog lingered for a while this morning, but most of Scotland, Northern Ireland, Wales and southwest England had a fine and dry day with plenty of sunshine, with nearly 10 hours recorded in southwest England and Wales. Across the rest of England, there was some sunshine, especially during this morning, but cloud thickened across East Anglia and southeast England bringing some showery spells of rain, particularly during this afternoon and into this evening. Temperatures were generally in the mild category for most of the country.</p> |
| 1800 GMT 18 FEBRUARY 2004 | SIG WEATHER | 0000 GMT 19 FEBRUARY 2004 | SIG WEATHER | |
| | | | | <p>EXTREMES</p> <p>Highest Maximum: 13.2 Aberdaron, Gwynnedd</p> <p>Lowest Maximum: 5.9 Aberporth, Dyfed</p> <p>Lowest Minimum: -6.3 Tulloch Bridge, Inverness-Shire</p> <p>Lowest Grass Minimum: -11.1 Tulloch Bridge, Inverness-Shire</p> <p>Most Rain: 1.6 Andrewsfield, Essex</p> <p>Most Sun: 9.7 St Mawgan, Cornwall</p> |

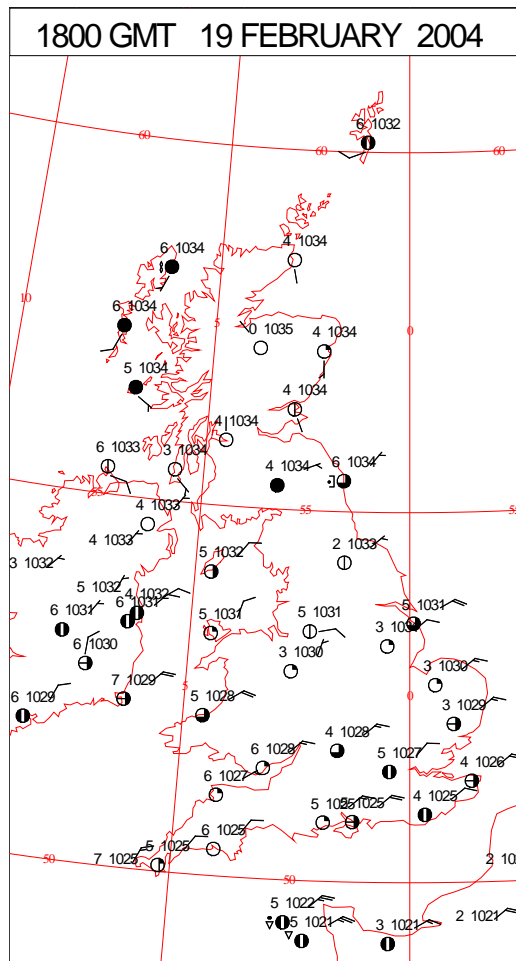
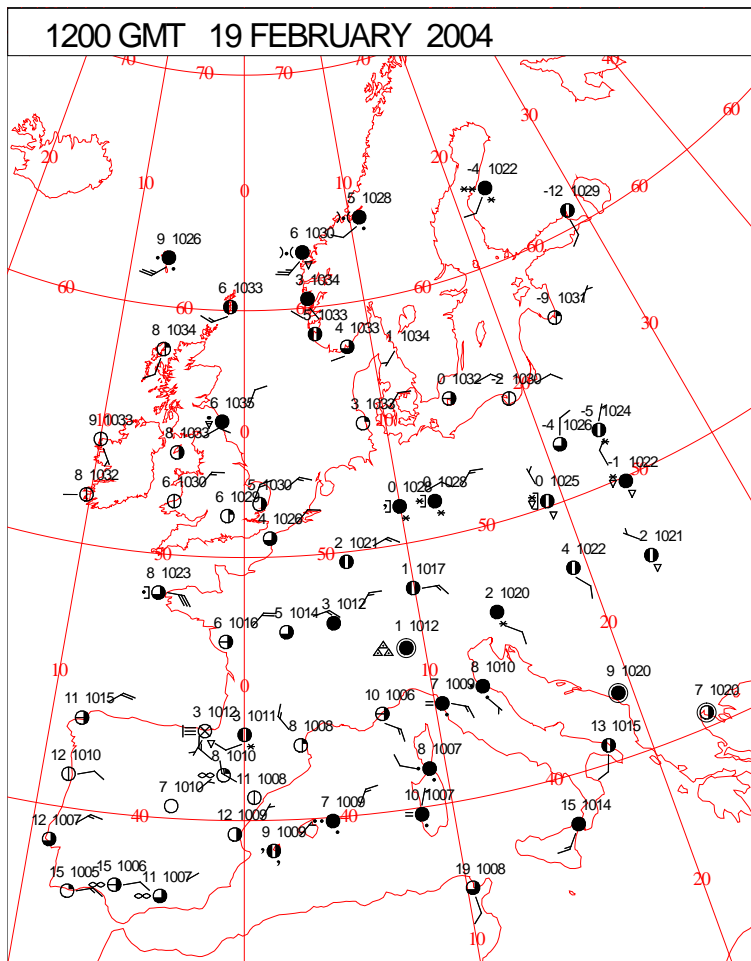
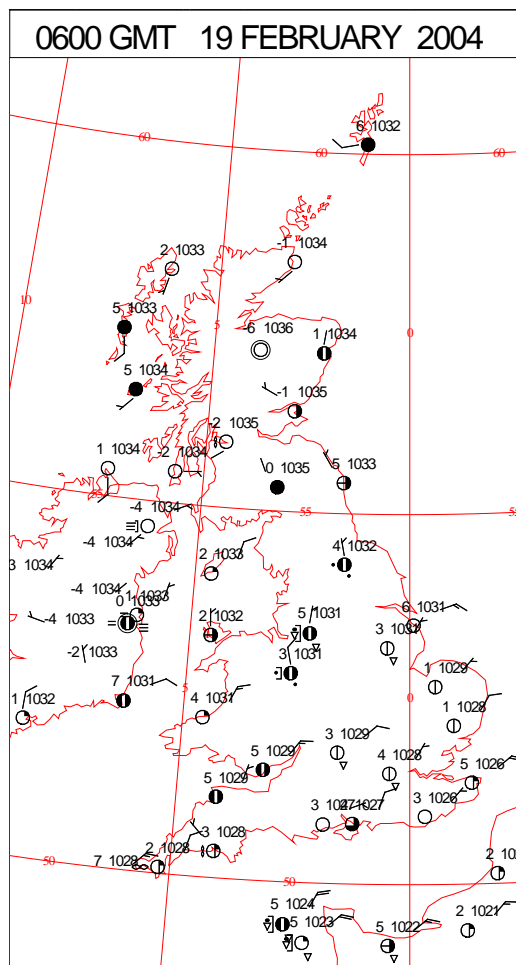
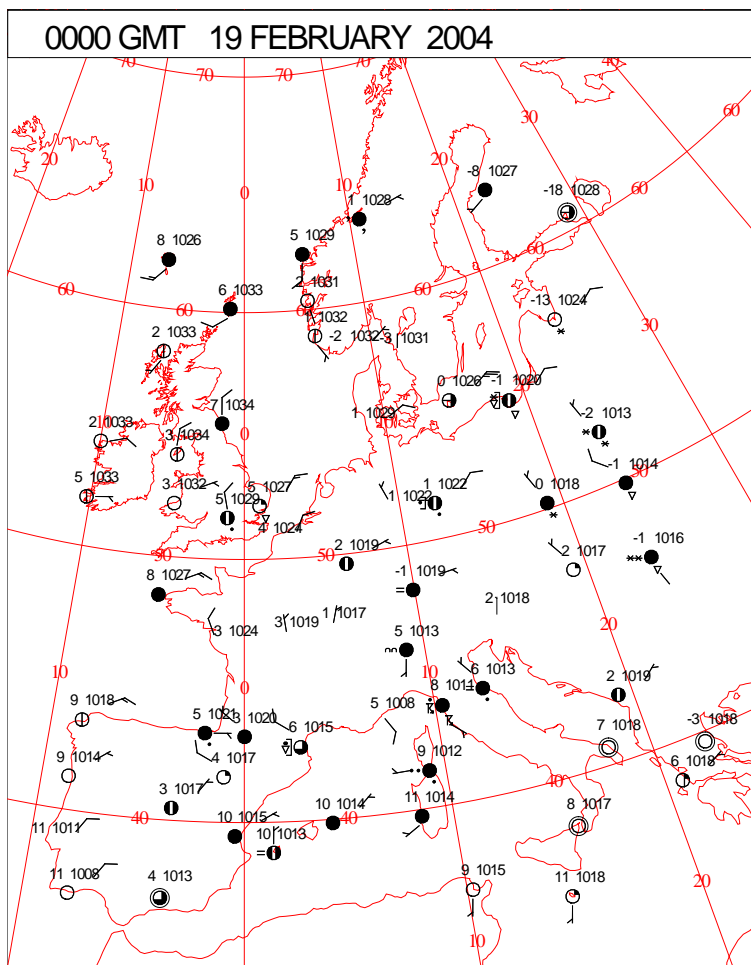
DAILY CLIMATE DATA



DAILY WEATHER SUMMARY



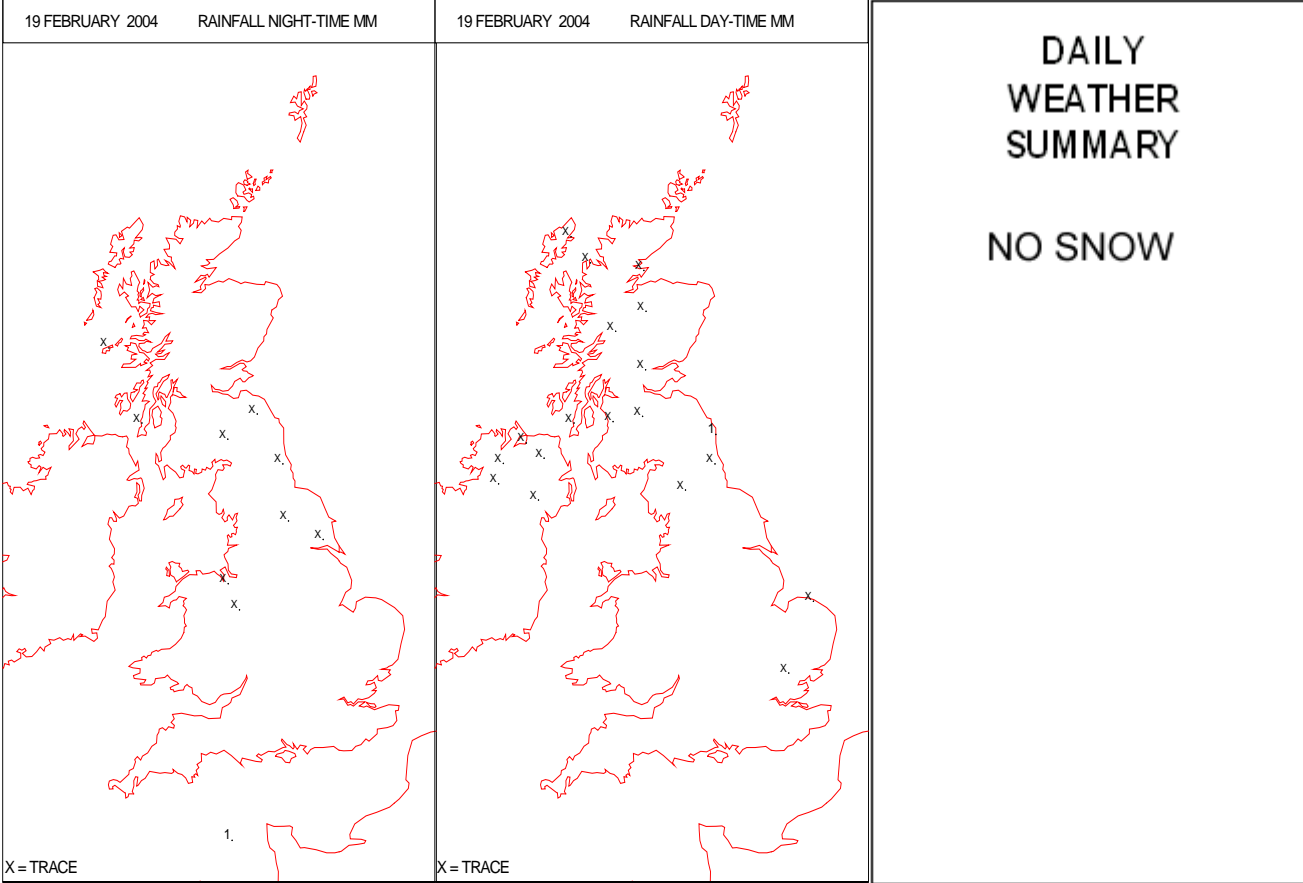
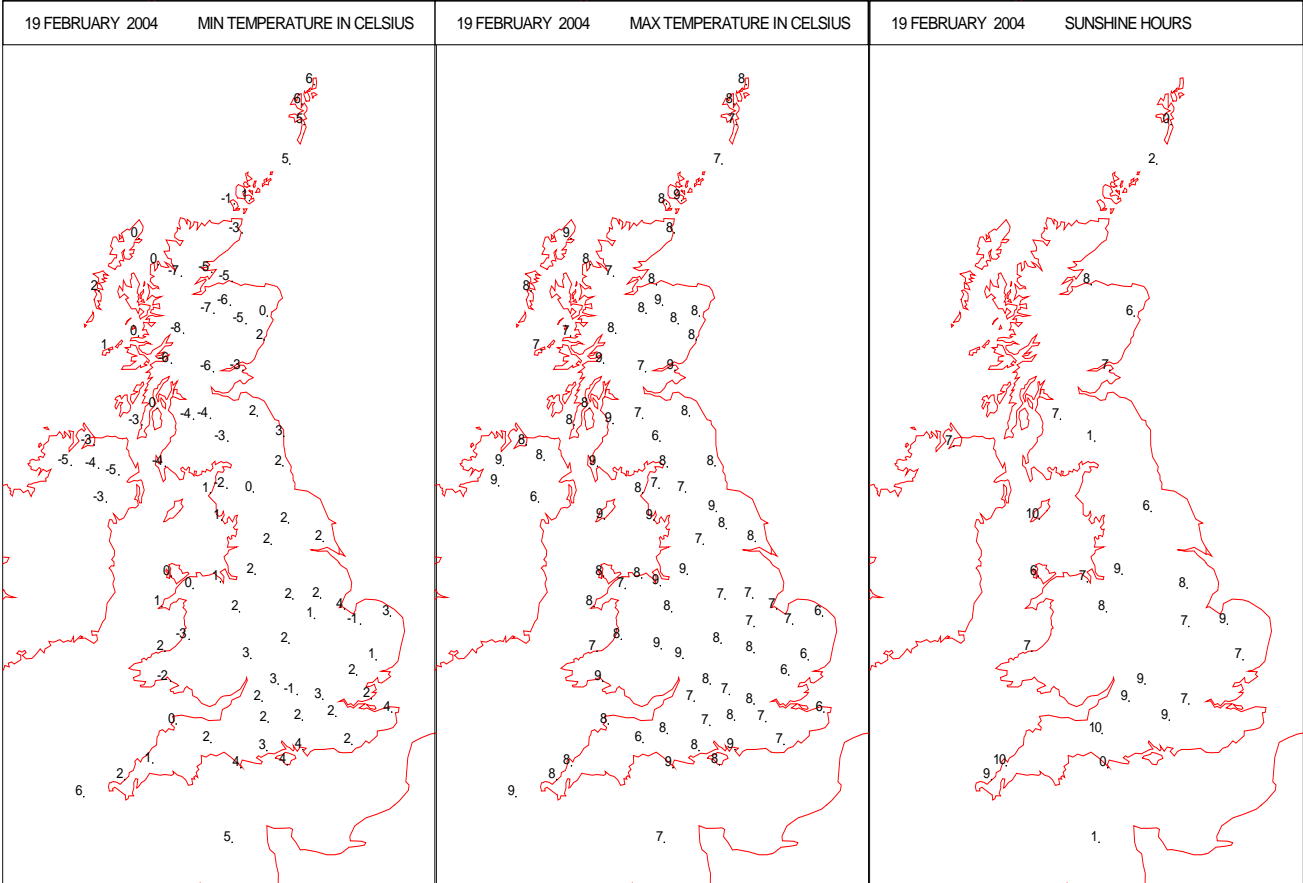
SURFACE REPORTS



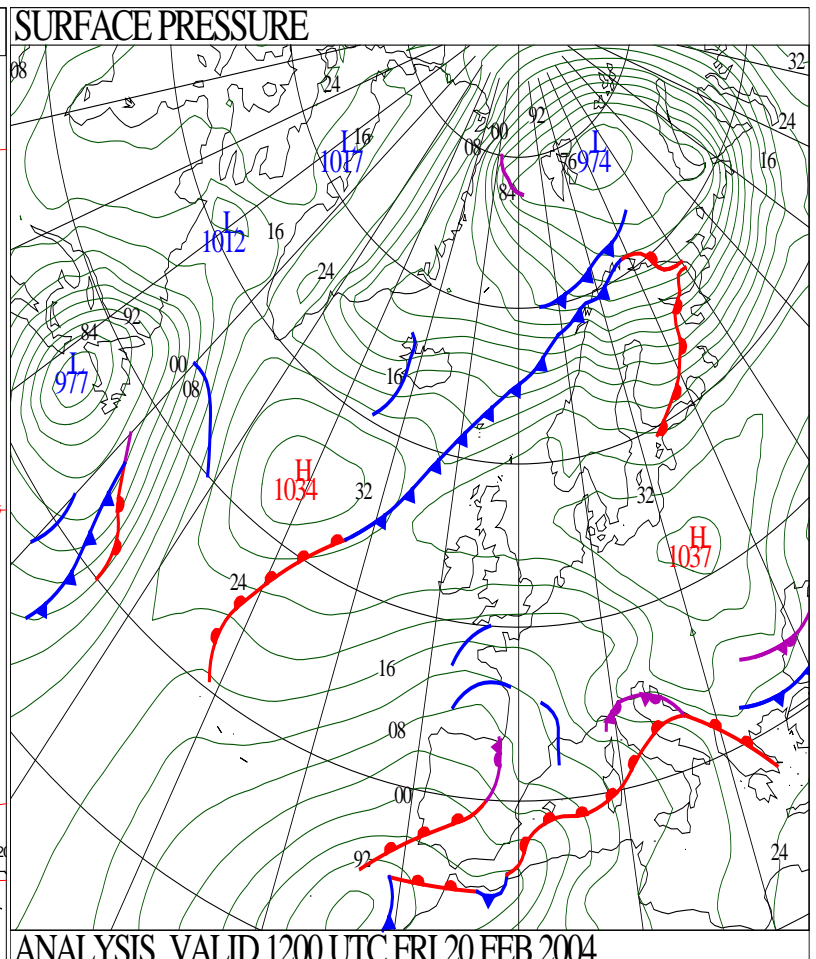
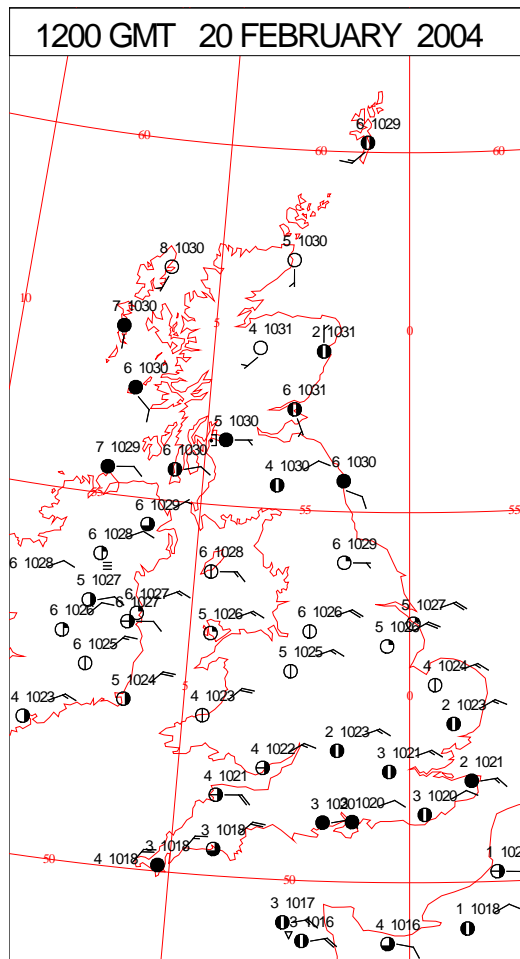
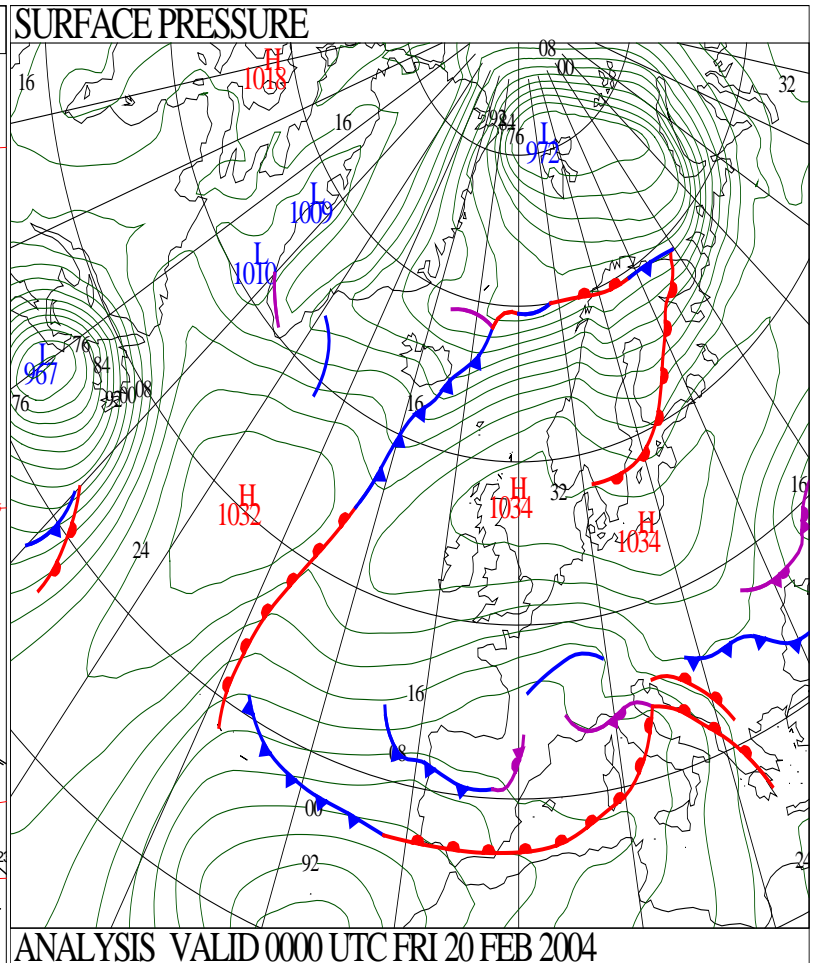
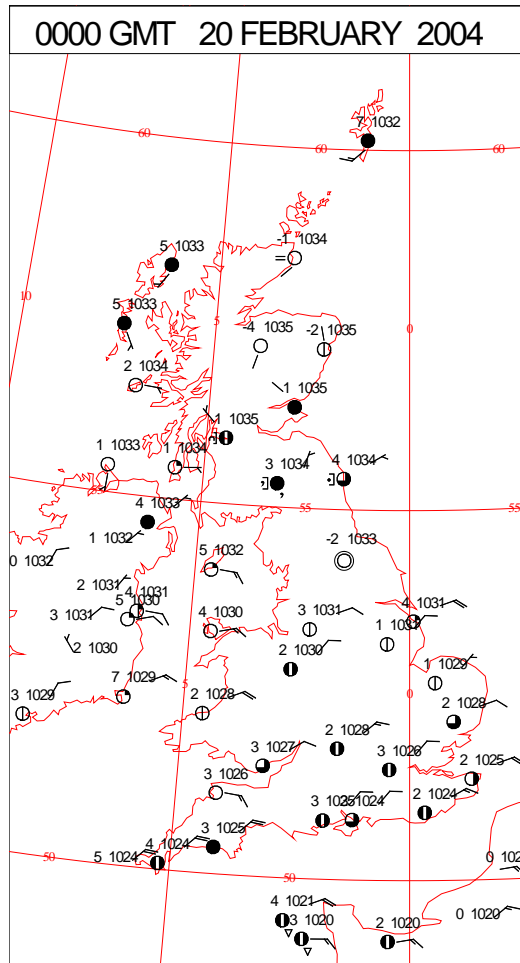
SIGNIFICANT WEATHER

| 0600 GMT 19 FEBRUARY 2004 | SIG WEATHER | 1200 GMT 19 FEBRUARY 2004 | SIG WEATHER | <p>Summary of UK Weather for Thursday 19 February 2004.</p> <p>It was fairly cloudy across England and Wales last night, with outbreaks of light rain, particularly across England. The rain tended to head westwards, with clearer skies pushing in from the North Sea. Locally temperatures fell to freezing, although most parts stayed just above. For Scotland and Northern Ireland, it was mainly dry with clear spells. There was a widespread, and locally severe frost with patchy freezing fog developing.</p> <p>The light and patchy rain over parts of Wales and western England died out during the morning and the fog patches in the north also soon lifted, and then most of the country had a dry day with plenty of sunshine. Over 9 hours of sunshine was reported in parts of the south and west of the United Kingdom. However, it was cloudier over parts of the Northern Isles, southern Scotland, and northern England, with a few localised showers.</p> <p>Temperatures were mostly close to normal, although for some parts of Scotland they were in the mild category. A brisk wind across southern parts of the United Kingdom made it feel colder.</p> |
|---------------------------|-------------|---------------------------|-------------|--|
| | | | | |
| 1800 GMT 19 FEBRUARY 2004 | SIG WEATHER | 0000 GMT 20 FEBRUARY 2004 | SIG WEATHER | <p>EXTREMES</p> <p>Highest Maximum: 9.4 Glenlivet, Banffshire</p> <p>Lowest Maximum: 5.5 Eskdalemuir, Dumfriesshire</p> <p>Lowest Minimum: -8.0 Tulloch Bridge, Inverness-Shire</p> <p>Lowest Grass Minimum: -12.4 Tulloch Bridge, Inverness-Shire</p> <p>Most Rain: 0.8 Guernsey: Airport, Guernsey</p> <p>Most Sun: 9.5 St Mawgan, Cornwall 9.5 Ronaldsway, Isle Of Man</p> |
| | | | | |

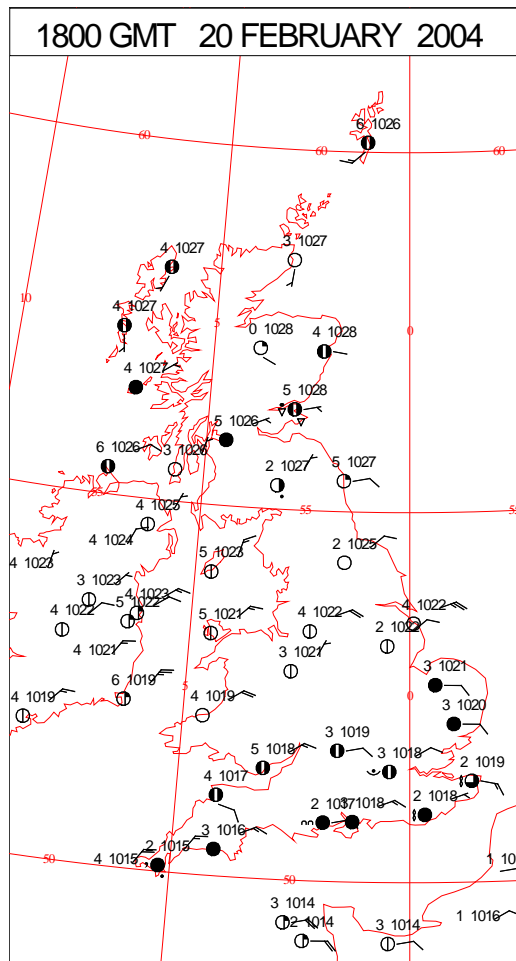
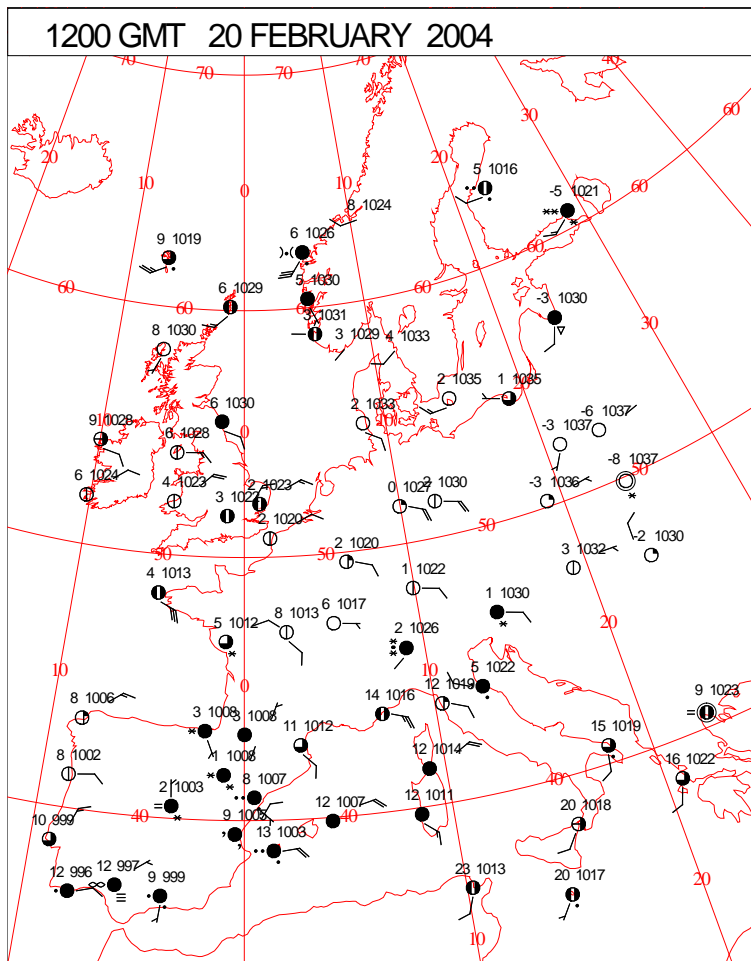
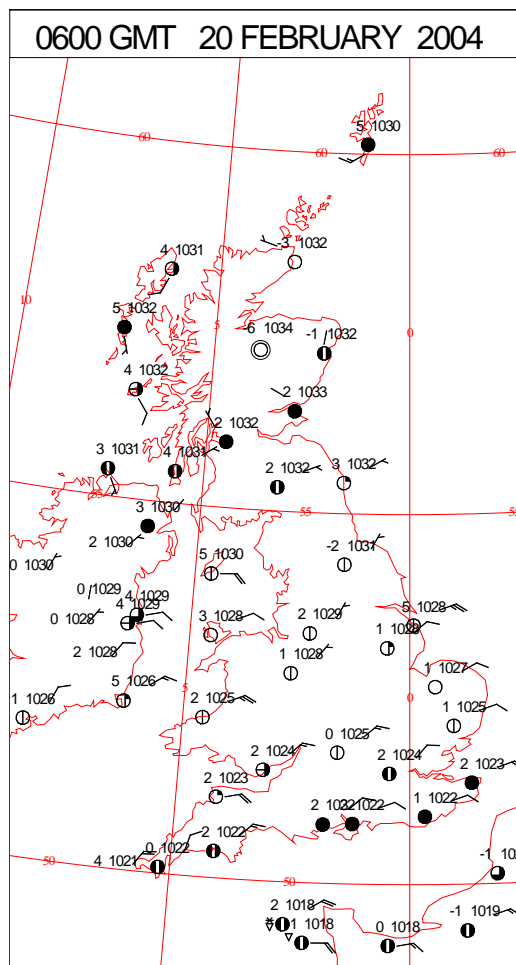
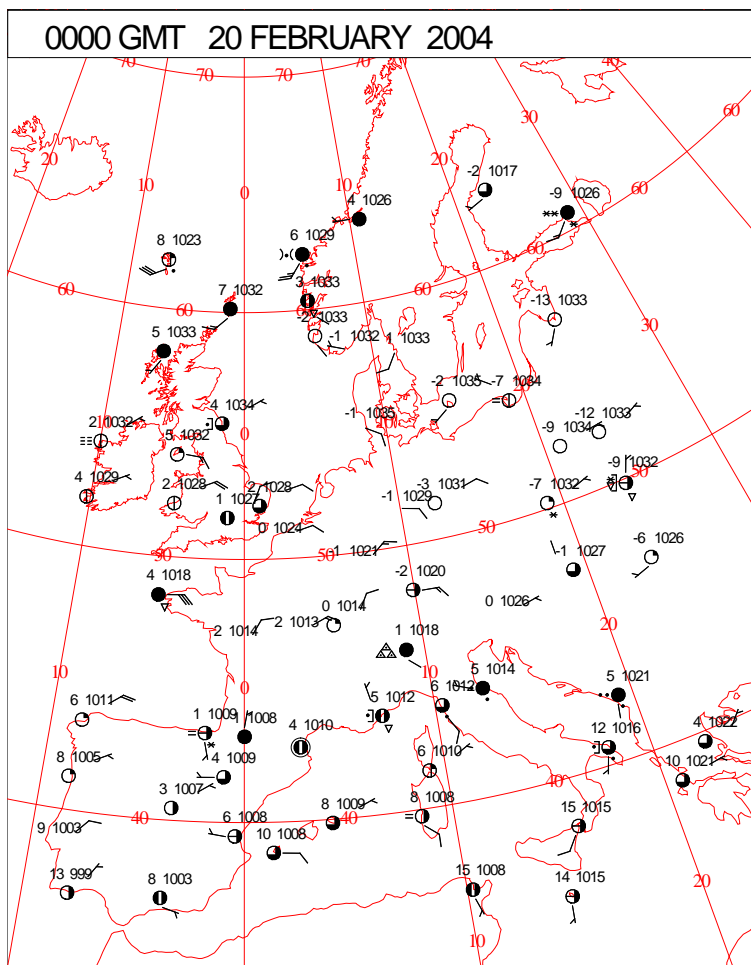
DAILY CLIMATE DATA



DAILY WEATHER SUMMARY



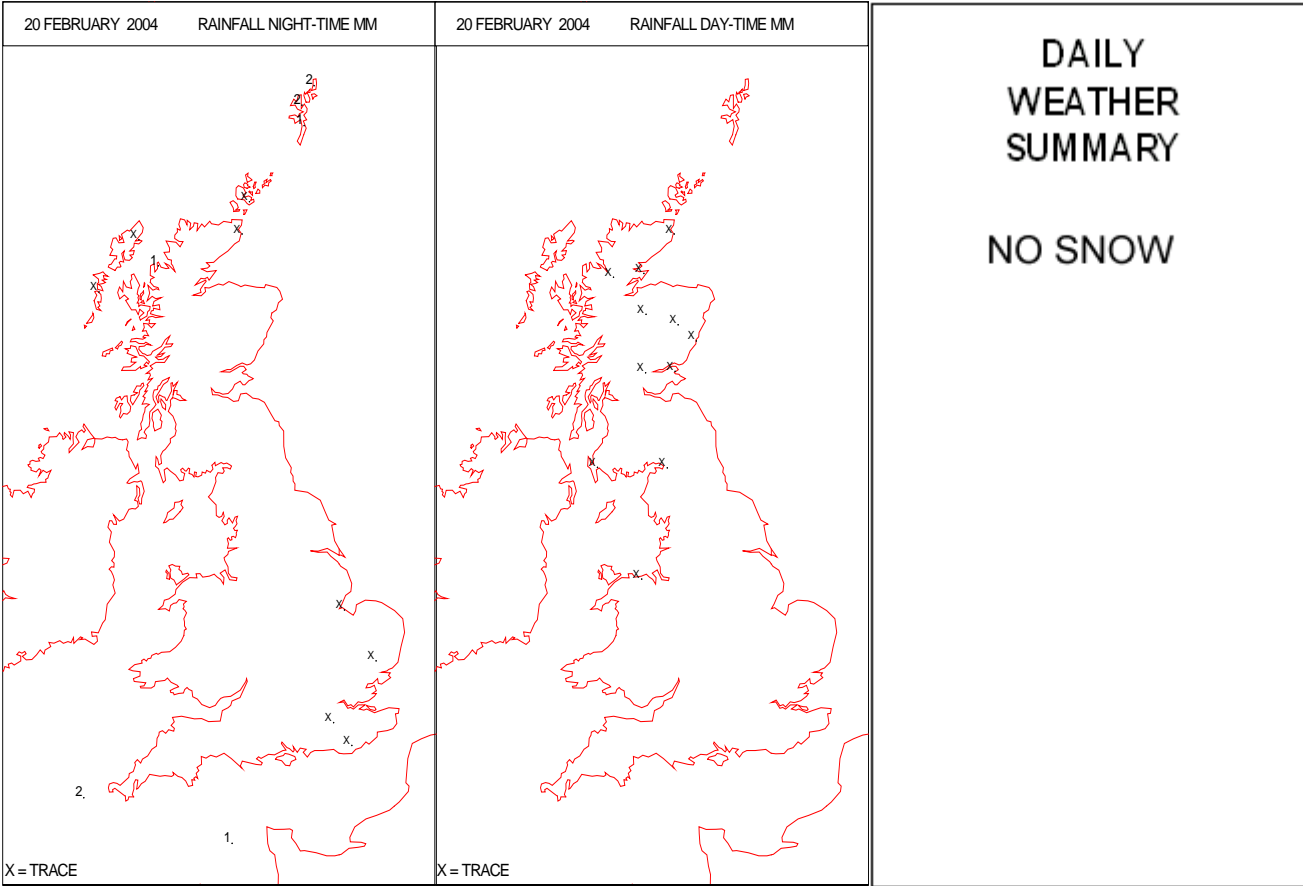
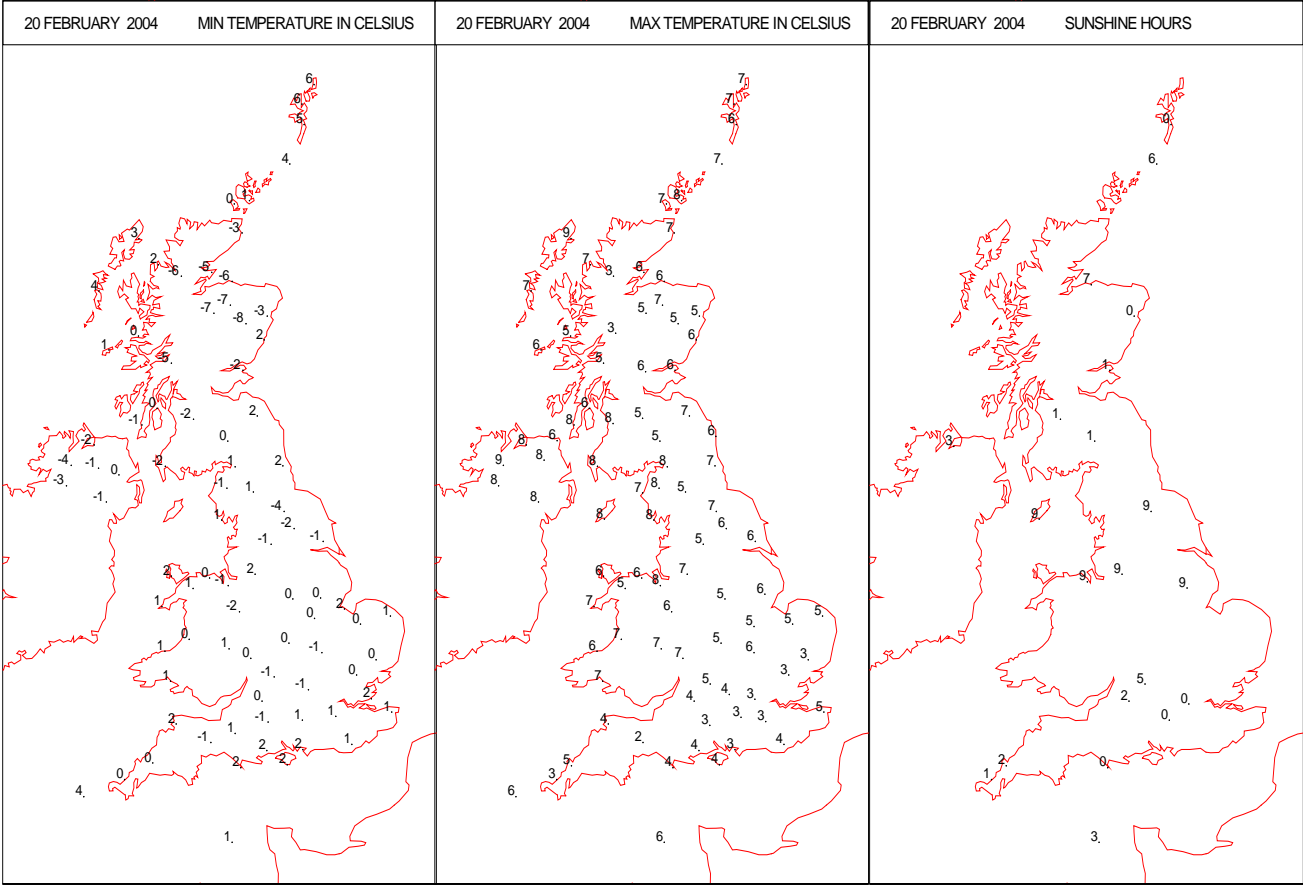
SURFACE REPORTS



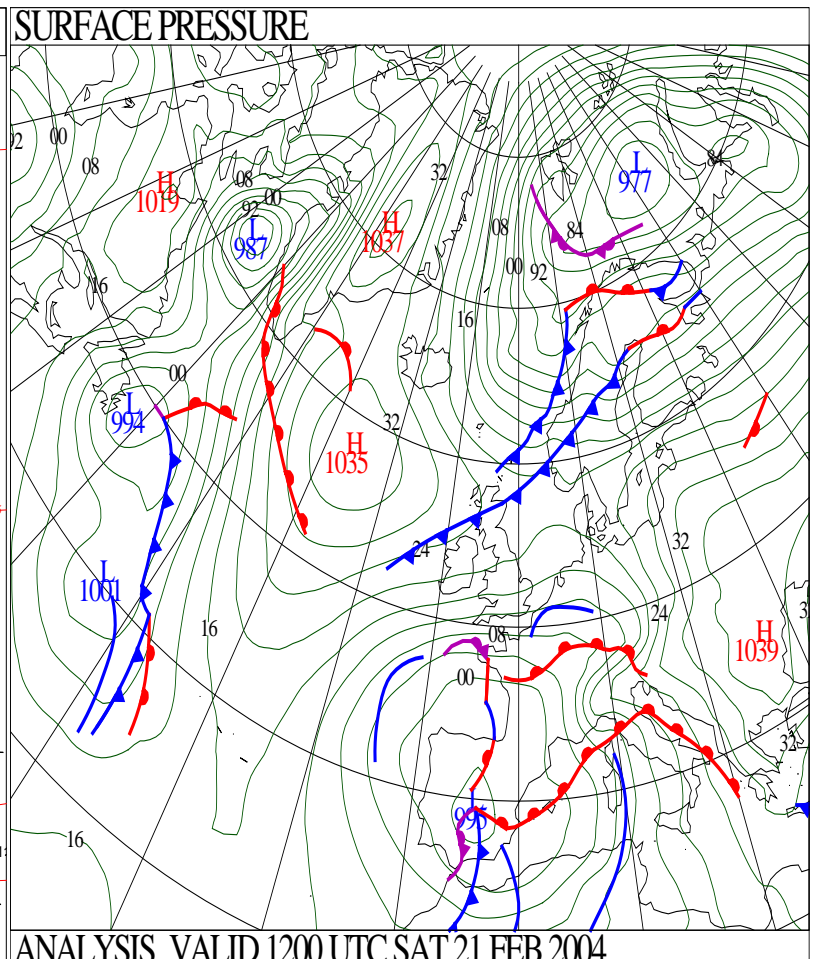
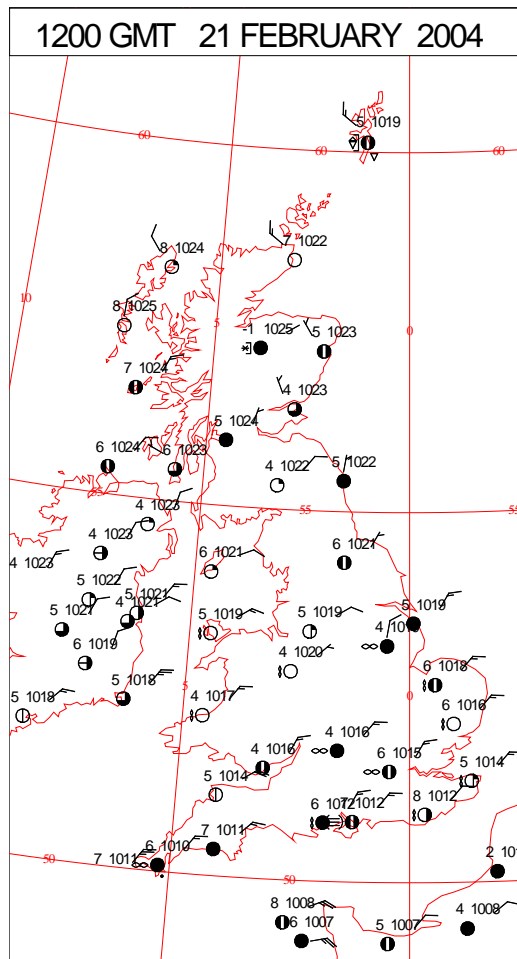
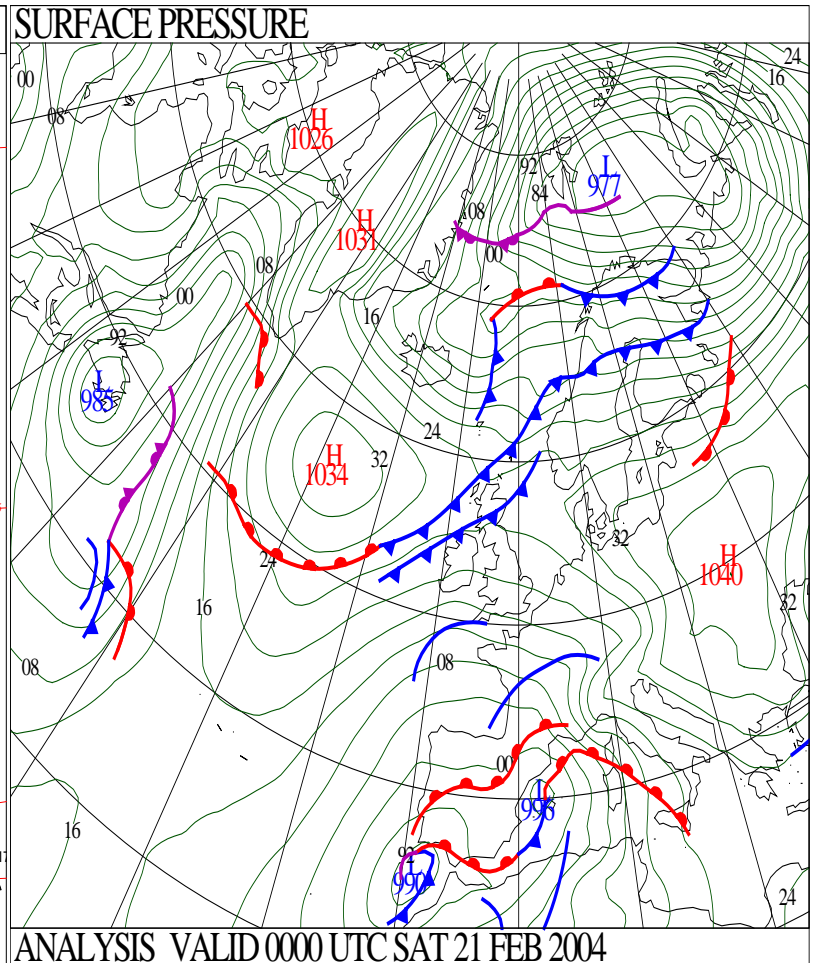
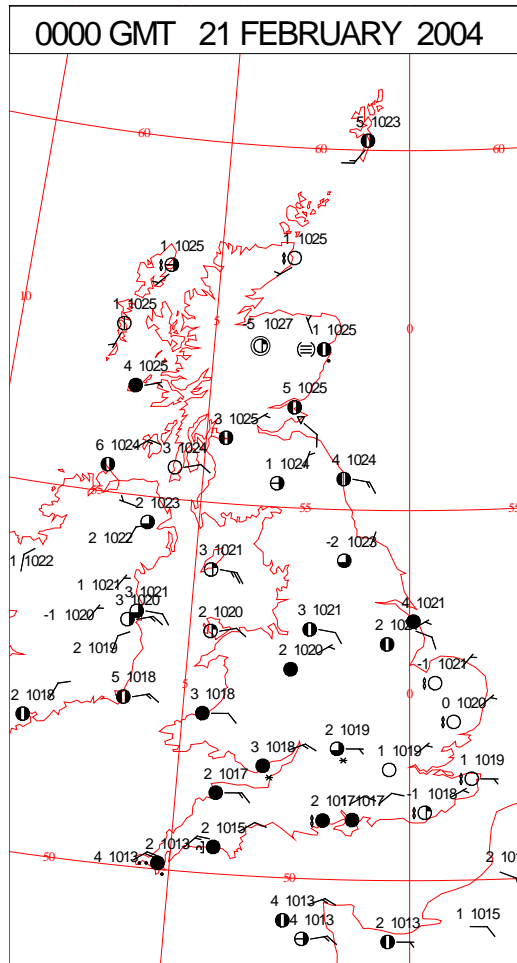
SIGNIFICANT WEATHER

| 0600 GMT 20 FEBRUARY 2004 | SIG WEATHER | 1200 GMT 20 FEBRUARY 2004 | SIG WEATHER | <p>Summary of UK Weather for Friday 20 February 2004.</p> <p>Apart from a little rain in parts of central Scotland, most of the country had a dry night with variable amounts of cloud. There were pockets of frost in many areas.</p> <p>During the day, most of England and Wales were dry with sunny spells but the south of England was generally cloudy. There was some light rain or flurries of snow in southern and southwestern counties. Northern Ireland was dry but brightened up after a cloudy morning. It was mostly cloudy with some showery outbreaks of rain in the central Scotland but most of Scotland was dry with some bright spells.</p> <p>In the evening, patchy rain or snow in the southwest reached south Wales for a time. It was dry with variable cloud over the rest of England, Wales and Northern Ireland. Scotland became generally cloudy with some outbreaks of rain, still mainly in the central belt.</p> <p>Temperatures were near normal over Scotland, Northern Ireland and northern England but it was rather cold or cold over most of England and Wales, and very cold in parts of the south.</p> |
|---------------------------|-------------|---------------------------|-------------|--|
| | | | | |
| 1800 GMT 20 FEBRUARY 2004 | SIG WEATHER | 0000 GMT 21 FEBRUARY 2004 | SIG WEATHER | <p>EXTREMES</p> <p>Highest Maximum: 8.7 Stornoway Airport, Western Isles</p> <p>Lowest Maximum: 1.6 Dukeswell Aerodrome, Devon</p> <p>Lowest Minimum: -8.4 Aboyne No 2, Aberdeenshire</p> <p>Lowest Grass Minimum: -13.9 Aboyne No 2, Aberdeenshire</p> <p>Most Rain: 2.2 Scilly: St Marys Air, Isles Of Scilly 2.2 Baltasound No 2, Shetland</p> <p>Most Sun: 9.4 Ronaldsway, Isle Of Man</p> |
| | | | | |

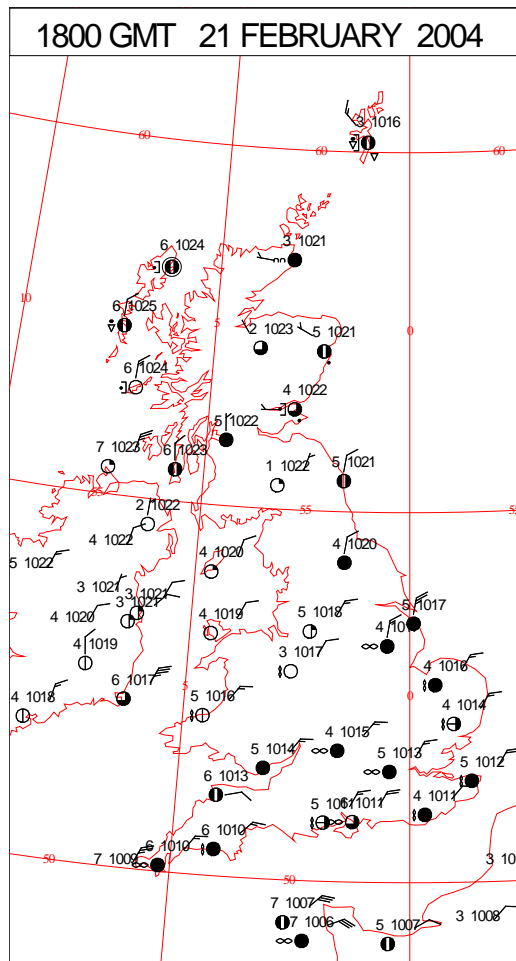
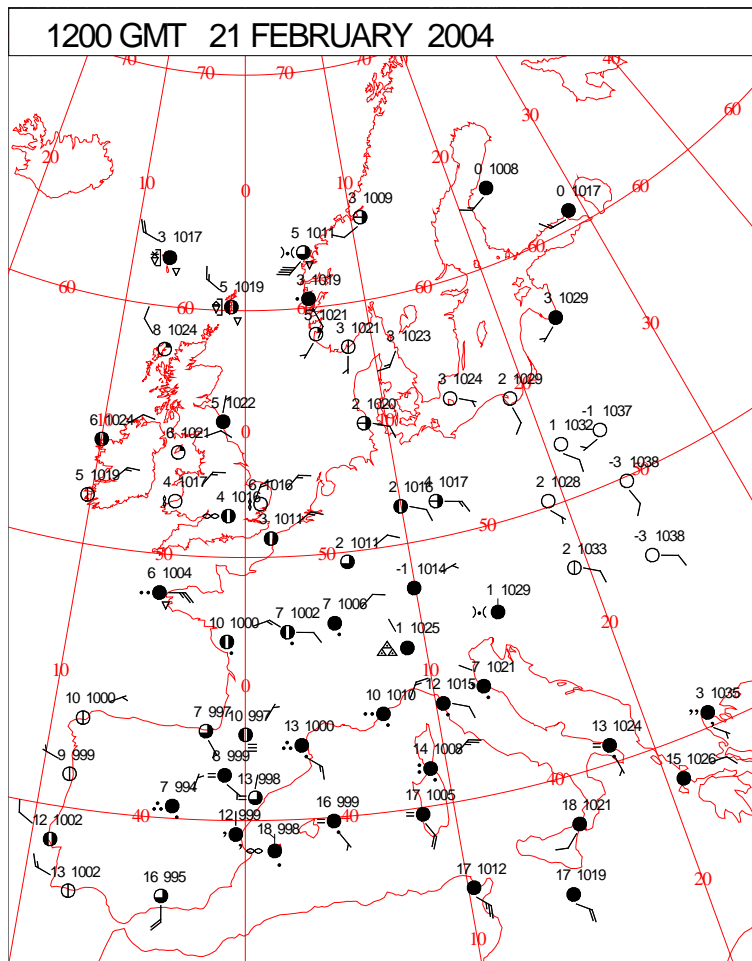
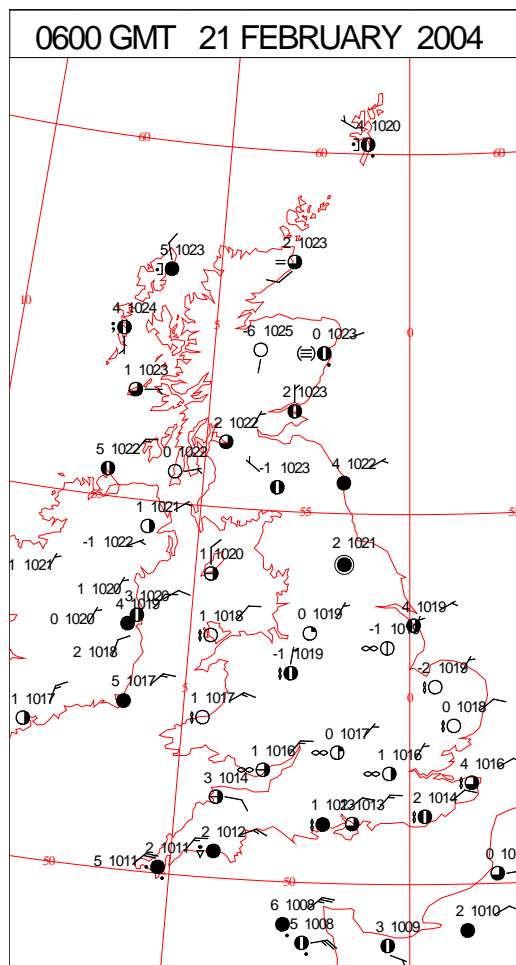
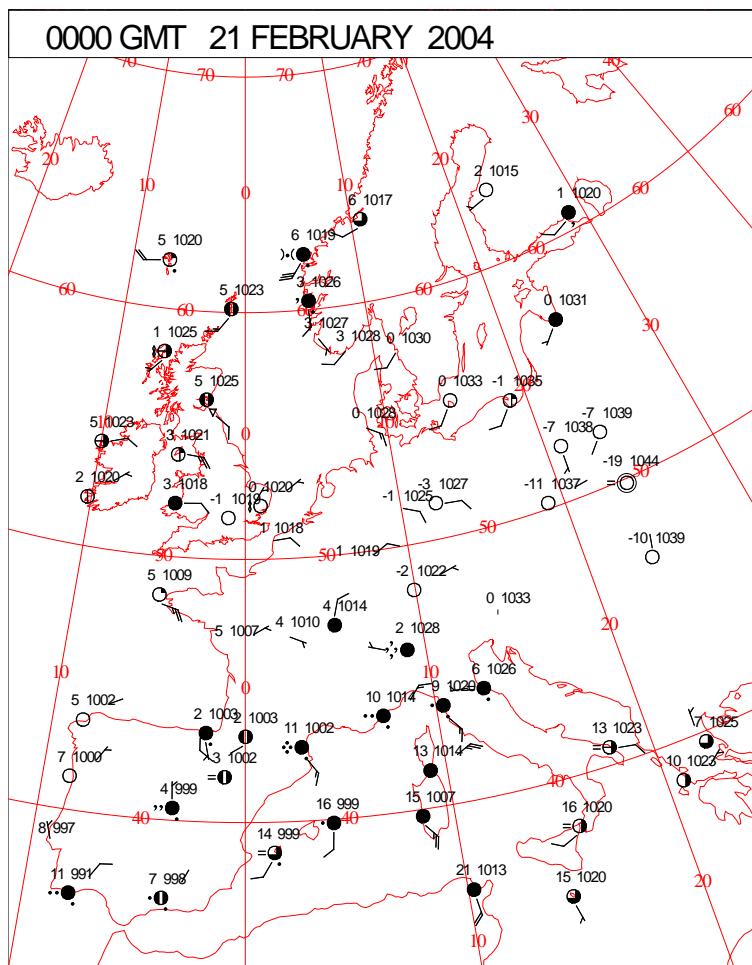
DAILY CLIMATE DATA



DAILY WEATHER SUMMARY



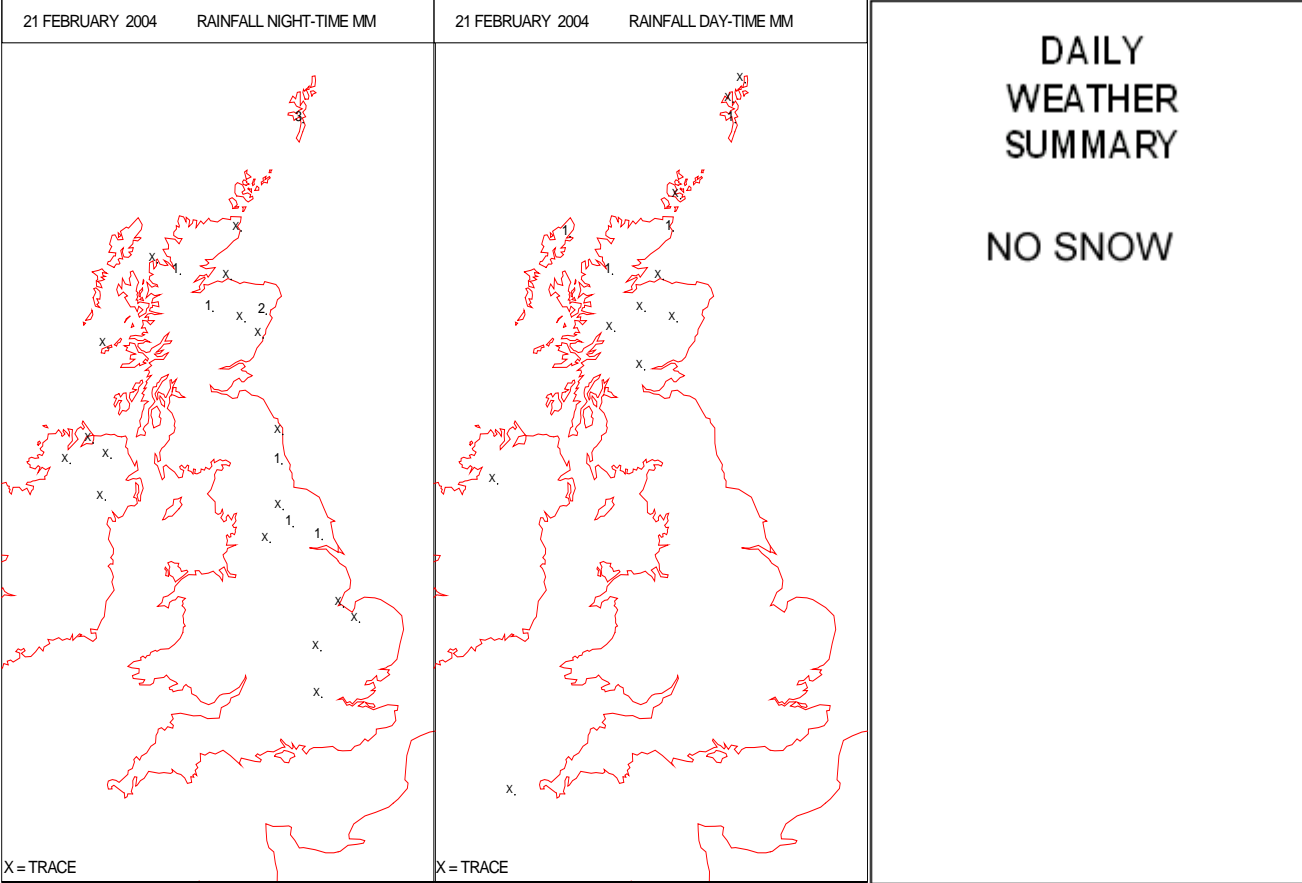
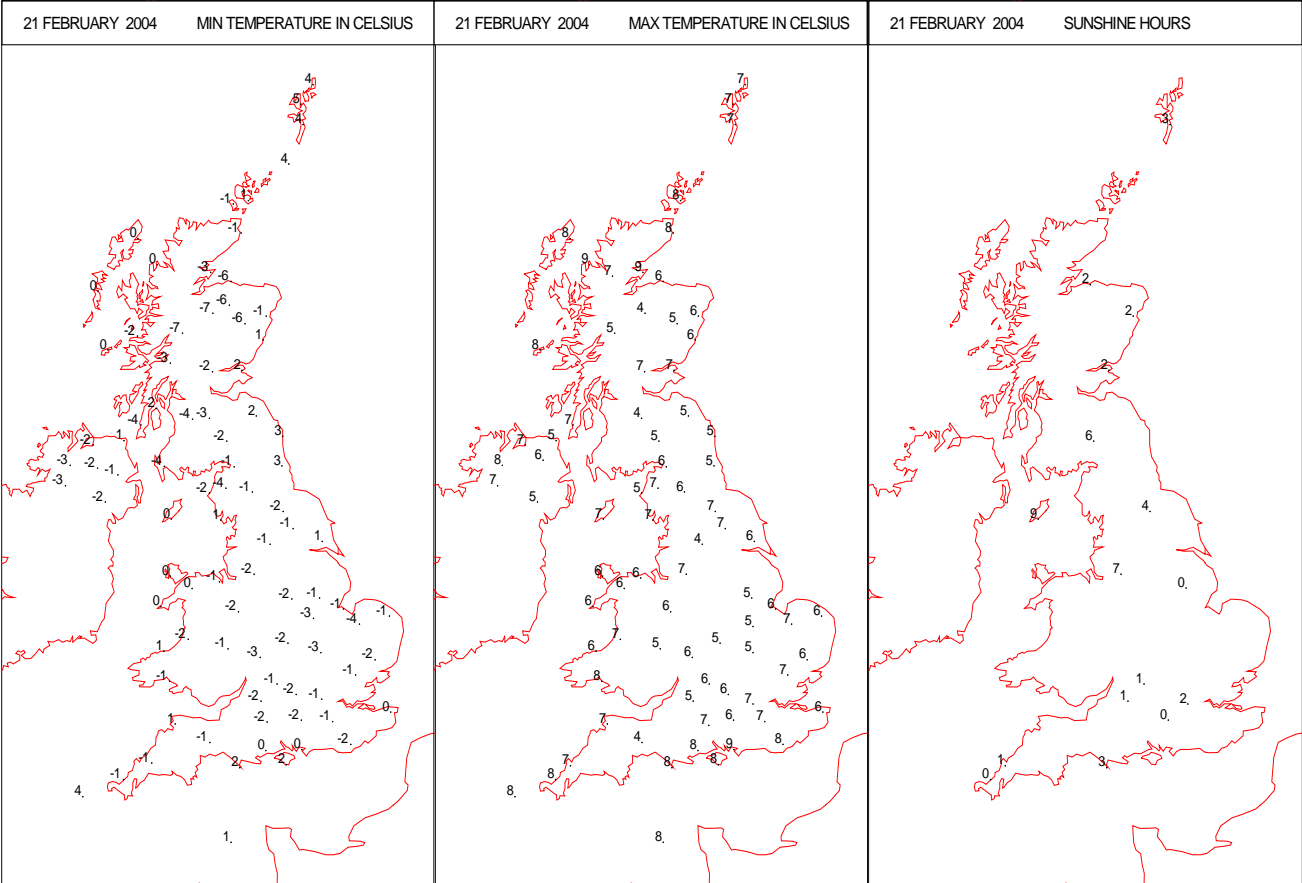
SURFACE REPORTS



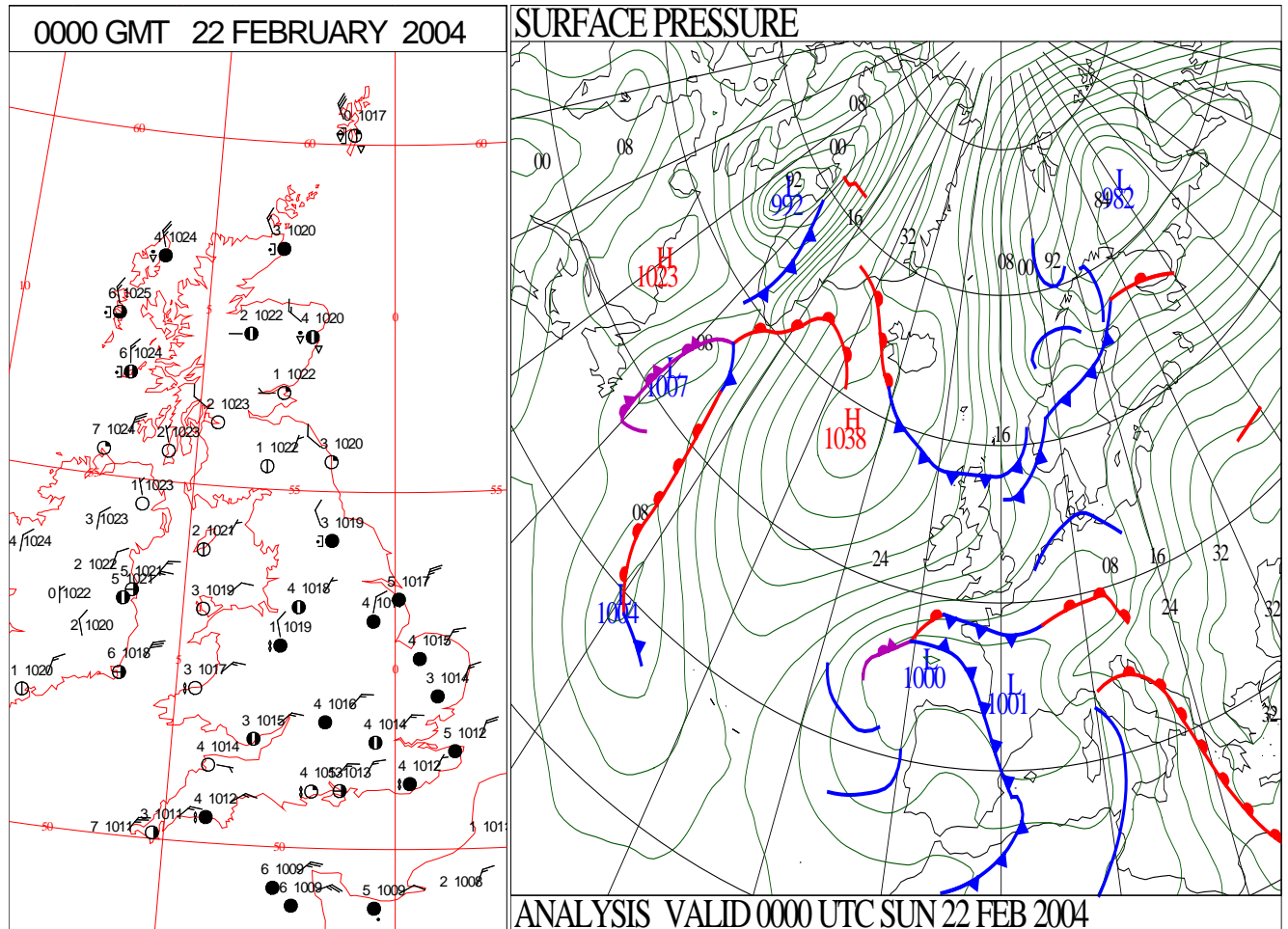
SIGNIFICANT WEATHER

| | | | | |
|---------------------------|-------------|---------------------------|-------------|---|
| 0600 GMT 21 FEBRUARY 2004 | SIG WEATHER | 1200 GMT 21 FEBRUARY 2004 | SIG WEATHER | <p>Summary of UK Weather for Saturday 21 February 2004.</p> <p>Far western Cornwall had some rain early on and again towards dawn, otherwise most of Britain was dry with a widespread frost, although there was enough cloud around to keep some parts above freezing. A few showers affected the Northern Isles, while some patchy rain intruded into the far northwest of Scotland.</p> <p>During the morning further rain slid northwest across Cornwall, just grazing Devon, it turned to snow over high ground. There were a few showers in the Northern Isles, of hail in Shetland, with one or two blown south off the Moray Firth in Grampian. The rest of the country stayed dry, with variable amounts of sunshine.</p> <p>The afternoon saw ribbons of patchy rain stretch south across northern Scotland, while Shetland still reported some showers. Elsewhere it was dry, the greatest amounts of cloud were in the east and south; the southeast parts of the country kept a brisk, cold, northeasterly wind.</p> <p>In the evening further patchy outbreaks of rain affected northern Scotland, otherwise it was dry, but rather cloudy.</p> <p>Temperatures were generally around average, although parts of the south were rather cold.</p> |
| 1800 GMT 21 FEBRUARY 2004 | SIG WEATHER | 0000 GMT 22 FEBRUARY 2004 | SIG WEATHER | |
| | | | | <p>EXTREMES</p> <p>Highest Maximum: 9.3 Tain Range, Ross & Cromarty</p> <p>Lowest Maximum: 3.8 Aviemore, Inverness-Shire</p> <p>Lowest Minimum: -7.0 Tulloch Bridge, Inverness-Shire</p> <p>Lowest Grass Minimum: -12.0 Tulloch Bridge, Inverness-Shire</p> <p>Most Rain: 3.7 Lerwick, Shetland</p> <p>Most Sun: 8.5 Ronaldsway, Isle Of Man</p> |

DAILY CLIMATE DATA

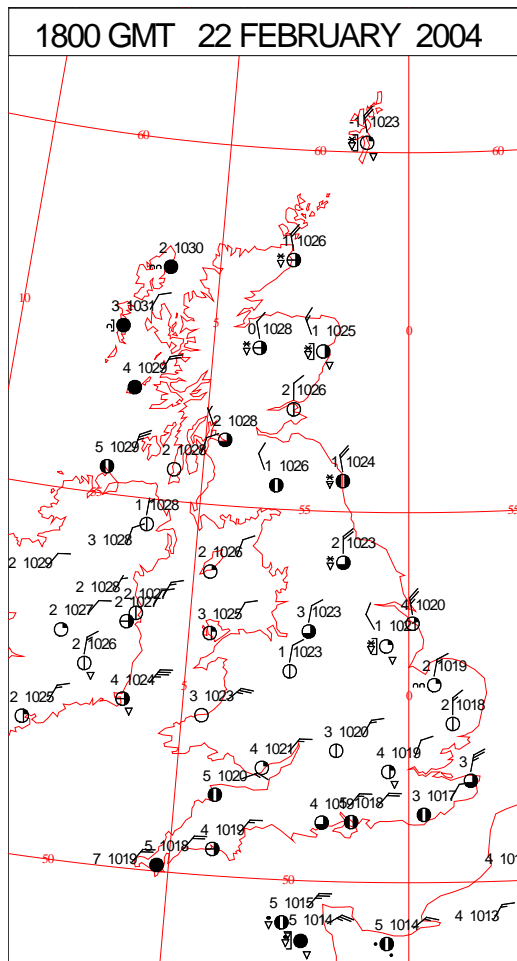
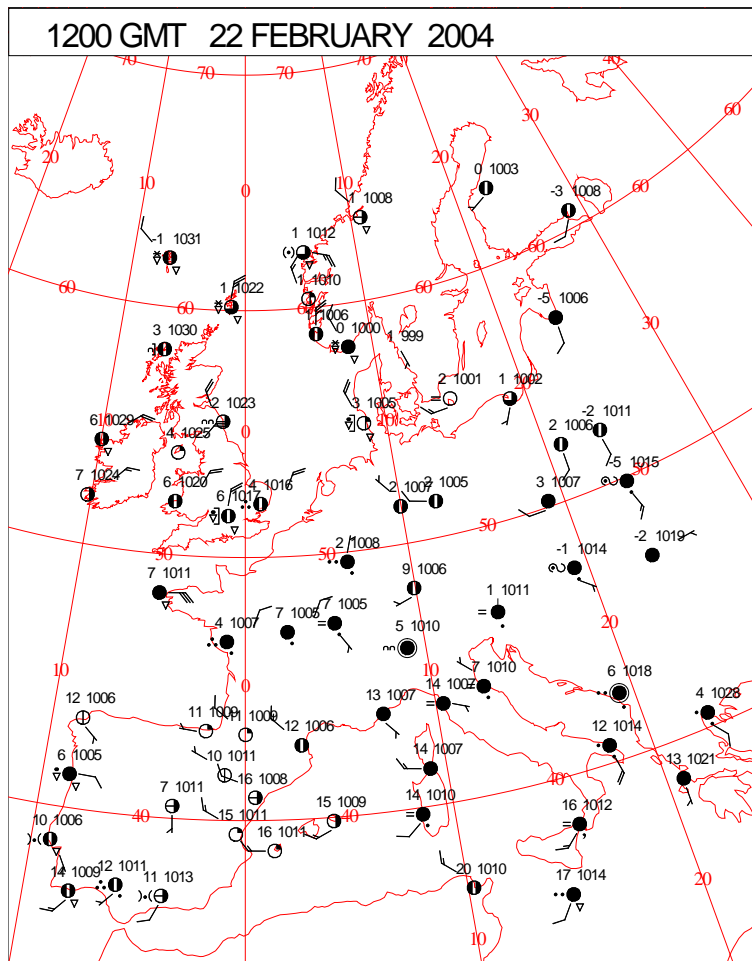
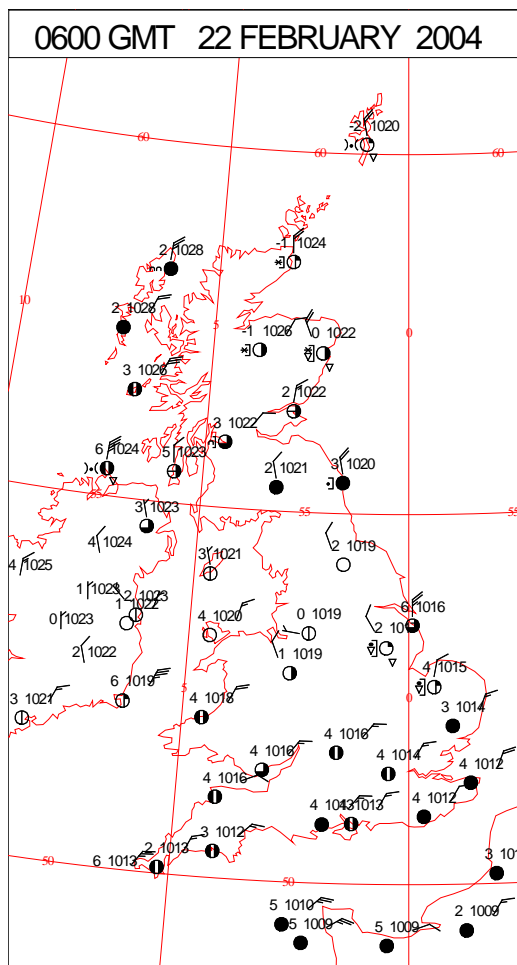
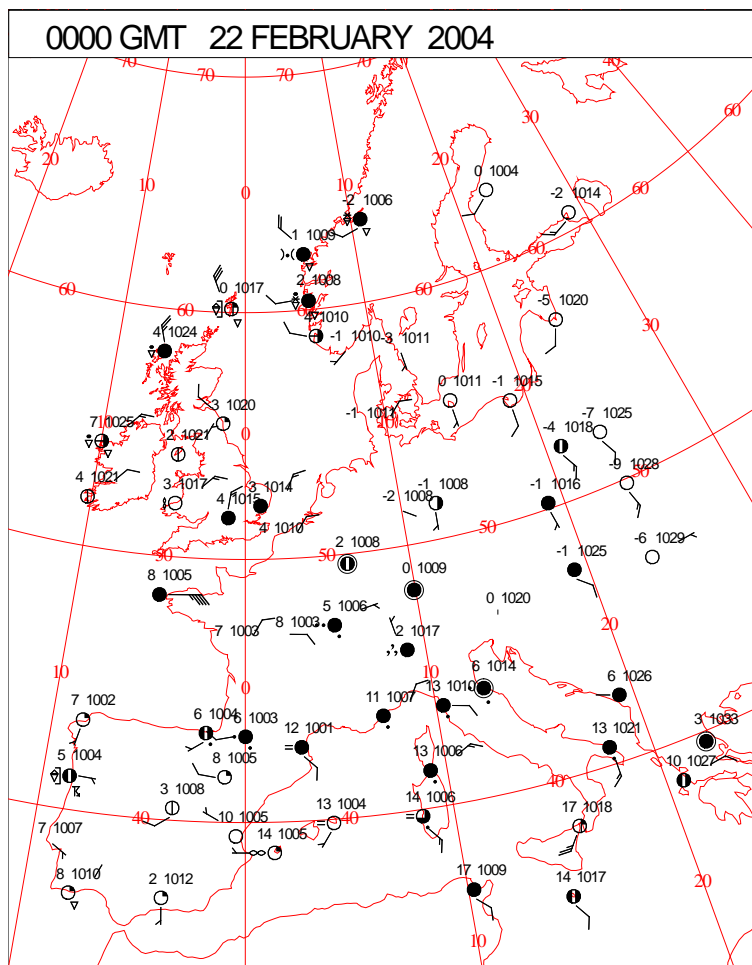


DAILY WEATHER SUMMARY



Sunday 22 February 2004

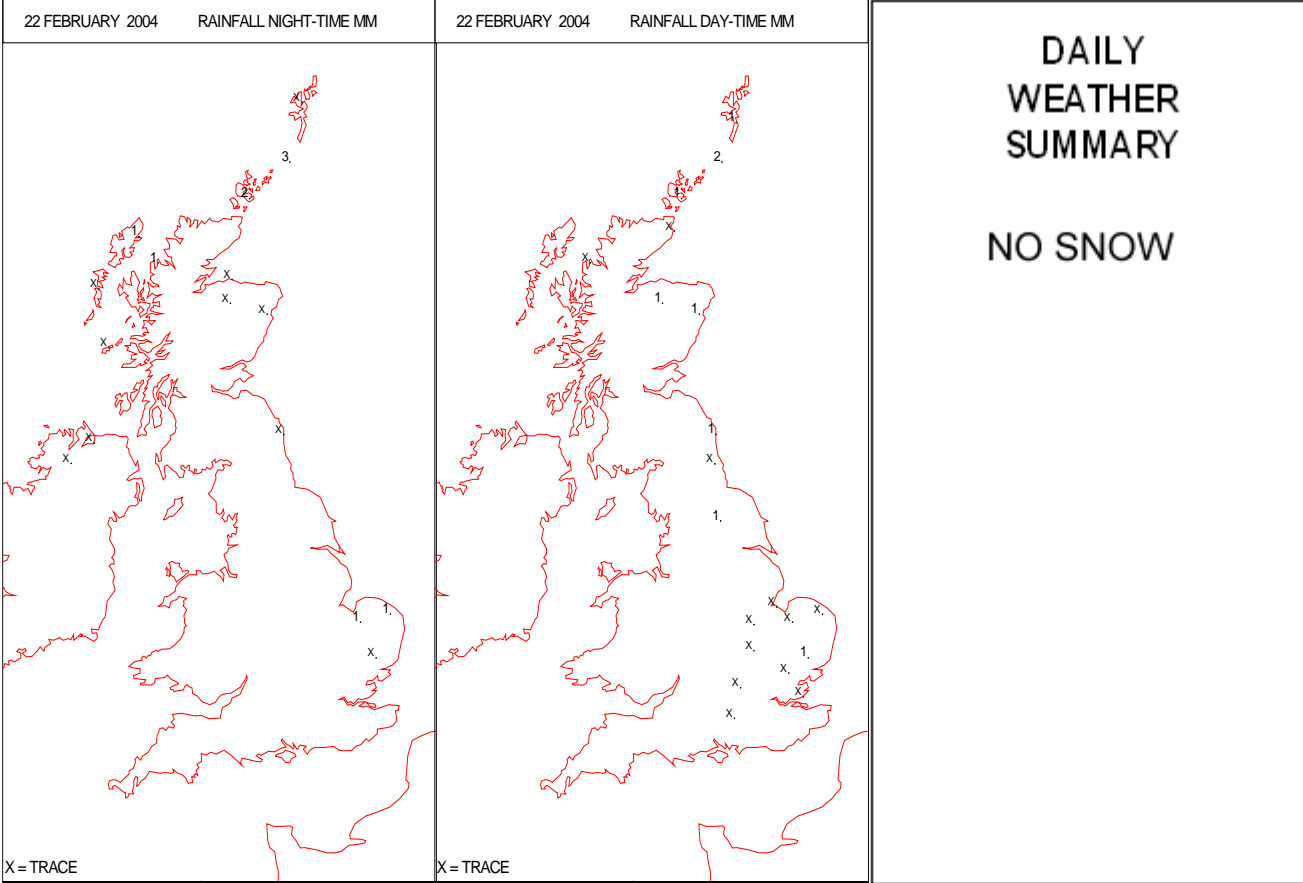
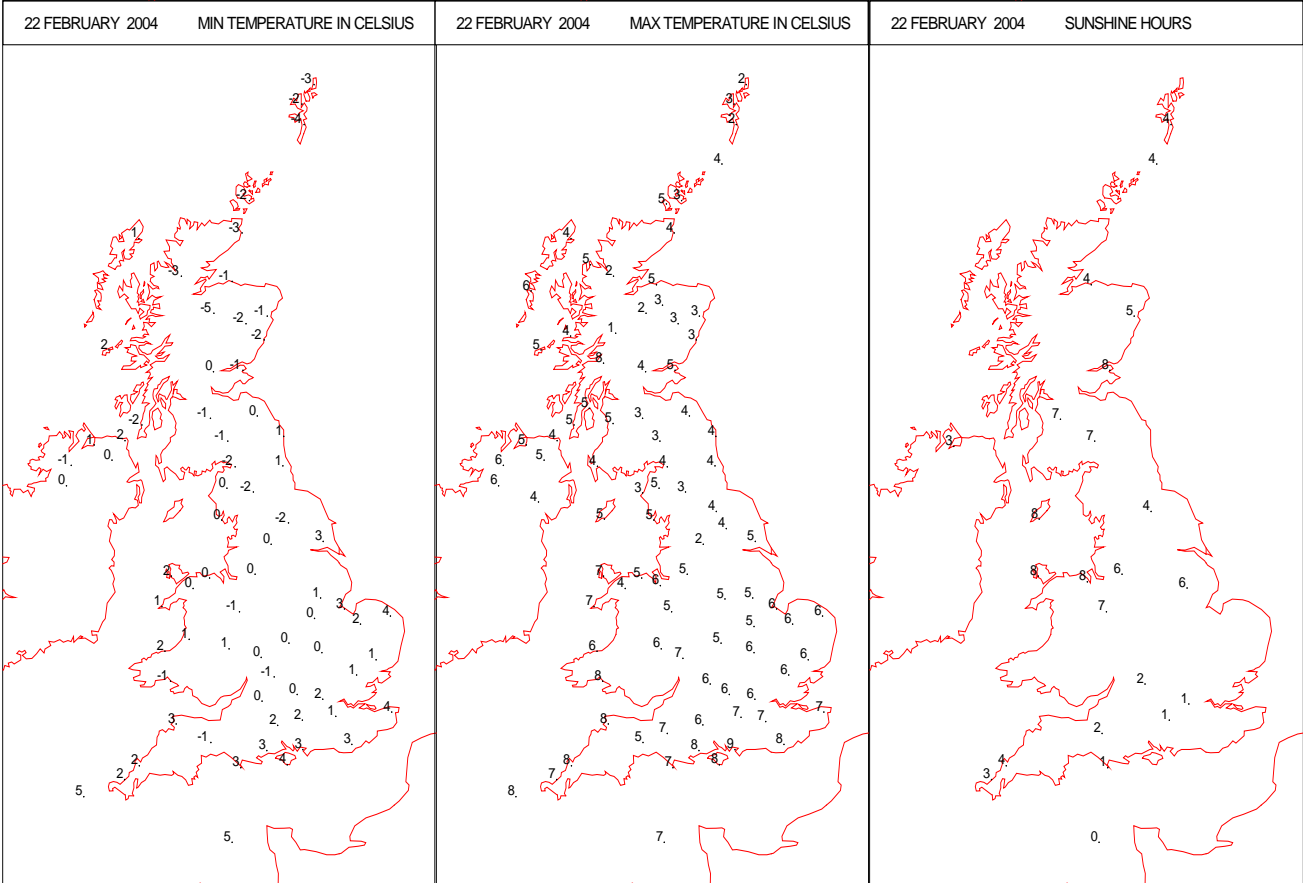
SURFACE REPORTS



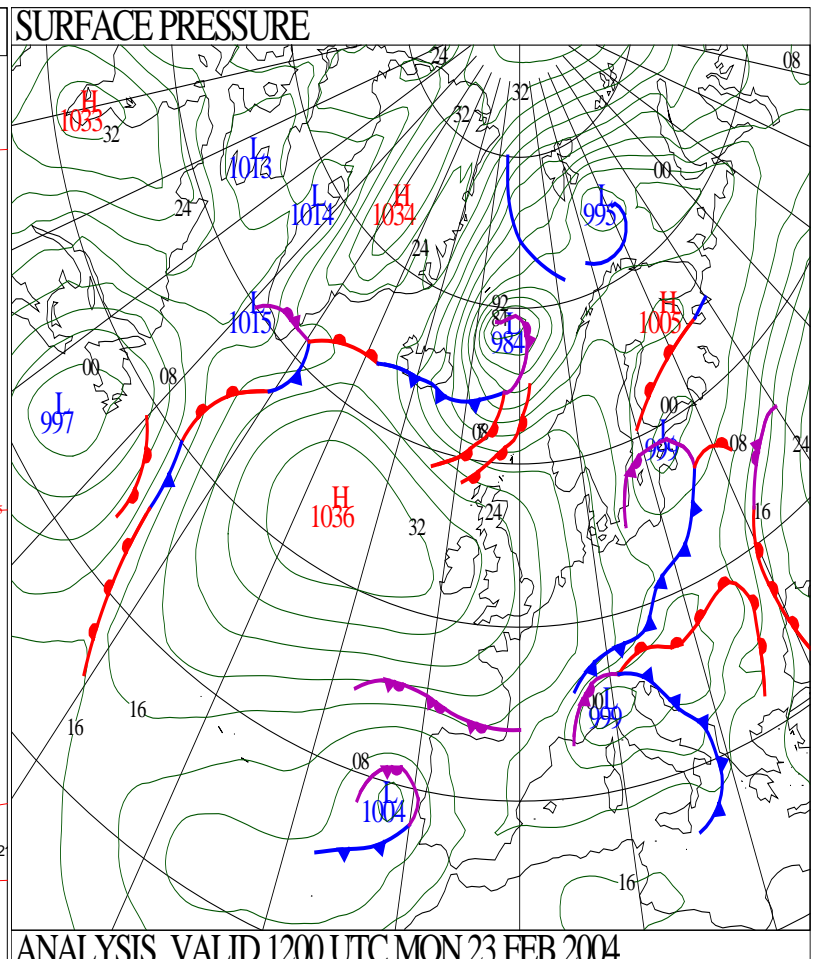
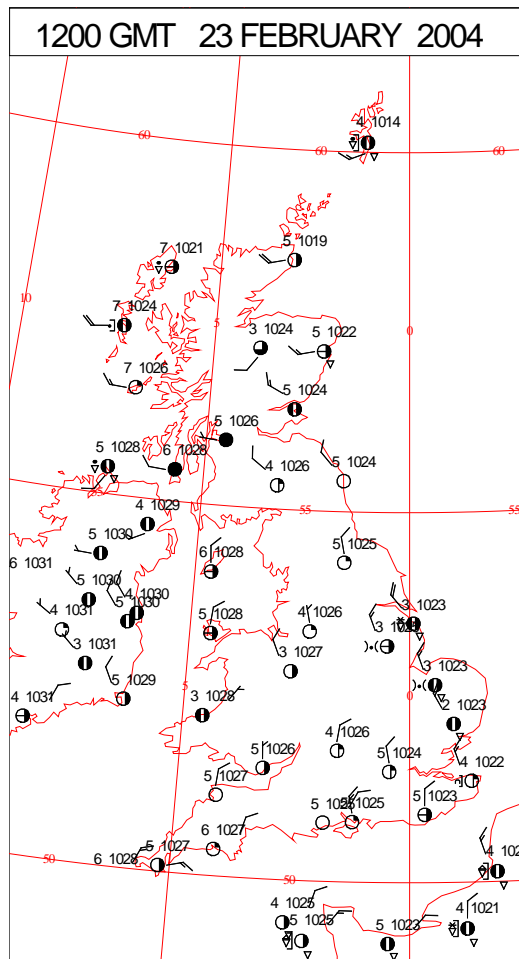
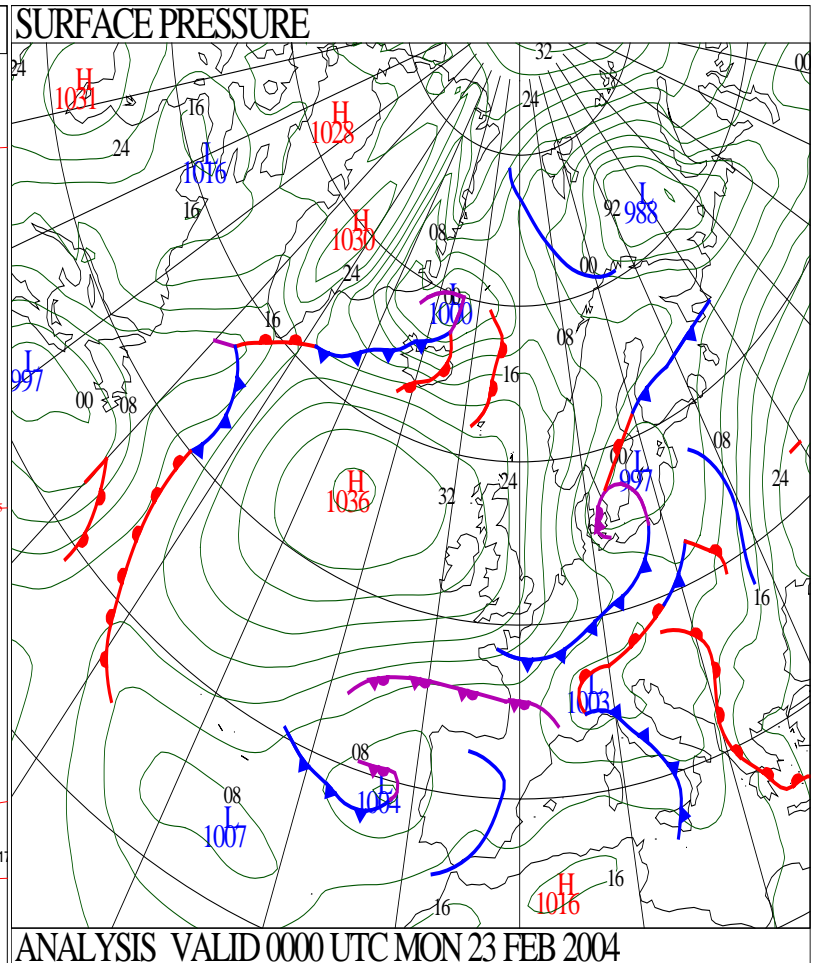
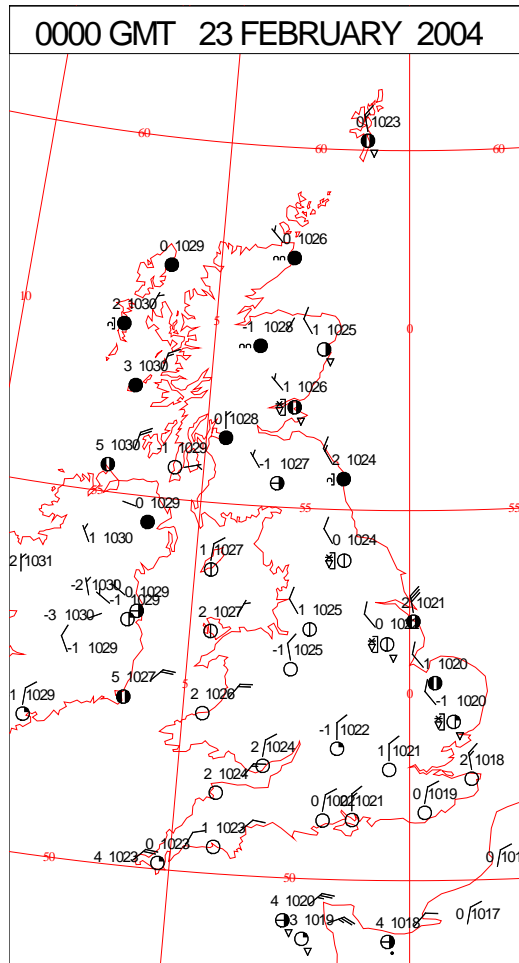
SIGNIFICANT WEATHER

| | | |
|--|--|--|
| 0600 GMT 22 FEBRUARY 2004 SIG WEATHER | 1200 GMT 22 FEBRUARY 2004 SIG WEATHER | <p>Summary of UK Weather for Sunday 22 February 2004.</p> <p>The early hours saw snow showers stretch south across northern, then southern Scotland, following an area of patchy rain, sleet and snow that mainly affected the east. In the strong winds blizzard conditions were reported in places. Further south some outbreaks of light rain moved south across northeastern England, then into the Midlands and East Anglia late on.</p> <p>During the morning outbreaks of mostly light rain continued southwards across England, turning to sleet in places, these reached into southernmost counties by midday. Wintry showers kept going across northern and eastern Scotland, eventually feeding into northeast England.</p> <p>The patchy rain and sleet in the south soon cleared into the Channel after midday. The afternoon saw little change in the distribution of the wintry showers, although by dusk they had stretched as far south as The Wash.</p> <p>In the evening wintry showers, mainly of snow, reached as far south as Essex as they peppered eastern coastal counties of England and Scotland, and the far north of Scotland. Elsewhere clear periods lead to a biting frost.</p> <p>Temperatures were generally rather cold, though normal in the far south.</p> |
| 1800 GMT 22 FEBRUARY 2004 SIG WEATHER | 0000 GMT 23 FEBRUARY 2004 SIG WEATHER | |
| | | <p>EXTREMES</p> <p>Highest Maximum: 8.6 Thorney Island, West Sussex</p> <p>Lowest Maximum: 1.3 Tulloch Bridge, Inverness-Shire</p> <p>Lowest Minimum: -4.8 Aviemore, Inverness-Shire</p> <p>Lowest Grass Minimum: -9.1 Drumalbin, Lanarkshire</p> <p>Most Rain: 4.1 Fair Isle, Shetland</p> <p>Most Sun: 8.4 Moel-Y-Crio, Clwyd</p> |

DAILY CLIMATE DATA

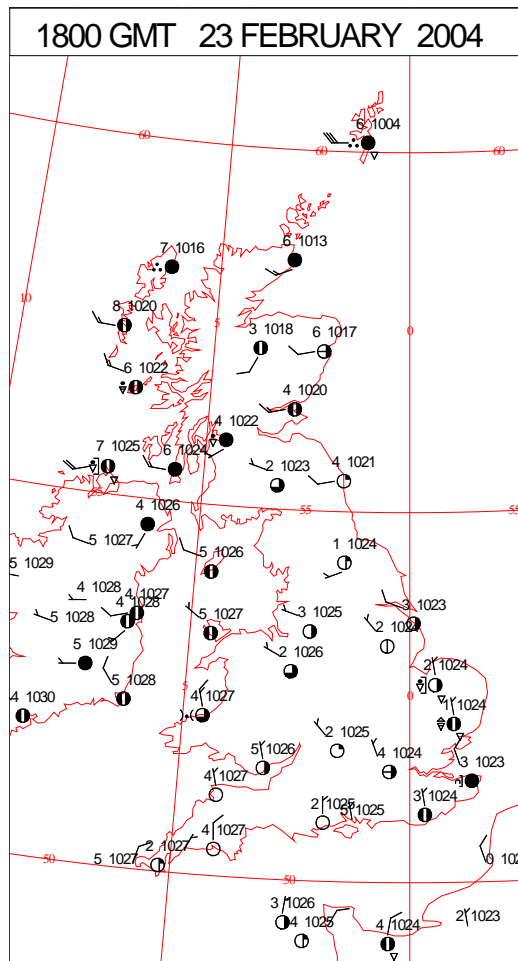
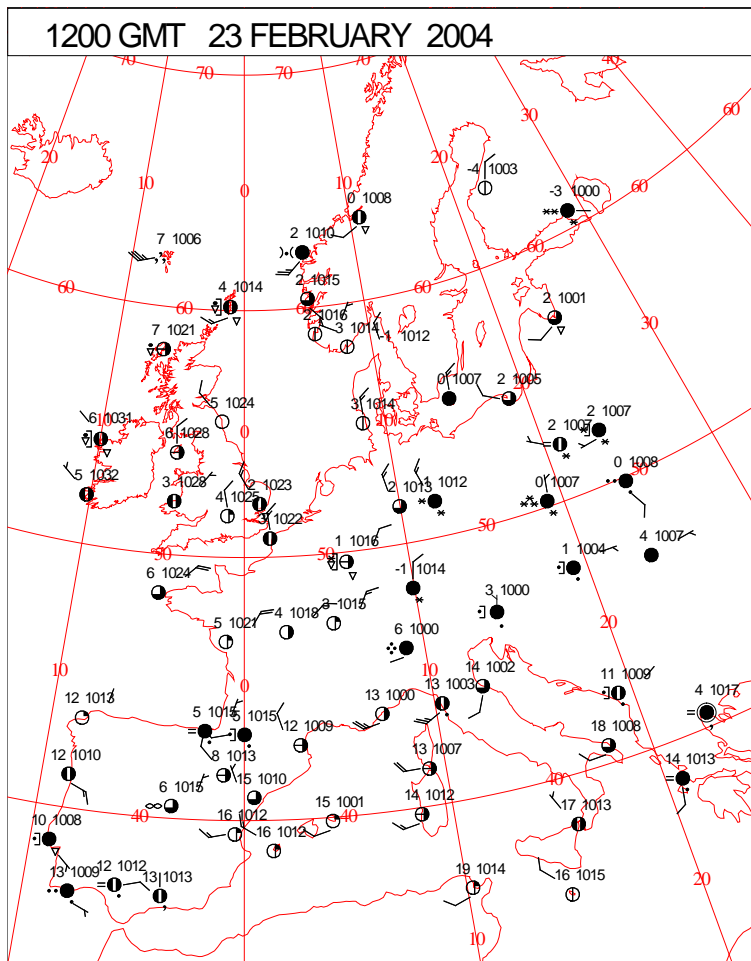
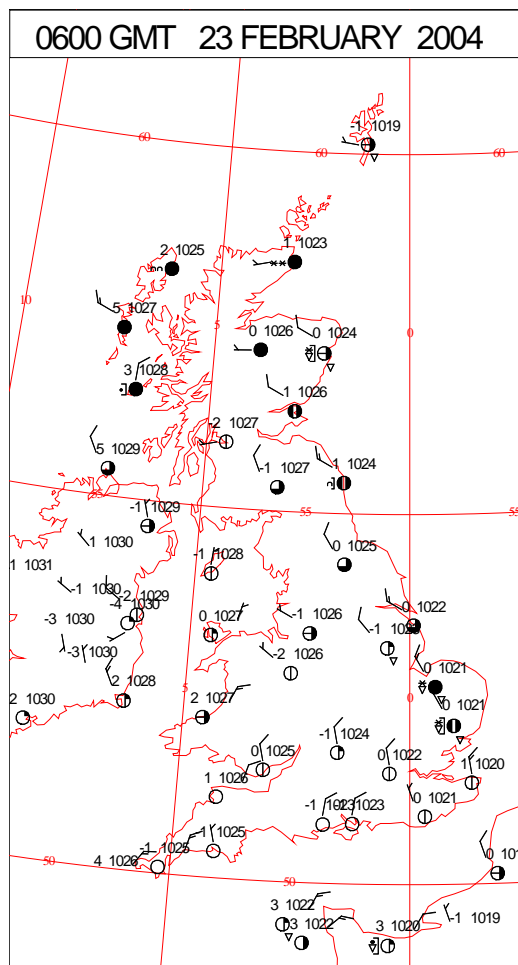
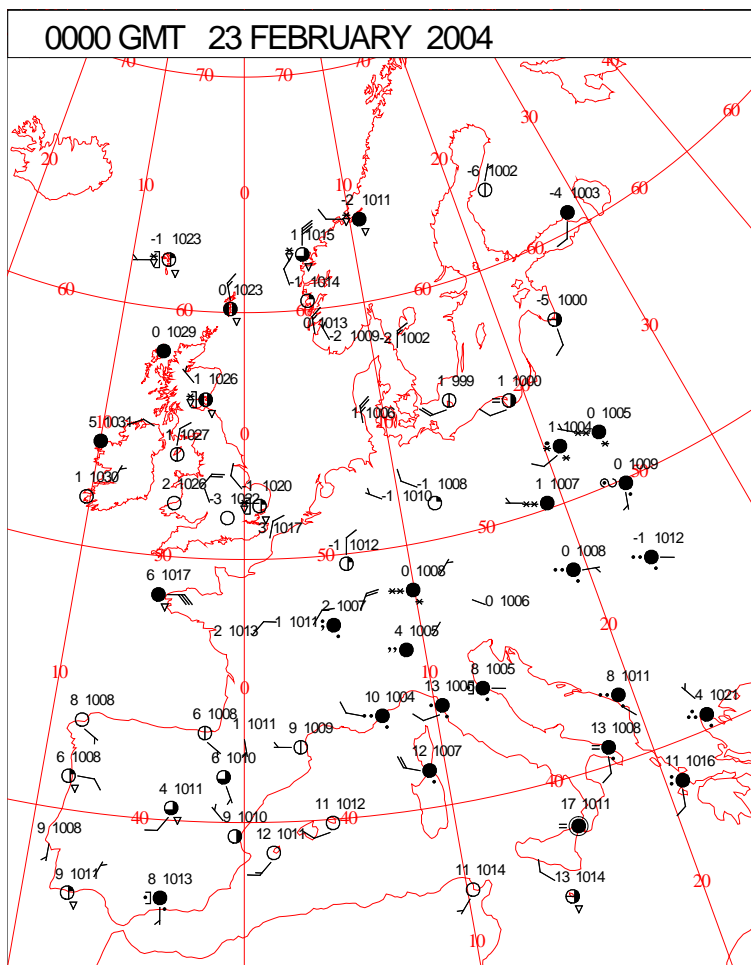


DAILY WEATHER SUMMARY



Monday 23 February 2004

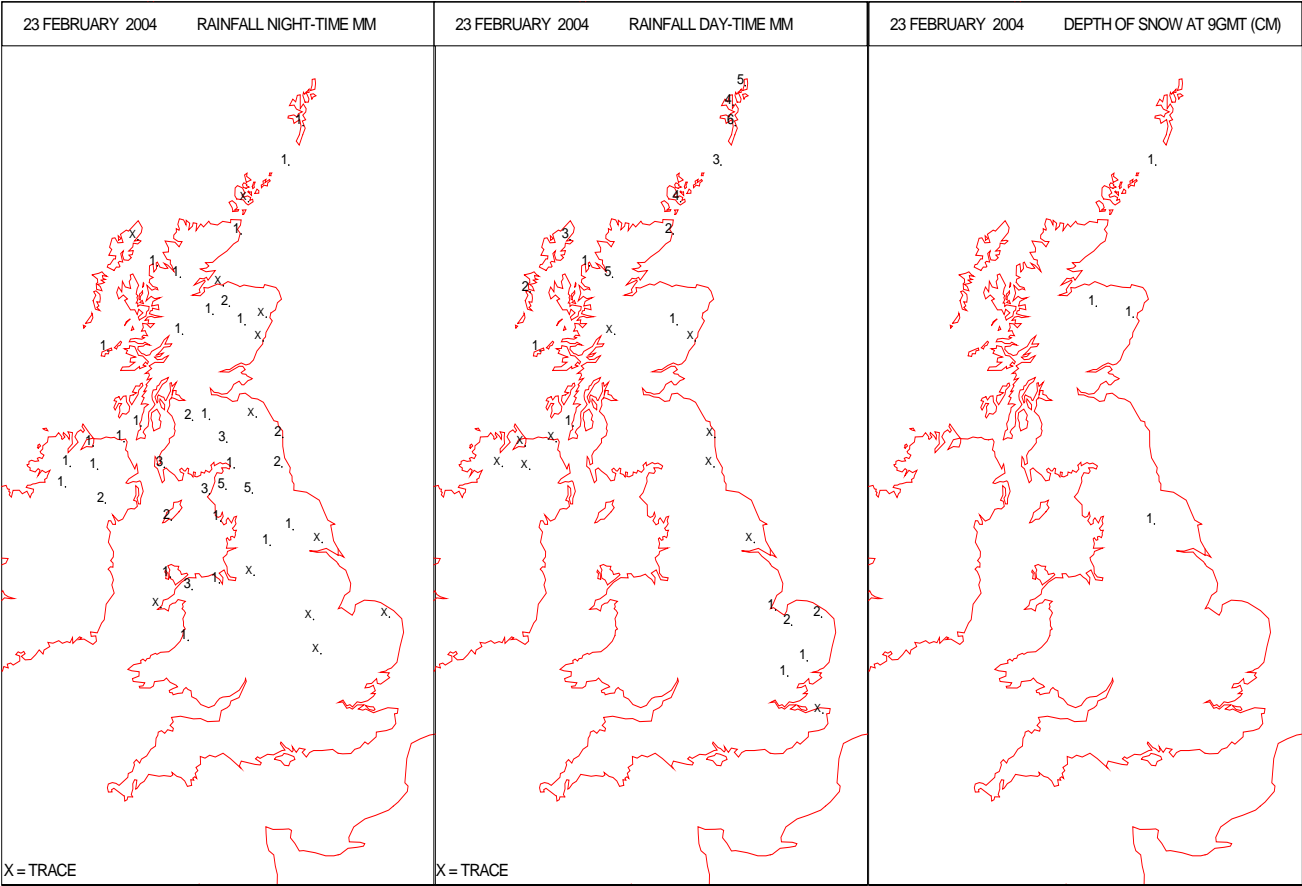
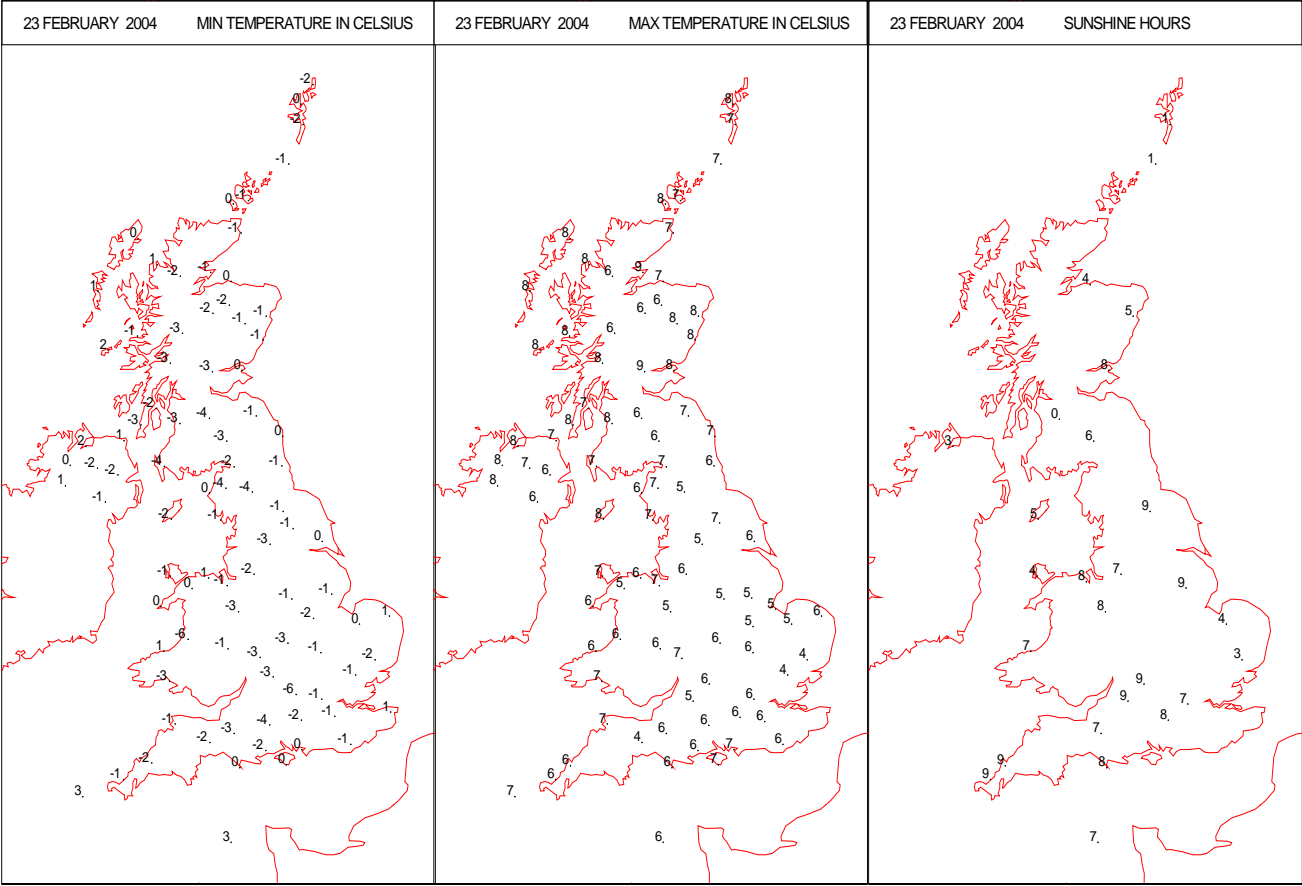
SURFACE REPORTS



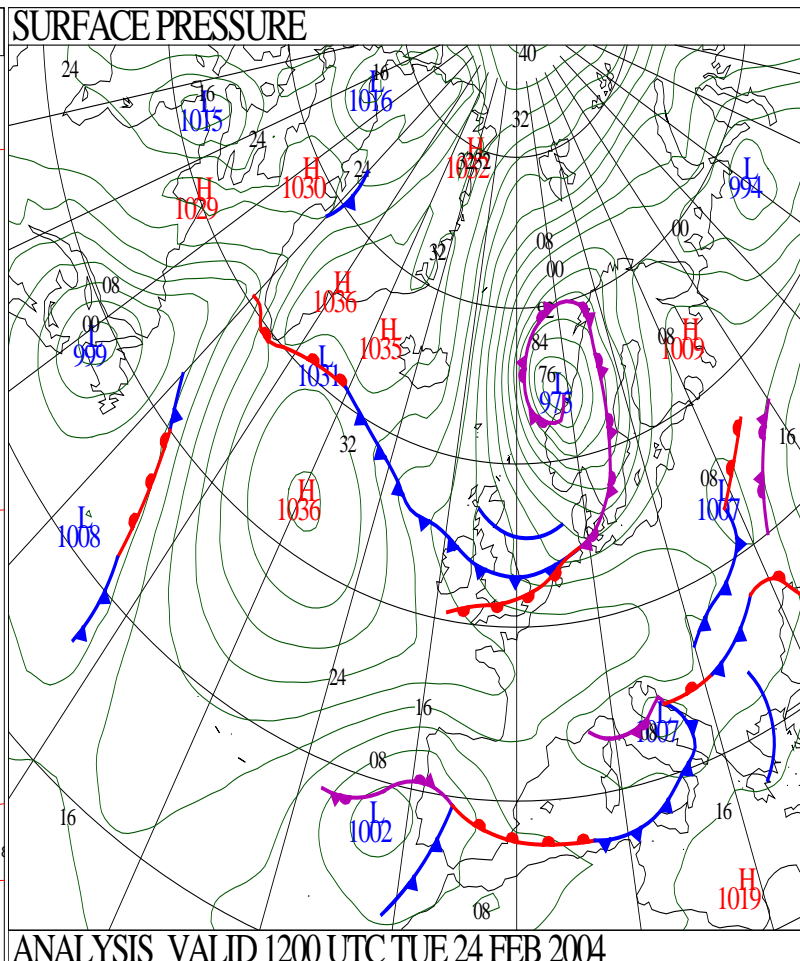
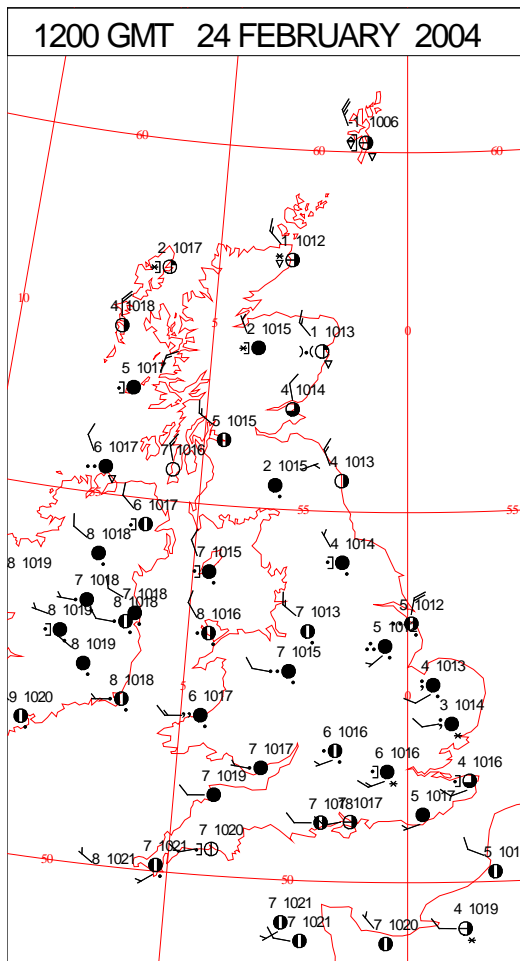
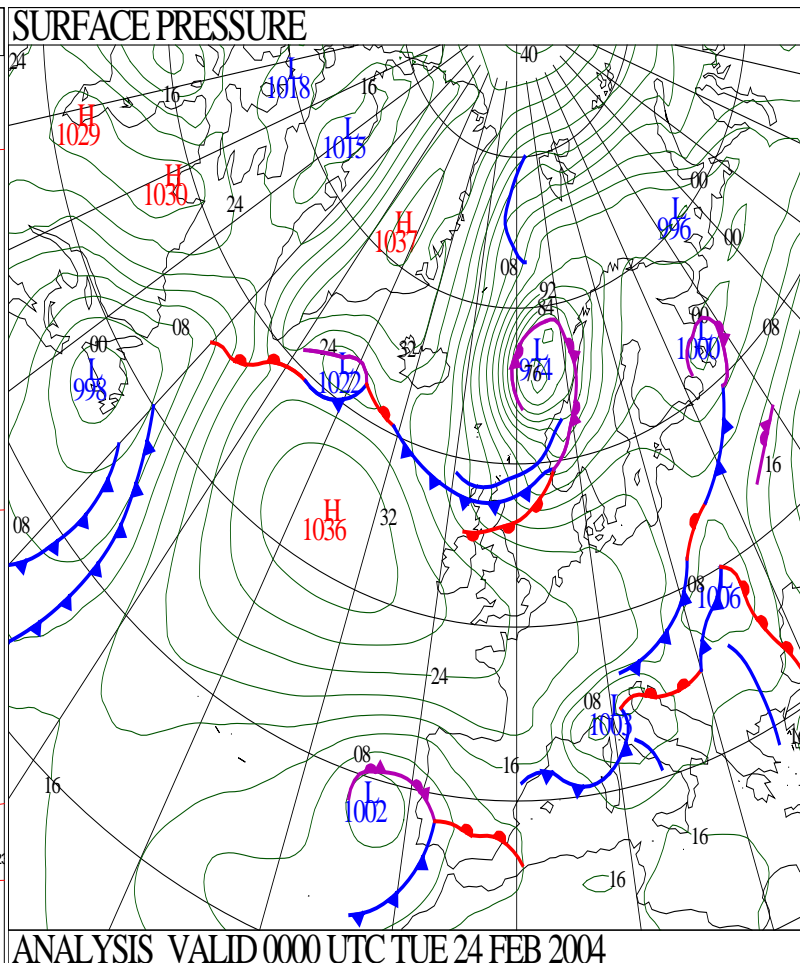
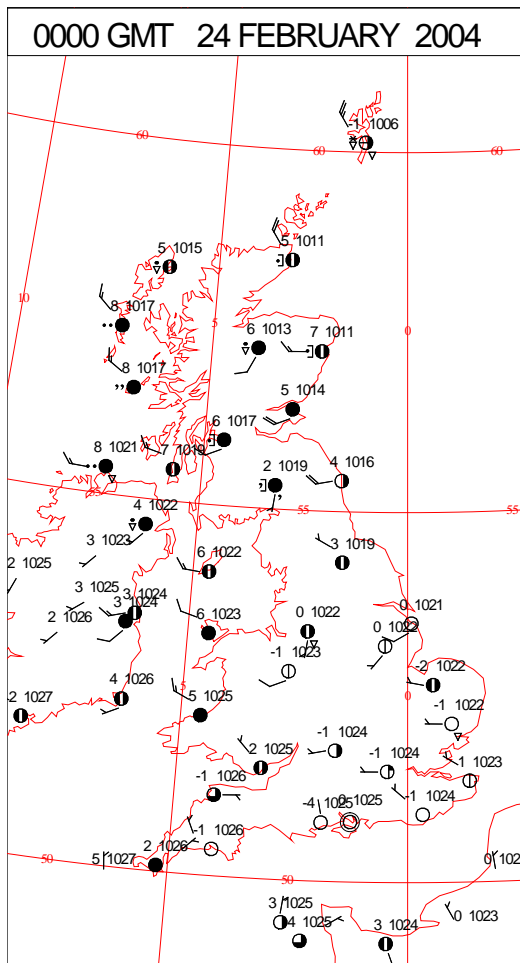
SIGNIFICANT WEATHER

| 0600 GMT 23 FEBRUARY 2004 | SIG WEATHER | 1200 GMT 23 FEBRUARY 2004 | SIG WEATHER | <p>Summary of UK Weather for Monday 23 February 2004. Many places were dry and clear overnight with a widespread frost. However, exposed northern and eastern coastal areas were rather cloudy with frequent wintry showers. Some of these occasionally penetrated well inland across the East Riding of Yorkshire, Lincolnshire and Norfolk. Slight snow accumulations were recorded by the end of the night, generally 1 centimetre or less.</p> <p>During the day the frost soon lifted to give many areas a fine and dry day with patchy cloud and plenty of winter sunshine (9.6 hours at Torquay). Some eastern parts of England continued to be rather cloudy with further wintry showers, although most of these eventually turned to rain. Cloud amounts increased through the day across Northern Ireland and Scotland with patchy outbreaks of rain developing.</p> <p>A widespread frost returned to much of the southeast of the UK during the evening as skies became largely clear. Elsewhere was rather cloudy with outbreaks of light rain spreading south across Scotland and Northern Ireland.</p> <p>Windy across exposed eastern coastal areas at first, easing through the day.</p> <p>Temperatures near normal in Scotland. Otherwise rather cold.</p> |
|---------------------------|-------------|---------------------------|-------------|---|
| | | | | |
| 1800 GMT 23 FEBRUARY 2004 | SIG WEATHER | 0000 GMT 24 FEBRUARY 2004 | SIG WEATHER | <p>EXTREMES</p> <p>Highest Maximum: 21.3 Portglenone, Antrim</p> <p>Lowest Maximum: 2.7 Manston, Kent</p> <p>Lowest Minimum: -6.0 Trawsgoed, Dyfed</p> <p>Lowest Grass Minimum: -10.5 Drumalbin, Lanarkshire</p> <p>Most Rain: 6.5 Lerwick, Shetland</p> <p>Most Sun: 9.4 Waddington, Lincolnshire 9.4 Leeming, North Yorkshire</p> |
| | | | | |

DAILY CLIMATE DATA

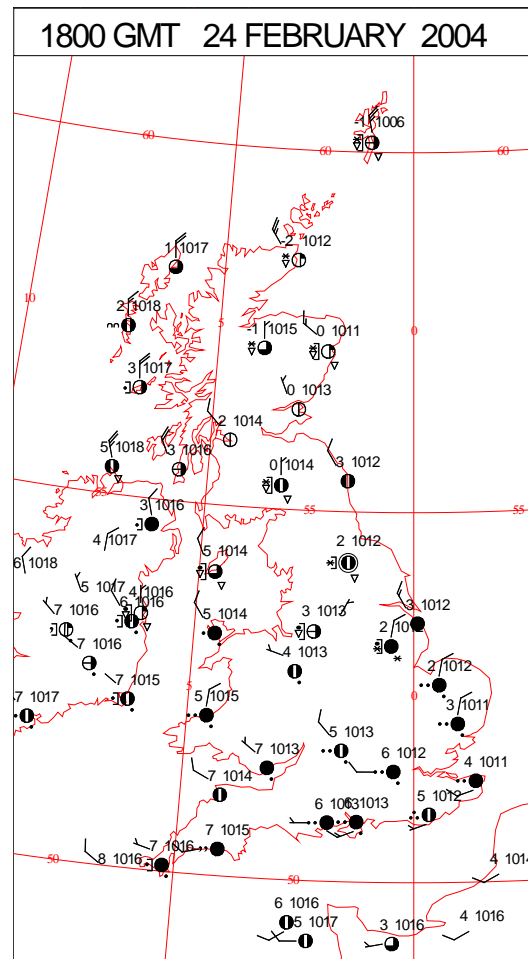
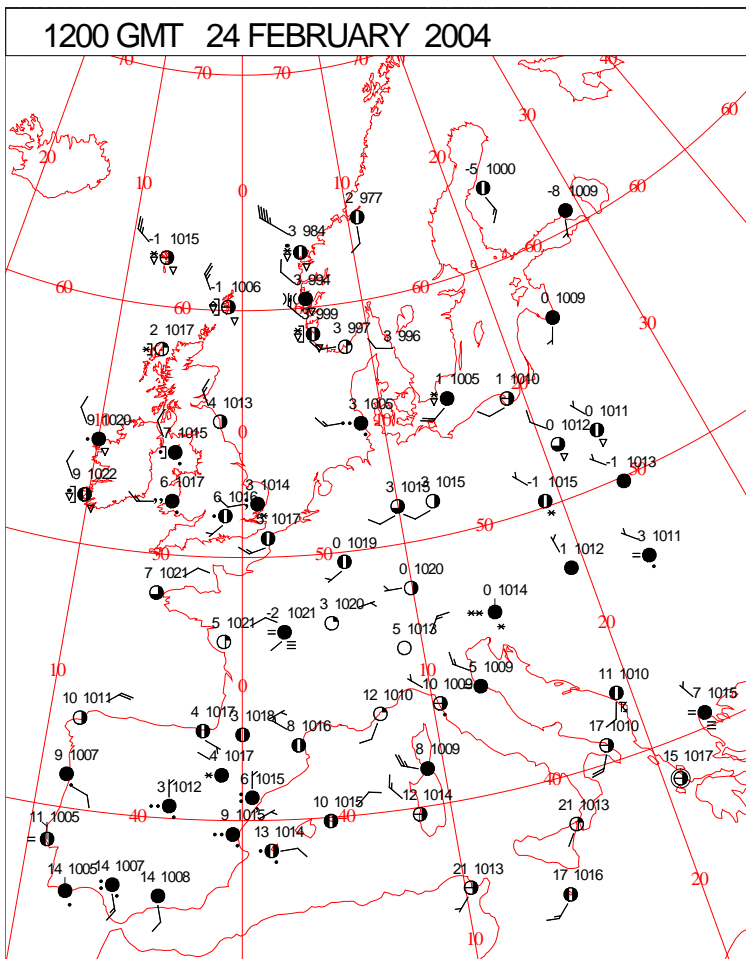
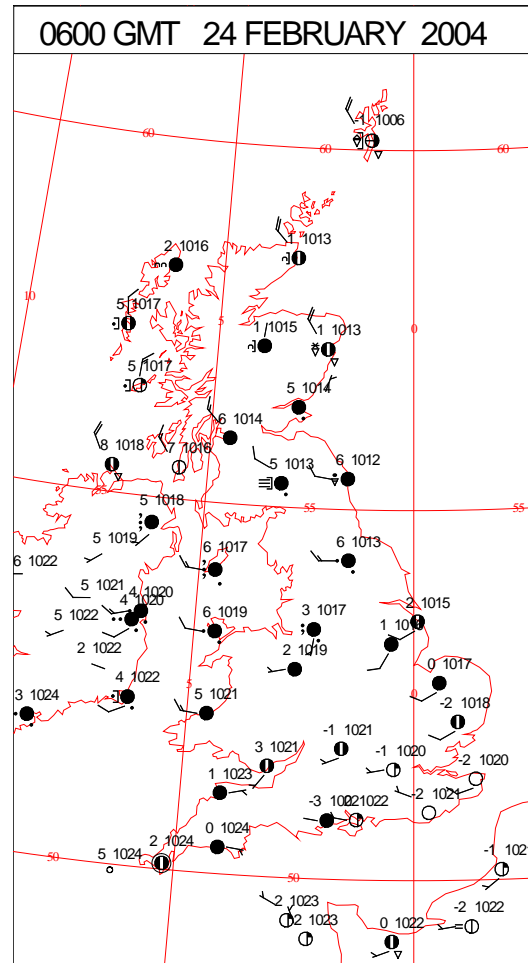
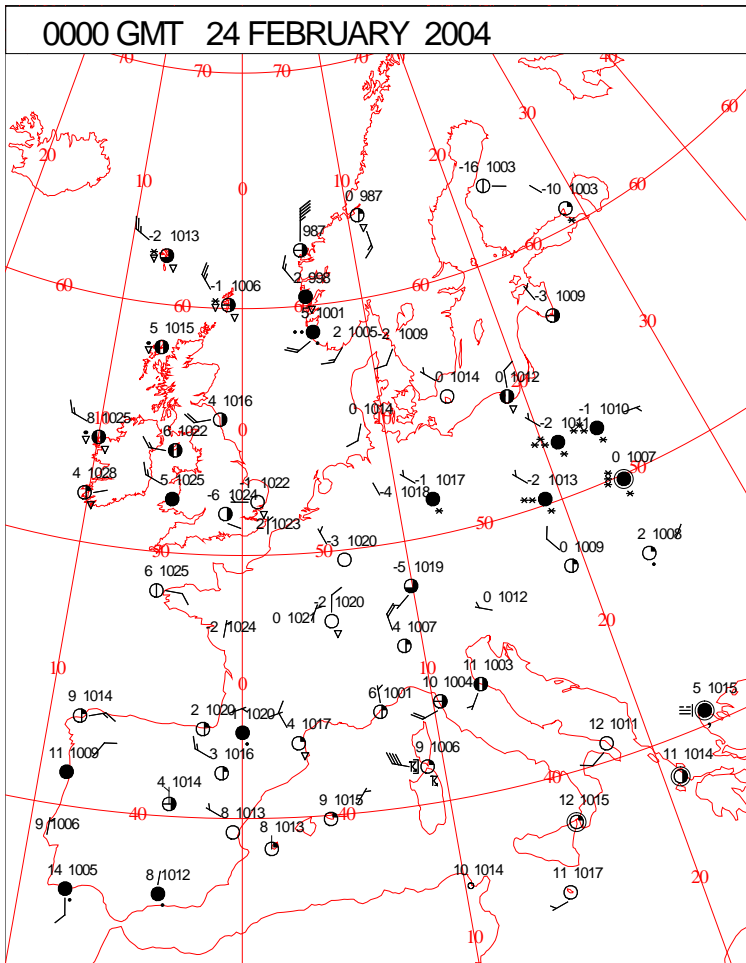


DAILY WEATHER SUMMARY



Tuesday 24 February 2004

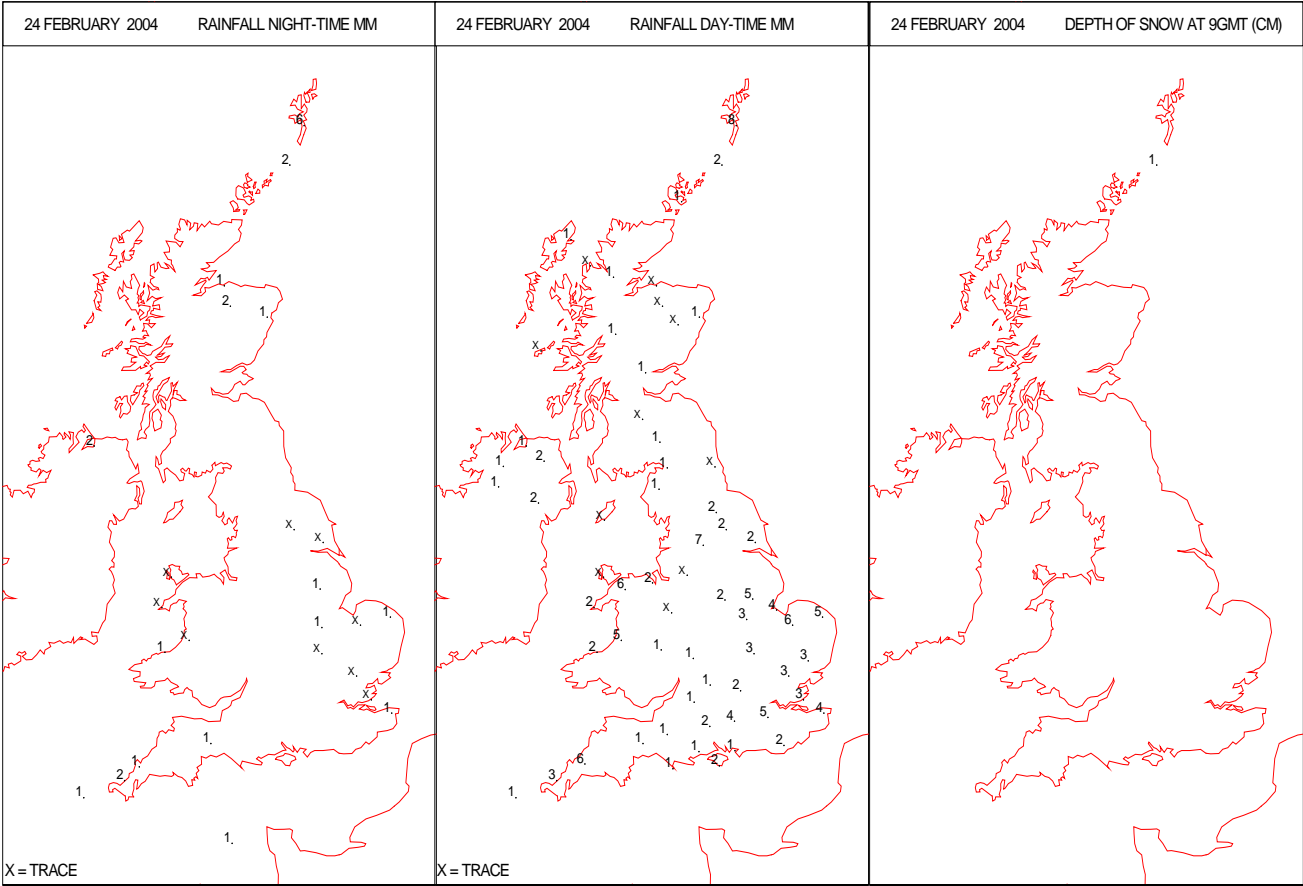
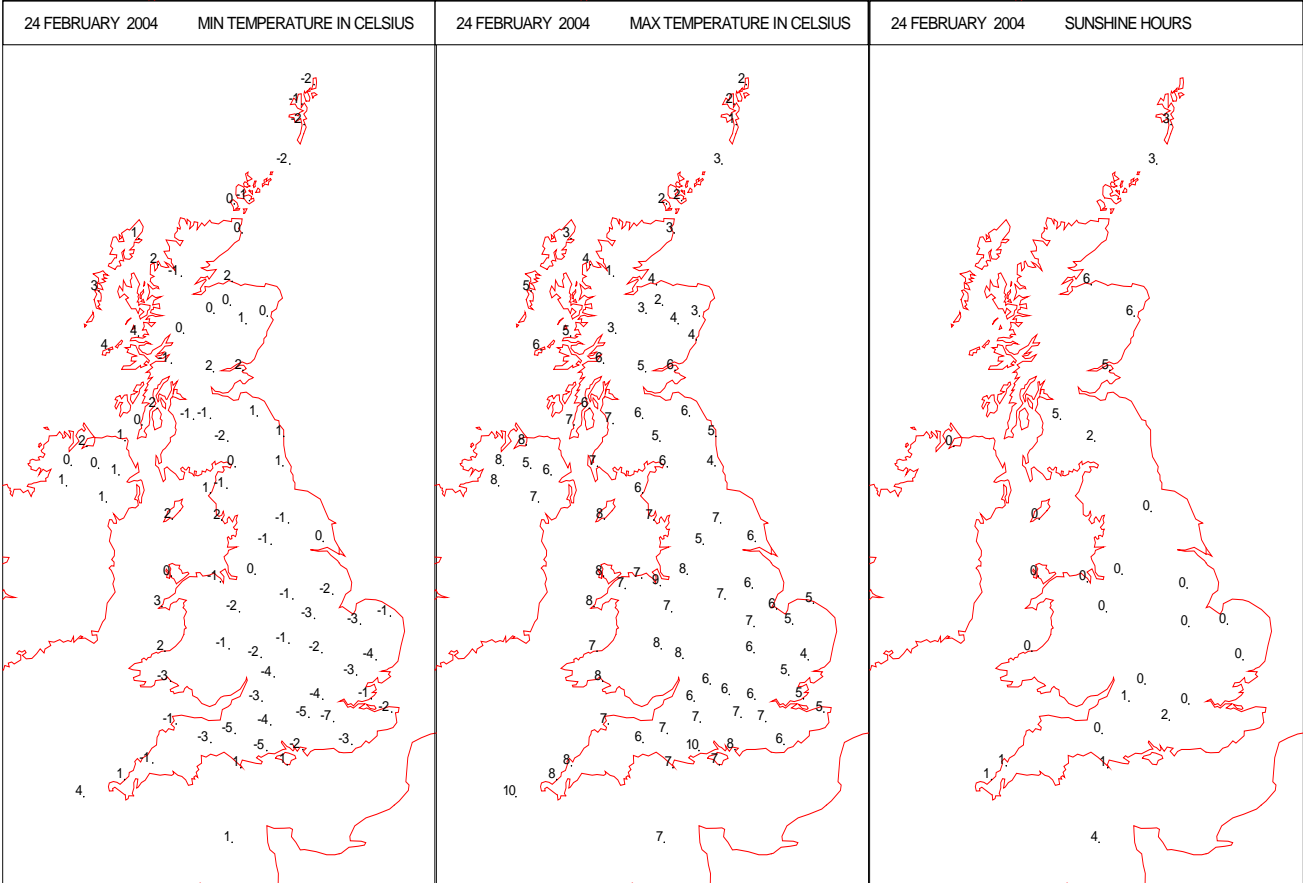
SURFACE REPORTS



SIGNIFICANT WEATHER

| | | | | |
|---------------------------|-------------|---------------------------|-------------|--|
| 0600 GMT 24 FEBRUARY 2004 | SIG WEATHER | 1200 GMT 24 FEBRUARY 2004 | SIG WEATHER | <p>Summary of UK Weather for Tuesday 24 February 2004. Clear and cold overnight in southern England with a widespread moderate frost. Minima were around -3C(-7.1C Redhill!). From the Midlands northwards it was mostly cloudy and it was progressively less cold further north at first. Over Scotland, especially the north, and N Ireland, it was cloudy with some rain at times overnight. The main rain-band lying east-west over Scotland moved south into N England and N Ireland by dawn. At the same time any cloud and rain over northern Scotland became more showery in nature by midday, becoming progressively colder too with the showers turning increasingly to sleet and snow. The northerly winds increased to strong to gale force in the far north of Scotland later bringing occasional blizzard-like conditions here. Rain moved southwards to affect the rest of England during the afternoon and evening, with some sleet or snow on the forward and rear edges, especially over N England and later, over the Midlands, Wales and E Anglia. Clearing skies brought another sharp frost to inland parts of the north later.</p> <p>Most parts had near normal maxima but it was rather cold over Scotland.</p> |
| 1800 GMT 24 FEBRUARY 2004 | SIG WEATHER | 0000 GMT 25 FEBRUARY 2004 | SIG WEATHER | |
| | | | | <p>EXTREMES</p> <p>Highest Maximum: 10.1 Scilly: St Marys Air, Isles Of Scilly</p> <p>Lowest Maximum: 0.1 Warcop Range, Cumbria</p> <p>Lowest Minimum: -7.1 Redhill, Surrey</p> <p>Lowest Grass Minimum: -12.0 Boscombe Down, Wiltshire</p> <p>Most Rain: 13.9 Lerwick, Shetland</p> <p>Most Sun: 6.1 Dyce, Aberdeenshire</p> |

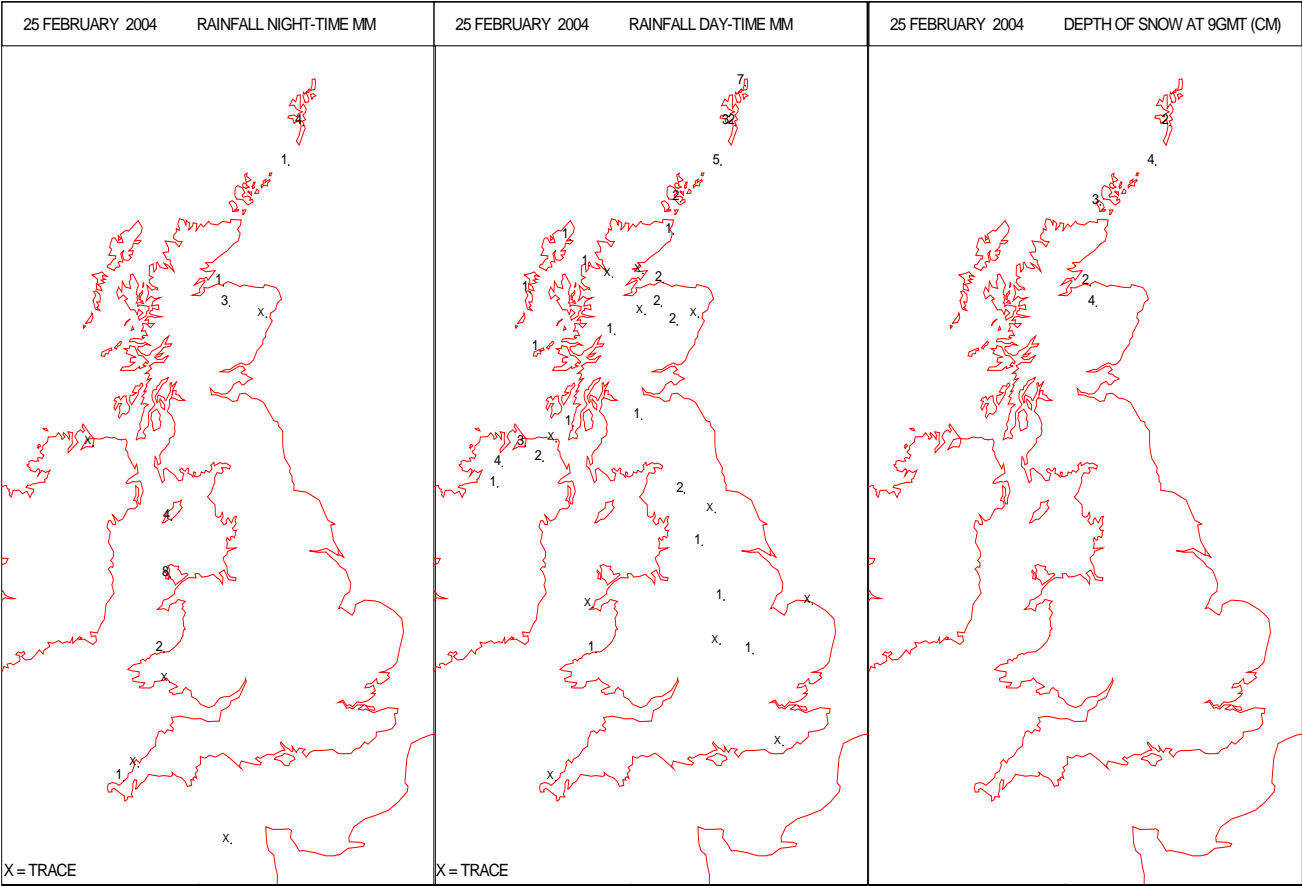
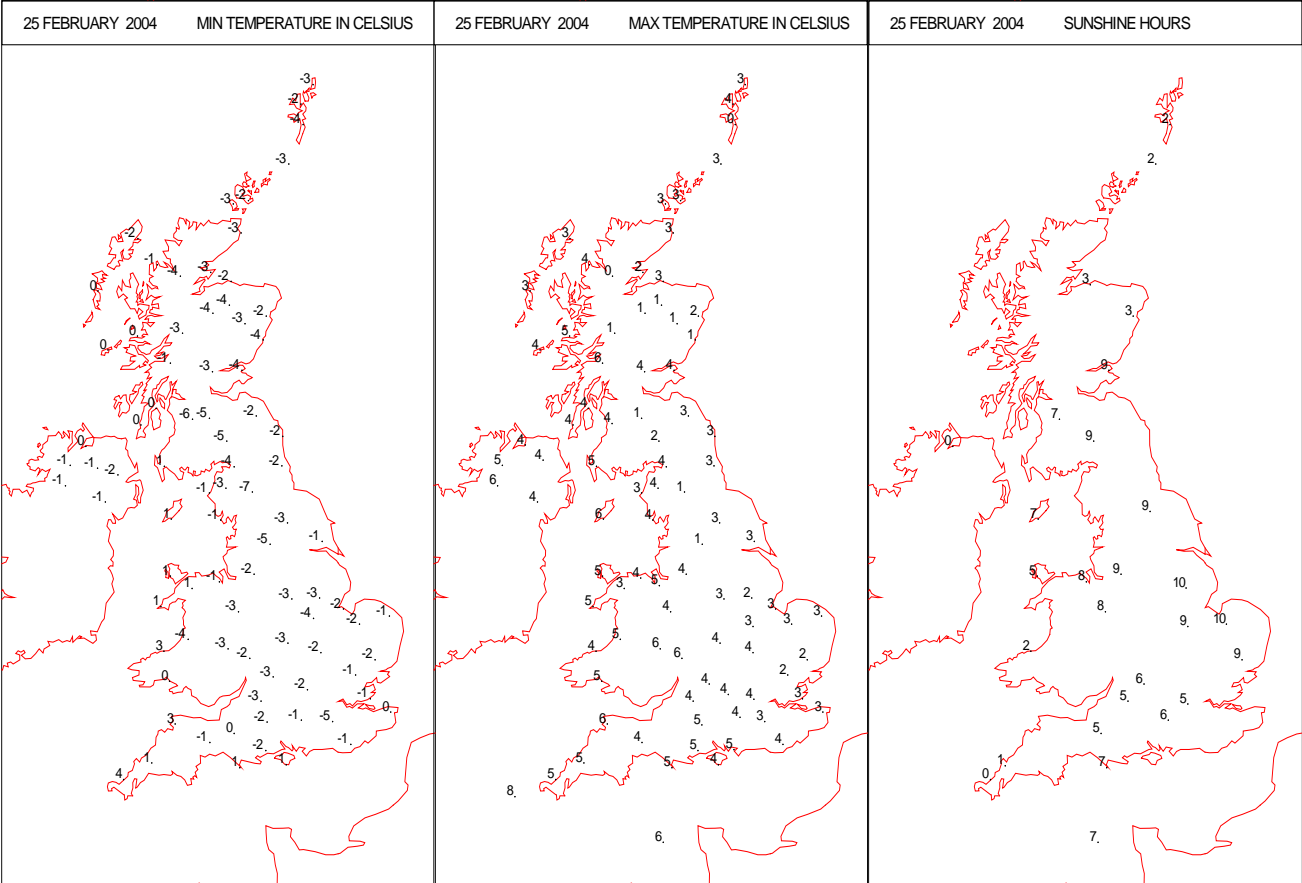
DAILY CLIMATE DATA



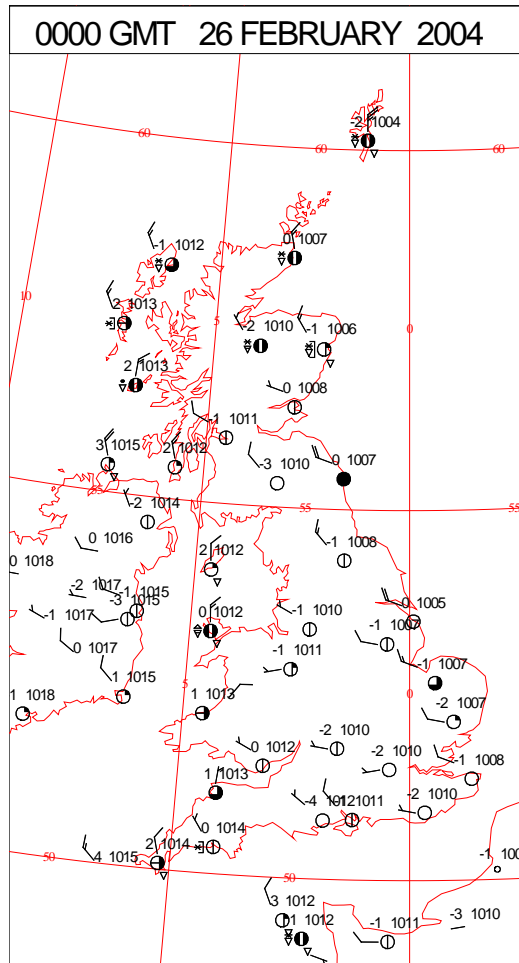
SIGNIFICANT WEATHER

| | | | | |
|---------------------------|-------------|---------------------------|-------------|---|
| 0600 GMT 25 FEBRUARY 2004 | SIG WEATHER | 1200 GMT 25 FEBRUARY 2004 | SIG WEATHER | <p>Summary of UK Weather for Wednesday 25 February 2004. Northern Ireland, northern and eastern Scotland had frequent snow, sleet and hail showers overnight. Southern Scotland was dry and clear. A band of rain and snow moved south across East Anglia and into southeast England giving a light covering of snow in places. It cleared Kent soon after dawn. There were some showers in the Channel Islands and across southwest England.</p> <p>Southern parts of Scotland had a sunny day. There were frequent snow showers in the north and down eastern and western coasts of Scotland. In the afternoon a more organised area of snow developed over Shetland. It was windy in the northeast and a gust of 61 knots was recorded on Fair Isle at 1000.</p> <p>There were further wintry showers in Northern Ireland and a few sunny spells.</p> <p>There were some wintry showers over southwest England, west Wales and northwest England but the showers in the Channel Islands faded during the morning. A few showers fed into the Midlands and Oxfordshire in the afternoon, fading in the evening to leave much of England and Wales dry and clear.</p> <p>It was mostly cold or rather cold.</p> |
| 1800 GMT 25 FEBRUARY 2004 | SIG WEATHER | 0000 GMT 26 FEBRUARY 2004 | SIG WEATHER | |
| | | | | <p>EXTREMES</p> <p>Highest Maximum: 7.6 Scilly: St Marys Air, Isles Of Scilly</p> <p>Lowest Maximum: 0.2 Loch Glascarnoch, Ross & Cromarty</p> <p>Lowest Minimum: -7.3 Warcop Range, Cumbria</p> <p>Lowest Grass Minimum: -10.4 Warcop Range, Cumbria</p> <p>Most Rain: 35.9 Lerwick, Shetland</p> <p>Most Sun: 9.6 Marham, Norfolk</p> |

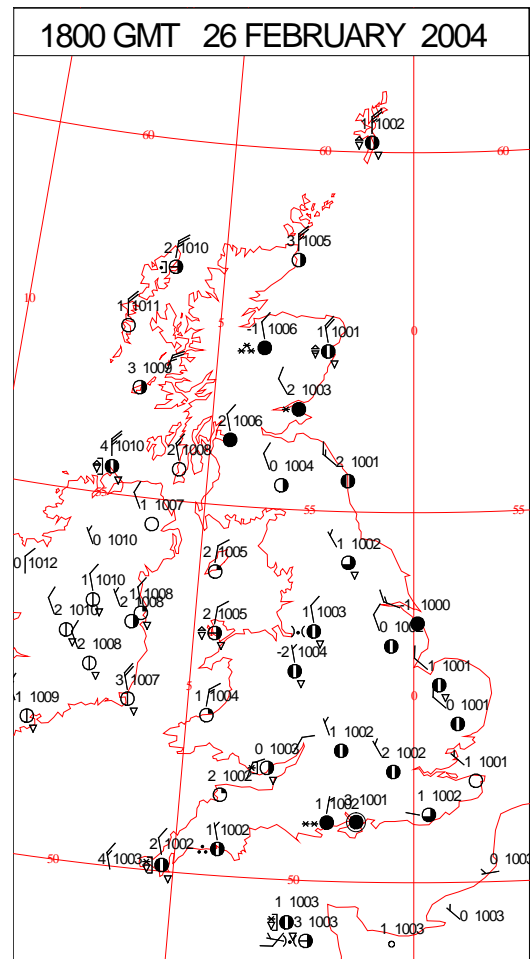
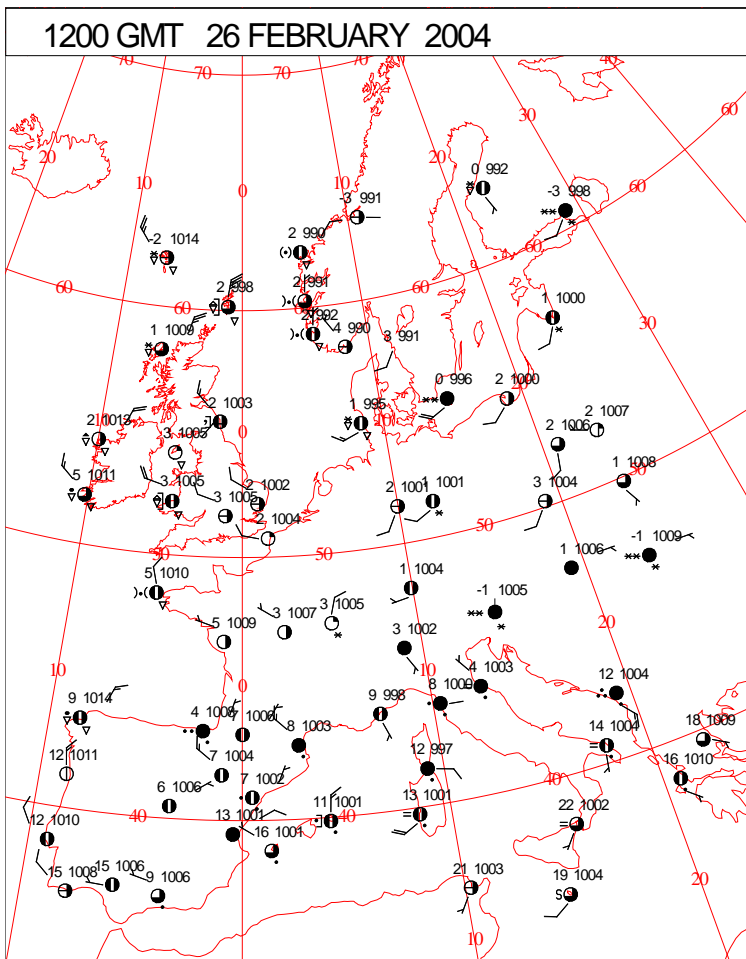
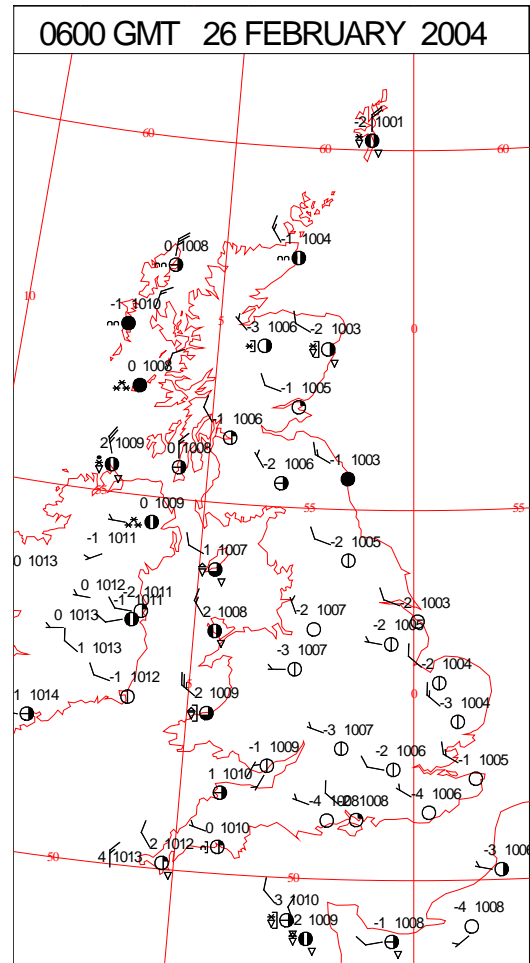
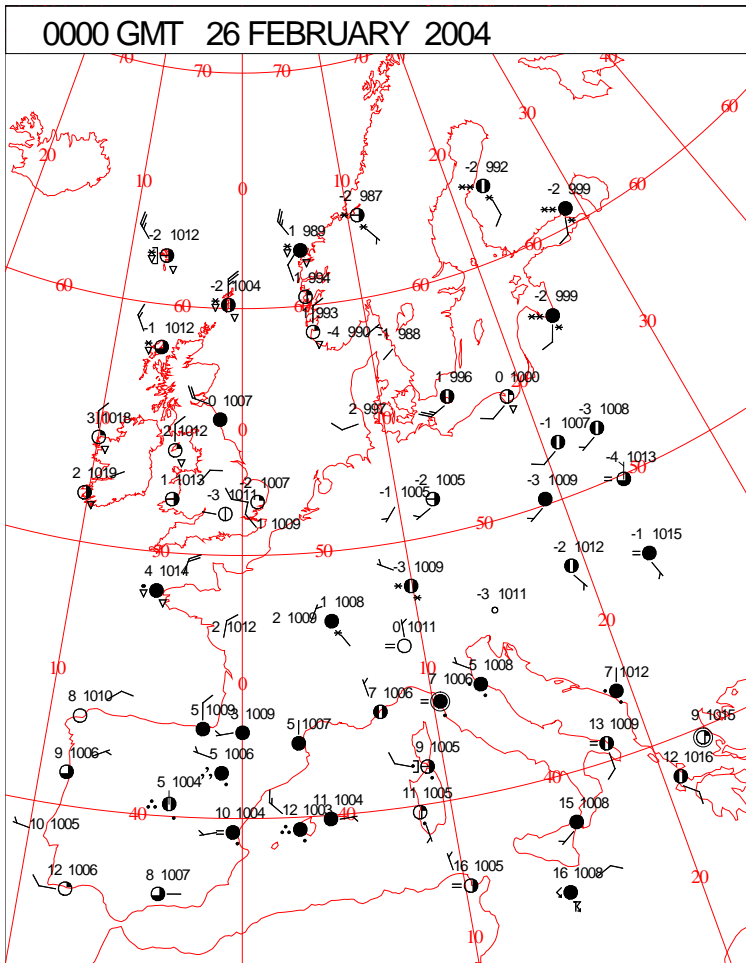
DAILY CLIMATE DATA



DAILY WEATHER SUMMARY



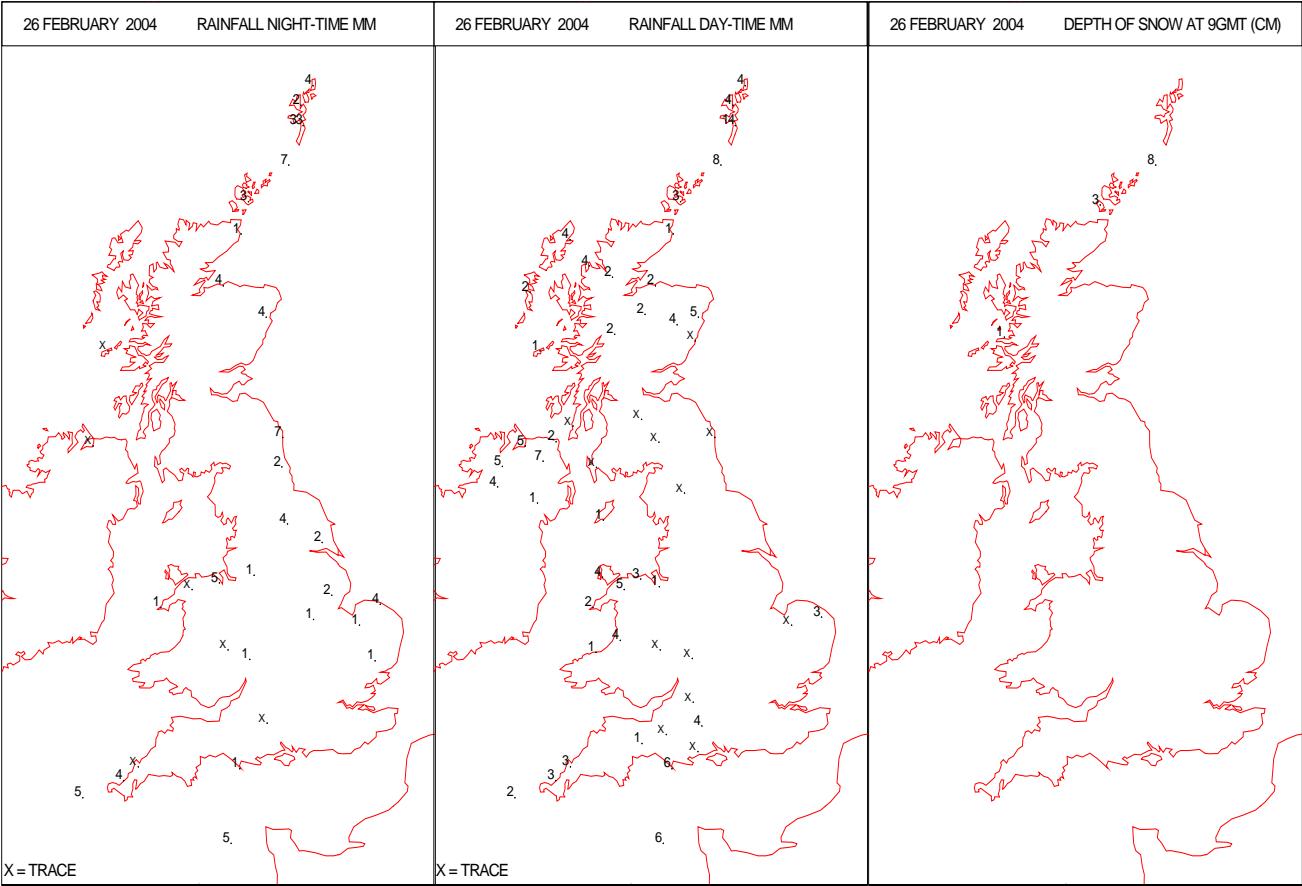
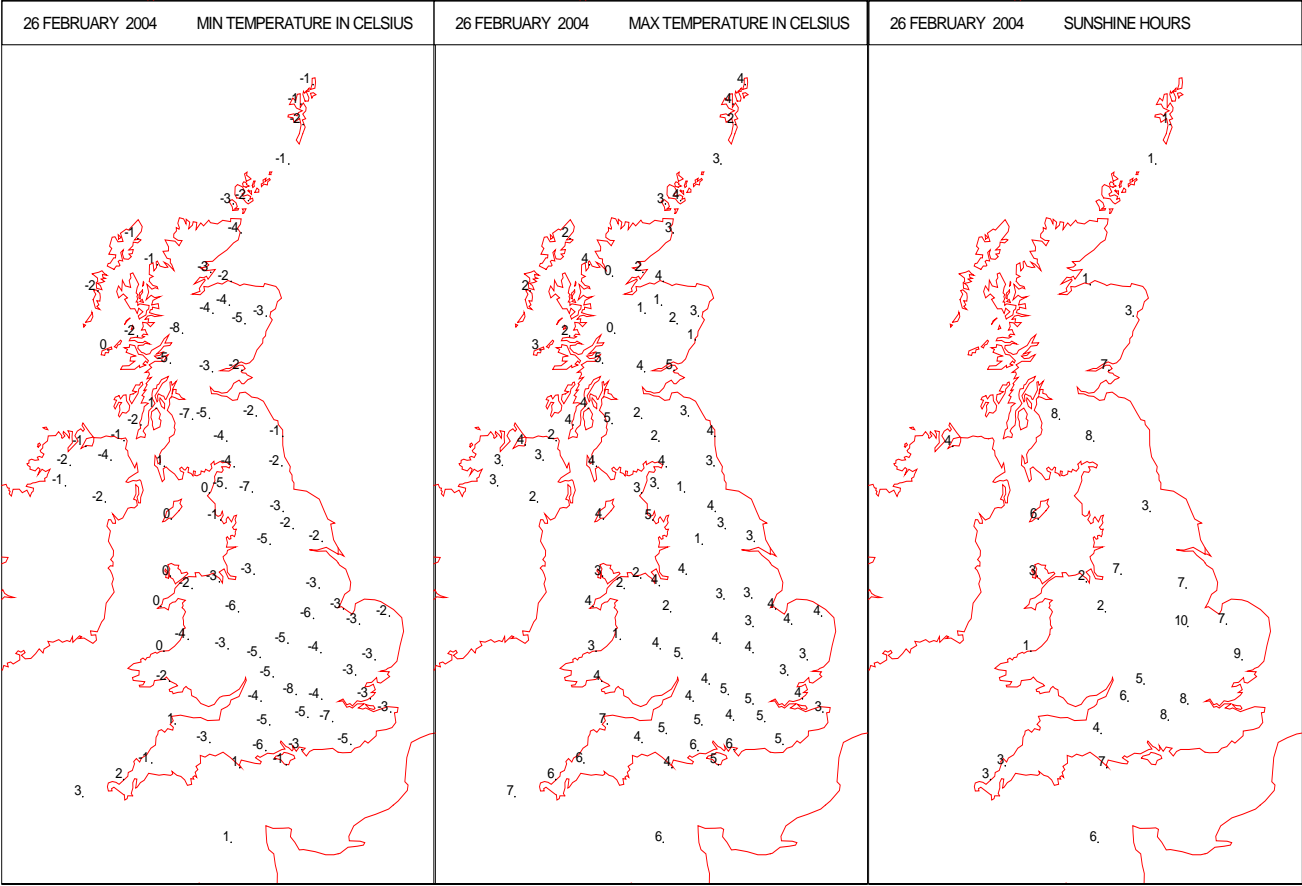
SURFACE REPORTS



SIGNIFICANT WEATHER

| 0600 GMT 26 FEBRUARY 2004 | SIG WEATHER | 1200 GMT 26 FEBRUARY 2004 | SIG WEATHER | <p>Summary of UK Weather for Thursday 26 February 2004. Frequent snow showers affected western and northern Scotland, Northern Ireland, west Wales and southwest England through the night. Eastern parts of Norfolk and Suffolk also saw some snow for a time. Slight to moderate accumulations were reported in a number of places. Elsewhere, it was dry and largely clear with a widespread sharp frost.</p> <p>There were further snow showers for western and northern Scotland, Northern Ireland, Wales and southwest England during the day. The showers were heavy and prolonged in a number of places, giving moderate accumulations. Thunder was evident locally too. The snow showers extended into eastern Scotland, northeast England and the West Country during the afternoon but became less frequent across Northern Ireland and Wales. There were scattered snow showers elsewhere, but most parts had a dry day with long sunny spells.</p> <p>During the evening, East Anglia and central southern England (including the Isle of Wight) also saw some snow.</p> <p>It was a windy day for Scotland and Northern Ireland. The Northern Isles experienced gusts in excess of 50 knots (58 knots on Fair Isle in the afternoon). It was generally rather cold or cold.</p> |
|---------------------------|-------------|---------------------------|-------------|---|
| | | | | |
| 1800 GMT 26 FEBRUARY 2004 | SIG WEATHER | 0000 GMT 27 FEBRUARY 2004 | SIG WEATHER | <p>EXTREMES</p> <p>Highest Maximum: 6.7 Scilly: St Marys Air, Isles Of Scilly</p> <p>Lowest Maximum: -0.1 Tulloch Bridge, Inverness-Shire -0.1 Loch Glascarnoch, Ross & Cromarty</p> <p>Lowest Minimum: -8.1 Tulloch Bridge, Inverness-Shire</p> <p>Lowest Grass Minimum: -13.8 Boscombe Down, Wiltshire</p> <p>Most Rain: 47.4 Lerwick, Shetland</p> <p>Most Sun: 9.5 Wittering, Cambridgeshire</p> |
| | | | | |

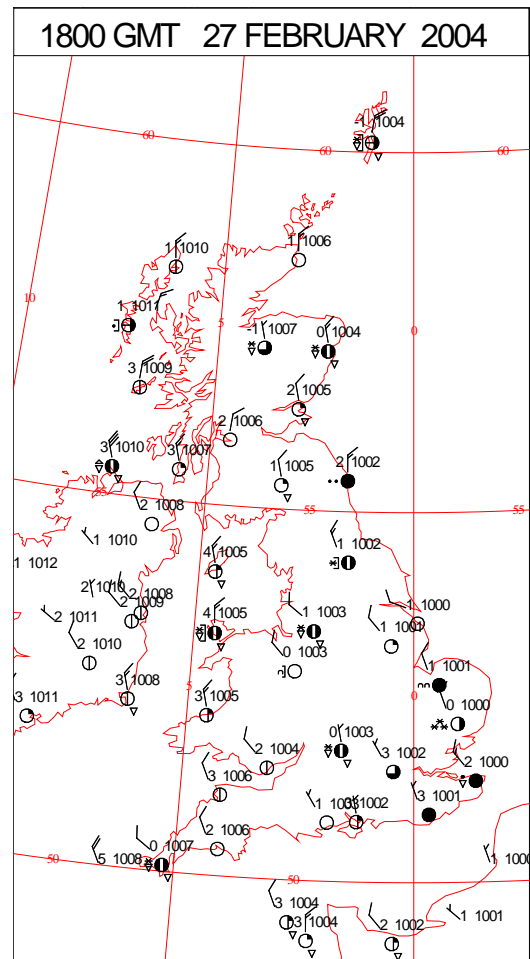
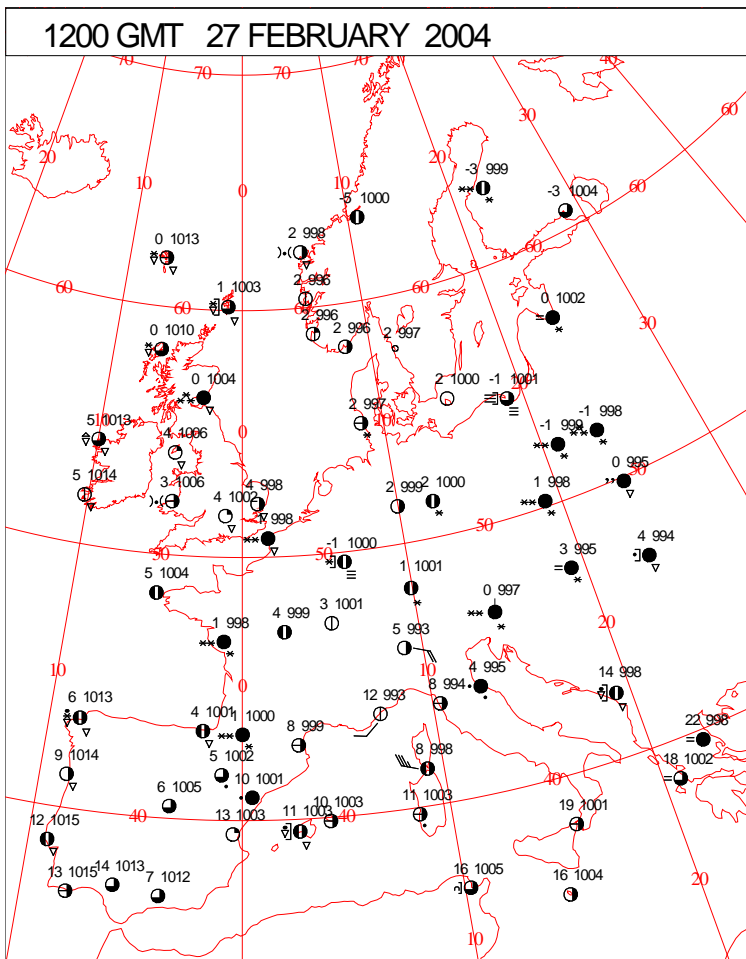
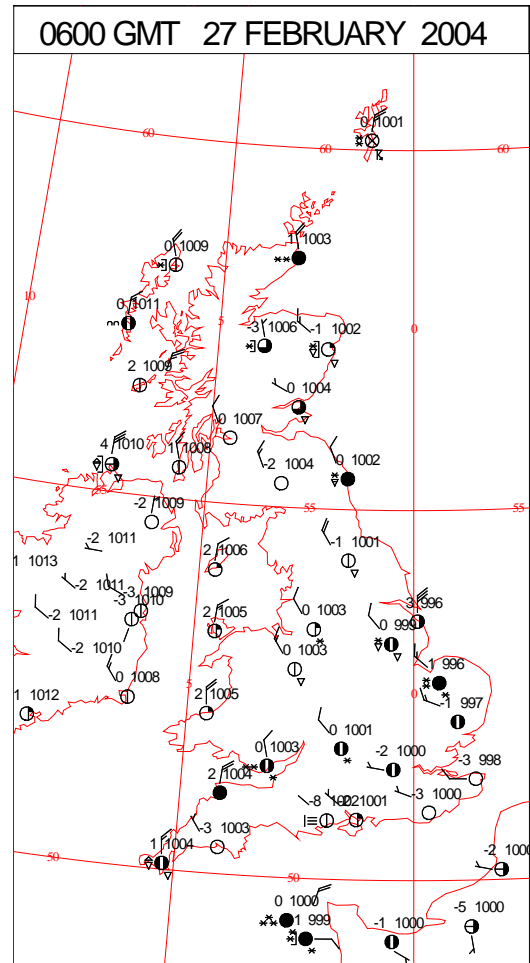
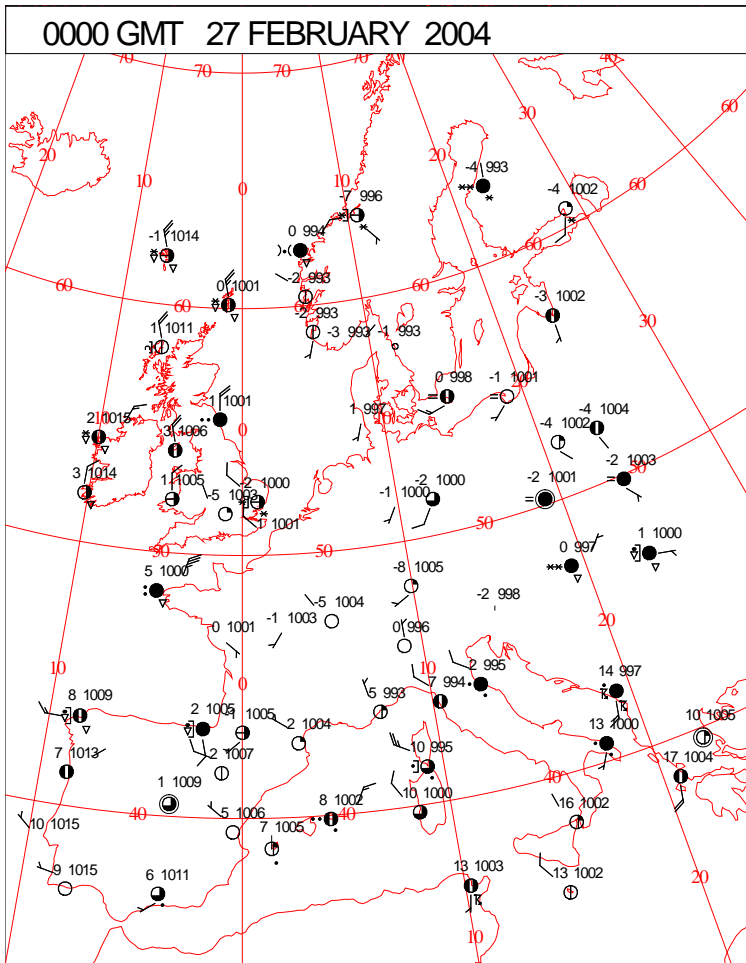
DAILY CLIMATE DATA



Crown Copyright 2004, All Rights Reserved

Friday 27 February 2004

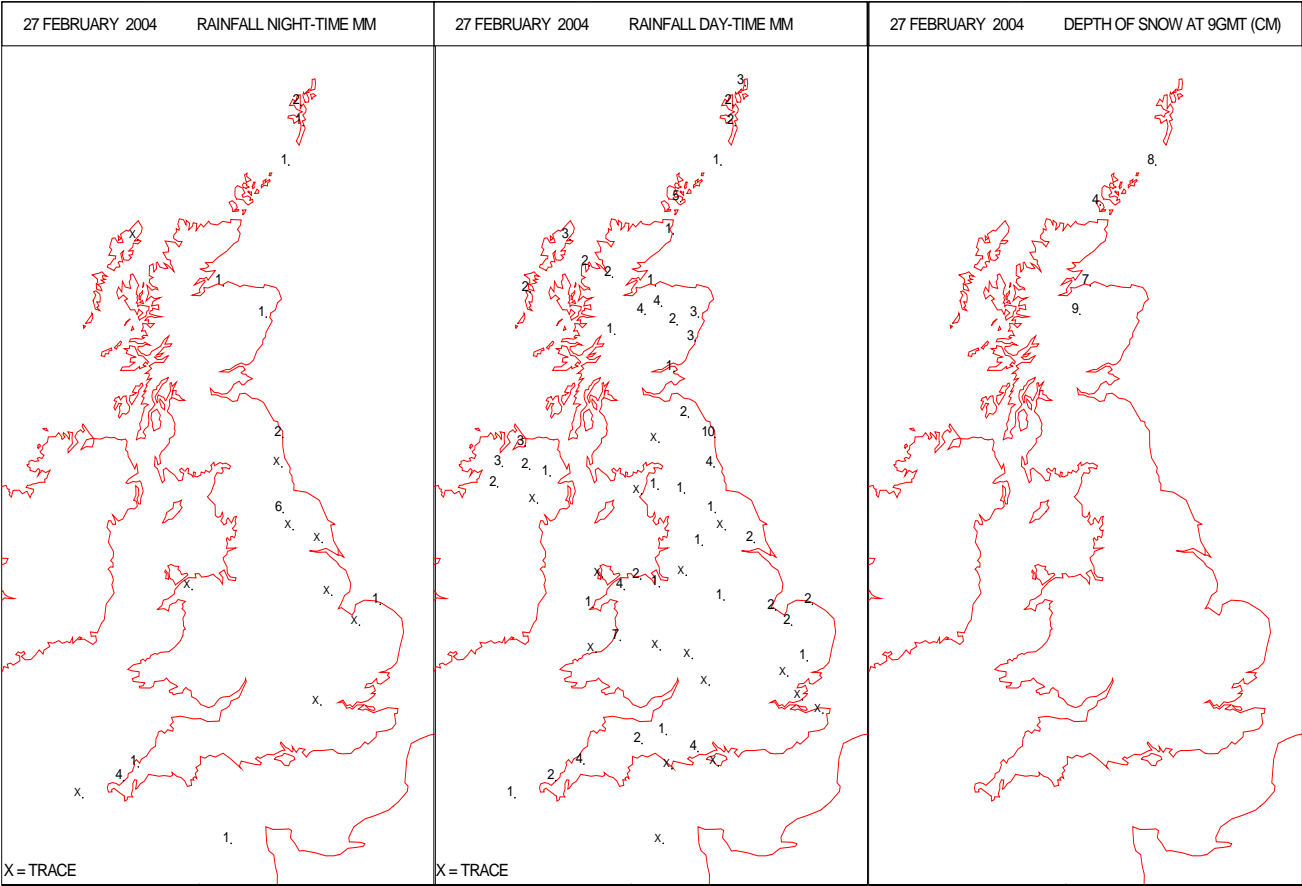
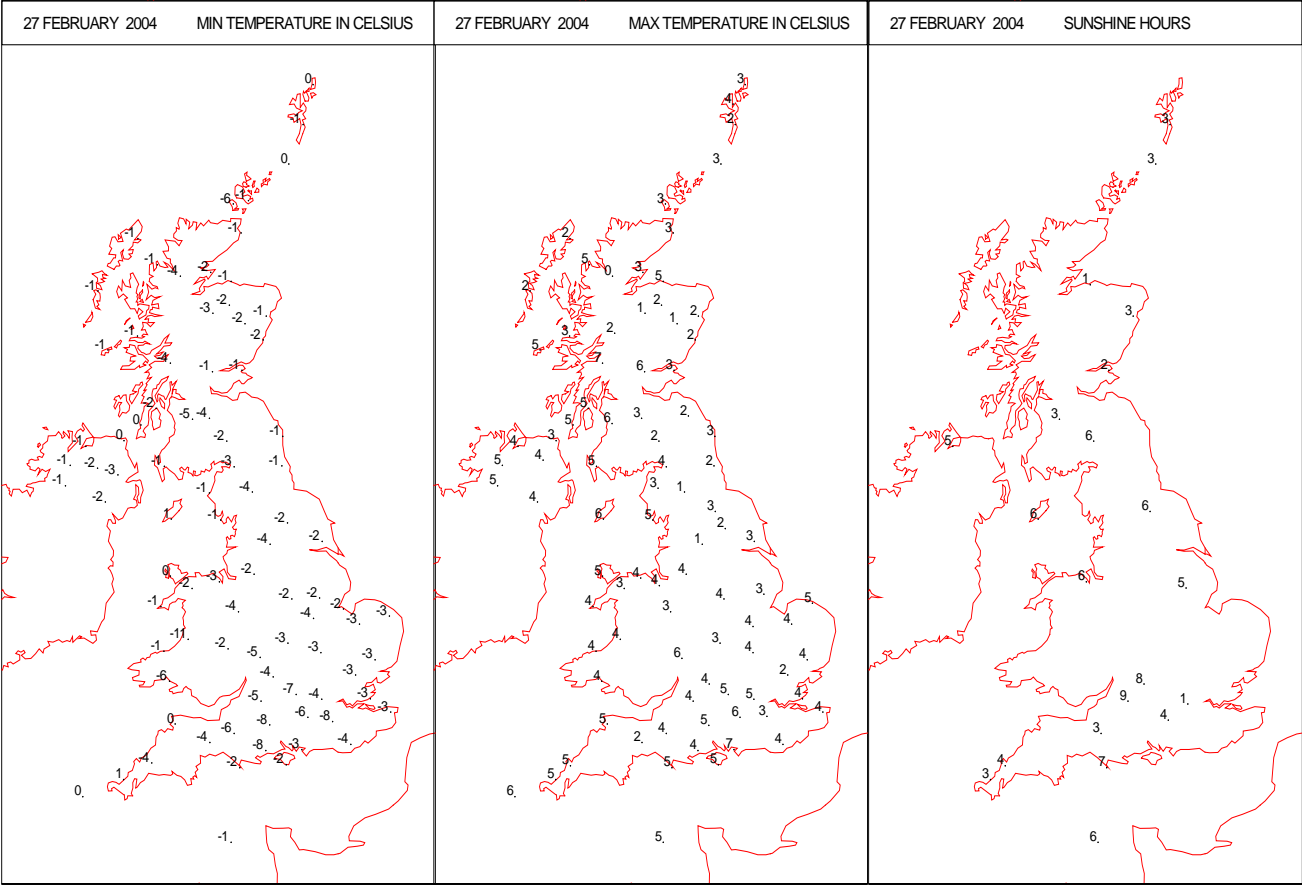
SURFACE REPORTS



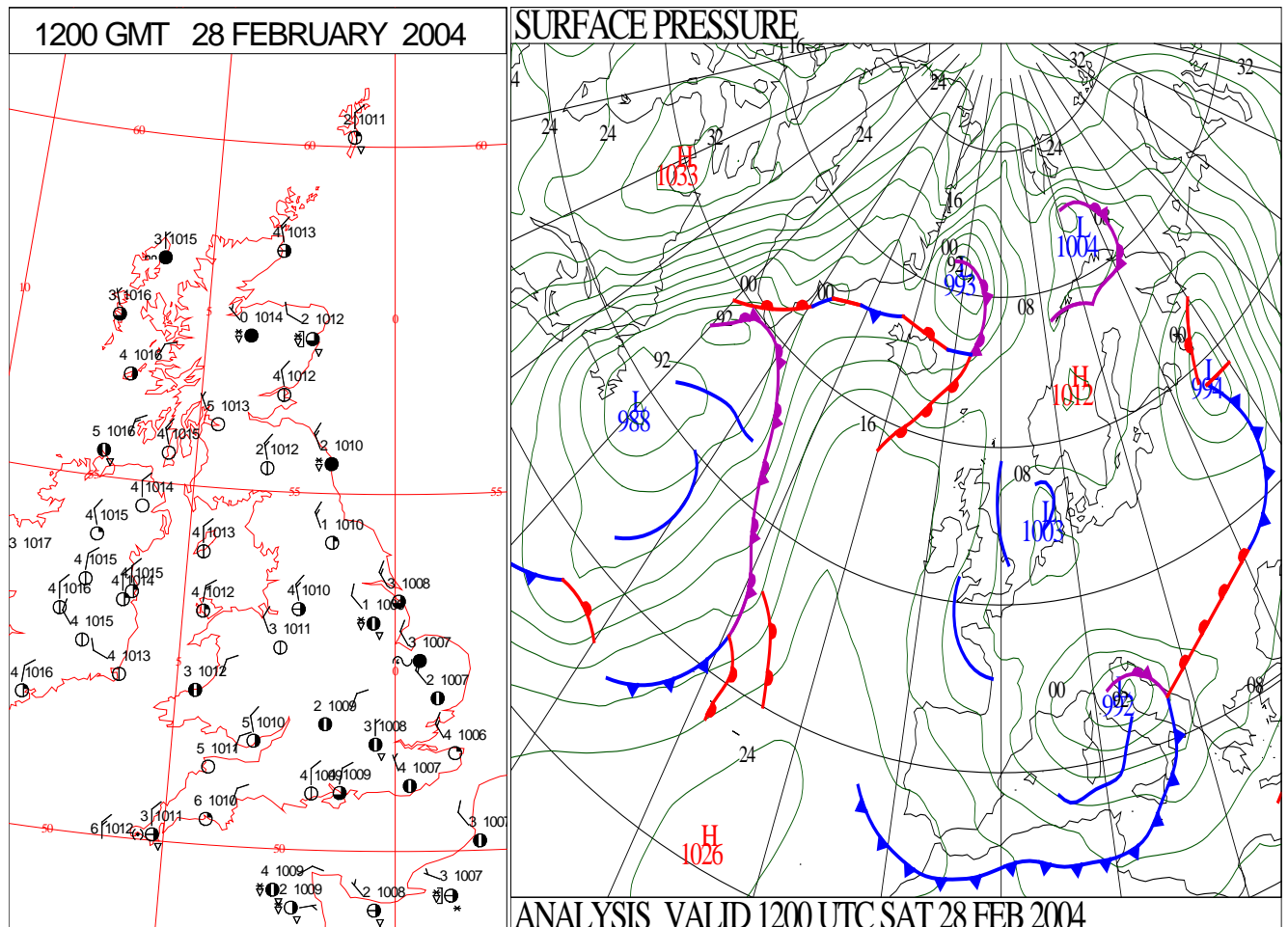
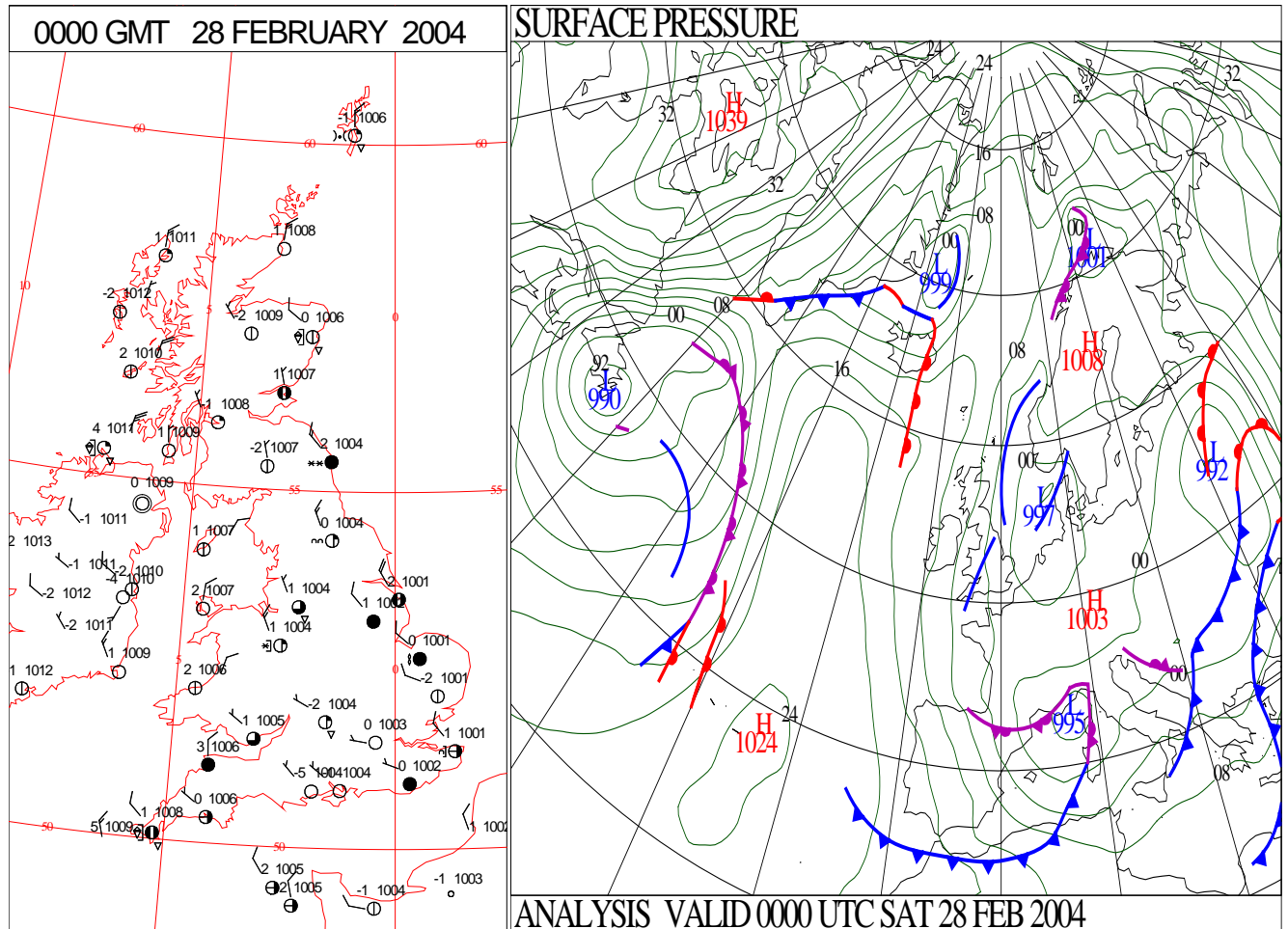
SIGNIFICANT WEATHER

| 0600 GMT 27 FEBRUARY 2004 | SIG WEATHER | 1200 GMT 27 FEBRUARY 2004 | SIG WEATHER | <p>Summary of UK Weather for Friday 27 February 2004. Showers affected N.Ireland, northern Scotland and Grampian during the early hours, these were mainly of snow, but of thunder in Shetland. Glenlivet reported 16cm of snow at 0900hrs. A band of snow transferred south across England and Wales, in northern England and northern Wales at first, it lay from East Anglia to the Bristol Channel at dawn. In it's wake snow showers peppered the North Sea coast.</p> <p>During the morning the showers continued in the north, a more organised area of snow moved southeast across eastern Scotland. The snowband in southern England petered away soon after dawn, while rain and/or snow showers were driven across coastal Yorkshire and Lincolnshire into East Anglia, and affected the western tips of Wales and Cornwall, here they were of hail.</p> <p>In the afternoon showers persisted across East Anglia, west Wales and west Cornwall, as showers, some of hail, continued in eastern and northern Scotland and parts of N.Ireland. A band of more organised rain and/or snow moved south across Northern England.</p> <p>The evening saw the showers continuing, while an area of more organised snow progressed south across Northern England into the Midlands and across much of Wales.</p> <p>Temperatures varied between rather cold and cold.</p> |
|---------------------------|-------------|---------------------------|-------------|---|
| | | | | |
| 1800 GMT 27 FEBRUARY 2004 | SIG WEATHER | 0000 GMT 28 FEBRUARY 2004 | SIG WEATHER | <p>EXTREMES</p> <p>Highest Maximum: 6.7 Thorney Island, West Sussex</p> <p>Lowest Maximum: 0.4 Loch Glascarnoch, Ross & Cromarty</p> <p>Lowest Minimum: -10.5 Trawsgoed, Dyfed</p> <p>Lowest Grass Minimum: -12.6 Benson, Oxfordshire</p> <p>Most Rain: 11.8 Boulmer, Northumberland</p> <p>Most Sun: 8.5 Lyneham, Wiltshire</p> |
| | | | | |

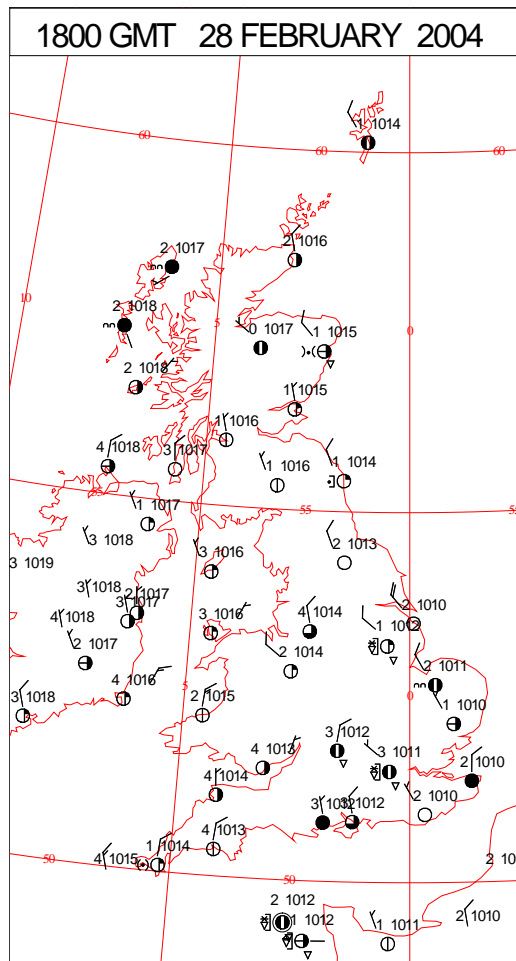
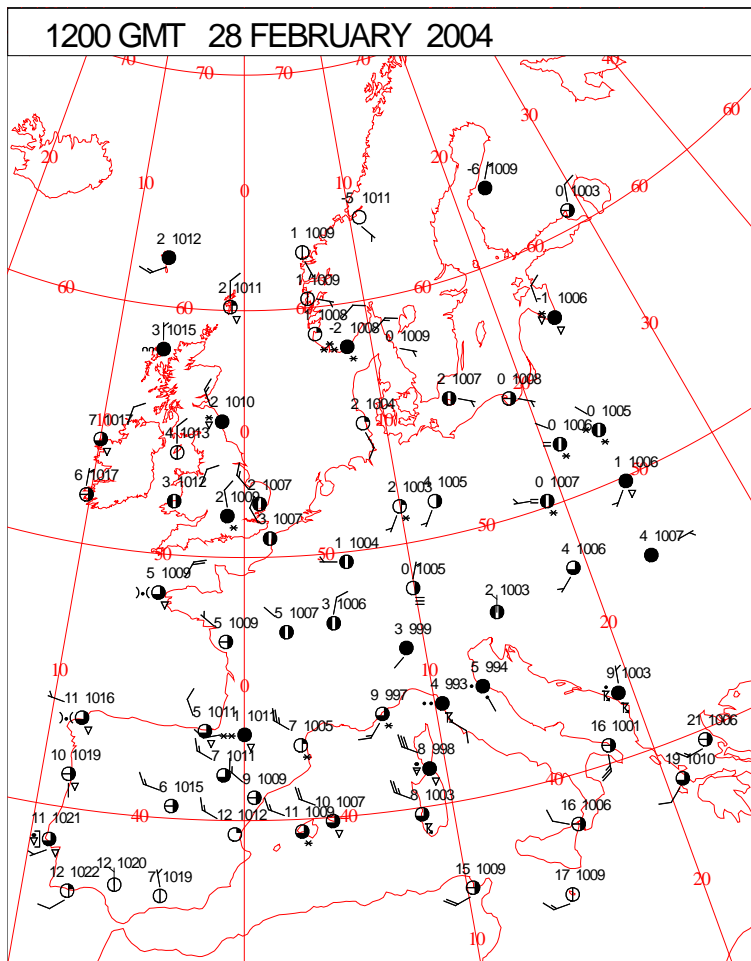
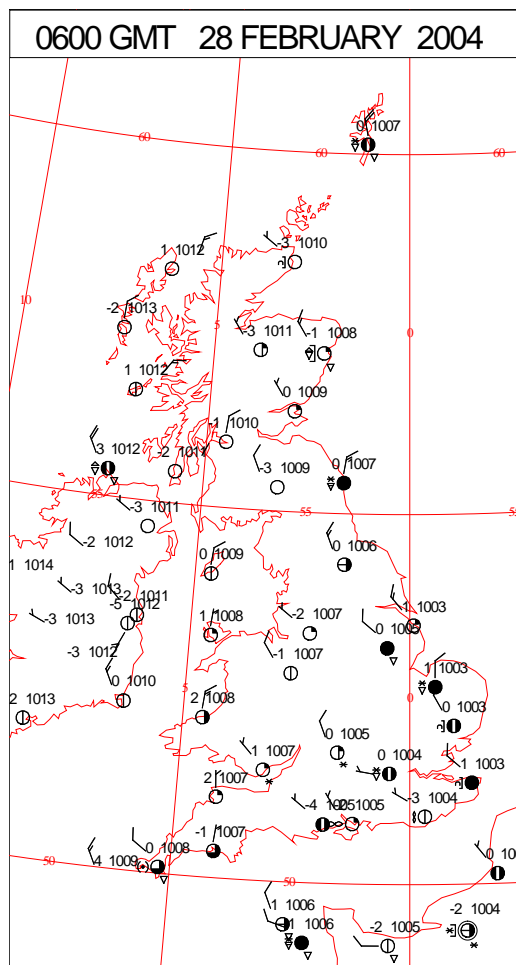
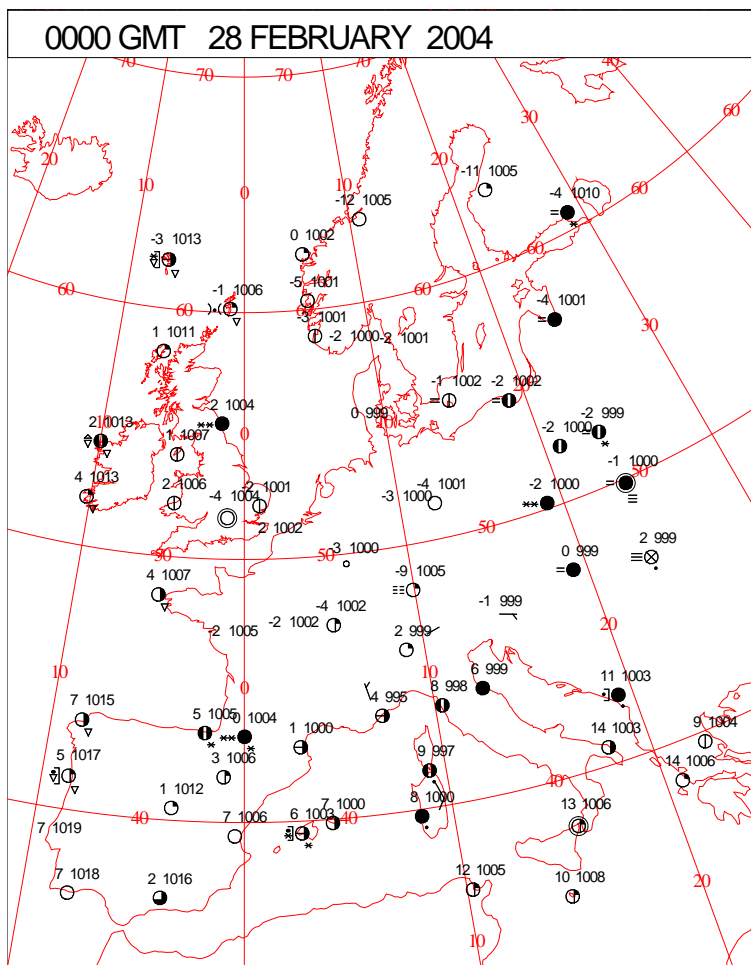
DAILY CLIMATE DATA



DAILY WEATHER SUMMARY



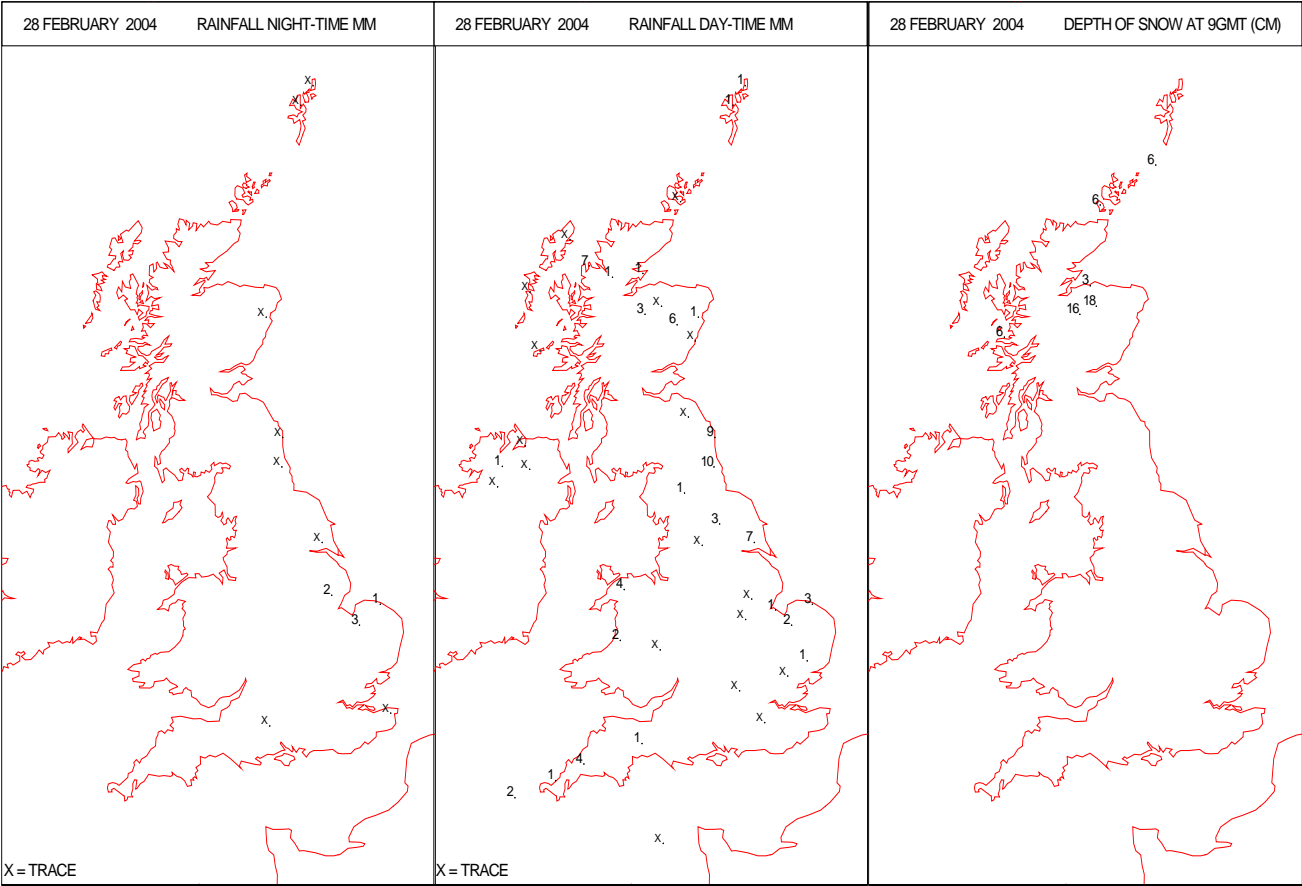
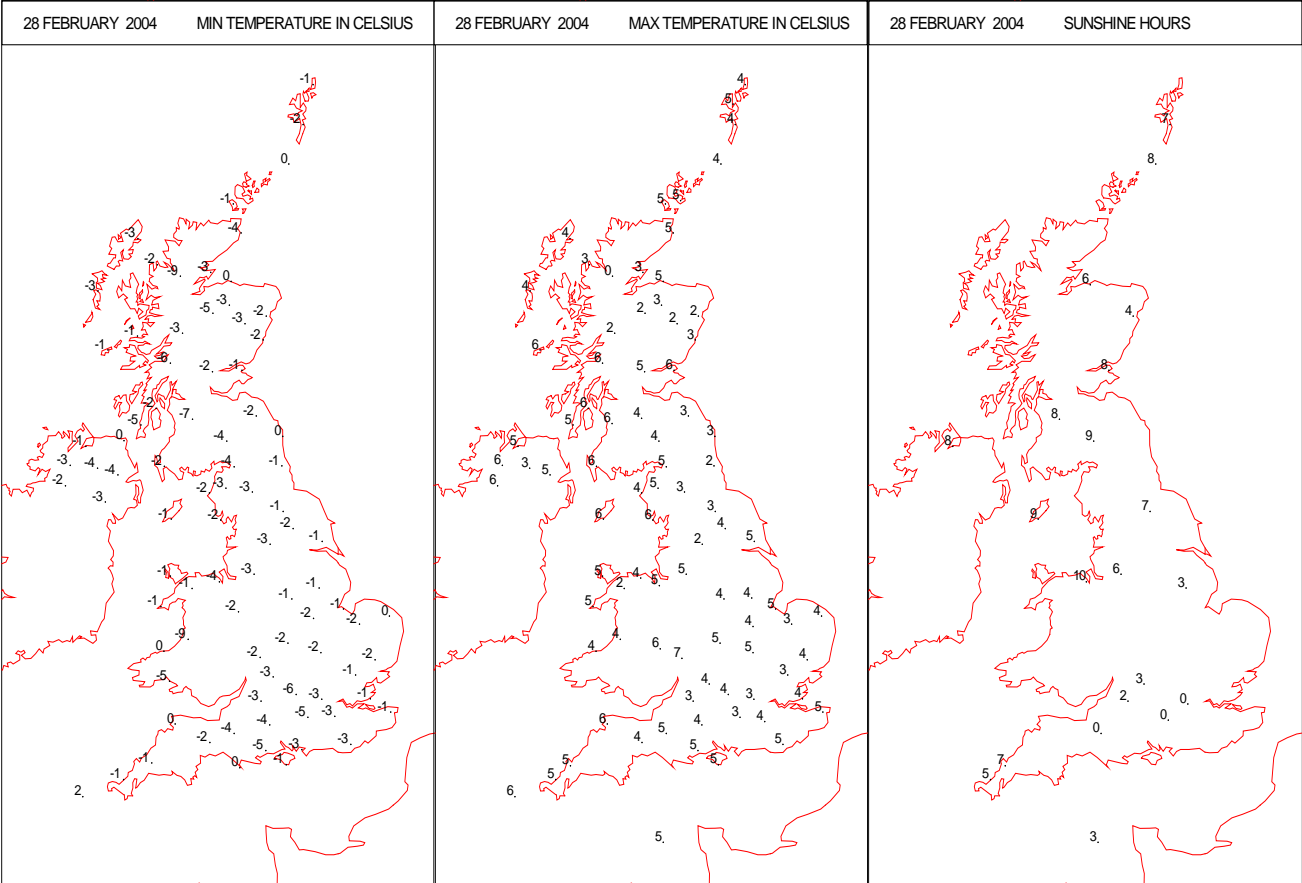
SURFACE REPORTS



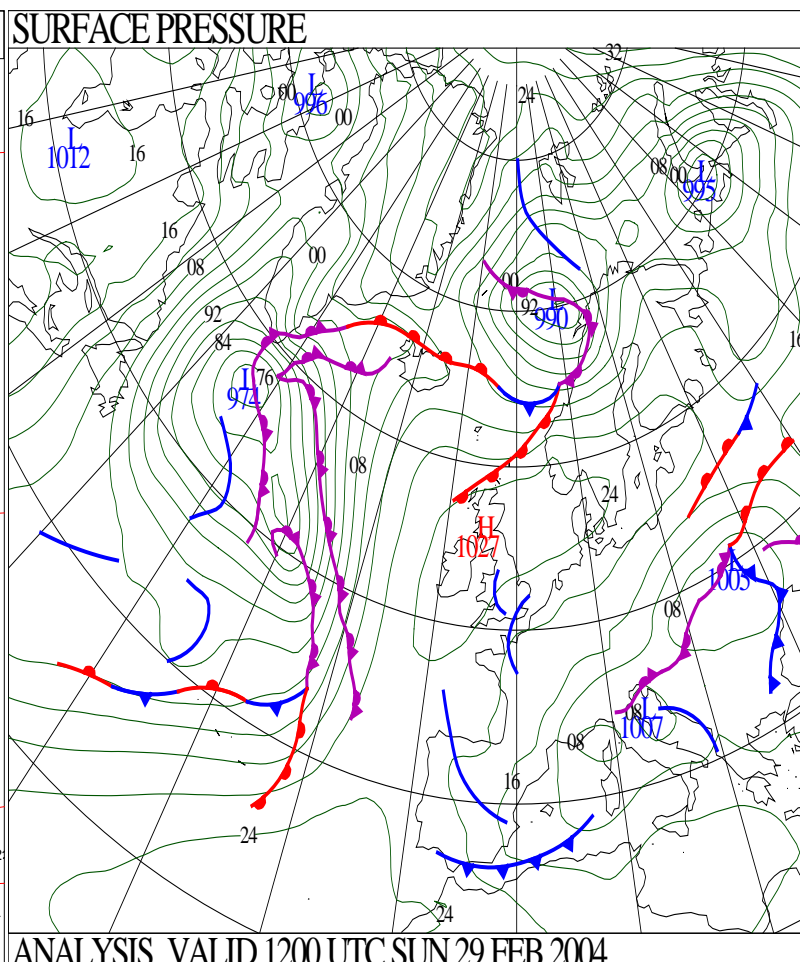
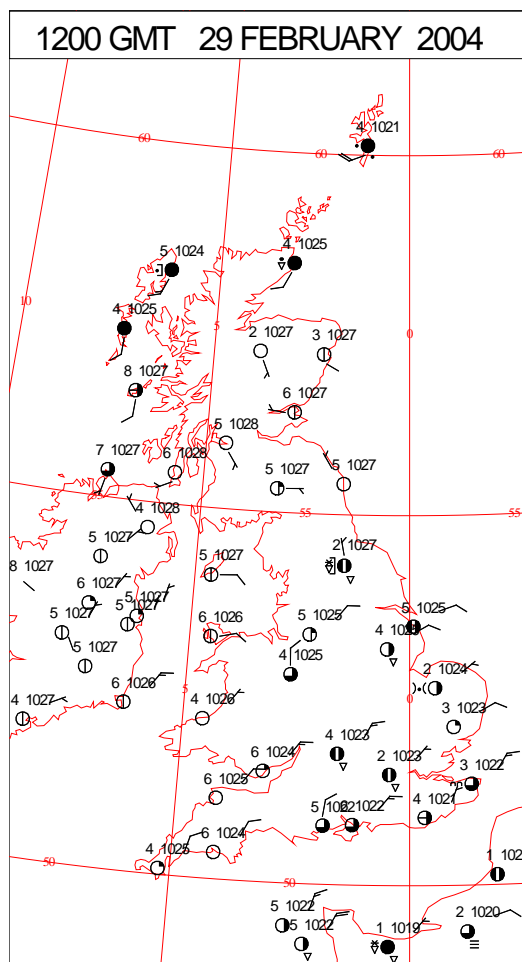
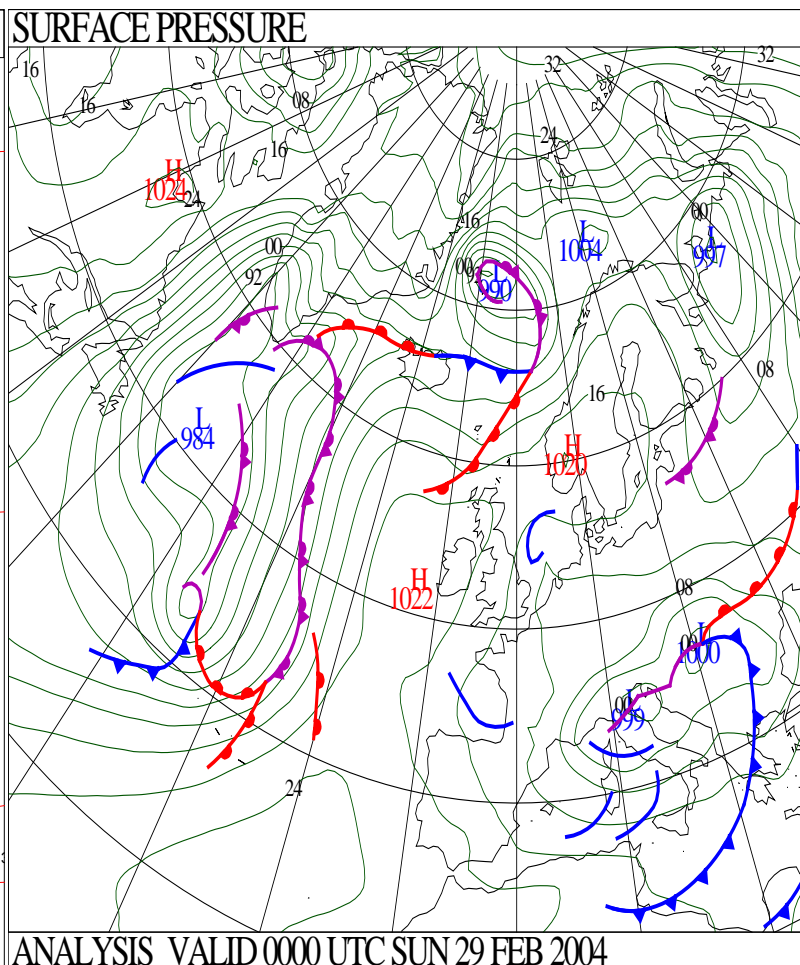
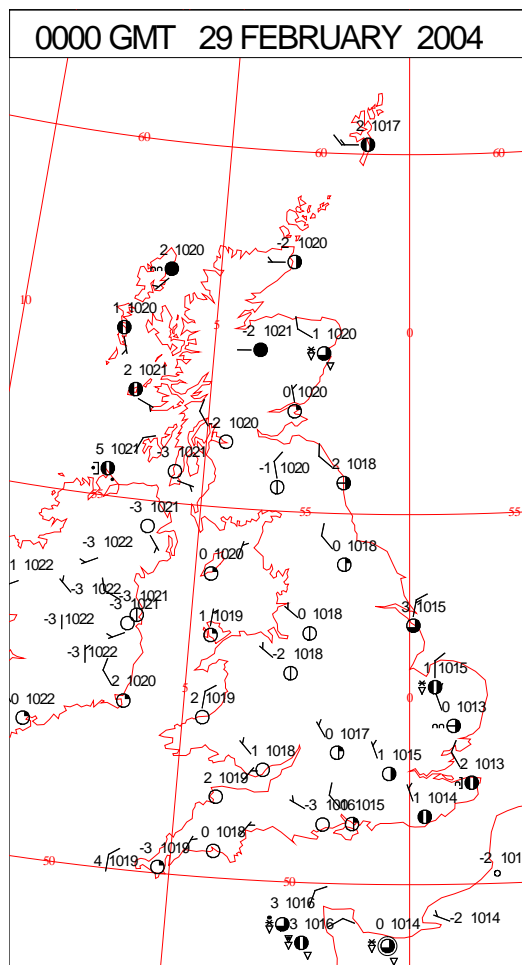
SIGNIFICANT WEATHER

| | | | | |
|---------------------------|-------------|---------------------------|-------------|--|
| 0600 GMT 28 FEBRUARY 2004 | SIG WEATHER | 1200 GMT 28 FEBRUARY 2004 | SIG WEATHER | <p>Summary of UK Weather for Saturday 28 February 2004. Many parts of the country began Saturday dry and frosty with some clear spells, but there were some parts which were prone to a succession of wintry showers. Places near the North sea seemed to catch the heaviest and most frequent of the showers, whilst there were a few scattered showers in western extremities, too. By the morning an area of light snow had sunk south across central and southern areas causing temperatures to rise to near freezing, whilst there were some heavy showers continuing to brush along the east coast. Showers in the west were few and far between though, with many central and western areas dry with sunshine for places around the Irish Sea and western Scotland. In the afternoon some showery bursts of rain, sleet or snow moved south across eastern and some central areas of the southern half of England. At the same time some showers became vigorous near the North sea with thunder reported at Walton on the Naze. Temperatures were below average with many parts rather cold, although the wind was less keen than recently.</p> |
| 1800 GMT 28 FEBRUARY 2004 | SIG WEATHER | 0000 GMT 29 FEBRUARY 2004 | SIG WEATHER | |
| | | | | <p>EXTREMES</p> <p>Highest Maximum: 6.5 Great Malvern, Hereford & Worcester</p> <p>Lowest Maximum: 0.1 Loch Glascarnoch, Ross & Cromarty</p> <p>Lowest Minimum: -9.4 Loch Glascarnoch, Ross & Cromarty</p> <p>Lowest Grass Minimum: -13.2 Drumalbin, Lanarkshire</p> <p>Most Rain: 10.0 Newcastle W.C., Tyne & Wear</p> <p>Most Sun: 10.0 Moel-Y-Crio, Clwyd</p> |

DAILY CLIMATE DATA

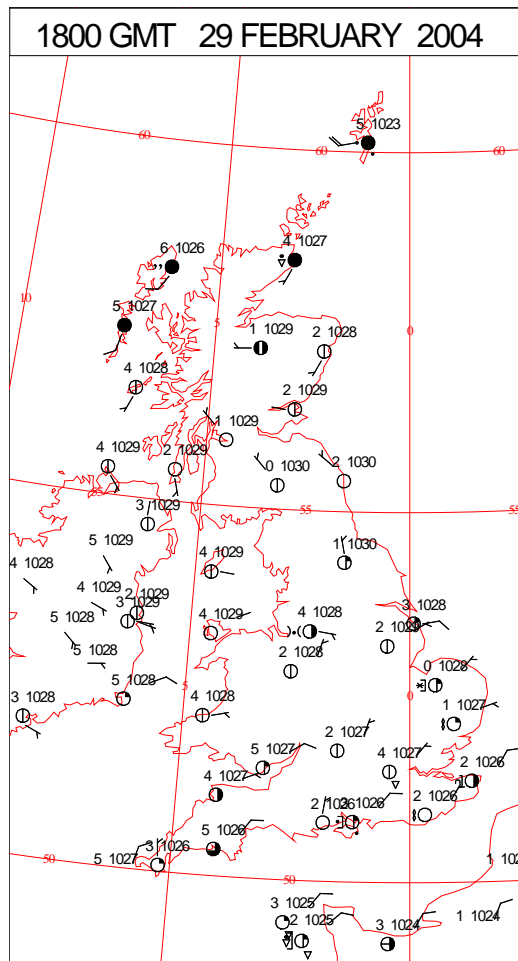
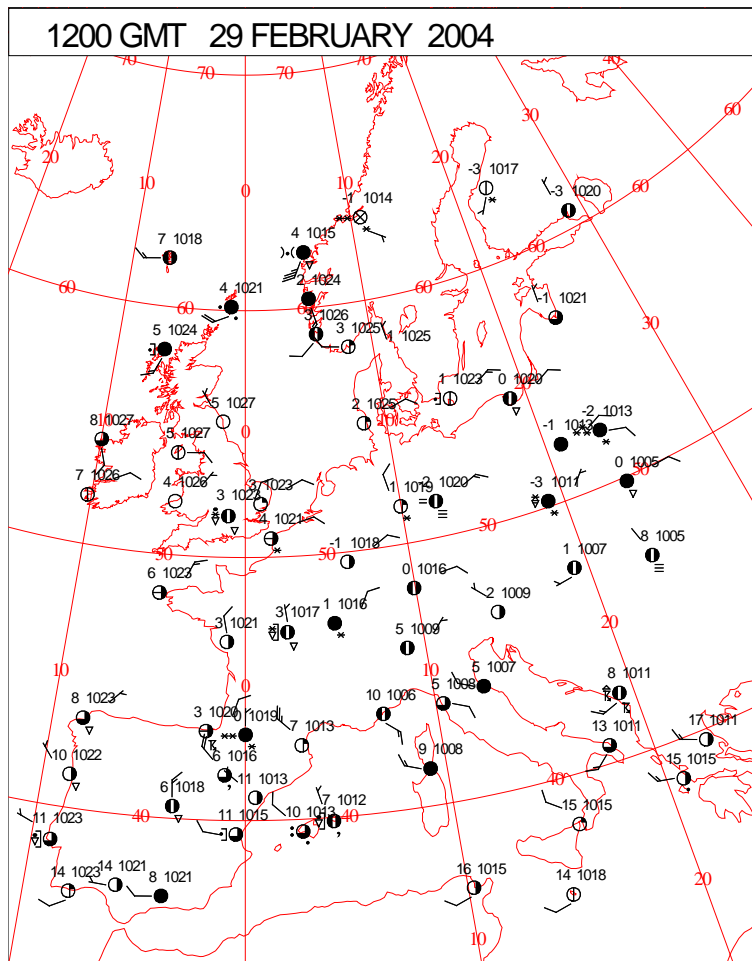
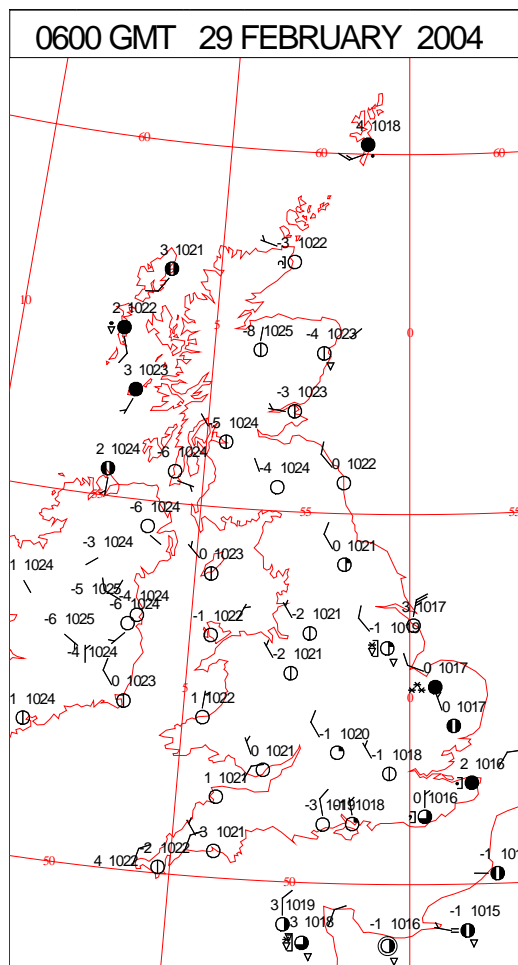
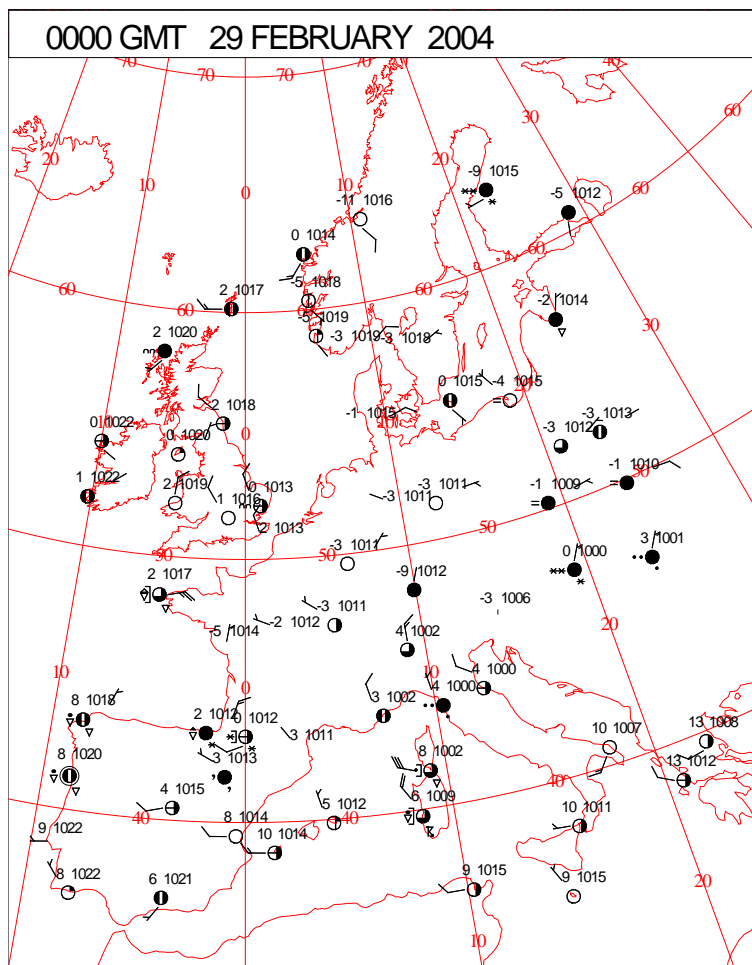


DAILY WEATHER SUMMARY



Sunday 29 February 2004

SURFACE REPORTS



SIGNIFICANT WEATHER

| | | | | |
|---------------------------|-------------|---------------------------|-------------|--|
| 0600 GMT 29 FEBRUARY 2004 | SIG WEATHER | 1200 GMT 29 FEBRUARY 2004 | SIG WEATHER | <p>Summary of UK Weather for Sunday 29 February 2004.</p> <p>Much of the early hours of Sunday were dry and clear for the bulk of the country. However, a few wintry showers were affecting easternmost parts at times. These sleet and snow showers became heavier and quite persistent as they spread southwest into Lincolnshire and East Anglia toward the morning. After the dawn these snow showers in East Anglia moved south and west across the Home Counties, weakening as they came but still giving a dusting in places. All but a few eastern localities were dry through the morning and fairly bright and it was particularly sunny in western districts.</p> <p>There continued to be some prolonged sunshine in western districts through the afternoon but wintry showers remained a feature of the weather in eastern areas even into the evening in the Southeast.</p> <p>Through the afternoon and towards evening cloud started to thicken in the far north with some outbreaks of light rain and drizzle extending from the Northern and Western Isles to reach the north of mainland Scotland by evening. Temperatures were mostly average in the west but were rather cold in parts of the east.</p> |
| 1800 GMT 29 FEBRUARY 2004 | SIG WEATHER | 0000 GMT 01 MARCH 2004 | SIG WEATHER | |
| | | | | <p>EXTREMES</p> <p>Highest Maximum: 8.8 Castleterg, Tyrone</p> <p>Lowest Maximum: 2.7 Loch Glascarnoch, Ross & Cromarty</p> <p>Lowest Minimum: -10.8 Loch Glascarnoch, Ross & Cromarty</p> <p>Lowest Grass Minimum: -13.1 Strathallan Airfield, Perthshire (In Taysi)</p> <p>Most Rain: 6.4 Aboyne No 2, Aberdeenshire</p> <p>Most Sun: 10.4 St Mawgan, Cornwall</p> |

DAILY CLIMATE DATA

