

DAILY WEATHER SUMMARY
FOR Tuesday 1st March 1983

Warm front Cold front Occlusion

All times are GMT
NOT FOR LOAN

London Weather Centre 284 High Holborn London WC1V 7HX

© Crown copyright

0600 hours
1.3.1983




1200 hours
1.3.1983



1800 hours
1.3.1983

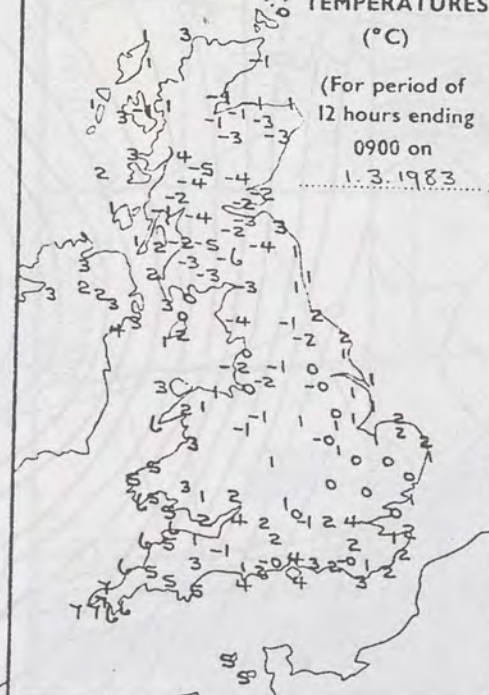


2400 hours
1.3.1983



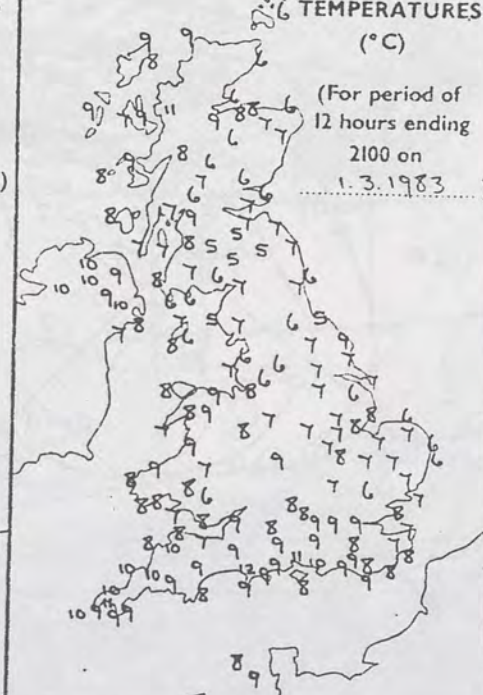
MINIMUM
TEMPERATURES
(°C)

(For period of
12 hours ending
0900 on
1.3.1983)



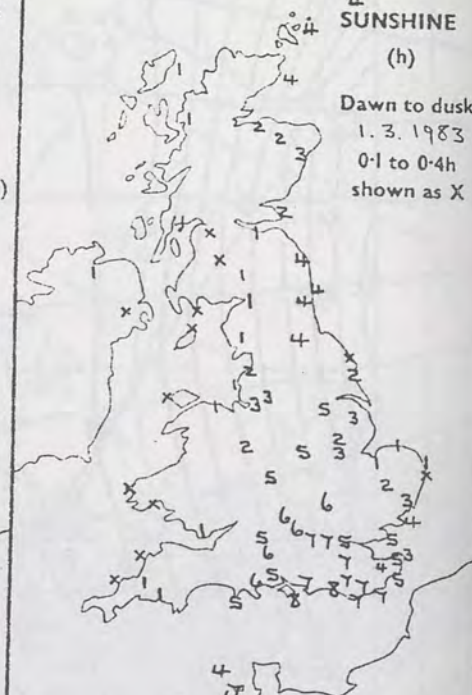
MAXIMUM
TEMPERATURES
(°C)

(For period of
12 hours ending
2100 on
1.3.1983)



SUNSHINE
(h)

Dawn to dusk
1.3.1983
0.1 to 0.4h
shown as X



RAINFALL
(mm)

Read at 0900 on
1.3.1983

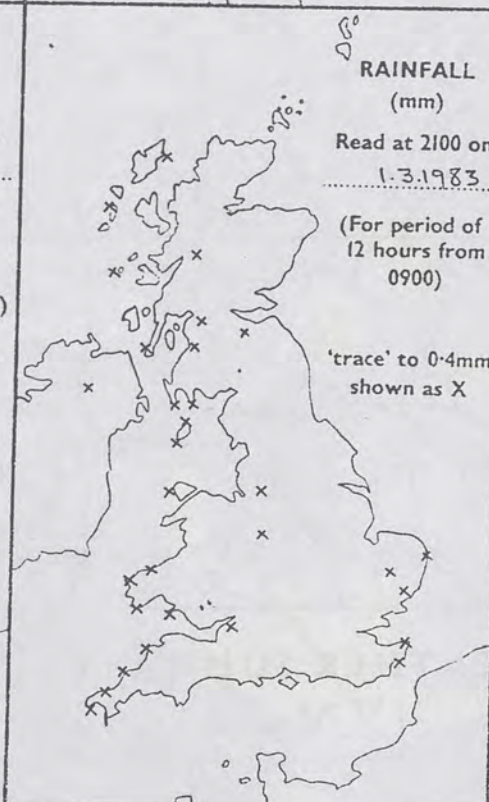
(For period of
12 hours from
2100 on
28.2.1983)



RAINFALL
(mm)

Read at 2100 on
1.3.1983

(For period of
12 hours from
0900)



SUMMARY OF BRITISH WEATHER

Wales and the southern half of England were mostly dry overnight with some clear spells but there were a few showers in the Midlands, East Anglia, central southern and southeast England. Northern areas of England, southern central and eastern Scotland were dry and clear with a sharp frost in places but there were some fog patches in the North Midlands and NW England towards dawn. Northern Ireland and western Scotland were cloudy but mostly dry. By day many parts of the British Isles were dry with some sunshine and central and southern areas of England were quite sunny. However eastern coastal areas of England were mostly cloudy as were most western parts of England, Wales, Northern Ireland and western Scotland. In places especially near western coasts and hills there was a little light rain or drizzle, mostly during the afternoon and evening with some mist and fog as well. It was rather mild in most places.

'Extremes' for

TUESDAY 1ST MARCH 1983

Highest maximum : 12°C Weymouth (Dumfries & Galloway)
Lowest minimum : -5.6°C Eskdalemuir
Lowest grass minimum : -11.5°C Edinburgh/Turnhouse
Most rain (24 hours from 0900 h) : 13.4mm Killough (Co. Down)
Most sun : 7.8hrs Worthing

London Weather Centre 284 High Holborn London WC1V 7HX

All times are GMT

© Crown Copyright

o dusk
983
0.4h
as X

f


W
ast
nd
n
nd

3
TW
ern
d

nd

of
l.
re

ht



London Weather Centre 284 High Holborn London WC1V 7HX

All times are GMT

© Crown copyright

500 mb	full lines
1000-500 mb	pecked

INFRA - RED

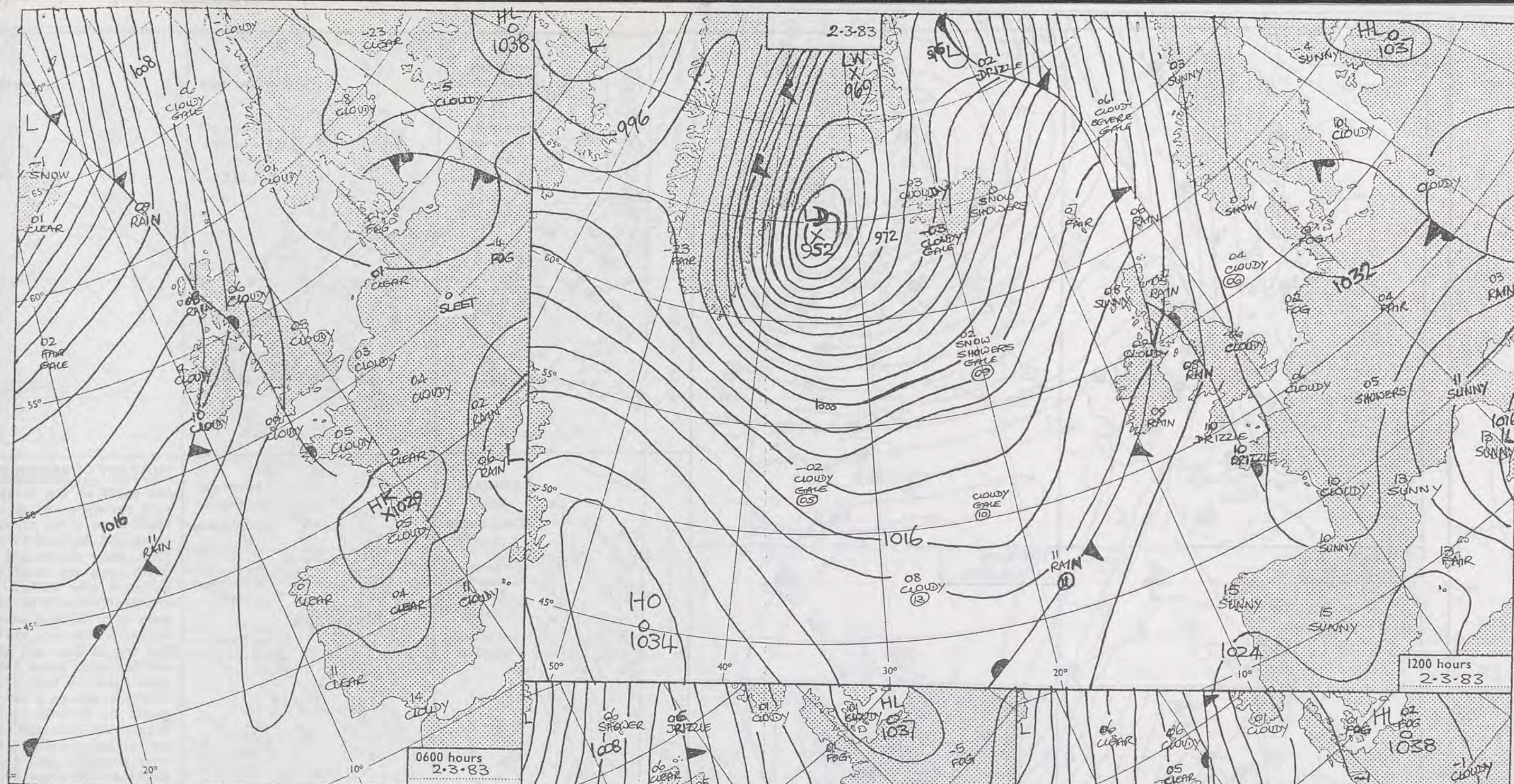
1-3-83

1510

20

50

100



DAILY WEATHER SUMMARY

FOR WEDNESDAY 2nd MARCH 1983



Warm front



Cold front



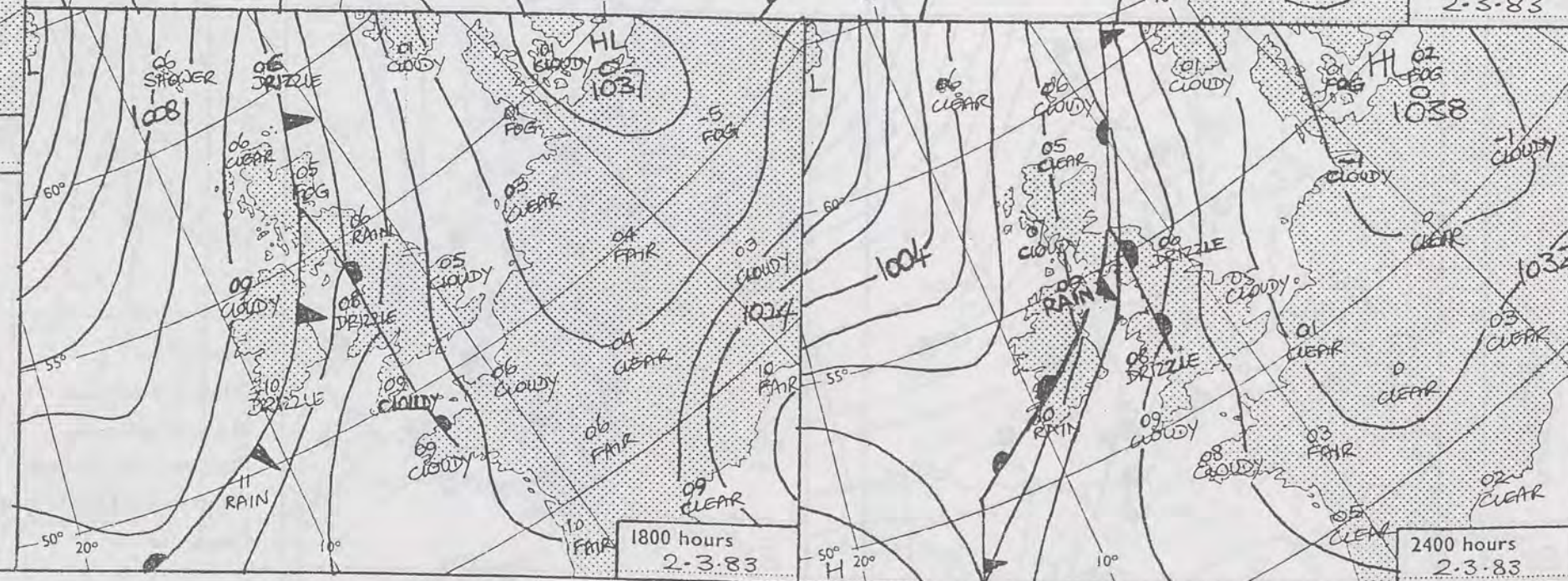
Occlusion

All times are GMT

NOT FOR LOAN

London Weather Centre 284 High Holborn London WC1V 7HX

© Crown copyright



0600 hours
2.3.1983



1200 hours
2.3.1983



1800 hours
2.3.1983

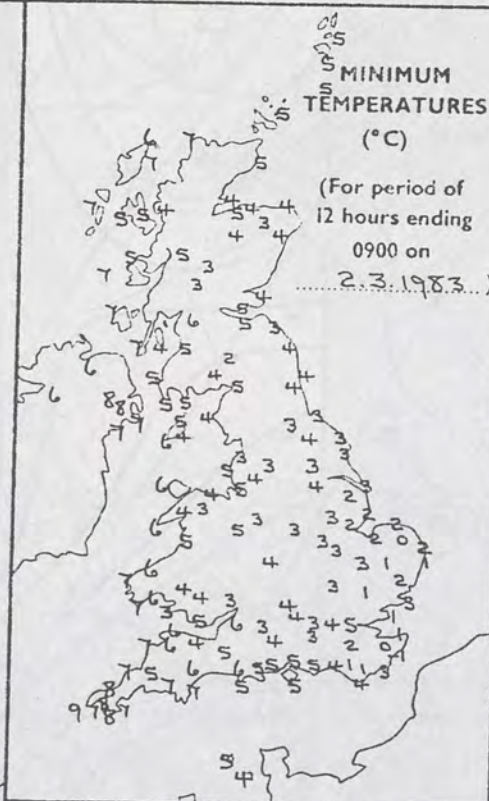


2400 hours
2.3.1983



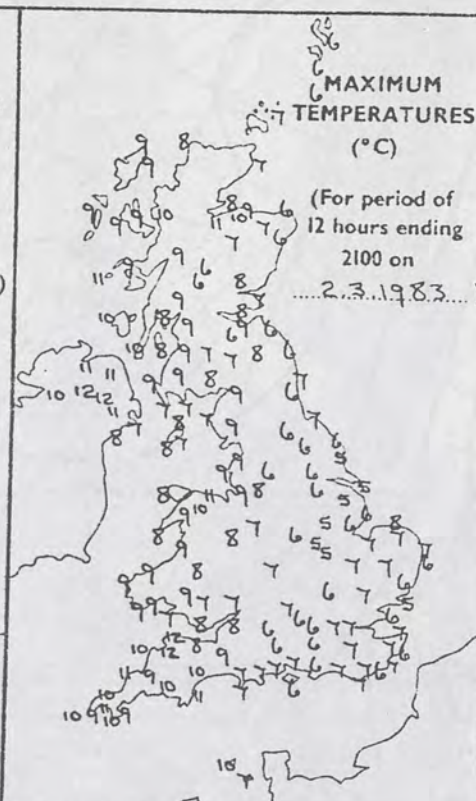
MINIMUM
TEMPERATURES
(°C)

(For period of
12 hours ending
0900 on
2.3.1983..)



MAXIMUM
TEMPERATURES
(°C)

(For period of
12 hours ending
2100 on
2.3.1983..)



SUNSHINE
(h)

Dawn to dusk
2.3.1983
0.1 to 0.4h
shown as X

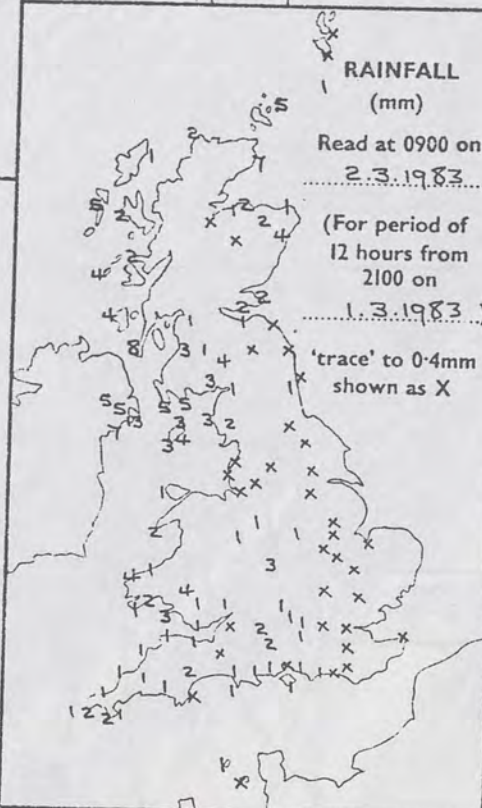


RAINFALL
(mm)

Read at 0900 on
2.3.1983..

(For period of
12 hours from
2100 on
1.3.1983..)

'trace' to 0.4mm
shown as X

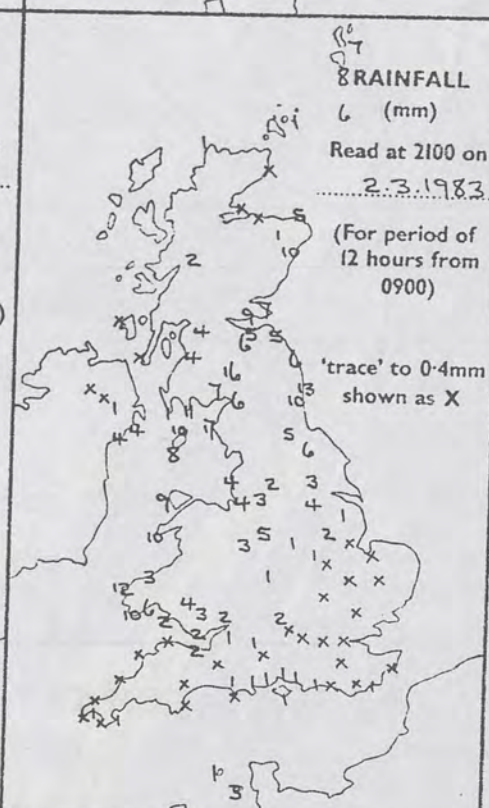


RAINFALL
(mm)

Read at 2100 on
2.3.1983..

(For period of
12 hours from
0900)

'trace' to 0.4mm
shown as X



SUMMARY OF BRITISH WEATHER

All parts of the British Isles were cloudy overnight and apart from a few places in southeast England it was frost free. Many places had some light rain and drizzle, although some western areas had heavier rain at times and near many western coasts and hills it was very misty. During the day it remained cloudy and the only areas that saw some sunshine were northwest Scotland and in a few places along the Norfolk coast. Many areas had rain or drizzle and although amounts were very small in East Anglia and southeastern areas of England the rain was fairly persistent in parts of North and West Wales, northwest England, southern and eastern Scotland and rather heavy at times with hill fog. However northwest Scotland was mainly dry after daybreak with some sunshine. Many western areas of the country had a mild day.

'Extremes' for WEDNESDAY 2ND MARCH 1983

Highest maximum : 12°C Carrigans (Co Tyrone)
Ilfracombe & Chivenor (Devon)
Lowest minimum : -1°C Folkestone
Lowest grass minimum : -3.8°C Herstmonceux (E Sussex)
Most rain (24 hours from 0900 h) : 46.7mm Eskdalemuir
Most sun : 5.2hrs Prabost (Skye)

London Weather Centre 284 High Holborn London WC1V 7HX

All times are GMT

© Crown Copyright

UPPER AIR CHART

NSHINE
(h)

own to dusk
S. 1963
l to 0.4h
own as X

ATHER

Isles
ad
in
frost
me

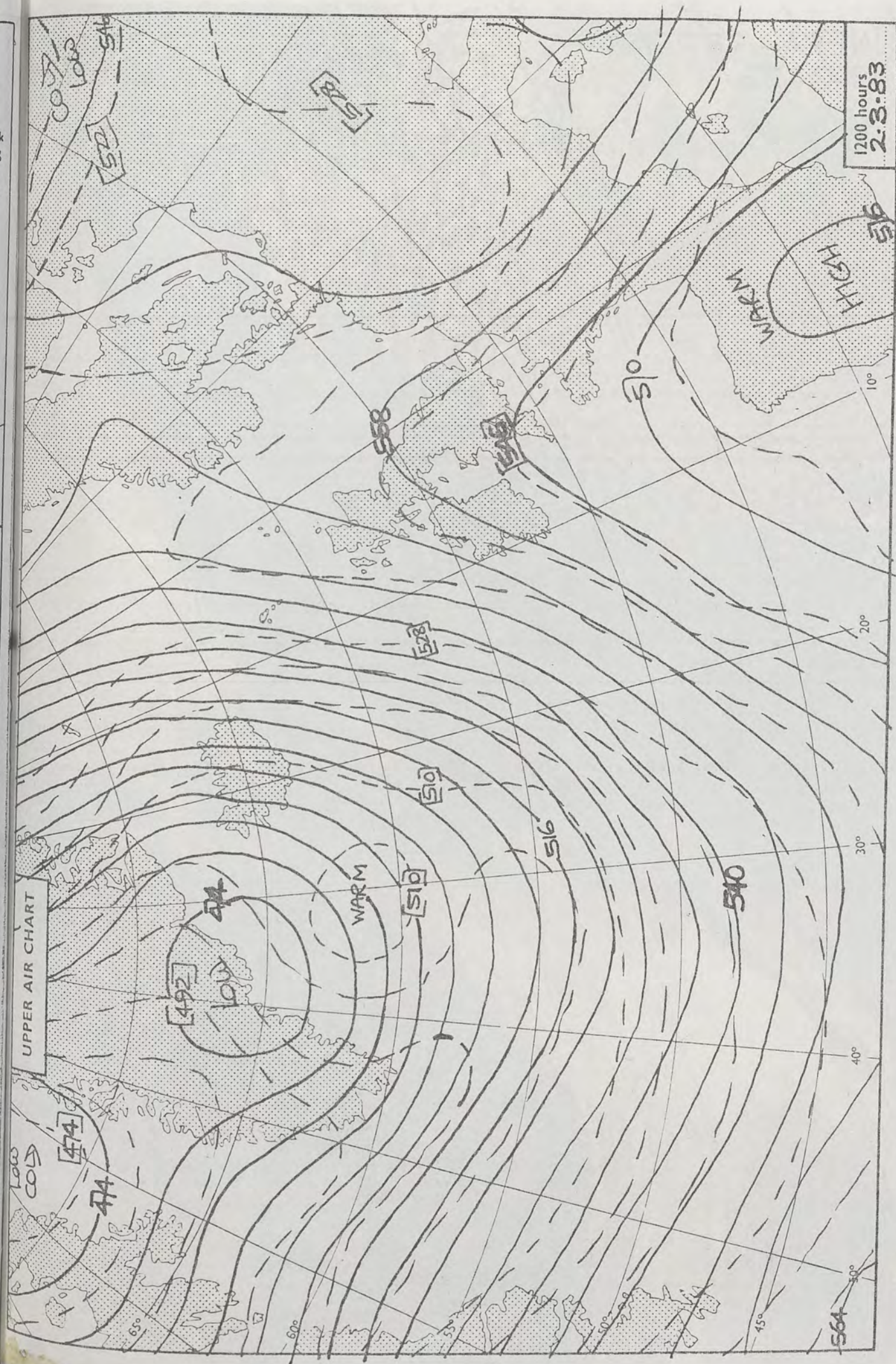
reas
s and
and
During
dy
saw
west
aces

rizzle
a and
yland
stent
t

land

inly
ome
eas
day.

yright



London Weather Centre 284 High Holborn London WC1V 7HX

All times are GMT

© Crown copyright

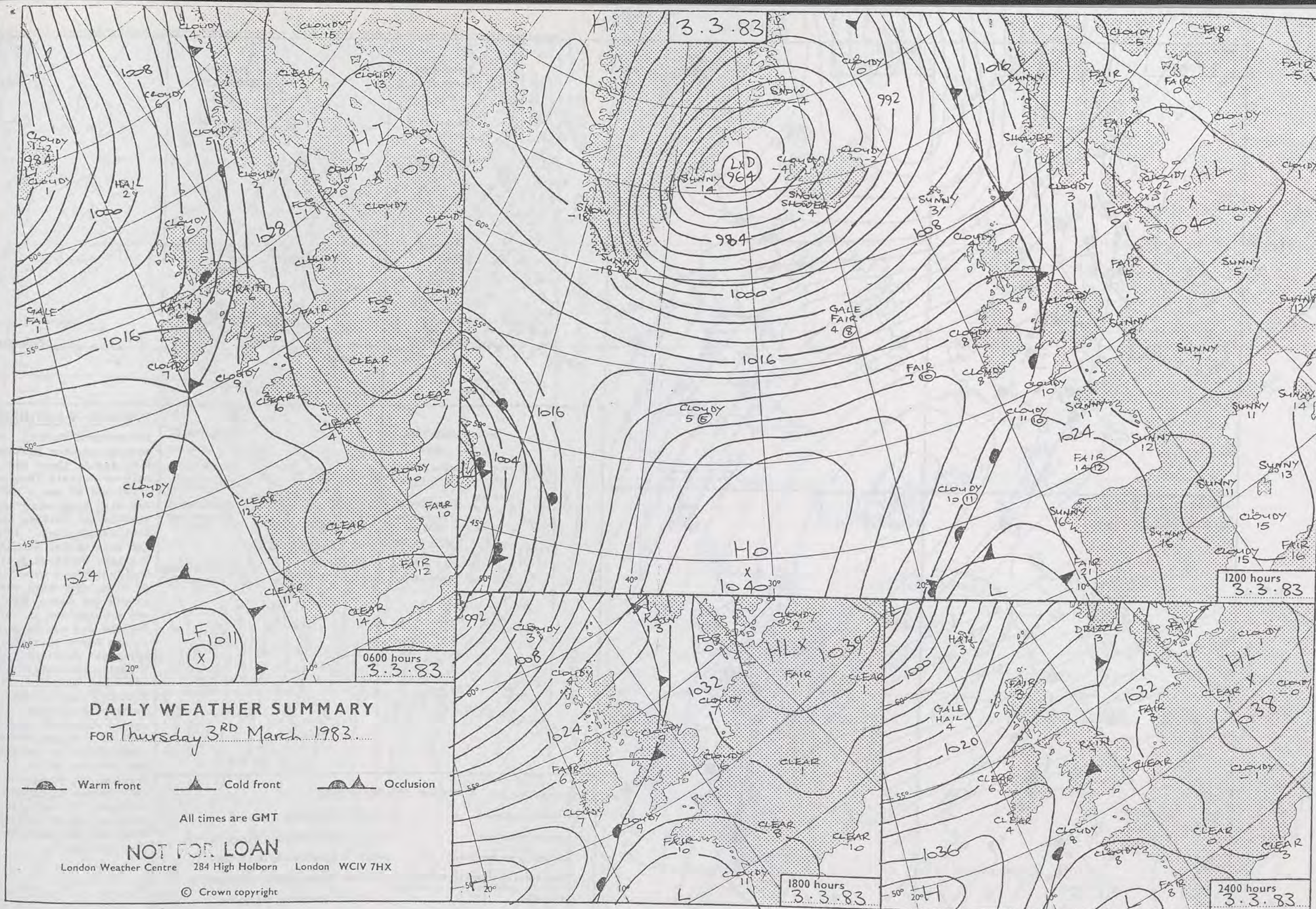
500 mb full lines
1000-500 mb pecked

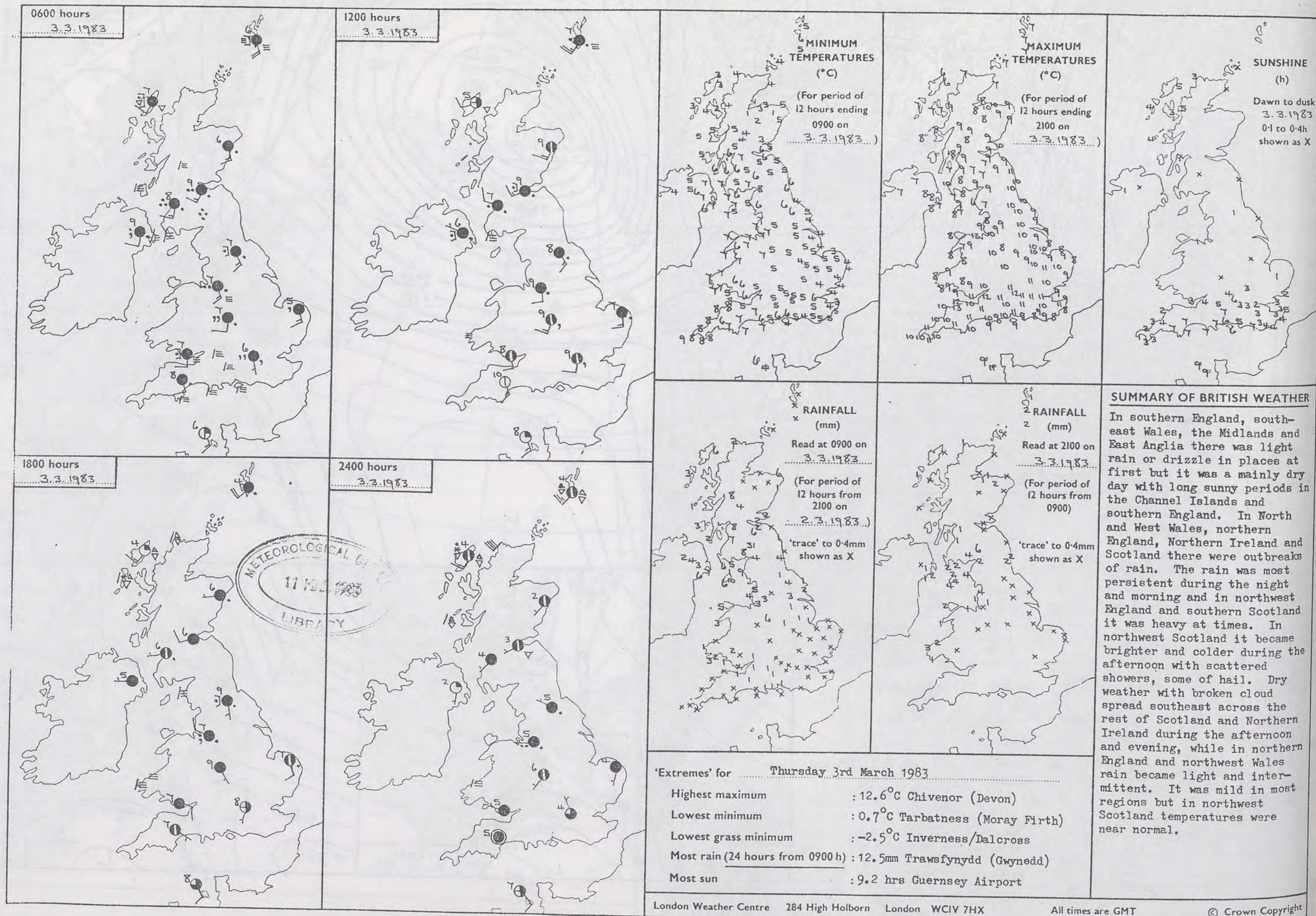
INFRA-RED

2-3-83

1458





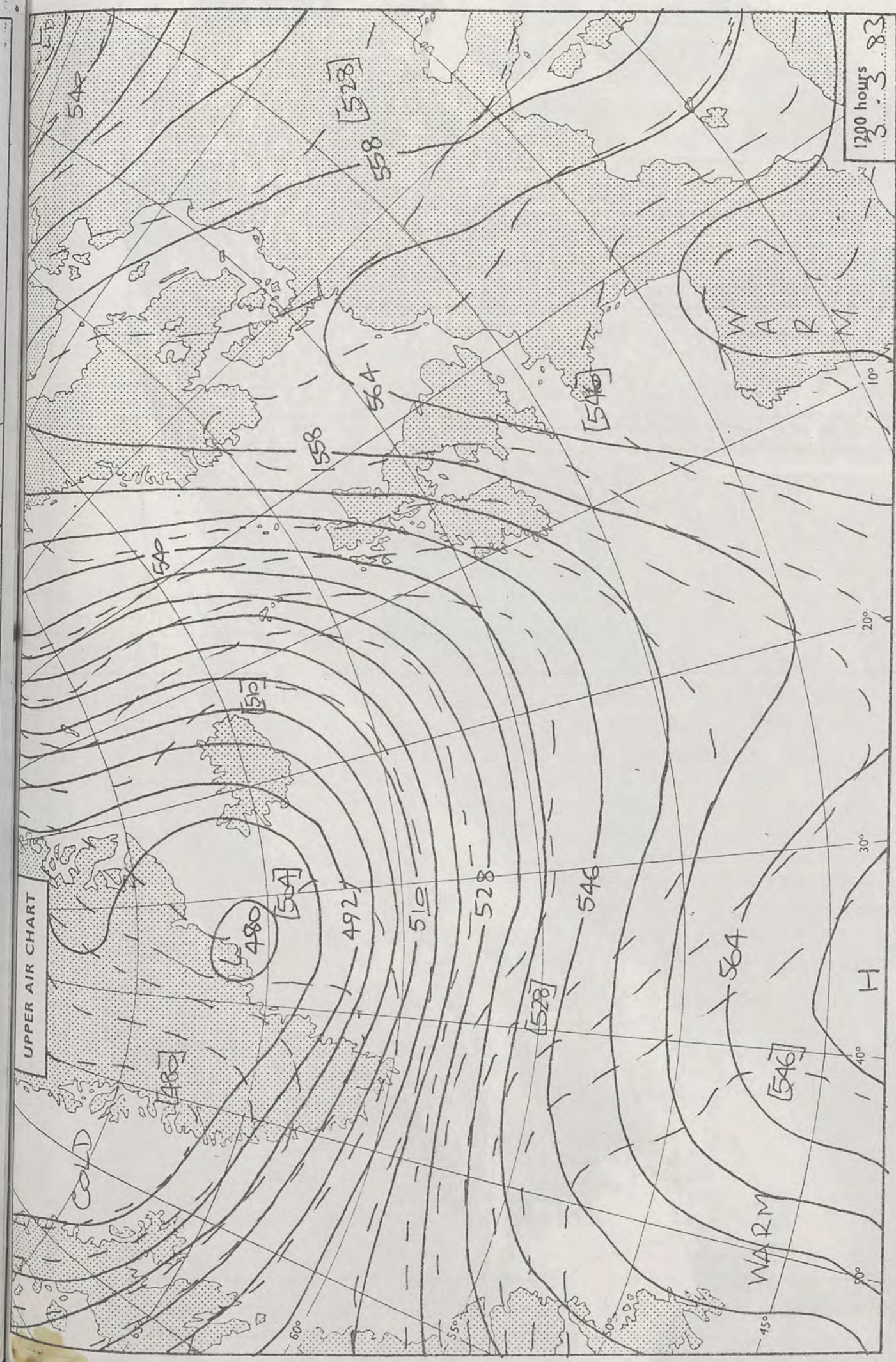


METEOROLOGICAL
11 MAR 1983
LIBRARY

SHINE
(h)
to dusk
3.1983
to 0.4h
own as X

ATHER
ch-
and
ght
at
dry
ds in
th
and
eaks
st
ht
est
land
n
ame
g the
y
e
ern
on
hern
s
r-
ost

yright



1200 hours 83

500 mb full lines
1000-500 mb pecked

© Crown copyright

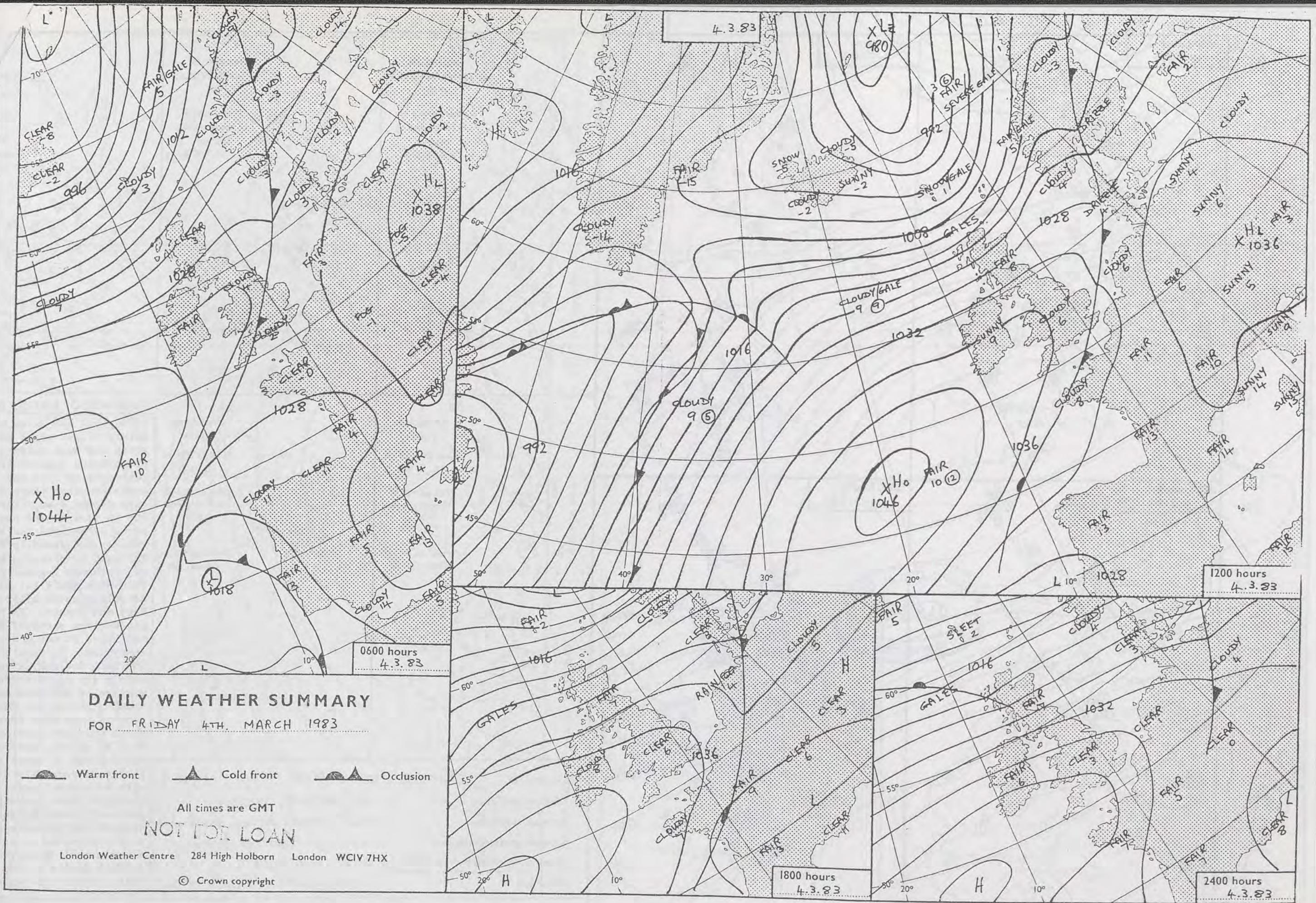
All times are GMT

London Weather Centre 284 High Holborn London WC1V 7HX

INFRA-R
3-3-
1500






RA-R
-3-
1500



DAILY WEATHER SUMMARY

FOR FRIDAY 4TH MARCH 1983

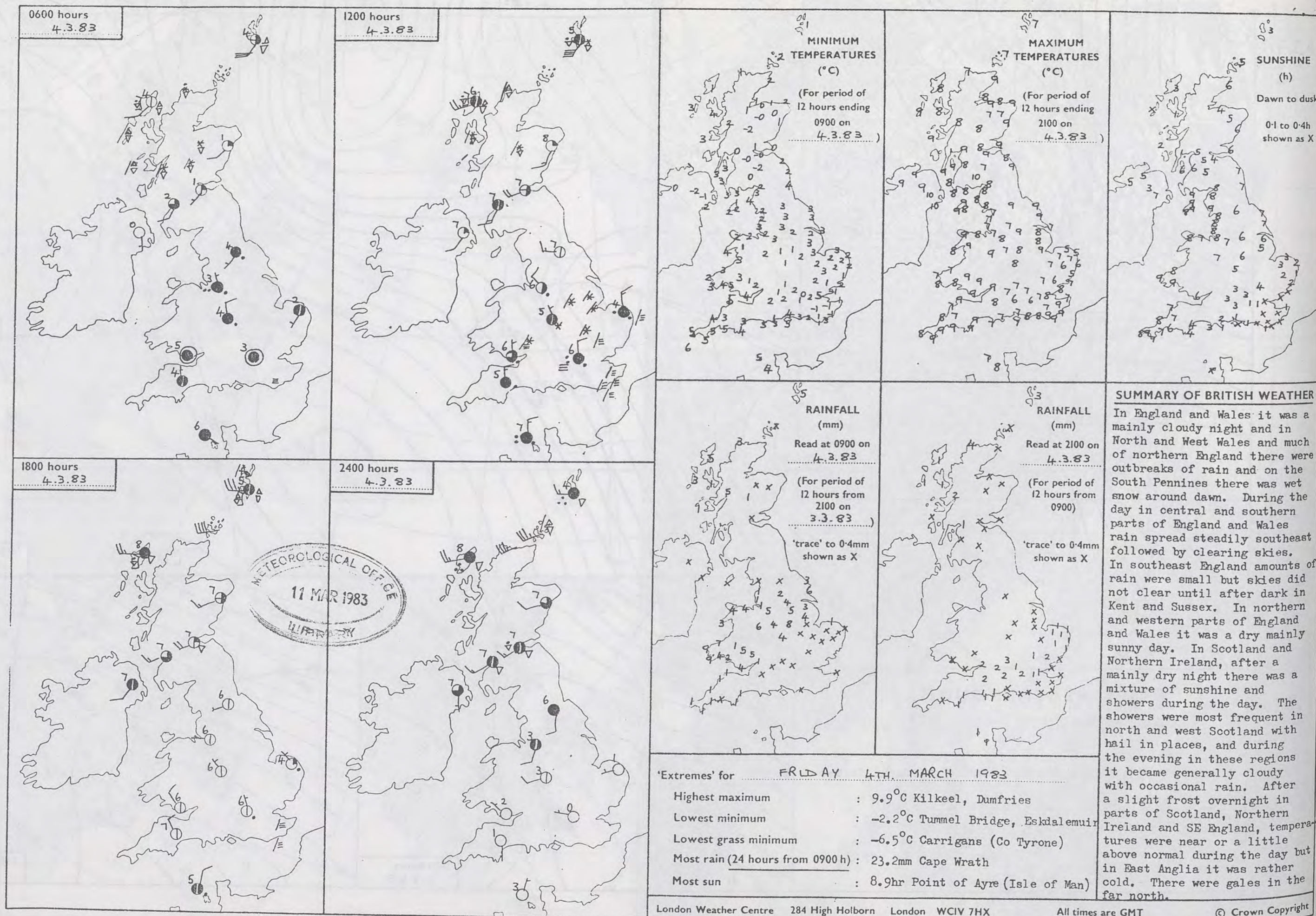
 Warm front
  Cold front
  Occlusion

All times are GMT

NOT FOR LOAN

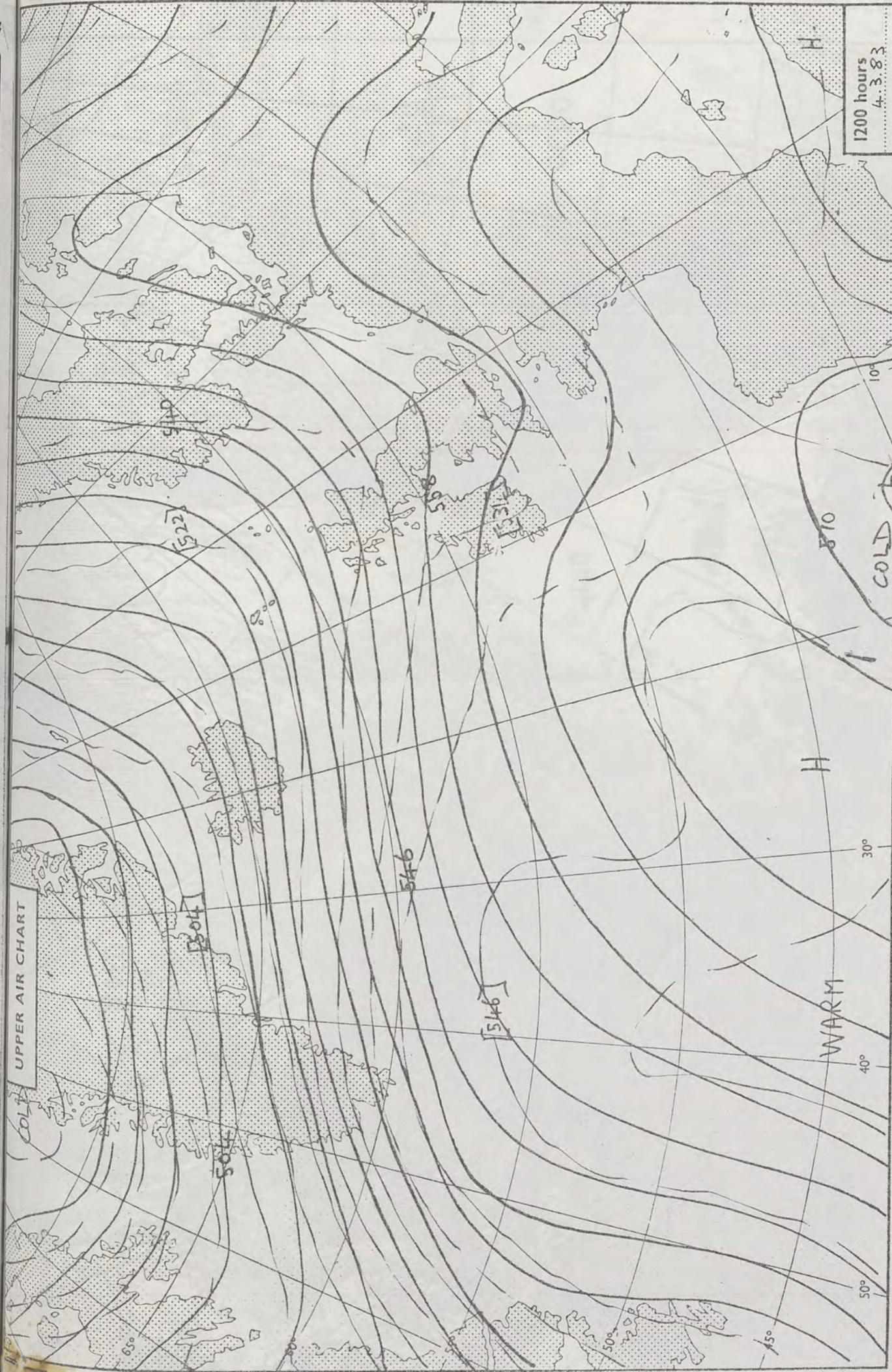
London Weather Centre 284 High Holborn London WC1V 7HX

© Crown copyright




HINE
)
to dusk
0-4h
n as X

OTHER
as a
much
were
he
ret
the
n
east
ts of
did
in
ern
nd
nly
d
a
ne
in
h
s
r
pera-
but
r
the
right



London Weather Centre 284 High Holborn London WC1V 7HX
All times are GMT
© Crown copyright
500 mb full lines
1000-500 mb pecked



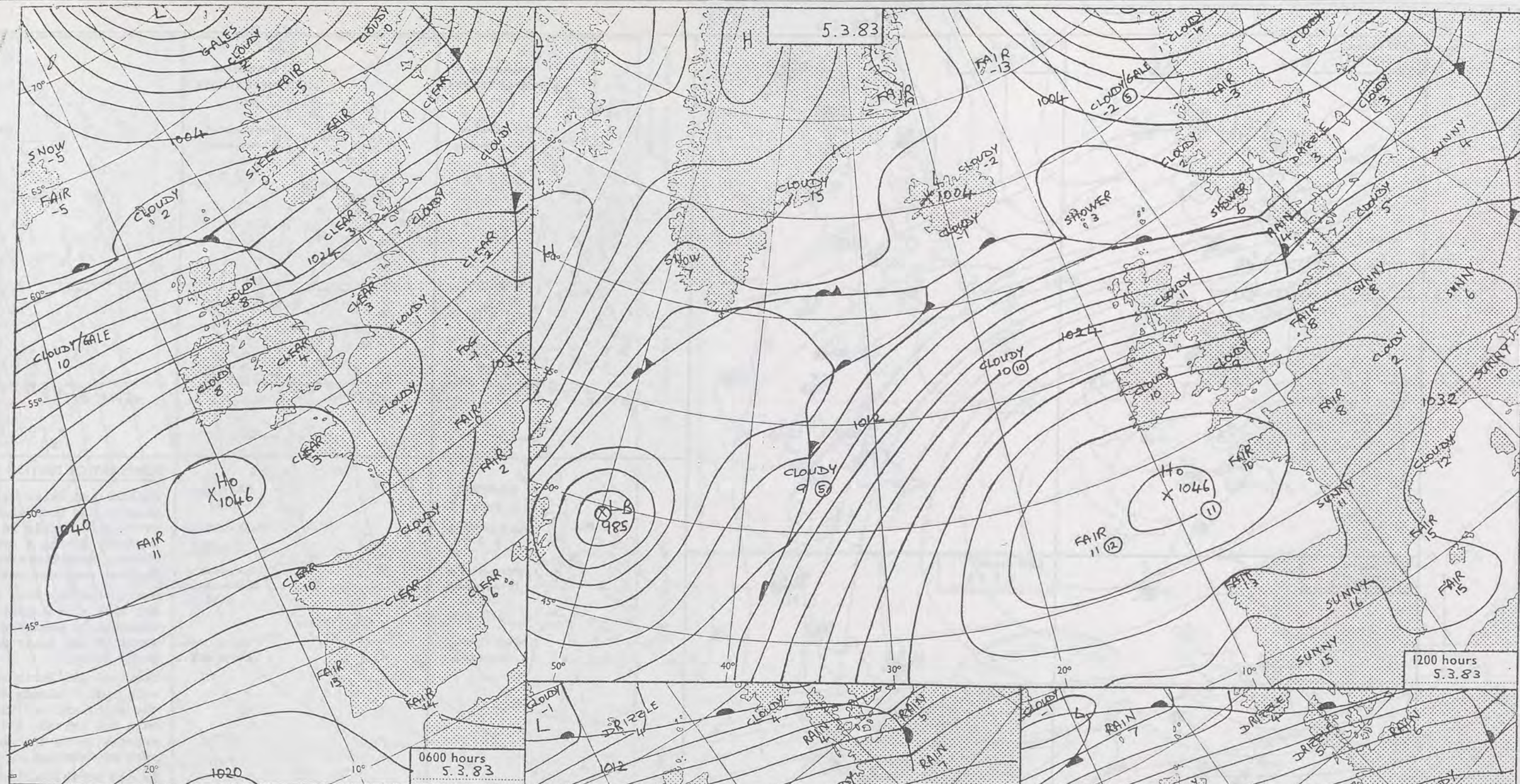
0630

43/83

0449




0308

0128



DAILY WEATHER SUMMARY

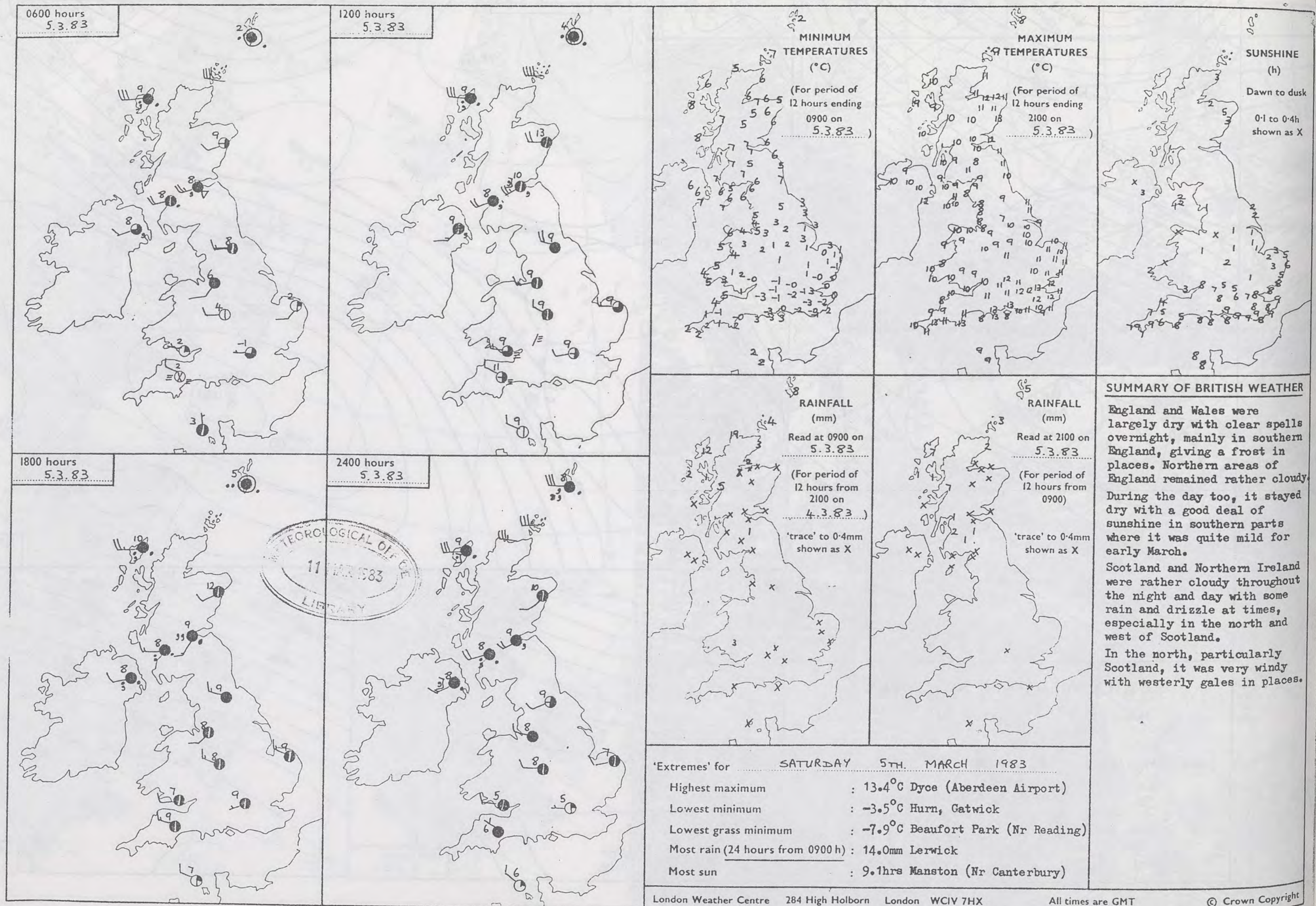
FOR SATURDAY 5TH, MARCH 1983

 Warm front
  Cold front
  Occlusion

All times are GMT

NOT FOR LOAN
 London Weather Centre 284 High Holborn London WC1V 7HX

© Crown copyright



London Weather Centre 284 High Holborn London WC1V 7HX

All times are GMT

© Crown Copyright

LINE

o dusk

0-4h
as X

OTHER

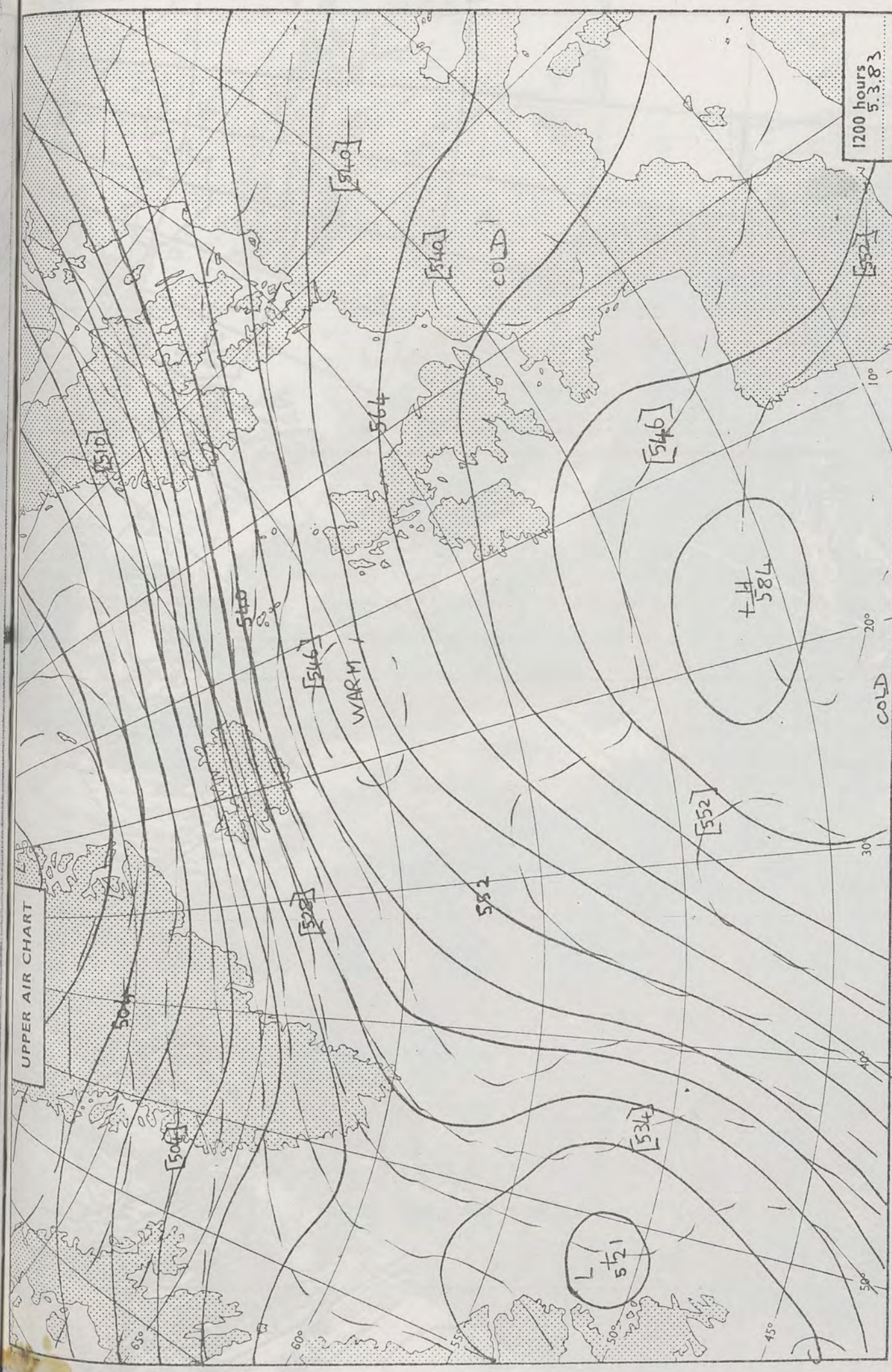
ells
hern
n

cloudy
ayed
s
or

land
hout
ne
d

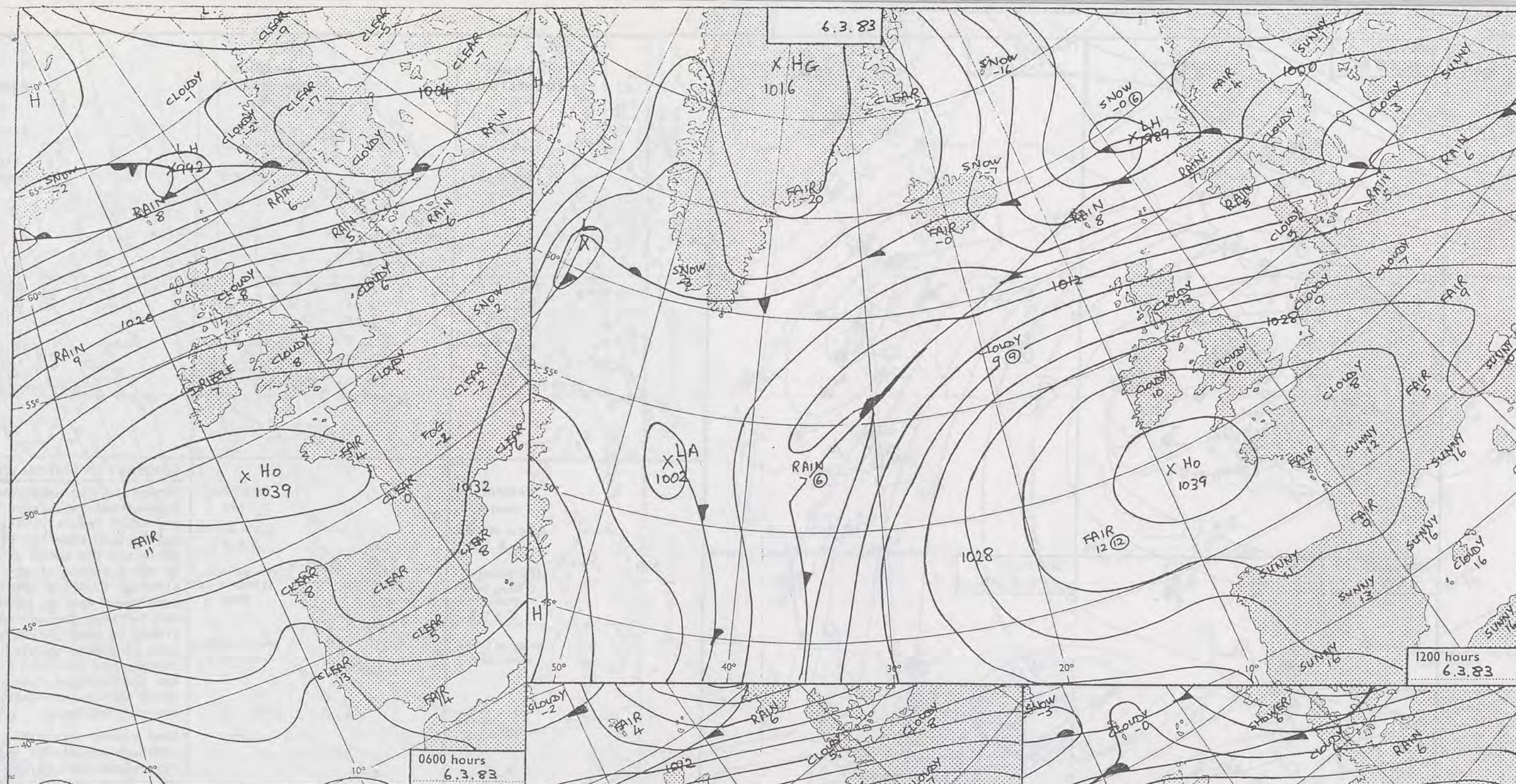
y
ces.

right



London Weather Centre 284 High Holborn London WC1V 7HX
All times are GMT
© Crown copyright
500 mb full lines
1000-500 mb pecked





DAILY WEATHER SUMMARY

FOR SUNDAY 6TH MARCH 1983



Warm front



Cold front



Occlusion

All times are GMT

NOT FOR LOAN

London Weather Centre 284 High Holborn London WC1V 7HX

© Crown copyright

0600 hours
6.3.83




1200 hours
6.3.83



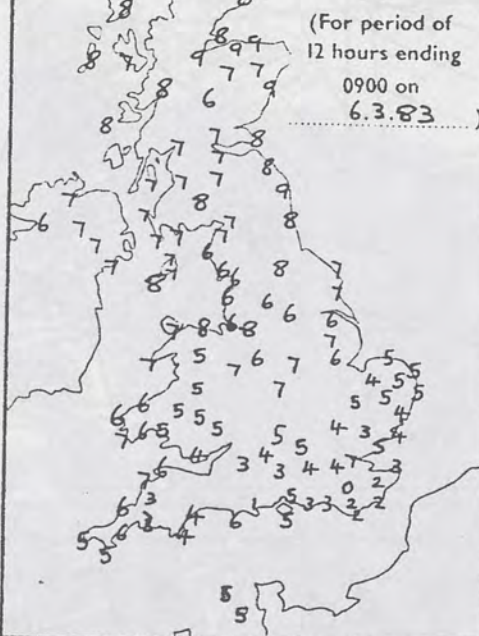
1800 hours
6.3.83



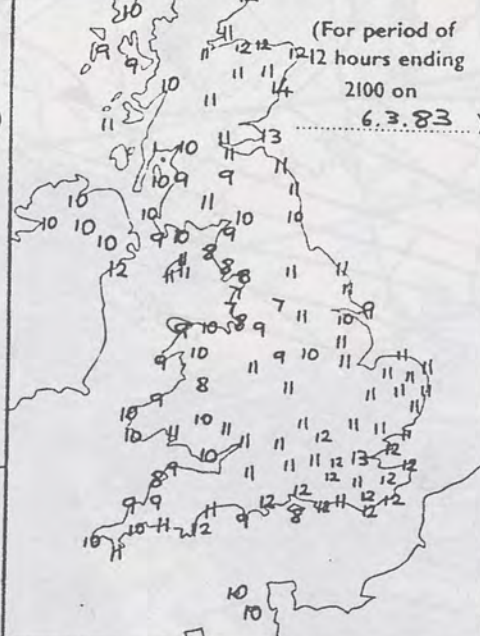
2400 hours
6.3.83



MINIMUM
TEMPERATURES
(°C)



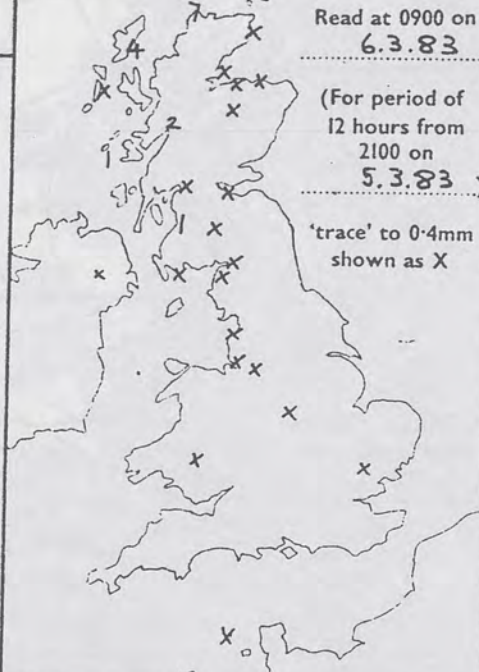
MAXIMUM
TEMPERATURES
(°C)



SUNSHINE
(h)
Dawn to dusk
0.1 to 0.4h
shown as X



RAINFALL
(mm)



RAINFALL
(mm)



SUMMARY OF BRITISH WEATHER

Throughout the night and day England and Wales were largely dry apart from a little rain and drizzle over the hills of Wales and the north of England. It was a rather cloudy day although southern counties had some sunny spells. Scotland and Northern Ireland were cloudy in most places with rain at times, mainly in western and northern districts and the Northern Isles. Some sunny intervals occurred in eastern Scotland.

Most places were mild, but in northern Britain it was also very windy with strong to gale force westerly winds, especially in the far north.

'Extremes' for SUNDAY 6TH MARCH 1983

- Highest maximum : 14.2°C Dyce
- Lowest minimum : 0.4°C Gatwick
- Lowest grass minimum : -3.9°C East Hoathly (E.Sussex)
- Most rain (24 hours from 0900 h) : 4.1mm Stornoway
- Most sun : 9.5 hr Guernsey Airport

London Weather Centre 284 High Holborn London WC1V 7HX

All times are GMT

© Crown Copyright

UPPER AIR CHART

INE

o dusk

0-4h

as X

HER

ay

gely

in

of

and.

had

nd

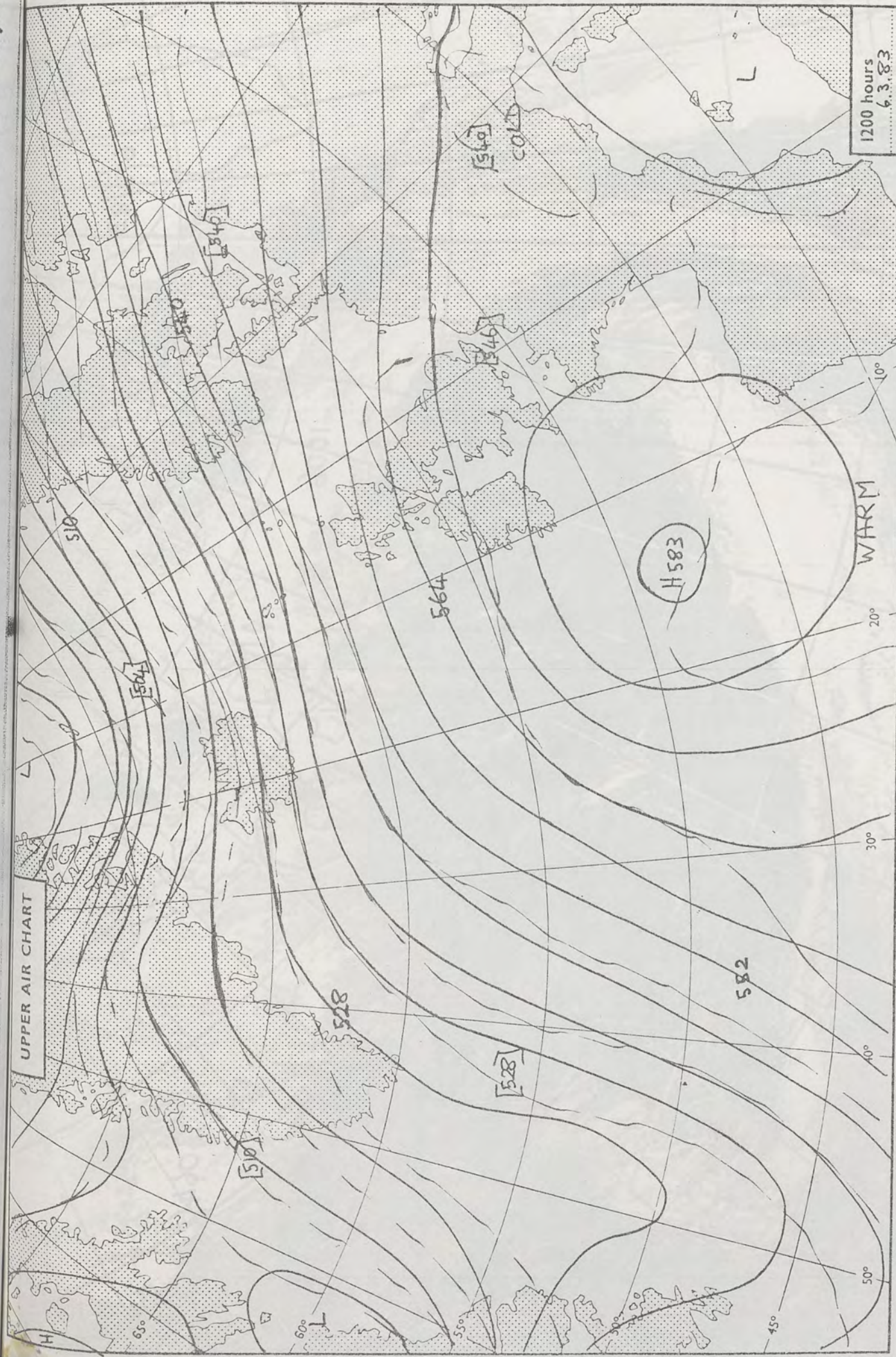
cts

me

in

o

ght




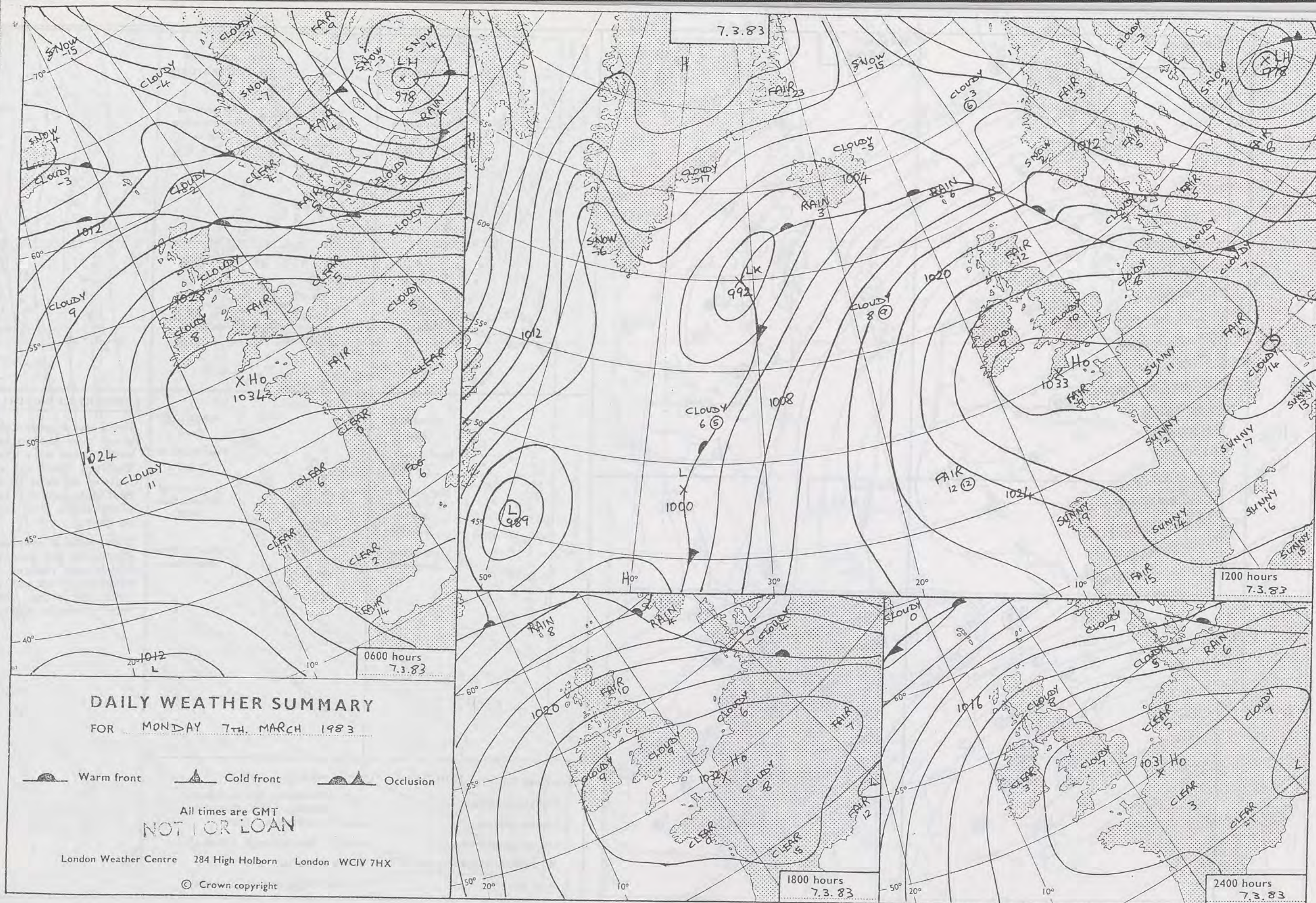
London Weather Centre 284 High Holborn London WCIV 7HX

All times are GMT

© Crown copyright

500 mb full lines
1000-500 mb pecked





0600 hours
7.3.83



1200 hours
7.3.83



1800 hours
7.3.83



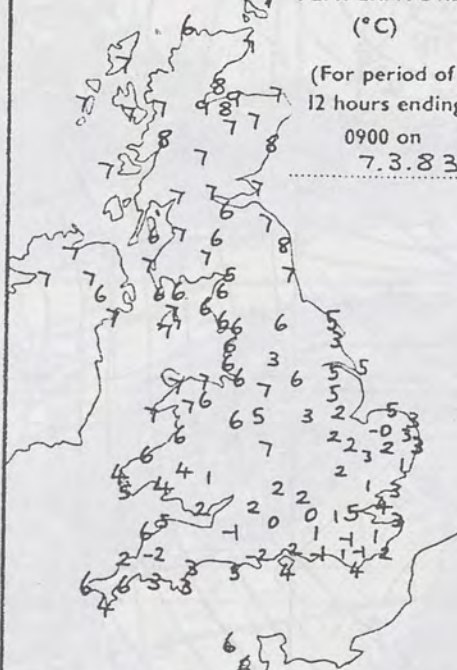
2400 hours
7.3.83



METEOROLOGICAL OFFICE
11 MAR 1983
LIBRARY

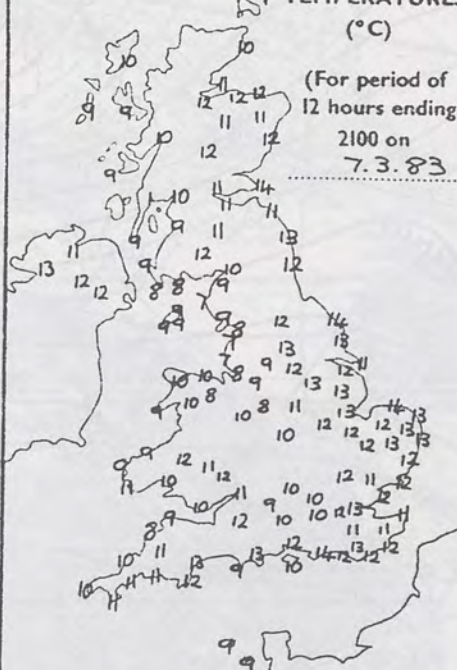
MINIMUM
TEMPERATURES
(°C)

(For period of
12 hours ending
0900 on
7.3.83)



MAXIMUM
TEMPERATURES
(°C)

(For period of
12 hours ending
2100 on
7.3.83)



SUNSHINE
(h)
Dawn to dusk
0.1 to 0.4h
shown as X



RAINFALL
(mm)

Read at 0900 on
7.3.83

(For period of
12 hours from
2100 on
6.3.83)

'trace' to 0.4mm
shown as X



RAINFALL
(mm)

Read at 2100 on
7.3.83

(For period of
12 hours from
0900)

'trace' to 0.4mm
shown as X



SUMMARY OF BRITISH WEATHER

There was a good deal of cloud over the country, but most places were dry. However, there was a little rain or drizzle in parts of Scotland, and Shetland had a wet day - with some snow at first.

Some eastern and southern districts had good breaks in the cloud, leading to a touch of frost early and late, but a fair amount of warm sunshine during the day.

'Extremes' for MONDAY 7TH MARCH 1983
Highest maximum : 14°C Leuchars, Scarborough, Cromer, Littlehampton
Lowest minimum : -1.6°C Bastreet, Hurn
Lowest grass minimum : -6.2°C Farnborough (Hants)
Most rain (24 hours from 0900 h) : 8.6mm Lerwick
Most sun : 9.4 hr Teignmouth, Torquay

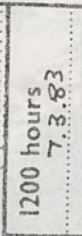
London Weather Centre 284 High Holborn London WC1V 7HX

All times are GMT


© Crown Copyright

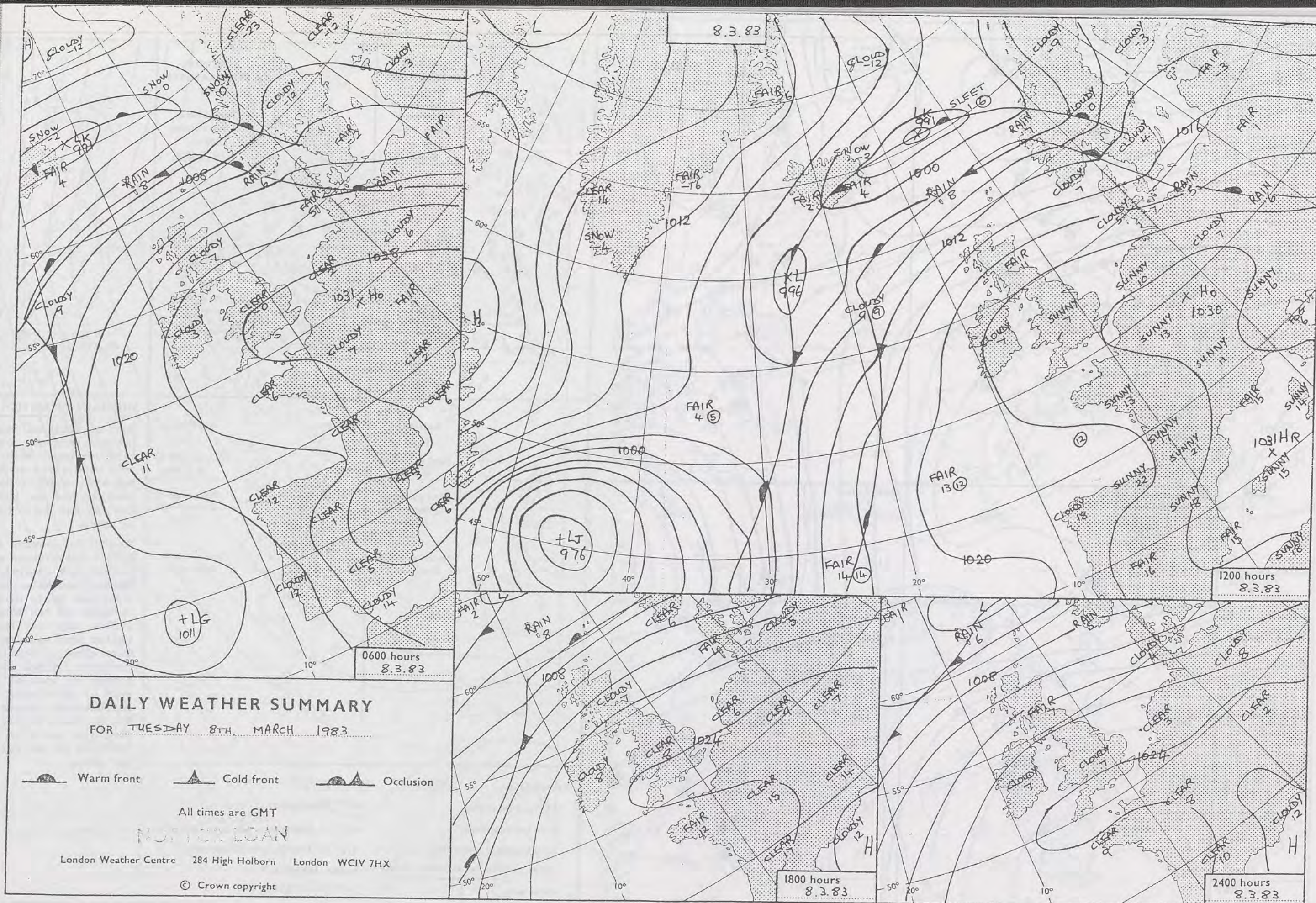
UPPER AIR CHART

copyright



© Crown copyright





DAILY WEATHER SUMMARY

FOR TUESDAY 8TH MARCH 1983

- Warm front
- Cold front
- Occlusion

All times are GMT

NOT FOR LOAN

London Weather Centre 284 High Holborn London WC1V 7HX

© Crown copyright

0600 hours
8.3.83




1200 hours
8.3.83



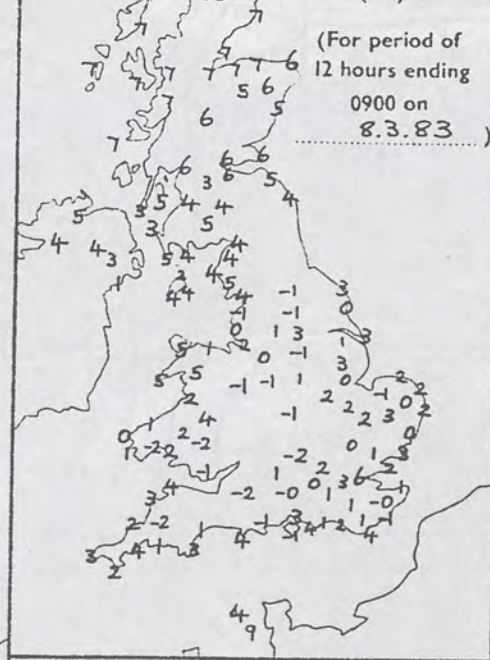
1800 hours
8.3.83



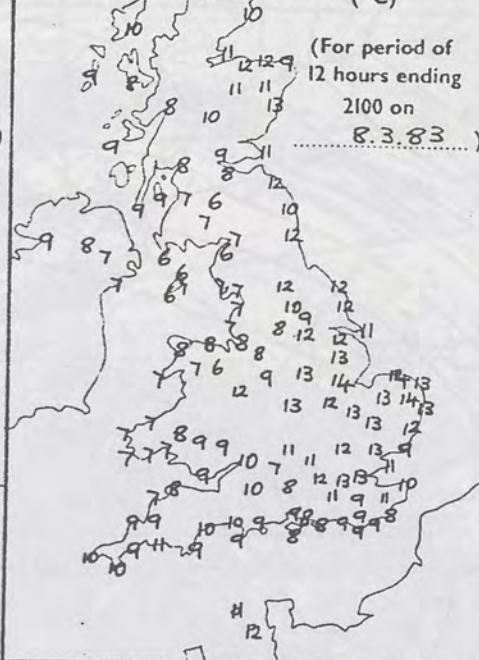
2400 hours
8.3.83



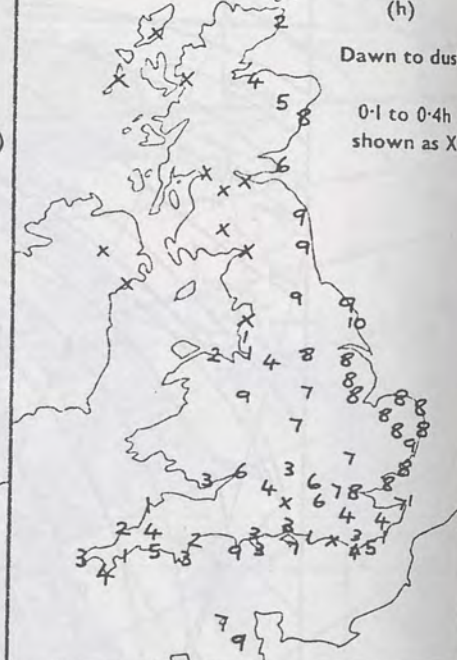
MINIMUM
TEMPERATURES
(°C)



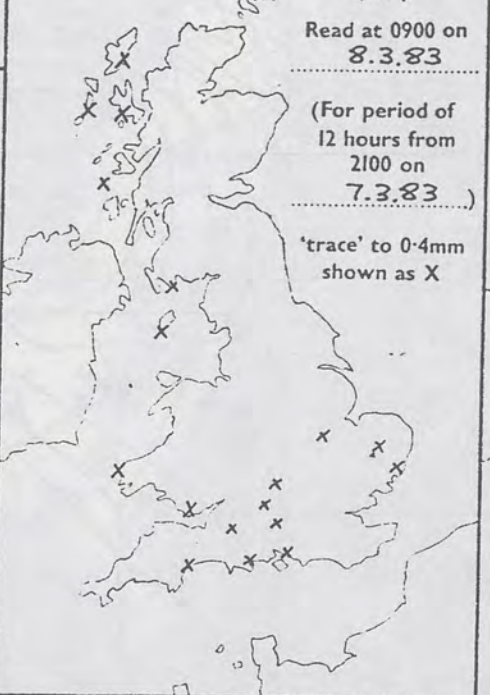
MAXIMUM
TEMPERATURES
(°C)



SUNSHINE
(h)



RAINFALL
(mm)



RAINFALL
(mm)



SUMMARY OF BRITISH WEATHER

Most of Scotland and Northern Ireland remained cloudy and mild overnight with a little rain or drizzle in the north, but with mainly clear skies over England and Wales frost and fog was quite widespread by dawn.

During the morning the fog lifted and cleared and most eastern and central parts of England and Wales had a dry, sunny and quite warm day but in parts of the south fog lifted only into low cloud, whilst most western regions were cloudy. Scotland and Northern Ireland were mainly cloudy but with only a little rain or drizzle on exposed northwestern coasts and in the Northern Isles; in sheltered parts of eastern Scotland it was quite sunny and warm.

'Extremes' for	TUESDAY 8TH MARCH 1983
Highest maximum	: 14°C Coningsby, Cromer, Coltishall
Lowest minimum	: -2.3°C Bastreet (Bodmin Moor)
Lowest grass minimum	: -7.2°C Yeovilton (Somerset)
Most rain (24 hours from 0900 h)	: 3.8mm Lerwick
Most sun	: 9.7hrs Bridlington

London Weather Centre 284 High Holborn London WC1V 7HX

All times are GMT

© Crown Copyright

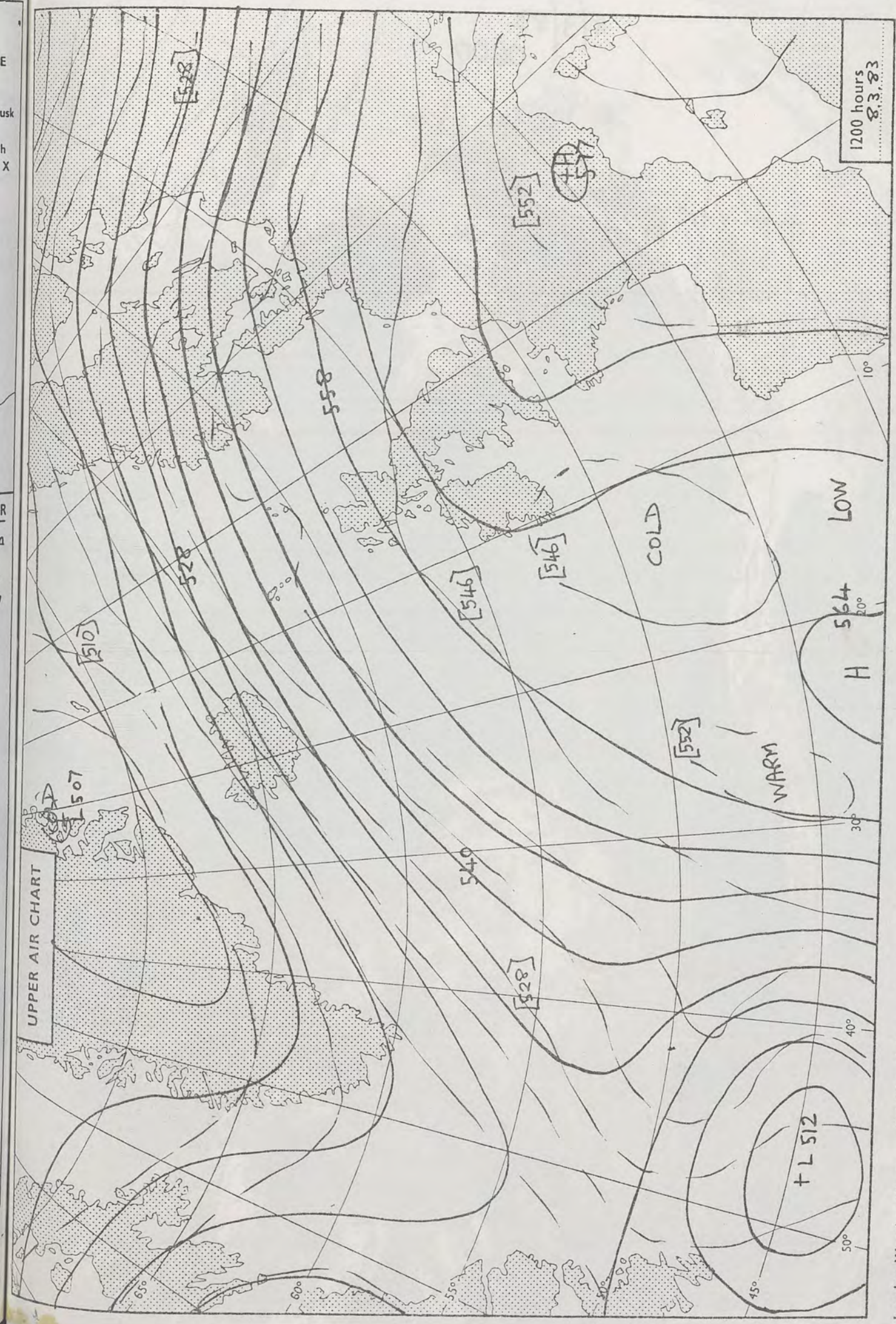
UPPER AIR CHART

SUNSHINE
(h)
awn to dusk
0-1 to 0-4h
shown as X

WEATHER
northern
y and
little
north,
skies
frost
spread

fog
most
ts of
dry,
y but
fog
oud,
ions
and
ainly
little
sed
in
ern
unny

Copyright



London Weather Centre 284 High Holborn London WC1V 7HX

All times are GMT

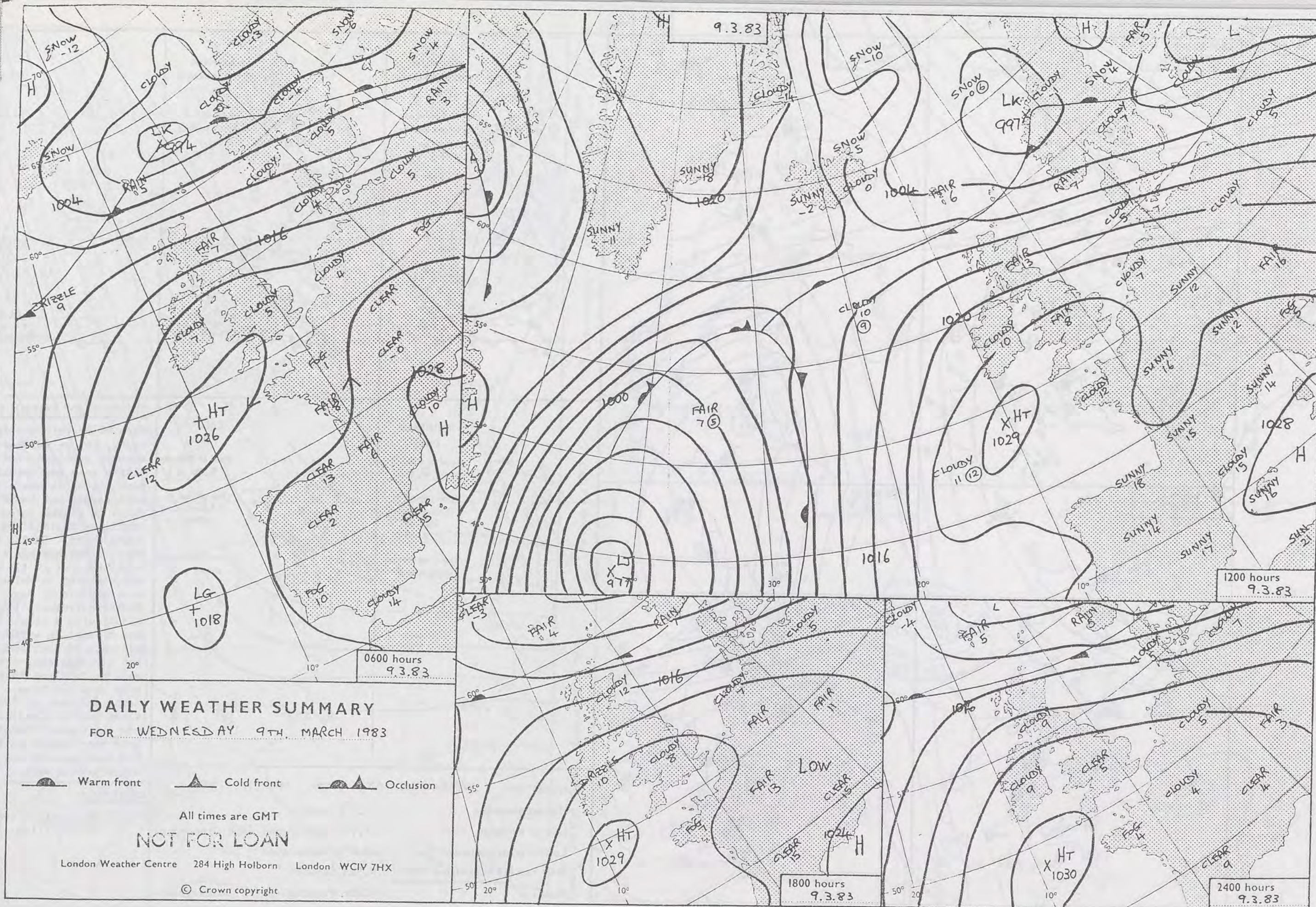
© Crown copyright

1200 hours
8.3.83

500 mb full lines
1000-500 mb pecked

8/3/83
0600





DAILY WEATHER SUMMARY
FOR WEDNESDAY 9TH. MARCH 1983

Warm front Cold front Occlusion

All times are GMT

NOT FOR LOAN

London Weather Centre 284 High Holborn London WC1V 7HX

© Crown copyright

0600 hours
9.3.83

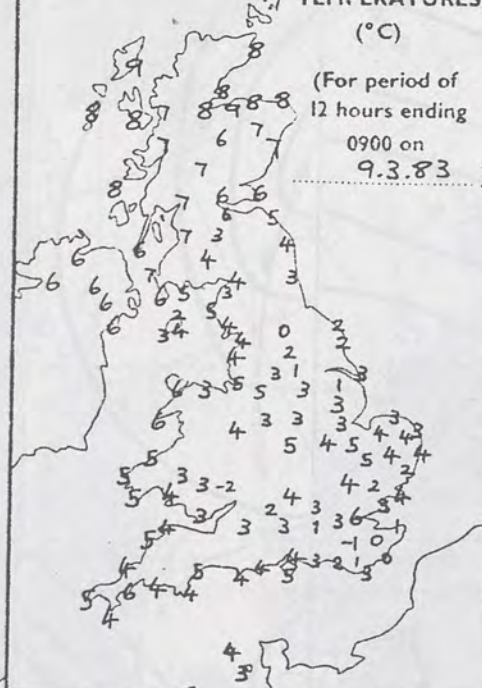


1200 hours
9.3.83



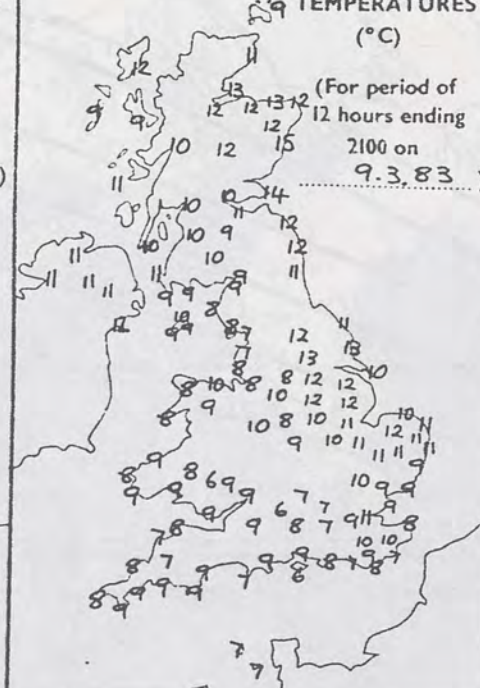
MINIMUM
TEMPERATURES
(°C)

(For period of
12 hours ending
0900 on
9.3.83)

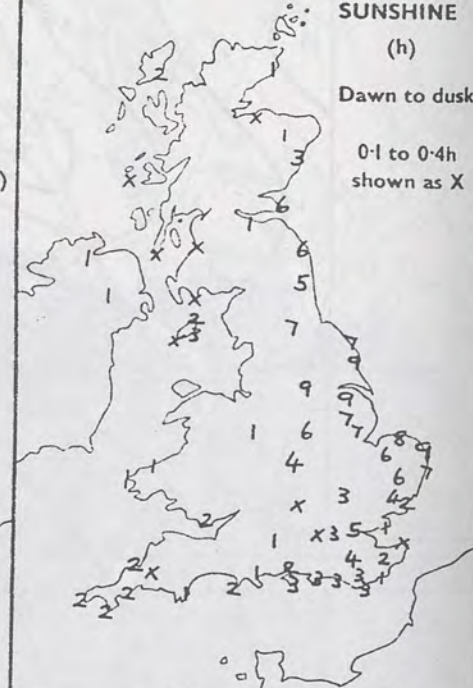


MAXIMUM
TEMPERATURES
(°C)

(For period of
12 hours ending
2100 on
9.3.83)



SUNSHINE
(h)
Dawn to dusk
0.1 to 0.4h
shown as X



1800 hours
9.3.83



2400 hours
9.3.83

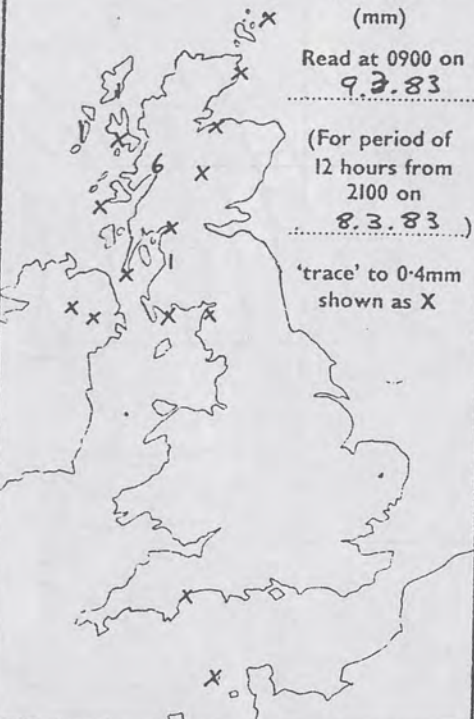


RAINFALL
(mm)

Read at 0900 on
9.3.83

(For period of
12 hours from
2100 on
8.3.83)

'trace' to 0.4mm
shown as X

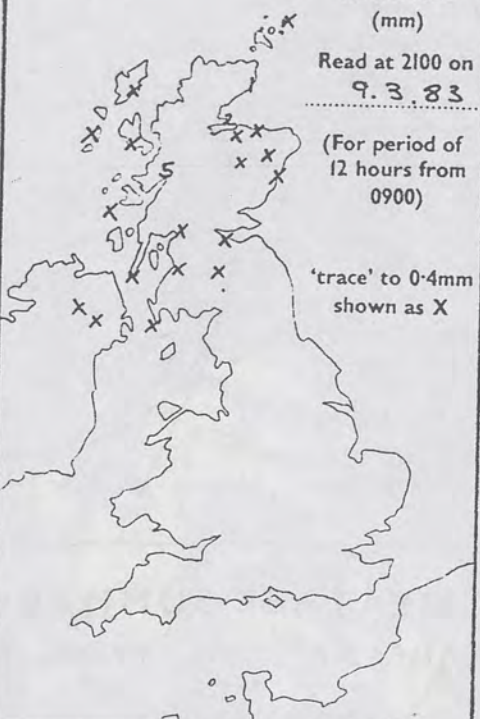


RAINFALL
(mm)

Read at 2100 on
9.3.83

(For period of
12 hours from
0900)

'trace' to 0.4mm
shown as X



SUMMARY OF BRITISH WEATHER

Much of Britain was dry over-
night, but in northern and
western Scotland there was a
little rain and drizzle. In
most places it was a fairly
mild night, but there was a
frost in places in east and
southeast England and in
South Wales. During the day
eastern England had some
sunshine, but in the south
and west and in Wales it was
a mainly cloudy day. In
Northern Ireland it was
cloudy with a little rain
and drizzle in a few places
and much of Scotland, too,
had a cloudy day, although in
eastern Scotland there was
some warm sunshine. In the
north and west of Scotland
there was rain and drizzle
now and again. Temperatures
were near normal in the south,
but many eastern and northern
areas became warm.

'Extremes' for WEDNESDAY 9TH MARCH 1983

Highest maximum : 15.3°C Dyce
Lowest minimum : -1.7°C Cwmbargoed (Mid Glamorgan)
Lowest grass minimum : -8.0°C Cwmbargoed
Most rain (24 hours from 0900 h) : 9.5mm Lerwick
Most sun : 9.4hr Finningley (nr Doncaster)


CORRECTION

8.3.83 Most rain 6.4mm
Fort William.

London Weather Centre 284 High Holborn London WC1V 7HX

All times are GMT

© Crown Copyright



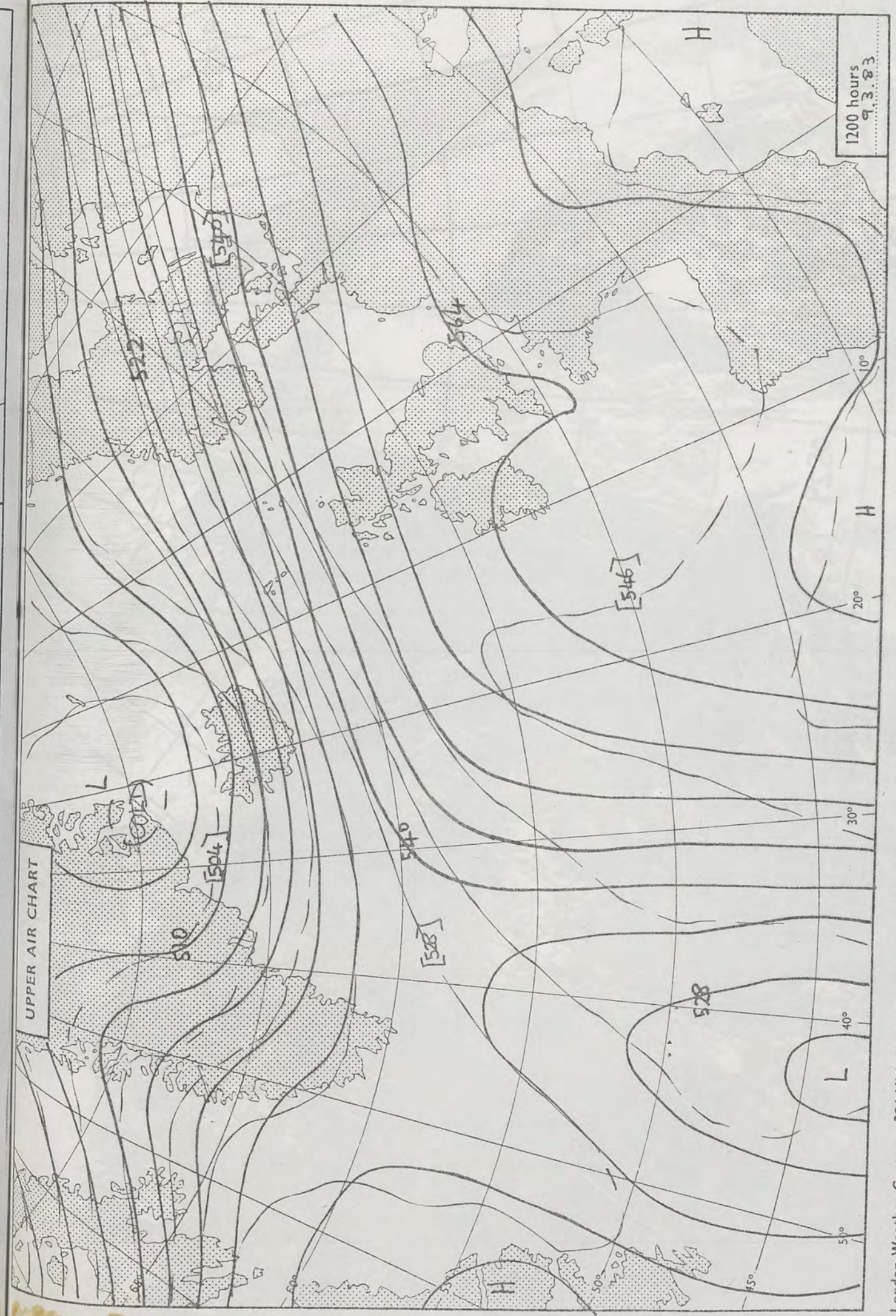
UPPER AIR CHART

SHINE
h)
to dusk
to 0.4h
own as X

ATHER
over-
nd
as a
In
-ly
a
nd
day
h
was

es
h in
s
he
d
e
res
outh,
ern

yright




1200 hours
23.8.83

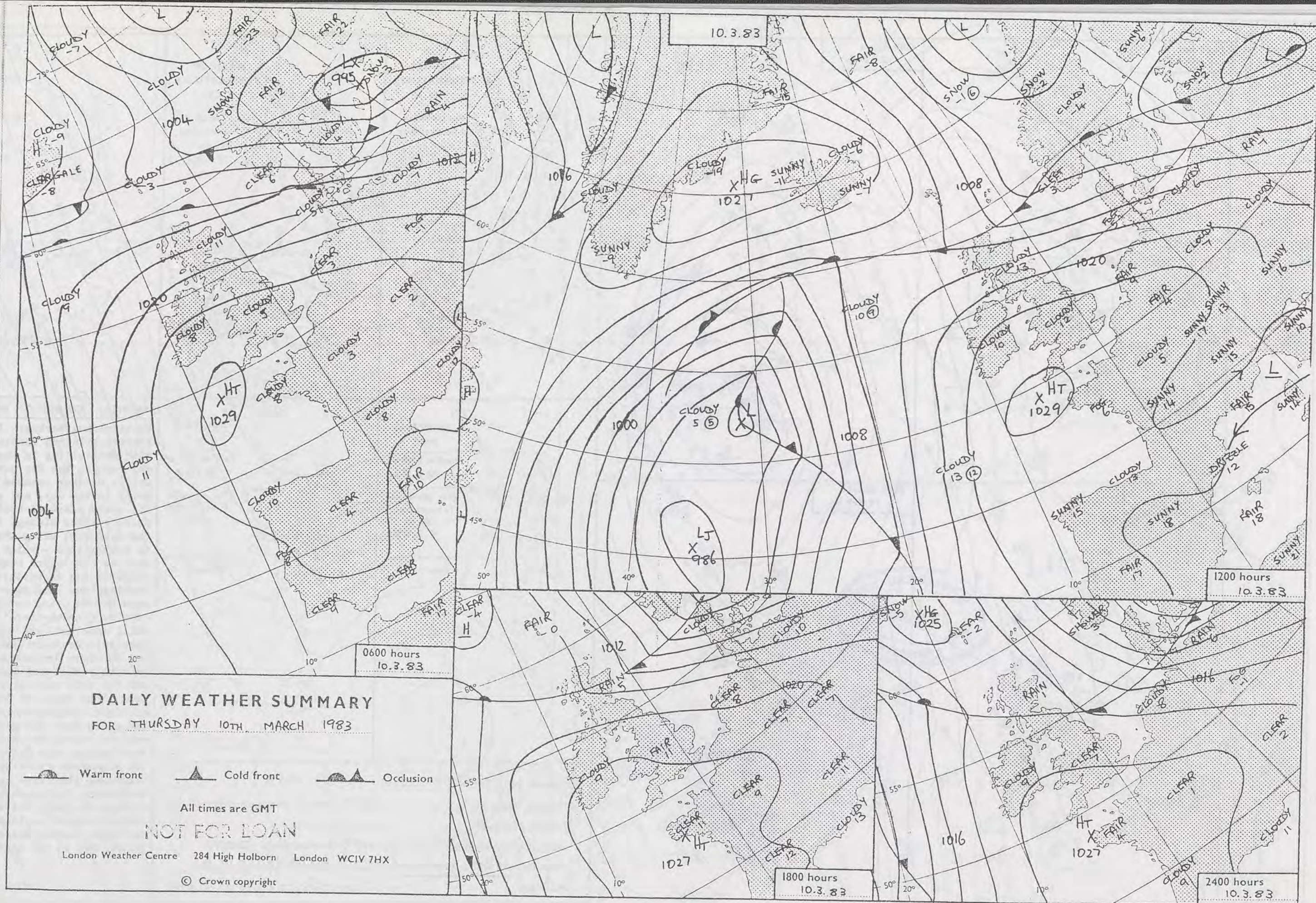
500 mb full lines
1000-500 mb pecked

© Crown copyright

All times are GMT

London Weather Centre 284 High Holborn London WC1V 7HX





0600 hours
10.3.83



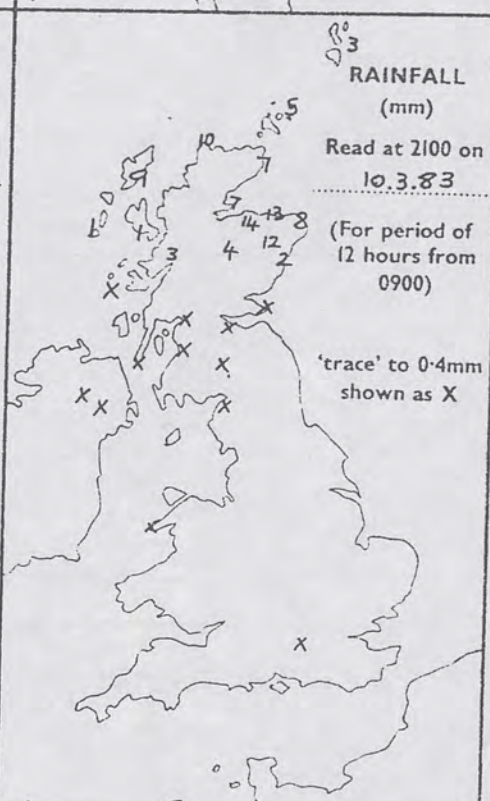
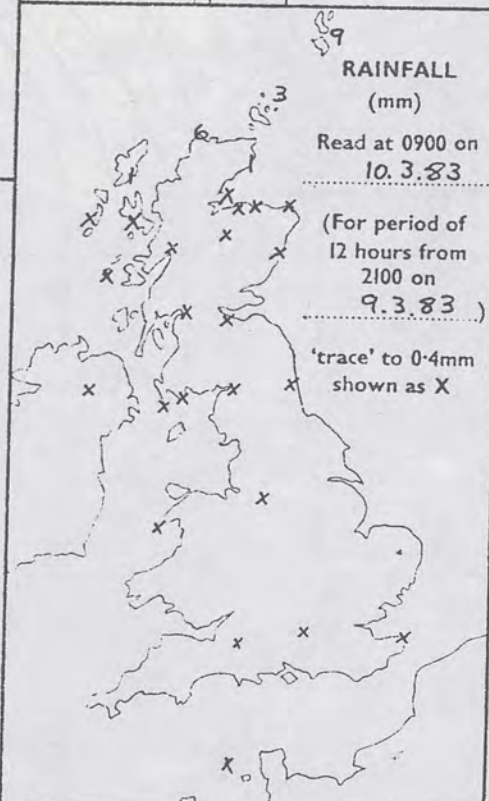
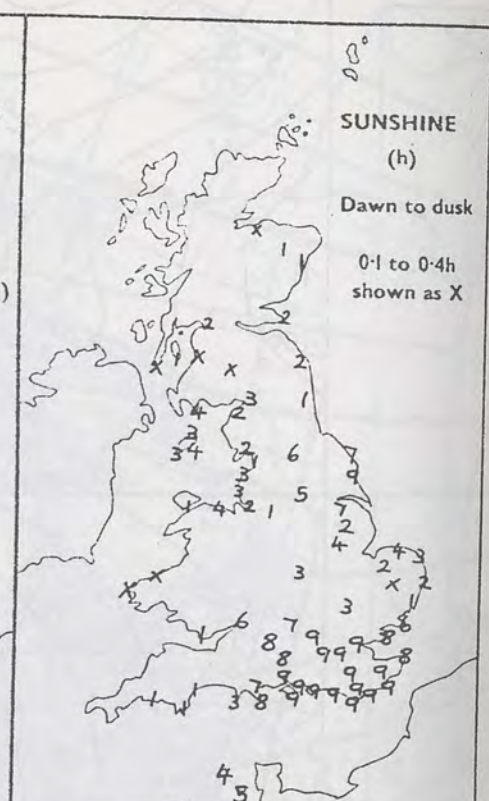
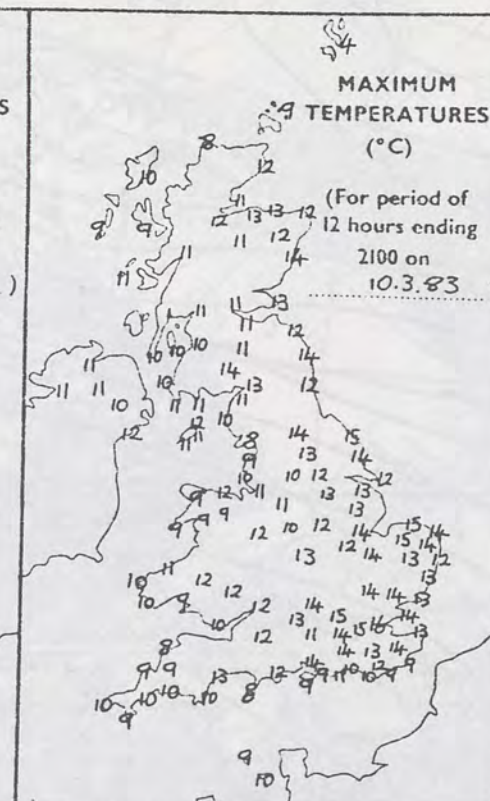
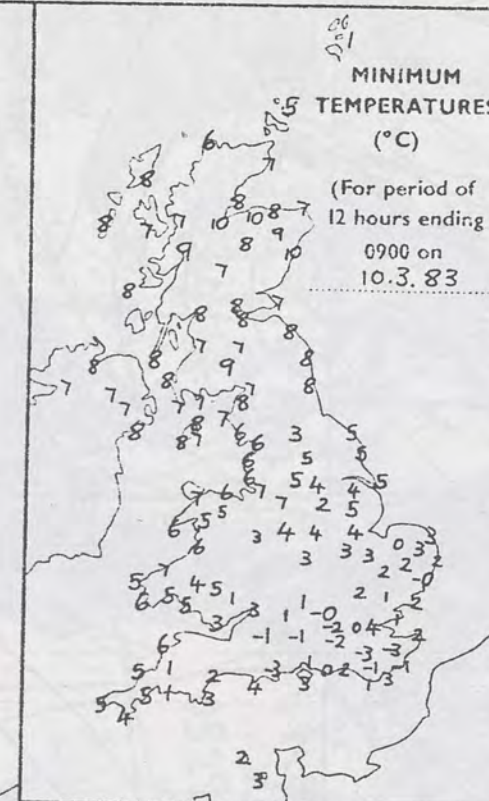

1200 hours
10.3.83



1800 hours
10.3.83



2400 hours
10.3.83



SUMMARY OF BRITISH WEATHER

Scotland and Northern Ireland started mild and mostly cloudy, with coastal fog in the west and rain in the far north. Colder weather reached Shetland early in the day, and got to the north coast of Scotland shortly after midday. Most of the rain fell after the drop in temperature - which was as much as 6°C in one hour in places - and in northern Scotland the rain turned to snow before dying out in the evening (though there were still some hail and snow showers). Southern Scotland and Northern Ireland stayed generally mild and cloudy, but the cold air had reached from about Tiree to Boulmer by midnight. England and Wales had a dry day; the southwest, much of Wales, the Midlands and East Anglia were fairly cloudy, but elsewhere there was some sunshine, prolonged in the southeast. It became warm in eastern England, but was cooler towards western and southern coasts; there was patchy fog in the southwest.

'Extremes' for THURSDAY 10th MARCH 1983

Highest maximum	: 15.9°C London Weather Centre
Lowest minimum	: -3.0°C Gatwick
Lowest grass minimum	: -7.5°C Farnborough (Hants)
Most rain (24 hours from 0900 h)	: 16.3mm Kinloss (Moray Firth)
Most sun	: 9.3hrs Shanklin (Isle of Wight)

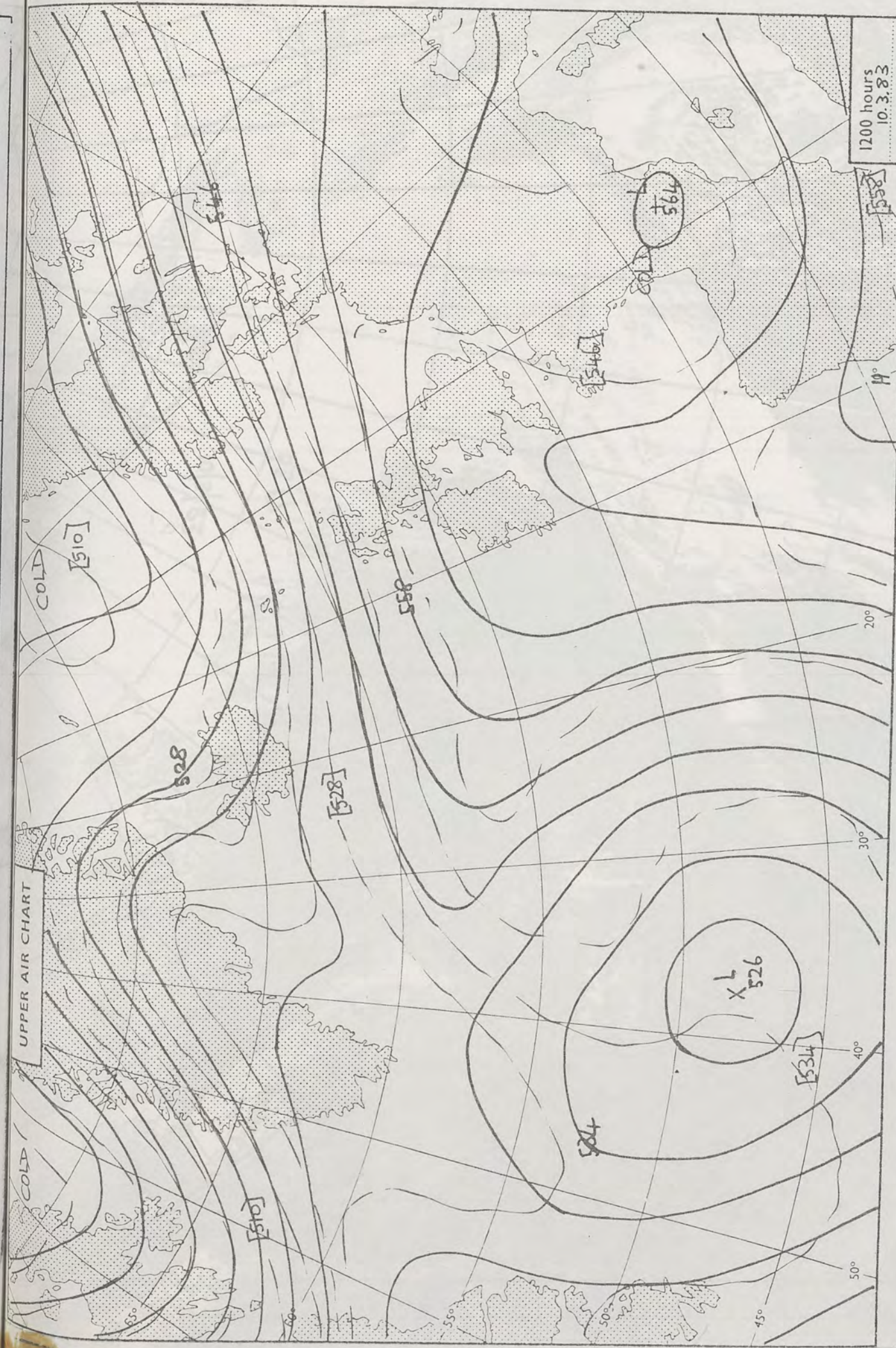
London Weather Centre 284 High Holborn London WC1V 7HX

All times are GMT

© Crown Copyright

SHINE
(h)
n to dusk
to 0-4h
wn as X

ATHER
land
cloudy,
rest
.
otland
to
nd
t of
rop
s as
n
to
the
e
nd
ed
ed
r by
s
st,
s and
oudy,
me
in
t.
yright




London Weather Centre 284 High Holborn London WC1V 7HX

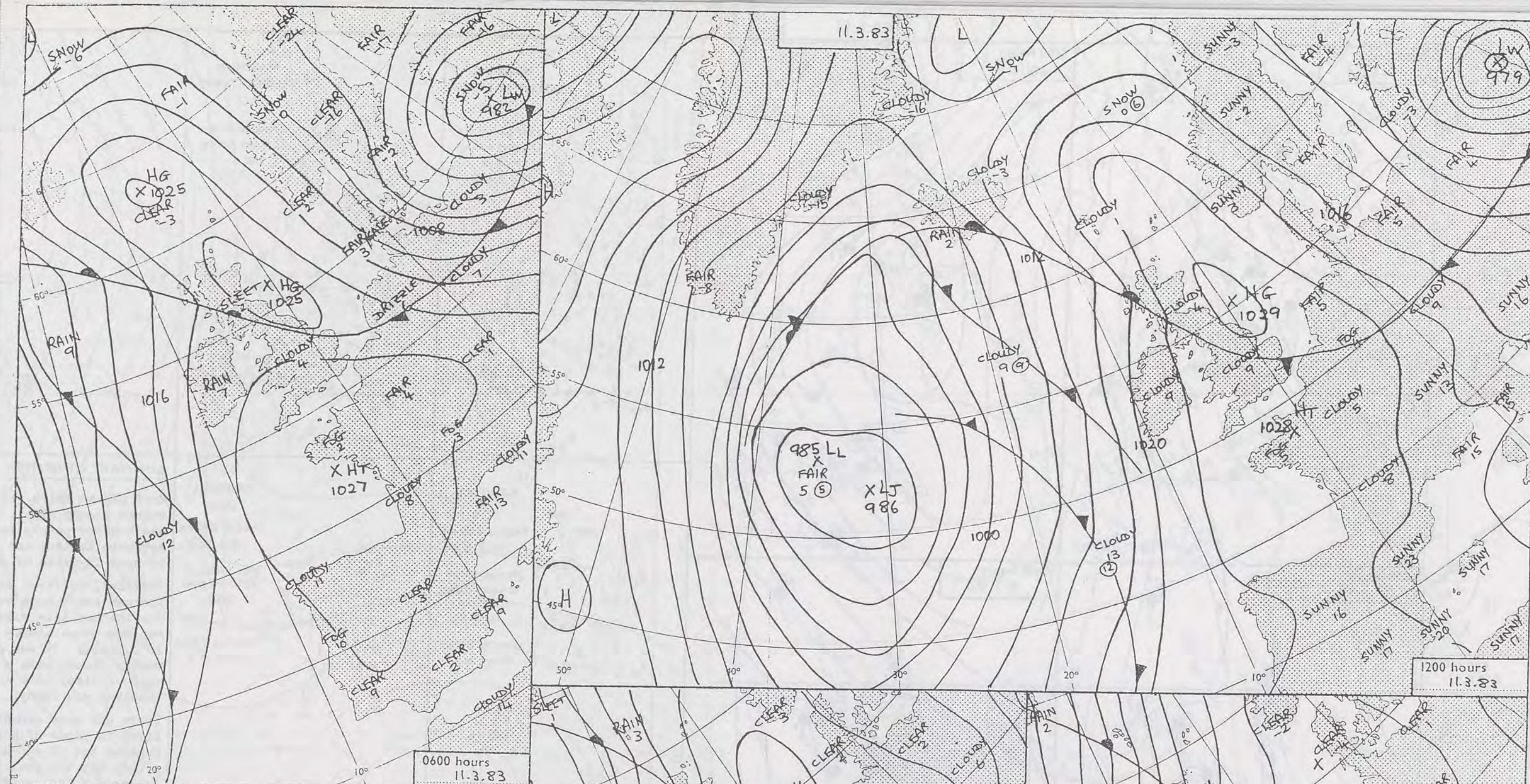
All times are GMT

© Crown copyright

1200 hours
10.3.83




500 mb full lines
1000-500 mb pecked





DAILY WEATHER SUMMARY

FOR FRIDAY 11TH MARCH 1983

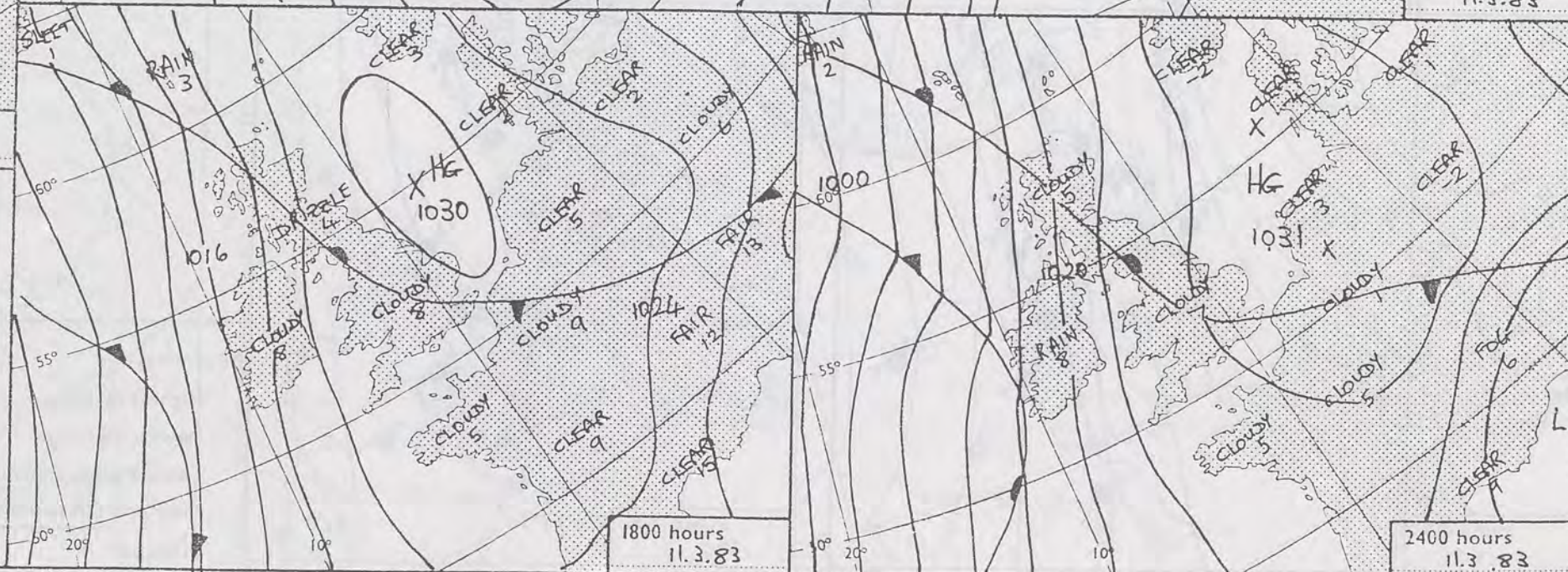
 Warm front
  Cold front
  Occlusion

All times are GMT

NOT FOR LAM

London Weather Centre 284 High Holborn London WC1V 7HX

© Crown copyright



0600 hours
11.3.83



1200 hours
11.3.83



1800 hours
11.3.83

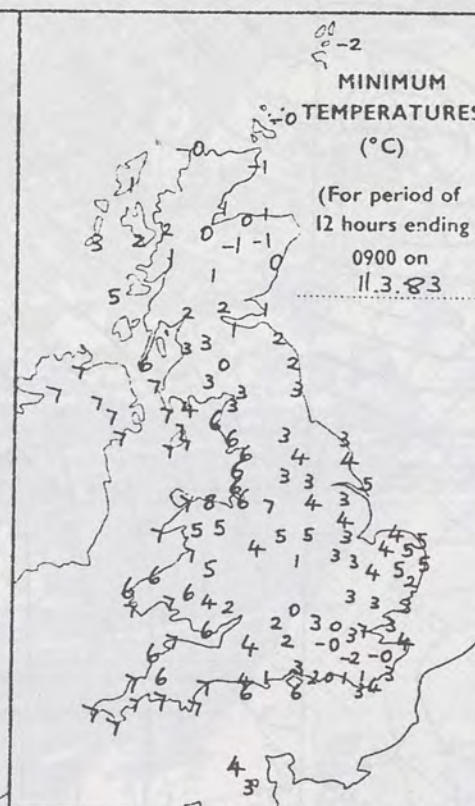


2400 hours
11.3.83



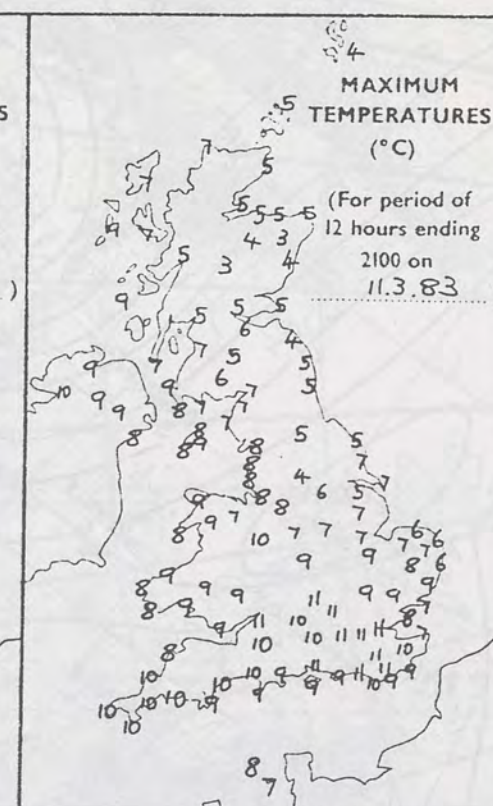
MINIMUM
TEMPERATURES
(°C)

(For period of
12 hours ending
0900 on
11.3.83)



MAXIMUM
TEMPERATURES
(°C)

(For period of
12 hours ending
2100 on
11.3.83)



SUNSHINE
(h)

Dawn to dusk
0.1 to 0.4h
shown as X

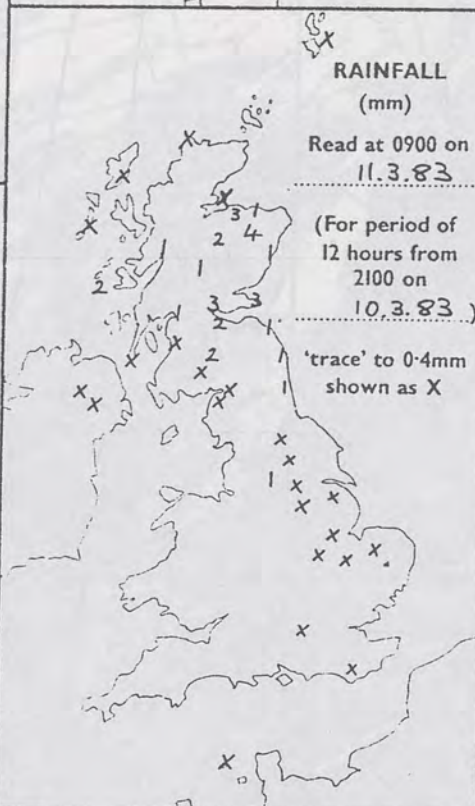


RAINFALL
(mm)

Read at 0900 on
11.3.83

(For period of
12 hours from
2100 on
10.3.83)

'trace' to 0.4mm
shown as X

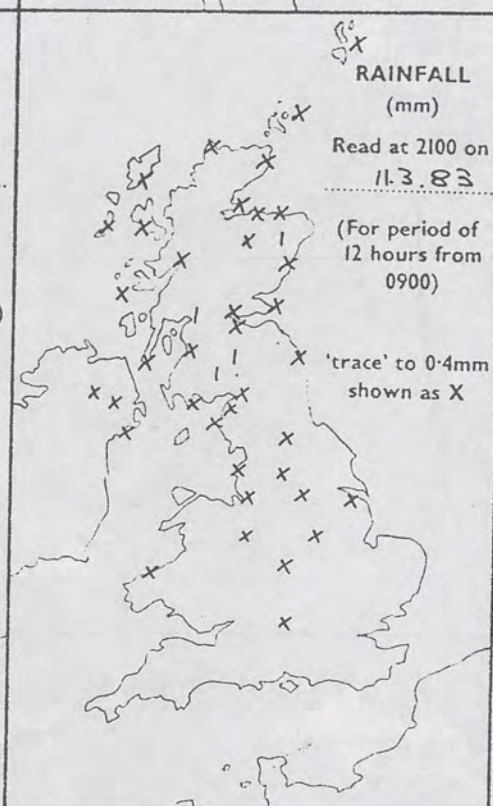


RAINFALL
(mm)

Read at 2100 on
11.3.83

(For period of
12 hours from
0900)

'trace' to 0.4mm
shown as X



SUMMARY OF BRITISH WEATHER

Most places had a dry but rather cloudy night. There was however patchy fog in southern England and some rain or snow in parts of Scotland.

Scotland, northern and eastern England had a much colder day than of late with maximum temperatures some 10°C lower. It was also mostly cloudy with a little rain or sleet here and there. Shetland was sunny.

There was some sunshine at first in parts of southern England but it was a mostly cloudy day too over Northern Ireland, Wales, southern and central areas of England, although mostly dry and still on the mild side.

'Extremes' for FRIDAY 11TH MARCH 1983

Highest maximum : 11.3°C Heathrow Airport
Lowest minimum : -1.8°C Lerwick (Shetland)
Lowest grass minimum : -5.0°C Brize Norton (Oxon)
Most rain (24 hours from 0900 h) : 9.5mm Benbecula (Outer Hebrides)
Most sun : 6.9hrs Lerwick

London Weather Centre 284 High Holborn London WC1V 7HX

All times are GMT

© Crown Copyright

UPPER AIR CHART

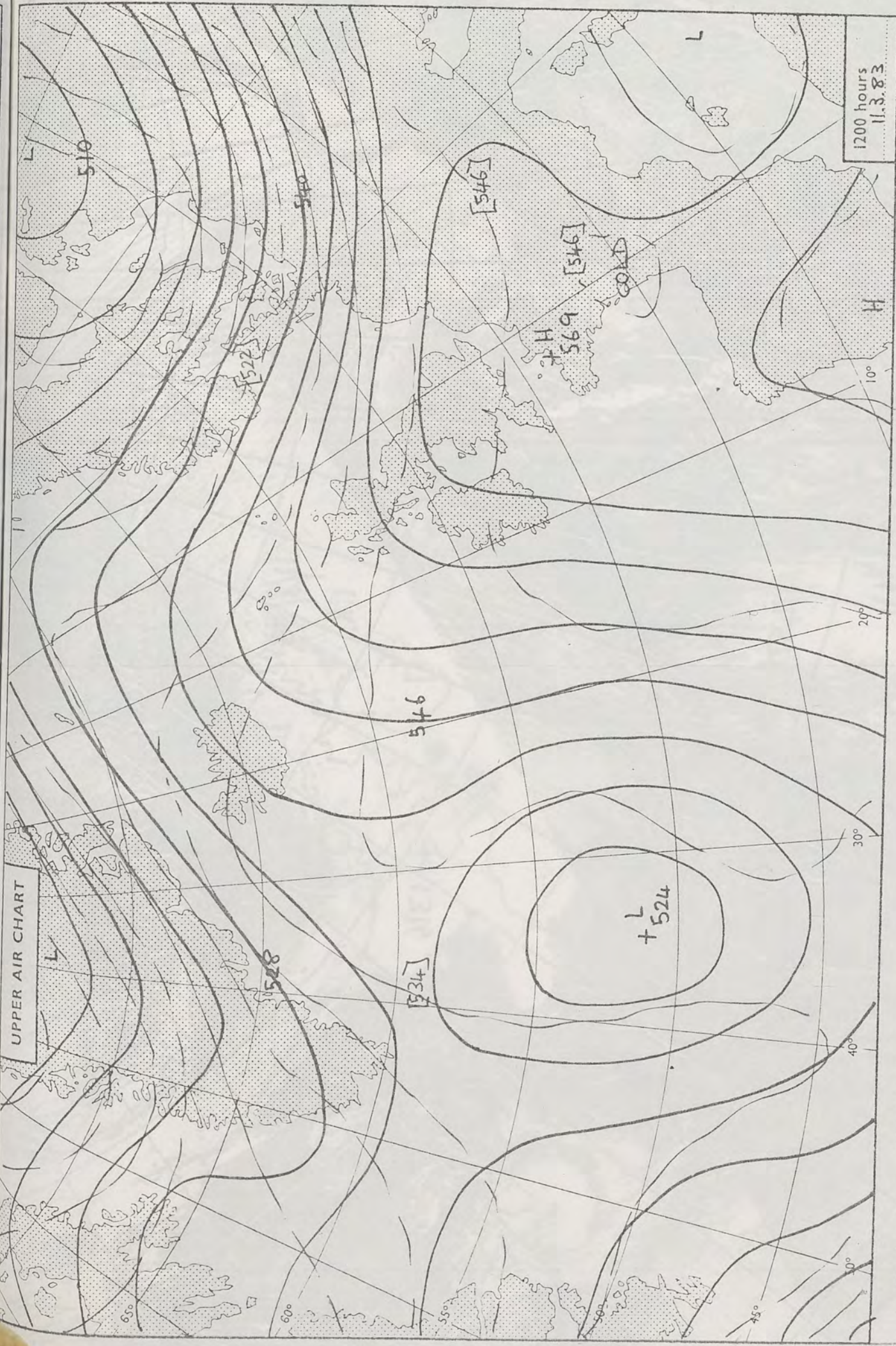
7
NSHINE
(h)
wn to dusk
l to 0.4h
own as X

EATHER


ut
ere
in
ne rain
land.
eastern
or
e
tle
here.

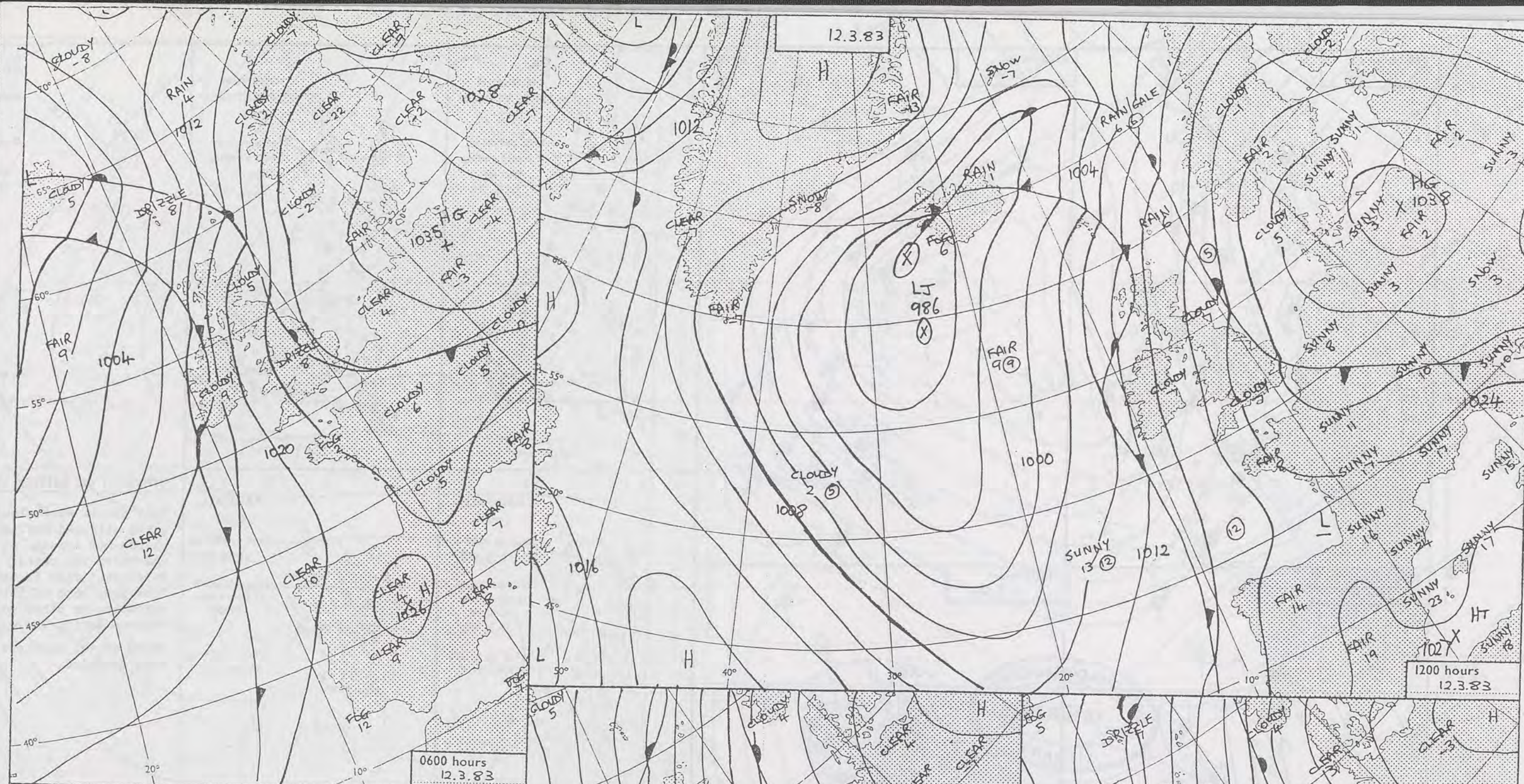
at
rn
tly
hern
and
still

copyright






London Weather Centre 284 High Holborn London WC1V 7HX
All times are GMT
© Crown copyright
500 mb full lines
1000-500 mb pecked





DAILY WEATHER SUMMARY

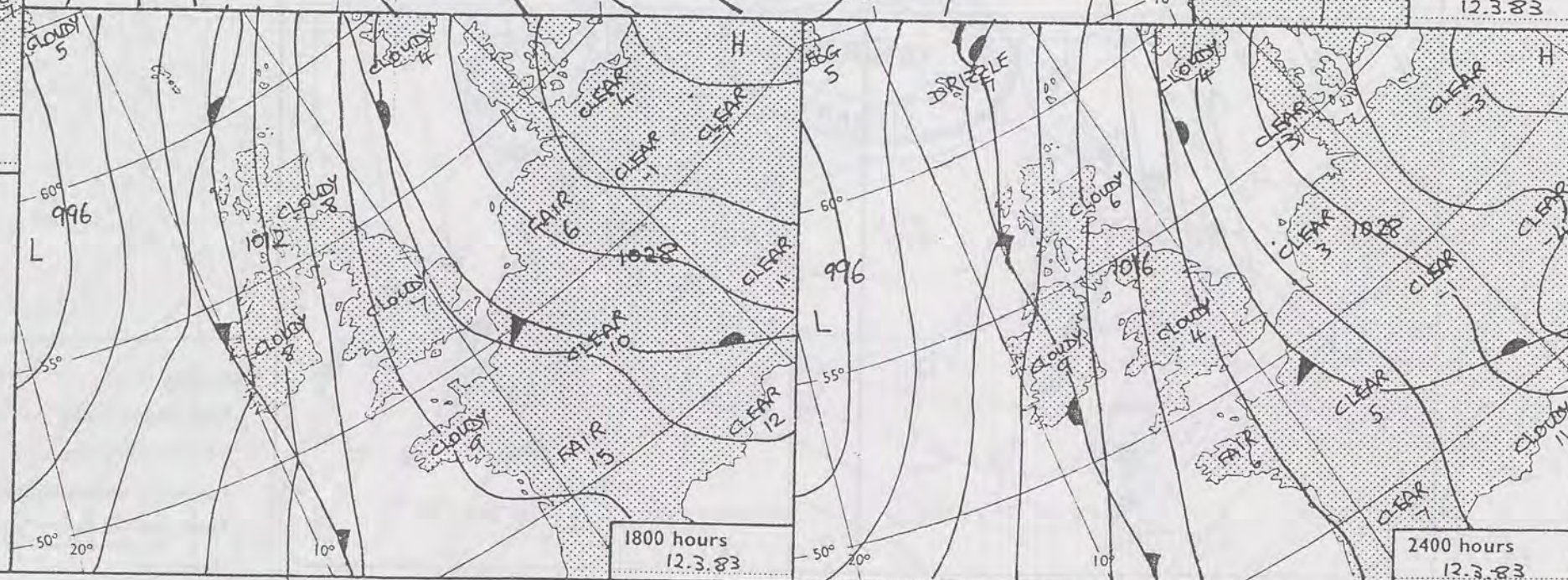
FOR SATURDAY 12TH MARCH 1983

 Warm front
  Cold front
  Occlusion

All times are GMT

London Weather Centre 284 High Holborn London WC1V 7HX

© Crown copyright



0600 hours
12.3.83




1200 hours
12.3.83



1800 hours
12.3.83

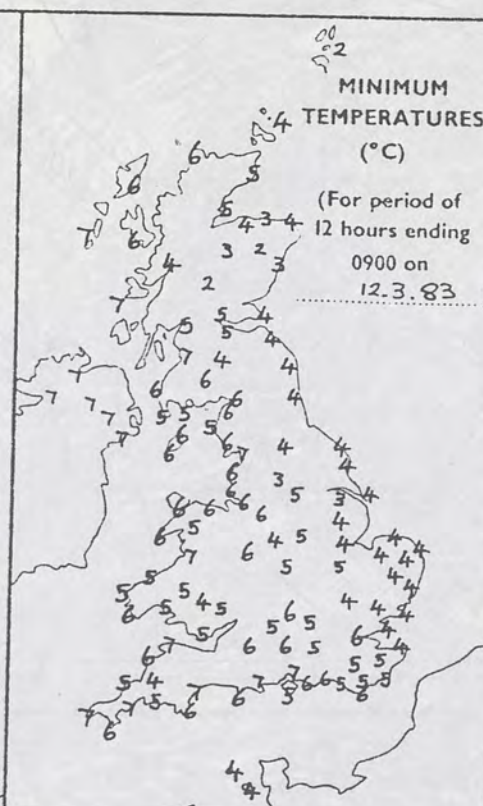


2400 hours
12.3.83



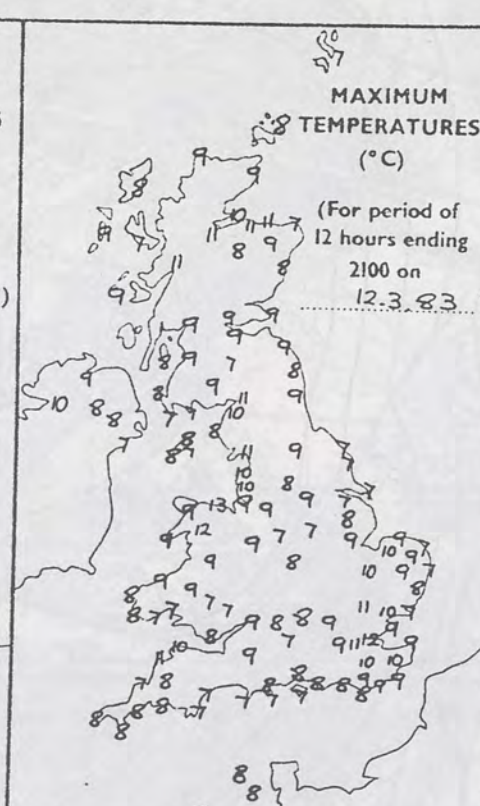
MINIMUM
TEMPERATURES
(°C)

(For period of
12 hours ending
0900 on
12.3.83.)

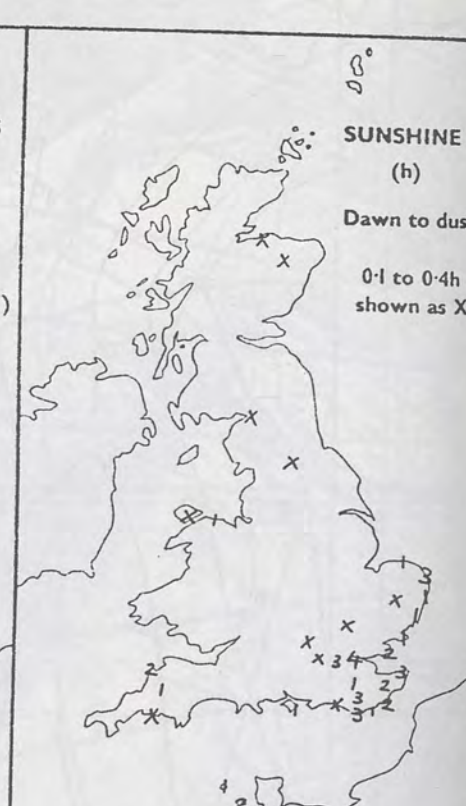


MAXIMUM
TEMPERATURES
(°C)

(For period of
12 hours ending
2100 on
12.3.83.)



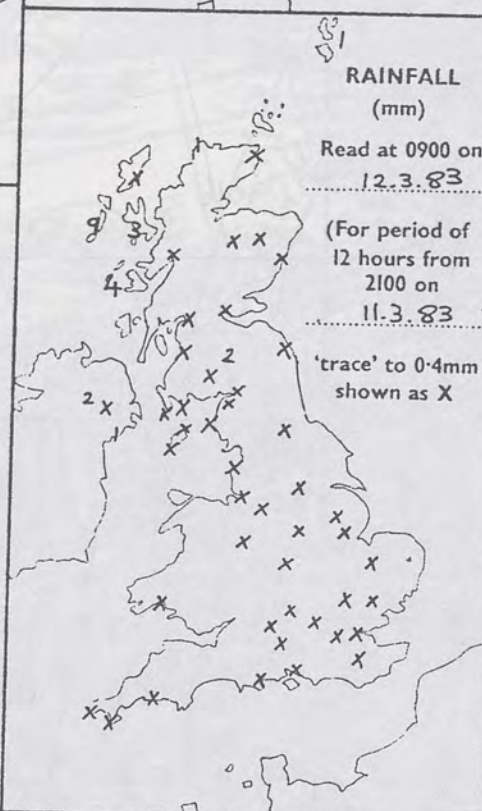
SUNSHINE
(h)
Dawn to dusk
0.1 to 0.4h
shown as X



RAINFALL
(mm)

Read at 0900 on
12.3.83

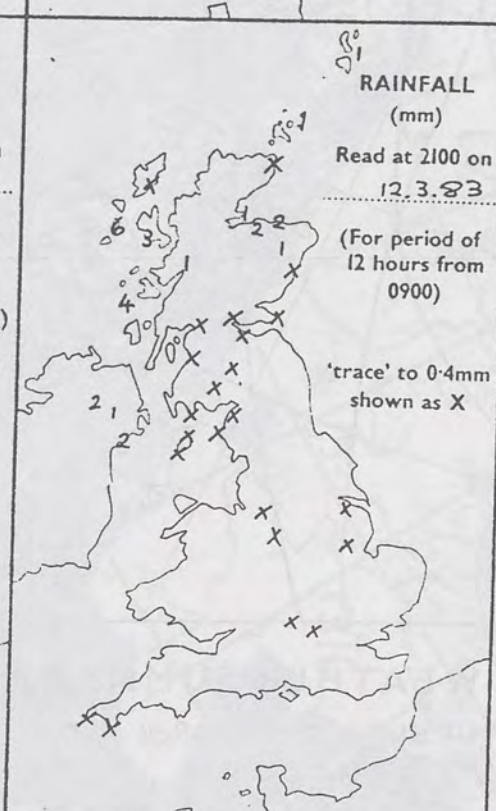
(For period of
12 hours from
2100 on
11.3.83.)



RAINFALL
(mm)

Read at 2100 on
12.3.83

(For period of
12 hours from
0900)



SUMMARY OF BRITISH WEATHER

Most places were cloudy but quite mild and dry. Some places had drizzle at first, and there was rather persistent rain in the Hebrides, some of this spreading to other northern regions during the day.

Parts of the southeast had some sunshine.

'Extremes' for SATURDAY 12TH MARCH 1983

Highest maximum : 13°C Colwyn Bay
Lowest minimum : 1.9°C Tummel Bridge (Central Scotland)
Lowest grass minimum : -3.0°C Lossiemouth (Moray Firth)
Most rain (24 hours from 0900 h) : 13.0mm Benbecula
Most sun : 4.2hrs London Weather Centre

London Weather Centre 284 High Holborn London WC1V 7HX

All times are GMT

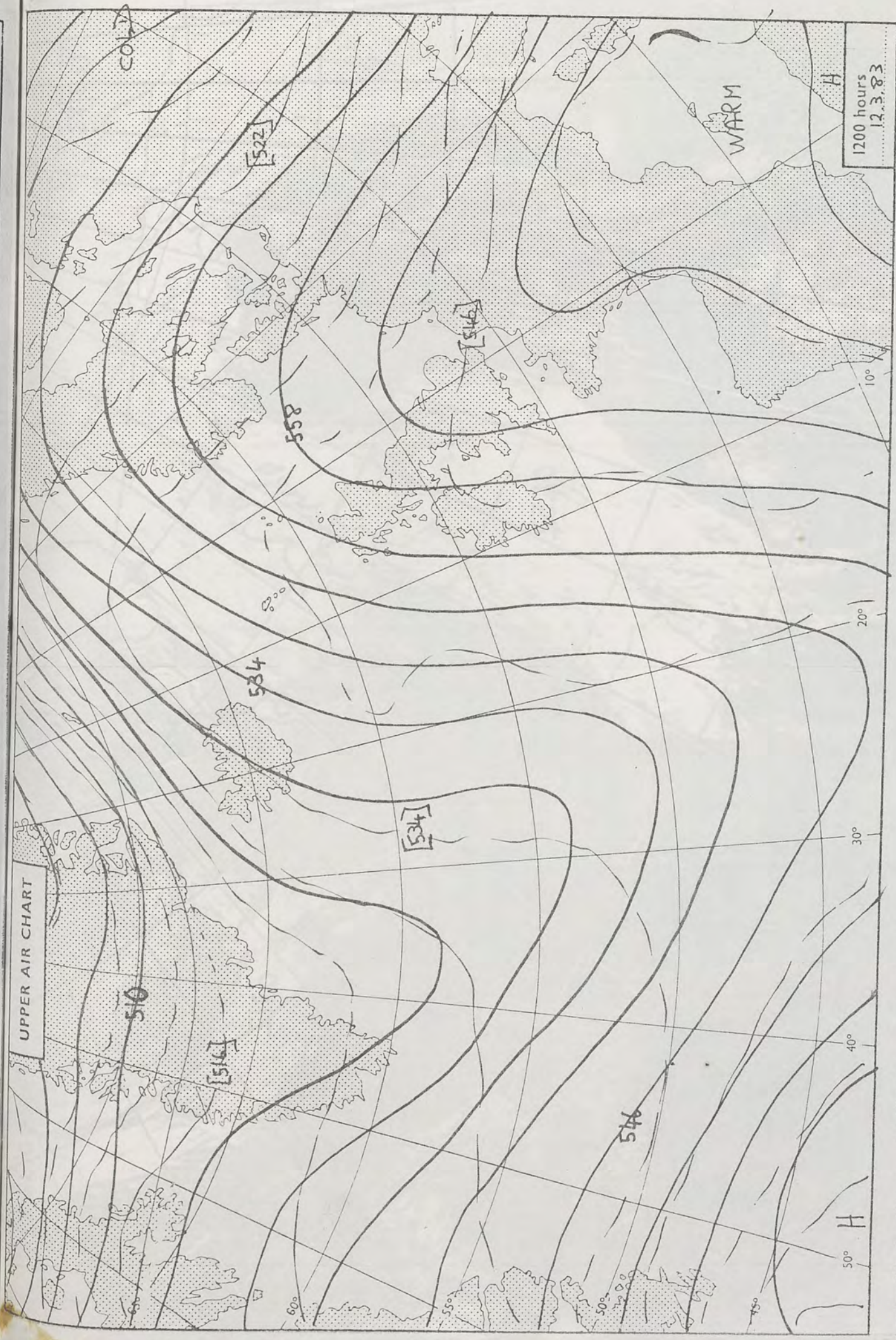
© Crown Copyright

UPPER AIR CHART

SHINE
(h)
to dusk
to 0.4h
wn as X

OTHER
but
rst,
orn
d

right



London Weather Centre 284 High Holborn London WC1V 7HX

All times are GMT

© Crown copyright


500 mb full lines
1000-500 mb pecked

12/3/83

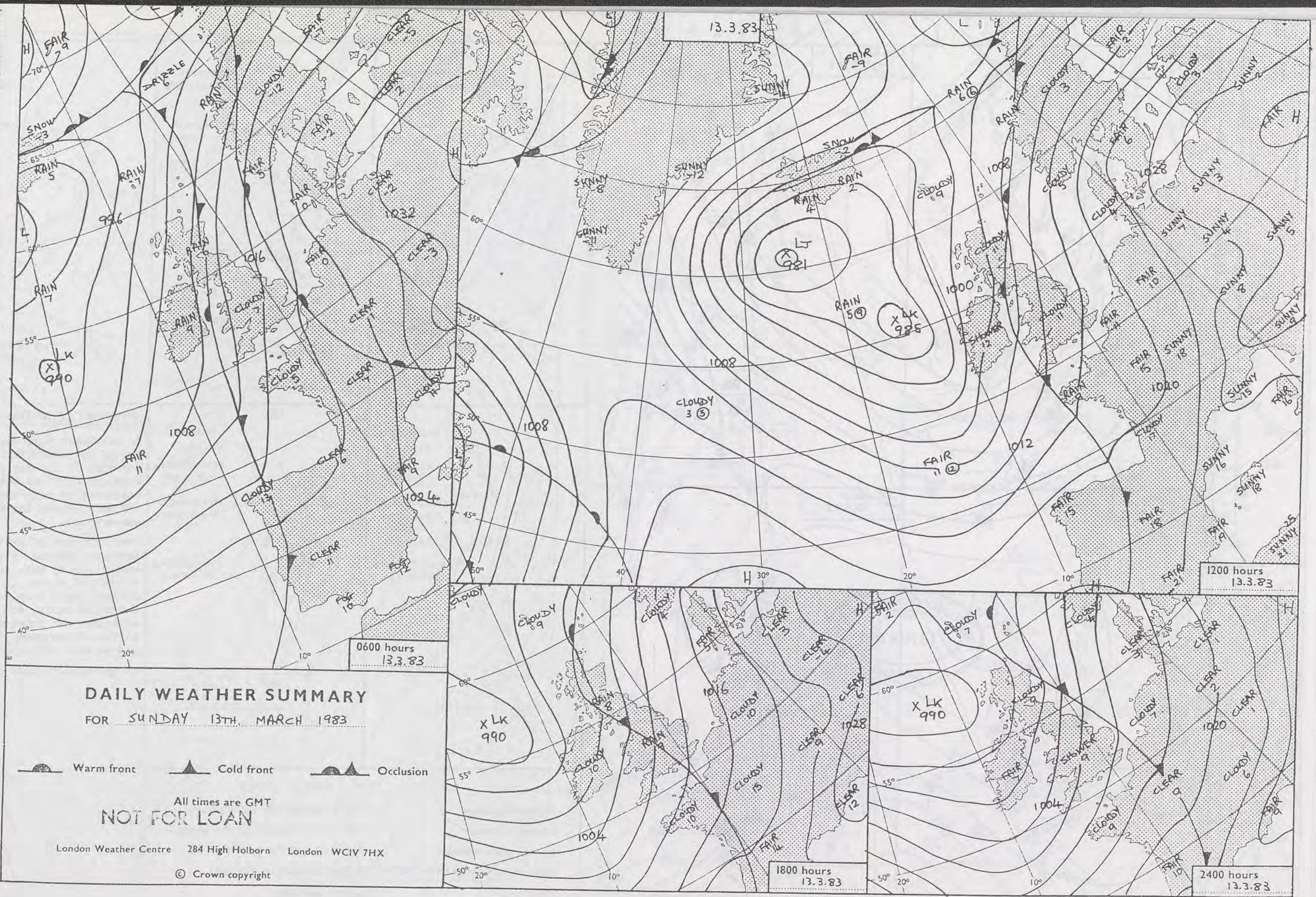
0452

0312

0132






12/3/83



DAILY WEATHER SUMMARY

FOR SUNDAY 13TH MARCH 1983

 Warm front
  Cold front
  Occlusion

All times are GMT
NOT FOR LOAN

London Weather Centre 284 High Holborn London WC1V 7HX

© Crown copyright

0/32

0600 hours
13.3.83




1200 hours
13.3.83



1800 hours
13.3.83

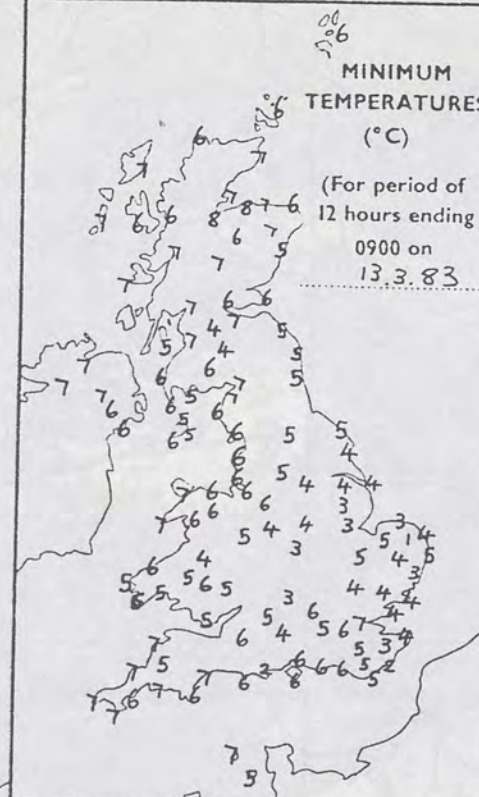


2400 hours
13.3.83



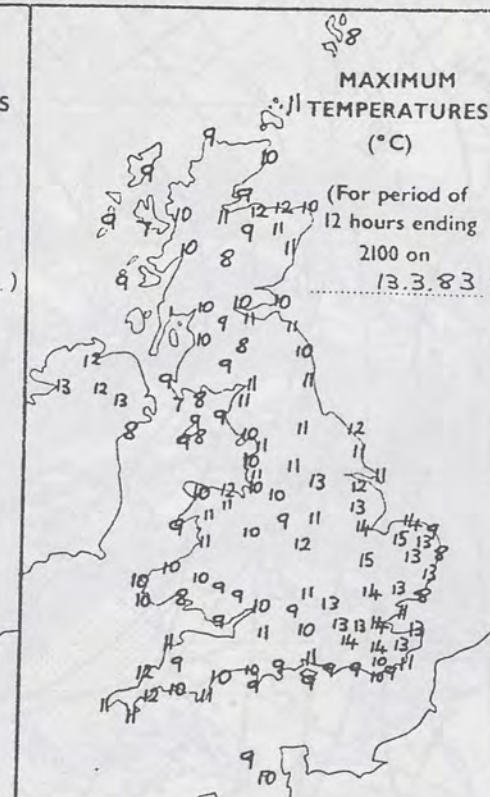
MINIMUM
TEMPERATURES
(°C)

(For period of
12 hours ending
0900 on
13.3.83)



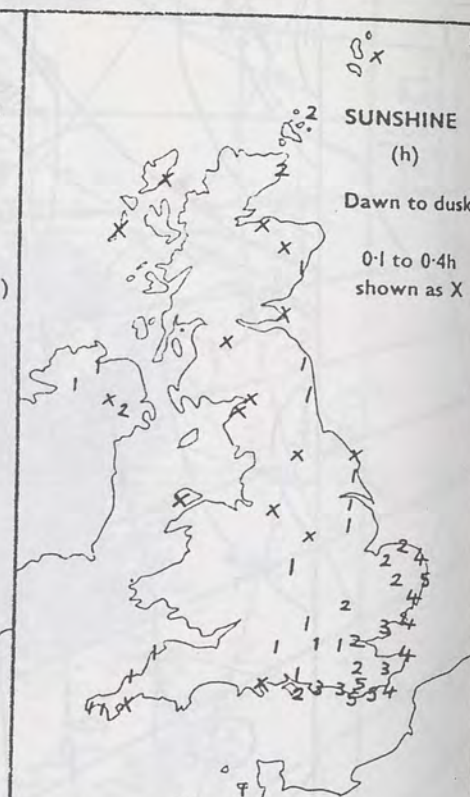
MAXIMUM
TEMPERATURES
(°C)

(For period of
12 hours ending
2100 on
13.3.83)



SUNSHINE
(h)

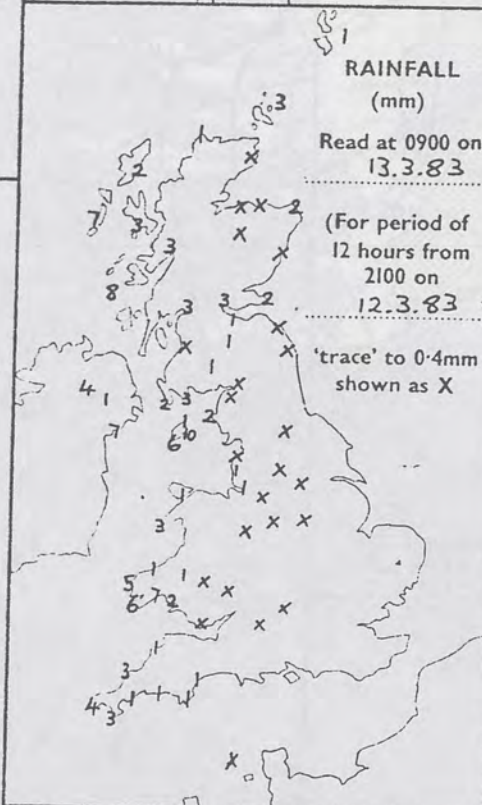
Dawn to dusk
0.1 to 0.4h
shown as X



RAINFALL
(mm)

Read at 0900 on
13.3.83

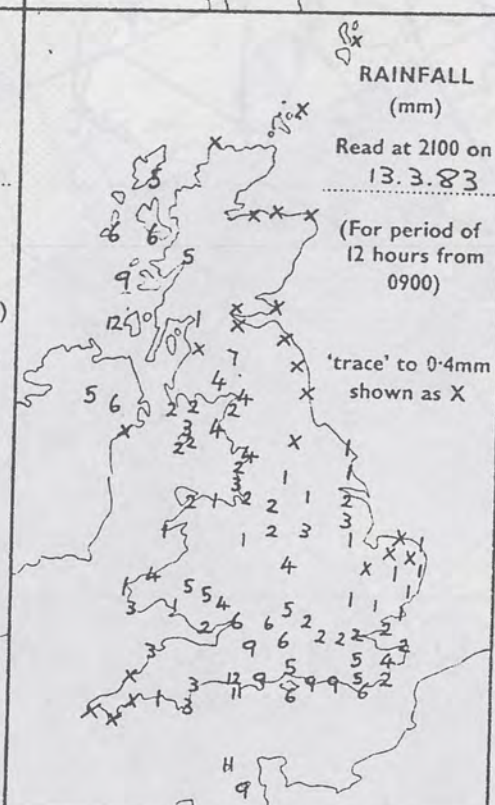
(For period of
12 hours from
2100 on
12.3.83)



RAINFALL
(mm)

Read at 2100 on
13.3.83

(For period of
12 hours from
0900)



SUMMARY OF BRITISH WEATHER

In southeast England, East Anglia and Lincolnshire it was dry much of the day with some sunshine at first but outbreaks of rain spread from the west during the afternoon and evening.

Over the rest of Britain and Northern Ireland it was mainly cloudy with rain or drizzle at times. In Northern Ireland there were sunny intervals during the afternoon and in parts of northeast Scotland cloud became well broken at times.

It was mostly quite mild.

'Extremes' for SUNDAY 13TH MARCH 1983

Highest maximum : 14.8°C Wyton (Nr Huntingdon)
Lowest minimum : 1.0°C Coltishall (Nr Norwich)
Lowest grass minimum : -2.1°C Brize Norton (Oxon)
Most rain (24 hours from 0900 h) : 16.9mm Treacastle (Powys)
Most sun : 5.4hrs Hastings

London Weather Centre 284 High Holborn London WC1V 7HX

All times are GMT

© Crown Copyright

UPPER AIR CHART

0.1 to 0.4h
shown as X

[illegible]

LEATHER

st
it was
some

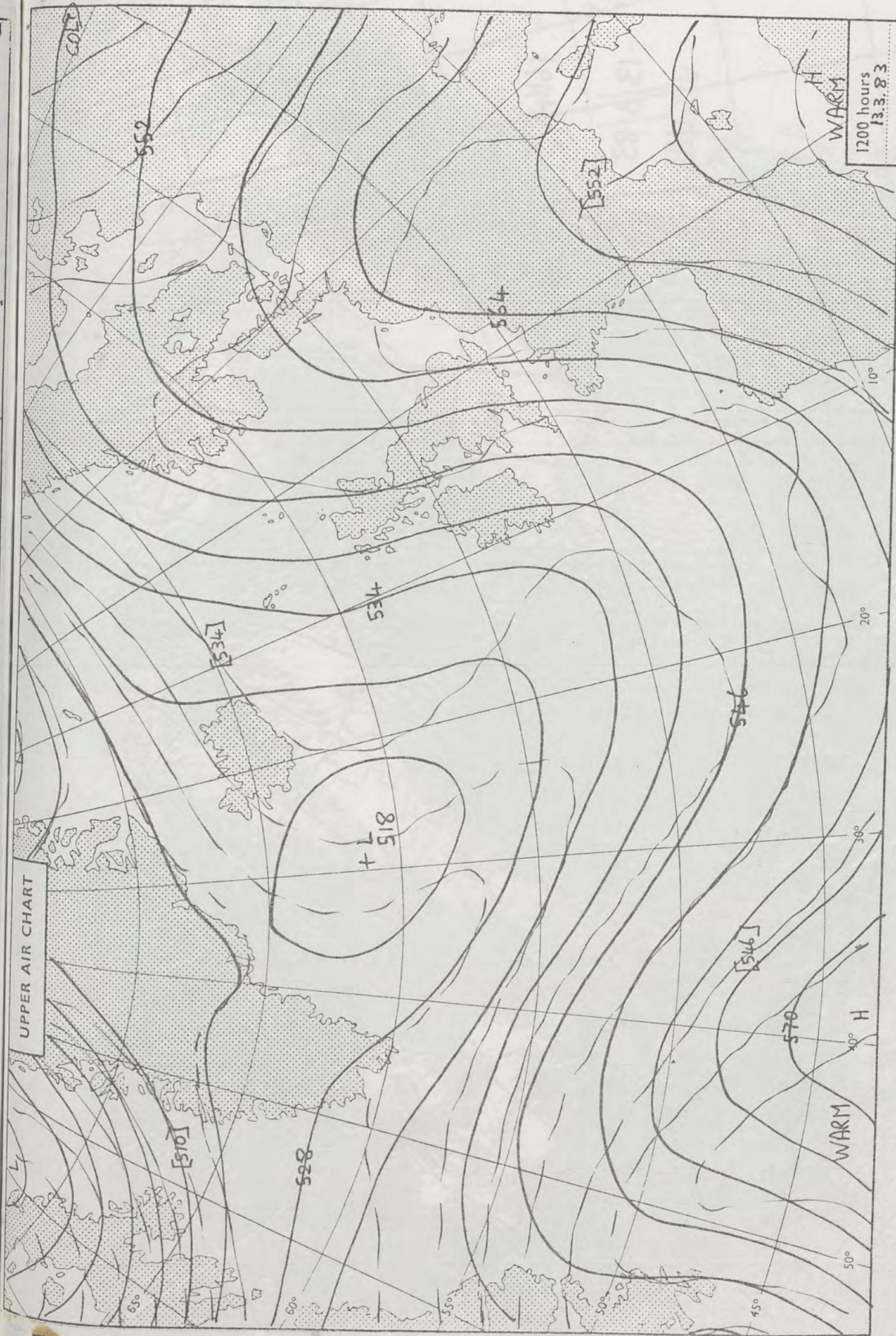
from
noon

and

or
thern

nes.

pyright!



London Weather Centre 284 High Holborn London WC1V 7HX

284 High Holborn

London WCIV 7HX

WCIY 7HX


All times are GMT

©

500 mb full lines

500 mb

full lines

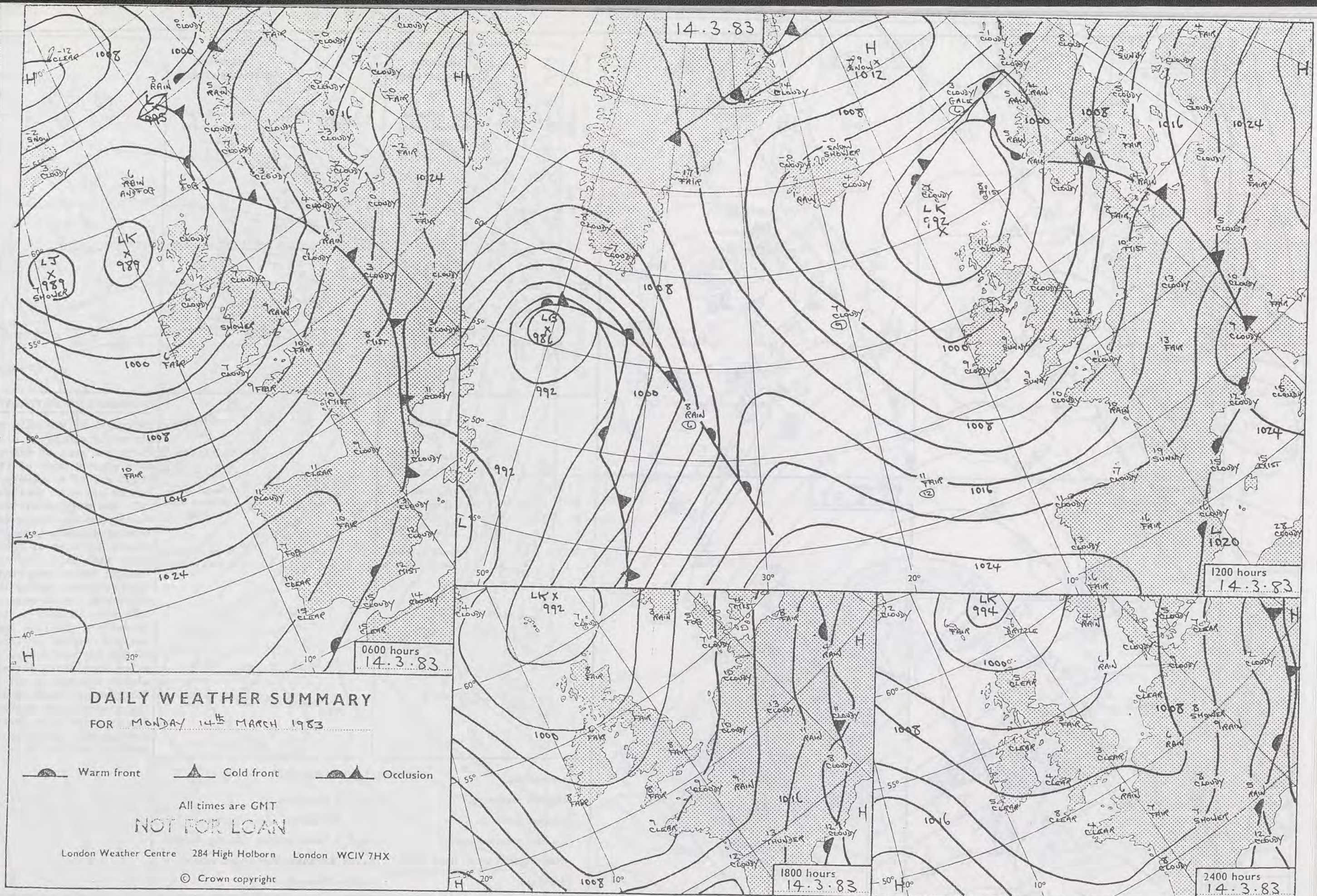


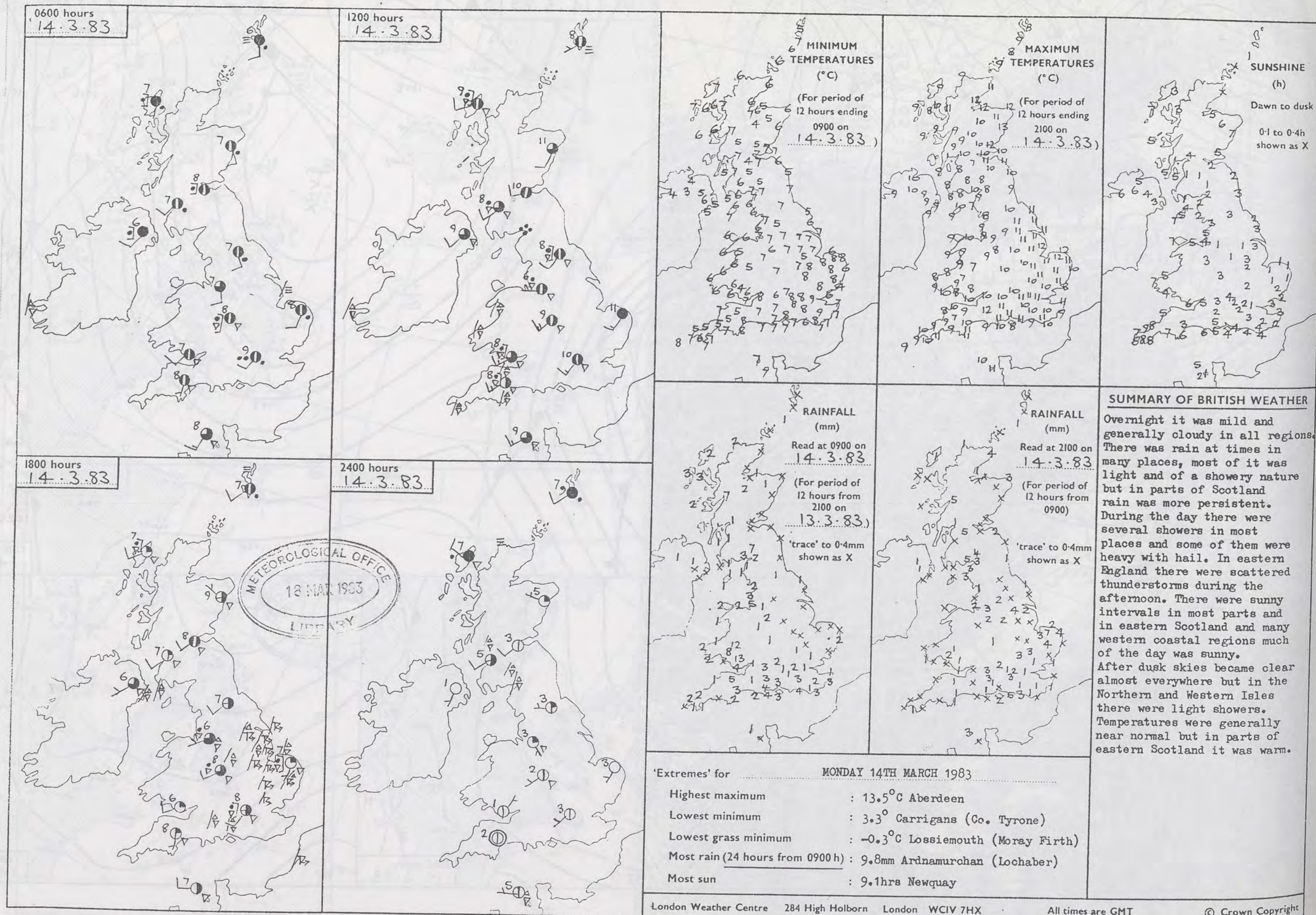
13/8/83
VISUAL

1614

1431

1252



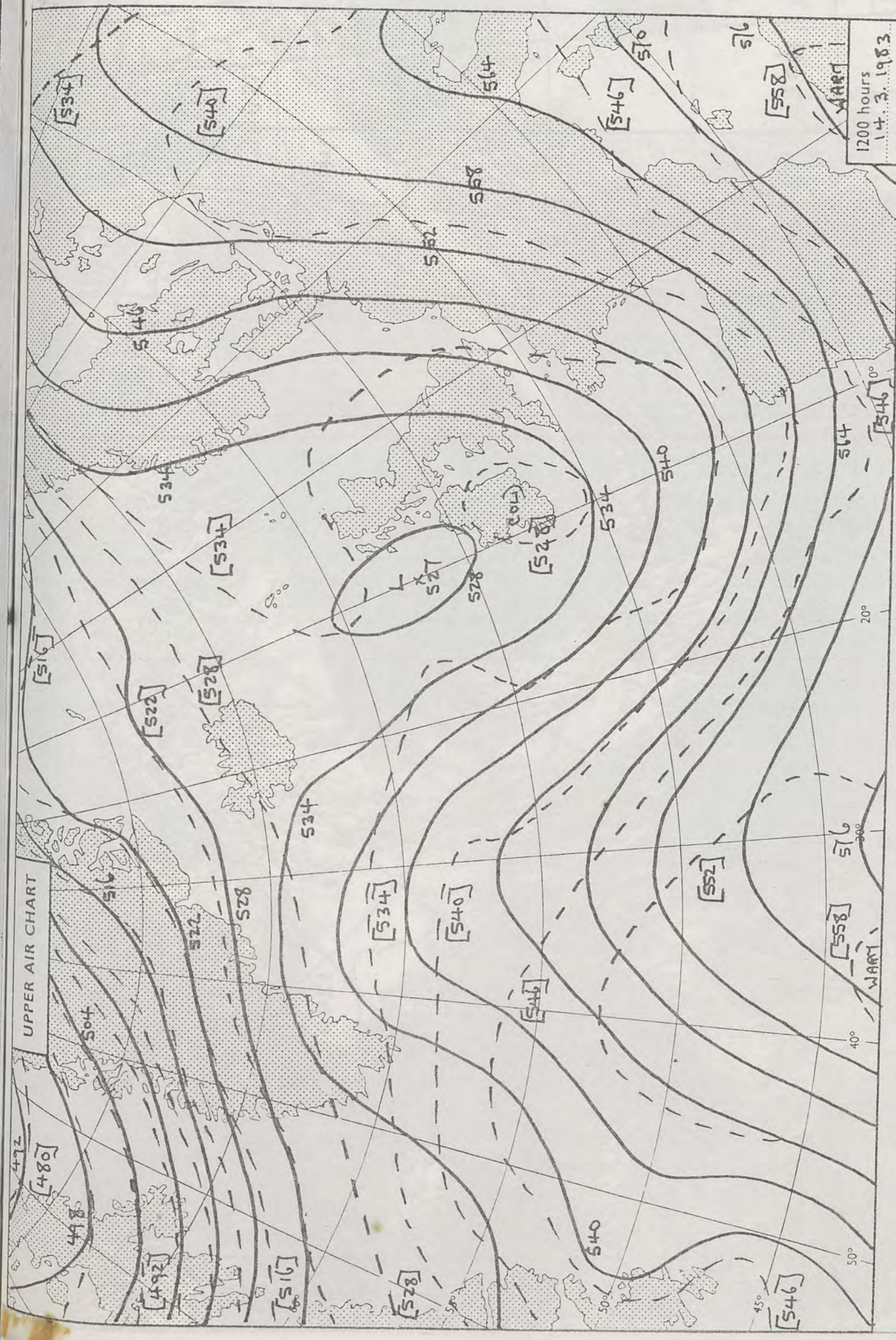


HINE
h)
to dusk
o 0-4h
n as X


THER
regions
as
ure

re
n
ed
y
d
ny
ch
ear
ne

right



London Weather Centre 284 High Holborn London WC1V 7HX
All times are GMT
© Crown copyright
500 mb full lines
1000-500 mb pecked
1200 hours
14.3.1983



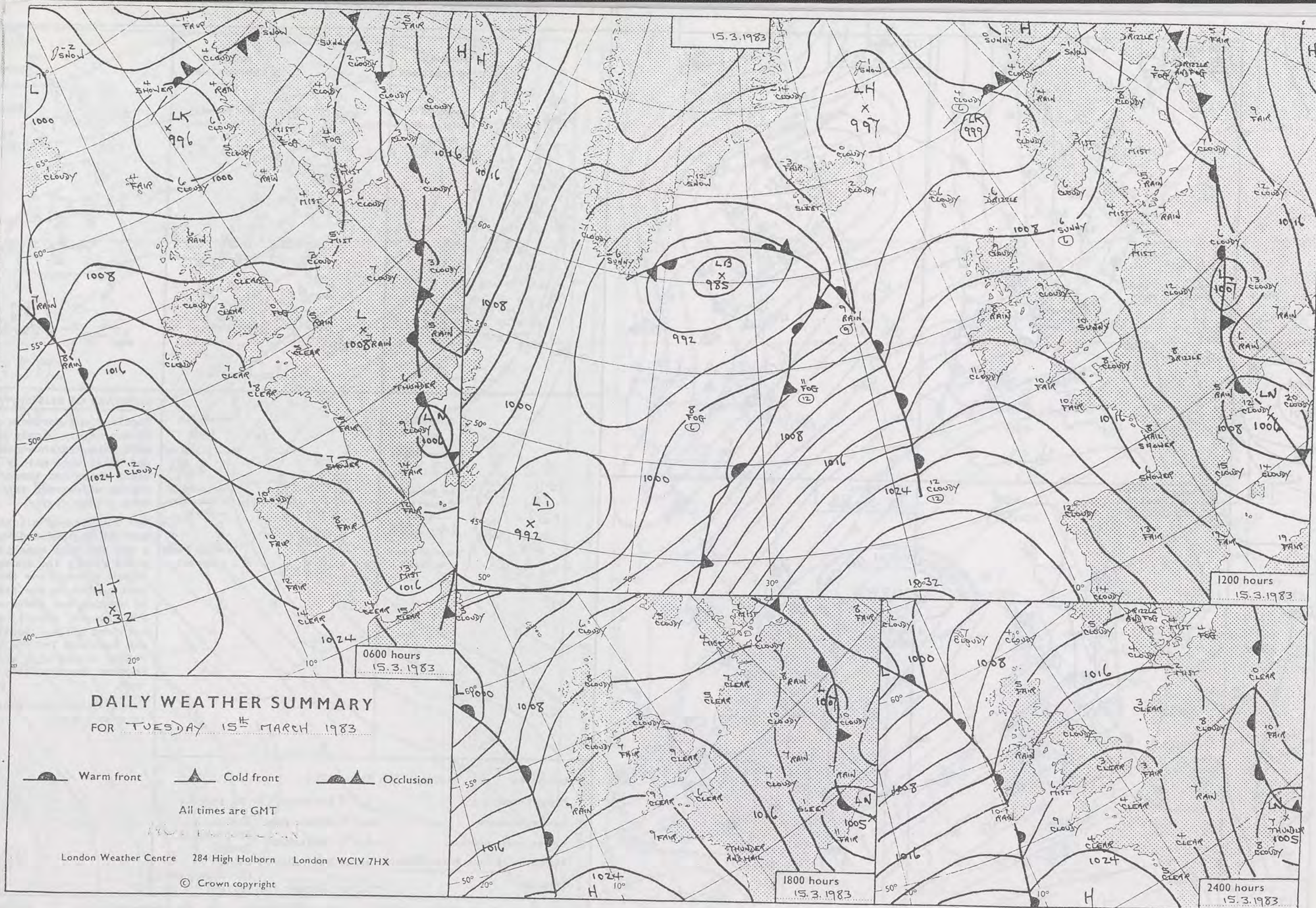
1413
VISUAL

1419

1602

1240

40 30 20 10 0



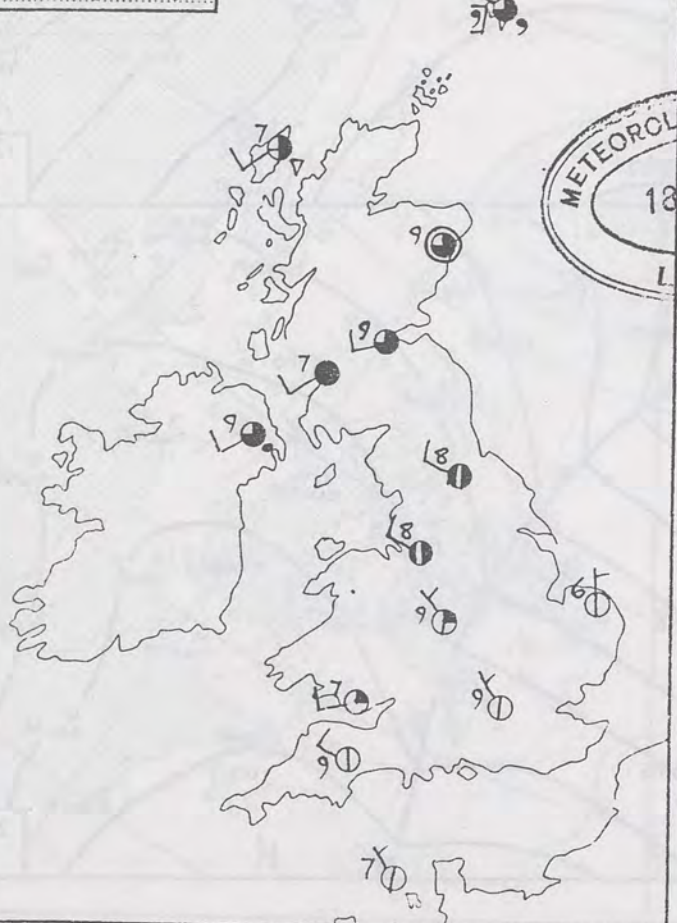
0600 hours
15.3.83




1200 hours
15.3.83



1800 hours
15.3.83

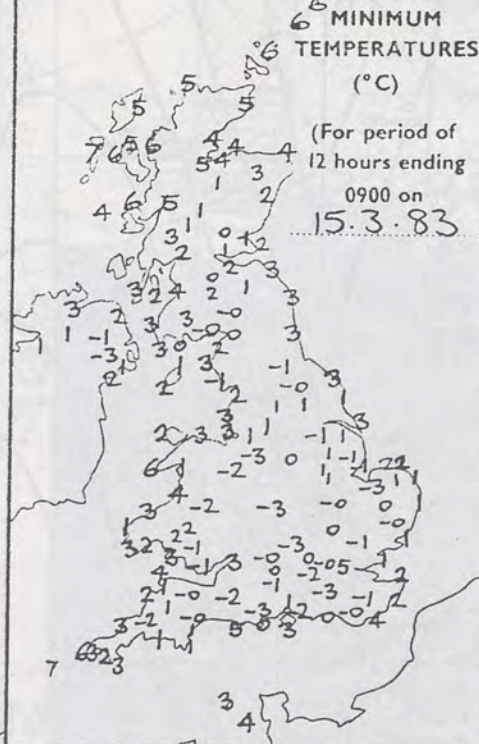


2400 hours
15.3.83



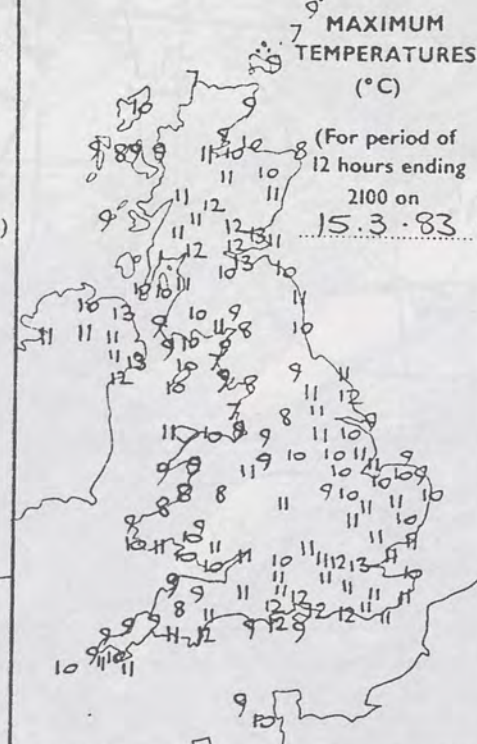
6 MINIMUM
TEMPERATURES
(°C)

(For period of
12 hours ending
0900 on
15.3.83)



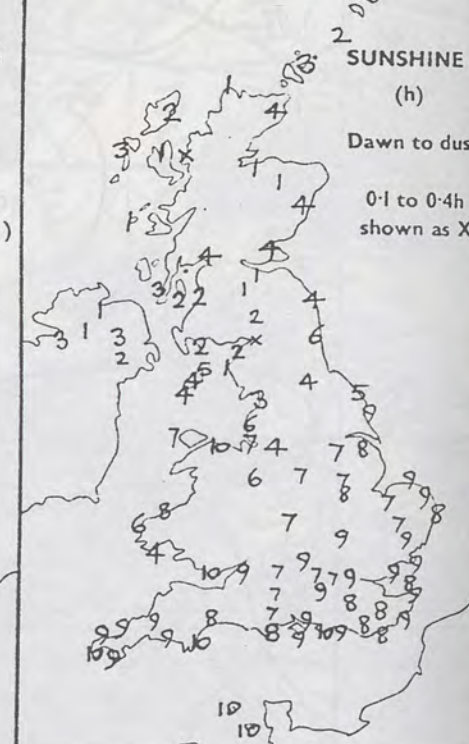
7 MAXIMUM
TEMPERATURES
(°C)

(For period of
12 hours ending
2100 on
15.3.83)



2 SUNSHINE
(h)

Dawn to dusk
0.1 to 0.4h
shown as X

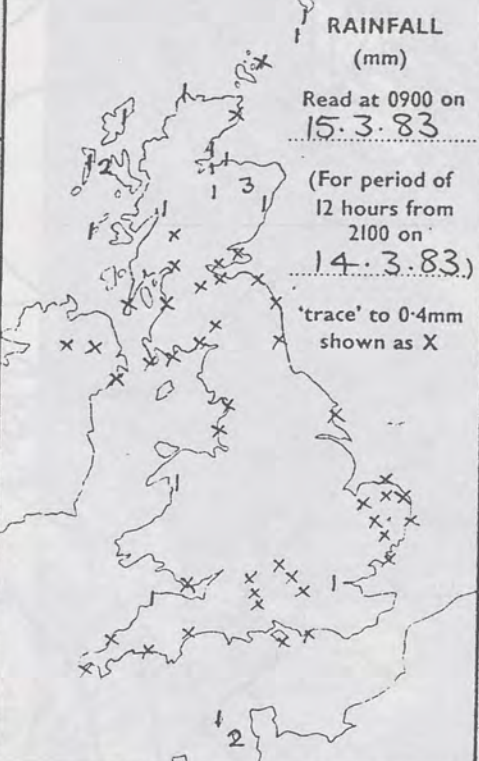


1 RAINFALL
(mm)

Read at 0900 on
15.3.83

(For period of
12 hours from
2100 on
14.3.83)

'trace' to 0.4mm
shown as X

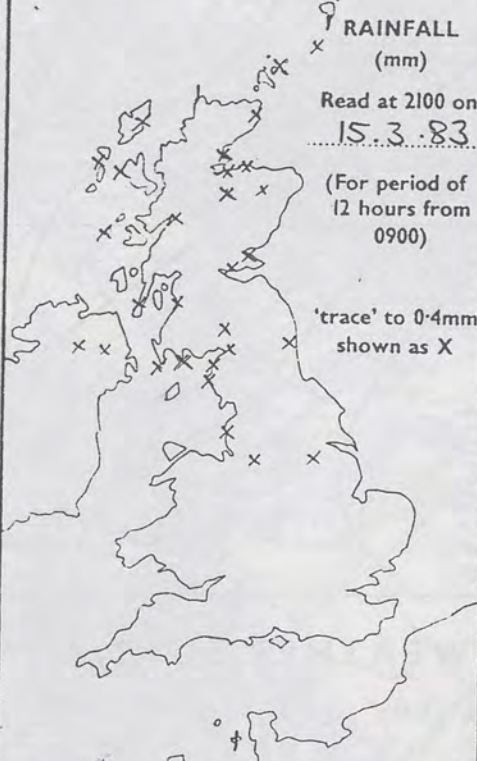


1 RAINFALL
(mm)

Read at 2100 on
15.3.83

(For period of
12 hours from
0900)

'trace' to 0.4mm
shown as X



SUMMARY OF BRITISH WEATHER

Scotland and Northern Ireland became mainly cloudy overnight with rain and showers. England and Wales were mainly dry with clear skies and there was a fairly widespread frost and some patchy fog.

The fog cleared quickly and most of England and Wales had a dry day with sunshine, particularly the south. It became cloudy from the north-west as far as the Midlands by evening and there were a few showers, chiefly on northern hills. Scotland and Northern Ireland were rather cloudy with scattered showers; particularly in the west.

Temperatures were near normal in most places.

'Extremes' for Tuesday 15th March 1983

Highest maximum	: 13.2°C Leuchars (Nr St Andrews)
Lowest minimum	: -3.0°C Birmingham (Elmdon)
Lowest grass minimum	: -8.2°C Cellarhead (Nr Stoke on Trent)
Most rain (24 hours from 0900 h)	: 12.2mm Mull of Galloway (Nr Stranraer)
Most sun	: 10.2hrs Jersey (St Helier)

London Weather Centre 284 High Holborn London WC1V 7HX

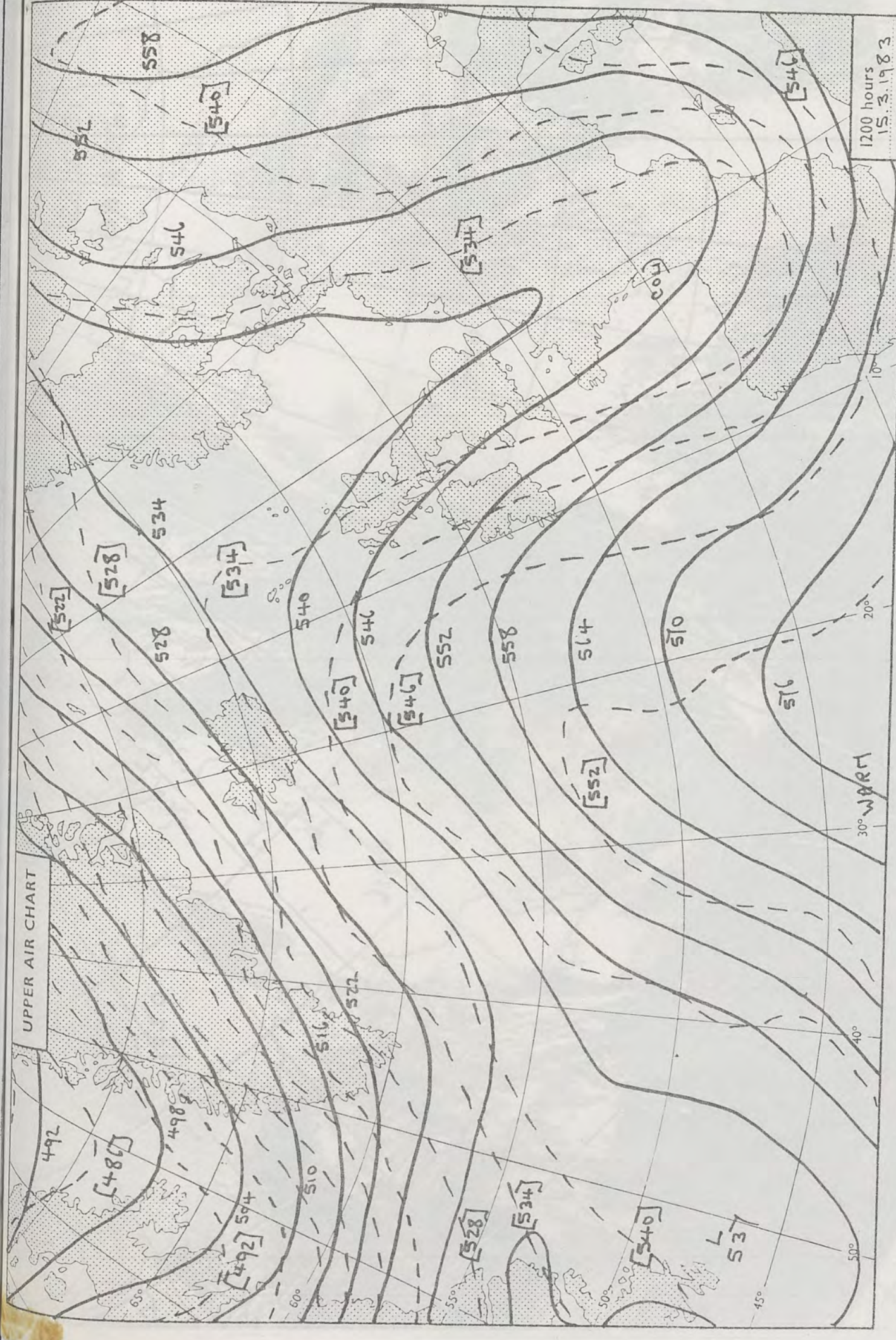
All times are GMT

© Crown Copyright

SHINE
(h)
n to dusk
to 0-4h
wn as X

ATHER
eland
rnight
ngland
y with
s a
and
and
s had
It
orth-
nds
e a
red
the
rmal

pyright



London Weather Centre 284 High Holborn London WC1V 7HX

All times are GMT

© Crown copyright

1200 hours
15.3.1983
500 mb full lines
1000-500 mb pecked


15/3/83
INTRA RE

055

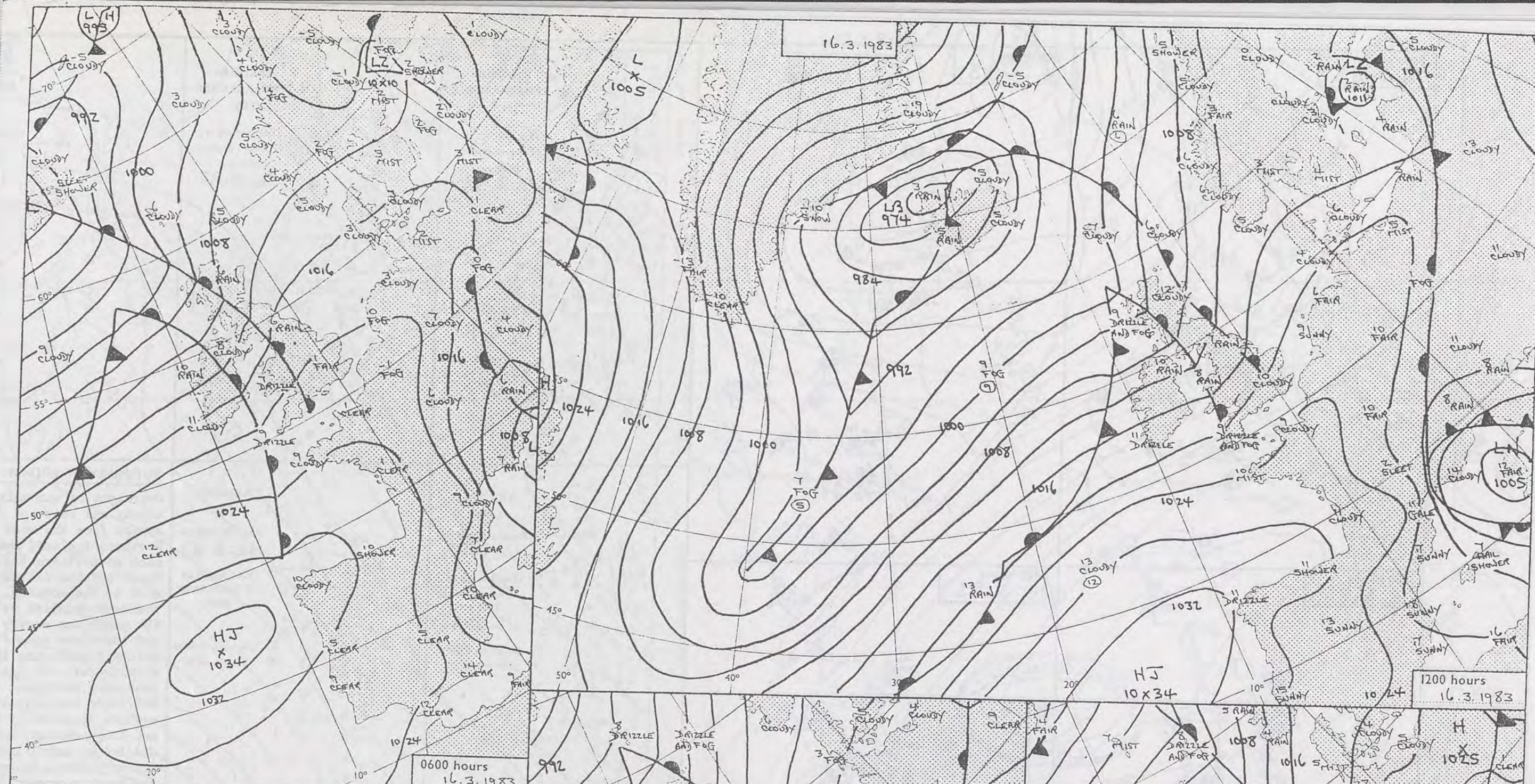
0416

023

40 30 20 10 0



15/3/83



DAILY WEATHER SUMMARY
FOR WEDNESDAY 16th MARCH 1983

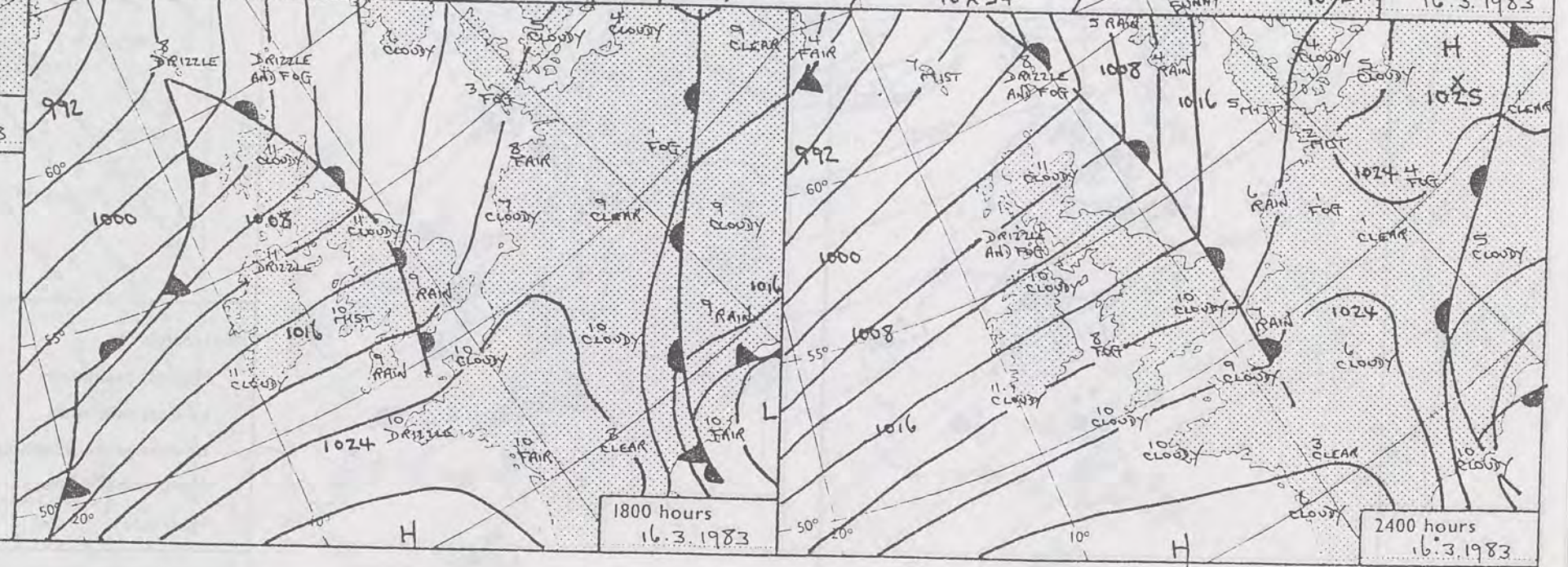
Warm front Cold front Occlusion

All times are GMT

NOT FOR LOAN

London Weather Centre 284 High Holborn London WC1V 7HX

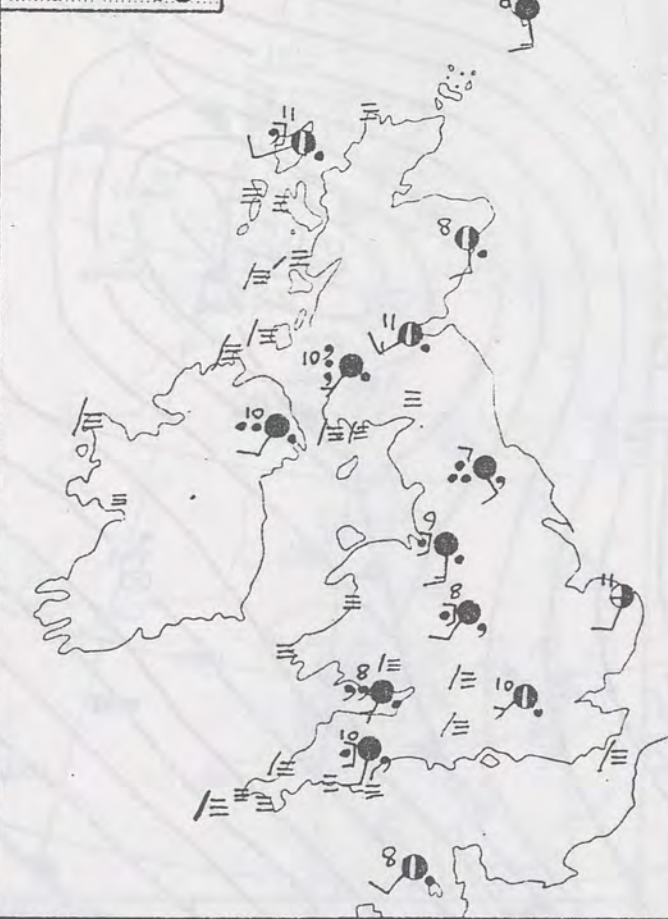
© Crown copyright



0600 hours
16.3.83




1200 hours
16.3.83



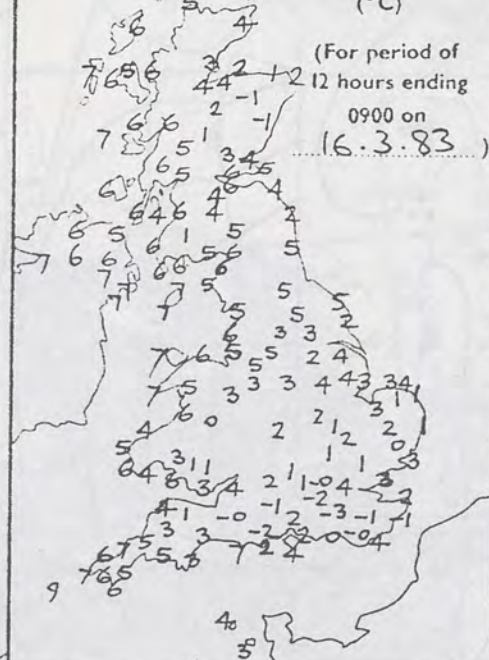
1800 hours
16.3.83



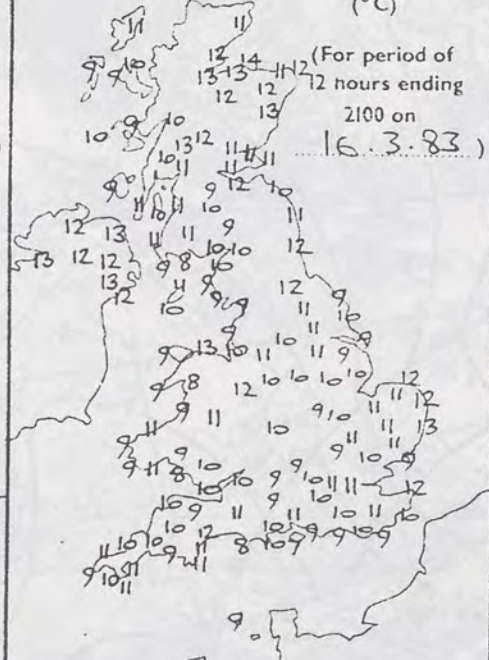
2400 hours
16.3.83



MINIMUM TEMPERATURES (°C)
(For period of 12 hours ending 0900 on 16.3.83)



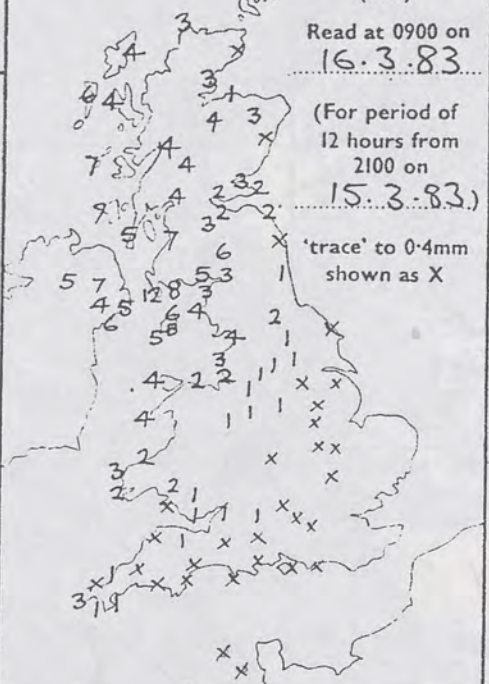
MAXIMUM TEMPERATURES (°C)
(For period of 12 hours ending 2100 on 16.3.83)



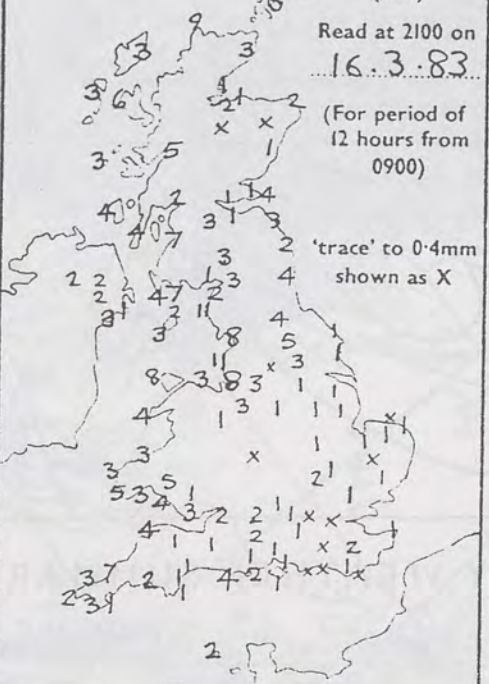
SUNSHINE (h)
Dawn to dusk
0.1 to 0.4h shown as X



RAINFALL (mm)
Read at 0900 on 16.3.83
(For period of 12 hours from 2100 on 15.3.83)



RAINFALL (mm)
Read at 2100 on 16.3.83
(For period of 12 hours from 0900)



SUMMARY OF BRITISH WEATHER

Overnight it was mainly cloudy and rain and drizzle spread from the west to Northern Ireland, Scotland, much of northern England, Wales and the extreme south-west by the morning. In southern counties of England the night was mostly clear and there was some frost and patchy fog. During the morning rain and drizzle continued to spread eastward but there was very little in eastern counties of Britain and they remained mainly dry and bright until later in the afternoon. In central and western areas it was overcast with rain and drizzle, extensive hill and some coastal fog. It became generally mild or very mild.

'Extremes' for WEDNESDAY 16TH MARCH 1983

Highest maximum	: 14.0°C Lossiemouth (Moray Firth)
Lowest minimum	: -2.5°C Gatwick (West Sussex)
Lowest grass minimum	: -7.9°C Beaufort Park (Berkshire)
Most rain (24 hours from 0900 h)	: 17.7mm Sloy (Nr Loch Lomond)
Most sun	: 4.1hrs Lowestoft (Suffolk) Hemsby (Norfolk)

UPPER AIR CHART

NSHINE
(h)
wn to dusk
l to 0-4h
own as X

WEATHER

zzle

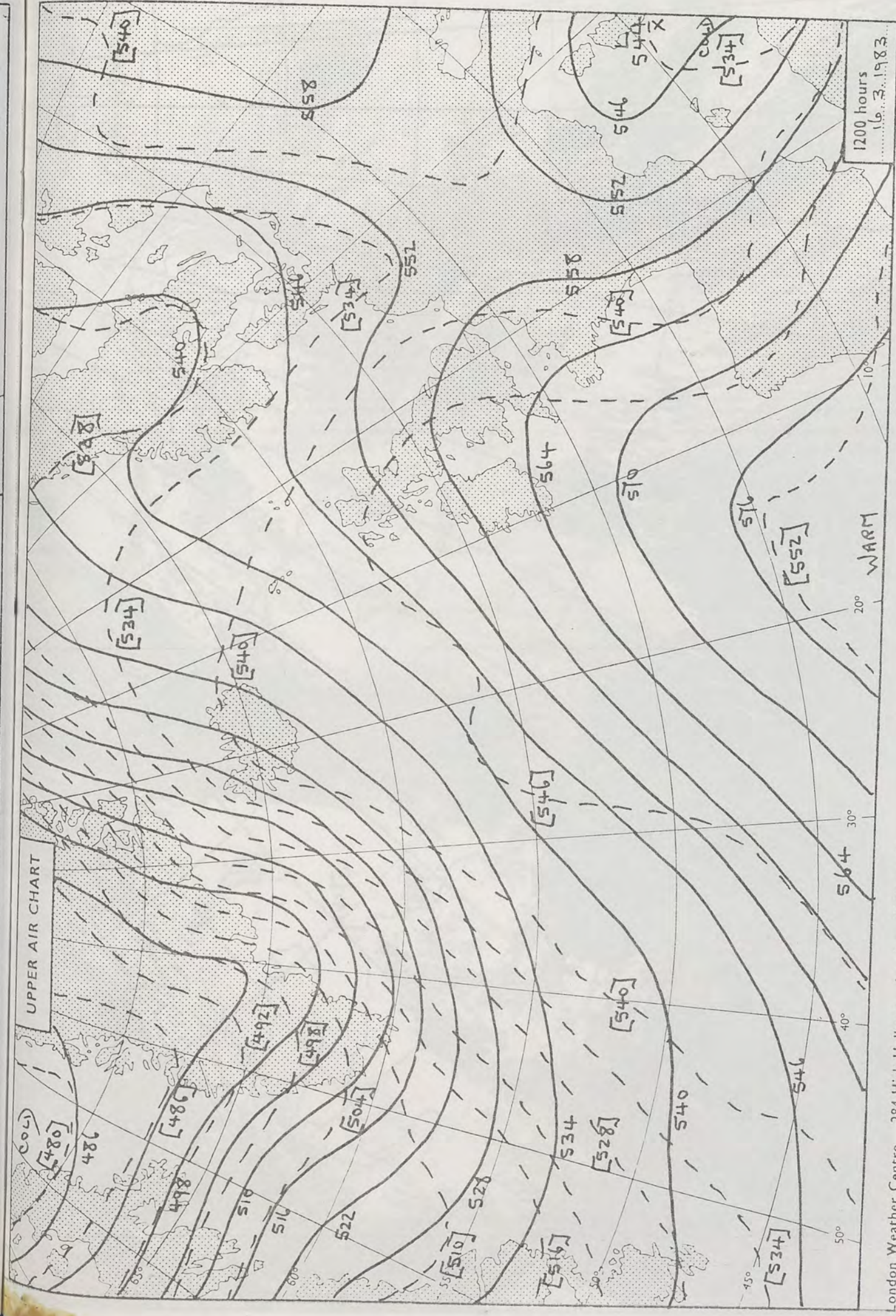
and,
l,
outh-

gland
ear
t and

ward
e in
rain
dry
n
l

and
ame
ild.

Copyright



London Weather Centre 284 High Holborn London WC1V 7HX


All times are GMT

© Crown copyright

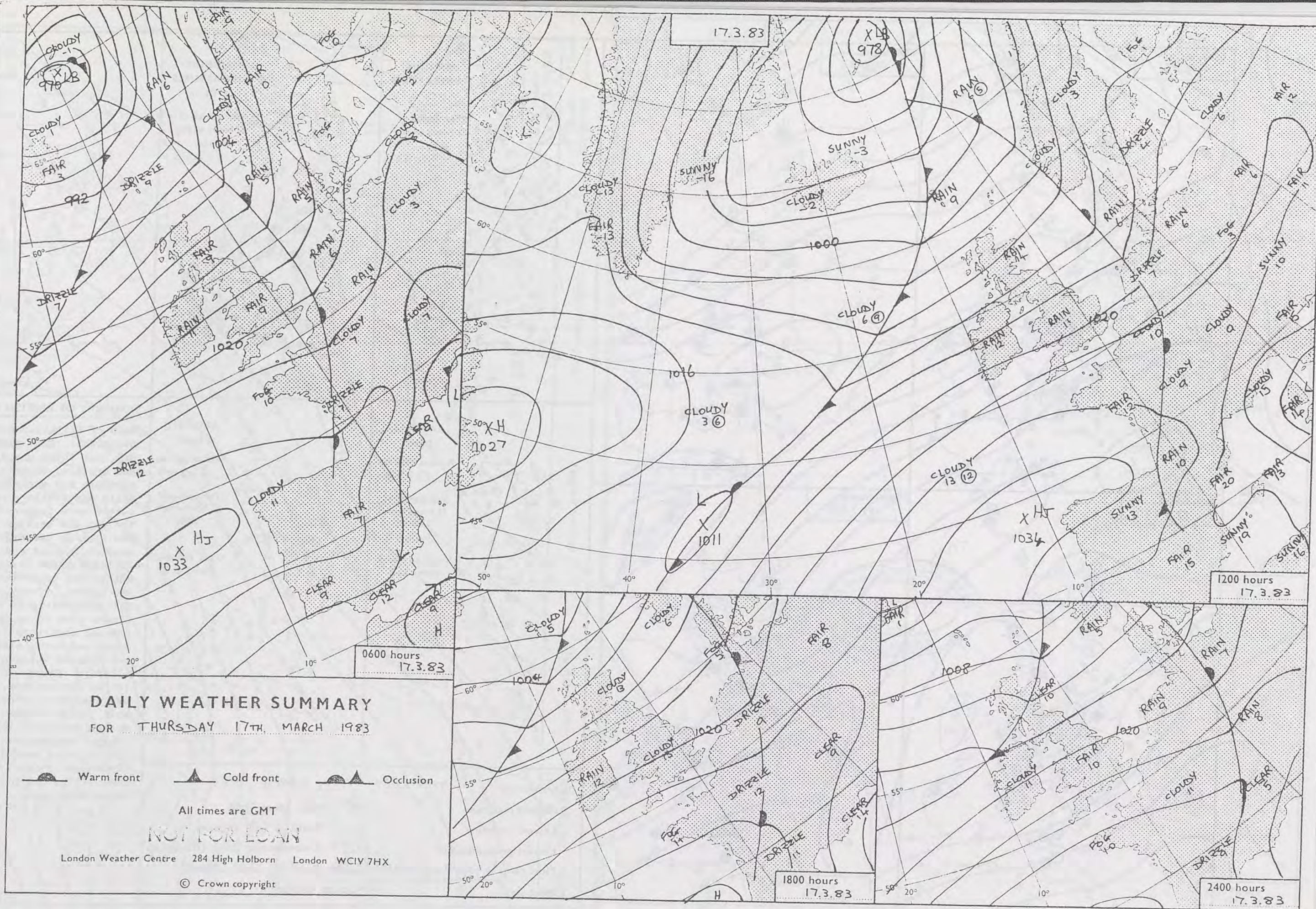
1200 hours
16.3.1983
500 mb full lines
1000-500 mb pecked


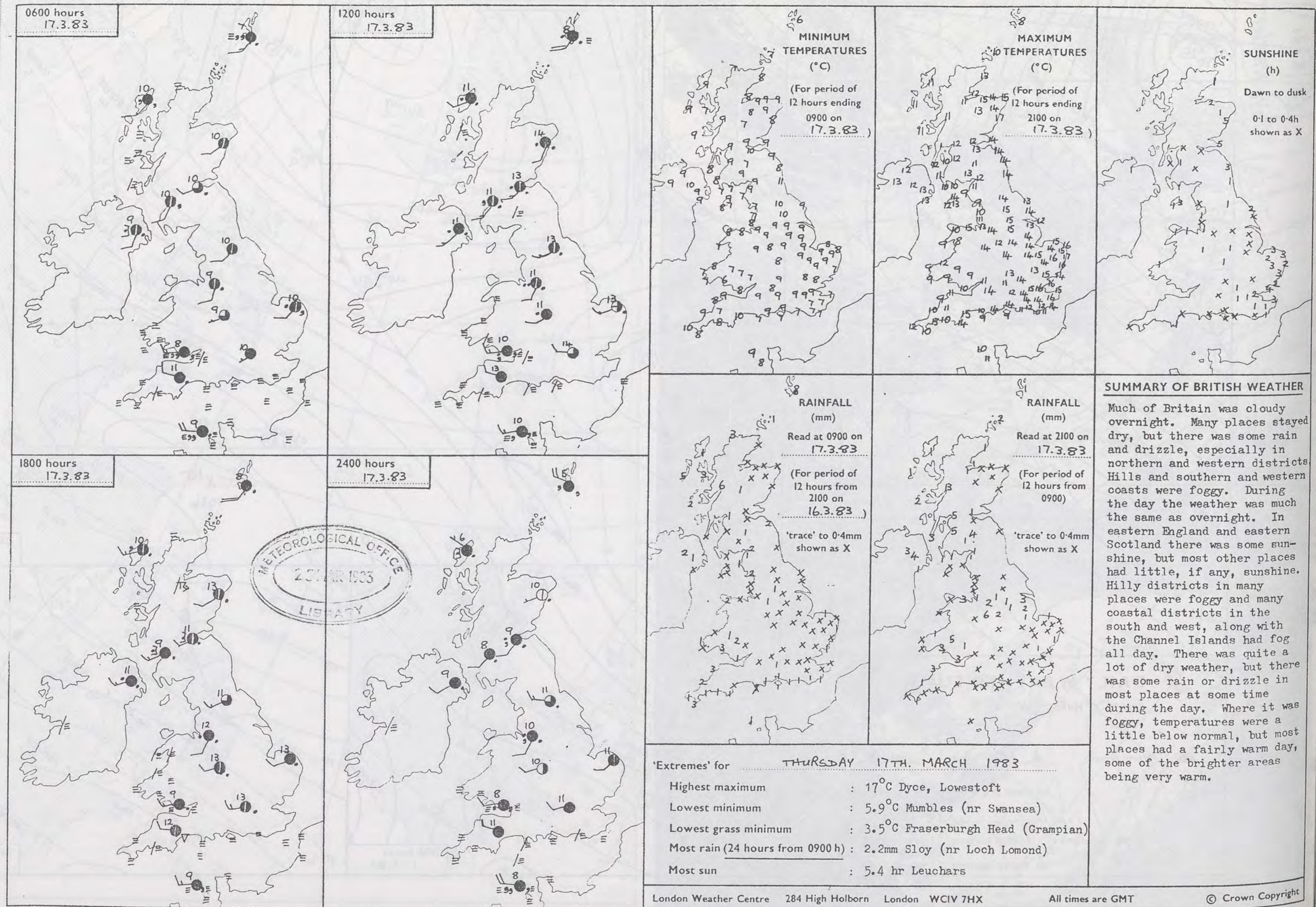
1613183
INTRA REI

40 30 20 10 0



16/3/83





SHINE
(h)

n to dusk

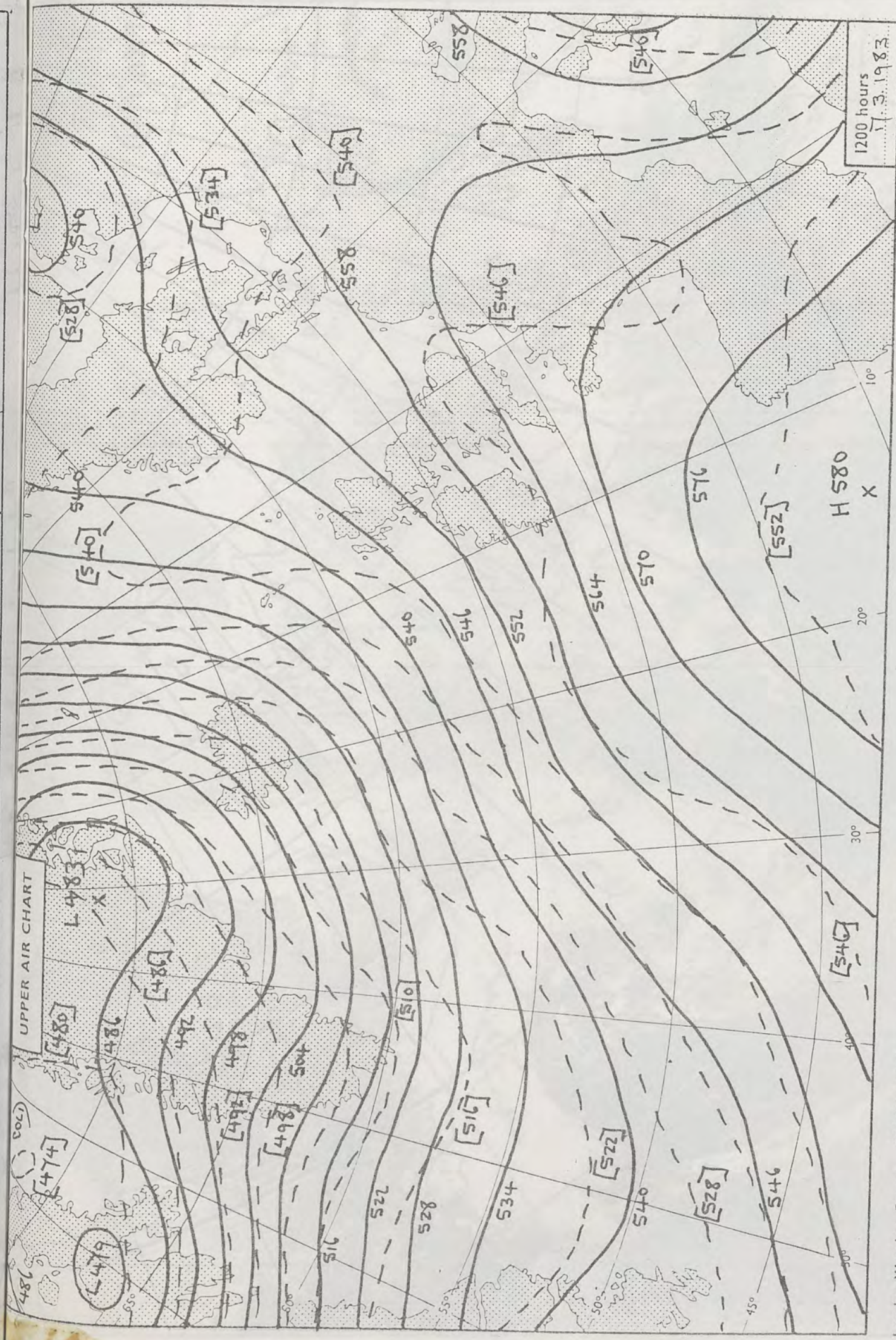
to 0.4h
wn as X

ATHER

udy
stayed
rain
in
stricts
western
ing
much
In
tern
sun-
laces
shine.

any
e
ith
fog
te a
there
e in
e
it was
e a
t most
n day,
eas

opyright



London Weather Centre 284 High Holborn London WC1V 7HX

All times are GMT

© Crown copyright


1200 hours
11.3.1983
500 mb full lines
1000-500 mb pecked

17/3/83
INFRA RED

0533

0352

0217



18.3.83

1200 hours 18.3.83

0600 hours 18.3.83

1800 hours 18.3.83

2400 hours 18.3.83

DAILY WEATHER SUMMARY
FOR FRIDAY 18TH MARCH 1983

Warm front Cold front Occlusion

All times are GMT

NOT FOR LOAN

London Weather Centre 284 High Holborn London WC1V 7HX

© Crown copyright

0600 hours
18.3.83




1200 hours
18.3.83



1800 hours
18.3.83

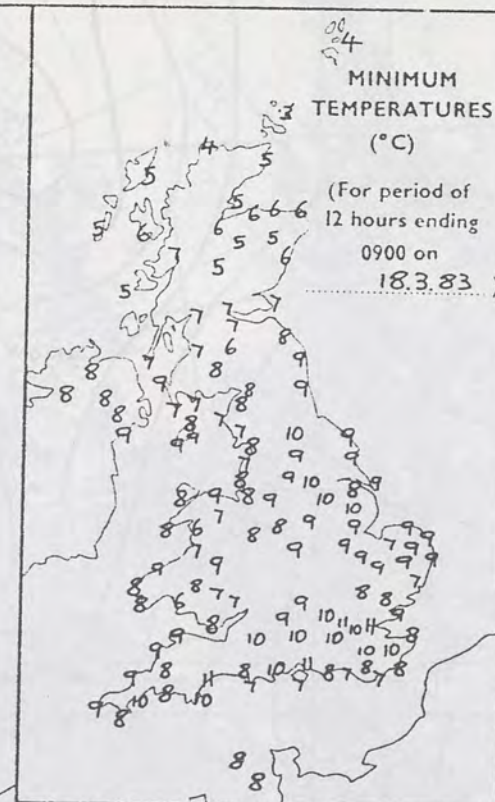


2400 hours
18.3.83



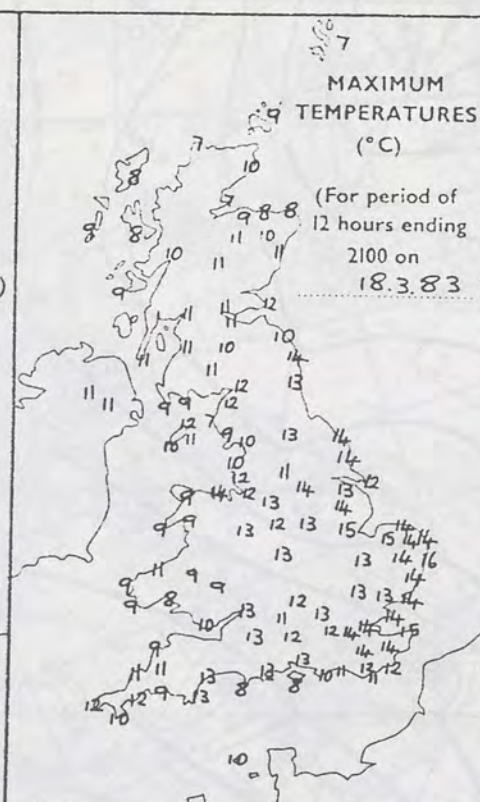
MINIMUM
TEMPERATURES
(°C)

(For period of
12 hours ending
0900 on
18.3.83)



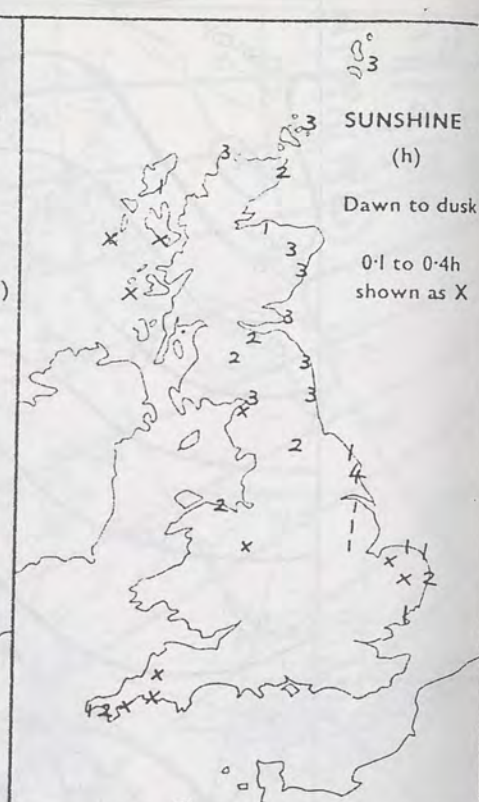
MAXIMUM
TEMPERATURES
(°C)

(For period of
12 hours ending
2100 on
18.3.83)



SUNSHINE
(h)

Dawn to dusk
0.1 to 0.4h
shown as X

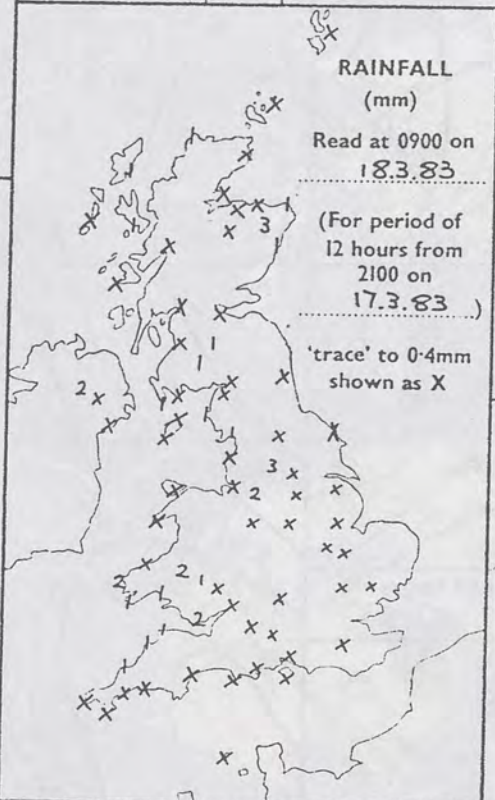


RAINFALL
(mm)

Read at 0900 on
18.3.83

(For period of
12 hours from
2100 on
17.3.83)

'trace' to 0.4mm
shown as X



RAINFALL
(mm)

Read at 2100 on
18.3.83

(For period of
12 hours from
0900)

'trace' to 0.4mm
shown as X



SUMMARY OF BRITISH WEATHER

Eastern and central England had another very mild day with some sunshine for a time towards the east coast. Rain reached southwest England and Wales during the morning and spread to most of England by the evening, with a few hours of quite heavy rain towards the Scottish border; elsewhere it became generally drier in the evening. There was extensive fog near southwestern coasts and hills. Most of Scotland and Northern Ireland was cloudy, but there was some sunshine in the north and east. The far north had no more than a few showers, but rain spread to all other areas during the afternoon, and was persistent and quite heavy for a few hours in southern Scotland and Northern Ireland. Temperatures in the north were not far from normal.

'Extremes' for FRIDAY 18TH MARCH 1983

Highest maximum : 16°C Lowestoft
Lowest minimum : 3.3°C Kirkwall
Lowest grass minimum : 0.0°C Benbecula
Most rain (24 hours from 0900 h) : 21.8mm Trawsfynydd (Snowdonia)
Most sun : 4.0hrs Bridlington

London Weather Centre 284 High Holborn London WC1V 7HX

All times are GMT

© Crown Copyright

UPPER AIR CHART

own as X

LEATHER

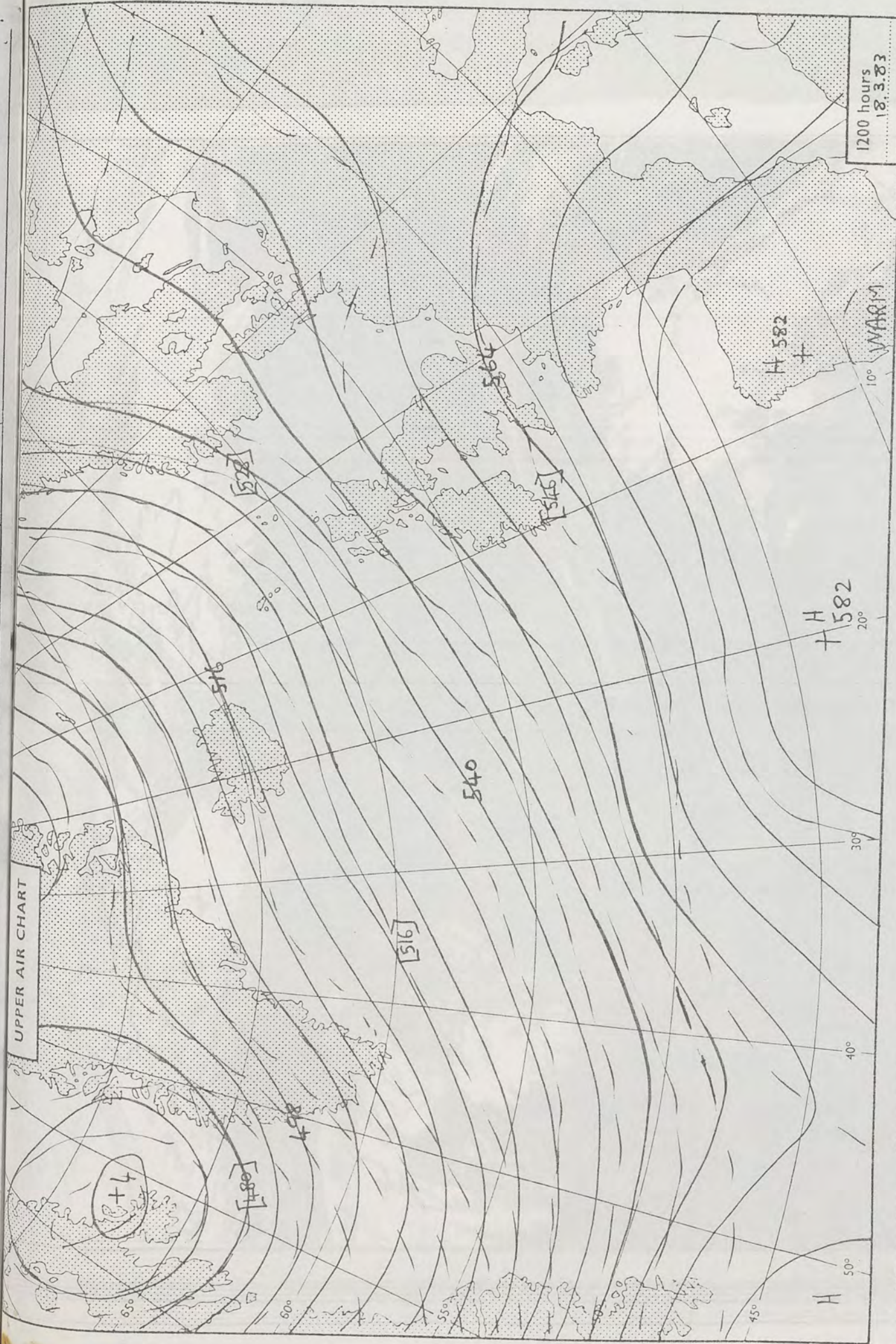
England
lay
a time
Rain
and
urning
England
few
in
rder;
erally
here

hills.
rthern

in
far
a few
l to
the
istent
ew
and

h

copyright



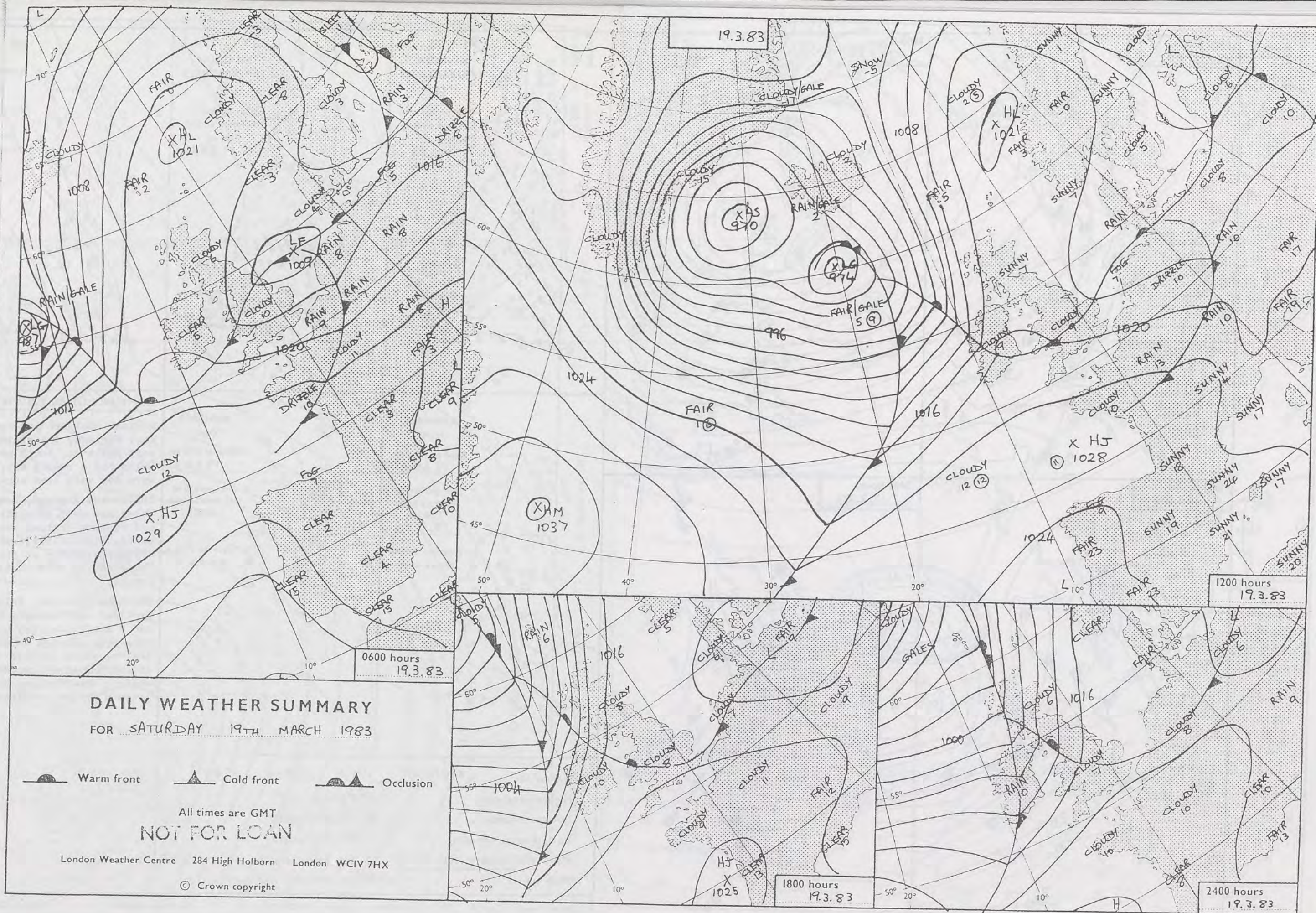
London Weather Centre 284 High Holborn London WC1V 7HX


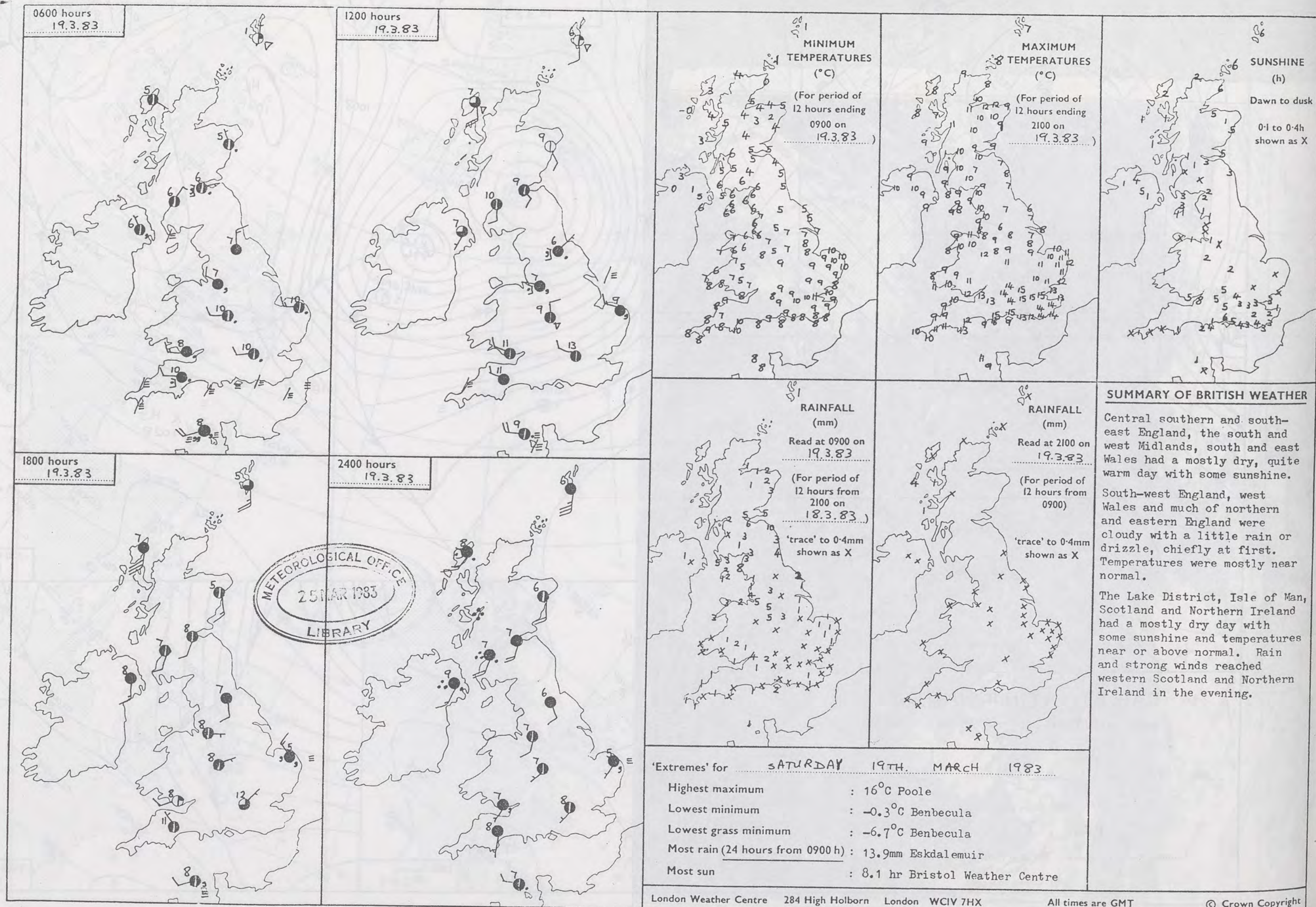
All times are GMT

© Crown copyright

500 mb	full lines
1000-500 mb	pecked







UPPER AIR CHART

HINE
n)
to dusk
0-4h
n as X

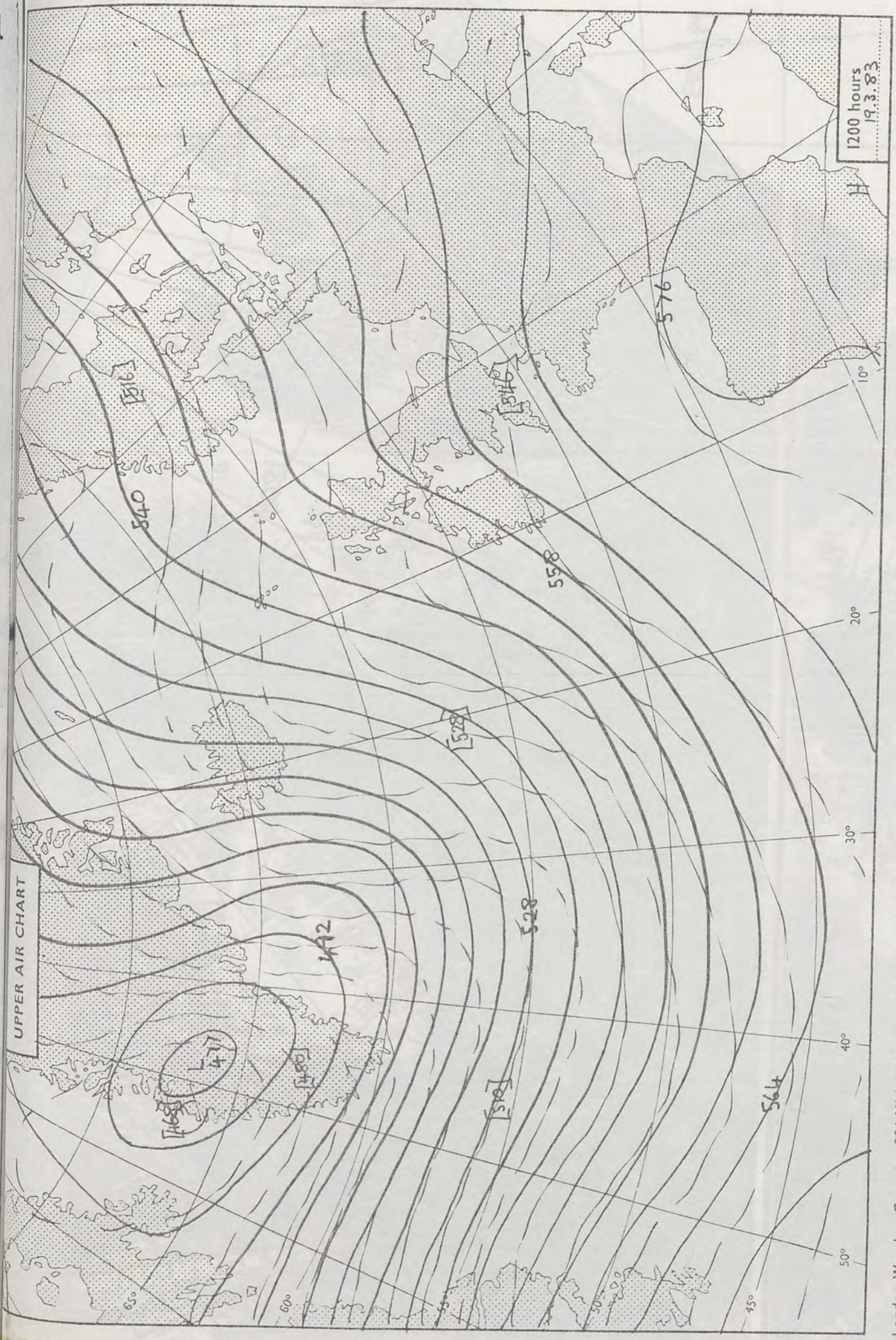
THER


r-
ad
east
ite
e.

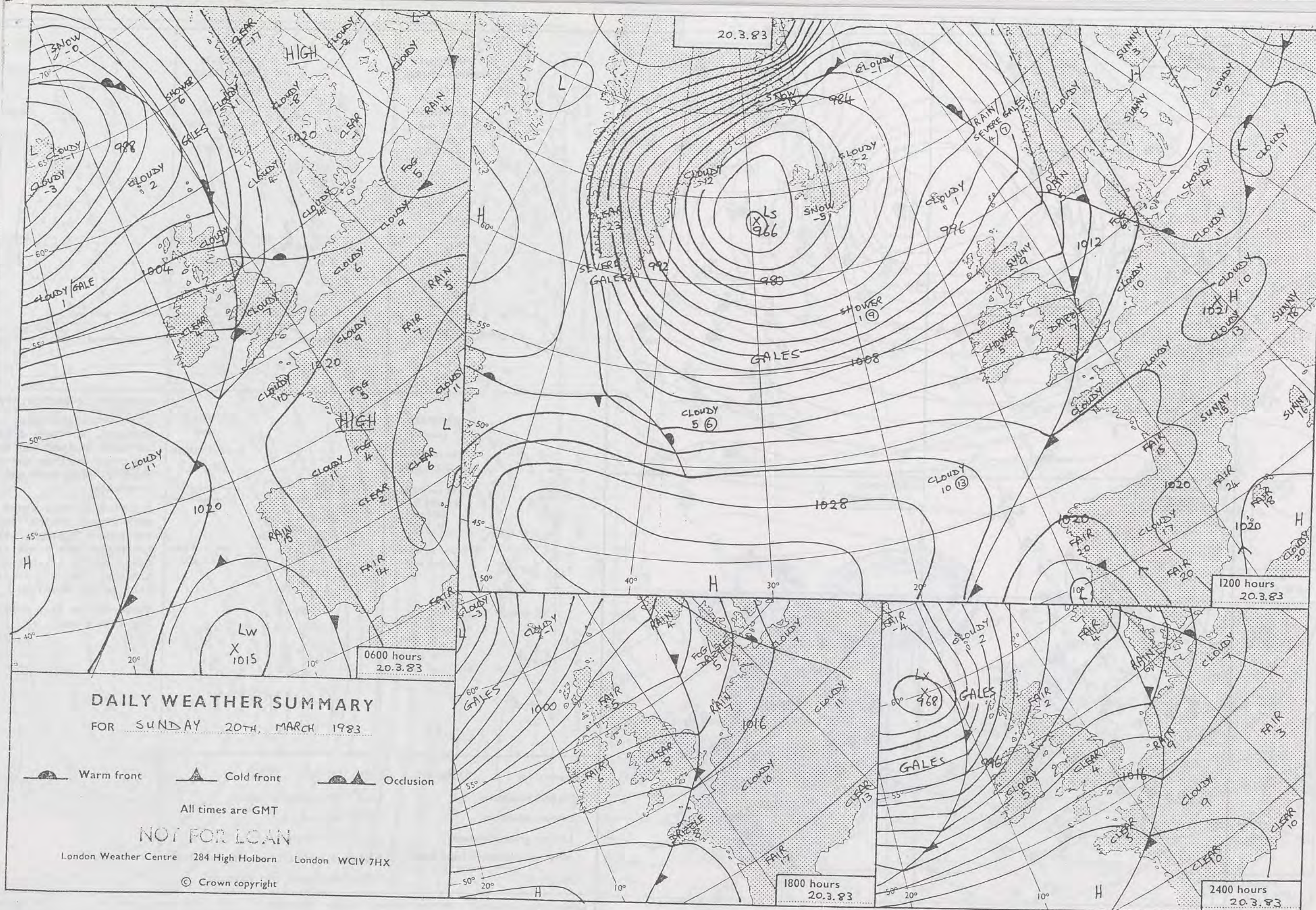
or
ear

Man,
and
ures
n
ern

rright



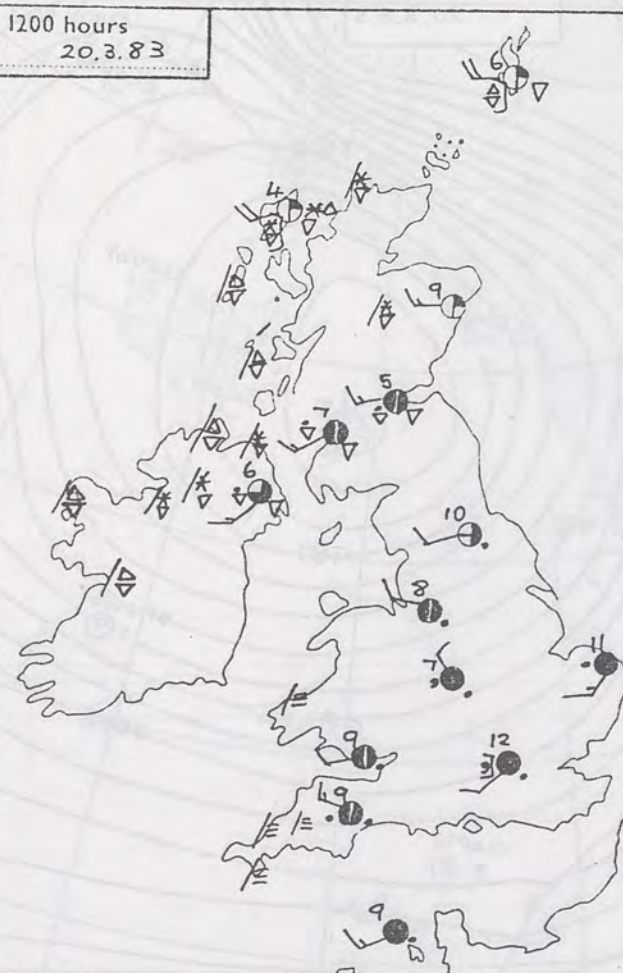




0600 hours
20.3.83




1200 hours
20.3.83



1800 hours
20.3.83

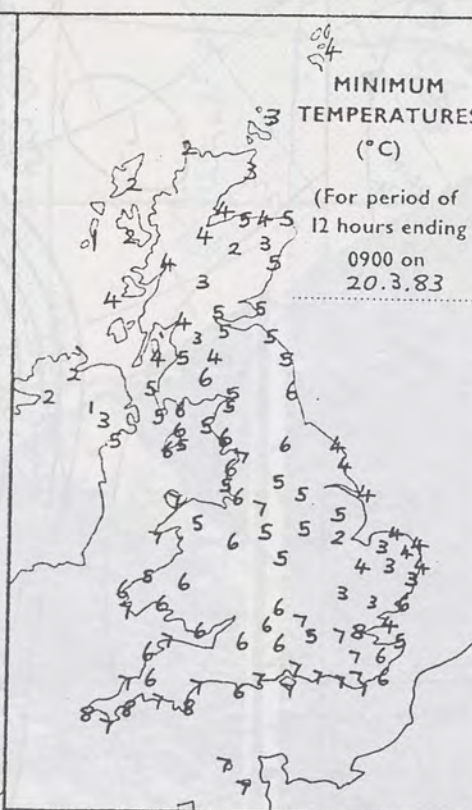


2400 hours
20.3.83



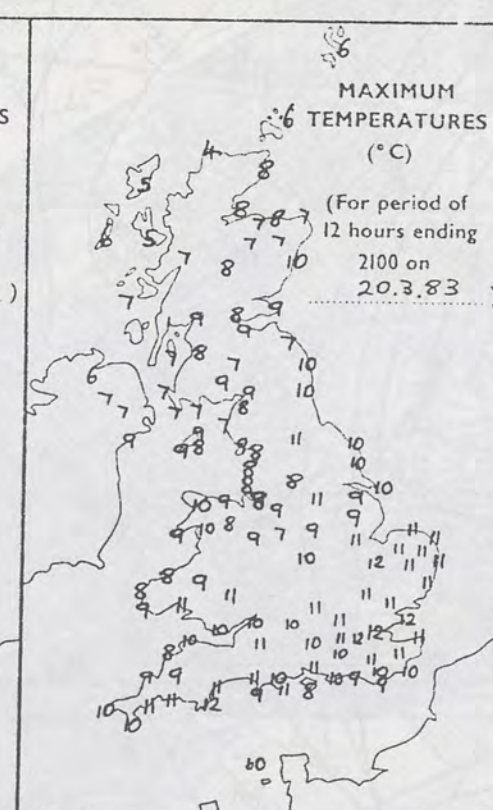
MINIMUM
TEMPERATURES
(°C)

(For period of
12 hours ending
0900 on
20.3.83)



MAXIMUM
TEMPERATURES
(°C)

(For period of
12 hours ending
2100 on
20.3.83)



SUNSHINE
(h)

Dawn to dusk

0.1 to 0.4h
shown as X

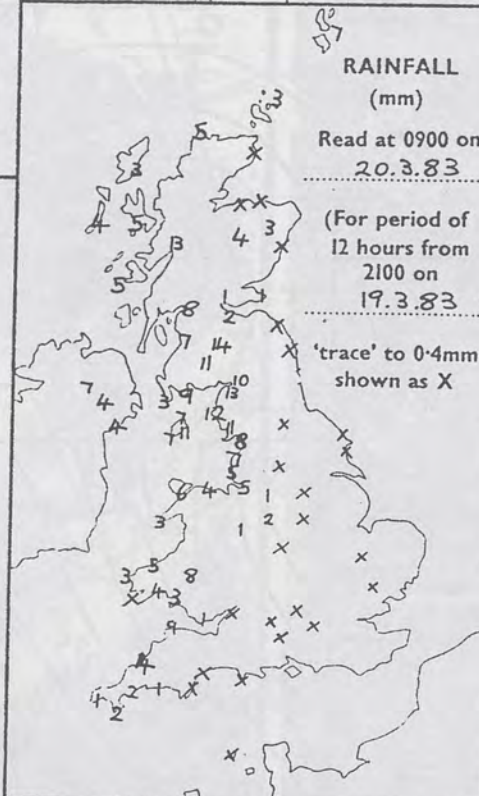


RAINFALL
(mm)

Read at 0900 on
20.3.83

(For period of
12 hours from
2100 on
19.3.83)

'trace' to 0.4mm
shown as X

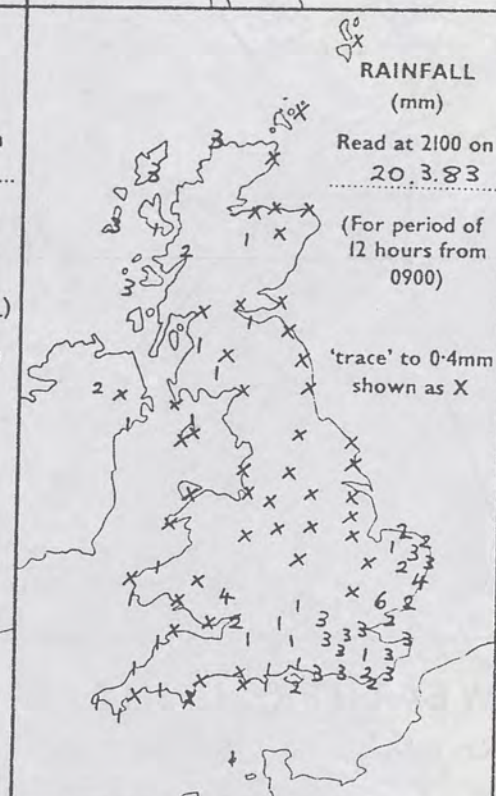


RAINFALL
(mm)

Read at 2100 on
20.3.83

(For period of
12 hours from
0900)

'trace' to 0.4mm
shown as X



SUMMARY OF BRITISH WEATHER

After overnight rain, Scotland, Northern Ireland, northern England and Wales had sunny periods and scattered showers, with snow and hail in places.

A period of rain moved south-east across central and south-east England; the south-east had a wet afternoon, but it brightened elsewhere and all areas became fine in the evening.

Temperatures were mostly not far from normal.

'Extremes' for SUNDAY 20TH MARCH 1983

Highest maximum : 12.2°C Heathrow Airport
Lowest minimum : 1.1°C Benbecula
Lowest grass minimum : -2.5°C Stornoway
Most rain (24 hours from 0900 h) : 23.8mm Fort William (nr Ben Nevis)
Most sun : 9.0hr Whithorn (nr Wigtown)


London Weather Centre 284 High Holborn London WC1V 7HX

All times are GMT

© Crown Copyright

UPPER AIR CHART

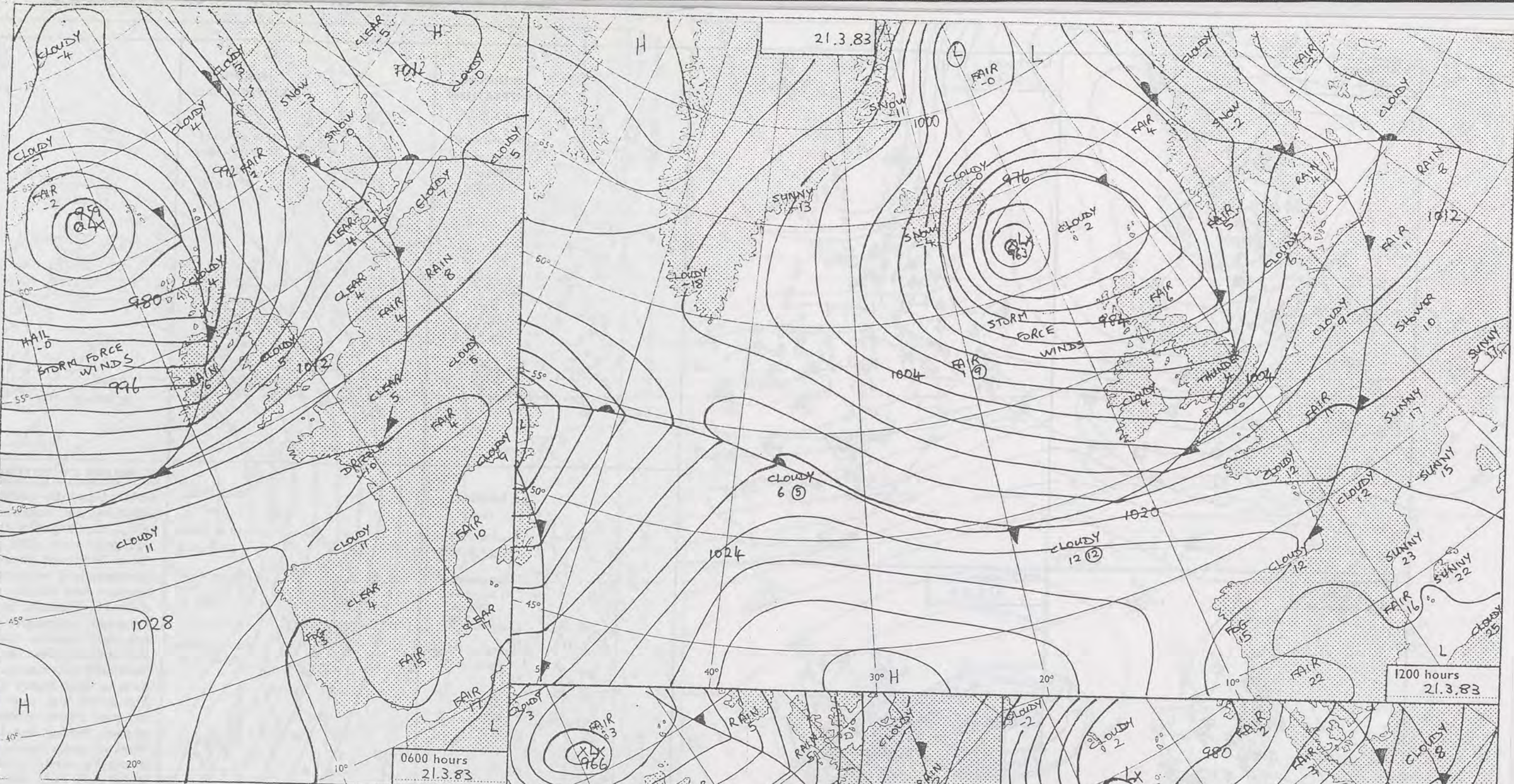
right






© Crown copyright

500 mb	full lines
1000-500 mb	pecked





DAILY WEATHER SUMMARY FOR MONDAY 21st MARCH 1983

 Warm front
  Cold front
  Occlusion

All times are GMT


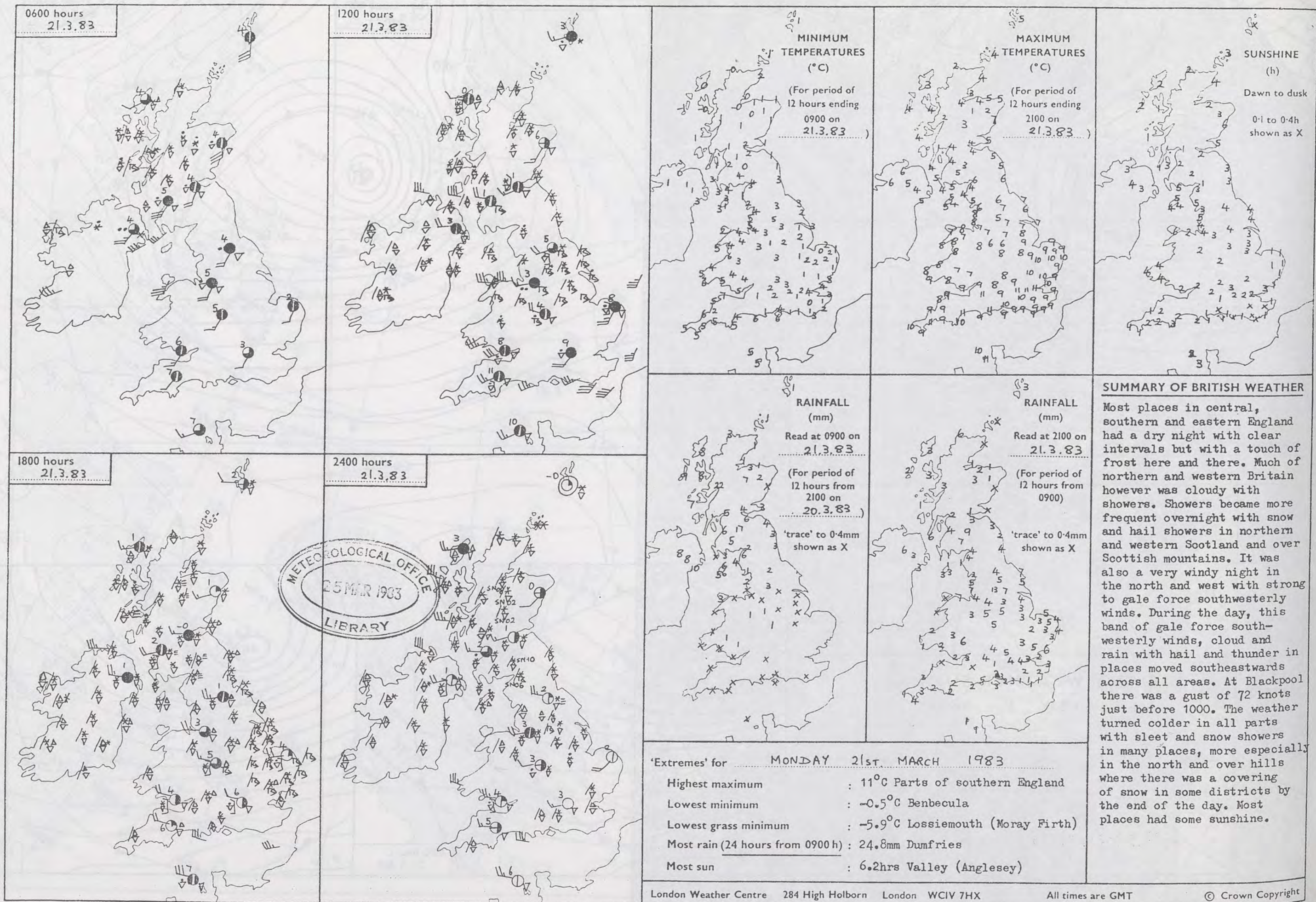
London Weather Centre 284 High Holborn London WC1V 7HX

© Crown copyright

1200 hours
21.3.83

1800 hours
21.3.83

2400 hours
21.3.83



INE

o dusk

0-4h
as X

HER

nd
of
of
in

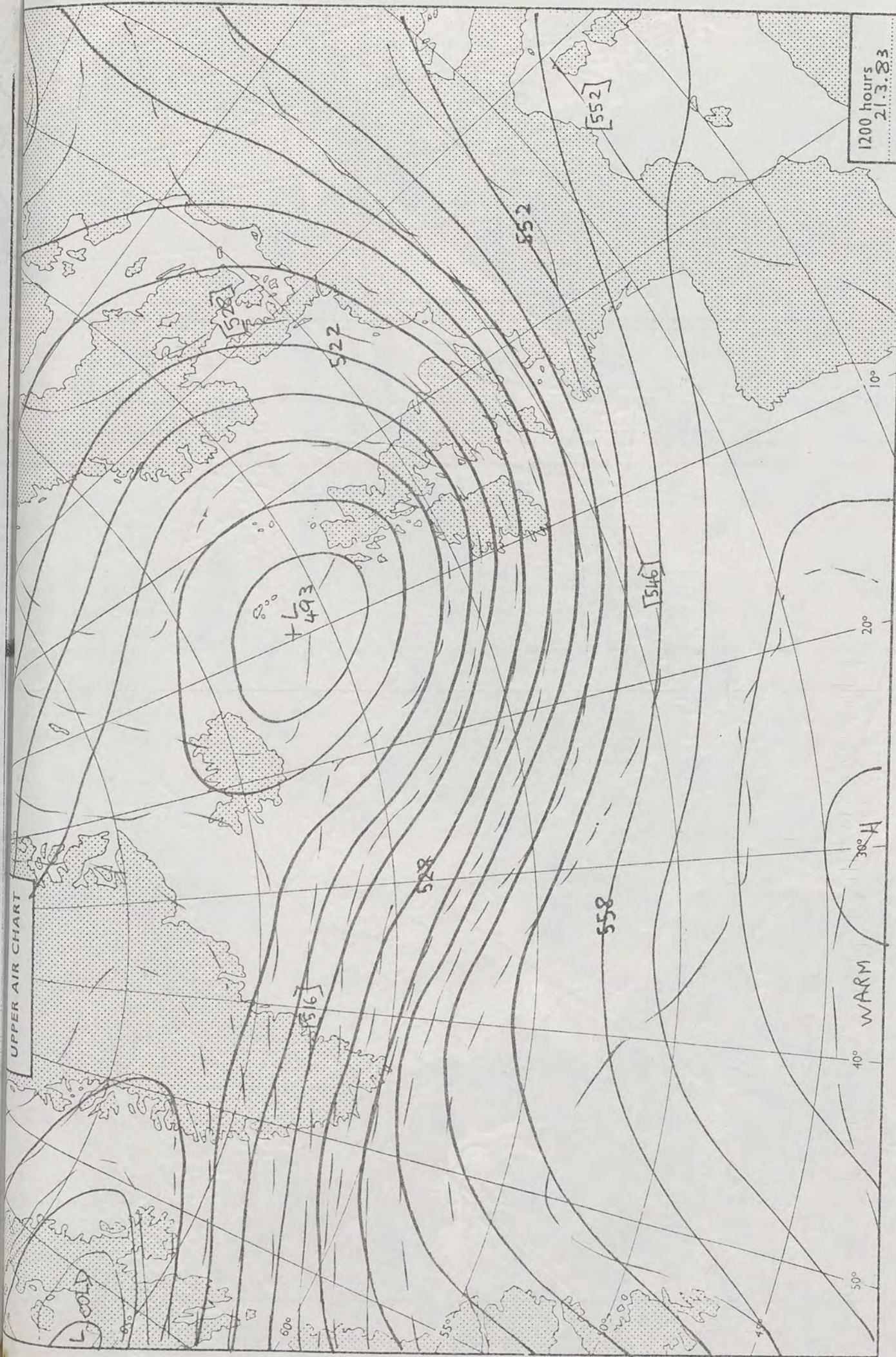
re
ow
rn
ver

rong
y
s

in
s
pool
ts
her

s
ially
s
by

right



1200 hours
21.3.83




500 mb full lines
1000-500 mb pecked

© Crown copyright

All times are GMT

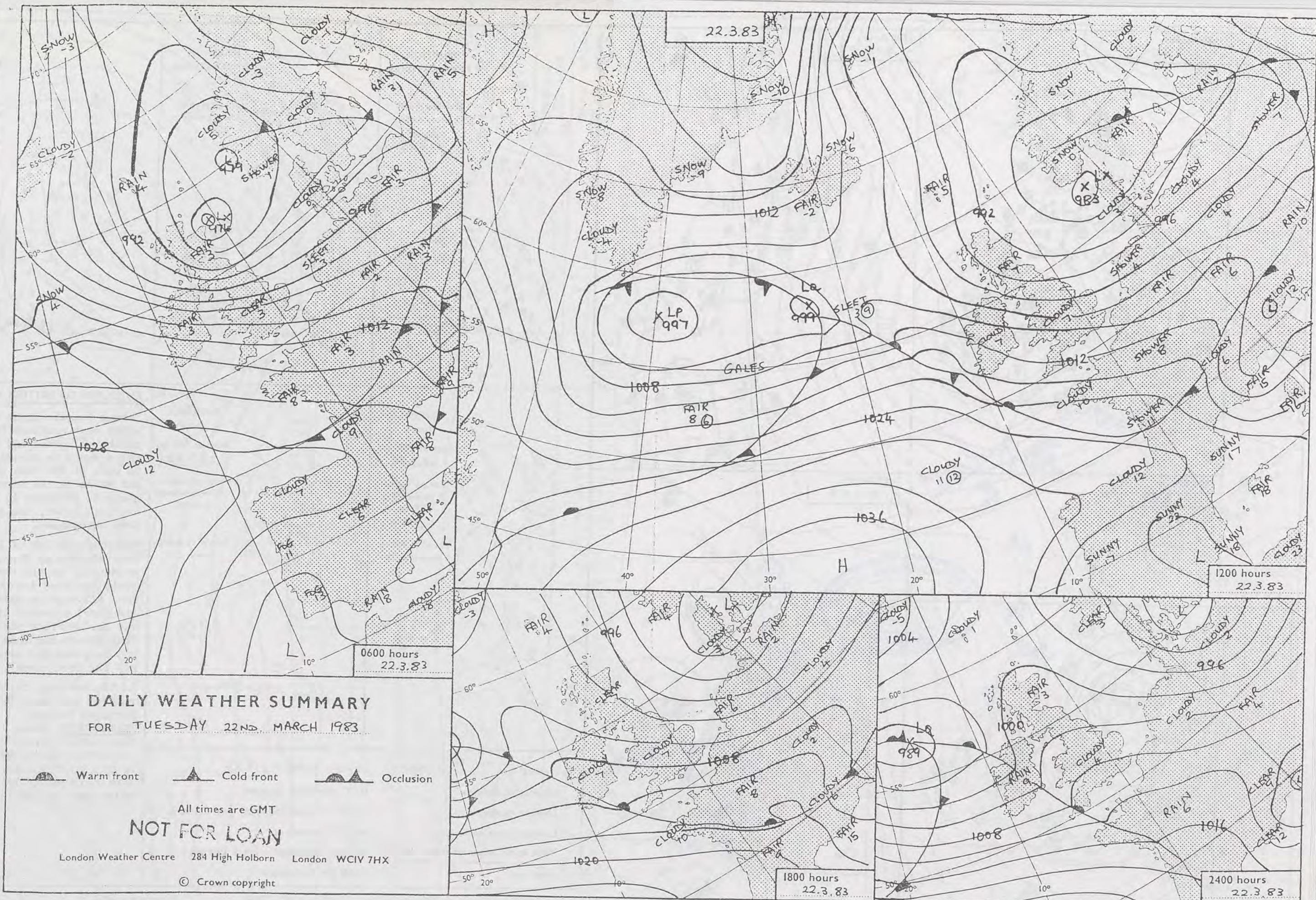
London Weather Centre 284 High Holborn London WC1V 7HX



 Warm front
 Cold front
 Occlusion

NOT FOR LOAN

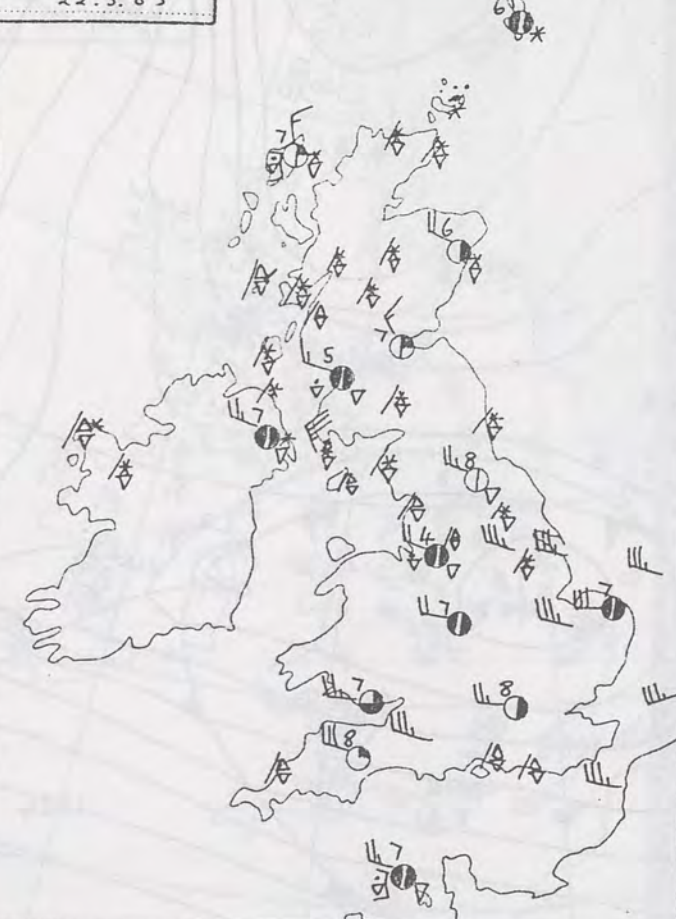
© Crown copyright



0600 hours
22.3.83



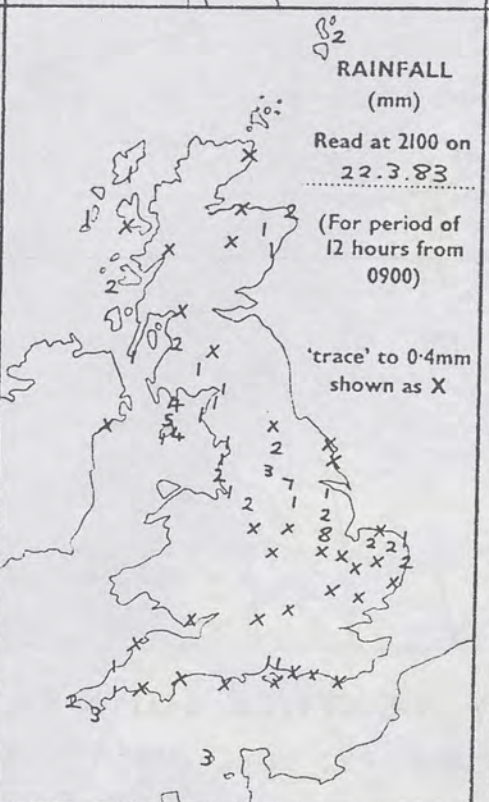
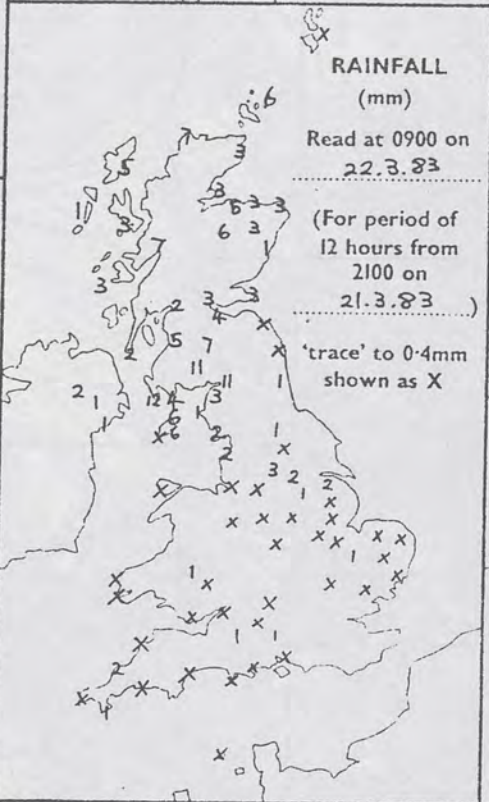
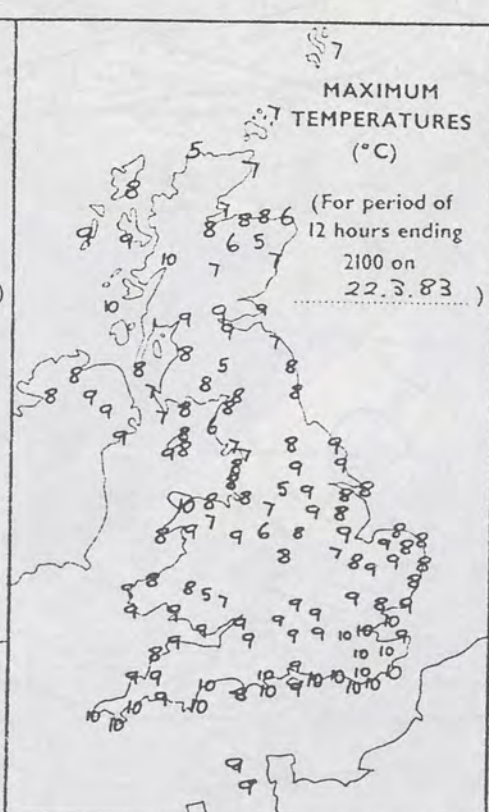
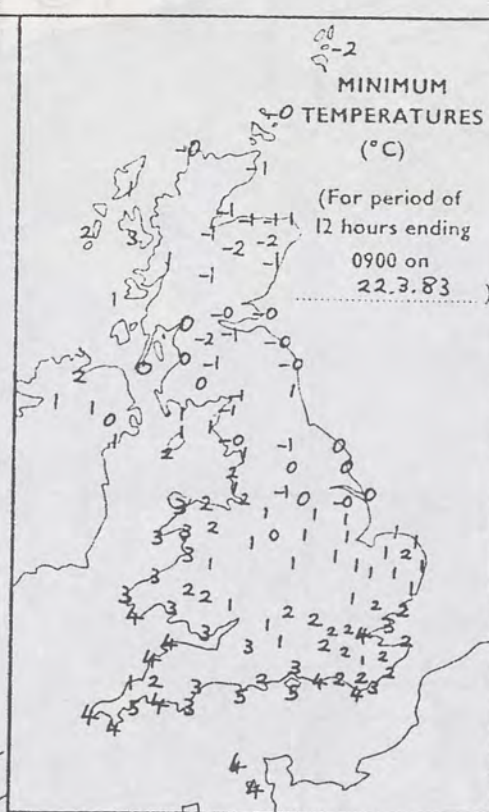
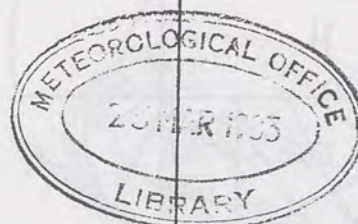
1200 hours
22.3.83



1800 hours
22.3.83



2400 hours
22.3.83



SUMMARY OF BRITISH WEATHER

Strong to gale force westerly winds over southern Scotland, northern England and North Wales early in the day spread to much of the rest of England and Wales in the morning, with gusts to 60 knots in East Anglia. Later, the winds died down everywhere.

There were a lot of hail and snow showers at first, especially in the north, but these too died down during the day, although an area of rain and sleet affected Lincolnshire and Norfolk into the evening. Most places had some sunshine, and temperatures were generally not far from normal.

In the evening, further rain reached southwest Britain and Northern Ireland.

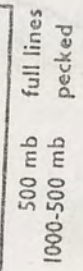
PLEASE NOTE Since 1st March, the station circle report for COLTISHALL (Norfolk) on the 6-hourly British Isles maps has been replaced by HEMSBEY (10 miles east of Coltishall)


'Extremes' for **TUESDAY 22ND MARCH 1983**

Highest maximum : 10°C several places
Lowest minimum : -2.3°C Crawfordjohn (nr Lanark)
Lowest grass minimum : -8.7°C Lerwick
Most rain (24 hours from 0900 h) : 12.4mm Bastreet (mid Cornwall)
Most sun : 10.0 hr Leuchars

UPPER AIR CHART

Copyright

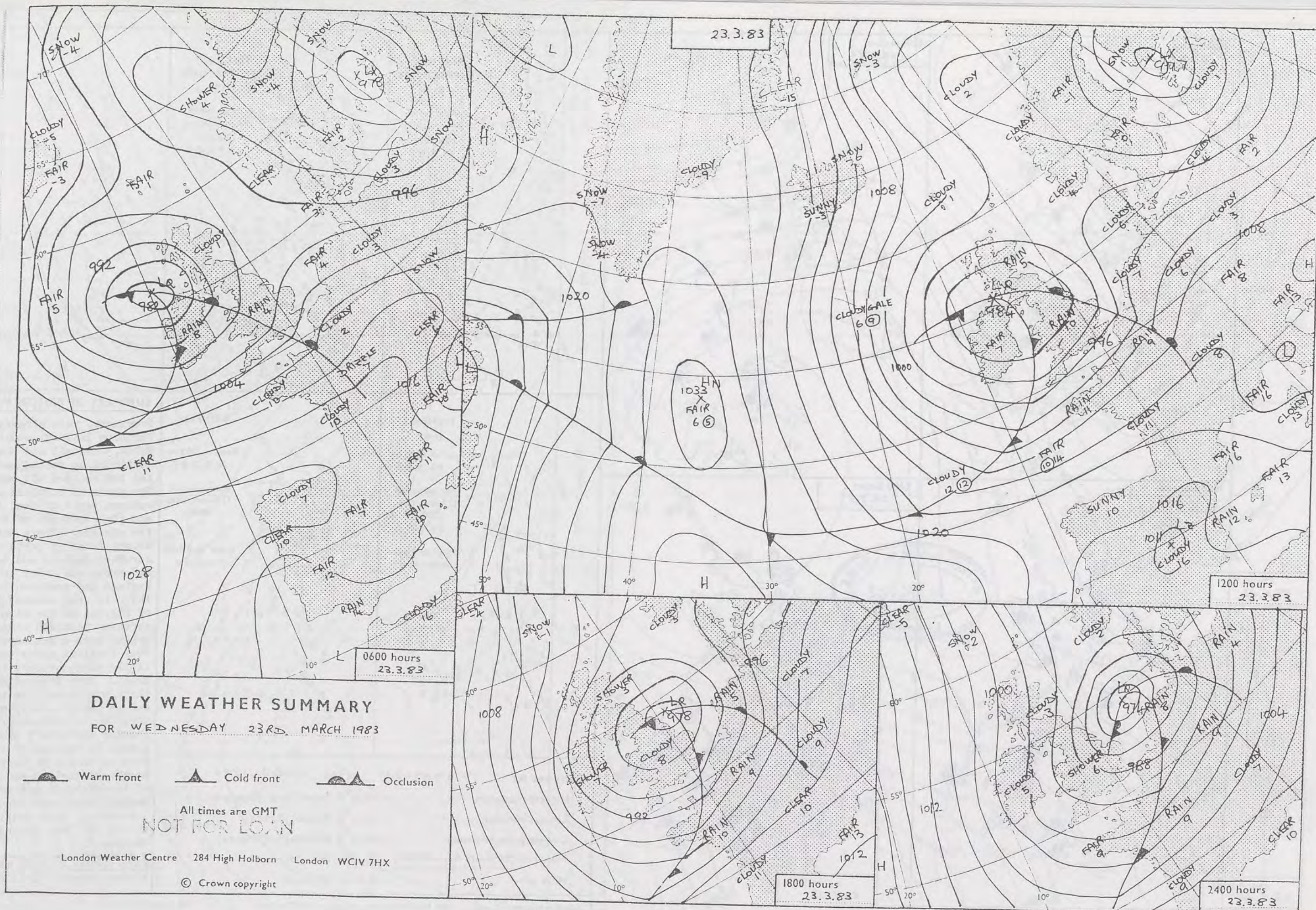




22/3/83

INFRA-RE

0900



0600 hours
23.3.83




1200 hours
23.3.83



1800 hours
23.3.83

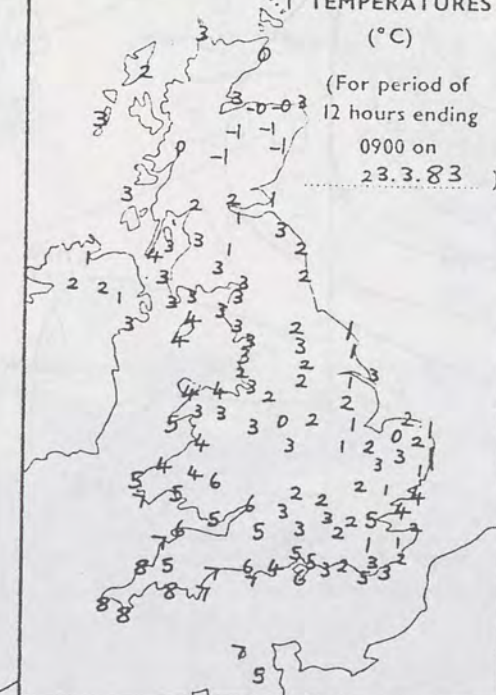


2400 hours
23.3.83



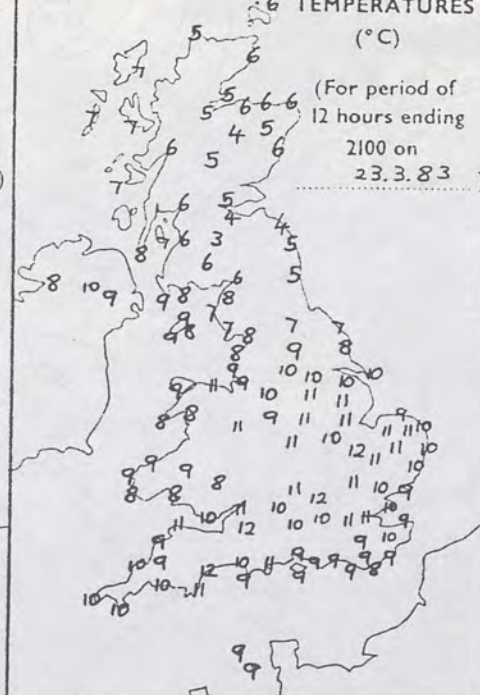
MINIMUM
TEMPERATURES
(°C)

(For period of
12 hours ending
0900 on
23.3.83)

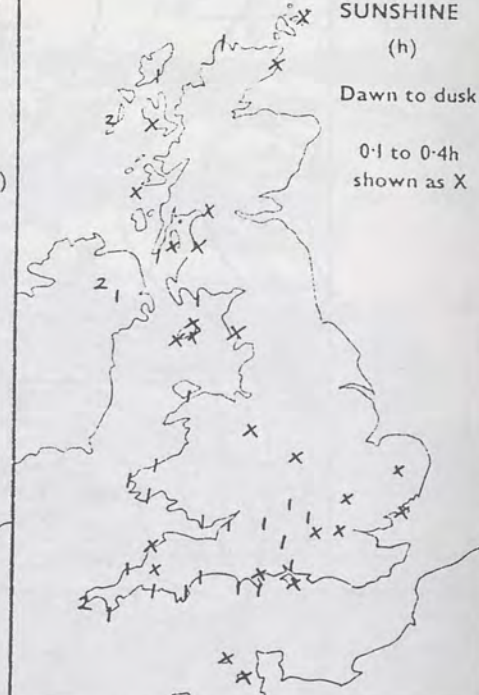


MAXIMUM
TEMPERATURES
(°C)

(For period of
12 hours ending
2100 on
23.3.83)



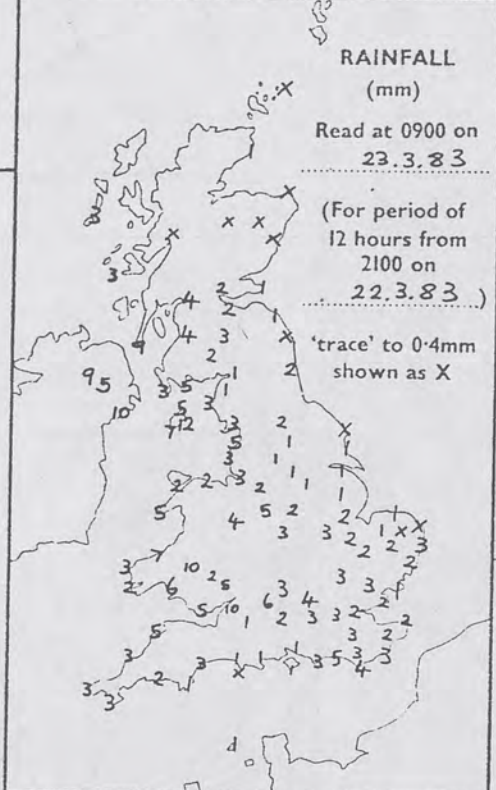
SUNSHINE
(h)
Dawn to dusk
0.1 to 0.4h
shown as X



RAINFALL
(mm)

Read at 0900 on
23.3.83

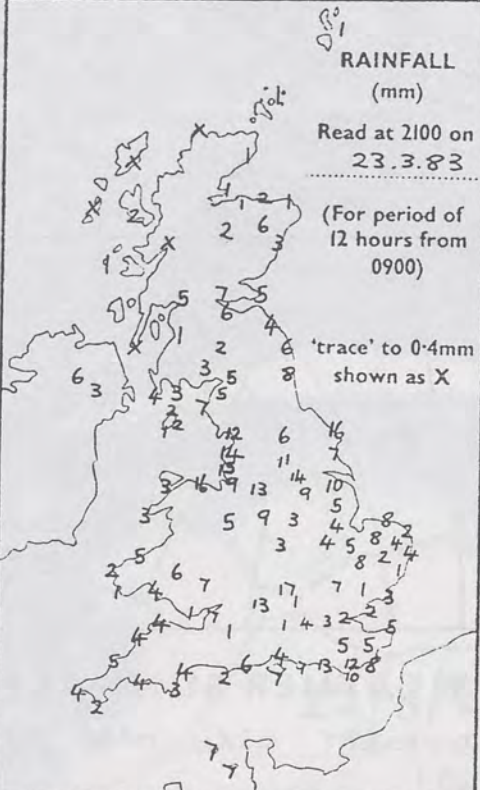
(For period of
12 hours from
2100 on
22.3.83)



RAINFALL
(mm)

Read at 2100 on
23.3.83

(For period of
12 hours from
0900)



SUMMARY OF BRITISH WEATHER

Overnight, rain already over Northern Ireland, southwest Wales, Cornwall and West Devon continued to spread eastward and had reached all but the far north of Scotland and eastern parts of East Anglia and the southeast of England by the morning. There was a slight frost in parts of northern England and Scotland and there was sleet in Northern Ireland and southern Scotland. The rain soon reached the rest of England in the morning but northern Scotland remained bright with a few showers. Over Scotland there was a little sleet or snow in some areas. Over England and Wales there was heavy rain in places and it was generally a milder day. By noon showery weather reached Northern Ireland and spread by the end of the afternoon to Wales, S. Scotland, northwest England and to much of the Midlands and southern England with some sunny intervals. Rain continued around the Wash during the evening.

'Extremes' for WEDNESDAY 23RD MARCH 1983

Highest maximum : 11.9°C Yeovilton (Somerset)
Lowest minimum : -1.1°C Tummel Bridge (cent. Scotland)
Lowest grass minimum : -4.9°C Kirkwall (Orkney)
Most rain (24 hours from 0900 h) : 21.0mm Scarborough
Most sun : 2.8 hr Lerwick

LATE REPORT 22.3.83 most rain
15.7mm Douglas (Isle of Man)

London Weather Centre 284 High Holborn London WC1V 7HX

All times are GMT

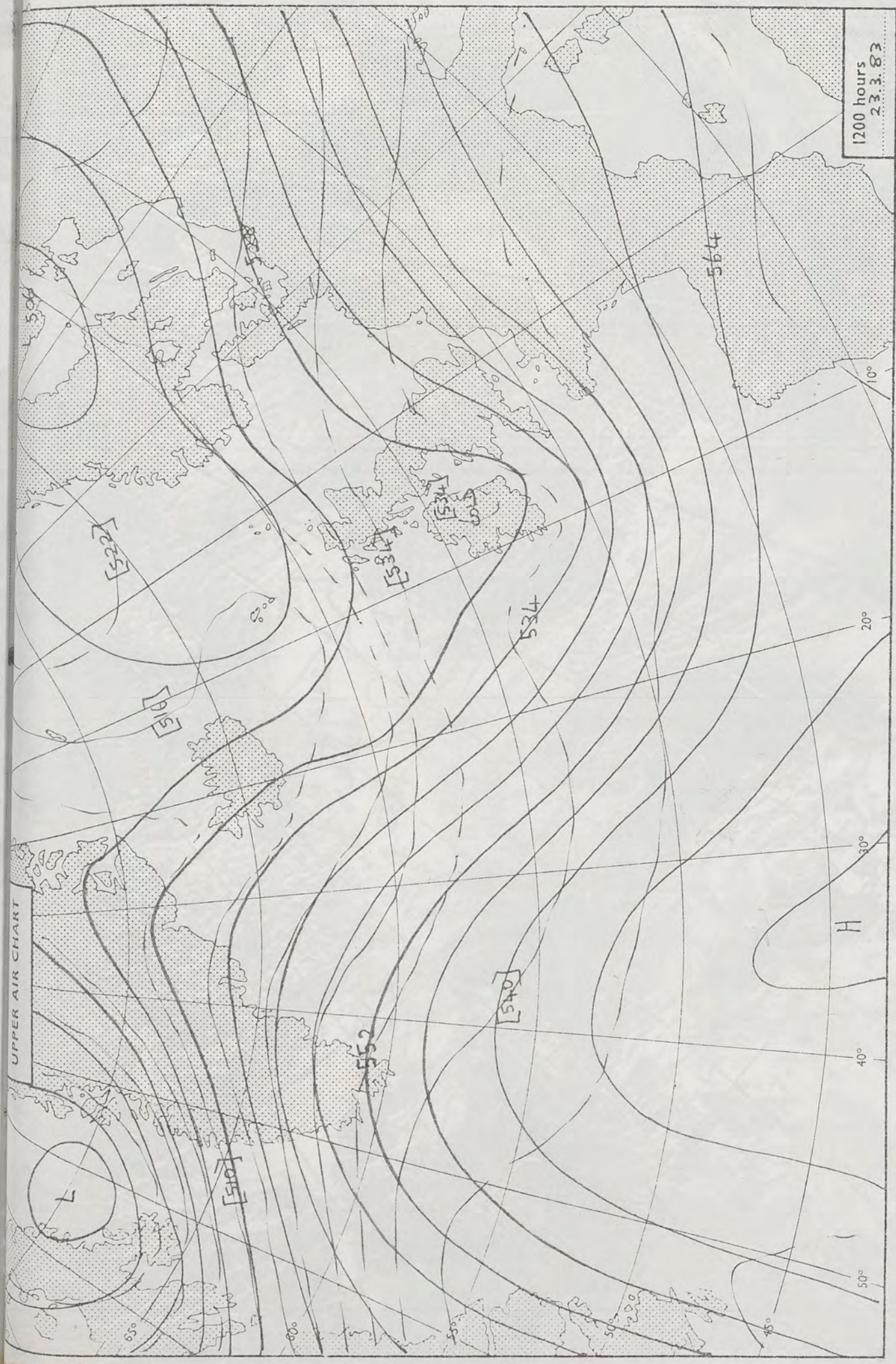
© Crown Copyright

HINE
)
to dusk
0-4h
n as X

OTHER
ver
st
Devon
rd
e
ia
nd by
and
hern
and.
rest
but

he
ales
aces
er
er
d
ter-
ch
n

in
right



1200 hours
23.3.83

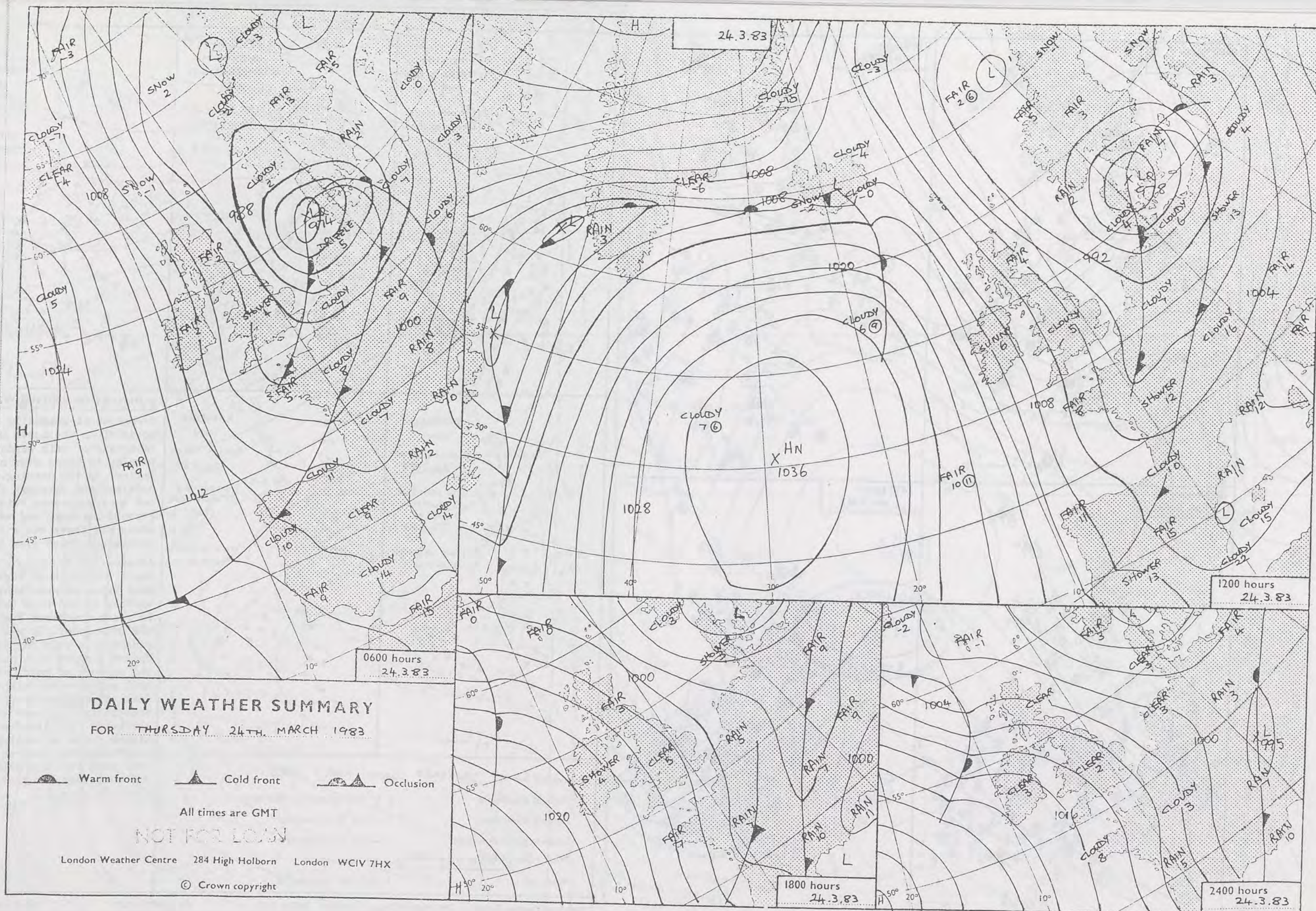
500 mb full lines
1000-500 mb pecked


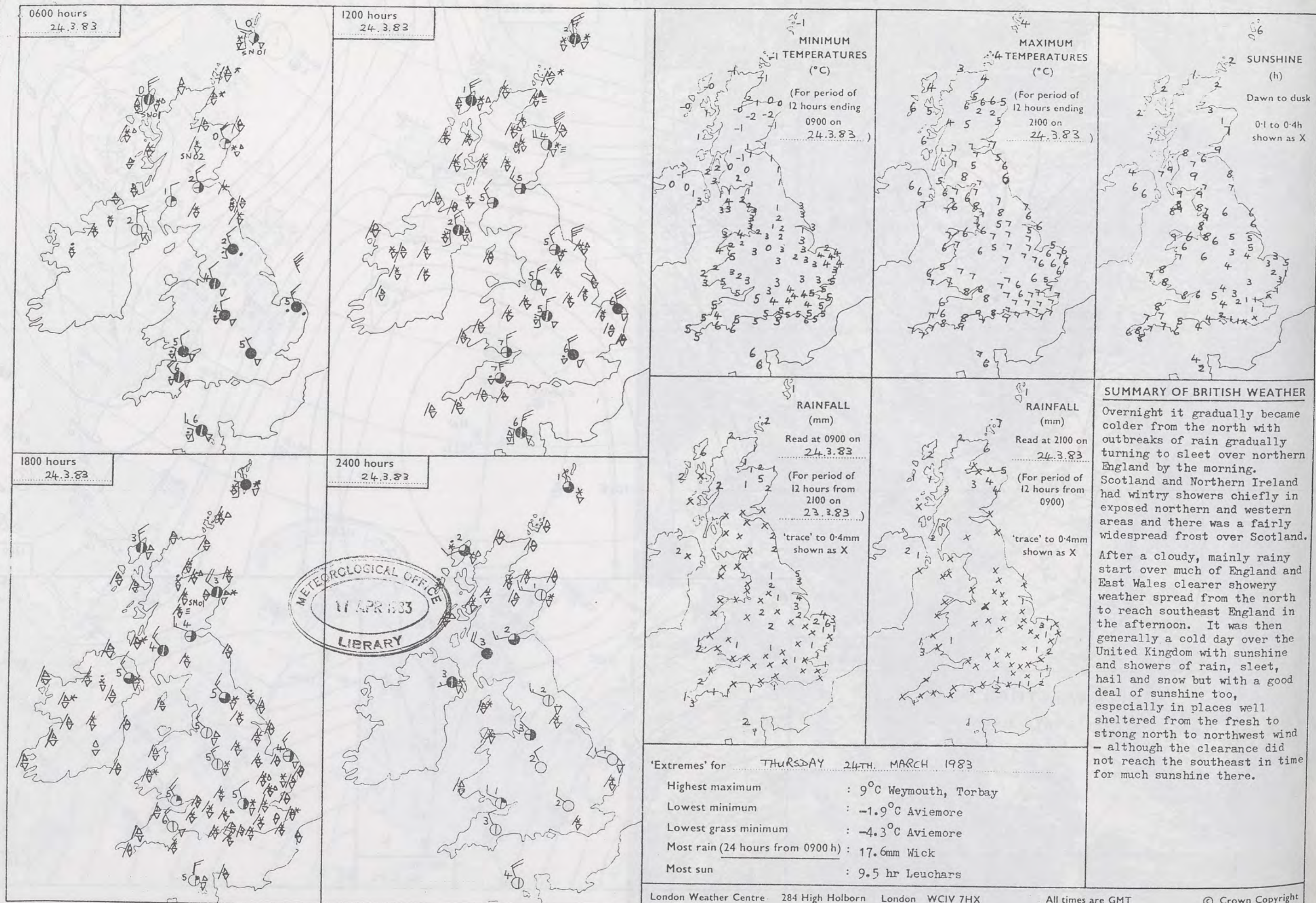
© Crown copyright

All times are GMT

London Weather Centre 284 High Holborn London WC1V 7HX







HINE

o dusk

0.4h

as X

HER

ame

y

hern

and

in

rn

ly

land.

y

and

th

in

he

le

od

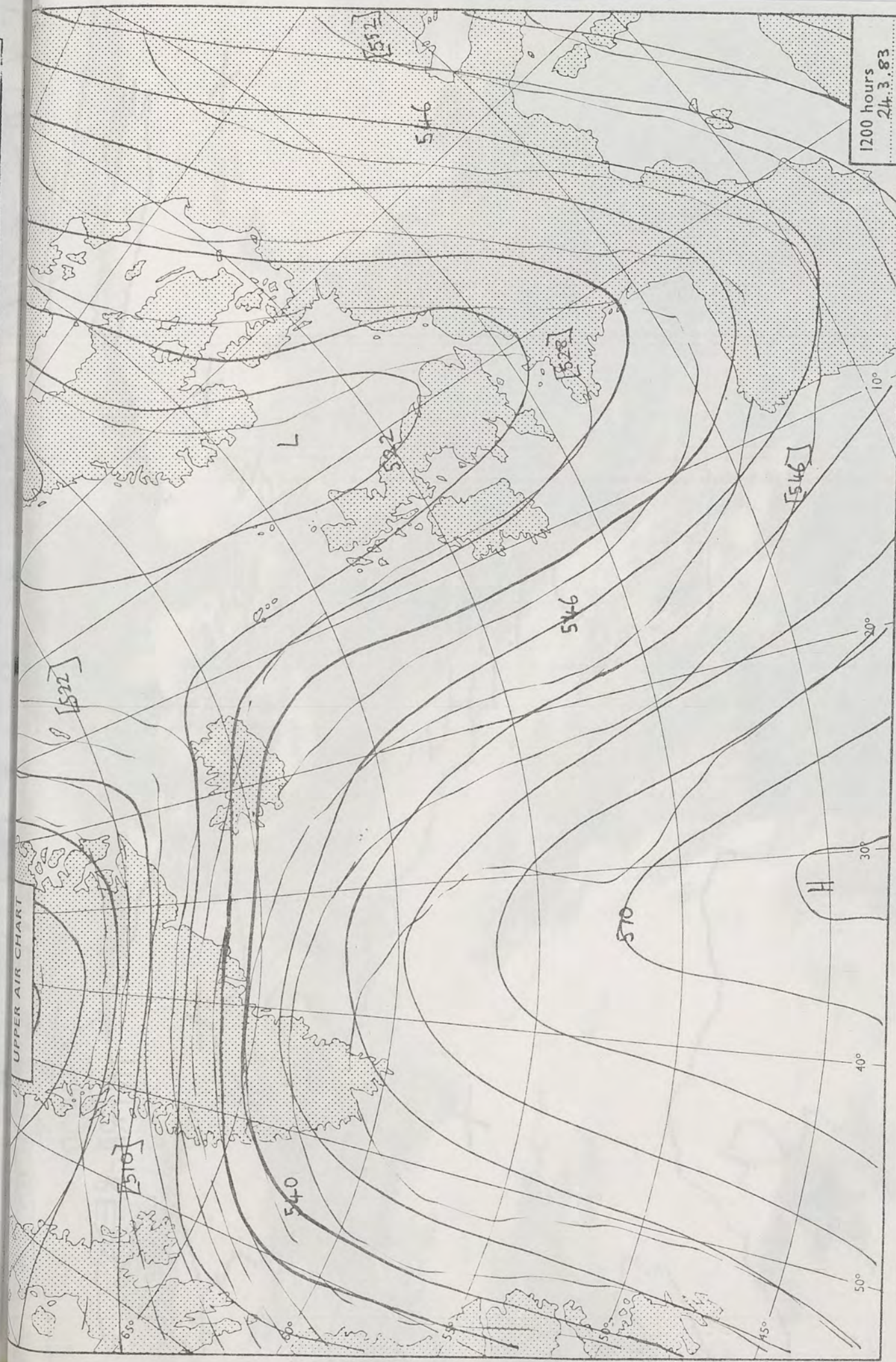
ind

d

time

right

right



1200 hours
24.3.83

500 mb full lines
1000-500 mb pecked

© Crown copyright


All times are GMT

London Weather Centre 284 High Holborn London WC1V 7HX

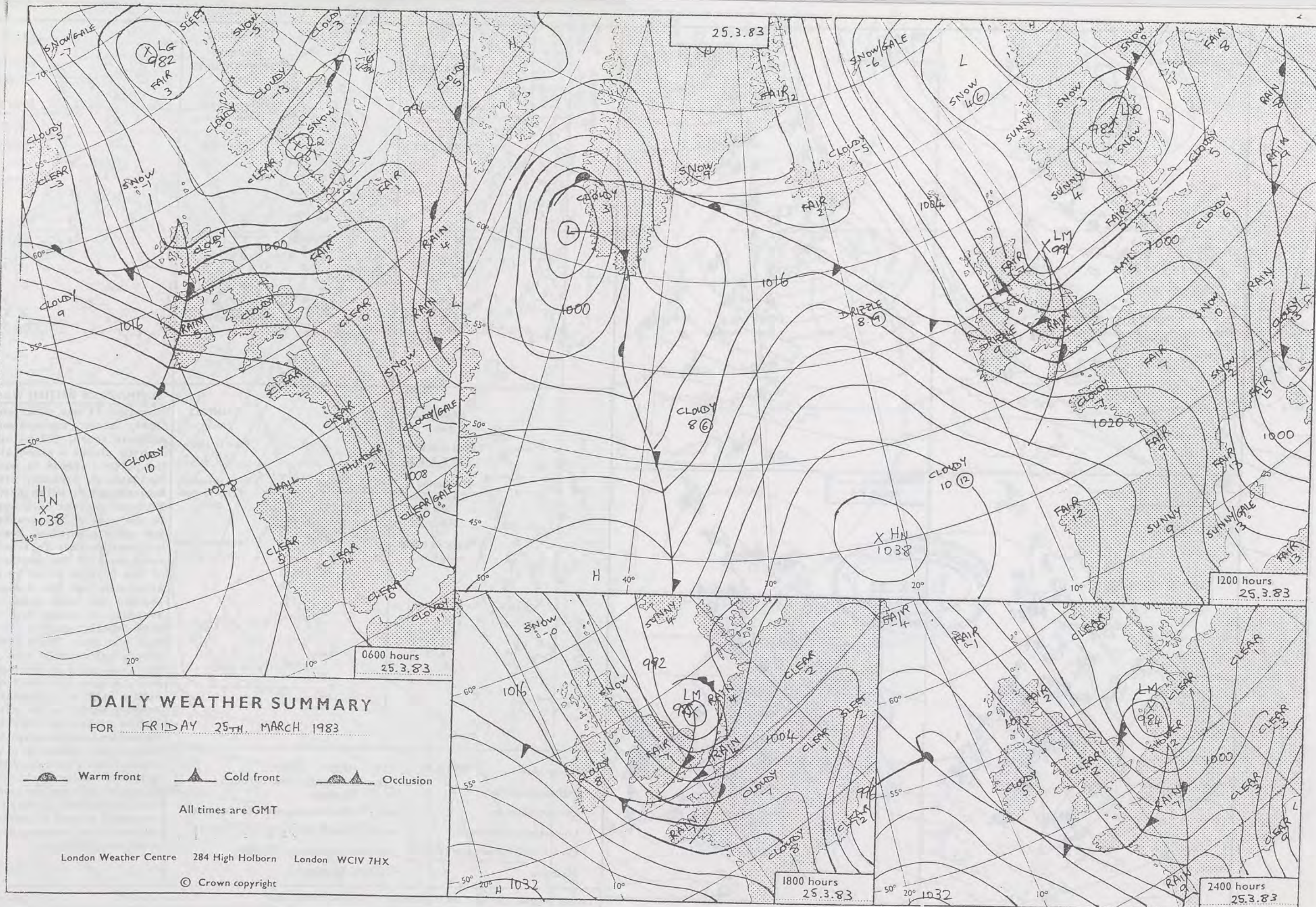
ME12 24 MAR 1983

1500

INFRA-RED



ME12 24 MAR 1983



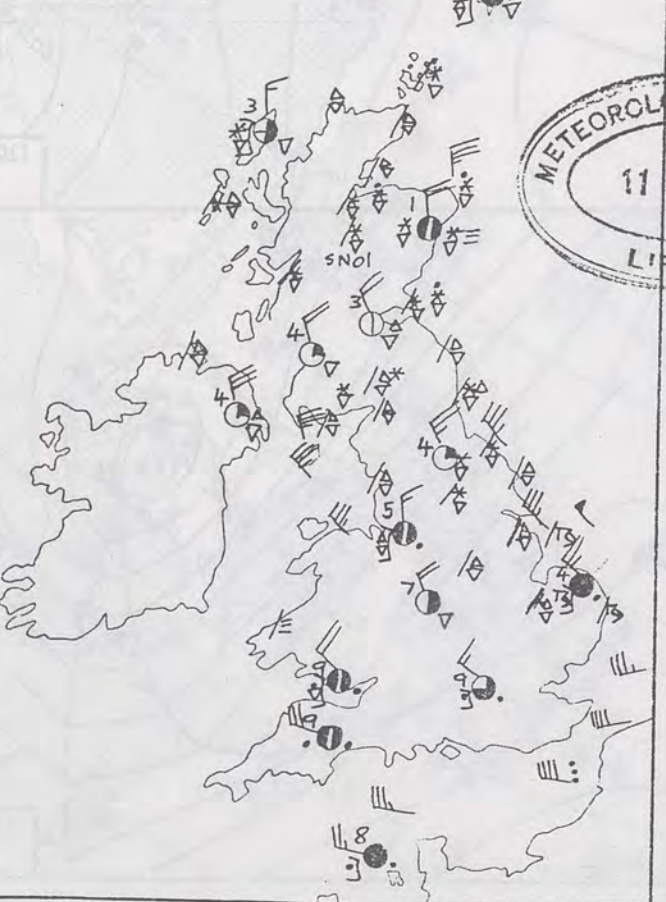
0600 hours
25.3.83




1200 hours
25.3.83



1800 hours
25.3.83

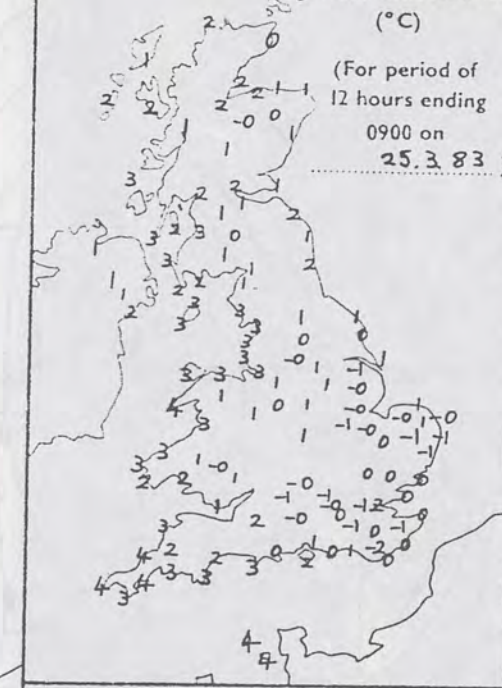


2400 hours
25.3.83



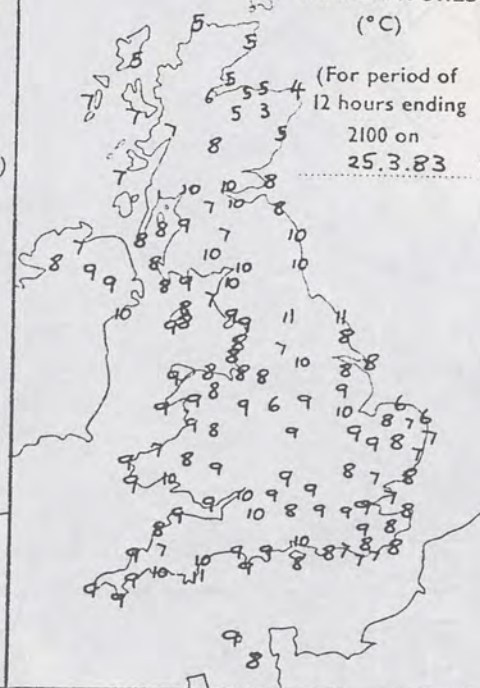
MINIMUM
TEMPERATURES
(°C)

(For period of
12 hours ending
0900 on
25.3.83)



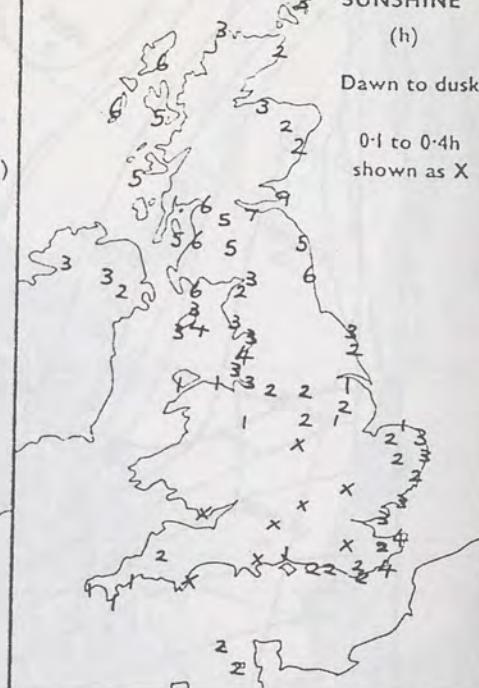
MAXIMUM
TEMPERATURES
(°C)

(For period of
12 hours ending
2100 on
25.3.83)



SUNSHINE
(h)

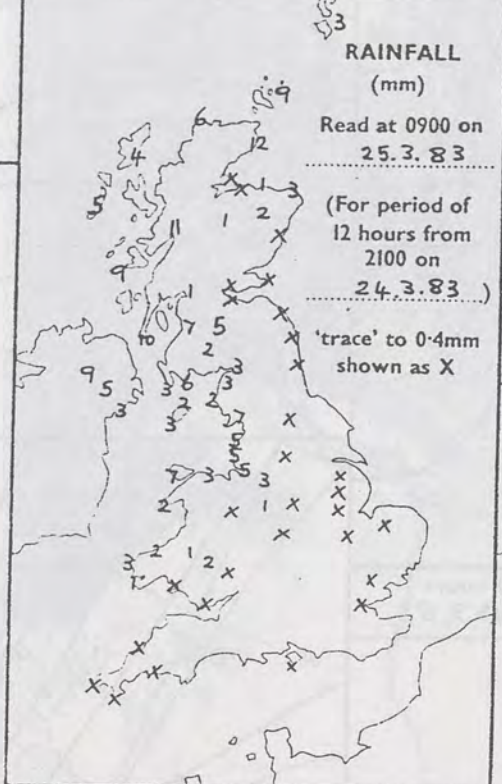
Dawn to dusk
0.1 to 0.4h
shown as X



RAINFALL
(mm)

Read at 0900 on
25.3.83

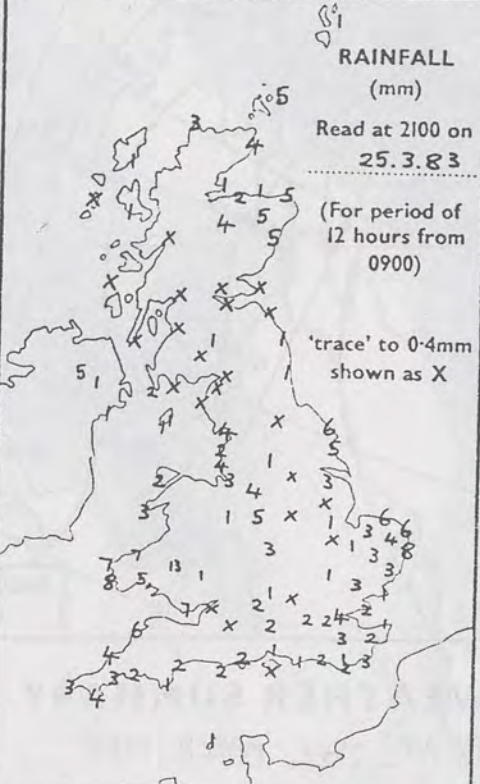
(For period of
12 hours from
2100 on
24.3.83)



RAINFALL
(mm)

Read at 2100 on
25.3.83

(For period of
12 hours from
0900)



SUMMARY OF BRITISH WEATHER

Overnight it was clear and frosty in many eastern and southern areas, but rain, with snow in places - especially on the hills - spread to most of Scotland, N. Ireland, northern England and N. Wales by morning. This wet weather then spread on to the rest of the country by the early afternoon. Meanwhile, brighter weather followed to reach most of the northern half of the British Isles by early afternoon, and the clearance reached the south coast in the evening. It became very windy, with squally showers of rain, hail and snow. There were severe gales for a time near the east coast of England; Norfolk bore the brunt of these, with a gust of 65 knots at Hemsby, whilst a few miles away at the village of Stratton Strawless considerable local damage was caused by a violent squall which brought down chimneys and power lines - (a car was reported wrecked by falling masonry). This incident occurred around 1730hrs as a thunderstorm tracked southeast over east Norfolk.

'Extremes' for FRIDAY 25TH MARCH 1983

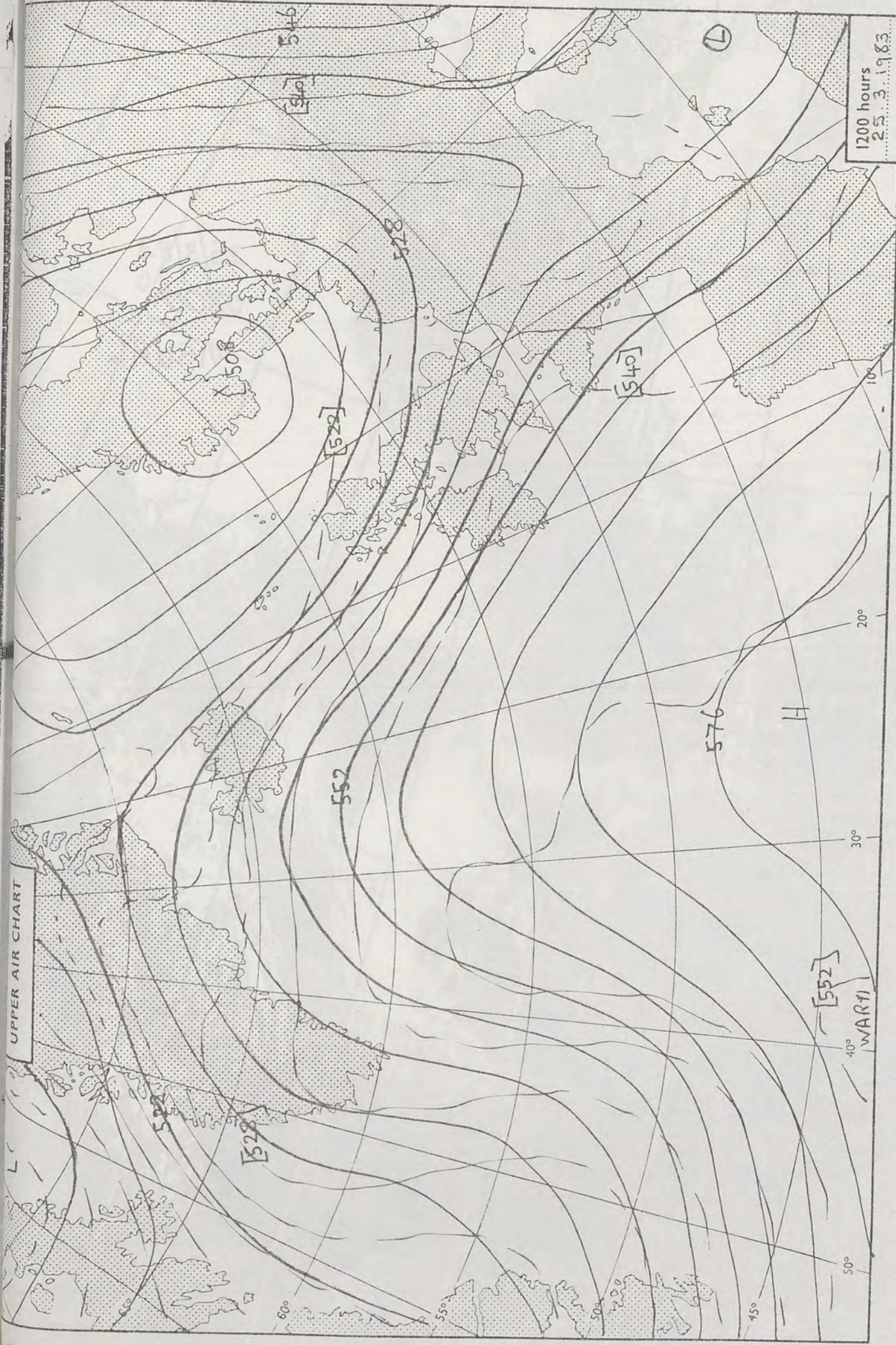
Highest maximum : 11°C Leeming, Scarborough, Torquay
Lowest minimum : -1.7°C Herstmonceux (E. Sussex)
Lowest grass minimum : -6.8°C East Hoathly (E. Sussex)
Most rain (24 hours from 0900 h) : 13.4mm Brynamman (Dyfed)
Most sun : 8.6hrs Leuchars

London Weather Centre 284 High Holborn London WC1V 7HX

All times are GMT

© Crown Copyright

UPPER AIR CHART



1200 hours
25.3.1983

500 mb full lines
1000-500 mb pecked

© Crown copyright

All times are GMT

London Weather Centre 284 High Holborn London WC1V 7HX

25/3/83
0800⁰

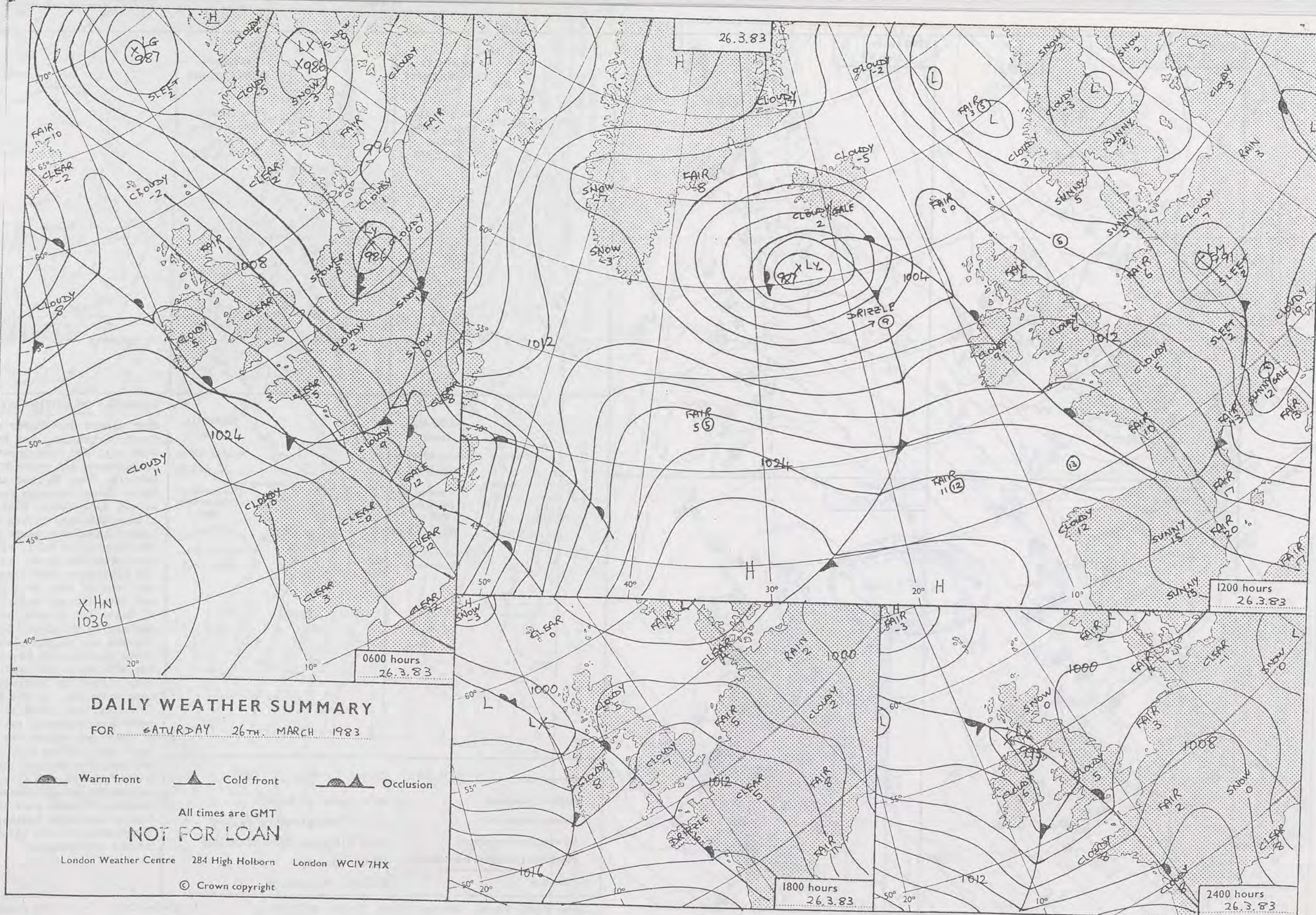
VISUAL

10

50

50

10



0600 hours
26.3.83

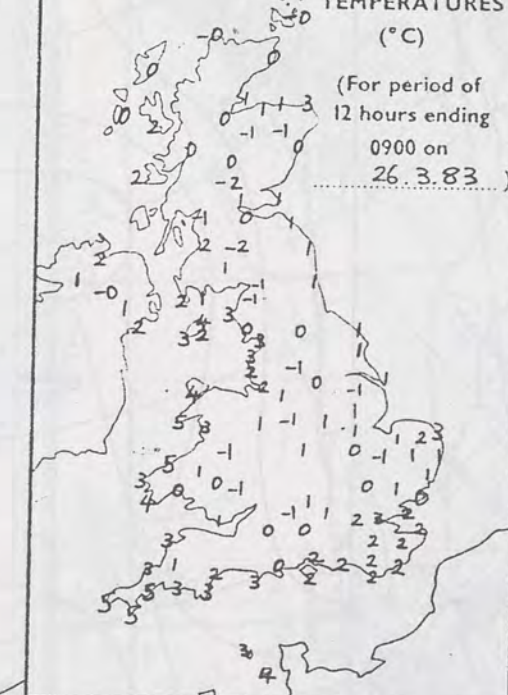


1200 hours
26.3.83



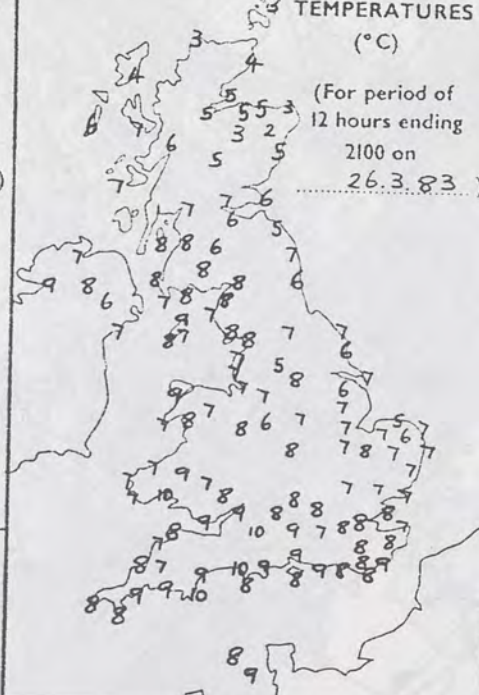
MINIMUM
TEMPERATURES
(°C)

(For period of
12 hours ending
0900 on
26.3.83.)



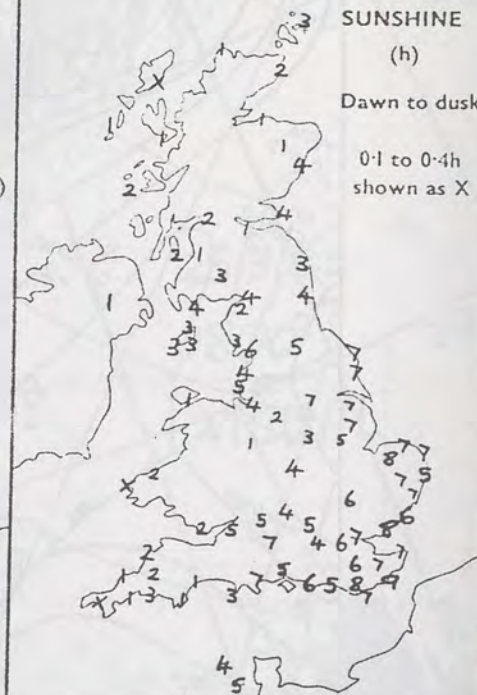
MAXIMUM
TEMPERATURES
(°C)

(For period of
12 hours ending
2100 on
26.3.83.)



SUNSHINE
(h)


Dawn to dusk
0.1 to 0.4h
shown as X



1800 hours
26.3.83



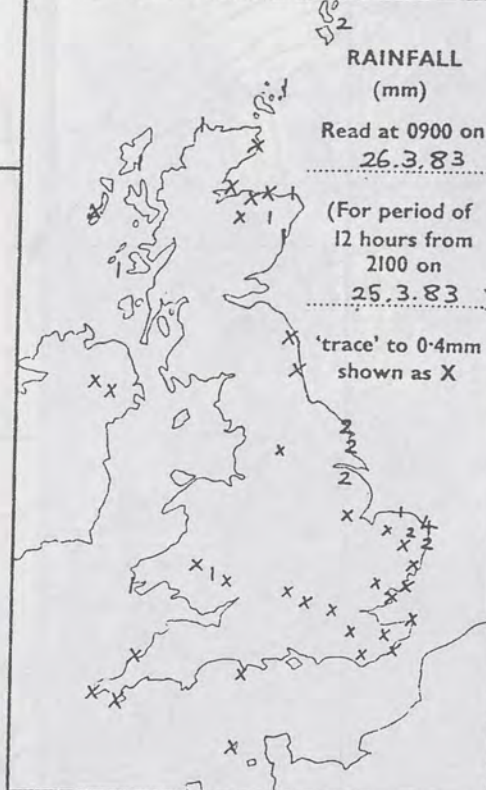
2400 hours
26.3.83



RAINFALL
(mm)

Read at 0900 on
26.3.83

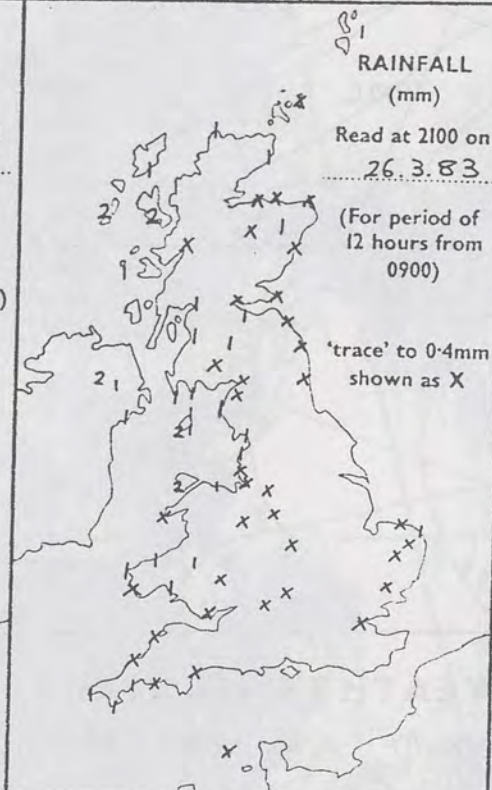
(For period of
12 hours from
2100 on
25.3.83.)



RAINFALL
(mm)

Read at 2100 on
26.3.83

(For period of
12 hours from
0900)



SUMMARY OF BRITISH WEATHER

Many places were clear and frosty overnight, but there were hail and snow showers in northern and eastern Britain. Over England and Wales there was some sunshine nearly everywhere. Most places were dry during daylight hours, but there were a few showers of hail, sleet and snow here and there. Late in the afternoon rain reached the Isle of Man, West Wales and Cornwall and spread to all of Wales and to much of England by midnight. Northern Ireland was mainly cloudy and there was rain at times in the afternoon and evening. Many places in Scotland had some sunshine. In the Northern Isles and the northeast there were snow showers, but much of Scotland stayed dry for a good part of the day. Rain reached the Western Isles in mid-afternoon and spread eastwards and northwards, turning to snow over the hills and in northern Scotland. Temperatures were below normal everywhere.

'Extremes' for SATURDAY 26TH MARCH 1983

Highest maximum : 10°C Parts of South
Lowest minimum : -2.0°C Eskdalemuir, Killin
Lowest grass minimum : -7.0°C Killin (Nr. Stirling)
Most rain (24 hours from 0900 h) : 25.9mm Brawdy
Most sun : 8.8hrs. Folkestone

London Weather Centre 284 High Holborn London WC1V 7HX

All times are GMT

© Crown Copyright

NE

dusk

4h

as X

IER

ne

a

and

n

11

n

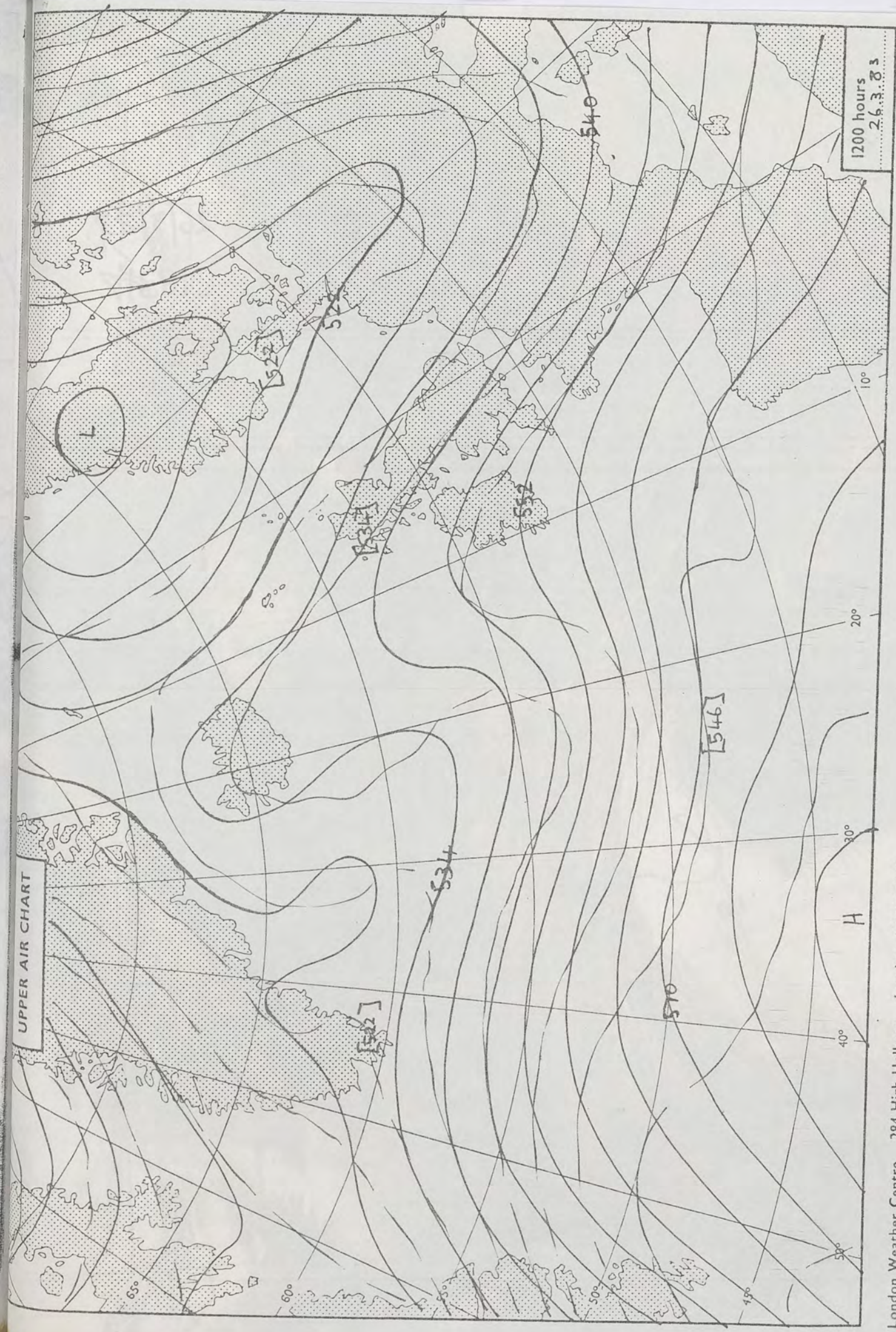
d

rn

e

is

ht



1200 hours
26.3.83

500 mb full lines
1000-500 mb pecked

© Crown copyright

All times are GMT




London Weather Centre 284 High Holborn London WC1V 7HX

26/3/23
1831



DAILY WEATHER SUMMARY

FOR SUNDAY 27TH MARCH 1983

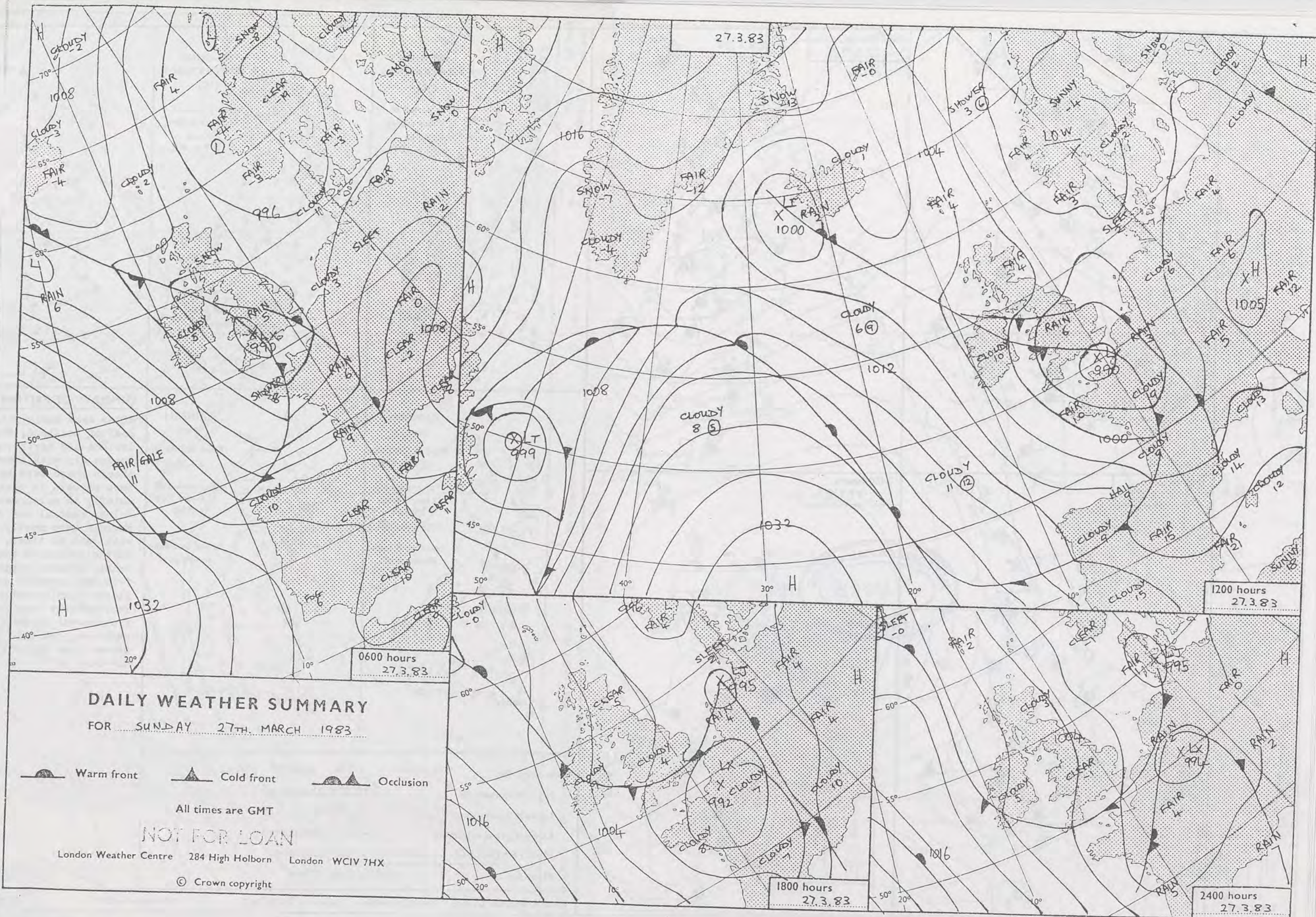
 Warm front
  Cold front
  Occlusion

All times are GMT

NOT FOR LOAN

London Weather Centre 284 High Holborn London WC1V 7HX

© Crown copyright



0600 hours
27.3.83




1200 hours
27.3.83



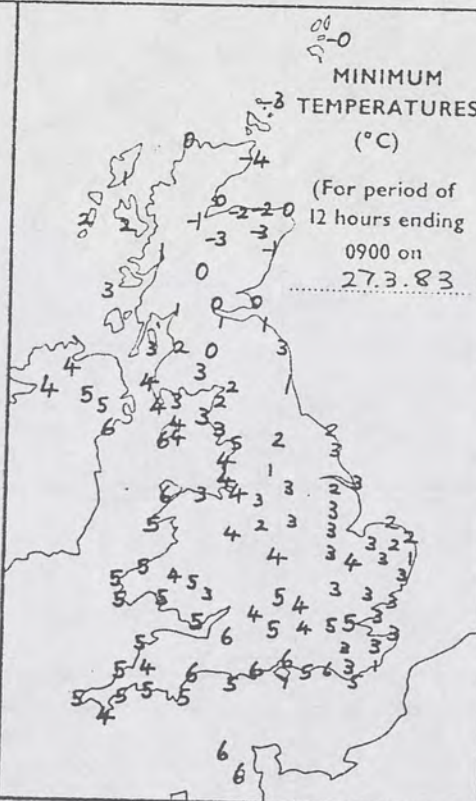
1800 hours
27.3.83



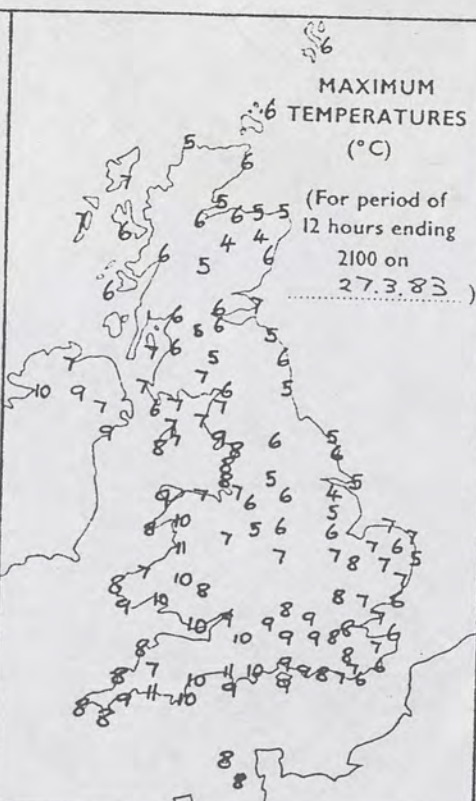
2400 hours
27.3.83



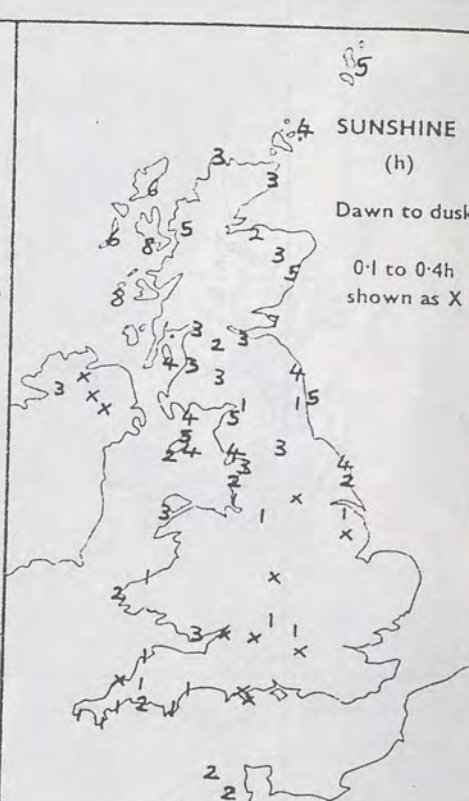
MINIMUM
TEMPERATURES
(°C)



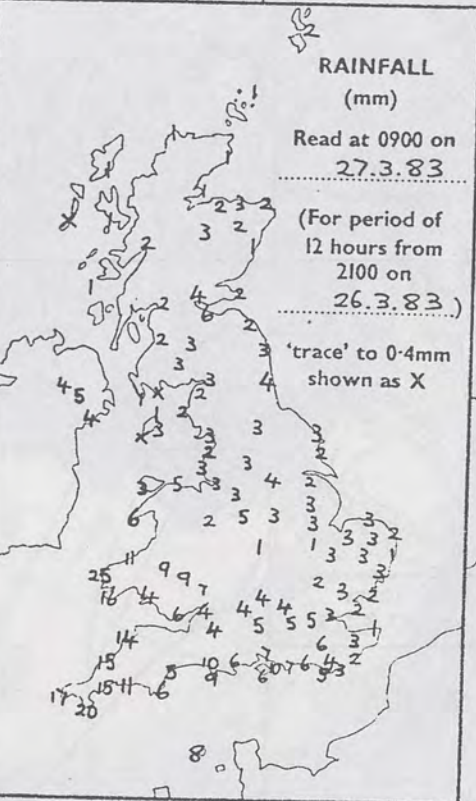
MAXIMUM
TEMPERATURES
(°C)



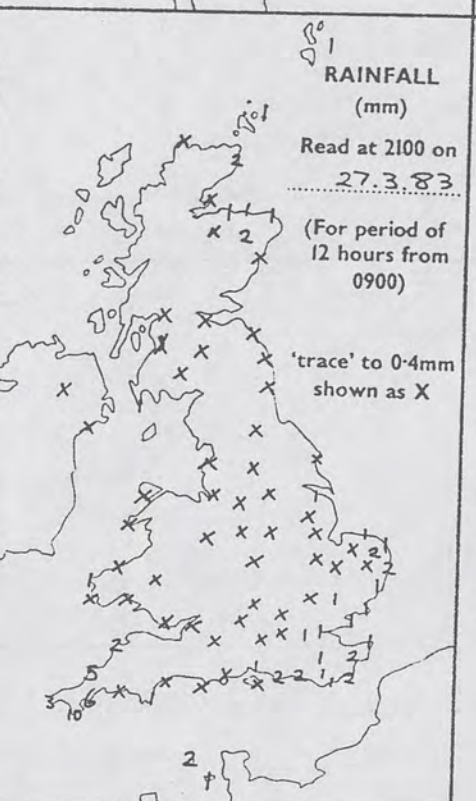
SUNSHINE
(h)
Dawn to dusk
0.1 to 0.4h
shown as X



RAINFALL
(mm)



RAINFALL
(mm)



SUMMARY OF BRITISH WEATHER

After some early rain or snow, most of Scotland, Northern Ireland and northern England became dry with some sunshine, though there were hail or snow showers in places, chiefly in northeast Scotland. Wales, central and southern England were mostly cloudy with rain at times, heaviest in the southwest overnight. Drier, clearer weather spread from the north to most places by mid-evening. Temperatures were not far from normal in some southern counties, but cold weather spread from the north during the day.

'Extremes' for SUNDAY 27th. MARCH 1983

- Highest maximum : 11.0°C Aberdovey
- Lowest minimum : -3.9°C Wick
- Lowest grass minimum : -7.6°C Glenlivet
- Most rain (24 hours from 0900 h) : 9.7mm Culdrose
- Most sun : 8.4hrs Tiree

London Weather Centre 284 High Holborn London WC1V 7HX

All times are GMT

© Crown Copyright

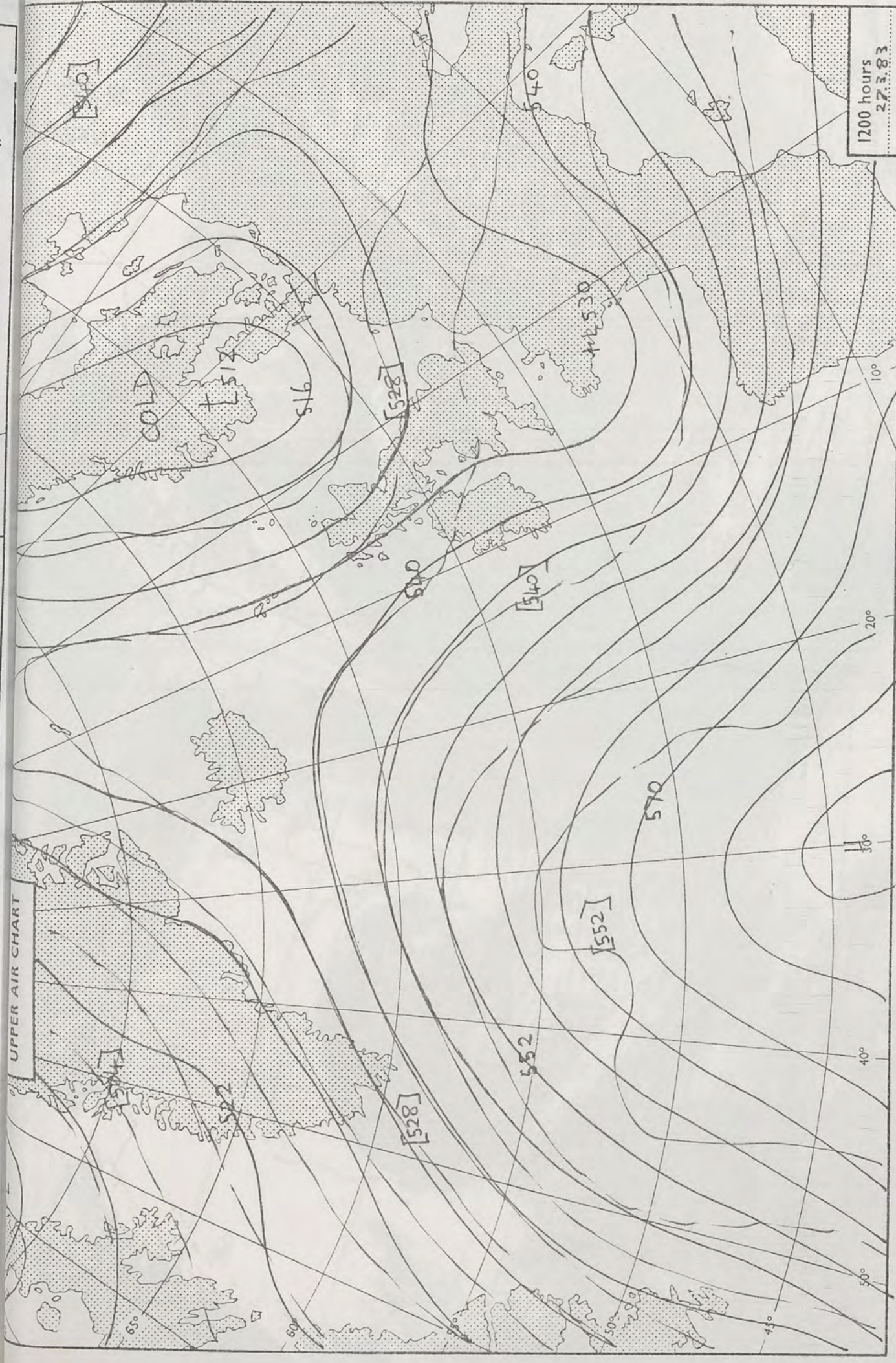
UPPER AIR CHART

HINE
to dusk
0.4h
as X

HER
now,
and
ine,
and.
st
ead


n
g

ght



1200 hours
27 8 83

London Weather Centre 284 High Holborn London WC1V 7HX
All times are GMT
© Crown copyright
500 mb full lines
1000-500 mb pecked



27-383

INFRA RED

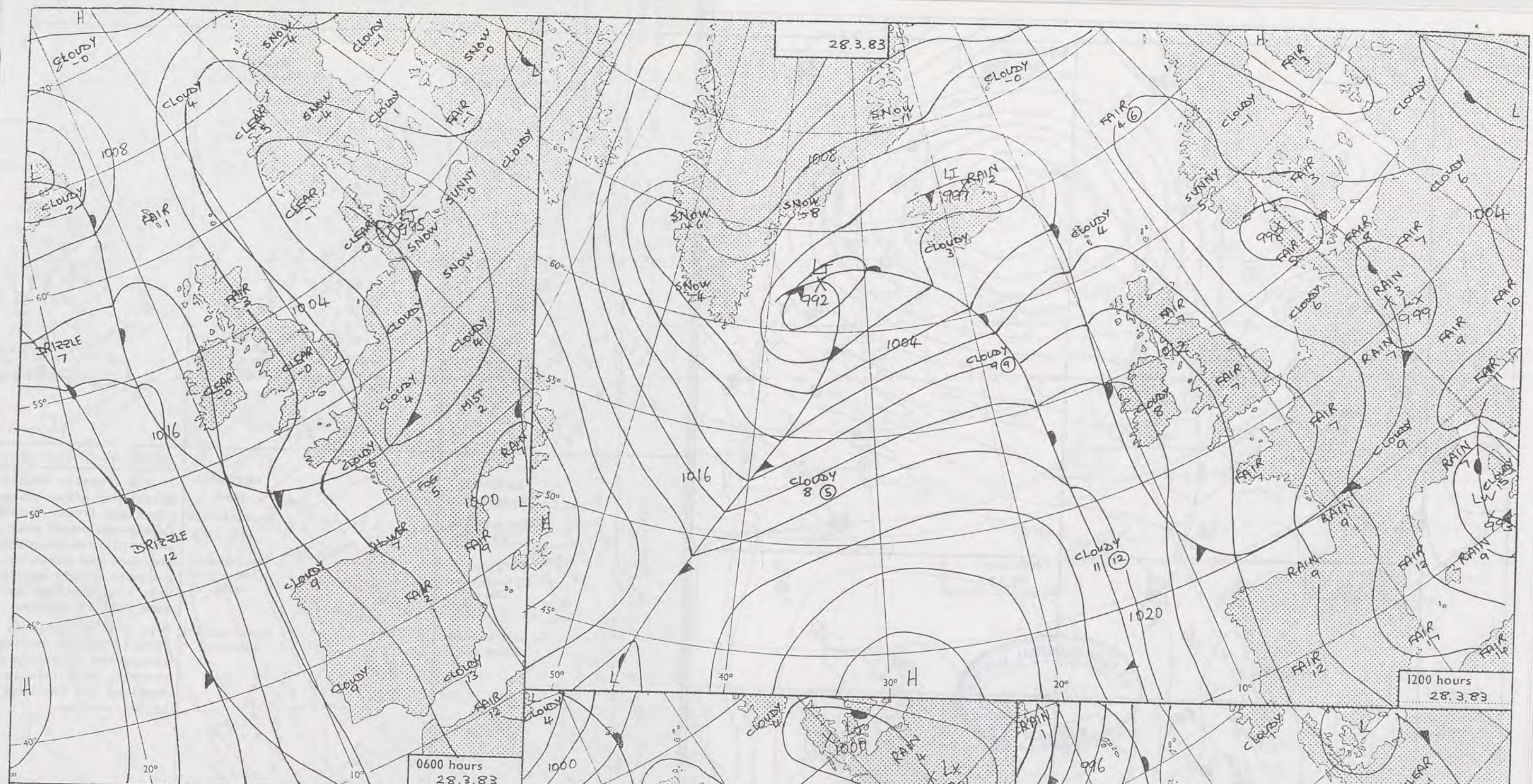
0850

20

50




50

10



DAILY WEATHER SUMMARY

FOR MONDAY 28TH MARCH 1983

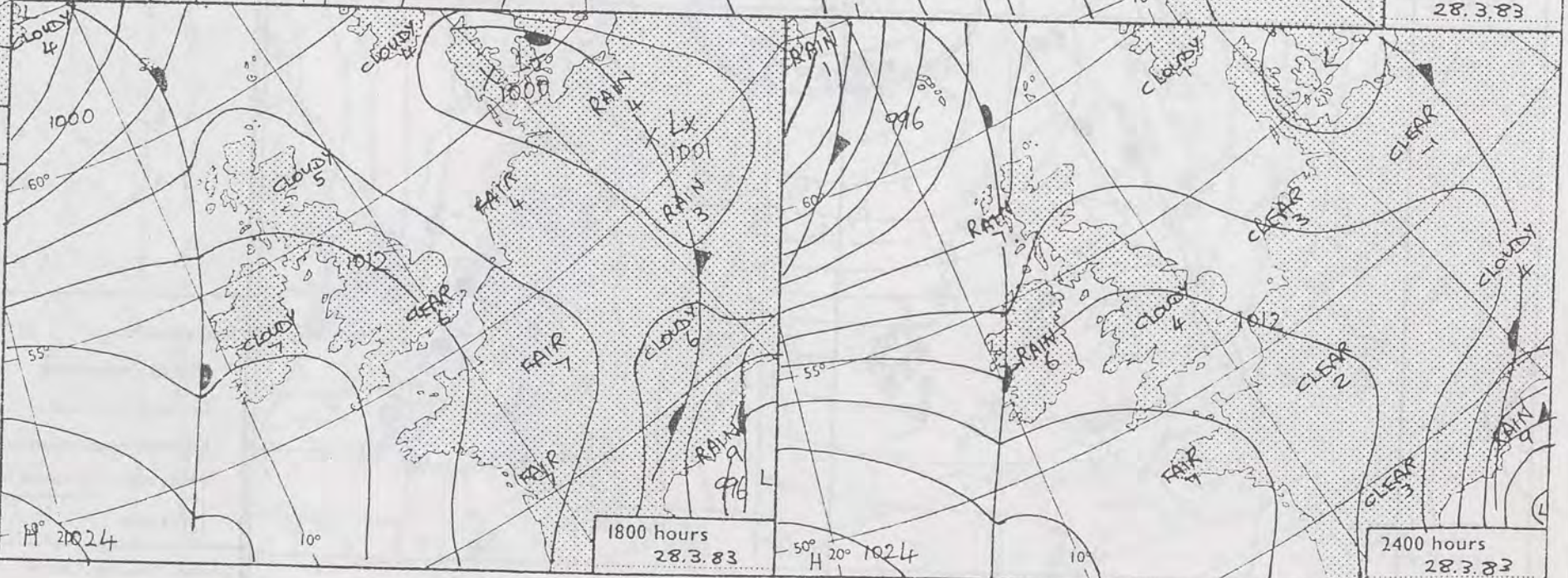
 Warm front
  Cold front
  Occlusion

All times are GMT

NOT FOR LOAN

London Weather Centre 284 High Holborn London WC1V 7HX

© Crown copyright



0600 hours
28.3.83




1200 hours
28.3.83



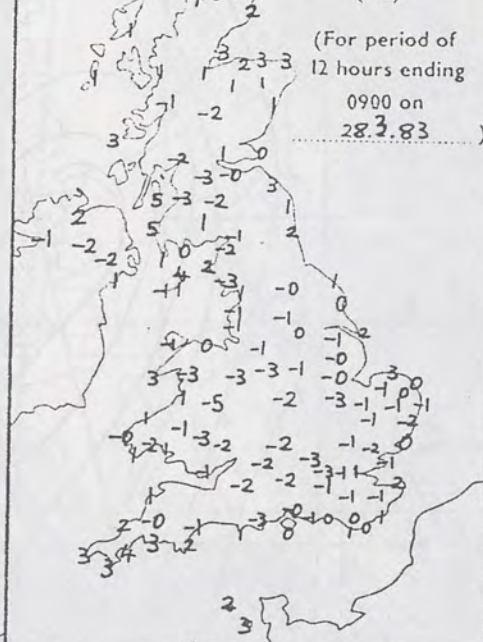
1800 hours
28.3.83



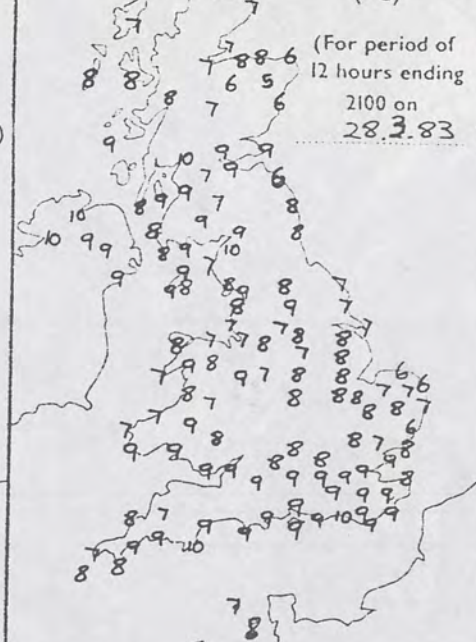
2400 hours
28.3.83



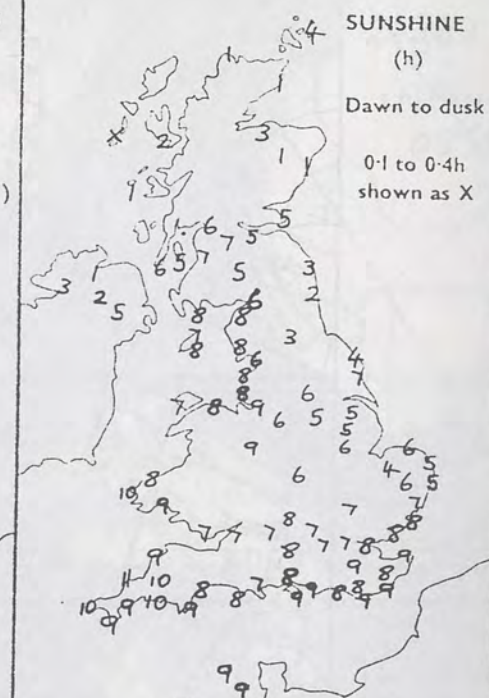
MINIMUM
TEMPERATURES
(°C)



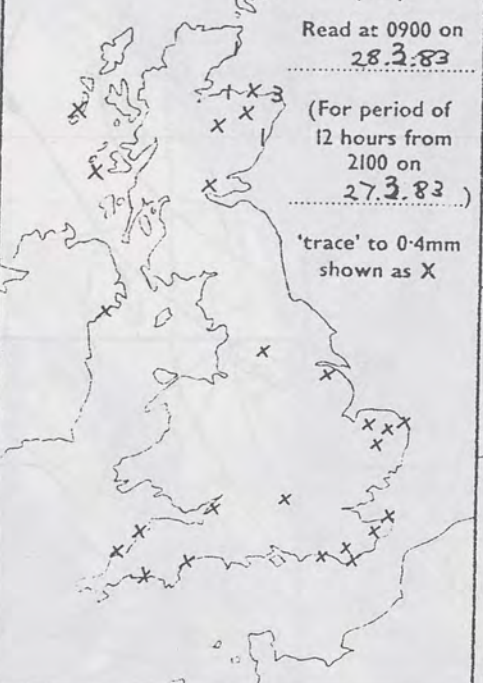
MAXIMUM
TEMPERATURES
(°C)



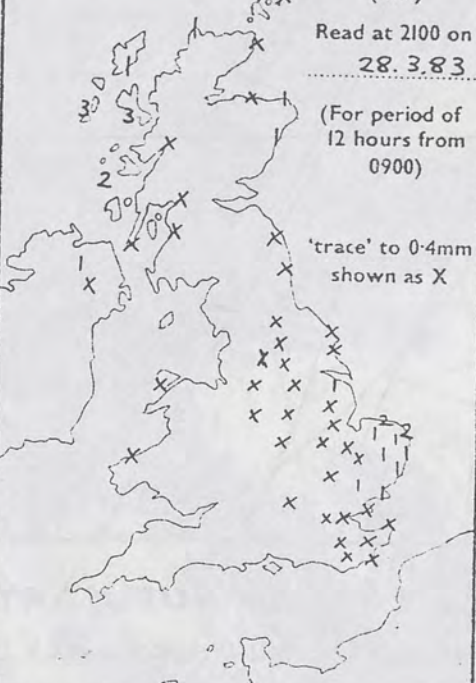
SUNSHINE
(h)
Dawn to dusk
0.1 to 0.4h
shown as X



RAINFALL
(mm)



RAINFALL
(mm)



SUMMARY OF BRITISH WEATHER

It was a mostly rather cold, bright day after quite a sharp overnight frost. Sunshine was fairly prolonged near southern and southwestern coasts, but the east and north of Britain was more cloudy and there were some showers; hail and snow fell in places.

More generally cloudy weather spread from the northwest during the afternoon and evening, with rain in western Scotland and Northern Ireland in the evening.

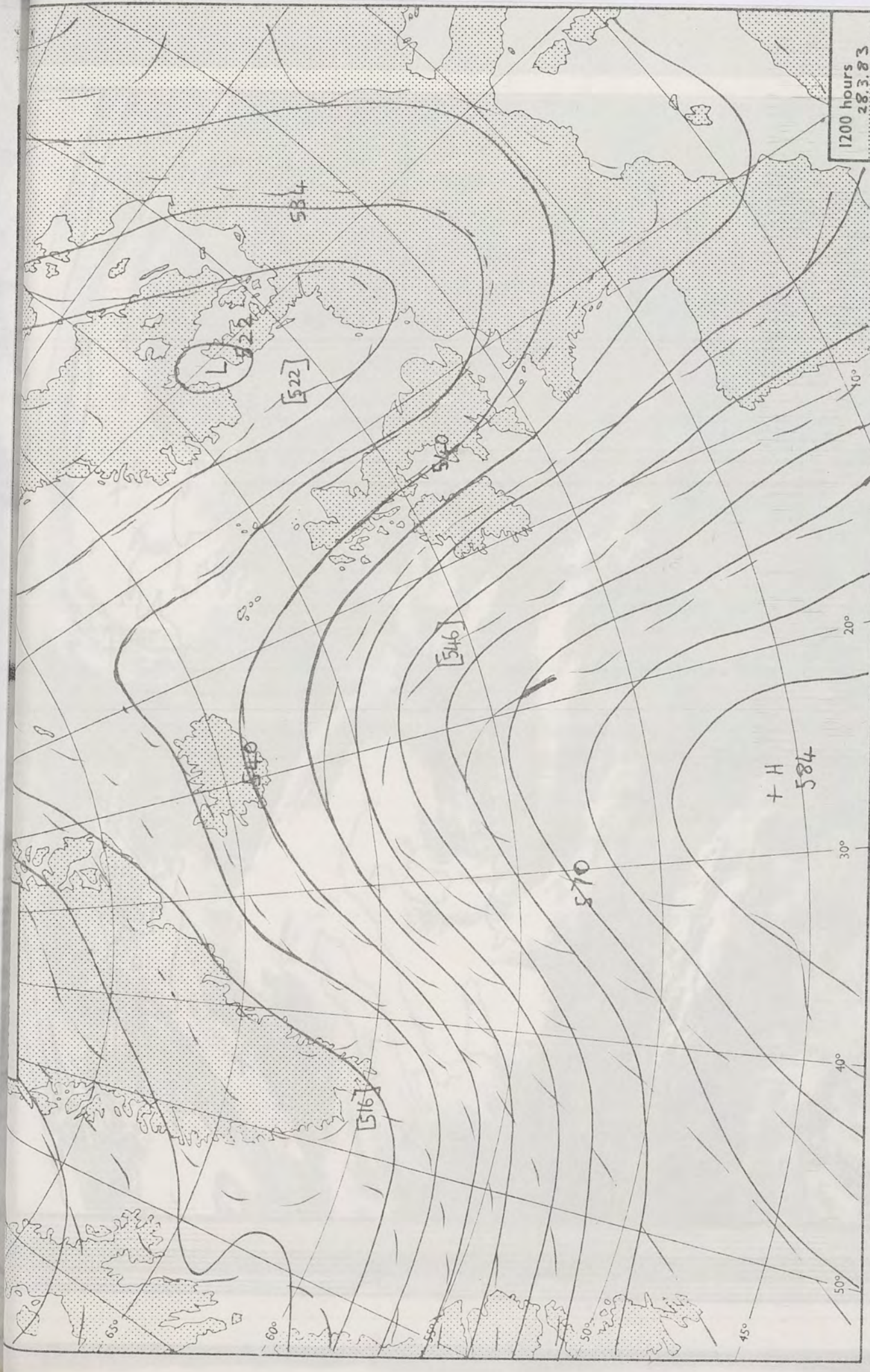
'Extremes' for MONDAY 28TH MARCH 1983

Highest maximum	: 10.0°C Aspatria (Cumbria)
Lowest minimum	: -4.5°C St Harmon (mid Wales)
Lowest grass minimum	: -9.7°C Glenlee (Dumfries & Galloway)
Most rain (24 hours from 0900 h)	: 15.7mm St Kilda (Outer Hebrides)
Most sun	: 10.6hrs St Mawgan (Cornwall)

London Weather Centre 284 High Holborn London WC1V 7HX

All times are GMT

© Crown Copyright



1200 hours
28.3.83

500 mb full lines
1000-500 mb pecked

© Crown copyr...

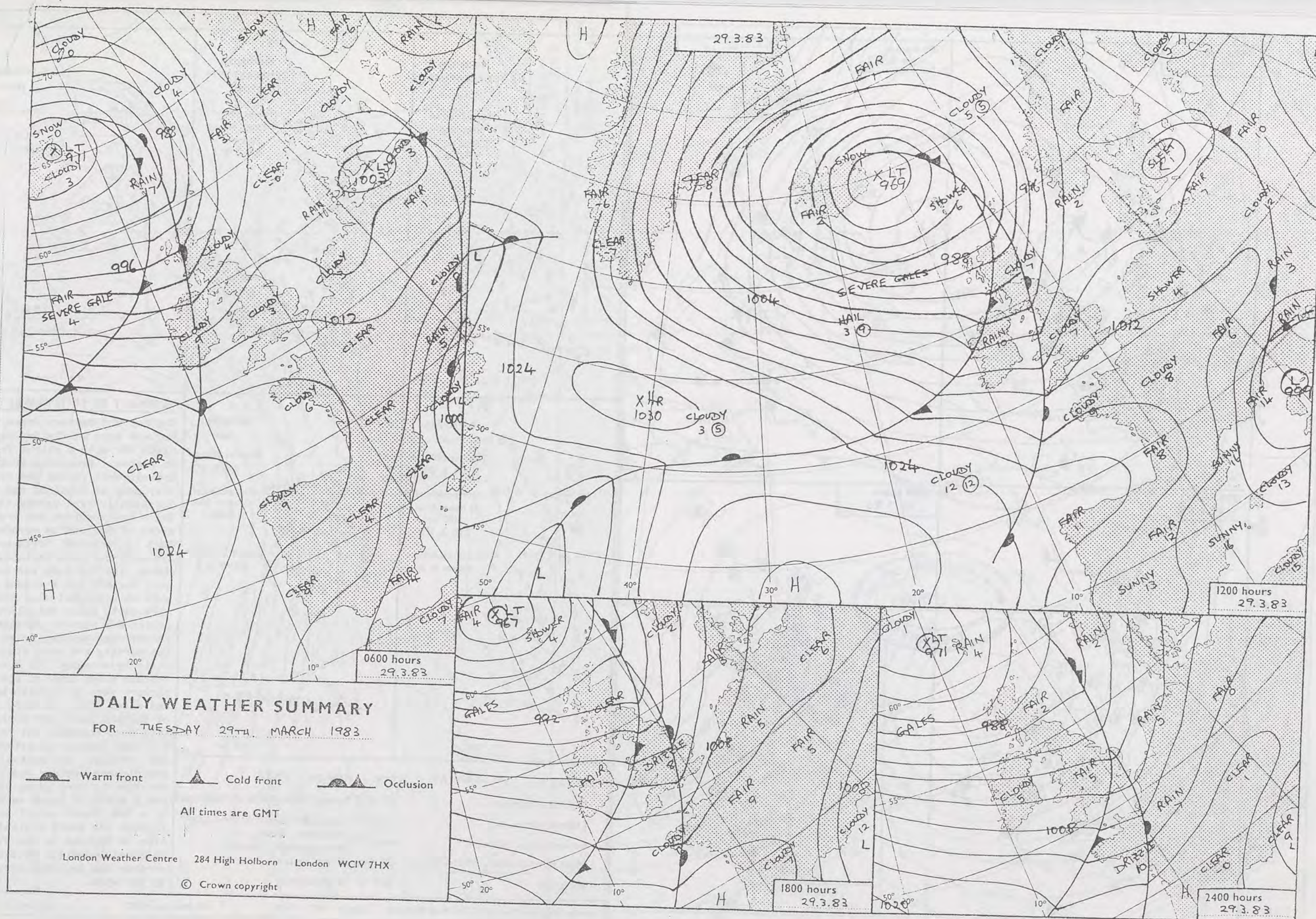
All times are GMT

London Weather Centre 284 High Holborn London WC1V 7HX

IME12 28 MAR 1983 1800 IRI D2



IME12 28 MAR 1983 1800 IRI D2



0600 hours
29.3.83




1200 hours
29.3.83



1800 hours
29.3.83



2400 hours
29.3.83



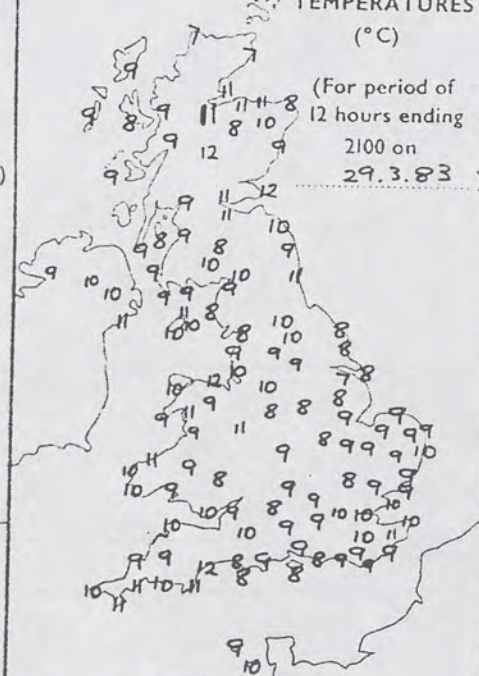
MINIMUM TEMPERATURES (°C)

(For period of
12 hours ending
0900 on
29.3.83)



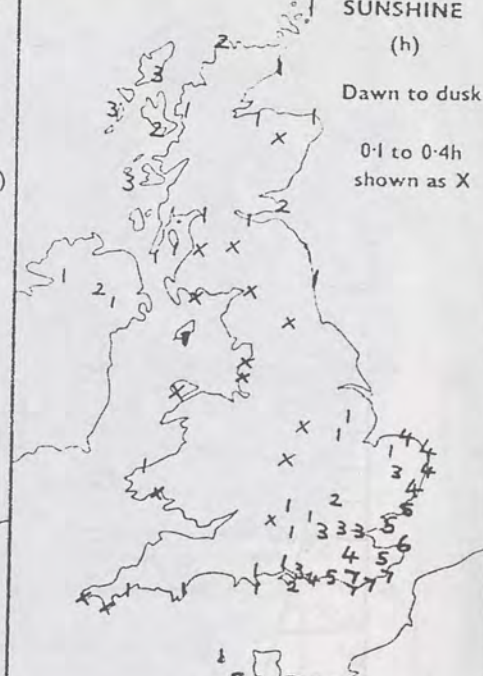
MAXIMUM TEMPERATURES (°C)

(For period of
12 hours ending
2100 on
29.3.83)



SUNSHINE (h)

Dawn to dusk
0.1 to 0.4h
shown as X



RAINFALL (mm)

Read at 0900 on
29.3.83

(For period of
12 hours from
2100 on
28.3.83)

'trace' to 0.4mm
shown as X

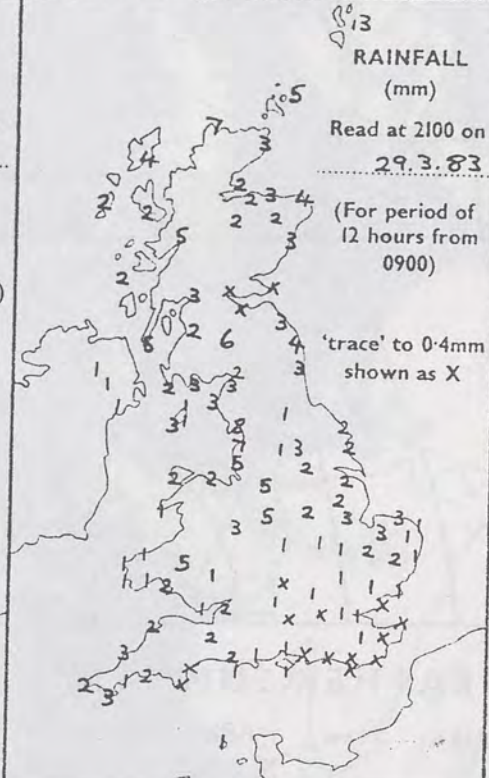


RAINFALL (mm)

Read at 2100 on
29.3.83

(For period of
12 hours from
0900)

'trace' to 0.4mm
shown as X



SUMMARY OF BRITISH WEATHER

Central and eastern areas of England were mostly dry overnight but with a slight frost in places. Remaining areas of Britain were cloudy and rain over most of Scotland and Northern Ireland spread to Wales and northern and western areas of England by morning. Most of Scotland, Northern Ireland, northern England, Wales, the Midlands and south-west England had a cloudy day with rain and drizzle, occasionally quite heavy but clearer, colder and showery weather reached the Western Isles in the morning and most other parts by evening. In north-western areas some of the showers were heavy with hail and snow. South eastern areas of England had a dry morning with some sunshine but rain followed during the afternoon and evening. The arrival of the clearer weather was heralded by very gusty winds and a burst of heavy rain and - in a few places - hail as it reached the North Midlands area of England in the evening. At Hazel Grove (nr Stockport) a caravan was reported overturned by the wind.

'Extremes' for TUESDAY 29TH MARCH 1983

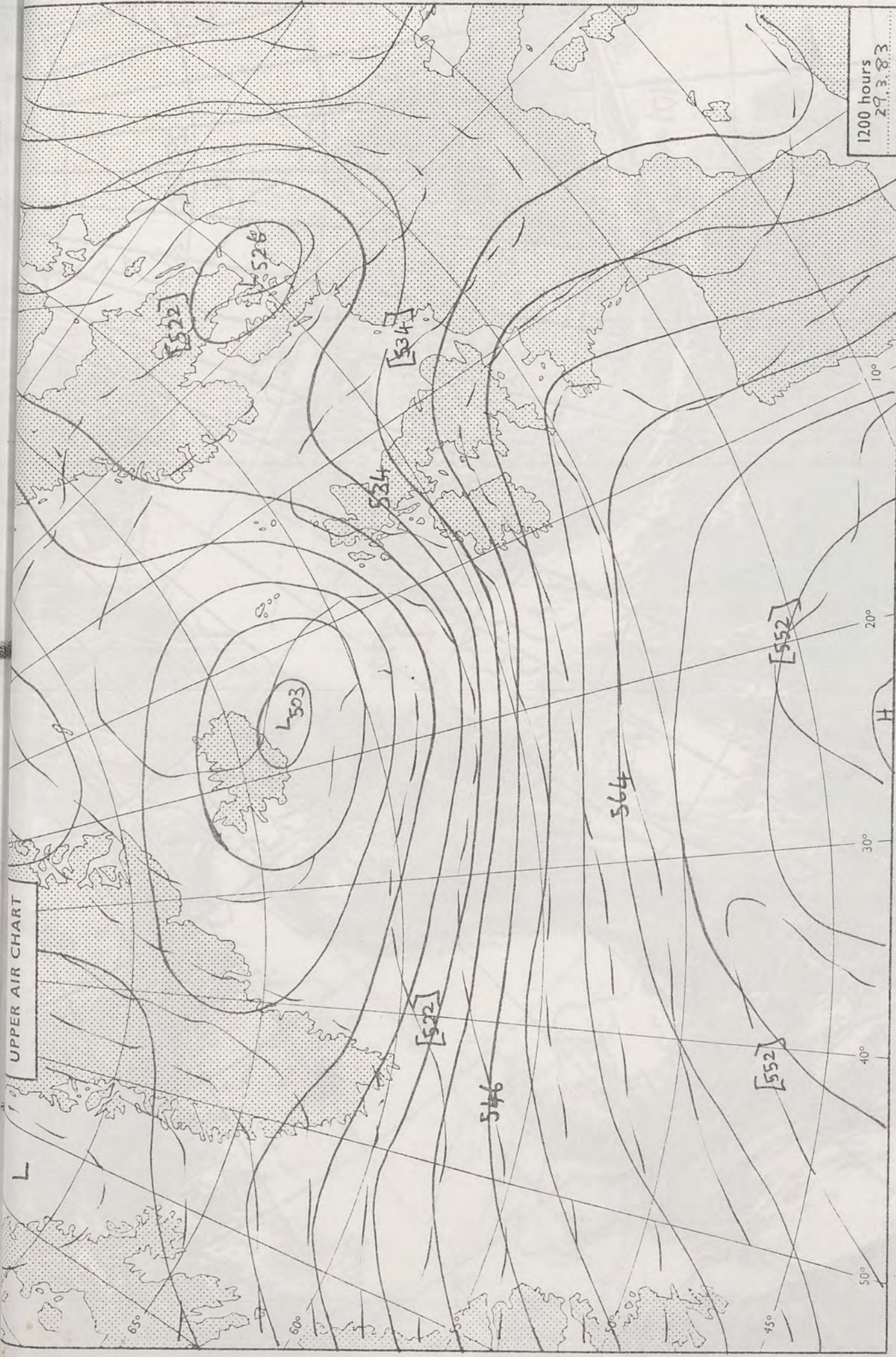
Highest maximum : 12.0°C Tummel Bridge (cent Scotland)
Lowest minimum : -1.7°C Beaufort Park (nr Reading)
Lowest grass minimum : -6.4°C Beaufort Park, Farnborough (Hants)
Most rain (24 hours from 0900 h) : 20.5mm Sloy (nr Loch Lomond)
Most sun : 7.2 hr Eastbourne

London Weather Centre 284 High Holborn London WC1V 7HX

All times are GMT

© Crown Copyright

UPPER AIR CHART




1200 hours
29.3.83

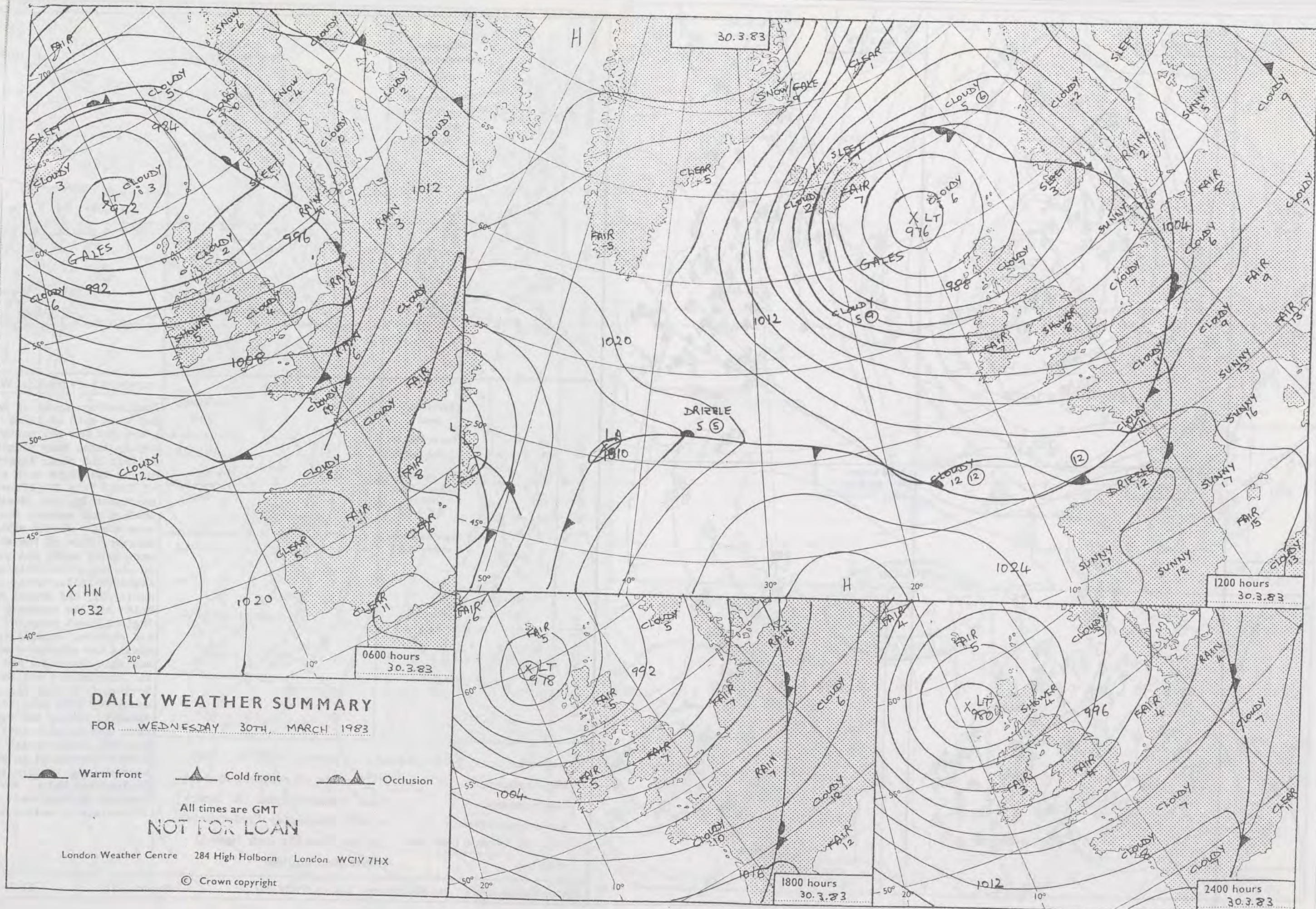
500 mb full lines
1000-500 mb pecked

own copyright




All times are GMT

London Weather Centre 284 High Holborn London WC1V 7HX





DAILY WEATHER SUMMARY FOR WEDNESDAY 30TH MARCH 1983

 Warm front
  Cold front
  Occlusion

All times are GMT
NOT FOR LOAN

London Weather Centre 284 High Holborn London WC1V 7HX

© Crown copyright

0600 hours
30.3.83



1200 hours
30.3.83



1800 hours
30.3.83

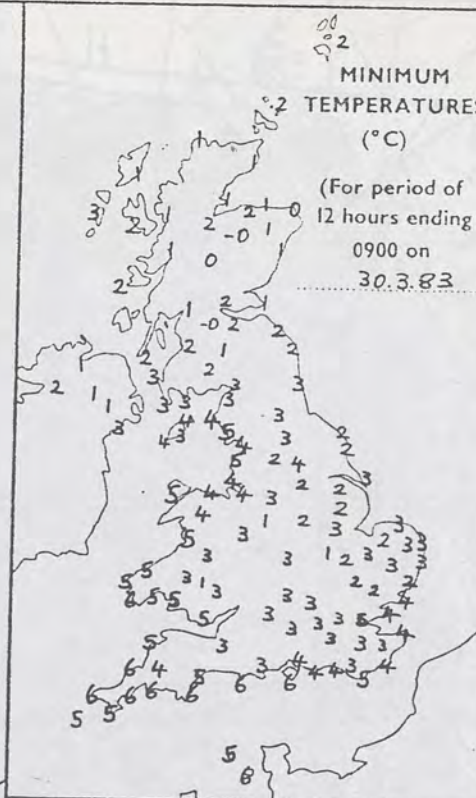


2400 hours
30.3.83



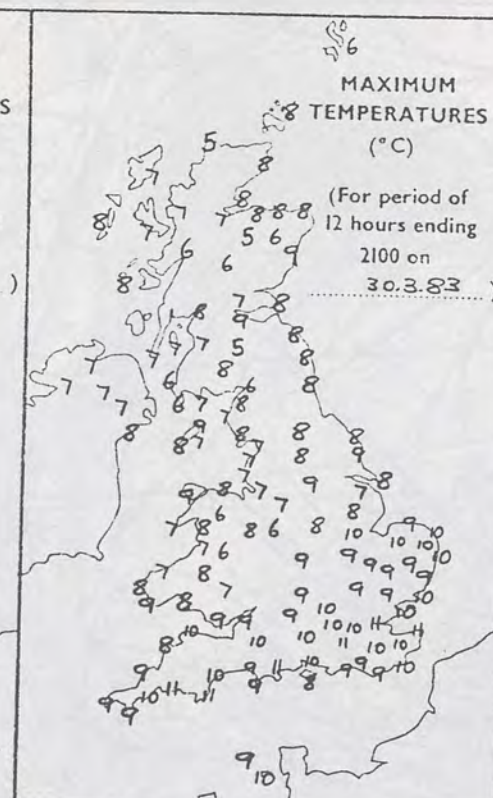
MINIMUM
TEMPERATURES
(°C)

(For period of
12 hours ending
0900 on
30.3.83)



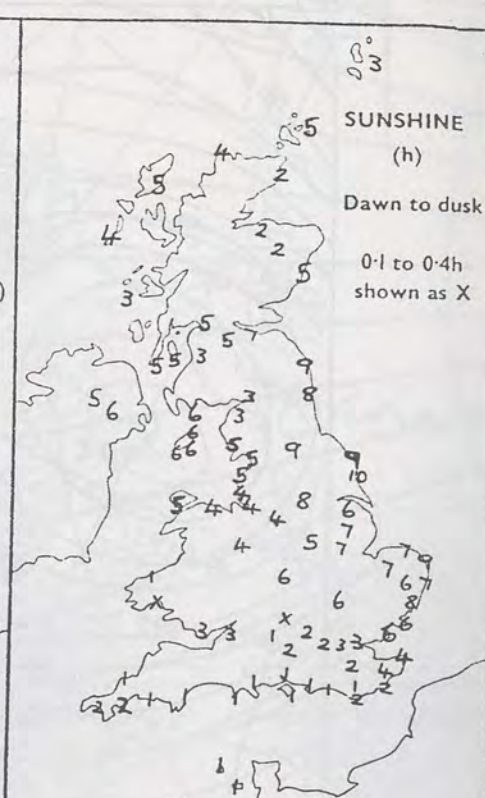
MAXIMUM
TEMPERATURES
(°C)

(For period of
12 hours ending
2100 on
30.3.83)



SUNSHINE
(h)

Dawn to dusk
0.1 to 0.4h
shown as X

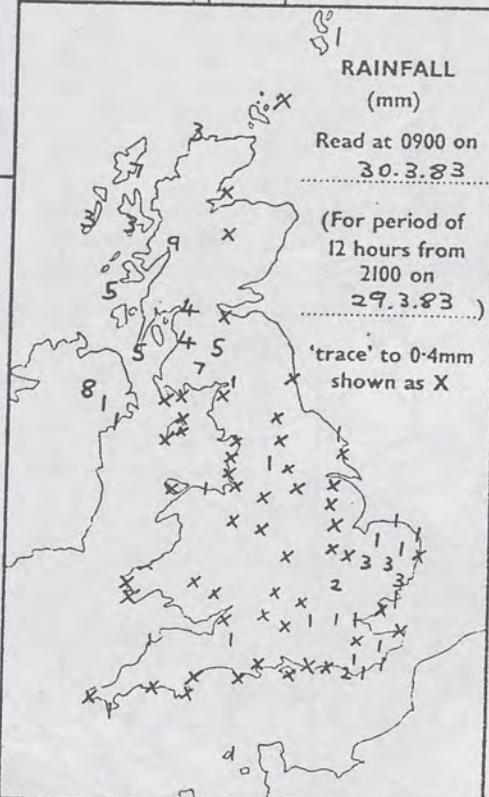


RAINFALL
(mm)

Read at 0900 on
30.3.83

(For period of
12 hours from
2100 on
29.3.83)

'trace' to 0.4mm
shown as X

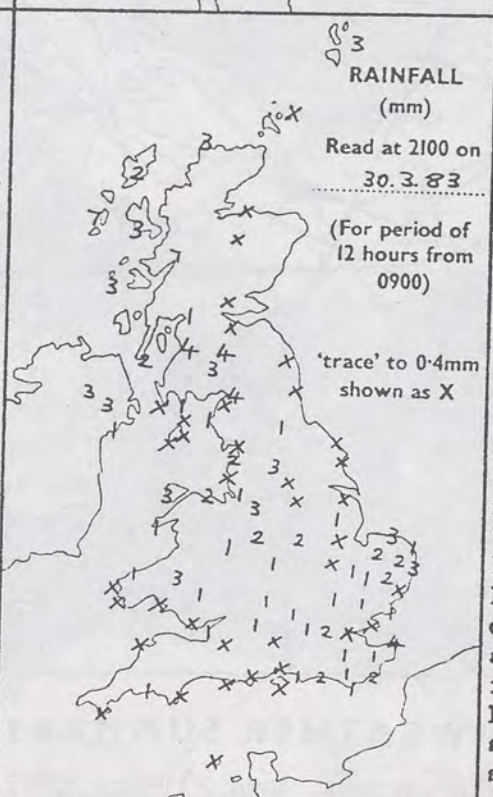


RAINFALL
(mm)

Read at 2100 on
30.3.83

(For period of
12 hours from
0900)

'trace' to 0.4mm
shown as X



SUMMARY OF BRITISH WEATHER

Southeastern areas of England had some rain at first overnight but all parts were dry by dawn. Many places in Britain had clear intervals during the night with a touch of frost in a few places but northwest England, Northern Ireland and western Scotland were mostly cloudy with showers. Some of the showers were quite heavy and wintry in places, especially on northern hills. After a mostly dry and bright start in Wales and the southern half of England, most areas of Britain had showers, especially during the afternoon with hail and snow in places and thunder in Lincolnshire and East Anglia. Northeast England had a mostly sunny day with only isolated showers. During the evening many eastern districts became dry with clear spells but showers continued in many southern and western parts of England and Wales, Northern Ireland and Scotland. It was mostly rather cold.

'Extremes' for WEDNESDAY 30TH MARCH 1983
Highest maximum : 11°C parts of southern England
Lowest minimum : -0.2°C Crawfordjohn (Nr Lanark)
Lowest grass minimum : -3.4°C Fimbleley (Nr Doncaster)
Most rain (24 hours from 0900 h) : 15.4mm Sloy (Nr Loch Lomond)
Most sun : 10hrs Bridlington

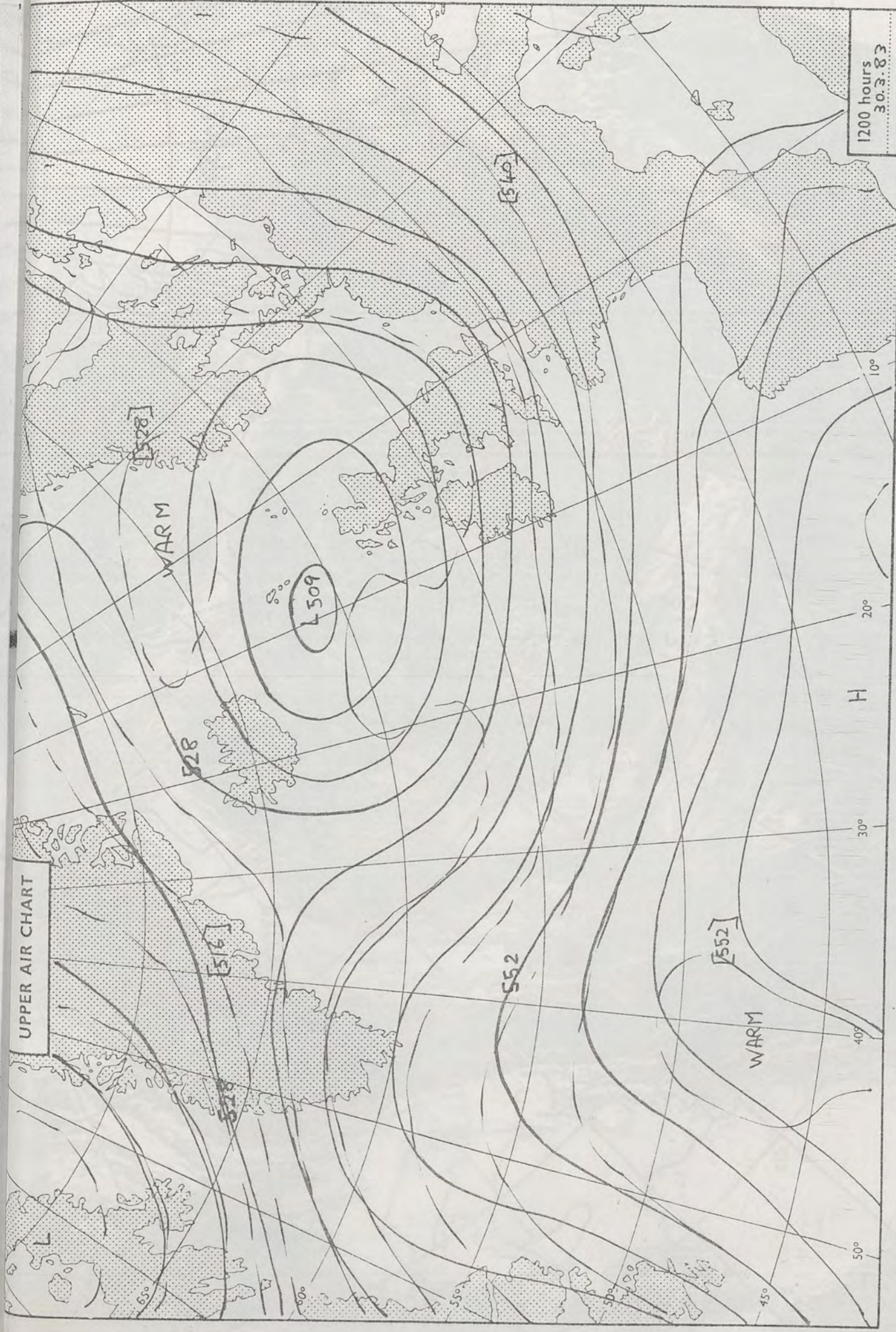
London Weather Centre 284 High Holborn London WC1V 7HX

All times are GMT

© Crown Copyright

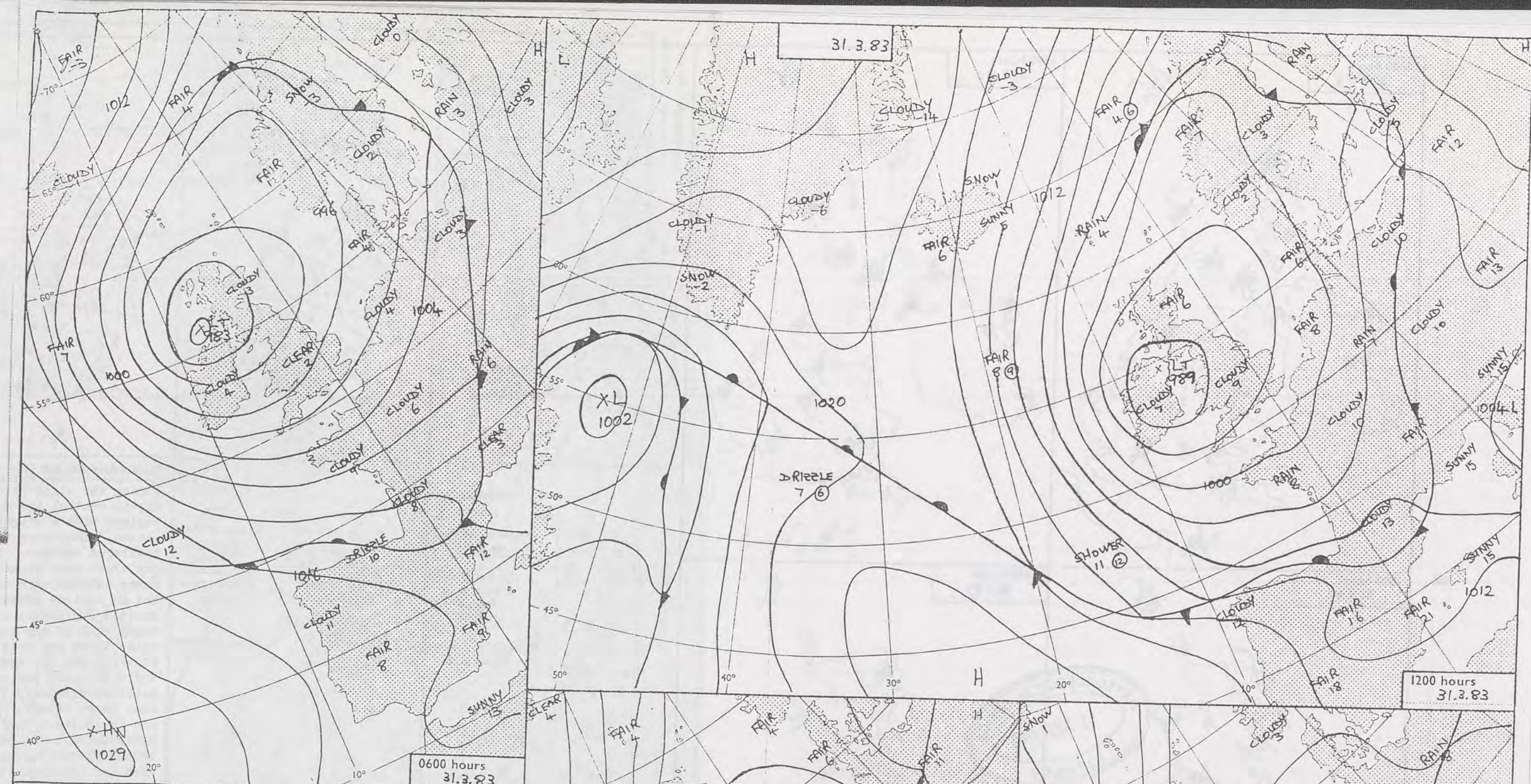
UPPER AIR CHART

UPPER AIR CHART



London Weather Centre 284 High Holborn London WC1V 7HX
All times are GMT
© Crown Copyright
1200 hours 30.3.83
500 mb full lines
1000-500 mb pecked





DAILY WEATHER SUMMARY

FOR THURSDAY 31st. MARCH 1983

 Warm front
  Cold front
  Occlusion

All times are GMT

NOT FOR LOAN

London Weather Centre 284 High Holborn London WC1V 7HX

© Crown copyright

0600 hours
31.3.83



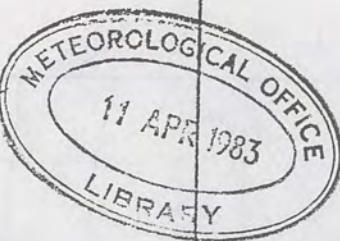
1200 hours
31.3.83



1800 hours
31.3.83

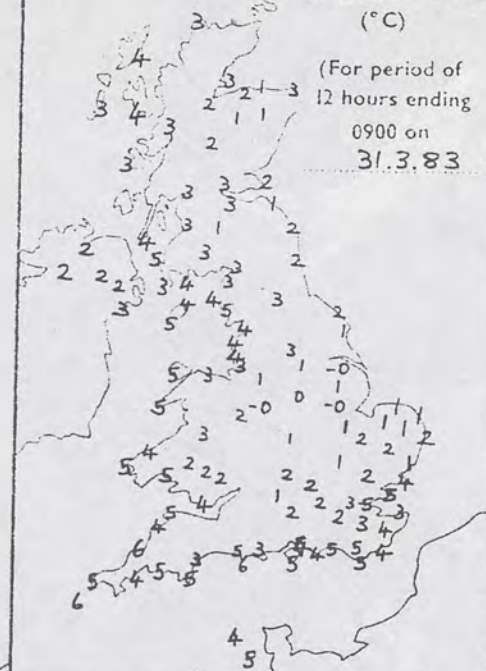


2400 hours
31.3.83



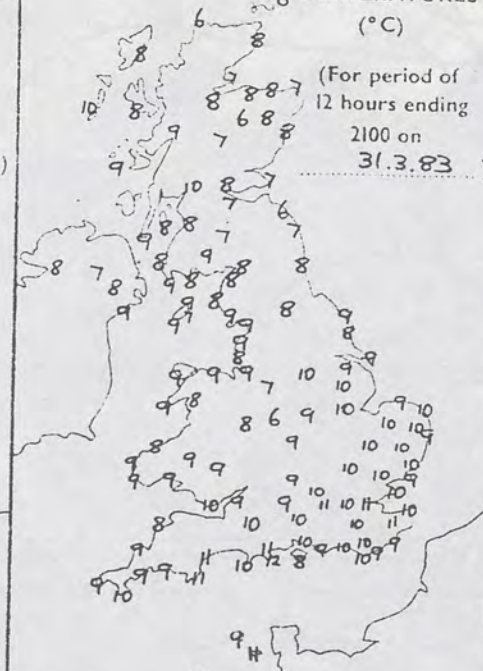
MINIMUM
TEMPERATURES
(°C)

(For period of
12 hours ending
0900 on
31.3.83)



MAXIMUM
TEMPERATURES
(°C)

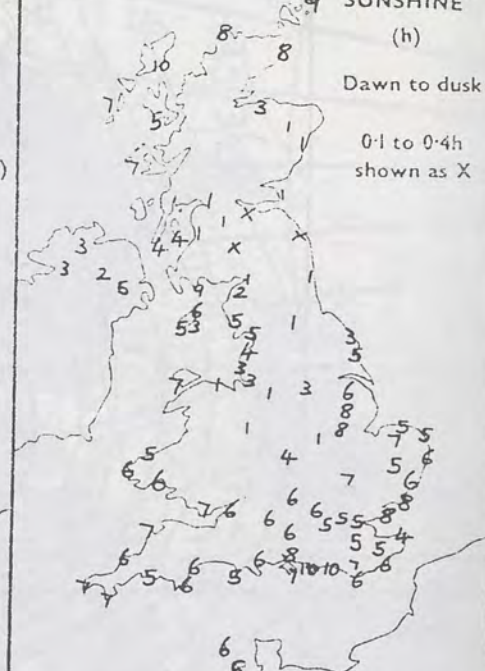
(For period of
12 hours ending
2100 on
31.3.83)



SUNSHINE
(h)

Dawn to dusk

0.1 to 0.4h
shown as X

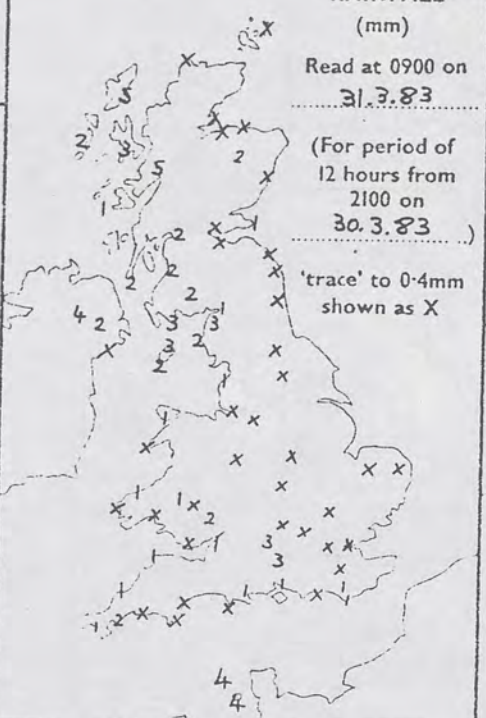


RAINFALL
(mm)

Read at 0900 on
31.3.83

(For period of
12 hours from
2100 on
30.3.83)

'trace' to 0.4mm
shown as X

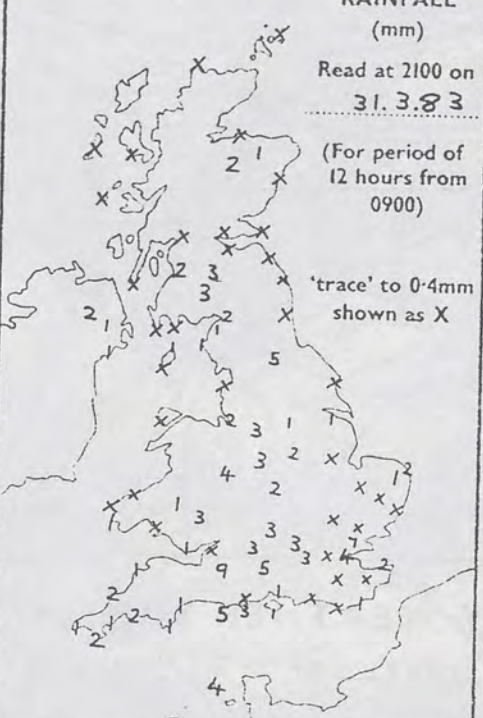


RAINFALL
(mm)

Read at 2100 on
31.3.83

(For period of
12 hours from
0900)

'trace' to 0.4mm
shown as X



SUMMARY OF BRITISH WEATHER

During the night it was mainly dry in central and eastern England with a slight frost in places. Elsewhere there were scattered showers. During the day there were showers and sunny intervals in most places, but in central southern and eastern England it was dry and sunny much of the morning and in northern and western Scotland the day was mainly dry with sunny periods and only isolated showers. There were some heavy showers with hail and in southern England and South Wales there were isolated thunderstorms during the afternoon and evening. Lightning badly damaged a row of terraced houses at Walthamstow (north-east London) around 6.30 p.m. Maximum temperatures were generally near or a little below normal but in heavier showers temperatures dropped sharply by as much as 5 or 6 degrees Centigrade.

'Extremes' for THURSDAY 31st MARCH 1983

Highest maximum : 12°C Poole
Lowest minimum : -0.1°C Cellarhead, Binbrook, Coningsby
Lowest grass minimum : -4.4°C Watnall
Most rain (24 hours from 0900 h) : 11.7mm Guernsey Airport
Most sun : 10.0 hr Stornoway

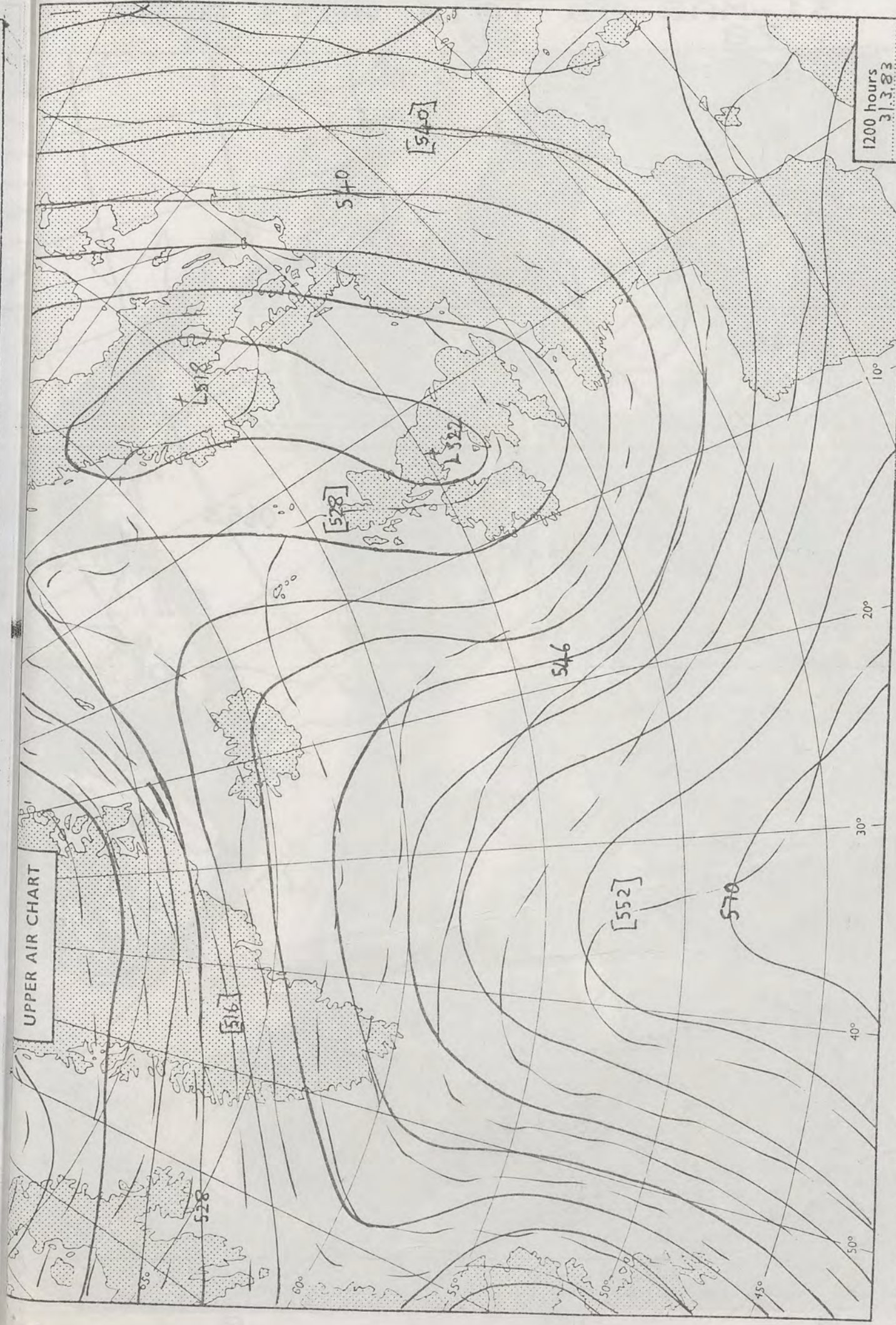
London Weather Centre 284 High Holborn London WC1V 7HX

All times are GMT

© Crown Copyright

UPPER AIR CHART

UPPER AIR CHART



1200 hours
31/3/83

500 mb full lines
1000-500 mb pecked

own copyright

All times are GMT

London Weather Centre 284 High Holborn London WC1V 7HX

31-MAR-83 1014 0833 0653
70 60 50

