



DUPLICATE

The Met. Office

Monthly and annual totals of
RAINFALL 1985
for the United Kingdom



DATA UKMO Duplicate

National Meteorological Library

FitzRoy Road, Exeter, Devon. EX1 3PB

988



The Met. Office

Monthly and annual totals of **RAINFALL 1985** for the United Kingdom

Met Office



National Meteorological Library & Archive

FitzRoy Road, Exeter, Devon, EX1 3PB U.K.

Tel: +44(0)1392 88 4838 Fax: 5681

email: metlib@metoffice.gov.uk

www.metoffice.gov.uk

This publicat

Renewal depends on reservations. Exchange forms must be authorised by the Librarian. Publications should NOT be passed to other readers.

10 MAR 1995

30 MAR 1995

20 APR 1995

4 AUG 1995

4 AUG 1995



3 8078 0003 4823 7

© Crown copyright 1988

Published by the Meteorological Office,
London Road, Bracknell, Berkshire RG12 2SZ

UDC 551.506.1 (41-4)
ISBN 0 86180 229 2

Abbreviations used in the General Table

Abbreviation	Meaning
Ag. Coll.	Agricultural College
Bot. Gdn	Botanical Garden
Co. Sec. Sch.	County Secondary School
Comp. Sch.	Comprehensive School
Cont. Wks	Control Works
E.H.F.	Experimental Husbandry Farm
E.H.S.	Experimental Horticultural Station
Exp. Sta.	Experimental Station
Gdns	Gardens
Hosp.	Hospital
LH	Lighthouse
P.O.	Post Office
P. Sta.	Pumping Station
Rec. Grnd	Recreation Ground
Recl. Wks	Reclamation Works
Res.	Research
Res. Sta.	Research Station
Resr	Reservoir
S. Tr. Wks	Sewage Treatment Works
S. Wks	Sewage Works
Sch.	School
Sta.	Station
Tr. Wks	Treatment Works
TV Sta.	Television Station
W.A.	Water Authority
W. Recl. Wks	Water Reclamation Works
W. Tr. Wks	Water Treatment Works
W. Wks	Water Works
C.A.D.	Central Armaments Depot
E.P.R.U.	Ecological Physics Research Unit
I.C.I.	Imperial Chemical Industries
Inst. G. & A.P	Institute for Grassland and Animal Production
Met. Office	Meteorological Office
N.I.A.B.	National Institute of Agricultural Botany
RNAS	Royal Naval Air Station

INTRODUCTION

This publication

1. The present publication is the 17th in the new paperback series which provides the information on rainfall over the United Kingdom that was formerly given in Part 1 of *British Rainfall*. It gives monthly and annual totals of rainfall and, where available, the rainfall on the wettest day of the year by amount and date(s).

Station details

2. The publication includes for each station its 'Rainfall Station Number' (previously known as its 'Hydrometric Station Number'): this is the reference used by the Meteorological Office to identify the station's rainfall data.

3. The county in which the rain-gauge is located is given by the 'County Number'. The counties in this volume are those which came into existence after the 1974 reorganization of Local Government in England and Wales, and after the 1975 reorganization in Scotland. The new county number, Ccc, comprises C the country and cc the county within the country. In Wales the county of Powys has been divided into two parts, north and south, each given a separate county number: this is to maintain a link with the 'districts' adopted by the Meteorological Office in its *Monthly Weather Report*. In the London area, all stations within administrative authorities bearing the name 'London Borough of ...' are shown within the county of Greater London. In Scotland the reorganization introduced Regional Council areas but, as the former county names are still largely used, the county numbering system adopted by the Meteorological Office serves the dual purpose of identifying both Regional Council and old county areas, and the three-figure county number may be regarded as being CRc, where C is the country number, R is the Regional Council number and c is the county number within the Region. (Where c is 6 or greater, the old county has been divided between two Regional Councils and the two parts are separately identified.) A complete decode of the system is given on pages x–xi.

4. The location of the rain-gauge sites is given by National Grid Reference to the nearest 100 metres, and the altitude of the rain-gauge site above mean sea level is given to the nearest metre.

5. The name of the rainfall station is that used by the Meteorological Office under rules which require that the primary name should normally appear on the 1-inch Ordnance Survey map and/or its 1:50 000 metric successor. Where stations exist on islands, the island name is given in capital letters as the first part of the name. Where it is desirable to identify the location beyond the name of the town, village, etc., a supplementary part of the name appears after a comma. In a decreasing number of cases it is desirable to retain the name under which data were published in *British Rainfall* (prior to 1969): thus there will remain some instances where longer-term station names do not adhere to these rules and the names may not in fact appear on current Ordnance Survey maps. Abbreviations or initials are used only in forms that are readily identifiable, although there are rules applicable to certain standard abbreviations, such as S. Wks = Sewage Works (or Sewage Treatment Works), P. Sta. = Pumping Station, Resr = Reservoir, Met. Office = Meteorological Office (where the term applies only to sites manned by personnel of the Meteorological Office or at Royal Naval Air Stations by personnel of the Directorate of Naval Oceanography and Meteorology). A full list of abbreviations used is given on page ii.

6. The average annual rainfall at stations for the latest reference period, 1941–70, is given in as many cases as possible. Estimated averages are not included. Representative figures (Table B) for the monthly and annual rainfall of 1985 in England, Wales, Scotland, Northern Ireland and the Isle of Man are given as percentages of the longer-period averages (1941–70) in Tables C and D.

Rivers and streams

7. The publication follows earlier practice in that it endeavours to associate rain-gauges with particular catchments and accordingly names the associated rivers and streams.
8. It is not practicable to identify every stream in the country and some minor features have necessarily been ignored. However, in general, a stream is separately identified if it is more than four miles long and has, or has had, a number of rainfall stations within its catchment.
9. As with station names, a number of subjective decisions have had to be taken. The name of the river or stream not uncommonly changes throughout its course: a stream which enters and leaves a lake may thereby acquire a new name. In general, such rivers are identified by the name in use at the lowest reaches, that at the mouth or that at the confluence with a larger river to which it is a tributary.

Water authorities and hydrometric areas

10. The water industry was also reorganized in England and Wales in April 1974 when the many 'River Authorities' were replaced by ten larger regional 'Water Authorities'; similarly, in 1975 there were changes in Scotland resulting in fewer 'River Purification Boards' each covering larger geographical areas.
11. As the administrative structure within Water Authorities does not necessarily follow hydrological boundaries, and is in any case subject to revision from time to time, it is not practicable to publish the rainfall data under sub-headings related to (say) Water Authority Divisions. Accordingly, the data are now published within 'Hydrometric Area' groupings and maps showing the relationship between these Hydrometric Areas and the various water authorities across the United Kingdom are included in pages xviii and ix. The Hydrometric Area numbers used in this volume are those in use at the date of printing, and are not necessarily those in use in 1985.

Data

12. Rainfall data are still published in strict numerical order of Rainfall Station Number. The 1974/75 reorganization of the water authorities cut across the hydrologically determined station numbering system adopted by the Meteorological Office in 1961 and to maintain the publication of data in numerical order it has been necessary in some instances to subdivide water authority headings into Part 1, Part 2 and so on.
13. The unit of rainfall amount that is used is the millimetre (mm). Monthly and annual totals are the summation of daily and monthly totals in that unit. If for any station or any period the unit of measurement was the inch, the daily data have been converted to millimetres prior to totalling.
14. The data from each station have been subjected to the routine quality-control procedure in operation by the Meteorological Office at the time of data receipt. Any corrections or adjustments have been incorporated in the figures now presented.
15. Certain practices operating during the period of publication of *British Rainfall* have been kept, namely the retention in archives of all data as originally submitted, and the omission from the published information of data from stations which appear too unrepresentative of the rainfall regime indicated by the bulk of rainfall stations in the area.
16. The present publication continues the practice commenced with the first new paperback edition, that for 1969, in that reports from stations from which data for the year are incomplete

are included. Some stations opened or closed during the year and for others a local shift of site occurred which is thought to have been sufficient to raise doubts about the homogeneity of the old and new observations. New rainfall station numbers have been allocated in the latter instance.

17. When data are missing in a random manner from the Meteorological Office data set for 1985, then the station in question will not, in general, be included in the lists of published data. In a certain limited number of cases, missing monthly totals are estimated and such estimated values are shown in the table by brackets around the totals. Where totals have been subject to substantial amendment during the quality-control process, this too is indicated by the presence of brackets around the rainfall totals. Such amendments, in addition to the treatment accorded to suspect daily values, could arise for example from the reapportionment of rainfall reported when the observation on the first day of the month has been missed, or because of adjustments arising from snowfall.

18. The maximum amount of rainfall in a rainfall-day is given in the last column together with the date of its occurrence. Should the amount be equalled on other dates within the year, those other dates are included, subject to a maximum of three date entries, shown in date order. For stations which commenced or terminated within the year (i.e. with some months' entries shown as dashes) the maximum daily amount is shown related to the period of available data. The maximum daily fall is not shown for stations whose data were received only as monthly totals or for which, for one reason or another, daily data are incomplete for the relevant period of record within the year.

Availability

19. This series of booklets has been introduced to meet the needs within the Meteorological Office. Further, it provides the opportunity to acknowledge the contribution of many enthusiastic, private rainfall observers and co-operating rainfall station authorities who may receive a free copy for the period during which the data from their station(s) are published.

20. Whilst the booklets are not primarily produced for sale, some copies are available, on repayment, for libraries, universities and other educational establishments, and indeed to individuals particularly if they wish to maintain a series of publications of rainfall data as a continuation of the former *British Rainfall* series.

21. The publications are available only from the Meteorological Office: they are *not* available through Her Majesty's Stationery Office. Applications for copies should be made to one of the addresses given below:

The Director-General Meteorological Office (Met O 3) London Road BRACKNELL Berkshire RG12 2SZ	The Superintendent Meteorological Office Saughton House Broomhouse Drive EDINBURGH EH11 3XQ	The Senior Meteorological Officer Progressive House 1 College Square East BELFAST Northern Ireland BT1 6BQ
-----------------------------------------------------------------------------------------------------------	---------------------------------------------------------------------------------------------------------	------------------------------------------------------------------------------------------------------------------------

but any Standing Orders for issues as they are published should be placed only with the BRACKNELL address.

22. Apart from the countrywide summaries on page xxii the rainfall data presented in this publication relate to individual rain-gauge totals. Monthly and annual rainfall, totals for river catchment areas throughout the United Kingdom are made available through the *Hydrological Data: UK* series of year-books and reports. Brief details of the contents and availability of these publications are given (overleaf).

Hydrological data: UK

The *Hydrological data: UK* series launched in 1985 includes an annual year-book and, every five years, a catalogue of river-flow-gauging stations and ground water level recording sites together with statistical summaries; these compare hydrometric and hydrological data for each featured year with the corresponding long-term averages. The six volumes of the 5-year cycle are available as individually bound editions or in loose-leaf format for insertion in a ring binder. The series also includes occasional reports dealing with significant hydrological events and analyses. The first of these reports provides a review of the 1984 drought.

Year-books in the *Hydrological data: UK* series bring together the principal data sets relating to river flow, ground water levels and areal rainfall totals (derived by the Meteorological Office) throughout the United Kingdom. A description is also given of the national surface water and ground water archives together with the data retrieval facilities which complement the year-books.

Publications currently available:

Title	Published	Price (inclusive of second class postage within the UK)	
		Loose-leaf	Bound
<i>1981 Year-book</i>	1985	£10	£12
<i>1982 Year-book</i>	1985	£10	£12
<i>1983 Year-book</i>	1986	£12	£15
<i>1984 Year-book</i>	1986	£12	£15
<i>1985 Year-book</i>	1987	£12	£15
<i>Hydrometric Register and Statistics 1981–85</i>	1988	£12	£15
<i>The 1984 Drought</i>	1985	—	£15

Discount rates apply for the purchase of the full six volume set for the period 1981–85.

All the *Hydrological data: UK* publications and the ring binder may be obtained from:

Institute of Hydrology
Maclean Building
Crowmarsh Gifford
WALLINGFORD
Oxfordshire OX10 8BB

Telephone: Wallingford (0491) 38800

Index to areal groupings of stations by Hydrometric area (HHHh)

Hydro-metric area	Page	Hydro-metric area	Page	Hydro-metric area	Page
0010	00	0402	00	0820	00
0020	00	0410	00	0830	00
0030	00	0420	00	0840	00
0040	00	0430	00	0850	00
0050	00	0441	00	0860	00
0060	00	0442	00	0870	00
0071	00	0450	00	0880	00
0072	00	0460	00	0890	00
0080	00	0470	00	0901	00
0090	00	0480	00	0902	00
0100	00	0490	00	0910	00
0110	00	0500	00	0920	00
0120	00	0511	00	0930	00
0131	00	0512	00	0940	00
0132	00	0520	00	0950	00
0141	00	0530	00	0960	00
0142	00	0541	00	0970	00
0150	00	0542	00		
0160	00	0550	00	1010	00
0171	00	0560	00	1020	00
0172	00	0570	00	1030	00
0180	00	0581	00	1040	00
0190	00	0582	00	1051	00
0200	00	0590	00	1052	00
0210	00	0601	00	1060	00
0220	00	0602	00	1070	00
0230	00	0610	00	1080	00
0240	00	0620	00		
0250	00	0630	00	1170	00*
0260	00	0640	00	1180	00
0271	00	0651	00	1190	00
0272	00	0652	00	1200	00
0280	00	0661	00		
0290	00	0662	00	2010	00
0300	00	0670	00	2020	00
0310	00	0680	00	2030	00
0320	00	0690	00	2040	00
0330	00	0700	00	2050	00
0340	00	0710	00	2060	00
0350	00	0720	00	2260	00*
0360	00	0730	60	2350	00
0371	00	0740	00	2360	00
0372	00	0750	00	2390	00*
0380	00	0760	00	2400	00*
0391	00	0770	00		
0392	00	0780	00		
0393	00	0790	00		
0394	00	0800	00	* No stations in this area at present	
0401	00	0810	00		

WATER AUTHORITY BOUNDARIES and Hydrometric Area Numbers (Northern British Isles)

The WATER AUTHORITY BOUNDARIES are those related to river divisions, which are somewhat different from water supply, etc. boundaries, and which are related to the re-organization of 1974 in England and Wales, and of 1975 in Scotland. Parts of Wales were revised in April 1979.

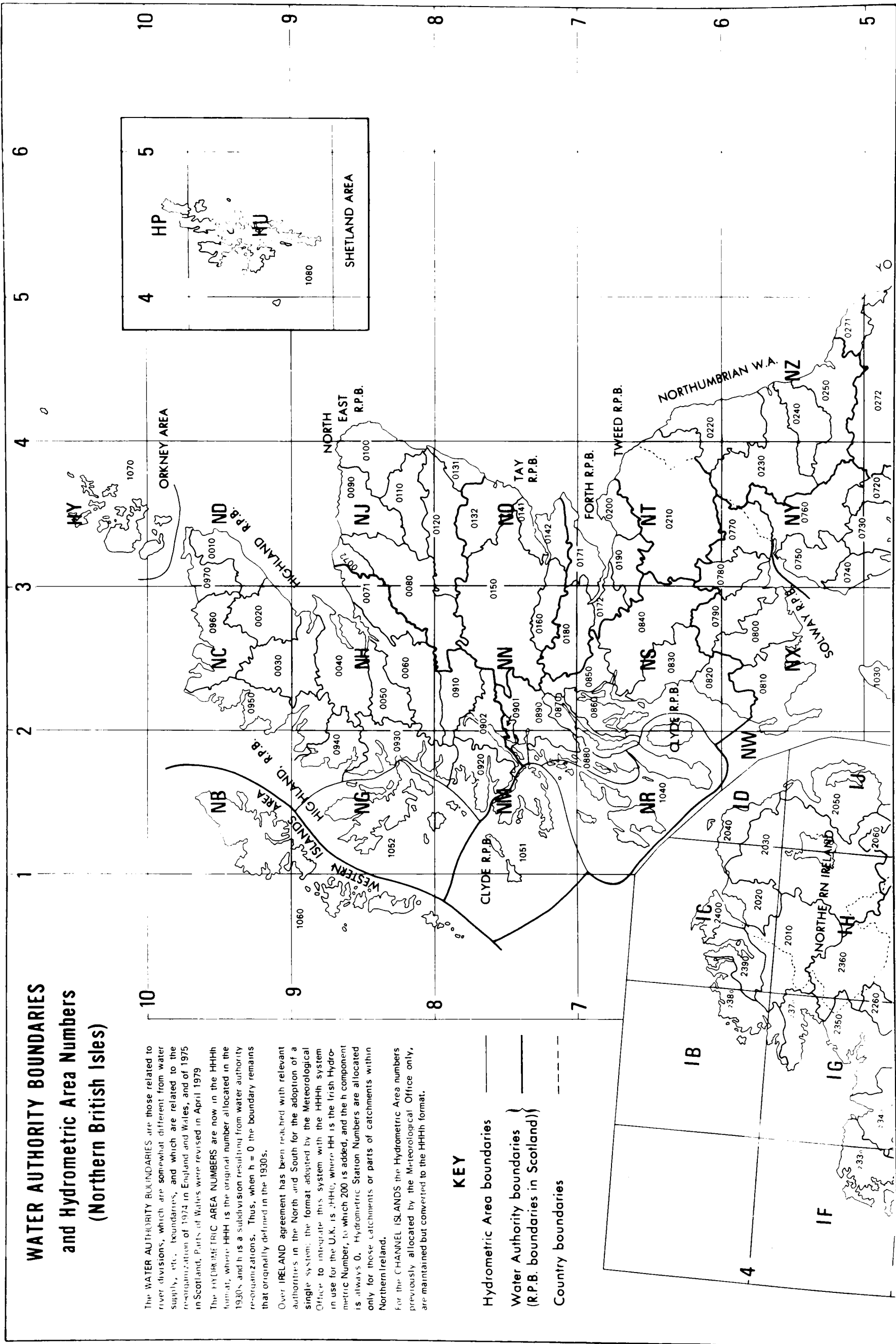
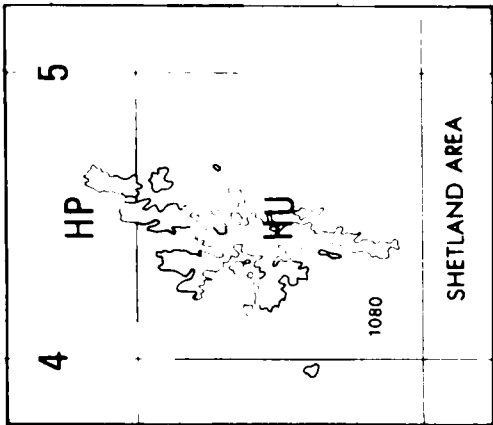
The HYDROMETRIC AREA NUMBERS are now in the HHHh format, where HHH is the original number allocated in the 1930s and h is a subdivision resulting from water authority re-organizations. Thus, when h = 0 the boundary remains that originally defined in the 1930s.

Over IRELAND agreement has been reached with relevant authorities in the North and South for the adoption of a single system; the format adopted by the Meteorological Office to integrate this system with the HHHh system in use for the U.K. is :HHH, where HH is the Irish Hydrometric Number, to which 200 is added, and the h component is always 0. Hydrometric Station Numbers are allocated only for those catchments or parts of catchments within Northern Ireland.

For the CHANNEL ISLANDS the Hydrometric Area numbers previously allocated by the Meteorological Office only, are maintained but converted to the HHHh format.

KEY

- Hydrometric Area boundaries
- Water Authority boundaries
(R.P.B. boundaries in Scotland)
- Country boundaries



Index to County Numbers

following Local Government reorganization 1974/75

(See Introduction, para. 3)

SCOTLAND

CRC

Islands

- 001 Shetland Islands
- 002 Orkney Islands
- 003 Western Isles

Highland Region

- 011 Caithness
- 012 Sutherland
- 013 Ross and Cromarty
- 014 Inverness-shire
- 015 Nairnshire
- 016 Moray (in Highland)*
- 017 Argyll (in Highland)*

Grampian Region

- 021 Banffshire
- 022 Aberdeenshire
- 023 Kincardineshire
- 026 Moray (in Grampian)*

Tayside Region

- 031 Angus
- 032 Kinross-shire
- 036 Perthshire (in Tayside)*

Fife Region

- 041 Fife

Lothian Region

- 051 East Lothian
- 056 Midlothian (in Lothian)*
- 057 West Lothian (in Lothian)*

Borders Region

- 061 Berwickshire
- 062 Peeblesshire
- 063 Selkirkshire
- 064 Roxburghshire
- 066 Midlothian (in Borders)*

Central Region

- 071 Clackmannanshire
- 076 Perthshire (in Central)*
- 077 Stirlingshire (in Central)*
- 078 West Lothian (in Central)*

* See Introduction, para. 3, for explanation

SCOTLAND (contd)

CRC

Strathclyde Region

- 081 Dunbartonshire
- 082 Renfrewshire
- 083 Buteshire
- 084 Lanarkshire
- 085 Ayrshire
- 086 Stirlingshire (in Strathclyde)*
- 087 Argyll (in Strathclyde)*

Dumfries and Galloway Region

- 091 Wigtownshire
- 092 Kirkcudbrightshire
- 093 Dumfriesshire

ENGLAND

Ccc

- 101 Northumberland
- 102 Tyne and Wear
- 103 Durham
- 104 Cleveland
- 105 North Yorkshire
- 106 Humberside
- 107 Lincolnshire
- 108 West Yorkshire
- 109 South Yorkshire
- 110 Nottinghamshire
- 111 Leicestershire
- 112 Northamptonshire
- 113 Derbyshire
- 114 Warwickshire
- 115 Staffordshire
- 116 West Midlands
- 117 Shropshire†
- 118 Hereford and Worcester
- 119 Gloucestershire
- 120 Buckinghamshire
- 121 Oxfordshire
- 122 Norfolk
- 123 Suffolk
- 124 Essex
- 125 Cambridgeshire
- 126 Bedfordshire

† for a time known as Salop

ENGLAND *(contd)*

Ccc

- 127 Hertfordshire
- 128 Wiltshire
- 129 Berkshire
- 130 Surrey
- 131 Greater London
- 132 Kent
- 133 East Sussex
- 134 West Sussex
- 135 Hampshire
- 136 Isle of Wight
- 137 Dorset
- 138 Somerset
- 139 Avon
- 140 Devon
- 141 Cornwall
- 142 Scilly
- 143 Cheshire
- 144 Greater Manchester
- 145 Merseyside
- 146 Lancashire
- 147 Cumbria

- 148 Isle of Man

WALES

Ccc

- 201 Powys (South)*
- 202 Gwent
- 203 Mid Glamorgan
- 204 South Glamorgan
- 205 West Glamorgan
- 206 Dyfed
- 207 Powys (North)*
- 208 Gwynedd
- 209 Clwyd

* See Introduction, para. 3, for explanation

NORTHERN IRELAND

Ccc

- 301 Londonderry
- 302 Antrim
- 303 Down
- 304 Armagh
- 305 Tyrone
- 306 Fermanagh

CHANNEL ISLANDS

Ccc

- 401 Alderney
- 402 Guernsey
- 403 Sark
- 404 Jersey

Rainfall of 1985 — summary

The rainfall for the year was above normal in Scotland, Northern Ireland, eastern England and East Anglia and near or below normal in most other areas. January was drier than usual and was followed by a dry February, some parts of eastern England having measurable rain on only two days. Although the winter was snowy, rainfall amounts (including the water equivalent of snow) over the season were only about three-quarters of the normal. In March rainfall was rather variable with nearly twice the average in the Edinburgh area but only about half the average in western Scotland. April was a wet month in all parts away from the southern Midlands and East Anglia and amounts in May were mostly above normal away from coasts. Spring rainfall amounts were above normal in most places, especially in eastern areas; some parts of eastern Scotland had over one and a half times the average. Rainfall amounts in June were very variable because of thunderstorms. In parts of East Anglia more than three times the average fell, but some places in the Western Isles had only half the normal rainfall. July was very wet over Scotland and Northern Ireland and some long-term records were broken. Because the rain was mainly thundery in the south amounts were quite variable, between twice the normal and only half the normal. Rainfall was above average in August and some rain fell on most days, although individual amounts were not large. Parts of western Scotland had nearly twice the normal. During the summer most areas had rain nearly every day. In September frontal systems brought heavy rain to Scotland and Northern Ireland, and Glasgow had its wettest September since records began there in 1868. In south-east England amounts were less than a quarter of the average and rainfall at Manston, Kent was as little as 10 per cent of the normal. October was the second consecutive dry month in England and Wales and was also a dry month in Scotland and Northern Ireland; in Northern Ireland, with less than half the normal rainfall, it was the driest October since 1951. North-east Scotland had less than a quarter of average rainfall and at Aberdeen Airport, after seven wet months this October was the driest on record with only 10 per cent of the normal. Rainfall was below average in the south and in Northern Ireland in November but it was wetter than usual in Scotland. Autumn rainfall was above normal in Scotland but below normal elsewhere. In England and Wales, with only about half the long-term average rainfall, autumn 1985 was the driest since 1978 and the seventh driest since records began in 1727. Rainfall amounts were above normal in December except in a few places in eastern areas.

Rainfall 1985 — heavy falls in a rainfall day

The heavy falls are listed in chronological order and in descending order of return period in each day, a cut off of 50 years return period has been used.

Rainfall Station/County Number	Alt. (m)	Amount (mm)	Return period (year)
<i>There were widespread thundery outbreaks over southern England between 19 and 26 June.</i>			
19 June			
183969 Balsham, Lower Farm, Cambridgeshire	99	91.1	275
<i>The passage of a cold front on 5 July gave rise to some thundery outbreaks over East Anglia and south-east England and 'torrential' rain at Wimbledon temporarily stopped play in the Tennis Championships.</i>			
5 July			
237995 Romford, Raphael Park, Essex	33	80.7	139
<i>By 25 July a complex area of low pressure covered the British Isles, moving slowly eastwards to lie over the North Sea by the end of the month. The most noteworthy thundery activity was the widespread storms of the 25th/26th, which affected all parts of the United Kingdom except south-west and central southern England.</i>			
25 July			
958913 Maghera S. Wks, Co. Londonderry	61	70.3	67
952355 Glarryford, Co. Antrim	83	65.5	55
952356 Glarryford, Dunminning Sluice Gates, Co. Antrim	79	64.9	52
26 July			
899958 Edinburgh, Blinkbonny, Lothian	41	84.1	277
899924 Edinburgh, Ravelston, Lothian	66	83.6	269
899979 Edinburgh, Royal Bot. Gdn, Lothian	26	82.1	269
900959 Rosebery, Lothian	229	90.9	253
899481 Edinburgh, Silverknowes, Lothian	40	78.9	219
882741 Strathallan Sch., Tayside	41	81.6	213

26 July *(continued)*

947988	Dungannon Park, Co. Tyrone	73	87.5	212
901314	Gourlaw Filters, Lothian	181	84.3	203
900093	Edinburgh, Blackford Hill, Lothian	134	81.9	185
899894	Edinburgh, Hillview Road, Lothian	73	75.4	169
900221	Liberton, Alnwick Hill No. 2, Lothian	120	79.8	161
900176	Fairmilehead W. Wks, Lothian	180	81.7	157
879174	Perth, Muirend, Tayside	91	71.2	150
900930	Gladhouse Resr, Lothian	279	85.6	148
899806	Colinton, Firhill Tank, Lothian	126	79.5	144
888647	Cullaloe Resr, Fife	90	76.1	129
888195	Coul Resr, Fife	131	80.5	128
899431	Edinburgh, East Craigs, Lothian	61	70.5	124
896894	Grangemouth Refinery, Central	2	69.6	118
907793	Glentress Forest, Borders	165	80.1	95
908081	Traquair Sch., Borders	168	82.6	84
899407	Turnhouse Met. Office, Lothian	35	64.3	82
900146	Portobello, Milton Road W., Lothian	30	64.3	65
897917	Duddingston Farm, Lothian	76	64.4	61
571959	Low Paley Green, N. Yorks.	165	88.9	64
894223	Parkhead, Stirling University, Central	35	65.6	63
569435	Holmeswood, Wiggins Lane, Lancashire	4	70.0	62
879086	Perth Airfield, Tayside	118	65.7	62
888816	Pitreavie Met. Office, Fife	40	59.5	62
877590	Bankfoot, Tayside	91	70.5	59
901606	Prestonpans, Burnside, Lothian	17	55.0	51
27 July				
701723	Ardnamurchan LH, Highland	6	62.5	59

On 31 August a depression crossed from Northern Ireland to Scotland giving heavy rain in places.

31 August

822712	Ballindalloch, Grampian	195	76.4	79
--------	-------------------------	-----	------	----

Further fronts crossed northern areas of the United Kingdom from 17 September, a cold front clearing all areas by the 19th. On the 18th rainfall was very heavy in Dumfries and Galloway, and torrential rain fell in the Glasgow area, particularly on the south-western side of the city.

18 September

661258	Inchinnan, Erskine Tr. Wks, Strathclyde	7	67.6	64
661218	Paisley, Strathclyde	32	74.3	89
660285	Abbotsinch Met. Office, Strathclyde	5	70.2	87
658932	Glasgow Bot. Gdns, Strathclyde	40	66.2	62
659347	Muirhead, Strathclyde	147	81.9	59

On 20 September heavy rain fell over western parts of Northern Ireland.

20 September

641540	Girvan, Strathclyde	8	59.2	56
925309	Boom Hall, Co. Londonderry	37	58.4	51

A complex low-pressure area from the Atlantic pushed fronts quickly into the British Isles from 19 December onwards, giving heavy rain in western areas.

20 December

601303	Burn Banks, Cumbria	213	136.0	194
580057	Orton, Shallowford, Cumbria	235	112.2	136
604672	Johnby, Hill Cottage, Cumbria	259	86.6	51

21 December

502167	Waen Sychlwch, Dyfed	502	118.9	62
--------	----------------------	-----	-------	----

Thunderstorms occurred in southern England on the morning of 25 December as a depression approached south-west England.

25 December

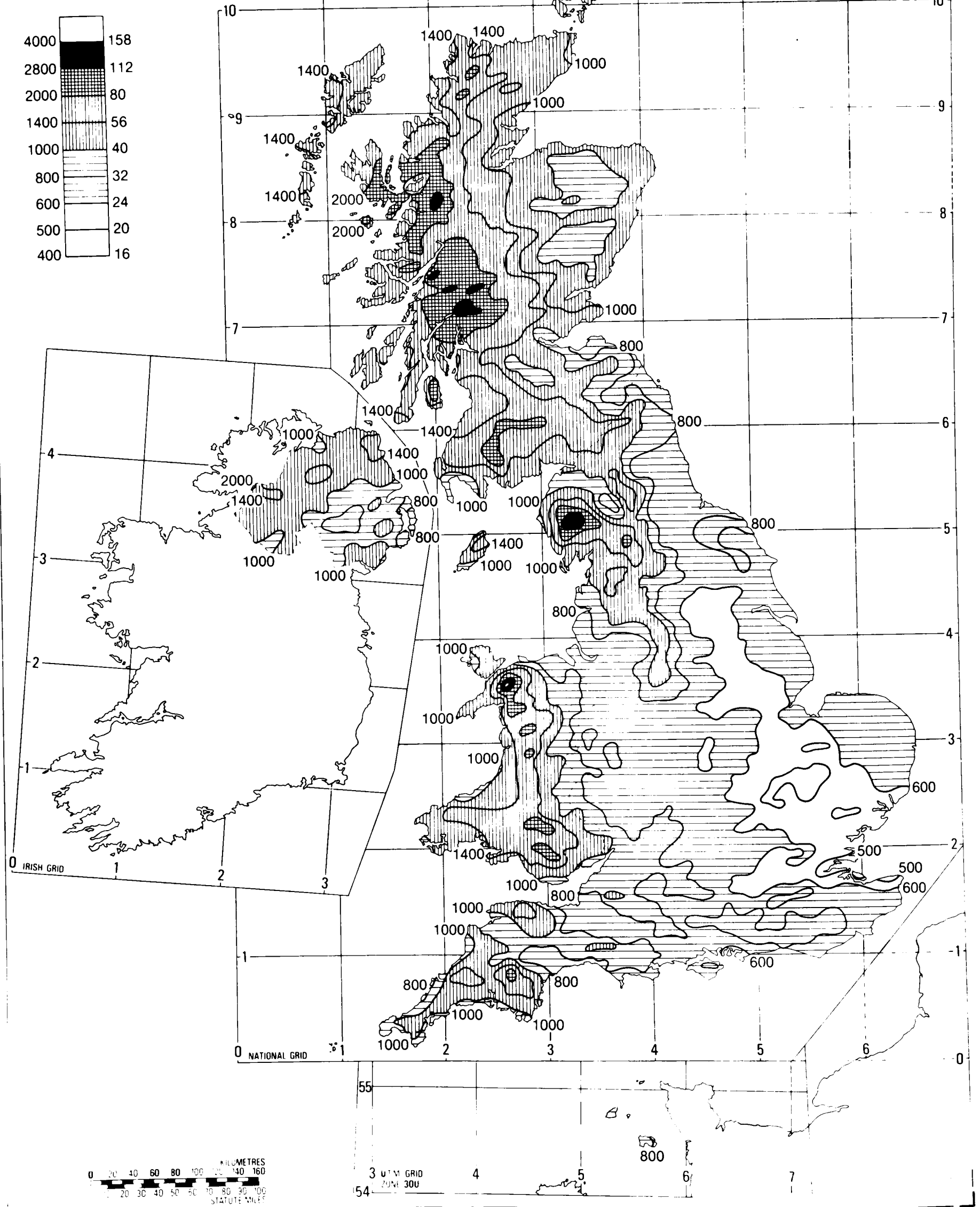
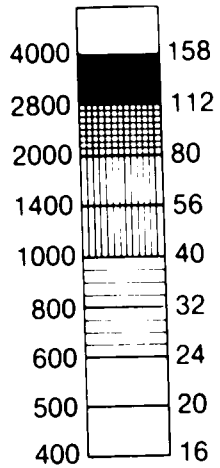
398519	Crewkerne, Somerset	69	76.1	58
--------	---------------------	----	------	----

ANNUAL RAINFALL

1985

Millimetres

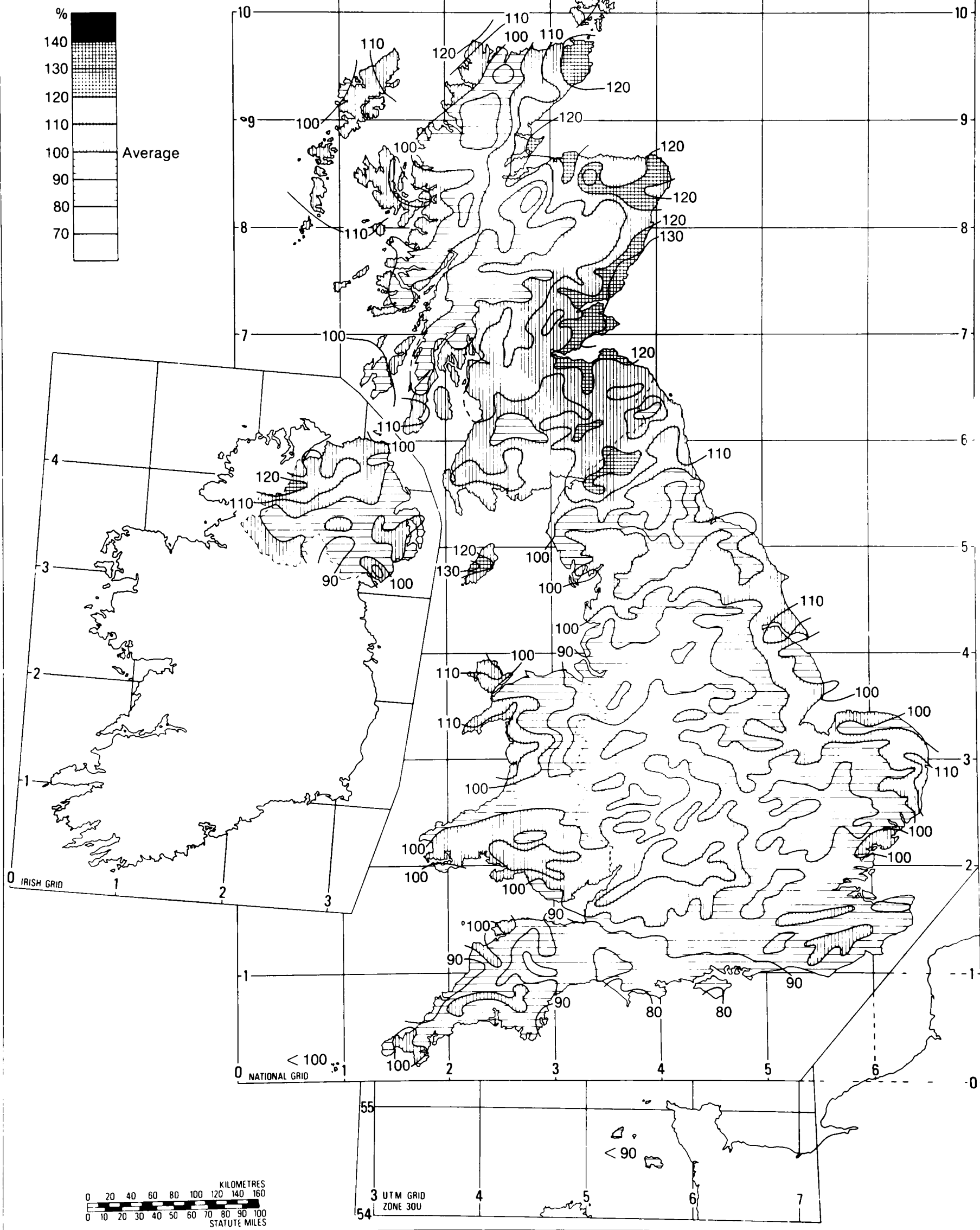
The approximate values in inches are given. The exact relationship is 254 mm = 10 in.



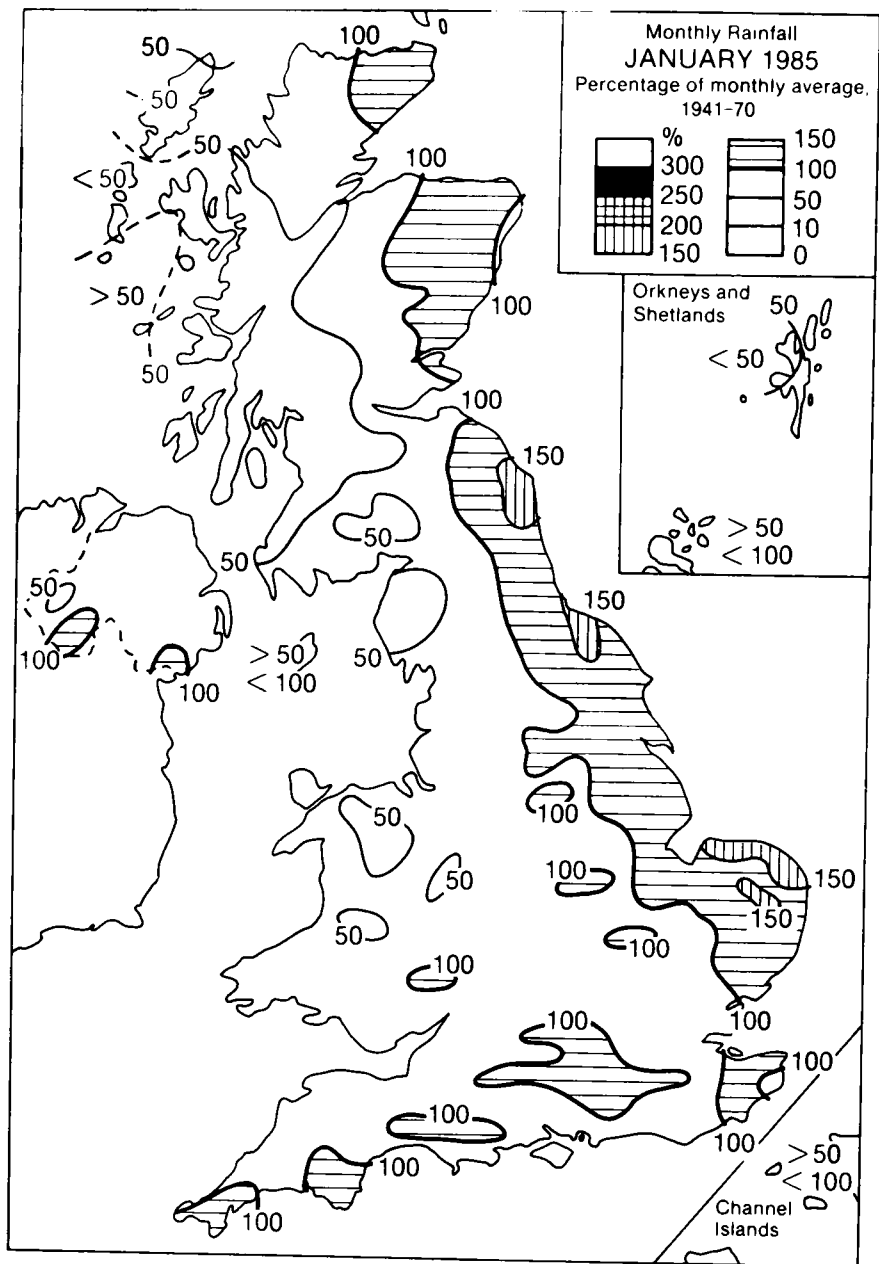
ANNUAL RAINFALL

1985

As a percentage of annual
average 1941-70

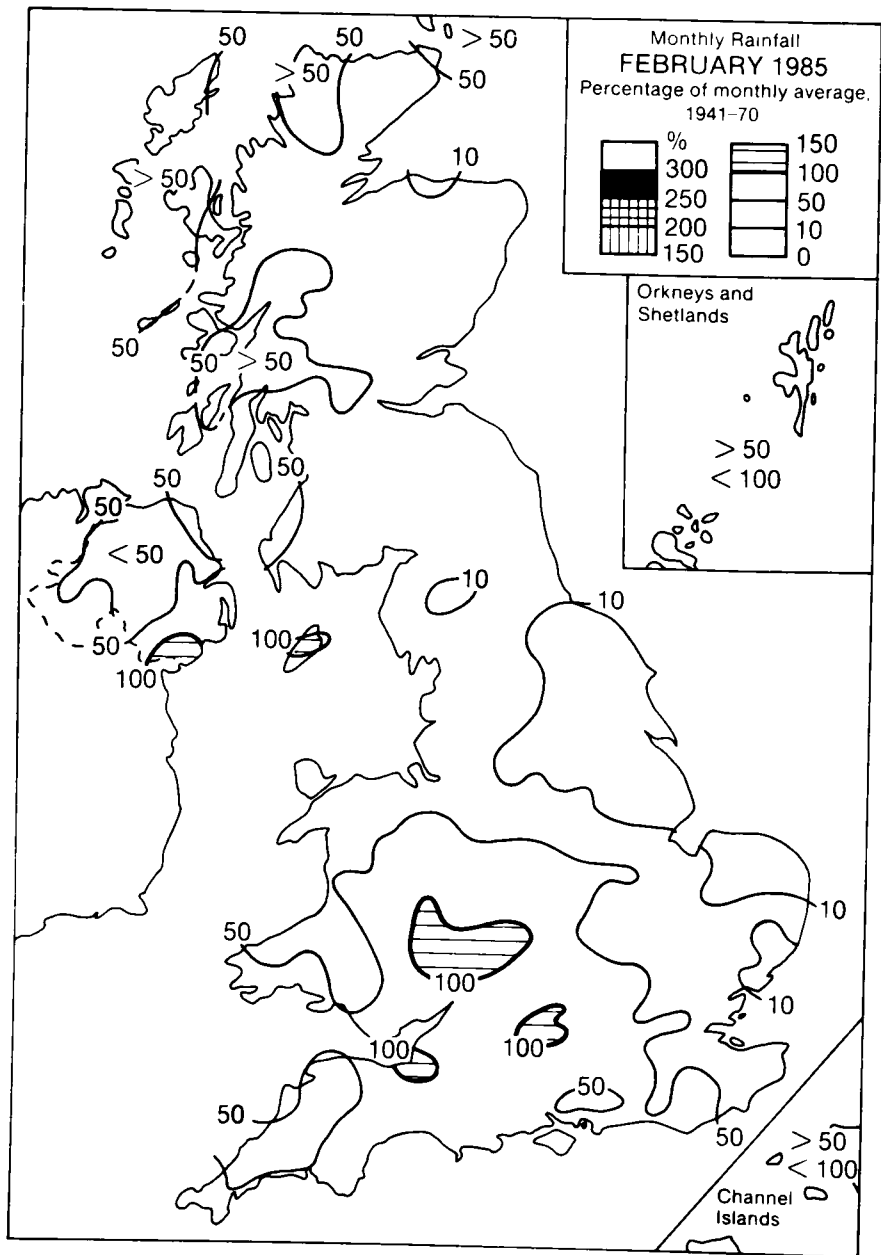


Rainfall, monthly maps and summaries



January

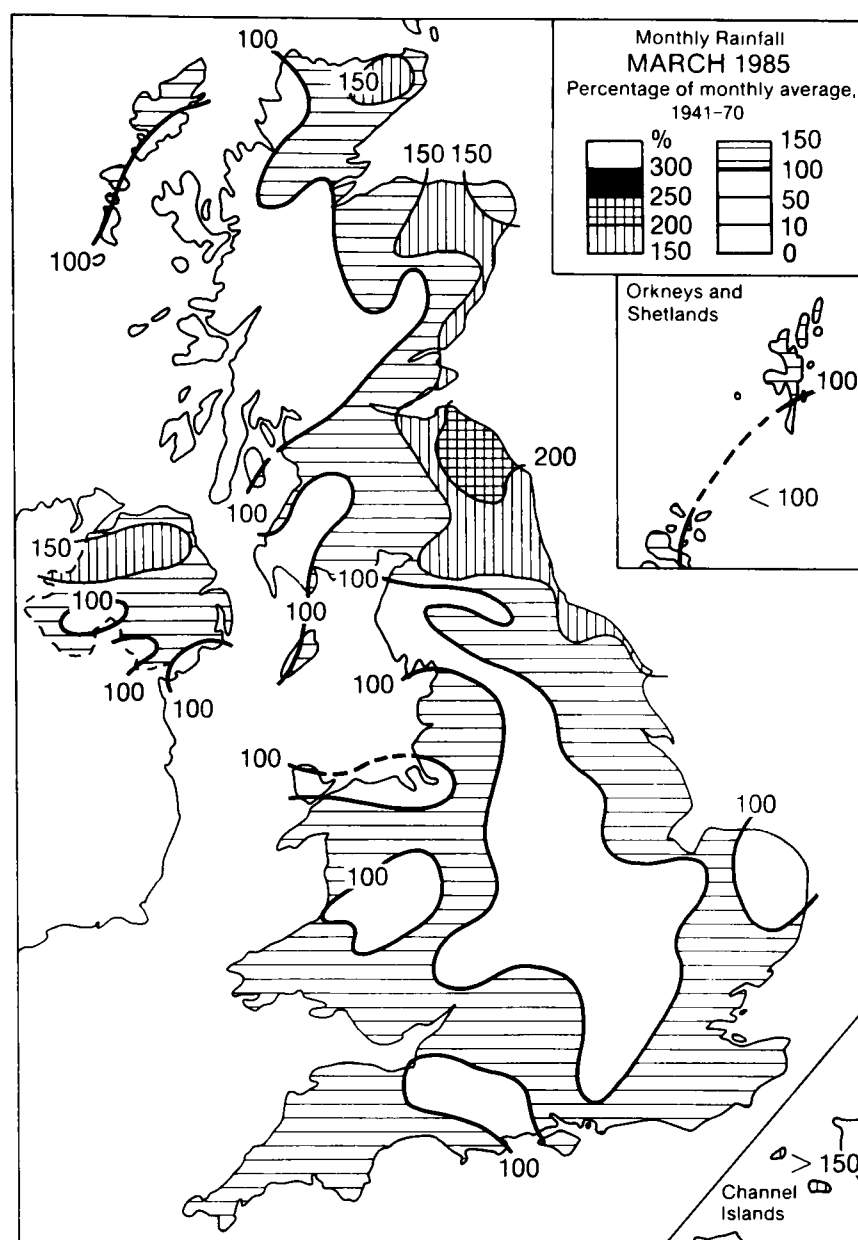
Monthly rainfall totals, including the water equivalent of considerable snowfall in northern and eastern areas, were above the monthly average in eastern areas of Scotland and in eastern coastal areas of England as far south as the North Downs in Kent, and in southern parts of Devon and Cornwall. The eastern coastal strip across the Scottish border and a small area south of the Wash in East Anglia had over 150 per cent of average rainfall, and in Essex, Clacton-on-Sea was very wet with more than 200 per cent. In contrast, most western areas of the United Kingdom were comparatively dry, parts of Cumbria, western Scotland and North Wales having less than 50 per cent of average rainfall.



February

Rainfall amounts were below the monthly normal everywhere except for a small area of Hereford and Worcester where there was about 125 per cent of normal. All of England north of a line from Dungeness, Kent to Merseyside, together with North Wales, southern and eastern Scotland, Northern Ireland and much of south-west England had less than half the normal monthly rainfall. An area including much of north Norfolk, Lincolnshire, Humberside, North Yorkshire and Cleveland had less than 10 per cent of normal rainfall, making it an exceptionally dry month in eastern England; in this area three stations had a monthly total of only 1 mm and three others had only 2 mm. In contrast, moderate or heavy falls in parts of the south-west, South Wales and the western Midlands on the 6th to 8th resulted in high rainfall amounts in places, such as the 133 per cent of normal at Pershore, Hereford and Worcester. The highest daily rainfall was recorded at Altnabreac, Highland Region on the 1st, when 85 mm was measured. In Northern Ireland, Bryansford, Co. Down had a fall of 60 mm on the 6th. Most of the heavy falls in excess of 50 mm occurred in the latter part of the month in western Scotland.

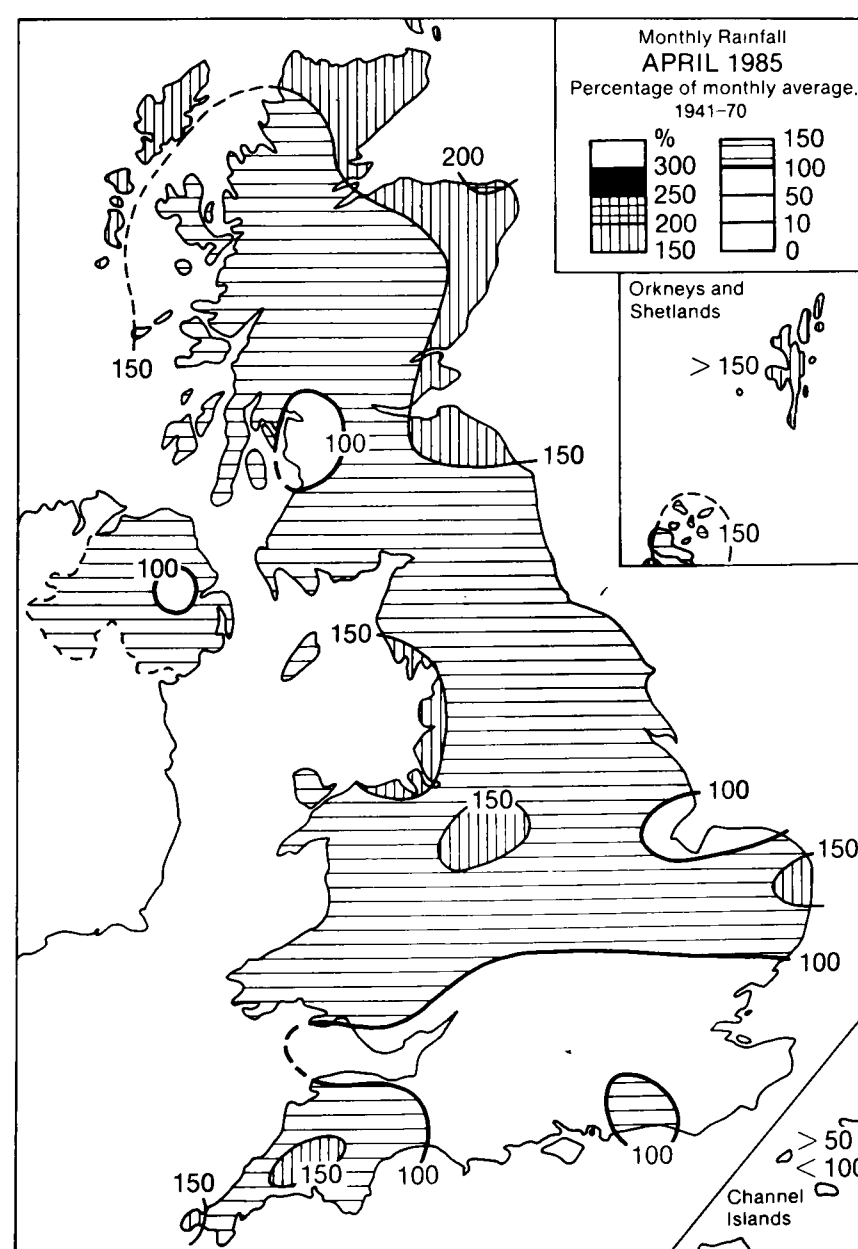
Monthly maps and summaries continued



March

Amounts were very variable, with parts of the Midlands, North Wales, the Isle of Man and western Scotland being rather dry with under 70 per cent of the monthly normal, while north-east England, eastern Scotland and the Channel Islands had over 150 per cent of average: Jersey Airport had 191 per cent. The Edinburgh area had more than double the monthly normal.

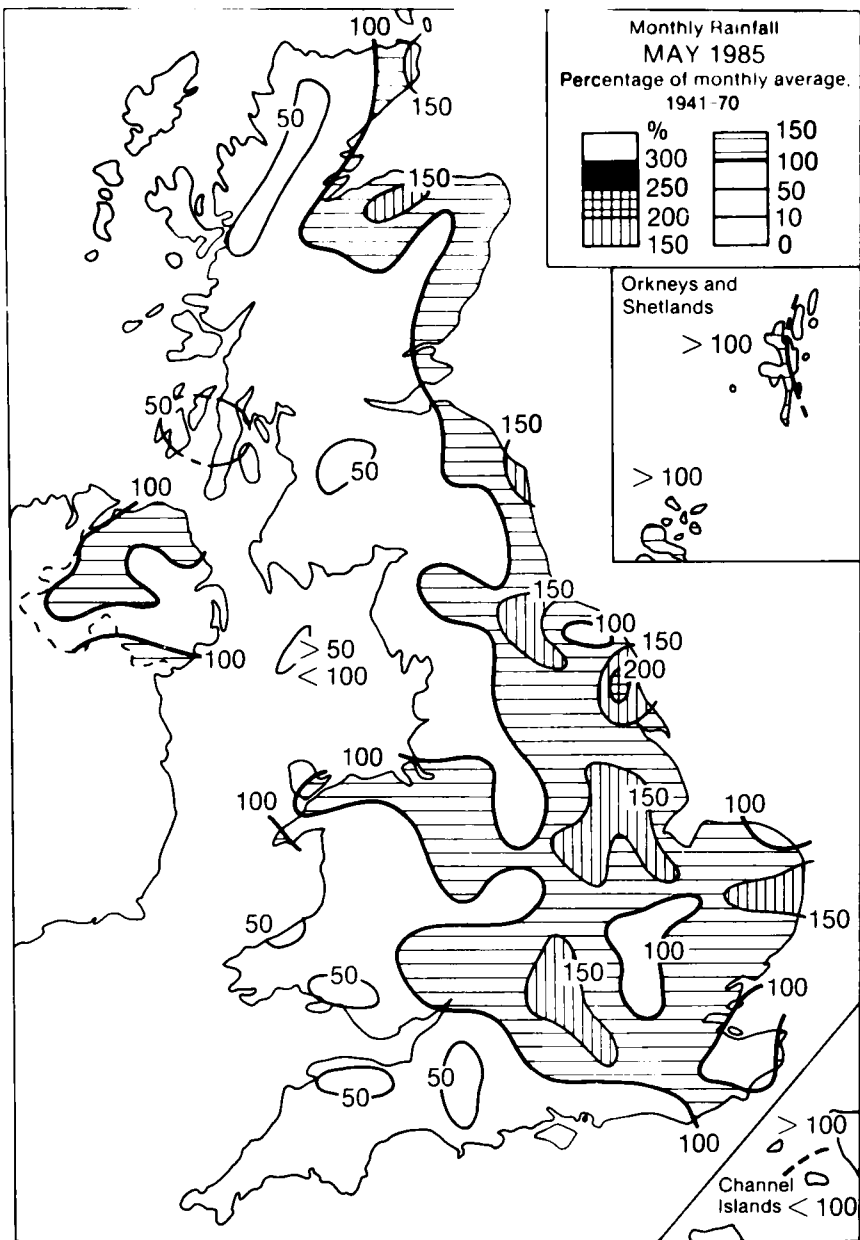
In the first days of the month Wales and south-west England had some moderate falls of rain. Some high values of rainfall on the 3rd were 63.5 mm at Beddgelert, 49 mm at Trawsfynydd and 41 mm at Nantmor, all in Gwynedd. The next notable rainfall was on the 20th in south-west England with 34 mm at Bastreet, Cornwall and 29 mm at Exeter, Devon. From the 29th a series of fronts crossed all areas of the United Kingdom, giving showers or longer outbreaks of rain every day. A number of places in Wales had falls of over 50 mm including Capel Curig, Gwynedd with 52.2 mm and Treherbert, Mid Glamorgan with 54.8 mm on the 29th. Cilfynydd, Mid Glamorgan recorded 39 mm on the 29th and a further 35 mm on the 31st.



April

Amounts were generally above average over England and Wales except in the extreme south and south-east. Scotland was wet with 150 per cent of normal rainfall, while Northern Ireland had 110 per cent.

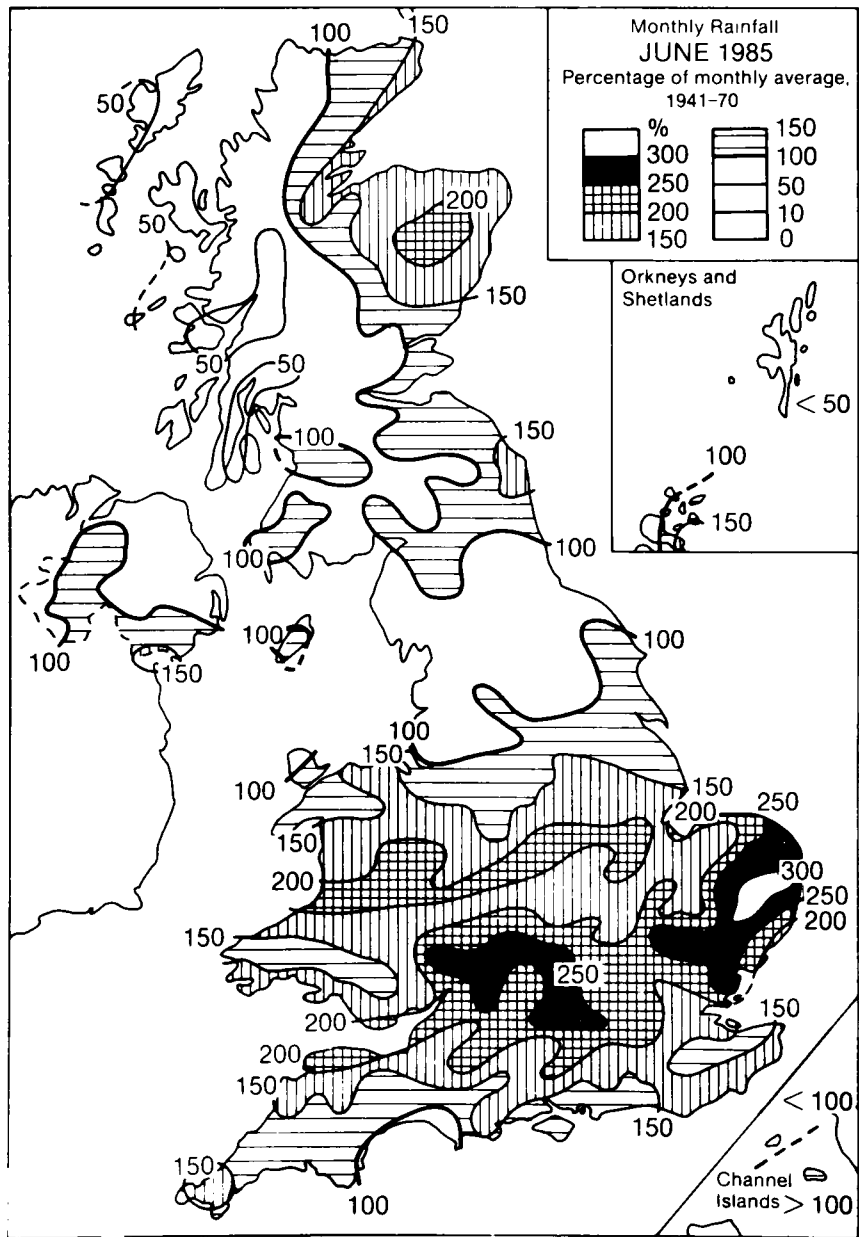
In Northern Ireland it was the wettest April since 1979 over the Province as a whole. While some parts of Scotland recorded rain every day in the first half of the month, others had rain on 25 or more days. Cwmbargoed, Mid Glamorgan noted that the April total was the highest since the record began in 1967. The 11th was one of the wettest days with many places in southern Scotland, northern and central England and Wales having over 20 mm of rain in 24 hours. The highest fall recorded in Scotland was 75.2 mm at Jura, Strathclyde on the 5th; in Wales 59.6 mm fell at Braich Dinas, Gwynedd on the 10th and in England 52 mm fell at Wendron, Cornwall on the 3rd. The greatest fall in a day in Northern Ireland was 42 mm at Bryansford, Co. Down on the 4th.



May

It was a wet month over the United Kingdom as a whole but, with much of the rain coming from thundery outbreaks, amounts varied greatly from place to place. Amounts ranged from only about 50 per cent here and there in western coastal areas to nearly twice the seasonal normal in parts of Oxfordshire, Lincolnshire, North Yorkshire and to the north of Aberdeen, Grampian Region.

The heaviest falls occurred on thundery days. On the 14th, 63 mm fell at Dalton Holme, Humberside; on the 20th over 50 mm fell in 2 hours out of a daily total of 58 mm at Brize Norton, Oxfordshire. On the same day Gatwick, West Sussex had a fall of 46 mm and 70 mm was measured at Chiddingfold, near Guildford, Surrey. On the 21st, 63 mm fell at Milton Damerel, Devon and on the 26th Glenderg Forest, Co. Tyrone measured 68 mm. On the 25th and 26th, 80 mm fell at Corgary, Co. Fermanagh in 48 hours. In Northern Ireland it was the wettest May since 1981.

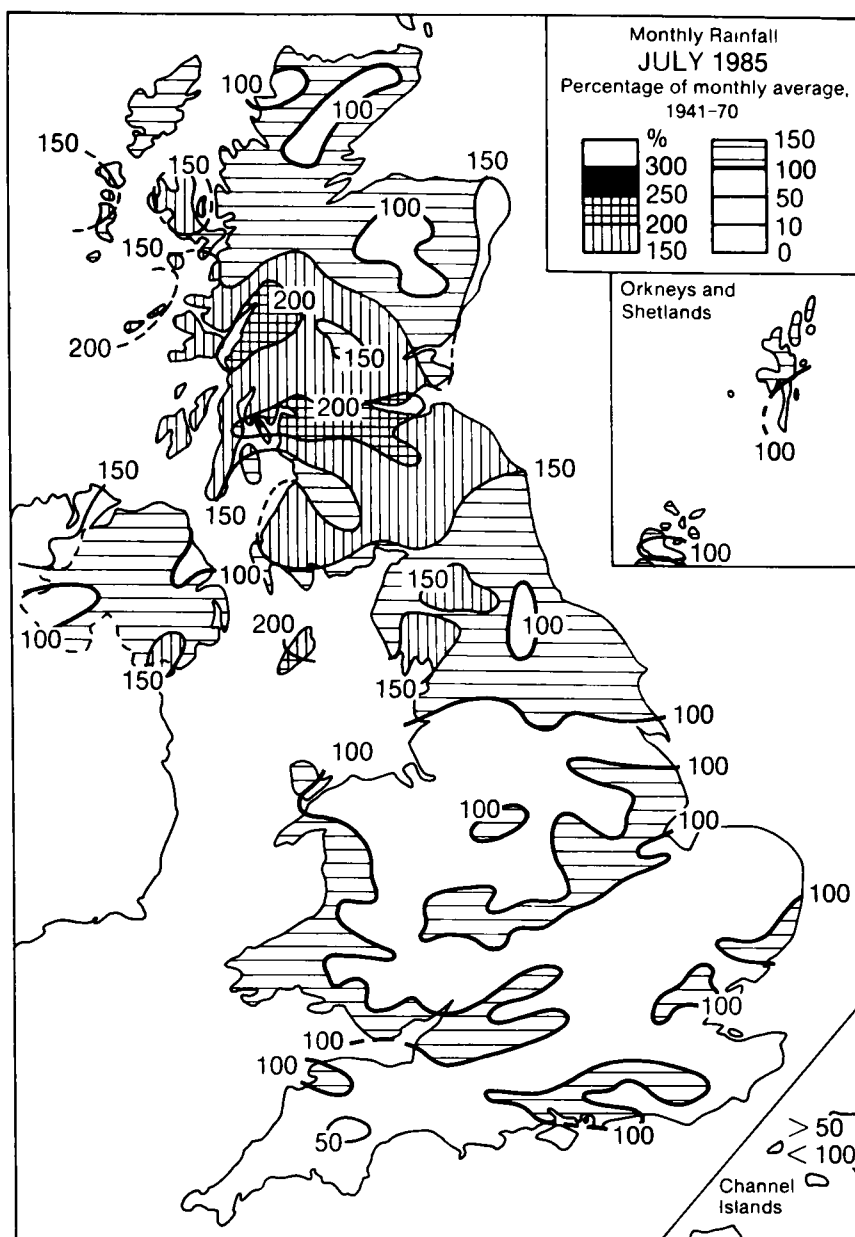


June

It was a very wet month generally with most the United Kingdom having amounts above the monthly average except parts of northern England and western Scotland where they were below. Totals ranged from about 300 per cent of average in East Anglia to about 30 per cent in the Western Isles and as low as 23 per cent in Shetland which was notably dry. The wettest part of Scotland was the north-east with about 200 per cent of average; some places had their wettest June since 1966.

The wettest area in the United Kingdom was East Anglia with nearly three times the monthly normal. Lowestoft, Suffolk had 123 mm of rain, the highest total since 1892. Rayleigh, Essex reported the wettest June since records began there in 1944. By the end of the first week many places in southern and eastern England had already exceeded their monthly average. Over Wales it was the fourth wettest June since 1910 and the wettest for three years. On the 11th, 17 places in Wales had over 50 mm of rain in 24 hours. The month's highest daily rainfall was 97.4 mm at Spelga Dam, Co. Down on the 20th.

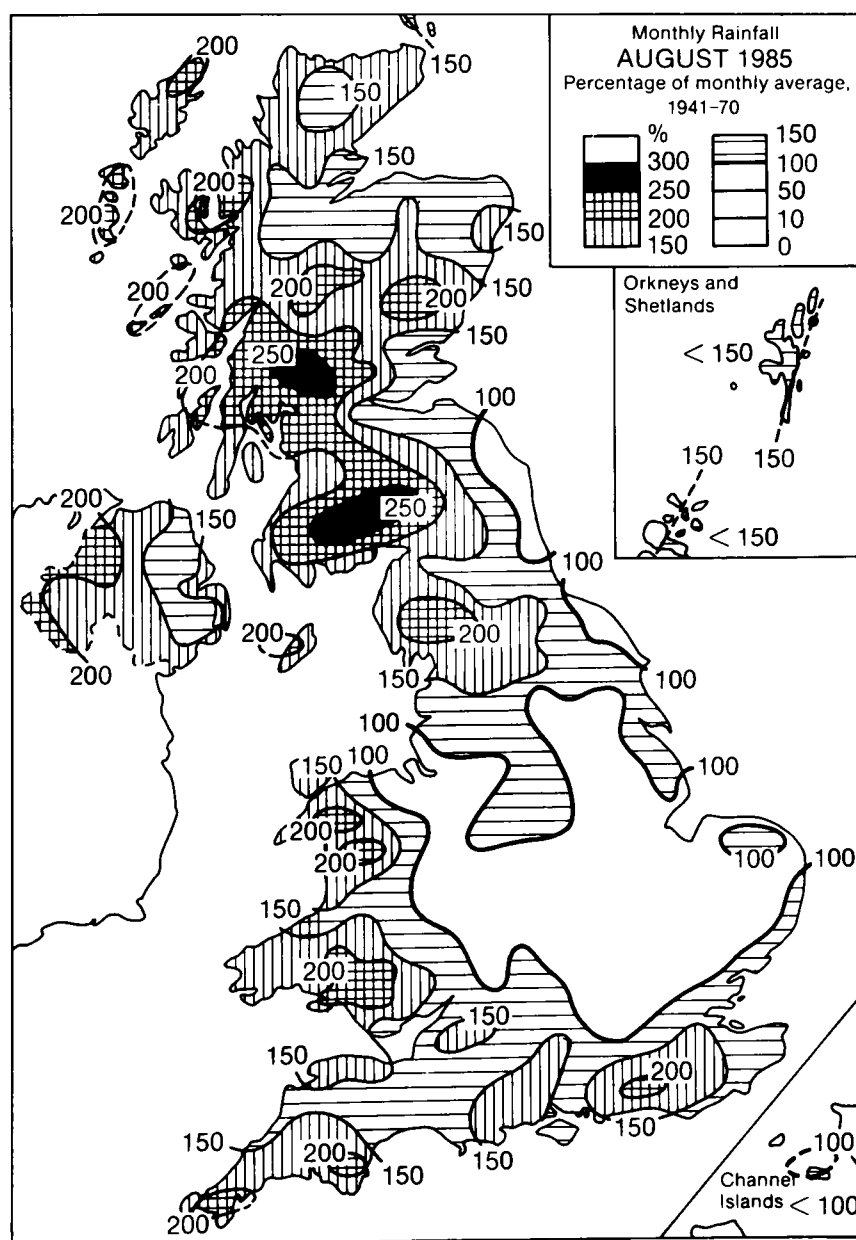
Monthly maps and summaries continued



July

Rainfall amounts were above normal everywhere north of a line from the Humber to the Mersey and in western and southern areas of Wales. Most other parts of England and Wales were below normal. Amounts ranged from twice the normal in parts of western and southern Scotland to less than half the normal in parts of Cheshire, the Thames Estuary and the south-west peninsula.

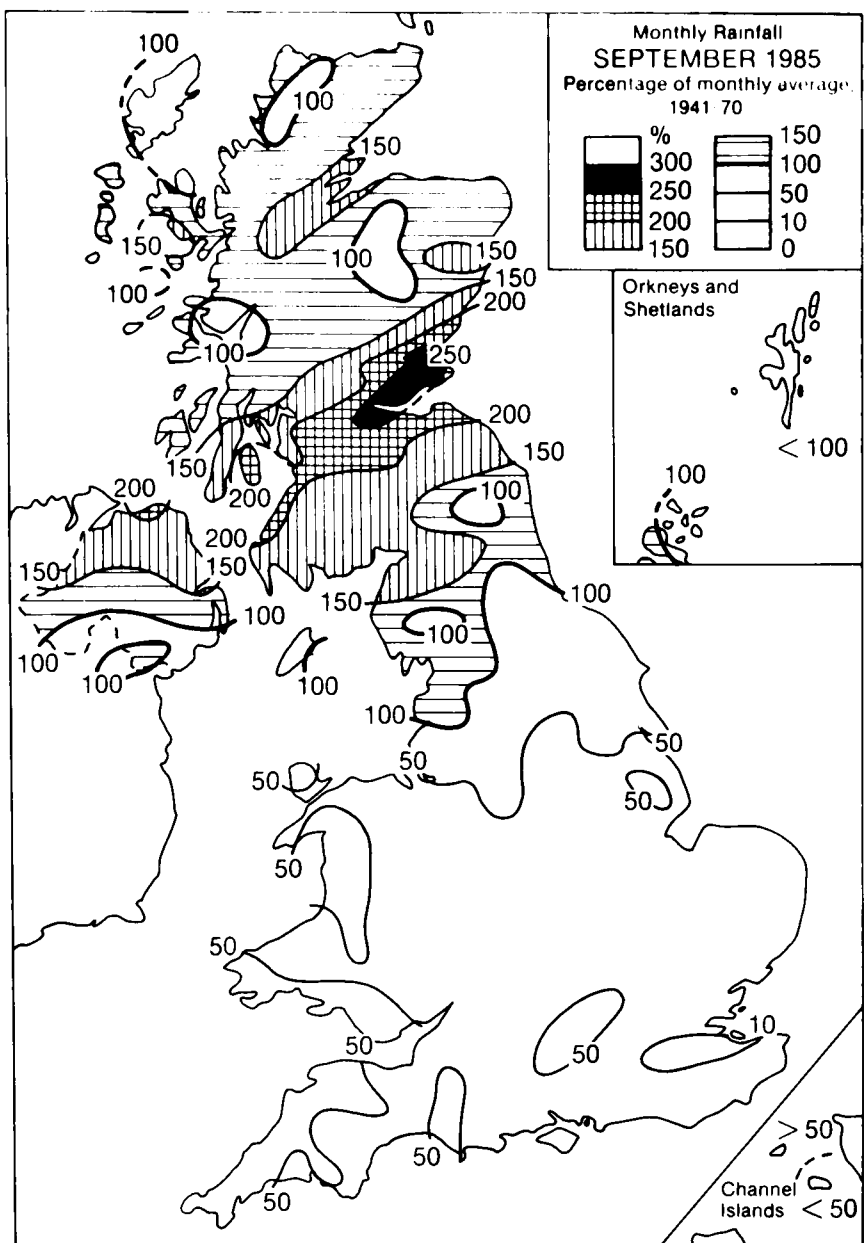
Many long-term rainfall records were broken in Scotland and Northern Ireland. Edinburgh (Turnhouse) Airport had its wettest July since 1948 and at Fort William, Highland Region it was the wettest for over 50 years. In Scotland as a whole it was the wettest July for 20 years, and in Northern Ireland the wettest for 25 years. Amounts in England and Wales varied considerably from place to place because nearly all the rain came from thundery activity. On the 5th, for instance, about 20 mm was measured in several places around Merton, Surrey when the rain at Wimbledon was described as 'torrential', while London/Heathrow Airport had less than 2 mm. At Honington, Suffolk nearly 41 mm fell in 90 minutes. The greatest amount for the day was 81 mm at Romford, Greater London. In Northern Ireland, during the severe thundery activity on the 25th/26th rainfall totals ranged between 50 mm and 85 mm in comparatively short periods. At Dungannon Park, Co. Tyrone 83 mm fell in just over 9 hours. At Glarryford, Co. Antrim 33 mm fell in 24 minutes, a very rare event.



August

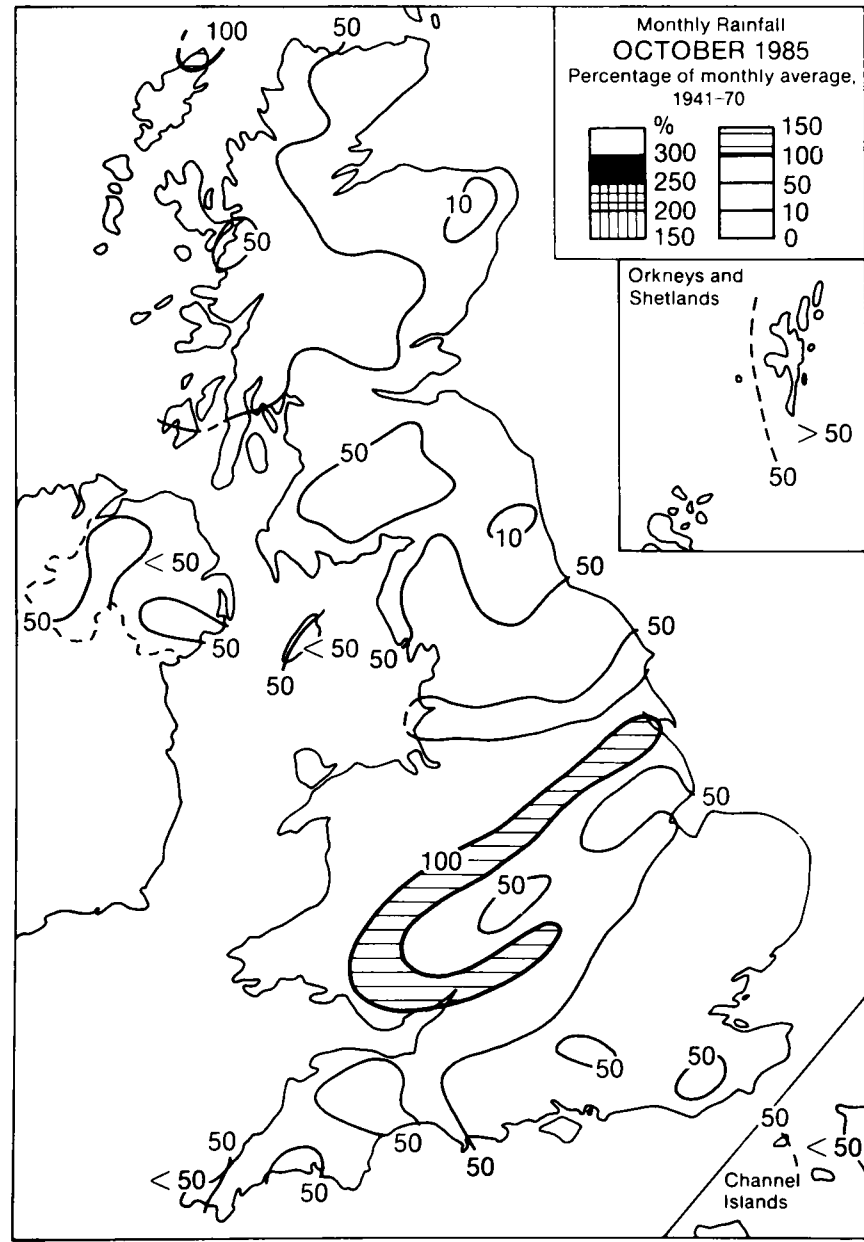
Rainfall amounts were above normal in all districts except East Anglia and the Midlands. Values ranged from over twice the normal in south-west Scotland to 86 per cent in East Anglia. Rainfall in the Midlands as a whole as about normal for the month.

No day in England and Wales was completely dry, but all places had a few dry days scattered throughout the month, with parts of the east and south having a spell of five consecutive dry days towards the end of the month. The wettest days generally during the month were the 4th and 23rd. Among the records for August were Swansea, West Glamorgan with 243 mm, the wettest since records began there in 1908, Eskdalemuir, Dumfries and Galloway with 345 mm, the wettest August since records began there in 1911 and the second wettest month at the station. Abbotsinch, Strathclyde had 162 mm, the wettest August since records began there in 1921. During the 4th, 15 rain-gauges in an area of the South Downs in East and West Sussex each measured daily falls of over 50 mm, the greatest being at West Chiltington, West Sussex with a total of 65 mm. Monthly values at Rustington, Worthing and Brighton, West Sussex were all more than twice the monthly average. It was the wettest August over England and Wales since 1960 and over Scotland since records began in 1869.



September

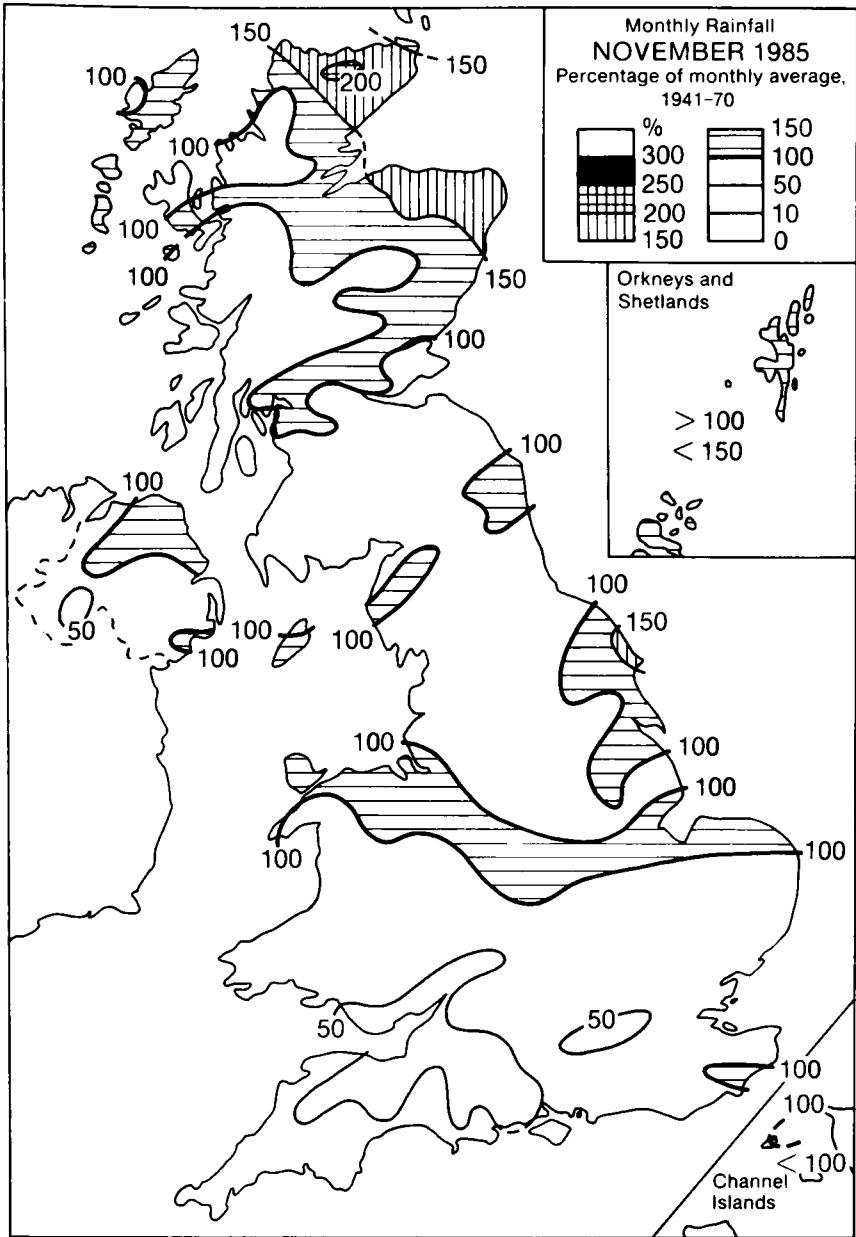
Most of England and Wales had amounts below the monthly average; it was particularly dry in the south-east and parts of central England. North of a line from Cumbria to Tyne and Wear, however, rainfall was mostly above average with more than 150 per cent of average near to the Border. Apart from Stornoway and Shetland which had less than the monthly average, the whole of Scotland had above normal rainfall and in central areas of Scotland amounts were more than two and a half times the normal monthly rainfall. On the 18th rainfall was very heavy in Dumfries and Galloway, where Eskdalemuir reported 61 mm. This was exceeded by the torrential rain which fell in the Glasgow area, particularly on the south-western side of the city, where Uplawmoor recorded 75 mm in a day, Paisley 74 mm and Glasgow Airport 70 mm. Rainfall was particularly heavy in the Fort William area on the 30th, with a total of 76 mm measured at Ardgour, on Loch Linnhe, and a landslip affected the railway line between Fort William and Mallaig. At the Coats Observatory in Paisley where there have been observations since 1885 the total of 288 mm in September 1985 is considerably greater than the previous highest of 209 mm in September 1950. For England and Wales as a whole, and for England, it was the driest September since 1979, for Wales the driest since 1972.



October

Over England and Wales October was the second consecutive dry month. Rainfall totals were about half the normal over the United Kingdom as a whole. Scotland and Northern Ireland had a dry month with north-east Scotland having less than a quarter of average rainfall; in Northern Ireland with only 45 per cent of normal it was the driest October since 1951. North-west Scotland and the Midlands were the wettest areas with about 65 per cent of average.

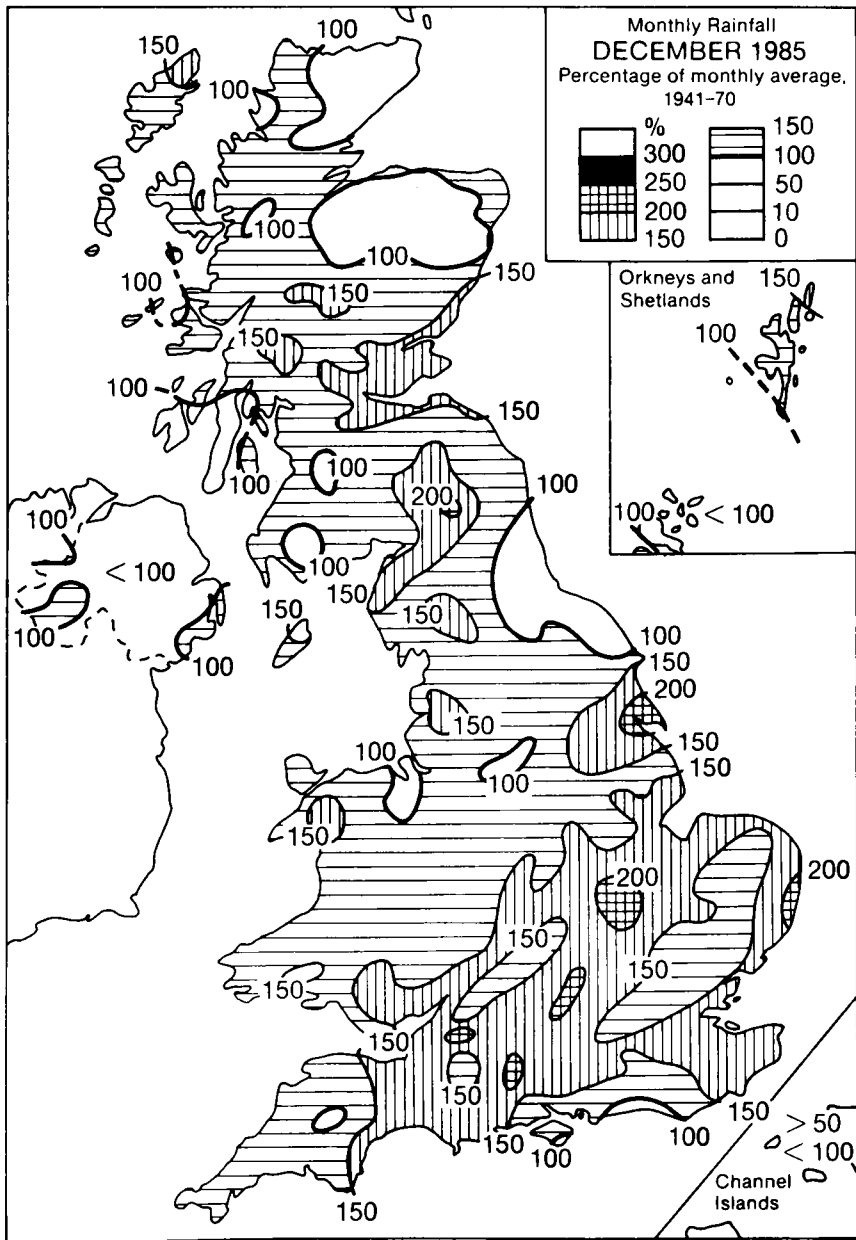
The month started wet in Scotland with some heavy rain; in the south of the country a number of places had over 50 mm on the 1st, including 71 mm at Inchlaggan, Highland Region and 53 mm at Garshake Filters, Strathclyde. Another frontal system gave a wet day on the 6th over western areas of England and Wales, with Trecastle, Powys recording 64 mm in 12 hours. The 6th was the wettest day of the month and over 70 rain-gauges recorded daily falls of over 50 mm, the greatest amount being 114 mm at Waen Sychlwch, Mid Glamorgan at an elevation of 500 m; Gaverton Sewage Works, in the same county, but only 8 m above sea level, measured 72 mm. A cold front gave some rain on the 30th and 31st with a fall of 42.5 mm in about two and a half hours at St Helier, Jersey and there were reports of flooding on the island. There were some very low monthly rainfall totals in the Aberdeen area, Grampian Region including 6 mm at Inverurie, 8 mm at Dyce and 9 mm at Craibstone. It was the driest October at Dyce and Craibstone since records began in 1942 and 1929 respectively.



November

Most of the United Kingdom had below average rainfall totals, with less than half the normal rainfall in parts of South Wales and southern England. However, the north-west Midlands and coastal areas of eastern England, eastern and northern Scotland and North Wales had above average rainfall, with over 150 per cent of normal in north-east Scotland.

Most of the rain fell in the first half of the month and all areas had rain around mid-month. From the 17th to 25th Wales and north-west and south-west England had an almost completely dry period, and some places stayed dry until the 29th. Heavy rain came to Cornwall on the 28th, spreading to other southern areas on the 29th and to northern areas on the 30th. Daily totals of over 50 mm were recorded by 66 rain-gauges in northern England, Scotland and Northern Ireland on the 30th. The greatest amount, 86 mm, was recorded at Forrest Lodge, Dumfries and Galloway on the 30th.



December

Much of England and Wales had above average rainfall. Only in north-east England, eastern and north-eastern Scotland, Northern Ireland and the Isles of Scilly were rainfall amounts below average. Differences ranged from about half the normal at Newcastle upon Tyne to more than twice the normal at Margate, Kent.

Heavy rain fell in western and northern areas on the 12th and in the south-west on the 23rd. On the 26th there was heavy rain in southern England with some flooding, impassable roads and disruption of traffic. Among heavy daily falls recorded during the month were 98.5 mm at Llydaw Intake, Gwynedd on the 1st, 81.6 mm at Salen Sub-station, Highland Region on the 5th and 116.5 mm at Honister Pass, Cumbria on the 12th; Honister Pass recorded a noteworthy event on the 20th when it had 138 mm of rain, the heaviest fall reported from 117 rain-gauges each recording falls of more than 50 mm on that day and the highest recorded daily fall of the year at any station. The heavy falls on the 25th/26th were headed by 76 mm at Crewkerne, Somerset.

Estimated areal rainfall, monthly, annual and seasonal for parts of the United Kingdom

A Averages for 1941–70 in millimetres*

	Jan	Feb	Mar	Apr	May	June	July	Aug	Sept	Oct	Nov	Dec	Year	Winter half-year Oct-Mar	Summer half-year Apr-Sept	Area† km²
England	77	59	54	53	63	57	69	85	76	75	89	80	837	434	403	130 297
Wales	142	101	91	88	94	84	97	122	130	134	149	153	1385	770	615	20 756
England and Wales	86	65	59	58	67	61	73	90	83	83	97	90	912	480	432	151 053
Scotland	137	104	92	90	91	92	112	129	137	149	142	156	1431	780	651	78 734
Great Britain	103	78	70	69	75	72	86	103	102	106	112	113	1089	582	507	229 787
Northern Ireland	104	75	70	68	73	79	93	103	107	107	102	114	1095	572	523	14 133
Isle of Man	123	82	82	73	79	72	82	108	119	124	127	131	1202	669	533	572

B Values for 1985 in millimetres

	Jan	Feb	Mar	Apr	May	June	July	Aug	Sept	Oct	Nov	Dec	Year	Winter half-year Oct 1984-Mar 1985	Summer half-year Apr-Sept 1985	Seasonal year Oct 1984-Sept 1985
England	69	25	61	63	64	87	68	103	43	40	70	114	807	444	428	872
Wales	94	54	100	117	74	141	103	205	67	101	121	213	1390	806	707	1513
England and Wales	72	29	66	70	65	94	73	117	46	48	77	128	885	493	465	958
Scotland	85	47	95	110	73	84	167	224	200	85	141	193	1504	842	858	1700
Great Britain	76	35	76	84	68	90	105	154	99	61	99	150	1097	612	600	1212
Northern Ireland	76	38	86	76	74	73	118	183	156	49	86	98	1113	541	680	1221
Isle of Man	88	48	61	92	62	69	148	209	128	71	168	162	1306	735	708	1443

C Values for 1985 percentage of monthly average, 1941–70*

	Jan	Feb	Mar	Apr	May	June	July	Aug	Sept	Oct	Nov	Dec	Year	Winter half-year Oct 1984-Mar 1985	Summer half-year Apr-Sept 1985	Seasonal year Oct 1984-Sept 1985
England	90	42	113	119	102	153	99	121	57	53	79	143	96	102	106	104
Wales	66	53	110	133	79	168	106	168	52	75	81	139	100	105	115	109
England and Wales	84	45	112	121	97	154	100	130	55	58	79	142	97	103	108	105
Scotland	62	45	103	122	80	91	149	174	146	57	99	124	105	108	132	119
Great Britain	74	45	109	122	91	125	122	150	97	58	88	133	101	105	118	111
Northern Ireland	73	51	123	112	101	92	127	178	146	46	84	86	102	95	130	112
Isle of Man	72	59	74	126	78	96	180	194	108	57	132	124	109	110	133	120

D Values for 1985 percentage of annual average, 1941–70*

	Jan	Feb	Mar	Apr	May	June	July	Aug	Sept	Oct	Nov	Dec	Year	Winter half-year Oct 1984-Mar 1985	Summer half-year Apr-Sept 1985	Seasonal year Oct 1984-Sept 1985
England	8.2	3.0	7.3	7.5	7.6	10.4	8.1	12.3	5.1	4.8	8.4	13.6	96	53	51	104
Wales	6.8	3.9	7.2	8.4	5.3	10.2	7.4	14.8	4.8	7.3	8.7	15.4	100	58	51	109
England and Wales	7.9	3.2	7.2	7.7	7.1	10.3	8.0	12.8	5.0	5.3	8.4	14.0	97	54	51	105
Scotland	5.9	3.3	6.6	7.7	5.1	5.9	11.7	15.7	14.0	5.9	9.9	13.5	105	59	60	119
Great Britain	7.0	3.2	7.0	7.7	6.2	8.3	9.6	14.1	9.1	5.6	9.1	13.8	101	56	55	111
Northern Ireland	7.0	3.5	7.9	6.9	6.8	6.7	10.8	16.7	14.2	4.5	7.9	8.9	102	50	62	112
Isle of Man	7.3	4.0	5.1	7.7	5.2	5.7	12.3	17.4	10.6	5.9	14.0	13.5	109	61	59	120

* See Introduction, para. 6, regarding introduction of averages over the new period, 1941–70
† Values derived from: London, Central Office of Information. *Britain — an official handbook*, 1964. London, HMSO, 1964.

RAINFALL 1985

Number	Station	Co no	Grid reference	Alti- tude m	Av 1941- 1970 mm	Rainfall in millimetres														Highest daily fall	
						Jan	Feb	Mar	Apr	May	Jun	Jul	Aug	Sep	Oct	Nov	Dec	Year	mm	date	
England and Wales																					
NORTHUMBRIAN WATER AUTHORITY AREA																					
HYDROMETRIC AREA 0220																					
North Low (Coastal)																					
000250	Cheswick House	101	NU 46	027464	32		77	7	81	50	77	58	106	67	94	13	70	87	787	24 26Jul	
Coastal																					
000898	Newlands	101	NU 46	116324	58	626	91	6	87	48	74	82	91	67	76	18	82	78	800	26 18May	
000952	Bamburgh, Budle Hall	101	NU 46	157350	38		87	13	82	52	78	72	90	59	75	11	87	67	773	24 18May	
001045	Newham Hall	101	NU 46	178293	37		94	19	84	60	85	85	94	71	71	12	91	74	840	26 18May	
001145	Doxford Hall Farm	101	NU 46	186242	46		103	26	80	55	85	74	90	71	75	12	80	75	826	(27 18May)	
001358	Newton Seahouses	101	NU 46	242243	8		100	16	71	56	75	67	97	60	67	15	92	70	786		
001584	Boulmer Met.Office	101	NU 46	253142	23		92	15	64	57	86	61	90	62	66	7	98	62	760	20 18May	
Aln (Coastal)																					
001618	Alnham, The Croft	101	NT 36	994106	168		97	16	93	67	61	60	97	111	85	31	106	87	911	23 8Nov	
001721	Callaly Castle	101	NU 46	051099	104	785	111	20	90	61	73	81	97	(92)	79	21	99	73	897		
001910	Broome Park	101	NU 46	109130	76		113	15	77	51	79	62	(92)	77	68	11	81	81	807		
002183	Hagdon Farm	101	NU 46	119226	186		100	15	85	70	91	69	94	79	66	14	96	74	853	40 18May	
002392	Alnwick	101	NU 46	199129	56		112	18	78	61	86	62	95	68	81	12	92	75	840	32 18May	
Coquet																					
003966	Rothbury Cemetery	101	NU 46	055013	91	810	111	20	91	66	59	61	88	88	68	18	84	75	829	23 26Jul	
004489	Embleton Hall	101	NU 46	131012	152		98	17	76	72	76	63	109	87	77	13	83	58	829		
004802	Newton-on-the-Moor P.O.	101	NU 46	171053	137		108	20	100	69	83	64	94	77	79	10	104	79	887	(27 18May)	
004941	Warkworth W.Wks	101	NU 46	236057	30		107	13	65	58	84	67	88	(67)	69	7	93	75	793		
Lyne (Coastal)																					
005349	Cockle Park	101	NZ 45	200912	99	729	98	13	78	62	78	55	102	71	90	11	83	58	799	33 26Jul	
005505	Ellington	101	NZ 45	279919	23		98	9	65	59	85	56	95	58	73	6	88	54	746	35 26Jul	
Wansbeck																					
005785	Wallington Hall	101	NZ 45	035843	130		95	18	84	65	67	57	105	102	84	10	92	65	844	32 26Jul	
Hart (Wansbeck)																					
006168	Hartburn	101	NZ 45	088864	128		98	17	81	68	65	--	--	--	--	--	--	--	---	18 14May	
Font (Wansbeck)																					
006404	Font Resr P.Sta.	101	NZ 45	052938	171		107	23	(89)	66	60	60	(102)	113	88	16	95	75	894		
Wansbeck																					
006734	Morpeth, Carlisle Park	101	NZ 45	201856	29		101	11	75	65	92	69	109	73	75	12	91	61	834	39 26Jul	
Blyth (Coastal)																					
007036	Capheaton	101	NZ 45	038805	180		74	18	87	66	67	56	106	104	88	12	77	79	834	29 26Jul	
Pont (Blyth)																					
007335	Burnside	101	NZ 45	044717	128	683	(61)	9	71	(54)	59	46	84	82	77	4	72	65	684		
007532	Darras Hall, Long Meadows	101	NZ 45	147712	87		84	5	73	59	69	(43)	86	84	75	7	69	51	705	23 21Sep	
Blyth (Coastal)																					
007863	Blagdon Hall	101	NZ 45	212771	55		93	7	78	56	97	53	94	84	73	10	74	60	779	29 18May	
008024	Cramlington S.Wks	101	NZ 45	268796	46		(96)	7	70	59	79	(55)	(93)	(73)	67	7	67	48	721		
008232	Blyth, Ridley Park	101	NZ 45	321812	3		95	(8)	58	58	64	56	85	75	66	13	72	55	705	20 26Jul	
HYDROMETRIC AREA 0230																					
Coastal																					
008646	Tynemouth Coastguard	102	NZ 45	374695	30	638	73	6	66	50	79	55	82	59	61	11	57	43	642	31 18May	
North Tyne (Tyne)																					
008849	Kielder, Ridge End	101	NY 35	658958	274		88	29	114	110	67	98	167	230	141	53	102	193	1392	51 26Jul	
008887	Kielder Castle	101	NY 35	632935	201	1288	105	33	122	128	67	93	193	272	164	53	118	227	1575	69 20Dec	
010064	High Green Manor	101	NY 35	809910	247		85	13	96	70	59	98	115	169	106	46	102	138	1097	40 26Jul	
010311	Chirdon	101	NY 35	762832	160		71	17	99	68	67	78	150	198	152	47	103	183	1233	56 26Jul	
010477	Bellingham S.Wks	101	NY 35	838829	122		72	10	84	52	61	80	113	159	110	34	94	118	987	(39 26Jul)	
Rede (North Tyne)																					
010514	Carter	101	NT 36	705060	351		134	20	132	108	72	108	163	215	148	44	134	164	1442		
010568	Upper Coomsdon	101	NT 36	705032	393		123	19	113	113	68	108	171	242	160	48	129	174	1468		
010574	Game Park	101	NT 36	715044	268	1300	159	28	115	115	70	104	159	224	127	44	133	178	1456		
010589	Hopehead	101	NT 36	733066	359		94	10	107	94	(66)	(104)	149	190	117	41	113	127	1212		
010630	Upper Chattlehope Burn	101	NT 36	714022	381		126	20	144	102	81	119	177	261	173	60	134	193	1590		
010649	Chattlehope	101	NT 36	735021	366		128	19	118	107	75	111	157								

RAINFALL 1985

Number	Station	Co no	Grid reference	Av 1941- 1970 m mm	Rainfall in millimetres														Highest daily fall	
					Jan	Feb	Mar	Apr	May	Jun	Jul	Aug	Sep	Oct	Nov	Dec	Year	mm	date	
NORTHUMBRIAN,0230---(CONTD)																				
015131	West Allen (South Tyne) Ninebanks	101	NY 35	777528	253	60	16	91	58	60	61	117	154	149	28	96	155	1045	50	20Dec
015812	South Tyne (North Tyne) Haydon Bridge	101	NY 35	839645	82	56	8	77	42	64	42	94	105	111	8	67	88	762	38	26Jul
016168	Tyne Hexham Resr	101	NY 35	932632	99	61	6	74	43	63	38	82	84	95	8	64	77	695	35	21Sep
016181	Hexham S.Wks	101	NY 35	949643	30	55	2	68	(41)	56	38	71	72	84	5	58	61	611		
016362	Devils Water (Tyne) Ladle Wells	101	NY 35	875525	381	(78)	12	84	45	52	43	76	111	81	20	75	102	779		
016450	Whitley Mill	101	NY 35	924581	152	63	10	87	49	66	44	84	101	85	11	77	79	756	33	21Sep
016958	Tyne Riding Mill	101	NZ 45	012615	58	58	7	70	42	62	39	78	76	77	6	60	55	630	26	21Sep
016991	Bywell	101	NZ 45	047616	18	63	8	73	45	60	41	80	81	77	8	67	53	656	(27	14May)
017041	Minsteracres	101	NZ 45	025556	259	68	8	72	45	59	37	85	92	71	10	70	62	679	30	26Jul
017112	Broomley	101	NZ 45	037601	99	59	8	70	44	60	39	79	87	81	9	67	51	654	28	21Sep
017213	Whittledean Resr	101	NZ 45	064680	116	58	6	70	56	57	34	84	75	74	4	62	56	636	27	21Sep
017260	Whittledean Filters	101	NZ 45	076673	108	73	(6)	71	56	51	41	88	79	77	4	66	52	664		
017341	Prudhoe	101	NZ 45	088636	15	75	5	69	48	61	32	75	74	75	4	59	54	631	(23	21Sep)
017499	Throckley Filters	101	NZ 45	152669	91	74	5	70	53	56	36	76	80	68	5	60	41	624	23	4Aug
017701	Derwent (Tyne) Quickcleugh	101	NY 35	889479	421	97	23	121	71	74	49	99	156	113	30	112	96	1041		
017832	Boltshope	103	NY 35	948468	381	67	16	102	62	67	47	90	128	79	20	92	98	868		
017842	Presser Villa	103	NY 35	960478	397	97	17	108	73	68	43	85	128	72	24	95	94	904		
017857	Birkside	101	NY 35	949506	332	65	9	81	67	66	43	83	116	72	15	97	81	795	37	4Aug
017936	Acton Burn	101	NY 35	979537	259	66	9	92	55	65	63	77	105	57	9	73	98	769		
018027	Derwent Bridge	103	NZ 45	032513	189	76	8	81	(54)	61	40	73	110	63	17	81	67	731		
018085	Burnhope (Derwent) Feldon Burn	103	NY 35	999461	375	(91)	16	99	74	67	(54)	86	120	71	23	96	(88)	885		
018196	Derwent (Tyne) Smiddy Shaw Resr	103	NZ 45	040463	332	106	15	92	68	72	52	81	119	67	28	90	79	869	36	4Aug
018402	Ebchester, Westwood S.Wks	103	NZ 45	096548	78	70	7	78	51	52	37	64	89	55	13	69	47	632	25	4Aug
018710	Derwenthaugh	102	NZ 45	191614	15	70	7	77	48	48	28	55	62	65	12	49	(40)	561		
018927	Team (Tyne) Birtley S.Wks	102	NZ 45	261565	23	78	6	65	57	55	34	76	93	63	18	61	30	636		
019355	Tyne Jesmond Dene	102	NZ 45	253672	48	88	(6)	69	52	42	52	(85)	76	69	10	63	38	650		
019640	Cleadon P.Sta.	102	NZ 45	387636	66	88	5	56	57	65	(42)	75	72	66	12	52	38	628	25	26Jul
019839	Tynemouth, North Pier	102	NZ 45	371693	5	91	5	71	56	83	52	86	66	67	11	57	42	687	31	26Jul
020177	Coastal South Shields, South Pier	102	NZ 45	373678	5	90	7	64	56	75	45	86	72	68	12	58	39	672	34	26Jul
HYDROMETRIC AREA 0240																				
021163	Wear Lodgegill Mine	103	NY 35	802375	594	147	33	(145)	125	95	95	150	286	210	75	130	238	1729		
021204	Grass Meres	103	NY 35	825372	564	141	33	180	115	95	100	170	265	200	70	127	228	1724		
021229	Burnhope Resr	103	NY 35	850391	354	100	30	97	106	75	52	127	188	131	51	114	181	1252	47	20Dec
021232	Plover Hill	103	NY 35	831402	546	109	27	(124)	90	80	80	150	235	179	50	120	193	1437		
021273	Ireshopeburn	103	NY 35	861379	434	106	30	116	113	78	66	102	202	132	58	122	215	1340	66	20Dec
021389	Westgate Railway Sta.	103	NY 35	910380	269	80	20	89	83	66	52	101	179	91	38	115	145	1059	41	26Jul
021601	Rookhope (Wear) Rookhope Nurseries	103	NY 35	932430	332	75	14	97	68	57	41	98	129	86	31	96	115	907	30	26Jul
022065	Waskerley (Wear) Waskerley No.3, Park Head	103	NZ 45	004433	436	71	19	96	84	72	54	106	135	72	30	104	92	935		
022085	Resr	103	NZ 45	022444	359	101	14	100	77	71	55	(95)	132	71	30	98	85	929	39	4Aug
022094	No.1, Meeting Slack	103	NZ 45	026451	401	109	15	116	76	68	56	88	122	73	25	97	98	943		
022114	No.6, Lumley Ling	103	NZ 45	042430	375	112	12	119	72	66	(52)	91	126	68	29	96	85	928		
022164	Tunstall Resr	103	NZ 45	064407	221	92	16	86	65	65	49	87	110	64	31	97	82	844	27	4Aug
022349	Wear Low Harperley	103	NZ 45	120348	123	74	6	60	49	63	23	65	97	47	21	75	(67)	647		
022645	Bedburn (Wear) Dryderdale Farm	103	NZ 45	089340	197	81	11	75	62	80	34	72	109	63	27	79	74	767	39	14May
022817	Wear Low Etherley	103	NZ 45	169289	155	73	8	63	59	75	39	61	120	52	20	62	58	690	30	14May
022955	Gaunless (Wear) Woolly Hill	103	NZ 45	044249	358	73	5	81	55	78	49	81	112	62	29	79	77	781	37	14May
023151	West Auckland	103	NZ 45	181263	109	78	(7)	66	64	77	38	63	122	52	17	69	50	703		
023309	Wear Vinovia S.Wks	103	NZ 45	206317	69	(68)	6	57	60	65	24	47	(104)	54	12	51	45	593		
023690	Browney (Wear) Satley	103	NZ 45	117437	226	74	5	78	64	66	40	74	115	55	(23)	73	58	725		
023782	Hollinside Farm	103	NZ 45	148464	213	72	2	70	52	51	40	76	97	53	22	64	(55)	654		
024513	Wear Houghall, Durham Agric.Coll.	103	NZ 45	283412	37	81	8	66	81	58	34	60	(87)	54	19	69	41	658		
024724	Durham University	103	NZ 45	267415	102	82	6	62	75	64	35	60	82	52	21	68	41	648	24	4Aug
024734	Barkers Haugh S.Wks	103	NZ 45	278433	30	86	4	63	72	66	35	65	85	56	21	73	40	666	25	4Aug
024954	East Rainton	102	NZ 45	336481	85	85	8	59	69	59	43	(60)	114	60	22	69	42	690	41	6Aug
025412	Washington No.3	102	NZ 45	317575	56	84	5	60	(56)	70	39	79	86	74	17	59	39	668		
025542	Stony Gate P.Sta.	102	NZ 45	355517	114	87	7	60	60	63	40	71	102	69	19	60	42	680	30	4Aug

RAINFALL 1985

Number	Station	Co no	Grid reference	Alti- tude m	Av 1941- 1970 mm	Rainfall in millimetres														Highest daily fall	
						Jan	Feb	Mar	Apr	May	Jun	Jul	Aug	Sep	Oct	Nov	Dec	Year	mm	date	
NORTHUMBRIAN,0240---(CONTD)																					
Coastal																					
025767	Ryhope P.Sta.	102	NZ 45	404524	69	629	85	4	54	60	65	41	72	95	74	19	53	43	665	29 4Aug	
025861	Dalton P.Sta.	103	NZ 45	411468	105	661	86	5	58	69	74	42	68	107	71	21	59	43	703	29 4Aug	
HYDROMETRIC AREA 0250																					
Coastal																					
026018	New Winning P.Sta.	103	NZ 45	406384	123	712	103	5	65	89	66	36	61	110	55	24	75	47	736	30 4Aug	
026323	West Hartlepool W.Wks	104	NZ 45	508334	11	609	88	5	57	65	70	36	65	74	49	19	68	50	646	22 4Aug	
026336	Hartlepool	104	NZ 45	510327	9	598	76	5	55	56	69	--	--	--	--	--	--	--	---	20 14May	
Trout (Tees)																					
026530	Moor House	147	NY 35	758328	556	2009	(157)	33	133	173	114	129 (197)	258 (223)	(69)	174	218	1878				
Tees																					
026638	Widdybank Fell	103	NY 35	818298	513		165	35	102	111	99	86	143	269	191	66	125	217	1609	53 20Dec	
026645	Cow Green Resr No.1	103	NY 35	817291	494		98	38	117	123	114 (91)	147	271	188	69 (132)	219	1607				
Harwood (Tees)																					
026957	Greenhills Farm	103	NY 35	838320	444	1380	137	51	106	121	80	70	126	225	158	61	122	186	1443	51 20Dec	
Tees																					
Lune (Tees)																					
027430	Lunehead Farm	103	NY 35	856207	389		74	19	98	95	76	78	225	257	198	61	147	103	1431		
027653	Selset	103	NY 35	919217	329	1051	63	24	87	76	92	44	146	156	117	41	91	125	1062		
027684	Grassholme Resr	103	NY 35	946224	285	1030	67	18	81	61	92	44	87	143	92	47	79	134	945		
Tees																					
027882	Eggleston, Gate House Farm	103	NZ 45	004236	253		64	12	80	47	55	35	68	113	57	34	78	87	730	23 4Aug	
Balder (Tees)																					
028019	Balderhead Embankment	103	NY 35	929187	343	1055	85	10	86	75	102	51	158	190	101	44	102	130	1134		
028106	Hury Resr	103	NY 35	967193	261	927	64	11	78	61	95	44	81	141	71	37	71	105	859	(51 14May)	
Tees																					
028206	Lartington Filters	103	NZ 45	012180	224	835	68	10	82	52	90	33	69	142	47	28	62	84	767	46 14May	
028408	Barnard Castle, Bowes Museum	103	NZ 45	056164	171	777	66	6	70	48	87	28	63	128	47	24	48	69	684	44 14May	
Greta (Tees)																					
028501	Old Spittal Farm	103	NY 35	910122	423	1140	105	22	74	84	61	47	73	121	118	41	92	100	938		
028636	Tan Hill	103	NY 35	901066	539		103	11	73	97	85	65 (113)	175	142	60	111	194	1229			
028677	Bar Gap Farm	103	NY 35	960107	374	1066	62	12	84	70	85	44	73	199	83	49	99	116	976	48 4Aug	
028710	Gilmonby, West Gates	103	NY 35	988128	280		65	8	79	67	97	35	69	169	67	37	60	90	843	49 4Aug	
028904	Brignall	103	NZ 45	071122	209	805	63	(8)	(73)	57	89	30	64	146	43	27	59	87	746		
Tees																					
029156	Raby Castle	103	NZ 45	128221	140	774	81	8	(68)	49	77	34	69	117	48	18	78	64	711		
029581	Darlington, Broken Scar	103	NZ 45	256141	48	629	77	4	55	64	70	36	61	123	43	22	65	52	672	35 4Aug	
Skerne (Tees)																					
029668	Hurworth Burn Resr	103	NZ 45	409333	109	669	101	9	71	83	78	44	56	108	51	25	73	50	749	26 14May	
029807	Thrislington Quarry	103	NZ 45	309326	114		73	4	52	69	79	42	52	90	49	20	62	43	635	29 14May	
030036	Redworth, Todd Fall Farm	103	NZ 45	229239	139		72	5	61	67	76	35	60	121	46	20	58	47	668	29 14May	
030313	Newton Ketton, Ketton Farm	103	NZ 45	314206	73		81	6	62	57	67	36	61	103	45	20	62	47	647	30 4Aug	
Clow (Tees)																					
030701	Forcett Park	105	NZ 45	174125	110		74	8	60	64	91	29 (64)	117	39	23	57	61	687			
030908	Monk End Farm	105	NZ 45	281099	34		69	4	57	63	67	31	62	113	41	20	66	53	646	28 4Aug	
Leven (Tees)																					
031505	Kildale, East Green Beck	105	NZ 45	620098	168		119	5	73	93	61	57	73	92	53	63	95	74	858	34 4Aug	
Tees																					
032389	Stainton	104	NZ 45	479142	47		63	9	41	84	44	29	66	102	39	36	62	60	635		
032602	Hartburn Grange	104	NZ 45	407185	31	561	70	3	54	47	53	30	62	88	38	25	51	44	565	37 4Aug	
Billingham (Tees)																					
032821	Harpington Hill Farm	103	NZ 45	336267	90		81	12	62	51	72	40	52	90	40 (23)	60	45	628			
Tees																					
033148	Middlesbrough, Albert Park	104	NZ 45	494189	9	591	81	4	56	51	52	44	80	104	44	31	56	44	647	36 4Aug	
033443	Crookfoot Resr	104	NZ 45	430309	89	630	106	6	55	71	65	44	63	111	47	22	63	43	696	30 4Aug	
033590	Wolviston, Aranvale	104	NZ 45	437252	35		84	2	49	63	64	35	70	92	50 (23)	52	46	630			
Coastal																					
034458	Lockwood Resr	104	NZ 45	668141	193	818	103	3	79	72	69	50	70	86	50	57	90	49	778	32 4Aug	
YORKSHIRE WATER AUTHORITY AREA																					
HYDROMETRIC AREA 0271																					
Coastal																					
035020	Scaling Resr No.2	104	NZ 45	739123	187		118	6	96	74	79	53	70	77	46	60	121	63	863		
035023	Scaling Resr No.3	105	NZ 45	748128	177		97	4	85	69	77	51	67	73	43	57	117	58	798	23 2	

RAINFALL 1985

Number	Station	Co no	Grid reference	Av		Rainfall in millimetres														Highest daily fall	
				Altitude 1941- 1970 m mm		Jan	Feb	Mar	Apr	May	Jun	Jul	Aug	Sep	Oct	Nov	Dec	Year	mm	date	
HYDROMETRIC AREA 0260																					
Gypsey Race (Coastal)																					
038178	High Mowthorpe	105	SE 44	888685	175	771	96	2	65	83	68	59	97	97	44	41	105	71	828	33	29Jul
038290	Sledmere House	106	SE 44	933648	121	807	109	10	65	77	73	65	80	99	44	31	118	80	851	23	11Apr
038642	Wold Newton	105	TA 54	047728	46		87	3	67	80	62	52	96	70	35	27	115	70	764	27	29Jul
039164	Bridlington, Mill Lane P.Sta	106	TA 54	173687	48	728	84	3	64	53	82	46	85	74	34	20	129	78	752	27	12Nov
Coastal																					
040236	Withernsea S.Wks	106	TA 54	360255	8		75	5	48	34	102	48	62	61	19	51	61	97	663	34	14May
040740	Keyingham S Wks	106	TA 54	230251	3		84	5	49	48	101	49	60	60	16	62	74	108	716	43	6Oct
Holderness Drain (Coastal)																					
041237	Tickton P.Sta.	106	TA 54	073426	3		75	1	43	55	89	61	62	66	(30)	33	63	(86)	664		
Hull																					
042356	Wetwang	106	SE 44	933590	74		95	(4)	54	74	82	55	(71)	86	38	(26)	92	74	751		
Kelk (Hull)																					
042991	Langtoft School	106	TA 54	009670	79	731	97	4	66	70	68	58	84	85	38	28	115	77	790	20	13Jul
043255	Lowthorpe, The Elms	106	TA 54	074611	21		79	5	58	59	63	46	63	68	34	21	90	78	664		
Driffield Canal (Kelk)																					
043511	Great Kendale	106	TA 54	018602	46		77	3	56	63	74	49	67	71	32	23	80	68	663	20	13Jul
Hull																					
043681	Tophill Low P.Sta.	106	TA 54	072483	2	621	76	5	48	60	87	58	60	61	29	23	64	85	656	24	14May
043941	Dalton Holme	106	SE 44	965452	34	722	81	3	54	62	109	61	71	79	35	26	57	84	722	63	14May
044703	Cottingham P.Sta.	106	TA 54	049342	6		80	1	41	55	85	53	75	76	29	35	62	84	676	25	14May
Coastal																					
044841	Hull, Pearson Park	106	TA 54	083301	2	645	79	4	50	59	91	55	68	79	21	40	71	97	714	35	14May
044973	Hessle, Sandford	106	TA 54	027261	24	654	82	5	43	51	69	56	81	78	23	43	62	93	686	30	13Jul
045105	Welton, The Crescent	106	SE 44	959270	21		84	4	48	48	52	62	73	76	25	36	70	85	663	22	14May
Foulness (Coastal)																					
045388	Harswell	106	SE 44	826408	10		62	4	42	59	71	37	71	70	29	23	52	77	597	27	14May
046220	North Cave	106	SE 44	893323	15		71	2	48	51	51	76	66	83	27	26	68	90	659	25	4Jun
HYDROMETRIC AREA 0272																					
Ure (Ouse)																					
047060	Moorland Cottage	105	SD 34	807923	343	1832	97	(26)	145	147	88	98	193	351	271	137	149	323	2025		
Widdale (Ure)																					
047196	Top Widdale	105	SD 34	796842	434		71	18	103	155	73	95	195	357	224	110	122	284	1807		
047257	Top Snaizeholme	105	SD 34	830834	579		99	25	124	150	80	84	219	378	262	117	130	303	1971		
047282	Snaizeholme, Tow Hill	105	SD 34	830867	290		87	12	101	156	80	83	148	319	205	97	113	285	1686		
Ure (Ouse)																					
047474	Burtersett	105	SD 34	891893	291		87	17	74	126	74	60	139	228	133	70	101	213	1322	60	20Dec
047609	Stalling Busk	105	SD 34	914857	335		84	16	91	123	92	59	144	224	112	67	98	177	1287		
048001	Bishopsdale, Long Ridge	105	SD 34	960831	247		74	22	100	117	85	70	126	222	109	69	86	202	1282	46	4Aug
048505	Leyburn S.Wks	105	SE 44	121893	116		75	8	60	69	78	30	55	111	44	34	62	80	706	32	14May
048742	Carlton No.2	105	SE 44	067847	265		93	16	86	94	92	50	87	161	76	53	82	131	1021	39	4Aug
Burn (Ure)																					
049132	Low Houses	105	SE 44	138814	211	984	85	9	79	54	86	31	49	145	48	58	74	125	843		
Agill (Burn)																					
049268	Roundhill Resr	105	SE 44	150776	241	975	92	14	78	97	107	47	81	162	61	58	83	138	1018	47	4Aug
049308	Leighton Resr	105	SE 44	162791	193	947	90	15	73	91	106	44	73	151	49	52	79	119	942	44	4Aug
Laver (Ure)																					
049753	Hambleton Hill	105	SE 44	160731	337	1022	93	13	84	95	92	50	90	165	69	67	87	132	1037		
049857	Drovers Inn	105	SE 44	213723	176	966	98	9	83	91	90	32	88	134	47	62	71	108	913	39	26Jul
049901	Lumley Moor Resr	105	SE 44	224706	172	911	88	10	70	90	94	36	104	130	44	60	79	101	906	(43)	26Jul
Ure (Ouse)																					
050209	Ripon S.Wks	105	SE 44	324707	21	653	60	4	47	80	67	26	95	101	46	42	65	72	705	43	26Jul
050464	Burton Leonard Resr	105	SE 44	319638	90		73	6	44	76	71	30	98	101	36	44	70	70	719	(32)	14May
Swale (Ure)																					
051065	Keld	105	NY 35	892011	320	1411	80	14	102	111	71	71	142	221	116	72	122	208	1330		
051272	Gunnarside	105	SD 34	948982	240		79	14	91	118	73	49	101	175	85	52	110	168	1115		
051684	Arkengarthdale	105	NY 35	999030	294		83	16	101	103	95	50	93	175	73	56	106	132	1083	41	4Aug
051814	Grinton Lodge	105	SE 44	049976	259	1019	70	(12)	67	91	121	40	77	154	56	45	84	113	930		
052286	Richmond, Green Howard Road	105	NZ 45	172016	189	819	67	8	68	61	91	27	60	137	42	27	73	60	721	42	4Aug
Bedale (Swale)																					
053530	Little Crakehall	105	SE 44	238903	60		72	5	55	59	91	37	65	87	34	37	65	57	664	36	14May
053765	Snape Castle	105	SE 44	262844	52		64	6	42	70	91	29	73	94	30	35	60	60	654		
053904	Leeming Met.Office	105	SE 44	306890	32	611	61	3	48	59	89	32	74	84	37	34	57	54	632	39	14May
Wiske (Swale)																					
054370	East Cowton S.Wks	105	NZ 45	315027	40		57	2	54	53	61	30	68	102	40	36	63	52	618	32	4Aug
Cod (Swale)																					
055176	Whorlton Moor	105	SE 44	480988	235	797	92	(6)	74	85	63	56	87	128	49	62	79	77	858		
055222	Osmotherly Filters	105	SE 44	458968	147	764	87	6	70	78	56	53	88	109	44	55	85	66	797	37	26Jul
055659	Thirsk, South Villa	105	SE 44	438818	35	640	72	4	35	82	72	45	90	85	39	41	60	67	692		
Willow (Cod)																					
055812	Mount St John	105	SE 44	474848	165	709	88	6	46	94	73	56	94	91	47	47	68	65	775		
Swale (Ure)																					
056123	Coxwold Stores	105	SE 44	534771	70		82	5	51	86	56	50	85	97	40	32	61	62	707	32	26Ju
056276	Rainton S.Wks	105	SE 44	374751	30		--	--	--	--	--	(30)	101	86	31	37	60	66	--		

RAINFALL 1985

Number	Station	Co no	Grid reference	Altitude m	Av 1941- 1970 mm	Rainfall in millimetres													Highest daily fall		
						Jan	Feb	Mar	Apr	May	Jun	Jul	Aug	Sep	Oct	Nov	Dec	Year	mm	date	
YORKSHIRE,0272---(CONTD)																					
Ure (Ouse)																					
056501	Upper Dunsforth	105	SE 44	449632	16		69	6	53	69	69	38	91	94	41	27	66	71	694		
056506	Lower Dunsforth No.2	105	SE 44	435643	15		77	4	49	76	67	35	92	98	43	28	64	69	702	29 14May	
056507	Lower Dunsforth	105	SE 44	435643	15		68	4	46	72	63	31	89	93	40	27	62	67	662	27 14May	
Kyle (Ouse)																					
056826	Easingwold S.Wks	105	SE 44	521684	25		--	--	--	--	64	46	71	82	36	26	58	69	---	32 14May	
057293	Met.Office	105	SE 44	492613	14	623	57	4	55	64	61	33	85	75	35	28	59	65	621	29 14May	
Nidd (Ouse)																					
057427	Scar House Resr	105	SE 44	065766	331	1314	84	16	100	113	104	73	99	229	99	88	117	184	1306	55 4Aug	
How Stean (Nidd)																					
057535	Backsteane Gill	105	SE 44	058723	373	1590	111	20	94	153	114	62	126	145	241	107	115	165	1453		
Nidd (Ouse)																					
057788	Gouthwaite Resr	105	SE 44	139681	140		100	11	82	98	97	46	94	169	73	76	100	145	1091	42 4Aug	
058261	Birstwith Hall	105	SE 44	241583	99	919	83	11	64	90	87	36	91	124	47	47	77	82	839	(38 14May)	
Oak (Nidd)																					
058460	Scargill Resr	105	SE 44	235533	206	890	83	11	59	87	98	37	99	103	61	49	76	81	844	44 14May	
058527	Harlow Hill Resr	105	SE 44	289549	167	798	74	5	52	76	93	28	99	92	42	40	66	75	742	53 14May	
058569	Harrogate	105	SE 44	304578	66	757	78	7	54	74	80	29	87	111	32	40	65	72	729	38 14May	
Ouse																					
059559	Long Marston, South Park York,	105	SE 44	508502	23		57	1	54	58	70	33	84	87	27	30	60	67	628	29 14May	
059792	Acomb Landing Tr.Wks	105	SE 44	582527	9	610	49	2	48	61	57	33	74	78	23	36	60	67	588	32 14May	
Foss (Ouse)																					
060200	Walbutts S.Wks	105	SE 44	646617	25		63	3	50	(72)	64	45	(65)	74	32	40	(65)	62	635		
Ouse																					
060548	York, The Retreat	105	SE 44	615508	18		63	3	59	59	72	40	72	77	31	35	63	71	645	33 14May	
Wharfe (Ouse)																					
060946	Beckermonds	105	SD 34	873804	319		90	19	126	160	92	91	186	307	185	92	133	252	1733	58 21Sep	
061246	Kettlewell	105	SD 34	970724	212		94	17	93	107	80	69	103	245	140	82	117	206	1353	56 4Aug	
Skirfare (Wharfe)																					
061518	Fountains Fell	105	SD 34	869709	657	1839	(103)	22	90	130	88	119	200	323	252	103	98	258	1786		
Wharfe (Ouse)																					
061824	Grassington S.Wks	105	SE 44	007629	160		80	12	64	105	76	60	122	199	90	64	97	148	1117	48 26Jul	
062044	Jack Hole	105	SE 44	089657	402	1254	108	18	86	123	116	64	120	223	104	73	111	155	1301		
062060	Grimwith Resr	105	SE 44	062640	290		81	20	77	113	99	56	101	202	93	72	109	165	1188	43 4Aug	
062233	Upper Barden Resr	105	SE 44	017577	317		88	21	(69)	106	87	76	(115)	194	129	72	101	180	1238		
062254	Lower Barden Resr	105	SE 44	035563	227	1213	84	14	65	101	75	61	105	151	105	68	91	166	1086	36 21Dec	
062350	Bolton Abbey	105	SE 44	071539	112	952	67	11	53	94	62	47	89	118	77	53	75	118	864	(34 26Jul)	
062381	Chelker Resr	105	SE 44	052517	223	880	78	12	54	106	76	52	94	139	80	52	77	141	961	34 21Dec	
062663	March Ghyll Resr	105	SE 44	126510	198	891	78	24	66	100	75	51	93	111	64	55	80	108	905	34 14May, 26Jul	
062915	Otley New S.Wks	108	SE 44	222462	52		69	10	54	82	71	30	85	86	40	37	64	81	709	30 14May	
Washburn (Wharfe)																					
063027	Thruscross Resr	105	SE 44	154574	235		131	18	82	130	96	61	119	154	88	73	105	133	1190	(42 26Jul)	
063121	Fewston	105	SE 44	188544	160	911	76	13	66	95	87	37	93	108	51	50	79	87	842	38 14May	
063187	Swinsty	105	SE 44	197527	140	880	83	13	65	87	90	43	99	104	53	47	79	86	849	41 14May	
063256	Lindley Wood	105	SE 44	217486	95	826	73	10	53	83	71	41	105	95	46	39	70	89	775	(34 26Jul)	
Wharfe (Ouse)																					
063517	Eccup No.2	108	SE 44	309422	115		61	3	52	73	74	30	93	81	30	38	63	66	664	27 26Jul	
064281	Bramham	108	SE 44	441412	54	663	55	3	54	66	60	33	69	82	25	31	62	59	599	23 6Oct	
064282	Bramham No.2	108	SE 44	441412	54		64	4	59	73	64	37	74	90	29	34	66	63	657	24 6Oct	
064421	Church Fenton Met.Office	105	SE 44	528380	8	616	49	1	45	58	55	30	60	67	20	27	63	54	529	20 6Oct	
Cawood,																					
064425	Stockbridge House EHS	105	SE 44	561372	6	592	51	1	49	57	55	32	63	75	21	33	64	55	556	25 6Oct	
064718	Askham Bryan	105	SE 44	551477	32	623	63	2	55	60	68	42	70	83	24	34	62	68	631	31 14May	
Ouse																					
064960	Riccall	105	SE 44	609372	5	596	46	4	43	55	47	42	59	60	19	24	57	52	508		
Selby Dam (Ouse)																					
065112	Sherburn-in-Elmet S.Wks	105	SE 44	526332	12		55	1	47	53	61	37	53	77	25	39	58	54	560	31 6Oct	
Derwent (Ouse)																					
065783	Silpho Moor, Broxa Forest	105	SE 44	957945	203	881	108	4	84	83	70	66	84	100	44	45	153	89	930	25 4Aug	
066312	Irton P.Sta., Cayton Bore	105	TA 54	047828	30		81	2	64	62	69	57	59	68	32	25	129	64	712	25 12Nov	
066446	Irton P.Sta.	105	TA 54	004840	29	700	96	2	67	58	72	55	67	65	35	25	141	65	748	22 12Nov	
066516	Ganton, Golf Club	105	SE 44	982782	30	695	83	2	61	59	69	(55)	65	64	38	26	110	63	695	20 22Mar	
066598	Wykeham Forest, North Moor	105	SE 44	947863	152	764	104	5	78	72	90	67	81	93	37	38	134	79	878	(28 18May)	
067183	Scampston Hall	105	SE 44	864756	31	662	78	2	54	57	72	51	62	72	30	33	82	58	651	22 18May	
Rye (Derwent)																					
067797	Cold Moor	105	NZ 45	550020	323		140	10	75	92	58	67	75	111	45	64	93	68	898		
067959	Bilsdale, Spout House	105	SE 44	574936	139		131	7	74	109	46	72	93	129	46	62	99	73	941	34 26Jul	
068111	Hambleton, Greystones	105	SE 44	528830	271		102	11	55	103	69	72	100	110	52	46	73	78	871	37 26Jul	
Dove (Rye)																					
068723	Farndale No.10	105	SE 44	643998	175	1030	153	11	75	106	49	75	97	117	65	72	126	73	1019		
068766	Farndale No.13	105	SE 44	673995	322	1045	160	14	81	111	51	84	85	112	58	63	131	65	1015		
068782	Farndale Vicarage	105	SE 44	673975	151	910	148	8	71	108	49	63	90	1077							

RAINFALL 1985

Number	Station	Co no	Grid reference	Av 1941- 1970 m mm	Rainfall in millimetres														Highest daily fall	
					Jan	Feb	Mar	Apr	May	Jun	Jul	Aug	Sep	Oct	Nov	Dec	Year	mm	date	
YORKSHIRE,0272---(CONTD)																				
Costa (Rye) 070364	Keld Head	105	SE 44	777839	24	94	5	52	62	51	58	69	79	31	31	78	65	675	19	6Oct
Pickering (Costa) 070479	Cropton Forest, Scarfhill	105	SE 44	816937	198	120	7	71	98	62	71	103	93	48	49	148	117	987		
Derwent (Ouse) 071099	Huttons Ambo	105	SE 44	763678	30	86	3	53	64	78	54	59	72	33	31	82	66	681	28	14May
071166	Birdsall House	105	SE 44	818652	94	763	4	58	75	57	59	78	94	38	43	96	70	757	31	29Jul
071295	Coneysthorpe	105	SE 44	711712	51	84	5	58	61	60	53	71	87	36	45	83	65	708	(27	14May)
072065	Elvington W.Wks	105	SE 44	705485	9	55	9	(54)	(47)	87	29	79	55	31	35	69	54	604		
Pocklington (Derwent) 072415	Warter	106	SE 44	861502	88	744	3	60	73	74	63	72	79	42	27	84	81	751	34	14May
Aire (Ouse) 073420	Malham Tarn No.2	105	SD 34	894671	381	79	15	70	122	91	96	154	260	155	89	117	229	1477	42	26Jul, 21Dec
073421	Malham Tarn No.3	105	SD 34	894671	381	83	14	67	145	93	100	163	273	157	92	124	228	1539	48	26Jul
073775	Malham, Lee Gate House	105	SD 34	926645	378	1290	12	62	109	79	85	(124)	228	112	64	90	(152)	1176		
073812	Brown Hill	105	SD 34	935618	293	1124	(16)	73	85	78	81	117	208	101	88	79	(169)	1189		
073817	Long Hill	105	SD 34	945601	198	83	18	66	97	93	(57)	128	189	95	72	82	95	1075		
073960	Gargrave S.Wks	105	SD 34	945537	107	70	12	53	88	74	57	114	135	86	58	71	151	969	35	26Jul, 21Dec
074022	Salterforth	146	SD 34	882442	219	1248	10	78	103	67	66	117	175	103	74	74	184	1127	35	21Dec
074091	Earby S.Wks	105	SD 34	909472	128	1053	8	56	99	77	56	88	144	73	69	68	146	952	35	6Oct
074118	Elslack Resr No.2	105	SD 34	937485	198	67	12	50	101	85	59	102	156	78	62	63	157	992	37	14May
074130	Bank Newton	105	SD 34	913532	137	71	13	50	86	72	62	133	141	84	66	71	159	1008	47	26Jul
074328	Embsay Resr	105	SE 44	002545	194	76	14	55	90	80	54	105	129	91	58	83	151	986	34	14May
074739	Silsden Resr	108	SE 44	044475	160	879	16	52	100	81	38	78	125	69	50	67	125	877	33	14May
Worth (Aire) 074852	Watersheddes Resr	146	SD 34	968380	340	1378	18	91	126	83	73	117	196	107	96	98	206	1320	46	21Dec
074921	Lower Laithe Resr	108	SE 44	015367	236	1239	11	72	133	83	52	80	161	75	65	80	177	1089	37	21Dec
074922	Lower Laithe Resr No.2	108	SE 44	015367	236	117	15	83	121	89	60	88	174	85	71	87	188	1178	39	21Dec
Aire (Ouse) 075150	Marley S.Wks	108	SE 44	087412	83	837	7	53	78	74	33	64	103	47	42	56	93	711	25	21Dec
075247	Doe Park Resr	108	SE 44	077342	250	1122	14	68	109	74	54	68	142	61	49	69	135	946	31	14May
Denholme Beck (Aire) 075265	Wilsden, Harrop Lane	108	SE 44	088349	262	87	10	60	102	71	46	67	126	59	44	70	122	864	29	14May
Aire (Ouse) 075349	Gilstead Filters	108	SE 44	119394	168	897	6	51	88	75	36	66	89	44	33	60	96	719	28	11Apr
Clayton (Aire) 075632	Bradford, Lister Park	108	SE 44	149352	134	867	7	55	85	(73)	(37)	52	99	42	31	60	90	715		
Aire (Ouse) 075725	Reva Resr	108	SE 44	153425	221	843	8	51	88	74	48	89	105	51	42	63	100	793	28	11Apr
075811	Rawdon, Mickfield House	108	SE 44	207397	162	738	--	--	--	--	--	--	--	--	--	--	--	--	15	21Jan
076178	Pudsey S.Wks	108	SE 44	234330	101	735	4	50	84	67	34	57	82	29	25	62	64	631	28	11Apr
076203	Farnley Hall	108	SE 44	246324	123	723	6	53	88	65	37	64	77	21	30	65	74	655	28	11Apr
076399	Leeds, Lawnswood Cemetery	108	SE 44	267392	143	75	6	51	76	67	36	71	80	30	39	65	99	695	24	6Oct
076410	Leeds, Hollies Park	108	SE 44	277377	93	76	5	47	88	70	35	81	76	29	38	69	70	684	35	11Apr
076414	Weetwood Filters	108	SE 44	272372	100	738	7	49	79	68	36	76	77	26	34	70	72	678	27	14May
076455	Allerton, Grange Rise	108	SE 44	305379	137	744	8	51	75	76	40	101	78	29	38	70	68	710	29	26Jul
076549	Leeds, Knostrop S.Wks	108	SE 44	324315	23	652	4	43	74	62	33	87	70	26	28	56	58	602	32	26Jul
Walsden (Calder) 076982	Calf Lee	144	SD 34	953201	288	1339	20	103	152	86	96	113	186	103	75	107	196	1347	36	21Dec
077009	Ramsden Resr	108	SD 34	915214	303	1450	23	102	132	95	67	112	249	109	85	98	218	1411		
077064	Gorpley Resr	108	SD 34	910231	274	1518	15	98	147	83	87	107	209	97	78	112	231	1383	41	31Dec
Calder (Aire) 077087	Todmorden, Lower Laith	108	SD 34	943244	152	1274	11	71	133	87	53	70	141	68	63	91	180	1078	31	31Dec
077137	Eastwood S.Wks	108	SD 34	970260	112	1231	10	62	139	74	65	77	157	71	66	89	196	1113	38	21Dec
Hebden (Calder) 077255	Walshaw Dean Lodge	108	SD 34	964336	317	1362	15	84	141	75	67	98	195	109	83	99	211	1301	43	

RAINFALL 1985

Number	Station	Co no	Grid reference	Alti- tude m	Av 1941- 1970 mm	Rainfall in millimetres														Highest daily fall	
						Jan	Feb	Mar	Apr	May	Jun	Jul	Aug	Sep	Oct	Nov	Dec	Year	mm	date	
YORKSHIRE,0272---(CONTD)																					
078701	Holme (Colne) Ramsden	108	SE 44 115051	262	1523	123	13	108	130	87	78	88	180	74	71	116	157	1225	40	6Oct	
078705	Netherley (Holme) Holme Moss Television Sta.	108	SE 44 096040	520		126	13	114	146	88	106	114	245	125	94	123	186	1480	51	6Oct	
078770	Holme (Colne) Holmbridge, Digley Cottage Holmfirth,	108	SE 44 113070	244		(88)	6	85	(122)	(82)	76	66	157	53	61	102	136	1034			
078810	Holme Styes Resr No.3	108	SE 44 141058	262		102	11	84	115	81	67	68	162	47	64	114	133	1048	39	6Oct	
078850	Boshaw Whams Resr	108	SE 44 153058	283	1170	87	24	67	112	76	67	67	145	48	53	94	116	956			
079491	Calder (Aire) Bradford, Harold Park	108	SE 44 150292	213	862	78	12	50	80	65	40	(55)	(101)	39	30	59	95	704			
079620	Heckmondwike, The Bottoms	108	SE 44 220225	50	709	55	1	42	84	65	36	53	76	33	22	54	84	605	26	14May	
079639	Dewsbury, Crow Nest Park Dewsbury,	108	SE 44 234213	94	719	67	3	42	91	64	40	60	71	27	24	60	86	635	27	7Apr	
079769	Mitchell Laithes S.Wks	108	SE 44 263200	46		65	7	43	82	73	41	61	68	21	28	58	81	628	32	14May	
080138	Thornes Park	108	SE 44 321196	32		59	4	(40)	66	59	42	74	60	21	29	57	74	585	29	14May	
080193	Jaw Hill W.Wks	108	SE 44 293233	98		50	1	41	72	55	34	71	58	30	30	55	63	560	23	14May	
080281	Wakefield S.Wks	108	SE 44 346204	24	633	56	3	43	61	59	36	80	61	24	33	55	70	581	29	14May	
080494	Normanton S.Wks	108	SE 44 396239	16	607	56	4	42	61	68	31	55	57	34	31	57	60	556	26	14May	
080672	Aire (Ouse) Castleford, Wheldale S.Wks	108	SE 44 444265	18		(51)	3	45	64	71	34	54	67	25	28	60	58	560			
080908	Sutton S.Wks	105	SE 44 500256	6		48	2	45	65	68	45	48	76	28	29	57	69	580	24	14May	
081073	Kellington, Roall W.Wks	105	SE 44 569244	13	603	54	1	46	52	59	53	46	64	27	23	55	57	537	22	14May	
081553	Don (Ouse) Winscar Resr	109	SE 44 156028	330		126	13	88	126	82	83	66	155	68	61	115	133	1116	(36	6Oct)	
081563	Woodland Clough No.11	109	SE 44 153003	438	1580	162	11	90	131	83	86	72	163	84	61	122	152	1217			
081698	Scout Dike (Don) Ingbirchworth Resr	109	SE 44 213056	260	980	76	4	60	99	77	59	45	122	32	35	92	94	795	31	14May	
081893	Little Don (Don) Langsett Resr, East	109	SE 44 217004	213		86	3	65	119	70	64	50	125	38	40	102	100	862	33	11Apr	
082111	Ewden (Don) More Hall Resr	109	SK 43 289957	124	873	72	3	62	89	64	57	48	97	18	42	76	85	713	26	6Oct	
082295	Don (Ouse) Loxley (Don) Bradfield Filters	109	SK 43 262917	168	1029	80	4	70	104	54	70	54	108	32	53	92	109	830	31	6Oct	
082464	Rivelin (Loxley) Black Clough	109	SK 43 236876	358	1176	95	12	65	116	70	83	64	122	54	64	101	127	973	(35	6Oct)	
082511	Redmires Filters	109	SK 43 268857	305		85	10	62	98	69	101	57	106	38	51	99	106	882	31	14May	
082583	Don (Ouse) Sheffield, Weston Park	109	SK 43 339873	131	802	73	5	49	70	63	77	46	88	14	34	78	78	675	31	14May	
082693	Sheaf (Don) Sheffield, Dore	109	SK 43 309817	206		75	--	--	--	--	--	--	--	--	--	--	--	--	12	21Jan	
082714	Whirlowdale Park	109	SK 43 319829	178		80	7	47	83	48	78	49	98	28	46	84	95	743	26	6Oct	
082759	Norton Lees	109	SK 43 348838	90	799	68	7	49	69	52	83	49	90	19	39	72	81	678	25	4Jun	
083279	Rother (Don) Wingerworth	113	SK 43 378665	115		62	15	47	70	68	81	48	92	16	49	72	93	713	28	6Oct	
083819	Chesterfield S.Wks No.2	113	SK 43 391742	61		57	7	39	56	56	66	44	73	12	46	68	77	601	27	6Oct	
084062	Doe Lea (Rother) Bolsover	113	SK 43 463709	86	680	52	6	43	58	67	67	51	68	10	47	59	84	612			
084533	Rother (Don) Woodhouse Mill S.Wks	109	SK 43 435859	35		--	--	--	--	--	--	--	--	8	36	57	70	--	24	6Oct	
084534	Woodhouse Mill	109	SK 43 432856	34	641	51	3	43	59	59	--	--	--	--	--	--	--	--	26	14May	
085159	Don (Ouse) Dearne (Don) Emley Moor	108	SE 44 223130	259	780	85	5	49	85	71	50	60	81	18	28	57	79	668	23	7Apr	
085321	Cannon Hall	109	SE 44 273084	113	754	67	4	44	90	81	41	40	75	11	22	59	67	601	37	14May	
085477	Barnsley, Highway Depot	109	SE 44 348083	53		(58)	(4)	38	62	82	45	49	68	(13)	28	52	(61)	560			
085528	Barnsley S.Wks	109	SE 44 378071	40	626	52	4	35	59	85	63	41	57	12	25	55	57	545	32	14May	
085831	Stocksbridge, Wortley Resr	109	SK 43 308998	213	810	65	5	46	87	77	70	49	93	15	33	64	66	670	33	14May	
085885	Worsbrough Dale S.Wks	109	SE 44 362035	52	667	61	3	42	70	80	67	48	65	13	29	63	61	602	34	14May	
085968	Darfield S.Wks	109	SE 44 420038	25	624	52	3	37	67	84	67	49	67	15	24	56	60	581	37	14May	
086408	Don (Ouse) Sandall S.Wks No.2	109	SE 44 600059	9		48	1	43	51	65	53	48	68	19	28	46	59	529			
086574	Mill (Don) South Elmsall S.Wks	109	SE 44 484107	64		52	2	46	63	60	72	45	51	17	25	61	65	559	28	4Jun	
087024	Don (Ouse) Kirk Bramwith	109	SE 44 618114	7	575	50	0	48	43	62	57	51	62	22	25	42	71	533	31	14May	
087133	Thorne S.Wks	109	SE 44 677145	6		53	2	(45)	43	57	59	53	69	(22)	26	45	66	540			
087705	Went (Don) Gale Common	105	SE 44 534217	8		48	1	43	47	61	49	43	67	23	22	59	57	520	23	14May	
087789	Stapleton Park S.Wks	105	SE 44 516192	11		45	6	38	55	60	62	45	70	26	22	(53)	48	530			
087956	Pollington P.Sta.	105	SE 44 615202	10		51	2	50	48	59	50	44	69	27	22	57	(62)	541			
088215	Don (Ouse) Goole, Docks Office	106	SE 44 745235	5	622	54	2	39	49	52	48	55	61	27	23	--	--	--	(19	13Jul	

RAINFALL 1985

Number	Station	Co no	Grid reference	Alti- tude m	Av 1941- 1970 mm	Rainfall in millimetres														Highest daily fall	
						Jan	Feb	Mar	Apr	May	Jun	Jul	Aug	Sep	Oct	Nov	Dec	Year	mm	date	
SEVERN-TRENT WATER AUTHORITY AREA																					
TRENT AREA																					
HYDROMETRIC AREA 0280																					
Trent																					
089361	Burslem W.Recl.Wks	115	SJ 33	862487	122																
089542	Keele University	115	SJ 33	820446	179	805															
089714	Strongford W.Recl.Wks	115	SJ 33	878393	95																
089984	Yarlet Hall	115	SJ 33	912292	123	762															
090273	Hixon W.Recl.Wks	115	SK 43	002246	79																
Sow (Trent)																					
090358	Sugnall Hall	115	SJ 33	799312	143																
090492	Walton Hall Gardens	115	SJ 33	849285	99																
090537	Whitmore P.Sta.	143	SJ 33	799401	121	785															
090803	Stone, Cold Norton Farm	115	SJ 33	878321	107	736															
091143	Stafford, Riverway	115	SJ 33	930230	75																
Penk (Sow)																					
091196	Codsall	115	SJ 33	870028	125	725															
091267	Barnhurst W.Recl.Wks	115	SJ 33	901017	110																
091403	Slade Heath P.Sta.	115	SJ 33	918071	104	693															
091583	Cannock, Longford Rd S.Wks	115	SJ 33	975091	122																
091773	Belvide Resr	115	SJ 33	861103	112	733															
092233	Penkridge, Staffs Coll.of Agric.	115	SJ 33	920115	101	689															
Trent																					
092923	Slitting Mill	115	SK 43	033173	91	739															
Blithe (Trent)																					
093141	Meir P.Sta.	115	SJ 33	937421	188	846															
093358	Fradswell	115	SK 43	007334	137	801															
093536	Blithfield Resr	115	SK 43	071226	83	716															
093592	Bagot's Park	115	SK 43	091269	128																
Trent																					
093765	Gentleshaw	115	SK 43	049123	227	796															
093864	Hanch Resr	115	SK 43	103136	79	706															
094154	Fradley Junction	115	SK 43	142140	61																
Tame (Left)																					
094320	Willenhall S.Wks No.2	116	SO 32	979983	119	683															
Tipton Branch (Tame)																					
094488	Coseley S.Wks	116	SO 32	945930	149																
094638	Toll End S.Wks	116	SO 32	978933	122	713															
Tame (Trent)																					
094699	Walsall Wood	116	SK 43	038042	140																
094720	Walsall, Aldridge West Bromwich,	116	SK 43	058010	163	740															
094894	Central Nurseries	116	SP 42	018934	134	741															
095021	Warley Park	116	SP 42	010861	210	832															
095170	Erdington Resr	116	SP 42	102917	135	725															
Rea (Tame)																					
095326	Frankley W.Wks	116	SP 42	004803	174	770															
095460	Birmingham, King Edwards School	116	SP 42	051835	137	728															
095467	Harborne	116	SP 42	022853	177																
095489	Edgbaston, Cannon Hill Park	116	SP 42	067834	155																
Tame (Trent)																					
095646	Kingstanding, Perry Bar Resr	116	SP 42	084952	157	729															
095702	Sutton Coldfield, Honeybourne Road	116	SP 42	128974	129																
095801	Minworth S.Wks	116	SP 42	164922	79	660															
Blythe (Tame)																					
095842	Earlswood	114	SP 42	095743	158																
096006	Solihull, Tudor Grange Fm	116	SP 42	147789	129																
096081	Dorridge, Windmill Farm	116	SP 42	171733	130																
Cole (Blythe)																					
096672	Birmingham, Hall Green	116	SP 42	109798	140																
096712	Highters Heath Resr	116	SP 42	086792	158	745															
096790	Yardley	116	SP 42	126851	122																
096893	Elmdon Met.Office	116	SP 42	167841	98																
Tame (Trent)																					
097260	Whitacre W.Wks	114	SP 42	225910	82	665															
097503	Hunts Green	114	SP 42	182975	82																
Black (Tame)																					
097900	Little Hay	115	SK 43	123030	91	726															
Anker (Tame)																					
098200	Hinckley, Bowling Green Road	111	SP 42	434941	122	675															
098202	Southfield Road	111	SP 42	431934	111																
098210	S.Wks	111	SP 42	420927	99	655															
098408	Nuneaton P.Sta	114	SP 42	361923	82	668															
098544	Hartshill New S.Wks	114	SP 42	333955	75																
098549	Hartshill	114	SP 42	328952	93	712															

RAINFALL 1985

Number	Station	Co no	Grid reference	Alti- tude m	Av 1941- 1970 mm	Rainfall in millimetres													Highest daily fall		
						Jan	Feb	Mar	Apr	May	Jun	Jul	Aug	Sep	Oct	Nov	Dec	Year	mm	date	
TRENT,0280---(CONTD)																					
Sence (Anker)																					
098814	Nailstone, Crown Farm Stoke Golding,	114	SK 43	427076	151		50	12	37	50	61	102	66	61	15	29	72	95	650	24	6Oct
099063	St Martins Convent	111	SP 42	409973	100		47	31	32	48	58	107	60	69	18	29	67	92	658	29	4Jun
099219	Market Bosworth S.Wks	111	SK 43	393028	95		48	22	31	43	62	129	54	53	18	29	59	90	638	59	4Jun
Anker (Tame)																					
099319	Atherstone S.Wks	114	SP 42	318980	71	674	41	23	25	(42)	57	105	60	60	16	31	69	(97)	626		
Tame (Trent) Tamworth,																					
099712	Coton Lane W.Recl.Wks	115	SK 43	193057	61		37	25	35	48	55	101	42	61	18	32	71	89	614	38	6Jun
Mease (Trent)																					
100202	Norton juxta Twycross Ashby-de-la-Zouch,	111	SK 43	318066	127		41	17	34	41	59	121	44	65	13	31	68	100	634	39	4Jun
100306	Ingleshill Nursery	111	SK 43	347175	152		50	33	41	46	65	121	50	70	24	30	89	91	710	41	4Jun
100449	Overseal S.Wks	113	SK 43	291149	88		42	27	35	47	58	109	44	58	18	29	82	81	630	33	4Jun
100498	Chilcote P.Sta.	111	SK 43	284104	73	631	41	24	34	42	54	114	44	59	17	29	73	83	614	31	4Jun
Trent																					
101049	Outwoods	115	SK 43	227240	94	666	45	29	42	48	67	108	53	68	21	41	69	82	673	30	6Oct
101089	Winhill P.Sta.	115	SK 43	264229	94	650	45	30	39	43	62	116	40	63	16	39	63	77	633	38	4Jun
101151	Claymills W.Recl.Wks	115	SK 43	265259	43		39	25	38	47	60	111	38	66	15	40	67	74	620	(31	6Oct)
Dove (Trent)																					
101202	Hollinsclough	115	SK 43	066666	291	1273	102	15	77	127	74	(106)	85	153	66	77	108	147	1137		
Hamps (Manifold)																					
101838	Onecote, Loxley Park Farm	115	SK 43	045554	290		80	28	56	122	82	108	99	140	40	63	106	139	1063		
Manifold (Dove)																					
102035	Upper Castern	113	SK 43	123526	259		83	25	51	114	74	108	86	134	46	58	95	123	997	34	6Oct
Henmore (Dove)																					
102433	Carsington Resr	113	SK 43	241517	206		93	13	52	86	68	104	--	--	--	--	--	--	---		
102521	Ashbourne W.Wks	113	SK 43	187459	179	874	73	19	47	80	63	99	77	115	33	69	79	111	865	46	6Oct
Churnet (Dove)																					
103043	Wall Grange P.Sta.	115	SJ 33	966536	139	896	57	10	62	120	78	98	73	114	39	55	91	115	912	31	6Oct
103047	Cellarhead, Rownall	115	SJ 33	944492	228		63	20	55	108	85	117	62	116	35	51	96	101	909	29	6Oct
103492	Cauldon Low	115	SK 43	058480	293		(68)	14	59	115	76	96	95	113	24	(58)	73	106	897		
Tean (Dove)																					
104024	Uttoxeter S.Wks	115	SK 43	095345	78		52	19	44	71	79	79	73	80	27	67	79	101	771	42	6Oct
Dove (Trent)																					
104335	Marchington P.O.	115	SK 43	136307	76		51	24	38	64	66	91	71	72	19	66	78	87	727	51	6Oct
104430	Cubley P.Sta.	113	SK 43	171380	110	729	57	21	45	70	67	89	75	106	29	58	79	89	785	39	6Oct
Sutton (Dove)																					
104716	Hulland Moss	113	SK 43	250463	178		69	26	51	73	72	98	65	97	32	68	76	111	838	42	6Oct
104885	Rodsley P.Sta.	113	SK 43	197413	126	814	58	17	50	72	62	86	69	113	35	74	79	99	814	53	6Oct
105051	Tutbury	113	SK 43	219310	54	711	52	28	38	56	68	108	45	65	22	68	70	78	698	52	6Oct
Dove (Trent)																					
105088	Stretton	113	SK 43	252264	55		44	28	43	48	67	124	51	68	19	41	70	78	681	29	6Oct
Trent																					
105428	Repton	113	SK 43	302267	70	658	(47)	26	45	51	67	103	40	64	16	46	63	76	644		
105608	Derby, Brayfield Road	113	SK 43	335338	69	653	49	27	39	43	79	100	41	55	22	41	59	83	638	31	4Jun
105715	Stanton-by-Bridge W.Wks	113	SK 43	374271	44		49	32	38	47	69	90	44	54	18	27	71	74	613	30	4Jun
105837	Staunton Harold Resr	113	SK 43	383239	85	636	47	26	41	49	56	109	39	72	21	31	77	(73)	641		
106070	Shardlow Hall	113	SK 43	438304	34		40	22	27	40	71	113	31	56	16	28	63	69	576	55	4Jun
Derwent (Trent)																					
106138	Slippery Stones	113	SK 43	168954	290		122	(9)	(88)	121	64	89	60	156	82	66	139	(149)	1145		
106295	Derwent Dam	113	SK 43	175899	249	1275	98	8	75	129	68	90	78	143	62	79	129	142	1101	38	6Oct
Ashop (Derwent)																					
106381	Featherbed Top	113	SK 43	089928	507	1515	(116)	(14)	(85)	156	72	(112)	84	154	101	68	122	(166)	1250		
106430	Wood Cottage	113	SK 43	128896	310		117	14	89	151	66	118	75	164	77	70	128	170	1239	35	11Jun
Derwent (Trent)																					
106584	Yorkshire Bridge	113	SK 43	198853	168	1037	81	12	63	115	68	73	56	114	45	56	99	129	911	33	14May
Noe (Derwent)																					
106616	Upper Booth, Grain Clough	113	SK 43	096854	304	1333	97	8	63	106	71	106	81	138	101	66	105	148	1090		
106686	Edale Mill	113	SK 43	135854	221	1241	96	9	66	157	59	98	58	134	65	67	114	149	1072	37	11Apr
106798	Great Hucklow School	113	SK 43	178780	323		71	15	61	107	60	67	60	114	29	57	84	113	838	30	6Oct
106852	Hope Ce.Wks	113	SK 43	169822	177	1032	89	10	55	126	57	69	55	118	47	56	94	131	907	31	6Oct
Burbage (Derwent)																					
107028	Upper Burbage No.2	109	SK 43	265829	411	983	93	(9)	(55)	101	71	102	60	120	42	58	102	106	919		
107047	Parsons House	109	SK 43	273807	379		82	8	61	93	59	85	55	112	34	57	101	107	854		
Derwent (Trent)																					
107124	Middleton Moor	113	SK 43	205753	306		79	8	55	96	66	59	71	126	37	56	93	115	861	33	8Nov
107204	Baslow, Grendon	113	SK 43	258726	152		66	10	40	75	57	60	53	110	22	52	80	88	713	27	8Nov
107268	Barbrook Resr	113	SK 43	281770	323	940	85	9	57	88	60	74	59	114	33	64	95	104	842	29	6Oct
107317	Eastmoor, The Paddock	113	SK 43	308714	290		65	8	50	82	57	69	54	103	22	55	70	91	726		
107389	Chatsworth Gardens	113	SK 43	262701	133	842	(65)	11	44	(71)	62	59	49	95	20	50	70	85	681		
Wye (Derwent)																					
107494	Buxton, Terrace Slopes	113	SK 43	058734	307	1284	114	13	86	145	72	99	90	146	66	91	97	147	1166	43	6Oct
107545	Stanley Moor	113	SK 43	051715	351		103	16	93	160	84	116	96	144	67	87	93	147	1206	38	6Oct
107821	Peak Forest, Conies Farm	113	SK 43	118800	329		89	15	62	136	(69)	72	74	135	67	67	96	131	1013		
Monks Dale (Wye)																					
107875	Hargatewall	113	SK 43	117752	347	1186	100	13	56	163	72	81	87	147	54	69	85	121	1048		

RAINFALL 1985

Number	Station	Co no	Grid reference	Av 1941- 1970 m mm	Rainfall in millimetres														Highest daily fall		
					Jan	Feb	Mar	Apr	May	Jun	Jul	Aug	Sep	Oct	Nov	Dec	Year	mm	date		
TRENT,0280---(CONTD)																					
Wye (Derwent)																					
Derwent (Trent)																					
108956	Whatstandwell W.Wks	113	SK 43	326554	75	859	77	14	58	80	76	89	59	87	20	69	77	110	816	42	6Oct
Amber (Derwent)																					
109084	Ashover	113	SK 43	349629	178		70	13	49	76	69	101	48	107	21	60	76	104	794	35	6Oct
109141	Ogston Resr	113	SK 43	380598	102	762	65	11	48	75	71	85	52	81	20	57	70	99	734	(34)	6Oct
109225	Newton	113	SK 43	446595	171		63	12	43	71	84	86	54	71	19	68	73	98	742		
109483	Wingfield Park, Weir Mill Farm	113	SK 43	380535	81	747	64	12	46	69	69	81	54	68	20	69	69	94	715	52	6Oct
Derwent (Trent)																					
109641	Belper Meadows P.Sta.	113	SK 43	340477	69	805	68	18	42	78	69	89	58	93	20	67	76	97	775	47	6Oct
Ecclesbourne (Derwent)																					
109722	Middleton Top	113	SK 43	276552	303		86	19	58	90	85	107	73	122	28	70	82	120	940	41	6Oct
Derwent (Trent)																					
110105	Little Eaton, Lower P.Sta.	113	SK 43	364406	52	719	58	23	50	49	98	106	48	70	24	53	67	93	739	49	14May
110371	Markeaton Park	113	SK 43	333377	58	711	62	28	45	55	73	115	58	64	25	64	71	94	754	50	6Oct
110525	Spondon	113	SK 43	395345	40		47	15	45	42	77	96	39	54	19	42	60	75	611	31	4Jun
Soar (Trent)																					
110779	Frolesworth, The Brambles	111	SP 42	508903	113		49	28	26	43	54	92	(59)	50	18	34	62	80	595		
111398	Narborough S.Wks	111	SP 42	549966	74		46	20	25	48	52	93	58	64	15	34	62	83	600	29	4Jun
Sence (Soar)																					
111523	Houghton-on-the-Hill	111	SK 43	688035	165		61	25	49	51	75	117	57	56	17	28	70	97	703	29	4Jun
111739	Wistow Hall	111	SP 42	641957	94	649	49	26	37	57	61	95	67	61	16	32	65	95	661	26	6Jun
111814	Kilby Bridge	111	SP 42	609971	78	656	48	24	33	54	58	98	64	59	15	30	75	84	642	26	6Jun
111847	Shearsby	111	SP 42	626912	129		47	27	35	46	55	99	63	56	24	37	66	97	652	30	6Jun
111947	Wigston S.Wks	111	SP 42	593967	78	651	42	24	22	43	59	91	66	54	14	29	62	85	591	29	4Jun
Soar (Trent)																					
112166	Leicester, Saffron Lane	111	SK 43	584021	59		50	(21)	30	40	66	104	59	58	15	31	75	85	634		
112395	Leicester Water Centre	111	SK 43	561070	100		49	20	30	48	75	109	62	80	16	32	85	(90)	696		
112545	Wanlip W.Recl.Wks	111	SK 43	597114	52		45	23	33	45	66	91	53	62	13	30	74	82	617	20	6Oct
Wreake (Soar)																					
112704	Leesthorpe	111	SK 43	797136	125		49	19	44	49	73	92	44	54	17	24	60	78	603	26	6Jun
113259	Waltham-on-the-Wolds	111	SK 43	804251	174	660	55	12	59	54	82	106	81	57	16	21	67	80	690		
113774	Brooksby Hall Agric.Coll.	111	SK 43	679154	70		44	18	39	44	83	96	58	62	12	27	62	80	625	23	6Jun
114059	Lowesby Hall	111	SK 43	722075	131		60	25	52	55	79	100	61	61	24	28	74	98	717	29	6Jun
114205	Barkby Hall	111	SK 43	637098	69	625	54	21	36	51	79	93	55	54	15	31	72	85	646	(25)	6Jun
Rothley (Soar)																					
114337	Thornton Resr	111	SK 43	473072	112	694	60	32	45	51	58	109	69	66	16	31	73	(96)	706		
Soar (Trent)																					
114807	Ulverscroft	111	SK 43	498117	195	732	66	40	47	56	70	115	65	71	21	32	80	104	767	27	8Feb
114830	Newtown Linford	111	SK 43	530095	119	675	55	28	35	51	64	100	64	77	18	31	78	93	694	26	6Jun
114895	Swithland Resr	111	SK 43	555148	52	713	50	33	36	52	70	90	51	68	16	30	73	91	660		
115174	Nanpantan Resr	111	SK 43	508171	82	702	47	33	40	52	63	113	65	65	21	31	74	(96)	700		
Woodbrook (Soar)																					
115231	Loughborough	111	SK 43	514177	67		55	31	46	50	66	110	61	62	19	32	74	95	701	34	4Jun
Black Brook (Soar)																					
115296	Mount St Bernard Abbey	111	SK 43	459158	186	760	61	32	42	52	67	101	63	71	20	32	80	106	727		
115306	Blackbrook Resr	111	SK 43	456178	107	694	54	31	40	53	72	90	48	61	20	31	74	(96)	670		
Kingston (Soar)																					
115831	East Leake Hills	110	SK 43	567279	91	571	32	10	29	37	88	123	63	54	10	22	47	79	594		
115902	Sutton Bonington	110	SK 43	507259	48	611	41	20	33	42	72	107	44	53	16	28	59	81	596	38	4Jun
Erewash (Trent)																					
116173	Pye Bridge W.Recl.Wks	113	SK 43	439527	84		57	10	39	60	73	77	54	67	19	57	67	86	666	46	6Oct
116527	Ilkeston S.Wks	113	SK 43	483393	41	631	45	18	41	43	(70)	95	39	70	18	39	64	79	621	31	4Jun
116770	Long Eaton, Rossignol	113	SK 43	501340	28		41	19	33	38	74	98	42	66	17	30	53	75	586	38	4Jun
Fairham (Trent)																					
117286	Wilford Hill Resr	110	SK 43	579351	90	608	40	16	39	38	(74)	107	52	52	24	30	48	(77)	597		
Leen (Trent)																					
117626	Watnall Met.Office	110	SK 43	503456	117	716	56	13	42	50	76	88	41	79	19	42	58	82	646	32	6Oct
Trent																					
117848	Sneinton P.Sta.	110	SK 43	592393	25	615	32	21	27	35	77	80	47	54	18	31	51	78	551	29	14May
117867	Holme Sluice No.2	110	SK 43	615393	23	591	40	13	37	38	75	87	49	63	18	28	48	79	575	27	14May
118171	Stoke Bardolph, S.Wks Offices	110	SK 43	635417	22		37	9	35	45	76	81	46	56	16	28	49	78	556	27	14May
118217	Burton Joyce W.Wks	110	SK 43	654443	20	637	40	29	41	50	92	(85)	46	53	14	27	52	64	593		
Greet (Trent)																					
118731	Farnsfield Southwell,	110	SK 43	639561	58		59	11	36	63	81	87	39	55	16	41	59	79	626	33	6Oct
118899	The Nurseries	110	SK 43	696541	38	663	51	11	38	60	85	85	47	51	18	30	47	75	598	28	14May
118920	Notts.Coll.of Agric.	110	SK 43	696524	70		52	12	37	58	79	84	46	55	19	31	51	77	601	26	14May
Devon (Trent)																					
119386	Woolsthorpe Grange	107	SK 43	838351	57	574	44	8	55	51	78	97	39	50	14	21	58	69	584	21	4Jun
119422	Cox's Walk Farm	107	SK 43	837384	49		38	7	46	47	77	87	33	65	15	23	46	65	549	22	14May
Smite (Devon)																					
119628	Nether Broughton	111	SK 43	689252	67		49	(13)	47	42	91	84	50	62	15	28	60	72	613		
119838	Hose	111	SK 43	746287	61		48	10	48	50	83	96	41	51	16	27	54	81	605	24	4Jun
119914	Barnstone	110	SK 43	736349	32	545	(39)	13	34	39	78	87	35	70	11	23	32	73	534		
119943	Cropwell Bishop	110	SK 43	681356	35		42	15	43	40	75	102	41	63	16	26	50	83	596	25	6Jun
120067	Barkestone, Wilders Farm	111	SK 43	781348	58		44	8	43	46	72	100	34	58	12	25	53	73	568	22	6Jun
120262	Flawborough Hall	110	SK 43	782429	30		34	(7)	46	31	77	80	32	56	15	25	47	69	519		

RAINFALL 1985

Number	Station	Co no	Grid reference	Av 1941- 1970 m mm	Rainfall in mllimetres														Highest daily fall	
					Jan	Feb	Mar	Apr	May	Jun	Jul	Aug	Sep	Oct	Nov	Dec	Year	mm	date	
TRENT.0280---(CONTD)																				
47																				
Devon (Trent)																				
120439	Aslockton S.Wks	110 SK 43	726404	20		34	10	37	35	79	83	39	49	15	26	59	75	541	26 14May	
120611	Balderton	110 SK 43	823516	17	549	40	7	43	43	75	73	34	42	14	22	49	72	514	21 14May	
120636	Cotham No.2	110 SK 43	796476	21		43	6	40	(46)	(79)	92	31	55	15	24	52	74	557		
120691	Newark, Riverside Road	110 SK 43	788523	17		44	7	42	49	84	75	31	51	18	21	48	72	542	26 14May	
Trent																				
120801	Eakring	110 SK 43	673614	86	641	45	7	36	69	69	85	35	54	9	34	65	77	585	30 6Oct	
121173	Collingham S.Wks	110 SK 43	828629	9		44	5	46	43	72	74	37	40	11	25	57	64	518	28 14May	
121285	Broadwaters Farm	110 SK 43	754634	42		47	5	40	50	68	75	42	56	12	29	58	68	550	25 14May, 6Oct	
121620	Normanton	110 SK 43	790693	14		45	7	51	51	65	73	40	--	--	--	--	--	---	27 14May	
121862	Tuxford, Westwood	110 SK 43	714707	73		45	6	35	50	59	80	34	37	10	35	67	68	526	26 6Oct	
122024	Rampton Hosp.	110 SK 43	770773	26		50	5	45	48	59	79	39	47	10	36	66	68	552	29 6Oct	
122084	Torksey P.Sta.	107 SK 43	836780	5	578	47	4	51	45	63	73	47	49	12	32	68	67	558	26 6Oct	
122165	Brampton, Manor Farm	107 SK 43	848795	5		51	7	54	44	61	69	48	50	14	33	70	69	570		
122500	Gainsborough S.Wks	107 SK 43	817875	7		49	3	50	37	58	70	41	61	21	53	67	74	584	44 6Oct	
122646	Walkeringham S.Wks	110 SK 43	778931	11		44	3	51	42	68	74	49	56	15	53	59	79	593	42 6Oct	
Idle (Trent)																				
122707	Sutton-in-Ashfield S.Wks	110 SK 43	510595	139	715	53	8	36	67	85	93	45	73	19	57	68	86	690	46 6Oct	
122775	Mansfield S.Wks	110 SK 43	548622	85		52	4	37	65	75	87	37	62	17	56	58	84	634	44 6Oct	
Rainworth (Idle)																				
123028	Rainworth, Spring Hill S.Wks	110 SK 43	597593	90		53	6	36	56	86	98 (35)	59	16	40	65	76	626			
Idle (Trent)																				
123261	Boughton P.Sta.	110 SK 43	667692	43	626	43	5	28	56	66	80	38	41	11	44	62	65	539	35 6Oct	
Meden (Idle)																				
123618	Shirebrook S.Wks	110 SK 43	534674	78		52	7	37	59	63	93	47	46	12	57	59	78	610	46 6Oct	
123712	Warsop, Gleadthorp EHF	110 SK 43	591699	46	613	50	5	39	58	57	84	37	55	13	54	56	66	574	45 6Oct	
Poulter (Meden)																				
123963	Clowne S.Wks	113 SK 43	503755	115		51	3	43	60	55	79	47	69	8	48	55	83	601	34 6Oct	
124227	Clumber Park	110 SK 43	626749	47		45	5	36	54	55	75	42	50	10	57	63	70	562	45 6Oct	
Idle (Trent)																				
124476	Babworth Hall	110 SK 43	686810	30	583	52	3	38	47	63	78	46	50	7	54	69	73	580	43 6Oct	
124691	Wiseton P.Sta.	110 SK 43	711893	6	575	48	2	44	49	71	69	63	58	18	51	52	82	607	36 6Oct	
Ryton (Idle)																				
124928	Thorpe Salvin S.Wks	109 SK 43	529813	89		45	1	46	61	56	72	45	80	10	49	57	83	605	(33 6Oct)	
124936	Hardwick Grange	109 SK 43	486863	107		50	3	45	67	62	72	49	82	10	42	67	71	620	27 14May	
125215	Manton W.Recl.Wks	110 SK 43	609791	27		42	3	42	55	49	73	55	49 (9)	49	54	74	554			
Old Coates (Ryton)																				
125416	Abbey Lathe S.Wks	109 SK 43	541903	66		51	6	50	73	59	77	49	90	13	40	65	75	648	27 11Apr	
125581	Carlton-in-Lindrick	110 SK 43	589838	30	625	50	5	38	59	60	65	47	73	9	46	58	83	593	33 6Oct	
Idle (Trent)																				
125842	Finningley Met.Office	109 SK 43	659989	10		42	1	38	47	69	56	49	67	14	37	47	70	537	27 14May	
126090	Snow Sewer P.Sta.	106 SK 43	730986	2		51	3	44	46	65	54	53	56	19	42	56	80	569	32 6Oct	
Trent																				
126521	Owston Ferry	106 SE 44	806018	11		54	2	43	37	55	56	58	64	17	49	52	78	565	37 6Oct	
Eau (Trent)																				
126701	Willoughton Manor	107 SK 43	935932	46		52	3	60	39	68	62	47	53	21	53	74	76	608	40 6Oct	
126787	Laughton	107 SK 43	864982	23		54	4	50	37	52	63	44	69	19	62	66	90	610	49 6Oct	
126819	Kirton-in-Lindsey, Drewery Warehouse	107 SK 43	933996	23		67	4	61	46	60	63	51	68	20	62	69	97	668	47 6Oct	
Trent																				
127190	Scunthorpe, Grange Lane South	106 SE 44	908079	21		65	3	56	58	44	62	63	82	22	61	66	85	667	44 6Oct	
Torne (Trent)																				
127749	Warmsworth S.Wks	109 SK 43	549998	21		42	1	46	55	73	60	44	82	12	30	50	70	565	28 14May	
127979	Candy Farm P.Sta.	106 SE 44	698030	1		48	2	41	42 (67)	53	51	60	16	45	49	70	544			
128787	Crowle, Dirltness P.Sta.	106 SE 44	749098	3	568	54	2	39	37	46	59	53	68	20	35 (48)	(72)	533			
128856	Keadby P.Sta.	106 SE 44	835112	6	611	58	3	47	44	44	65	57	65	18	45	51	85	582	28 6Oct	

ANGLIAN WATER AUTHORITY AREA

HYDROMETRIC AREA 0290

Coastal																							
130069	Normanby	106 SE 44	882168	53		61	2	51	49	56	70	69	77	24	(45)	58	89	651					
130123	West Halton, Glebe Farm	106 SE 44	904206	18		(65)	3	46	53	57	68	62	70	27	34	55	79	619					
Ancholme																							
130194	Ingham, Dry Rock	107 SK 43	958837	67		59	5	50	38	73	66	55	70	25	37	65	68	611	26	6Oct			
130337	Toft Newton	107 TF 53	052873	19		68	5	50	46	78	57	61	55	20	31	73	69	613					
130426	North Willingham	107 TF 53	148895	46		81	5	59	59	67	74	55	69	30	33	86	81	699	22	18May			
130736	Osgodby	107 TF 53	077922	21	617	67	7	58	53	67	60	56	76	28	39	79	87	677	25	6Oct			
130884	Normanby-le-Wold	107 TF 53	114968	151		73	4	55	51	82	60	50	71	16	35	76	80	653	31	18May			
131009	Snitterby	107 SK 43	988949	11		57	4	54	54	66	70	54	56	20	49	68	81	633	35	6Oct			
131231	South Kelsey	107 TF 53	042985	15		73	2	60	56	75	64	58	67	20	53	81	89	698	36	6Oct			
131736	Scawby Hall	106 SE 44	968057	24	640	74	4	65	55	59	70	59	74	19	75	64	93	711	59	6Oct			
131742	Brigg Sugar Factory	106 SE 44	987061	5	605	64	4	58	55	57	64	52	77	17	60	73	97	678	44	6Oct			
132184	Appleby Lodge Farm	106 SE 44	961110	14		73	3	54	56	50	67	69	83	21	64	69	91	700	48	6Oct			
132210	High Risby	106 SE 44	920147	66		68	3	53	59	58	72	70	82	20	46	64	94	689	32	6Oct			
132388	Ferriby Sluice	106 SE 44	975206	5	590	68	3	42	49	54	62	62	90	28	40	63	92	653	27	6Oct			
Coastal																							
132560	Beaumontcote Farm	106 TA 54	032177	46		71	3	46	51	68	63	65	83	26	66	65	97	704	45	6Oct			
132642	Barrow-upon-Humber P.Sta.	106 TA 54	061203	11		69	(3)	(49)	44	73	54	--	--	--	--	--	--	---					

RAINFALL 1985

Number	Station	Co no	Grid reference	Av 1941- tude 1970 m mm	Rainfall in millimetres														Highest daily fall	
					Jan	Feb	Mar	Apr	May	Jun	Jul	Aug	Sep	Oct	Nov	Dec	Year	mm	date	
ANGLIAN,0290---(CONTD)																				
Skitter (Coastal)																				
132954	Somerby Top	107 TA 54	077074	79	75	4	59	56	66	59	65	71	18	66	80	93	712	46	60Oct	
133220	Thornton Hall	106 TA 54	095181	21	75	3	42	46	75	53	52	66	31	70	68	97	678	51	60Oct	
Coastal																				
133654	Riby	107 TA 54	191083	21	72	0	59	51	89	61	47	66	13	57	69	90	674			
Freshney (Coastal)																				
134069	Little Coates P.Sta. No.2	106 TA 54	252086	4 622	79	2	47	45	83	49	52	57	15	44	70	84	627	23	60Oct	
Waithe																				
134492	Binbrook Met.Office	107 TF 53	195958	108 713	78	4	59	60	71	67	52	71	32	38	80	83	695	24	18May	
134618	Beelsby	106 TA 54	207016	64 687	70	0	64	56	70	58	54	77	18	42	81	92	682			
Coastal																				
135028	Marshchapel	107 TF 53	354997	3	77	3	44	44	84	62	55	43	19	24	68	76	599	19	5Dec	
Lud (Coastal)																				
135116	Cadwell	107 TF 53	283814	131	77	3	64	54	92	63	77	69	25	31	77	86	718	24	29Jul	
135249	Louth, Chestnut Drive	107 TF 53	343880	22	82	2	60	50	80	51	61	64	24	29	74	89	666	20	60Oct	
135420	Conisholme	107 TF 53	401955	2	68	4	41	39	78	48	55	46	20	23	61	84	567	18	5Dec	
135444	Ludborough	107 TF 53	295951	38	75	2	52	50	75	66	79	69	26	31	87	86	698	26	29Jul	
135606	Covenham	107 TF 53	351967	3	76	2	43	46	87	49	54	58	18	26	73	78	610	21	8May	
Great Eau																				
135886	Driby P.Sta.	107 TF 53	387745	41 721	90	2	(58)	(53)	(71)	66	61	63	27	33	69	90	683			
136099	Burwell	107 TF 53	356796	75	86	2	72	53	83	66	62	62	18	27	64	81	676	18	8May	
136155	Withern, Fishpond House	107 TF 53	424816	4	73	4	56	45	78	49	78	49	(21)	31	(65)	(91)	640			
Coastal																				
136868	Well	107 TF 53	448738	21	89	3	54	44	61	71	78	77	21	29	68	96	691	21	6Jun	
137223	Mumby P.Sta.	107 TF 53	514746	9 632	82	4	43	(39)	65	67	64	54	20	29	58	91	616			
Willoughby High (Coastal)																				
137590	Chapel St Leonards P.Sta.	107 TF 53	559729	3 627	(78)	8	47	49	70	57	96	(56)	(19)	25	60	94	659			
HYDROMETRIC AREA 0300																				
Coastal																				
137661	Skegness	107 TF 53	569631	5 596	66	4	59	40	50	86	76	56	(19)	30	61	87	634			
137675	Gibraltar Point	107 TF 53	555579	3	63	3	48	39	51	73	71	43	20	31	67	84	593	22	6Jun	
Steeping																				
137710	Tetford	107 TF 53	329748	59 741	86	3	64	60	79	68	76	72	24	31	73	82	718	20	29Jan	
137827	Hagworthingham, Furze Farm	107 TF 53	354691	62 668	(81)	(3)	58	56	65	87	68	79	16	30	83	91	717			
138060	Fordington W.Wks	107 TF 53	415714	49 710	89	5	53	51	67	78	76	83	21	24	81	97	725			
138156	Great Steeping	107 TF 53	439643	7	83	2	51	41	58	70	69	73	14	28	73	93	655	21	6Jun	
138325	Wainfleet	107 TF 53	498588	3	69	2	50	37	59	92	63	59	21	29	74	85	640	23	6Jun	
Witham																				
138834	Cottesmore Met.Office	111 SK 43	909154	138 663	55	19	41	45	72	93	46	56	13	24	70	83	617	23	6Jun	
138952	Stainby, Brook House	107 SK 43	908228	122	58	22	61	61	63	108	29	73	24	25	66	85	675			
139274	Saltersford P.Sta.	107 SK 43	926334	57 637	45	10	43	42	78	87	38	46	14	23	61	75	562	22	14May	
139360	Grantham Park	107 SK 43	915365	53 624	49	14	52	45	80	94	37	51	15	22	63	71	593	25	4Jun	
139491	Caythorpe	107 SK 43	958483	93	45	7	57	42	83	101	42	54	16	20	59	72	598	27	14May	
Brant (Witham)																				
140515	Brant Broughton	107 SK 43	917546	11 596	33	5	49	44	94	84	35	49	18	22	55	76	564	28	14May	
140566	Welbourn	107 SK 43	964536	40	(47)	7	49	40	89	86	(39)	44	23	18	(60)	122	624			
Witham																				
140986	North Hykeham	107 SK 43	931659	12	52	4	57	39	78	82	45	39	16	27	71	80	590	31	14May	
Till (Witham)																				
141096	Corringham	107 SK 43	865902	18	51	4	43	39	50	64	42	58	17	53	72	84	577			
141443	Coates Hall	107 SK 43	909831	9	58	4	51	35	63	58	41	55	14	36	57	67	539			
Witham																				
141933	Canwick S.Wks	107 SK 43	999705	7	56	3	52	47	62	74	68	58	15	25	60	69	589	21	14May	
142001	Waddington Met.Office	107 SK 43	988653	68 598	56	3	48	44	71	104	42	54	18	21	73	78	612	27	14May	
Barlings Eau (Witham)																				
142319	Hackthorn Hall	107 SK 43	992825	32 648	67	4	46	43	81	77	66	64	16	28	72	72	636	23	18May	
142352	Welton P.Sta.	107 TF 53	015814	14	64	5	48	41	86	63	68	66	16	29	72	74	632	29	18May	
142497	Reasby Hall	107 TF 53	067796	16	62	4	52	38	76	64	67	63	15	28	73	72	614	22	18May	
142501	Scampton Met.Office	107 SK 43	966791	58 619	57	4	4													

RAINFALL 1985

Number	Station	Co no	Grid reference	Av 1941- 1970 m mm	Rainfall in millimetres														Highest daily fall	
					Jan	Feb	Mar	Apr	May	Jun	Jul	Aug	Sep	Oct	Nov	Dec	Year	mm	date	
ANGLIAN,0300---(CONTD)																				
South Forty Foot (Witham)																				
Pinchbeck,																				
147104	Black Hole Drove P.Sta.	107	TF 53	168251	3	52	12	39	35	82	86	76	36	16	23	67	73	597	28	6Jun
147674	Walcot, Lodge Farm	107	TF 53	051351	53	49	5	49	39	70	90	51	49	15	21	62	68	568	22	6Jun
147891	Donington	107	TF 53	212357	4	42	6	38	35	69	88	62	41	16	27	69	76	569	22	6Jun
148248	Culverthorpe Hall	107	TF 53	022402	58 654	52	10	48	49	73	84	41	55	16	22	60	71	581	21	14May
148676	Heckington	107	TF 53	144443	8 600	52	6	47	37	84	104	60	51	16	18	64	75	614	26	7Jun
148771	Amber Hill	107	TF 53	207488	2	49	3	44	34	89	89	54	47	13	18	64	74	578	25	14May
148934	Kirton E.H.S.	107	TF 53	299395	4	60	2	42	31	68	86	65	49	18	24	73	76	594	24	6Jun
149039	Wyberton, Tytton Lane West	107	TF 53	313417	3	61	3	41	32	72	93	63	52	15	23	80	82	617	23	6Jun
149043	Boston, Cooks Lock	107	TF 53	313432	3 583	59	3	48	33	67	91	72	57	17	25	87	81	640	22	6Jun
149052	Skirbeck, Black Sluice	107	TF 53	326428	6 610	57	4	43	31	64	90	66	60	17	24	78	81	615	21	6Jun
Witham																				
149240	East Kirkby Primary School	107	TF 53	334620	14	75	4	51	48	60	81	65	73	24	27	82	84	674	21	5Dec
Carrington Grange																				
149408	Estate Office	107	TF 53	311543	2	58	3	50	38	76	71	62	67	20	21	67	81	614	29	14May
149439	Hakerley Bridge Farm	107	TF 53	321529	3 550	57	4	48	35	73	79	77	63	16	23	68	80	623	22	14May
149636	Tumby Woodside	107	TF 53	285572	3	61	3	50	39	67	73	48	63	24	25	67	76	596	19	14May
149730	Wildmore	107	TF 53	252529	4	55	4	47	33	86	86	57	52	17	24	67	80	608	24	14May
149809	Gipsey Bridge	107	TF 53	289490	3	54	3	49	32	85	89	57	69	16	20	67	72	613	20	14May
149876	Boston, Church Road P.Sta.	107	TF 53	335435	2 601	53	0	44	--	--	--	--	--	--	--	--	--	---	12	29Jan
Hobhole (Witham)																				
150032	Eastville	107	TF 53	404603	1 592	69	1	53	47	54	76	81	60	35	24	71	89	660	20	5Dec
150163	Lade Bank Bridge	107	TF 53	378545	4 586	58	2	49	32	60	77	78	63	19	24	68	80	610	20	6Jun
150252	Leake, Fold Hill	107	TF 53	406518	2	65	2	47	38	63	82	78	54	20	26	74	78	627	19	5Dec
150411	Leverton, Highgate	107	TF 53	411476	3	61	2	37	28	60	90	69	49	15	26	71	81	589	21	6Jun
150601	Hobhole P.Sta.	107	TF 53	365399	16 597	59	3	38	29	67	80	55	50	19	28	72	79	579	24	6Jun
HYDROMETRIC AREA 0310																				
Welland																				
Market Harborough,																				
151238	Burnmill Road	111	SP 42	732878	96 642	46	23	35	58	70	83	66	55	19	35	64	104	658	28	6Jun
151350	Great Bowden S.Wks	111	SP 42	758889	72	37	22	31 (55)	62	78	66	45	16	21	60	100	593			
151420	Laughton House	111	SP 42	661892	165	43	25	36	49	58	84	67	58	26	31	65	103	645	28	6Jun
151844	Ashley, Main Street	111	SP 42	794909	81	42	24	31	45	67	79	61	45	19	35	60	100	608	27	6Jun
151919	Hallaton, Croft Garden	111	SP 42	792967	107	45	17	51	62	67	83	74	56	15	29	73	108	680	24	6Jun
Eye (Welland)																				
152264	Tugby	111	SK 43	769006	172	53	8	55	68	67	115	82	49	18	30	78	107	730	29	6Jun
152419	Eye Brook Resr	111	SP 42	857942	57 594	43	15	35	57	76	90	85	49	24	37	62	100	673	29	6Jun
152426	Caldecott P.Sta.	111	SP 42	865932	53 563	44	20	29	48	68	84	62	41	14	34	59	99	602	28	6Jun
Welland																				
152542	Seaton Mill	111	SP 42	908976	41 609	50	24	39	59	61	85	64	45	13	35	68	99	642	31	6Jun
152561	Uppingham, Meadowsweet	111	SP 42	867995	140	52	23	48	60	69	101	74	50	13	31	72	102	695	31	6Jun
Chater (Welland)																				
152824	Launde Abbey	111	SK 43	797043	144	61	22	54	63	83	89	71	58	19	29	78	100	727		
153002	Wing S.Wks	111	SK 43	899026	110	46	13	44	56	71	95	68	46	15	31	71	94	650	30	6Jun
Gwash (Welland)																				
153244	Gunthorpe Hall	111	SK 43	868056	119 650	56	25	48	51	90	91	76	56	17	30	72	95	707	26	6Jun
Welland																				
153803	West Deeping Manor	107	TF 53	113087	10	56	10	45	40	67	84	54	46	11	36	52	72	573	26	6Jun
153908	Ufford	125	TF 53	093045	25	55	15	37	52	70	100	45	38	12	38	59	77	598	27	6Jun
153971	Etton	125	TF 53	142048	11 536	51	18	41	45	64	95	58	33	14	27	54	77	577	32	6Jun
154031	Marholm	125	TF 53	145020	21 588	57	18	39	51	67	107	46	35	11	25	58	81	595	30	6Jun
154209	Langtoft	107	TF 53	125128	6	48	17	32	37	75	77	65	42	10	31	52	68	554	26	6Jun
154528	Deeping St Nicholas	107	TF 53	213157	3 585	65	16	41	33	79	94	47	41	16	26 (63)	75	596			
154720	Pode Hole No.3	107	TF 53	214219	3 568	67	14	44	34	91	93	75	56	17	28	70	79	668	34	6Jun
154724	Pode Hole No.2	107	TF 53	215223	3 560	56	9	43	34	88	89	66	50	17	26	62	74	614	29	6Jun
154773	Spalding, Marsh Road	107	TF 53	258238	4 563	58	--	--	--	--	--	--	--	--	--	--	--	---	(13 21Jan)	
154780	Spalding S.Wks	107	TF 53	262251	5	57	8	41	28	84	101	80	48	17	26	68 (75)	633			
154781	Spalding S.Wks	107	TF 53	262251	5	--	--	--	--	--	--	--	--	--	--	--	74	---	16	5Dec
Glen (Welland)																				
154818	Old Somerby	107	SK 43	964339	110	54	12	56	48	83	92	45	54	16	23	69	73	625		
155011	Birkholme	107	SK 43	969235	90	63	20	56	57	72	110	71	56 (15)	24	67	77	688			
155233	Clipsham, Home Farm	111	SK 43	968161	94	58	21	51	50	66	83	60	49	13	30	64	77	622	28	6Jun
Eden (Glen)																				
155492	Welby	107	SK 43	976382	101	53	13	51	42	71	85	44	59	18 (23)	(60)	(74)	593			
155989	Wilsthorpe	107	TF 53	081148	15 572	47	15	48	40	84	71	61	44	10	27	62	72	581	27	6Jun
156000	Carlby	107	TF 53	049142	31	49	16	47 (42)	85	83	59	40	9	27	59	75	591	25	6Jun	
Glen (Welland)																				
156194	Tongue End	107	TF 53	151184	3 567	49	14	43	33	75	73	59	48	17	28	61	73	573	28	6Jun
156225	Bourne P.Sta.	107	TF 53	101201	7 592	46	13	41	41	84	90	64	39	18	27	57	64	584		
Welland																				
156504	Asperton Farm	107	TF 53	260377	3 545	50	2	42	32	72	83	53	41	20	25	68	73	561	22	18May
156635	Irby Hall Farm	107	TF 53	323224	3 571	59	7	41	31	85	91	64	50	13	30	65	74	610	30	6Jun
156677	Holbeach	107	TF 53	355241	3 570	61	10	42	33	91	97	65	55	15	31	71	75	646		
156836	Majors Farm	107	TF 53	345309	4 616	59	8	47	33	66	96	57	55	19	24	74	70	608	30	6Jun
156994	Holbeach Hurn	107	TF 53	401285	5 (64)	(5)	40	33	74	102	66	43	20	30	64	70	611			
157045	Bingham Lodge Farm	107	TF 53	392321																

RAINFALL 1985

Number	Station	Co no	Grid reference	Av		Rainfall in millimetres														Highest daily fall	
				1941- tude 1970 m	mm	Jan	Feb	Mar	Apr	May	Jun	Jul	Aug	Sep	Oct	Nov	Dec	Year	mm	date	
ANGLIAN,0320---(CONTD)																					
Nene																					
158714	Litchborough, St Martins Church	112 SP 42	633542	150		47	33	49	38	69	122	49	63	16	47	52	98	683	35	6Jun	
158858	Northampton, St Crispin Hosp	112 SP 42	712611	121	614	44	17	46	42	55	112	50	48	11	41	49	98	813	40	6Jun	
Brampton (Nene)																					
159358	Hannington	112 SP 42	811709	122		47	21	39	40	52	117	55	52	17	40	59	107	646	34	6Jun	
159426	Pitsford Resr	112 SP 42	758687	101	609	40	21	39	32	54	93	55	49	12	38	56	103	592	29	6Jun	
159796	Ravensthorpe Resr	112 SP 42	682704	98	639	39	20	39	40	56	89	65	49	15	47	61	113	633	35	6Oct	
160019	Althorp Park	112 SP 42	682652	122	660	40	22	36	32	57	97	54	48	15	48	52	104	605	(32)	6Jun	
160109	Moulton Park	112 SP 42	765644	122		45	26	44	30	53	95	51	45	12	36	50	107	594	29	6Jun	
Nene																					
160206	Northampton, General Hosp	112 SP 42	762604	79	637	39	22	28	30	51	105	47	57	11	34	50	96	570	27	6Jun	
160210	Cliftonville Road	112 SP 42	767602	72	616	44	23	30	31	53	98	47	61	13	34	49	99	582	31	6Jun	
160279	Little Houghton	112 SP 42	805598	79		42	25	29	34	63	104	47	66	14	27	49	97	597	35	6Jun	
160367	Billing S.Wks	112 SP 42	822619	55		41	17	32	32	53	95	43	60	11	28	45	92	549			
160560	Bozeat	112 SP 42	911590	80		48	23	28	30	46	85	44	58	20	29	51	99	561	26	6Jun	
160611	Castle Ashby	112 SP 42	862593	83		48	23	30	32	53	93	46	63	14	38	53	92	585	31	6Jun	
160775	Wollaston Hall	112 SP 42	911631	84	543	46	22	27	32	45	92	46	49	11	25	48	87	530			
Ise (Nene)																					
160839	Kelmarsh	112 SP 42	738794	137		45	24	37	49	66	99	65	56	14	47	64	118	684	32	6Jun	
160995	Desborough	112 SP 42	797827	122		45	24	33	41	61	94	52	48	16	42	67	99	622	30	6Jun	
The Slade (Ise)																					
161197	Rothwell S.Wks	112 SP 42	826807	91		44	18	30	39	69	96	56	52	13	44	60 (104)	625				
161295	Cransley W.Wks	112 SP 42	833782	84	647	49	16	36	38	54	91	53	45	13	41	54	105	595	31	6Jun	
Ise (Nene)																					
161496	Orlringbury	112 SP 42	844715	118	624	45	14	49	45	57	104	55	53	13	37	56	103	631			
161723	Wellingtonborough, College Street	112 SP 42	885678	52		44	18	37	34	45	110	41	56	19	27	53	85	569	33	6Jun	
161728	Swanspool	112 SP 42	894675	57	614	52	20	37	31	--	--	--	--	--	--	--	--	---			
Nene																					
161881	Broadholme S.Wks	112 SP 42	935686	60		42	23	32	41	46	88	50	48	19	(24)	48	76	537			
161889	Rushden Hall Park	112 SP 42	956663	68		43	25	36 (37)	44	85	45 (50)	15	25	48	87	540					
162140	Raunds	112 SP 42	991721	59	593	52	17	31	39	56	95	49	51	11	22	53	92	568	27	6Jun	
162145	Raunds S.Wks	112 SP 42	981725	40		51	11	30	34	56	74	36	48	13	22	48	61	484			
162269	Cranford	112 SP 42	925770	69		48	20	38	39	46	87	69	51	12	27	61	93	591	37	29Jul	
162386	Islip S.Wks	112 SP 42	994799	29		40	14	47	37	43	92	58	45	13	24 (54)	(88)	555				
Harpers (Nene)																					
Nene																					
162992	Barnwell P.Sta.	112 TL 52	043872	21	563	38	--	--	--	--	--	--	--	--	--	--	--	---	7	21Jan	
163055	Polebrook, Kingsthorpe Lodge	112 TL 52	082858	61		45	18	48	41	64	98	53	45	12	25	60	90	599	28	6Jun	
Willow (Nene)																					
163465	Corby, Stanion Lane	112 SP 42	901885	97	610	47	17	40	52	67	85	57	51	15	35	63	108	637	29	6Jun	
163489	Corby, Beanfield	112 SP 42	861888	130		--	--	--	--	--	--	--	--	--	40	61	106	---	29	6Oct	
163737	Apethorpe	112 TL 52	022961	39	599	45	15	31	42	62	82	53	48	15	28	63	110	594	27	6Jun	
Nene																					
164015	Wittering Met.Office	125 TF 53	043026	73		50	15	33	54	66	93	57	42	9	36	62	77	594	26	6Jun	
164073	Sibson	125 TL 52	090962	40		--	--	--	--	--	--	--	--	--	25	60	78	---	18	6Oct	
164336	Orton Longueville	125 TL 52	174971	15	576	49	17	41	44	59	96	47	53	13	18	53	79	569	(28)	6Jun	
164339	Woodston	125 TL 52	182977	15	553	45	17	35	42	64	85	40	47	11	19	52	78	535	25	6Jun	
164364	Peterborough S.Wks	125 TL 52	201984	3	543	45	13	32	41	72	92	44	46	13	16	53	80	547	25	6Jun	
164637	Whittlesey, Dog-in-a-Doublet Sluice	125 TL 52	272993	2		41	13	32	40	63	93	41	53	10	14	47	68	515	28	6Jun	
164746	Thorney, North House	125 TF 53	307034	1	537	56	13	40	39	77	87	45	51	15	15	55	77	570	26	6Jun	
164921	Guyhirn	125 TF 53	401039	3		58	11	46	42	81	95	52	66	15	15	56	76	613	26	6Jun	
165177	West Walton S.Wks	125 TF 53	460140	5		53	8	42	40	75	101	47	46	12	17	65	82	588	29	6Jun	
165711	Clough's Cross	125 TF 53	368093	2	564	48	7	36	35	84	95	54	48	19	14	52	79	571	27	6Jun	
165842	Gorefield	125 TF 53	427119	3		58	11	39	43	75	95	57	59	14	17	66	86	620	25	6Jun	
165965	Tydd Gote	107 TF 53	467180	3	629	60	7	42	45	78	111	55	45	18	18	68	88	635	(31)	6Jun	
166338	Gedney Hill, Kingfisher Nurseries	107 TF 53	330122	3		63	12	39	37	81	89	55	44	17	20	64	83	604	27	6Jun	
166779	Gedney, Peregrines Rest	107 TF 53	417258	3		69	5	41 (31)	86	104	47	45	14	37	63	80	622				
166869	Sutton Bridge	107 TF 53	476201	6	617	54	2	41	41	73	103	58	47	12	21	74	91	617	23	5Dec	
HYDROMETRIC AREA 0330																					
Coastal																					
168169	Terrington St Clement, EHF	122 TF 53	546187	2		79	7	46	46	60	105	55	55	14	17	70	88	642	30	6Jun	
168196	Manor Farm	122 TF 53	551203	4	613	76	6	43	50	67	105	59	60	18	22	76	91	673	28	6Jun	
Ouse																					
168400	Hazelborough Woods	112 SP 42	654427	140	689	45	30	32	38	79	123	53	56	18	42	48	97	661			
168517	Brackley S.Wks	112 SP 42	589366	107		51	39	37	34	75	119	54	59	14	49	56	103	690	(33)	6Oct	
168912	Buckingham, Gawcott Fields	120 SP 42	689330	107		48	29	26	31	79	117	43	68	20	36	47	104	648	27	6Jun	
Twyford (Ouse)																					
169305	Calvert	120 SP 42	688247	90	617	41	28	34	32	79	111	47	62	15	30	44	111	634	(30)	14May	
169328	Botolph Claydon, Bernwood Farm	120 SP 42	732243	122		51	39	31	30	70	105	54	69	16	33	42	124	664	33	23Dec	
Claydon (Twyford)																					
169477	Granborough, Lathwells Farm	120 SP 42	773248	107		50	32	29	25	78	110	49	59	19	28	42	116	637	30	23Dec	
169526	Quainton Hill Resr	120 SP 42	751213	184	685	53	35	32	29	73	112	51	63	20	32	46	119	665	(32)	23Dec	
Ouse																					
169852	Foxcote P.Sta	120 SP 42	713357	93	669	43	34	36	34	77	108	53	72	22	35	48	110	672	29	6Jun	

RAINFALL 1985

		Co no	Grid reference	Av 1941- 1970 m mm	Rainfall in millimetres														Highest daily fall	
Number	Station				Jan	Feb	Mar	Apr	May	Jun	Jul	Aug	Sep	Oct	Nov	Dec	Year	mm	date	
ANGLIAN,0330---(CONTD)																				
	Tove (Ouse) Shutlanger, Towcester S.Wks	112 SP 42	718498	88																
170862					47	28	31	31	52	113	47	49	15	37	49	102	601	35	6Jun	
	Ouse																			
171240	Howe Park Farm	120 SP 42	832340	110	46	35	34	26	72	120	45	56	17	30	43	99	623	(31	6Jun)	
171258	Shenley, Emerson Farm	120 SP 42	833350	101	45	39	34	31	75	115	48	57	17	30	42	103	636	33	6Jun	
171430	Lathbury	120 SP 42	877453	56	42	31	33	31	60	96	54	39	15	31	41	94	567	28	6Jun	
	Ouzel (Ouse)																			
171992	Battlesden P.Sta.	126 SP 42	960281	109	660	44	23	37	23	48	100	46	55	25	22	40	100	563	28	6Jun
172067	Leighton Buzzard W.Wks	126 SP 42	935247	96		40	22	31	22	56	117	38	53	24	19	38	101	561	25	6Jun
172513	Cotton Valley S.Wks No.2	120 SP 42	886405	61		(44)	25	(33)	27	60	82	33	51	17	30	35	92	529		
172601	Woburn	126 SP 42	964360	89	623	49	20	36	21	71	117	77	50	23	25	43	102	634	35	26Jul
172682	Cranfield, E.P.R.U.	126 SP 42	947416	113		47	23	38	25	51	93	45	42	17	22	45	87	535	29	23Dec
172773	Cottonvalley S.Wks	120 SP 42	888407	60		39	27	28	24	60	89	39	51	16	26	40	92	531	(29	6Jun)
	Ouse																			
173224	Olney S.Wks	120 SP 42	888528	67		(46)	(25)	22	27	63	95	39	48	12	35	46	105	563		
173310	Brayfield House	120 SP 42	928522	55		39	26	32	23	61	77	41	53	12	30	55	92	541	28	6Jun
173741	Bedford W.Wks	126 TL 52	038515	34	548	36	18	34	21	58	83	45	42	17	19	47	88	508	28	6Jun
173816	Stagsden	126 SP 42	981488	63		36	19	32	26	53	85	44	46	13	22	36	95	507	29	6Jun
173963	Kempston Bedford,	126 TL 52	031479	38		40	27	29	23	45	83	48	36	15	18	43	93	500	29	6Jun
174052	Summerhouse Hill S.Wks	126 TL 52	085496	30		39	17	31	26	40	88	46	42	22	(19)	48	93	511		
174062	Met.Office	126 TL 52	049597	85	556	46	26	29	27	46	84	47	46	12	26	45	89	523	27	6Jun
	Elstow (Ouse)																			
174556	Wilstead	126 TL 52	073438	37		40	25	39	21	40	82	48	30	17	21	38	92	493	28	6Jun
174566	Cardington Met.Office	126 TL 52	081463	29	537	34	19	32	26	39	79	(40)	(28)	18	18	38	88	459		
	Ivel (Ouse)																			
	Baldock, Willian Road P.Sta.	127 TL 52	241325	82	594	35	17	38	18	56	118	38	37	22	16	44	75	514	25	6Jun
	Hiz (Ivel)																			
175171	Hitchin W.Wks	127 TL 52	185289	64	620	43	16	38	18	42	127	40	38	17	19	44	80	522	(28	6Jun)
175218	Hitchin S.Wks	127 TL 52	189304	55		39	11	38	19	43	125	36	35	18	17	43	(80)	504	27	6Jun
175383	Lower Stondon	126 TL 52	164350	55		39	16	42	18	40	135	44	36	18	17	38	80	523	22	13Jun
175476	Letchworth S.Wks	127 TL 52	208347	59		33	17	38	18	41	125	41	35	18	17	38	78	499	23	6Jun
	Ivel (Ouse)																			
175556	Clifton S.Wks	126 TL 52	177402	34	539	32	9	39	16	31	94	41	47	17	14	46	86	472	(22	6Jun)
	Old Canal (Ivel)																			
175842	Amphill, Flitwick Tr.Wks	126 TL 52	039369	69		40	17	40	18	54	114	44	43	20	22	43	98	553		
175915	Silsoe	126 TL 52	092358	59	539	38	17	33	13	46	108	51	33	17	16	44	87	503	28	6Jun
176218	Pulloxhill P.Sta.	126 TL 52	080336	55		37	16	37	(16)	(49)	(114)	49	40	23	19	44	85	529		
176279	Shefford Mill	126 TL 52	149395	38		33	11	45	22	44	99	(47)	46	16	18	55	(92)	528		
	Ivel (Ouse)																			
176325	New Spring P.Sta.	126 TL 52	210416	53	559	35	25	(40)	17	44	103	45	45	18	14	41	83	510		
176385	Biggleswade S.Wks	126 TL 52	189468	30		37	11	37	15	36	118	43	35	30	17	43	88	510	22	6Jun
176618	Sandy, Stratford Road	126 TL 52	184477	28		37	12	34	18	38	117	46	43	18	16	44	85	508		
176798	Sandy S.Wks	126 TL 52	162501	22	521	39	11	33	25	34	103	50	41	15	17	41	88	497	23	6Jun
	Ouse																			
177373	Gamlingay	125 TL 52	236536	62		47	8	45	25	41	106	47	50	16	16	46	84	531	24	6Jun
177833	Swineshead	126 TL 52	062658	44		38	(19)	32	31	42	86	45	38	15	25	50	82	503		
177968	Great Staughton	125 TL 52	122646	30		52	17	36	36	39	84	52	43	14	23	44	86	526	27	6Jun
178274	Grafham Water Tr.Wks	125 TL 52	155667	52		42	14	30	32	32	83	48	40	13	24	38	85	481	27	6Jun
178409	Brampton Water Tr.Wks	125 TL 52	223709	9	534	46	13	36	28	36	95	60	33	12						

RAINFALL 1985

Number	Station	Co no	Grid reference	Alti- tude m	Av 1941- 1970 mm	Rainfall in millimetres														Highest daily fall	
						Jan	Feb	Mar	Apr	May	Jun	Jul	Aug	Sep	Oct	Nov	Dec	Year	mm	date	
ANGLIAN,0330---(CONTD)																					
Cam (Ouse)																					
183630	Cambridge Botanic Garden	125	TL 52	456572	12	556	36	20	50	34	61	134	35	37	21	11	41	74	554	20 6Jun	
183752	Cambridge, Queen Edith Way	125	TL 52	479557	17		34	14	48	23	58	113	36	41	21	10	47	71	516	19 6Jun	
183799	Cambridge, N.I.A.B	125	TL 52	434604	24	553	37	15	46	31	49	107	39	51	19	12	35	73	514	21 6Jun	
183833	Cambridge S.Wks	125	TL 52	475615	9		33	11	35	35	65	104	36	44	15	11	36	72	497	22 19Jun	
Bottisham Lode (Cam)																					
183969	Balsham, Lower Farm	125	TL 52	582508	99		45	18	42	38	62	192	48	41	25	15	46	69	641		
184209	Quy Hall	125	TL 52	515611	5	602	34	14	42	38	57	109	35	40	17	11	44	72	513	19 6Jun	
Swaffham Bulbeck (Cam)																					
184354	Westley Waterless P.Sta.	125	TL 52	587578	42		--	--	36	31	55	132	48	42	17	13	37	69	--	32 19Jun	
New River (Cam)																					
184863	Upware P.Sta.	125	TL 52	538698	2		36	12	41	32	65	89	35	43	15	14	32	68	482	18 6Jun	
Soham (Ouse)																					
184911	Stetchworth Jubilee Court	125	TL 52	640584	106		--	--	--	--	--	108	(44)	(45)	(18)	13	43	80	--		
185087	Newmarket, New S.Wks	125	TL 52	633672	24		36	13	45	38	63	77	32	44	14	12	35	70	479	14 8May	
185144	Isleham P.Sta.	125	TL 52	641729	7	597	42	15	50	29	50	84	33	40	22	15	37	69	486	18 5Dec	
185207	Soham S.Wks	125	TL 52	582745	6		(47)	12	35	37	45	90	42	34	20	15	30	67	474		
Ouse																					
185346	Ely, Area Office	125	TL 52	551807	17		42	10	51	42	76	--	--	--	--	--	--	--	--	17 26May	
Lark (Ouse)																					
185485	Hawstead	123	TL 52	861583	68		--	--	--	--	--	110	54	53	14	11	46	78	--	20 6Jun	
185551	Rushbrooke P.Sta.	123	TL 52	873624	37		55	11	38	37	56	131	42	49	14	12	45	73	563	20 4Jun	
185565	Rushbrooke Hall	123	TL 52	892613	76		49	14	41	35	57	121	52	51	15	12	43	75	565	18 6Jun	
Bury St Edmunds,																					
185735	Abbey Gardens	123	TL 52	858643	37		52	15	37	37	55	129	45	51	14	12	45	70	562	32 5Jun	
185759	Sugar Factory	123	TL 52	863653	49	594	51	12	34	38	58	124	37	57	12	12	47	67	549	29 5Jun	
Fornham All Saints,																					
185822	Pidgeon Lane Wks	123	TL 52	843672	24		43	12	30	36	52	121	45	60	14	12	44	65	534	22 5Jun	
186331	Broom's Barn	123	TL 52	753656	75	598	47	9	49	34	62	87	39	50	15	13	42	72	519	19 8May	
186730	Mildenhall S.Wks	123	TL 52	693748	9		45	9	49	33	48	88	35	42	18	14	36	70	487	17 8May	
Kennet (Lark)																					
186863	Lidgate	123	TL 52	728576	89	607	47	16	47	32	49	90	48	45	18	12	47	85	536	23 25Dec	
Lark (Ouse)																					
187187	Isleham Lock	125	TL 52	649761	3	536	46	7	49	34	53	89	38	39	24	16	43	72	510	25 8May	
187225	Isleham Fen P.Sta.	125	TL 52	628788	3		42	10	51	36	55	86	45	41	18	15	38	71	508	20 6Jun	
187231	Beck Row P.Sta.	123	TL 52	681773	5		43	6	49	39	50	78	37	44	18	15	38	72	489	18 8May	
187440	Lark P.Sta.	125	TL 52	610827	0	589	41	11	58	42	50	91	42	43	11	17	37	73	516	17 5Dec	
187534	Prickwillow	125	TL 52	594824	3	597	47	12	55	42	55	107	46	49	18	16	40	77	564	17 5Dec	
Little Ouse (Ouse)																					
188013	Knettishall, Hall Farm	123	TL 52	966806	21		52	11	33	58	67	131	44	66	11	13	49	73	608	20 14May	
Black Bourn (Little Ouse)																					
188433	Langham	123	TL 52	979692	46		54	6	31	48	66	136	43	41	13	10	43	65	556	25 5Jun	
188531	Rougham Green	123	TL 52	912618	73		49	14	38	32	60	125	40	50	13	10	44	69	544	16 5Jun	
188598	Thurston S.Wks	123	TL 52	917668	38		47	9	34	40	69	145	43	46	11	11	42	(65)	562		
188832	Honington Met.Office	123	TL 52	888750	51	589	49	8	35	42	52	131	77	50	13	13	44	66	580	41 5Jul	
188926	Euston Hall	123	TL 52	898787	15		54	9	37	52	63	135	58	47	14	14	51	68	602	(30 5Jul)	
Little Ouse (Ouse)																					
189014	Elveden Hall	123	TL 52	822795	40	603	61	16	39	52	79	144	59	50	16	17	51	78	662	23 6Jun	
Thet (Little Ouse)																					
189569	Old Buckenham	122	TM 62	085935	67		64	10	37	60	66	130	57	53	12	13	52	83	637	18 14May	
189682	Shropham House	122	TL 52	984930	34		62	10	40	66	62	133	55	53	13	16	58	89	657	30 24Jun	
189896	East Wretham	122	TL 52	913886	38		57	(9)	30	57	78	87	49	51	71	25	(52)	(79)	645		
190118	East Harling, Harling Farm	122	TM 62	002871	23		57	9	37	55	71	133	53	56	15	15	43	72	616	19 14May	
190241	Shadwell Hall	122	TL 52	936833	21		54	9	38	63	74	133	53	44	20	16	47	(75)	626		
190294	Kilverstone Hall	122	TL 52	891841	17	685	58	9	36	(68)	78	132	57	56	13	12	48	79	646	25 8May	
Little Ouse (Ouse)																					
Thetford,																					
190343	King's House Gardeas	122	TL 52	870832	15		57	9	41	(61)	65	160	56	58	13	17	52	80	669		
190352	W.Wks	122	TL 52	865845	50	592	57	4	41	63	66	149	48	62	15	16	52	78	651	26 24Jun	
190539	Santon Downham	123	TL 52	815879	6	650	57	8	45	55	66	141	48	49	16	14	53	75	627	22 24Jun	
190567	Brandon W.Wks No.2	123	TL 52	796862	14		56	11	48	56	55	116	45	52	15	15	50	73	592	18 6Jun	
Santon Downham,																					
190604	Grimes Graves	122	TL 52	813901	24	654	60	10	43	53	69	131	57	46	17	15	53	75	629	20 14May	
190605	Grimes Graves No.2	122	TL 52	813901	24		64	9	45	(59)	71	135	59	48	18	15	55	78	656		
191188	Lakenheath	123	TL 52	718827	15		47	7	45	45	49	81	44	48	16	14	47	69	512	17 6Jun	
191330	Feltwell P.Sta.	122	TL 52	651869	2	567	45	6	51	35	58	103	40	49	16	14	35	72	524	18 6Jun	
Ouse																					
191591	Southery P.Sta	122	TL 52	612932	0	577	46	7	36	35	51	93	43	28	13	12	43	71	478	18 6Jun	
191769	Feltwell, Muriels Farm	122	TL 52	723925	12		50	6	39	43	54	103	46	45	16	14	46	74	536	21 14May	
191893	Catsholm P.Sta.	122	TL 52	683970	2	619	64	(7)	40	45	72	96	43	43	16	16	51	74	567		
Wissey (Ouse)																					
192334	Hilborough Hall	122	TF 53	827003	24	649	72	11	43	67	53	121	56	45	19	16	(53)	(82)	638		
192498	Saham Toney	122	TF 53	902014	40		70	7	46	64	66	114	52	56	18	12	58	86	649	18 11Apr	
192957	Lynford, Home Farm	122	TL 52	825928	24		60	10	43	66	72	123	50	44	17	15	51	75	626	20 14May	
193213	Swaffham S.Wks	122	TF 53	835065	40		63	5	35	64	56	98	54	54	16	15	54	89	603	(20 5Dec)	
193359	Marham Met.Office	122	TF 53	737091	21		61	5	37	58	60	117	42	44	16	21	57	82	600	18 5Dec	
193671	Beachamwell	122	TF 53	754058	13		62	6	34	61	60	129	52	41	23	15	56	(83)	622		
193827	Methwold	122	TL 52	730948	12		52	8	42	45	57	100	47	44	19	14	42	74	544	18 14May	
Ouse																					
194078	Denver Sluice, Right Bank	122	TF 53	590009	3		52	6	34	44	62	111	44	32	15	15	54	77	546	22 14May	

RAINFALL 1985

Number	Station	Co no	Grid reference	Alti- tude m	Av 1941- 1970 mm	Rainfall in millimetres														Highest daily fall	
						Jan	Feb	Mar	Apr	May	Jun	Jul	Aug	Sep	Oct	Nov	Dec	Year	mm	date	
ANGLIAN,0330---(CONTD)																					
Delph (Ouse)																					
194089	Earlth	122	TL 52	387756	5	536	36	15	50	37	43	94	46	41	14	15	45	83	519		
194297	Mepal	125	TL 52	429825	-2		41	11	35	38	61	99	44	29	21	16	43	77	515	23 6Jun	
194700	Chatteris	125	TL 52	390843	9		42	16	36	34	57	88	60	28	16	12	42	82	513	26 6Jun	
195064	Manea, Lynford House	125	TL 52	480923	2		40	11	31	34	56	85	42	34	14	11	43	77	478	18 6Jun	
195507	Ely, Hervey Close	125	TL 52	531798	27		47	16	49	43	75	88	43	34	28	14	43	78	558	19 6Jun	
195727	Littleport	125	TL 52	564864	20	542	47	14	44	35	59	82	46	33	15	15	39	78	507	18 6Jun	
Ouse																					
195890	Abbot's Ripton Hall	125	TL 52	240778	24	584	45	16	39	38	50	101	69	36	15	15	41	90	555		
196390	Monk's Wood	125	TL 52	202797	39	571	45	18	40	41	72	97	73	40	13	17	41	84	581	26 6Jun, 29Jul	
196599	Wood Walton Fen	125	TL 52	233849	2	555	45	19	33	42	58	82	52	45	12	15	44	83	530	26 6Jun	
196776	Yaxley	125	TL 52	196934	20		45	14	40	39	63	86	54	50	12	17	61	80	561	24 6Jun	
196879	Tebbitts Bridge	125	TL 52	248915	1		41	17	33	37	48	87	62	53	14	14	48	80	534	25 6Jun	
196880	Stanground Sluice	125	TL 52	208973	5	561	42	15	31	37	70	81	40	57	12	17	54	78	534	25 6Jun	
197029	Whittlesey, Ashline Sluice	125	TL 52	273963	5	543	46	14	40	36	59	100	45	60	14	14	54	82	564	26 6Jun	
197430	March	125	TL 52	421967	2	578	49	13	40	40	77	102	51	69	15	13	46	85	600	22 6Jun	
198215	Wisbech, Isle of Ely Coll.of Hort.	125	TF 53	471086	5		54	11	39	43	75	95	63	64	16	16	61	83	620	25 6Jun	
	Wiggenhall St Germans																				
198523	Sluice	122	TF 53	588141	3	585	61	5	42	42	47	92	49	54	12	17	60	86	567	24 6Jun	
198558	King's Lynn, Tail Sluice	122	TF 53	606172	4		71	8	48	46	67	99	48	67	12	18	71	85	640	28 6Jun	
198565	King's Lynn, Freebridge	122	TF 53	614186	7	623	74	8	44	47	63	(99)	49	69	10	19	55	(87)	624		
Nar (Ouse)																					
198866	Castle Acre, Wicken Farm	122	TF 53	814179	76		86	8	54	71	65	112	65	74	20	21	83	106	765	22 6Jun, 5Dec	
199425	Marham P.Sta.	122	TF 53	717107	6	632	66	5	39	62	60	117	41	45	18	19	59	85	616	18 14May	
199654	Gayton	122	TF 53	729193	20	647	86	4	51	57	63	83	79	63	18	21	79	96	700	36 29Jul	
199735	North Runcton Lodge	122	TF 53	644163	18	615	79	6	47	51	53	89	51	50	14	19	61	88	608	(23 6Jun)	
Gaywood (Ouse)																					
199778	Gayton P.Sta.	122	TF 53	733206	40	613	75	5	46	52	56	87	71	57	20	22	81	101	673	34 29Jul	
199958	South Wootton	122	TF 53	655225	21		76	9	46	46	53	85	--	--	--	--	--	--	---	24 6Jun	
Babingley (Coastal)																					
200908	Hillington P.Sta.	122	TF 53	743262	28		(88)	8	40	37	52	(93)	54	52	15	17	(83)	(100)	639		
201056	Sandringham House	122	TF 53	697289	37	709	92	6	42	45	62	93	55	70	20	24	81	109	699	26 6Jun	
Coastal																					
201766	Docking	122	TF 53	766378	79		94	4	44	63	55	111	56	101	24	26	69	98	745	(34 4Aug)	
201947	Heacham S.Wks	122	TF 53	668364	5		69	5	33	40	58	84	59	60	27	29	74	92	630		
HYDROMETRIC AREA 0340																					
Coastal																					
202037	Holme-next-Sea	122	TF 53	703435	6		84	5	36	43	66	93	70	44	21	27	71	94	654	26 6Jun	
202235	Syderstone	122	TF 53	848328	58		83	4	44	59	65	87	56	68	21	20	81	107	695	24 6Jun	
202347	North Creake	122	TF 53	854371	21	681	95	4	48	61	69	125	48	76	18	24	86	107	761	27 6Jun	
202701	Wells-next-the-Sea	122	TF 53	917428	12		82	2	41	42	64	97	45	71	17	20	87	95	663		
Stiffkey																					
202802	Barney	122	TF 53	996324	73	724	80	1	44	56	61	99	55	55	21	15	85	103	675	24 6Jun	
Glaven (Coastal)																					
203476	Melton Constable	122	TG 63	050330	70		88	2	41	61	59	115	59	54	23	17	84	97	700	23 6Jun	
Coastal																					
203816	Sheringham	122	TG 63	150424	46		70	(0)	35	49	47	87	73	52	22	18	78	82	613	25 6Jun	
204052	Bacton	122	TG 63	332347	18		80	0	33	44	38	81	66	56	13	15	71	81	578	(29 5Jul)	
Yare																					
204253	Shipdham School	122	TF 53	965074	69		73	15	51	(66)	59	113	59	63	27	15	69	92	702	17 5Dec	
204304	Cranworth	122	TF 53	987037	46		75	6	47	67	53	115	51	60	15	13	55	90	647	17 11Apr	
204433	Runhall, Beech House Farm	122	TG 63	051078	50		79	6	37	72	51	146	55	52	14	14	53	89	668	26 24Jun	
204583	Browick Hall	122	TG 63	130015	46	637	76	7	43	75	54	140	71	49	15	13	(54)	86	683		
204710	Morley St Botolph	122	TM 62	061996	46		62	5	41	67	54	153	55	57	13	13	51	82	653	19 6Jun	
Tas (Yare)																					
205379	Wacton Hall	122	TM 62	180903	55	609	88	9	32	57	59	145	61	51	10	8	45	85	650	16 14May	
205443	Tacolneston Hall	122	TM 62	138955	61		75	10	39	68	67	141	70	66	13	15	57	90	711	19 5Jul	
205471	Tharston	122	TM 62	183960	20		74	7	34	78	62	138	66	61	12	14	49	86	681	19 25Dec	
Wensum (Yare)																					
206497	Fakenham	122	TF 53	923297	44	686	94	3	47	71	61	103	64	63	20	20	82	110	738	26 6Jun	
206518	Colkirk Hall	122	TF 53	924266	64	715	90	3	39	61	65	102	59	54	17	16	78	92	676		
206784	Foulsham	122	TG 63	028238	33		79	2	39	67	67	114	57	54	21	14	71	83	668	22 8May	
206859	North Elmham, Tower Hill	122	TF 53	986219	38		83	4	37	79	69	116	59	57	17	17	71	90	699	25 8May	
Fransham (Wensum)																					
206950	Wendling, Ashness	122	TF 53	928127	53		79	5	40	73	54	112	52	52	15	16	66	90	654	20 11Apr	
207039	East Dereham	122	TF 53	990128	52		(81)	5	(40)	78	66	113	43	53	18	--	--	--	---		
207040	East Dereham Laboratory	122	TF 53	994132	53	676	92	--	--	--	--	--	--	--	--	--	--	--	---	(13 21Jan)	
207132	Gressenhall	122	TF 53	978163	43		78	6	39	76	56	103	48	55	--	--	--	--	---	19 8May	
Wensum (Yare)																					
207484	Sparham Hall	122	TG 63	071186																	

RAINFALL 1985

Number	Station	Co no	Grid reference	Av 1941- 1970 m mm	Rainfall in millimetres														Highest daily fall	
					Jan	Feb	Mar	Apr	May	Jun	Jul	Aug	Sep	Oct	Nov	Dec	Year	mm	date	
ANGLIAN,0340---(CONTD)																				
Chet (Yare)																				
209230	Loddon	122	TM 62	375988	5	71	9	36	74	50	131	58	53	15	13	62	94	666	(21 25Dec)	
209272	Raveningham Hall	122	TM 62	399965	23 607	67	(7)	38	61	50	137	46	61	9	8	58	98	640		
Waveney (Yare)																				
209524	Bressingham Hall	122	TM 62	078806	30 629	57	13	36	53	87	148	48	60	14	10	51	80	657	28 14May	
209526	Bressingham Nurseries	122	TM 62	082807	30	54	15	34	53	81	141	50	55	13	9	51	79	635	26 14May	
209642	Thrandeston, Abbey Farm	123	TM 62	124768	30	59	11	34	52	67	125	38	66	10	12	50	79	603	(33 14May)	
209976	Brome	123	TM 62	153766	40 596	62	10	37	49	64	142	47	63	11	9	48	76	618		
Dove (Waveney)																				
210150	Gislingham	123	TM 62	075713	62	(63)	(11)	(38)	50	58	144	65	50	15	10	43	68	615		
210216	Brockford, Buces Farm	123	TM 62	116659	58 595	66	12	38	52	55	117	59	49	13	--	--	--	---	17 24Jun	
210254	Mendlesham	123	TM 62	102660	49	--	--	--	--	--	--	--	--	--	8	46	74	---	17 26Dec	
210270	Thwaite, The Grange	123	TM 62	114681	47	64	12	39	53	61	132	53	50	13	11	50	75	613	26 24Jun	
210481	Eye, Uplands Farm	123	TM 62	160732	49	56	11	46	45	65	132	52	55	18	8	43	73	604	23 5Jun	
Waveney (Yare)																				
210634	Worlingworth	123	TM 62	237686	53	(67)	10	59	61	62	138	(43)	(69)	24	9	48	70	660		
211012	Wingfield	123	TM 62	234781	49 638	66	8	45	51	72	131	52	68	16	10	52	88	659	30 14May	
211233	St Margaret, South Elmham	123	TM 62	313837	37 618	68	13	33	67	58	116	46	70	11	7	51	92	632		
211409	Pulham St Mary	122	TM 62	209852	37	63	11	33	52	57	135	51	52	11	8	49	79	601	21 14May	
211668	Ditchingham	122	TM 62	340906	5 627	73	7	30	77	49	109	45	54	8	8	56	94	610	21 25Dec	
211831	Woodton	122	TM 62	293953	37 630	71	5	34	70	58	126	55	58	12	13	52	87	641	(16 6Jun)	
212059	Barsham W.Wks	123	TM 62	406896	11 641	74	7	36	71	51	129	34	86	12	10	50	88	648	22 25Dec	
212523	Hopton	122	TM 62	530997	15	57	3	38	59	51	125	40	87	11	12	65	105	653	22 25Dec	
212598	Fritton Warren	122	TM 62	463998	13 638	66	7	36	59	52	131	41	60	14	12	63	102	643	(22 25Dec)	
Bure (Yare)																				
212884	Hope House	122	TG 63	038295	64 733	87	2	44	59	60	100	55	55	18	19	87	93	679	17 8May	
213200	Wolterton Park	122	TG 63	166316	35 712	89	1	36	69	39	108	59	50	17	15	94	92	669	31 11Apr	
213519	Aylsham, Bankfield House	122	TG 63	195273	15	86	1	39	65	41	115	49	52	12	20	74	80	634	24 11Apr	
213598	Woodgate House	122	TG 63	181259	30 660	88	2	42	68	48	117	48	54	13	17	82	81	660	26 6Jun	
213939	Hevingham	122	TG 63	172204	37 610	78	4	40	76	51	118	54	50	14	14	74	74	647	22 8Apr	
214042	Coltishall Met.Office	122	TG 63	262229	17 621	78	2	41	70	60	111	62	62	16	14	77	79	672	25 5Jul	
214186	Frettenham, The Gravel Pit	122	TG 63	238165	7	83	5	39	71	44	128	71	65	15	14	(73)	82	690		
214578	Horning P.Sta.	122	TG 63	359165	9 624	89	3	38	63	49	122	45	58	13	17	70	86	655	(26 6Jun)	
Ant (Bure)																				
214658	Southrepps	122	TG 63	257358	34	77	6	42	50	35	106	110	59	19	18	87	89	698		
215050	Barton Hall	122	TG 63	354223	8	85	0	36	60	51	102	36	67	16	14	79	83	629		
Bure (Yare)																				
215803	Hemsby Met.Office	122	TG 63	493162	14	73	2	33	61	52	100	50	63	22	12	75	82	625	(25 11Apr)	
215823	Ormesby St Michael	122	TG 63	468152	7 644	76	2	35	60	55	112	43	53	23	10	77	81	627	23 11Apr	
Coastal																				
216524	Lowestoft	123	TM 62	543946	25 602	62	7	34	60	65	123	44	82	10	9	60	99	655	25 25Dec	
HYDROMETRIC AREA 0350																				
Hundred (Coastal)																				
216711	Ilketshall St Lawrence	123	TM 62	382830	43 616	67	9	40	67	63	110	45	83	8	10	53	96	651	26 25Dec	
216786	Sotterley Hall	123	TM 62	460851	15 634	66	6	39	73	66	131	53	76	9	13	61	121	714	(35 25Dec)	
216887	Kessingland, London Road	123	TM 62	527870	20	--	--	--	--	--	--	--	--	--	--	--	(103)	---		
Coastal																				
216998	Wrentham	123	TM 62	495826	11	59	9	41	67	61	115	49	69	10	12	62	115	669	30 25Dec	
Blyth (Coastal)																				
217137	Cratfield	123	TM 62	314750	46	72	10	40	53	68	102	53	80	11	12	53	96	650		
217186	Threadbare Hall	123	TM 62	362722	46 599	74	18	42	53	(56)	113	54	85	14	11	55	93	668		
217277	Linstead Parva	123	TM 62	332777	40	63	8	39	60	71	91	45	78	10	12	51	93	621	27 14May	
217383	Halesworth	123	TM 62	393774	21	71	13	40	64	67	89	49	70	11	10	51	103	638		
Minsmere (Coastal)																				
218011	Yoxford	123	TM 62	397688	15	72	13	43	64	51	99	45	73	16	10	49	113	648	34 25Dec	
218117	Theberton	123	TM 62	437660	12	68	12	44	55	57	99	54	63	19	10	45	111	637	34 25Dec	
Coastal																				
218185	Upper Abbey	123	TM 62	453645	18 594	60	4	42	54	57	93	65	70	17	12	53	97	624	33 25Dec	
218335	Aldeburgh	123	TM 62	461583	6	67	9	48	45	55	102	66	79	11	(12)	55	116	665		
Alde																				
218377	Badingham, Factory House	123	TM 62	304684	27	68	10	45	54	(62)	(110)	47	78	11	10	50	91	636		
Ore (Alde)																				
218699																				

RAINFALL 1985

Number	Station	Co no	Grid reference	Altitude m	Av 1941-1970 mm	Rainfall in millimetres													Highest daily fall		
						Jan	Feb	Mar	Apr	May	Jun	Jul	Aug	Sep	Oct	Nov	Dec	Year	mm	date	
ANGLIAN,0350---(CONTD)																					
Gipping																					
221558	Haughley Green, New Bells Farm	123	TM 62 037640	61	608	53	10	31	41	53	127	65	46	14	9	38	65	552	18	24Jun	
221741	Rattlesden School	123	TL 52 975590	61		(52)	14	28	35	53	142	45	53	10	11	40	65	548			
221945	Stowmarket, I.C.I.	123	TM 62 060579	30		60	9	41	41	45	144	64	56	11	10	45	72	598	33	24Jun	
221992	Wattisham Met.Office	123	TM 62 026514	89		52	11	48	34	39	114	45	50	10	11	46	71	531	19	25Dec	
222337	Baylham P.Sta.	123	TM 62 117520	15		54	11	47	40	39	--	--	--	--	--	--	--	---			
222659	Ipswich Museum	123	TM 62 161449	22	542	55	7	45	41	40	90	40	71	9	10	39	(79)	526			
Belstead (Coastal)																					
222757	Elmsett	123	TM 62 060469	61	546	48	11	51	35	44	104	43	71	12	11	43	70	543	22	25Dec	
222885	Belstead Hall	123	TM 62 127412	38	580	56	8	47	41	39	106	48	65	12	12	42	83	559	25	25Dec	
HYDROMETRIC AREA 0360																					
Coastal																					
223152	Holbrook, Alton Water Tr Wks	123	TM 62 164358	9		46	8	42	43	44	105	51	60	12	12	40	76	539	26	25Dec	
Stour																					
223524	Great Bradley Hall	123	TL 52 673530	85	578	44	17	42	35	45	102	58	47	14	12	48	76	540	19	19Jul	
223673	Little Wratting	123	TL 52 700476	63		45	12	(44)	34	46	117	51	42	9	11	45	(63)	519			
223794	Haverhill W.Wks	123	TL 52 659452	85		43	19	51	36	45	142	45	47	12	13	45	58	556	34	5Jun	
223805	Haverhill S.Wks	123	TL 52 680448	67		594	47	15	46	37	51	128	44	47	12	13	38	64	542	25	5Jun
223971	Wixoe P.Sta.	124	TL 52 708430	53		42	16	45	(32)	(45)	116	39	50	(9)	13	41	59	507			
Stoke-by-Clare,																					
224050	California Farm	123	TL 52 740451	80		46	13	51	39	43	115	63	46	12	13	44	63	548	18	11Apr	
224243	Cavendish	123	TL 52 801468	55		43	18	56	31	39	112	58	43	11	10	41	59	521	19	16Mar	
Glem (Stour)																					
224376	Clopton Hall	123	TL 52 766547	112	652	48	13	54	33	47	113	74	55	14	16	50	76	593	26	5Jun	
224458	Hawkedon	123	TL 52 798528	61	636	49	7	(51)	(34)	(43)	(123)	57	47	10	10	--	--	---			
Stour																					
224624	Long Melford	124	TL 52 847456	33	546	44	16	58	34	35	107	60	42	8	(9)	38	63	514			
Chad (Stour)																					
224631	Rede	123	TL 52 806567	120		49	7	50	30	41	111	56	60	15	(12)	(47)	71	549			
224660	Hartest, Kewgardens	123	TL 52 842538	91		51	8	42	29	41	111	63	55	12	11	42	73	538	17	25Dec	
Belchamp (Stour)																					
224971	Halstead, Wickham Hall	124	TL 52 826371	76	569	46	17	50	40	40	118	54	59	9	9	44	(72)	558			
Stour																					
225113	Sudbury, Shrublands	123	TL 52 868424	31	592	53	18	59	38	44	135	56	52	14	10	44	72	595	22	25Dec	
225261	Bures, Dunstead House	123	TL 52 899362	34	559	45	14	48	45	46	97	46	61	10	10	43	76	541	27	25Dec	
225374	Wormingford	124	TL 52 921318	46		40	5	43	40	42	95	39	62	9	10	36	71	492	26	25Dec	
225557	Cock Street	123	TL 52 964364	55	596	46	15	38	41	41	125	64	59	10	10	35	79	563	29	25Dec	
225620	Langham W.Wks	124	TM 62 018339	12		51	9	44	42	45	132	56	61	11	9	41	87	588	32	25Dec	
Brett (Stour)																					
226016	Felsham	123	TL 52 933564	94	620	52	16	38	31	49	154	52	50	14	10	42	73	581	26	5Jun	
226089	Cockfield, Rookery Farm	123	TL 52 891544	94		49	13	37	29	39	131	52	45	11	11	38	76	531	23	25Dec	
226180	Washmere Green	123	TL 52 915478	76		45	10	43	31	39	122	49	43	10	9	38	67	506	24	25Dec	
226441	Kersey	123	TM 62 004436	52		49	15	41	32	45	113	54	61	7	8	48	76	549	24	25Dec	
226503	Holbecks	123	TM 62 020417	46		54	15	38	36	49	148	45	74	8	10	43	81	601	37	19Jun	
226592	Raydon	123	TM 62 053389	53		52	9	47	39	41	113	44	62	10	9	41	87	554	38	25Dec	
Stour																					
East Bergholt,																					
226729	Gatton House Farm	123	TM 62 068349	38	561	56	15	41	40	47	106	52	61	11	10	41	87	567	33	25Dec	
226756	East Bergholt	123	TM 62 077333	5		61	13	44	47	47	105	51	67	12	8	41	86	582	32	25Dec	
Coastal																					
226918	Mistley	124	TM 62 110318	6	554	54	8	43	42	42	107	65	60	13	10	42	84	570	(29	25Dec)	
HYDROMETRIC AREA 0371																					
Holland (Coastal)																					
227382	Horsley Cross	124	TM 62 123275	37	551	54	14	38	39	48	120	47	63	19	12	44	82	580	25	25Dec	
227486	Tendring, Brett's Hall	124	TM 62 137232	26		51	10	38	38	48	103	41	57	16	11	48	81	542	31	25Dec	
227554	Thorpe-le-Soken	124	TM 62 185220	25		59	7	37	38	41	120	49	62	15	12	54	83	577	33	25Dec	
227684	Little Holland	124	TM 62 216172	4	559	62	8	45	44	45	85	43	61	13	9	50	96	561	36	25Dec	
Coastal																					
227719	Clacton on Sea	124	TM 62 172143	16	573	92	8	54	37	52	89	35	58	11	9	47	88	580	34	25Dec	
227779	St Osyth, Lee Wick Farm	124	TM 62 107142	7	509	(57)	6	42	31	49	86	28	52	9	10	45	81	496			
228029	Ardleigh, Vincas Farm	124	TM 62 062281	37	585	47	10	43	33	53	106	51	65	14	12	44	83	561	29	25Dec	
Colne																					
228166	Birdbrook, Moyn's Park	124	TL 52 696405	91	559	48	14	51	36	50	125	42	50	10	14	45	61	546	20	6Jun	
228346	Toppesfield, Hoses	124	TL 52 737361	69		39	17	40	31	41	124	62	53	8	10	41	58	524	25	5Jul	
228406	Pool Street P.Sta	124	TL 52 768365	52		45	13	43	34	41	106	53	46	7	9	42	66	505	19	24Jun	
228562	Halstead, Ramsey Comp.Sch	124	TL 52 819309	70		46	11	57	50	41	99	46	52	11	11	43	74	541	22	25Dec	
228771	Pebmarsh	124	TL 52 858344	66		47	8	48	46	40	114	46	58	10	11	49	77	554	24	25Dec	
228881	Wakes Colne	124	TL 52 898292	53		42	10	52	44	43	92	46	68	11	10	37	82	537	(30	25Dec)	
229115	Colchester, Shrub End	124	TL 52 981235	37	559	51	5	47	38	52	121	48	56	14	10	43	78	563	32	25Dec	
229121	Colchester, Castle Park	124	TL 52 999255	27	565	50	7	45	42	46	114	47	60	13	10	44	84	562	36	25Dec	
229149	Colchester, Severalls Lane	124	TM 62 011284	46		51	11	46	44	50	114	59	66	13	10	42	89	595	34	25Dec	
229247	Ardleigh, Hull Farm	124	TM 62 043276	37	590	49	9	42	37	56	118	55	61	13	11	42	85	578	32	25Dec	
Roman (Colne)																					
229343	Great Tey, Warren Farm	124	TL 52 890258	52	565	42	12	50	42	41	96	55	59	11	10	38	84	540	40	25Dec	
229686	Layer-de-la-Haye	124	TL 52 965196	44		49	11	49	40	51	114	42	66	13	10	50	84	579	32	25Dec	
Coastal																					
Fingringhoe Wick																					
229787	Nature Reserve	124	TM 62 047193	17		39	8	39	46	48	--	--	--	--	--	--	--	---			

RAINFALL 1985

Number	Station	Co no	Grid reference	Alt- tude m	Av 1941- 1970 mm	Rainfall in millimetres													Highest daily fall		
						Jan	Feb	Mar	Apr	May	Jun	Jul	Aug	Sep	Oct	Nov	Dec	Year	mm	date	
ANGLIAN,0371---(CONTD)																					
Blackwater																					
230374	Will's Ayley Farm	124	TL 52	578388	113		46	15	48	27	52	134	42	49	11	13	46	70	553	19	8May, 6Jun
230425	Radwinter	124	TL 52	618372	99	609	43	12	46	22	49	151	36	49	8	13	45	66	540	28	19Jun
230535	Little Sampford	124	TL 52	659335	67		47	13	48	31	48	168	39	50	7	12	47	74	584	36	19Jun
230742	Beazley End	124	TL 52	745289	88		39	13	44	33	43	97	54	47	7	9	46	68	500	24	5Jul
230996	Coggeshall	124	TL 52	841238	54		39	7	48	39	40	114	55	66	10	9	35	77	539	34	25Dec
231108	Harboro Hall	124	TL 52	900186	55	570	51	9	55	36	50	105	45	63	12	10	45	78	559		
231149	Tiptree W Wks	124	TL 52	885167	73	564	45	8	59	36	53	114	38	61	10	12	51	76	563	26	25Dec
231232	Rivenhall	124	TL 52	823191	44	543	38	3	38	31	53	128	52	55	12	13	38	79	540		
Brain (Blackwater)																					
231342	Great Lodge	124	TL 52	693291	79	562	45	11	50	30	56	113	65	48	7	11	52	72	560	28	5Jul
231538	Faulkbourne Hall	124	TL 52	803164	24	566	36	9	39	31	55	111	49	53	10	18	41	72	524	28	25Dec
231581	Witham S.Wks	124	TL 52	827139	15		(38)	(9)	42	36	50	114	52	58	9	13	46	75	542		
Blackwater																					
231636	Langford	124	TL 52	830090	6	546	35	11	35	33	58	131	41	58	9	10	45	91	557		
Chelmer (Blackwater)																					
231720	Thaxted P.Sta.	124	TL 52	606307	76	586	44	14	46	26	53	129	41	38	7	15	49	72	534	(22	25Dec)
231780	Chickney Hall Farm	124	TL 52	571280	99		42	16	45	26	46	128	34	44	5	18	50	76	530	25	25Dec
231829	Great Easton, Gallow Green	124	TL 52	631272	96		47	19	42	33	62	103	41	45	7	13	51	(77)	540		
232078	Stebbing, Holt's Farm	124	TL 52	662265	85		43	16	51	33	58	113	49	45	7	10	59	78	562	28	25Dec
232106	Little Dunmow	124	TL 52	657225	85	591	40	(15)	42	26	64	108	62	51	7	13	40	80	548		
232137	Felsted School	124	TL 52	676205	73	617	42	15	41	27	56	107	75	56	11	12	43	84	569	33	25Dec
Can (Chelmer)																					
232434	High Easter	124	TL 52	622149	77		43	17	36	25	73	99	86	55	14	14	42	77	581	46	5Jul
232671	Essex Inst.of Agric.	124	TL 52	677066	35	569	41	15	47	25	48	112	61	64	10	15	41	74	553	28	25Dec
Wid (Can)																					
232745	Pilgrims Hatch	124	TQ 51	571968	101	597	45	17	40	24	54	90	51	77	12	13	47	80	550	(32	25Dec)
232842	Hutton S.Wks	124	TQ 51	651960	47		46	18	44	31	37	82	42	68	22	14	48	78	530	(29	25Dec)
232846	Herongate W.Wks	124	TQ 51	632915	75		38	15	46	28	36	78	42	71	11	9	53	(82)	509		
232945	Stock	124	TQ 51	693986	91		45	15	45	30	51	86	45	67	16	14	48	90	552	40	25Dec
Chelmer (Blackwater)																					
233263	Longstomps Resr	124	TL 52	703046	69	588	52	15	39	32	60	95	(49)	(64)	11	13	45	73	548		
233288	Galleywood	124	TL 52	712042	58	616	39	11	(41)	31	52	91	50	67	8	12	42	71	515		
Sandon (Chelmer)																					
233415	Downham P.Sta.	124	TQ 51	724971	56	604	39	16	40	33	46	79	(41)	67	14	11	47	90	523		
233452	South Hanningfield Resr	124	TQ 51	746991	48	584	40	15	41	30	53	85	36	63	13	10	(45)	87	518	33	25Dec
Ter (Chelmer)																					
234012	Whitelands	124	TL 52	783135	40	582	39	11	42	35	52	92	54	56	8	20	43	73	525	38	25Dec
Coastal																					
234469	Latchingdon	124	TL 52	882005	7		46	15	45	40	45	97	33	33	12	10	43	90	509		
234614	Bradwell on Sea	124	TL 52	979054	24	555	45	14	38	37	40	99	29	61	12	12	42	80	509	33	25Dec
234682	Bradwell, Eastlands Farm	124	TM 62	023076	7		52	12	45	37	41	118	26	54	11	11	40	87	534	42	25Dec
234996	Burnham Wick Farm	124	TQ 51	962957	2		47	14	40	32	33	62	32	58	10	6	43	93	470	42	25Dec
Crouch																					
235214	Great Burstead	124	TQ 51	682925	45		43	17	47	29	44	74	42	74	11	11	50	85	527	27	25Dec
235389	Basildon S.Wks	124	TQ 51	737907	12	543	44	15	43	29	56	70	35	79	9	8	45	92	525	(39	25Dec)
235519	Wickford	124	TQ 51	772921	14	555	44	23	37	24	39	81	35	76	13	9	46	91	518	39	25Dec
Coastal																					
236008	Prittlewell S.Wks	124	TQ 51	880875	15	530	46	15	46	26	34	61	27	69	13	9	48	99	493	(45	25Dec)
236279	POTTON: Potton Island Farm	124	TQ 51	956898	2	564	57	12	40	28	37	74	33	73	21	(11)	53	101	540		
236428	Shoeburyness Met.Office	124	TQ 51	961878	2		55	11	38	24	37	77	29	56	17	11	50	95	500	(36	25Dec)
236524	Southend W.Wks	124	TQ 51	874853	37	537	41	16	39	26	29	56	29	65	12	8	48	95	464	(41	25Dec)
236762	Vange P.Sta.	124	TQ 51	709860	13	564	34	13	38	22	62	63	35	69	(10)	(9)	(46)	(88)	489		
236974	Marsh Farm S.Wks	124	TQ 51	655757	3	572	32	20	44	21	52	80	22	71	6	11	37	81	477	(25	25Dec)
Mar (Coastal)																					
237084	Upminster, Howard Road	124	TQ 51	562868	23	597	42	21	37	26	40	80	41	75	8	10	49	81	510	29	25Dec
237162	Bury Farm S.Wks	131	TQ 51	607868	7	559	41	16	37	19	40	79	38	70	8	9	43	75	475	29	4Jun

THAMES WATER AUTHORITY AREA

HYDROMETRIC AREA 0372

Coastal																				
237611	Rainham, Spring Park Farm	131	TQ 51	540824	7	36	19	38	21	39	79	43	67	10	9	40	78	479	(29	25Dec)
Inglebourne (Coastal)																				
237868	Hornchurch Marshes, Riverside S.Wks	131	TQ 51	515822	4	36	17	39	24	(50)	90	50	72	10	6	41	76	511		
Beam (Coastal)																				
237988	Havering-Atte-Bower, Bedford Park Nursery	131	TQ 51	521924	95	42	15	40	31	50	92	62	75	14	14	53	88	576	31	25Dec
237995	Romford, Raphael Park	131	TQ 51	519901	33	44	20	42	32	48	81	120	71	9	11	48	83	609	81	5Jul
238031	Harold Hill	124	TQ 51	543910	40	37	21	37	22	41	90	44	64	7	9	43	80	495	(31	25Dec)
238055	Hornchurch, Langtons Gardens	131	TQ 51	537875	27	45	17	42	34	52	75	38	74	9	9	50	77	522	(27	25Dec)
238097	Dagenham, Central Park Nursery	131	TQ 51	499863	16	37	17	37	30	51	78	(45)	70	8	7	49	74	503		

RAINFALL 1985

Number	Station	Co no	Grid reference	Altitude m	Av 1941- 1970 mm	Rainfall in millimetres													Highest daily fall		
						Jan	Feb	Mar	Apr	May	Jun	Jul	Aug	Sep	Oct	Nov	Dec	Year	mm	date	
THAMES,0372---(CONTD)																					
Roding																					
Theydon Bois,																					
239172	Thriffs Hall Farm	124	TQ 51	457987	75	595	45	19	35	37	48	104	72	63	14	17	42	80	576	27	25Dec
239183	Chigwell Row	124	TQ 51	458935	78		42	16	44	36	46	98	70	68	10	15	52	82	579	27	25Dec
239258	High Beach Conserv. Centre	124	TQ 51	412981	110		52	21	45	39	51	107	67	68	10	18	44	84	606	27	25Dec
239259	High Beach Resr	124	TQ 51	411981	115	671	52	26	45	40	50	106	66	64	10	17	44	78	598	22	27Dec
Woodford Bridge,																					
239320	Ray Park Nursery	131	TQ 51	417923	20		36	19	30	39	(51)	93	55	69	11	17	47	78	545		
239374	Wanstead, Redbridge P.Sta.	131	TQ 51	415882	8	575	38	25	45	(32)	47	115	76	73	10	15	52	82	610		
Manor Park,																					
239397	City of London Cemetery	131	TQ 51	418863	18	584	38	18	44	37	45	119	60	71	10	14	48	83	587	30	5Jul
239437	Valentines Park	131	TQ 51	434872	13	585	37	19	41	30	50	97	59	67	9	14	50	74	547	28	5Jul
239534	Loxford Park	131	TQ 51	442853	9	604	38	16	40	23	56	116	59	74	9	13	47	79	570	34	5Jul
East Ham,																					
239551	Folkestone Road P.Sta.	131	TQ 51	434831	6	565	43	21	41	26	60	117	45	--	--	--	--	--	--	25	4Jun
239593	Goodmayes Park	131	TQ 51	466866	12	590	38	19	40	28	51	94	47	66	12	15	44	81	535	26	25Dec
239626	Barking, Beckton S.Wks	131	TQ 51	452822	7	550	37	21	38	23	56	119	60	64	9	10	42	75	554	38	5Jul
HYDROMETRIC AREA 0380																					
Lea																					
240202	Luton, Runley Wood P.Sta.	126	TL 52	064217	137	642	45	27	40	25	51	123	53	54	19	22	48	102	609	(31	25Dec)
240203	Chaul End	126	TL 52	056215	187	673	(53)	24	45	29	--	--	--	--	--	--	--	--	---	14	11Feb
Mimram (Lea)																					
240869	Luton Airport	126	TL 52	118216	158	671	46	35	38	24	39	95	42	53	19	21	58	102	572	25	25Dec
241091	Digswell P.Sta.	127	TL 52	239153	65	647	43	20	31	21	50	104	43	48	11	16	49	85	521	(19	6Jun)
Beane (Lea)																					
241385	Walkern Bury	127	TL 52	305262	122	653	48	23	47	22	40	121	47	42	11	18	44	89	552	22	6Jun
241458	Whitehall P.Sta.	127	TL 52	284220	70	632	46	19	41	23	42	107	42	47	9	17	46	88	527	20	6Jun
Rib (Lea)																					
241960	Chipping P.Sta.	127	TL 52	357323	104		49	19	41	22	46	150	41	43	13	17	43	78	562	22	6Jun
242313	Braughing, Friars	127	TL 52	420245	116	659	46	18	45	25	48	131	44	57	(11)	(15)	46	(85)	571		
242335	Standon P.Sta.	127	TL 52	382226	81	659	43	17	42	23	45	157	44	51	10	13	48	82	575	53	4Jun
242409	Barwick	127	TL 52	385194	58	624	41	15	45	27	46	99	49	45	11	15	50	73	516	19	6Jun
Lea																					
242501	Hertford S.Wks	127	TL 52	338134	37	620	47	22	44	32	50	112	42	55	11	17	55	90	577	25	25Dec
Ash (Lea)																					
242589	Stocking Pelham Hall	127	TL 52	447294	128		48	16	41	25	50	141	36	41	10	14	(43)	81	546		
242787	Moor Place	127	TL 52	422188	82	647	44	20	34	25	47	95	39	44	11	14	53	90	516	28	25Dec
242809	Hadham P.Sta.	127	TL 52	420166	52	598	41	16	34	23	48	95	32	44	11	15	44	77	480	22	25Dec
Lea																					
242938	Hoddesdon	127	TL 52	369106	43	641	46	21	44	32	59	95	49	50	12	16	57	81	562	22	25Dec
Stort (Lea)																					
Stansted Mountfitchet																					
243130	S.Wks	124	TL 52	502243	70		50	17	40	27	55	142	42	44	8	17	50	79	571	28	6Jun
243303	Maze Green P.Sta.	127	TL 52	474214	102	628	48	17	36	25	62	114	38	45	11	15	47	84	542	(27	25Dec)
243350	Stansted Met.Office	124	TL 52	531226	101	621	46	20	35	26	60	126	42	45	9	18	56	83	566	27	25Dec
243389	Bishop's Stortford S.Wks	124	TL 52	501199	76		44	18	31	25	55	132	41	42	11	18	53	79	549	31	25Dec
243678	Hatfield Heath S.Wks	124	TL 52	524141	67		--	--	--	--	--	--	--	--	--	--	39	80	---	(27	25Dec)
243759	Sawbridgeworth P.Sta.	127	TL 52	464130	55	586	38	17	26	28	56	90	41	34	11	13	40	86	480	(29	25Dec)
244015	Roydon P.Sta.	124	TL 52	412102	37	590	39	20	34	28	46	90	42	49	10	19	46	82	505	30	25Dec
Stanstead Abbots,																					
244027	Rye Meads S.Wks	127	TL 52	394105	30	596	32	14	41	27	48	83	45	34	9	17	37	73	460	23	25Dec
Lea																					
244284	Cheshunt Cemetery	127	TL 52	346021	38	640	48	19	42	34	51	107	45	58	13	22	45	79	563	(23	25Dec)
Waltham Abbey																					
244299	Gunpowder Factory	127	TL 52	375013	20	611	44	19	41	34	51	103	57	53	16	13	45	73	549	24	4Jun
244309	P.Sta.	127	TL 52	375003	19	598	37	22	42	32	49	101	61	57	11	11	40	71	534	22	6Jun
244568	Darnicle Hill P.Sta.	127	TL 52	309048	73	670	49	23	46	35	48	115	52	56	20	20	58	95	617	29	4Jun
244645	Whitewebbs Park	131	TQ 51	326989	37	643	52	14	47	43	51	117	52	64	10	15	48	81	594	31	4Jun
244758	Chingford South P.Sta.	131	TQ 51	374949	13	608	50	18	39	35	49	106	88	68	10	14	40	80	597	48	5Jul
Enfield,																					
244778	Southbury Road P.Sta.	131	TQ 51	332965	32	626	46	17	45	42	53	103	62	60	11	(15)	48	112	614		
244790	Middlesex Polytechnic	131	TQ 51	352959	17		45	25	38	(33)	60	93	71	60	11	13	39	76	564		
244803	Chingford Mill	131	TQ 51	364926	12	587	50	18	39	31	48	(100)	90	67	11	14	40	81	589	48	5Jul
244833	Buckhurst Hill Resr	124	TQ 51	407938	84	643	45	17	33	35	57	99	85	66	11	18	43	(83)	592		
Pymmes Brook (Lea)																					
East Barnet,																					
244909	Tudor Sports Ground	131	TQ 51	262968	70	669	46	20	45	33	64	111	51	71	8	21	42	92	604	27	21May
245011	Broomfield Park	131	TQ 51	304925	41	667	50	20	44	39	60	92	65	73	10	17	38	81	589	22	14May
245074	Hadley Road P.Sta.	131	TQ 51	303981	49	646	49	21	43	33	41	104	52	(64)	4	(21)	41	91	564		
245117	Southgate, Oakwood Park	131	TQ 51	299952	67	650	49	17	47	33	58	100	67	53	6	18	45	84	577	25	25Dec
245166	Crouch End, Priory Park	131	TQ 51	300891	36	653	48	19	46	32	49	101	57	72	12	15	43	95	589	27	25Dec
245190	Wood Green, Wolves Lane	131	TQ 51	313912	30		47	16	36	32	56	94	53	65	9	15	33	79	535	22	25Dec
Lea																					
Woodford,																					
245223	Haggar Lane P.Sta	131	TQ 51	392902	54	632	45	21	38	30	49	84	89	64	11	18	50	84	583	52	5Jul
Walthamstow,																					
245270	Coppermills Wks	131	TQ 51	355881	6		44	21	43	32	49	105	63	63	12	20	50	82	584	29	5Jul
245291	Stoke Newington Filters	131	TQ 51	320868	31	616	42	16	38	29	56	96	53	59	13	17	43	84	546	28	25Dec
Leyton,																					
245345	Auckland Road P.Sta.	131	TQ 51	376862	8	617	44	19	44	28	49	107	71	70	10	16	45	77	580	43	5Jul
Bethnal Green,																					
245398	Victoria Park	131	TQ 51	364841	10		46	21	41	32	51	136	70	65	10	17	48	82	619		
West Ham,																					
245430	Abbey Mills P.Sta.	131	TQ 51	387832	5	611	44	17	44	25	51	127	57	74	7	14	45	77	582	29	5Jul

RAINFALL 1985

Number	Station	Co no	Grid reference	Av		Rainfall in millimetres														Highest daily fall	
				1941-1970		Jan	Feb	Mar	Apr	May	Jun	Jul	Aug	Sep	Oct	Nov	Dec	Year	mm	date	
HYDROMETRIC AREA 0391																					
Coastal																					
246020	Newham, Lyle Park Isle of Dogs,	131	TQ 51	406800	6		37	15	40	24	50	102	40	64	(7)	13	44	77	513		
246024	Stewart St P.Sta.	131	TQ 51	383797	5		(42)	15	42	26	50	108	38	68	6	15	45	84	539		
246213	Islington, Thames W.A. HQ	131	TQ 51	314828	26	601	48	22	44	30	60	102	58	80	10	19	45	85	603	(29	5Jul)
246263	St James's Park	131	TQ 51	298800	8	612	43	26	43	30	54	91	60	72	8	15	43	82	567	29	25Dec
246411	Kensington, St Helen's Gdn	131	TQ 51	236816	37		(45)	22	45	32	56	80	56	62	10	14	44	(80)	546		
246424	Holland Park	131	TQ 51	246795	21	621	43	23	38	30	53	80	41	69	10	16	41	83	527	29	14May
246459	Fulham, Bishop's Park	131	TQ 51	241764	5	600	42	23	40	35	52	102	45	75	8	23	42	82	569	31	25Dec
246481	Acton P.Sta	131	TQ 51	212797	7	574	(41)	25	39	33	55	83	42	74	11	12	44	93	552		
246509	Acton, Park Royal Cemetery Ealing,	131	TQ 51	205818	29	598	44	20	39	30	52	86	44	69	11	17	34	80	526	29	14May
246535	Barclay's Sports Ground	131	TQ 51	183816	46		43	22	36	30	53	83	36	68	12	22	34	79	518	30	14May
Brent																					
246627	Mill Hill Cemetery	131	TQ 51	231917	78	700	50	25	39	33	52	106	62	72	12	22	39	99	611	30	25Dec
246668	Finchley, Avenue House	131	TQ 51	252902	87	701	50	26	49	34	49	118	64	78	12	25	42	90	637	(26	25Dec)
246690	Hampstead	131	TQ 51	262863	137	675	49	24	44	35	55	97	65	72	16	16	40	90	603	28	25Dec
246692	Golders Hill Park	131	TQ 51	256870	94	695	51	26	48	33	52	104	64	70	14	18	43	89	612	27	14May
246733	Canons Park	131	TQ 51	180918	70		52	23	37	35	53	107	54	66	12	18	47	107	611	33	25Dec
246778	Edgwarebury Park West Hendon,	131	TQ 51	190936	83		--	--	--	--	--	89	50	(64)	14	19	43	95	---	(26	25Dec)
246845	Woodfield Nurseries	131	TQ 51	213874	49		49	21	41	35	59	84	52	77	14	28	34	96	590	(28	14May)
246847	Brent Resr	131	TQ 51	208870	42	647	49	24	43	35	58	98	51	76	13	31	35	92	605	28	25Dec
246850	Kingsbury, Roe Green Park	131	TQ 51	198891	50		55	24	38	34	55	101	73	69	12	18	36	(98)	613		
246860	Harrow Weald Cemetery	131	TQ 51	153920	98		(52)	23	38	33	59	109	62	72	14	17	45	(102)	626		
246970	Cricklewood, Gladstone Pk	131	TQ 51	228857	41		(48)	18	37	30	58	86	48	72	(12)	(19)	37	95	560		
246991	Willesden Resr South Harrow,	131	TQ 51	226842	59	661	(49)	(23)	44	32	64	81	55	70	11	16	37	85	567		
247101	Roxeth Recr.Grnd	131	TQ 51	144860	65	672	49	25	33	34	62	95	54	73	11	14	34	91	575	(30	25Dec)
247119	Greenford Park Cemetery	131	TQ 51	141815	23		44	19	35	34	62	87	33	69	12	24	33	86	538	36	14May
Crane																					
247281	Pinner Cemetery	131	TQ 51	130893	57	675	53	25	38	34	54	114	49	72	14	17	45	89	604	29	14May
247302	Eastcote	131	TQ 51	110381	53	684	49	24	34	33	60	114	50	75	11	16	42	88	596	30	14May
247337	Hillingdon, Court Park	131	TQ 51	074839	40		(46)	(25)	(37)	31	55	95	64	71	13	17	37	85	576		
247344	Northolt Met.Office	131	TQ 51	099846	34	635	46	22	36	30	61	89	48	69	11	16	36	83	547	32	14May
247536	Heathrow Met.Office	131	TQ 51	077767	25	617	41	30	34	33	65	89	35	59	11	18	30	81	526	35	14May
247570	Longford, Perry Oaks	131	TQ 51	060759	23	619	48	28	33	37	71	92	36	67	14	22	34	88	570	40	14May
247600	Bedfont, Hatton Nursery	131	TQ 51	101748	22		46	24	38	35	71	79	33	65	12	27	41	85	556	39	14May
247669	Isleworth, Mogden S.Wks	131	TQ 51	154753	10	597	44	25	40	32	56	90	30	76	9	15	42	83	542	33	14May
HYDROMETRIC AREA 0392																					
Thames																					
Cirencester,																					
248113	Royal Agric. Coll.	119	SP 42	004011	135	801	62	41	68	35	80	176	58	106	24	62	53	125	890	33	6Oct
248331	Shorncliffe S.Wks	119	SU 41	034971	94	751	65	48	70	37	77	128	67	99	25	59	48	127	850	36	6Oct
Churn (Thames)																					
249022	Baunton W.Wks	119	SP 42	019048	121	815	67	35	72	39	78	145	68	114	25	66	56	107	872	(41	6Oct)
Cirencester,																					
249145	Chesterton Grove	119	SP 42	022009	123	799	66	(44)	62	41	75	158	69	(98)	23	57	47	121	861		
249146	Chesterton Lane	119	SP 42	026010	100		64	44	60	37	75	155	69	98	22	57	46	130	857	34	6Oct
249221	Latton W.Wks	128	SU 41	080968	84	703	58	37	61	29	72	106	53	93	16	44	44	114	727		
Ray (Thames)																					
249642	Wroughton W.Wks	128	SU 41	151802	137	725	(59)	39	60	44	88	102	55	90	23	44	39	128	771		
249649	Wroughton S.Wks	128	SU 41	141815	122		59	36	54	36	79	80	(53)	89	20	42	38	127	713		
249685	Swindon, Town Gardens	128	SU 41	151834	146	694	56	40	51	38	93	95	47	86	17	40	39	127	729	42	23Dec
249805	Lydiard Park	128	SU 41	102849	107		55	32	56	32	57	99	(49)	102	18	(39)	38	128	705		
249855	Purton	128	SU 41	080872	134	706	54	40	59	36	84	126	47	98	22	45	44	132	787	37	23Dec
Thames																					
250123	Kempsford	119	SU 41	148972	79	698	51	47	55	28	77	93	42	95	15	40	47	108	698	30	23Dec
Coln (Thames)																					
250469	Shipton Oliffe	119	SP 42	040186	168		78	51	62	46	84	169	61	108	22	81	64	111	937	44	4Jun
250742	Bibury W.Wks	119	SP 42	113071	119	798	62	45	64	35	89	116	51	85	23	49	53	99	771	35	20May
Thames																					
251529	Lechlade, St Johns Lock	119	SU 41	222990	72	686	46	43	56	26	106	108	41	94	14	32	38	101	705	40	20May
252448	Brize Norton Met.Office	121	SP 42	292067	81		44	42	54	29	122	90	51	89	20	35	39	100	715	58	20May
252473	Bampton	121	SP 42	310029	70	614	44	41	46	26	107	99	56	80	19	33	41	107	699	41	20May
252556	Buckland	121	SU 41	342981	92	642	48	30	48	25	107	132	49	79	16	30	45	103	712	33	20May
Dickler (Windrush)																					
253147	Upper Swell W.Wks	119	SP 42	175270	146	782	52	34	65	50	71	141	57	64	20	58	42	101	755	(44	6Jun)
253339	Bourton-on-the-Water S.Wks	119	SP 42	182201	128		59	49	62	50	93	132	62	87	23	52	59	108	836	34	6Jun
Windrush (Thames)																					
253860	Minster Lovell Source Wks	121	SP 42	302106	99		51	45	54	30	85	(116)	62	85	17	37	45	100	727		
254027	Witney S.Wks	121	SP 42	348084	80		44	47	(52)	26	109	109	58	80	18	33	42	100	718		
Thames																					
254258	Farmoor Resr	121	SP 42	452064	63	611	42	37	43	28	81	115	49	60	17	29	39	106	646	41	23Dec
254334	Swinford P.Sta.	121	SP 42	446085	62	639	45	41	42	31	78	117	53	74	18	29	42	102	672	39	23Dec
Evenlode (Thames)																					
254428	Moreton in Marsh P.Sta.	119	SP 42	208323	126		39	32	46	37	82	126	44	53	17	53	47	80	656	37	6Jun
Milton under Wychwood,																					
255069	Frogmore House	121	SP 42	269181	122		57	52	68	41	98	123	56	77	20	46	56	104	798		
255217	Chadlington	121	SP 42	333219	125	666	51	46	47	37	92	117	55	63	19	47	51	100	725	42	14May
255298	Charlbury	121	SP 42	362196	126		56	51	55	37	108	122	61	60	20	45	53	112	780	41	14May
Glyme (Evenlode)																					
255554	Heythrop Coll.	121	SP 42	363266	183	749	53	41	50	43	104	138	64	73	20	49	57	104	796	37	14May
255837	Barton Abbey	121	SP 42	452251	114		56	42	46	34	94	123	58	69	20	41	56	102	741	35	14May

RAINFALL 1985

Number	Station	Co no	Grid reference	Av 1941- 1970 m mm	Rainfall in millimetres														Highest daily fall		
					Jan	Feb	Mar	Apr	May	Jun	Jul	Aug	Sep	Oct	Nov	Dec	Year	mm	date		
THAMES,0392---(CONTD)																					
Thames																					
256225	Oxford, Radcliffe Lawns	121	SP 42	509072	63	659	44	35	37	33	81	123	46	67	19	29	41	108	663	40	14May
256229	Osney Lock	121	SP 42	503059	57	630	45	41	38	33	81	127	51	67	18	25	42	(105)	673		
Cherwell (Thames)																					
256340	Byfield	112	SP 42	516533	158		42	31	43	37	64	112	48	66	20	55	55	93	666	33	6Jun
256406	Moreton Pinkney	112	SP 42	575491	152		48	41	45	37	69	127	53	67	18	47	57	101	710	30	6Jun
256571	Chipping Warden	112	SP 42	494491	137	701	36	34	50	34	73	106	50	59	16	45	52	92	647	30	6Jun
257038	Grimsbury P.Sta.	121	SP 42	458418	91	627	43	40	38	40	77	126	45	66	18	51	53	95	692	32	6Jun
257272	Kings Sutton	112	SP 42	505361	99		52	35	34	31	94	115	49	74	19	39	48	90	680		
Sor (Cherwell)																					
257480	Shenlow Hill Resr	121	SP 42	355426	213		36	41	50	39	90	130	46	57	16	53	40	96	694		
Cherwell (Thames)																					
257846	Wigginton Resr	121	SP 42	385345	186		48	40	51	48	93	152	60	67	20	(50)	53	101	783		
258035	Aynho Grounds	112	SP 42	509323	101		54	42	41	41	92	110	45	63	17	37	47	89	678		
258410	Shipton on Cherwell	121	SP 42	481174	76	610	46	40	49	26	89	118	54	63	17	35	53	(91)	681		
Woodham (Ray)																					
258519	Shipton Lee, Hill Farm	120	SP 42	733211	107		50	38	33	31	74	106	40	59	19	29	40	122	641	33	23Dec
258521	Shipton Lee, Middle Farm	120	SP 42	728211	93	628	46	32	30	27	80	99	43	52	17	25	40	111	602	(31	23Dec)
258528	Lower South Farm	120	SP 42	725194	82	644	45	33	36	32	74	114	39	56	19	28	41	120	637	35	23Dec
Shipton Lee (Woodham)																					
258636	Kingswood	120	SP 42	689191	78	641	48	23	40	31	83	112	44	64	15	33	41	127	661	37	23Dec
258673	Shipton Lee, Dry Leys Farm	120	SP 42	731218	96	651	47	39	31	27	83	97	45	63	19	29	40	113	633	32	23Dec
258695	Knowlhill Farm	120	SP 42	707238	91	654	46	32	32	26	78	102	47	55	14	25	40	115	612	(32	23Dec)
258712	Finemerehill House	120	SP 42	715224	128	647	49	30	29	28	78	100	48	66	16	32	43	116	635	(34	23Dec)
258723	Edgcott, Prune Farm	120	SP 42	692223	76	641	42	32	31	33	88	105	46	61	16	31	39	125	649	35	14May
258740	Edgcott, Lawn House	120	SP 42	681222	76	629	45	30	32	33	83	105	47	62	17	31	40	128	653	36	23Dec
258745	Grendon Underwood	120	SP 42	678216	67	629	47	35	34	34	84	112	45	62	16	32	39	114	654	36	14May
258746	Grendon Underwood No.2	120	SP 42	678216	67		49	37	37	37	86	115	47	68	17	34	39	118	684	36	14May
Ray (Cherwell)																					
259109	Bicester S.Wks	121	SP 42	581212	66		(49)	45	33	27	88	125	42	47	15	42	51	98	662		
259489	Middleton Stoney, Park Fm	121	SP 42	521243	105		53	45	47	30	91	116	56	63	20	45	55	100	721	35	14May
Cherwell (Thames)																					
259707	Headington	121	SP 42	558071	101	714	52	40	47	36	88	133	50	75	22	19	46	121	729	45	14May
Thames																					
259912	Sandford S.Wks	121	SP 42	542019	64		44	34	45	33	82	120	50	73	21	29	40	120	691	34	14May
Ock (Thames)																					
260481	Sudbury Farm	121	SU 41	393994	85		35	30	44	22	80	115	49	37	17	25	37	98	619	32	14May
260878	Frilford Heath	121	SU 41	447983	73	616	40	35	41	24	88	131	39	63	17	30	40	106	654	31	23Dec
Thames																					
261020	Abingdon S.Wks	121	SU 41	493952	50	586	41	35	34	27	88	123	47	53	11	35	36	101	631	27	14May
261041	Wantage, Kitford Gardens	121	SU 41	428867	122	706	53	41	40	33	98	136	53	66	14	33	42	134	743	35	5Jun
261191	Drayton S.Wks	121	SU 41	482934	58	559	45	40	37	27	99	114	51	48	13	35	39	109	657	26	14May
261316	Didcot S.Wks	121	SU 41	520912	51		44	32	36	31	(81)	130	40	53	16	22	(39)	116	640		
Thistle (Thame)																					
261666	Bulbourne	120	SP 42	932138	122	698	50	34	37	33	56	101	37	55	29	23	41	103	599	25	14May
Thame (Thames)																					
261990	Aylesbury	120	SP 42	841115	96	627	(46)	(28)	33	--	--	--	--	--	--	--	--	--	---		
262173	Aylesbury S.Wks	120	SP 42	791145	76		45	28	35	26	55	115	37	60	24	20	42	114	601	(25	23Dec)
262226	Quainton	120	SP 42	748202	102	688	48	36	31	34	72	110	53	63	21	31	46	114	659	31	23Dec
263279	Oakley	120	SP 42	639123	85		49	29	36	33	82	118	45	77	19	30	43	(118)	679		
263618	Little Milton	121	SP 42	622006	65		45	33	38	33	74	147	47	70	20	30	43	121	701	36	4Jun
263791	Aston Rowant, Beacon Hill	121	SU 41	727971	244		65	36	44	41	82	139	52	60	36	24	55	108	742		
263853	Shirburn, Model Farm	121	SU 41	695971	108		51	35	40	37	80	118	43	57	31	22	51	105	670	30	14May
263938	Cuxham	121	SU 41	664953	84	660	48	33	41	41	89	148	45	57	33	24	52	110	721	27	14May
Thames																					
264253	Benson Lock	121	SU 41	613913	43		49	29	41	29	77	116	46	48	31	24	50	107	647	28	25Dec
264270	Benson Met.Office	121	SU 41	633909	67	607	45	30	39	31	83	129	48	55	31	22	48	107	668	36	5Jun
264271	Benson Met.Office No.2	121	SU 41	633909	67		48	35	41	33	84	131	50	56	31	22	45	107	683	36	5Jun
264282	Wallingford	121	SU 41	618898	48	570	46	30	36	30	76	129	46	51	29	21	49	104	647	30	5Jun
264283	Wallingford No.2	121	SU 41	618898	48		50	32	39	34	78	133	49	57	30	23	52	107	684	30	5Jun
264643	Cholsey S.Wks	121	SU 41	589873	46	617	45	36	37	38	82	143	43	55	34	31	44	105	693		
264898	Goring	121	SU 41	598806	48	691	56	36	44	39	70	137	53	68	23	28	47	111	712	34	5Jun
Pang (Thames)																					
265135	Compton P.Sta.	129	SU 41	514801	105		54	40	48	35	63	126	54	80	40	35	53	99	727		
265414	Yattendon Court	129	SU 41	558743	104	699	(55)	39	42	42	81	113	45	66	23	29	41	114	690		
265462	Bradfield P.Sta.	129	SU 41	599731	67	654	52	39	44	40	75	95	45	64	20	24	43	102	643	(25	14May)
265605	Upper Basildon	129	SU 41	593763	125		58	37	42	48	77	112	49	72	22	30	44	110	701	26	14May
265628	Pangbourne P.Sta.	129	SU 41	635763	43	639	49	40	47	37	67	108	47	68	19	22	46	100	650	25	5Jun
Thames																					
265632	Pangbourne S.Wks	129	SU 41	643767	41		56	39	51	39	65	114	52	73							

RAINFALL 1985

Number	Station	Co no	Grid reference	Alti- tude m	Av 1941- 1970 mm	Rainfall in millimetres														Highest daily fall	
						Jan	Feb	Mar	Apr	May	Jun	Jul	Aug	Sep	Oct	Nov	Dec	Year	mm	date	
THAMES,0392---(CONTD)																					
Dun (Kennet)																					
267662	Shalbourne	128	SU 41	322634	135		73	43	58	41	72	124	49	100	33	37	44	139	813	(30 25Dec)	
Kennet (Thames)																					
267941	Inkpen	129	SU 41	381647	145	838	82	46	66	45	83	110	52	105	38	29	55	142	853	30 2Sep	
Lambourn (Kennet)																					
268184	Fognam Down P.Sta. No.1	129	SU 41	296802	145	744	71	48	50	42	65	145	74	86	23	53	53	128	838	43 5Jun	
268398	Lambourn, Warren Farm	129	SU 41	355817	192		53	34	43	35	74	176	57	73	22	40	43	121	771	65 5Jun	
268637	East Shefford	129	SU 41	385737	119	732	57	38	43	36	72	129	54	74	28	32	42	127	732	28 6Jun	
268744	Catmore Farm	129	SU 41	453801	167		60	47	46	30	78	167	56	69	30	30	41	132	786	59 5Jun	
268812	Peasemore House	129	SU 41	461770	145	701	43	37	48	39	88	143	50	88	42	44	40	130	792	35 2Sep	
268991	Priors Court	129	SU 41	487738	116	710	53	(44)	44	42	73	105	48	73	33	32	46	119	712	27 2Sep	
Kennet (Thames)																					
269091	Newbury S.Wks	129	SU 41	501672	76	729	48	36	45	43	61	94	44	82	22	30	47	106	658		
Enborne (Kennet)																					
269311	Woolton Hill	135	SU 41	425622	116		76	(37)	57	46	69	115	55	118	29	33	57	139	831	32 4Aug	
269626	Kingsclere S.Wks	135	SU 41	531609	79		63	45	63	55	69	115	56	93	23	34	50	127	793	(29 25Dec)	
269756	Wolverton Common	135	SU 41	560596	94		69	46	51	50	70	100	(39)	93	21	28	(49)	(132)	748		
Kennet (Thames)																					
270072	Silchester S.Wks	135	SU 41	622612	73		62	42	48	46	76	111	45	75	13	45	39	114	716	33 25Dec	
270355	Tilehurst Resr	129	SU 41	662729	91	679	57	38	53	45	72	104	51	66	14	21	52	99	672	30 14May	
270379	Reading, Bath Road P.Sta.	129	SU 41	702727	66	668	52	38	50	40	73	102	48	71	18	25	50	102	669	32 14May	
270381	Fobney P.Sta.	129	SU 41	705712	40		53	29	49	37	74	94	43	63	16	29	40	96	623	30 14May	
Thames																					
Reading University,																					
270398	Whiteknights	129	SU 41	739719	66		49	36	41	37	87	99	44	76	14	27	38	92	640	32 14May	
270399	Whiteknights No.2	129	SU 41	739719	66		51	45	44	39	89	102	45	78	15	27	39	94	668	33 14May	
270400	Whiteknights No.3	129	SU 41	739719	66		48	36	41	36	87	99	43	75	14	26	37	90	632	32 14May	
270467	Sonning, University Farm	129	SU 41	767764	36		50	34	40	50	79	131	49	66	14	29	47	92	681	33 14May	
Loddon (Thames)																					
270549	West Ham P.Sta.	135	SU 41	625524	98	725	63	40	46	41	63	90	37	81	14	35	41	130	681	(36 25Dec)	
271093	Heckfield, Kennel Cottage	135	SU 41	716622	78		54	43	38	41	77	99	50	62	12	23	36	109	644	33 25Dec	
Blackwater (Loddon)																					
271144	Aldershot Resr	135	SU 41	859502	120	727	56	33	47	42	72	76	47	83	(13)	(24)	(48)	119	660		
271148	Aldershot W.Wks	135	SU 41	863493	77	722	53	32	45	46	70	81	48	81	13	24	48	116	657	31 25Dec	
271264	Camp Farm S.Wks	135	SU 41	882528	69		53	26	(44)	45	65	78	39	80	12	22	43	104	611	(28 14May)	
271300	Frimley P.Sta.	130	SU 41	887562	65	694	55	30	26	30	68	90	35	81	13	23	38	97	586	(29 25Dec)	
South Farnborough																					
271432	Met.Office	135	SU 41	867544	69	669	52	37	38	31	68	75	31	76	10	20	38	100	576	32 25Dec	
271490	Camberley S.Wks	130	SU 41	862598	60	662	47	40	38	29	86	88	34	54	16	19	37	103	591	36 25Dec	
271492	Camberley, Woodlands Road	130	SU 41	867600	66	704	55	41	40	33	90	97	37	65	15	20	41	108	642	(38 25Dec)	
271555	Sandhurst, Isis Way	129	SU 41	846619	70		53	36	36	32	85	80	37	63	11	18	34	101	586	31 25Dec	
271567	Broadmoor	129	SU 41	852640	91	657	52	31	32	28	97	90	50	57	13	16	29	98	593	(33 25Dec)	
Whitewater (Blackwater)																					
271827	Swaineshill Resr	135	SU 41	720441	183	837	72	41	53	56	63	106	66	113	17	39	62	135	823	31 4Aug	
Long Sutton,																					
271868	Lord Wandsworth Coll.	135	SU 41	749467	145	795	64	37	50	50	60	92	49	100	16	22	61	138	739	(35 25Dec)	
271911	Greywell P.Sta.	135	SU 41	722513	80	710	61	33	44	39	63	87	44	82	13	25	41	113	645	29 25Dec	
271922	North Warnborough	135	SU 41	733519	76		58	39	41	32	65	82	46	80	14	24	41	102	624	28 25Dec	
271975	Odiham Met.Office	135	SU 41	737494	118	722	61	43	43	42	62	74	43	80	13	27	42	112	642	32 25Dec	
272112	Hartley Wespall	135	SU 41	705588	75		52	32	35	36	61	93	39	56	11	22	29	108	574	32 25Dec	
Hart (Whitewater)																					
272307	Crondall S.Wks	135	SU 41	795495	92		48	40	48	35	66	84	46	74	15	27	52	116	651	(31 25Dec)	
272464	Hartley Wintney S.Wks	135	SU 41	768580	55	680	57	37	42	36	78	87	43	61	11	(21)	33	102	608		
Loddon (Thames)																					
Arboretum,																					
272593	Inst. G. & A.P.	129	SU 41	757685	49		46	37	39	32	81	92	44	64	15	21	36	90	597	32 14May	
Emm (Loddon)																					
272734	Easthampstead Met.Office	129	SU 41	846664	74		54	35	31	32	86	99	37	67	15	18	31	97	602	33 25Dec	
Loddon (Thames)																					
272940	Beenham's Heath P.Sta	129	SU 41	850750	42	655	47	37	35	38	71	128	37	69	9	21	34	92	618	40 5Jun	
Thames																					
Henley on Thames,																					
273407	Greys Road P.Sta.	121	SU 41	757822	37	691	54	36	36	40	72	124	50	74	16	22	60	109	693	33 5Jun	
273609	Greenlands	120	SU 41	774855	37	690	57	35	41	44	65	142	52	74	22	25	54	116	727	40 5Jun	
273622	Hambleden Lock	129	SU 41	782851	32	708	(55)	38	36	40	60	142	47	71	20	24	56	105	694		
Hamble Brook (Thames)																					
273627	Stokenchurch, Mill Lane	120	SU 41	752962	235		69	39	47	55	80	160	63	75	31	26	65	122	832	(33 14May)	
Thames																					
273992	Hurley, Inst. G. & A.P.	129	SU 41	823829	43	697	48	33	36	44	64	111	43	71	16	26	58	101	651	31 14May	
274033	Marlow S.Wks	120	SU 41	865865	28		51	32	28	39	70	98	--	--	--	--	--	--	--	(31 14May)	
274100	Little Marlow S.Wks	120	SU 41	875876	28		49	30	28	43	68	92	48	78	22	26	63	101	648	(30 14May)	
274134	Bourne End P.Sta.	120	SU 41	892881	38	676	40	42	32	40	61	88	(44)	72	20	20	59	103	621	(30 14May)	
Wye (Thames)																					
274267	Radnage	120	SU 41	791963	191		64	36	46	55	74	144	59	77	26	24	62	124	791	29 14May	
274545	High Wycombe S.Wks	120	SU 41	884920	67		54	36	32	(45)	62	106	61	(72)	24	32	64	85	673		
Thames																					
274706	Taplow Court	120	SU 41	907821	65	655	47	26	38	37	67	118	43	73	14	19	42	--	--	39 14May	
The Cut (Thames)																					
274917	Bracknell S.Wks	129	SU 41	858718	49	668	44	35	27	32	78	130	31	57	6	16	34	84	574	36 14May	
275166	Maidenhead W.Wks	129	SU 41	882813	38	659	48	25	49	46	71	109	43	76	14	20	48	97	646	36 14May	

RAINFALL 1985

Number	Station	Co no	Grid reference	Alti- tude m	Av 1941- 1970 mm	Rainfall in millimetres													Highest daily fall		
						Jan	Feb	Mar	Apr	May	Jun	Jul	Aug	Sep	Oct	Nov	Dec	Year	mm	date	
THAMES,0392---(CONTD)																					
Thames																					
275289	Burnham W.Wks	120	SU 41	929829	55	658	48	32	39	36	67 (115)	44	78	13	10	47	95	624	37	14May	
275329	Dedworth	129	SU 41	946767	23		51	36	35	31	66	107	47	60	11	15	36	84			579
275443	Cippenham S.Wks	129	SU 41	948794	22	614	(44)	(32)	38	35	70	108	37	65	10	16	35 (84)	574	40	14May	
275515	Slough, Ragstone Road	129	SU 41	970793	20	648	47	34	34	31	68	97	41	62	13	14	33	84			558
275574	Windsor Royal Gardens	129	SU 41	979754	21	656	42	31	35	30	70	96	41	53	11	16	32	85	542	38	14May
275660	Ditton Park	129	TQ 51	001778	21	652	47	27	37	34	70	97	52	69	13	14	33	79	572	39	14May
275699	Old Windsor	129	SU 41	987741	18	639	53	35	36	35	69	101	44	58	11	18	42	88	590	38	14May
Colne Brook (Thames)																					
275774	Penn	120	SU 41	905934	167	788	62	36	44	47	63	108	62	84	28	31	65	114	744	27	14May
Thames																					
276156	Egham W.Wks, West	130	TQ 51	023717	15	648	48	33	31	39	53	82	38	64	10	20	35	88	541	31	14May
HYDROMETRIC AREA 0393																					
Colne (Thames)																					
276315	North Mymms P.Sta.	127	TL 52	232036	77	651	40	39	38	28	44	105	56	59	14	20	60	97	600	(28	25Dec)
276394	Tyttenhanger P.Sta.	127	TL 52	198057	77	631	49	23	37	30	60	116	46	62	15	18	60	95	611	(28	25Dec)
Sandridge (Colne)																					
276431	Hatfield P.Sta.	127	TL 52	220077	104	647	42	30	33	29	44	115	41	67	25	18	58	93	595	26	25Dec
276539	Rothamsted No.4	127	TL 52	132134	128	697	58	29	38	31	49	102	48	64	18	22	51	108	618	27	25Dec
276540	Rothamsted No.2	127	TL 52	132134	128	712	58	33	40	32	51	106	51	69	19	24	55	112	650	27	25Dec
276649	St Albans, Oaklands	127	TL 52	182076	83	629	50	16	35	29 (47)	118	47	68	19	20	54	98	601	(25	25Dec)	
276662	St Albans, Hill End Hosp.	127	TL 52	176068	90	658	51	23	34	29	46	110	47	66	17	20	60	96			599
Colne (Thames)																					
276761	Bushey Heath Resr Boreham Wood,	127	TQ 51	152941	158	687	45	22	35	26	56	101	59	69	11	20	48	100	592	27	25Dec
276801	Furzehill Road	127	TQ 51	193964	92	720	52	25	45	35	48	99	63	64	10	20	53	103	617	27	25Dec
Ver (Colne)																					
276955	Markyate S.Wks Flamstead,	127	TL 52	071155	119	678	(56)	(25)	(40)	29	48	126	43 (52)		18 (22)	48	105	612	(26	25Dec)	
277003	Friars Wash P.Sta.	127	TL 52	090149	114	669	57	25	41	28	50	95	41	61	20	21	53	100			592
277021	Studham Hall	126	TL 52	012153	194	702	61	32	41	37	60	112	51	54	32	22	54	109	665	26	8Feb
277326	Stonecross P.Sta. St Albans,	127	TL 52	151081	128	659	52	18	39	31	48	109	52	67	16	20	61	101	614	(25	25Dec)
277331	Holywell Hill P.Sta.	127	TL 52	146066	76	678	49	23	37	33	47	126	52	68	16	21	53	100	625		
Colne (Thames)																					
277406	Radlett, Blackbird S.Wks	127	TL 52	148002	79		(48)	19	37	31	50	101	52	80	15	19	57	97	606	28	25Dec
277551	Hilfield Park Resr	127	TQ 51	153960	85	662	47	26	31	26	54	90	56	58	10	20	42	102	562		
277568	Aldenham School Watford,	127	TQ 51	157972	91	688	49	27	39	35	51	104	52	68	11	19	57	98	610	29	25Dec
277604	Aldenham Road P.Sta.	127	TQ 51	120958	62	662	45	27	33	29	47	99	54	70	8	19	47	93	571	27	25Dec
277610	Watford Fields P.Sta.	127	TQ 51	114958	52	683	50	25	33	32	49	107	60	74	11	19	56	94	610	26	14May
Gade (Colne)																					
277754	Hudnall Park	127	TL 52	011126	168		59	32	37	35	48	113	48	63	27	25	53	115	655	21	25Dec
277777	Water End	127	TL 52	036106	104		53	23	36	38	83	109	52	58	21	26	54	105	658	36	20May
277928	Tring, Cowroast Lock	127	SP 42	957104	119	722	62	31	42	41	60	113	40	58	25	24 (49)	(109)	654	24	14May	
278237	The Grove P.Sta.	127	TQ 51	087990	58	720	55	19	41	32	49	100	58	75	17	20	63	103			632
Chess (Colne)																					
278659	Chesham S.Wks	120	SU 41	977999	88	742	(60)	32	41	38	49	112	52	71	20	29	58	114	676	25	25Dec
Colne (Thames)																					
278796	Batchworth P.Sta.	127	TQ 51	063939	48	705	54	23	34	34	54	99	56	80	12	18	53	97	614		
278932	Maple Lodge S.Wks	127	TQ 51	037922	42	663	(48)	23	36 (32)	(53)	107	59	84	11	17	53	99	622	30	25Dec	
Misbourne (Colne)																					
279271	Little Chalfont	120	SU 41	988968	130	756	62	31	40	38	56	118	68	80	21	25	64	115	718		
279314	Chalfont St Peter	127	TQ 51	004925	104	736	52	23	40	41	61	115	66	80	15	19	61	110	683	30	25Dec
Fray (Colne)																					
279436	Cowley Ruislip,	131	TQ 51	053818	29	655	47	30	39	33	50	111	56	77 (12)	(17)	36	80	588	30	14May	
279502	Manor Farm Bowling Green	131	TQ 51	090877	45	686	49	25	32	31	70	115	53	73	11	15	39	87			600
Thames																					
279670	Chertsey, Abbey Mead P.Sta.	130	TQ 51	046677	16	621	48	28 (35)	39	64	92	45	73	8	21	36	86	575	35	25Dec	
Bourne (Thames)																					
279811	Blacknest P.Sta.	129	SU 41	959687	40	682	56	42	42	40	71	99	49	76	12	23	39	106	655		
279906	Virginia Water	130	SU 41	990672	43		55	43	39	43	65	104	53	74	11	20	39	106	652	40	25Dec
279940	Chertsey, Lyne Farm S.Wks	130	TQ 51	016674	28	627	50	29	32	41	65	87	36	69	10	22	38	92	571	34	25Dec
Thames																					
280037	Shepperton Lock	130	TQ 51	074659	12	641	44	25	40	36	62	84	44 (65)		6	18	47	89	560	31	25Dec
Wey (Thames)																					
280124	Lasham P.Sta.	135	SU 41	681412	124	877	73	36	53	58	53	95	55	118	18	35	56	145	795	35	25Dec
280214	Alton W.Wks	135	SU 41	722389	134	853	75	40	52	62	56	87	54	113	16	42	61	150	808	(30	25Dec)
280218	Alton, Edward Road	135	SU 41	721402	114		75	41	57	52	56	84	54	115	16	38	59	145	792	32	4Aug
280369	Rotherfield Park	135	SU 41	693324	169	956	92	39	58	51	57	85	73	133	20	38	55	169	870	35	4Aug
280576	Alton S.Wks	135	SU 41	730395	102	866	76	40	55	51	56	80	50	105	15	36	61	143	768	30	4Aug
280822	Badshot Lea	130	SU 41	862483	81		59	39	50	46	80	89	46	90	13	24	51	125	712	33	25Dec
280825	Farnham S.Wks	130	SU 41	856481	75	752	54 (39)	48	46	46	75	87	45	87	13	24	47	114	679	(28	25Dec)
Upper Bourne (Wey)																					
280838	Alice Holt Lodge	135	SU 41	805427	115	802	67	40	53	47	60	86	54	98	13	29	61	135	743		
280839	Alice Holt Lodge No.2	135	SU 41	805427	115		73	54	56	50	62	88	56	102	14	30	63	138	786		
280848	Boundstone	130	SU 41	836441	113	756	65	43	50	51	64	67	56	98	14	28	64	122	722		

RAINFALL 1985

Number	Station	Co no	Grid reference	Alti- tude m	Av 1941- 1970 mm	Rainfall in millimetres														Highest daily fall	
						Jan	Feb	Mar	Apr	May	Jun	Jul	Aug	Sep	Oct	Nov	Dec	Year	mm	date	
THAMES,0393---(CONTD)																					
South Wey (Wey)																					
280957	Shottermill S.Wks	130	SU 41	879325	117	905	87	35	81	62	50	67	74	145	19	35	61	153	869	38	4Aug
281185	Bordon Camp S Wks	135	SU 41	803361	74		74	26	58	55	57	72	60	113	15	25	51	146	752	30	4Aug
281278	Selborne, Lower Temple Fm	135	SU 41	761331	140	901	90	41	62	60	66	114	67	135	21	29	59	164	908	(37	4Aug)
Wey (Thames)																					
281629	Hindhead W.Wks	130	SU 41	889359	256	932	89	37	77	68	64	89	69	132	20	35	66	148	894	37	4Aug
281871	Godalming, Frith Hill Resr	130	SU 41	969449	94		61	41	54	66 (54)	87	52	99	10	17	47 (123)		711			
282033	Unstead S Wks	130	SU 41	993454	37	712	59	28	48	53	55	87	28	102	10	27	57	124	678	27	25Dec
Ewhurst (Wey)																					
282289	Cranleigh S.Wks	130	TQ 51	041392	47	753	71	38	56	49	68	71	46	118	14	23	53	122	729	29	20May
282449	Godalming, Munstead Rough	130	SU 41	988426	125	807	72	36	61	61	65	95	51	119	13	39	58	129	799	28	25Dec
Tilling (Wey)																					
282535	Holmbury St Mary Gomshall,	130	TQ 51	113441	155	876	81	40	66	62	62	87	83	151	14	29	58	130	863	33	25Dec
282587	Netley Mill P.Sta.	130	TQ 51	079478	76	781	73	37	60	80	62	77	89	113	14	28	59 (122)		814		
282594	Shere, The Old Rectory	130	TQ 51	069478	78		71	36	49	58	58	76	105	109	12	31	59	124	788	46	5Jul
Wey (Thames)																					
282739	Guildford, Wodeland Avenue Onslow Village,	130	SU 41	989492	68	731	64	39	54	49	57	84	60	94	10	23	48	111	693	28	25Dec
282760	Bannisters Road	130	SU 41	979494	81		63	41	54	49	60	87	63	93	10	24	49	108	701	28	14May
282770	Guildford, Ladymead P.Sta.	130	SU 41	994509	30	667	59	34	57	52 (54)	72	55	91	11	22	49 (100)		656			
282777	Woking Road S.Wks	130	TQ 51	000515	30	668	58	31	47	48	58	77	51	101	11	22	49	100	653	29	14May
282787	Merrow	130	TQ 51	017507	67	696	62	35	49	51	53	79	48	92	11	23	43	103	649	29	14May
Stanford (Wey)																					
282942	Pirbright Institute	130	SU 41	954542	37	638	54	36	45	36	61	88	37	73	11	23	51 (95)		610		
282960	Merrist Wood Agric.Coll.	130	SU 41	965537	45		58 (37)		42	40	62	73	39	75	12	25	50	111	624		
283183	Old Woking S.Wks	130	TQ 51	026574	23	634	52	30	41	39	61	75	50	77	8	20	45	99	597	(29	14May)
West Clandon (Wey)																					
283249	West Clandon P.Sta.	130	TQ 51	047506	97	742	67	36	47	49	62	87	56 (109)		14	36	52	118	733	33	25Dec
283305	Horsley P.Sta.	130	TQ 51	080523	87	724	69	29	43	42	69	96	72	96	11	39	52 (116)		734	33	25Dec
Wey (Thames)																					
283424	Wisley, R.Hort.Soc.Gdns	130	TQ 51	063583	32	648	54	36	37	42	67	89	39	76	12	23	45	98	618	31	14May
283429	Wisley S.Wks	130	TQ 51	060597	16	642	49	28	35	43	71	80	43	67	8	19	39	98	580	31	14May
283523	Addlestone P.Sta.	130	TQ 51	061643	14	643	46	32	--	--	--	--	--	--	--	--	--	--	---	(12	25Jan)
Thames																					
283926	Walton on Thames W.Wks	130	TQ 51	085663	10	613	45	25	32	24	66	77	48	69	7	19	46	88	546	34	14May
283958	Staines P.Sta.	130	TQ 51	042720	14	621	43	34	34	36	66	83	34	65	10	18	35	75	533	39	14May
283965	Staines Resr	130	TQ 51	046730	16	632	43	33	33	39	66	85	31	67	11	17	35 (87)		547		
284058	Ashford Common P.Sta.	130	TQ 51	087698	15		44	24	34	34	56	84	28	67	8	18	40	87	524	35	14May
284089	Walton W.Wks	130	TQ 51	117684	11	596	49	30	38	33	58	100	37	73	7	16	43	86	570	37	14May
284128	Kempton W.Wks	131	TQ 51	111710	12	599	37	29	37	35	57	84	29	75	9	16	41	95	544	35	14May
284152	Hampton	131	TQ 51	131695	12	607	(49)	20	35	29	56	89	31	69	7	15	38	97	535		
Mole (Thames)																					
284324	Gatwick Met.Office	133	TQ 51	265407	59	771	63	36	58	56	86	78	48	125	12	27	53	106	748	46	20May
284374	Crawley, The Beeches	134	TQ 51	271361	76	841	67	34	58	60	65	109	63	134	17	26	60	112	805	34	19Jun
Stanford Brook (Mole)																					
284517	Tinsley S.Wks	133	TQ 51	289402	64	779	60	29	49	56	77	103	47	123	14	24	51	99	732	33	19Jun
Mole (Thames)																					
284702	Burstow S.Wks	130	TQ 51	305437	58	747	58	28	49	61	52	85	45	111	8	21	45	100	663	26	4Aug
Redhill (Mole)																					
284868	Brewer Street P.Sta.	130	TQ 51	325526	125	757	78	30	59	65	81	130	71	93	11	24	56	124	822		
284912	Merstham S.Wks	130	TQ 51	296522	81	775	57	29	63	70	64	110	70	119	11	22	55	121	791	33	26Dec
284951	Redhill, London Road	130	TQ 51	281512	82	752	66	24	61	69	54	93	71	121	11	22	49	126	767	39	25Dec
284974	Earlswood S.Wks	130	TQ 51	275482	62	722	(63)	14	48	67	63	102	74	120	10	22	54	119	756		
Mole (Thames)																					
285056	Newdigate Reigate,	130	TQ 51	217423	76		68	37	64	57	78	80	67	134	12	27	51	121	796	(32	20May)
285300	Clifton's Lane P.Sta.	130	TQ 51	239512	85	758	73	29	56	62	65	77	58	146	13	23	52	126	780		
285313	Headley Resr	130	TQ 51	207527	192	808	77	32	52	66	77	100	65	135	14	28	60	133	839		
285411	Dorking, Pixham Lane S.Wks	130	TQ 51	177505	42	766	56	25	44 (64)	43	75	51	132	10	24	48	103	675			
285477	Dorking P.Sta.	130	TQ 51	160495	58		78	31	56	72	64	101	58	124	14	27	56	130	811	32	25Dec
285532	Great Bookham Resr	130	TQ 51	145526	141	778	73	35	53	61	63	73	69	103	10	30	54	126	750		
285587	Mickleham, Juniper Hall	130	TQ 51	173526	55	745	69	30	54	64	67	92	51	111	11	21	53	117	740	31	25Dec
285629	Leatherhead, Elmer Wks	130	TQ 51	160557	51	704	61	30	46	53	74	83	49	97	12	22	50	117	694	32	25Dec
285764	Effingham Resr	130	TQ 51	119526	115	733	75	34	51	53	62	85	61	98	12	34	55	120	740		
Thames																					
286113	Surbiton, Seething Wells W.Wks	130	TQ 51	173672	10	610	42	25	39	37	50	83	49	62	6	16	42	98	549	31	25Dec
Hogsmill (Thames)																					
286196	Epsom Coll	130	TQ 51	223601	82	673	56	32	50	56	60	83	40	83	4	17	48	110	639	(31	25Dec)
286277	Epsom, London Road Nursery	130	TQ 51	225632	42		48	30	48	50	58	81	40	73	6	22	46	103	605	37	25Dec
286392	Hogsmill Valley S.Wks	131	TQ 51	194682	12	599	47	21	53	39	50	87	52	69	9	31	46	93	597	34	25Dec
Thames																					
286405	Kingston, Canbury Gardens	131	TQ 51	180702	7	600	49	27	54	37	54	105	48	72	10	24	43	95	618	32	25Dec
HYDROMETRIC AREA 0394																					
Coastal																					
287052	Kew Gardens	131	TQ 51	185773	6	625	44	24													

RAINFALL 1985

Number	Station	Co no	Grid reference	Av 1941-1970 m mm	Rainfall in millimetres														Highest daily fall	
					Jan	Feb	Mar	Apr	May	Jun	Jul	Aug	Sep	Oct	Nov	Dec	Year	mm	date	
THAMES,0394---(CONTD)																				
Beverley																				
287098	Worcester Park S.Wks	131	TQ 51	228667	21	626	47	27	44	38	53	72	46	62	9	22	48	108	576	(46 25Dec)
287124	Sutton, Langley Park Resr	131	TQ 51	267631	96		49	18	53	51	60	91	41	79	8	20	46	101	617	31 25Dec
287140	Cheam P.Sta.	131	TQ 51	249642	44		48	20	49	54	63	87	43	75	7	--	--	--	---	32 14May
287141	Cheam P.Sta. No.2	131	TQ 51	247641	47		48	20	49	54	63	87	43	75	7	20	45	106	617	34 25Dec
287180	Morden, Glenthorpe Road	131	TQ 51	238676	15		48	29	51	38	54	79	59	74	10	26	51	102	621	
287196	Merton, Joseph Hood Rec.Grnd	131	TQ 51	240688	15	614	49	25	49	37	56	79	61	73	10	23	44	98	604	(40 25Dec)
Wandle																				
287362	Margery Hall Resr	130	TQ 51	252526	207		71	22	63	72	76	112	56	128	15	26	58	134	833	34 25Dec
287403	Burgh Heath Resr	130	TQ 51	237581	177	776	64	21	59	61	67	91	52	99	13	24	57	131	739	33 25Dec
287451	How Green Resr	130	TQ 51	283581	161	775	73	21	57	59	73	104	53	120	13	26	59	126	784	33 25Dec
287567	Purley P.Sta.	131	TQ 51	312614	65	725	62	22	50	56	69	104	54	111	7	19	53	112	719	34 25Dec
Woldingham (Wandle)																				
287601	Woldingham Water Tower	130	TQ 51	386552	267		80	40	75	78	60	98	81	140	(11)	30	65	(132)	890	
287620	Woldingham P.Sta.	130	TQ 51	375572	146	795	66	22	65	59	61	91	56	131	10	27	60	(128)	776	
287642	Caterham Resr	130	TQ 51	331545	215	811	60	35	65	78	74	92	73	115	15	28	55	115	805	
287648	Caterham, Whiteknobs Way	130	TQ 51	345547	152	850	73	31	61	69	65	118	66	135	12	25	62	134	851	32 25Dec
287687	Kenley P.Sta.	131	TQ 51	325601	84	708	66	24	52	55	55	110	53	106	9	22	52	111	715	30 25Dec
Wandle																				
287722	Purley, Oaks Depot	131	TQ 51	322624	58	702	45	28	50	42	55	100	34	78	6	19	(52)	(107)	616	
287734	Selsdon	131	TQ 51	350625	152		69	26	60	52	54	--	--	--	--	--	--	--	---	28 14May
287767	Waddon	131	TQ 51	314639	59	670	52	22	56	54	60	93	44	98	11	17	47	99	653	35 25Dec
287864	Beddington, New S.Wks	131	TQ 51	299661	35		46	21	43	55	57	85	30	69	8	17	49	94	574	34 25Dec
287909	Morden Hall	131	TQ 51	261685	16	634	46	22	47	37	55	84	51	69	9	21	54	93	588	(37 25Dec)
287946	Mitcham, London Rd Cemetery	131	TQ 51	278701	19	609	(45)	24	40	39	56	83	43	66	10	20	52	105	583	(47 25Dec)
287969	Merton, Gap Road Cemetery	131	TQ 51	255715	18		47	14	42	35	58	92	53	76	10	20	48	107	602	51 25Dec
288020	Streatham, Furzedown Rec.Grnd	131	TQ 51	286712	40	618	(47)	23	43	42	66	88	(47)	70	10	21	49	93	599	
Coastal																				
288147	Battersea Park	131	TQ 51	275773	4	624	47	23	45	40	60	97	61	77	14	24	48	88	624	30 25Dec
Effra (Coastal)																				
288177	Dulwich, Belair	131	TQ 51	329732	34	631	45	21	45	43	65	85	40	78	9	20	49	94	594	(30 25Dec)
288201	Brockwell Park	131	TQ 51	315740	44	609	48	25	45	42	63	90	42	75	9	21	54	99	613	42 25Dec
288211	Brixton Hill Resr	131	TQ 51	305743	37	594	44	32	40	42	66	87	48	(71)	(9)	21	52	92	604	
Coastal																				
288327	Lambeth, Ruskin Park	131	TQ 51	326759	38		(47)	16	(45)	39	56	94	48	74	(9)	(20)	50	84	582	
288345	Telegraph Hill	131	TQ 51	357761	30	616	46	16	43	39	56	102	42	75	14	16	47	85	581	34 14May
Biggin Hill (Ravensbourne)																				
288615	Addington, Hares Bank P.Sta.	131	TQ 51	370627	101	725	68	17	55	48	53	95	44	94	9	20	52	104	659	(33 25Dec)
Pool (Ravensbourne)																				
288800	Croydon, Northampton Road	131	TQ 51	342658	64	640	55	27	50	55	55	118	38	94	8	17	47	91	655	35 4Jun
Ravensbourne																				
288963	Lewisham, Grove Park Cemetery	131	TQ 51	415715	70		53	30	(43)	(36)	(54)	95	32	75	8	16	47	89	578	
288983	Bexley, Avery Hill	131	TQ 51	442746	58		51	25	44	35	57	86	30	80	6	14	47	87	562	37 25Dec
289088	Deptford W.Wks	131	TQ 51	375766	6	592	37	19	38	32	66	94	33	67	9	12	43	80	530	30 25Dec
289101	Deptford P.Sta.	131	TQ 51	377771	5	577	43	25	34	32	50	91	30	69	9	14	42	79	518	32 25Dec
Coastal																				
289129	Greenwich Maritime Museum	131	TQ 51	387776	7	595	41	20	40	30	53	100	35	71	7	14	44	85	540	34 25Dec
289160	Charlton Cemetery	131	TQ 51	424777	45		(42)	(21)	43	28	54	102	34	75	8	7	48	88	550	
HYDROMETRIC AREA 0401																				
Coastal																				
Darent																				
290070	Westwood P.Sta.	130	TQ 51	425541	127	797	67	28	59	68	55	87	78	114	10	25	59	(141)	791	
290115	Westerham Hill P.Sta.	132	TQ 51	429558	174	831	73	32	64	(74)	60	86	79	127	10	24	65	145	839	
290184	Knockholt W.Wks	132	TQ 51	466583	239	862	81	26	71	(64)	59	86	75	134	18	(26)	(70)	160	870	
290200	Sundridge P.Sta.	132	TQ 51	489556	82	753	67	28	60	(55)	51	80	53	115	11	(25)	(64)	118	727	
Sevenoaks,																				
290319	Cramptons Road P.Sta.	132	TQ 51	530570	68	738	62	27	56	51	46	87	46	103	12	23	66	121	700	35 26Dec
290349	Kemsing P.Sta.	132	TQ 51	570576	89	754	76	22	56	50	47	76	54	95	14	24	62	128	704	(38 26Dec)
290378	Sevenoaks, Solefields Resr	132	TQ 51	532538	163		61	29	52	57	55	78	55	108	13	30	69	139	746	(40 26Dec)
290578	Eynsford P.Sta.	132	TQ 51	535655	40	673	56	24	48	(44)	53	79	31	87	6	20	45	100	593	
290681	Horton Kirby	132	TQ 51	562686	24	602	49	21	42	41	49	(76)	28	80	6	22	42	88	544	
290701	Sutton-at-Hone	132	TQ 51	559704	18	632	(48)	18	(46)	(36)	(55)	83	40	15	9	48	60	87	545	
290866	Hartley P.Sta.	132	TQ 51	617663	82	687	48	22	54	40	61	92	33	67	4	21	47	99	588	29 25Dec
291033	Wilmington W.Wks	132	TQ 51	543728	8	597	45	20	45	30	63	68	26	66	3	14	38	79	497	29 25Dec
Cray (Darent)																				
291110	Colgates Farm	132	TQ 51	495616	152		66	26	58	50	51	82	50	105	(9)	16	61	127	701	
291210	Holwood	131	TQ 51	422636	172		62	25	64	61	71	88	48	99	9	23	64	108	722	30 25Dec
291241	Orpington P.Sta.	131	TQ 51	459652	67	691	55	29	56	(51)	59	82	37	90	9	(20)	(54)	100	642	
291467	Danson Park	131	TQ 51	468754	50	597	44	27	41	33	68	87	51	73	6	14	47	90	581	
291537	Dartford, Christchurch Road	132	TQ 51	532741	30	629	45	22	40	31	54	76	27	66	5	(15)	46	83	510	
Coastal																				
291627	Dartford, Long Reach S.Wks	132	TQ 51	552765	4	558	33	18	30	18	(47)	60	28	59	4	11	39	73	420	
291665	Greenhithe	132	TQ 51	583745	23		40	15	41	(24)	50	80	22	66	4	13	40	94	489	

RAINFALL 1985

Number	Station	Co no	Grid reference	Alti- tude m	Av 1941- 1970 mm	Rainfall in millimetres														Highest daily fall	
						Jan	Feb	Mar	Apr	May	Jun	Jul	Aug	Sep	Oct	Nov	Dec	Year	mm	date	
SOUTHERN WATER AUTHORITY AREA																					
HYDROMETRIC AREA 0402																					
Coastal																					
291787	Southfleet	132	TQ 51	612706	30	577	45	17	43	34	49	70	24	61	4	20	43	91	501	(30 25Dec)	
291802	Southfleet P.Sta.	132	TQ 51	610724	25	574	41	21	43	29	52	76	24	69	3	16	42	86	502	(30 25Dec)	
291919	Gravesend S.Wks	132	TQ 51	666739	4	581	38	21	52	27	38	59	(23)	67	7	19	41	81	473		
Medway																					
292896	Camp Hill Radio Sta.	133	TQ 51	473289	189	865	64	35	74	65	61	86	70	150	19	43	84	130	881		
293313	Dry Hill Resr	130	TQ 51	431417	168		78	27	53	50	63	68	52	103	14	30	58	(108)	704		
293375	Falconhurst	132	TQ 51	470426	110	805	63	33	59	69	60	74	48	112	13	32	55	116	734	27 25Dec	
293437	Saints Hill P.Sta.	132	TQ 51	523414	38	729	45	24	49	53	48	77	57	125	11	32	55	101	677	(23 14May)	
293488	Great Bounds Resr	132	TQ 51	573436	146	767	62	31	49	52	46	86	52	114	13	30	63	108	706		
Eden (Medway)																					
293557	Godstone P.Sta.	130	TQ 51	352522	108	759	71	27	50	69	62	97	68	116	12	22	54	(117)	765		
293572	Godstone S.Wks	130	TQ 51	365504	79	754	60	24	58	68	79	60	66	108	(11)	27	49	108	718		
Eden Brook (Eden)																					
293782	Felbridge S.Wks	130	TQ 51	362411	65	737	(7)	(26)	(49)	58	56	94	48	124	15	(24)	50	100	701		
293945	South Park Farm	130	TQ 51	342488	104	755	57	26	48	61	64	113	66	107	9	27	56	87	721	36 4Jun	
Eden (Medway)																					
294056	Paines Hill P.Sta.	130	TQ 51	412516	94	777	54	28	52	64	59	76	72	111	11	24	51	(112)	724		
294126	Kent Hatch Resr	130	TQ 51	436515	202	773	70	28	55	69	54	85	58	122	15	25	62	(130)	773		
294322	Edenbridge	132	TQ 51	492472	45		56	28	54	60	64	70	44	99	9	29	50	120	683	30 26Dec	
Medway																					
294470	Bayleys Hill Resr	132	TQ 51	519521	212	783	68	28	52	60	53	66	54	107	11	29	70	125	723		
294569	Tonbridge P.Sta.	132	TQ 51	588464	21		54	30	48	44	44	61	45	89	14	30	53	102	614	27 26Dec	
Bourne (Medway)																					
294879	Borough Green P.Sta.	132	TQ 51	611573	85	720	64	29	54	56	53	80	49	112	11	25	70	132	735	(35 26Dec)	
295005	Hadlow Coll.	132	TQ 51	628497	27		54	24	41	43	53	60	42	80	14	29	57	107	604	30 26Dec	
Medway																					
295038	Pembury W.Wks	132	TQ 51	627425	60	725	52	30	50	50	53	88	52	105	12	33	56	120	701	28 23Jun	
Teise (Medway)																					
295604	Goudhurst, Bedgebury Pinetum	132	TQ 51	722333	85	840	81	33	69	66	58	68	47	128	16	38	88	156	848	41 25Dec	
295668	Goudhurst P.Sta.	132	TQ 51	712368	37	753	81	28	65	64	57	72	43	122	12	33	77	148	802	40 25Dec	
Medway																					
295945	Yalding	132	TQ 51	691498	12	647	49	25	39	41	49	60	44	76	18	24	54	(107)	586		
Beult (Medway)																					
296491	Ulcombe, Jubilee Corner	132	TQ 51	843475	47		67	22	44	35	39	79	43	86	10	15	61	138	639	56 26Dec	
296706	Headcorn S.Wks	132	TQ 51	818443	20	660	63	29	43	50	55	70	41	87	14	20	59	128	659		
296843	Great Tong	132	TQ 61	831465	34	658	(64)	22	44	39	40	70	44	90	14	16	60	143	646		
296872	Staplehurst S.Wks	132	TQ 51	789445	19	653	57	24	(45)	47	59	64	51	93	17	17	55	(132)	661		
297078	Coxheath, Clock House Farm	132	TQ 51	745507	126		53	23	34	40	64	57	45	94	11	17	55	107	600	23 25Dec	
Medway																					
297340	East Farleigh Lock	132	TQ 51	735535	9	660	62	27	43	41	49	55	46	77	11	21	64	119	615	35 26Dec	
297347	Barming W.Wks	132	TQ 51	735549	75	670	67	18	49	41	49	54	46	72	9	24	61	116	606	38 26Dec	
297361	Sutton Valence, Herriard Farm	132	TQ 51	826508	119		78	22	53	46	(54)	85	51	105	(11)	20	63	127	715		
Len (Medway)																					
297640	Thurnham P.Sta.	132	TQ 51	816559	69	743	81	23	56	42	41	71	51	91	9	17	68	135	685	46 26Dec	
297707	Hockers Lane P.Sta.	132	TQ 51	789571	65	705	75	20	49	43	39	78	54	82	8	16	65	131	660	44 26Dec	
Medway																					
297727	Maidstone, Brenchley Gdns	132	TQ 51	759561	15	661	66	27	50	37	44	68	42	74	7	15	63	124	617	44 26Dec	
297751	Boxley W.Wks	132	TQ 51	774594	97	685	76	21	51	46	46	109	49	(79)	(8)	(17)	68	127	697		
297785	Allington Lock	132	TQ 51	746581	6	640	65	17	53	(40)	41	75	47	(75)	9	18	66	(125)	631		
297790	Forstal P.Sta.	132	TQ 51	739587	6	648	61	22	53	36	41	75	45	71	8	17	65	113	607	40 26Dec	
297880	East Malling Res.Sta.	132	TQ 51	708571	33	671	61	20	48	37	52	67	46	77	9	19	63	107	606	32 26Dec	
297930	Trottscliffe P.Sta.	132	TQ 51	640594	76	720	65	17	56	53	52	81	47	91	11	26	75	132	708	40 26Dec	
298160	Halling P.Sta.	132	TQ 51	697643	23	664	54	17	56	44	38	69	32	69	7	21	61	105	573	34 25Dec	
Coastal																					
298963	Matts Hill P.Sta.	132	TQ 51	820625	69	731	(79)	18	60	(44)	36	92	41	(85)	11	19	69	(135)	689		
299194	SHEPPEY: Barnland	132	TR 61	009720	49	541	57	14	41	32	42	79	28	50	3	8	49	101	504	30 26Dec	
299367	ELMLEY: Bird Reserve	132	TQ 51	939679	11		61	15	42	33	33	69	24	48	(5)	9	43	94	476		
299657	Sittingbourne, Church Marshes S.Wks	132	TQ 51	912648	2	573	55	20	47	34	(34)	(69)	34	46	6	13	45	107	510		
Oare Creek																					
300116	Eastling P.Sta.	132	TQ 51	965572	91		(71)	14	56	(48)	(43)	89	38	(87)	12	19	68	124	669		
300129	Newnham P.Sta.	132	TQ 51	975597	33	685	65	18	45	45	48	70	(35)	80	8	13	63	112	602		
300362	Faversham	132	TR 61	007593	48	671	75	14	48	43	40	72	37	75	8	16	61	110	599	36 25Dec	
300386	Faversham W.Wks	132	TR 61	013595	40	622	58	12	43	42	38	72	33	(69)	7	14	(56)	114	558		
300396	Faversham S.Wks	132	TR 61	024617	7	651	51	9	39	44	39	65	32	58	5	12	53	108	515	38 25Dec	
Coastal																					
300551	Selling, Oversland Farm	132	TR 61	056571	58		59	18	55	39	38	80	39	82	9	21	63	118	621	28 25Dec	
300588	Boughton Street S.Wks	132	TR 61	053599	15		63	18	43	38											

RAINFALL 1985

Number	Station	Co no	Grid reference	Av 1941- 1970 m mm	Rainfall in millimetres														Highest daily fall	
					Jan	Feb	Mar	Apr	May	Jun	Jul	Aug	Sep	Oct	Nov	Dec	Year	mm	date	
SOUTHERN,0402---(CONTD)																				
Stour																				
301411	Charing, Pluckley Road	132	TQ 51	945479	91	61	19	51	50	61	66	47	88	10	24	71	134	682	44	26Dec
301613	Sellindge S.Wks	132	TR 61	086382	52	64	22	63	42	48	89	56	89	18	21	72	107	691	29	4Aug
301772	Mersham	132	TR 61	055399	70	77	21	58	49	47	87	42	86	17	27	81	118	710	30	25Dec
301985	Ashford, Hythe Road	132	TR 61	018425	43	69	20	54	46	46	88	45	96	14	24	72	120	694	28	25Dec
301986	Ashford	132	TR 61	014431	58	62	17	51	45	46	90	38	92	13	26	68	110	658	30	4Aug
302179	Wye	132	TR 61	058469	56	61	17	54	44	35	100	44	87	11	24	70	126	673	35	19Jun
302180	Wye No.2	132	TR 61	058469	56	60	17	56	49	37	103	46	94	12	25	74	133	706	36	19Jun
302293	Godmersham P.Sta.	132	TR 61	073516	25	69	18	58	49	48	110	42	102	14	24	72	126	732	42	19Jun
302516	Anvil Green	132	TR 61	107495	140	83	21	61	45	40	128	(45)	99	(14)	27	(77)	117	757		
302607	Chartham	132	TR 61	097554	24	61	17	58	45	38	71	36	81	10	20	58	122	617	(30)	26Dec
302770	Canterbury S.Wks	132	TR 61	167598	5	59	12	36	(42)	32	62	(36)	64	8	13	48	101	513		
302814	Westbere S.Wks	132	TR 61	201613	9	54	2	40	41	37	72	32	55	6	16	52	--	---	16	21Jun
302831	Stelling Minnis	132	TR 61	143474	145	70	19	--	--	--	--	--	--	--	--	--	---	---	11	21Jan
Little Stour (Stour)																				
303116	Lyminge, Farthing Common	132	TR 61	138405	182	70	20	72	57	50	103	59	108	17	21	108	118	803	34	25Dec
303401	Barham P.Sta.	132	TR 61	199509	53	65	20	64	48	46	68	47	87	10	24	86	107	672	29	26Dec
303549	Garrington Watercress Beds	132	TR 61	203566	12	65	15	50	41	44	55	42	76	9	23	61	110	591	30	25Dec
303683	Woodnesborough P.Sta.	132	TR 61	300566	17	58	8	55	44	39	85	38	(59)	16	18	62	99	581		
303808	Wingham W.Wks	132	TR 61	244553	42	51	10	52	40	50	42	32	70	8	19	64	108	546	31	25Dec
303874	West Stourmouth P.Sta.	132	TR 61	250629	2	56	7	43	39	39	81	(32)	56	8	15	52	96	524		
Stour																				
303886	Nash Court Farm	132	TR 61	268592	23	50	7	45	31	40	70	28	57	6	15	62	101	512	30	26Dec
303908	Elmstone, Court Farm	132	TR 61	263606	5	61	9	42	46	40	80	32	54	7	18	63	97	549	25	25Dec
303998	Minster	132	TR 61	309650	23	61	11	50	32	49	77	49	45	12	16	54	96	552	29	26Dec
304174	Martin Mill P.Sta.	132	TR 61	337471	87	75	12	75	53	48	89	54	66	(14)	39	97	123	745		
304249	Northbourne Court	132	TR 61	336524	27	53	9	59	40	58	64	45	66	9	19	74	116	612	33	25Dec
304358	Waldershare Park	132	TR 61	291482	76	62	9	82	52	65	81	(54)	93	15	22	91	122	748		
304404	Eastry S.Wks	132	TR 61	319555	6	(57)	8	48	36	59	58	43	61	9	11	68	112	570		
Coastal																				
304664	Walmer W.Wks	132	TR 61	363509	34	(58)	11	54	33	40	79	55	62	20	(19)	72	88	591		
304819	Lower Standen	132	TR 61	241404	76	73	16	82	49	59	90	52	106	18	37	131	124	837	29	4Aug
305050	Dover W.Wks	132	TR 61	322421	61	68	6	69	40	64	69	58	73	13	37	104	107	708	28	8Dec
305106	Folkestone	132	TR 61	214369	31	60	15	58	56	64	78	43	83	18	25	110	112	722	26	9Nov
305110	Upper Cherry Garden P.Sta.	132	TR 61	210379	66	68	16	66	52	63	82	43	89	17	35	117	120	768	26	4Aug, 8Oct
305210	Sandling Park	132	TR 61	142368	79	69	18	60	49	53	99	50	122	18	25	111	116	790	29	4Aug
305733	Dymchurch	132	TR 61	102296	2	56	19	51	41	51	68	62	77	14	25	89	91	644	(28)	9Nov
305835	Denge P.Sta.	132	TR 61	068202	4	57	24	55	40	62	61	42	77	12	16	83	75	604	27	9Nov
Rother																				
306312	Crowhurst Bridge	133	TQ 51	682265	30	70	33	60	67	63	72	56	134	18	38	84	153	848	41	25Dec
306414	Little Tottingworth	133	TQ 51	604216	157	77	32	75	65	59	86	58	130	20	47	93	146	908	(40)	4Aug
306947	Great Dixter	133	TQ 51	820251	64	63	30	51	57	49	68	41	129	14	27	79	117	725		
307727	Iden	132	TQ 51	918240	46	65	28	64	41	63	53	40	93	13	35	95	115	705	30	4Aug
307815	Playden, Scots Float	132	TQ 51	932226	4	62	26	65	42	60	56	42	88	13	24	83	96	657	30	4Aug
307819	Playden, Oakfield	132	TQ 51	925232	44	66	29	64	44	59	56	44	90	12	26	90	102	682	27	4Aug
Powdermill (Brede)																				
308324	Staplecross	133	TQ 51	781213	108	84	34	71	62	69	85	45	141	23	37	95	136	882	45	4Aug
Brede (Rother)																				
308361	Brede P.Sta.	133	TQ 51	814178	8	72	30	68	51	56	63	38	92	21	27	89	114	721	25	14May
308467	Fairlight Resr	133	TQ 51	842121	157	67	26	73	42	78	60	44	118	18	22	94	108	750	36	4Aug
308684	Brede Sluice	133	TQ 51	919199	5	73	27	69	40	63	54	41	106	17	26	89	96	701	38	4Aug
308815	Udimore	133	TQ 51	886194	28	69	24	68	42	64	60	33	107	19	25	94	109	714	32	4Aug
HYDROMETRIC AREA 0410																				
Coastal																				
309016	Halton Resr	133	TQ 51	826104	76	70	37	76	42	71	54	44	110	16	20	90	100	730	37	14May
309032	Hastings, Wykeham Road	133	TQ 51	813098	40	64	34	59	33	59	41	38	98	13	19	76	84	618	34	14May
309038	Hastings	133	TQ 51	809094	45	68	41	59	34	59	44	37	97	13	21	80	87	640	33	14May
309040	Hastings, Newgate	133	TQ 51	807102	74	71	42	66	37	64	50	38	121	19	22	89	99	718	37	4Aug
Combe (Coastal)																				
309103	Buckholt Farm	133	TQ 51	747110	34	68	30	64	43	54	58	42	107	21	27	99	116	729		
309145	Battle W.Wks	133	TQ 51	742144	34	74	30	73	55	60	77	40	125	20	31	106	127	818	40	4Aug
309239	Sedlescombe Road	133	TQ 51	792124	91	74	34	68	43	63	60	35	121	21	26	96	102	743	37	4Aug
309244	Hollington	133	TQ 51	794115	58	71	32	66	47	61	51	35	114	17	27	90	96	707	34	14May
Coastal																				
309278	Bexhill	133	TQ 51	737072	4	66	28	59	36	59	60	39	91	16	25	66	97	642	(31)	14May
Ash Bourne																				
309326	Ashburnham Forge	133	TQ 51	684161	27	69	34	62	58	53	94	48								

RAINFALL 1985

Number	Station	Co no	Grid reference	Av 1941- 1970 m mm	Rainfall in millimetres														Highest daily fall		
					Jan	Feb	Mar	Apr	May	Jun	Jul	Aug	Sep	Oct	Nov	Dec	Year	mm	date		
SOUTHERN.0410---(CONTD)																					
Cuckmere (Coastal)																					
310262	Birchford Farm	133	TQ 51	622198	109	881	77	34	72	58	54	106	62	149	18	41	97	149	917	43	4Aug
310287	Cowbeech P.Sta	133	TQ 51	610149	30	768	68	28	61	51	51	74	61	140	20	41	87	136	818	39	25Dec
310372	Heathfield, Danswood	133	TQ 51	564202	93		68	32	74	63	49	84	63	156	18	46	93	143	889		
310432	Waldron	133	TQ 51	537185	61		67	33	68	51	46	83	62	134	16	40	84	138	822	33	4Aug
310468	East Hoathly, Hesmonds	133	TQ 51	526162	61	799	64	31	67	44	42	80	58	127	14	41	73	130	771		
310507	Swansbrook Nursery	133	TQ 51	573150	44	775	62	29	60	46	52	79	62	132	16	38	81	130	787		
310677	Arlington Resr	133	TQ 51	539068	18		(62)	32	60	49	59	54	51	127	17	37	83	122	753		
310790	Litlington, Church Farm	133	TQ 51	523020	5		55	33	60	44	53	57	52	98	15	32	93	102	694	30	14May
310796	Bopeep	133	TQ 51	492052	186		79	63	65	40	58	70	66	100	19	33	86	118	797		
310823	Winchester's Pond	133	TQ 51	545021	134		104	74	61	43	55	55	50	92	15	32	92	106	779		
310834	Charleston Bottom	133	TQ 51	537002	53		89	81	61	36	56	54	48	88	15	33	95	107	763		
310875	Friston Water Tower	133	TV 50	553984	119	853	63	36	59	41	55	56	44	88	22	36	89	109	698	34	14May
310881	Friston P.Sta.	133	TV 50	545986	32	813	56	35	59	31	53	53	43	80	19	35	87	103	654		
Coastal																					
311001	Poverty Bottom W.Wks	133	TQ 51	467023	18	768	48	33	60	42	46	56	48	100	17	30	84	98	662	30	14May
Ouse																					
311123	Balcombe W.Wks	134	TQ 51	290312	142	871	2	35	68	62	58	84	58	143	18	36	81	116	831	31	4Aug
Shell Brook (Ouse)																					
311253	Wakehurst Place	134	TQ 51	338314	125	868	64	38	65	63	67	94	71 (151)	23	36	(82)	122	876			
311269	Shell Brook W.Wks	134	TQ 51	334284	39	841	70	30	64	65	51	97	72	148	19	37	85	111	849	37	4Aug
Ouse																					
311334	Haywards Heath	134	TQ 51	339233	82		61	31	56	65	54	83	59	135	15	34	--	--	---	(36	4Aug)
Cockhaise Brook (Ouse)																					
311390	Cinder Hill	134	TQ 51	379297	88	827	69	35	63	78	54	94	71	148	20	35	76	116	859	41	4Aug
311465	Holy Well P.Sta.	134	TQ 51	369276	38	837	68	38	61	69	54	109	63	166	16	35	80	116	875	46	4Aug
Ouse																					
311512	Scaynes Hill	134	TQ 51	376245	27		(64)	29	55	55	49	92	65	124	11	40	80	107	771		
311533	Furners Green	133	TQ 51	406263	64	793	67	38	58 (61)	49	86	54	128	14	39	89	112	795			
311741	Oxbottom, Sheepgate Farm	133	TQ 51	412202	46		74	31	58	63	47	80	64	149	14	44	76	115	815	35	4Aug
311790	Horney Common	133	TQ 51	449252	52	802	71	34	59	63	49	94	61	143	16	38	78	102	808	33	4Aug
Uck (Ouse)																					
311873	Rotherfield, Limney Farm	133	TQ 51	543271	99		(70)	--	--	--	--	--	--	--	--	--	--	--	---		
311940	Burnt Oak	133	TQ 51	510269	58	879	76	32	69	72	52	79	85	164	17	43	85	141	915		
312049	Hadlow Down	133	TQ 51	526241	130	840	67	35	59	49	43	74	58	167	15	34	84	136	821		
312156	Uckfield S.Wks	133	TQ 51	465205	18		58	30	57	55	42	71	47	141	15	33	77	121	747	38	4Aug
312216	East Hoathly	133	TQ 51	509144	38	773	65	30	64	54	47	77	58	132	16	38	69	129	779	33	4Aug
312244	Halland, Little Bentley Fm	133	TQ 51	490166	46		72	27	60	58	42	78	59	141	14	35	84	132	802	39	4Aug
Ditchling (Ouse)																					
312502	Plumpton	133	TQ 51	357136	76	1016	94	33	81	56	61	85	75	194	20	46	103	137	985	54	4Aug
312533	South Chailey, Bevern Bridge Farm	133	TQ 51	395164	23		82	31	68	60	45	89	59	152	16	39	80 (127)	848			
312565	Barcombe Cross, Camoy's Court Farm	133	TQ 51	425156	23		72	33	71	58	45	85	56	164	17	42	90	129	862	47	4Aug
312574	Barcombe W.Wks	133	TQ 51	440147	10		75	27	62	54	44	80	60	147	18	35	95	131	828	44	4Aug
Ouse																					
312621	Cooksbridge, Shelley's Folly	133	TQ 51	403150	53		77	36	70	56	48	94	68	169	22	40	96	134	910	45	4Aug
312680	Offham P.Sta.	133	TQ 51	401121	27	861	77	28	75	62	50	102	80	180	24	39	96	131	944	51	4Aug
312705	Housedean Farm	133	TQ 51	369093	53		79	36	79	60	54	89	76	163	25	40	101	119	921	51	4Aug
312780	Lewes, Southover P.Sta.	133	TQ 51	408093	4	878	73	33	76	58	50	80	65	152	21	39	87	122	856	49	4Aug
312809	Ringmer S.Wks	133	TQ 51	464125	9		69	31	63	54	49	86	59	157	20	35	78	133	834		
312865	Chalvington, Peatfield Cott.	133	TQ 51	519096	20		60	31	66 (47)	(54)	(67)	50	120	16	40	80	132	763			
313031	Beddingham	133	TQ 51	445073	15		52	31	59	44	42	62	51	122	19	36	75	104	697	32	4Aug
313138	Peacehaven	133	TQ 51	418022	53		55	36	63	38	50	50	53	104	15	32	88	102	686	28	4Aug
Coastal																					
313317	Balsdean P.Sta.	133	TQ 51	378046	57	815	64	30	69	46	58	73	61	134	19	39	81	110	784	39	4Aug
313324	Balsdean Resr	133	TQ 51	374045	122	815	84	50	67	42	56	61	50	95	14	34	80	102	735		
313388	Brighton	133	TQ 51	332053	120		61	29	63	--	--	--	--	--	--	--	--	--	---	16	26Mar
313389	Brighton	133	TQ 51	329044	116		--	--	--	42	51	63	49	111	18	40	70	97	---	34	4Aug
Moulsecoomb (Coastal)																					
313406	Streathill Farm No.3	133	TQ 51	351124	195		93	38	87	55	63	96	66	196	22	43	107	137	1003	53	4Aug
313454	Falmer	133	TQ 51	341083	57	899	75	28	77	53	58	89	63	150	21	37	91	105	847	49	4Aug
313494	Brighton, Lewes Road	133	TQ 51	320060	42	806	70	35	66	47	48	70	48	133	17	37	89	97	757	42	4Aug
313497	Brighton, Ditchling Road	133	TQ 51	315075	129		68	24	67	51	52	81	53	138	18	43	93	102	790	44	4Aug
313560	Patcham W.Wks	133	TQ 51	294092	62	818	65	28	55	49	56	78	63	156	12	35	91	110	798	50	4Aug
Coastal																					
314009	Hove, Shirley Road	133	TQ 51	294059	52		67	35	66	40	49	61	48	127	17	42	90	103	745	40	4Aug
314021	Hove, Goldstone Bottom	133																			

RAINFALL 1985

Number	Station	Co no	Grid reference	Alti- tude m	Av 1941- 1970 mm	Rainfall in millimetres													Highest daily fall		
						Jan	Feb	Mar	Apr	May	Jun	Jul	Aug	Sep	Oct	Nov	Dec	Year	mm	date	
SOUTHERN,0410---(CONTD)																					
Adur																					
315409	Fulking	134	TQ 51	246114	53		71	37	59	47	67	66	70	131	--	--	--	--			
315444	Small Dole	134	TQ 51	215135	12		72	34	71	54	43	66	57	146	23	35	80	99	780	41	4Aug
Wappingthorn,																					
315482	Huddlestone Farm	134	TQ 51	176134	26		80	36	62	56	45	53	63	144	26	33	82	101	781	40	4Aug
315556	Bramber	134	TQ 51	185105	8		65	35	69	48	43	69	62	153	23	37	88	107	799		
315558	Upper Beeding, Sele Gdns	134	TQ 51	195105	5	881	84	33	74	51	48	82	67	163	23	43	91	98	857	50	4Aug
315621	Applesham Farm	134	TQ 51	194071	35	845	64	35	66	45	45	81	68	151	15	51	86	104	811	49	4Aug
315626	Shoreham W.Wks	134	TQ 51	210068	3	814	59	29	59	41	45	68	65	138	15	42	83	101	745	41	4Aug
315680	Tottington Barn	134	TQ 51	220105	183		63	32	72	44	47	82	70	157	24	54	102	122	869	53	4Aug
Coastal																					
315840	Broadwater P.Sta.	134	TQ 51	143054	21		60	38	64	37	42	47	45	137	14	40	85	74	683	40	4Aug
315925	Worthing	134	TQ 51	160035	2		54	35	63	35	47	49	49	141	13	39	76	87	688	39	4Aug
Arun East (Coastal)																					
316233	Horsham S.Wks	134	TQ 51	160302	37	750	61	31	49	51	62	89	48	143	16	25	61	97	733	31	4Aug
316261	Rusper	134	TQ 51	190363	79	834	68	34	51	57	67	78	53	123	16	22	57	109	735	30	4Aug
316343	Horsham, Wimbleshurst Park	134	TQ 51	180321	61		68	38	54	53	48	79	58	128	17	24	60	103	730	29	4Aug
316524	Ockley No.2	130	TQ 51	146397	79		74	20	58	56	64	75	55	133	14	30	58	130	767	38	25Dec
Dunstold (Arun East)																					
316897	Chiddingfold	130	SU 41	965356	67	796	94	36	67	55	107	88	53	134	17	35	57	139	882		
316944	Dunstold, Windways	130	TQ 51	007371	61		75	37	69	54	70	79	52	137	16	26	55	128	798	35	20May
Arun East (Coastal)																					
317165	Wisborough Green	134	TQ 51	067265	23		62	36	48	47	38	65	46	129	14	24	55	100	664	29	4Aug
Arun																					
317241	Roundhurst	134	SU 41	926298	137		79	34	64	56	49	101	65	145	19	34	59	151	856	38	4Aug
317458	Kirdford, Pound Common	134	TQ 51	015270	24	803	73	37	52	52	41	78	51	129	20	29	57	108	727		
317586	North Heath	134	TQ 51	069227	21		67	33	51	55	44	71	61	132	16	41	66	110	747	(36	4Aug)
Rother (Arun)																					
317834	Petersfield Resr	135	SU 41	750246	91	957	(100)	26	65	56	40	88	61	125	17	31	54	134	797		
317843	Langrish	135	SU 41	712240	129		92	32	72	--	--	--	--	--	--	--	--	--	---		
317900	Ramsdean	135	SU 41	705225	125		96	40	72	55	43	84	82	152	20	28	67	161	900	43	4Aug
317913	Little Butser	135	SU 41	719209	183		98	32	76	60	41	102	102	173	26	50	68	169	997	50	4Aug
317938	Buriton	135	SU 41	746203	88		104	40	80	66	45	102	79	171	32	37	69	151	976	42	4Aug
317963	Durford S.Wks	135	SU 41	768228	52		97	31	69	58	39	89	75	150	23	36	58	149	874	44	4Aug
318022	West Harting, Goose Green	134	SU 41	773214	61		105	(33)	76	62	42	87	80	159	25	30	66	150	915		
318050	Rogate	134	SU 41	809237	64		93	34	70	57	50	77	69	152	20	31	57	138	848	37	4Aug
318304	Didling	134	SU 41	844195	53		94	35	78	55	45	82	83	167	26	34	65	137	901	46	4Aug
318440	Cowdray Park	134	SU 41	902215	30		84	37	(83)	(51)	(43)	67	71	149	18	26	50	115	794		
318675	North Chapel	134	SU 41	954275	61		76	38	65	49	46	70	63	147	15	29	57	131	786	35	4Aug
318762	Grafham	134	SU 41	913172	84		101	38	108	57	50	80	87	211	30	36	80	149	1027	59	4Aug
318908	Petworth Park	134	SU 41	974216	76	880	58	(36)	59	33	(45)	72	60	148	18	29	65	125	748		
318939	Petworth, Barlavington	134	SU 41	971160	53	968	90	35	94	58	43	79	79	204	27	33	81	117	940	54	4Aug
319025	Hardham P.Sta.	134	TQ 51	032177	9	885	76	32	80	60	42	69	60	163	20	34	75	123	834	48	4Aug
Arun																					
319112	West Chiltoning P.Sta.	134	TQ 51	093171	30	839	74	36	75	61	45	62	65	179	19	33	76	111	836	(65	4Aug)
319157	Pulborough	134	TQ 51	059185	19	841	71	37	69	64	40	60	55	147	17	35	68	113	776	43	4Aug
319385	Burpham P.Sta.	134	TQ 51	048092	20		69	36	79	50	45	63	69	144	19	(31)	98	96	799		
319455	Arundel	134	TQ 51	003074	40		63	41	73	49	44	62	64	134	20	28	86	87	751	44	4Aug
Rustington,																					
319642	Glasshouse Res. Inst.	134	TQ 51	045034	3	735	51	34	54	42	42	65	57	124	16	26	77	67	655	39	4Aug
Ryebank (Coastal)																					
320000	Westergate School	134	SU 41	941054	8		57	40	69	--	--	--	--	--	--	--	--	--	---	20	8Feb
320008	Lidsey S.Wks	134	SU 41	946032	4	752	61	33	62	40	47	55	61	(119)	19	26	64	81	668	46	4Aug
320038	Barnham, Lake Lane	134	SU 41	967046	9	777	72	25	64	43	57	62	55	121	17	27	71	87	701	28	4Aug
320074	Upwaltham No.2	134	SU 41	940120	155		86	38	84	56	37	72	80	168	26	29	83	109	868	51	4Aug
320188	Eartham	134	SU 41	938092	73	885	86	36	64	65	40	65	71	155	21	33	60	116	812		
320221	Halnaker	134	SU 41	901089	55		74	31	69	47	30	57	53	125	19	18	54	97	674	36	4Aug
Coastal																					
320345	Bognor Regis	134	SZ 40	934989	7	738	58	37	50	34	41	56	48	102	20	24	75	69	614	33	4Aug
320401	South Mundham	134	SU 41	880002	3		56	34	56	36	35	55	47	105	18	21	65	76	604	30	4Aug
320468	Pagham S.Wks	134	SZ 40	884989	6		57	41	59	30	32	45	52	(101)	18	19	66	80	600	36	4Aug
320600	Selsey, West Street	134	SZ 40	850930	4		58	42	53	35	35	53	41	90	17	28	70	70	592	30	4Aug
Lavant (Coastal)																					
320766	Upwaltham, Littleton Farm	134	SU 41	949146	120		96	(38)	93	58	38	84	83	201	29	34	80	132	966		
320922	West Dean Park	134	SU 41	864127	58	965	95	37	91	53	39	94	88	192	31	29	69	123	941	52	4Aug
320994	Chilgrove House	134	SU 41	837144	91	976	115	38	89	54	41	68	92	195	31	(31)	67	124	945		
321064	Lavant Resr	134	SU 41	867095	72	822	78	31	77	45	36	61	68	139	25	27	66	102	755		
321092	Chichester Ambulance Sta.	134	SU 41	863064	32		66	30	65	43	33	65	56	138	16	23	65	92	692	43	4Aug
Coastal																					

RAINFALL 1985

Number	Station	Co no	Grid reference	Av Alti- tude 1970 m mm	Rainfall in millimetres														Highest daily fall	
					Jan	Feb	Mar	Apr	May	Jun	Jul	Aug	Sep	Oct	Nov	Dec	Year	mm	date	
HYDROMETRIC AREA 0420																				
Coastal																				
322105	Butser, Hilhampton	135	SU 41	716187	122	95	28	85	66	38	111	71	172	25	36	61	149	937	46	4Aug
322224	Idsworth, Woodhouse Ashes	135	SU 41	729114	62	76	23	73	50	73	75	66	112	20	21	45	83	717		
322299	HAYLING Beachlands Office	135	SZ 40	716988	4	62	39	55	33	40	64	35	84	16	20	59	75	582	27	4Aug
322333	Havant, Budds Farm S.Wks	135	SU 41	708056	4	62	(35)	58	34	29	65	46	111	18	19	46	73	596		
322335	Havant W.Wks	135	SU 41	711063	8	63	35	60	33	36	69	49	111	25	21	49	74	625	34	4Aug
322421	Farlington Resr	135	SU 41	679060	36	74	39	67	37	42	73	56	119	28	22	56	86	699	33	4Aug
322423	Farlington P.Sta.	135	SU 41	678058	24	74	38	66	37	40	71	54	119	26	21	53	83	682	33	4Aug
322433	Mainland P.Sta.	135	SU 41	675048	3	67	39	64	36	37	65	53	106	25	21	57	70	640	31	4Aug
322487	PORTSEA: Eastney P.Sta	135	SZ 40	673993	4	66	40	56	36	42	62	43	101	17	24	59	79	625	32	4Aug
322500	PORTSEA: Southsea Common	135	SZ 40	637991	2	66	39	56	34	41	53	40	86	15	21	51	80	582	27	4Aug
Wallington (Coastal)																				
322786	Southwick	135	SU 41	637076	46	71	18	67	49	67	69	68	125	20	25	50	79	708		
322846	H.M.S. Mercury	135	SU 41	680190	206	112	26	89	68	45	83	86	159	25	33	65	158	949	47	4Aug
322883	Hambledon	135	SU 41	652155	68	70	18	63	48	63	69	65	(126)	20	20	45	78	685		
322932	Worlds End P.Sta.	135	SU 41	629118	35	5	28	72	43	47	77	76	112	22	32	58	105	747	(29	4Aug)
322939	Upper Beckford Farm	135	SU 41	632110	34	6	20	77	42	77	71	69	134	23	23	47	81	740		
323041	Fareham W.Wks, Maindell	135	SU 41	589071	12	74	32	64	39	51	76	66	105	24	30	48	101	710	32	4Aug
Coastal																				
323135	Stubbington	135	SU 41	556034	9	39	34	51	31	60	59	58	122	22	23	52	86	667	33	3Aug
323138	Fareham, Peel Common S.Wks	135	SU 41	566035	9	74	33	53	32	44	66	51	117	(22)	23	49	81	635		
323218	Lee-on-Solent RNAS Met.Office	135	SU 41	557016	10	58	33	48	31	40	50	42	97	24	17	49	78	567	27	4Aug
Meon																				
323330	West Meon P.Sta.	135	SU 41	648243	101	91	31	73	52	(47)	81	81	148	19	26	61	160	870		
323507	Soberton P.Sta.	135	SU 41	596142	41	83	37	68	51	45	85	69	139	22	20	53	121	793	38	4Aug
Coastal																				
323707	Warsash	135	SU 41	495072	21	71	38	55	38	41	56	72	119	23	23	54	104	694	33	4Aug
Hamble																				
323806	Bishops Waltham S.Wks	135	SU 41	545169	23	81	35	67	57	38	82	54	113	22	23	58	116	746	(34	20Jan)
323840	Wintershill Hall	135	SU 41	527184	76	81	36	67	50	37	77	69	111	22	23	62	129	764		
323885	Swanmore	135	SU 41	577163	58	86	34	71	47	43	82	65	120	20	21	54	124	767	34	4Aug
323902	Hoe P.Sta.	135	SU 41	567167	34	82	34	69	48	40	88	62	121	22	21	58	121	766	33	4Aug
Itchen																				
324462	West Tisted, Manor Farm	135	SU 41	650293	180	96	36	65	64	54	92	70	133	22	35	56	166	889	33	4Aug
324474	Bramdean Woodcote, Manor House	135	SU 41	624279	101	94	47	68	56	51	98	67	143	21	35	59	173	912	36	4Aug
Alre (Itchen)																				
324658	Medstead, Solridge Road	135	SU 41	655357	192	83	44	69	63	56	99	69	130	18	42	58	167	898	37	25Dec
324702	Ropley, Harcombe House	135	SU 41	638308	123	91	43	63	56	54	80	66	127	20	43	56	164	863	32	25Dec
324738	Bishops Sutton, Sutton Manor House	135	SU 41	605320	78	78	40	59	47	52	91	69	112	19	37	55	152	811	(28	25Dec)
The Grange (Itchen)																				
324920	Ellisfield	135	SU 41	635442	140	75	--	--	--	--	--	--	--	--	--	--	--	--	19	21Jan
325034	Preston Candover	135	SU 41	607422	107	73	35	50	52	56	72	50	104	21	29	49	148	739	26	4Aug
325100	Brown Candover	135	SU 41	577393	91	76	32	50	44	64	91	52	98	25	25	54	124	735	28	4Aug
Itchen																				
325267	Martyr Worthy	135	SU 41	517338	84	75	39	55	42	42	110	60	107	16	28	52	149	775	45	19Jun
325445	Harestock	135	SU 41	470318	67	86	43	58	45	46	79	69	110	19	29	53	155	792	(34	25Dec)
325738	Otterbourne W.Wks No.2	135	SU 41	468233	34	80	35	54	42	44	78	66	121	19	26	51	132	748	30	4Aug
325739	Otterbourne W.Wks No.3	135	SU 41	468233	34	79	35	54	35	42	77	64	93	18	25	50	134	706		
325867	Eastleigh S.Wks	135	SU 41	466182	9	69	33	57	43	40	61	61	120	25	27	56	120	712	31	4Aug
Coastal																				
326216	Southampton, Mayflower Park	135	SU 41	416112	3	71	36	57	42	35	59	57	92	23	18	52	108	650	25	4Aug
326250	Millbrook S.Wks	135	SU 41	387125	5	67	(39)	62	41	37	60	62	87	25	20	50	119	669		
Test																				
326345	North Oakley	135	SU 41	540542	164	76	41	52	58	64	101	53	101	22	50	48	142	808	31	25Dec
326384	Wootton House	135	SU 41	593530	123	67	45	54	42	68	96	43	88	16	34	40	137	730	33	25Dec
326500	North Waltham	135	SU 41	563463	116	74	45	55	50	64	77	52	97	20	37	42	130	743	25	4Aug
326523	Oakley, Bulls Bushes Farm	135	SU 41	573486	146	71	44	51	45	67	97	46	95	17	39	43	152	767	39	25Dec
326674	Overton	135	SU 41	520507	104	67	46	48	51	68	89	42	88	19	44	47	143	752	30	25Dec
326842	Litchfield, Grenage Cotts	135	SU 41	463539	122	75	46	61	47	70	119	49	116	28	36	57	155	859	37	25Dec
326985	Whitchurch, Evingar Road	135	SU 41	462485	94	84	43	49	47	67	83	37	97	21	32	46	144	750	29	25Dec
Bourne (Test)																				
327022	Fosbury Manor	135	SU 41	306585	177	83	43	73	50	75	104	61	143	39	43	63	164	941	30	25Dec
327138	Linkenholt Manor	135	SU 41	362581	204	80	45	78	58	73	118	49	122	33	39	58	165	918	33	25Dec
327305	Hurstbourne Tarrant	135	SU 41	382532	98	76	45	61	54	76	103	49	111	30	37	60	149	851	32	25Dec
Test																				
327581	Middleton House	135	SU 41	421441	64	71	38	56	39	63	71	40	87	21	33	45	152	716	24	25Dec
Bullington (Test)																				
327725	East Stratton	135	SU 41	543396	98	67	41	53	43	55	83	51	99	22	28	46	130	718	25	4Aug
327846	West Stoke Farm	135	SU 41	477372	84	75	40	57	47	55	70	53	97	24	33	43	139	733	(30	25Dec)
Anton (Test)																				
328519	Andover W.Wks	135	SU 41	368467	63	67	41	58	44	75	77	36	102	27	37	51	139	754	34	25Dec
328910	Goodworth Clatford, Fullerton S.Wks	135	SU 41	366413	46	71	36	54	39	74	65	39	96	22	32	48	137	713	29	25Dec
Test																				
328989	Leckford	135	SU 41	393362	117	82	37	67	41	58	78	45	106	24	37	45	146			

RAINFALL 1985

Number	Station	Co no	Grid reference	Alti- tude m	Av 1941- 1970 mm	Rainfall in millimetres													Highest daily fall	
						Jan	Feb	Mar	Apr	May	Jun	Jul	Aug	Sep	Oct	Nov	Dec	Year	mm	date
SOUTHERN,0420---(CONTD)																				
Wallop (Test)																				
329399	Middle Wallop Primary Sch.	135	SU 41	296376	70	775	71	(38)	62	(39)	44	88	38	101	24	33	55	141	734	(29 25Dec) 35 25Dec 36 4Jun
329462	Middle Wallop Met.Office	135	SU 41	303390	90		78	41	60	38	54	72	35	103	24	39	46	137	727	
329487	Garlogs	135	SU 41	305354	52	785	78	35	67	44	66	93	39	105	21	34	53	144	779	
329516	Broughton P.Sta.	135	SU 41	307337	43	813	74	37	65	42	66	102	45	115	23	35	48	148	800	
Test																				
329811	West Grimstead	128	SU 41	208264	76		80	45	66	36	47	74	43	119	30	38	48	171	797	45 25Dec
329903	Winterslow	128	SU 41	247328	125		80	40	62	36	50	100	37	115	25	32	47	142	766	30 4Jun, 25Dec
Romsey,																				
330251	Southern W.A.Stores	135	SU 41	358216	20		81	40	67	39	45	80	59	112	21	35	47	134	760	(32 4Aug)
330324	Crampmoor	135	SU 41	382222	36		79	36	66	40	40	80	59	107	20	33	50	141	751	41 25Dec
Blackwater (Test)																				
330612	Nomansland, School Rd	128	SU 41	252179	61		87	43	67	46	48	83	49	123	27	40	56	172	841	(34 25Dec)
330777	Wellow Primary School	135	SU 41	297194	20		81	40	58	40	36	71	47	110	21	34	53	152	743	(35 25Dec)
Test																				
330972	Testwood P.Sta.	135	SU 41	355151	7		65	41	62	43	43	64	71	105	21	26	47	123	711	30 4Aug
Coastal																				
331250	Woodlands, Riverside	135	SU 41	315126	21		79	46	61	37	46	66	67	103	27	36	49	129	746	31 4Aug
331716	Beaulieu, Rings Nursery	135	SU 41	393044	37		86	42	72	47	38	78	61	131	28	36	58	107	784	37 4Aug
Lymington																				
332379	Brockenhurst S.Wks	135	SU 41	311028	12		89	47	70	47	51	58	57	130	36	25	57	124	791	36 4Aug
332462	Lymington, Ampress W.Wks	135	SZ 40	320971	5		83	47	59	44	44	73	45	94	25	25	51	105	695	36 4Aug
Avon Water (Coastal)																				
332708	Everton	135	SZ 40	302937	16	782	70	47	52	44	45	61	38	88	24	32	53	95	649	29 4Aug
Coastal																				
332822	Barton-on-Sea S.Wks	135	SZ 40	245930	28		69	46	57	45	(42)	(52)	32	94	28	21	47	103	636	32 4Aug
332824	New Milton, Barton Croft	135	SZ 40	243934	37		81	46	57	45	42	53	38	84	24	21	53	93	637	
HYDROMETRIC AREA 1010																				
Medina																				
333055	WIGHT: Chillerton W.Wks	136	SZ 40	490844	41	942	76	51	63	38	40	65	59	110	31	26	79	124	762	32 4Aug
Lukely (Medina)																				
333194	WIGHT: Carisbrooke W.Wks	136	SZ 40	487881	17	876	82	43	70	39	44	65	66	126	31	32	74	131	803	43 4Aug
Medina																				
333286	WIGHT: Osborne House	136	SZ 40	513947	55		95	41	64	40	39	52	45	108	27	29	63	92	695	38 4Aug
Coastal																				
333471	WIGHT: Ryde Esplanade	136	SZ 40	597928	4	781	72	42	65	35	42	56	43	110	21	30	60	92	668	35 4Aug
Yar, east																				
WIGHT:																				
333746	Newchurch, Knighton W.Wks	136	SZ 40	567868	18	893	80	48	66	36	48	67	48	127	26	28	81	122	777	31 4Aug
333812	Sandown P.Sta.	136	SZ 40	589850	6	825	79	46	65	37	38	63	51	111	32	18	79	128	747	30 4Aug
Coastal																				
WIGHT:																				
333914	Sandown, Sandham Gardens	136	SZ 40	604846	4	771	(73)	38	58	34	29	73	45	97	31	17	72	91	658	26 8Feb 20 29Nov 22 9Nov (31 4Aug) 38 4Aug 37 4Aug
333919	Shanklin, Big Meade	136	SZ 40	581808	55	917	68	46	65	(34)	48	58	(53)	115	39	23	91	87	727	
333939	Ventnor Cemetery	136	SZ 40	556777	135	846	81	60	67	29	38	52	53	92	32	23	79	82	688	
333940	Ventnor Park	136	SZ 40	557773	60		61	48	60	25	33	46	41	67	24	21	75	73	574	
333958	St Catherine's Point LH	136	SZ 40	498753	16	765	60	47	62	24	36	46	33	73	20	28	73	75	577	
334164	Freshwater P.Sta.	136	SZ 40	341871	3	784	80	38	60	37	31	63	40	107	24	24	68	88	660	
334266	Calbourne	136	SZ 40	425859	70	882	77	42	64	33	41	59	55	108	29	24	79	117	728	
334509	Cowes W.Wks	136	SZ 40	490952	49	807	86	39	69	39	41	59	48	114	28	28	63	92	706	
WESSEX WATER AUTHORITY AREA (Part; 1)																				
HYDROMETRIC AREA 0430																				
Mude (Coastal)																				
335088	Christchurch, Highcliffe	135	SZ 40	208938	26		76	43	52	38	41	50	36	96	23	23	50	98	626	31 4Aug
Avon																				
Bishops Cannings,																				
335117	Easton Farm	128	SU 41	048645	131		67	42	57	40	56	111	78	87	27	38	44	113	760	26 5Jun
335251	Wedhampton	128	SU 41	060577	117		72	42	57	40	51	127	59	100	23	30	41	129	771	32 5Jun, 25Dec
Alton Priors																				
335663	Upavon Met.Office	128	SU 41	109624	134	781	70	43	54	40	63	122	68	98	24	35	40	123	780	25 4Jun
335783	Netheravon Met.Office	128	SU 41	157548	179	764	71	40	68	41	57	125	53	114	29	34	43	133	808	28 5Jun
335953	Boscombe Down Met.Office	128	SU 41	164495	129		65	35	47	37	51	75	40	95	32	31	44	133	685	(28 25Dec)
336376	Larkhill Met.Office	128	SU 41	172403	126	724	67	33	54	39	56	77	31	99	31	29	47	139	702	30 25Dec
336402		128	SU 41	137447	132	746	66	40	50	37	49	69	38	106	32	33	47	148	715	(35 25Dec)
Nadder (Avon)																				
Donhead St Mary,																				
336658	Coombe Hill	128	ST 31	896227	172		94	51	52	55	28	105	48	105	31	32	38	154	793	34 25Dec 29 25Dec
337023	Fonthill Bishop,	128	ST 31	937330	116		81	47	(64)	63	38	96	50	111	33	34	50	160	827	
337068	Glebe House	128	ST 31	973267	125	895	81	39	51	56	36	84	56	118	29	38	44	166	798	
337470	Swallowcliffe	128	ST 31	099311	53		82	45	55	50	37	89	44	119	34	43	54	157	809	
337470	Wilton House	128	SU 41	099311	53															
Wylye (Nadder)																				
337630	Lower Pertwood	128	ST 31	883366	183	1003	88	47	66	66	41	144	52	128	39	36	57	157	921	33 25Dec
337670	Brixton Deverill	128	ST 31	863387	130		87	40	68	67	46	109	51	108	36	(38)	(56)	156	862	32 25Dec
337793	Worminster, Broxburn Rd	128	ST 31	862445	122		81	51	66	64	47	103	53	118	35	46	49	152	865	

RAINFALL 1985

Number	Station	Co no	Grid reference	Av Alti- tude 1941- 1970 m mm	Rainfall in millimetres														Highest daily fall			
					Jan	Feb	Mar	Apr	May	Jun	Jul	Aug	Sep	Oct	Nov	Dec	Year	mm	date			
WESSEX,0430---(CONTD)																						
Bourne (Avon)																						
Collingbourne Kingston, Waglands Farm																						
339374		128	SU 41	244566	145			69	41	70	48	66	93	53	118	33	36	47	141	815	25	2Sep
339608	South Tidworth S.Wks	135	SU 41	231468	104	773	(66)	35	50	(39)	55	76	47	103	35	31	49	141	727			
339911	Hurdcott	128	SU 41	170339	53			76	41	45	39	46	76	37	99	29	33	46	142	709	33	25Dec
339981	Peters Finger S.Wks	128	SU 41	159288	43	745	(73)	43	59	43	41	73	35	108	28	35	42	159	739			
Ebble (Avon)																						
340394	Odstock Down, Yews Farm	128	SU 41	142245	107			89	47	63	45	43	73	52	115	36	38	50	170	821	35	25Dec
Avon																						
340764	Martin Down	135	SU 41	058185	91			94	48	58	50	41	86	53	117	40	43	55	176	861	39	25Dec
341381	Linwood, Appleslade	135	SU 41	180095	40	882		74	41	56	39	42	88	40	129	27	27	47	131	741	32	4Aug
341580	Bisterne	135	SU 41	151006	13	872		88	38	55	43	32	63	45	112	26	26	50	113	691	(30	20Jan)
341732	Christchurch	137	SZ 40	154939	4	784		75	43	52	45	31	56	42	102	25	25	54	113	663	31	4Aug
341737	Stony Lane S.Wks	135	SZ 40	164935	2			77	45	54	46	54	53	43	99	28	26	54	111	690	(30	4Aug)
Stour (Avon)																						
341961	Gillingham S.Wks	137	ST 31	804259	79			5	44	46	48	25	71	46	97	34	26	47	140	689	27	4Aug
342152	Gillingham	137	ST 31	818261	75			8	51	54	49	27	79	49	100	34	26	44	140	721	27	4Aug
342282	Fifehead Magdalen	137	ST 31	779214	91			62	53	50	52	25	60	46	106	32	30	44	147	707	39	25Dec
342534	Horsington	138	ST 31	686233	140	860		68	48	53	60	25	81	48	109	42	32	51	162	779	25	4Aug
Lydden (Stour)																						
343207	Little Westrow	137	ST 31	697107	81	916		0	43	63	52	23	51	46	103	28	41	47	173	750	28	25Dec
Stour (Avon)																						
Sturminster Newton, Rosecroft																						
343447		137	ST 31	786147	67			73	46	49	44	21	50	38	96	24	35	40	145	661	26	25Dec
343878	Shillingstone, Green Hills	137	ST 31	829104	58	896		95	49	70	51	32	53	42	123	33	46	54	188	836	29	6Oct, 25Dec
344005	Stourpaine, Lazerton Farm	137	ST 31	863103	46			101	56	71	47	23	57	40	119	33	44	59	176	826	34	20Jan
344052	Bryanston	137	ST 31	872067	82	949		111	55	75	48	39	66	43	121	40	43	67	176	884	30	20Jan
Tarrant (Stour)																						
344314	Tarrant Launceston	137	ST 31	945092	58			96	51	60	46	39	78	56	111	37	43	--	--	---	26	4Aug
Stour (Avon)																						
344939	Corfe Mullen W.Wks	137	SY 30	974982	25	841		88	48	67	48	36	89	52	117	31	36	60	155	827	38	4Aug
Allen (Stour)																						
345091	Sixpenny Handley, High St	137	ST 31	997171	90			--	--	60	51	41	118	51	115	37	43	58	174	---	42	4Jun
345379	Stanbridge Mill P.Sta.	137	SU 41	011089	40	915		89	44	54	46	40	72	47	107	24	34	61	150	768	(32	25Dec)
345678	Wimborne P.Sta.	137	SU 41	007010	21	856		81	44	51	41	(35)	80	47	111	30	34	53	137	744	34	4Aug
Moors (Stour)																						
346474	Hurn Met.Office	137	SZ 40	117978	10	806		81	45	59	46	37	62	46	116	31	26	56	120	725	33	4Aug
Coastal																						
Bournemouth, Kings Park Nursery																						
346806		137	SZ 40	124927	27			81	44	55	47	36	60	44	115	26	28	61	115	712	31	4Aug
HYDROMETRIC AREA 0441																						
Bourne (Coastal)																						
346847	Alderney Resr Branksome,	137	SZ 40	046950	69	838		82	48	59	42	39	80	41	111	28	27	60	140	757	33	4Aug
346876	Bourne Valley Gas Wks	137	SZ 40	060925	24	858		82	50	63	46	39	86	42	117	27	27	57	126	762	33	4Aug
Coastal																						
346992	Poole, Nutfield Road	137	SZ 40	016934	7			74	42	56	44	36	62	38	108	24	30	55	137	706	(34	4Aug)
347013	Poole S.Wks	137	SZ 40	006937	5	778		78	45	59	45	35	61	42	111	28	31	56	135	726	34	4Aug
Piddle																						
347553	Lower Ansty, Ivy Cottage	137	ST 31	769029	123			102	50	80	50	30	48	59	139	40	47	63	197	905	35	25Dec
Milborne (Piddle)																						
347819	Milborne St Andrew P.Sta.	137	SY 30	804983	78			104	50	77	47	25	43	54	134	51	42	73	178	878	35	2Sep
Piddle																						
347973	Trigon	137	SY 30	885886	18	857	(81)	42	(70)	50	28	52	45	131	29	31	66	164	789			
Frome																						
348232	Cattistock, Lankham House	137	SY 30	595996	117			106	41	80	72	54	68	65	130	46	50	54	213	979	41	25Dec
348576	Sydling, Huish Fish Farm	137	SY 30	633987	91			118	46	102	76	45	62	68	136	45	59	65	216	1038		
348684	Minterne House	137	ST 31	660041	174	1068		110	49	93	73	44	55	58	148	39	53	65	231	1018	43	25Dec
348809	Charminster, Hill View	137	SY 30	675927	77			111	50	85	55	33	52	56	128	53	38	55	185	901	39	25Dec
348847	Dorchester W.Wks	137	SY 30	684905	95	1045		104	49	83	53	38	59	55	144	51	48	61	192	937	(36	4Aug)
348916	Kingston Maurward	137	SY 30	719910	73	991		107	49	81	52	26	50	60	136	51	46	65	180	903	48	4Aug
349326	Empool P.Sta.	137	SY 30	741878	52			84	(50)	(80)	57	27	56	57	124	38	46	(71)	169	859		
349492	Winfrith	137	SY 30	820870	26	876		90	48	74	46	36	47	47	129	34	42	79	162	834	38	4Aug
349651	Wool	137	SY 30	847866	20			88	47	75	46	36	58	45	125	35	37	78	181	851	40	25Dec
East Stoke, Freshwater River Lab.																						
349695		137	SY 30	869867	9			83	44	72	48	34	63	49	134	35	38	73	163	836	41	4Aug
Coastal																						
350278	Swanage	137	SZ 40	030794	11	809		72	41	54	44	35	(50)	43	112	29	40	59	131	710	28	4Aug
350570	Weymouth, Cranford Ave	137	SY 30	681805	12			70	42	57	34	25	37	36	96	27	32	75	120	651	29	29Nov
350593	Friar Waddon P.Sta.	137	SY 30	652857	65	906		89	37	65	46	32	48	45	116	42	45	64	160	789		
350749	Weymouth, Westham	137	SY 30	661796	21			71	40	59	35	28	37	34	92	26	32	82	123	659	34	29Nov
350776	Portland Bill Coastguard	137	SY 30	677692	53			55	41	46	32	36	27	25	91	24	35	74	118	604	32	29Nov
350810	Portland RNAS Met.Office	137	SY 30	683742	3			57	44	53	32	29	21	26	68	21	21	75	118	565	37	29Nov
350921	Abbotsbury, East Cottage	137	SY 30	578852	43	838		82	(35)	60	47	36	38	38	91	43	35	49	158	712		
351047	Litton Cheney, Baglake Borehole	137	SY 30	556908	88			75	34	65	47	41	65	45	95	38	40	45	178	768		
Brit (Coastal)																						
Beaminster,																						
351192	Champion Gardens	137	ST 31	479015	60			93	33	85	48	68	65	76	116	45	44	60	206	939	(43	25Dec)
351231	Stoke Water Cott.	137	ST 31	467009	58			96	38	87	61	60	68	77	117	45	46	65	209	969	41	25Dec
Netherbury,																						
351257	Virginia Cottage	137	SY 30	470991	45			87	35	84	56	51	60	80	112	46	44	61	207	923	36	25Dec

RAINFALL 1985

Number	Station	Co no	Grid reference	Av 1941- 1970 m mm	Rainfall in millimetres														Highest daily fall	
					Jan	Feb	Mar	Apr	May	Jun	Jul	Aug	Sep	Oct	Nov	Dec	Year	mm	date	
WESSEX,0441---(CONTD)																				
Asker (Brit)																				
351464	Loders	137 SY 30	496941	25	(83)	31	64	43	53	49	63	91	42	45	54	192	810	36	25Dec	
351523	Powerstock	137 SY 30	531971	87	87	32	74	53	(53)	(59)	65	123	45	48	57	199	895			
Coastal																				
351827	Charmouth S.Wks	137 SY 30	371937	10	82	36	71	47	48	40	75	93	37	39	50	153	771	28	20Jan	
351884	Wootton Fitzpaine, Manor Farm	137 SY 30	372957	59	86	(40)	74	60	51	40	83	107	38	42	58	174	853			
SOUTH WEST WATER AUTHORITY AREA																				
HYDROMETRIC AREA 0442																				
Coastal																				
351986	Pinhay	140 SY 30	315913	137	85	48	78	44	57	49	69	103	40	57	55	156	841	31	2Sep	
HYDROMETRIC AREA 0450																				
Axe																				
352193	Drimpton, Burstock	137 ST 31	415048	110	111	45	83	68	52	79	86	121	43	65	70	243	1066	53	25Dec	
Cricket St Thomas																				
352282	Wildlife Park	138 ST 31	371085	135	104	44	76	64	53	67	74	115	31	59	57	208	952	(54	25Dec)	
352316	Forde Abbey	137 ST 31	359051	70	106	46	76	62	56	55	68	103	33	60	61	207	933	58	25Dec	
352461	Hawkchurch	140 ST 31	359006	79	101	54	92	67	60	59	74	104	(39)	62	61	232	1005			
352519	Wambrook	138 ST 31	291073	200	104	49	87	75	62	70	67	108	38	61	67	214	1002	57	25Dec	
352634	Twist	140 ST 31	290037	183	97	46	67	58	57	63	69	101	34	63	57	203	915	52	25Dec	
352686	Axminster, Lyme Road Resr	140 SY 30	308977	108	101	49	86	49	57	47	64	127	38	56	56	189	919	(32	20Jan)	
Yarty (Axe)																				
352746	Buckland St Mary	138 ST 31	271133	218	91	44	87	68	54	76	63	119	41	62	76	211	992	66	25Dec	
352803	Northay	138 ST 31	283113	186	94	61	82	70	59	66	57	98	35	50	69	189	930	(58	25Dec)	
352856	Yarcombe Welton	140 ST 31	244082	154	72	41	70	59	52	53	53	112	38	45	72	190	857	64	25Dec	
353056	Kilmington	140 SY 30	267986	67	105	42	74	59	53	69	63	116	33	60	48	177	899	37	25Dec	
Coly (Axe)																				
353195	Farway, Tedbridge	140 SY 30	176959	94	100	53	103	68	51	63	67	115	34	62	64	188	968	42	25Dec	
353419	Wilmington P.Sta.	140 ST 31	214004	91	102	52	89	70	47	72	71	109	34	56	59	206	967	50	25Dec	
353471	Seaton Junction, Rayleen	140 SY 30	248966	35	101	44	87	55	47	58	64	101	33	49	48	160	847	36	20Jan	
Axe																				
353510	Holyford W.Tr.Wks	140 SY 30	236922	46	90	51	84	50	44	47	65	112	38	51	49	162	843	28	25Dec	
Coastal																				
353608	Beer, Windyridge	140 SY 30	231894	66	71	44	71	42	40	42	59	110	32	37	46	129	723	29	25Dec	
Sid (Coastal)																				
353781	Sidford P.Sta.	140 SY 30	137903	35	79	46	91	49	45	60	43	84	27	46	51	160	781	(38	25Dec)	
Coastal																				
353863	Sidmouth	140 SY 30	124873	10	69	47	78	41	40	57	46	90	23	39	42	137	709	34	25Dec	
Otter																				
353907	Churchingford, Ostlers	138 ST 31	213125	229	94	53	103	84	51	74	71	122	45	57	74	227	1055	71	25Dec	
353965	Up-Ottery, Yew Tree	140 ST 31	206089	225	85	50	80	78	51	68	65	100	38	51	69	198	933	62	25Dec	
354170	Honiton, Copper Castle	140 ST 31	171004	162	108	45	101	51	(50)	77	65	102	30	50	65	188	932			
354295	Feniton Court	140 SY 30	109994	67	72	31	94	66	47	65	50	86	27	52	57	158	805	39	25Dec	
Ottery St Mary,																				
354492	Greatwell P.Sta.	140 SY 30	110955	79	72	38	102	63	57	67	42	89	26	45	61	159	821	(37	20Mar)	
354497	Kings School	140 SY 30	089953	52	(71)	(37)	85	61	63	51	42	85	26	45	54	154	774			
354551	West Hill	140 SY 30	069939	102	73	39	82	64	48	49	41	79	25	43	68	153	764	(32	25Dec)	
354658	Dotton P.Sta.	140 SY 30	083882	27	71	47	85	48	40	46	45	75	23	43	59	150	732	31	25Dec	
354697	Bicton House Agric. Coll.	140 SY 30	071868	51	72	48	83	46	36	40	42	62	23	40	58	134	684	31	25Dec	
354778	Kersbrook	140 SY 30	063831	12	71	45	82	44	38	41	39	82	23	40	56	140	701	27	25Dec	
Coastal																				
354864	Exmouth, Capel Lane Tr.Wks	140 SY 30	027819	66	77	52	78	43	36	47	38	69	22	35	61	148	706	35	25Dec	
354880	Exmouth W.Wks	140 SY 30	015813	59	70	48	84	49	39	50	36	64	22	35	59	153	709	32	25Dec	
354895	Exmouth, The Marles	140 SY 30	013827	53	79	50	96	49	41	47	35	68	22	36	57	153	733	35	25Dec	
Clyst (Coastal)																				
355003	Plymtree	140 ST 31	050031	64	64	33	81	68	56	58	38	92	26	35	50	132	733	33	25Dec	
355052	Clyst St Lawrence	140 ST 31	021005	81	57	33	76	65	69	52	35	81	26	32	46	138	710			
355363	Exeter Met.Office	140 SY 30	001933	32	68	34	81	56	63	52	28	66	18	39	45	135	685	31	25May	
355436	Redhayes	140 SX 20	971934	34	53	33	62	53	59	52	25	61	18	33	46	131	626	40	25Dec	
355459	Stallcombe	140 SY 30	039892	114	79	51	94	56	44	50	33	64	19	32	56	148	726	(34	25Dec)	
Exe																				
355568	Blackpits Gate	138 SS 21	764417	407	140	53	131	135	70	188	118	274	91	105	110	294	1709			
355612	Wellshead	138 SS 21	824417	422	133	48	136	155	64	172	109	286	87	118	95	329	1732			
355639	Lower Thorne	138 SS 21	843383	290	118	52	114	131	50	161	106	248	82	94	87	238	1481	58	4Aug	
355735	Winsford	138 SS 21	906348	189	106	56	106	118	54	131	93	201	67	94	77	246	1349	62	25Dec	
355871	Brompton Regis, Gutterhole	138 SS 21	941319	320	95	43	82	109	45	108	83	189	60	80	65	239	1198			
Haddeo (Exe)																				
356012	Brompton Regis, Hill Farm	138 SS 21	968310	251	84	47	85	115	47	99	71	178	63	75	69	(227)	1160			
356081	Exton, Leigh Farm	138 SS 21	961338	329	102	48	99	116	51	113	90	187	69	88	75	253	1291	67	25Dec	
Barle (Exe)																				
356172	Great Vintcombe, Lower	138 SS 21	731396	392	130	47	121	139	57	226	149	291	112	89	(119)	285	1765			
356229	Simonsbath, White Rock	138 SS 21	782394	381	115	(54)	137	138	70	170	119	273	89	94	96	265	1620			
356262	Honeymead	138 SS 21	797392	381	110	50	125	137	66	162	113	267	84	93	87	244	1538	62	4Aug	
356283	Kinsford Gate	138 SS 21	744365	457	165	57	159	152	75	261	175	350	151	105	114	313	2077			
356466	Hawkridge, Liscombe EHF	138 SS 21	877327	314	93	58	104	112	49	152	109	242	87	81	88	248	1423	55	25Dec	
356475	Hawkridge, Withypool Cross	138 SS 21	849314	319	108	52	93	107	57	156	108	2								

RAINFALL 1985

Number	Station	Co no	Grid reference	Alti- tude m	Av 1941- 1970 mm	Rainfall in millimetres														Highest daily fall	
						Jan	Feb	Mar	Apr	May	Jun	Jul	Aug	Sep	Oct	Nov	Dec	Year	mm	date	
SOUTH WEST.0450---(CONTD)																					
Bathern (Exe)																					
356984	Clayhanger	140	ST 31	022230	165	1118	82	57	90	83	59	72	56	130	50	68	54	189	990	48	25Dec
357055	Morebath, Little Timewell	140	SS 21	964256	168	1131	85	57	--	--	--	--	--	--	--	--	--	--	---	15	7Feb
Exe																					
357205	Pylemore	140	SS 21	928171	213		87	59	88	97	64	96	65	140	54	59	58	179	1046	36	25Dec
Loman (Exe)																					
357393	Chimney Down Resr	140	ST 31	026197	251		70	60	78	74	60	54	55	135	36	62	52	168	904		
357435	Huntsham	140	SS 21	990180	241	1114	81	56	85	94	62	69	63	137	51	58	64	178	998	41	25Dec
357522	Allers W Wks	140	SS 21	966152	104		71	49	87	78	64	63	59	124	44	51	46	156	892	43	25Dec
Exe																					
357703	Cadeleigh, Clee House	140	SS 21	914080	183		79	55	95	(71)	65	(62)	38	102	46	41	54	128	836		
357822	Bickleigh, Great Dorweeke	140	SS 21	953068	76		63	43	92	77	58	68	38	102	35	33	46	138	793	40	25Dec
357958	Brampford Speke	140	SX 20	925984	34		67	(41)	(86)	(61)	(48)	43	33	76	21	35	44	137	692		
357960	Stoke Canon, Oakhay Barton	140	SX 20	936981	21		62	41	86	56	50	58	27	63	18	32	47	(137)	677		
Culm (Exe)																					
358100	Dunkeswell	140	ST 31	136076	253	1113	82	43	83	84	44	78	69	112	39	51	68	198	951	(52	25Dec)
358234	Hemyock, Marl Pit	140	ST 31	138129	165		76	45	94	87	49	74	54	130	42	56	61	209	977	62	25Dec
358263	Culm Davy, New Barn	140	ST 31	122147	169		71	43	79	76	59	59	50	112	37	51	46	175	858	(62	25Dec)
358300	Culmstock, Woodgate Farm	140	ST 31	102151	160	918	71	39	83	72	58	61	51	119	40	46	45	175	860	61	25Dec
358424	Uffculme, Gaddon Farm	140	ST 31	070116	116		73	35	80	75	68	63	52	112	40	51	45	160	854	(43	25Dec)
358511	Kentisbeare	140	ST 31	065075	115	939	68	33	79	68	61	55	56	100	32	47	48	147	794	38	25Dec
358550	Hockworthy House	140	ST 31	041195	194		83	58	89	89	57	71	61	141	52	67	53	178	999	(43	25Dec)
358674	Willand, Losinga	140	ST 31	035103	79		75	43	90	77	71	59	48	100	40	42	46	154	845	45	25Dec
358680	Sampford Peverell	140	ST 31	034144	88		71	47	81	70	72	55	49	112	43	46	48	155	849	45	25Dec
Creedy (Exe)																					
359171	Kennerleigh	140	SS 21	819074	117	1065	87	39	91	77	42	100	48	114	38	45	58	125	864	25	25Dec
Yeo (Creedy)																					
359424	Hittisleigh, Higher Hill	140	SX 20	727944	213		85	38	92	76	33	55	30	92	24	47	71	142	785	25	21Dec
359725	Barnstaple Cross	140	SS 21	805014	139	888	75	38	81	60	33	59	28	74	23	39	55	(109)	674		
Creedy (Exe)																					
359973	Newton St Cyres, Home Farm	140	SX 20	877982	33		66	(43)	91	61	38	59	25	71	18	36	43	116	667		
Exe																					
360155	Exeter, County Hall	140	SX 20	929918	30		66	44	77	53	45	42	24	70	19	40	50	150	680	(32	25Dec)
360247	Pocombe Bridge	140	SX 20	894917	30		86	49	113	71	41	45	31	86	22	46	62	144	796	28	20Jan
360325	Shillingford Abbot	140	SX 20	908888	30		(53)	54	(92)	66	30	38	30	80	22	43	65	143	716		
Coastal																					
360699	Kenton, High Barn	140	SX 20	957836	23		80	50	85	61	54	46	27	72	18	38	67	162	760	36	25Dec
360724	Starcross	140	SX 20	972821	9	812	74	49	82	53	59	50	32	68	21	36	65	149	738	32	25May
360763	Mamhead	140	SX 20	944800	46	964	99	72	122	74	57	54	37	100	24	44	79	172	934	35	25Dec
360863	Luscombe Castle	140	SX 20	943768	59	970	91	69	107	65	51	51	48	92	23	39	75	160	871		
HYDROMETRIC AREA 0460																					
Coastal																					
360892	Holcombe	140	SX 20	953751	61	979	81	59	105	60	61	61	35	81	24	(40)	75	143	825		
360906	Teignmouth	140	SX 20	941728	3	829	95	61	101	59	55	51	35	73	20	33	73	149	805	35	8Feb
Teign																					
360922	Varracombe	140	SX 20	619849	549		246	81	236	209	88	202	153	294	95	137	162	378	2281		
361067	Throwleigh, Providence	140	SX 20	674894	255		121	54	147	114	45	85	65	148	32	61	97	174	1143	32	27Jan
South Teign (Teign)																					
361088	White Ridge	140	SX 20	650824	488	2061	200	68	209	170	75	(159)	102	253	52	114	205	258	1865		
361105	Hurston Ridge	140	SX 20	668828	411	1877	195	69	197	167	81	135	102	258	51	119	208	249	1831		
361118	Thornworthy Down	140	SX 20	664846	354	1861	186	59	126	164	77	137	102	255	49	117	165	244	1681		
361123	Metherall	140	SX 20	672843	352	1916	195	60	185	172	64	121	88	187	55	111	130	265	1633	60	6Oct
361126	Fernworthy House	140	SX 20	673842	352		183	59	172	171	65	124	89	188	57	115	134	270	1627	61	6Oct
361130	Thornworthy	140	SX 20	671850	344	1783	168	40	156	182	60	109	82	181	45	97	126	283	1529		
Teign																					
361213	Furlong Mill	140	SX 20	709895	146		109	44	125	94	41	58	41	104	21	57	75	167	936	31	27Jan
361361	Woodbrooke Cottage	140	SX 20	775908	107		88	42	100	78	38	45	34	95	(23)	(50)	68	(145)	806		
Trenchford (Teign)																					
361701	Laployd	140	SX 20	807849	317	1181	126	67	149	83	55	68	38	119	28	73	123	186	1115		
361705	Kennick Resr No.2	140	SX 20	808839	250		137	63	155	87	56	74	50	122	33	73	102	196	1148	41	6Oct
361711	Tottiford, Filter House	140	SX 20	807823	215		129	63	150	85	54	65	44	114	28	66	99	193	1090	36	20Jan
Teign																					
361732	Trusham, Wat-a-View	140	SX 20	855821	98	1002	81	36	105	58	42	48	37	100	31	50	83	163	834	23	6Oct
361753	Haldon	140	SX 20	884847	250		101	49	103	(76)	48	50	42	91	23	54	73	178	888	(31	20Jan)
361850	Chudleigh	140	SX 20	866793	70		100	46	118	69	46	47	35	99	24	49	75	175	883	27	20Jan
Bovey (Teign)																					
361974	North Bovey	140	SX 20	719836	267		166	57	168	138	59	86	60	172	39	90	115	247	1397	42	27Jan
362187	Yarner Wood	140	SX 20	786783	198	1286															

RAINFALL 1985

Number	Station	Co no	Grid reference	Alti- tude m	Av 1941- 1970 mm	Rainfall in millimetres													Highest daily fall	
						Jan	Feb	Mar	Apr	May	Jun	Jul	Aug	Sep	Oct	Nov	Dec	Year	mm	date
SOUTH WEST,0460---(CONTD)																				
West Dart (Dart)																				
363381	Flat Tor	140	SX 20	601806	533															
363407	Beardown Hill	140	SX 20	606768	482	2109														
363433	Cowsic Valley	140	SX 20	595767	403	1997														
363454	Mis Tor	140	SX 20	569765	472															
363474	Princetown Prison	140	SX 20	586741	423	2136													(57	6Oct)
363534	Cherrybrook Hotel	140	SX 20	622760	381															
363624	Swincombe	140	SX 20	633719	317	1918													59	6Oct
Dart																				
363697	Venford Resr	140	SX 20	684707	290	1773													96	20Jan
363700	Venford Dam	140	SX 20	688711	290	1664													50	6Oct
364067	Ryders Hill	140	SX 20	659695	500															
364083	Scorriton, Higher Combe	140	SX 20	700681	122														59	20Jan
364119	Deancombe, Keeper's Cott.	140	SX 20	723643	91														44	20Jan
364177	Buckfastleigh S.Wks	140	SX 20	749659	27	1297														
364283	Rattery	140	SX 20	744605	129															
365046	Dartmouth Public Gardens	140	SX 20	879515	3	1071													39	20Jan
365060	Dartmouth, Dean's Lodge	140	SX 20	880506	24	1046													36	20Jan
Coastal																				
365364	Slapton Ley Field Centre	140	SX 20	824449	32	1065													35	20Jan
365772	Bolt Tail, Hope	140	SX 20	678398	46														25	20Jan
365789	Kingsbridge, Easton	140	SX 20	725428	38														33	20Jan
Avon Water (Coastal)																				
365915	Avon Head	140	SX 20	649695	463															
365962	Avon Dam	140	SX 20	679649	320	2005													67	4Aug
365974	Yalland	140	SX 20	691628	265	1837														
365999	Bala Brook	140	SX 20	675627	232	2068													58	4Aug
366105	Avonwick, Black Hall	140	SX 20	712576	99	1485													36	20Jan
366134	Holsome	140	SX 20	732558	107	1366													(33	20Jan)
366223	Hazelwood House	140	SX 20	727522	85	1283														
Coastal																				
366512	Kingston, Scobbiscombe	140	SX 20	631470	99														28	20Jan
Erme (Coastal)																				
366619	Harford, Tor Cottage	140	SX 20	639591	198														41	20Jan
366767	Ludbrook Trout Farm	140	SX 20	643531	11															
366873	Modbury, Whympton Farm	140	SX 20	666503	76														30	20Jan
HYDROMETRIC AREA 0470																				
Yealm (Coastal)																				
368060	Watercombe W.Tr.Wks	140	SX 20	629612	280	1764													53	20Jan
368119	Lutton W.Wks	140	SX 20	588590	168															
368235	Yealmpton, Ashcombe Farm	140	SX 20	574504	52														29	20Jan
Coastal																				
368487	Mount Batten Met.Office	140	SX 20	492529	27	990													28	20Jan
Meavy (Plym)																				
368633	Princetown, North Hessary	140	SX 20	585735	427															
368641	Double Waters	140	SX 20	575723	355	1680														
368668	Leather Tor Farm	140	SX 20	566698	268	1678														
368675	Siward's Cross	140	SX 20	595699	360	1972														
368699	Deancombe Farm	140	SX 20	578687	246	1733														
368710	Lowery	140	SX 20	557694	274	1524														
368714	Sheepstor, Head Weir	140	SX 20	553687	223	1561														
368715	Burrator Lawn	140	SX 20	552685	221	1555	(165)													
368717	Sheepstor, Redstone	140	SX 20	558682	232	1588														
368718	Burrator Wood	140	SX 20	553680	230	1557														
Plym																				
369021	Little Woodford	140	SX 20	531571	24	1186													36	20Jan
Coastal																				
369296	Maristow Gardens	140	SX 20	474640	30	1334													34	20Jun
Tavy																				
369307	Tavy Head No.2	140	SX 20	589812	527															
369342	Amicombe Brook	140	SX 20	578840	445															
369365	Rattle, Brook Head	140	SX 20	558871	534															
369423	Willsworthy Intake	140	SX 20	544838	404															
	Blackdown,																			
369483	Wheal Jewell Resr	140	SX 20	522813	320														45	6Oct
369503	Marytavy	140	SX 20	509784	154														39	20Jun
369508	Langstone Moor	140	SX 20	548781	411															
Walkham (Tavy)																				
369839	Walkham Head No.2	140	SX 20	573805	485															
369919	North Hessary Tor, BBC Sta.	140	SX 20	577742	510	1862													(49	1Dec)
Tamar																				
370259	Lower Tamar Lake W.Wks	141	SS 21	294107	136														37	23Dec
370543	Pyworthy	140	SS 21	312028	152														35	23Dec
370579	Davies	141	SX 20	314982	114	998													31	21May
370612	Chilsworthy	140	SS 21	327066	146														40	23Dec
370670	Holsworthy, Blagdon	140	SS 21	365058	146														43	23Dec
370934	Ditchen	141	SX 20	309947	139	1162													41	21May
Ottery (Tamar)																				
371160	Otterham	141	SX 20	169916	203														32	21Jun
371322	Canworthy Water	141	SX 20	227916	104														32	27Jan
371460	Winnacott	141	SX 20	258901	117														30	27Jan
371600	Werrington Park	141	SX 20	332872	91	1132													30	27Jan

RAINFALL 1985

Number	Station	Co no	Grid reference	Av Altitude 1941-1970 m mm	Rainfall in millimetres														Highest daily fall	
					Jan	Feb	Mar	Apr	May	Jun	Jul	Aug	Sep	Oct	Nov	Dec	Year	mm	date	
SOUTH WEST,0470---(CONTD)																				
Carey (Tamar)																				
371634	Halwill Forest	141	SS 21	413013	192	113	48	82	106	62	103	84	166	60	87	76	183 1170	37 23Dec		
371724	Ashwater	140	SX 20	388952	152	91	38	84	105	60	87	57	161	51	73	81	160 1048	32 4Aug		
371799	Virginstow, Beaworthy	140	SX 20	379926	145	97	37	85	97	62	81	54	164	49	71	84	164 1045	26 6Oct		
371834	Broadwoodwidge	140	SX 20	388891	146	82	32	79	86	59	78	36	132	41	43	86	143 897	(26 21Dec)		
Kensley (Tamar)																				
371899	Tresmeer	141	SX 20	230869	152	125	40	134	113	65	130	65	190	68	91	110	182 1313	43 20Oct		
372003	Launceston, St Johns	141	SX 20	327839	128 1196	121	36	112	112	76	97	46	167	44	65	109	187 1172	35 20Jun		
Lyd (Tamar)																				
372159	Prewley	140	SX 20	548910	322 1570	146	53	133	147	63	147	75	244	67	90	104	259 1528	44 6Oct		
372319	Eastcott	140	SX 20	475847	152	127	33	107	120	53	99	72	150	55	70	96	196 1178	35 6Oct		
Thrushel (Lyd)																				
372622	Lewdown	140	SX 20	459876	192	86	33	100	68	47	69	36	148	36	44	78	125 870			
Wolf (Thrushel)																				
372697	Higher Brockscombe Farm	140	SX 20	462950	186	95	36	83	113	50	77	51	150	44	65	69 (154)	987			
Tamar																				
372920	Kelly	140	SX 20	396819	128	112	33	111	116	66	91	49	180	43	64	89	183 1137	32 27Jan		
373078	Landue	141	SX 20	349797	76 1118	(100)	31	119	102	69	81	41	156	(39)	56	97 (175)	1066			
Penpont Water (Tamar)																				
373165	Altarnun	141	SX 20	222813	177	164	46	157	129	97	156	84	237	88	100	130	231 1619	44 21May		
373392	Lewannick	141	SX 20	286804	149	125	40	127	116	66	108	56	198	51	62	131	190 1270	42 20Jun		
Tamar																				
373814	Rumleigh Exp.Sta.	140	SX 20	443680	23	131	36	127	112	56	85	60	163	54	59	93	190 1166	42 20Jun		
373953	Pentillie Castle	141	SX 20	406647	46 1262	131	36	120	83	62 (96)	69	157	51	55	108	183	1151			
Lynher (Coastal)																				
374322	North Hill, Bastreet W.Wks	141	SX 20	244765	233 1706	182	58	167	157	83	155	90	267	84	89	145	252 1729	46 20Jun		
374360	Coads Green	141	SX 20	295770	186	141	41	137	125	71	110	61	211	56	71	119	217 1360	43 20Jun		
374385	Bathpool	141	SX 20	289744	107	136	42	145	128	57	113	67	194	57	67	115	218 1339	45 20Jun		
374499	Caradon Hill	141	SX 20	273707	369 1824	167	49	182	138	70	153	95	230	85	73	131	249 1622	42 20Jun		
374561	Callington S.Wks	141	SX 20	358702	137	136	42	132	73	70	95	60	200	50	50	125	160 1193			
374661	Bray Shop	141	SX 20	323741	154	130	44	134	122	66	109	72	185	55	61	112	182 1272	43 20Jun		
Coastal																				
375147	Torpoint S.Wks	141	SX 20	415542	8	117	44	90	69	44	78	46	145	45	47	89	132 946	31 20Jan		
HYDROMETRIC AREA 0480																				
Seaton (Coastal)																				
375292	St Cleer Down S.Wks	141	SX 20	254674	183 1521	143	51	137	133	60	125	61	190	65	56	113	213 1347	47 20Jun		
375396	Tregastick	141	SX 20	282596	110	131	46	110	102	55	107	68	172	56	49	100	151 1147	49 10Aug		
Looe (Coastal)																				
375568	Liskeard, Lodge Hill Tr.Wks	141	SX 20	241630	46	143	48	137	126	50	104	53	186	61	56	99	171 1234	41 20Jun		
375746	Middle Bodrane	141	SX 20	209614	119	144	50	147	119	75	110	66	174	62	48	104	174 1273	48 20Jun		
Fowey (Coastal)																				
376240	Trekeivesteps No.2	141	SX 20	231703	198	176	55	153	159	69	170	83	235	96	70	120	241 1627			
376290	St Neot, Carpuan Farm	141	SX 20	206691	206	137	47	125	114	56	117	59	177	65	64	119	182 1262			
Warleggan (Fowey)																				
376494	Warleggan	141	SX 20	157690	198	149	41	146	121	71	120	63	187	73	73	144	180 1368			
376507	St Neot, Golds Hill Farm	141	SX 20	168707	232	156	46	141	126	71	129	70	201	77	79	129	202 1427	45 20Jun		
Fowey (Coastal)																				
376661	Cardinham, Bodmin Airfield	141	SX 20	111700	194	139	41	132	123	61	121	60	146	76	88	99	161 1247	45 20Jun		
376747	Restormel W.Tr.Wks	141	SX 20	096624	21	128	43	142	110	77	97	53	177	58	80	102	190 1257	49 20Jun		
376770	Lostwithiel	141	SX 20	107600	4	--	--	--	--	66	94	62	164	51	58 (100)	(170)	--			
376967	Lerryn, Tregoning	141	SX 20	139572	18	122	44	121	104	59	91	58	152	56	45	84	146 1082	42 20Jun		
377089	Fowey, Lawhyre	141	SX 20	120521	75	119	45	94	84	47	80	42	124	43	39	65	118 900	32 20Jun		
Coastal																				
377162	Roche	141	SW 10	990607	177	153	55	142	120	60	115	70	186	66	79	96	181 1323	39 20Jun		
377222	Bugle	141	SX 20	015585	162	176	69	148	145	64	127	85	224	78	87	120	206 1529	51 20Jun		
377449	St Austell, Bethel	141	SX 20	041532	55	130	68	99	100	57	93	50	145	51	64	95	152 1104	35 10Aug		
377504	Carthew	141	SX 20	002559	221	161	65	128	130	65	122	87	188	77	77	110 (178)	1388			
377795	Trelewack	141	SW 10	978468	70	135	57	89	87	64	85	44	129	47	58	76	141 1012	34 20Jun		
378025	St Mawes, Trevannel Farm	141	SW 10	851350	66	138	46	88	76	40	72	43	126	40	59	83	135 946	31 20Jan		
Fal																				
378159	St Dennis S.Wks	141	SW 10	943576	122	137	35	124	148	50	80	56	179	42	71	68	111 1101			
Kenwyn (Truro)																				
378760	Truro, Broad Street	141	SW 10	832453	38	124	45 (106)		88	46	93	39	137	40	71	81	155 1025			
Truro (Fal)																				
378768	Newham P.Sta.	141	SW 10	832432	8	122	45	103	84	41	81	40	131	44	64	77	156 988	33 20Jun		
Tresillian (Truro)																				
378965	Ladock P.Sta.	141	SW 10	892511	30 1115	130	46	110	93	49	84	55	136	47	62	77	151 1040	30 10Aug		
Devoran (Coastal)																				
379372	Trevince	141	SW 10	737402	69 1219	138	57	128	85	69	91	47	158	47	71	86	185 1162	33 20Jan		
Coastal																				
379706	Penryn Resr No.2	141	SW 10	778337	61 1159	158	61	112	99	50	95	59	162	55	70	104 (165)	1190			
379710	Penryn, College Farm	141	SW 10	784341	23	161	58	108	97	45	93	56	162	55	73	97	167 1172	36 20Jun		
379758	Falmouth	141	SW 10	802325	51 1098	151	49	101	82	45	89	58	141	48	66	88	156 1074	35 20Jun		
Helford (Coastal)																				
379922	Wendron W.Tr.Wks	141	SW 10	678307	137	152 (70)		117	89	53	96 (54)		165	66	69 (96)		150 1177			
Coastal																				
380483	Lizard	141	SW 10	700119	73 880	110	56	80	60	46	51	35	127	27	49	83	101 825	37 28Nov		

RAINFALL 1985

Number	Station	Co no	Grid reference	Alti- tude m	Av 1941- 1970 mm	Rainfall in millimetres														Highest daily fall	
						Jan	Feb	Mar	Apr	May	Jun	Jul	Aug	Sep	Oct	Nov	Dec	Year	mm	date	
SOUTH WEST,0480---(CONTD)																					
The Loe (Coastal)																					
380837	Culdrose RNAS Met.Office	141	SW 10	676253	80	942	127	67	101	68	56	86	48	146	50	56	87	130	1022	39	28Nov
Coastal																					
380967	St Michael's Mount	141	SW 10	516300	5	925	107	65	102	76	45	79	43	147	43	38	96	123	964	30	28Nov
381210	Penzance, Penlee Gardens	141	SW 10	469302	19	1098	117	79	135	94	60	86	55	159	56	51	104	140	1136	37	20Mar
381232	Trengwainton House	141	SW 10	450313	116	1184	136	86	128 (100)	58	95	59	168	60	62	102	153	1207		
381316	Drift W.Wks	141	SW 10	440287	69	1191	127	75	125	90	53	91	59	166	50	52	103	141	1132	32	28Nov
381518	Porthcurno	141	SW 10	385226	46	907	104	80	100	73	31	64	40	129	41	34	89	113	898	35	28Nov
HYDROMETRIC AREA 0490																					
Coastal																					
381560	ROUND ISLAND:	142	SV 00	902177	38		77	77	97	56	36	49	53	104	33	41	61	115	799	30	7Feb
381613	TRESCO: Abbey Gardens	142	SV 00	895140	6		76 (67)	91	63	40	59	62	137	32	54	67	118	866		
381899	Bussow Moor Resr	141	SW 10	501392	110	1122	127	79	129	100	56	92	48	159	59	75	88 (164)	1176		
Hayle																					
382035	Townshend	141	SW 10	581325	64		135	64	111	80	44	85	48	145	47	49	73	142	1023	32	20Jun
382131	Hayle S.Wks	141	SW 10	547358	6		128	71	117	93	51	105	49	153	61	53	92	159	1132	(39	20Jun)
382205	Gwinear	141	SW 10	615372	88		139	57	92	94	47 (82)	50	158	43	45	87	193	1087		
Coastal																					
382327	Four Lanes	141	SW 10	678380	189		146	73	144	95	66	104	62	181	61	68	86	203	1289	41	20Jun
382380	Rosewarne EHS	141	SW 10	643412	76	1044	139	57	122	99	53	80	44	143	48	54	89	178	1106	32	20Mar
382430	Camborne Met.Office	141	SW 10	628407	88		129	57	113	95	53	74	45	143	51	54	86	174	1074	30	20Mar
382444	Boswyn Resr	141	SW 10	657363	149	1230	151	72	134	101	55	94	56	164	58	63	87	185	1220	38	20Jun
382603	Mawla	141	SW 10	703458	69		115	47	93	88	48	69	34	139	41	48	77	131	930	25	10Aug
382793	St Agnes	141	SW 10	721506	97	1006	119 (43)	87	91	46 (70)	33	137	45	51	83	142	947		
382923	Goonhavern	141	SW 10	786537	64		120	41	94	79	43	71	40	127	47	49	76	140	927	27	20Jun
Gannel (Coastal)																					
383324	Newquay	141	SW 10	820612	21		76	25	87	72	43	66	39	116	57	38	54	109	782	26	2Sep
383335	Crantock	141	SW 10	801604	21		78	29	85	70	38	71	37	113	57	37	58	119	792	25	2Sep
Coastal																					
383478	St Mawgan Met.Office	141	SW 10	873642	103	1012	95	27	97	76	47	76	46	128	69	45	62	132	900	29	2Sep
383584	St Columb S.Wks Constantine Bay,	141	SW 10	905640	45		111	30	107	94 (50)	74	56	148	68 (52)	(66)	(138)	994		
383815	Trevoze G.& C. Club	141	SW 10	868745	36	874	80	26	91	85	44	59	39	112	49	46	54	110	795	24	6Oct
383886	Padstow, Lellizzick Farm	141	SW 10	908774	53		84	25	85	78	51	66	41	122	57	53	75	130	867	27	6Oct
Camel																					
384073	Camelford, Roughtor View	141	SX 20	104832	213	1493	136	38	126	108	75	130	88	200	91	76	94	178	1340	29	6Oct
384074	Davidstow	141	SX 20	135862	296		230	39	113	109	69	152 (90)	186 (89)	80	97 (167)	1421		
384101	Lower Moor Water Tr.Wks	141	SX 20	128831	267	1585	152	42	126	114	70	156	97	219	97	85	101	190	1449	41	27Jan
384158	Stannon Wks	141	SX 20	125805	232	1510	154	36	131	128	64	144	86	218	102	85	102	188	1438	(39	27Jan)
384342	De Lank Filters	141	SX 20	132765	226	1529	138	46	142	141	60	161	88	215	102	82	119	194	1488	39	20Jun
384542	Bodmin, Love Lane	141	SX 20	077671	125		123	43	123	113	46	90	48	172	53	70	91	155	1127	36	20Jun
384777	Withiel No.2	141	SW 10	996654	99		128	41	131	125	57	103	54	176	59	68	88	163	1193	35	10Aug
384836	Burlorne Tregoose Farm	141	SX 20	011694	73		95	30	108	119	55	75	68	148	69	67	101 (143)	1078		
Allen (Camel)																					
384966	Michaelstow	141	SX 20	075786	114		114	32	110	98	51	113	67	145	80	62	73	142	1087	27	20Jun
Coastal																					
385423	St Minver, Rockhavern	141	SW 10	952767	61		99	27	89	76	41	69	38	118	56	56	78	118	865	27	6Oct
385633	Tintagel, Bossiney	141	SX 20	064889	88	1003	72	25	82	68	58	73	41	125	52	53	77 (122)	848		
385701	Lesnewth	141	SX 20	130902	183		98	31	116	100	58	107	69	167	72	76	83	181	1158	33	6Oct
386054	Week Green	141	SX 20	238971	163		83	40	85	113	48	89	54	146	51	60	72	141	982		
386255	Bude	141	SS 21	208063	15	869	68	44	59	69	36	61	40	104	51	50	59	124	765	26	23Dec
HYDROMETRIC AREA 0500																					
Coastal																					
387142	Hartland	140	SS 21	273242	142		95	44	70	87	55	125	79	183	83	97	85	190	1193	38	6Oct
387252	Clovelly Court No.2	140	SS 21	309251	111		102	38	65	91	53	127	84	204	82	89	96	170	1201	42	6Oct
Torridge																					
387585	Bradworthy, Jasmine Cott.	140	SS 21	337163	198		115	56	88	95	60	141	94	242	98	91	88	193	1361	47	4Aug
387598	East Putford	140	SS 21	367163	152		97	37	73	91	56	125	87	169	69	66	93	159	1122	38	4Aug
387698	Milton Damerei	140	SS 21	394118	168		125	54	80	118	114	147	100	203	83	75	92	208	1399	64	21May
388220	Black Torrington	140	SS 21	461064	76		101	46	77	103	79	105	70	159	50	74	74	184	1122	50	23Dec
388241	Highampton, North Trew Fm	140	SS 21	474042	148		107	48	79	106	65	96	70	165	50	67	78	179	1110	40	23Dec
Lew (Torridge)																					
388371	Ashbury Sta.	140	SX 20	483962	253	1334	122	38	89	120	57	101	75	187	55	82	91	169	1186	34	6Oct
388389	Venn Down	140	SX 20	507940	247		126	37	92	97	61	118	64	197	63	73 (92)	182	1202		
388426	Northlew	140	SX 20	505992	146		110	44	93	119	59	89	78	163	45	70	82	174	1126	34	4Aug
388667	Inwardleigh, Waytown	140	SX 20	547978	189		115	34	99	106	58	99	65	185	41	71	80	156	1109	33	4Aug
Okement (Torridge)																					
388838	Brim Brook	140	SX 20	587868	471		251	68	258	197	74	194	156	302	101	122	147	329	2199		
388933	Okehampton, Battle Camp	140	SX 20	585928	372	1553	132	53	112	143	75	154	72	234	54	98	96	247	1470	49	6Oct
East Okement (Okement)																					
388947	Okement Valley	140	SX 20	607897	404		172	61	188	160	74	182	119	256	72	119	130	304	1837		
388964	High Willhays	140	SX 20	585890	571		250	61	194	199	93	223	155	320	104	158	136	349	2242		
389005	Belstone Resr	140	SX 20	616934	338		148	52	144	153	79	147	78	220	58	108	96	253	1536	45	6Oct
389018	Okehampton Pleasure Gdns	140	SX 20	591946	162	1358	124	46	113	122	68	124	59	210	44	75	88	195	1268	37	21May
Okement (Torridge)																					
389191	Exbourne	140	SS 21	610015	130	943	78	29	72	79	43	64	46	130	25	52	64	109	791	22	6Oct

RAINFALL 1985

Number	Station	Co no	Grid reference	Av 1941- 1970 m mm	Rainfall in millimetres														Highest daily fall	
					Jan	Feb	Mar	Apr	May	Jun	Jul	Aug	Sep	Oct	Nov	Dec	Year	mm	date	
SOUTH WEST,0500---(CONTD)																				
Torrige																				
389394	Iddesleigh, Westpark	140 SS 21	563080	97		76	30	87	85	42	62	48	142	31	63	65	131	862	38	23Dec
389529	Merton Clay Works	140 SS 21	504126	69		94	39	80	91	59	76	62	148	41	65	73	171	999	(43)	23Dec
389716	Roborough	140 SS 21	579171	171	1062	76	29	83	83	45	80	61	135	39	53	56	141	881	44	23Dec
389897	Torrige Vale S.Wks	140 SS 21	482191	13	1022	99	39	67	90	51	103	60	142	56	72	70	(153)	1002		
389905	Langtree	140 SS 21	448157	46		96	40	78	102	68	114	85	182	61	76	82	185	1169	47	4Aug
390110	Weare Giffard	140 SS 21	479215	15		85	33	66	82	71	103	67	137	53	74	65	150	986	(34)	21May
390167	Melbury Resr	140 SS 21	388202	143	1353	112	43	86	110	78	136	95	191	79	91	89	180	1290	42	4Aug
390388	Jennett's Resr Bideford,	140 SS 21	444247	19	962	78	34	62	86	51	86	66	125	50	65	62	139	904	31	4Aug
390480	King George's Fields	140 SS 21	454271	4	912	74	28	57	89	49	85	56	131	46	68	65	144	892	35	4Aug
Taw																				
390743	Taw Head	140 SX 20	609867	518		265	79	245	216	97	219	170	371	103	154	163	383	2465		
390782	Belstone, Irishman's Wall	140 SX 20	619919	363		141	77	129	130	59	150	49	221	26	103	122	205	1412		
390858	South Tawton	140 SX 20	654944	198	1226	113	45	106	106	41	87	44	139	31	71	76	183	1042	27	30Dec
390881	North Wyke	140 SX 20	658983	177		94	45	107	86	37	72	39	126	25	48	71	144	894	22	20Mar
390883	Sampford Courtenay	140 SX 20	630988	180		97	44	99	88	41	78	43	163	29	59	72	143	956	25	6Oct
Dalch (Yeo)																				
391497	Washford Pyne, Hencelford	140 SS 21	822116	183		87	39	93	73	42	81	60	118	41	47	58	127	866	27	4Aug
Yeo (Taw)																				
391605	Lapford Cross	140 SS 21	729076	82	1065	87	35	89	75	52	82	49	107	39	41	66	113	835	27	21May
Taw																				
391695	Eggesford	140 SS 21	680118	64	1038	(85)	32	90	82	37	79	47	139	44	41	72	(130)	878		
Little Dart (Taw)																				
391867	North Backstone	140 SS 21	835200	232		89	44	103	99	53	117	75	176	64	67	66	179	1132	50	23Dec
392112	Chawleigh	140 SS 21	727123	168		83	35	98	75	37	82	56	139	(42)	44	63	116	870		
392148	Meshaw, Batney Farm	140 SS 21	756183	188		88	39	97	88	43	100	66	153	53	58	56	(130)	971		
Taw																				
392291	Hollocombe Burrington,	140 SS 21	636110	99		95	36	102	87	50	76	54	159	44	49	65	138	955	42	23Dec
392373	Common Head	140 SS 21	606168	199		(80)	36	85	88	48	94	67	167	42	59	65	166	997		
392459	Graze Cottage	140 SS 21	656158	61		82	31	102	85	39	80	59	151	43	48	65	140	925	45	23Dec
392465	Hayne View	140 SS 21	639166	162		82	39	95	83	39	80	60	138	42	46	64	148	916	46	23Dec
Mole (Taw)																				
392651	North Molton, Coombeshead	140 SS 21	729309	206		93	44	104	97	56	173	93	215	91	68	67	181	1282	40	4Aug
Yeo (Mole)																				
392723	East Anstey, Waddicombe	140 SS 21	865269	196		100	57	94	114	69	125	84	175	69	74	67	216	1244	46	23Dec
392810	Molland, The Bakery	140 SS 21	807284	193		97	49	86	93	60	143	84	173	65	68	64	187	1169	41	23Dec
Mole (Taw)																				
393059	Ash Mill	140 SS 21	793230	146	1252	98	37	99	89	55	118	69	164	55	73	58	162	1077	43	23Dec
Bray (Mole)																				
393351	Challacombe, Friendship Intake	140 SS 21	663417	287		140	(46)	83	147	80	210	145	277	(118)	93	85	215	1639		
393386	Fullaford	140 SS 21	682380	245	1558	106	43	105	105	61	210	140	260	115	82	95	208	1530	54	4Aug
393432	Brayford	140 SS 21	685347	146	1441	110	45	95	108	54	204	126	233	104	70	83	200	1432	46	4Aug
393619	Filleigh	140 SS 21	672283	98	1214	76	27	76	78	(48)	140	(75)	156	68	53	71	(153)	1021		
Mole (Taw)																				
393812	Kings Nympton	140 SS 21	690190	158		76	33	80	77	40	83	53	137	39	47	55	126	846	43	23Dec
Taw																				
393921	Warkleigh	140 SS 21	639239	143		71	30	90	86	50	96	57	130	46	52	58	144	910	35	23Dec
394082	High Bickington	140 SS 21	598199	171		78	32	90	80	56	93	67	139	43	55	63	145	941	40	23Dec
394299	Bishops Tawton	140 SS 21	568298	23		80	32	75	68	45	99	53	141	55	59	58	127	892	31	4Aug
394318	Gunn, Furze Farm	140 SS 21	648332	186		95	35	76	86	49	169	105	188	88	70	75	162	1198	44	4Aug
394351	Swimbridge, Yarmacott Corner	140 SS 21	623305	73	1062	83	28	82	75	30	122	78	169	65	61	65	138	996		
394514	Willesleigh	140 SS 21	600334	110		78	34	87	68	45	127	70	161	71	62	67	130	1000	40	4Aug
Yeo (Coastal)																				
394784	Loxhore, Cott Bridge	140 SS 21	609384	79		110	--	--	--	--	--	--	--	--	--	--	--	--	(23)	18Jan
394855	Bratton Fleming S.Tr.Wks	140 SS 21	642386	145		111	41	103	89	50	185	108	235	103	66	63	187	1341	(53)	4Aug
Coastal																				
395034	Bittadon	140 SS 21	542422	210		93	48	90	103	71	166	105	213	109	78	82	172	1330		
395162	Chivenor Met.Office	140 SS 21	495347	6	868	68	36	64	80	53	96	51	134	61	55	53	115	866	33	4Aug
Caen (Coastal)																				
395219	Spreacombe	140 SS 21	482420	125	1129	92	(43)	95	103	(65)	142	94	184	93	77	70	155	1213		
395348	Marwood, Springwood	140 SS 21	550375	122		87	44	92	103	59	153	90	196	105	58	83	160	1230	54	4Aug
HYDROMETRIC AREA 0511																				
Coastal																				
395601	Ilfracombe Resr	140 SS 21	505453	120	1198	100	47	95	107	76	150	98	205	107	93	88	158	1324	43	21Sep
395622	Ilfracombe	140 SS 21	520478	8	1047	86	47	96	97	65	123	72	189	81	92	69	145	1162	36	21Sep
395952	Lynton, Lee Abbey	140 SS 21	699493	100		86	31	62	89	52	(122)	57	155	(73)	63	60	180	1030		
Lyn (Coastal)																				
396041	Withycombe Ridge	140 SS 21	771451	408		116	44	100	158	59	176	102	258	87	118	102	269	1589		
396129	Oareford	138 SS 21	812459	343		121	52	(114)	79	52	162	79	231	67	116	107	278	1458		
396162	Brendon Bridge Cottage	140 SS 21	769482	192		92	(36)	(89)	93	48	160	73	163	--	--	--	--	--		
396192	Chains Barrow	138 SS 21	734420	484	2028	160	56	148	161	81	255	162	320	129	117	111	337	2037		
396300	Longstone Barrow	140 SS 21	708428	472	1909	149	50	141	132	68	251	155	305	125	108	106	296	1886		
Coastal																				
396384	LUNDY: Stoneycroft	140 SS 21	133443	139		68	54	46	68	30	90	85	146	73	61	51	117	889		

RAINFALL 1985

Number	Station	Co no	Grid reference	Altitude m	Av 1941-1970 mm	Rainfall in millimetres														Highest daily fall	
						Jan	Feb	Mar	Apr	May	Jun	Jul	Aug	Sep	Oct	Nov	Dec	Year	mm	date	
WESSEX WATER AUTHORITY AREA (Part; 2)																					
HYDROMETRIC AREA 0512																					
Coastal																					
397075	Porlock, Birchanger Farm	138	SS 21	862468	244																
397103	Porlock W.Wks	138	SS 21	890462	104																
397135	Nutscale Resr	138	SS 21	862432	305	1474															
397169	West Dunkery	138	SS 21	874417	500																
Avill																					
397519	Dunster	138	SS 21	989437	49																
397532	Minehead Rec. Grnd	138	SS 21	972461	9	807												30	23Dec		
Washford (Coastal)																					
397680	Lype Hill	138	SS 21	954366	402	1444															
397717	Luxborough	138	SS 21	985379	171																
397758	Brendon Hill	138	ST 31	022343	381													56	25Dec		
397781	Treborough	138	ST 31	016362	340																
397818	Washford	138	ST 31	046411	46																
Doniford (Coastal)																					
Crowcombe,																					
397944	Halsway Nurseries	138	ST 31	124382	152													39	25Dec		
398022	Sampford Brett	138	ST 31	085404	55													45	25Dec		
398062	Monksilver	138	ST 31	076374	102													54	25Dec		
398074	Nettlecombe, Bird's Hill	138	ST 31	057363	280													46	25Dec		
398081	Nettlecombe	138	ST 31	057377	96													47	25Dec		
398106	Williton	138	ST 31	077413	24													42	23Dec, 25Dec		
398128	Watchet, Five Bells Rd	138	ST 31	070419	38													40	25Dec		
Coastal																					
398201	Holford, Clandon	138	ST 31	157413	110													40	25Dec		
398212	Kilve	138	ST 31	145420	99																
HYDROMETRIC AREA 0520																					
Coastal																					
398296	Stogursey	138	ST 31	204427	29													37	25Dec		
398383	Whitewick Farm	138	ST 31	236453	3	771															
Parrett																					
398512	Henley	138	ST 31	438076	145	915												63	25Dec		
398519	Crewkerne	138	ST 31	443095	69													76	25Dec		
398528	Crewkerne, Wadham School	138	ST 31	448103	101													61	25Dec		
398631	Haselbury Plucknett	138	ST 31	466109	52													(56 25Dec)			
398702	Hardington Mandeville	138	ST 31	511115	99													40	25Dec		
398842	Chiselborough	138	ST 31	468148	46													56	25Dec		
398880	Seavington, Hurcott Farm	138	ST 31	397161	84													52	25Dec		
398896	New Cross Farm	138	ST 31	416191	49	736												45	25Dec		
Stoke-sub-Hamdon,																					
398973	East Stoke	138	ST 31	491173	61													44	25Dec		
399025	Marlock S.Wks	138	ST 31	455191	15																
Isle (Parrett)																					
399182	Chard, Rackdose Cottage	138	ST 31	315089	152													52	25Dec		
399190	Chard S.Wks	138	ST 31	332095	79																
399334	Kingstone Puckington,	138	ST 31	378137	90													(60 25Dec)			
399369	Manor Farm House	138	ST 31	376183	53													(51 25Dec)			
399419	Donyatt, Shave Farm	138	ST 31	330146	76																
399529	Curland	138	ST 31	268174	114																
399569	Hatch Beauchamp	138	ST 31	299198	55													53	25Dec		
Buckland St Mary,																					
399612	Hare Lane	138	ST 31	289153	160													53	25Dec		
399656	Curry Mallet	138	ST 31	334208	24																
399685	Fivehead	138	ST 31	349235	67													48	25Dec		
399748	Drayton	138	ST 31	406240	14	712															
Parrett																					
399753	Muchelney, Thorney Farm	138	ST 31	429235	9													40	25Dec		
399762	Curry Rivel	138	ST 31	387250	55	734												45	25Dec		
Yeo (Parrett)																					
399863	Milborne Port	138	ST 31	668194	122													26	25Dec		
400021	Sherborne S.Wks	137	ST 31	632154	50	826															
Halstock (Yeo)																					
400347	Corscombe	137	ST 31	517055	134													58	25Dec		
400408	Sutton Bingham Resr	138	ST 31	556116	46	863															
400418	Melbury Sampford	137	ST 31	576060	140													34	25Dec		
Yeo (Parrett)																					
400616	Pen Mill S.Wks	138	ST 31	573162	30	827												28	6Oct		
400686	Mudford	138	ST 31	573203	21													22	6Oct		
400884	North Cadbury	138	ST 31	637272	77													27	19Jun		
401005	Yeovilton RNAS Met.Office	138	ST 31	551237	18	763												27	25Dec		
Parrett																					
401444	West Sedgemoor P.Sta.	138	ST 31	376286	8	680												49	25Dec		
401488	North Curry, Borough Post	138	ST 31	311246	54													49	25Dec		

RAINFALL 1985

Number	Station	Co no	Grid reference	Av Altitude 1941- 1970 m mm	Rainfall in millimetres														Highest daily fall		
					Jan	Feb	Mar	Apr	May	Jun	Jul	Aug	Sep	Oct	Nov	Dec	Year	mm	date		
WESSEX,0520---(CONTD)																					
Tone (Parrett)																					
401577	Sedgeborough Farm	138	ST 31	054328	329	1199	(76)	56	83	86	40	70	54	140	48	51	65	192	961		
401622	Milltown	138	ST 31	048310	195	1209	(82)	54	86	99	41	79	60	148	51	56	66	215	1037		
401727	Clayhanger, Helewood Farm	138	ST 31	026222	152		84	61	93	81	62	71	54	135	50	59	51	194	995	51	25Dec
401957	Wellington S Wks	138	ST 31	130218	48		62	42	73	59	56	59	44	94	33	49	34	166	771	(52	25Dec)
	Wiveliscombe,																				
402073	Maundown	138	ST 31	065291	198		81	58	75	99	54	74	57	150	53	57	57	202	1017	50	25Dec
402092	Spring Gardens	138	ST 31	081280	114		83	57	76	88	63	65	53	137	65	60	57	202	1006	52	25Dec
402190	Langford Budville	138	ST 31	114235	76	907	71	48	70	61	59	54	47	101	39	51	43	173	817	54	25Dec
402254	Luxhay Resr, South	138	ST 31	201175	137		85	45	88	72	64	51	(48)	116	35	48	57	206	915		
Halse Water (Tone)																					
402410	Halse	138	ST 31	139282	73		59	48	56	53	60	46	34	91	38	(47)	(47)	(168)	747		
	Bagborough,																				
402547	Shopnoller Farm	138	ST 31	165326	107		61	49	74	64	49	67	46	105	37	46	49	174	821	60	25Dec
402587	Bishops Lydeard	138	ST 31	171289	49		61	47	61	50	41	46	(35)	(87)	(30)	44	47	152	701		
402606	Yarford	138	ST 31	201298	61	791	50	49	54	54	39	(54)	31	86	31	47	41	149	685		
Tone (Parrett)																					
402745	Fulwood W.Wks	138	ST 31	212197	93		71	40	76	52	49	51	36	94	27	39	44	165	744	56	25Dec
402769	Taunton, Vivary Park	138	ST 31	229238	22	725	57	42	56	48	52	40	29	91	25	38	41	137	656	49	25Dec
402794	Kingston St Mary	138	ST 31	223295	70		57	51	56	53	40	55	29	86	29	44	43	142	685		
402819	Taunton, Cheddon Road	138	ST 31	228265	32	769	55	47	51	46	47	43	28	80	24	36	41	127	625		
403115	West Newton Farm	138	ST 31	286291	37	726	57	50	43	45	40	47	27	70	24	31	40	109	583	40	25Dec
403138	East Lyng	138	ST 31	333289	13	732	53	48	45	49	45	54	28	69	24	28	38	115	596		
403143	Currymoor P.Sta.	138	ST 31	344289	6	694	47	47	39	46	42	48	25	65	(21)	29	38	129	576		
Parrett																					
403146	Alleremoor P.Sta.	138	ST 31	357305	7	690	48	45	40	41	49	47	25	72	24	27	38	117	573	(40	25Dec)
403219	Northmoor P.Sta.	138	ST 31	332330	7	695	49	48	39	43	45	50	28	69	(25)	30	42	106	574		
403311	Broomfield, Fyne Court	138	ST 31	222320	201		63	58	63	54	42	68	45	101	41	47	54	149	785	48	25Dec
403341	North Petherton	138	ST 31	287328	39		59	53	49	47	44	58	38	84	31	29	41	119	652	39	25Dec
	Bridgwater,																				
403427	Ivy House Nursery	138	ST 31	299367	8		52	54	51	(44)	(43)	53	36	83	24	30	39	133	642		
403451	Spaxton	138	ST 31	224367	72	869	61	56	55	55	47	73	41	91	35	49	46	138	747	44	23Dec
403464	Broomfield	138	ST 31	221332	249		76	60	54	56	(45)	65	(44)	112	49	50	(54)	(152)	817		
403490	Durleigh Resr	138	ST 31	275362	14	764	60	65	49	45	39	62	32	78	(28)	38	(39)	144	679		
403491	Bridgwater, Durleigh Road	138	ST 31	276365	30		60	62	48	45	41	69	35	86	30	39	38	143	696	44	23Dec
403540	Wembdon Hill,Bradneys	138	ST 31	277378	30		58	63	47	43	41	64	33	89	28	37	35	147	685	48	23Dec
Cary (Parrett)																					
403674	Babcary, Cornerstones	138	ST 31	563289	23		47	47	37	44	34	82	51	83	28	37	46	111	647	(24	6Oct)
403766	West Camel, Downhead	138	ST 31	567257	27		37	46	34	37	42	76	43	78	24	33	(41)	(123)	614		
403907	Somerton, Parsonage Hill	138	ST 31	493284	32		49	49	33	36	31	78	51	57	25	39	38	102	588	28	25Dec
403990	Low Ham	138	ST 31	436297	20		48	46	38	40	34	78	44	65	25	40	40	113	611	36	25Dec
404004	High Ham	138	ST 31	426315	93		(50)	47	39	49	43	65	41	87	(25)	38	(43)	(115)	642		
404124	Ashcott, Bradley Cottage	138	ST 31	439365	35	735	49	52	42	34	34	69	37	83	26	37	45	133	641	38	25Dec
404125	Ashcott, High Street	138	ST 31	434371	32		51	53	42	39	39	72	37	79	26	37	41	130	646	37	25Dec
404153	Langport, Combe	138	ST 31	417281	8		52	48	38	51	40	69	38	65	24	47	46	111	629	33	25Dec
404367	Stawell	138	ST 31	361383	15		47	52	51	(44)	56	60	35	79	28	31	37	115	635		
Cannington (Parrett)																					
404495	Spaxton, Radlet Cottage	138	ST 31	210382	70		50	56	50	48	50	80	42	(95)	(31)	46	35	157	740		
404523	Lower Merridge	138	ST 31	201346	128		63	54	65	54	48	74	43	105	39	46	58	152	801	42	25Dec
404552	Hawkridge Resr	138	ST 31	212362	114	903	66	51	60	65	53	80	52	109	42	54	56	160	848	46	23Dec
404564	Ashford W.Wks	138	ST 31	236385	31	786	55	57	50	56	48	73	34	83	25	43	40	144	708	48	23Dec
404580	Brymore School	138	ST 31	244394	23	757	52	52	47	54	45	70	36	82	23	41	38	139	679	45	23Dec
Huntspill (Coastal)																					
404978	Overleigh	138	ST 31	485354	37		52	47	38	45	34	74	44	75	30	51	37	126	653	33	6Oct
404988	Millfield School	138	ST 31	492361	30	766	51	48	33	46	32	76	45	75	29	48	33	124	640	32	25Dec
404994	Street, Hindhayes	138	ST 31	485364	24	735	48	45	39	43	34	75	45	74	29	45	34	(121)	632		
405213	Edington Heath	138	ST 31	391421	4		41	52	38	38	49	62	37	86	26	40	37	131	637	49	23Dec
405279	Gold Corner	138	ST 31	367431	4	716	44	51	42	40	45	66	31	83	27	42	(34)	121	626		
405283	Cossington, Orchard Close	138	ST 31	361403	43		50	48	48	44	63	65	36	62	26	39	39	138	658	46	23Dec
Brue																					
405433	North Brewham	138	ST 31	722370	123		72	48	52	54	44	140	54	112	36	38	49	141	840	57	5Jun
405455	Upton Noble, Folly Farm	138	ST 31	704385	186	984	69	54	63	73	37	140	71	129	44	43	58	150	931	44	5Jun
405817	Evercreech	138	ST 31	647390	86		67	59	53	60	48	118	88	99	39	38	45	140	854	37	25Dec
405876	Wraxall	138	ST 31	603364																	

RAINFALL 1985

Number	Station	Co no	Grid reference	Av 1941- tude 1970 m mm	Rainfall in millimetres														Highest daily fall		
					Jan	Feb	Mar	Apr	May	Jun	Jul	Aug	Sep	Oct	Nov	Dec	Year	mm	date		
WESSEX,0520---(CONTD)																					
Coastal																					
408123	Black Rock S.Wks	139	ST 31	319591	8															32	23Dec
408197	St Georges	139	ST 31	368627	6															37	21Jun
408207	Weston-super-Mare, Priory School	139	ST 31	369632	5																
Yeo (Coastal)																					
408346	Blagdon P.Sta.	139	ST 31	504602	46	953														45	23Dec
408414	Barley Wood	139	ST 31	479629	61	896														42	25Dec
408689	Kingston Seymour S.Wks	139	ST 31	390681	6																
Kenn (Coastal)																					
408723	Chelvey P.Sta.	139	ST 31	473680	18	860														(49	21Jun)
408879	Yatton, Stowey Park	139	ST 31	437656	9															47	21Jun
Coastal																					
409013	Wraxall Court	139	ST 31	489722	79	868															
409085	Clevedon P.Sta.	139	ST 31	430717	20	838															
HYDROMETRIC AREA 0530																					
Tetbury Avon																					
410111	Tetbury S.Wks	119	ST 31	895927	99																
410161	Westonbirt Arboretum No.2	119	ST 31	848898	135															32	4Aug
410162	Westonbirt Arboretum	119	ST 31	848898	135															30	4Aug
410324	Shipton Moyne P.Sta.	119	ST 31	899887	95	840														38	4Jun
Sherston Avon (Tetbury Avon)																					
410444	Petty France Hotel	139	ST 31	786855	158	888														31	23Dec
410598	Pinkney Park	128	ST 31	863865	101	813														31	6Oct
Avon																					
410811	Garsdon	128	ST 31	981881	91																
411067	Castle Combe	128	ST 31	848778	114															39	23Dec
411686	Lyneham Met.Office	128	SU 41	006782	145															39	23Dec
Marden (Avon)																					
411950	Bowood House	128	ST 31	974700	93	784														40	23Dec
Avon																					
412205	Hardenhuish Resr	128	ST 31	913751	105	761															
412297	Lacock	128	ST 31	921702	49	718														35	23Dec
412386	Corsham, Dicketts Road	128	ST 31	874694	93															37	23Dec
Semington (Avon)																					
412837	West Lavington, Rutts Lane	128	SU 41	010527	107															32	5Jun
413035	Edington	128	ST 31	941547	66															29	5Jun
413060	Edington, Court Lane	128	ST 31	933535	91															27	6Oct
413242	Devizes, Browfort	128	ST 31	997618	122															(30	5Jun)
Biss (Avon)																					
413479	Upton Scudamore P.Sta. Trowbridge,	128	ST 31	862483	93	821														(41	25Dec)
413747	Bowling Green	128	ST 31	858577	40	701														28	25Dec
413787	Upper Studley	128	ST 31	843562	55	720														29	6Oct
413825	Cockhill House	128	ST 31	845583	37															21	8Feb
Avon																					
Frome (Avon)																					
413982	Witham Friary	138	ST 31	743418	122															50	5Jun
414176	Corsley Heath	128	ST 31	821455	137															(32	25Dec)
414290	Frome S.Wks	138	ST 31	774487	64	829															
Wadbury (Frome)																					
414372	Gurney Slade	138	ST 31	631494	179	1164															
414587	Merehead, Torr Quarry	138	ST 31	693437	176															46	4Aug
414593	Downhead, Green Farm	138	ST 31	688454	206															43	4Aug
414685	Cloford Manor	138	ST 31	723440	134															35	26Jul
Frome (Avon)																					
414829	Orchardleigh Park	138	ST 31	774514	94	932														30	6Oct
414947	Farleigh Hungerford	138	ST 31	799573	69															30	23Dec
Wellow Brook (Avon)																					
415086	Chilcompton	138	ST 31	647524	125	1140														57	23Dec
415125	Downside Abbey	138	ST 31	655508	183	1078														49	23Dec
	Midsomer Norton,																				
415161	Charlton Road	139	ST 31	668535	128															51	23Dec
415176	Ammerdown House	138	ST 31	712527	149	1083														40	6Oct, 25Dec
Cam (Wellow Brook)																					
415502	Peasedown St John	139	ST 31	698575	155															39	23Dec
Wellow Brook (Avon)																					
415588	Tucking Mill P.Sta.	139	ST 31	763616	41	854														(38	23Dec)
Avon																					
415612	Claverton	139	ST 31	774643	180																
By (Avon)																					
415725	Marshfield, Castle Farm	139	ST 31	772744	175															41	23Dec
416056	Bathford	139	ST 31	794669	63																

RAINFALL 1985

Number	Station	Co no	Grid reference	Av 1941- 1970 m mm	Rainfall in millimetres														Highest daily fall																																																																																																																																																																																																																																																																																																																																																																																																																																																																																																																																																																																																																																																																																																																																																																																																																																																																																																																																																																																																																																																																																																																																																																																																																																																																																																																																											
					Jan	Feb	Mar	Apr	May	Jun	Jul	Aug	Sep	Oct	Nov	Dec	Year	mm	date																																																																																																																																																																																																																																																																																																																																																																																																																																																																																																																																																																																																																																																																																																																																																																																																																																																																																																																																																																																																																																																																																																																																																																																																																																																																																																																																											
WESSEX,0530---(CONTD)																																																																																																																																																																																																																																																																																																																																																																																																																																																																																																																																																																																																																																																																																																																																																																																																																																																																																																																																																																																																																																																																																																																																																																																																																																																																																																																																																														
Avon																																																																																																																																																																																																																																																																																																																																																																																																																																																																																																																																																																																																																																																																																																																																																																																																																																																																																																																																																																																																																																																																																																																																																																																																																																																																																																																																																														
416081	Monkswood Resr	139	ST 31	755711	111																																																																																																																																																																																																																																																																																																																																																																																																																																																																																																																																																																																																																																																																																																																																																																																																																																																																																																																																																																																																																																																																																																																																																																																																																																																																																																																																																									</

SEVERN-TRENT WATER AUTHORITY AREA

SEVERN AREA

HYDROMETRIC AREA 0542

Severn																																																																																																																																																																																																																																																																																																																																																																																																																																																																																																																																																																																																																																																																																																																																																																																																																																																																																																																																																																																																																																																																																																																																																																																																																																																																																																																																																																																																																																										
--------	--	--	--	--	--	--	--	--	--	--	--	--	--	--	--	--	--	--	--	--	--	--	--	--	--	--	--	--	--	--	--	--	--	--	--	--	--	--	--	--	--	--	--	--	--	--	--	--	--	--	--	--	--	--	--	--	--	--	--	--	--	--	--	--	--	--	--	--	--	--	--	--	--	--	--	--	--	--	--	--	--	--	--	--	--	--	--	--	--	--	--	--	--	--	--	--	--	--	--	--	--	--	--	--	--	--	--	--	--	--	--	--	--	--	--	--	--	--	--	--	--	--	--	--	--	--	--	--	--	--	--	--	--	--	--	--	--	--	--	--	--	--	--	--	--	--	--	--	--	--	--	--	--	--	--	--	--	--	--	--	--	--	--	--	--	--	--	--	--	--	--	--	--	--	--	--	--	--	--	--	--	--	--	--	--	--	--	--	--	--	--	--	--	--	--	--	--	--	--	--	--	--	--	--	--	--	--	--	--	--	--	--	--	--	--	--	--	--	--	--	--	--	--	--	--	--	--	--	--	--	--	--	--	--	--	--	--	--	--	--	--	--	--	--	--	--	--	--	--	--	--	--	--	--	--	--	--	--	--	--	--	--	--	--	--	--	--	--	--	--	--	--	--	--	--	--	--	--	--	--	--	--	--	--	--	--	--	--	--	--	--	--	--	--	--	--	--	--	--	--	--	--	--	--	--	--	--	--	--	--	--	--	--	--	--	--	--	--	--	--	--	--	--	--	--	--	--	--	--	--	--	--	--	--	--	--	--	--	--	--	--	--	--	--	--	--	--	--	--	--	--	--	--	--	--	--	--	--	--	--	--	--	--	--	--	--	--	--	--	--	--	--	--	--	--	--	--	--	--	--	--	--	--	--	--	--	--	--	--	--	--	--	--	--	--	--	--	--	--	--	--	--	--	--	--	--	--	--	--	--	--	--	--	--	--	--	--	--	--	--	--	--	--	--	--	--	--	--	--	--	--	--	--	--	--	--	--	--	--	--	--	--	--	--	--	--	--	--	--	--	--	--	--	--	--	--	--	--	--	--	--	--	--	--	--	--	--	--	--	--	--	--	--	--	--	--	--	--	--	--	--	--	--	--	--	--	--	--	--	--	--	--	--	--	--	--	--	--	--	--	--	--	--	--	--	--	--	--	--	--	--	--	--	--	--	--	--	--	--	--	--	--	--	--	--	--	--	--	--	--	--	--	--	--	--	--	--	--	--	--	--	--	--	--	--	--	--	--	--	--	--	--	--	--	--	--	--	--	--	--	--	--	--	--	--	--	--	--	--	--	--	--	--	--	--	--	--	--	--	--	--	--	--	--	--	--	--	--	--	--	--	--	--	--	--	--	--	--	--	--	--	--	--	--	--	--	--	--	--	--	--	--	--	--	--	--	--	--	--	--	--	--	--	--	--	--	--	--	--	--	--	--	--	--	--	--	--	--	--	--	--	--	--	--	--	--	--	--	--	--	--	--	--	--	--	--	--	--	--	--	--	--	--	--	--	--	--	--	--	--	--	--	--	--	--	--	--	--	--	--	--	--	--	--	--	--	--	--	--	--	--	--	--	--	--	--	--	--	--	--	--	--	--	--	--	--	--	--	--	--	--	--	--	--	--	--	--	--	--	--	--	--	--	--	--	--	--	--	--	--	--	--	--	--	--	--	--	--	--	--	--	--	--	--	--	--	--	--	--	--	--	--	--	--	--	--	--	--	--	--	--	--	--	--	--	--	--	--	--	--	--	--	--	--	--	--	--	--	--	--	--	--	--	--	--	--	--	--	--	--	--	--	--	--	--	--	--	--	--	--	--	--	--	--	--	--	--	--	--	--	--	--	--	--	--	--	--	--	--	--	--	--	--	--	--	--	--	--	--	--	--	--	--	--	--	--	--	--	--	--	--	--	--	--	--	--	--	--	--	--	--	--	--	--	--	--	--	--	--	--	--	--	--	--	--	--	--	--	--	--	--	--	--	--	--	--	--	--	--	--	--	--	--	--	--	--	--	--	--	--	--	--	--	--	--	--	--	--	--	--	--	--	--	--	--	--	--	--	--	--	--	--	--	--	--	--	--	--	--	--	--	--	--	--	--	--	--	--	--	--	--	--	--	--	--	--	--	--	--	--	--	--	--	--	--	--	--	--	--	--	--	--	--	--	--	--	--	--	--	--	--	--	--	--	--	--	--	--	--	--	--	--	--	--	--	--	--	--	--	--	--	--	--	--	--	--	--	--	--	--	--	--	--	--	--	--	--	--	--	--	--	--	--	--	--	--	--	--	--	--	--	--	--	--	--	--	--	--	--	--	--	--	--	--	--	--	--	--	--	--	--	--	--	--	--	--	--	--	--	--	--	--	--	--	--	--	--	--	--	--	--	--	--	--	--	--	--	--	--	--	--	--	--	--	--	--	--	--	--	--	--	--	--	--	--	--	--	--	--	--	--	--	--	--	--	--	--	--	--	--	--	--	--	--	--	--	--	--	--	--	--	--	--	--	--	--	--	--	--	--	--	--	--	--	--	--	--	--	--	--	--	--	--	--	--	--	--	--	--	--	--	--	--	--	--	--	--	--	--	--	--	--	--	--	--	--	--	--	--	--	--	--	--	--	--	--	--	--	--	--	--	--	--	--	--	--	--	--	--	--	--	--	--	--	--	--	--	--	--	--	--	--	--	--	--	--	--	--	--	--	--	--	--	--	--	--	--	--	--	--	--	--	--	--	--	--	--	--	--	--	--	--	--	--	--	--	--	--	--	--	--	--	--	--	--	--	--	--	--	--	--	--	--	--	--	--	--	--	--	--	--	--	--	--	--	--	--	--	--	--	--	--	--	--	--	--	--	--	--	--	--	--	--	--	--	--	--	--	--	--	--	--	--	--	--	--	--	--	--	--	--	--	--	--	--	--	--	--	--	--	--	--	--	--	--	--	--	--	--	--	--	--	--	--	--	--	--	--	--	--	--	--	--	--	--	--	--	--	--	--	--	--	--	--	--	--	--	--	--	--	--	--	--	--	--	--	--	--	--	--	--	--	--	--	--	--	--	--	--	--	--	--	--	--	--	--	--	--	--	--	--	--	--	--	--	--	--	--	--	--	--	--	--	--	--	--	--	--	--	--	--	--	--	--	--	--

RAINFALL 1985

Number	Station	Co no	Grid reference	Alti- tude m	Av 1941- 1970 mm	Rainfall in millimetres													Highest daily fall		
						Jan	Feb	Mar	Apr	May	Jun	Jul	Aug	Sep	Oct	Nov	Dec	Year	mm	date	
SEVERN,0542---(CONTD)																					
Banwy (Vyrnwy)																					
425785	Abercannon Farm	207	SH 23	963069	244	1771	72	53	114	107	75	171	121	201	84	86	122	218	1424	38	12Dec
426180	Llanfair Caereinion, Cwm Goleu	207	SJ 33	133057	236		51	55	61	59	68	133	64	125	23	58	67	118	882	54	5Jun
Vyrnwy (Severn)																					
426279	Meifod	207	SJ 33	143118	87		47	37	45	--	--	--	--	--	--	--	--	--	--	16	31Mar
426593	Llanfyllin W.Recl.Wks	207	SJ 33	154188	113		53	47	66	84	68	107	(65)	126	22	80	88	134	940		
426762	Llansantffraid, Wren Meadows	207	SJ 33	235197	78		37	56	49	46	68	131	52	89	19	60	74	94	775	33	4Jun
Tanat (Vyrnwy)																					
426853	Llangynog W.Recl.Wks	207	SJ 33	053258	168		64	48	102	120	70	151	(86)	204	36	98	126	171	1276		
426967	Hirnant	207	SJ 33	048225	233	1490	71	51	(121)	115	68	118	87	208	32	104	123	222	1320		
427166	Rhiwlas	207	SJ 33	114260	228	1190	56	52	85	112	72	118	71	171	31	80	118	173	1139	28	2Dec
427387	Llangedwyn, Tan-y-llwyn	207	SJ 33	174243	116		42	44	73	73	61	113	54	110	22	47	103	116	858	29	6Oct
427446	Penygwely Resr No.2	209	SJ 33	222321	322	1128	54	78	76	98	81	99	50	149	24	83	113	147	1052	32	6Oct
Morda (Vyrnwy)																					
427859	Llanforda Resr	117	SJ 33	268296	213	938	52	46	56	80	71	99	38	108	19	70	100	120	859	26	6Oct
428051	Crickheath, Meadows	117	SJ 33	294230	69		40	52	47	42	64	92	41	71	15	52	74	84	674	24	6Oct
Severn																					
Preston Montford																					
428553	Field Centre	117	SJ 33	432144	61		29	45	47	45	64	99	42	69	17	41	63	71	632	24	6Oct
428554	Field Centre No.2	117	SJ 33	432144	61		35	46	55	50	69	93	51	75	17	43	69	74	677	25	6Oct
Perry (Severn)																					
428738	Hindford	117	SJ 33	334324	91		46	42	55	60	72	91	27	82	16	60	94	85	730	27	6Oct
428890	Dudleston Heath	117	SJ 33	366357	99		39	43	57	54	67	87	31	67	14	51	87	(80)	677		
429029	Lower Hordley	117	SJ 33	394293	84		38	44	51	51	66	82	36	71	19	54	92	79	683	32	6Oct
429166	Ruyton-Eleven-Towns	117	SJ 33	392224	76	709	44	45	48	37	59	108	37	66	10	(47)	(73)	(76)	650		
Severn																					
429413	Shelton	117	SJ 33	465134	87		34	39	35	37	70	94	39	58	17	37	(57)	(77)	594		
Rea (Severn)																					
430038	Westbury	117	SJ 33	355095	130		36	54	43	44	59	111	66	69	12	41	58	87	680	28	6Oct
Severn																					
430430	Preston Gubbals	117	SJ 33	495191	107		29	41	46	53	62	118	35	69	16	47	71	71	658	(27	6Oct)
Tern (Severn)																					
430632	Willoughbridge	115	SJ 33	752399	119		44	25	50	83	71	100	47	105	21	47	84	75	752	29	6Oct
430917	Market Drayton																				
430917	W.Recl.Wks	117	SJ 33	669333	76		42	32	43	71	66	83	48	92	19	(46)	70	68	680		
431004	Sandford	117	SJ 33	583340	84		41	41	57	74	77	60	33	68	14	37	74	69	645		
431151	Stoke-on-Tern, Mayfields	117	SJ 33	642290	76		34	32	39	61	63	73	36	70	15	46	75	75	619	29	6Oct
431312	Peplow, Home Farm	117	SJ 33	636247	69		34	39	45	78	71	98	39	77	22	40	80	75	698	31	6Oct
Meese (Tern)																					
431584	Moreton	117	SJ 33	797170	88		34	37	40	53	76	105	51	74	20	66	74	86	716	57	6Oct
431663	Norbury Junction	115	SJ 33	794228	101	713	40	31	41	63	76	94	47	76	21	52	83	86	710		
431952	Cheswardine, The Lilacs	117	SJ 33	720296	131		41	36	46	63	81	98	48	100	19	50	77	87	746	33	6Oct
Tern (Severn)																					
432251	Newport	117	SJ 33	712204	64	660	36	34	43	51	74	77	40	63	18	42	72	80	630	33	6Oct
432335	Crudgington,																				
432335	Priory Cottage	117	SJ 33	632179	53		35	46	46	60	72	84	41	--	--	--	--	--	--	(24	14May)
432336	Sleep Cot	117	SJ 33	630176	53		--	--	--	--	--	--	--	65	15	43	68	81	--		
Beanhill (Tern)																					
432473	Lilleshall	117	SJ 33	724152	69		40	45	43	54	80	89	47	72	22	53	73	78	696	43	6Oct
432583	Trench	117	SJ 33	686127	75		41	48	55	61	81	90	56	75	--	--	--	--	--	25	11Aug
Tern (Severn)																					
Roden (Tern)																					
432926	Northwood, Woodlands	117	SJ 33	471322	88		37	(41)	54	63	67	85	--	--	--	--	--	--	--		
433056	Cockshutt	117	SJ 33	436287	99		42	44	63	57	64	90	33	66	17	43	82	71	672	25	6Oct
433237	Wem W.Recl.Wks	117	SJ 33	518286	76		37	37	57	64	70	108	37	68	17	45	73	71	684	27	6Oct
433710	Shawbury Met.Office	117	SJ 33	553220	72	670	32	39	72	61	64	93	36	74	14	38	70	72	665	26	6Oct
Cound (Severn)																					
434078	All Stretton	117	SO 32	457958	256		41	45	72	81	83	109	63	84	22	62	86	81	829	41	6Oct
434223	Dorrington	117	SJ 33	481033	99		39	32	55	57	75	131	42	68	16	48	68	86	717	35	21Dec
434595	Harnage Grange	117	SJ 33	569021	117	695	30	31	44	41	71	107	50	53	14	44	57	81	623	34	6Oct
Severn																					
434942	Much Wenlock	117	SJ 33	619000	168		39	47	64	49	(80)	98	59	75	24	49	75	74	733	36	6Oct
435131	Coalport S.Wks	117	SJ 33	707015	40		32	40	49	55	75	83	55	62	19	54	65	67	656	39	6Oct
Worfe (Severn)																					
435388	Weston Park	117	SJ 33	806108	113	692	41	35	45	66	77	102	54	75	21	59	79	83	737	45	6Oct
435509	Cosford W.Wks	117	SJ 33	780047	59	668	32	37	42	68	75	74	63	66	20	59	66	69	671	43	6Oct
435528	Hatton Grange	117	SJ 33	764043	80	713	34	40	54	68	73	75	62	70	22	56	52	71	677	41	6Oct
Nun Brook (Worfe)																					
435970	Pattingham	115	SO 32	826992	122		42	36	43	67	62	81	56	66	23	60	73	68	677	47	6Oct
436070	Halfpenny Green	115	SO 32	818914	76		37	33	43	64	55	82	54	58	17	48	83	59	633		
Severn																					
436532	Morville Hall	117	SO 32	667940	91	696	41	42	62	64	--	--	--	--	--	--	--	--	--	16	7Ap
Morville Hall,																					
436549	The Gate House	117	SO 32	669940	91		--	--	--	--	73	90	(56)	72	24	58	84	77	--		
436697	Hampton Loade P.Sta.	117	SO 32	751870	70		35	(30)	44	60	57	84	53	65	16	58	(71)	67	640		
437138	Trimpley W.Wks	118	SO 32	772789	41		42	27	52	59	65	82	53	65	14	35	73	68	635	27	7Nov
Dowles Brook (Severn)																					
437158	Bayton Common	118	SO 32	710729	198		53	62	57	64	70	98	57	87	21	47	79	64	759	36	8Feb

RAINFALL 1985

Number	Station	Co no	Grid reference	Alt- tude m	Av 1941- 1970 mm	Rainfall in millimetres													Highest daily fall		
						Jan	Feb	Mar	Apr	May	Jun	Jul	Aug	Sep	Oct	Nov	Dec	Year	mm	date	
SEVERN.0542---(CONTD)																					
Stour (Severn)																					
437487	Hayley Green P.Sta	118	SO 32	940815	180	815	54	31	49	85	66	87	72	67	19	45	72	102	749	(27	7Apr)
437694	Lye W.Recl.Wks	116	SO 32	919850	75	705	(45)	13	44	88	56	84	55	75	21	40	73	86	680		
Smestow (Stour)																					
438093	Dimmingsdale W.Wks	115	SO 32	859961	98	672	(39)	31	40	66	57	(86)	44	(60)	20	49	70	61	623	30	6Oct
438251	Ashwood P.Sta	115	SO 32	866878	63	656	38	36	49	69	53	92	58	66	20	48	67	72	668	34	6Oct
438304	Enville	115	SO 32	825866	99	727	47	34	56	72	58	102	68	74	22	49	75	72	729		
Stour (Severn)																					
438492	Wolverley	118	SO 32	830793	62		49	32	52	69	60	81	53	65	18	44	75	76	674	27	7Apr
438639	Hagley W.Recl.Wks	118	SO 32	898799	81		42	27	45	67	46	77	54	56	17	40	69	87	627	26	6Oct
438880	Kidderminster, Stourport Rd	118	SO 32	822748	54		41	37	46	65	62	70	49	59	13	37	60	(70)	609		
Severn																					
438937	Shenstone	118	SO 32	863735	76		44	41	46	60	62	77	53	62	17	34	67	82	645	28	6Jun
Salwarpe (Severn)																					
439375	Wildmoor	118	SO 32	955752	137		57	36	45	77	74	75	64	65	25	30	68	88	704	30	7Apr
439482	Bromsgrove W.Recl.Wks	118	SO 32	959685	67	683	45	32	42	66	73	82	64	65	19	26	63	74	651	27	6Jun
439483	Bromsgrove W.Recl.Wks No.2	118	SO 32	959685	67		47	33	44	69	76	85	67	70	20	26	63	78	678	28	6Jun
439672	Droitwich, Petersfield Dr.	118	SO 32	906629	55		40	41	37	60	71	96	69	73	14	24	61	73	659	30	6Jun
439790	Elmbridge	118	SO 32	901678	56		34	30	36	48	74	77	47	58	13	27	60	72	576	29	6Jun
Severn																					
440120	Cornmeadow	118	SO 32	847585	30		41	46	40	47	81	98	62	72	13	28	54	71	653	30	6Jun
440198	Worcester W.Wks	118	SO 32	841566	17	651	39	34	37	49	86	102	57	61	11	26	53	68	623	34	6Jun
Teme (Severn)																					
440452	Beguildy	201	SO 32	195798	244		63	61	78	94	--	--	--	--	--	--	--	--	---	21	6Feb
440707	Knighton, Victoria Road	201	SO 32	287725	183	1009	66	63	59	80	69	141	58	90	18	79	100	104	927	47	6Oct
440885	Brampton Bryan	118	SO 32	371726	131	869	53	56	54	79	60	119	66	99	21	78	83	100	868	53	6Oct
Clun (Teme)																					
441059	Two Crosses	117	SO 32	238866	434	1072	64	57	71	81	63	163	63	112	27	81	85	134	1001	50	6Jun
441305	Clun	117	SO 32	309801	262		50	59	60	68	62	125	49	99	15	76	77	105	845	43	6Oct
441373	Clunbury	117	SO 32	372805	158	825	49	55	52	75	64	112	44	80	14	76	67	90	778	(46	6Oct)
Teme (Severn)																					
442025	Leinthall Earls	117	SO 32	444677	134		44	53	56	65	79	107	60	82	19	76	75	94	810	47	6Oct
Onny (Teme)																					
442525	Ratlinghope, Coates	117	SO 32	393954	328		40	54	46	61	59	120	50	71	17	(66)	59	88	731		
442592	Plowden Hall	117	SO 32	375866	191	843	41	61	47	81	57	89	44	79	14	66	72	93	744	42	6Oct
442927	Church Stretton																				
442927	W.Recl.Wks No.2	117	SO 32	438909	180		42	38	51	80	65	108	47	79	19	69	76	94	768	44	6Oct
443093	Craven Arms S.Wks	117	SO 32	437811	111		38	52	47	65	71	103	64	80	16	69	69	80	754	47	6Oct
Teme (Severn)																					
443216	Oakly Park	117	SO 32	491762	91	775	43	43	60	66	82	106	61	76	16	69	75	93	790	46	6Oct
Corve (Teme)																					
443362	The Fegg	117	SO 32	552934	229		41	38	54	81	80	97	72	73	17	57	83	87	780	38	6Oct
443638	Westhope, Garden Cottage	117	SO 32	475863	186	772	42	49	50	69	72	99	60	75	17	66	73	80	752	46	6Oct
443689	Clee St Margaret	117	SO 32	564842	206		43	50	65	82	86	105	69	92	15	71	73	101	852	46	6Oct
Teme (Severn)																					
443891	Ludlow W.Recl.Wks	117	SO 32	516732	72		38	39	64	75	78	106	62	76	19	73	76	93	799		
444643	Kyre	118	SO 32	638620	99	747	47	39	54	53	59	86	63	85	17	40	65	78	686	23	6Jun
444765	Tenbury W.Recl.Wks	118	SO 32	604685	73		42	39	52	52	64	92	53	85	15	47	68	75	684	32	6Oct
Rea (Teme)																					
445049	Dingle Leys	117	SO 32	623850	223	878	57	44	57	77	76	112	69	91	17	78	74	94	846	44	6Oct
445388	Hopton Waters, Middridge	117	SO 32	636764	169		51	56	67	79	81	73	65	116	(20)	52	88	(89)	837		
Teme (Severn)																					
445563	Eastham	118	SO 32	669680	88		43	47	48	56	59	79	75	82	17	43	68	71	688	(27	8Feb)
445778	Kingswood	118	SO 32	744598	53	690	50	59	47	52	69	104	55	66	18	32	60	86	698	(30	8Feb)
446072	Colwall, Evendine Lane	118	SO 32	759412	148		64	58	54	41	96	125	43	77	20	37	50	90	755	38	6Jun
446330	Old Storridge	118	SO 32	750514	84	751	51	53	55	49	88	103	49	87	14	38	62	80	729	31	6Jun
Severn																					
446802	Great Malvern	118	SO 32	791470	44		56	57	54	46	99	112	46	72	18	35	50	81	726	38	6Jun
446823	Malvern	118	SO 32	790461	62	747	57	59	49	47	100	114	42	75	18	37	51	83	732	38	6Jun
446888	Cleavelode,																				
446888	Little Cleavelode Farm	118	SO 32	833460	30		49	58	42	41	86	103	38	64	19	31	53	81	665	36	6Jun
446964	Malvern Met.Office	118	SO 32	787447	59		55	58	53	46	97	115	42	71	19	36	48	85	725	39	6Jun
447413	Longdon, St Mary's School	118	SO 32	838363	23		38	38	36	44	75	130	36	62	15	33	44	90	641	35	6Jun
447570	Tewkesbury P.Sta.	119	SO 32	890337	14	612	35	37	32	32	69	111	41	48	16	43	35	97	596	32	6Jun
Avon (Severn)																					
447649	Welford, Glebe Farm	112	SP 42	642790	152		43	25	41	45	68	96	55	67	14	40	57	109	660	32	6Jun
447687	Welford Resr	112	SP 42	649808	140		45	24	39	47	70	99	60	62	13	39	64	113	675	31	6Jun
447787	Stanford Resr	111	SP 42	596804	112	686	36	24	36	43	63	98	64	62	12	33	64	100	635	33	6Jun
Swift (Avon)																					
448389	Lutterworth Recl.Wks	111	SP 42	531830	107		43	(26)	26	46	63	96	78	53	15	44	63	95	648		
Avon (Severn)																					
448545	Rugby	114	SP 42	507749	117	652	41	16	28	31	43	82	63	54	18	38	53	88	555	28	6Oct
Sowe (Avon)																					
448982	Bedworth W.Wks	114	SP 42	354866	105	673	39	32	34	61	52	94	59	59	17	31	65	86	629	28	6Jun
449242	Coventry, Walsgrave	116	SP 42	380798	75		47	36	33	45	58	87	60	56	18	33	61	95	629	28	6Jun
449587	Doe Bank P.Sta.	116	SP 42	323792	84	676	46	35	39	51	52	85	52	54	15	27	60	89	605	28	6Jun
449609	Coventry School, Bablake	116	SP 42	326797	93		45	33	39	52	53	85	55	58	18	30	60	91	619	29	6Jun
449958	Finham W.Recl.Wks	114	SP 42	334740	61	644	49	35	36	45	73	114	71	53	19	44	79	123	741	38	6Jun

RAINFALL 1985

Number	Station	Co no	Grid reference	Av 1941- 1970 m mm	Rainfall in millimetres														Highest daily fall		
					Jan	Feb	Mar	Apr	May	Jun	Jul	Aug	Sep	Oct	Nov	Dec	Year	mm	date		
SEVERN,0542---(CONTD)																					
Leam (Avon)																					
450183	Staverton	112	SP 42	537611	168	709	43	32	37	38	59	102	59	60	15	57	59	111	672	39	6Jun
450393	Rugby, Ashlawn	114	SP 42	519735	124		43	30	38	--	--	--	--	--	--	--	--	--	---	33	6Jun
450489	Draycote Resr	114	SP 42	469693	98		33	26	42	32	60	112	47	59	13	50	63	100	637	33	6Jun
Itchen (Leam)																					
450732	Fenny Compton School	114	SP 42	418524	116		39	35	39	32	78	176	47	50	22	52	51	83	704	47	23Jun
451117	Southam, 76 Banbury Rd	114	SP 42	416613	82		38	36	43	34	69	119	55	66	14	40	53	93	660	35	6Jun
Leam (Avon)																					
Avon (Severn)																					
451552	Warwick, St Nicholas Park	114	SP 42	287649	47	652	45	40	40	46	56	119	71	74	16	40	62	92	701	41	6Jun
451683	Hatton	114	SP 42	243669	98	678	(46)	35	(40)	57	54	107	67	56	26	29	59	(92)	668		
452001	Moreton Morrell	114	SP 42	306553	85	622	36	35	54	47	86	121	59	67	18	54	48	89	714	31	6Jun
452036	Wellesbourne	114	SP 42	271565	47	599	32	30	47	45	66	119	49	55	17	40	42	81	623	32	6Jun
452037	Wellesbourne No.2	114	SP 42	271565	47		35	43	50	49	69	120	52	59	18	42	46	83	666	33	6Jun
Dene (Avon)																					
452176	Kineton High School	114	SP 42	341510	87	616	34	(34)	44	39	(77)	133	53	59	15	53	47	(86)	674		
Avon (Severn)																					
452626	Stratford-upon-Avon P.Sta.	114	SP 42	195541	35	617	35	44	52	39	70	101	54	68	16	39	54	83	655	35	6Jun
Stour (Avon)																					
Lower Brailes																					
452840	Primary School	121	SP 42	309393	128		39	54	60	39	89	125	50	56	21	54	44	95	726	35	6Jun
Chipping Campden																					
453096	W.Recl.Wks	119	SP 42	164393	123		44	48	52	43	70	134	59	63	20	60	49	86	728	35	6Oct
453191	Blockley	119	SP 42	165348	137	745	50	42	48	44	73	155	45	51	16	60	39	82	705	(37	6Oct)
453197	Blockley, Greenway Resr	119	SP 42	160351	191		49	49	56	53	94	160	56	62	26	62	41	106	814	(40	6Jun)
Shipston on Stour																					
453420	W.Recl.Wks	114	SP 42	268411	67		37	36	42	35	89	113	52	59	17	47	47	88	662	33	6Jun
453836	Ilmington	114	SP 42	209436	119		39	41	60	42	91	143	53	60	21	58	44	100	752	34	6Jun
Avon (Severn)																					
453933	Luddington EHS	114	SP 42	167528	56		34	50	48	41	62	105	49	72	14	35	54	90	654	30	6Jun
454099	Stratford-upon-Avon, Drayton EHF	114	SP 42	164549	49	623	37	34	45	41	57	104	52	57	16	33	54	89	619	36	6Jun
Arrow (Avon)																					
454433	Lye Bridge W.Recl.Wks	118	SP 42	032717	104		49	38	47	71	67	87	64	81	21	26	71	81	703	28	7Apr
454739	Studley W.Recl.Wks	114	SP 42	080625	61		42	35	39	52	64	124	60	79	16	24	53	77	665	52	4Jun
Aine (Arrow)																					
455098	Wroxall	114	SP 42	220708	122	730	60	58	40	60	57	100	63	(68)	22	31	73	95	727		
Bretforton (Avon)																					
455992	Broadway W.Recl.Wks	118	SP 42	081378	69		(39)	45	35	40	62	(143)	43	(60)	16	45	36	88	652		
Isbourne (Avon)																					
456197	Sudeley Lodge	119	SP 42	041270	152		52	48	55	47	77	189	58	85	20	62	56	105	854	65	4Jun
456333	Didbrook Fields	119	SP 42	048320	80		33	36	36	37	64	183	44	70	18	59	44	90	714	54	4Jun
Avon (Severn)																					
Hampton Park																					
456523	W.Recl.Wks	118	SP 42	030446	30	620	36	37	30	30	65	138	65	80	17	37	40	92	667	34	4Jun
Piddle (Avon)																					
456753	Astwood Bank	118	SP 42	045611	139		46	52	44	56	69	89	62	71	17	25	54	80	665	29	6Jun
Avon (Severn)																					
457134	Pershore Coll.of Hort.	118	SO 32	959447	40	641	41	52	38	37	80	141	52	61	17	31	42	95	687	42	6Jun
Bow (Avon)																					
457580	Huddington Court	118	SO 32	941572	38		38	51	37	--	--	--	--	--	--	--	--	--	---		
Avon (Severn)																					
458282	Overbury Court	118	SO 32	956373	65	662	37	47	48	35	69	131	45	60	15	45	44	89	665	35	6Jun
458331	Hewletts Resr	119	SO 32	975222	128	707	47	31	47	41	82	172	52	75	16	63	48	102	776	50	4Jun
Brockhampton																					
458427	W.Recl.Wks	119	SO 32	945260	40		34	36	39	34	70	120	38	60	13	53	42	97	636	33	6Jun
Chelt (Severn)																					
458845	Dowdeswell Resr No.2	119	SO 32	983198	100		62	32	(51)	(45)	81	173	(61)	82	18	62	49	112	828		
Severn																					
459378	Witcombe Resr	119	SO 32	904151	84	732	59	39	59	65	80	141	54	77	20	59	52	116	821	31	6Jun
Leadon (Severn)																					
459695	Staplow	118	SO 32	691416	70		58	53	47	41	92	106	44	67	17	36	45	86	692	35	6Jun
459794	Ledbury W.Recl.Wks	118	SO 32	702371	46		48	60	46	35	83	108	35	62	18	34	(45)	96	670		
460039	Upton Bishop	118	SO 32	653285	91		61	58	55	39	91	126	31	79	18	45	46	104	753	45	6Jun
460147	Bromsberrow Heath P.Sta.	119	SO 32	739333	55	717	63	52	47	38	88	113	35	67	17	36	45	93	694	34	6Jun
460418	Staunton W.Recl.Wks	119	SO 32	786283	21		50	57	46	44	71	99	41	65	16	39	38	116	682	28	6Jun
460748	Taynton	119	SO 32	743216	24	755	60	62	58	46	74	99	51	68	20	52	41	119	750	29	6Jun
Severn																					
460921	Harescombe Grange	119	SO 32	844105	170	770	55	40	46	39	84	147	52	86	20	58	50	109	786	28	6Jun
460970	Hempsted	119	SO 32	811157	12	665	48	36	52	27	80	131	41	76	18	59	38	107	713	27	6Jun
Frome (Severn)																					
461415	Brimpsfield	119	SO 32	940124	259		71	43	71	58	90	157	63	117	24	72	59	120	945	(34	6Oct)
461467	Miserden Park	119	SO 32	939088	232	941	75	42	74	58	92	157	66	124	25	81	59	121	974	35	6Oct
461777	Sheepscombe	119	SO 32	897105	134		73	44	70	64	89	153	59	96	28	67	52	114	909	34	6Oct
461940	Avening	119	ST 31	885982	130		75	50	(77)	48	85	173	79	115	27	53	55	125	962		
Minchinhampton,																					
Rectory Cottage																					
461994	Kingscote	119	SO 32	873008	186	847	84	50	81	46	91	159	74	138	31	69	66	132	1021	43	4Aug
462022	Kingscote	119	ST 31	829962	175		83	46	79	51	81	157	90	149	30	62	63	146	1037	43	4Aug
462027	Kingscote, Windmill Cott.	119	ST 31	811967	229		81	35	72	46	77	147	85	142	32	67	55	137	976	38	4Aug
462130	Woodchester	119	SO 32	840029	76		66	41	68	48	78	138	63	110	25	64	49	115	865	29	20Mar

RAINFALL 1985

Number	Station	Co no	Grid reference	Av Alti- tude 1941- 1970 m mm	Rainfall in millimetres													Highest daily fall	
					Jan	Feb	Mar	Apr	May	Jun	Jul	Aug	Sep	Oct	Nov	Dec	Year	mm	date

SEVERN,0542---(CONTD)

Coastal																			
463196	Blaisdon	119	SO 32	699168	55	66	61	60	50	--	--	--	--	--	--	--	---	25	20Jan
463377	Cinderford,																		
	Crumpmeadow S.Wks	119	SO 32	646139	152	74	54	72	59	103	142	54	101	28	73	59	169	988	33 6Oct
463587	Sling, Marsh Lane	119	SO 32	585076	183	94	63	76	66	116	125	55	114	36	74	69	179	1067	(32 20May)

WELSH WATER AUTHORITY AREA

HYDROMETRIC AREA 0550

Wye																			
	Llechwedd Hirgoed,																		
464041	Cefn-brwyn	207	SN 22	826838	358	114	102	159	186	113	311	191	286	135	107	149	356	2209	
464054	Manod	207	SN 22	840827	320	2120	(109)	(81)	107	165	79	270	143	258	119	113	(168)	(326)	1938
464321	Dernol	207	SN 22	914748	265	1422	75	60	80	124	63	185	79	180	58	80	90	220	1294
464501	St Harmon	201	SN 22	990726	279	1184	54	77	74	80	66	143	61	138	43	85	87	199	1107
464675	Rhayader S.Wks	201	SN 22	978674	197		76	53	72	113	66	128	58	123	35	79	80	224	1107
Elan (Wye)																			
464761	Abergwngu	206	SN 22	870734	351	1874	109	69	121	167	74	262	115	248	85	95	134	274	1753
464923	Tynant	201	SN 22	899673	311	1761	79	55	93	167	77	225	88	198	72	103	115	253	1525
464939	Pen-y-garreg	201	SN 22	925681	466	1527	93	57	(83)	129	67	167	93	183	127	(95)	116	183	1393
Claerwen (Elan)																			
465044	Claerwen	201	SN 22	820673	381	1725	119	(62)	72	136	59	275	143	246	(87)	110	176	216	1701
465259	Ciloeirwynt	201	SN 22	882629	319	1672	91	49	101	178	85	195	93	215	72	111	124	270	1584
Elan (Wye)																			
465396	Elan Village	201	SN 22	934651	213	1412	77	65	74	130	82	184	73	178	55	93	107	(256)	1374
Wye																			
465635	Llysdinam, Garden Cottage	201	SO 32	007586	206	1221	68	55	76	97	64	126	75	140	52	95	100	168	1116
Ithon (Wye)																			
465927	Llanbadarn-Fynydd	201	SO 32	097777	297	1149	64	64	86	105	72	113	77	139	38	(84)	97	141	1080
	Llandrindod Wells,																		
467002	Rhydilynnddu S.Wks	201	SO 32	051608	171		60	47	66	81	68	99	74	130	33	92	89	157	996
Irfon (Wye)																			
467281	Llanerch-Yrfa	201	SN 22	836555	326	1946	113	78	143	166	98	193	127	275	94	133	169	305	1894
467487	Abernant	201	SN 22	888465	195	1448	89	45	74	133	77	150	108	231	67	121	126	(243)	1464
467633	Llandulas	201	SN 22	878419	256		95	49	126	148	81	183	107	249	94	117	119	254	1622
467853	Llwyn Madoc	201	SN 22	903524	223	1534	103	66	97	144	83	157	96	238	67	126	131	302	1610
Chwefru (Irfon)																			
468280	Lletherddu	201	SN 22	965545	232		79	50	72	116	(71)	145	80	179	37	103	99	228	1259
Wye																			
468344	Builth Wells, Cefndyrys	201	SO 32	038530	229	1020	67	33	62	92	78	98	64	128	31	102	97	140	992
468456	Builth Wells, Cilarddu	201	SO 32	018476	253		80	49	92	108	73	104	79	177	47	116	93	174	1192
Edw (Wye)																			
468632	Glan-yr-Afon	201	SO 32	113576	235		57	57	66	78	55	85	65	110	27	103	84	127	914
468912	Cefn Hinog	201	SO 32	089488	226		63	46	45	88	60	84	106	117	26	129	(94)	143	1001
Wye																			
469156	Llettypeod	201	SO 32	165487	274		64	47	80	81	64	101	70	150	30	115	95	148	1045
469334	Llaneglwys School	201	SO 32	063395	280		72	50	83	95	68	105	89	154	44	108	104	169	1141
Afon Llynfi (Wye)																			
469618	Llanfihangel, Tal-y-lyn	201	SO 32	121282	174		69	29	68	85	72	126	64	120	28	96	86	180	1023
469900	Talgarth, Bronllys Hosp.	201	SO 32	136354	183	911	61	49	63	71	67	114	66	114	24	67	82	142	920
470042	Velindre	201	SO 32	186371	152		59	46	50	69	80	95	61	111	20	66	68	144	869
470080	Tregoyd	201	SO 32	196378	152		57	44	53	76	67	88	(60)	(111)	(20)	55	70	(143)	844
Wye																			
470226	Gwernalwe	201	SO 32	183437	282		62	57	60	82	63	93	58	142	27	82	94	148	968
470356	Clifford	118	SO 32	268445	146	883	64	60	67	50	80	89	45	102	17	58	74	123	829
471316	Broomy Hill	118	SO 32	496397	73	673	54	61	47	34	78	141	49	93	11	37	51	92	748
Yazor Brook (Wye)																			
471408	Foxley, Yarsop House	118	SO 32	412467	162		56	(62)	(54)	(53)	(81)	85	57	97	10	45	61	92	753
471532	Hereford, St Mary's Hosp.	118	SO 32	482433	82	681	42	54	44	31	75	128	56	78	12	38	43	86	687
Wye																			
471686	Holme Lacy, Bower Farm	118	SO 32	552356	67		53	50	44	32	70	123	44	58	14	44	42	101	675
Summerrgill (Lugg)																			
472242	New Radnor, Hollygate	201	SO 32	209607	231		62	53	60	92	60	122	62	111	29	102	100	114	967
Lugg (Wye)																			
472476	Lower Kinsham, Old Rectory	118	SO 32	359645	133		56	58	50	82	71	130	59	80	21	18	82	87	794
472800	Ox House Farm	118	SO 32	408616	113		52	48	46	64	66	90	48	74	20	59	71	97	735
472866	Bircher	118	SO 32	477657	122		44	61	52	48	72	91	52	72	18	63	76	88	737
473145	Leominster	118	SO 32	501587	72	710	(45)	(47)	53	46	80	104	48	80	15	39	67	79	703
Arrow (Lugg)																			
473469	Kington, Cemetery House	118	SO 32	303554	178		65	53	60	68	65	96	50	102	25	65	87	103	839
473822	Lyonshall	118	SO 32	339576	155	865	63	66	53	63	70	95	51	94	21	66	84	95	821
Lugg (Wye)																			
	Hope under Dinmore,																		
474296	Marlbrook Milk Lab.	118	SO 32	513538	75	703	45	50	52	51	83	98	49	83	15	36	67	84	713
474801	Sutton St Nicholas	118	SO 32	537456	64		43	53	47	30	70	94	61	67	11	34	47	101	658
474940	Preston Wynne	118	SO 32	564475	84	670	41	44	41	30	73	83	55	64	13	31	51	86	612

RAINFALL 1985

Number	Station	Co no	Grid reference	Alti- tude m	Av 1941- 1970 mm	Rainfall in millimetres													Highest daily fall	
						Jan	Feb	Mar	Apr	May	Jun	Jul	Aug	Sep	Oct	Nov	Dec	Year	mm	date
WELSH,0550---(CONTD)																				
	Frome (Lugg)																			
475148	Batchley Farm Bredenbury,	118	SO 32	600574	250															
475211	Grendon Bishop School	118	SO 32	611564	229															
475284	Wolverlow, Heath Farm	118	SO 32	670622	185															
475361	Down House	118	SO 32	671545	156	738														
475623	Stoke Lacy	118	SO 32	618498	94															
475751	Yarkhill	118	SO 32	596430	94															
	Garren (Wye)																			
	Carwendy,																			
476799	Tomlinsfield Farm	118	SO 32	474249	140															
	Wye																			
477172	Coleford, Marions Lodge	119	SO 32	571127	198	1000														
	Monnow (Wye)																			
	Longtown																			
477348	Outdoor Educ. Centre	118	SO 32	323291	172	1113														
477481	Blackhill Farm	118	SO 32	291319	305															
	Honddu (Monnow)																			
477622	Blaen-Bwch	201	SO 32	241322	411	1504	(105)													
	Dore (Monnow)																			
478535	Lower Maes-coed	118	SO 32	348308	198															
	Monnow (Wye)																			
478925	Monmouth, Cornwall House	202	SO 32	507126	16	796														
	Troddi (Wye)																			
479029	Llantilio Crossenny	202	SO 32	393172	162	911														
479356	Tregare, West House	202	SO 32	432109	89															
	Coastal																			
480638	Sudbrook	202	ST 31	508874	16	859														
HYDROMETRIC AREA 0560																				
	Coastal																			
481096	Llanvaches	202	ST 31	428929	139	1019														
481380	Redwick	202	ST 31	413842	6	904														
	Usk																			
481666	Upper Usk 1	206	SN 22	834289	282	1644														
481776	Trecastle, Portis W.Wks	201	SN 22	871276	251															
481804	Bronydd-Mawr	201	SN 22	883309	330															
	Cray Res (Usk)																			
481855	Cray Resr No.1	201	SN 22	887220	305	2064														
	Usk																			
	Llanfihangel Nant Bran																			
482519	School	201	SN 22	943342	213	1291														
482788	Pontfaen	201	SN 22	996341	206															
	Tarell (Usk)																			
483039	Brecon W.Wks	201	SO 32	037276	168	1090	(90)													
	Usk																			
483364	Abercynrig Fish Hatchery	201	SO 32	067264	136															
	Caerfanell (Usk)																			
483540	Blaen-Caer-Fanell	201	SO 32	058188	483	1929														
483625	Talybont Filters	201	SO 32	106207	169	1447														
	Grwyne Fawr (Usk)																			
484399	Tal-y-maes	201	SO 32	225259	381	1205														
484512	Llangenny	202	SO 32	241184	122															
	Usk																			
484832	Llwyn-du Resr	202	SO 32	290159	152		(86)													
484933	Llanover	202	SO 32	318092	47															
485337	Usk	202	SO 32	370018	21	1030														
485984	Sluvad Tr.Wks	202	ST 31	318992	143	1094														
	Lwyd (Usk)																			
486128	Cwmavon Resr	202	SO 32	269071	256															
	Usk																			
486509	Llantarnam	202	ST 31	303922	61															
486600	Ynys-y-fro Resr No.2	202	ST 31	285892	43	1126														
486644	Newport, Frobisher Road	202	ST 31	336876	11	1001														
	Ebbw																			
486853	Carno Resr South	202	SO 32	162130	389															
486856	Carno South	202	SO 32	164129	385	1621														
487076	Cwmtilerry Resr	202	SO 32	221069	344	1474														
	Sirhowy (Ebbw)																			
487395	Georgetown W.Wks	202	SO 32	149085	344	1467														
487570	Caer'r-Llwyn Isaf Farm	202	ST 31	187935	250	1414														
	Coastal																			
487877	St Mellons	204	ST 31	239815	15															
HYDROMETRIC AREA 0570																				
	Rhymney																			
488027	Rhymney Bridge Resr	203	SO 32	104099	332	1542														

RAINFALL 1985

Number	Station	Co no	Grid reference	Alti- tude m	Av 1941- 1970 mm	Rainfall in millimetres														Highest daily fall	
						Jan	Feb	Mar	Apr	May	Jun	Jul	Aug	Sep	Oct	Nov	Dec	Year	mm	date	
WELSH.0570---(CONTD)																					
Taff																					
488988	Cantref Resr	203	SN 22	995154	341	1895	146	51	159	186	108	159	130	341	100	153	124	358	2015	60	6Oct
489091	Llwynon Resr	203	SO 32	011113	241	1690	151	62	115	183	71	156	107	285	88	173	106	335	1832	66	6Oct
Taf Fechan (Taff)																					
489170	Neuadd Resr No 11A	201	SO 32	033184	463	2132	161	80	184	214	111	197	144	376	115	172	146	405	2305	(65	23Aug)
489279	Pontsticill W.Wks No.12A	203	SO 32	060115	302		131	46	112	172	89	145	105	286	79	157	111	316	1749	55	6Oct
Taff																					
Merthyr Tydfil,																					
489341	Bronygarth	203	SO 32	048071	235	1441	100	47	99	131	66	122	86	226	80	126	96	287	1466	48	21Dec
489526	Cwmbargoed	203	SO 32	081062	372		113	50	101	136	74	122	83	226	59	125	84	261	1434	44	21Dec
Cynon (Taff)																					
489901	Aberdare Filter Sta.	203	SN 22	999022	174		129	59	136	159	85	150	101	314	80	177	119	359	1868	61	21Dec
Taff																					
490108	Nant-yr-Ysfa	203	ST 31	033964	260		152	74	165	167	95	196	124	341	116	171	136	370	2107	(64	23Aug)
490203	Cilfynydd	203	ST 31	101939	194		118	52	133	120	59	147	99	255	76	123	102	273	1557	51	23Aug
Rhondda (Taff)																					
Treherbert,																					
490291	Tyn-y-Waun No.3	203	SS 21	933992	253		197	66	189	224	95	260	181	446	151	219	149	427	2604	72	23Aug
Rhondda Fach (Rhondda)																					
490519	Maerdy W.Wks	203	SS 21	972989	293		181	60	177	210	88	206	148	458	136	220	148	392	2424	82	23Aug
Rhondda (Taff)																					
490594	Porth Park	203	ST 31	024911	122	1850	(137)	72	175	160	57	202	112	380	126	205	102	319	2047		
Taff																					
490735	Nantgarw	203	ST 31	118856	36	1386	107	66	108	107	73	153	123	239	90	94	67	223	1450	40	4Aug
490847	Rhiwbina Resr	204	ST 31	150824	102	1288	93	61	91	95	65	165	121	229	81	81	56	219	1357	43	4Aug
490887	Cardiff, Bute Park	204	ST 31	176773	9		88	69	79	72	44	157	96	187	64	70	(53)	(163)	1142		
Ely (Coastal)																					
491053	Llantrisant	203	ST 31	028849	85	1582	122	43	102	112	61	246	167	296	110	97	84	247	1687	53	4Aug
491534	St Fagans Castle	204	ST 31	119773	30	1233	82	56	77	81	55	134	94	192	67	68	48	167	1121	38	4Aug
491614	Cogan P.Sta.	204	ST 31	172729	37	1057	78	67	77	74	66	145	103	179	69	48	54	148	1108	(39	4Aug)
HYDROMETRIC AREA 0581																					
Thaw (Coastal)																					
492325	Rhoose Met.Office	204	ST 31	066678	65		57	62	73	59	54	125	99	172	66	34	48	129	978	36	4Aug
HYDROMETRIC AREA 0582																					
Ogmore																					
492559	Ogmore Vale P.Sta.	203	SS 21	933936	260	2361	169	77	146	200	88	306	205	431	172	208	126	350	2478	67	11Jun
Ewenny (Ogmore)																					
493212	Llanilid No.1	203	SS 21	996824	79		88	60	97	99	57	203	149	260	114	88	87	194	1496	37	11Jun
493227	Llanharan S.Wks	203	SS 21	974821	46	1336	92	57	118	83	55	168	148	224	100	83	75	201	1404		
493439	Bridgend, Tremains House	203	SS 21	919797	42		79	55	79	79	44	169	149	194	104	71	62	172	1257	39	4Aug
Merthyr Mawr,																					
493600	Schwyll P.Sta.	203	SS 21	887770	14	1097	67	52	72	69	38	146	121	155	94	62	54	142	1072	35	4Aug
Coastal																					
493716	Porthcawl, Griffin Park	203	SS 21	822771	6	1014	59	28	77	71	28	124 (108)	150	79	72	48	127	971			
493791	Cefn Cribwr,																				
493791	Park Slip Extn OCCS	203	SS 21	856838	77		85	65	94	101	50	183	145	227	111	110	74	198	1443	37	21Jul
Neath																					
494696	Maesgwyn Coal Site No.6	205	SN 22	873088	300		137	44	144	159	90	171	127	367	95	155	111	322	1922	64	6Oct
494759	Ystradfellte Resr	201	SN 22	945173	343	2066	132	55	171	218	95	210	150	356	131	175	143	379	2215	65	6Oct
495039	Llyn Fawr Resr No.2	203	SN 22	919035	341	2514	211	77	197	224	103	280	205	548	169	248	159	474	2895	101	6Oct
495430	Crynant, Treforgan Collier	205	SN 22	791054	98		136	55	127	173	71	188	151	375	--	--	--	--	--	(52	23Aug)
495559	Cimla Resr	205	SS 21	767962	110	1445	127	50	104	116	74	187	120	298	127	114	98	209	1624	46	21Jun
495690	Neath, B.P.Retinery	205	SS 21	715958	62	1301	112	45	105	93	61	149	95	267	109	107	87	176	1406	47	6Oct
HYDROMETRIC AREA 0590																					
Tawe																					
496138	Nantyrwydd	201	SN 22	859182	284	2076	151	77	202	231	102	226	174	397	141	195	180	404	2480	75	6Oct
496230	Penycae, Tawe	201	SN 22	847138	183		138	68	145	168	88	183	143	318	110	158	127	344	1990	53	6Oct
496428	Ynyscedwyn House	201	SN 22	778096	72	1728	130	54	138 (148)		81	164	110	409	109	163	116	307	1929		
496828	Trebanos S.Wks	205	SN 22	712024	23	1541	121	63	82	113 (71)	138	106	264	86	111	107	215	1477			
Coastal																					
497134	Swansea, Victoria Park	205	SS 21	642923	10	1158	97	33	102 (86)		53	133	88	243	81	77	72	170	1235		
497412	Penmaen	205	SS 21	531889	87	1219	110	53	95	89	48	155	112	205	96	100	83	161	1307	54.	6Oct
Lliw (Coastal)																					
497879	Upper Lliw Resr	205	SN 22	662058	183	1694	155	67	126	129	67	182	162	332	122	125	132	250	1849	55	6Oct
497893	Lower Lliw Resr	205	SN 22	649034	127	1545	142	67	117	121	63	179	142	306	103	120	120	226	1706	55	6Oct
Loughor																					
498483	Brynamman	206	SN 22	718143	183		126	60	128	143	77	155	133	317	83	--	--	--	--	47	23Aug
498721	Garnswllt S.Wks	206	SN 22	622099	21	1558	114	57	129	115	55	176	135	286	105	120 (120)	(227)	1639			
Coastal																					
499320	Cwmlliedi W.Wks	206	SN 22	519031	73	1369	105	74	113	120	49	177	145	254	95	103	118	170	1523	53	6Oct
499359	Penytai House	206	SN 22	497015	52	1157	107	67	117	97	50	165	137	217	73	98	112	157	1397	44	6Oct
HYDROMETRIC AREA 0601																					
Gwendraeth Fawr (Coastal)																					
499581	Gorslas Resr	206	SN 22	563146	229	1605	142	57	131	149	73	171	153	311	104	145	125	235	1796	67	6Oct

RAINFALL 1985

Number	Station	Co no	Grid reference	Alti- tude m	Av 1941- 1970 mm	Rainfall in millimetres														Highest daily fall	
						Jan	Feb	Mar	Apr	May	Jun	Jul	Aug	Sep	Oct	Nov	Dec	Year	mm	date	
HYDROMETRIC AREA 0602																					
Tywi																					
500542	Nant-y-maen	206	SN 22	761584	418	1807	94	52	120	166	103	210	127	216	66	98	108	286	1646		
Bran (Tywi)																					
501684	Llandovery P.Sta.	206	SN 22	765353	69		(73)	47	(114)	106	68	115	101	194	(67)	126	98	198	1307		
Sawdde (Tywi)																					
502167	Waen Sychlwch	206	SN 22	804221	502	2632	181	(88)	282	269	140	232	224	608	137	294	211	573	3239		
502187	Troed-y-foel	206	SN 22	798238	264	1832	135	(58)	177	188	119	168	129	352	76	200	149	384	2135		
Tywi																					
502525	Manordeilo	206	SN 22	674269	55		95	43	82	104	61	110	90	215	62	110	86	179	1237		
503057	Golden Grove Farm Inst.	206	SN 22	597198	90	1414	117	53	120	121	60	127	123	273	59	121	115	230	1519		
Cothi (Tywi)																					
504116	Abergorlech	206	SN 22	584337	76	1600	128	71	152	152	74	139	110	288	67	132	157	224	1694		
Gwilli (Tywi)																					
504704	Llawddog P.Sta.	206	SN 22	447271	137		131	56	146	134	65	137	135	280	83	130	159	258	1714		
Tywi																					
505331	Nant-y-caws	206	SN 22	462187	100		123	60	131	129	61	117	123	283	59	129	112	211	1538		
505434	Towy Castle	206	SN 22	406142	88		123	63	118	105	61	128	115	222	80	110	116	211	1452		
Taf																					
506087	Login	206	SN 22	146226	119		122	56	110	--	--	--	--	--	--	--	--	--	--		
506478	Whitland	206	SN 22	201166	18	1329	113	59	121	97	63	128	98	210	69	85	127	209	1379		
Asen (Taf)																					
506760	Trelech	206	SN 22	282302	198		132	56	148	109	71	139	115	245	(63)	114	184	255	1631		
Dewi Fawr (Asen)																					
507065	St Clears, Felintach	206	SN 22	290188	23		113	(60)	137	100	62	127	135	199	(76)	127	131	(194)	1461		
HYDROMETRIC AREA 0610																					
Coastal																					
507617	Pendine Met.Office	206	SN 22	261084	5	1118	93	54	104	75	43	102	90	165	(61)	66	106	153	1112		
508012	Tenby, Golf Course	206	SN 22	129001	5		83	49	91	70	48	119	92	178	62	62	87	172	1113		
CALDEY: Abbey																					
508024	St Twynnells	206	SS 21	141966	30		79	49	88	64	50	97	89	151	55	60	79	144	1005		
508167	Orielton Field Centre	206	SR 11	955969	30	1102	86	61	73	68	47	96	84	167	56	56	60	154	1008		
508283	Cosheston	206	SR 11	953991	60		94	65	84	73	49	111	95	175	62	60	73	171	1112		
508614		206	SN 22	004037	46		97	64	94	77	64	123	90	180	65	55	84	175	1168		
Cresswell (Coastal)																					
508729	Jeffreston, Millards Farm	206	SN 22	076074	23		106	75	117	99	66	123	105	208	74	66	111	176	1326		
Syfni (Eastern Cleddau)																					
Maenclochog,																					
509335	Ddolwen Bridge	206	SN 22	067298	226		113	59	134	129	68	145	137	258	85	96	147	254	1625		
509436	Clarbeston	206	SN 22	035219	96	1338	109	51	116	97	55	125	127	212	75	86	123	200	1376		
509585	Gelli, Longridge	206	SN 22	084201	37		108	45	109	96	55	116	94	196	59	77	135	187	1277		
Eastern Cleddau																					
509813	Blackpool	206	SN 22	058137	64	1238	115	53	116	96	61	113	104	205	71	82	126	205	1347		
Western Cleddau																					
509909	Mathry, Llain Farm	206	SM 12	890302	140		107	52	118	93	67	102	122	226	67	96	123	(196)	1369		
510136	Hayscastle Cross	206	SM 12	914254	119		105	58	102	86	55	116	157	196	73	76	106	206	1336		
Little Newcastle,																					
510264	Hotwells Resr	206	SM 12	977305	187	1350	94	47	120	111	65	109	134	220	77	82	122	202	1383		
510910	Bolton Hill	206	SM 12	919112	98		98	54	104	84	49	109	112	199	76	81	89	193	1248		
Coastal																					
Milford Haven																					
511464	Conservancy Board	206	SM 12	892054	37	995	91	47	87	90	51	98	87	174	66	58	73	168	1090		
511627	Dale Fort	206	SM 12	823052	33		81	48	72	57	38	75	86	142	50	46	51	136	882		
511668	SKOKHOLM: Nature Reserve	206	SM 12	738052	34		--	--	70	(74)	42	64	70	139	43	--	--	--	--		
511956	Brawdy Met.Office	206	SM 12	851248	111	1166	97	47	83	69	51	89	91	187	61	68	89	174	1106		
512208	Llandigige Fawr	206	SM 12	795293	85		90	41	86	58	62	76	94	170	53	68	89	170	1057		
512607	Fishguard Sec. School	206	SM 12	951374	52	1069	80	30	98	73	53	95	74	160	45	75	86	177	1046		
Gwaun (Coastal)																					
512688	Pontfaen, Delnant	206	SN 22	032340	107		125	49	152	131	64	138	136	248	84	105	139	257	1628		
Nefern (Coastal)																					
512987	Whitechurch, Felin Tygwyn	206	SN 22	162356	129		113	45	156	123	63	126	91	224	52	106	143	249	1491		
513226	Nevern, Rhoswrdan	206	SN 22	089424	137		76	26	85	84	41	93	97	149	46	69	72	192	1030		
HYDROMETRIC AREA 0620																					
Teifi																					
513530	Teifi Resr	206	SN 22	784679	415	1840	(107)	(72)	82	167	82	218	132	220	111	90	96	290	1667		
513603	Strata Florida S.Wks	206	SN 22	755659	223	1505	79	62	74	130	72	(178)	111	182	46	90	90	217	1331		
513866	Swyddffynnon	206	SN 22	693654	168		68	36													

RAINFALL 1985

Number	Station	Co no	Grid reference	Altitude m	Av 1941- 1970 mm	Rainfall in millimetres													Highest daily fall		
						Jan	Feb	Mar	Apr	May	Jun	Jul	Aug	Sep	Oct	Nov	Dec	Year	mm	date	
WELSH,0630---(CONTD)																					
Aeron 518193	Bwlch-y-graig	206	SN 22	579595	241	1275	88	29	84	115	62	163	116	150	42	68	90	191	1198	35	11Jun
Arth (Coastal)																					
Ystwyth 519357	Cwmystwyth, Pwllpeiran EHF	206	SN 22	773749	301	1743	92	67	101	158	66	259	133	214	89	104	117	(266)	1666	(36	11Jun)
519580	Trawscoed	206	SN 22	674736	63	1165	58	41	70	110	56	154	105	141	56	76	90	203	1160		
Rheidol (Ystwyth) 520074	Nant-y-moch, Upper	206	SN 22	769869	380		101	56	166	183	82	245	221	303	114	115	153	316	2055	43	11Jun
520454	Cwmrheidol	206	SN 22	709792	53	1313	89	47	79	125	59	199	116	153	56	83	103	195	1304		
Coastal 520756	Gogerddan	206	SN 22	627835	31	987	61	50	66	93	65	137	119	153	56	72	94	152	1118	34	14May
520757	Gogerddan No.2	206	SN 22	627835	31		67	52	72	101	71	148	128	167	62	79	104	163	1214	36	14May
HYDROMETRIC AREA 0640																					
Leri (Coastal) 521032	Craigypistyll	206	SN 22	720855	310		102	64	113	178	82	265	182	293	(90)	107	116	264	1856	44	11Jun
521052	Bontgoch	206	SN 22	683862	174		74	54	87	119	69	203	143	174	83	89	108	190	1393		
Dovey 521437	Llanymawddwy, Troed-y-Foel	208	SH 23	910195	171		116	56	162	193	104	212	160	389	97	165	181	342	2177	59	23Aug
521489	Llanymawddwy, Plasau	208	SH 23	889171	229		102	(53)	141	183	90	202	149	435	76	157	212	302	2102		
Twymyn (Dovey) 522297	Pentre Celyn	207	SH 23	891057	180		77	59	123	124	64	191	143	218	108	96	130	252	1585	43	12Dec
Llanbrynmair, 522339	Rhyd-y-Meirch	207	SH 23	919068	244		70	48	111	107	71	179	150	231	82	87	149	226	1511		
522461	Cemmaes Road	207	SH 23	825048	29		79	54	109	99	62	191	157	(234)	103	99	125	263	1575		
Dovey 522550	Darowen	207	SH 23	841014	201		64	54	84	85	59	180	102	182	70	81	111	222	1294	38	21Dec
522791	Aberhosan	207	SN 22	814974	168		72	42	109	112	62	199	103	198	71	104	123	226	1421	45	11Jun
522986	Aberllefenni, Cymerau Farm	207	SH 23	776107	191		139	55	159	168	83	257	220	428	108	146	223	375	2361	59	12Dec
523151	Machynlleth	207	SH 23	756045	76		--	--	--	--	--	--	--	--	--	--	166	318	---		
Coastal X 523653	Aberdovey	208	SN 22	605960	3		64	(51)	129	96	57	91	120	137	46	100	69	143	1103		
Dysynni 523766	Cader Idris, Llyn Cau	208	SH 23	727124	328		169	70	230	280	87	390	280	470	265	225	228	440	3134		
524060	Llanegryn, Peniarth	208	SH 23	612054	9		83	72	94	127	83	154	111	201	67	105	(103)	229	1429		
Mawddach 524943	Graig Ddu Ganol	208	SH 23	681299	247	2349	160	61	213	218	97	267	203	391	191	172	213	399	2585	48	6Oct
525123	Buarthre Newydd	208	SH 23	745259	198		117	57	129	164	85	173	145	287	118	136	165	268	1844		
Wnlon (Mawddach) 525370	Cae'r Defaid	208	SH 23	797238	366		104	51	111	176	87	227	158	248	115	121	167	253	1818	59	21Dec
525651	Dolgellau	208	SH 23	728187	84		130	58	122	145	74	226	85	242	96	119	134	310	1741		
Coastal 525957	Llyn Bodlyn	208	SH 23	646240	384		149	62	149	127	130	250	204	306	(135)	163	125	358	2158		
526124	Llyn Eiddew Bach	208	SH 23	645344	375		130	60	140	(205)	108	213	220	325	(153)	150	107	325	2136		
HYDROMETRIC AREA 0651																					
Coastal 526460	Talsarnau	208	SH 23	610361	3		92	60	80	123	65	141	105	191	88	140	109	229	1423	45	6Oct
Dwyrdd 526535	Ffestiniog, Minafon	208	SH 23	716433	229	2171	104	61	118	148	(101)	211	192	291	134	160	135	276	1931		
Goedol (Dwyrdd) X 526648	Llyn Stwlan	208	SH 23	665442	505	2631	155	84	130	216	86	249	285	475	287	185	183	345	2680		
Dwyrdd 526796	Trawsfynydd Power Sta., Utica Lab.	208	SH 23	695390	193	1697	108	40	113	133	66	157	138	247	107	130	120	(251)	1610	49	3Mar
Glaslyn X 527192	Crib Goch	208	SH 23	623550	713	4282	234	93	308	384	183	(333)	244	872	360	293	342	857	4503	83	12Dec
527193	Delta	208	SH 23	624544	437	4279	243	135	348	410	184	(331)	309	823	258	283	352	756	4432		
527199	Llydaw Mine	208	SH 23	628547	518		241	114	311	406	172	311	300	819	311	267	(320)	622	4194		
527200	Llyn Llydaw	208	SH 23	638550	488	3308	(196)	(77)	(209)	325	120	240	212	618	198	188	423	493	3299		
527201	Llydaw Intake	208	SH 23	636547	451	3714	247	84	229	230	131	268	(243)	671	248	224	275	673	3523		
527223	Cwm Dyli	208	SH 23	654542	94	3266	184	71	205	293	127	214	217	577	210	179	261	514	3052		
X 527408	Beddgelert, Hafod Wydr	208	SH 23	575498	130		148	76	211	247	118	216	193	489	164	176	259	393	2690		
527472	Nantmor	208	SH 23	603463	52		138	99	140	160	82	177	197	406	139	135	215	303	2191		
Coastal X 527745	Porthmadog P.Sta.	208	SH 23	569391	3		95	70	78	137	67	134	111	229	83	89	145	212	1450	(35	21Dec)
Dwyfor (Coastal) 527882	Braich Dinas	208	SH 23	534485	152		134	70	160	251	96	203	199	369	134	129	255	327	2327	47	12Dec
527996	Cwmystadillyn, Lower	208	SH 23	557442	204		136	81	114	195	85	203	182	356	144	126	210	267	2099		
528129	Pant Glas, Bwlchderwin	208	SH 23	459472	145		120	58	141	170	92	148	173	305	115	102	197	291	1912		
Coastal 529038	Botwnnog School	208	SH 23	263313	34	1099	99	63	69	75	69	85	88	150	48	52	123	161	1082	27	21Dec
529362	BARDSEY: Lighthouse	208	SH 23	112206	15	886	70	45	57	73	70	80	131	154	24	45	117	136	1002	72	26Jul
530007	Glynllifon Park	208	SH 23	455554	30	1179	65	23	76	97	82	101	77	154	54	78	125	190	1122	30	30Dec
Gwyrfai (Coastal) 530166	Clogwyn Gwin	208	SH 23	572536	152		152	78	94	266	143	202	208	530	166	161	303	437	2740		
Seiont (Coastal) 530584	Marchlyn Bach	208	SH 23	608627	472		154	88	52	210	130	165	139	363	112	147	266	341	2167		

RAINFALL 1985

Number	Station	Co no	Grid reference	Alti- tude m	Av 1941- 1970 mm	Rainfall in millimetres													Highest daily fall	
						Jan	Feb	Mar	Apr	May	Jun	Jul	Aug	Sep	Oct	Nov	Dec	Year	mm	date
HYDROMETRIC AREA 1020																				
	Coastal ANGLESEY:																			
530856	Llansadwrn, Gadlys Lodge	208 SH 23	553758	107		72	31	53	82	65	88	109	148	62	63	133	144	1050	32 12Dec	
	Cefni ANGLESEY: Cefni Resr	208 SH 23	444772	27	1031	(69)	50	65	102	63	72	100	170	63	83	146	161	1144	28 12Dec	
	Coastal ANGLESEY:																			
532207	Valley Met.Office	208 SH 23	309757	10	871	57	55	45	73	61	68	68	141	44	40	108	111	871	27 10Apr	
532394	Holyhead, Ty Mawr	208 SH 23	217818	55		58	44	43	67	70	64	105	143	42	42	80	102	860	35 26Jul	
532550	Llyn Alaw	208 SH 23	376853	44		68	57	69	105	61	73	92	192	73	52	129	175	1146	36 10Apr	
533073	Amlwch, Penrhyd	208 SH 23	427914	55		63	44	62	107	66	63	95	162	(64)	36	111	140	1013		
533211	Llwydiarth Esgob	208 SH 23	436843	61	1016	67	(29)	(61)	125	67	64	96	162	62	57	130	151	1071		
533657	Plas Cadnant	208 SH 23	557731	37	1113	74	32	56	89	65	97	104	148	65	61	146	149	1086	34 12Dec	
HYDROMETRIC AREA 0652																				
	Coastal																			
533663	Pen-y-ffridd Res.Sta.	208 SH 23	563705	84	1109	70	39	58	88	62	104	94	139	70	64	134	150	1072	34 12Dec	
534257	Aber, College Farm	208 SH 23	656732	15		51	33	56	91	73	95	70	130	50	75	133	148	1005	29 12Dec	
HYDROMETRIC AREA 0661																				
	Coastal																			
534494	Conway Mussel Tanks	208 SH 23	785773	8	799	50	30	54	69	68	94	38	84	23	50	125	112	797	29 5Jun	
	Conway																			
534546	Yspytty-lfan Tr.Wks	208 SH 23	811456	390	2158	130	47	142	185	95	178	187	355	135	170	197	335	2156	58 11Jun	
534901	Voelas Hall	209 SH 23	851516	195	1419	78	28	94	121	74	90	79	236	51	116	150	200	1317	36 11Aug	
	Lledr (Conway)																			
535284	Dolwyddelan	208 SH 23	706505	255		139	59	221	238	118	119	202	341	165	206	283	406	2497		
	Llugwy (Conway)																			
535572	Llwyn Cowlyd	208 SH 23	715608	408	2473	125	43	175	255	130	172	138	493	116	115	357	395	2514		
535695	Capel Curig	208 SH 23	717578	183		144	64	196	206	116	154	(136)	(383)	135	205	236	(391)	2366		
	Conway																			
535816	Betws-y-coed Field Centre	209 SH 23	803571	20		75	32	94	110	87	81	63	233	70	115	152	244	1356	47 21Dec	
535825	Belmont	209 SH 23	815569	213		72	35	78	110	90	75	67	219	71	114	128	234	1293	40 6Oct	
535904	Llanrwst, Gwydyr Uchaf	208 SH 23	796608	38		83	49	(98)	151	(78)	89	(71)	237	68	106	168	281	1479		
536110	Cowlyd	208 SH 23	738635	351	2303	123	37	151	232	128	160	107	393	96	155	247	428	2257	(58 2Dec)	
536179	Llyn Eigiau	208 SH 23	724648	379	2074	118	55	103	198	159	161	80	310	75	144	265	337	2005		
536213	Coedty Resr	208 SH 23	756668	274	1830	93	31	116	195	114	124	61	256	55	127	251	345	1768	59 20Dec	
536248	Llyndulyn	208 SH 23	706663	497	2670	194	46	(146)	275	265	190	(109)	269	(112)	195	352	430	2583		
536351	Hafotty-Gwyn	208 SH 23	737709	293		95	25	147	65	104	155	55	205	68	115	290	237	1561		
536506	Bodnant	208 SH 23	800725	52	990	59	28	64	77	88	90	34	120	24	69	157	164	974	34 14May	
	Coastal																			
536842	Colwyn Bay, Eirias Park	209 SH 23	858785	36		39	15	32	57	61	84	25	70	25	(47)	(115)	102	672		
536899	Pen-y-fron, Trofarth	209 SH 23	838717	299		55	27	65	97	89	114	31	114	46	70	163	150	1021	(40 14May)	
HYDROMETRIC AREA 0662																				
	Clwyd																			
538133	Clawdd-Newydd	209 SJ 33	078521	300	1014	56	30	58	106	76	117	50	115	34	83	148	125	998	33 6Oct	
538454	Bwch Tunnel	209 SJ 33	163581	277		47	28	50	68	89	95	39	64	17	46	128	66	737	25 14May	
	Ruthin,																			
538481	Brynhyfryd Co.Sec.Sch.	209 SJ 33	133584	76	765	45	25	49	73	75	77	36	60	18	47	122	68	695	24 14May	
538502	Caerfallen Farm	209 SJ 33	127596	62		47	27	45	65	72	89	39	58	21	48	126	65	702	26 6Oct	
539198	Denbigh Hosp.	209 SJ 33	051653	96	771	44	21	47	75	67	80	35	72	20	53	140	87	741	31 6Oct	
	Wheeler (Clwyd)																			
539350	Nannerch, Gwrychbedw	209 SJ 33	147684	210		52	39	65	84	77	76	40	72	22	48	120	67	762		
539516	Bodfari, Waen Rodyn	209 SJ 33	108718	73		41	30	55	85	77	71	46	68	27	45	123	75	743	27 14May	
	Aled (Elwy)																			
540360	Plas Pigot	209 SH 23	952647	239		50	22	71	101	74	95	46	105	35	90	149	129	967	34 6Oct	
	Elwy (Clwyd)																			
540469	Plas Uchaf Resr	209 SH 23	967713	148	809	50	20	47	88	71	88	36	53	25	50	121	99	748	34 14May	
540676	St Asaph S.Wks	209 SJ 33	033752	14		40	25	38	62	68	81	31	54	23	41	104	70	637	30 14May	
	Clwyd																			
540856	Dyserth, Trecastell Tr.Wks	209 SJ 33	064793	79		47	29	49	66	66	77	42	53	23	40	99	69	660		
540924	Abergele Sanatorium	209 SH 23	948754	113		48	23	54	71	72	85	33	70	26	44	118	93	737		
541007	Glascoed Filters	209 SH 23	996736	110	736	47	31	45	75	73	87	45	65	22	53	117	88	748	34 14May	
541153	Rhyl S.Wks	209 SJ 33	001807	9	642	41	31	40	60	55	95	34	52	22	36	104	70	640	(33 5Jun)	
HYDROMETRIC AREA 0670																				
	Coastal																			
541256	Prestatyn Lido	209 SJ 33	061836	4		48	24	35	52	59	67	49	56	18	34	95	70	607	23 14May	
541510	Bagillt	209 SJ 33	219753	14		49	30	48	68	70	63	34	65	19	44	100	68	658		
	Dee																			

RAINFALL 1985

		Co	Grid	Av	Rainfall in millimetres														Highest	
Number	Station	no	reference	Altitude	1941-1970	Jan	Feb	Mar	Apr	May	Jun	Jul	Aug	Sep	Oct	Nov	Dec	Year	mm	date
				m	mm															
WELSH,0670---(CONTD)																				
543510	Alwen (Dee) Alwen Resr	209	SH 23	957529	335	1249	65	35	79	117	71	94	53	178	40	79	155	167	1133	30 11Aug, 21Dec
543535	Brenig (Alwen) Llyn Bran	209	SH 23	960593	435	1381	66	28	98	130	81	98	59	179	55	105	185	188	1272	
544156	Alwen (Dee) Glan-yr-afon	208	SJ 33	025425	183		59	31	77	100	66	101	59	132	37	84	131	137	1014	
544636	Dee Vivod	209	SJ 33	191424	195	1013	54	37	67	92	72	95	48	110	17	67	126	118	903	24 6Oct
544877	Cefn Mawr, Monsanto	209	SJ 33	275423	79		45	46	54	76	67	76	34	89	17	50	135	89	778	24 5Jun
544987	Penycae	209	SJ 33	268453	207	996	47	53	64	97	72	80	37	103	20	47	138	90	848	19 21Dec
545612	Manley Hall	209	SJ 33	350415	38		38	36	39	61	66	61	29	64	13	46	92	80	625	
546023	Black (Clywedog) Cae Llwyd Resr	209	SJ 33	270480	280	993	52	44	63	93	79	96	42	107	20	53	150	99	898	28 5Jun
546173	Clywedog (Dee) Wrexham, Camberley Drive	209	SJ 33	342512	82	746	43	47	57	63	69	71	29	66	14	41	109	67	676	22 5Jun
546191	Marchwiell, Five Fords S.Wks	209	SJ 33	366483	39		44	41	58	62	76	71	34	66	13	45	107	82	699	
546397	Worthenbury (Dee) Penley, Maelor School	209	SJ 33	417398	69		40	15	61	69	53	62	23	66	12	56	89	63	609	29 6Oct
546654	Grindley Brook	117	SJ 33	523429	87		(36)	29	51	58	68	72	33	67	17	47	(85)	64	627	26 6Oct
546866	Threapwood, Topwood Farm	143	SJ 33	447456	47		34	34	46	61	67	59	25	45	13	44	91	64	583	
X 547053	Alyn (Dee) Pendinas Resr	209	SJ 33	232518	381	1087	58	53	78	106	87	98	51	124	29	49	155	91	979	25 5Jun
547250	Loggerheads, Colomendy Centre	209	SJ 33	201622	210	889	46	41	72	92	83	101	44	77	28	46	148	76	854	23 14May
547300	Cilcain Resr No.2	209	SJ 33	162645	241	915	50	34	84	94	84	106	53	77	29	52	135	81	879	
547369	Glan-yr-afon Lead Mine	209	SJ 33	202677	134	905	56	39	69	87	72	95	39	69	22	52	137	76	813	26 6Oct
547371	Moel-y-crio	209	SJ 33	194699	263		52	37	63	77	73	93	41	68	(22)	53	128	78	785	
547598	Leeswood Farm	209	SJ 33	254605	168	816	49	49	64	62	87	86	42	75	16	38	125	72	765	30 14May
548023	Dee Dodleston	143	SJ 33	361609	20		39	36	51	53	74	66	28	61	11	33	95	58	605	25 14May
548312	Clutton	143	SJ 33	465545	53		34	43	47	60	68	64	34	45	18	43	88	71	615	23 6Oct
548681	Chester W.Wks	143	SJ 33	418666	26	667	36	28	38	70	76	65	47	61	19	36	90	67	633	27 14May
548798	Chester, Dicksons Drive	143	SJ 33	409677	20		35	28	41	66	75	67	48	64	20	38	85	67	634	27 14May
548814	Chester S.Wks	143	SJ 33	393667	5	673	34	32	43	62	76	66	41	58	20	37	96	66	631	28 14May
548933	Bretton W.Wks	209	SJ 33	352632	11		37	48	42	53	75	65	28	55	11	32	91	59	596	
549218	Hawarden Bridge	209	SJ 33	314694	5	706	38	33	44	59	71	52	32	53	16	34	103	56	591	26 14May
549265	Mold	209	SJ 33	256663	153	834	46	42	52	70	74	76	36	61	18	41	111	74	701	26 14May
X 549620	Coastal Ness Gardens	143	SJ 33	303754	30	718	48	32	39	61	64	62	34	53	21	38	103	52	607	23 14May
549669	Heswall	145	SJ 33	271812	76		49	35	40	64	69	54	34	67	23	43	98	57	633	25 14May
NORTH WEST WATER AUTHORITY AREA																				
HYDROMETRIC AREA 0680																				
550239	Coastal Bidston	145	SJ 33	287899	60	726	50	24	40	70	70	45	38	65	31	44	77	72	626	25 6Oct
550660	Sutton Hall P.Sta.	143	SJ 33	371757	38	734	42	21	42	71	84	59	43	54	26	39	85	57	623	29 19May
551010	Gowy (Coastal) Waverton, Greenfield Road	143	SJ 33	458646	34		37	32	40	64	84	67	35	52	19	40	93	72	635	29 14May
551163	Delamere, Linmere	143	SJ 33	548704	85	832	53	25	42	70	82	73	53	70	31	48	96	88	731	28 6Oct
551169	Eddisbury Fruit Farm	143	SJ 33	534702	99	795	52	37	38	63	79	66	45	72	30	44	95	84	705	24 6Oct
551208	Mouldsworth P.Sta.	143	SJ 33	504704	40	739	42	23	34	52	82	72	47	67	26	40	90	78	653	(25 14May)
551371	Stoak Pollution Cont.Wks	143	SJ 33	421743	8		38	18	41	64	69	58	46	43	25	49	96	70	617	(25 6Oct)
551705	Weaver Cholmondeley, Weaver Farm	143	SJ 33	552511	91		34	23	41	67	61	68	30	57	20	43	90	68	602	
552375	Mere Farm	143	SJ 33	692410	126	700	37	17	41	73	63	87	45	81	20	51	75	67	657	31 6Oct
552981	Reaseheath Hall	143	SJ 33	648542	40	710	39	(16)	(38)	61	86	72	37	68	21	50	79	83	650	
553154	Hurleston	143	SJ 33	621552	61	742	37	20	41	75	80	69	35	61	21	57	80	70	646	26 6Oct
553237	Valley (Weaver) Radway Green	143	SJ 33	776542	78	763	32	13	37	70	74	74	58	69	27	43	71	73	641	
553258	Audley S.Wks	143	SJ 33	795517	113		--	--	--	--	--	--	49	(80)	16	36	60	83	---	
553671	Ash Brook (Weaver) Delamere P.Sta.	143	SJ 33	562677	91		51	29	39	67	90	71	49	56	31	46	97	77	703	28 14May
553821	Tiresford	143	SJ 33	556613	74	728	41	23	37	59	82	63	37	50	18	43	80	83	616	28 14May
553849	Eaton P.Sta.	143	SJ 33	569635	87	820	47	35	42	75	93	76	40	59	26	52	93	83	721	33 14May
554054	Weaver Winsford S.Wks	143	SJ 33	652674	27		44	8	(41)	(65)	73	52	44	60	21	44	(80)	89	621	
554503	Dane (Weaver) Bosley Resr	143	SJ 33	927654	180	896	59	15	57	100	71	81	66	94	47	61	73	102	826	30 6Oct
554568	Bosley Lock	143	SJ 33	905670	160	919	61	8	51	96	64	70	69	87	51	60	70	65	752	32 6Oct
554637	Biddulph Grange	143	SJ 33	892592	160	936	56	10	66	104	78	93	73	104	45	59	85	99	872	33 6Oct
554941	Cranage, Hall Hosp.	143	SJ 33	749682	55	750	46	9	52	61	92	62	49	57	25	47	71	81	652	32 14May
555134	Elworth	143	SJ 33	732627	47		37	9	43	68	87	53	34	62	19	50	67	80	609	
555208	Wheelock (Dane) Mow Cop P.Sta.	143	SJ 33	843577	140	836	46	7	55	(86)	88	79	56	93	41	54	(74)	99	778	
555211	Mow Cop, Lion Cottage	143	SJ 33	853574	262		56	9	57	88	87	89	74	103	43	57	74	94	831	33 6Oct
555309	Red Bull S.Wks	143	SJ 33	829551	114	802	43	9	48	76	77	80	54	81	26	48	68	77	687	34 6Oct
556201	Wincham (Weaver) Arley Hall	143	SJ 33	674808	65		56	12	60	80	63	74	51	75	35	47	87	83	723	28 14May

RAINFALL 1985

Number	Station	Co no	Grid reference	Alti- tude m	Av 1941- 1970 mm	Rainfall in millimetres													Highest daily fall	
						Jan	Feb	Mar	Apr	May	Jun	Jul	Aug	Sep	Oct	Nov	Dec	Year	mm	date
NORTH WEST,0680---(CONTD)																				
Wade (Wincham)																				
556423	Windyharbour	143	SJ 33	829701	91														31 14May	
556432	Brode Hall Farm	143	SJ 33	817696	79														31 6Oct	
556550	Lostock Gralam	143	SJ 33	682743	23	752													28 14May	
Weaver																				
556720	Winnington	143	SJ 33	643747	20	773	(51)	16	45	58	68	64	41	61	26	42	83	82	637	27 14May
556725	Northwich S.Wks	143	SJ 33	639742	14		49	19	35	59	69	65	44	57	29	39	79	85	629	
Coastal																				
557285	Weston Point	143	SJ 33	495814	6	792			(50)	59	65	47	47	58	29	38	(87)	(78)	638	
557458	Appleton, Bellfield	143	SJ 33	609845	80		54	16	65	68	51	57	50	87	36	39	86	80	689	(22 14May)
HYDROMETRIC AREA 0690																				
NORTH WEST,0690---(CONTD)																				
Goyt (Mersey)																				
558030	Goytshead	113	SK 43	012748	282	1340	111	14	94	156	68	105	87	126	91	80	109	139	1180	39 6Oct
558059	Longhill	113	SK 43	031752	424	1330	110	12	83	150	68	94	77	146	62	75	108	160	1145	
558082	Oldfield	113	SK 43	012777	250	1242	96	11	82	147	63	102	72	123	81	80	105	141	1103	38 6Oct
Sett (Goyt)																				
558446	Oaken Clough	113	SK 43	064860	381	1141	89	4	55	110	68	72	64	115	53	47	85	110	872	
558489	Kinder Filters	113	SK 43	054880	244	1173	76	11	63	126	65	86	58	119	69	48	96	127	944	32 14May
Goyt (Mersey)																				
558668	Marple	144	SJ 33	961884	158		61	8	51	(80)	74	(62)	55	98	42	49	(64)	(108)	752	
Etherow (Goyt)																				
558712	Longside Moss	113	SE 44	131009	451	1547	165	30	104	152	84	(86)	70	174	92	65	127	177	1326	
558843	Woodhead Resr	113	SK 43	078993	203	1303	117	12	87	156	69	102	72	158	95	80	118	151	1217	47 6Oct
558927	Clough Edge	113	SK 43	066970	443	1426	129	18	102	139	72	99	66	144	88	65	132	136	1190	
558944	Torside Resr	113	SK 43	055984	204	1328	92	12	66	128	64	89	62	128	80	64	104	141	1030	36 6Oct
558953	Rhodes Wood Resr	113	SK 43	042981	166	1297	89	12	70	120	67	72	61	124	74	66	99	138	992	39 6Oct
Ogden (Etherow)																				
559024	Arnfield Resr	113	SK 43	012972	156	1071	84	6	58	115	66	80	68	116	72	58	96	125	944	38 6Oct
Etherow (Goyt)																				
559094	Swineshaw W.Wks No.1	113	SK 43	044958	223	1130	77	9	74	133	73	90	(54)	117	67	65	105	135	999	
559210	Glossop S.Wks	144	SK 43	003946	117	1065	81	6	69	106	73	69	70	117	65	65	86	126	933	(39 6Oct)
Tame (Goyt)																				
559483	Broadhead Noddle	144	SD 34	996102	261	1392	96	16	106	133	89	90	96	186	85	71	102	184	1254	34 14May
559561	Saddleworth Canal	144	SD 34	998067	175	1279	102	13	92	123	75	72	82	164	72	63	91	128	1077	
559585	Greenfield S.Wks	144	SD 34	992042	152	1190	99	14	77	117	69	74	76	166	67	59	101	161	1080	32 6Oct, 21Dec
Greenfield (Tame)																				
559622	Upperwood Moor	144	SE 44	031063	463	1501	126	28	103	109	92	92	85	169	77	69	120	224	1294	
559638	Dove Stone Resr	144	SE 44	022043	221		98	12	93	127	86	84	81	148	64	65	124	169	1151	34 6Oct
Chew (Greenfield)																				
559654	Chew Mount	144	SE 44	035020	481	1560	103	14	93	128	82	108	99	162	80	85	143	179	1276	42 6Oct
Tame (Goyt)																				
559760	Higher Swineshaw	144	SK 43	006996	294	1187	97	15	74	119	75	85	80	127	72	69	119	150	1082	39 6Oct
559769	Brushes Filters	144	SJ 33	993990	188	1141	95	14	61	107	70	81	82	119	64	43	110	138	984	(30 21Dec)
559891	Godley Resr	144	SJ 33	967954	145	965	67	6	51	89	73	79	62	99	50	56	77	113	822	38 6Oct
559968	Denton Resr	144	SJ 33	913956	93	944	75	9	51	75	74	67	60	89	46	45	75	115	781	35 14May
Micker (Mersey)																				
560039	Lyme Park	143	SJ 33	971837	205	942	57	4	56	110	60	66	54	89	50	51	67	102	766	33 14May
Mersey																				
560321	East Didsbury, Parrs Wood	144	SJ 33	857905	38		68	8	53	76	70	61	53	86	36	44	68	101	724	36 14May
560377	Audenshaw Resr	144	SJ 33	912972	91	985	76	11	51	81	68	73	62	94	51	47	76	112	802	29 21Dec
560423	Platt Fields Park	144	SJ 33	853943	36	853	77	7	58	73	71	58	62	97	42	42	59	109	755	
560556	Sale, Carrington Lane	144	SJ 33	765928	22	823	70	13	58	80	66	60	57	76	38	44	69	93	724	34 14May
Irwell (Mersey)																				
560626	Weir, Irwell Springs	146	SD 34	873252	314		--	--	--	--	--	--	--	185	91	92	92	206	---	43 21Dec
560711	Cowpe Resr	146	SD 34	843204	282	1546	114	14	95	138	86	78	116	203	95	91	93	208	1331	38 31Dec
560727	Clough Bottom Resr	146	SD 34	845269	312	1298	98	12	87	130	80	80	105	187	93	94	87	210	1263	48 6Oct
Limy (Irwell)																				
560823	Clowbridge Resr No.1	146	SD 34	824281	283	1314	101	11	87	130	74	69	102	179	91	89	95	223	1251	45 6Oct
Ogden (Irwell)																				
560942	Holden Wood No.2	146	SD 34	767224	195	1427	110	11	116	145	91	73	122	187	104	98	104	222	1383	49 6Oct
Musbury (Ogden)																				
560985	Musbury Valley	146	SD 34	770213	229	1412	107	13	107	128	96	69	107	178	94	93	107	206	1305	
Irwell (Mersey)																				
561272	Bury S.Wks	144	SD 34	804078	67	1036	96	12	71	99	80	61	77	127	65	55	95	141	979	31 14May
Roch (Irwell)																				
561301	Blackstone Edge	144	SD 34	966182	387	1316	108	21	96	142	80	83	110	178	100	72	107	196	1293	33 21Dec
561349	Longden End	144	SD 34	957140	229	1333	102	15	99	136	72	83	97	153	84	59	97	177	1174	
561360	Hollingworth Lake	144	SD 34	942150	182	1212	106	13	78	115	66	73	88	154	76	68	86	171	1094	30 21Dec
Beal (Roch)																				
561439	Brushes Clough	144	SD 34	956097	287	1311	111	12	100	130	81	82	96	184	116	82	120	180	1294	(38 21Dec)
561467	Kitcliffe	144	SD 34	960123	233	1294	118	15	88	123	74	75	105	161	73	70	97	176	1175	32 6Oct

RAINFALL 1985

		RAINFALL 1965																	Highest daily fall	
Number	Station	Co no	Grid reference	Av Altitude 1941-1970 m mm	Rainfall in millimetres														mm date	
					Jan	Feb	Mar	Apr	May	Jun	Jul	Aug	Sep	Oct	Nov	Dec	Year			
NORTH WEST,0690---(CONTD)																				
Roch (Irwell)																				
561549	Watergrove Resr	144 SD 34	910183	245	1327	107	15	90	118	87	69	101	177	82	70	96	181	1193	31 21Dec	
561659	Spring Mill Resr	144 SD 34	875168	212	1442	123	17	104	128	83	73	109	192	100	74	97	201	1301	36 31Dec	
561698	Rochdale, Roch Mills S.Wks	144 SD 34	883124	110	1134	97	11	66	96	78	58	80	129	72	56	85	151	979	32 14May	
561795	Naden Resr	144 SD 34	858163	230		121	18	105	120	90	78	109	179	95	72	98	194	1279	33 21Dec	
561819	Ashworth Moor Resr	144 SD 34	832157	292		108	22	84	103	81	69	99	156	81	66	85	162	1116	29 14May	
Bradshaw (Irwell)																				
562078	Cranberry Moss	146 SD 34	709189	299	1414	116	14	117	130	85	82	117	195	117	87	110	188	1358		
562095	Entwistle	146 SD 34	724173	213	1419	114	20	106	130	99	88	113	202	108	100	116	213	1409	51 6Oct	
562098	Uglo	146 SD 34	749210	332	1417	93	19	101	125	84	77	116	169	112	76	96	180	1248		
562149	Wayoh	146 SD 34	734163	185	1414	106	16	99	119	83	84	115	180	105	96	124	189	1316	52 6Oct	
Eagley (Bradshaw)																				
562262	Bromiley Heys	146 SD 34	665174	282	1450	125	14	117	142	89	105	136	171	125	83	96	211	1414		
562322	Delph	146 SD 34	704157	216	1459	120	16	113	146	96	100	119	192	114	96	122	212	1446	46 14May	
562340	Springs	146 SD 34	690143	247	1536	124	19	145	133	96	109	125	204	122	98	123	225	1523	46 6Oct	
562360	Bolton	144 SD 34	724116	107		101	16	88	111	90	77	94	156	92	90	101	170	1186	42 6Oct	
562400	Smithills Hall	144 SD 34	699118	157	1264	107	15	100	120	94	81	97	159	99	90	112	178	1252	45 6Oct	
Bradshaw (Irwell)																				
562485	Harpers Farm	144 SD 34	670114	266	1232	75	15	101	123	90	85	107	154	102	75	105	155	1187		
Irwell (Mersey)																				
562655	Ringley S.Wks	144 SD 34	768048	46	1004	85	9	59	90	68	65	78	94	63	47	91	129	878	34 14May	
562697	Prestwich S.Wks	144 SD 34	801032	46	1037	83	11	73	91	86	56	67	112	58	41	89	124	891	31 14May	
Irk (Irwell)																				
562810	Royton S.Wks	144 SD 34	907072	131	1057	100	11	66	90	64	59	78	124	59	48	84	143	926	29 14May	
562884	Manchester Golf Club	144 SD 34	882086	130		99	12	69	97	70	70	77	122	--	--	--	--	---		
562991	Heaton Park	144 SD 34	826043	99	1047	81	8	58	96	53	63	76	115	60	48	89	135	882	23 6Oct	
Irwell (Mersey)																				
Medlock (Irwell)																				
563104	Strine Dale Resr No.4	144 SD 34	955062	213		101	12	79	113	84	64	83	166	93	69	90	153	1107	37 14May	
563162	Oldham, Alexandra Park	144 SD 34	931039	167	1142	91	6	60	94	61	58	95	139	65	56	90	138	953		
Irwell (Mersey)																				
563598	Davyhulme S.Wks	144 SJ 33	756962	22	844	67	12	54	81	69	54	51	89	40	41	77	99	734	30 14May	
Glaze (Mersey)																				
564153	Leigh, Bedford P.Sta.	144 SD 34	668000	22	911	75	13	63	79	66	51	62	91	49	43	80	111	783	27 14May	
Sinderland (Mersey)																				
564402	Wythenshawe Coll.	144 SJ 33	807897	31		62	9	57	95	68	64	54	82	36	45	69	94	735		
564419	Ringway Met.Office	144 SJ 33	821849	75	819	55	10	57	77	72	70	54	76	31	50	64	84	700	35 14May	
Bollin (Mersey)																				
564568	Twelve Ashes	143 SJ 33	967712	275	1102	75	(9)	82	111	65	103	85	111	62	69	100	128	1000		
564594	Bottoms Resr	143 SJ 33	944715	201	979	64	8	68	111	64	94	73	93	48	65	85	118	891	33 6Oct	
564708	Macclesfield	143 SJ 33	910742	143	915	55	11	66	92	65	86	62	92	41	60	73	104	807	33 6Oct	
564768	Prestbury S.Wks	143 SJ 33	897782	98	849	54	6	60	83	65	74	59	84	32	49	73	95	734	33 14May	
Dean (Bollin)																				
564841	Lamaload Resr	143 SJ 33	968755	267	1076	70	7	77	126	73	97	72	132	57	69	97	146	1023	39 6Oct	
Bollin (Mersey)																				
565260	Knutsford, Lime Cottage	143 SJ 33	757783	65	841	54	14	58	77	85	68	48	73	32	48	80	85	722	39 14May	
565547	Dunham Massey S.Wks	144 SJ 33	728876	17	816	58	9	61	76	58	65	40	79	33	46	72	83	680	29 14May	
Sankey (Mersey)																				
566275	Billinge S.Wks	145 SJ 33	524990	46		69	12	74	85	61	57	78	98	50	69	87	99	839	37 6Oct	
Newton (Sankey)																				
566475	Newton-Le-Willows, Redbanks	145 SJ 33	594946	23		66	15	63	71	67	49	53	80	47	45	88	110	754		
Sankey (Mersey)																				
566652	Great Sankey	143 SJ 33	551889	20	835	55	12	67	70	57	55	43	71	33	41	90	87	681	27 14May	
Ditton (Coastal)																				
567185	Liverpool, South S.Wks	145 SJ 33	438875	17		55	18	54	80	60	44	67	66	32	61	103	85	725	32 6Oct	
Coastal																				
567423	Aigburth	145 SJ 33	384852	12		48	25	46	79	66	47	39	57	25	49	86	75	642	30 6Oct	
567566	Liverpool, Breckside Park	145 SJ 33	377929	40	814	66	22	52	84	50	48	50	--	--	--	--	--	---	18 14May	
Alt (Coastal)																				
567865	Liverpool, North S.Wks	145 SJ 33	392963	18		69	19	54	80	67	51	57	86	31	45	78	85	722	39 14May	
567921	Knowsley Water Tr.Wks	145 SJ 33	440972	42		74	18	65	77	58	50	58	86	39	48	75	91	739	29 6Oct	
568146	Melling P.Sta.	145 SD 34	393009	24	804	65	14	60	73	58	49	69	94	40	52	76	94	744	26 6Oct	
Downholland (Alt)																				
568364	Fine Jane P.Sta	146 SD 34	327089	3		68	11	58	73	49	51	61	87	45	41	67	102	713	(21 14May)	
568454	Aughton Met.Office	146 SD 34	394063	54		68	10	61	75	55	55	69	94	45	57	67	90	746	29 6Oct	
Alt (Coastal)																				
568594	Formby, Hightown	145 SD 34	295045	8	818	58	13	53	77	56	50	50	80	37	44	74	90	682	20 14May	
Coastal																				
568653	Formby Golf Club	145 SD 34	289085	3	851	68	12	63	82	59	52	64	90	47	29	75	92	733	20 27May	
HYDROMETRIC AREA 0700																				
Fine Janes (Coastal)																				
569112	Southport, York Road	145 SD 34	331161	7		61	12	63	79	47	47	70	101	64	35	83	112	774		
569322	Crossens P.Sta.	146 SD 34	378206	5	824	66	12	57	75	53	50	76	99	71	30	82	120	791	22 14May	
569435	Holmeswood, Wiggins Lane	146 SD 34	425164	4		72	6	58	78	52	43	122	94	61	37	75	117	815	70 26Jul	
569585	Southport	145 SD 34	371207	5	836	72	14	60	79	54	51	74	93	(71)	(31)	89	128	816		

RAINFALL 1985

Number	Station	Co no	Grid reference	Alti- tude m	Av 1941- 1970 mm	Rainfall in millimetres													Highest daily fall		
						Jan	Feb	Mar	Apr	May	Jun	Jul	Aug	Sep	Oct	Nov	Dec	Year	mm	date	
NORTH WEST,0700---(CONTD)																					
Coastal																					
569644	Hesketh Bank	146	SD 34	425221	9		88	13	61	73	64	47	69	93	77	32	72	129	818	27	27Jan
Douglas																					
569698	Scotchmans Post	146	SD 34	661146	434	1378	108	13	104	135	99	103	125	172	121	81	109	207	1377	43	14May
569708	Lower Rivington Resr	146	SD 34	631126	134	1122	80	9	88	107	78	83	125	139	87	72	83	139	1090	37	6Oct
569846	Worthington W.Wks	144	SD 34	580102	69	1014	83	12	79	100	68	70	108	116	69	65	83	133	986	35	6Oct
570027	Wigan, Mesnes Park	144	SD 34	577066	39	963	82	13	78	92	62	63	93	106	64	64	82	124	923	34	6Oct
570124	Up Holland Coll.	144	SD 34	516066	114		--	--	--	--	62	65	80	129	73	56	79	129	---	31	6Oct
570230	Hoscar S.Wks	146	SD 34	481113	30		73	10	72	84	56	52	70	107	60	55	77	119	835	26	6Oct
Tawd (Douglas)																					
570327	Lathom Park	146	SD 34	460087	55		66	12	62	78	53	53	67	114	57	53	67	118	800	27	6Oct
Douglas																					
570438	Dark Lane P.Sta.	146	SD 34	428088	41	929	76	11	67	92	54	52	63	96	55	59	67	119	811	32	6Oct
Yarrow (Douglas)																					
570580	Stones House	146	SD 34	621163	195	1167	97	18	106	116	82	79	108	150	98	72	91	166	1183	37	14May
570626	Coppice Stile	146	SD 34	627191	268	1185	94	15	91	107	84	76	111	130	109	67	96	187	1167	38	14May
570787	Common Bank S.Wks	146	SD 34	568176	53	982	70	10	79	83	(66)	63	83	117	77	57	76	149	930		
Lostok (Yarrow)																					
571069	Leyland, Lancaster Lane	146	SD 34	563225	68		71	11	82	81	63	55	69	120	88	55	71	162	928	34	14May
Coastal																					
571405	Longton	146	SD 34	484258	17		67	15	75	74	41	50	72	119	83	37	73	131	837	23	21Sep
HYDROMETRIC AREA 0710																					
Ribble																					
571478	Far Gearstones	105	SD 34	783801	314		82	26	119	142	64	101	217	337	240	99	128	245	1800		
571596	High Birkwith	105	SD 34	801767	305		78	23	111	140	73	89	191	293	178	90	13	208	1487		
571895	Stainforth, Long Close	105	SD 34	822675	221		72	13	57	102	77	74	147	191	119	71	81	146	1150	63	26Jul
571959	Low Paley Green	105	SD 34	791643	165		68	11	52	105	70	59	158	201	106	69	81	156	1136	89	26Jul
572147	Long Preston	105	SD 34	835583	155		69	14	61	108	73	73	144	205	92	69	84	191	1183	64	26Jul
572414	Barnoldswick S.Wks	146	SD 34	878479	134		75	16	67	111	79	68	99	169	96	69	70	162	1081	33	6Oct
572437	Greenber Field	146	SD 34	887482	145	1023	68	14	55	100	77	69	107	160	92	73	68	158	1041	34	6Oct
Horton-in-Craven,																					
572468	Horton Hall	146	SD 34	852504	134		77	14	61	89	74	65	126	158	87	62	70	161	1044	35	26Jul
572589	Tosside	146	SD 34	767561	266		100	24	78	118	83	74	139	229	126	86	105	225	1387		
572643	Lower Flass	146	SD 34	795530	174		84	20	61	106	75	59	130	201	105	68	87	176	1172		
572865	Rimington, The Hawthorns	146	SD 34	802455	147		89	18	73	102	68	71	105	144	112	67	71	180	1100	34	4Aug
Grindleton,																					
572926	Pinewood Cottage	146	SD 34	747477	232		96	27	(86)	104	74	78	144	209	164	90	(90)	218	1380		
573106	Chatburn	146	SD 34	761433	94	1152	92	25	78	97	71	71	118	156	124	75	87	182	1176	37	21Sep
Barrow,																					
573174	Clitheroe Golf Club	146	SD 34	739391	92		80	20	68	87	102	60	108	135	111	65	80	184	1100	32	14May
Hodder (Ribble)																					
573197	Red Syke No.36	146	SD 34	685604	393	1871	109	30	121	146	86	99	200	342	164	105	137	299	1838		
573205	White Hill No.30	146	SD 34	677585	521	2038	165	40	117	146	89	121	214	361	255	117	155	283	2063		
573224	Catlow No.4A	146	SD 34	705591	251	1713	105	25	105	135	85	86	182	280	159	101	128	234	1625		
573249	Collyholme No.20	146	SD 34	716578	198	1610	103	22	76	141	82	74	181	307	155	96	134	230	1601		
Dob Dale (Hodder)																					
573302	Dobdale No.28	146	SD 34	747592	244	1415	102	22	81	121	82	71	168	264	129	91	128	214	1473		
Hodder (Ribble)																					
573339	Stocks Resr No.21H	146	SD 34	717548	189		100	22	86	121	82	64	167	250	138	87	105	236	1458	65	26Jul
573340	Stocks Resr No.21G	146	SD 34	717548	189		108	29	89	124	84	68	175	264	147	91	109	245	1533	69	26Jul
Slaidburn,																					
573344	Stocks Resr No.11	146	SD 34	716548	192	1529	107	22	88	125	84	68	171	264	143	90	109	250	1521	64	26Jul
Croasdale (Hodder)																					
573411	Baxton Fell	146	SD 34	673561	465	2022	150	44	128	159	87	124	193	347	235	118	146	246	1977		
573426	Croasdale House No.14	146	SD 34	704550	183	1508	106	25	100	134	88	79	185	285	163	98	116	271	1650	63	26Jul
Dunsop (Hodder)																					
573673	Footholme No.2	146	SD 34	653533	171	1771	122	32	128	146	88	101	161	296	197	100	131	279	1781	51	21Sep
573695	Brennard No.2	146	SD 34	631551	251		113	32	122	141	82	117	164	276	198	(96)	119	280	1740		
Hodder (Ribble)																					
573796	Langden Brook	146	SD 34	628510	170	1906	117	36	137	161	90	118	182	312	212	105	150	281	1901	62	21Sep</

RAINFALL 1985

Number	Station	Co no	Grid reference	Av Altitude 1941- 1970 m mm	Rainfall in millimetres														Highest daily fall	
					Jan	Feb	Mar	Apr	May	Jun	Jul	Aug	Sep	Oct	Nov	Dec	Year	mm	date	
NORTH WEST,0710---(CONTD)																				
Calder (Ribble)																				
574889	Burnley, Wood End Wks	146	SD 34	828353	92	82	12	61	103	76	68	85	128	83	72	66	175	1011	35	6Oct
575065	Accrington, Burnley Rd	146	SD 34	769295	183	92	14	79	114	61	66	85	173	88	91	84	190	1137	42	6Oct
Hyndburn (Calder)																				
575091	Mitchell's House Resr	146	SD 34	787274	283 1219	87	10	87	118	79	68	102	179	90	91	83	198	1192	42	6Oct
Calder (Ribble)																				
575330	Churn Clough Resr	146	SD 34	785382	241 1233	81	18	78	96	77 (81)	108	151 (120)	(80)	78	190	1158				
575383	Great Harwood, Kebb Farm	146	SD 34	722327	204	93	16	72	97	62	71	104	144	113	74	84	200	1130	33	21Sep
Ribble																				
575514	Copster Green	146	SD 34	675338	94	78	21	75	101	63	69	93	149	127	64	--	--	---	34	21Sep
575647	Jeffrey Hill	146	SD 34	647402	283 1377	102	37	88	105	82	87	145	226	180	74	103	187	1416	52	21Sep
575662	Longridge, Spade Mill Resr	146	SD 34	620372	110 1159	88	27	68	98	68	68	114	181	149	65	84	192	1202	42	21Sep
Darwen (Ribble)																				
575934	Sunnyhurst Hey Resr	146	SD 34	679221	279 1371	106	10	110	141	87	92	111	171	119	78	100	216	1341	40	6Oct
575974	Pickup Bank	146	SD 34	721237	222 1424	96	11	117	136	92	72	110	172	96	84	101	196	1283	43	6Oct
Roddlesworth (Darwen)																				
576162	Pimms	146	SD 34	652195	301 1409	106	16 (109)	134	81	92	92	130	135	124	71	101	209	1308		
576181	Roddlesworth	146	SD 34	653216	221 1269	88	9	99	127	68	72	118	152	107	67	84	194	1185	37	12Dec
Darwen (Ribble)																				
576285	Blackburn, Ramsgreave Samlesbury,	146	SD 34	671306	180	--	--	--	--	--	--	--	--	--	--	81	196	---	30	12Dec
576342	Smithfold S.Wks	146	SD 34	602300	58	63	16	72	74	51	46	89	121	101	70	75	163	941	38	6Oct
576397	Preston, Hoghton	146	SD 34	591265	49	72	20	91	88	68	51	81	141	92	62	70	166	1002	35	14May
Ribble																				
576577	Haighton Resr	146	SD 34	573352	80 1072	82	21	81	95	57	56	96	164	132	62	79	188	1113	40	21Sep
576634	Preston, Moor Park	146	SD 34	537311	33 1005	77	17	80	86	58	54	86	133	98	54	75	147	965	32	14May
HYDROMETRIC AREA 0720																				
Coastal																				
577048	Warton	146	SD 34	403292	15	71	14	67	84	67	42	79	107	84	45	80	112	852	31	14May
577267	Squires Gate Met.Office	146	SD 34	316316	10 862	66	17	57	85	44	46	97	124	80	51	90	112	869	21	4Aug
Wyre																				
577658	Hare Syke	146	SD 34	598576	494 1838	107	35	120	126	76	140	209	293	263	92	116	238	1815		
577793	Abbeystead Gardens	146	SD 34	567547	146 1323	98	24	106	111	68	89	139	202	195	78	92	184	1386	63	7Sep
577803	Abbeystead Resr	146	SD 34	556539	102	94	27	102	115	72	82	140	201	158	74	98	182	1345		
High Cross Moor,																				
577880	Old Gauge Basin	146	SD 34	541576	294 1409	88	24	95	98	87	86	167	219	165	82	77	182	1370		
577881	Damas Ghyll Resr	146	SD 34	527573	175 1250	95	30	87	90 (83)	74	151	196	144	81	87	165	1283	43	4Aug	
577975	Scorton	146	SD 34	502487	28 1077	78	22	84	88	69	50	113	157	120	56	103	143	1083	29	26Jul
578008	Barnacre Resr	146	SD 34	528481	188 1258	95	26	97	105	70	72	126	185	142	66	111	169	1264	38	21Sep
578082	Calder Intake	146	SD 34	544484	193 1214	90	23	100	103	63	76	135	200	160	66	113	179	1308		
Brock (Wyre)																				
578321	Myerscough Coll. of Agric.	146	SD 34	494401	14	85	22	83	76	61	45	70	139	122	52	82	142	979	34	21Sep
578378	Barnsfold Resr	146	SD 34	577416	155 1242	112	33	87	110	68	75	116	212	173	60 (95)	176	1317			
Wyre																				
578682	St Michaels-on-Wyre	146	SD 34	465411	8 972	81	18	78	62	68	45	89	136	116	64	89	143	989	33	21Sep
578978	Hambleton	146	SD 34	382415	10	77	15	68	81	52	47	104	139	109	72	101	138	1003	33	31Dec
Coastal																				
579155	Pilling, Abram House	146	SD 34	401483	5	70	16	70	76	56	48	93	152	89	69	109	123	971	31	4Aug
579215	Nateby	146	SD 34	459462	10	71	15	73	71	63	44	99	137	95	63	95	131	957	30	14May
Conder (Coastal)																				
579622	Hazelrigg	146	SD 34	493578	95	74	34	82	80	77	56	134	187	114	81	81	144	1144	43	4Aug
Lune																				
579863	Kelleth Rigg	147	NY 35	664057	305	59	15	78	96	72	51	150	238	152	63	103	247	1324		
580037	Tebay, Weather Hill	147	NY 35	624035	285	73	21	102	133	84	64	215	307	220	78	127	329	1753		
580057	Orton, Shallowford	147	NY 35	626083	235	67	17	91	118	85	56	165	267	150	86	110	321	1533	112	20Dec
Borrowdale,																				
580352	Crookdale Bridge	147	NY 35	549056	347	89	24	127	170	91	91	241	415	241	149	165	379	2182		
580361	High Borrowdale	147	NY 35	568029	244	83	27	111	131	79	82	235	336	240	88	140	326	1878		
580463	Lowgill, Whins Farm	147	SD 34	632974	229	79	19	101	120	76	66	183	247	184	71	117	258	1521		
Rawthey (Lune)																				
580664	Ravenstonedale, Fell End	147	SD 34	728969	283	107	34	131	138	71	91	224	293	262	103	117	303	1874	86	21Sep
580919	Shaking Moss	147	SD 34	783895	532	(98)	(25)	113	133	85	99	187	333	264	118	112	253	1820		
581025	Sedbergh, Farfield	147	SD 34	677918	130	64	21	88	126	66	77	199	251	177	97	93	231	1490	69	20Dec
581085	Dent, Dee Side House	147	SD 34	773851	274	85	20	125	163	79	91	186	322	208 (102)	131	312	1824			
581234	Dent, Whernside Manor	147	SD 34	724858	172	82	27	119	164	72	98	192	297	206	118	124 (286)	1785			
Lune																				
581388	Middleton-on-Lune	147	SD 34	627882	105	63	18	82	116	68	81	210	253	160	87	96	201	1435	57	20Dec
581574	South Lords Land, Gawthrop	147	SD 34	684867	305	74	21	114	147	75	114	250	316	256	102	95	286	1850		
581658	Casterton Fell	147	SD 34	649810	414	71	18	103	121	80	98	222	259	216	87	106	198	1579		
Greta (Lune)																				
581974	Ingleton, Low Scales	105	SD 34	735775	314	--	--	--	--	--	--	--	--	--	--	121	243	---	51	20Dec
582032	Ingleton, White Scar Cave	105	SD 34	713745	251	74	15	77	102	66	87	202	237	174	77	--	--	---	69	26Jun
582190	Ingleton, High Leys	105	SD 34	717721	296	70	16	62	92	54	80	137	204	157	68	92	168	1200		
582262	Burton-in-Lonsdale	105	SD 34	653724	94	60	17	62	85	54	72	165	179	167	62	83	172	1178	48	4Aug
582291	Leck Hall	146	SD 34	652769	157	64	16	85	98	66	77	171	196	171	80	100	181	1305	46	4Aug
Lune																				
582389	Arkholme	146	SD 34	586723	35	58	--	--	--	--	--	--	--	--	--	--	--	---	11	29Jan
582407	Arkholme, Rose Cottage	146	SD 34	586718	37	--	15	75	85	64	69	156	195	155	73	80	146	---	49	4Aug

RAINFALL 1985

Number	Station	Co no	Grid reference	Av 1941- 1970 m mm	Rainfall in millimetres														Highest daily fall	
					Jan	Feb	Mar	Apr	May	Jun	Jul	Aug	Sep	Oct	Nov	Dec	Year	mm	date	
NORTH WEST,0720---(CONTD)																				
Wenning (Lune)																				
582569	Clapham, Crummack	105 SD 34	770719	360		87	20	77	105	66	112	174	264	212	82	106	215	1520		
582626	Austwick, Town Head	105 SD 34	769687	149	1134	81	12	59	97	71	69	152	207	144	63	89	188	1232	73	26Jul
582903	High Bentham, Gale House	105 SD 34	675676	160		73	13	65	102	63	73	124	185	138	61	63	160	1120	38	26Jul
582925	Bentham, Summerhill	105 SD 34	666682	116	1168	69	14	63	94	62	69	122	196	145	71	78	170	1153	36	26Jul
582969	Wennington, Clintsfield	146 SD 34	627698	84		62	26	61	86	60	64	158	169	138	76	88	140	1128		
583230	High Salter	146 SD 34	616620	302	1593	83	26	103	139	66	80	151	259	164	81	103	215	1470		
583327	Wray, Bellhurst	146 SD 34	616659	169		73	20	82	94	61	76	134	209	159	89	75	209	1281		
Lune																				
583359	Snab	146 SD 34	564683	38	1130	59	22	78	82	74	73	188	194	146	76	71	160	1223	58	26Jul
583507	Brownley Hill	146 SD 34	564591	433		139	48	130	129	83	134	230	323	252	109	117	250	1944		
HYDROMETRIC AREA 0730																				
Coastal																				
583949	Morecambe Carnforth,	146 SD 34	431645	7	982	69	35	60	90	55	51	157	165	85	67	88	135	1057	61	26Jul
584094	Pedder Potts Resr	146 SD 34	533700	82	1151	61	23	46	80	69	79	181	203	148	82	85	161	1218		
584307	Silverdale	146 SD 34	463755	17		70	23	68	89	57	59	146	166	112	82	88	130	1090	40	26Jul
584342	Burton Vicarage	147 SD 34	532769	67		75	19	75	115	64	76	189	185	151	94	100	141	1284	42	11Jul
Beela (Coastal)																				
584480	Killington Resr	147 SD 34	592908	204	1377	64	20	78	124	71	81	204	237	174	86	90	188	1417	43	26Jul
584589	Crooklands	147 SD 34	534835	48	1215	67	18	80	106	(57)	83	159	191	153	76	92	147	1229		
584644	Lupton, Middle Row Farm	147 SD 34	574828	152		64	18	76	138	56	80	209	206	197	91	114	184	1433		
584771	Fisher Tarn Resr	147 SD 34	549927	226	1420	(81)	22	83	126	(77)	73	198	223	164	71	101	219	1438		
584916	Beetham Hall	147 SD 34	499790	24		72	29	71	100	64	75	168	197	140	79	91	145	1231	36	26Jul
Kent																				
585121	Dubbs Resr	147 NY 35	421018	227	1695	97	(32)	(96)	--	--	--	--	--	--	--	--	--	---		
585122	Dubbs Resr No.2	147 NY 35	421016	228		--	--	--	155	90	89	241	338	209	126	149	295	---	84	20Dec
585177	Staveley, Seed Howe	147 SD 34	463984	122		80	26	90	121	88	73	217	307	177	108	132	239	1658	56	20Dec
585185	Staveley, Ashes Farm	147 SD 34	469968	122		87	27	81	122	78	75	218	285	178	98	132	234	1615		
585222	Potter Fell	147 SD 34	496988	236	1746	85	27	(103)	139	79	89	225	265	194	105	132	252	1695		
Sprint (Kent)																				
585311	Longsleddale, Swinkiebank	147 NY 35	494041	177		103	26	127	159	101	104	232	380	242	136	172	349	2131	98	20Dec
Mint (Kent)																				
585461	Bannisdale, Muddy Brow	147 NY 35	546015	271		117	30	111	128	77	97	230	332	216	97	148	322	1905		
585583	Grayrigg	147 SD 34	580971	174		79	18	87	119	79	71	181	233	160	72	105	217	1421	65	20Dec
Kent																				
585693	Kirkbie Kendal School	147 SD 34	519915	41	1281	88	27	87	133	71	68	175	215	154	68	97	193	1376	54	20Dec
585709	Kendal S.Wks	147 SD 34	517911	36		109	21	72	103	56	70	167	212	144	74	101	194	1323	(52	20Dec)
585938	Underbarrow Vicarage	147 SD 34	464927	35		87	23	78	121	71	74	228	260	158	90	119	208	1517	68	26Jul
586055	Levens, Bridge End	147 SD 34	474857	7	1259	79	24	75	104	52	61	190	215	148	68	105	172	1293	59	26Jul
Coastal																				
586163	Meathop, Ulpha Farm	147 SD 34	453814	12		78	21	81	107	52	81	155	200	137	69	110	136	1227	36	4Aug
586415	Merlewood	147 SD 34	409796	91		82	24	76	103	61	72	171	210	143	79	102	128	1251	(43	4Aug)
586467	Flookburgh	147 SD 34	365759	18		81	24	52	79	64	46	124	163	82	67	92	104	978	32	4Aug
586492	High Newton Resr	147 SD 34	399838	178	1385	99	30	81	108	68	76	166	259	165	79	120	155	1406	38	4Aug
Brathay (Leven)																				
586764	Great Langdale, Mickleden	147 NY 35	263070	171		(162)	147	271	(281)	(126)	204	433	627	553	179	295	453	3731		
586870	Elterwater, Carr Howes	147 NY 35	329039	72		122	55	131	193	127	107	222	502	283	139	228	366	2475	79	20Dec
586897	Brathay Hall	147 NY 35	366032	49		108	44	107	179	104	82	225	361	218	117	183	334	2062	99	20Dec
Rothay (Brathay)																				
586932	Grasmere, Tongue Gill	147 NY 35	351114	536		(150)	112	(191)	246	130	264	283	581	334	164	(275)	435	3165		
586945	Grasmere, Lakeing	147 NY 35	339087	99		110	41	136	177	117	102	203	537	257	156	224	402	2462	102	20Dec
587061	Rydal Hall	147 NY 35	366063	78		100	37	122	166	112	94	226	413	236	104	203	360	2173		
Trout (Leven)																				
587328	Holehird	147 NY 35	411007	149	1743	96	31	96	151	90	72	211	304	187	113	134	271	1756	(82	20Dec)
Leven																				
587359	Windermere, Whasdyke	147 SD 34	434979	175		96	33	98	137	87	71	235	336	190	106	135	248	1772	62	20Dec
587408	Ferry House	147 SD 34	390956	44	1566	97	34	95	134	79	65	225	296	196	103	146	229	1699	52	20Dec
587551	Tower Wood S.Wks	147 SD 34	385913	46	1580	95	35	90	130	77	72	222	292	182	95	131	201	1622	44	17Jul
587700	Grizedale	147 SD 34	337942	91	1914	107	44	120	161	84	81	231	364	247	121	186	249	1995	63	17Jul
587838	Haverthwaite, Abbots Reading	147 SD 34	344851	17		103	34	84	106	65	61	157	257	146	88	96	198	1395		
Coniston (Leven)																				
588005	Coniston, Holywath	147 SD 34	299978	76	2480	131	59	145	211	107	114	262	446	297	138	253	346	2509	71	20Dec
Crake (Leven)																				
588163	Blawith, Pict Hall	147 SD 34	286888	77		90	44	89	132	65	61	186	263	151	110	(142)	(224)	1557		
Coastal																				
588619	Stainton, The Croft	147 SD 34	246725	67		83	43	68	111	66	74	153	191	98	78	110	128	1203	31	4Aug
588702	Poaka Beck Resr	147 SD 34	240781	156	1305	81	44	63	130	68	86	172	232	126	96	110	137	1345	32	17Jul
HYDROMETRIC AREA 0740																				
Coastal																				
588813	WALNEY: South Walney	147 SD 34	215620	7		66	31	52	86	52	42	128	170	74	64	100	108	973	49	26Jul
588999	Torver, Broughton Moor	147 SD 34	260941	271		116	50	111	188	75	95	252	397	289	103	153	297	2126		
589130	Grizebeck, Barnholme	147 SD 34	234849	6		94	50	75	117	63	68	138	196	137	72	119	132	1261	35	17Jul
Duddon																				
589293	Seathwaite Tarn Ulpha,	147 SD 34	249984	378	2467	82	(56)	(151)	243	97	123	227	490	314	140	229	(289)	2441		
589358	Duddon W.Wks	147 SD 34	209947	78	2020	103	44	116	180	68	116	208	397	250	101	209	248	2040	77	23Aug
589376	Woodend Farm	147 SD 34	172963	257		107	40	116	193	76	148	235	383	274	127	223	279	2201		
589474	Bigertmire	147 SD 34	172927	264		100	44	111	172	72	143	211	366	268	92	141	293	2013		
589499	Duddon Hall	147 SD 34	195895	18		103	48	100	166	(66)	102	202	364	203	84	152	256	1846		

RAINFALL 1985

Number	Station	Co no	Grid reference	Altitude m	Av 1941- 1970 mm	Rainfall in millimetres													Highest daily fall		
						Jan	Feb	Mar	Apr	May	Jun	Jul	Aug	Sep	Oct	Nov	Dec	Year	mm	date	
NORTH WEST,0740---(CONTD)																					
Coastal																					
589776	Lanthwaite	147	SD 34	166851	44	1399	89	31	71	103	54	89	148	197	150	56	145	158	1291	41	7Sep
590101	Fellside	147	SD 34	117882	81	1259	46	24	(63)	94	52	56	119	158	(130)	51	104	(145)	1042		
Esk																					
590309	Boot	147	NY 35	195011	85		86	36	112	152	62	133	199	308	256	122	202	217	1885		
590602	Eskmeals Met. Office	147	SD 34	085931	8	1094	52	24	49	106	44	59	106	198	126	49	124	114	1051	27	23Aug
lrt (Esk)																					
590690	Wastwater Hotel	147	NY 35	187087	79	2576	94	58	172	218	75	163	319	479	367	136	253	289	2623		
590860	Peagill	147	NY 35	106045	41		69	42	73	134	50	114	165	238	211	95	165	159	1515	(51	18Sep
591103	Low Place Farm	147	NY 35	154017	91		86	37	91	141	48	132	206	262	242	85	161	153	1644		
Calder (Coastal)																					
591412	Sellatfield, Windscale Wks	147	NY 35	023045	22		43	19	53	85	40	60	108	175	129	41	128	117	998	30	30Nov
Ehen (Coastal)																					
591565	Gillertthwaite	147	NY 35	144141	137	2344	91	(39)	135	245	85	92	272	430	336	130	232	383	2470		
591641	Ennerdale, Bleach Green	147	NY 35	085153	117	1795	60	47	117	161	69	90	217	389	253	92	199	206	1900	84	18Sep
591688	Ennerdale Bridge	147	NY 35	067157	110		48	40	100	142	57	84	165	303	250	79	178	207	1653		
591849	Arleccon	147	NY 35	030200	201		37	34	79	101	46	85	159	223	228	68	158	165	1383		
591877	Summergrove	147	NX 25	999159	86	1218	36	40	71	101	45	78	127	212	168	61	145	201	1285		
592066	Braystones	147	NY 35	008058	11	1037	37	20	49	81	44	60	101	162	126	45	103	137	965		
Coastal																					
592199	St Bees Head	147	NX 25	941143	94	953	26	32	46	77	45	49	100	152	130	49	117	136	959	37	18Sep
HYDROMETRIC AREA 0750																					
Derwent																					
592429	Stockley Bridge	147	NY 35	233110	178	3552	180	80	303	322	120	172	437	798	482	235	(379)	490	3998		
592430	Sprinkling Tarn	147	NY 35	228090	600	4298	182	88	(297)	334	128	248	738	603	542	222	431	400	4213		
592431	Styhead Tarn	147	NY 35	221097	449	4129	194	70	254	287	117	204	678	710	440	190	353	364	3861		
592439	Styhead No.2	147	NY 35	229107	326	4306	246	91	325	327	139	198	479	846	580	280	452	398	4361		
592446	Seathwaite	147	NY 35	235121	129	3120	112	72	266	279	111	143	368	697	426	190	386	415	3465		
592465	Honister Pass	147	NY 35	225135	358		94	45	167	336	97	139	450	776	494	221	294	583	3696		
592717	Keswick, Stable Hills	147	NY 35	267218	76		--	--	--	118	67	65	119	(278)	179	125	160	242	---		
592732	Keswick, Friars Crag	147	NY 35	265225	76		59	16	--	--	--	--	--	--	--	--	--	---	---	11	27Jan
Greta (Derwent)																					
592764	Thirlmere, The Nook	147	NY 35	319129	189	2476	97	20	152	200	111	115	209	610	259	173	256	409	2611	130	20Dec
592775	Birkside	147	NY 35	338133	655	2474	170	20	193	179	126	133	257	597	(252)	(163)	311	(423)	2824		
592787	Wythburn	147	NY 35	318139	186	2580	113	16	105	250	115	110	(236)	604	211	176	313	(450)	2699		
592790	Ullscarf	147	NY 35	295121	690	3130	198	20	125	268	123	135	267	779	299	189	356	(509)	3268		
592806	Brown Rigg	147	NY 35	309148	427	2939	114	18	102	236	122	128	251	612	237	181	317	(529)	2847		
592849	Dale Head Hall	147	NY 35	313175	189	2259	85	16	138	153	102	81	147	408	190	147	194	348	2009	127	20Dec
592864	Brown Cove	147	NY 35	331162	640	2431	185	16	192	125	131	130	223	564	(205)	(157)	277	415	2620		
Glenderamackin (Greta)																					
592999	Redmire Farm	147	NY 35	374298	223		56	21	126	94	66	80	127	161	203	95	129	245	1403		
593037	Groove Beck	147	NY 35	376223	398		71	9	152	114	92	102	145	364	181	138	163	(333)	1864		
593179	Threlkeld, New S.Wks	147	NY 35	324253	142		51	6	107	113	66	96	120	266	208	107	193	254	1587		
Derwent																					
593351	Millbeck	147	NY 35	252262	101		51	14	115	110	57	73	109	275	180	118	184	239	1525	61	20Dec
593414	High Snab Farm	147	NY 35	222190	232		72	(38)	140	176	81	103	238	426	(317)	(170)	298	316	2375		
593521	How Farm	147	NY 35	246243	76		45	15	95	106	55	70	106	285	168	125	151	(264)	1485		
593525	Braithwaite, Bisoi	147	NY 35	232243	84		61	18	112	133	64	85	129	327	197	128	167	290	1711	72	20Dec
593676	Hause Gill W.Wks	147	NY 35	263324	267	1561	29	11	107	106	66	90	132	227	224	82	131	190	1395		
593711	Bassenthwaite, Fell Garth	147	NY 35	222326	155		33	13	88	79	42	67	113	180	207	54	97	155	1128	43	18Sep
593894	Sunderland S.Wks	147	NY 35	179351	114		33	11	91	81	42	72	131	164	222	57	107	140	1151		
Cocker (Derwent)																					
593965	Fleetwith Pike	147	NY 35	208142	622		(130)	79	221	279	101	169	524	633	(489)	(202)	418	572	3817		
594022	Bleaberry Tarn	147	NY 35	166152	556	2839	100	69	195	218	108	(118)	415	541	(308)	76	(274)	489	2911		
594051	Buttermere W.Wks	147	NY 35	179172	183	2126	85	48	128	202	113	90	225	(400)	293	144	229	330	2287		
594185	Loweswater, Kirkstyle Inn	147	NY 35	140210	130		44	17	105	129	53	76	188	286	237	88	163	221	1607		
594200	Cornhow Tr.Wks	147	NY 35	150222	98		47	19	94	128	51	71	162	265	202	78	156	226	1499	49	18Sep
594203	Gasgale Gill	147	NY 35	187209	674	2487	(82)	39	165	188	109	121	293	519	381	172	267	344	2680		
594442	Cockermouth Moor Resr	147	NY 35	118301	79	1101	38	19	71	94	41	59	113	165	222	40	(94)	185	1141		
Derwent																					
594588	Dovenby	147	NY 35	096335	76		32	19	74	77	39	54	128	158	210	50	103	162	1106	62	18Sep
594971	Stainburn Resr	147	NY 35	024293	56	1044	31	26	68	84	45	66	132	180	189	63	(100)	106	1090		
594972	Stainburn, Moorside	147	NY 35	017290	34		35	17	71	85	42	62	146	173	195	60	108	148	1142	65	18Sep
Ellen (Coastal)																					
595272	Quarry Hill Filter Wks	147	NY 35	219412	143	1093	36	16	90	90	59	63	132	174	216	63	105	166	1210	51	18Sep
Coastal																					
595717	Allonby, Mealo House	147	NY 35	079416	3		29	12	70	74	44	56	113	132	178	39	84	116	947	53	18Sep
595739	Aspatia	147	NY 35	154423	62		35	12	75	71	50	54	132	16							

RAINFALL 1985

Number	Station	Co no	Grid reference	Alti- tude m	Av 1941- 1970 mm	Rainfall in millimetres													Highest daily fall	
						Jan	Feb	Mar	Apr	May	Jun	Jul	Aug	Sep	Oct	Nov	Dec	Year	mm	date
NORTH WEST,0760---(CONTD)																				
Lyvennet (Eden)																				
599673	Shap S.Wks	147	NY 35	558158	244	57	4	69	95	76	53	119	238	72	84	102	267	1236		
Eden																				
599878	Great Dun Fell	147	NY 35	711322	847	207	25	(110)	169	109	136	210	306	201	59	113	191	1836		
Eamont (Eden)																				
600670	Soulby	147	NY 35	466257	183	58	10	80	96	86	51	101	209	116	73	86	228	1194	78 20Dec	
600836	Penrith, Tirril	147	NY 35	497259	191	47	6	64	68	64	48	91	163	96	57	70	156	930	45 20Dec	
600906	Skirsgill	147	NY 35	513289	137	35	2	58	54	53	45	94	122	91	44	63	143	804		
600932	Penrith, Castle Park	147	NY 35	513299	149	868	44	5	64	68	64	56	107	152	111	48	67	128	914	51 26Jul
Lowther (Eamont)																				
600961	Wasdale Pike	147	NY 35	537085	564	2343	138	35	149	188	131	119	286	543	282	163	208	448	2690	
600990	Shap Fell, Birbeck	147	NY 35	565115	282	1519	96	17	81	138	112	60	177	310	170	119	164	386	1830	
Swindale (Lowther)																				
601077	Mosedale Cottage	147	NY 35	496095	440	2560	127	33	181	249	130	122	329	642	331	168	279	527	3118	
Haweswater (Lowther)																				
601184	Blea Water	147	NY 35	456108	427	2831	129	35	194	238	133	141	329	661	350	179	268	542	3199	
601258	Guerness	147	NY 35	482135	275	2104	106	14	143	193	127	83	208	496	192	160	221	426	2369	
601303	Burn Banks	147	NY 35	503159	213	1710	84	8	111	142	108	68	142	376	108	129	138	357	1771	136 20Dec
Lowther (Eamont)																				
601404	Kidmoor	147	NY 35	479193	335	1766	95	13	106	121	95	59	134	282	120	114	159	322	1620	
601494	Askham Hall	147	NY 35	515239	186	1070	52	6	67	75	69	54	99	176	85	76	84 (172)	1015		
Eamont (Eden)																				
601580	Penrith S.Wks	147	NY 35	547294	101		31	3	47	57	53	54	93	116	99	43	61	122	779	38 26Jul
Eden																				
601785	Blencarn, Orchard House	147	NY 35	638312	172		36	2	51	65	50	69	93	109	100	31	68	103	777	24 20Dec
602252	Haresceugh Castle	147	NY 35	610428	244		38	12	90	87	58	89	123	155	157	34	95 (136)	1074		
602595	Armthwaite S.Wks	147	NY 35	510464	52		25	7	58	48	40	69	93	111	169	30	69 (113)	832		
602748	Cumwhinton W.Wks	147	NY 35	462528	82		43	22	78	55	50	69	126	167	177	39	77	106	1009	47 26Jul
Irthing (Eden)																				
603314	Wiley Sike	147	NY 35	645704	230		69	28	116	76	65	96	172	215	219	43	102	146	1347	
603741	Walton, Hillfield Farm	147	NY 35	530653	79		49	17	89	71	58	82	132	183	166	52	75	114	1088	45 18Sep
Gelt (Irthing)																				
604039	Geltsdale	147	NY 35	575537	229	1065	45	31	112	94	74	101	138	189	232	50	108	151	1325	
604141	Castle Carrock	147	NY 35	546551	146	844	37	18	89 (70)	50	81	129	183	193	36	83	110	1079		
Eden																				
604470	Scaleby Hall Farm	147	NY 35	451631	31		49	16	77	69	37	81	144	178	179	48	87	108	1073	50 26Jul
Petteril (Eden)																				
604672	Johnby, Hill Cottage	147	NY 35	429333	259		51	15	89	87	68	66	130	186	149	67	103	222	1233	87 20Dec
604740	Newton Rigg	147	NY 35	493310	171	930	38	6	63	70	68 (54)	104	142	115	51	72	129	912		
604741	Newton Rigg No.2	147	NY 35	493310	171		49	6	63	69	70	51	105	135	114	51	75	145	933	47 26Jul
605014	Calthwaite, Thiefside	147	NY 35	489411	130		32	7	64	62	71	65	105	135	152	34	80	126	933	41 26Jul
605050	Broadfield House	147	NY 35	440443	155	797	34	7	64	57	58	76	102	124	161	43	66	113	905	44 26Jul
Caldew (Eden)																				
605336	Carrock Mine	147	NY 35	324330	359		67	15	163	97 (71)	108 (146)	312	279	111	182	327	1878			
605473	Carrock Beck	147	NY 35	347352	308		43	10	101	130	56	72	118	259	212	89	116	192	1398	
605815	Chapel Lane Cottage	147	NY 35	379444	108		49	11	74	55	53	91	109	140	160	33	69	113	957	46 26Jul
Eden																				
606298	Carlisle, Willow Holme S.Wks	147	NY 35	389565	12	825	42	14	71	51	51	64	126	164	178	35	85	120	1001	42 18Sep
606336	Carlisle Met.Office	147	NY 35	384603	26	871	43	14	74	52	49	75	129	157	176	46	83	118	1016	44 26Jul

RAINFALL 1985

Number	Station	Co no	Grid reference	Altitude 1941- 1970 m mm	Rainfall in millimetres													Highest daily fall	
					Jan	Feb	Mar	Apr	May	Jun	Jul	Aug	Sep	Oct	Nov	Dec	Year	mm	date

Isle of Man

ISLE OF MAN GAS AND WATER AUTHORITY

HYDROMETRIC AREA 1030

Coastal MAN																						
607093	Block Eary Dam	148	SC	24	388900	189	1619	144	(37)	64	114	104	118	149	(297)	175	79	150	272	1703		
607334	Ballure Resr	148	SC	24	455930	75	1385	90	36	63	102	81	61	122	312	114	103	193	237	1514	67	23Aug
607472	Snaetell	148	SC	24	398882	614		100	(53)	100	148	98	127	179	345	179	123	233	219	1904		
607627	Clypse Resr, West	148	SC	24	402807	137	1281	92	37	60	89	70	69	135	222	125	62	194	161	1316	33	30Nov
607708	West Baldwin Resr	148	SC	24	358831	145	1536	109	76	87	129	78	103	153	245	154	81	270	195	1680	48	30Nov
607828	Douglas Cemetery	148	SC	24	381776	85	1137	88	46	54	94	52	61	126	196	115	57	174	146	1209	28	30Nov
608160	Ronaldsway Airport	148	SC	24	279687	16	866	69	40	38	60	38	59	140	131	103	41	112	97	928	56	26Jul
Silver Burn (Coastal) MAN:																						
608179	Cringle Resr	148	SC	24	253743	152	1273	105	55	62	80	57	81	156	190	148	66	180	156	1336		
608233	South Barrule Plantation	148	SC	24	275761	244		109	69	70	99	63	117	174	219	168	75	212	173	1548	(37	18Sep)
608279	Castletown, Ballalough	148	SC	24	259678	12		75	46	39	59	38	54	115	136	106	53	124	109	954	31	2Sep
Coastal MAN:																						
608371	Ballagawne Resr	148	SC	24	237715	111	1012	86	48	45	66	44	65	123	158	110	48	146	110	1049	34	14Nov
608780	Knockaloe Exp. Farm	148	SC	24	237823	61		70	40	56	66	46	66	134	147	97	54	115	108	999	27	27Jan
608970	Ballaugh	148	SC	24	346935	30		62	25	42	74	57	60	133	142	96	69	123	118	1001		
609234	Point of Ayre	148	NX	25	463047	9	832	58	27	44	65	47	30	109	140	107	59	93	127	906	30	7Sep

RAINFALL 1985

Number	Station	Co no	Grid reference	Alti- tude m	Av 1941- 1970 mm	Rainfall in millimetres													Highest daily fall		
						Jan	Feb	Mar	Apr	May	Jun	Jul	Aug	Sep	Oct	Nov	Dec	Year	mm	date	
Scotland																					
SOLWAY RIVER PURIFICATION BOARD AREA																					
HYDROMETRIC AREA 0770																					
Esk																					
610122	Eskdalemuir Observatory	093	NT 36	235026	242	1506	78	37	123	129	86	33	204	345	273	119	124	271	1872	74	20Dec
Black Esk (Esk)																					
610569	Black Esk Resr	093	NY 35	203958	259		75	55	134	107	75	98	237	287	298	113	114	219	1812	65	18Sep
610584	Sandyford	093	NY 35	205939	204	1366	64	40	119	105	75	97	216	299	264	105	107	209	1700		
610606	Fauldbrae	093	NY 35	230959	283	1498	73	54	131	106	76	95	238	299	283	129	117	223	1824		
Esk																					
610755	Bentpath, Westerkirk Mains	093	NY 35	293916	122		84	36	106	115	68	85	185	274	223	83	107	224	1590	51	20Dec
610851	Megdale	093	NY 35	300954	166		89	42	116	100	85	75	199	276	245	86	136	198	1647	(70	18Sep)
611820	Irvine House	093	NY 35	374806	61	1223	66	26	94	102	61	77	205	252	236	54	102	182	1457		
611910	Canonbie	093	NY 35	396753	33		47	24	82	86	48	82	178	215	235	53	99	138	1287		
Liddel (Esk)																					
612707	Dykecrofts	064	NY 35	502873	190		69	29	104	105	79	80	245	262	236	82	122	202	1615		
Esk																					
613466	Longtown C.A.D.	147	NY 35	363682	15		46	13	73	56	41	80	150	164	184	44	77	115	1043	48	26Jul
Lyne (Esk)																					
613904	Crew Fell Filter House	147	NY 35	558774	164		73	31	95	102	53	(98)	(191)	235	224	56	107	(163)	1428		
614101	Shankbridge End Farm	147	NY 35	470700	77		52	23	84	77	50	78	179	201	220	60	99	(122)	1245		
Coastal																					
614581	Solway Bank	093	NY 35	308774	139	1206	(51)	24	82	91	60	91	188	247	245	52	99	160	1390	55	18Sep
Kirtle (Coastal)																					
614844	Winterhope	093	NY 35	273823	174	1370	69	28	96	106	81	86	204	294	246	76	122	189	1597	56	20Sep
Coastal																					
615317	Annan	093	NY 35	193651	11	966	53	9	88	63	59	71	112	157	165	43	73	116	1009		
HYDROMETRIC AREA 0780																					
Annan																					
615448	Moffat, Hydro Gardens	093	NT 36	079063	116		52	32	84	95	75	61	167	258	192	113	106	201	1436	70	20Dec
Evan (Annan)																					
615794	Moffat, Auchen Castle	093	NT 36	061049	184		57	35	97	105	71	65	183	307	221	122	110	233	1606	73	20Dec
Moffat (Annan)																					
616028	Roundstonefoot	093	NT 36	140086	143		(65)	28	98	127	70	76	186	302	--	--	--	--	---		
616122	Cornal Burn	093	NT 36	130036	335		73	34	115	111	87	84	198	290	214	95	136	209	1646		
Annan																					
616576	Fourmerkland	093	NY 35	103866	58		41	16	81	73	55	66	134	209	167	69	79	117	1107	44	18Sep
Ae (Kinnel)																					
616995	Cran Loch	093	NY 35	005938	335	1556	57	26	107	108	58	114	231	331	254	101	122	217	1726		
Annan																					
617949	Lochmaben Hosp.	093	NY 35	074827	65	1119	41	(17)	74	60	53	74	143	214	185	61	87	(141)	1150	48	18Sep
618140	Kirkwood	093	NY 35	120752	79	1108	(49)	11	76	68	57	90	134	228	190	47	94	112	1156		
618759	Cushathill No.2	093	NY 35	229754	76		52	16	76	79	73	99	159	217	219	67	86	150	1293		
HYDROMETRIC AREA 0790																					
Afton (Nith)																					
620161	Green Burn	085	NS 26	633035	431	2257	141	38	135	141	125	125	205	476	325	142	225	210	2288		
620168	Afton Filters No.4	085	NS 26	630050	389	2051	84	34	120	(130)	133	122	184	381	305	(150)	202	227	2072		
Nith																					
621150	Euchanhead	093	NS 26	683058	418	2017	85	45	114	137	107	130	182	377	293	132	180	244	2026	64	20Dec
621169	Poltallan Burn	093	NS 26	692075	472	1811	76	30	98	110	83	110	139	374	250	118	157	265	1810		
621202	Benzien Craig	093	NS 26	723067	302	1632	82	39	102	99	90	99	(140)	(330)	246	111	142	253	1733		
621206	Euchan Filters	093	NS 26	729070	280	1574	71	28	92	108	80	79	134	321	229	114	143	233	1632		
621335	Eliock	093	NS 26	797074	162	1240	48	16	87	86	63	76	106	254	171	103	130	203	1343		
621983	Kettleton Filters	093	NX 25	901995	195		56	21	96	90	68	88	149	234	207	66	92	(165)	1332		
Scar (Nith)																					
622644	Capenoch	093	NX 25	845940	52		60	(16)	86	85	59	56	120	229	193	74	105	156	1239	43	20Sep
Nith																					
622885	Blackwood	093	NX 25	907870	30	1155	53	13	73	78	66	60	124	229	172	58	104	147	1177	(36	30Nov)
Cluden (Nith)																					
623619	Maxwelton House	093	NX 25	820896	107		65	17	89	87	74	72	124	237	197	84	119	161	1326	47	30Nov
623954	Glenkiln Resr	092	NX 25	849776	137	1426	72	23	95	109	81	77	163	270	259	78	144	182	1553	60	18Sep
624032	Newtonairds	093	NX 25	889799	37		66	19	81	90	69	62	143	256	222	72	125	159	1364	50	18Sep
Nith																					
624179	Dumfries, Crichton Royal	093	NX 25	982747	49	1052	56	13	72	66	60	60	112	206	178	64	84	141	1112	46	20Sep
624349	Lochrutton W.Wks	092	NX 25	901743	83	1215	59	17	81	78	64	69	150	243	212	77	102	142	1294	61	18Sep
624438	Dumfries, Drungans Factory	092	NX 25	950745	16		56	14	77	71	65	59	120	212	184	81	83	136	1158	40	20Sep
624573	Glencaple	093	NX 25	995682	9	1020	62	11	83	64	64	64	104	181	158	48	94	129	1062	40	30Nov
624621	West Glen Filters	092	NX 25	957654	49		56	25	101	111	94	83	168	270	245	93	126	211	1583	57	18Sep
HYDROMETRIC AREA 0800																					
Coastal																					
624858	Drum Mains	092	NX 25	978611	28		64	18	108	83	56	77	174	175	255	47	95	146	1298	52	18Sep
625216	Portling	092	NX 25	881544	46		70	29	78	73	67	73	130	(188)	204	61	100	129	1200		

RAINFALL 1985

Number	Station	Co no	Grid reference	Alti- tude m	Av 1941- 1970 mm	Rainfall in millimetres														Highest daily fall	
						Jan	Feb	Mar	Apr	May	Jun	Jul	Aug	Sep	Oct	Nov	Dec	Year	mm	date	
SOLWAY,0800---(CONTD)																					
Urr (Coastal)																					
625486	Corsock	092 NX 25	758755	154	1405	83	(25)	108	87	82	67	143	249	259	93	141	166	1503	50 18Sep		
626420	Dalbeattie S.Wks	092 NX 25	832603	8		80	29	86	76	70	72	116	227	188	(64)	136	139	1283	(41 30Nov)		
Coastal																					
626657	Auchencairn, Daltarnie	092 NX 25	802518	12		80	42	85	71	66	66	116	209	208	61	112	123	1239	57 18Sep		
626818	Girdstingwood No.2	092 NX 25	742468	91		82	43	(94)	88	66	(77)	130	205	228	67	125	118	1323			
Dee																					
627058	Black Laggan	092 NX 25	469777	235		127	94	156	160	112	129	293	452	446	127	241	237	2574			
627090	Loch Dee	092 NX 25	480791	238	2232	(150)	87	153	163	110	120	251	451	423	129	257	(245)	2539			
627258	Craigencallie	092 NX 25	504779	226	2147	149	89	160	179	112	110	240	430	342	122	209	262	2404			
627371	Clatteringshaws	092 NX 25	554780	178	1953	122	73	160	156	109	113	228	405	342	116	198	267	2289	70 20Sep		
Pullaugh (Dee)																					
627410	Loch Grennoch No.1	092 NX 25	542681	218	2164	149	76	(150)	138	102	119	249	537	439	118	219	220	2516			
627422	Loch Grennoch No.2	092 NX 25	514692	480	2680	181	90	162	151	119	126	260	485	441	147	262	300	2724			
627438	Loch Grennoch No.3	092 NX 25	537698	213	2176	142	67	150	140	113	120	248	437	413	124	221	258	2433			
627450	Loch Grennoch No.4	092 NX 25	531712	315	2221	147	77	158	145	108	119	252	347	416	120	224	263	2376			
627466	Loch Grennoch No.5	092 NX 25	548718	213	2137	162	91	162	156	113	112	242	454	359	128	218	275	2472			
627477	Loch Grennoch No.6	092 NX 25	543736	216	2119	136	64	153	152	109	114	246	458	408	134	245	248	2467			
627478	Pullaugh Burn	092 NX 25	544741	183	2099	139	87	168	156	110	126	226	419	347	129	220	258	2385	66 30Nov		
Dee																					
627518	Laggan of Dee	092 NX 25	572745	168	1860	112	48	123	126	106	99	190	368	298	108	223	216	2017	(60 30Nov)		
627526	White Burn	092 NX 25	564713	399	2254	142	80	154	141	110	120	248	385	396	127	226	265	2394			
Ken (Dee)																					
628177	Cornharrow	092 NX 25	667928	247	1511	75	26	100	114	86	99	144	(287)	225	95	158	184	1593	55 30Nov		
628309	Fingland	092 NX 25	670902	287		87	24	91	103	89	80	137	282	227	90	149	172	1531			
628345	Kendoon	092 NX 25	615884	158	1338	73	29	88	103	79	66	115	260	232	93	159	199	1496	61 20Dec		
Deugh (Ken)																					
628433	Moor	092 NS 26	570036	241	1715	87	19	106	100	75	96	196	323	265	120	155	175	1717			
628554	Waterhead Farm	092 NX 25	545993	251		77	19	102	91	73	79	142	298	247	112	160	172	1572			
628718	Drumjohn	092 NX 25	524976	224	1483	90	25	113	102	81	75	141	315	261	109	155	(197)	1664	48 20Sep		
628843	Carsphairn	092 NX 25	563932	177		90	(25)	103	102	80	77	131	317	250	101	182	208	1666	62 30Nov		
628980	Blaree Burn	092 NX 25	511897	384		135	60	152	144	94	117	240	445	388	(140)	(240)	288	2443			
Ken (Dee)																					
629160	Loch Dungeon	092 NX 25	515850	343		184	56	149	185	113	126	280	515	412	140	246	257	2663			
629210	Forrest Lodge	092 NX 25	555866	152	1795	106	45	113	114	87	75	149	370	308	106	222	224	1919	86 30Nov		
629433	Glenlee	092 NX 25	606805	55	1507	87	33	103	101	80	79	160	272	250	97	160	194	1616	56 30Nov		
629506	Lochinvar Filter Sta.	092 NX 25	655826	183		82	36	(89)	98	94	67	176	263	216	99	144	182	1546			
Dee																					
630056	Barwhillanty House	092 NX 25	721703	98		71	30	81	82	73	71	131	235	217	76	132	154	1353	45 20Sep		
630143	Glenlochar Barrage	092 NX 25	732646	47	1231	75	33	85	81	69	71	143	208	217	63	120	145	1310	48 20Sep		
630345	Threave	092 NX 25	751607	73	1243	76	39	86	80	79	82	137	227	207	75	126	148	1362	48 18Sep		
630525	Glengap Filters	092 NX 25	653594	159		98	52	105	105	89	101	207	300	281	81	156	167	1742			
630769	Kirkcudbright	092 NX 25	683509	12		56	36	91	69	68	68	129	202	220	58	108	112	1217	61 18Sep		
HYDROMETRIC AREA 0810																					
Coastal																					
630990	Roberton	092 NX 25	600486	15	999	41	29	74	85	68	57	121	183	189	41	113	100	1101	43 18Sep		
Water of Fleet (Coastal)																					
631267	Loch Fleet	092 NX 25	556698	358	2153	137	71	148	141	111	125	251	390	396	117	227	250	2364			
631268	Loch Fleet, Craigwhinnie	092 NX 25	557698	340		(130)	64	137	145	107	118	241	461	381	122	211	262	2379			
Cree																					
632190	Corraheckloch	092 NX 25	328806	183		72	29	100	88	92	83	147	305	251	70	173	141	1551			
632320	Bargrennan	092 NX 25	361789	110	1517	76	33	86	115	71	85	163	294	254	76	169	151	1573	(52 20Sep)		
Water of Minnoch (Cree)																					
632460	Tarfessock	085 NX 25	362882	226		93	64	99	126	87	104	238	366	331	99	205	168	1980			
632664	Kirriedarroch Cottage	092 NX 25	376798	125		91	34	87	118	69	88	189	271	289	77	171	146	1630			
Cree																					
632958	Cordorcan	091 NX 25	369725	30		80	31	75	96	74	81	146	259	220	67	154	137	1420	45 20Sep		
633029	Penninghame Prison	091 NX 25	382699	46	1364	91	34	63	98	82	80	159	256	239	65	139	151	1457			
633235	Drigmorn	092 NX 25	461722	148		97	49	115	126	81	114	237	321	330	85	185	171	1911			
633352	Newton Stewart S.Wks	091 NX 25	414647	8		76	33	70	99	69	64	147	247	233	72	130	(120)	1360	49 18Sep		
633631	Palnure	092 NX 25	452646	15	1289	82	33	79	92	68	72	146	223	(230)	(62)	--	--	---			
Bladnoch (Coastal)																					
634009	Derry	091 NX 25	261735	152		96	54	103	94	74	86	162	303	276	60	203	162	1673			
Tarf (Bladnoch)																					
634588	Balminnoch	091 NX 25	268654	125		87	53	94	104	69	71	157	259	263	47	182	169	1555			
Bladnoch (Coastal)																					
635212	Torhouse Mill Fishery	091 NX 25	397554	9		61	42	63	83	57	60	133	212	210	69	112	119	1221	46 18Sep		
Coastal																					
635814	Whithorn	091 NX 25	443369	40		49	42	68	70	55	47	121	196	190	51	105	(134)	1128	54 18Sep		
636083	Port William	091 NX 25	339439	8		39	32	64	72	55	52	111	150	162	37	115	111	1000	44 7Sep		
Luce																					
636400	Lagafater Lodge	085 NX 25	139759	244	1591	88	64	112	135	83	100	191	293	333	66	208	208	1881	61 7Sep		
Penwhirn (Luce)																					
636561	Penwhirn Filters	091 NX 25	127693	166	1441	73	52	93	124	76	113	179	289	276	52	205	185	1717	53 18Sep		
Coastal																					
637508	West Freugh Airfield	091 NX 25	109546	15		47	36	56	68	52	51	104	146	166	22	129	101	978	(41 7Sep		
637800	Logan Botanic Garden	091 NX 25	096426	15		55	30	58	70	50	57	97	145	157	27	117	(120)	983			
638032	Enoch Resr	091 NX 25	016556	98		50	34	59	60	48	63	120	172	173	24	138	135	1076			
638434	Stranraer Filters	091 NX 25	037619	64	1167	56	52	66	85	(57)	74	116	221	198	38	158	(165)	1288			
638546	Castle Kennedy	091 NX 25	112609	21	1132	63	39	62	85	53	67	124	191	198	30	161	134	1207	46 7Sep		

RAINFALL 1985

Number	Station	Co no	Grid reference	Altitude 1970 m	Av 1941-1970 mm	Rainfall in millimetres													Highest daily fall	
						Jan	Feb	Mar	Apr	May	Jun	Jul	Aug	Sep	Oct	Nov	Dec	Year	mm	date
CLYDE RIVER PURIFICATION BOARD AREA (Part 1)																				
HYDROMETRIC AREA 0820																				
Girvan																				
640591	Loch Bradan	085 NX 25	437978	308		101	40	95	103	70	(87)	166	310	(300)	89	(170)	(185)	1716		
641169	Kirkbride House	085 NS 26	334047	114	1160	50	35	74	68	47	74	145	234	230	51	120	141	1269	48	20Sep
641270	Wallacetown	085 NS 26	278031	75		52	35	76	65	47	70	152	191	231	48	107	146	1220	49	20Sep
641443	Penwhapple Resr	085 NX 25	257969	202	1308	55	30	81	83	56	74	181	242	308	(55)	127	165	1457		
641540	Girvan	085 NX 25	184979	8	958	44	41	60	54	41	42	119	162	204	40	97	133	1037	59	20Sep
Coastal																				
641733	Culzean Castle	085 NS 26	231098	42	1048	44	30	73	57	49	61	123	154	220	39	99	129	1078	46	20Sep
Doon																				
641982	Starr	085 NX 25	481936	244	1583	91	30	87	109	75	80	154	312	267	108	173	218	1704		
642340	Garpel Burn	085 NX 25	482985	216	1440	89	31	110	100	73	81	154	271	252	98	140	178	1577	52	20Sep
642751	Kerse Filters No.2	085 NS 26	425131	213	1305	44	23	84	69	45	83	172	225	252	49	99	139	1284	50	20Sep
642992	Knockjarder W.Wks	085 NS 26	353150	84	1083	39	24	76	54	36	61	136	183	245	41	92	125	1112	42	20Sep
643087	Doonholm	085 NS 26	338175	27	1055	36	25	75	58	28	57	140	191	268	39	90	152	1159	50	20Sep
HYDROMETRIC AREA 0830																				
Ayr																				
643795	Blackside Water Tank	085 NS 26	575285	256	1191	48	26	79	60	35	94	150	(220)	261	40	81	117	1211		
Lugar (Ayr)																				
644410	Cumnock	085 NS 26	563200	99		46	18	63	60	41	62	127	172	187	46	77	(99)	998	33	20Sep
644415	Cumnock, Holmhead	085 NS 26	558204	104	1053	45	18	64	59	38	68	135	178	195	49	79	107	1035	(32	20Sep)
Ayr																				
Barskimming,																				
644812	Burnbrae Lodge	085 NS 26	476245	67		39	11	71	47	33	73	142	168	244	38	78	108	1052	38	20Sep
644825	Hillhead Water Tank	085 NS 26	494283	172	1093	39	17	76	54	40	92	170	200	298	37	76	117	1216		
645244	Killoch Colliery	085 NS 26	479203	152		42	(20)	74	(59)	33	72	130	169	229	40	71	112	1051		
645404	Auchincruive	085 NS 26	379233	48	918	36	14	66	55	39	61	127	172	245	39	81	111	1046	43	21Sep
645445	Ayr Cemetery	085 NS 26	348211	12	858	(35)	22	66	51	38	51	112	170	251	36	87	106	1025	45	20Sep
645455	Ayr Racecourse	085 NS 26	347223	14		36	18	64	51	37	53	114	168	(244)	40	89	111	1025	43	21Sep
Coastal																				
645590	Prestwick Met.Office	085 NS 26	369261	16	912	36	12	69	50	37	65	125	181	254	37	78	113	1057	51	21Sep
645804	Gailes	085 NS 26	323354	4	916	47	15	74	55	51	72	119	168	232	32	87	135	1087	38	23Jun
Irvine																				
645822	Drumclog	084 NS 26	615393	227		53	(47)	105	77	39	118	178	266	325	47	120	164	1539	52	20Sep
646062	Darvel	085 NS 26	560374	101		45	40	99	66	36	100	180	245	292	42	99	155	1399	42	20Sep
646459	Carnell	085 NS 26	467322	76	1107	41	20	83	56	39	83	155	218	274	29	88	123	1209		
Ferriwick (Irvine)																				
646676	Moor Farm No.2	085 NS 26	510479	256		55	43	100	76	55	110	218	301	341	58	121	183	1661		
646688	Raithill	085 NS 26	482468	195	1364	43	30	82	74	49	87	201	279	308	56	104	169	1482		
646765	North Craig Resr	085 NS 26	438412	97	1187	47	31	87	60	46	97	155	226	261	42	88	156	1296	38	23Jun
646792	Lochgoin Resr	085 NS 26	534474	264	1513	58	52	(117)	81	63	103	225	320	(350)	60	124	209	1762		
646827	Amlaird Filters No.2	085 NS 26	484443	178		52	37	99	69	51	101	189	269	307	53	103	166	1496	37	30Sep
646843	Croilburn	085 NS 26	537440	221		46	36	100	71	45	107	187	268	283	44	94	147	1428		
Annick (Irvine)																				
647277	Corsehouse	085 NS 26	474502	207		54	47	94	81	71	112	212	303	327	58	122	190	1671	54	18Sep
647479	Dunlop	085 NS 26	412489	146	1317	51	33	81	76	54	92	168	228	295	51	108	147	1384	59	18Sep
Garnock (Irvine)																				
647887	Dalry	085 NS 26	293505	32		63	38	88	83	52	86	173	297	315	71	132	187	1585	61	18Sep
Rye (Garnock)																				
647895	Rye Water	085 NS 26	252585	315		86	51	117	122	86	116	250	348	333	115	167	222	2013		
647903	Blairpark	085 NS 26	248574	220	1703	79	57	112	127	83	102	263	336	320	119	165	199	1962		
647917	Catburn	085 NS 26	255559	309	1776	112	60	108	144	76	121	285	394	374	132	162	239	2207		
647920	Whitehill	085 NS 26	263563	191	1751	97	57	111	131	73	98	270	370	335	134	164	214	2054		
647938	Routdane Burn	085 NS 26	266573	318		82	52	106	128	76	112	258	355	342	124	166	238	2039		
647948	Camphill Resr	085 NS 26	275549	186	1733	72	42	92	105	65	115	252	348	320	80	160	238	1889		
647962	Haining	085 NS 26	264545	273	1772	68	47	111	123	66	117	254	360	375	130	155	249	2055		
Garnock (Irvine)																				
648008	Dalry Filters No.2	085 NS 26	277501	93		71	37	94	89	56	108	202	310	(351)	97	(148)	209	1772		
Caaf (Garnock)																				
648019	Bradshaw	085 NS 26	239539	323		75	40	116	114	51	111	252	346	330	84	172	190	1881		
648039	South Knockendon	085 NS 26	246519	216	1531	66	40	116	87	58	120	215	333	315	84	170	206	1810		
648049	Drum Burn	085 NS 26	237513	208	1408	60	(40)	108	83	50	101	190	308	315	78	151	195	1679		
648096	Munnoch Resr	085 NS 26	254481	99	1380	(61)	30	86	89	54	(100)	178	278	287	72	129	177	1541		
Lugton (Garnock)																				
648358	Uplawmoor S.Wks	082 NS 26	432552	128		69	54	99	96	66	105	203	262	330	66	143	200	1693	75	18Sep
Garnock (Irvine)																				
648612	Ravenspark Hosp.	085 NS 26	309407	7	1020	(50)	15	72	65	55	78	122	197	215	38	80	140	1127	35	30Sep
Coastal																				
648680	Greenhead Filters	085 NS 26	273437	56	1116	52	16	72	64	44	88	127	215	267	49	106	155	1255	47	18Sep
648746	Ardrossan Filters	085 NS 26	235444	51	1088	60	14	77	61	41	82	137	203	257	55	114	154	1255	54	18Sep
648861	Crosbie Resr	085 NS 26	218507	114	1203	56	24	82	79	49	87	150	248	231	46	113	186	1351	47	18Sep
648876	Hunterston Power Sta.	085 NS 26	183514	8		55	25	69	78	41	65	139								

RAINFALL 1985

Number	Station	Co no	Grid reference	Av 1941- 1970 m mm	Rainfall in millimetres														Highest daily fall		
					Jan	Feb	Mar	Apr	May	Jun	Jul	Aug	Sep	Oct	Nov	Dec	Year	mm	date		
CLYDE,0840---(CONTD)																					
Kip (Coastal)																					
649646	Largs Road	085	NS 26	249685	277	1790	90	76	106	131	61	100	268	319	349	80	179	250	2009	59 53	30Sep 30Sep
649661	Loch Thom	082	NS 26	256725	196	1751	75	83	104	112	67	77	256	284	369	88	158	262	1935		
649677	Compens Resr	082	NS 26	248725	183		71	78	100	107	61	75	241	267	351	78	155	250	1834		
649684	Shielhill	082	NS 26	241727	278	1709	88	(80)	103	(105)	63	66	239	275	324	(75)	158	235	1811		
649697	Larkfield Filters	082	NS 26	245761	103	1603	64	68	92	94	52	(60)	(230)	218	(330)	69	141	241	1659		
Coastal																					
649836	Greenock	082	NS 26	274757	61	1508	64	65	89	104	50	58	214	248	340	69	133	(250)	1684		
Clyde																					
649919	Thick Cleuch	084	NS 26	952021	457	2045	128	35	137	165	90	120	248	428	285	126	110	(260)	2132	56	20Dec
649926	Daerhead	084	NS 26	964030	397	2140	126	33	137	125	90	119	238	412	(290)	144	105	(280)	2099		
649941	Lower Carsehope	084	NS 26	963048	373	2013	122	30	133	150	(90)	84	(220)	377	250	115	103	(270)	1944		
649952	Upper Carsehope	084	NS 26	939040	518	2083	90	36	156	162	93	125	249	382	306	134	115	(280)	2128		
649970	New Kirkhope	084	NS 26	963055	357	2002	96	28	151	163	99	104	221	423	260	113	135	248	2041		
649994	Whiteholm	093	NS 26	984036	427	2093	106	26	129	115	120	99	230	378	297	135	120	(280)	2035		
650002	Lamb Sike	084	NS 26	977043	408	2063	101	28	110	100	70	81	253	374	254	120	116	(250)	1857		
650022	Kirkhope Cleuch	084	NS 26	954069	427	2102	93	30	142	175	98	97	181	436	220	140	126	(280)	2018		
650048	White Burn	084	NS 26	997060	381	1886	(90)	38	124	120	86	84	195	386	(260)	111	113	(250)	1857		
650085	Garls Craig	084	NS 26	976092	300	1744	81	39	115	129	82	82	163	373	236	105	(112)	243	1760		
650251	Potrenick Burn	084	NS 26	934101	306	1624	74	37	106	128	83	80	196	353	292	113	106	233	1801	65	20Dec
650291	Peden Resr	084	NS 26	942123	294	1616	81	43	119	129	83	90	205	370	276	123	112	240	1871		
Camps (Clyde)																					
650597	Risingclaw	084	NT 36	036200	480	1569	81	30	119	112	68	89	180	340	232	107	109	216	1683	41	30Oct
650606	Peat Rig	084	NT 36	013209	427	1472	(75)	24	95	110	55	73	165	275	212	105	98	176	1463		
650630	Whitecamp	084	NT 36	029214	358	1331	(70)	23	95	90	52	75	150	263	193	83	100	174	1368		
650638	Kneesend	084	NT 36	013225	366	1261	49	15	103	79	54	79	137	(230)	163	(80)	75	(160)	1224		
650642	Hillshaw	084	NT 36	042252	549	1469	(75)	22	127	91	56	93	186	255	184	(100)	83	165	1437		
650656	Linnburn	084	NT 36	022253	381	1323	(70)	23	112	93	53	94	182	253	197	90	90	171	1428		
650696	Camps Resr	084	NS 26	997226	295	1184	52	19	93	82	52	77	138	227	188	95	96	153	1272		
Clyde																					
650781	Leadhills No.2	084	NS 26	888151	388		(76)	37	117	118	88	99	220	369	258	139	137	212	1870	58	18Sep
650872	Abington	084	NS 26	932230	247	1084	50	19	86	70	44	(64)	134	(200)	176	(77)	73	147	1140		
Duneaton (Clyde)																					
650930	Cairn Table No.2	084	NS 26	743235	358		57	47	106	88	32	96	159	284	263	82	87	162	1463	41	30Oct
650993	Auchandaff	084	NS 26	782236	358	1437	51	39	96	82	(55)	76	153	273	246	75	96	156	1398		
Clyde																					
651763	Coulter Resr	084	NT 36	036276	347	1342	56	22	112	92	50	90	185	260	213	98	90	175	1443	44	26Jul
651815	Cowgill Resr	084	NT 36	008295	302		51	18	100	76	50	82	169	214	195	69	70	137	1231	39	26Jul
652142	Thankerton, Heathery Hall	084	NS 26	971405	223		31	(15)	72	56	35	57	153	132	181	41	(51)	94	918	39	26Jul
652271	Easton	084	NT 36	085493	255	859	31	23	70	64	40	65	156	138	199	46	55	106	993		
652672	Carnwath	084	NS 26	974464	208	826	31	13	74	53	26	57	149	129	181	34	54	94	895		
652839	Loch Lyoch Resr	084	NS 26	932357	273	1015	30	21	83	66	44	67	155	160	211	54	57	(121)	1069		
Douglas (Clyde)																					
652954	Monksfoot	084	NS 26	787285	238	1258	56	36	94	78	53	90	180	244	263	64	94	144	1396	38	21Sep
653344	Nethertown	084	NS 26	829346	216		--	--	91	48	34	62	132	140	236	38	62	114	---	53	20Sep
653521	Lanark, Drumalbin	084	NS 26	905382	227		30	13	76	57	35	59	134	141	205	48	(55)	(106)	959		
Clyde																					
653557	Bonnington Power Sta.	084	NS 26	884417	119	821	31	15	84	54	33	56	123	140	187	36	57	103	919	38	20Sep
Mouse (Clyde)																					
654053	Lanark, Bellfield Hosp.	084	NS 26	881447	151		(30)	14	80	52	37	50	134	134	190	33	62	104	920		
Clyde																					
654152	Coldstream Resr	084	NS 26	873499	244	873	30	14	83	53	41	56	156	136	204	30	62	121	986	40	21Sep
Nethan (Clyde)																					
654310	Dunside Resr	084	NS 26	748372	305	1321	50	46	104	80	52	85	189	264	316	57	90	182	1515	45	21Sep
654466	Burnfoot	084	NS 26	809429	130		32	19	85	50	47	65	129	152	210	34	71	120	1014		
Clyde																					
654629	Mauldslie	084	NS 26	808502	44	826	26	12	72	38	31	55	122	125	197	30	69	111	888	35	21Sep
654646	Gair Resr	084	NS 26	853535	200		26	11	76	50	36	55	159	124	184	29	63	112	925	33	26Jul
654816	Clyde Park S.Wks	084	NS 26	772539	30		28	13	67	45	36	(50)	(133)	129	191	30	74	113	909		
Avon (Clyde)																					
655036	Glengavel Resr	084	NS 26	663351	256	1405	56	51	102	80	53	107	197	(271)	(313)	(51)	116	(170)	1567	50 53	21Sep 21Sep
655240	West Browncastle	084	NS 26	622432	238	1410	58	52	126	76	43	135	198	272	350	49	107	180	1646		
655462	Kype Resr	084	NS 26	735387	287	1320	50	49	108	80	58	87	179	240	293	52	(112)	186	1494		
655719	Bent School	084	NS 26	786424	198		35	18	87	49	45	59	130	144	226	38	76	109	1016		
655724	Gillholm, Blackwood	084	NS 26	784445	155		39	19	90	52	39	62	135	158	213	40	69	119	1035		
655838	Glassford Filters	084	NS 26	709478	236	1160	46	34	102	63	39	70	184	221	299	42	105	181	1386	42	20Sep
Clyde																					
655975	Motherwell, Strathclyde Pk	084	NS 26	732565	22		28	15	71	49	35	59	120	144	185	37	84	118	945	49	21Sep
South Calder (Clyde)																					
656041	Shotts Resr	084	NS 26	880613	247	1066	48	25	(78)	70	51	65	194	189	223	45	82	157	1227	32	20Sep
Clyde																					
656475	Townhill Filters	084	NS 26	694546	131	960	33	21	84	48	37	59	138	175	234	41	93	161	1124	42	26Jul
North Calder (Clyde)																					
656740	Roughrigg Resr	084	NS 26	804639	202	947	40	18	69	54	47	54	182	162	202	28	79	140	1075	42	21Sep
Luggie (North Calder)																					
657000	Coatbridge	084	NS 26	714643	66	852	31	12	70	43	40	46	160	149	205	30	75	123	984	34	18Sep
Rotten Calder (Clyde)																					
657086	Leaburn	084	NS 26	643496	213		56	42	96	72	50	76	168	246	301	49	109	192	1457	36	18Sep
Clyde																					
6575																					

RAINFALL 1985

Number	Station	Co no	Grid reference	Av 1941- 1970 m mm	Rainfall in millimetres													Highest daily fall		
					Jan	Feb	Mar	Apr	May	Jun	Jul	Aug	Sep	Oct	Nov	Dec	Year	mm	date	
CLYDE,0840---(CONTD)																				
Kelvin (Clyde)																				
657842	Kirkintilloch	081	NS 26 665743	60	51	31	78	71	56	66	188	215	255	37	109	162	1319	63	18Sep	
657926	Campsie, Glenmill	086	NS 26 605794	99	50	50	76	82	76	64	200	262	267	44	144	194	1509			
Luggie (Kelvin)																				
658246	Drumpellier Park	084	NS 26 708659	88	39	(16)	65	51	(39)	47	155	126	222	28	77	120	985			
658296	Gartloch Hosp. No.2	084	NS 26 681670	80	41	16	73	51	36	67	178	149	(235)	(30)	82	122	1080			
Allander (Kelvin)																				
658669	Burncrooks Filters	077	NS 26 501793	216 1593	58	54	96	113	77	72	232	362	314	75	139	240	1832	56	30Sep	
658765	Mugdock Resr	081	NS 26 558755	98 1278	50	31	68	87	57	67	190	231	270	39	109	168	1367	54	18Sep	
Kelvin (Clyde)																				
658904	Glasgow, Springburn	084	NS 26 608686	107 1044	43	14	77	64	54	69	176	162	253	40	89	143	1184	56	18Sep	
658932	Glasgow Botanic Gardens	084	NS 26 568675	40 989	(44)	15	79	60	60	51	142	147	257	37	99	155	1146	66	18Sep	
Black Cart (Clyde)																				
659123	Upper Calder	082	NS 26 265647	408 2333	89	83	147	106	86	127	320	458	417	151	(210)	(330)	2524	82	18Sep	
659140	Calder Water, Barytes Mine	082	NS 26 283650	307 2319	(90)	94	153	104	82	130	310	452	415	147	(200)	(330)	2507			
659150	Calder Dam	082	NS 26 295653	280 2335	98	109	165	107	87	138	320	418	419	140	(200)	(330)	2531			
659155	Queenside Loch	082	NS 26 294643	384 2395	90	83	148	105	84	155	330	514	420	138	(210)	(340)	2617			
659169	Muirshiel Mill	082	NS 26 310633	238 2113	94	90	134	120	90	116	260	433	400	107	179	299	2322			
659172	White Grain Burn	082	NS 26 279633	438 2355	(95)	84	160	114	86	135	320	487	405	142	(200)	(330)	2558			
659231	Kaim Dam	082	NS 26 346622	188 1945	82	60	(115)	(120)	78	(100)	254	394	403	107	147	299	2159			
659336	Springside	082	NS 26 404578	162 1447	60	(45)	--	--	--	--	--	--	--	--	--	--	--			
659347	Muirhead	082	NS 26 390576	147 1415	69	48	101	90	67	88	195	254	331	63	142	(206)	1654			
659405	Lochwinnoch S.Wks	082	NS 26 356588	29 1583	80	61	93	(90)	57	86	171	279	353	76	135	234	1715			
Gryle (Black Cart)																				
659724	Gryle Resr	082	NS 26 287711	195 1769	(75)	81	106	105	64	80	259	330	408	93	150	(260)	2011	70	18Sep	
659728	Darndaff Moor	082	NS 26 276731	259 1716	70	80	106	109	61	68	231	312	392	88	156	250	1923			
659817	Creuch Hill	082	NS 26 267688	411 2049	85	81	131	110	64	110	310	367	412	111	(185)	(300)	2266			
659828	Green Water	082	NS 26 288700	240 1853	89	81	121	93	72	88	211	322	408	104	(160)	(270)	2019			
659888	Kilmacolm W.Wks	082	NS 26 317674	183 1966	88	101	122	108	79	68	176	385	340	161	(170)	(290)	2088			
660006	Lochend	082	NS 26 373648	134	71	79	(85)	93	87	59	145	275	(350)	92	(140)	(250)	1726			
Black Cart (Clyde)																				
660285	Abbotsinch Met.Office	082	NS 26 480667	5	48	22	73	58	51	62	137	162	258	42	109	156	1178			
White Cart (Black Cart)																				
660377	Dunwan Resr No.2	082	NS 26 554496	250	61	58	115	85	61	101	210	322	357	59	126	204	1759	44	20Dec	
660468	Picketlaw Resr No.1	082	NS 26 567516	210 1428	(63)	(45)	98	83	54	91	191	276	331	55	(116)	207	1610			
660552	South Moorhouse W.Wks	082	NS 26 524511	227	(58)	47	(98)	83	58	104	196	273	328	53	127	193	1618			
660628	East Kilbride	084	NS 26 638535	178	49	33	93	57	49	73	159	213	265	48	115	196	1350			
Levern (White Cart)																				
660928	Neilston Filters	082	NS 26 475564	171	58	55	97	84	56	85	205	273	337	66	117	(204)	1637	67	18Sep	
661054	Waulk Glen	082	NS 26 523580	91 1241	60	40	92	68	50	78	173	208	302	56	110	181	1418	50	18Sep	
White Cart (Black Cart)																				
661178	Back Thornlymuir	082	NS 26 463599	197	(55)	(56)	85	64	52	81	188	228	(326)	71	123	(210)	1539	74	18Sep	
661187	Stanely Resr	082	NS 26 469616	58 1260	50	36	(74)	(70)	55	71	144	202	299	62	121	194	1378			
661218	Paisley	082	NS 26 478642	32 1103	53	31	81	62	56	70	165	186	288	55	115	178	1340			
Cochno (Clyde)																				
661294	Jaw Resr	081	NS 26 496757	277 1474	79	30	(79)	106	80	60	214	279	(322)	59	127	199	1634			
661344	Cochno Filters	081	NS 26 494737	126 1200	48	25	72	77	58	67	173	214	262	41	134	(182)	1353			
Clyde																				
661506	Garshake Filters	081	NS 26 415762	70 1192	47	32	71	68	65	(60)	148	191	260	64	121	210	1337			
HYDROMETRIC AREA 0850																				
Falloch (Leven)																				
661778	Allt nan Caorunn	076	NN 27 277220	341	105	133	146	(200)	(100)	107	(340)	473	341	184	166	457	2752			
661883	Lairig, Arnan	076	NN 27 295182	340 3114	115	144	175	199	113	127	375	639	370	223	193	572	3245			
662042	Sloy Power Sta. No.2	081	NN 27 321098	12	(108)	111	133	181	105	101	322	453	361	234	206	490	2805			
Inveruglas (Falloch)																				
662077	Allt a' Chnoic	081	NN 27 255140	411 3198	116	131	173	213	115	153	413	559	384	237	185	550	3229	97	20Dec	
662119	Sloy Main Adit	081	NN 27 293104	204	123	(134)	172	219	148	150	338	584	403	(255)	234	(554)	3314			
662130	Beinn Ime, South	087	NN 27 270080	381 3696	142	171	208	290	148	152	474	713	455	244	192	560	3749			
662173	Inveruglas	081	NN 27 320091	13	101	111	135	180	104	101	334	471	368	245	209	469	2828			
Falloch (Leven)																				
662214	Corriehichan	077	NN 27 376085	198 2262	103	73	125	(160)	95	97	313	447	358	212	173	395	2551	66	20Dec	
662549	Doune	081	NS 26 313981	98 2400	--	--	--	168	100	91	283	469	350	244	209	389	--			
662588	Inverbeg	081	NS 26 344981	46	90	78	100	--	--	--	--	--	--	--	--	--	--			
662984	Arrochymore	077	NS 26 415918	30	85	52	90	108	75	71	242	282	291	69	151	298	1814			
Fruin (Falloch)																				
663182	Blairnairn No.1	081	NS 26 302882	175 1786	100	56	87	(130)	80	95	272	320	279	137	182	309	2047			
Endrick (Falloch)																				
663675	Balfroon, Old Stables	077	NS 26 541886	53	55	35	67	75	53	64	172	222	267	59	113	193	1375	56	30Sep	
663787	Blanefield	077	NS 26 555796	76 1399	55	50	70	85	62	61	173	260	261	49	146	202	1474			
663840	Quinloch Farm	077	NS 26 518820	30	53	49	71	75	67	50	175	281	261	61	137	206	1486			
663867	Killearn S.Wks	077	NS 26 518844	23	54	40	66	74	70	53	163	248	229	63	126	(190)	1376			
663926	Burncrooks Resr	077	NS 26 490796	251	57	48	(97)	(100)	89	62	240	357	(319)	76	141	226	1812			
Leven (Clyde)																				
664462	Loch Lomond Park	081	NS 26 391832	56 1423	59	44	77	(95)	69	62	223	266	(270)	57	125	210	1557			
HYDROMETRIC AREA 0860																				
Coastal																				
664975	Helensburgh	081	NS 26 303837	96	(81)	40	83	96	59	66	214	223	(271)	57	155	236	1581	64	20Dec	
665451	Glen Croe	087	NN 27 269037	30	96	103	129	180	97	115	363	489	376	205	205	405	2763			
665742	Lochgailhead	087	NN 27 199017	9	93	77	125	152	81	89	298	371	346	157	173	381	2343			
665995	Ardentiny	087	NS 26 186875	5	86	78	113	152	79	73	238	415	364	147	211	322	2278			
666043	Blairmore	087	NS 26 192828	46	88	73	101	126	78	62	228	412	388	133	209	315	2213	68	30Nov	

RAINFALL 1985

Number	Station	Co no	Grid reference	Av 1941- 1970 m mm	Rainfall in millimetres														Highest daily fall	
					Jan	Feb	Mar	Apr	May	Jun	Jul	Aug	Sep	Oct	Nov	Dec	Year	mm	date	
CLYDE.0860---(CONTD)																				
666484	Eachaig (Coastal) Younger Botanic Garden	087	NS 26	141857	12	2293	100	71	117	142	82	91	260	416	338	143	205	337	2302	60 30Nov
667153	Coastal Glen Tarsan Loch Striven	087	NS 26	070833	117	2138	96	74	104	135	71	72	291	408	366	147	213	305	2282	56 30Nov
667169	Power Sta. No.3	087	NS 26	056840	3		93	65	99	136	64	68	281	394	330	146	200	286	2162	52 30Nov
667391	BUTE Rothesay Academy	083	NS 26	083649	43	1374	48	18	75	86	44	68	235	280	257	67	126	145	1449	40 18Sep
667417	BUTE Dhu Loch W.Wks	083	NS 26	071624	83		48	(21)	76	86	40	77	223	257	250	63	119	145	1405	40 18Sep
668043	Ruel (Coastal) Garvie Farm	087	NS 26	037904	43	2192	83	76	96	141	60	67	284	359	306	162	166	286	2086	50 5Oct
668370	Coastal Tighnabruaich	087	NR 16	973726	55	1485	53	33	(85)	103	46	60	230	280	248	76 (150)	159	1523		
HYDROMETRIC AREA 0870																				
669222	Kinglas (Coastal) Allt Uaine	087	NN 27	263113	342	3317	120 (145)		164	208	137	155	425	652	428	260	239	554	3487	
669370	Fyne (Coastal) Upper Glen Fyne	087	NN 27	218217	335		75	135	131	202	116	106	365	521	352	212	201	463	2879	
669508	Allt na Lairige	087	NN 27	252171	328	3176	(100)	(140)	178 (220)		97	134	431	538	362	230	186	566	3182	
669631	Clachan Power Sta.	087	NN 27	195133	8	2134	78	78	95	136	68	91	295	364	243	139	143	299	2029	
669732	Shira (Coastal) Shira Main Dam	087	NN 27	161203	351	2437	(77)	106	126	174	99	105	370	440	289	179	162	350	2477	
669813	Brannie Burn	087	NN 27	173161	274		85	132	139	174	81	97	369	448	321	169	160	382	2557	
669869	Ellerigbeg	087	NN 27	135145	9	2122	79	97	112	149	78	73	278	367	261	134	138	321	2087	
670207	Coastal Inveraray Castle	087	NN 27	093093	12		71	111	98	150	68	59	271	366	287	143	123	340	2087	
670265	Beinn Bhreac	087	NN 27	021104	427	2471	(85)	139	(120)	188	72	104	382	380	394	160	180	370	2574	
670463	Brenachaille	087	NN 27	009015	159		88	103	129	164	71	81 (320)	333	329	170	160	331	2279		
670516	Crarae Lodge	087	NR 16	986973	6	1870	69	91	102	125	61	58	292	307	292	126	134	243	1900	
670599	Glashan Dam	087	NR 16	921927	101	1762	64	46	(98)	119	73	75	324	303	294	145	133	227	1901	(47 20Sep)
670626	Loch Gair	087	NR 16	924908	9	1760	63	37	(98)	117	67	77	314	299	278	129	121	215	1815	(46 20Sep)
670718	Lochgilphead	087	NR 16	865876	5		54	40	96	100	60	59	259	300	295	134	116	246	1759	55 20Sep
670787	Dippin (Coastal) Knapdale Forest No.2	087	NR 16	833906	12		54	38	90 (90)		62	--	--	--	--	--	--	--	---	
670960	Coastal Stronachullin	087	NR 16	851795	2		55	51	94	106 (50)		66	216	309	295	135	177	224	1778	
671200	Skipness House	087	NR 16	908576	24	1343	67	44	100	92	34	35	211	231	326	61	123	135	1459	60 20Sep
HYDROMETRIC AREA 1040																				
671650	Coastal ARRAN: Maol Donn	083	NS 26	011405	320	2266	157	117	140	139	74	114	248	428 (450)		105	189	261	2422	
671684	ARRAN: Brodick Castle	083	NS 26	013377	15	1818	107	87	115	123	53	118	185	356	366	93	176	240	2019	51 20Sep
672067	ARRAN: Kildonan No.2	083	NS 26	037211	23		72	32	85	82	49	59	153	218	238	46	132	144	1310	45 21Sep
672470	ARRAN: Lakin Forge	083	NR 16	901303	23		80	40	74	87	32	52	181	206	265	44	114	138	1313	48 18Sep
672904	ARRAN: Dougarie Lodge	083	NR 16	884373	15	1253	64	30	77	74	32	36	163 (210)	(270)		37	123	124	1240	
673682	Auchenbreck	087	NR 16	782441	55		103	47	102	103	43	90	246	360	353	87	168	204	1906	
673800	Carradale Manse	087	NR 16	798380	9	1637	96 (43)		82	82	39	53	194	301	333	61	146	137	1567	
674033	Colluska	087	NR 16	718319	152		91 (45)	(100)	106		47	115	283	344	320	89	129	208	1877	
674085	Corrylach	087	NR 16	707300	137	1488	79	40	89	107	39	87 (250)	(300)		--	--	--	--	---	
674177	Lussa Power Sta.	087	NR 16	735261	26		64	36	100	94	31	59	244	287	304	58	155	175	1607	
674500	Glen Kerran	087	NR 16	733143	143		85 (50)	100	104	50	55	235	260	320	320	61	151	176	1647	
675177	Machrihanish Met.Office	087	NR 16	663226	10	1164	51	57	86	75	35	48	164	215	242	48	124	130	1275	(42 18Sep)
676202	GIGHA: Achamore House	087	NR 16	642478	20	1088	60	45	78	80	21	34	205	177	216	77	97	113	1203	45 20Sep
676818	ISLAY: Upper Killeyan	087	NR 16	281419	90		74 (28)		75	79	42	38	139	193	203	51	91	113	1126	37 20Sep
677028	ISLAY: Port Ellen Airfield	087	NR 16	329516	18		89	34	76	83	36	50 (150)	(200)	204		46	116	150	1234	
677678	ISLAY: Eallabus	087	NR 16	335634	21	1287	84	35	70	85	32	43	167	218	168	88	125	130	1245	
679014	JURA: Craighouse, Jura Hotel	087	NR 16	527671	4		83	38	(86)	96	45	43	239	281	288	89	123 (170)	1581		
680110	COLONSAY: Torr-an-Tuirc	087	NR 16	383959	35		54	32	68	66	36	42	213	240	217	68	93	155	1284	41 23Aug
680422	SEIL: An Cala	087	NM 17	748173	9	1504	50	60	65	94	46	43	257	266	216	104	147	162	1510	37 8Nov
HYDROMETRIC AREA 0880																				
680648	Coastal Achaglachgach	087	NR 16	813643	12	1645	89	49	109	107	29	72	236	253	306	86	114 (180)	1630		
681072	Ormsary House	087	NR 16	739718	15	1371	63	36	64	83	28	48	202	242	224	81	123	160	1354	37 20Sep
681880	Add (Coastal) Tunns Farm	087	NR 16	921952	104		74	50 (100)		138	80	69	322	323	300	156	179	240	2031	
682150	Kilmartin	087	NR 16	829981	27		53	39	83	94	45	63	274	234	223	82	102	185	1477	38 20Sep
682221	Dunardry, Woodglen	087	NR 16	827910	34		51	30	79	90	55	57	262	257	243	104	121	228	1577	51 20Sep
682223	Loch an Add	087	NR 16	799879	137		--	57	88	103	52	51	255	287	294	98	124	252	---	
682236	Cam Loch	087	NR 16	817876	236		--	60	102	97	59	51	274	318	296	101	127	232	---	
682250	Loch Na Fasilinn	087	NR 16	812886	214		--	47	92	97	50	45	251	290	256	98	122	220	---	
682776	Coastal Blaran	087	NM 17	859172	123	2195	71	146	105	138										

RAINFALL 1985

Number	Station	Co no	Grid reference	Av 1941- 1970 mm	Rainfall in millimetres													Highest daily fall			
					Jan	Feb	Mar	Apr	May	Jun	Jul	Aug	Sep	Oct	Nov	Dec	Year	mm	date		
CLYDE.0890---(CONTD)																					
Orchy (Awe)																					
685650	Tulla Cottage	087	NN 27	314447	189	(65)	142	78	144	88	(55)	271	312	258	233	168	371	2185	58	20Dec	
685968	Black Mount	087	NN 27	282427	175	63	99	90	144	84	59	262	358	273	165	149	370	2116			
686357	Airidh Castulaich	087	NN 27	256342	111	91	100	116	132	80	68	301	336	268	190	128	396	2206			
686581	Glenloch Crossing	087	NN 27	254293	200	97	117	123	181	105	101	306	430	302	195	155	432	2544			
686696	Corryghoil No.2	087	NN 27	192276	43	83	94	92	138	(65)	53	326	310	277	164	148	321	2071			
Awe																					
687160	Ben Cruachan	087	NN 27	085295	427	3095	103	99	139	220	93	166	521	563	358	204	161	494	3121	53	20Dec
687182	Cruachan Power Sta.	087	NN 27	079268	43	78	71	109	150	71	84	345	373	253	143	135	347	2159			
Etive (Coastal)																					
688220	Dalness Forest	087	NN 27	164509	72	110	138	149	236	97	67	317	497	378	219	184	514	2906			
688339	Glen Etive, Glenview	087	NN 27	143480	29	98	103	107	192	73	50	306	431	312	171	173	477	2493			
Coastal																					
688618	Abhainn Dalach	087	NN 27	056395	30	88	103	125	175	72	82	396	366	284	211	139	355	2396			
689000	Barcaldine	087	NM 17	958415	15	1698	67	64	87	(141)	(65)	52	303	369	221	155	140	223			1887
HYDROMETRIC AREA 0901																					
Creran (Coastal)																					
689611	Glen Creran	087	NN 27	040493	64	78	108	125	153	93	112	368	384	311	183	185	355	2455			
Coastal																					
689848	Strath of Appin, Dungrianach	087	NM 17	961450	32	(47)	79	74	136	71	59	321	341	225	138	(149)	248	1888			
HIGHLAND RIVER PURIFICATION BOARD AREA (Part 1)																					
HYDROMETRIC AREA 0902																					
Coastal																					
690155	Auchindarroch	017	NN 27	002554	52	55	78	74	126	77	55	280	359	215	148	160	275	1902			
690255	Glenachulish	017	NN 27	045589	61	(60)	99	(107)	151	103	57	344	429	302	232	207	410	2501			
Coe (Coastal)																					
690535	Lower Glencoe	017	NN 27	112574	27	94	76	116	174	109	75	(350)	379	291	238	192	412	2506	58	27Aug	
690560	Glencoe	017	NN 27	104591	12	97	74	88	151	94	65	322	345	260	200	178	383	2257			
Leven																					
690948	Glenleven, Invercam	014	NN 27	322608	326	1980	104	81	111	158	(70)	99	253	300	253	183	173	411	2196		
691055	Loch Chiaran	014	NN 27	291634	366	2189	99	71	109	150	72	64	236	312	282	165	143	401	2104		
691089	Blackwater House	017	NN 27	282599	326	114	88	104	147	(75)	84	177	(330)	302	168	186	396	2171			
691280	Loch Eilde Beg	014	NN 27	251653	343	2727	128	116	101	188	99	79	328	401	323	211	185	474	2633		
691327	Loch Eilde Mhor	014	NN 27	217633	344	2666	130	110	94	187	99	97	318	376	267	203	193	424	2498		
Coastal																					
691569	Upper Glenrigh	014	NN 27	076647	146	2231	73	95	97	136	100	73	320	353	241	186	148	379	2201	69	27Aug
691599	Lower Glenrigh	014	NN 27	061630	128	2121	78	87	100	131	101	70	320	358	--	--	--	--	---		
691637	Onich	014	NN 27	028633	15	2029	72	99	107	153	87	58	305	330	249	179	141	320	2100		
691872	Fort William, Glasdrum	014	NN 27	101735	66	1930	68	94	97	151	101	77	257	286	239	180	147	304	2001		
Nevis (Coastal)																					
691900	Allt Coire a' Bhinnean	014	NN 27	238689	405	125	95	(100)	173	102	79	329	359	339	231	234	525	2691			
HYDROMETRIC AREA 0910																					
Lochy																					
692560	Clunes Forest	014	NN 27	202886	46	(76)	97	91	155	83	67	248	250	209	148	112	360	1896	73	20Dec	
Arkaig (Lochy)																					
693558	Achnacarry, The Park	014	NN 27	178878	39	63	114	82	157	83	69	247	262	189	182	109	351	1908	58	27Aug	
Lochy																					
693637	Gairloch	014	NN 27	177842	30	1869	69	134	97	145	79	63	265	263	227	149	102	329			1922
693643	Mucomir Generating Sta.	014	NN 27	182839	24	1767	59	94	82	126	74	60	238	243	204	133	99	290	1702	55	27Aug
Spean (Lochy)																					
693827	Loch Pattack	014	NN 27	542798	433	1519	(75)	(45)	56	114	90	64	160	262	191	133	191	222	1603		
694088	Ardverikie	014	NN 27	507874	251	1402	58	82	59	109	59	54	151	230	183	83	(130)	279	1477		
694911	Craigbeg	014	NN 27	406817	262	1484	79	66	65	95	64	(60)	180	209	160	100	133	206	1417		
Treig (Spean)																					
695368	Corrour	014	NN 27	353668	411	2036	94	82	114	156	83	50	180	317	224	145	168	373	1986	46	20Dec
695547	Fersit	014	NN 27	351782	259	1751	(91)	68	69	129	73	65	190	215	178	135	159	295	1667		
Spean (Lochy)																					
695676	Allt Laire	014	NN 27	328776	320	1967	85	74	85	157	(80)	62	199	235	185	169	174	(320)	1825		
Roy (Spean)																					
696146	Braeroy Lodge	014	NN 27	336914	223	74	75	81	133	60	72	215	263	185	118	146	288	1710			
Spean (Lochy)																					
696461	Lairig Road	014	NN 27	279753	503	2486	100	63	111	196	121	74	297	333	285	214	225	394	2413		
696486	Allt Leachdach	014	NN 27	256789	198	1642	84	54	61	109	74	61	205	228	167	133	141	(260)	1577		
696553	The Cour	014	NN 27	222758	320	2558	120	86	80	188	105	75	276	315	277	221	224	415	2382		
696749	Spean Bridge	014	NN 27	218816	60	1594	64	53	60	108	65	59	(255)	(214)	180	134	107	274	1573		
Lochy																					
697081	Sgurr Finisgaig	014	NN 27	188757	564	2400	112	72	95	166	117	95	282	357	270	183	215	383	2347	53	30Sep
697267	Allt a' Mhuilinn	014	NN 27	149746	305	2320	75	100	97	170	117	93	281	318	257	190	178	320	2196		
697286	Fort William, The Factory	014	NN 27	130751	23	1702	59	60	71	127	98	67	217	252	207	155	103	232	1648		
Coastal																					
697582	Corriebeg	014	NM 17	996788	15	67	82	98	146	78	49	219	280	242	159	161	(300)	1881	74	27Aug	
698513	Keil	017	NN 27	008650	6	77	161	134	183	100	61	341	365	303	198	142	399	2464			
698532	Ardgour House	017	NM 17	994639	18	2464	79	145	136	174	105	67	346	387	316	198	144	389			2486
698993	Kingairloch House	017	NM 17	836531	12	2618	95	146	153	190	95	62	303	465	(340)	181	199	(393)			2622

RAINFALL 1985

Number	Station	Co no	Grid reference	Av tude 1941- 1970 m mm	Rainfall in millimetres														Highest daily fall	
					Jan	Feb	Mar	Apr	May	Jun	Jul	Aug	Sep	Oct	Nov	Dec	Year	mm	date	
HYDROMETRIC AREA 0920																				
Coastal																				
700049	Lochaline	017	NM 17 677448	34	73	61	98 (110)	74	61	229	286	236	131	156	298	1813				
701068	Bellsgrrove	017	NM 17 834657	235	63	84	104 189	101 (85)	255	346	322	149	148 (331)	2177						
701119	Strontian	017	NM 17 814619	15	67	57	85 160	75	74	238	308	247	144	138	254	1847	55	30Sep		
701275	Salen Sub-Sta	017	NM 17 690655	60	(65)	59	90 (160)	64	63	227	297	237	152	140	240	1794				
701623	Ardnamurchan Lighthouse	017	NM 17 417673	6	56	49	75 124	50	52	241	227	211	102	116	171	1474	63	27Jul		
Shiel (Coastal)																				
702369	Glenfinnan	014	NM 17 898802	6	107	177	148 213	127	74	308	379	333	246	152	458	2722	73	22Feb		
702910	Polloch House	017	NM 17 792689	24 2216	70	75	116 210	102	71	292	379	258	197	148	298	2216	56	30Sep		
Coastal																				
703280	Glenmoidart House	014	NM 17 745728	61 2149	74	56	85 160 (72)	80	286	329	242	147	133	248	1912	(50 30Sep)				
703556	Inverailort	014	NM 17 764816	2	97	100 (88)	211	96	81	263	338 (244)	189	159	282	2148					
HYDROMETRIC AREA 0930																				
Coastal																				
704083	Traigh House	014	NM 17 657906	6 1501	55	47	62 107	63	74	254	258	205	118	98	185	1526	49	30Sep		
Morar (Coastal)																				
704746	Rhubana	014	NM 17 688922	16 1718	70	78	77 132	63	77	263	275	253	127	127	224	1766				
Coastal																				
706180	Sandaig	014	NG 18 783128	170	71	87	82 150	84	107	252	309	260	175	152	267	1996				
706405	Eilanreach	014	NG 18 808179	8	76	115	95 164	84	103	274	307	262	175	127	304	2086	64	27Aug		
706729	Ratagan No.2	013	NG 18 920196	4	104	137	105 193	79	109	285	319	264	154	145	359	2253				
706788	Glenshiel Forest	013	NH 28 017132	183	(140) (180)		184 272	95	128	281	414	409	271	229	567	3170				
706884	Achnangart	013	NG 18 961151	15	135	168	155 217	73	119	243	348	341	219	175	468	2661	89	30Sep		
Elchaig (Coastal)																				
707412	Loch Mhoicean	013	NH 28 076319	436 2350	120 (100)		-- -- --	-- -- --	-- -- --	-- -- --	-- -- --	-- -- --	-- -- --	-- -- --	-- -- --	---				
Coastal																				
708438	Nostie	013	NG 18 853272	7 1831	87	113	98 174	92	93	231	257	213 (180)	154	302	1994					
708615	Plockton	013	NG 18 802332	12 1361	59	40	76 147	83	63	135	199	151	135	140	214	1442	35	4Nov		
708709	Am Meallan	013	NG 18 879341	229 1744	79	61	112 172	85	93 (170)	278 (210)	176 (180)	293	1909							
708826	Attadale	013	NG 18 926391	15	(80)	69	96 152	72	97	178 (270)	239	164	179	264	1860					
Carron (Coastal)																				
709117	Coulin Pass	013	NH 28 025501	290 2392	110	143 (125)	189	79	86	263	328	324	212	187	404	2450				
709154	Achnashellach, Lair	013	NH 28 011486	40	(95)	85 (108)	136	65	-- -- --	-- -- --	-- -- --	-- -- --	-- -- --	-- -- --	-- -- --	---				
Coastal																				
709555	Lochcarron	013	NG 18 902399	32	77	46	102 180	86	104	186	281	244	157	178	278	1919				
709804	Tornapress	013	NG 18 846431	98 2188	94	82	140 171	104	100	213	345	263	187	197	320	2216				
709887	Bealach na Ba	013	NG 18 787411	384	138	150	210 317	110	157	329	522	390	250	280	461	3314				
710338	Applecross House	013	NG 18 723456	21 1598	71	53	68 143	93	91	136	294	162	145	173	216	1645	69	24Aug		
HYDROMETRIC AREA 0940																				
Coastal																				
710580	Fearnmore	013	NG 18 724607	30	79	35	71 111	79	61	151	191	172	135	164	187	1436				
711605	Diabaig	013	NG 18 794603	60	82	44	78 116	86	80	140	236	175	128	167	190	1522	47	24Aug		
712235	Loch Bad na Sgalaig	013	NG 18 847720	108 1847	109	65	82 131	79	76	175	264	213	167	203	224	1788				
Ewe																				
713041	Carn Anthony	013	NG 18 977579	107 2690	163	97	146 255	101	112	230	358	300	224	268	392	2646				
713433	Loch Gleann na Muice	013	NH 28 063681	316 2380	98	120	128 203	82	74	168	308	248	143	188	404	2164				
713474	Heights of Kinlochewe	013	NH 28 069638	91	89	102	96 178	65	51	148	238 (200)	160	158	353	1838					
Kinlochewe, Estate Manager's House																				
713544	Kinlochewe	013	NH 28 032623	27	109	159	99 163	72	58	150	240	205	144	157	359	1915	56	23Feb		
713571	Grudie Bridge	013	NH 28 025629	25 2008	122	145	104 165	78	59	149	251	210	157	177	381	1998	46	15Dec		
713820		013	NG 18 977672	27	110	107	101 169	89	82	139	260	216	184	185	338	1980				
Coastal																				
714597	Poolewe	013	NG 18 861818	6 1584	89	56	80 119	66	74	154	195	215	127	164	190	1529	42	4Nov		
CLYDE RIVER PURIFICATION BOARD AREA (Part 2)																				
HYDROMETRIC AREA 1051																				
Coastal																				
715177	MULL: Aros	087	NM 17 553453	37	71 (61) (83)	94	52 (46)	277	305	236	124	125 (228)	1702							
715853	MULL: Loch Spelve, Feolin	087	NM 17 680280	7	85	199	146 187	75	57	375	416	331	156	211	364	2602	78	22Feb		
716403	IONA: Cnocoran	087	NM 17 276236	21	39	43	47 87	39	37	200	225	198	67	93	155	1230	39	30Sep		
717570	MULL: Gruline	087	NM 17 552393	17 1923	67	58	75 156	78 (46)	256	280	248	146	152 (256)	1818						
717685	ULVA: Ulva House	087	NM 17 442389	15 1565	44	51	60 88	48	54	273	261	232	111	124	166	1512	36	30Sep		
MULL: Tobermory Regulating Sta.																				
718455	MULL: White House of Aros	087	NM 17 503545	68	72	83	83 (106)	54	56	252	315	207	130	134 (227)	1719					
718584	TIREE: Met.Office No.1	087	NM 17 564455	3	71	72	91 98	55	47	256	313	246	132	128	239	1748	38	27Aug		
719008	TIREE: Met.Office No.2	087	NL 07 999446	9 1129	66	36	61 98	48	24	193	230	170	74	104	173	1277	40	23Aug		
719010		087	NL 07 999446	9	75	39	67 102	50	25	200	237	178	76	106	180	1335	40	23Aug		

RAINFALL 1985

Number	Station	Co no	Grid reference	Av 1941- 1970 m mm	Rainfall in millimetres														Highest daily fall		
					Jan	Feb	Mar	Apr	May	Jun	Jul	Aug	Sep	Oct	Nov	Dec	Year	mm	date		
HIGHLAND RIVER PURIFICATION BOARD AREA (Part 2)																					
HYDROMETRIC AREA 1052																					
719256	Coastal EIGG: Galmisdale RHUM:	014	NM 17	479836	37	1540	64 2	46	83	102	55	59	248	242	193	110	120	184	1506	43	27Jul
719358	Kinloch Glen	014	NG 18	370001	107	2472	94	96	132	180	182	92	376	432	333	288	265	263	2733	64	23Aug
719395	Kinloch	014	NM 17	402996	5	2517	104	117	165	241	122	75	283	441	320	211	(293)	314	2686		
719416	Coire Dubh	014	NM 17	387977	320	3195	110	85	206	246	129	128	567	595	435	278	340	421	3540		
719428	Slugan Burn	014	NM 17	393983	152	3165	119	125	210	253	120	105	447	544	405	275	340	420	3363		
719560	Harris	014	NM 17	337958	21	1435	85	49	77	122	61	52	256	(280)	165	123	188	143	1601		
719696	Ard Nev	014	NM 17	354987	274		140	77	132	166	97	107	(350)	470	(330)	209	(250)	222	2550		
719741	Kilmory	014	NG 18	362038	15	1939	71	91	120	160	80	40	236	309	220	192	225	222	1966		
720983	SKYE: Braes	014	NG 18	528342	8		117	109	129	157	88	81	236	259	257	200	205	(300)	2138		
721138	Alltdearg House	014	NG 18	477293	55	3023	149	150	(170)	199	168	159	(400)	443	421	333	(320)	502	3414		
721604	Broadford, Rockbank	014	NG 18	652230	5		102	161	120	155	100	83	250	313	269	217	200	311	2281	56	27Aug
721804	Dunringell	014	NG 18	744263	21	1591	73	125	95	142	80	75	155	245	170	169	170	280	1779	50	22Feb
722623	Heaste	014	NG 18	647178	109		87	110	117	162	89	111	266	314	301	181	200	306	2244	(52	27Aug)
723328	Glenbrittle	014	NG 18	410209	5		--	--	--	--	--	--	328	341	277	213	202	270	---	47	23Sep
723387	Bealach Brittle	014	NG 18	394231	232	2429	126	81	118	167	120	(130)	340	374	355	248	228	253	2540		
723472	Grula	014	NG 18	384266	18	2248	111	72	103	159	--	--	--	--	--	--	--	---			
723615	Portnalong	014	NG 18	348354	40		85	88	127	126	104	61	236	281	231	204	179	242	1964	48	5Oct
725418	Edinbane	014	NG 18	347509	30		92	117	116	143	92	38	209	227	246	150	159	220	1809		
725923	Prabost	014	NG 18	418501	67		84	124	111	130	84	63	192	228	251	183	150	242	1842	48	30Sep
WESTERN ISLANDS AREA																					
HYDROMETRIC AREA 1060																					
726731	Coastal LEWIS: Glen Tolsta	003	NB 19	519458	60		(85)	58	105	(120)	61	47	99	203	112	114	156	200	1360		
726940	Back Filters	003	NB 19	466425	69	1161	82	42	86	(120)	50	48	100	187	106	132	141	(200)	1294		
727288	Stornoway Met. Office	003	NB 19	464332	15	1094	80	42	95	112	54	62	81	154	100	101	140	222	1243	37	8Nov
727819	Loch Oichean	003	NB 19	389271	55	1156	77	45	95	(120)	44	47	96	178	110	111	168	200	1291		
729865	SCALPAY: Sec. School	003	NG 18	215967	18		108	66	101	136	50	38	126	190	167	114	132	(240)	1468		
730470	LEWIS: Borve Lodge	003	NG 18	033948	15		97	89	115	135	53	51	141	226	165	110	166	237	1585	29	8Nov
730976	Lag Garbh Aqueduct	003	NB 19	074095	178	2015	(133)	113	177	168	79	44	(220)	283	284	(150)	232	(310)	2193		
731009	Chliostair Power Sta.	003	NB 19	058092	47	1839	120	85	151	186	72	(40)	216	258	230	(120)	214	(280)	1972		
732073	Kneep	003	NB 19	096366	5		74	85	115	125	56	33	121	155	113	105	132	195	1309	32	8Nov
732183	Gisla Power Sta.	003	NB 19	129258	7	1756	103	120	160	168	72	39	162	214	160	148	157	290	1793	39	31Aug
732214	Loch Grunavat Weir	003	NB 19	102262	111	1866	130	137	143	200	95	40	160	270	110	175	119	307	1886		
733716	Shawbost Filters	003	NB 19	261436	73	1178	90	87	124	(120)	50	47	94	177	117	102	168	(200)	1376		
735022	Ness Tr. Wks	003	NB 19	532605	94		72	53	81	--	--	--	--	--	--	--	--	---			
736633	BENBECULA: Met. Office	003	NF 08	782556	5	1204	74	76	84	112	62	25	139	182	160	81	134	184	1313	28	8Nov
737050	S.U.I.S.T: Loch Carnan Power Sta.	003	NF 08	833427	7		77	66	86	110	67	31	132	186	167	105	174	194	1395	35	8Nov
738238	BARRA: Bruernish	003	NF 08	722025	5		93	69	71	135	65	30	179	201	196	101	144	230	1514		
HIGHLAND RIVER PURIFICATION BOARD AREA (Part 3)																					
HYDROMETRIC AREA 0950																					
738713	Coastal Sand	013	NG 18	912916	15		63	58	82	120	58	60	128	185	173	131	127	186	1371		
740241	Dundonnell (Coastal) Dundonnell	013	NH 28	110863	24		99	42	117	107	65	75	106	194	208	121	174	258	1566		
740861	Broom (Coastal) Loch Droma No.2	013	NH 28	253753	267		107	53	93	133	58	68	83	222	166	101	193	284	1561		
741028	Strathlael	013	NH 28	195809	30		94	60	98	101	48	64	95	172	149	99	160	246	1386		
741221	Coastal Strone Nea	013	NH 28	204843	366	1688	103	63	(105)	115	63	74	102	204	156	99	171	250	1505		
741368	Ullapool, Market St	013	NH 28	128942	15		--	--	--	--	--	--	(105)	172	157	78	126	166	---	25	23Aug
741369	Ullapool	013	NH 28	126940	12	1384	74	45	94	90	51	57	--	--	--	--	--	---		21	21Jan
741899	Strath Kanaird Power Sta.	013	NC 29	149013	14	1565	88	44	102	120	56	67	105	217	156	95	112	169	1331	(29	24Aug)
741928	Dubh Loch	013	NH 28	150995	197		(83)	58	94	126	56	72	120	(230)	160	101	121	(185)	1406		
741962	Knockanrock	013	NC 29	187087	244	2138	(104)	97	138	159	64	95	172	254	190	145	170	255	1843	34	24Aug
742758	Lochan Gainmheich No.2	013	NC 29	136116	84		81	80	103	134	54	66	136	221	160	138	165	231	1569		
742883	Inverpolly	013	NC 29	074134	14	1345	73	57	75	99	50	72	89	183	149	127	160	163	1297	37	4Nov
743538	Strathan	012	NC 29	089211	61		78	50	88	103	38	58	120	194	146	113	142	160	1290		
743775	Inver (Coastal) Inchnadamph	012	NC 29	254218	77		111	106	112	145	52	75	145	193	(180)	141	(180)	203	1643		
745443	Coastal Duartmore Bridge	012	NC 29	200375	30		97	67	85	136	47	63	152	185	159	137	211	164	1503	51	4Nov
746746	Kinlochbervie, Bervie Road	012	NC 29	222564	10		109	45	80												

RAINFALL 1985

Number	Station	Co no	Grid reference	Av tude 1941- 1970 m mm	Rainfall in millimetres														Highest daily fall	
					Jan	Feb	Mar	Apr	May	Jun	Jul	Aug	Sep	Oct	Nov	Dec	Year	mm	date	
HIGHLAND.0960---(CONTD)																				
Naver (Coastal)																				
751647	Altnaharra No.2	012	NC 29 568356	83		106	49	106	107	46	47	94	136	117	53	241	150	1252		
751751	Vagastie Aqueduct	012	NC 29 518271	228 1357		111	51	123	112	51	34	122	166 (130)	118	201	140	1359			
Mallart (Naver)																				
752236	Allt Coire na Feorna	012	NC 29 618268	177	(120)		46	120	158	53	93	91	194	160	65	238	176	1514		
752371	Loch Choire Lodge No.2	012	NC 29 651305	175		104	60	138	150	55	114	100	169	162	49	254	161	1516		
Naver (Coastal)																				
752600	Dalharrold	012	NC 29 680386	79	(75)		23	93	84	49	64	94	142	113 (32)	169	110	1048			
752676	Dalvina Lodge	012	NC 29 696439	46 1075	(93)		26	79	98	51	68	99	147	98	32	195	113	1099	40 8Nov	
Coastal																				
753292	Bettyhill	012	NC 29 709622	24		77	19 (80)	83	57	45	81	149	79	51 (160)	(95)	976				
Halladale (Coastal)																				
754768	Dalhalvaig, Halladale	012	NC 29 895540	46		--	18	102	85	77	83	74	154	86	27	206	101	---	42 8Nov	
HYDROMETRIC AREA 0970																				
Coastal																				
755424	Shebster	011	ND 39 006644	70		94	25	87	94	71	94	91	166	100	24	186	81	1113		
Forss (Coastal)																				
755800	Loch Shurrery	011	ND 39 041568	100	(95)		15 (100)	97	75	104	101	189	122	20	196	97	1211			
Thurso																				
756345	Glutt	011	NC 29 999368	180		83	31	112	108	82	123	83	172	117	21	198	96	1226		
Steach (Thurso)																				
756819	Altnabreac	011	ND 39 004456	153	(90)	(34)	(90)	112	77	118	89	176	121	23	193	98	1221			
Thurso																				
757011	Strathmore Lodge No.2	011	ND 39 097477	113	(100)		13 (75)	115	96	120	92	187	120	19	201 (89)	1227				
757530	Dorrery	011	ND 39 076550	115	(100)		15 75	104	76	87	92	166	128 (20)	189	80	1132				
757718	Loch Calder	011	ND 39 092597	58		115	37	90	97	69	104	90	171	112	23	207	98	1213		
757883	Hoy P.Sta.	011	ND 39 137607	23 923		118	29	96	85	63	72	81	156	103	18	157 (95)	1073	41 8Nov		
Coastal																				
758274	Greenland	011	ND 39 247667	53		92	39	88	71	68	105	81	132	102	16	162	94	1050	46 25Jun	
SHETLAND AREA																				
HYDROMETRIC AREA 1080																				
Coastal																				
759234	UNST: Baltasound	001	HP N42 607089	24 1144		110	53	119	102	58	9	78	106	84	67	179	204	1169	25 8Nov	
759446	UNST: Uyeasound No.2	001	HP N42 599007	9		107	48	112	103	61	16	77	103	82	56	154	190	1109	20 14Dec	
SHETLAND:																				
760758	Collafirth Hill No.2	001	HU N41 335834	228		62	61	107	102	52	34	90	134	88 (105)	104 (196)	1135				
761851	WHALSAY: Bu Water	001	HU N41 548623	66		56	60	76	98	54	8	67	100	58	59	116	154	906		
SHETLAND:																				
762041	Voe	001	HU N41 397621	45		68	61	92	135	55	17	64	141	70	54	146	169	1072		
762449	Vementry	001	HU N41 309597	8 999		48	74	88	113	58	10	74 (100)	63	45	113	147	933			
762765	Kergord No.2	001	HU N41 394543	55	(75)		65	99	146	58	21	82	128	71	65 (160)	(170)	1140			
763886	Lerwick Observatory No.2	001	HU N41 453397	82 1172		67	70	94	147	57	15	55	111	70	69	177	156	1088	46 8Nov	
764620	Sumburgh	001	HU N41 388126	79		67	69	57	123	63	24	65	116	69	67	127	161	1008		
764671	FAIR ISLE: Field	001	HZ N40 210712	57		60	57	47	91	69	32	58	141	74	39	133	113	914	28 4Nov	
ORKNEY AREA																				
HYDROMETRIC AREA 1070																				
Coastal																				
NORTH RONALDSHAY																				
764721	Lighthouse	002	HY N30 784559	7 911		70	62	58	82	68	48	74	96	81	36	146	99	920	34 8Nov	
765745	SHAPINSAY: Balfour Castle	002	HY N30 476165	15 1019		95	49	92	73	71	92	65	109	102	48	156	103	1055		
ORKNEY:																				
767313	Kirbister P.Sta.	002	HY N30 367071	11 1091		90	52	92	71	70	52	66	110	116	50	179	121	1069	38 8Nov	
767475	Kirkwall Met.Office	002	HY N30 483076	26 1026		96	47	107	78	74	86	58	120	100	45	165	99	1075	37 8Nov	
S.WALLS:																				
768655	Cantick Head Lighthouse	002	ND 39 345893	21 862		68	50	84	55	67	54	73	97	97	28 (135)	91	899			
HIGHLAND RIVER PURIFICATION BOARD AREA (Part 4)																				
HYDROMETRIC AREA 0010																				
Coastal																				
769137	Keiss	011	ND 39 355621	30		94	37	83	77	73 (89)	82	137	107	15	125	79	998	40 21Jan		
Wick (Coastal)																				
769952	Acharole	011	ND 39 221510	55 922		89	31	85	85	64	69	77	161	101	17	164	102	1045		
770765	Wick Met.Office	011	ND 39 364522	36 788		83	30	77	88	76	89	91	127	98	20	140	81	1000	33 21Jan	
Berriedale (Coastal)																				
772241	Altnabea	011	ND 39 032249	149	(80)		35	107	141	64	108	89	169	120	23	216	126	1278		
HYDROMETRIC AREA 0020																				
Helmsdale (Coastal)																				
772638	Rimsdale	012	NC 29 751388	168 1032	(100)		33	98 (100)	48	93	91	165	120	33 (200)	120	1201				
772778	Gearnary	012	NC 29 732321	152	(120)		32	85	91	45	76	73	168	119	40	193	127	1169		
773652	Kinbrace, The Hatchery	012	NC 29 872285	103	(77)		23	74	83	58	91	59	147	97	23	192	83	1007	34 30Nov	
Brora (Coastal)																				
775273	Dalnessie	012	NC 29 631152	177 1109	(110)		37	88	84	35	78	76	190	105	37	153	114	1107		

RAINFALL 1985

Number	Station	Co no	Grid reference	Av 1941- 1970 m mm	Rainfall in millimetres														Highest daily fall	
					Jan	Feb	Mar	Apr	May	Jun	Jul	Aug	Sep	Oct	Nov	Dec	Year	mm	date	
HIGHLAND,0020---(CONTD)																				
775705	Black (Brora) Ben Armine Lodge	012	NC 29	704194	220	(140)	43	114	126	49	89	100	210	150	75 (220)	146	1462			
776634	Brora (Coastal) Gordonbush	012	NC 29	845096	38	126	25	93	98	41	128	78	160	117	18	171	108	1163	64	21Jan
776847	Coastal Dunrobin Castle Gardens	012	NC 29	851008	6	89	18	68	80	35	90	82	168	98	19	126	77	950	43	21Jan
777192	Fleet (Coastal) Preas Nan Sgiathanach Mound,	012	NC 29	687096	213	109	59	76	92	69	125	78	178	116	64 (140)	122	1228			
777770	Alderwoods Nature Reserve	012	NH 28	765980	9	83	15	71	73	34	76	99	190	102	18	107	90	958		
HYDROMETRIC AREA 0030																				
777915	Coastal Dornoch	012	NH 28	804894	10	60	13	53	63	47	99	71	145	103	15	99	79	847		
778199	Evelix (Coastal) Evelix	012	NH 28	766908	37	67	13	74	73	35	86	91	160	83	18	101	81	882	(39	21Jan)
778574	Oykel Benmore Lodge	012	NC 29	324121	162	124	72	119	167	46	71	155	227	190	107	158	228	1664		
779750	Oykel Bridge, Amat	013	NC 29	390000	46	(120)	35	102	84	46	63	109	189	139	67	121	164	1239		
780149	Cassley (Oykel) Cassley Diversion Weir	012	NC 29	365204	209	111	97	142	167	47	65	152	224	225	156	223	304	1913		
780156	Maovally	012	NC 29	382213	410	126	117	142	172	55	55	150	213	226	147	194	301	1898		
780686	Rosehall	012	NC 29	469022	15	89	25	75	103	34	80	74	140	131	--	--	--	---		
781161	Shin (Oykel) Loch Merkland	012	NC 29	401297	118	134	83	133	193	59	74	138	204	200	102	246	238	1804		
781338	Cassley Power Sta.	012	NC 29	396232	99	109	105	125	147	55	53	141	185	195	115	184	273	1687	37	8Nov
781720	Fiag Bridge	012	NC 29	466207	104	100	61	110	108	37	38	128	146	138	79	171	185	1301		
782554	Tirry (Shin) Rhian Bridge	012	NC 29	565166	154	(100)	37	86	81	38	57	72	172	100	38	133	106	1020		
782882	Shin (Oykel) Lairg Dam	012	NC 29	576071	94	96	43	88	93	41	71	74	145	115	37	132	106	1041		
782930	Lairg	012	NC 29	579058	91	91	45	90	83	38	75	79	158	105	32	125	105	1026	25	21Jan
783481	Carron (Oykel) Gleann Beag	013	NH 28	337836	335	121	71 (160)	195	72	113	94	268	228	79	252	293	1946			
784021	Amat Lodge	013	NH 28	472905	107	94	28	90	79	59	101	88	132	129	37	137 (150)	1124			
784613	Coastal Oldtown	013	NH 28	596896	83	69	16	80	88	45	89	76	174	100	22	98	78	935	38	19Aug
784827	Struie, Mid Fearn	013	NH 28	627869	113	87	18	87	106	44	106	100	180	114	27	117	111	1097		
785146	Lochan Uaine	013	NH 28	740817	244	61	11 (70)	104	53	110	107	150	119	25	102	91	1003			
785171	Morangie	013	NH 28	760832	46	54	6	62	77	45	82	75	150	99	21	84	71	826	29	21Jan
HYDROMETRIC AREA 0040																				
785449	Coastal Tarbatness	013	NH 28	947875	18	56	12	17	--	--	--	--	--	--	--	--	--	---		
785489	Geanies House	013	NH 28	895793	61	51	6	47	73	48	80	93	138	83	19	81	67	786	(30	21Jan)
786042	Crannich	013	NH 28	649759	197	--	--	--	--	--	--	--	--	127	26	107	114	---		
786533	Alness (Coastal) Gleann Mhuire	013	NH 28	493786	251	(125)	(40)	106	150	55	111	87	181	158	73	151 (185)	1422			
786884	Loch Bad a' Bhathaich	013	NH 28	542791	317	106	30	96	150	54	126	85	188	137	46	154	164	1336		
787077	Ardross, Glensax	013	NH 28	629738	180	(85)	21 (66)	104	48	107	84	138	92	28	92 (110)	975				
787488	Glass (Coastal) Loch Glass	013	NH 28	534701	219	113	38	85	122	53	90	102	186	125	52	119	162	1247		
787680	Assynt Filters	013	NH 28	586669	152	103	22 (69)	90	49	87	89	135	115	29	97	110	995	52	21Jan	
788507	Conon Achnasheen	013	NH 28	162586	154	92	50	114	155	52	56	165	183	203	125	141	271	1607		
788551	Druimdhu	013	NH 28	189592	146	93	60	117	136	43	55	142	173	176	105	130	259	1489		
788696	Achanalt, Rosebank	013	NH 28	229611	120	102	52	113	122	42	52	120	183	173	94	140	248	1441	29	27Aug
789084	Grudie (Conon) Loch Fannich South	013	NH 28	178647	293	(140)	116	155	182	74	72	174	250	220	145	208	330	2066		
789210	Fannich Lodge	013	NH 28	219660	268	133	74	120	168	58	60	138	229	194	106	187	261	1728	(31	30Jan)
789397	Aultdearg	013	NH 28	288652	221	110	44	111	142	51	57	97	206	163	77	154 (225)	1437			
789433	Grudie	013	NH 28	310623	100	79	39	105	99	46	52	94	159	149	69	122	194	1207	25	27Aug
789696	Conon Loch Luichart, East	013	NH 28	390575	50	81	31	92	97	51	69	83	139	137	45 (91)	176	1092		23	30Sep
789852	Meig (Conon) Gleann Fhiodhaig	013	NH 28	175490	223	120	70	137	192	58	75	178	173	261	109	205	268	1846		
789962	Scardroy Lodge	013	NH 28	216519	152	(89)	43	110	147	65	87	108	161	168	81	156	245	1460		
790309	Bridgend	013	NH 28	323551	107	(90)	38	94	101	48	76	111 (144)	139	80	103 (177)	1201				
791047	Black (Conon) Luibachlaggan	013	NH 28	350782	259	(100)	43	120	139	46	78	93	205	167	58	163	218	1430		
791136	Vaich Dam	013	NH 28	347747	230	83	42 (105)	118	44	60	76	198	155	73	123	207	1284			
791188	Blackbridge	013	NH 28	374710	210	(85)	44	93	107	46	70	90	184	127	62	118	178	1204		
791319	Strathrannoch	013	NH 28	388747	290	109	42	86 (120)	45	81	79	203	110	64	137	170	1246			
791320	Strathrannoch Garve	013	NH 28	386744	274	80	34	87	119	44	77	78	184	132	60	138	170	1203	31	23Aug
791392	Dubh Choille	013	NH 28	397684	351	(110)	28	108	118	65	84	101	197	147	34	150	183	1325		
791814	Contin	013	NH 28	454568	29	68	13	82	76 (50)	68	70	113	111	30	69	123	873			
792337	Orrin (Conon) Orrin Dam	013	NH 28	401504	221	(90)	23	80	99	64	76	88	151	152 (55)	95	169	1142			
792393	Fairburn House	013	NH 28	455528	152	(72)	21	79	84	62	75	89	122	129	38	79	138	988	(30	21Jan)

RAINFALL 1985

Number		Station		Co no	Grid reference	Av Alti- tude 1941- 1970 m mm	Rainfall in millimetres													Highest daily fall		
							Jan	Feb	Mar	Apr	May	Jun	Jul	Aug	Sep	Oct	Nov	Dec	Year	mm	date	
HIGHLAND,0040---(CONTD)																						
Conon																						
792552	Brahan	013	NH 28 515548	53	844	62	13	73	71	56	70	85	105	107	25	66	104	837	32	21Jan		
Coastal																						
793157	Cromarty Lighthouse	013	NH 28 786677	6	679	(50)	(10)	50	--	--	--	--	--	--	--	--	--	---				
793629	Allangrange House	013	NH 28 625516	21	750	58	11	61	68	64	93	88	125	111	22	72	91	864	36	30Sep		
HYDROMETRIC AREA 0050																						
Beaully																						
794452	Creag na Calman	014	NH 28 185218	320	2144	(110)	76	106	148	84	70	132	191	(280)	175	134	312	1818				
794463	Affric Lodge	014	NH 28 185230	233	1796	(90)	68	93	137	71	(59)	126	177	(230)	111	123	287	1572				
794564	Glen Fiadh	014	NH 28 180257	472	2534	(130)	86	116	(190)	77	85	125	202	(320)	190	157	(420)	2098				
794727	Benevean Dam	014	NH 28 275280	232	1399	(85)	56	78	124	69	59	106	148	186	89	127	214	1341				
795076	Fasnakyle	014	NH 28 314288	80	1115	76	38	56	101	56	71	92	125	155	75	104	184	1133	53	30Sep		
Cannich (Beaully)																						
795184	Upper Mullardoch	013	NH 28 063286	320	2458	120	145	(120)	(200)	62	--	--	--	--	--	--	--	---				
795625	Mullardoch Dam	014	NH 28 223310	245	1807	(90)	89	101	157	62	60	126	195	225	126	145	(335)	1711				
Beaully																						
795917	Glassburn	014	NH 28 370344	52	1118	(84)	34	62	108	65	73	95	135	155	64	116	180	1171	50	30Sep		
Farrar (Beaully)																						
796632	Misgeach Intake	014	NH 28 184381	206		(103)	68	100	147	54	62	127	192	205	115	161	340	1674				
796921	Deanie Generating Sta.	014	NH 28 294388	128	1342	(90)	43	78	117	69	72	93	174	169	71	116	199	1291				
797139	Neaty Burn Intake	014	NH 28 358402	183		110	54	74	120	(62)	50	99	144	167	58	133	175	1246				
797209	Struy	014	NH 28 394406	53	1126	81	51	66	88	61	62	86	128	145	56	112	163	1099	33	30Sep		
Beaully																						
797415	Aigas Dam	014	NH 28 475435	53	880	75	30	73	88	58	103	82	113	137	40	95	129	1023	38	30Sep		
797616	Kiltarlity	014	NH 28 503403	75		--	--	--	--	--	--	--	123	139	42	88	126	---				
Coastal																						
798112	Lentrán	014	NH 28 578436	146		56	16	70	73	72	96	94	118	124	35	78	111	943	40	30Sep		
HYDROMETRIC AREA 0060																						
Ness																						
798224	South Laggan	014	NN 27 299978	40		77	100	104	147	77	78	206	232	207	166	120	352	1866	67	20Dec		
Garry (Ness)																						
798472	Loch a' Choire Bheithe	014	NG 18 988037	216	3056	112	156	153	175	63	111	233	361	(370)	201	167	(500)	2602				
798613	Alltbeithe	014	NH 28 021072	232	2906	140	141	152	236	98	120	296	293	375	219	225	(480)	2775				
798649	Glenquoich	014	NH 28 025032	213	2874	121	168	(150)	216	74	118	251	329	347	223	169	482	2648				
798948	Lochan na Sgud	014	NN 27 061984	143	2518	(120)	(150)	125	230	(90)	86	241	339	345	235	183	462	2606				
799028	Kingie Camp	014	NH 28 102014	146	2225	90	132	107	169	84	59	205	258	293	194	134	392	2117				
799278	Inchlaggan	014	NH 28 174016	107	1756	77	109	92	129	83	52	173	225	242	144	120	318	1764				
799626	Invergarry Dam	014	NH 28 276022	90	1431	68	71	70	109	73	55	175	176	(193)	129	97	280	1496				
799634	Faichem Lodge	014	NH 28 286014	110		71	69	92	107	70	52	151	171	181	114	(114)	(280)	1472				
Ness																						
799983	Lon Mor	014	NH 28 336068	160	1346	61	68	81	107	66	60	147	173	187	98	110	235	1393				
Tarff (Ness)																						
800399	Fort Augustus	014	NH 28 381091	21		57	52	66	88	62	63	121	141	143	70	103	201	1167	43	30Sep		
Moriston (Ness)																						
800699	Strath Cluanie	013	NH 28 042113	262		(150)	(150)	188	259	85	110	266	381	396	258	191	588	3022				
801025	Cluanie Dam	014	NH 28 185096	218		80	137	152	183	99	65	209	227	304	185	141	421	2203				
Loyne (Moriston)																						
801339	Loyne Dam	014	NH 28 204078	229	1975	86	137	140	161	93	56	201	210	285	172	135	385	2061				
Moriston (Ness)																						
801386	Ceannacroc	014	NH 28 226110	152		(75)	118	117	136	79	61	188	190	261	166	142	374	1907				
802045	Dundreggan Dam	014	NH 28 358157	104		57	36	61	100	53	60	104	131	162	78	115	189	1146				
802141	Bhlaraidh Headpond	014	NH 28 355184	375	1408	(80)	39	99	116	93	90	(120)	149	190	96	131	245	1448				
802164	Loch a' Chrathaich	014	NH 28 367208	536	1547	(90)	30	119	150	74	86	121	173	190	114	159	270	1576				
802191	Bhlaraidh No.2	014	NH 28 382164	75		56	38	60	104	50	63	98	130	153	74	115	181	1122				
Foyers (Ness)																						
802812	Sronlairig Lodge	014	NH 28 535070	358	1462	88	(55)	69	(110)	66	62	130	169	154	79	162	193	1337				
803321	Aberchalder	014	NH 28 552201	195	1053	(50)	24	62	80	80	80	102	135	116	45	110	129	1013				
803461	Garthbeg	014	NH 28 518170	198		50	(25)	--	--	--	--	--	--	--	--	--	--	---				
803550	Foyers No.2	014	NH 28 505220	48		50	24	55	71	65	51	87	111	131	43	100	152	940				
Enrick (Ness)																						
804373	Glenurquhart Forest	014	NH 28 426284	305	1217	76	(25)	86	94	72	87	113	125	163	69	127	179	1216				
804431	Balnain	014	NH 28 447302	122	1010	71	20	67	81	59	74	81	118	137	54	108	158	1028				
Ness																						
805389	Inverness	014	NH 28 668462	4	663	45	9	(44)	50	59	73	74	92	98	29	68	(74)	715				
Coastal																						
805591	Culloden	014	NH 28 746450	152		(44)	12	45	67	86	88	82	119	106	27	86	65	827	21	30Sep		
805708	Dalcross Met.Office	014	NH 28 766520	11	646	44	12	44	63	60	77	84	109	96	22	68	59	738	28	21Jan		
805943	Balblair	015	NH 28 873553	29	690	45	9	48	60	65	69	101	102	(93)	17	(90)	55	754				
HYDROMETRIC AREA 0071																						
Nairn (Coastal)																						
806285	Loch Duntelchaig	014	NH 28 627328	223		55	15	66	75	80	121	(100)	125	127	(40)	(100)	120	1024				
806486	Farr	014	NH 28 682332	198	996	(50)	11	52	60	70	93	107	134	118	40	(80)	85	900				
807076	Cawdor Castle	015	NH 28 847498	69	762	50	10	59	63	70	86	95	107	100	23	93	56	812	28	21Jan		
807219	Craggie	015	NH 28 910537	61		41	8	48	54	66	76	100	103	86								

RAINFALL 1985

Number	Station	Co no	Grid reference	Alti- tude m	Av 1941- 1970 mm	Rainfall in millimetres													Highest daily fall	
						Jan	Feb	Mar	Apr	May	Jun	Jul	Aug	Sep	Oct	Nov	Dec	Year	mm	date
HIGHLAND,0071---(CONTD)																				
Findhorn																				
808786	Garbole	014	NH 28	757242	340															
809281	Tomatin	014	NH 28	793294	311															
809439	Moy	014	NH 28	765341	305	1137												25	21Jan	
810185	Little Lyne No.2	015	NH 28	974453	199															
810891	Logie House	026	NJ 38	006507	98													25	21Jan	
Coastal																				
811228	Forres No.2	026	NJ 38	039595	5													26	27Jul	
811394	Kinloss Met.Office	026	NJ 38	067627	5	638												25	11Aug	

NORTH EAST RIVER PURIFICATION BOARD AREA

HYDROMETRIC AREA 0072

Coastal																				
811540	Lossiemouth Met.Office	026	NJ 38	213699	6	56	3	54	71	72	70	90	134	81	17	84	63	795	30	11Aug
Lossie																				
811774	Dallas, Green Lea	026	NJ 38	123523	152	(87)	5	74	89	77	122	111	185	91	24	155	72	1092	32	11Jun
811933	Allt Creach No.2	026	NJ 38	186520	216	69	9	78	86	99	147	110	179	107	23	146	87	1140		
811991	Glenlatterach Filters	026	NJ 38	200546	151	66	9	72	82	84	116	115	149	94	21	137	82	1027	31	11Aug
Black (Lossie)																				
812051	Loch Romach	026	NJ 38	073518	155	65	8	75	82	78	113	122	161	88	(20)	140	67	1019		
Lossie																				
812384	Aldroughty	026	NJ 38	178625	30	61	5	61	70	80	112	88	126	81	13	110	75	882	34	11Aug
812407	Lesmurdie House	026	NJ 38	226636	35	55	4	59	67	78	83	81	(123)	88	16	92	76	822	30	11Aug
812566	Elgin, Kirkhill	026	NJ 38	249628	11	54	5	73	75	84	90	89	132	88	19	103	72	884	27	11Aug
812792	Newton	026	NJ 38	162638	23	52	5	58	71	72	101	92	118	79	14	(100)	73	835		

HYDROMETRIC AREA 0080

Spey																				
813075	Loch Spey	014	NN 27	422938	355	88	76	92	124	63	67	160	269	181	142	146	306	1714		
813224	Mealgarve	014	NN 27	463959	346	65	57	78	109	61	71	146	235	175	110	149	282	1538		
813597	Glenshero	014	NN 27	562929	268	64	47	72	88	53	61	122	172	160	70	99	208	1216	42	20Dec
814042	Cluny Castle	014	NN 27	647942	253	82	32	61	74	65	55	113	119	135	57	91	143	1027	31	23Jan
Truim (Spey)																				
814281	Dalwhinnie Stores	014	NN 27	634841	361	(75)	(49)	60	85	68	54	111	170	137	(95)	130	198	1232		
814336	Dalwhinnie	014	NN 27	639855	351	(75)	46	49	74	63	51	109	150	126	87	109	186	1125	33	1Feb
Spey																				
815116	Kingussie	014	NH 28	755007	244	46	32	56	55	60	53	106	110	102	36	75	106	837	(23	1Feb)
Tromie (Spey)																				
815521	Tromie Dam	014	NN 27	763883	436	(85)	36	83	84	85	64	117	183	128	105	124	206	1300		
Spey																				
815893	Insh	014	NH 28	814016	245	61	24	56	57	(61)	71	74	94	95	35	70	95	793	17	1Feb
Feshie (Spey)																				
816474	Glenfeshie Lodge, Carnachuin	014	NN 27	846940	357	75	27	(65)	(70)	77	77	62	147	95	45	93	(100)	933		
816916	Lagganlia	014	NH 28	856038	250	64	20	53	53	76	91	83	116	90	29	79	83	837	22	5Jul
Spey																				
816958	Inshriach	014	NH 28	873074	213	71	17	(60)	60	65	101	95	115	90	--	--	--	---		
Druie (Spey)																				
817296	Glen Einich	014	NH 28	926029	475	(100)	30	(95)	100	110	150	95	150	(120)	30	150	143	1273		
817537	Loch Morlich No.2	014	NH 28	979096	324	111	17	79	83	99	148	82	146	97	31	149	89	1131		
Spey																				
817692	Aviemore Met.Office	014	NH 28	896143	229	61	42	65	80	68	105	77	119	91	31	118	122	979	31	1Feb
817910	Tulloch, Grianan	014	NH 28	973165	228	86	15	61	61	68	101	74	121	83	22	103	86	881	36	21Jan
Dulnain (Spey)																				
819344	Carrbridge	014	NH 28	906227	259	(74)	16	(63)	74	57	86	74	100	89	23	97	75	828		
Spey																				
819952	Grantown-on-Spey, Grant House	016	NJ 38	034283	220	87	12	66	80	73	112	86	153	87	25	123	69	973	30	22Jan
820390	Tulchan Lodge	016	NJ 38	129356	174	94	12	81	78	81	101	76	134	83	23	147	70	980	29	9Nov
Livet (Avon)																				
822472	Gienlivet	021	NJ 38	188303	215	107	13	78	84	86	139	73	125	(89)	21	133	82	1030	31	24Jun
Spey																				
822712	Ballindalloch	021	NJ 38	186370	195	(89)	21	81	82	103	104	77	190	(80)	19	(140)	79	1065		
Fiddich (Spey)																				
823726	Dufftown S.Wks	021	NJ 38	321408	152	104	8	73	98	101	110	88	196	92	21	180	(99)	1170	30	14Nov
Spey																				
823897	Rothies	026	NJ 38	285497	61	102	11	71	88	77	152	135	155	85	17	166	(72)	1131	45	25Jul

HYDROMETRIC AREA 0090

Coastal																						
824978	Rochomie Resr	021	NJ	38	441633	94	845	74	6	83	77	80	113	89	158	95	9	126	81	991	46	11A
825283	Cullen House No.2	021	NJ	38	507664	24		58	12	77	68	65	96	81	125	88	11	118	(65)	864		
825808	Bantf	021	NJ	38	689647	24	751	81	12	49	78	70	76	86	94	84	10	115	75	830	27	11J
Deveron																						
825941	Cabrach Lodge	021	NJ	38	391265	341		128	20	93	95	92	139	(101)	154	109	15	148	98	1192		
826190	Black Water	021	NJ	38	326287	457	1319	(130)	(25)	113	127	107	138	107	176	127	19	(190)	(120)	1379		
826410	Beldorney Castle	022	NJ	38	421370	229		100	15	92	106	83	140	141	149	(95)	(20)	170	92	1203		

RAINFALL 1985

		RAINFALL 1963																Highest daily fall		
Number	Station	Co no	Grid reference	Av 1941- 1970 Altitude m mm	Rainfall in millimetres														mm date	
					Jan	Feb	Mar	Apr	May	Jun	Jul	Aug	Sep	Oct	Nov	Dec	Year			
NORTH EAST 0090---(CONTD)																				
Bogie (Deveron)																				
826874	Newseat	022 NJ 38	489281	229															26 8Nov	
827023	Gartly	022 NJ 38	523323	146															34 24Jun	
827251	Clashindarroch Forest	022 NJ 38	459357	309																
827441	Huntly S Wks	022 NJ 38	535403	110															22 9Nov	
Deveron																				
827515	Avochie House	022 NJ 38	533465	91																
Isla (Deveron)																				
827555	Drummuir Castle	021 NJ 38	372441	189	957														49 27Jul	
827901	Keith S.Wks	021 NJ 38	433518	106															34 24Jun	
828010	Coralbrae	021 NJ 38	431557	210																
828200	Grange	021 NJ 38	489506	94																
Deveron																				
829182	Auchaber	022 NJ 38	625398	180																
829495	Muresk House	022 NJ 38	704496	40	848														25 24Jun	
829899	Woodside Resr	021 NJ 38	741510	104															31 19Aug	
830001	Black Law	021 NJ 38	642547	183																
HYDROMETRIC AREA 0100																				
Coastal																				
831163	Fraserburgh	022 NJ 38	999675	18															29 11Jun	
Strathbeg (Coastal)																				
831570	Crimmonmogate	022 NK 48	034584	19															26 11Jun	
Ugie (Coastal)																				
832076	Strichen No.2	022 NJ 38	948553	55																
833151	Forehill W.Wks No.3	022 NK 48	094462	41															27 8May	
Cruden (Coastal)																				
833431	Hatton	022 NK 48	049372	46															24 9May	
Ythan (Coastal)																				
834958	Haddo House	022 NJ 38	868347	57	838															
835688	Ellon	022 NJ 38	961306	14															23 8May	
836098	Culterty No.2	022 NJ 38	999261	3															30 29Aug	
HYDROMETRIC AREA 0110																				
Don																				
836570	Culchavie	022 NJ 38	192084	478																
836716	Cock Bridge	022 NJ 38	258087	410																
836717	Corgarff, Castle Lodge	022 NJ 38	257089	400															17 22Sep	
836931	Ernan Shiel	022 NJ 38	271128	486																
836996	Edinglassie House	022 NJ 38	328123	358	1057														24 21Jun	
837376	Deskryshiel	022 NJ 38	406104	353																
837483	Glenbuchat Lodge	022 NJ 38	333188	381	1204															
838080	Littlewood Park	022 NJ 38	516185	229	1025															
838226	Cushnie, Westfield	022 NJ 38	528072	280															26 24Jun	
838306	Craigievar	022 NJ 38	565095	274															(29 24Jun)	
839032	Pittfichie	022 NJ 38	682166	90																
839457	Bennachie	022 NJ 38	693220	180																
839564	Inverurie S.Wks	022 NJ 38	779204	54	805														31 21Jan	
Urie (Don)																				
839586	Glens of Foudland, North Broomhill	022 NJ 38	580356	278																
839964	Insch No.2	022 NJ 38	630282	128															31 24Jun	
Gudie (Urie)																				
840043	Knockspock	022 NJ 38	549244	238																
Urie (Don)																				
840573	Old Meldrum	022 NJ 38	809275	110	866															
Don																				
841496	Dyce Met.Office No.3	022 NJ 38	877127	65															30 26Jul	
841537	Craibstone No.1	022 NJ 38	871107	102	847														34 26Jul	
841597	Persley S.Wks	022 NJ 38	908097	18															29 26Jul	
HYDROMETRIC AREA 0120																				
Clunie (Dee)																				
843623	Braemar	022 NO 37	152914	339	879														31 17Jan	
843627	Braemar Irrigation Farm	022 NO 37	148921	323	932															
Dee																				
843860	Danzig Shiel	022 NO 37	202904	320																
844215	Balmoral	022 NO 37	260946	283	834														25 24Jun	
Gairn (Dee)																				
844672	Daldownie	022 NJ 38	243008	410																
Dee																				
845054	Birkhall, Woodstock	022 NO 37	361950	215																
Muick (Dee)																				
845255	Spittal of Glenmuick	022 NO 37	309851	412																
Dee																				
845513	Ballater Irrig. Farm	022 NO 37	380965	193	866														28 21Jan	
845790	Morven	022 NJ 38	393055	522																
Tanar (Dee)																				
846334	Glen Tanar House	022 NO 37	474958	169	947														36 18May	
846341	Millfield	022 NO 37	480967	175															31 18May	

RAINFALL 1985

Number	Station	Co no	Grid reference	Altitude m	Av 1941-1970 mm	Rainfall in millimetres														Highest daily fall	
						Jan	Feb	Mar	Apr	May	Jun	Jul	Aug	Sep	Oct	Nov	Dec	Year	mm	date	
NORTH EAST,0120---(CONTD)																					
Tarland (Dee)																					
846542	Tarland	022	NJ 38	488040	142	810	75	13	62	60	53	132	73	93	97	9	103	62	832		
846697	Aboyne	022	NO 37	542982	116	800	85	11	67	56	73	122	87	115	96	14	90	(66)	882	(25 21Jun)	
Dee																					
846840	Lumphanan	022	NJ 38	575036	145	887	101	12	74	73	64	137	101	108	95	13	135	73	986		
847422	Invercannie W.Wks No.2	023	NO 37	666964	64	858	89	9	71	59	85	116	134	106	111	15	117	76	988	28 21Jan	
Feugh (Dee)																					
847528	Wester Floors	023	NO 37	527908	251		139	13	86	81	103	161	130	137	97	24	135	106	1212	35 24Jun	
847626	Finzean	023	NO 37	594919	133		97	12	68	58	90	144	127	133	97	27	123	77	1053	32 21Jun	
847657	Bogmore	023	NO 37	607903	177		96	12	70	(60)	(90)	152	118	141	107	33	(107)	(85)	1071		
847846	Strachan, Glendye Filter Sta. No.2	023	NO 37	652937	220		83	8	69	57	90	134	178	119	101	22	106	90	1057	35 27Jul	
Dye (Feugh)																					
848007	Charr	023	NO 37	616830	251		142	(15)	106	103	111	156	146	195	120	40	181	119	1434		
848038	Charr, Grainsburn	023	NO 37	616801	358		140	(15)	115	93	136	157	146 (190)	147	35	208	120	1502			
848194	Bridge of Dye	023	NO 37	652862	169	1184	125	11	91	90	103	191	119	171	104	36	161	105	1307	60 21Jun	
Feugh (Dee)																					
848382	Invery House No.2	023	NO 37	699946	70		95	11	72	65	92	127	170	118	99	20	118	77	1064	33 21Jan	
Leuchar (Dee)																					
849056	Dunecht House	022	NJ 38	754084	107		83	15	66	65	100	150	134	121	96	7	(104)	66	1007	29 24Jun	
Dee																					
849814	Aberdeen, Mannofield Resr	022	NJ 38	915042	52	806	69	6	72	73	86	89	134	117	106	10	121	58	941	30 30Nov	
849881	Craigiebuckler	022	NJ 38	903045	67	893	72	10	87	90	89	101	143	123	113	14	148	70	1060	30 30Nov	
HYDROMETRIC AREA 0131																					
Coastal																					
850201	Netherley	023	NO 37	855928	152		87	11	84	78	86	107	158	143	117	18	159	101	1149	41 30Nov	
Cowie (Coastal)																					
850563	Stonehaven	023	NO 37	875864	4	792	74	11	--	--	--	--	--	--	--	--	--	--	--	(23 21Jan)	
Coastal																					
850752	Stonehaven No.2	023	NO 37	872839	85		--	--	66	71	81	80	123	108	123	16	121	79	--	45 30Nov	
Bervie (Coastal)																					
850940	Goyle Hill	023	NO 37	687823	427		(130)	(15)	106	109	124	157	149	235	138	25	202	146	1536		
851219	Fordoun House	023	NO 37	732770	77		98	8	77	78	70	107	109	123	104	18	127	88	1007	45 30Nov	
851314	Arbuthnott	023	NO 37	802747	55		77	8	70	79	69	67	114	113	131	19	142	100	989	53 30Nov	
TAY RIVER PURFICATION BOARD AREA																					
HYDROMETRIC AREA 0132																					
Lee (North Esk)																					
851867	Glen Lee	031	NO 37	374815	471	1458	130	(25)	104	100	96	178	102	231	124	61	145	(150)	1446		
851892	Bridge of Lee	031	NO 37	395803	280	1317	123	(20)	95	84	90	151	95	191	120	47	131	130	1277		
852058	Invermark Lodge	031	NO 37	431803	273	1217	100	18	85	79	87	157	100	182	120	53	134	111	1226		
852068	Whitehillocks	031	NO 37	448800	258	1187	134	19	79	86	84	143	99	196	115	59	124	128	1266	63 21Jun	
North Esk																					
852792	The Burn	023	NO 37	598718	78		96	11	75	78	83	91	(125)	163	129	19	141	97	1108	60 30Nov	
Cruick (North Esk)																					
853721	Stracathro Hosp.	031	NO 37	622654	37		90	6	76	65	85	100	111	133	141	23	109	93	1032	(45 30Nov)	
Luther (North Esk)																					
853887	Luther Water	023	NO 37	715797	122		111	11	78	80	88	117	121	138	129	21	136	96	1126		
854254	Fettercairn	023	NO 37	656753	95		108	13	72	77	64	119	120	158	132	29	135	123	1150	36 30Nov	
North Esk																					
854576	Kinnaber W.Wks	031	NO 37	713621	9	700	74	7	67	60	81	69	101	131	136	21	87	100	934	42 22Sep	
Coastal																					
854648	Montrose, Wellington Park	031	NO 37	722582	5	681	79	6	62	58	79	57	98	137	124	20	80	99	899	35 22Sep	
South Esk																					
854834	Moulzie	031	NO 37	283778	274		111	41	71	117	90	130	83	286	134	71	151	178	1463	43 30Nov	
855109	Rottal Lodge	031	NO 37	372697	232		94	26	71	88	82	139	90	207	105	54	119	105	1180	55 21Jun	
855303	Cortachy	031	NO 37	394598	125		110	21	60	76	81	92	115	187	130	23	114	104	1113	52 30Nov	
Noran (South Esk)																					
856157	Forfar, Forest Muir	031	NO 37	432550	91		--	--	--	--	--	--	--	138	132	19	82	88	---	33 22Sep	
856352	Glenogil W.Wks	031	NO 37	445625	210	969	98	23	65	62	83	107	122	180	115	18	111	89	1073	54 30Nov	
South Esk																					
856579	Brechin S.Wks	031	NO 37	619591	15		94	8	66	75	83	94	120	138	119	36	95	90	1018		
856975	Montrose	031	NO 37	707617	55	726	78	6	63	57	83	69	101	129	139	22	89	98	934	43 22Sep	
Coastal																					
857788	Muirheads Resr	031	NO 37	607443	77	737	89	11	60	70	66	60	103	136	157	26	87	(104)	969		
HYDROMETRIC AREA 0141																					
Coastal																					
858300	Fallaws	031	NO 37	503405	177	865	92	13	74	80	79	76	133	173	158	23	109	120	1130		
858310	Crombie Resr No.1	031	NO 37	522404	161	860	108	14	86	83	83	71	106	168	160	23	104	123	1129	54 22Sep	
858392	Monikie Resr No.1	031	NO 37	502383	151	852	108	10	85	81	83	71	(98)	161	172	23	104	121	1117	52 22Sep	
Dighty (Coastal)																					
858786	Clatto Resr	031	NO 37	368344	152	799	81	10	69	67	53	68	107	124	177	14	89	102	961	42 22Sep	

RAINFALL 1985

Number	Station	Co no	Grid reference	Alt- tude m	Av 1941- 1970 mm	Rainfall in millimetres														Highest daily fall	
						Jan	Feb	Mar	Apr	May	Jun	Jul	Aug	Sep	Oct	Nov	Dec	Year	mm	date	
TAY,0141---(CONTD)																					
Coastal																					
859107	Dundee	031	NO 37	422313	45	755	72	7	76	60	74	62	101	110	153	14	70	103	902	38	26Jul
859117	Stobsmuir Resr	031	NO 37	414321	87	755	82	7	76	65	73	60	105	110	164	14	66	102	924	(40	26Jul)
859312	Mylnefield	031	NO 37	339301	31	707	77	11	77	51	56	58	101	99	151	12	65	101	859	43	26Jul
859414	Abernyte	036	NO 37	262313	116		80	15	71	64	57	54	114	151	178	15	89	101	989	55	26Jul
859717	Errol Park	036	NO 37	247226	41	667	64	11	70	56	49	39	131	110	143	14	(60)	81	828		
HYDROMETRIC AREA 0150																					
Tay																					
859814	Cononish	076	NN 27	301285	287		112	153	162	202	111	118	305	502	289	233	211	573	2971		
860141	Benmore	076	NN 27	412253	229		86	101	120	144	111	78	292	405	292	199	180	400	2408		
860481	Auchlyne West	076	NN 27	485306	427	2333	(100)	96	153	136	100	85	267	333	291	186	179	301	2227		
860623	Glenoglehead	076	NN 27	558281	287	1874	85	(62)	69	136	89	50	208	322	215	180	(156)	347	1919		
Lochay (Tay)																					
860733	Ben Challum No.2	076	NN 27	402334	383		150	160	(160)	224	101	122	395	428	382	289	257	(530)	3198		
860882	Lairig nan Lunn	076	NN 27	447390	524	2501	76	93	(110)	173	95	83	244	347	281	192	253	407	2354		
861125	Lochay Power Sta.	076	NN 27	546350	116	1721	68	60	93	109	65	59	182	292	200	121	150	324	1723	69	20Dec
Tay																					
861244	Finlarig Power Sta	036	NN 27	584345	111		58	34	72	93	52	52	183	240	177	102	138	250	1451		
861305	Lochan Breachlaich	076	NN 27	618316	427	1880	(80)	65	95	118	88	72	131	305	217	159	153	351	1834		
861356	Lawers Dam No.2	036	NN 27	598392	512		(90)	60	87	136	78	60	209	339	238	138	183	339	1957		
861364	Allt a' Mhoirneas	036	NN 27	604383	457	1924	(85)	61	101	128	(61)	82	192	311	223	128	178	324	1874		
861535	Braentrian No.2	076	NN 27	662342	259	1596	62	35	57	99	63	62	134	250	170	137	101	282	1452	55	20Dec
861812	Ardtalnaig	036	NN 27	702394	130	1277	67	30	57	90	56	46	128	203	150	98	105	215	1245	40	20Dec
861824	Beinn Bhreac	036	NN 27	716398	518	1540	(85)	(35)	65	105	63	52	133	227	197	90	118	247	1417		
862053	Kenmore	036	NN 27	761452	116	1086	76	23	57	84	44	49	129	164	144	65	84	205	1124		
Lyon (Tay)																					
862169	Allt Tarabhan	036	NN 27	371396	366	2906	76	120	119	189	79	109	299	442	289	202	186	448	2558		
862411	Lubreoch Dam	036	NN 27	457417	312	2050	72	88	92	164	99	74	165	365	251	176	191	440	2177		
862523	Stronuich Dam	036	NN 27	508422	287	1754	(60)	46	78	125	71	57	140	298	185	135	148	314	1657		
862675	Giorra Dam	036	NN 27	510465	419	1849	58	67	93	140	76	74	158	272	208	151	162	341	1800		
862779	Meggernie Castle, Walled Garden	036	NN 27	553460	220		71	36	66	105	66	66	145	231	167	(130)	(140)	(300)	1523		
862984	Gleann Da Eigg No.2	036	NN 27	596420	605		(75)	42	101	146	101	90	199	368	198	153	175	380	2028		
863336	Glenlyon House	036	NN 27	734472	130	1268	74	34	76	94	60	46	137	170	169	80	103	246	1289	47	20Dec
Tay																					
863911	Aberfeldy Council Depot	036	NN 27	859492	103		59	20	(53)	56	43	(54)	(120)	160	114	49	76	(150)	954		
Rannoch (Tay)																					
865046	Gaur Power Sta. No.2	036	NN 27	464568	244		65	45	68	103	55	57	155	183	171	85	98	231	1316	(36	20Dec)
Ericht (Rannoch)																					
865921	Ericht Dam No.2	036	NN 27	507627	358		77	53	(71)	104	59	62	164	216	186	86	116	255	1449		
Rannoch (Tay)																					
866079	Loch Rannoch Power House	036	NN 27	531582	206	1124	(70)	29	46	92	53	38	135	186	151	66	97	196	1159	(30	20Dec)
866475	Dall, Rannoch School	036	NN 27	593562	232	1134	(71)	32	51	74	64	58	151	171	138	88	(110)	176	1184		
866546	Allt a' Chreagain Odhair	036	NN 27	619634	427		(80)	42	72	113	65	56	166	198	173	68	104	217	1354		
866625	Allt na Bogair	036	NN 27	595538	390	1527	95	33	70	113	77	68	(170)	209	148	108	129	208	1428		
Tummel (Tay)																					
867133	Errochty Switching Sta.	036	NN 27	770590	148	955	68	18	53	71	65	50	135	144	114	68	99	159	1044	47	26Jul
867488	Fincastle House	036	NN 27	871622	299	925	52	(16)	45	74	49	77	142	165	105	61	95	115	996		
Garry (Tummel)																					
867739	Garry Tunnel Intake	036	NN 27	624701	421		74	61	108	116	83	72	186	217	187	96	151	267	1618		
867886	Allt Dubhaig	036	NN 27	641727	416	1563	86	48	82	101	76	62	165	196	169	(85)	146	261	1477		
868055	Sronphadruig Lodge	036	NN 27	714791	497	1686	89	45	115	132	85	68	201	(250)	220	80	127	246	1658		
868163	Dalnacardoch Lodge	036	NN 27	721704	320		86	34	70	97	68	58	151	(170)	150	66	113	219	1282		
Errochty (Garry)																					
868847	Trinafour	036	NN 27	725649	262	1197	79	24	66	85	53	48	156	166	159	66	(112)	215	1229	50	26Jul
Bruar (Garry)																					
869222	Bruar Intake	036	NN 27	823726	381		82	30	65	82	55	46	175	176	165	76	(100)	217	1269		
Garry (Tummel)																					
869440	Blair Castle No.2	036	NN 27	865662	149		49	12	(45)	70	39	48	129	(136)	(109)	44	(85)	96	862		
Tilt (Garry)																					
870020	Forest Lodge	036	NN 27	932742	305		(85)	33	70	105	61	88	129	215	133	71	117	143	1250		
Garry (Tummel)																					
870596	Allt Girnaig	036	NN 27	923627	259		73	15	51	73	48	56	124	174	112	60	109	116	1011		
Tummel (Tay)																					
870622	Faskally	036	NN 27	918599	94	879	63	13	50	71	54	53	117	156	109	52	106	117	961	49	26Jul
870928	Ballinluig	036	NN 27	979532	107		69	10	60	67	46	63	119	143	95	49	80	(108)	909	50	26Jul
Tay																					
871092	Lochan Oisinneach Mor	036	NO 37	026543	427	1027	70	8	65	86	64	100	135	215	130	50	93	115	1131		
871106	Capel Hill West	036	NO 37	029519	354	962	70	11	65	93	71	109	130	210	125	50	97	105	1136		
871122	Loch Ordie	036	NO 37	029501	299	945	70	(10)	60	90	70	102	125	203	121	49	93	105	1098		
871211	Craigvinean Forest	036	NN 27	992429	351		(85)	36	88	94	64	116	165	185	176	52	112	150	1323		
871225	Inver	036	NO 37	019423	50		73	(15)	69	87	53	71	(140)	190	135	53	97	153	1136		
Braan (Tay)																					
871811	Meikle Tombane	036	NN 27	948402	230		--	--	--	--	--	--	--	--	153	66	105	176	---	33	30Nov
Melgam (Isle)																					
873073	Glen Damff	031	NO 37	249650	351		(100)	43	87	84	73	156	99	249	117	54	92	128	1282		
873096	Barney	031	NO 37	251634	341	1128	(110)	46	89	81	74	189	108	238	123	56	96	123	1333		
873112	Glenhead	03																			

RAINFALL 1985

Number	Station	Co no	Grid reference	Av 1941- 1970 m mm	Rainfall in millimetres														Highest daily fall			
					Jan	Feb	Mar	Apr	May	Jun	Jul	Aug	Sep	Oct	Nov	Dec	Year	mm	date			
TAY,0150---(CONTD)																						
Quharily (Melgam)																						
873233	Glendye	031	NO 37	296621	320	1192	(110)	41	92	80	76	160	123	253	152	52	102	134	1375			
873246	Longdrum	031	NO 37	278619	319	1114	(105)	40	78	74	66	129	108	236	140	52	97	118	1243			
873264	Westerton	031	NO 37	282598	274	1073	(100)	26	70	78	70	117	112	229	128	53	95	120	1198			
873295	Newton	031	NO 37	285573	224	999	(100)	28	69	74	72	101	109	210	135	49	94	116	1157			
Melgam (Isla)																						
873312	Balnakeilly	031	NO 37	281554	209	922		93	26	60	69	64	72	108	200	130	43	85	122	1072		
873322	Lintrathen	031	NO 37	274539	210	888		93	21	51	72	67	71	102	198	133	39	94	104	1045	37	30Nov
Isla (Tay)																						
873677	Alyth	036	NO 37	250478	91			69	11	48	55	51	53	97	141	116	31	62	98	832	31	26Jul
Dean (Isla)																						
873818	Forfar S.Wks No.2	031	NO 37	443503	61		(101)	14	50	62	64	90	118	130	124	22	92	82	949	36	30Nov	
Ericht (Isla)																						
875211	Dalhenzean Lodge	036	NO 37	131674	335		(96)	44	60	74	73	84	98	226	125	54	91	124	1149	37	21Jun	
Ardle (Ericht)																						
875920	Kindrogan	036	NO 37	054629	259			62	23	60	84	56	65	116	232	129	47	93	117	1084	36	26Jul
876208	Pitcarmick	036	NO 37	087568	198	984	(73)	17	(60)	70	54	76	125	223	114	52	107	111	1082			
Lornly (Ericht)																						
876513	Loch Benachally	036	NO 37	078497	308	987	(75)	(21)	76	81	66	82	134	224	144	50	80	130	1163			
876516	Loch Benachally South	036	NO 37	078491	323	960		72	15	70	81	59	76	125	222	132	57	103	112	1124		
Ericht (Isla)																						
876627	Blairgowrie, Bramblebank	036	NO 37	175466	78			56	9	50	68	66	51	115	172	142	36	78	101	944	48	26Jul
876633	Blairgowrie, Burnhead	036	NO 37	174459	134	801	(58)	10	54	67	68	53	110	182	126	35	78	102	943	(45)	26Jul	
Lunan (Isla)																						
876839	Cardney House	036	NO 37	051452	107	961		72	9	72	77	55	72	135	182	130	49	96	120	1069		
876858	Capel Hill North	036	NO 37	038532	411	1058		75	(17)	65	100	61	103	136	231	130	52	96	128	1194		
Isla (Tay)																						
877132	Fairygreen	036	NO 37	216328	183			79	13	79	63	52	61	128	169	166	16	91	105	1022		
877314	Coupar Angus	036	NO 37	223405	55			--	--	--	--	--	--	136	127	24	71	79	---	27	30Nov	
877408	Burrelton	036	NO 37	207378	52	741		58	(10)	(60)	64	48	50	111	(140)	154	30	77	89	891		
Tay																						
877464	Ballathie House	036	NO 37	147369	34			60	11	62	53	64	53	131	139	154	36	82	113	958		
877590	Bankfoot	036	NO 37	067356	91			--	--	--	81	51	55	145	157	167	40	89	134	---	71	26Jul
Almond (Tay)																						
878230	Almond Intake	036	NN 27	758332	375	1732	(75)	52	92	139	79	98	147	296	195	116	135	285	1709			
878553	Glenalmond House	036	NN 27	931290	189		(61)	27	75	97	69	84	165	219	195	42	--	--	---	66	26Jul	
878561	Fendoch Burn	036	NN 27	888288	396		(65)	42	87	109	71	108	191	279	234	58	141	210	1595			
878841	Methven W.Wks	036	NN 27	992267	137	968	(55)	24	59	72	50	67	145	156	190	(39)	78	148	1083			
879009	Perth Crematorium	036	NO 37	091255	30			55	11	62	65	50	65	(137)	118	162	23	(65)	94	907		
Tay																						
879086	Perth Airfield	036	NO 37	155280	118			61	12	(59)	68	40	67	131	121	157	23	(65)	(92)	896		
879174	Perth, Muirend	036	NO 37	096233	91			57	13	66	70	50	73	149	132	169	24	69	99	971	71	26Jul
879211	Perth, Craigie Haugh	036	NO 37	113226	4			65	12	67	63	45	73	(143)	126	168	21	70	98	951		
HYDROMETRIC AREA 0160																						
Earn																						
879495	Lochearnhead No.2	076	NN 27	587231	107			71	59	75	111	78	72	190	267	220	135	145	283	1706	52	20Dec
879830	Glen Beich	036	NN 27	647280	450		(80)	75	84	111	67	83	174	294	224	136	(140)	335	1803			
879914	St Fillans Post Office	036	NN 27	698241	120			67	29	66	116	85	74	120	269	191	119	134	242	1512	43	14Aug
Ruchill (Earn)																						
880114	Ben Vorlich	036	NN 27	648166	433	2181		98	(80)	(110)	171	134	98	188	420	329	146	199	(380)	2353		
880275	Auchinner No.2	036	NN 27	693158	225			74	71	93	148	96	87	212	308	294	117	154	354	2008	73	20Dec
880486	The Ross	036	NN 27	765215	64			64	31	59	101	60	54	127	215	206	77	125	237	1356	49	30Nov
Earn																						
880488	Comrie, Riverside	036	NN 27	776221	55			61	25	59	96	57	58	121	213	193	70	122	213	1288	49	30Nov
880513	Lednock Power Sta.	036	NN 27	697303	356			84	38	63	112	55	59	128	291	181	119	125	278	1533		
880560	Lednock Dam	036	NN 27	730286	347	1493		55	31	63	116	84	65	132	290	173	117	139	222	1487	51	23Aug
880730	Monzievaird	036	NN 27	787262	369		(65)	41	67	101	61	83	135	244	184	64	137	196	1378			
880817	Strowan	036	NN 27	812253	372			56	41	65	102	63	82	131	264	192	71	126	180	1373		
Turret (Earn)																						
881005	Loch Turret Tr.Wks	036	NN 27	835248	232			51	27	55	90	58	74	138	241	195	51	126	191	1297	48	30Sep
881029	Barvick Burn	036	NN 27	839268	378			82	53	88	111	68	93	174	286	223	66	132	215	1591		
881069	Cnoc Belthe	036	NN 27	867270	393			73	39	68	99	67	88	167	252	224	59	130	196	1462		
Earn																						
881185	Strathearn Hydro	036	NN 27	867223	122	1023		52	21	55	81	59	56	127	195	200	40	108	172	1166	50	26Jul
881231	Drummond Castle	036	NN 27	841177	113			67	33	76	101	74	61	154	215	236	50	127	231	1425	55	30Nov
881784	South Drumdowie	036	NN 27	861138	168			57	44	88	92	63	55	174	191	260	59	110	219	1412		
882052	Gleneagles Nursery	036	NN 27	929110	120			--	--	--	--	--	--	--	--	224	51	80	191	---	48	30Sep
Water Of May (Earn)																						
882517	Chapel Burn	036	NO 37	058094	308	1170		91	36	90	95	76	69	164	206	247	55	118	238	1485		
882543	Slatford Burn	036	NO 37	087097	236	1164		82	32	85	88	74	57	151	184	230	50	106	205	1344		
Earn																						
882741	Strathallan School	036	NO 37	090185	41			57	11	68	51	42	57	144	126	175	27	60	114	932	82	26Jul
882856	Dron	036	NO 37	135159	54			59	13	61	(60)	49	59	133	123	196	26	62	141	982		
882897	Upper Farg	036	NO 37	111108	166	1075		74	28	82	86	58	67	(147)	168	219	45	71	179	1224	56	26Jul
HYDROMETRIC AREA 0142																						
Coastal																						
883463	Wester Flisk	041	NO 37	313225	47			72	14	81	57	50	53	130	106	151	16	57	112	899	61	26Jul
883520	Newport, Tayfield	041	NO 37	422274	30	734		75	10	86	63	77	51	118	101	152	17	63	108	921	44	26Jul

RAINFALL 1985

Number	Station	Co no	Grid reference	Alt tude m	Av 1941- 1970 mm	Rainfall in millimetres													Highest daily fall	
						Jan	Feb	Mar	Apr	May	Jun	Jul	Aug	Sep	Oct	Nov	Dec	Year	mm	date
TAY,0142---(CONTD)																				
Eden (Coastal)																				
883802	Gateside No.2	041	NO 37	183093	95	66	27	78	77	56	74	155	137	202	19	63	174	1128	66	26Jul
883875	Lochmill	041	NO 37	225162	174	55	14	73	71	44	70	130	127	179	22	62	133	980	66	26Jul
884437	West Hall	041	NO 37	332147	46	56	10	65	63	56	50	123	118	156	16	52	120	885	48	26Jul
884481	Letham	041	NO 37	306144	64	59	11	68	60	56	55	117	124	167	17	56	124	914	48	26Jul
884492	Pittlair	041	NO 37	317122	37	55	9	61	63	54	53	119	125	148	18	54	123	882	53	26Jul
884630	Cupar	041	NO 37	362145	42	59	10	79	62	63	52	115	133	145	19	56	125	918	40	26Jul
884790	Clatto Resr	041	NO 37	366078	154	69	14	82	86	70	79	136	142	171	24	73	143	1089	50	26Jul
885313	Leuchars Met Office	041	NO 37	468209	10	63	8	78	62	67	65	96	101	145	20	55	105	865	31	22Sep
Coastal																				
885467	St Andrews, Horseleys Park	041	NO 37	501159	26	63	10	83	67	73	63	99	121	140	25	67	100	911	32	30Nov
885544	Cameron W Wks	041	NO 37	478114	146	74	9	94	84	73	70	117	161	162	24	76	130	1074		
885751	Boghall	041	NO 37	590133	23	(53)	7	68	72	66	38	85	119	134	25	(78)	104	849		

FORTH RIVER PURIFICATION BOARD AREA

HYDROMETRIC AREA 0171

Coastal																				
886140	Gillingshill	041	NO 37	509058	91	69	11	82	79	75	59	113	160	172	19	78	126	1043	36	22Sep
886152	Belliston	041	NO 37	500055	82	64	9	83	71	69	57	111	153	169	19	76	117	998	40	22Sep
886570	Pilmuir Filters	041	NO 37	399040	64	59	13	67	71	55	60	101	121	163	30	69	128	937	37	22Sep
886589	Leven, Silverburn	041	NO 37	393019	9	56	12	60	68	51	70	105	111	161	26	65	124	909	40	26Jul
Leven																				
886693	Carnbo	032	NO 37	056032	175	63	50	71	101	47	71	159	204	251	40	92	201	1350	59	26Jul
886703	Balado House	032	NO 37	083026	134	(61)	39	78	75	63	72	149	180	233	26	83	174	1233	61	26Jul
886916	Ochil Hills Hosp.	032	NO 37	098074	235	81	35	87	92	60	72	159	189	242	34	90	222	1363		
886981	Kinross	032	NO 37	125033	116	59	28	77	70	60	71	159	161	201	27	75	155	1143	63	26Jul
887238	Loch Leven Sluices	032	NT 36	171994	110	54	23	76	70	64	72	134	153	205	28	67	147	1093	56	26Jul
887360	Lothrie Resr	041	NO 37	222038	206	(66)	22	91	97	70	78	152	164	217	21	72	168	1218	59	26Jul
887445	Markinch, Rothies	041	NO 37	283015	60	(50)	21	63	71	54	83	132	125	183	20	62	(107)	971		
887462	Glenrothes, Teil Path	041	NO 37	289010	69	60	15	72	76	55	85	133	130	187	24	64	121	1022	63	26Jul
Ore (Leven)																				
Leven																				
888156	Carriston Resr	041	NO 37	327035	88	68	14	79	73	53	77	127	133	182	20	71	130	1027	58	26Jul
888195	Coul Resr	041	NO 37	271037	131	59	19	84	83	50	72	149	132	181	22	61	118	1030		
Coastal																				
888360	Kirkcaldy, Carberry	041	NT 36	284948	99	57	18	(67)	80	66	84	132	124	198	23	72	137	1058	51	26Jul
888647	Cullaloe Resr	041	NT 36	186872	90	61	15	(59)	56	51	73	173	126	187	18	75	131	1025	76	26Jul
888816	Pitreavie Met.Office	041	NT 36	117848	40	52	12	69	55	43	63	150	--	--	--	--	--	--	60	26Jul
888935	Dunfermline No.2	041	NT 36	098881	115	52	17	65	61	51	67	147	137	188	18	69	124	996	53	26Jul
889242	Comrie Mine	041	NT 36	006910	91	52	12	53	55	43	57	(140)	138	198	24	66	129	967		
889281	Culross Cemetery	041	NS 26	994874	61	43	15	62	55	45	49	134	131	(203)	24	74	120	955	46	26Jul
889360	Tulliallan	041	NS 26	936881	27	44	15	58	55	42	58	140	126	221	20	77	141	997	50	18Sep

HYDROMETRIC AREA 0180

Forth																				
889369	Achaidh Burn	077	NN 27	369043	366	2515	(100)	76	130	197	126	(60)	304	517	380	206	270	379	2745	
889384	Comer	077	NN 27	384041	183	2360	91	91	132	181	116	47	314	525	380	185	269	352	2683	
889413	Beinn Uamha	077	NN 27	388062	274		(100)	84	125	176	121	(60)	294	465	365	198	243	333	2564	
889440	Glen Dhu	077	NN 27	400035	152	2148	93	94	127	175	107	49	292	510	388	178	267	322	2602	
889447	Beinn a'Bhan	077	NN 27	400017	457	2530	106	105	130	(200)	109	65	(330)	505	418	184	273	400	2825	
889702	Loch Dhu	076	NN 27	429037	99	2022	94	75	104	157	96	87	248	422	346	138	202	365	2334	67 20Dec
889737	Couligartan	076	NN 27	454007	49		83	76	93	143	97	83	223	363	340	107	232	327	2167	
889869	Aberfoyle	076	NN 27	526007	27		64	55	73	124	76	63	(191)	278	265	65	(150)	(250)	1654	
889984	High Corrie	077	NS 26	481954	110		88	69	102	142	89	103	286	322	385	77	181	302	2146	
890119	Auchentroig	077	NS 26	544935	46		(64)	42	71	97	63	(60)	211	232	309	45	129	188	1511	
890154	Flanders Moss	077	NS 26	562959	15		54	58	79	112	50	52	212	223	291	46	132	221	1530	
890532	Gargunnoch, Watson House	077	NS 26	692945	30		48	23	58	66	(50)	56	159	186	(235)	51	(100)	(180)	1212	
Goodie (Forth)																				
890781	Thornhill, Main Street	076	NS 26	667999	38		61	25	57	92	46	47	169	182	243	40	105	170	1237	53 30Sep
Forth																				
890967	Westwood Lane Farm	077	NS 26	742955	11		54	19	64	69	48	46	154	176	213	49	91	158	1141	42 26Jul 30Nov
891007	Touch Resr No.3	077	NS 26	732917	231	1478	61	45	87	88	73	64	190	262	290	70	125	258	1613	
891008	Touch Resr No.2	077	NS 26	735918	215	1442	66	40	86	87	73	61	185	258	299	68	124	251	1598	
891026	Touch Resr No.1	077	NS 26	746917	139	1348	60	46	75	79	68	51	175	232	287	62	117	238	1490	57 30Sep
Teith (Forth)																				
891178	Blaircreach	076	NN 27	441178	140		(85)	98	114	158	95	92	276	422	279	196	205	378	2398	
891319	Monachyle Burn	076	NN 27	480250	412		90	75	86	157	105	88	264	424	302	193	228	(350)	2362	
891435	Balquhadder No.2	076	NN 27	520206	136		76	69	90	134	104	71	215	348	227	165	187	301	1987	
891436	Balquhadder	076	NN 27	520206	136		68	66	82	130	100	62	211	340	223	164	179	316	1941	59 20Dec
891443	Balquhadder, Kirkton Farm	076	NN 27	535207	131		71	63	(77)	132	86	54	204	325	229	157	157	308	1863	55 4Nov
891459	Meall Reamhar No.3	076	NN 27	521227	533		(90)	70	92	145	112	77	254	380	256	169	203	347	2195	
891520	Ballimore	077	NN 27	531176	196		73	91	96	153	108	73	232	371	291	173	166	377	2204	(83 20Dec
891684	Strathyre	076	NN 27	561167	130	1964	71	64	76	142	99	(75)	230	(350)	(280)	152	185	(360)	2084	
891750	Ardchullarie	076	NN 27	586136	152		(77)	72	92	168	83	102	178	365	(280)	--	--	--	---	
Vennachar (Teith)																				
891871	Upper Glengyle	077	NN 27	360147	213	2473	92	94	122	179	114	98	(330)	537	326	216	243	427	2778	
891909	Glengyle	076	NN 27	388133	119	2359	92	103	127	170	94	91	270	418	(330)	223	185	(420)	2523	
891950	Allt a' Choin	076	NN 27	414143	381	2280	77	83	116	165	93	94	314	419	343	211	196	358	2469	
891986	Stronachlachar	077	NN 27	401103	117	2149	88	76	120	154	95	86	289	410	315	205	160	386	2384	65 20Dec
892102	Strone Bridge	076	NN 27	454106	128	1841	73	63	96	138	78	70	225	360	275	133	180	280	1971	
892310	Glen Finglas	076	NN 27	491126	335	1998	78	62	109	141	98	85	254	400	290	148	183	362	2210	
892375	Glen Meann	076	NN 27	522125	244	1962	72	70	97	144	83	73	230	386	258	148	(180)	313	2054	
892404	Achnahard	076	NN 27	529094	198	1750	86	60	88	141	87	73	228	358	254	131	160	339	2005	
892450	Glen Finglas Dam	076	NN 27	529080	148		75	64	95	151	91	67	226	342	274	123	176	347	2031	55 20Dec
892523	Loch Drunkie	076	NN 27	549041	122		78	70	86	140	87	70	233	319	281	84	157	270	1875	
892556	Ben Ledi	076	NN 27	561085	396		74	63	102	156	102	85	273	396	307	121	168	300	2147	
892604	Loch Venachar	076	NN 27	598063	84	1490	60	60	76	140	83	70	205	302	287	73	156	263	1775	62 30Sep

RAINFALL 1985

Number	Station	Co no	Grid reference	Alti- tude m	Av 1941- 1970 mm	Rainfall in millimetres													Highest daily fall	
						Jan	Feb	Mar	Apr	May	Jun	Jul	Aug	Sep	Oct	Nov	Dec	Year	mm	date
FORTH,0180---(CONTD)																				
Teith (Forth)																				
892722	Arivurichardich	076	NN 27	643135	309	(80)	(70)	114	165	111	87	182	323	284 (140)	146	339	2041			
893230	Argaty	076	NN 27	739032	76	62	25	65	90	55	58	171	209	235	40	107	159	1276	49 26Jul	
Allan Water (Forth)																				
893381	Blackford	036	NN 27	898080	158	65	32	79	98	85	48	150	220	271	69	122 (200)	1439			
893607	Findhu Glen Watershed	036	NN 27	740134	299	67 (70)		120	155	99	80	241	329	314	101	160	302	2038		
893909	Braco	076	NN 27	825087	122	--	--	--	--	--	-- (188)	225	245		43	101	170	---	46 26Jul	
Forth																				
894218	Stirling S.Wks Parkhead,	077	NS 26	808935	7	48	22	57	63	49	43	143	161	211	43 (82)	148	1070		54 26Jul	
894223	Stirling University	077	NS 26	815969	35	49	12	52	71	47	46	160	172 (207)		41	86	141	1084	66 26Jul	
Bannockburn (Forth)																				
894285	North Third Resr No.2	077	NS 26	741890	256	74	51	83	98	74	56	184	223	286	74	128	281	1612		
894299	North Third Filters	077	NS 26	758900	132	66	43	76	80	62	51	177	230	273	58	116	206	1438		
Devon (Forth)																				
894510	Burnfoot Burn	071	NN 27	908037	401	(100)	66	115	121	79	94 (180)	349	305		75	171 (280)	1935			
894541	Frandy Burn	036	NN 27	933032	319	(100)	76	122	123	77	107	154	351	308	77	189	274	1958		
894554	Frandy	036	NN 27	942043	290	(100)	70	105	118	80	97	181	314	294	82	136	319	1896	65 30Sep	
894666	Glenquey Resr	036	NN 27	982029	277	76	63	96	114	72	83	179	309	303	54	116	268	1733	63 30Sep	
894838	Yetts of Muckhart	076	NO 37	005012	171	70	55	98	90	64	80	152	266	289	33	97	216	1510		
894986	Tillicoultry Cemetery	071	NS 26	925970	24	50	17	61	68	48	65	137	201	232	28	87	151	1145	50 18Sep	
895141	Menstrie	071	NS 26	858964	15	(45)	13	48	63	43	48	144 (160)	193		34	82	140	1013		
Forth																				
895287	Jellyholm Filter Sta.	071	NS 26	909938	43	55	18	70	64	52	80	144	164	228	25	83	155	1138	54 18Sep	
Black Devon (Forth)																				
895451	Solsgirth Mine	041	NS 26	985945	75	60	17	61	58	53	60	135	178	238	18	74	129	1081	54 18Sep	
HYDROMETRIC AREA 0172																				
Coastal																				
895739	Glenbervie Golf Course	077	NS 26	848840	30	50	38	78	65	53	54	178	174	275	31	95	170	1261		
Carron																				
895940	Waterhead	086	NS 26	651836	259	75	79	93	115	81	74	231	360	323	68	147	299	1945		
896032	Kirkburn	077	NS 26	701839	226	77	80	92	109	77	66	225	305	314	57	154	291	1847		
896059	Craigannet No.2	077	NS 26	717839	221	66	72	89	114	77	58	215	301	306	52	150	268	1768	63 30Sep	
896185	Buckieburn Filters	077	NS 26	751851	232	(69)	66 (83)	121	80	59	238	281	324	59	150	271	1801			
896365	Little Denny Resr No.2	077	NS 26	799815	101	--	--	88	71	54 (55)	215	205	291		35	107	181	---		
Cumbernauld,																				
896457	Dunns Wood S.Wks	081	NS 26	782772	55	60	36	81	72	59	54	199	191	267	42	107	169	1337	66 18Sep	
896522	Tippetcraig	077	NS 26	827773	125	55	33	83	58	54	47	209	190	274	37	97	161	1298	59 18Sep	
896602	Bonnybridge S.Wks	077	NS 26	836811	26	51	39	73	70	54	52	178	166	266	38	95	162	1244	61 18Sep	
896710	Falkirk S.Wks	077	NS 26	902820	3	46	22	68 (55)		46	48	137	123	222	24	73	132	996	53 18Sep	
Coastal																				
896894	Grangemouth Refinery	077	NS 26	943813	2	42	17	68 (46)		42	45	183	128	201	26	71	116	985	70 26Jul	
Avon																				
896912	Longriggend Remand Unit	084	NS 26	807711	183	(64)	34	82	65	52	82	231 (180)	249		35	97 (147)	1318			
897038	Balquhatstone House	077	NS 26	858726	168	59	32	92	55	56	63	218	200	245	35	98	145	1298	56 26Jul	
897183	Drumbroider	057	NS 26	922741	183	59	25	84	51	67	55	166	172 (220)		38	90 (160)	1187			
897213	Forrestburn Resr	084	NS 26	874651	213	46	33	72	55	54	58	200	200	231	40 (95)	153	1237		35 26Jul	
897287	Armadales S.Wks No.2	057	NS 26	937695	127	47	20	74	50	52	44	155	166	207	30	83	154	1082	44 26Jul	
897398	Bathgate S.Wks	026	NS 26	961704	122	43	16	74	45	51	47	152	153	183	32	86	158	1040	44 26Jul	
897650	Polmonthill S.Wks	077	NS 26	954796	7	48	22	82	52	53	46	153	135	221	30	78	141	1061	50 26Jul	
Coastal																				
897796	Beecraigs Fish Farm	057	NT 36	013743	145	51	14	79	49	57	50	161	157	206	24	76	154	1078	52 26Jul	
897844	Barons Hill Avenue	057	NT 36	009773	57	45	14	75	52	55	47	146	123	174	22	77	133	963	54 26Jul	
897917	Duddingston Farm	057	NT 36	100776	76	48	10 (74)	53	51	51	51	158	112	182	22	66	124	951	64 26Jul	
HYDROMETRIC AREA 0190																				
Almond																				
898078	Harthill S.Wks	084	NS 26	907649	171	44	32	72	44	41	49	186	177	198	37	82	144	1106		
898119	Whitburn S.Wks	057	NS 26	950655	160	46	30	74	54	52	53	176	168	206	41	85	151	1136	42 26Jul	
898219	Blackburn S.Wks	057	NT 36	005653	131	39	19	77	51	48	53	154	131	179	34	73	127	985	46 26Jul	
Breich (Almond)																				
898326	Fauldhouse S.Wks	057	NS 26	940603	201	39	29	83	62	51 (55)	170	180	207		37	82	141	1136	40 26Jul	
Almond																				
898471	Pateshill Resr	056	NS 26	984595	280	38	32 (84)	70	53	62	181	166	210		46	80	148	1170	30 26Jul	
898567	Livingston	057	NT 36	035659	125	36	15	82	51	52	48	156	121	174	36	71	122	964	50 26Jul	
Linhouse (Almond)																				
898652	Crosswood	056	NT 36	056575	290	38	24	85	75	56	61	169	141	200	35	82	129	1095	45 26Jul	
898753	Morton	056	NT 36	076631	229	45	19	85	69	61	65	174	143	185	33	75	131	1085	49 26Jul	
Almond																				
898872	Pumpherston	056	NT 36	072695	131	29	13	78	56	53	45	147	99	173	29	64	113	899		
898965	Bangour General Hosp.	057	NT 36	018712	195	41	12	76	51	49										

RAINFALL 1985

Number	Station	Co no	Grid reference	Av Alt tude 1941- 1970 m mm	Rainfall in millimetres														Highest daily fall		
					Jan	Feb	Mar	Apr	May	Jun	Jul	Aug	Sep	Oct	Nov	Dec	Year	mm	date		
FORTH.0190---(CONTD)																					
Leith (Coastal)																					
899577	Harperrig	056	NT 36	101616	277															50	26Jul
899806	Colinton, Firhill Tank Edinburgh,	056	NT 36	226699	126	737	38	19	(94)	70	57	65	161	144	177	35	86	119	1065	80	26Jul
899894	Hillview Road	056	NT 36	194734	73	686	37	8	91	72	57	41	182	81	163	31	52	101	916		
899924	Ravelston	056	NT 36	222736	66		38	10	84	68	50	42	170	86	159	21	50	100	878	75	26Jul
899958	Blinkbonny	056	NT 36	227741	41		35	11	85	61	49	41	171	86	159	25	49	91	863	84	26Jul
899979	Royal Botanic Garden	056	NT 36	245755	26	661	35	9	86	61	47	41	175	80	161	25	51	91	862	84	26Jul
							32	8	84	56	44	41	174	78	154	22	48	82	823	82	26Jul
Figgate (Coastal)																					
900093	Blackford Hill	056	NT 36	258706	134	673															
900118	Astley Ainslie Hosp No 2	056	NT 36	251714	85		38	10	86	70	50	42	170	87	153	26	(42)	84	858	82	26Jul
900146	Portobello, Milton Rd West	056	NT 36	296728	30	653	31	6	(82)	(67)	44	38	155	(85)	153	19	54	(95)	829		
							29	9	74	56	42	46	156	85	136	21	55	74	783	64	26Jul
Brunstane (Coastal)																					
900176	Fairmilehead W.Wks	056	NT 36	248683	180	738															
							35	8	86	87	59	47	187	97	162	32	56	109	965	82	26Jul
North Esk (Esk)																					
900315	Newhall House	056	NT 36	175566	268	1013	(39)	30	85	81	49	80	183	156	203	49	75	135	1165	(61	26Jul)
900453	Penicuik No.2	056	NT 36	232596	185		33	23	86	84	51	69	169	134	173	33	71	119	1045	57	26Jul
Glencourse (North Esk)																					
900600	Harehill	056	NT 36	184615	373	1102															
900613	Loganlea	056	NT 36	199626	247	958	33	26	(105)	81	60	64	172	160	(200)	33	101	171	1206		
900648	Glen Cottage	056	NT 36	223635	225	921	(33)	14	91	87	47	62	173	136	179	35	(78)	167	1102		
900662	Bush House	056	NT 36	245633	184	866	(33)	15	91	92	53	64	173	132	169	35	74	141	1072	62	26Jul
							33	18	95	84	49	58	177	114	167	28	64	126	1013	66	26Jul
South Esk (North Esk)																					
900930	Gladhouse Resr	056	NT 36	299544	279	857	44	14	100	73	53	79	203	134	160	39	61	91	1051	86	26Jul
900959	Rosebery	056	NT 36	308570	229	832	37	12	96	70	51	86	213	111	165	36	52	96	1025	91	26Jul
901314	Gourlaw Filters	056	NT 36	283612	181	743	30	11	78	64	48	59	186	99	160	29	54	91	909	84	26Jul
901323	St Joseph's	056	NT 36	295620	146	736	30	(10)	87	53	36	45	(180)	(98)	159	25	45	92	860		
HYDROMETRIC AREA 0200																					
Coastal																					
901606	Prestonpans, Burnside	051	NT 36	390744	17	600	27	6	69	50	41	58	140	68	121	19	51	70	720		
901671	Greendykes	051	NT 36	436736	76	624	(30)	7	75	48	44	62	130	80	(127)	26	54	70	753		
901705	Elvingston	051	NT 36	461742	85	645	36	5	71	52	51	64	(135)	83	(130)	35	57	67	786		
901801	Craigielaw	051	NT 36	454798	15		35	9	70	47	50	62	129	73	123	18	54	71	741	47	26Jul
Peffer (Coastal)																					
901885	Drem, New Mains	051	NT 36	505813	18		41	6	76	52	58	55	129	78	128	22	64	98	807	(44	26Jul)
901968	Gullane	051	NT 36	480827	27	646	39	8	69	44	56	55	130	75	127	20	54	89	766	(47	26Jul)
Coastal																					
902033	Ferrygate No.2	051	NT 36	526845	22		42	6	(70)	43	55	52	117	61	121	18	53	87	725		
Tyne																					
902394	Fordel Dean	056	NT 36	385665	122		30	6	79	60	43	65	152	86	130	27	50	77	805	57	26Jul
902505	Pathhead No.2	051	NT 36	413662	131		41	4	78	51	42	61	144	83	128	22	50	72	776	48	26Jul
Humbie (Tyne)																					
902774	Stobshiell Resr	051	NT 36	501622	274	818	59	8	98	59	57	69	146	114	121	32	69	90	922		
902783	Stobshiell Filters	051	NT 36	498638	198	760	48	6	84	52	48	64	139	91	119	30	67	69	817	36	26Jul
Tyne																					
902952	Samuelston	051	NT 36	486711	64	608	37	7	68	46	40	61	135	81	113	22	49	56	715	41	26Jul
Colstoun (Tyne)																					
902980	West Hopes	051	NT 36	551622	247	908	81	16	126	71	69	86	143	120	125	31	83	108	1059	38	26Jul
903132	Lammerloch Resr	051	NT 36	517634	274	857	60	8	85	57	60	71	157	113	129	37	73	88	938		
903146	Skedsbush	051	NT 36	512657	183		42	4	80	52	45	65	142	92	124	27	59	63	795	39	26Jul
Tyne																					
903329	Haddington S.Wks	051	NT 36	532744	41		37	7	(70)	51	56	54	124	68	(120)	22	(53)	75	737		
903479	East Linton, Smeaton	051	NT 36	594786	30	611	43	8	(69)	55	69	56	121	82	121	17	56	73	770	38	26Jul
Biel (Coastal)																					
903588	Donolly Resr	051	NT 36	580690	162	750	64	14	95	75	53	67	134	99	117	27	64	73	882		
903615	White Castle	051	NT 36	619684	301	849	65	16	100	74	65	65	158	108	137	28	67	91	974		
903625	Thorters Resr	051	NT 36	607695	221	795	65	15	99	70	64	71	157	106	129	31	65	86	958		
903637	Nunraw Abbey	051	NT 36	594700	197		68	10	102	66	63	66	144	91	131	27	63	85	916	39	29Jul
903760	Belton House	051	NT 36	645766	30	651	61	(10)	71	53	67	55	122	72	144	12	63	(72)	802		
Coastal																					
903797	Dunbar	051	NT 36	672791	23	571	(62)	6	71	61	58	47	113	59	--	--	--	--	---	34	26Jul
903853	Halls	051	NT 36	652728	158	741	70	10	103	67	70	68	144	102	130	19	69	91	943		
903890	Broxmouth	051	NT 36	699774	15	586	57	3	66	46	59	48	119	56	127	6	56	70	713	38	26Jul
TWEED RIVER PURIFICATION BOARD AREA																					
HYDROMETRIC AREA 0210																					
Coastal																					
904055	Crowhill	051	NT 36	737741	47		60	5	79	56	64	54	113	73	135	8	63	79	789	(37	26Jul)
904085	Dunglass	051	NT 36	763720	67	668	57	7	76	54	64	51	102	73	116	10	65	80	755	34	21Sep
904278	Redheugh	061	NT 36	822699	88	694	78	6	78	57	66	60	95	92	113	7	69	101	822	33	6Dec
Eye (Coastal)																					
904675	Harelaw	061	NT 36	875576	129		85	7	89	57	90	52	106	82	117	11	72	71	839	32	18May
904751	Ayton Castle	061	NT 36	929615	63		78	6	77	57	82	59	100	79	115	12	84	80	829	28	20Sep
Tweed																					
905119	Hawkshaw	062	NT 36	083204	335		77	(30)	106	92	75	64	143	313	200	110	102	219	1531		

RAINFALL 1985

Number	Station	Co no	Grid reference	Av 1941- 1970 Altitude m	mm	Rainfall in millimetres													Highest daily fall	
						Jan	Feb	Mar	Apr	May	Jun	Jul	Aug	Sep	Oct	Nov	Dec	Year	mm	date
TWEED,0210---(CONTD)																				
Fruid (Tweed)																				
905175	Garelet Dod	062	NT 36	126173	671	2092	107	18	--	--	--	--	--	--	--	--	--	---		
905184	Fruid Farm	062	NT 36	107183	314		(75)	20	94	117	94	79	136	327	183	125	124	225 1599		
905193	Ballaman Hill	062	NT 36	094153	518		(90)	50	--	--	--	--	--	--	--	--	--	---		
905214	Brawn's Dod	062	NT 36	103195	472	1521	84	24	117	112	95	81	177	372	224	146	107	244 1783		
905228	Fruid Dam	062	NT 36	089205	312	1436	69	30	110	112	88	72	159	334	212	131	105	230 1652		
Tweed																				
905238	Menzion Burn	062	NT 36	116192	436		65	27	131	124	104	93	183	343	189	148	126	213 1746		
905250	Upper Menzion	062	NT 36	102207	311	1348	74	20	108	96	80	86	155	313	197	117	98	212 1556		
905258	The Rig	062	NT 36	090223	344		84	20	106	92	71	72	160	301	208	102	96	193 1505		
905267	Quarter Hill	062	NT 36	097235	365	1297	73	24	112	92	72	74	154	289	203	120	90	183 1486		
Talla (Tweed)																				
905276	Loch Craig Head	062	NT 36	162173	709	2261	(110)	43	--	--	--	--	--	--	--	--	--	---		
905304	Ravenscraig	062	NT 36	142140	671		111	(40)	--	--	--	--	--	--	--	--	--	---		
905319	Gameshope Loch	062	NT 36	132162	579	2119	(100)	27	--	--	--	--	--	--	--	--	--	---		
905334	Gameshope Farm	062	NT 36	139176	466	1939	92	25	--	--	--	--	--	--	--	--	--	---		
905350	Talla Linns Foot	062	NT 36	134204	294	1527	61	14	103	119	88	89	163	361	200	111	104	222 1635		
905374	Victoria Lodge No.2	062	NT 36	106230	283	1206	64	22	99	96	73	81	142	274	183	106	84	193 1417		
Tweed																				
905620	Stanhope Farm	062	NT 36	123296	226	1096	46	19	96	80	52	58	160	213	173	80	65	163 1205		
Biggar (Tweed)																				
905906	Skirling, Hanna House	062	NT 36	074391	224		34	11	75	50	34	55	140	127	161	42	52	99 880		
906211	Rachan	062	NT 36	122347	192		36	13	81	70	44	55	142	164	158	76	61	131 1031		
Lyne (Tweed)																				
906424	Baddingsgill Resr	062	NT 36	126554	335	1125	52	36	94	90	54	78	182	178	224	48	84	157 1277		
906478	West Linton	062	NT 36	150520	244	939	30	22	83	(75)	44	60	187	151	203	41	65	116 1077		
906557	West Water Resr No.2	062	NT 36	126517	280		34	26	78	82	45	71	182	154	213	47	67	128 1127		
906889	Blyth Bridge	062	NT 36	141463	253	896	35	17	89	62	38	63	160	148	200	39	56	106 1013		
Tweed																				
907264	Hallmanor House	062	NT 36	210351	238		38	11	99	68	48	63	147	192	148	68	51	128 1061		
907793	Glentress Forest Glen House,	062	NT 36	283397	165	841	(43)	(12)	92	61	37	66	178	155	148	36	52	88 968		
907963	Fethan View Cottages	062	NT 36	301335	226		57	16	105	73	58	51	163	216	160	53	76	133 1161		
908081	Traquair School	062	NT 36	331344	168	848	(44)	(13)	90	(69)	63	47	164	174	130	39	56	106 995		
908521	Galashiels, Peel Hosp.	063	NT 36	431351	137	902	61	10	99	(56)	55	55	138	153	147	38	65	119 996		
908612	Caddonhead	063	NT 36	401411	320	1019	83	18	125	87	53	87	189	167	180	39	72	116 1216		
908628	Craig Head	063	NT 36	417403	274	967	72	15	112	84	53	76	177	159	177	38	68	111 1142		
Ettrick (Tweed)																				
908969	Ettrick School	063	NT 36	266145	232	1446	60	16	(118)	97	81	79	(150)	(270)	216	134	108	292 1621		
909429	Ettrick, Ladyside	063	NT 36	333212	223		61	14	90	82	58	55	155	190	147	90	76	172 1190		
909538	Ettrickbridge	063	NT 36	389244	168		66	12	101	72	62	55	176	166	140	61	66	144 1121		
Yarrow (Ettrick)																				
909767	Megget Head	063	NT 36	152200	451	1688	(80)	21	115	136	92	93	192	423	236	147	115	299 1949		
909975	Cappercleuch	063	NT 36	239232	250		64	18	104	99	69	60	130	234	166	111	101	230 1386		
910529	Bowhill	063	NT 36	428278	168	878	21	12	107	69	61	58	141	171	137	35	60	125 997		
Ettrick (Tweed)																				
910640	Selkirk, Toft House	063	NT 36	468284	143		66	10	101	58	63	61	126	147	134	30	55	109 960		
Gala (Tweed)																				
911462	Knowsdean Resr	063	NT 36	436393	272	920	74	15	104	75	53	62	158	146	163	39	57	112 1058		
911541	Galashiels Filter Sta.	063	NT 36	479367	198		48	12	91	60	49	49	116	128	142	29	53	103 880		
Tweed																				
911772	Dingleton Hosp.	064	NT 36	542332	146		(72)	10	100	54	59	57	115	146	133	21	55	102 924		
Leader (Tweed)																				
912318	Lauder S.Wks	061	NT 36	540472	159		57	10	(90)	67	55	63	115	107	125	24	(60)	100 873		
912505	Scoured Rig	061	NT 36	584519	354	875	83	15	110	72	75	73	122	110	140	31	70	110 1011		
912526	Blythe	061	NT 36	585495	262	859	76	12	92	67	59	63	123	109	127	26	69	100 923		
Tweed																				
912964	Newtown St Boswells S.Wks	064	NT 36	581317	88	700	70	8	96	55	55	48	100	101	117	22	63	89 824		
913045	Greycrook	064	NT 36	599305	76		69	11	87	48	55	49	100	90	116	19	60	87 791		
913320	Floors Castle	064	NT 36	707345	59	698	73	10	85	56	63	45	122	82	100	15	60	79 790		
Teviot (Tweed)																				
913439	Braehead	064	NT 36	406007	267	1406	126	23	120	127	83	65	209	279	216	67	114	235 1664		
Borthwick (Teviot)																				
914002	Craik	064	NT 36	349082	212	1338	68	26	109	110	84	64	182	270	211	81	103	247 1555		
914180	Roberton Filters	064	NT 36	428151	259	1012	72	16	107	87	68	65	158	182	154	53	79	168 1209		
Teviot (Tweed)																				
914568	Hawick S.Wks	064	NT 36	512156	96	792	69	7	83	62	66	56	134	121	116	26	57	111 908		
914829	Denholm	064	NT 36	567186	83		65	7	89	62	58	53	123	100	102	23	56	90 828		
Ale (Teviot)																				
915383	Shiringscleuch	064	NT 36	358151	317		76	23	109	108	81	73	184	185	167	85	106	210 1407		
915425	Ale Moor Hill	064	NT 36	389157	335		(70)	21	92	95	75	71	203	204	169	65	93	180 1338		
915436	Ale Moor Loch	064	NT 36	406156	274	1161	64	17	91	96	82	65	198	193	161	74	89	189 1319		
Teviot (Tweed)																				
916030	Monteviot House	064	NT 36	643250	64	687	(60)	9	93	48	60	47	102	86	111	18	(55)	(75) 764		
Jed (Teviot)																				
916383	Edgerston Tofts No.2	064	NT 36	700109	241		88	9	103	75	56	77	125	156	82	35	72	86 964		
916604	Jedburgh, Jedneuk	064	NT 36	657234	82	655	55	7	(80)	(45)	54	54	111	88	95	21	60	66 736		
Kale (Teviot)																				
917355	Morebattle, East Neuk	064	NT 36	773248	97		76	8	101	55	(59)	60	102	79	79	27	65	64 775		
Tweed																				
917746	Kelso S.Wks	064	NT 36	736346	34		67	8	87	47	57	47	120	65	91	15	55	71 730		

RAINFALL 1985

Number	Station	Co no	Grid reference	Alt tude m	Av 1941- 1970 mm	Rainfall in millimetres														Highest daily fall		
						Jan	Feb	Mar	Apr	May	Jun	Jul	Aug	Sep	Oct	Nov	Dec	Year	mm	date		
TWEED,0210---(CONTD)																						
Eden (Tweed)		061	NT 36	658434	158	750	77	10	97	54	67	54	100	93	118	24	57	85	836	30	20Sep	
917955	East Gordon Hosp																					
Tweed		061	NT 36	776389	37	640	73	8	88	45	55	55	124	59	97	12	57	68	741	35	26Jul	
918357	Lochton																					
Leet Water (Tweed)		061	NT 36	819471	61	687	70	10	78	57	54	60	110	73	105	12	69	62	760	25	21Sep	
918812	Swinton House																					
Tweed		061	NT 36	858412	37		79	9	75	42	55	59	97	61	86	20	61	58	702	(25	26Jul)	
919101	Coldstream S.Wks																					
Till (Tweed)		101	NT 36	934153	305		171	22	137	93	72	108	144	197	114	33	127	122	1340	30	27Jan	
919172	Low Bleakhope																					
		101	NU 46	026243	70	779	100	14	86	55	65	62	90	79	67	18	80	75	791	(20	18May)	
919743		Lilburn Tower																				
919808		Chillingham Barns	101	NU 46	052262	70	685	94	9	86	51	71	82	79	59	49	15	72	67	734	26	18May
920314		North Middleton	101	NU 46	001242	122		96	12	92	60	59	63	88	92	78	21	80	75	816	18	22Jul
Wooler (Till)		101	NT 36	998291	43		91	8	72	59	56	65	75	68	63	14	64	71	706	(20	18May)	
920358	Wooler S Wks																					
Glen (Till)		064	NT 36	845202	221		(152)	(18)	128	82	79	99	137	132	82	26	110	82	1127			
920561	Sourhope																					
920886		Mindrum	101	NT 36	842327	76	731	96	9	98	52	79	51	118	72	93	27	69	65	829		
921082		Goldscleugh	101	NT 36	914233	305	1175	109	14	162	93	62	85	144	148	98	27	116	100	1158		
Till (Tweed)		101	NT 36	972338	38		97	9	96	51	59	70	92	58	73	16	65	70	756	21	22Jul, 20Sep	
921334	Fenton, East Fenton Farm																					
Whiteadder (Tweed)		061	NT 36	663633	218		101	15	106	72	79	76	118	113	128	19	84	108	1019	31	29Jul	
922302	Hungry Snout No.2																					
Watchwater (Dye)		061	NT 36	677563	244		105	18	93	75	84	67	139	116	141	18	74	113	1043	31	20Sep	
922709	Rawburn Filters																					
Whiteadder (Tweed)		061	NT 36	721589	255	920	119	26	97	76	77	69	134	106	125	17	72	100	1018	29	20Sep	
922829	Whitchester																					
Blackadder (Whiteadder)		061	NT 36	814513	76	760	76	9	93	58	59	59	117	86	111	11	75	65	819			
923842	Kimmerghame House																					

RAINFALL 1985

Number	Station	Co no	Grid reference	Alti- tude m	Av 1941- 1970 mm	Rainfall in millimetres													Highest daily fall	
						Jan	Feb	Mar	Apr	May	Jun	Jul	Aug	Sep	Oct	Nov	Dec	Year	mm	date
Northern Ireland																				
HYDROMETRIC AREA 2390																				
No stations in this area for this year																				
HYDROMETRIC AREA 2400																				
No stations in this area for this year																				
HYDROMETRIC AREA 2010																				
Coastal																				
925309 Boom Hall	301 IC 24 447198 37					65	12	96	107	67	84	118	229	201	39	85	97 1200	58 20Sep		
Foyle																				
925726 Lough Fingrean	305 IH 23 573774 186					80	50	109	80	70	114	121	197	185	59	90	119 1274	42 20Sep		
925735 Loughmacrory Tr.Wks	305 IH 23 575767 177					61	28	80	66	58	100	111	182 (170)	50	83	98 1087	42 20Sep			
926409 Killyclogher Filter House	305 IH 23 473746 113 1110					63	34	87	78	75	97	118	182	161	48	84	100 1127	40 20Sep		
Drumragh (Foyle)																				
926632 Dromore S.Wks	305 IH 23 354634 101					58	35	91	83	79	85	109	208	171	48	65	112 1144			
927560 Seskinore Forest	305 IH 23 490640 110 1124					81	29	68	68	68	92	114	167	158	50 (81)	(98)	1074			
927679 Edentel	305 IH 23 466719 88 1062					71	36	79	73	71	95	115	169	154	50	77	105 1095	39 20Sep		
927736 Omagh S.Wks	305 IH 23 441737 66					54	25	66	78	70	76	113	182	145	43	75	98 1025	40 20Sep		
Drumquin (Fairy Water)																				
928050 Lough Bradan	305 IH 23 259725 169 1408					79	55	102	101	85	91 (131)	273	255	62	96	164 1494				
Foyle																				
928670 Carrigans	305 IH 23 435810 113 1130					82	28	97	91	73	104	119	202	195	59	96	120 1266	40 20Sep		
Owenkillew (Foyle)																				
928804 Davagh Forest	305 IH 23 696864 183 1255					102	48	109	102	75	83	130	215	181	71	123	94 1333			
Glenelly (Owenkillew)																				
929878 Goles Forest	305 IH 23 683938 250 1611 (123)					56	166	144	86	101	164	359	294 (84)	(159)	163	1899				
Derg (Foyle)																				
930760 Ardeemore	305 IH 23 060807 253					(119)	51	165	124	147	138	202	452	318	70	135	209 2130			
930994 Glenderg Forest	305 IH 23 090819 180 1730					115	64	161	130	160	130	181	408	326	79	142	234 2130			
931158 Killeter	305 IH 23 176796 119 1216					90	52	110	90	110	70	133	291	232	58	101	160 1497	55 20Sep		
931373 Killen S.Wks	305 IH 23 242812 91					82	45	86	75	95	69	113 (275)	(226)	48 (95)	125	1334				
931562 Cross Hill	305 IH 23 090845 305 1918 (129)					63	153	130	161	135	228 (450)	347	81	154	288	2319				
931840 Castlederg Forest Nursery	305 IH 23 239839 56					--	--	--	--	--	--	245	212	50	80	109 ---	(47 20Sep)			
931911 Castlederg S.Wks	305 IH 23 272846 49 983					77	34	89	70	79	69	112 (226)	(192)	34	74	121 1177				
931975 Spamount S.Wks	305 IH 23 293852 46					73	29	85	66	74	68	110 (223)	201	37	83	113 1162				
932222 Baron's Court	305 IH 23 373833 132					69	20	83	81	68	74	105	211	182	55	96	125 1169	43 20Sep		
Foyle																				
932324 Ligfordrum Forest	305 IH 23 418935 161 1089					78	24	122	87	76	118	163	211	193	61 (93)	(122)	1348			
932610 Strabane, Glen Road	305 IH 23 353981 60					--	--	--	--	--	82	95	196	168	55	81	110 ---	32 20Sep		
HYDROMETRIC AREA 2020																				
Faughan (Coastal)																				
937001 Cloghornagh	301 IH 23 638977 329					96 (59)	123	125	92	110	178	339	259	80	141	160 1762				
937699 Loughermore Forest	301 IC 24 584128 174 1161					66 23	--	--	--	--	--	--	--	--	--	--	---	16 21Jan		
937886 Slievekirk	301 IC 24 455088 296 1210					72	15	95	87	77	85	138	246	220	50	80	100 1265			
937968 Drumahoe	301 IC 24 465146 25 972					60	16	89 (73)	60 (69)	140 (209)	191	39	84	102	1132					
938051 Altnagelvin Cemetery	301 IC 24 453151 55 951					58	11	104	82	68	68	124	215	196	35	77	94 1132	50 20Sep		
938112 Cloghole P.Sta.	301 IC 24 489200 9 959					57	19	87	72	60	69	112	197	197	34	82	87 1073	53 20Sep		
Coastal																				
938308 Carmoney W.Wks	301 IC 24 503197 73					60	19	90	66	62	70	116	207	192	37	81	95 1095	53 20Sep		
Roe																				
938920 Dungiven, St Patrick's Sec. School	301 IC 24 696088 104					81	25	87	79	64	55	126	185	154 (51)	111	(99)	1117			
Altnaheglish (Owenrigh)																				
938963 Labbyheige	301 IC 24 723021 347 1522					96 (50)	203	129	87	125	155	309	235	91	181	154 1815				
938982 Glack Burn	301 IC 24 707040 292 1430 (124)					(41)	143	127	84	99	144	283	208	75	174	144 1646				
938986 Altabrogy Burn	301 IC 24 701033 292 1483					132 (51)	147	130	89	105	151	285	216	75	172	154 1707				
Glenedra (Altnaheglish)																				
939010 Spelhoagh Mountain	301 IH 23 704985 404 1669 (121)					60	193	143	94 (100)	194	367	300	89	196	160	2017				
939012 Glenedra Hill	301 IH 23 696992 404 1680					122	50	233	132	96 (100)	164	348	270	95	179	153 1942				
939028 Altagarran Mountain	301 IC 24 711012 372 1489 (105)					(40)	172	129	91	100	152	324	232	82	188	149 1764				
939052 Glenedra Intake	301 IC 24 682024 223 1470 (118)					(50)	135	119	86	102	156	308	208	80	158	142 1662				
Owenrigh (Roe)																				
939063 Banagher, Caugh Hill	301 IC 24 663047 216 1314					93	47	100	106	75	81	149	244	177	56	118	120 1366	38 31Aug		
Owenbeg (Roe)																				
939208 Umrycam	301 IC 24 612038 232					(106)	51	106	109	81	85	131	242	209	62	138	110 1430			
Roe																				
939574 Gortnamoyagh Forest	301 IC 24 740153 137 1152					88 (35)	122	88 (70)	82	115	194	203	50 (132)	(90)	1269					
939735 Limavady S.Wks	301 IC 24 674235 15					65	15	71	64	52	46	121	154	176	40 (97)	72	973			
940130 Aghanloo	301 IC 24 673256 18					62	20	80	61	49	44	120	145	171	36	85	74 947	43 20Sep		
Coastal																				
940333 Ballymulholland	301 IC 24 676336 3					(69)	(25)	101	71 (54)	62	127	164	168	42	87	69 1039				
940517 Castlerock, Norwell	301 IC 24 770358 24					72	31	105	80	60	65	131	208 (177)	34	100	78 1141				

RAINFALL 1985

Number	Station	Co no	Grid reference	Alt- tude m	Av 1941- 1970 mm	Rainfall in millimetres													Highest daily fall		
						Jan	Feb	Mar	Apr	May	Jun	Jul	Aug	Sep	Oct	Nov	Dec	Year	mm	date	
HYDROMETRIC AREA 2030																					
Bann																					
940609	Deer's Meadow	303	IJ 33	260257	378	1753	(85)	(100)	142	89	128	140	173	210	(163)	120	150	180	1680		
940621	Ott Mountain	303	IJ 33	280272	454	1757	128	(95)	145	87	118	130	183	(260)	(184)	100	180	(150)	1760		
940628	Spelga Dam	303	IJ 33	263273	317	1659	97	82	112	84	113	179	150	(202)	(126)	87	120	(140)	1492		
940641	Folannybane W Wks	303	IJ 33	275304	263		92	56	74	76	104	118	161	223	(114)	69	117	(160)	1364		
941269	Katesbridge, Hillhead	303	IJ 33	229404	91		59	64	95	58	68	55	112	127	96	31	53	82	900	42	8Feb
941554	Magherally	303	IJ 33	173472	97		53	42	70	56	68	58	117	144	96	31	50	78	863	30	18Sep
941654	Huntly S.Wks	303	IJ 33	118467	58	823	50	35	64	57	63	59	112	148	89	47	47	83	854	37	25Jul
Cusher (Bann)																					
942065	Whitecross	304	IH 23	986315	128	1054	73	41	72	72	94	80	--	--	--	--	--	--	---	49	25Jul
942279	Ballylane W Wks	304	IH 23	965352	143	1042	64	38	66	77	91	64	117	167	94	50	65	91	984	32	25Jul
942478	Tandragee S Wks	304	IJ 33	038457	18	852	51	24	57	57	62	72	96	134	82	30	51	67	783		
Bann																					
943082	The Birches Police Sta	304	IH 23	942603	20	851	44	(20)	47	59	50	43	134	134	87	25	44	57	744		
Blackwater North Branch																					
945033	Favor Royal Forest	305	IH 23	615532	50	981	81	30	66	59	70	80	99	160	111	58	(48)	83	945		
945216	Ballygawley Resr	305	IH 23	631569	100	1005	81	22	(67)	101	(70)	81	122	146	120	(45)	51	(85)	991		
945424	Auchnacloy S.Wks	305	IH 23	664519	45	953	67	24	60	84	(66)	66	119	161	106	52	61	78	944		
Blackwater (Lough Neagh)																					
946947	Benburb Priory	305	IH 23	816522	53	832	56	19	54	42	(55)	(58)	(116)	142	100	36	48	71	797		
947245	Moy Resr	305	IH 23	836564	59	834	57	20	67	58	52	66	142	149	104	38	(47)	80	880		
Callan (Blackwater)																					
947356	Clay Lake	304	IH 23	836326	184	1097	67	26	59	56	80	84	101	155	98	50	58	91	925	33	18Sep
947599	Seagahan Filters	304	IH 23	897382	122		59	30	67	54	78	71	94	163	95	43	56	78	888	30	25Jul
947811	Armagh	304	IH 23	878458	62	864	47	24	58	51	63	55	99	137	88	43	40	60	765	34	25Jul
Blackwater (Lough Neagh)																					
947988	Dungannon Park	305	IH 23	802606	73	1027	63	27	75	65	60	74	164	176	123	48	61	96	1032	88	25Jul
Tall (Blackwater)																					
948521	Loughgall	304	IH 23	907519	25	803	45	14	52	51	70	61	115	142	93	37	43	60	783	38	25Jul
948551	Annaghmore	304	IH 23	907566	27		48	12	58	55	59	56	126	145	95	39	42	63	798	47	25Jul
Torrent (Blackwater)																					
948633	Cappagh Resr	305	IH 23	684675	173	1302	87	25	89	68	74	92	139	217	158	56	96	93	1194	56	25Jul
Lough Neagh (Bann)																					
949135	Washing Bay P.Sta	305	IH 23	902668	18	886	51	17	68	50	58	62	111	152	113	28	51	(69)	830	35	25Jul
949451	Lurgan Cemetery	304	IJ 33	073569	55	820	45	14	52	54	49	45	113	--	--	--	--	--	---		
949674	Castor Bay W.Wks	304	IJ 33	075629	17		45	25	54	55	64	42	109	129	98	40	53	60	774	41	25Jul
Crumlin (Lough Neagh)																					
950541	Crumlin, Lennymore	302	IJ 33	124745	15		--	--	--	--	--	--	--	--	120	33	66	(74)	---	(21	7Sep)
950578	Stoneyford Resr No 1	302	IJ 33	221701	135	1034	72	48	92	72	86	65	93	158	143	41	79	90	1039		
950631	Rushey Hill	302	IJ 33	236721	229		69	47	85	66	87	67	93	168	161	51	80	99	1073	34	7Sep
Main (Lough Neagh)																					
951704	Ballyweeny	302	ID 34	066224	125		(82)	33	93	96	(56)	71	156	(200)	201	40	124	(82)	1234		
951823	Cloughmills Primary School	302	ID 34	066184	105		81	27	87	80	52	68	136	192	198	43	123	78	1165	40	25Jul
Clogh (Main)																					
951947	Collin Top	302	ID 34	207162	381	1668	98	80	155	130	82	115	166	323	260	(63)	153	(124)	1749		
951959	Dungonnell Filters	302	ID 34	186173	271		111	45	154	132	68	93	135	241	213	50	154	107	1503	38	7Sep
952355	Glarryford	302	ID 34	052113	83		75	22	97	95	60	95	147	188	187	41	114	76	1197	66	25Jul
952356	Glarryford, Dunminning Sluice Gates	302	ID 34	052113	79		75	24	91	96	58	93	153	192	190	49	123	78	1222	65	25Jul
Main (Lough Neagh)																					
952616	Lisnafillan	302	ID 34	075023	38	993	65	22	88	73	67	60	141	170	175	33	101	81	1076	57	25Jul
Braid (Main)																					
952984	Quolie Resr	302	ID 34	178128	252	1335	85	33	116	120	72	81	126	201	216	41	132	98	1321	36	20Sep
953020	Broughshane Filters	302	ID 34	164089	113		70	29	102	94	59	60	111	175	178	40	116	80	1114	35	7Sep
Kells (Main)																					
953554	Carniard Mountain	302	IJ 33	313983	347	1397	115	57	120	95	62	62	83	223	218	48	130	96	1309		
953563	Brunt Hill No.1	302	ID 34	318013	351	1404	107	55	110	(91)	51	54	62	160	157	42	118	93	1100		
953574	Brunt Hill No.2	302	ID 34	309006	317		105	(51)	115	90	69	70	65	162	194	41	120	94	1176		
953598	Lowtown	302	IJ 33	279999	213		86	29	133	96	72	91	88	216	197	54	153	101	1316	42	7Sep
953606	Braetown	302	ID 34	288018	306	1418	80	28	128	93	48	63	102	195	212	42	124	92	1207		
953635	Killylane Resr	302	IJ 33	286986	247		78	65	107	99	73	87	84	201	203	43	132	107	1279	40	20Sep
953649	Glen Head	302	ID 34	253019	299	1343	79	26	125	97	70	71	105	219	202	43	128	103	1268		
Main (Lough Neagh)																					
954179	Drumanaway	302	IJ 33	063934	95		65	26	75	69	67	63	119	146	154	33	99	84	1000	42	25Jul
Sixmile (Lough Neagh)																					
954693	Ballyclare S.Wks	302	IJ 33	282901	61	1080	71	33	75	99	63	59	84	161	163	43	99	87	1037	40	7Sep
955203	Castle Upton	302	IJ 33	228857	49	972	67	45	76	76	69	62	79	140	141	40	84	79	958	38	7Sep
955505	Greenmount	302	IJ 33	156847	38	871	54	30	64	62	64	50	89	124	142	31	80	80	870	39	7Sep
955817	Aldergrove Met.Office	302	IJ 33	147798	68	912	57	30	59	56	67	56	90	128	132	38	74	73	860	28	7Sep
Killymoon (Ballinderry)																					
956927	Pomeroy Forest	305	IH 23	705724	174	1126	73	29	87	75	70	84	131	200	149	57	(88)	(89)	1132		
957071	Cookstown No.2	305	IH 23	816748	77		75	27	78	60	66	53	119	164	143	49	60	80	974	47	25Jul
Lissan (Ballinderry)																					
957321	Lough Fea W.Wks	301	IH 23	767863	215	1360	101	46	120	104	83	85	109	235	222	70	126	113	1414	46	20Sep
Moyola (Lough Neagh)																					
958499	Derrynoyd Forest	301	IH 23	770956	88	1219	94	40	110	105	75	49	126	203	185	54	119	109	1269	41	25Jul
958546	Moydamlaght P.Sta.	301	IH 23	741990	178	1453	106	48	136	112	91	78	130	263	209	76	160	127	1536	50	20Sep
958891	Maghera, Roohan	301	IC 24	829027	141		94	34	100	103	91	63	137	204	198	57	132	95	1308	53	25Jul
958913	Maghera S.Wks	301																			

RAINFALL 1985

Number	Station	Co no	Grid reference	Alti- tude m	Av 1941- 1970 mm	Rainfall in millimetres														Highest daily fall	
						Jan	Feb	Mar	Apr	May	Jun	Jul	Aug	Sep	Oct	Nov	Dec	Year	mm	date	
N.IRELAND,2030---(CONTD)																					
Bann																					
959461	Toomebridge	302 IH	23 988905	15	880	61	21	69	67	78	55	120	129	143	34	94	75	946	39	25Jul	
959996	Portglenone Monastery	302 IC	24 977035	23	941	67	16	68	59	67	55	104	150	166	34	93	62	941	39	25Jul	
Claudy (Bann)																					
960137	Upperlands	301 IC	24 874047	73	1069	83	21	80	76	81	53	131	193	196	52	121	80	1167	54	25Jul	
Bann																					
960845	Movanagher Fish Farm	302 IC	24 932156	18		68	20	76	65	64	51	132	187	195	49	108	61	1076	48	25Jul	
Agivey (Bann)																					
961384	Garvagh Forest No.1	301 IC	24 836159	88	1206	83	21	94	97	79	64	127	211	192	56	133	87	1244	37	25Jul	
961648	Cam Forest	301 IC	24 765221	226	1309	94	20	128	128	74	82	145	233	234	54 (122)	(105)	1419				
Bann																					
962391	Ballymoney S.Wks	302 IC	24 943251	34		65	21	73	66	58	47	157	165 (168)		45	99	57	1021			
962647	Coleraine, The Cutts	302 IC	24 854302	4	1017	76	19	97	80	74	46	107	183	179	39	104	73	1077	35	20Sep	
962813	Coleraine University	301 IC	24 843349	23		69	19	86	86	60	42	118	165	175	30	95	81	1026	36	20Sep	
HYDROMETRIC AREA 2040																					
Bush (Coastal)																					
963652	Skerry Hill, North	302 ID	34 133216	329	1725	97	33	141	142	81	106	165	250	285	59	176	113	1648	46	18Sep	
963676	Altnahinch Filters	302 ID	34 115238	213	1537	96	38	124	106	64	85	156	208	259	47	149	104	1436	50	18Sep	
963711	Orra More, Ballybraddin	302 ID	34 125261	396	1639	(120)	47	152 (125)		79	103	175	225	267	50	166	107	1616			
963860	Breen Forest	302 ID	34 122338	131	1305	(99)	72	123	138	54	80	180	193	262 (51)		118 (106)	1476				
964892	Bushmills Police Sta.	302 IC	24 942407	12	970	66	27 (90)		90	43	48	125	174	190	45	92	71	1061			
Glenshesk (Coastal)																					
965354	Ballycastle, Magherintemple	302 ID	34 144396	70		81	51	99	67	49	57	145	179	216	38	107	79	1168	37	25Jul	
Coastal																					
965367	Ballycastle, Glenowen	302 ID	34 125405	30		79	45	96	64	51	57	152	177	221	40	116	79	1177	41	18Sep	
965444	Ballypatrick Forest	302 ID	34 176387	152	1282	108	60	116	77	72	72	134	181	218	34	132	93	1297	35	3Mar	
Glendun (Coastal)																					
965788	Bush Head	302 ID	34 159229	363	1804	119	42	165	147	101	117	183	270	311	66	178	135	1834			
965851	Orra Beg	302 ID	34 143277	335	1729	141	52	153	138	80	101	192	280	305	62	170	132	1806			
966019	Cushendun, Glendun Lodge	302 ID	34 243330	15		114	61	102	88	53	53 (126)	155	203		34	112	78	1179			
Coastal																					
966207	Parkmore Forest	302 ID	34 203207	235	1655	114	74	180	140	72	98	146	256	283	60	175	126	1724	54	7Sep	
966218	Crockavarr No.2	302 ID	34 240199	347	1539	124 (60)		108	105	80	88	121 (260)	230	63	147	148	1534				
966239	Loughgarve	302 ID	34 214184	305	1574	(112)	(60)	116	123	75	94	125 (245)	235	65	156	163	1569				
966481	Carnlough	302 ID	34 285170	12		83	66	115	93	58	54 (88)	192	176	39	111	85	1160				
966894	Glenarm Forest	302 ID	34 301123	27	1207	(86)	52	95	76	62	56	63	156	163 (39)	101	87	1036				
967034	Sallagh Spring	302 ID	34 350052	145		(92)	(44)	80	77	72	65	62 (160)	184	(46)	116	106	1104				
HYDROMETRIC AREA 2050																					
Coastal																					
967260	Kilwaughter	302 ID	34 354007	143	1288	91	44	106	80	68	75	63	178	196	43	121	91	1156	(40	20Sep)	
967345	Larne, Greenland Cemetery	302 ID	34 392036	98		80	38	70	64	56	54	47	151	170	44	102	85	961	33	20Sep	
967535	Ballycarry	302 IJ	33 459949	61	1003	73	30	60	44	72	54	61	145	164	43	97	70	913	33	20Sep	
967744	Lough Mourne Resr	302 IJ	33 418923	186	1166	85	33	33	65	87	65	90	182	202	49	112	78	1131	(39	20Sep)	
967764	Copeland Resr	302 IJ	33 429916	128	1083	81	34	77	53	79	55	71	158	178	43	106	71	1006	(37	20Sep)	
967770	Belmont	302 IJ	33 432908	82	965	78	30	74	51	77	43	67	141	170	40	95	64	930	33	7Sep	
Woodburn (Coastal)																					
967847	Woodburn, North	302 IJ	33 367905	217	1210	78	32	100	70	79	72	78	198	191	60	119	102	1179	37	7Sep	
Boydstown (Woodburn)																					
967872	Knockagh	302 IJ	33 365881	218	1122	95	32	85	65	78	66	68	184	180	58	110	92	1113			
967882	Woodburn, South	302 IJ	33 370893	186	1179	76	17	79	55	63	64	66	181	174	47 (116)		(97)	1035			
Coastal																					
967918	Dorislund Resr	302 IJ	33 386879	82	1075	81	27	83	58	76	49	61	152	164	50	92	73	966	(36	7Sep)	
968044	Monkstown Factory Estate	302 IJ	33 344834	41		84	42	68	60	65	52	61	155	147	47	104	82	967	(34	7Sep)	
968097	Newtownabbey	302 IJ	33 340802	32	1016	75	36 (75)	57	73	50	57	162	143	42	90	71	931				
968133	Belfast P.Sta.	302 IJ	33 352769	5	938	72	42	76	56	75	44	54	138	139	42	73	63	874	31	7Sep	
Lagan																					
968242	Dromara S.Wks	303 IJ	33 289497	119		75	57	103	72	81	78	107	168	108	41	69	80	1039	32	18Sep	
968704	Dromore, Millfield View	303 IJ	33 188495	95		59	51	73	47	76	71	115	146	95	32	55	70	890	30	18Sep	
969274	Hillsborough	303 IJ	33 251577	116	904	64	38	91	65	81	60	105	140	118	33	63	73	931	33	18Sep	
969329	Long Kesh Met.Office	303 IJ	33 233613	37		55	35	79	71	71	52	88	123	107	33	62	66	842	28	18Sep	
969739	Lisburn W.Wks	302 IJ	33 254663	88		64 (38)		76	59	78	57	82	128	134	35	65	76	892			
969745	Lisburn, Antrim Road Labs	302 IJ	33 262646	43		63	36	83	65	81	50	82	136	119	37	68	74	894	30	18Sep	
969771	Tullynacross S.Wks	303 IJ	33 282655	23	907	66	51	95	62	75	50	84	131	132	37	66	85	934	30	18Sep	
969834	Colinwell	302 IJ	33 269708	135		73	35	85	68	89	62	98	162	162	44	74	93	1045	35	18Sep	
970018	Knockbreckan Resr Belfast,	303 IJ	33 364661	116	981	76	48	99	62	72	53	76	150	145	35	67	85	968	30	18Sep	
970081	Shaw's Bridge	303 IJ	33 328686	15		63	46	98	58	81	46	64	129	132	36	--	--	---	31	18Sep	
970088	Newforge	303 IJ	33 330700	40		67	46	93	61	79	49	71	132	139	41	62	73	913	34	18Sep	
970170	Malone	302 IJ	33 315691	35		67	40	88	64	75	49	75	135	142							

RAINFALL 1985

		Co	Grid	Av	Rainfall in millimetres														Highest daily fall	
Number	Station	no	reference	Altitude m	1941-1970 mm	Jan	Feb	Mar	Apr	May	Jun	Jul	Aug	Sep	Oct	Nov	Dec	Year	mm	date
N IRELAND, 2050---(CONTD)																				
Comber (Coastal)																				
971915	Dundonald, Johns Wood Park	303 IJ	33 419741	30		75	(40)	65	53	66	56	63	145	143	45	76	70	897		
Crossnacreevy																				
971965	Plant Testing Sta	303 IJ	33 392690	114		71	40	86	56	68	60	64	147	144	42	73	77	928	30	18Sep
972064	Comber Resr	303 IJ	33 448696	33		65	32	74	47	72	54	59	147	134	34	72	70	860	27	18Sep
Buckwater (Coastal)																				
972390	Saintfield, Darragh Cross	303 IJ	33 452585	67		70	52	87	56	80	60	80	146	103	36	71	70	911	29	18Sep
Coastal																				
972556	Killyleagh, Castle View	303 IJ	33 524546	15		50	34	63	42	73	46	81	136	90	33	65	88	801	27	18Sep
972770	Hare Island	303 IJ	33 506494	3	861	61	47	69	51	62	49	71	137	91	37	69	85	829	30	30Nov
Quoile (Coastal)																				
972969	Ballykine, Rockvale	303 IJ	33 345520	125		75	49	90	77	73	97	92	186	108	43	92	90	1072	38	20Jun
Ballynahinch,																				
973024	Ballymacarn South	303 IJ	33 366491	130		79	68	103	69	78	100	91	168	100	40	88	85	1069	40	20Jun
973157	Dunmore Lodge	303 IJ	33 368464	119		83	60	97	74	81 (111)		108	169	114	41	94	97	1129		
973378	Saintfield, Rowallane	303 IJ	33 408576	95		--	48	86	60	87	76	90	153	106	44	78	68	---	27	20Jun
973421	Saintfield S.Wks	303 IJ	33 411594	70		77	49	90	61	87	75	90	143 (107)		42	75	69	965	28	18Sep
Coastal																				
Downpatrick,																				
973762	Killavees House	303 IJ	33 503448	58		50	37	59	42	65	42	82	120	98	35	62	83	775	40	18Sep
974249	Killough	303 IJ	33 540353	15	824	59	51	51	48	75 (52)	115 (126)	(79)			36 (66)		84	842		
974905	Castlewellan Forest	303 IJ	33 336372	133		76	82	80	94	87 (96)	(121)	(147)		--	--		--	---		
974984	Murlough	303 IJ	33 414352	12		72	54	55	56	73	58	105	151	74	49	84	100	931	42	30Nov
HYDROMETRIC AREA 2060																				
Shimna (Coastal)																				
975130	Trassey Slievenaman	303 IJ	33 301304	215		--	--	--	--	--	--	--	283	112	88	143	164	---	62	13Aug
975142	Trassey	303 IJ	33 311305	207		116 (92)		145	97	135	100	158	200 (112)		81 (142)		200	1578		
975204	Bryansford	303 IJ	33 346330	85		109	98	86	91	96	144	105	211	87	69	121	130	1347	70	20Jun
Newcastle,																				
975304	Slievenamaddy Avenue	303 IJ	33 368309	23	1335	108	90	82	69	106	112	122	212	86	66	153	170	1376	68	30Nov
Coastal																				
975449	Slieve Lamagan	303 IJ	33 322255	399	1787	(136)	122	152	112	155	181	193	309	173	83	160	173	1949		
975486	Annalong Valley	303 IJ	33 355225	130	1240	82	78	82	75	85	85	119	191	130	60	89	110	1186	47	18Sep
975536	Annalong, Darraway	303 IJ	33 360180	9		63	55	66	56	73	72	101	134	105	63	62	84	934	(41	18Sep)
Kilkeel (Coastal)																				
975629	Slieve Bearnagh	303 IJ	33 314279	593	1770	120	81	144	116	139	189	228	322	202	90	163 (191)		1985		
975654	Lough Shannagh	303 IJ	33 298259	387	1808	157	114	181	115	140	160	212	294	170	74	143	172	1932		
975691	Silent Valley W.Wks	303 IJ	33 305216	129	1420	122	98	108	85	106	121	150	237	151	57	104	126	1465	50	18Sep
Coastal																				
976177	Rostrevor Forest	303 IJ	33 185179	43	1194	(122)	149	(95)	94	86	135	154	199	106	(43)	107	119	1409		
976202	Crotlieve, South	303 IJ	33 205223	192	1314	155	137	115	100	98	156	165	214	120	(53)	120	125	1558		
Newry (Coastal)																				
976778	Rathfriland S.Wks	303 IJ	33 186324	94		(73)	59	68	69	83	61	121	141	90	38	(75)	79	957		
977342	Bessbrook No.1	304 IJ	33 051284	76	1035	74	45	71	56	66	75	133	175	94	65	81	107	1042	50	25Jul
977434	Newry, Bridge Street P.Sta	303 IJ	33 083258	5		70	47	74	61	64	79	120	160	101	(43)	66	90	975		
977464	Newry Urban S.Wks	304 IJ	33 091247	1	952	77	57	70	60	58	86	110	162	102	41	70	100	993	37	25Jul
977543	Warrenpoint S.Wks	303 IJ	33 129198	15		91	103	71	76	75	102	160	194	100	47	77	96	1192	55	25Jul
Castletown (Coastal)																				
978127	Bond's Mountain Forest	304 IH	23 925291	224	1236	87	65	89	75	110	75	105	183	143	73	77	109	1191		
978289	Carran Hill W.Wks	304 IH	23 913167	168		(66)	(60)	(74)	(62)	111	88	95	154	95	50	58	(86)	999		
HYDROMETRIC AREA 2260																				
No stations in this area for this year																				
HYDROMETRIC AREA 2350																				
Drowes (Coastal)																				
980759	Knockarevan	306 IG	13 944526	53		74	47	110	78	117	76	84	244	129	59	85	131	1234	(46	18Aug)
980788	Corgary	306 IG	13 965546	145		71	37	112	83	134	85	105	262	153	57	82	129	1310	55	18Aug
HYDROMETRIC AREA 2360																				
Finn (Erne)																				
987860	Killyfole W.Wks	306 IH	23 468315	87		(69)	39	80	78	101	82	90	169	112	57	67	116	1060		
Erne																				
990798	Crom Castle	306 IH	23 356240	58	1033	66	48	90	59	84	81	95	191	114	58	65	120	1071		
990973	Gortgranagh	306 IH	23 365293	52		64	39	(81)	62	82	67	91	185	114	(53)	63	121	1022		
Colebrooke (Erne)																				
991622	Altaveedan W.Wks	305 IH	23 487451	175		88	57	(90)	81	92	108	114	211	139	79	77	107	1243		
992442	Lisnaskea Creamery	306 IH	23 341351	49	974	(62)	36	79	62	84	71	78	177	102	51	63	112	977		
992556	Glasdrumman Resr	306 IH	23 390340	107	1061	59	(41)	(84)	62	104	82	84	183	111	62	(66)	(123)	1061		
Arney (Erne)																				
994251	Marble Arch P.Sta.	306 IH	23 124356	87	1271	82	(42)	(103)	122	139	114 (103)	248	145		63	85	151	1397		
994399	Florencecourt																			
994399	Primary School	306 IH	23 186352	62		71	55	102	81	101	88	(96)	203	126	68	97	145	1233		
Sillees (Erne)																				
994761	Lough Navar Forest	306 IH	23 063545	126	1494	90	53	124	114	132	102	134	316	192	58	94	156	1565	47	25May
Erne																				
995505	Portora Sluice	306 IH	23 222453	46	1140	67	36	82	61	88	95	92	208	145	56	73	119	1122	44	20Sep
995508	Silverhill S.Wks	306 IH	23 217457	58		63	32	84	63	95	82	89	216	129	50	70	117	1090		
Ballinamallard (Erne)																				
996082	Ballinamallard S.Wks	306 IH	23 261528	53	1074	58	37	74	63	83	82	74	199	122	47	(64)	98	1001		
996134	Irvinestown S.Wks	306 IH	23 241581	87		59	28	74	65	94	86	63	197	148	51	(69)	98	1032		

RAINFALL 1985

		RAINFALL 1999																			
Number	Station	Co no	Grid reference	Alti- tude m	Av 1941- 1970 mm	Rainfall in millimetres														Highest daily fall	
						Jan	Feb	Mar	Apr	May	Jun	Jul	Aug	Sep	Oct	Nov	Dec	Year	mm	date	
N IRELAND,2360---(CONTD)																					
996613	Erne Castle Archdale EHF	306	IH 23	189593	66	1149	67	29	80	73	85	92	107	202	143	50	73	109	1110	30	20Sep
997029	Kesh (Erne) Kesh Forest	306	IH 23	181664	82		73	33	91	70	81	73	132	249	187	48	78	120	1235		
998315	Erne Belleek W Wks	306	IG 13	944587	46		67	40	104	78	118	99	113	233	169	52	76	122	1271	36	20Sep

RAINFALL 1985

RAINFALL 1965																			
Number	Station	Co no	Grid reference	Av 1941- tude 1970 m mm	Rainfall in millimetres													Highest daily fall	
					Jan	Feb	Mar	Apr	May	Jun	Jul	Aug	Sep	Oct	Nov	Dec	Year	mm	date

Channel Islands

ALDERNEY (Hydrometric Area 1170)

No stations in this area for this year

GUERNSEY (Hydrometric Area 1180)

Coastal																				
999059	Guernsey, L ancrese	402	WV 554 337829	5	782	85	32	88	46	65	31	25	46	37	29	102	93	679	23	20Jan
999192	Guernsey Airport	402	WV 554 292759	104	868	92	42	99	51	62	41	30	63	41	44	89	109	763	20	20May

SARK (Hydrometric Area 1190)

Coastal																				
999296	Le Carrefour	403	WV 554 468763	96		87	35	94	59	65	48	30	61	39	43	87	85	733	21	20Jan
999301	Le Manoir	403	WV 554 465758	105		85	36	95	58	64	47	31	62	39	51	88	84	740	25	19May

JERSEY (Hydrometric Area 1200)

Coastal																				
999327	St Ouen, La Brecquette	404	WV 554 559542	17	827	96	36	103	50	43	50	37	64	31	32	97	101	740	24	30Mar
999365	St Brelade, La Sergente	404	WV 554 566486	58	814	100	35	103	47	41	51	37	64	33	31	104	91	737	26	30Mar
999374	Val de la Mare Resr	404	WV 554 577518	23	847	97	34	109	53	39	42	32	62	32	26	105	94	725	26	30Mar
999408	Jersey Airport	404	WV 554 588513	84		119	36	118	57	44	43	37	73	42	34	113	100	816	28	30Mar
999427	St Peters Rectory	404	WV 554 595515	86	884	101	36	115	54	46	45	32	66	32	29	105	97	758	28	30Mar
999531	Handois Resr	404	WV 554 632536	76	949	107	38	126	53	47	46	43	78	46	28	111	105	828	29	30Mar
999541	Millbrook Resr	404	WV 554 632507	16	882	102	34	114	58	43	48	34	70	35	25	108	103	774	28	30Mar
999600	Trinity States Exp Farm	404	WV 554 660540	104	922	103	36	118	51	43	51	52	81	50	26	108	108	827	29	30Mar
999622	Augres Filtration Sta	404	WV 554 662515	84	908	101	32	109	58	41	54	49	71	41	25	108	98	787	26	30Mar
	St Helier																			
999627	St Louis Observatory	404	WV 554 662493	54	880	108	37	100	54	38	41	49	68	37	66	103	97	798	43	31Oct
999631	Grands Vaux Resr	404	WV 554 664507	18	878	111	37	111	51	42	54	49	71	41	44	110	101	822	25	30Mar
999637	St Saviour, Petit Menage	404	WV 554 663483	9	853	101	33	101	53	35	41	50	64	35	91	105	98	807	60	31Oct
999725	Grouville, Queen's Valley	404	WV 554 696498	17		97	32	99	49	37	53	54	71	35	47	108	111	793	26	31Oct