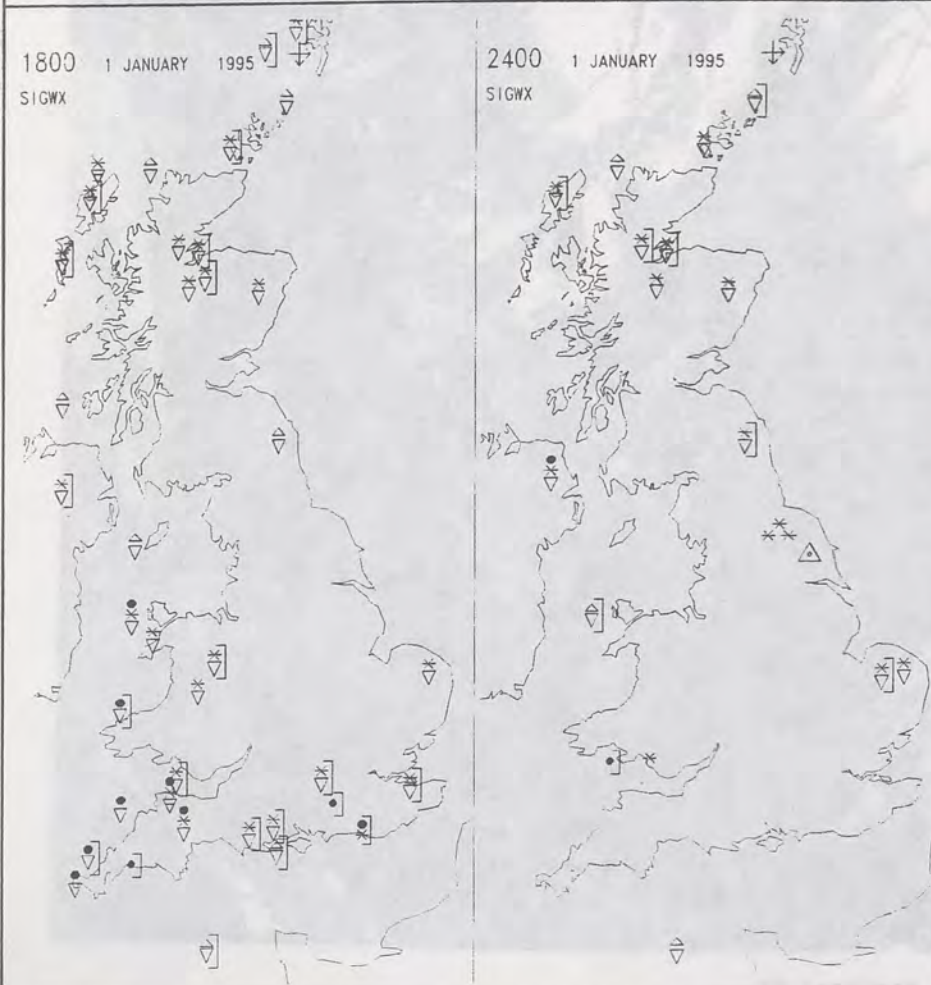


SIGNIFICANT WEATHER CHARTS



Published by London Weather Centre. All times are GMT.

SUMMARY OF UK WEATHER SUNDAY 1st January 1995

A widespread frost covered the country with wintry showers of sleet and snow affecting western coasts and much of northern Scotland. With gale force northerly winds, northern and eastern Scotland experienced blizzard conditions. The winds reached gusts close to 70 knots.

In England and Wales many areas had a sunny start to the day. Northern and western districts had showers of sleet and snow although most of the showers on western coasts fell as rain. It was a cloudier afternoon generally, with more frequent snow showers across England and Wales. One such band of showers gave 6cms of snow in the Epping Forest area in the early afternoon. With some settling of snow and freezing, conditions became treacherous. The showers tended to die away inland during the evening. They continued to affect western coasts of Wales and southwest England, and also North Sea coasts. Gales in the east made it feel bitterly cold.

Scotland and Northern Ireland had a very cold and windy day with frequent sleet and snow showers. Blizzard conditions continued across northern and eastern Scotland with gale force winds. Sheltered southern counties saw fewer showers, with some good sunny spells.

EXTREMES

SUNDAY 1st JANUARY 1995

Highest Maximum
: 8.3 C Isles of Scilly

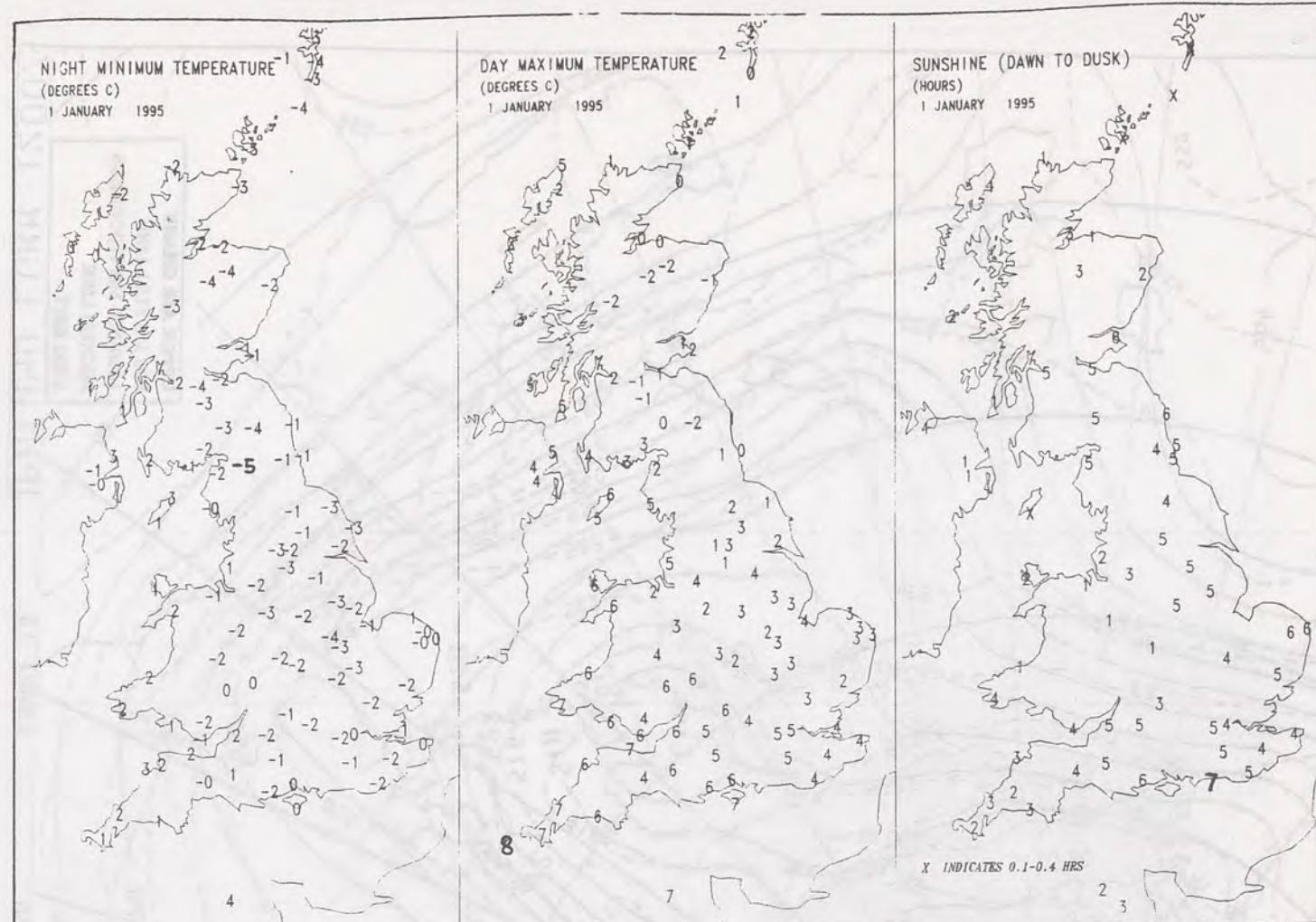
Lowest Maximum
: -2.4 C Aviemore [Highland]

Lowest Minimum
: -4.8 C Spadeadam [Cumbria]

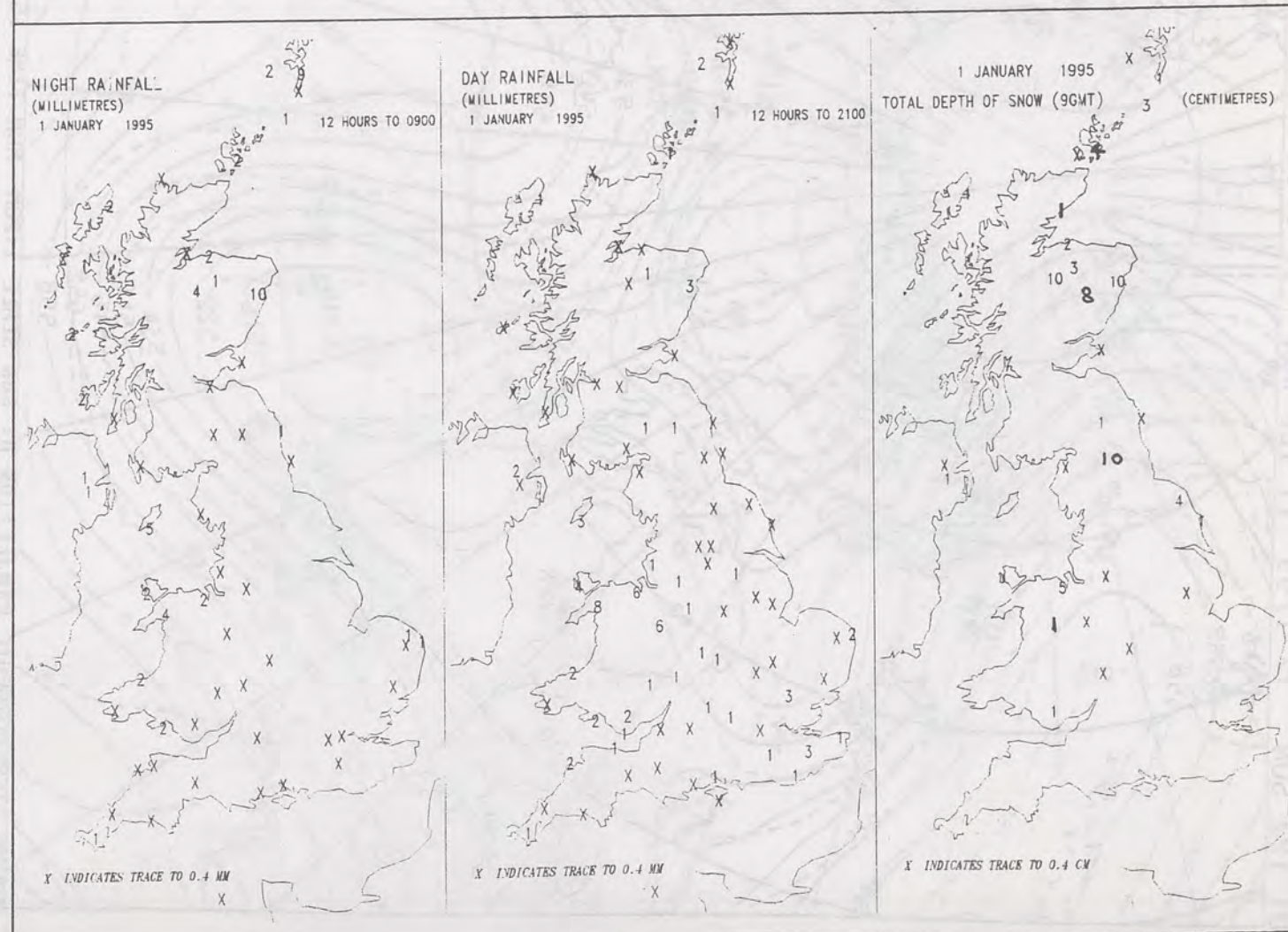
Lowest Grass Minimum
: -9.3 C Shawbury [Shropshire]

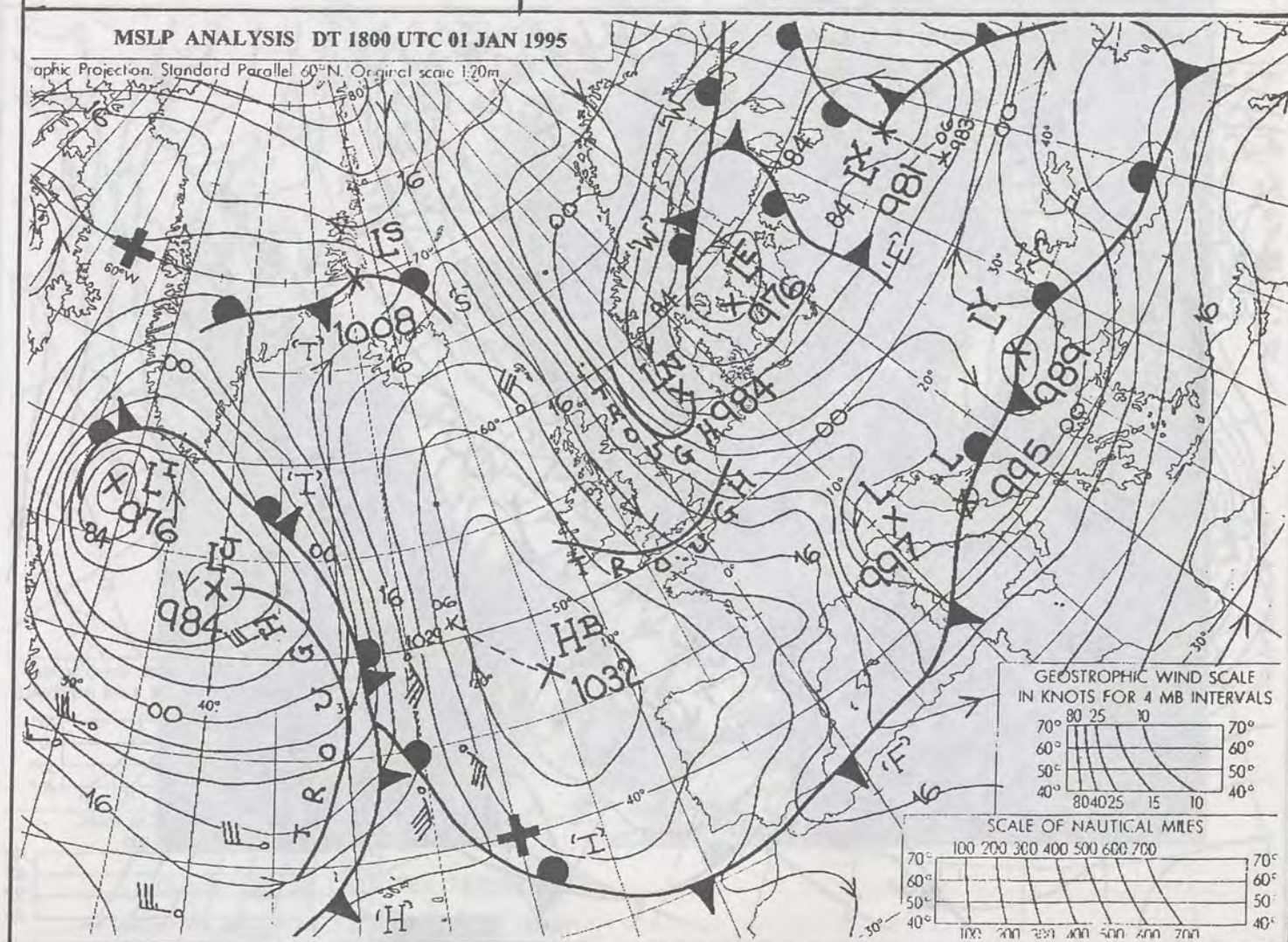
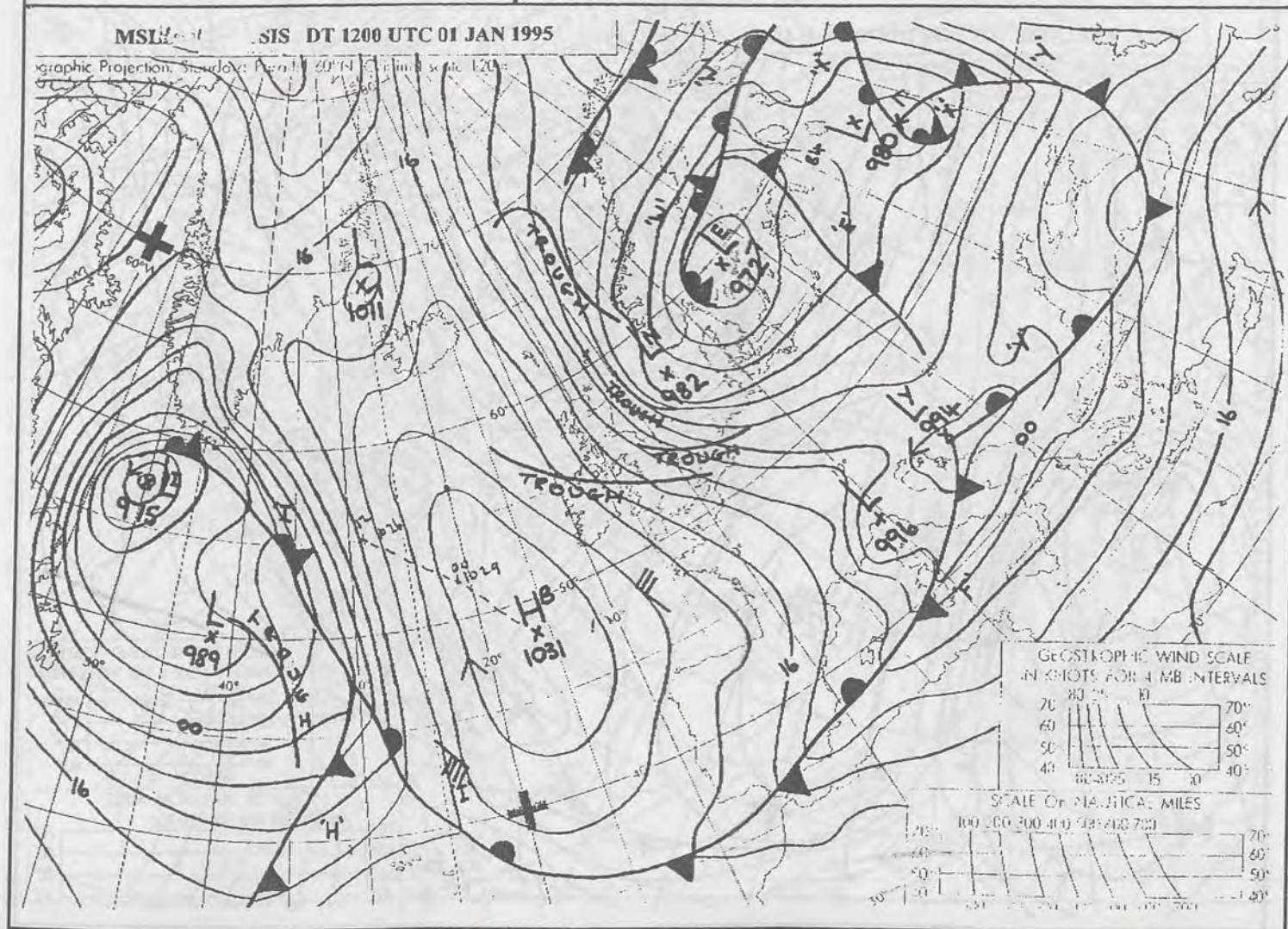
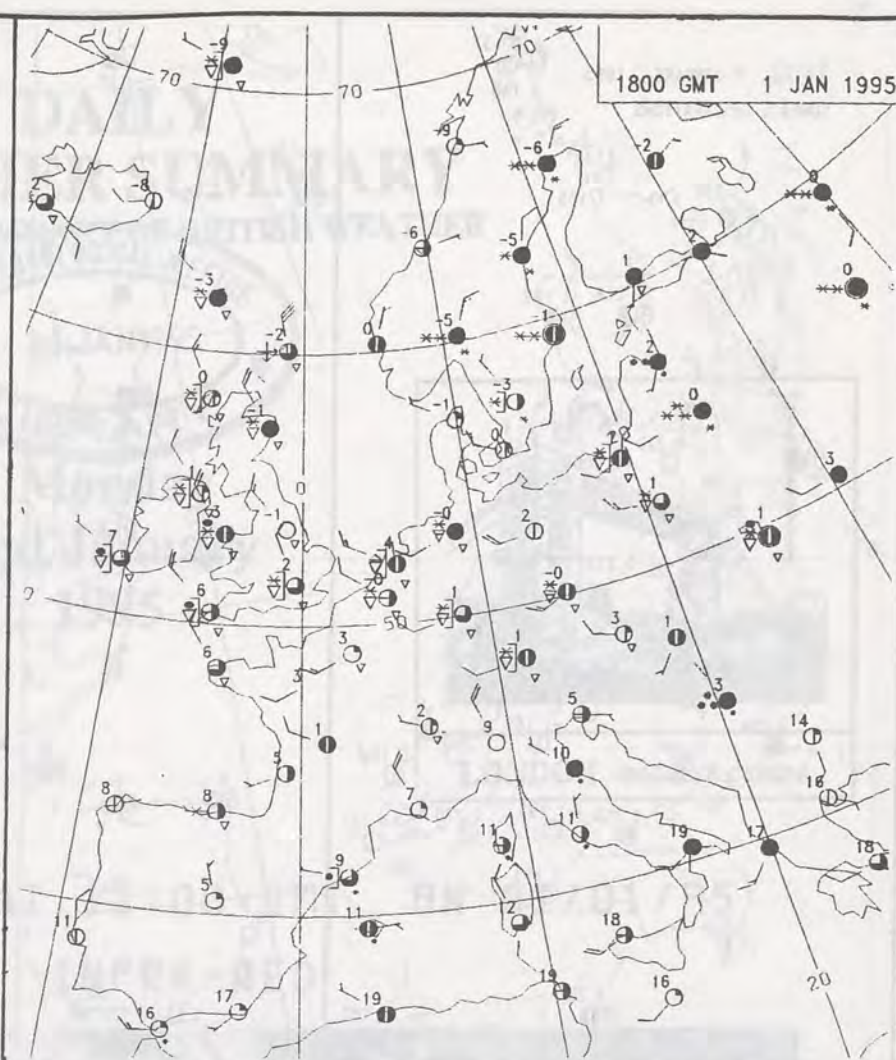
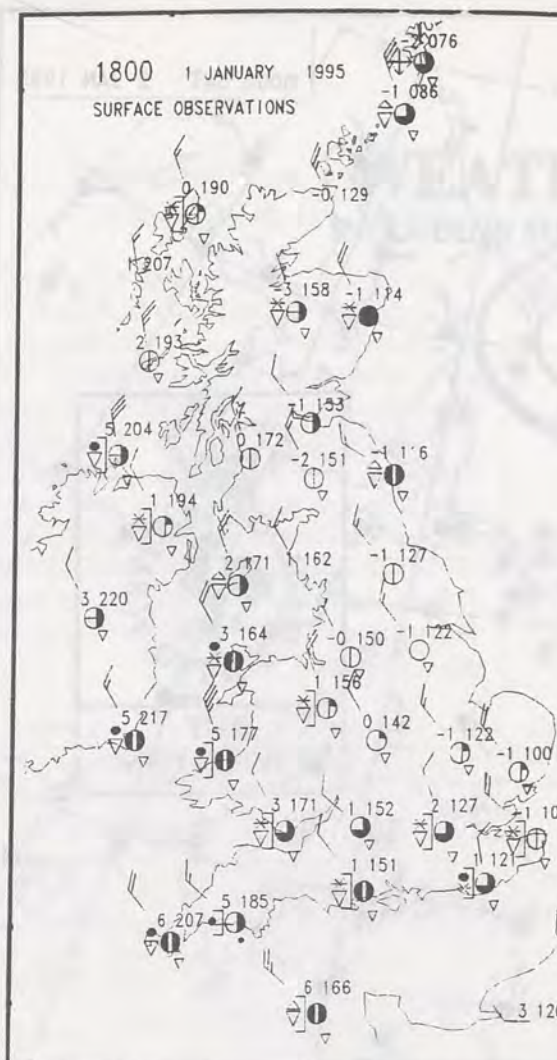
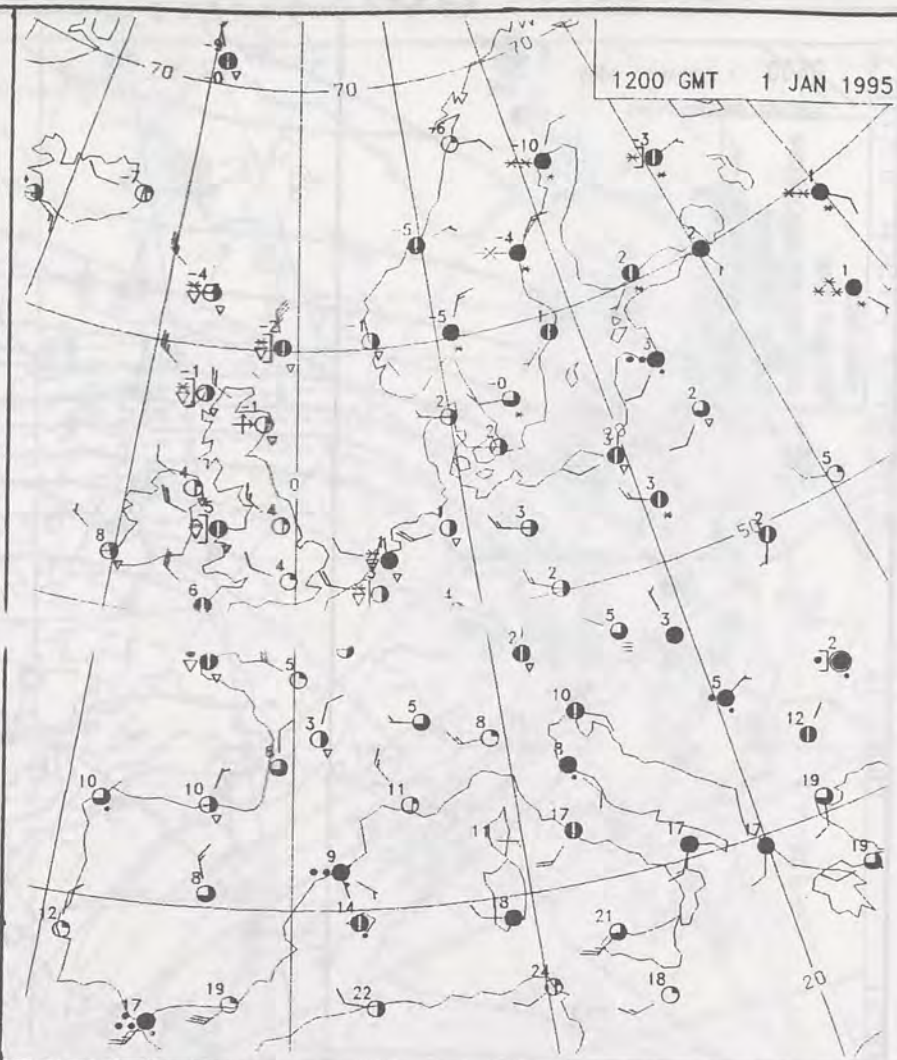
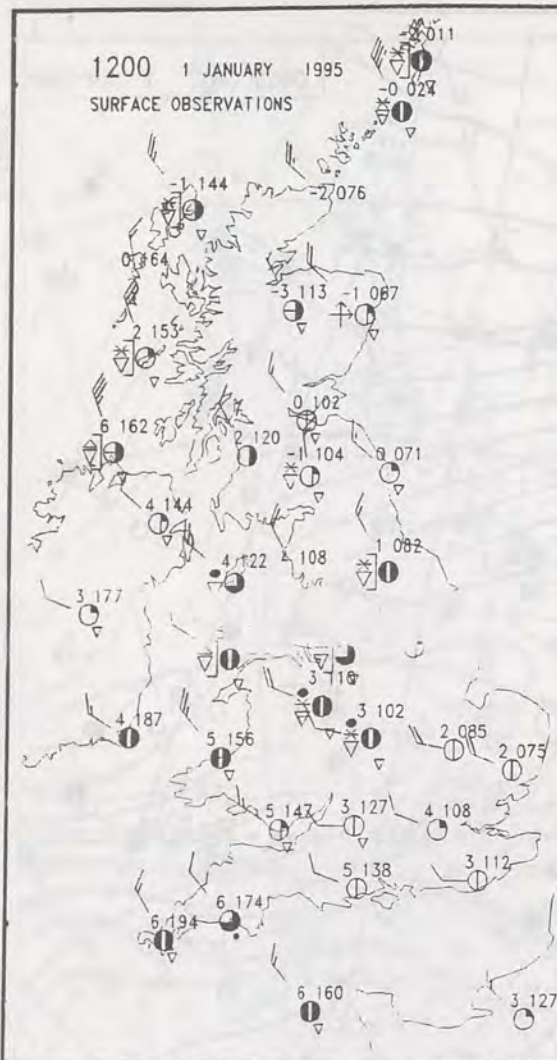
Most Rain (24 hrs from 0900 GMT)
: 8.5mm Nantmor [Gwynedd]

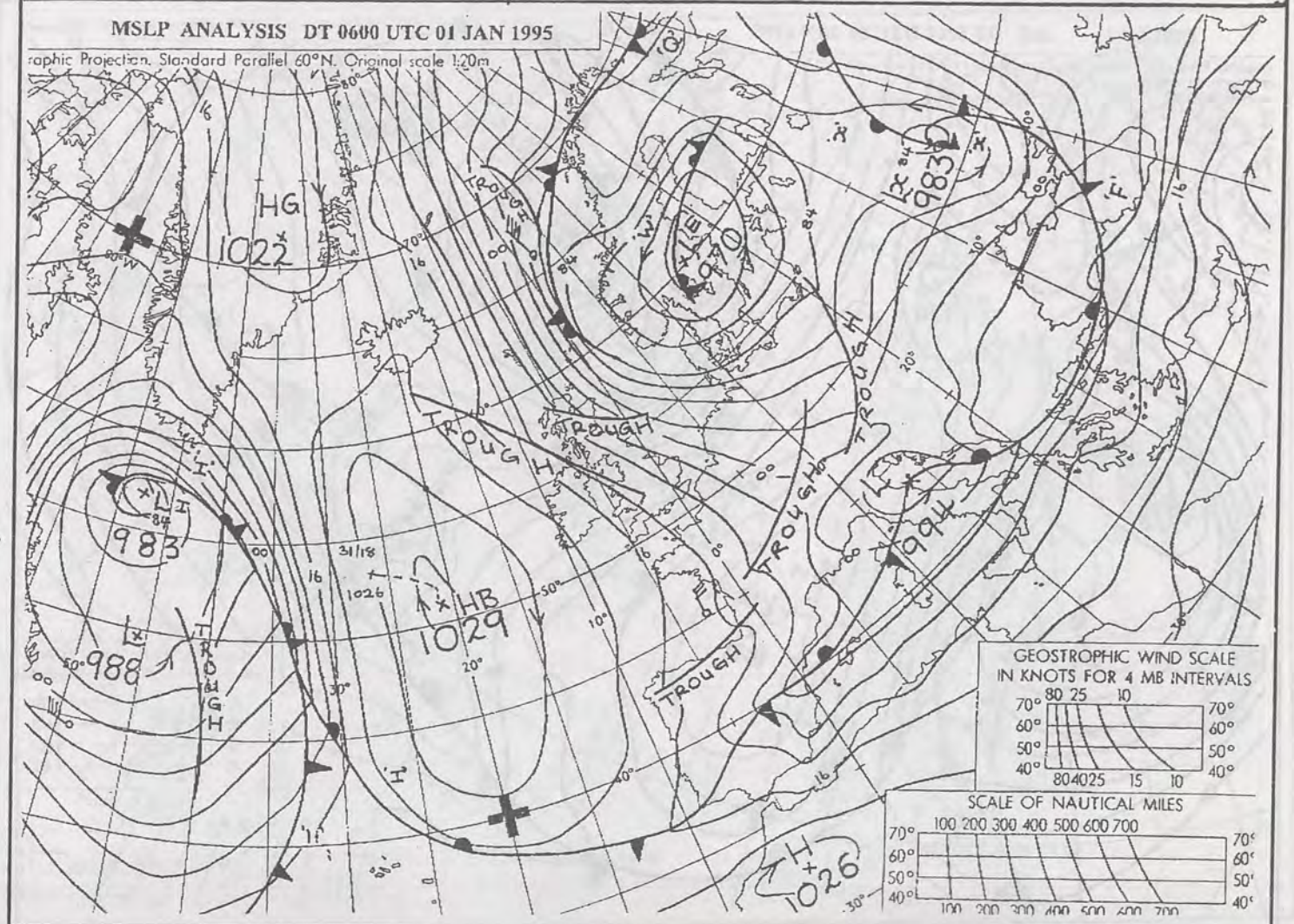
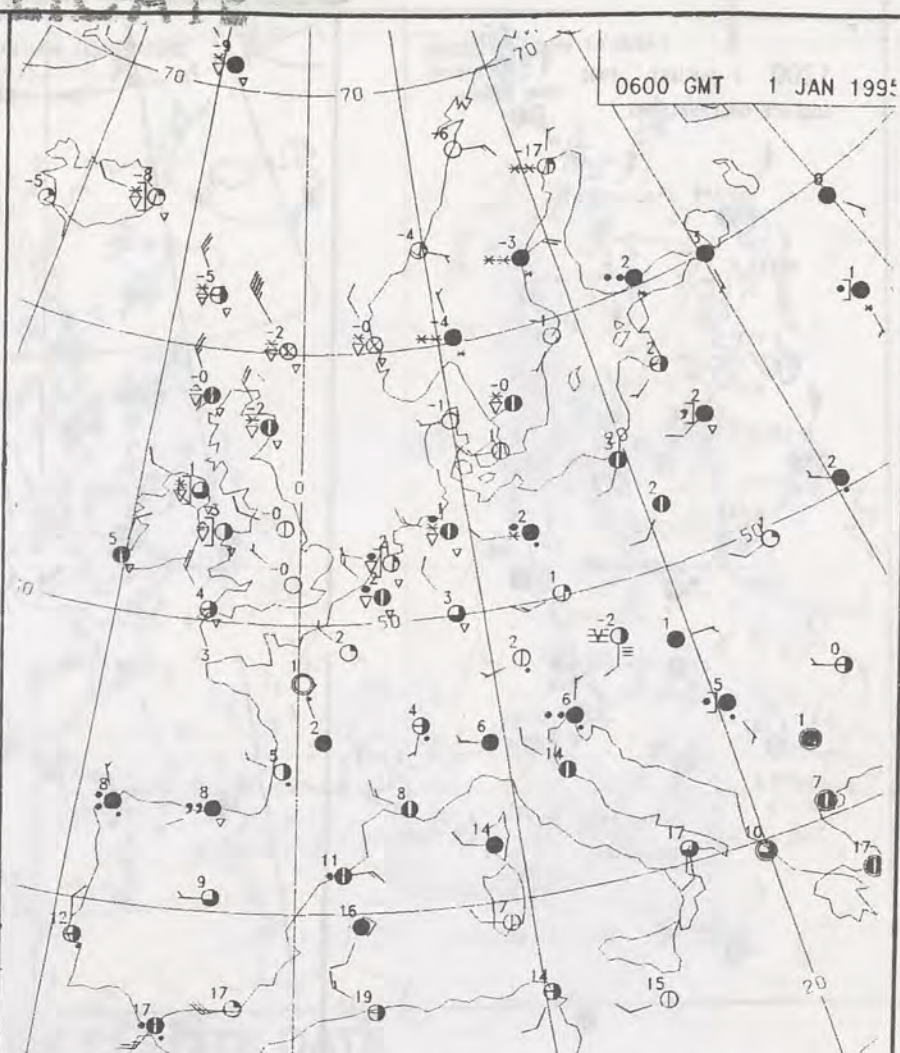
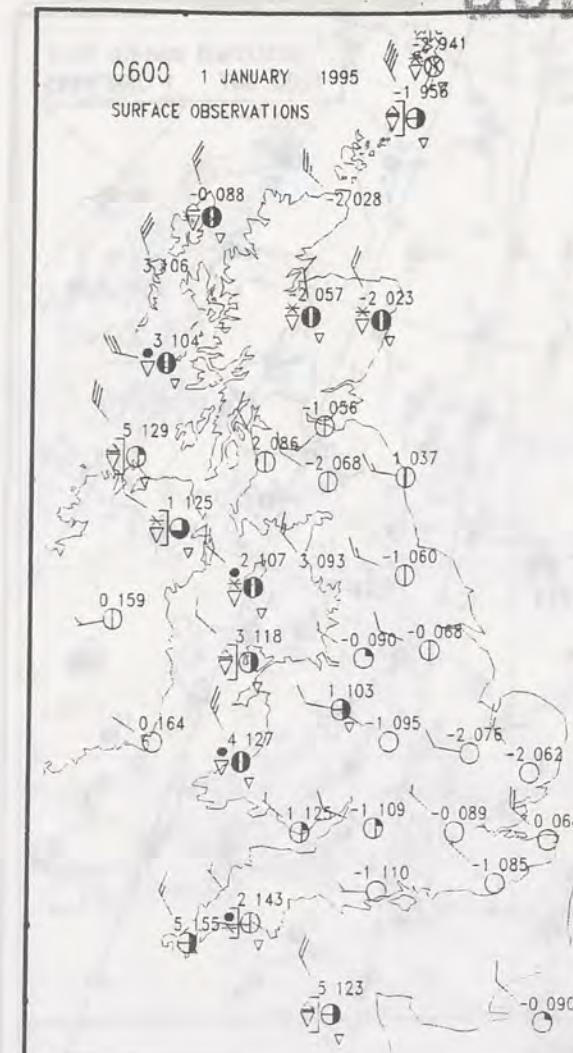
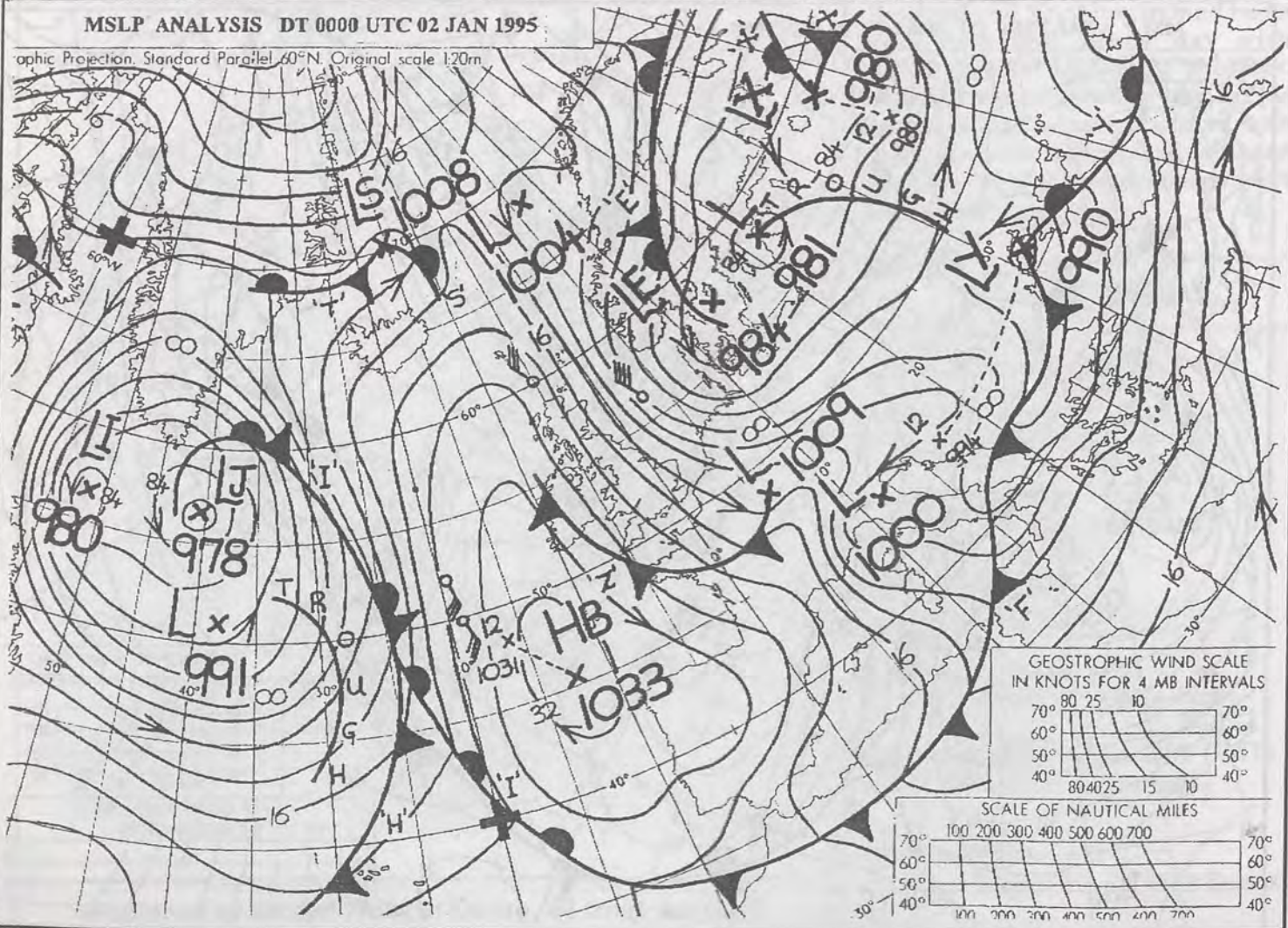
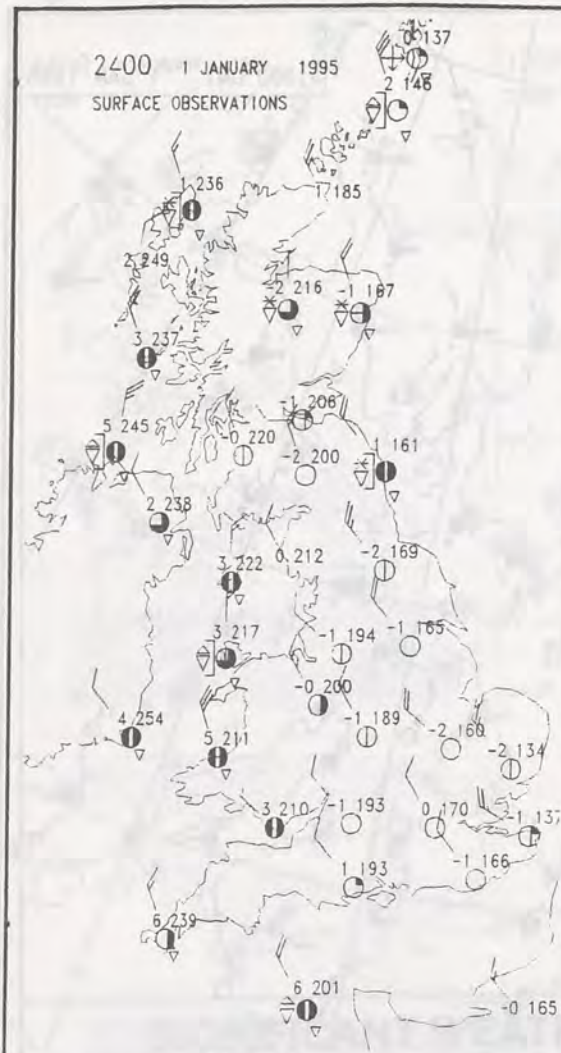
Most Sunshine
: 7.2 hrs Bognor Regis [West Sussex]



DAILY CLIMATE DATA







DUPLICATE

500-1000MB
THICKNESS DM
01 123 MON 06 140E W 1407 MON

0600 2 JANUARY 1995
SIGWX



1200 2 JANUARY 1995
SIGWX



SIGNIFICANT WEATHER CHARTS

1800 2 JANUARY 1995
SIGWX



2400 2 JANUARY 1995
SIGWX



Published by London Weather Centre. All times are GMT.

SUMMARY OF UK WEATHER MONDAY 2nd January 1995

Much of the country had a dry and clear night with widespread frost and ice. There were some wintry showers on north-facing coasts, but most of the snow showers ran down the east coast of Scotland and England, with some settling of snow in Yorkshire, Lincolnshire and Norfolk. There was a good deal of cloud across Northern Ireland, western Scotland, west Wales and southwest England and this generally held temperatures above freezing.

Many places had a dry and sunny day, although skies stayed cloudy for much of the day in Northern Ireland, west Scotland, west Wales and Devon and Cornwall. There were further snow showers along the east coast but these died away by the end of the day. All areas were fine and dry by evening with cloud in the west of the UK becoming more broken.

It was a very cold day everywhere. Strong winds along the east coast slowly eased during the day with all areas then having a light to moderate breeze by evening.

EXTREMES

MONDAY 2nd JANUARY 1995

Highest Maximum

: 7.4 C Penzance [Cornwall]

Lowest Maximum

: -0.9 C Shap [Cumbria]

Lowest Minimum

: -6.2 C Spadeadam [Cumbria]

Lowest Grass Minimum

: -10.3 C Aspatria [Cumbria]

Most Rain (24 hrs from 0900 GMT)

: 8.2 mm Coltishall [Norfolk]
[water equivalent of snow]

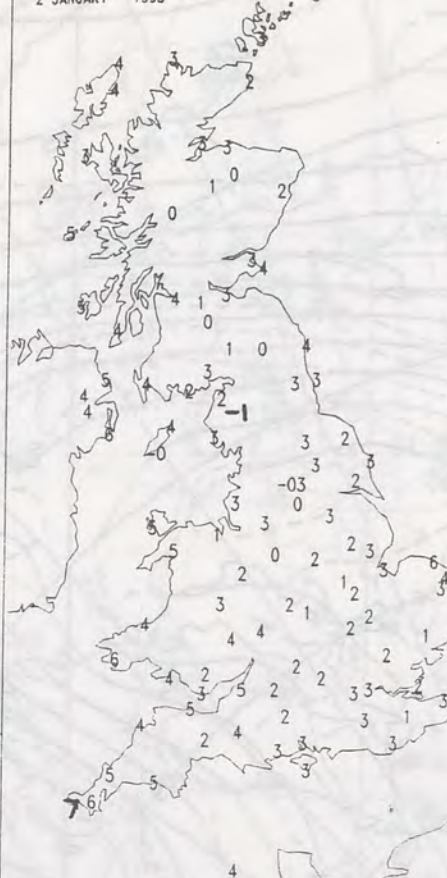
Most Sunshine

: 7.7 Hrs Weymouth [Dorset]
Sandown [Isle of Wight]

NIGHT MINIMUM TEMPERATURE
(DEGREES C)
2 JANUARY 1995



DAY MAXIMUM TEMPERATURE
(DEGREES C)
2 JANUARY 1995



SUNSHINE (DAWN TO DUSK)
(HOURS)
2 JANUARY 1995



DAILY CLIMATE DATA

NIGHT RAINFALL
(MILLIMETRES)
2 JANUARY 1995



DAY RAINFALL
(MILLIMETRES)
2 JANUARY 1995



TOTAL DEPTH OF SNOW (9GMT)
2 JANUARY 1995 (CENTIMETRES)



1200 2 JANUARY 1995
SURFACE OBSERVATIONS

1200 GMT 2 JAN 1995

1800 2 JANUARY 1995
SURFACE OBSERVATIONS

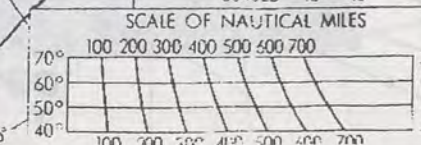
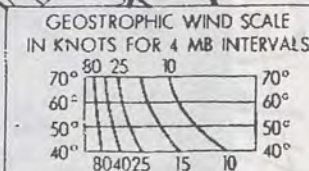
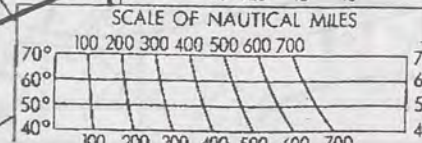
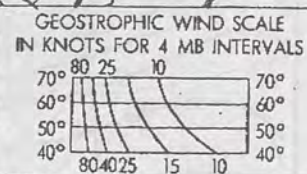
1800 GMT 2 JAN 1995

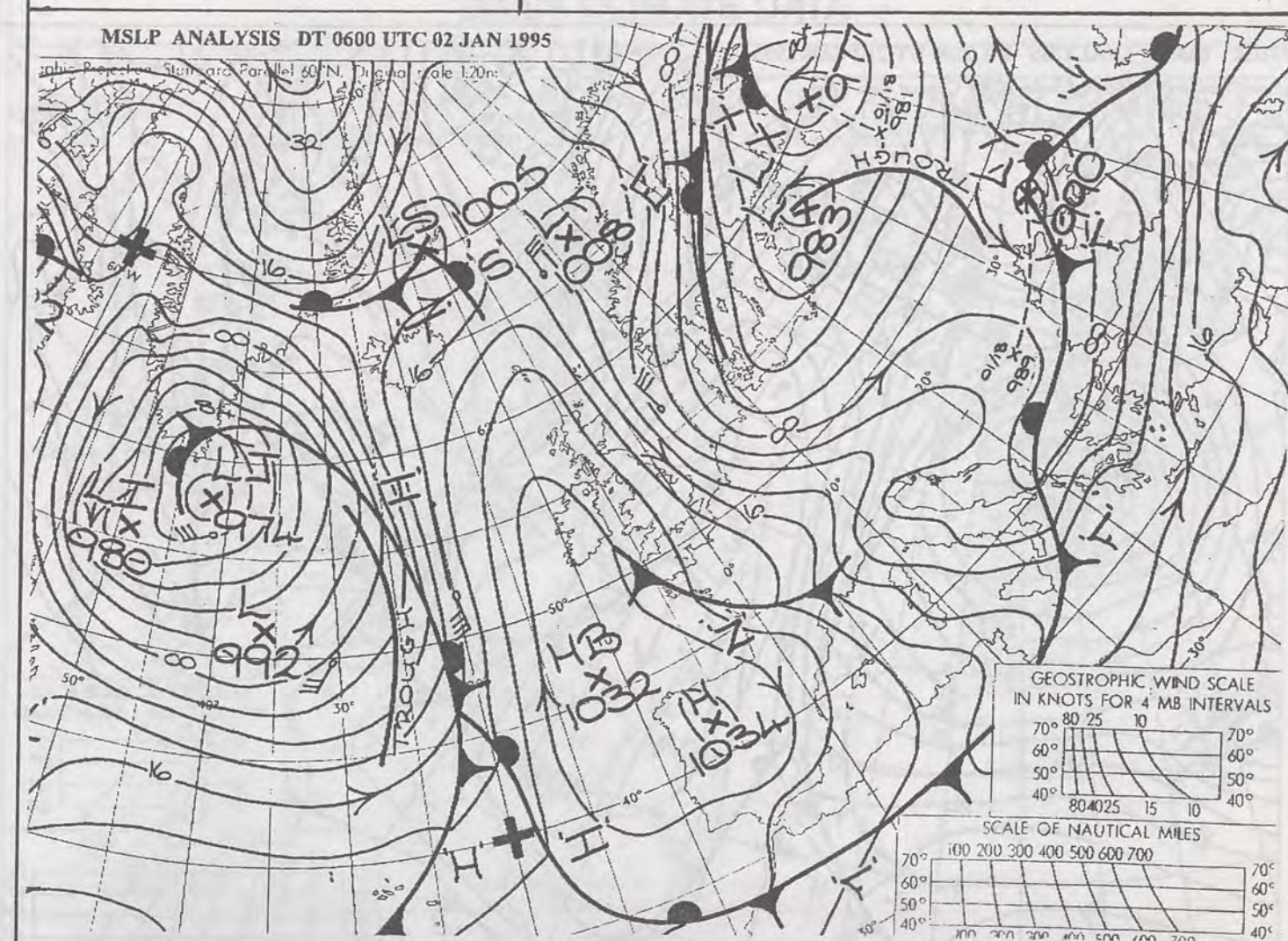
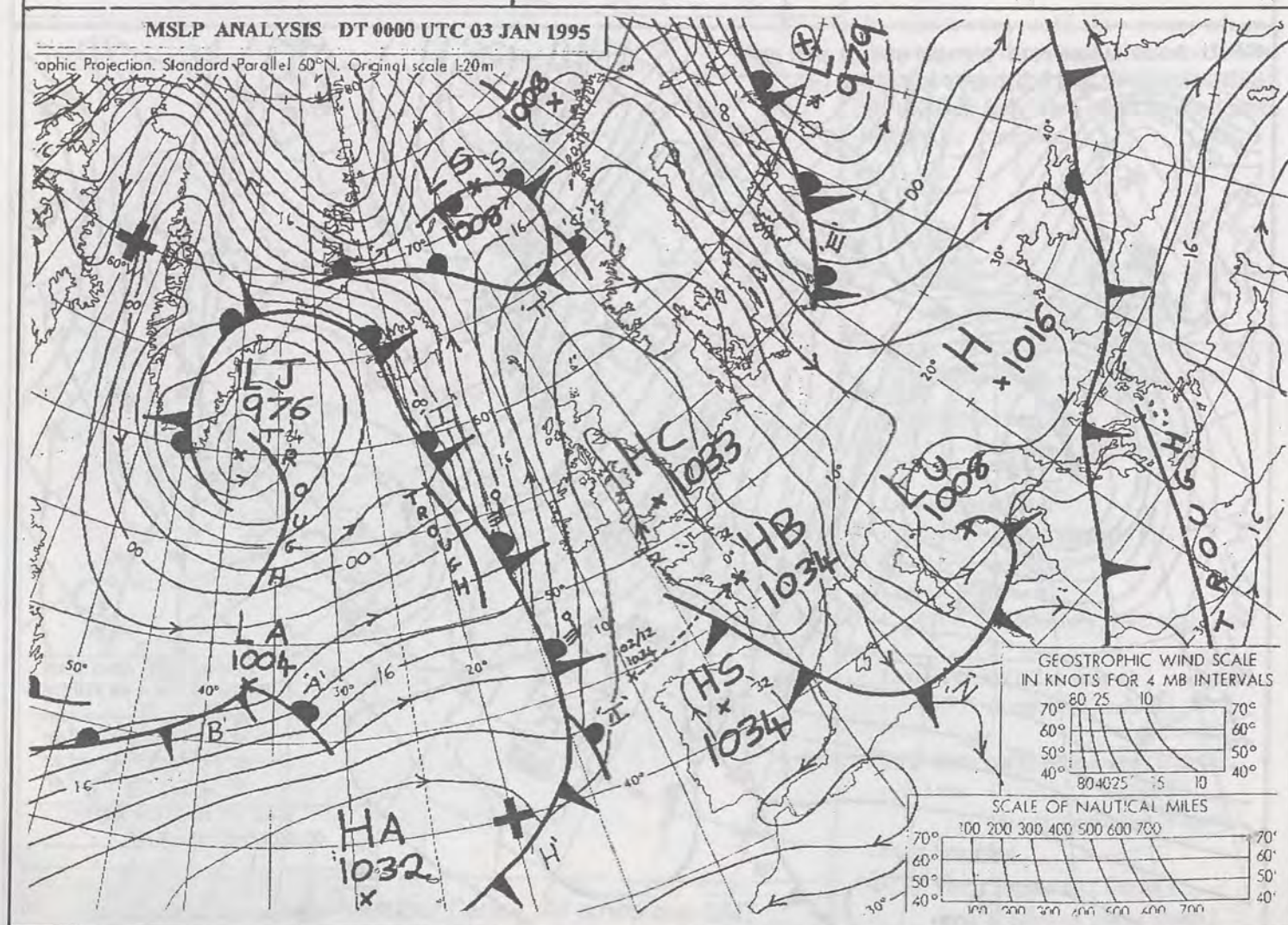
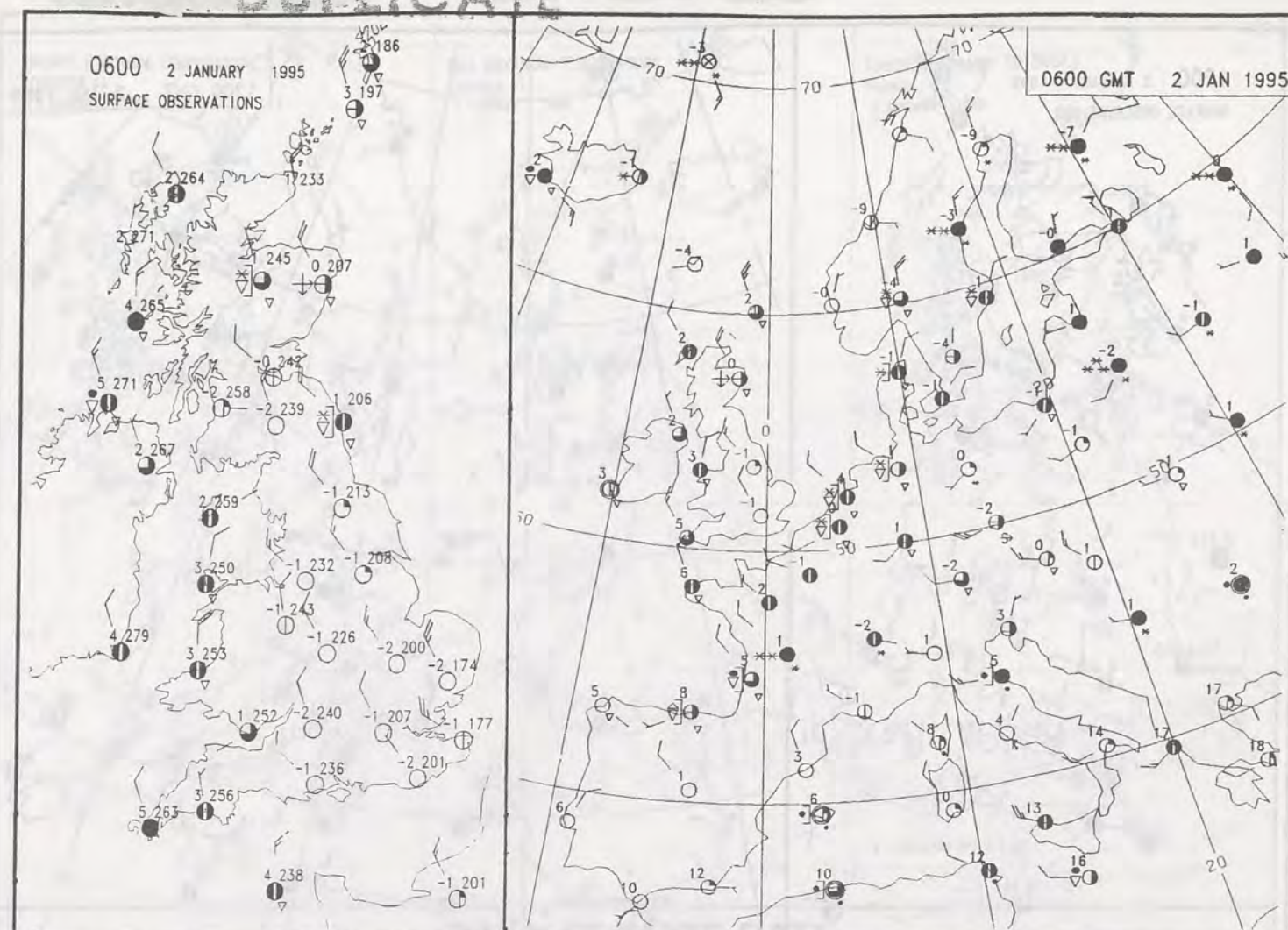
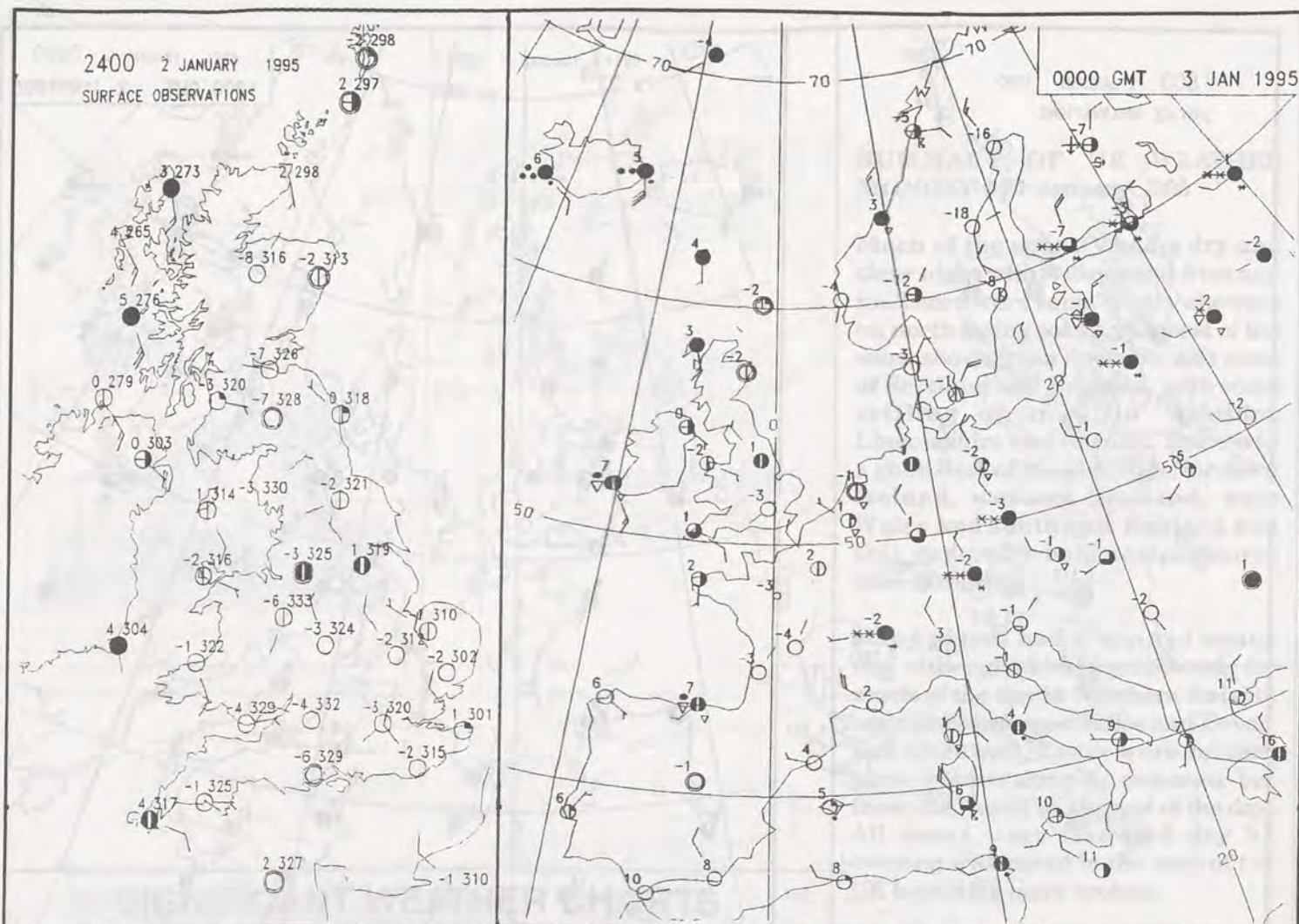
GRR MSLP ANALYSIS DT 1200 UTC 02 JAN 1995

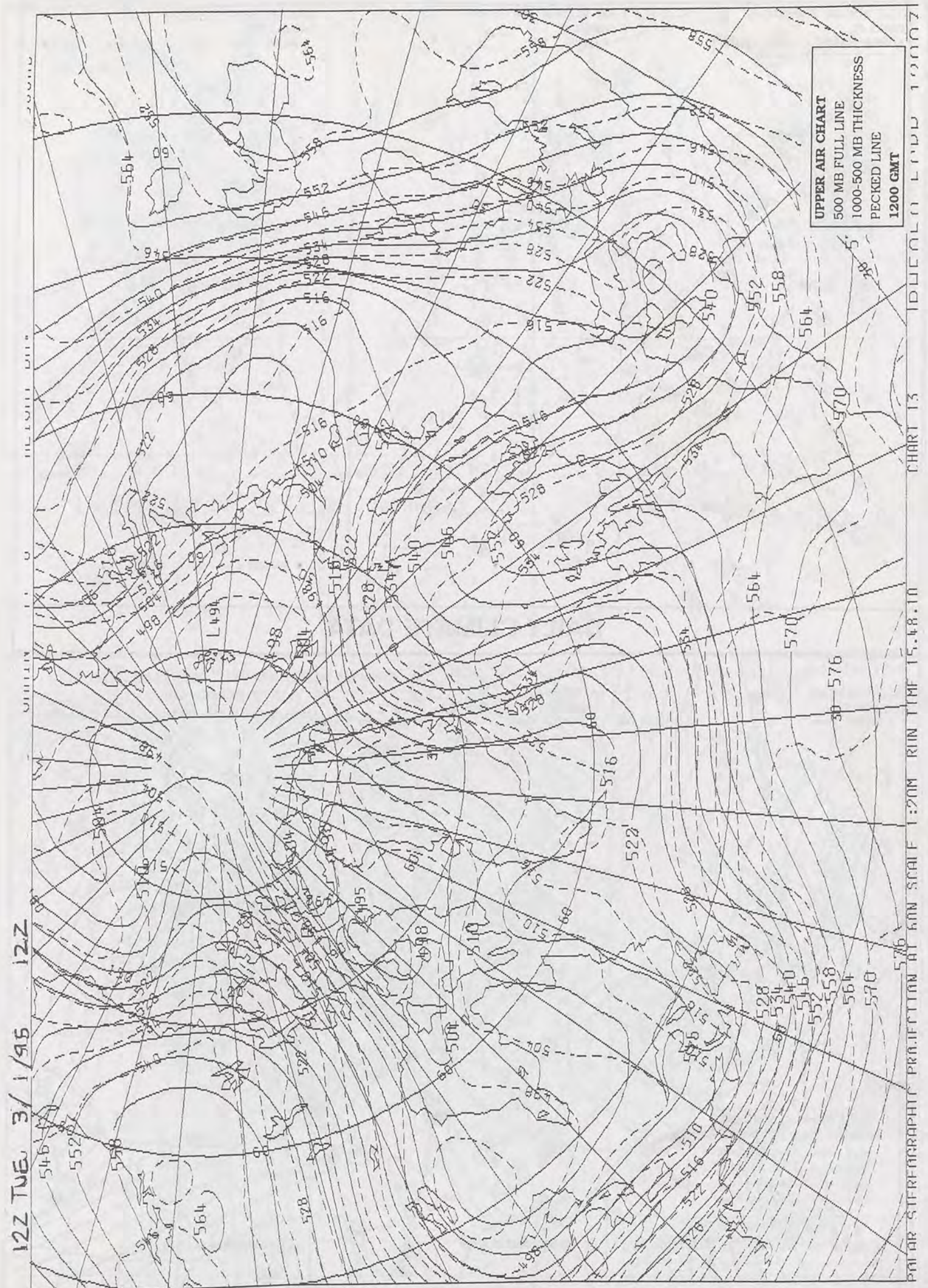
Graphic Projection: Standard Parallel 60°N. Original scale 1:20m

GRR MSLP ANALYSIS DT 1800 UTC 02 JAN 1995

Graphic Projection: Standard Parallel 60°N. Original scale 1:20m










DAILY WEATHER SUMMARY

INCLUDING SUMMARY OF BRITISH WEATHER




Tuesday
3rd January
1995



LONDON weather centre

METEOSAT AT 12:00 GMT ON 03/01/95
INFRA-RED



CLOUD-TOP OR LAND/SEA TEMPERATURE
COLD WARM

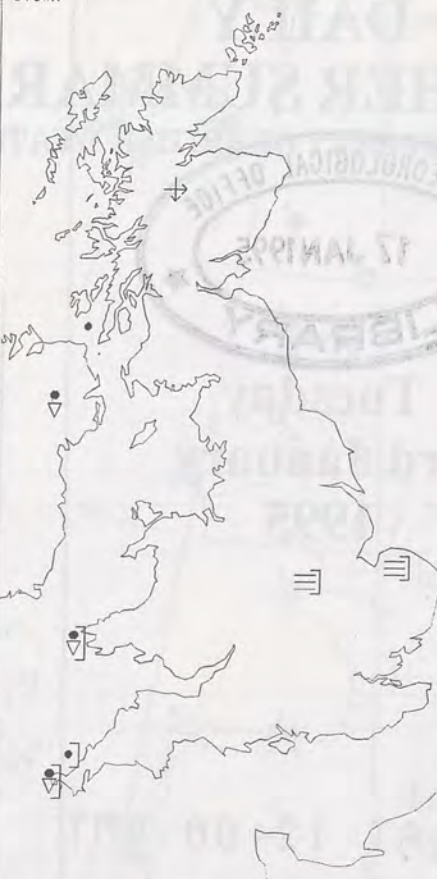
0600 3 JANUARY 1995

SIGWX



1200 3 JANUARY 1995

SIGWX



SIGNIFICANT WEATHER CHARTS

1800 3 JANUARY 1995

SIGWX



2400 3 JANUARY 1995

SIGWX



Published by London Weather Centre. All times are GMT.

SUMMARY OF UK WEATHER
TUESDAY 3rd January 1995

Overnight minima were exceptionally low again over much of the British Isles. Under cloudless skies, temperatures in the Grampians fell to below minus 10 degrees and even as low as minus 7 to minus 9 in parts of the south of England.

In contrast there was cloud in many western areas which helped to hold the temperatures a few degrees above freezing.

Through the day, it was only in these extreme western parts that there was any rainfall, the bulk of the country remaining dry. A frosty day in many places though, with parts of eastern Scotland and England failing to reach zero degrees all day, elsewhere was mainly rather cold. There were mist and fog patches persisting through the day in many parts of the East Midlands and as far north as Yorkshire.

By mid-afternoon, quite significant rainfall had reached the Cornwall coast and much of Ireland, but was struggling to make any eastwards progress.

By mid evening, though, over south Wales the rain was turning to sleet or snow and rain also reached the southwest of Scotland.

With freshening winds and a fair amount of high cloud, many western areas of England saw temperatures stabilising with a less cold night in prospect.

EXTREMES

TUESDAY 3rd JANUARY 1995

Highest Maximum

: 9.4 C Isles of Scilly

Lowest Maximum

: -0.6 C Cottesmore [Leicestershire]

Lowest Minimum

: -13.9 C Aboyne [Grampian]

Lowest Grass Minimum

: -14.4 C Glenlivet [Grampian]

Most Rain (24 hrs from 0900 GMT)

: 16.2 mm St Mawgan [Cornwall]

Most Sunshine

: 7.0 Hrs Gatwick Airport

NIGHT MINIMUM TEMPERATURE

(DEGREES C)

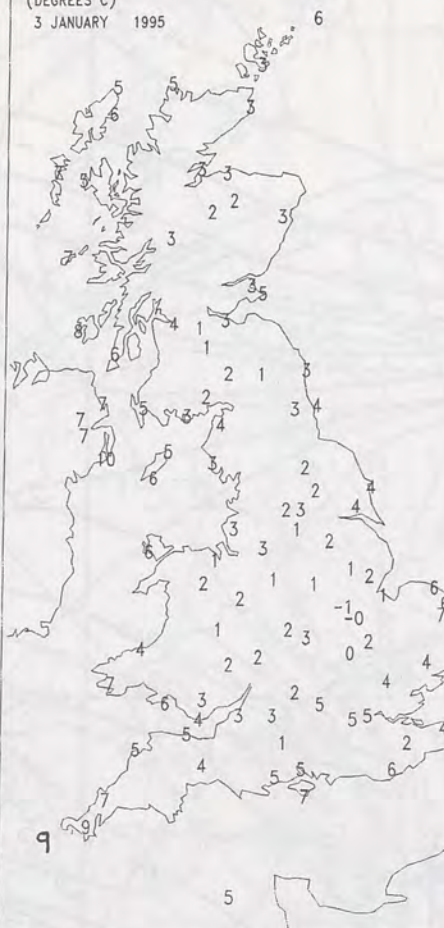
3 JANUARY 1995



DAY MAXIMUM TEMPERATURE

(DEGREES C)

3 JANUARY 1995



SUNSHINE (DAWN TO DUSK)

(HOURS)

3 JANUARY 1995



DAILY CLIMATE DATA

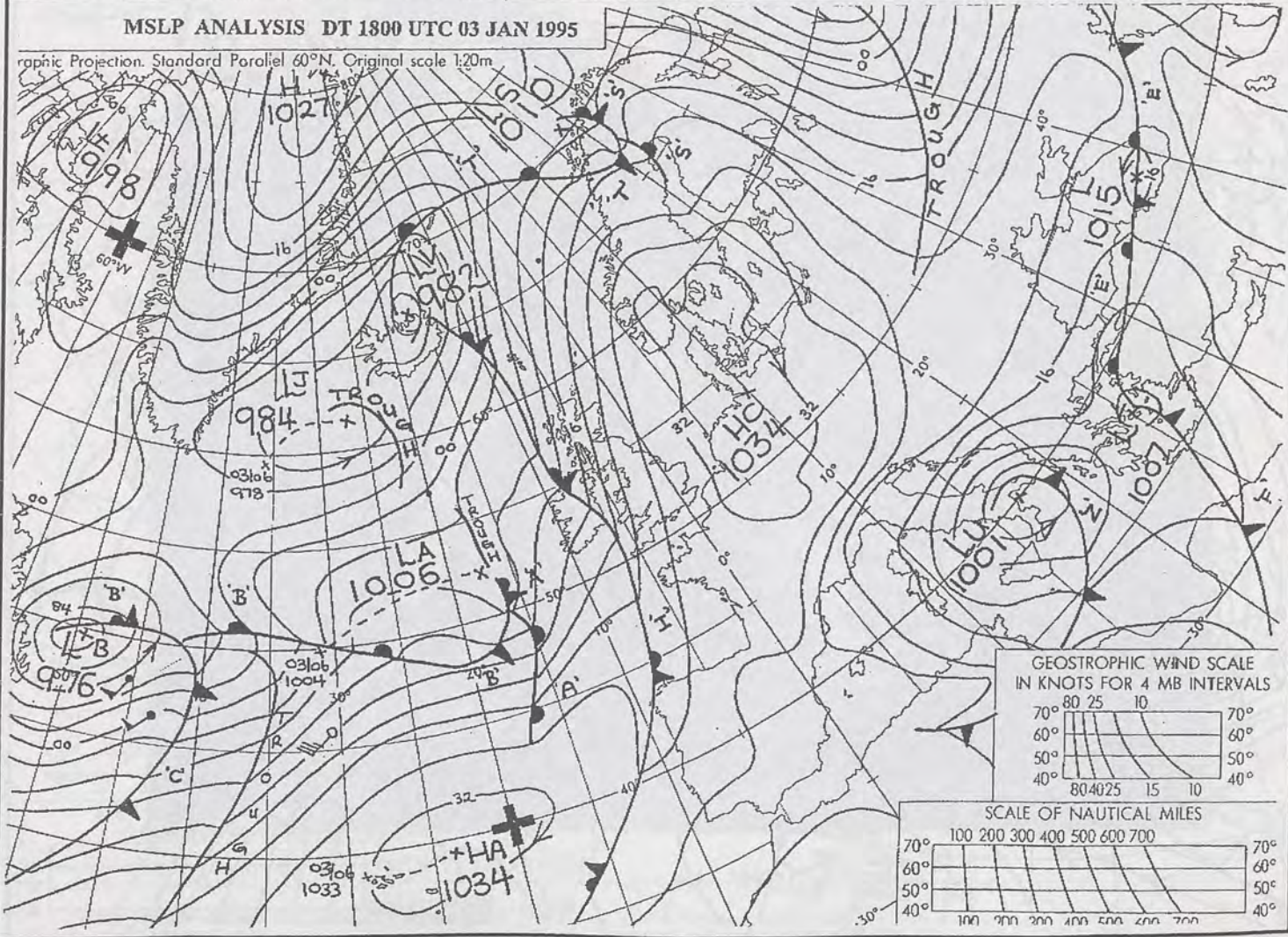
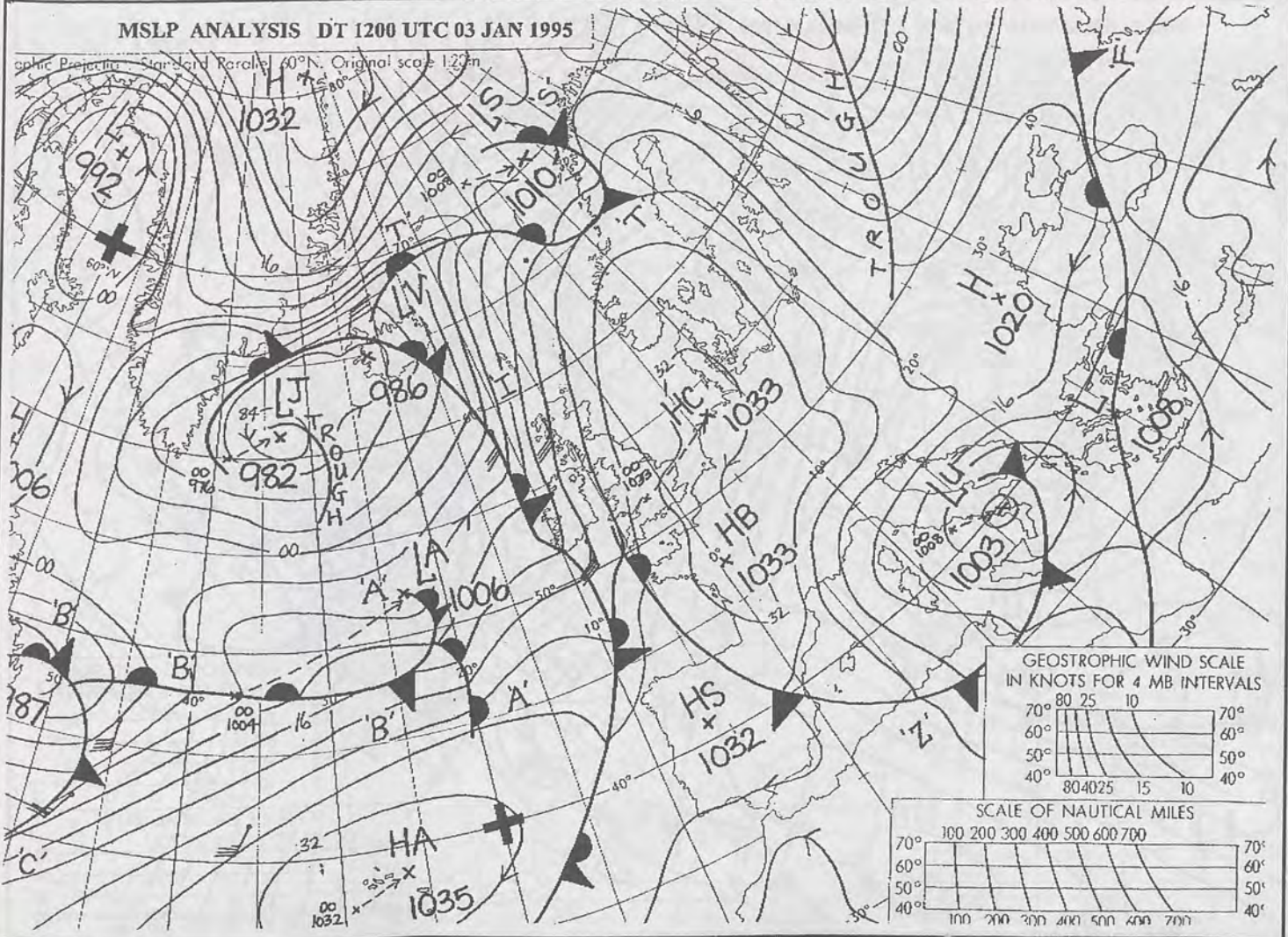
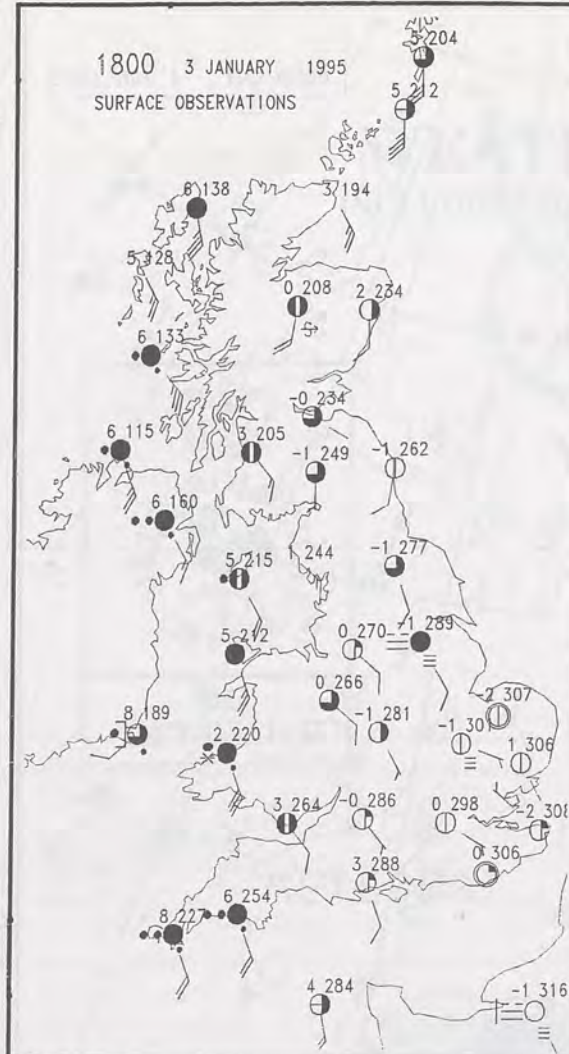
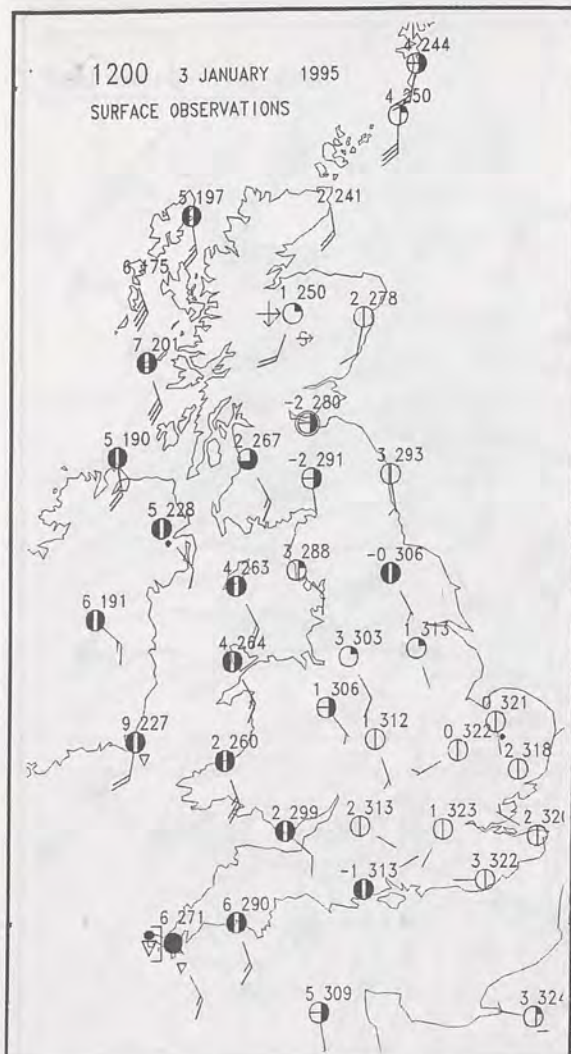
NIGHT RAINFALL
(MILLIMETRES)

3 JANUARY 1995

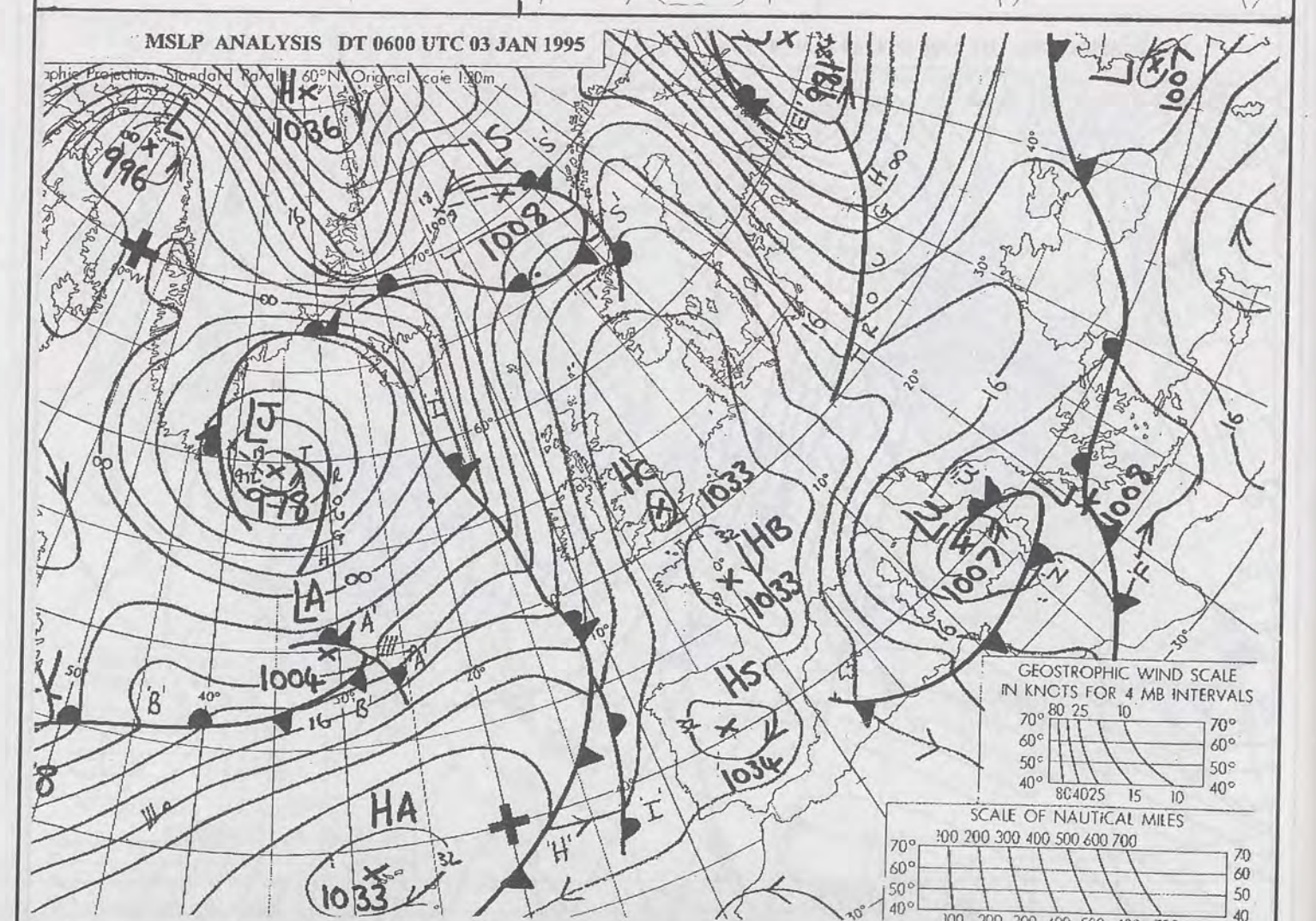
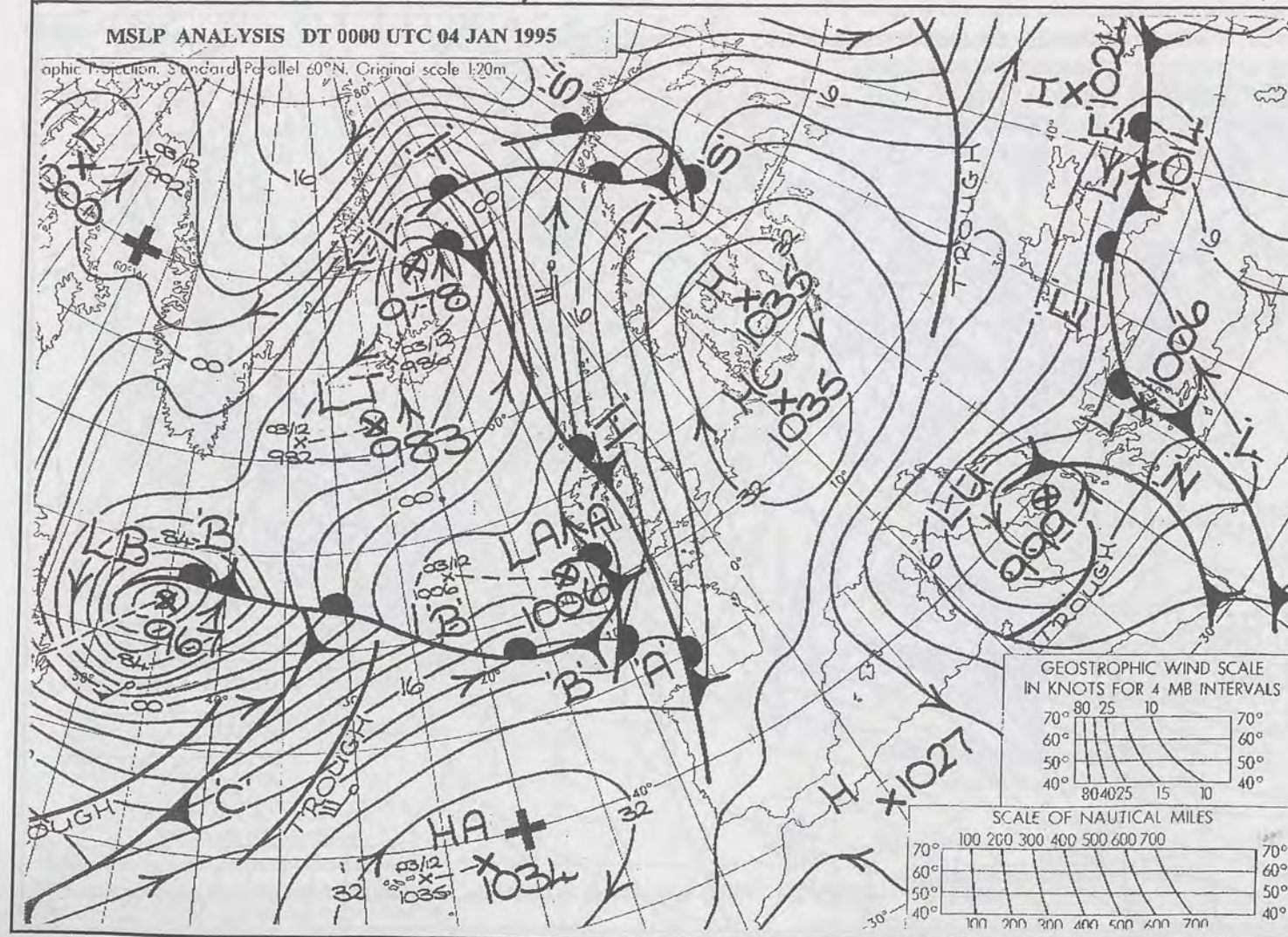
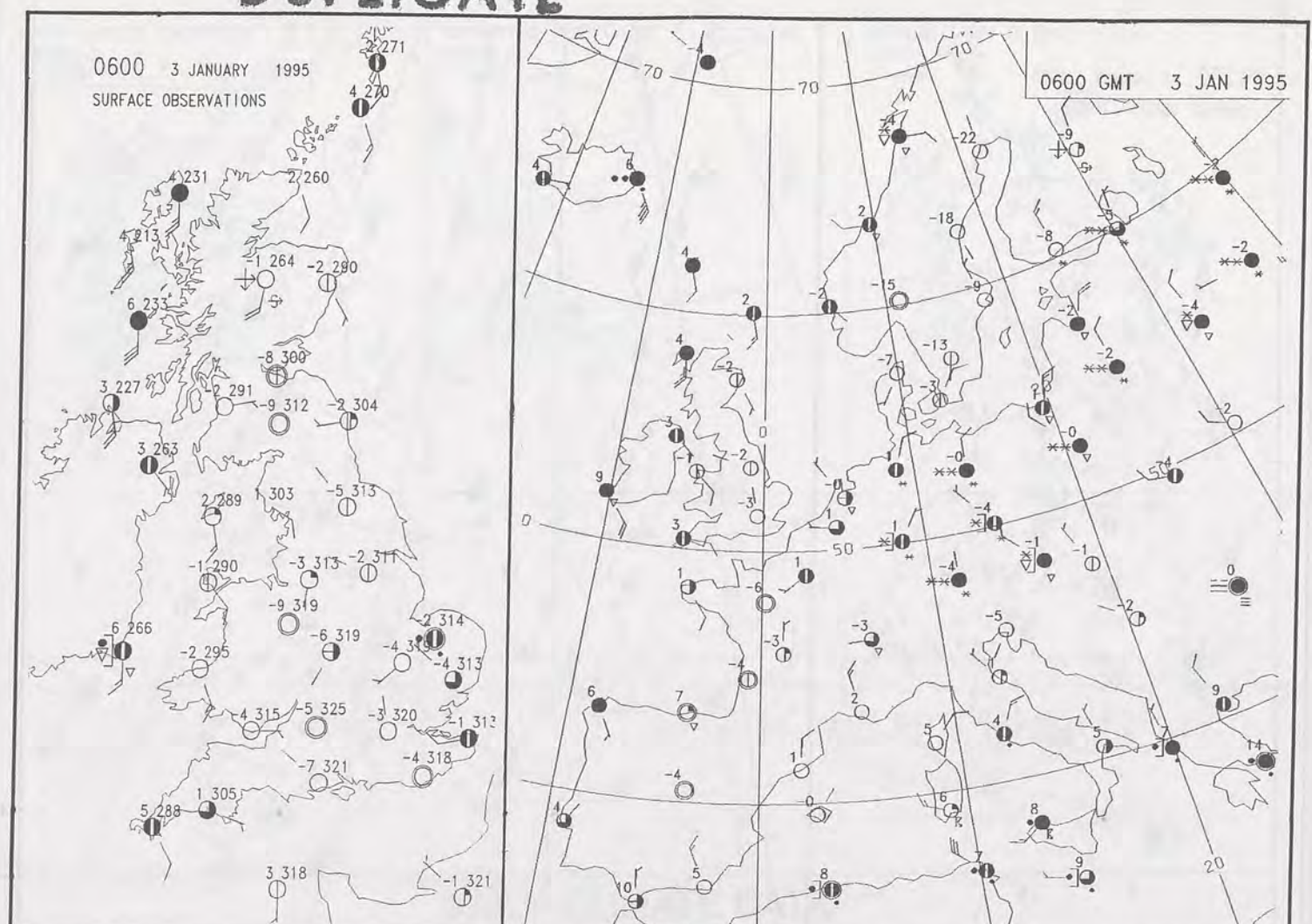
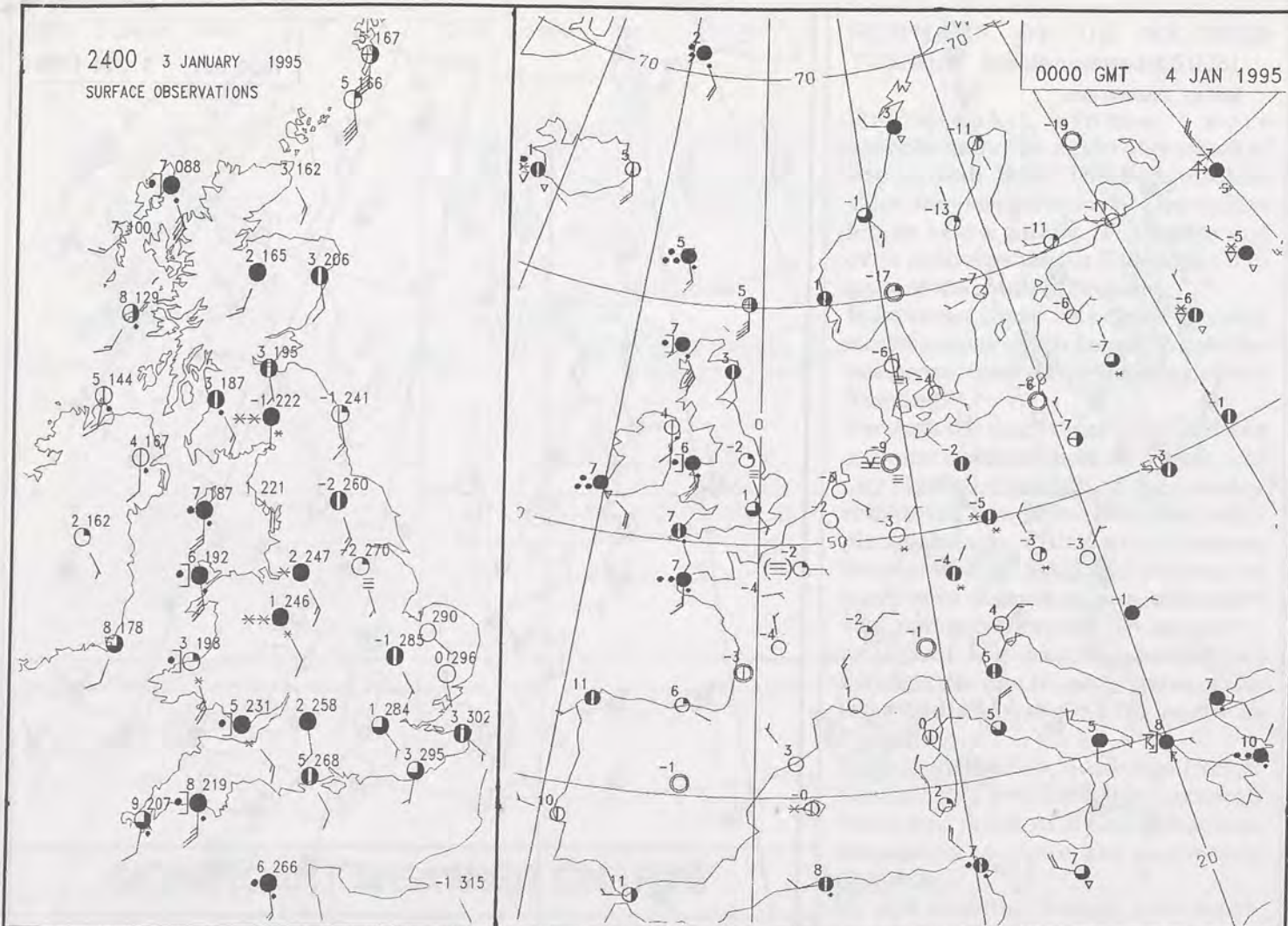
DAY RAINFALL
(MILLIMETRES)

3 JANUARY 1995

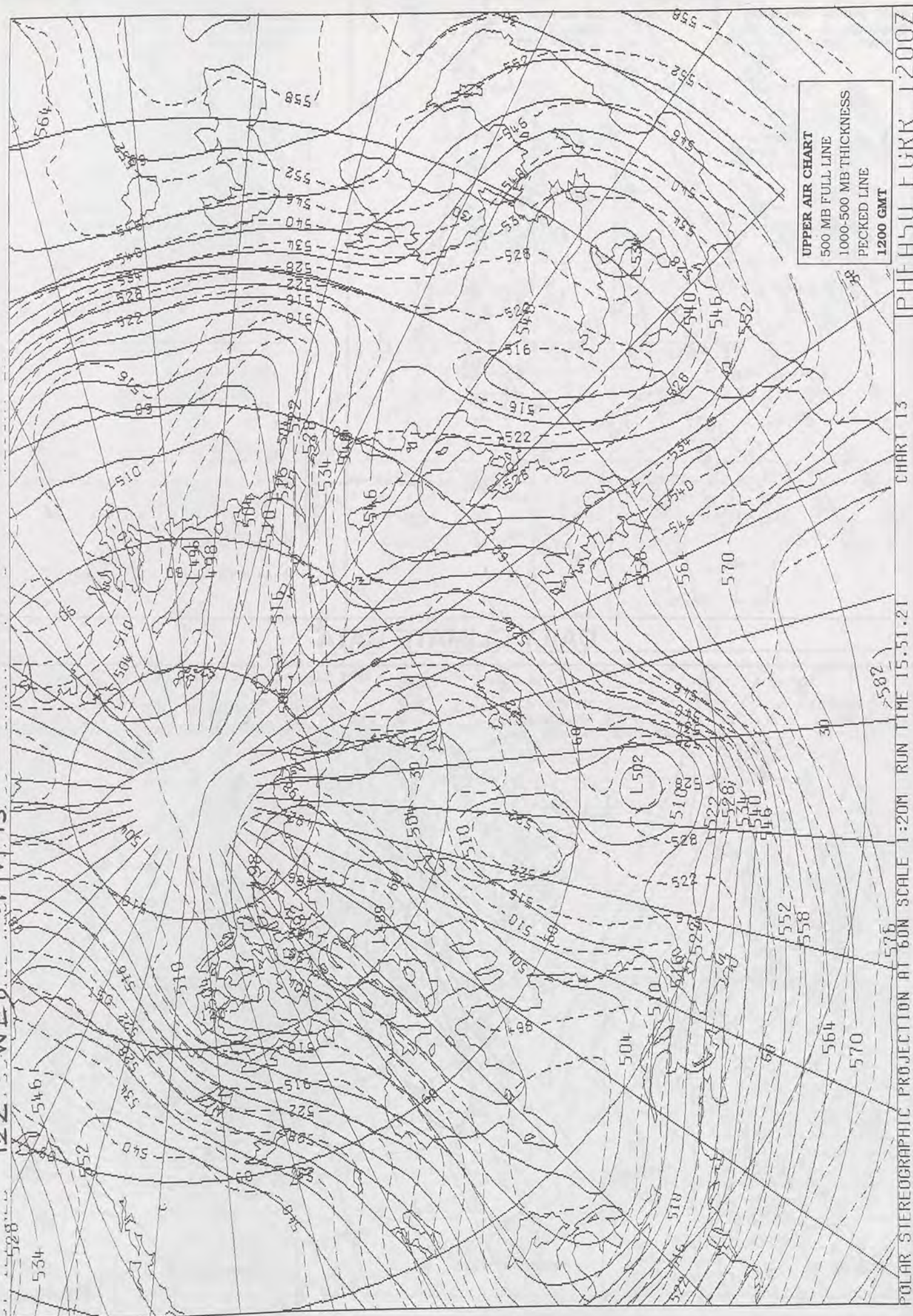
TOTAL DEPTH OF SNOW (9GMT)
(CENTIMETRES)



DUPLICATE




12Z WED 4/1/95



DAILY WEATHER SUMMARY

INCLUDING SUMMARY OF BRITISH WEATHER




Wednesday
4th January
1995



LONDON weather centre

METEOSAT AT 12:00 GMT ON 04/01/95
INFRA-RED



CLOUD-TOP OR LAND/SEA TEMPERATURE

COLD WARM

0600 4 JANUARY 1995
SIGWX



1200 4 JANUARY 1995
SIGWX



SIGNIFICANT WEATHER CHARTS

1800 4 JANUARY 1995
SIGWX



2400 4 JANUARY 1995
SIGWX



Published by London Weather Centre. All times are GMT.

SUMMARY OF UK WEATHER WEDNESDAY 4th January 1995

Frost was confined to eastern and central counties of England during the early hours of the day. Cloud was edging in to all remaining areas and bringing some rain. The rain turned readily to snow over the west Midlands and many other western areas of England and Wales. By dawn though, little snow if any remained but there were further outbreaks of mainly light rain. In the southwest though the rain was quite heavy at times and continued through much of the day giving in excess of half an inch in parts of Cornwall.

During the day, the rain made only very slow eastwards progress and the bulk of central and eastern England stayed dry. By early evening, evidence of further pulses of rain showed up in the west and an increase in momentum moved the existing belt of rain further east over northern England where it turned to sleet in a few places. By mid evening it was mild and wet in much of the west but locally over East Anglia and the southeast there was a touch of frost again.

It was a generally breezy day with temperatures below average but mild in parts of the west.

EXTREMES

WEDNESDAY 4th JANUARY 1995

Highest Maximum
: 11.4 C Falmouth [Cornwall]

Lowest Maximum
: 2.0 C Strathallan [Tayside]

Lowest Minimum
: -5.5 C Wittering [Cambs]

Lowest Grass Minimum
: -11.8 C Wittering

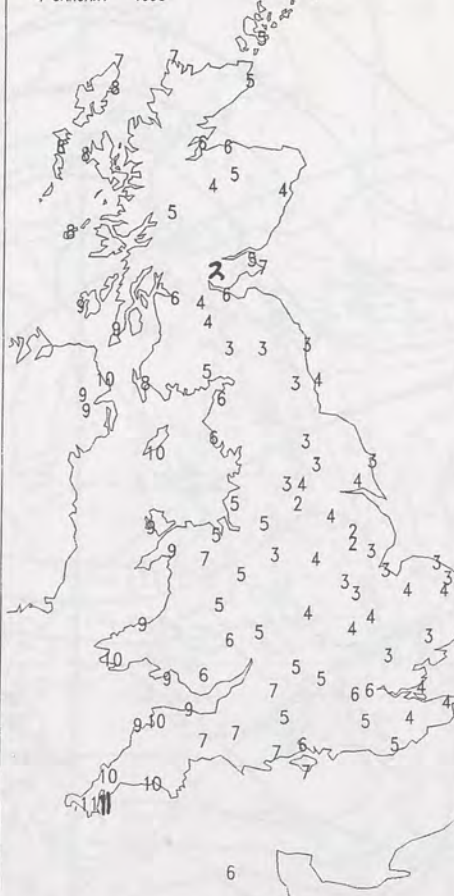
Most Rain (24 hrs from 0900 GMT)
: 21.5 mm Eskdalemuir [Dumfries & Galloway]

Most Sunshine
: 6.3Hrs Hastings [east Sussex]

NIGHT MINIMUM TEMPERATURE
(DEGREES C)
4 JANUARY 1995



DAY MAXIMUM TEMPERATURE
(DEGREES C)
4 JANUARY 1995



SUNSHINE (DAWN TO DUSK)
(HOURS)
4 JANUARY 1995



DAILY CLIMATE DATA

NIGHT RAINFALL
(MILLIMETRES)
4 JANUARY 1995

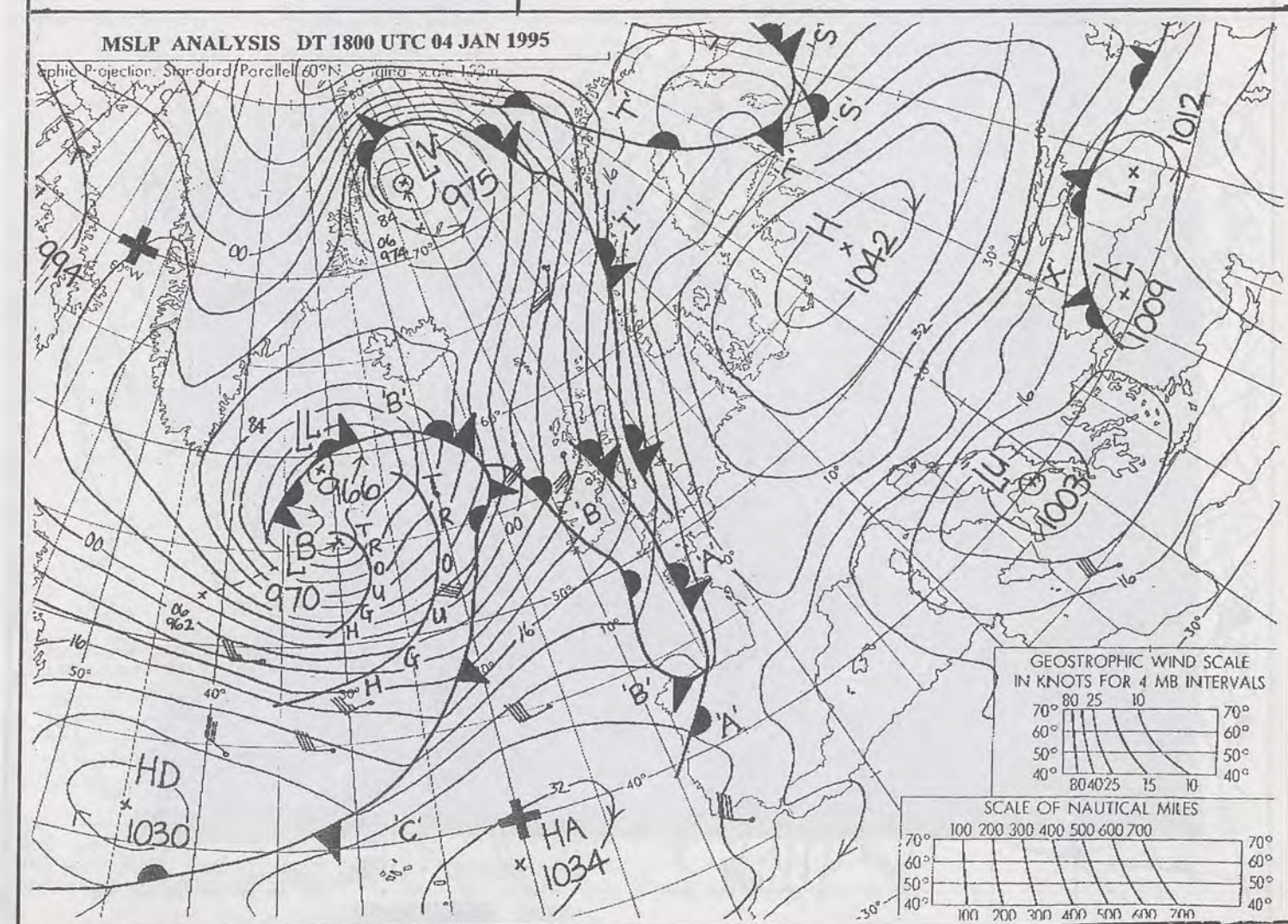
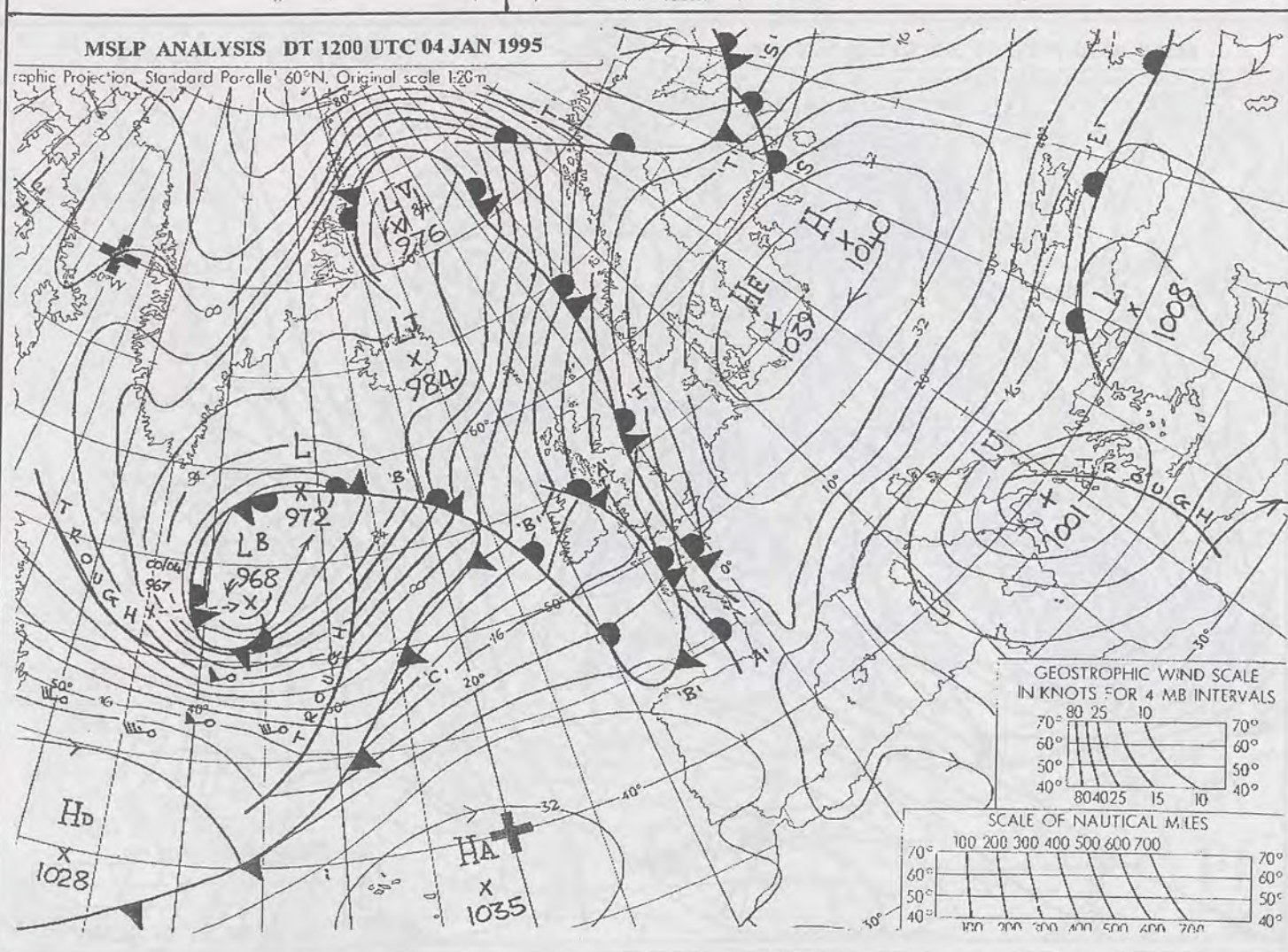
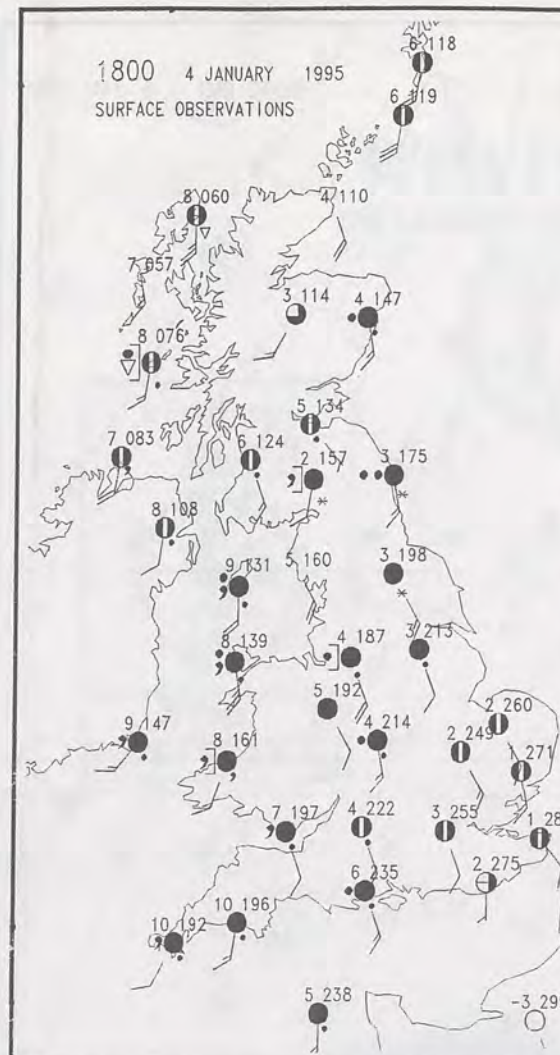
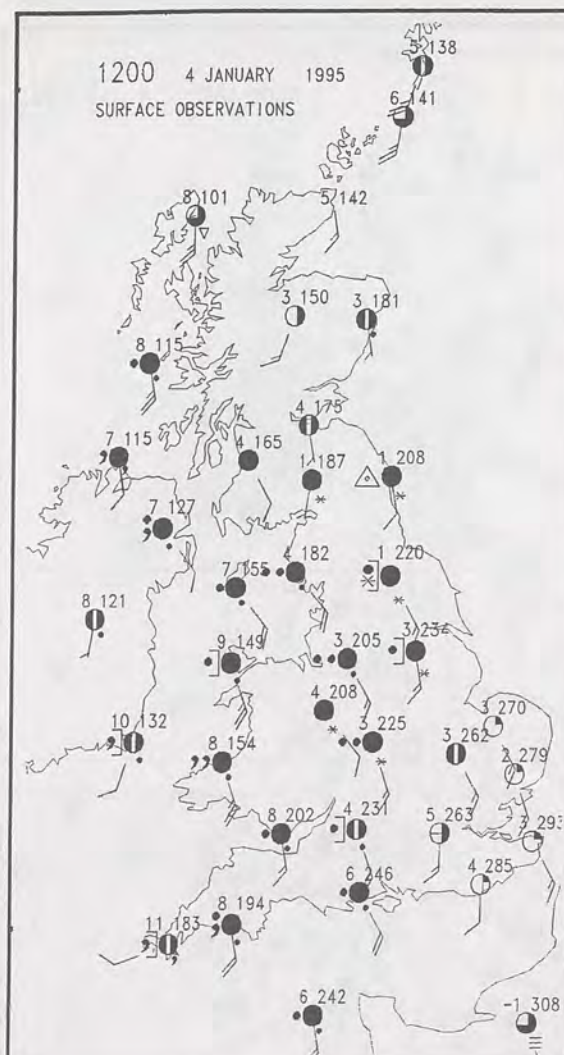


DAY RAINFALL
(MILLIMETRES)
4 JANUARY 1995

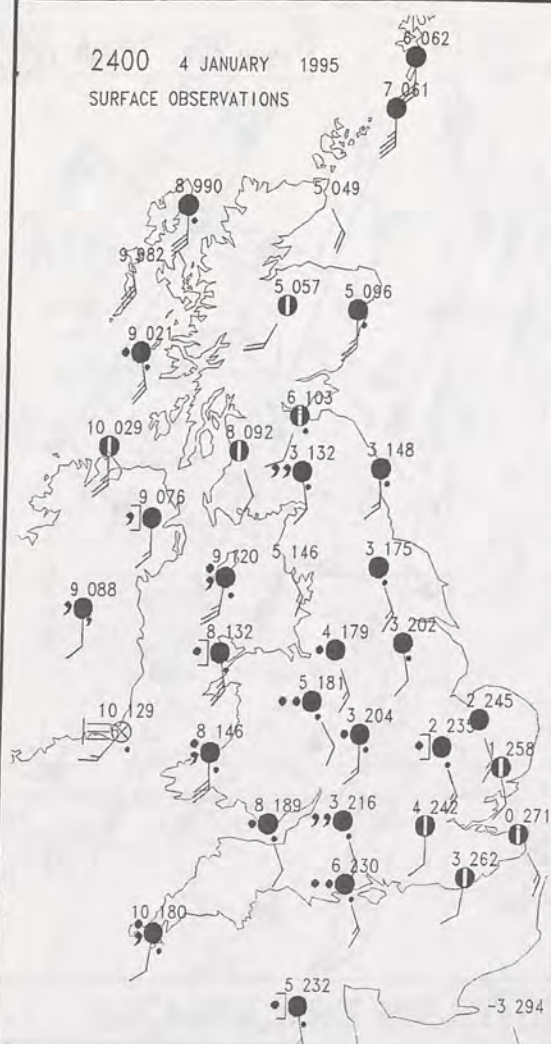


4 JANUARY 1995
TOTAL DEPTH OF SNOW (9GMT)
(CENTIMETRES)

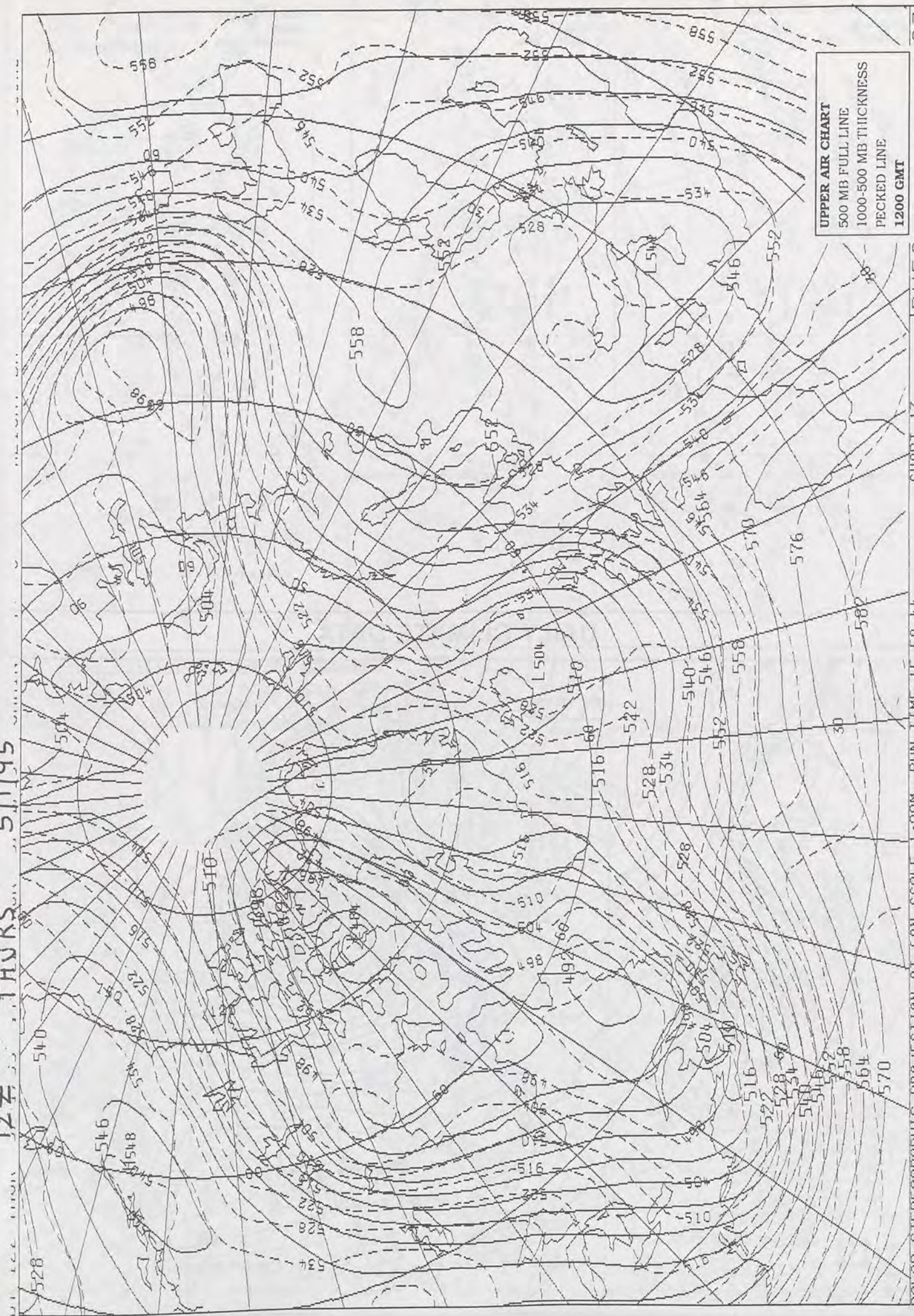




2400 4 JANUARY 1995
SURFACE OBSERVATIONS



12Z THURS 5/1/95



DAILY WEATHER SUMMARY

INCLUDING SUMMARY OF BRITISH WEATHER



Thursday
5th January
1995



METEOSAT AT 12:00 GMT ON 05/01/95
INFRA-RED



CLOUD-TOP OR LAND/SEA TEMPERATURE
COLD WARM

0600 5 JANUARY 1995
SIGWX



1200 5 JANUARY 1995
SIGWX



SIGNIFICANT WEATHER CHARTS

1800 5 JANUARY 1995
SIGWX



2400 5 JANUARY 1995
SIGWX



Published by London Weather Centre. All times are GMT.

SUMMARY OF UK WEATHER Thursday 5th January 1995

Wales and western England had rain and drizzle overnight. Eastern areas were mainly dry although there was patchy rain and sleet especially over northeast England. Northern Ireland and western Scotland also had some rain.

England and Wales had a cloudy morning and the rain in the west spread slowly to remaining eastern parts. There was some sleet and snow in the extreme southeast and across East Anglia. Clearer mainly dry weather spread to northwestern parts of England and north Wales by midday. That drier weather spread slowly east to reach the extreme southeast by late evening. There were however a few showers mainly in western parts.

Scotland and Northern Ireland started cloudy with some rain and drizzle. That cleared most parts by midday but there were still a few showers especially over western Scotland. Some of the showers were heavy with hail and there was isolated thunder in northwest Scotland.

It was a breezy day although gales were mainly confined to the northwest. It was mild in western and northern parts but eastern counties of England were rather cold.

EXTREMES

THURSDAY 5th JANUARY 1995

Highest Maximum

: 12.1 C Minehead [Somerset]

Lowest Maximum

: 2.0 C Manston [Kent]

Lowest Minimum

: -1.0 C Fylingdales [north Yorkshire]

Lowest Grass Minimum

: -9.5 C Nottingham Weather Centre

Most Rain (24 hrs from 0900 GMT)

: 13.8 mm Shanklin [Isle of Wight]

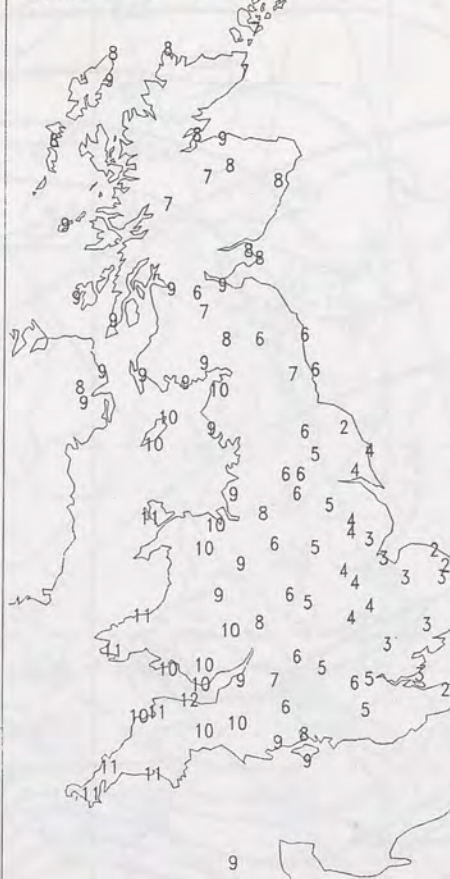
Most Sunshine

: 4.4 Hrs Belfast

NIGHT MINIMUM TEMPERATURE
(DEGREES C)
5 JANUARY 1995



DAY MAXIMUM TEMPERATURE
(DEGREES C)
5 JANUARY 1995



SUNSHINE (DAWN TO DUSK)
(HOURS)
5 JANUARY 1995



DAILY CLIMATE DATA

NIGHT RAINFALL
(MILLIMETRES)
5 JANUARY 1995

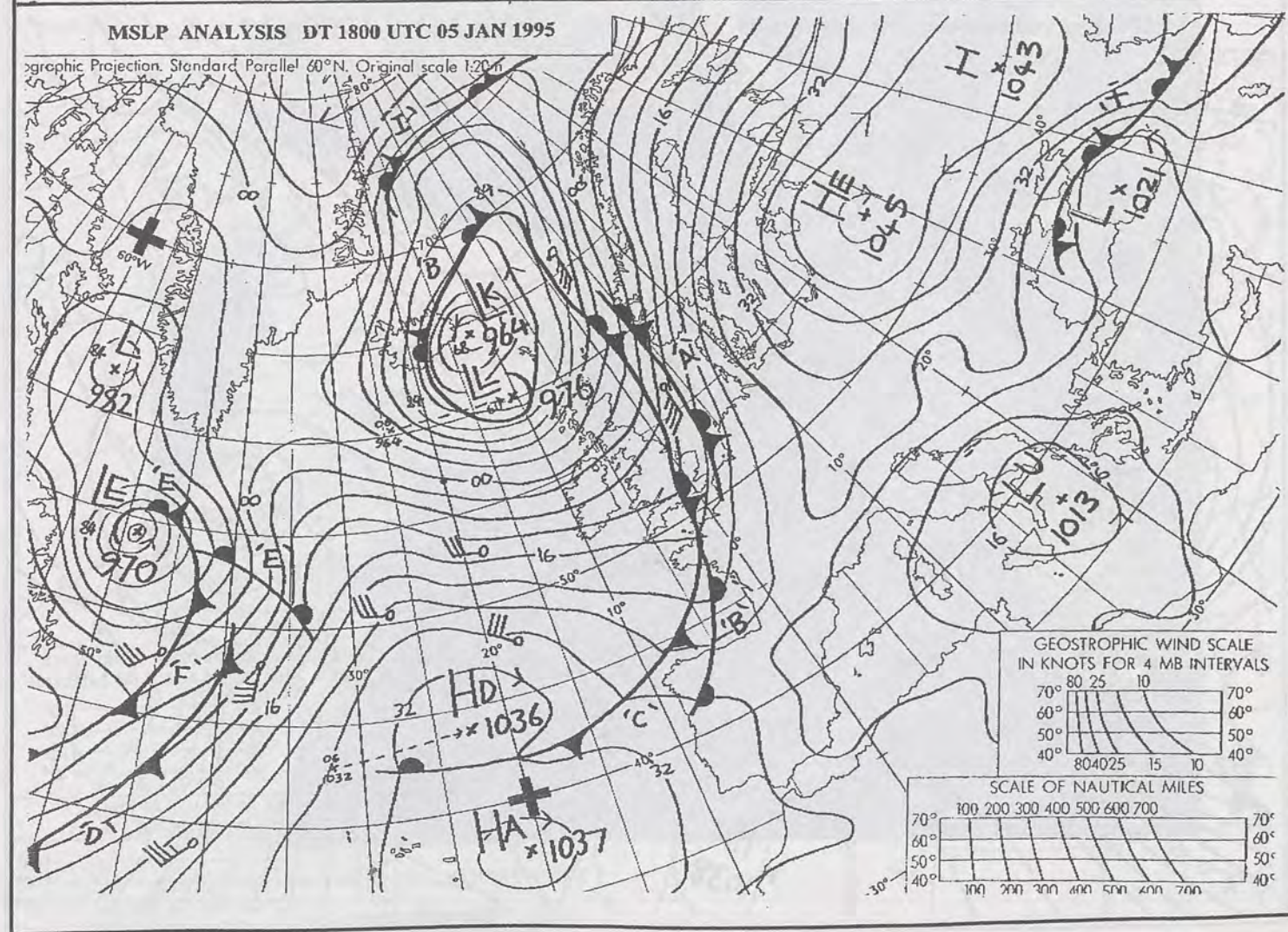
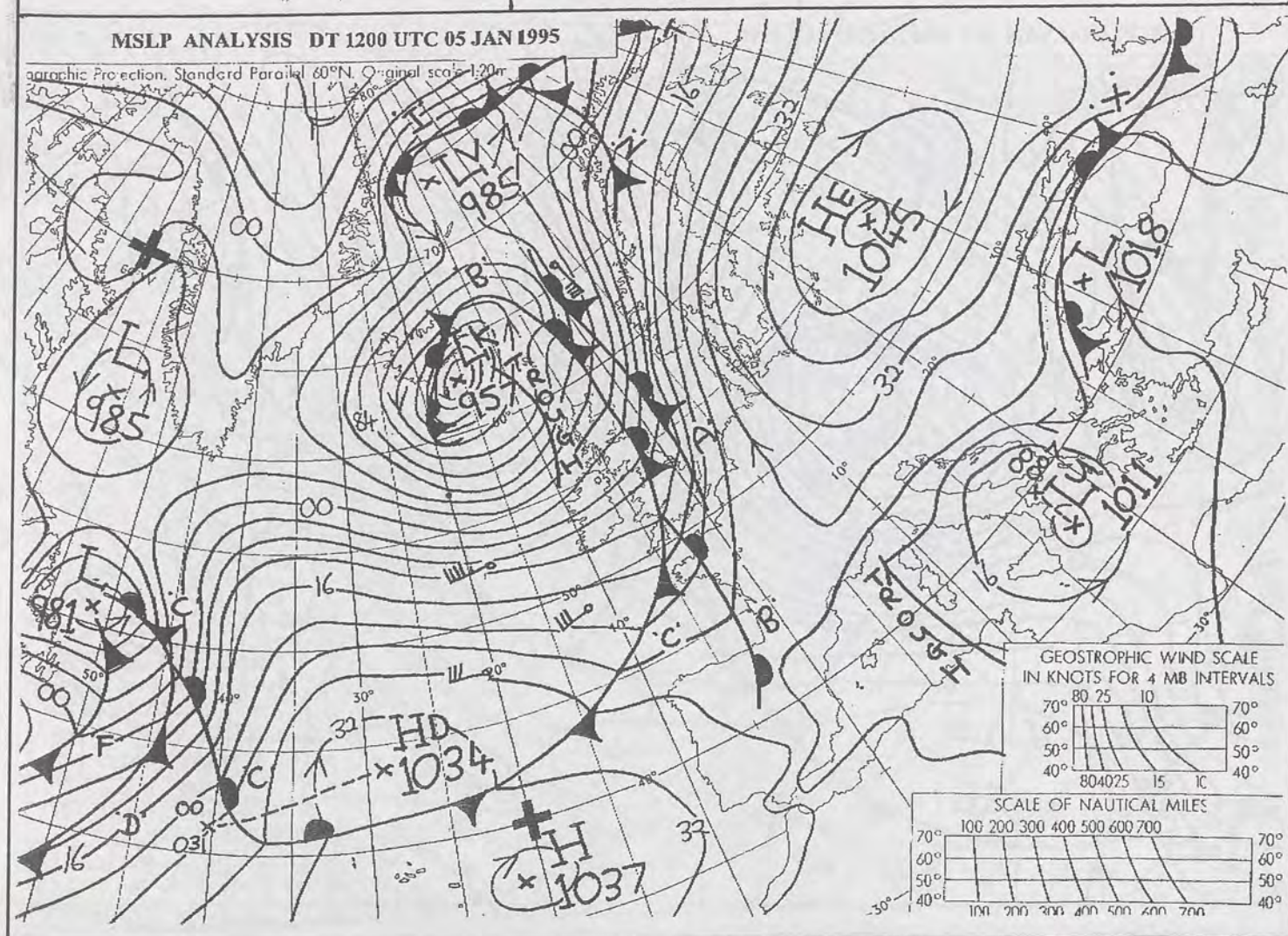
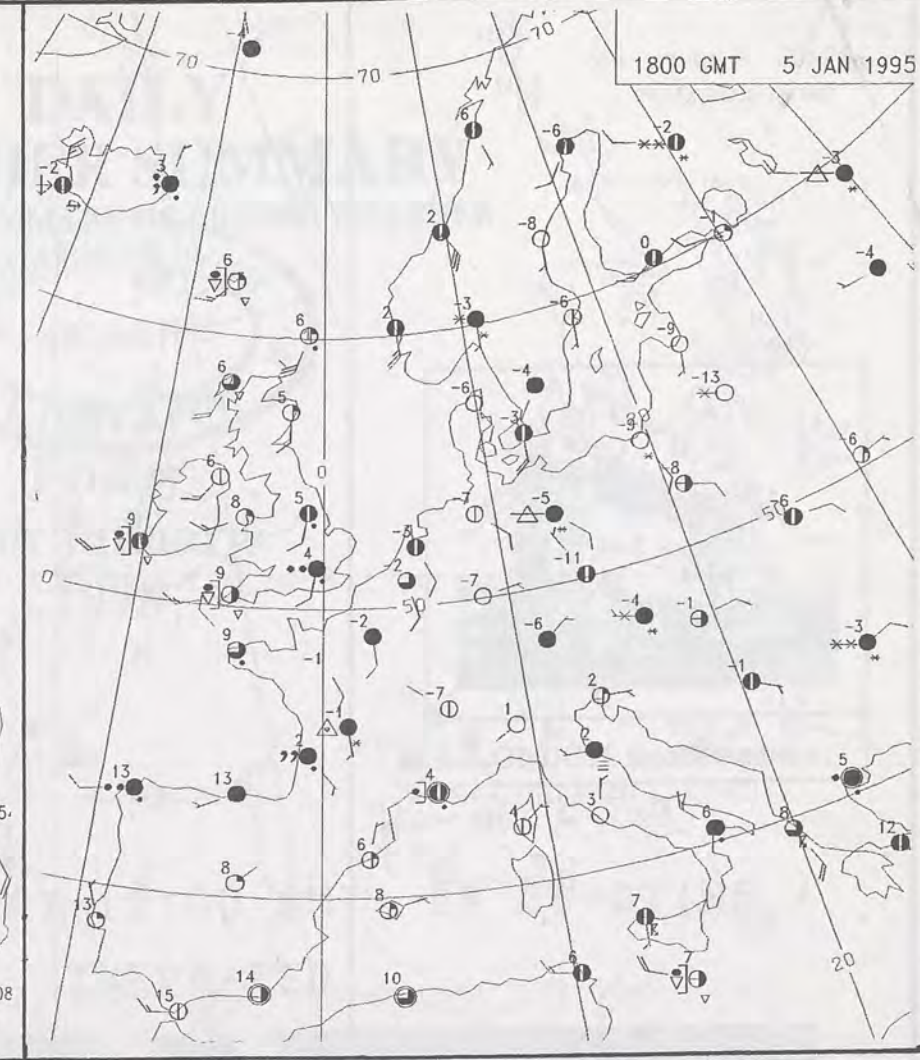
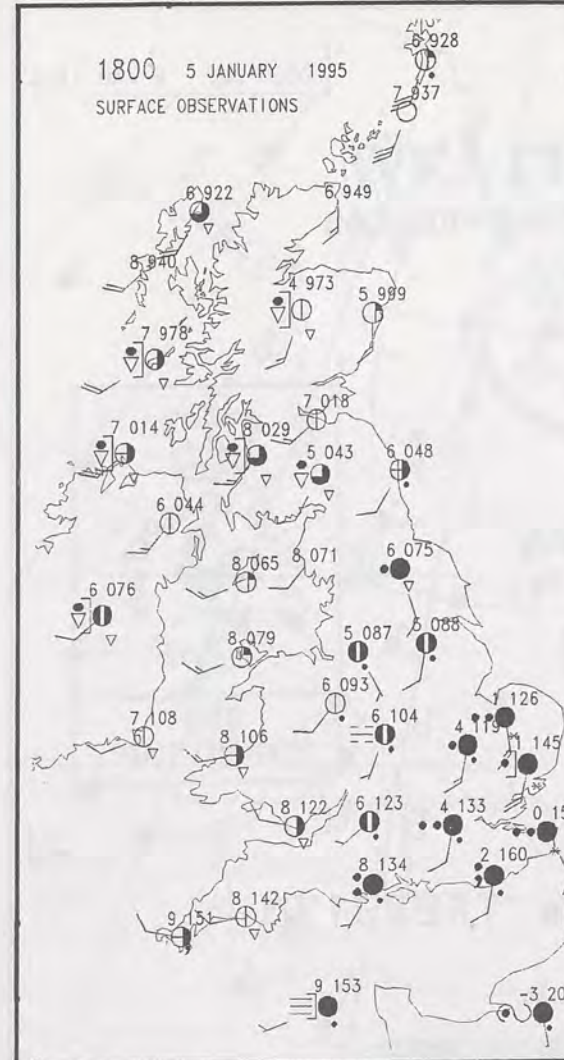
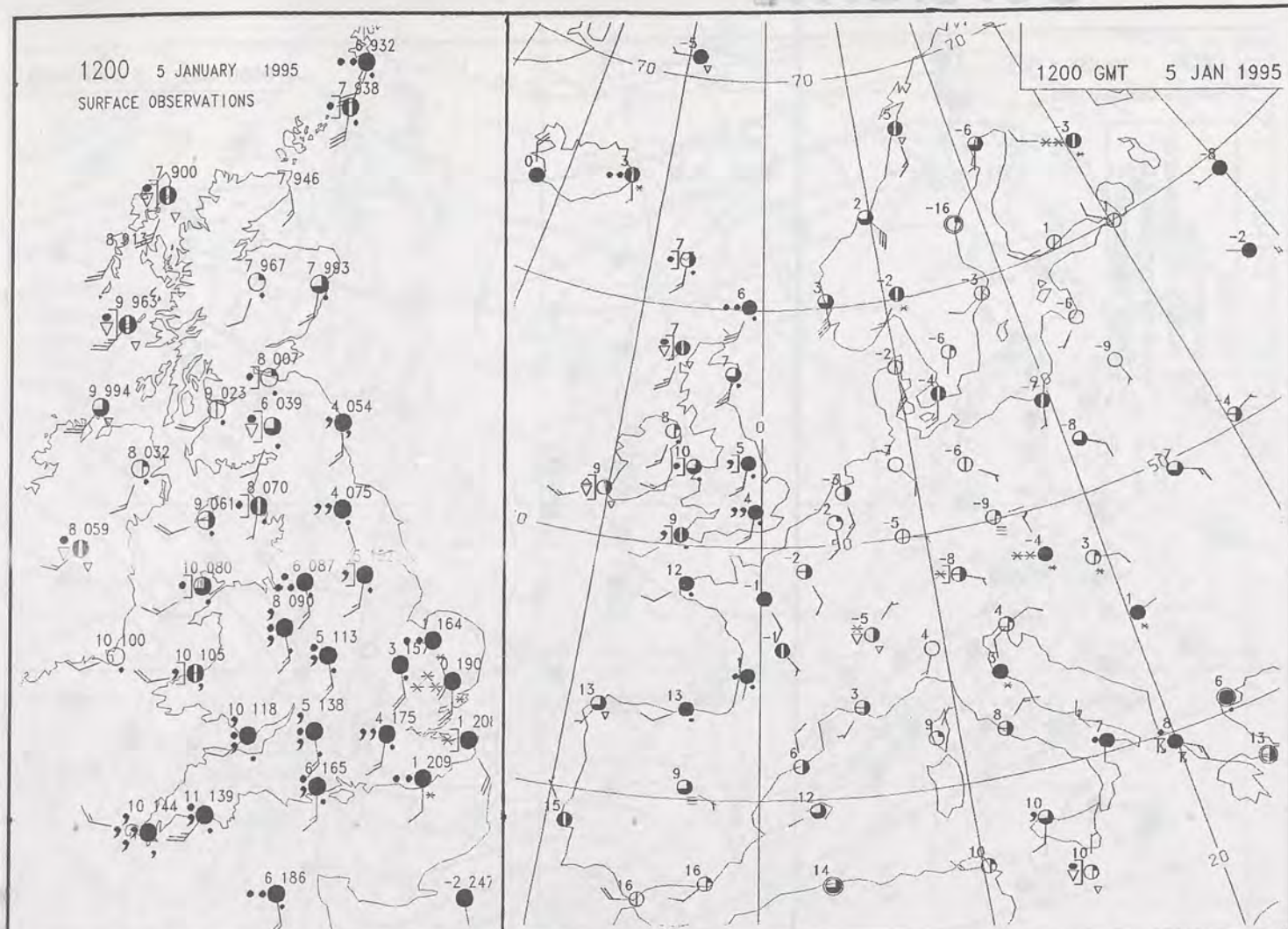


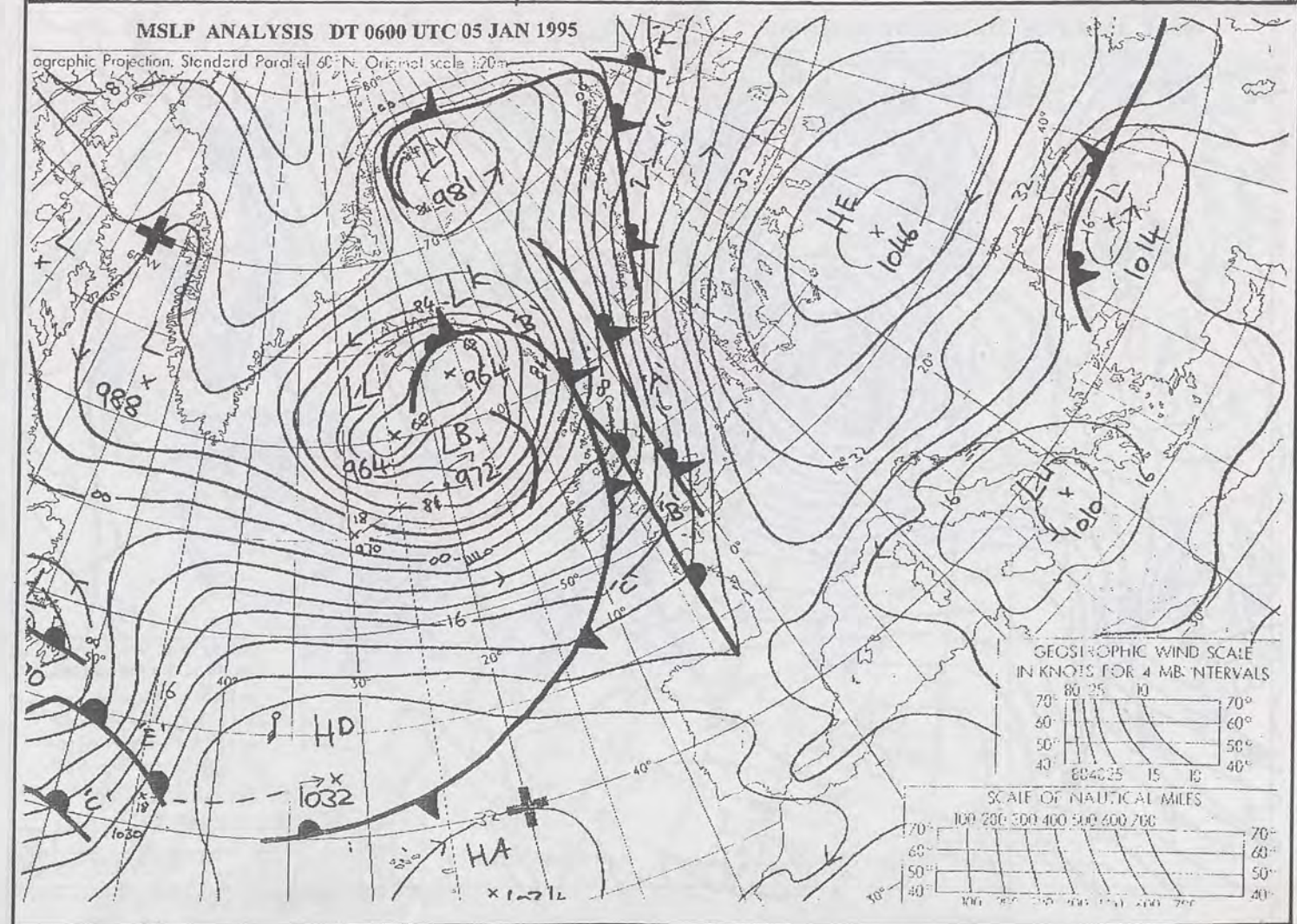
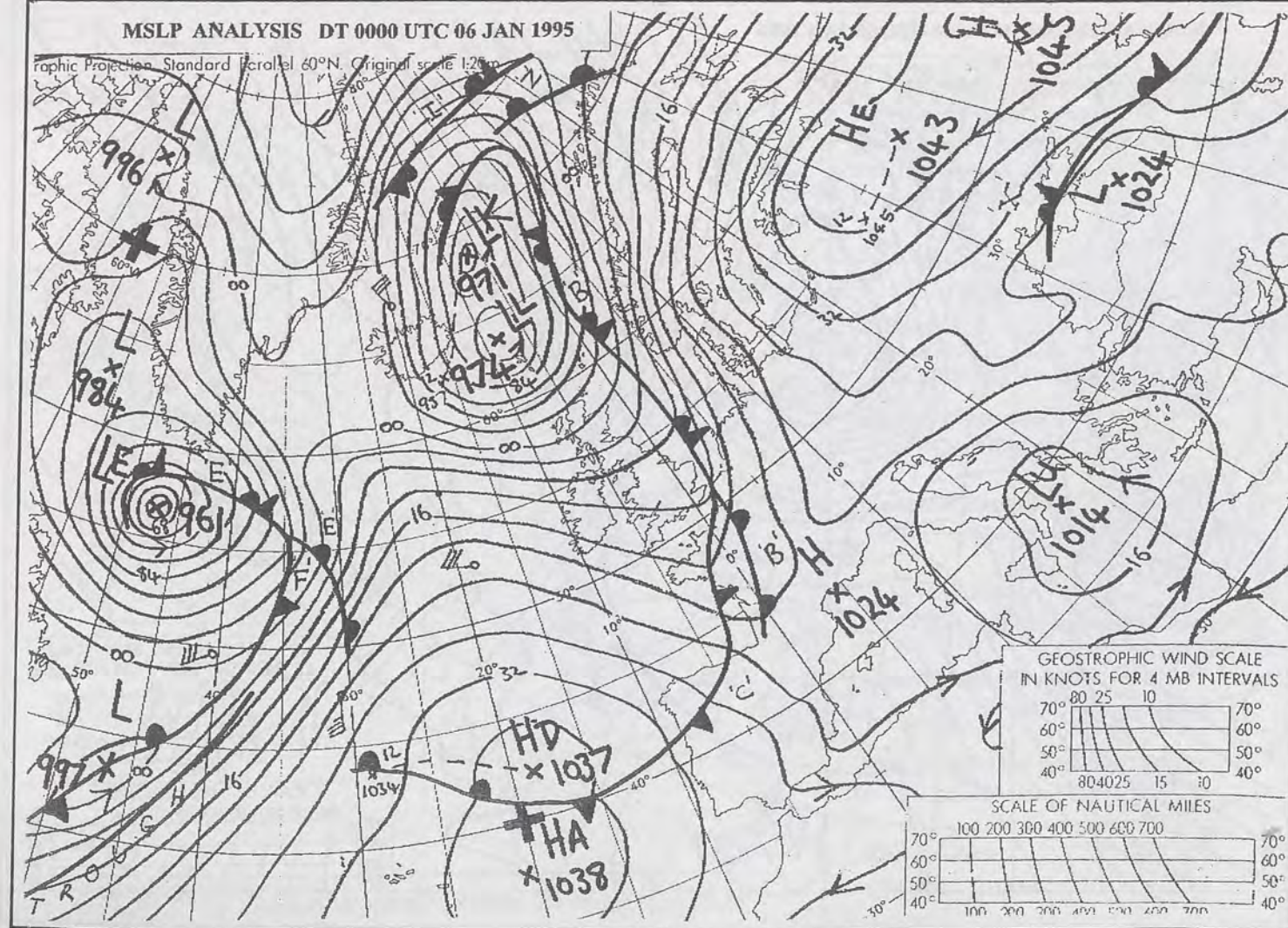
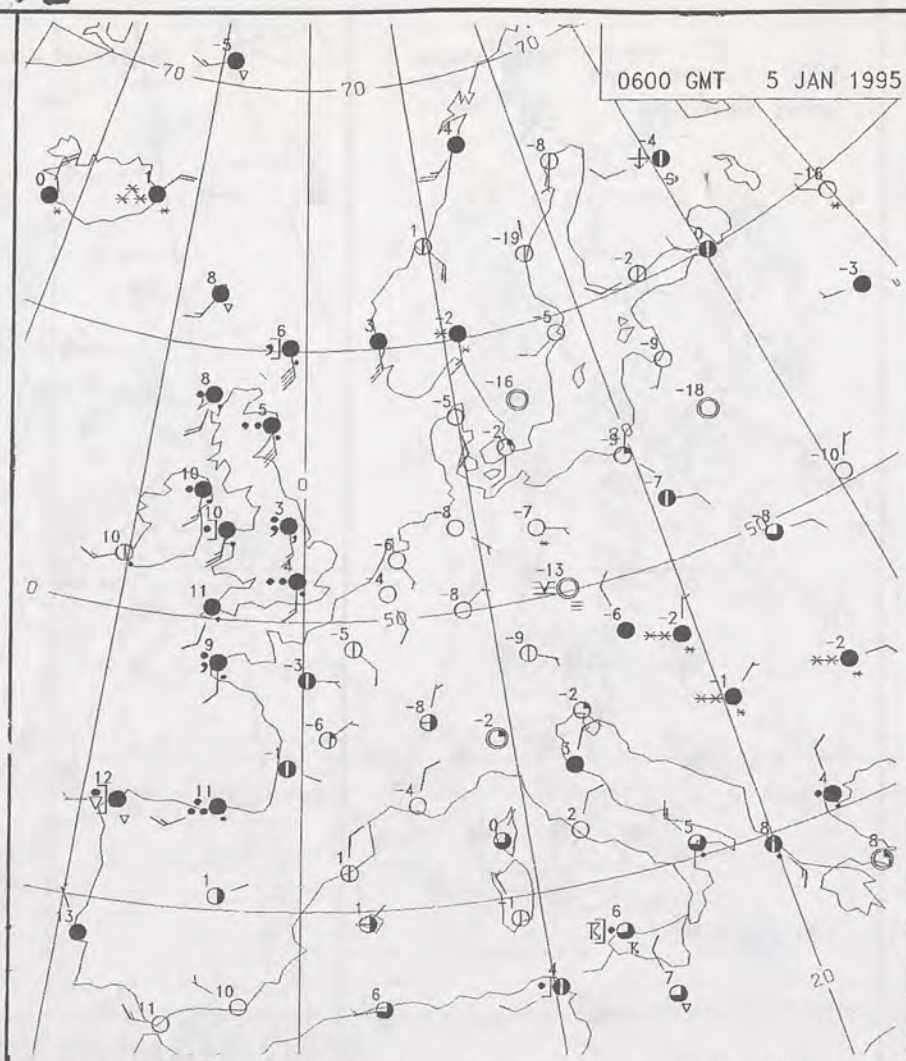
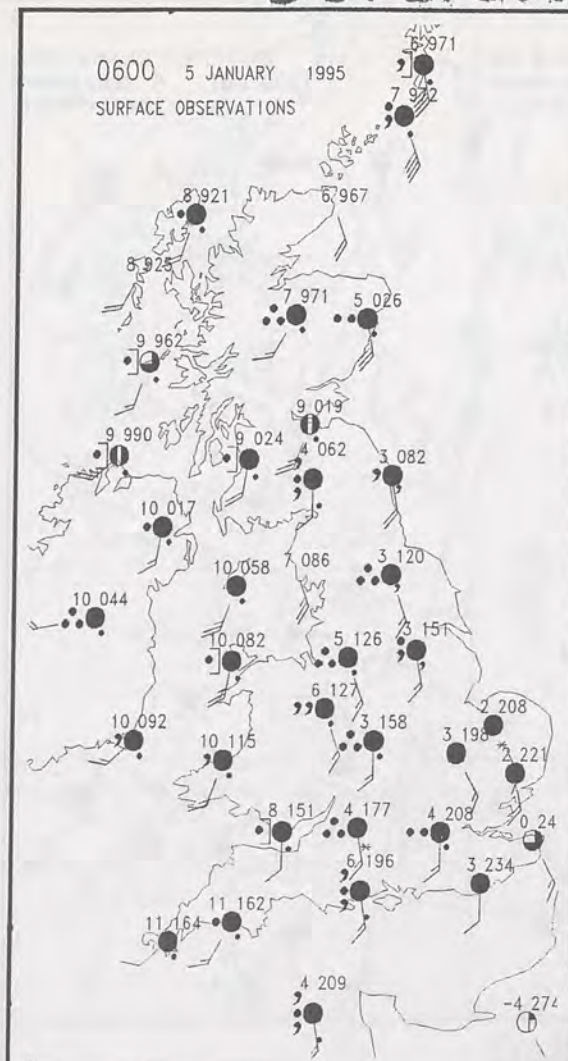
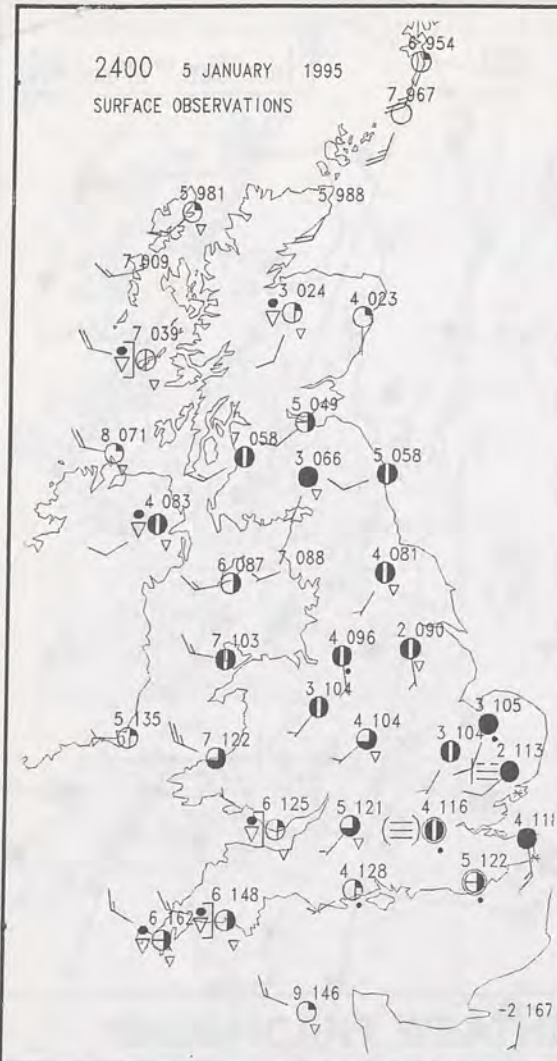
DAY RAINFALL
(MILLIMETRES)
5 JANUARY 1995



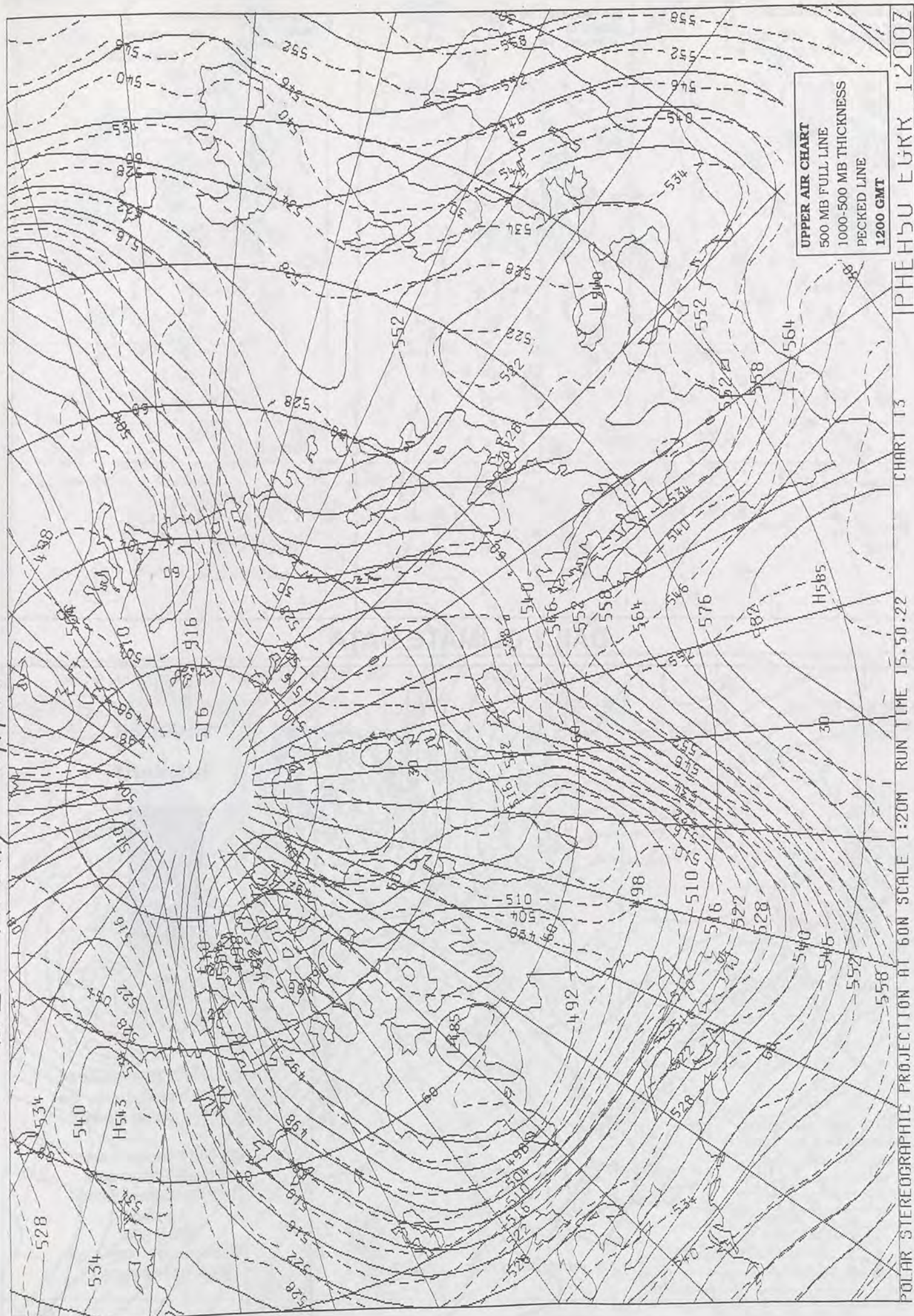
TOTAL DEPTH OF SNOW (9GMT)
(CENTIMETRES)
5 JANUARY 1995








12Z FRIDAY 6/1/95



DAILY WEATHER SUMMARY


INCLUDING SUMMARY OF BRITISH WEATHER



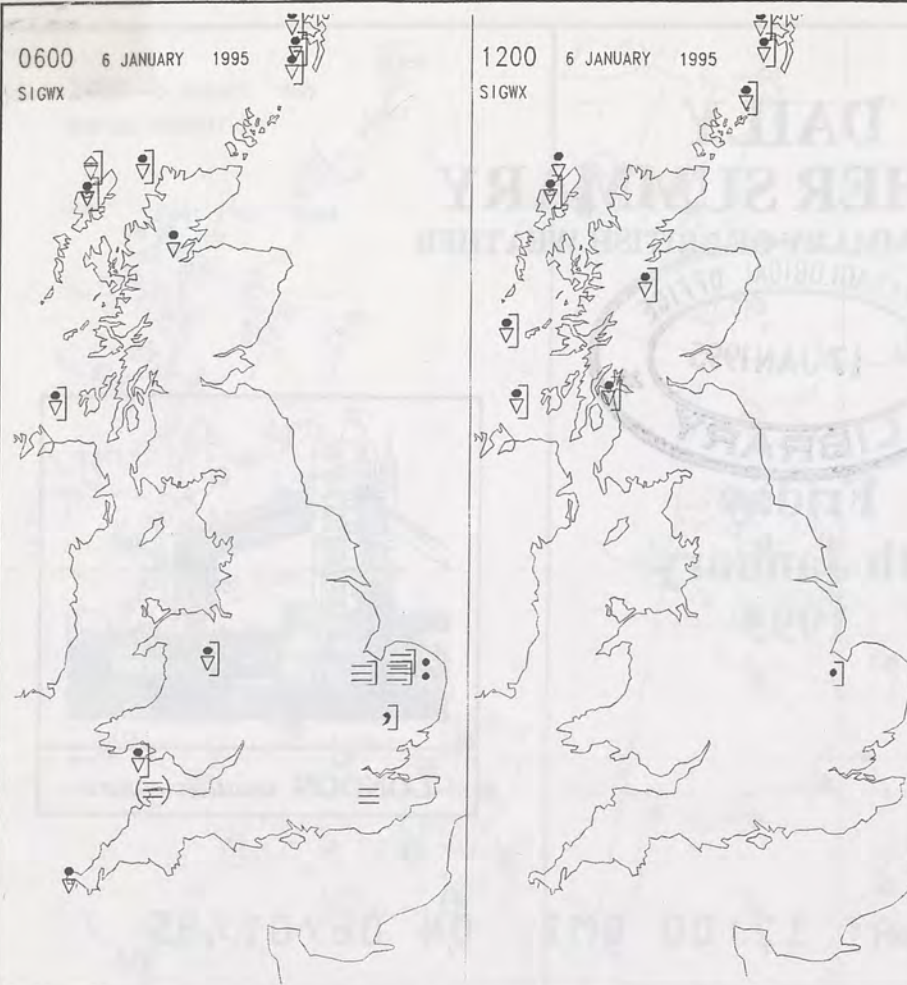
Friday
6th January
1995



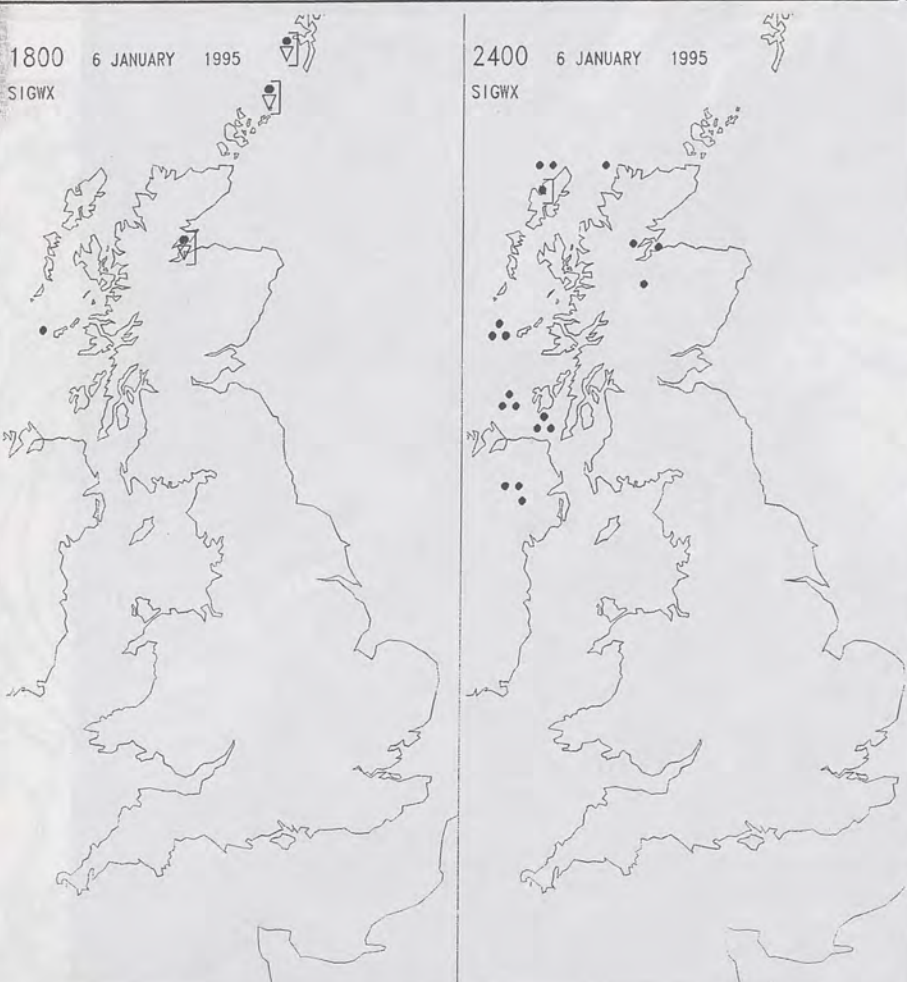
METEOSAT AT 12:00 GMT ON 06/01/95
INFRA-RED



CLOUD-TOP OR LAND/SEA TEMPERATURE
COLD WARM



SIGNIFICANT WEATHER CHARTS



Published by London Weather Centre. All times are GMT.

SUMMARY OF UK WEATHER FRIDAY 6th January 1995

Most places had a fine night but showers continued over exposed parts of the north and west.

The bulk of the country also enjoyed a dry day, though eastern districts of Kent and Essex had a little rain in the morning. Showers affected some northern and western parts, mostly in the morning.

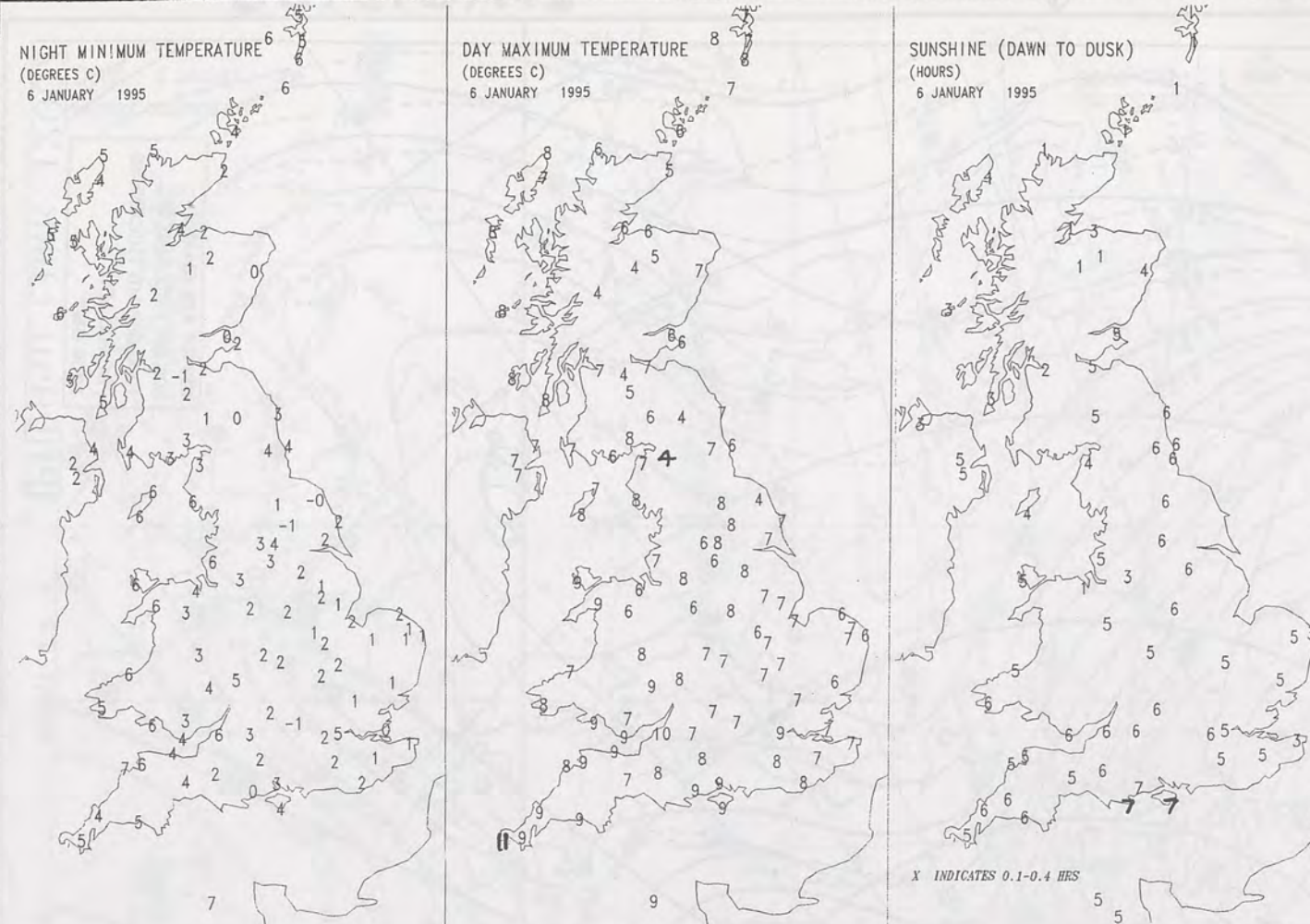
In the evening, rain reached the extreme western parts of both Scotland and Northern Ireland but the rest of the country was dry.

Temperatures were a little above normal in most parts of the country.

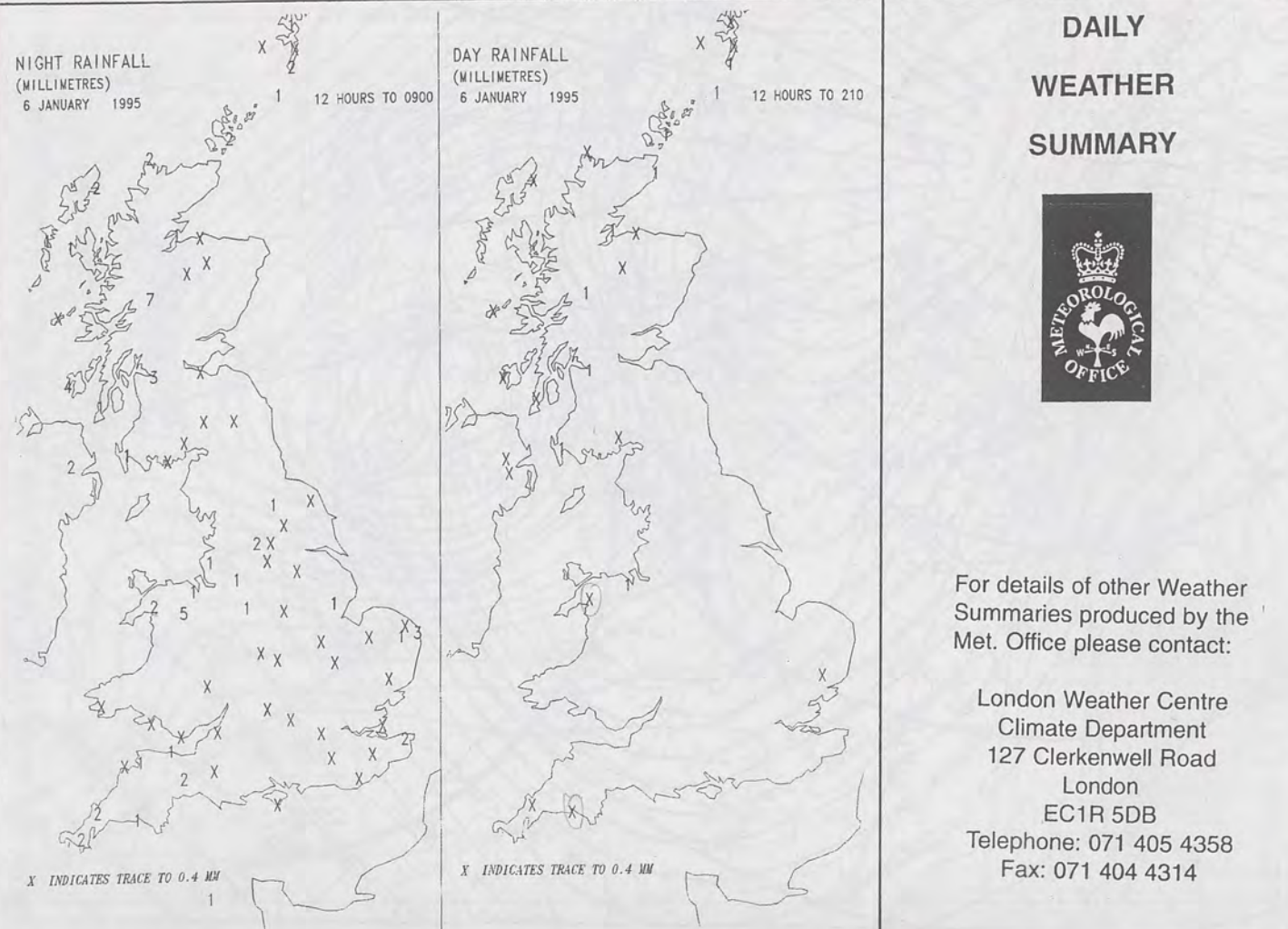
EXTREMES

FRIDAY 6th JANUARY 1995

- Highest Maximum**
: 11.1 C Penzance [Cornwall]
- Lowest Maximum**
: 3.8 C Spadeadam [Cumbria]
- Lowest Minimum**
: -0.8 C Linton-on-Ouse [North Yorkshire]
- Lowest Grass Minimum**
: -5.3 C Brede [East Sussex]
- Most Rain (24 hrs from 0900 GMT)**
: 9.3 mm Foula [Shetland]
- Most Sunshine**
: 6.7 Hrs Sandown, Swanage & Bournemouth/Hurn



DAILY CLIMATE DATA

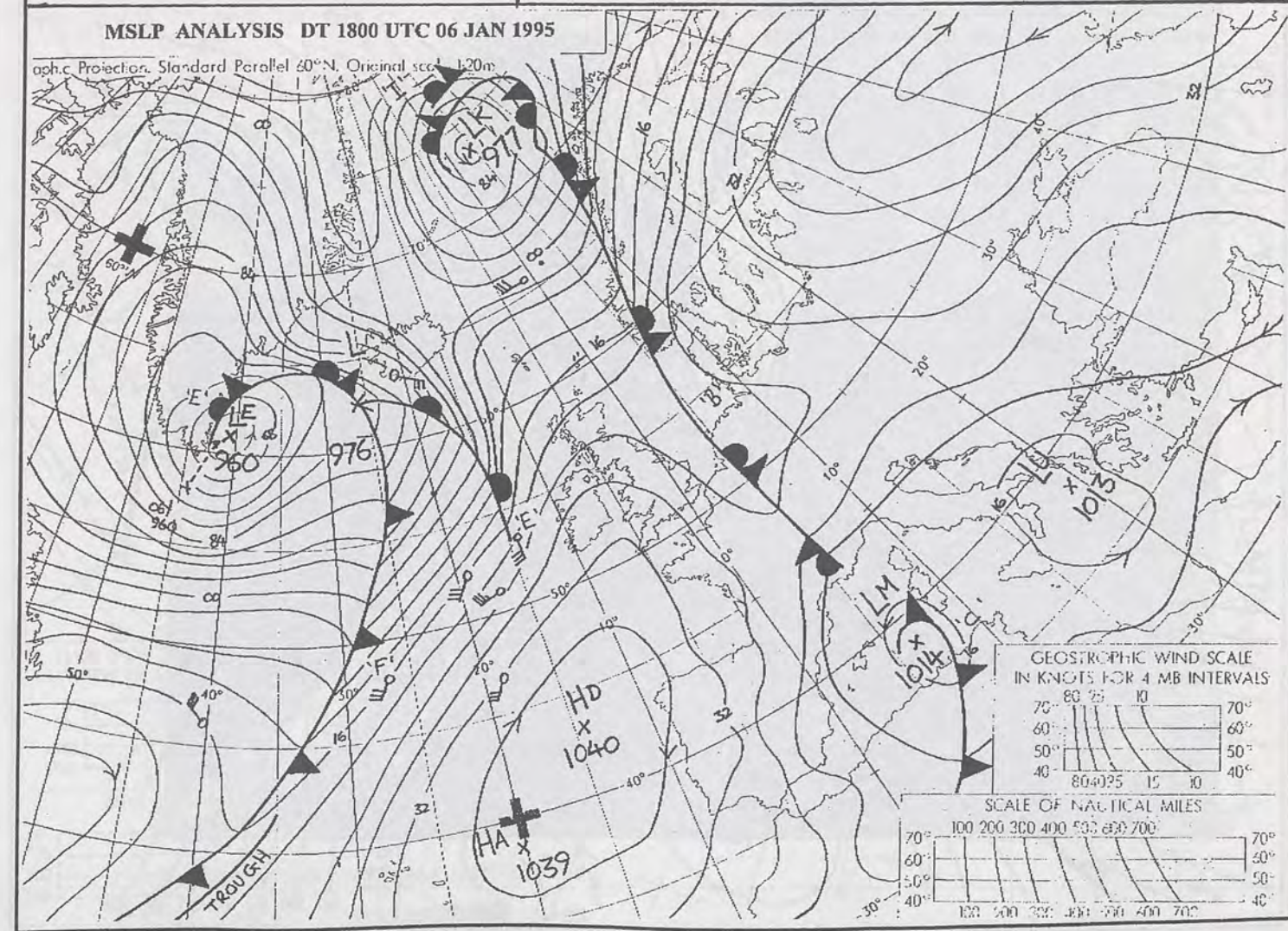
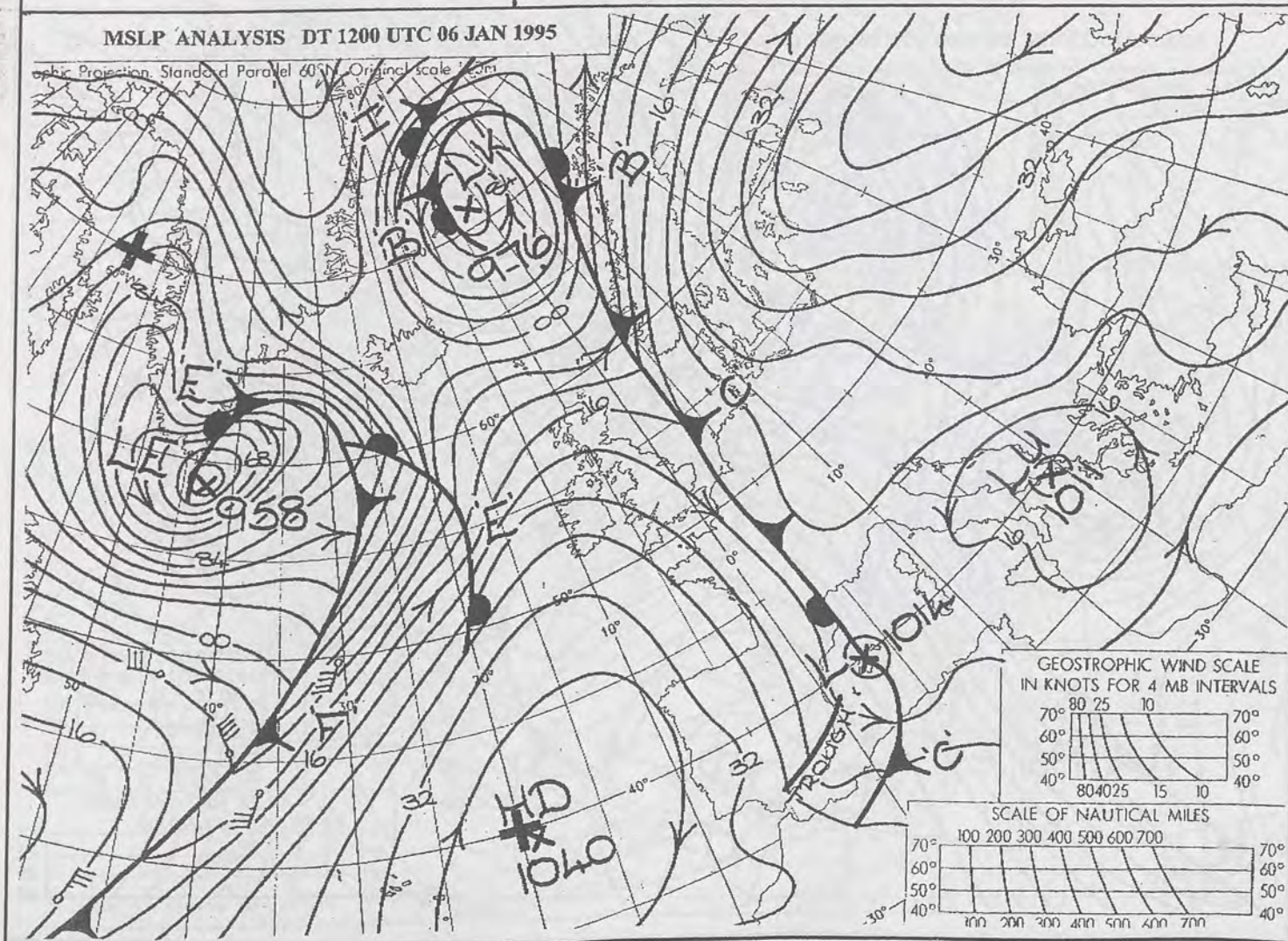
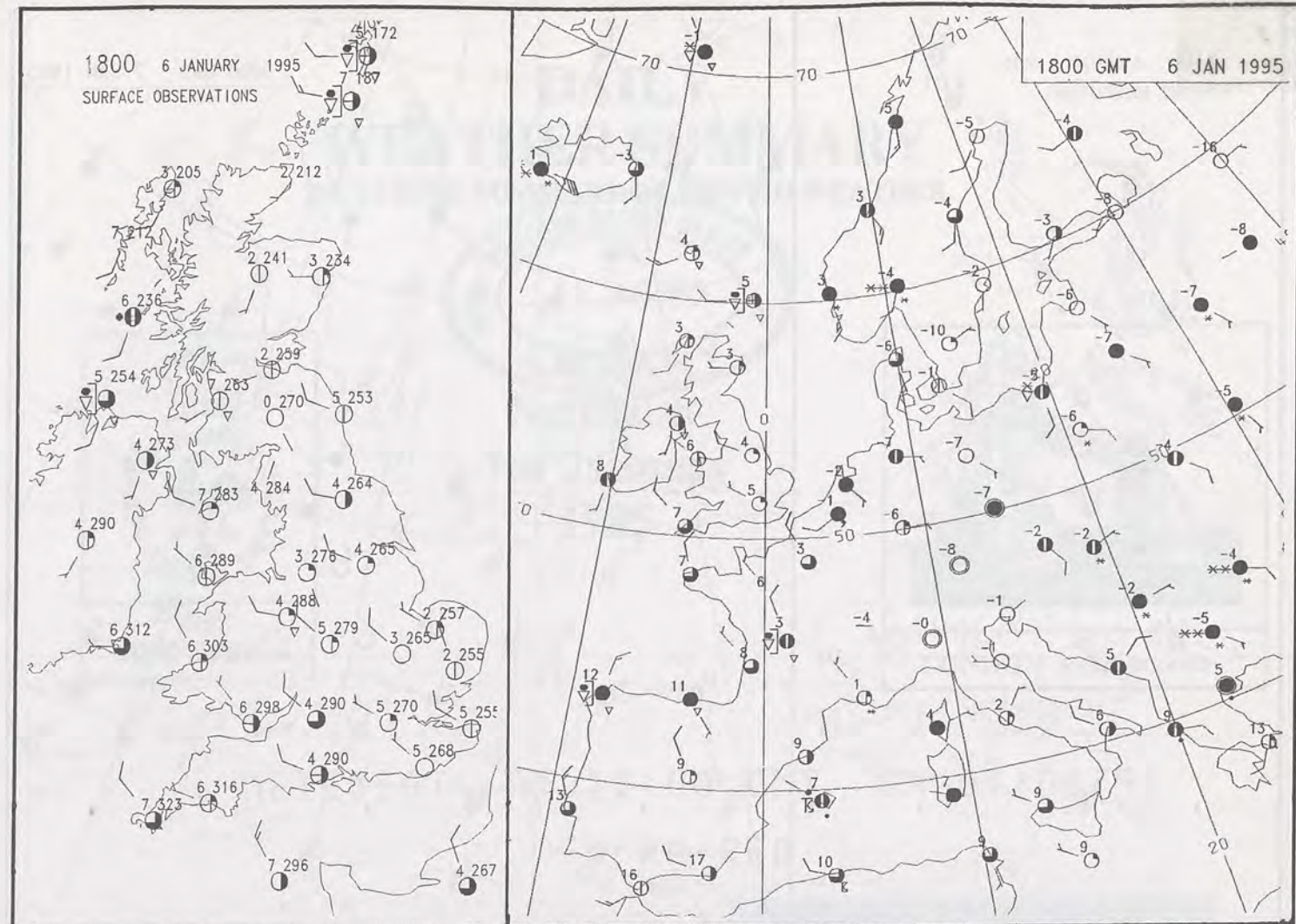
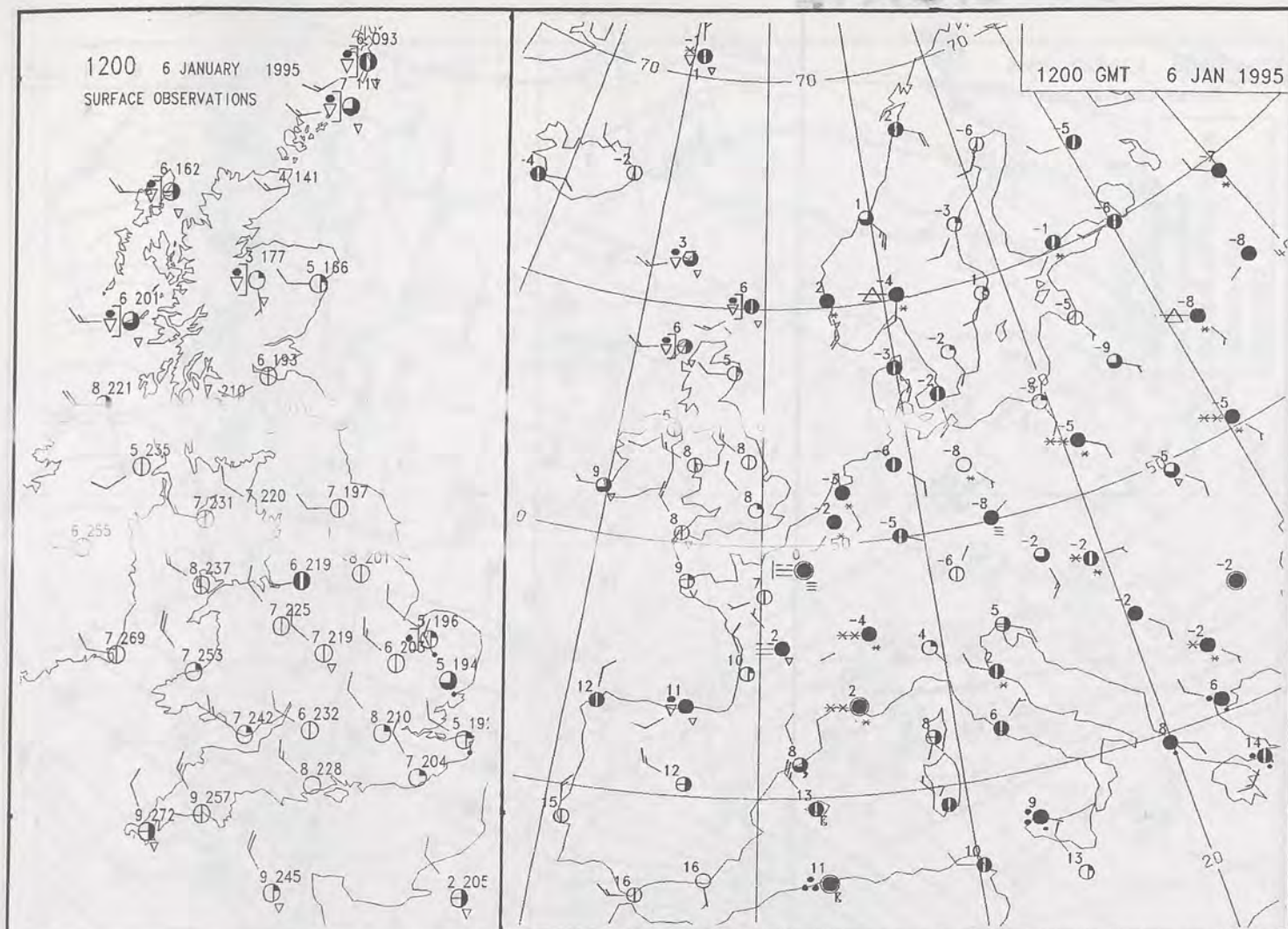


DAILY WEATHER SUMMARY

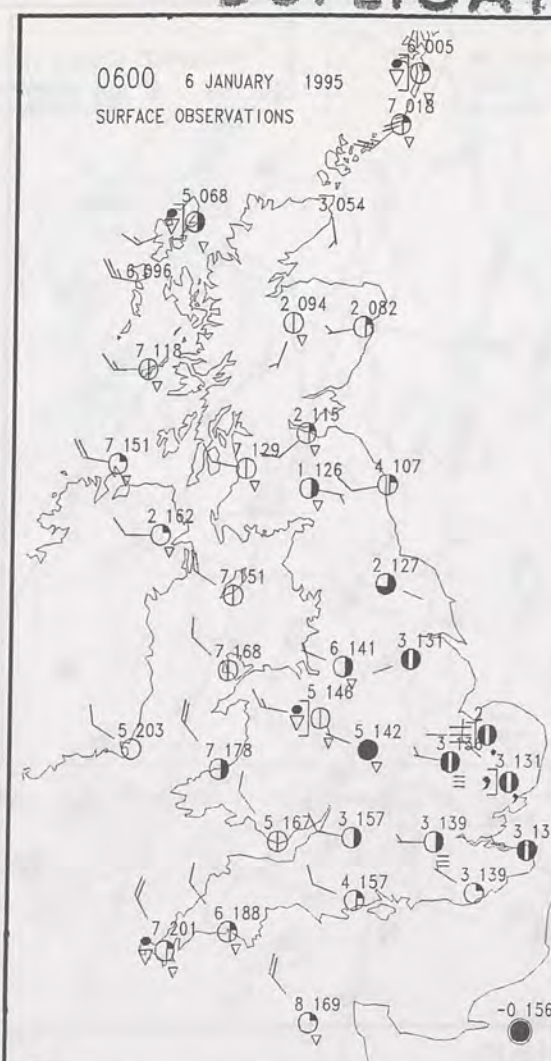
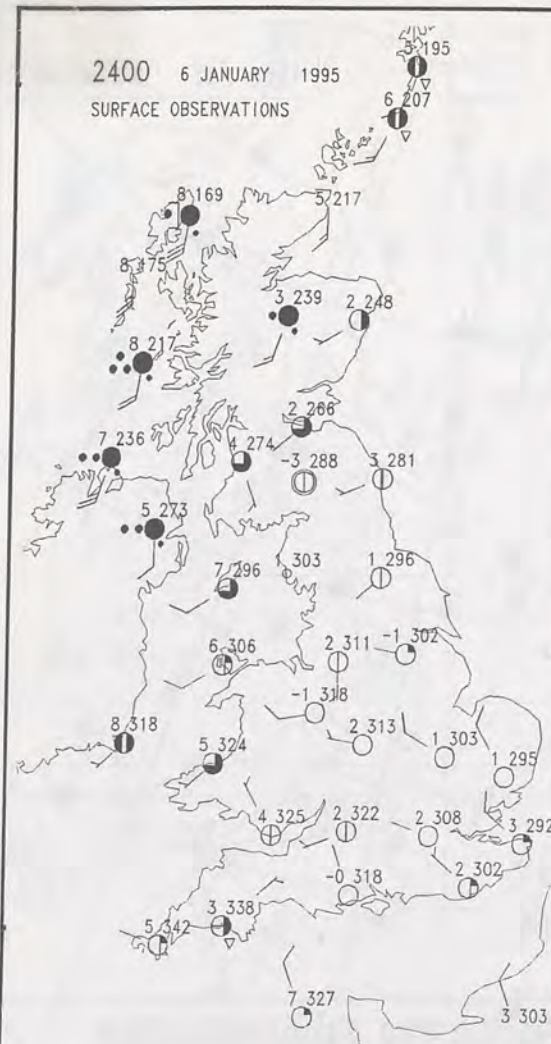


For details of other Weather Summaries produced by the Met. Office please contact:

London Weather Centre
Climate Department
127 Clerkenwell Road
London
EC1R 5DB
Telephone: 071 405 4358
Fax: 071 404 4314

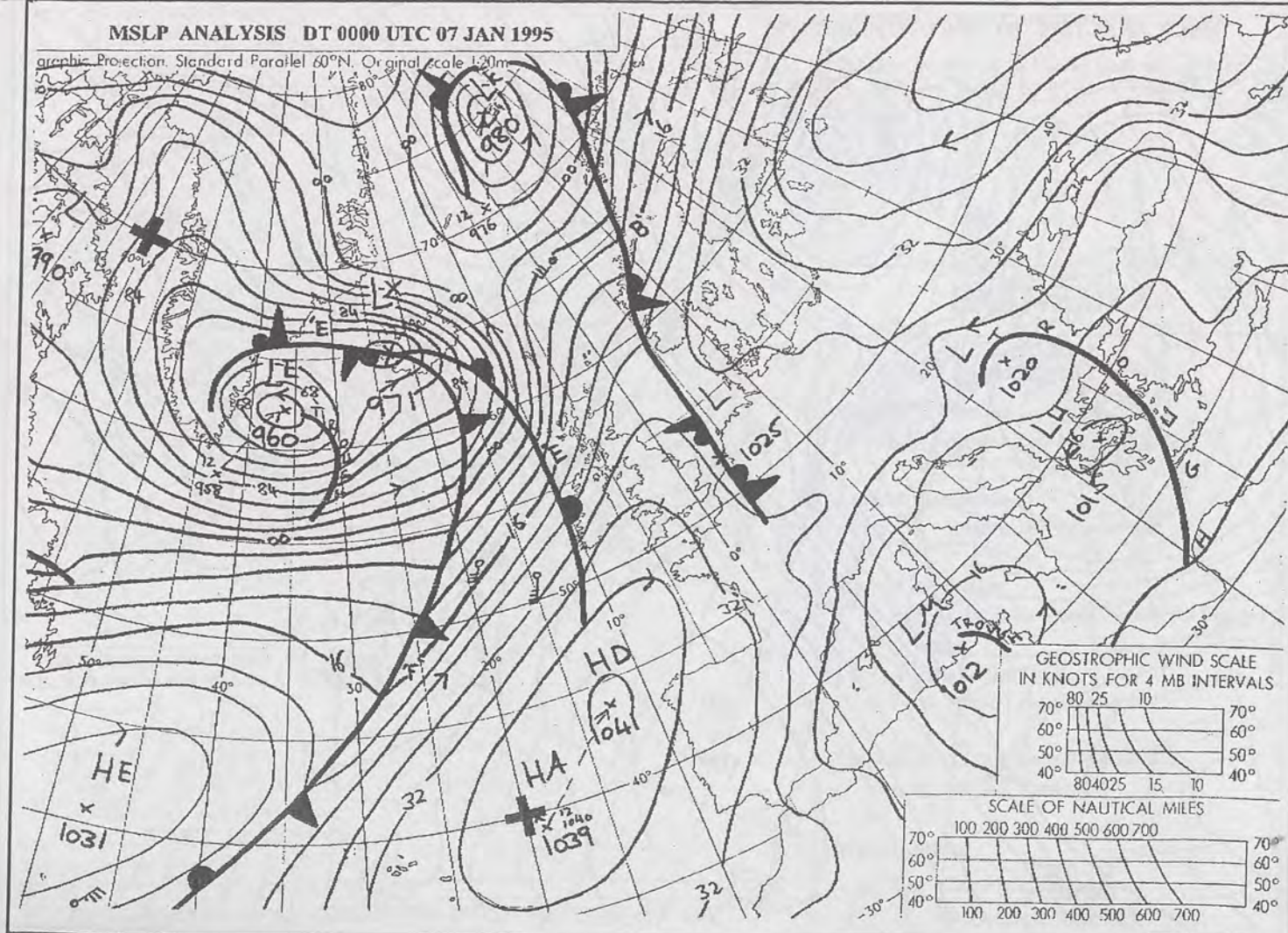


0600 GMT 6 JAN 1995



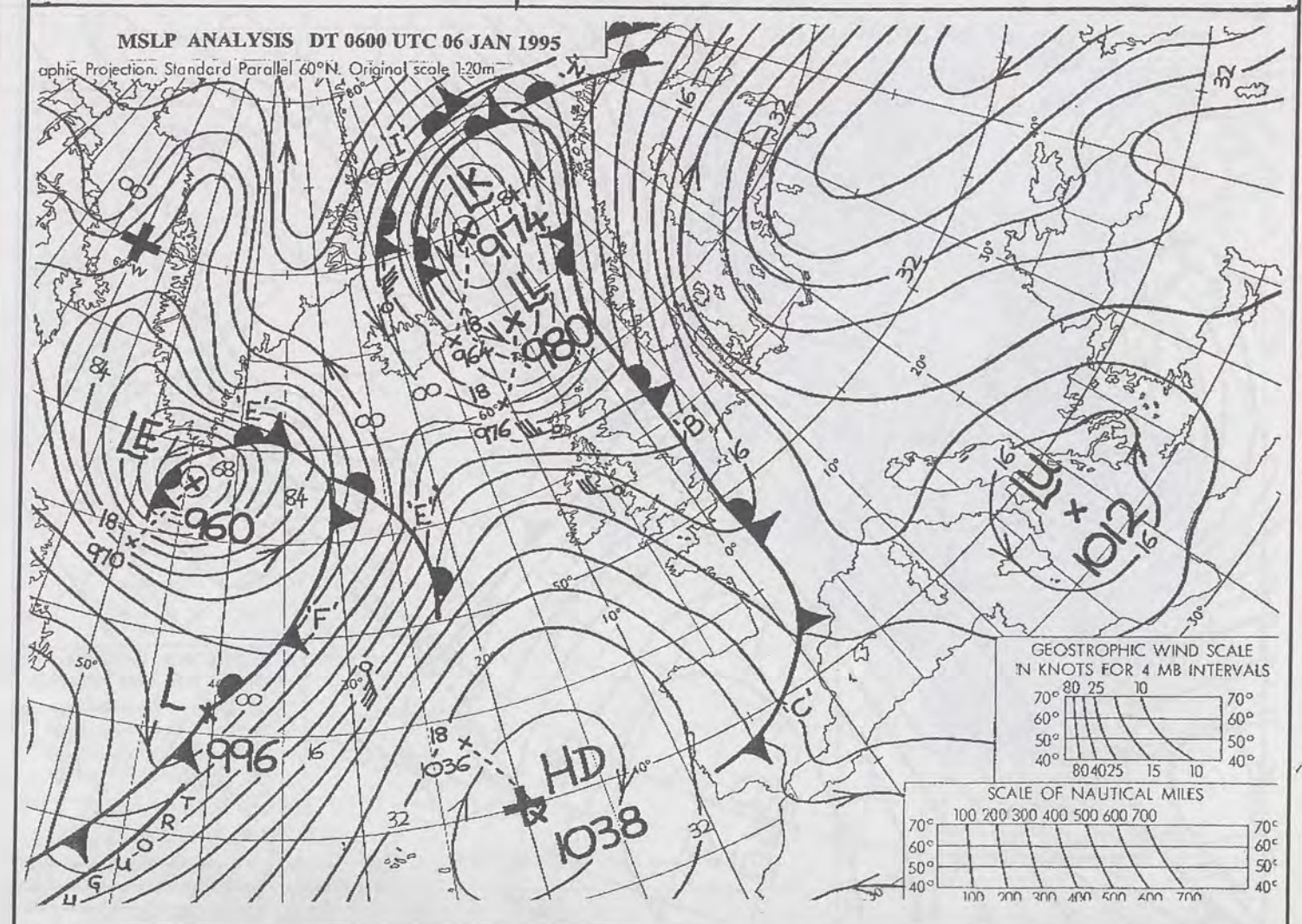
MSLP ANALYSIS DT 0000 UTC 07 JAN 1995

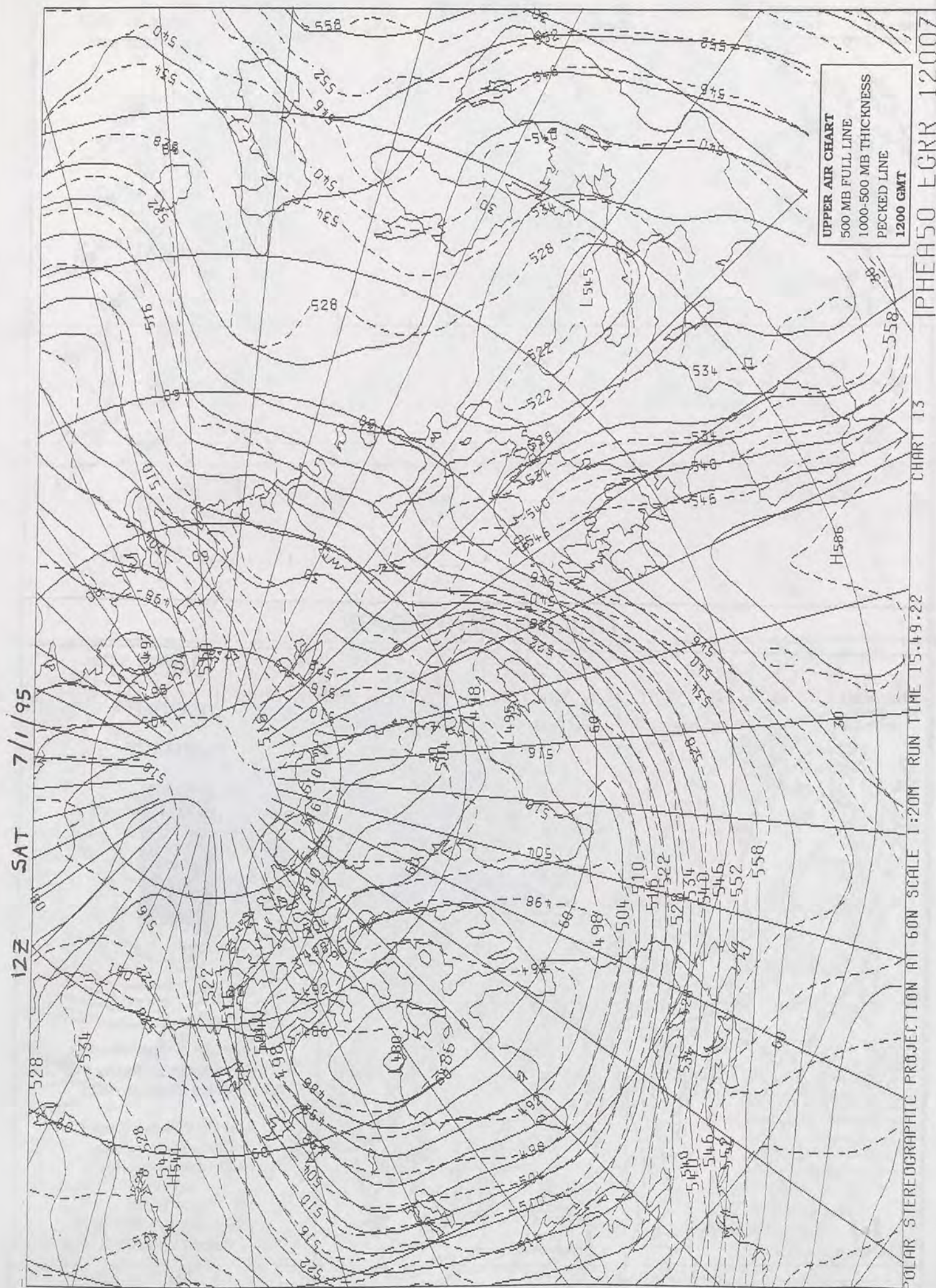
graphic Projection, Standard Parallel 60°N. Original scale 1:20m



MSLP ANALYSIS DT 0600 UTC 06 JAN 1995


aphic Projection, Standard Parallel 60°N. Original scale 1:20m






DAILY WEATHER SUMMARY

INCLUDING SUMMARY OF BRITISH WEATHER




Saturday
7th January
1995



LONDON weather centre

METEOSAT AT 12:00 GMT ON 07/01/95
INFRA-RED



CLOUD-TOP OR LAND/SEA TEMPERATURE

COLD WARM

0600 7 JANUARY 1995
SIGWX



1200 7 JANUARY 1995
SIGWX



SIGNIFICANT WEATHER CHARTS

1800 7 JANUARY 1995
SIGWX



2400 7 JANUARY 1995
SIGWX



Published by London Weather Centre. All times are GMT.

SUMMARY OF UK WEATHER SATURDAY 7th January 1995

Overnight, it soon became wet across Scotland and Northern Ireland. Towards the end of the night the rain edged into northern England and north Wales but the rest of the country was fine.

Most of the country had a dull morning with hill fog and patchy drizzle, although East Anglia and the southeast was dry. The afternoon was rather dull and damp in most parts with spots of drizzle here and there.

In the evening, more persistent rain spread into the northwest but the rest of the country just had drizzle patches.

It was a very mild day in the north. In the south, temperatures were closer to normal.

EXTREMES

SATURDAY 7th JANUARY 1995

Highest Maximum
: 13.0 C Larnie [County Antrim]

Lowest Maximum
: 4.1 C Wattisham [Suffolk]
Jubilee Corner [Kent]

Lowest Minimum
: -4.1 C Aboyne [Grampian]

Lowest Grass Minimum
: -8.9 C Gatwick Airport [Surrey]

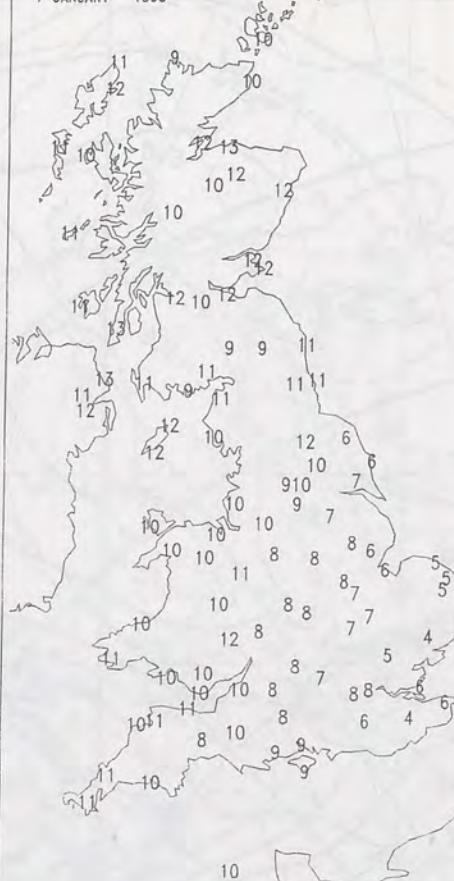
Most Rain (24 hrs from 0900 GMT)
: 14.0 mm Nantmor [Gwynedd]

Most Sunshine
: 2.6 Hrs Folkestone [Kent]

NIGHT MINIMUM TEMPERATURE
(DEGREES C)
7 JANUARY 1995



DAY MAXIMUM TEMPERATURE
(DEGREES C)
7 JANUARY 1995



SUNSHINE (DAWN TO DUSK)
(HOURS)
7 JANUARY 1995



DAILY CLIMATE DATA

NIGHT RAINFALL
(MILLIMETRES)
7 JANUARY 1995



DAY RAINFALL
(MILLIMETRES)
7 JANUARY 1995

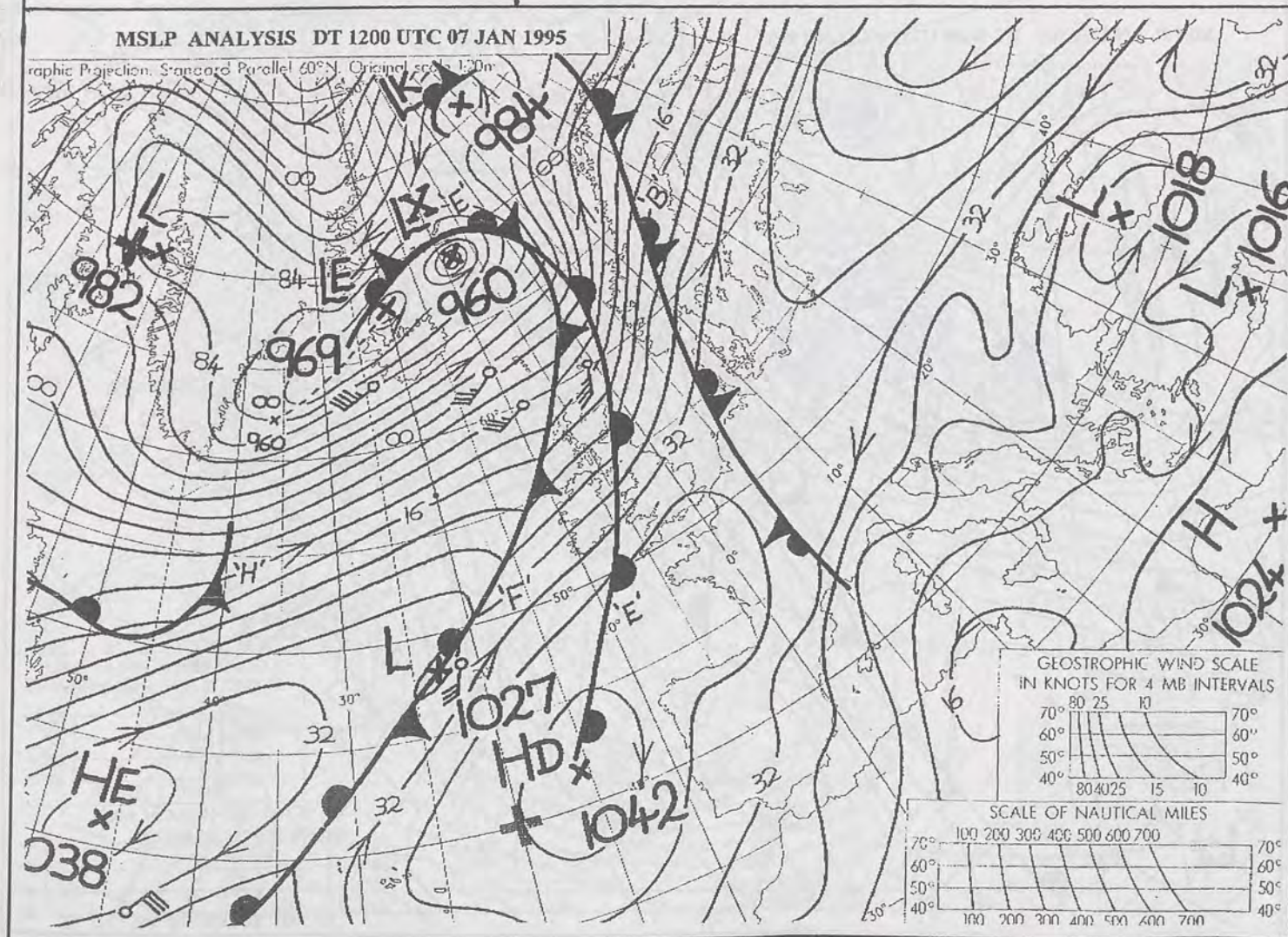
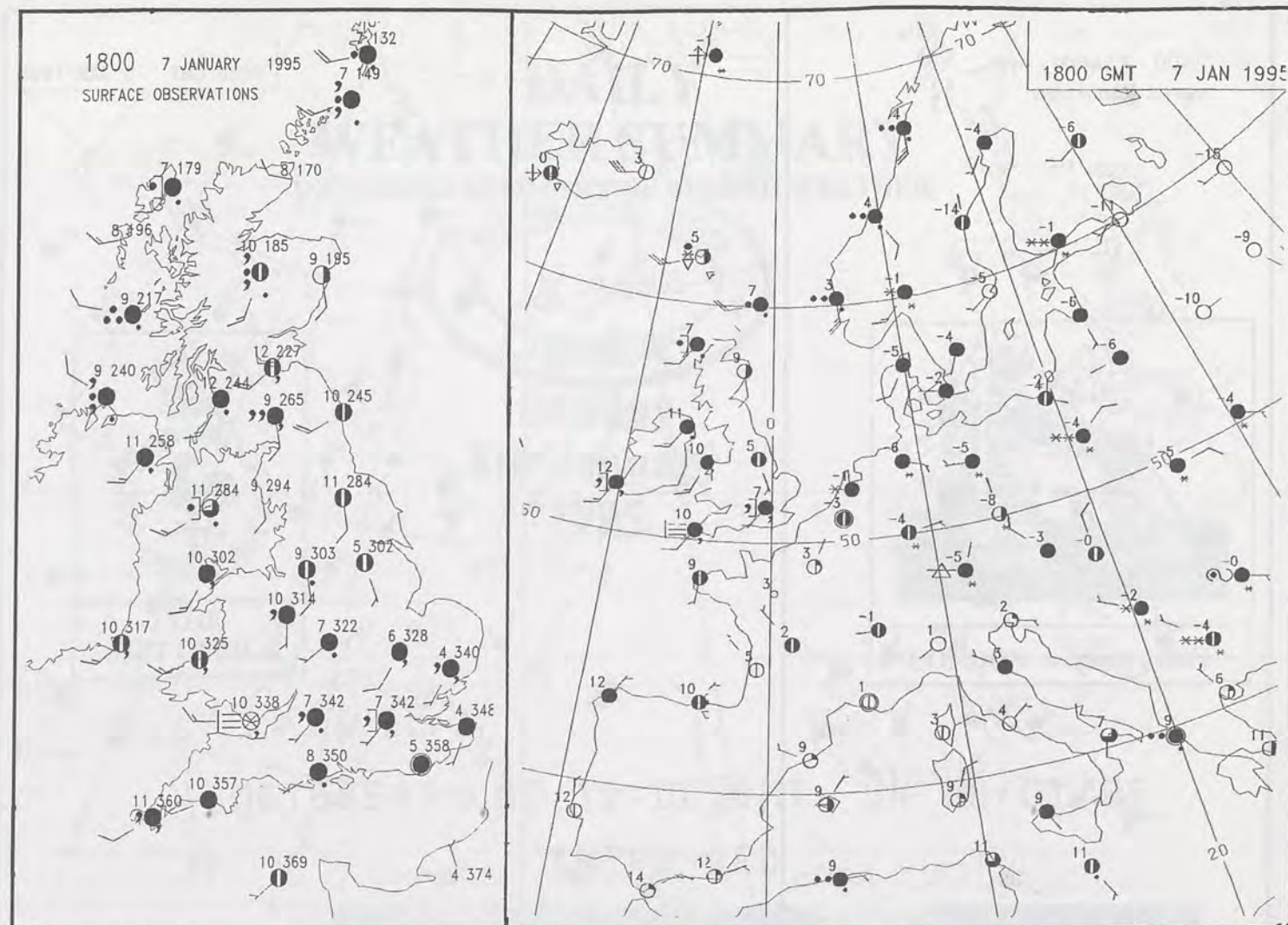
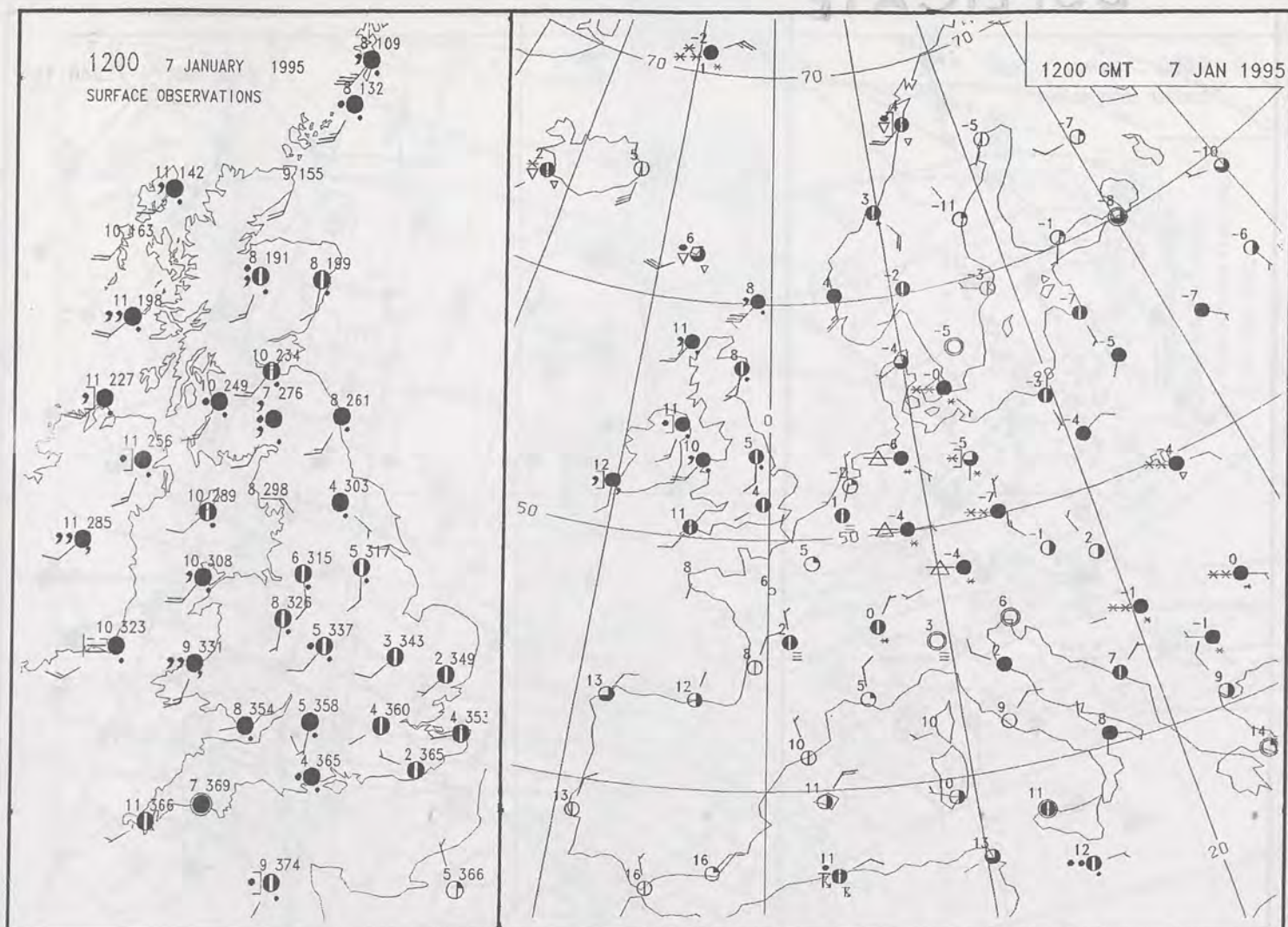


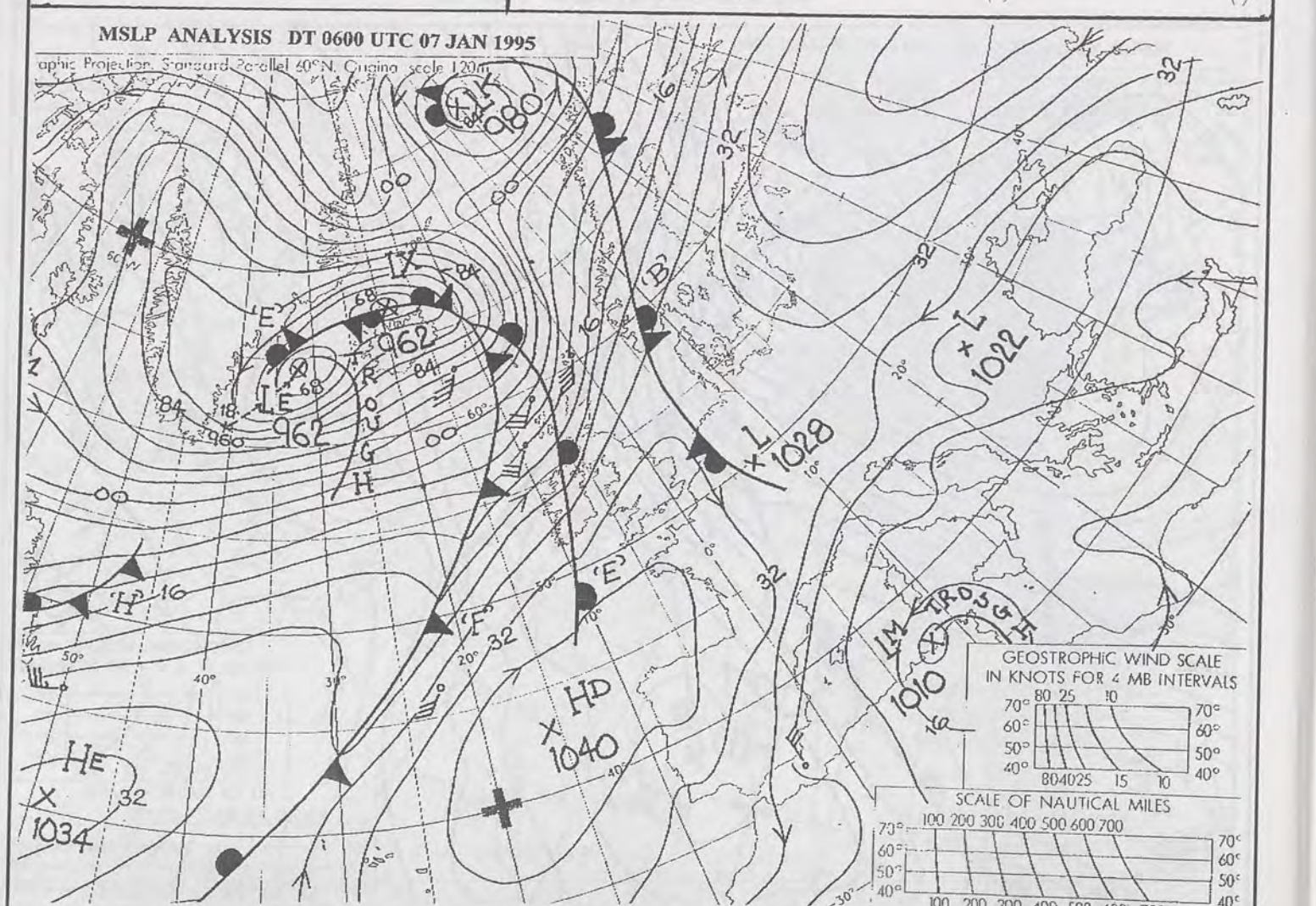
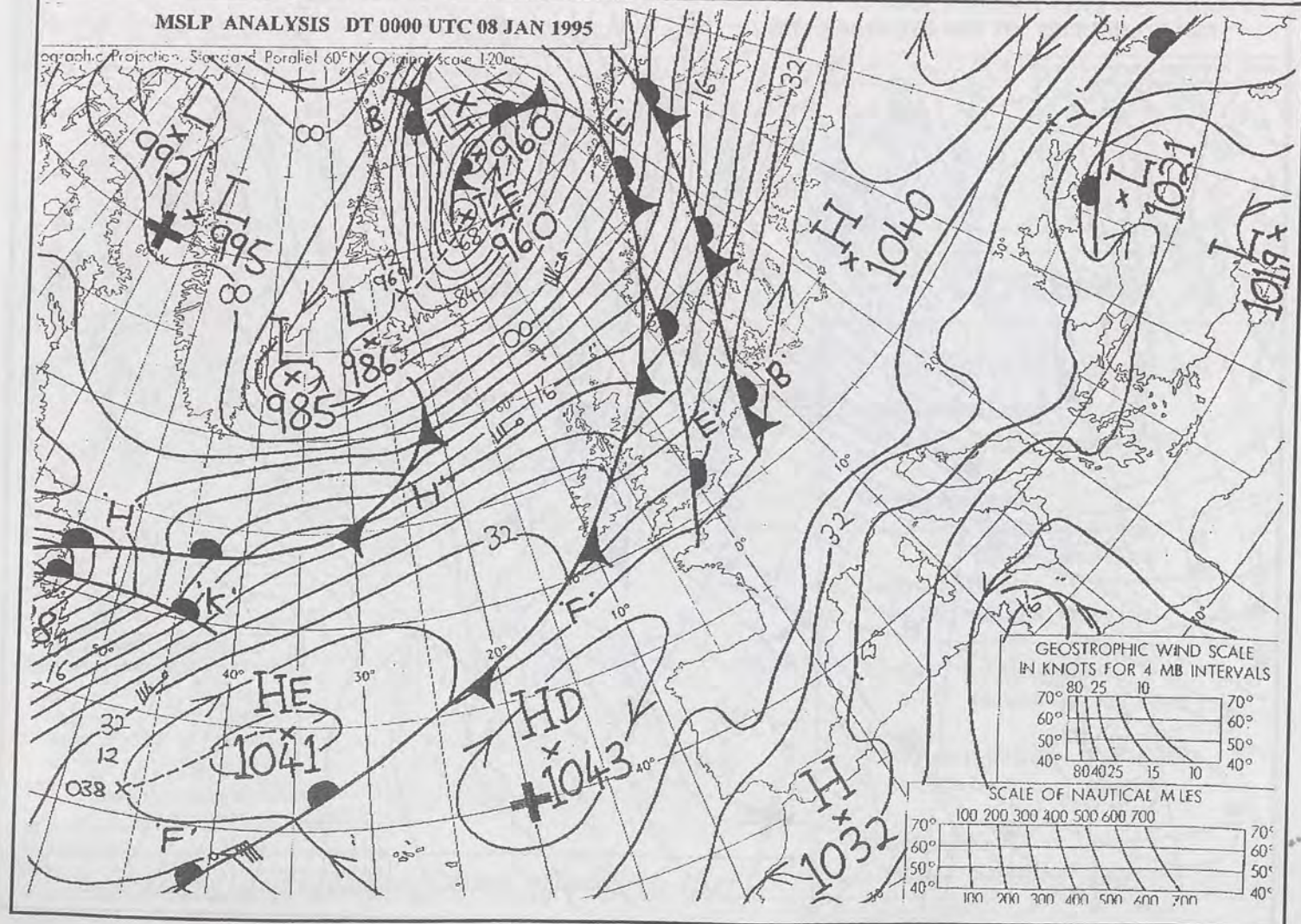
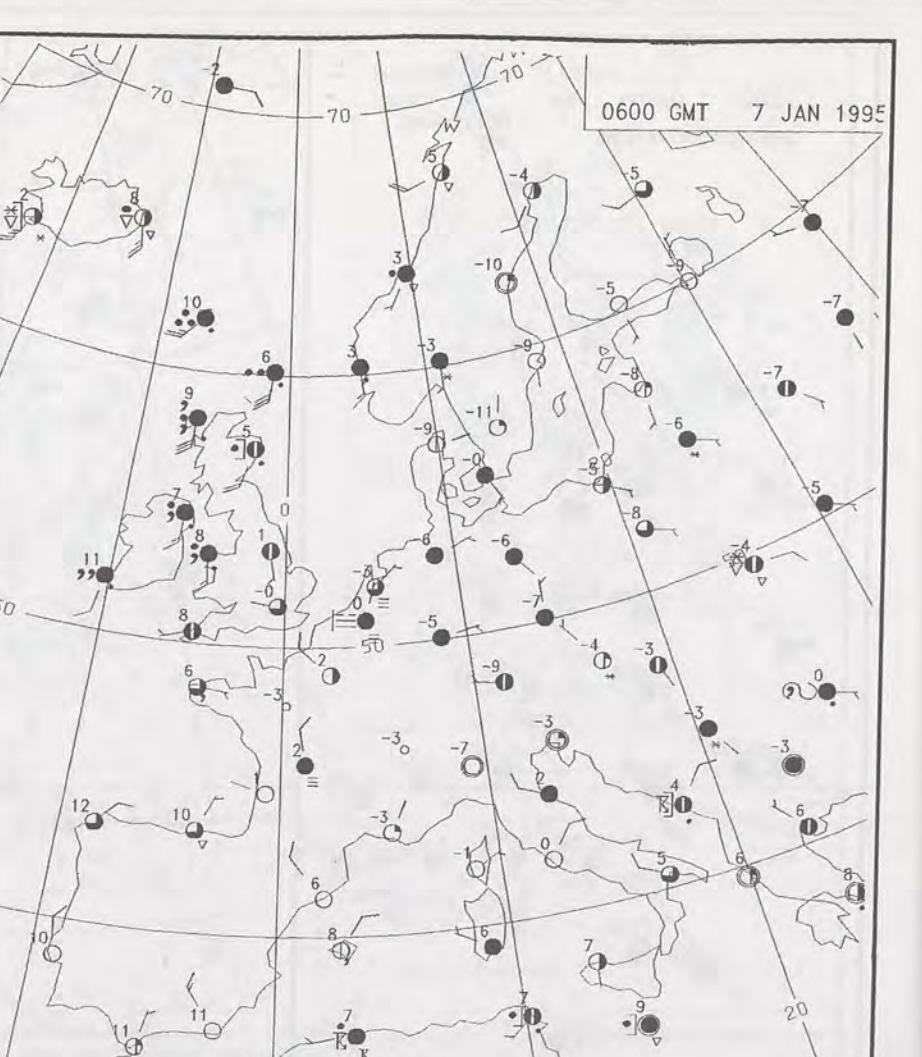
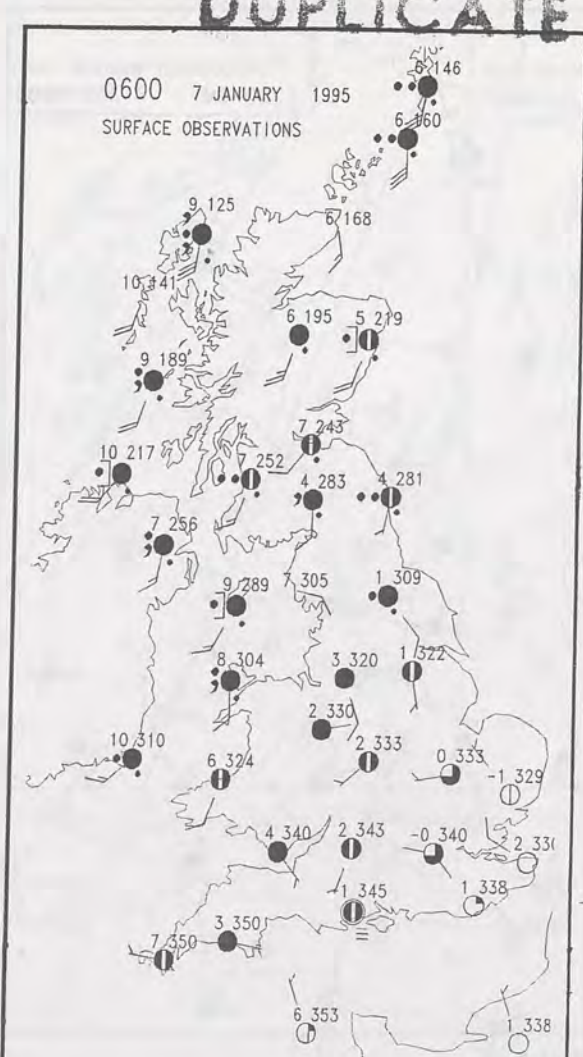
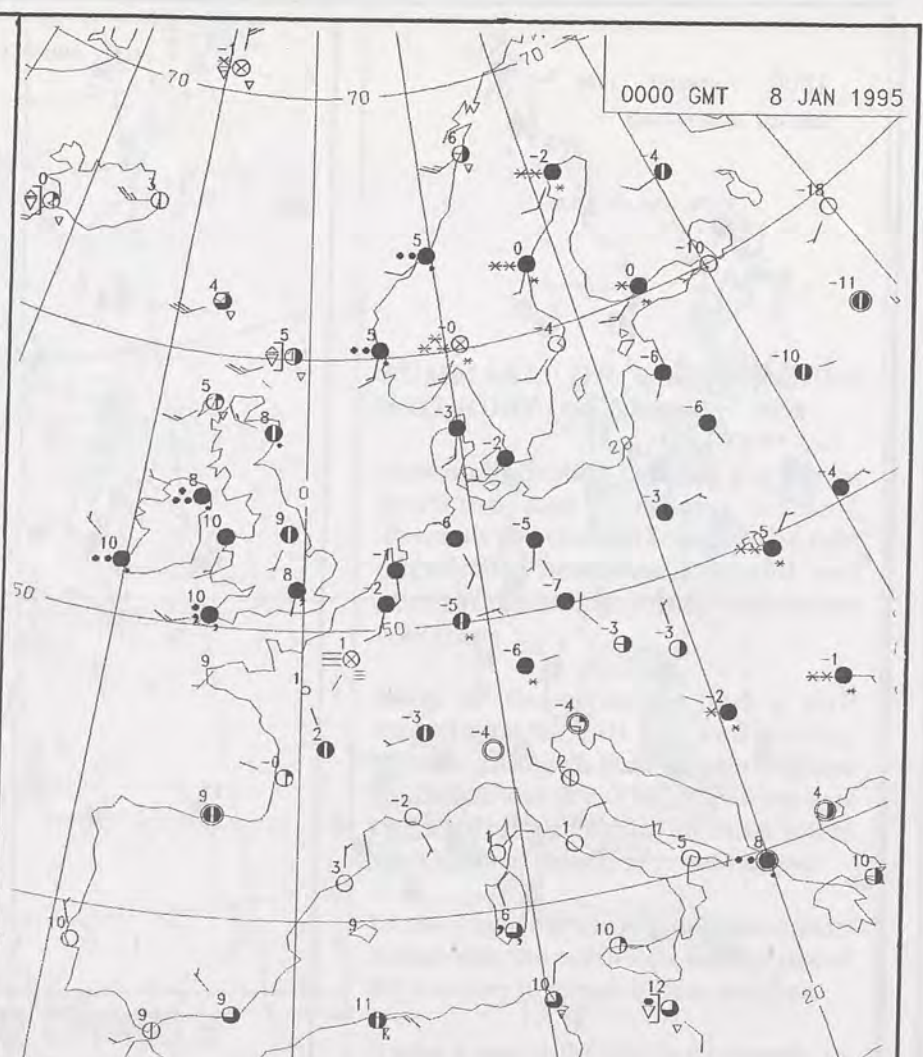
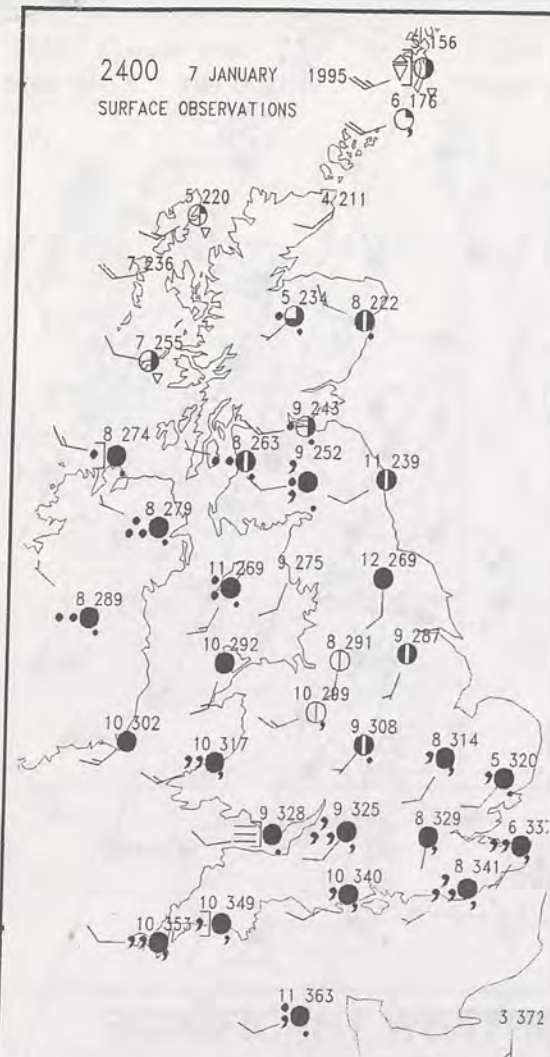
DAILY WEATHER SUMMARY



For details of other Weather Summaries produced by the Met. Office please contact:

London Weather Centre
Climate Department
127 Clerkenwell Road
London
EC1R 5DB
Telephone: 071 405 4358
Fax: 071 404 4314





12Z SUN 8/1/95



DAILY WEATHER SUMMARY

INCLUDING SUMMARY OF BRITISH WEATHER




Sunday
8th January
1995



LONDON weather centre

METEOSAT AT 12:00 GMT ON 08/01/95
INFRA-RED



CLOUD-TOP OR LAND/SEA TEMPERATURE
COLD WARM

0600 8 JANUARY 1995

SIGWX



1200 8 JANUARY 1995

SIGWX



SIGNIFICANT WEATHER CHARTS

1800 8 JANUARY 1995

SIGWX



2400 8 JANUARY 1995

SIGWX



Published by London Weather Centre. All times are GMT.

SUMMARY OF UK WEATHER
SUNDAY 8th January 1995

Much of England, Wales and Northern Ireland were cloudy during the first part of the night with occasional rain or drizzle. Scotland had clear spells and some showers. Northern Ireland and the northernmost counties of England became drier and clearer towards morning.

The cloud and outbreaks of rain and drizzle over the bulk of England and Wales slowly cleared away southwards during the day with drier and brighter weather following on behind. Southernmost counties of England though, remained cloudy and damp until after dark. Scotland and Northern Ireland had a mixture of sunny intervals and showers. The showers were more frequent in the west and north, and were also wintry in places.

It was a windy day in the north with gales over northern Scotland and the Northern Isles. The temperatures were generally close to normal over Scotland and Northern Ireland. For England and Wales, it was mild, locally very mild at first, but the temperatures fell closer to normal as the rain cleared away.

EXTREMES

SUNDAY 8th JANUARY 1995

Highest Maximum

: 13.1 C Torquay [Devon]

Lowest Maximum

: 4.2 C Spadeadam [Cumbria]

Lowest Minimum

: 0.8 C Inchmarlo [Grampian]

Lowest Grass Minimum

: -3.1 C Aboyne [Grampian]

Most Rain (24 hrs from 0900 GMT)

: 19.7 mm Saughall [Strathclyde]

Most Sunshine

: 4.7 Hrs Manchester Airport

NIGHT MINIMUM TEMPERATURE

(DEGREES C)

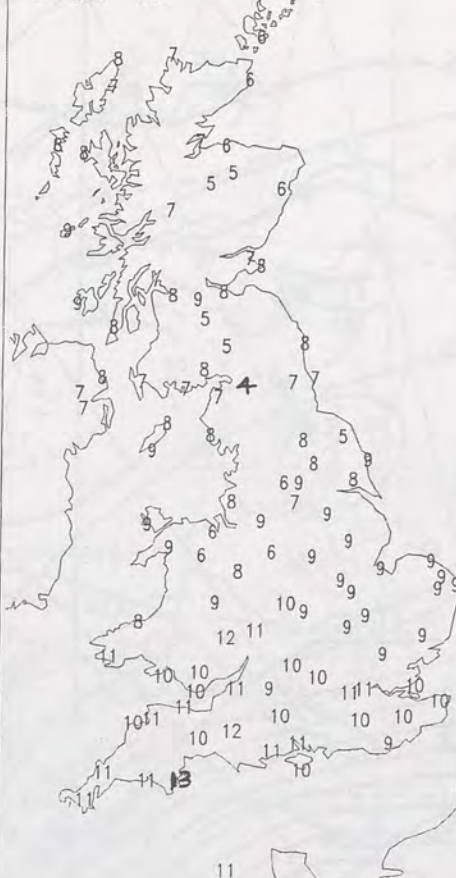
8 JANUARY 1995



DAY MAXIMUM TEMPERATURE

(DEGREES C)

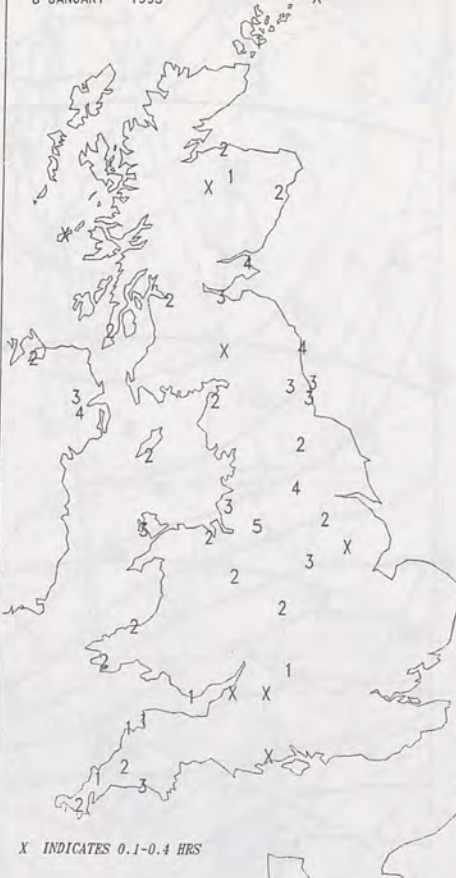
8 JANUARY 1995



SUNSHINE (DAWN TO DUSK)

(HOURS)

8 JANUARY 1995



DAILY CLIMATE DATA

NIGHT RAINFALL
(MILLIMETRES)

8 JANUARY 1995

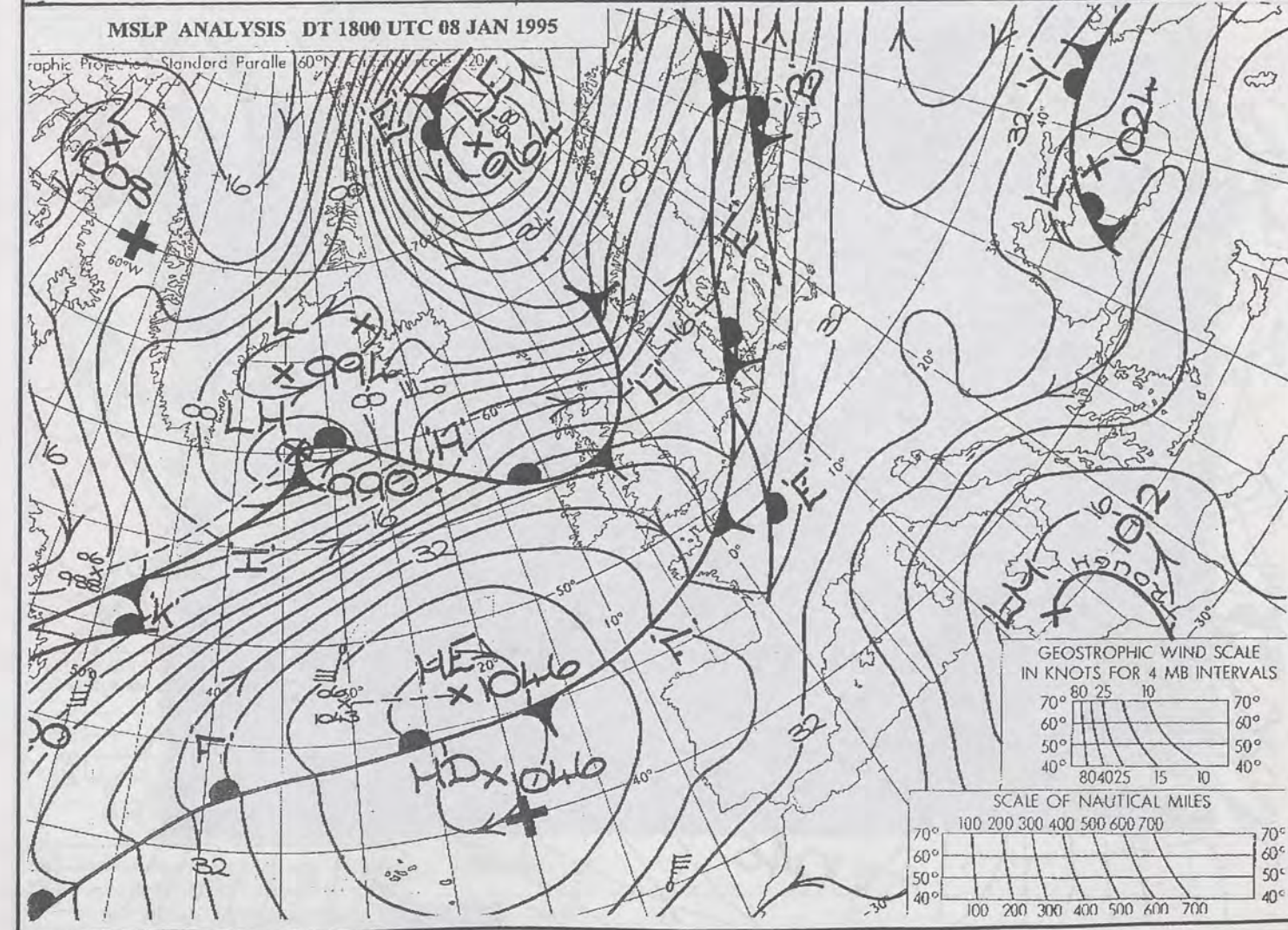
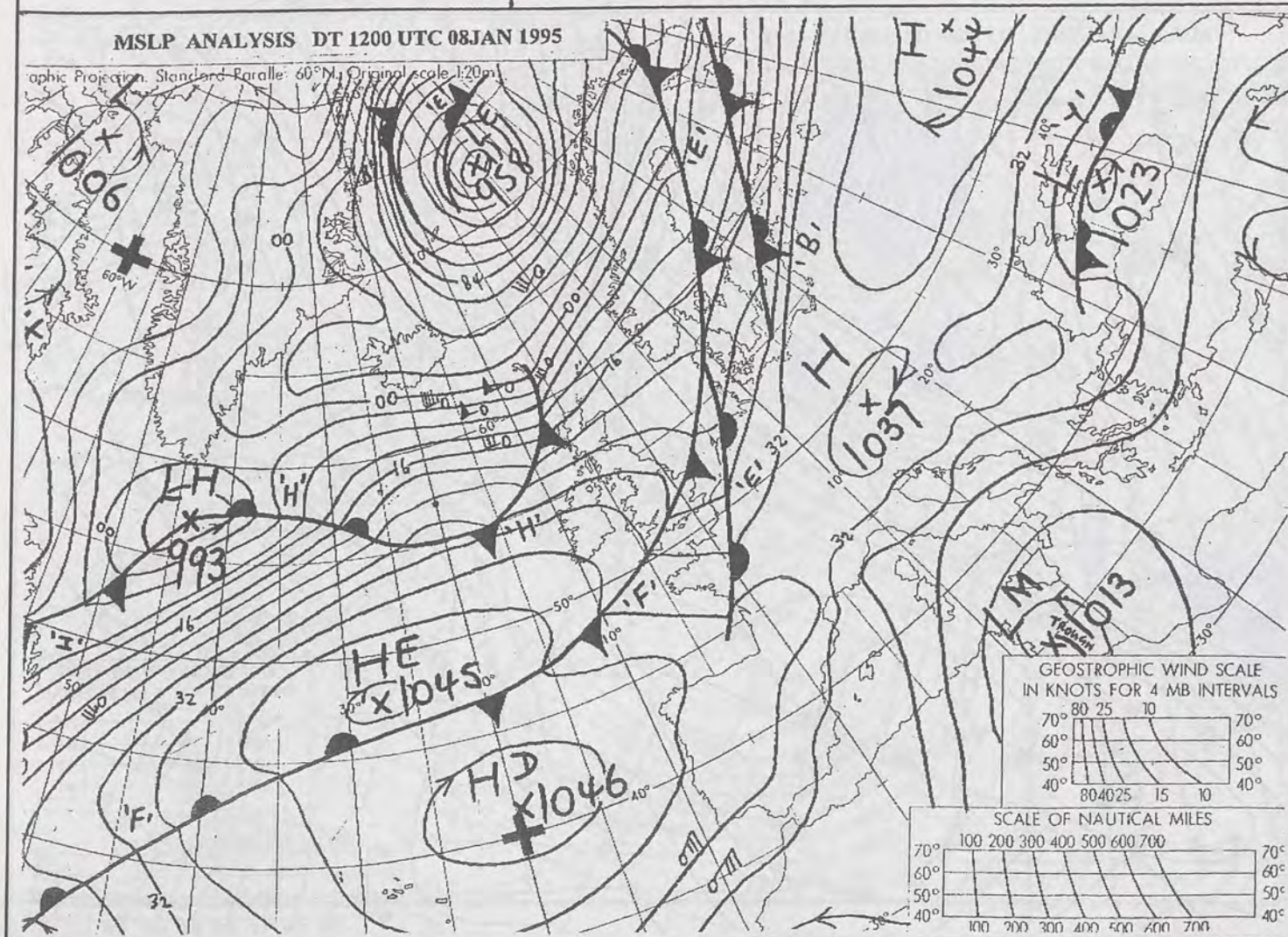
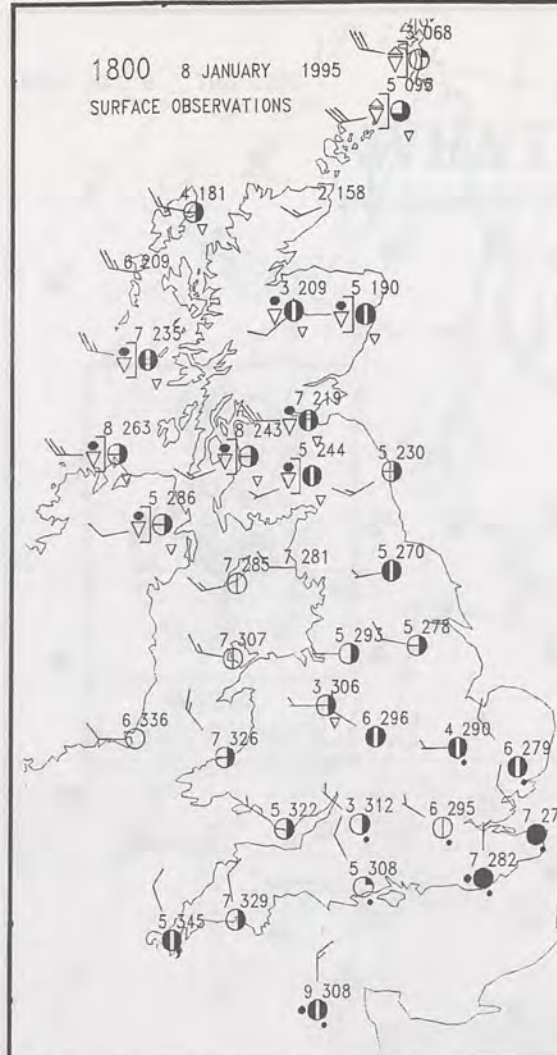
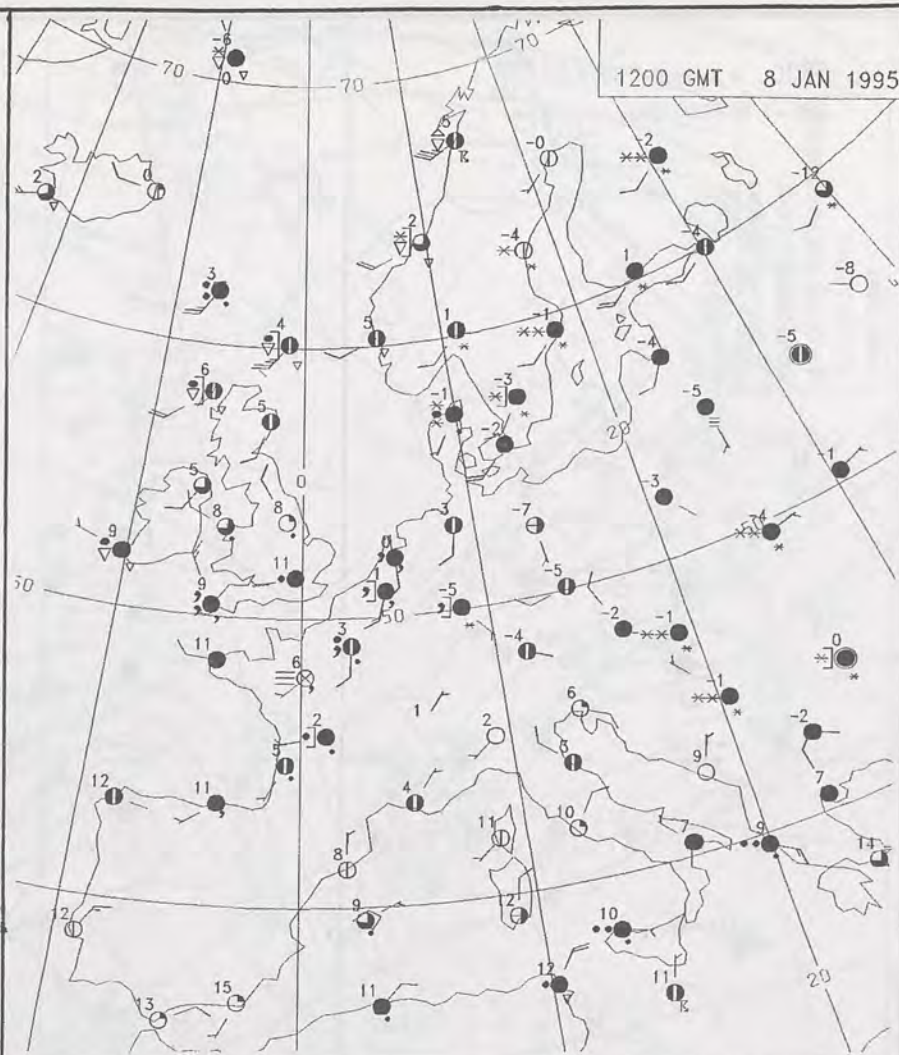
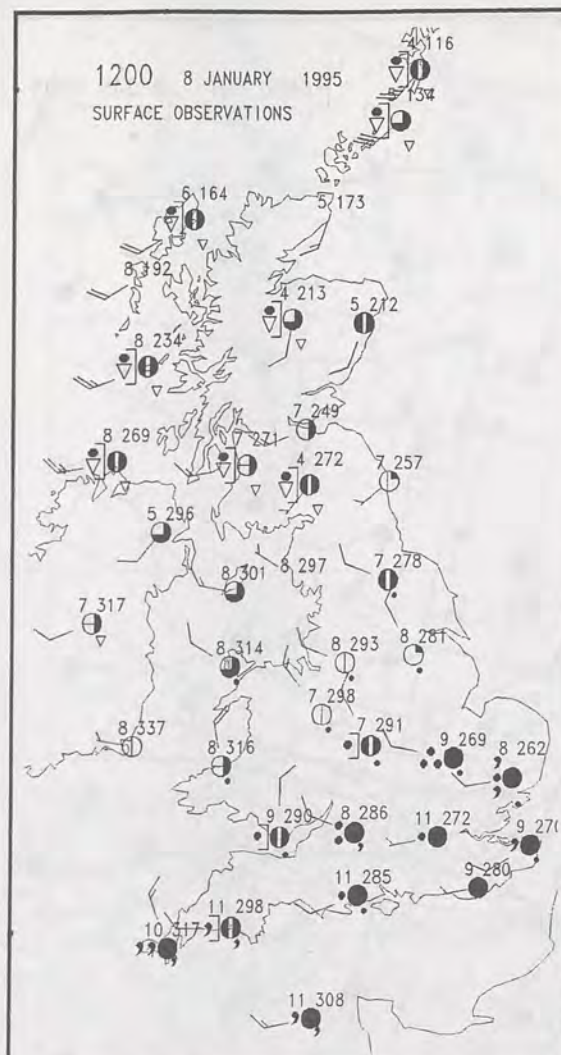
DAY RAINFALL
(MILLIMETRES)

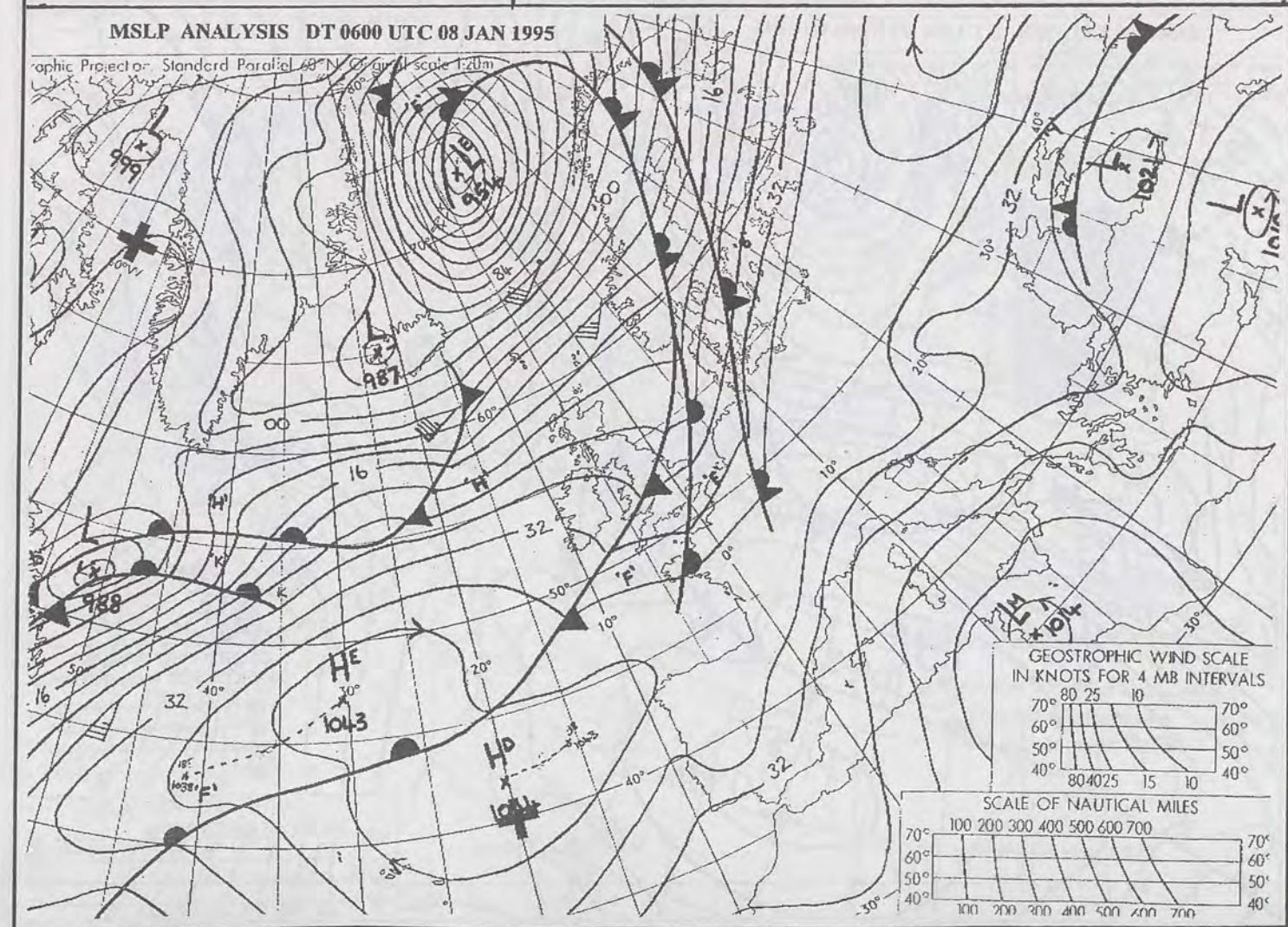
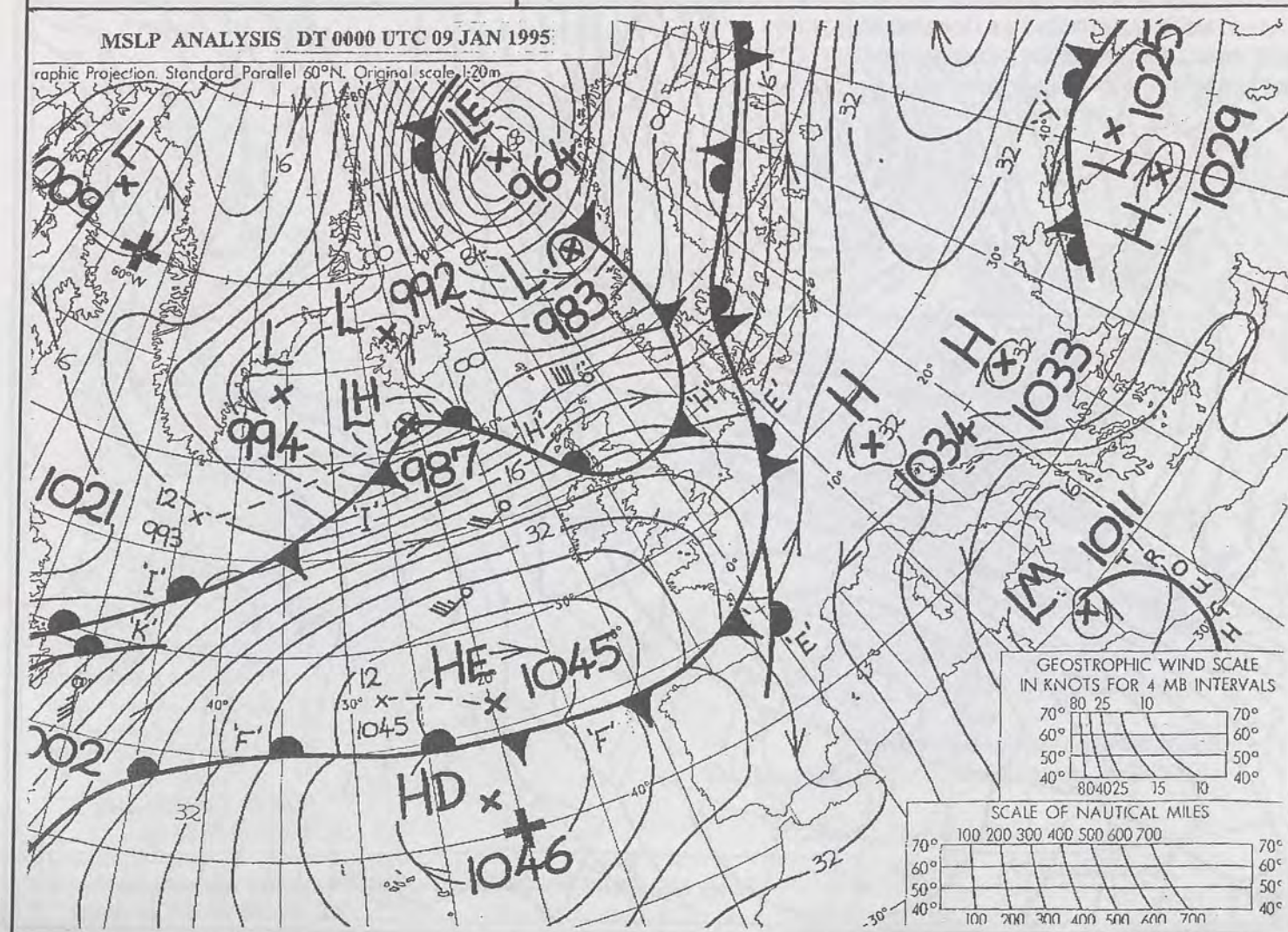
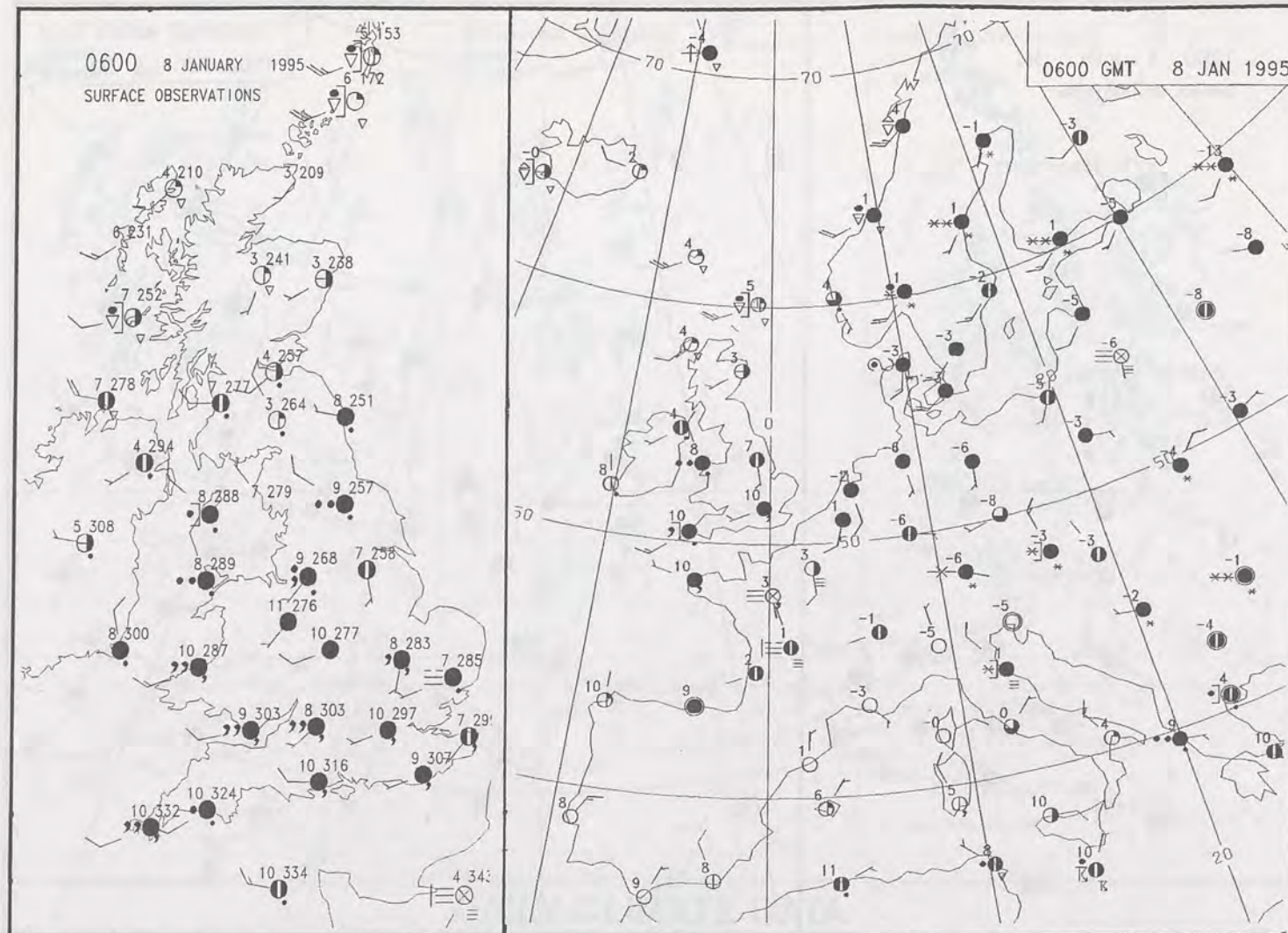
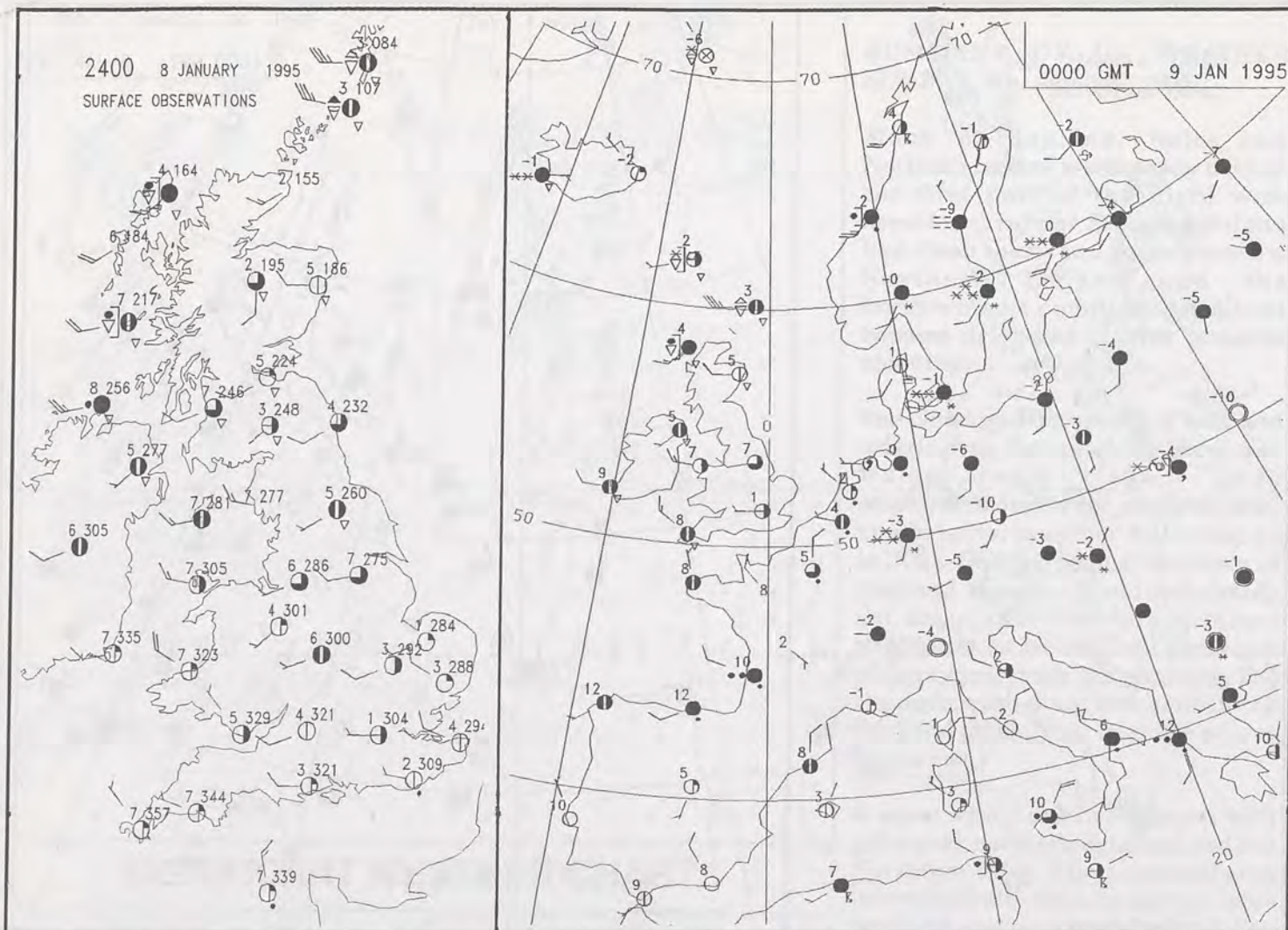
8 JANUARY 1995

DAILY
WEATHER
SUMMARY

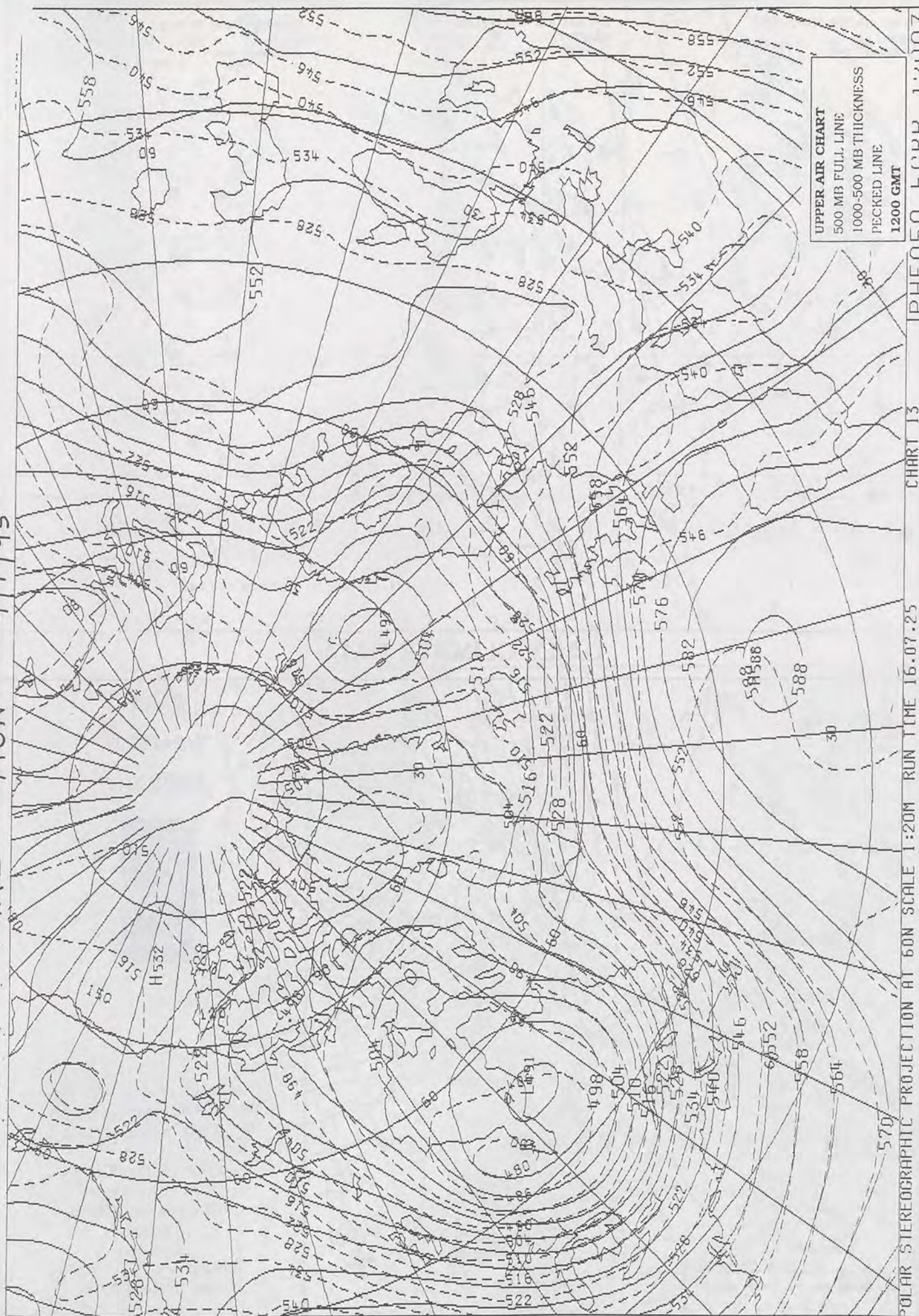
For details of other Weather Summaries produced by the Met. Office please contact:

London Weather Centre
Climate Department
127 Clerkenwell Road
London
EC1R 5DB
Telephone: 071 405 4358
Fax: 071 404 4314






12Z MON 9/1/95




DAILY WEATHER SUMMARY

INCLUDING SUMMARY OF BRITISH WEATHER




Monday
9th January
1995



LONDON weather centre

METEOSAT AT 12:00 GMT ON 09/01/95
INFRA-RED



CLOUD-TOP OR LAND/SEA TEMPERATURE
COLD WARM



SIGNIFICANT WEATHER CHARTS



SUMMARY OF UK WEATHER MONDAY 9th January 1995

Apart from some showers over northern and western parts of Scotland, many places started the night dry with broken cloud. During the night, cloud and rain pushed across Scotland, Northern Ireland, northern England and north Wales. It became increasingly windy in the north as well.

During the day, Scotland, Northern Ireland, northern England and north Wales remained cloudy with outbreaks of rain. The rain was heavier and more persistent across Scotland, and accompanied by gales. Gusts in excess of 80 mph were reported over northern Scotland. The rain became more showery across much of Scotland during the course of the afternoon. The clearer showery weather pushed across Northern Ireland and northern England in the evening. The rest of England and Wales stayed mainly dry but rather cloudy during daylight hours, although there were some outbreaks of rain across south Wales, the Midlands and East Anglia during the evening.

Despite the strong winds, it was a mild day generally, locally very mild.

EXTREMES

MONDAY 9th JANUARY 1995

Highest Maximum
: 12.0 C Greenock / Glasgow

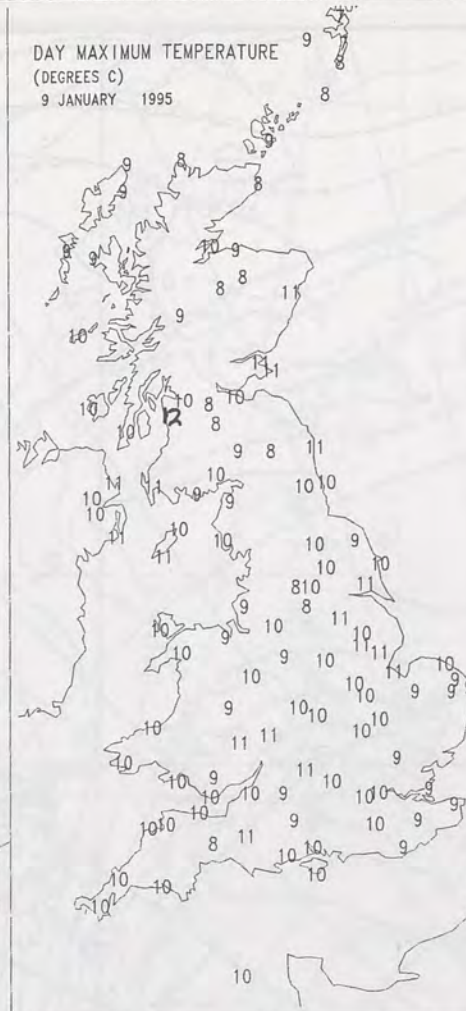
Lowest Maximum
: 7.0 C Lerwick [Shetland]

Lowest Minimum
: -2.5 C Benson [Oxon]

Lowest Grass Minimum
: -6.1 C Charing [Kent]

Most Rain (24 hrs from 0900 GMT)
: 15.4 mm Saughall [Strathclyde]

Most Sunshine
: 0.7 Hrs Folkestone & Manston [Kent]
Plymouth & Jersey



DAILY CLIMATE DATA

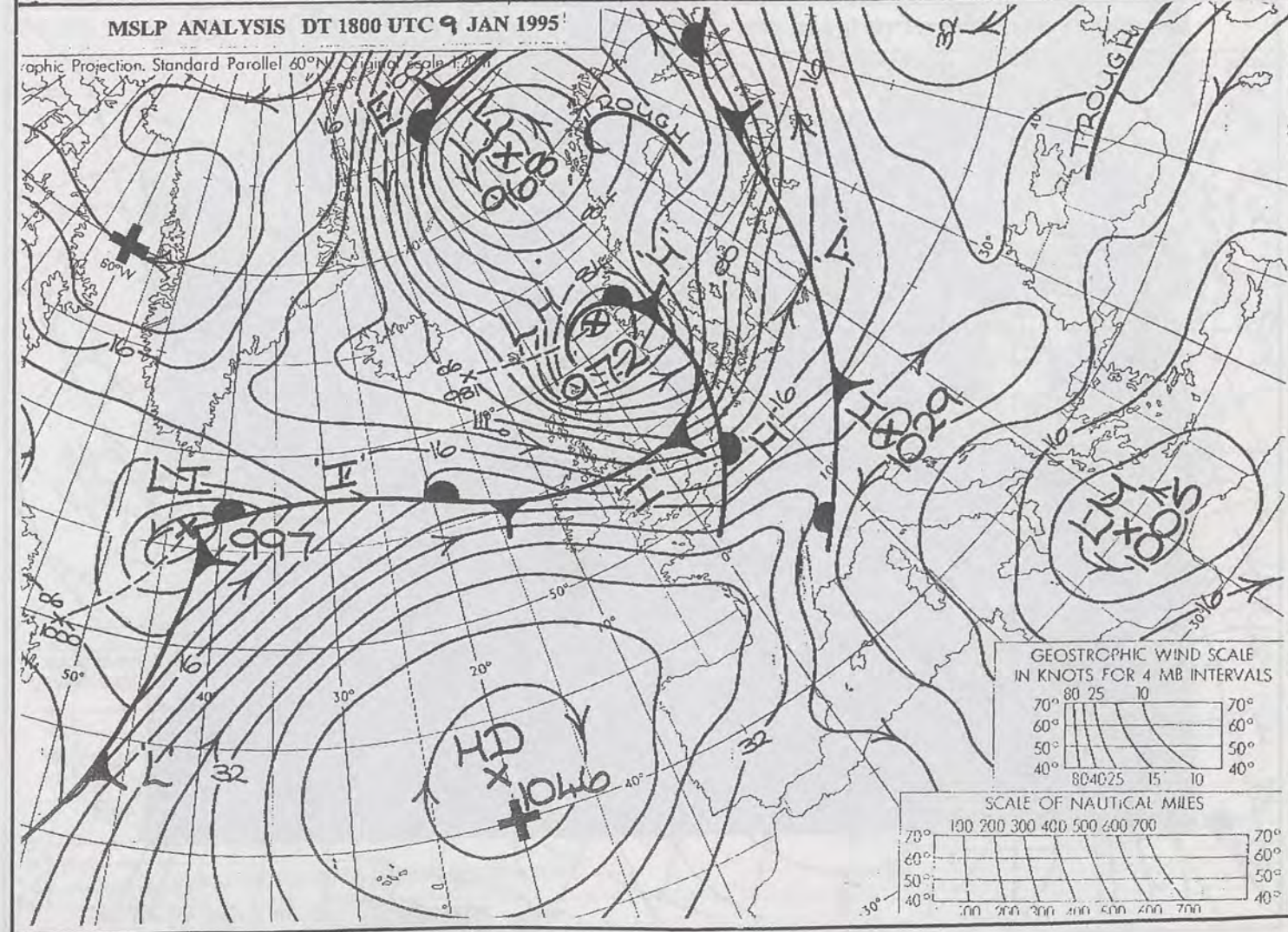
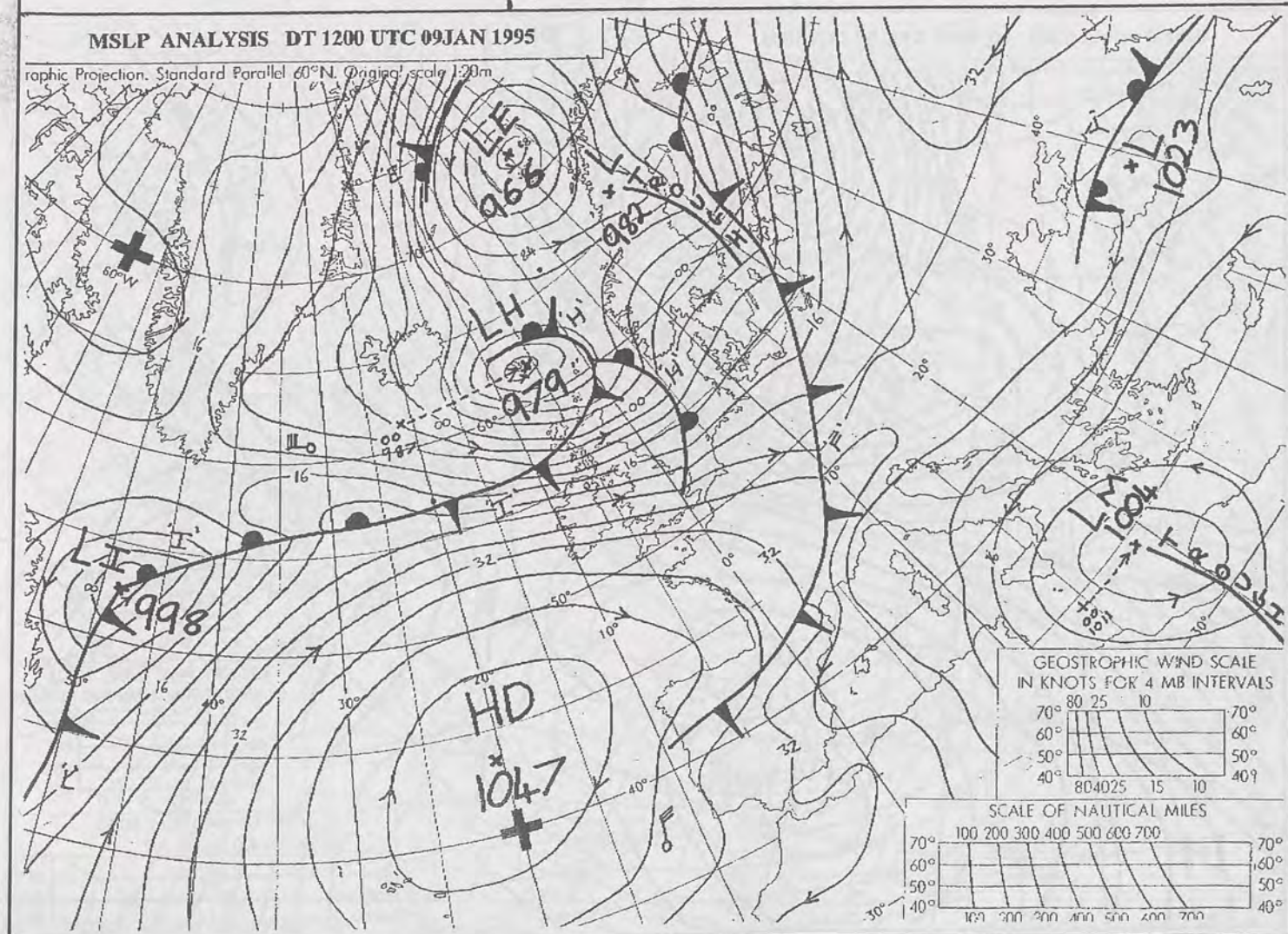
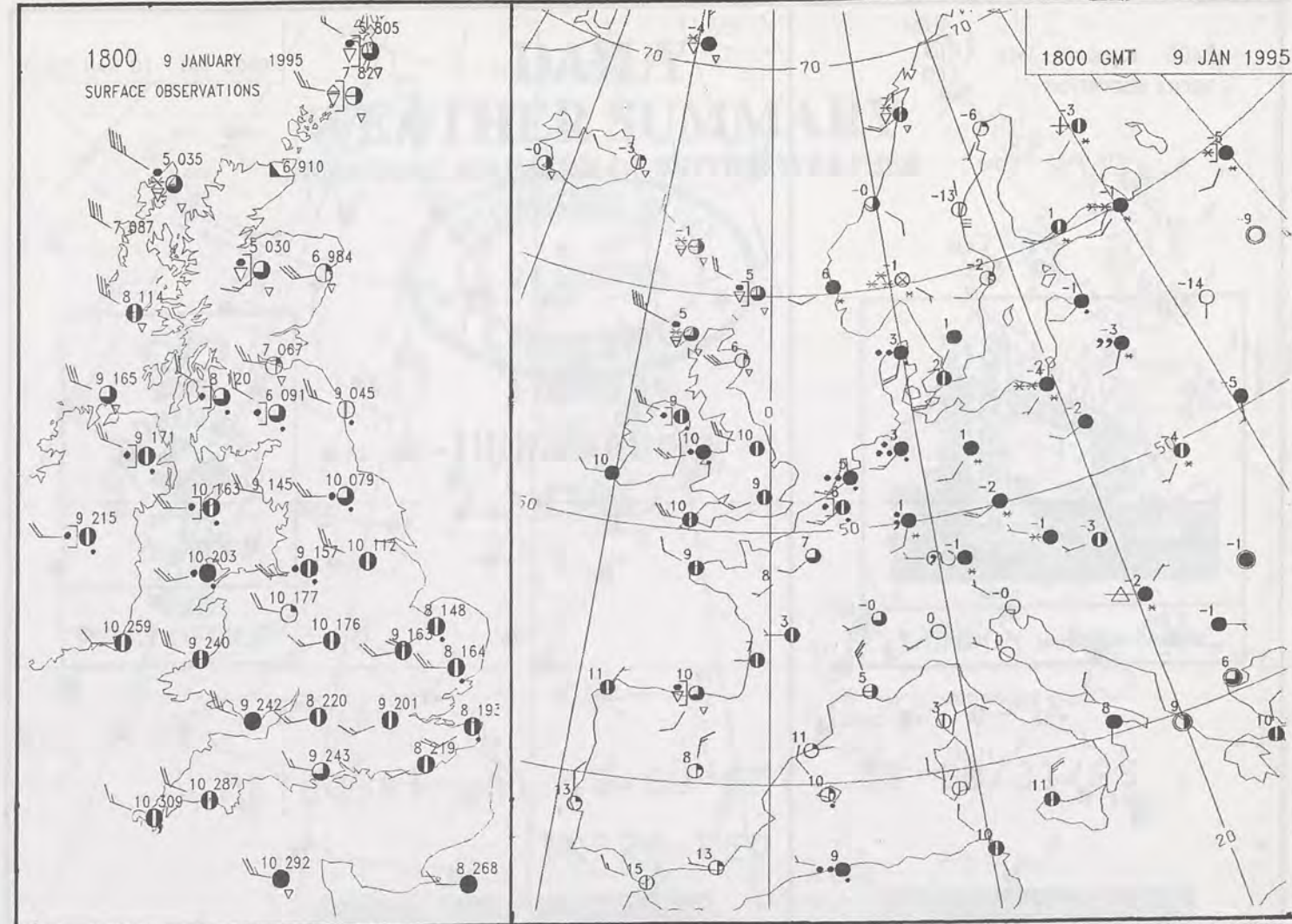
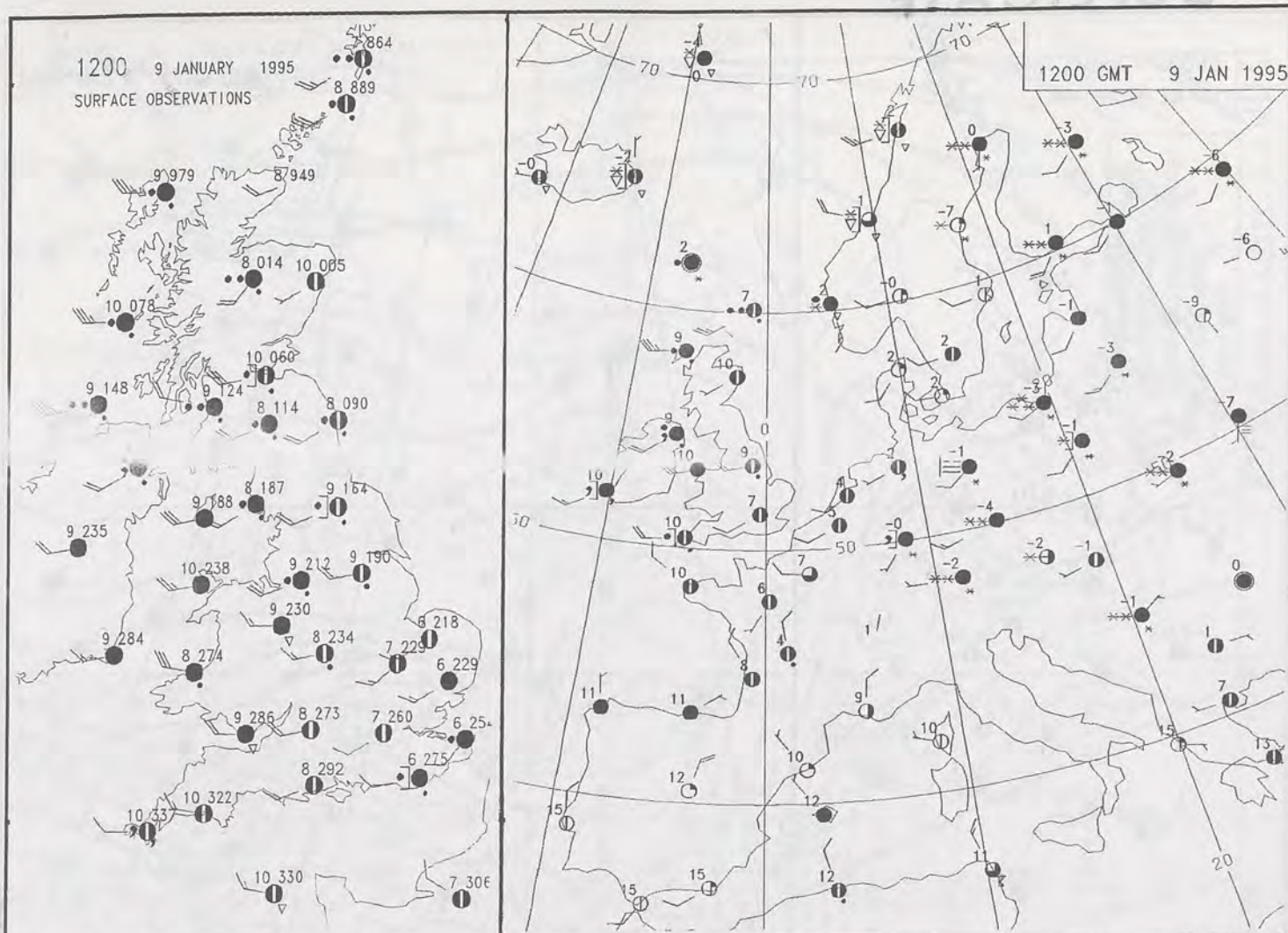


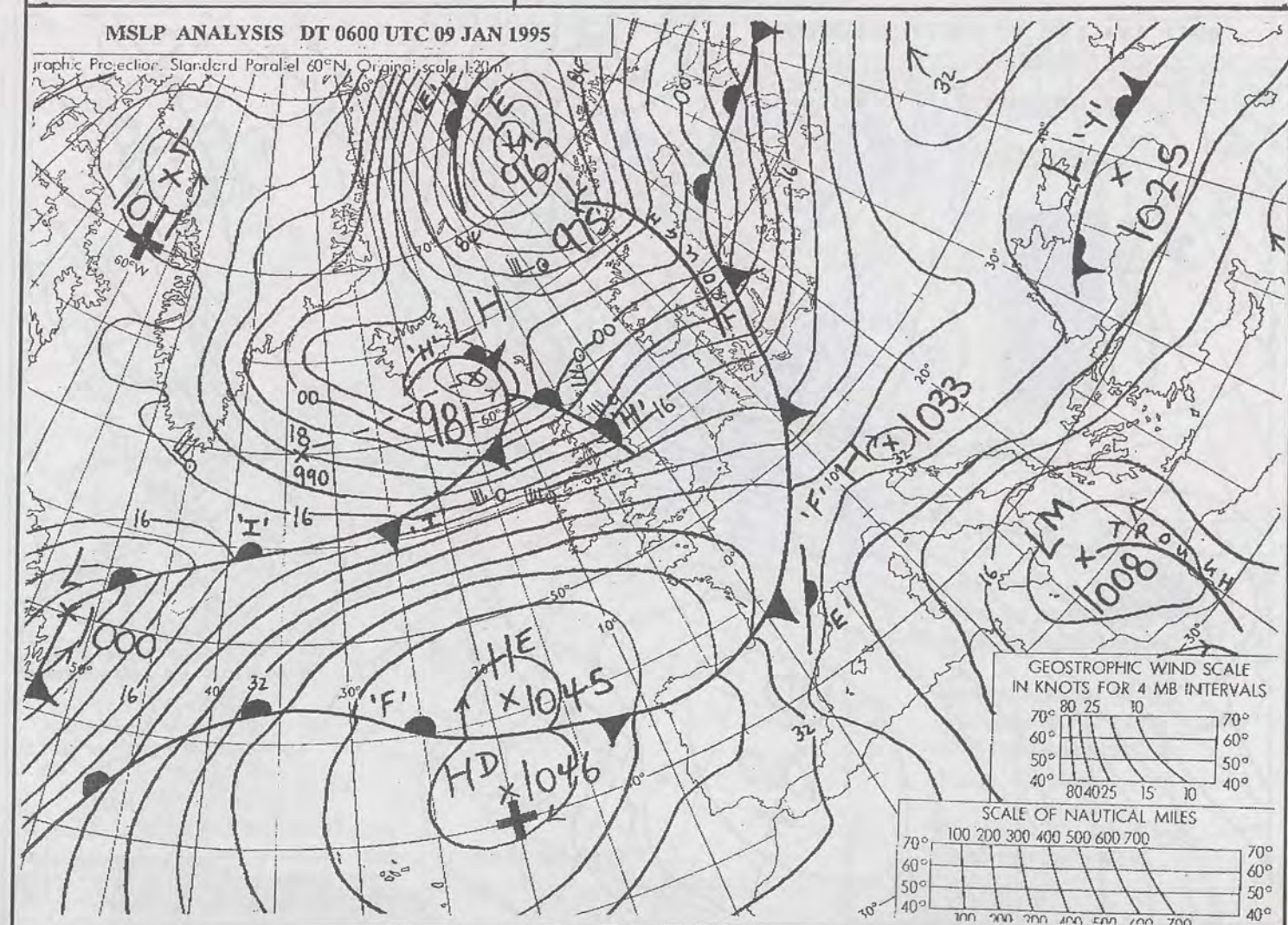
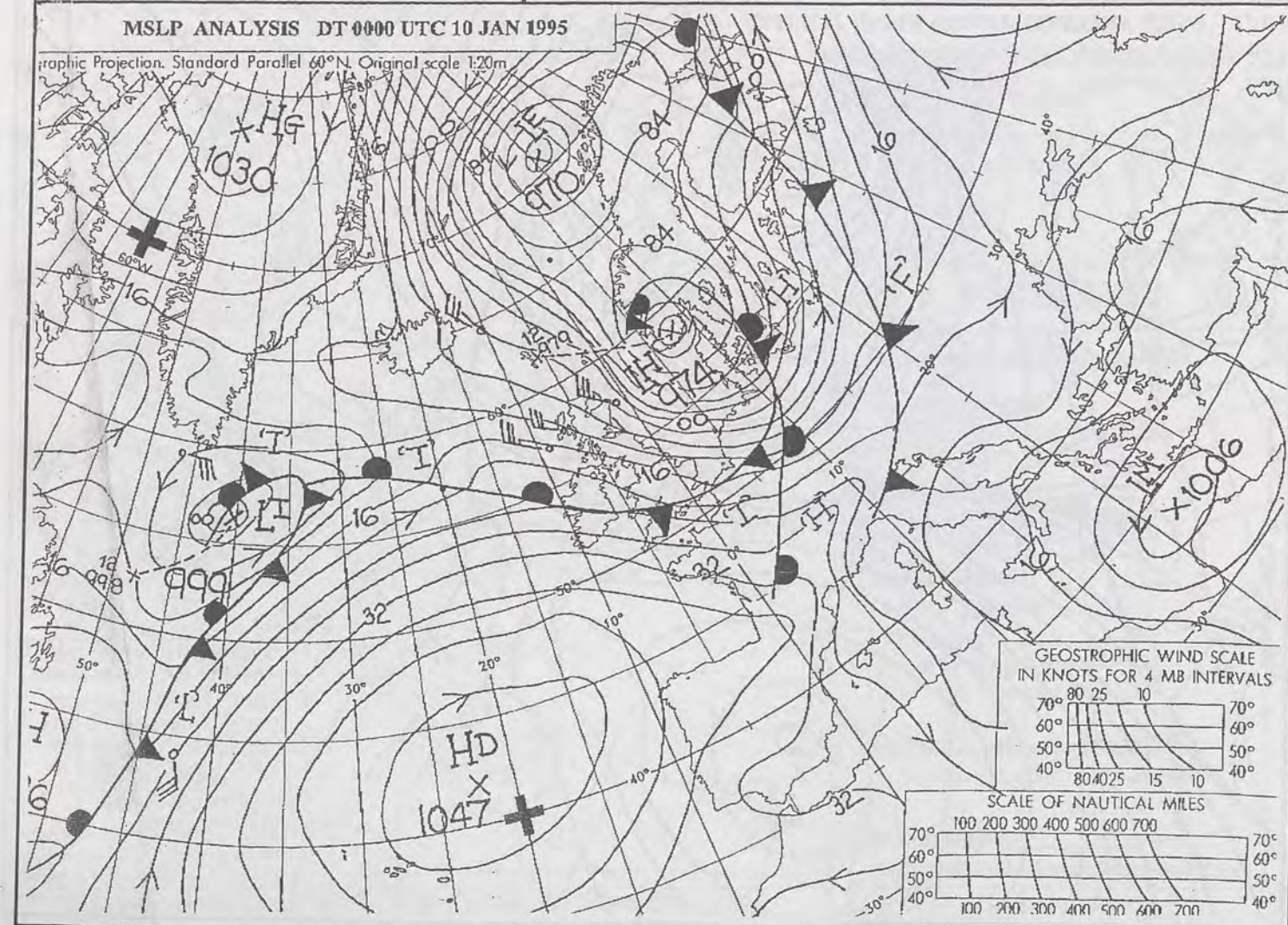
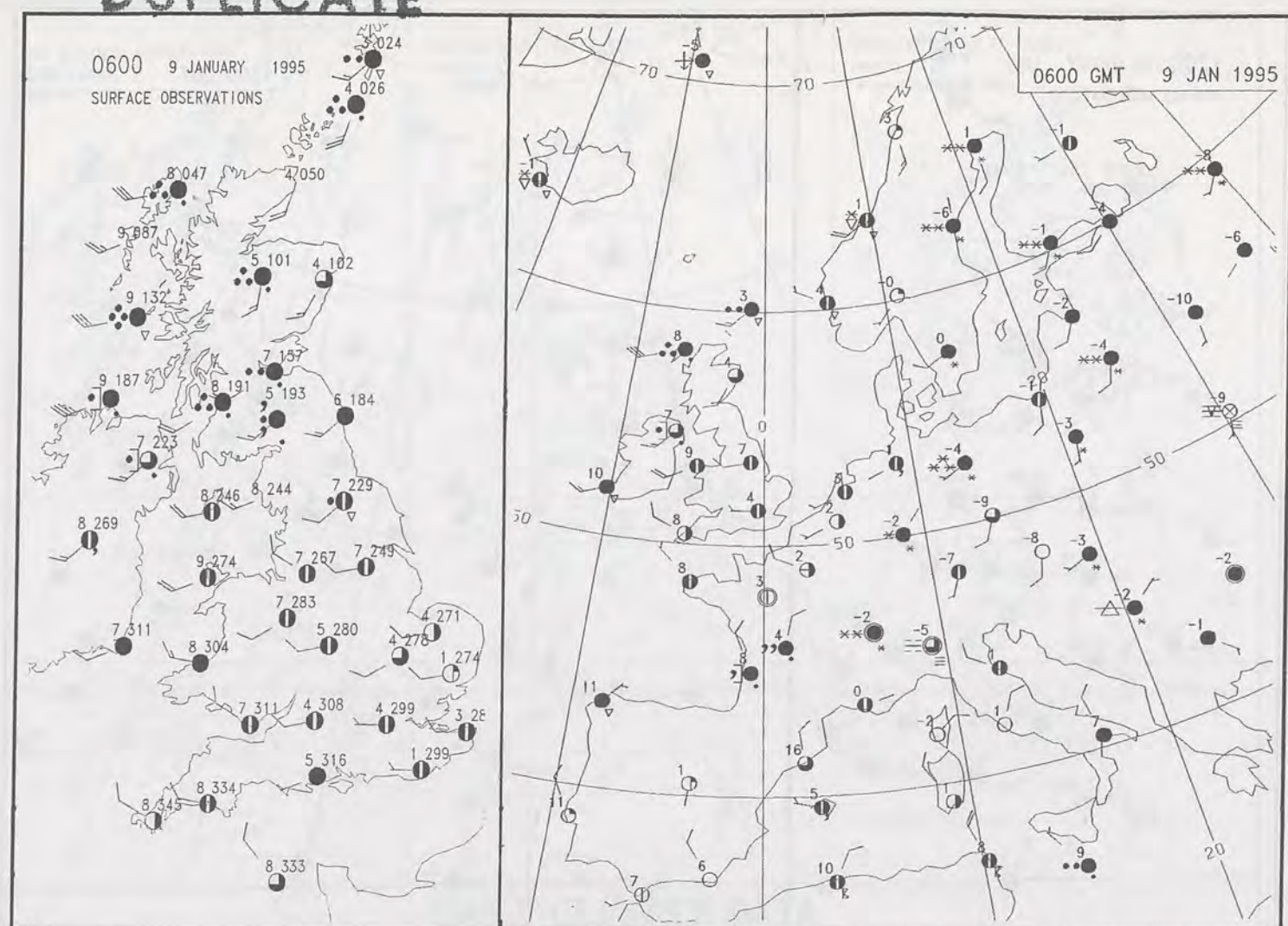
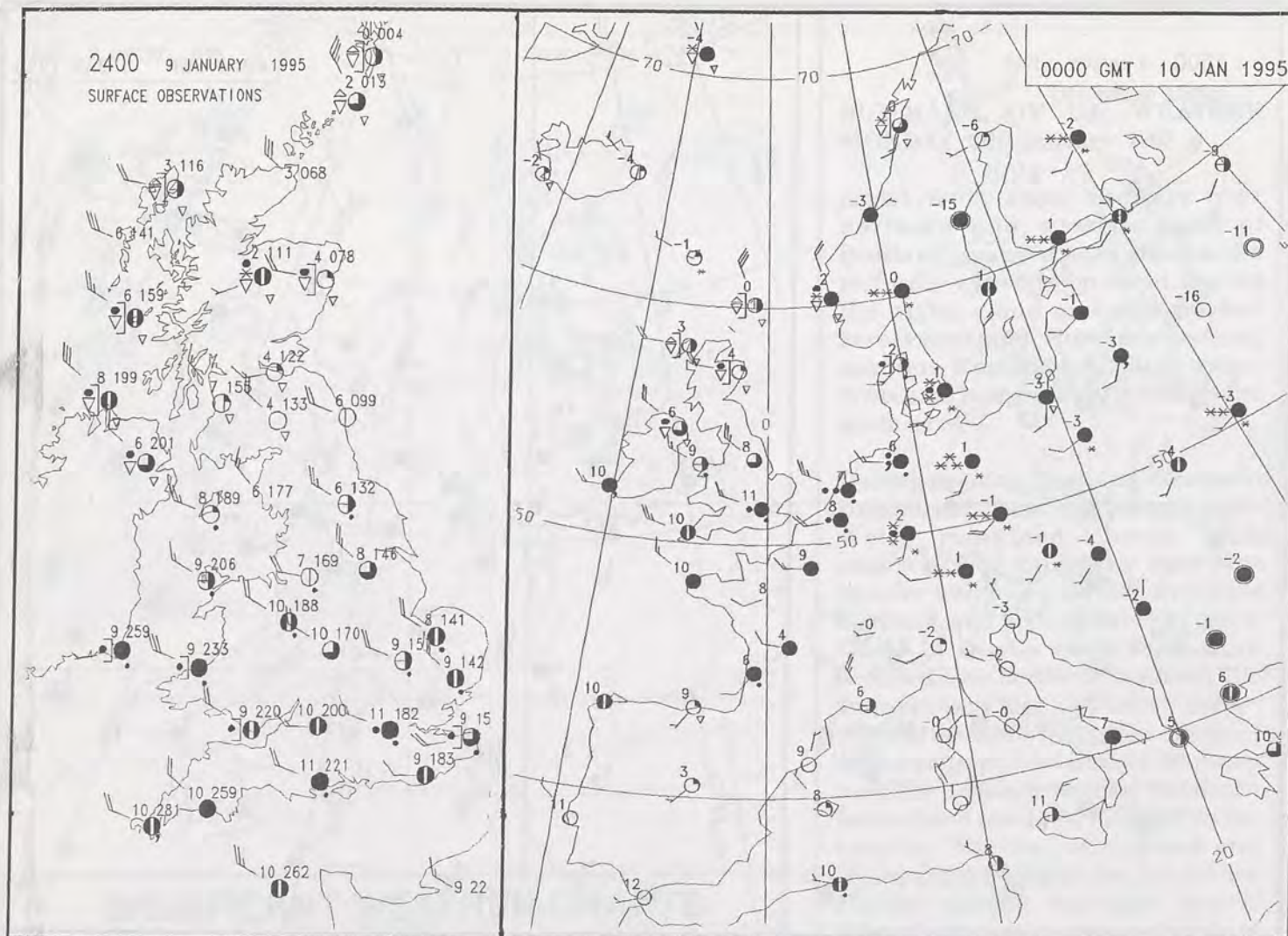
DAILY WEATHER SUMMARY



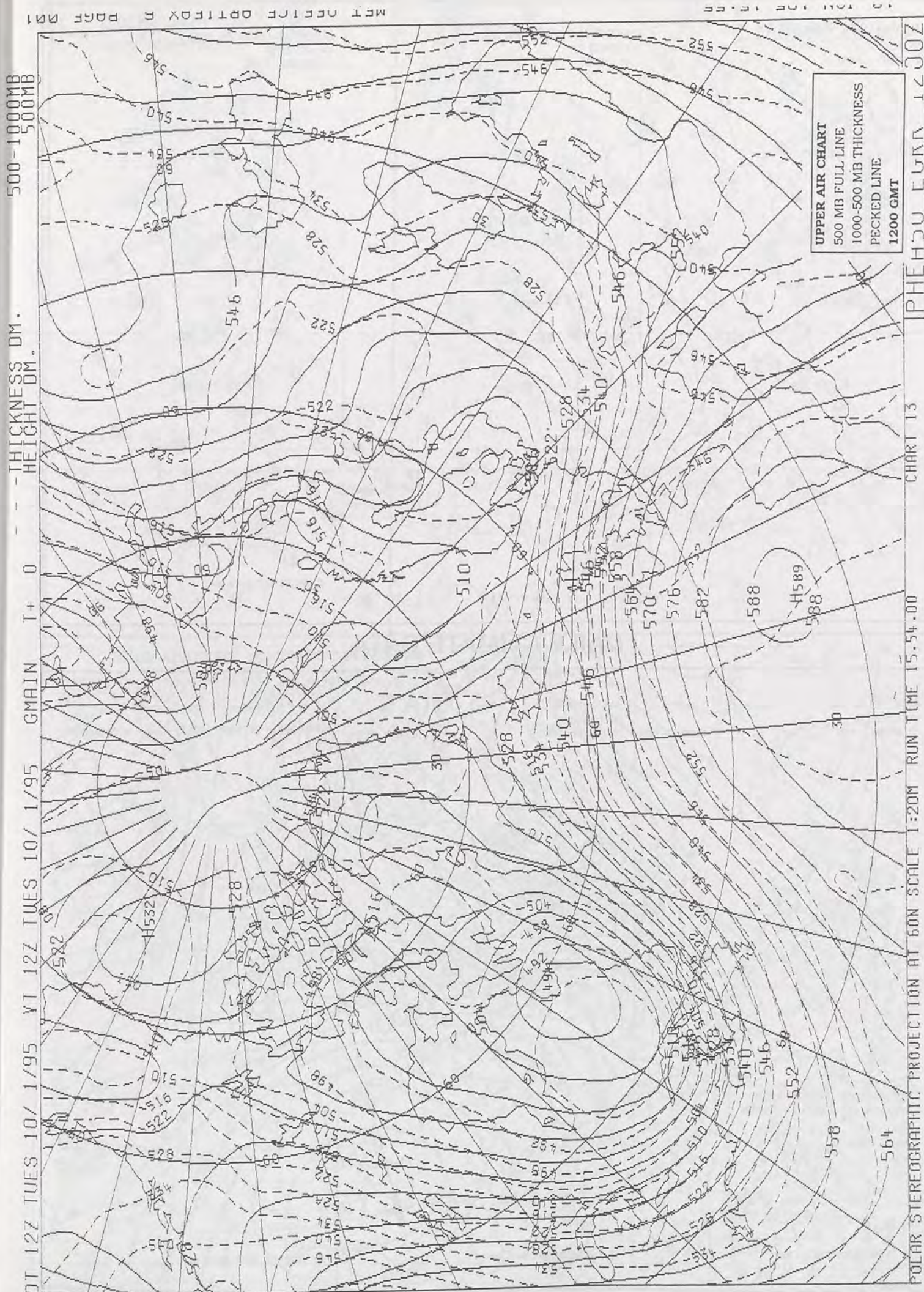
For details of other Weather Summaries produced by the Met. Office please contact:

London Weather Centre
Climate Department
127 Clerkenwell Road
London
EC1R 5DB
Telephone: 071 405 4358
Fax: 071 404 4314





500-1000MB
5000MB
-THICKNESS DM.
HEIGHT DM.
T+ 0
GMAIN
VT 12Z TUES 10/ 1/95
DT 12Z TUES 10/ 1/95



DAILY WEATHER SUMMARY

INCLUDING SUMMARY OF BRITISH WEATHER




Tuesday
10th January
1995



LONDON weather centre

METEOSAT AT 12:00 GMT ON 10/01/95
INFRA-RED



CLOUD-TOP OR LAND/SEA TEMPERATURE

COLD WARM

0600 10 JANUARY 1995
SIGWX



1200 10 JANUARY 1995
SIGWX



SIGNIFICANT WEATHER CHARTS

1800 10 JANUARY 1995
SIGWX



2400 10 JANUARY 1995
SIGWX



Published by London Weather Centre. All times are GMT.

SUMMARY OF UK WEATHER TUESDAY 10th January 1995

Southern counties of England and Wales had a cloudy night with occasional light rain and drizzle. Further north the skies were clearer, although the north of Scotland did have showers, turning wintry at times. Towards morning the cloud thickened up over Northern Ireland with outbreaks of rain spreading in.

The cloud and rain over Northern Ireland pushed across southwest Scotland and northern parts of England and Wales during the morning. Further south remained cloudy but was mostly dry apart from the odd spot of light rain or drizzle. During the afternoon the rain pushed southeastwards, reaching the rest of England and Wales. The far north of Scotland continued with snow showers.

The evening saw the cloud and rain moving steadily southwards, becoming confined to the southernmost counties of England and Wales. Clearer conditions followed into Northern Ireland, southern Scotland and northern parts of England and Wales. The far north of Scotland remained showery.

Temperatures ranged from rather cold in parts of northern Scotland to very mild in the south.

EXTREMES

TUESDAY 10th JANUARY 1995

Highest Maximum

: 12.9 C Northolt [Greater London]

Lowest Maximum

: 1.3 C Lerwick [Shetland]

Lowest Minimum

: -1.5 C Lerwick [Shetland]

Lowest Grass Minimum

: -2.6 C Lerwick [Shetland]

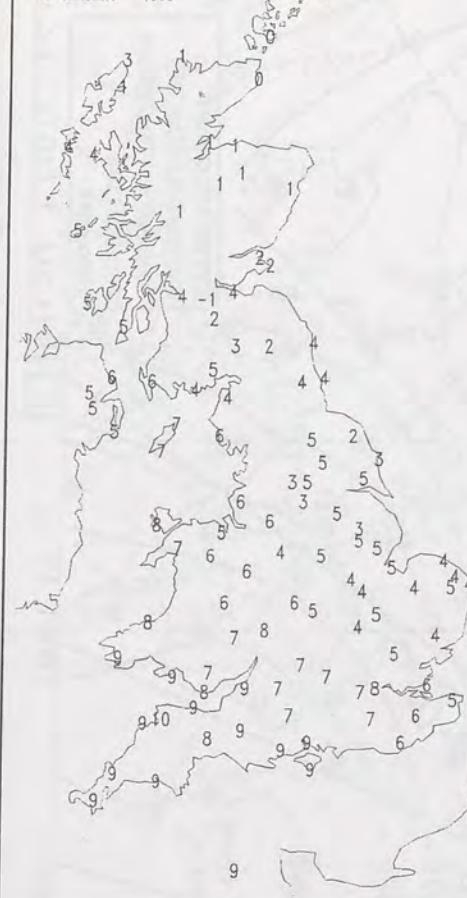
Most Rain (24 hrs from 0900 GMT)

: 46.0 mm Trawsfynydd [Gwynedd]

Most Sunshine

: 1.9 Hrs Penzance [Cornwall]

NIGHT MINIMUM TEMPERATURE
(DEGREES C)
10 JANUARY 1995



DAY MAXIMUM TEMPERATURE
(DEGREES C)
10 JANUARY 1995



SUNSHINE (DAWN TO DUSK)
(HOURS)
10 JANUARY 1995



DAILY CLIMATE DATA

NIGHT RAINFALL
(MILLIMETRES)
10 JANUARY 1995 12 HOURS TO 0900



DAY RAINFALL
(MILLIMETRES)
10 JANUARY 1995 12 HOURS TO 2100



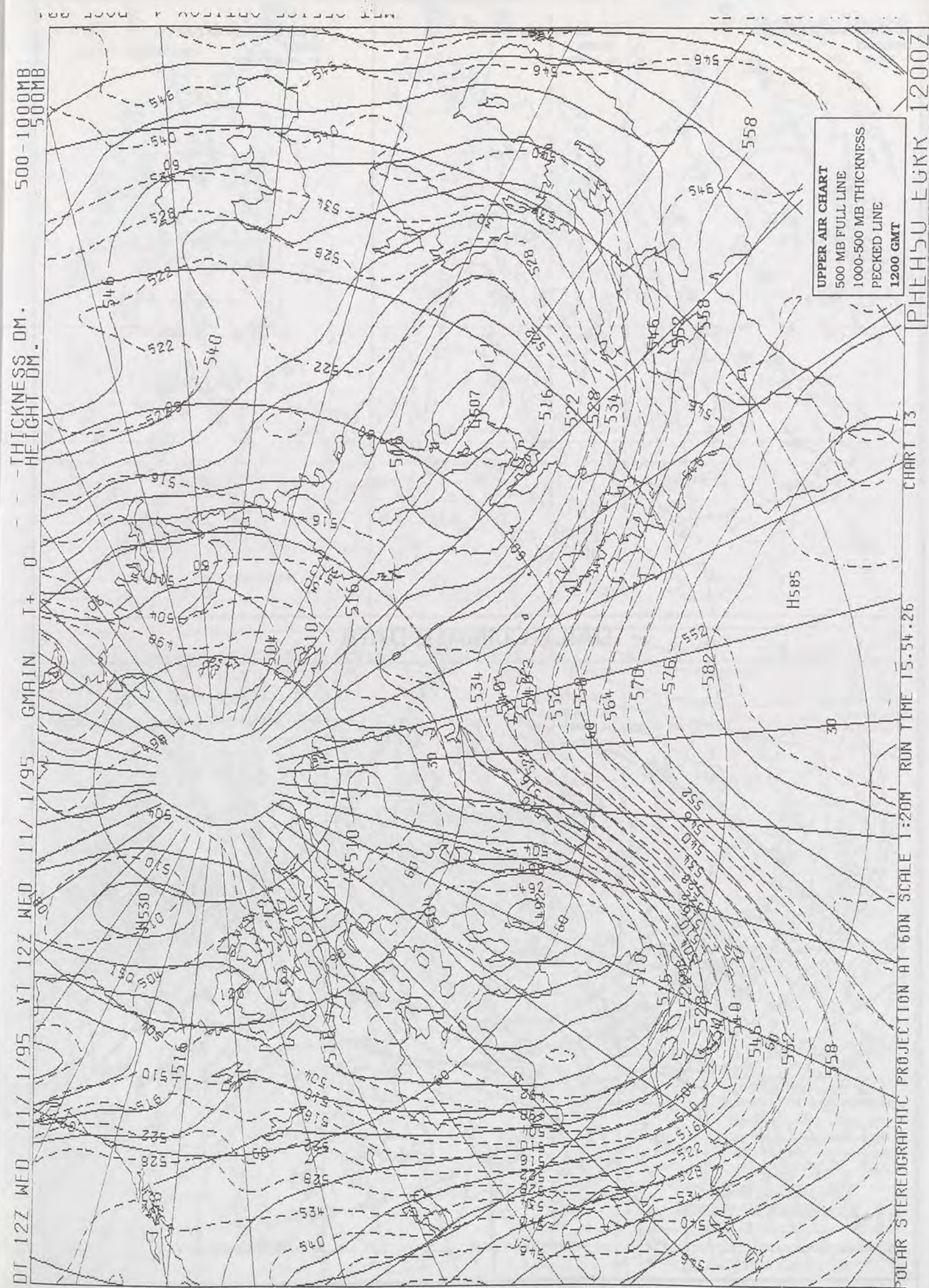
10 JANUARY 1995
TOTAL DEPTH OF SNOW (9GMT)
(CENTIMETRES)



[illegible]


MSLP ANALYSIS DT 0000 UTC 11 JAN 1995
 Graph: Projector Standard Parallel 60° N. Original scale 1:20m

[illegible]




DAILY WEATHER SUMMARY

INCLUDING SUMMARY OF BRITISH WEATHER




Wednesday
11th January
1995



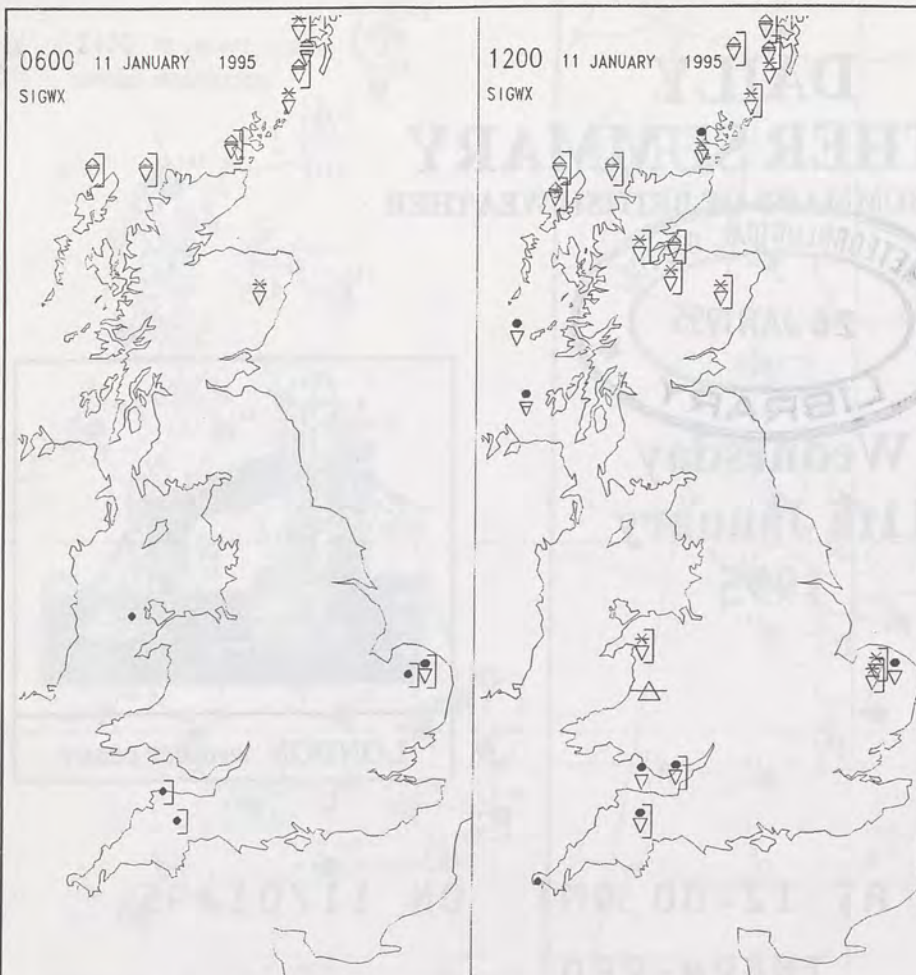
LONDON *weather centre*

METEOSAT AT 12:00 GMT ON 11/01/95
INFRA-RED

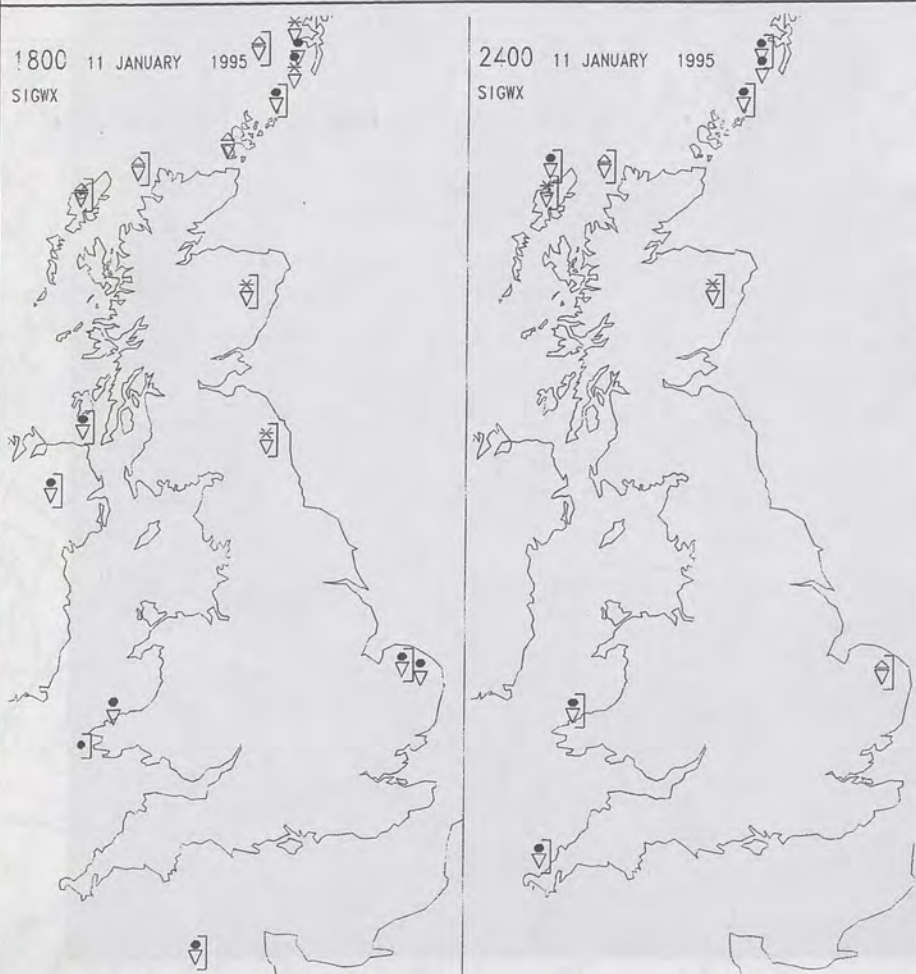


CLOUD-TOP OR LAND/SEA TEMPERATURE

COLD WARM



SIGNIFICANT WEATHER CHARTS



Published by London Weather Centre. All times are GMT.

SUMMARY OF UK WEATHER WEDNESDAY 11th January 1995

Southern counties of England and Wales were cloudy for much of the night with rain and drizzle here and there. However, by morning this was largely confined to the southwest and the clearer conditions over the rest of the country had pushed in. Northern Scotland and exposed eastern coasts had showers, mostly of snow.

The rain and much of the cloud cleared from the southwest during the morning to leave all of the country with a bright day and a fair amount of sunshine. Although most parts were dry, those coastal areas exposed to the north did have wintry showers through the day.

The wintry showers mostly died out in the evening except near North Sea coasts. The rest of the country had a fine, cold evening with a frost developing in many parts.

Temperatures ranged from rather cold in the north to near normal in the south.

EXTREMES

WEDNESDAY 11th JANUARY 1995

Highest Maximum
: 11.3 C St. Mary's Airport [Isles of Scilly]

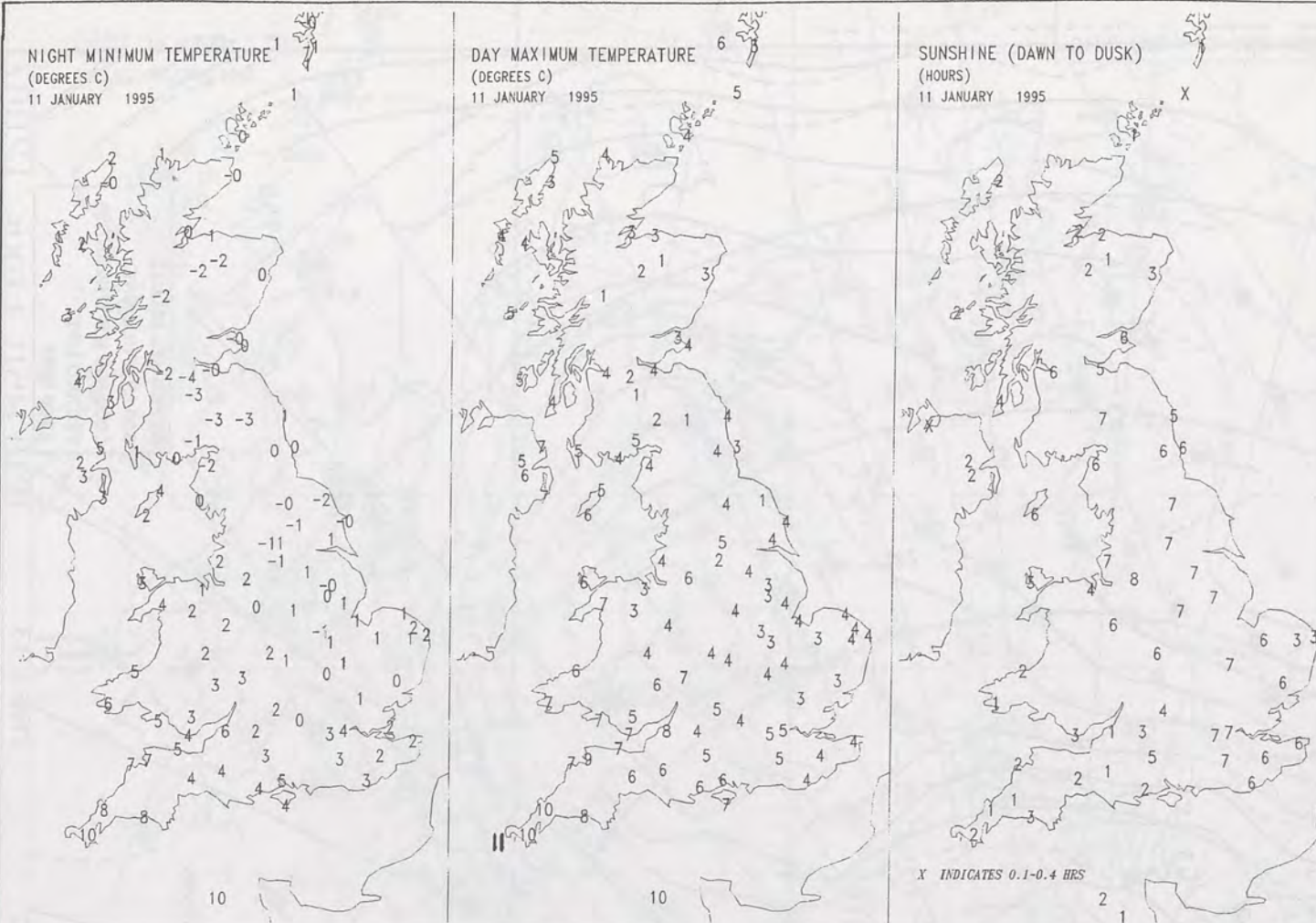
Lowest Maximum
: 1.0 C Glenlivet [Grampian]
Fylingdales [North Yorkshire]

Lowest Minimum
: -3.6 C Salsburgh [Strathclyde]

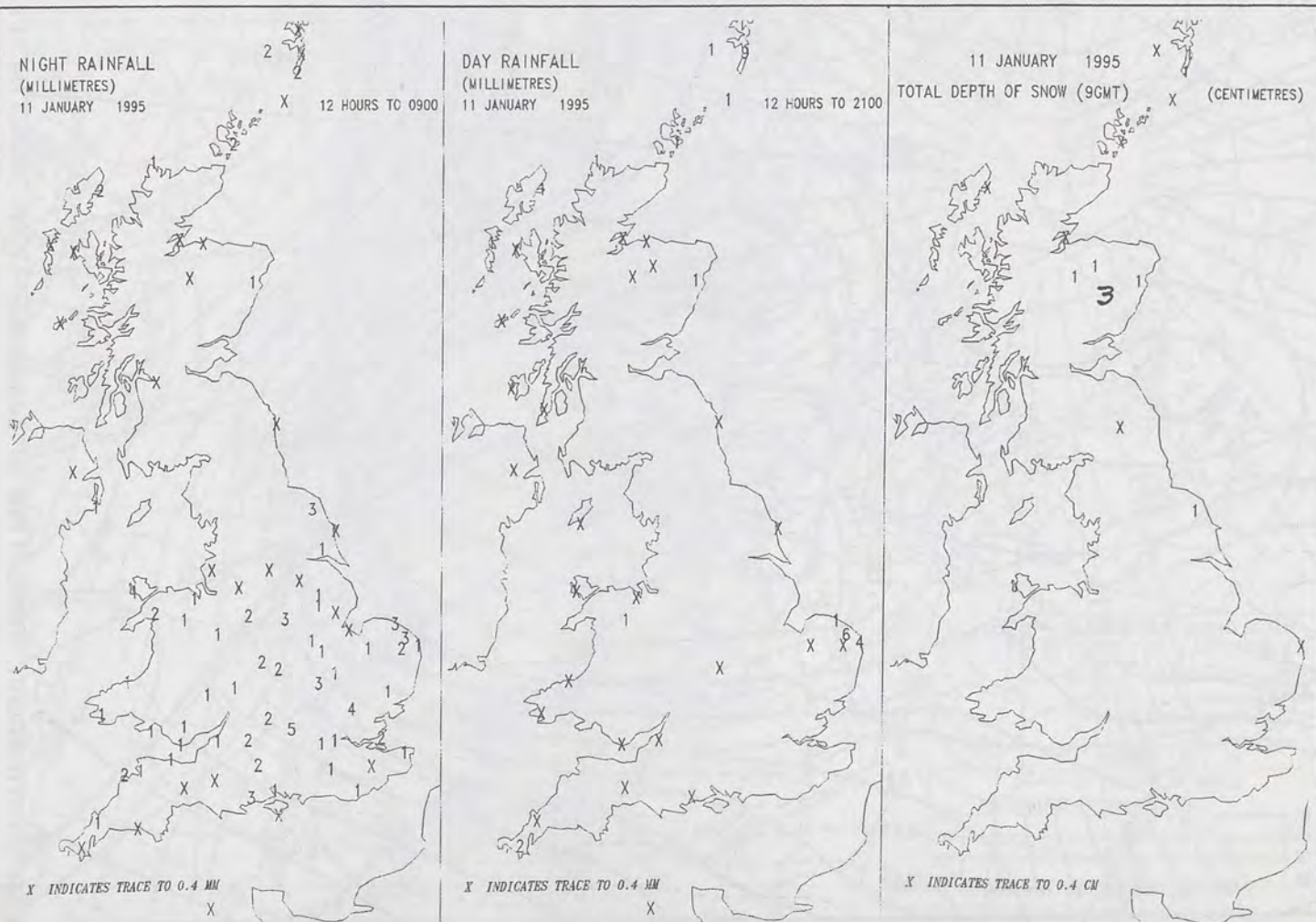
Lowest Grass Minimum
: -8.9 C Carlisle [Cumbria]

Most Rain (24 hrs from 0900 GMT)
: 9.0 mm Lerwick [Shetland]

Most Sunshine
: 7.6 Hrs Manchester Airport

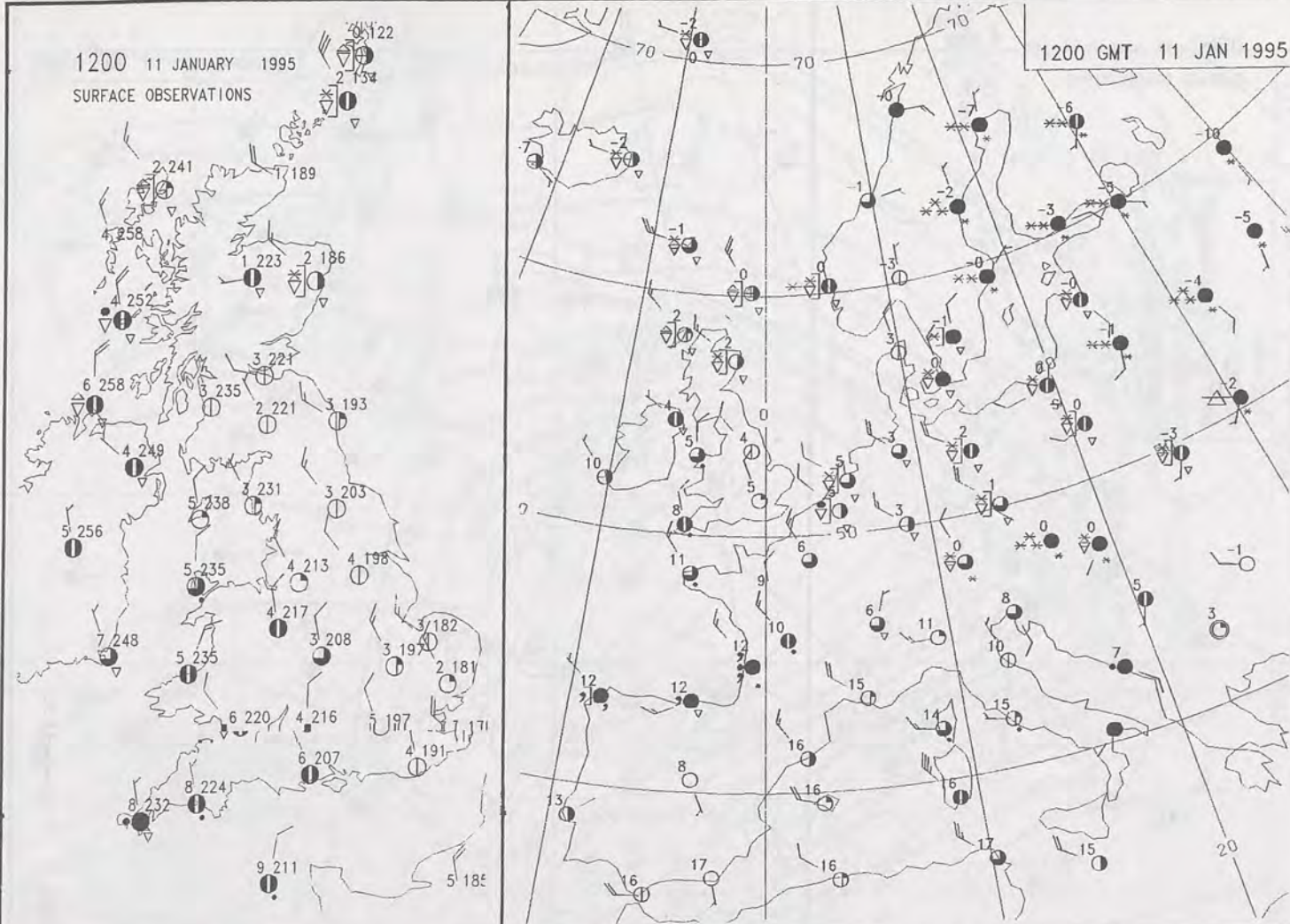


DAILY CLIMATE DATA



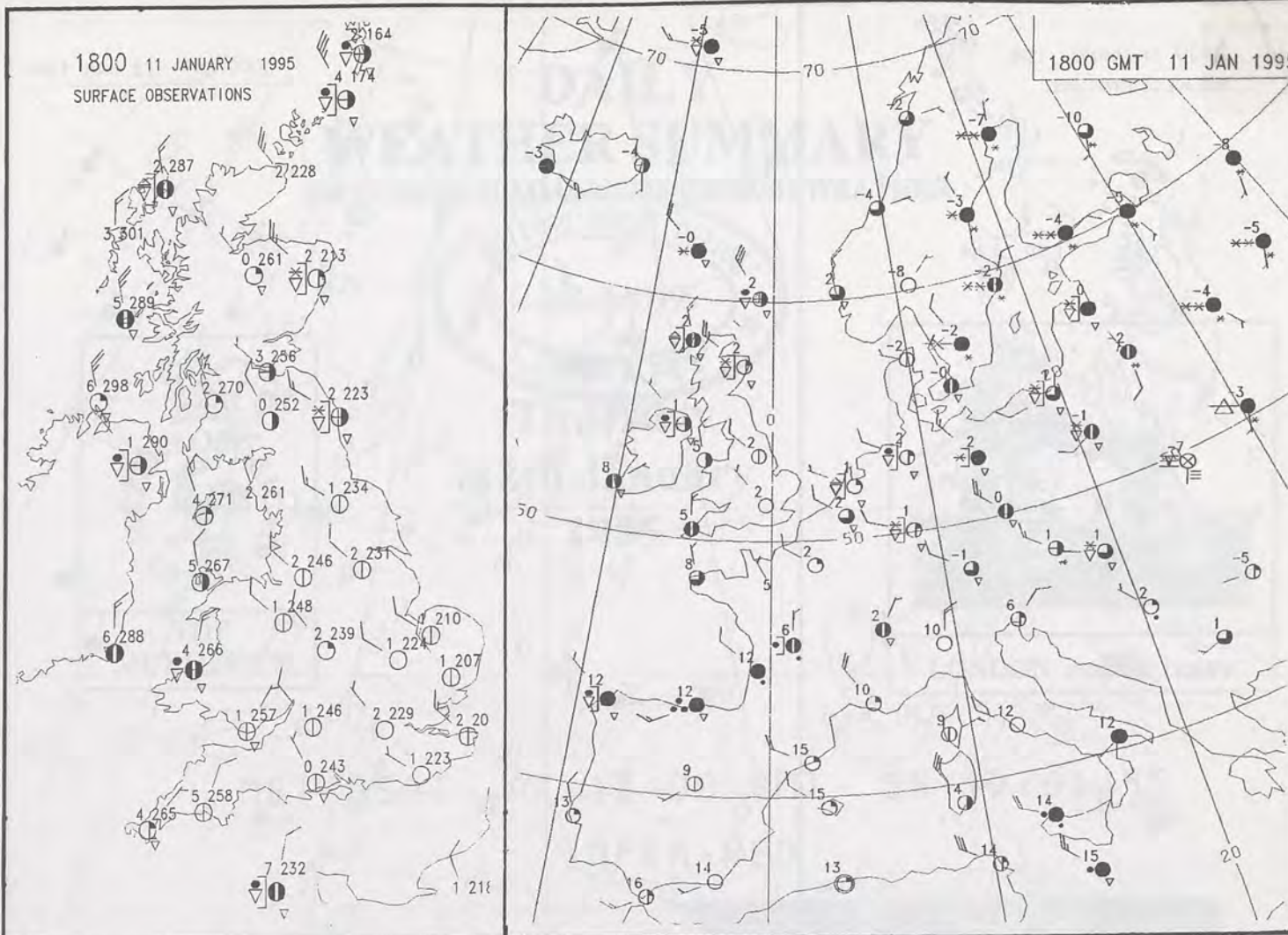
1200 11 JANUARY 1995
SURFACE OBSERVATIONS

1200 GMT 11 JAN 1995



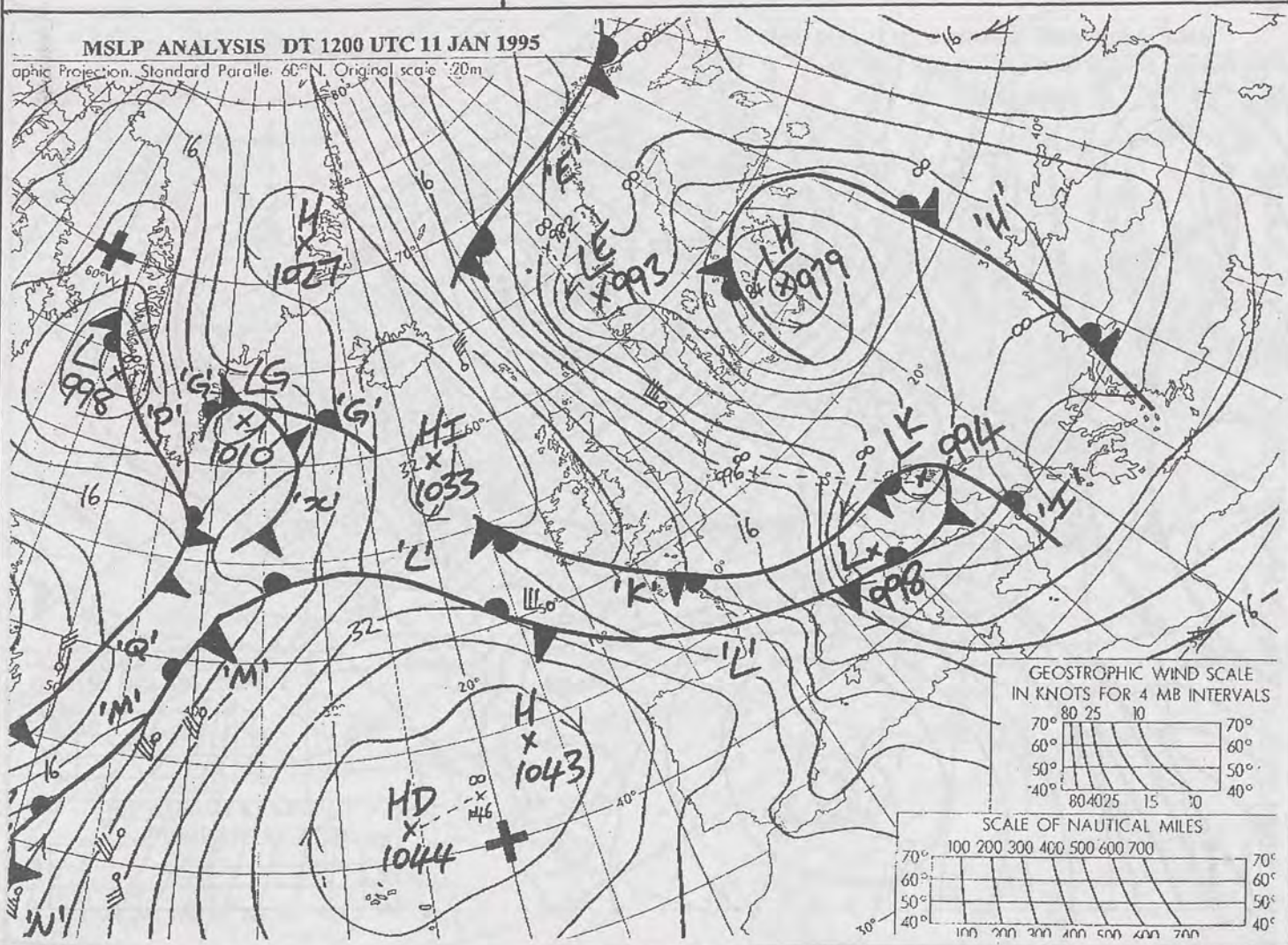
1800 11 JANUARY 1995
SURFACE OBSERVATIONS

1800 GMT 11 JAN 1995



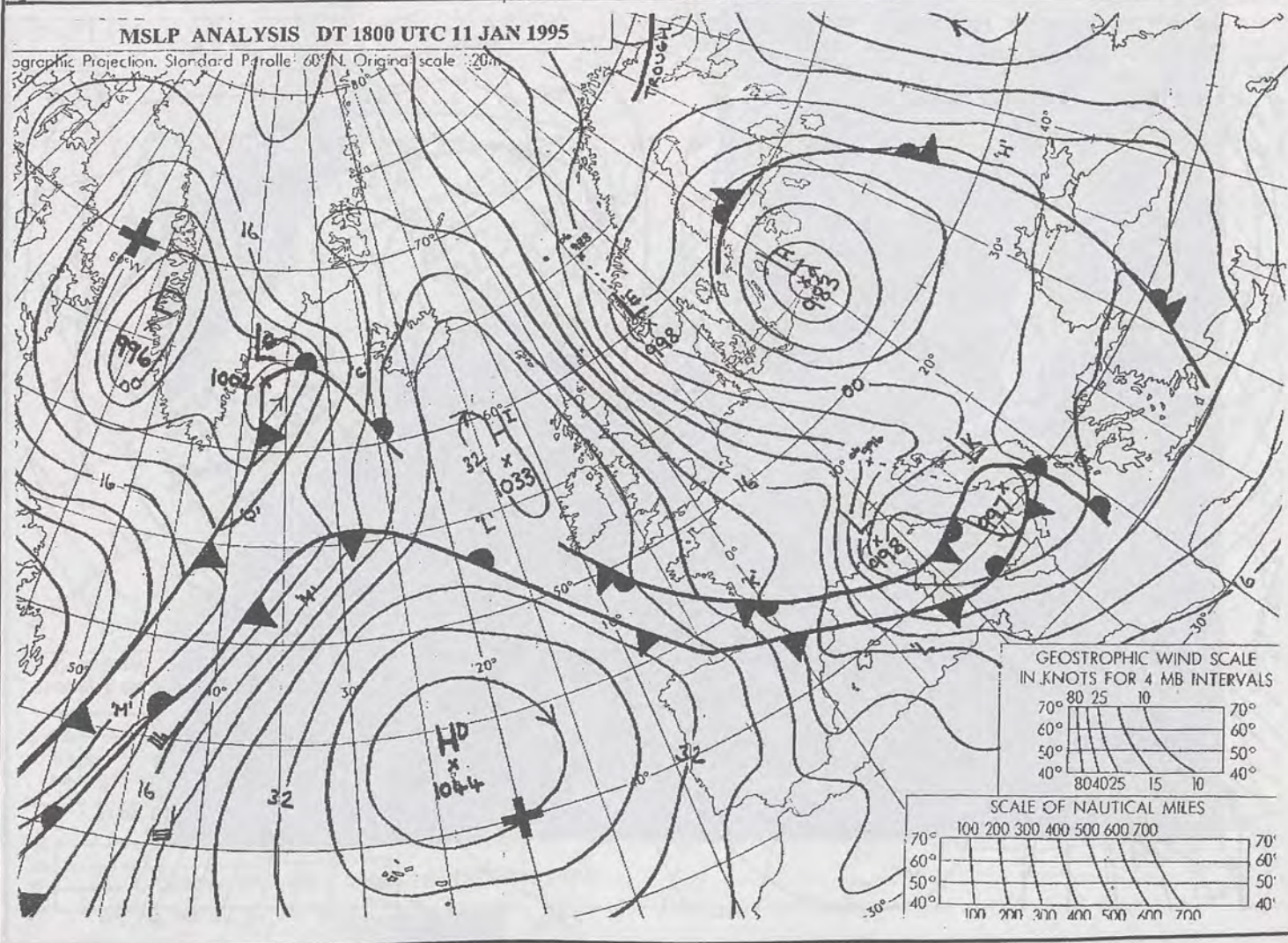
MSLP ANALYSIS DT 1200 UTC 11 JAN 1995

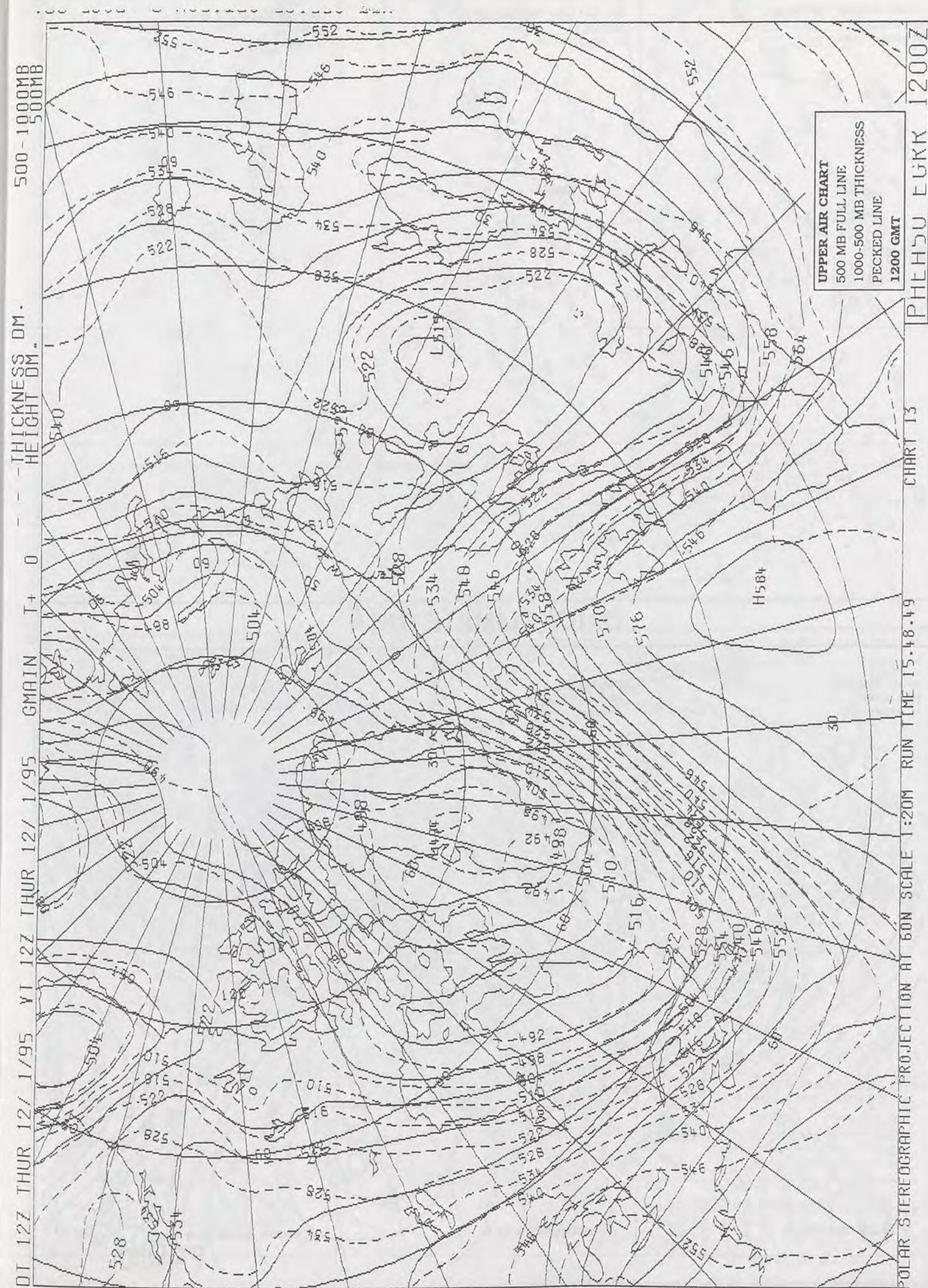
ographic Projection, Standard Parallel: 60°N, Original scale: 20m



MSLP ANALYSIS DT 1800 UTC 11 JAN 1995


ographic Projection, Standard Parallel: 60°N, Original scale: 20m





DAILY WEATHER SUMMARY

INCLUDING SUMMARY OF BRITISH WEATHER




Thursday
12th January
1995



LONDON weather centre

METEOSAT AT 12:00 GMT ON 12/01/95
INFRA-RED



CLOUD-TOP OR LAND/SEA TEMPERATURE

COLD WARM

0600 12 JANUARY 1995
SIGWX



1200 12 JANUARY 1995
SIGWX



SUMMARY OF UK WEATHER THURSDAY 12th January 1995

Most of the country had a fine chilly night, although wintry showers affected northeast Scotland, coastal areas of northeast England and also Norfolk and Suffolk.

A dry and sunny morning followed to most places, though blustery northwesterly winds still brought some wintry showers to some exposed eastern coastal regions. These showers died out in the afternoon and, apart from some rain in the far northwest, the country was dry.

In the evening drizzly rain affected Northern Ireland and western Scotland. Northeast Britain had sleety rain or snow but it was dry elsewhere.

Temperatures were generally a degree or so below normal, and it was rather a cold day over Scotland and Northern Ireland.

EXTREMES

THURSDAY 12th JANUARY 1995

Highest Maximum
: 10.0 C Kilmory [Highland]

Lowest Maximum
: 0.4 C Spadeadam [Cumbria]

Lowest Minimum
: -5.5 C Salsburgh [Strathclyde]

Lowest Grass Minimum
: -10.0 C Drumalbin [Strathclyde]

Most Rain (24 hrs from 0900 GMT)
: 17.1 mm Cape Wrath [Highland]

Most Sunshine
: 7.9 Hrs Bristol Weather Centre

NIGHT MINIMUM TEMPERATURE
(DEGREES C)
12 JANUARY 1995



DAY MAXIMUM TEMPERATURE
(DEGREES C)
12 JANUARY 1995



SUNSHINE (DAWN TO DUSK)
(HOURS)
12 JANUARY 1995



DAILY CLIMATE DATA

NIGHT RAINFALL
(MILLIMETRES)
12 JANUARY 1995

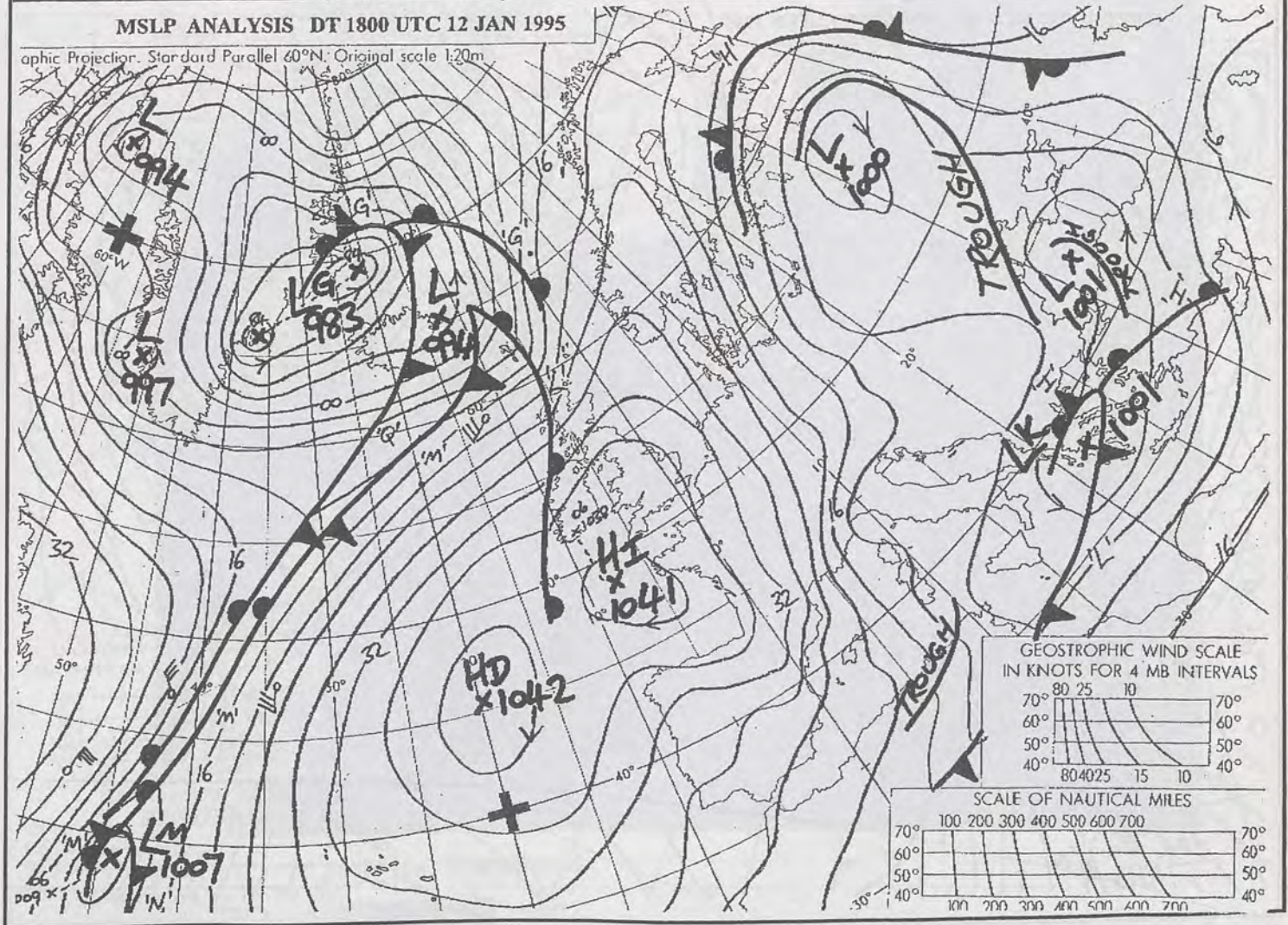
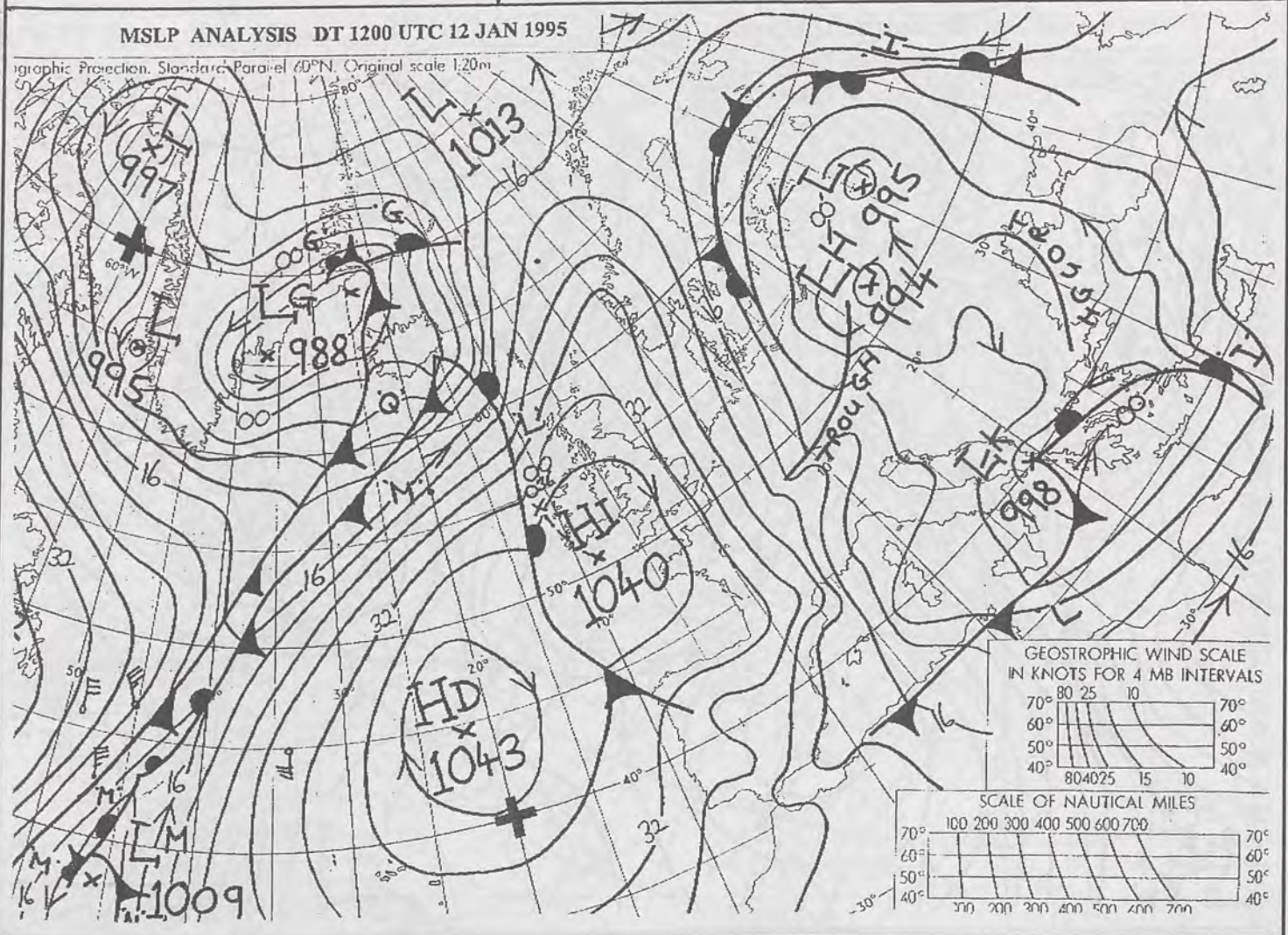
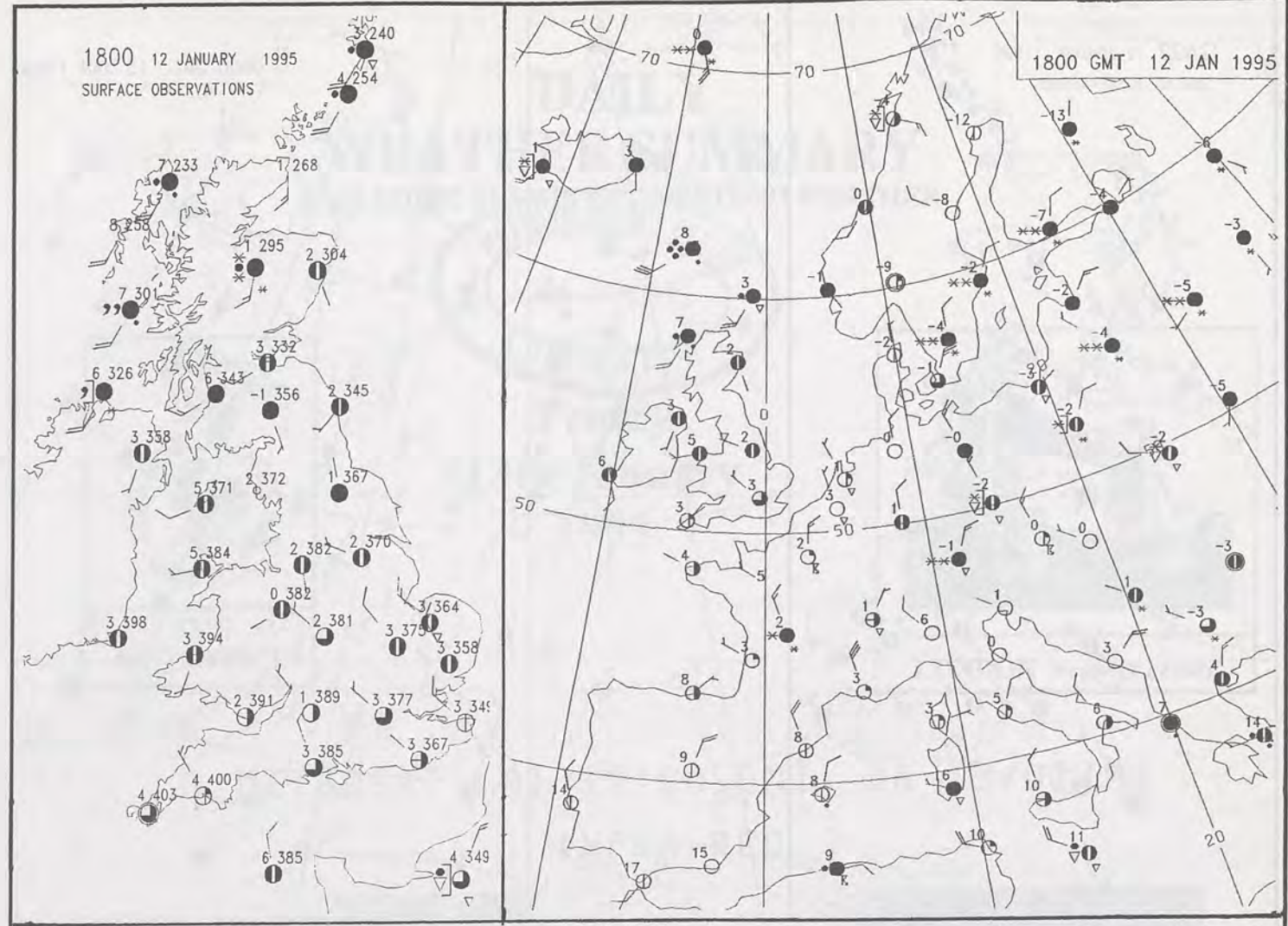
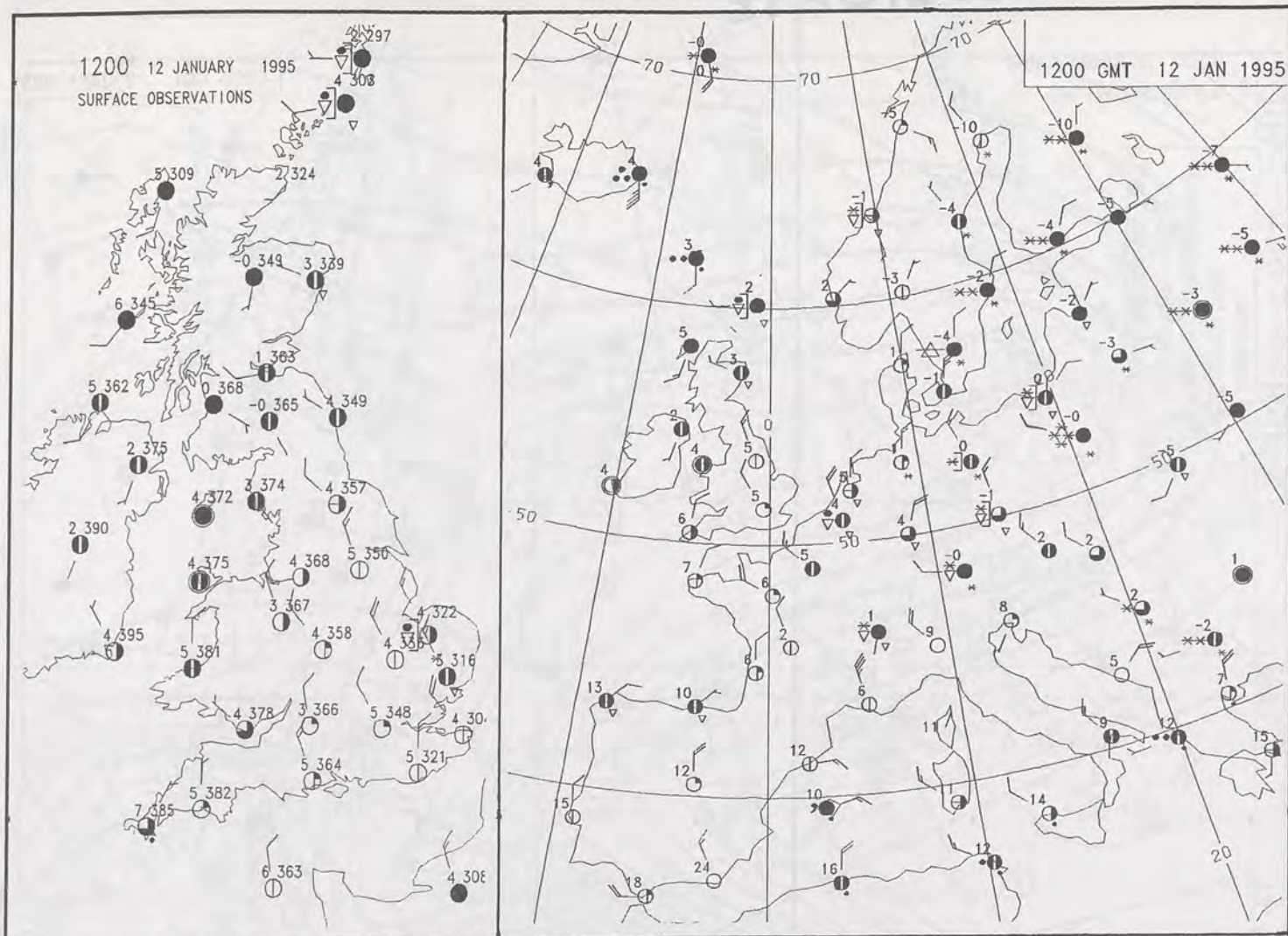


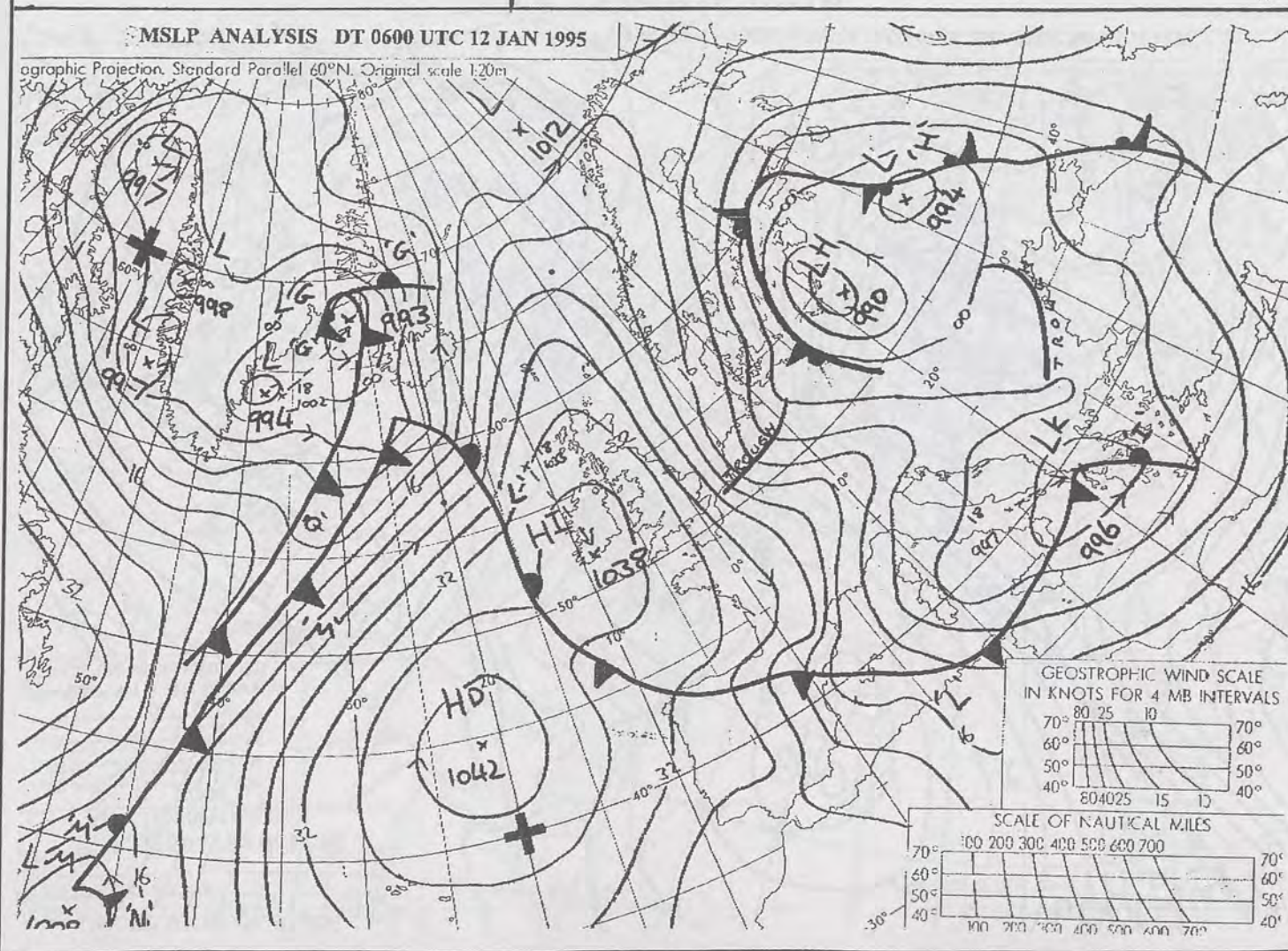
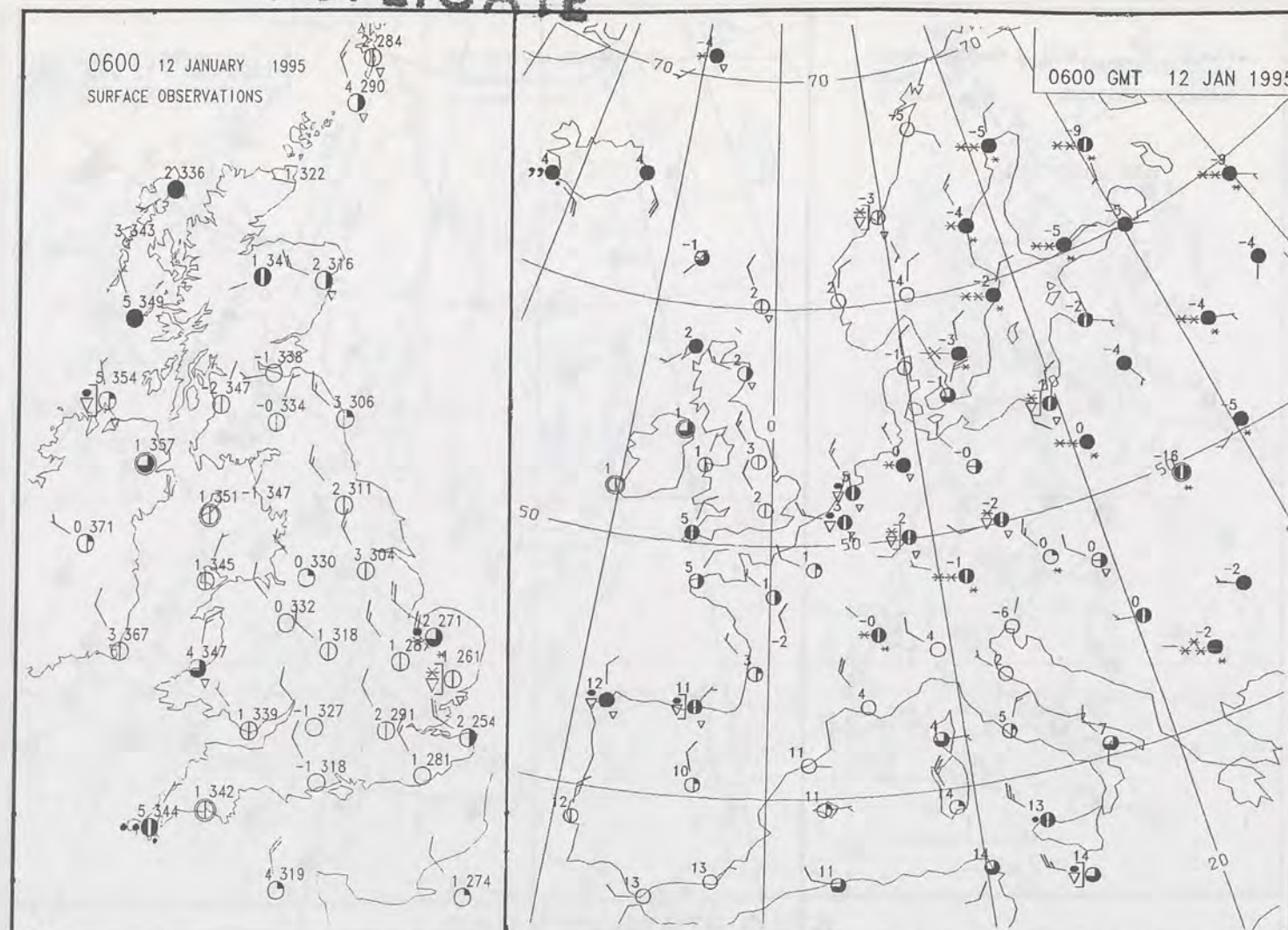
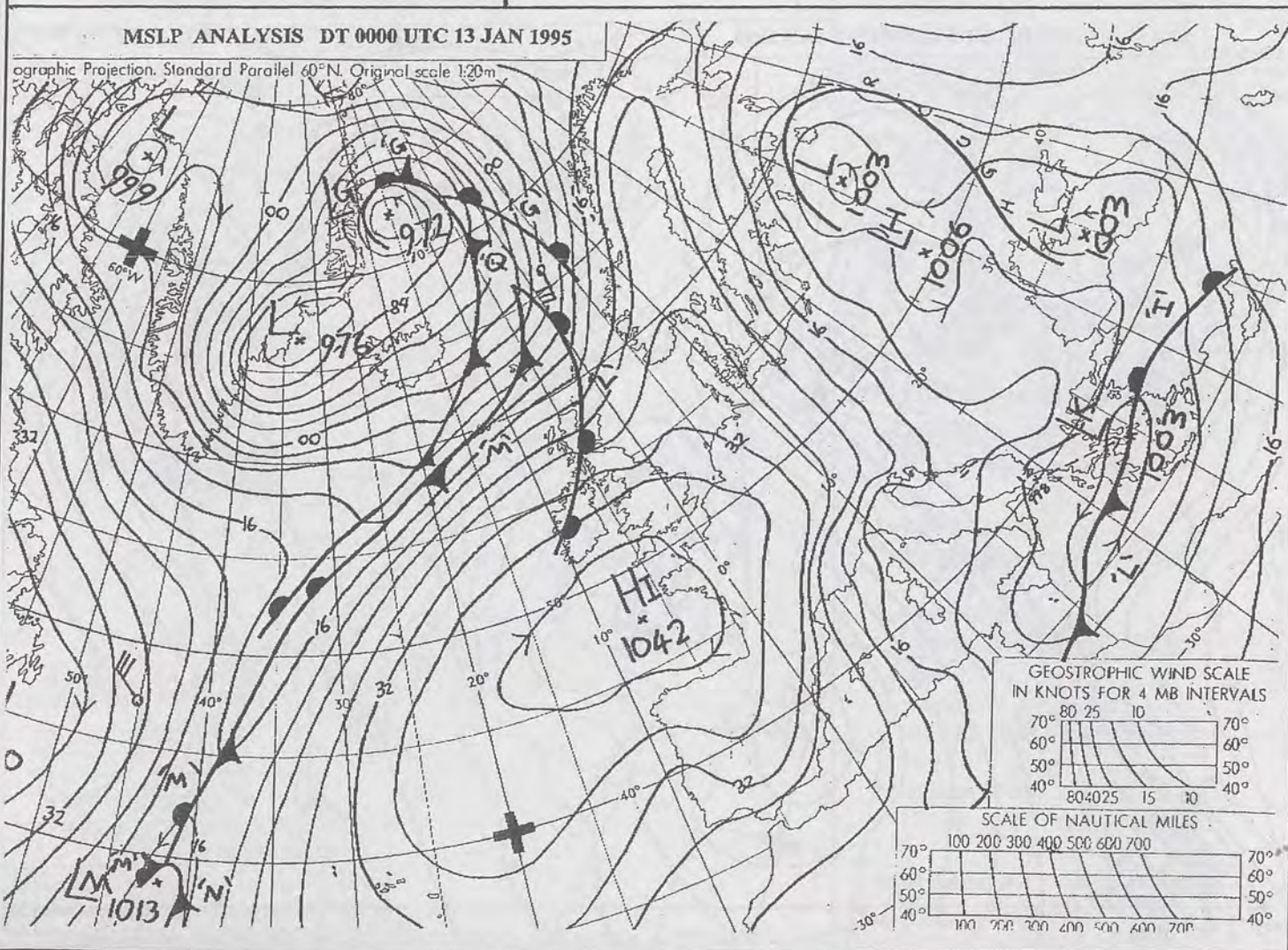
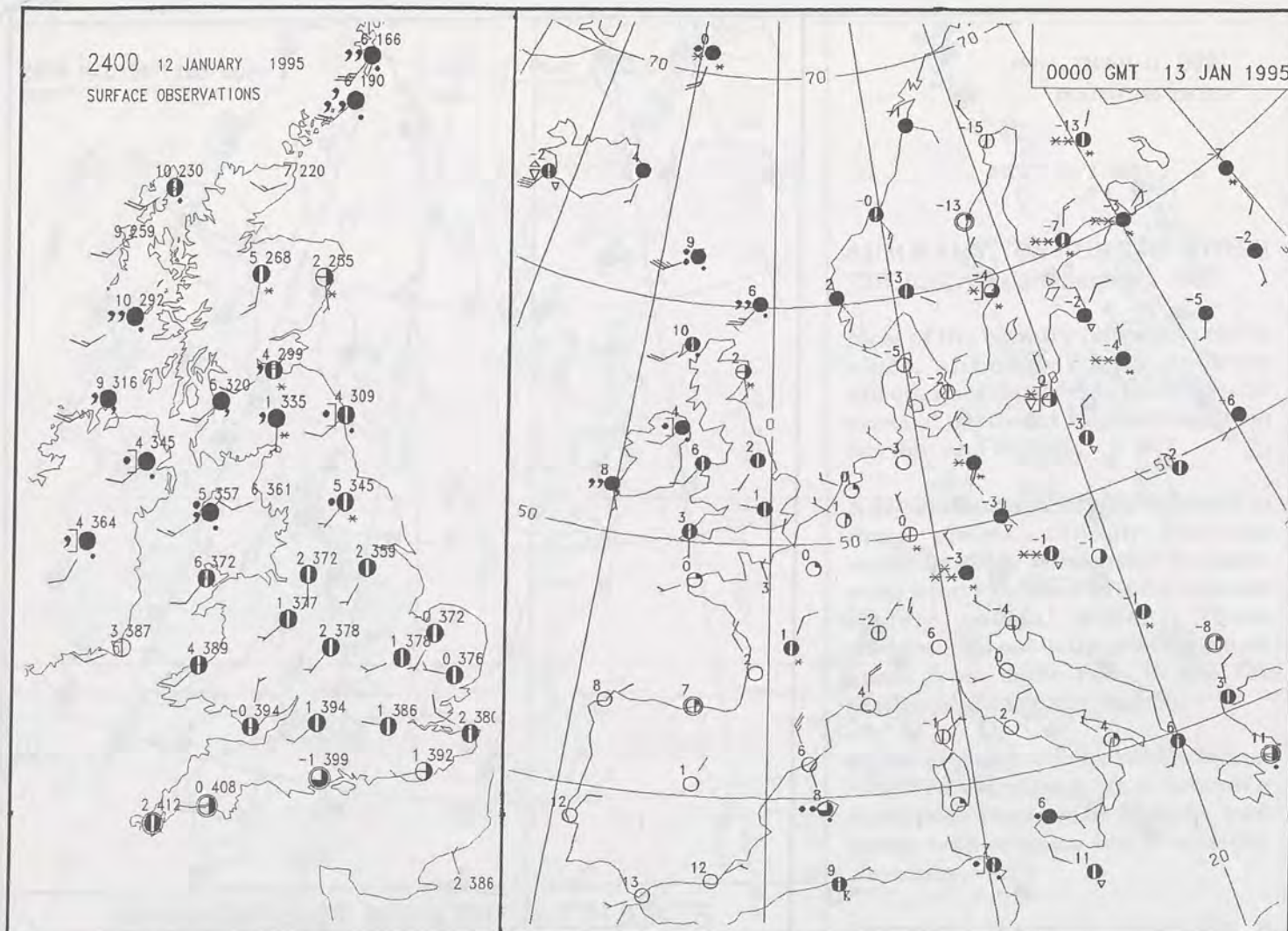
DAY RAINFALL
(MILLIMETRES)
12 JANUARY 1995



12 JANUARY 1995
TOTAL DEPTH OF SNOW (9GMT)
(CENTIMETRES)







0600 13 JANUARY 1995

SIGWX



1200 13 JANUARY 1995

SIGWX



SIGNIFICANT WEATHER CHARTS

1800 13 JANUARY 1995

SIGWX



2400 13 JANUARY 1995

SIGWX



Published by London Weather Centre. All times are GMT.

SUMMARY OF UK WEATHER
FRIDAY 13th January 1995

Overnight many places were cloudy although there were a few clear spells over southern parts and around the Moray Firth. There was some patchy rain and drizzle in western and northern parts. Over Lincolnshire sleet was reported for a short time.

England and Wales had a generally cloudy day. There was a little sunshine in a few spots but especially along the south coast. There was some rain and drizzle mainly in the west and north, although towards and during the evening, the drizzle became a little more widespread.

Northern Ireland and the bulk of Scotland also had a mainly cloudy day. Over southern Scotland and Northern Ireland there was patchy fog in the morning. Elsewhere there was some rain and drizzle in places although northeast Scotland stayed mainly dry. It was windy in northwest Scotland with gales in the evening.

Temperatures were close to normal over southern parts of England but elsewhere it was mild or very mild.

EXTREMES

FRIDAY 13th JANUARY 1995

Highest Maximum

: 11.4 C Tain Range [NE Scotland]

Lowest Maximum

: 5.2 C Hemsby [Norfolk]

Lowest Minimum

: -4.0 C Benson [Oxon]

Lowest Grass Minimum

: -8.4 C Benson

Most Rain (24 hrs from 0900 GMT)

: 13.8 mm Benbecula [Outer Hebrides]

Most Sunshine

: 4.6 Hrs Ventnor [Isle of Wight]

NIGHT MINIMUM TEMPERATURE

(DEGREES C)

13 JANUARY 1995



DAY MAXIMUM TEMPERATURE

(DEGREES C)

13 JANUARY 1995



SUNSHINE (DAWN TO DUSK)

(HOURS)

13 JANUARY 1995



X INDICATES 0.1-0.4 HRS

DAILY CLIMATE DATA

NIGHT RAINFALL
(MILLIMETRES)

13 JANUARY 1995



X INDICATES TRACE TO 0.4 MM

DAY RAINFALL
(MILLIMETRES)

13 JANUARY 1995



X INDICATES TRACE TO 0.4 MM

DAILY
WEATHER
SUMMARY

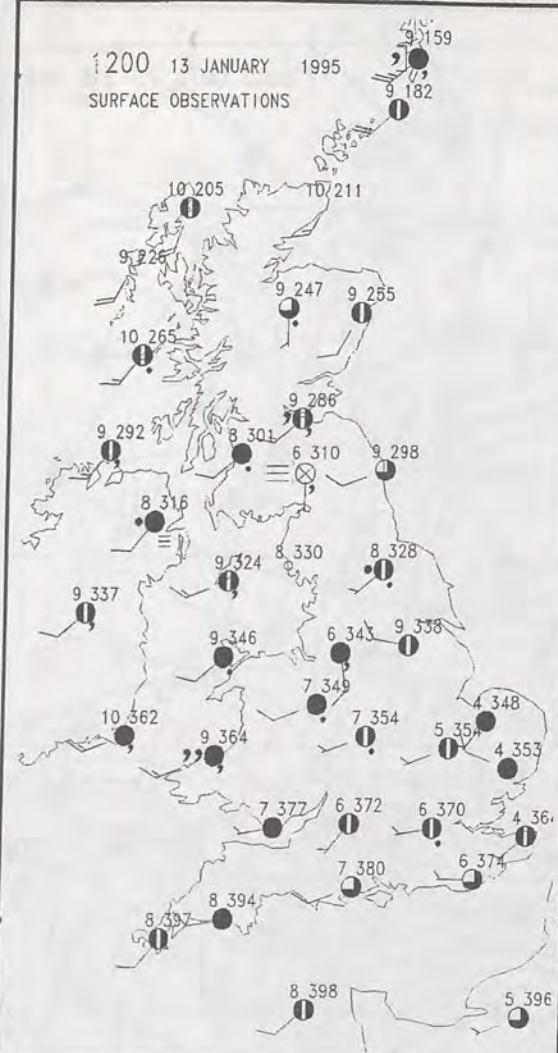
For details of other Weather Summaries produced by the Met. Office please contact:

London Weather Centre
Climate Department
127 Clerkenwell Road
London
EC1R 5DB

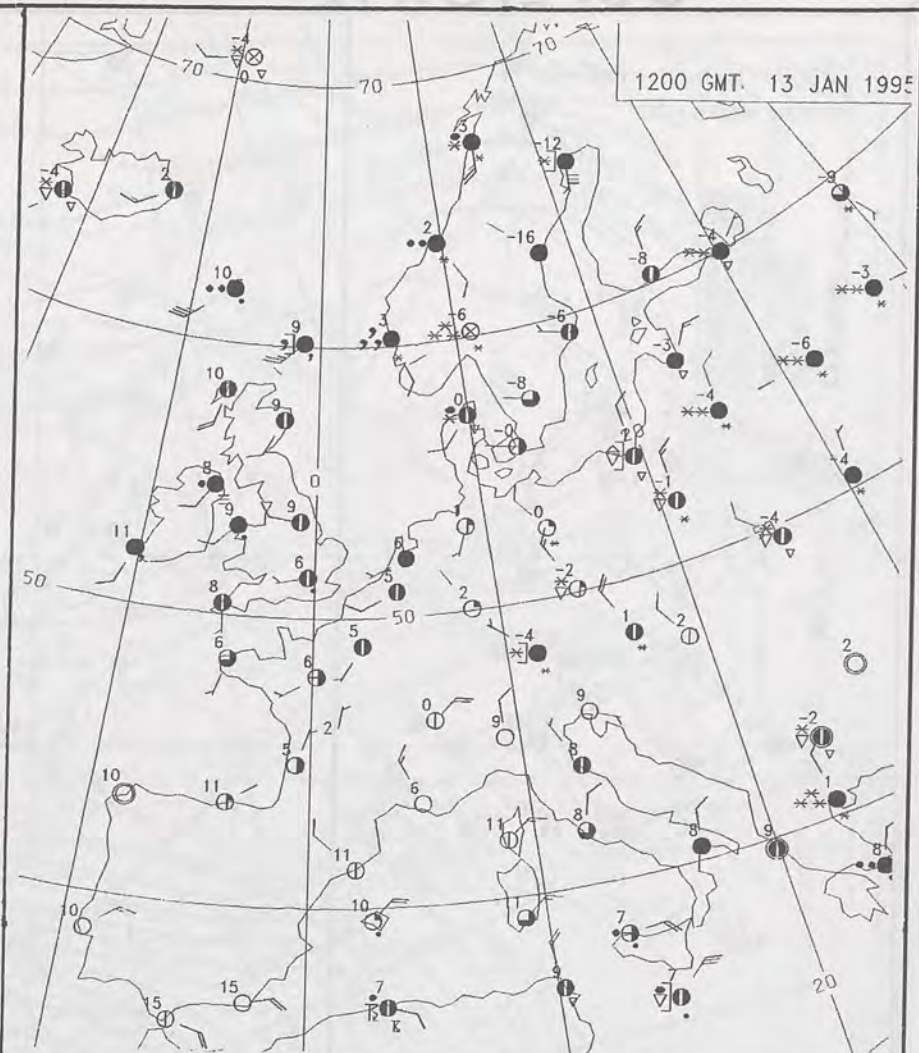
Telephone: 071 405 4358

Fax: 071 404 4314

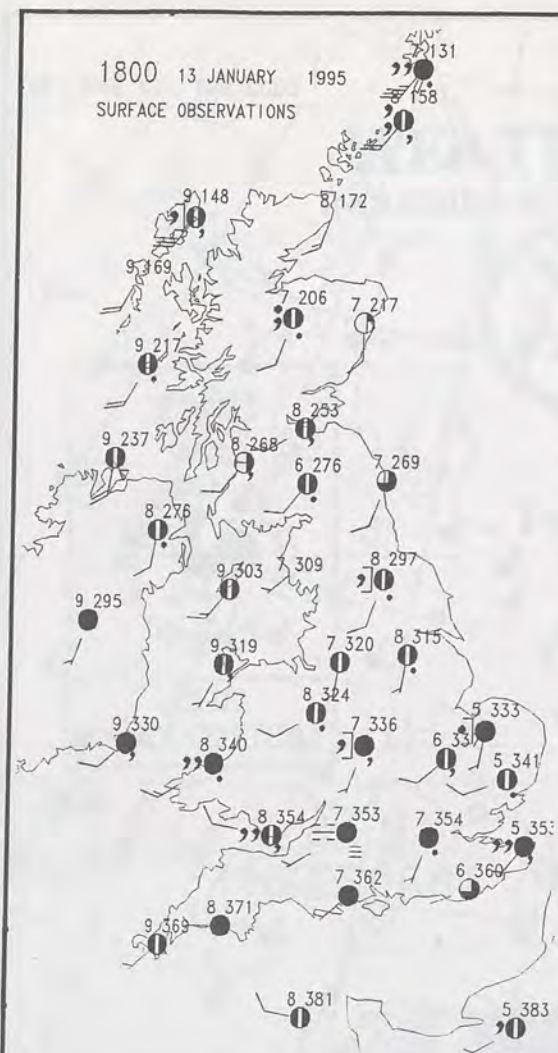
1200 13 JANUARY 1995
SURFACE OBSERVATIONS



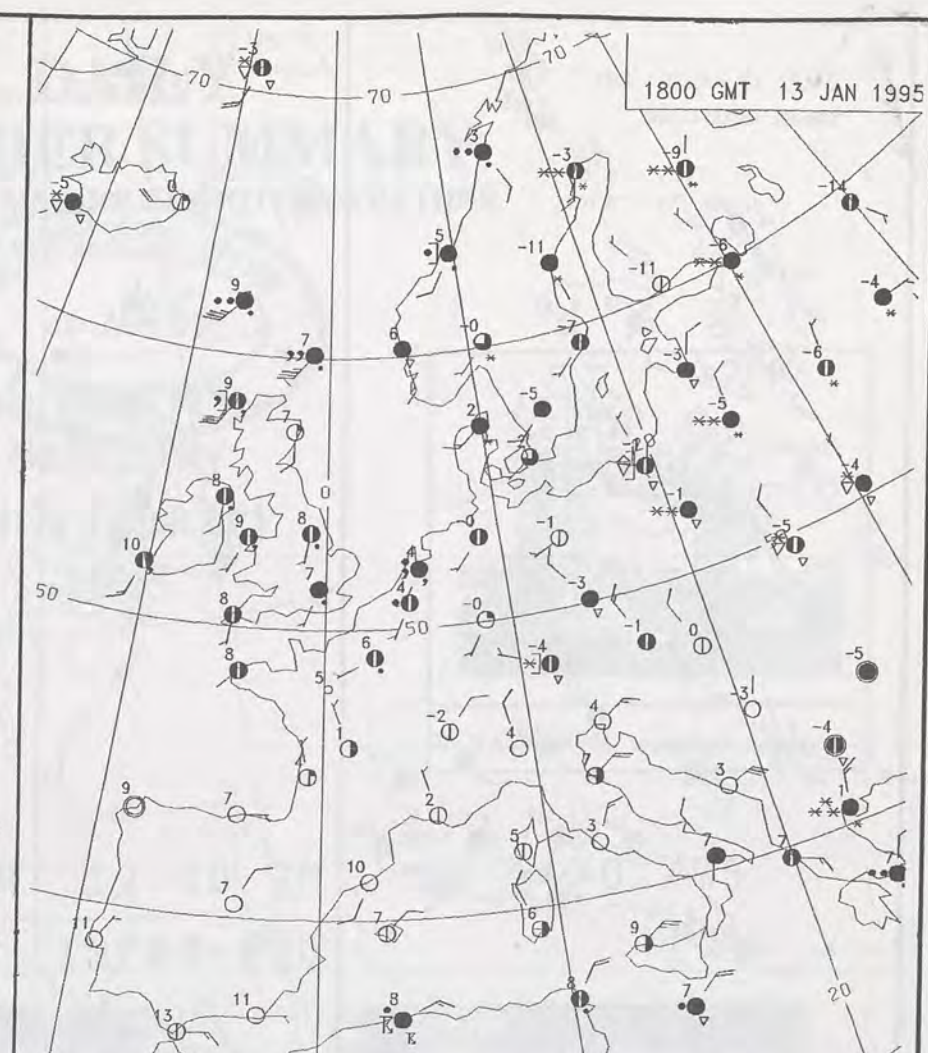
1200 GMT. 13 JAN 1995



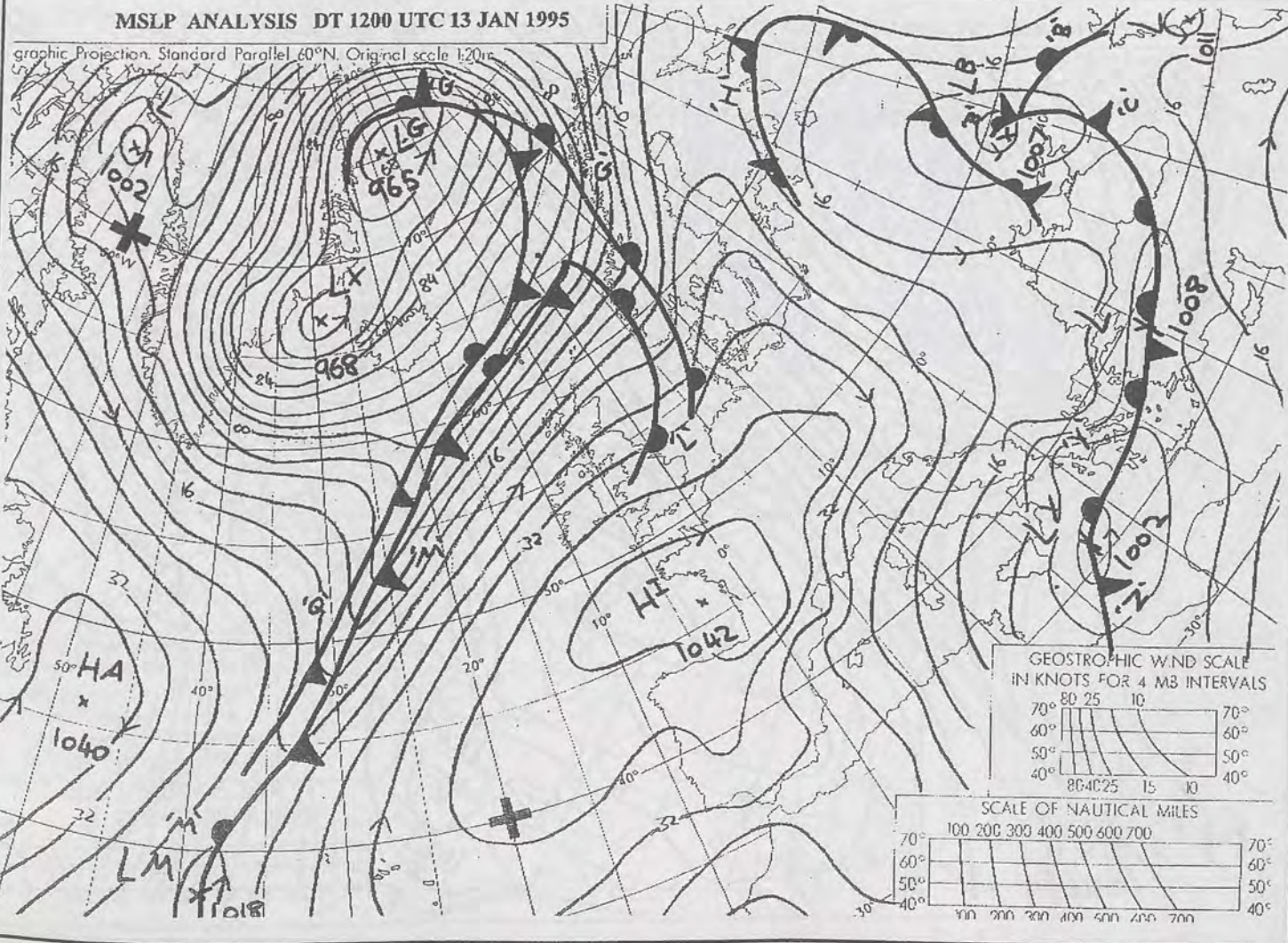
1800 13 JANUARY 1995
SURFACE OBSERVATIONS



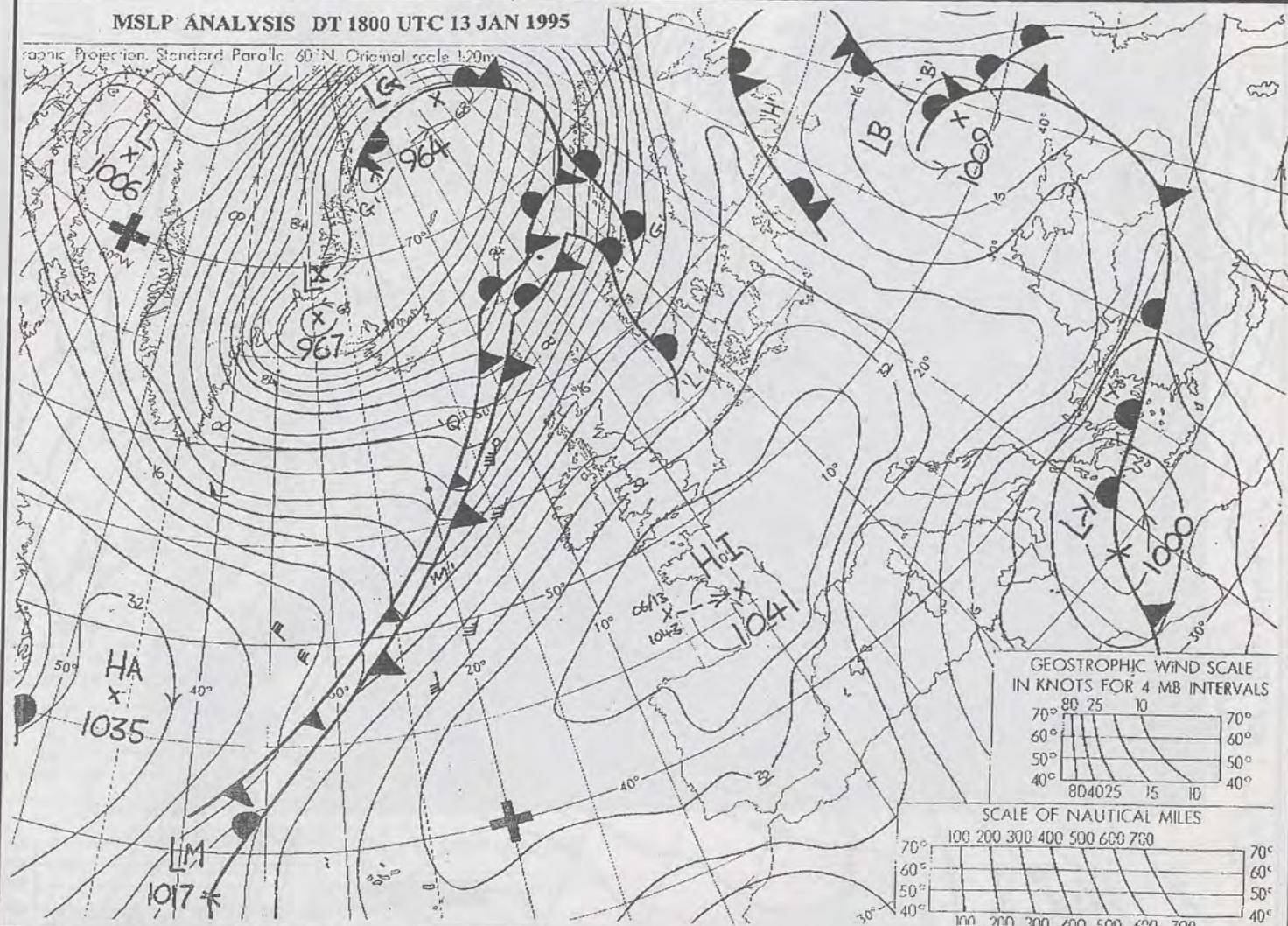
1800 GMT 13 JAN 1995

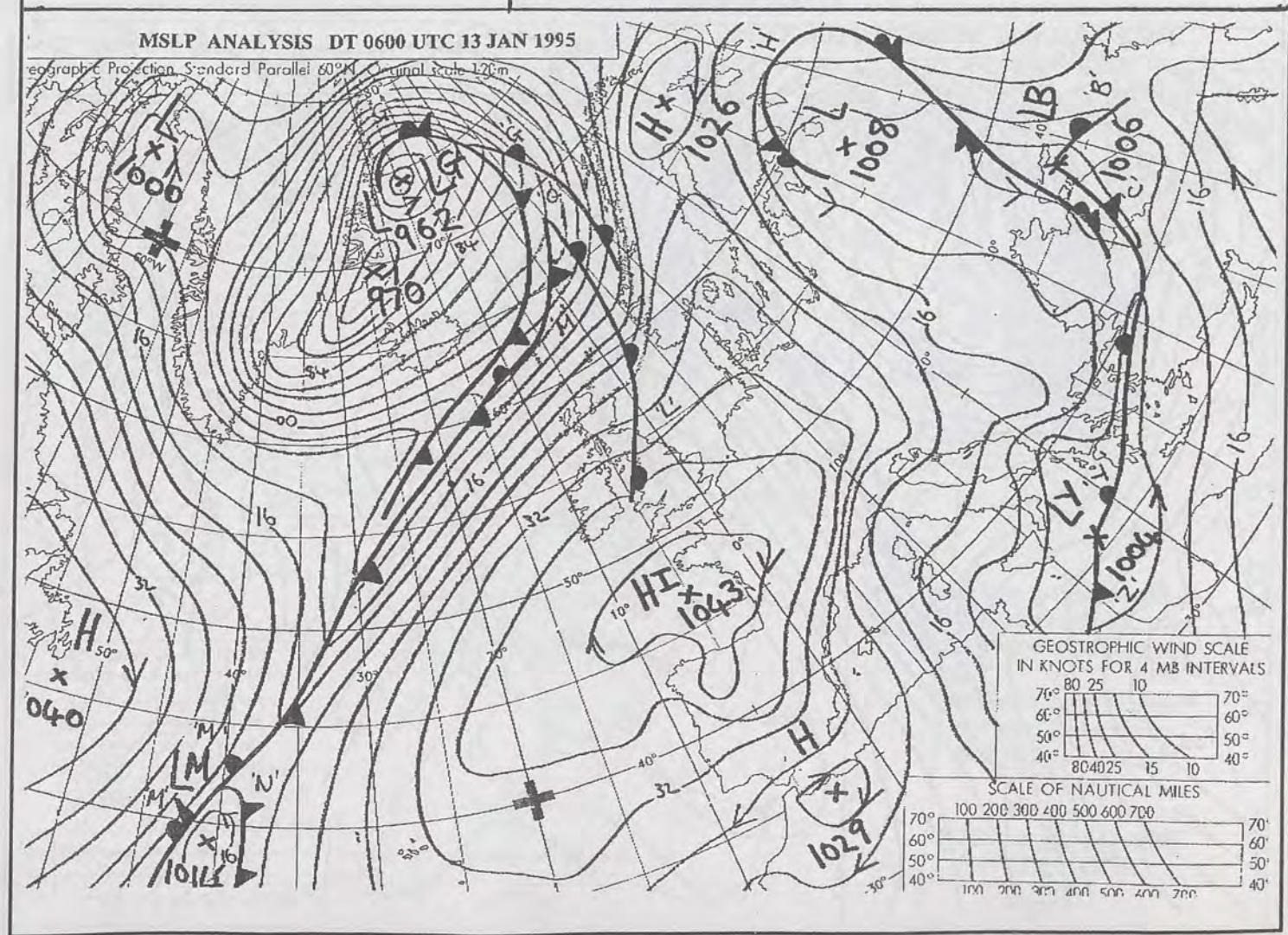
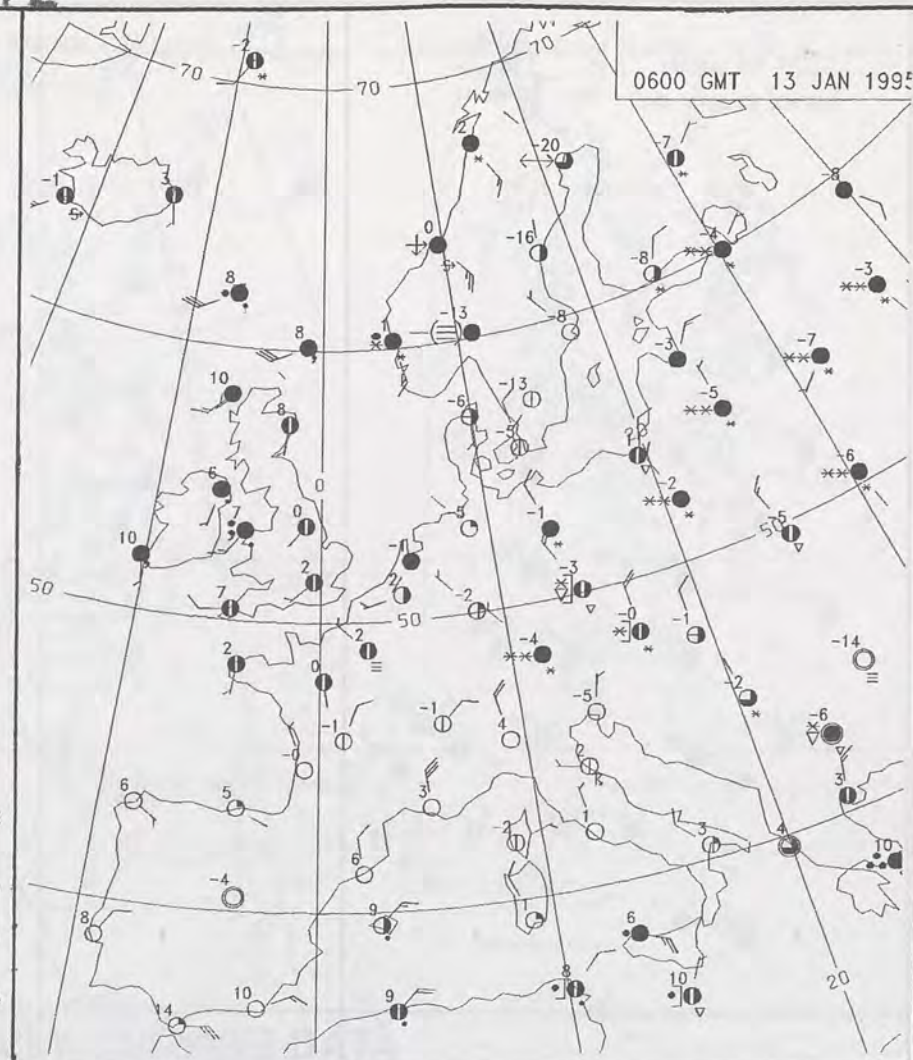
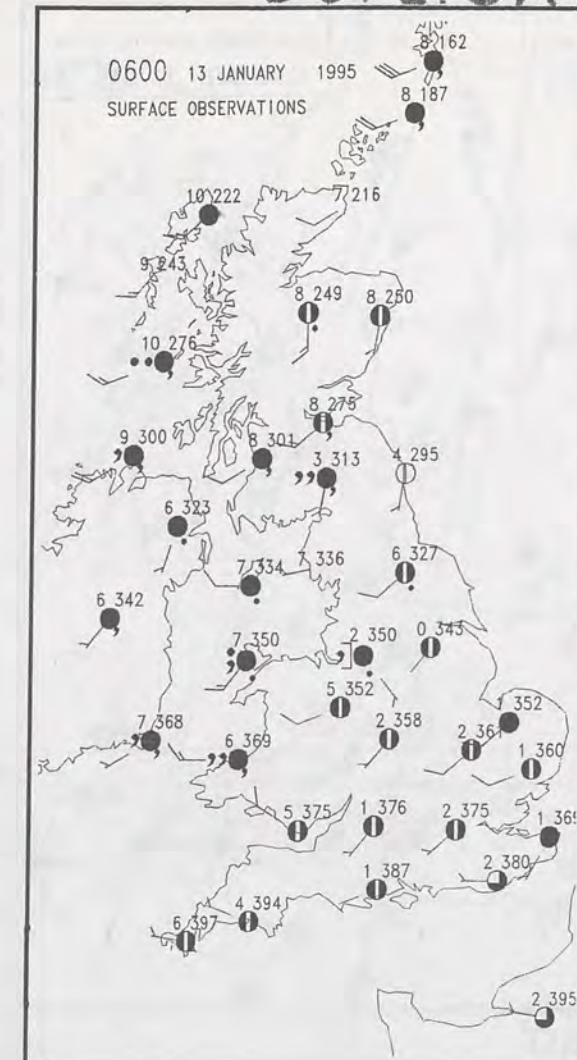
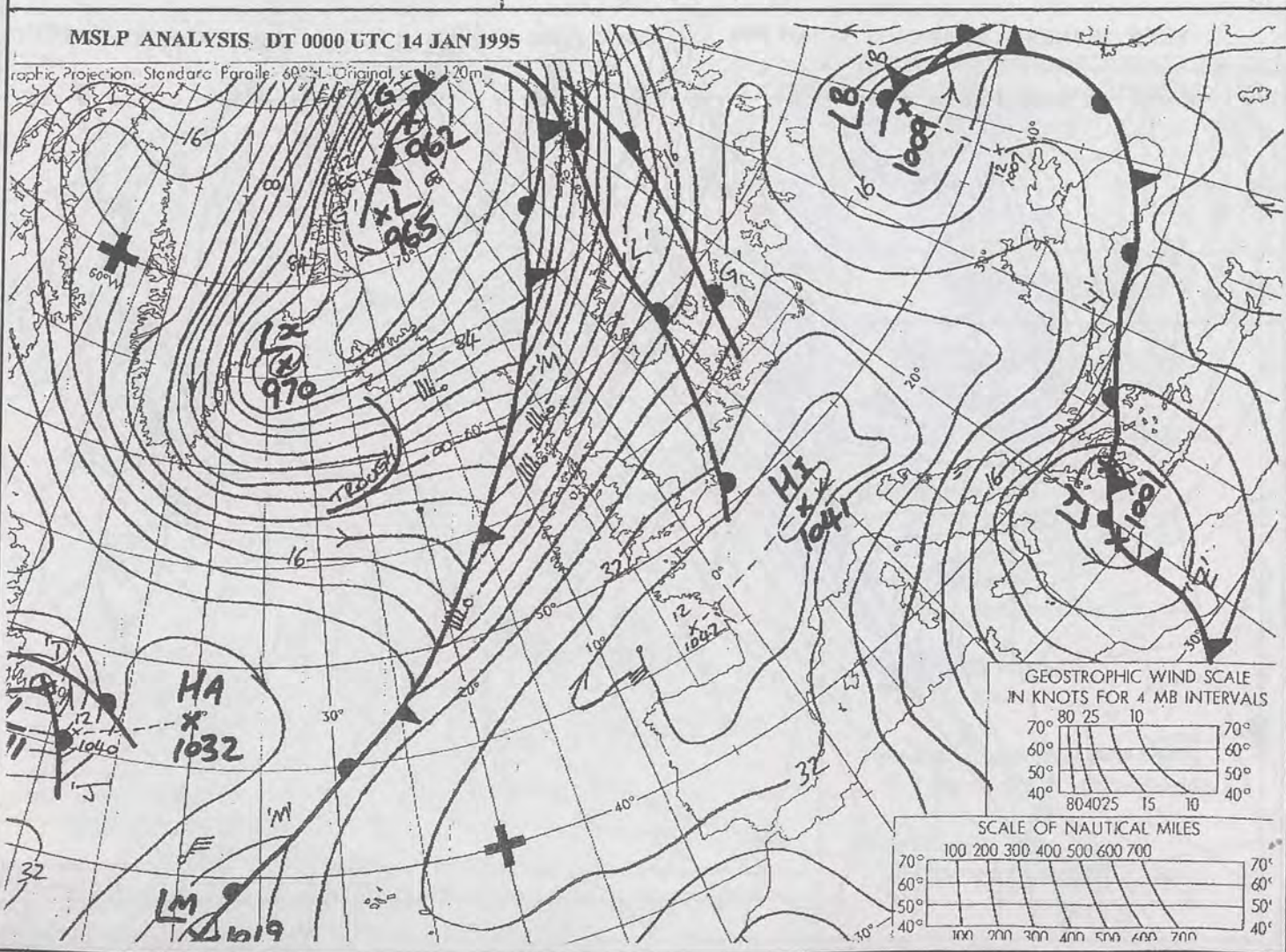
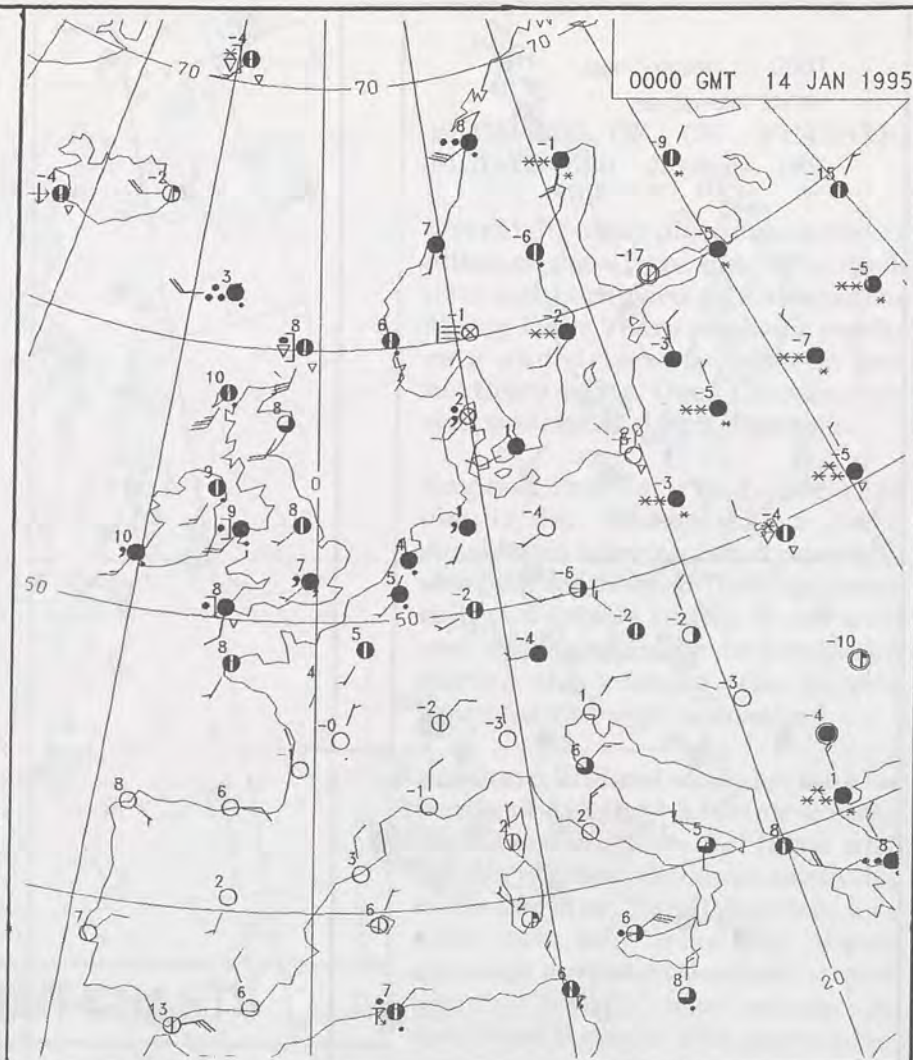
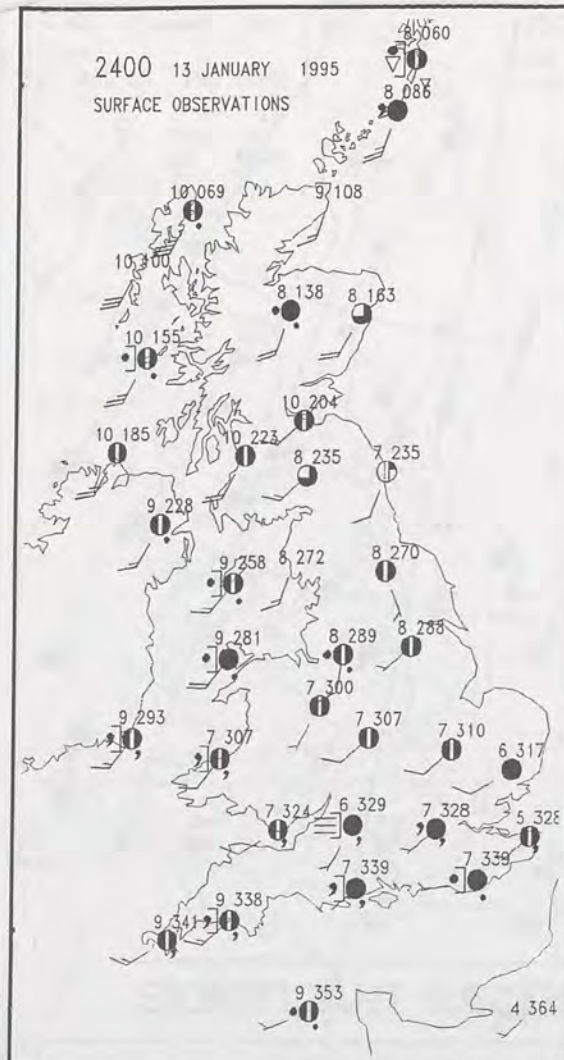


MSLP ANALYSIS DT 1200 UTC 13 JAN 1995

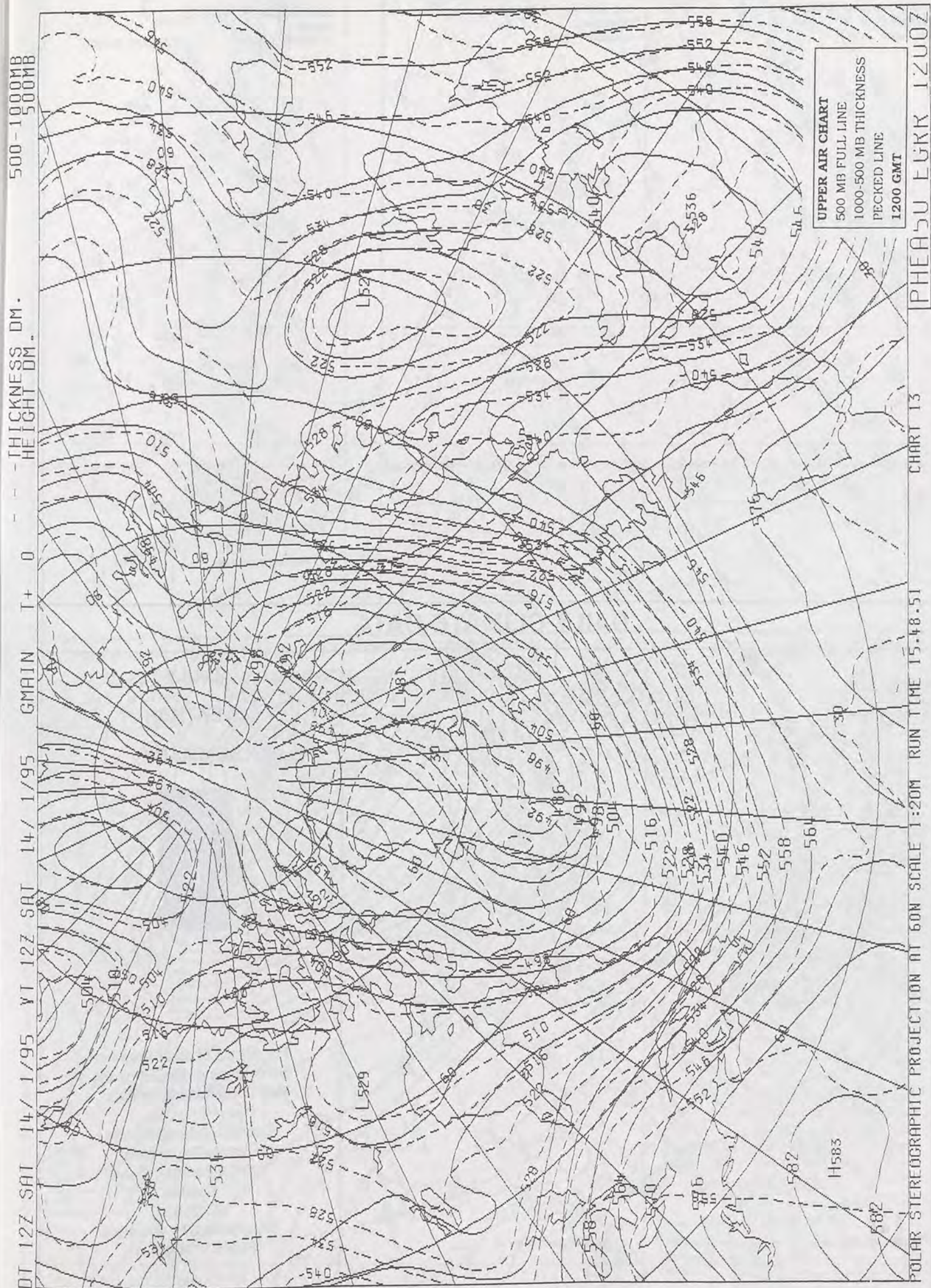


MSLP ANALYSIS DT 1800 UTC 13 JAN 1995






DUPLICATE




DAILY WEATHER SUMMARY

INCLUDING SUMMARY OF BRITISH WEATHER




Saturday
14th January
1995



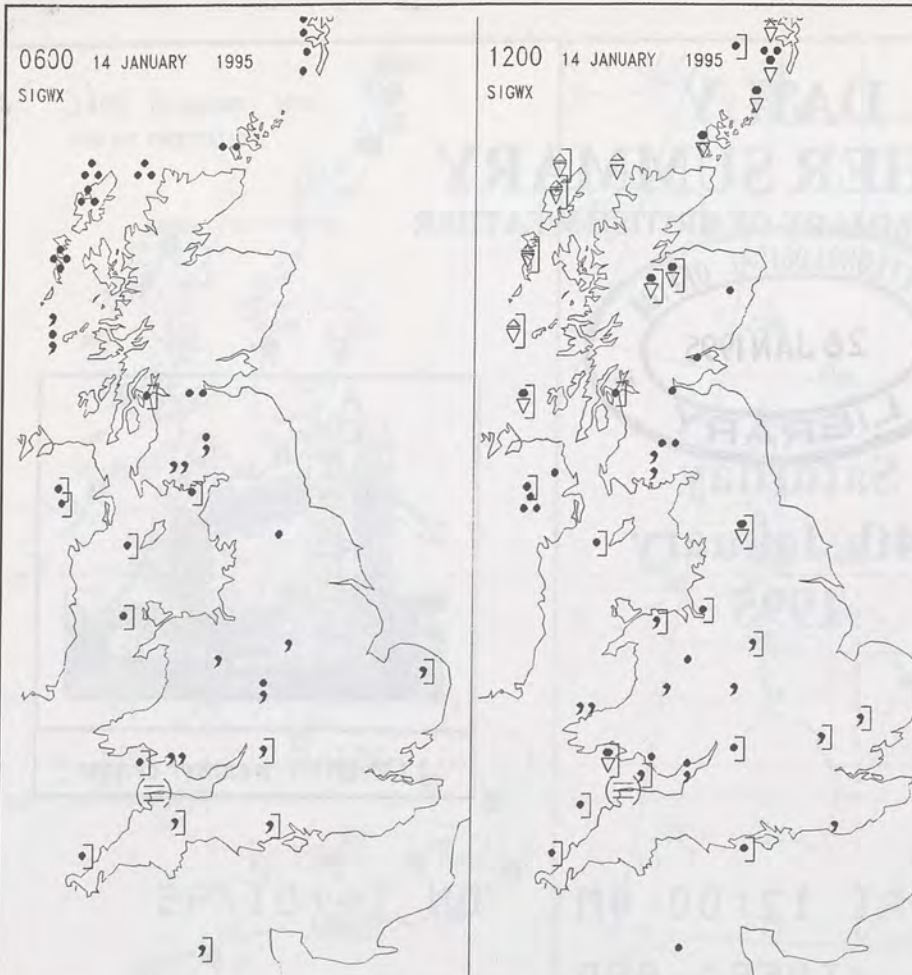
LONDON *weather centre*

METEOSAT AT 12:00 GMT ON 14/01/95
INFRA-RED



CLOUD-TOP OR LAND/SEA TEMPERATURE

COLD WARM



SUMMARY OF UK WEATHER SATURDAY 14th January 1995

It was a cloudy night across the bulk of the country. There was light rain and drizzle at times in many areas. The north and west were windy, reaching near gale force in places. Towards morning more persistent rain pushed into northwest Scotland.

During the day the rain gradually edged southeastwards, reaching northern parts of England and Wales by the evening, becoming mostly light and patchy as it did so. To the south most places were cloudy with an occasional spot of rain or drizzle. Clearer weather pushed into the north with wintry showers in the northwest. The north had clear spells during the evening with showers in the northwest. Further south was more cloudy with outbreaks of light rain or drizzle.

Temperatures were mild or very mild over much of the country at first but became colder in the north during the day.

EXTREMES

SATURDAY 14th JANUARY 1995

Highest Maximum

: 12.5 C Colwyn Bay [Clwyd]

Lowest Maximum

: 4.5 C Stornoway [outer Hebrides]

Lowest Minimum

: 2.2 C Brede [east Sussex]

Lowest Grass Minimum

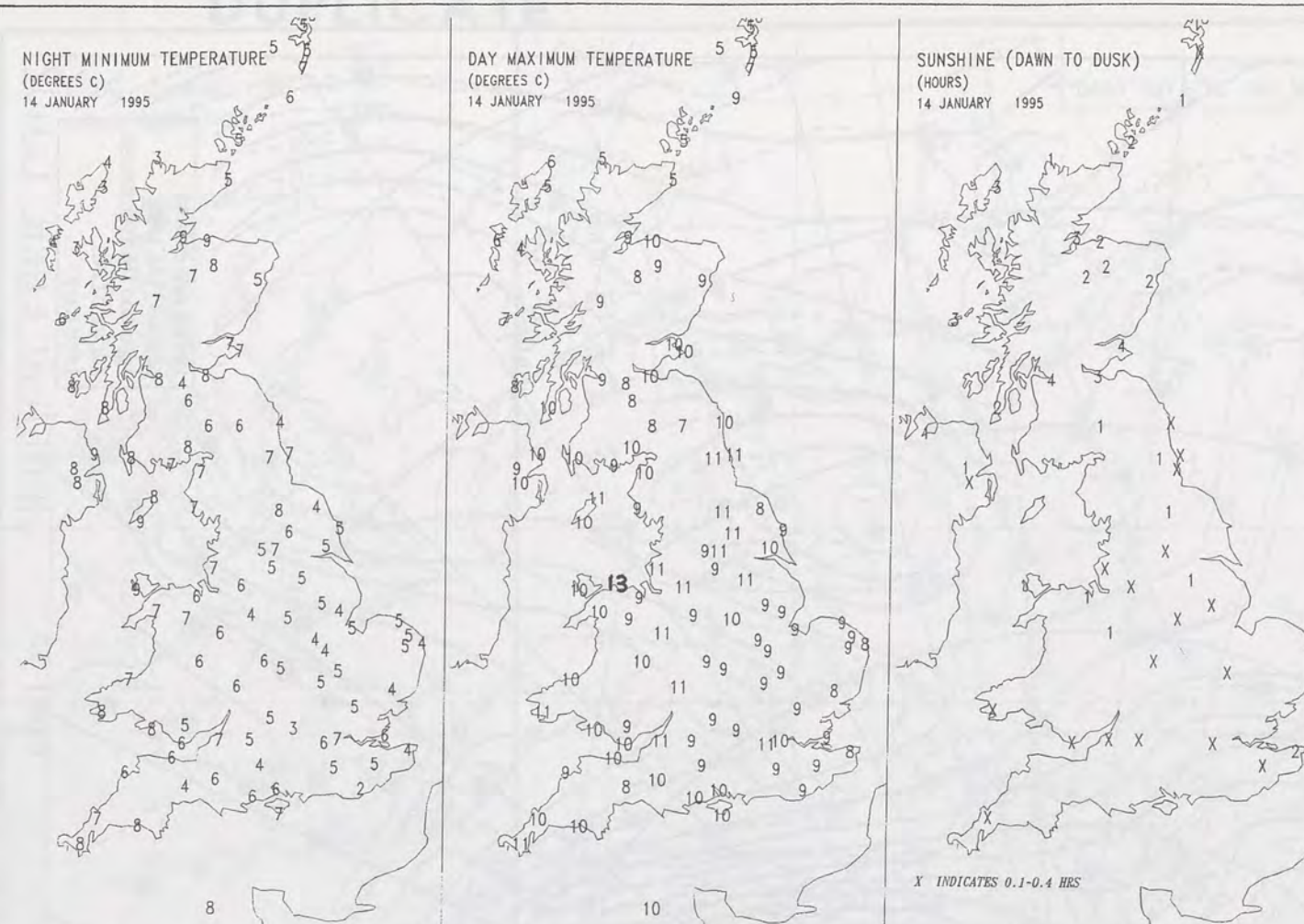
: -0.4 C Inverbervie [Grampian]

Most Rain (24 hrs from 0900 GMT)

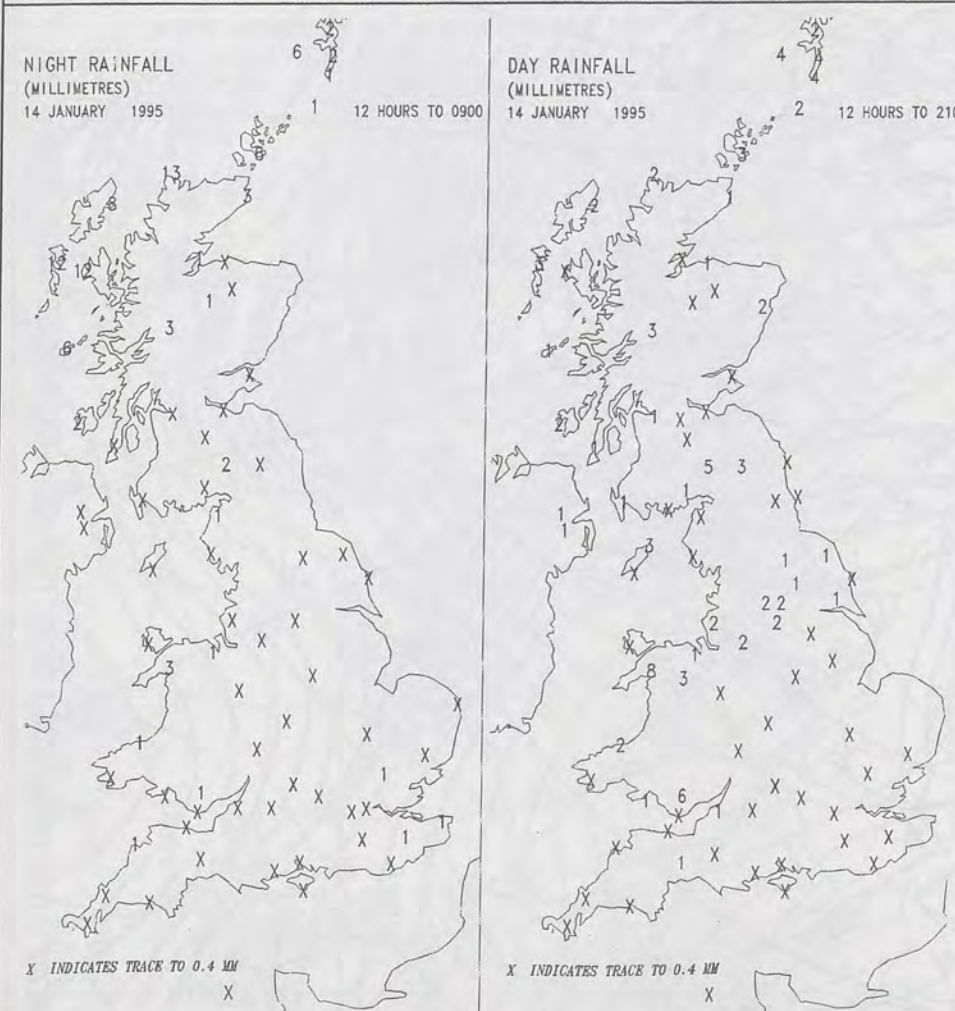
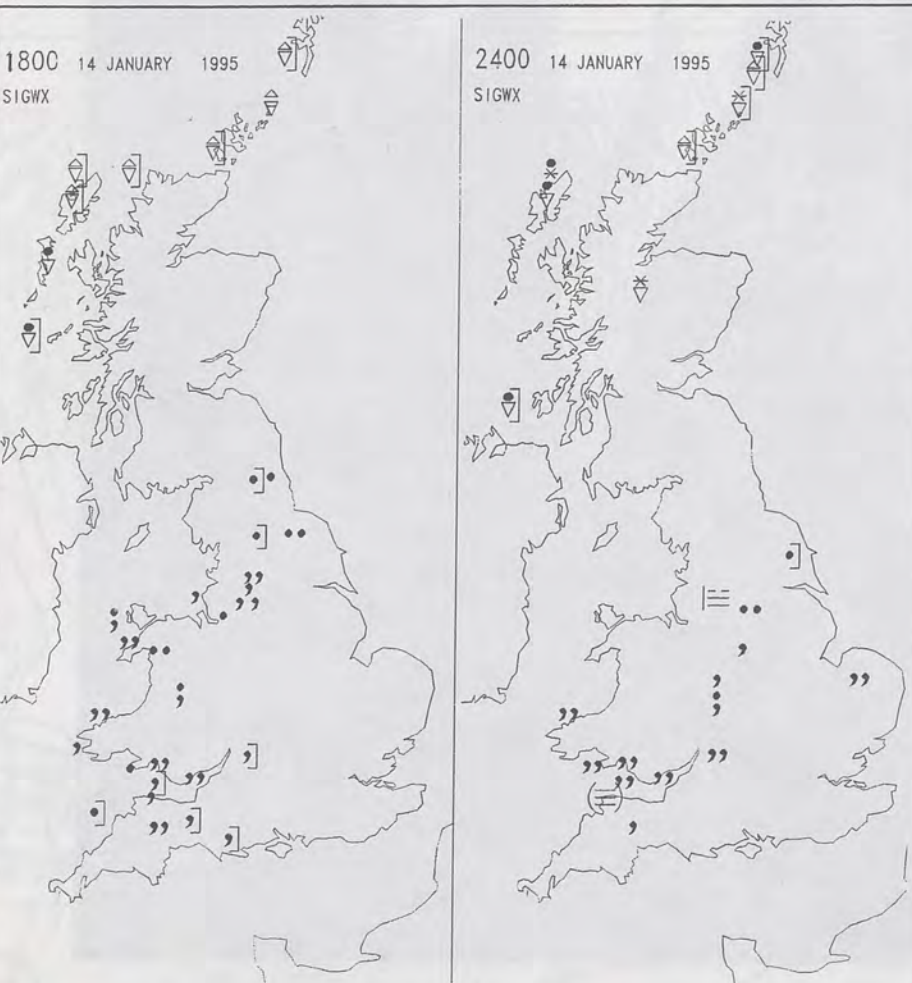
: 15.0 mm Nantmor [Gwynedd]

Most Sunshine

: 3.8 Hrs Abbotsinch / Glasgow



DAILY CLIMATE DATA

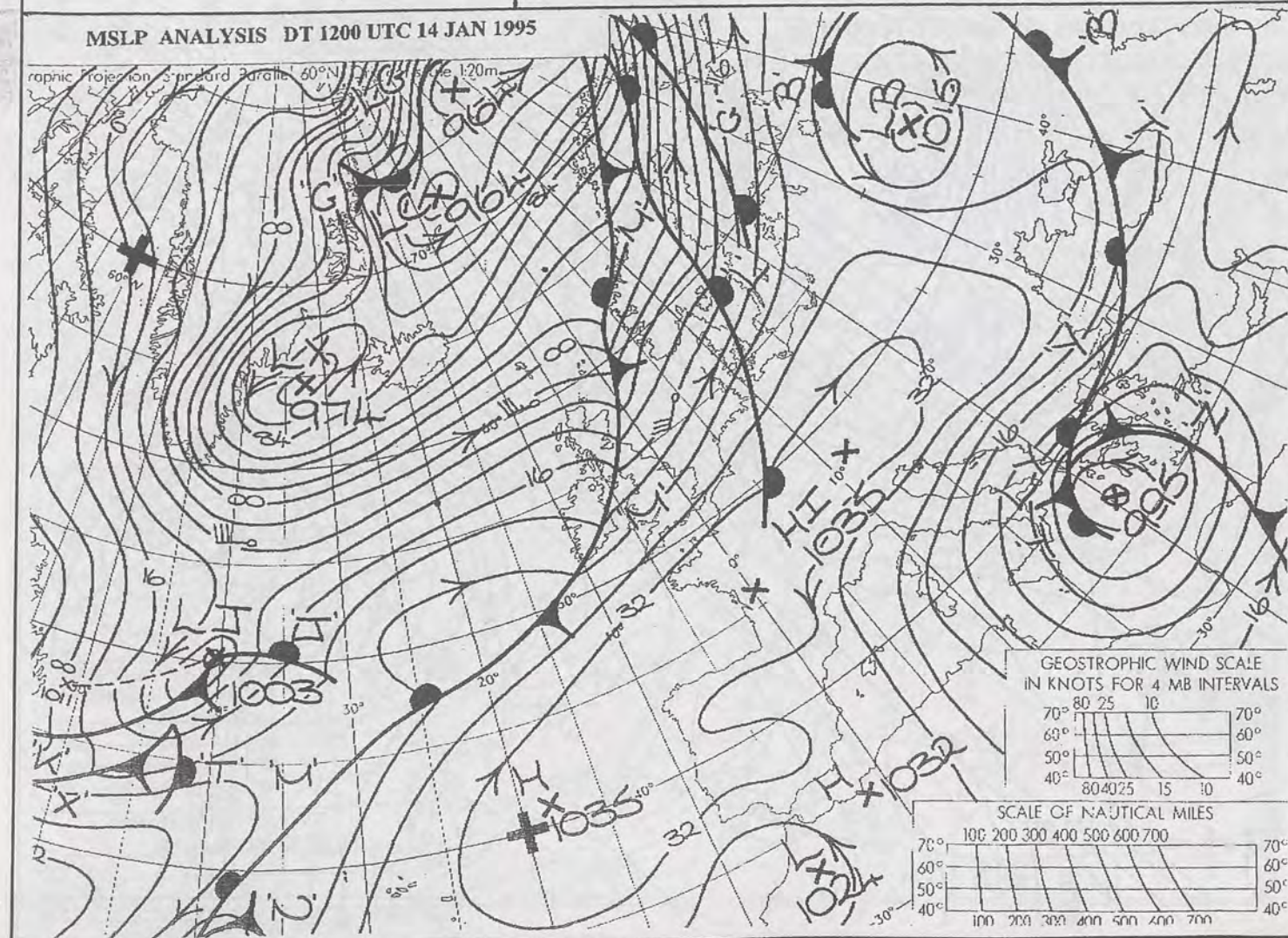
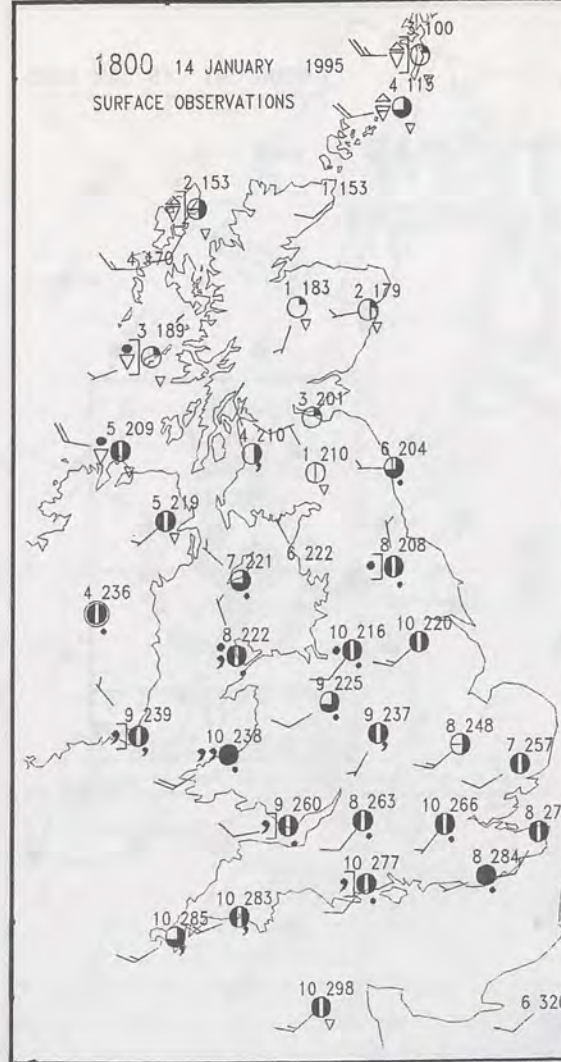
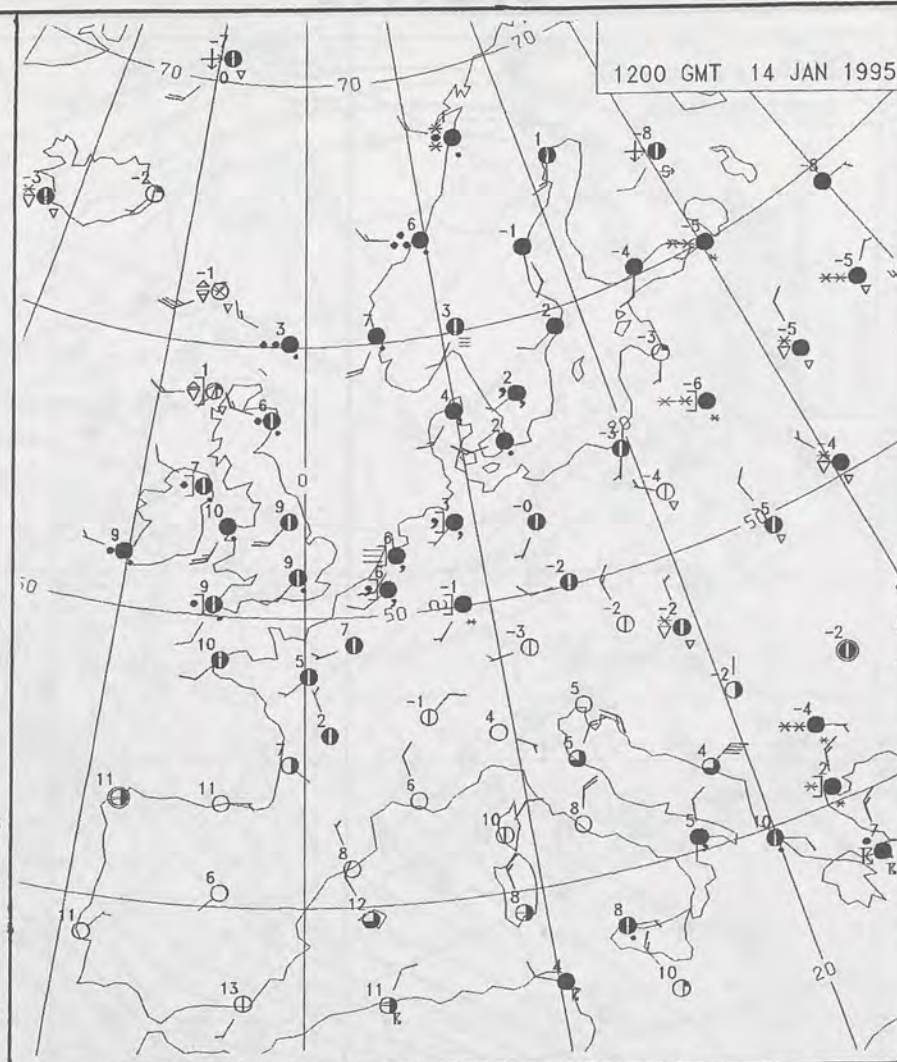
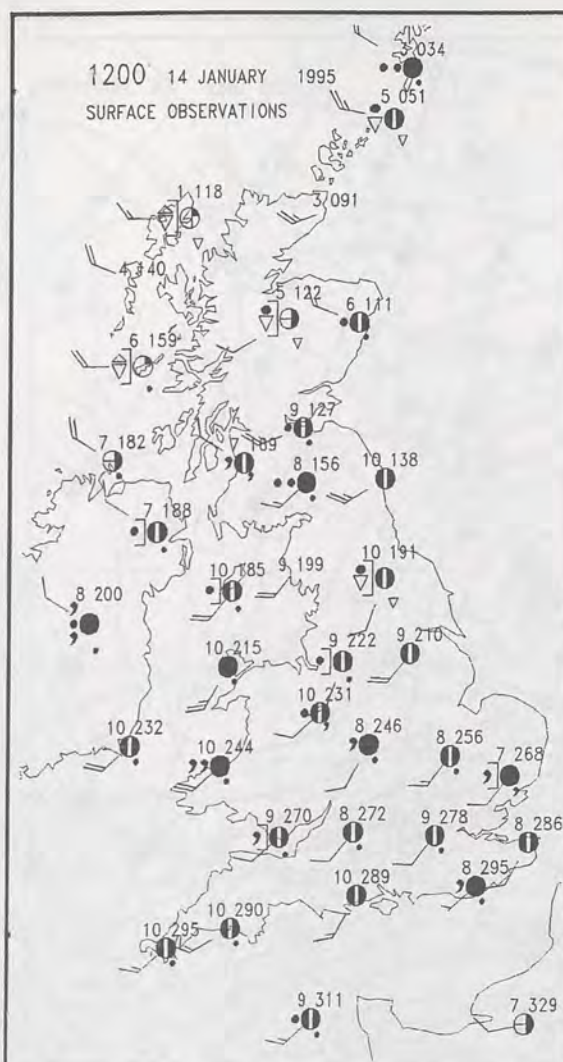


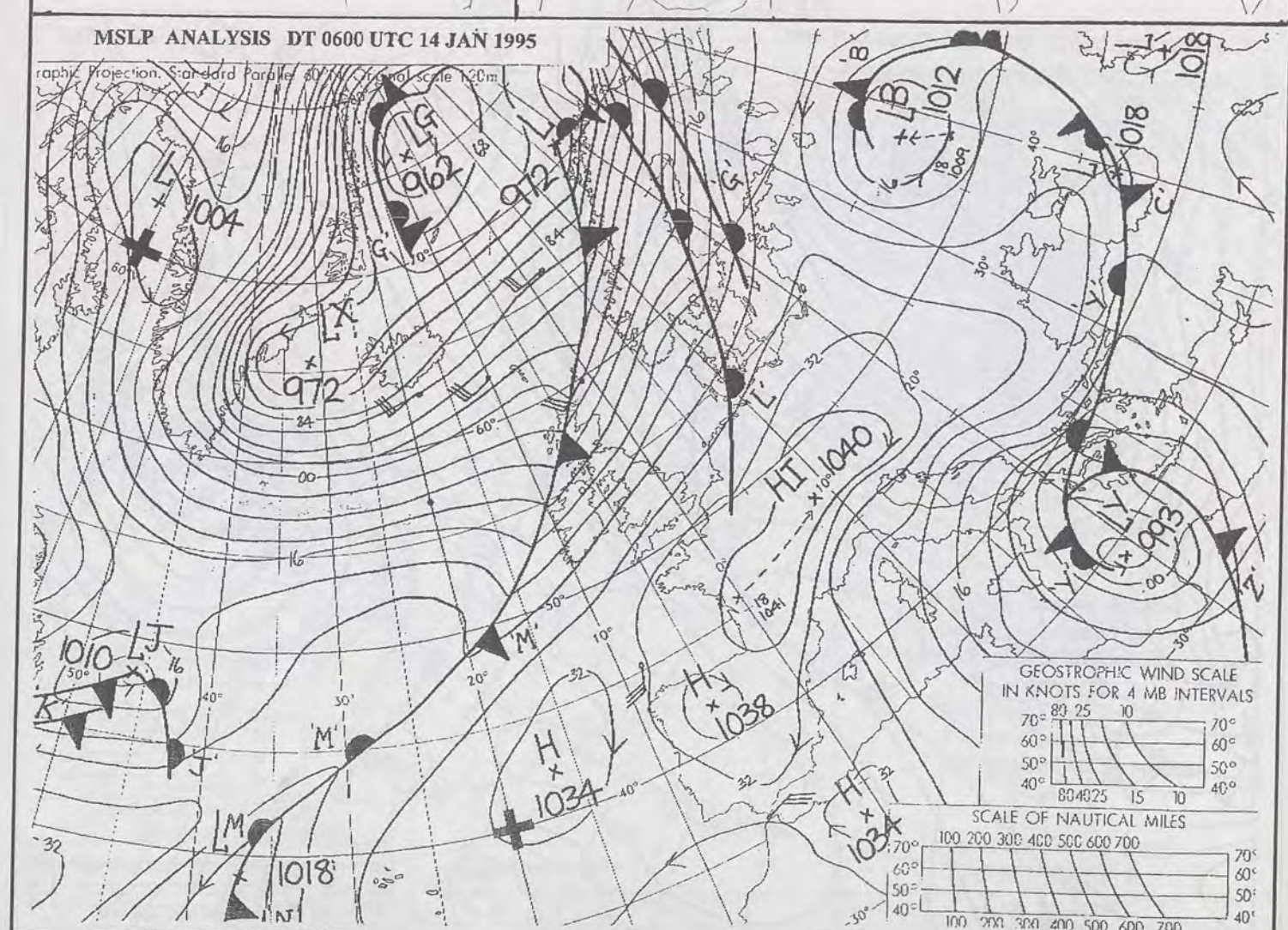
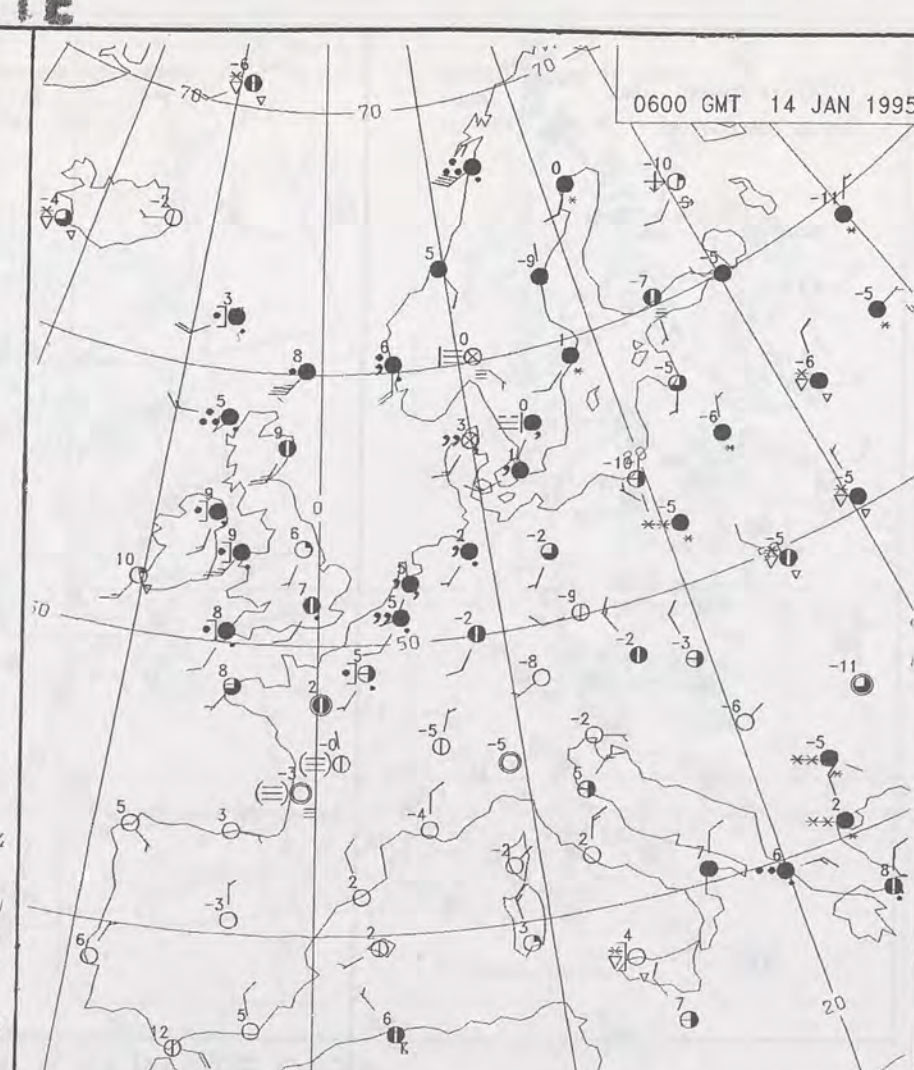
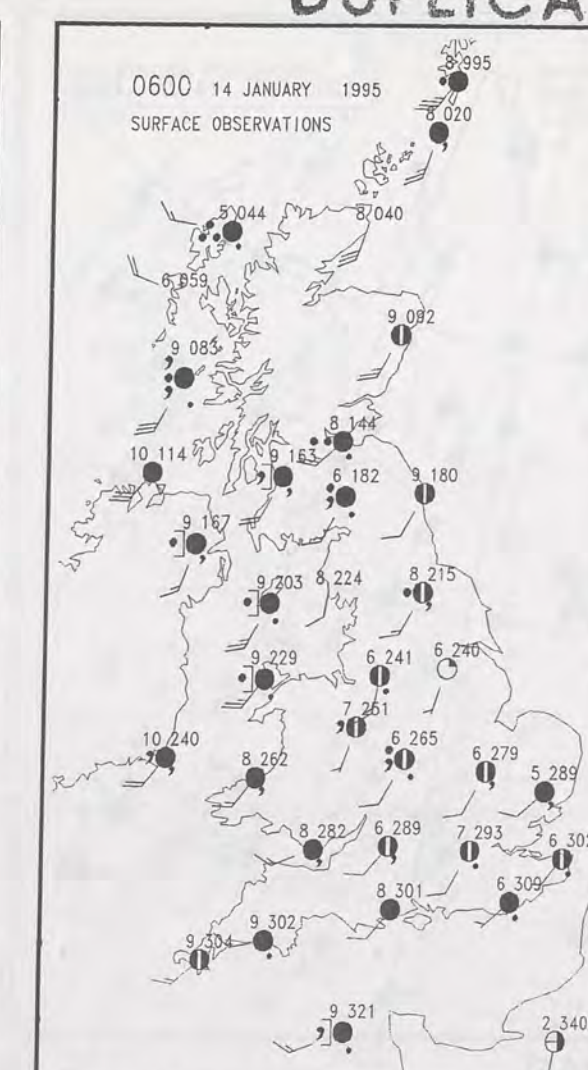
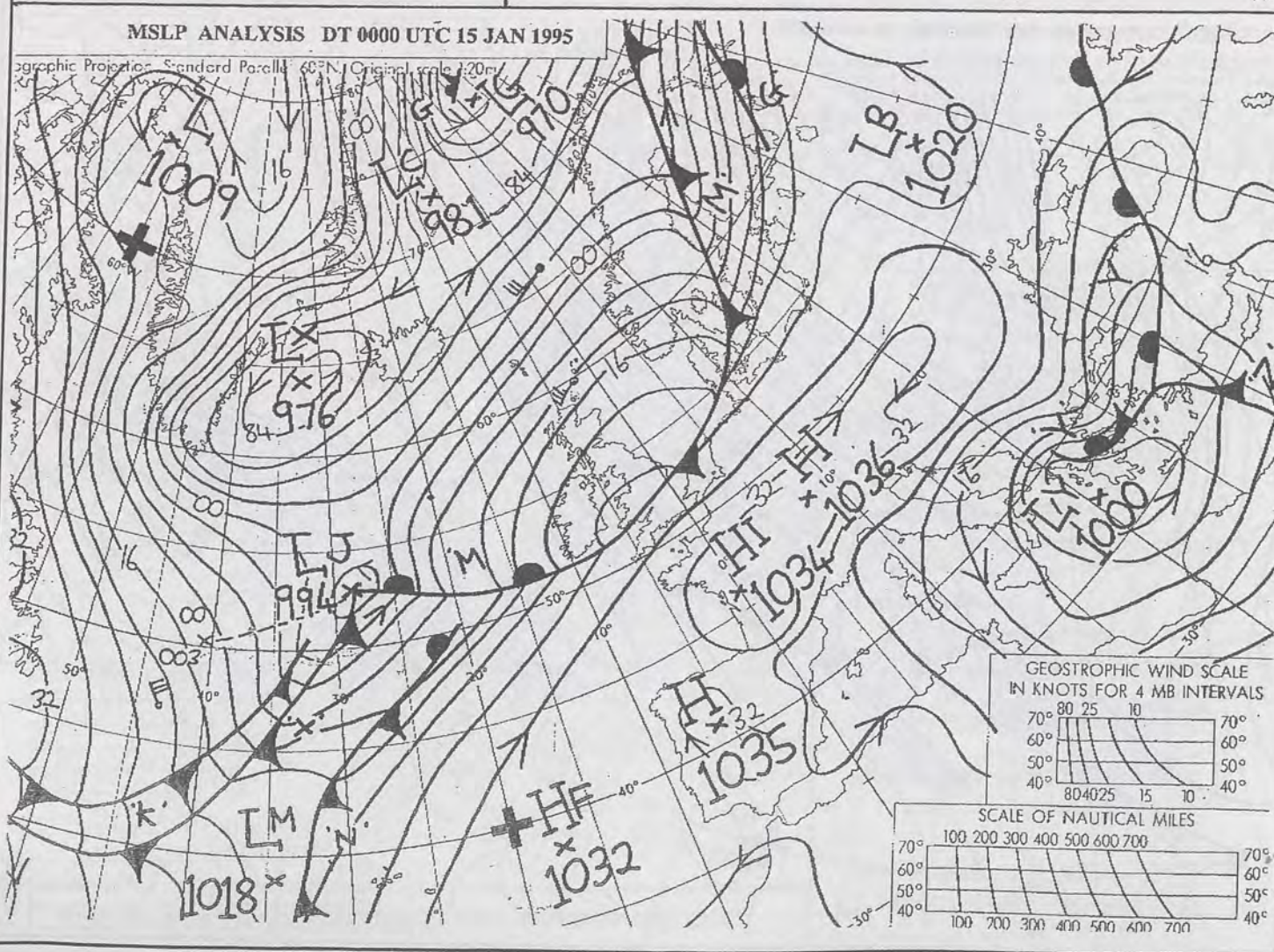
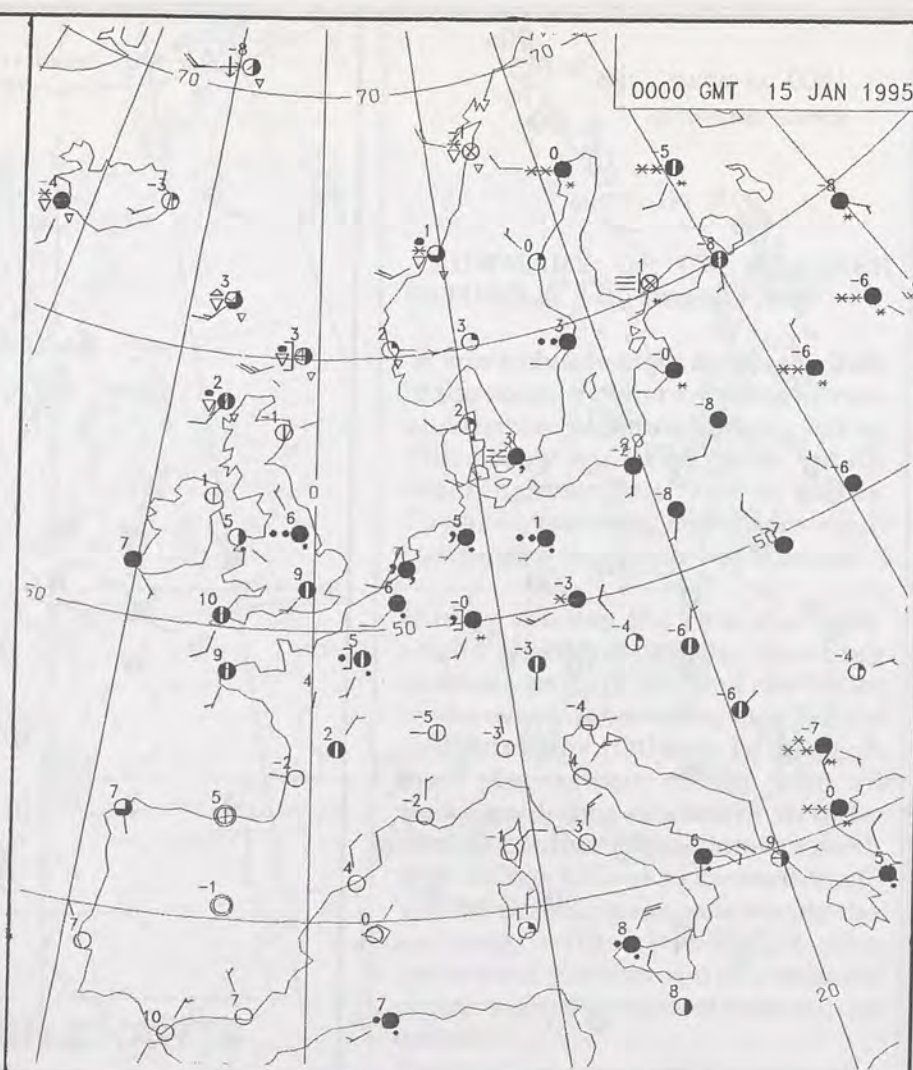
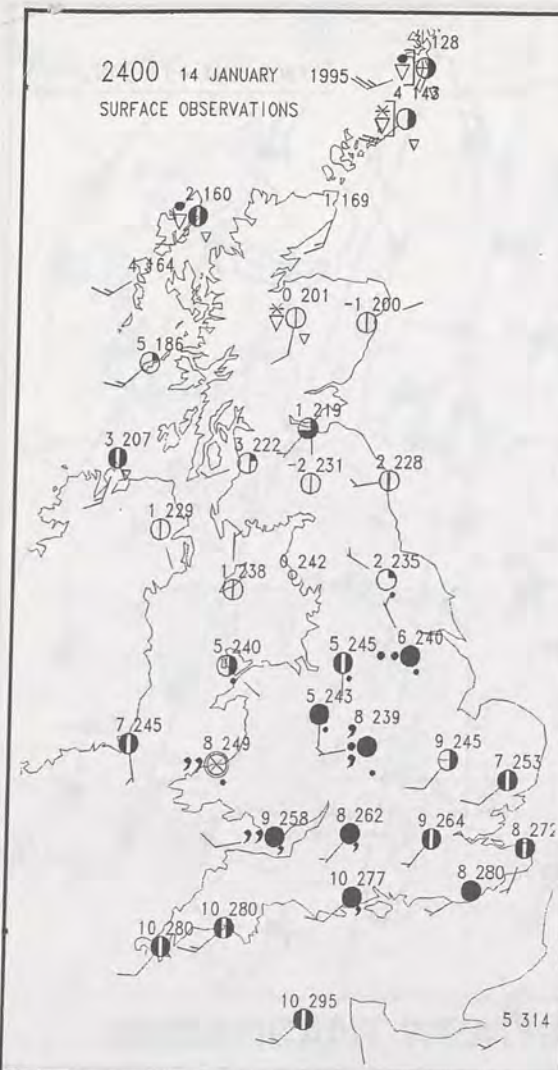
DAILY WEATHER SUMMARY

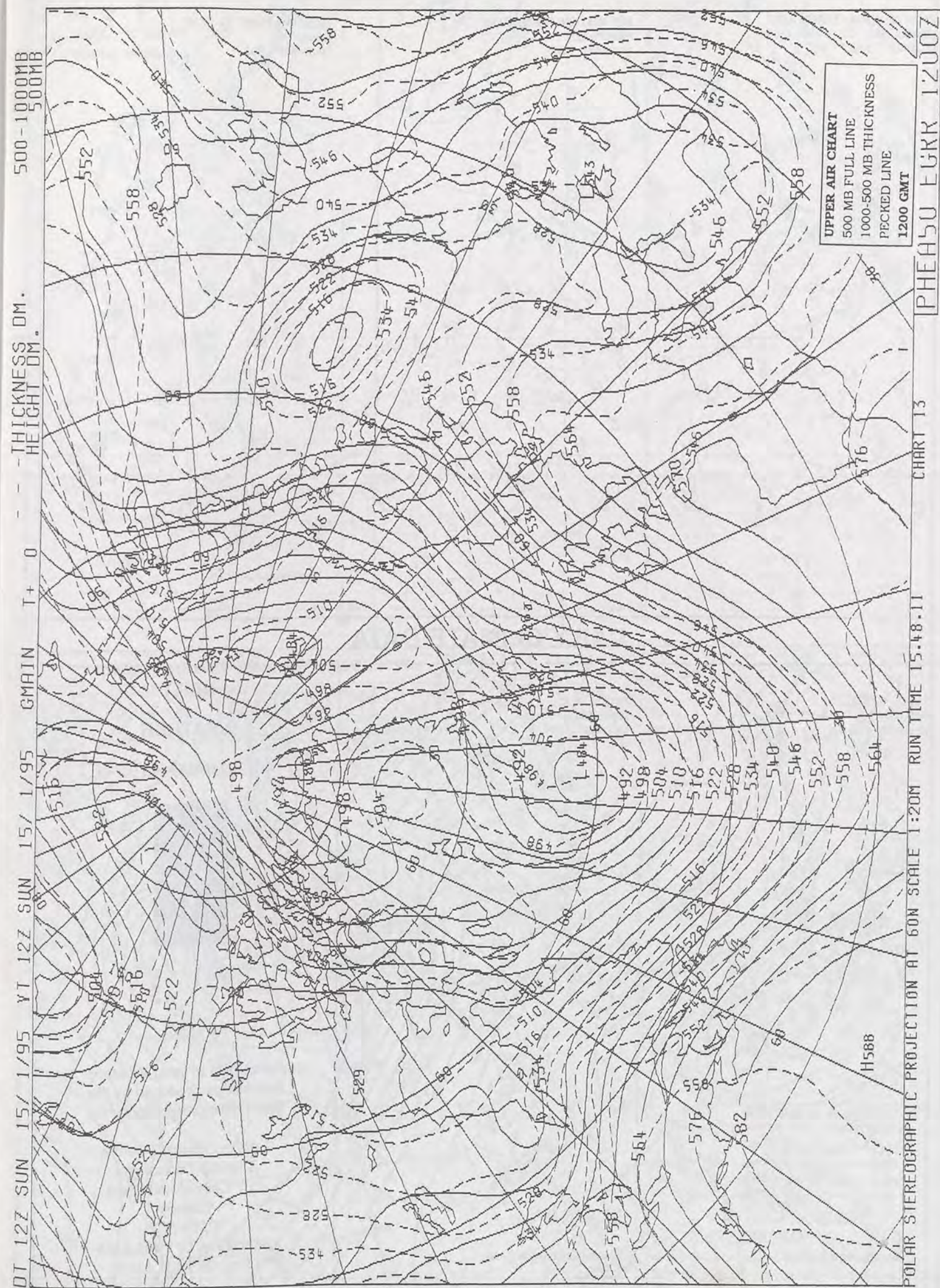


For details of other Weather
Summaries produced by the
Met. Office please contact:

London Weather Centre
Climate Department
127 Clerkenwell Road
London
EC1R 5DB
Telephone: 071 405 4358
Fax: 071 404 4314

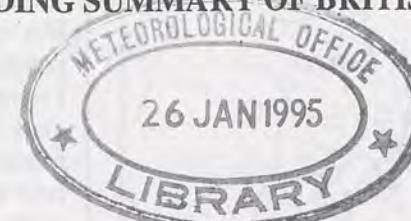






DAILY WEATHER SUMMARY

INCLUDING SUMMARY OF BRITISH WEATHER




Sunday
15th January
1995



LONDON weather centre

METEOSAT AT 11:00 GMT ON 15/01/95
INFRA-RED



CLOUD-TOP OR LAND/SEA TEMPERATURE
COLD WARM

0600 15 JANUARY 1995

SIGWX



1200 15 JANUARY 1995

SIGWX



SIGNIFICANT WEATHER CHARTS

1800 15 JANUARY 1995

SIGWX



2400 15 JANUARY 1995

SIGWX



Published by London Weather Centre. All times are GMT.

SUMMARY OF UK WEATHER
SUNDAY 15th January 1995

Central and southern England and Wales had a mild, cloudy night with patchy, light rain and drizzle. Further north the skies were clearer and there was a frost in inland areas. However, northwestern areas had wintry showers for much of the night. These mostly died out towards morning, though, as thicker cloud pushed across Northern Ireland.

The thickening cloud soon brought outbreaks of rain and strong winds to Northern Ireland and into much of Scotland during the day, although the rain was heaviest in the north and west. Elsewhere was mostly cloudy with light rain and drizzle. However, some areas did become drier, with a few breaks developing in the cloud, largely in the east.

During the evening Northern Ireland and northwest Scotland remained cloudy and wet, with some heavy rain at times. Elsewhere was cloudy with occasional rain or drizzle, chiefly in the west. Eastern areas had a few breaks in the cloud.

Temperatures were generally mild or very mild, after a cold start in the north.

EXTREMES

SUNDAY 15th JANUARY 1995

Highest Maximum

: 12.0 C London Weather Centre
Kinloss [Moray Firth]

Lowest Maximum

: 7.2 C Fylingdales [North Yorkshire]

Lowest Minimum

: -3.7 C Berwick-upon-Tweed
[Northumberland]

Lowest Grass Minimum

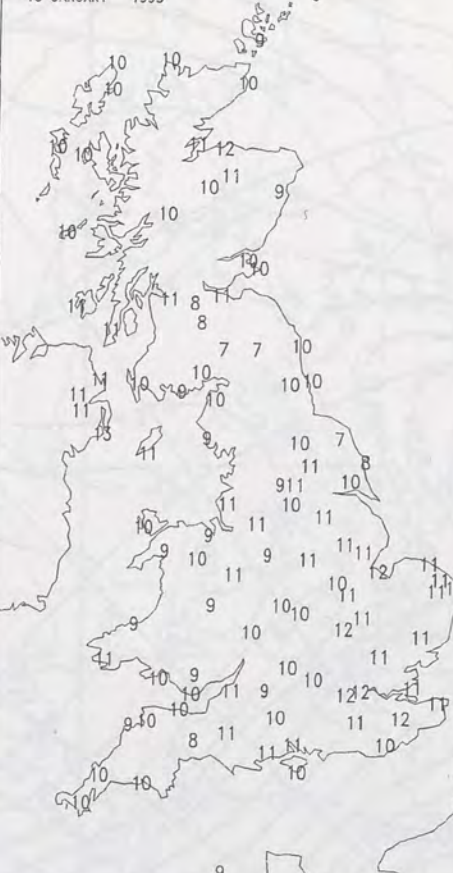
: -7.9 C Carlisle [Cumbria]

Most Rain (24 hrs from 0900 GMT)

: 39.9 mm Lochboisdale [Outer Hebrides]

Most Sunshine

: 3.7 Hrs Southend [Essex]

NIGHT MINIMUM TEMPERATURE
(DEGREES C)
15 JANUARY 1995DAY MAXIMUM TEMPERATURE
(DEGREES C)
15 JANUARY 1995SUNSHINE (DAWN TO DUSK)
(HOURS)
15 JANUARY 1995

DAILY CLIMATE DATA

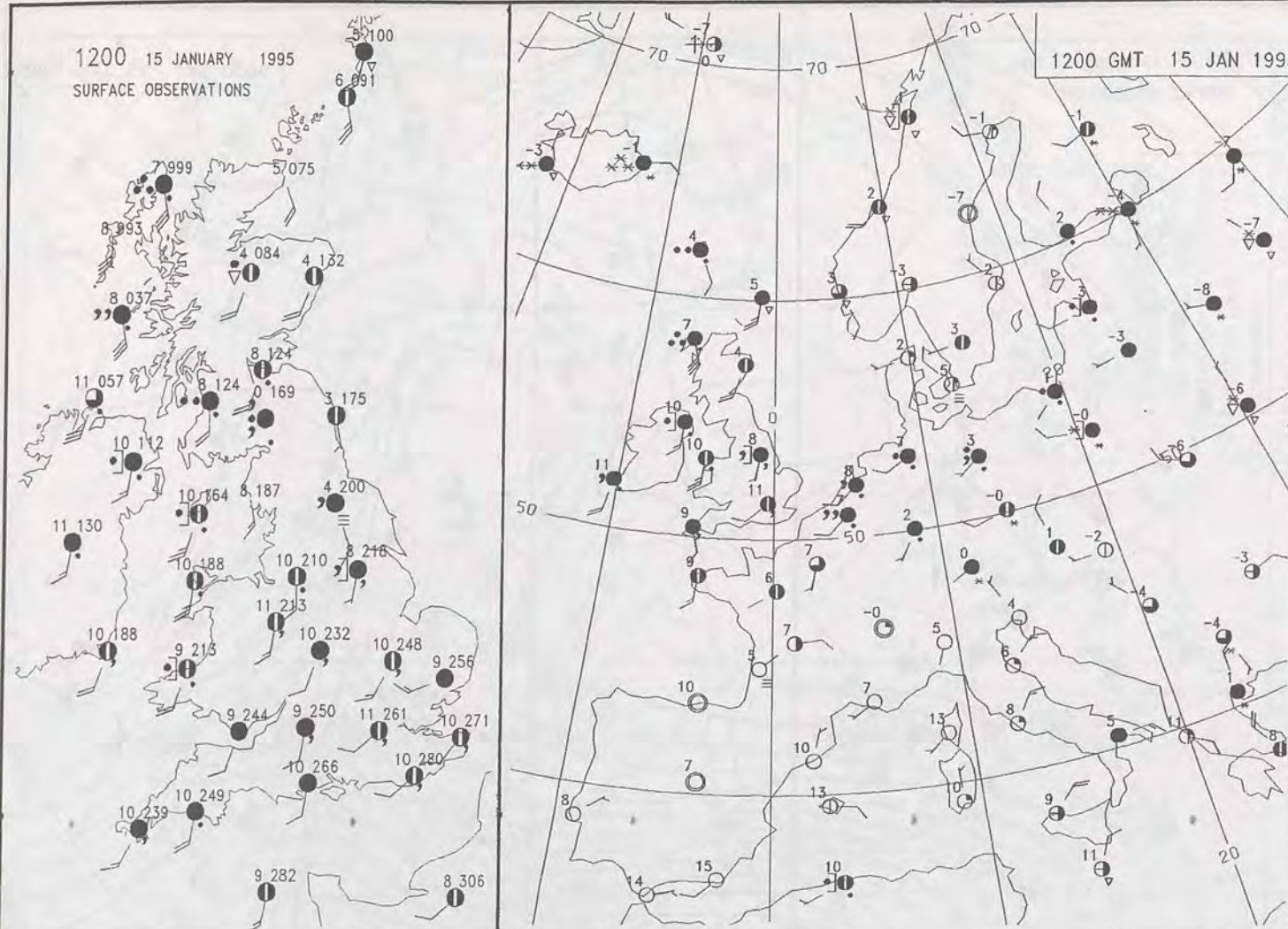
NIGHT RAINFALL
(MILLIMETRES)
15 JANUARY 1995DAY RAINFALL
(MILLIMETRES)
15 JANUARY 1995DAILY
WEATHER
SUMMARY

For details of other Weather
Summaries produced by the
Met. Office please contact:

London Weather Centre
Climate Department
127 Clerkenwell Road
London
EC1R 5DB
Telephone: 071 405 4358
Fax: 071 404 4314

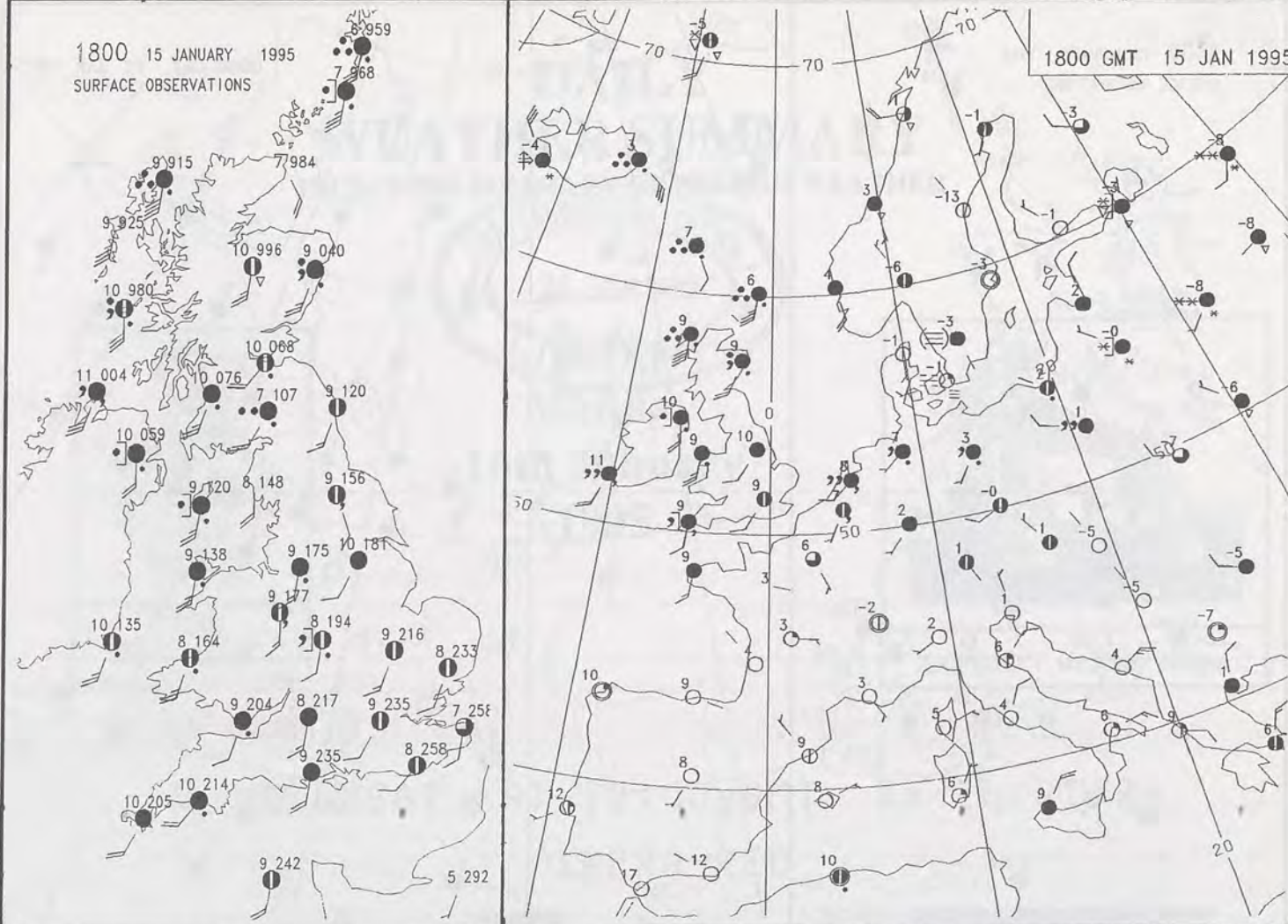
1200 15 JANUARY 1995
SURFACE OBSERVATIONS

1200 GMT 15 JAN 1995



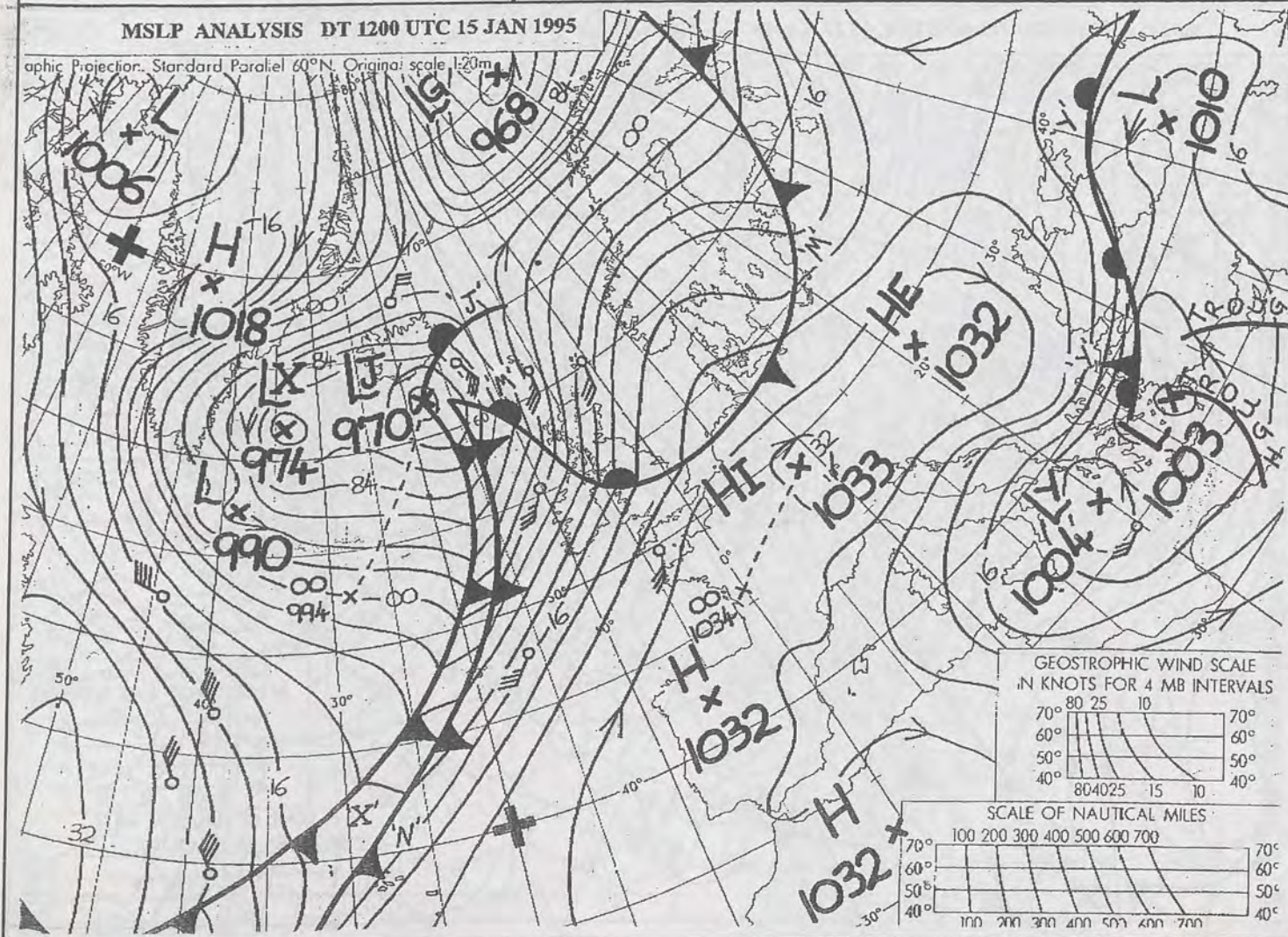
1800 15 JANUARY 1995
SURFACE OBSERVATIONS

1800 GMT 15 JAN 1995



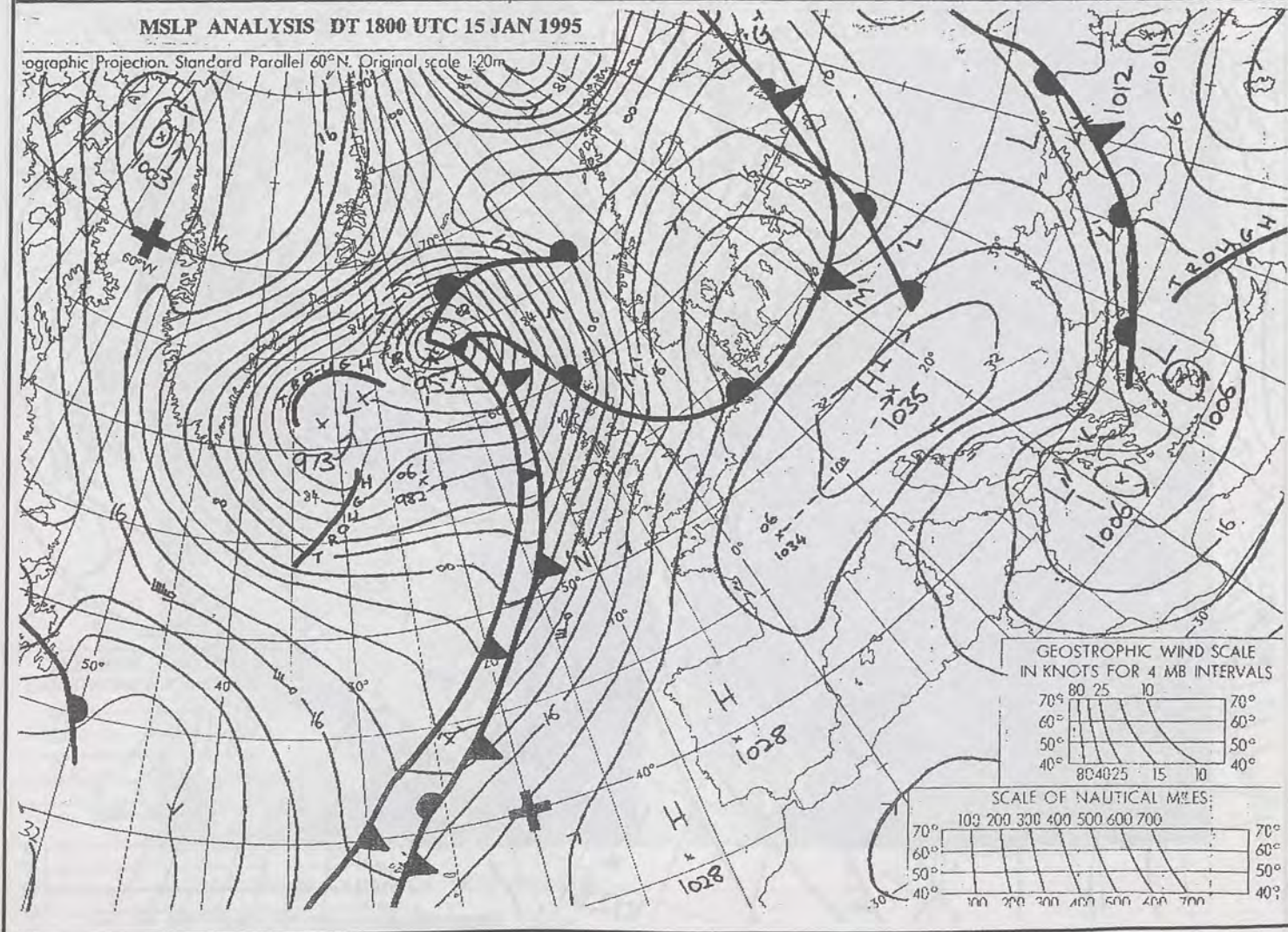
MSLP ANALYSIS DT 1200 UTC 15 JAN 1995

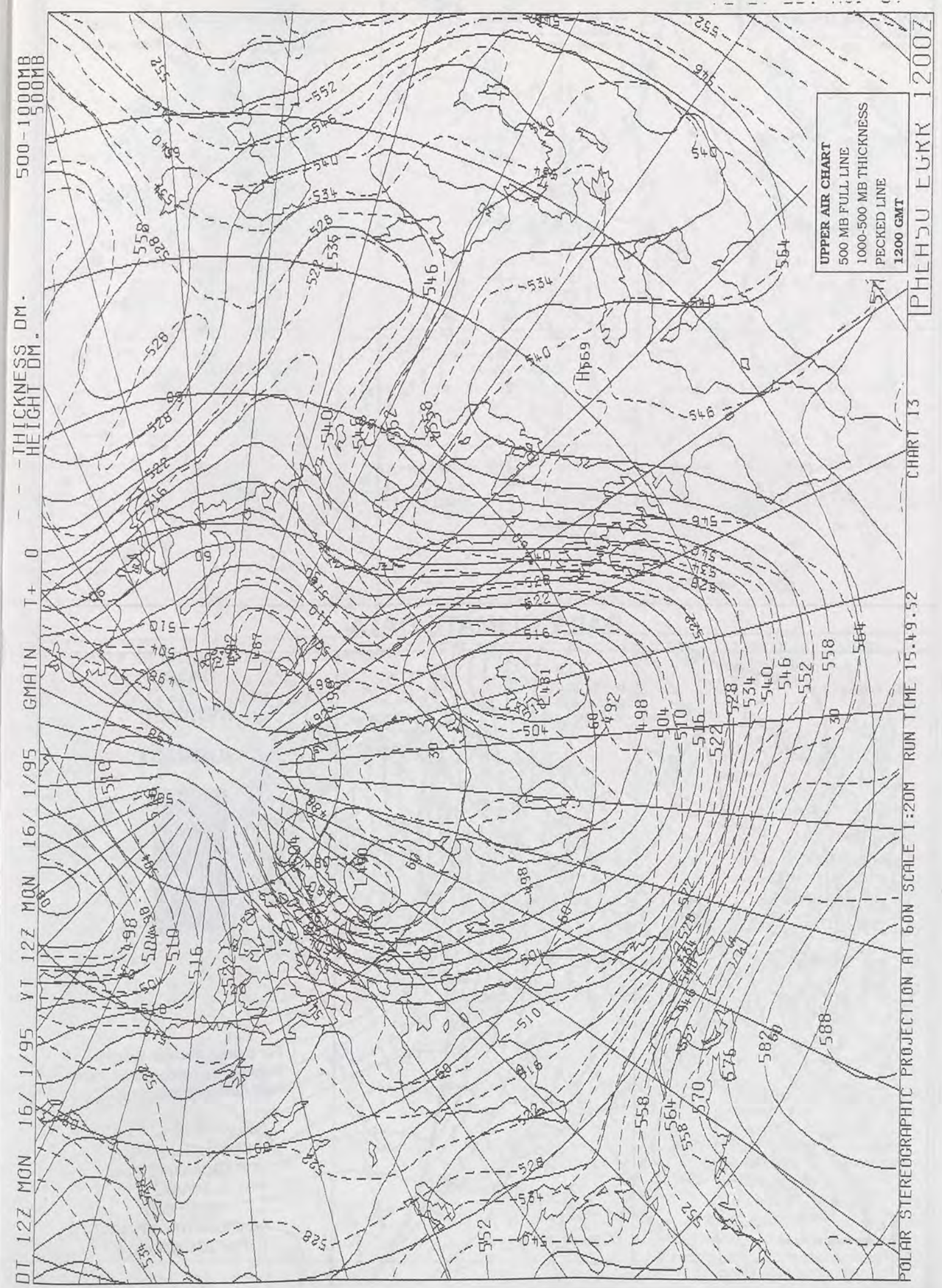
ographic Projection, Standard Parallel 60°N, Original scale 1:20m



MSLP ANALYSIS DT 1800 UTC 15 JAN 1995


ographic Projection, Standard Parallel 60°N, Original scale 1:20m






DAILY WEATHER SUMMARY


INCLUDING SUMMARY OF BRITISH WEATHER



Monday
16th January
1995



METEOSAT AT 12:00 GMT ON 16/01/95
INFRA-RED



CLOUD-TOP OR LAND/SEA TEMPERATURE
COLD WARM

0600 16 JANUARY 1995
SIGWX



1200 16 JANUARY 1995
SIGWX



SIGNIFICANT WEATHER CHARTS

1800 16 JANUARY 1995
SIGWX



2400 16 JANUARY 1995
SIGWX



Published by London Weather Centre. All times are GMT.

SUMMARY OF UK WEATHER MONDAY 16th January 1995

A cold front swept across Scotland and Northern Ireland, giving some heavy rain, especially in northwest Scotland. The rest of Britain was mainly cloudy, but dry and mild. Gale force winds affected western and southwestern coastal districts.

Blustery showers, with snow over the mountains, followed into Scotland and Northern Ireland during the day. The cold front pushed into northern England and Wales bringing rain, but England southeast of the Wash to the Isle of Wight stayed dry. Gale force winds affected southwestern coastal districts.

During the evening the rain turned to snow for a time over the Welsh mountains and northwest England, meanwhile showers continued in western Scotland. The cold front slowly progressed, but southeast England stayed dry. Gale force winds affected southwest and northeast coastal districts of England.

Temperatures were below average in the northwest, very mild in a corridor from southeast Scotland to southwest England, and around average in the rest of England.

EXTREMES

MONDAY 16th JANUARY 1995

Highest Maximum
: 12.5 C Minehead [Somerset]

Lowest Maximum
: 2.8 C Loch Glascarnoch [Highland]

Lowest Minimum
: 2.8 C Loch Glascarnoch

Lowest Grass Minimum
: 0.2 C Lerwick [Shetland]

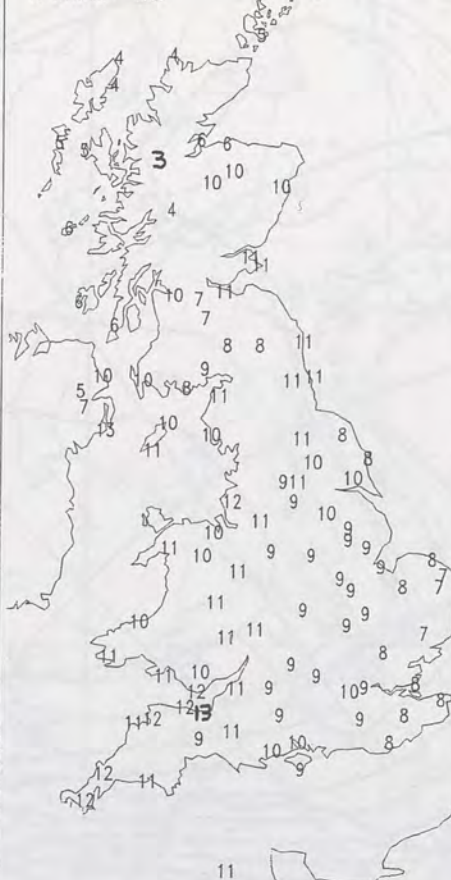
Most Rain (24 hrs from 0900 GMT)
: 23.9 mm Dumfries [Dumfries & Galloway]

Most Sunshine
: 5.8 Hrs Manston [Kent]

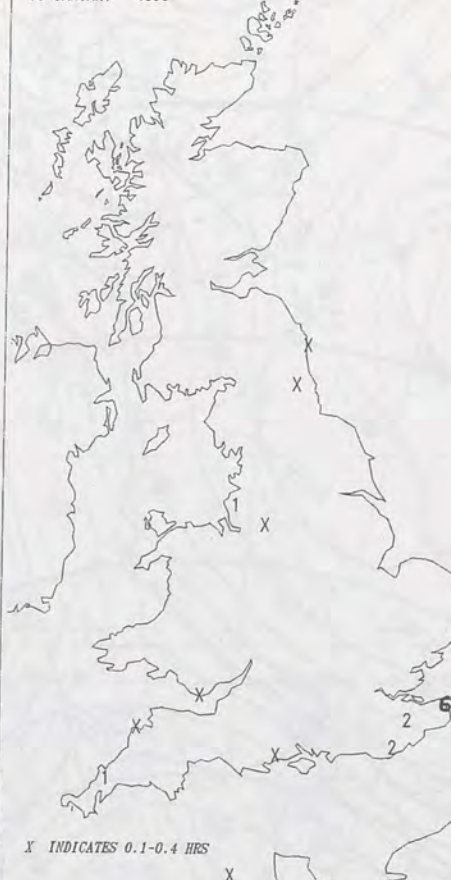
NIGHT MINIMUM TEMPERATURE
(DEGREES C)
16 JANUARY 1995



DAY MAXIMUM TEMPERATURE
(DEGREES C)
16 JANUARY 1995



SUNSHINE (DAWN TO DUSK)
(HOURS)
16 JANUARY 1995



X INDICATES 0.1-0.4 HRS

DAILY CLIMATE DATA

NIGHT RAINFALL
(MILLIMETRES)
16 JANUARY 1995



DAY RAINFALL
(MILLIMETRES)
16 JANUARY 1995

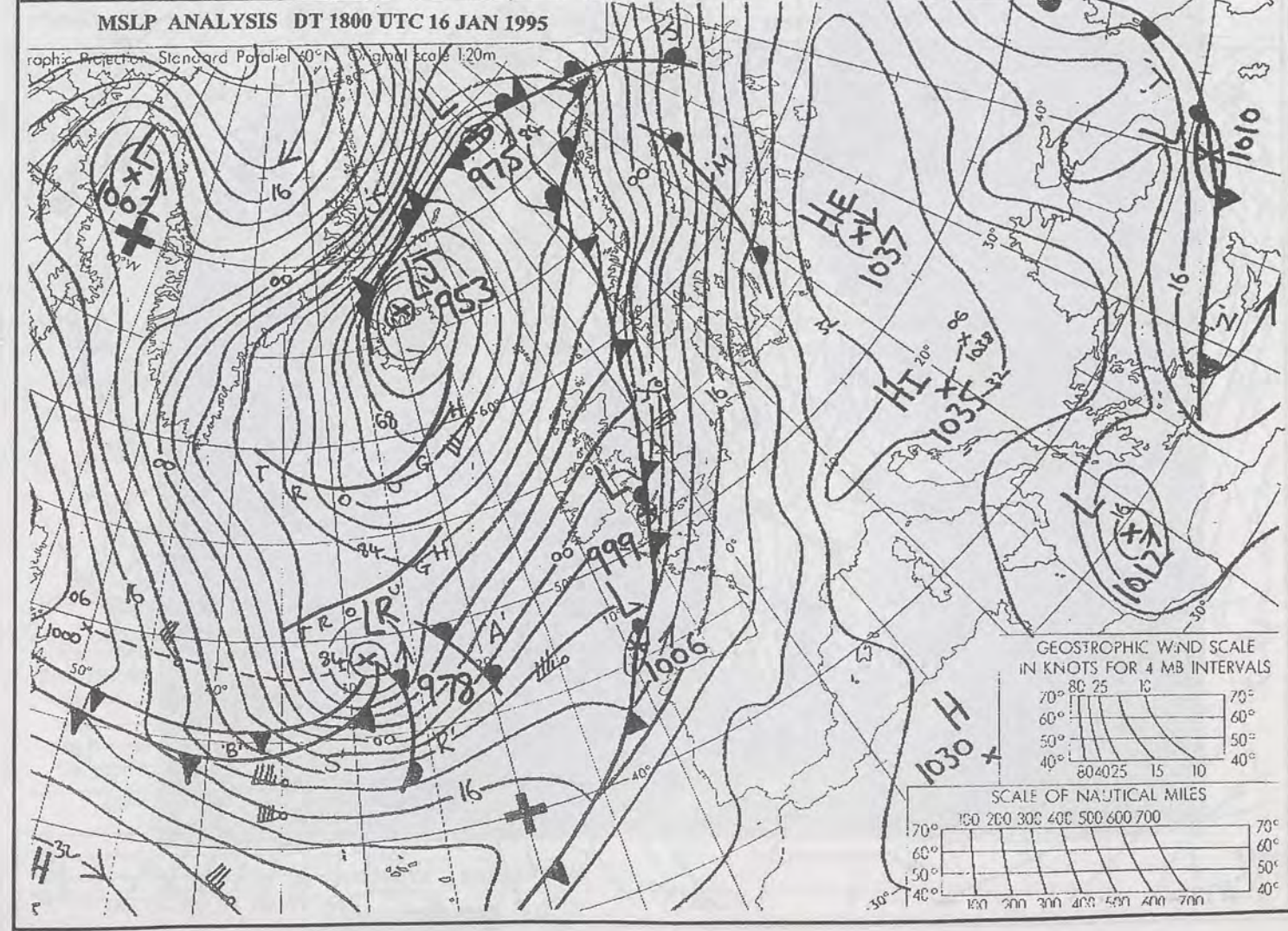
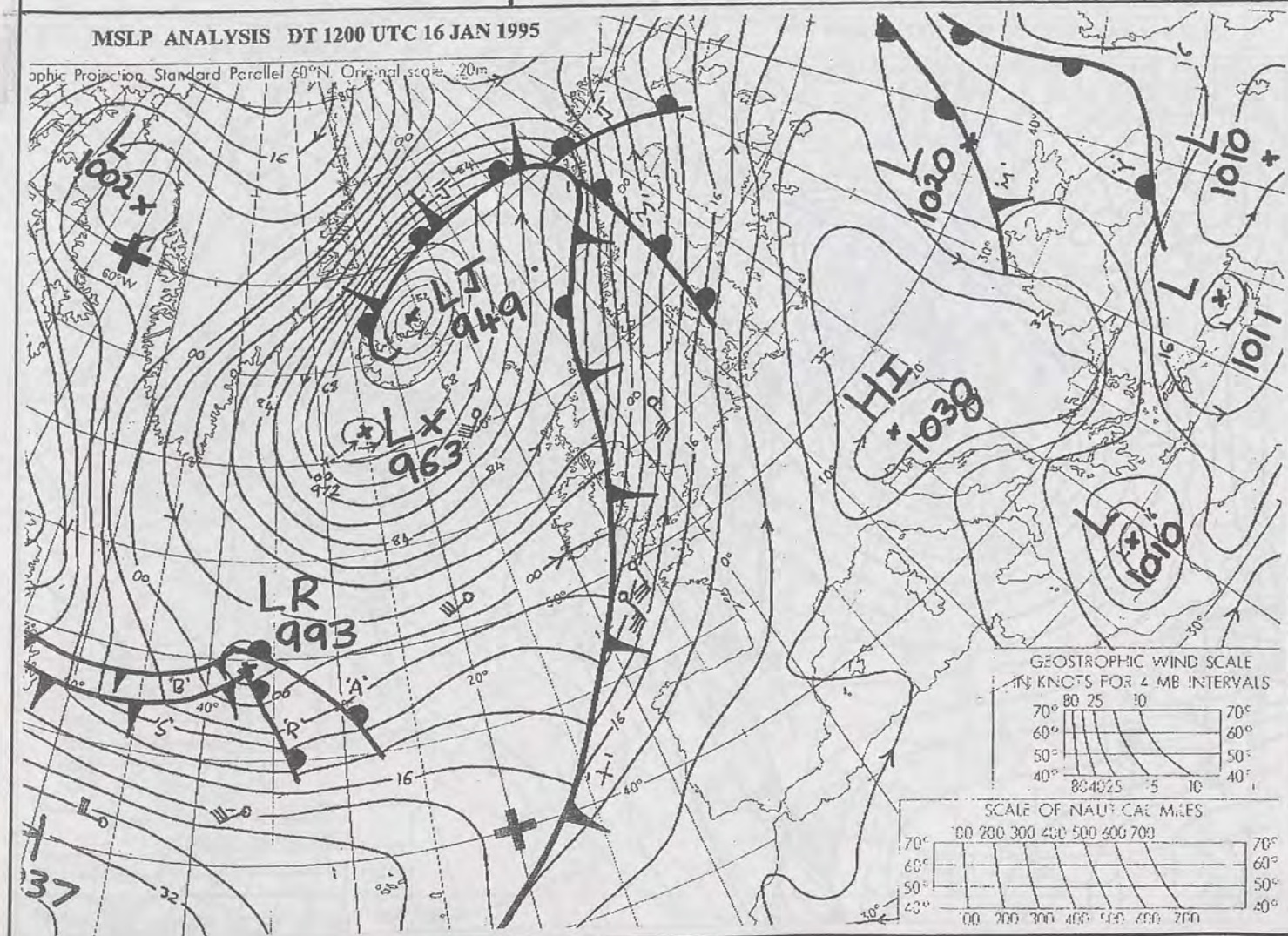
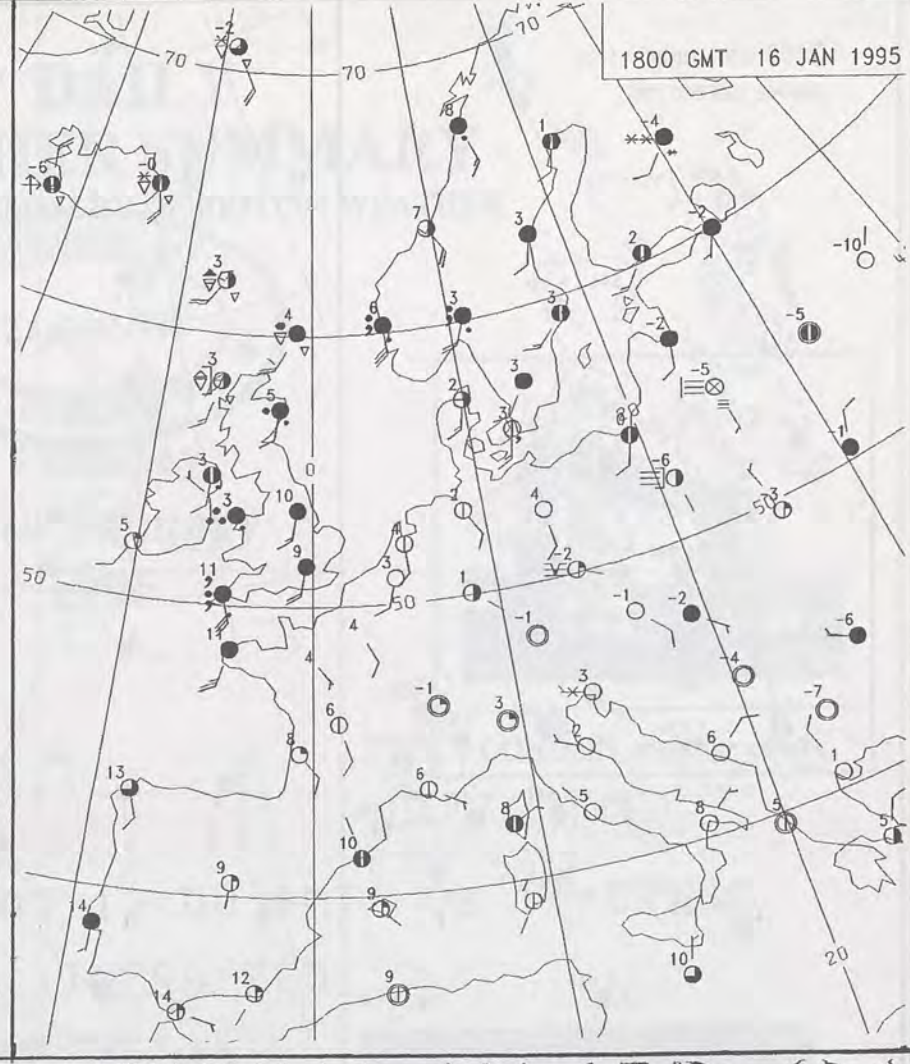
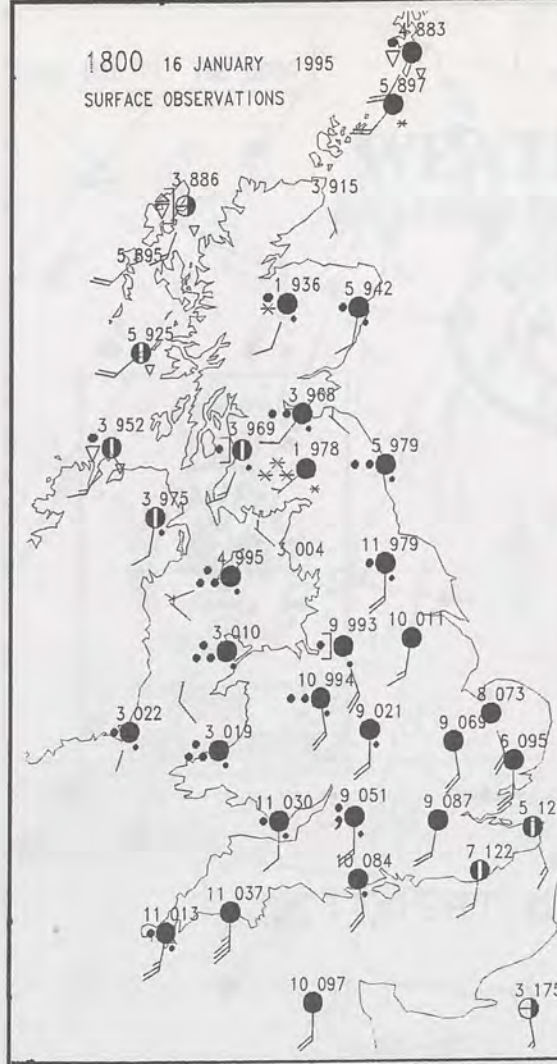
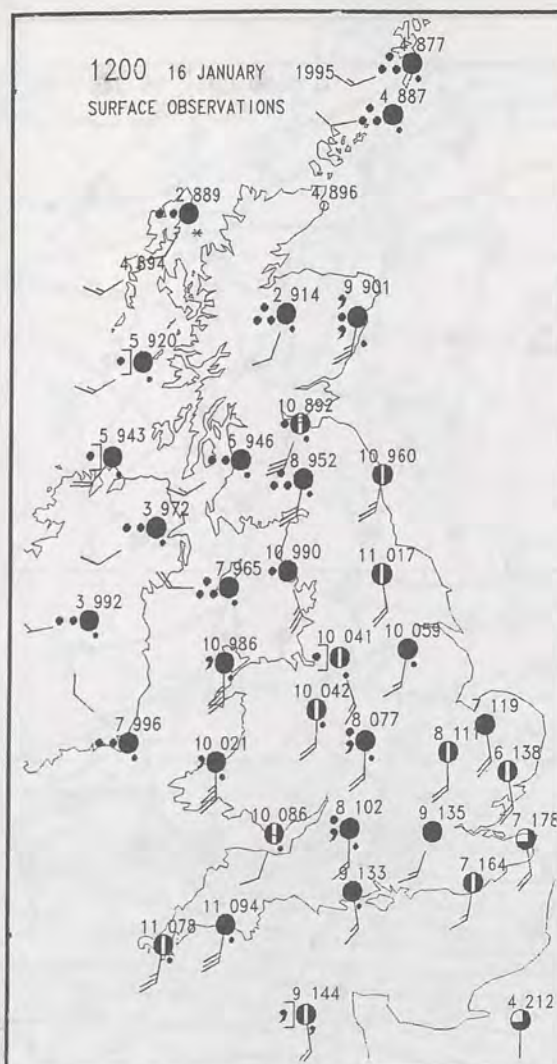


DAILY WEATHER SUMMARY



For details of other Weather
Summaries produced by the
Met. Office please contact:

London Weather Centre
Climate Department
127 Clerkenwell Road
London
EC1R 5DB
Telephone: 071 405 4358
Fax: 071 404 4314



0000 GMT 17 JAN 1995

MSLP ANALYSIS DT 0000 UTC 17 JAN 1995

ographic Projection, Standard Parallel 60°N, Original scale 1:20,000,000

GEOSTROPHIC WIND SCALE
IN KNOTS FOR 4 MB INTERVALS

SCALE OF NAUTICAL MILES

0600 16 JANUARY 1995

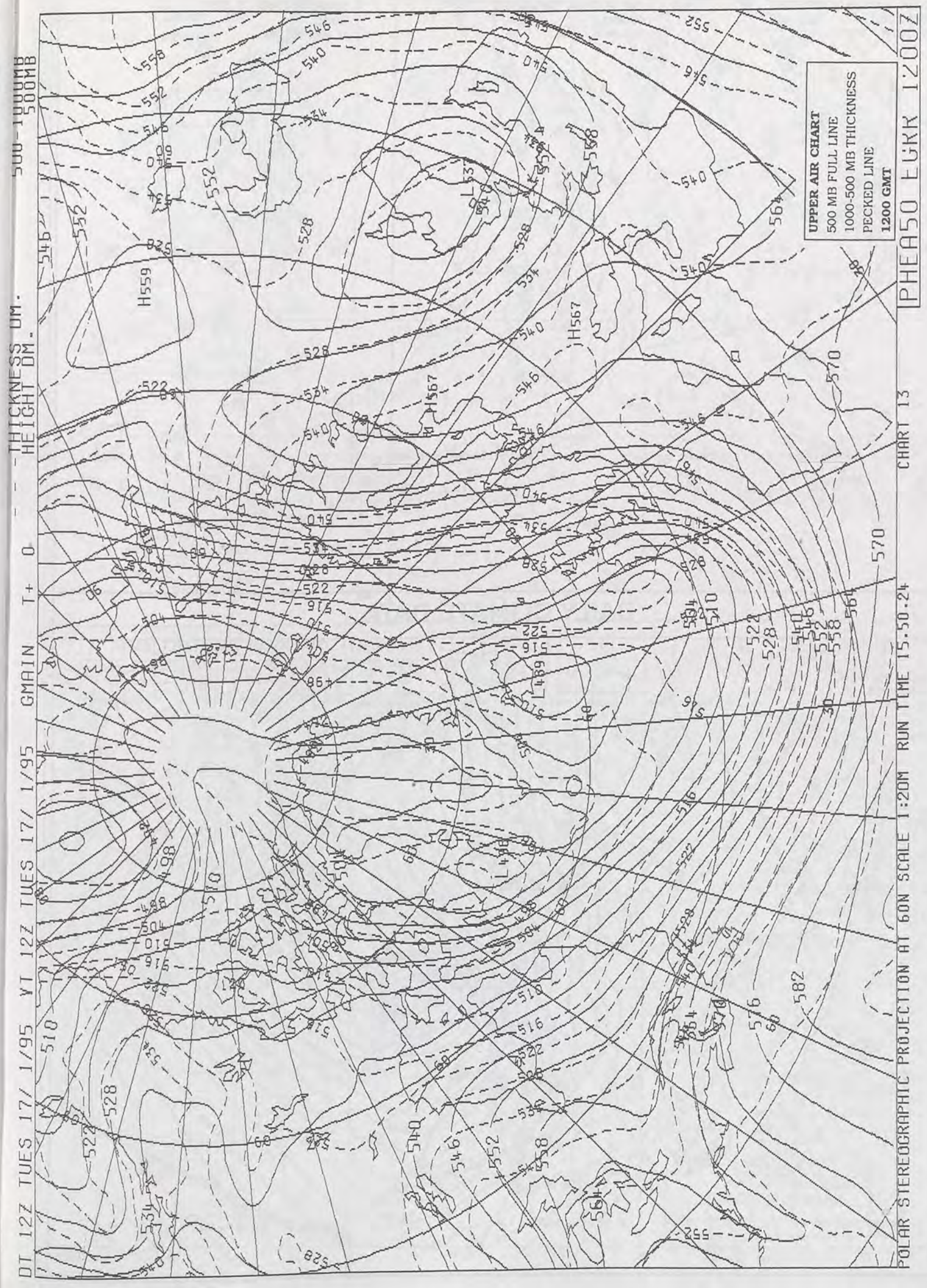
SURFACE OBSERVATIONS

The map displays the British Isles with numerous observation points. Each point is marked with a numerical value and a weather symbol. The symbols include solid black circles, circles with a vertical line, circles with a horizontal line, circles with a cross, and circles with a dot. The numerical values range from 4907 to 11136. The map also shows the coastlines of the British Isles and the surrounding waters.

Observation values and symbols (from north to south, west to east):

- 6896 (circle with cross)
- 6908 (circle with cross)
- 5917 (circle with cross)
- 4907 (circle with cross)
- 5908 (circle with cross)
- 9906 (circle with vertical line)
- 10927 (circle with vertical line)
- 6917 (circle with cross)
- 7930 (circle with cross)
- 10947 (circle with cross)
- 10947 (circle with cross)
- 10947 (circle with cross)
- 10014 (circle with cross)
- 9058 (circle with cross)
- 9077 (circle with vertical line)
- 9018 (circle with cross)
- 10025 (circle with cross)
- 9962 (circle with cross)
- 10945 (circle with cross)
- 9018 (circle with cross)
- 9077 (circle with vertical line)
- 9090 (circle with cross)
- 9107 (circle with cross)
- 10095 (circle with cross)
- 8123 (circle with cross)
- 8150 (circle with cross)
- 160 (circle with cross)
- 6181 (circle with cross)
- 520 (circle with cross)
- 8175 (circle with cross)
- 6204 (circle with cross)
- 9171 (circle with cross)
- 11136 (circle with cross)
- 10122 (circle with cross)
- 10125 (circle with cross)
- 8064 (circle with cross)
- 10028 (circle with cross)
- 8182 (circle with cross)
- 0246 (circle with cross)

[illegible]



DAILY WEATHER SUMMARY


INCLUDING SUMMARY OF BRITISH WEATHER



Tuesday
17th January
1995



METEOSAT AT 12:00 GMT ON 17/01/95
INFRA-RED



CLOUD-TOP OR LAND/SEA TEMPERATURE

COLD WARM

0600 17 JANUARY 1995

SIGWX



1200 17 JANUARY 1995

SIGWX



SIGNIFICANT WEATHER CHARTS

1800 17 JANUARY 1995

SIGWX



2400 17 JANUARY 1995

SIGWX



Published by London Weather Centre. All times are GMT.

SUMMARY OF UK WEATHER
TUESDAY 17th January 1995

A belt of rain continued to cross England eastwards, to be followed by clearer conditions with showers.

Winds strengthened from the west during the day, and rain spread across from Ireland into England during the morning. The strongest gusts recorded were in southwest England.

The rain and stormy winds continued to move east, the rain often heavy, and the strongest gust of 82 knots in south Devon. In the wake of this rain, there were blustery showers, especially near a deep depression situated to the west of Northern Ireland.

The rain reached southern England by the end of the day. In Northern Ireland and Scotland stormy winds continued, the highest gust being 74 knots in the Hebrides.

Temperatures ranged from around normal in the northwest, to mild in much of England.

EXTREMES

TUESDAY 17th JANUARY 1995

Highest Maximum

: 12.6 C Guernsey [Channel Islands]

Lowest Maximum

: 3.4 C Loch Glascamoch [Highland]

Lowest Minimum

: -2.4 C Whitby [North Yorkshire]

Lowest Grass Minimum

: -6.2 C Lossiemouth [Moray Firth]

Most Rain (24 hrs from 0900 GMT)

: 29.1 mm Great Malvern [H'ford & Wores]

Most Sunshine

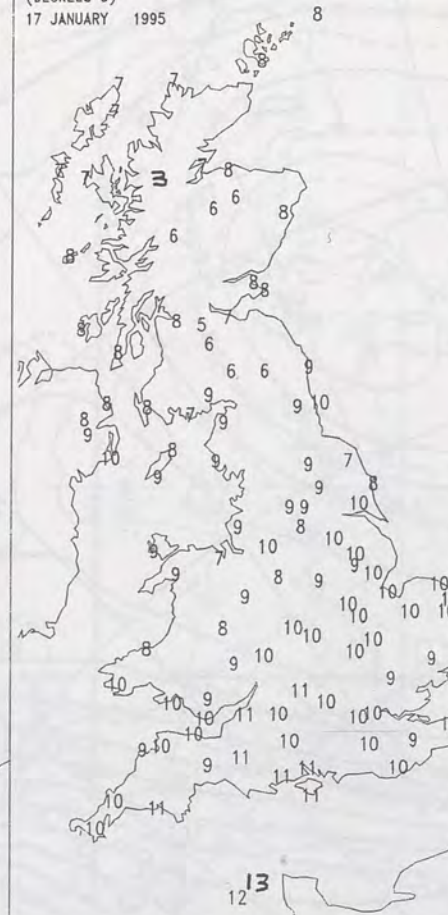
: 1.5 Hrs Southend [Essex]

NIGHT MINIMUM TEMPERATURE
(DEGREES C)

17 JANUARY 1995

DAY MAXIMUM TEMPERATURE
(DEGREES C)

17 JANUARY 1995

SUNSHINE (DAWN TO DUSK)
(HOURS)

17 JANUARY 1995



DAILY CLIMATE DATA

NIGHT RAINFALL
(MILLIMETRES)

17 JANUARY 1995

DAY RAINFALL
(MILLIMETRES)

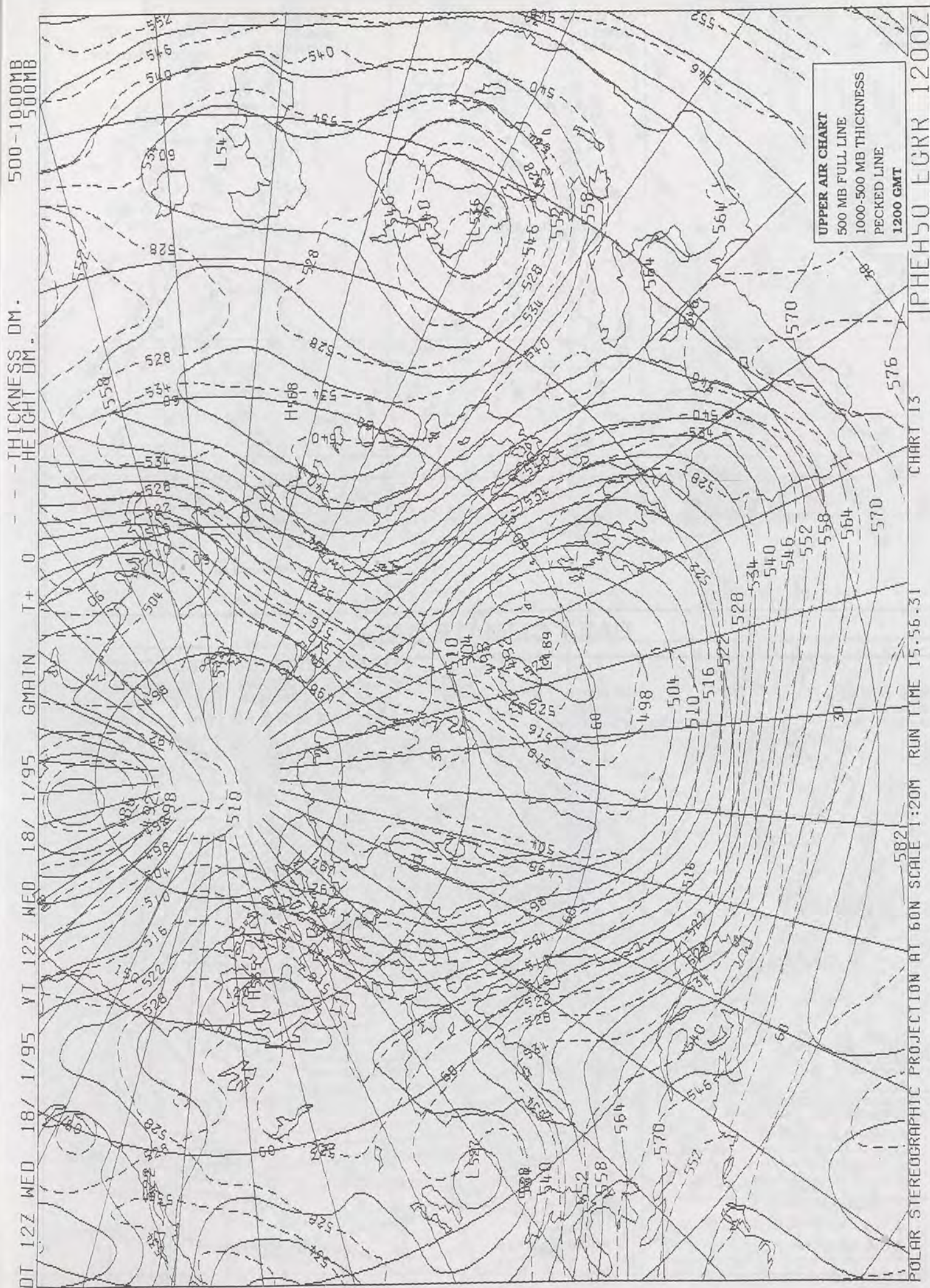
17 JANUARY 1995



TOTAL DEPTH OF SNOW (9GWT)

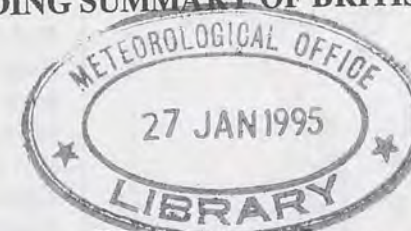
(CENTIMETRES)






DAILY WEATHER SUMMARY

INCLUDING SUMMARY OF BRITISH WEATHER




Wednesday
18th January
1995



LONDON weather centre

METEOSAT AT 12:00 GMT ON 18/01/95
INFRA-RED



CLOUD-TOP OR LAND/SEA TEMPERATURE

COLD WARM

0600 18 JANUARY 1995
SIGWX



1200 18 JANUARY 1995
SIGWX



SIGNIFICANT WEATHER CHARTS

1800 18 JANUARY 1995
SIGWX



2400 18 JANUARY 1995
SIGWX



SUMMARY OF UK WEATHER WEDNESDAY 18th January 1995

Rain cleared away from southeast England during the early hours of the morning. Wintry showers affected many western and southern coasts throughout the night. Frequent wintry showers swept across Scotland and Northern Ireland, where winds gusted up to 80 mph.

During the day many central and eastern parts of England remained dry and bright. Wintry showers continued to affect Northern Ireland, Scotland and also western and southern coastal counties. Many of these showers were thundery.

Wintry showers continued across Scotland during the evening but drew back to exposed coasts of England, Wales and Northern Ireland here many inland areas were dry with clear periods.

Over much of the country temperatures were around normal for mid January, but Northern Ireland had a rather cold day.

EXTREMES

WEDNESDAY 18th JANUARY 1995

Highest Maximum

: 9.4 C Milford Haven [Dyfed]

Lowest Maximum

: 2.1 C Aviemore [Highland]

Lowest Minimum

: -1.2 C Salisbury [east of Glasgow]

Lowest Grass Minimum

: -2.9 C Shobdon [Hereford & Worcester]

Most Rain (24 hrs from 0900 GMT)

: 17.1mm Waterstein [Isle of Skye]

Most Sunshine

: 6.3 Hrs Skegness [Lincs]

NIGHT MINIMUM TEMPERATURE
(DEGREES C)
18 JANUARY 1995



DAY MAXIMUM TEMPERATURE
(DEGREES C)
18 JANUARY 1995



SUNSHINE (DAWN TO DUSK)
(HOURS)
18 JANUARY 1995



DAILY CLIMATE DATA

NIGHT RAINFALL
(MILLIMETRES)
18 JANUARY 1995

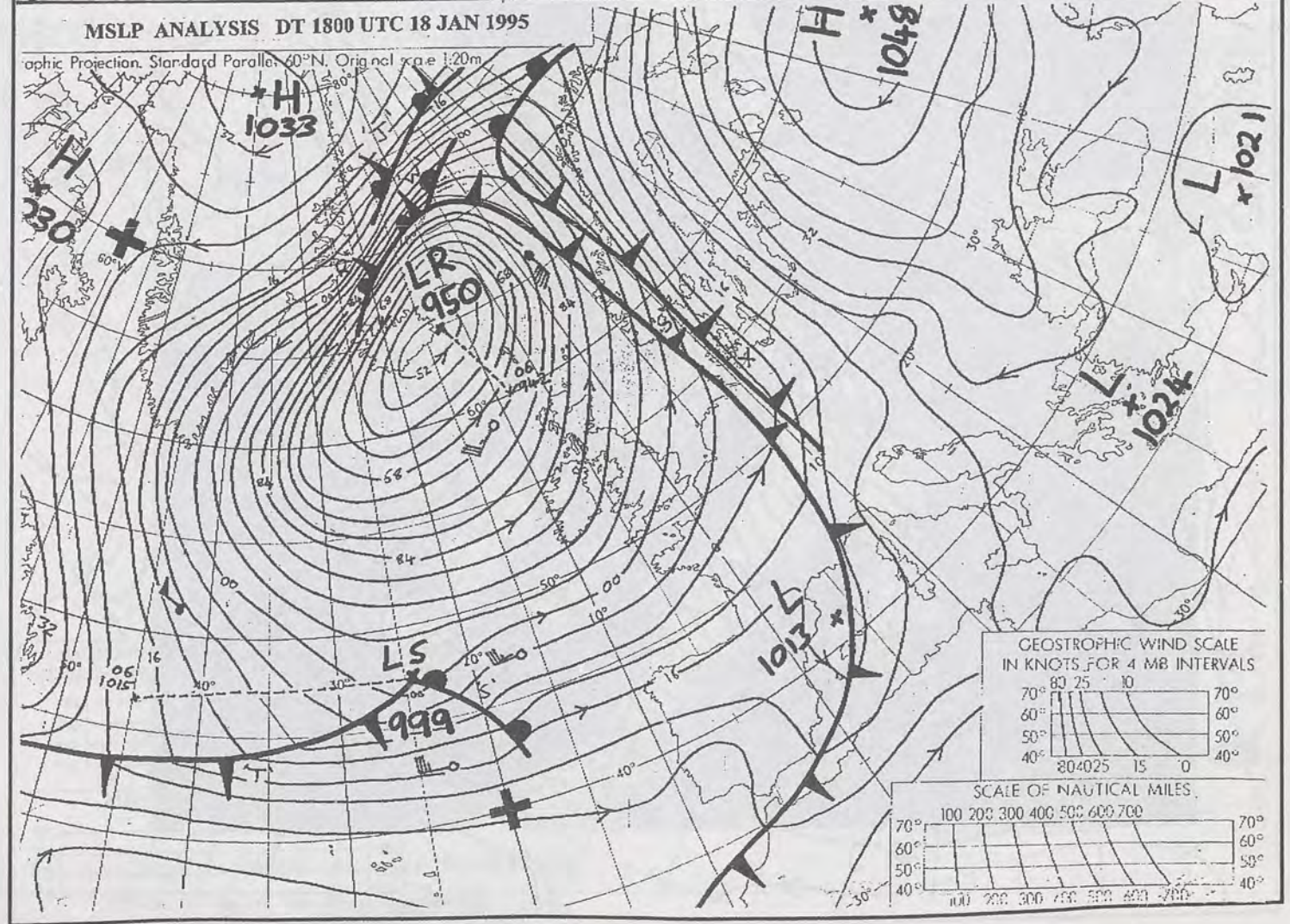
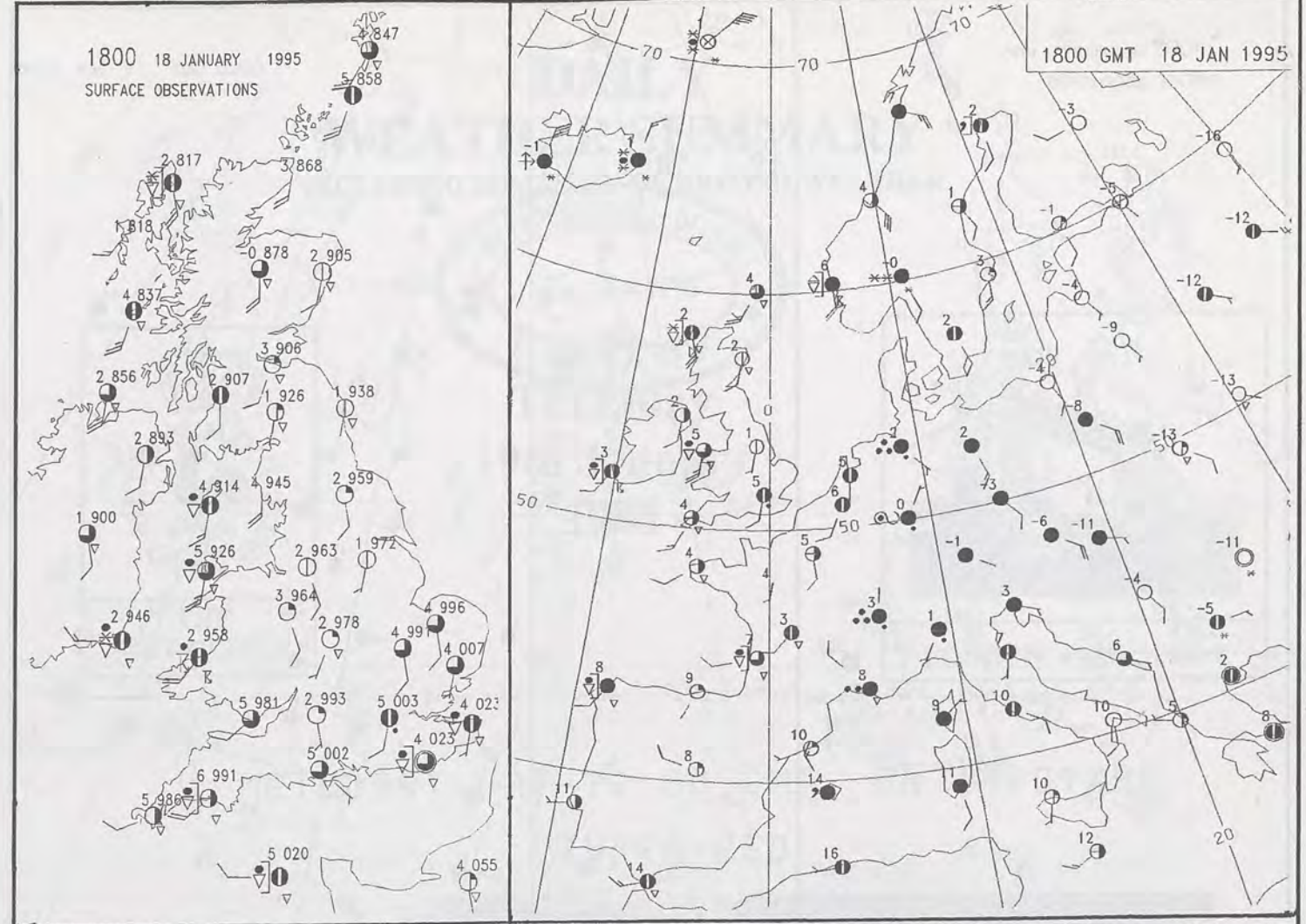
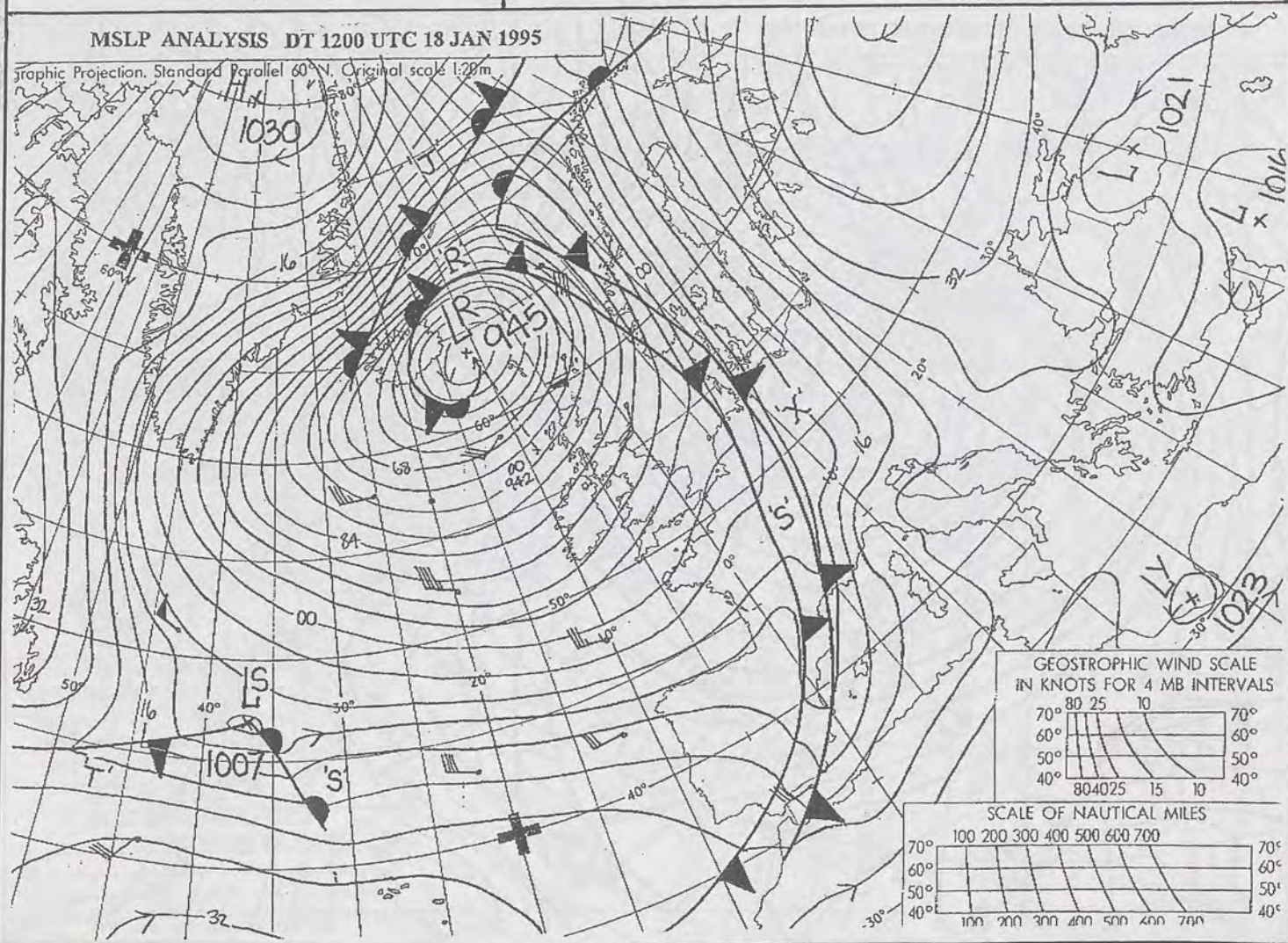
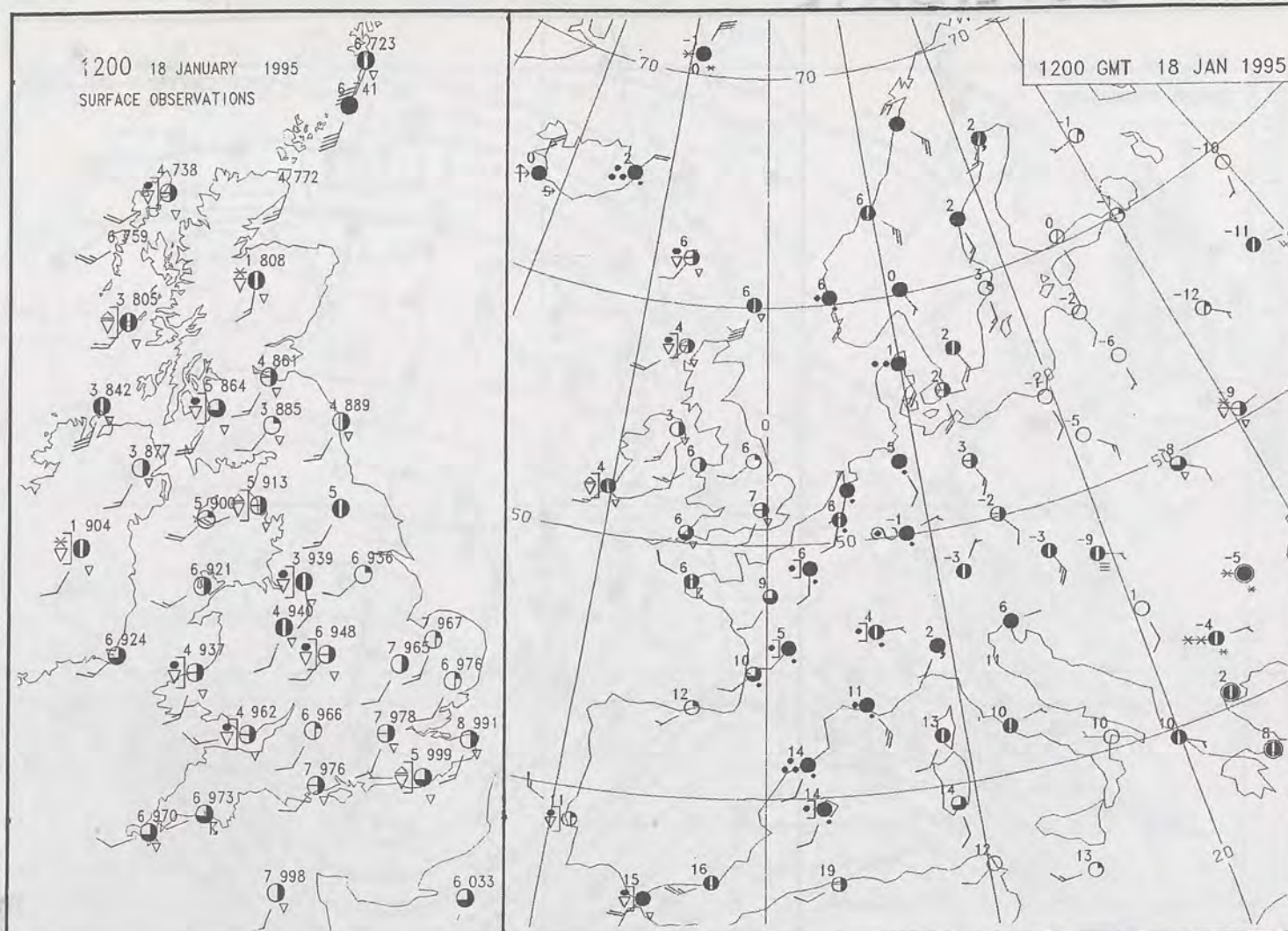


DAY RAINFALL
(MILLIMETRES)
18 JANUARY 1995



18 JANUARY 1995
TOTAL DEPTH OF SNOW (9GMT)
(CENTIMETRES)

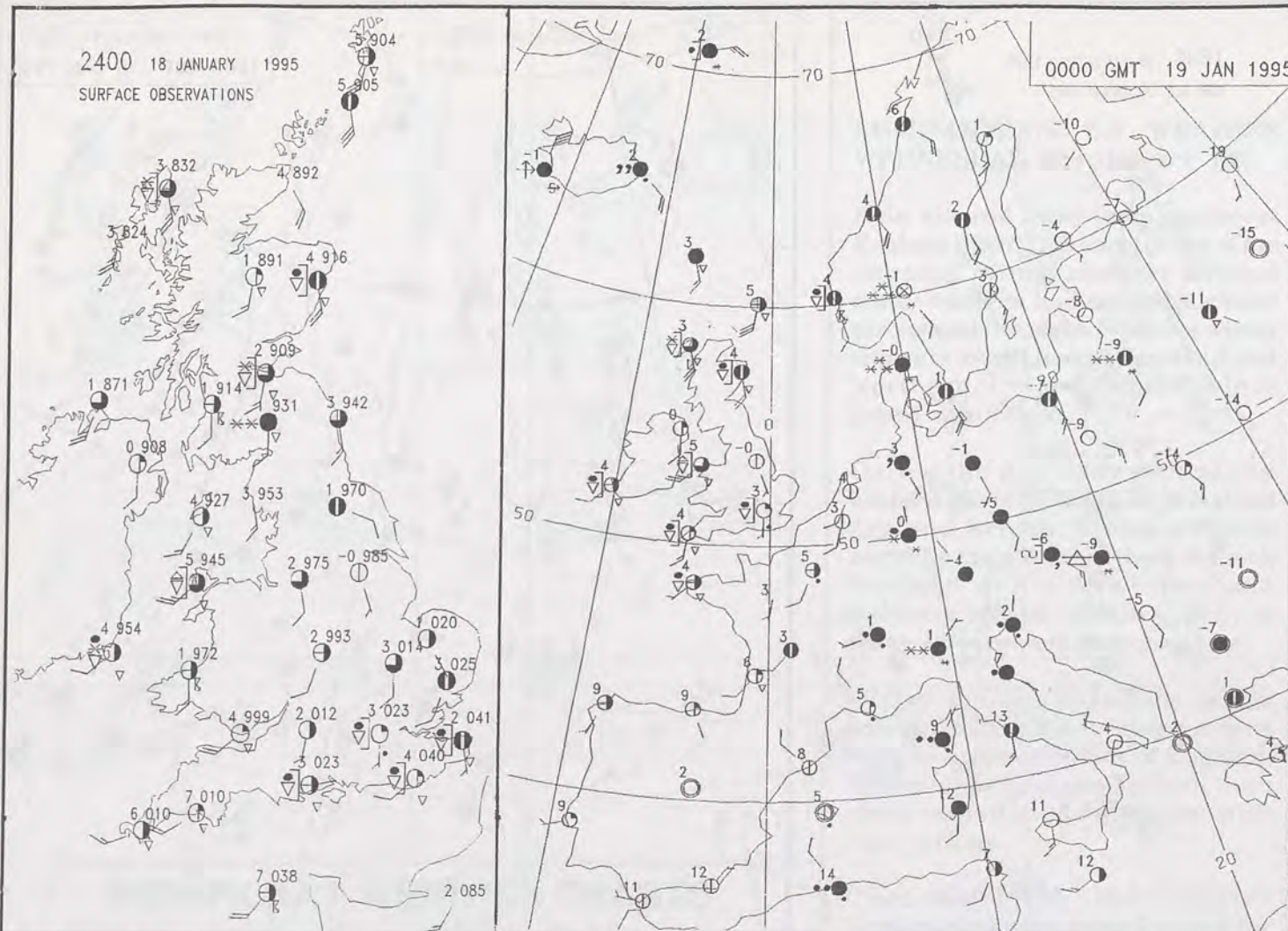




DUPLICATE

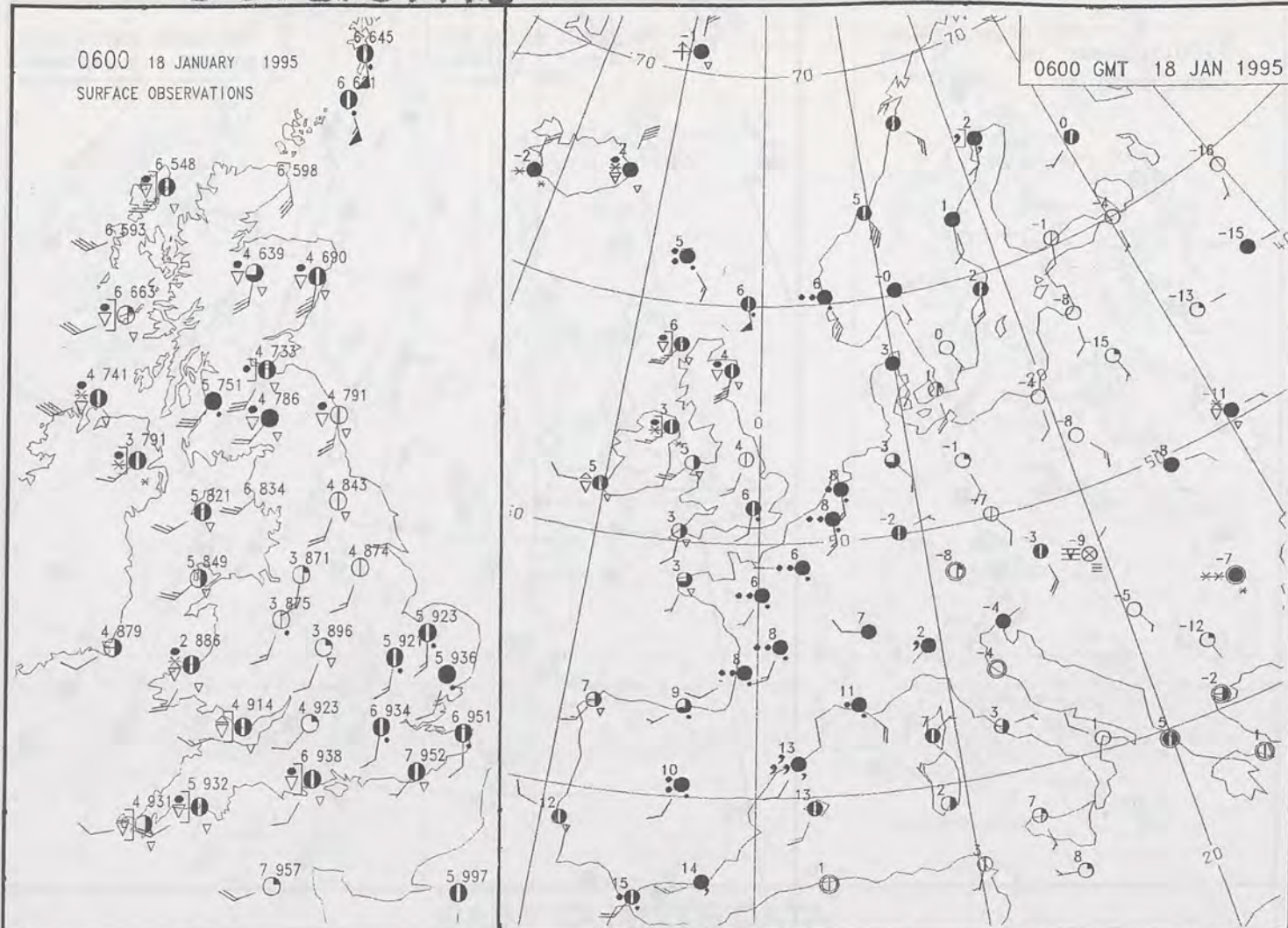
2400 18 JANUARY 1995
SURFACE OBSERVATIONS

0000 GMT 19 JAN 1995

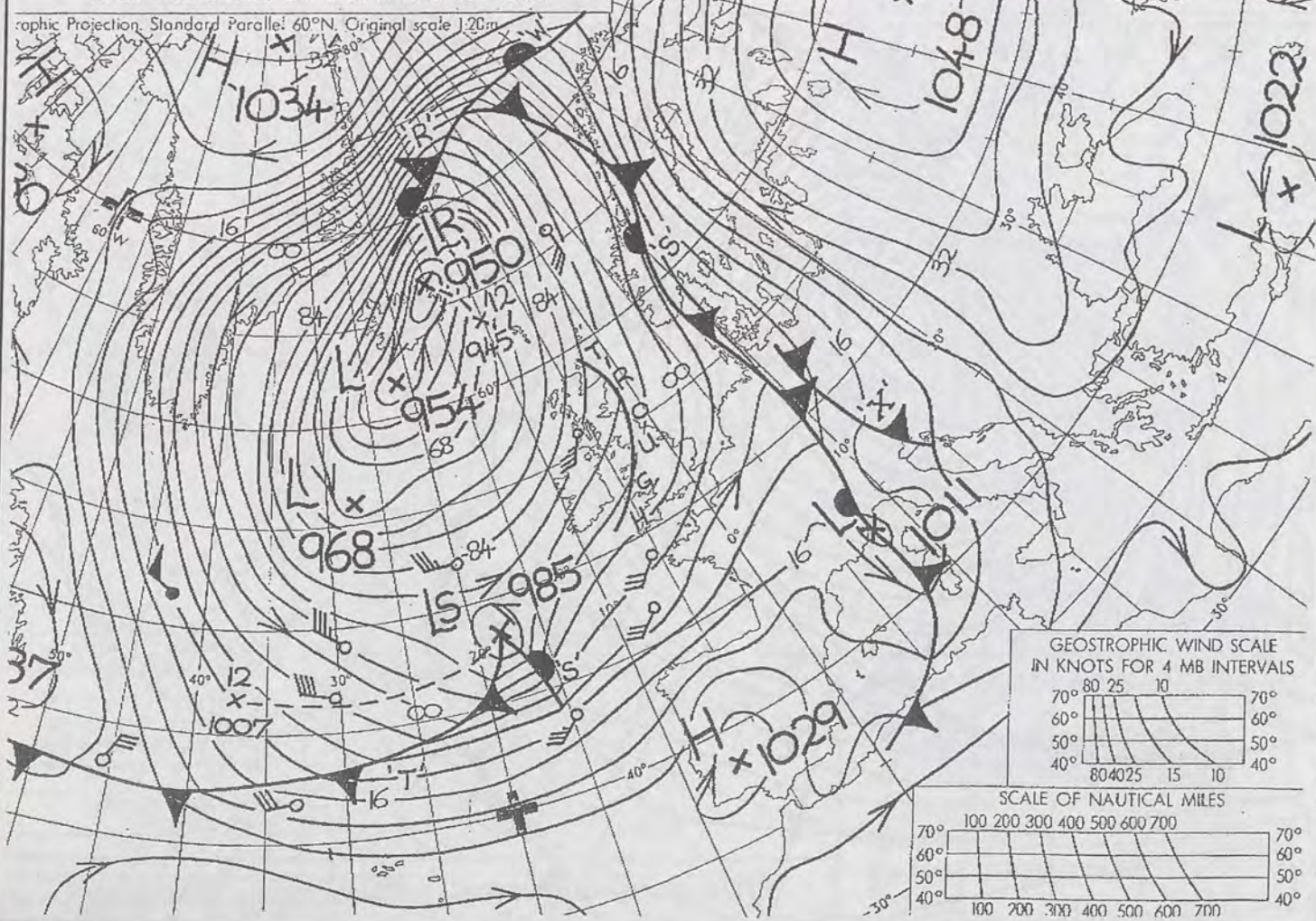


0600 18 JANUARY 1995
SURFACE OBSERVATIONS

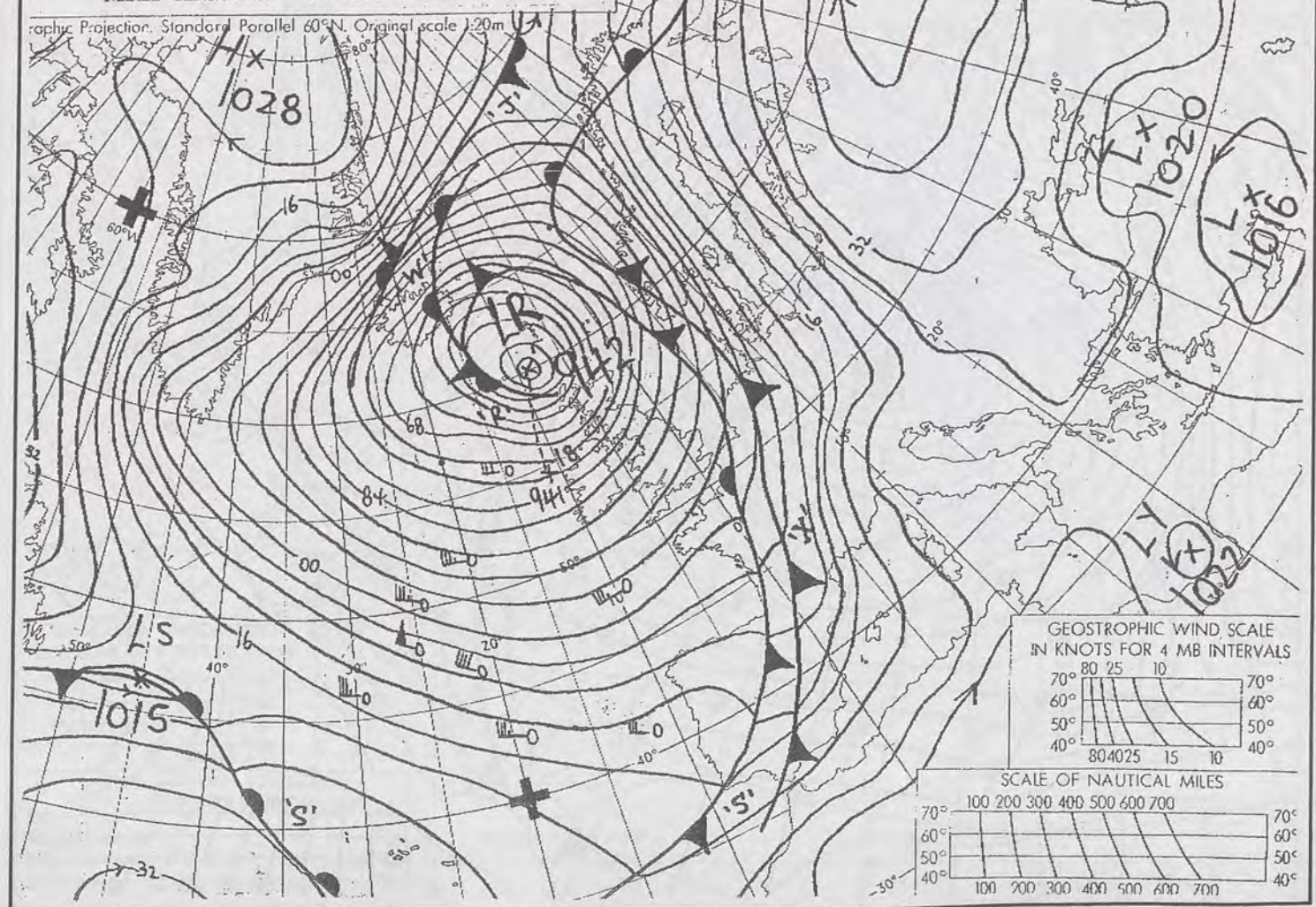
0600 GMT 18 JAN 1995



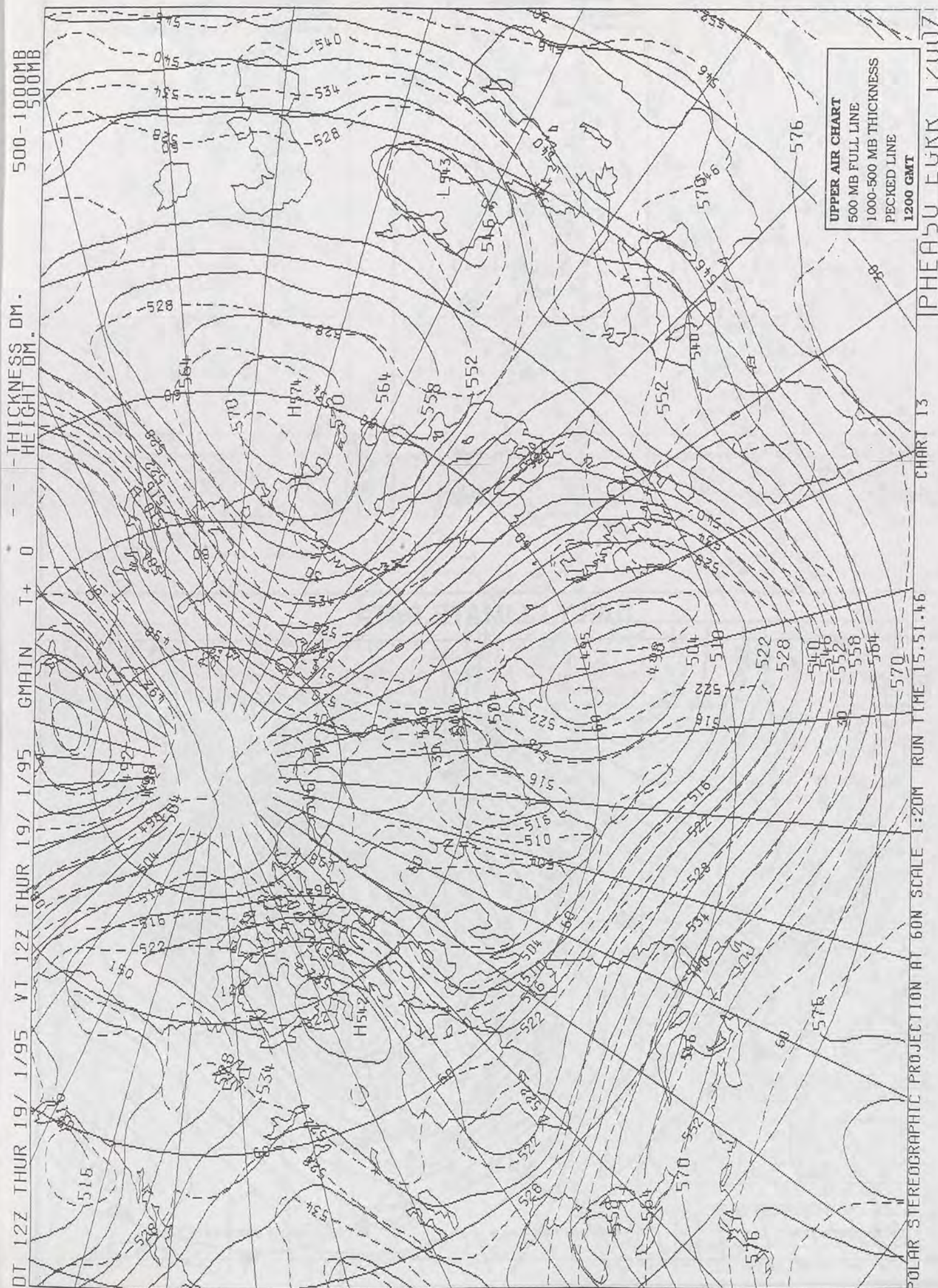
MSLP ANALYSIS DT 0000 UTC 19 JAN 1995



MSLP ANALYSIS DT 0600 UTC 18 JAN 1995




DT 12Z THUR 19/ 1/95 WT 12Z THUR 19/ 1/95 GMAIN T+ 0 - THICKNESS DM. - HEIGHT DM. 500-1000MB 500MB



DAILY WEATHER SUMMARY

INCLUDING SUMMARY OF BRITISH WEATHER




Thursday
19th January
1995

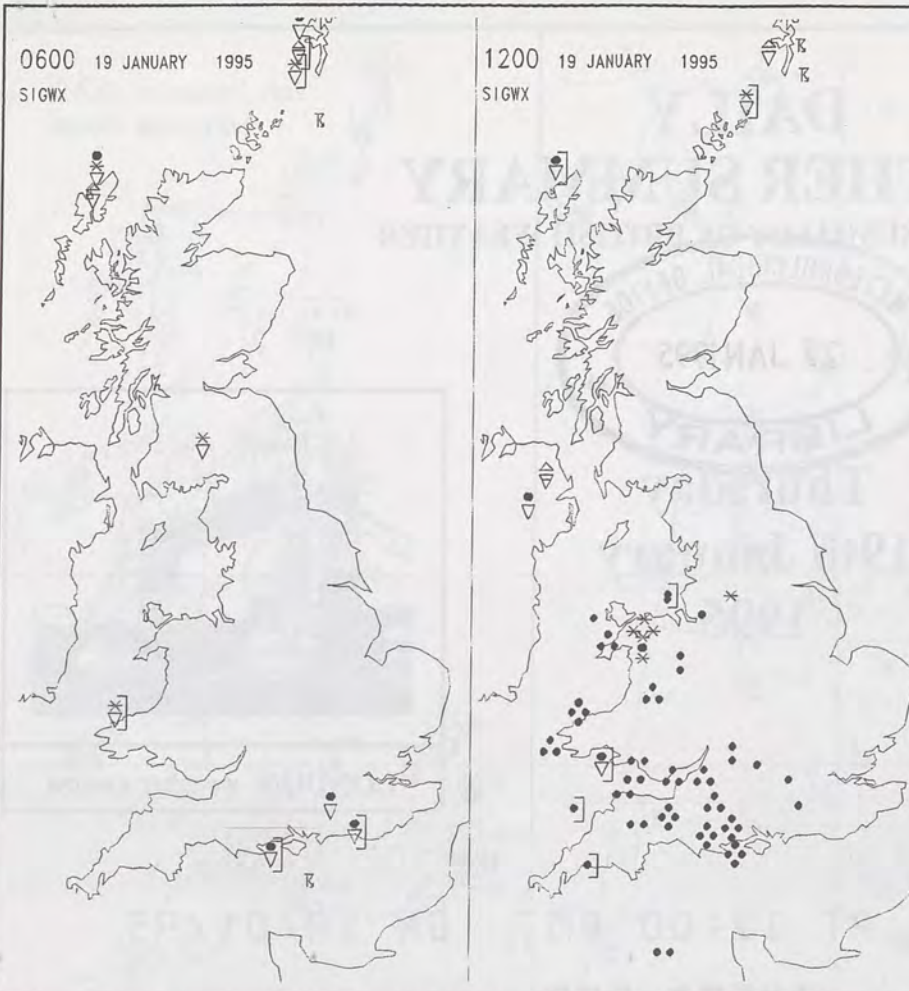


LONDON *weather centre*

METEOSAT AT 12:00 GMT ON 19/01/95
INFRA-RED



CLOUD-TOP OR LAND/SEA TEMPERATURE
COLD WARM



SUMMARY OF UK WEATHER THURSDAY 19th January 1995

Many areas had a dry and cold night, but snow showers affected the western coast of Scotland. Wintry showers also affected coastal areas from Anglesey through Plymouth to Dover.

By dawn rain and strong winds had pushed into southwest England and this spread rapidly north and eastwards during the morning. The rain turned to snow as it moved northwards and gave 4 to 5 inches over the northern Pennines and the Southern Uplands.

During the evening the rain and snow pushed into northern Scotland giving blizzard conditions in the Grampians. Over Wales and southern counties of England an area of rain developed, heavy and thundery in places.

Strong south to southeasterly winds accompanied the rain giving gusts of 60 to 70 knots over Wales and southern England. The highest being Langdon Bay with 79 knots at 1600.

Temperatures remained rather cold in the north but mild in the south, although it felt colder in the wind.

EXTREMES

THURSDAY 19th JANUARY 1995

Highest Maximum
: 11.1 C St. Mary's Airport [Isles of Scilly]

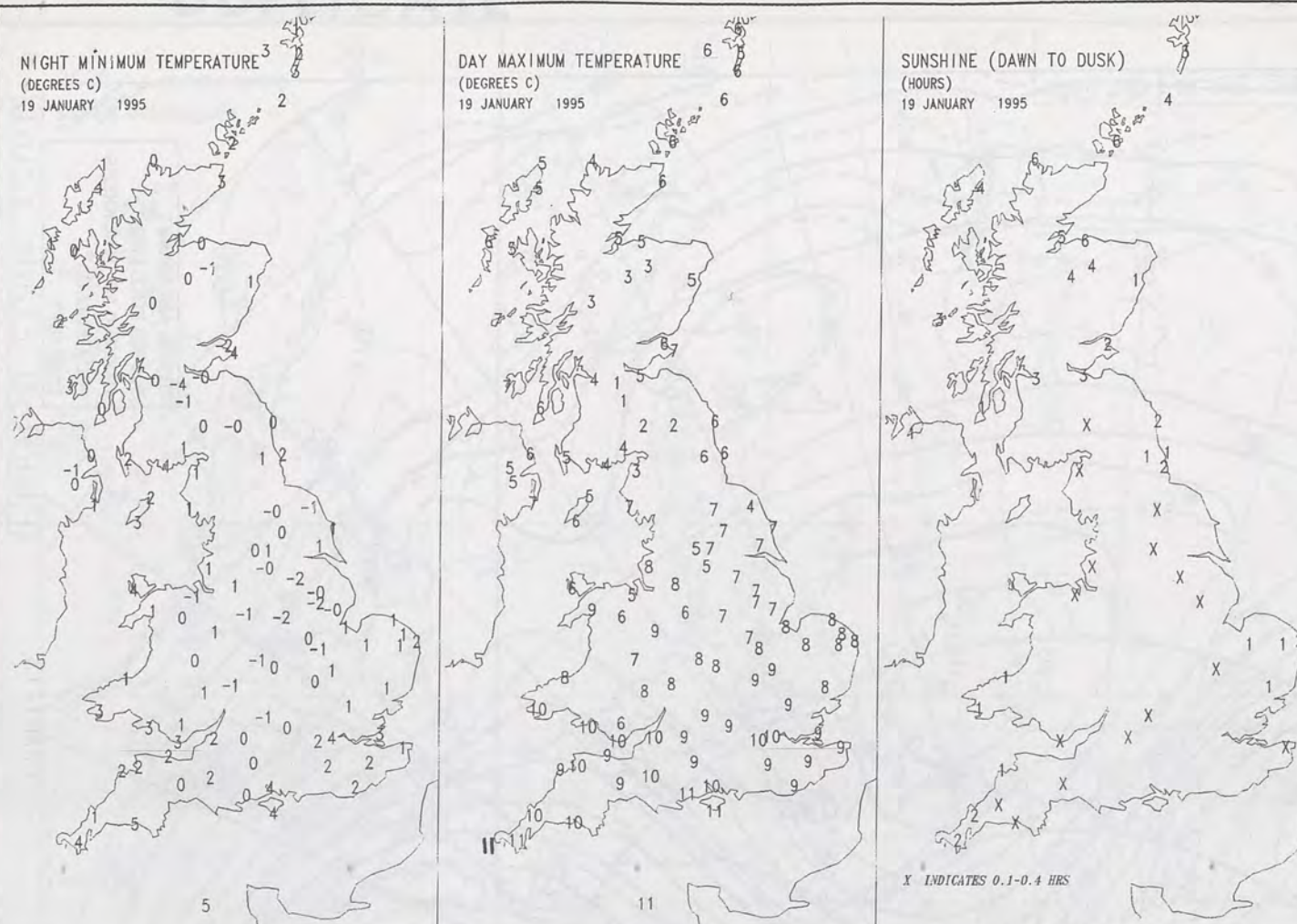
Lowest Maximum
: 0.6 C Salsburgh [Strathclyde]

Lowest Minimum
: -2.4 C Nottingham Weather Centre

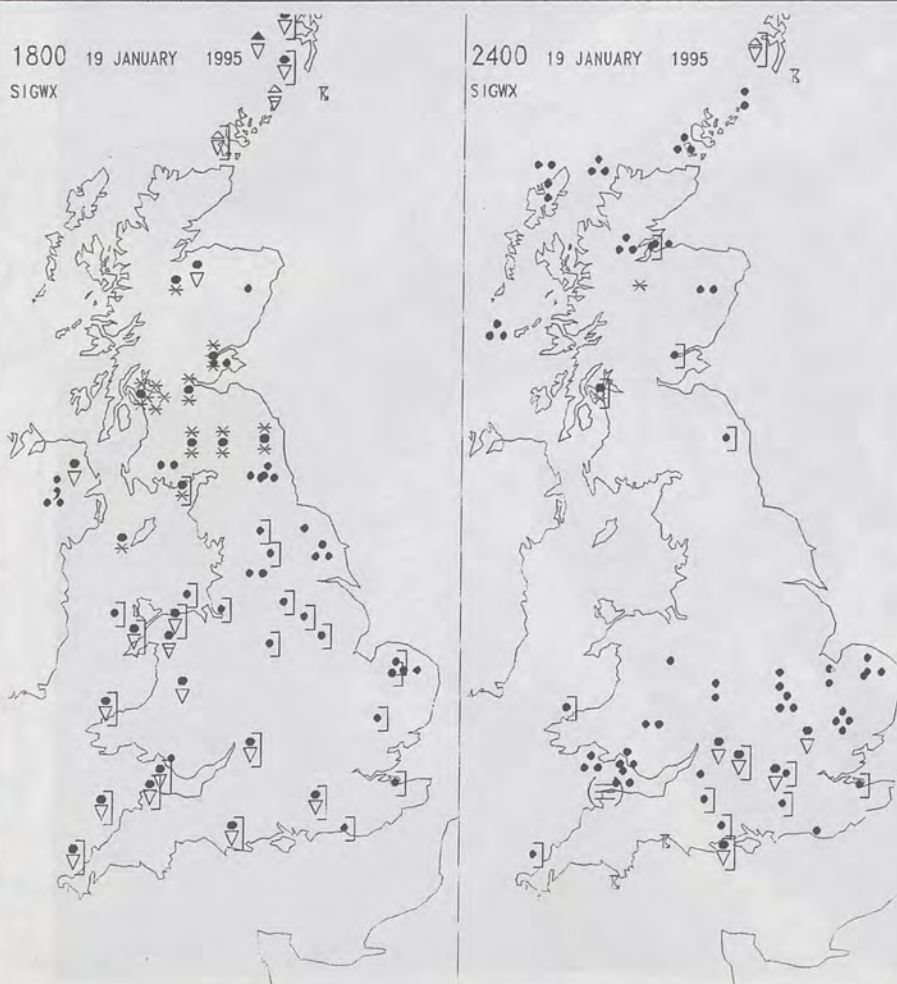
Lowest Grass Minimum
: -6.2 C Kinloss [Moray Firth]

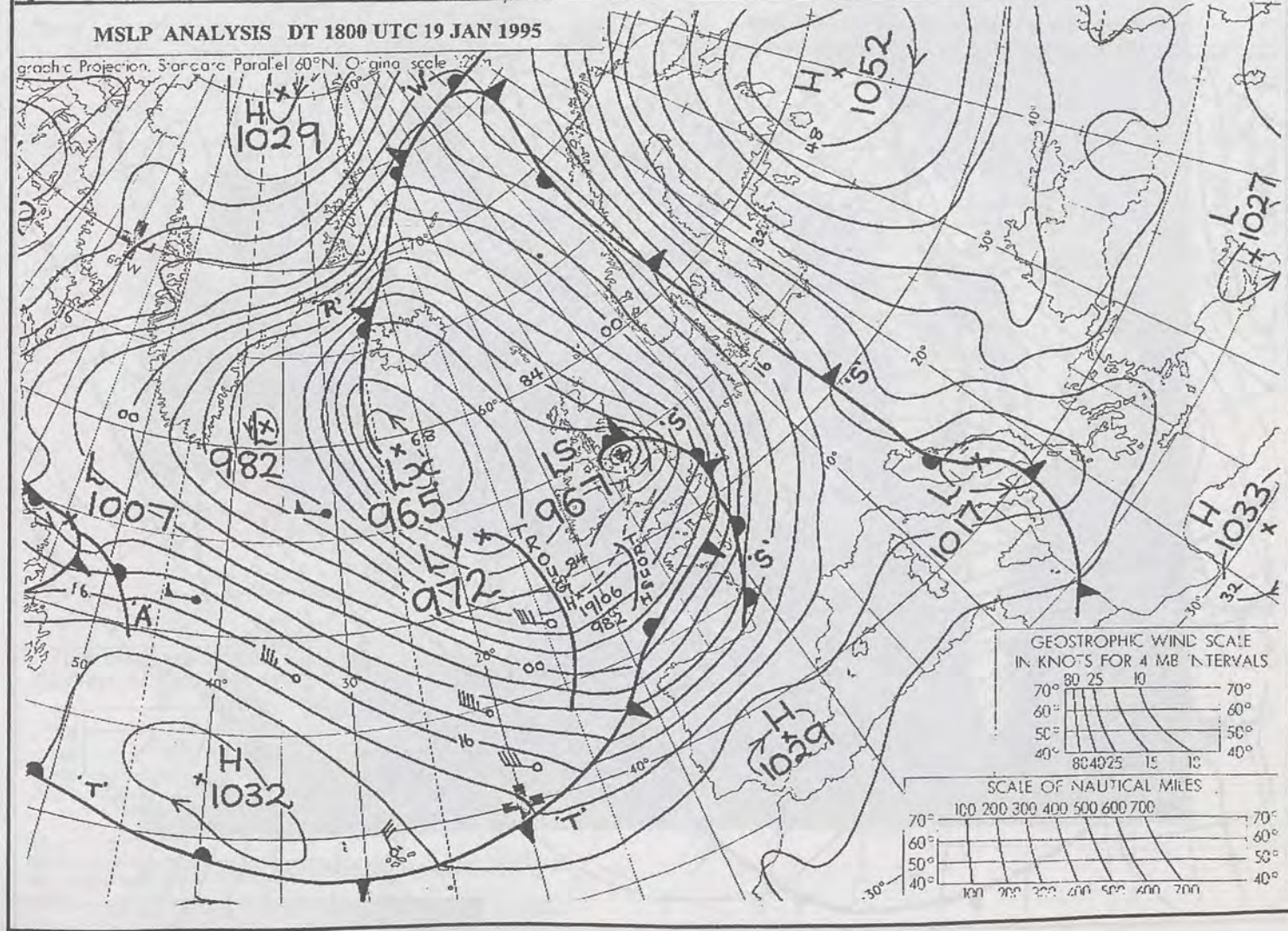
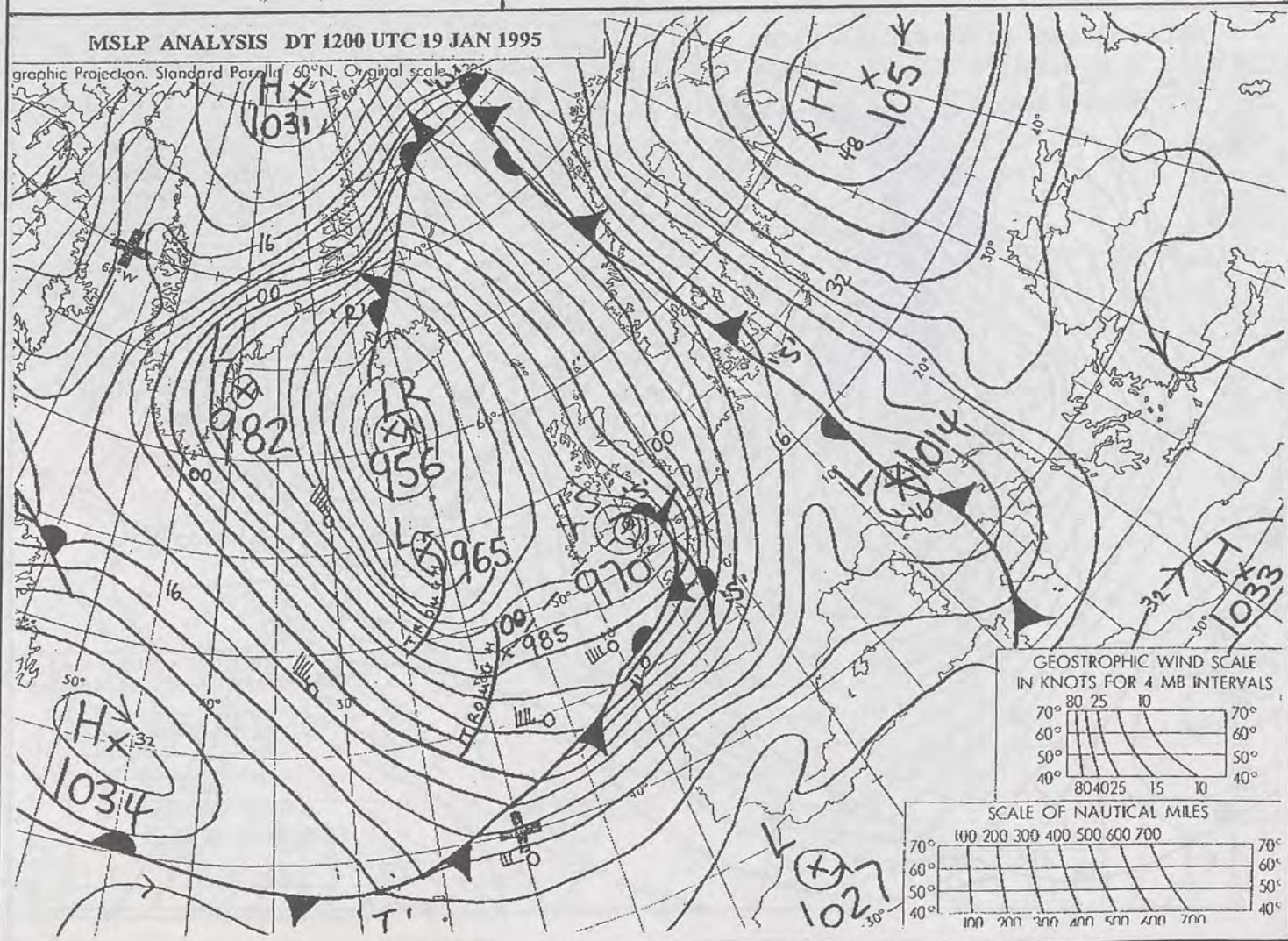
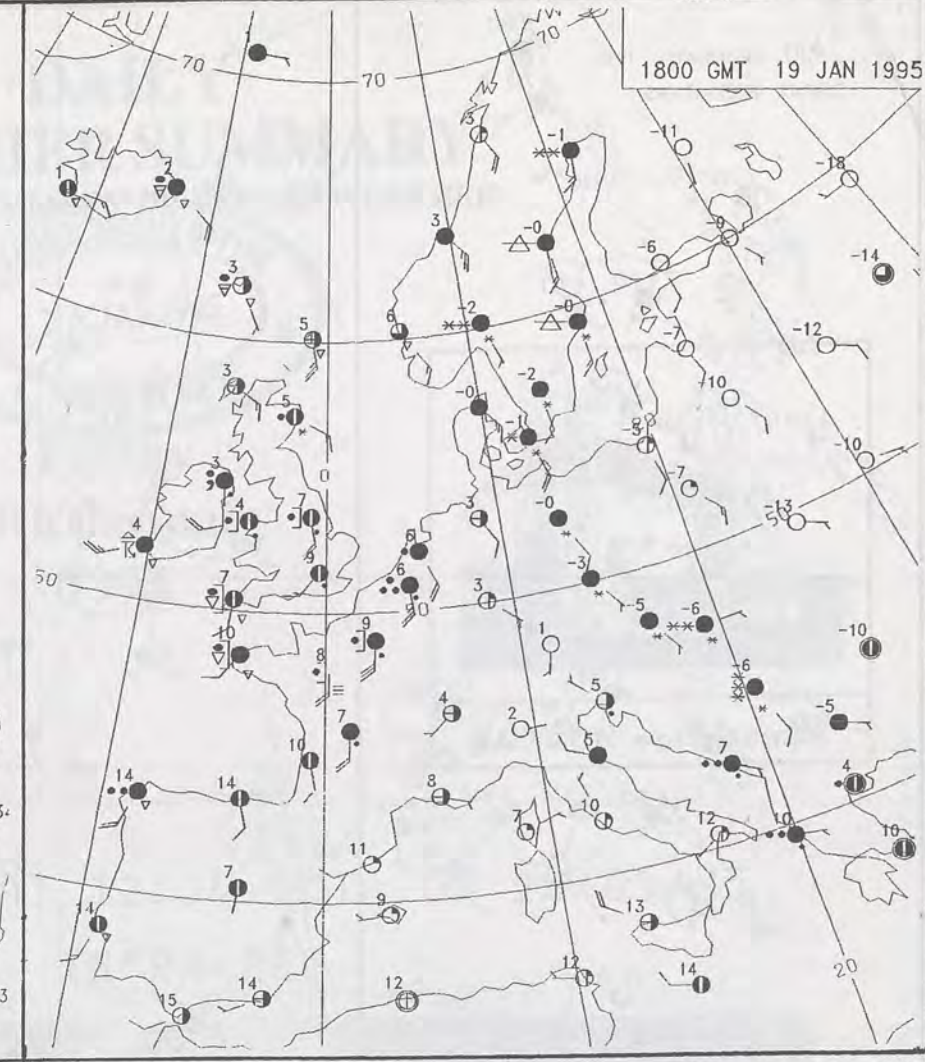
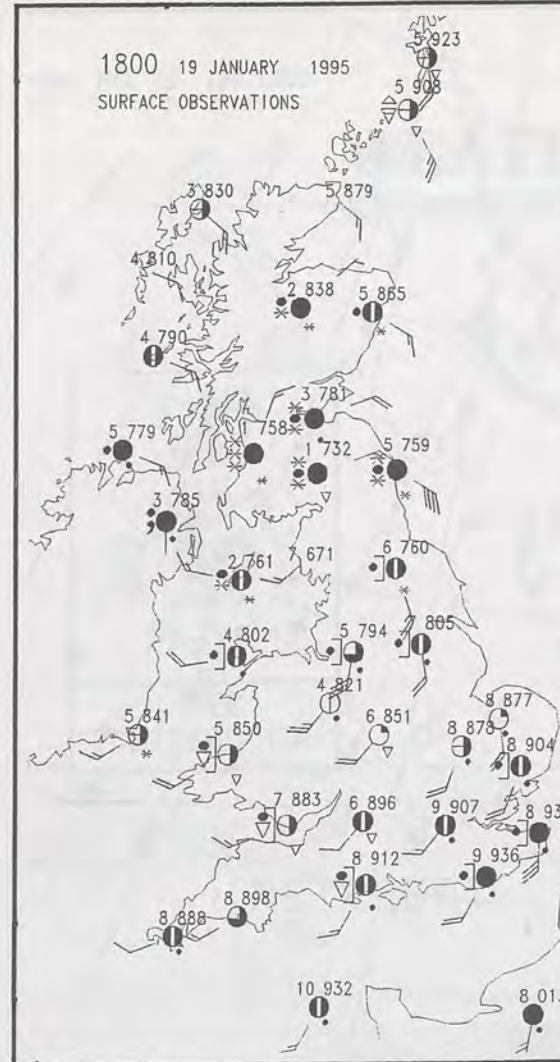
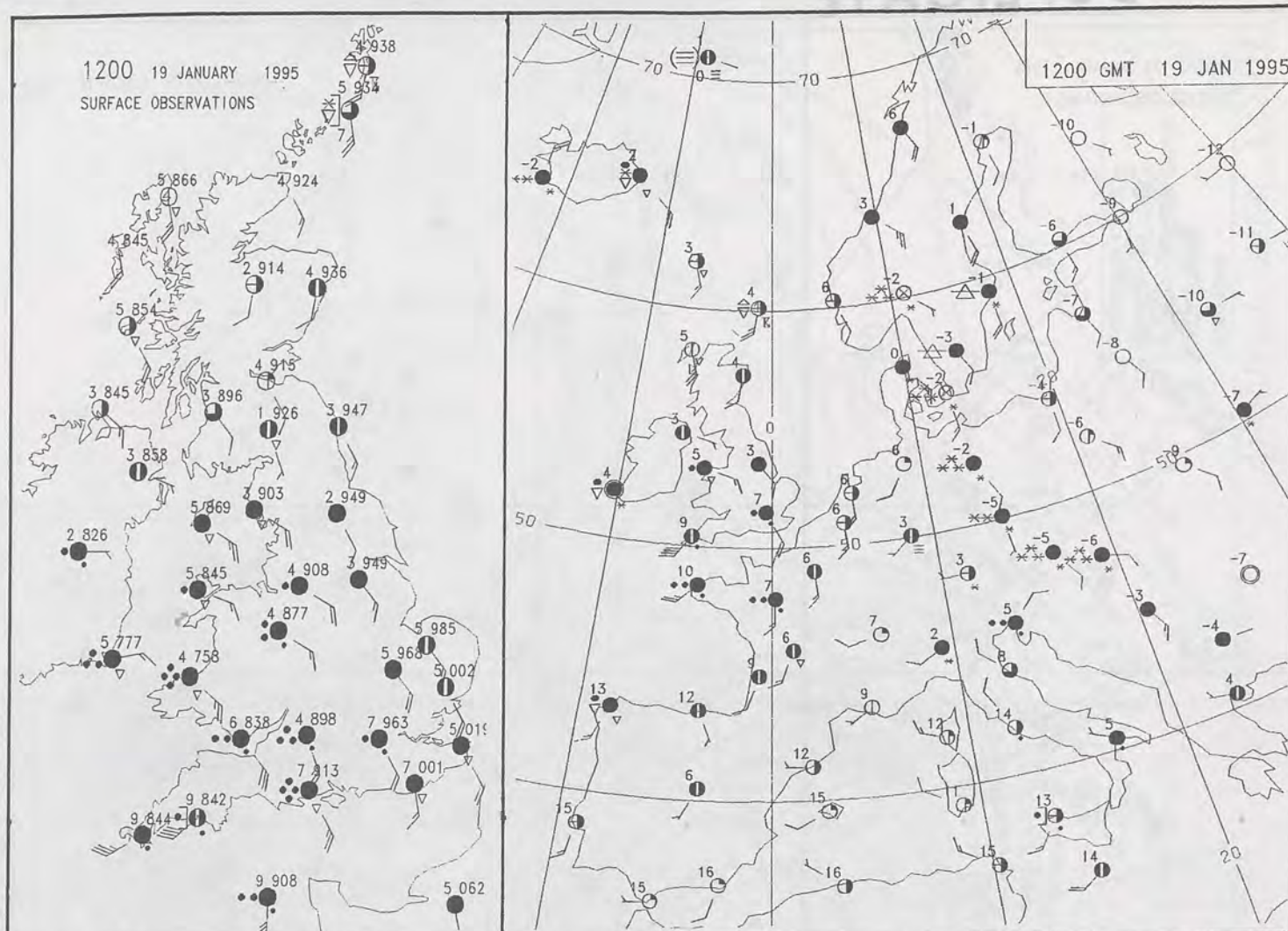
Most Rain (24 hrs from 0900 GMT)
: 36.3mm Torquay [Devon]

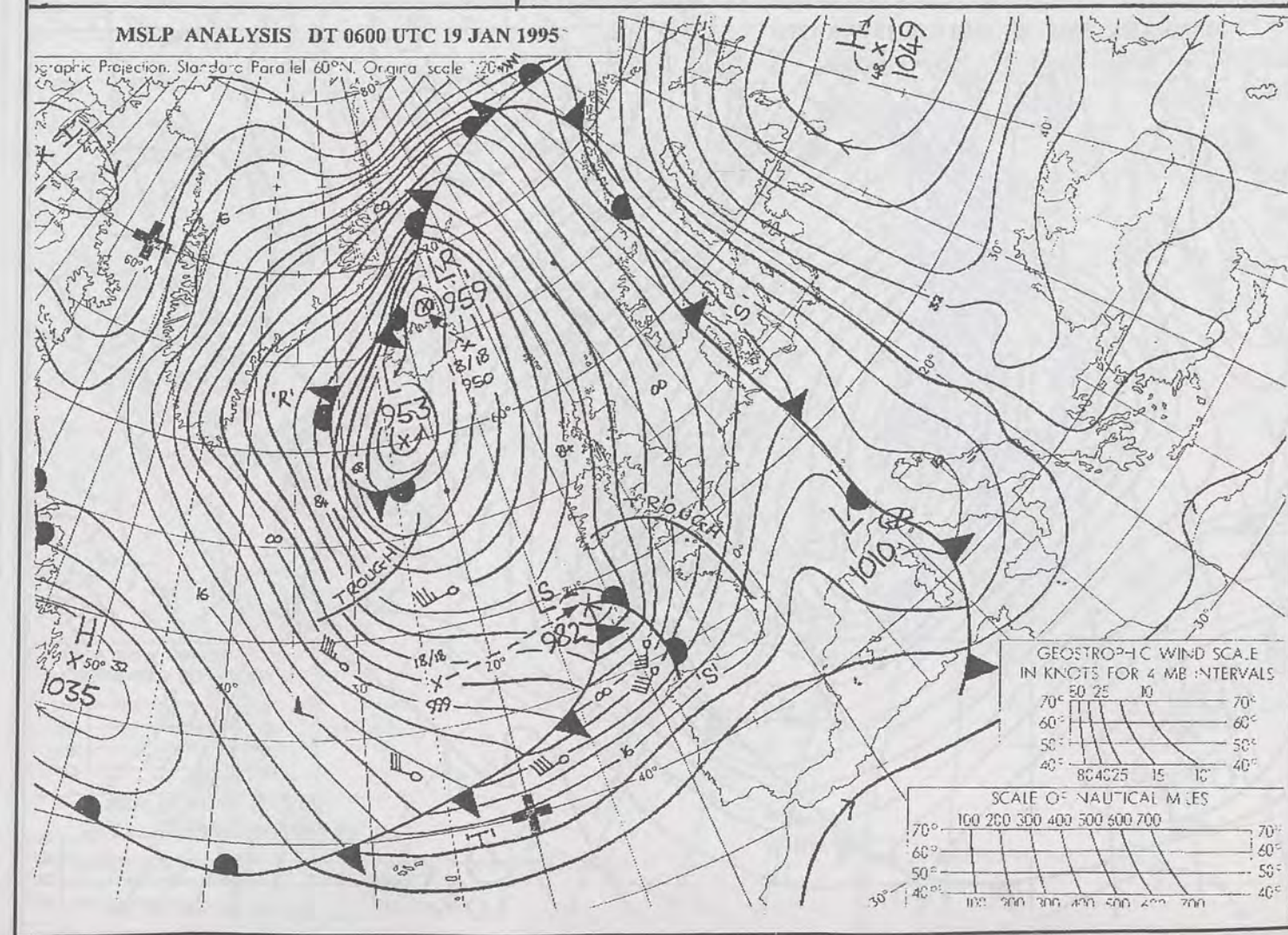
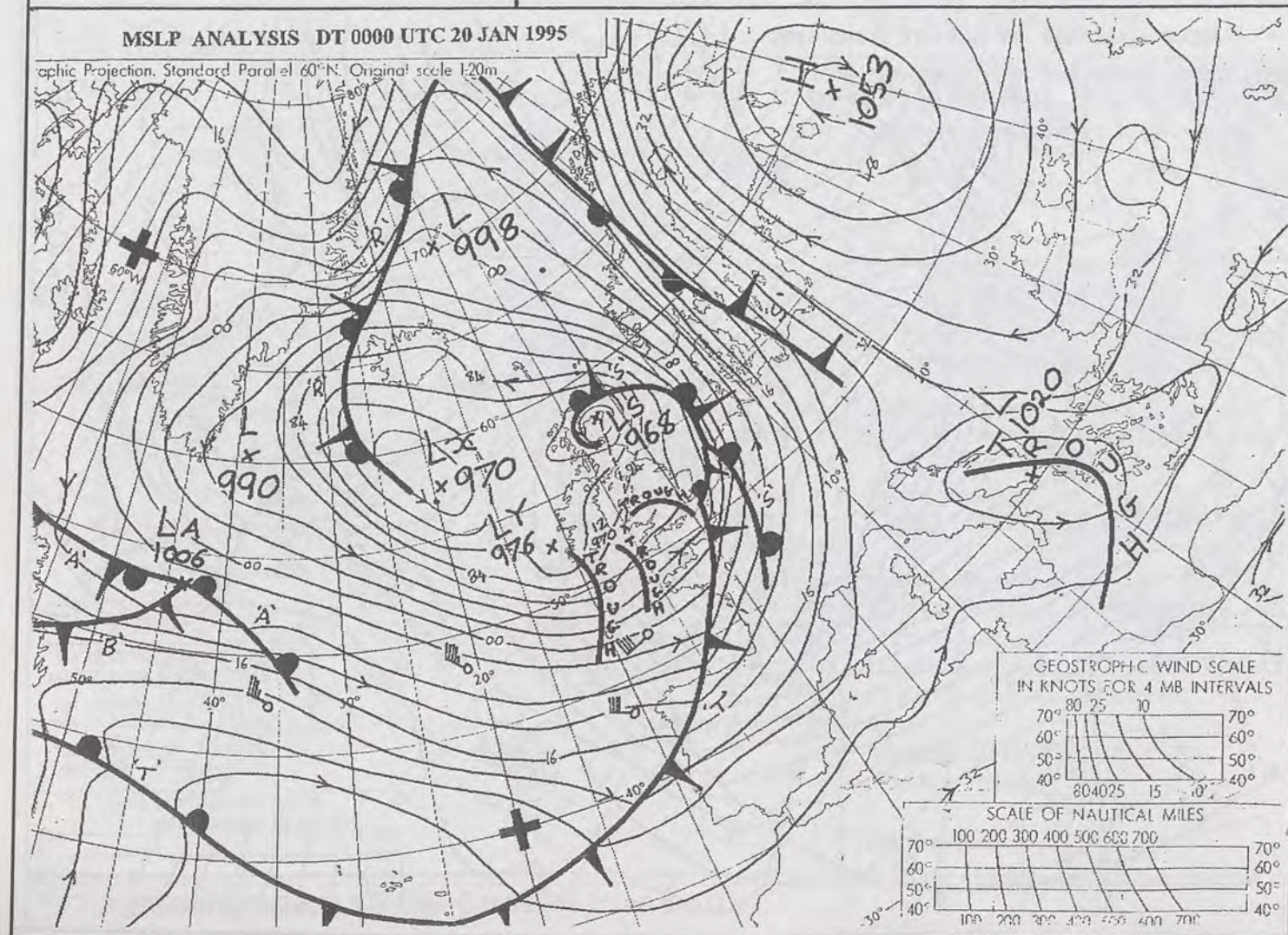
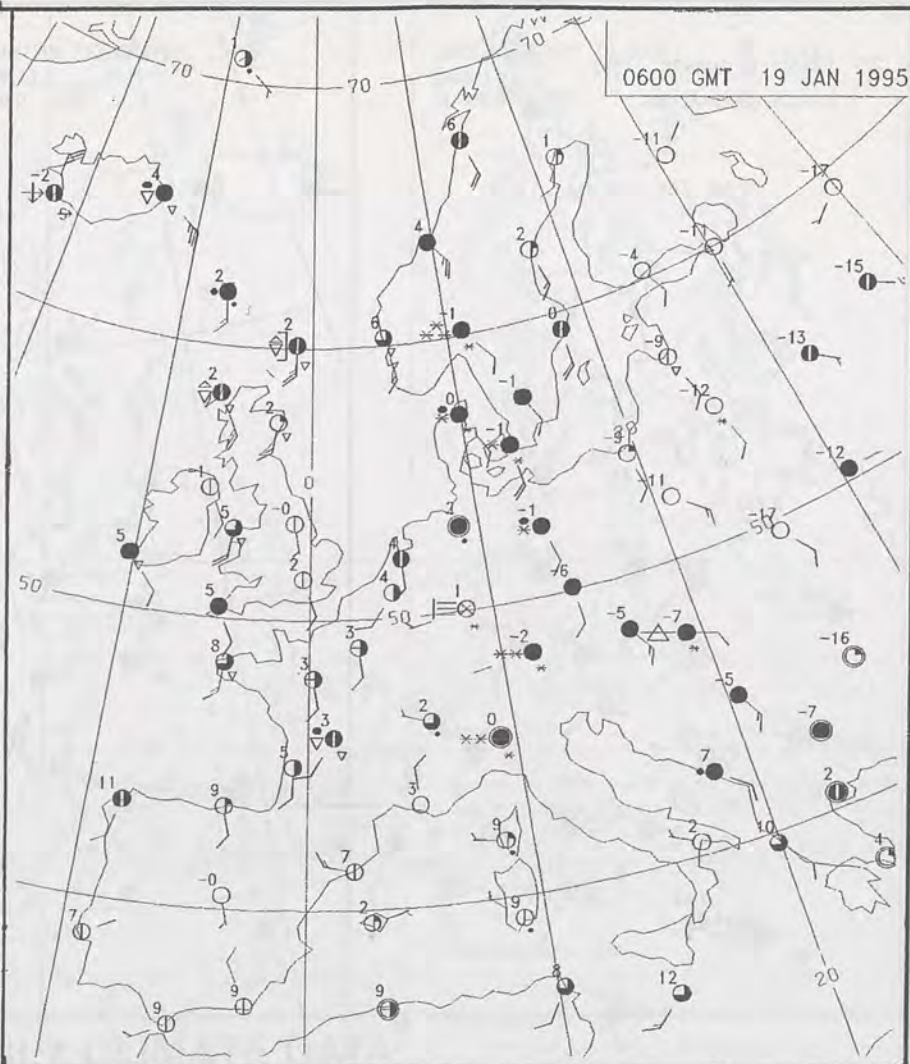
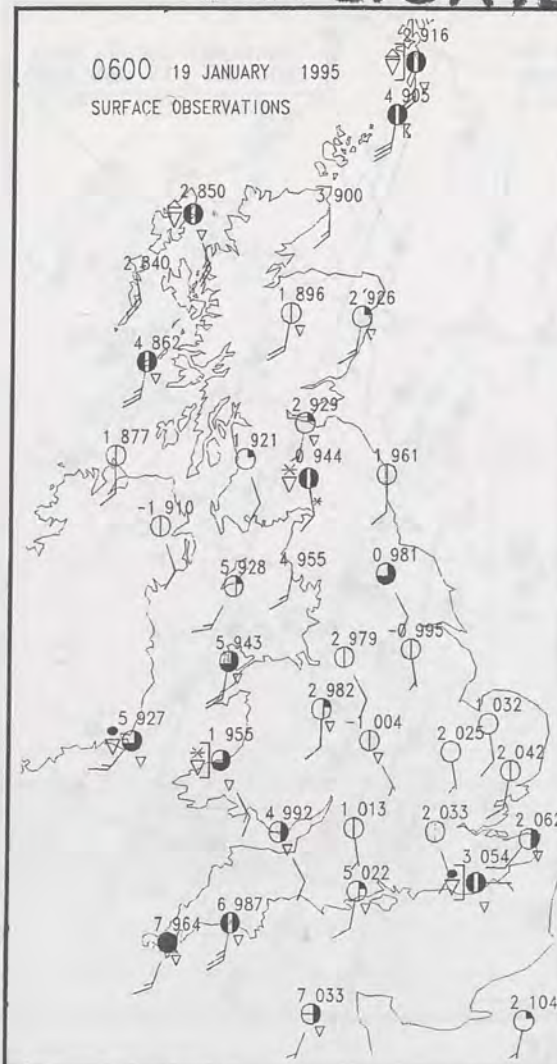
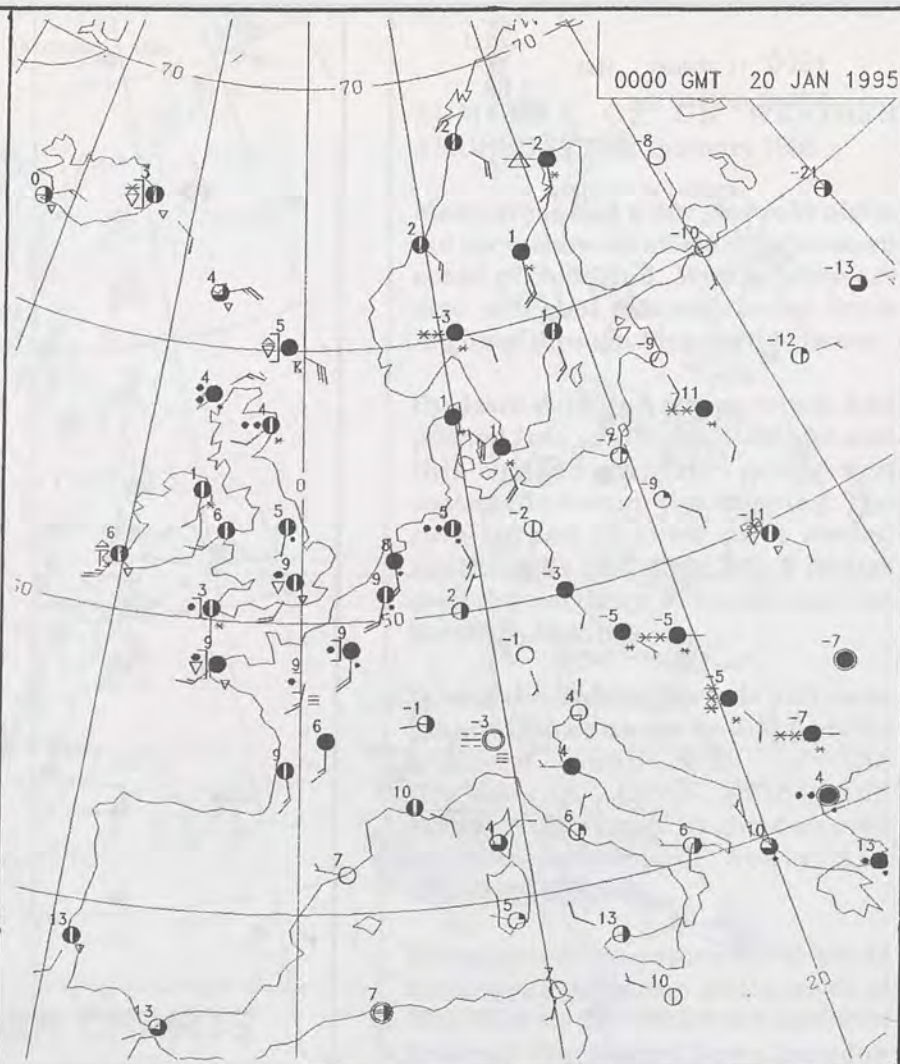
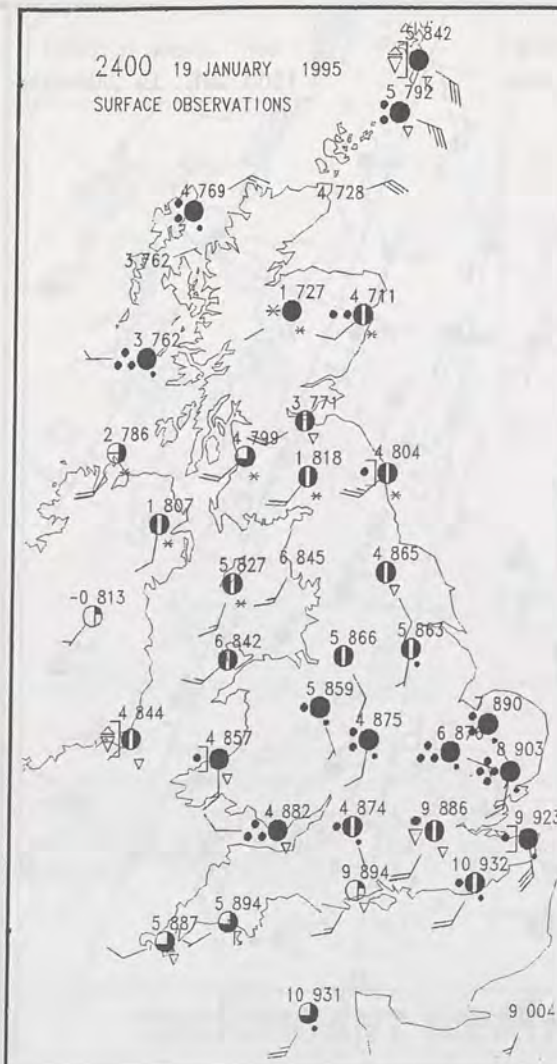
Most Sunshine
: 5.8 Hrs Cape Wrath [Northern Scotland]

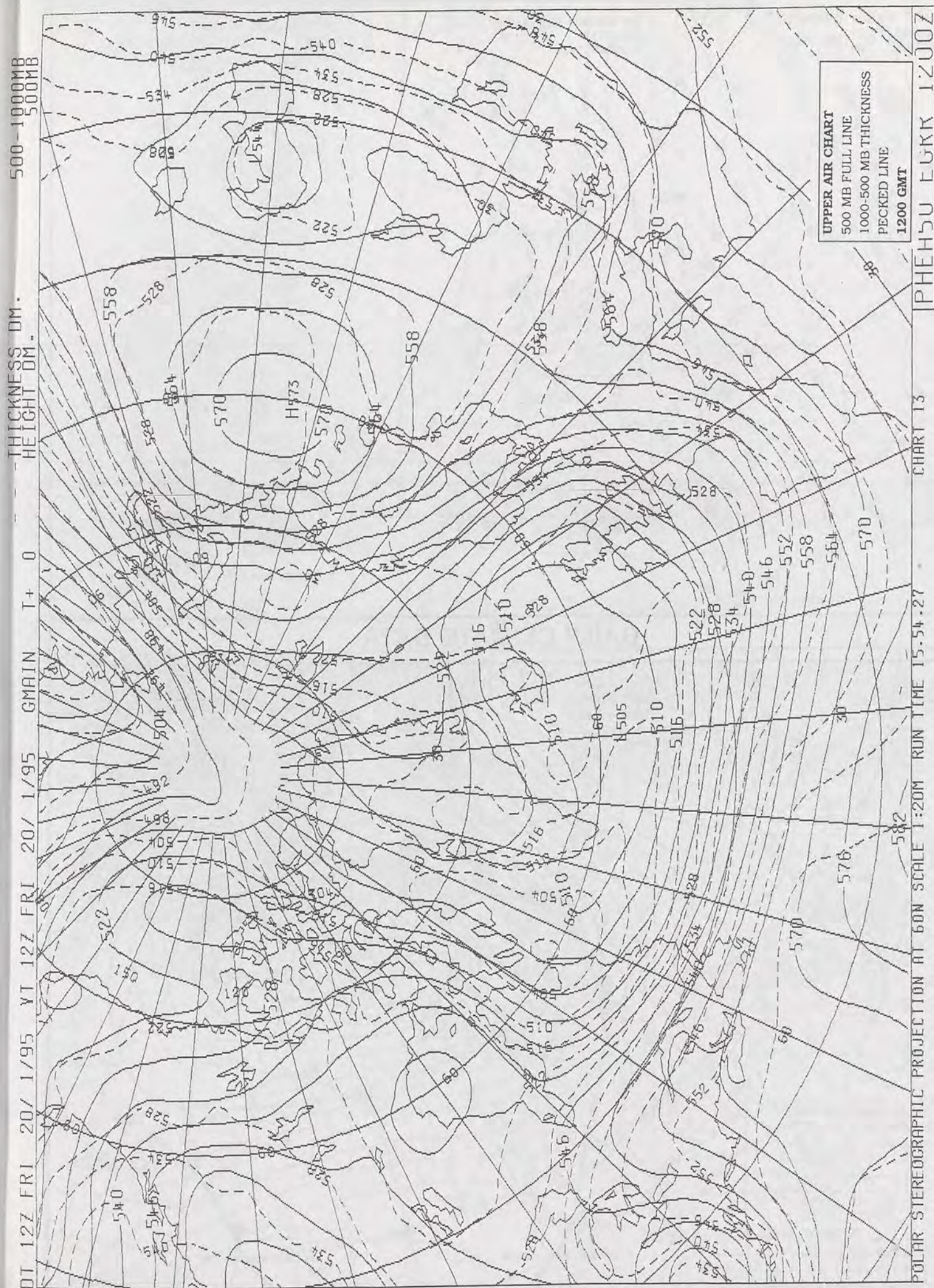


DAILY CLIMATE DATA











DAILY WEATHER SUMMARY

INCLUDING SUMMARY OF BRITISH WEATHER




Friday
20th January
1995



LONDON weather centre

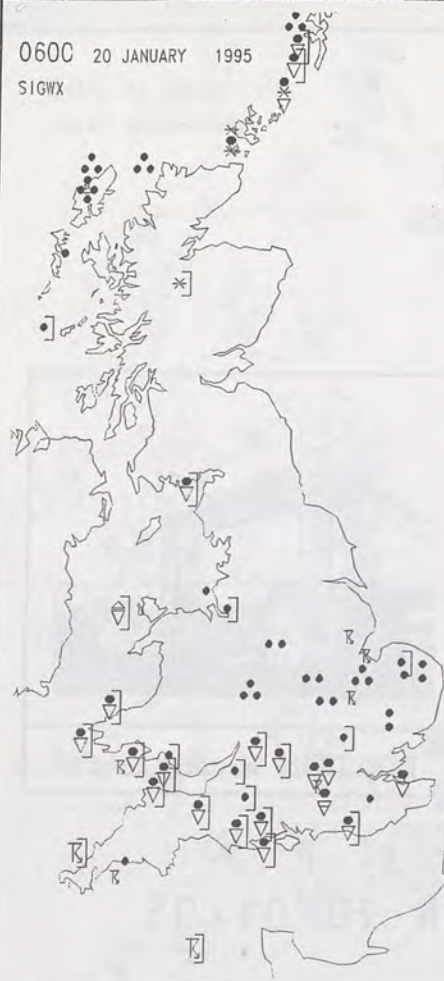
METEOSAT AT 12:00 GMT ON 20/01/95
INFRA-RED



CLOUD-TOP OR LAND/SEA TEMPERATURE

COLD WARM

0600 20 JANUARY 1995
SIGWX



1200 20 JANUARY 1995
SIGWX

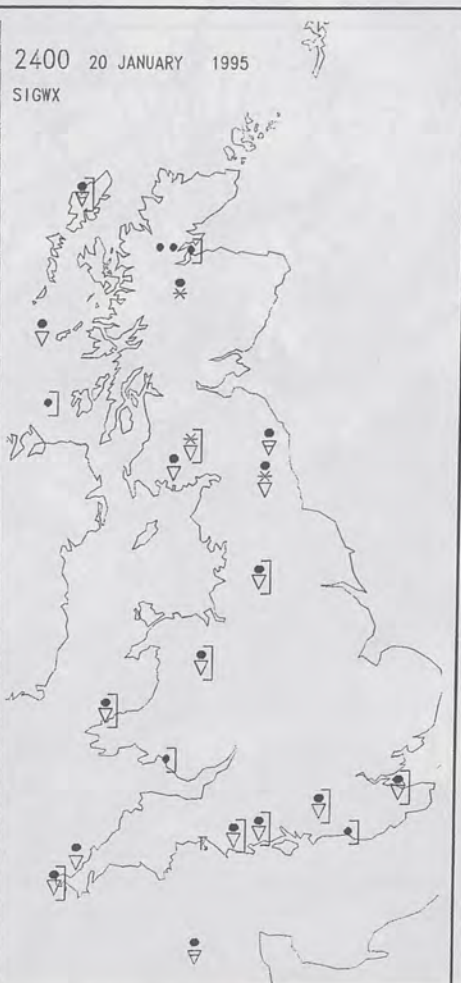


SIGNIFICANT WEATHER CHARTS

1800 20 JANUARY 1995
SIGWX



2400 20 JANUARY 1995
SIGWX



Published by London Weather Centre. All times are GMT.

SUMMARY OF UK WEATHER FRIDAY 20th January 1995

The remains of Thursday's vigorous depression was still affecting the far north at first with snow in parts of Scotland. Other northern parts of England and Northern Ireland were largely dry with variable cloud. Southern districts experienced a number of intense troughs which passed quite quickly west to east but gave hail, thunder and some very strong gusts.

By morning there were showers of rain, sleet or hail and with thunder as well running across southern counties. Other western coastal areas also had showers with these falling as snow on the Pennines and Lake district. Remaining eastern districts had just isolated showers and were quite bright at times.

The strong gusts became few and far between with time becoming confined to exposed clifftop locations by afternoon. The showers became increasingly confined to coastal fringes and places where there are gaps in the topography by evening, but even so there was still the occasional sharp one with thunder and hail.

Temperatures were generally mild in East Anglia and along southern counties and rather cold in Scotland. Elsewhere they were around normal.

EXTREMES

FRIDAY 20th JANUARY 1995

Highest Maximum

: 10.3 C Poole [Dorset]

Lowest Maximum

: 2.2 C Eskdalemuir [Dumfries & Gal'way]

Lowest Minimum

: -4.5 C Salsburgh [Strathclyde]

Lowest Grass Minimum

: -6.5 C Belfast

Most Rain (24 hrs from 0900 GMT)

: 22.2 mm Kilmory [sw Highland]

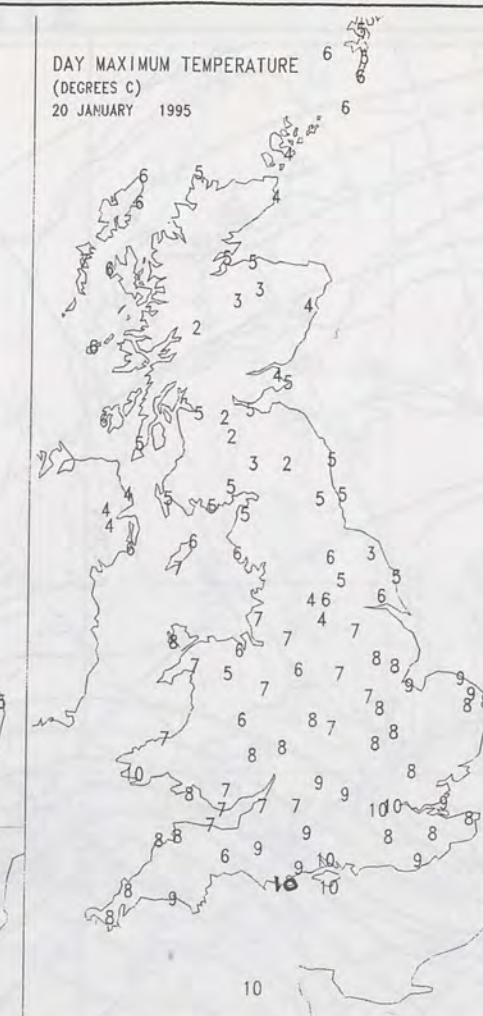
Most Sunshine

: 5.9 Hrs Hunstanton [Norfolk]

NIGHT MINIMUM TEMPERATURE
(DEGREES C)
20 JANUARY 1995



DAY MAXIMUM TEMPERATURE
(DEGREES C)
20 JANUARY 1995



SUNSHINE (DAWN TO DUSK)
(HOURS)
20 JANUARY 1995



DAILY CLIMATE DATA

NIGHT RAINFALL
(MILLIMETRES)
20 JANUARY 1995

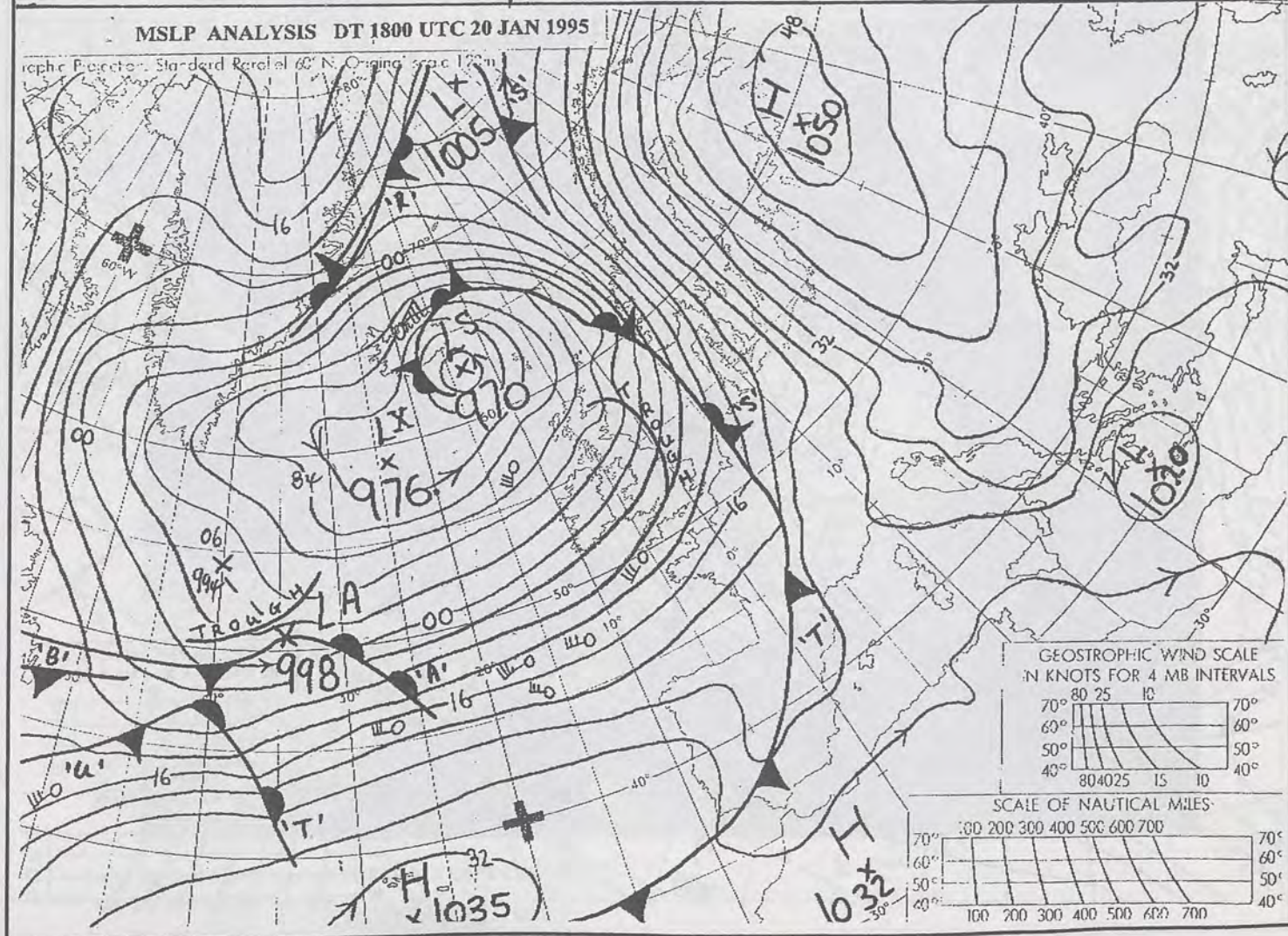
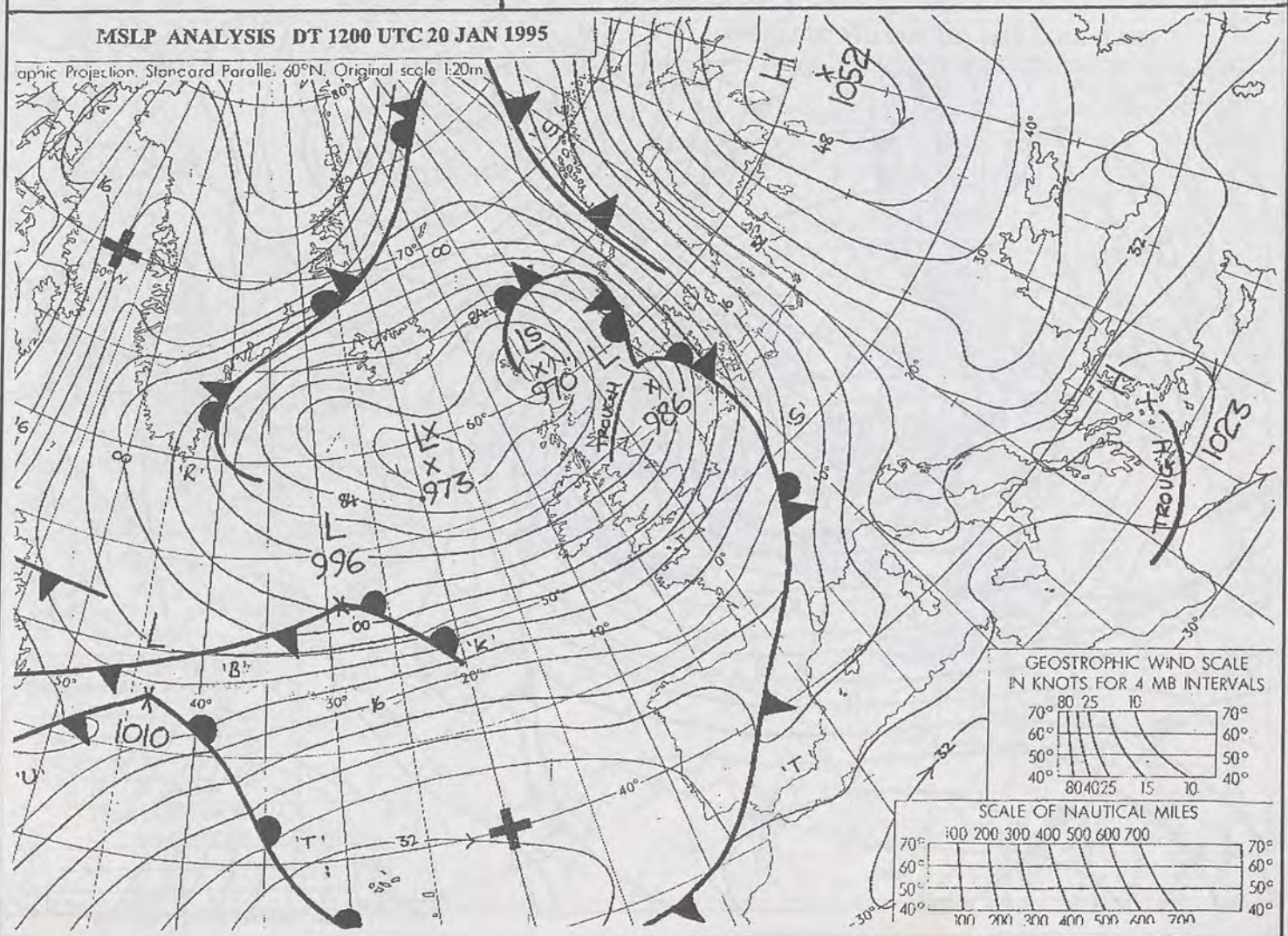
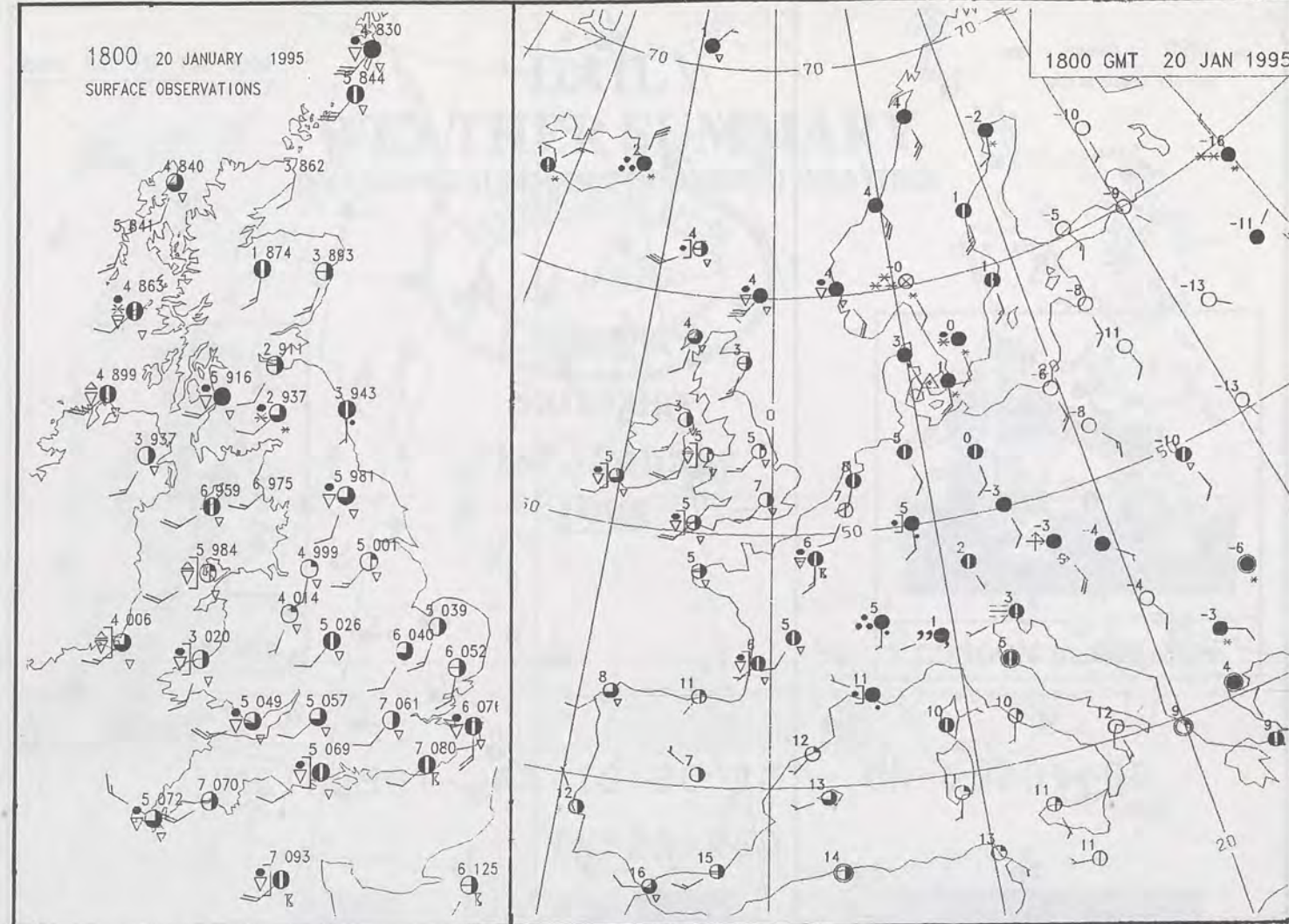
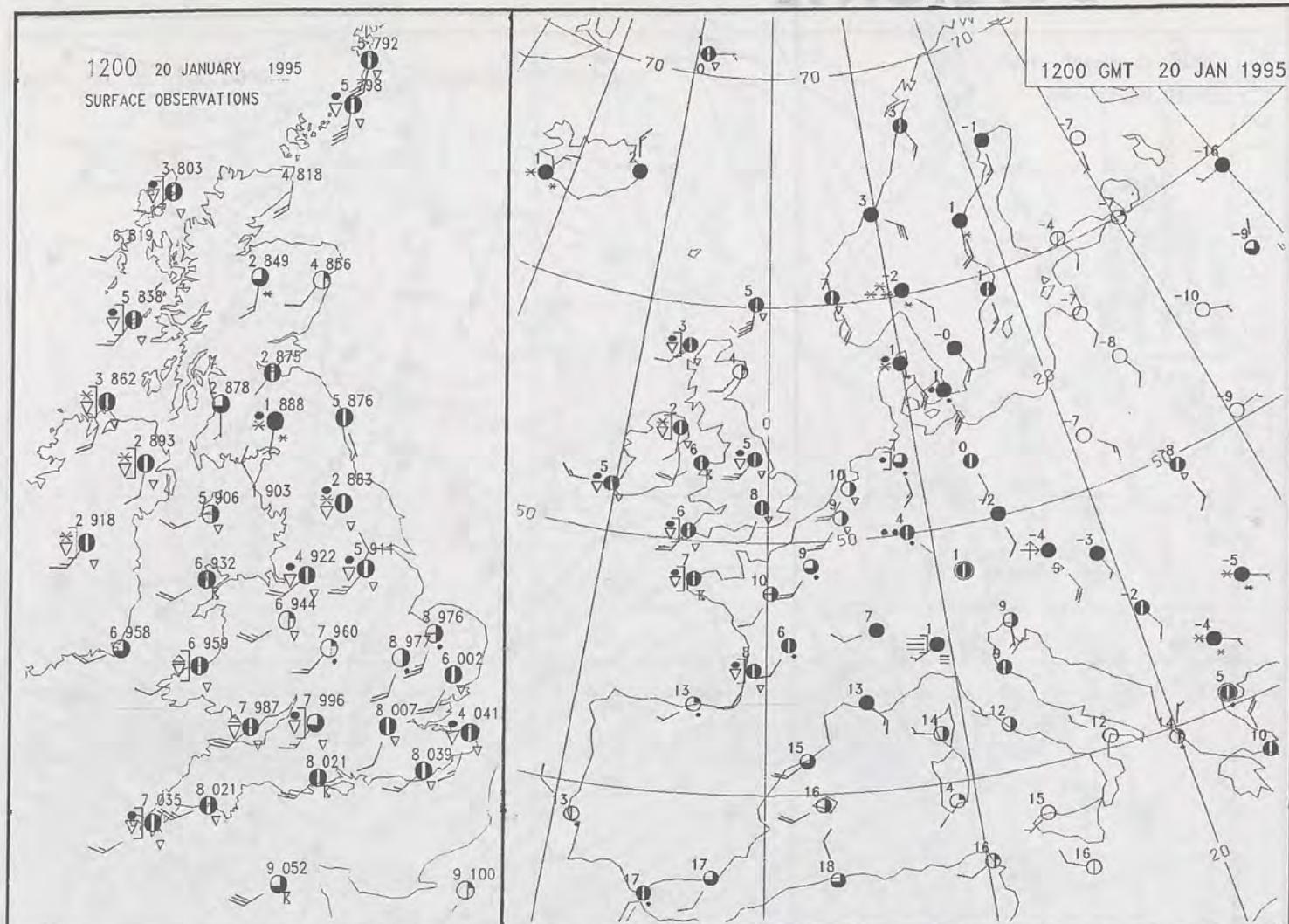


DAY RAINFALL
(MILLIMETRES)
20 JANUARY 1995



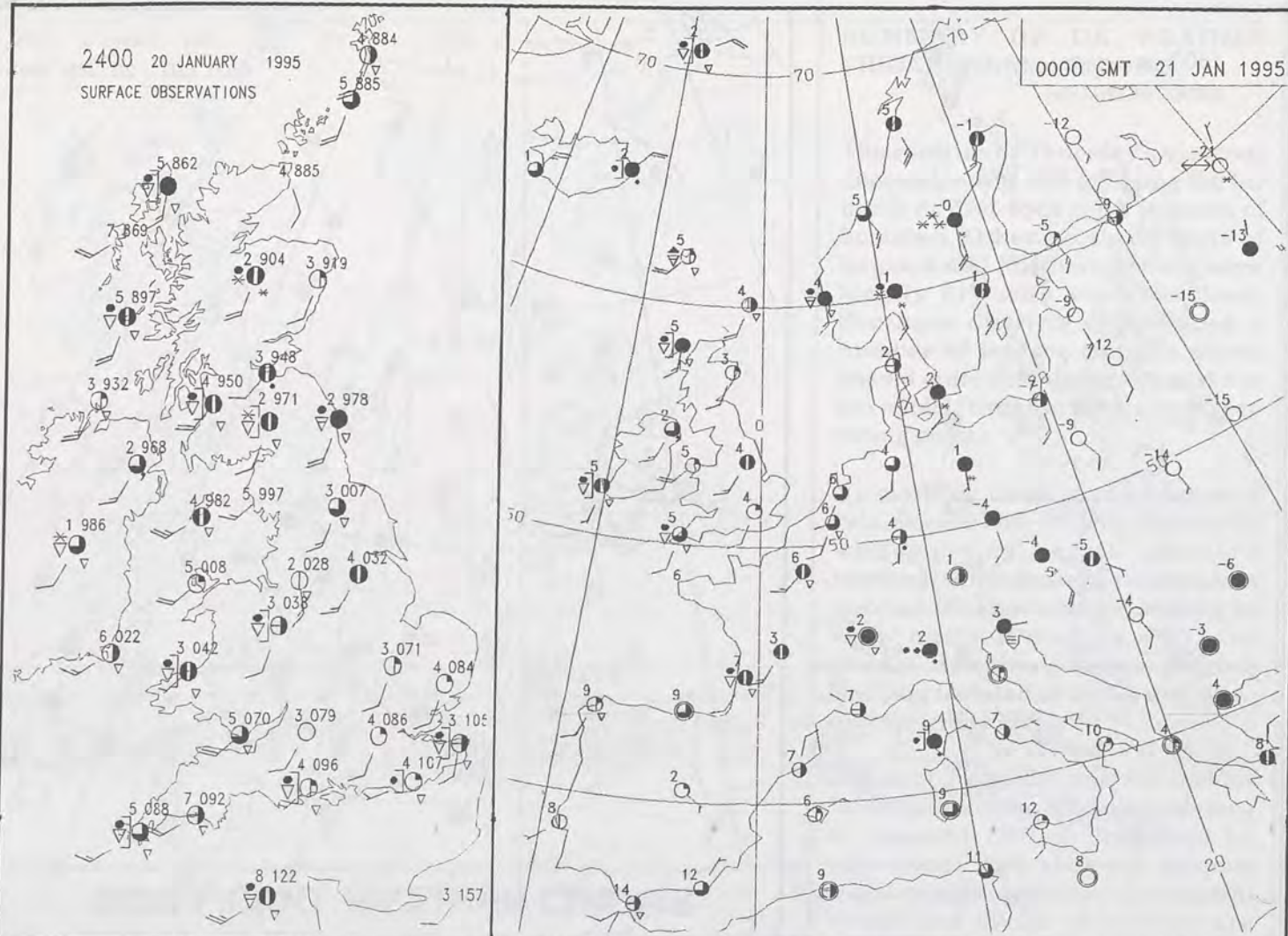
20 JANUARY 1995
TOTAL DEPTH OF SNOW (9GMT)
(CENTIMETRES)



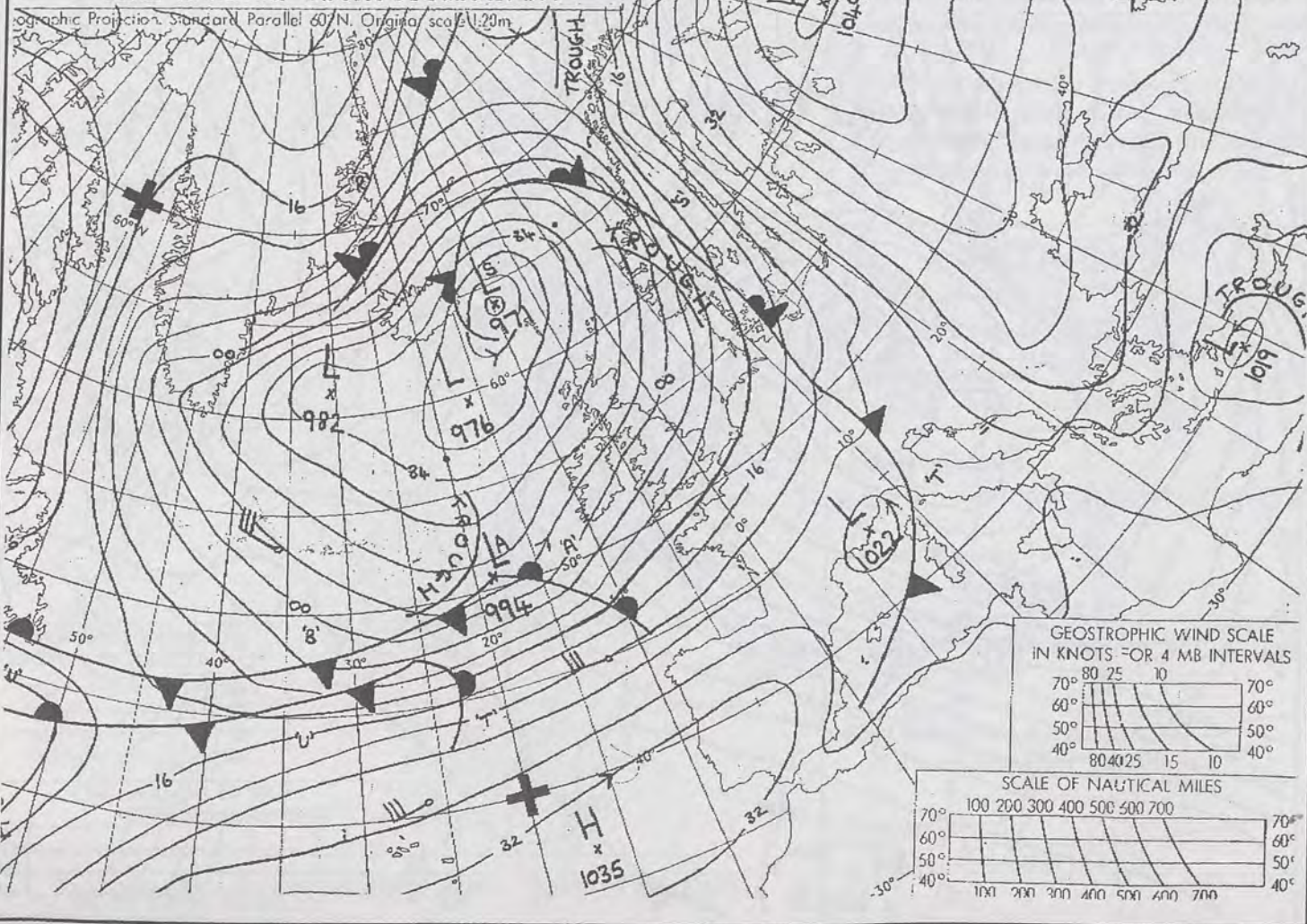


2400 20 JANUARY 1995
SURFACE OBSERVATIONS

0000 GMT 21 JAN 1995



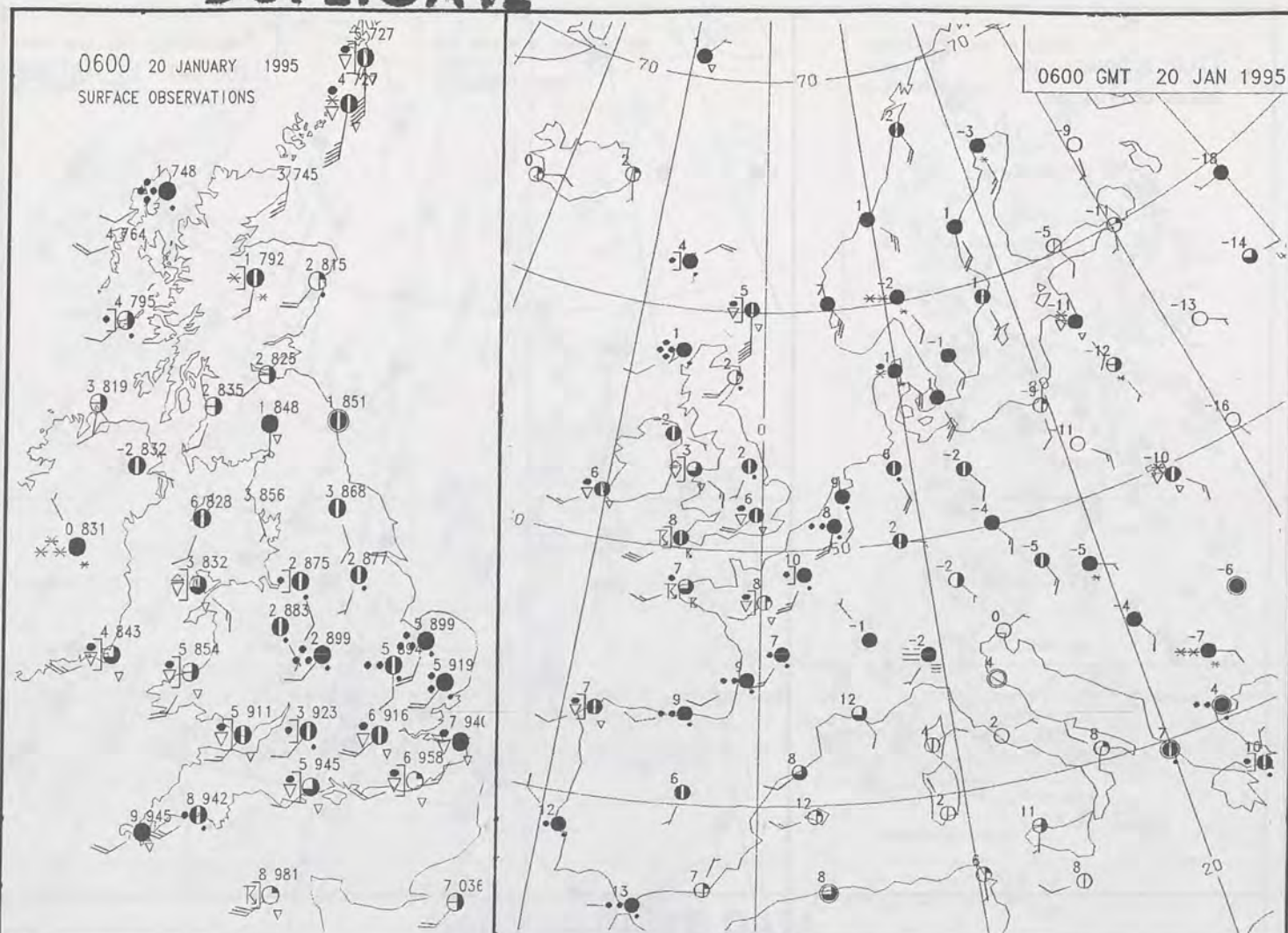
MSLP ANALYSIS DT 0000 UTC 21 JAN 1995



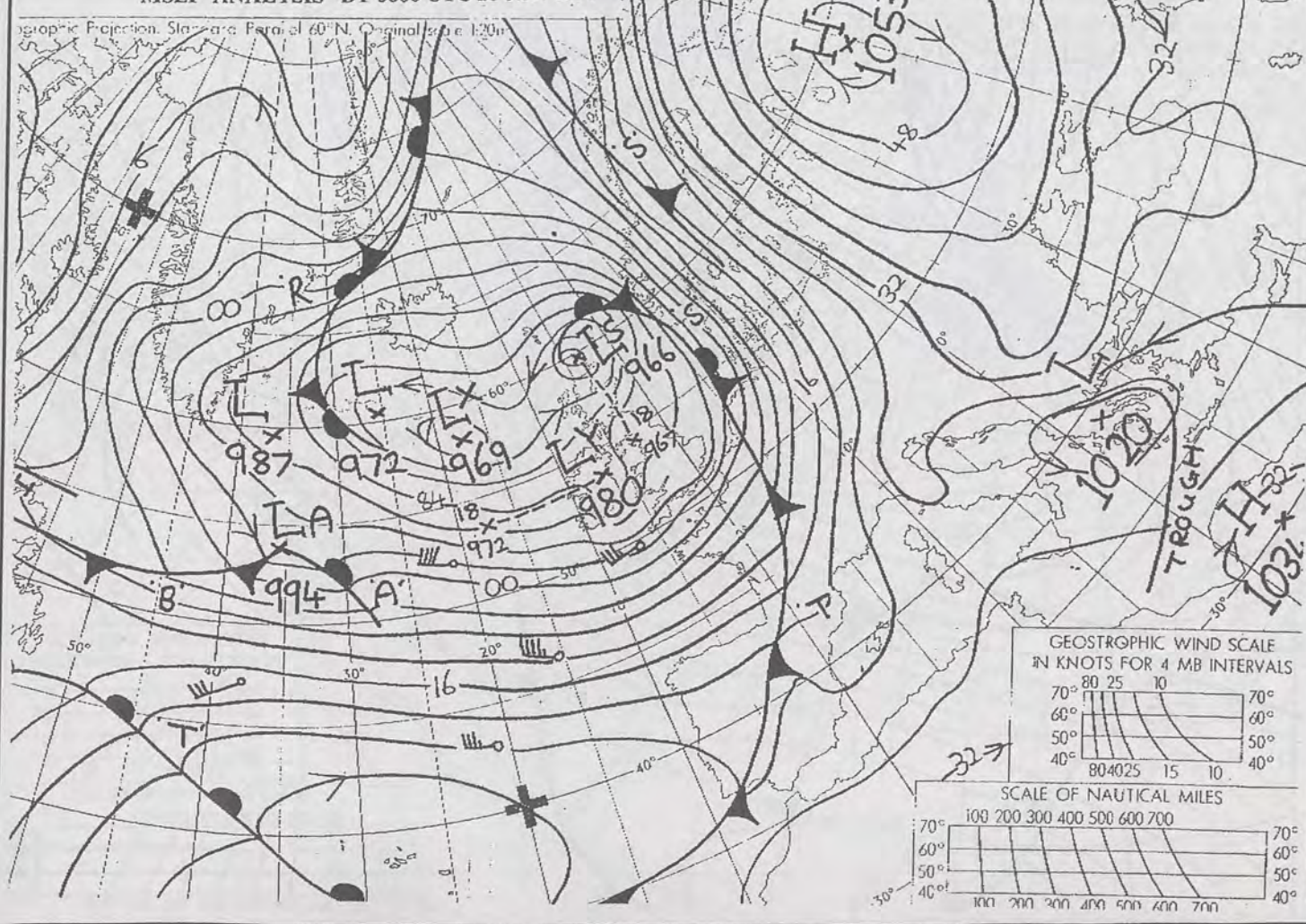
DUPLICATE

0600 20 JANUARY 1995
SURFACE OBSERVATIONS

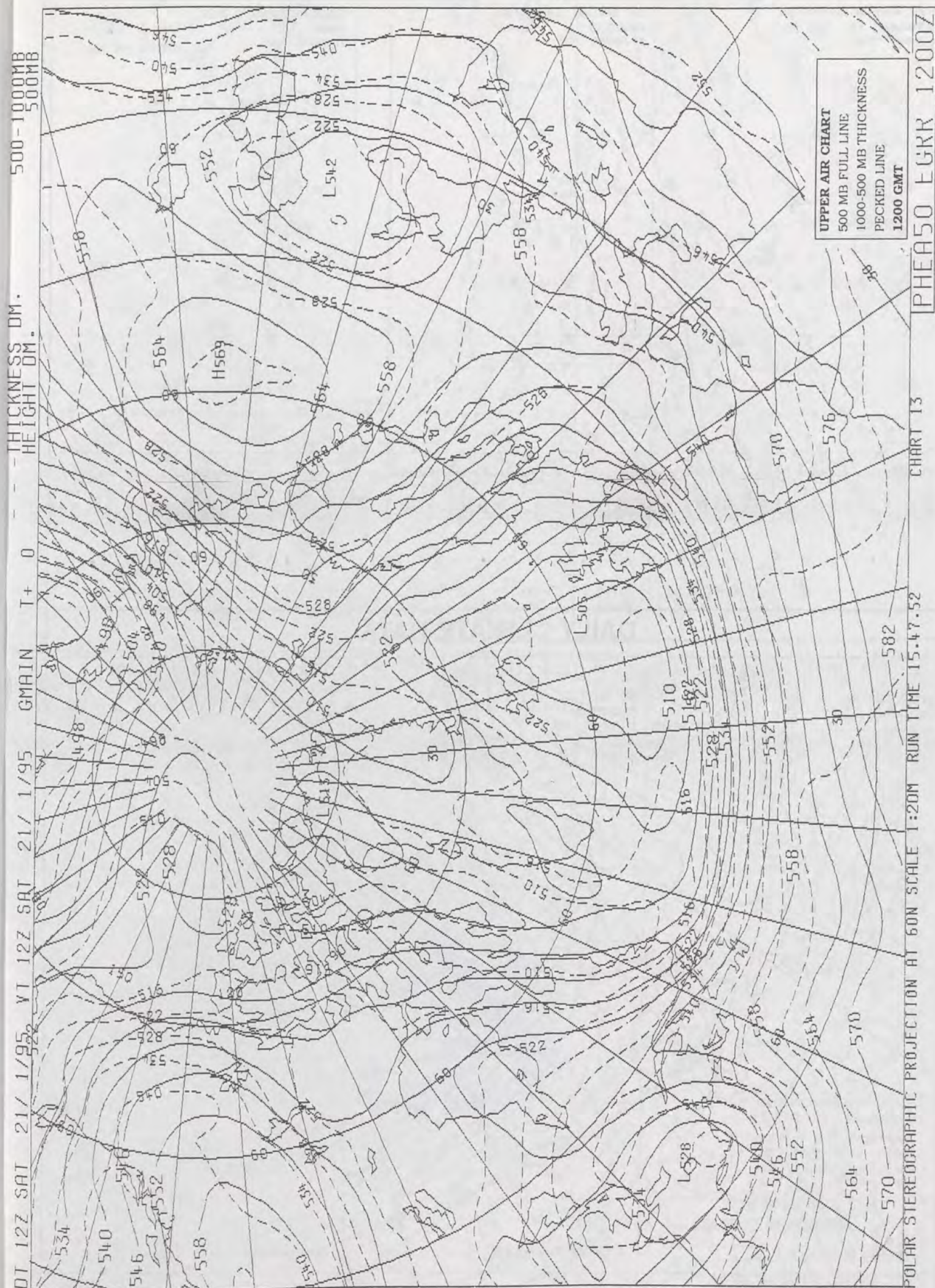
0600 GMT 20 JAN 1995



MSLP ANALYSIS DT 0600 UTC 20 JAN 1995




DT 12Z SAT 21/ 1/95 VI 12Z SAT 21/ 1/95 GMAIN T+ 0 THICKNESS DM. 500-1000MB HEIGHT DM. 500MB




DAILY WEATHER SUMMARY

INCLUDING SUMMARY OF BRITISH WEATHER




Saturday
21st January
1995



LONDON weather centre

METEOSAT AT 12:00 GMT ON 21/01/95
INFRA-RED



CLOUD-TOP OR LAND/SEA TEMPERATURE

COLD WARM

0600 21 JANUARY 1995
SIGWX



1200 21 JANUARY 1995
SIGWX



SIGNIFICANT WEATHER CHARTS

1800 21 JANUARY 1995
SIGWX



2400 21 JANUARY 1995
SIGWX



Published by London Weather Centre. All times are GMT.

SUMMARY OF UK WEATHER SATURDAY 21st January 1995

There were a few showers overnight, mainly on west facing coasts and along the south coast of England. Some of the showers were heavy with hail and sleet and snow over the Scottish hills. There were a few thunderstorms in southern England. However many inland regions had a dry night with clear skies and rather chilly too.

After a bright start in places, Northern Ireland, Wales and southern England had a mostly cloudy and wet morning with periods of heavy rain and very strong winds. There were gales or severe gales along the Channel coast and south Wales. Scotland and northern England became more cloudy during the morning but remained much drier with only a handful of showers in the west.

During the afternoon, northern England and southern Scotland had periods of rain along with strong and gusty winds. There was sleet and snow on the Southern Uplands. Meanwhile, Wales, the Midlands and much of southern England brightened up but with squally showers. Northern Ireland remained wet with sleet and snow later before finally dying out. Parts of East Anglia and southeast England kept rain and gales until late afternoon.

During the evening, rain and strong winds reached northern Scotland, turning to sleet and snow, especially on hills. The rest of the country had occasional squally showers, some wintry with hail and thunder in southern parts.

Temperatures were near or a little below normal in the north of the UK and slightly above in southern Britain, with parts of southern England in the very mild category.

EXTREMES

SATURDAY 21ST JANUARY 1995

Highest Maximum
: 11.5 C Teignmouth [Devon]

Lowest Maximum
: 1.5 C Salsburgh [Strathclyde]

Lowest Minimum
: -5.4 C Bastreet [Cornwall]

Lowest Grass Minimum
: -7.8 C Bastreet [Cornwall]

Most Rain (24 hrs from 0900 GMT)
: 47.0 mm Lochranza [Isle of Arran]

Most Sunshine
: 3.2 Hrs Camborne [Cornwall]

NIGHT MINIMUM TEMPERATURE
(DEGREES C)
21 JANUARY 1995



DAY MAXIMUM TEMPERATURE
(DEGREES C)
21 JANUARY 1995



SUNSHINE (DAWN TO DUSK)
(HOURS)
21 JANUARY 1995



DAILY CLIMATE DATA

NIGHT RAINFALL
(MILLIMETRES)
21 JANUARY 1995



DAY RAINFALL
(MILLIMETRES)
21 JANUARY 1995

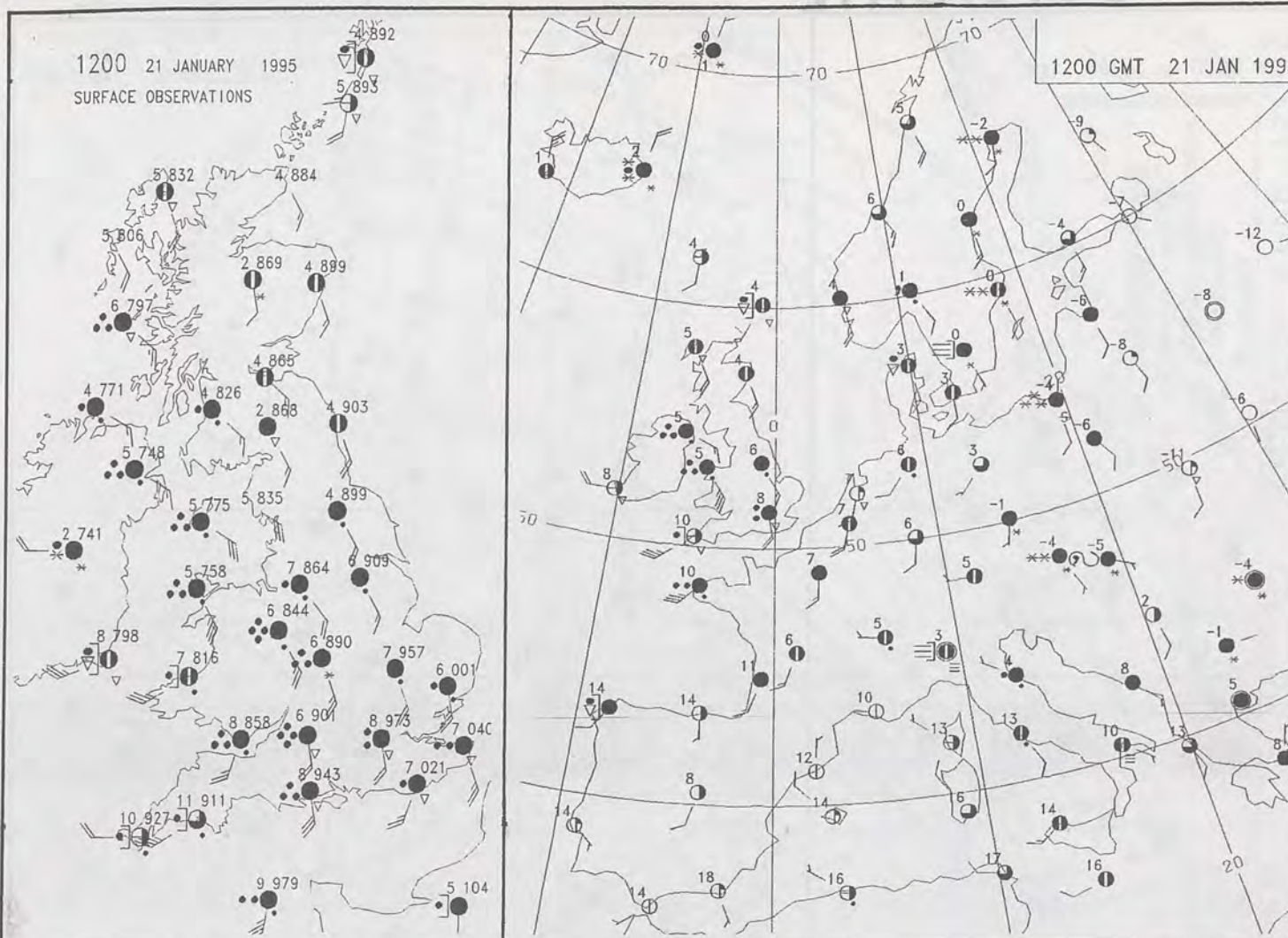


21 JANUARY 1995
TOTAL DEPTH OF SNOW (9GMT)
(CENTIMETRES)



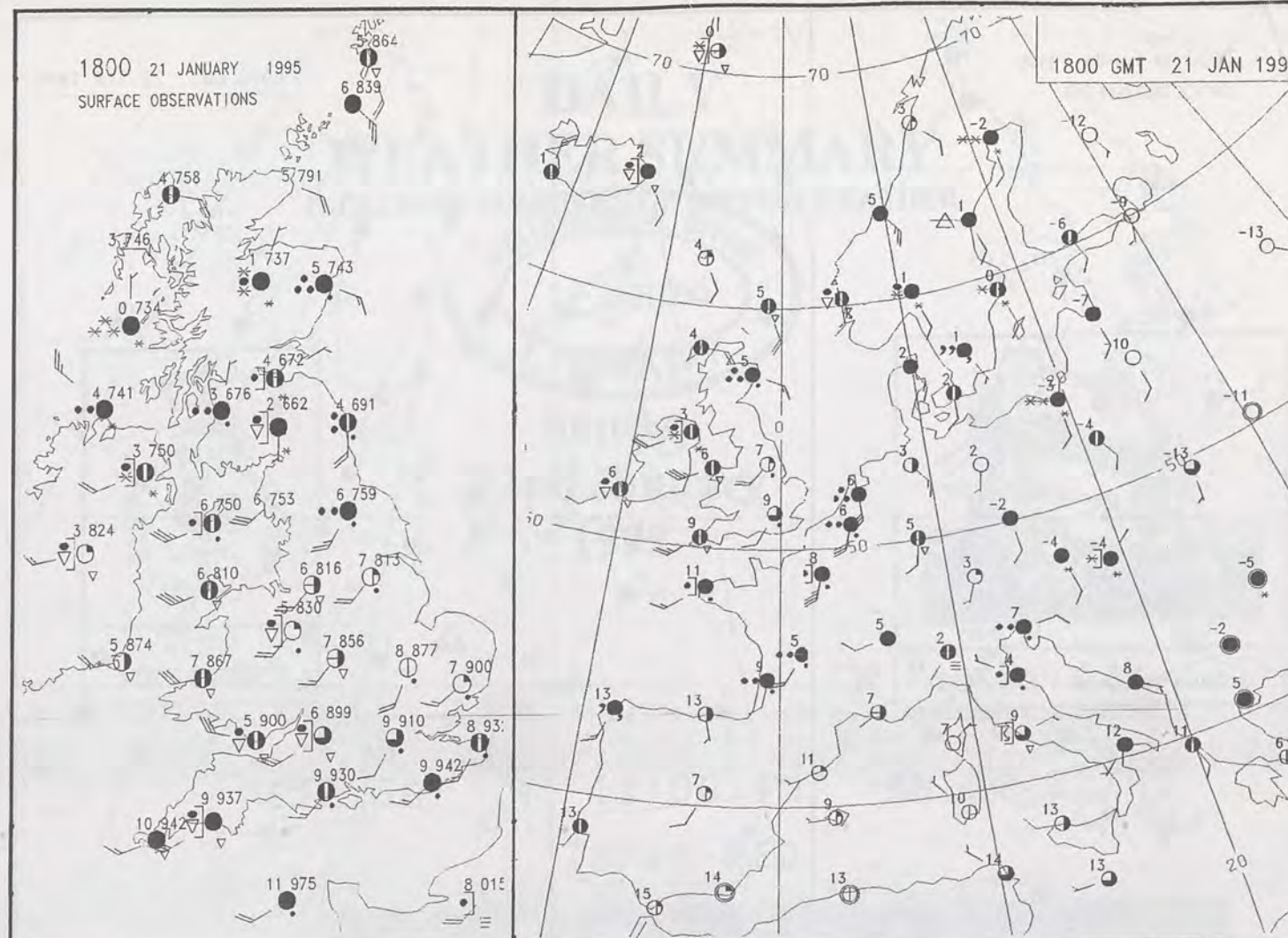
1200 21 JANUARY 1995
SURFACE OBSERVATIONS

1200 GMT 21 JAN 1995

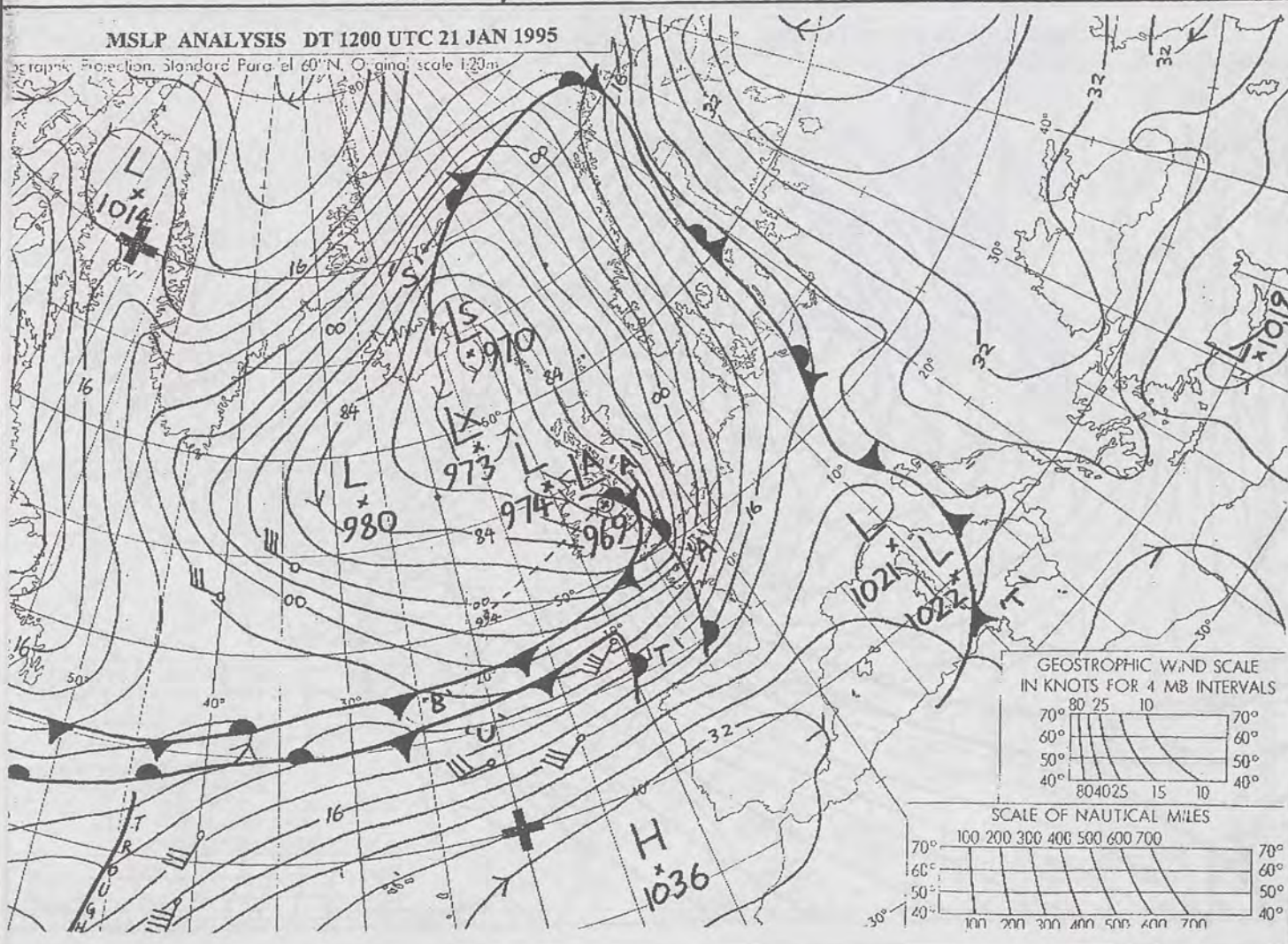


1800 21 JANUARY 1995
SURFACE OBSERVATIONS

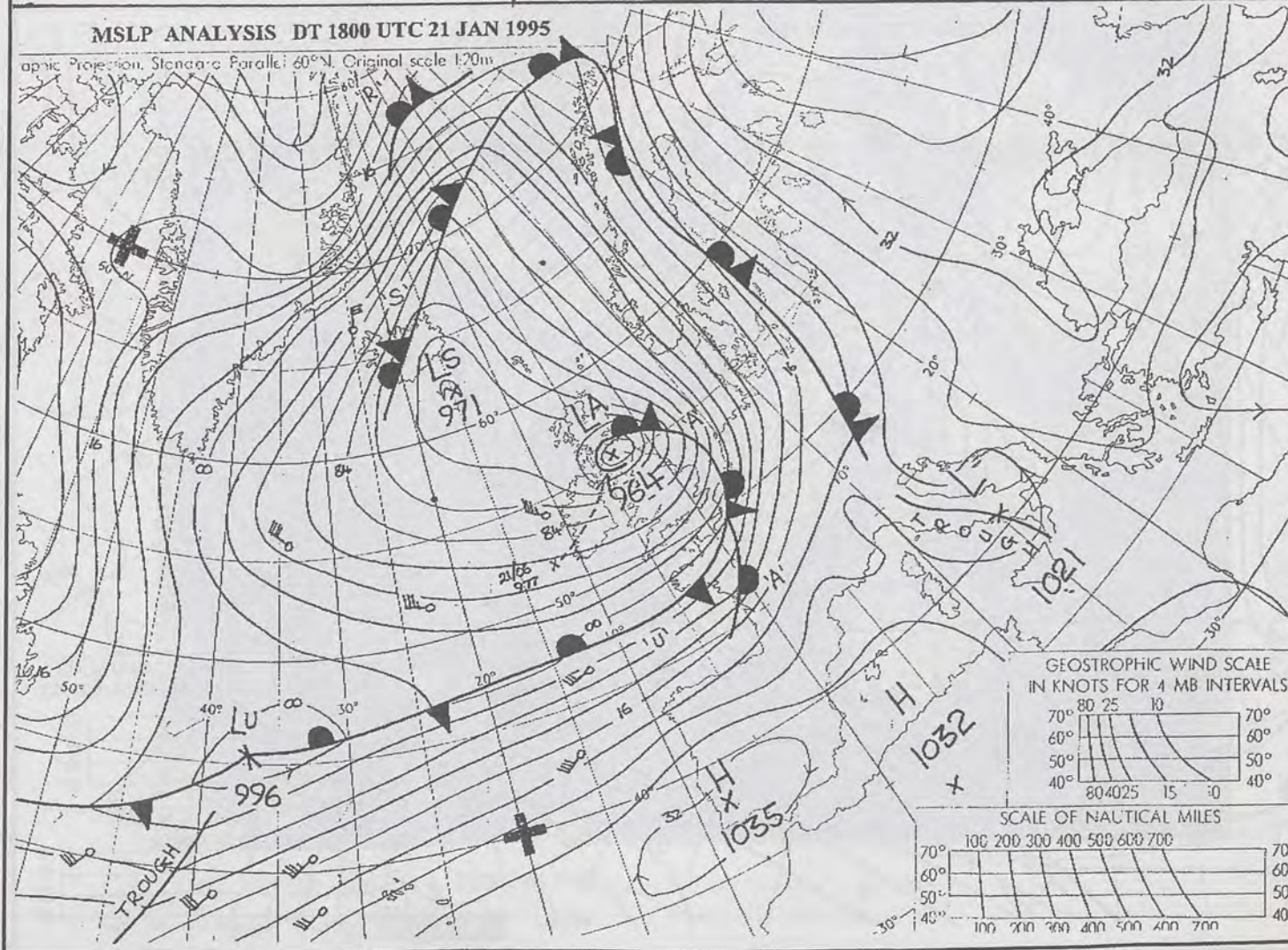
1800 GMT 21 JAN 1995

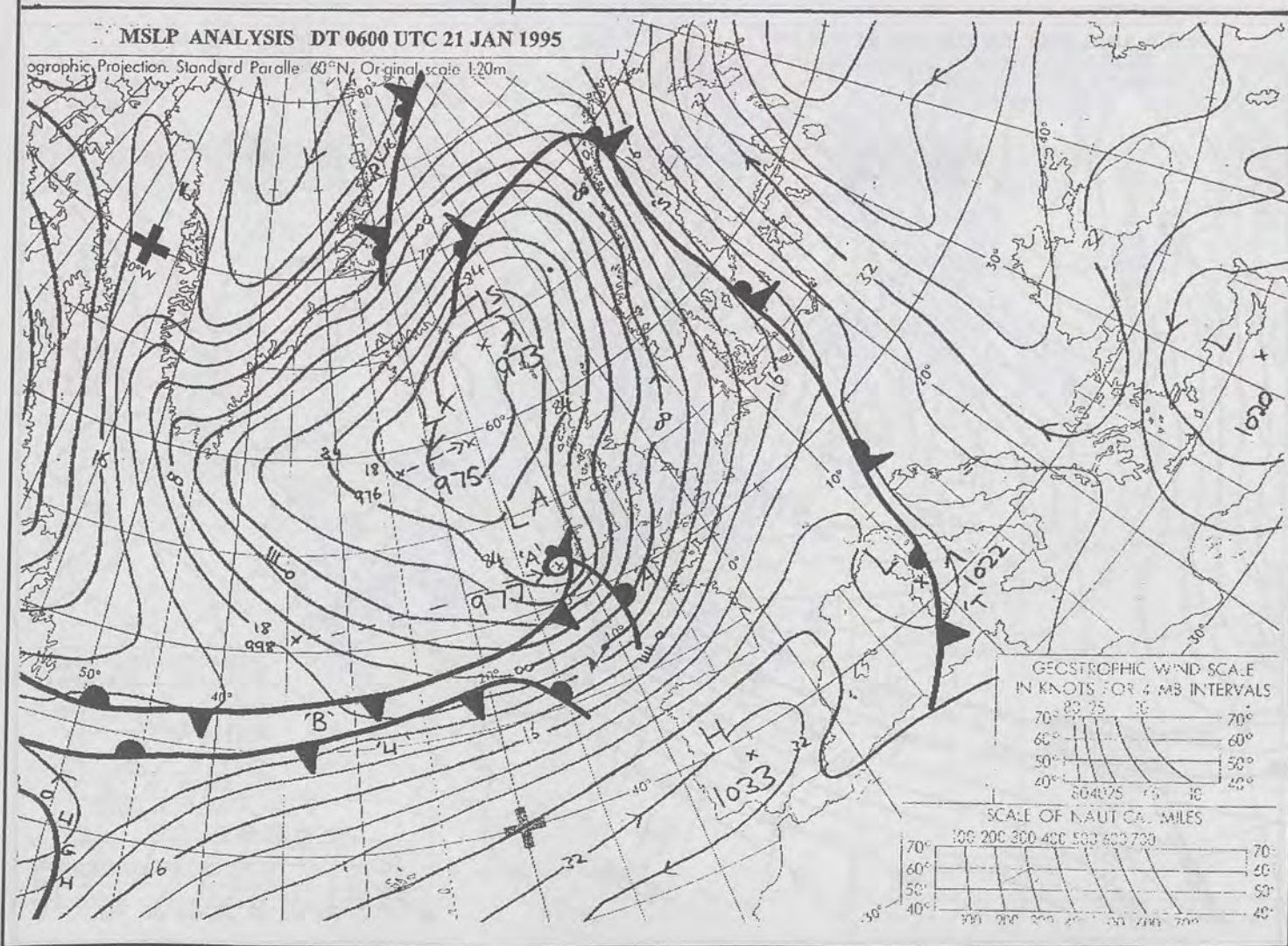
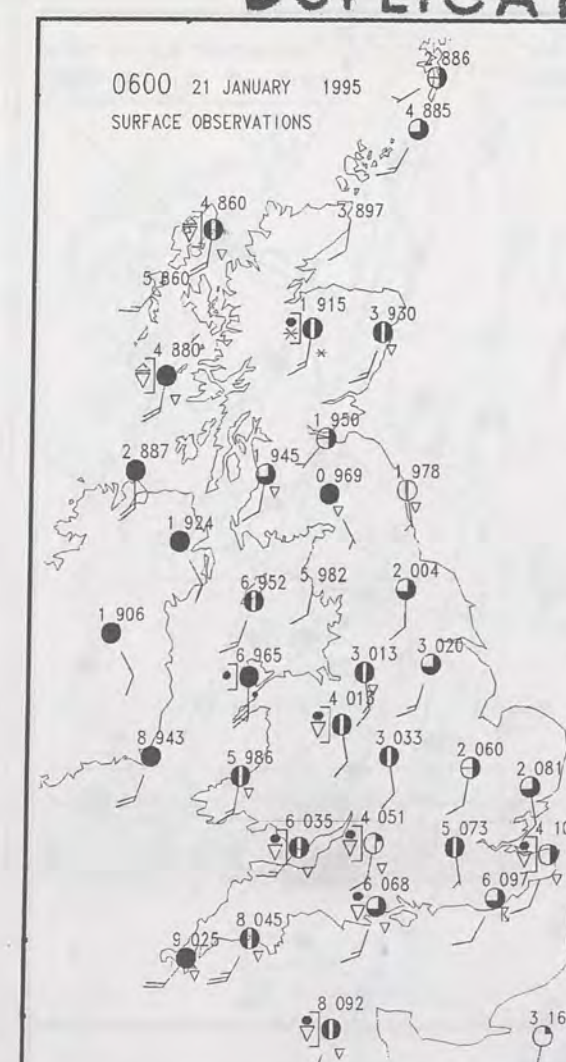
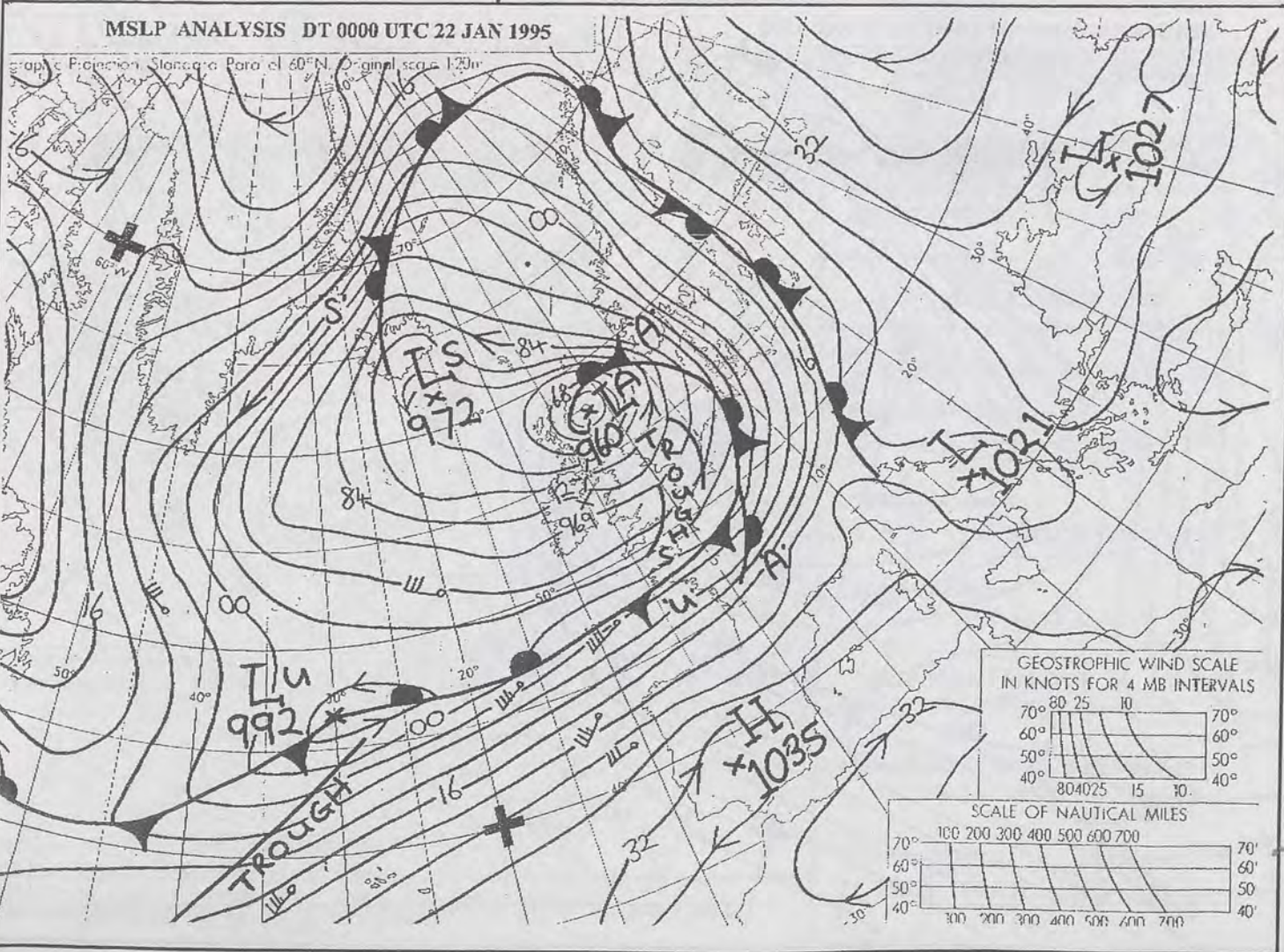
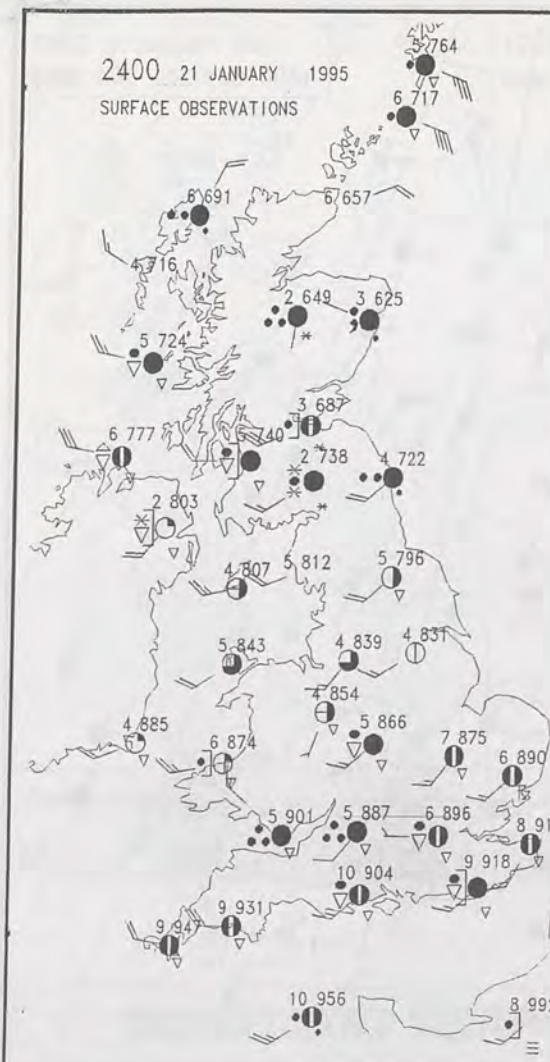


MSLP ANALYSIS DT 1200 UTC 21 JAN 1995

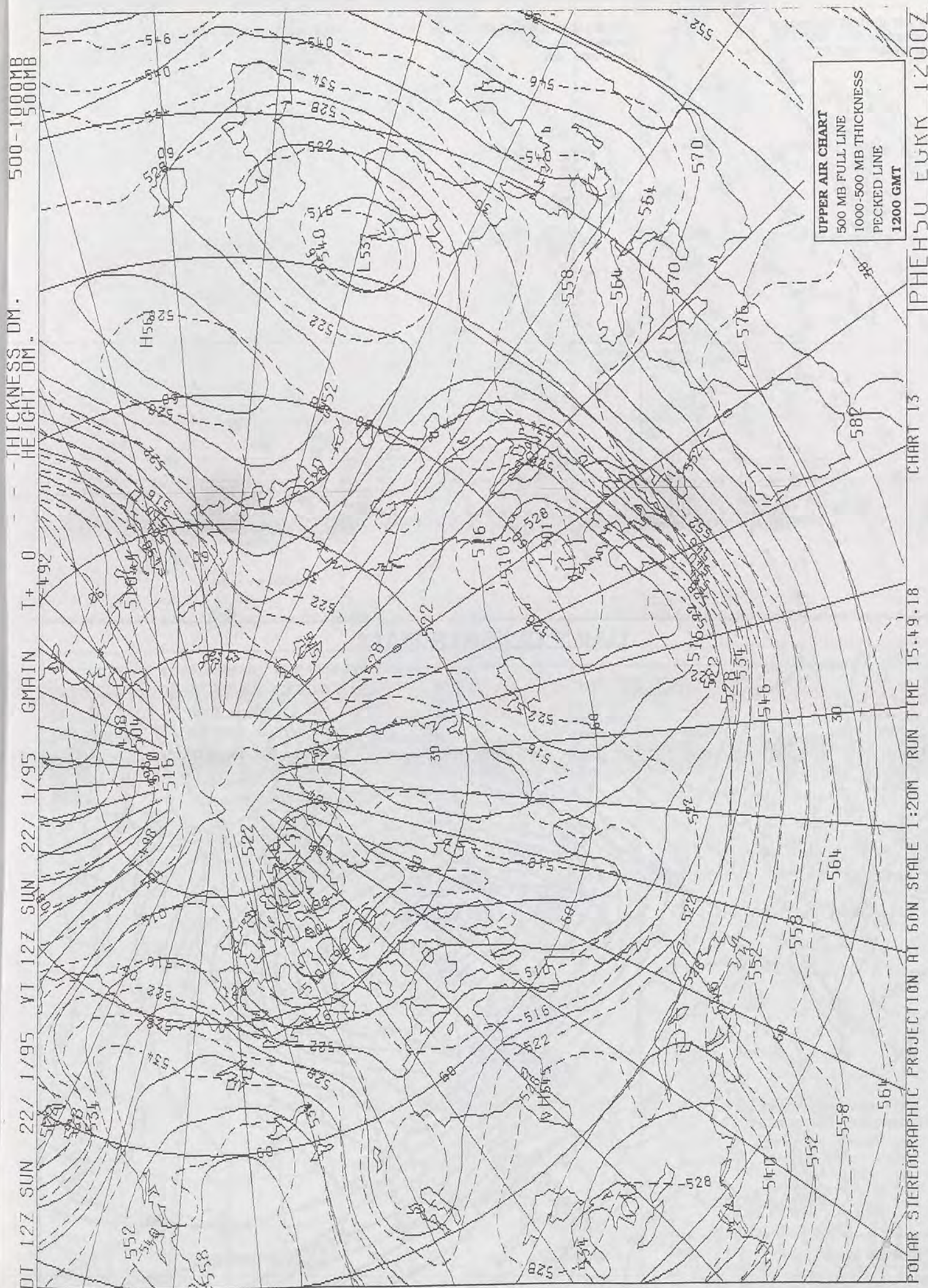


MSLP ANALYSIS DT 1800 UTC 21 JAN 1995






DT 12Z SUN 22/ 1/95 VT 12Z SUN 22/ 1/95 GMATN T+ 0 THICKNESS DM. 500-1000MB HEIGHT DM. 500MB



DAILY WEATHER SUMMARY

INCLUDING SUMMARY OF BRITISH WEATHER




Sunday
22nd January
1995



LONDON weather centre

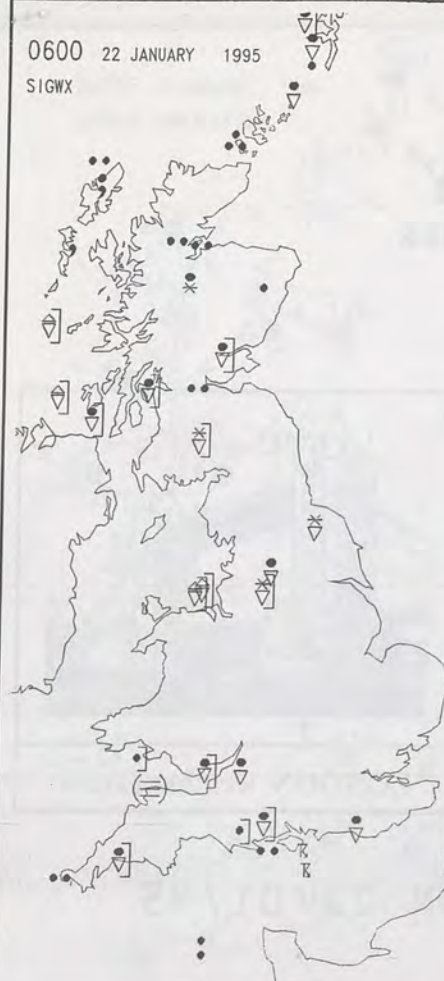
METEOSAT AT 11:00 GMT ON 22/01/95
INFRA-RED



CLOUD-TOP OR LAND/SEA TEMPERATURE
COLD WARM

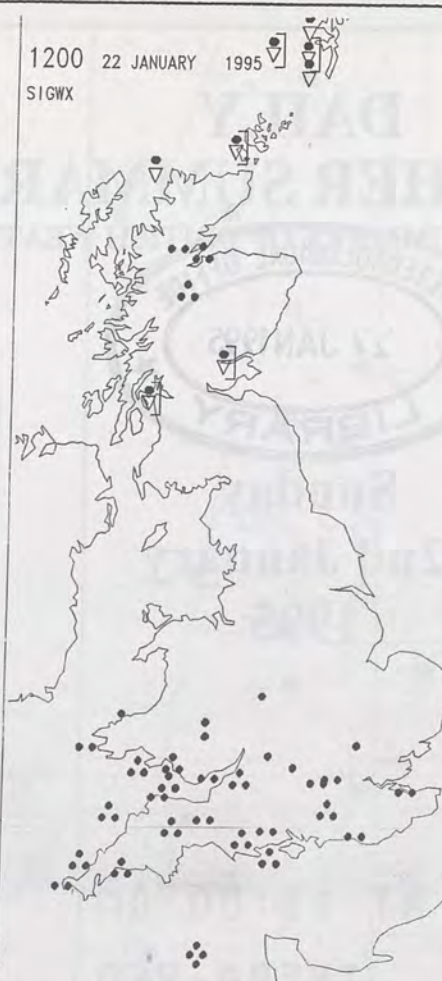
0600 22 JANUARY 1995

SIGWX



1200 22 JANUARY 1995

SIGWX



SIGNIFICANT WEATHER CHARTS

1800 22 JANUARY 1995

SIGWX



2400 22 JANUARY 1995

SIGWX



Published by London Weather Centre. All times are GMT.

SUMMARY OF UK WEATHER
SUNDAY 22nd January 1995

It was a windy night with sleet and snow showers in parts of Scotland and Northern Ireland. Southern Britain had prolonged showers for a time with scattered thunderstorms in southern England and East Anglia. The driest areas were northern England and the Midlands.

Towards dawn more persistent rain reached southwest England. Northern Scotland had a rather cloudy morning with showery rain and sleet and very strong winds. Southern counties of England and Wales had a cloudy, wet morning with spells of rain heavy at times. The rest of the country was bright and breezy with sunny intervals and just a few wintry showers scattered around. In the afternoon the rain over southern areas extended into the Midlands, North Wales and parts of northern England. Further north a brighter scenario ensued with broken clouds and occasional wintry showers, mainly in northern Scotland, with snow on hills.

Winds increased along the Channel coast with gales for a while. The persistent rain in southern Britain, with a little sleet in places, gradually cleared away during the evening and the winds eased. Many places became dry by evening with showers mainly in the north and west.

Northern Ireland and parts of Scotland were rather cold. Elsewhere temperatures were generally close to normal although a few coastal areas of southern England were very mild.

EXTREMES

SUNDAY 22ND JANUARY 1995

Highest Maximum

: 13.0 C Guernsey [Channel Islands]

Lowest Maximum

: 1.6 C Salsburgh [Strathclyde]

Lowest Minimum

: -2.2 C Salsburgh [Strathclyde]

Lowest Grass Minimum

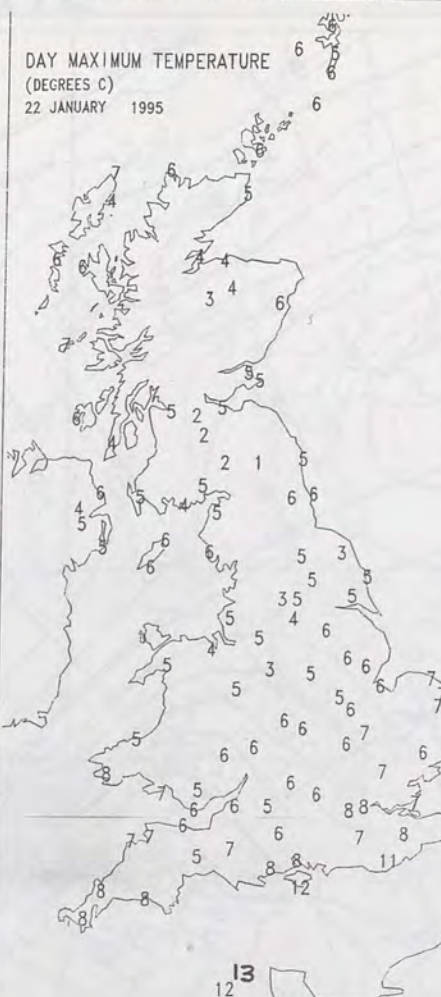
: -4.0 C Bastreet [Cornwall]

Most Rain (24 hrs from 0900 GMT)

: 23.2 mm Sandown [Isle of Wight]

Most Sunshine

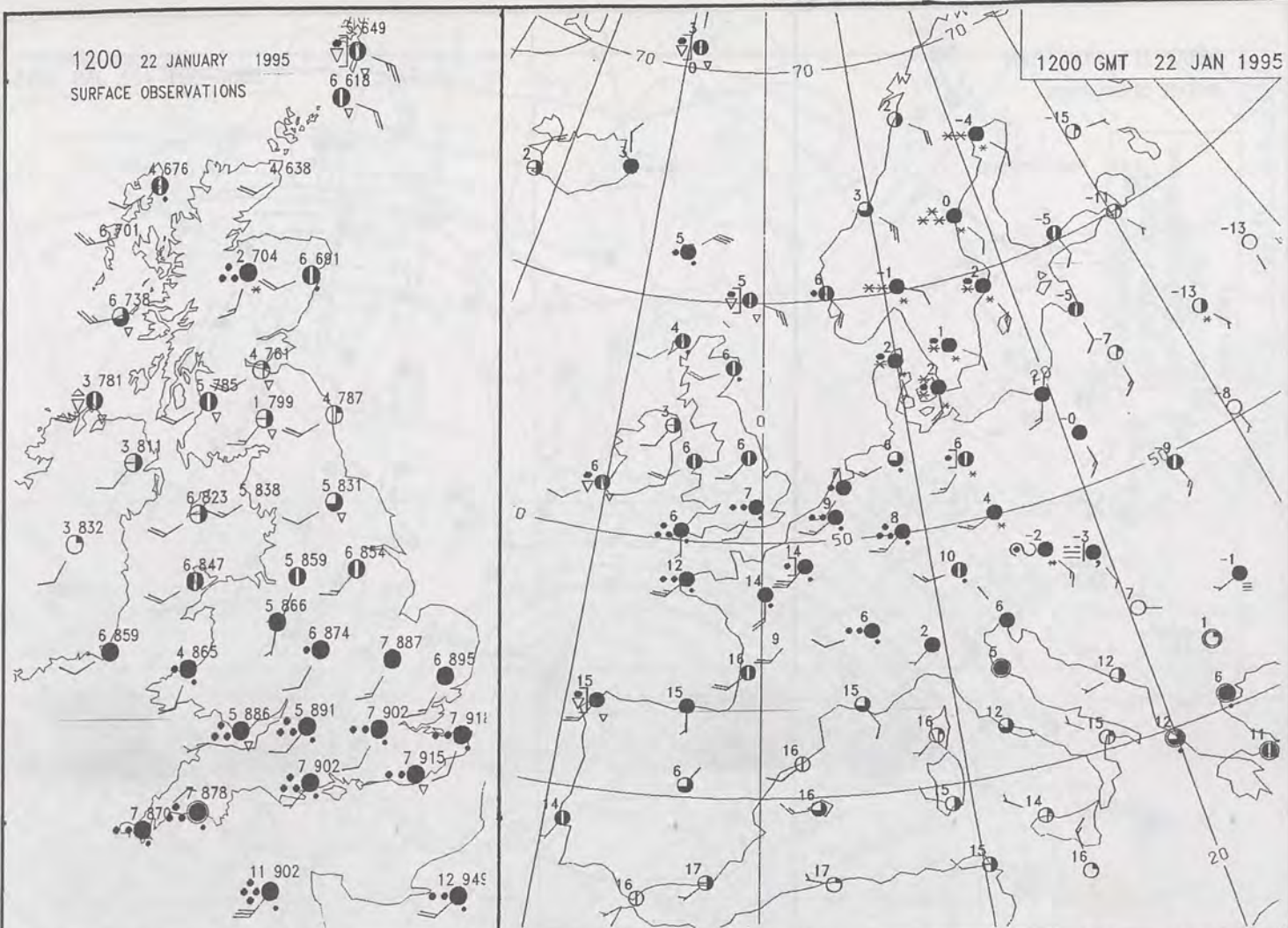
: 7.3 Hrs Tynemouth [Tyne & Wear]

NIGHT MINIMUM TEMPERATURE
(DEGREES C)
22 JANUARY 1995DAY MAXIMUM TEMPERATURE
(DEGREES C)
22 JANUARY 1995SUNSHINE (DAWN TO DUSK)
(HOURS)
22 JANUARY 1995

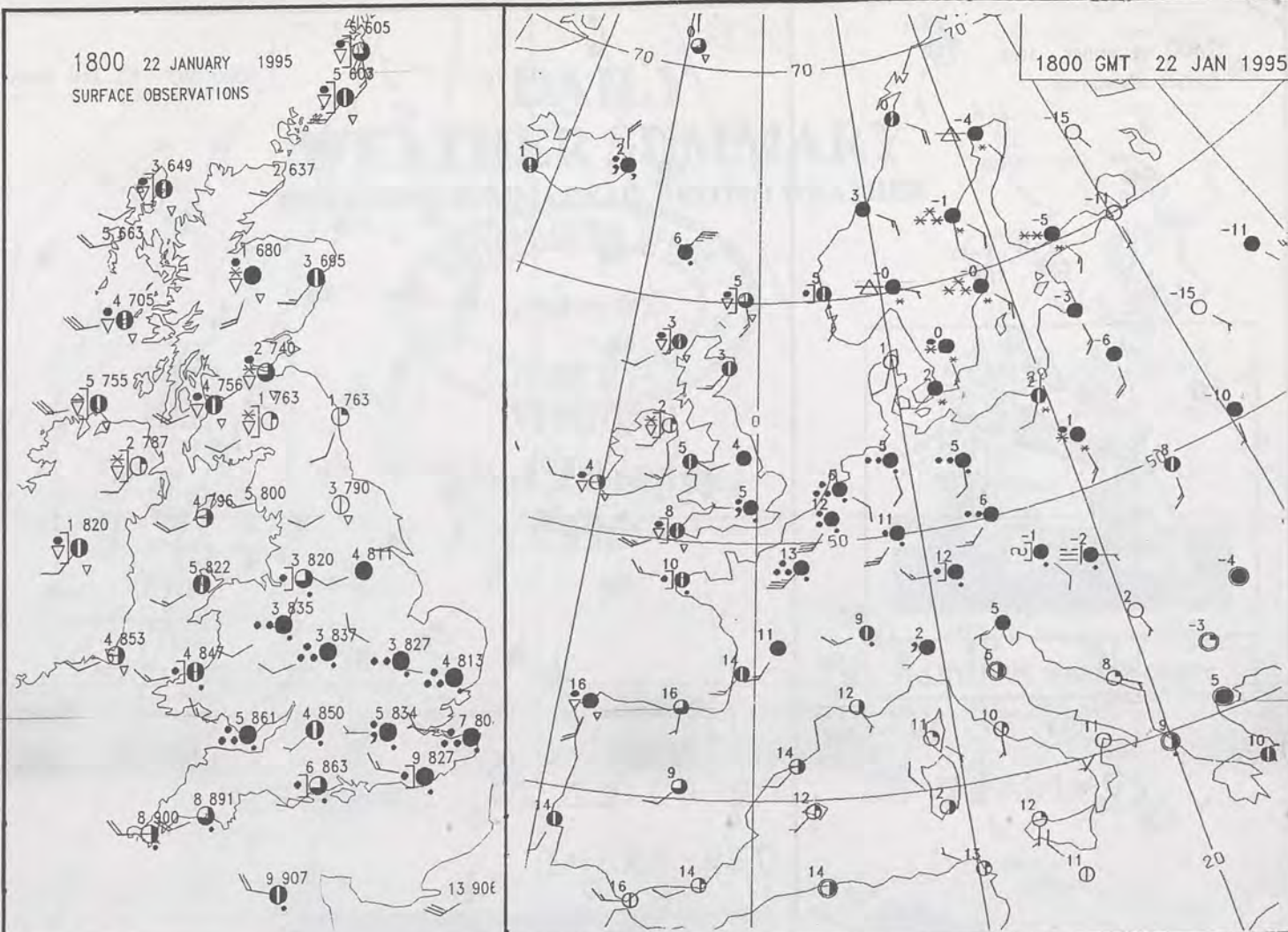
DAILY CLIMATE DATA

NIGHT RAINFALL
(MILLIMETRES)
22 JANUARY 1995DAY RAINFALL
(MILLIMETRES)
22 JANUARY 199522 JANUARY 1995
TOTAL DEPTH OF SNOW (9GMT) (CENTIMETRES)

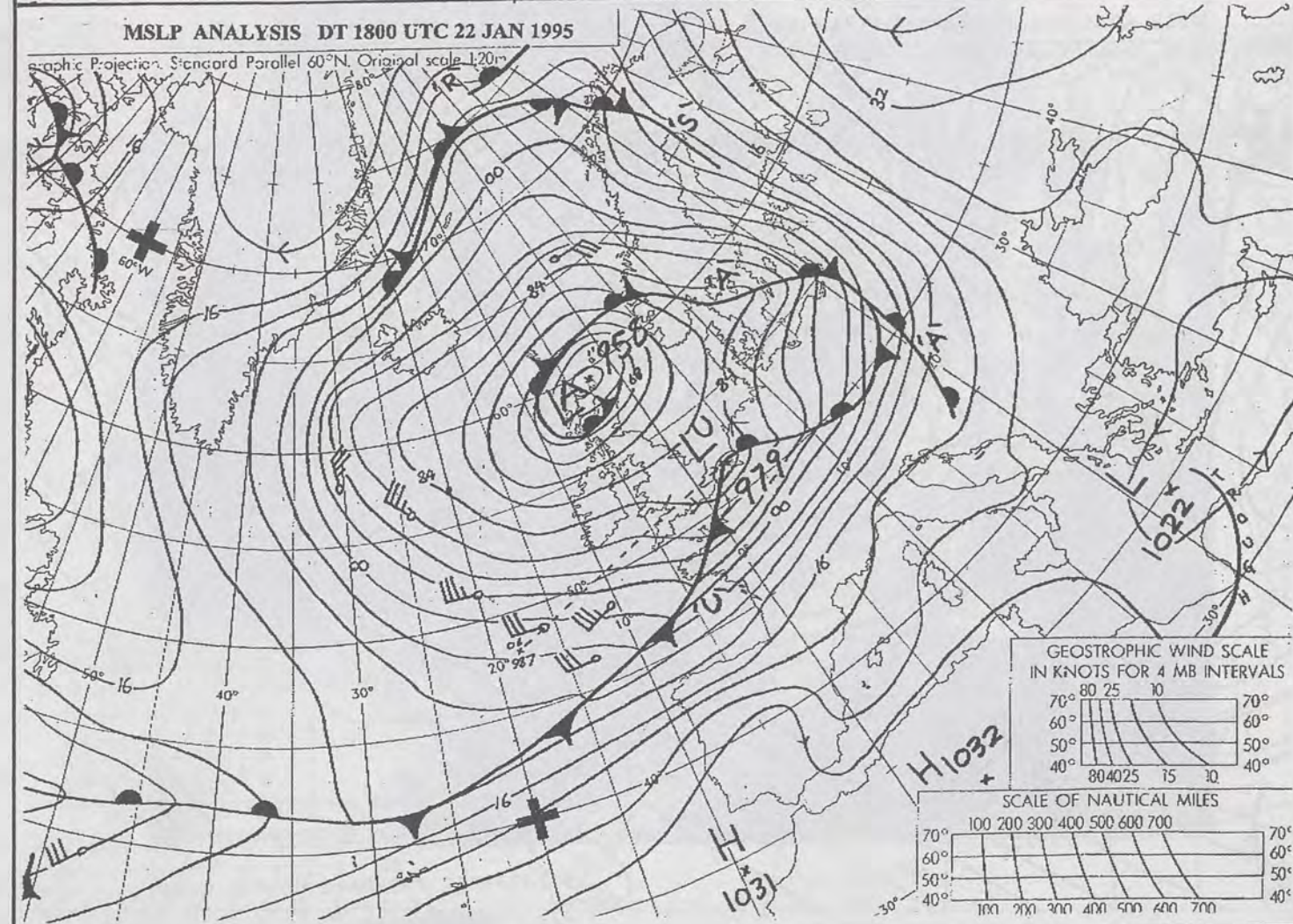
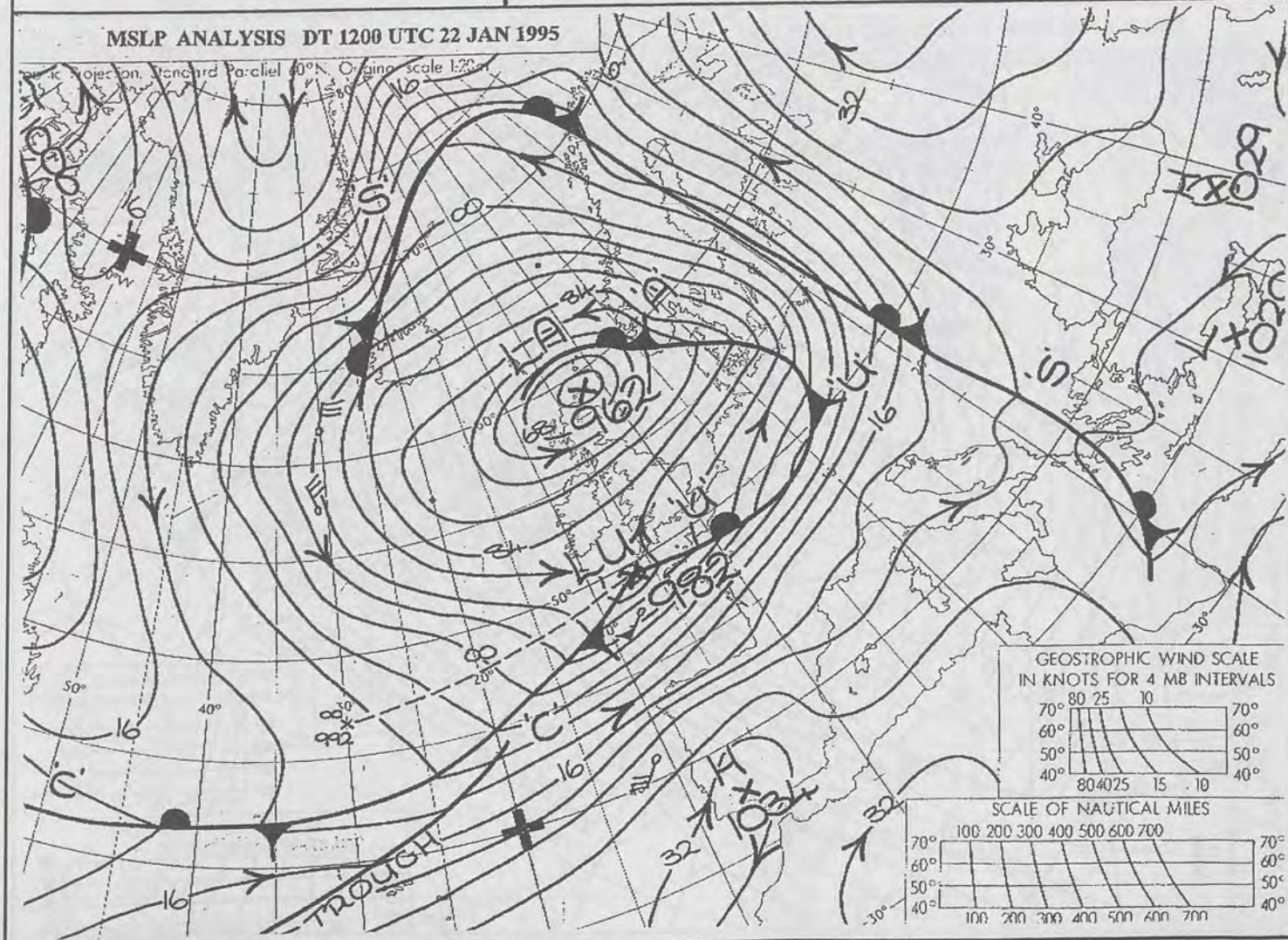
1200 GMT 22 JAN 1995



1800 GMT 22 JAN 1995



MSLP ANALYSIS DT 1800 UTC 22 JAN 1995



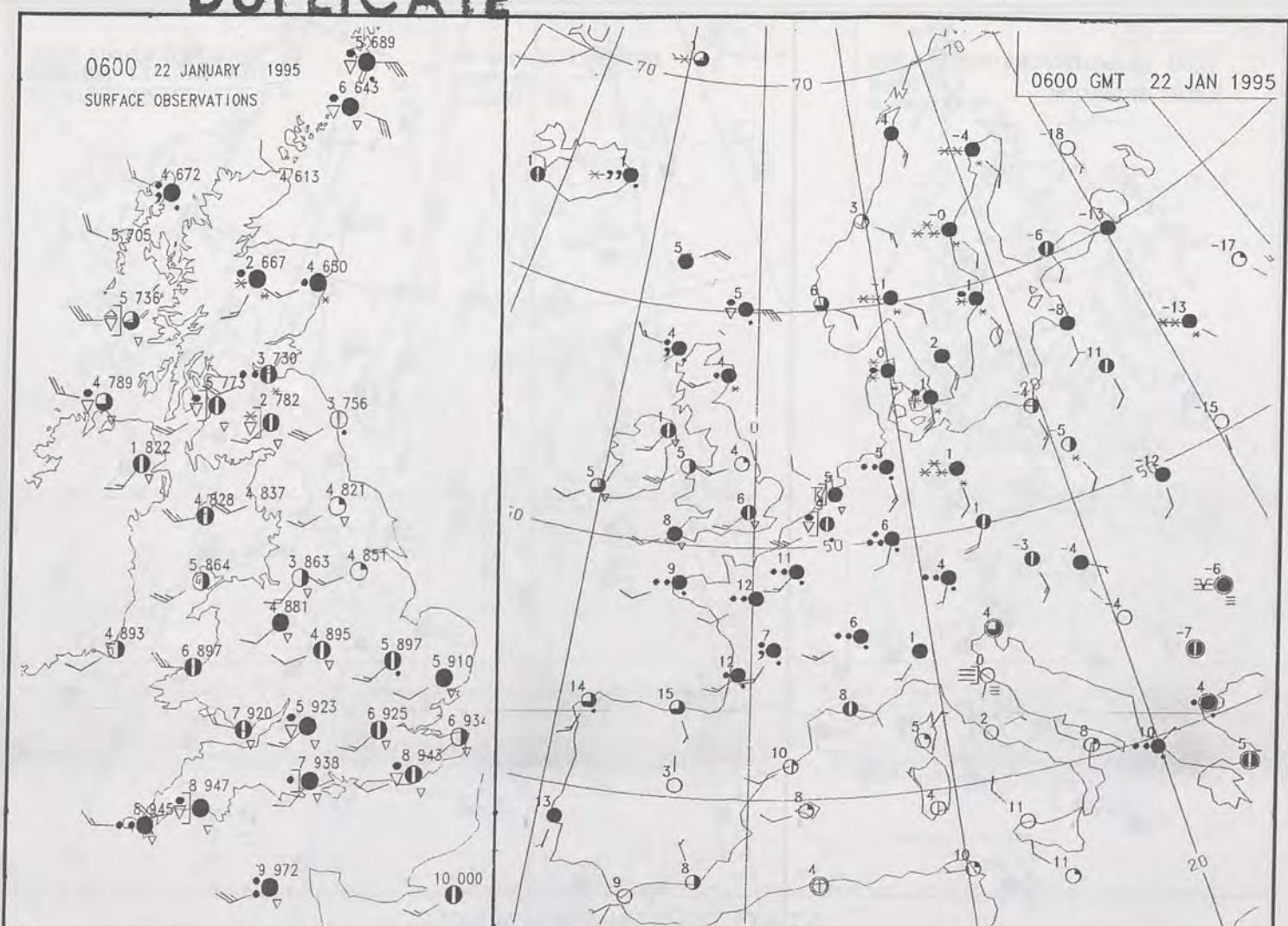
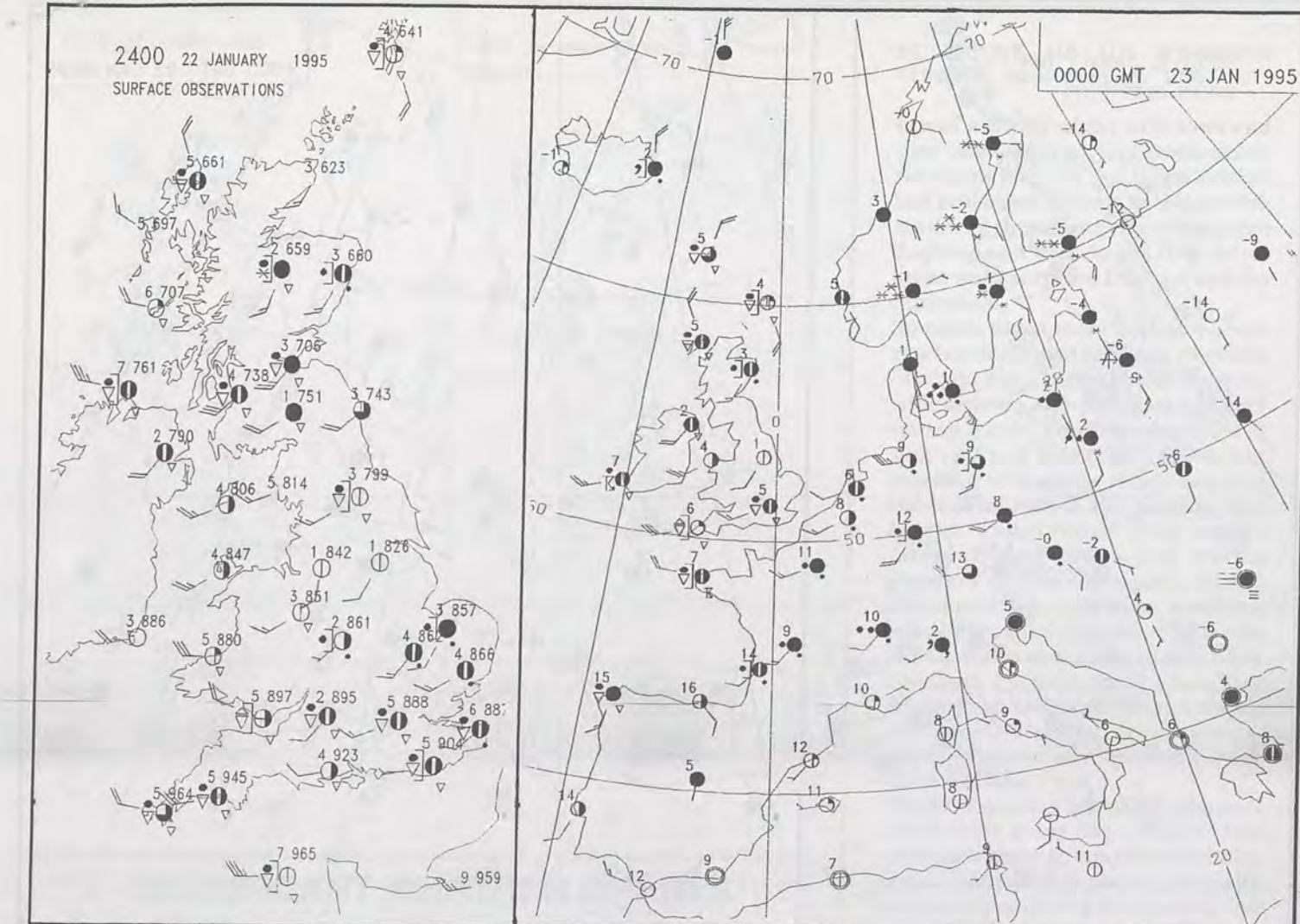
DUPLICATE

2400 22 JANUARY 1995
SURFACE OBSERVATIONS

0000 GMT 23 JAN 1995

0600 22 JANUARY 1995
SURFACE OBSERVATIONS

0600 GMT 22 JAN 1995

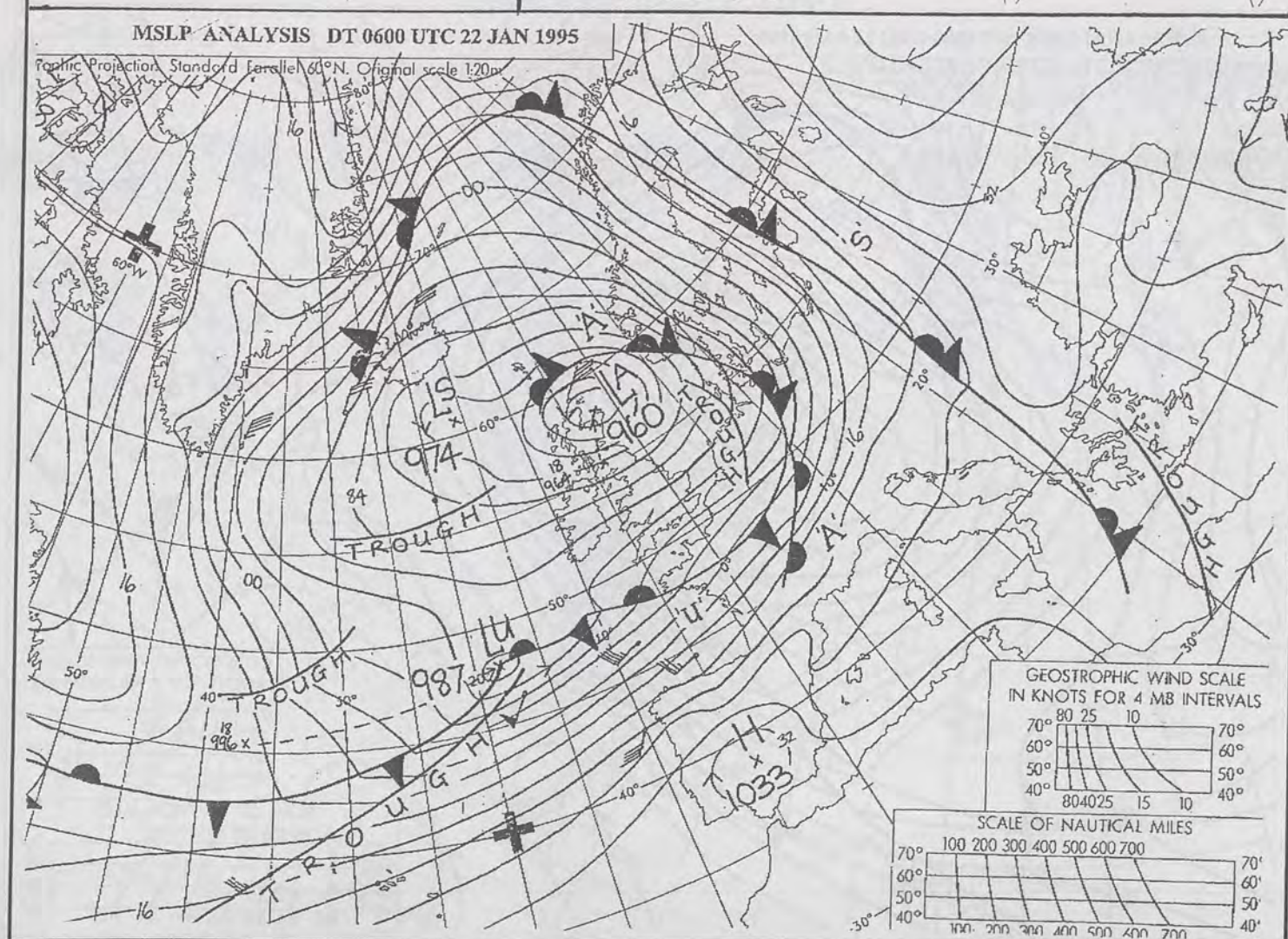
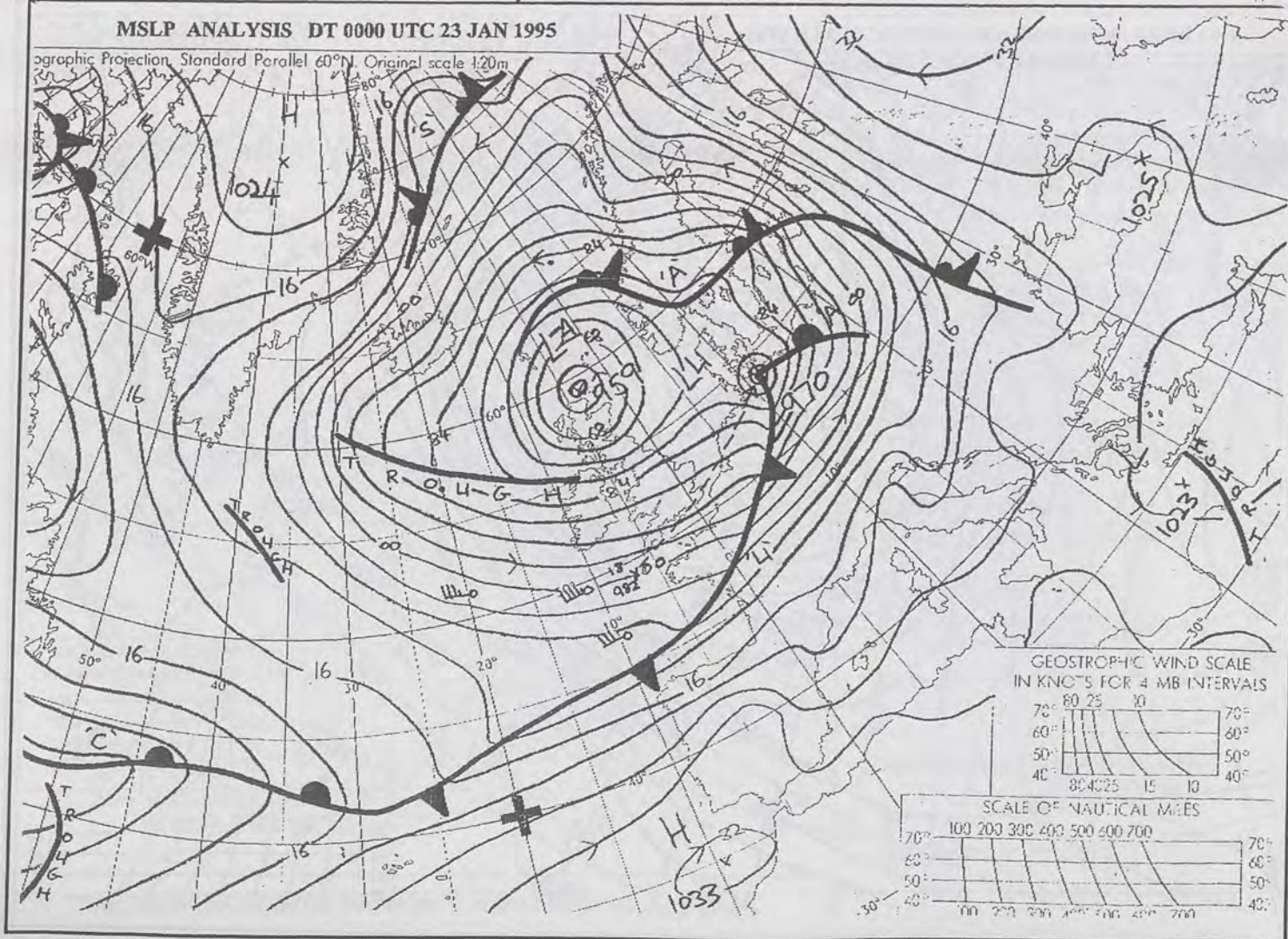


MSLP ANALYSIS DT 0000 UTC 23 JAN 1995

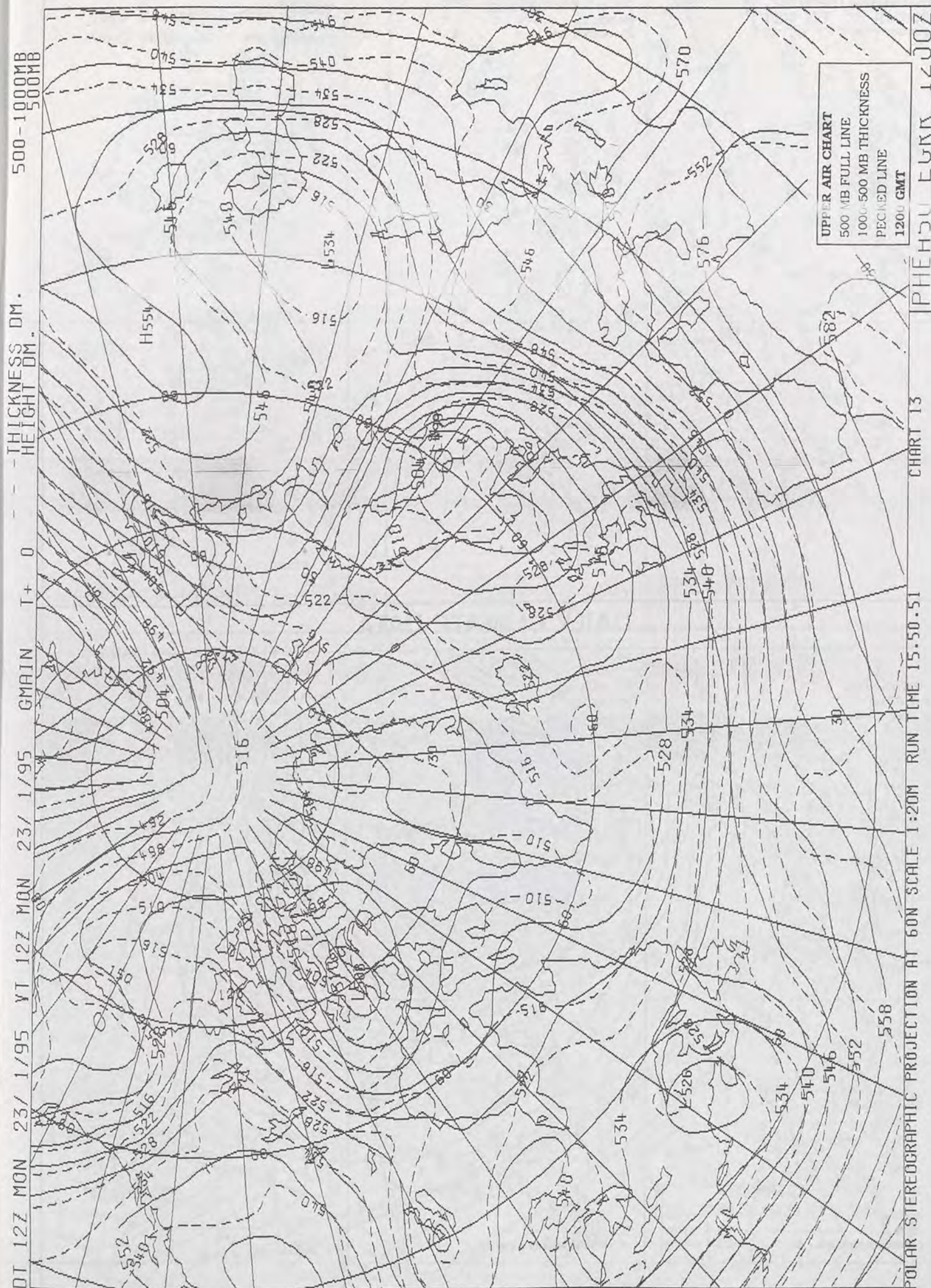
ographic Projection, Standard Parallel 60°N. Original scale 1:20m

MSLP ANALYSIS DT 0600 UTC 22 JAN 1995

ographic Projection, Standard Parallel 60°N. Original scale 1:20m




DT 12Z MON 23/ 1/95 VT 12Z MON 23/ 1/95 GMAIN T+ 0 THICKNESS DM. 500-1000MB HEIGHT DM. 500MB



DAILY WEATHER SUMMARY

INCLUDING SUMMARY OF BRITISH WEATHER




Monday
23rd January
1995



LONDON weather centre

METEOSAT AT 12:00 GMT ON 23/01/95
INFRA-RED



CLOUD-TOP OR LAND/SEA TEMPERATURE
COLD WARM

0600 23 JANUARY 1995
SIGWX



1200 23 JANUARY 1995
SIGWX



SIGNIFICANT WEATHER CHARTS

1800 23 JANUARY 1995
SIGWX



2400 23 JANUARY 1995
SIGWX



Published by London Weather Centre. All times are GMT.

SUMMARY OF UK WEATHER MONDAY 23rd January 1995

Southern parts of the country had good clear periods and scattered showers. Further north there were also showers but there was rather more cloud and some of the showers were on the heavy side with snow and hail. It was windy in most places.

It was a showery day across much of the country. The showers were largely in the north and southwest of England with thunder reported at times. There was sleet and snow over the hills. Some of the showers pushed across on the blustery winds but the east did see the best of the sunshine.

During the evening the showers continued but gradually became confined to the north and west. Elsewhere, clear periods developed.

Temperatures ranged from near or a little below normal in the north to mild in the south.

EXTREMES

MONDAY 23RD JANUARY 1995

Highest Maximum
: 11.1 C Penzance [Cornwall]

Lowest Maximum
: 2.8 C Glenlivet [Grampian]

Lowest Minimum
: -5.2 C Bastreet [Cornwall]

Lowest Grass Minimum
: -7.4 C Bastreet [Cornwall]

Most Rain (24 hrs from 0900 GMT)
: 26.0 mm Knockarevan [Co. Fermanagh]

Most Sunshine
: 7.3 Hrs Folkestone [Kent]

NIGHT MINIMUM TEMPERATURE
(DEGREES C)
23 JANUARY 1995



DAY MAXIMUM TEMPERATURE
(DEGREES C)
23 JANUARY 1995



SUNSHINE (DAWN TO DUSK)
(HOURS)
23 JANUARY 1995



DAILY CLIMATE DATA

NIGHT RAINFALL
(MILLIMETRES)
23 JANUARY 1995



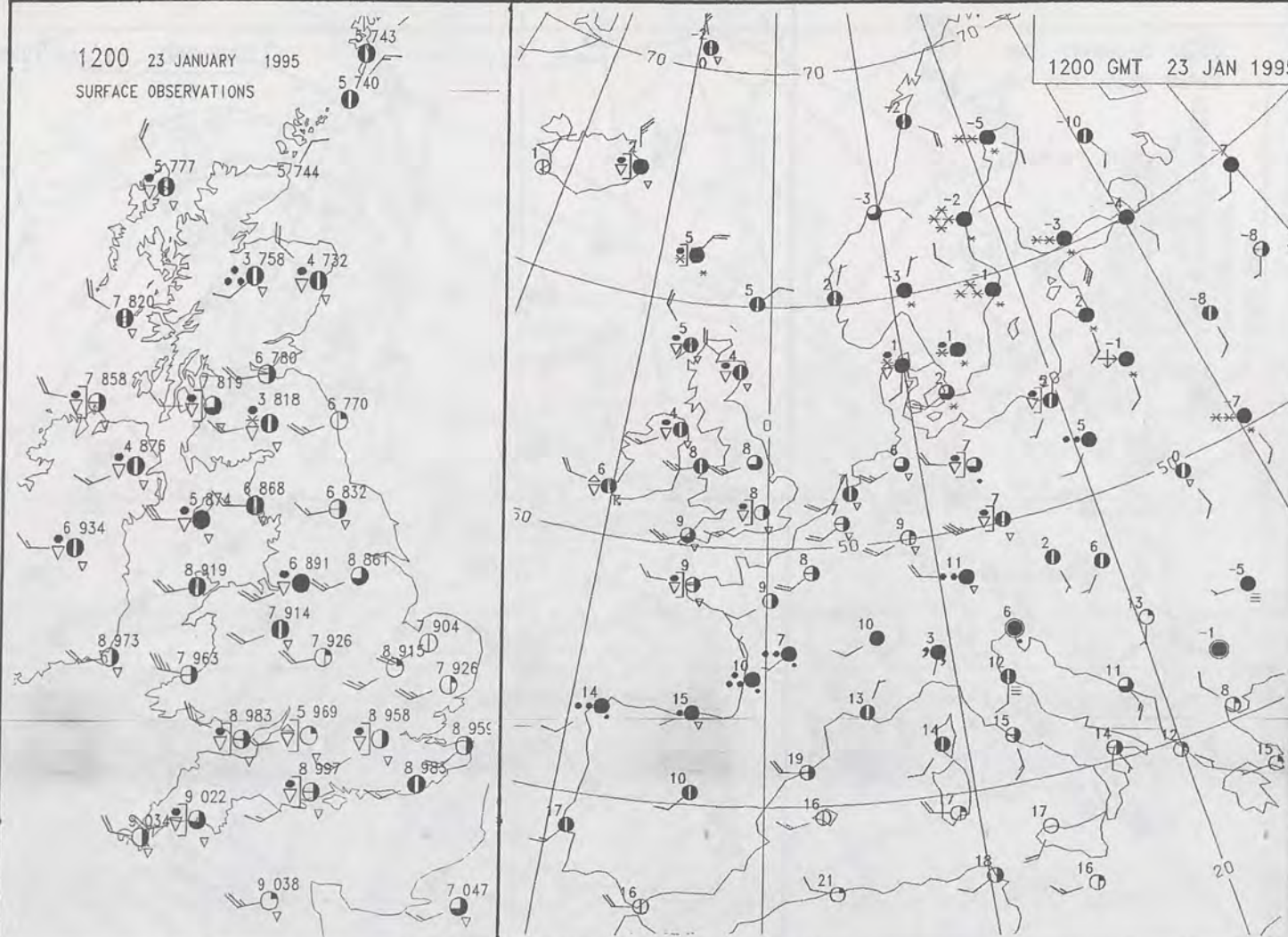
DAY RAINFALL
(MILLIMETRES)
23 JANUARY 1995



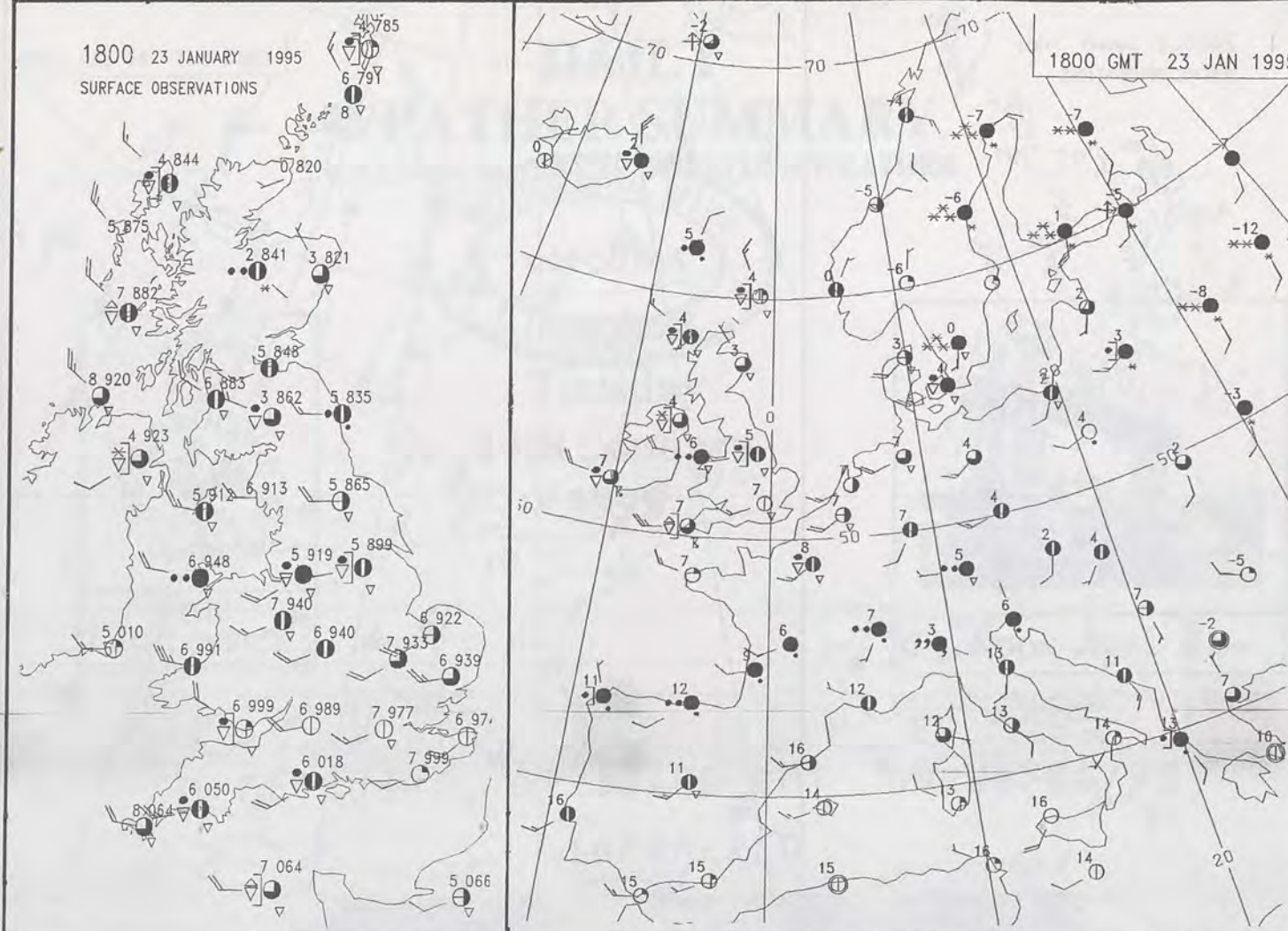
23 JANUARY 1995
TOTAL DEPTH OF SNOW (9GMT)
(CENTIMETRES)



1200 GMT 23 JAN 1995

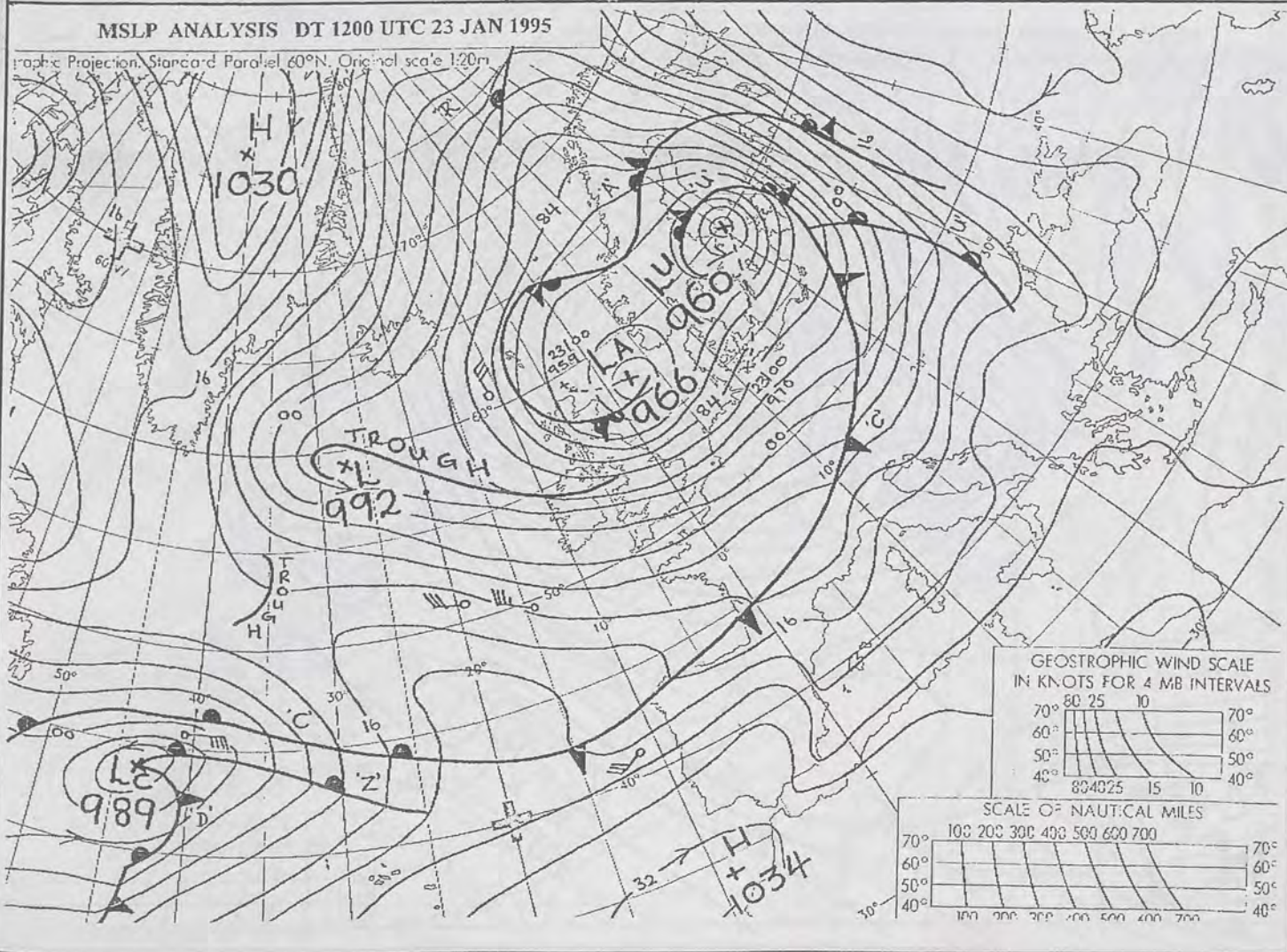


1800 GMT 23 JAN 1995

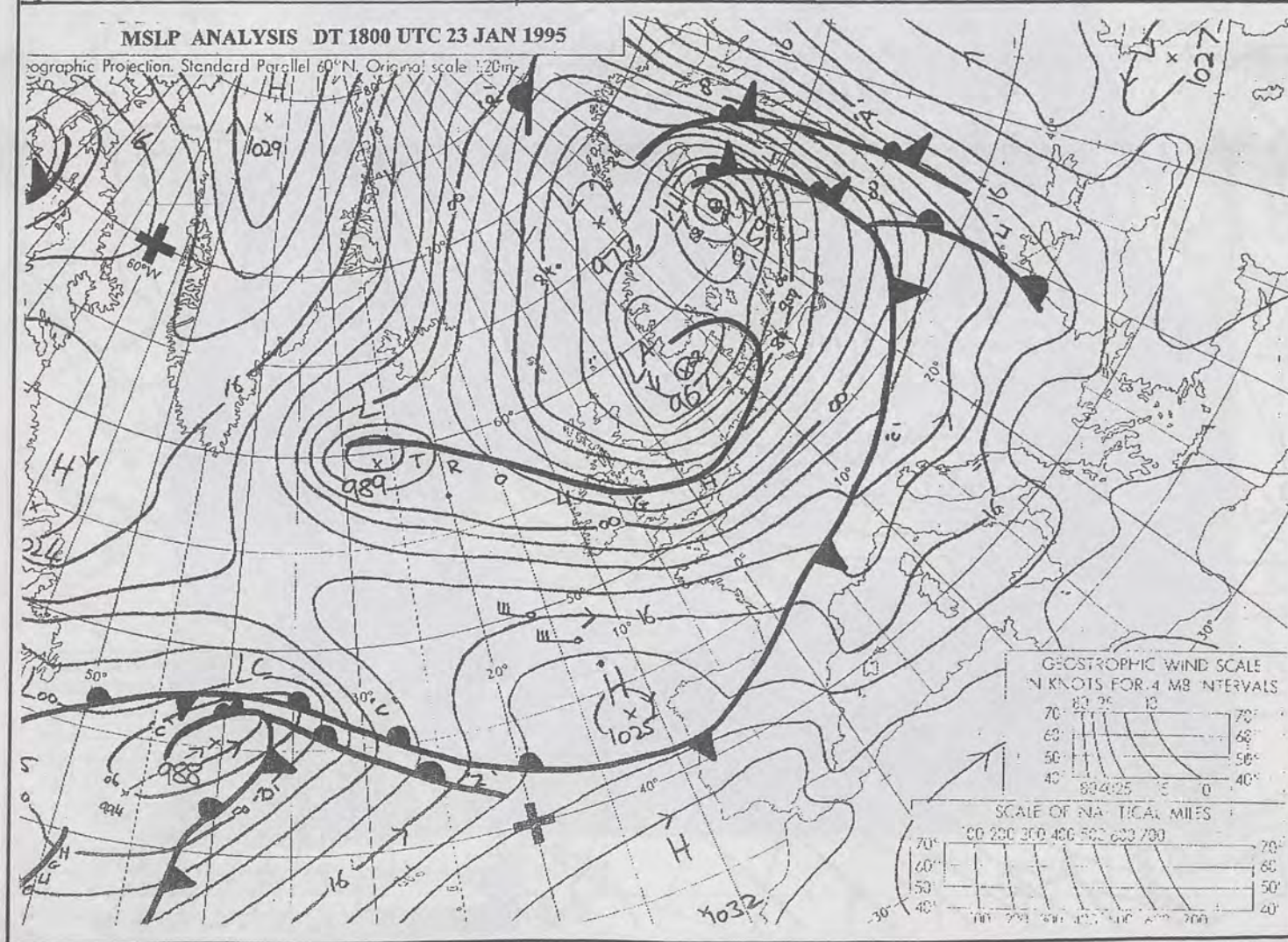


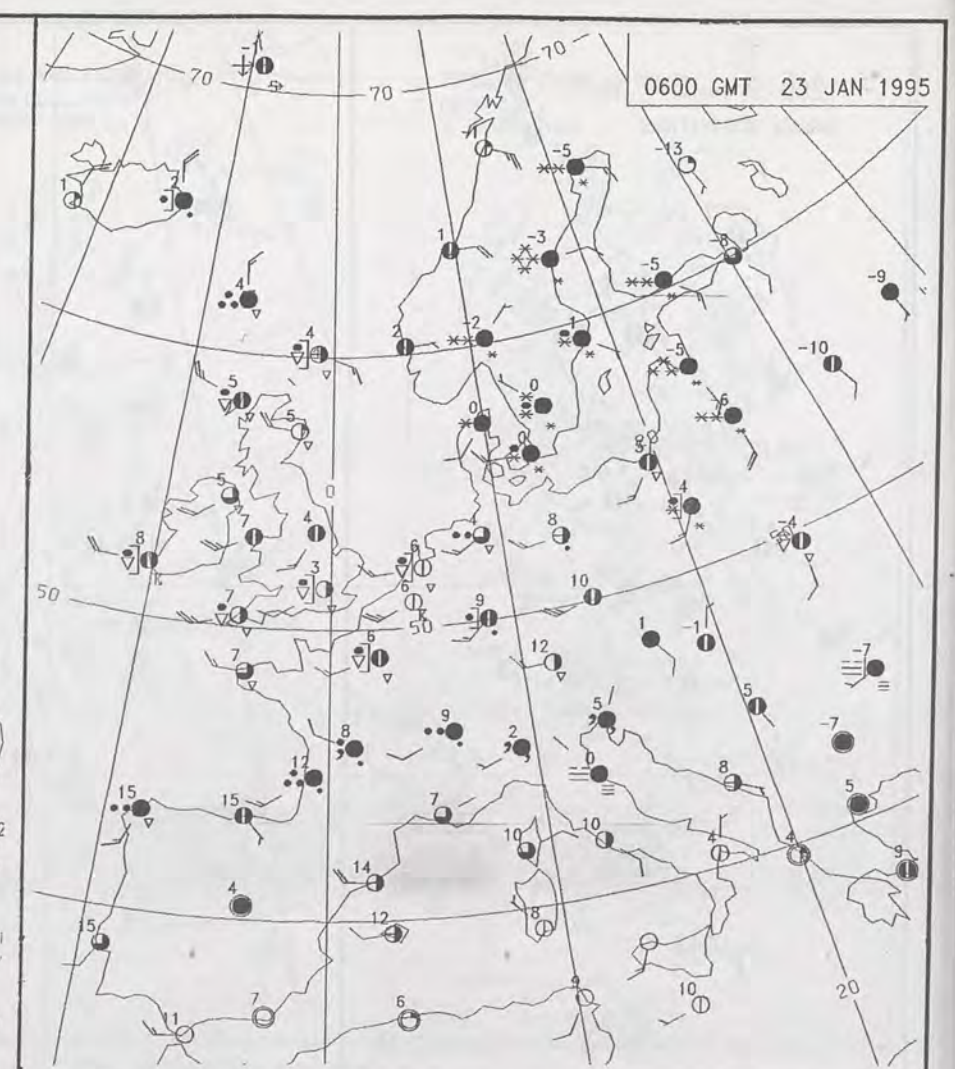
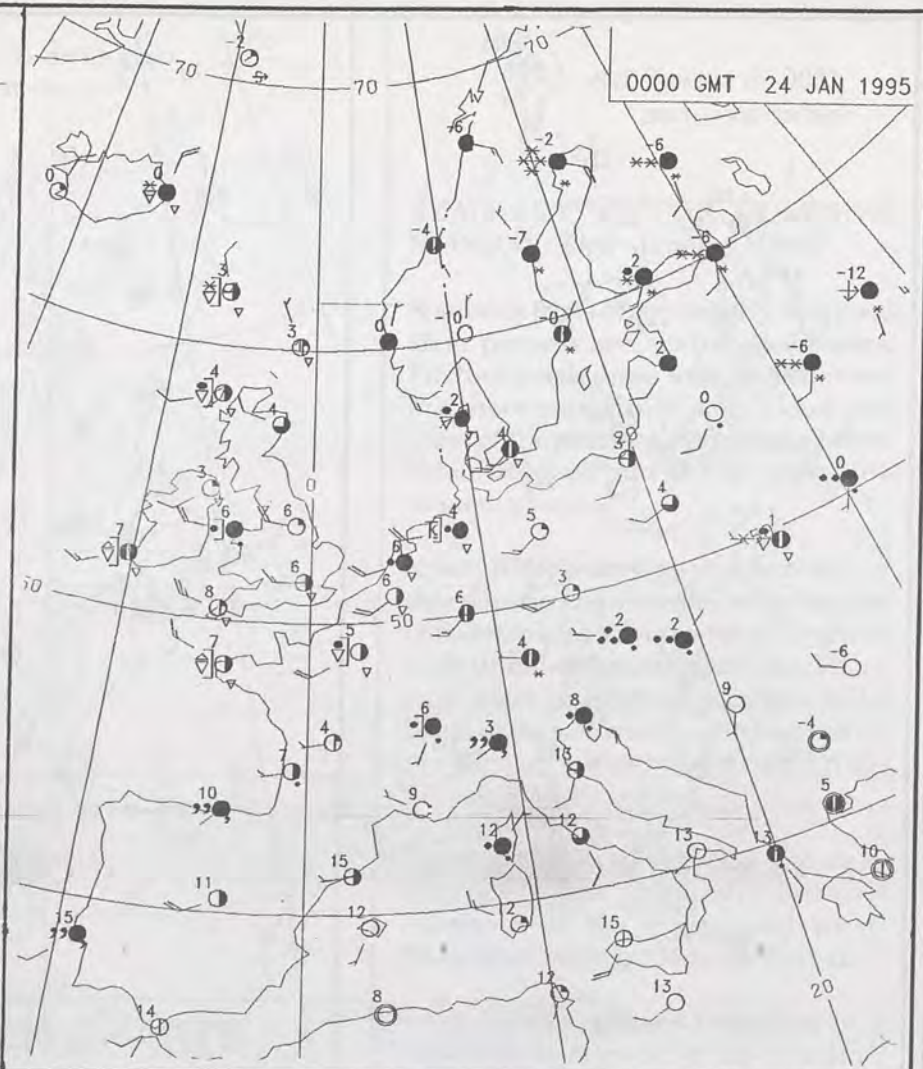
MSLP ANALYSIS DT 1800 UTC 23 JAN 1995

Graphic Projection, Standard Parallel 60°N. Original scale 1:20m

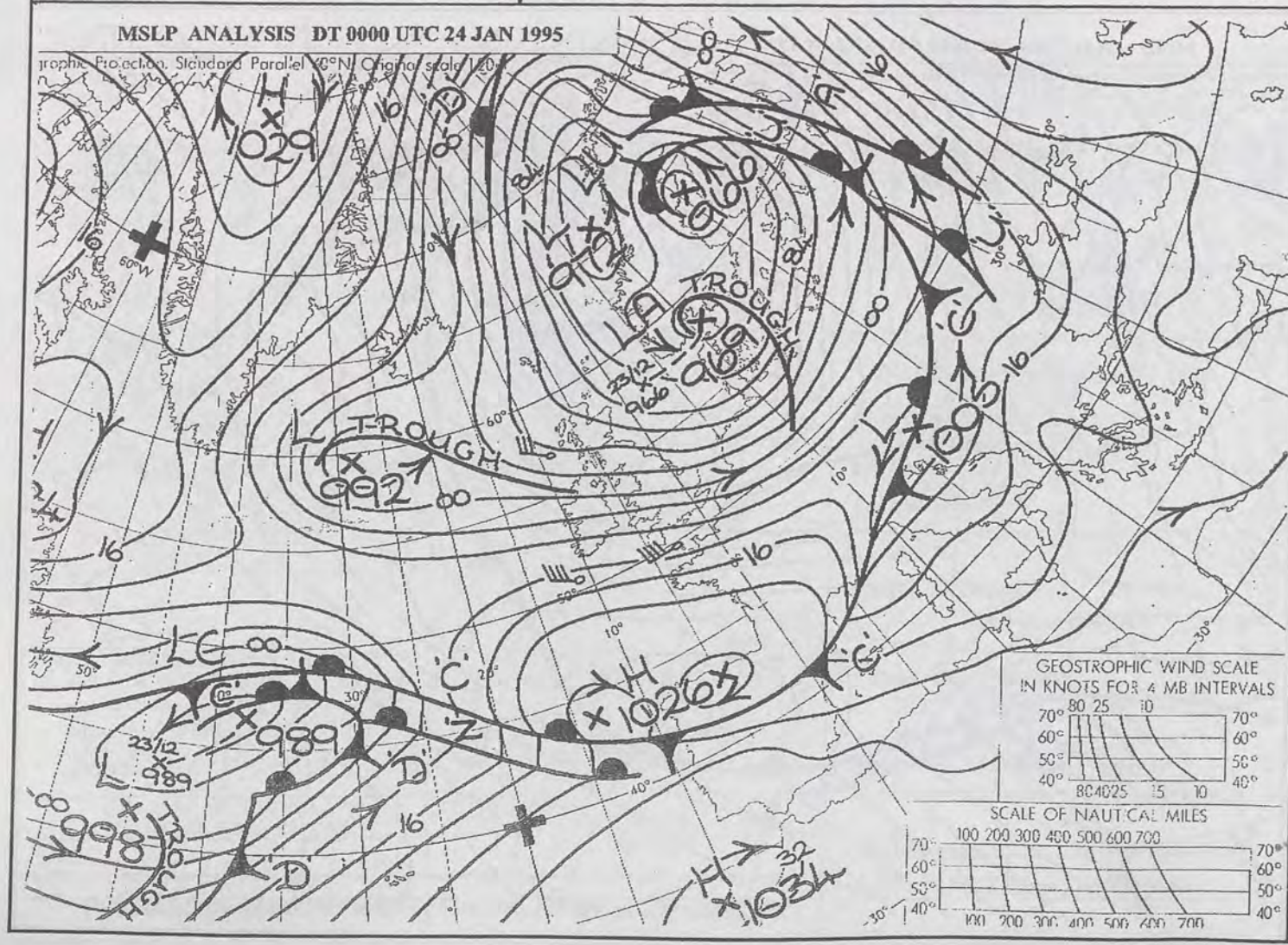


ographic Projection, Standard Parallel 60°N. Original scale 1:20m.

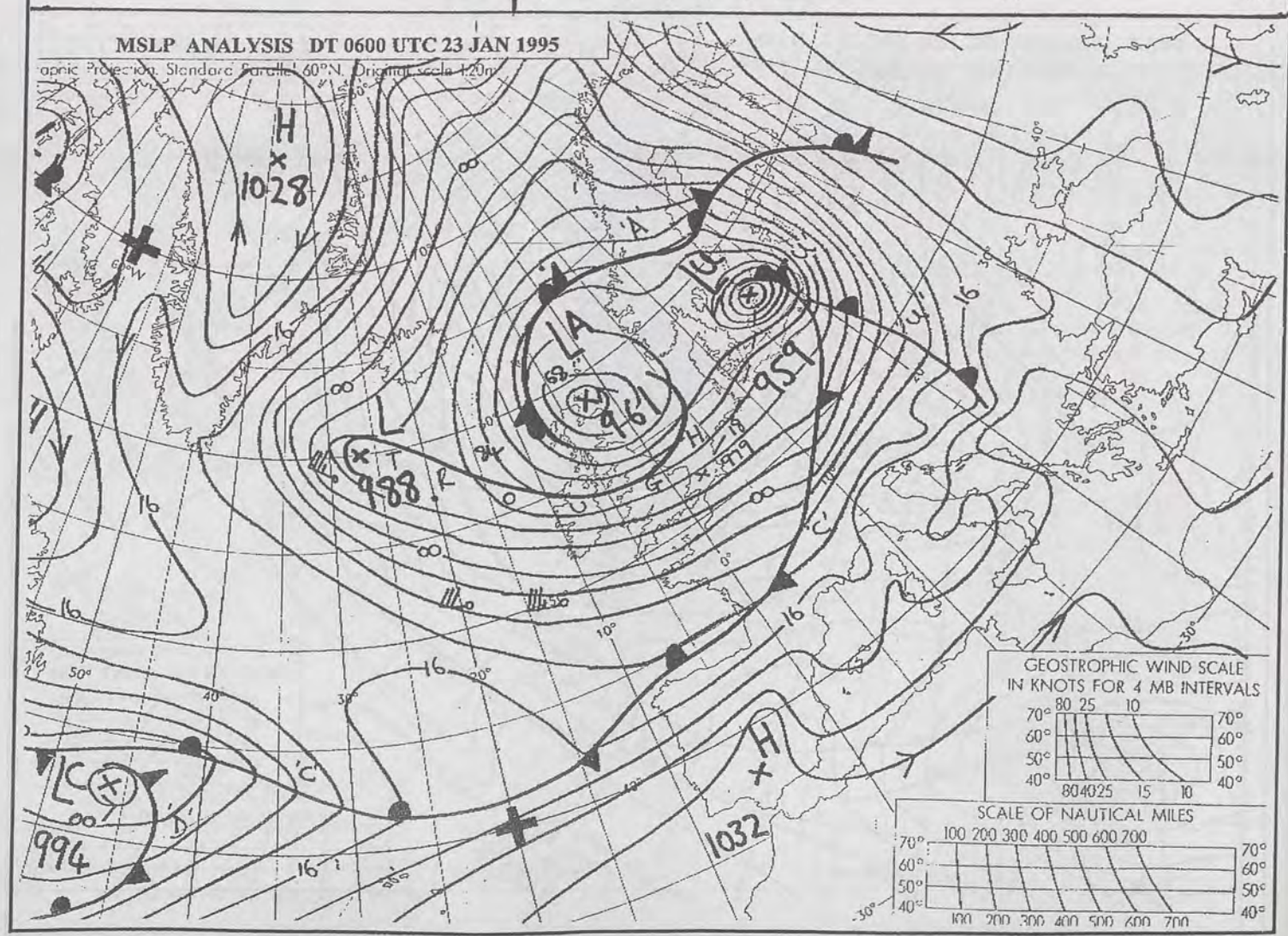




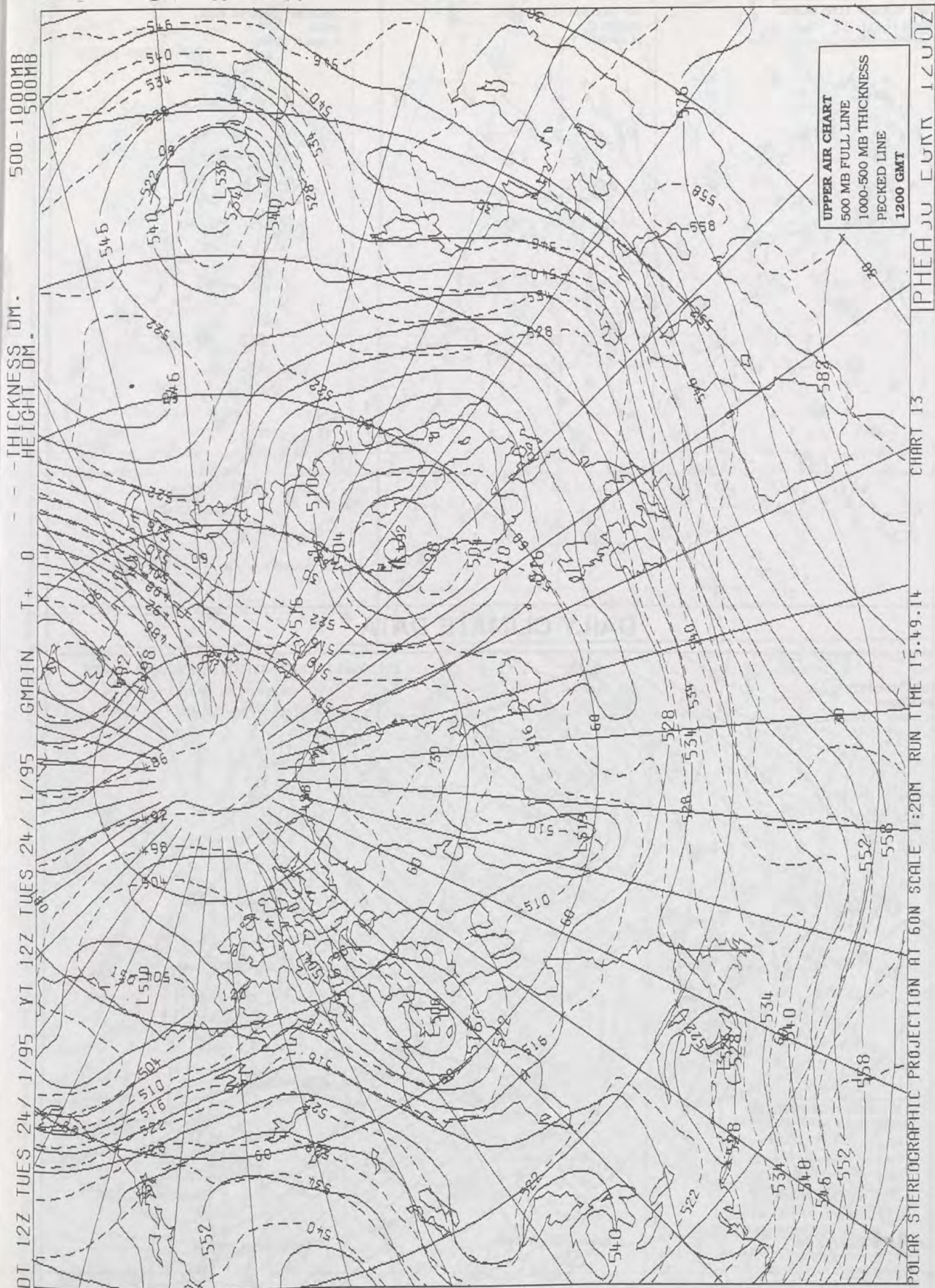
MSLP ANALYSIS DT 0000 UTC 24 JAN 1995



MSLP ANALYSIS DT 0600 UTC 23 JAN 1995



DT	12Z	TUES	24/	1/95	WT	12Z	TUES	24/	1/95	GMAIN	T+	0	-	-	THICKNESS	DM.	500-1000MB
DT	12Z	TUES	24/	1/95	WT	12Z	TUES	24/	1/95	GMAIN	T+	0	-	-	HEIGHT	DM.	500MB



DAILY WEATHER SUMMARY

INCLUDING SUMMARY OF BRITISH WEATHER




Tuesday
24th January
1995



LONDON weather centre

METEOSAT AT 12:00 GMT ON 24/01/95
INFRA-RED



CLOUD-TOP OR LAND/SEA TEMPERATURE
COLD WARM

0600 24 JANUARY 1995
SIGWX



1200 24 JANUARY 1995
SIGWX



SIGNIFICANT WEATHER CHARTS

1800 24 JANUARY 1995
SIGWX



2400 24 JANUARY 1995
SIGWX



Published by London Weather Centre. All times are GMT.

SUMMARY OF UK WEATHER TUESDAY 24th January 1995

England and Wales had a breezy night with variable, often large, amounts of cloud and clear intervals. There were showers in places, more especially near western coasts and hills. Scotland and Northern Ireland also had showers, some of which were heavy and wintry, but parts of eastern Scotland stayed dry.

On Tuesday, Scotland, Northern Ireland and northeast England had bright or sunny spells. Many places stayed dry but there were one or two sharp showers, mainly in the north and west. Wales and England, apart from the northeast, had a little watery sunshine but generally it stayed cloudy. Scattered showers affected the west during the morning but many places were dry throughout the day. However, rain moved into Southwest England during the afternoon, and this spread north and east, reaching from North Wales to southeast England by the end of the evening.

Temperatures were near, or rather above, the late January average.

EXTREMES

TUESDAY 24TH JANUARY 1995

- Highest Maximum**
: 11.5 C Isles of Scilly
- Lowest Maximum**
: 2.4 C Loch Glascarnoch [Highland]
- Lowest Minimum**
: -0.8 C Salsburgh [Strathclyde]
- Lowest Grass Minimum**
: -3.3 C Inverbervie [Grampian]
- Most Rain (24 hrs from 0900 GMT)**
: 33.8 mm Bastreet [Cornwall]
- Most Sunshine**
: 6.3 Hrs Boulmer [Northumberland]

NIGHT MINIMUM TEMPERATURE
(DEGREES C)
24 JANUARY 1995



DAY MAXIMUM TEMPERATURE
(DEGREES C)
24 JANUARY 1995



SUNSHINE (DAWN TO DUSK)
(HOURS)
24 JANUARY 1995



DAILY CLIMATE DATA

NIGHT RAINFALL
(MILLIMETRES)
24 JANUARY 1995



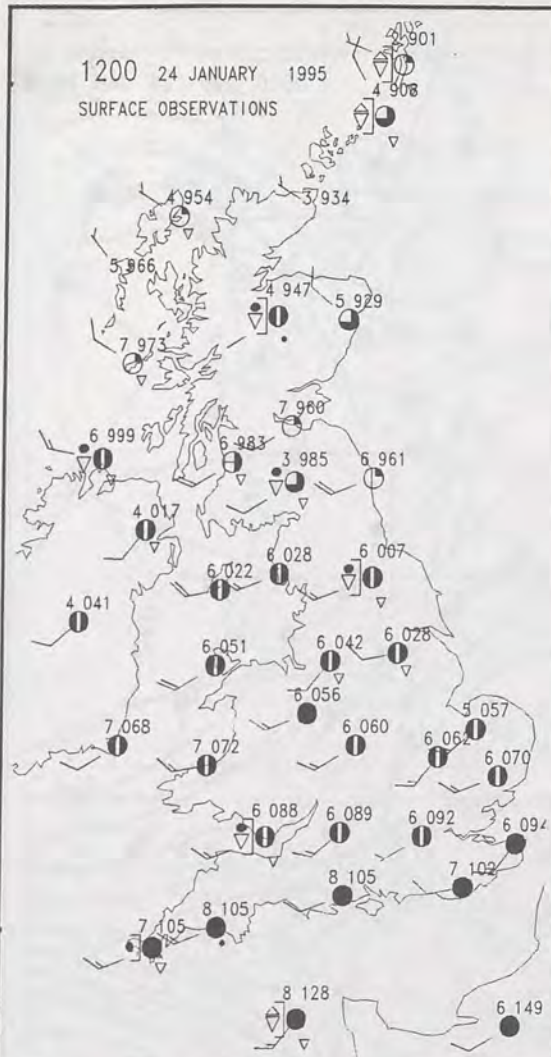
DAY RAINFALL
(MILLIMETRES)
24 JANUARY 1995



24 JANUARY 1995
TOTAL DEPTH OF SNOW (9GWT)
(CENTIMETRES)



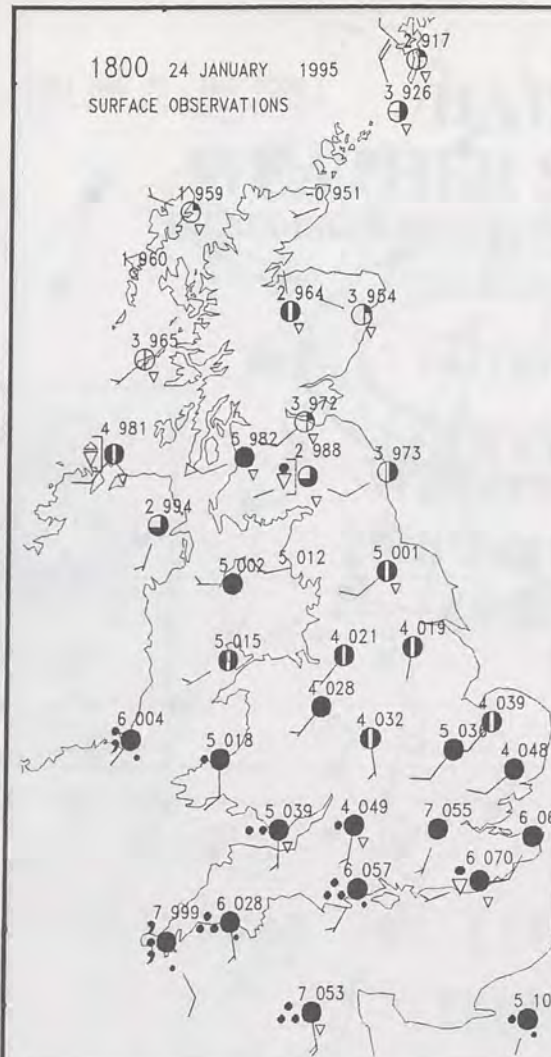
1200 24 JANUARY 1995
SURFACE OBSERVATIONS



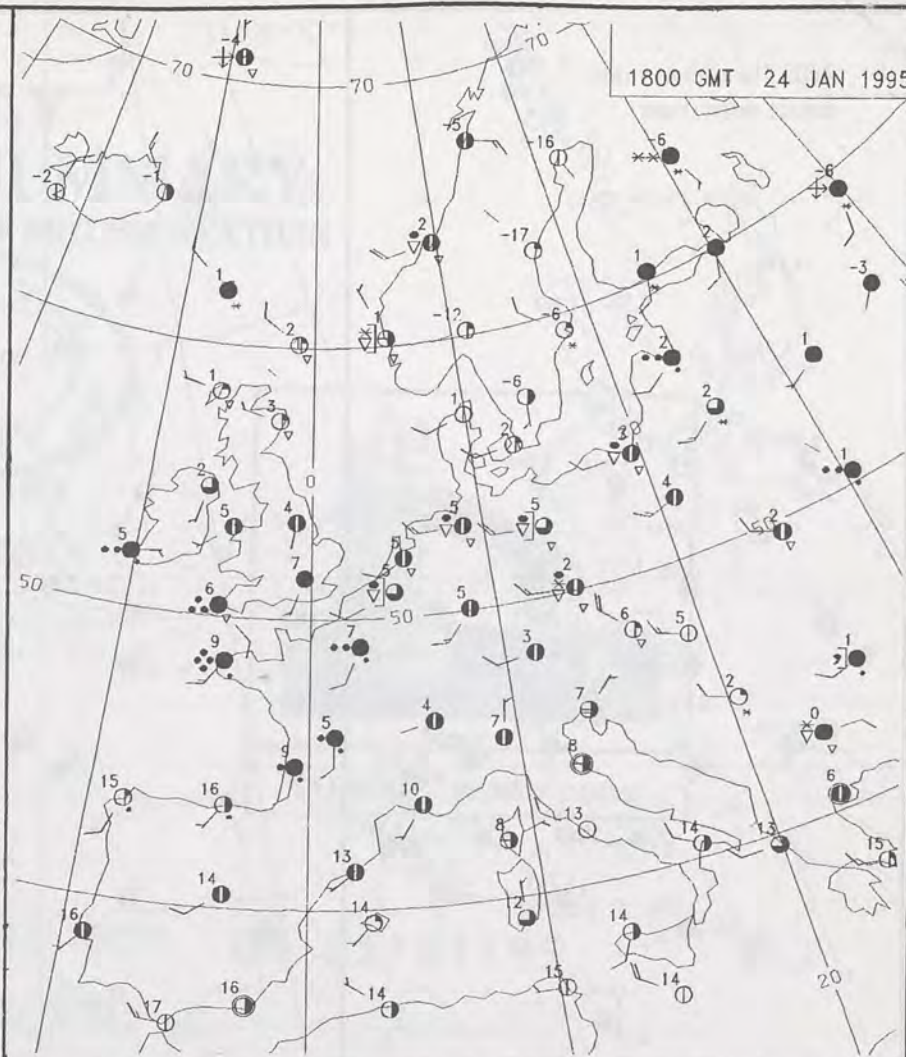
1200 GMT 24 JAN 1995



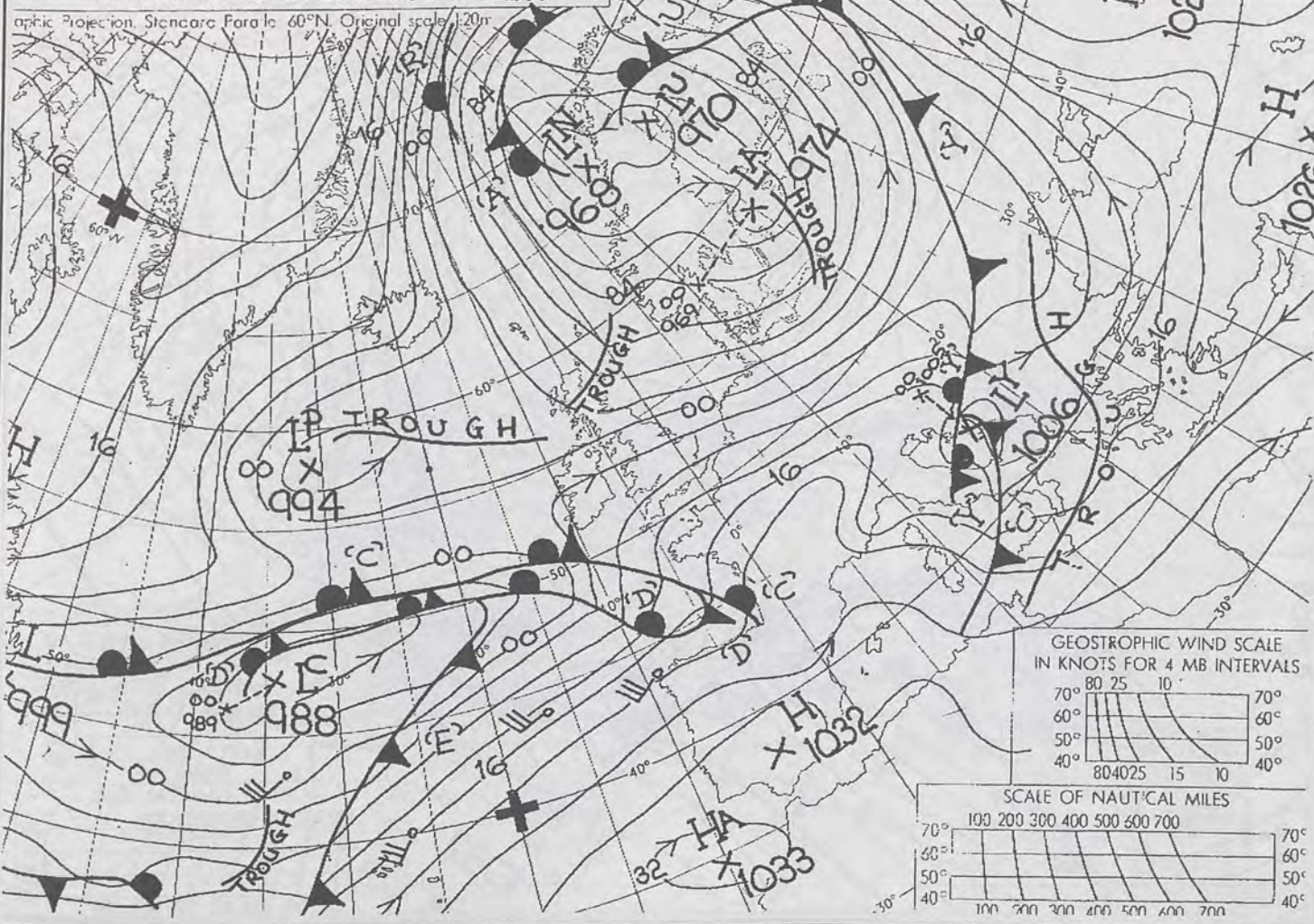
1800 24 JANUARY 1995
SURFACE OBSERVATIONS



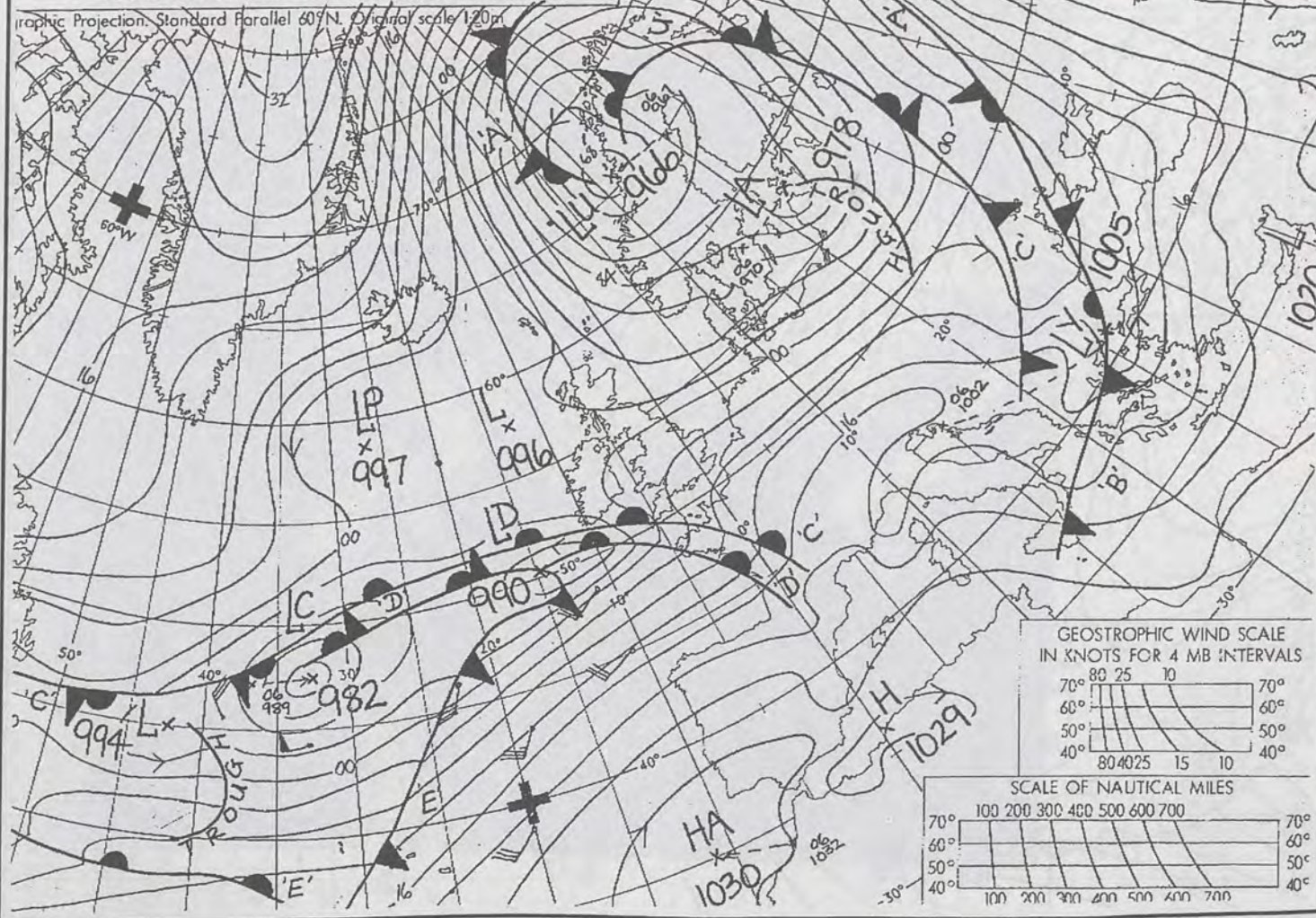
1800 GMT 24 JAN 1995

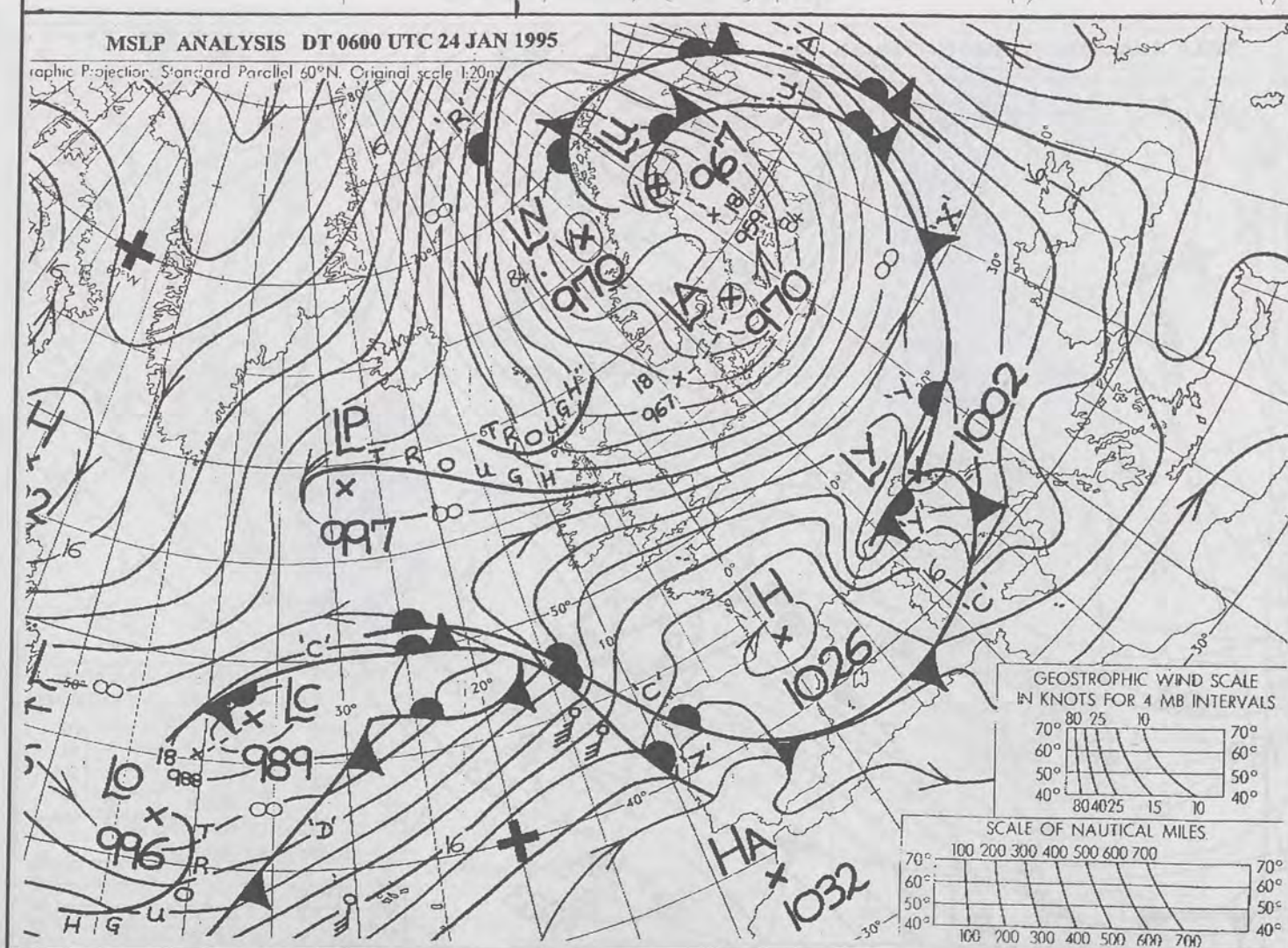
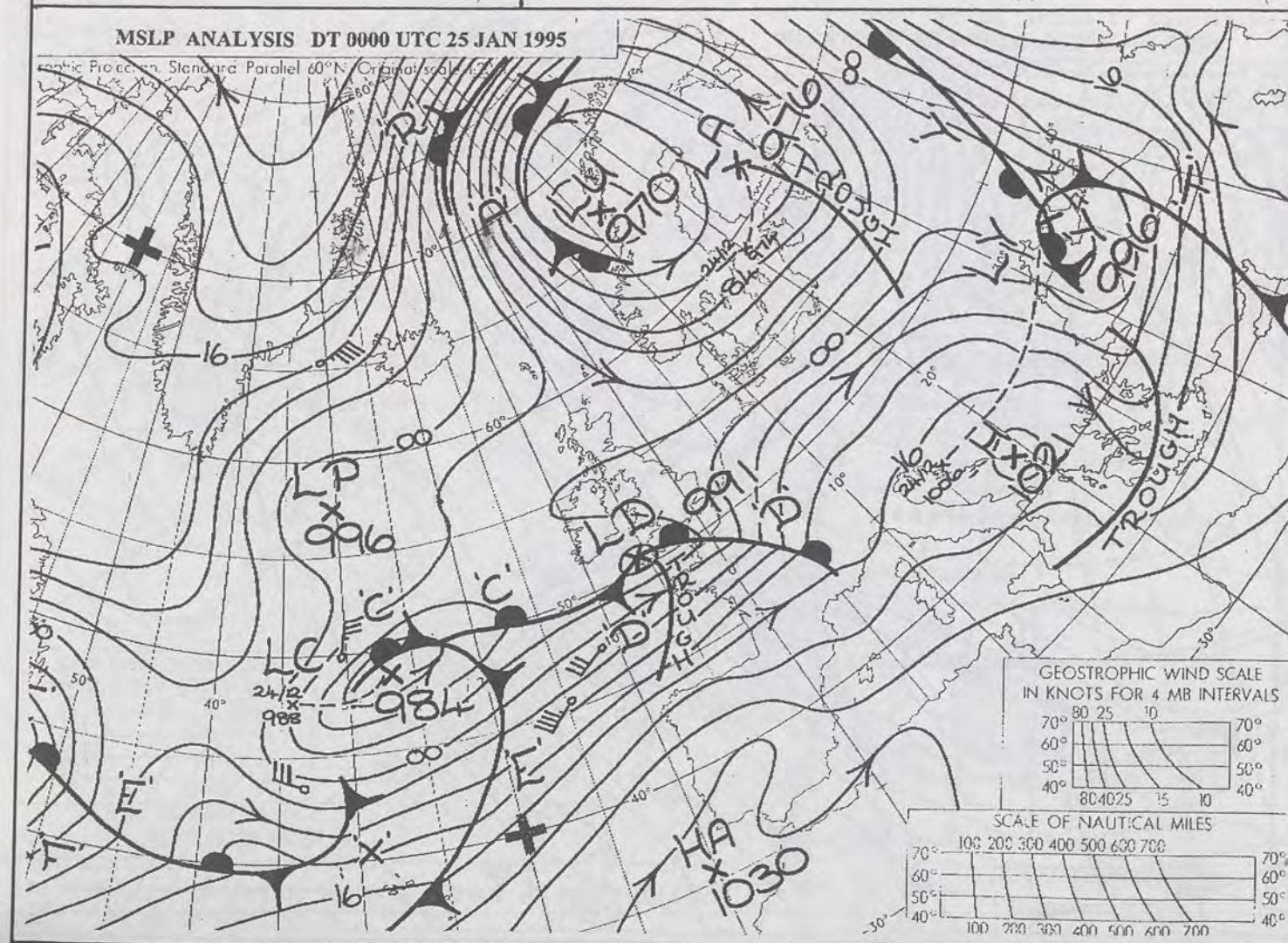
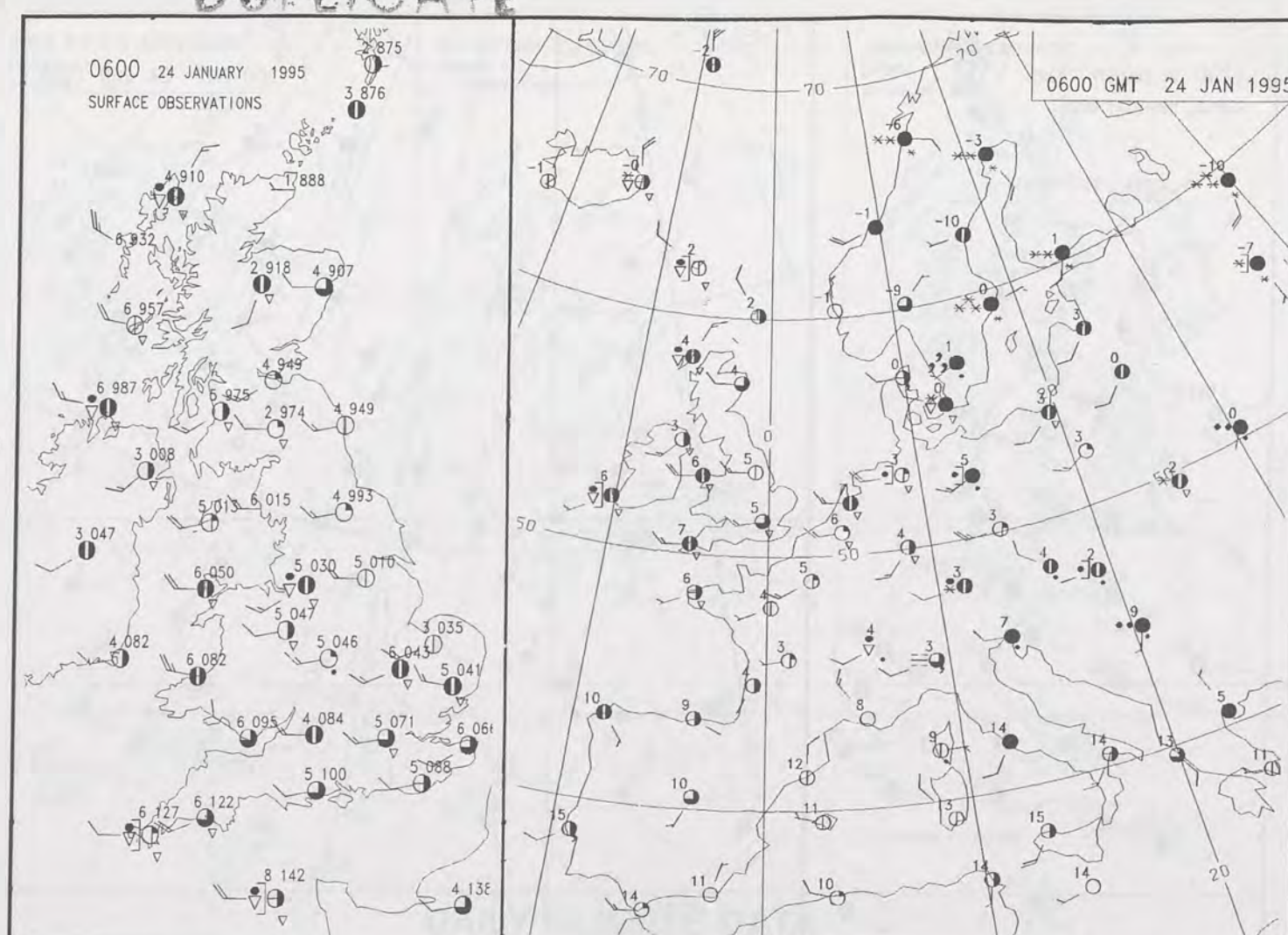
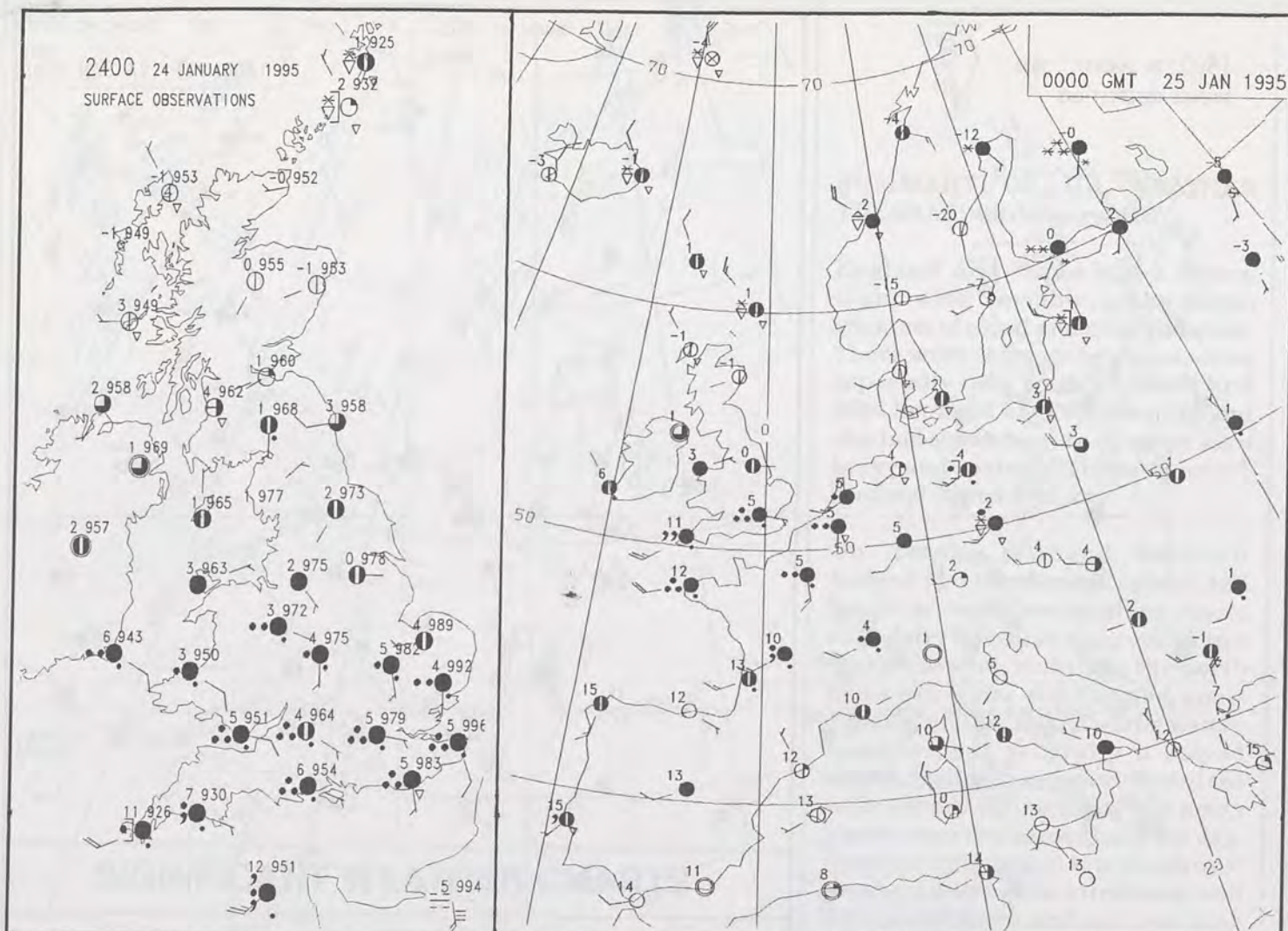


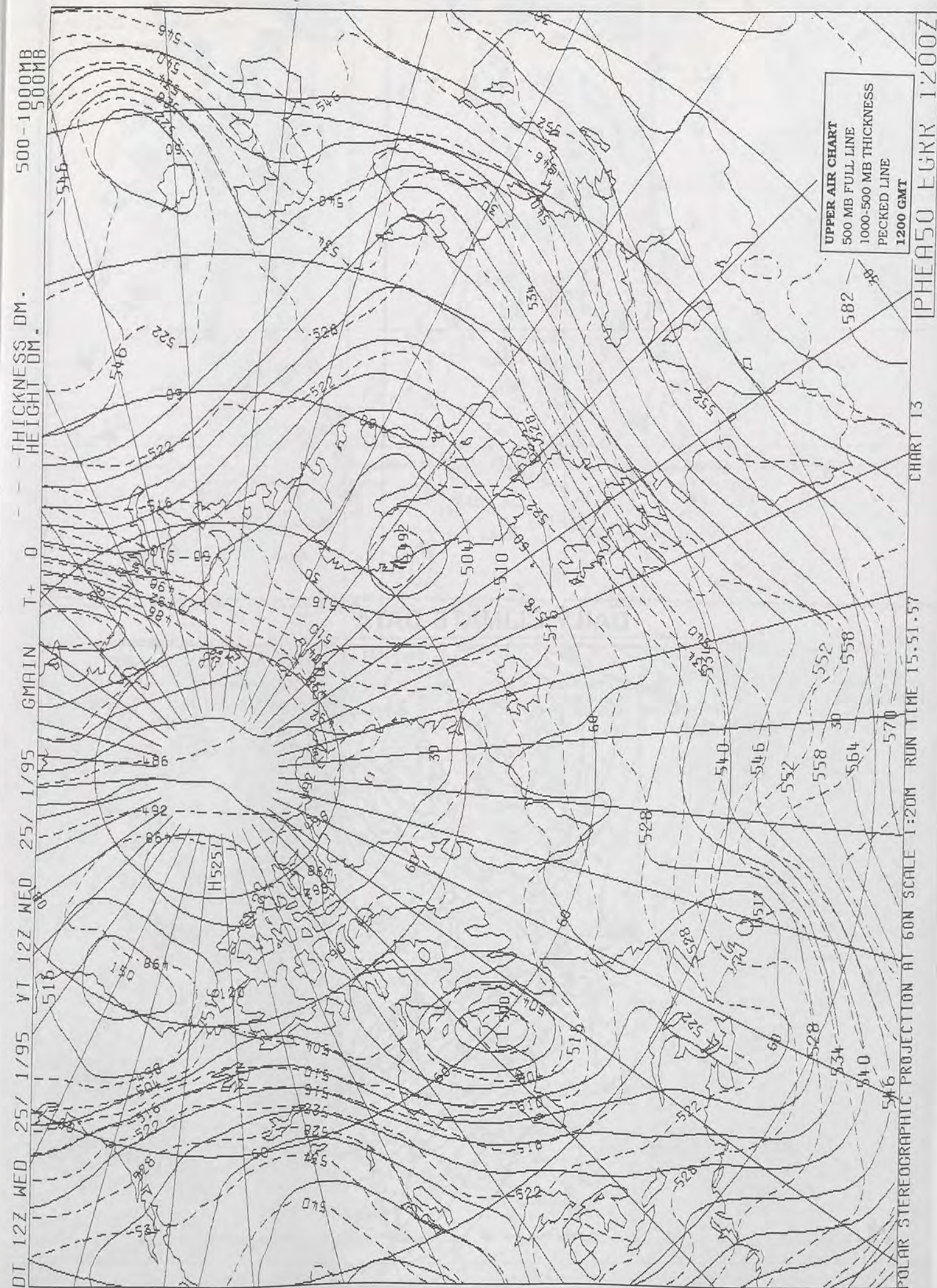
MSLP ANALYSIS DT 1200 UTC 24 JAN 1995



MSLP ANALYSIS DT 1800 UTC 24 JAN 1995







DAILY WEATHER SUMMARY

INCLUDING SUMMARY OF BRITISH WEATHER




Wednesday
25th January
1995



LONDON weather centre

METEOSAT AT 11:00 GMT ON 25/01/95
INFRA-RED



CLOUD-TOP OR LAND/SEA TEMPERATURE

COLD WARM

0600 25 JANUARY 1995
SIGWX



1200 25 JANUARY 1995
SIGWX



SIGNIFICANT WEATHER CHARTS

1800 25 JANUARY 1995
SIGWX



2400 25 JANUARY 1995
SIGWX



Published by London Weather Centre. All times are GMT.

SUMMARY OF UK WEATHER WEDNESDAY 25th January 1995

There was a frost in Scotland, Northern Ireland and northern England. The rest of England and Wales had cloud and outbreaks of rain or drizzle, light for the most part.

Scotland and Northern Ireland had a mainly dry but cloudy day, although there were a few outbreaks of sleet or snow. In England and Wales it was cloudy, with periods of rain throughout the day. These outbreaks were moderate at times, and in areas north of Lancashire across to Lincolnshire the rain turned to snow. In southern England the rain was mainly light.

In the evening Scotland and Northern Ireland remained mainly cloudy, with outbreaks of sleet or snow in places. Southern England stayed cloudy with some light rain or drizzle in parts, while Wales and northern England continued wet, with snow from north Yorkshire northwards, and mostly moderate to heavy rain elsewhere in the region.

Temperatures ranged from exceptionally mild in areas south of north Wales to Norfolk, to rather cold in districts north of this line.

EXTREMES

WEDNESDAY 25TH JANUARY 1995

Highest Maximum
: 13.5 C Odiham [Hampshire]

Lowest Maximum
: 0.7 C Aviemore [Highland]

Lowest Minimum
: -5.4 C Loch Glascarnoch [highland]

Lowest Grass Minimum
: -8.9 C Kinloss [Moray Firth]

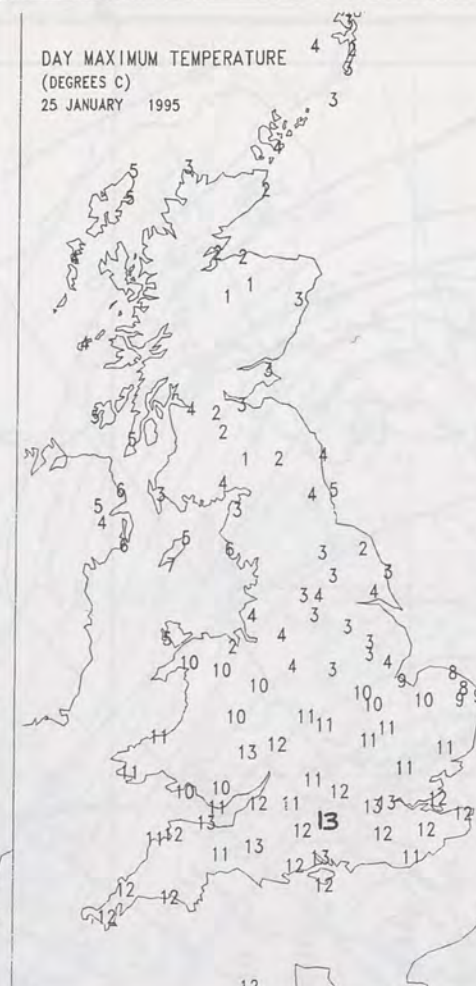
Most Rain (24 hrs from 0900 GMT)
: 60.5 mm Buxton [Peaks]

Most Sunshine
: 4.9 Hrs Stornoway [Outer Hebrides]

NIGHT MINIMUM TEMPERATURE
(DEGREES C)
25 JANUARY 1995



DAY MAXIMUM TEMPERATURE
(DEGREES C)
25 JANUARY 1995



SUNSHINE (DAWN TO DUSK)
(HOURS)
25 JANUARY 1995



DAILY CLIMATE DATA

NIGHT RAINFALL
(MILLIMETRES)
25 JANUARY 1995

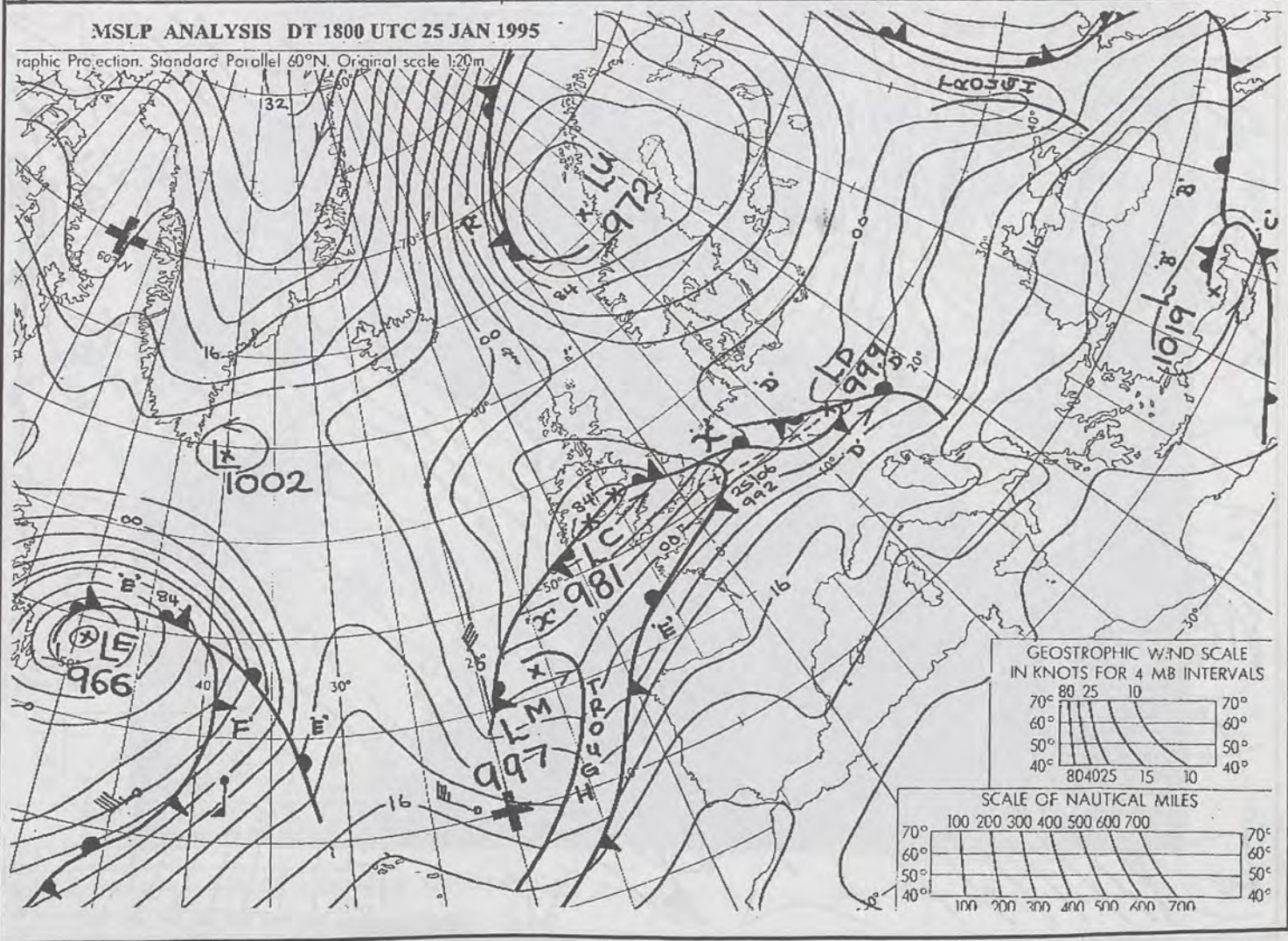
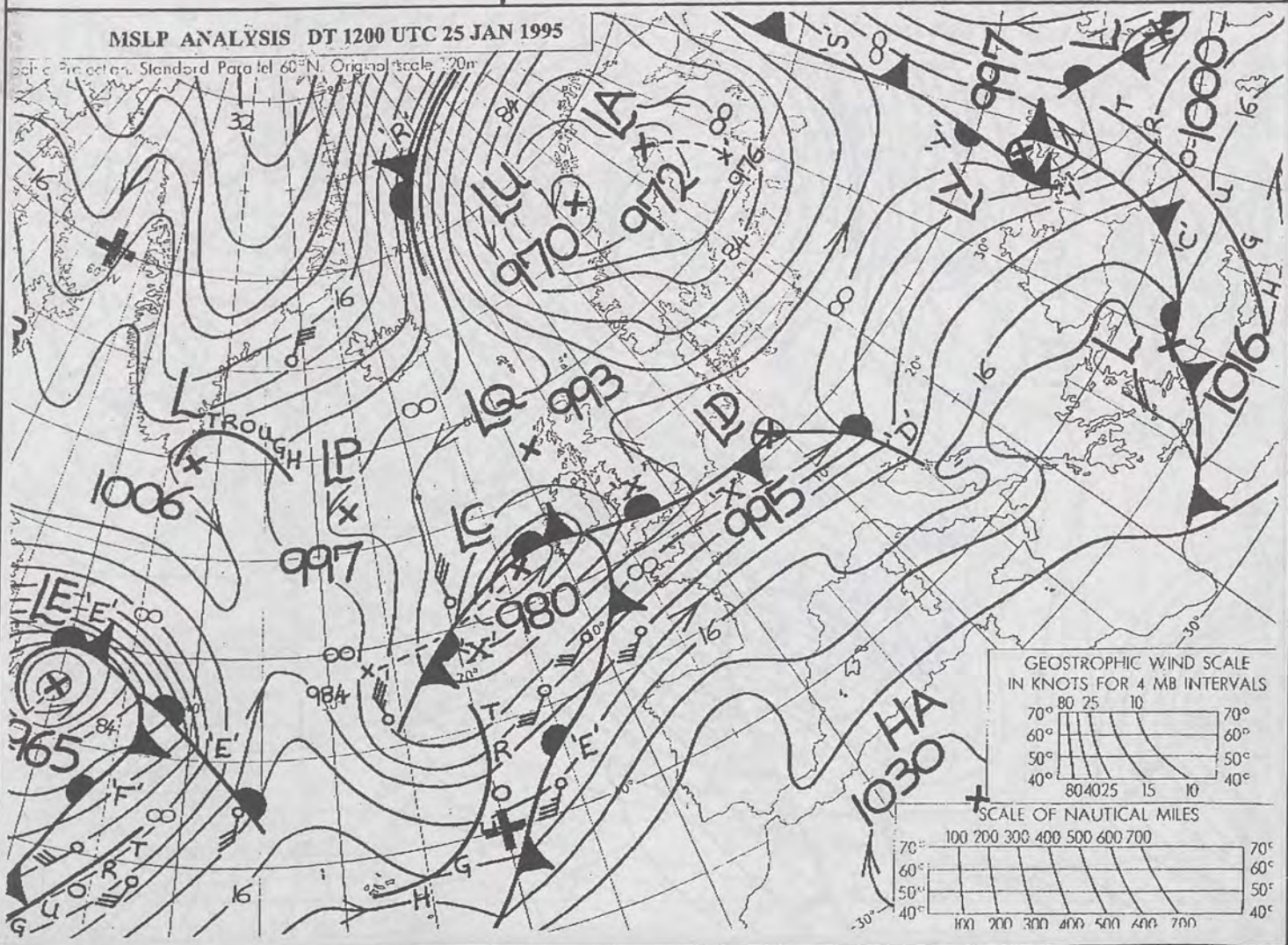
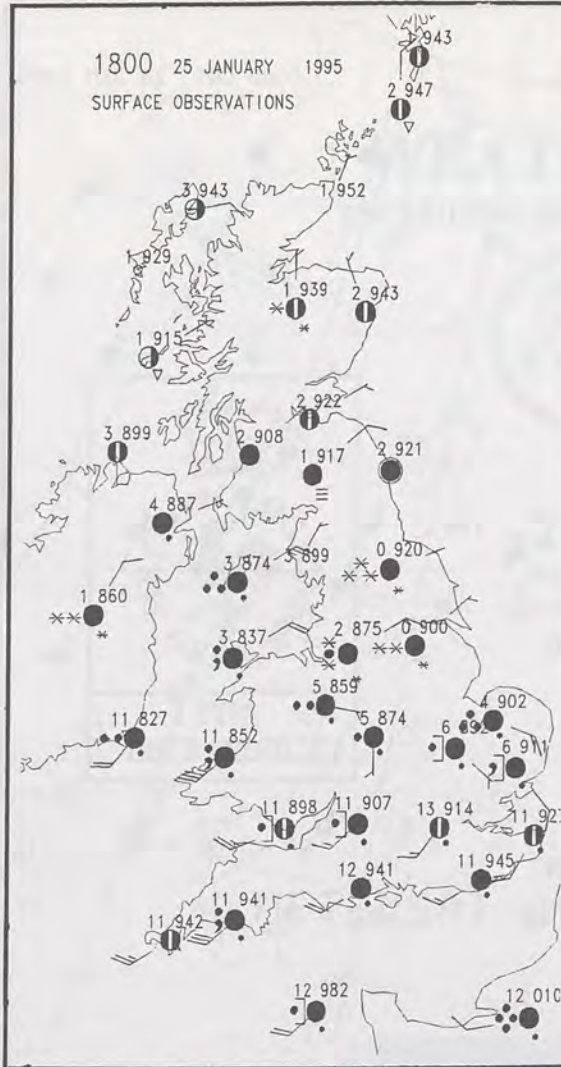
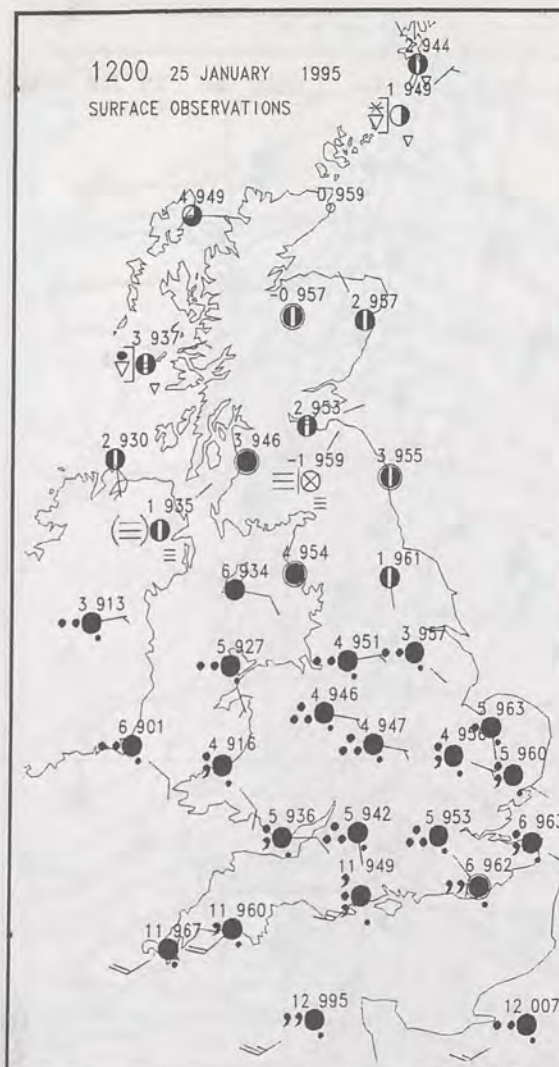


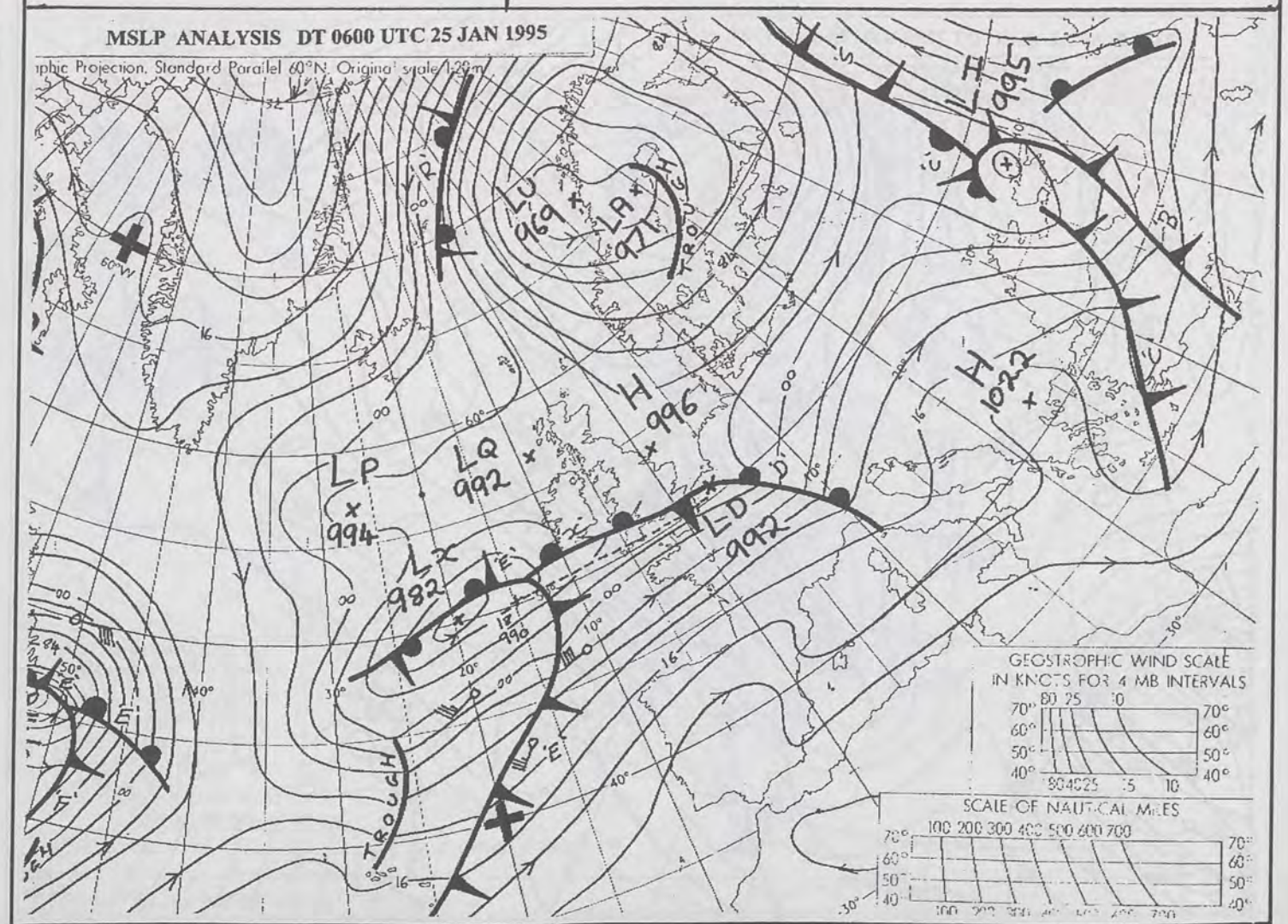
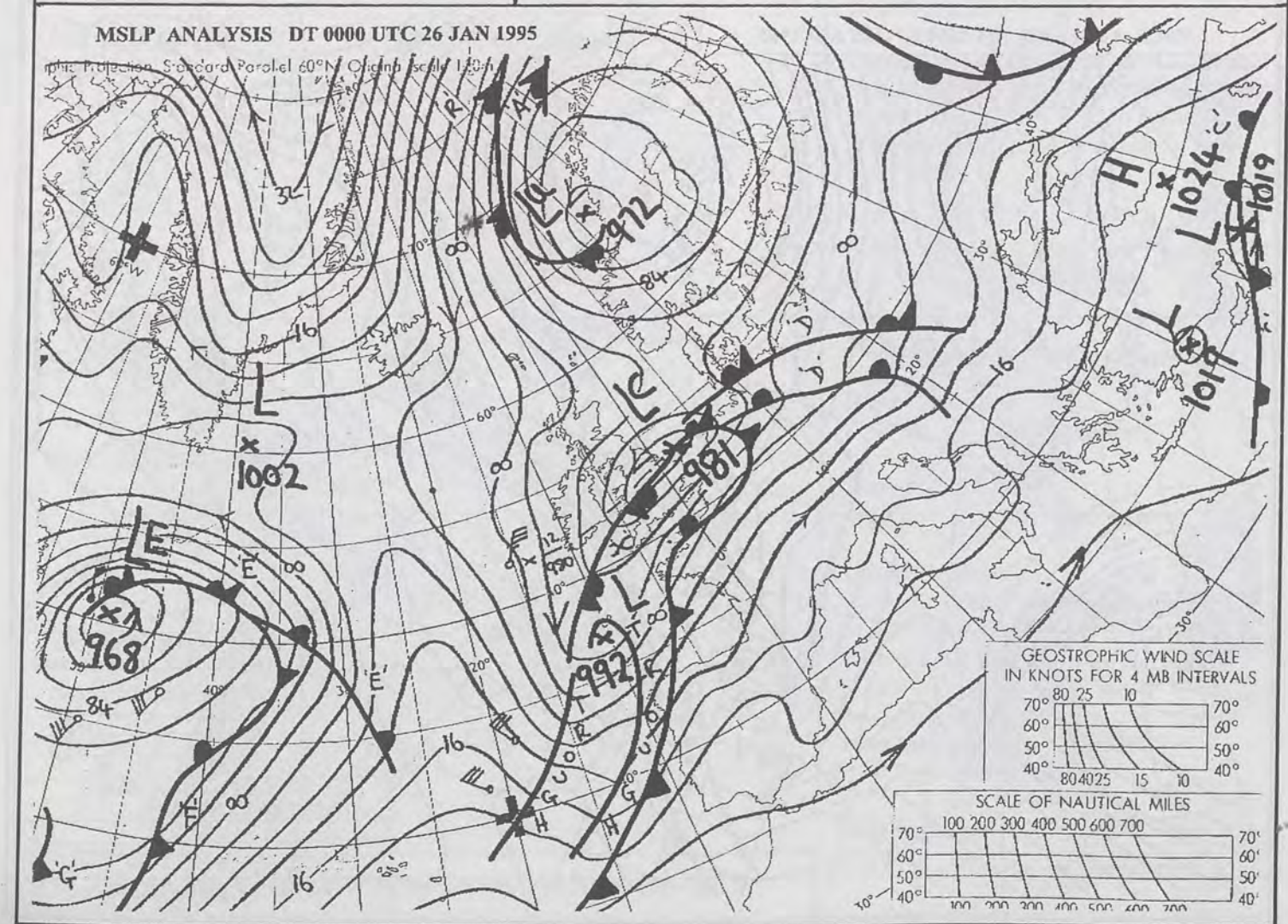
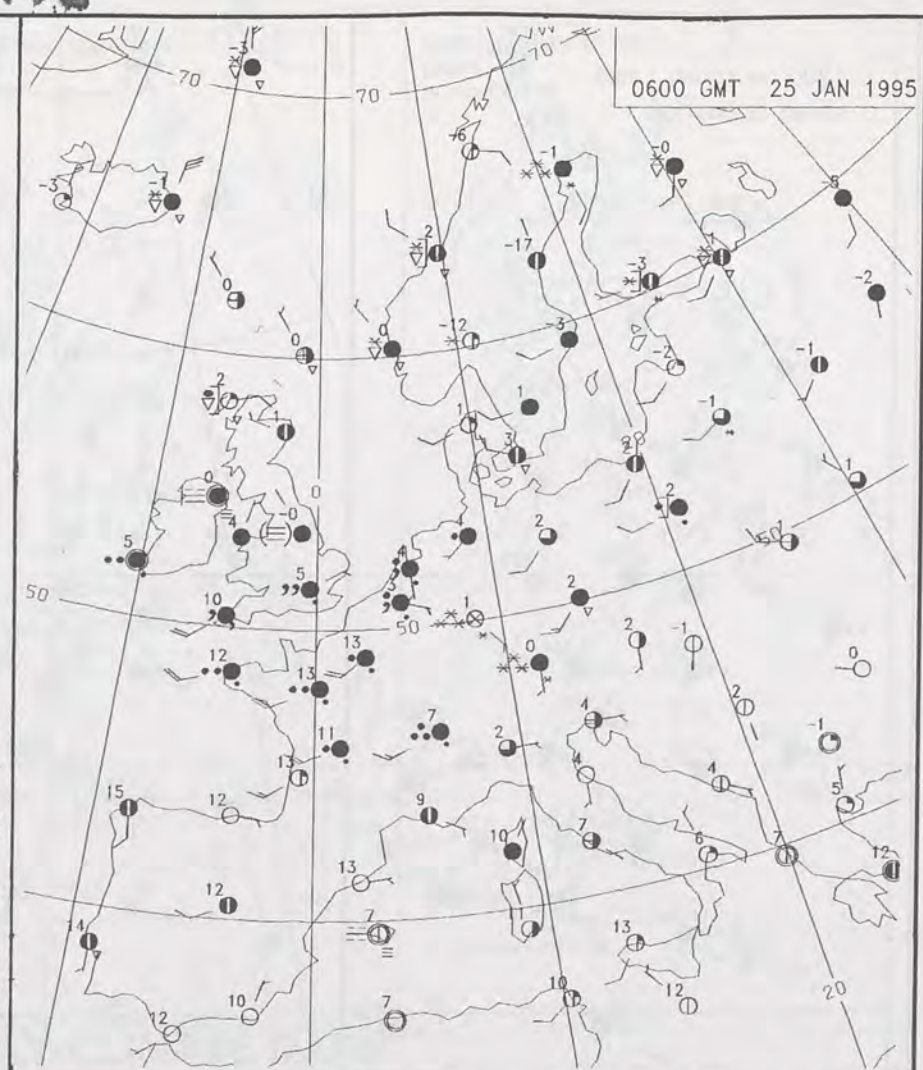
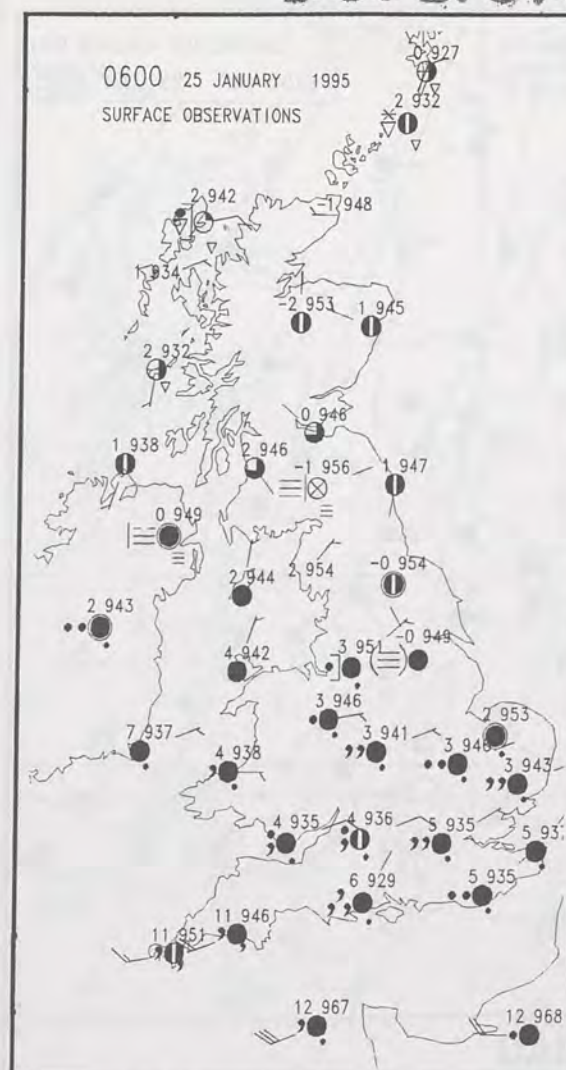
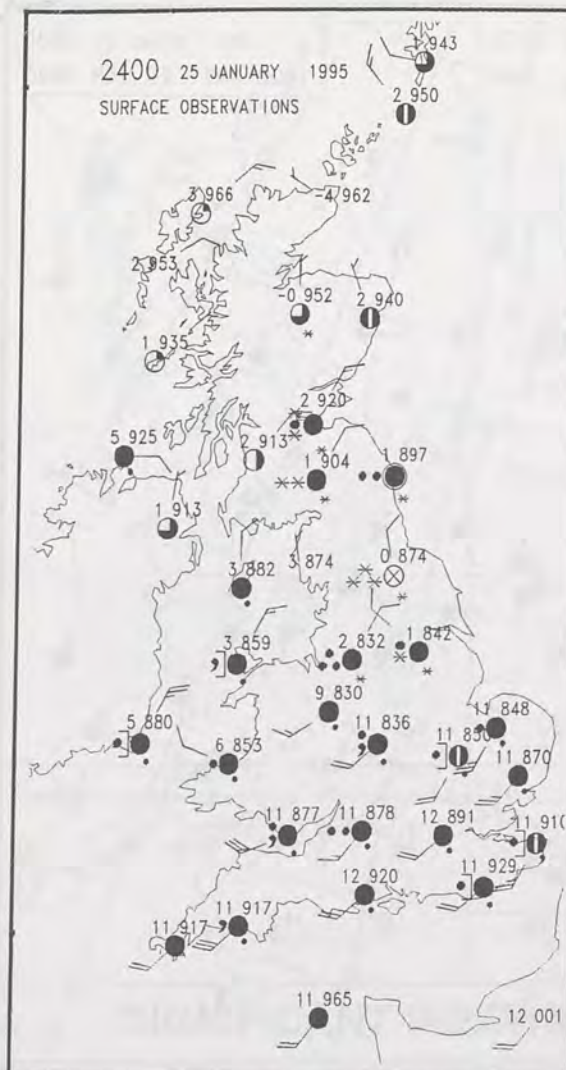
DAY RAINFALL
(MILLIMETRES)
25 JANUARY 1995



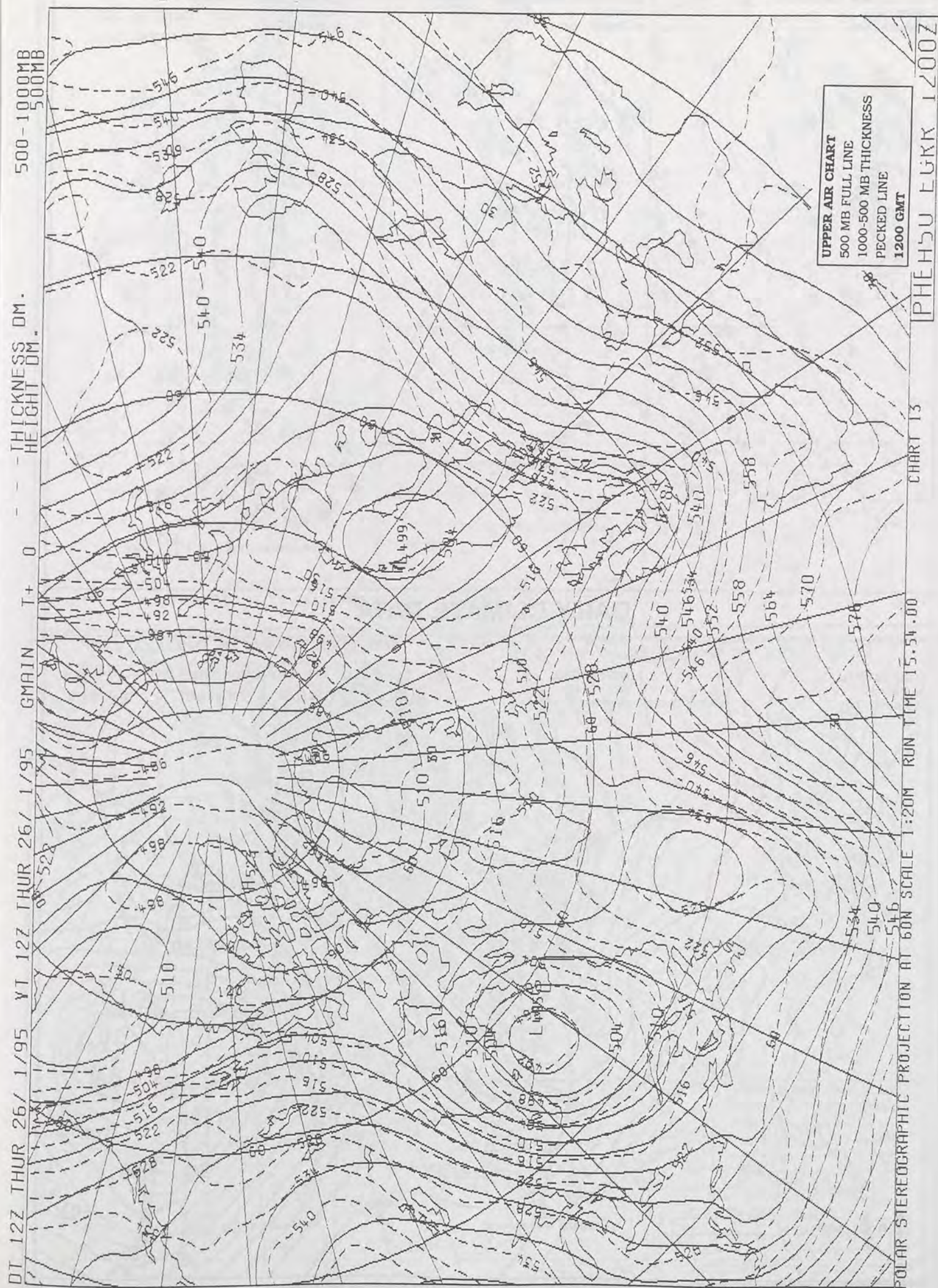
25 JANUARY 1995
TOTAL DEPTH OF SNOW (9GMT)
(CENTIMETRES)








DT 12Z THUR 26/ 1/95 VT 12Z THUR 26/ 1/95 GMAIN I+ 0 - THICKNESS DM. - HEIGHT DM. 500-1000MB 500MB



DAILY WEATHER SUMMARY

INCLUDING SUMMARY OF BRITISH WEATHER




Thursday
26th January
1995



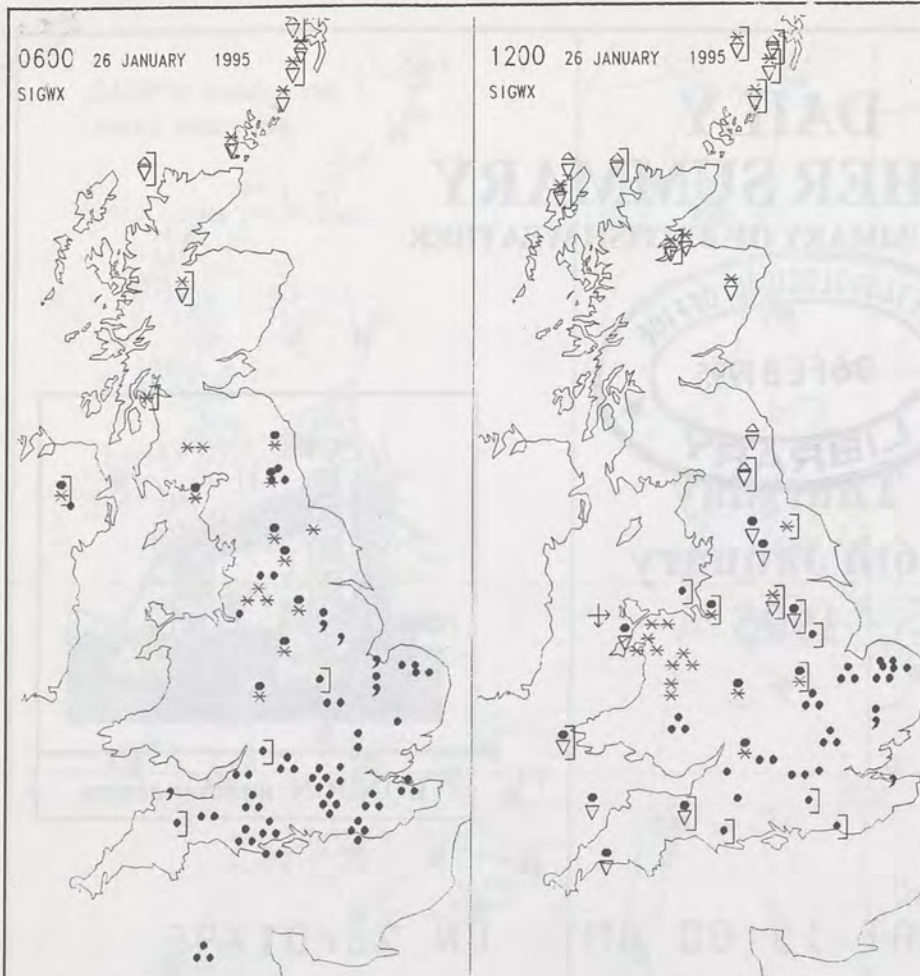
LONDON weather centre

METEOSAT AT 12:00 GMT ON 26/01/95
INFRA-RED

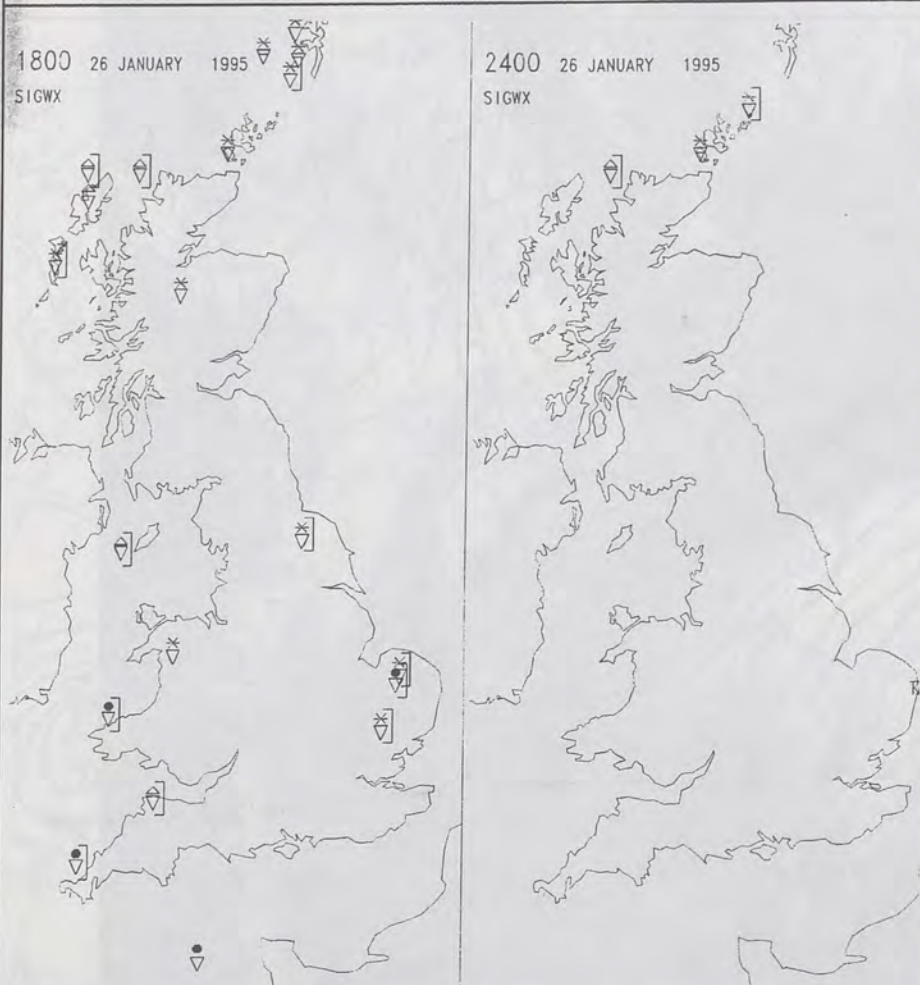


CLOUD-TOP OR LAND/SEA TEMPERATURE

COLD WARM



SIGNIFICANT WEATHER CHARTS



Published by London Weather Centre. All times are GMT.

SUMMARY OF UK WEATHER THURSDAY 26th January 1995

Snow and sleet on the Pennines and hills of southern Scotland slowly petered out in the early hours. Rain, from Lincolnshire to south Wales, gradually edged southeast and intensified in the hours before dawn. The rest of Britain remained mainly dry.

The area of rain slowly moved southeast, clearing Kent around midday. There were outbreaks of rain, sleet or snow throughout much of England and Wales during the rest of the daylight hours, the snow mainly confined to high ground. Snow showers occurred on northern facing coasts and mountains in Scotland. By late afternoon a fresh to strong northwesterly wind blew across much of Britain.

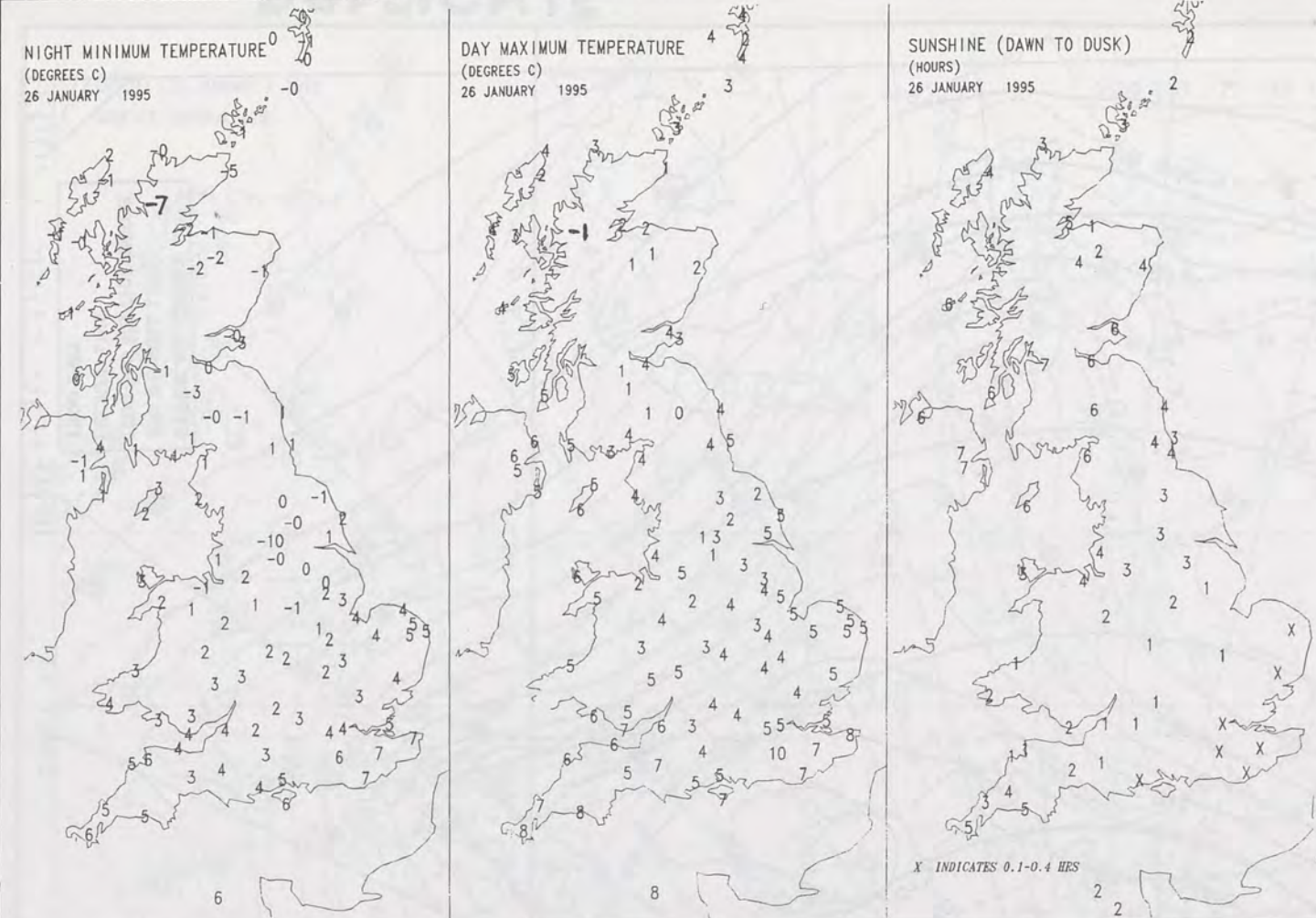
Wintry showers on windward coasts and the Caingorms gradually died out during the evening, leaving most of Britain with clear skies.

Temperatures were generally rather cold across the country.

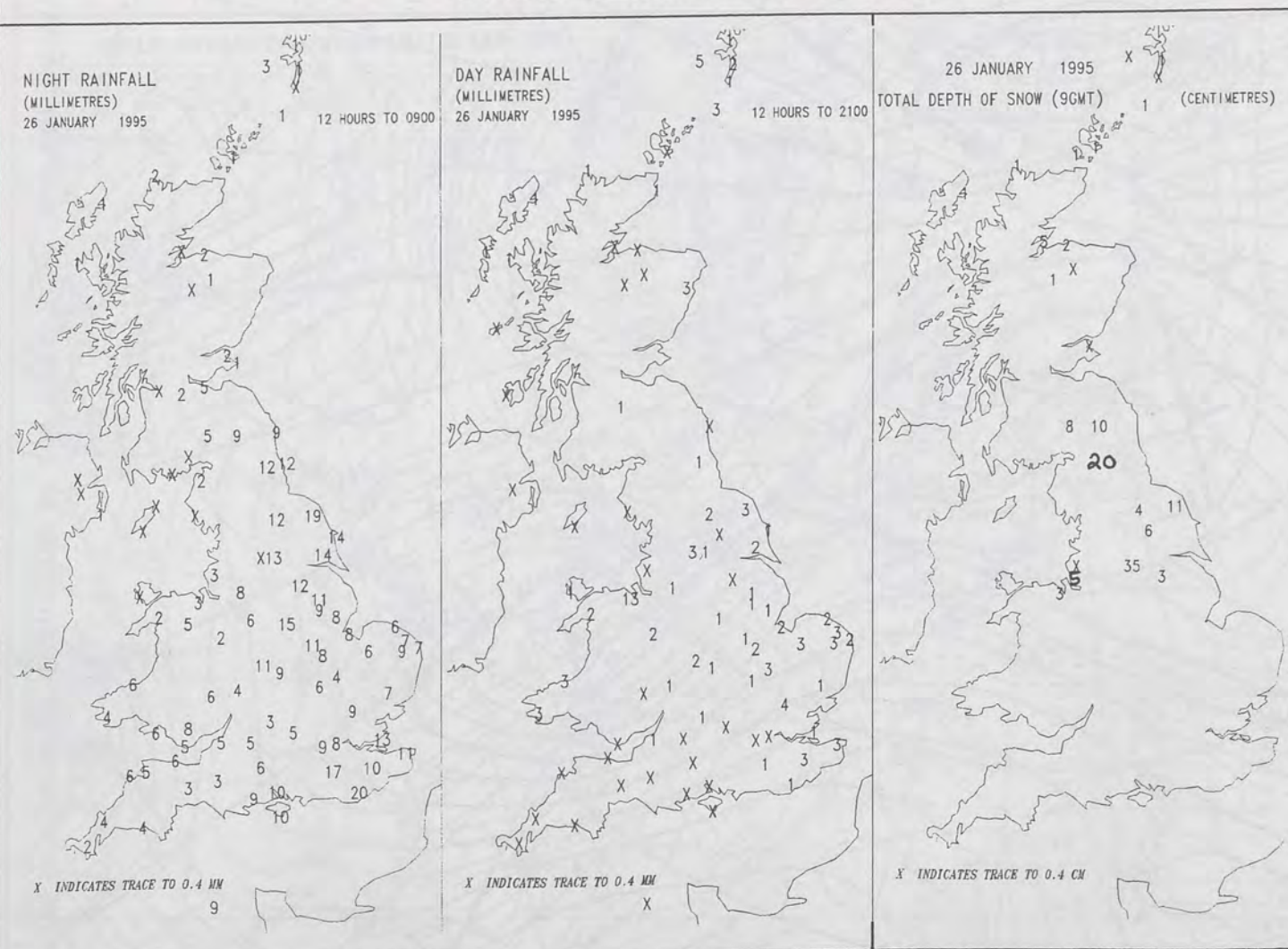
EXTREMES

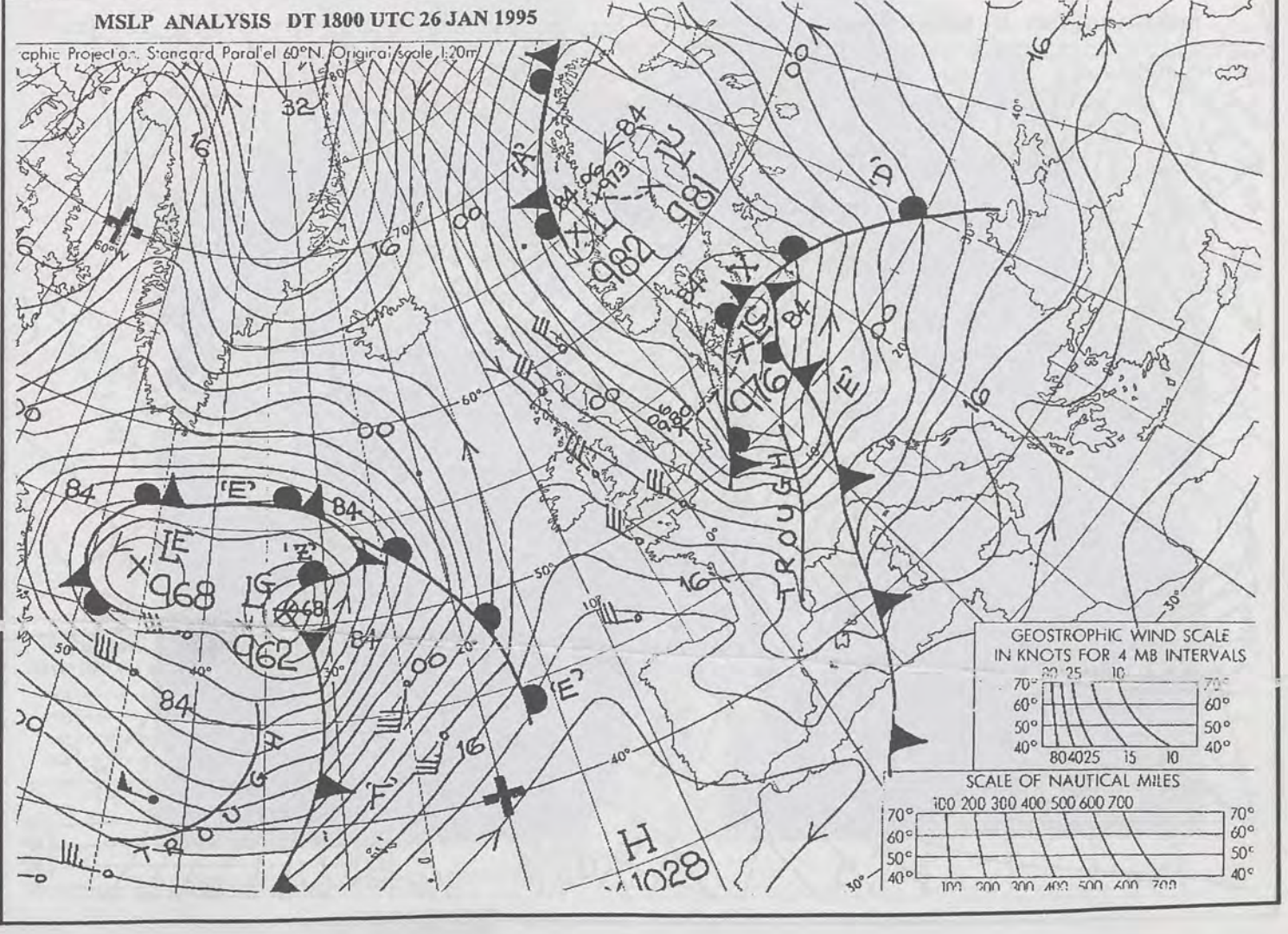
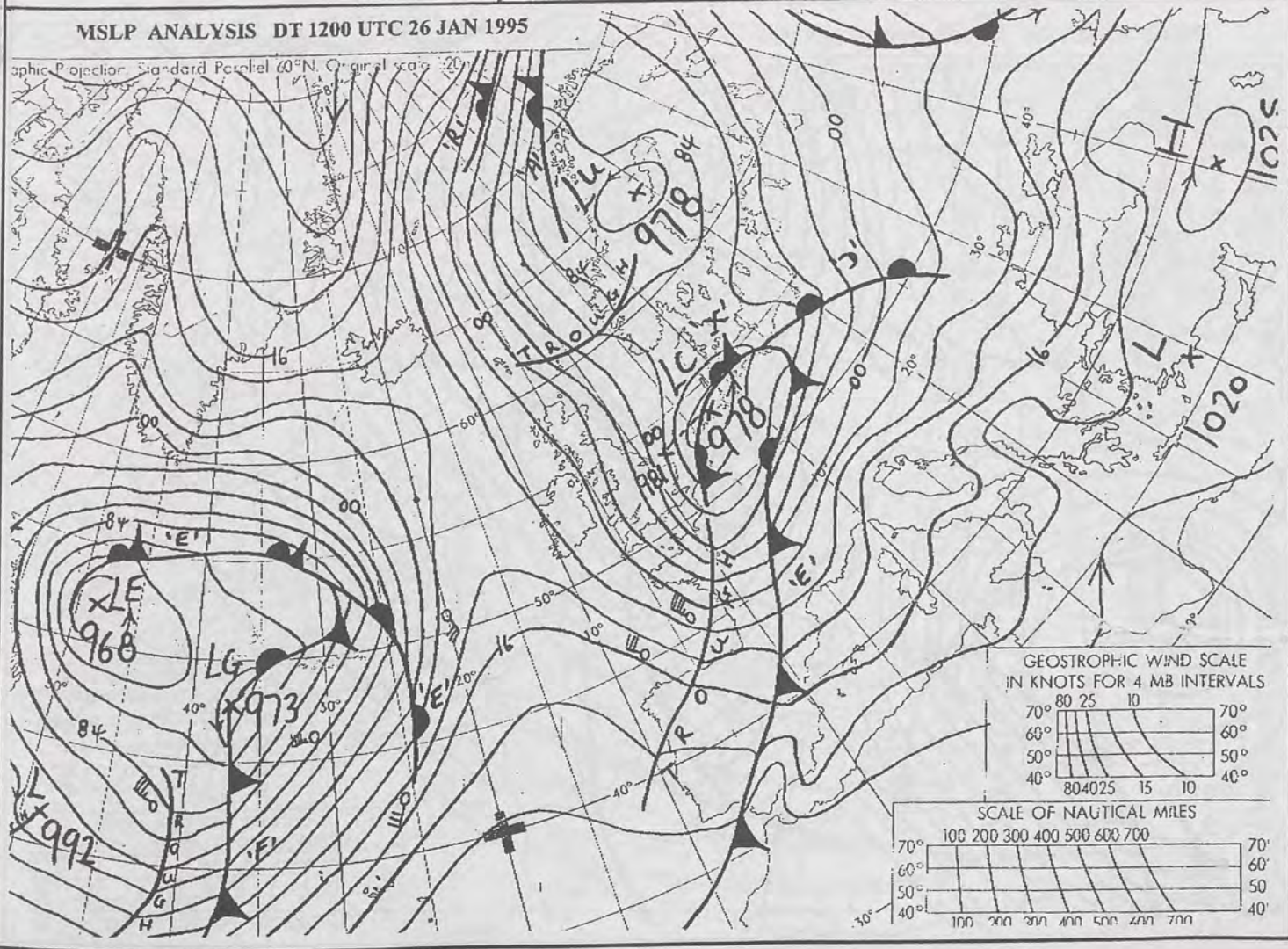
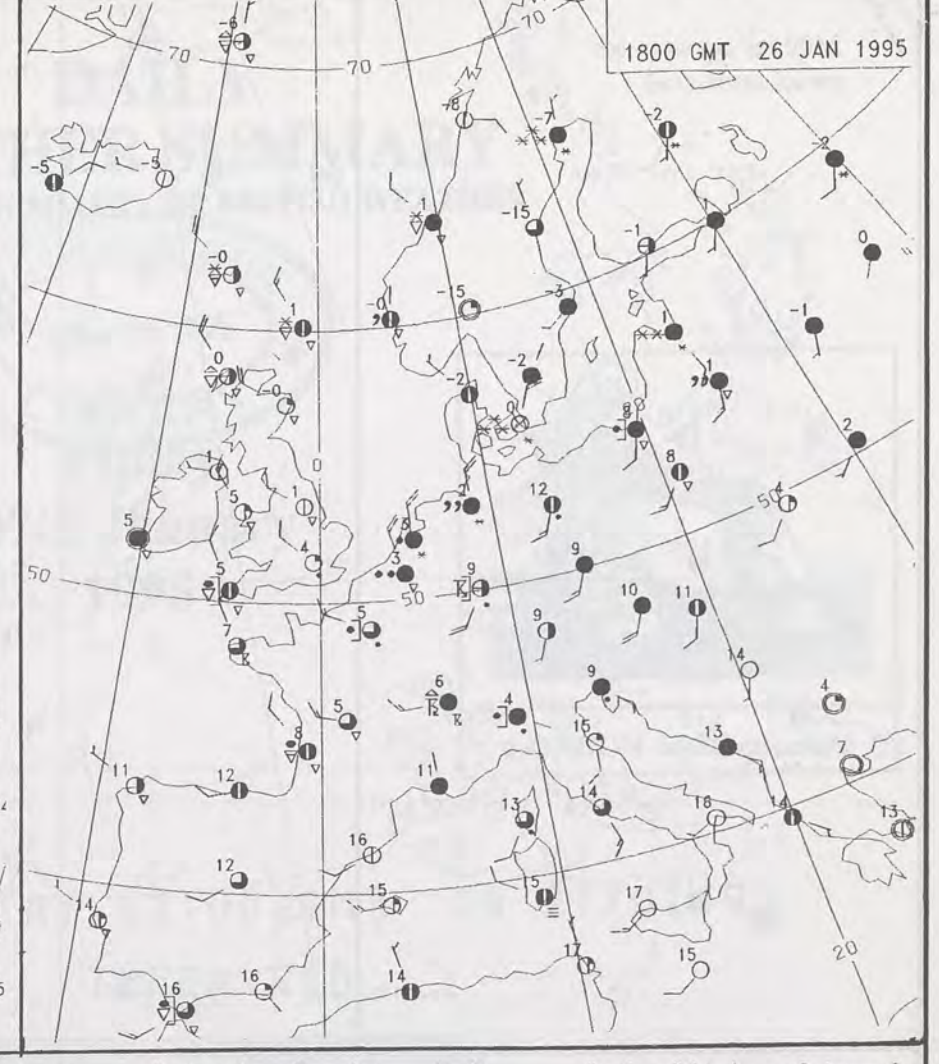
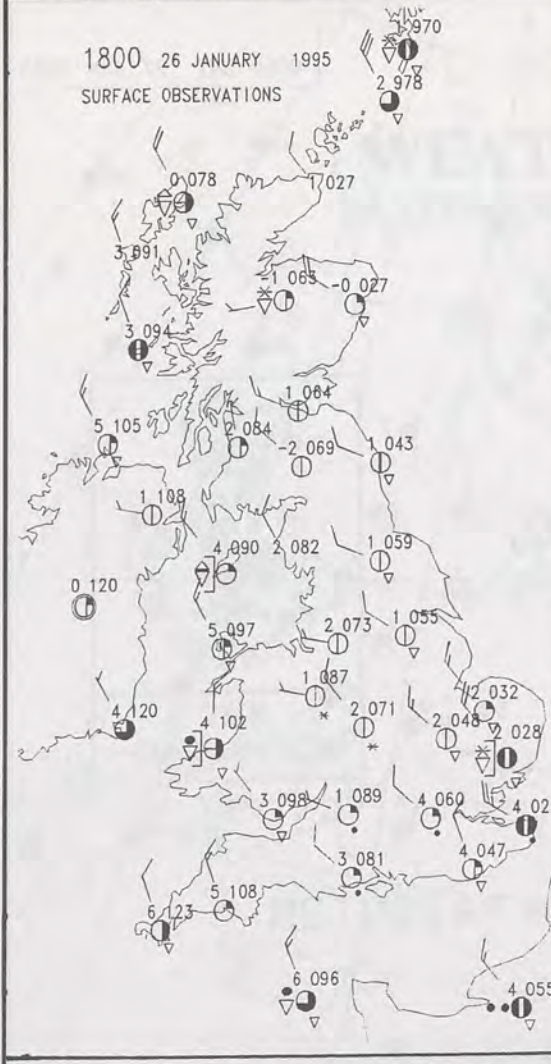
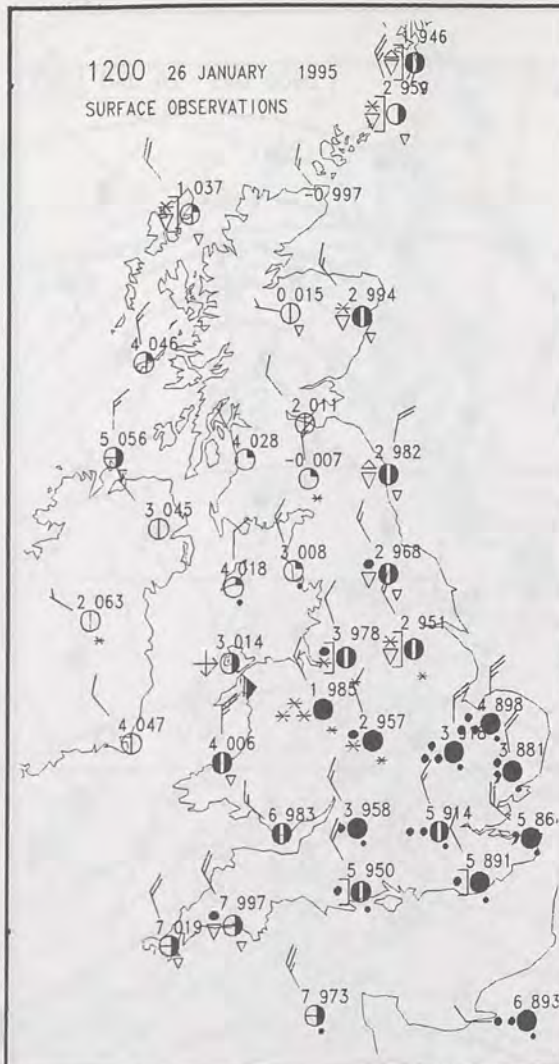
THURSDAY 26TH JANUARY 1995

- Highest Maximum**
: 10.0 C Gatwick Airport
- Lowest Maximum**
: -0.5 C Loch Glascarnoch [Highland]
- Lowest Minimum**
: -6.5 C Altnaharra [Highland]
- Lowest Grass Minimum**
: -8.4 C Aboyne [Grampian]
- Most Rain (24 hrs from 0900 GMT)**
: 15.6 mm Isles of Scilly
- Most Sunshine**
: 7.3 C Belfast



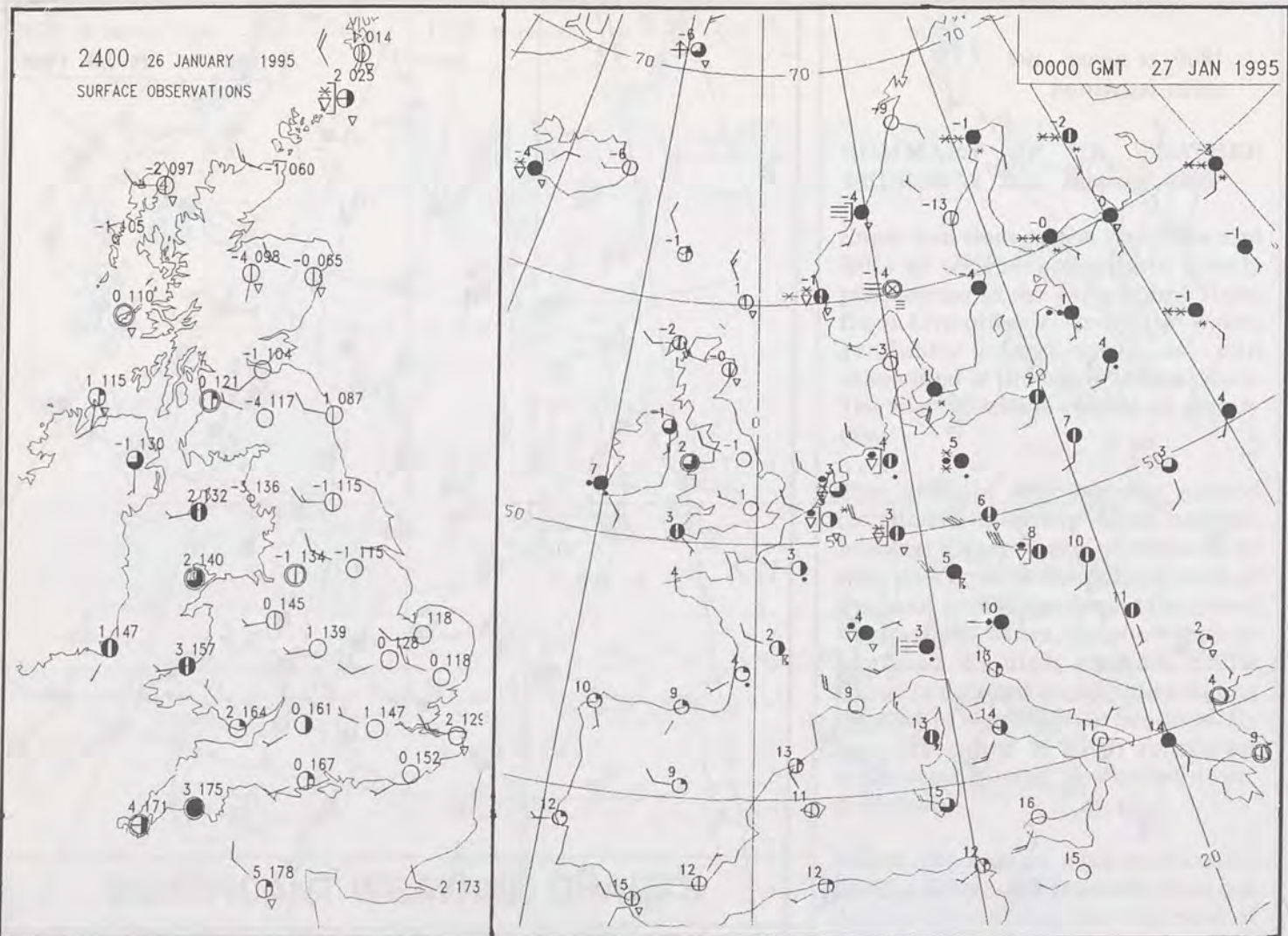
DAILY CLIMATE DATA





2400 26 JANUARY 1995
SURFACE OBSERVATIONS

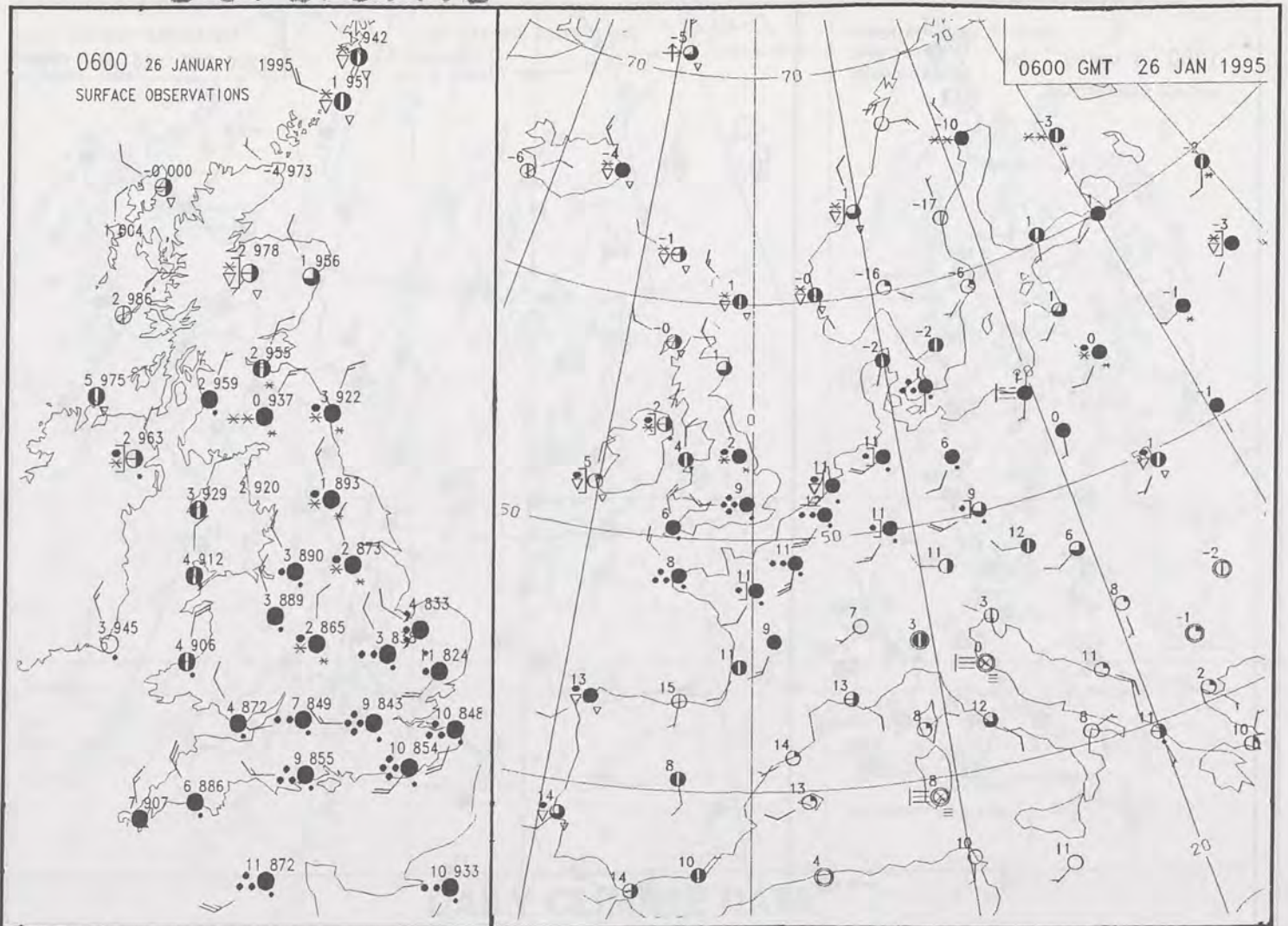
0000 GMT 27 JAN 1995



DUPLICATE

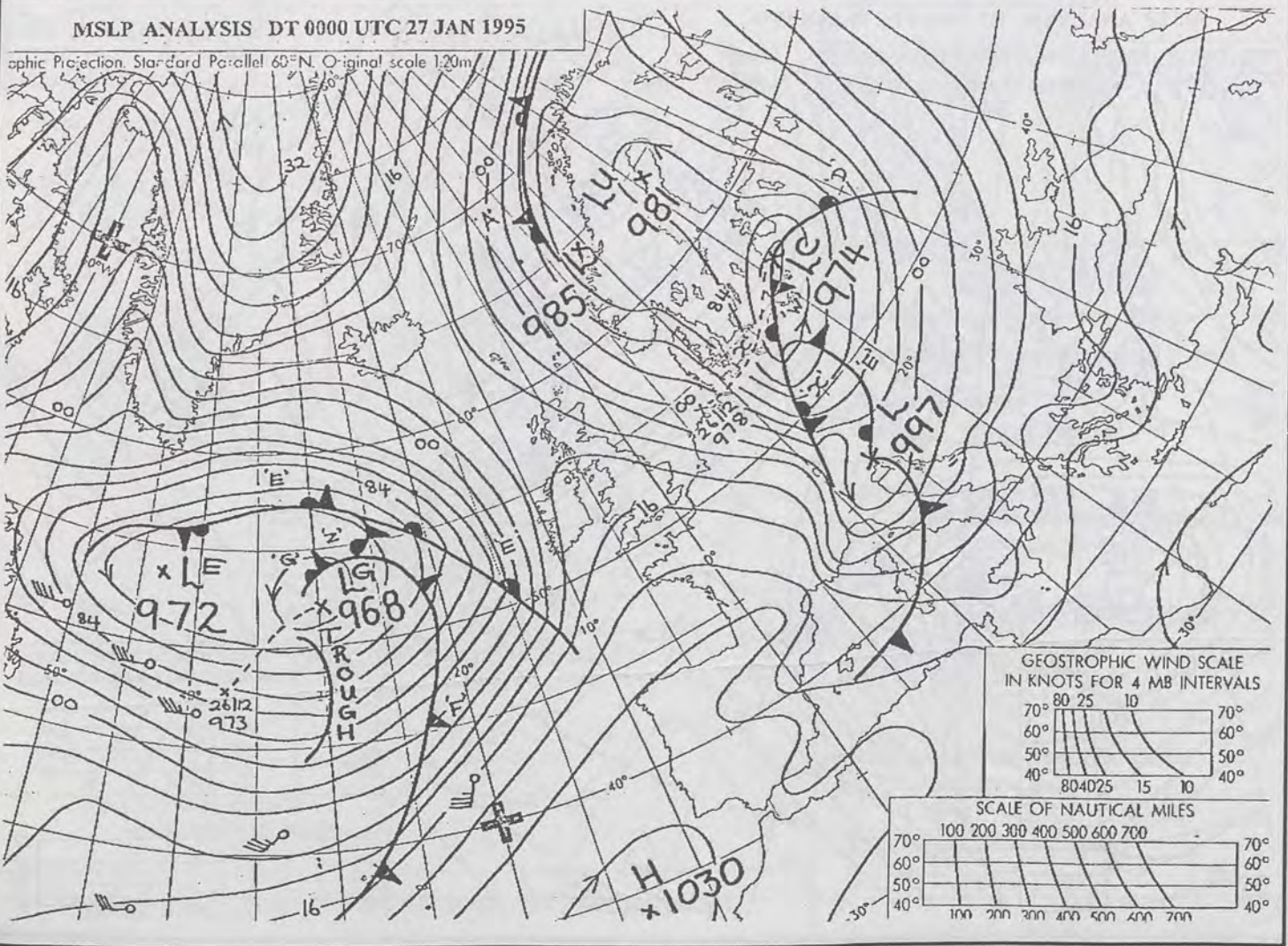
0600 26 JANUARY 1995
SURFACE OBSERVATIONS

0600 GMT 26 JAN 1995



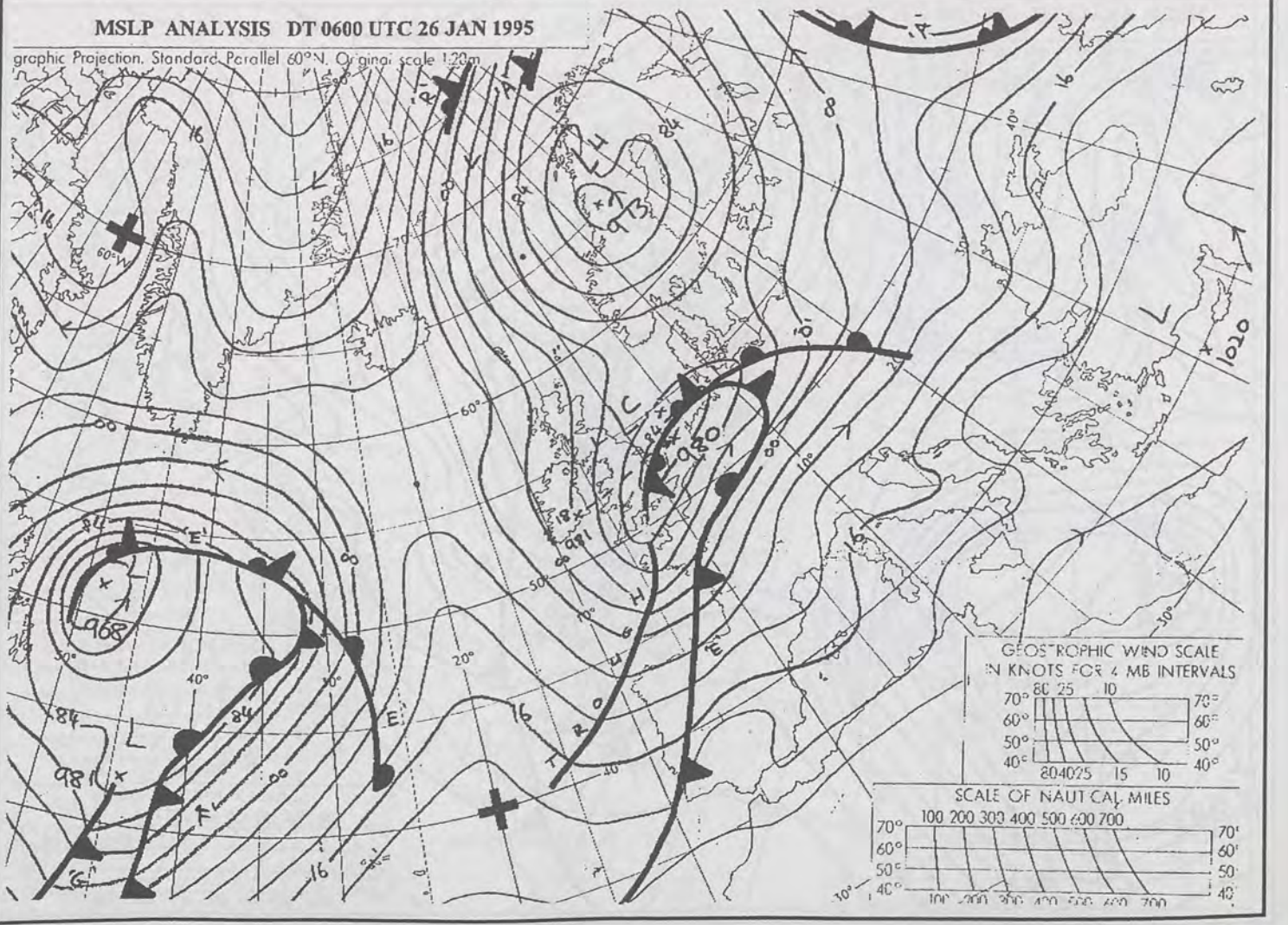
MSLP ANALYSIS DT 0000 UTC 27 JAN 1995

graphic Projection, Standard Parallel 60°N, Original scale 1:20m

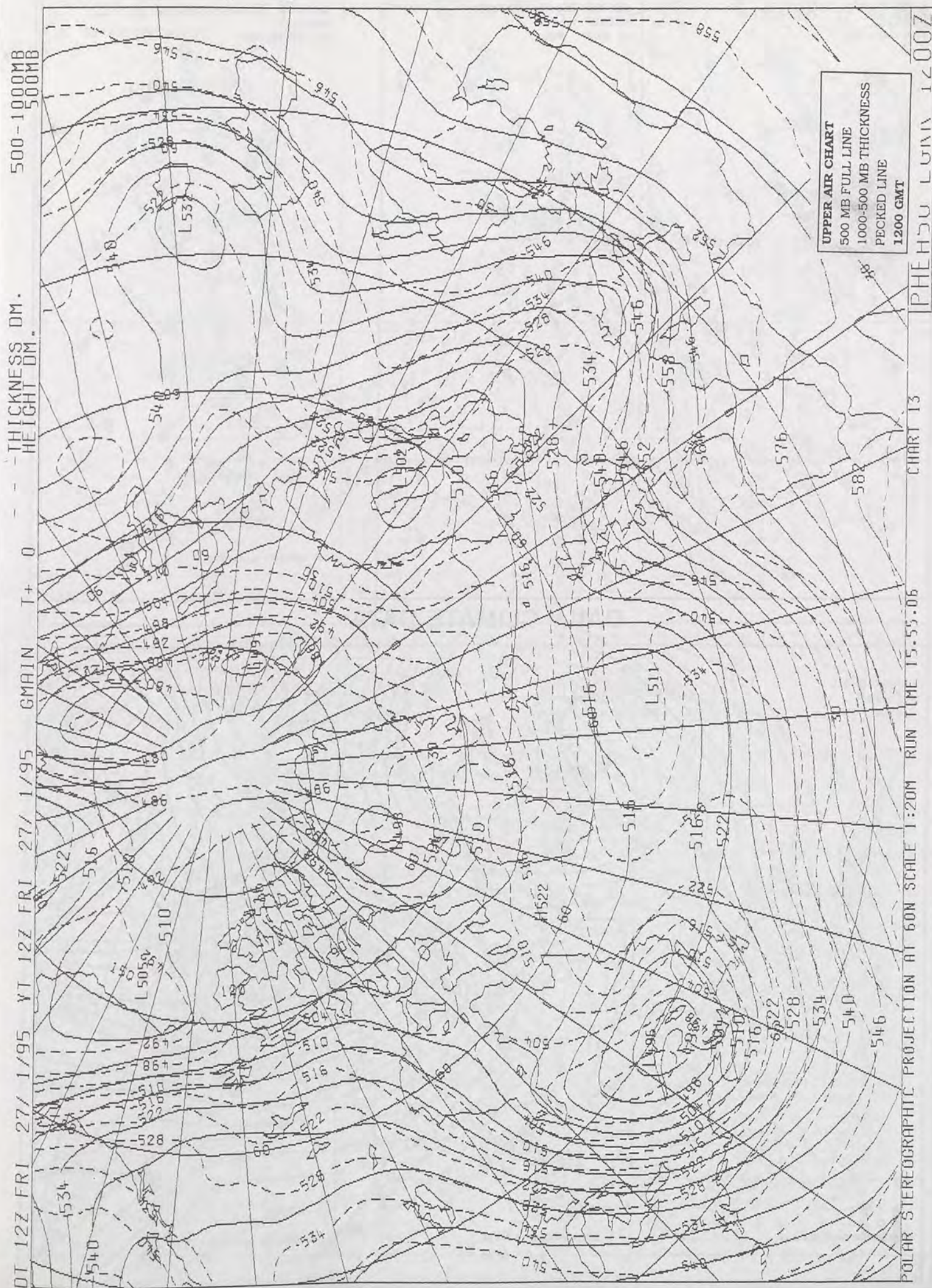


MSLP ANALYSIS DT 0600 UTC 26 JAN 1995

graphic Projection, Standard Parallel 60°N, Original scale 1:20m




DT 12Z FRI 27/ 1/95 VT 12Z FRI 27/ 1/95 GMAIN I+ 0 - THICKNESS DM. 500-1000MB HEIGHT DM. 500MB



DAILY WEATHER SUMMARY

INCLUDING SUMMARY OF BRITISH WEATHER




Friday
27th January
1995



LONDON *weather centre*

METEOSAT AT 12:00 GMT ON 27/01/95
INFRA-RED



CLOUD-TOP OR LAND/SEA TEMPERATURE
COLD WARM

0600 27 JANUARY 1995

SIGWX



1200 27 JANUARY 1995

SIGWX



SIGNIFICANT WEATHER CHARTS

1800 27 JANUARY 1995

SIGWX



2400 27 JANUARY 1995

SIGWX



Published by London Weather Centre. All times are GMT.

SUMMARY OF UK WEATHER
FRIDAY 27th January 1995

It was a fine and frosty night in most places.

Northern Ireland had snow in the morning which turned to sleety rain in the afternoon. It then turned drier in the evening.

Most of Scotland had a dry morning but snow spread across the mainland during the afternoon and evening.

Wet and windy weather spread northeastwards across England and Wales during the morning and afternoon. Southern parts had rain, some heavy, but there was further prolonged snow over many northern areas, especially northeast England. In the evening many parts became dry, though there were showers over Wales and the Borders had snow which turned increasingly to rain or sleet.

After a chilly start everywhere, it became mild over the southern half of the country and Northern Ireland. However Scotland and much of northern England stayed very cold.

EXTREMES

FRIDAY 27TH JANUARY 1995

Highest Maximum

: 13.0 C Minehead [Somerset]

Lowest Maximum

: -1.1 C Loch Glascarnoch [Highland]

Lowest Minimum

: -9.2 C Loch Glascarnoch

Lowest Grass Minimum

: -13.2 C Eskdalemuir [Dumfries & Gal'way]

Most Rain (24 hrs from 0900 GMT)

: 42.1 mm Cilfynydd [Mid Glamorgan]

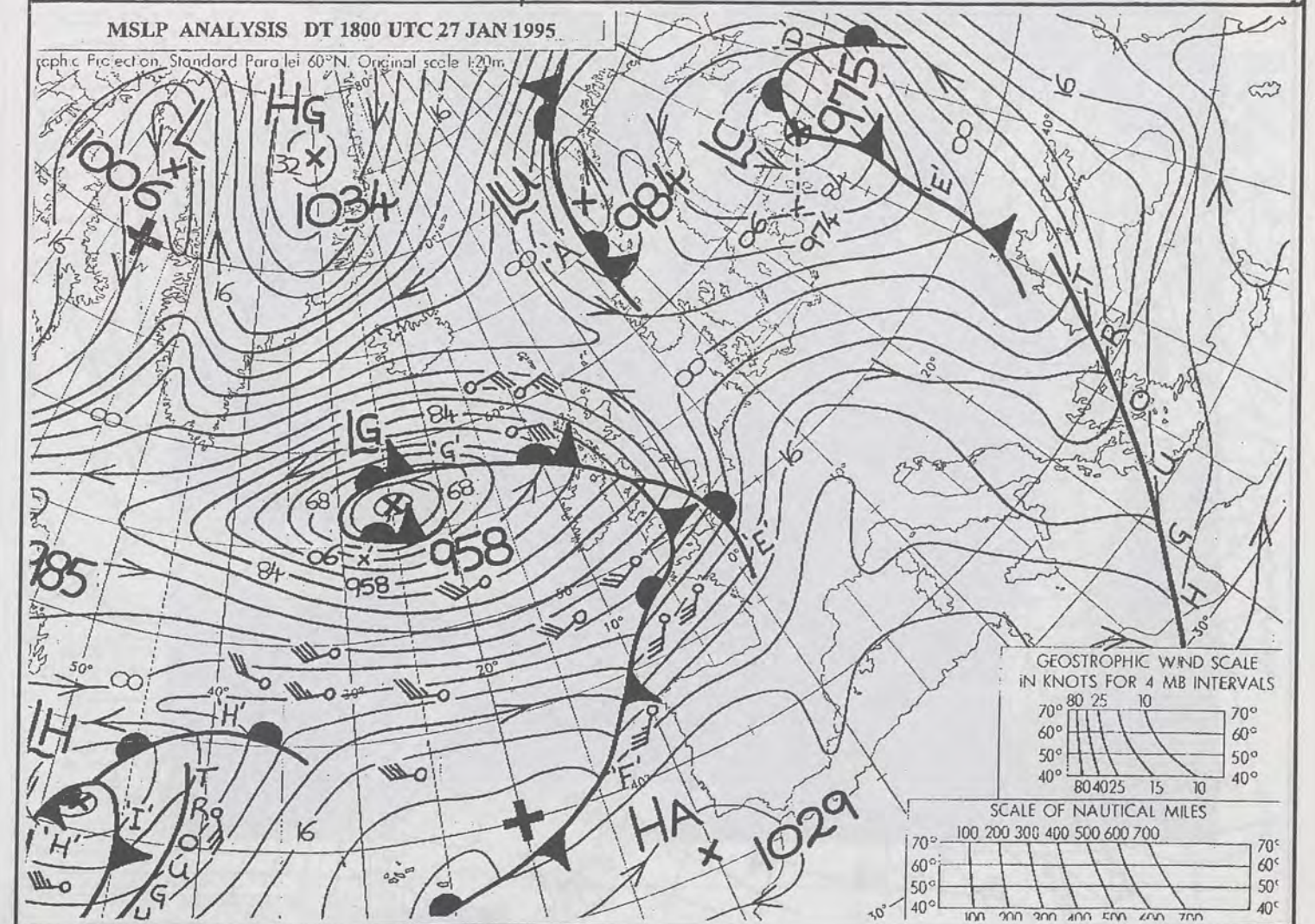
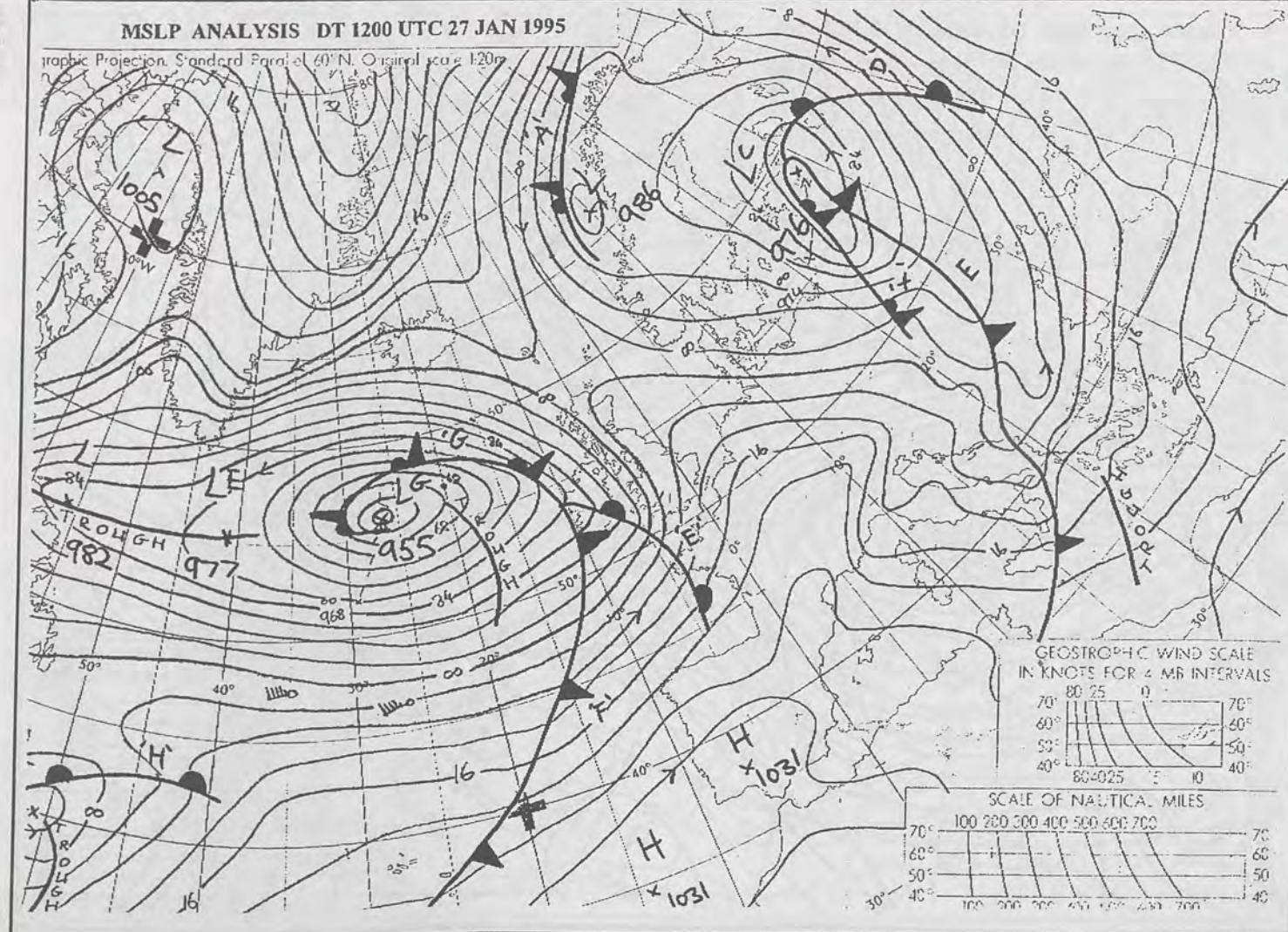
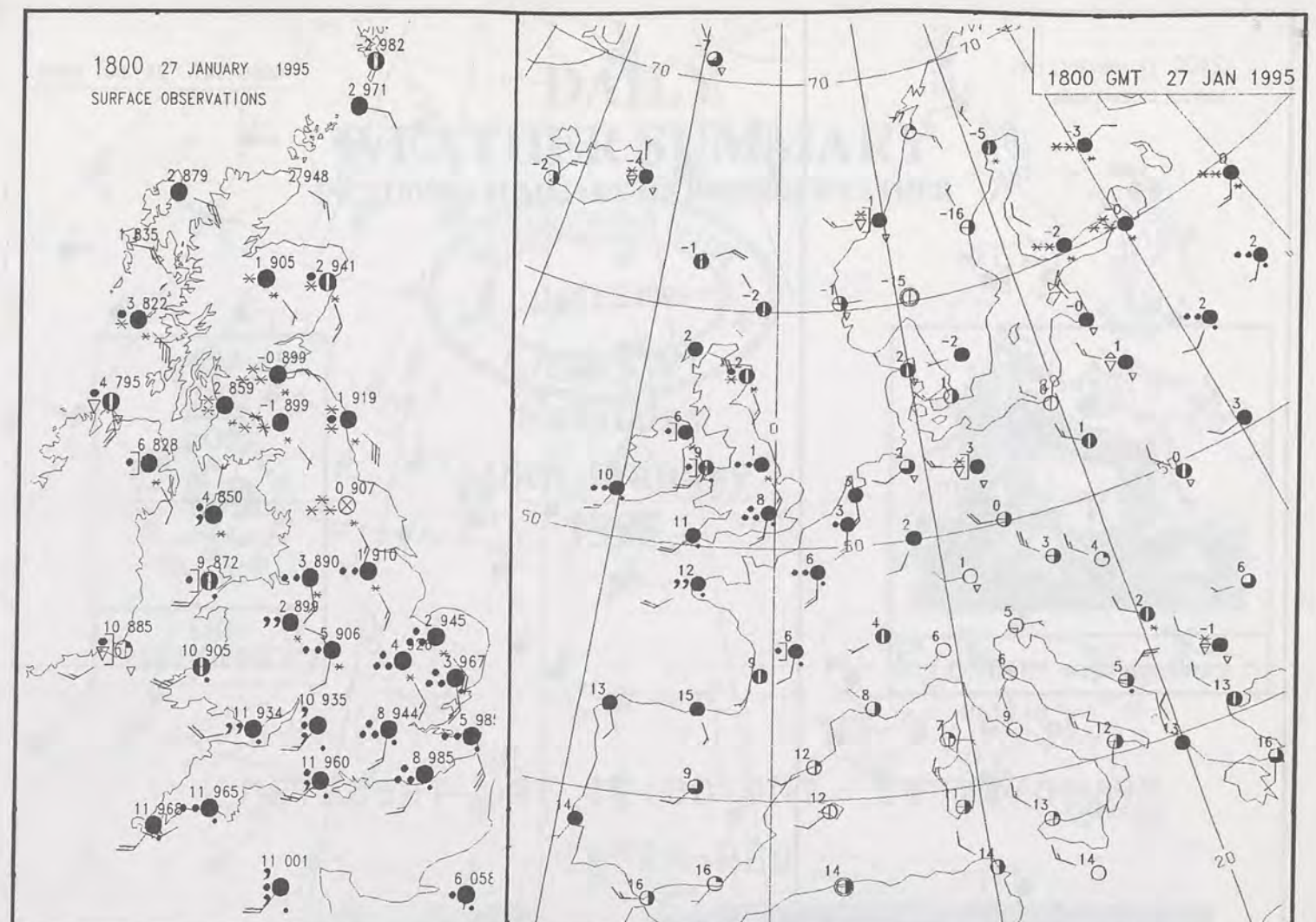
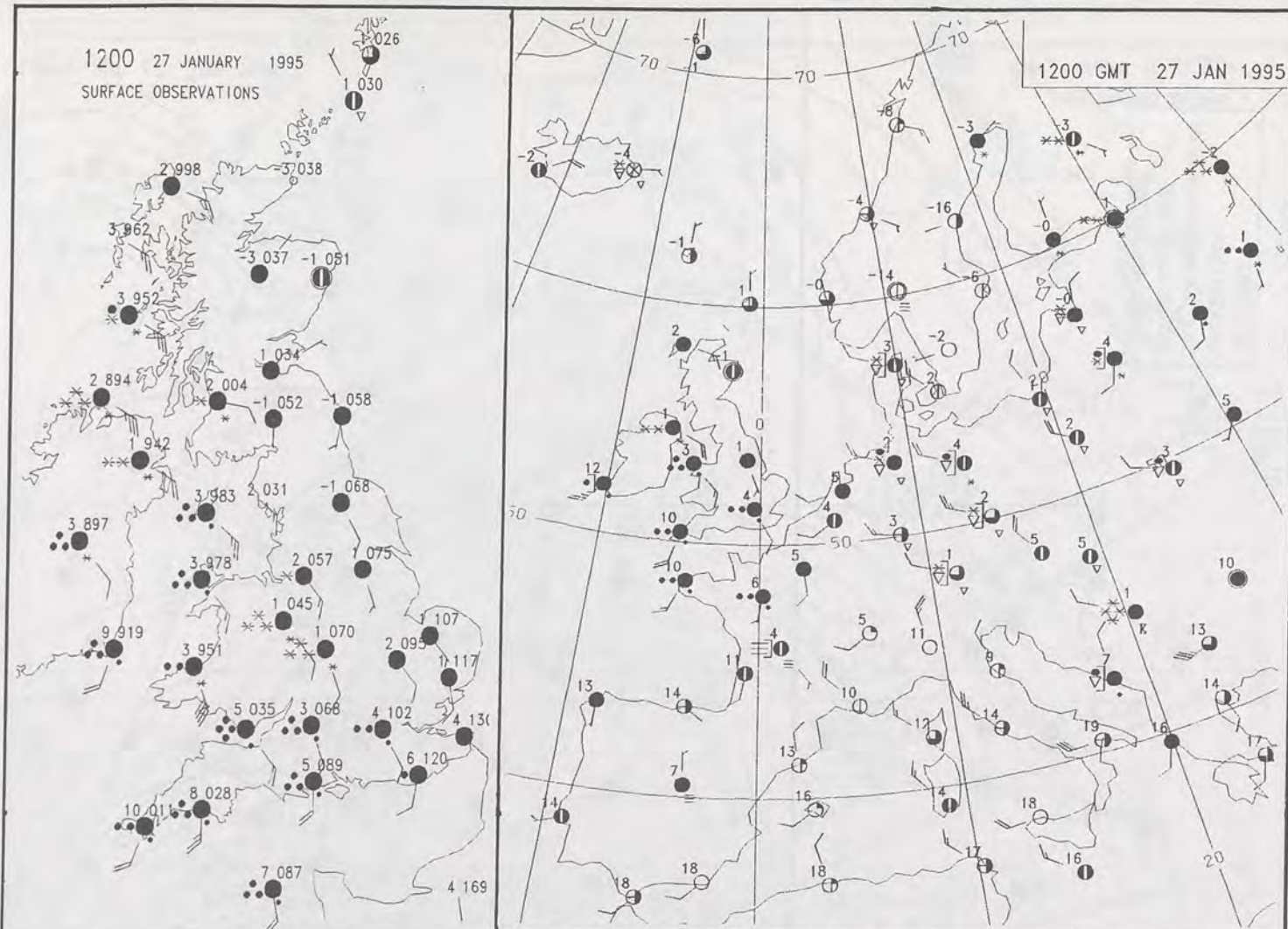
Most Sunshine

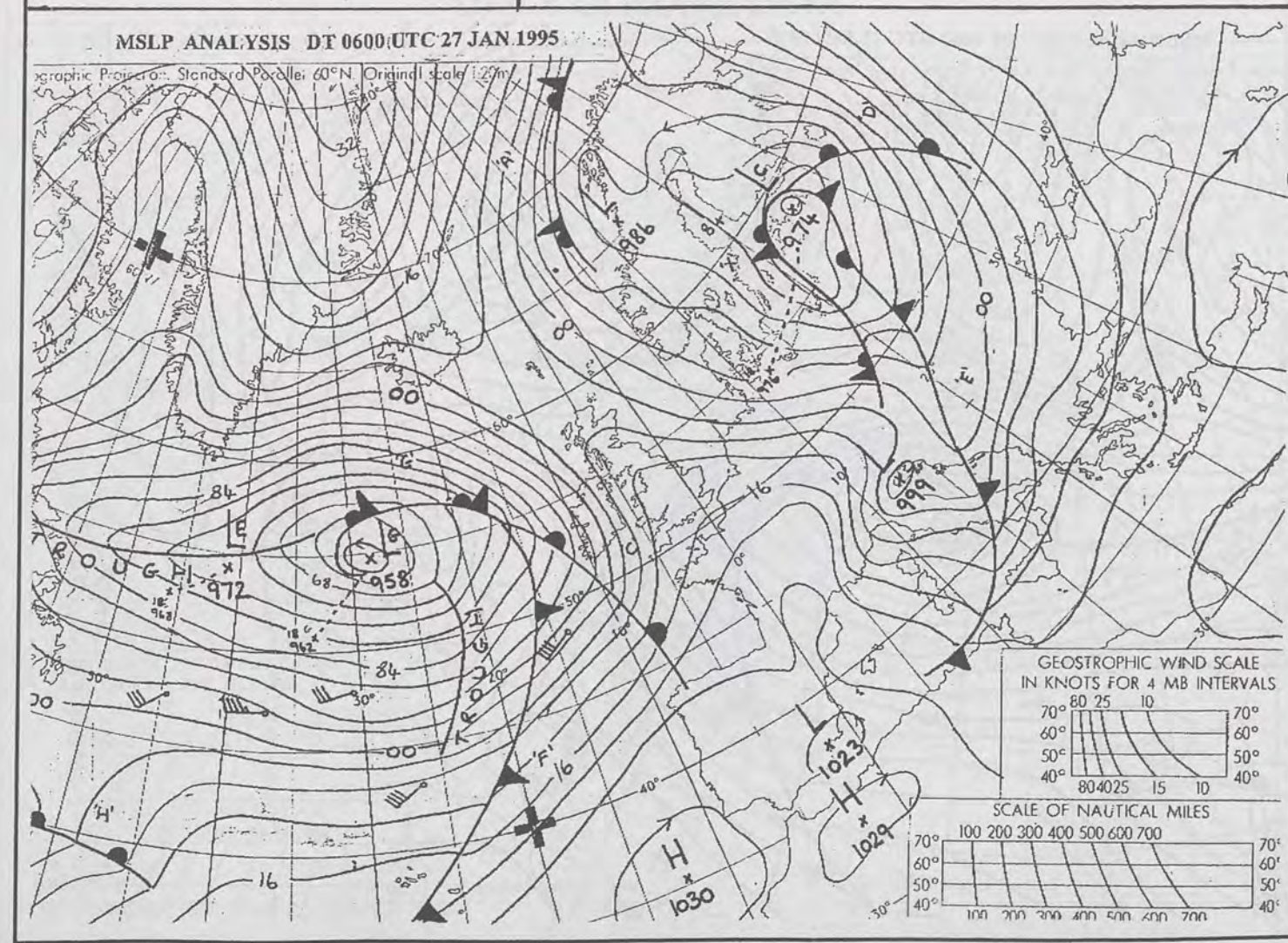
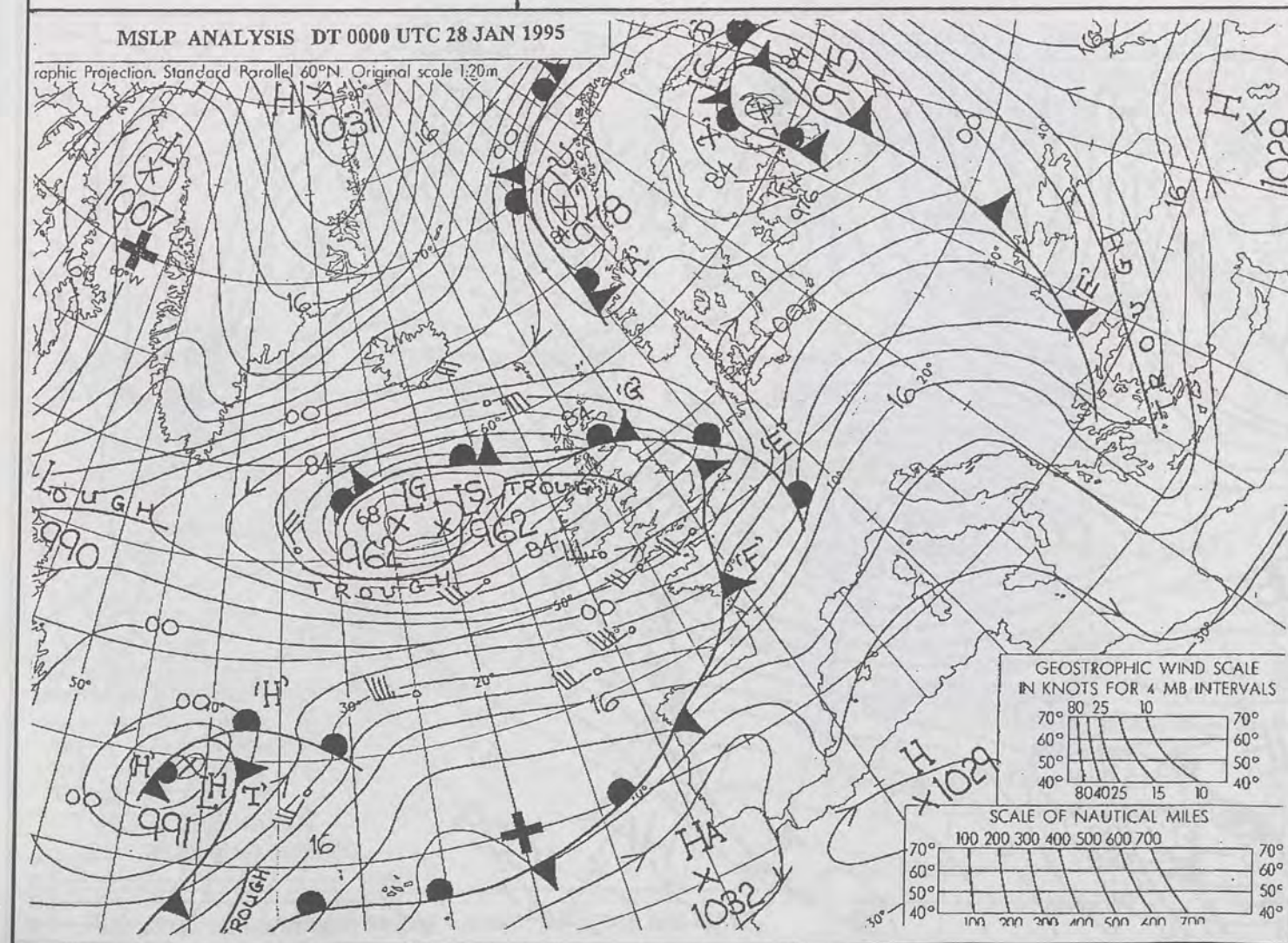
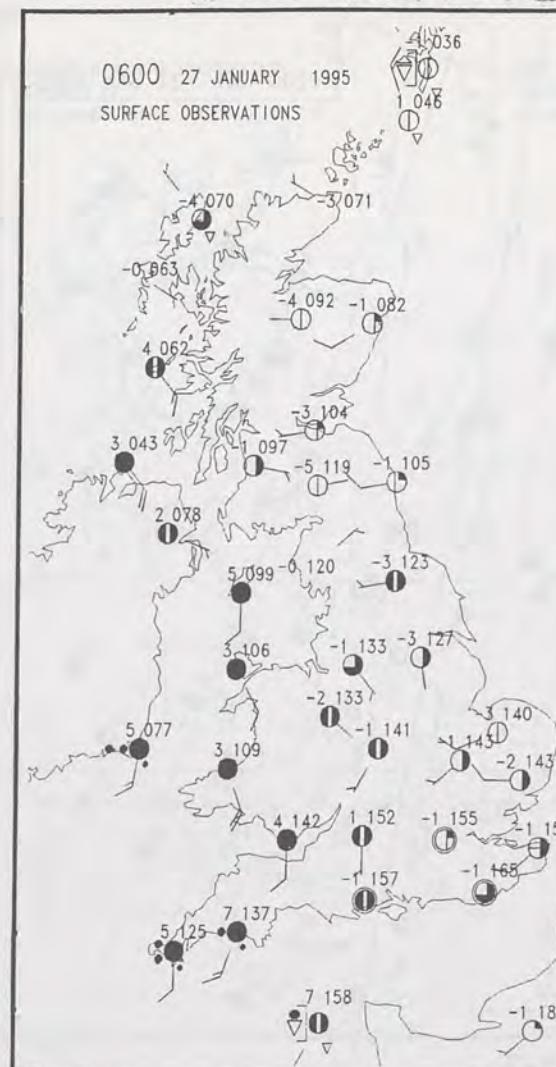
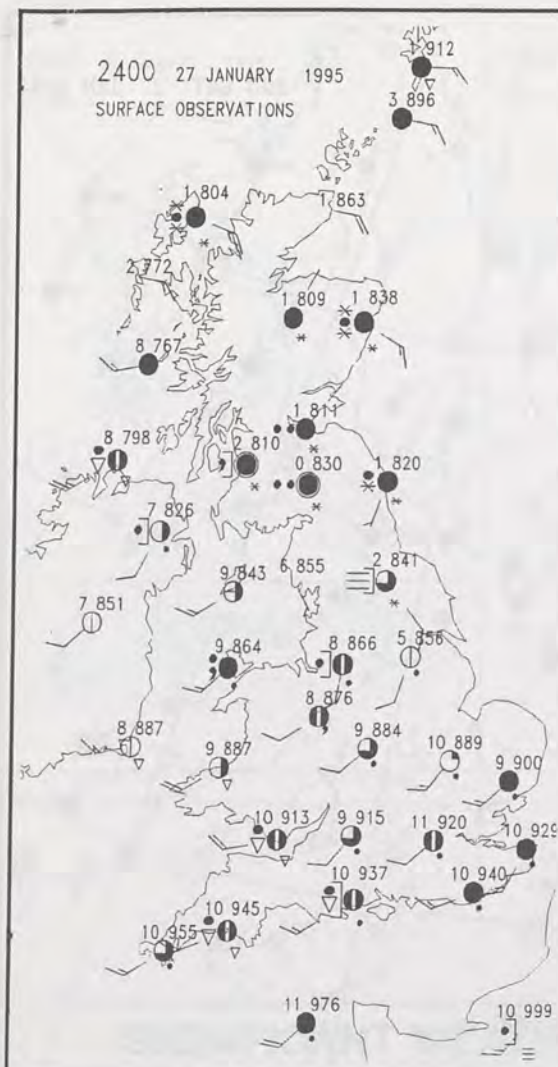
: 3.0 Hrs Lerwick [Shetland]

NIGHT MINIMUM TEMPERATURE
(DEGREES C)
27 JANUARY 1995DAY MAXIMUM TEMPERATURE
(DEGREES C)
27 JANUARY 1995SUNSHINE (DAWN TO DUSK)
(HOURS)
27 JANUARY 1995

DAILY CLIMATE DATA

NIGHT RAINFALL
(MILLIMETRES)
27 JANUARY 1995DAY RAINFALL
(MILLIMETRES)
27 JANUARY 199527 JANUARY 1995
TOTAL DEPTH OF SNOW (9GMT)
(CENTIMETRES)





0600 28 JANUARY 1995
SIGWX



1200 28 JANUARY 1995
SIGWX



SIGNIFICANT WEATHER CHARTS

1800 28 JANUARY 1995
SIGWX



2400 28 JANUARY 1995
SIGWX



Published by London Weather Centre. All times are GMT.

SUMMARY OF UK WEATHER SATURDAY 28th January 1995

Overnight there were a fair number of showers dotted around, and outbreaks of sleetly rain or snow affected Scotland.

Much of the country had a showery day with the showers merging to give some longer spells of rain in the west in the afternoon. A few of the showers were squally with thunder. Eastern parts had some sunshine and fewer showers. However, Scotland had a dull and wet day with rain or sleet.

In the evening the southern half of the country had some showery outbreaks of rain. It was drier further north, though northern Scotland still had some rain and sleet.

Most places had a mild or very mild day but it was still rather chilly over much of Scotland.

EXTREMES

SATURDAY 28TH JANUARY 1995

Highest Maximum
: 12.4 C Guernsey / L'Ancresse

Lowest Maximum
: 1.3 C Altnaharra [Highland]
Glenlivet [Grampian]

Lowest Minimum
: -4.2 C Fylingdales [Yorkshire]

Lowest Grass Minimum
: -6.7 C Lerwick [Shetland]

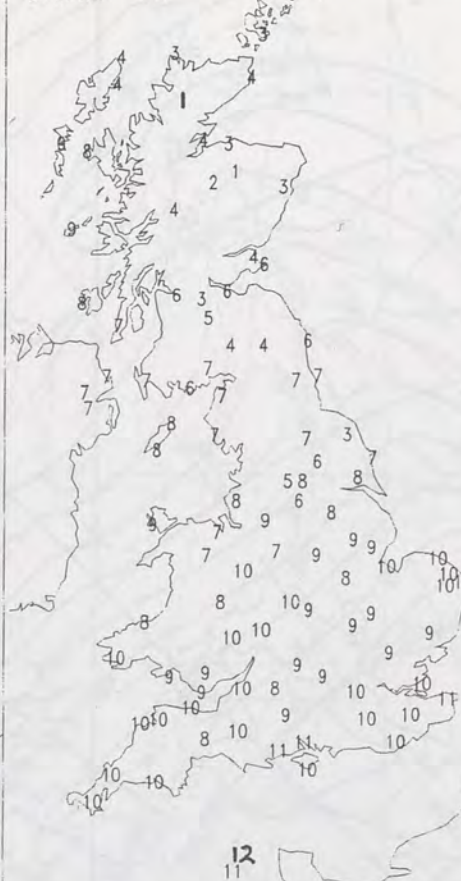
Most Rain (24 hrs from 0900 GMT)
: 23.9 mm Rackwick [Orkney]

Most Sunshine
: 5.3 Hrs Clacton [Essex]

NIGHT MINIMUM TEMPERATURE
(DEGREES C)
28 JANUARY 1995



DAY MAXIMUM TEMPERATURE
(DEGREES C)
28 JANUARY 1995



SUNSHINE (DAWN TO DUSK)
(HOURS)
28 JANUARY 1995



DAILY CLIMATE DATA

NIGHT RAINFALL
(MILLIMETRES)
28 JANUARY 1995



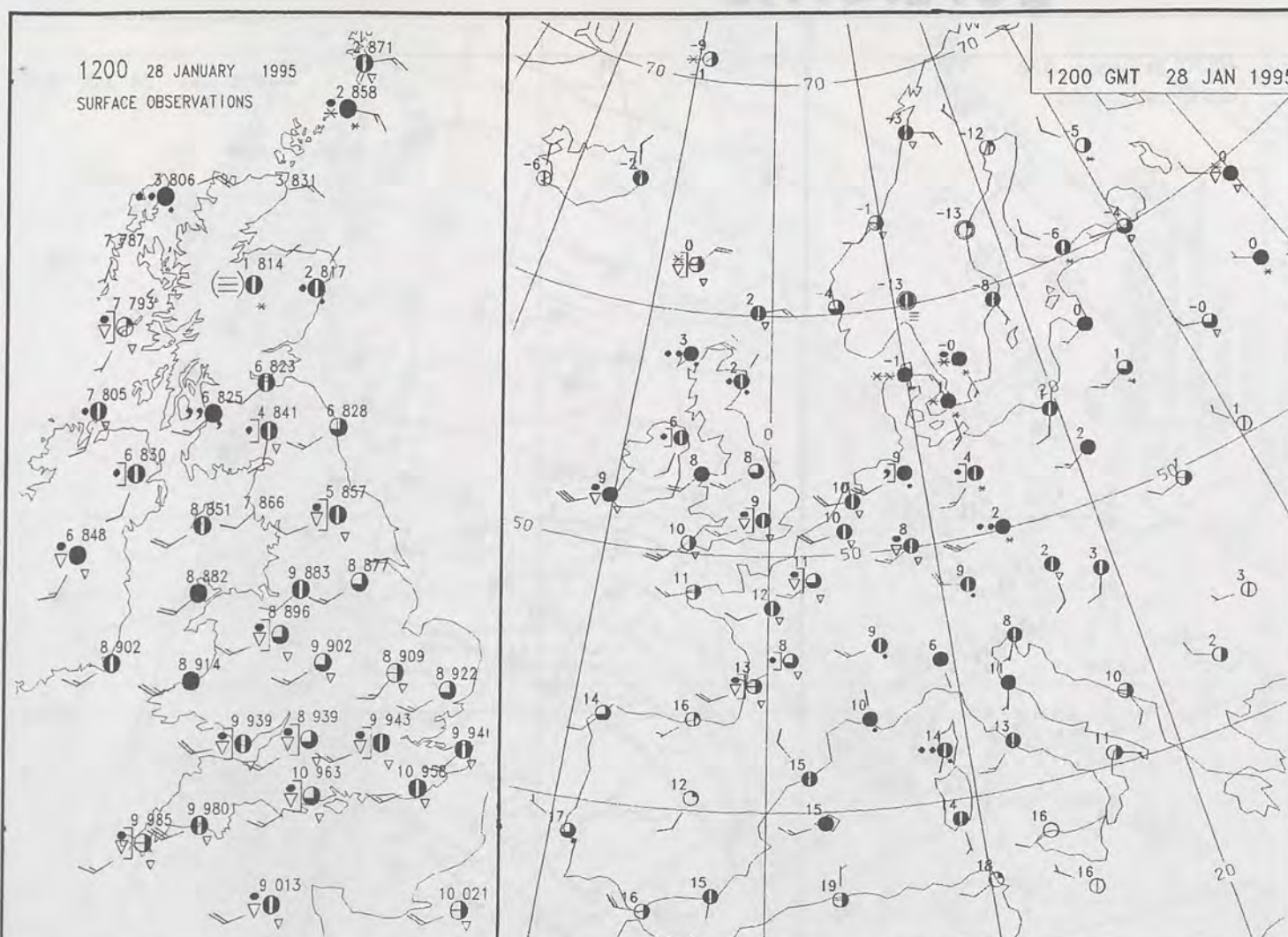
DAY RAINFALL
(MILLIMETRES)
28 JANUARY 1995



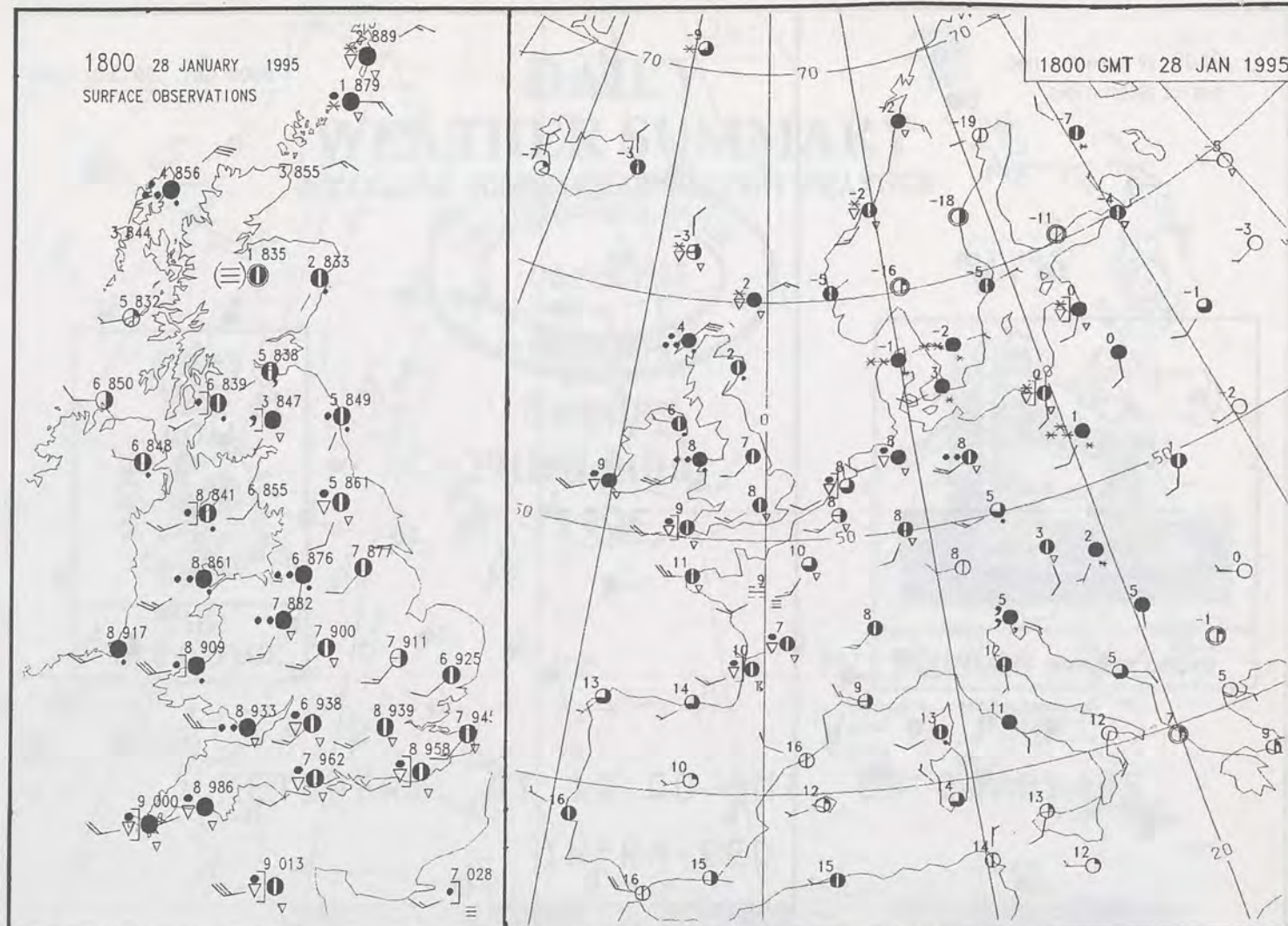
28 JANUARY 1995
TOTAL DEPTH OF SNOW (9GMT)
(CENTIMETRES)



1200 GMT 28 JAN 1995



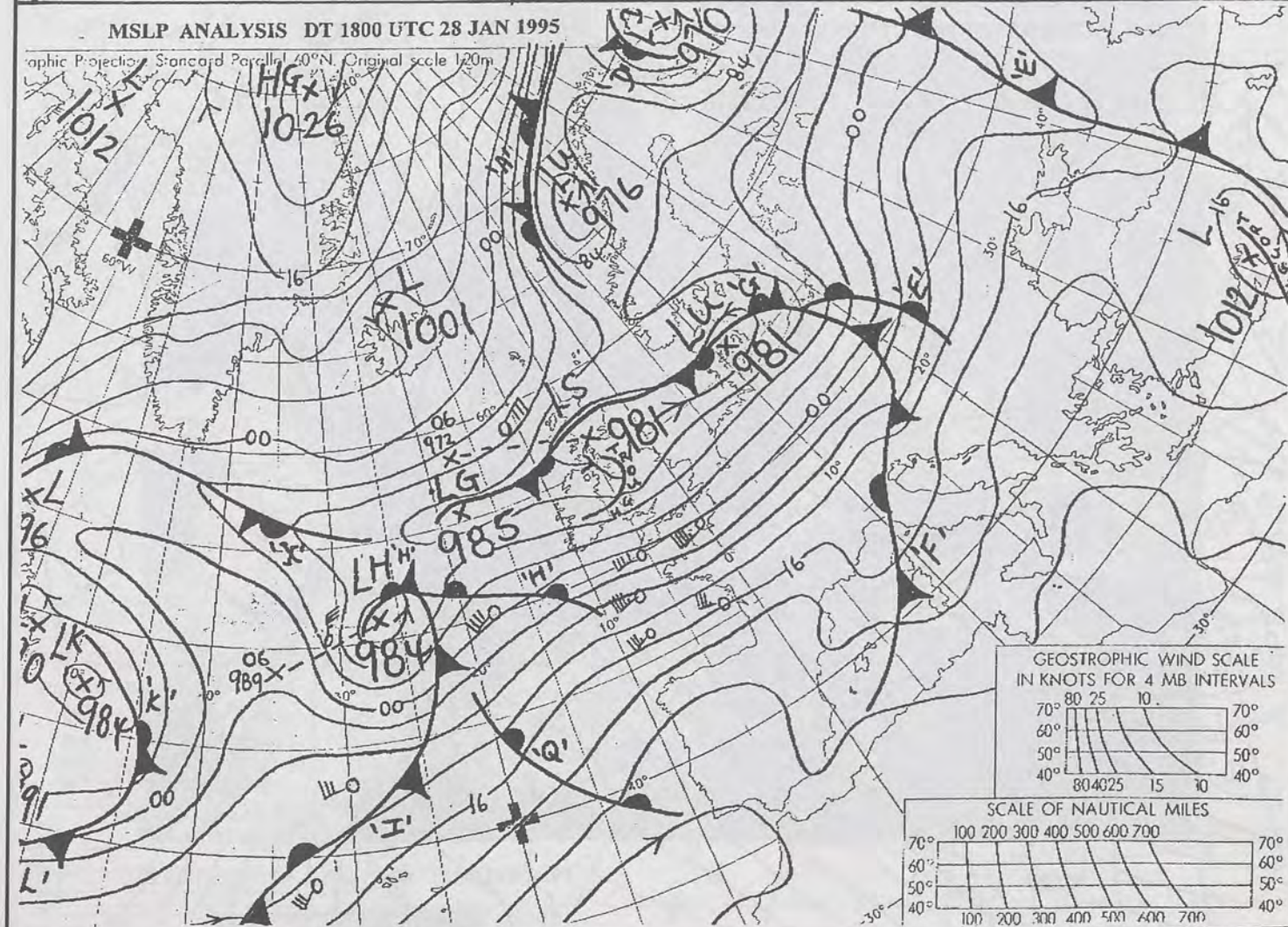
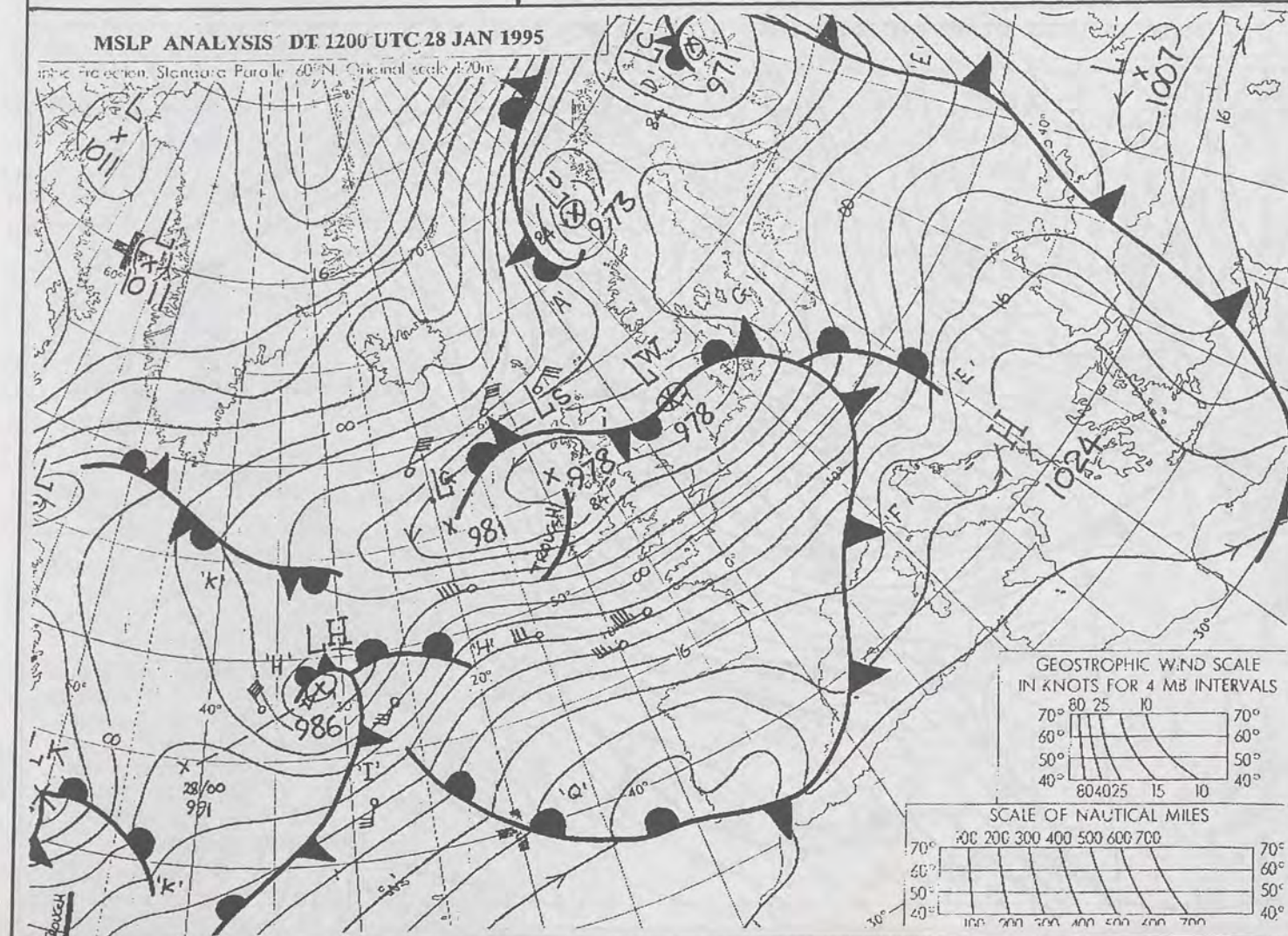
1800 GMT 28 JAN 1995

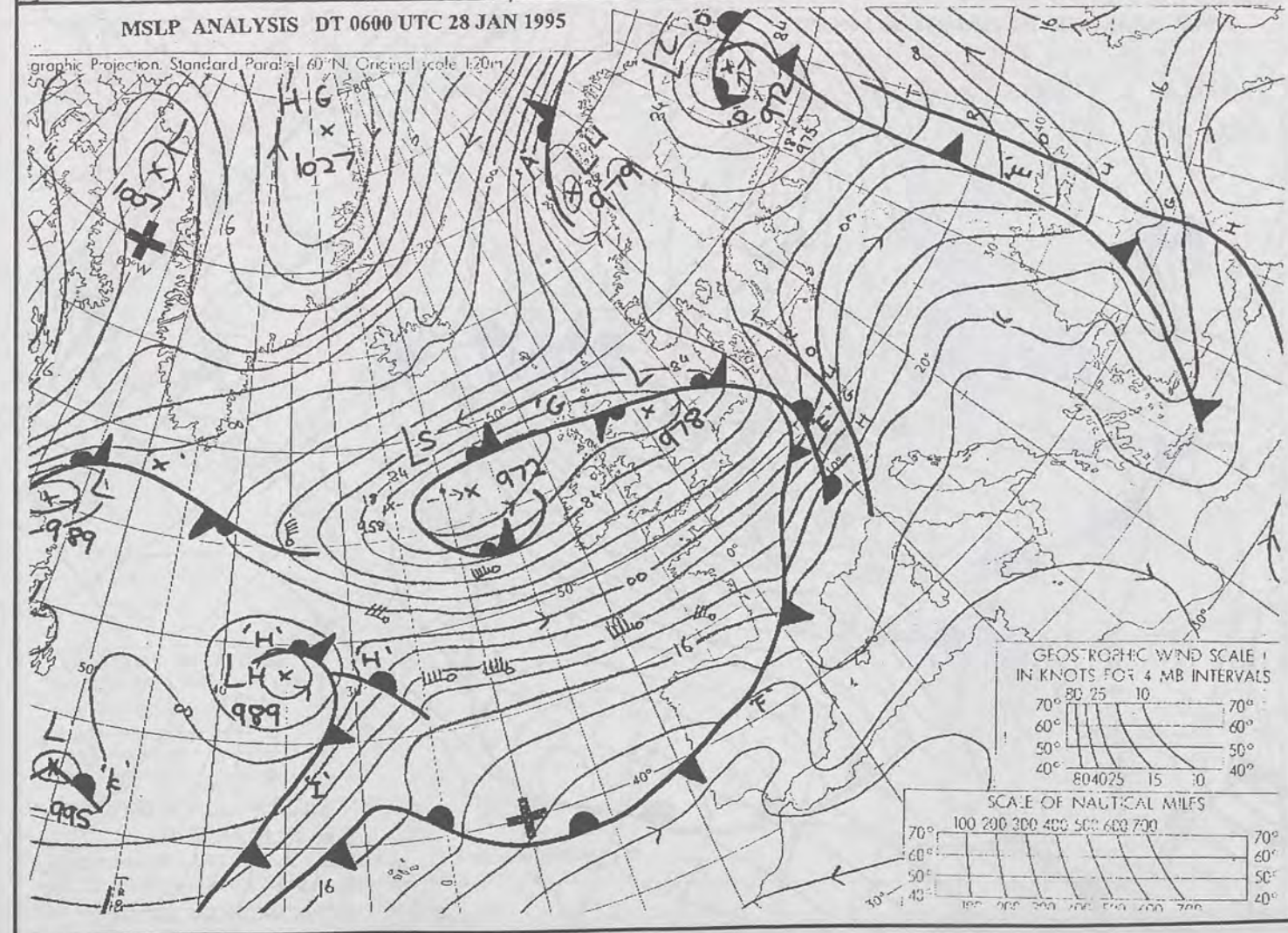
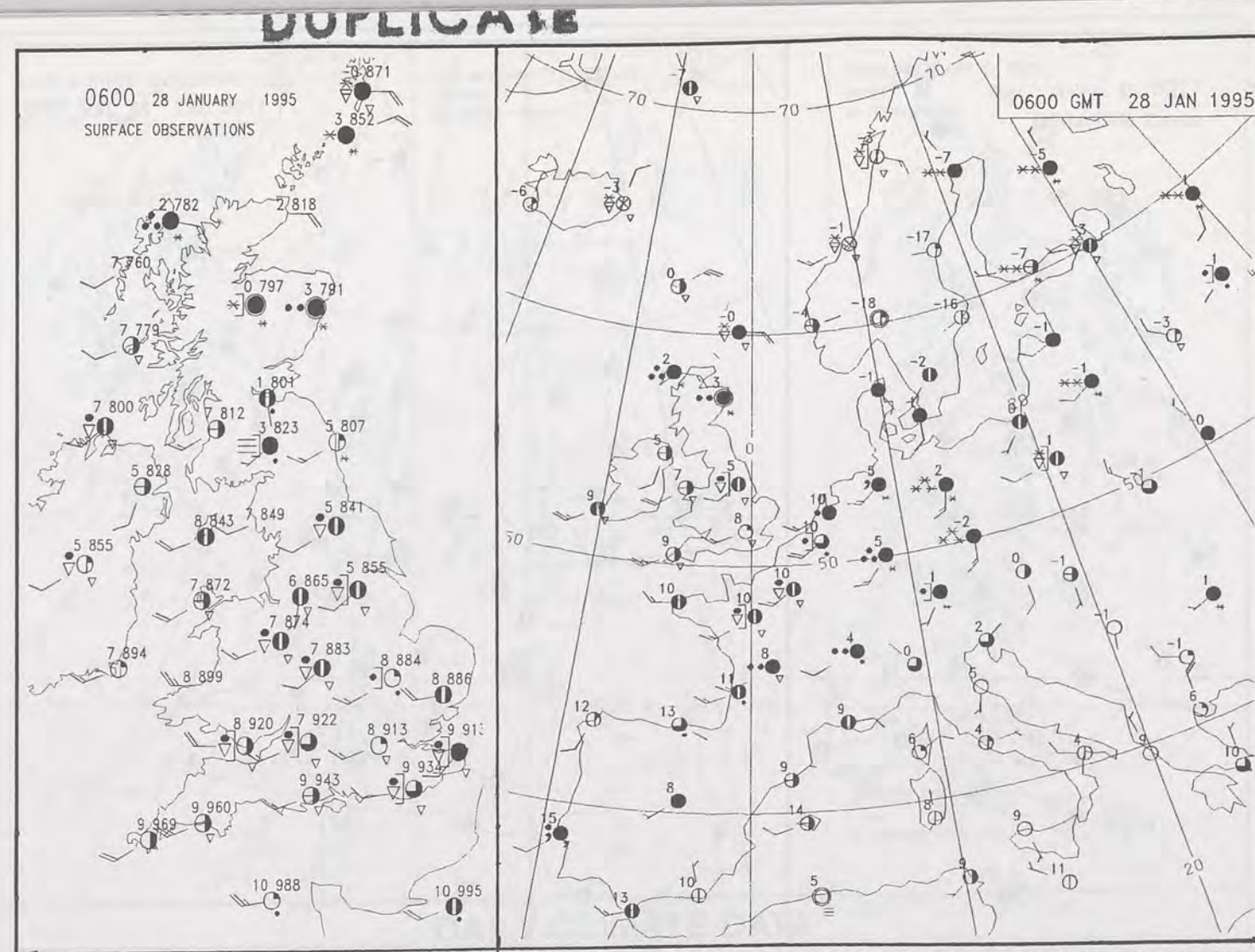
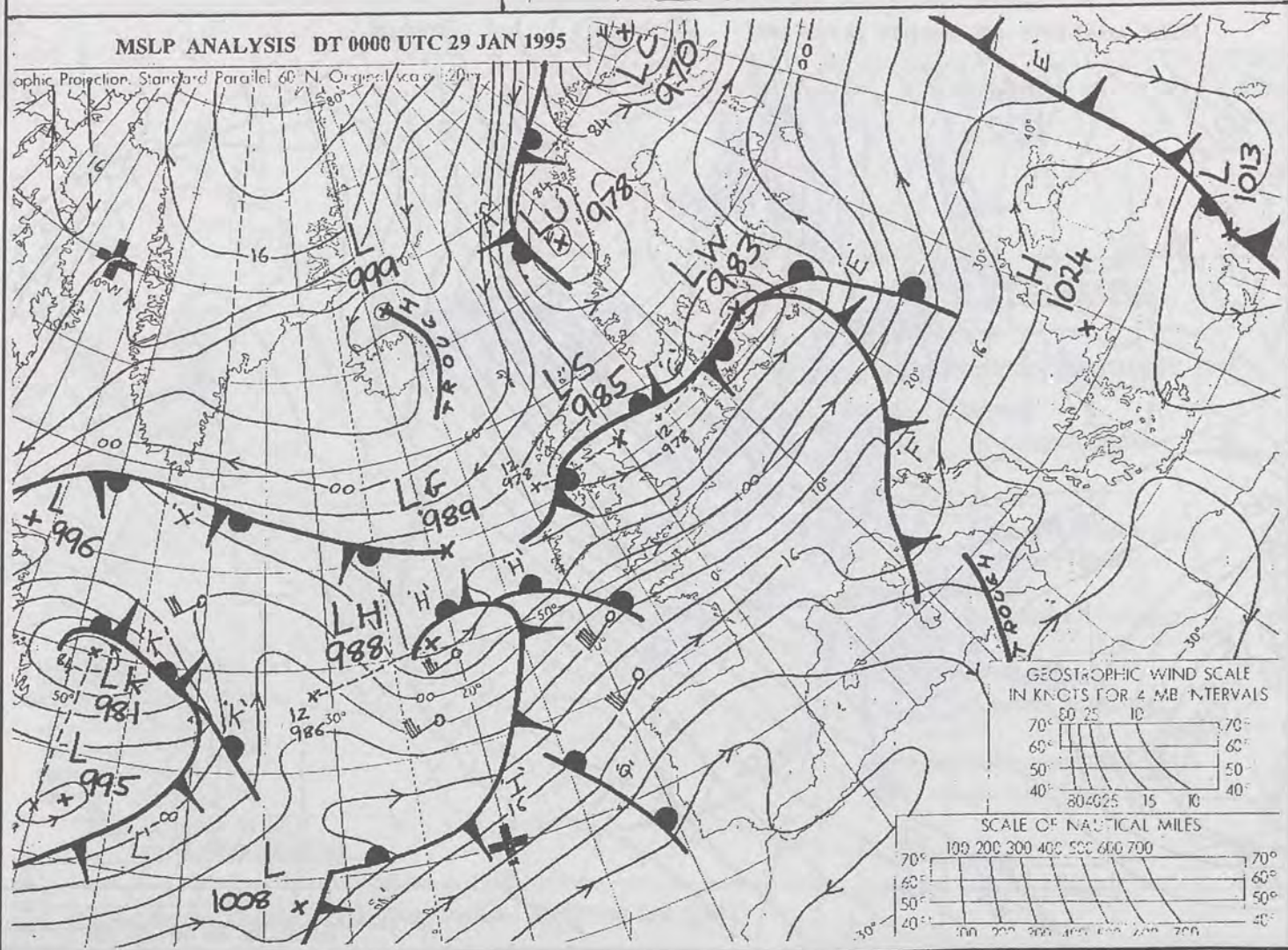
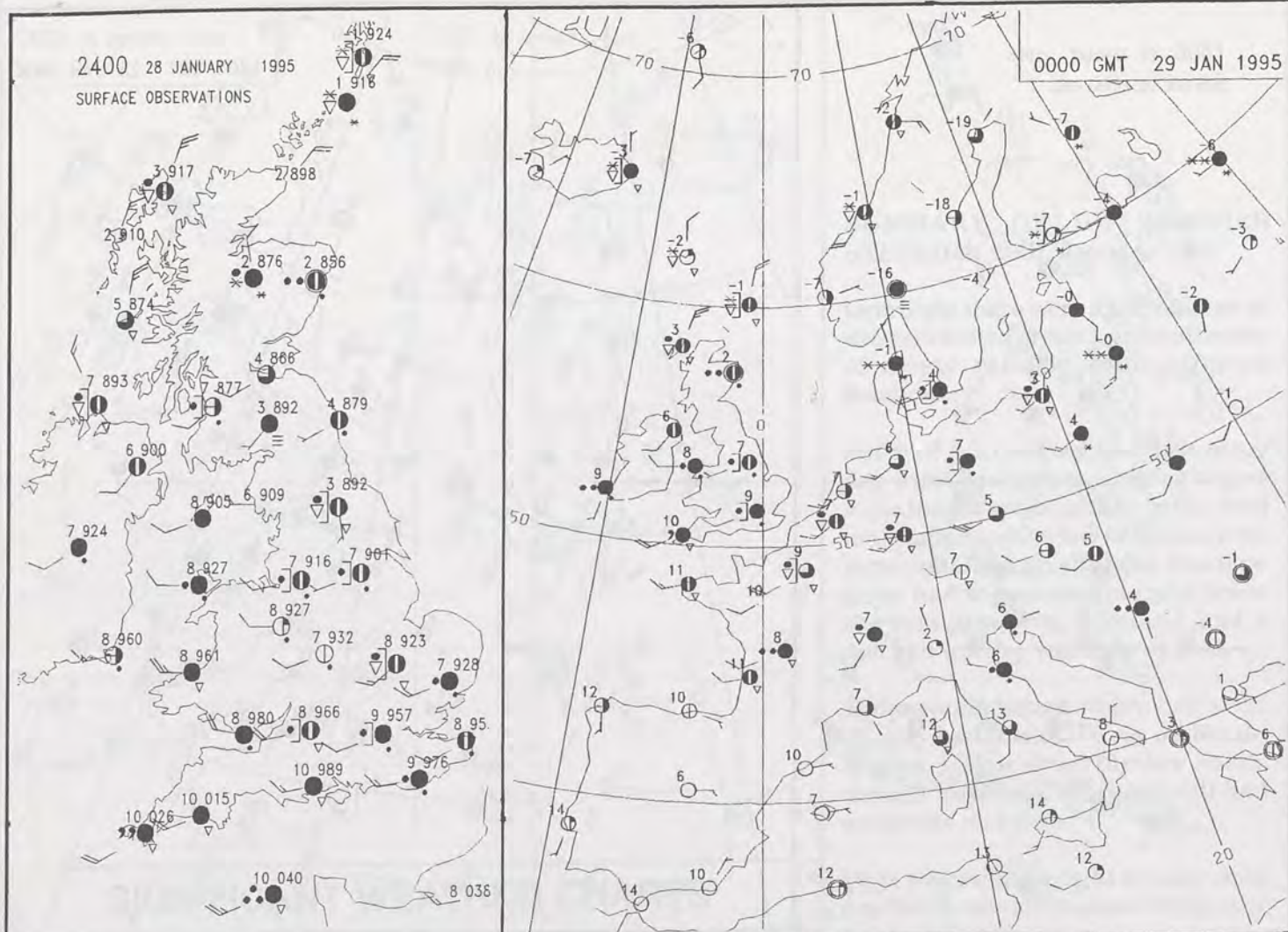


MSLP ANALYSIS DT 1800 UTC 28 JAN 1995

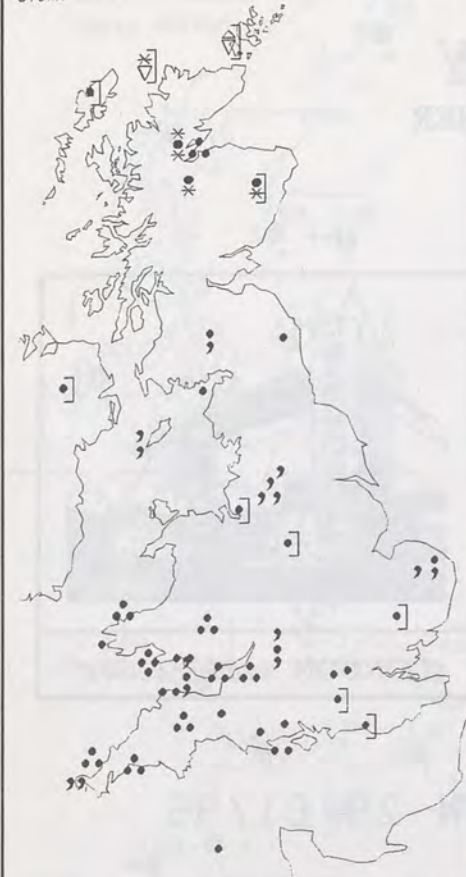
map. Erection Standing. Petals 60°N. Original scale 1:20m.

Graphic Projection: Standard Parallel 40°N. Original scale 1:20m





0600 29 JANUARY 1995
SIGWX



1200 29 JANUARY 1995
SIGWX



SIGNIFICANT WEATHER CHARTS

1800 29 JANUARY 1995
SIGWX



2400 29 JANUARY 1995
SIGWX



Published by London Weather Centre. All times are GMT.

SUMMARY OF UK WEATHER SUNDAY 29th January 1995

Most parts had a cloudy night with some rain at times. Northern Scotland and the Northern Isles had outbreaks of snow. Later in the night, heavier and more persistent rain edged into southwest England.

During the day, England and Wales remained cloudy with further outbreaks of rain, especially in the south. The cloud over Northern Ireland and Scotland became more broken in the morning, and the rain turned showery, but also increasingly wintry. The clearer, showery weather then extended across northern England and North Wales in the afternoon. Southern England and South Wales remained cloudy and wet well into the evening.

It was generally very mild, locally exceptionally mild, across South Wales and the southern half of England. Northern Scotland was rather cold. Elsewhere, the temperatures were generally close to, or a little above normal.

EXTREMES

SUNDAY 29TH JANUARY 1995

Highest Maximum
: 13.1 C Minehead [Somerset]

Lowest Maximum
: -0.2 C Loch Glascarnoch [Highland]

Lowest Minimum
: -2.9 C Lerwick [Shetland]

Lowest Grass Minimum
: -5.7 C Lerwick [Shetland]

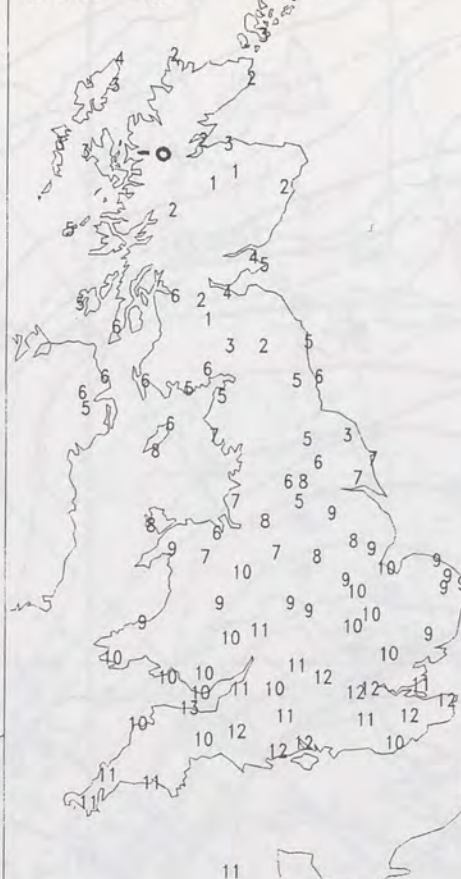
Most Rain (24 hrs from 0900 GMT)
: 19.2 mm London Weather Centre

Most Sunshine
: 4.0 Hrs Lerwick

NIGHT MINIMUM TEMPERATURE
(DEGREES C)
29 JANUARY 1995



DAY MAXIMUM TEMPERATURE
(DEGREES C)
29 JANUARY 1995



SUNSHINE (DAWN TO DUSK)
(HOURS)
29 JANUARY 1995



X INDICATES 0.1-0.4 HRS

DAILY CLIMATE DATA

NIGHT RAINFALL
(MILLIMETRES)
29 JANUARY 1995



X INDICATES TRACE TO 0.4 MM

DAY RAINFALL
(MILLIMETRES)
29 JANUARY 1995



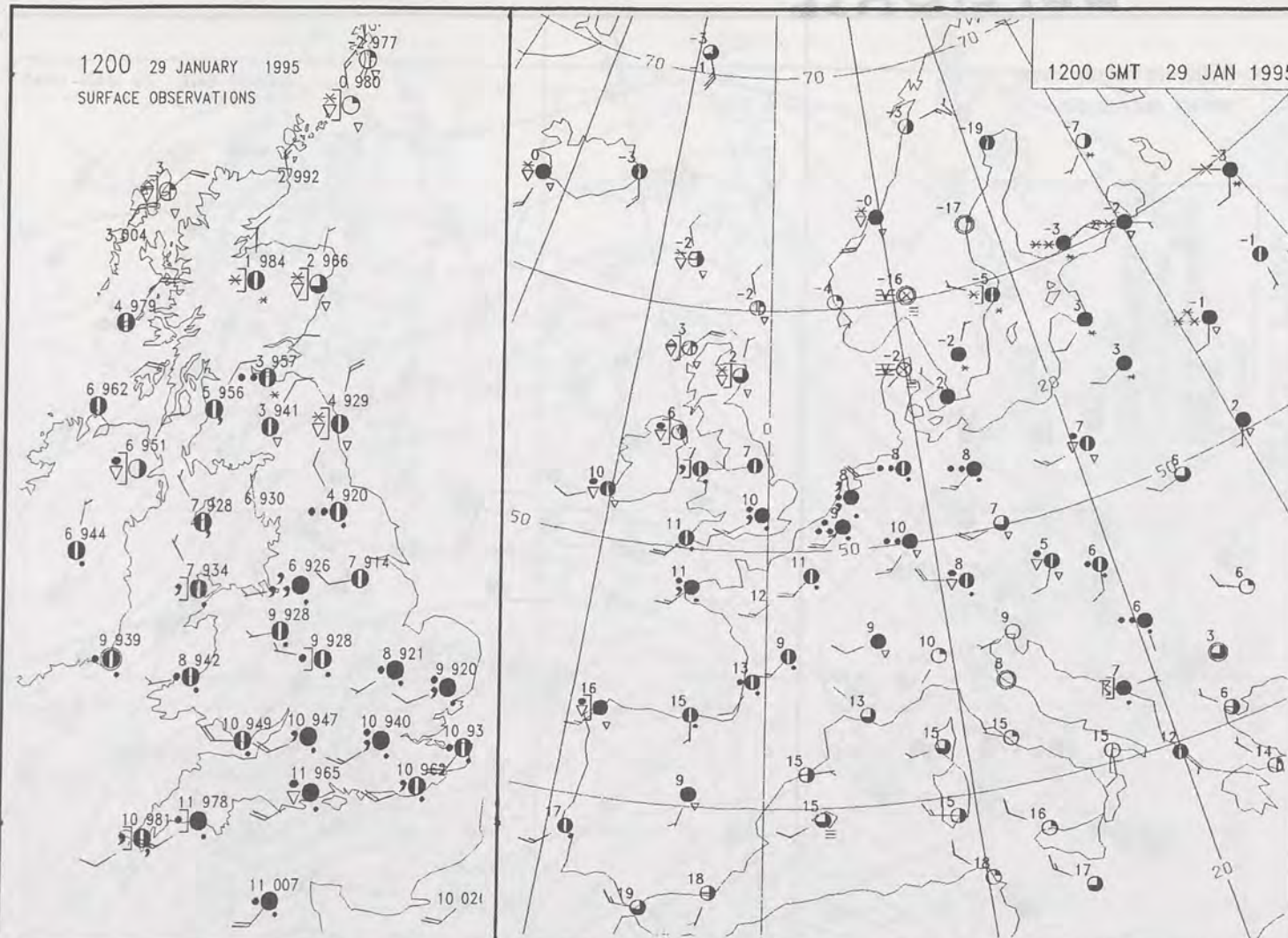
X INDICATES TRACE TO 0.4 MM

TOTAL DEPTH OF SNOW (9GMT)
(CENTIMETRES)
29 JANUARY 1995

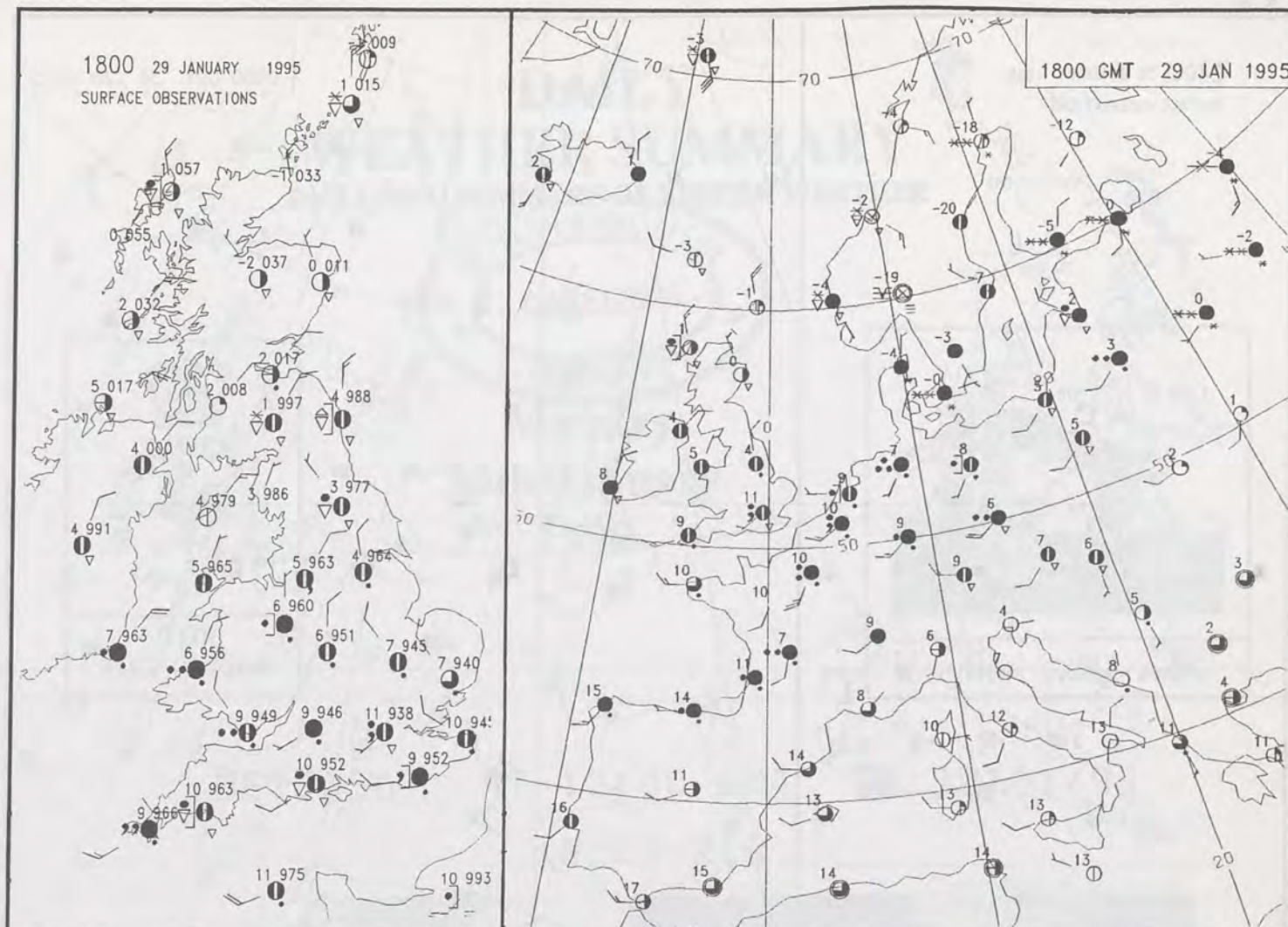


X INDICATES TRACE TO 0.4 CM

1200 GMT 29 JAN 1995



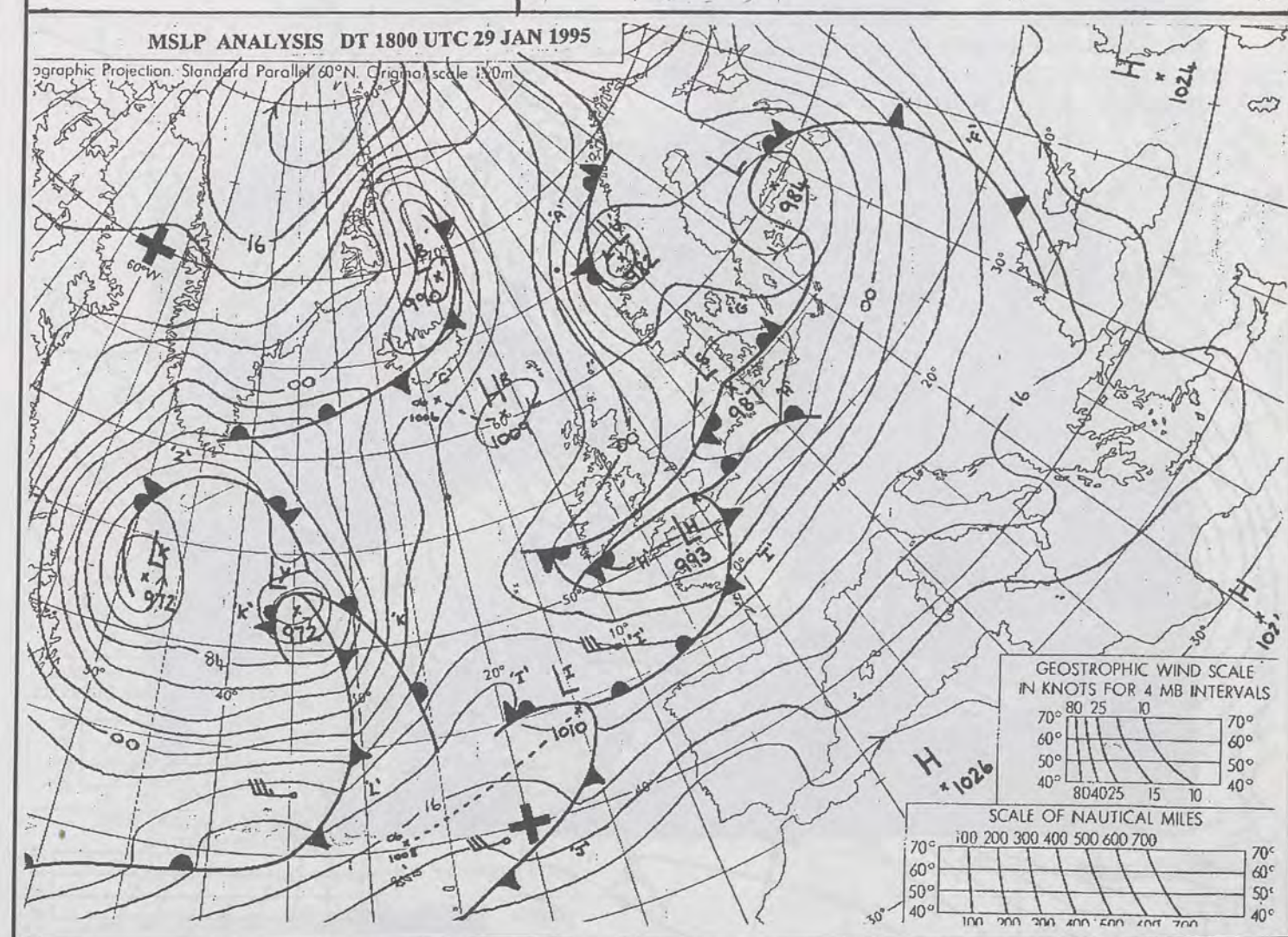
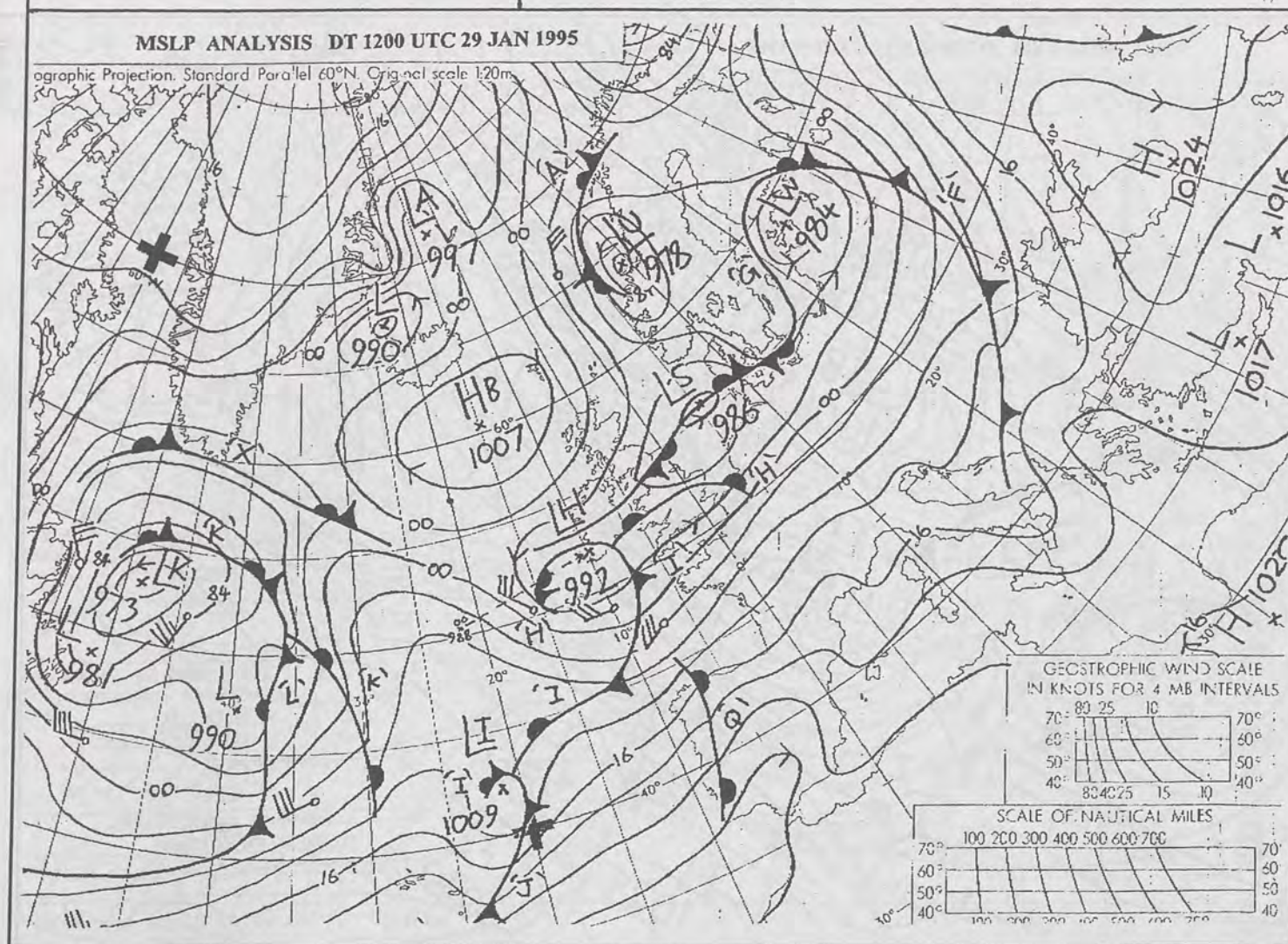
1800 GMT 29 JAN 1995

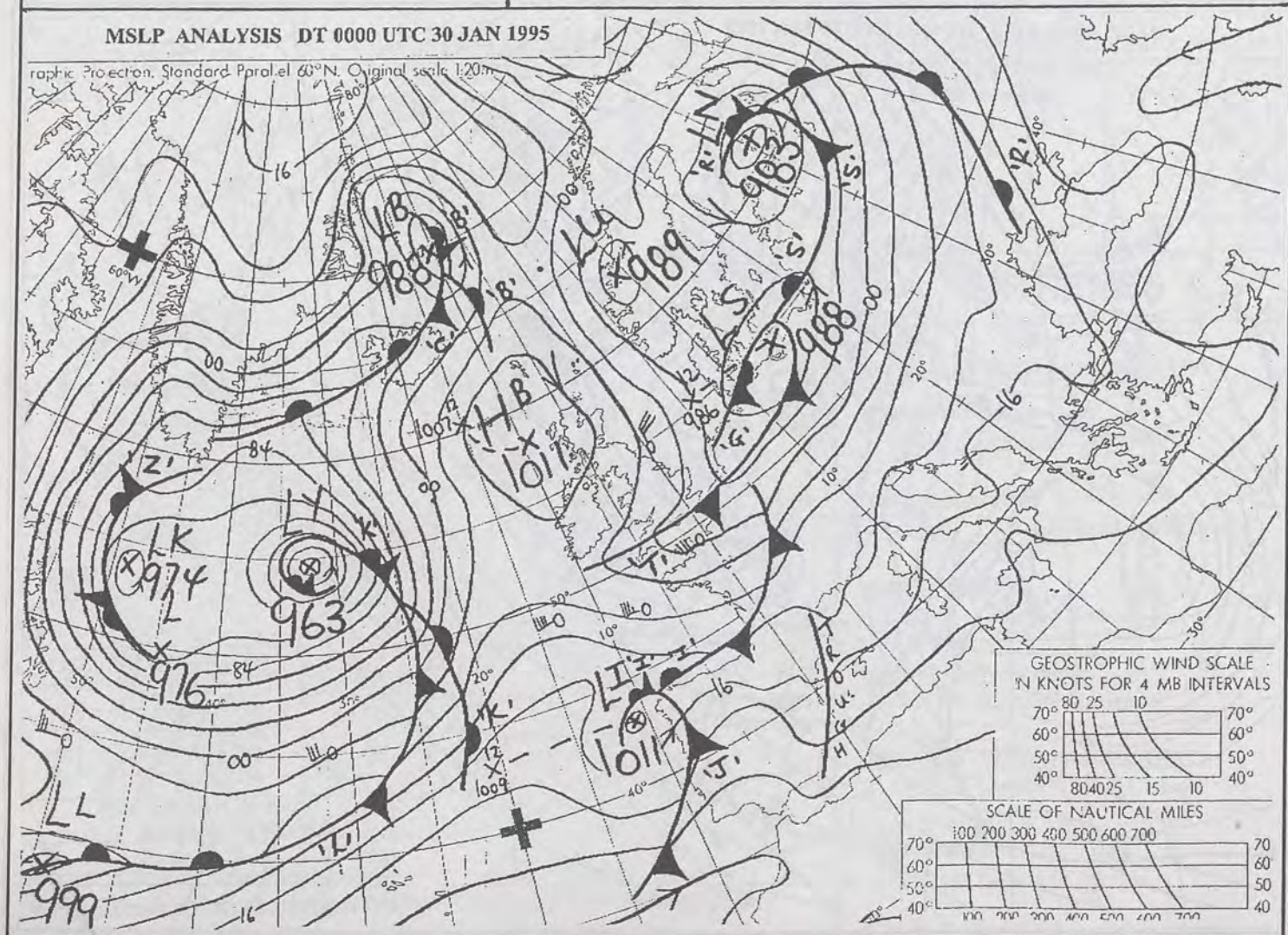
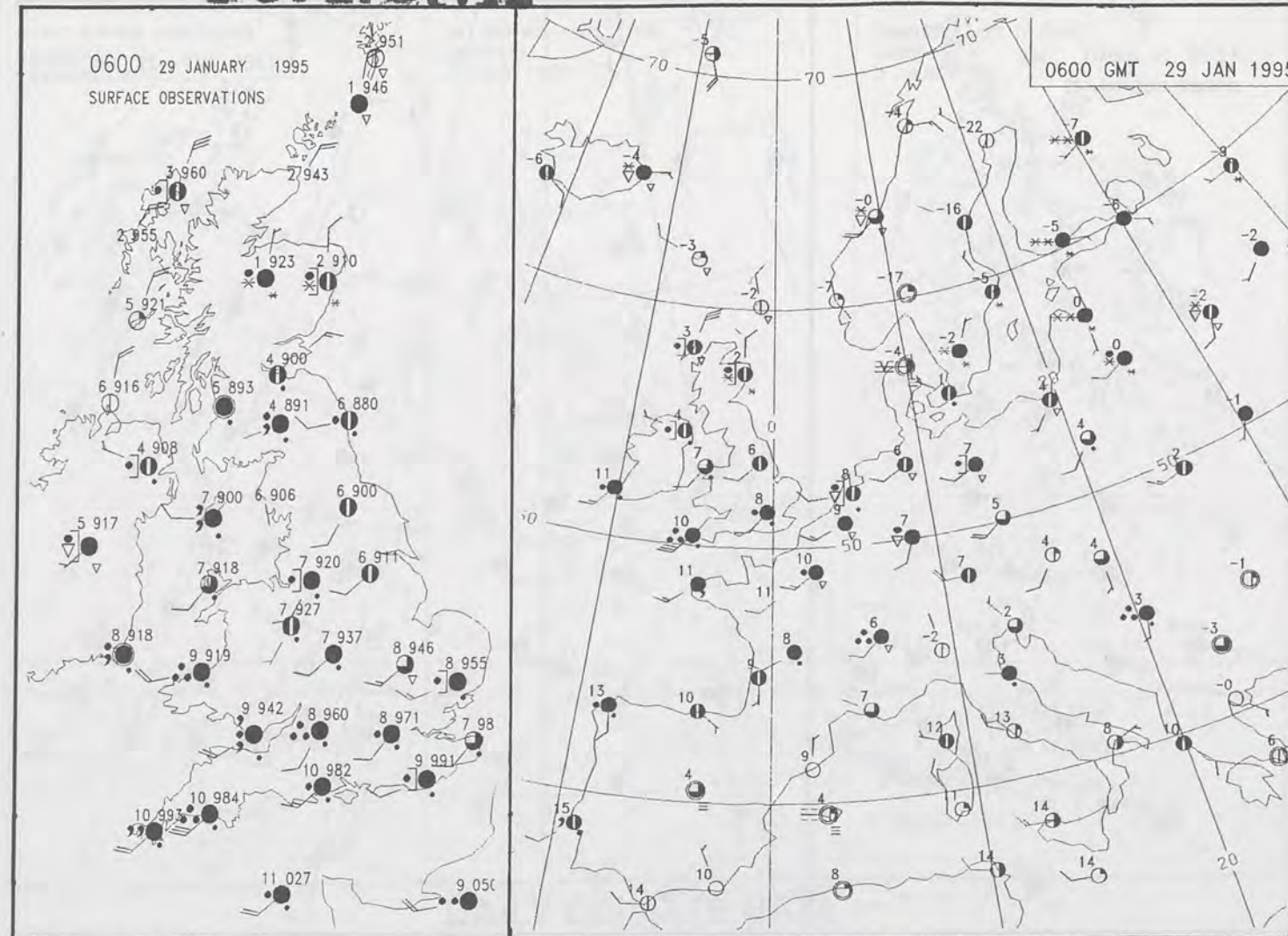
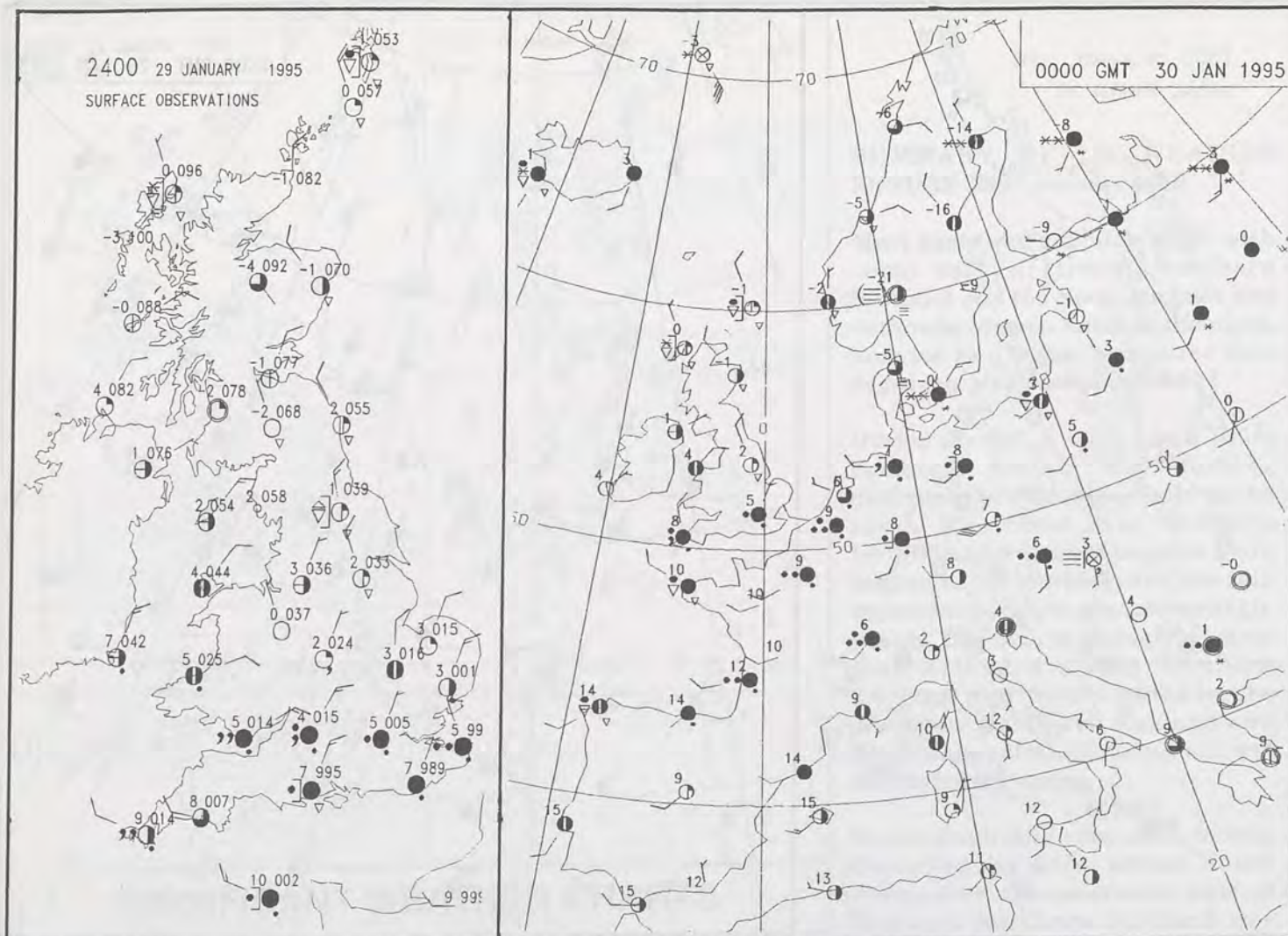


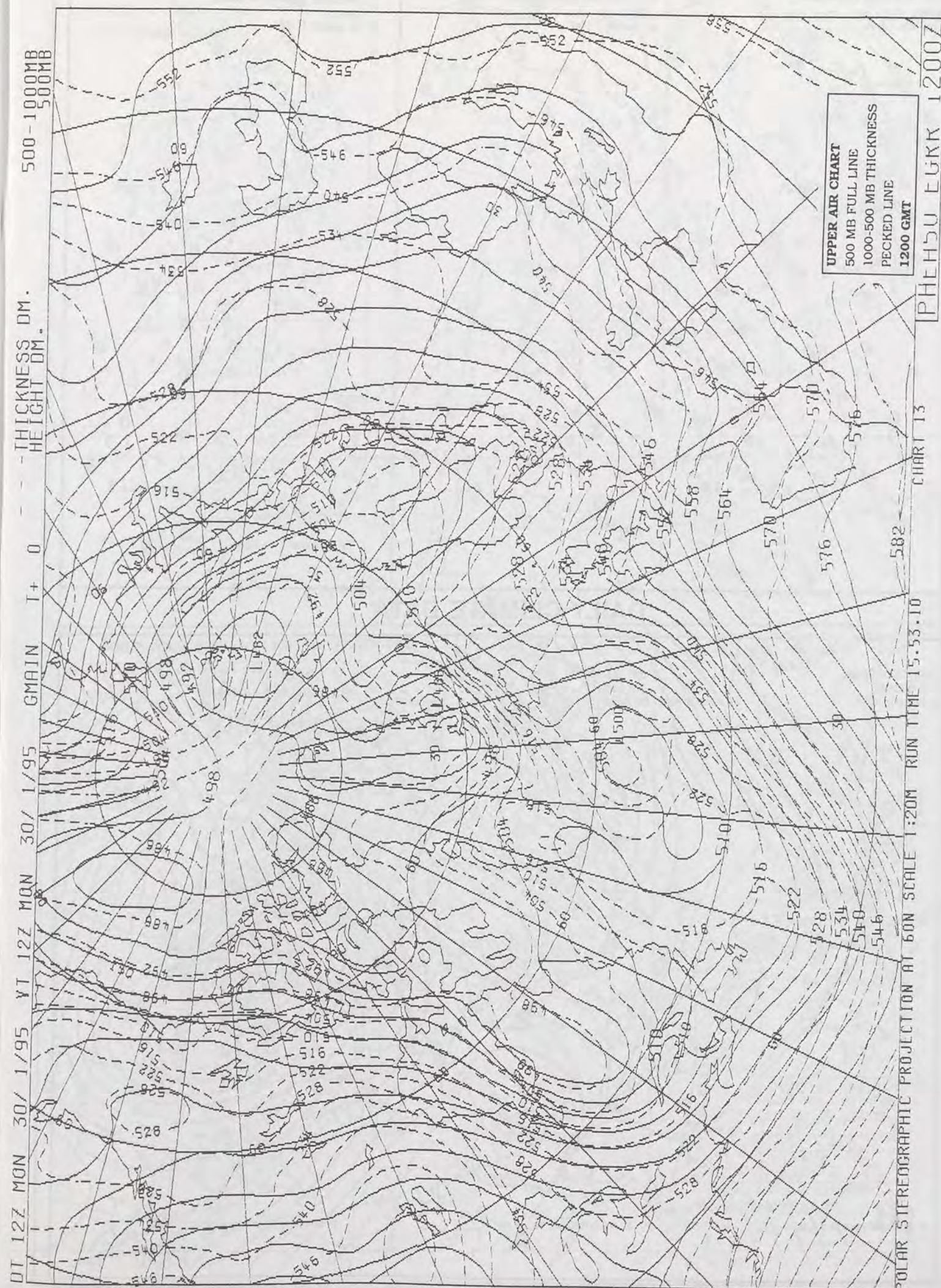
MSLP ANALYSIS DT 1800 UTC 29 JAN 1995

ographic Projection. Standard Parallel 60°N. Original scale 1:20m

ographic Projection. Standard Parallel 60°N. Original scale 1:50m







DAILY WEATHER SUMMARY

INCLUDING SUMMARY OF BRITISH WEATHER




Monday
30th January
1995



LONDON *weather centre*

METEOSAT AT 12:00 GMT ON 30/01/95
INFRA-RED



CLOUD-TOP OR LAND/SEA TEMPERATURE

COLD WARM

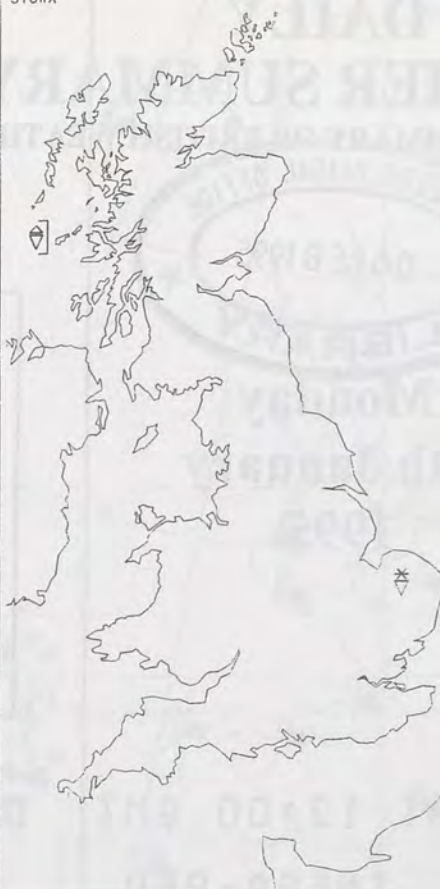
0600 30 JANUARY 1995

SIGWX



1200 30 JANUARY 1995

SIGWX



SIGNIFICANT WEATHER CHARTS

1800 30 JANUARY 1995

SIGWX



2400 30 JANUARY 1995

SIGWX

SUMMARY OF UK WEATHER
MONDAY 30th January 1995

Much of the country had a clear, cold night with a widespread frost. It was dry for the most parts, although there were a few wintry showers near northern and eastern coasts. Southern counties of England and Wales were more cloudy, though, with outbreaks of rain. The cloud and rain cleared all but the southernmost counties of England by morning.

Once the cloud and rain in the south moved away, it was a dry, bright morning across the country with a good deal of sunshine. The fine weather continued through the afternoon, although more cloud did spread into the west with a few spots of rain reaching the far northwest by evening.

During the evening the cloud and rain pushed across Northern Ireland and into Scotland and western parts of England and Wales. Central and eastern England were clearer with a frost in places.

Temperatures were cold in the north but near normal elsewhere.

EXTREMES

MONDAY 30TH JANUARY 1995

Highest Maximum

: 10.4 C Isles of Scilly

Lowest Maximum

: -0.3 C Stathallen [Tayside]

Lowest Minimum

: -13.8 C Loch Glascarnoch [Highland]

Lowest Grass Minimum

: -16.0 C Aviemore [Highland]

Most Rain (24 hrs from 0900 GMT)

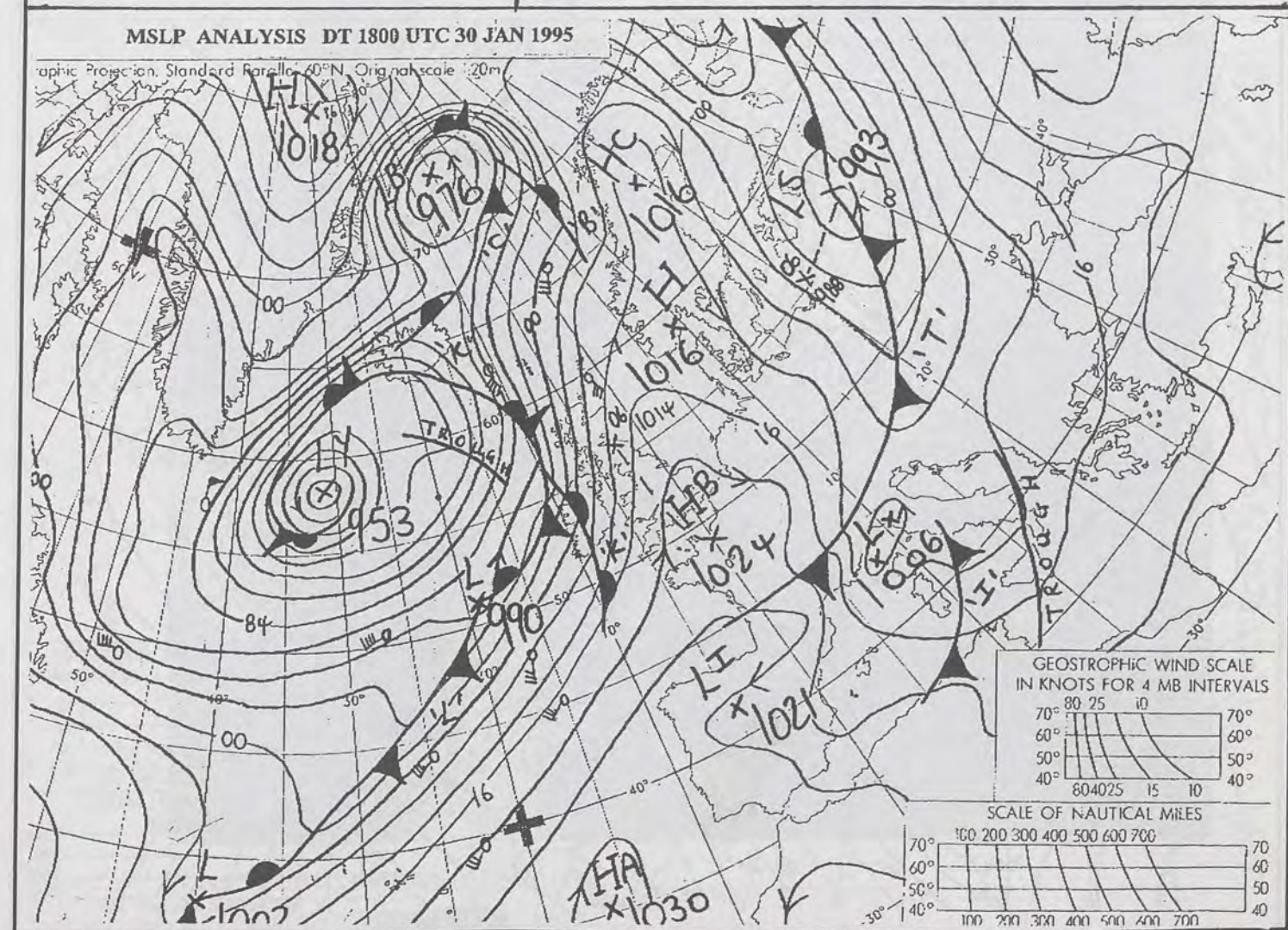
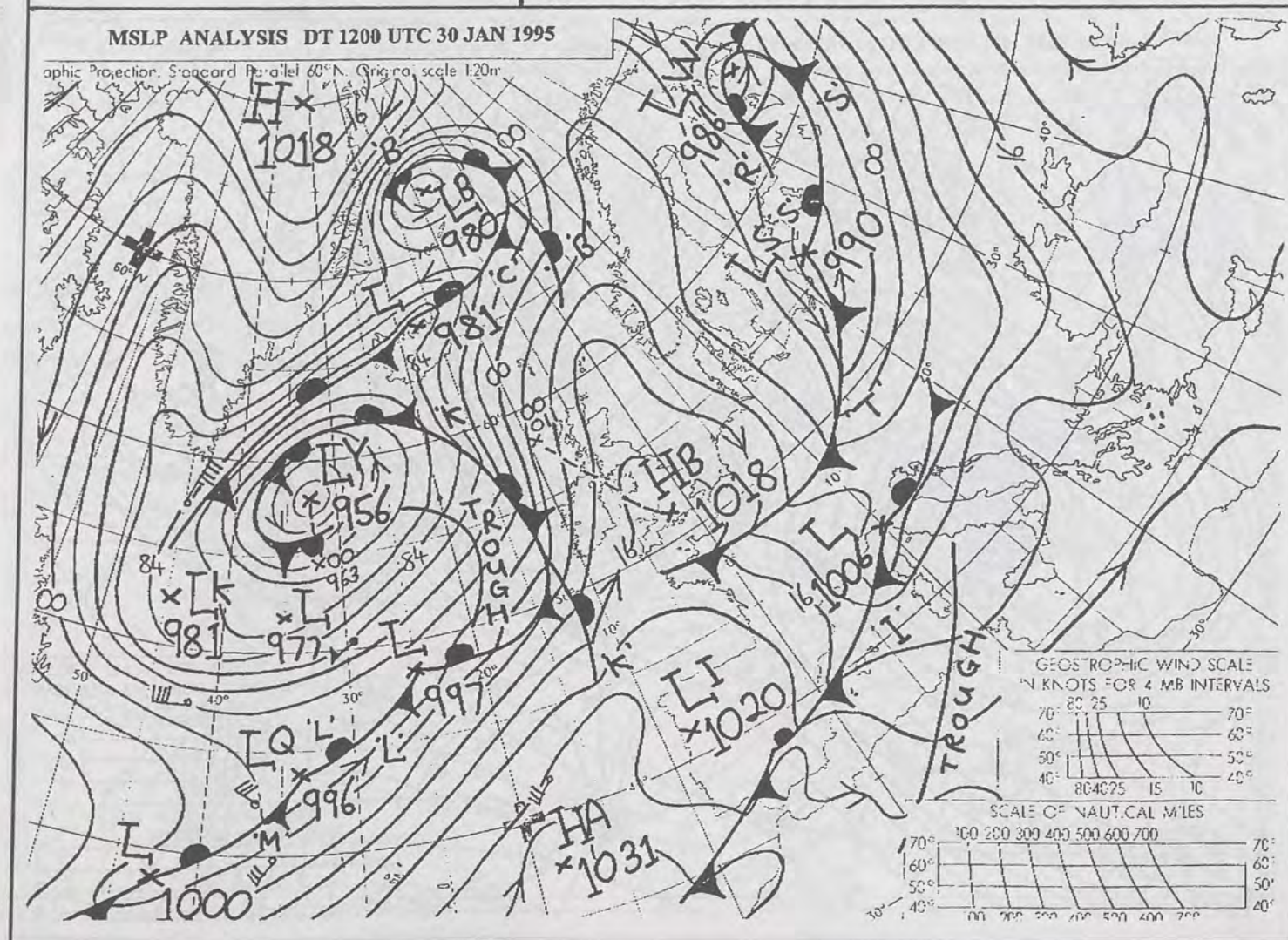
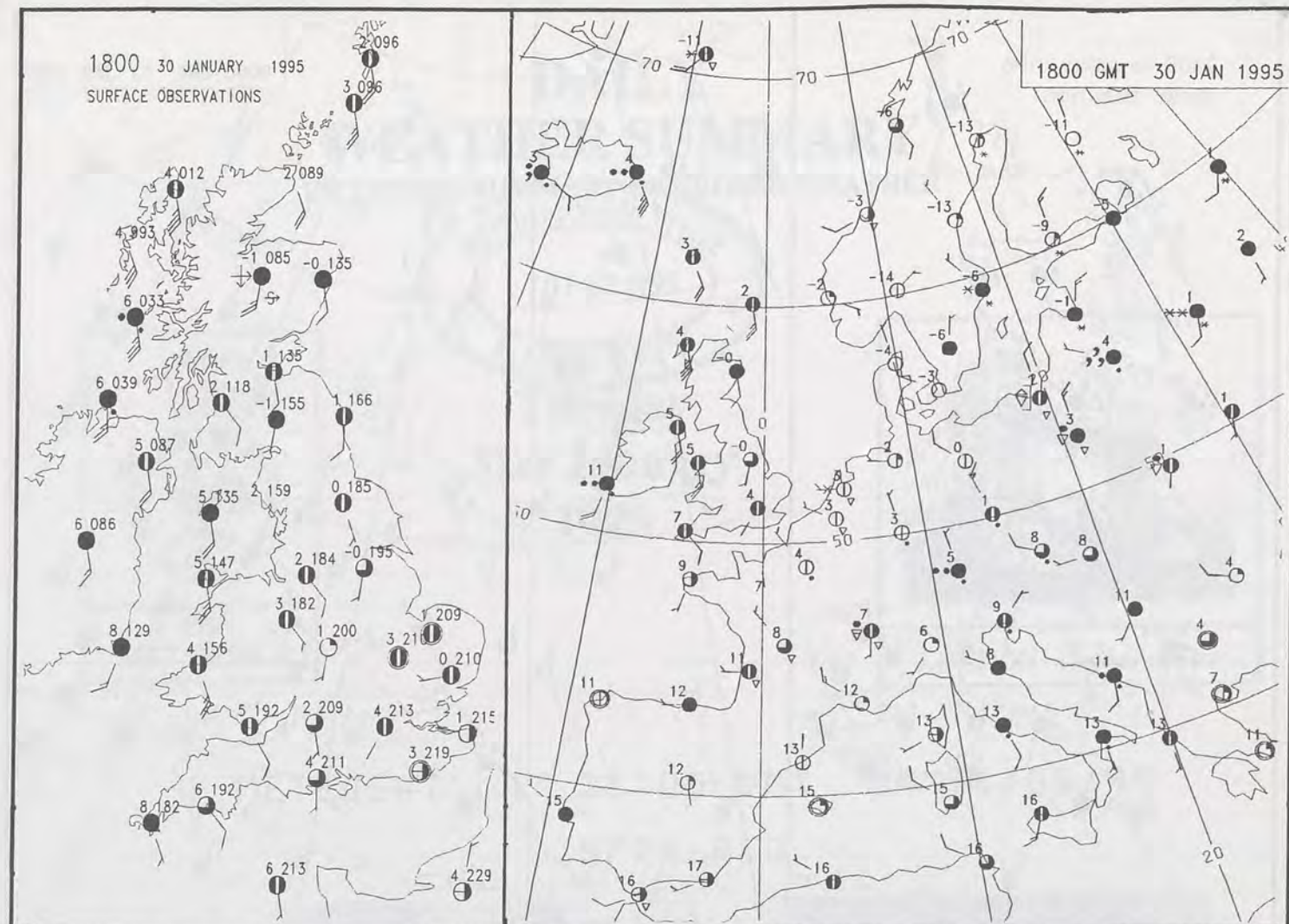
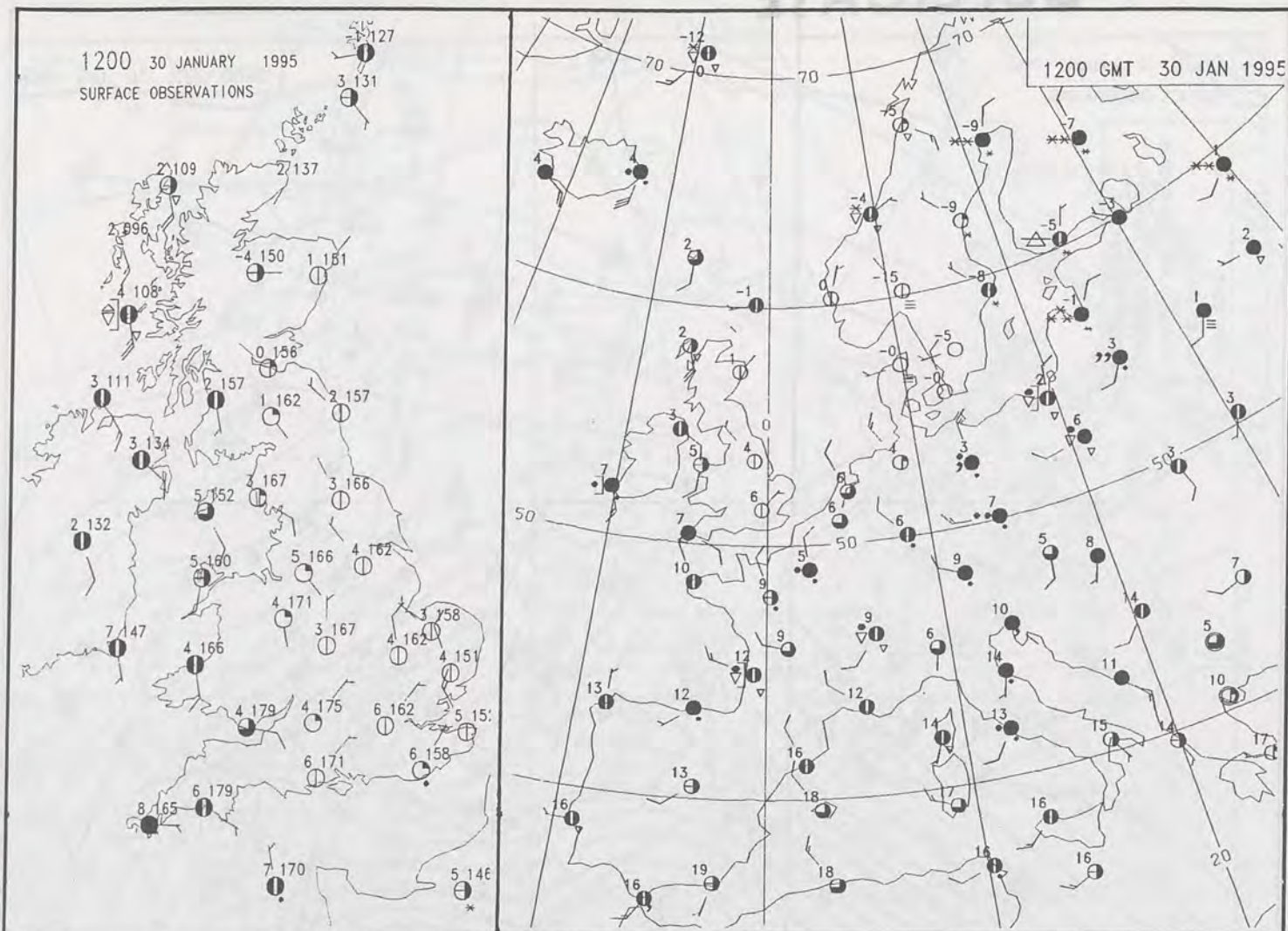
: 50.0 mm Lochranza [Isle of Arran]

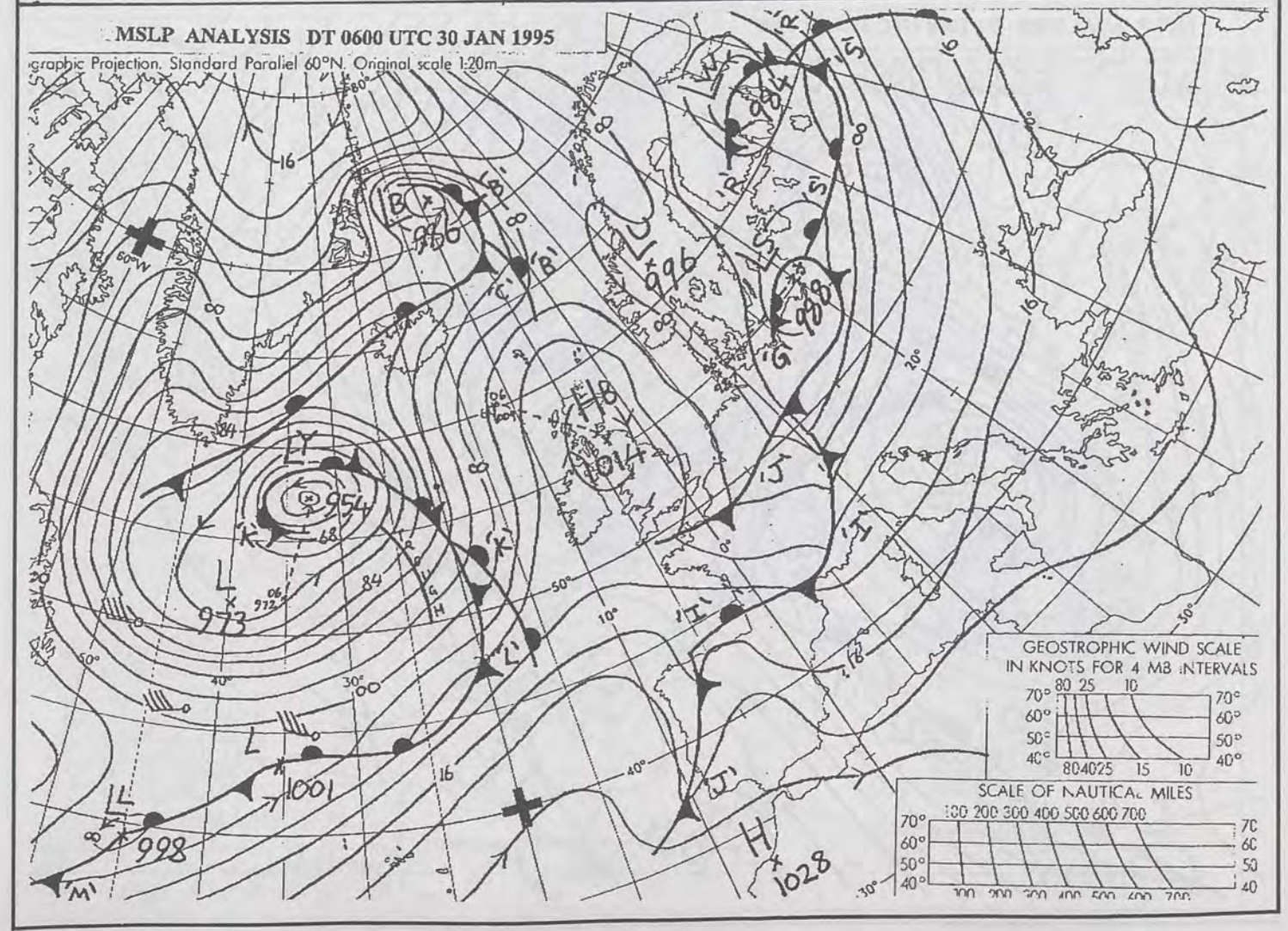
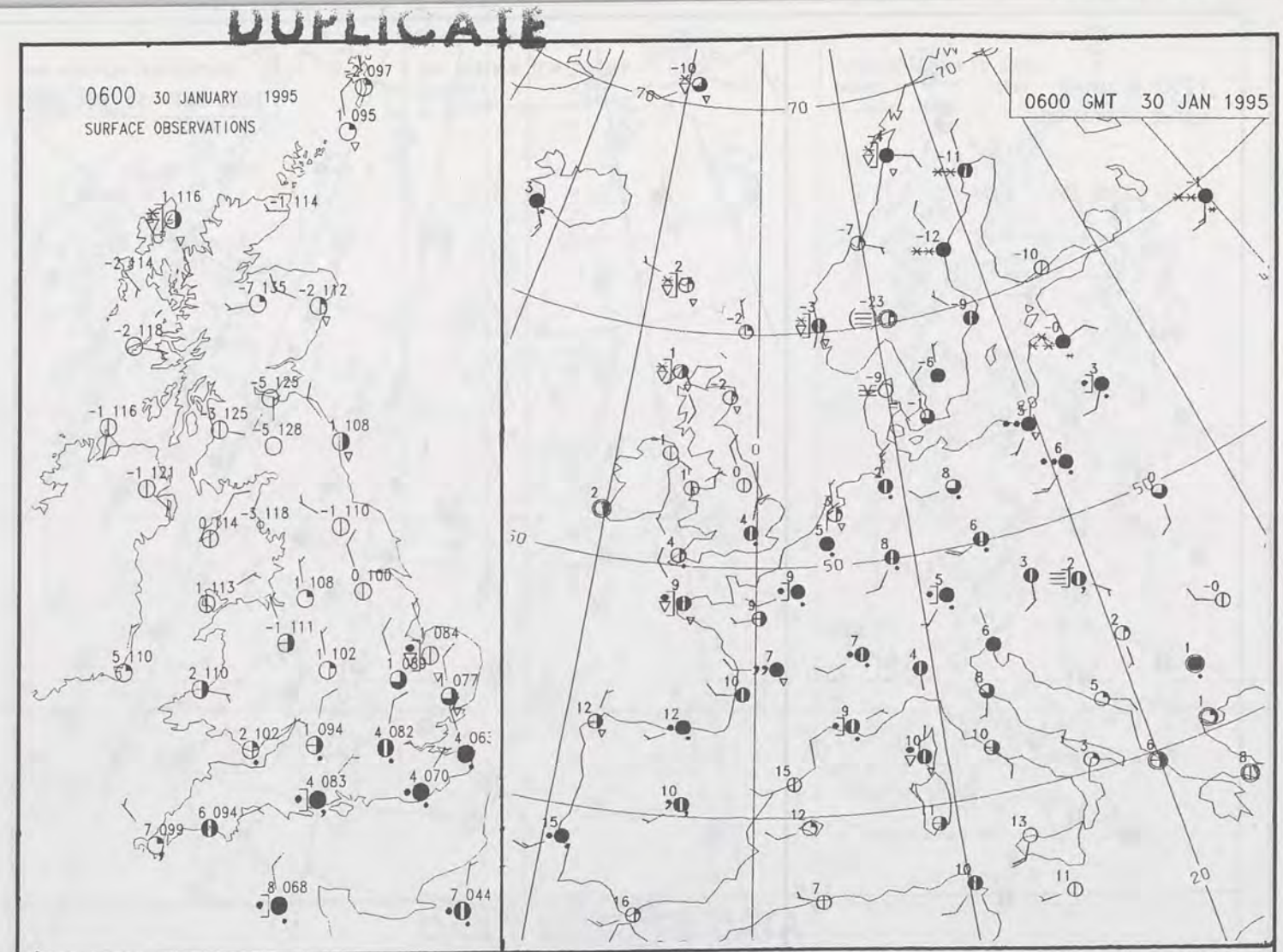
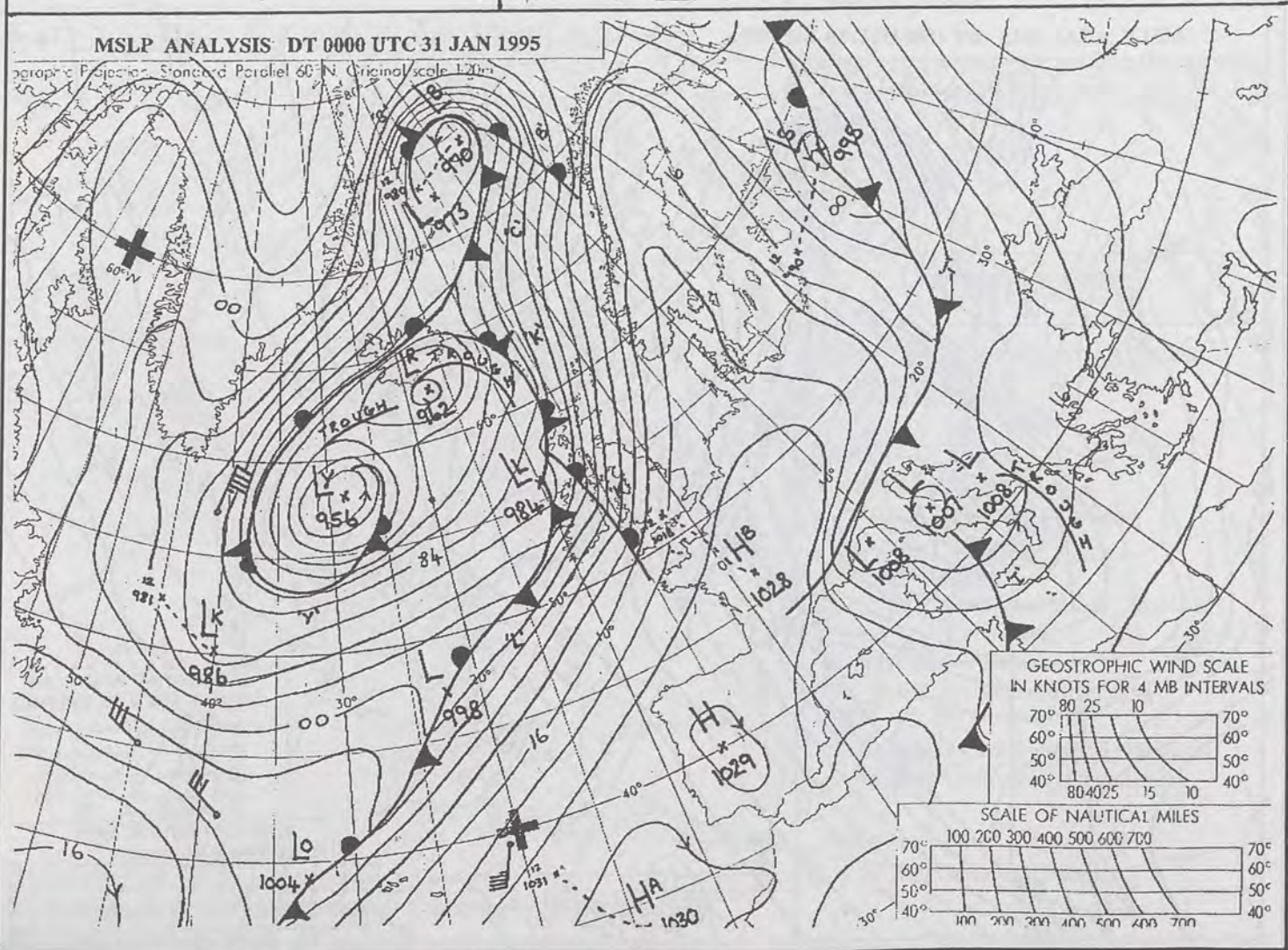
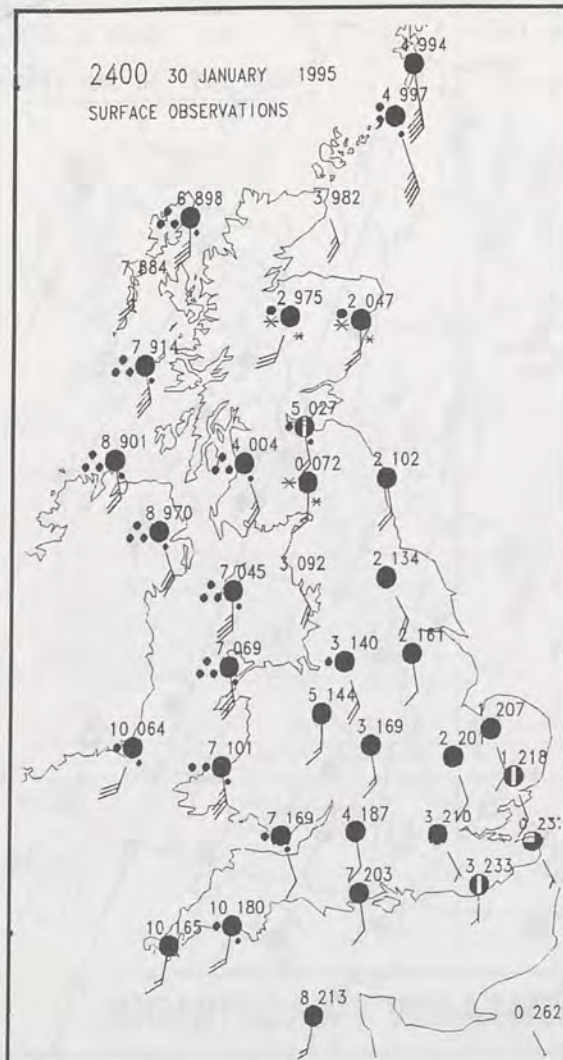
Most Sunshine

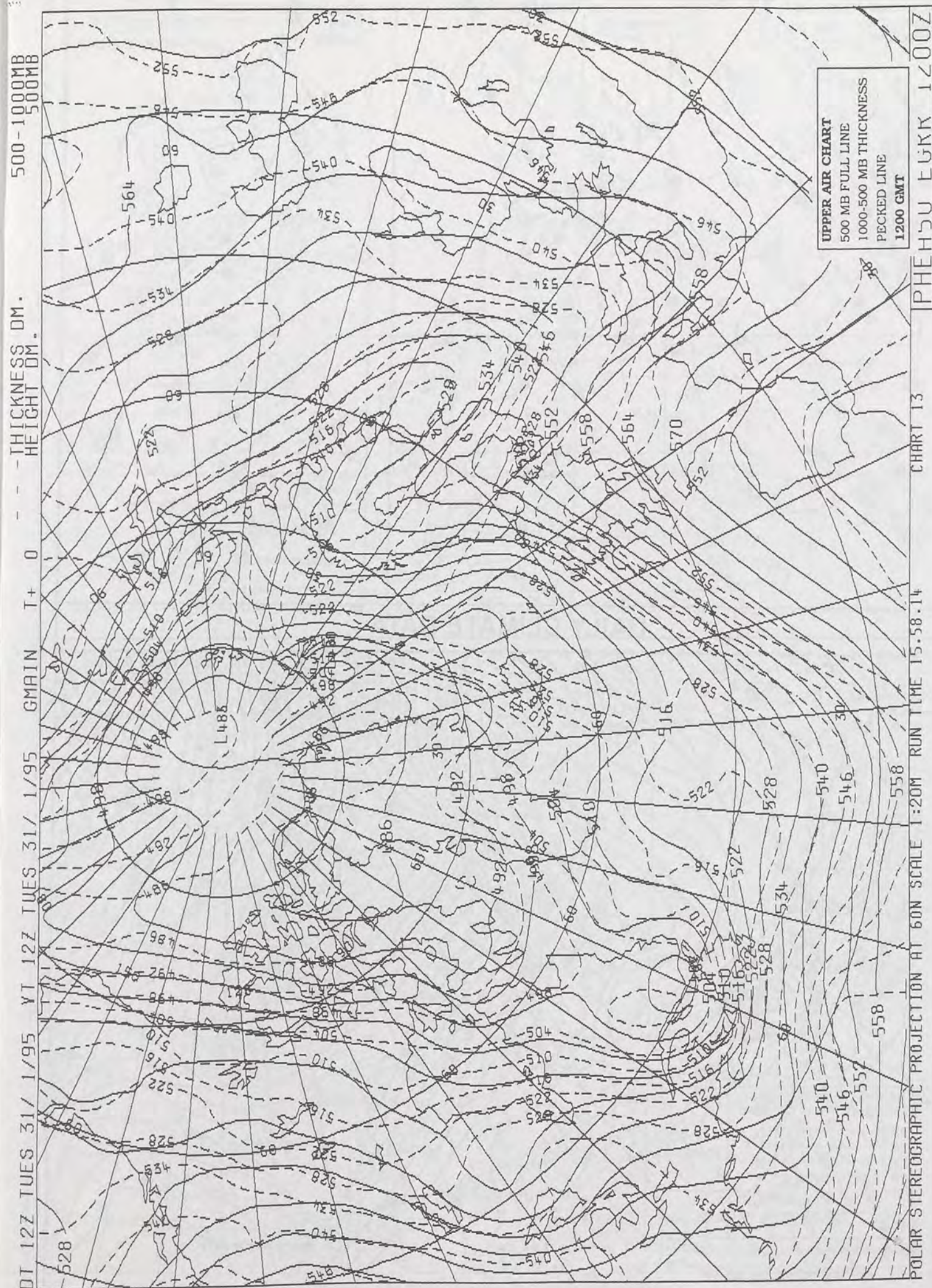
: 7.7 Hrs Folkestone [Kent]
Eastbourne [east Sussex]NIGHT MINIMUM TEMPERATURE
(DEGREES C)
30 JANUARY 1995DAY MAXIMUM TEMPERATURE
(DEGREES C)
30 JANUARY 1995SUNSHINE (DAWN TO DUSK)
(HOURS)
30 JANUARY 1995

DAILY CLIMATE DATA

NIGHT RAINFALL
(MILLIMETRES)
30 JANUARY 1995DAY RAINFALL
(MILLIMETRES)
30 JANUARY 1995TOTAL DEPTH OF SNOW (9GMT)
30 JANUARY 1995 (CENTIMETRES)








DAILY WEATHER SUMMARY

INCLUDING SUMMARY OF BRITISH WEATHER




Tuesday
31st January
1995



LONDON weather centre

METEOSAT AT 11:00 GMT ON 31/01/95
INFRA-RED



CLOUD-TOP OR LAND/SEA TEMPERATURE

COLD WARM

0600 31 JANUARY 1995
SIGWX



1200 31 JANUARY 1995
SIGWX



SIGNIFICANT WEATHER CHARTS

1800 31 JANUARY 1995
SIGWX



2400 31 JANUARY 1995
SIGWX



Published by London Weather Centre. All times are GMT.

SUMMARY OF UK WEATHER TUESDAY 31st January 1995

Scotland, Northern Ireland and Wales had a very wet night, with a lot of heavy rain and over Scotland some sleet.

Parts of eastern England were frosty early on, but the weather turned cloudy everywhere and rain reached all districts before morning, with heavy rain in many places. In eastern England there was sleet for a while.

During the day northern Scotland had some dry, bright weather, but there were showers too, some of them heavy, and in the evening some turned to snow.

Southern Scotland and Northern Ireland stayed mostly cloudy with rain at times.

It was a cloudy day over England and Wales too. There was some dry weather in most places, but rain or drizzle at times as well, with some heavy rain over Wales and northern England.

Temperatures were above average everywhere, well above over England and Wales.

EXTREMES

TUESDAY 31st JANUARY 1995

Highest Maximum
: 13.3 C Cardiff Weather Centre

Lowest Maximum
: 5.6 C Aviemore [Highland]

Lowest Minimum
: -2.1 C Coltishall [Norfolk]

Lowest Grass Minimum
: -6.3 C Cranwell [Lincs]

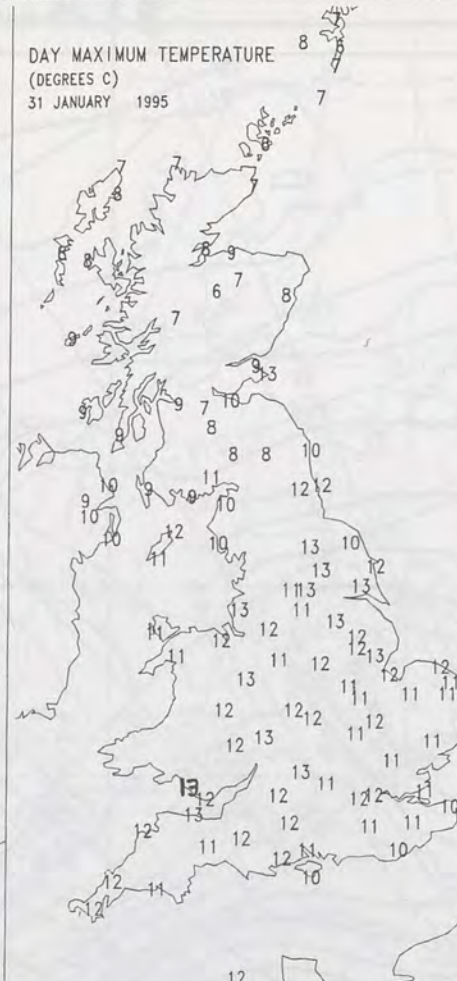
Most Rain (24 hrs from 0900 GMT)
: 27.8 mm Trawsfynydd [Gwynedd]

Most Sunshine
: 3.1 Hrs Jersey / St Helier

NIGHT MINIMUM TEMPERATURE
(DEGREES C)
31 JANUARY 1995



DAY MAXIMUM TEMPERATURE
(DEGREES C)
31 JANUARY 1995



SUNSHINE (DAWN TO DUSK)
(HOURS)
31 JANUARY 1995



DAILY CLIMATE DATA

NIGHT RAINFALL
(MILLIMETRES)
31 JANUARY 1995



DAY RAINFALL
(MILLIMETRES)
31 JANUARY 1995



31 JANUARY 1995
TOTAL DEPTH OF SNOW (9GMT)
(CENTIMETRES)



1200 31 JANUARY 1995
SURFACE OBSERVATIONS

The map shows the British Isles with numerous weather stations. Each station is marked with a symbol (a circle with a dot, a circle with a vertical line, or a triangle) and a numerical value representing wind speed. Some stations also have a small circle next to them, possibly indicating a secondary measurement or a specific type of observation. The values range from 4785 to 12177. The map includes the coastlines of the British Isles and the surrounding waters.

MSLP ANALYSIS, DT 1200 UTC 31 JAN 1995

ographic Projection, Standard Parallel 60°N, Original scale 1:20m

**GEOSTROPHIC WIND SCALE
IN KNOTS FOR 4 MB INTERVALS**

70°	80	25	10	70°	
60°				60°	
50°				50°	
40°				40°	
	80	40	25	15	10

SCALE OF NAUTICAL MILES

70°	100	200	300	400	500	600	700	70°
60°								60°
50°								50°
40°								40°
	100	200	300	400	500	600	700	

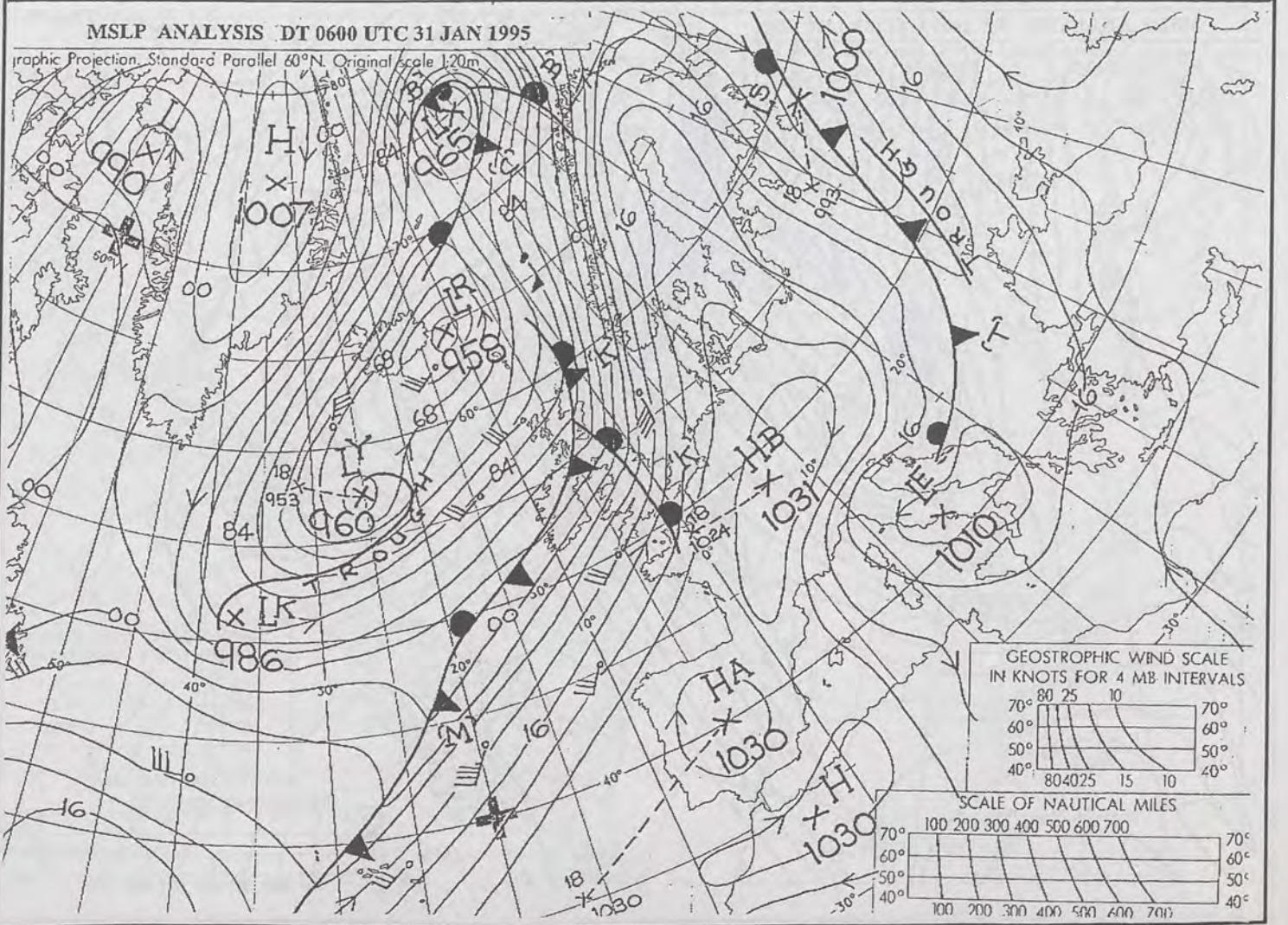
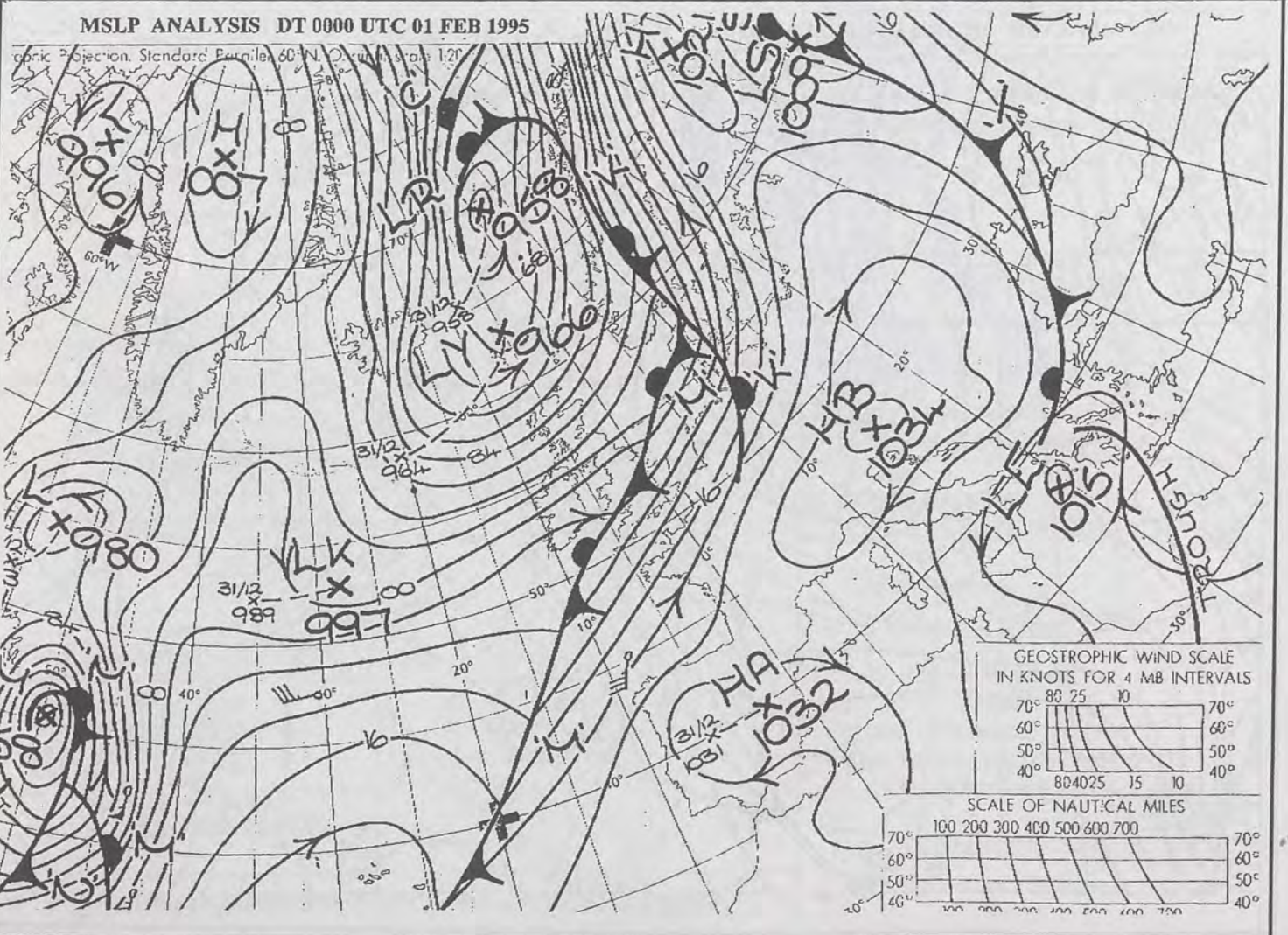
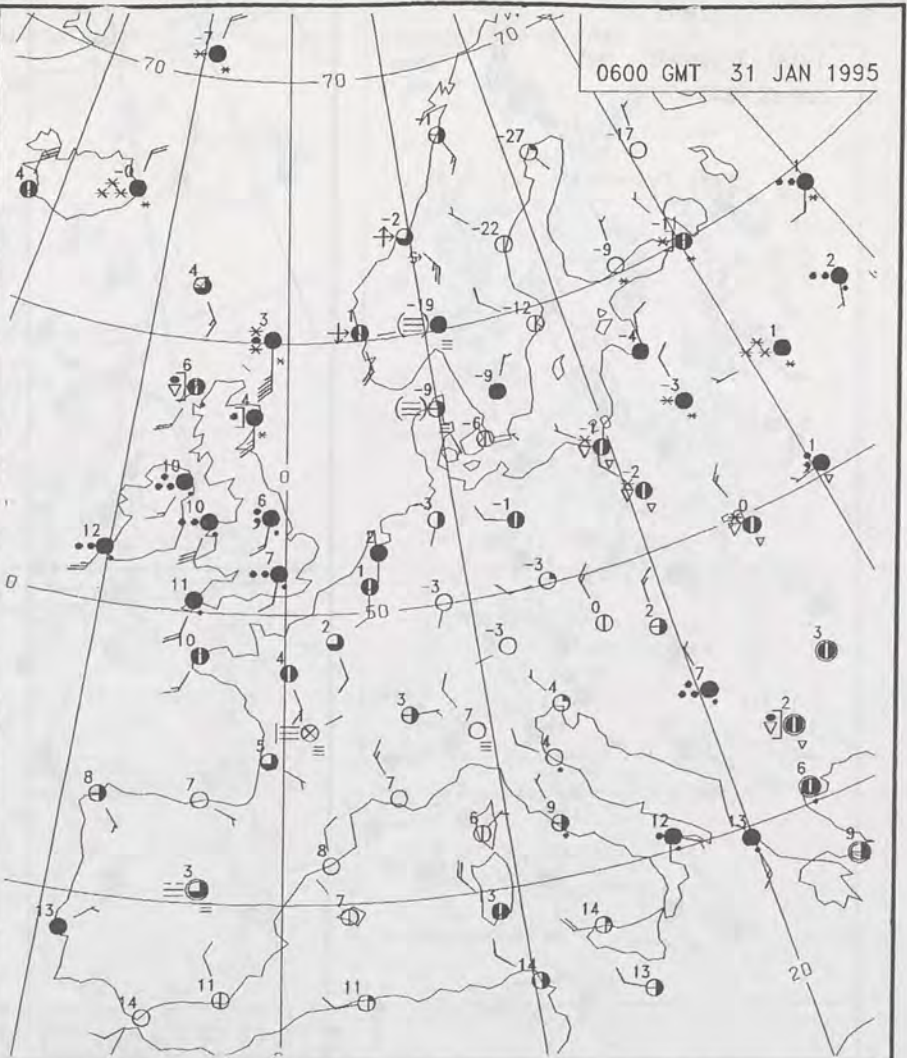
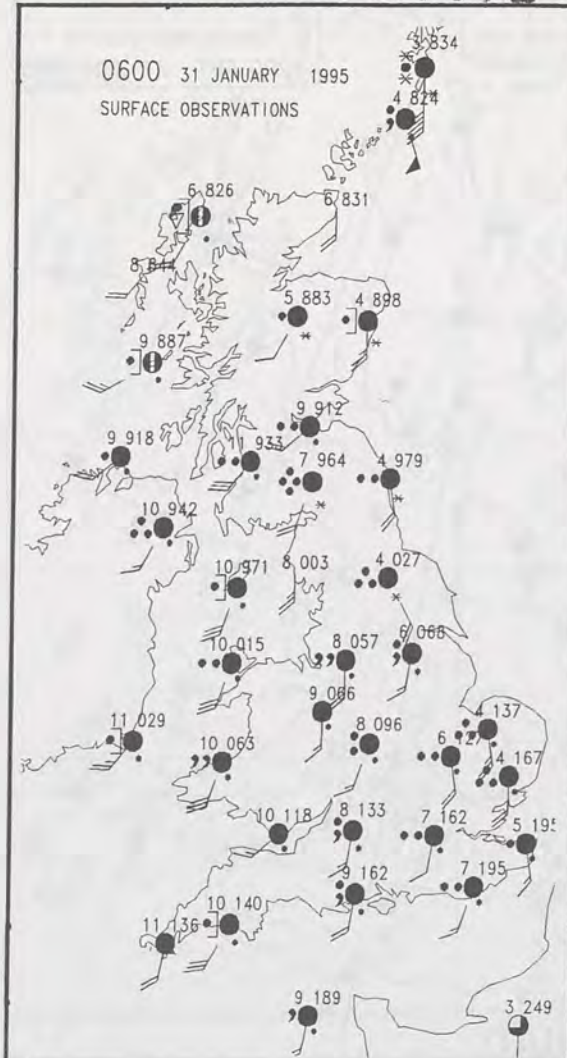
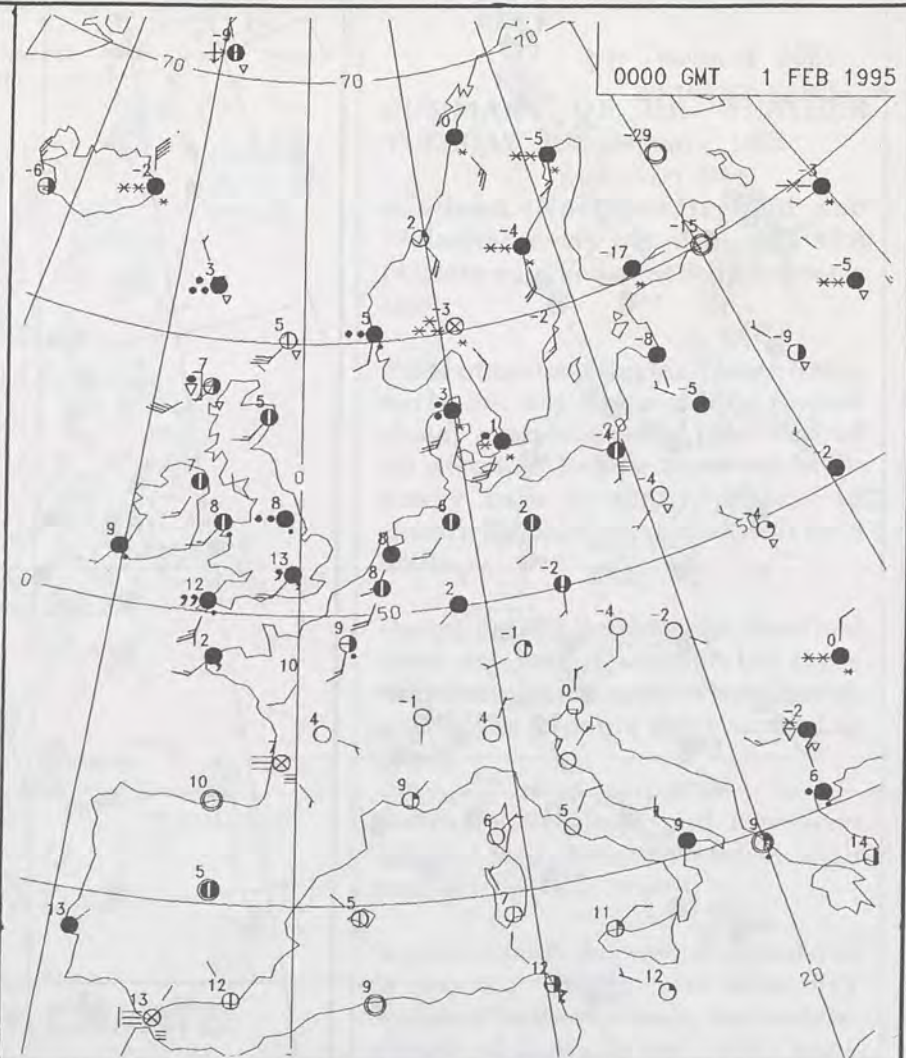
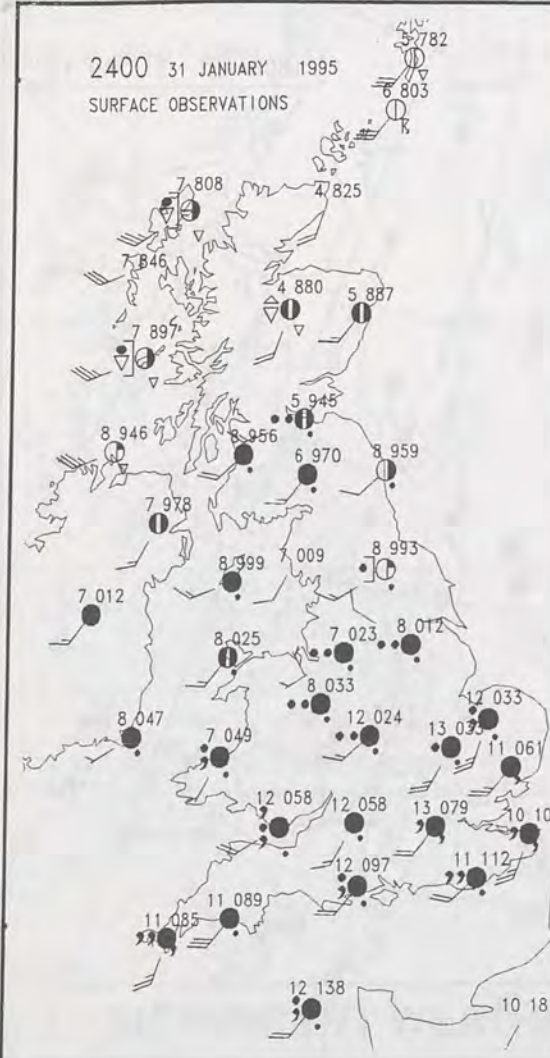
MSLP ANALYSIS DT 1800 UTC 31 JAN 1995

graphic Projection, Standard Parallel 60°N, Original scale 1:20m

GEOSTROPHIC WIND SCALE
IN KNOTS FOR 4 MB INTERVALS

SCALE OF NAUTICAL MILES

DUPLICATE



DT 12Z WED 1/ 2/95 VT 12Z WED 1/ 2/95 GMAIN
500-1000MB
THICKNESS DM.
HEIGHT DM.
T+ 0