

METEOROLOGICAL OFFICE.

DAILY WEATHER REPORTS.

1ST JANUARY TO 30TH JUNE, 1908.

ADDITIONS AND CORRECTIONS TO THE Observations from Iceland, the Faeröe, and Shetland omitted from the

REPORTS RECEIVED TOO LATE FOR INSERTION DAILY.

DATE.	STATIONS.	YESTERDAY EVENING.					THIS MORNING.										PAST 24 HOURS.				
		BAROM.	TEMP.	WIND		Weather.	BAROMETER.		TEMPERATURE.			WIND.		Weather.	Sea (0 to 9).	TEMP.		Weather.	Sun-shine.	Rainfall	
							At 82° and M.S.L.	Change since Yesterday.	Dry Bulb.	Wet Bulb.	Change since Yesterday.	Dirac.	Force (0 to 12).			Max.	Min.				
		Ins.	°	Dirac.	Force (0 to 12).		Ins.	Ins.	°	°		Force (0 to 12).							Hours.	Ins.	
1907. DECR.																					
27	Reykjavik	-	-	-	-	-	29.64	+11	41	-	+1	E	5	c	-	-	-	-	-	-	
"	Blönduós.	-	-	-	-	-	29.80	+12	34	-	-6	Z	0	c	-	-	-	-	-	-	
"	Sumburgh Head.	-	-	-	-	-	30.15	-09	36	32	+4	SE	5	o	6	40	34	c, bc	-	0.02	
28	Reykjavik.	29.76	39	E	5	b	29.98	+24	40	-	+1	E	5	c	-	-	-	-	-	-	
"	Blönduós.	29.87	36	S	2	b	30.08	+28	30	-	-4	SE	1	b	-	-	-	-	-	-	
"	Seyðisfjord.	29.99	43	SW	6	bc	30.13	+22	39	-	-4	Z	0	c	-	-	-	-	-	-	
"	Thorshavn.	30.13	40	SE	5	o	30.17	+07	35	-	-6	S	2	bc	-	-	-	-	-	-	
"	Sumburgh Head.	30.12	35	SE	4	c	30.11	-04	32	30	-4	Z	0	b	2	37	30	c	-	0.01	
29	Reykjavik.	-	-	-	-	-	30.09	+45	37	-	-4	E	3	o	-	-	-	-	-	-	
"	Blönduós.	-	-	-	-	-	30.75	+35	30	-	-4	S	1	b	-	-	-	-	-	-	
"	Seyðisfjord.	-	-	-	-	-	30.21	+08	33	-	-6	Z	0	b	-	-	-	-	-	-	
"	Thorshavn.	-	-	-	-	-	30.27	+10	40	-	+5	Z	0	o	-	-	-	-	-	-	
"	Sumburgh Head.	30.08	40	E	2	o	30.14	+03	38	36	+6	N	1	o	2	41	32	c, o	-	0.08	
30	Reykjavik.	30.10	37	E	1	c	30.04	-05	37	-	0	E	4	c	-	-	-	-	-	-	
"	Blönduós.	30.17	32	S	3	b	30.12	-03	34	-	+4	WSW	1	bc	-	-	-	-	-	-	
"	Seyðisfjord.	30.21	37	Z	0	b	30.17	-04	33	-	0	Z	0	b	-	-	-	-	-	-	
"	Thorshavn.	30.32	36	Z	0	c	30.30	+03	33	-	-7	Z	0	c	-	-	-	-	-	-	
"	Sumburgh Head.	30.21	38	N	2	o	30.26	+12	35	33	-3	NE	1	b	1	39	32	c, o	-	0.06	
31	Reykjavik.	30.02	37	E	1	b	30.03	-01	40	-	+3	E	3	bc	-	-	-	-	-	-	
"	Blönduós.	30.02	37	S	3	bc	30.06	-06	37	-	+3	S	3	bc	-	-	-	-	-	-	
"	Seyðisfjord.	30.12	32	Z	0	b	30.12	-05	33	-	0	Z	0	b	-	-	-	-	-	-	
"	Thorshavn.	30.27	34	Z	0	c	30.23	-07	33	-	0	NNW	2	bc	-	-	-	-	-	-	
"	Sumburgh Head.	30.26	35	N	1	b	30.20	-06	35	33	0	Z	0	c	0	37	32	b	-	0.01	
1908. JANY.																					
1.	Reykjavik.	30.06	40	E	2	b	30.17	+14	42	-	+2	SE	6	c	-	-	-	-	-	-	
"	Blönduós.	30.14	37	S	2	c	30.17	+11	38	-	+1	S	5	c	-	-	-	-	-	-	
"	Seyðisfjord.	30.19	37	Z	0	b	30.25	+13	39	-	+6	Z	0	b	-	-	-	-	-	-	
"	Thorshavn.	30.25	30	Z	0	b	30.36	+13	28	-	-5	Z	0	bc	-	-	-	-	-	-	
"	Sumburgh Head.	30.14	35	N	1	b	30.30	+10	36	35	+1	Z	0	o	0	36	32	c, b	-	-	
2.	Reykjavik.	30.23	37	SE	1	bc	30.20	+03	40	-	-2	Z	0	o	-	-	-	-	-	-	
"	Blönduós.	30.21	38	SW	4	o	30.17	-00	38	-	0	SW	1	o	-	-	-	-	-	-	
"	Seyðisfjord.	30.22	41	S	4	b	30.17	-08	45	-	+6	S	5	bc	-	-	-	-	-	-	
"	Thorshavn.	30.42	35	Z	0	b	30.43	+07	38	-	+10	Z	0	o	-	-	-	-	-	-	
"	Sumburgh Head.	30.40	34	Z	0	b	30.43	+13	35	34	-1	N	1	c	0	36	32	b	-	0.04	
3.	Reykjavik.	30.21	27	SE	4	b	30.24	+04	41	-	+1	E	1	c	-	-	-	-	-	-	
"	Blönduós.	30.18	41	WSW	2	c	30.21	+04	40	-	+2	SW	4	c	-	-	-	-	-	-	
"	Seyðisfjord.	30.19	45	SSW	5	b	30.21	+04	43	-	-2	S	5	b	-	-	-	-	-	-	
"	Thorshavn.	30.41	39	W	3	c	30.37	-06	40	-	+2	Z	0	o	-	-	-	-	-	-	
"	Sumburgh Head.	30.43	37	N	1	c	30.35	-08	38	37	+3	W	1	o	0	39	32	b	-	0.05	
4.	Reykjavik.	30.24	41	SSE	1	c	30.05	-19	38	-	-3	E	3	bc	-	-	-	-	-	-	
"	Blönduós.	30.19	38	SSW	1	c	30.10	-11	37	-	-3	SSW	1	bc	-	-	-	-	-	-	
"	Seyðisfjord.	30.21	40	WSW	5	b	30.13	-08	41	-	-2	WSW	4	b	-	-	-	-	-	-	
"	Thorshavn.	30.36	41	WNW	3	c	30.27	-10	40	-	0	Z	0	o	-	-	-	-	-	-	
"	Sumburgh Head.	30.29	41	N	1	o	30.24	-11	40	39	+2	W	1	o	0	42	37	o	-	0.05	
5.	Reykjavik.	29.88	36	SE	2	bc	29.69	-46	35	-	-3	E	2	r	-	-	-	-	-	-	
"	Blönduós.	29.95	35	S	4	bc	29.69	-21	31	-	-6	Z	0	bc	-	-	-	-	-	-	
"	Seyðisfjord.	29.99	39	Z	0	c	29.84	-29	30	-	-11	Z	0	b	-	-	-	-	-	-	
"	Thorshavn.	30.19	40	Z	0	o	29.95	-22	39	-	-1	WNW	5	o	-	-	-	-	-	-	
"	Sumburgh Head.	30.19	39	W	1	r	30.05	-19	40	36	0	W	1	o	1	42	37	o, r	-	0.04	
6.	Reykjavik.	29.72	34	W	3	c	29.61	+02	31	-	-4	WNW	7	c	-	-	-	-	-	-	
"	Blönduós.	29.71	31	SSW	1	S	29.60	-09	33	-	+2	N	4	o	-	-	-	-	-	-	
"	Seyðisfjord.	29.73	31	Z	0	S	29.52	-32	35	-	+5	ENE	6	r	-	-	-	-	-	-	
"	Thorshavn.	29.76	37	W	2	o	29.39	-56	37	-	-2	S	6	r	-	-	-	-	-	-	
"	Sumburgh Head.	29.79	37	WSW	3	o	29.28	-77	39	39	-1	SE	2	r	3	40	32	o	-	0.29	
7.	Reykjavik.	29.74	28	NW	2	S	29.89	+28	31	-	0	WNW	4	b	-	-	-	-	-	-	
"	Blönduós.	29.71	28	N	1	S	29.97	+37	30	-	-3	ENE	2	b	-	-	-	-	-	-	
"	Seyðisfjord.	29.59	34	ENE	4	S	29.84	+32	33	-	-2	ENE	4	o	-	-	-	-	-	-	
"	Thorshavn.	29.55	37	E	2	r	29.62	+23	38	-	+1	SSE	3	r	-	-	-	-	-	-	
"	Sumburgh Head.	29.12	41	ENE	5	o	29.54	+26	39	35	0	ENE	2	o	3	46	35	r, o	-	0.60	

REPORTS FOR December, 1907 and January, 1908.

Daily Weather Report in consequence of interruption to telegraphic communication.

LATE REPORTS, CONTINUED.

DATE.	STATIONS.	YESTERDAY EVENING.					THIS MORNING.										PAST 24 HOURS.				
		Barom.	Temp.	Wind.		Weather.	Barometer.		Temperature.			Wind.		Weather.	Sea (0 to 9).	Temp.		Weather.	Sun-shine.	Rainfall.	
		At 82° and M.S.L.	Dry Bulb.	Dir.	Force (0 to 12).		At 82° Fahr. and M.S.L.	Change since Yesterday.	Dry Bulb.	Wet Bulb.	Change since Yesterday.	Dir.	Force (0 to 12).			Max.	Min.				
1908.		Ins.	°				Ins.	Ins.	°	°									Hours.	Ins.	
JANY.																					
8	Reykjavik.	30.12	26	2	0	b	30.19	+30	15	-	-16	SE	2	c	-	-	-	-	-	-	
"	Blönduos.	30.15	14	E	1	b	30.21	+24	18	-	-12	SSE	4	b	-	-	-	-	-	-	
"	Seyðisfjörð.	30.13	30	E	2	c	30.19	+35	23	-	-10	2	0	b	-	-	-	-	-	-	
"	Thorshavn.	29.74	37	E	6	r	29.99	+37	32	-	-6	NE	5	o	-	-	-	-	-	-	
"	Sumburgh Head.	29.55	40	S	4	o	29.69	+15	36	34	-3	N	2	o	3	41	35	o	-	0.03	
9.	Reykjavik.	30.21	34	SSE	2	o	30.06	-13	36	-	+21	SE	1	o	-	-	-	-	-	-	
"	Blönduos.	30.20	28	SSE	4	c	30.03	-18	37	-	+19	W	6	o	-	-	-	-	-	-	
"	Seyðisfjörð.	30.15	29	2	0	b	30.08	-11	31	-	+8	WSW	3	b	-	-	-	-	-	-	
"	Thorshavn.	30.10	33	NE	3	o	30.18	+19	29	-	-3	NW	2	b	-	-	-	-	-	-	
"	Sumburgh Head.	29.79	36	NNE	4	c	30.01	+32	35	32	-1	NE	2	b	4	37	32	c	-	0.11	
10.	Reykjavik.	29.84	37	SW	1	r	29.38	-68	36	-	0	SSW	2	r	-	-	-	-	-	-	
"	Blönduos.	29.76	35	SW	3	o	29.41	-62	36	-	-1	SSW	3	o	-	-	-	-	-	-	
"	Seyðisfjörð.	29.78	41	WSW	5	o	29.43	-65	42	-	+11	SW	2	o	-	-	-	-	-	-	
"	Thorshavn.	30.13	37	W	2	o	29.89	-29	40	-	+11	W	6	r	-	-	-	-	-	-	
"	Sumburgh Head.	30.10	35	N	4	c	30.01	00	39	37	+4	W	4	o	4	39	32	c	-	0.02	
11.	Reykjavik.	29.22	37	SW	5	r	29.00	-38	36	-	0	SW	2	r	-	-	-	-	-	-	
"	Blönduos.	29.16	37	SW	4	o	28.91	-50	38	-	+2	S	4	o	-	-	-	-	-	-	
"	Seyðisfjörð.	29.12	35	2	0	o	29.06	-37	41	-	-1	SSW	2	o	-	-	-	-	-	-	
"	Thorshavn.	29.63	44	W	8	r	29.45	-44	44	-	+4	W	7	r	-	-	-	-	-	-	
"	Sumburgh Head.	29.88	43	W	4	o	29.67	-34	46	44	+7	W	7	o	6	46	39	o	-	0.06	
12.	Sumburgh Head.	29.62	45	W	8	o	29.75	+08	46	43	0	W	7	o	7	46	45	o	-	0.02	
13.	Reykjavik.	29.13	30	SW	4	c	29.15	+22	30	-	-2	2	0	o	-	-	-	-	-	-	
"	Blönduos.	29.08	29	SW	5	b	29.20	+30	28	-	-2	SW	3	b	-	-	-	-	-	-	
"	Seyðisfjörð.	29.23	49	WSW	6	b	29.31	+43	33	-	-7	2	0	o	-	-	-	-	-	-	
"	Thorshavn.	29.64	45	W	4	r	29.62	+26	42	-	-6	SW	6	o	-	-	-	-	-	-	
"	Sumburgh Head.	29.97	45	WSW	4	c	29.87	+12	42	36	-4	S	4	o	6	47	38	o, c	-	-	
14.	Reykjavik.	29.20	27	WSW	5	b	29.23	+08	26	-	-4	NW	2	c	-	-	-	-	-	-	
"	Blönduos.	29.02	30	N	5	S	29.27	+07	25	-	-3	SW	2	b	-	-	-	-	-	-	
"	Seyðisfjörð.	28.65	39	S	5	o	29.34	+03	30	-	-3	2	0	b	-	-	-	-	-	-	
"	Thorshavn.	29.68	44	WSW	8	c	29.78	+16	42	-	0	W	5	o	-	-	-	-	-	-	
"	Sumburgh Head.	29.90	43	S	4	c	30.01	+14	41	40	-1	2	0	o	4	44	40	c	-	0.06	
15.	Reykjavik.	29.25	27	SW	5	S	28.87	-36	34	-	+8	E	4	r	-	-	-	-	-	-	
"	Blönduos.	29.19	28	SW	2	b	29.06	-21	28	-	+3	NE	3	S	-	-	-	-	-	-	
"	Seyðisfjörð.	29.36	35	WNW	5	b	29.25	-09	35	-	+5	2	0	b	-	-	-	-	-	-	
"	Thorshavn.	29.78	41	WNW	4	c	29.57	-21	39	-	-3	2	0	o	-	-	-	-	-	-	
"	Sumburgh Head.	29.89	43	WSW	1	o	29.61	-40	45	44	+4	S	4	r	4	45	40	r, o	-	0.09	
16.	Reykjavik.	28.58	35	SE	2	r	28.80	-07	28	-	-6	WSW	7	o	-	-	-	-	-	-	
"	Blönduos.	28.56	39	NW	7	o	28.69	-37	28	-	0	SW	4	c	-	-	-	-	-	-	
"	Seyðisfjörð.	28.78	43	S	3	r	28.50	-15	40	-	+5	S	4	o	-	-	-	-	-	-	
"	Thorshavn.	29.17	45	W	5	r	28.60	-97	41	-	+2	SW	6	o	-	-	-	-	-	-	
"	Sumburgh Head.	29.48	44	SW	4	o	28.97	-64	47	46	+2	W	4	r	4	47	44	o	-	0.28	
17.	Reykjavik.	29.18	18	W	5	b	28.93	+13	23	-	-5	N	8	b	-	-	-	-	-	-	
"	Blönduos.	29.16	16	NW	6	c	29.07	+38	19	-	-9	NE	4	o	-	-	-	-	-	-	
"	Seyðisfjörð.	28.99	26	S	7	b	28.92	+42	22	-	-18	2	0	S	-	-	-	-	-	-	
"	Thorshavn.	29.32	40	WNW	6	c	29.08	+48	43	-	+2	S	6	r	-	-	-	-	-	-	
"	Sumburgh Head.	29.43	44	W	6	o	29.33	+36	46	46	-1	S	3	o	4	48	42	c, o	-	0.11	
18.	Reykjavik.	29.21	20	NNW	2	b	29.42	+49	27	-	+4	E	2	c	-	-	-	-	-	-	
"	Blönduos.	29.19	19	NW	1	o	29.43	+36	25	-	+6	SW	2	b	-	-	-	-	-	-	
"	Seyðisfjörð.	29.02	19	NW	8	c	29.39	+47	28	-	+6	W	3	b	-	-	-	-	-	-	
"	Thorshavn.	29.01	41	SW	2	c	29.65	+57	36	-	-7	NW	6	b	-	-	-	-	-	-	
"	Sumburgh Head.	29.12	47	WSW	4	o	29.74	+41	41	36	-5	W	7	b	6	50	40	o	-	0.29	
19.	Reykjavik.	-	-	-	-	-	28.93	-49	36	-	+9	SW	8	o	-	-	-	-	-	-	
"	Blönduos.	-	-	-	-	-	28.92	-51	35	-	+10	SW	4	c	-	-	-	-	-	-	
"	Seyðisfjörð.	-	-	-	-	-	29.09	-30	44	-	+16	WSW	4	b	-	-	-	-	-	-	
"	Thorshavn.	-	-	-	-	-	29.59	-06	46	-	+10	SSE	6	c	-	-	-	-	-	-	
"	Sumburgh Head.	30.04	41	WSW	3	c	29.93	+19	42	40	+1	S	3	c	4	43	38	b, c	-	0.03	
20.	Reykjavik.	29.13	32	SW	4	c	28.99	+06	36	-	0	ESE	4	r	-	-	-	-	-	-	
"	Blönduos.	29.04	30	SW	6	c	29.22	+30	31	-	-4	SSE	4	o	-	-	-	-	-	-	
"	Seyðisfjörð.	29.18	37	SW	3	c	29.45	+36	37	-	-7	WNW	5	c	-	-	-	-	-	-	
"	Thorshavn.	29.68	40	W	5	r	29.92	+33	40	-	-6	W	4	c	-	-	-	-	-	-	
"	Sumburgh Head.	29.79	42	SSW	3	r	30.08	+15	40	36	-2	W	3	c	4	43	35	-	-	0.12	

DAILY WEATHER REPORT. APPENDIX I.

NORMAL VALUES FOR PRESSURE, TEMPERATURE, RAINFALL, AND BRIGHT SUNSHINE.

FIRST QUARTER, JANUARY TO MARCH.

(Issued as a Supplement to the Daily Weather Report of January 1st.)

JANUARY.

FEBRUARY.

MARCH.

STATIONS.	PRESSURE. 1871-1905.	AIR TEMPERATURE. 1871-1905.								RAINFALL. 1871-1905.		BRIGHT SUNSHINE. 1881-1905.	
		Means of				Absolute Extremes.							
		8 a.m. Obser- vations (re- duced to M.S. Level, but not to Lat. 45°).	Dry Bulb 8 a.m.	Wet Bulb 8 a.m.	Daily Maxi- mum.	Daily Mini- mum.	Maximum.		Minimum.				
							Temp.	Year.	Temp.	Year.			
	Inches.	°	°	°	°	°		°		Inches.	Hours.	%	
Sumburgh Head	29.691	39.6	38.2	42.6	35.4	52	1898	19	1881	26	3.97	—	—
Stornoway	29.712	39.5	38.4	43.3	34.3	55	1890	11	1881	25	5.25	29.0	13
Malin Head	29.813	40.9	39.5	44.9	37.7	[55]†	[1898]†	[23]†	[1894]†	[22]†	[2.64]†	—	—
Blackod Point	29.854	42.7	41.3	46.6	38.9	[56]†	[1890]†	[26]†	[1891, 94]†	[26]†	[4.94]†	—	—
Valencia	29.920	44.4	42.7	49.0	40.1	56	1876, 78	20	1894	24	5.98	50.6	20
Roche's Point	29.940	43.2	42.0	47.6	39.4	57	1889	20	1894	20	4.95	—	—
Birr Castle	29.919	38.7	37.7	45.3	34.1	57	1880, 98	6	1881, 94	20	2.89	50.7	21
Donaghadee	29.878	40.2	39.2	44.6	36.1	58	1898	14	1881	20	2.68	—	—
Liverpool (Observatory)	29.944	38.5	36.9	43.4	35.1	58	1898	9	1881	17	2.14	—	—
Holyhead	29.925	41.8	40.3	45.3	38.4	55	1873	20	1894	19	3.09	—	—
Pembroke (St. Ann's Hd.)	29.959	42.7	41.2	45.6	39.5	53	1899	19	1881, 94	20	3.54	53.7	21
Scilly (St. Mary's)	29.982	46.4	44.6	49.0	42.5	57	1899	25	1894	21	3.39	59.0	23
Jersey (St. Aubin's)	30.043	42.1	40.5	46.2	38.5	57	1877, 99	13	1891	19	3.12	67.1	25
Portland Bill	[30.062]‡	[43.0]‡	[41.5]‡	[46.3]‡	[39.6]‡	[52]‡	[1901, 03, 05]‡	[21]‡	[1901]‡	[18]‡	[2.31]‡	—	—
Dunegness	30.016	39.0	38.0	43.6	35.2	55	1878, 98	11	1893	17	1.85	—	—
Wick	29.733	38.2	36.9	42.4	33.2	60	1898	— 4	1881	20	2.39	—	—
Nairn	29.768	37.3	35.7	42.5	32.2	59	1887	5	1881, 95	17	1.90	—	—
Aberdeen	29.809	37.2	35.4	42.2	33.2	59	1898	4	1881	18	2.18	50.2	22
Leith	29.841	38.6	37.1	44.2	33.7	58	1898	9	1881	15	1.73	—	—
North Shields	29.891	38.2	37.0	43.2	33.9	58	1880, 98	6	1881	15	1.60	—	—
Spurn Head	29.934	37.8	36.8	41.9	34.6	[55]*	[1898]*	[13]*	[1881]*	14	1.30	—	—
Yarmouth	29.979	37.6	36.6	41.5	33.6	57	1899	10	1881	17	1.62	—	—
Clacton-on-Sea	[30.124]¶	[37.1]¶	[36.2]¶	[43.0]¶	[35.1]¶	[54]¶	[1901, 05]¶	[25]¶	[1905]¶	[13]¶	[0.88]¶	[73.5]¶	[20]¶
Nottingham	29.980	36.3	35.2	42.4	32.5	58	1877	2	1881	19	1.85	[39.4]¶	[16]¶
Bath	[30.078]	[39.2]	[37.8]	[46.3]	[35.1]	[57]	[1883]	[11]	[1881]	16	2.58	[47.5]	[19]
Oxford	30.013	37.0	35.9	43.1	33.4	56	1877, 90	7	1881	16	1.94	48.2	19
LONDON { Westminster	[30.281]**	[37.1]**	[35.7]**	[44.5]**	[33.2]**	[55]**	[1905]**	[23]**	[1905]**	[6]**	[1.15]**	19.1	8
{ Brixton	30.017	37.7	36.5	43.9	33.8	58	1876	9	1881	16	1.82	—	—
Sumburgh Head	29.751	38.4	36.9	42.0	34.3	51	1887, 91	17	1895	21	2.88	—	—
Stornoway	29.763	38.9	37.9	43.8	34.1	55	1891	12	1892	21	3.89	60.1	23
Malin Head	29.829	41.0	39.6	45.3	38.1	[59]†	[1891]†	[20]†	[1895]†	[19]†	[2.12]†	—	—
Blackod Point	29.863	42.5	40.9	47.1	38.7	[61]†	[1891]†	[21]†	[1902]†	[21]†	[3.56]†	—	—
Valencia	29.913	44.2	42.4	49.3	40.2	58	1891	22	1895	21	4.95	71.7	26
Roche's Point	29.928	42.9	41.5	48.1	39.4	56	1877, 89, 96	25	1895, 1900, 02	17	4.08	—	—
Birr Castle	29.910	38.9	37.7	46.7	34.9	59	1891	6	1895	17	2.14	65.3	24
Donaghadee	29.885	40.1	39.1	45.6	36.4	57	1897, 1903	16	1895	17	2.25	—	—
Liverpool (Observatory)	29.935	38.5	36.9	44.3	35.7	62	1878	12	1895	15	1.73	—	—
Holyhead	29.918	41.2	39.8	45.3	38.2	59	1891	17	1895	16	2.42	—	—
Pembroke (St. Ann's Hd.)	29.943	42.0	40.7	45.5	39.2	56	1903	23	1895	17	2.64	74.8	27
Scilly (St. Mary's)	29.958	45.8	44.0	49.0	42.2	57	1896, 99	27	1895	18	2.66	86.0	31
Jersey (St. Aubin's)	30.017	42.3	40.7	47.2	39.0	62	1891	18	1895	17	2.48	91.5	33
Portland Bill	[29.912]‡	[40.4]‡	[39.2]‡	[44.8]‡	[37.5]‡	[54]‡	[1905]‡	[25]‡	[1900]‡	[15]‡	[2.17]‡	—	—
Dunegness	29.983	39.0	38.0	44.4	35.6	57	1897	11	1889	15	1.32	—	—
Wick	29.780	37.5	36.3	42.9	32.8	59	1878	2	1895	18	2.09	—	—
Nairn	29.801	36.6	35.0	43.5	31.9	64	1891	0	1895, 97	15	1.59	—	—
Aberdeen	29.839	36.8	35.1	43.0	33.2	64	1897	6	1895	17	2.24	71.9	28
Leith	29.859	38.2	36.7	45.5	33.8	59	1882	12	1895	13	1.46	—	—
North Shields	29.894	38.2	36.9	44.0	34.3	60	1898, 99	7	1895	15	1.48	—	—
Spurn Head	29.927	38.2	37.3	42.5	35.4	[61]*	[1899]*	[20]*	[1895]*	13	1.25	—	—
Yarmouth	29.955	37.9	36.9	42.5	34.0	58	1872, 98	15	1895	15	1.53	—	—
Clacton-on-Sea	[29.877]¶	[38.4]¶	[37.2]¶	[43.0]¶	[34.1]¶	[58]¶	[1903]¶	[20]¶	[1901]¶	[11]¶	[0.83]¶	[97.8]¶	[36]¶
Nottingham	29.963	36.5	35.4	44.5	33.4	61	1899	2	1895	17	1.62	[50.4]¶	[19]¶
Bath	[29.971]	[38.3]	[36.8]	[46.1]	[34.5]	[62]	[1899]	[16]	[1902]	13	2.18	[62.9]	[23]
Oxford	29.989	37.3	36.2	45.1	34.3	64	1891	7	1895	14	1.70	66.4	24
LONDON { Westminster	[30.178]**	[41.0]**	[39.1]**	[47.5]**	[38.2]**	[54]**	[1905]**	[32]**	[1905]**	[11]**	[0.70]**	33.6	12
{ Brixton	29.990	38.2	36.9	45.7	34.7	66	1899	10	1895	14	1.59	—	—
Sumburgh Head	29.712	38.6	37.1	42.9	34.3	57	1893	18	1879	23	2.96	—	—
Stornoway	29.742	39.2	38.2	45.1	34.3	58	1872	13	1881	23	3.91	102.9	29
Malin Head	29.806	41.1	39.5	46.3	38.3	[62]†	[1894]†	[26]†	[1886]†	[20]†	[2.22]†	—	—
Blackod Point	29.853	43.3	41.5	48.3	39.2	[64]†	[1894, 99]†	[26]†	[1891, 1900]†	[23]†	[3.83]†	—	—
Valencia	29.905	44.6	42.5	50.7	40.0	66	1899	26	1899, 1901	20	4.24	126.4	35
Roche's Point	29.909	43.4	41.6	49.6	39.5	61	1899	27	1890	15	3.07	—	—
Birr Castle	29.895	39.9	38.5	49.6	34.9	66	1894	18	1891	17	2.39	110.9	30
Donaghadee	29.853	40.8	39.6	47.5	36.9	65	1874	25	1892	18	2.01	—	—
Liverpool (Observatory)	29.885	40.4	38.3	47.2	36.9	66	1871	21	1896	15	1.78	—	—
Holyhead	29.881	42.2	40.6	47.2	38.8	67	1894	27	1881	17	2.41	—	—
Pembroke (St. Ann's Hd.)	29.906	42.3	40.7	46.7	39.2	58	1872, 99	26	1888	17	2.28	131.3	36
Scilly (St. Mary's)	29.924	46.1	44.1	49.8	42.3	59	1893	30	1883, 90, 91	18	2.29	141.1	39
Jersey (St. Aubin's)	29.954	44.2	42.1	50.0	40.1	66	1871, 93, 94, 1903	21	1890	16	2.29	148.5	41
Portland Bill	[29.875]‡	[42.3]‡	[41.0]‡	[47.5]‡	[39.1]‡	[59]‡	[1900]‡	[27]‡	[1901, 04]‡	[17]‡	[2.44]‡	—	—
Dunegness	29.917	41.0	39.6	46.9	36.8	60	1903	13	1890	14	1.38	—	—
Wick	29.747	39.1	37.5	45.0	34.0	62	1894	10	1900	20	2.14	—	—
Nairn	29.770	38.1	36.4	46.2	33.3	65	1884	6	1892	17	1.83	—	—
Aberdeen	29.793	38.9	36.7	45.8	34.4	66	1889, 91, 92	10	1889	19	2.33	118.3	33
Leith	29.818	39.7	37.8	48.1	34.7	68	1884	15	1879, 81, 89	15	1.54	—	—
North Shields	29.813	39.4	37.8	46.6	35.0	64	1884, 93	15	1889	15	1.69	—	—
Spurn Head	29.864	39.9	38.6	45.3	36.6	[62]*	[1890, 93, 1903]*	[24]*	[1886]*	15	1.28	—	

* Results for 25 years, 1881-1905.

† " " 21 " 1871-1884 and 1899-1905.

‡ " " 20 " 1886-1905.

§ Results for 7 years, 1889-1905.

|| " " 6 " 1900-1905.

|| " " 5 " 1901-1905.

¶ Results for 2 years, 1904-1905.

DAILY WEATHER REPORT. APPENDIX I.

NORMAL VALUES FOR PRESSURE, TEMPERATURE, RAINFALL, AND BRIGHT SUNSHINE.

SECOND QUARTER, APRIL TO JUNE.

(Issued as a Supplement to the Daily Weather Report of April 1st.)

APRIL.

MAY.

JUNE.

STATIONS.	PRESSURE. 1871-1905. 8 a.m. Observations (reduced to M.S. Level, but not to Lat. 45°).	AIR TEMPERATURE. 1871-1905.								RAINFALL. 1871-1905.		BRIGHT SUNSHINE. 1881-1905.	
		Means of				Absolute Extremes.							
		Dry Bulb 8 a.m.	Wet Bulb 8 a.m.	Daily Maximum.	Daily Minimum.	Maximum.		Minimum.					
						Temp.	Year.	Temp.	Year.				
	Inches.	°	°	°	°	°		°		Inches.	Hours.	%	
Sumburgh Head.....	29.827	42.0	40.2	46.0	36.9	59	1901	21	1899	18	2.06	—	—
Stornoway.....	29.820	43.5	42.1	49.2	37.2	67	1893	20	1881	18	2.68	159.1	37
Malin Head.....	29.841	44.4	42.5	49.9	41.4	[67]†	[1900]†	[31]†	[1892]†	[18]†	[1.86]†	—	—
Blackod Point.....	29.861	46.6	44.5	51.9	42.5	[71]†	[1893]†	[29]†	[1897]†	[20]†	[2.89]†	—	—
Valencia.....	29.881	48.3	45.7	53.9	43.0	70	1892	30	1879, 92, 97, 98	19	3.87	157.9	38
Roche's Point.....	29.887	47.2	45.0	53.5	42.6	72	1893	30	1903	15	3.10	—	—
Birr Castle.....	29.887	45.1	42.8	54.7	38.5	73	1893	21	1892	15	2.10	151.8	37
Donaghadee.....	29.878	44.9	43.2	51.2	40.3	65	1900	29	1898	15	1.94	—	—
Liverpool (Observatory).....	29.892	45.3	42.3	52.8	40.4	75	1893	29	1881	14	1.57	—	—
Holyhead.....	29.884	46.1	44.0	51.5	41.9	75	1874, 93	31	1881, 92	15	1.96	—	—
Pembroke (St. Ann's Hd.).....	29.885	45.7	44.0	50.6	42.3	70	1893	30	1879, 81	15	2.03	177.2	43
Scilly (St. Mary's).....	29.889	48.9	46.8	52.6	45.0	66	1893	32	1876	16	2.12	177.6	43
Jersey (St. Aubin's).....	29.917	49.0	46.2	54.7	43.9	84	1874	32	1871, 76, 92, 1900, 03	14	2.13	189.4	46
Portland Bill.....	[29.933]§	[46.2]§	[44.4]§	[51.7]§	[42.3]§	[65]§	[1901, 04]§	[32]§	[1900]§	[15]§	[1.82]§	—	—
Dungeness.....	29.895	46.6	44.3	51.7	41.2	69	1873	24	1903	13	1.38	—	—
Wick.....	29.836	43.2	41.4	49.2	37.0	69	1875, 1900	20	1905	17	1.82	—	—
Nairn.....	29.842	43.2	40.9	51.6	36.6	72	1875	21	1892	15	1.27	—	—
Aberdeen.....	29.863	43.6	40.8	49.7	37.9	74	1900	23	1881, 92	17	2.09	154.9	37
Leith.....	29.869	44.5	41.9	52.6	38.0	75	1875	23	1881	13	1.41	—	—
North Shields.....	29.879	43.8	41.6	49.9	38.4	71	1892	24	1905	15	1.59	—	—
Spurn Head.....	29.882	44.3	42.6	49.2	40.3	[67]*	[1885]*	[30]*	[1881, 89, 1903, 05]*	13	1.28	—	—
Yarmouth.....	29.891	44.9	43.0	49.5	40.0	72	1885	25	1878	15	1.64	—	—
Clacton-on-Sea.....	[29.890]¶	[46.6]¶	[44.8]¶	[51.4]¶	[40.5]¶	[60]¶	[1904]¶	[29]¶	[1903]¶	[11]¶	[1.37]¶	[194.8]¶	[47]¶
Nottingham.....	29.906	44.1	41.8	54.6	38.2	79	1876	23	1888	16	1.67	—	—
Bath.....	[29.900]	[45.7]	[42.8]	[54.7]	[39.5]	[78]†	[1874]†	[27]†	[1900, 02, 03]†	13	2.11	[146.3]§	[36]§
Oxford.....	29.915	44.6	42.3	55.2	38.9	80	1893	23	1892	14	1.62	150.9	37
LONDON (Westminster).....	[29.861]**	[45.9]**	[43.2]**	[54.0]**	[41.8]**	[63]**	[1905]**	[33]**	[1905]**	[19]**	[1.55]**	113.6	28
LONDON (Brixton).....	29.910	46.3	43.3	56.5	39.9	82	1893	27	1873, 84, 87, 92, 1900	13	1.65	—	—
Sumburgh Head.....	29.901	45.9	43.9	50.1	40.3	63	1895	27	1877	17	1.85	—	—
Stornoway.....	29.911	48.2	46.2	53.6	40.9	74	1904	27	1876, 77	18	2.45	192.6	38
Malin Head.....	29.932	48.9	46.6	54.1	45.3	[70]†	[1895]†	[35]†	[1886, 91, 97, 1904]†	[17]†	[2.08]†	—	—
Blackod Point.....	29.959	51.2	48.4	55.8	46.1	[75]†	[1890]†	[36]†	[1894]†	[18]†	[2.69]†	—	—
Valencia.....	29.982	52.8	49.6	58.1	46.2	74	1884, 95, 97	34	1877, 85, 96	16	2.96	212.6	44
Roche's Point.....	29.982	52.0	49.2	58.4	46.4	73	1896	36	1879, 96	14	2.52	—	—
Birr Castle.....	29.978	50.9	47.9	56.8	42.7	77	1881, 95	28	1874, 77	15	2.19	187.5	39
Donaghadee.....	29.967	49.7	47.5	56.0	44.4	70	1896	30	1873	15	2.21	—	—
Liverpool (Observatory).....	29.978	50.8	46.9	58.0	45.0	80	1895	30	1883	14	1.86	—	—
Holyhead.....	29.975	50.7	48.2	56.0	45.9	74	1895	37	1894, 1903	13	1.82	—	—
Pembroke (St. Ann's Hd.).....	29.978	50.2	48.1	55.2	46.1	72	1890	34	1879	13	1.83	222.9	46
Scilly (St. Mary's).....	29.985	52.7	50.3	56.6	48.3	67	1896	38	1883	13	1.61	237.9	50
Jersey (St. Aubin's).....	30.002	53.8	50.4	59.8	47.5	79	1875	33	1871	12	1.91	249.8	53
Portland Bill.....	[30.015]§	[50.7]§	[48.7]§	[56.7]§	[45.8]§	[70]§	[1903]§	[36]§	[1900, 02]§	[12]§	[1.51]§	—	—
Dungeness.....	29.977	52.3	49.4	57.3	46.1	76	1892	30	1892, 1902	12	1.23	—	—
Wick.....	29.922	48.0	45.7	53.8	40.7	71	1891	24	1876	17	1.87	—	—
Nairn.....	29.928	48.7	45.8	56.6	41.3	78	1888	26	1894	15	1.67	—	—
Aberdeen.....	29.942	48.9	45.3	54.7	41.8	75	1902	29	1884, 91	16	2.14	189.3	37
Leith.....	29.950	50.2	46.7	57.8	42.4	81	1881	27	1883	14	1.67	—	—
North Shields.....	29.959	48.9	46.0	54.5	42.6	72	1896, 1905	29	1871, 91	14	1.71	—	—
Spurn Head.....	29.965	49.4	47.3	54.5	45.0	[75]*	[1883]*	[34]*	[1891]*	13	1.58	—	—
Yarmouth.....	29.969	50.5	47.9	55.2	44.8	76	1875	32	1891, 92	14	1.78	—	—
Clacton-on-Sea.....	[30.034]¶	[52.3]¶	[49.3]¶	[56.3]¶	[44.9]¶	[72]¶	[1903]¶	[31]¶	[1902]¶	[11]¶	[1.66]¶	[236.7]¶	[49]¶
Nottingham.....	29.987	50.6	47.3	60.4	42.5	82	1895	25	1879	15	1.92	—	—
Bath.....	[30.019]	[51.4]	[47.8]	[60.8]	[43.4]	[79]†	[1884]†	[29]†	[1902]†	13	2.03	[202.2]§	[42]§
Oxford.....	29.996	50.6	47.4	60.9	43.5	83	1895	28	1877	13	1.82	195.2	41
LONDON (Westminster).....	[30.116]**	[52.6]**	[47.5]**	[63.0]**	[45.2]**	[79]**	[1905]**	[37]**	[1905]**	[19]**	[1.10]**	167.1	35
LONDON (Brixton).....	29.992	52.5	48.4	62.6	44.6	86	1880	29	1877, 86, 92	12	1.69	—	—
Sumburgh Head.....	29.911	50.3	48.6	54.3	45.1	70	1891	33	1888	14	1.85	—	—
Stornoway.....	29.907	53.3	51.2	58.6	46.1	76	1893, 1902, 05	31	1888	16	2.44	185.3	35
Malin Head.....	29.937	53.8	51.5	59.0	50.5	[78]†	[1905]†	[40]†	[1902]†	[15]†	[2.09]†	—	—
Blackod Point.....	29.957	56.3	53.3	60.8	51.3	[82]†	[1887]†	[40]†	[1894]†	[16]†	[2.63]†	—	—
Valencia.....	29.984	57.4	54.4	62.5	51.2	81	1887, 1902	38	1903	17	3.59	192.9	40
Roche's Point.....	29.987	57.1	54.0	63.7	51.5	80	1876, 87	41	1881	13	3.20	—	—
Birr Castle.....	29.983	56.3	53.1	65.0	48.7	85	1887	32	1881	15	2.47	168.7	34
Donaghadee.....	29.967	54.9	52.7	61.3	49.5	77	1887	36	1880	15	2.28	—	—
Liverpool (Observatory).....	29.981	57.0	52.8	64.0	51.1	85	1878, 93	38	1872	13	2.17	—	—
Holyhead.....	29.980	56.1	53.6	61.6	51.2	83	1878	42	1882	14	2.19	—	—
Pembroke (St. Ann's Hd.).....	29.986	55.5	53.5	60.5	51.7	79	1893	38	1888	13	2.06	225.7	46
Scilly (St. Mary's).....	29.997	57.5	55.2	61.7	53.3	75	1893	41	1888	14	1.87	244.1	51
Jersey (St. Aubin's).....	30.021	59.0	55.8	65.0	53.0	87	1872	39	1890	12	2.06	241.7	50
Portland Bill.....	[30.004]§	[55.3]§	[53.5]§	[60.8]§	[51.0]§	[78]§	[1903]§	[43]§	[1903]§	[12]§	[1.74]§	—	—
Dungeness.....	29.989	58.2	55.2	63.1	52.2	77	1878	37	1890, 91, 92, 93	11	1.53	—	—
Wick.....	29.927	53.1	50.7	58.8	45.6	79	1878	30	1881, 1903	14	1.81	—	—
Nairn.....	29.928	54.5	51.2	62.4	47.0	86	1876	30	1888, 1903	14	1.86	—	—
Aberdeen.....	29.945	54.6	50.7	60.6	47.2	80	1881, 87	30	1888	15	1.85	186.9	36
Leith.....	29.953	55.9	52.3	63.6	48.1	86	1887	34	1886	13	1.92		

* Results for 25 years, 1881-1905.
† " 21 " 1871-1884 and 1899-1905.
‡ " 20 " 1886-1905.

§ Results for 7 years, 1899-1905.
|| " 6 " 1900-1905.
|| " 5 " 1901-1905.

¶ Results for 2 years, 1904-1905.
** " 1 year, 1905.

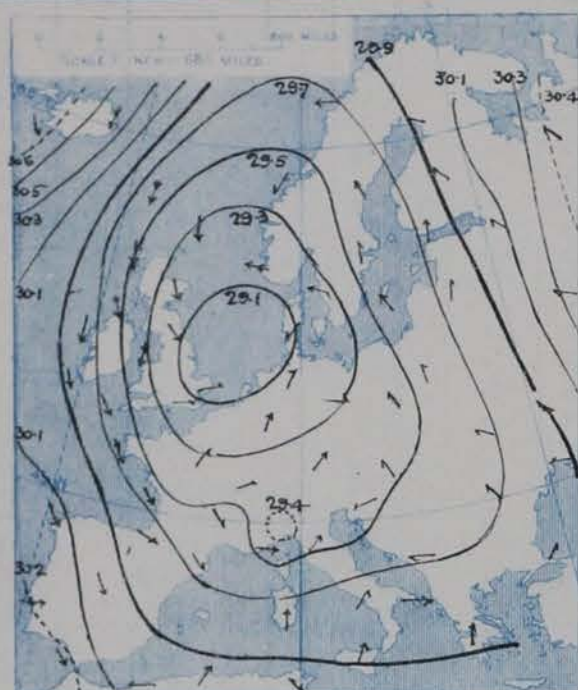
DAILY WEATHER REPORT OF THE METEOROLOGICAL OFFICE.

Sunday
1st March 1908.

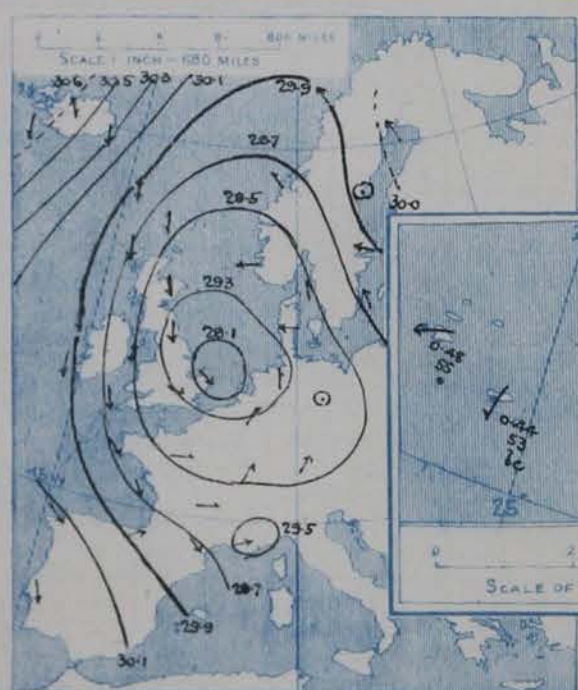
STATIONS.		YESTERDAY EVENING.					THIS MORNING.										PAST 24 HOURS.				
		Barom.	Temp.	Wind.			Barometer.	Temperature.			Wind.						Temp.				
		At 32° Fahr. and M.S.L.	Dry Bulb.	Dirac.	Force (0 to 12).	Weather.	At 32° Fahr. and M.S.L.	Change since Yesterday.	Dry Bulb.	Wet Bulb.	Change since Yesterday.	Dirac.	Force (0 to 12).	Weather.	Sea (0 to 9).		Max.	Min.	Weather.	Sun. shine.	Rainfall.
SCANDINAVIA.	Haparanda...	Ins.	°				Ins.	Ins.	°	°	°						°	°		Hours.	Ins.
	Hernösand...	30.08	27	SE	4	0	30.23	+3.0	24	21	0	SE	2	0	x		27	21	x	x	0.08
	Stockholm...	29.94	32	z	0	5	29.99	+4.6	28	28	-1	E	4	5	x		34	27	x	x	0.12
	Wisby...	29.73	33	ESE	6	5	29.71	+1.4	31	31	-2	ENE	6	5	x		34	32	x	x	0.08
	Karlstad...	29.64	36	SSE	4	5	29.57	+0.6	35	33	+2	ESE	4	5	x		36	32	x	x	0.04
	Færder (X'ianla Fjord)	29.59	34	ESE	4	0	29.70	+2.4	33	32	+5	E	4	5	x		36	32	x	x	0.12
	Bodö...	29.87	28	SE	4	0	29.64	+3.3	34	33	+1	NNE	4	0	2		35	32	x	x	0.32
ICELAND & FAEROE.	Christiansund...	29.62	35	SE	2	c	30.09	+4.2	26	24	-4	E	4	6	2		30	28	x	x	-
	Skudesnaes...	29.40	36	E	4	5	29.75	+3.9	35	31	+5	ESE	2	c	2		37	30	x	x	-
	Reykjavik...	30.65	22	N	2	bc	29.65	+5.2	34	31	0	ENE	2	6	2		37	32	x	x	-
	Blönduós...	30.68	17	NE	1	b	30.39	-2.5	27	x	+6	z	0	5	x		x	x	x	x	-
BRITISH ISLANDS.	Seydisfjord...	30.48	19	N	4	0	30.32	-3.4	27	x	+12	S	1	0	x		x	x	x	x	-
	Thorshavn...	29.88	29	N	9	5	30.41	+0.2	15	x	-6	z	0	bc	x		x	x	x	x	-
	Sumburgh Head...	29.44	34	N	3	c	30.06	+4.2	32	x	+2	N	9	0	x		x	x	x	x	-
	Stornoway...	29.62	36	N	7	chp	29.66	+1.0	35	35	+1	NE	4	0	4		39	32	c	x	0.21
	Castlebay (Barra Id.)	29.74	39	N	6	cap	29.83	+3.5	37	36	0	NNE	7	bc	7		39	33	bc, chp, chp	3.5	0.41
	Malin Head...	29.61	38	NNW	8	chp	29.83	+2.8	38	36	0	N	4	0	5		41	32	org, chp, bc, o	3.5	0.33
	Blacksod Pt. ...	29.87	39	N	7	chp	29.83	+2.3	39	39	-1	N	9	0	7		40	28	chp	x	0.13
	Valencia...	29.90	40	N	6	chp	29.88	+1.3	38	36	-2	N	6	0	5		43	34	cap, chp, bc	x	0.15
	Roche's Point...	29.75	37	N	7	b	29.90	+0.7	39	36	+1	N	5	bc	5		43	35	chp, bc	4.2	0.28
	Birr Castle...	29.75	36	N	5	b	29.90	+0.7	39	36	+1	N	5	bc	5		43	35	chp, bc	4.2	0.28
	Donaghadee...	29.54	41	NNW	7	cap	29.77	+1.6	34	33	-2	N	3	bc	x		42	32	S, cap	x	0.03
	Liverpool Obsy...	29.38	38	WNW	5	c	29.62	+2.6	40	37	0	NNW	6	0	5		42	32	bc	x	-
	Holyhead...	29.42	42	N	8	chp	29.47	+2.1	37	35	-1	NW	4	0	4		40	35	c	5.5	0.05
	Pembroke (St. Ann's Hd.)	29.52	41	NNW	7	o	29.53	+2.3	41	38	+4	NNE	8	0	6		42	37	cap, chp, bc	x	0.05
	Scilly (St. Mary's)	29.64	45	NNW	7	c	29.53	+1.0	38	35	0	N	6	cap	5		43	33	chp, bc	0.6	0.14
	Jersey (St. Aubins)	29.48	40	WNW	5	bc	29.61	+0.1	42	40	+1	NNW	7	chp	6		48	41	c	5.1	0.06
	Portland Bill...	29.39	41	NW	5	bc	29.46	+0.3	40	37	+3	NW	4	c	4		47	34	c, org, chp	0.3	0.16
	Dungeness...	29.26	36	W	3	bc	? 29.40	+0.7	39	37	+1	NW	4	c	4		41	33	bc	3.3	0.22
	Dover...	29.26	36	WNW	3	o	29.30	+1.2	35	34	+2	NW	4	0	3		43	? 33	bc, l	4.5	0.02
							29.31	+1.6	34	32	+2	WNW	3	c	2		49	31	c, bc, c	3.0	0.01
GERMANY, & C.	Wick...	29.48	30	NE	4	o	29.31	+1.6	34	32	+2	WNW	3	c	2		49	31	c, bc, c	3.0	0.01
	Nairn...	29.49	36	NE	5	o	29.67	+3.9	28	36	+6	NE	4	c	4		38	30	-	x	0.30
	Aberdeen...	29.38	37	NNW	3	bc	29.64	+3.2	37	35	+6	NE	5	0	4		37	30	org, qv	0.0	0.63
	Leith...	29.40	37	N	3	c	29.61	+3.9	35	34	-2	NNW	2	0	3		42	34	bc, sp, o	5.5	0.16
	North Shields...	29.26	34	N	4	org	29.57	+3.3	37	35	+2	N	2	bc	x		41	34	bc, o	x	-
	Spurn Head...	29.12	34	? NW	5	s	29.42	+3.3	35	35	+3	N	3	c	3		37	? 32	org, sp, bc	x	0.18
							29.23	+2.2	36	35	+4	NNE	5	cap	4		37	31	cap, org	x	0.46
	Yarmouth...	29.03	36	WNW	5	org	29.23	+2.2	36	35	+4	NNE	5	cap	4		37	31	cap, org	x	0.46
	Clacton-on-Sea...	29.21	38	WNW	5	o	29.19	+1.5	34	33	+3	NW	4	cap	6		36	30	S, org	0.0	0.13
	Nottingham...	29.26	38	NW	3	cap	29.27	+1.3	33	33	+1	WNW	4	c	3		39	32	bc, cap, c	0.2	-
FRANCE.	Bath...	29.40	38	NW	4	b	29.36	+1.8	35	34	+3	N	3	cap	x		39	31	em, cap	7.3	0.02
	Oxford...	29.36	35	WNW	3	b	29.44	+1.4	37	36	+3	NNW	4	0	x		44	34	-	7.6	0.02
	London (St. James's Park)	29.29	39	WNW	5	org	29.40	+1.3	35	32	+5	NW	2	0	x		41	30	b, os, c, org	x	-
							29.33	+1.1	36	34	+5	NW	2	0	x		41	30	bc, org, o, cap	4.1	-
	The Scaw (Skagen)	29.45	36	SSE	3	b	29.56	+4.0	35	34	0	ENE	4	0	1		37	34	x	x	0.08
	Fanö...	29.35	35	E	6	o	29.43	+3.7	33	32	+1	NE	4	0	x		39	32	x	x	0.08
	Cuxhaven...	29.25	35	S	3	o	29.37	+2.2	33	33	+2	E	1	0	x		39	31	x	x	0.12
	The Helder...	29.06	33	S	3	o	29.19	+1.2	33	33	-2	SSE	2	0	2		38	31	x	x	0.43
	Brussels...	x	x	x	x	x	29.30	+1.1	32	32	0	SW	2	0	x		38	31	x	x	0.08
	Berlin...	29.41	37	z	0	o	29.38	+0.8	33	32	-1	z	0	0	x		41	32	x	x	-
SPANISH PENIN.	Frankfurt...	29.36	33	SW	2	o	29.45	+0.9	31	30	-3	SW	3	0	x		36	28	x	x	0.25
	Munich...	29.45	29	SW	4	b	29.52	+0.4	27	25	-4	S	4	0	x		36	25	x	x	-
	C. Gris Nez...	29.18	37	W	4	o	29.56	+4.0	35	34	0	ENE	4	0	1		37	34	x	x	0.08
	La Hève...	29.39	38	NW	4	c	29.43	+3.7	33	32	+1	NE	4	0	x		39	32	x	x	0.08
	Brest...	29.58	45	NW	7	c	29.37	+2.2	33	33	+2	E	1	0	x		39	31	x	x	0.12
	Lorient...	29.56	44	NW	6	o	29.19	+1.2	33	33	-2	SSE	2	0	2		38	31	x	x	0.43
	Rochefort...	29.64	42	NNW	7	o	29.30	+1.1	32	32	0	SW	2	0	x		38	31	x	x	0.08
	Biarritz...	29.83	49	WSW	7	y	29.38	+0.8	33	32	-1	z	0	0	x		41	32	x	x	-
							29.45	+0.9	31	30	-3	SW	3	0	x		36	28	x	x	0.25
							29.52	+0.4	27	25	-4	S	4	0	x		36	25	x	x	-
SPANISH PENIN.	Paris...	29.39	34	WSW	3	o	29.43	+1.1	32	31	-3	WSW	3	0	x		44	31	x	x	0.04
	Belfort...	29.38	31	WSW	7	s	29.52	+0.7	27	25	-3	W	4	c	x		38	26	x	x	0.32
	Lyons...	29.62	34	W	1	b	29.60	+0.2	34	31	-2	NE	7	bc	x		47	32	x	x	-
	Nice...	29.44	44	W	5	c	29.58	+1.2	37	31	-9	z	0	bc	x		54	36	x	x	-
	Perpignan...	29.73	43	NW	5	b	29.65	-0.1	40	35	-8	W	2	bc	x		56	33	x	x	0.04
	Sanguinaire...																				

SUPPLEMENTARY CHARTS
OF
BAROMETER AND WIND
FOR 8 A.M. AND 6 P.M. YESTERDAY

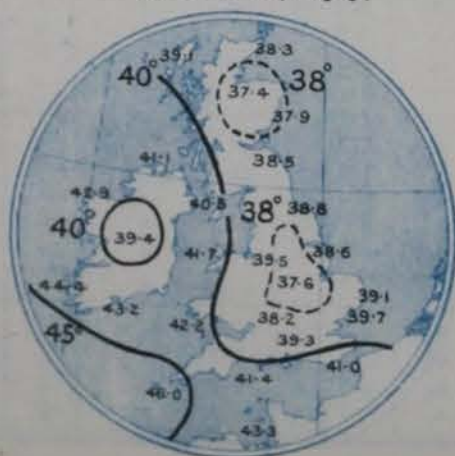
8 A.M. YESTERDAY



6 P.M. YESTERDAY



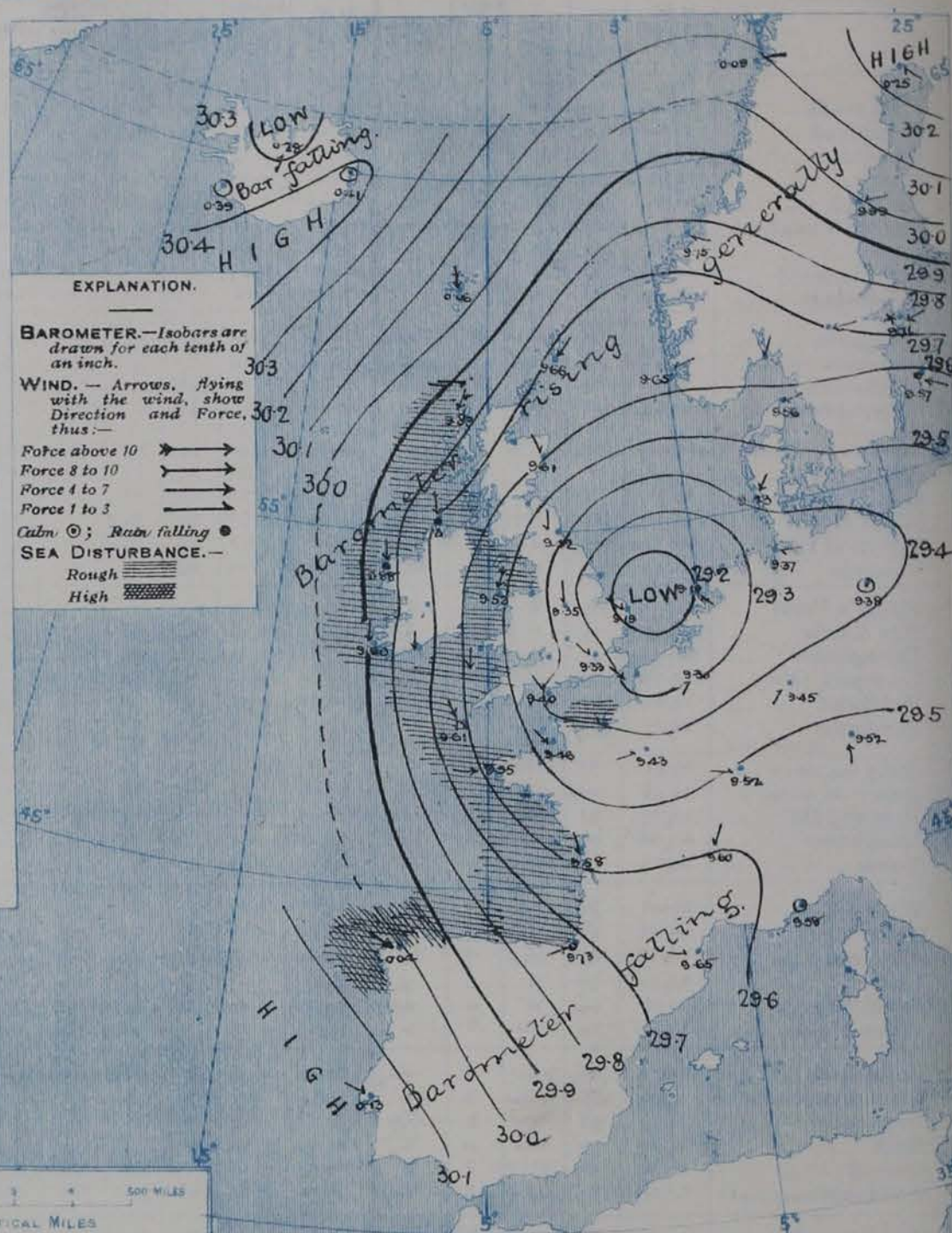
AVERAGES OF TEMPERATURE AT 8 A.M.
FOR THE TWO-MONTHLY PERIOD.
FEBRUARY - MARCH.
(Derived chiefly from Observations extending over
the 35 years—1871-1905.)



Sunday,

WEATHER

1. BAROMETER, WIND AND SEA AT 8 A.M. TO-DAY.



NOTES ON THE GENERAL SITUATION AT 8 A.M.

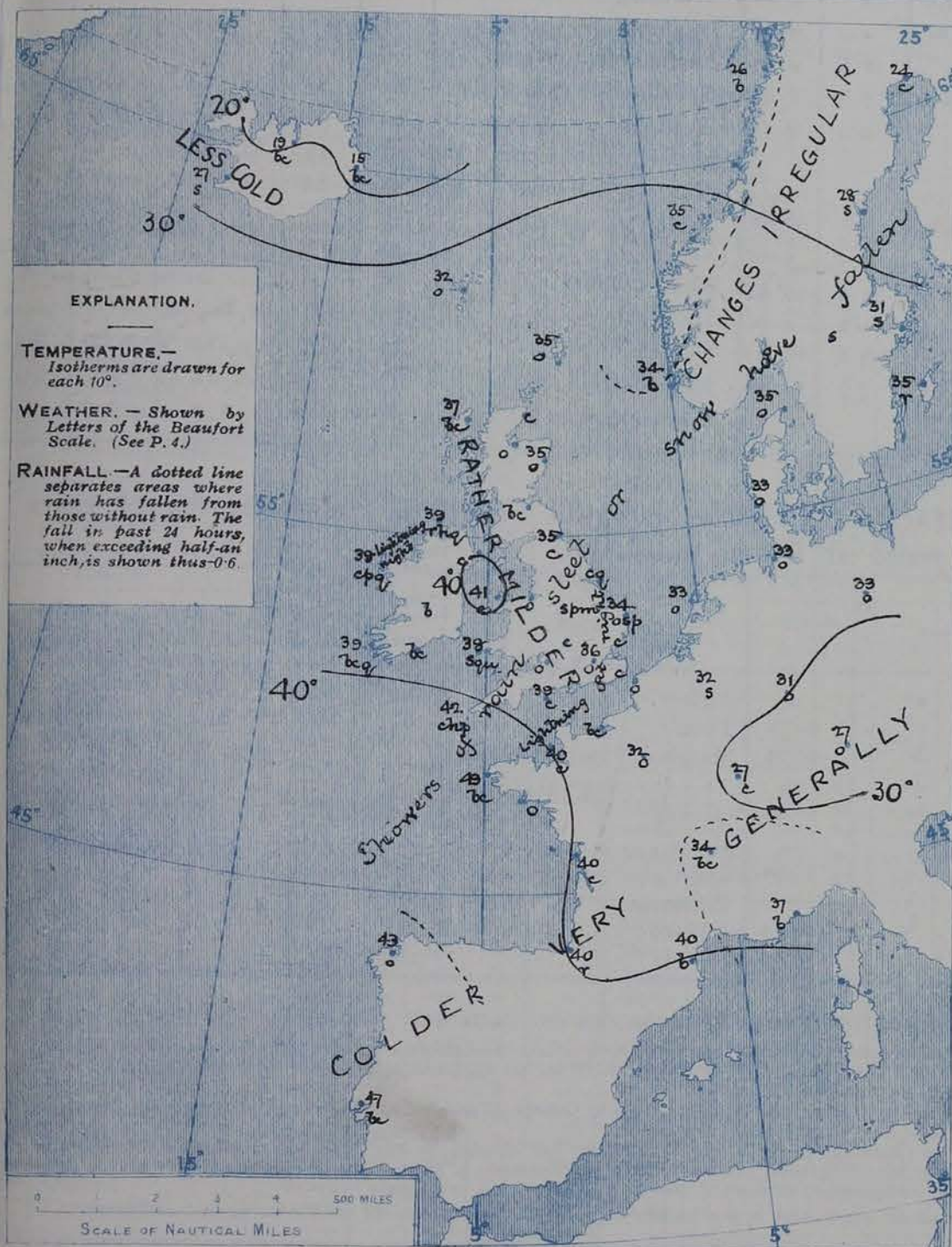
The depression of the past two days continues to move southward, and is now centred between the coasts of Norfolk and Holland. The system is, however, gradually filling up, and the barometer is rising over by far the greater part of Western Europe. The highest pressures, 30.4 in. and upwards, are found over the south and east of Iceland, but another area of high readings, 30.2 in. and upwards, has appeared over Lapland.

A complete circulation of wind prevails round the baric minimum, the general direction being Northerly in these Islands (with a gale in the west), but Westerly or South-westerly over Central France, and Easterly to Northerly in Scandinavia and Denmark. Temperature is rather low generally, the morning readings being below 40° in nearly all parts of the United Kingdom and below 35° in the east of England and in Central Ireland. Slight frost prevails in Central France and South Germany, and sharp frost in the north of Scandinavia and in Iceland. The weather is in a very changeable condition over Western Europe generally, with snow or hail showers at several of the English and Irish stations. Snow is also falling in Belgium and in Sweden, and rain at Biarritz. The sea is high or rough on our western coasts, and also off the coast of Norfolk.

CHARTS

1st March, 1908.

2. TEMPERATURE AND WEATHER AT 8 A.M. TO-DAY.



NOTES ON YESTERDAY'S WEATHER

In many parts of Great Britain the thermometer yesterday failed to reach 40°, and at Harrogate it did not exceed 35°. The duration of bright sunshine varied considerably in different localities; as a rule it was somewhat small, but at Bath and Bournemouth it amounted to more than 7½ hours. Hail, sleet or snow has fallen in nearly all parts of the United Kingdom, heavily in places; lightning was seen at night in the south and east of England, and also at Blackhead Point.

GENERAL INFERENCE FROM THE 8 A.M. OBSERVATIONS.

FORECASTS

For the 24 hours commencing at NOON TO-DAY.

For the positions of the DISTRICTS indicated by the numbers 0-11—see map at foot.

0

1

2

3

4

5

6

7

8

9

10

11 WESTERN CHANNEL AND BAY

FORECAST DISTRICTS.

Those portions of the Coasts upon which the Warning Signals are at present flying are indicated thus:—

Signals hoisted yesterday.

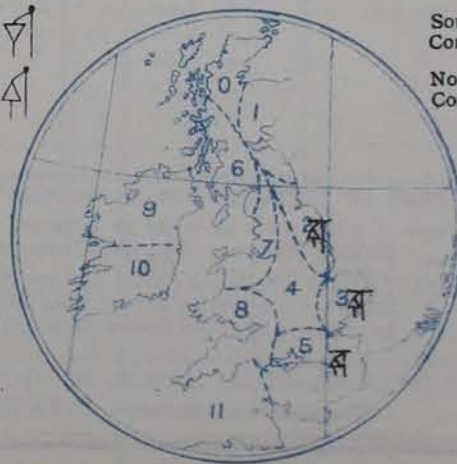
Signals hoisted this morning.

South Cone.

North Cone.

South Cone.

North Cone.



DAILY WEATHER REPORT.

1st March, 1908.

TEMPERATURE, WEATHER, SUNSHINE AND RAINFALL FOR YESTERDAY.

STATIONS.	TEMPERATURE F.		Weather.	Sunshine.	Rainfall.	STATIONS.	TEMPERATURE F.		Weather.	Sunshine.	Rainfall.
	Max.	Min.					Max.	Min.			
Dublin (City), to 4 p.m. ...	42	33	g, s, l, r, c	Hrs.	Ins.	Worthing ...	43	31	s, c, b, c, r, s, o	6.5	0.01
Rossall, to 6 p.m. ...	45	31	c, g, s, b, c	*	0.03	Brighton ...	*	*	*	*	*
Blackpool, to 6 p.m. ...	41	30	?	5.8	0.02	Eastbourne, to 6 p.m. ...	*	*	*	*	*
Southport, to 9 p.m. ...	42	30	c, h, c, b, o, g	5.8	0.07	Bexhill-on-Sea, to 9 p.m. ...	44	31	s, b, v	6.0	0.01
Rhyl, to 6 p.m. ...	?	?	*	6.0	0.02	Hastings ...	*	*	*	5.8	*
Llandudno, to 9 p.m. ...	*	*	*	*	*	Folkestone, to 6 p.m. ...	39	29	b, c, s, o, b, c	2.4	-
Bettws-y-Coed, to 6 p.m. ...	44	32	b, b, c, c	4.7	-	Margate, to 6 p.m. ...	39	31	o, b, o	1.8	-
Towyn, to 6 p.m. ...	44	33	c, h, b, l, g, b, c, o	3.7	0.46	Lowestoft, to 6 p.m. ...	*	*	*	*	*
Aberystwyth, to 6 p.m. ...	42	32	*	3.0	0.15	Skegness ...	38	29	?	0.6	0.03
Plymouth, to 9 p.m. ...	44	33	o, c, b, h, c	2.0	0.44	Scarborough, to 9 p.m. ...	*	*	*	*	*
Torquay, to 6 p.m. ...	41	34	*	1.2	0.18	Harrogate, to 6 p.m. ...	35	26	s, b, c, g, u	1.1	0.18
Weymouth, to 6 p.m. ...	41	32	s, c, b	3.3	0.31	Darwen, to 9 p.m. ...	36	25	c, o, s, h, b, b	2.6	0.15
Bournemouth, to 6 p.m. ...	45	32	r, s, b, b, c	7.7	0.09	Manchester, to 9 p.m. ...	40	30	o, v, s, h, c, b	1.5	0.07
Southsea, to 6 p.m. ...	*	*	*	*	*	Birmingham, to 9 p.m. ...	38	30	c, o	3.4	0.01

TEMPERATURE, WEATHER, and RAINFALL at additional FOREIGN STATIONS, mainly for the 24 hours ended at 8 a.m. yesterday.

STATIONS. 23rd Feb., 1908.	TEMPERATURE F.		WEATHER.	RAIN. Ins.	STATIONS. 23rd Feb., 1908.	TEMPERATURE F.		WEATHER.	RAIN. Ins.
	Max.	Min.				Max.	Min.		
St. Petersburg ...	27	16	o, o	-	Algiers ...	66	54	b, b	-
Utrecht ...	41	30	b, c	0.12	Tunis ...	61	37	b, c, b	0.04
Groningen ...	41	28	b, c, b	0.28	Madeira (Funchal) ...	*	*	*	*
Vienna ...	48	32	o, o	-	Geneva ...	45	*	1 p.m. o	Measured 7 a.m.
Florence ...	51	43	o, b, c	0.08	Berne ...	41	*	o	0.12
Rome ...	53	36	b, r	-	Coire ...	45	*	b	-
Naples ...	54	43	b, r	0.24	Castasegna ...	45	*	b	-
Palermo ...	59	50	b, b	-	Lugano ...	52	*	b	-
Brindisi ...	59	39	o, b, c	0.20	Davos ...	34	*	b	-
Malta ...	57	50	b	0.08					

NOTES REFERRING TO INFORMATION GIVEN ON PAGE 1:—

- (a) At the British and Irish Stations the readings of the barometer are not corrected for the difference in Gravity between the position of the Station and Latitude 45°. The approximate correction is:—For stations North of Malin Head and North Shields + '03 in., but for Sumburgh Head + '04 in.; for stations south of Malin Head and North Shields + '02 in., but for Scilly and Jersey + '01 in.
- (b) The Sunshine for London given in the table is recorded on the Tower of the Wesleyan Training College, Westminster. The Sunshine entered to Dungeness is recorded at Littlestone-on-Sea; that entered to Portland Bill is recorded at Weymouth.
- (c) The information relating to weather is indicated by the following letters—b. blue sky; bc. sky half clouded; c. sky three parts clouded; d. drizzling rain; e. wet air without rain falling; f. fog; g. gloomy; h. hail; l. lightning; m. misty (hazy); o. overcast; p. passing showers; q. squally; r. rain; s. snow; t. thunder; u. ugly, threatening; v. visibility, unusual transparency; w. dew; x. hoar frost; z. dust-haze, or smoke.
- * AN ASTERISK is inserted in all places for which information is not usually received. † Reports received too late for insertion in Charts.

WIRELESS TELEGRAMS FROM SHIPS OF H.M. NAVY.

Received during the 24 hours ended at 9.30 a.m. to-day.

Hour of Observation.	Position.		Reading of Barometer.	Wind.		Weather.	TEMPERATURE.			Sea Dis. turbance.
	Lat.	Long.		Dirac.	Force.		Dry Bulb.	Wet Bulb.	Sea.	
			Ins.				o	o	o	

TABLE SHOWING THE GREENWICH TIMES OF SUNRISE, NOON, AND SUNSET, FOR STATIONS IN THE UNITED KINGDOM, TO-DAY AND TO-MORROW.

1st & 2nd Mar. 1908.		Sunrise G.M.T.	Noon G.M.T.	Sunset G.M.T.
Yarmouth ...		6.42	12.6	5.29
Greenwich ...		6.40	12.5	5.30
Wick ...		6.49	12.13	5.37
Valencia ...		6.46	12.12	5.38
		7.11	12.25	5.39
		7.8	12.24	5.41
		7.31	12.54	6.17
		7.28	12.53	6.18

TERMS OF SUBSCRIPTION for the Daily Weather Report forwarded by Book Post, £1 per annum, payable quarterly in advance.

Single Copies (price 1d) may be obtained after 3 p.m. on the day of issue, at the Meteorological Office, and at the Bookstalls of the following terminus Railway Stations:—Victoria, Charing Cross, King's Cross, St. Pancras, Euston.

FORECASTS OF WEATHER for one day in advance are drawn up at 11 a.m., and between 7 and 8 p.m. The latest forecast can be had by Reply Telegram, on paying at any Post Office in the United Kingdom Sixpence in addition to the cost of the enquiry and reply Telegram. Information as to the Terms on which Forecasts can be sent daily, for a long or short period, may be obtained on application.

METEOROLOGICAL OFFICE, 63, VICTORIA STREET, S.W.
(TELEGRAPHIC ADDRESS: WEATHER, LONDON.)

W. N. SHAW, (Director).

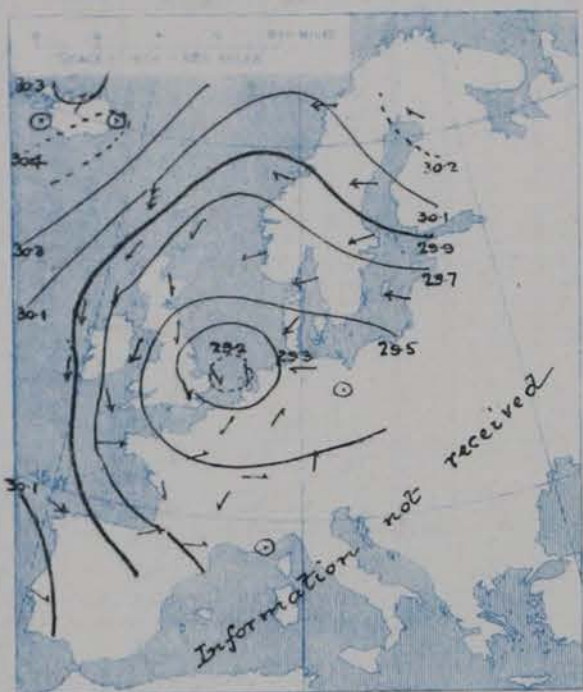
DAILY WEATHER REPORT OF THE METEOROLOGICAL OFFICE.

Monday,
2nd March 1908

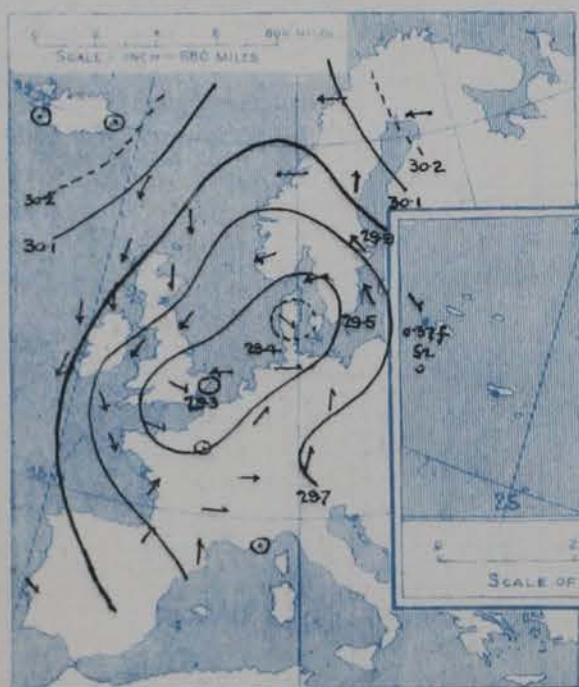
STATIONS.		YESTERDAY EVENING.					THIS MORNING.										PAST 24 HOURS.				
		Barom.	Temp.	Wind.		Weather.	Barometer.	Temperature.			Wind.		Weather.	Sea (0 to 9).	Temp.		Weather.	Sun-shine.	Rainfall.		
		At 32° Fahr. and M.S.L.	Dry Bulb.	Dir.	Force (0 to 12).		At 32° Fahr. and M.S.L.	Change since Yesterday.	Dry Bulb.	Wet Bulb.	Change since Yesterday.	Dir.			Force (0 to 12).	Max.				Min.	
SCANDINAVIA.	Haparanda...	Ins.	°				Ins.	Ins.	°	°	°					°	°		Hours.	Ins.	
	Hernösand...	30.25	24	E	4	0	30.20	-0.05	19	18	-5	S	2	0	x	36	19	x	x	0.35	
	Stockholm...	29.99	24	S	4	5	30.00	+0.01	22	21	-6	NE	6	5	x	32	22	x	x	0.47	
	Wisby...	29.71	33	SE	6	0	29.77	+0.06	31	31	0	SE	2	5	x	33	28	x	x	0.12	
	Karlstad...	29.64	36	SSE	4	0	29.81	+0.24	36	33	0	SSW	2	0	x	36	28	x	x	0.08	
	Færder (X'ania Fjord)	29.58	30	NE	8	5	29.80	+0.10	35	33	0	NE	2	0	x	36	30	x	x	-	
	Bodö...	29.56	32	NNE	6	0	29.71	+0.07	35	34	+1	E	3	0	2	36	30	x	x	-	
	Christiansund...	30.09	28	E	4	6	30.05	-0.04	30	28	+4	E	4	6	2	30	25	x	x	-	
ICELAND & FAEROE.	Skudesnaes...	29.83	35	E	2	6	29.82	+0.07	32	30	-3	NE	3	6	2	39	30	x	x	-	
		29.63	36	ENE	4	6	29.62	-0.03	34	32	0	ENE	4	0	2	39	32	x	x	-	
	Reykjavik...	30.29	35	Z	0	f	30.22	-0.17	32	x	+6	Z	0	f	x	x	x	x	x	-	
	Blönduós...	30.24	33	SW	1	c	30.16	-0.16	27	x	0	SSW	1	6	x	x	x	x	x	-	
BRITISH ISLANDS.	Seydisfiord...	30.26	22	Z	0	6	30.17	-0.24	26	x	+5	Z	0	6	x	x	x	x	x	-	
	Thorsbavn...	30.10	33	NNE	4	0	30.10	+0.04	33	x	+1	NNE	4	0	x	x	x	x	x	-	
	Sumburgh Head	29.72	36	N	4	r	29.73	+0.07	34	35	+2	N	4	0	4	38	34	c, r	x	0.09	
	Stornoway...	29.93	38	NNE	6	c	29.90	+0.07	36	36	-1	NNE	5	6	6	41	34	bcp, q, c, h, b	6.5	0.09	
	Castlebay (Barra Id.)	29.93	39	N	4	cq	29.92	+0.09	37	36	+1	N	4	6	4	42	36	oq, bcp, h, b	7.1	-	
	Malin Head	29.83	41	N	6	cmp	29.84	+0.16	40	38	+1	N	6	6	4	42	38	bcp, me, bcp	x	0.01	
	Blackod Pt.	29.93	42	N	5	cq	29.95	+0.07	38	37	0	NNE	3	6	3	43	35	cmp, cmp, h	x	0.16	
	Valencia	29.90	43	NNE	6	bcp	29.95	+0.05	38	36	-1	ENE	1	0	3	44	36	chp, c, bcp	3.0	0.09	
	Roche's Point	29.75	41	N	6	b	29.89	+0.14	36	35	-1	NNW	3	6	1	45	35	bcp, h, b, b	x	0.05	
	Birr Castle	29.81	41	N	5	c	29.89	+0.12	31	30	-3	Z	0	6	x	45	29	chp, b	3.6	0.03	
	Donaghadee	29.76	40	NNW	6	chp	29.81	+0.19	39	38	-1	NNW	4	0	5	42	36	bcp, bcp, bcp	x	0.02	
	Liverpool Obsy...	29.61	38	N	4	c	29.74	+0.27	37	35	0	NW	3	0	2	40	35	c	0.8	-	
	Holyhead	29.63	40	NE	7	chp	29.75	+0.22	41	38	0	NE	5	0	4	41	38	c, chp, c	x	-	
	Pembroke (St. Ann's Hd.)	29.56	38	N	6	c	29.76	+0.23	36	35	-2	NNE	3	6	2	42	34	csp, c, bcp, cp	2.6	0.13	
	Scilly (St. Mary's)	29.67	48	NNW	5	c	29.76	+0.15	42	37	0	NNE	5	0	4	50	41	c	3.9	0.04	
	Jersey (St. Aubins)	29.49	38	WNW	3	c	29.60	+0.14	36	35	-4	NE	4	0	3	45	32	c, b, o, g	4.8	0.18	
	Portland Bill	29.45	37	NNW	3	c	29.67	+0.27	35	35	-4	N	3	0	3	41	34	c	3.6	0.03	
	Dungeness	29.33	36	WSW	3	ou	29.60	+0.30	34	34	-1	N	1	0	2	44	30	s, ou	0.5	0.02	
	Dover	29.37	34	W	1	csp	29.60	+0.29	33	33	-1	NW	1	0	0	39	29	c, os, osm	1.4	0.06	
	Wick	29.78	36	NE	4	c	29.76	+0.09	38	36	0	NNE	2	6	2	42	34	-	x	0.10	
	Nairn	29.82	38	NE	2	c	29.77	+0.13	36	35	-1	NE	2	6	2	40	34	b	0.5	0.06	
	Aberdeen	29.75	36	NNW	2	b	29.71	+0.10	37	35	+2	NW	3	6	2	42	34	csp, c, o, sp	2.6	0.10	
	Leith	29.72	39	NNE	2	c	29.74	+0.17	39	36	+2	NNW	3	0	x	42	37	cp, b, b, o, sp	x	0.02	
	North Shields	29.64	39	NE	4	oshp	29.66	+0.24	36	35	+1	NW	3	0	4	40	31	oshp, rs	x	0.16	
Spurn Head	29.49	39	ENE	5	c	29.60	+0.37	36	36	0	NW	4	0	4	39	33	csp, c, bcp, b	x	0.03		
Yarmouth	29.30	36	E	5	b	29.58	+0.39	35	34	+1	NW	3	0	5	37	32	o, b, o	0.0	0.40		
Clacton-on-Sea	29.30	36	W	3	0	29.60	+0.33	34	34	+1	N	3	rs	2	40	32	cp, ors	1.1	0.09		
Nottingham	29.49	36	NNE	2	c	29.66	+0.31	35	33	0	NNW	1	0	x	38	32	csp	1.8	0.21		
Bath	29.45	37	NW	4	b	29.71	+0.27	35	33	-2	NW	4	0	x	43	33	-	2.2	0.05		
Oxford	29.47	36	NW	5	0	29.70	+0.30	34	32	-1	N	2	0	x	42	33	ors	x	0.04		
London (St. James's Park)	29.34	35	WNW	2	orsp	29.63	+0.30	36	34	-1	N	3	orsm	x	40	33	o, orsp, orsp	0.3	0.13		
GERMANY, & C.	The Scaw (Skagen)	29.45	33	ENE	7	3	29.62	+0.06	36	35	+1	ESE	6	0	2	37	32	*	x	0.08	
	Fanö	29.39	32	NW	2	5	29.41	-0.02	32	32	-1	WNW	1	5	x	34	30	*	x	0.39	
	Cuxhaven	29.42	36	W	1	0	29.51	+0.14	33	33	0	S	5	5	x	37	32	*	x	0.12	
	The Helder	29.48	37	E	1	0	29.55	-0.36	35	34	+2	NNW	1	0	1	37	33	*	x	0.08	
	Brussels	x	x	x	x	x	29.62	+0.32	29	28	+3	SSW	1	6	x	38	27	*	x	0.08	
	Berlin	29.58	34	SSE	3	6	29.75	+0.37	30	29	-3	SE	2	6	x	39	28	*	x	-	
	Frankfurt	29.60	33	SW	1	6	29.68	+0.23	29	28	-2	S	1	0	x	36	28	*	x	-	
	Munich	29.71	29	S	8	6	29.76	+0.24	25	25	-2	SE	2	0	x	36	25	*	x	-	
FRANCE.	C. Gris Nez	29.36	33	W	2	5	29.54	+0.28	34	34	-2	N	1	0	2	41	32	*	x	0.04	
	La Hève	29.46	37	W	3	c	29.60	+0.20	30	30	-7	SE	1	0	2	43	28	*	x	0.04	
	Brest	29.59	43	NNW	5	6	29.61	+0.06	40	37	-3	N	6	6	3	43	37	*	x	-	
	Lorient	29.54	41	NW	5	0	29.54	-0.01	36	36	-5	NNW	5	0	4	46	36	*	x	0.16	
	Rochefort	29.57	42	SW	4	0	29.58	0.00	37	37	-3	Z	0	8	x	46	36	0	x	0.35	
	Biarritz	29.71	40	SW	7	7	29.66	-0.07	39	39	-1	SW	7	0	8	43	39	zlv	x	1.46	
	Paris	29.49	32	SSW	1	6	29.63	+0.20	32	30	0	SSE	2	0	x	37	28	*	x	0.12	
	Belfort	29.55	35	W	5	c	29.68	+0.76	23	23	-4	E	3	0	x	37	23	*	x	-	
	Lyons	29.60	39	W	2	6	29.66	+0.06	33	30	-1	WSW	1	0	x	48	30	*	x	-	
	Nice	29.59	40	Z	0	6	29.62	+0.04	37	31	0	Z	0	0	3	48	32	*	x	-	
	Perpignan	29.65	41	S	1	7	29.67	+0.02	31	31	-9	W	1	6	x	54	30	*	x	0.08	
	Sanguinaire	29.62	46	SW	3	0	29.63	0.00	41	40	0	E	4	0	4	55	34	*	x	0.12	
SPANISH PENIN.	Corunna	30.09	48	NW	4	6	29.99	-0.14	45	41	-2	N	1	6	x	54	41	*	x	0.04	
	Lisbon	x	x	x	x	x	x	x	x	x	x	x	x	x	x	x	x	*	x	-	
	Azores (P. Delgada)	30.42	55	Z	0	6	30.37	-0.11	52	50	-3	NW	1	0	1	61	52	*	x	-	

SUPPLEMENTARY CHARTS
OF
BAROMETER AND WIND
FOR 8 A.M. AND 6 P.M. YESTERDAY

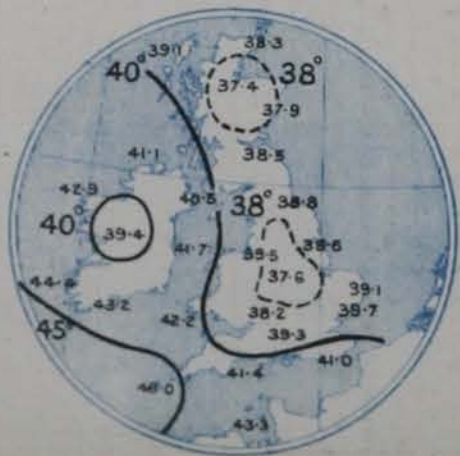
8 A.M. YESTERDAY



6 P.M. YESTERDAY



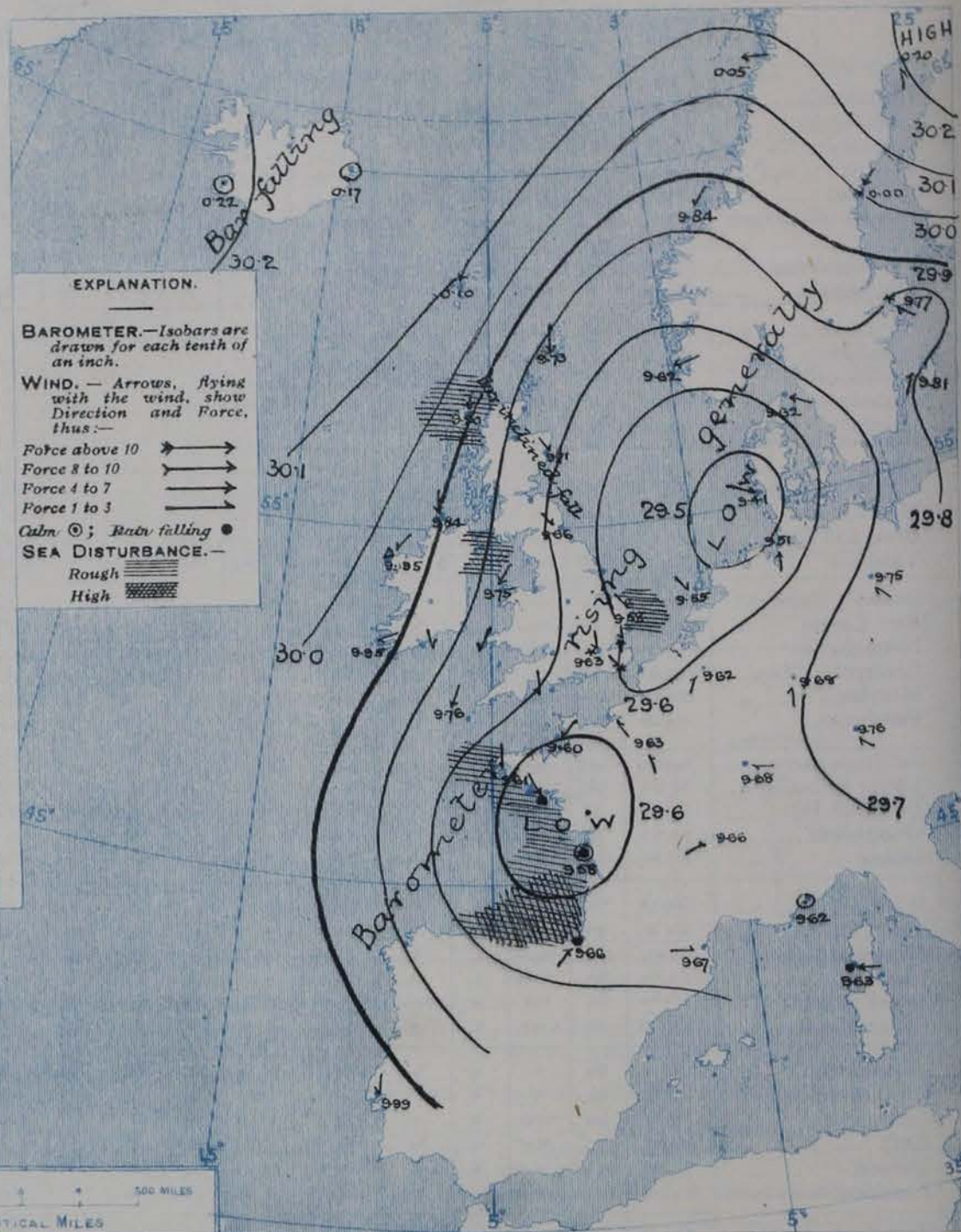
AVERAGES OF TEMPERATURE AT 8 A.M.
FOR THE TWO-MONTHLY PERIOD.
FEBRUARY - MARCH.
(Derived chiefly from Observations extending over
the 35 years—1871-1905.)



Monday

WEATHER

1. BAROMETER, WIND AND SEA AT 8 A.M. TO-DAY.



NOTES ON THE GENERAL SITUATION AT 8 A.M.

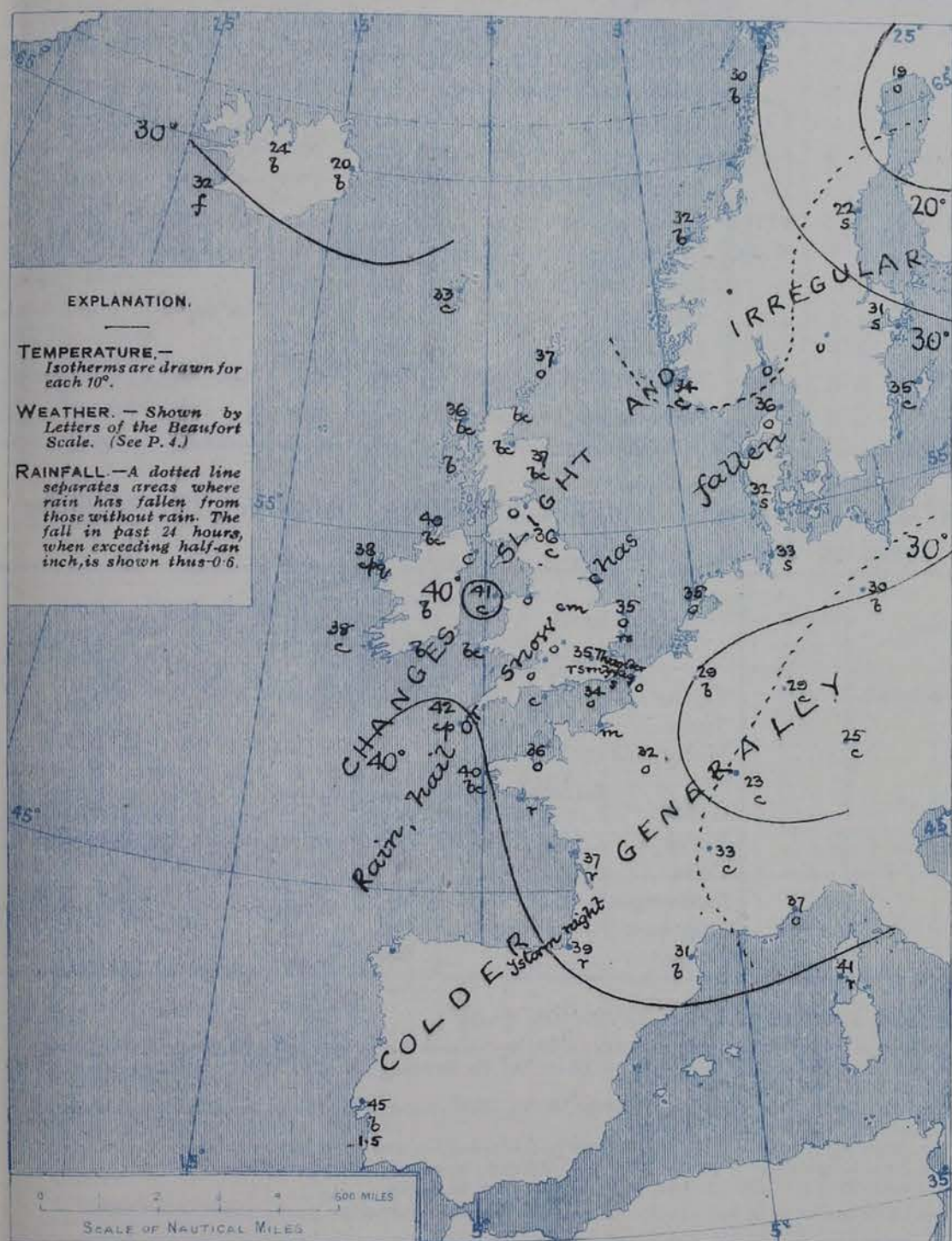
Pressure now varies from about 30.2 ins. in Lapland and Iceland and above 30.3 ins. in the Azores region to below 29.6 ins. in a depression of considerable size over France, and to below 29.6 ins. in another minimum over Denmark and Schleswig-Holstein. The barometer is rising slowly over our area generally, but appears to be falling slightly in the north-east of Scotland and also in Ireland.

The Northerly current of wind continues over these Islands, but it has decreased in force to a light or moderate breeze over England, and a fresh to strong breeze on the exposed parts of our western and north-western coasts. In the immediate neighbourhood of the pressure minima the cyclonic circulation is fairly well marked. At Trinity the south-westerly wind is high. Temperature has again fallen in most places. Over these Islands it ranges from 42° at Bally and 41° at Holyhead to 33° at Dover, and 31° at Carr Castle; over France and Germany from 40° at Brest to 25° at Munich, and to 23° at Kiel; and over northern Europe from 36° at Hagen to 19° at Haparanda. The weather is fair or fine and bright in some localities, but generally there is much cloudy with sleet showers over the south-east of England, hail showers in the north-west of Ireland, snow over Denmark and at some Swedish stations, and rain along the west coast of France and at Sanguinaire.

CHARTS

2nd March, 1928.

2. TEMPERATURE AND WEATHER AT 8 A.M. TO-DAY.



NOTES ON YESTERDAY'S WEATHER

During yesterday the wind blew very strongly from the North-west on our northern and north-western coasts, reaching a gale in several places. Most of the maximum temperatures were below 45°, and some in the east of England below 40°. Frost occurred during the night in many parts of the Kingdom. Showers of hail, sleet or snow were very common over these Islands, the largest measurement being 0.4 inch at Great Yarmouth. In London a sharp snow squall was accompanied by thunder and rain. In most continental regions; at Biarritz where there was a thunderstorm the rain amounted to 1.5 inch. Four or five hours of bright sunshine were recorded at some places on our north-west coasts, and between six and seven hours in the Hebrides.

GENERAL INFERENCE FROM THE 8 A.M. OBSERVATIONS

The depression over the North Sea region and also that over France will probably continue to decrease in intensity, and as there are no indications of the immediate approach of any other disturbance, the weather over these Islands is likely to improve gradually.

FORECASTS

For the 24 hours commencing at NOON TO-DAY.

For the positions of the DISTRICTS indicated by the numbers 0-11—see map at foot.

- 0 Wind light or moderate from between North and North-West; weather improving somewhat,
- 1
- 2
- 3 but sleet snow or hail showers still probable. Temperature continuing low, frost at night—sharp inland.
- 4
- 5
- 6
- 7 Wind mainly Northerly, moderate or fresh; mostly fair, but much cloud
- 8 and occasional showers of hail or snow.
- 9 Cold, frost at night—sharp inland.
- 10

II WESTERN CHANNEL AND BAY

Moderate Northerly winds, Channel, fresh or strong, Northerly or North-Westerly on Bay. Sea slight on Channel, rough on Bay, unsettled, some squalls of rain or sleet.

FORECAST DISTRICTS.

Those portions of the Coasts upon which the Warning Signals are at present flying are indicated thus:—

Signals hoisted yesterday.

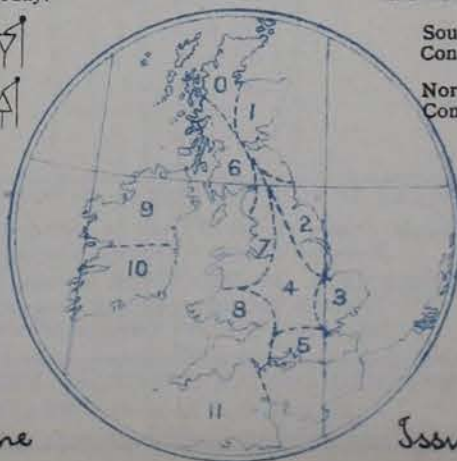
Signals hoisted this morning.

South Cone.

North Cone.

South Cone.

North Cone.



Done

Issued.

DAILY WEATHER REPORT.

2nd March, 1908.

TEMPERATURE, WEATHER, SUNSHINE AND RAINFALL FOR YESTERDAY.

STATIONS.	TEMPERATURE F.		Weather.	Sunshine.	Rainfall.	STATIONS.	TEMPERATURE F.		Weather.	Sunshine.	Rainfall.
	Max.	Min.					Max.	Min.			
Dublin (City), to 4 p.m. ...	43	35	c, q, p, s, c	Hrs.	Ins.	Worthing ...	43	33	c, s, r, s, o	Hrs.	Ins.
Rossall, to 6 p.m. ...	40	35	c, q, p, s, c	*	0.02	Brighton ...	42	34	*	2.4	0.06
Blackpool, to 9 p.m. ...	41	35	c, q, p, s, c	3.4	-	Eastbourne, to 6 p.m. ...	42	35	*	5.0	0.10
Southport, to 6 p.m. ...	42	34	c, q, p, s, c	3.0	-	Bexhill-on-Sea, to 9 p.m. ...	42	33	c	4.3	0.07
Rhyl, to 6 p.m. ...	39	36	*	1.0	0.02	Hastings ...	*	*	*	2.5	*
Llandudno, to 9 p.m. ...	42	35	c, q, p, s, c	0.3	0.01	Folkestone, to 6 p.m. ...	39	33	b, c, q, s, c	0.8	0.01
Bettws-y-Coed, to 6 p.m. ...	43	34	c, q, p, s, c	2.3	0.11	Margate, to 6 p.m. ...	39	33	s, b, o	0.4	0.06
Towyn, to 6 p.m. ...	42	32	*	1.8	0.04	Lowestoft, to 6 p.m. ...	36	30	c, q, p, s, c	0.0	0.34
Aberystwyth, to 6 p.m. ...	42	32	*	1.8	0.04	Skegness ...	39	30	s, b, c, r, c	1.3	0.37
Plymouth, to 9 p.m. ...	46	34	*	5.2	0.06	Scarborough, to 9 p.m. ...	40	34	*	1.5	0.93
Torquay, to 6 p.m. ...	?	32	b	3.6	0.02	Harrogate, to 6 p.m. ...	36	31	b, c, s, q, s	1.8	0.24
Weymouth, to 6 p.m. ...	43	34	c, b, b, c, d	4.9	0.02	Darwen, to 9 p.m. ...	38	34	b, c, b, c	3.0	0.02
Bournemouth, to 6 p.m. ...	44	34	*	3.9	0.02	Manchester, to 9 p.m. ...	37	32	s, o, p, s, c	1.1	0.08
Southsea, to 6 p.m. ...	44	34	*	3.9	0.02	Birmingham, to 9 p.m. ...	37	32	s, o, p, s, c	1.1	0.08

TEMPERATURE, WEATHER, and RAINFALL at additional FOREIGN STATIONS, mainly for the 24 hours ended at 8 a.m. yesterday.

STATIONS. 1 st March 1908.	TEMPERATURE F.		WEATHER.	RAIN. — Ins.	STATIONS. 1 st March 1908.	TEMPERATURE F.		WEATHER.	RAIN. — Ins.
	Max.	Min.				Max.	Min.		
St. Petersburg	Observations not received.				Algiers	Observations not received.			
Utrecht					Tunis... ..				
Groningen					Madeira (Funchal)				
Vienna					29 th Feb. 1908.	1 p.m.		1 p.m.	Measured
Florence					Geneva	41	*	0	7 a.m.
Rome					Berne	36	*	6	0.28
Naples					Coire	36	*	0	0.35
Palermo					Castasegna... ..	41	*	0	0.24
Brindisi					Lugano	48	*	0	0.59
Malta					Davos	25	*	0	0.20

NOTES REFERRING TO INFORMATION GIVEN ON PAGE 1:—

- (a) At the British and Irish Stations the readings of the barometer are not corrected for the difference in Gravity between the position of the Station and Latitude 45°. The approximate correction is:—For stations North of Malin Head and North Shields + '03 in., but for Sumburgh Head + '04 in.; for stations south of Malin Head and North Shields + '02 in., but for Scilly and Jersey + '01 in.
- (b) The Sunshine for London given in the table is recorded on the Tower of the Wesleyan Training College, Westminster. The Sunshine entered to Dungeness is recorded at Littlestone-on-Sea; that entered to Portland Bill is recorded at Weymouth.
- (c) The information relating to weather is indicated by the following letters—b. blue sky; bc. sky half clouded; c. sky three parts clouded; d. drizzling rain; e. wet air without rain falling; f. fog; g. gloomy; h. hail; l. lightning; m. misty (hazy); o. overcast; p. passing showers; q. squally; r. rain; s. snow; t. thunder; u. ugly, threatening; v. visibility, unusual transparency; w. dew; x. hoar frost; z. dust-haze, or smoke.

* AN ASTERISK is inserted in all places for which information is not usually received. † Reports received too late for insertion in Charts.

WIRELESS TELEGRAMS FROM SHIPS OF H.M. NAVY.

Received during the 24 hours ended at 9.30 a.m. to-day.

Hour of Observation.	Position.		Reading of Barometer.	Wind.		Weather.	TEMPERATURE.			Sea Dis-turb-ance.
	Lat.	Long.		Dir.	Force.		Dry Bulb.	Wet Bulb.	Sea.	
	"	"	Ins.				"	"	"	

TABLE SHOWING THE GREENWICH TIMES OF SUNRISE, NOON, AND SUNSET, FOR STATIONS IN THE UNITED KINGDOM, TO-DAY AND TO-MORROW.

2 nd 9.30 th March 1908.	Sunrise G.M.T.	Noon G.M.T.	Sunset G.M.T.
Yarmouth ...	6.40	12.5	5.30
Greenwich ...	6.38	12.5	5.32
Wick ...	6.46	12.12	5.38
Valencia ...	6.44	12.12	5.40
	7.8	12.24	5.41
	7.5	12.24	5.43
	7.28	12.53	6.18
	7.26	12.53	6.20

TERMS OF SUBSCRIPTION for the Daily Weather Report forwarded by Book Post, £1 per annum, payable quarterly in advance.

Single Copies (price 1d) may be obtained after 3 p.m. on the day of issue, at the Meteorological Office, and at the Bookstalls of the following terminus Railway Stations:—Victoria, Charing Cross, King's Cross, St. Pancras, Euston.

FORECASTS OF WEATHER for one day in advance are drawn up at 11 a.m., and between 7 and 8 p.m. The latest forecast can be had by Reply Telegram, on paying at any Post Office in the United Kingdom Sixpence in addition to the cost of the enquiry and reply Telegram. Information as to the Terms on which Forecasts can be sent daily, for a long or short period, may be obtained on application.

METEOROLOGICAL OFFICE, 63, VICTORIA STREET, S.W.
(TELEGRAPHIC ADDRESS: WEATHER, LONDON.)

W. N. SHAW, (Director).

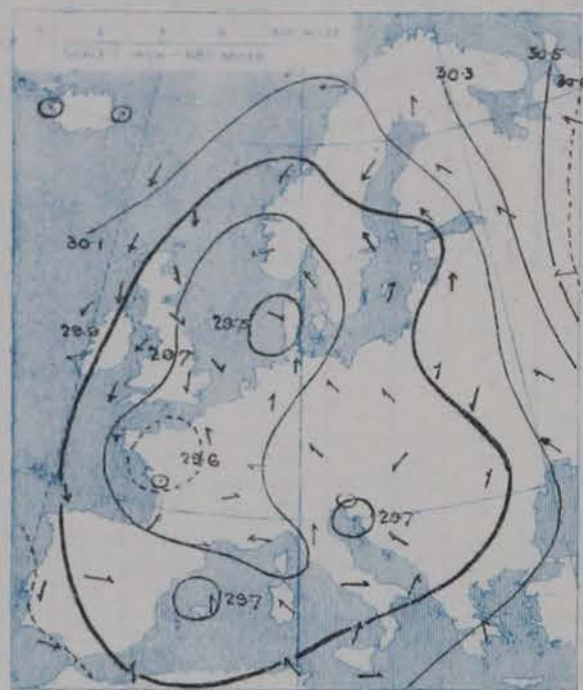
DAILY WEATHER REPORT OF THE METEOROLOGICAL OFFICE.

Tuesday
3rd March, 1908.

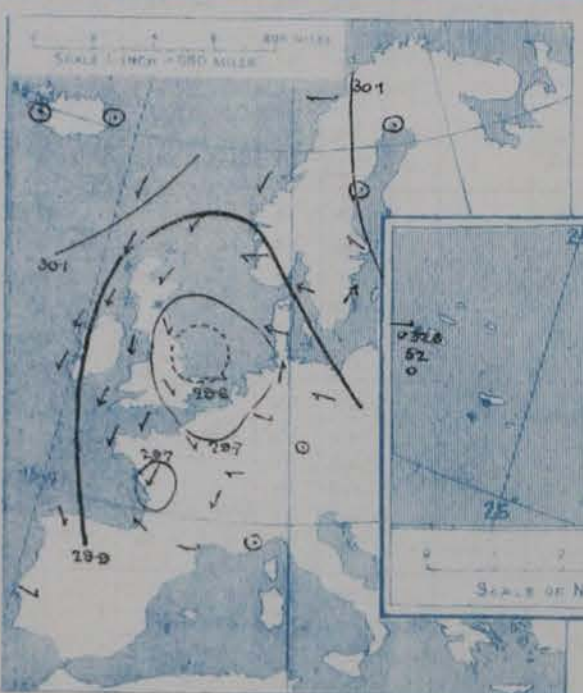
STATIONS.		YESTERDAY EVENING.					THIS MORNING.										PAST 24 HOURS.				
		Barom.	Temp.	Wind.		Weather.	Barometer.		Temperature.			Wind.		Sea (10 to 9).	Temp.		Weather.	Sun. shine	Rainfall		
At 32° Fahr. and M.S.L.	Dry Bulb.	Direc.	Force (10 to 12).	At 32° Fahr. and M.S.L.	Change since Yesterday.	Dry Bulb.	Wet Bulb.	Change since Yesterday.	Direc.	Force (10 to 12).	Max.	Min.									
SCANDINAVIA.	Haparanda...	Ins.	°			Ins.	Ins.	°	°	°				°	°		Hours.	Ins.			
	Hernösand ...	30.13	22	Z	0	30.14	+1.14	24	24	+5	Z	0	°	27	16						
	Stockholm ...	30.09	31	SE	2	30.25	+1.25	22	21	0	Z	0	°	27	19			0.16			
	Wisby... ..	30.04	32	SW	4	30.12	+1.35	28	28	-3	N	2	°	37	28			0.04			
	Karlstad ...	30.05	32	E	2	30.02	+1.21	33	32	-2	NE	4	°	41	32			-			
	Færder (Xtania Fjord)	29.94	34	ENE	2	30.14	+1.34	31	30	-2	E	2	°	*	*			0.08			
	Bodö	30.09	27	E	2	30.06	+1.35	32	31	-3	NE	2	°	36	32			-			
	Christiansund ...	29.95	34	NE	1	30.16	+1.11	26	23	-4	E	4	6	34	23			-			
Skudesnaes ...	29.86	38	E	4	29.99	+1.17	32	31	0	E	1	°	36	28			-				
ICELAND & FAEROE.						29.96	+1.34	36	33	+2	E	4	c	2	39	34	0	-			
	Reykjavik ...	30.19	34	Z	0	30.08	-1.14	29	*	-3	E	2	6	*	*	*	*	*			
	Blönduós ...	30.14	33	SSW	1	30.10	-1.06	28	*	+1	S	1	6	*	*	*	*	*			
	Seydisfjord ...	30.13	33	Z	0	30.05	-1.12	28	*	+8	Z	0	6	*	*	*	*	*			
BRITISH ISLANDS.	Thorshavn ...	30.12	37	NNE	3	30.10	00	36	*	+3	NNE	3	0	*	*	*	*	*			
	Sumburgh Head	29.86	38	NE	2	29.89	+1.16	38	37	+1	N	2	0	41	34	bc, c	*	0.10			
	Stornoway ...	29.88	38	NNE	6	29.91	+1.01	38	37	+2	N	4	c	5	43	35	cp, q, op, c	3.8	0.09		
	Castlebay (Barra Id.)	29.89	41	NNW	3	29.90	-1.02	39	37	+2	NNW	2	0	3	44	37	bc, o, b, op	6.4	0.01		
	Malin Head ...	29.82	41	NNE	6	29.83	-1.01	40	39	0	NNE	4	bc	3	42	38	cp, bc	*	0.04		
	Blacksod Pt. ...	29.94	42	NNE	4	29.89	-1.06	41	39	+3	NNE	4	c	3	43	34	bc, q, cm	*	0.17		
	Valencia ...	29.96	41	NNE	2	29.87	-1.08	41	39	+3	NNW	4	op	4	45	37	bc, bc	4.7	0.15		
	Roche's Point ...	29.88	43	NNW	3	29.81	-1.08	39	38	+3	N	4	c	2	46	35	6, bc	*	-		
	Birr Castle ...	29.87	41	NW	2	29.83	-1.06	32	32	+1	NNW	1	c	*	45	30	bc	7.0	-		
	Donaghadee ...	29.78	43	WSW	1	29.78	-1.03	40	37	+1	N	4	bc	3	44	37	bc, bc, bc	*	-		
	Liverpool Obsy...	29.71	38	WNW	3	29.63	-1.11	36	35	-1	NW	4	0	3	42	34	c, mp	3.5	0.05		
	Holyhead ...	29.74	41	N	4	29.69	-1.06	40	38	-1	NNE	6	0	4	43	37	bc, chp	*	0.10		
	Pembroke (St. Ann's Hd.)	29.77	39	N	3	29.67	-1.09	38	36	+2	N	4	cghstpy	3	45	33	bc, cp	6.0	0.25		
	Scilly (St. Mary's) ...	29.83	43	NNE	4	29.75	-1.01	43	39	+1	NNW	5	c	3	46	41	c	4.7	0.02		
	Jersey (St. Aubins) ...	29.74	40	NNE	3	29.73	+1.13	36	35	0	NW	3	0	3	44	32	cm, sp, om, sp	4.5	0.16		
	Portland Bill ...	29.71	41	NNW	2	29.64	-1.03	39	38	+4	NW	2	0	3	44	35	c	2.5	-		
	Dungeness ...	29.64	38	W	1	29.63	+1.03	36	35	+2	SSW	4	7	4	39	34	o, bc	0.0	0.02		
Dover	29.69	35	W	1	29.66	+1.06	36	35	+3	SSW	0	0	2	39	32	ors, osm, chm	0.0	0.04			
Wick		29.80	38	NE	3	29.86	+1.10	38	36	0	E	3	0	3	38	35	-	*	0.15		
	Nairn	29.79	36	NNE	2	29.85	+1.08	34	33	-2	E	2	0	2	40	33	bc, p, bc, o	2.1	0.16		
	Aberdeen ...	29.74	37	ENE	3	29.79	+1.08	38	37	+1	ENE	4	c	4	41	35	c, or, cp, cp	1.5	0.17		
	Leith	29.70	39	N	3	29.73	-1.01	38	36	-1	NNE	3	cp, s	*	43	36	c, or	*	0.18		
	North Shields ...	29.62	35	N	3	29.61	-1.05	37	35	+1	ENE	2	c	4	40	32	c, thap	*	0.22		
	Spurn Head ...	29.56	39	WNW	4	29.56	-1.04	35	34	-1	S	1	0	4	40	34	c, l, ap	*	0.09		
	Yarmouth ...	29.59	39	W	2	29.62	+1.04	33	32	-2	WSW	2	5	3	42	32	c	0.0	0.10		
	Clacton-on-Sea ...	29.65	35	WNW	2	29.65	+1.05	35	34	+1	WSW	2	bc	1	40	32	osp, c, bc, sm	0.2	0.07		
	Nottingham ...	29.66	39	NW	1	29.61	-1.05	33	32	-2	W	1	om	*	42	31	om, o	1.0	0.03		
	Bath	29.71	40	N	3	29.65	-1.06	34	33	-1	W	1	5	*	43	30	-	3.6	0.01		
Oxford	29.71	38	WNW	2	29.65	-1.05	33	32	-1	Z	0	5	*	43	32	bc, o, bc, os	*	0.12			
London (St. James's Park)	29.66	39	NW	1	29.65	+1.02	34	34	-1	SW	1	og, sm	*	43	33	c, o, x, os	0.6	0.01			
GERMANY, & C.	The Scaw (Skagen)	29.93	38	ESE	5	30.00	+1.38	36	34	0	SE	3	bc	1	39	34	*	*	-		
	Fanö	29.79	33	ESE	4	29.86	+1.45	30	30	-2	E	4	bc	*	36	28	*	*	0.20		
	Cuxhaven ...	29.70	37	S	3	29.83	+1.32	31	30	-2	S	2	6	*	37	30	*	*	0.04		
	The Helder ...	29.62	37	SW	3	29.74	+1.19	33	33	-2	S	1	mv	1	39	33	*	*	0.16		
	Brussels ...	*	*	*	*	29.77	+1.15	28	28	-1	WSW	1	0	*	33	27	*	*	-		
	Berlin	29.82	39	ESE	2	29.88	+1.13	32	31	+2	ESE	3	6	*	45	30	*	*	-		
	Frankfurt ...	29.77	36	NW	1	29.81	+1.13	31	30	+2	NE	1	6	*	46	28	*	*	-		
	Munich	29.78	30	Z	0	29.75	-1.01	29	29	+4	W	2	3	*	36	25	*	*	-		
FRANCE.	C. Gris Nez ...	29.65	36	N	1	29.70	+1.16	36	36	+2	S	3	0	3	39	34	*	*	0.24		
	La Hève	29.72	37	N	1	29.74	+1.14	34	34	+4	SW	3	0	3	43	30	*	*	0.16		
	Brest	29.78	42	NNE	3	29.78	+1.17	43	40	+3	WNW	4	0	2	45	37	*	*	-		
	Lorient	29.71	41	NNE	5	29.88	+1.34	42	41	+6	WNW	4	0	2	43	29	*	*	-		
	Rochefort ...	29.68	45	NNE	4	29.88	+1.30	36	36	-1	Z	0	c	*	46	34	o, h	*	0.39		
	Biarritz	29.77	37	SE	2	29.91	+1.25	45	41	+6	NW	5	c	5	45	34	*	*	1.06		
	Paris	29.74	34	N	2	29.80	+1.17	30	30	-2	SSW	1	f	*	43	30	*	*	-		
	Belfort... ..	29.67	38	E	2	29.78	+1.10	26	24	+3	W	4	0	*	44	23	*	*	-		
	Lyons	29.73	37	NNE	1	29.82	+1.16	32	32	-1	N	1	0	*	45	31	*	*	0.12		
	Nice	29.73	36	Z	0	29.77	+1.15	33	31	-4	Z	0	c	3	45	30	*	*	0.08		
SPANISH PENIN.	Perpignan ...	29.76	38	W	2	29.83	+1.16	36	34	+5	W	2	0	*	53	31	*	*	0.47		
	Sanguinaire ...	29.69	42	E	4	29.77	+1.14	44	41	+3	S	4	0	4	50	34	*	*	0.55		
	Corunna	29.93	46	NNW	3	30.02	+1.11	39	37	-6	E	1	bc	6	48	34	*	*	0.12		
AZORES (P. Delgada)...																					
	Lisbon	30.05	46	WNW	3	30.08	+1.09	47	44	+2	WSW	2	6	*	52	45	*	*	-		
	" (Horta) ...	30.32	55	S	1	30.32	-1.05	52	51	0	W	1	0	1	61	50	*	*	0.12		

SUPPLEMENTARY CHARTS
OF
BAROMETER AND WIND
FOR 8 A.M. AND 6 P.M. YESTERDAY

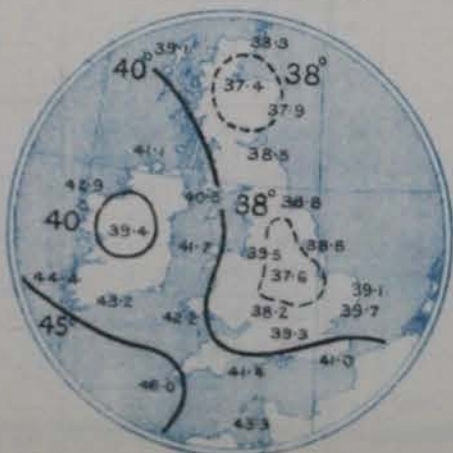
8 A.M. YESTERDAY



6 P.M. YESTERDAY



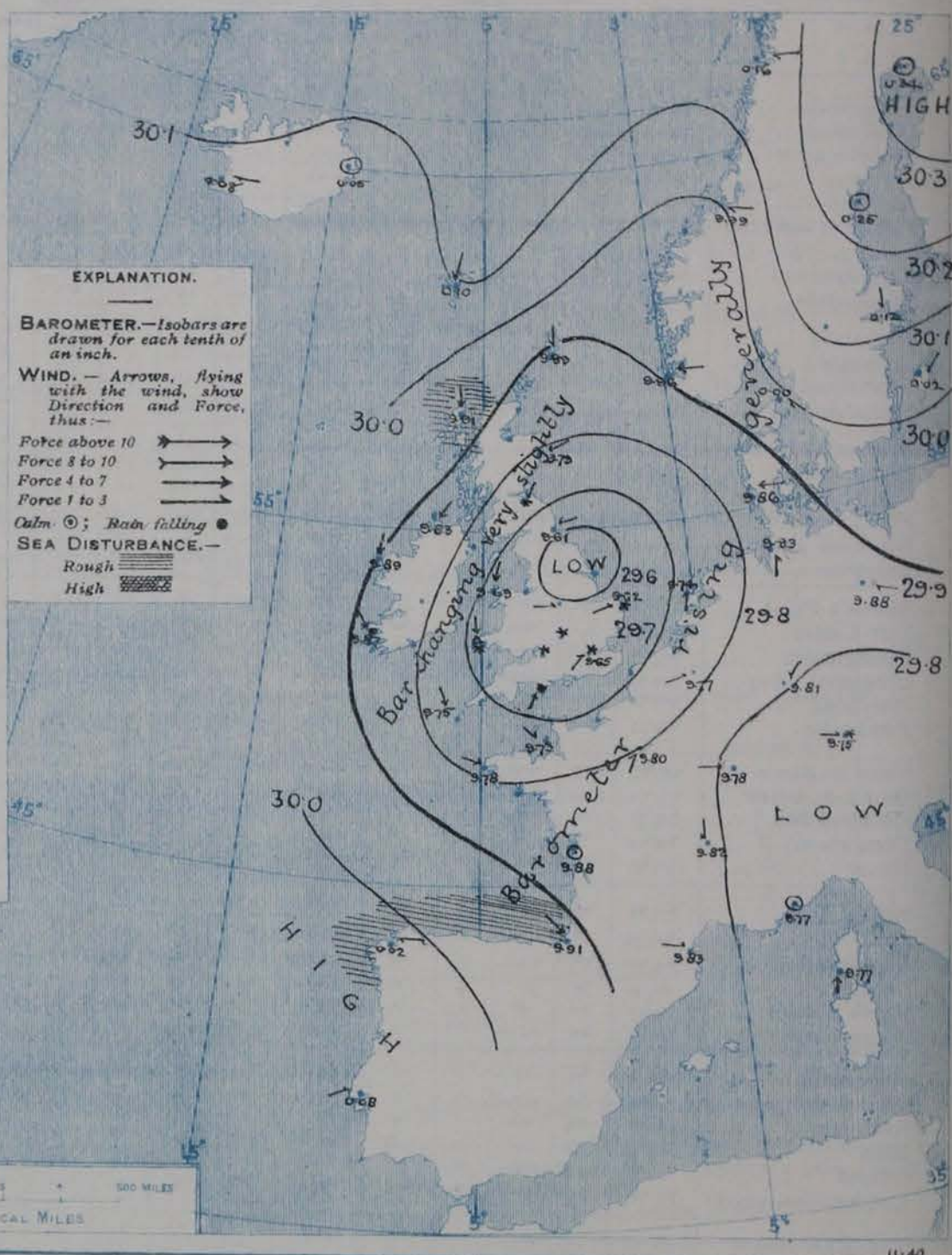
AVERAGES OF TEMPERATURE AT 8 A.M.
FOR THE TWO-MONTHLY PERIOD.
FEBRUARY - MARCH.
(Derived chiefly from Observations extending over
the 35 years—1871-1905.)



Tuesday,

WEATHER

1. BAROMETER, WIND AND SEA AT 8 A.M. TO-DAY.



EXPLANATION.

BAROMETER.—Isobars are
drawn for each tenth of
an inch.

WIND.—Arrows, flying
with the wind, show
Direction and Force,
thus:—

Force above 10
Force 8 to 10
Force 4 to 7
Force 1 to 3

Calm ; Rain falling

SEA DISTURBANCE.—

Rough

High

NOTES ON THE GENERAL SITUATION AT 8 A.M.

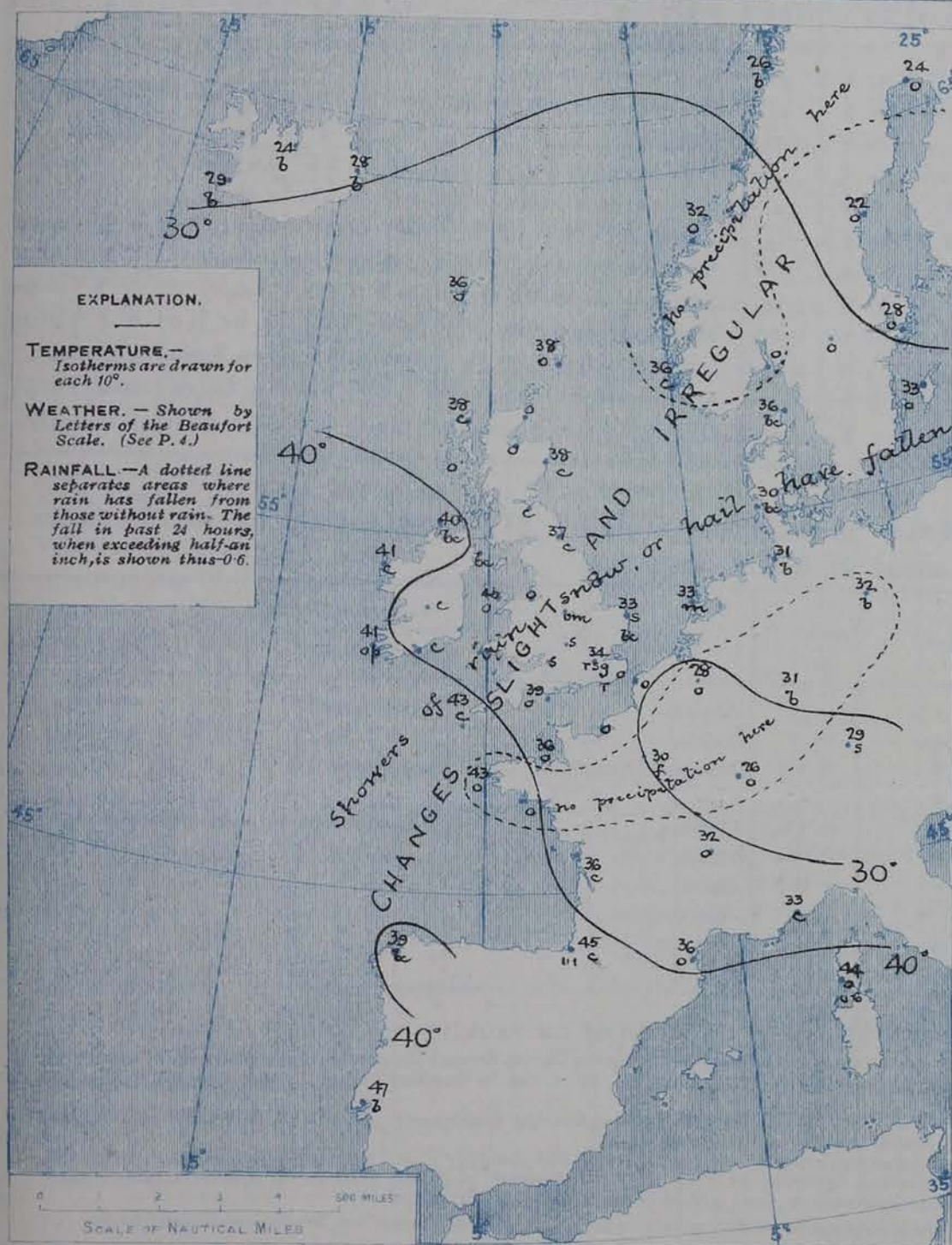
Since yesterday morning a shallow depression has reached the east of England from beyond the North Sea, and the lowest barometer reading reported is 29.56 ins. at Spurn Head. In the meantime pressure has increased both over Scandinavia and the Bay of Biscay, and the highest value, 30.34 ins., is now found at Haparanda.

The cyclonic circulation of the wind around the baric minimum is very well marked; the Northerly current which prevails along our western coasts is fresh to strong in a few places, but over our area generally there is little force. Temperature has changed little and rather irregularly. Over these Islands it ranges from 43° at Trillick to about 33° over the central parts of England, Ireland, and Scotland; and on the Continent from 43° at Brest to 26° at Belfast, and to 22° at Helsingfors. The sky is very cloudy or quite overcast over the greater part of our area, with rain showers at Valencia, Ireland, and snow or sleet over the more southern and south-eastern parts of England, in the south of Scotland, and also at Munich. Over Denmark, and a large part of Germany the weather is fine and bright.

CHARTS

3rd March, 1908.

2. TEMPERATURE AND WEATHER AT 8 A.M. TO-DAY.



NOTES ON YESTERDAY'S WEATHER

During yesterday the temperature rose to 46° at some of our western and south-western stations, but remained below 40° at some places in the south-east and north-east of Great Britain. Frost occurred during the night over the inland districts. Showers of hail, sleet, or snow have fallen in almost all parts of these Islands and in various Continental regions and heavy rain and snow at Biarritz. Several hours of bright sunshine were recorded yesterday in the western districts of these Islands, the highest figure being 7 hours at Birr Castle; in the east and south-east, however, the day was dull.

GENERAL INFERENCE FROM THE 8 A.M. OBSERVATIONS

The depression over England will probably disperse very gradually, and before it finally disappears a generally unsettled state of weather will continue over the United Kingdom, with much cloud, and occasional showers of rain, sleet, or snow.

FORECASTS

For the 24 hours commencing at
NOON TO-DAY.

For the positions of the DISTRICTS indicated by the numbers 0-11—see map at foot.

- 0 } Light or moderate winds between North and North-East; cloudy or dull, some snow or sleet. Temperature low.
- 1 }
- 2 } Variable or North-Easterly winds, light, dull generally, some sleet or snow. Cold.
- 3 }
- 4 } Light winds, at first Westerly or South-Westerly, then varying considerably; mostly cloudy or overcast, some showers of sleet or snow.
- 5 } Little change of temperature.
- 6 } Same as Nos. 0 and 1.
- 7 }
- 8 } Northerly and North-Westerly winds, moderate or fresh; cold, some showers of hail, sleet, or snow.
- 9 }
- 10 } Wind chiefly Northerly, fresh in places; fair intervals, showers of rain, sleet, or hail. Cold.

11 WESTERN CHANNEL AND BAY

North-Westerly winds, moderate or fresh, with slight sea Channel and moderate sea Bay. Cold, some squalls of sleet or snow.

FORECAST DISTRICTS.

Those portions of the Coasts upon which the Warning Signals are at present flying are indicated thus:—

Signals hoisted yesterday.

Signals hoisted this morning.

South Cone.

South Cone.

North Cone.

North Cone.



3rd March, 1908.

STATIONS.	TEMPERATURE F.		Weather.	Sunshine.	Rainfall.	STATIONS.	TEMPERATURE F.		Weather.	Sunshine.	Rainfall.
	Max.	Min.					Max.	Min.			
Dublin (City), to 4 p.m. ...	44	32	ca, ps, b, cp	*	0.02	Worthing	42	32	rs, o, c, o	0.3	0.07
Rossall, to 6 p.m.	47	34	c, bc, c	*	0.01	Brighton	41	33	*	1.0	-
Blackpool, to 9 p.m. ...	43	35	c, o	4.8	-	Eastbourne, to 6 p.m. ...	41	32	*	0.0	-
Southport, to 9 p.m. ...	44	35	c, b, c, od	5.5	-	Bexhill-on-Sea, to 9 p.m.	40	31	g, b	0.0	0.02
Rhyl, to 6 p.m.	43	36	*	4.0	0.01	Hastings	*	*	*	0.0	*
Llandudno, to 9 p.m. ...	43	38	c, bc, b, bc	4.9	-	Folkestone, to 6 p.m. ...	39	28	o, s, h, bc, c, o	0.0	0.03
Bettws-y-Coed, to 6 p.m.	43	35	o, bc	0.0	-	Margate, to 6 p.m. ...	39	33	or, o	0.0	0.13
Towyn, to 6 p.m.	45	?	o, c, b, c, o	5.5	-	Lowestoft, to 6 p.m. ...	41	31	c, bc, o, sq	0.0	0.16
Aberystwyth, to 6 p.m. ...	42	33	*	4.8	-	Skegness	42	30	bc, c	1.5	0.01
Plymouth, to 9 p.m. ...	44	34	bc, p, r, c, b	6.0	0.10	Scarborough, to 9 p.m. ...	45	35	oqr.	2.3	0.08
Torquay, to 6 p.m. ...	46	35	*	4.7	0.23	Harrogate, to 6 p.m. ...	38	29	c, bc, b, o	2.2	0.05
Weymouth, to 6 p.m. ...	45	34	-	2.5	0.02	Darwen, to 9 p.m.	40	28	c, om, b, omu	2.1	-
Bournemouth, to 6 p.m.	44	33	bc, b, o	3.6	0.04	Manchester, to 9 p.m. ...	42	34	o, bc, o	0.8	0.01
Southsea, to 6 p.m.	44	34	*	1.3	0.05	Birmingham, to 9 p.m. ...	41	31	c, o	1.6	0.04

STATIONS.		TEMPERATURE F.		WEATHER.	RAIN. — Ins.	STATIONS.		TEMPERATURE F.		WEATHER.	RAIN. — Ins.
2 nd March, 1908.		Max.	Min.			2 nd March, 1908.		Max.	Min.		
St. Petersburg	27	16	0.0	—	Algiers	not recd					
Utrecht	39	28	b.c.m	—	Tunis... ..	70 39			c. bc	—	
Groningen	39	32	b.s	0.08	Madeira (Funchal)	not recd					
Vienna	37	30	b.c	—							
Florence	54	36	b.o	0.12	1 st March, 1908.	1 p.m.			1 p.m.	Measured	
Rome	55	40	b.o	0.04	Geneva	Observations not received				7 a.m.	
Naples	57	42	0.0	0.63	Berne						
Palermo	61	39	b.c.b	—	Coire						
Brindisi	45	31	0.c	—	Castasegna... ..						
Malta	64	52	b	—	Lugano						
					Davos						

(a) At the British and Irish Stations the readings of the barometer are not corrected for the difference in Gravity between the position of the Station and Latitude 45°. The approximate correction is:—For stations North of Malin Head and North Shields + '03 in., but for Sumburgh Head + '04 in.; for stations south of Malin Head and North Shields + '02 in., but for Scilly and Jersey + '01 in.

(b) The Sunshine for London given in the table is recorded on the Tower of the Wesleyan Training College, Westminster. The Sunshine entered to Dungeness is recorded at Littlestone-on-Sea; that entered to Portland Bill is recorded at Weymouth.

(c) The information relating to weather is indicated by the following letters—b. blue sky; bc. sky half clouded; c. sky three parts clouded; d. drizzling rain; e. wet air without rain falling; f. fog; g. gloomy; h. hail; l. lightning; m. misty (hazy); o. overcast; p. passing showers; q. squally; r. rain; s. snow; t. thunder; u. ugly, threatening; v. visibility, unusual transparency; w. dew; x. hoar frost; z. dust-haze, or smoke.

Received during the 24 hours ended at 9.30 a.m. to-day.

Hour of Observation.	Position.		Reading of Barometer.	Wind.		Weather.	TEMPERATURE.			Sea Dis- turb- ance.	3 ¹² 4 ¹⁵ Mar, 1908.	Sunrise G.M.T.	Noon G.M.T.	Sunset G.M.T.
	Lat.	Long.		Direc.	Force.		Air.		Sea.					
							Dry Bulb.	Wet Bulb.						
			Ins.											
											Yarmouth	6.38 6.36	12.5 12.5	5.32 5.34
											Greenwich	6.44 6.42	12.12 12.12	5.40 5.42
											Wick	7.5 7.3	12.24 12.24	5.43 5.45
											Valencia	7.26 7.24	12.53 12.53	6.20 6.22

FORECASTS OF WEATHER for one day in advance are drawn up at 11 a.m., and between 7 and 8 p.m. The latest forecast can be had by Reply Telegram, on paying at any Post Office in the United Kingdom **Sixpence in addition to the cost of the enquiry and reply Telegram.** Information as to the Terms on which Forecasts can be sent daily, for a long or short period, may be obtained on application.

W. N. SHAW, (*Director*).

DAILY WEATHER REPORT OF THE METEOROLOGICAL OFFICE.

Wednesday,
4th March, 1908.

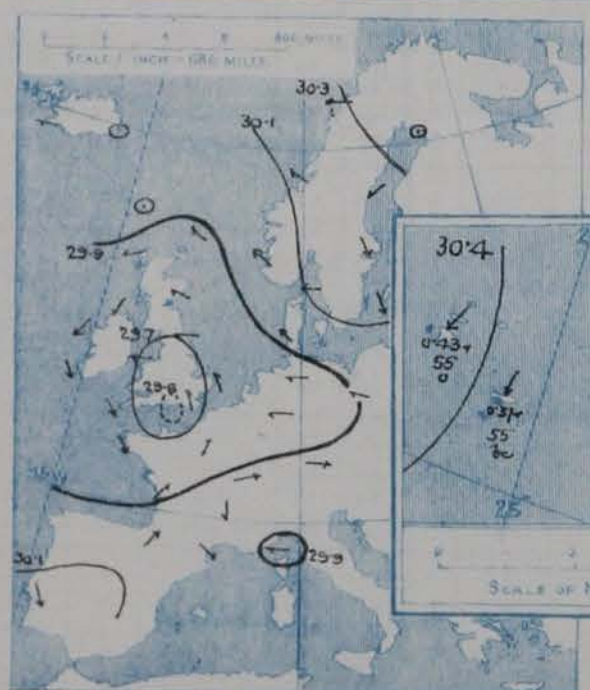
STATIONS.		YESTERDAY EVENING.					THIS MORNING.										PAST 24 HOURS.				
		Barom.	Temp.	Wind.			Barometer.	Temperature.			Wind.						Temp.				
		At 39° Fahr. and M.S.L.	Dry Bulb.	Dirac.	Force (0 to 12).	Weather.	At 39° Fahr. and M.S.L.	Change since Yesterday.	Dry Bulb.	Wet Bulb.	Change since Yesterday.	Dirac.	Force (0 to 12).	Weather.	Sea (0 to 9).		Max.	Min.	Weather.	Sun. shine	Rainfall
		Inch.	°				Inch.	Inch.	°	°	°						°	°		Hours.	Inch.
SCANDINAVIA.	Haparanda...	30.25	16	Z	0	b	30.30	-0.04	22	22	-2	N	2	0	x	30	16				
	Hernösand...	30.22	25	NE	2	S	30.15	-0.10	24	25	+5	NE	4	3	x	27	19				0.28
	Stockholm...	30.15	28	NNW	4	0	30.01	-0.11	24	?	-4	NW	4	0	x	32	24				-
	Wisby...	30.12	33	N	6	c	29.97	-0.05	30	27	-3	NNE	6	0	x	34	23				-
	Karlstad...	30.24	31	E	2	0	30.15	+0.01	22	22	-9	Z	0	6	x	x	x				-
	Färder (X'ania Fjord)	30.19	31	NE	4	0	30.15	+0.09	29	27	-2	NE	2	6	1	34	29				-
	Bodö...	30.28	23	E	4	b	30.29	+0.13	21	19	-5	E	4	6	1	30	18				0.16
ICELAND & FAEROE.	Christiansund...	30.12	35	ESE	1	b	30.21	+0.22	32	29	0	ESE	1	c	2	36	32				-
	Skudesnaes...	30.07	37	ESE	4	0	30.12	+0.16	32	30	-4	Z	0	6	1	41	32				-
	Reykjavik...	30.03	35	E	3	b	29.82	-0.26	32	x	+3	Z	0	c	x	x	x				-
	Blönduos...	30.04	33	Z	0	b	29.83	-0.27	20	x	-8	E	1	b	x	x	x				-
BRITISH ISLANDS.	Seydisfjord...	30.00	40	Z	0	b	29.91	-0.14	29	x	+1	Z	0	bc	x	x	x				-
	Thorshavn...	30.03	37	Z	0	0	29.82	-0.28	37	x	+1	Z	0	r	x	x	x				-
	Sumburgh Head...	29.89	39	ESE	2	0	29.92	+0.03	37	36	-1	ESE	4	bc	4	42	34				0.10
	Stornoway...	29.87	39	ENE	3	bc	29.78	-0.13	35	34	-3	SSE	3	c	4	44	30				0.02
	Castlebay (Barra Id.)	29.84	40	NNE	2	b	29.78	-0.12	40	38	+1	SSE	3	0	4	43	37				0.03
	Malin Head...	29.78	40	NNE	3	bc	29.76	-0.07	34	34	-6	S	2	bc	2	41	33				-
	Blacksod Pt. ...	29.85	43	NNE	4	cp	29.78	-0.11	35	34	-6	E	2	bc	2	45	32				0.03
	Valencia...	29.83	44	NNW	4	0	29.80	-0.07	32	31	-9	NE	1	bx	3	47	31				0.03
	Roche's Point...	29.79	43	NW	4	0	29.78	-0.03	33	33	-6	N	3	om	2	44	32				-
	Birr Castle...	29.77	41	SW	2	c	29.78	-0.05	29	28	-4	Z	0	c	x	44	25				-
GERMANY, & C.	Donaghadee...	29.75	41	NNE	4	0	29.80	+0.02	38	37	-2	ENE	3	c	2	44	36				-
	Liverpool Obsy...	29.67	38	NNE	2	0	29.74	+0.11	35	33	-1	NE	2	bc	?	40	32				-
	Holyhead...	29.69	38	E	3	cmp	29.74	+0.05	36	35	-4	E	1	c	1	41	34				-
	Pembroke (St. Ann's Hd.)	29.66	37	NNW	4	c	29.72	+0.05	32	31	-6	NE	1	cm	1	42	32				0.42
	Scilly (St. Mary's)...	29.76	44	NW	4	cp	29.74	-0.01	39	36	-4	NNW	4	cp	3	46	38				0.05
	Jersey (St. Aubins)...	29.66	39	WNW	3	c	29.72	-0.01	39	36	+3	WNW	3	cmg	3	42	34				0.39
	Portland Bill...	29.61	36	NNW	3	cm	29.66	+0.02	37	36	-2	NNW	4	cm	3	40	35				0.11
	Dungeness...	29.63	37	S	4	r	29.60	-0.03	36	35	0	SSE	4	c	3	40	32				0.51
	Dover...	29.68	39	S	3	0	29.64	-0.02	36	35	0	SSW	3	0	3	39	33				0.23
	Wick...	29.84	37	E	3	0	29.83	-0.03	37	36	-1	S	2	Sp	2	43	35				0.05
FRANCE.	Nairn...	29.83	37	E	1	c	29.81	-0.04	30	29	-4	SSW	1	c	1	41	27				0.04
	Aberdeen...	29.82	39	ESE	3	0	29.86	+0.07	35	34	-3	S	1	c	3	42	33				0.39
	Leith...	29.74	38	E	2	bc	29.82	+0.09	33	32	-5	SE	1	c	x	41	29				0.06
	North Shields...	29.71	38	E	3	c	29.79	+0.18	36	35	-1	NNW	2	0	3	43	34				0.06
	Spurn Head...	29.70	37	E	2	c	29.71	+0.15	38	38	+3	E	4	c	4	40	34				-
	Yarmouth...	29.72	38	SE	3	cm	29.69	+0.07	37	36	+4	SE	4	S	5	40	32				0.07
	Clacton-on-Sea...	29.68	38	SE	4	0	29.65	0.00	37	36	+2	SE	4	c	0	40	34				0.05
	Nottingham...	29.67	35	E	1	c	29.70	+0.09	36	35	+3	NNE	2	orcp	x	42	33				0.01
	Bath...	29.63	38	NE	1	0	29.67	+0.02	35	34	+1	N	3	S	x	40	33				0.30
	Oxford...	29.65	33	NE	2	S	29.66	+0.01	35	34	+2	NE	2	0	x	37	33				0.30
SPANISH PENIN.	London (St. James's Park)	29.63	39	SSE	2	0	29.61	-0.04	36	35	+2	SE	1	ogrn	x	43	34				0.25
	The Scaw (Skagen)...	30.17	34	E	4	0	30.12	+0.12	30	28	-6	ENE	4	0	1	36	28				-
	Fanö...	30.01	33	SE	4	0	29.99	+0.13	32	32	+2	E	4	0	x	34	20				0.08
	Cuxhaven...	29.89	37	E	3	0	29.93	+0.10	33	33	+2	E	3	0	x	41	31				0.04
	The Helder...	29.84	38	ESE	1	b	29.82	+0.08	36	35	+3	ESE	1	bc	1	41	32				-
	Brussels...	x	x	x	x	x	29.78	+0.01	33	33	+5	SW	3	S	x	44	28				0.04
	Berlin...	29.89	36	ESE	1	r	29.95	+0.07	33	33	+1	Z	0	S	x	41	32				0.24
	Frankfurt...	29.88	40	E	1	b	29.98	+0.17	32	31	+1	W	1	f	x	45	30				-
	Munich...	29.92	30	W	4	b	30.08	+0.33	25	23	-4	SW	3	b	x	32	23				0.08
	C. Gris Nez...	29.69	37	SE	3	c	29.65	-0.05	35	34	-1	SE	3	0	3	43	34				0.04
GERMANY, & C.	La Hève...	29.67	38	S	3	r	29.64	-0.10	35	34	+1	SW	7	c	7	41	32				0.20
	Brest...	29.76	43	WNW	4	bc	29.76	-0.02	36	36	-7	N	1	c	3	45	34				0.16
	Lorient...	29.75	44	NW	6	0	29.76	-0.12	41	40	-1	W	4	0	4	46	39				0.20
	Rochefort...	29.57	43	SW	3	c	29.88	0.00	45	43	+9	WSW	5	0	x	48	36				0.16
	Biarritz...	30.06	46	SW	4	bc	30.04	+0.13	44	39	-1	SEW	4	b	3	48	39				0.04
	Paris...	29.80	39	SSW	3	0	29.79	-0.01	35	34	+5	SSW	3	0	x	42	30				0.08
	Belfort...	29.83	39	WSW	4	c	29.96	+0.18	30	29	+4	E	3	c	x	45	26				-
	Lyons...	29.96	33	N	1	bc	30.05	+0.23	35	32	+3	S	2	bc	x	44	31				0.08
	Nice...	29.86	40	E	4	c	29.66	-0.11	37	31	+4	E	3	b	3	48	32				-
	Perpignan...	30.02	44	NW	2	b	30.11	+0.28	31	28	-5	SW	2	b	x	50	30				-
SPANISH PENIN.	Sanguinaire...	29.93	46	W	6	bc	30.07	+0.30	47	45	+3	W	5	bc	5	54	34				0.08
	Corunna...	30.07	47	E	1	bc	30.11	+0.09	41	39	+2	SSW	3	bc	3	50	34				-
	Lisbon...	30.12	48	NNW	3	b	30.17	+0.09	48	47	+1	Z	0	0	x	55	46				0.04
	Azores (P. Delgada)...	30.34	55	Z	0	0	30.37	+0.07	55	51	+3	NNE	4	bc	1	59	52				0.04
(Horta)...		30.30	58	NNE	3	c	30.43	+0.11	55	51	+3	NNE	4	0	2	63	52				-

SUPPLEMENTARY CHARTS
OF
BAROMETER AND WIND
FOR 8 A.M. AND 6 P.M. YESTERDAY

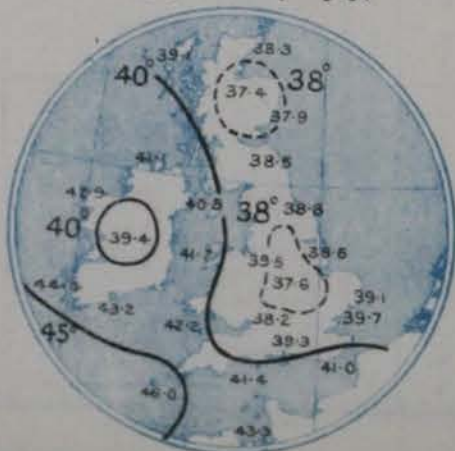
8 A.M. YESTERDAY



6 P.M. YESTERDAY



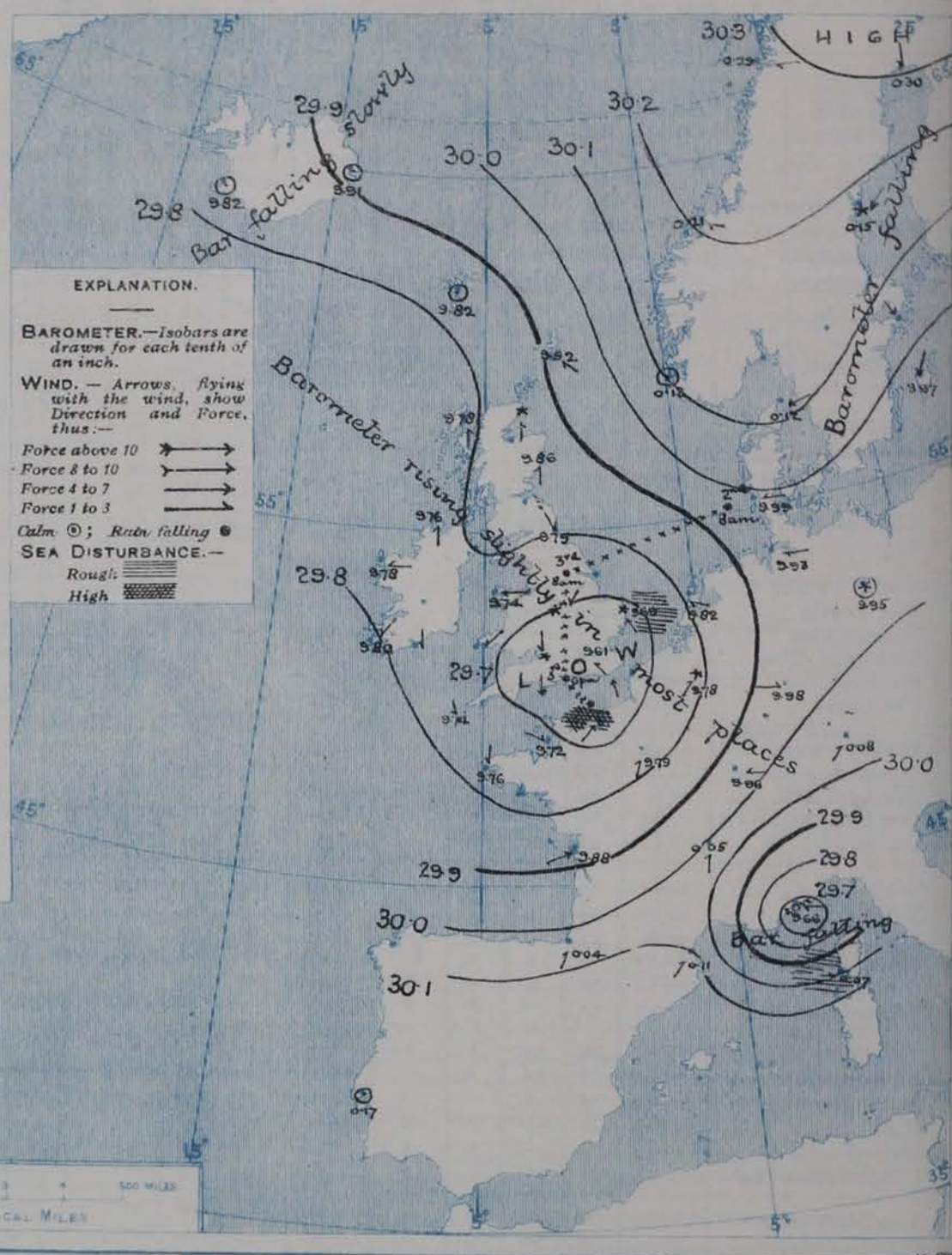
AVERAGES OF TEMPERATURE AT 8 A.M.
FOR THE TWO-MONTHLY PERIOD.
FEBRUARY - MARCH.
(Derived chiefly from Observations extending over
the 35 years—1871-1905.)



Wednesday

WEATHER

1. BAROMETER, WIND AND SEA AT 8 A.M. TO-DAY.



NOTES ON THE GENERAL SITUATION AT 8 A.M.

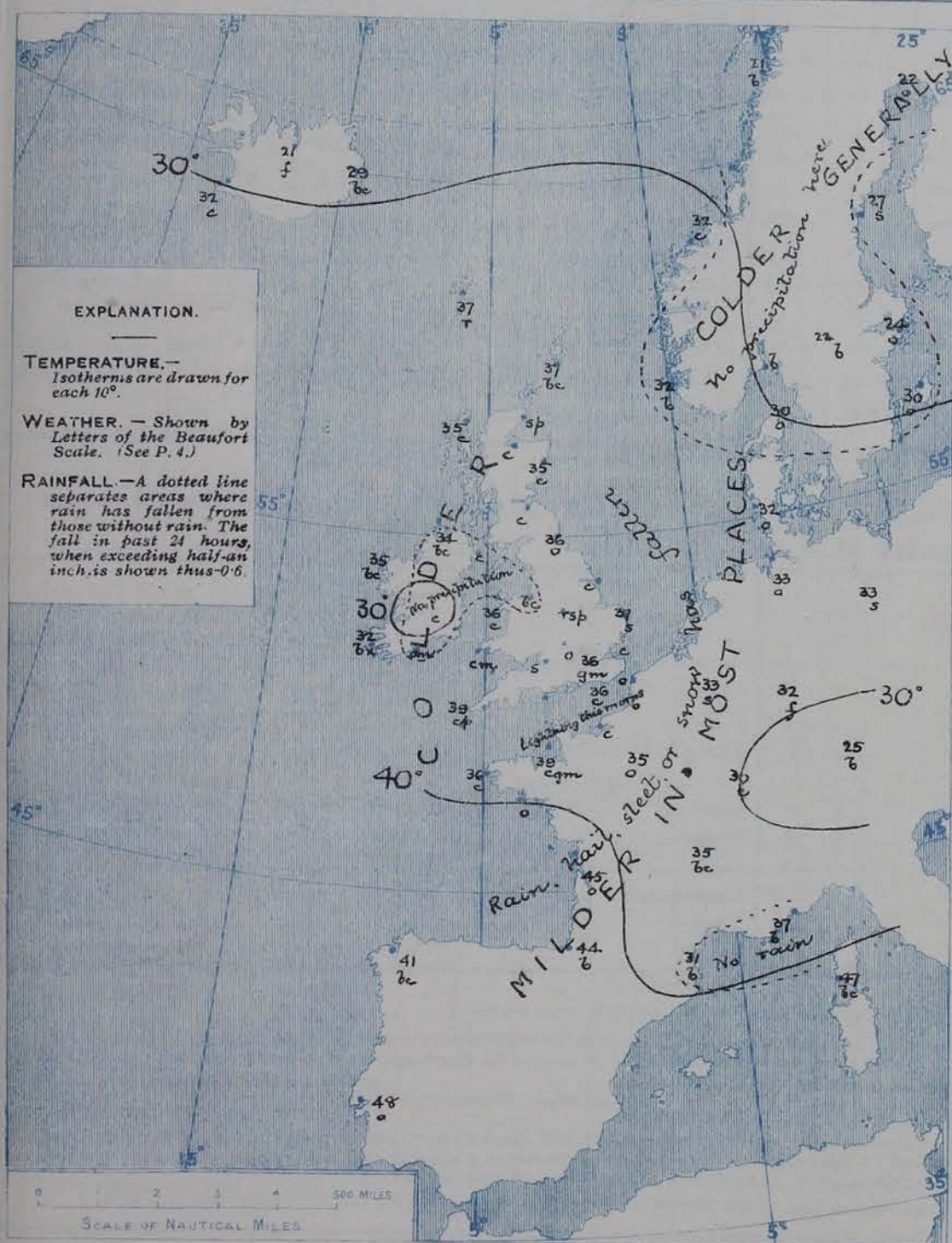
The shallow depression which lay over the northeast of England yesterday morning is now found further to the southward its centre, where the barometer appears to be about 29.6 ins. lying over the English Channel midway between Brighton and Le Havre. The highest pressure, 30.4 ins. and upwards, is reported from the Azores region, but the barometer is above 30.3 ins. over Iceland. A local disturbance, with steep gradients, is shown over the Gulf of Genoa and its neighbourhood.

The cyclonic circulation of the wind around the Channel depression is very well marked, but except at La Hève there is little force. Over Scandinavia there is a moderate breeze between East and North and over Scotland a light southerly to south-easterly breeze. Temperature has fallen in Ireland and Scotland, changed little and rather irregularly elsewhere. Over these islands it ranges from 40° at Castlebay to 30° at Naím, and to 29° at Binn Castle; over the southern and central countries from 41° at Lisbon to 31° at Perpignan, and to 25° at Munnich, and over the Scandinavian region from 32° on the west coast of Norway to 21° at Bodo. The weather is fine and bright in the south of France and in a few other Continental localities, and fair at some of our most western and north-western stations. Generally, however, there is much cloud both over this country and abroad, with rain showers at Kelly, and snow or sleet showers over a large part of England; snow is also falling at Brussels, Berlin, and Helsingfors.

CHARTS

4th March, 1908.

2. TEMPERATURE AND WEATHER AT 8 A.M. TO-DAY.



NOTES ON YESTERDAY'S WEATHER

The maximum temperatures recorded yesterday were below 40° in several parts of England, and below 45° at nearly all our stations. Frost occurred during the night in many places, the lowest minima reported being 25° at Bire Castle, and 27° at Nairn. Sleet or snow has fallen in most parts of these Islands and over the nearer countries of the Continent, the largest measurement being 0.51 inch at Dungeness. Lightning was observed during the night at Jersey and Dungeness. The duration of bright sunshine varied considerably, in many localities there was very little or none, but Clacton on sea reported 5 hours & Scarborough 5.5 hours.

GENERAL INFERENCE FROM THE 8 A.M. OBSERVATIONS

The barometric changes in progress are slight and indefinite, but it appears probable that the shallow depression over England and the Channel will move very slowly southwards or south-eastwards to the Continent and disperse gradually, and that a larger system from the Atlantic will soon begin to affect our most western and north-western districts.

FORECASTS

For the 24 hours commencing at NOON TO-DAY.

For the positions of the DISTRICTS indicated by the numbers 0-11—see map at foot.

- 0 } Southerly and South-Easterly winds, light or moderate to fresh; cloudy or dull, some sleet or snow. Temperature low.
- 1 }
- 2 } Winds light or moderate and mainly between South-East and North-East; generally cloudy or dull, some sleet or snow showers. Temperature continuing low. Frost at night.
- 3 }
- 4 }
- 5 }
- 6 } Same as Nos. 0 and 1.
- 7 } Easterly or South-Easterly winds, light or moderate; mostly overcast, some snow or sleet showers. Low temperature.
- 8 } North-Westerly winds, backing later, light or moderate; cold, changeable, some snow or sleet.
- 9 } Light variable to freshening Southerly and South-Easterly winds; changeable, some sleet or snow. Cold.
- 10 }

II WESTERN CHANNEL AND BAY

Moderate or fresh Westerly and North-Westerly winds, with a moderate sea, some showers of rain or sleet. Temperature low.

FORECAST DISTRICTS.

Those portions of the Coasts upon which the Warning Signals are at present flying are indicated thus:—

Signals hoisted yesterday.

Signals hoisted this morning.

South Cone.

South Cone.

North Cone.

North Cone.



None

Issued.

DAILY WEATHER REPORT.

4th March, 1908.

TEMPERATURE, WEATHER, SUNSHINE AND RAINFALL FOR YESTERDAY.

STATIONS.	TEMPERATURE F.		Weather.	Sunshine. Hrs.	Rainfall. Ins.	STATIONS.	TEMPERATURE F.		Weather.	Sunshine. Hrs.	Rainfall. Ins.
	Max.	Min.					Max.	Min.			
Dublin (City), to 4 p.m. ...	43	34	c, r, h, b, ps	*	0.07	Worthing	44	29	m, b, bc, or	4.7	0.02
Rossall, to 6 p.m.	41	35	cq, b, c, o	*	0.01	Brighton	42	31	*	3.7	-
Blackpool, to 9 p.m. ...	42	32	o, b	2.9	0.01	Eastbourne, to 6 p.m. ...	41	32	*	0.5	0.08
Southport, to 9 p.m. ...	42	34	o, b, c, o	1.4	0.03	Bexhill-on-Sea, to 9 p.m.	40	33	B, T	0.7	0.09
Rhyl, to 6 p.m.	42	36	*	0.8	-	Hastings	*	*	*	1.0	*
Llandudno, to 9 p.m. ...	44	37	c, b, o, h, bc	3.4	0.01	Folkestone, to 6 p.m. ...	39	30	o, r, s, c, o	0.2	0.07
Bettws-y-Coed, to 6 p.m.	40	33	c, b, bc	2.0	-	Margate, to 6 p.m. ...	40	33	s, b, o	1.0	0.10
Towyn, to 6 p.m.	43	33	p, o, bc	4.5	0.01	Lowestoft, to 6 p.m. ...	41	34	o, c, op, c	2.1	0.08
Aberystwyth, to 6 p.m. ...	42	36	*	3.4	-	Skegness	38	31	r, s, bc, c	0.6	0.11
Plymouth, to 9 p.m. ...	43	35	or, bc, b	3.4	0.08	Scarborough, to 9 p.m. ...	41	34	c	5.5	0.08
Torquay, to 6 p.m.	45	35	*	2.5	-	Harrogate, to 6 p.m. ...	37	32	o, c, bc, m	0.9	0.10
Weymouth, to 6 p.m. ...	38	31	-	1.0	0.16	Darwen, to 9 p.m.	37	30	sm, s, b, omg	0.6	0.07
Bournemouth, to 6 p.m.	41	30	o, s	0.0	0.06	Manchester, to 9 p.m. ...	40	34	o, bc, o, bc	0.2	0.02
Southsea, to 6 p.m. ...	43	30	*	0.0	0.15	Birmingham, to 9 p.m. ...					

TEMPERATURE, WEATHER, and RAINFALL at additional FOREIGN STATIONS, mainly for the 24 hours ended at 8 a.m. yesterday.

STATIONS. 3 rd March, 1908.	TEMPERATURE F.		WEATHER.	RAIN. Ins.	STATIONS. 3 rd March, 1908.	TEMPERATURE F.		WEATHER.	RAIN. Ins.
	Max.	Min.				Max.	Min.		
St. Petersburg	28	21	S, O	-	Algiers	50	43	r, bc	1.14
Utrecht	36	30	S, w	0.08	Tunis	64	41	bc, b	-
Groningen	36	30	o, w	0.12	Madeira (Funchal)	61	45	c, b	-
Vienna	45	34	b, f	-	Geneva	36	*	1 p.m. bc	Measured 7 a.m. 0.28
Florence	46	36	o, r	0.16	Berne	37	*	bc	-
Rome	52	41	r, T	0.79	Coire	41	*	b	-
Naples	53	46	b, o	0.63	Castasegna	37	*	o	-
Palermo	64	50	o, b	-	Lugano	45	*	o	-
Brindisi	62	41	b, b	-	Davos	27	*	b	-
Malta	64	53	b	-					

NOTES REFERRING TO INFORMATION GIVEN ON PAGE 1:—

- (a) At the British and Irish Stations the readings of the barometer are not corrected for the difference in Gravity between the position of the Station and Latitude 45°. The approximate correction is:—For stations North of Malin Head and North Shields + '03 in., but for Sumburgh Head + '04 in.; for stations south of Malin Head and North Shields + '02 in., but for Scilly and Jersey + '01 in.
- (b) The Sunshine for London given in the table is recorded on the Tower of the Wesleyan Training College, Westminster. The Sunshine entered to Dungeness is recorded at Littlestone-on-Sea; that entered to Portland Bill is recorded at Weymouth.
- (c) The information relating to weather is indicated by the following letters—b. blue sky; bc. sky half clouded; c. sky three parts clouded; d. drizzling rain; e. wet air without rain falling; f. fog; g. gloomy; h. hail; l. lightning; m. misty (hazy); o. overcast; p. passing showers; q. squally; r. rain; s. snow; t. thunder; u. ugly, threatening; v. visibility, unusual transparency; w. dew; x. hoar frost; z. dust-haze, or smoke.
- * AN ASTERISK is inserted in all places for which information is not usually received. † Reports received too late for insertion in Charts.

WIRELESS TELEGRAMS FROM SHIPS OF H.M. NAVY.

Received during the 24 hours ended at 9.30 a.m. to-day.

TABLE SHOWING THE GREENWICH TIMES OF SUNRISE, NOON, AND SUNSET, FOR STATIONS IN THE UNITED KINGDOM, TO-DAY AND TO-MORROW.

Hour of Observation.	Position.		Reading of Barometer.	Wind.		Weather.	TEMPERATURE.			Sea Dis- turb- ance.	UNITED KINGDOM, IRELAND AND IS-MORROW.					
	Lat.	Long.		Direc.	Force.		Air.		Sea.		4 th & 5 th March.....1908.	Sunrise G.M.T.	Noon G.M.T.	Sunset G.M.T.		
							Dry Bulb.	Wet Bulb.								
	"	"	Ina				"	"	"							
												Yarmouth	6.36 6.34	12.5 12.5	5.34 5.36	
												Greenwich	6.42 6.40	12.12 12.12	5.42 5.44	
												Wick	7.3 7.0	12.24 12.24	5.48 5.48	
												Valencia	7.24 7.22	12.53 12.53	6.22 6.24	

TERMS OF SUBSCRIPTION for the Daily Weather Report forwarded by Book Post, £1 per annum, payable quarterly in advance.

Single Copies (price 1d) may be obtained after 3 p.m. on the day of issue, at the Meteorological Office, and at the Bookstalls of the following terminus Railway Stations:—Victoria, Charing Cross, King's Cross, St. Pancras, Euston.

FORECASTS OF WEATHER for one day in advance are drawn up at 11 a.m., and between 7 and 8 p.m. The latest forecast can be had by Reply Telegram, on paying at any Post Office in the United Kingdom Sixpence in addition to the cost of the enquiry and reply Telegram. Information as to the Terms on which Forecasts can be sent daily, for a long or short period, may be obtained on application.

METEOROLOGICAL OFFICE, 63, VICTORIA STREET, S.W.
(TELEGRAPHIC ADDRESS: WEATHER, LONDON)

W. N. SHAW, (Director).

DAILY WEATHER REPORT OF THE METEOROLOGICAL OFFICE.

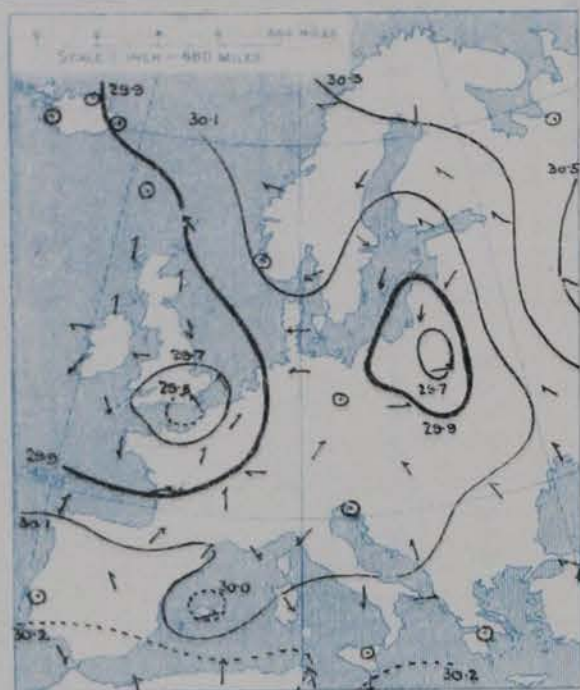
Thursday
5th March 1908.

STATIONS.		YESTERDAY EVENING.					THIS MORNING.										PAST 24 HOURS.				
		Barom.	Temp.	Wind.		Weather.	Barometer.		Temperature.			Wind.		Sea (0 to 9).	Temp.		Weather.	Sun-shine	Rainfall		
At 32° Fahr. and M.S.L.	Dry Bulb.	Dir.	Force (0 to 12).	At 32° Fahr. and M.S.L.	Change since Yesterday.	Dry Bulb.	Wet Bulb.	Change since Yesterday.	Dir.	Force (0 to 12).	Max.	Min.									
SCANDINAVIA.	Haparanda...	Ins.	°				Ins.	Ins.	°	°	°							Hours.	Ins.		
	Hernösand...	30.19	24	N	4	o	30.12	-0.07	27	27	+5	N	2	o	1	27	16		0.15		
	Stockholm...	29.97	25	Z	0	o	29.86	-0.10	27	27	0	Z	0	o	1	27	25		0.39		
	Wisby...	29.86	28	WNW	2	o	29.98	-0.03	26	25	+2	SW	2	o	1	30	24		0.08		
	Karlstad...	29.91	31	NW	6	o	30.07	+0.10	30	29	0	SSE	4	o	1	32	23		-		
	Färder (Könian Fjord)	30.04	27	Z	0	o	30.02	-0.02	17	16	-5	NW	2	bc	1	32	28		-		
	Bodö...	30.01	32	Z	0	o	29.96	-0.05	30	28	-1	W	2	o	1	32	28		-		
ICELAND & FAEROE.	Christiansund...	30.13	31	E	2	o	30.02	-0.11	31	30	+10	E	4	o	1	32	19		-		
	Skudesnaes...	30.04	35	Z	0	o	29.77	-0.27	32	31	0	Z	0	o	2	37	32		0.24		
	Reykjavik...	30.02	35	N	2	o	29.94	-0.08	35	33	+2	SSE	6	o	4	39	28		-		
	Blönduós...	29.75	36	E	3	o	29.41	-0.34	35	34	+1	E	5	o	1	38	34		-		
BRITISH ISLANDS.	Seydisfjord...	29.81	31	SW	1	o	29.56	-0.25	28	27	-1	S	2	bc	1	38	34		-		
	Thorshavn...	29.86	41	SE	2	o	29.71	-0.15	37	36	+1	SE	4	o	1	41	36		-		
	Sumburgh Head	29.92	38	SSE	5	o	29.46	-0.46	38	37	+1	SSE	4	bc	1	38	34		-		
	Stornoway...	29.95	38	ESE	4	o	29.85	-0.10	37	33	0	SE	2	o	4	41	33		0.08		
	Castlebay (Barra Id.)	29.80	40	S	4	bc	29.71	-0.09	39	37	+2	S	7	o	6	43	35	bc, bc, bc	7.0	-	
	Malin Head...	29.79	41	SSE	4	og	29.40	-0.39	40	38	0	S	6	ogd	6	42	39	c, og, bed	3.0	-	
	Blacksod Pt.	29.77	39	S	3	bc	29.41	-0.36	36	36	+2	SSW	5	op	2	43	33	bc, bc, p		-	
	Valencia...	29.77	42	SSW	3	o	29.71	-0.06	42	40	+7	SW	4	o	3	42	35	bc, bc, p		0.13	
	Roche's Point...	29.81	43	Z	0	o	29.85	+0.04	42	41	+10	S	1	op	3	46	31	bc, bc, p	8.0	0.17	
	Donaghadee...	29.83	41	SW	2	o	29.90	+0.07	39	39	+6	Z	0	o	2	44	31	b, bc, b, p, c		0.03	
GERMANY, & C.	Birr Castle...	29.81	39	Z	0	o	29.84	+0.03	34	33	+5	SSW	2	o	1	44	28	bc	7.0	-	
	Liverpool Obsy...	29.82	40	ENE	2	o	29.87	+0.05	35	35	-3	SSE	2	o	2	43	33	bc, bc, p		-	
	Holyhead...	29.82	37	NE	2	o	29.93	+0.11	31	31	-4	ESE	2	o	1	42	31	bc, bc, p	1.5	-	
	Pembroke (St. Ann's Id.)	29.79	39	E	1	bc	29.89	+0.10	38	37	+2	S	2	o	1	42	31	c, bc		-	
	Scilly (St. Mary's)	29.80	39	NW	3	bc	29.93	+0.13	40	36	+8	SSW	3	o	2	42	32	cm, bc, x	8.4	0.10	
	Jersey (St. Aubins)	29.82	44	NW	4	o	29.88	+0.06	37	33	-2	S	1	bc	2	48	36	b, bc, bc, p, c	9.1	-	
	Portland Bill...	29.82	41	W	3	bc	30.02	+0.20	35	33	-4	WNW	2	bc	2	45	31	bc, bc, bc, p, c	7.5	-	
	Dungeness...	29.78	40	NW	1	cm	29.98	+0.20	36	35	-1	NNE	1	bc	2	41	34	c	0.8	-	
	Dover...	29.68	37	NW	2	bc	29.94	+0.26	34	33	-2	W	3	bc	2	43	30	c, bc, x	1.5	0.09	
	Wick...	29.71	34	N	3	o	29.96	+0.25	33	32	-3	WNW	1	o	0	38	32	bc, bc, p, c	0.1	0.14	
FRANCE.	Nairn...	29.86	36	S	2	bc	29.81	-0.05	38	34	+1	S	2	bc	2	42	34	bc, bc, p, c		0.02	
	Aberdeen...	29.85	32	ESE	1	m	29.80	-0.05	25	24	-5	Z	0	m	1	42	24	bc, bc, p, c	5.3	-	
	Leith...	29.89	37	ESE	1	o	29.87	+0.01	30	29	-5	WSW	1	o	2	41	27	cm, bc, bc, p, c	3.6	0.16	
	North Shields...	29.85	38	S	1	o	29.87	+0.02	29	29	-4	NE	1	m	1	40	25	c, bc, bc, p, c		0.02	
	Spurn Head...	29.85	38	S	1	o	29.87	+0.02	29	29	-4	NE	1	m	1	40	25	c, bc, bc, p, c		0.02	
	Yarmouth...	29.83	37	E	3	o	29.90	+0.07	28	27	-8	SW	2	fx	2	42	26	op, bc, p, c		0.02	
	Clacton-on-Sea...	29.73	38	E	4	o	29.89	+0.16	36	35	-2	WNW	3	o	3	41	34	cp, bc, b, sp		0.17	
	Nottingham...	29.69	37	E	3	bc	29.89	+0.20	34	33	-3	W	2	bc	4	40	32	b, bc	4.0	0.11	
	Bath...	29.71	37	N	2	bc	29.95	+0.24	36	36	-1	WNW	2	bc	1	41	32	esp, bc, bc	1.1	-	
	Oxford...	29.76	36	N	1	o	29.94	+0.18	31	30	-5	WSW	1	fx	1	39	29	esp, c	1.3	0.13	
SPANISH PENIN.	London (St. James's Park)	29.77	40	NW	1	o	30.00	+0.23	27	27	-8	NW	1	m	1	41	24	-	0.0	0.01	
	The Scaw (Skagen)	29.81	38	WNW	2	o	30.00	+0.19	33	32	-2	W	1	o	1	43	32	o, bc, p, b		-	
	Fanø...	29.73	38	NE	1	cm	29.96	+0.23	34	33	-2	WSW	1	o	1	42	33	o, bc, p, c	0.3	0.01	
	Cuxhaven...	30.04	30	Z	0	o	30.00	-0.04	30	28	0	SSW	1	o	0	32	25			-	
	The Helder...	29.99	34	NE	4	bc	29.92	-0.07	32	32	0	E	2	o	1	34	32			0.08	
	Brussels...	29.94	35	SE	3	o	29.86	-0.08	33	33	0	E	2	o	1	37	32			0.08	
	Berlin...	29.81	35	SE	1	o	29.85	+0.04	37	35	+1	NNW	1	o	1	39	34			0.04	
	Frankfurt...	30.05	34	SE	2	bc	29.96	+0.09	34	33	+1	SW	1	o	1	43	32			-	
	Munich...	29.98	37	SW	1	o	29.98	+0.03	35	35	+2	SSE	2	o	1	37	30			0.20	
	C. Gris Nez...	29.95	37	SW	1	o	30.01	+0.06	35	34	+3	W	1	o	1	46	30			0.12	
GERMANY, & C.	La Hève...	30.10	33	S	1	o	30.14	+0.04	29	27	+4	S	2	o	1	39	25			-	
	Brest...	29.86	36	SW	4	o	29.93	+0.07	36	35	+1	W	3	o	3	39	34			0.12	
	Lorient...	29.80	39	N	4	m	30.04	+0.24	36	36	+1	SW	3	o	2	43	34			-	
	Rochefort...	29.86	36	NW	1	o	29.98	+0.12	41	41	+5	E	3	o	2	46	36			-	
	Biarritz...	29.86	45	W	4	o	29.97	+0.11	42	41	+1	E	3	o	3	48	41			0.04	
	Paris...	29.98	48	W	5	o	30.00	+0.02	44	41	-1	WSW	3	o	1	52	41	bc, c		0.16	
	Belfort...	30.11	51	WSW	2	o	30.10	+0.01	48	40	+4	S	4	o	2	54	44			-	
	Lyons...	29.85	38	SW	3	o	30.06	+0.21	32	32	-3	WSW	2	o	1	44	30			-	
	Nice...	29.94	40	WSW	6	o	30.06	+0.12	34	34	+4	WSW	7	o	1	44	30			0.04	
	Perpignan...	30.08	42	S	1	o	30.20	+0.12	39	34	+4	S	1	o	1	47	35			-	
SPANISH PENIN.	Sanguinaire...	30.15	44	WSW	5	o	30.23	+0.08	40	35	+3	E	4	o	3	56	36			-	
	Corunna...	30.12	48	E	1	o	30.19	+0.07	33	32	+2	SW	1	o	1	55	31			-	
	Lisbon...	30.20	49	S	1	o	30.20	+0.00	48	46	+1	E	3	o	3	55	34			-	
SPANISH PENIN.	Azores (P. Delgada)	30.10	30	SW	3	o	30.03	-0.07	48	46	+7	SW	5	o	4	54	45			0.08	
	(Horta)	30.15	53	WSW	4	o	30.17	-0.02	51	48	-3	WNW	3	o	1	55	48			0.39	
		30.55	54	NW	1	o	30.55	+0.00	52	50	-3	NW	2	o	1	61	52			-	

* The barometer reading in yesterday's report should have read 30.06

SUPPLEMENTARY CHARTS
OF
BAROMETER AND WIND
FOR 8 A.M. AND 6 P.M. YESTERDAY

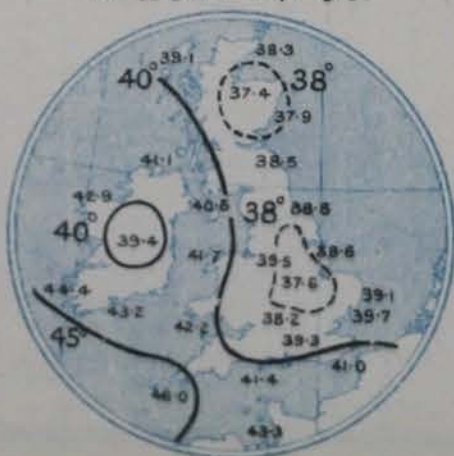
8 A.M. YESTERDAY



6 P.M. YESTERDAY



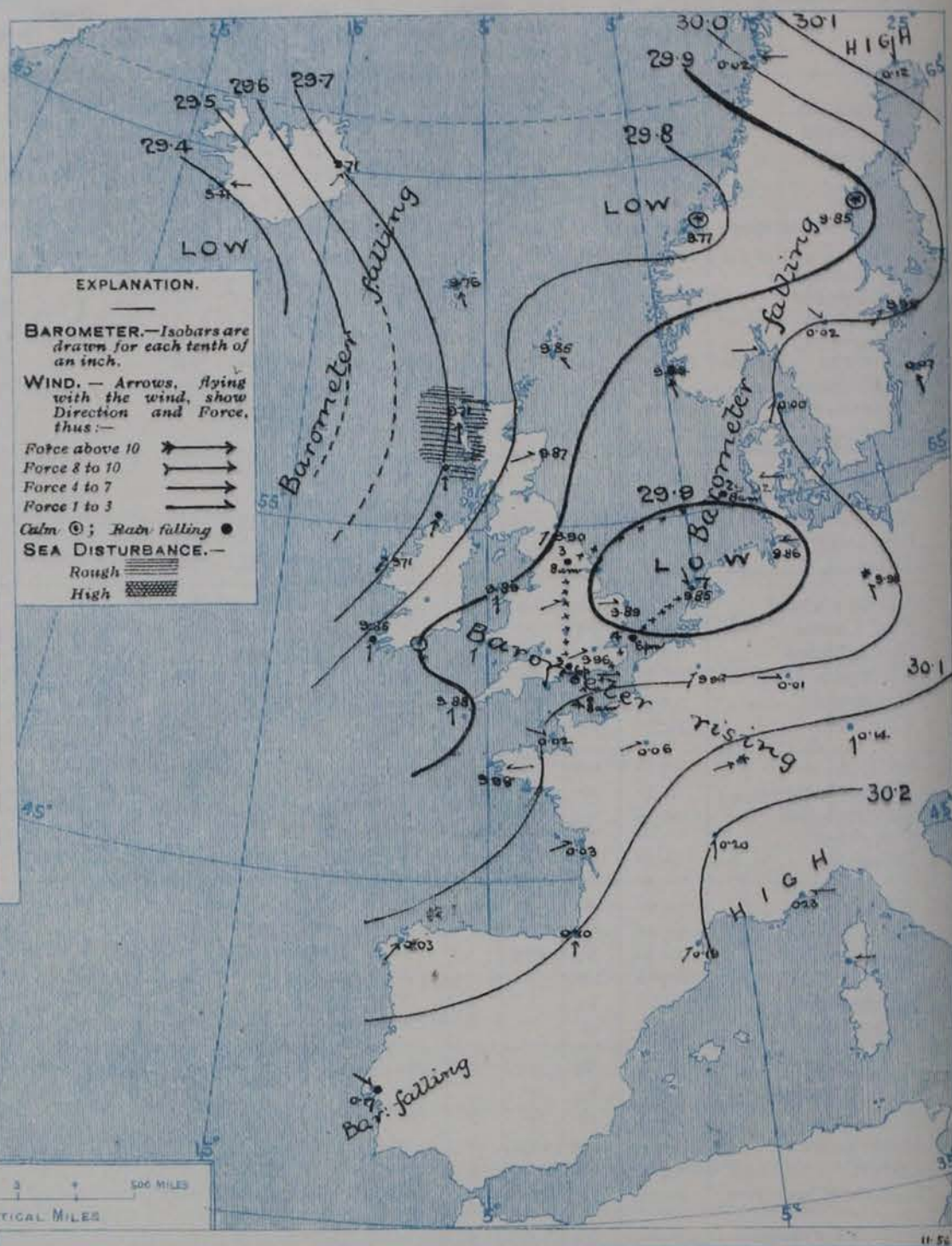
AVERAGES OF TEMPERATURE AT 8 A.M.
FOR THE TWO-MONTHLY PERIOD.
FEBRUARY - MARCH.
(Derived chiefly from Observations extending over
the 35 years—1871-1905.)



Thursday.

WEATHER

1. BAROMETER, WIND AND SEA AT 8 A.M. TO-DAY.



NOTES ON THE GENERAL SITUATION AT 8 A.M.

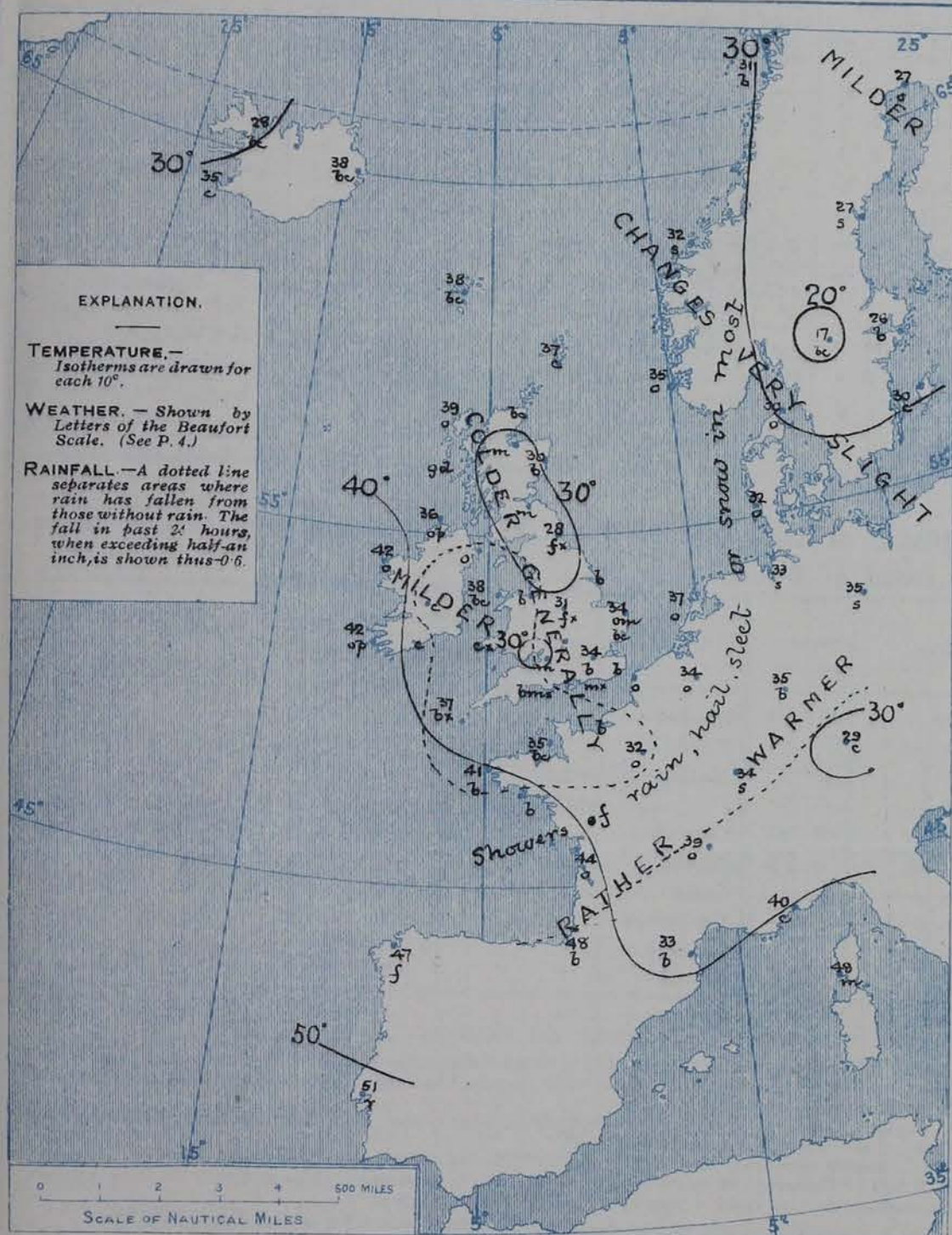
The depression of the past few days is now shown over Holland and the adjacent portions of Germany and the North Sea, where it is dispersing. Pressure has decreased briskly over northern Scandinavia and also in the Icelandic region, and the lowest reading is now 29.41 ins. at Reykjavik. Over the western half of Europe the barometer is highest, 30.23 ins. at Nice, but at the Azores the reading is above 30.5 ins.

The wind still shows a feeble circulation around the old depression, but the new system in the far north-west has caused it to freshening from the southward on our north-western coasts, and to become high at Stornoway. Over the greater part of England and at most French stations the wind is light from the westward, but on the west coast of Brittany a light easterly breeze is reported. Temperature has risen in Ireland, on the coast of Wales, and in several Continental localities, fallen in most parts of Great Britain. Over these islands it ranges from 42° on the west coast of Ireland to below 32° in many parts of England and Scotland, and to 25° at Kairn. Over the greater portion of France and Germany the readings are not far from 32°, and the lowest value reported from Scandinavia is 14° at Karlstad. The weather is finer than of late over Great Britain and the north of France, but showers are falling on our extreme western and north-western coasts, while much cloud prevails in most Continental regions, with snow in some parts of Germany and Scandinavia.

CHARTS

5th March, 1928.

2. TEMPERATURE AND WEATHER AT 8 A.M. TO-DAY.



FORECASTS

For the 24 hours commencing at
NOON TO-DAY.

For the positions of the DISTRICTS indicated by the numbers 0-11—see map at foot.

- 0 { Southerly winds, fresh or strong to high;
dull, rainy; milder.
- 1 { Southerly and South-Westerly winds,
light to moderate; fine, cold, then some
rain and milder.
- 2 { Southerly to South-Westerly or
Southerly winds, very light to mod-
erate; fair or fine; cold, sharp
frost to-night, fog or mist locally.
Becoming milder and less fine
to-morrow.
- 3 {
- 4 {
- 5 {
- 6 Same as No. 0.
- 7 { Southerly and South-Westerly winds
light to fresh; fine, cold, then milder,
with some rain.
- 8 { Southerly and South-Westerly
winds, light to moderate; fair generally.
Becoming milder gradually.
- 9 { Southerly and South-Westerly winds
moderate to strong; dull, some rain; milder.
- 10 { Southerly and South-Westerly winds,
moderate to fresh; milder, some showers.

II WESTERN CHANNEL AND BAY

South-Westerly winds, light to moderate
or fresh; sea slight to moderate; fair,
generally; milder.

NOTES ON YESTERDAY'S WEATHER

During yesterday the maximum temperatures over these Islands generally were very little above 40°, and below it at some stations. Sharp frost was experienced in many places. During the night, the lowest minima reported being 24° at Tain and Bath. Showers of sleet or rain have again fallen in various parts of this country and the Continent, but the measurements are not heavy. The duration of bright sunshine varied greatly. At some stations in the south-west and north-west of England there were between seven and nine hours, and at Valencia eight hours, while at Bath and at some stations on the south-east coast of England the day was almost or quite sunless.

GENERAL INFERENCE FROM THE 8 A.M. OBSERVATIONS.

The large depression which is shown over and to the south-ward of Iceland will probably have a considerable effect on the weather over our north-western and northern districts during the ensuing twenty-four hours, and it is likely that it will cause eventually a southerly to south-westerly current of wind, with milder weather, over the whole of the United Kingdom. For the present, however, the conditions over England will be fine or fair generally, with a low temperature.

FORECAST DISTRICTS.

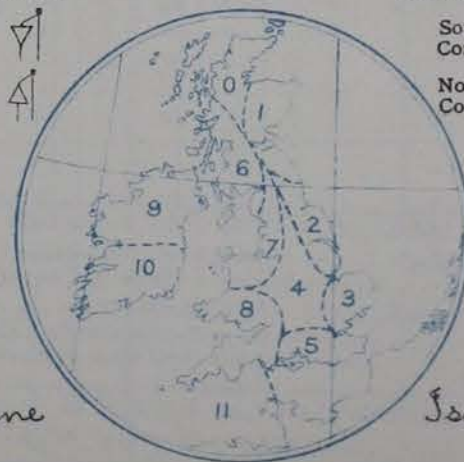
Those portions of the Coasts upon which the Warning Signals are at present flying are indicated thus:—

Signals hoisted yesterday.

Signals hoisted this morning.

South Cone.
North Cone.

South Cone.
North Cone.



5¹⁸ March, 1908.

STATIONS.	TEMPERATURE F.		Weather	Sunshine.	Rainfall.	STATIONS.	TEMPERATURE F.		Weather.	Sunshine.	Rainfall.
	Max.	Min.					Max.	Min.			
Dublin (City), to 4 p.m. ...	41	33	c, ot, s, b, f, m	Hrs.	Ins.	Worthing	41	33	r, o, c, o	Hrs.	Ins.
Rossall, to 6 p.m.	42	29	c, w, x, b, c	*	-	Brighton	42	34	*	1.6	0.11
Blackpool, to 9 p.m. ...	44	28	b, c, c, b	7.5	-	Eastbourne, to 6 p.m. ...	40	34	*	1.1	0.48
Southport, to 9 p.m. ...	44	29	o, b, x, b, c, c	6.7	-	Bexhill-on-Sea, to 9 p.m.	41	33	s, r, c	0.0	0.32
Rhyl, to 6 p.m.	40	33	*	0.3	-	Hastings	*	*	*	1.1	*
Llandudno, to 9 p.m. ...	41	33	m, c, b, c, b	1.2	-	Folkestone, to 6 p.m. ...	39	33	ov, s, bc	0.1	0.18
Bettws-y-Coed, to 6 p.m.	40	35	c, bc, c, b	1.0	-	Margate, to 6 p.m. ...	40	33	s, b, r, o	0.6	0.26
Towyn, to 6 p.m.	44	27	x, b, bc, c, ow	3.7	0.01	Lowestoft, to 6 p.m. ...	42	34	o, c, r, o, c	3.0	0.11
Aberystwyth, to 6 p.m. ...	42	36	*	4.3	-	Skegness	40	35	r, s, bc, c	2.1	0.12
Plymouth, to 9 p.m. ...						Scarborough, to 9 p.m. ...	42	35	o, c	5.9	0.02
Torquay, to 6 p.m.	46	30	*	8.5	-	Harrogate, to 6 p.m. ...	40	30	b, o, h, s, bc, o	3.3	0.12
Weymouth, to 6 p.m. ...	41	33		0.8	0.02	Darwen, to 9 p.m.	39	36	bc, ow, omq	4.5	-
Bournemouth, to 6 p.m.	40	33	o, b	1.3	0.75	Manchester, to 9 p.m. ...	42	35	bc, o	1.7	-
Southsea, to 6 p.m.	41	33	*	1.7	0.26	Birmingham, to 9 p.m. ...	39	32	o	0.1	0.01

STATIONS. <i>1st March, 1908.</i>	TEMPERATURE F.		WEATHER.	RAIN. Ins.	STATIONS. <i>1st March, 1908.</i>	TEMPERATURE F.		WEATHER.	RAIN. Ins.
	Max.	Min.				Max.	Min.		
St. Petersburg	37	28	o, o	0.04	Algiers	61	46	c, b	0.08
Utrecht	45	28	bc, m	-	Tunis... ..	57	41	bc, o	-
Groningen	46	30	bc, f	-	Madeira (Funchal)	not recd.			
Vienna	37	34	bc, b	0.35	<i>3rd March, 1908.</i>				
Florence	49	36	r, o	0.47	Geneva	1 p.m. 41		1 p.m. bc	Measured 7 a.m.
Rome	50	41	r, bc	0.55	Berne	39	*	bc	-
Naples	56	45	r, b	0.16	Coire	39	*	o	-
Palermo	64	37	b, b	-	Castasegna... ..	41	*	b	-
Brindisi	63	42	b, b	-	Lugano	41	*	b	0.20
Malta	60	52	b	-	Davos	27	*	o	0.08

(a) At the British and Irish Stations the readings of the barometer are not corrected for the difference in Gravity between the position of the Station and Latitude 45°. The approximate correction is,—For stations North of Malin Head and North Shields + '03 in., but for Sumburgh Head + '04 in.; for stations south of Malin Head and North Shields + '02 in., but for Scilly and Jersey + '01 in.

(b) The Sunshine for London given in the table is recorded on the Tower of the Wesleyan Training College, Westminster. The Sunshine entered to Dungeness is recorded at Littlestone-on-Sea; that entered to Portland Bill is recorded at Weymouth.

(c) The information relating to weather is indicated by the following letters—b. blue sky; bc. sky half clouded; c. sky three parts clouded; d. drizzling rain; e. wet air without rain falling; f. fog; g. gloomy; h. hail; l. lightning; m. misty (hazy); o. overcast; p. passing showers; q. squally; r. rain; s. snow; t. thunder; u. ugly, threatening; v. visibility, unusual transparency; w. dew; x. hoar frost; z. dust-haze, or smoke.

* AN ASTERISK is inserted in all places for which information is not usually received. † Reports received too late for insertion in Charts.

[illegible]

FORECASTS OF WEATHER for one day in advance are drawn up at 11 a.m., and between 7 and 8 p.m. The latest forecast can be had by Reply Telegram, on paying at any Post Office in the United Kingdom Sixpence in addition to the cost of the enquiry and reply Telegram. Information as to the Terms on which Forecasts can be sent daily, for a long or short period, may be obtained on application.

W. N. SHAW, (*Director*).

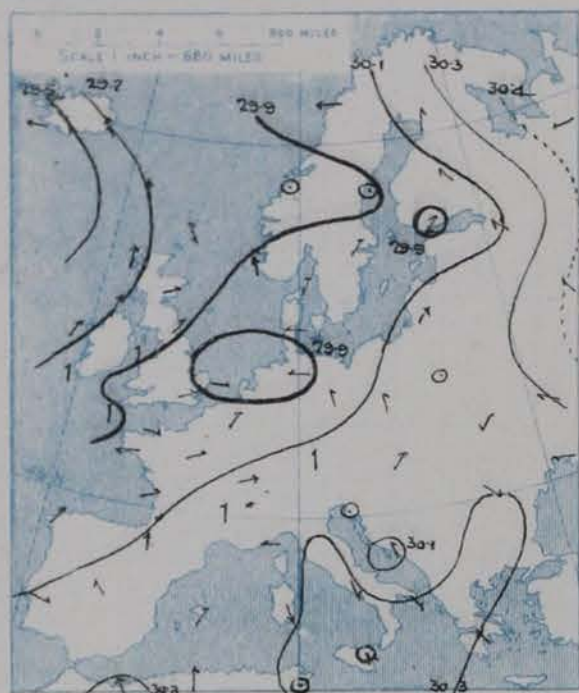
DAILY WEATHER REPORT OF THE METEOROLOGICAL OFFICE.

Friday
6th March, 1902.

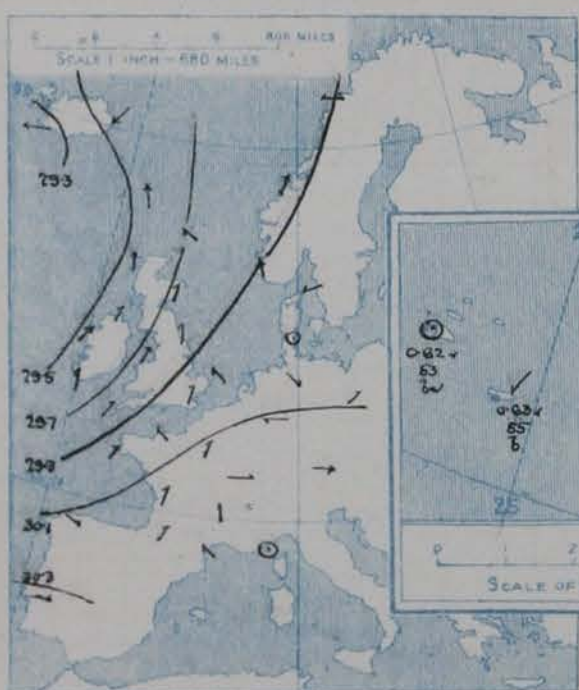
STATIONS.		YESTERDAY EVENING.					THIS MORNING.										PAST 24 HOURS.				
		Barom.	Temp.	Wind.		Weather.	Barometer.		Temperature.			Wind.		Sea (0 to 9).	Weather.	Temp.	Max.	Min.	Weather.	Sun-shine.	Rainfall.
		At 32° Fahr. and M.S.L.	Dry Bulb.	Dir.	Force (0 to 12).		At 32° Fahr. and M.S.L.	Change since Yesterday.	Dry Bulb.	Wet Bulb.	Change since Yesterday.	Dir.	Force (0 to 12).								
		Inch.	°				Inch.	Inch.	°	°	°										
SCANDINAVIA.	Haparanda...																				
	Hernösand...																				
	Stockholm...																				
	Wisby...																				
	Karlstad...																				
	Færder (K'iania Fjord)	30.00	32	SE	2	o	30.02	+0.06	28	27	-2	NE	3	o	1	32	27				
	Bodö...	29.92	31	E	4	b	29.91	-0.11	28	26	-3	E	4	b	1	34	27				
ICELAND & FAEROE.	Christiansund...	29.84	36	SW	4	s	29.91	+0.14	33	29	+1	SE	1	b	2	36	32				0.12
	Skudesnaes...	29.95	35	SSE	4	b	29.91	-0.03	34	32	-1	SE	6	c	4	37	32				
	Reykjavik...	29.26	38	E	6	b	29.30	-0.11	33	x	-2	Z	0	s	x	x	x				
	Blönduos...	29.41	36	S	1	b	29.26	-0.30	36	x	+8	SE	6	c	x	x	x				
BRITISH ISLANDS.	Seydisfjord...	29.54	35	NE	7	r	29.41	-0.30	33	x	-4	NE	4	s	x	x	x				
	Thorshavn...	29.59	41	SSE	6	o	29.39	-0.37	38	x	0	W	3	r	x	x	x				
	Sumburgh Head...	29.71	37	SE	3	b	29.57	-0.28	40	36	+3	SE	5	o	6	40	34	b	x		0.05
	Stornoway...	29.51	40	S	6	r	29.45	-0.26	37	37	-2	Z	0	r	0	40	36	adm, om.	0.0		0.31
	Castlebay (Barra Id.)	29.52	40	SW	2	op	29.45	-0.25	37	37	-3	Z	0	od	3	44	36	or, op, opd	0.8		0.33
	Malin Head...	29.54	42	SSW	3	og	29.36	-0.35	38	37	+2	ENE	4	r	3	43	35	b, eg, or	x		0.57
	Blacksod Pt. ...	29.54	42	SW	3	r	29.48	-0.23	42	40	0	NNW	6	ogp	4	42	38	cp, emv, emp	x		0.32
	Valencia...	29.55	42	S	3	rgm	29.51	-0.34	43	40	+1	NNW	6	bcq	6	49	40	c, op, rgm	0.3		0.83
	Roche's Point...	29.65	46	SW	5	r	29.26	-0.64	44	41	+5	NNW	9	c	6	48	39	cp, op, cr	x		0.60
	Birr Castle...	29.62	42	SSE	2	r	29.28	-0.56	37	36	+3	NNW	6	org	x	46	34	cr, org	0.8		0.55
	Donaghadee...	29.71	42	S	3	c	29.22	-0.65	37	37	+2	NE	7	rg	5	44	35	bcp, emv, org	x		0.48
	Liverpool Obsy...	29.85	40	SSE	2	o	29.13	-0.80	38	37	+7	E	4	omv	2	44	31	omv	1.4		0.19
	Holyhead...	29.76	43	SSW	4	cmp	29.03	-0.86	42	41	+4	SE	3	r	8	44	37	emv, cpw	x		0.30
	Pembroke (St. Ann's Hd.)	29.80	44	SSW	5	c	29.03	-0.90	39	38	-1	W	8	ogp	7	45	38	c, r	1.9		0.80
	Scilly (St. Mary's)...	29.83	43	SW	4	c	29.37	-0.51	46	44	+9	W	6	c	6	51	39	bc, c	5.8		0.68
	Jersey (St. Aubins)...	30.02	44	SE	2	omv	29.41	-0.61	46	44	+10	SW	5	rg	5	49	33	c, emv, omv	9.2		0.45
	Portland Bill...	29.94	44	S	2	cp	29.26	-0.72	45	44	+9	SW	5	cg	6	47	35	bc, c, r	7.6		0.58
	Dungeness...	29.99	41	SSW	3	c	29.33	-0.56	43	43	+9	S	7	rg	6	43	30	o, c	5.3		0.20
	Dover...	30.02	38	SSW	1	bm	29.43	-0.53	43	42	+10	S	6	r	6	44	32	cs, bm, o, b, or	6.2		0.12
	Wick...	29.64	38	S	2	o	29.50	-0.36	40	38	+2	S	4	o	4	41	37	-	x		0.05
	Nairn...	29.61	38	SSE	2	o	29.46	-0.34	37	36	+12	Z	0	m	1	40	25	cy	4.0		0.01
	Aberdeen...	29.75	38	S	3	o	29.54	-0.33	40	38	+10	SSE	4	o	3	40	29	by, or, c, o	2.3		0.06
	Leith...	29.72	39	SSW	1	c	29.41	-0.46	39	38	+10	E	3	og	x	40	27	bc, c, od	x		0.01
	North Shields...	29.82	38	S	3	m	29.38	-0.52	39	39	+11	SE	6	r	5	42	26	f, em, r	x		0.16
	Spurn Head...	29.91	40	SSE	3	bc	29.32	-0.57	38	38	+2	SE	7	rg	5	44	36	bc, m, rg	x		0.14
GERMANY, &c.	Yarmouth...	29.98	39	SE	1	cm	29.47	-0.42	39	38	+5	SE	7	r	6	42	32	o, em	4.3		0.12
	Clacton-on-Sea...	30.00	39	SSE	3	c	29.40	-0.55	41	41	+5	SSE	5	r	5	46	36	bc, c, or	4.7		0.10
	Nottingham...	29.91	35	S	1	bm	29.21	-0.73	40	40	+9	SE	4	r	x	42	29	m, bm	2.3		0.13
	Bath...	29.93	42	NW	2	b	29.20	-0.80	45	42	+18	SW	3	bc	x	46	27	-	6.0		0.50
	Oxford...	29.92	37	SSE	2	m	29.19	-0.81	44	43	+11	S	3	r	x	44	32	bm, o, bm, or	x		0.25
	London (St. James's Park)	29.93	42	SSW	1	bm	29.29	-0.67	45	43	+11	S	5	org	x	45	34	o, bc, bm, org	0.5		0.20
FRANCE.	The Scaw (Skagen)...	30.00	35	ENE	1	o	29.98	-0.02	32	30	+2	ENE	2	s	0	35	28		x		
	Fanö...	30.01	33	Z	0	bc	29.96	+0.04	32	31	0	ESE	2	bc	x	34	30		x		
	Cuxhaven...	29.96	37	NW	2	o	29.96	+0.10	33	33	0	S	2	o	x	37	32		x		0.04
	The Helder...	30.02	37	WNW	1	b	29.76	-0.09	35	33	-2	SSE	2	c	1	43	32		x		
	Brussels...	x	x	x	x	x	29.76	-0.20	39	38	+5	SSE	3	r	x	43	33		x		
	Berlin...	30.03	37	SW	3	b	30.08	+0.10	38	32	-2	SSE	2	b	x	43	32		x		0.04
	Frankfurt...	30.16	37	E	1	b	30.02	+0.01	35	34	0	S	1	r	x	43	35		x		
SPANISH PENIN.	Munich...	30.27	33	W	5	c	30.17	+0.03	32	31	+3	SSE	2	c	x	39	29		x		0.04
	C. Gris Nez...	29.98	39	SSW	2	b	29.55	-0.38	40	40	+4	S	4	r	4	43	36		x		0.08
	La Hève...	30.07	44	SE	1	b	29.52	-0.52	43	42	+7	SW	7	r	7	48	36		x		0.04
	Brest...	30.01	48	SW	3	b	29.45	-0.53	48	47	+7	W	6	o	7	52	41		x		0.24
	Lorient...	30.03	48	H	2	bc	29.46	-0.51	49	49	+7	SSW	8	r	8	50	41		x		0.16
	Rochefort...	30.11	49	SSW	2	b	29.85	-0.18	50	49	+6	SSW	5	c	x	52	44	o, c	x		0.08
	Biarritz...	30.11	57	SW	3	bc	30.08	-0.02	52	46	+4	S	4	bc	2	52	48		x		
	Paris...	30.10	41	SSW	1	b	29.77	-0.29	44	39	+12	SSW	4	o	x	47	32		x		0.07
	Belfort...	30.20	35	WSW	2	r	30.02	-0.04	40	35	+6	WSW	2	o	x	40	32		x		0.41
	Lyons...	30.19	46	S	2	b	30.10	-0.10	42	38	+3	S	2	b	x	55	37		x		
SPANISH PENIN.	Nice...	30.24	44	Z	0	bc	30.24	+0.01	41	37	+1	E	1	bc	1	52	37		x		0.12
	Perpignan...	30.20	47	SE	1	b	30.14	-0.02	42	41	+9	SW	1	o	x	56	33		x		
	Sanguinaire...	30.21	48	E	4	o	30.21	+0.01	50	47	+2	E	2	b	3	54	36		x		0.12
	Corunna...	30.14	55	WNW	3	c	30.11	+0.08	54	51	+6	SSW	5	r	6	59	48		x		
SPANISH PENIN.	Lisbon...	30.30	50	W	1	b	30.36	+0.19	51	47	0	WNW	3	o	x	55	46		x		
	Azores (P. Delgada)...	30.60	58	Z	1	b	30.63	+0.11	55	54	-2	NE	1	b	2	64	54		x		
	" (Horta)...	30.60	56	WSW	4	b	30.62	+0.07	53	51	+1	Z	0	bc	1	63	52		x		

SUPPLEMENTARY CHARTS
OF
BAROMETER AND WIND
FOR 8 A.M. AND 6 P.M. YESTERDAY

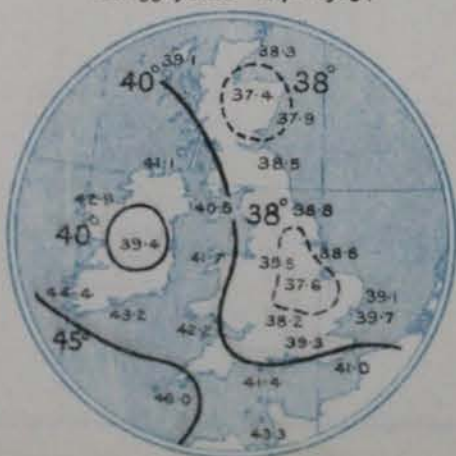
8 A.M. YESTERDAY.



6 P.M. YESTERDAY

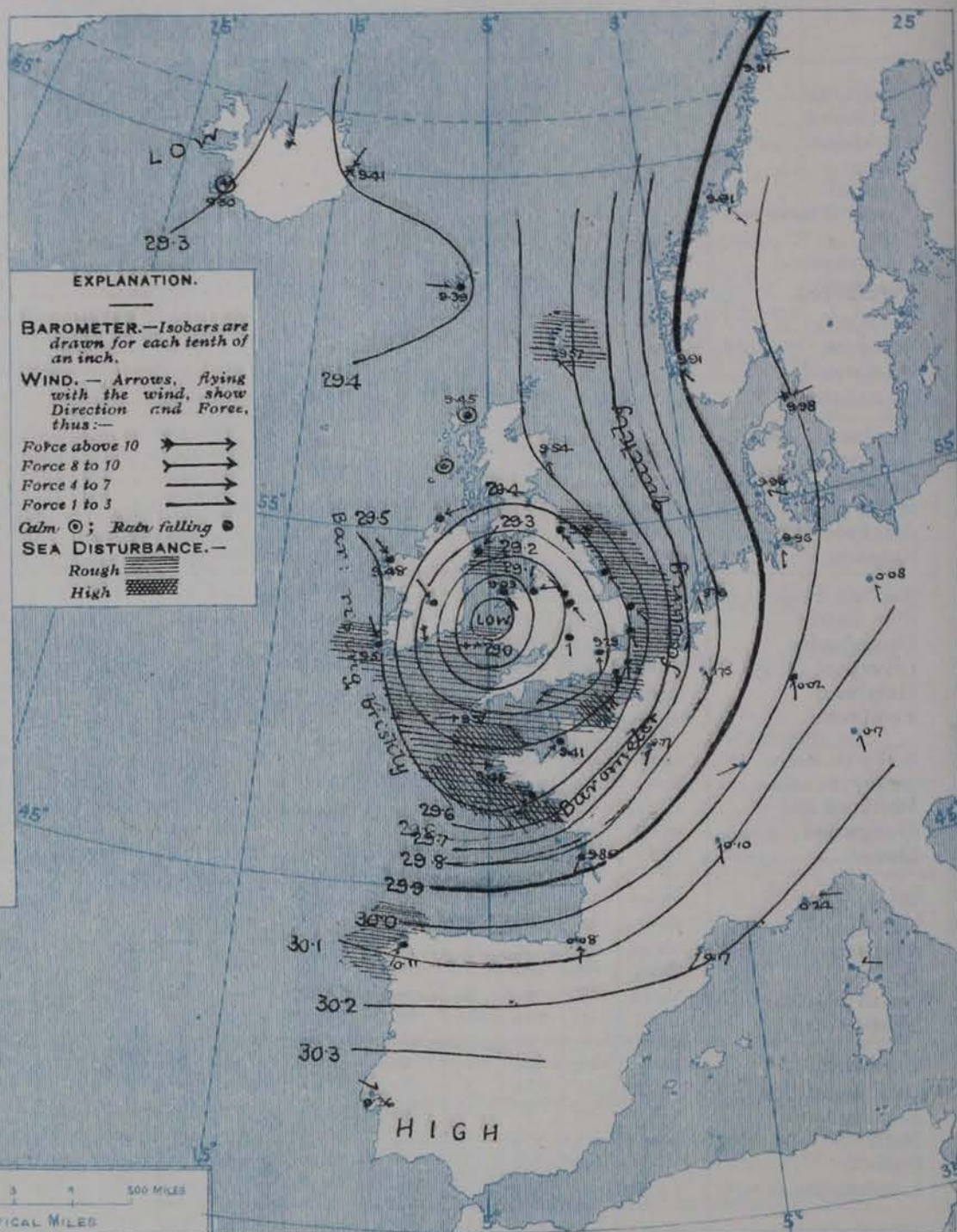


AVERAGES OF TEMPERATURE AT 8 A.M.
FOR THE TWO-MONTHLY PERIOD.
FEBRUARY - MARCH.
(Derived chiefly from Observations extending over
the 35 years—1871-1905.)



Friday, WEATHER

1. BAROMETER, WIND AND SEA AT 8 A.M. TO-DAY.

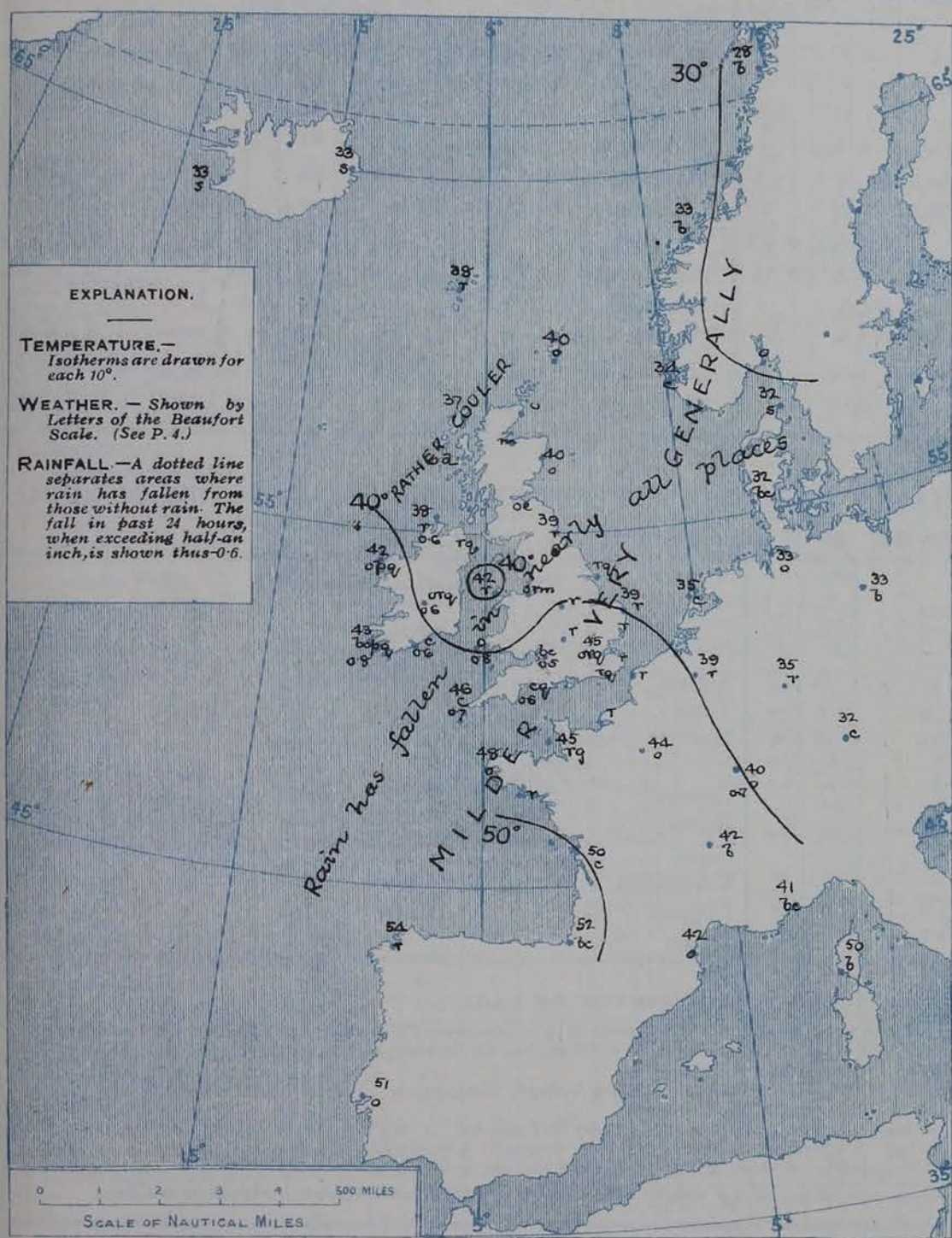


NOTES ON THE GENERAL SITUATION AT 8 A.M.

During the past night the centre of a deep depression has advanced from the westward and its minimum is now shown over the St. George's Channel. Pressure is above 30.2 ins. over the south-east of France, and above 30.6 ins. in the Azores. The readings are relatively low in a large shallow depression over the Icelandic region. The gradient is steep to very steep over England and Ireland and the north of France. The cyclonic circulation of the wind around the baric minimum is very well defined. The northerly to north-westerly current is strong to a gale on our western coasts, and that from the south-eastward strong to high on the east coast of England. Over the greater part of Scotland the wind is very light. Temperature has risen very generally over these Islands and the nearer regions of the Continent, but it is now falling again at some of our western and north-western stations. Over the United Kingdom it ranges from 44° at Bally, and 45° at several other southern stations to a little below 40° at most places over the northern half of Great Britain and Ireland. The highest Continental reading reported is 52° at Biarritz. The weather is very rainy over these Islands and the adjacent portion of the Continent, while snow is falling in the north of Denmark and in Iceland. Over the south of France, at Berlin, and in the northwest of Norway the weather is fine.

CHARTS *6th March, 1908.*

2. TEMPERATURE AND WEATHER AT 8 A.M. TO-DAY.



NOTES ON YESTERDAY'S WEATHER.

During the night the wind increased to the force of a gale from between South and West on some parts of our western and south-western coasts. The maximum temperatures were above 40° in most parts of the Kingdom, and 45° or rather higher in several localities. Solar halos were observed yesterday in several parts of the Kingdom. Rain has fallen very generally, heavily at many of our stations, the largest measurement being 0.8 inch at Pembroke and Valencia. Bright sunshine was very prevalent along the south and south-east coasts, but elsewhere the records were small.

GENERAL INFERENCE FROM THE 8 A.M. OBSERVATIONS.

The deep depression now over the Irish Sea appears likely to travel eastwards. Rough and very changeable weather is to be expected over the Kingdom generally, with sudden and considerable fluctuations of temperature. Much rain is probable in the north and north-east of England.

FORECASTS

For the 24 hours commencing at
NOON TO-DAY.

For the positions of the DISTRICTS indicated by the numbers 0-11—see map at foot.

0 { South-Easterly to Easterly or Variable winds;
dull, some rain, moderate temperature.

1 { South-Easterly to Easterly winds, strong to
a gale; rainy, becoming colder.

2 { South-Easterly to Easterly or North-Easterly
winds, strong to a gale; much rain;
rather cold.

3 { South-Easterly to Southerly and Westerly
winds, strong to a gale; rainy; mild, then
colder, with improving weather.

4 { Southerly to Westerly or North-
westerly winds, strong to a gale, moder-
ating later; occasional rain; mild, then
much colder.

5 Same as No. 0.

6 { Wind mainly between North-West and
North, strong to a gale, moderating later;
squally, rain at times; temperature falling
again.

7 { Westerly Channel and Bay
Strong winds or gales from West or
North-West, with rough to high sea; squally,
occasional rain; mild to colder.

FORECAST DISTRICTS.

Those portions of the Coasts upon which the Warning Signals are at present flying are indicated thus:—

Signals hoisted
yesterday.

Signals hoisted
this morning.

South
Cone.

South
Cone.

North
Cone.

North
Cone.



6th March, 1908.

STATIONS.	TEMPERATURE F.		Weather.	Sunshine.	Rainfall.	STATIONS.	TEMPERATURE F.		Weather.	Sunshine.	Rainfall.
	Max.	Min.					Max.	Min.			
Dublin (City), to 4 p.m. ...	47	30	b, m, x, c, o, c	*	-	Worthing	44	29	b, c, bc	5.8	-
Rossall, to 6 p.m.	42	26	m, x, o, bc, o	*	0.01	Brighton	43	34	*	6.3	-
Blackpool, to 9 p.m. ...	42	26	om, o, c	0.5	-	Eastbourne, to 6 p.m. ...	43	33	*	5.2	-
Southport, to 9 p.m. ...	44	26	fx, bc, o, c	1.0	-	Bexhill-on-Sea, to 9 p.m.	43	32	b	6.8	-
Rhyl, to 6 p.m.	48	29	*	1.5	-	Hastings	*	*	*	6.3	*
Llandudno, to 9 p.m. ...	46	30	bc, m, bc	2.0	-	Folkestone, to 6 p.m. ...	42	31	o, bc, b, bc	5.2	-
Bettws-y-Coed, to 6 p.m.	44	26	m, c, b, bc, e	1.5	-	Margate, to 6 p.m. ...	44	34	b, o	4.2	0.01
Towyn, to 6 p.m.	46	27	m, c, bc, o	1.9	-	Lowestoft, to 6 p.m. ...	45	30	c, o, c, bc, c	4.1	-
Aberystwyth, to 6 p.m. ...	45	35	*	1.5	0.02	Skegness	44	32	b, bc	5.8	-
Plymouth, to 9 p.m. ...	49	38	cp, bc, p, or	6.3	0.02	Scarborough, to 9 p.m. ...	46	32	bc, e	5.6	0.02
Torquay, to 6 p.m. ...	44	29	*	5.1	-	Harrogate, to 6 p.m. ...	40	26	o, bc, b, o	3.1	-
Weymouth, to 6 p.m. ...	48	22	b, bc	7.6	-	Darwen, to 9 p.m.	39	27	bc, of, om, u	2.0	0.01
Bournemouth, to 6 p.m.	47	28	m, b, bc, o	6.4	-	Manchester, to 9 p.m. ...	43	28	o, bc, m, o	0.1	-
Southsea, to 6 p.m.	46	30	*	6.0	-	Birmingham, to 9 p.m. ...	42	29	o, c, b, m	0.3	-

STATIONS.		TEMPERATURE F.		WEATHER.	RAIN. — Ins.	STATIONS.		TEMPERATURE F.		WEATHER.	RAIN. — Ins.
5 th March, 1908.		Max.	Min.			5 th March, 1908.		Max.	Min.		
St. Petersburg	36	32	o, s	0.04	Algiers	63	48	b, b	-		
Utrecht	37	32	b, c, m	0.04	Tunis... ..	64	43	b, c, o	-		
Groningen	43	30	r, m	0.08	Madeira (Funchal)	not recd.					
Vienna	43	28	b, f	-	4 th March, 1908.		1 p.m.	1 p.m.	Measured		
Florence	52	34	b, b	-	Geneva	43	x	0	7 a.m.		
Rome	55	35	b, b	-	Berne	41	x	0	-		
Naples	53	43	b, b, c	-	Coire	41	x	b	-		
Palermo	61	41	c, c	-	Castasegna... ..	41	x	b	-		
Brindisi	63	42	b, b	-	Lugano	46	x	b	-		
Malta	60	51	b, c	-	Davos	28	x	b	0.04.		

(a) At the British and Irish Stations the readings of the barometer are not corrected for the difference in Gravity between the position of the Station and Latitude 45°. The approximate correction is:—For stations North of Malin Head and North Shields + '03 in., but for Sumburgh Head + '04 in.; for stations south of Malin Head and North Shields + '02 in., but for Scilly and Jersey + '01 in.

(b) The Sunshine for London given in the table is recorded on the Tower of the Wesleyan Training College, Westminster. The Sunshine entered to Dungeness is recorded at Littlestone-on-Sea; that entered to Portland Bill is recorded at Weymouth.

(c) The information relating to weather is indicated by the following letters—b. blue sky; bc. sky half clouded; c. sky three parts clouded; d. drizzling rain; e. wet air without rain falling; f. fog; g. gloomy; h. hail; l. lightning; m. misty (hazy); o. overcast; p. passing showers; q. squally; r. rain; s. snow; t. thunder; u. ugly, threatening; v. visibility, unusual transparency; w. dew; x. hoar frost; z. dust-haze, or smoke.

* AN ASTERISK is inserted in all places for which information is not usually received. † Reports received too late for insertion in Charts.

Received during the 24 hours ended at 9.30 a.m. to-day.

Hour of Observation.	Position.		Reading of Barometer.	Wind.		Weather.	TEMPERATURE.			Sea Dis. turb. ance.
	Lat.	Long.		Direc.	Force.		Air.		Sea.	
							Dry Bulb.	Wet Bulb.		
	"	"	Ins.				"	"	"	

b° + 7° Mean, 1908.	Sunrise G.M.T.	Noon G.M.T.	Sunset G.M.T.
Yarmouth {	$b + 32$ $b - 29$	12. 5 12. 4	5. 39 5. 39
Greenwich {	$b - 38$ $b - 35$	12. 12 12. 11	5. 46 5. 47
Wick {	$b - 57$ $b - 54$	12. 24 12. 23	5. 50 5. 52
Valencia {	$7 - 20$ $7 - 17$	12. 53 12. 52	6. 26 6. 28

Single Copies (price 1d) may be obtained after 3 p.m. on the day of issue, at the Meteorological Office, and at the Bookstalls of the following terminus
Railway Stations:—Victoria, Charing Cross, King's Cross, St. Pancras, Euston.

FORECASTS OF WEATHER for one day in advance are drawn up at 11 a.m., and between 7 and 8 p.m. The latest forecast can be had by Reply Telegram, on paying at any Post Office in the United Kingdom **Sixpence in addition to the cost of the enquiry and reply Telegram.** Information as to the Terms on which Forecasts can be sent daily, for a long or short period, may be obtained on application.

W. N. SHAW, (*Director*).

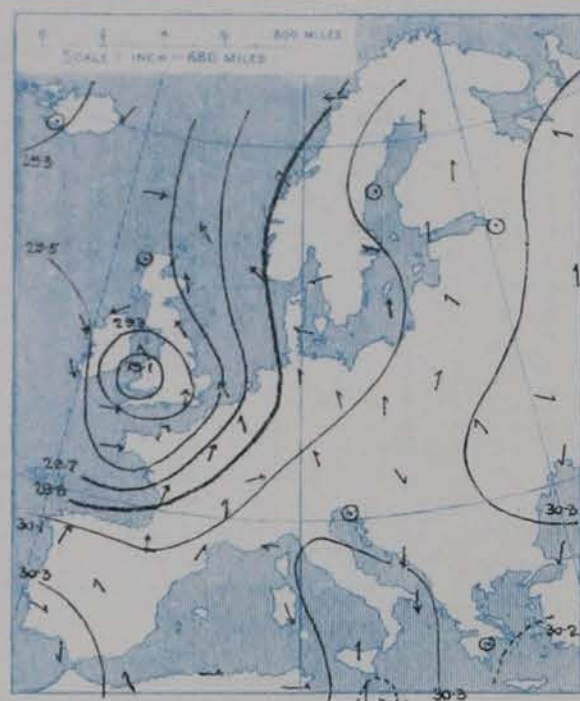
DAILY WEATHER REPORT OF THE METEOROLOGICAL OFFICE.

Saturday,
4th March, 1908

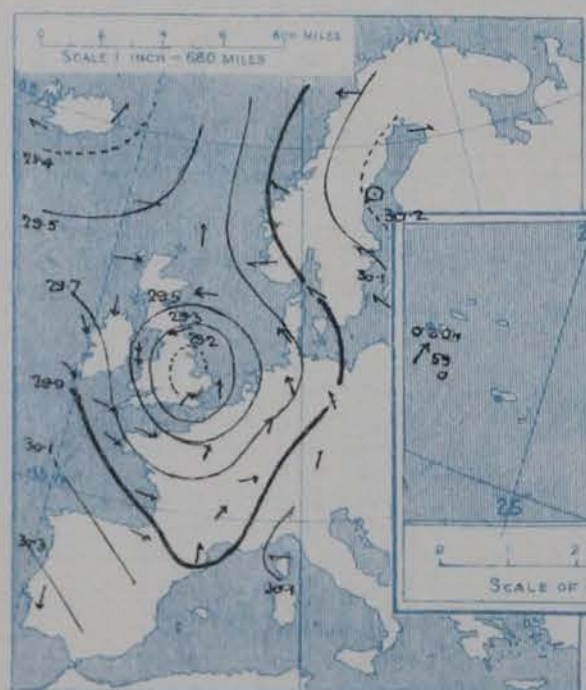
STATIONS.		YESTERDAY EVENING.					THIS MORNING.										PAST 24 HOURS.				
		Barom.	Temp.	Wind.	Force	Weather.	Barometer.	TEMPERATURE.			Wind.	Force	Weather.	Sea	Temp.		Weather.	Sun- shine	Rainfall		
								At 3 ³⁰ Fahr. and M.S.L.	Dry Bulb.	Direc.					Force (0 to 12).	Max.				Min.	
																					At 8 ³⁰ Fahr. and M.S.L.
SCANDINAVIA.		Ins.	°				Ins.	Ins.	°	°	°	°	°	°	°	°	°	Hours.	Ins.		
Haparanda...		30.21	26	W	2	0	30.26	+0.05	25	25	-4	W	0	0	0	30	25	x	0.04		
Hernösand...		30.21	26	W	0	0	30.23	+0.08	30	28	+24	W	0	0	0	30	5	x	-		
Stockholm...		30.05	32	ESE	2	0	30.12	+0.05	32	32	0	ESE	2	0	0	36	28	x	-		
Wisby...		30.04	33	SSE	2	0	30.06	+0.02	34	33	-1	ESE	2	0	0	36	32	x	0.16		
Karlstad...		30.08	33	ESE	2	0	30.04	-0.04	32	30	+4	E	2	0	0	36	32	x	-		
Færder (X'iania Fjord)		29.98	33	NE	3	0	29.91	-0.07	33	32	+5	ESE	5	0	2	33	28	x	-		
Bodö...		30.06	31	E	4	0	30.10	+0.04	28	25	0	E	4	0	1	32	27	x	-		
Christiansund...		29.93	35	SE	1	0	29.91	-0.02	31	29	-2	E	1	0	2	37	28	x	-		
Skudesnaes...		29.86	33	E	2	0	29.68	-0.18	31	33	+3	E	3	0	2	37	32	x	-		
ICELAND & FAEROE.		29.34	35	ESE	1	0	29.48	+0.14	31	x	-2	E	4	0	x	x	x	x	x		
Blönduós...		29.38	34	NE	4	0	29.50	+0.12	23	x	-13	S	2	0	x	x	x	x			
Seydisfjord...		29.34	37	SW	1	0	29.51	+0.10	21	x	-12	W	0	0	x	x	x	x			
Thorshavn...		29.49	40	W	2	0	29.52	+0.03	35	x	-3	S	2	0	x	x	x	x			
BRITISH ISLANDS.		29.62	39	S	6	0	29.60	+0.03	39	36	-1	SE	4	0	6	41	32	0	0.09		
Sumburgh Head		29.54	38	W	2	0	29.59	+0.05	32	31	-5	WSW	2	0	2	41	30	odm, on, for	0.0		
Stornoway...		29.57	40	NW	1	0	29.62	+0.05	39	37	+2	WNW	3	0	4	43	36	od, bc, h, b, o	0.03		
Castlebay (Barra Id.)		29.58	41	N	5	0	29.65	+0.07	41	39	+3	WNW	5	0	3	42	37	bcp, bcp, bcp	0.14		
Malin Head...		29.76	41	NNW	4	0	29.72	+0.04	42	41	0	WSW	3	0	3	46	38	bcp, cm, cm, cm	0.11		
Blacksod Pt. ...		29.88	45	WNW	6	0	29.75	+0.13	42	41	-1	SE	2	0	4	47	39	bcp, cm, cm, cm	0.20		
Valencia...		29.75	43	N	7	0	29.83	+0.08	41	41	-3	W	0	0	1	47	39	cp, bcp, or	0.03		
Roche's Point...		29.71	41	WNW	4	0	29.78	+0.07	37	36	0	W	0	0	0	46	33	cp, bc	0.02		
Birr Castle...		29.53	41	NE	4	0	29.71	+0.18	35	34	-2	W	2	0	4	41	34	cp, bcp, bc	0.25		
Donaghadee...		29.27	36	WNW	6	0	29.71	+0.44	39	37	+1	W	4	0	3	44	36	cm	0.11		
Liverpool Obsy...		29.36	42	N	8	0	29.75	+0.39	42	40	0	WNW	4	0	3	43	38	o, cm, cm, cm	0.09		
Holyhead...		29.55	42	NW	7	0	29.84	+0.29	43	41	+4	W	5	0	4	45	38	cp, cm, cm, cm	0.06		
Pembroke (St. Ann's Hd.)		29.71	47	WNW	7	0	29.97	+0.26	45	43	-1	WSW	6	0	5	49	43	cp	0.06		
Scilly (St. Mary's)		29.52	43	WNW	7	0	30.00	+0.48	45	41	0	WNW	4	0	4	50	42	cp, cm, cm	0.06		
Jersey (St. Aubins)		29.36	43	NNW	8	0	29.85	+0.49	43	42	-2	W	6	0	5	46	38	c, cp	-		
Portland Bill...		29.24	43	SW	6	0	29.72	+0.48	42	38	-1	W	5	0	5	46	35	bc, r	0.22		
Dungeness...		29.26	42	SSW	6	0	29.72	+0.46	40	37	-3	W	4	0	4	46	38	or, bcp, b	0.13		
Dover...		29.56	39	S	4	0	29.58	+0.03	34	34	-6	W	1	0	1	42	34	-	0.10		
Wick...		29.56	36	E	1	0	29.59	+0.03	34	33	-3	WSW	1	0	1	42	28	cp, bcp, or	0.06		
Nairn...		29.56	39	E	4	0	29.56	+0.02	35	34	-5	NW	3	0	4	41	34	og, ohp, ors	0.36		
Aberdeen...		29.47	37	NE	3	0	29.59	+0.12	36	34	-3	W	2	0	4	40	35	od, or	0.26		
Leith...		29.23	37	ESE	5	0	29.52	+0.29	37	35	-2	NW	4	0	4	40	35	r, o	0.80		
North Shields...		29.17	41	W	1	0	29.45	+0.28	38	37	0	NNW	6	0	5	45	37	cp, c, p, q	0.26		
Spurn Head...		29.22	41	S	4	0	29.50	+0.28	39	37	0	W	7	0	6	45	37	c, bc, r, q	0.26		
Yarmouth...		29.22	42	SSE	5	0	29.68	+0.46	40	38	-1	WNW	6	0	5	45	38	or, c, bc	0.11		
Clacton-on-Sea...		29.19	41	WSW	1	0	29.65	+0.44	39	38	-1	W	4	0	4	49	38	cp, dm	0.09		
Nottingham...		29.32	43	W	7	0	29.83	+0.51	40	38	-5	W	5	0	4	46	38	-	0.04		
Bath...		29.34	38	WNW	5	0	29.77	+0.43	39	36	-5	W	4	0	4	47	37	or, cp, or, c	0.11		
Oxford...		29.20	44	SW	4	0	29.73	+0.53	40	36	-5	W	4	0	4	51	39	o, c, bc, or, q, o	0.08		
London (St. James's Park)		29.89	37	ESE	3	0	29.80	-0.09	33	32	+1	ESE	6	0	2	37	30	x	-		
The Scaw (Skagen)		29.67	35	SE	6	0	29.51	-0.16	39	38	+7	SE	4	0	0	39	32	x	0.39		
Fanö...		29.69	40	SSE	5	0	29.55	-0.14	42	41	+4	S	4	0	0	43	33	x	0.24		
Cuxhaven...		29.39	43	S	4	0	29.43	-0.33	39	38	+4	SW	4	0	3	43	36	x	0.28		
The Helder...		x	x	x	x	x	29.68	-0.08	39	37	0	WSW	3	0	x	45	38	x	0.12		
Brussels...		29.89	41	SSE	1	0	29.81	-0.08	39	36	+6	SSE	3	0	x	46	33	x	-		
Berlin...		29.81	47	S	2	0	29.80	-0.01	43	40	+8	W	5	0	x	48	31	x	0.04		
Frankfurt...		29.04	36	S	2	0	29.92	-0.12	37	34	+5	SW	5	0	x	46	32	x	-		
Munich...		29.36	43	S	5	0	29.66	+0.30	41	40	+1	W	6	0	5	46	39	x	0.31		
C. Gris Nez...		29.43	42	W	8	0	29.91	+0.55	41	38	-2	W	7	0	4	45	37	x	0.20		
La Hève...		29.72	49	NW	7	0	30.07	+0.35	48	46	0	WSW	5	0	3	49	43	x	-		
Brest...		29.75	47	NW	7	0	30.07	+0.32	47	45	-2	NW	5	0	6	54	43	x	-		
Lorient...		29.80	49	WNW	5	0	30.16	+0.36	47	45	-3	WNW	4	0	0	54	41	r, c	0.63		
Rochefort...		29.99	49	WNW	7	0	30.24	+0.25	45	42	-7	N	3	0	5	61	41	x	0.43		
Biarritz...		29.55	42	SEW	3	0	29.93	+0.38	41	38	-3	WSW	2	0	0	46	41	x	0.24		
Paris...		29.72	47	WSW	6	0	29.95	+0.23	37	36	-3	WSW	6	0	0	52	36	x	-		
Belfort...		29.80	49	SW	6	0	30.13	+0.33	39	38	-3	W	1	0	0	54	39	x	0.16		
Lyons...		30.10	44	E	1	0	29.98	-0.12	43	41	+2	E	4	0	2	50	39	x	0.55		
Nice...		29.84	57	S	3	0	30.13	+0.29	46	41	+4	NW	3	0	0	67	42	x	-		
Perpignan...		30.08	52	S	3	0	29.95	-0.13	49	47	-1	E	2	0	2	59	41	x	0.28		
Sanguinaire...		30.32	51	N	4	0	30.41	+0.09	48	44	-3	NNW	3	0	0	57	46	x	0.12		
Coruna...		30.66	59	SSW	2	0	30.60	-0.06	59	54	+6	SSW	4	0	1	63	53	x	-		
Lisbon...																					
Azores																					

SUPPLEMENTARY CHARTS
OF
BAROMETER AND WIND
FOR 8 A.M. AND 6 P.M. YESTERDAY

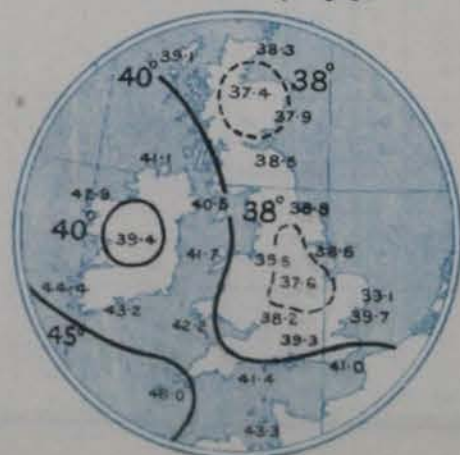
8 A.M. YESTERDAY



6 P.M. YESTERDAY



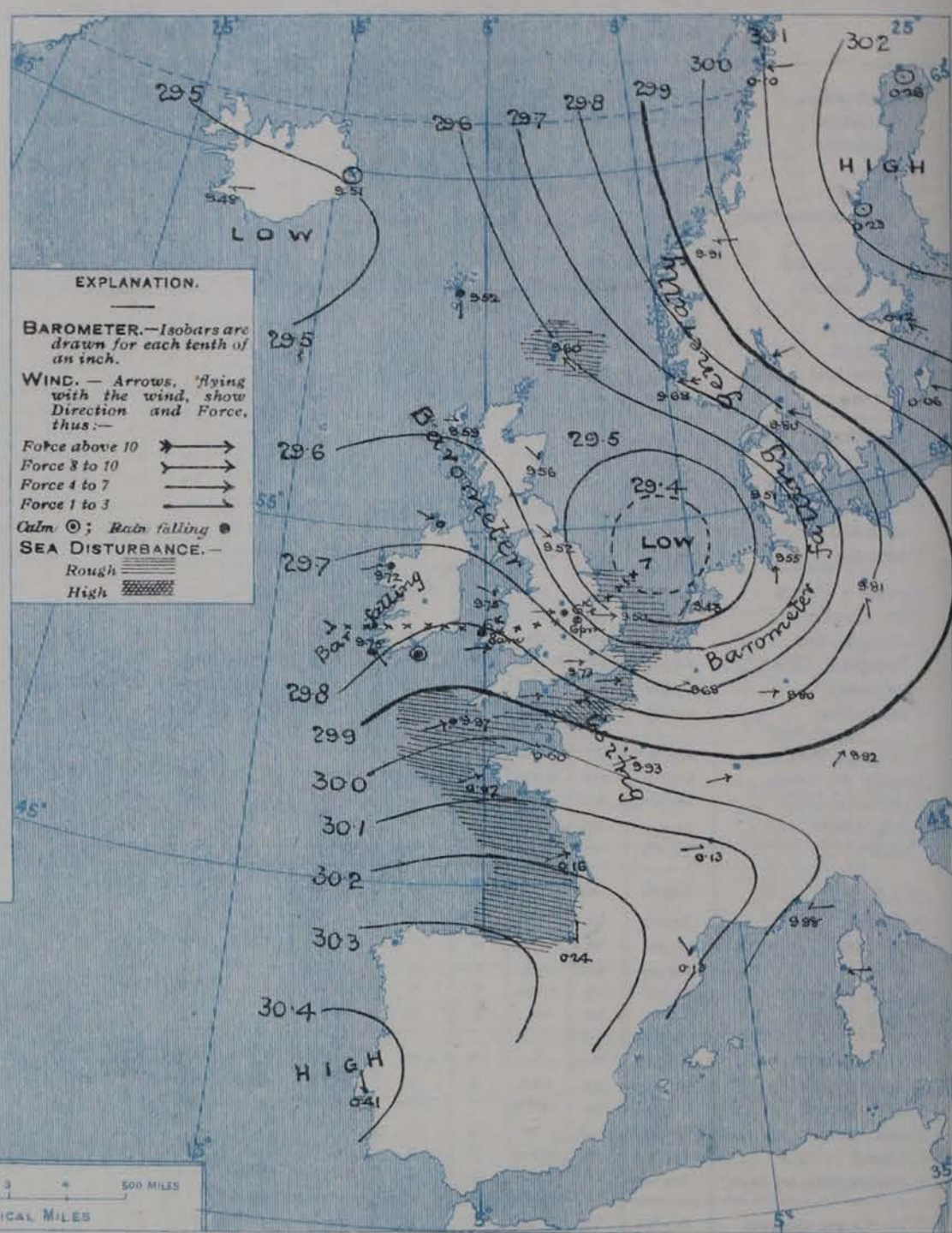
AVERAGES OF TEMPERATURE AT 8 A.M.
FOR THE TWO-MONTHLY PERIOD.
FEBRUARY - MARCH.
(Derived chiefly from Observations extending over
the 35 years—1871-1905.)



Saturday,

WEATHER

1. BAROMETER, WIND AND SEA AT 8 A.M. TO-DAY.



NOTES ON THE GENERAL SITUATION AT 8 A.M.

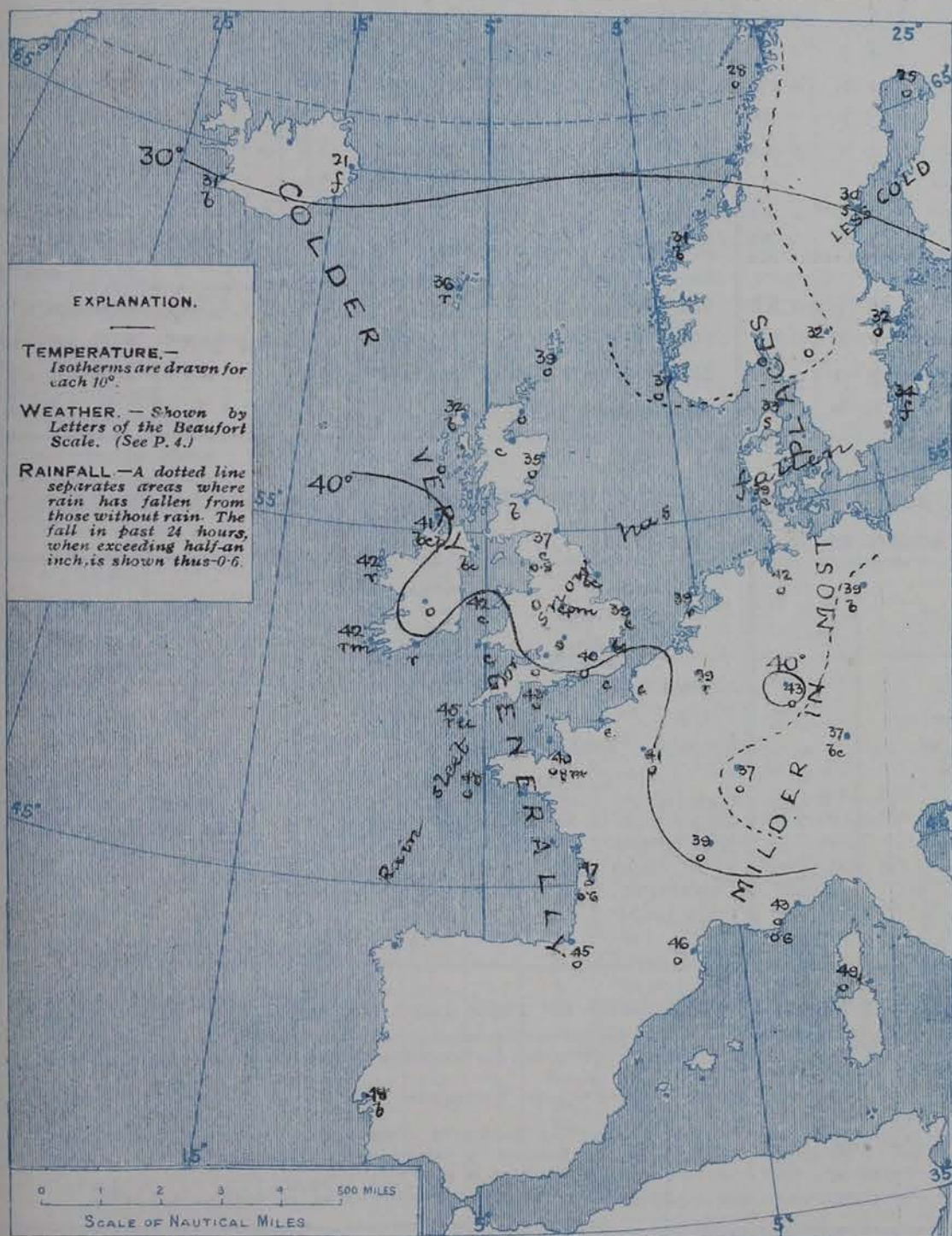
The depression of yesterday has moved rather slowly in an easterly direction and at the same time has become less deep. At its centre, which is now over the North Sea, the barometer is probably no lower than about 29.3 ins. Pressure continues highest, about 30.6 ins., in the Azores, and is above 30.2 ins. over the Northern half of Sweden. A fresh fall of the barometer has set in during the night along the west coast of Ireland accompanied by a backing wind.

The cyclonic circulation of the wind around the baric minimum is well maintained; the easterly current is strong to a gale over the south of Norway and the north of Denmark, while that from the Westward and North Westward is strong to high over the east and south-east of England. Over the greater part of Ireland the wind has fallen light, and at Valencia it has backed to south-east. Temperature has fallen in nearly all parts of the United Kingdom, and now ranges from 45° at Seilly and Jersey to below 40° generally, and to 32° in the northern Hebrides. The Continental readings range from about 44° on the west coast of France and at Lisbon to 32° at Stockholm, and 25° at St. Petersburg. The weather is showery or rainy over the greater part of Ireland, and showers are also reported from Nottingham. Over Great Britain generally the weather is fair to overcast. Much cloud prevails over our Continental area, with rain at the Helles and snow at Skagen and Bornhöved.

CHARTS

7th March, 1908.

2. TEMPERATURE AND WEATHER AT 8 A.M. TO-DAY.



NOTES ON YESTERDAY'S WEATHER.

During yesterday the wind blew a strong to a whole gale from the North-Westward on some parts of our south-west coasts and a fresh gale from the Northward in the Irish Sea and at Portland Bill, while it was high from South or South-East on the south-east and east coasts. The maximum temperatures reported yesterday were higher than of late in most parts of these Islands. Rain has fallen very generally and snow at some of our northern stations. At North Shields the measurement is as much as 0.8 inch. From three to four hours of bright sunshine were recorded on many parts of our south and south-west coasts, and six hours at Brixham.

GENERAL INFERENCE FROM THE 8 A.M. OBSERVATIONS.

The fresh fall of the barometer in the west of Ireland probably indicates the approach of another cyclonic system, which, with the general distribution of pressure now obtaining, is likely to pass eastwards across these Islands.

FORECASTS

For the 24 hours commencing at NOON TO-DAY.

For the positions of the DISTRICTS indicated by the numbers 0-11—see map at foot.

- 0 } Westerly to variable winds, light or moderate in force; generally cloudy or dull, some rain or snow; cold.
- 1 }
- 2 } Wind backing towards South
- 3 } and subsequently veering again,
- 4 } moderate or fresh generally, strong at times; squally, some rain, fair intervals; variable temperature.
- 5 }
- 6 } Same as Nos. 0 and 1.
- 7 }
- 8 } Same as Nos. 2 to 5
- 9 }
- 10 } Fresh or strong winds between South and West or North-West; squally, rain at times; variable temperature.

II WESTERN CHANNEL AND BAY

Westerly to South-Westerly or Southerly winds fresh to strong, veering later; sea rough or rather rough; squally, showery; temperature rising.

FORECAST DISTRICTS.

Those portions of the Coasts upon which the Warning Signals are at present flying are indicated thus:—

Signals hoisted yesterday.

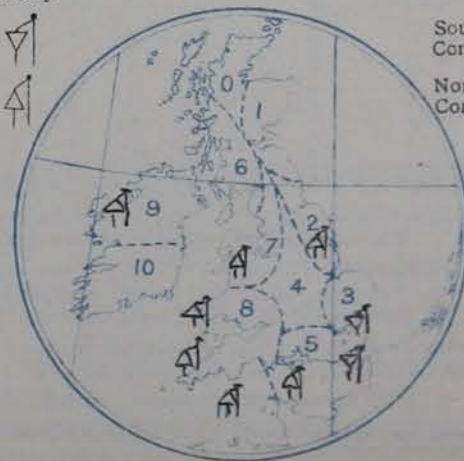
Signals hoisted this morning.

South Cone.

North Cone.

South Cone.

North Cone.



7th March, 1908.

STATIONS.	TEMPERATURE F.		Weather.	Sunshine.	Rainfall.	STATIONS.	TEMPERATURE F.		Weather.	Sunshine.	Rainfall.
	Max.	Min.					Max.	Min.			
Dublin (City), to 4 p.m. ...	46	36	ov, s. c. q. pc	Hrs. *	Ins. 0.85	Worthing	48	41	c, o, r	4.7	0.37
Rossall, to 6 p.m.	40	35	ov, e, or	*	0.27	Brighton	47	35	*	3.5	0.35
Blackpool, to 9 p.m. ...	39	36	ov, o	0.0	0.24	Eastbourne, to 6 p.m. ...	49	41	*	1.4	0.40
Southport, to 9 p.m. ...	44	37	ov, c, ov, r	1.0	0.27	Bexhill-on-Sea, to 9 p.m.	46	36	p	3.5	-
Rhyl, to 6 p.m.	47	35	*	1.2	0.21	Hastings	*	*	*	3.3	*
Llandudno, to 9 p.m. ...	44	31	c, b, or, o	1.5	0.09	Folkestone, to 6 p.m. ...	47	38	o, r, bc, b, o	3.7	0.34
Bettws-y-Coed, to 6 p.m.						Margate, to 6 p.m. ...	48	35	r, b, c	2.2	0.23
Towyn, to 6 p.m.	44	38	r, o	0.0	0.43	Lowestoft, to 6 p.m. ...	45	36	c, bc, o, c	2.0	0.27
Aberystwyth, to 6 p.m. ...	43	36	*	0.0	0.33	Skegness	49	37	r, b, c	2.8	0.27
Plymouth, to 9 p.m. ...						Scarborough, to 9 p.m. ...	42	34	ov, f, r, o	0.0	0.59
Torquay, to 6 p.m. ...	45	41	*	3.7	0.83	Harrogate, to 6 p.m. ...	37	32	s, r, o, bc, o	0.0	0.85
Weymouth, to 6 p.m. ...	48	35	b, p, bc, o	3.3	0.58	Darwen, to 9 p.m.	38	31	ov, r, s, ov, r	0.0	0.36
Bournemouth, to 6 p.m.	48	33	r, b, bc, s, o	3.0	0.60	Manchester, to 9 p.m. ...	46	37	ov, o	0.0	0.06
Southsea, to 6 p.m.	49	35	*	4.6	0.62	Birmingham, to 9 p.m. ...	44	35	r, c, r	1.6	0.42

STATIONS.		TEMPERATURE F.		WEATHER.	RAIN. — Ins.	STATIONS.		TEMPERATURE F.		WEATHER.	RAIN. — Ins.
6 th May 1908.		Max.	Min.			6 th May 1908.		Max.	Min.		
St. Petersburg	30	o, o	-	Algiers	63	50	bc, o	0.43
Utrecht	41	30	c, m	0.08	Tunis...	...	63	45	bc, b	-
Groningen	41	30	bc, m	-	Madeira (Funchal)	63	46	b, b	-
Vienna	39	34	b, f	-	5 th May 1908.		1 p.m.		1 p.m.	Measured
Florence	55	44	b, r	0.04	Geneva	50	*	bc	7 a.m.
Rome	56	37	b, b	-	Berne	39	*	o	-
Naples	54	43	b, b	-	Coire	50	*	o	-
Palermo	58	38	bc, b	-	Castasegna...	...	39	*	o	0.12
Brindisi	63	42	b, b	-	Lugano	48	*	bc	-
Malta	63	50	b	-	Davos	32	*	b	-

(a) At the British and Irish Stations the readings of the barometer are not corrected for the difference in Gravity between the position of the Station and Latitude 45°. The approximate correction is:—For stations North of Malin Head and North Shields + '03 in., but for Sumburgh Head + '04 in.; for stations south of Malin Head and North Shields + '02 in., but for Scilly and Jersey + '01 in.

(b) The Sunshine for London given in the table is recorded on the Tower of the Wesleyan Training College, Westminster. The Sunshine entered to Dungeness is recorded at Littlestone-on-Sea; that entered to Portland Bill is recorded at Weymouth.

(c) The information relating to weather is indicated by the following letters—b. blue sky; bc. sky half clouded; c. sky three parts clouded; d. drizzling rain; e. wet air without rain falling; f. fog; g. gloomy; h. hail; l. lightning; m. misty (hazy); o. overcast; p. passing showers; q. squally; r. rain; s. snow; t. thunder; u. ugly, threatening; v. visibility, unusual transparency; w. dew; x. hoar frost; z. dust-haze, or smoke.

* AN ASTERISK is inserted in all places for which information is not usually received. † Reports received too late for insertion in Charts.

Received during the 24 hours ended at 9.30 a.m. to-day.

Hour of Observation.	Position.		Reading of Barometer.	Wind.		Weather.	TEMPERATURE.			Sea Dis- turb- ance.	UNITED KINGDOM, TO-DAY AND TO-MORROW.				
	Lat.	Long.		Direc.	Force.		Air.		Sea.		7 ⁴⁸ 11 ⁰⁰ A.M., 1909.	Sunrise G.M.T.	Noon G.M.T.	Sunset G.M.T.	
							Dry Bulb.	Wet Bulb.							
			Ins.												
											Yarmouth	6.29 6.26	12.4 12.4	5.39 5.41	
											Greenwich	6.35 6.33	12.11 12.11	5.47 5.49	
											Wick	6.54 6.51	12.23 12.23	5.52 5.54	
											Valencia	7.17 7.15	12.52 12.52	6.28 6.30	

Single Copies (price 1d) may be obtained after 3 p.m. on the day of issue, at the Meteorological Office, and at the Bookstalls of the following terminus Railway Stations:—Victoria, Charing Cross, King's Cross, St. Pancras, Euston.

FORECASTS OF WEATHER for one day in advance are drawn up at 11 a.m., and between 7 and 8 p.m. The latest forecast can be had by Reply Telegram, on paying at any Post Office in the United Kingdom **Sixpence in addition to the cost of the enquiry and reply Telegram.** Information as to the Terms on which Forecasts can be sent daily, for a long or short period, may be obtained on application.

W. N. SHAW, (*Director*).

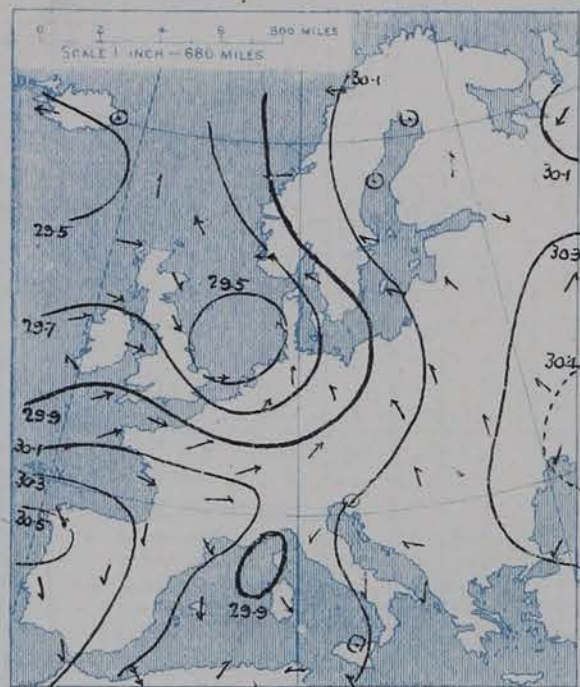
DAILY WEATHER REPORT OF THE METEOROLOGICAL OFFICE.

Sunday,
26th March, 1908.

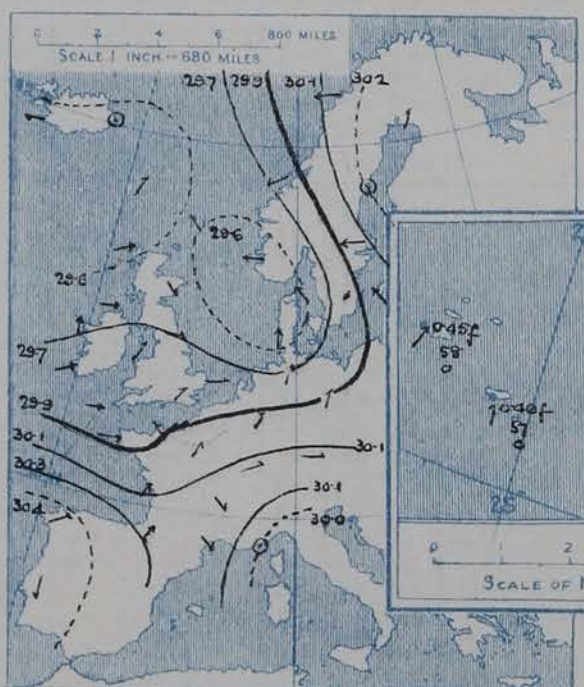
STATIONS.		YESTERDAY EVENING.					THIS MORNING.										PAST 24 HOURS.				
		Barom.	Temp.	Wind.		Weather.	Barometer.		Temperature.			Wind.		Sea (0 to 9).	Temp.		Weather.	Sun. shine.	Rainfall.		
																				At 32° Fahr. and M.S.L.	Dry Bulb.
SCANDINAVIA.	Haparanda...	30.29	22	SSW	2	o	30.27	+01	18	18	-7	2	0	o	2	28	18	*	*	*	
	Hernösand...	30.25	27	2	0	o	30.15	-08	28	26	-2	2	0	o	2	30	25	*	*	0.04	
	Stockholm...	30.05	33	E	6	o	29.89	-23	33	33	+1	ESE	6	s	2	36	32	*	*	0.08	
	Wisby...	29.95	35	SE	6	o	29.86	-20	36	35	+2	SSE	4	r	2	36	32	*	*	0.20	
	Karlstad...	29.86	23	ENE	6	e	29.77	-27	35	34	+3	ENE	4	o	2	*	*	*	*	0.16	
	Færder (X'iania Fjord)	29.69	34	E	5	r	29.62	-29	35	35	+2	ESE	3	r	2	35	32	*	*	0.51	
	Bodö...	30.14	28	E	4	b	30.10	00	27	24	-1	E	4	r	1	34	27	*	*	-	
	Christiansund	29.48	38	ENE	2	b	29.65	-26	38	32	+7	SE	4	c	2	39	30	*	*	-	
ICELAND & FAEROE.	Skudesnaes...	29.56	39	ESE	6	o	29.55	-13	37	37	0	ESE	2	o	2	39	36	o	*	-	
	Reykjavik...	29.52	34	E	3	c	29.61	+13	32	*	+1	WNW	5	b	*	*	*	*	*		
	Blönduós...	29.59	26	S	2	b	29.64	+14	33	*	+10	E	1	o	*	*	*	*	*		
	Seydisfjord...	29.54	31	2	0	f	29.58	+07	31	*	+10	2	0	s	*	*	*	*	*		
BRITISH ISLANDS.	Thorshavn...	29.55	27	SW	2	c	29.43	-09	34	*	-1	2	0	c	*	*	*	*	*		
	Sumburgh Head	29.60	36	ESE	2	o	29.47	-13	37	35	-2	SE	2	c	4	38	33	r, o	*	0.08	
	Stornoway...	29.59	38	WSW	4	c	29.18	-41	42	42	+10	SW	5	r	5	44	31	b, bcp, orm	7.5	0.39	
	Castlebay (Barra Id.)	29.62	41	WSW	3	o	29.26	-36	45	44	+6	W	4	o	4	47	37	sh, b, od, o	4.0	0.14	
	Malin Head...	29.66	42	W	3	opm	29.36	-29	45	45	+4	SSW	4	orm	3	45	40	b, orm, orm	*	0.08	
	Blacksod Pt. ...	29.68	45	S	4	c	29.42	-30	50	49	+8	SW	6	rgm	5	50	41	orm, b, orm	*	0.32	
	Valencia...	29.82	50	WSW	4	orm	29.71	-104	52	50	+10	SW	5	orm	5	53	42	orm, b, orm	0.0	0.03	
	Roche's Point...	29.79	49	NW	3	og	29.76	-07	50	50	+9	SW	4	o	4	52	41	gd, og, orm	*	0.13	
	Burr Castle...	29.74	45	S	1	o	29.60	-18	52	50	+15	WSW	6	og	*	53	36	op	0.0	0.01	
	Donaghadee...	29.73	43	WSW	1	c	29.50	-21	47	47	+12	SSW	1	r	1	47	35	crg, b, or	*	0.12	
	Liverpool Obsy...	29.77	40	W	1	b	29.59	-12	48	47	+9	SW	2	o	2	49	39	o, or	4.2	0.19	
	Holyhead...	29.75	43	SW	1	orm	29.61	-14	48	47	+6	WSW	4	c	2	48	40	orm, o	*	0.17	
	Pembroke (St. Ann's F.d.)	29.78	42	SSE	2	o	29.77	-07	47	47	+4	WSW	6	m	5	48	41	c, or, opm	0.0	0.08	
	Scilly (St. Mary's)...	29.86	48	W	5	m	29.97	00	48	47	+3	WSW	5	m	4	50	44	o, m	0.0	0.22	
	Jersey (St. Aubins)...	29.84	42	SE	3	orm	29.98	-02	49	48	+4	W	4	f	3	49	42	ogrm, orm, c	0.0	0.27	
	Portland Bill...	29.81	43	ESE	2	op	29.85	00	47	47	+4	WSW	4	c	4	48	42	r, op	0.0	0.10	
	Dungeness...	29.82	43	WSW	4	o	29.84	+12	44	42	+2	SW	5	rm	4	45	37	o	1.8	0.01	
	Dover...	29.83	42	WSW	2	o	29.84	+12	42	41	+2	SSW	4	r	4	45	38	b, o, b, or	3.4	-	
	Wick...	29.61	36	W	1	b	29.34	-24	38	35	+4	S	5	o	5	43	30	-	*	0.05	
	Nairn...	29.63	35	W	1	b	29.33	-26	37	36	+3	S	2	o	1	43	28	b, bcp	0.5	0.05	
	Aberdeen...	29.63	36	NW	2	b	29.45	-11	38	38	+3	S	1	r	4	41	30	cf, b, or	5.9	0.01	
Leith...	29.66	41	WNW	1	b	29.39	-20	42	41	+6	2	0	r	*	44	36	b	*	0.14		
North Shields...	29.65	38	WNW	3	b	29.54	+02	38	38	+1	S	2	r	3	43	35	c, b	*	0.04		
Spurn Head...	29.70	40	W	4	b	29.67	+22	39	38	+1	SSW	3	o	3	43	36	crg, b, c, or	*	0.03		
GERMANY, & C.	Yarmouth...	29.73	40	W	2	b, orm	29.74	+24	38	37	-1	S	3	orm	3	45	35	b, b, orm	6.3	-	
	Clacton-on-Sea...	29.78	41	WNW	3	b	29.80	+12	41	40	+1	S	4	r	3	45	36	b, c, or	3.0	0.03	
	Nottingham...	29.75	42	W	1	b, orm	29.65	00	44	44	+5	SW	1	orm	*	46	35	c, b, orm	2.0	0.04	
	Bath...	29.81	44	SW	1	b	29.82	-01	48	48	+8	WSW	6	o	*	48	40	-	0.0	0.01	
	Oxford...	29.85	42	SW	3	o	29.77	00	47	46	+8	SW	4	o	*	47	38	o, r	*	0.03	
	London (St. James's Park)	29.81	44	SW	3	o	29.78	+05	45	44	+5	SW	1	odm	*	46	40	o	0.0	0.02	
	The Scaw (Skagen)	29.62	38	SE	4	r	29.57	-23	36	36	+3	S	5	r	1	39	32	*	*	0.32	
	Fanö...	29.53	38	S	6	r	29.62	+11	38	37	-1	SW	4	c	*	41	37	*	*	0.16	
FRANCE.	Cuxhaven...	29.64	39	SSW	6	o	29.80	+25	36	35	-6	SW	4	o	*	43	26	*	*	-	
	The Helder...	29.74	41	W	5	o	29.84	+41	39	38	0	SW	2	b	2	41	37	*	*	-	
	Brussels...	*	*	*	*	*	29.95	+27	37	37	-2	S	1	c	*	45	35	*	*	0.04	
	Berlin...	29.88	44	SSW	3	o	29.96	+15	35	33	-4	SW	2	b	*	52	34	*	*	-	
	Frankfurt...	30.00	38	SW	3	c	30.01	+21	37	37	-6	W	1	r	*	50	36	*	*	0.08	
	Munich...	30.10	37	W	4	o	30.11	+19	33	33	-4	S	2	b	*	43	30	*	*	-	
	C. Gris Nez...	29.84	39	WSW	4	o	29.88	+22	42	42	+1	SSW	3	o	3	45	39	*	*	-	
	La Hève...	29.93	40	SW	3	o	29.99	+08	41	41	0	SW	3	f	3	45	39	*	*	0.12	
SPANISH PENIN.	Brest...	29.86	50	W	6	m	30.08	+01	50	50	+2	W	4	m	4	50	46	*	*	0.47	
	Lorient...	29.90	50	W	6	r	30.08	+01	50	50	+3	W	5	o	5	52	46	*	*	0.24	
	Rochefort...	30.05	46	SW	5	r	30.14	+01	50	50	+3	NW	4	r	*	50	46	*	*	0.47	
	Biarritz...	30.29	48	SW	5	r	30.33	+09	54	53	+9	W	5	r	5	54	43	*	*	0.47	
	Paris...	30.01	44	WSW	3	o	30.02	+09	41	41	0	SSW	1	o	*	47	40	*	*	0.08	
	Belfort...	30.05	39	WSW	6	c	30.04	+09	36	34	-1	W	4	o	*	47	33	*	*	-	
	Lyons...	30.18	42	NW	1	o	30.12	-01	40	38	+1	2	0	o	*	50	37	*	*	-	
	Nice...	30.00	44	2	0	o	30.05	+07	40	38	-3	2	0	b	3	48	37	*	*	0.04	
SPANISH PENIN.	Perpignan...	30.21	50	NW	3	o	30.12	-01	53	51	+7	NW	2	r	*	56	41	*	*	0.24	
	Sanguinaire...																				
	Corunna...	30.45	54	WSW	3	o	30.45	-01	54	52	+2	W	2	o	7	57	50	*	*	-	
SPANISH PENIN.	Lisbon...	30.45	50	N	4	b	30.40	-01	51	48	+3	NE	3	b	*	57	48	*	*	-	
	Azores (P. Delgada)...	30.56	57	NE	1	o	30.46	-17	57	51	+2	S	1	c	3	61	55	*	*	-	
	" (Horta)...	30.53	58	SSW	4	b	30.45	-15	58	55	-1	SSW	4	o	2	63	57	*	*	-	

SUPPLEMENTARY CHARTS
OF
BAROMETER AND WIND
FOR 8 A.M. AND 6 P.M. YESTERDAY

8 A.M. YESTERDAY

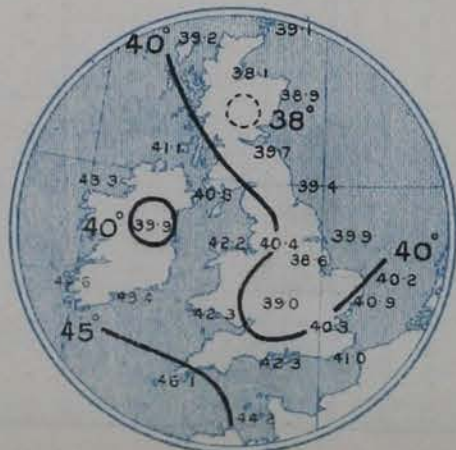


6 P.M. YESTERDAY



AVERAGES OF TEMPERATURE AT 8 A.M.
FOR THE MONTH OF MARCH.

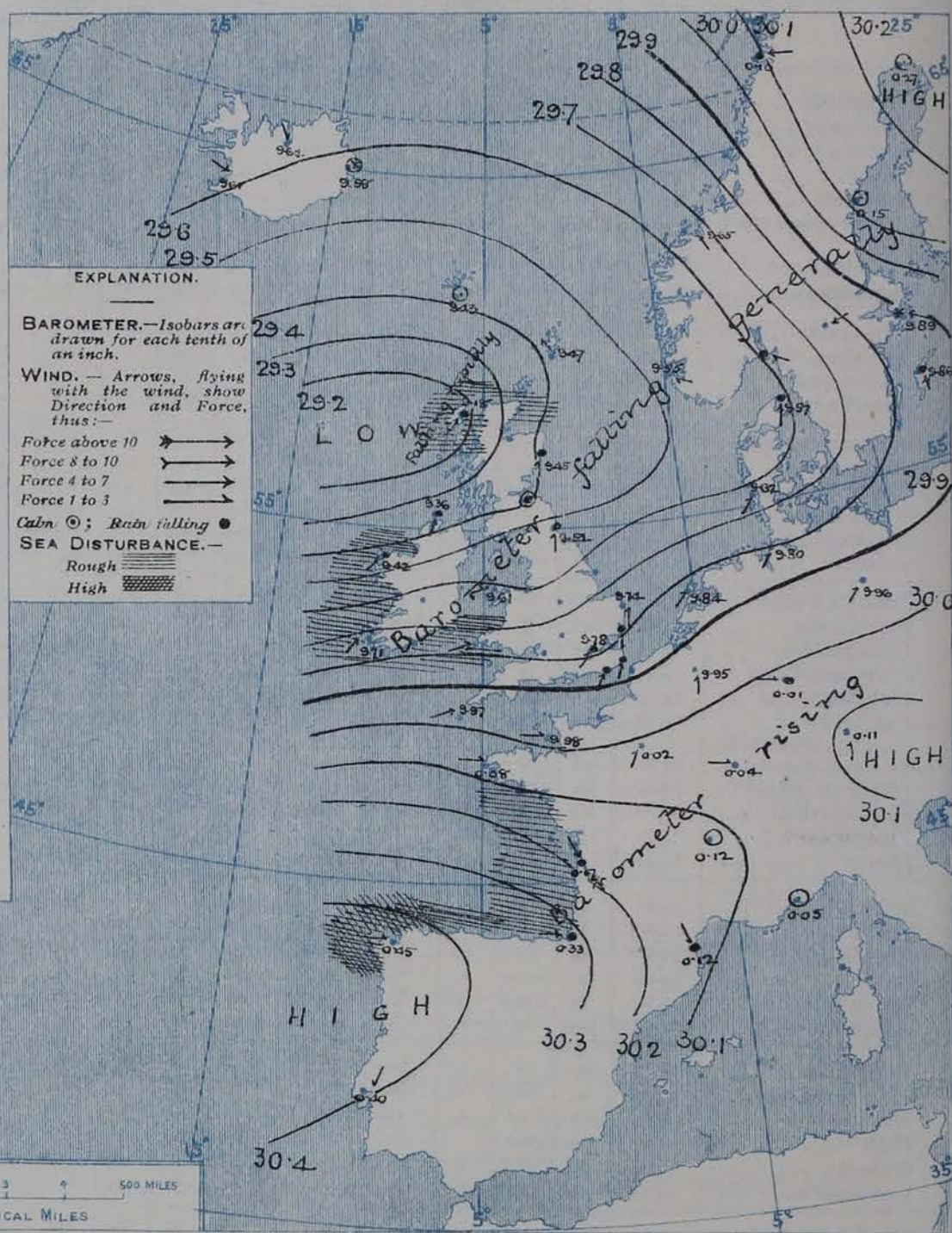
(Derived chiefly from Observations extending over the 35 years—1871-1905.)



Sunday,

WEATHER

1. BAROMETER, WIND AND SEA AT 8 A.M. TO-DAY.



NOTES ON THE GENERAL SITUATION AT 8 A.M.

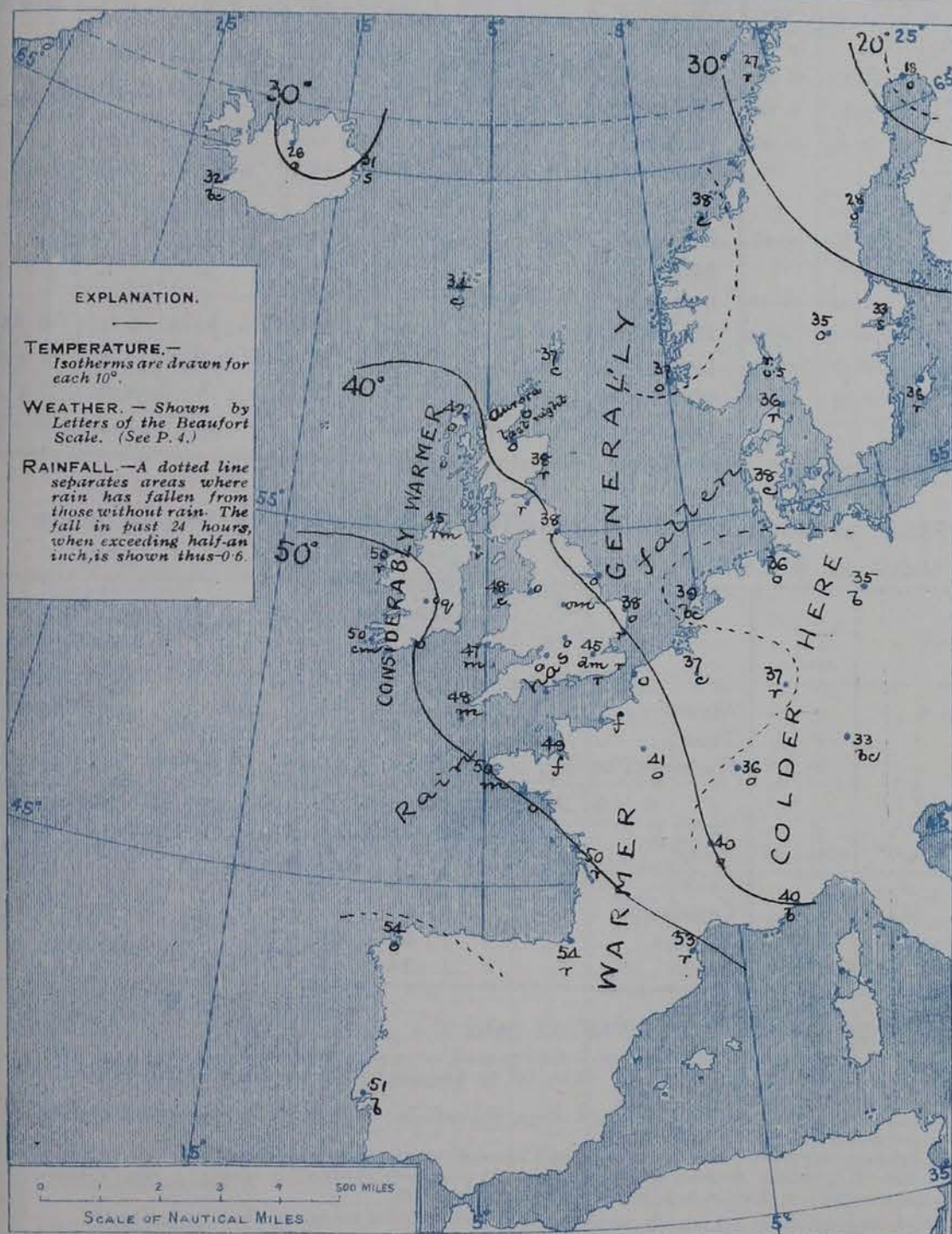
Pressure is again giving way quickly in most parts of the British Isles on the approach of a new disturbance from the Atlantic, and at Stormoway the barometer is already below 29.2 ins. Between Portugal and the Azores pressure exceeds 30.4 ins, and in an anticyclone over Lapland it is above 30.2 ins. The gradient is increasing over the greater part of the area under observation.

Westerly to Southerly winds prevail over Western Europe generally, southeasterly over Scandinavia. The force of a fresh or strong breeze is reported at many of our own southern and western stations and at a few foreign ones. Temperature has risen nearly everywhere. At the home stations it ranges from 37° at Neion and Lumburgh Head to 52° at Brix Castle and Valencia; in Scandinavia from 18° at Haparanda to 38° at Christiansund; over Western Europe from 33° at Munich to 34° at Biarritz and Corunna; in Iceland from 22° to 32°. The weather is in an unsettled state at home and abroad, rain falling in many places, snow at Stockholm and Seydisfjord, and fog is reported along the south side of the English Channel. A high sea is running off Corunna and it is rather rough on various parts of our northern and western coasts and on the Bay of Biscay.

CHARTS

8th March, 1908.

2. TEMPERATURE AND WEATHER AT 8 A.M. TO-DAY.



NOTES ON YESTERDAY'S WEATHER.

During yesterday temperature rose to 45° and upwards in most parts of the country, to 50° at Scilly and 51° at Valencia, but in some localities this morning's readings are higher than yesterday afternoon's maxima. Rain fell generally, but no large amounts are reported. The duration of bright sunshine was exceedingly variable, several places had none, some had more than 5 hrs, Skegness 7 hrs. and Stromway 7.5 hrs. Aurora was observed at Wick last night.

GENERAL INFERENCE FROM THE 8 A.M. OBSERVATIONS.

FORECASTS

For the 24 hours commencing at
NOON TO-DAY.

For the positions of the DISTRICTS indicated by the numbers 0-11—see map at foot.

0

1

2

3

4

5

6

7

8

9

10

11 WESTERN CHANNEL AND BAY

FORECAST DISTRICTS.

Those portions of the Coasts upon which the Warning Signals are at present flying are indicated thus:—

Signals hoisted yesterday.

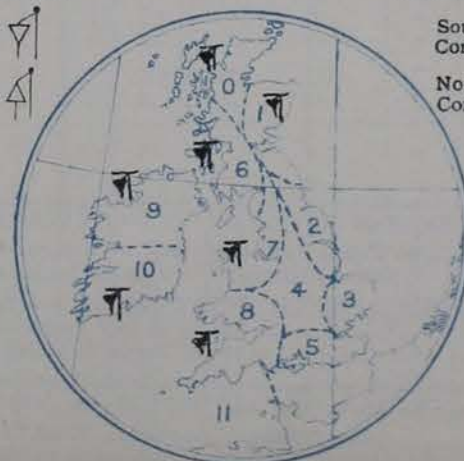
Signals hoisted this morning.

South Cone.

North Cone.

South Cone.

North Cone.



DAILY WEATHER REPORT.

8th March, 1908.

TEMPERATURE, WEATHER, SUNSHINE AND RAINFALL FOR YESTERDAY.

STATIONS.	TEMPERATURE F.		Weather.	Sunshine.	Rainfall.	STATIONS.	TEMPERATURE F.		Weather.	Sunshine.	Rainfall.
	Max.	Min.					Max.	Min.			
Dublin (City), to 4 p.m. ...	46	34	b, c, o	Hrs.	Ins.	Worthing ...	45	44	r, o	Hrs.	Ins.
Rossall, to 6 p.m. ...	43	36	og, prh, b	*	0.03	Brighton ...	*	*	*	0.1	0.03
Blackpool, to 6 p.m. ...	44	37	?	4.8	0.04	Eastbourne, to 6 p.m. ...	*	*	*	*	*
Southport, to 9 p.m. ...	45	35	orh, b	4.8	0.06	Bexhill-on-Sea, to 9 p.m.	45	33	r	1.2	0.03
Rhyl, to 6 p.m. ...	?	?	*	3.4	0.03	Hastings ...	*	*	*	1.2	*
Llandudno, to 9 p.m. ...	*	*	*	*	*	Folkestone, to 6 p.m. ...	44	38	o, b, c	2.7	-
Bettws-y-Coed, to 6 p.m.	47	37	c, b	3.0	-	Margate, to 6 p.m. ...	45	38	?	2.6	0.01
Towyn, to 6 p.m. ...	48	38	c, bc, o	3.8	0.02	Lowestoft, to 6 p.m. ...	*	*	*	*	*
Aberystwyth, to 6 p.m. ...	45	37	*	0.8	-	Skegness ...	45	36	?	7.0	-
Plymouth, to 9 p.m. ...	47	40	o, or	0.0	0.16	Scarborough, to 9 p.m. ...	*	*	*	*	*
Torquay, to 6 p.m. ...	52	40	*	0.0	0.06	Harrogate, to 6 p.m. ...	41	33	bc, b, bc	6.1	0.08
Weymouth, to 6 p.m. ...	45	39	o, d	0.0	0.08	Darwen, to 9 p.m. ...	41	32	om, rs, b, o	2.2	0.03
Bournemouth, to 6 p.m.	46	39	o, r, d	0.0	0.04	Manchester, to 9 p.m. ...	45	37	o, c, b	1.8	-
Southsea, to 6 p.m. ...	*	*	*	*	*	Birmingham, to 9 p.m. ...	44	34	o	0.2	0.03

TEMPERATURE, WEATHER, and RAINFALL at additional FOREIGN STATIONS, mainly for the 24 hours ended at 8 a.m. yesterday.

STATIONS.	TEMPERATURE F.		WEATHER.	RAIN.	STATIONS.	TEMPERATURE F.		WEATHER.	RAIN.
	Max.	Min.				Max.	Min.		
7 th March, 1908.				Ins.	7 th March, 1908.				Ins.
St. Petersburg ...	34	27	s, o	-	Algiers ...	61	48	bc, r	0.16
Utrecht ...	45	34	o, r	0.16	Tunis ...	63	52	o, f	-
Groningen ...	45	30	r, o	0.32	Madeira (Funchal) ...	64	50	b, bc	-
Vienna ...	48	30	b, f	-	6 th March, 1908.	1 p.m.	1 p.m.	Measured	7 a.m.
Florence ...	53	38	o, r	0.04	Geneva ...	54	*	b	-
Rome ...	56	42	bc, r	0.04	Berne ...	48	*	b	-
Naples ...	56	44	b, o	-	Coire ...	46	*	b	-
Palermo ...	60	43	b, o	-	Castasegna ...	41	*	o	-
Brindisi ...	64	43	b, b	-	Lugano ...	46	*	b	-
Malta ...	61	52	c	-	Davos ...	34	*	b	-

NOTES REFERRING TO INFORMATION GIVEN ON PAGE 1.—

- (a) At the British and Irish Stations the readings of the barometer are not corrected for the difference in Gravity between the position of the Station and Latitude 45°. The approximate correction is:—For stations North of Malin Head and North Shields + '03 in., but for Sumburgh Head + '04 in.; for stations south of Malin Head and North Shields + '02 in., but for Scilly and Jersey + '01 in.
- (b) The Sunshine for London given in the table is recorded on the Tower of the Wesleyan Training College, Westminster. The Sunshine entered to Dungeness is recorded at Littlestone-on-Sea; that entered to Portland Bill is recorded at Weymouth.
- (c) The information relating to weather is indicated by the following letters—b. blue sky; bc. sky half clouded; c. sky three parts clouded; d. drizzling rain; e. wet air without rain falling; f. fog; g. gloomy; h. hail; l. lightning; m. misty (hazy); o. overcast; p. passing showers; q. squally; r. rain; s. snow; t. thunder; u. ugly, threatening; v. visibility, unusual transparency; w. dew; x. hoar frost; z. dust-haze, or smoke.
- * AN ASTERISK is inserted in all places for which information is not usually received. † Reports received too late for insertion in Charts.

WIRELESS TELEGRAMS FROM SHIPS OF H.M. NAVY.

Received during the 24 hours ended at 9.30 a.m. to-day.

Hour of Observation.	Position.		Reading of Barometer.	Wind.		Weather.	TEMPERATURE.			Sea Dis. turb. ance.
	Lat.	Long.		Dirce.	Force.		Dry Bulb.	Wet Bulb.	Sea.	
			Ins.							

TABLE SHOWING THE GREENWICH TIMES OF SUNRISE, NOON, AND SUNSET, FOR STATIONS IN THE UNITED KINGDOM, TO-DAY AND TO-MORROW.

8 th & 9 th MAR. 1908.	Sunrise G.M.T.	Noon G.M.T.	Sunset G.M.T.
Yarmouth ...	6.26	12.4	5.41
Greenwich ...	6.24	12.4	5.43
Vic ...	6.33	12.11	5.49
Valencia ...	6.31	12.11	5.51
	6.51	12.23	5.54
	6.49	12.23	5.56
	7.15	12.52	6.30
	7.13	12.52	6.32

TERMS OF SUBSCRIPTION for the Daily Weather Report forwarded by Book Post, £1 per annum. Single Copies (price 1d) may be obtained after 3 p.m. on the day of issue, at the Meteorological Railway Stations:—Victoria, Charing Cross, King's Cross, St. Pancras, Euston.

FORECASTS OF WEATHER for one day in advance are drawn up at 11 a.m., and between 7 and 8 p.m. The latest forecast can be had by Reply Telegram, on paying at any Post Office in the United Kingdom Sixpence in addition to the cost of the enquiry and reply Telegram. Information as to the Terms on which Forecasts can be sent daily, for a long or short period, may be obtained on application.

METEOROLOGICAL OFFICE, 63, VICTORIA STREET, S.W.
(TELEGRAPHIC ADDRESS: WEATHER, LONDON.)

W. N. SHAW, (Director).

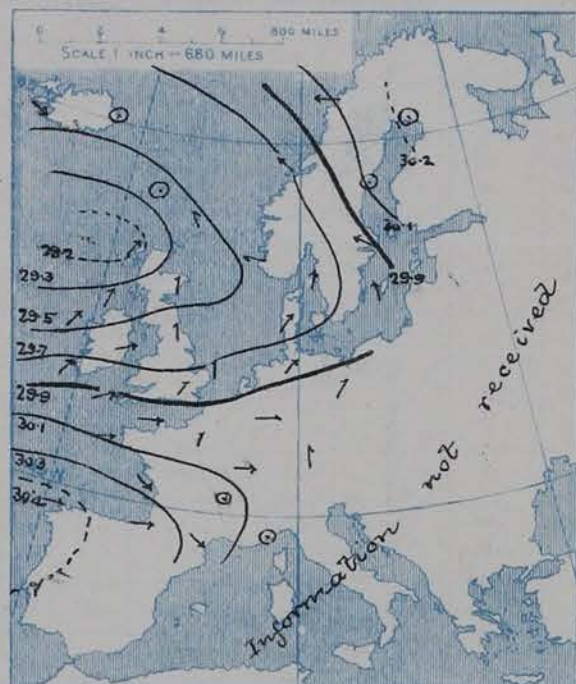
DAILY WEATHER REPORT OF THE METEOROLOGICAL OFFICE.

Monday
9th March, 1908.

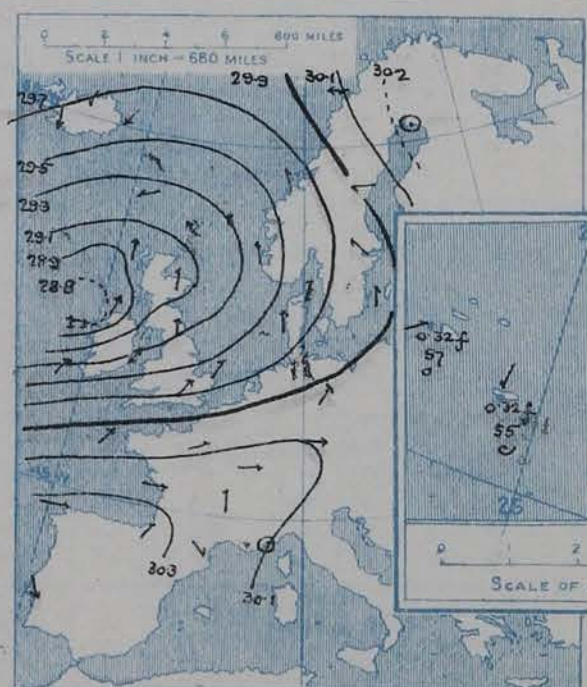
STATIONS.		YESTERDAY EVENING.					THIS MORNING.										PAST 24 HOURS.				
		Barom.	Temp.	Wind.		Weather.	Barometer.		Temperature.			Wind.		Sea (0 to 9).	Temp.		Weather.	Sun-shine	Rainfall		
At 32° Fahr. and M.S.L.	Dry Bulb.	Dir.	Force (0 to 12).	At 32° Fahr. and M.S.L.	Change since Yesterday.	Dry Bulb.	Wet Bulb.	Change since Yesterday.	Dir.	Force (0 to 12).	Max.	Min.									
SCANDINAVIA.	Haparanda...	Ins.	°			Ins.	Ins.	°	°	°				°	°		Hours.	Ins.			
	Hernösand...	30.28	19	Z	0	30.28	+0.01	21	21	+3	E	2	S	*	25	18	*	*			
	Stockholm...	30.00	28	E	4	29.96	-0.04	27	27	-1	SSE	4	S	*	30	25	*	0.91			
	Wisby...	29.84	34	SE	2	29.80	-0.04	33	33	0	SSE	4	f	*	36	32	*	0.12			
	Karlstad...	29.84	35	S	2	29.79	-0.05	33	32	-2	SSE	2	bc	*	41	32	*	-			
	Færder (X'iania Fjord)	29.73	34	E	4	29.74	-0.01	35	34	0	NE	4	0	*	*	*	*	0.16			
	Bodö...	29.62	35	ESE	2	29.49	-0.13	36	35	+1	ESE	4	0	2	36	34	*	0.12			
	Christiansund...	30.02	26	E	6	29.96	-0.06	28	26	+1	E	8	0	3	30	23	*	-			
ICELAND & FAEROE.	Skudesnaes...	29.58	39	SE	1	29.33	-0.25	42	35	+4	ESE	4	bc	2	42	36	*	-			
	Reykjavik...	29.48	39	SSE	4	29.02	-0.46	41	38	+4	SE	9	0	5	41	36	c, o	-			
	Blönduós...	29.68	35	N	7	30.06	+0.38	34	*	+2	N	2	bc	*	*	*	*	*			
	Thorshavn...	29.84	34	E	2	30.11	+0.27	33	*	0	NE	4	0	*	*	*	*	*			
BRITISH ISLANDS.	Seydisfjord...	29.63	35	NE	5	29.85	+0.22	34	*	+3	NE	4	S	*	*	*	*	*			
	Thorshavn...	29.25	39	ESE	3	29.19	-0.06	40	*	+6	NE	9	0	*	*	*	*	*			
	Sumburgh Head	29.12	36	SE	5	28.65	-0.47	43	42	+6	E	4	0	6	43	35	0, r	0.68			
	Stornoway...	28.92	45	S	6	28.62	-0.30	41	41	-1	NNW	6	r	5	49	40	bc, clp, omg	2.9	0.59		
	Castlebay (Barra Id.)	28.90	42	SE	3	28.77	-0.13	42	41	-3	WNW	5	or	5	47	39	0, or, o	0.4	0.70		
	Malin Head...	28.82	43	SSW	6	28.92	+0.10	40	40	-2	WNW	9	or, q	8	47	37	fd, or, q	*	0.45		
	Blacksod Pt. ...	28.73	44	W	8	29.28	-0.44	41	38	-9	WNW	6	bc, q	5	51	39	cmg, p	*	0.32		
	Valencia...	29.30	48	SW	7	29.52	-0.19	44	41	-8	W	4	cp	5	53	40	ogm, cp, bcp	0.6	0.13		
	Roche's Point...	29.34	49	WSW	6	29.50	-0.16	39	38	-11	W	3	b	2	51	39	m, d, op, br	*	0.05		
	Birr Castle...	29.14	48	WSW	7	29.26	-0.12	38	36	-14	WSW	3	b	*	54	35	0, r	0.0	0.22		
	Donaghadee...	29.09	49	SSW	4	29.05	-0.04	39	38	-8	WSW	5	cp	4	54	38	0, cp	*	0.06		
	Liverpool Obsy...	29.38	50	SSW	4	29.20	-0.18	41	37	-7	SW	6	bc	5	54	40	cm	2.0	0.01		
	Holyhead...	29.33	48	SW	7	29.25	-0.08	42	39	-6	W	7	b	6	49	39	0, ogm	*	0.04		
	Pembroke (St. Ann's Hd.)	29.50	47	SSW	8	29.40	-0.10	43	41	-4	W	7	cp	6	49	41	p, f, m, r	0.0	0.06		
	Scilly (St. Mary's)	29.73	49	SW	6	29.61	-0.12	46	45	-2	W	6	cp	6	52	45	0	0.2	0.14		
	Jersey (St. Aubins)	29.93	49	W	5	29.68	-0.25	44	42	-5	WSW	6	c	5	52	43	cm, ogm, ogm	0.8	0.19		
	Portland Bill...	29.74	48	SW	6	29.49	-0.25	42	41	-5	W	8	c	6	48	41	0, ou	0.6	0.10		
	Dungeness...	29.70	46	SW	6	29.45	-0.25	46	43	+2	SW	7	bc	6	48	39	0, ou	0.0	0.11		
	Dover...	29.42	48	SW	4	29.47	-0.37	46	42	+4	WSW	5	b	5	50	35	odm, c, op, b	0.4	0.08		
	Wick...	29.05	40	S	4	28.50	-0.55	42	40	+4	SSW	2	0	4	43	38	-	*	0.45		
	Nairn...	29.11	41	N	0	28.51	-0.60	37	36	0	SW	2	0	1	46	36	0, op	0.5	0.23		
	Aberdeen...	29.07	42	S	1	28.52	-0.55	40	38	+2	WSW	3	0	3	45	38	0, or, m	0.0	0.29		
	Leith...	29.13	51	SSW	5	28.67	-0.46	42	40	0	W	7	0	*	51	40	om, or, er	*	0.21		
	North Shields	29.26	47	S	4	28.91	-0.35	43	40	+5	SW	5	c	2	50	38	r, c, r	*	0.17		
	Spurn Head...	29.42	49	SW	4	29.14	-0.53	43	39	+4	WSW	7	bc, q	4	54	38	cp, o, cpq	*	0.16		
Yarmouth...	29.59	53	SW	3	29.28	-0.31	44	42	+6	SSW	6	c	5	54	37	cp, c	0.0	0.08			
Clacton-on-Sea...	29.66	46	SSW	4	29.39	-0.27	45	43	+4	SW	5	0	4	54	40	bc, c, or	0.8	0.07			
Nottingham...	29.47	52	WSW	4	29.24	-0.23	43	40	-1	W	3	bm	*	57	41	c	1.5	0.04			
Bath...	29.66	42	SW	7	29.45	-0.21	42	40	-6	SW	6	r	*	53	40	-	0.0	0.24			
Oxford...	29.53	50	SW	4	29.41	-0.12	44	41	-3	WSW	4	b	*	54	43	vpq	*	0.03			
London (St. James's Park)	29.65	52	SW	5	29.41	-0.24	45	42	0	W	5	or	*	56	44	bc, ogp, b	0.7	0.04			
GERMANY, & C.	The Scaw (Skagen)	29.63	39	SSW	2	29.38	-0.25	36	35	0	SE	7	r	2	37	34	*	*	0.32		
	Fanö...	29.59	38	S	7	29.28	-0.31	41	41	+3	S	6	r	*	41	37	*	*	0.39		
	Cuxhaven...	29.77	42	S	4	29.42	-0.35	47	46	+1	SSW	6	0	*	47	36	*	*	0.12		
	The Helder...	29.62	43	SW	5	29.36	-0.26	43	41	+4	SW	7	b	4	43	39	*	*	0.24		
	Brussels...		*	*	*	29.60	-0.26	46	41	+9	SW	4	0	*	50	37	*	*	0.08		
	Berlin...	29.95	37	SW	3	29.72	-0.23	44	43	+9	SW	4	0	*	45	35	*	*	0.08		
	Frankfurt...	29.97	43	SW	4	29.78	-0.19	48	46	+11	SW	3	0	*	48	36	*	*	0.08		
FRANCE.	Munich...	30.10	41	W	4	29.98	-0.12	42	39	+9	SW	4	c	*	46	33	*	*	-		
	C. Gris Nez...	29.78	46	SW	7	29.54	-0.24	45	44	+3	SW	7	c	6	48	42	*	*	0.16		
	La Hève...	29.91	48	WSW	6	29.67	-0.24	45	43	+4	WSW	7	b	6	50	41	*	*	0.08		
	Brest...	29.95	51	SW	5	29.73	-0.22	48	48	-2	W	7	b	7	50	43	*	*	0.04		
	Lorient...	30.01	51	SW	4	29.81	-0.20	48	46	-2	W	5	0	5	54	46	*	*	0.08		
	Rochefort...	30.20	52	W	5	29.99	-0.18	50	50	0	WSW	5	0	*	54	48	0	*	0.08		
	Biarritz...	30.33	54	SW	2	30.16	-0.17	47	46	-7	WSW	2	bc	3	55	43	*	*	-		
SPANISH PENIN.	Paris...	30.00	52	SW	3	29.77	-0.23	48	47	+7	SW	6	r	*	55	41	*	*	0.04		
	Belfort...	30.12	42	W	4	29.97	-0.15	44	41	+8	W	4	0	*	49	36	*	*	0.08		
	Lyons...	30.13	46	S	1	30.07	-0.06	43	41	+3	SSE	4	0	*	48	40	*	*	-		
	Nice...	30.10	45	N	2	30.14	+0.04	47	44	+7	Z	0	b	3	57	40	*	*	-		
	Perpignan...	30.22	57	NW	3	30.15	+0.03	43	41	-10	WSW	1	c	*	62	40	*	*	-		
	Sanguinaire...	30.04	50	N	3	30.09	-0.05	48	48	0	E	2	m	2	55	41	*	*	-		
SPANISH PENIN.	Corunna...	30.38	57	W	3	30.26	-0.12	51	50	-3	SSW	3	r	7	59	48	*	*	0.04		
	Lisbon...	30.34	52	NNW	4	30.27	-0.07	52	48	+1	N	4	b	*	63	48	*	*	-		
	Azores (P. Delgada)...	30.39	58	NNE	3	30.32	-0.07	55	52	-2	NNE	1	c	2	63	52	*	*	-		
	(Horta)...	30.39	58	SW	3	30.32	-0.07	57	55	-1	WSW	2	0	1	66	54	*	*	-		

SUPPLEMENTARY CHARTS
OF
BAROMETER AND WIND
FOR 8 A.M. AND 6 P.M. YESTERDAY

8 A.M. YESTERDAY.

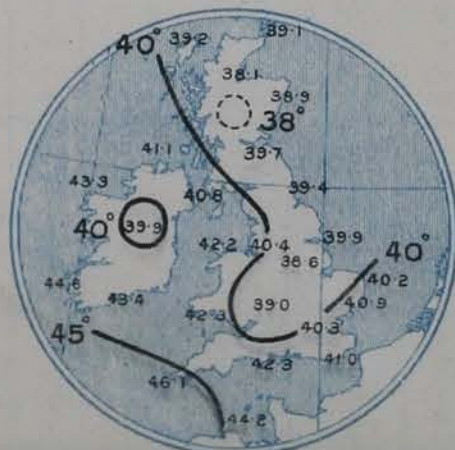


6 P.M. YESTERDAY.



AVERAGES OF TEMPERATURE AT 8 A.M.
FOR THE MONTH OF MARCH.

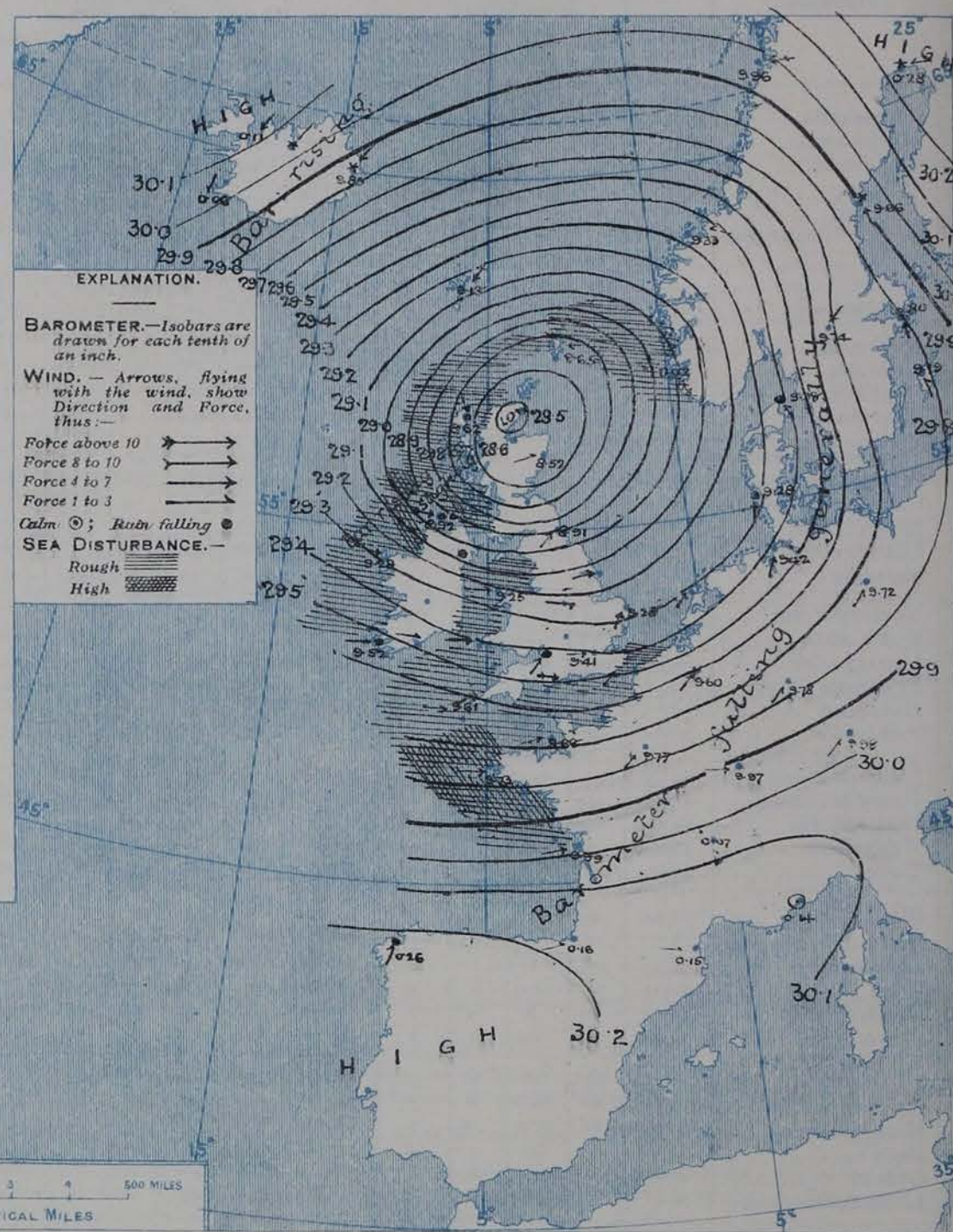
(Derived chiefly from Observations extending over
the 35 years—1871-1905.)



Monday,

WEATHER

1. BAROMETER, WIND AND SEA AT 8 A.M. TO-DAY.



NOTES ON THE GENERAL SITUATION AT 8 A.M.

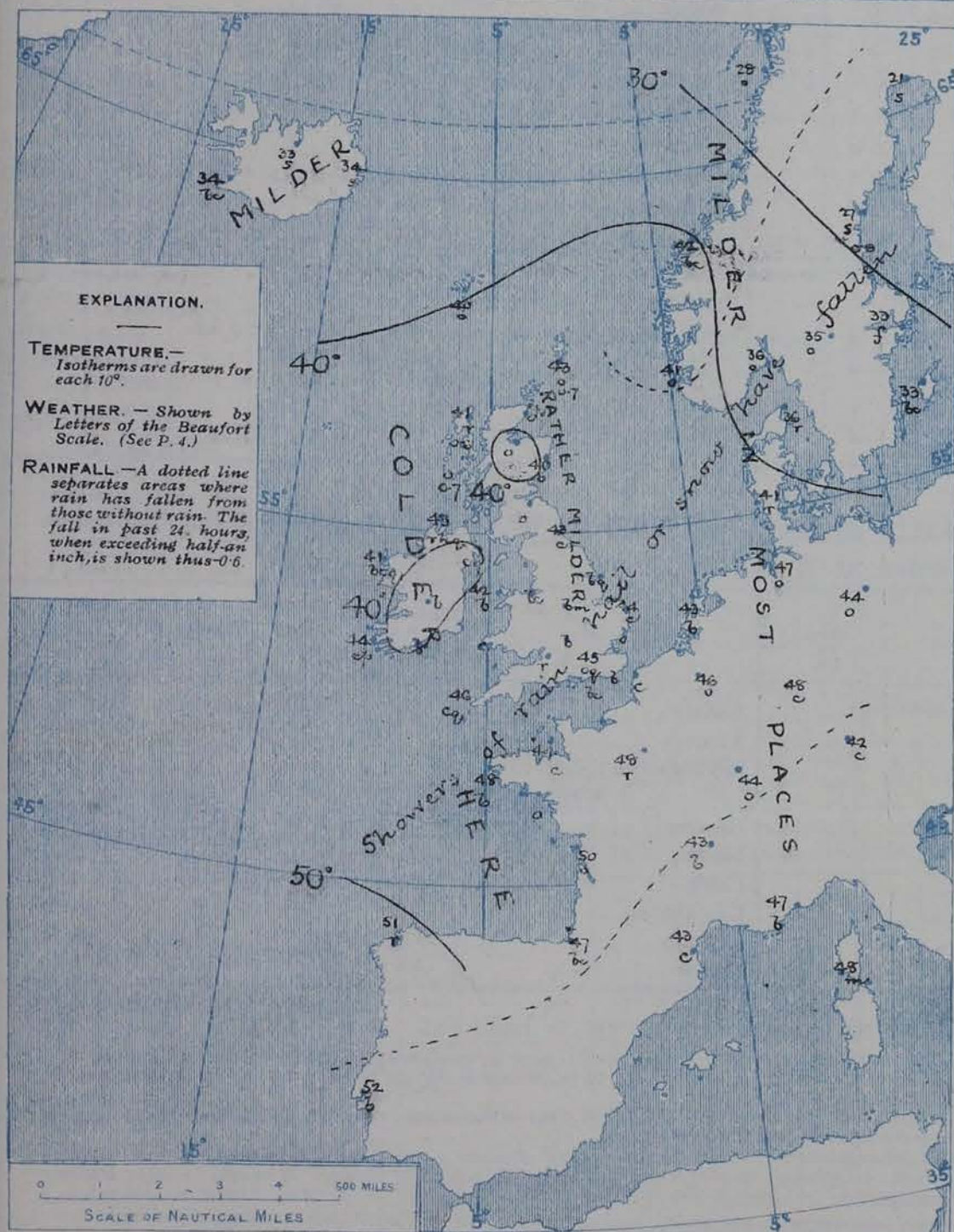
Since yesterday morning the centre of a very large and deep cyclonic disturbance has arrived over the north of Scotland from the south, westward, and the barometer is now as low as 28.5 ins. at Wick. The highest pressure reported to the northward of the system is 30.28 ins. in the north of Sweden, while to the southward the readings are above 30.2 ins. over the Spanish Peninsula. The gradient is steep to very steep over England, Ireland and the north-western regions of the Continent as well as in the south of Scotland.

The circulation of the wind around the cyclonic centre is very well marked. Over Ireland and England the westerly current is strong to a gale; on the south-west coast of Norway the south-easterly current blows a strong gale, while at Oslo there is a gale from east and at Stockholm a strong gale from north-east. Over France the wind is moderate to high from between west and south-west. Temperature has risen in the east of England at all nearly all the stations on the Continent, fallen over our western and north-western districts. Over these islands it ranges from 46° at Dublin and on our south-east coast to 38° at Birn Castle, and 37° at Tralee, and on the Continent from 52° at Lisbon, and 50° at Rochefort to 42° at Munich, and to below 30° towards the north of Scandinavia. The weather, although at present finer in many places, is in a changeable, showery condition very generally both over the United Kingdom and the western countries of the Continent. Snow is falling in the north of Sweden and over the greater portion of Iceland.

CHARTS

9th March, 1928

2. TEMPERATURE AND WEATHER AT 8 A.M. TO-DAY.



NOTES ON YESTERDAY'S WEATHER

During last evening and the night strong to high winds or gales from between South and West were experienced on most parts of our coast. The maximum temperatures recorded yesterday were 50° or above in many places, 56° in London, and 57° at Nottingham and Dublin. Rain has fallen very generally, the largest amount reported from these Islands being 0.7 inch at Castlebury and Lumbury Head. The duration of bright sunshine was very slight generally.

GENERAL INFERENCE FROM THE 8 A.M. OBSERVATIONS.

The changes in progress afford little indication as to the future course that will be pursued by the cyclonic system. It will probably move in a northerly direction and decrease gradually in intensity, while secondary disturbances from the westward will maintain the weather over these Islands in a showery, squally condition generally.

FORECASTS

For the 24 hours commencing at NOON TO-DAY.

For the positions of the DISTRICTS indicated by the numbers 0-11—see map at foot.

- 0 { North, West to West, strong to moderate; squally, rain or sleet showers.
- 1 { West, strong in places; squalls and showers of rain or hail; colder by evening or night.
- 2 {
- 3 { Wind mainly West, fresh or very strong to moderate; changeable, some squalls and showers; fair intervals; temperature falling somewhat.
- 4 {
- 5 {
- 6 { Same as No. 0.
- 7 {
- 8 { Wind between South-West and North-West, generally fresh or strong, a gale in places; squalls of rain or hail; fair intervals; rather cool.
- 9 {
- 10 {

II WESTERN CHANNEL AND BAY

Wind chiefly West, very strong to moderate; squally, showery; rough sea; moderate or rather low temperature.

FORECAST DISTRICTS.

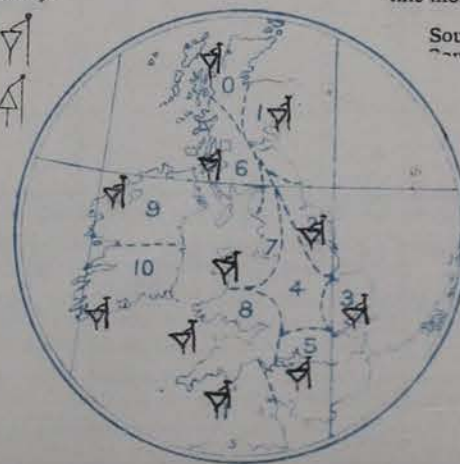
Those portions of the Coasts upon which the Warning Signals are at present flying are indicated thus:—

Signals hoisted yesterday.

Signals hoisted this morning.

South Cone.
North Cone.

South Cone.



DAILY WEATHER REPORT.

9th March, 1908.

TEMPERATURE, WEATHER, SUNSHINE AND RAINFALL FOR YESTERDAY.

STATIONS.	TEMPERATURE F.		Weather.	Sunshine.	Rainfall.	STATIONS.	TEMPERATURE F.		Weather.	Sunshine.	Rainfall.
	Max.	Min.					Max.	Min.			
Dublin (City), to 3 p.m. ...	57	43	σ. c. q. b. c. q.	Hrs.	Ins.	Worthing ...	50	39	r. m. f. m. c. q.	Hrs.	Ins.
Rossall, to 6 p.m. ...	47	37	σ. c. p. o. g.	*	0.02	Brighton ...	48	41	*	0.8	0.04
Blackpool, to 9 p.m. ...	49	38	r. o.	0.0	0.34	Eastbourne, to 6 p.m. ...	49	42	*	0.8	0.09
Southport, to 9 p.m. ...	53	39	σ. r. b. c. o.	0.2	0.25	Bexhill-on-Sea, to 9 p.m. ...	49	41	p.	0.7	0.06
Rhyl, to 6 p.m. ...	55	44	*	3.6	0.11	Hastings ...	*	*	*	0.0	*
Llandudno, to 9 p.m. ...				3.2		Folkestone, to 6 p.m. ...	49	39	c. r. b. c. o.	0.3	0.08
Bettws-y-Coed, to 6 p.m. ...						Margate, to 6 p.m. ...	54	37	r. b. o.	0.8	0.08
Towyn, to 6 p.m. ...	49	41	r. o. m. o.	0.0	0.20	Lowestoft, to 6 p.m. ...	54	34	b. c. o. r. o.	0.0	0.04
Aberystwyth, to 6 p.m. ...	48	38	*	0.0	0.04	Skegness ...	52	26	r. b. c. c.	0.7	0.05
Plymouth, to 9 p.m. ...						Scarborough, to 9 p.m. ...	53	36		0.0	0.12
Torquay, to 6 p.m. ...	53	43	*	0.9	0.02	Harrogate, to 6 p.m. ...	52	34	r. o. b. c.	1.1	0.16
Weymouth, to 6 p.m. ...	51	42		0.6	0.05	Darwen, to 9 p.m. ...					
Bournemouth, to 6 p.m. ...	53	42	σ. r. b. o. d.	1.2	0.10	Manchester, to 9 p.m. ...					
Southsea, to 6 p.m. ...	55	40	*	1.5	0.04	Birmingham, to 9 p.m. ...	55	39	r. o. c. r.	1.5	0.04

TEMPERATURE, WEATHER, and RAINFALL at additional FOREIGN STATIONS, mainly for the 24 hours ended at 8 a.m. yesterday.

STATIONS. 8 th March, 1908.	TEMPERATURE F.		WEATHER.	RAIN. — Ins.	STATIONS. 8 th March, 1908.	TEMPERATURE F.		WEATHER.	RAIN. — Ins.
	Max.	Min.				Max.	Min.		
St. Petersburg	Observations not received.				Algiers	Observations not received.			
Utrecht					Tunis... ..				
Groningen					Madeira (Funchal)				
Vienna					7 th March, 1908.	1 p.m.		1 p.m.	Measured
Florence					Geneva	45	*	bc	7 a.m.
Rome					Berne	41	*	o	0.20
Naples					Coire	43	*	o	—
Palermo					Castasegna... ..	36	*	r	0.08
Brindisi					Lugano	39	*	r	0.32
Malta					Davos	36	*	o	—

NOTES REFERRING TO INFORMATION GIVEN ON PAGE 1.—

- (a) At the British and Irish Stations the readings of the barometer are not corrected for the difference in Gravity between the position of the Station and Latitude 40°. The approximate correction is:—For stations North of Malin Head and North Shields + '03 in., but for Sumburgh Head + '04 in.; for stations south of Malin Head and North Shields + '02 in., but for Scilly and Jersey + '01 in.
- (b) The Sunshine for London given in the table is recorded on the Tower of the Wesleyan Training College, Westminster. The Sunshine entered to Dungeness is recorded at Littlestone-on-Sea; that entered to Portland Bill is recorded at Weymouth.
- (c) The information relating to weather is indicated by the following letters—b. blue sky; bc. sky half clouded; c. sky three parts clouded; d. drizzling rain; e. wet air without rain falling; f. fog; g. gloomy; h. hail; l. lightning; m. misty (hazy); o. overcast; p. passing showers; q. squally; r. rain; s. snow; t. thunder; u. ugly, threatening; v. visibility, unusual transparency; w. dew; x. hoar frost; z. dust-haze, or smoke.

* AN ASTERISK is inserted in all places for which information is not usually received. † Reports received too late for insertion in Charts.

WIRELESS TELEGRAMS FROM SHIPS OF H.M. NAVY.

Received during the 24 hours ended at 9.30 a.m. to-day.

TABLE SHOWING THE GREENWICH TIMES OF SUNRISE, NOON, AND SUNSET, FOR STATIONS IN THE UNITED KINGDOM, TO-DAY AND TO-MORROW.

Hour of Observation.	Position.		Reading of Barometer.	Wind.		Weather.	TEMPERATURE.			Sea Dis- turb- ance.	9 ³⁰ 10 ⁰⁰ March, 1908.	Sunrise G.M.T.	Noon G.M.T.	Sunset G.M.T.
	Lat.	Long.		Direc.	Force.		Air.		Sea.					
							Dry Bulb.	Wet Bulb.						
			Ins.											
											Yarmouth	6. 24 6. 22	12. 4 12. 4	5. 43 5. 45
											Greenwich	6. 31 6. 29	12. 11 12. 11	5. 51 5. 53
											Wick	6. 49 6. 47	12. 23 12. 23	5. 56 5. 59
											Valencia	7. 13 7. 11	12. 52 12. 52	6. 32 6. 34

TERMS OF SUBSCRIPTION for the Daily Weather Report forwarded by Book Post, £1 per annum, payable quarterly in advance.

Single Copies (price 1d) may be obtained after 3 p.m. on the day of issue, at the Meteorological Office, and at the Bookstalls of the following terminus Railway Stations:—Victoria, Charing Cross, King's Cross, St. Pancras, Euston.

FORECASTS OF WEATHER for one day in advance are drawn up at 11 a.m., and between 7 and 8 p.m. The latest forecast can be had by Reply Telegram, on paying at any Post Office in the United Kingdom Sixpence in addition to the cost of the enquiry and reply Telegram. Information as to the Terms on which Forecasts can be sent daily, for a long or short period, may be obtained on application.

METEOROLOGICAL OFFICE, 63, VICTORIA STREET, S.W.
(TELEGRAPHIC ADDRESS: WEATHER, LONDON.)

W. N. SHAW, (Director).

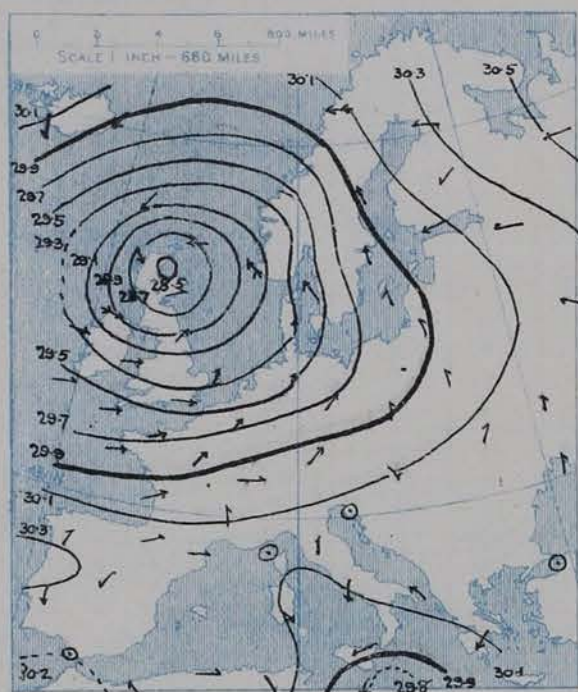
DAILY WEATHER REPORT OF THE METEOROLOGICAL OFFICE.

Tuesday,
10th March, 1908

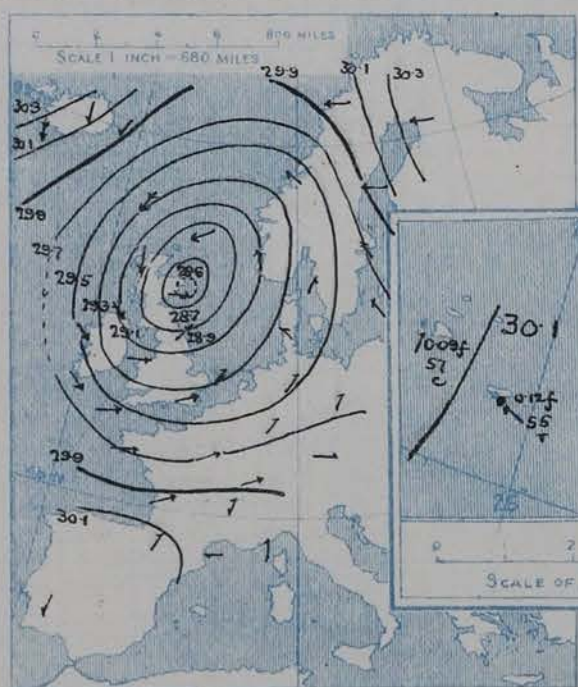
STATIONS.		YESTERDAY EVENING.					THIS MORNING.										PAST 24 HOURS.				
		BAROM.		TEMP.		Weather.	BAROMETER.		TEMPERATURE.			WIND.		Sea (0 to 9).	TEMP.		Weather.	Sun-shine	Rainfall		
		At 32° Fahr. and M.S.L.	Dry Bulb.	Direc.	Force (0 to 12).		At 32° Fahr. and M.S.L.	Change since Yesterday.	Dry Bulb.	Wet Bulb.	Change since Yesterday.	Direc.	Force (0 to 12).		Max.	Min.					
SCANDINAVIA.	Haparanda...	Ins.	°	E	4	o	Ins.	Ins.	°	°	°	NE	2	6	x	°	°	x	Hours.	Ins.	
	Hernösand...	29.94	26	E	2	s	30.48	+2.0	-8	-8	-2.9	E	6	s	x	23	-8	x	x	0.47	
	Stockholm...	29.92	31	SE	6	o	30.09	+1.13	26	25	-1	SE	6	s	x	28	26	x	x	0.08	
	Wisby...	29.61	34	SE	2	s	29.66	-1.14	30	30	-3	SE	6	s	x	34	30	x	x	0.24	
	Karlstad...	29.52	33	NE	6	s	29.44	-1.35	34	33	+1	ENE	4	o	x	37	32	x	x	0.47	
	Færder (X'laula Fjord)	29.34	36	SE	4	o	29.58	-1.16	33	32	-2	ENE	5	s	2	36	32	x	x	-	
	Bodö...	30.02	27	E	8	bc	29.47	-1.02	34	33	-2	E	7	bc	3	28	21	x	x	-	
ICELAND & FAEROE.	Christiansund...	29.33	42	SE	1	c	30.09	+1.13	23	20	-5	ESE	2	bc	2	45	39	x	x	-	
	Skudesnaes...	29.11	40	SSE	6	o	29.52	+1.19	39	34	-3	ESE	6	m	4	41	36	x	x	0.12	
	Reykjavik...	30.21	34	N	9	bc	29.35	+1.33	39	36	-2	ESE	6	m	4	41	36	x	x	-	
	Blönduos...	30.33	31	NNW	3	o	29.38	+1.29	38	x	-2	NE	4	r	x	x	x	x	x	-	
BRITISH ISLANDS.	Sumburgh Head	28.80	42	EHE	6	o	29.47	+1.29	38	x	-2	NE	4	r	x	x	x	x	x	-	
	Stornoway...	28.91	42	N	7	c	29.23	+1.17	31	x	-3	N	7	bc	x	x	x	x	x	-	
	Castlebay (Barra Id.)	29.00	43	NNW	6	otgm	30.35	+1.24	29	x	-4	NE	5	s	x	x	x	x	x	-	
	Malin Head	28.99	43	NW	8	otgm	30.00	+1.15	32	x	-2	E	0	s	x	x	x	x	x	-	
	Blacksod Pt.	29.34	44	NW	6	chqr	29.47	+1.29	38	x	-2	NE	4	r	x	x	x	x	x	-	
	Valencia	29.57	44	NW	6	caj	29.25	+1.60	42	40	-1	E	5	o	6	44	39	r, o	x	0.20	
	Roche's Point	29.41	41	NW	7	pq	29.32	+1.70	42	41	+1	N	7	o	6	46	40	ompy	1.0	0.47	
	Birr Castle	29.30	42	WNW	4	bc	29.40	+1.63	41	43	-1	NW	5	otgm	5	44	40	odgm	0.0	0.15	
	Donaghadee	28.99	42	SSW	5	otgm	29.38	+1.46	42	40	-1	NW	8	otgm	7	45	39	ompy, ompt	x	0.21	
	Liverpool Obsy...	29.13	41	SW	5	bc	29.68	+1.40	40	40	-1	NNW	7	caj	6	46	40	otgm, bp, omq	x	0.28	
	Holyhead	29.13	44	W	7	otgm	29.80	+1.28	45	42	+1	NW	5	bcq	6	47	40	bcq, caj	3.8	0.09	
	Pembroke	29.31	44	W	7	c	29.69	+1.19	43	41	+4	NW	5	bc	3	45	39	b, pq, cpq, bcq	x	0.09	
	(St. Ann's Hd.)						29.60	+1.24	39	38	+1	WNW	3	c	x	46	37	chq, bc	5.2	0.10	
	Scilly (St. Mary's)	29.58	41	W	6	chq	29.28	+1.23	43	41	+4	WNW	7	o	5	46	38	o, cmp	x	0.07	
	Jersey (St. Aubins)	29.62	46	WSW	6	omq	29.24	+1.04	41	40	0	WSW	6	r	5	46	39	c, b, r	8.8	0.15	
Portland Bill	29.43	44	WSW	7	caj	29.33	+1.08	43	41	+1	WNW	8	c	7	47	39	bcq, cumq	x	0.09		
Dungeness	29.42	44	SW	5	bc	29.51	+1.11	43	40	0	WNW	7	otgm	6	45	38	caj, cpb	6.2	0.08		
Dover	29.43	42	SW	4	bc	29.73	+1.12	42	40	-4	W	6	o	6	49	41	chp, chq	5.4	0.04		
Wick	28.91	40	NE	5	r	29.65	+1.03	46	43	+2	WNW	5	bc	5	49	40	chq, omq	5.9	0.31		
Nairn	28.67	42	NNW	3	o	29.48	-1.01	44	43	+2	W	6	r	5	46	37	bc, caj	5.2	0.05		
Aberdeen	28.60	41	W	3	r	29.32	-1.13	44	41	-2	W	6	bc	6	48	40	c, bc	8.6	0.03		
Leith	28.92	42	W	3	c	29.31	-1.16	43	40	-4	W	4	c	4	48	38	b, chp, bcq	7.9	0.13		
North Shields	28.91	41	SW	6	c	29.12	+1.62	42	41	0	SE	4	o	5	43	39	-	x	0.35		
Spurn Head	29.13	42	SW	6	bc	29.11	+1.60	41	39	+4	NNE	4	o	3	44	37	od, q	0.0	0.17		
Yarmouth	29.28	43	SW	3	bc	29.03	+1.51	41	40	+1	NNW	3	r	2	44	39	c, bc, op	2.2	0.10		
Clacton-on-Sea	29.37	44	WSW	4	bc	29.07	+1.40	43	40	+1	NW	3	o	x	45	38	odq, org, c, o	x	0.07		
Nottingham	29.21	42	WSW	3	bp	28.98	+1.07	40	40	-3	NW	4	p	3	45	38	cp	x	0.03		
Bath	29.38	42	SW	6	bc	29.04	-1.10	43	41	0	W	5	c	4	46	40	caj	x	-		
Oxford	29.32	39	SW	7	bc	29.05	-1.23	42	40	-2	WSW	6	r	5	49	38	bc, or	6.3	0.09		
London (St. James's Park)	29.37	46	WSW	5	caj	29.25	-1.14	43	41	-2	W	4	c	4	48	39	c, bc, cp	4.1	0.02		
The Scaw (Skagen)	29.34	39	SSW	1	o	29.16	-1.08	43	41	0	WNW	4	r	x	49	38	chp, bp	8.9	0.03		
Fanö	29.36	37	SE	2	bc	29.42	-1.03	43	41	+1	W	5	o	x	48	37	-	5.6	0.13		
Cuxhaven	29.41	45	SW	4	o	29.33	-1.08	43	40	-1	WSW	5	o	x	49	38	bc, otbp, bcq, bp	x	0.03		
The Helder	29.36	41	SW	4	bc	29.31	-1.10	43	40	-2	WSW	4	o	x	48	40	bcq, caj, p, o	4.9	0.03		
Brussels	x	x	x	x	x	29.36	-1.24	38	37	-8	SW	5	r	x	52	35	x	x	0.04		
Berlin	29.57	45	SSW	2	o	29.54	-1.18	37	36	-7	SW	3	bc	x	54	37	x	x	0.08		
Frankfurt	29.65	40	SW	2	r	29.67	-1.21	39	37	-9	W	3	c	x	50	37	x	x	0.28		
Munich	29.73	44	W	2	bc	29.73	-1.25	37	35	-5	SW	3	o	x	52	36	x	x	0.08		
FRANCE.	C. Gris Nez	29.43	43	SW	5	bc	29.43	+1.05	37	37	+1	SE	1	f	0	41	36	x	x	0.35	
	La Hève	29.63	42	WSW	7	bc	29.36	+1.08	37	37	-4	SE	2	bc	x	43	36	x	x	0.08	
	Brest	29.70	45	W	7	bc	29.38	-1.04	38	37	-9	S	3	o	x	50	36	o, l	x	0.04	
	Lorient	29.73	48	W	6	o	29.20	-1.16	39	37	-4	SSW	5	r	3	45	38	x	x	-	
	Rochefort	29.92	49	WSW	5	bc	29.36	-1.24	38	37	-8	SW	5	r	x	52	35	x	x	0.04	
	Biarritz	30.15	50	SW	4	f	29.36	-1.24	38	37	-8	SW	5	r	x	52	35	x	x	0.04	
	Paris	29.69	42	SW	3	bc	29.54	-1.18	37	36	-7	SW	3	bc	x	54	37	x	x	0.08	
Belfort	29.78	41	WSW	7	r	29.67	-1.21	39	37	-9	W	3	c	x	50	37	x	x	0.28		
Lyons	29.94	52	SSW	3	o	29.73	-1.25	37	35	-5	SW	3	o	x	52	36	x	x	0.08		
Nice	30.00	47	S	2	llr	29.43	+1.05	37	37	+1	SE	1	f	0	41	36	x	x	0.35		
Perpignan	30.02	54	E	1	o	29.36	-1.24	38	37	-8	SW	5	r	x	52	35	x	x	0.04		
Sanguinaire	30.06	51	SW	2	m	29.36	-1.24	38	37	-8	SW	5	r	x	52	35	x	x	0.04		
SPANISH PENIN.	Corunna			E																	
	Lisbon	30.20	53	NNE	4	bc	29.56	-1.11	43	41	-2	W	8	o	7	48	39	x	x	0.04	
	Azores (P. Delgada)	30.21	57	ESE	x	o	29.75	+1.02	46	45	-2	WNW	7	o	7	50	41	x	x	?	
SPANISH PENIN.	(Horta)	30.19	58	SSE	4	o	29.78	-1.03	47	45	-1	WNW	7	c	7	52	46	x	x	0.20	
							29.91	-1.08	47	44	-3	WNW	6	c	x	54	45	bc	x	0.16	
						30.06	-1.10	48	48	+3	WSW	6	?	5	55	45	x	x	0.04		
						29.61	-1.16	41	39	-7	WSW	4	o	x	57	39	x	x	0.08		
						29.70	-1.27	38	35	-6	WSW	6	c	x	53	36	x	x	0.32		

SUPPLEMENTARY CHARTS
OF
BAROMETER AND WIND
FOR 8 A.M. AND 6 P.M. YESTERDAY

8 A.M. YESTERDAY

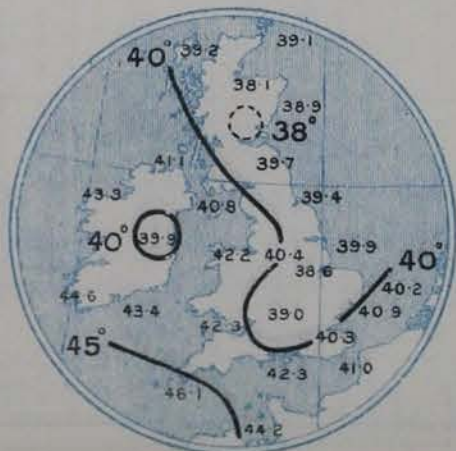


6 P.M. YESTERDAY



AVERAGES OF TEMPERATURE AT 8 A.M.
FOR THE MONTH OF MARCH.

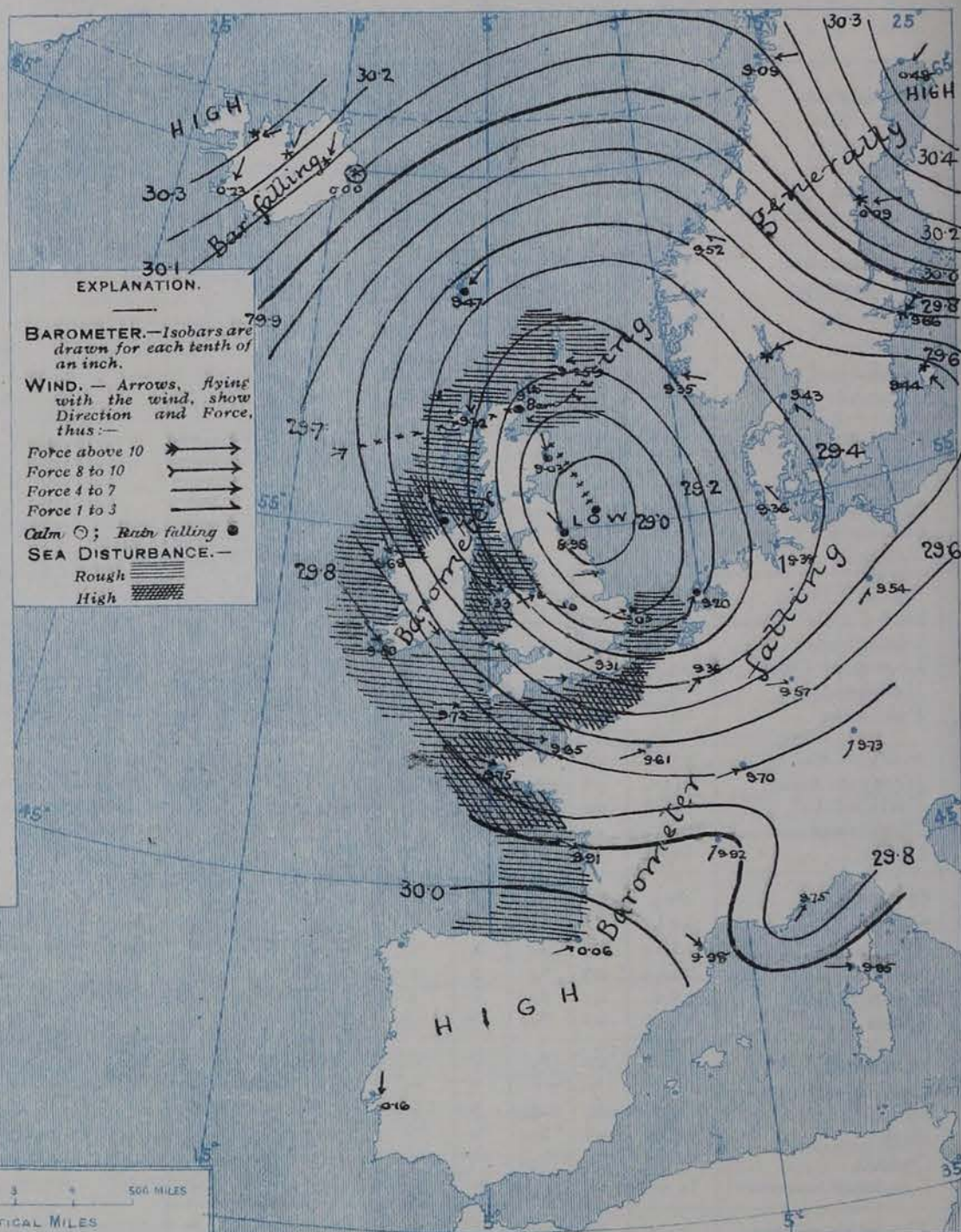
(Derived chiefly from Observations extending over the 35 years—1871-1905.)



Tuesday,

WEATHER

1. BAROMETER, WIND AND SEA AT 8 A.M. TO-DAY.



NOTES ON THE GENERAL SITUATION AT 8 A.M.

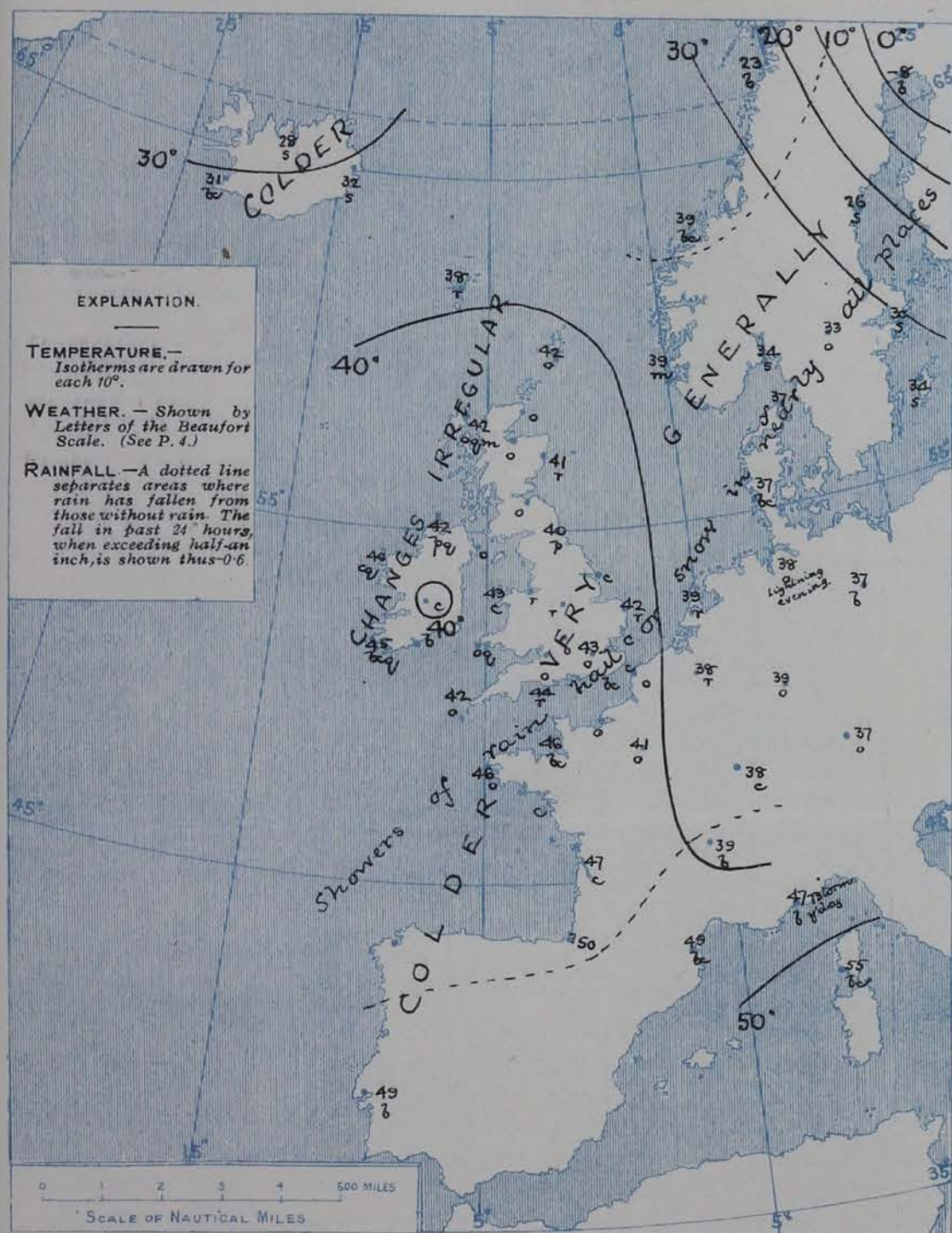
The depression which lay over the north of Scotland yesterday morning has moved in a south-easterly direction, its centre being now shown over the North Sea some distance to the north-eastward of Shields. The system has at the same time become less deep, and the lowest barometer reading is probably about 29.9 ins. Pressure is highest, 30.4 ins. and above, in Finland, and is also high, above 30.3 ins., in the north-west of Iceland.

The cyclonic movement of the wind around the baric minimum continues clearly marked, the North-Westerly current on our western coasts blows a gale at Malin Head and Holyhead, and is strong to high generally. A Westerly gale is blowing at Le Havre and the wind from that quarter is strong at our own southern stations. The Easterly and North-easterly winds over Scandinavia are strong in several places and blow a gale at Stockholm. Temperatures has changed little over the United Kingdom, but fallen over the western and northern countries of the Continent. Over these Islands it ranges from 46° at Jersey, and 45° at Valencia to about 40° in several places, and to 39° at Birn Castle. At Haparanda the thermometer stands at -8°. The weather is fair or fine and bright in a few scattered localities, but generally the sky is very cloudy or quite overcast, with showers of rain in several parts of these Islands, rain over the two countries, and at Thorshavn, and now over the southern half of Sweden and in Iceland.

CHARTS

10th March, 1908.

2. TEMPERATURE AND WEATHER AT 8 A.M. TO-DAY.



NOTES ON YESTERDAY'S WEATHER.

Strong winds or gales from between West and North-West were experienced yesterday on many parts of our western coasts, and high Westerly winds in the south. The maximum temperatures reported were below 50° generally, but at Dublin the thermometer rose to 54°. Rain has fallen very generally, the largest amounts reported in these Islands being 0.35 in. at Wick, and 0.47 in. at Stormont. Bright sunshine was very prevalent over England and Wales and rather so in Ireland; at Nottingham there were 8.9 hours, and at Skigness 9.5 hours.

GENERAL INFERENCE FROM THE 8 A.M. OBSERVATIONS.

The depression over the North Sea seems to be still travelling south-eastwards and decreasing in intensity, but as the barometer is rising on all our western and northern coasts the winds are likely to continue fresh or strong from between North and North-West in most places, with a rather low temperature and squally, showery weather.

FORECASTS

For the 24 hours commencing at
NOON TO-DAY.

For the positions of the DISTRICTS indicated by the numbers 0-11—see map at foot.

- 0 } Wind between North and North-West, fresh
- 1 } or strong to moderate; showers of rain, sleet,
- 2 } or hail, fair intervals; becoming colder.
- 3 } Westerly or North-Westerly winds,
- 4 } fresh or strong in exposed places,
- 5 } some showers, fair at times;
- 6 } becoming rather colder.
- 6 } Same as Nos. 0 to 2.
- 7 } North-Westerly strong winds or gales,
- 8 } moderating later; squally, showers of
- 9 } rain or hail; colder.
- 8 } Same as Nos. 3 to 5.
- 9 } Same as No. 7.
- 10 } North-Westerly winds, strong to
- 11 } moderate; showers of rain or hail; colder.

II WESTERN CHANNEL AND BAY

Very strong to fresh winds between North-West and West, with rough sea Channel, and high sea on Bay; squally, showery; colder.

FORECAST DISTRICTS.

Those portions of the Coasts upon which the Warning Signals are at present flying are indicated thus:—

Signals hoisted yesterday.

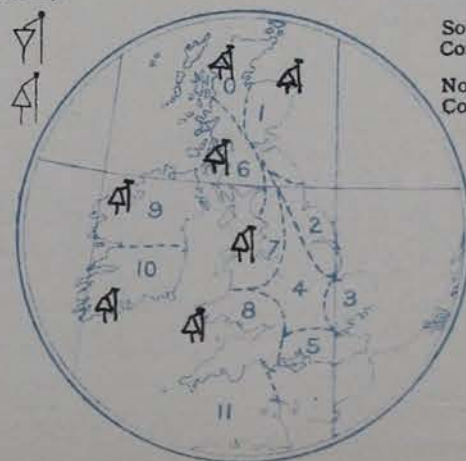
Signals hoisted this morning.

South Cone.

North Cone.

South Cone.

North Cone.



DAILY WEATHER REPORT.

10th March, 1908.

TEMPERATURE, WEATHER, SUNSHINE AND RAINFALL FOR YESTERDAY.

STATIONS.	TEMPERATURE F.		Weather.	Sunshine.	Rainfall.	STATIONS.	TEMPERATURE F.		Weather.	Sunshine.	Rainfall.
	Max.	Min.					Max.	Min.			
Dublin (City), to 4 p.m. ...	54	37	q, b, c, c, q	Hrs.	Ins.	Worthing ...	47	44	q, b, c, b, c	7.3	0.11
Rossall, to 6 p.m. ...	49	40	q, p, q, q, q	*	0.05	Brighton ...	46	44	*	6.8	0.11
Blackpool, to 9 p.m. ...	48	40	c, o, o	7.2	0.06	Eastbourne, to 6 p.m. ...	48	42	*	8.4	0.16
Southport, to 9 p.m. ...	49	41	b, c, o	7.8	0.03	Bexhill-on-Sea, to 9 p.m. ...	47	45	c, p	8.5	0.17
Rhyl, to 6 p.m. ...	48	40	*	7.0	-	Hastings ...	*	*	*	7.6	*
Llandudno, to 9 p.m. ...	52	41	o, b, c, r, o	7.8	0.03	Folkestone, to 6 p.m. ...	48	42	r, b, h, b, c, b	6.7	0.09
Bettws-y-Coed, to 6 p.m. ...	45	42	c, b, b, c, c	4.0	-	Margate, to 6 p.m. ...	49	42	b, r, o, b	6.0	0.08
Towyn, to 6 p.m. ...	46	40	p, h, c, b, c, c	7.7	0.05	Lowestoft, to 6 p.m. ...	49	41	c, o, b, c, b	7.0	0.03
Aberystwyth, to 6 p.m. ...	45	40	*	6.7	-	Skegness ...	48	41	b	9.5	0.01
Plymouth, to 9 p.m. ...	49	40	b, c, p, q, p, o	4.6	0.15	Scarborough, to 9 p.m. ...	52	35	b, c	6.7	0.05
Torquay, to 6 p.m. ...	50	41	*	5.6	0.26	Harrogate, to 6 p.m. ...	52	38	o, c, b, b, c, c	4.5	0.14
Weymouth, to 6 p.m. ...	48	41	b, b, c, o, b	5.2	0.06	Darwen, to 9 p.m. ...	42	36	o, b, c, o, m, r	3.5	0.10
Bournemouth, to 6 p.m. ...	49	42	b, c, b, h, l, r	5.9	0.20	Manchester, to 9 p.m. ...					
Southsea, to 6 p.m. ...	48	44	*	6.2	0.04	Birmingham, to 9 p.m. ...	49	36	r, c	8.0	0.19

TEMPERATURE, WEATHER, and RAINFALL at additional FOREIGN STATIONS, mainly for the 24 hours ended at 8 a.m. yesterday.

STATIONS. 9 th March, 1908.	TEMPERATURE F.		WEATHER.	RAIN. Ins.	STATIONS. 9 th March, 1908.	TEMPERATURE F.		WEATHER.	RAIN. Ins.
	Max.	Min.				Max.	Min.		
St. Petersburg ...	34	14	b, c	-	Algiers ...	63	50	c, o	-
Utrecht ...	50	37	o, r	0.08	Tunis ...	not recd			
Groningen ...	48	36	r, c	0.32	Madeira (Funchal) ...	not recd.			
Vienna ...	45	36	b, c, f	0.04	Geneva ...	1 p.m. observations not received.			Measured 7 a.m.
Florence ...	55	37	m, b, c	-	Berne ...	*			
Rome ...	54	42	b, b	-	Coire ...	*			
Naples ...	58	48	b, b	-	Castasegna ...	*			
Palermo ...	59	52	o, o	-	Lugano ...	*			
Brindisi ...	62	42	r, o	-	Davos ...	*			
Malta ...	60	55	r	0.12					

NOTES REFERRING TO INFORMATION GIVEN ON PAGE 1:—

- (a) At the British and Irish Stations the readings of the barometer are not corrected for the difference in Gravity between the position of the Station and Latitude 45°. The approximate correction is:—For stations North of Malin Head and North Shields + '03 in., but for Sumburgh Head + '04 in.; for stations south of Malin Head and North Shields + '02 in., but for Scilly and Jersey + '01 in.
- (b) The Sunshine for London given in the table is recorded on the Tower of the Wesleyan Training College, Westminster. The Sunshine entered to Dungeness is recorded at Littlestone-on-Sea; that entered to Portland Bill is recorded at Weymouth.
- (c) The information relating to weather is indicated by the following letters—b. blue sky; bc. sky half clouded; c. sky three parts clouded; d. drizzling rain; e. wet air without rain falling; f. fog; g. gloomy; h. hail; l. lightning; m. misty (hazy); o. overcast; p. passing showers; q. squally; r. rain; s. snow; t. thunder; u. ugly, threatening; v. visibility, unusual transparency; w. dew; x. hoar frost; z. dust-haze, or smoke.
- * AN ASTERISK is inserted in all places for which information is not usually received. † Reports received too late for insertion in Charts.

WIRELESS TELEGRAMS FROM SHIPS OF H.M. NAVY.

Received during the 24 hours ended at 9.30 a.m. to-day.

TABLE SHOWING THE GREENWICH TIMES OF SUNRISE, NOON, AND SUNSET, FOR STATIONS IN THE UNITED KINGDOM, TO-DAY AND TO-MORROW.

Hour of Observation.	Position.		Reading of Barometer.	Wind.		Weather.	TEMPERATURE.			Sea Dis. turbance.	10 th & 11 th March, 1908.	Sunrise G.M.T.	Noon G.M.T.	Sunset G.M.T.
	Lat.	Long.		Dir.	Force.		Dry Bulb.	Wet Bulb.	Sea.					
			Ins.				°	°	°					
											Yarmouth ...	6.22	12.4	5.45
												6.20	12.3	5.47
											Greenwich ...	6.29	12.11	5.53
												6.26	12.10	5.55
											Wick ...	6.47	12.23	5.59
												6.44	12.22	6.1
											Valencia ...	7.11	12.52	6.34
												7.8	12.51	6.35

TERMS OF SUBSCRIPTION for the Daily Weather Report forwarded by Book Post, £1 per annum, payable quarterly in advance.

Single Copies (price 1d) may be obtained after 3 p.m. on the day of issue, at the Meteorological Office, and at the Bookstalls of the following terminus Railway Stations:—Victoria, Charing Cross, King's Cross, St. Pancras, Euston.

FORECASTS OF WEATHER for one day in advance are drawn up at 11 a.m., and between 7 and 8 p.m. The latest forecast can be had by Reply Telegram, on paying at any Post Office in the United Kingdom Sixpence in addition to the cost of the enquiry and reply Telegram. Information as to the Terms on which Forecasts can be sent daily, for a long or short period, may be obtained on application.

METEOROLOGICAL OFFICE, 63, VICTORIA STREET, S.W.
(TELEGRAPHIC ADDRESS: WEATHER, LONDON.)

W. N. SHAW, (Director).


DAILY WEATHER REPORT OF THE METEOROLOGICAL OFFICE.

Wednesday,
11th March, 1908.

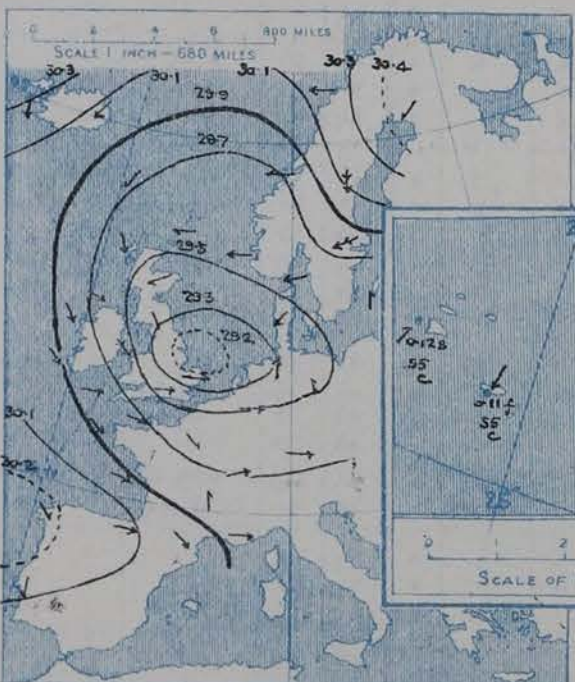
STATIONS.		YESTERDAY EVENING					THIS MORNING.										PAST 24 HOURS.				
		Barom.	Temp.	Wind.			Barometer.	Temperature.				Wind.					Temp.				
		At 32° Fahr. and M.S.L.	Dry Bulb.	Direc.	Force (0 to 12).	Weather.	At 32° Fahr. and M.S.L.	Change since Yesterday.	Dry Bulb.	Wet Bulb.	Change since Yesterday.	Direc.	Force (0 to 12).	Weather.	Sea (0 to 9).		Max.	Min.	Weather.	Sun-shine	Rainfall
		Ins.	°				Ins.	Ins.	°	°	°						°	°		Hours.	Ins.
SCANDINAVIA.	Haparanda...	30.49	-8	NE	2	b	30.54	+0.05	-11	-11	-3	N	2	b	*		10	-11	*	*	
	Hernösand...	30.14	5	N	8	s	30.23	+0.09	4	3	-22	E	8	o	*		26	3	*	*	0.04
	Stockholm...	29.90	29	ENE	8	s	29.96	+0.06	20	19	-10	NE	6	s	*		30	20	*	*	0.45
	Wisby...	29.56	35	S	2	o	29.54	+0.02	31	?	-3	NNE	4	s	*		36	31	*	*	0.35
	Karlstad...	29.68	22	ENE	8	s	29.86	+0.18	19	18	-14	ENE	6	o	*		*	*	*	*	0.28
	Färder (X'ania Fjord)	29.65	22	NNE	7	s	29.80	+0.15	20	20	-14	NNE	7	s	3		34	19	*	*	-
	Bodö...	30.24	14	E	6	b	30.32	+0.08	16	13	-7	E	6	b	2		23	12	*	*	-
	Christiansund...	29.69	35	E	2	b	29.80	+0.11	28	24	-11	NNE	6	bc	1		41	28	*	*	-
ICELAND & FAEROE.	Skudesnaes...	29.57	37	E	4	b	29.72	+0.15	31	26	-8	E	4	c	2		45	28	*	*	-
	Reykjavik...	30.14	33	N	7	b			*	*					*		*	*	*	*	*
	Blönduós...	30.31	31	NE	5	c			*	*					*		*	*	*	*	*
	Seydisfjord...	30.06	34	NE	5	s	30.22	+0.16	33	*	+1	E	4	s	*		*	*	*	*	*
BRITISH ISLANDS.	Thorshavn...	29.68	42	NE	3	c	29.89	+0.21	37	*	-1	ENE	4	o	*		*	*	*	*	*
	Sumburgh Head	29.56	41	E	1	b	29.69	+0.13	39	34	-3	N	3	bc	3		45	37	b	*	-
	Stornoway...	29.52	41	NNW	4	r	29.80	+0.28	38	33	-9	2	o	b	0		44	30	sp, bc, m, o, c, pd	1.9	0.14
	Castlebay (Barra Id.)	29.56	42	NW	4	o	29.77	+0.21	41	40	0	NE	1	o	2		45	40	o, c, pd	1.7	0.07
	Malin Head...	29.58	42	WNW	7	bc, m, bc	29.80	+0.22	42	40	0	NW	3	bc	3		43	39	cp, m, bc	*	0.04
	Blacksod Pt. ...	29.81	43	NNW	6	bc, m, bc	29.89	+0.08	41	39	+1	W	3	cp	4		51	38	bc, m, bc	*	0.03
	Valencia...	29.92	45	NW	5	c	29.97	+0.05	39	37	-6	E	1	o	4		48	38	cp, m, bc, o	7.3	0.03
	Roche's Point...	29.81	43	NW	4	b	29.95	+0.14	40	38	-3	NW	3	o	2		48	39	bc, m, bc, o	*	0.02
	Birr Castle...	29.76	42	WNW	4	c	29.92	+0.16	36	35	-3	WSW	1	c	*		47	34	cl, r, bc	6.9	0.07
	Donaghadee...	29.52	43	WNW	6	cp	29.81	+0.29	38	38	-5	SW	2	r	1		46	32	bc, m, or	*	0.52
	Liverpool Obsy...	29.42	42	W	6	o	29.79	+0.37	40	38	-1	WNW	1	bc	2		44	37	emp	0.0	0.02
	Holyhead...	29.53	44	NW	8	cp, m	29.79	+0.26	41	40	-2	NNW	5	r	4		47	40	emp	*	0.04
	Pembroke (St. Ann's Id.)	29.66	44	WNW	6	bc	29.84	+0.18	41	39	-2	NW	5	bc	6		47	39	cp, m, bc, o	7.2	-
	Scilly (St. Mary's)...	29.86	46	W	5	c	29.97	+0.11	43	40	+1	NW	5	c	5		49	42	c	8.4	0.02
	Jersey (St. Aubins)...	29.74	47	WNW	6	b	29.88	+0.14	45	40	-1	NW	4	bc	4		50	42	bc, m, cp, o, c, q	7.3	0.04
	Portland Bill...	29.57	46	WNW	6	cp	29.79	+0.22	42	41	-2	WNW	6	bc	4		46	41	o, c, q	3.9	0.01
	Dungeness...	29.41	46	W	5	c	29.62	+0.21	42	40	-2	NW	6	o	5		51	38	bc, cp	3.3	0.01
	Dover...	29.40	44	W	3	c	29.63	+0.23	40	39	-2	N	5	c	3		50	39	cr, c	2.0	0.05
	Wick...	29.50	40	E	1	c	29.74	+0.24	35	34	-7	N	1	bc	3		46	25	-	*	0.03
	Nairn...	29.48	41	E	1	c	29.77	+0.29	33	32	-8	W	1	b	1		43	32	op, d, g, bc	0.0	0.08
	Aberdeen...	29.48	39	ENE	4	r	29.76	+0.28	37	36	-4	NW	3	b	3		43	33	op, d, bc	0.2	0.15
	Leith...	29.38	40	NNW	3	o	29.78	+0.40	38	37	-5	NW	1	emp	*		44	35	g, p, c	*	0.07
	North Shields...	29.27	41	NNW	3	p	29.73	+0.46	38	36	-2	NW	2	bc	3		45	36	r, o, p	*	0.04
	Spurn Head...	29.18	42	NW	5	o	29.65	+0.47	39	38	-4	NNE	4	bc	4		44	38	cp	*	0.04
GERMANY, & C.	Yarmouth...	29.22	43	W	6	orq	29.58	+0.36	39	37	-3	N	7	op	6		47	38	orq	0.0	0.23
	Clacton-on-Sea...	29.34	44	W	5	bc	29.64	+0.30	39	38	-4	NW	4	bc	2		46	39	o, cp, bc	2.8	0.02
	Nottingham...	29.33	44	NW	5	r	29.73	+0.40	39	38	-4	NW	1	emp	*		46	38	c, r	1.7	0.02
	Bath...	29.55	46	W	6	bc	29.79	+0.24	42	40	-1	NW	3	o	*		48	40	-	4.4	0.01
	Oxford...	29.50	42	W	5	o	29.78	+0.28	40	38	-3	NW	2	c	*		47	40	orq, cp, o, c	*	0.01
	London (St. James's Park)	29.43	45	W	5	orq	29.70	+0.27	41	39	-2	NW	2	bc, m	*		49	41	op, orq, opq, o	1.0	0.03
	The Scaw (Skagen)	29.52	28	ENE	7	s	29.61	+0.09	30	29	-7	ENE	6	o	2		37	27	*	*	0.55
	Fanö...	29.36	37	NE	4	c	29.43	+0.07	37	36	0	NE	4	o	*		43	34	*	*	-
FRANCE.	Cuxhaven...	29.29	40	S	4	o	29.32	-0.06	39	39	+1	E	1	m	*		45	37	*	*	0.08
	The Helder...	29.22	40	WSW	3	r	29.37	+0.15	39	38	0	N	5	o	3		43	37	*	*	0.43
	Brussels...	*	*	*	*	*	29.47	+0.11	39	38	+1	WNW	2	r	*		45	37	*	*	0.16
	Berlin...	29.46	42	SSE	2	c	29.43	-0.03	40	39	+3	SSE	2	c	*		48	37	*	*	0.04
	Frankfurt...	29.51	41	W	4	o	29.49	-0.02	40	38	+1	W	3	r	*		45	37	*	*	0.16
	Munich...	29.67	38	W	5	o	29.68	-0.05	33	33	-4	SW	6	s	*		41	33	*	*	0.04
	C. Gris Nez...	29.43	45	WSW	5	o	29.59	+0.16	41	39	-2	NW	5	c	5		48	39	*	*	-
	La Hève...	29.53	43	W	7	o	29.75	+0.22	41	38	-2	NW	7	o	7		48	37	*	*	-
SPANISH PENIN.	Brest...	29.86	48	NW	6	c	29.95	+0.09	40	40	-6	NW	5	bc	2		48	40	*	*	0.04
	Lorient...	29.87	47	NW	3	c	29.96	+0.09	45	43	-2	NW	5	o	5		52	43	*	*	-
	Rochefort...	29.97	49	WNW	5	bc	30.03	+0.06	46	44	-1	NW	5	c	*		54	41	bc	*	0.12
	Biarritz...	30.13	51	W	6	o	30.11	+0.05	49	46	-1	WSW	5	o	5		55	45	*	*	0.12
	Paris...	29.65	44	NNW	3	r	29.71	+0.06	40	38	-1	WNW	4	o	*		50	39	*	*	0.24
	Belfort...	29.63	40	WSW	7	o	29.71	+0.08	33	32	-5	WSW	7	s	*		42	32	*	*	0.12
	Lyons...	29.88	41	S	1	bc	29.91	-0.01	37	35	-2	SSW	2	bc	*		52	36	*	*	0.16
	Nice...	29.73	49	W	6	b	29.66	-0.07	46	37	-1	W	6	o	5		57	43	*	*	-
SPANISH PENIN.	Perpignan...	29.97	50	NW	4	b	30.02	+0.05	48	42	-1	NW	3	o	*		60	42	*	*	-
	Sanguinaire...	29.83	50	W	5	o	29.82	-0.01	50	48	-5	NW	6	bc	6		56	34	*	*	-
	Corunna...	30.23	51	NW	1	bc	30.21	-0.02	42	41	-4	NW	1	f	7		54	37	*	*	-
	Lisbon...	30.11	49	N	5	b	30.04	-0.07	51	48	+2	NNE	3	b	*		57	46	*	*	-
SPANISH PENIN.	Azores (P. Delgada)...	30.12	57	ESE	1	o	30.11	-0.01	55	51	0	NNE	4	c	2		61	54	*	*	-
	„ (Horta)...	30.12	55	SW	2	b	30.12	+0.03	55	53	-2	SW	1	c	1		63	52	*	*	-

SUPPLEMENTARY CHARTS
OF
BAROMETER AND WIND
FOR 8 A.M. AND 6 P.M. YESTERDAY

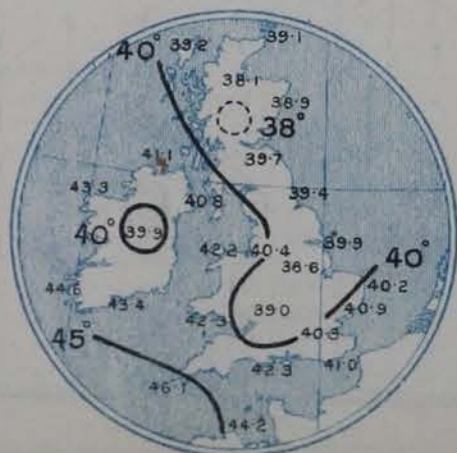
8 A.M. YESTERDAY.



6 P.M. YESTERDAY



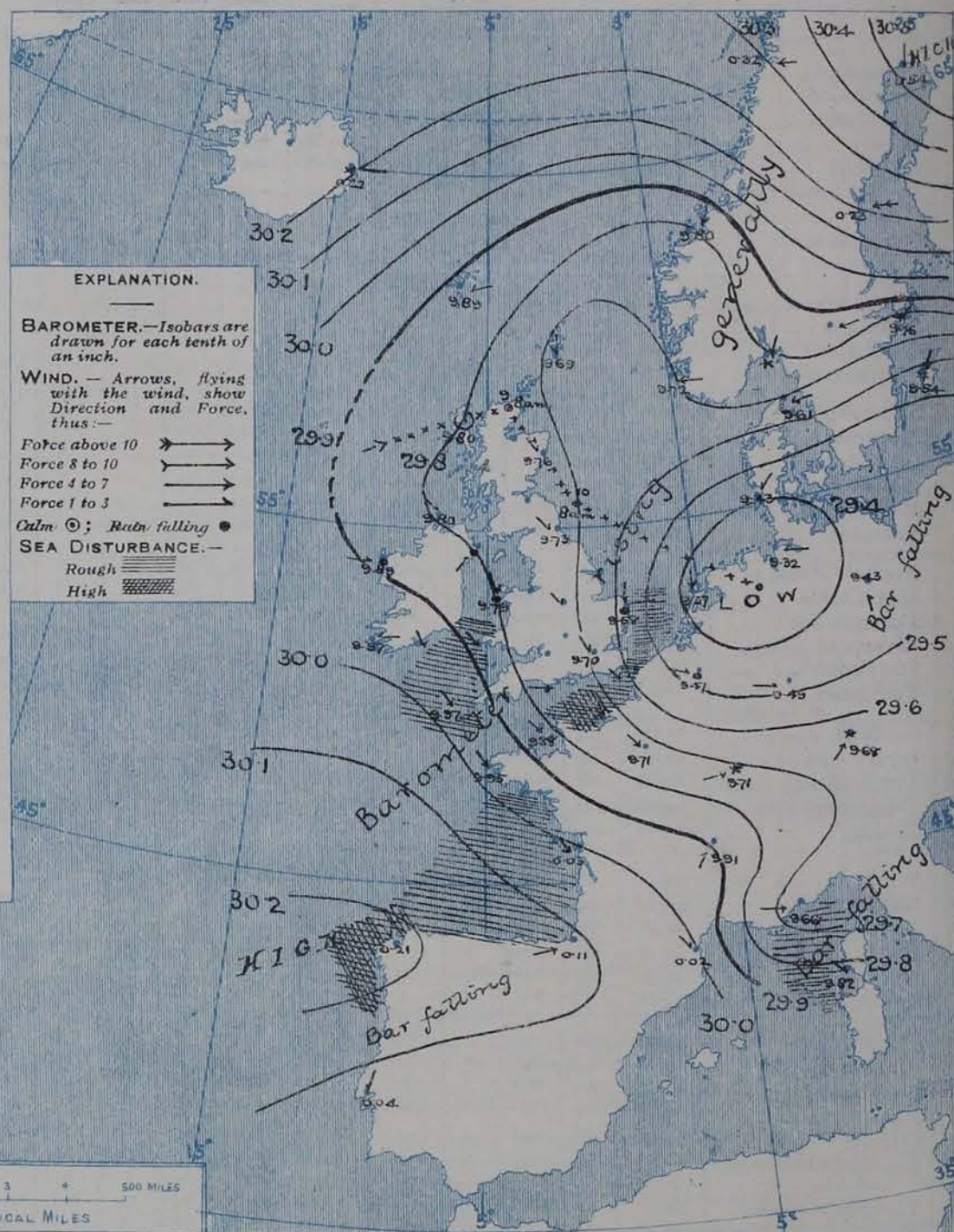
AVERAGES OF TEMPERATURE AT 8 A.M.
FOR THE MONTH OF MARCH.
(Derived chiefly from Observations extending over
the 35 years—1871-1905.)



Wednesday,

WEATHER

1. BAROMETER, WIND AND SEA AT 8 A.M. TO-DAY.



NOTES ON THE GENERAL SITUATION AT 8 A.M.

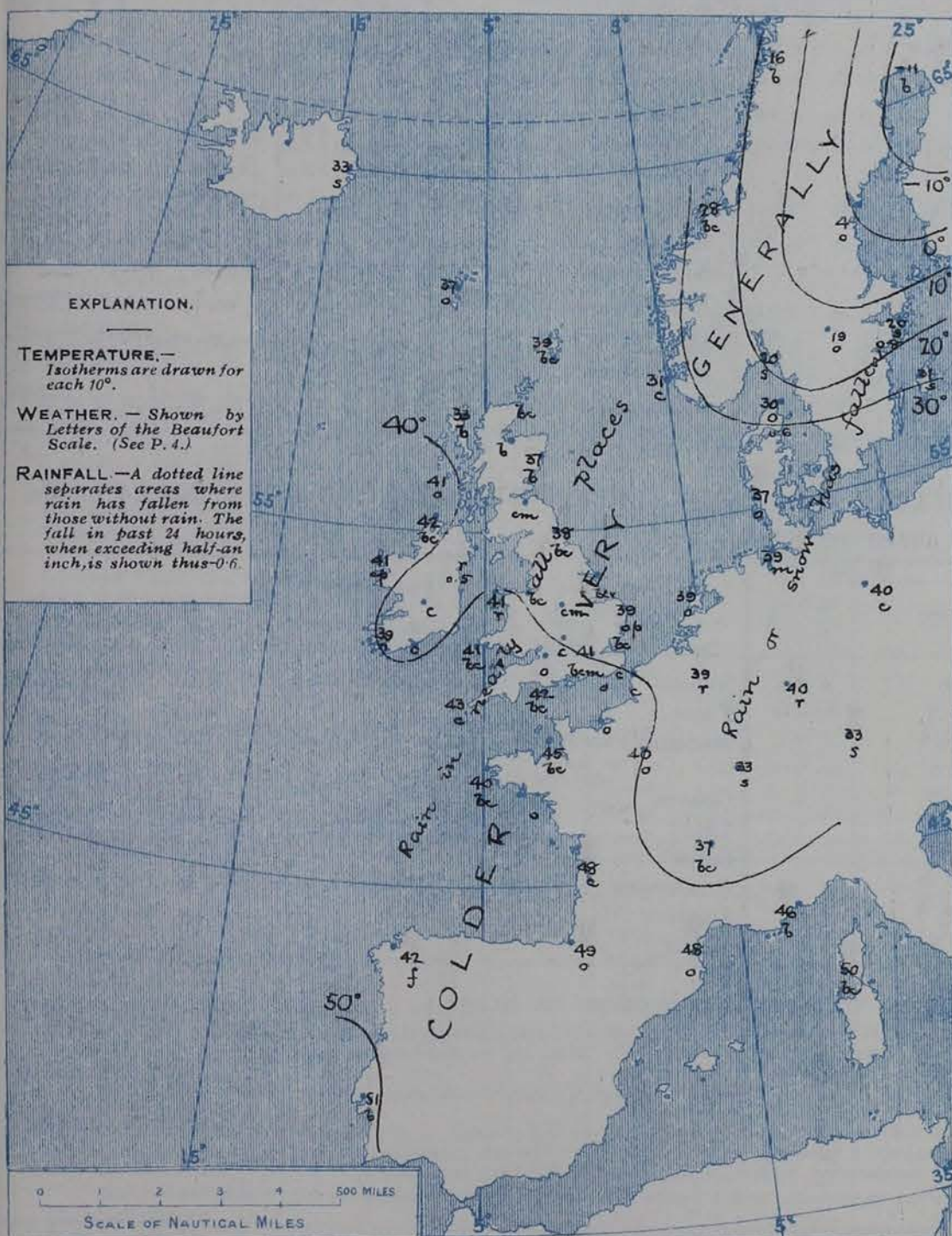
The depression which lay over the North Sea yesterday morning has passed on to Holland and the adjacent portion of Germany and decreased still further in intensity, the lowest reading being apparently about 29.3 ins. The high pressure system over northern Europe continues to increase in intensity, and the barometer at Haparanda now stands at 30.54 ins. Over the Spanish Peninsula and between that region and the Azores pressure is above 30.1 ins.

The wind is now rather variable over Scotland and Ireland owing to the presence of small shallow barometric minima, but the general current of wind over England and Wales is North-Westerly to Northerly. It is high at Great Yarmouth, and fresh to strong in some other localities. The North-Westerly current is also fresh to high over France, while the North-Easterly and Easterly winds which prevail over Scandinavia are fresh or strong to a gale in force. Temperature has fallen quickly in Scandinavia and slightly over the United Kingdom and France. Over these Islands it ranges from 45° at Jersey, and 43° at Dublin to below 40° at many other stations, and to 33° at Rann and Stormont. Over Scandinavia severe frost prevails, the thermometer at Haparanda marking -11°. The weather varies considerably. At several of our own stations and in the North of Scandinavia the sky is nearly clear, but showers are reported in various parts of these Islands, rain at Brussels and Frankfurt, and snow at Munich and over the south of Scandinavia.

CHARTS

11th March, 1908.

2. TEMPERATURE AND WEATHER AT 8 A.M. TO-DAY.



NOTES ON YESTERDAY'S WEATHER

Strong winds or gales continued from the North-Westward or Westward during yesterday on our western and southern coasts. The maximum temperatures reported were nearly all below 50°, and during the night the minimum at Wick was as low as 25°. Rain, generally slight, has fallen at almost all our own stations and in France, and larger quantities of snow or rain over northern Europe. Several hours of bright sunshine were recorded in Ireland and the west and south-west of England, in the east and north of Great Britain there was little.

GENERAL INFERENCE FROM THE 8 A.M. OBSERVATIONS.

Small secondary disturbances over our northern districts are likely to move southwards and to be accompanied by showers during to-day. The large anticyclonic system over northern Europe seems to be extending westwards, and this may produce eventually a North-Easterly to Easterly type of pressure distribution.

FORECASTS

For the 24 hours commencing at NOON TO-DAY.

For the positions of the DISTRICTS indicated by the numbers 0-11—see map at foot.

- 0 } Light or moderate winds between North-West and North-East; some sleet or snow showers; cold, sharp frost at night.
- 1 }
- 2 } Wind mainly between North and North-West, moderating; changeable, some showers of rain, sleet, or hail, considerable fine intervals; frost inland at night, cooler than of late generally.
- 3 }
- 4 }
- 5 }
- 6 } Same as Nos. 0 and 1.
- 7 } North-Westerly winds, moderating; changeable, some showers, fair intervals; rather cold. Night frost inland.
- 8 }
- 9 } Wind varying considerably; changeable, showers of rain or hail, rather cold. Night frost inland.
- 10 }

II WESTERN CHANNEL AND BAY

North-Westerly winds, fresh to moderately rather rough to moderate sea; some showers, fair intervals; very cool.

FORECAST DISTRICTS.

Those portions of the Coasts upon which the Warning Signals are at present flying are indicated thus:—

Signals hoisted yesterday.

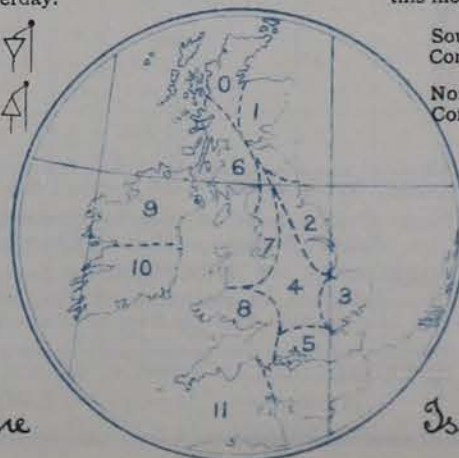
Signals hoisted this morning.

South Cone.

North Cone.

South Cone.

North Cone.



Thone

Issued.

DAILY WEATHER REPORT.

11th March, 1908.

TEMPERATURE, WEATHER, SUNSHINE AND RAINFALL FOR YESTERDAY.

STATIONS.	TEMPERATURE F.		Weather.	Sunshine. Hrs.	Rainfall. Ins.	STATIONS.	TEMPERATURE F.		Weather.	Sunshine. Hrs.	Rainfall. Ins.
	Max.	Min.					Max.	Min.			
Dublin (City), to 4 p.m. ...	48	40	b, c, p, h, q	*	0.06	Worthing ...	49	40	o, c	2.0	0.05
Rossall, to 6 p.m. ...	45	41	c, b, c, o, q	*	0.04	Brighton ...	48	41	*	0.8	0.03
Blackpool, to 9 p.m. ...	45	41	b, c, c, o, p, o	6.1	0.03	Eastbourne, to 6 p.m. ...	49	40	*	2.2	0.08
Southport, to 9 p.m. ...	46	41	b, b, c, o	4.2	0.09	Bexhill-on-Sea, to 9 p.m. ...	49	40	c	2.6	0.02
Rhyl, to 6 p.m. ...	44	36	*	0.5	0.20	Hastings ...	*	*	*	1.7	*
Llandudno, to 9 p.m. ...	44	41	r, o, p, o, p, o	0.0	0.01	Folkestone, to 6 p.m. ...	48	38	b, r, c, b, c	2.4	0.03
Bettws-y-Coed, to 6 p.m. ...	45	40	c, o	0.0	-	Margate, to 6 p.m. ...	48	38	b, r	2.4	0.04
Towyn, to 6 p.m. ...	48	40	r, o, q, b, c	3.4	0.09	Lowestoft, to 6 p.m. ...	48	36	c, b, c, o, c, p, c	1.6	0.12
Aberystwyth, to 6 p.m. ...	45	40	*	2.3	0.06	Skegness ...	48	41	r, o, q, b, c, c	0.8	0.04
Plymouth, to 9 p.m. ...	*	*	*	*	*	Scarborough, to 9 p.m. ...	44	39	o, c	0.0	0.16
Torquay, to 6 p.m. ...	49	40	*	4.9	0.10	Harrogate, to 6 p.m. ...	45	36	o, b, c, b, c	1.5	0.08
Weymouth, to 6 p.m. ...	48	40	b, c, b, b, c	3.9	0.10	Darwen, to 9 p.m. ...	42	36	o, m, r, o, m	0.0	0.41
Bournemouth, to 6 p.m. ...	50	37	b, c, b, b, c, b, o	4.6	0.10	Manchester, to 9 p.m. ...	45	40	o, r, o	0.0	0.31
Southsea, to 6 p.m. ...	48	37	*	3.5	0.07	Birmingham, to 9 p.m. ...	43	37	c, r, r	0.0	0.18

TEMPERATURE, WEATHER, and RAINFALL at additional FOREIGN STATIONS, mainly for the 24 hours ended at 8 a.m. yesterday.

STATIONS. 10 th March, 1908.	TEMPERATURE F.		WEATHER.	RAIN. Ins.	STATIONS. 10 th March, 1908.	TEMPERATURE F.		WEATHER.	RAIN. Ins.
	Max.	Min.				Max.	Min.		
St. Petersburg ...	27	12	s, s	0.04	Algiers ...	64	54	b, b	-
Utrecht ...	50	37	b, c, r	0.04	Tunis ...	57	43	b, c, b, c	-
Groningen ...	48	37	b, c, c	-	Madeira (Funchal) ...	70	54	o, o	-
Vienna ...	55	41	o, o	?	Geneva ...	59	*	1 p.m. b, c	Measured 7 a.m.
Florence ...	58	44	b, o	-	Berne ...	55	*	b, c	-
Rome ...	60	44	b, c	-	Coire ...	57	*	b	-
Naples ...	64	49	b, b	-	Castasegna ...	48	*	b	-
Palermo ...	63	43	b, b	-	Lugano ...	55	*	b	-
Brindisi ...	63	43	b, b	-	Davos ...	43	*	b	-
Malta ...	61	53	b	-					

NOTES REFERRING TO INFORMATION GIVEN ON PAGE 1:—

- (a) At the British and Irish Stations the readings of the barometer are not corrected for the difference in Gravity between the position of the Station and Latitude 45°. The approximate correction is:—For stations North of Malin Head and North Shields + '03 in., but for Sumburgh Head + '04 in.; for stations south of Malin Head and North Shields + '02 in., but for Scilly and Jersey + '01 in.
- (b) The Sunshine for London given in the table is recorded on the Tower of the Wesleyan Training College, Westminster. The Sunshine entered to Dungeness is recorded at Littlestone-on-Sea; that entered to Portland Bill is recorded at Weymouth.
- (c) The information relating to weather is indicated by the following letters—b. blue sky; bc. sky half clouded; c. sky three parts clouded; d. drizzling rain; e. wet air without rain falling; f. fog; g. gloomy; h. hail; l. lightning; m. misty (hazy); o. overcast; p. passing showers; q. squally; r. rain; s. snow; t. thunder; u. ugly, threatening; v. visibility, unusual transparency; w. dew; x. hoar frost; z. dust-haze, or smoke.
- * AN ASTERISK is inserted in all places for which information is not usually received. † Reports received too late for insertion in Charts.

WIRELESS TELEGRAMS FROM SHIPS OF H.M. NAVY.

Received during the 24 hours ended at 9.30 a.m. to-day.

Hour of Observation.	Position.		Reading of Barometer.	Wind.		Weather.	TEMPERATURE.			Sea Dis. turbance.
	Lat.	Long.		Dir.	Force.		Dry Bulb.	Wet Bulb.	Sea.	
	"	"	Ins.				"	"	"	

TABLE SHOWING THE GREENWICH TIMES OF SUNRISE, NOON, AND SUNSET, FOR STATIONS IN THE UNITED KINGDOM, TO-DAY AND TO-MORROW.

11 th & 12 th March, 1908.	Sunrise G.M.T.	Noon G.M.T.	Sunset G.M.T.
Yarmouth ...	6.20	12.3	5.47
Greenwich ...	6.18	12.3	5.48
Wick ...	6.26	12.10	5.55
Valencia ...	6.24	12.10	5.56
	6.44	12.22	6.1
	6.41	12.22	6.3
	7.8	12.51	6.35
	7.5	12.51	6.37

TERMS OF SUBSCRIPTION for the Daily Weather Report forwarded by Book Post, £1 per annum, payable quarterly in advance.

Single Copies (price 1d) may be obtained after 3 p.m. on the day of issue, at the Meteorological Office, and at the Bookstalls of the following terminus Railway Stations:—Victoria, Charing Cross, King's Cross, St. Pancras, Euston.

FORECASTS OF WEATHER for one day in advance are drawn up at 11 a.m., and between 7 and 8 p.m. The latest forecast can be had by Reply Telegram, on paying at any Post Office in the United Kingdom Sixpence in addition to the cost of the enquiry and reply Telegram. Information as to the Terms on which Forecasts can be sent daily, for a long or short period, may be obtained on application.

METEOROLOGICAL OFFICE, 63, VICTORIA STREET, S.W.
(TELEGRAPHIC ADDRESS: WEATHER, LONDON.)

W. N. SHAW, (Director).

DAILY WEATHER REPORT OF THE METEOROLOGICAL OFFICE.

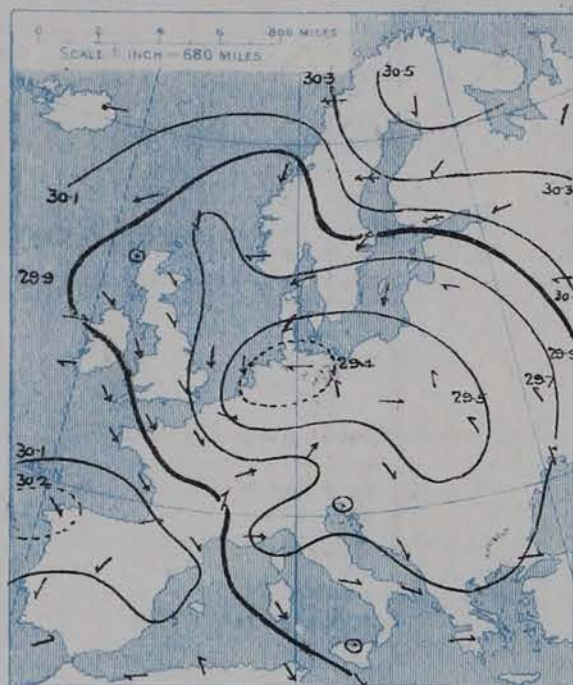
Wednesday,
12th March, 1908.

STATIONS.		YESTERDAY EVENING.					THIS MORNING.										PAST 24 HOURS.				
		Barom.	Temp.	Wind.		Weather.	Barometer.		Temperature.			Wind.		Sea (0 to 9).	Temp.		Weather.	Sun-shine	Rainfall		
				At 32° Fahr. and M.S.L.	Dry Bulb.		Dirac.	Force (0 to 12).	At 32° Fahr. and M.S.L.	Change since Yesterday.	Dry Bulb.	Wet Bulb.	Change since Yesterday.		Dirac.	Force (0 to 12).				Max.	Min.
		Inch.	°				Inch.	Inch.	°	°	°				°	°		Hours.	Inch.		
SCANDINAVIA.	Haparanda...	30.52	3	N	2	b	30.51	-0.03	-12	-12	-1	N	2	b	x	10	-17	x	-		
	Hernösand ...	30.32	8	N	2	c	30.43	+2.0	7	6	+3	N	2	b	x	9	3	x	-		
	Stockholm ...	29.89	22	NE	9	s	30.00	+2.4	19	18	-1	NE	8	s	x	30	19	x	0.51		
	Wisby...	29.68	31	E	6	s	29.78	+2.4	25	23	-6	ESE	6	s	x	36	23	x	0.08		
	Karlstad ...	29.96	15	NE	6	s	30.08	+2.2	18	18	-1	NE	4	s	x	x	x	x	0.16		
	Færder (X'iania Fjord)	29.95	18	NNE	6	s	30.06	+2.6	20	19	0	NNE	6	s	3	20	18	x	-		
	Bodö ...	30.39	17	E	6	b	30.42	+1.0	17	14	+1	E	4	b	1	19	14	x	-		
ICELAND & FAEROE.	Christiansund ...	29.93	31	SE	6	b	30.09	+2.9	30	26	+2	E	6	b	3	34	27	x	-		
	Skudesnaes ...	29.90	33	E	0	o	30.04	+3.2	28	26	-3	E	4	o	2	34	27	x	-		
	Reykjavik ...	30.15	37	E	5	b	30.28	+1.7	30	x	-5	E	5	b	x	x	x	x	-		
	Blönduós ...	30.30	34	E	2	c	30.38	+1.3	22	x	-11	S	2	b	x	x	x	x	-		
BRITISH ISLANDS.	Seydisfjord ...	30.30	35	NE	3	m	30.41	+1.9	32	x	-1	NE	2	o	x	x	x	x	-		
	Thorshavn ...	29.99	34	ESE	2	m	30.06	+1.7	35	x	-2	NE	3	o	x	x	x	x	-		
	Sumburgh Head...	29.74	39	NNW	3	c	29.83	+1.14	38	37	-1	N	3	b	3	42	35	o, c	0.02		
	Stornoway ...	29.88	42	Z	0	b	30.03	+2.3	37	36	+4	Z	0	o	0	48	31	fm, bc, om	6.6		
	Castlebay (Barra Id.)	29.88	42	N	2	b	30.03	+2.6	39	38	-2	N	1	b	2	45	37	o, c, bc	1.1		
	Malin Head ...	29.89	43	WNW	1	b	30.03	+2.3	41	40	-1	W	1	b	2	45	39	bc	-		
	Blacksod Pt. ...	29.91	44	W	3	c	30.06	+1.7	35	34	-6	W	2	b	3	47	32	bc, f	-		
	Valencia ...	29.88	44	ESE	1	c	30.04	+0.9	42	41	+3	Z	0	ov	4	45	38	omv, c, omv	0.0		
	Roche's Point ...	29.96	41	ESE	2	r	30.05	+1.0	36	36	-4	N	1	b	1	48	36	o, ov, b	0.04		
	Birr Castle ...	29.92	45	Z	0	c	30.05	+1.3	28	27	-8	Z	0	b	x	47	26	bc, c	1.3		
GERMANY, &c.	Donaghadee ...	29.89	43	N	2	bcp	30.03	+2.2	36	35	-2	NNW	2	b	2	46	35	bc, p	0.01		
	Liverpool Obsy...	29.92	39	WNW	2	b	30.03	+2.4	38	36	-2	WNW	1	b	?	45	35	bcw	8.8		
	Holyhead ...	29.92	42	NE	1	c	30.02	+2.3	39	38	-2	W	1	b	0	45	34	c	-		
	Pembroke (St. Ann's Hd.)	29.92	43	WNW	2	c	30.00	+1.6	35	35	-6	ESE	2	b	2	46	34	bc, c	6.3		
	Scilly (St. Mary's) ...	29.97	48	W	3	r	29.98	+0.01	44	42	+1	ESE	3	o	3	50	43	c, r	2.4		
	Jersey (St. Aubins) ...	29.97	47	WNW	4	b	30.00	+1.2	43	42	-2	ESE	3	o	3	51	39	c, bc, omv, d	8.0		
	Portland Bill ...	29.91	45	WNW	3	o	29.98	+1.9	41	40	-1	NE	2	b	3	46	38	c	2.3		
	Dungeness ...	29.83	43	NNE	2	b	29.99	+3.7	36	35	-6	N	1	b	2	46	30	o, bc, x	3.8		
	Dover ...	29.86	38	N	1	b	30.00	+3.7	35	34	-5	NW	1	b	2	45	32	c, bmx	4.8		
	Wick ...	29.84	40	N	1	c	29.92	+1.8	34	33	-1	N	1	b	3	44	34	lp, c	0.11		
FRANCE.	Nairn ...	29.85	40	W	1	b	29.97	+2.0	36	34	+3	W	1	o	1	47	33	by, b, o	9.0		
	Aberdeen...	29.86	40	WNW	2	c	29.96	+2.0	37	36	0	WNW	2	o	2	45	36	b, bc, p, bc	8.0		
	Leith ...	29.82	44	WNW	2	b	29.98	+2.0	36	35	-2	W	1	b	x	49	34	bc	-		
	North Shields...	29.86	42	N	1	b	29.97	+2.4	35	33	-3	WSW	2	b	3	45	34	c, p, bc	0.01		
	Spurn Head ...	29.82	41	N	4	b	29.97	+3.2	36	35	-3	WNW	2	b	3	45	35	c	-		
	Yarmouth ...	29.79	40	NNW	6	cp	29.98	+4.0	35	34	-4	WNW	2	cm	6	42	32	c, cp	2.0		
	Clacton-on-Sea ...	29.85	40	WNW	2	b	30.00	+3.6	35	34	-4	WNW	1	b	1	43	31	bc, c, bcx	3.7		
	Nottingham ...	29.86	43	N	1	b	30.00	+2.7	29	28	-10	W	1	mx	x	46	28	cm, bcw	6.8		
	Bath ...	29.91	43	W	1	b	30.02	+2.3	36	35	-6	NE	1	b	x	47	34	-	0.8		
	Oxford ...	29.93	40	NW	2	b	30.04	+2.6	29	29	-11	Z	0	b	x	49	28	c, op, bcw, x	-		
SPANISH PENIN.	London (St. James's Park)	29.86	44	NNW	1	b	30.01	+3.1	38	36	-3	Z	0	om	x	47	32	cp, bcw, x	3.3		
	The Scaw (Skagen)	29.85	22	NNE	7	o	29.94	+3.3	25	24	-5	ESE	6	s	2	32	21	x	-		
	Fanö ...	29.78	30	NE	4	c	29.93	+3.0	26	25	-11	N	2	c	x	37	25	x	-		
	Cuxhaven ...	29.50	40	NE	3	o	29.64	+3.2	32	30	-7	NNE	3	o	x	41	30	x	0.08		
	The Helder ...	29.73	38	NNW	5	c	29.95	+5.8	35	33	-4	NNE	2	o	2	39	35	x	-		
	Brussels ...	x	x	x	x	x	29.95	+4.8	35	34	-4	NW	1	o	x	40	32	x	0.16		
	Berlin ...	29.51	41	NW	1	r	29.65	+2.2	38	38	-2	N	2	r	x	50	37	x	0.55		
	Frankfurt ...	29.65	39	W	5	o	29.77	+2.8	35	35	-5	W	3	r	x	43	34	x	0.04		
	Munich ...	29.68	35	SW	6	c	29.87	+1.9	31	30	-2	W	5	c	x	41	30	x	0.08		
	C. Gris Nez ...	29.86	40	N	3	b	30.00	+4.1	37	37	-4	N	3	b	3	45	37	x	2.04		
GERMANY, &c.	La Hève ...	29.95	42	WNW	4	b	30.03	+2.8	37	37	-4	Z	0	f	2	46	36	x	-		
	Brest ...	30.03	47	NW	3	c	29.88	-0.7	47	47	+7	WNW	3	o	3	48	40	x	0.47		
	Lorient ...	30.03	46	NW	5	c	29.88	-0.8	48	48	+3	NW	5	r	4	50	45	x	0.35		
	Rocheft ...	30.02	48	NW	3	b	30.04	+0.1	44	44	-2	SW	2	o	x	50	41	bc	-		
	Biarritz ...	30.12	50	NW	4	r	30.10	-0.1	46	45	-3	SSW	3	f	5	52	43	x	0.12		
	Paris ...	29.90	41	NNW	3	o	30.01	+3.0	36	36	-4	W	2	o	x	48	31	x	0.08		
	Belfort...	29.76	34	WSW	7	r	29.94	+2.3	31	30	-2	W	5	s	x	41	30	x	0.12		
SPANISH PENIN.	Lyons ...	29.93	42	WNW	3	o	30.03	+1.2	36	?	-1	N	1	o	x	48	34	x	0.04		
	Nice ...	29.69	48	W	5	b	29.75	+0.9	45	35	-1	ESE	4	b	3	55	37	x	-		
	Perpignan ...	29.99	50	NW	2	o	30.05	+0.3	45	41	-3	N	2	c	x	58	43	x	-		
	Sanguinaire ...	29.78	49	NW	7	m	29.82	+0.0	49	47	-1	W	4	b	6	54	37	x	-		
SPANISH PENIN.	Corunna ...	30.16	55	NW	1	b	30.18	-0.3	40	37	-2	NW	1	f	6	57	36	x	-		
	Lisbon ...	29.99	52	NNW	4	b	29.99	-0.5	51	48	0	NNE	1	f	x	61	46	x	-		
	Azores (P. Delgada)...	30.13	59	SE	1	o	30.10	-0.1	55	51	0	N	1	b	2	63	54	x	-		
	(Horta) ...	30.10	59	SSW	4	c	30.07	-0.5	59	56	+4	SSW	4	o	2	64	55	x	-		

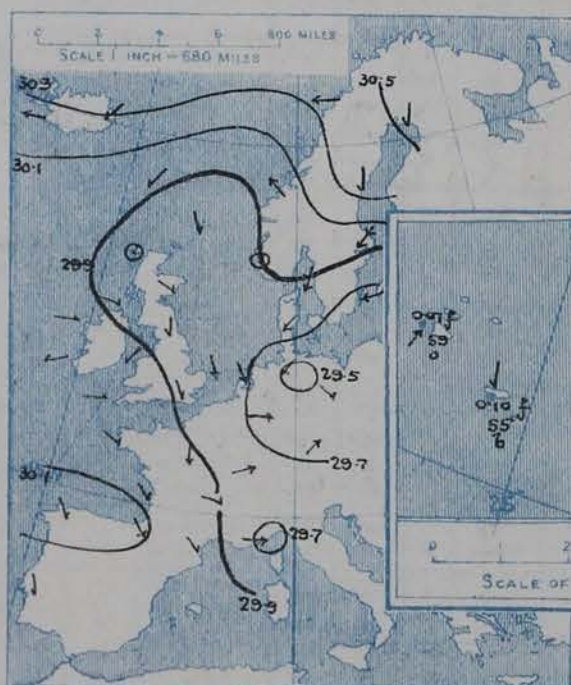
SUPPLEMENTARY CHARTS OF BAROMETER AND WIND

FOR 8 A.M. AND 6 P.M. YESTERDAY

8 A.M. YESTERDAY

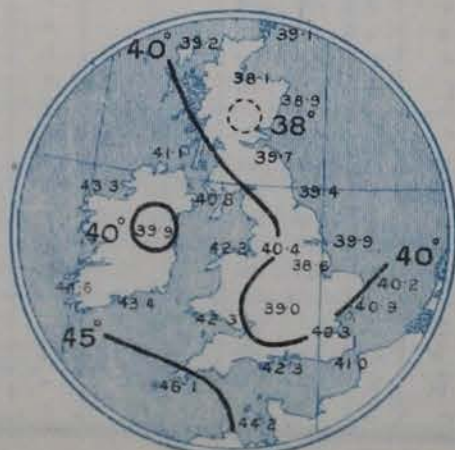


6 P.M. YESTERDAY



AVERAGES OF TEMPERATURE AT 8 A.M. FOR THE MONTH OF MARCH.

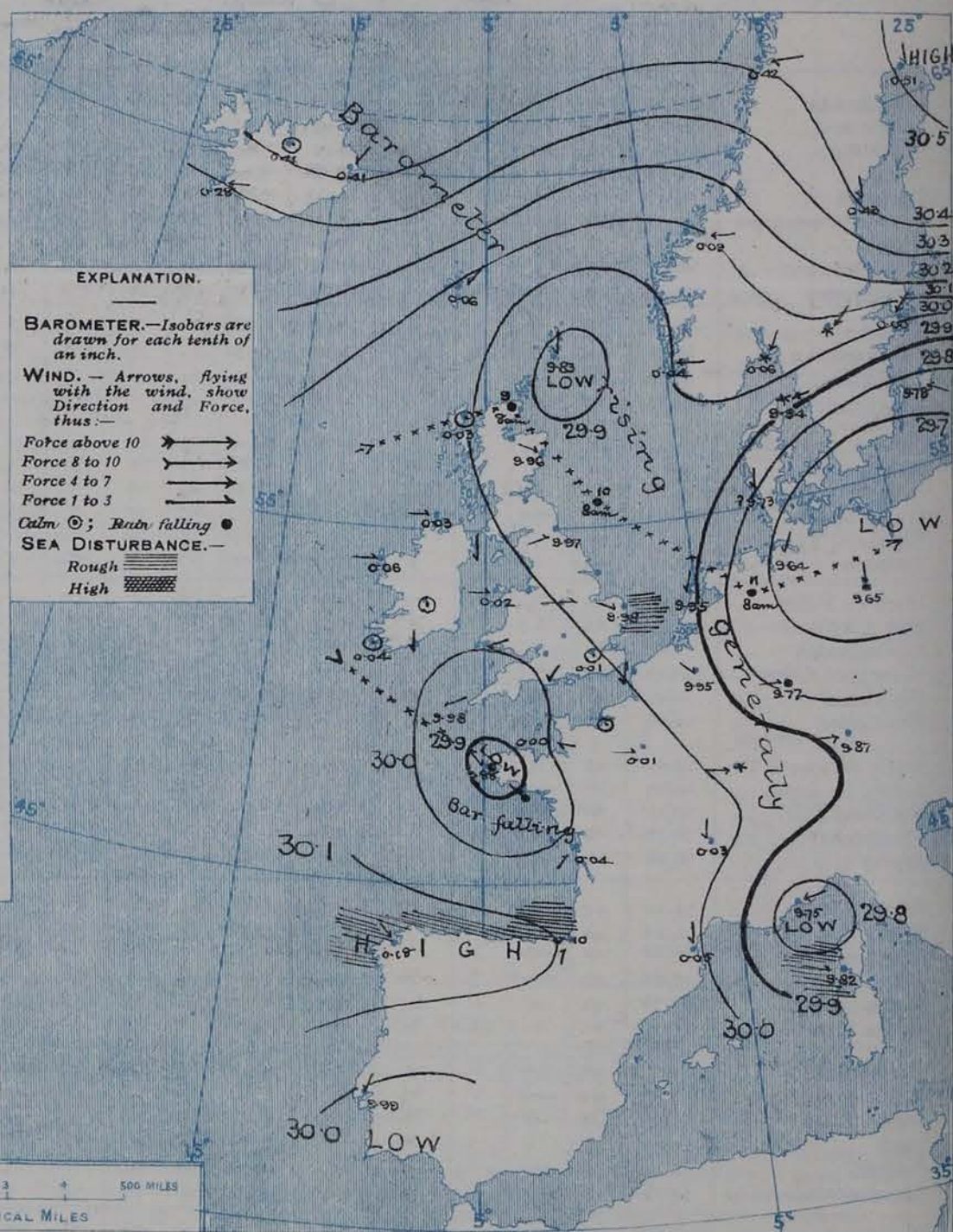
(Derived chiefly from Observations extending over the 35 years—1871-1905.)



Thursday,

WEATHER

1. BAROMETER, WIND AND SEA AT 8 A.M. TO-DAY.



NOTES ON THE GENERAL SITUATION AT 8 A.M.

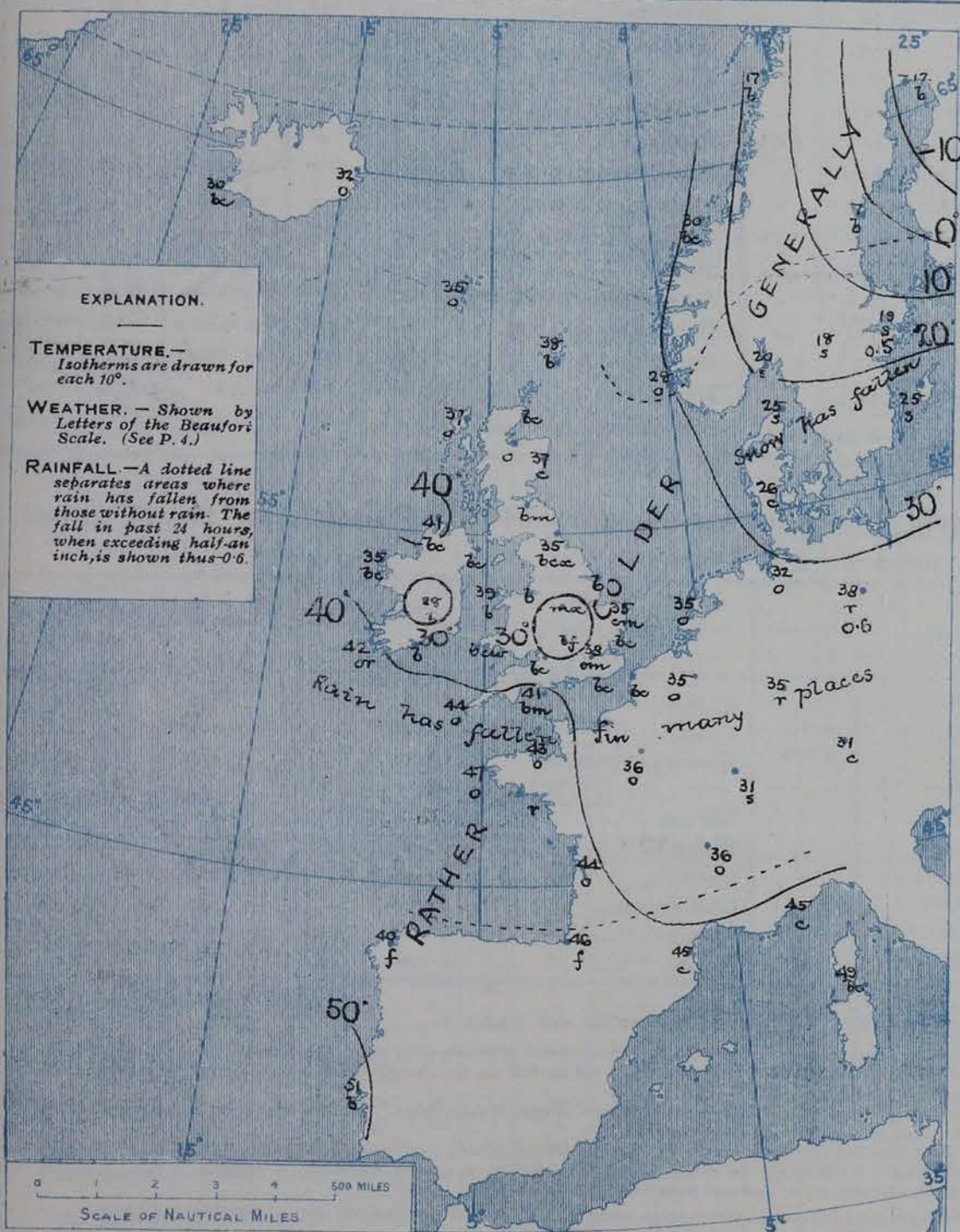
Pressure now varies from above 30.4 ins. over the north of Scandinavia, Finland, and Northern Russia to below 29.9 ins. in a shallow depression in the neighbourhood of Holland and in another system that has reached Brittany from the north-westward, to below 29.8 ins. in a disturbance over the Gulf of Genoa, and to below 29.7 ins. in a larger system over Germany and the Baltic.

The winds over the United Kingdom have become very light and are mainly between North-West and North-East. The North-Easterly current over Scandinavia and Denmark continues strong in most regions and blows with the force of a gale at Stockholm. Temperature has fallen very generally, as much as 10° or 11° in central England. Over these islands it ranges from 44° at Scilly to below 40° generally, to 29° over the Midland Counties, and to 28° at Bury Castle; and over Scandinavia from 30° at Christiansund to -12° at Haparanda. Fair or fine weather prevails in most parts of the United Kingdom, but in many English localities the air is misty, while at Oxford fog is reported. On the Continent the conditions are more variable; rain is falling at Lyons, Berlin, and Frankfurt, and snow at Belfast and over southern Scandinavia. In the south-east of France and over the northern half of Scandinavia the weather is fine and bright.

CHARTS

12th March, 1908.

2. TEMPERATURE AND WEATHER AT 8 A.M. TO-DAY.



NOTES ON YESTERDAY'S WEATHER

During yesterday the thermometer rose to 50° on some parts of our south-west coast, but only touched 41° at Lowestoft. Sharp frost was experienced in many inland districts at night, the thermometer falling to 28° in the English Midlands, and to 26° at Carr Castle; on the grass the thermometer fell to 23° in London, and to 20° at Oxford. Slight showers have fallen in various parts of these islands and larger quantities of rain or snow in some Continental districts. Bright sunshine was very prevalent in most parts of England.

GENERAL INFERENCE FROM THE 8 A.M. OBSERVATIONS.

It appears probable that the large high pressure system over Northern Europe will extend gradually towards the United Kingdom, and that the shallow depression now lying over Shetland and its neighbourhood will move down the North Sea and disperse.

FORECASTS

For the 24 hours commencing at NOON TO-DAY.

For the positions of the DISTRICTS indicated by the numbers 0-11—see map at foot.

- 0 } Winds light and mainly between North-West and North-East; mostly fair, some rain or snow locally; cold, sharp frost at night.
- 1 }
- 2 } Light North-Westerly to Variable
- 3 } airs; mostly fair, fog or mist locally;
- 4 } temperature below the normal,
- 5 } sharp frost at night.
- 6 } Same as Nos. 0 and 1.
- 7 } North-Westerly to light Variable airs;
- 8 } some mist or fog, otherwise fair, cold;
- 9 } sharp frost at night.
- 10 } North-Easterly and Northerly winds light;
- 11 } mostly fair; cold, frost at night inland.

II WESTERN CHANNEL AND BAY

Northerly and North-Westerly to variable winds of little force; some rainy then improving; sea smooth Channel, moderate on Bay; cold.

FORECAST DISTRICTS.

Those portions of the Coasts upon which the Warning Signals are at present flying are indicated thus:—

Signals hoisted yesterday.

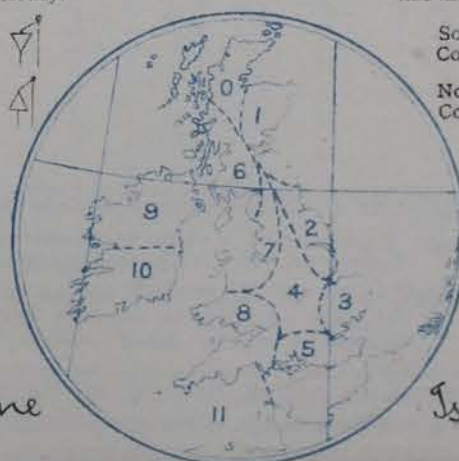
Signals hoisted this morning.

South Cone.

North Cone.

South Cone.

North Cone.



Issue

Issued.

12⁵ March, 1908.

STATIONS.	TEMPERATURE F.		Weather.	Sunshine.	Rainfall.	STATIONS.	TEMPERATURE F.		Weather.	Sunshine.	Rainfall.
	Max.	Min.					Max.	Min.			
Dublin (City), to 4 p.m. ...	48	34	c, b, c	Hrs. *	Ins. -	Worthing	48	40	o, c	Hrs. 3.0	Ins. -
Rossall, to 6 p.m.	44	34	x, b	*	-	Brighton	49	38	*	4.0	-
Blackpool, to 9 p.m. ...	45	33	bc, b	10.2	-	Eastbourne, to 6 p.m. ...	48	42	*	3.5	0.08
Southport, to 9 p.m. ...	47	35	bc, b	9.7	-	Bexhill-on-Sea, to 9 p.m.	46	39	w, f	3.2	0.02
Rhyl, to 6 p.m.	49	40	*	6.1	0.02	Hastings	*	*	*	4.0	*
Llandudno, to 9 p.m. ...	46	38	r, op, c, b, bc	3.6	-	Folkestone, to 6 p.m. ...	45	39	bc, r, c, b	3.6	0.01
Bettws-y-Coed, to 6 p.m.	47	38	c, b, bc, c	1.5	-	Margate, to 6 p.m. ...	43	40	r, b, o, b	2.4	0.07
Towyn, to 6 p.m.	46	40	r, o, bc, o	2.0	0.12	Lowestoft, to 6 p.m. ...	41	37	or, c, o	1.6	0.11
Aberystwyth, to 6 p.m. ...	44	39	*	1.0	-	Skegness	45	37	b, g, c	6.9	0.02
Plymouth, to 9 p.m. ...	49	40	bc, o	7.6	-	Scarborough, to 9 p.m. ...	49	38	c, b, bc	8.0	0.10
Torquay, to 6 p.m.	50	40	*	7.7	-	Harrogate, to 6 p.m. ...	45	34	bc, b, bc, c	5.0	0.06
Weymouth, to 6 p.m. ...	48	39	b, bc, o, b, bc	2.3	0.01	Darwen, to 9 p.m.	45	32	sm, bc, v	6.5	-
Bournemouth, to 6 p.m.	47	40	b, bc, b, c	1.7	-	Manchester, to 9 p.m. ...	47	37	bc	2.3	-
Southsea, to 6 p.m.	48	41	*	3.4	-	Birmingham, to 9 p.m. ...	45	36	r, c, o, b	1.0	0.02

STATIONS. 11 th March 1908.	TEMPERATURE F.		WEATHER.	RAIN. Ins.	STATIONS. 11 th March 1908.	TEMPERATURE F.		WEATHER.	RAIN. Ins.
	Max.	Min.				Max.	Min.		
St. Petersburg ...	19	31	0.5	-	Algiers ...	72	52	b.c	-
Utrecht ...	45	37	1.0	0.16	Tunis...	63	43	b.bc	-
Groningen ...	41	39	1.0	0.28	Madeira (Funchal) ...	70	57	0.0	-
Vienna ...	46	39	0.6c	-	Geneva ...	1 p.m. 41	*	1 p.m. 0	Measured 7 a.m. 0.28
Florence ...	58	38	6.6	-	Berne ...	39	*	0	0.20
Rome ...	58	43	0.6	-	Coire ...	43	*	0.	0.24
Naples ...	58	46	c.6	-	Castasegna...	50	*	6	0.16
Palermo ...	69	49	6.6	-	Lugano ...	55	*	6	0.16
Brindisi ...	67	46	6.1	-	Davos ...	32	*	0	0.20
Malta ...	62	54	6c	-					

(a) At the British and Irish Stations the readings of the barometer are not corrected for the difference in Gravity between the position of the Station and Latitude 45°. The approximate correction is:—For stations North of Malin Head and North Shields + '03 in., but for Sumburgh Head + '04 in.; for stations south of Malin Head and North Shields + '02 in., but for Scilly and Jersey + '01 in.

(b) The Sunshine for London given in the table is recorded on the Tower of the Wesleyan Training College, Westminster. The Sunshine entered to Dungeness is recorded at Littlestone-on-Sea; that entered to Portland Bill is recorded at Weymouth.

(c) The information relating to weather is indicated by the following letters—b. blue sky; bc. sky half clouded; c. sky three parts clouded; d. drizzling rain; e. wet air without rain falling; f. fog; g. gloomy; h. hail; l. lightning; m. misty (hazy); o. overcast; p. passing showers; q. squally; r. rain; s. snow; t. thunder; u. ugly, threatening; v. visibility, unusual transparency; w. dew; x. hoar frost; z. dust-haze, or smoke.

* AN ASTERISK is inserted in all places for which information is not usually received. † Reports received too late for insertion in Charts.

Hour of Observation.	Position.		Reading of Barometer.	Wind.		Weather.	TEMPERATURE.			Sea Dis- turb- ance.	12 ^h & 13 ^h observations, 1908.	Sunrise G.M.T.	Noon G.M.T.	Sunset G.M.T.
	Lat.	Long.		Direc.	Force.		Air.		Sea.					
							Dry Bulb.	Wet Bulb.						
	°	°	Ins.				°	°	°					
											Yarmouth	6. 18 6. 16	12. 3 12. 3	5. 48 5. 50
											Greenwich	6. 24 6. 22	12. 10 12. 10	5. 56 5. 58
											Wick	6. 41 6. 38	12. 22 12. 22	6. 3 6. 5
											Valencia	7. 5 7. 3	12. 51 12. 51	6. 37 6. 39.

W. N. SHAW, (*Director*).

DAILY WEATHER REPORT OF THE METEOROLOGICAL OFFICE.

Friday,
13th March, 1908

STATIONS.		YESTERDAY EVENING.					THIS MORNING.										PAST 24 HOURS.				
		Barom.	Temp.	Wind.			Barometer.	Temperature.			Wind.						Temp.				
		At 32° Fahr. and M.S.L.	Dry Bulb.	Dir.	Force (0 to 12).	Weather.	At 32° Fahr. and M.S.L.	Change since Yesterday.	Dry Bulb.	Wet Bulb.	Change since Yesterday.	Dir.	Force (0 to 12).	Weather.	Sea (0 to 9).		Max.	Min.	Weather.	Sunshine	Rainfall
		Ins.					Ins.	Ins.												Hours.	Ins.
SCANDINAVIA.	Haparanda...	30.43	3	2	0	b	30.31	-20	19	19	-7	N	2	b			5	-19			
	Hernösand...	30.40	9	2	0	b	30.41	-02	0	0	-7	2	0	b			2.1	0			
	Stockholm...	30.09	16	NE	6	b	30.10	+10	15	14	-4	NE	6	b			2.1	15			
	Wisby...	29.83	23	ENE	8	s	29.83	+10	23	22	-2	ENE	8	s			32	23			0.28
	Karlstad...	30.18	16	NNE	4	b	30.20	+12	10	9	-8	NNE	4	b							0.04
	Färder (X'iania Fjord)	30.12	24	NNE	6	o	30.19	+13	20	18	0	NNE	6	bc	3		23	18			
	Bodö...	30.43	14	E	2	b	30.39	-03	14	14	0	E	2	b	1		23	14			
ICELAND & FAEROE.	Reykjavik...	30.14	34	E	6	bc	29.97	-31	33		+3	E	7	s							
	Blönduós...	30.32	28	S	2	b	30.15	-23	28		+6	S	1	c							
	Seydisfjord...	30.43	35	NE	3	o	30.30	-11	33		+1	E	4	o							
	Thorshavn...	30.15	38	ENE	4	o	30.17	+11	35		0	N	2	c							
BRITISH ISLANDS.	Sumburgh Head	29.96	39	NE	3	o	30.08	+25	34	33	-4	2	0	o	3		42	32	b, o		0.08
	Stornoway...	30.06	41	N	3	c	30.08	+05	34	33	-3	2	0	b	0		43	30	bc, bc	1.8	
	Castlebay (Barra Id.)	30.06	42	NE	2	bc	30.08	+05	41	38	+2	E	3	o	3		47	37	bc, o, b, o	9.0	
	Malin Head	30.06	42	NW	1	b	30.05	+02	34	35	-4	SSE	2	o	2		42	35	bc, b, bc		
	Blacksod Pt.	30.05	46	W	2	bc	30.01	-05	43	41	+8	SSE	3	rm	3		49	34	bc, cmv		0.06
	Valencia...	30.04	46	S	2	cv	30.04	00	46	45	+4	E	1	op	4		49	42	ov, op	0.0	0.1
	Roche's Point	30.09	45	S	1	b	30.10	+05	44	44	+8	SSW	3	r	2		48	35	b, r		0.04
	Birr Castle	30.04	44	Z	0	b	30.08	+03	40	39	+12	3	2	ov			50	24	bc	7.1	
	Donaghadee	30.08	44	Z	0	b	30.13	+10	35	35	-1	WSW	1	b	1		46	34	bc, bc		
	Liverpool Obsy...	30.05	40	W	2	b	30.14	+11	35	35	-3	W	1	m	2		40	34	bc, f	8.3	
	Holyhead	30.06	42	WNW	1	b	30.12	+10	38	37	-1	S	1	c	0		49	35	bc, b		
	Pembroke	30.06	42	N	3	b	30.12	+12	39	39	+4	NE	1	cg	3		48	34	bc, b	10.0	
	(St. Ann's Hd.)																				
	Scilly (St. Mary's)	30.08	46	NE	2	c	30.14	+16	41	38	-3	NNE	1	c	2		50	41	c	9.0	0.01
	Jersey (St. Aubins)	30.04	46	NNW	2	b	30.12	+12	41	40	-2	WNW	2	bc	2		48	31	bc, qm, bc, x	4.9	
	Portland Bill	30.03	44	ESE	1	b	30.10	+12	39	37	-2	NNW	1	bm	1		45	36	b	8.4	
	Dungeness	30.00	42	E	1	b	30.04	+05	36	35	0	N	2	m	1		44	32	bc, c	8.7	
	Dover	30.04	39	S	1	b	30.05	+05	37	36	+2	N	3	o	2		47	34	bm, o	9.0	
	Wick	29.97	37	N	1	c	30.05	+13	31	30	-3	N	1	b	1		43	29			
	Nairn	30.01	39	W	1	c	30.03	+11	36	34	0	WSW	1	bc	1		43	35	c, bc	3.5	0.01
	Aberdeen	30.00	38	WNW	2	bc	30.10	+14	36	35	-1	WNW	2	c	2		44	34	chp, bc, c	6.2	0.04
	Leith	30.01	42	NNW	2	bc	30.10	+12	36	33	0	NW	1	cm	x		46	32	bc, c		
	North Shields	29.99	40	NNE	2	c	30.10	+13	33	31	-2	WSW	2	bc	3		44	30	c		
	Spurn Head	29.98	41	E	1	o	30.06	+09	38	37	+2	NE	3	bc	3		47	35	bc, cd, cp		0.02
	Yarmouth	29.98	40	Z	0	om	30.04	+06	37	36	+2	NE	3	cp	3		45	33	o, om	3.0	0.13
	Clacton-on-Sea	30.02	40	SSW	3	bc	30.06	+06	36	35	+1	NNW	3	bc	2		45	32	bc, cd	7.0	
	Nottingham	30.01	44	NW	1	bm	30.10	+10	31	30	+2	WNW	1	bm	x		49	28	cm, bm	3.6	0.01
	Bath	30.03	46	NW	1	b	30.12	+10	34	34	-2	W	1	m	x		51	29		7.0	
	Oxford	30.06	40	NW	1	b	30.14	+10	33	32	+4	NNW	2	m	x		51	29	bf, bm		
	London (St. James's Park)	30.02	43	S	1	bm	30.08	+07	36	35	-2	Z	0	bm	x		47	35	bc, qm, bm	1.1	
GERMANY, &C.	The Scaw (Skagen)	30.04	24	ENE	6	s	30.09	+15	20	19	-5	NE	7	s	2		30	19			0.04
	Fanö	30.00	27	N	2	o	30.00	+07	24	23	-2	N	2	o	x		30	23			0.04
	Cuxhaven	29.95	32	N	4	o	29.94	+10	28	27	-4	N	3	os	x		34	27			
	The Helder	30.03	34	Z	0	s	30.04	+09	34	32	-1	NNE	1	c	1		37	32			0.08
	Brussels						30.01	+06	34	32	-1	SW	2	s	x		39	30			0.24
	Berlin	29.81	33	NW	4	o	29.86	+21	31	30	-7	NW	3	s	x		41	30			
	Frankfurt	29.98	36	NE	1	o	30.01	+24	32	30	-3	W	1	s	x		41	30			0.04
FRANCE.	Munich	29.94	32	W	4	s	30.00	+13	29	29	-2	W	4	s	x		36	28			0.35
	C. Gris Nez	30.03	39	E	2	b	30.03	+03	39	37	+2	N	3	c	3		46	37			
	La Hève	30.07	39	ENE	3	m	30.11	+08	37	37	0	S	1	f	1		48	36			
	Brest	30.04	46	E	3	bc	30.15	+27	41	39	-6	E	2	b	1		50	37			
	Lorient	30.01	43	E	4	o	30.15	+27	42	39	-6	NE	3	b	2		48	37			0.04
	Rocheftort	29.88	43	ESE	3	o	30.12	+08	38	38	-6	NE	4	b	x		50	36	o, c		0.51
	Biarritz	30.04	49	SW	5	r	30.12	+02	48	45	+2	NW	5	o	4		54	43			0.47
	Paris	30.04	42	ENE	2	c	30.09	+08	29	29	-7	S	1	b	x		48	28			
	Belfort	29.97	34	W	4	c	30.00	+06	31	30	0	Z	0	m	x		36	30			0.08
	Lyons	30.00	42	N	2	bc	30.04	+01	33	31	-3	NW	1	b	x		46	32			0.04
SPANISH PENIN.	Nice	29.78	46	SE	1	b	29.83	+08	42	34	-8	E	1	b	0		55	37			0.32
	Perpignan	29.84	52	NE	2	o	29.96	-09	44	44	-1	Z	0	r	x		58	42			
	Sanguinaire	29.80	50	W	4	bc	29.43	-39	47	44	-2	E	2	m	4		57	37			
SPANISH PENIN.	Corunna	30.14	51	NNW	1	b	30.21	+03	52	48	+12	N	1	c	5		55	40			
	Lisbon	30.00	55	NNW	5	b	30.06	+07	53	49	+2	N	6	b	x		64	48			
	Azores (P. Delgada)																				
SPANISH PENIN.	" (Horta)	30.31	55	NNE	4	b	30.39	+32	54	51	-5	NE	4	o	2		61	54			

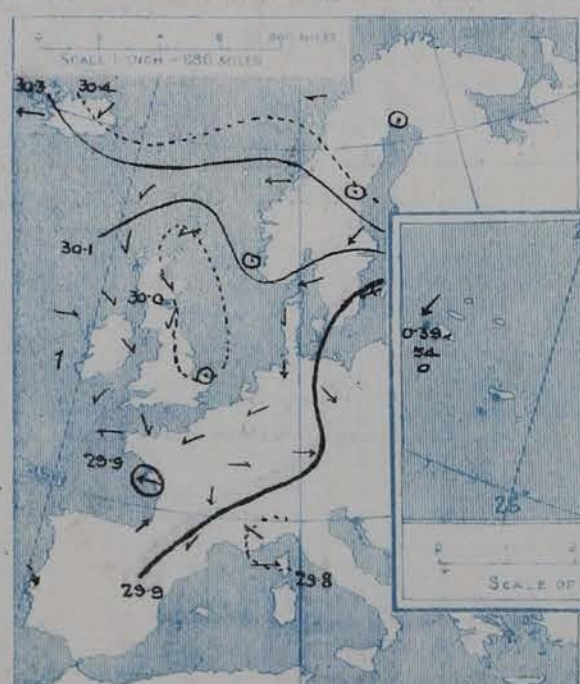
* Errata: The 8 a.m. barometer reading for Fanö in yesterday's report should have been 29.93 and that at Cuxhaven 29.84

SUPPLEMENTARY CHARTS
OF
BAROMETER AND WIND
FOR 8 A.M. AND 6 P.M. YESTERDAY

8 A.M. YESTERDAY

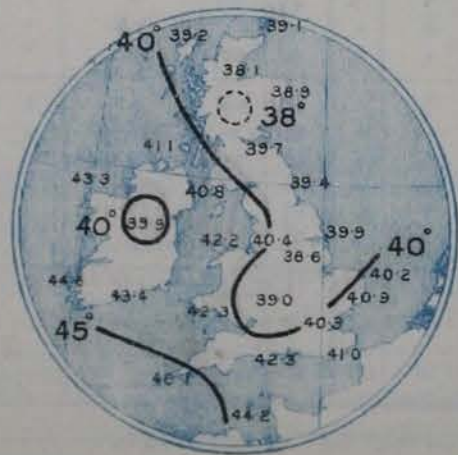


6 P.M. YESTERDAY



AVERAGES OF TEMPERATURE AT 8 A.M.
FOR THE MONTH OF MARCH.

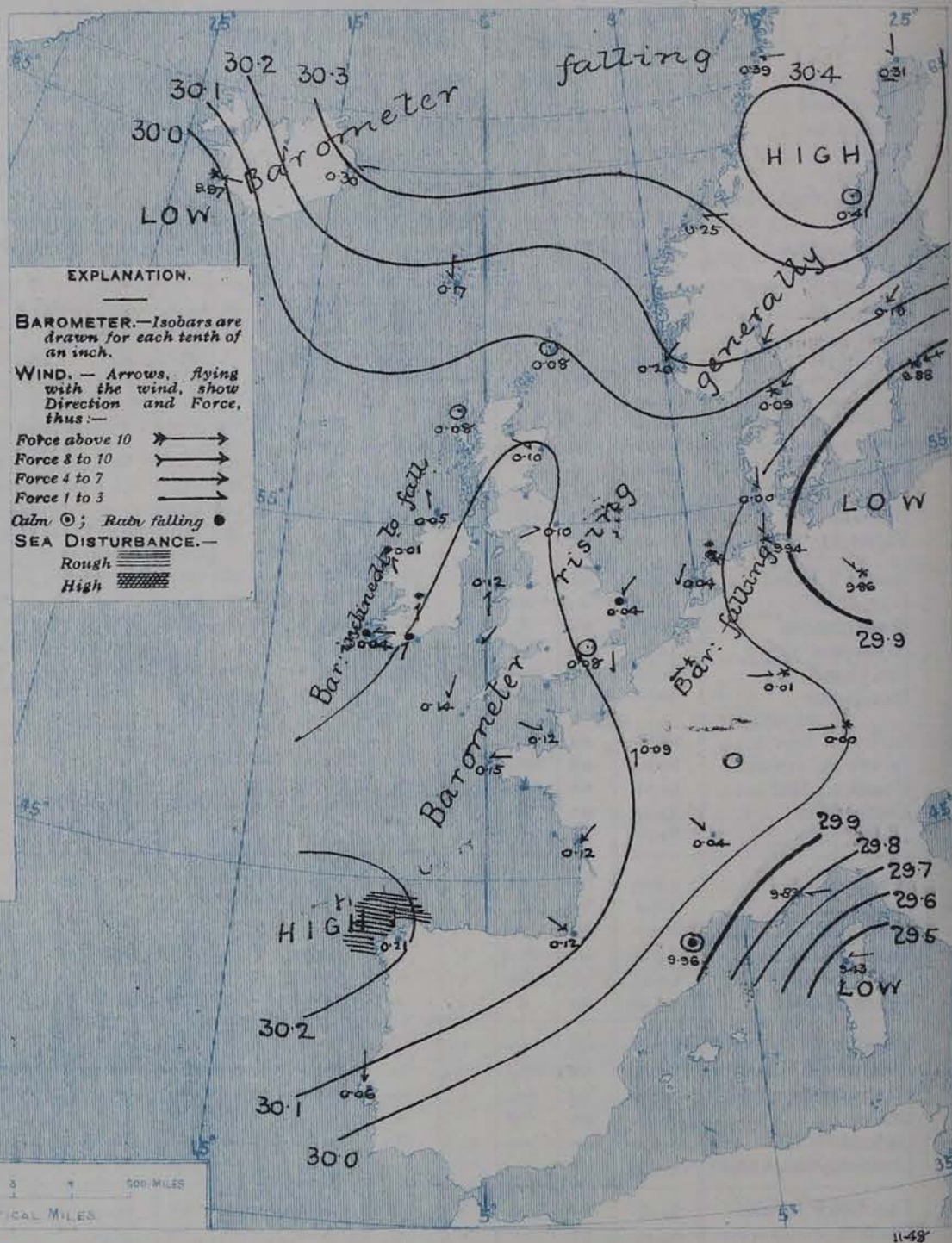
(Derived chiefly from Observations extending over
the 35 years—1871-1905.)



Today,

WEATHER

1. BAROMETER, WIND AND SEA AT 8 A.M. TO-DAY



EXPLANATION.

BAROMETER.—Isobars are
drawn for each tenth of
an inch.

WIND.—Arrows, flying
with the wind, show
Direction and Force,
thus:—

Force above 10
Force 8 to 10
Force 4 to 7
Force 1 to 3

Calm ; Rain falling
SEA DISTURBANCE.—
Rough
High

NOTES ON THE GENERAL SITUATION AT 8 A.M.

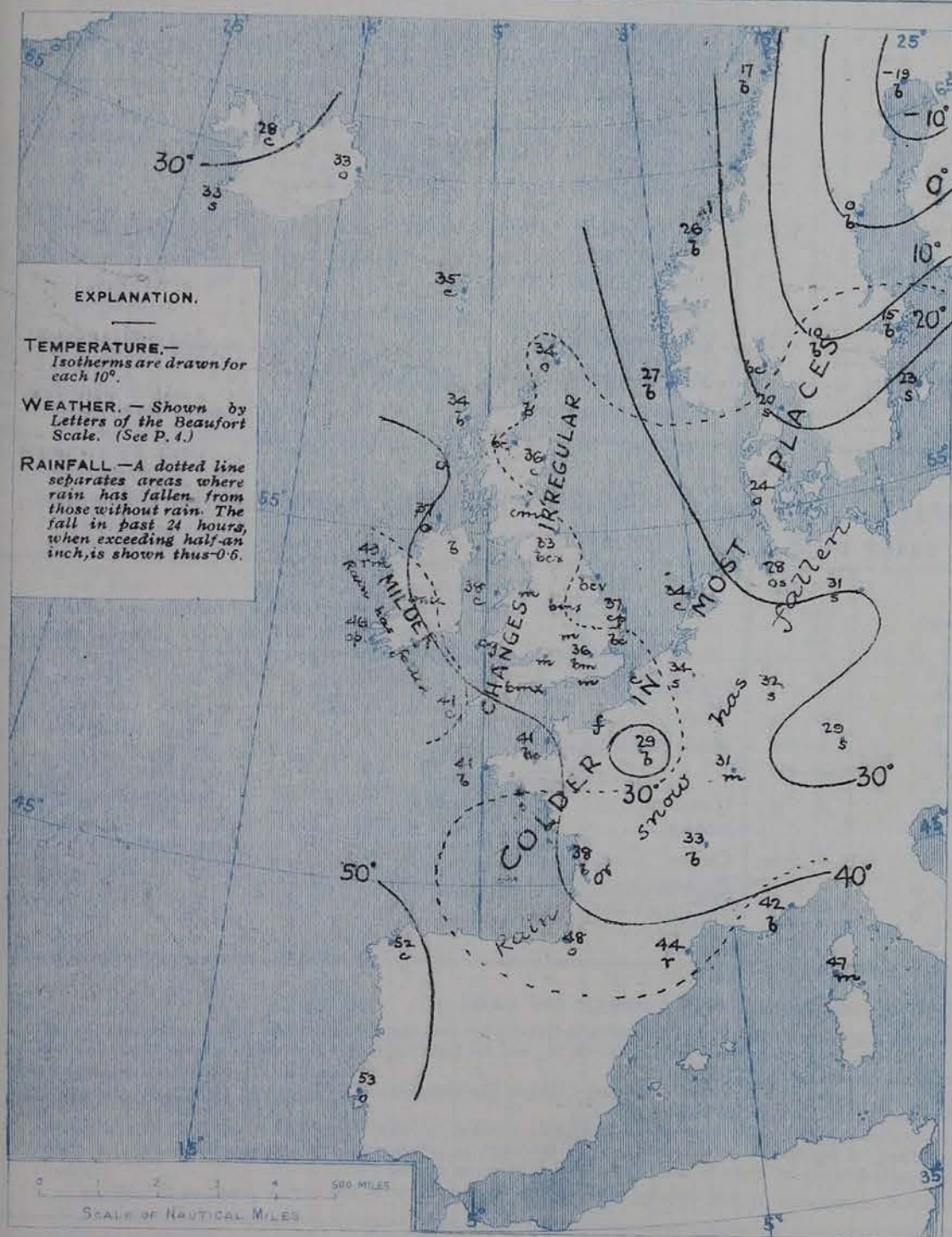
Pressure has decreased over Iceland, Finland, and Lapland, and the highest reading now reported is 30.41 ins. at Herraönd. It has, however, risen very decidedly over the Azores region and now stands at 30.39 ins. at Horta. Over the United Kingdom a slight rise has taken place, and a wedge of relatively high pressure extends over our Islands from the Spanish Peninsula. The readings are below 29.9 ins. over most of the Baltic and Germany, and are reported to be below 29.5 ins. over Corsica.

The wind, which is very light in force, is mainly from the southward on our most western coasts, and from the northward in the East and over France. Over the southern parts of Scandinavia and in Denmark it continues very strong from the North-Eastward, and blows a gale at Visby. Temperature has fallen in Scandinavia, and in most other Continental regions, risen at most Irish stations, and changed little and irregularly over Great Britain. Over these Islands it ranges from 46° at Valencia to 31° over various parts of Central England and at Wick; at Slieve Donard the reading is as high as 48°, but on the Continent generally frost prevails, and at St. Petersburg the reading is -19°. The weather is fair or fine in most parts of Great Britain, but showers are reported on the coast of Norfolk. At several of the Irish stations rain is falling. Snow is falling at Brussels and is very general over Germany, and Denmark. Over the greater portion of Scandinavia and in nearly all parts of France the weather is fine and bright.

CHARTS

13th March, 1908.

2. TEMPERATURE AND WEATHER AT 8 A.M. TO-DAY.



NOTES ON YESTERDAY'S WEATHER

During yesterday the thermometer rose to 45° or above at most of our own stations, and to 51° at Bath and Oxford. Showers have fallen in some parts of these Islands, rather heavy rain in many French localities, and considerable quantities of snow over Germany and at Nidely. Bright sunshine was very prevalent in nearly all parts of these Islands; at Aberystwyth the record was 10.5 hours.

GENERAL INFERENCE FROM THE 8 A.M. OBSERVATIONS

The changes in pressure continue very slight and indefinite, but a falling tendency of the barometer in the west of Ireland probably indicates the approach of a depression towards these Islands from the Westward.

FORECASTS

For the 24 hours commencing at
NOON TO-DAY.

For the positions of the DISTRICTS indicated by the numbers 0-11—see map at foot.



- 0 } South-Easterly or Easterly and variable winds, light; fair generally, some rain in west tomorrow; rather cold.
- 1 }
- 2 }
- 3 } Northerly to variable winds, light; fair generally, mist locally;
- 4 } low temperature, frost at night.
- 5 }
- 6 } Easterly and South-Easterly winds, light to moderate; fair today, some rain tomorrow; rather cold.
- 7 }
- 8 } Variable to South-Easterly or Easterly winds, light to moderate; fair generally to-day unsettled, with some rain to-morrow; rather cold.
- 9 }
- 10 } Light to fresh winds between South and East; changeable, some rain, most in west and south; rather cold.



II WESTERN CHANNEL AND BAY

Light northerly to variable winds, with smooth sea Channel and moderate sea on Bay; fair, some mist locally, less settled to-morrow.

FORECAST DISTRICTS.

Those portions of the Coasts upon which the Warning Signals are at present flying are indicated thus:—
Signals hoisted yesterday. Signals hoisted this morning.

South Cone. 
North Cone. 

South Cone. 
North Cone. 



DAILY WEATHER REPORT.

13th March, 1908.

TEMPERATURE, WEATHER, SUNSHINE AND RAINFALL FOR YESTERDAY.

STATIONS.	TEMPERATURE F.		Weather.	Sunshine. Hrs.	Rainfall. Ins.	STATIONS.	TEMPERATURE F.		Weather.	Sunshine. Hrs.	Rainfall. Ins.
	Max.	Min.					Max.	Min.			
Dublin (City), to 4 p.m. ...	47	33	c, b, z, bc	*	-	Worthing ...	46	32	b	9.0	-
Rossall, to 6 p.m. ...	44	27	z, c, b	*	0.01	Brighton ...	46	33	*	7.1	-
Blackpool, to 9 p.m. ...	45	28	c, c	7.3	-	Eastbourne, to 6 p.m. ...	46	34	*	8.7	-
Southport, to 9 p.m. ...	47	33	bx, a, b, bc	7.1	-	Bexhill-on-Sea, to 9 p.m. ...	46	33	b, c	8.1	-
Rhyl, to 6 p.m. ...	44	32	*	7.9	-	Hastings ...	*	*	*	8.4	*
Llandudno, to 9 p.m. ...	49	31	b, bc	9.2	-	Folkestone, to 6 p.m. ...	44	32	b, bc, b	7.9	-
Bettws-y-Coed, to 6 p.m. ...	42	26	b	6.0	-	Ramsgate, to 6 p.m. ...	44	40	b	10.0	-
Towyn, to 6 p.m. ...	46	28	bx, b	9.1	0.01	Margate, to 6 p.m. ...	45	38	b	10.0	-
Aberystwyth, to 6 p.m. ...	45	37	*	10.5	-	Lowestoft, to 6 p.m. ...	45	29	rc, c	5.9	0.01
Plymouth, to 9 p.m. ...	53	39	b, bc, c, b	9.1	-	Skegness ...	46	32	b, bc, c	6.0	0.01
Torquay, to 6 p.m. ...	49	38	*	9.3	-	Scarborough, to 9 p.m. ...	48	35	bc	6.5	-
Weymouth, to 6 p.m. ...	45	36	b	8.4	-	Harrogate, to 6 p.m. ...	48	31	c	7.9	-
Bournemouth, to 6 p.m. ...	48	35	c, b	7.5	-	Darwen, to 9 p.m. ...	45	30	bc, m, cw	5.5	-
Southsea, to 6 p.m. ...	*	*	*	*	*	Manchester, to 9 p.m. ...	47	32	bc	2.9	-
						Birmingham, to 9 p.m. ...	47	31	f, c	2.8	-

TEMPERATURE, WEATHER, and RAINFALL at additional FOREIGN STATIONS, mainly for the 24 hours ended at 8 a.m. yesterday.

STATIONS. 12 th March, 1908.	TEMPERATURE F.		WEATHER.	RAIN. Ins.	STATIONS. 12 th March, 1908.	TEMPERATURE F.		WEATHER.	RAIN. Ins.
	Max.	Min.				Max.	Min.		
St. Petersburg ...	12	0	c, b	-	Algiers ...	63	52	b, bc	-
Utrecht ...	41	36	a, o	0.04	Tunis ...	63	43	b, bc	-
Groningen ...	41	32	r, o	0.08	Madeira (Funchal) ...	68	50	b, bc	-
Vienna ...	45	37	bc, o	0.04	Geneva ...	39	*	1 p.m. bc	Measured 7 a.m. 0.08
Florence ...	55	37	b, b	0.04	Berne ...	39	*	o	0.08
Rome ...	not recd.	not recd.	*	*	Coire ...	37	*	o	0.04
Naples ...	57	43	c, b	0.04	Castasegna ...	46	*	b	0.04
Palermo ...	62	49	bc, o	-	Lugano ...	52	*	b	-
Brindisi ...	67	46	b, b	-	Davos ...	32	*	o	0.04
Malta ...	60	51	b	-					

NOTES REFERRING TO INFORMATION GIVEN ON PAGE 1:—

- (a) At the British and Irish Stations the readings of the barometer are not corrected for the difference in Gravity between the position of the Station and Latitude 45°. The approximate correction is:—For stations North of Malin Head and North Shields + '03 in., but for Sumburgh Head + '04 in.; for stations south of Malin Head and North Shields + '02 in., but for Scilly and Jersey + '01 in.
- (b) The Sunshine for London given in the table is recorded on the Tower of the Wesleyan Training College, Westminster. The Sunshine entered to Dungeness is recorded at Littlestone-on-Sea; that entered to Portland Bill is recorded at Weymouth.
- (c) The information relating to weather is indicated by the following letters—b. blue sky; bc. sky half clouded; c. sky three parts clouded; d. drizzling rain; e. wet air without rain falling; f. fog; g. gloomy; h. hail; l. lightning; m. misty (hazy); o. overcast; p. passing showers; q. squally; r. rain; s. snow; t. thunder; u. ugly, threatening; v. visibility, unusual transparency; w. dew; x. hoar frost; z. dust-haze, or smoke.
- * AN ASTERISK is inserted in all places for which information is not usually received. † Reports received too late for insertion in Charts.

WIRELESS TELEGRAMS FROM SHIPS OF H.M. NAVY.

Received during the 24 hours ended at 9.30 a.m. to-day.

TABLE SHOWING THE GREENWICH TIMES OF SUNRISE, NOON, AND SUNSET, FOR STATIONS IN THE UNITED KINGDOM, TO-DAY AND TO-MORROW.

Hour of Observation.	Position.		Reading of Barometer.	Wind.		Weather.	TEMPERATURE.			Sea Dis- turb- ance.	13 th - 14 th March, 1908.	Sunrise G.M.T.	Noon G.M.T.	Sunset G.M.T.
	Lat.	Long.		Direc.	Force.		Air.		Sea.					
							Dry Bulb.	Wet Bulb.						
	"	"	Ins.				"	"	"					
											Yarmouth	6.16 6.14	12.3 12.3	5.50 5.52
											Greenwich	6.22 6.19	12.10 12.10	5.58 5.59
											Wick	6.38 6.35	12.22 12.22	6.5 6.8
											Valencia	7.3 7.0	12.51 12.51	6.39 6.41

TERMS OF SUBSCRIPTION for the Daily Weather Report forwarded by Book Post, £1 per annum, payable quarterly in advance.

Single Copies (price 1d) may be obtained after 3 p.m. on the day of issue, at the Meteorological Office, and at the Bookstalls of the following terminus Railway Stations:—Victoria, Charing Cross, King's Cross, St. Pancras, Euston.

FORECASTS OF WEATHER for one day in advance are drawn up at 11 a.m., and between 7 and 8 p.m. The latest forecast can be had by Reply Telegram, on paying at any Post Office in the United Kingdom Sixpence in addition to the cost of the enquiry and reply Telegram. Information as to the Terms on which Forecasts can be sent daily, for a long or short period, may be obtained on application.

METEOROLOGICAL OFFICE, 63, VICTORIA STREET, S.W.
(TELEGRAPHIC ADDRESS: WEATHER, LONDON.)

W. N. SHAW, (Director).

DAILY WEATHER REPORT OF THE METEOROLOGICAL OFFICE.

Saturday
14th March, 1900

STATIONS.	YESTERDAY EVENING.						THIS MORNING.										PAST 24 HOURS.				
	BAROM.	TEMP.	WIND.	Force (0 to 12).	Weather.		BAROMETER.	TEMPERATURE.			WIND.	Force (0 to 12).	Weather.	Sea (0 to 9).	TEMP.		Weather.	Sun- shine	Rainfall		
	At 32° Fahr. and M.S.L.	Dry Bulb.	Dir.				At 32° Fahr. and M.S.L.	Change since Yester- day.	Dry Bulb.	Wet Bulb.	Change since Yester- day.	Dir.			Max.	Min.					
SCANDINAVIA.	Haparanda...	Ins.	°				Ins.	Ins.	°	°	°				°	°		Hours.	Inch.		
	Hernösand...	30.25	8	Z	0	b	30.04	-2.7	15	15	+3.4	Z	0	c	15	-22					
	Stockholm...	30.34	2	Z	0	b	30.26	-1.5	-4	-4	-4	Z	0	b	23	-4					
	Wisby...	30.19	15	N	4	b	30.24	+1.4	9	8	-6	N	2	b	23	9					
	Karlstad...	30.02	26	ENE	6	o	30.12	+2.4	24	22	+1	E	4	c	27	23				0.12	
	Færder (X'iania Fjord)	30.28	15	N	2	b	30.33	+1.3	7	6	-3	N	2	b	27	23					
	Bodö...	30.23	26	NNE	6	b	30.32	+1.3	19	17	-1	NE	2	b	25	18					
	Christiansund...	30.32	23	E	2	b	30.15	-2.4	34	32	+17	W	4	o	34	16					
ICELAND & FAEROE.	Skudesnaes...	30.23	28	E	1	b	30.30	+0.5	26	23	0	E	1	b	32	23					
		30.22	31	N	4	b	30.29	+0.9	33	28	+6	SW	6	c	36	26					
	Reykjavik...	30.04	33	Z	0	S	30.08	+1.1	31	*	-2	Z	0	b	*	*					
	Blönduos...	30.10	36	S	3	o	30.10	-0.5	26	*	-2	W	1	b	*	*					
BRITISH ISLANDS.	Seydisfjord...	30.26	35	NE	5	o	30.23	-0.7	33	*	0	E	1	o	*	*					
	Thorshavn...	30.20	37	ESE	2	o	30.23	+0.6	35	*	0	Z	0	o	*	*					
	Sumburgh Head...	30.12	38	S	3	o	30.20	+1.2	37	35	+3	S	1	c	3	40	33			0.15	
	Stornoway...	30.09	41	ESE	3	b	30.19	+1.1	35	35	+1	Z	0	b	0	46	32	bc, bmx	6.5		
	Castlebay (Barra Id.)	30.04	42	E	3	o	30.18	+1.0	40	37	-1	N	2	b	3	43	39	o, d, c, b	1.7	0.01	
	Malin Head...	29.99	41	S	4	omp	30.11	+0.6	38	33	+1	NE	5	o	3	46	36	om, fp, rm		0.16	
	Blacksod Pt. ...	30.06	47	NW	4	cp	30.16	+1.5	44	41	+1	NNW	5	op	4	47	42	bc, cm, q		0.32	
	Valencia...	30.15	47	NNW	4	c	30.27	+2.3	44	42	-2	NNW	3	c	4	50	43	om, cm, bc	0.0	0.12	
	Roche's Point...	30.08	46	N	3	dm	30.21	+1.1	40	39	-4	NW	3	b	2	47	39	md, o, bc		0.21	
	Birr Castle...	30.03	44	SSE	2	T	30.18	+0.7	41	39	+1	WNW	4	om	*	45	36	or	0.0	0.15	
	Donaghadee...	30.09	44	SSE	2	o	30.08	-0.5	42	42	+7	E	5	c	4	45	34	bc, o, cp		0.15	
	Liverpool Obsy...	30.14	42	W	1	o	30.16	+0.2	34	34	-1	ESE	2	opm	?	46	34	opm	3.2	0.04	
	Holyhead...	30.11	43	SSW	1	om	30.09	-0.3	41	41	+3	SW	1	r	1	47	37	o		0.32	
	Pembroke (St. Ann's Hd.)	30.12	42	SSW	3	o	30.14	+0.2	39	38	0	SE	2	op	2	47	38	cm, c, op	0.0	0.45	
	Scilly (St. Mary's)...	30.12	47	S	4	T	30.12	-0.2	44	41	+3	NNW	5	c	2	50	41	r	0.0	0.08	
	Jersey (St. Aubins)...	30.18	45	N	2	o	30.15	+0.3	42	38	+1	SE	3	o	3	50	39	bc, opm	5.3		
	Portland Bill...	30.14	44	W	2	c	30.13	+0.3	44	42	+5	SSE	2	o	2	47	38	c	4.3		
	Dungeness...	30.13	40	ENE	3	o	30.19	+1.5	39	34	+1	SE	2	b	1	44	30	o	3.1		
	Dover...	30.16	36	NNE	1	cr	30.21	+1.6	35	33	-2	N	1	b	1	45	28	c, cr, bmx	4.0		
	Wick...	30.07	37	N	1	b	30.17	+1.2	34	34	+3	W	1	S	2	43	30	-	*	0.11	
	Nairn...	30.08	39	Z	0	c	30.17	+0.9	30	29	+6	WSW	1	o	1	46	29	bc, o	5.5		
GERMANY, & C.	Aberdeen...	30.12	41	SSW	1	c	30.21	+1.1	37	36	+1	W	1	c	2	46	34	bc, cm	4.8		
	Leith...	30.09	42	W	1	c	30.16	+0.6	38	37	+2	N	1	cm	*	44	32	m, bc, c	*		
	North Shields...	30.14	39	S	2	c	30.19	+0.9	36	35	+3	S	2	c	2	44	30	c	*		
	Spurn Head...	30.16	37	ESE	2	b	30.22	+1.6	36	34	-2	SW	2	cr	3	43	34	br, cr	*		
	Yarmouth...	30.16	36	N	3	b	30.18	+1.4	36	32	-1	N	3	b	4	41	34	bc	2.3		
	Clacton-on-Sea...	30.17	37	NE	3	b	30.21	+1.5	34	32	-2	N	2	c	2	42	30	bc, c, bc	4.5		
	Nottingham...	30.16	37	ESE	1	b	30.21	+1.1	34	33	+3	E	1	c	*	45	31	c, bc	5.9		
	Bath...	30.09	45	NW	1	b	30.17	+0.5	37	36	+3	NE	1	o	*	47	34	-	5.0		
	Oxford...	30.18	39	ESE	2	b	30.21	+0.7	34	33	+1	E	1	o	*	49	33	bc, m	*		
	London (St. James's Park)	30.15	40	NNE	1	bm	30.20	+1.2	35	32	-1	ESE	1	bmx	*	44	34	c, bc, bmx	1.2		
FRANCE.	The Scaw (Skagen)...	30.18	26	ENE	6	o	30.26	+1.7	22	21	+2	ENE	3	o	1	27	19	*	*		
	Fanö...	30.13	26	N	2	b	30.20	+2.0	25	24	+1	N	2	o	*	27	23	*	*		
	Cuxhaven...	30.01	30	N	3	o	30.17	+2.3	30	28	+2	NNE	4	o	*	30	28	*	*		
	The Helder...	30.13	35	NNE	4	o	30.18	+1.4	33	32	-1	NNE	2	c	1	36	32	*	*	0.04	
	Brussels...	*	*	*	*	*	30.19	+1.8	31	30	-3	NNE	1	S	*	35	31	*	*	0.04	
	Berlin...	29.95	31	NW	2	o	30.01	+1.5	30	28	-1	W	2	S	*	34	27	*	*		
	Frankfurt...	30.06	32	N	1	c	30.12	+1.3	30	?	-2	W	1	S	*	41	30	*	*	0.04	
	Munich...	30.07	30	SW	2	c	30.10	+1.0	27	27	-2	W	4	S	*	32	27	*	*	0.04	
SPANISH PENIN.	C. Gris Nez...	30.15	38	ENE	3	o	30.18	+1.5	35	32	-4	N	2	b	2	43	34	*	*		
	La Hève...	30.19	37	NE	1	b	30.21	+1.0	35	34	-2	SE	1	m	2	46	32	*	*	0.08	
	Brest...	30.18	47	NW	2	o	30.07	+0.8	46	46	+5	?NW	5	r	3	50	41	*	*	0.20	
	Lorient...	30.17	48	NW	4	o	30.06	+0.9	45	44	+3	SSW	3	r	2	50	37	*	*	0.04	
	Rochefort...	30.14	47	NW	3	b	30.16	+0.4	46	45	+8	WSW	2	o	*	52	38	*	*		
	Biarritz...	30.17	50	N	4	b	30.18	+0.6	41	38	-7	SE	3	b	2	52	39	*	*		
	Paris...	30.15	37	NNE	3	b	30.23	+1.4	32	32	+3	NE	1	o	*	44	29	*	*		
	Belfort...	30.04	35	W	3	m	30.13	+1.3	30	28	-1	W	4	m	*	38	29	*	*		
SPANISH PENIN.	Lyons...	30.11	40	NNW	2	o	30.21	+1.7	33	32	0	N	1	o	*	45	32	*	*	0.04	
	Nice...	29.83	41	E	5	b	29.97	+1.4	40	32	-2	E	5	b	3	54	36	*	*		
	Perpignan...	30.06	49	NW	5	b	30.15	+1.9	41	37	-3	NW	2	b	*	54	37	*	*		
	Sanguinaire...	29.78	49	N	2	b	* 29.85	+0.5	46	44	-1	N	4	b	4	61	36	*	*		
	Corunna...	30.24	54	NNW	3	b	30.25	+0.4	48	46	-4	N	1	f	4	55	45	*	*		

* The barometer reading at Sanguinaire in yesterday's report should have been 29.83 ins.

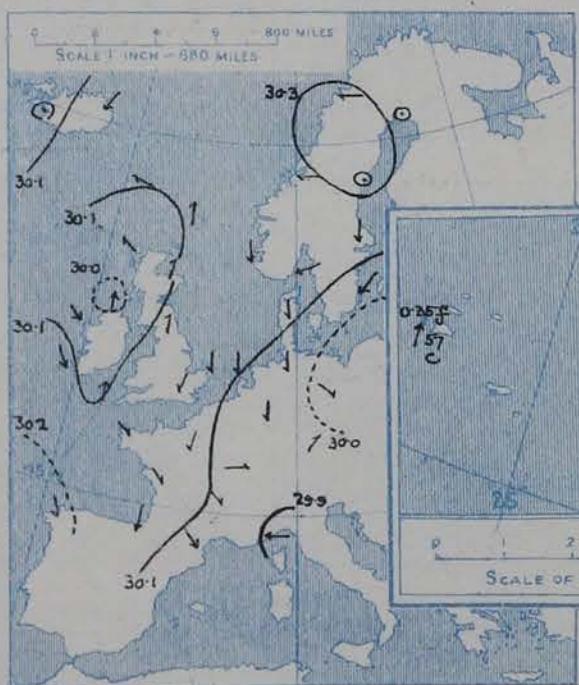
SUPPLEMENTARY CHARTS OF BAROMETER AND WIND

FOR 8 A.M. AND 6 P.M. YESTERDAY

8 A.M. YESTERDAY.

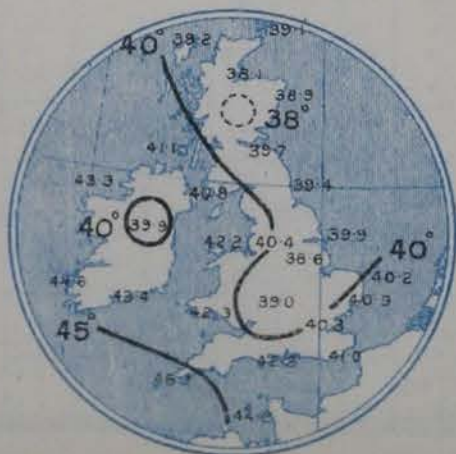


6 P.M. YESTERDAY



AVERAGES OF TEMPERATURE AT 8 A.M. FOR THE MONTH OF MARCH.

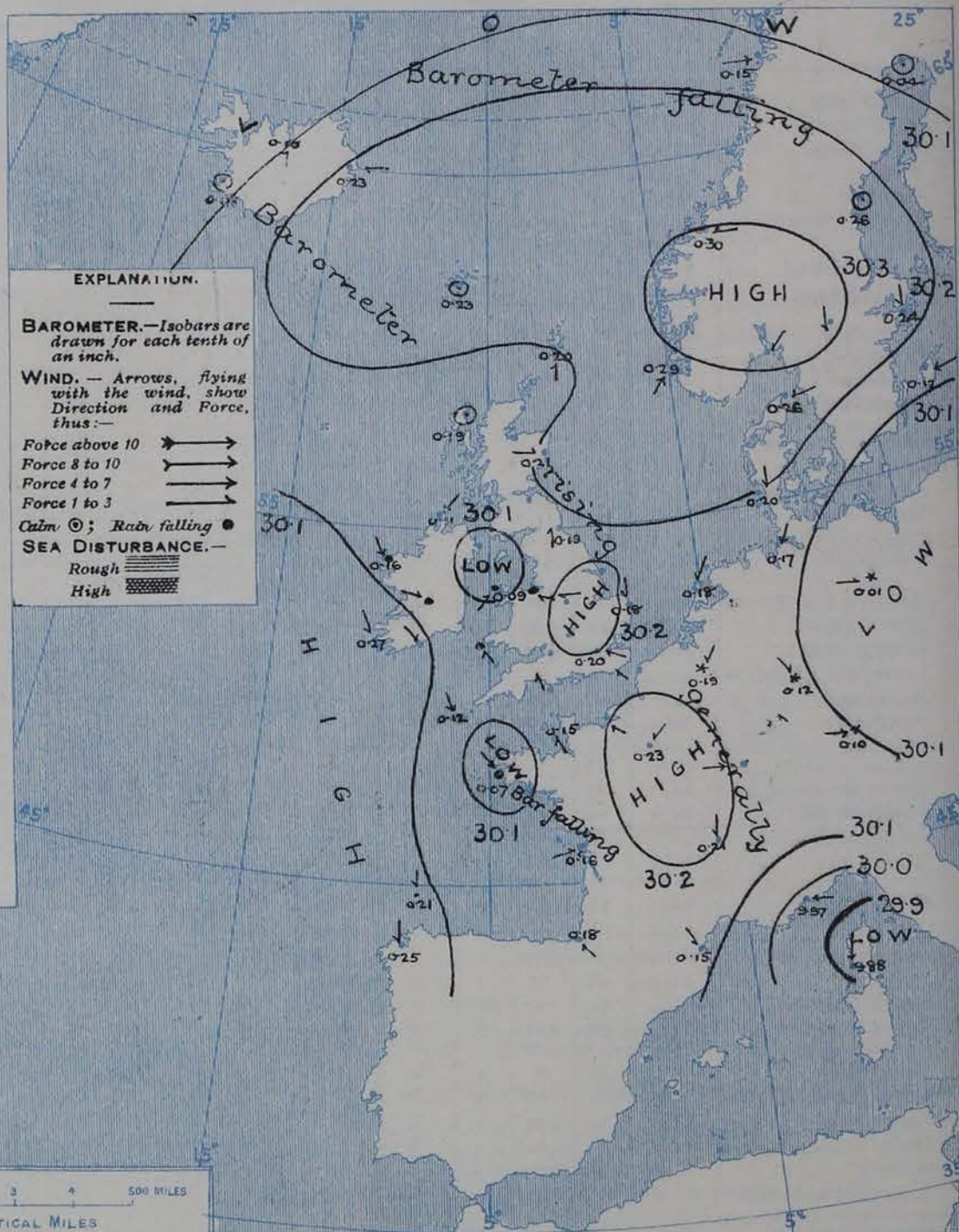
(Derived chiefly from Observations extending over the 35 years—1871-1905.)



Saturday,

WEATHER

1. BAROMETER, WIND AND SEA AT 8 A.M. TO-DAY.



NOTES ON THE GENERAL SITUATION AT 8 A.M.

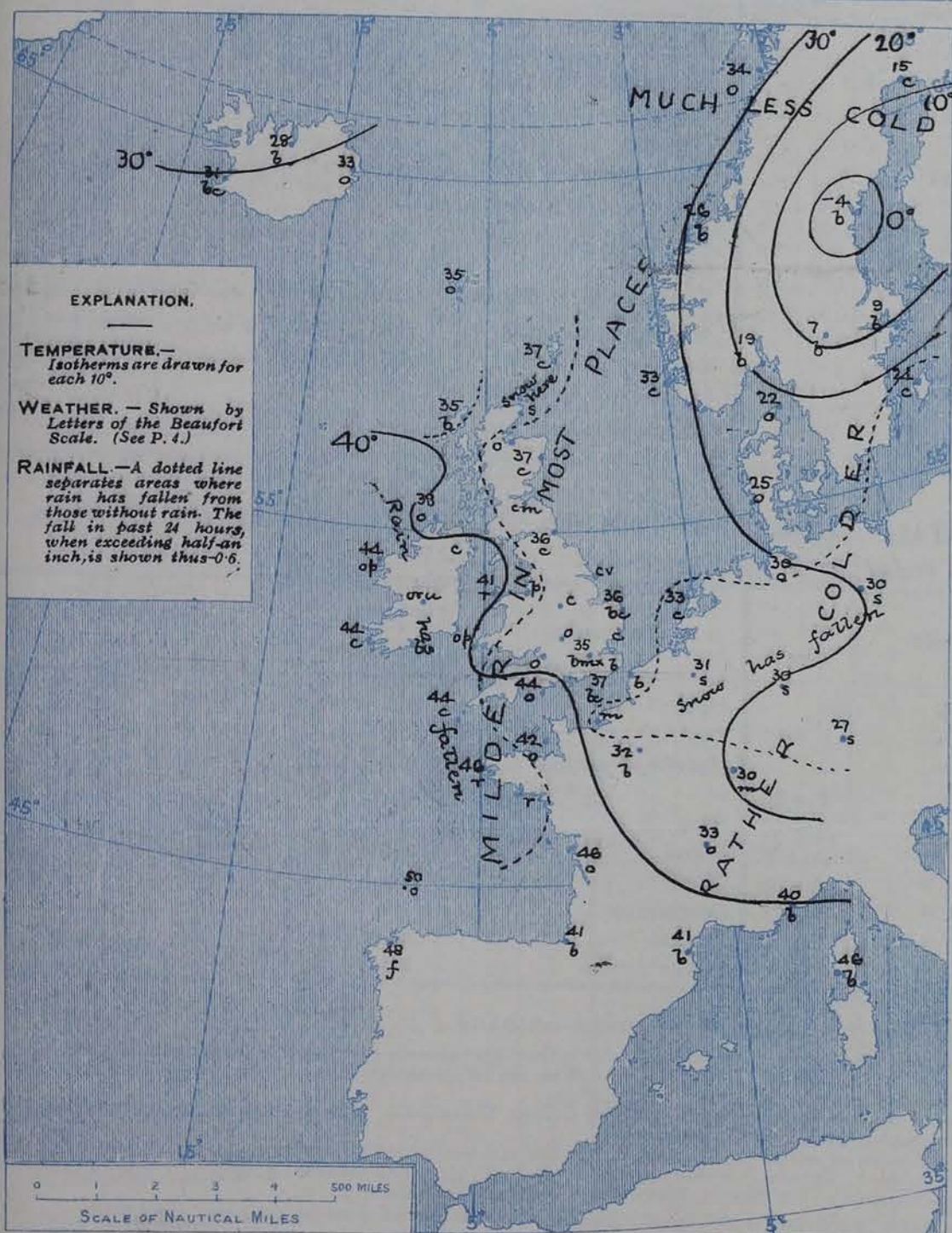
The general distribution of pressure over the United Kingdom and the western and north western countries of Europe has become rather irregular. The highest values, 30.3 ins and above, are found over the south of Scandinavia, while secondary areas of high pressure with readings above 30.2 ins. are shown over England and France, and the mercury is also above 30.2 ins. to the south westward of Ireland. A shallow depression, 30.1 ins and less, lies over the Irish Sea, and a similar system occupies most of Brittany, while the barometer is below 29.9 ins. in Corsica.

In the immediate neighbourhood of the depressions a cyclonic circulation of the wind is fairly well marked, while over Scandinavia there is an anticyclonic movement. Generally however, the direction is variable and the force very light. Temperature has changed rather irregularly over the United Kingdom and rises rapidly in the north of Scandinavia. Over these Islands it ranges from 44° at some places on the extreme west and south coasts to 34° over a considerable part of England, and to 30° at Reims. Showers are reported from many of our western stations, and snow from Wick, but over the United Kingdom generally the weather is fair or fine to overcast. Rain is falling in Brittany, and snow at Brussels and over Germany, but over nearly the whole of Scandinavia, and also in the south of France the sky is nearly cloudless.

CHARTS

14th March, 1908.

2. TEMPERATURE AND WEATHER AT 8 A.M. TO-DAY.



NOTES ON YESTERDAY'S WEATHER.

During yesterday the temperature rose to 50° at a few stations on our south and south-west coasts, but over the Kingdom generally the maxima were many degrees lower. Frost occurred during the night over most of Great Britain, the lowest readings reported being 29° at Rain, and 28° at Dover. The thermometers on the coast fell to 26° in London and at Oxford and to 20° at Chatham-on-Sea. Rain has fallen at most places in the west of these Islands and at some extreme northern stations, and snow or rain in various Continental localities. Bright sunshine was fairly prevalent over England and Scotland; at Harrogate there were 7 hours and at Bournemouth 8.5 hours.

GENERAL INFERENCE FROM THE 8 A.M. OBSERVATIONS.

The shallow depression over the Irish sea is likely to cause some showers in the west and south-west of these Islands as it moves in a southerly direction, but over the United Kingdom generally the weather will probably be fair or fine, with a temperature below the normal.

FORECASTS

For the 24 hours commencing at
NOON TO-DAY.

For the positions of the DISTRICTS indicated by the numbers 0-11—see map at foot.

- 0 } Light variable winds; mostly fair or fine; cold, sharp frost at night.
- 1 }
- 2 } Light variable winds, chiefly between north and east; fair or fine generally; rather cold during day, sharp frost at night. Mist or fog locally.
- 3 }
- 4 }
- 5 }
- 6 } Same as Nos. 0 and 1.
- 7 } Light or moderate winds from various directions; some showers, changeable; cold, frost inland at night.
- 8 }
- 9 } Light winds, mainly from some northerly point; changeable, some showers; cold, frost inland at night.
- 10 }

II WESTERN CHANNEL AND BAY

Wind chiefly between north and north-west, light or moderate; slight sea channel, moderate on Bay; some showers, and mist locally; cold.

FORECAST DISTRICTS.

Those portions of the Coasts upon which the Warning Signals are at present flying are indicated thus:—

Signals hoisted yesterday.

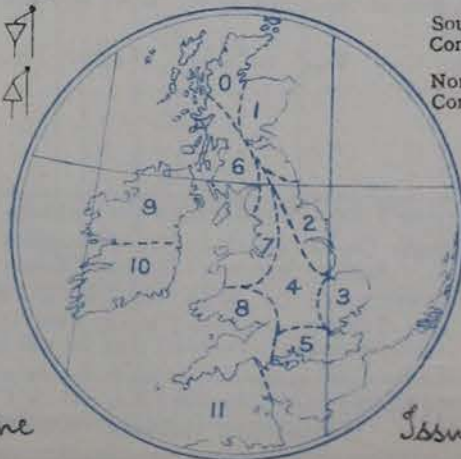
Signals hoisted this morning.

South Cone.

North Cone.

South Cone.

North Cone.



Ybone

Issued.

DAILY WEATHER REPORT.

14th March, 1908.

TEMPERATURE, WEATHER, SUNSHINE AND RAINFALL FOR YESTERDAY.

STATIONS.	TEMPERATURE F.		Weather.	Sunshine.	Rainfall.	STATIONS.	TEMPERATURE F.		Weather.	Sunshine.	Rainfall.
	Max.	Min.					Max.	Min.			
Dublin (City), to 4 p.m. ...	46	33	b.c.o.r.og	Hrs.	Ins.	Worthing ...	47	34	b.b.c.m	Hrs.	Ins.
Rossall, to 6 p.m. ...	45	33	x.b.c.b	*	0.01	Brighton ...	45	35	*	4.3	-
Blackpool, to 9 p.m. ...	46	29	b.c.c.o	5.8	-	Eastbourne, to 6 p.m. ...	46	36	*	5.6	-
Southport, to 9 p.m. ...	47	27	c.c.m	4.7	-	Bexhill-on-Sea, to 9 p.m. ...	46	34	g.b	4.5	-
Rhyl, to 6 p.m. ...	49	37	*	5.0	-	Hastings ...	*	*	*	3.6	*
Llandudno, to 9 p.m. ...	46	34	c.b.b.c	4.8	-	Folkestone, to 6 p.m. ...	42	34	b.c.o.c	5.4	-
Bettws-y-Coed, to 6 p.m. ...	42	28	c.b	4.7	-	Ramsgate, to 6 p.m. ...	44	40	b	7.6	-
Towyn, to 6 p.m. ...	47	28	b.c.o	3.7	-	Margate, to 6 p.m. ...	43	37	b	7.6	-
Aberystwyth, to 6 p.m. ...	45	37	*	4.7	-	Lowestoft, to 6 p.m. ...	40	34	o.c.op.s.o	2.0	0.14
Plymouth, to 9 p.m. ...						Skegness ...	41	32	+b	8.5	0.01
Torquay, to 6 p.m. ...	48	32	*	2.5	-	Scarborough, to 9 p.m. ...	44	35	sc	0.0	0.24
Weymouth, to 6 p.m. ...	50	35	b.c.b.c	4.3	-	Harrogate, to 6 p.m. ...	44	28	b.b.c.c	7.0	-
Bournemouth, to 6 p.m. ...	47	33	b.c.b.b.c	5.0	-	Darwen, to 9 p.m. ...	44	29	b.c.m	3.5	-
Southsea, to 6 p.m. ...			*			Manchester, to 9 p.m. ...					
						Birmingham, to 9 p.m. ...	47	32	f.c	4.0	-

TEMPERATURE, WEATHER, and RAINFALL at additional FOREIGN STATIONS; mainly for the 24 hours ended at 8 a.m. yesterday.

STATIONS. 13 th March, 1908.	TEMPERATURE F.		WEATHER.	RAIN. Ins.	STATIONS. 13 th March, 1908.	TEMPERATURE F.		WEATHER.	RAIN. Ins.
	Max.	Min.				Max.	Min.		
St. Petersburg ...	16	-2	b.b	-	Algiers ...	64	52	b.b.c	-
Utrecht ...	36	28	o.o	0.08	Tunis ...	66	48	o.o	-
Groningen ...	34	30	o.o	-	Madeira (Funchal) ...	63	46	b.c	-
Vienna ...	43	34	o.c	0.08	Geneva ...	43	*	b.c	Measured 7 a.m. 0.12
Florence ...	54	34	b.b	0.04	Berne ...	36	*	o	0.28
Rome ...	56	35	b.b	0.39	Coire ...	36	*	s	0.24
Naples ...	55	45	o.b	0.04	Castasegna ...	45	*	b	-
Palermo ...	61	47	o.o	-	Lugano ...	54	*	b	-
Brindisi ...	66	46	r.o	-	Davos ...	27	*	s	0.24
Malta ...	60	52	o	-					

NOTES REFERRING TO INFORMATION GIVEN ON PAGE 1.—

- (a) At the British and Irish Stations the readings of the barometer are not corrected for the difference in Gravity between the position of the Station and Latitude 45°. The approximate correction is:—For stations North of Malin Head and North Shields + '03 in., but for Sumburgh Head + '04 in.; for stations south of Malin Head and North Shields + '02 in., but for Scilly and Jersey + '01 in.
- (b) The Sunshine for London given in the table is recorded on the Tower of the Wesleyan Training College, Westminster. The Sunshine entered to Dungeness is recorded at Littlestone-on-Sea; that entered to Portland Bill is recorded at Weymouth.
- (c) The information relating to weather is indicated by the following letters—b. blue sky; bc. sky half clouded; c. sky three parts clouded; d. drizzling rain; e. wet air without rain falling; f. fog; g. gloomy; h. hail; l. lightning; m. misty (hazy); o. overcast; p. passing showers; q. squally; r. rain; s. snow; t. thunder; u. ugly, threatening; v. visibility, unusual transparency; w. dew; x. hoar frost; z. dust-haze, or smoke.

* AN ASTERISK is inserted in all places for which information is not usually received. † Reports received too late for insertion in Charts.

WIRELESS TELEGRAMS FROM SHIPS OF H.M. NAVY.

Received during the 24 hours ended at 9.30 a.m. to-day.

TABLE SHOWING THE GREENWICH TIMES OF SUNRISE, NOON, AND SUNSET, FOR STATIONS IN THE UNITED KINGDOM, TO-DAY AND TO-MORROW.

Hour of Observation.	Position.		Reading of Barometer.	Wind.		Weather.	TEMPERATURE.			Sea Dis. turb. ance.	14 th 15 th March, 1908.	Sunrise G.M.T.	Noon G.M.T.	Sunset G.M.T.
	Lat.	Long.		Dir.	Force.		Dry Bulb.	Wet Bulb.	Sea.					
13th March, 6 p.m.	46° 57' N	4° 49' W	30.17	S	2	r	46	46	48	1	Yarmouth ...	6.14	12.3	5.52
14th - 11 - 8 a.m.	44° 50' N	7° 52' W	30.21	NNW	1	o	50	45	49	6	Greenwich ...	6.11	12.2	5.54
											Wick ...	6.19	12.10	5.59
											Valencia ...	6.17	12.9	6.2
												6.35	12.22	6.8
												6.32	12.21	6.11
												7.0	12.51	6.41
												6.58	12.50	6.43

TERMS OF SUBSCRIPTION for the Daily Weather Report forwarded by Book Post, £1 per annum, payable quarterly in advance.

Single Copies (price 1d.) may be obtained after 3 p.m. on the day of issue, at the Meteorological Office, and at the Bookstalls of the following terminus Railway Stations:—Victoria, Charing Cross, King's Cross, St. Pancras, Euston.

FORECASTS OF WEATHER for one day in advance are drawn up at 11 a.m., and between 7 and 8 p.m. The latest forecast can be had by Reply Telegram, on paying at any Post Office in the United Kingdom Sixpence in addition to the cost of the enquiry and reply Telegram. Information as to the Terms on which Forecasts can be sent daily, for a long or short period, may be obtained on application.

METEOROLOGICAL OFFICE, 63, VICTORIA STREET, S.W.
(TELEGRAPHIC ADDRESS: WEATHER, LONDON.)

W. N. SHAW, (Director).

DAILY WEATHER REPORT OF THE METEOROLOGICAL OFFICE.

Sunday,
15th March, 1908

STATIONS.		YESTERDAY EVENING.					THIS MORNING.										PAST 24 HOURS.				
		BAROM.	TEMP.	WIND.			BAROMETER.		TEMPERATURE.			WIND.					TEMP.				
							At 32° Fahr. and M.S.L.	Dry Bulb.	Dir.	Force (0 to 12).	Weather.	At 32° Fahr. and M.S.L.	Change since Yesterday.				Dry Bulb.	Wet Bulb.			
SCANDINAVIA.	Haparanda...	Ins.	°				Ins.	Ins.	°	°	°						°	°		Hours.	Ins.
	Hernösand...	29.95	15	Z	0	0	30.02	-0.02	3	3	-12	N	2	b	x	23	-11				
	Stockholm...	30.14	12	Z	0	b	30.15	-0.11	24	22	+28	Z	0	b	x	28	-9				
	Wisby...	30.23	15	W	2	b	30.19	-0.05	9	8	0	W	2	b	x	25	3				
	Karlstad...	30.16	21	NE	4	b	30.19	+0.07	23	?	-1	WNW	4	b	x	?	?				
	Færder (X'iania Fjord)	30.29	10	N	2	b	30.29	-0.04	4	4	-3	Z	0	b	x	*	*				
	Bodö...	30.29	24	NNW	1	b	30.26	-0.06	19	18	0	N	2	c	1	25	18				
	Christiansund...	30.09	32	W	2	c	29.98	-0.17	32	30	-2	W	4	c	2	34	28				
ICELAND & FAEROE.	Skudesnaes...	30.30	30	E	1	b	30.23	-0.07	26	24	0	E	1	b	1	32	25				
		30.28	33	Z	0	c	30.22	-0.07	32	30	-1	W	2	c	1	39	28	o.c.			
	Reykjavik...	29.86	38	E	6	r	29.66	-0.42	33	*	+2	E	1	s	*	*	*				
	Blönduós...	30.00	37	S	4	b	29.66	-0.44	43	*	+17	SW	2	o	*	*	*				
BRITISH ISLANDS.	Seydisfjord...	30.15	40	Z	0	b	29.87	-0.36	41	*	+8	SW	4	c	*	*	*				
	Thorshavn...	30.23	40	NE	2	c	30.08	-0.15	31	*	-4	Z	0	b	*	*	*				
	Sumburgh Head...	30.23	39	Z	0	b	30.13	-0.07	35	33	-2	S	1	b	1	43	31	b			
	Stornoway...	30.21	42	SE	2	b	30.09	-0.10	31	30	-4	Z	0	b	0	49	27	c, b, bmx	5.7	-	
	Castlebay (Barra Id.)	30.22	44	NW	2	b	30.07	-0.11	42	39	+2	S	3	cm	4	46	36	b, c, b, cm	9.9	-	
	Malin Head...	30.20	42	N	2	b	30.09	-0.02	36	35	-2	S	2	ogm	1	45	34	b, cm, ogm		-	
	Blacksod Pt. ...	30.19	46	NE	3	b	30.04	-0.12	42	39	-2	SW	5	og	4	46	35	cp, b, cm, c		0.03	
	Valencia...	30.22	46	NNW	3	b	30.13	-0.14	38	36	-6	NE	1	ox	3	49	31	c, b, c, o	6.2	-	
	Roche's Point...	30.16	46	NE	4	b	30.17	-0.04	38	37	-2	N	1	b	1	50	36	b, c, cm, b, b		-	
	Birr Castle...	30.19	43	NNW	2	c	30.14	-0.01	38	37	-3	Z	0	o	*	44	35	b, c, c	0.0	-	
	Donaghadee...	30.20	41	NE	4	om	30.17	+0.09	40	38	-2	ESE	3	c	2	42	39	o, cm, of, c		-	
	Liverpool Obsy...	30.21	37	ESE	3	o	30.21	+0.05	32	31	-2	ESE	3	s	?	39	30	o, m, s	0.0	0.33	
	Holyhead...	30.17	42	S	2	om	30.17	+0.08	41	41	0	W	1	c	1	43	40	o, om		0.12	
	Pembroke (St. Ann's Hd.)	30.15	41	SE	3	c	30.18	+0.04	41	39	+2	S	3	ogm	4	44	38	op, o, c	0.0	-	
	Scilly (St. Mary's)...	30.14	45	N	5	c	30.20	+0.08	43	40	-1	ESE	3	o	2	48	40	c	5.2	0.02	
	Jersey (St. Aubins)...	30.11	45	ESE	3	ogm	30.21	+0.06	39	36	-3	ENE	2	b	2	46	34	ogm, cm, b	0.0	-	
	Portland Bill...	30.16	42	ESE	2	og	30.21	+0.08	39	38	-5	ESE	3	cv	2	44	38	o, og	0.0	-	
	Dungeness...	30.19	38	NE	3	b	30.19	0.00	40	34	+3	N	1	s	1	44	32	b	5.7	0.02	
	Dover...	30.21	35	N	2	c	30.22	+0.01	33	33	-2	N	1	s	2	44	30	b, cm, w, ohs	5.2	0.08	
	Wick...	30.22	39	S	2	b	30.11	-0.06	32	31	-2	S	1	b	1	43	28			0.17	
	Nairn...	30.21	38	Z	0	m	30.13	-0.04	32	31	+2	Z	0	m	1	44	30	b, c, m	4.6	-	
	Aberdeen...	30.25	38	N	1	b	30.17	-0.04	33	32	-4	Z	0	c	2	41	28	ogm, b, c, b	0.0	0.05	
	Leith...	30.24	42	N	1	b	30.15	-0.01	37	35	-1	Z	0	og	*	45	33	b, b		-	
	North Shields...	30.23	39	SE	2	c	30.22	+0.03	31	30	-5	SW	2	b	2	43	28	c		-	
Spurn Head...	30.24	35	E	2	b	30.23	+0.01	35	32	-1	E	1	b	2	39	31	b, b, b		-		
Yarmouth...	30.21	36	NNE	3	c	30.22	+0.04	36	34	0	NNE	3	o	4	41	33	b, c, c	7.3	0.02		
Clacton-on-Sea...	30.23	36	NNE	2	b	30.23	+0.02	34	32	0	N	2	b	2	40	33	c, b, c, c	2.2	-		
Nottingham...	30.24	36	E	1	b	30.25	+0.04	30	29	-4	ESE	1	bmx	*	43	22	c, b	0.3	-		
Bath...	30.19	41	E	1	o	30.23	+0.06	34	32	-3	E	1	s	*	43	33		0.0	-		
Oxford...	30.25	38	ENE	2	o	30.26	+0.05	31	29	-3	Z	0	o	*	44	30	c, o		-		
London (St. James's Park)	30.21	39	ENE	2	b	30.24	+0.04	33	31	-2	Z	0	b	*	42	29	b, b, c, b	4.3	-		
GERMANY, & C.	The Scaw (Skagen)	30.29	25	Z	0	b	30.27	+0.01	23	21	+1	Z	0	b	0	27	19			-	
	Fanö...	30.28	26	N	2	c	30.28	+0.08	21	20	-4	NW	1	c	*	30	19			-	
	Cuxhaven...	30.20	31	NE	2	o	30.24	+0.07	30	29	0	E	2	o	*	32	30			-	
	The Helder...	30.24	34	NE	1	o	30.24	+0.06	32	32	-1	NE	1	s	1	34	32			0.24	
	Brussels...	*	*	*	*	*	30.24	+0.05	31	30	0	Z	0	o	*	37	28			-	
	Berlin...	30.11	32	NW	2	s	30.18	+0.17	31	29	+1	NW	2	o	*	32	28			0.08	
	Frankfurt...	30.19	31	E	1	o	30.21	+0.09	32	30	+2	E	1	s	*	34	30			0.04	
	Munich...	30.16	28	W	2	o	30.21	+0.11	25	25	-2	E	1	s	*	32	25			0.04	
FRANCE.	C. Gris Nez...	30.19	36	NE	3	s	30.22	+0.04	32	28	-3	NE	2	c	2	41	32			0.04	
	La Heve...	30.19	37	NE	3	o	30.23	+0.02	31	30	-4	E	1	b	1	45	28			-	
	Brest...	30.02	44	N	4	r	30.19	+0.12	37	36	-9	NE	2	b	1	48	36			0.08	
	Lorient...	29.98	44	E	5	r	30.14	+0.08	37	36	-8	E	5	o	4	48	36			0.32	
	Rochefort...	30.08	47	Z	0	r	30.14	-0.02	36	?	-10	ENE	4	c	*	46	34	r		0.28	
	Biarritz...	30.09	49	N	3	c	30.06	-0.12	45	42	+4	ENE	1	o	2	52	41			-	
	Paris...	30.18	38	ENE	2	o	30.21	-0.02	30	28	-2	NE	2	c	*	42	28			-	
	Belfort...	30.12	30	W	3	c	30.14	+0.01	25	24	-5	E	6	m	*	36	25			-	
	Lyons...	30.13	35	N	2	b	30.16	-0.05	33	31	0	Z	0	b	*	41	28			-	
	Nice...	29.94	45	E	5	b	29.99	+0.02	39	34	-1	E	4	b	2	54	36			-	
SPANISH PENIN.	Perpignan...	30.02	50	N	3	b	30.03	-0.12	36	36	-5	Z	0	b	*	56	35			-	
	Sanguinaire...																			-	
	Corunna...	30.25	52	NNW	6	o	30.17	-0.08	47	45	-1	NNW	2	o	6	54	41			-	
	Lisbon...	29.95	52	NNE	7	b	29.99	-0.02	50	42	-2	NE	5	b	*	61	46			-	
Azores (P. Delgada)...	30.35	?	NE	2	b	30.39	+0.01	55	50	+3	E	4	c	4	61	52			-		
" (Horta)...	30.29	58	S	4	o	30.34	-0.01	56	54	-1	SSE	4	c	2	61	55			0.12		

SUPPLEMENTARY CHARTS OF BAROMETER AND WIND

FOR 8 A.M. AND 6 P.M. YESTERDAY

8 A.M. YESTERDAY

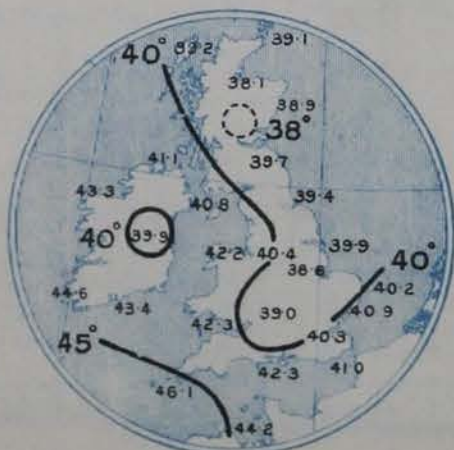


6 P.M. YESTERDAY



AVERAGES OF TEMPERATURE AT 8 A.M. FOR THE MONTH OF MARCH.

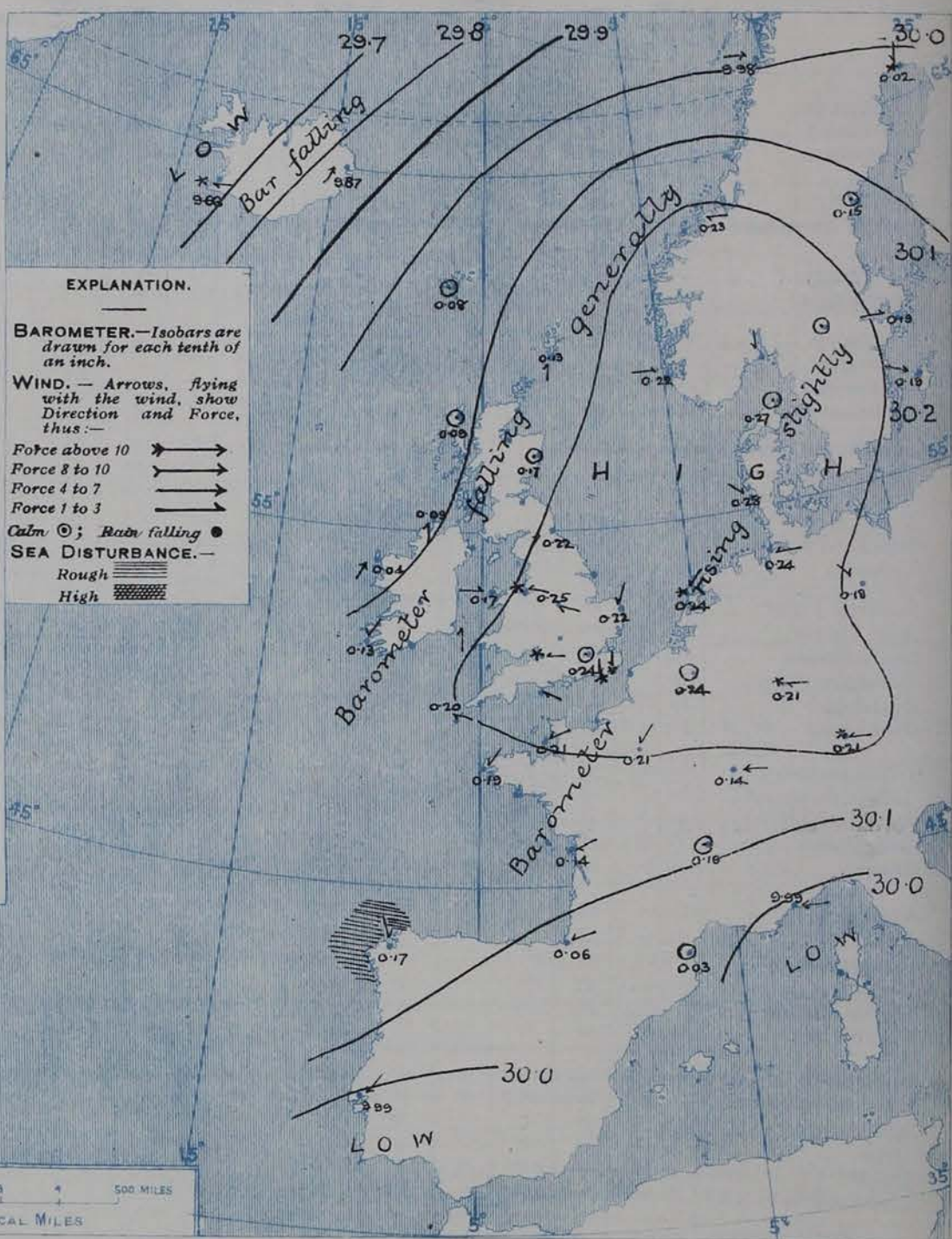
(Derived chiefly from Observations extending over the 35 years—1871-1905.)



Sunday,

WEATHER

1. BAROMETER, WIND AND SEA AT 8 A.M. TO-DAY



NOTES ON THE GENERAL SITUATION AT 8 A.M.

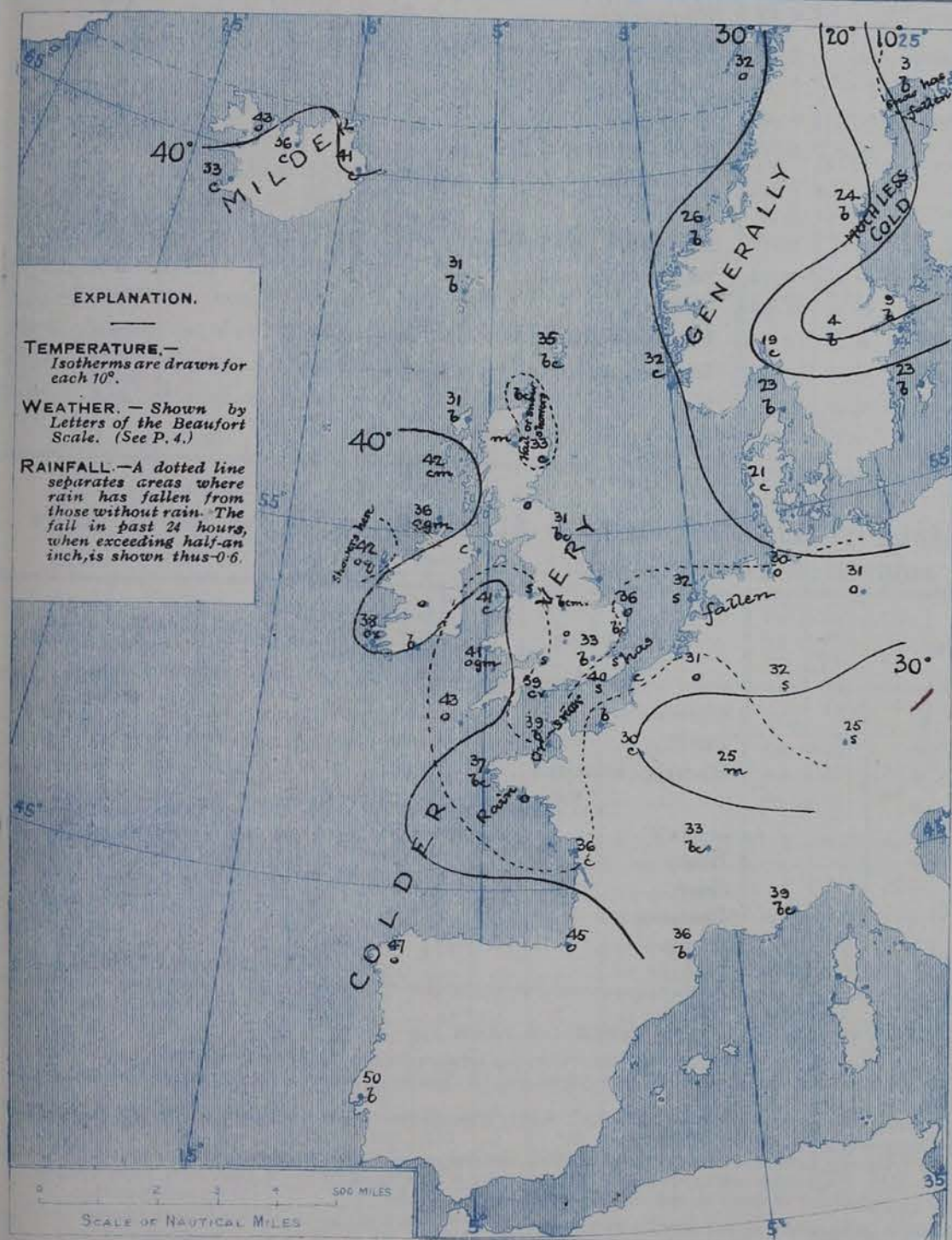
An area of high pressure, with readings above 30.2 ins., embraces the North Sea and the immediately surrounding regions. In a disturbance to the Northward of Iceland the barometer is below 29.7 ins. A secondary disturbance extends towards our western coasts. The gradient generally is slight.

The winds show an anticyclonic circulation round the region of maximum pressure, but with the exception of a strong breeze from North at Haparanda and from East at Belfast, and a fresh breeze from East at Lorient, and from Southwest at Blackhead Point, gentle to very light airs and calms prevail extensively. Temperature has risen over Iceland, fallen in nearly all other localities. At the home stations the values range from 30° at Nottingham to 43° at Seilly; in Scandinavia from 3° at Haparanda to 32° at Bodö and Skudenes; over Western Europe from 25° at Belfast and Munich to 50° at Lisbon; and in Iceland from 32° to 43°. The weather is fine over Scandinavia generally, very variable in other countries, snow falling at several home and foreign stations. The sea is rough off Corunna, moderate to very smooth on all other coasts.

CHARTS

15th March, 1908.

2. TEMPERATURE AND WEATHER AT 8 A.M. TO-DAY.



FORECASTS

For the 24 hours commencing at
NOON TO-DAY.

For the positions of the DISTRICTS indicated by the numbers 0-11—see map at foot.

0

1

2

3

4

5

6

7

8

9

10

11 WESTERN CHANNEL AND BAY

None Issued

NOTES ON YESTERDAY'S WEATHER

During yesterday temperature rose to 45° and upwards at many of our western and southwestern coast stations, to 50° at Scilly. Frost occurred in the night in several districts, a shade minimum of 28° or lower in some instances, 22° at Nottingham, a grass minimum of 25° at Oxford, 23° at Fulbeck, and 21° in London. Precipitation (rain, hail, or snow) has been slight. The duration of bright sunshine was irregularly distributed, a number of stations had none, while Folkestone has 6.3 hours, Yarmouth 7.3 hours, and Barra Island 9.9 hours.

GENERAL INFERENCE FROM THE 8 A.M. OBSERVATIONS

FORECAST DISTRICTS.

Those portions of the Coasts upon which the Warning Signals are at present flying are indicated thus:—

Signals hoisted yesterday.

Signals hoisted this morning.

South Cone.

North Cone.

South Cone.

North Cone.



None

Issued.

DAILY WEATHER REPORT.

15th March, 1908.

TEMPERATURE, WEATHER, SUNSHINE AND RAINFALL FOR YESTERDAY.

STATIONS.	TEMPERATURE F.		Weather	Sunshine.	Rainfall.	STATIONS.	TEMPERATURE F.		Weather.	Sunshine.	Rainfall.
	Max.	Min.					Max.	Min.			
Dublin (City), to 4 p.m. ...	45	39	c, o, r, g, c	Hrs.	Ins.	Worthing ...	43	33	c, b, c	4.5	-
Rossall, to 6 p.m. ...	40	35	omd, gr, og	*	0.07	Brighton ...	*	*	*	*	*
Blackpool, to 6 p.m. ...	38	36	?	0.0	0.08	Eastbourne, to 6 p.m. ...	*	*	*	*	*
Southport, to 9 p.m. ...	39	35	or, o, or	0.2	0.07	Bexhill-on-Sea, to 9 p.m. ...	43	33	bv	5.5	-
Rhyl, to 6 p.m. ...	?	?	*	0.0	0.16	Hastings ...	*	*	*	5.3	*
Llandudno, to 9 p.m. ...	*	*	*	*	*	Folkestone, to 6 p.m. ...	40	29	b, bc, c, bc	6.3	-
Bettws-y-Coed, to 6 p.m. ...	42	37	c	0.0	-	Ramsgate, to 6 p.m. ...	42	38	?	2.3	-
Towyn, to 6 p.m. ...	44	38	r, o, om	0.0	0.13	Margate, to 6 p.m. ...	39	34	o, bc	2.6	-
Aberystwyth, to 6 p.m. ...	44	38	*	0.0	0.12	Lowestoft, to 6 p.m. ...	*	*	*	*	*
Plymouth, to 9 p.m. ...	44	38	or, bcm	0.0	0.64	Skegness ...	39	30	?	3.1	-
Torquay, to 6 p.m. ...	48	40	*	0.0	0.23	Scarborough, to 9 p.m. ...	*	*	*	*	*
Weymouth, to 6 p.m. ...	44	40	c, o, d	0.0	0.03	Harrogate, to 6 p.m. ...	40	30	s, bc, o	0.0	0.04
Bournemouth, to 6 p.m. ...	43	36	o	0.0	-	Darwen, to 9 p.m. ...	37	32	c, om, s, o	0.0	0.08
Southsea, to 6 p.m. ...	*	*	*	*	*	Manchester, to 9 p.m. ...	40	36	c, br, c, b	0.0	0.03
						Birmingham, to 9 p.m. ...	39	32	o	0.0	-

TEMPERATURE, WEATHER, and RAINFALL at additional FOREIGN STATIONS, mainly for the 24 hours ended at 8 a.m. yesterday.

STATIONS. 14 th March, 1908.	TEMPERATURE F.		WEATHER.	RAIN. Ins.	STATIONS. 14 th March, 1908.	TEMPERATURE F.		WEATHER.	RAIN. Ins.
	Max.	Min.				Max.	Min.		
St. Petersburg ...	16	0	b, b	-	Algiers ...	64	52	b, c	-
Utrecht ...	37	30	o, s	0.04	Tunis ...	59	46	bc, bc	-
Groningen ...	32	28	s, c	0.04	Madeira (Funchal) ...	61	50	o, c	-
Vienna ...	39	36	o, o	0.08	Geneva ...	39	*	1 p.m.	Measured 7 a.m.
Florence ...	55	37	b, b	-	Berne ...	36	*	o	0.04
Rome ...	54	39	o, o	-	Coire ...	36	*	c	-
Naples ...	55	43	bc, r	-	Castasegna ...	43	*	o	-
Palermo ...	62	46	o, r	0.24	Lugano ...	50	*	o	-
Brindisi ...	64	44	b, bc	-	Davos ...	25	*	c	0.04
Malta ...	57	48	bc	0.20					

NOTES REFERRING TO INFORMATION GIVEN ON PAGE 1:—

- (a) At the British and Irish Stations the readings of the barometer are not corrected for the difference in Gravity between the position of the Station and Latitude 45°. The approximate correction is:—For stations North of Malin Head and North Shields + '03 in., but for Sumburgh Head + '04 in.; for stations south of Malin Head and North Shields + '02 in., but for Scilly and Jersey + '01 in.
- (b) The Sunshine for London given in the table is recorded on the Tower of the Wesleyan Training College, Westminster. The Sunshine entered to Dungeness is recorded at Littlestone-on-Sea; that entered to Portland Bill is recorded at Weymouth.
- (c) The information relating to weather is indicated by the following letters—b. blue sky; bc. sky half clouded; c. sky three parts clouded; d. drizzling rain; e. wet air without rain falling; f. fog; g. gloomy; h. hail; l. lightning; m. misty (hazy); o. overcast; p. passing showers; q. squally; r. rain; s. snow; t. thunder; u. ugly, threatening; v. visibility, unusual transparency; w. dew; x. hoar frost; z. dust-haze, or smoke.

* AN ASTERISK is inserted in all places for which information is not usually received. † Reports received too late for insertion in Charts.

WIRELESS TELEGRAMS FROM SHIPS OF H.M. NAVY.

Received during the 24 hours ended at 9.30 a.m. to-day.

TABLE SHOWING THE GREENWICH TIMES OF SUNRISE, NOON, AND SUNSET, FOR STATIONS IN THE UNITED KINGDOM, TO-DAY AND TO-MORROW.

Hour of Observation.	Position.		Reading of Barometer.	Wind.		Weather.	TEMPERATURE.			Sea Dis. turb. ance.	45 th March, 1908.	Sunrise G.M.T.	Noon G.M.T.	Sunset G.M.T.
	Lat.	Long.		Dirac.	Force.		Dry Bulb.	Wet Bulb.	Sea.					
	"	"	Ins.				"	"	"					
											Yarmouth ...	6.11	12.2	5.54
												6.8	12.2	5.56
											Greenwich ...	6.17	12.9	6.2
												6.14	12.9	6.4
											Wick ...	6.32	12.21	6.11
												6.25	12.21	6.14
											Valencia ...	6.58	12.50	6.43
												6.55	12.50	6.45

TERMS OF SUBSCRIPTION for the Daily Weather Report forwarded by Book Post, £1 per annum, payable quarterly in advance.

Single Copies (price 1d) may be obtained after 3 p.m. on the day of issue, at the Meteorological Office, and at the Bookstalls of the following terminus Railway Stations:—Victoria, Charing Cross, King's Cross, St. Pancras, Euston.

FORECASTS OF WEATHER for one day in advance are drawn up at 11 a.m., and between 7 and 8 p.m. The latest forecast can be had by Reply Telegram, on paying at any Post Office in the United Kingdom Sixpence in addition to the cost of the enquiry and reply Telegram. Information as to the Terms on which Forecasts can be sent daily, for a long or short period, may be obtained on application.

METEOROLOGICAL OFFICE, 63, VICTORIA STREET, S.W.
(TELEGRAPHIC ADDRESS: WEATHER, LONDON.)

W. N. SHAW, (Director).

DAILY WEATHER REPORT OF THE METEOROLOGICAL OFFICE.

Monday,
16th March, 1908

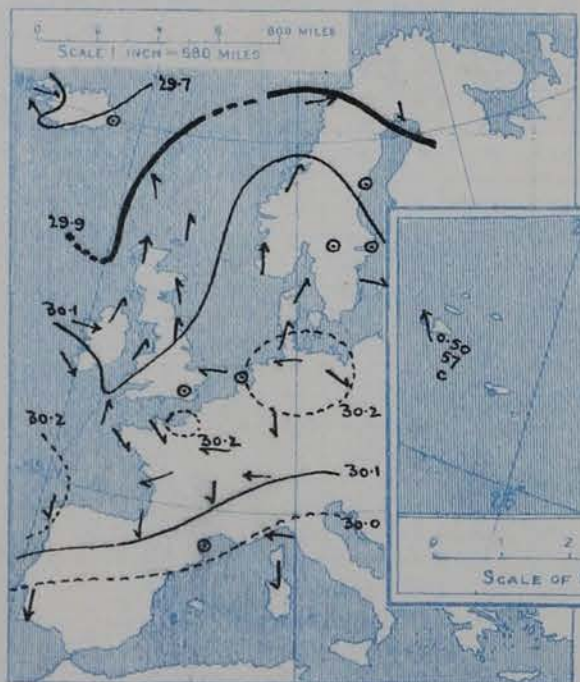
STATIONS.		YESTERDAY EVENING.					THIS MORNING.										PAST 24 HOURS.				
		Barom.	Temp.	Wind.		Weather.	Barometer.		Temperature.			Wind.		Sea (0 to 9).	Temp.		Weather.	Sun-shine	Rainfall		
At 32° Fahr. and M.S.L.	Dry Bulb.	Dir.	Force (0 to 12).	At 32° Fahr. and M.S.L.	Change since Yesterday.	Dry Bulb.	Wet Bulb.	Change since Yesterday.	Dir.	Force (0 to 12).	Max.	Min.	Hours.	Ins.							
SCANDINAVIA.	Haparanda...	29.86	11	N	2	S	29.86	-16	8	8	+5	N	2	0	*	16	0	*	*	*	
	Hernösand ...	29.98	30	Z	0	O	29.95	-20	30	27	+6	W	2	C	*	34	12	*	*	*	
	Stockholm ...	30.11	21	Z	0	B	30.07	-12	17	16	+8	WSW	2	B	*	28	7	*	*	*	
	Wisby... ..	30.12	29	WNW	2	B	30.11	-08	28	25	+5	WNW	4	B	*	29	16	*	*	*	
	Karlstad ...	30.18	15	Z	0	B	30.15	-14	6	5	+2	Z	0	B	*	*	*	*	*	*	
	Færder (X'ania Fjord)	30.16	25	WSW	1	B	30.13	-13	21	20	+2	N	3	Bc	1	25	19	*	*	*	
	Bodö	29.90	31	W	4	O	29.80	-18	33	31	+1	W	4	S	2	34	28	*	*	*	
	Christiansund ...	30.13	33	SW	1	C	30.08	-15	31	30	+5	S	1	B	1	34	26	*	*	*	
ICELAND & FAEROE.	Skudesnaes ...	30.12	35	S	4	O	30.08	-14	34	33	+2	SSE	4	O	2	37	32	B, O	*	*	
	Reykjavik ...	29.70	38	SE	1	B	29.65	-01	34	*	+1	ESE	1	C	*	*	*	*	*	*	
	Blönduos ...	29.71	35	W	2	O	29.64	-02	31	*	-12	SSW	1	Bc	*	*	*	*	*	*	
	Seydisfjord ...	29.71	37	Z	0	S	29.69	-18	34	*	-7	SSW	4	B	*	*	*	*	*	*	
BRITISH ISLANDS.	Thorshavn ...	29.95	47	SSE	2	Bc	29.86	-22	40	*	+9	SSE	3	O	*	*	*	*	*	*	
	Sumburgh Head	30.03	40	S	1	Bc	29.95	-18	40	37	+5	S	2	C	1	41	35	Bc, O	*	0.05	
	Stornoway ...	29.95	42	S	5	C	29.92	-17	42	41	+11	NW	3	C	3	44	31	Bc, O, cp	3.8	0.03	
	Castlebay (Barra Id.)	29.92	43	SSE	4	rf	29.98	-09	42	40	0	NW	3	C	4	44	40	Bc, O, dm, rf	6.4	0.25	
	Main Head ...	29.93	42	SW	3	opm	29.98	-11	43	40	+7	NW	5	Bcpm	4	47	35	Bc, opm	*	0.20	
	Blacksod Pt. ...	30.05	44	W	4	Bc	30.11	+07	41	39	-1	NW	3	Bc	3	46	37	cp, Bc, Bcp	*	0.18	
	Valencia	30.15	45	NW	4	Bc	30.16	+03	42	40	+4	NNE	1	Bc	5	48	37	p, Bc, c, B	2.9	0.27	
	Roche's Point ...	30.10	44	NNW	4	r	30.13	-04	39	37	+1	NNW	2	B	2	47	37	B, Bc, O, r, B	*	0.04	
	Birr Castle ...	30.06	42	W	2	O	30.09	-05	34	33	-4	Z	0	B	*	50	31	C, O, r	1.8	0.05	
	Donaghadee ...	30.02	44	ESE	2	C	29.97	-20	38	38	-2	SW	3	r	2	45	38	Bc, O, r	*	0.19	
	Liverpool Obsy...	30.09	33	ESE	3	O	29.94	-27	36	35	+4	W	2	f	?	40	31	pm, O, r	0.2	0.19	
	Holyhead	30.05	44	SW	3	cm	29.97	-20	40	39	-1	NW	6	r	4	47	39	C, O	*	0.04	
	Pembroke (St. Ann's Hd.)	30.10	44	SW	5	C	30.03	-15	41	39	0	NW	4	Bc	4	46	39	cpm, Bc, O, r	3.5	0.10	
	Scilly (St. Mary's)	30.15	48	S	3	C	30.09	-11	43	40	0	NNW	5	cp	2	50	42	O, C	3.1	0.05	
	Jersey (St. Aubins)	30.19	42	NNW	2	Bc	30.09	-12	40	38	+1	SW	3	ogm	3	45	37	Bc, ogm, c	8.3	-	
	Portland Bill ...	30.18	39	SSE	1	O	30.02	-19	41	41	+2	W	2	r	3	43	37	C, O, r	0.1	0.09	
	Dungeness	30.15	39	ESE	1	C	30.04	-15	38	37	-2	SSW	4	on	4	41	30	C	4.7	0.05	
	Dover	30.19	35	E	1	B	30.05	-17	34	34	+1	SSW	3	S	0	39	28	S, O, C, B, hsp	2.4	0.03	
	Wick	29.97	40	S	1	Bc	29.91	-20	38	37	+6	S	1	C	1	43	30	-	*	-	
	Nairn	29.98	37	Z	0	m	29.93	-20	31	31	-1	Z	0	S	1	46	27	3, O, S	4.8	0.01	
	Aberdeen	30.05	40	SSE	1	O	29.99	-18	38	36	+5	S	2	C	2	44	32	om, Bc, O, c	2.3	-	
	Leith	30.04	41	SW	1	O	29.95	-20	37	36	0	ESE	2	O	*	43	35	O, C, Bc, O	*	-	
	North Shields ...	30.09	38	S	2	C	29.98	-24	35	34	+4	S	2	om	2	42	29	-	*	-	
	Spurn Head	30.14	35	ESE	3	B	29.98	-24	36	35	-	SSE	3	O	3	41	32	Bv, Bc, osp	*	-	
Yarmouth	30.16	36	E	2	C	30.03	-19	33	32	-3	W	1	S	2	38	30	Bc, C	1.3	-		
Clacton-on-Sea ...	30.17	37	S	2	Bc	30.03	-20	36	36	+2	S	2	r	2	41	34	Bc, B, O, r, sp	7.7	0.08		
Nottingham	30.16	34	SW	1	sm	29.96	-29	34	34	+4	ESE	1	rm	*	39	30	O, sm	1.0	0.11		
Bath	30.16	39	SW	1	O	29.99	-24	40	39	+6	W	3	B	*	40	34	-	0.3	0.04		
Oxford	30.17	34	SSE	2	S	29.99	-27	37	36	+6	SSW	2	O	*	40	31	C, O, S, r	*	0.04		
London (St. James's Park)	30.15	36	Z	0	ogm	30.00	-24	37	36	+4	SW	1	odm	*	39	32	B, ogm, r, sp	2.7	0.01		
GERMANY, &c.	The Scaw (Skagen)	30.18	29	WSW	1	O	30.12	-15	28	27	+5	SW	2	O	0	30	21	*	*	-	
	Fanö	30.20	28	SW	2	B	30.11	-17	30	29	+9	SE	1	C	*	32	21	*	*	-	
	Cuxhaven	30.21	32	E	2	O	30.12	-12	31	31	+1	S	1	B	*	32	30	*	*	-	
	The Helder	30.19	34	Z	0	O	30.09	-15	32	32	0	E	1	S	0	34	32	*	*	-	
	Brussels	*	*	*	*	*	30.13	-11	32	31	+1	SSE	1	O	*	39	30	*	*	-	
	Berlin	30.21	31	NW	1	O	30.16	-02	30	29	-1	Z	0	C	*	32	28	*	*	-	
	Frankfurt	30.17	36	N	1	C	30.12	-09	32	32	0	NE	1	C	*	37	32	*	*	-	
	Munich	30.19	28	SE	2	C	30.10	-11	28	26	+3	SE	3	B	*	30	25	*	*	-	
FRANCE.	C. Gris Nez	30.17	35	NE	1	B	30.07	-15	34	33	+2	S	2	S	2	43	32	*	*	0.04	
	La Heve	30.21	37	NE	1	B	30.11	-12	34	34	+3	W	2	O	2	43	31	*	*	-	
	Brest	30.18	44	NW	3	C	30.07	-12	44	40	+7	SSW	3	O	3	48	37	*	*	-	
	Lorient	30.13	44	NE	3	B	30.10	-04	39	37	+2	NE	1	C	2	46	37	*	*	-	
	Rochefort	30.11	44	NE	3	B	30.13	-01	34	32	-2	NNE	2	B	*	50	32	B	*	-	
	Biarritz	30.13	50	N	3	O	30.06	-00	36	34	-9	ENE	3	Bc	5	50	34	*	*	-	
	Paris	30.17	35	E	1	C	30.13	-08	30	30	0	Z	0	B	*	42	30	*	*	-	
	Belfort	30.09	31	E	4	m	30.06	-08	28	27	+3	E	3	m	*	35	25	*	*	-	
SPANISH PENIN.	Lyons	30.12	36	N	1	B	30.06	-10	27	?	-6	N	1	B	*	43	27	*	*	-	
	Nice	30.00	44	E	5	B	29.97	-02	40	36	+1	E	2	C	2	50	37	*	*	-	
	Perpignan	30.01	45	Z	0	B	29.99	-04	38	37	+2	Z	0	Bc	*	53	36	*	*	-	
	Sanguinaire	29.96	49	N	2	?	29.91	-04	48	43	-	E	2	O	2	57	39	*	*	-	
SPANISH PENIN.	Corunna	30.23	49	NNW	3	O	30.21	+04	50	46	+3	NNW	3	O	6	52	43	*	*	-	
	Lisbon	29.98	51	N	6	B	30.01	+02	50	46	0	N	5	B	*	55	46	*	*	-	
	Azores (P. Delgada) ...																	*	*	-	
	" (Horta)	30.49	57	NE	4	O	30.50	+16	57	51	+1	SE	4	C	2	61	55	*	*	-	

SUPPLEMENTARY CHARTS
OF
BAROMETER AND WIND
FOR 8 A.M. AND 6 P.M. YESTERDAY

8 A.M. YESTERDAY.

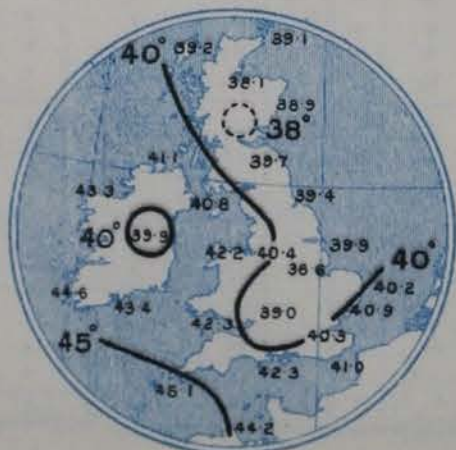


6 P.M. YESTERDAY



AVERAGES OF TEMPERATURE AT 8 A.M.
FOR THE MONTH OF MARCH.

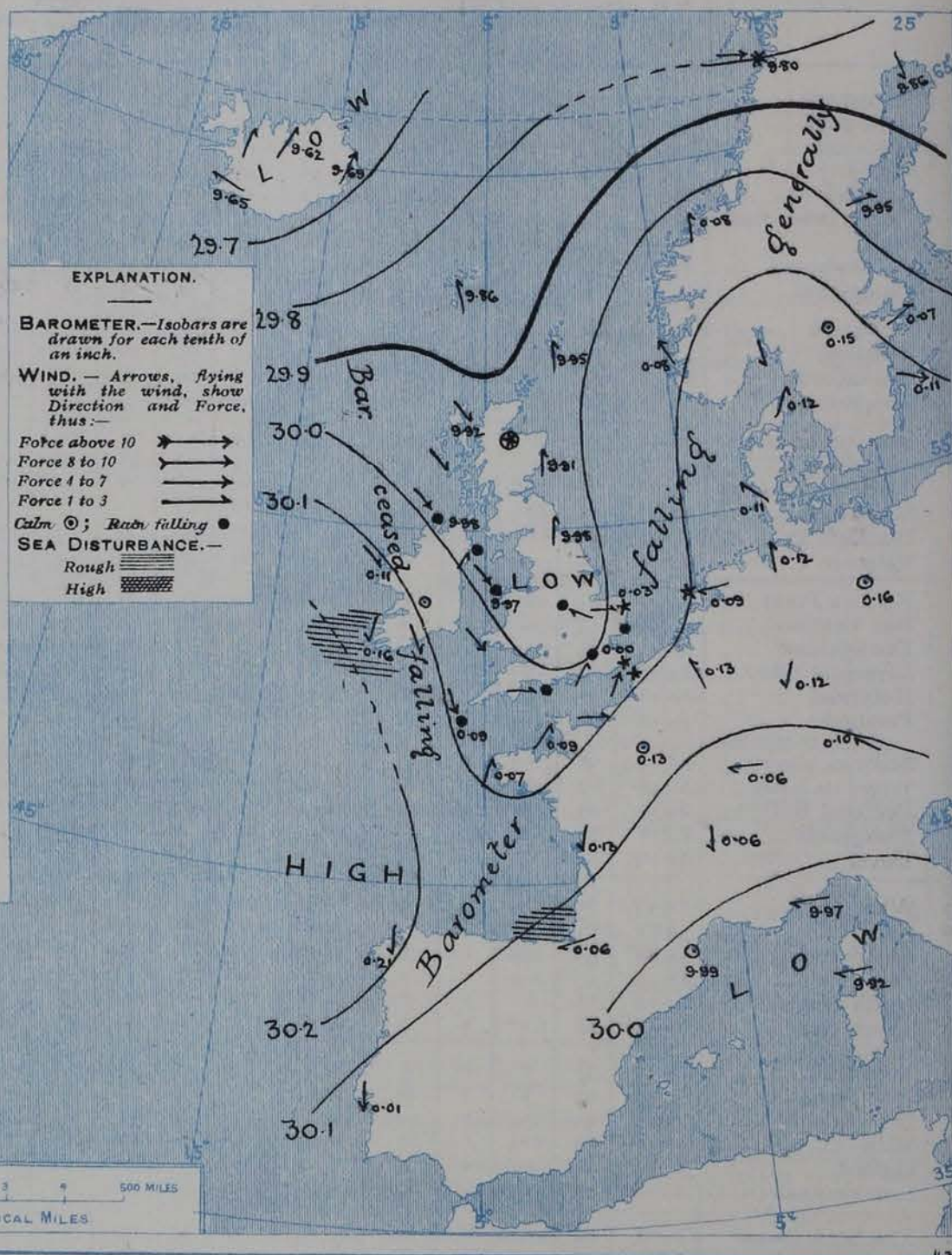
(Derived chiefly from Observations extending over
the 35 years—1871-1905.)



Monday,

WEATHER

1. BAROMETER, WIND AND SEA AT 8 A.M. TO-DAY.



NOTES ON THE GENERAL SITUATION AT 8 A.M.

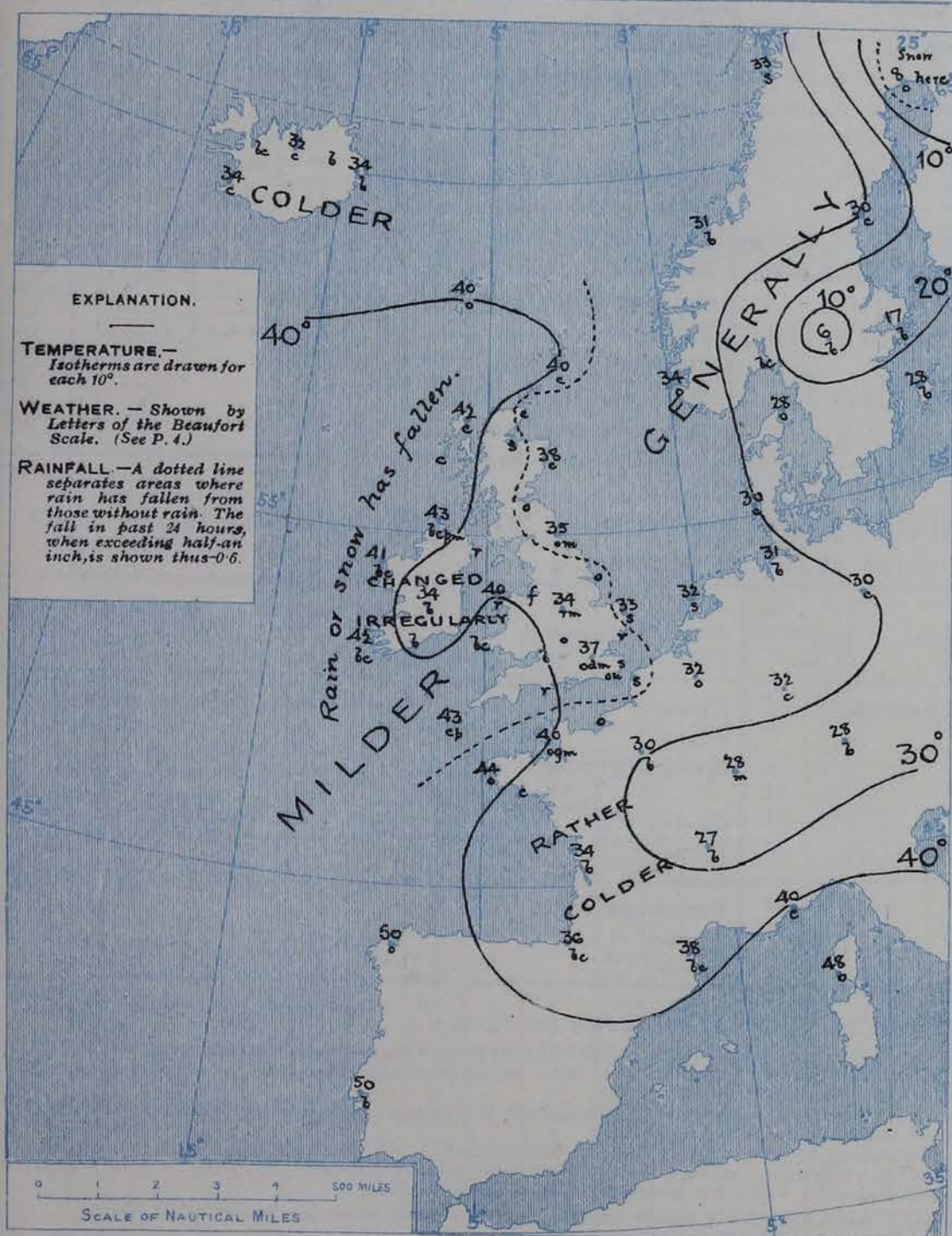
A trough of low pressure (subsidiary to a depression which lies over Ireland) is passing eastwards across the United Kingdom. An anticyclone, with maximum pressures above 30.5 ins., is found in the neighbourhood of the Azores, its eastern borders extending nearly as far as the southwest of Ireland. In Ireland the readings of the barometer are below 29.7 ins.

The wind is light from the S.W. over the entire North Sea area, but in the western parts of the United Kingdom it has shifted to the N.W., and blows freshly in places. Over France and Southern Germany a faint current from E. or N.E. is reported. Temperature has risen over Great Britain and the northern parts of the Continent, but remains below the normal in most places. The morning readings in these Islands are below 40° at all but the coast stations in the west and southwest, the lowest values reported being 31° at Wain, and 34° at Nottingham and Bir Castle. Frost prevails at most of the continental stations, as well as in Ireland. The weather over the United Kingdom is in a very changeable condition, with rain or snow in many places. Over the western and northern parts of the Continent the weather is generally fine, but snow is falling at Cape Gris Nez, and at the Helder. The sea is moderate at most of our western stations, but slight or smooth elsewhere.

CHARTS

16th March, 1908.

2. TEMPERATURE AND WEATHER AT 8 A.M. TO-DAY.



NOTES ON YESTERDAY'S WEATHER

In many parts of England the thermometer yesterday failed to reach 40°; and at Southport it did not exceed 35°; in Ireland and Scotland the weather was less cold, the thermometer at Dublin and Bir Castle rising to a maximum of 50°. Very little bright sunshine was recorded on our west and southwest coasts, but more than 8 hours at several places in the east and southeast. Rain or snow has fallen over the western, central and southern parts of the United Kingdom.

GENERAL INFERENCE FROM THE 8 A.M. OBSERVATIONS.

The trough of low pressure which now lies over these islands will probably continue to move eastwards, and in its rear the wind will shift to the N.W. in most districts, with a temporary improvement in the weather. Temperature will remain for the present below the normal.

FORECASTS

For the 24 hours commencing at
NOON TO-DAY.

For the positions of the DISTRICTS indicated by the numbers 0-11—see map at foot.

- 0 } Light winds, shifting to the N.W. nd; cold, fair generally, but snow showers in places. Frost to-night.
- 1 }
- 2 }
- 3 } S.W. ^{ly} to N.W. ^{ly} winds, light or moderate; some rain or snow showers at first, then fair.
- 4 } Frost tonight
- 5 }
- 6 }
- 7 } N.W. ^{ly} winds, moderate or fresh; some showers at first, then fair.
- 8 } Frost at inland stations tonight.
- 9 }
- 10 } N. ^{ly} and N.W. ^{ly} winds, light or moderate; fair generally. Frost at inland stations to-night.

II WESTERN CHANNEL AND BAY

Moderate to fresh N.W. ^{ly} winds, with cold, showery weather, and a moderate sea.

FORECAST DISTRICTS.

Those portions of the Coasts upon which the Warning Signals are at present flying are indicated thus:—

Signals hoisted yesterday.

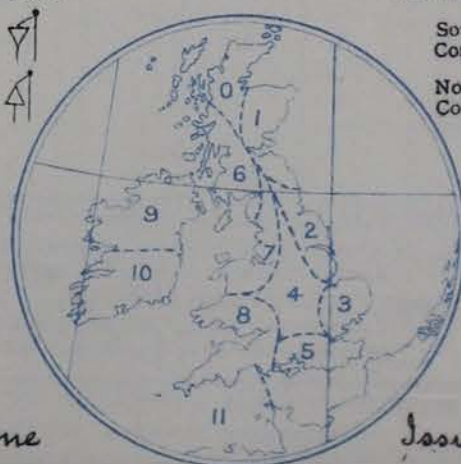
Signals hoisted this morning.

South Cone.

North Cone.

South Cone.

North Cone.



Done

Issued.

16th March, 1908.

STATIONS.	TEMPERATURE F.		Weather.	Sunshine.	Rainfall.	STATIONS.	TEMPERATURE F.		Weather.	Sunshine.	Rainfall.
	Max.	Min.					Max.	Min.			
Dublin (City), to 3 p.m. ...	50	37	o, c, b, bc.	Hrs. *	Ins. -	Worthing	43	29	b, bc	Hrs. 8.9	Ins. -
Rossall, to 6 p.m. ...	36	32	os, p, o, g	*	0.02	Brighton	41	39	*	7.3	-
Blackpool, to 9 p.m. ...	38	36	s, o	0.0	0.08	Eastbourne, to 6 p.m. ...	43	31	*	8.0	-
Southport, to 9 p.m. ...	35	32	os, ow, os	0.0	0.12	Bexhill-on-Sea, to 9 p.m.	42	30	v, c, bc	5.0	-
Rhyl, to 6 p.m. ...	42	34	*	0.3	0.16	Hastings	*	*	*	3.5	*
Llandudno, to 9 p.m. ...				0.6		Folkestone, to 6 p.m. ...	41	31	bc, o, s, o, c	4.0	-
Bettws-y-Coed, to 6 p.m.						^{Swanogate} Margate, to 6 p.m. ...	41	34	b, s, b	3.6	0.14
Towyn, to 6 p.m. ...	44	38	o, p, ow	0.0	0.04	Lowestoft, to 6 p.m. ...	38	32	c, o, p, r, c, bc, c	8.0	0.02
Aberystwyth, to 6 p.m. ...	44	38	*	0.0	0.03	Skegness	39	28	b, bc	9.6	-
Plymouth, to 9 p.m. ...	38	35	bc, c, b	2.5	-	Scarborough, to 9 p.m. ...	43	31		6.5	0.01
Torquay, to 6 p.m. ...	44	38	*	0.0	0.02	Harrogate, to 6 p.m. ...	38	27	bc, c, o, b, o	1.0	-
Weymouth, to 6 p.m. ...	40	35	o	0.1	-	Darwen, to 9 p.m. ...					
Bournemouth, to 6 p.m.	39	32	o	0.0	-	Manchester, to 9 p.m. ...					
Southsea, to 6 p.m. ...	44	30	*	1.6	-	Birmingham, to 9 p.m. ...	36	31	os, s	0.0	0.06

STATIONS. 15 th March, 1908.	TEMPERATURE F.		WEATHER.	RAIN. — Ins.	STATIONS. 15 th March, 1908.	TEMPERATURE F.		WEATHER.	RAIN. — Ins.
	Max.	Min.				Max.	Min.		
St. Petersburg	Observations not received				Algiers	Observations not received.			
Utrecht					Tunis... ..				
Groningen					Madeira (Funchal)				
Vienna					14 th March, 1908.				
Florence					Geneva	1 p.m.		1 p.m.	Measured
Rome					Berne	39	*	6	7 a.m.
Naples					Coire	34	*	0	0.04
Palermo					Castasegna... ..	34	*	0	0.04
Brindisi					Lugano	45	*	6	-
Malta					Davos	50	*	6	-
						25	*	0	0.08

(a) At the British and Irish Stations the readings of the barometer are not corrected for the difference in Gravity between the position of the Station and Latitude 45°. The approximate correction is:—For stations North of Malin Head and North Shields + '03 in., but for Sumburgh Head + '04 in.; for stations south of Malin Head and North Shields + '02 in., but for Scilly and Jersey + '01 in.

(b) The Sunshine for London given in the table is recorded on the Tower of the Wesleyan Training College, Westminster. The Sunshine entered to Dungeness is recorded at Littlestone-on-Sea; that entered to Portland Bill is recorded at Weymouth.

(c) The information relating to weather is indicated by the following letters—b. blue sky; bc. sky half clouded; c. sky three parts clouded; d. drizzling rain; e. wet air without rain falling; f. fog; g. gloomy; h. hail; l. lightning; m. misty (hazy); o. overcast; p. passing showers; q. squally; r. rain; s. snow; t. thunder; u. ugly, threatening; v. visibility, unusual transparency; w. dew; x. hoar frost; z. dust-haze, or smoke.

* AN ASTERISK is inserted in all places for which information is not usually received. † Reports received too late for insertion in Charts.

Received during the 24 hours ended at 9.30 a.m. to-day.

Hour of Observation.	Position.		Reading of Barometer.	Wind.		Weather.	TEMPERATURE.			Sea Dis- turb- ance.	16 th & 17 th March, 1908.	Sunrise G.M.T.	Noon G.M.T.	Sunset G.M.T.
	Lat.	Long.		Direc.	Force.		Air.		Sea.					
							Dry Bulb.	Wet Bulb.						
	"	"	Ins.				"	"	"					
											Yarmouth	6. 8 6. 5	12. 2 12. 2	5. 56 5. 58
											Greenwich	6. 14 6. 12	12. 9 12. 9	6. 14 6. 6
											Wick	6. 29 6. 26	12. 21 12. 21	6. 14 6. 16.
											Valencia	6. 55 6. 53	12. 50 12. 50	6. 45 6. 46

Single Copies (price 1d) may be obtained after 3 p.m. on the day of issue, at the Meteorological Office, and at the Bookstalls of the following terminus Railway Stations:—Victoria, Charing Cross, King's Cross, St. Pancras, Euston.

METEOROLOGICAL OFFICE, 63, VICTORIA STREET, S.W.
(TELEGRAPHIC ADDRESS: WEATHER, LONDON.)

W. N. SHAW, (*Director*).

DAILY WEATHER REPORT OF THE METEOROLOGICAL OFFICE.

Tuesday,
17th March, 1908

STATIONS.		YESTERDAY EVENING.					THIS MORNING.										PAST 24 HOURS.				
		Barom.	Temp.	Wind.		Weather.	Barometer.	Temperature.			Wind.		Sea (0 to 9).	Temp.		Weather.	Sun-shine.	Rainfall.			
				At 32° Fahr. and M.S.L.	Dry Bulb.			Dirac.	Force (0 to 12).	At 32° Fahr. and M.S.L.	Change since Yesterday.	Dry Bulb.		Wet Bulb.	Change since Yesterday.				Dirac.	Force (0 to 12).	Max.
SCANDINAVIA.	Haparanda...	Ins.	°				Ins.	Ins.	°	°	°					°	°		Hours.	Ins.	
	Hernösand...	29.80	10	NE	4	0	29.78	-0.08	19	19	+11	N	4	c	*	19	-13	*	*	0.08	
	Stockholm...	29.96	29	W	2	0	29.98	+0.03	32	28	+2	Z	0	0	*	37	27	*	*	-	
	Wisby...	30.12	25	Z	0	0	30.17	+0.10	21	19	+4	WSW	2	0	*	32	16	*	*	-	
	Karlstad...	30.15	23	W	2	0	30.02	-0.09	25	24	-3	SSE	2	0	*	30	21	*	*	-	
	Færder (X'ania Fjord)	30.17	16	Z	0	0	30.23	+0.08	5	5	-1	NW	2	0	*	*	*	*	*	-	
	Bodö...	30.15	26	WSW	1	0	30.18	+0.05	22	21	+1	NNE	2	0	1	27	19	*	*	-	
	Christiansund...	29.80	34	NW	4	c	29.82	+0.02	34	32	+1	NW	2	0	1	34	30	*	*	-	
ICELAND & FAEROE.	Skudesnaes...	30.04	32	Z	0	0	30.03	-0.05	38	33	+7	SW	4	c	2	38	30	*	*	-	
		30.13	35	S	4	c	30.12	+0.04	32	28	-2	SSE	4	0	3	37	30	*	*	-	
	Reykjavik...	29.64	37	SSW	3	0	30.05	+0.40	32	*	-2	WNW	1	0	*	*	*	*	*	-	
	Blönduós...	29.60	37	SW	2	0	30.03	+0.39	30	*	-1	N	1	0	*	*	*	*	*	-	
BRITISH ISLANDS.	Seydisfjord...	29.64	39	Z	0	0	29.81	+0.12	36	*	+2	N	5	0	*	*	*	*	*	-	
	Thorshavn...	29.86	44	W	3	0	29.74	-0.12	40	*	0	S	4	0	*	*	*	*	*	-	
	Sumburgh Head...	29.96	39	SSW	3	0	29.88	-0.07	37	35	-3	SE	3	0	4	43	34	0	0.03		
	Stornoway...	29.94	43	NW	4	0	29.79	-0.13	40	39	-2	S	5	0	5	47	33	c, b, c, c, odp	5.7	0.01	
	Castlebay (Barra Id.)	29.97	44	WSW	2	0	29.78	-0.20	43	42	+1	SSE	5	0	5	47	42	cm, b, c, c, odp	9.5	0.01	
	Malin Head...	29.99	43	W	3	0	29.76	-0.22	40	39	-3	S	5	0	4	45	37	0	-		
	Blacksod Pt. ...	30.05	45	WNW	3	0	29.74	-0.37	45	44	+4	SW	3	0	3	48	40	0	0.17		
	Valencia...	30.12	45	N	1	0	29.81	-0.35	46	44	+4	WNW	1	0	4	48	42	c, b, p	4.4	0.17	
	Roche's Point...	30.09	46	N	3	0	29.84	-0.29	44	44	+5	WSW	2	0	2	50	38	0	0.08		
	Birr Castle...	30.06	47	Z	0	0	29.82	-0.27	41	40	+7	S	2	0	2	50	34	0	0.08		
	Donaghadee...	30.02	44	N	2	0	29.87	-0.10	38	37	0	WSW	1	0	2	45	32	egp, bcp, bc	9.6	0.04	
	Liverpool Obsy...	30.00	39	N	1	0	29.93	-0.01	35	33	-1	ESE	3	0	2	41	34	opm, o	0.0	0.03	
	Holyhead...	30.01	41	NE	3	0	29.90	-0.07	39	38	-1	SE	1	0	1	43	36	m, o, c	*	0.13	
	Pembroke (St. Ann's Hd.)	30.02	43	NW	4	0	29.90	-0.13	40	39	-1	ENE	1	0	4	45	38	bc, cp, c	4.9	0.02	
	Scilly (St. Mary's)...	30.08	44	NNW	5	0	29.91	-0.18	44	41	+1	WSW	3	0	2	47	41	c	9.3	-	
	Jersey (St. Aubins)...	30.03	43	W	4	0	29.92	-0.17	38	37	-2	NW	1	0	1	47	32	c, ogp, c, df	3.5	0.11	
	Portland Bill...	29.97	45	WNW	3	0	29.90	-0.12	39	38	-2	NNE	3	0	2	45	38	b	5.3	0.01	
	Dungeness...	29.93	42	SW	4	0	29.89	-0.15	40	35	+2	NNW	2	0	2	42	33	r, c, r	0.0	0.17	
	Dover...	29.96	40	SSW	3	0	29.89	-0.16	33	32	-1	NW	3	0	0	41	32	op, o, r, c	0.0	0.15	
	Wick...	29.90	40	S	3	0	29.85	-0.06	38	37	0	SW	2	0	2	43	36	-	*	-	
Nairn...	29.93	40	W	1	0	29.85	-0.08	32	31	+1	SW	1	0	1	42	28	p, od, cg	0.0	0.03		
Aberdeen...	30.01	38	SSE	2	0	29.93	-0.06	39	36	+1	S	2	0	2	42	36	bc, c, op	3.4	0.01		
Leith...	29.97	41	E	1	0	29.88	-0.07	38	37	+1	SE	1	0	*	41	36	o	*	-		
North Shields...	30.00	38	SE	2	0	29.95	-0.03	33	31	-2	S	2	0	2	43	30	c, o	*	-		
Spurn Head...	29.97	38	E	3	0	29.91	-0.07	39	37	+3	E	3	0	4	41	35	o, bc, bcp	*	0.01		
GERMANY, & C.	Yarmouth...	29.94	36	NW	2	0	29.84	-0.19	34	33	+1	W	2	0	3	37	32	odpm, o	0.0	0.14	
	Clacton-on-Sea...	29.94	40	W	1	0	29.87	-0.16	33	33	-3	W	2	0	0	41	30	or, odg	0.0	0.03	
	Nottingham...	29.98	37	ENE	1	0	29.94	-0.02	33	32	-1	E	1	0	*	38	28	om	0.0	0.01	
	Bath...	29.96	44	NW	2	0	29.93	-0.06	35	34	-5	NE	1	0	*	49	34	-	7.6	0.03	
	Oxford...	29.98	41	NE	1	0	29.93	-0.06	34	33	-3	NNE	1	0	*	46	33	cp, o	*	0.01	
	London (St. James's Park)	29.94	43	W	1	0	29.90	-0.10	35	33	-2	Z	0	0	*	45	33	op, bc, op, b	1.7	0.03	
	The Scaw (Skagen)...	30.17	29	Z	0	0	30.17	+0.05	30	28	+2	SE	2	0	0	34	27	*	*	-	
	Fanö...	30.14	31	SE	4	0	30.13	+0.02	28	28	-2	ESE	3	0	*	36	28	*	*	-	
	Cuxhaven...	30.11	35	NE	1	0	30.08	-0.04	32	31	+1	SE	2	0	*	37	30	*	*	-	
	The Helder...	30.06	36	S	1	0	29.99	-0.10	34	33	+2	SE	1	0	1	41	32	*	*	-	
FRANCE.	Brussels...	*	*	*	*	*	29.96	-0.17	34	32	+2	SSE	3	0	*	43	32	*	*	-	
	Berlin...	30.14	32	ESE	2	0	30.13	-0.03	29	27	-1	ESE	2	0	*	36	27	*	*	-	
	Frankfurt...	30.08	35	SE	1	0	30.01	-0.11	32	32	0	NE	1	0	*	37	32	*	*	-	
	Munich...	30.04	33	Z	0	0	29.99	-0.11	28	28	0	NE	4	0	*	34	25	*	*	-	
	C. Gris Nez...	29.99	40	S	3	0	29.87	-0.20	35	35	+1	N	1	0	1	41	32	*	*	0.08	
	La Heve...	30.03	41	WSW	2	0	29.95	-0.16	38	37	+4	SW	2	0	2	46	34	*	*	0.04	
	Brest...	30.06	39	N	3	0	29.97	-0.10	40	39	-4	NE	2	0	2	46	39	*	*	0.32	
	Lorient...	30.03	42	NE	3	0	29.97	-0.13	41	39	+2	E	2	0	2	46	39	*	*	-	
	Rochefort...	30.12	43	WNW	1	0	30.03	-0.10	37	36	+3	Z	0	0	*	48	34	b, c	*	-	
	Biarritz...	30.11	44	NNW	4	0	30.00	-0.06	42	40	+6	S	2	0	2	57	36	*	*	-	
SPANISH PENIN.	Paris...	30.06	39	ENE	1	0	29.98	-0.15	34	31	+4	S	2	0	*	46	30	*	*	-	
	Belfort...	29.99	32	WSW	2	0	29.96	-0.10	28	28	0	E	2	0	*	35	28	*	*	-	
	Lyons...	30.02	38	N	1	0	30.00	-0.06	29	27	+2	NW	1	0	*	44	27	*	*	-	
	Nice...	29.87	46	E	6	0	29.74	-0.23	40	34	0	SW	1	0	5	52	39	*	*	-	
	Perpignan...	29.89	44	W	3	0	29.88	-0.11	39	33	+1	W	3	0	*	55	38	*	*	-	
	Sanguinaire...	29.75	?	N	2	0	29.55	-0.36	48	45	0	W	2	0	3	54	37	*	*	0.04	
Corunna...	30.25	51	NNW	5	0	30.15	-0.06	44	43	-6	SSW	3	0	6	54	39	*	*	0.04		
Lisbon...	30.05	51	N	6	0	30.10	+0.09	50	45	0	W	4	0	*	59	46	*	*	-		
Azores (P. Delgada)...	30.55	54	NE	2	0	30.51	+0.01	54	48	+1	ENE	2	0	3	59	52	*	*	-		
„ (Horta)...	30.56	56	SSW	2	0	30.53	+0.03	51	49	-6	NW	1	0	1	63	51	*	*	-		

SUPPLEMENTARY CHARTS
OF
BAROMETER AND WIND
FOR 8 A.M. AND 6 P.M. YESTERDAY

8 A.M. YESTERDAY.

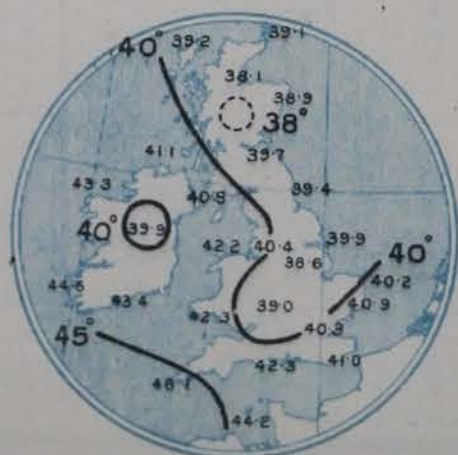


6 P.M. YESTERDAY



AVERAGES OF TEMPERATURE AT 8 A.M.
FOR THE MONTH OF MARCH.

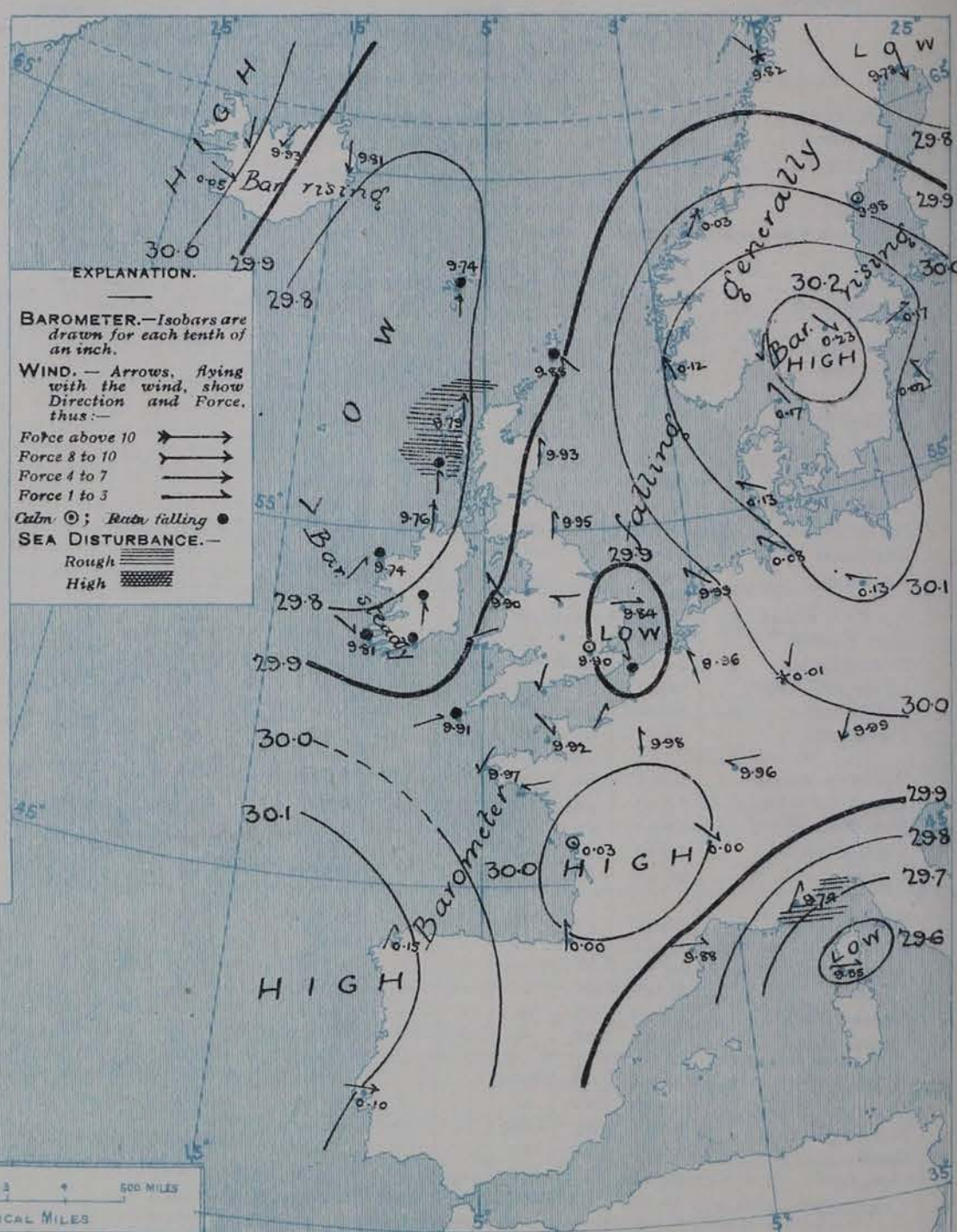
(Derived chiefly from Observations extending over
the 35 years—1871-1905.)



Tuesday,

WEATHER

1. BAROMETER, WIND AND SEA AT 8 A.M. TO-DAY.



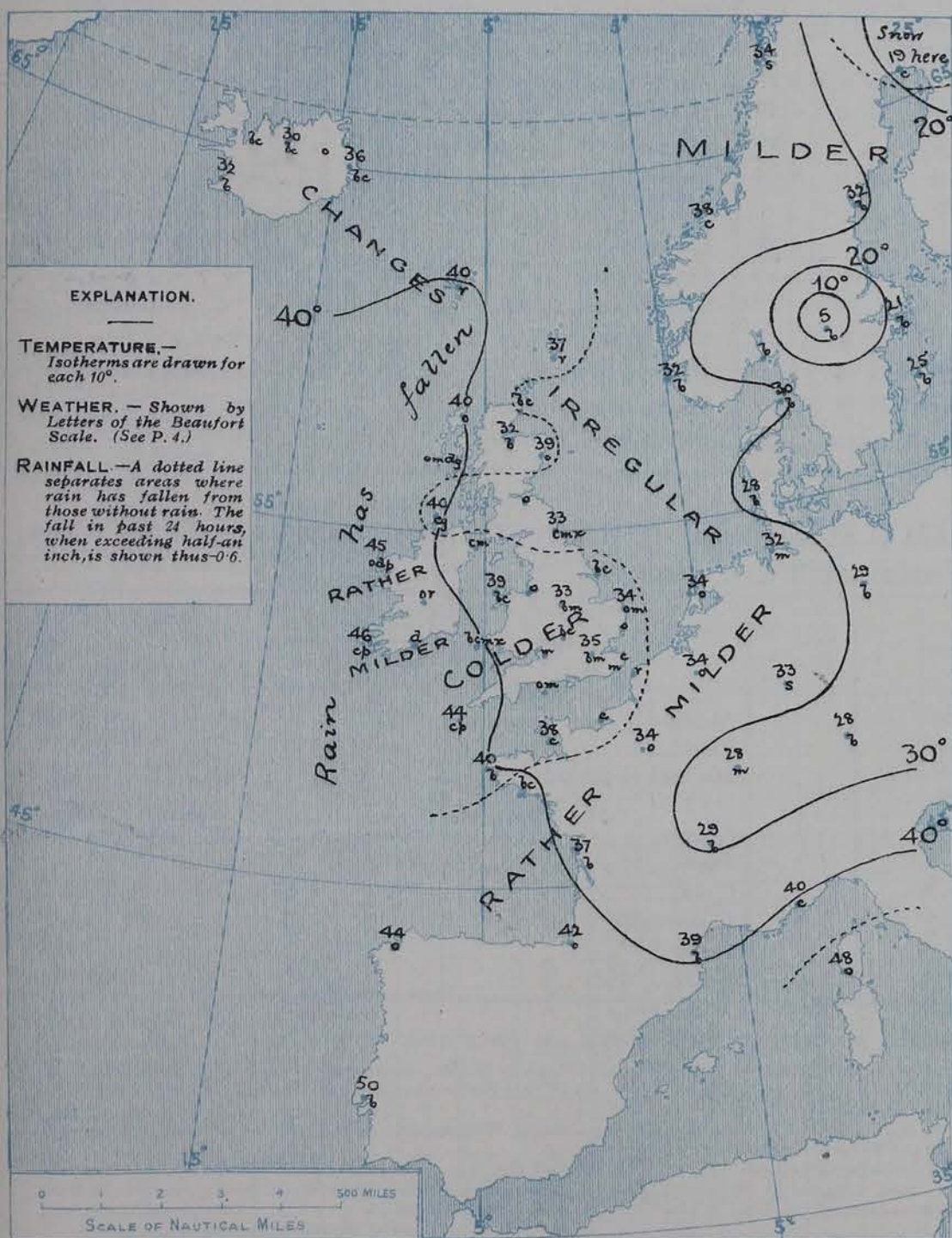
NOTES ON THE GENERAL SITUATION AT 8 A.M.

A new area of low pressure, is spreading over these Islands from the westward, and the barometer is again falling in nearly all parts of Western Europe. In Ireland a brisk rise of the mercury is in progress. The highest pressures are still found in the neighbourhood of the Azores, but an anticyclone of moderate intensity exists over Denmark, North Germany, and the southern parts of Scandinavia. The wind is light from W. or S.W. on our southwest coast, but is S.W. at most of our northern stations. Over England and the adjacent part of the Continent there is a faint circulation of air round a shallow depression which has its centre off the Suffolk coast. On the eastern side of the North Sea the wind is S.E., but in Sweden it varies between W. and N. Temperature remains low generally. Over the major part of Great Britain the morning readings are below 40°, and in many places they are only slightly above the freezing point. Frost prevails over a large portion of the Continent, and is still rather severe in Sweden. The weather is at present fine at most of the English and Continental stations, but rain is falling at Cape Gris Nez, and snow at Frankfurt, as well as at Bodø. In Ireland and Scotland the weather is mostly cloudy, with rain in several places. The sea is moderate or slight generally, but rather rough in the neighbourhood of the Hebrides.

CHARTS

17th March, 1908.

2. TEMPERATURE AND WEATHER AT 8 A.M. TO-DAY.



NOTES ON YESTERDAY'S WEATHER.

At many stations in the north and east of England the thermometer yesterday failed to reach 40°, but on some parts of our southwest coasts it touched or slightly exceeded 50°; frost occurred at night over a large portion of the Kingdom, the exposed thermometer at Clacton-on-Sea falling to a minimum of 18°. In the west and north-west the amount of bright sunshine yesterday was large, but in other localities there was little or none. Rain or snow has again fallen in most districts.

GENERAL INFERENCE FROM THE 8 A.M. OBSERVATIONS.

The low pressure system in the west is likely to spread slowly eastwards and to occasion rain over the United Kingdom generally, but in our eastern districts the weather will remain fair throughout the greater part of to-day. Temperature will continue, for the present, below the normal.

FORECASTS

For the 24 hours commencing at NOON TO-DAY.

For the positions of the DISTRICTS indicated by the numbers 0-11—see map at foot.

- 0 { S. winds, moderate or fresh; cold. dull, some rain or sleet.
- 1 { S. and S.E. winds, light; cold. cloudy, some snow to-night or early to-morrow.
- 2 {
- 3 { Light winds, shifting to the S.W. or S.; fair to-day, some snow or sleet to-night or early to-morrow. Remaining cold.
- 4 {
- 5 {
- 6 { Same as No. 0.
- 7 {
- 8 { S.W. to N.W. winds, moderate or fresh; cold, changeable. some showers.
- 9 { Wind shifting temporarily to the N.W., and blowing freshly in places; cold, changeable, some showers.
- 10 {

II WESTERN CHANNEL AND BAY



Light S.W. winds and moderate sea north Channel; fresh N.W. winds and rather rough sea Bay. Cold and showery.



FORECAST DISTRICTS.

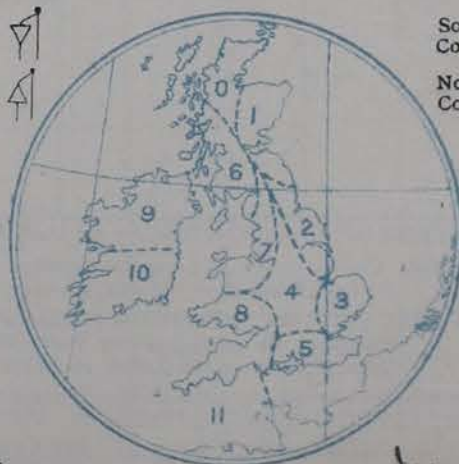
Those portions of the Coasts upon which the Warning Signals are at present flying are indicated thus:—

Signals hoisted yesterday.

Signals hoisted this morning.

South Cone. 
North Cone. 

South Cone. 
North Cone. 



None

Issued.

DAILY WEATHER REPORT.

17th March, 1908.

TEMPERATURE, WEATHER, SUNSHINE AND RAINFALL FOR YESTERDAY.

STATIONS.	TEMPERATURE F.		Weather.	Sunshine.	Rainfall.	STATIONS.	TEMPERATURE F.		Weather.	Sunshine.	Rainfall.
	Max.	Min.					Max.	Min.			
Dublin (City), to 4 p.m. ...	50	34	or, b, p, cp	Hrs.	Ins.	Worthing ...	45	36	r, o, c	3.9	0.05
Rossall, to 6 p.m. ...	41	33	or, m, d, om	*	0.14	Brighton ...	44	37	*	2.7	0.08
Blackpool, to 9 p.m. ...	42	33	r, o	0.0	0.13	Eastbourne, to 6 p.m. ...	46	36	*	1.8	0.08
Southport, to 9 p.m. ...	41	33	or, oh, o	0.0	0.25	Bexhill-on-Sea, to 9 p.m. ...	43	35	p, bce	1.5	0.15
Rhyl, to 6 p.m. ...	42	39	*	0.1	0.07	Hastings ...	*	*	*	1.1	*
Llandudno, to 9 p.m. ...	43	39	or, od, o	0.0	0.05	Folkestone, to 6 p.m. ...	41	27	bc, s, d, r, c	0.1	0.12
Bettws-y-Coed, to 6 p.m. ...	43	?	c, bc	0.1	-	Margate, to 6 p.m. ...	42	32	s, r, o	0.0	0.06
Towyn, to 6 p.m. ...	43	40	bc, dp, o	0.3	0.15	Lowestoft, to 6 p.m. ...	38	29	bc, s, t, o	0.0	0.24
Aberystwyth, to 6 p.m. ...	43	38	*	0.0	0.07	Skegness ...	38	33	o	0.0	-
Plymouth, to 9 p.m. ...						Scarborough, to 9 p.m. ...	41	33	c	2.0	-
Torquay, to 6 p.m. ...	51	37	*	7.8	-	Harrogate, to 6 p.m. ...	36	30	o, bc, c, o	0.0	-
Weymouth, to 6 p.m. ...	50	36	c, bc, b	5.3	0.10	Darwen, to 9 p.m. ...	37	30	om, s, omq	0.0	0.03
Bournemouth, to 6 p.m. ...	51	34	od, b, bc	5.5	0.10	Manchester, to 9 p.m. ...	41	33	ots, o	0.0	0.18
Southsea, to 6 p.m. ...	48	34	*	4.0	0.06	Birmingham, to 9 p.m. ...					

TEMPERATURE, WEATHER, and RAINFALL at additional FOREIGN STATIONS, mainly for the 24 hours ended at 8 a.m. yesterday.

STATIONS. 16 th March, 1908.	TEMPERATURE F.		WEATHER.	RAIN. Ins.	STATIONS. 16 th March, 1908.	TEMPERATURE F.		WEATHER.	RAIN. Ins.
	Max.	Min.				Max.	Min.		
St. Petersburg ...	25	5	o, bc	-	Algiers ...	72	52	o, r	0.83
Utrecht ...	37	28	s, m	-	Tunis ...	not recd.			
Groningen ...	34	28	o, c	-	Madeira (Funchal) ...	64	48	b, r	-
Vienna ...	36	32	o, o	-	Geneva ...	15 th March, 1908. 1 p.m. Observations not received.		1 p.m. Measured 7 a.m.	
Florence ...	54	33	b, b	-	Berne ...	*			
Rome ...	53	39	b, o	-	Coire ...	*			
Naples ...	52	41	b, bc	-	Castasegna ...	*			
Palermo ...	59	38	o, o	-	Lugano ...	*			
Brindisi ...	62	43	b, b	-	Davos ...	*			
Malta ...	61	49	c	-					

NOTES REFERRING TO INFORMATION GIVEN ON PAGE 1.—

- (a) At the British and Irish Stations the readings of the barometer are not corrected for the difference in Gravity between the position of the Station and Latitude 45°. The approximate correction is:—For stations North of Malin Head and North Shields + '03 in., but for Sumburgh Head + '04 in.; for stations south of Malin Head and North Shields + '02 in., but for Scilly and Jersey + '01 in.
- (b) The Sunshine for London given in the table is recorded on the Tower of the Wesleyan Training College, Westminster. The Sunshine entered to Dungeness is recorded at Littlestone-on-Sea; that entered to Portland Bill is recorded at Weymouth.
- (c) The information relating to weather is indicated by the following letters—b. blue sky; bc. sky half clouded; c. sky three parts clouded; d. drizzling rain; e. wet air without rain falling; f. fog; g. gloomy; h. hail; l. lightning; m. misty (hazy); o. overcast; p. passing showers; q. squally; r. rain; s. snow; t. thunder; u. ugly, threatening; v. visibility, unusual transparency; w. dew; x. hoar frost; z. dust-haze, or smoke.

* AN ASTERISK is inserted in all places for which information is not usually received. † Reports received too late for insertion in Charts.

WIRELESS TELEGRAMS FROM SHIPS OF H.M. NAVY.

Received during the 24 hours ended at 9.30 a.m. to-day.

TABLE SHOWING THE GREENWICH TIMES OF SUNRISE, NOON, AND SUNSET, FOR STATIONS IN THE UNITED KINGDOM, TO-DAY AND TO-MORROW.

Hour of Observation.	Position.		Reading of Barometer.	Wind.		Weather.	TEMPERATURE.			Sea Dis. turb. ance.	17 th & 18 th March, 1908.	Sunrise G.M.T.	Noon G.M.T.	Sunset G.M.T.
	Lat.	Long.		Dir.	Force.		Dry Bulb.	Wet Bulb.	Sea.					
			Ins.											
											Yarmouth ...	6.5	12.2	5.58
												6.2	12.1	6.0
											Greenwich ...	6.12	12.9	6.6
												6.9	12.8	6.7
											Wick ...	6.26	12.21	6.16
												6.23	12.20	6.18
											Valencia ...	6.53	12.50	6.46
												6.50	12.49	6.48

TERMS OF SUBSCRIPTION for the Daily Weather Report forwarded by Book Post, £1 per annum, payable quarterly in advance.

Single Copies (price 1d) may be obtained after 3 p.m. on the day of issue, at the Meteorological Office, and at the Bookstalls of the following terminus Railway Stations:—Victoria, Charing Cross, King's Cross, St. Pancras, Euston.

FORECASTS OF WEATHER for one day in advance are drawn up at 11 a.m., and between 7 and 8 p.m. The latest forecast can be had by Reply Telegram, on paying at any Post Office in the United Kingdom Sixpence in addition to the cost of the enquiry and reply Telegram. Information as to the Terms on which Forecasts can be sent daily, for a long or short period, may be obtained on application.

METEOROLOGICAL OFFICE, 63, VICTORIA STREET, S.W.
(TELEGRAPHIC ADDRESS: WEATHER, LONDON.)

W. N. SHAW, (Director).

DAILY WEATHER REPORT OF THE METEOROLOGICAL OFFICE.

Wednesday.
18th March, 1908

STATIONS.		YESTERDAY EVENING.					THIS MORNING.										PAST 24 HOURS.				
		Barom.	Temp.	Wind.		Weather.	Barometer.		Temperature.			Wind.		Sea (0 to 9).	Temp.		Weather.	Sun-shine.	Rainfall.		
At 3 ³⁰ Fahr. and M.S.L.	Dry Bulb.	Dir.	Force (0 to 12).	At 8 ³⁰ Fahr. and M.S.L.	Change since Yesterday.	Dry Bulb.	Wet Bulb.	Change since Yesterday.	Dir.	Force (0 to 12).	Max.	Min.	Hours.	Ins.							
SCANDINAVIA.	Haparanda...	29.97	17	Z	0	0	29.99	+21	13	13	-6	NNE	2	0	27	10	*	*	0.04		
	Hernösand ...	30.06	28	W	2	0	30.09	+11	24	23	-8	Z	0	0	45	24	*	*	-		
	Stockholm ...	30.24	24	Z	0	0	30.25	+08	24	23	+3	SSW	2	0	32	16	*	*	-		
	Wisby...	30.26	25	S	2	0	30.25*	+03	29	27	+4	SE	2	0	34	19	*	*	-		
	Karlstad ...	30.24	15	Z	0	0	30.25	+02	12	12	+7	N	2	0	*	*	*	*	-		
	Färder (X'ania Fjord)	30.19	28	Z	0	0	30.18	00	26	25	+4	N	2	0	28	21	*	*	-		
	Bodö ...	29.89	35	SW	2	r	29.96	+14	36	35	+2	SW	4	0	36	32	*	*	-		
ICELAND & FAEROE.	Christiansund ...	30.10	35	WSW	1	0	30.13	+10	31	28	-7	Z	0	0	41	30	*	*	-		
	Skudesnaes ...	30.13	34	S	6	0	30.12	00	30	27	-2	E	4	0	37	28	6.0	*	-		
	Reykjavik ...	30.14	41	Z	0	0	30.03	-02	37	*	+5	Z	0	0	*	*	*	*	-		
	Blönduós ...	30.15	33	S	2	0	29.88	-15	39	*	+9	S	2	0	*	*	*	*	-		
BRITISH ISLANDS.	Seydisfjord...	30.06	37	NE	1	0	29.99	+18	30	*	-6	Z	0	0	*	*	*	*	-		
	Thorshavn ...	29.68	39	NNE	5	0	30.10	+36	32	*	-8	Z	0	0	*	*	*	*	-		
	Sumburgh Head	29.92	39	S	4	c	29.94	+06	39	37	+2	S	1	0	3	40	36	o.c	*	-	
	Stornoway ...	29.88	41	SW	3	r	30.03	+24	38	37	-2	N	4	0	4	42	35	odm. or. bcp	0.0	0.21	
	Castlebay (Barra Id.)	29.89	44	SSW	3	o	30.02	+24	39	38	-4	N	3	0	3	44	39	odgm. or. b	0.0	0.10	
	Malin Head ...	29.84	44	SE	3	cpm	29.96	+20	41	39	+1	N	5	0	4	46	39	cpm	*	0.07	
	Blacksod Pt. ...	29.84	45	NNW	5	oq	30.05	+31	48	46	+3	NNE	4	0	3	49	41	cpm. cpm	*	0.31	
	Valencia ...	29.78	47	NNE	4	c	29.99	+18	44	43	-2	Z	0	0	3	50	43	cp. c. b	5.6	0.05	
	Roche's Point ...	29.78	46	ESE	3	o	29.99	+15	41	40	-3	N	2	0	1	49	39	d. b. cp. c	*	0.10	
	Birr Castle ...	29.81	45	ESE	2	o	30.01	+19	35	34	-6	Z	0	0	*	48	33	cp. c	0.3	0.03	
	Donaghadee ...	29.87	44	SSE	1	o	29.99	+12	38	38	0	WSW	1	0	1	45	35	o. c. bc. od	*	-	
	Liverpool Obsy...	29.89	40	E	2	c	29.99	+06	34	33	-1	Z	0	0	?	43	34	om. c	0.9	-	
	Holyhead ...	29.85	43	E	1	om	29.97	+07	37	36	-2	SE	1	0	1	47	36	o. om	*	-	
	Pembroke (St. Ann's Hd.)	29.82	42	ESE	3	c	29.96	+06	37	35	-3	ENE	3	0	2	47	35	bcm. cm	5.0	-	
	Scilly (St. Mary's)	29.76	49	SSW	3	c	29.92	+01	44	41	0	E	3	0	4	52	41	c	3.8	0.02	
	Jersey (St. Aubins)	29.84	45	WNW	3	bc	29.89	-03	40	38	+2	NE	3	0	3	48	33	cpm. c. b	5.0	0.03	
	Portland Bill	29.85	42	SE	1	om	29.92	+02	34	33	-5	N	3	0	3	43	32	c. om	1.9	-	
	Dungeness ...	29.81	39	SW	3	m	29.94	+05	35	34	-5	NW	3	0	2	45	30	o. m	5.0	-	
	Dover ...	29.84	40	W	1	o	29.85	-05	35	35	+2	NW	2	0	0	45	32	c. or. o	6.2	0.01	
	Wick ...	29.88	39	S	3	bc	29.90	+05	38	38	0	N	1	0	2	44	37	-	*	0.01	
	Nairn ...	29.87	39	Z	0	o	29.94	+09	39	38	+7	WNW	1	0	1	48	31	b. bz. cp. c	7.5	0.07	
Aberdeen ...	29.95	38	S	1	bc	29.97	+04	37	36	-2	SSW	1	0	2	41	35	op. c. bc. b. o	2.1	0.01		
Leith ...	29.90	40	SSW	1	bc	29.95	+07	35	35	-3	E	1	0	*	44	34	org. bc	*	0.10		
North Shields	29.93	38	E	3	o	29.98	+03	36	33	+3	S	2	0	2	40	30	o	*	-		
Spurn Head	29.90	37	ENE	4	c	29.93	+02	39	37	0	NE	4	0	4	43	35	c	*	-		
Yarmouth ...	29.83	38	E	2	bc	29.88	+04	38	37	+4	E	5	0	5	41	32	bc	5.3	0.05		
Clacton-on-Sea	29.83	38	E	1	c	29.86	-01	36	35	+3	N	2	0	1	42	33	chp. bc. cp	2.6	-		
Nottingham ...	29.90	38	ENE	1	cm	29.94	00	34	33	+1	N	2	0	*	44	32	b. cm	7.2	-		
Bath ...	29.85	43	SE	1	b	29.94	+01	32	31	-3	NE	1	0	*	46	26	-	*	-		
Oxford ...	29.93	34	NE	2	b	29.94	+01	33	32	-1	N	2	0	*	46	30	c. b. c	*	-		
London (St. James's Park)	29.85	41	NNW	3	o	29.88	-02	36	35	+1	N	1	0	*	44	35	b. c. o. og. b	2.9	0.01		
GERMANY, & C.	The Scaw (Skagen)	30.18	33	SE	3	o	30.15	-02	31	30	+1	SE	2	0	0	36	30	*	*	-	
	Fanø ...	30.11	31	ENE	4	c	30.07	-06	30	29	+2	NE	4	0	*	34	28	*	*	-	
	Cuxhaven ...	30.02	37	SE	2	o	29.98	-10	33	32	+1	E	3	0	*	39	32	*	*	-	
	The Helder ...	29.93	39	E	2	o	29.95	-04	34	32	0	E	3	0	2	39	34	*	*	-	
	Brussels ...	*	*	*	*	*	29.88	-08	32	31	-2	ESE	2	0	*	46	30	*	*	-	
	Berlin ...	30.05	37	ESE	1	o	29.96	-17	35	33	+6	ESE	3	0	*	39	29	*	*	-	
	Frankfurt ...	29.92	35	NE	1	f	29.85	-16	34	32	+2	NE	1	0	*	41	32	*	*	-	
Munich ...	29.85	33	E	3	c	29.79	-20	29	29	+1	Z	0	0	*	39	28	*	*	-		
FRANCE.	C. Gris Nez ...	29.86	39	Z	0	bc	29.84	-03	37	36	+2	N	2	0	2	45	35	*	*	-	
	La Heve ...	29.87	41	NE	1	bc	29.87	-08	38	37	0	NE	3	0	2	52	36	*	*	-	
	Brest ...	29.84	47	SW	4	c	29.87	-10	39	36	-1	E	3	0	2	50	37	*	*	-	
	Lorient ...	29.85	46	W	3	c	29.85	-12	39	39	-2	ENE	4	0	2	52	37	*	*	-	
	Rochefort ...	29.89	46	Z	0	bc	29.88	-15	39	38	+2	NE	2	0	*	54	37	b. bc	*	-	
	Biarritz ...	29.84	46	WSW	4	bc	29.79	-21	38	37	-4	ESE	4	0	5	50	37	*	*	-	
	Paris ...	29.88	41	SW	1	bc	29.87	-11	30	30	-4	Z	0	0	*	46	29	*	*	-	
	Belfort...	29.84	33	E	2	m	29.78	-18	30	30	+2	Z	0	0	*	36	28	*	*	-	
	Lyons ...	29.87	36	NNE	1	b	29.81	-19	33	30	+4	N	3	0	*	43	29	*	*	-	
Nice ...	29.67	45	SW	2	c	29.61	-13	42	36	+2	E	2	0	4	52	37	*	*	-		
Perpignan ...	29.85	45	NW	3	b	29.75	-13	41	35	+2	NW	3	0	*	53	39	*	*	-		
Sanguinaire ...	29.50	48	N	6	o	29.55	-00	48	45	0	N	5	0	4	52	36	*	*	-		
SPANISH PENIN.	Corunna ...	30.05	52	SSW	2	bc	29.78	-37	44	43	0	NW	1	0	6	54	41	*	*	0.24	
	Lisbon ...	30.04	48	NW	3	r	29.83	-27	50	47	0	WSW	2	0	*	55	46	*	*	0.43	
	Azores (P. Delgada)...	30.51	57	ENE	3	o	30.47	-06	49	46	-2	NW	2	0	1	61	48	*	*	-	

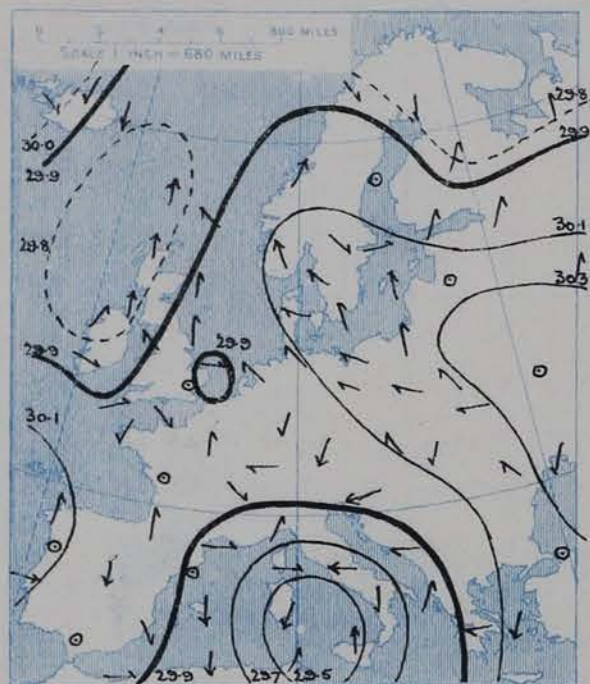
For NOTES see page 4.

* 61/2 corresponding value in yesterday's report should have been 30.22 mm.

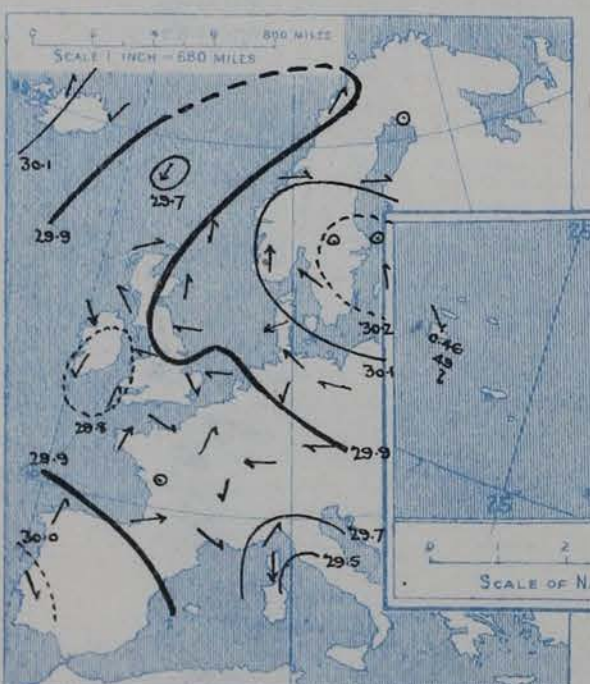
SUPPLEMENTARY CHARTS OF BAROMETER AND WIND

FOR 8 A.M. AND 6 P.M. YESTERDAY

8 A.M. YESTERDAY

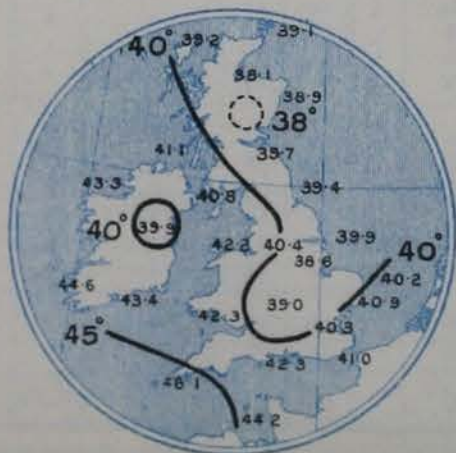


6 P.M. YESTERDAY



AVERAGES OF TEMPERATURE AT 8 A.M. FOR THE MONTH OF MARCH.

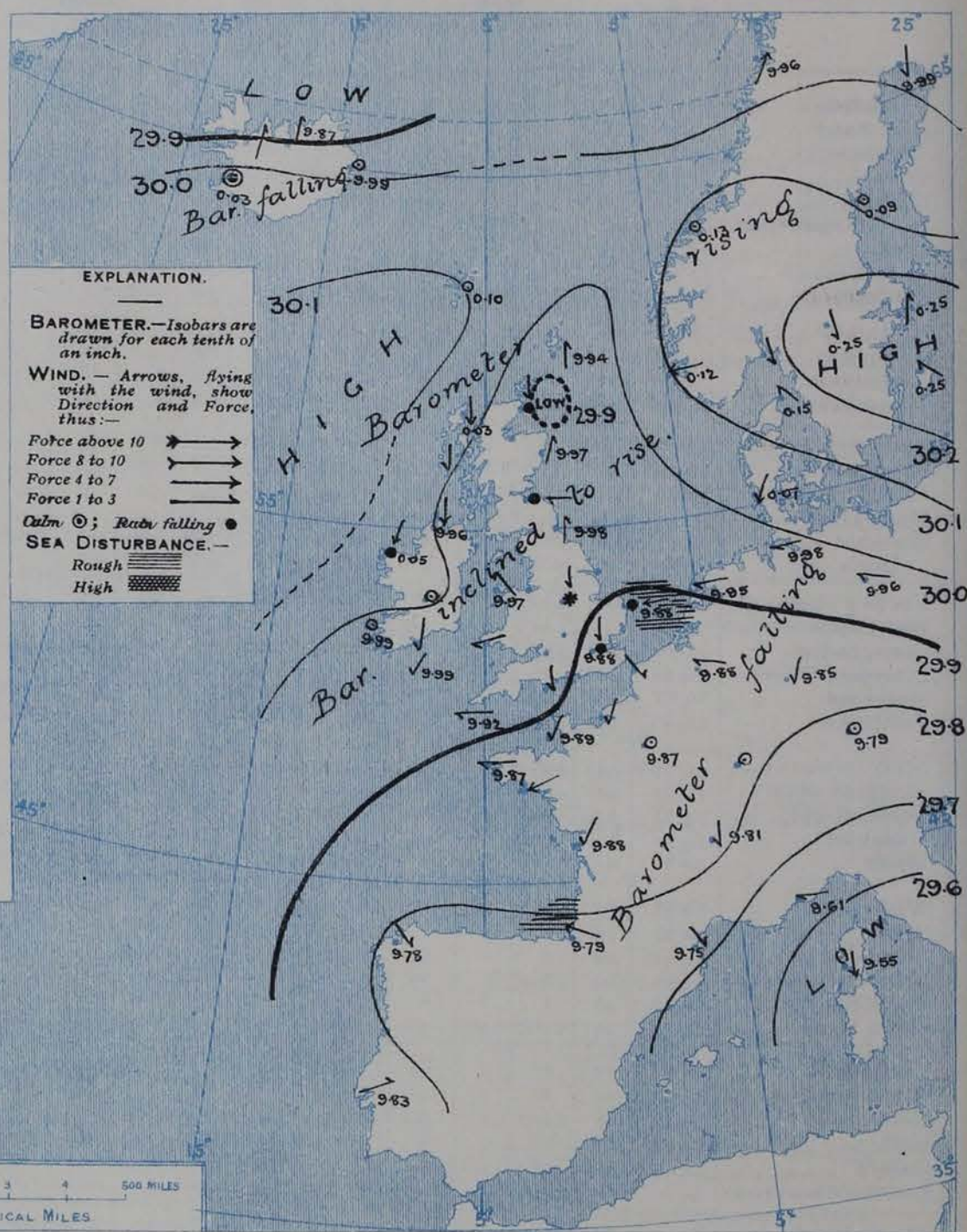
(Derived chiefly from Observations extending over the 35 years—1871-1905.)



Wednesday,

WEATHER

1. BAROMETER, WIND AND SEA AT 8 A.M. TO-DAY.



NOTES ON THE GENERAL SITUATION AT 8 A.M.

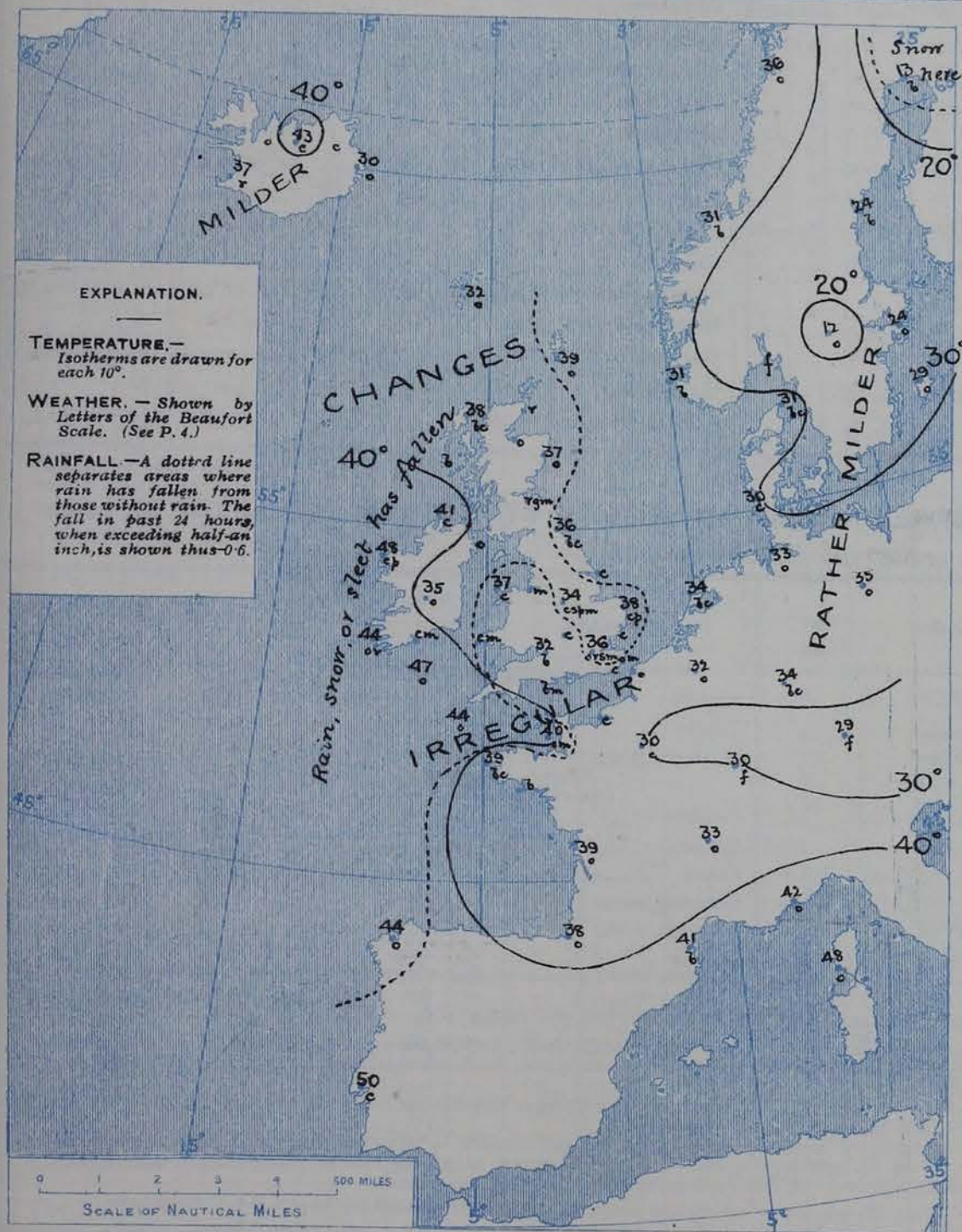
The anticyclone recently noticed in the neighbourhood of the Azores now extends northwards as far as the Faeroe Islands, while another high pressure system exists over the Baltic and all the more southern parts of Scandinavia. The barometer is rising slightly in the United Kingdom, but is falling at the Western Continental stations, the lowest pressures, 29.6 ins. and less, being found over Corsica.

Over North Britain the wind is rather variable, but in most other parts of Western Europe it blows from between North and East, a fresh breeze being reported at Yarmouth and at Malin Head. In Iceland there is a faint current from S. or SW. Temperature remains low generally. Over the greater part of the United Kingdom the morning readings are below 40°, and in many inland parts of England they are below 35°. Slight frost prevails also in Belgium and Central France, and sharp frost in Sweden. In Iceland the readings are mostly above 35°, the reading at Akureyri being as high as 43°. The weather, although fine in places, is in a changeable condition over the United Kingdom generally, slight rain is falling at some of the Scotch stations, and showers of snow or sleet over Eastern and Central England. On the Continent the weather is dry, but with much cloud in places. The sea is moderate or slight generally, but rather rough at Yarmouth and also at Biarritz.

CHARTS

18th March, 1908.

2. TEMPERATURE AND WEATHER AT 8 A.M. TO-DAY.



NOTES ON YESTERDAY'S WEATHER

The maximum temperatures recorded over England yesterday were somewhat higher than those of the previous day, but at some stations in the north and east the thermometer did not exceed 40°. Frost again occurred at night in many parts of the Kingdom, the thermometer on the grass falling to 23° at Oxford, and to 29° in London. The sunshine recorded yesterday was considerable in places; at Nottingham, Bath and Slain it amounted to more than 7 hours. Slight falls of rain or sleet have again occurred in many parts of the country.

GENERAL INFERENCE FROM THE 8 A.M. OBSERVATIONS.

The anticyclone to the westward of these Islands is likely to extend eastwards, but slight irregularities in pressure which exist over various parts of Great Britain will be accompanied to-day by showers of snow or sleet in many localities. Temperature will remain below the normal in all districts.

FORECASTS

For the 24 hours commencing at NOON TO-DAY.

For the positions of the DISTRICTS indicated by the numbers 0-11—see map at foot.

- 0 } Variable breezes, finally N.E.;
- 1 } cold, changeable, rain or sleet
- 2 } in places.
- 3 } N.E. winds, moderate; cold,
- 4 } changeable, some sleet showers
- 5 } Light breezes, chiefly N.E.
- 6 } cold, changeable, some sleet
- 7 } showers, fine intervals.
- 8 } N.E. winds, moderate; fair, cold.
- 9 } Same as Nos. 0 to 2.
- 10 } N.E. winds, light; fair generally,
- 11 } but showery in places. Remaining cold.

II WESTERN CHANNEL AND BAY

Moderate N.E. breezes, and a moderate sea; cold, fair generally, but sleet showers in places.

FORECAST DISTRICTS.

Those portions of the Coasts upon which the Warning Signals are at present flying are indicated thus:—

Signals hoisted yesterday.

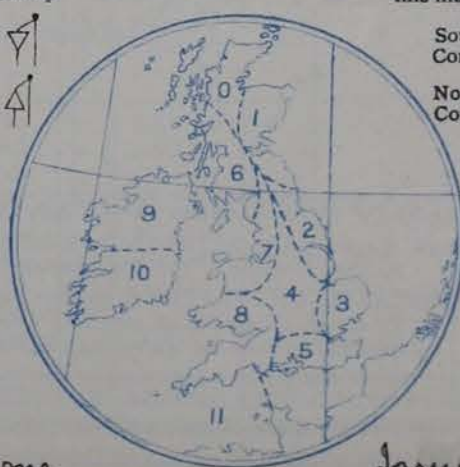
Signals hoisted this morning.

South Cone.

North Cone.

South Cone.

North Cone.



None

Issued.

DAILY WEATHER REPORT.

18th March, 1908.

TEMPERATURE, WEATHER, SUNSHINE AND RAINFALL FOR YESTERDAY.

STATIONS.	TEMPERATURE F.		Weather.	Sunshine. Hrs.	Rainfall. Ins.	STATIONS.	TEMPERATURE F.		Weather.	Sunshine. Hrs.	Rainfall. Ins.
	Max.	Min.					Max.	Min.			
Dublin (City), to 4 p.m. ...	46	34	b, or, o	*	0.01	Worthing			c	5.0	
Rossall, to 6 p.m.	40	34	ogm, c, o	*	0.01	Brighton	45	35	*	6.2	-
Blackpool, to 9 p.m. ...	42	34	o, c, o	0.6	-	Eastbourne, to 6 p.m. ...	45	36	*	6.4	0.02
Southport, to 9 p.m. ...	45	34	o, c, bc, o	1.7	-	Bexhill-on-Sea, to 9 p.m.	45	35	u, bef	5.3	0.02
Rhyl, to 6 p.m.	49	30	*	5.0	-	Hastings	*	*	*	4.4	*
Llandudno, to 9 p.m. ...	47	33	op, m, o, bc	4.3	-	Folkestone, to 6 p.m. ...	42	32	e, rs, bc, c, p	6.9	0.19
Bettws-y-Coed, to 6 p.m.	43	29		3.3	-	Margate, to 6 p.m. ...	42	33	r, o, b, o	2.0	0.27
Towyn, to 6 p.m.	48	36	om, bc, o	3.6	0.01	Lowestoft, to 6 p.m. ...	40	30	o, c, b, c	4.5	-
Aberystwyth, to 6 p.m. ...	45	38	*	0.2	-	Skegness	41	36	c, b, c	5.6	0.01
Plymouth, to 9 p.m. ...						Scarborough, to 9 p.m. ...	41	33	o, oc, c	2.8	0.08
Torquay, to 6 p.m.	46	38	*	2.6	-	Harrogate, to 6 p.m. ...	49	27	b, bc	5.6	-
Weymouth, to 6 p.m. ...	45	36		1.9	-	Darwen, to 9 p.m.	37	30	om, rs, om	0.0	0.01
Bournemouth, to 6 p.m.	46	35	d, o, bc, b	2.8	0.11	Manchester, to 9 p.m. ...	43	34	bc	0.1	-
Southsea, to 6 p.m.	45	36	*	2.2	-	Birmingham, to 9 p.m. ...	42	32	o, s, c	0.7	0.01

TEMPERATURE, WEATHER, and RAINFALL at additional FOREIGN STATIONS, mainly for the 24 hours ended at 8 a.m. yesterday.

STATIONS. 17 th March 1908.	TEMPERATURE F.		WEATHER.	RAIN. Ins.	STATIONS. 17 th March 1908.	TEMPERATURE F.		WEATHER.	RAIN. Ins.
	Max.	Min.				Max.	Min.		
St. Petersburg	27	1	o, o	-	Algiers	54	46	r, c	0.79
Utrecht	43	32	c, m	-	Tunis	59	45	m, r	0.20
Groningen	39	30	o, bc	-	Madeira (Funchal) ...	63	46	bc, c	-
Vienna	39	30	b, o	-	Geneva 16 th March 1908. 1 p.m.	36	*	o	Measured 7 a.m.
Florence	55	42	b, o	-	Berne N.	37	*	o	-
Rome	53	42	o, r	-	Coire	41	*	b	-
Naples	53	49	o, r	0.20	Castasegna	37	*	o	-
Palermo	64	48	r, b	0.24	Lugano	45	*	o	-
Brindisi	59	42	b, r	-	Davos	28	*	s	-
Malta	60	55	b	-					

NOTES REFERRING TO INFORMATION GIVEN ON PAGE 1:—

- (a) At the British and Irish Stations the readings of the barometer are not corrected for the difference in Gravity between the position of the Station and Latitude 45°. The approximate correction is:—For stations North of Malin Head and North Shields + '03 in., but for Sumburgh Head + '04 in.; for stations south of Malin Head and North Shields + '02 in., but for Scilly and Jersey + '01 in.
- (b) The Sunshine for London given in the table is recorded on the Tower of the Wesleyan Training College, Westminster. The Sunshine entered to Dungeness is recorded at Littlestone-on-Sea; that entered to Portland Bill is recorded at Weymouth.
- (c) The information relating to weather is indicated by the following letters—b. blue sky; bc. sky half clouded; c. sky three parts clouded; d. drizzling rain; e. wet air without rain falling; f. fog; g. gloomy; h. hail; l. lightning; m. misty (hazy); o. overcast; p. passing showers; q. squally; r. rain; s. snow; t. thunder; u. ugly, threatening; v. visibility, unusual transparency; w. dew; x. hoar frost; z. dust-haze, or smoke.
- * AN ASTERISK is inserted in all places for which information is not usually received. † Reports received too late for insertion in Charts.

WIRELESS TELEGRAMS FROM SHIPS OF H.M. NAVY.

Received during the 24 hours ended at 9.30 a.m. to-day.

TABLE SHOWING THE GREENWICH TIMES OF SUNRISE, NOON, AND SUNSET, FOR STATIONS IN THE UNITED KINGDOM, TO-DAY AND TO-MORROW.

Hour of Observation.	Position.		Reading of Barometer.	Wind.		Weather.	TEMPERATURE.			Sea Dis. turb. ance.	18 th & 19 th March 1908.	Sunrise G.M.T.	Noon G.M.T.	Sunset G.M.T.
	Lat.	Long.		Dir.	Force.		Dry Bulb.	Wet Bulb.	Sea.					
18 th March 18 th 8 a.m.	51° 2' N	8° 41' W	29.99	NE	2	o	47	45	48	2	Yarmouth	6.2	12.1	6.0
											Greenwich	6.0	12.1	6.2
											Wick	6.9	12.8	6.7
											Valencia	6.7	12.8	6.9
												6.23	12.20	6.18
												6.20	12.20	6.20
												6.50	12.49	6.48
												6.48	12.49	6.50

TERMS OF SUBSCRIPTION for the Daily Weather Report forwarded by Book Post, £1 per annum, payable quarterly in advance.

Single Copies (price 1d) may be obtained after 3 p.m. on the day of issue, at the Meteorological Office, and at the Bookstalls of the following terminus Railway Stations:—Victoria, Charing Cross, King's Cross, St. Pancras, Euston.

FORECASTS OF WEATHER for one day in advance are drawn up at 11 a.m., and between 7 and 8 p.m. The latest forecast can be had by Reply Telegram, on paying at any Post Office in the United Kingdom Sixpence in addition to the cost of the enquiry and reply Telegram. Information as to the Terms on which Forecasts can be sent daily, for a long or short period, may be obtained on application.

METEOROLOGICAL OFFICE, 63, VICTORIA STREET, S.W.
(TELEGRAPHIC ADDRESS: WEATHER, LONDON.)

W. N. SHAW, (Director).

DAILY WEATHER REPORT OF THE METEOROLOGICAL OFFICE.

Thursday,
19 March, 1908

STATIONS.		YESTERDAY EVENING.					THIS MORNING.										PAST 24 HOURS.				
		Barom.	Temp.	Wind.	Weather.	Force (0 to 12).	Barometer.		Temperature.			Wind.		Force (0 to 12).	Weather.	Sea (0 to 9).	Temp.		Weather.	Sun-shine	Rainfall
		At 32° Fahr. and M.S.L.	Dry Bulb.	Dirac.			At 32° Fahr. and M.S.L.	Change since Yesterday.	Dry Bulb.	Wet Bulb.	Change since Yesterday.	Dirac.	Force (0 to 12).				Max.	Min.			
		Ins.	°				Ins.	Ins.	°	°	°										
SCANDINAVIA.	Haparanda...	30.05	13	SW	2	0	29.99	00	22	22	+9	W	4	0	0	*	27	9	*	Hours.	Ins.
	Hernösand...	30.14	23	2	0	0	30.24	+15	16	16	-8	2	0	0	0	*	41	16	*	*	*
	Stockholm...	30.26	30	SSE	2	0	30.29	+04	29	27	+5	ENE	2	0	0	*	32	19	*	*	*
	Wisby...	30.20	30	E	2	0	30.19	-06	30	28	+1	E	2	0	0	*	34	23	*	*	*
	Karlstad...	30.24	28	2	0	0	30.27	+02	25	24	+13	2	0	0	0	*	*	*	*	*	*
	Färder (X'ania Fjord)	30.19	31	NE	2	0	30.23	+05	29	27	+3	N	4	0	0	*	31	25	*	*	*
	Bodö...	30.01	36	SW	5	1	29.99	+03	38	36	+2	SW	6	0	0	*	38	32	*	*	0.20
ICELAND & FAEROE.	Christiansund...	30.18	33	ESE	1	0	30.18	+05	31	28	0	ESE	2	0	0	*	39	30	*	*	*
	Skudenes...	30.17	34	2	0	0	30.18	+06	29	26	-1	ENE	2	0	0	*	37	28	*	*	*
	Reykjavik...	29.87	44	ESE	2	0	29.63	-40	35	*	-2	SSW	3	0	0	*	*	*	*	*	*
	Blönduós...	29.83	39	S	3	0	29.50	-38	35	*	-4	W	7	0	0	*	*	*	*	*	*
BRITISH ISLANDS.	Seydisfjord...	29.81	49	SSW	4	0	29.49	-50	50	*	+20	SSW	4	0	0	*	*	*	*	*	*
	Thorshavn...	30.13	36	W	1	0	30.00	-10	37	*	+5	SW	2	0	0	*	*	*	*	*	*
	Sumburgh Head...	30.12	36	E	1	0	30.09	+15	36	33	-3	ESE	1	0	0	2	41	32	o, r	5.0	0.03
	Stornoway...	30.06	40	N	4	0	30.05	+02	34	33	-4	ESE	3	0	0	3	42	29	ep, bc, bmx	7.3	0.02
	Castlebay (Barra Id.)	30.03	40	NNE	3	0	30.05	+03	41	38	+2	S	3	0	0	4	44	39	bc, b, bc, sm	*	-
	Malin Head...	29.96	41	N	6	0	30.01	+05	35	34	-6	SE	3	0	0	2	43	33	bcp, ep, m, f	*	0.04
	Blackod Pt.	30.02	43	NNE	5	0	29.97	-08	40	39	-8	E	3	0	0	3	48	38	ep, bcq, bmx	*	0.05
	Valencia...	29.97	45	NNE	3	0	29.93	-06	38	36	-6	2	0	0	0	3	47	35	c, ep, bc, bmx	2.3	0.02
	Roche's Point...	29.95	43	NNE	2	0	29.94	-05	40	39	-1	SE	2	0	0	2	48	38	cm, sm, od	*	0.28
	Birr Castle...	29.95	43	E	1	0	29.97	-04	37	36	+2	2	0	0	0	*	44	34	op, c	0.0	0.08
	Donaghadee...	29.94	41	E	2	0	30.04	+05	38	36	0	E	3	0	0	2	42	36	op, bc, o	*	0.16
	Liverpool Obsy...	29.97	38	N	1	0	30.01	+02	34	32	0	ENE	2	0	0	2	41	30	cm, o	1.9	-
	Holyhead...	29.94	40	E	2	0	29.98	+01	36	35	-1	E	2	0	0	1	44	34	o, cm	*	-
	Pembroke (St. Ann's Hd.)	29.92	39	NNE	2	0	29.93	-03	36	35	-1	ENE	3	0	0	3	45	33	cm	3.1	-
	Scilly (St. Mary's)	29.91	47	NE	3	0	29.87	-05	41	38	-3	ENE	4	0	0	3	49	41	c	4.6	-
	Jersey (St. Aubins)	29.85	42	NE	3	0	29.83	-06	41	39	+1	ENE	5	0	0	4	44	34	bc, cm, bmx	6.1	-
	Portland Bill...	29.86	40	NNE	3	0	29.87	-05	36	34	+2	ENE	5	0	0	4	44	34	bc	6.7	-
GERMANY, & C.	Dungeness...	29.83	40	NE	3	0	29.84	-00	37	35	+2	NNE	4	0	0	4	43	33	bc, o	4.0	0.01
	Dover...	29.86	38	NNE	3	0	29.87	+02	37	36	+2	NE	3	0	0	4	45	34	sm, c, bc	3.3	-
	Wick...	30.02	38	N	1	0	30.07	+17	33	32	-5	N	1	0	0	1	40	29	-	*	0.11
	Nairn...	29.98	39	E	2	0	30.07	+13	27	26	-12	SW	1	0	0	1	40	24	od, op, o, bc	0.0	0.07
	Aberdeen...	30.05	37	SSE	1	0	30.09	+12	33	32	-4	WNW	1	0	0	2	40	31	ogm, bc, sp	0.0	0.03
	Leith...	29.99	39	E	1	0	30.06	+11	36	35	+1	NE	2	0	0	*	39	29	org, o	*	0.06
	North Shields...	29.99	38	E	1	0	30.02	+04	37	34	+1	ENE	2	0	0	3	44	32	bc, c, sp	*	0.04
	Spurn Head...	29.94	37	NE	2	0	29.93	00	36	35	-3	NE	3	0	0	3	41	34	ep, bc, cp	*	0.01
	Yarmouth...	29.89	38	NE	5	0	29.86	-02	37	34	-1	NE	3	0	0	4	41	30	bc	6.0	-
	Clacton-on-Sea...	29.89	39	NE	3	0	29.90	+04	34	33	-2	NNW	2	0	0	1	41	31	chsp, bc, bmx	2.7	0.07
FRANCE.	Nottingham...	29.95	36	ENE	1	0	29.96	+02	35	33	+1	ENE	2	0	0	*	42	31	op, d	4.4	0.01
	Bath...	29.90	41	E	3	0	29.94	00	32	31	0	NE	1	0	0	*	44	28	-	5.6	-
	Oxford...	29.94	35	NNE	2	0	29.96	+02	30	30	-3	NE	1	0	0	*	41	29	c, osp, b, mx	*	0.01
	London (St. James's Park)	29.88	41	ENE	4	0	29.91	+03	34	32	-2	NE	1	0	0	*	43	31	o, r, sp, c, bx	0.4	0.01
	The Scaw (Skagen)	30.15	34	ESE	3	0	30.14	-01	31	31	0	E	4	0	0	1	34	30	*	*	-
	Fanö...	30.03	31	NE	4	0	30.02	-05	29	28	-1	NE	4	0	0	*	36	28	*	*	-
	Cuxhaven...	29.91	38	NE	3	0	29.89	-09	34	33	+1	E	4	0	0	*	39	32	*	*	0.04
	The Helder...	29.93	36	NE	5	0	29.90	-05	35	34	+1	NE	1	0	0	1	37	34	*	*	-
SPANISH PENIN.	Brussels...	*	*	*	*	*	29.87	-01	32	32	0	NE	1	0	0	*	46	31	*	*	-
	Berlin...	29.89	37	ESE	4	0	29.86	-10	34	33	-1	NE	2	0	0	*	39	33	*	*	0.08
	Frankfurt...	29.80	37	NE	1	0	29.84	-01	34	32	0	NE	1	0	0	*	45	32	*	*	-
	Munich...	29.75	35	SE	1	0	29.76	-03	33	33	+4	2	0	0	0	*	41	28	*	*	-
	C. Gris Nez...	29.87	37	E	2	0	29.82	-02	36	34	-1	NE	4	0	0	3	46	34	*	*	0.04
	La Heve...	29.86	37	NE	3	0	29.85	-02	32	32	-6	ENE	3	0	0	2	43	30	*	*	-
	Brest...	29.86	42	NE	3	0	29.80	-07	34	34	-5	NE	3	0	0	2	48	34	*	*	-
	Lorient...	29.80	43	NE	4	0	29.72	-13	39	37	0	E	4	0	0	2	48	37	*	*	-
	Rocheport...	29.80	46	N	1	0	29.78	-10	39	38	0	E	1	0	0	*	55	37	bc, c	*	-
	Biarritz...	29.75	62	NE	4	0	29.61	-18	49	38	+2	ENE	3	0	0	2	54	37	*	*	-
GERMANY, & C.	Paris...	29.83	40	NNW	1	0	29.84	-03	32	30	+2	NE	2	0	0	*	49	30	*	*	-
	Belfort...	29.72	39	E	2	0	29.75	-03	31	30	+1	ENE	4	0	0	*	43	30	*	*	-
	Lyons...	29.76	39	NNW	1	0	29.76	-05	33	31	0	N	1	0	0	*	44	32	*	*	-
	Nice...	29.59	45	2	0	0	29.65	+04	42	39	0	2	0	0	0	2	54	37	*	*	-
	Perpignan...	29.71	49	NW	3	0	29.70	-05	36	34	-5	W	2	0	0	*	57	32	*	*	-
	Sanguinaire...	29.65	48	W	4	0	29.76	+21	45	42	-3	E	4	0	0	4	52	36	*	*	0.08
SPANISH PENIN.	Corunna...	29.75	47	SW	4	0	29.68	-15	48	46	-2	W	2	0	0	*	54	45	*	*	0.04
	Lisbon...	29.75	47	SW	4	0	29.68	-15	48	46	-2	W	2	0	0	*	54	45	*	*	0.04
	Azores (P. Delgada)...	30.35	55	NNE	2	0	30.29	-18	53	49	+4	NW	3	0	0	1	64	49	*	*	-

SUPPLEMENTARY CHARTS
OF
BAROMETER AND WIND
FOR 8 A.M. AND 6 P.M. YESTERDAY

8 A.M. YESTERDAY.

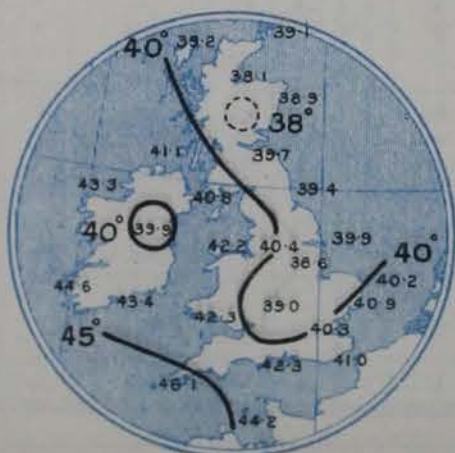


6 P.M. YESTERDAY.



AVERAGES OF TEMPERATURE AT 8 A.M.
FOR THE MONTH OF MARCH.

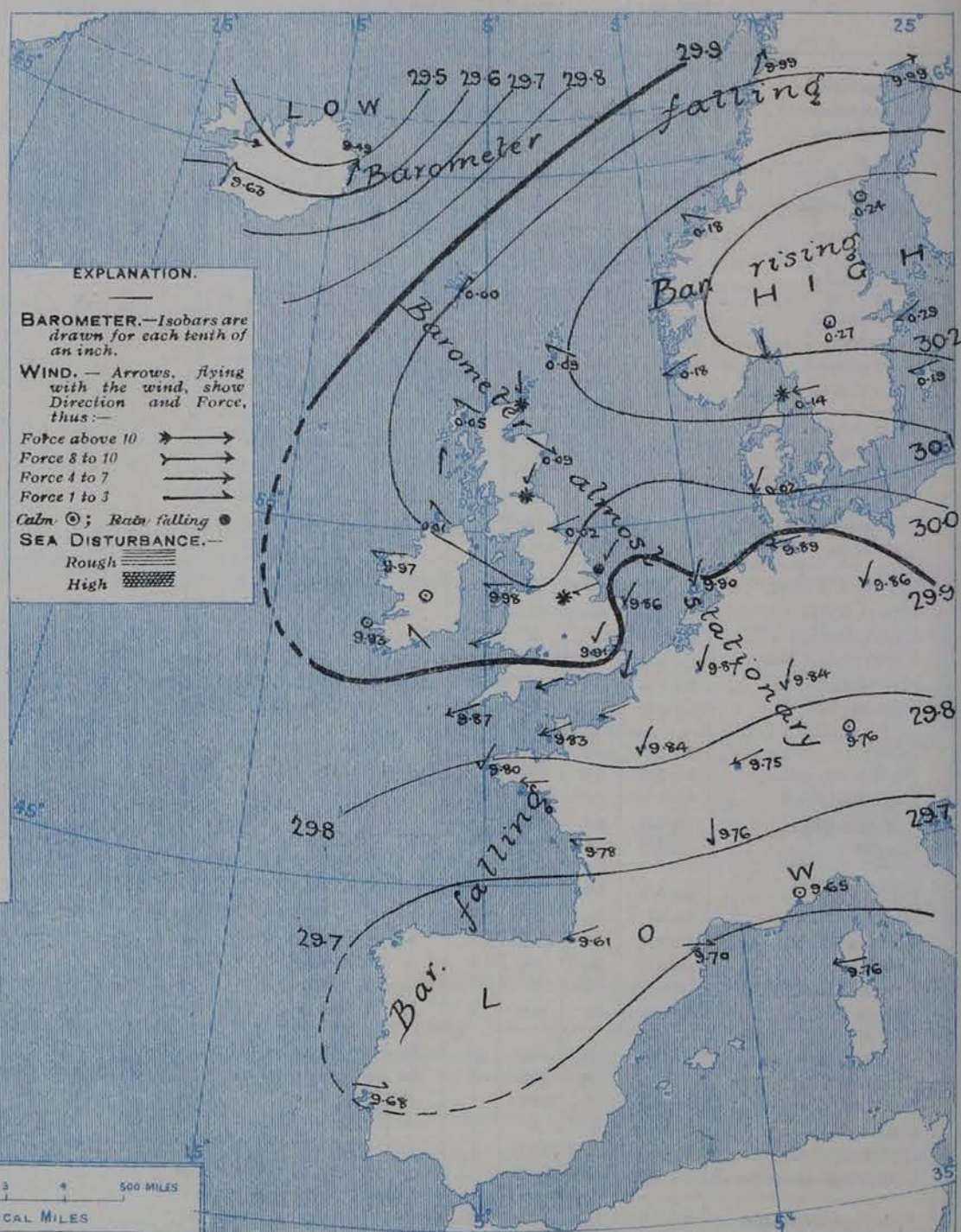
(Derived chiefly from Observations extending over the 35 years—1871-1905.)



Thursday,

WEATHER

1. BAROMETER, WIND AND SEA AT 8 A.M. TO-DAY.



EXPLANATION.

BAROMETER.—Isobars are drawn for each tenth of an inch.

WIND.—Arrows, flying with the wind, show Direction and Force, thus:—

Force above 10 Force 8 to 10 Force 4 to 7 Force 1 to 3

Calm Rain falling

SEA DISTURBANCE.—

Rough High

NOTES ON THE GENERAL SITUATION AT 8 A.M.

A large anticyclone now extends from Scandinavia over the northern parts of the United Kingdom, but the barometrical changes in progress over Western Europe are everywhere small. A rather deep depression is passing across Iceland, apparently in a northeasterly direction. A shallow area of low pressure is reported over Spain and the south of France.

The wind is E. or N.E. over Western Europe generally, — light to moderate in force in most places, but fresh at some of the English Channel stations. The depression over Iceland is accompanied by high winds from the W. and S.W. Temperature remains low generally. Over the United Kingdom the morning readings are nearly all below 40°, the lowest values reported being 27° at Bournemouth, and 30° at Oxford. Slight frost prevails in Belgium and Central France, and a keener frost in Sweden. At Seydisfjörður (Iceland) the thermometer stands at 50°, and is 8° higher than at Hice. Snow showers are falling at some of our own northern and central stations, but with this exception the weather over Western Europe is generally fair. The sea is moderate in the Channel, slight or smooth elsewhere.

CHARTS

19th March, 1908.

2. TEMPERATURE AND WEATHER AT 8 A.M. TO-DAY.



NOTES ON YESTERDAY'S WEATHER

At several stations in the north and east of Great Britain the thermometer yesterday did not exceed 40°, and in many other districts it failed to reach 45°. Frost occurred very generally at night; in London the thermometer on the grass fell to 26°, and at Oxford to 21°. The amount of bright sunshine varied considerably in different localities, but was as a rule fairly large. Rain has fallen in Ireland, and snow showers in various parts of Great Britain.

GENERAL INFERENCE FROM THE 8 A.M. OBSERVATIONS.

Slight irregularities in pressure which are appearing over the North Sea, on the southern borders of the Scandinavian anticyclone, are likely to spread westwards and to produce a continuance of changeable weather over the eastern part of the United Kingdom generally, with snow showers in most localities. In our western districts the weather will remain generally fair. Temperature will continue below the normal.

FORECASTS

For the 24 hours commencing at NOON TO-DAY.

For the positions of the DISTRICTS indicated by the numbers 0-11—see map at foot.

- 0 } Light and rather variable breezes; cold, changeable, some snow showers.
- 1 } Frost to-night.
- 2 } N.E. winds, light or moderate;
- 3 } cold, changeable, some snow showers. Frost to-night.
- 4 } N.E. winds, light inland, moderate to fresh on coast; cold, changeable, some snow showers. Frost to-night.
- 5 } E. and S.E. winds, light; fair, cold.
- 6 } E. winds, light; fair, cold. Frost to-night.
- 7 } E. and N.E. winds, light inland, fresh on coast; fair generally, but snow showers in places. Frost inland to-night.
- 8 } E. and S.E. winds, light; fair, cold.
- 9 } Frost inland to-night.
- 10 }

II WESTERN CHANNEL AND BAY

Moderate to fresh N.E. winds mostly Channel, drawing into N. over Bay; sea moderate to rather rough. Weather fair.

FORECAST DISTRICTS.

Those portions of the Coasts upon which the Warning Signals are at present flying are indicated thus—

Signals hoisted yesterday.

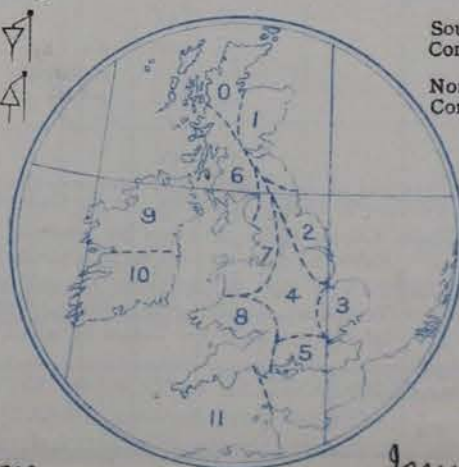
Signals hoisted this morning.

South Cone.

North Cone.

South Cone.

North Cone.



Done

Issued.

DAILY WEATHER REPORT.

19th March, 1908.

TEMPERATURE, WEATHER, SUNSHINE AND RAINFALL FOR YESTERDAY.

STATIONS.	TEMPERATURE F.		Weather.	Sunshine.	Rainfall.	STATIONS.	TEMPERATURE F.		Weather.	Sunshine.	Rainfall.
	Max.	Min.					Max.	Min.			
Dublin (City), to 4 p.m. ...	44	38	c, r, g, o, c	Hrs.	Ins.	Worthing ...	44	30	b, c, r	Hrs.	Ins.
Rossall, to 6 p.m. ...	42	32	o, g, c, o, m, o	*	-	Brighton ...	42	32	*	5.1	-
Blackpool, to 9 p.m. ...	44	32	c, o	2.2	-	Eastbourne, to 6 p.m. ...	43	32	*	5.0	-
Southport, to 9 p.m. ...	43	31	o, g, c	1.7	-	Bexhill-on-Sea, to 9 p.m. ...	43	31	p, b, c	4.5	0.01
Rhyl, to 6 p.m. ...	44	32	*	4.0	-	Hastings ...	*	*	*	4.0	*
Llandudno, to 9 p.m. ...	44	35	o, m, c, b, o, p	3.2	0.05	Folkestone, to 6 p.m. ...	43	33	c, b, c	4.6	-
Bettws-y-Coed, to 6 p.m. ...	45	32	c, b, b, c	3.5	-	Margate, to 6 p.m. ...	44	38	*	3.3	0.05
Towyn, to 6 p.m. ...	45	35	b, c, b, o	5.6	-	Lowestoft, to 6 p.m. ...	42	32	c, b, c, o, c	6.0	0.02
Aberystwyth, to 6 p.m. ...	43	37	*	4.5	-	Skegness ...	39	34	c, r, b, c	0.0	0.04
Plymouth, to 9 p.m. ...						Scarborough, to 9 p.m. ...	44	33	b, c	7.6	0.02
Torquay, to 6 p.m. ...	46	32	*	6.7	-	Harrogate, to 6 p.m. ...	40	28	b, b, c, s, c, b, c	5.9	-
Weymouth, to 6 p.m. ...	46	31	b, b, c, p, c	6.7	-	Darwen, to 9 p.m. ...	40	28	o, m, c, b, c, m	2.2	-
Bournemouth, to 6 p.m. ...	43	29	b, b, c, c	4.3	-	Manchester, to 9 p.m. ...	43	31	c, b	0.5	-
Southsea, to 6 p.m. ...	44	32	*	3.7	-	Birmingham, to 9 p.m. ...	42	29	c, o	2.4	-

TEMPERATURE, WEATHER, and RAINFALL at additional FOREIGN STATIONS, mainly for the 24 hours ended at 8 a.m. yesterday.

STATIONS. 18 th March, 1908.	TEMPERATURE F.		WEATHER.	RAIN. Ins.	STATIONS. 18 th March, 1908.	TEMPERATURE F.		WEATHER.	RAIN. Ins.
	Max.	Min.				Max.	Min.		
St. Petersburg ...	34	25	s, o	-	Algiers ...	57	43	c, b, c	0.55
Utrecht ...	43	27	o, m	-	Tunis ...	59	45	b, b, c	0.04
Groningen ...	39	34	b, c, b	-	Madeira (Funchal) ...	63	46	b, c	-
Vienna ...	41	36	o, o	-	Geneva ...	17 th March, 1908. 1 p.m. Observations not received. 1 p.m. Measured 7 a.m.			
Florence ...	49	42	o, o	-	Berne ...	*	*	*	*
Rome ...	50	43	r, r	0.14	Coire ...	*	*	*	*
Naples ...	57	44	o, r	1.26	Castasegna ...	*	*	*	*
Palermo ...	65	48	r, r	0.75	Lugano ...	*	*	*	*
Brindisi ...	54	45	r, o	0.20	Davos ...	*	*	*	*
Malta ...	65	53	b, c	-					

NOTES REFERRING TO INFORMATION GIVEN ON PAGE 1.—

- (a) At the British and Irish Stations the readings of the barometer are not corrected for the difference in Gravity between the position of the Station and Latitude 45°. The approximate correction is:—For stations North of Malin Head and North Shields + '03 in., but for Sumburgh Head + '04 in.; for stations south of Malin Head and North Shields + '02 in., but for Scilly and Jersey + '01 in.
- (b) The Sunshine for London given in the table is recorded on the Tower of the Wesleyan Training College, Westminster. The Sunshine entered to Dungeness is recorded at Littlestone-on-Sea; that entered to Portland Bill is recorded at Weymouth.
- (c) The information relating to weather is indicated by the following letters—b. blue sky; bc. sky half clouded; c. sky three parts clouded; d. drizzling rain; e. wet air without rain falling; f. fog; g. gloomy; h. hail; l. lightning; m. misty (hazy); o. overcast; p. passing showers; q. squally; r. rain; s. snow; t. thunder; u. ugly, threatening; v. visibility, unusual transparency; w. dew; x. hoar frost; z. dust-haze, or smoke.
- * AN ASTERISK is inserted in all places for which information is not usually received. † Reports received too late for insertion in Charts.

WIRELESS TELEGRAMS FROM SHIPS OF H.M. NAVY.

Received during the 24 hours ended at 9.30 a.m. to-day.

TABLE SHOWING THE GREENWICH TIMES OF SUNRISE, NOON, AND SUNSET, FOR STATIONS IN THE UNITED KINGDOM, TO-DAY AND TO-MORROW.

Hour of Observation.	Position.		Reading of Barometer.	Wind.		Weather.	TEMPERATURE.			Sea Dis. turbance.
	Lat.	Long.		Dir.	Force.		Dry Bulb.	Wet Bulb.	Sea.	
	*	o	Ins.				o	o	*	
19 th + 20 th March, 1908.										
Yarmouth ...										6.0 12.1 6.2
Greenwich ...										5.58 12.1 6.3
Wick ...										6.7 12.8 6.9
Valencia ...										6.5 12.8 6.10
										6.20 12.20 6.20
										6.18 12.20 6.21
										6.48 12.49 6.50
										6.46 12.49 6.51

TERMS OF SUBSCRIPTION for the Daily Weather Report forwarded by Book Post, £1 per annum, payable quarterly in advance.

Single Copies (price 1d) may be obtained after 3 p.m. on the day of issue, at the Meteorological Office, and at the Bookstalls of the following terminus Railway Stations:—Victoria, Charing Cross, King's Cross, St. Pancras, Euston.

FORECASTS OF WEATHER for one day in advance are drawn up at 11 a.m., and between 7 and 8 p.m. The latest forecast can be had by Reply Telegram, on paying at any Post Office in the United Kingdom Sixpence in addition to the cost of the enquiry and reply Telegram. Information as to the Terms on which Forecasts can be sent daily, for a long or short period, may be obtained on application.

METEOROLOGICAL OFFICE, 53, VICTORIA STREET, S.W.
(TELEGRAPHIC ADDRESS: WEATHER, LONDON.)

W. N. SHAW, (Director).

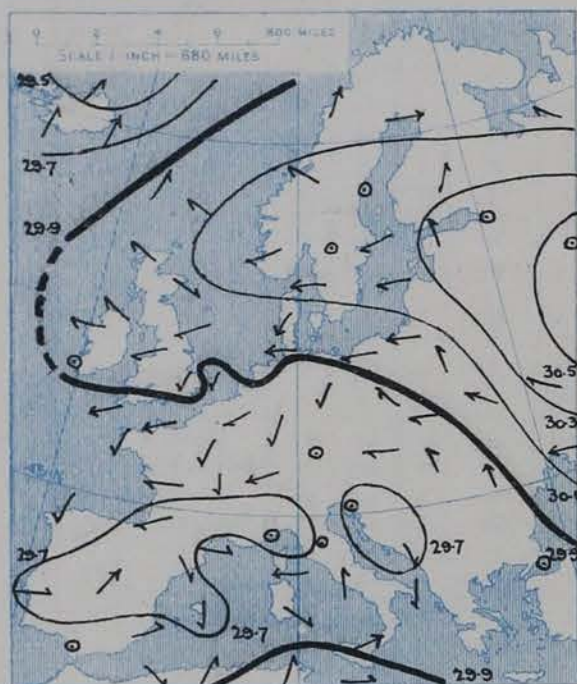
DAILY WEATHER REPORT OF THE METEOROLOGICAL OFFICE.

Friday,
20th March, 1908

STATIONS.		YESTERDAY EVENING.					THIS MORNING.										PAST 24 HOURS.				
		Barom.	Temp.	Wind.		Weather.	Barometer.		Temperature.			Wind.		Sea (0 to 9).	Temp.		Weather.	Sun- shine	Rainfall		
				At 32° Fahr. and M.S.L.	Dry Bulb.		Dirac.	Force (0 to 12).	At 32° Fahr. and M.S.L.	Change since Yesterday.	Dry Bulb.	Wet Bulb.	Change since Yesterday.		Dirac.	Force (0 to 12).				Max.	Min.
SCANDINAVIA.	Haparanda...	Ins.	°				Ins.	Ins.	°	°	°				°	°		Hours.	Ins.		
	Hernösand ...	30.29	23	SW	4	b	30.20	+21	20	20	-2	SW	4	b	x	32	10	x	-		
	Stockholm ...	30.29	26	Z	0	b	30.38	+14	10	9	-6	Z	0	b	x	39	7	x	-		
	Wisby... ..	30.33	26	E	2	b	30.34	+05	27	25	-2	ESE	2	b	x	34	26	x	-		
	Karlstad ...	30.25	28	SE	4	b	30.27	+08	30	27	0	SE	2	o	x	36	27	x	-		
	Färder (X'ania Fjord)	30.28	28	Z	0	b	30.30	+03	27	26	+1	E	2	o	x	*	*	x	-		
	Bodö	30.22	33	NE	4	bc	30.21	-02	29	26	0	ENE	4	o	2	33	27	x	-		
ICELAND & FAEROE.	Bodö	30.04	39	SW	3	c	30.08	+09	38	35	0	SW	2	bc	1	39	34	x	-		
	Christiansund ...	30.15	33	SE	1	b	30.18	00	29	28	-2	SE	1	b	1	37	27	x	-		
	Skudesnaes ...	30.18	34	SE	4	b	30.11	-07	35	32	+6	ESE	4	o	2	37	28	bc, b	-		
	Reykjavik ...	29.58	34	SSW	3	o	29.45	-18	31	x	-4	NE	1	o	x	x	x	x	-		
BRITISH ISLANDS.	Blönduós ...	29.43	33	W	5	c	29.52	+02	28	x	-7	Z	0	b	x	x	x	x	-		
	Seydisfjord ...	29.47	44	SSW	3	b	29.53	+04	34	x	-16	NE	2	S	x	x	x	x	-		
	Thorshavn ...	29.89	40	SW	4	r	29.81	-19	39	x	+2	S	5	c	x	x	x	x	-		
	Sumburgh Head	30.03	37	Z	0	bc	29.96	-13	37	34	+1	SE	2	c	3	40	33	b, bc	x	0.02	
	Stornoway ...	29.96	40	SE	3	bc	29.87	-18	39	37	+5	SSW	5	c	5	44	34	bm, bc, o, c	9.3	-	
	Castlebay (Barra Id.)	29.97	40	S	3	om	29.86	-19	39	37	-2	SSE	5	om	5	41	36	o, om	0.0	-	
	Malin Head ...	29.94	39	ESE	3	bc	29.85	-16	35	33	0	SE	3	bc	2	42	31	bc, c, c	-	-	
	Blackisd Pt. ...	29.94	46	SSE	2	c	29.84	-13	40	36	0	S	3	c	3	47	39	bc, om, cm	-	-	
	Valencia ...	29.91	44	Z	0	cm	29.86	-07	33	32	-5	ENE	1	bm, x	2	49	32	bc, om, cm	5.8	-	
	Roche's Point ...	29.93	40	E	1	o	29.89	-05	36	35	-4	NE	1	o	1	45	34	ogm, c, om	-	0.02	
	Birr Castle ...	29.94	41	NE	2	c	29.89	-08	28	27	-9	Z	0	b	x	44	25	c	3.3	-	
	Donaghadee ...	29.99	38	NNW	3	c	29.93	-11	33	33	-5	SSE	3	S	2	42	32	bc, os	-	0.09	
	Liverpool Obsy...	29.92	38	NE	3	c	29.92	+09	33	31	-1	NE	1	b	?	41	30	bc, c	4.2	-	
	Holyhead ...	29.94	39	ENE	3	b	29.91	-07	36	35	0	E	3	b	2	41	32	bc, b	x	-	
	Pembroke (St. Ann's Hd.)	29.90	40	NE	3	bc	29.88	-05	33	32	-3	ENE	3	bm, x	2	44	31	bc, m	5.1	-	
	GERMANY, & C.	Scilly (St. Mary's)	29.87	42	ENE	4	c	29.84	-03	39	35	-2	NE	1	o	1	48	37	c	9.7	-
		Jersey (St. Aubins)	29.81	42	ENE	5	cg, m	29.83	00	39	36	-2	NE	3	b	3	47	35	bc, cm	6.6	-
Portland Bill ...		29.84	40	NE	4	o	29.86	-01	37	36	+1	ENE	4	bm	3	44	35	c	7.2	-	
Dungeness ...		29.81	38	NE	4	o	29.83	-01	32	32	-5	N	2	bc	2	41	27	o, r, s, o	2.5	0.04	
Dover		29.86	35	NNE	2	bc	29.85	-02	33	33	-4	NW	2	bc, m	0	40	30	c, o, s, bc, b, c	0.2	0.02	
Wick		30.00	38	S	2	c	29.92	-15	36	34	+3	S	2	c	1	44	32	-	-	0.04	
Nairn		29.99	37	Z	0	m	29.91	-16	32	30	+5	ESE	1	b	1	41	26	c, b, c	2.4	-	
Aberdeen ...		30.04	35	ESE	1	b	29.96	-13	30	30	-3	W	1	bc	2	41	29	bc, o, bc, sp	2.2	0.02	
Leith		30.01	38	NE	2	bc	29.94	-12	34	32	-2	ENE	2	b	x	40	28	c, bc, sp	-	0.03	
North Shields		29.97	36	E	2	osp	29.94	-08	31	30	-6	NW	2	c	3	41	28	r, sp, os	x	0.15	
FRANCE.	Spurn Head ...	29.92	37	E	4	c	29.87	-06	39	38	+3	E	3	bc, p	4	40	35	c, c, sp, c	-	0.03	
	Yarmouth ...	29.87	37	NE	3	bc	29.84	-02	37	36	0	E	4	o	4	40	34	bc	6.0	0.02	
	Clacton-on-Sea ...	29.87	37	ENE	2	b	29.86	-04	32	32	-2	NNW	2	c	0	41	29	bm, bc, bx	10.1	-	
	Nottingham ...	29.90	34	ENE	1	bc, sp.	29.89	-07	34	33	-1	NW	1	c, sp, m	x	41	31	c, sp, bc, sp	4.0	0.02	
	Bath	29.87	39	NE	1	bc	29.88	-06	31	31	-1	NE	1	o	x	42	29	-	5.7	-	
	Oxford	29.91	32	NNE	2	o	29.91	-05	29	28	-1	Z	0	b	x	42	27	cm, o, bc, b	x	-	
	London (St. James's Park)	29.87	39	NE	2	o	29.87	-04	33	31	-1	NE	1	bm, x	x	42	31	b, bc, o, sp, b	3.4	-	
	The Scaw (Skagen)	30.14	34	ENE	4	o	30.14	00	34	33	+3	ESE	3	o	1	34	30	*	x	-	
	Fanö	30.02	31	E	4	c	29.98	-04	33	33	+4	ENE	4	bc	x	36	28	x	x	0.04	
	Cuxhaven ...	29.92	38	E	3	o	29.91	+02	37	37	+3	E	3	odm	x	41	34	x	x	-	
SPANISH PENIN.	The Helder ...	29.59	37	NE	1	o	29.88	-02	37	36	+2	ENE	1	c	1	37	35	x	x	-	
	Brussels ...	x	x	x	x	x	29.85	-02	33	31	+1	NNE	3	S	x	39	27	x	x	-	
	Berlin	29.91	41	NE	3	o	29.93	+07	40	39	+6	E	3	o	x	45	34	x	x	0.04	
	Frankfurt ...	29.84	38	NE	1	c	29.84	00	35	34	+1	NE	1	c	x	39	32	x	x	-	
	Munich	29.83	33	E	2	b	29.82	+06	31	31	-2	E	5	f	x	39	25	x	x	-	
	C. Gris Nez ...	29.80	36	NE	3	c	29.86	+04	35	33	-1	NE	1	o	2	41	30	x	x	0.04	
	La Heve	29.83	38	NE	3	m	29.83	-02	30	30	-2	E	4	m	3	43	29	x	x	-	
	Brest	29.80	44	ENE	4	b	29.82	+02	37	36	+3	N	3	o	1	50	34	x	x	-	
	Lorient	29.76	46	N	1	?	29.80	+08	36	35	-3	NE	4	b	2	50	34	x	x	0.04	
	Rochefort ...	29.65	46	NE	4	bc	29.74	-04	42	37	+3	NE	2	o	x	55	36	-	x	-	
SPANISH PENIN.	Biarritz	29.62	50	N	4	b	29.72	+11	42	38	+2	Z	0	b	3	54	39	x	x	-	
	Paris	29.78	42	NE	2	b	29.81	-03	31	30	-1	NNE	2	c	x	47	30	x	x	-	
	Belfort	29.69	40	E	5	m	29.74	-01	30	30	-1	ENE	5	f	x	45	30	x	x	-	
	Lyons	29.68	43	N	1	m	29.72	-04	37	36	+4	NNW	1	o	x	50	33	x	x	-	
	Nice	29.75	41	E	3	r	29.71	+06	42	41	0	E	4	o	4	52	36	x	x	0.95	
	Perpignan ...	29.63	39	Z	0	o	29.74	+04	34	34	-2	W	1	b	x	42	32	x	x	0.39	
	Sanguinaire ...	29.79	51	SE	5	o	29.76	00	49	45	+4	S	5	r	5	54	36	x	x	1.26	
SPANISH PENIN.	Corunna	29.70	52	WSW	1	bc	29.73	+05	47	45	-1	NW	4	c	x	55	43	x	x	0.24	
	Lisbon	29.70	52	WSW	1	bc	29.73	+05	47	45	-1	NW	4	c	x	55	43	x	x	0.24	
	Azores (P. Delgada) ...	30.22	53	W	3	b	30.12	-17	57	55	+4	SW	4	o	1	64	52	x	x	0.04	

SUPPLEMENTARY CHARTS
OF
BAROMETER AND WIND
FOR 8 A.M. AND 6 P.M. YESTERDAY

8 A.M. YESTERDAY.

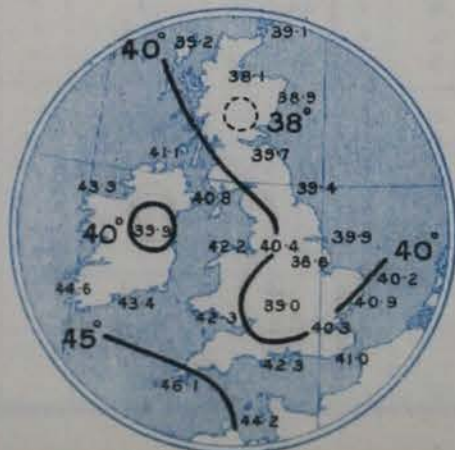


6 P.M. YESTERDAY.



AVERAGES OF TEMPERATURE AT 8 A.M.
FOR THE MONTH OF MARCH.

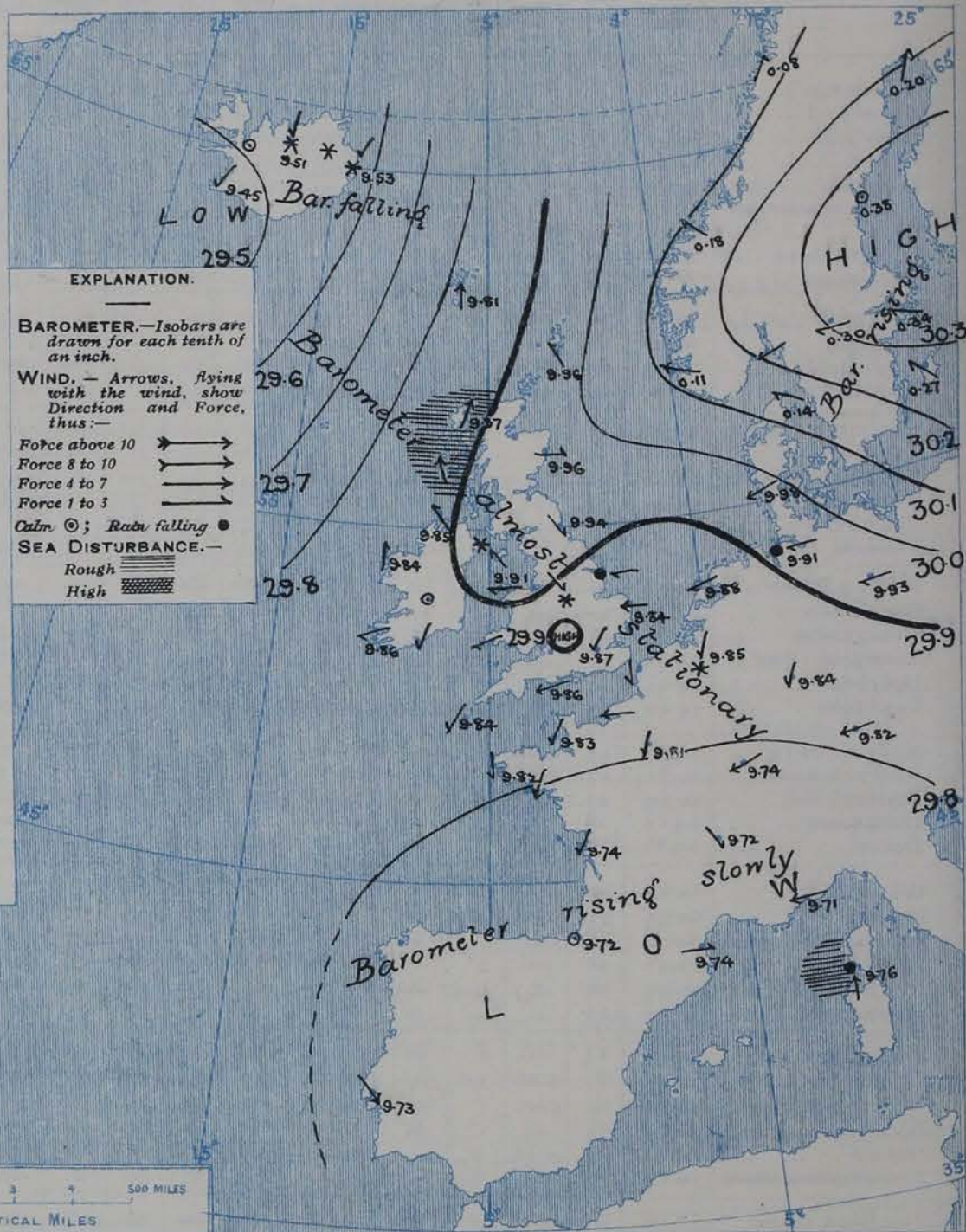
(Derived chiefly from Observations extending over
the 35 years—1871-1905.)



Friday,

WEATHER

1. BAROMETER, WIND AND SEA AT 8 A.M. TO-DAY.



NOTES ON THE GENERAL SITUATION AT 8 A.M.

A large anticyclone still lies over the northern parts of these Islands and the Continent, the highest pressures, 30.3 ins. and upwards, being reported over Sweden.

Over the southern parts of our area the barometrical readings are very uniform, and the changes in progress exceedingly small. A new depression is approaching Iceland from the south-westward.

E.S. or N.E. winds are still prevalent over England, the south of Ireland and the western parts of the Continent, but are generally light in force. On our extreme north and northwest coasts the wind has shifted to the S.W., and in the Hebrides it blows freshly.

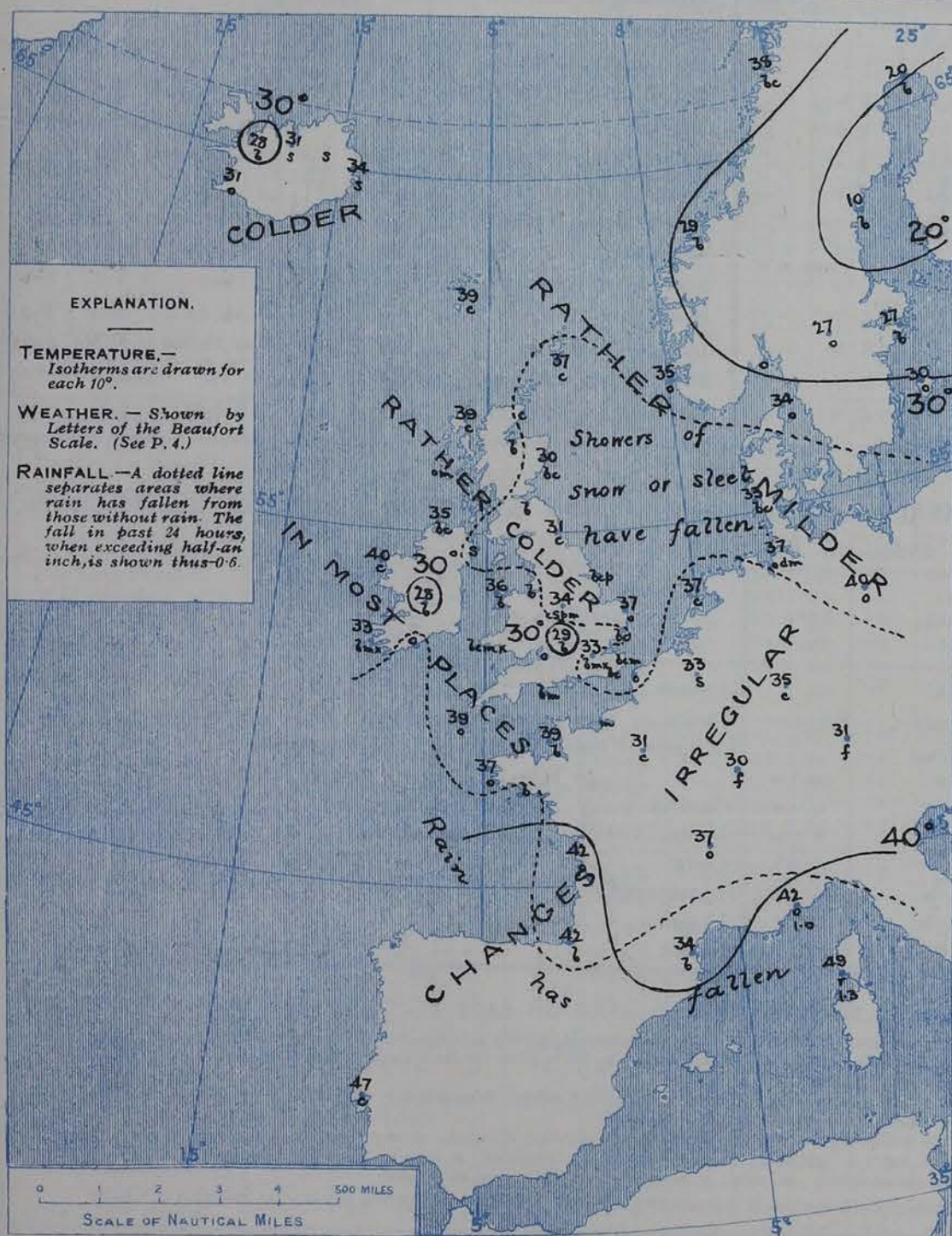
Temperature has changed rather irregularly, and remains low generally. Over the greater part of the United Kingdom the morning readings are below 35°, and at several of our northern and central stations they are below the freezing point. Slight frost prevails also in Central France, and sharp frost in Sweden.

The weather is fair over Western Europe as a whole, but slight snow is falling at Nottingham and Donaghadee, and also at Brussels, and drizzling rain at Lushusen. Snow is also reported in Iceland. The sea is slight or smooth generally, but rather rough in the neighbourhood of the Hebrides.

CHARTS

20th March, 1908.

2. TEMPERATURE AND WEATHER AT 8 A.M. TO-DAY.



NOTES ON YESTERDAY'S WEATHER

Over a large portion of the United Kingdom the maximum temperatures recorded yesterday were very little above 40°, and in some parts of England that level was not reached. Frost occurred generally at night, and was very sharp at the more central stations; at Oxford the thermometer on the grass fell to 19°, and in London to 23°. The amount of bright sunshine yesterday showed considerable local variations; but was in many places very large; at Clacton-on-Sea there were more than 10 hours. Snow showers were experienced during the day in several parts of the country.

GENERAL INFERENCE FROM THE 8 A.M. OBSERVATIONS.

There are no signs of any immediate change in the distribution of pressure over these Islands. The weather is, therefore, likely to remain cold and generally fair, but snow showers will still be experienced in a few isolated localities. The anticyclone recently noticed in the neighbourhood of the Azores appears to be giving way, and the indications point to a probable change in the type of weather in the course of the next two or three days.

FORECASTS

For the 24 hours commencing at
NOON TO-DAY.

For the positions of the DISTRICTS indicated by the numbers 0-11—see map at foot.

- 0 S. winds, moderate or fresh; fair; cold.
- 1 Light breezes, chiefly E. winds; fair generally, but snow showers in places.
- 2 Sharp frost to-night.
- 3 E. and N.E. winds, light; fair generally, but some fog or mist, snow showers in places.
- 4 Sharp frost to-night.
- 5
- 6 S. and S.E. winds, moderate or fresh; fair at first, some rain or snow later.
- 7 Same as Nos 1 & 2.
- 8 Same as Nos 3 to 5.
- 9 Same as No 6.
- 10 E. to S.E. winds, light or moderate; fair generally. Rather milder.

II WESTERN CHANNEL AND BAY

Light N.E. winds, and slight sea mouth channel; moderate to fresh E. and S.E. winds and moderate sea Bay. Fair generally.

FORECAST DISTRICTS.

Those portions of the Coasts upon which the Warning Signals are at present flying are indicated thus:—

Signals hoisted yesterday.

Signals hoisted this morning.

South Cone.
North Cone.

South Cone.
North Cone.



None

Issued.

20th March, 1908.

STATIONS.	TEMPERATURE F.		Weather.	Sunshine.	Rainfall.	STATIONS.	TEMPERATURE F.		Weather.	Sunshine.	Rainfall.
	Max.	Min.					Max.	Min.			
Dublin (City), to 4 p.m. ...	44	38	or, c, p, h, b	Hrs. *	Ins. 0.05	Worthing	43	31	b, bc, b	Hrs. 7.6	Ins. -
Rossall, to 6 p.m.	42	29	ca, ops, b	*	-	Brighton	43	31	*	5.1	-
Blackpool, to 9 p.m. ...	42	28	bc, c, b	7.1	-	Eastbourne, to 6 p.m. ...	42	32	*	5.8	0.03
Southport, to 9 p.m. ...	44	28	o, bc, b	7.2	-	Bexhill-on-Sea, to 9 p.m.	42	32	p, b	4.1	-
Rhyl, to 6 p.m.	41	33	*	6.5	-	Hastings	*	*	*	3.1	*
Llandudno, to 9 p.m. ...	42	33	p, o, bc, c, b, bc	7.1	-	Folkestone, to 6 p.m. ...	39	34	bc, c, s, o, bc	0.5	-
Bettws-y-Coed, to 6 p.m.	41	29	c, b, bc	3.0	-	Ramsgate, to 6 p.m. ...	42	36	b*	1.5	-
Towyn, to 6 p.m.	45	34	bc, o	4.7	-	Margate, to 6 p.m. ...	42	37	b*	2.2	-
Aberystwyth, to 6 p.m. ...	42	38	*	3.5	-	Lowestoft, to 6 p.m. ...	40	34	c, bc, c	9.5	-
Plymouth, to 9 p.m. ...	45	34	bc, b, o	8.4	-	Skegness	39	32	bc, s, b	6.7	0.08
Torquay, to 6 p.m.	46	35	*	8.7	-	Scarborough, to 9 p.m. ...	40	33	bc	3.2	0.10
Weymouth, to 6 p.m. ...	47	31	b, bc	7.2	-	Harrogate, to 6 p.m. ...	39	27	b, bc, cs, c	4.9	0.03
Bournemouth, to 6 p.m.	45	29	b, bc, o	6.1	-	Darwen, to 9 p.m.	38	27	bc, cs, cs, c	5.3	0.02
Southsea, to 6 p.m.	46	30	*	5.8	-	Manchester, to 9 p.m. ...	41	30	bc	2.2	0.01
						Birmingham, to 9 p.m. ...	40	32	c, o, c	0.6	-

STATIONS. <i>19th March, 1908.</i>	TEMPERATURE F.		WEATHER.	RAIN. — Ins.	STATIONS. <i>19th March, 1908.</i>	TEMPERATURE F.		WEATHER.	RAIN. — Ins.
	Max.	Min.				Max.	Min.		
St. Petersburg	32	10	b, b	-	Algiers	63	46	bc, bc	-
Utrecht	39	30	o, m	-	Tunis... ..	50	39	bc, b	-
Groningen	37	32	c, m	-	Madeira (Funchal)	not received.			
Vienna	37	34	o, r	0.16	<i>18th March, 1908.</i>				
Florence	49	42	o, r	0.16	Geneva	1 p.m. 39		1 p.m. o	Measured 7 a.m.
Rome	53	43	c, o	0.04	Berne	37	*	o	-
Naples	54	44	o, r	0.32	Coire	39	*	o	-
Palermo	59	44	c, b	0.12	Castasegna... ..	45	*	o	-
Brindisi	67	42	o, b	-	Lugano	45	*	o	-
Malta	59	49	bc	0.12	Davos	30	*	o.	-

(a) At the British and Irish Stations the readings of the barometer are not corrected for the difference in Gravity between the position of the Station and Latitude 45°. The approximate correction is:—For stations North of Malin Head and North Shields + '03 in., but for Sumburgh Head + '04 in.; for stations south of Malin Head and North Shields + '02 in., but for Scilly and Jersey + '01 in.

(b) The Sunshine for London given in the table is recorded on the Tower of the Wesleyan Training College, Westminster. The Sunshine entered to Dungeness is recorded at Littlestone-on-Sea; that entered to Portland Bill is recorded at Weymouth.

(c) The information relating to weather is indicated by the following letters—b. blue sky; bc. sky half clouded; c. sky three parts clouded; d. drizzling rain; e. wet air without rain falling; f. fog; g. gloomy; h. hail; l. lightning; m. misty (hazy); o. overcast; p. passing showers; q. squally; r. rain; s. snow; t. thunder; u. ugly, threatening; v. visibility, unusual transparency; w. dew; x. hoar frost; z. dust-haze, or smoke.

* AN ASTERISK is inserted in all places for which information is not usually received. † Reports received too late for insertion in Charts.

Received during the 24 hours ended at 9.30 a.m. to-day.

Hour of Observation.	Position.		Reading of Barometer.	Wind.		Weather.	TEMPERATURE.			Sea Dis- turb- ance.	20 th + 21 st 1908.	Sunrise G.M.T.	Noon G.M.T.	Sunset G.M.T.
	Lat.	Long.		Direc.	Force.		Air.		Sea.					
							Dry Bulb.	Wet Bulb.						
	°	°	Ins.				°	°	°					
											Yarmouth	5.58 5.56	12.1 12.0	6.3 6.4
											Greenwich	6.5 6.3	12.8 12.7	6.10 6.11
											Wick	6.18 6.16	12.20 12.19	6.21 6.23
											Valencia	6.46 6.44	12.49 12.48	6.51 6.52

Single Copies (price 1d) may be obtained after 3 p.m. on the day of issue, at the Meteorological Office, and at the Bookstalls of the following terminus Railway Stations:—Victoria, Charing Cross, King's Cross, St. Pancras, Euston.

METEOROLOGICAL OFFICE, 63, VICTORIA STREET, S.W.
(TELEGRAPHIC ADDRESS: WEATHER, LONDON.)

W. N. SHAW, (*Director*).

DAILY WEATHER REPORT OF THE METEOROLOGICAL OFFICE.

Saturday
21st March, 1908

STATIONS.		YESTERDAY EVENING					THIS MORNING.										PAST 24 HOURS.				
		Barom.	Temp.	Wind.		Weather.	Barometer.		Temperature.			Wind.		Sea (0 to 9).	Temp.		Weather.	Sun-shine	Rainfall		
At 32° Fahr. and M.S.L.	Dry Bulb.	Dirac.	Force (0 to 12).	At 32° Fahr. and M.S.L.	Change since Yesterday.	Dry Bulb.	Wet Bulb.	Change since Yesterday.	Dirac.	Force (0 to 12).	Max.	Min.									
SCANDINAVIA.	Haparanda...	Ins.	°	SW	4	6	Ins.	Ins.	°	°	°	S	4	0	°	°		Hours.	Ins.		
	Hernösand...	30.31	19	2	0	0	30.39	+19	17	17	-3	Z	0	°	27	16					
	Stockholm...	30.37	26	SE	2	0	30.36	-02	29	28	+19	SE	4	0	29	7					
	Wisby...	30.34	30	E	2	C	30.36	+02	32	32	+5	SE	2	0	32	21					
	Karlstad...	30.29	31	E	2	S	30.32	+05	36	32	+6	ENE	2	0	36	25					
	Færder (X'ania Fjord)	30.27	30	E	2	0	30.28	-02	31	31	+4	ENE	2	S	°	°					
	Bodö...	30.21	30	ENE	4	0	30.19	-02	31	31	+2	ENE	2	S	°	°					
ICELAND & FAEROE.	Christiansund...	30.13	36	S	2	6	30.15	+07	31	30	-7	E	2	6	2	39	28				
	Skudesnaes...	30.10	34	ESE	1	6	30.11	-07	33	31	+4	E	1	6	1	39	28				
	Reykjavik...	30.10	37	SE	4	0	30.06	-05	35	34	0	E	2	0	2	37	32				
	Blönduós...	29.35	33	NW	4	0	29.34	-11	30	*	-1	Z	0	6	*	*					
BRITISH ISLANDS.	Seydisfjord...	29.35	32	NE	5	S	29.43	-09	27	*	-1	NE	5	6	*	*					
	Thorshavn...	29.31	35	Z	0	m	29.18	-35	42	*	+8	E	2	r	*	*					
	Sumburgh Head...	29.77	41	SW	6	0	29.65	-16	40	*	+1	S	6	r	*	*					
	Stornoway...	29.91	38	SE	3	0	29.88	-08	38	36	+1	S	1	6	3	41	33	0	*	0.08	
	Castlebay (Barra Id.)	29.80	39	SSW	5	0	29.79	-08	39	37	0	SSW	6	6	43	37	cm, om, bc, b	2.0	-		
	Malin Head...	29.79	41	SSE	4	of	29.78	-08	41	39	+2	SSE	5	cm	5	43	34	asm, agm, c	0.2	0.03	
	Blacksod Pt. ...	29.76	41	S	4	C	29.77	-08	35	33	0	S	5	6	3	44	32	bc, c	*	-	
	Valencia...	29.74	44	SSW	4	C	29.71	-13	40	38	0	S	5	bcq	4	45	38	cm, cmq	*	-	
	Roche's Point...	29.78	44	S	2	cm	29.69	-17	45	42	+12	SSE	4	cm	3	48	32	c, fm, c	8.3	-	
	Birr Castle...	29.84	43	S	3	C	29.81	-08	45	43	+9	SSE	5	6	5	45	36	sm, cm, bm	*	-	
	Donaghadee...	29.82	40	ESE	2	0	29.81	-08	38	36	+10	SE	2	6	*	45	27	cp, o	3.8	0.01	
	Liverpool Obsy...	29.88	40	E	3	C	29.89	-04	35	34	+2	SSW	2	6	1	42	33	bc, c	*	-	
	Holyhead...	29.88	38	NE	1	0	29.95	+03	35	33	+2	ESE	2	6	?	39	31	bm, o	1.7	-	
	Pembroke (St. Ann's Hd.)	29.87	38	E	2	6	29.91	00	36	35	0	S	1	6	1	43	31	c, b	*	-	
	Scilly (St. Mary's)	29.86	38	SE	2	6	29.89	+01	41	38	+8	SSE	4	6	3	43	32	bc, cg, bm	5.2	-	
	Jersey (St. Aubins)	29.86	44	SSE	1	6	29.89	+05	41	38	+2	SSE	4	C	2	47	37	6	6.6	-	
	Portland Bill...	29.85	43	E	4	6	29.99	+16	38	36	*1	NE	2	6	2	47	35	og, c, bc, bmx	9.0	-	
	Dungeness...	29.87	41	SSW	1	6	29.96	+10	42	40	+5	E	2	6	1	43	37	6, bc	4.8	-	
	Dover...	29.85	40	NE	2	6	29.97	+14	32	31	0	WNW	1	mx	2	42	29	6, bc	4.8	-	
	Wick...	29.85	37	ENE	1	C	30.00	+15	34	32	+1	W	1	6	0	42	29	c, o, bmx	1.7	-	
	Nairn...	29.86	39	S	2	6	29.86	-06	34	32	-2	W	1	6	1	42	31	-	*	-	
	Aberdeen...	29.87	35	SSW	1	6	29.86	-05	30	28	-2	WSW	1	6	1	44	26	6, bz	1.0	-	
Leith...	29.92	37	SE	1	6	29.93	-03	31	30	+1	Z	0	6	2	41	26	osp, bc, bx	4.4	-		
North Shields	29.88	39	E	1	6	29.92	-02	35	34	+1	E	1	6	*	42	29	o, bc, b	*	-		
Spurn Head...	29.91	38	NE	3	C	29.96	+02	29	29	-2	WSW	2	fx	2	40	27	cp, c, f	*	0.02		
Yarmouth...	29.97	37	ENE	1	0	29.95	+08	37	36	-2	S	1	6	2	44	34	bc, c, r, bx	*	0.05		
GERMANY, & C.	Clacton-on-Sea...	29.87	39	E	3	cm	29.97	+13	34	33	-3	W	1	6	2	44	34	bc, c, r, bx	*	0.05	
	Nottingham...	29.84	38	SE	1	6	29.99	+13	35	33	+3	W	1	6	0	43	31	o, bc, bx	4.6	-	
	Bath...	29.87	39	NE	1	cm	29.97	+08	32	32	-2	SW	1	f	*	41	32	asp, cm	1.1	0.03	
	Oxford...	29.87	41	NE	1	C	29.98	+10	32	30	+1	NE	1	6	*	42	28	-	1.6	-	
	London (St. James's Park)	29.87	41	N	1	0	30.00	+09	34	33	+5	Z	0	0	of	44	29	bm, bc, o	*	-	
	The Scaw (Skagen)	29.92	41	Z	0	ogv	29.99	+12	36	35	+3	Z	0	0	om	41	32	6, og, r, sp, o	1.0	-	
	Fanö...	30.15	35	ENE	3	0	30.15	+01	34	33	0	ESE	3	S	1	36	32	*	*	0.04	
FRANCE.	Cuxhaven...	30.00	36	SE	4	6	30.04	+06	36	35	+3	ESE	2	m	*	37	33	*	*	-	
	The Helder...	29.92	40	SE	2	0	30.03	+12	34	34	-3	E	2	f	*	41	34	*	*	-	
	Brussels...	29.90	38	S	1	6	29.99	+11	39	36	+2	NE	1	r	0	39	37	*	*	-	
	Berlin...	*	*	*	*	*	30.00	+15	37	37	+4	WNW	1	m	*	44	32	*	*	0.08	
	Frankfurt...	29.97	45	E	1	0	30.03	+10	40	39	0	SE	1	C	*	46	39	*	*	-	
	Munich...	29.89	42	SE	1	6	29.99	+15	39	36	+4	NE	1	0	*	50	32	*	*	-	
	C. Gris Nez...	29.86	39	SW	1	6	29.95	+13	32	32	+1	W	3	f	*	46	30	*	*	-	
	La Heve...	29.87	37	ENE	3	m	30.01	+18	32	32	+2	E	2	m	1	45	30	*	*	-	
	Brest...	29.84	45	NNW	3	6	29.96	+14	41	40	+4	ESE	3	6	1	52	37	*	*	-	
	Lorient...	29.84	47	NE	2	6	29.93	+13	37	37	+1	E	2	6	2	52	36	*	*	-	
SPANISH PENIN.	Rochefort...	29.86	45	E	2	0	30.00	+26	39	38	-3	Z	0	6	*	54	36	C, o	*	-	
	Biarritz...	29.90	50	NNW	3	6	30.00	+28	44	40	+2	SW	2	6	2	54	41	*	*	-	
	Paris...	29.85	40	E	1	0	30.02	+21	27	27	-4	SE	1	6	*	44	26	*	*	-	
	Belfort...	29.76	48	Z	0	m	29.95	+21	37	37	+7	WSW	4	r	*	52	30	*	*	0.02	
	Lyons...	29.81	44	ESE	1	C	30.01	+29	36	35	-1	W	1	C	*	52	35	*	*	0.12	
	Nice...	29.84	42	Z	0	r	29.88	+17	41	40	-1	E	2	r	4	45	41	*	*	1.22	

SUPPLEMENTARY CHARTS OF BAROMETER AND WIND

FOR 8 A.M. AND 6 P.M. YESTERDAY

8 A.M. YESTERDAY.

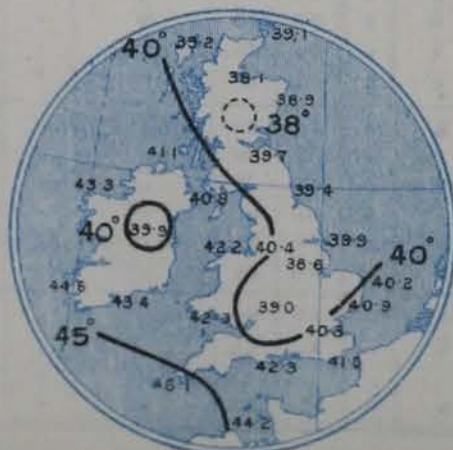


6 P.M. YESTERDAY.



AVERAGES OF TEMPERATURE AT 8 A.M. FOR THE MONTH OF MARCH.

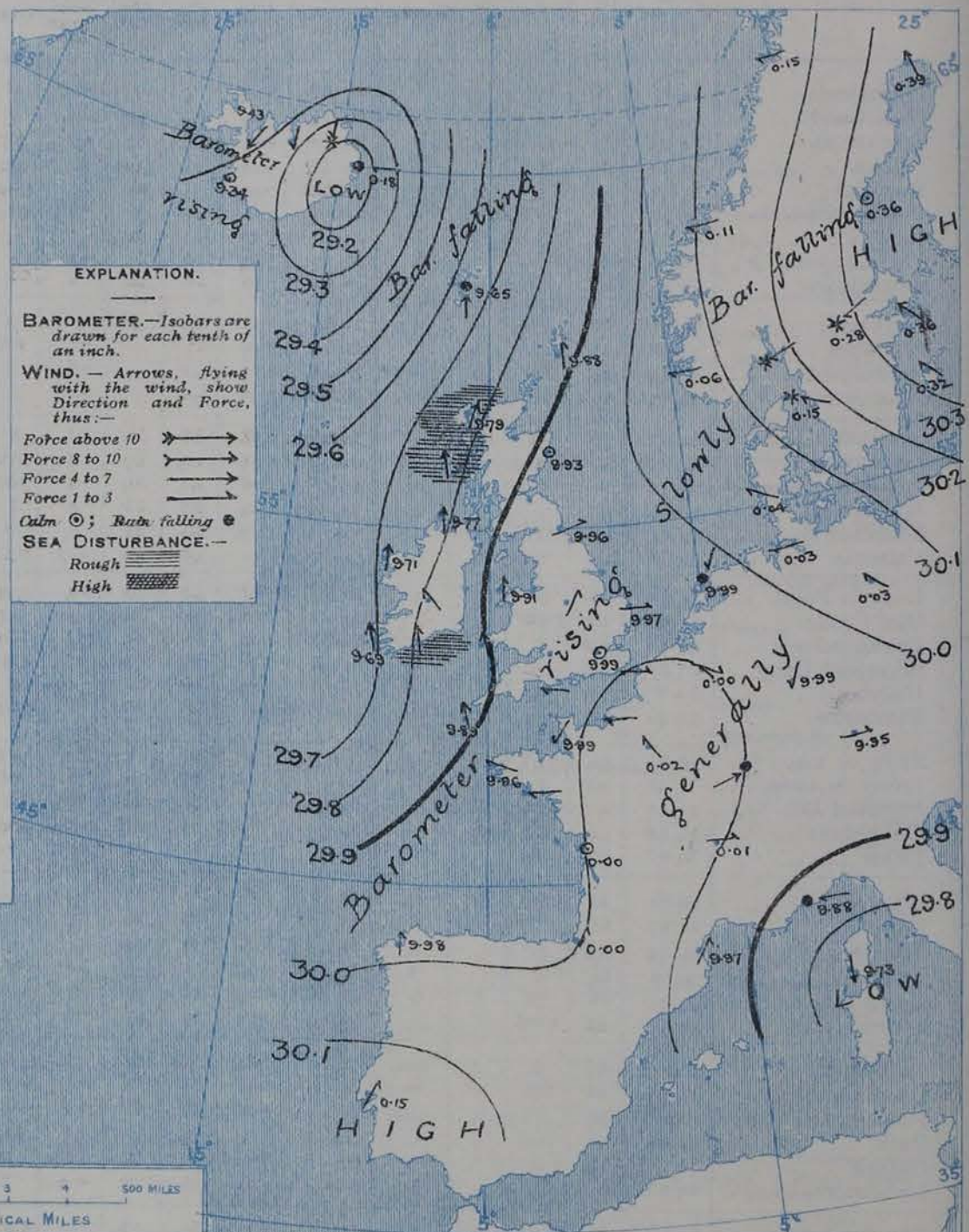
(Derived chiefly from Observations extending over the 35 years—1871-1905.)



Saturday,

WEATHER

1. BAROMETER, WIND AND SEA AT 8 A.M. TO-DAY.



NOTES ON THE GENERAL SITUATION AT 8 A.M.

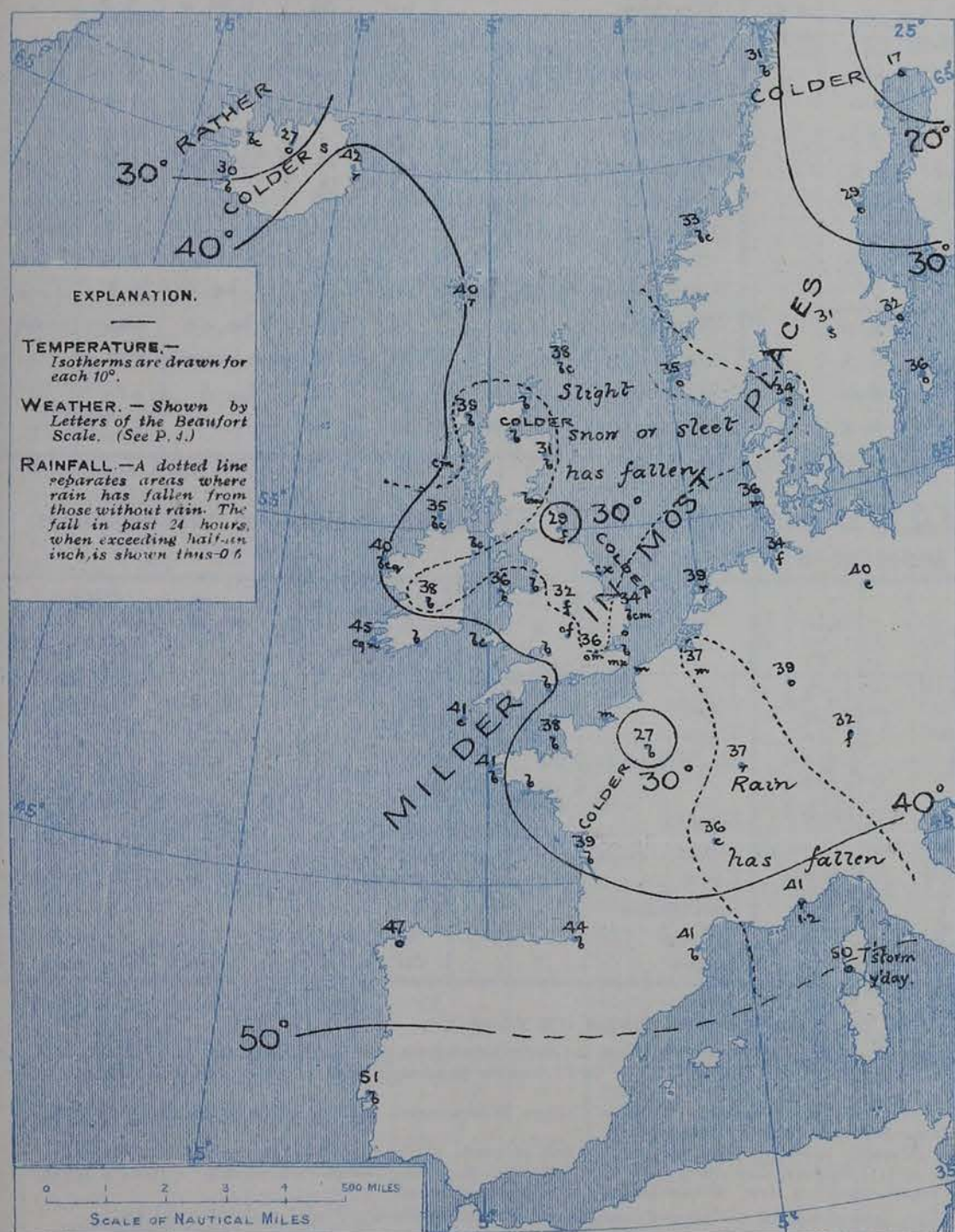
The anticyclone over Northern Europe is receding to the eastward, and while the highest readings of the barometer are still found over Sweden, a new high pressure system has appeared over the south of Spain. A wellmarked depression lies over Eastern Iceland, and is occasioning a slight fall of the barometer on our extreme western and northern coasts. In other parts of Western Europe the mercury is at present rising.

A moderate to fresh breeze from the SW has set in on our western coasts, but in Iceland, on the other side of the baric minimum, the wind varies between SE and E. Calms or light variable air are reported over a considerable portion of England and France; over Northern Europe the wind is E. or SE. The SW winds in the west are accompanied by a rising temperature, and on the south coast of Ireland the thermometer now stands at 45°. In many parts of Great Britain the readings are below 35°, the lowest value reported being 29° at Shields. Frost prevails also in Central France and in Scandinavia. Fog is reported in several parts of Eastern and Central England, but with this exception the weather over the United Kingdom is fine and bright. Rain is falling at Belfast and Thess, and also at the Helder, and snow prevails at the Skaw and in the neighbouring parts of Scandinavia. The sea is slight or smooth generally, but rather rough at Roche's Point and round the Hebrides.

CHARTS

21st March, 1908.

2. TEMPERATURE AND WEATHER AT 8 A.M. TO-DAY.



NOTES ON YESTERDAY'S WEATHER.

Over the major part of Great Britain the thermometer yesterday rose very little above 40°, and at some stations in the north of England it did not reach that level. Frost prevailed at night in most districts; at Oxford the thermometer on the grass fell to 26°, and in London to 31°. On some parts of our western and southern coasts the amount of bright sunshine yesterday was large, but in other districts it was much smaller. A thunderstorm occurred last evening at Sanguinaire, and nearly an inch and a quarter of rain has fallen at Obice.

GENERAL INFERENCE FROM THE 8 A.M. OBSERVATIONS.

A S. type of weather is setting in over Western Europe. The depression which now lies over Eastern Iceland is likely to be followed by other disturbances which will pass sufficiently near these Islands to produce rain on our western and northern coasts, with increasing winds from the S.W. Over England the weather will remain fine for the present, and in the daytime the thermometer will rise to a higher level than of late.

FORECASTS

For the 24 hours commencing at
NOON TO-DAY.

For the positions of the DISTRICTS indicated by the numbers 0-11—see map at foot.

- 0 } S. winds, strong in places; fine at first, some rain later. Rather milder.
- 1 } Variable breezes, finally S. winds; fine generally. Rather milder.
- 2 }
- 3 } Variable breezes, finally S.E. winds; fine in daytime, with a rising temperature, foggy or misty at night, with frost in places.
- 4 }
- 5 }
- 6 } Same as No. 0.
- 7 } S. winds, light or moderate; fine today, some rain to-morrow. Rather milder.
- 8 } S. and S.E. winds, freshening; fine today, some rain to-morrow. Rather milder.
- 9 } Same as No. 0.
- 10 }

WESTERN CHANNEL AND BAY

Freshening S. and S.E. winds with a rather rough sea; fair at first, some rain later.

FORECAST DISTRICTS.

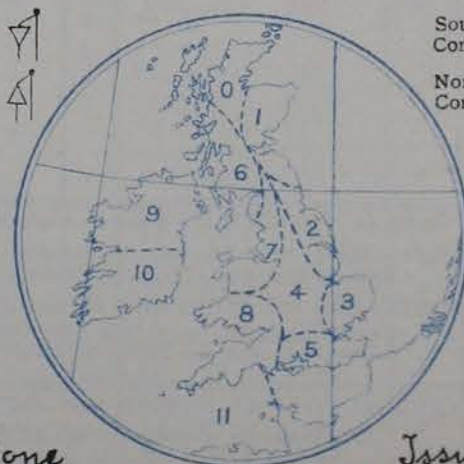
Those portions of the Coasts upon which the Warning Signals are at present flying are indicated thus:—

Signals hoisted yesterday.

Signals hoisted this morning.

South Cone.
North Cone.

South Cone.
North Cone.



Done

Issued.

DAILY WEATHER REPORT.

21st March, 1908.

TEMPERATURE, WEATHER, SUNSHINE AND RAINFALL FOR YESTERDAY.

STATIONS.	TEMPERATURE F.		Weather.	Sunshine.	Rainfall.	STATIONS.	TEMPERATURE F.		Weather.	Sunshine.	Rainfall.
	Max.	Min.					Max.	Min.			
Dublin (City), to 4 p.m. ...	44	30	bm, os, b	Hrs.	Ins.	Worthing ...	44	30	b, bc, o	7.0	-
Rossall, to 6 p.m. ...	40	26	bx, cpts, og	*	0.01	Brighton ...	43	30	*	7.1	-
Blackpool, to 9 p.m. ...	41	25	c, o	5.4	-	Eastbourne, to 6 p.m. ...	44	32	*	8.6	0.01
Southport, to 9 p.m. ...	42			3.0	-	Bexhill-on-Sea, to 9 p.m. ...	43	31	b, c	7.8	-
Rhyl, to 6 p.m. ...	42	28	*	4.2	-	Hastings ...	*	*	*	5.0	*
Llandudno, to 9 p.m. ...	41	28	bm, bc	6.8	-	Folkestone, to 6 p.m. ...	41	31	bc, c, bc	1.6	-
Bettws-y-Coed, to 6 p.m. ...	42	25	c, b, bc	3.0	-	Margate, to 6 p.m. ...	42	35	b*	3.8	-
Towyn, to 6 p.m. ...	50	30	b, c, o	9.4	-	Lowestoft, to 6 p.m. ...	41	30	p, c, bc, o, c	3.5	0.01
Aberystwyth, to 6 p.m. ...	43	38	*	5.3	-	Skegness ...	42	32	c, b, bc	5.5	0.02
Plymouth, to 9 p.m. ...						Scarborough, to 9 p.m. ...	43	33	bc	3.8	0.14
Torquay, to 6 p.m. ...	44	33	*	4.0	-	Harrogate, to 6 p.m. ...	38	26	s, bc, o, c	1.4	0.09
Weymouth, to 6 p.m. ...	44	33	b, c, b, o, c	4.8	-	Darwen, to 9 p.m. ...	37	24	cm, o, b, s, onq	0.2	-
Bournemouth, to 6 p.m. ...	46	30	b, bc, o	5.0	-	Manchester, to 9 p.m. ...	40	30	bc, o	0.0	-
Southsea, to 6 p.m. ...	43	29	*	7.3	-	Birmingham, to 9 p.m. ...	40	28	c, o	0.8	-

TEMPERATURE, WEATHER, and RAINFALL at additional FOREIGN STATIONS, mainly for the 24 hours ended at 8 a.m. yesterday.

STATIONS. 20 th March, 1908.	TEMPERATURE F.		WEATHER.	RAIN. Ins.	STATIONS. 20 th March, 1908.	TEMPERATURE F.		WEATHER.	RAIN. Ins.
	Max.	Min.				Max.	Min.		
St. Petersburg ...	?	?	b, b	0.79	Algiers ...	57	52	o, o	0.12
Utrecht ...	37	32	o, m	-	Tunis ...	68	46	o, b	-
Groningen ...	37	34	o, f	0.04	Madeira (Funchal) ...	64	48	b, bc	-
Vienna ...	39	36	o, f	0.08	Geneva ...	41	*	1 p.m.	Measured 7 a.m.
Florence ...	53	41	o, o	0.08	Berne ...	41	*	bc	-
Rome ...	58	46	b, o	-	Coire ...	45	*	b	-
Naples ...	53	45	bc, b	0.04	Castasegna ...	36	*	r	-
Palermo ...	62	37	b, f	-	Lugano ...	43	*	o	0.04
Brindisi ...	61	44	r, b	0.20	Davos ...	34	*	bc	0.04
Malta ...	62	53	bc	-					

NOTES REFERRING TO INFORMATION GIVEN ON PAGE 1:—

- (a) At the British and Irish Stations the readings of the barometer are not corrected for the difference in Gravity between the position of the Station and Latitude 45°. The approximate correction is:—For stations North of Malin Head and North Shields + .03 in., but for Sumburgh Head + .04 in.; for stations south of Malin Head and North Shields + .02 in., but for Scilly and Jersey + .01 in.
- (b) The Sunshine for London given in the table is recorded on the Tower of the Wesleyan Training College, Westminster. The Sunshine entered to Dungeness is recorded at Littlestone-on-Sea; that entered to Portland Bill is recorded at Weymouth.
- (c) The information relating to weather is indicated by the following letters—b. blue sky; bc. sky half clouded; c. sky three parts clouded; d. drizzling rain; e. wet air without rain falling; f. fog; g. gloomy; h. hail; l. lightning; m. misty (hazy); o. overcast; p. passing showers; q. squally; r. rain; s. snow; t. thunder; u. ugly, threatening; v. visibility, unusual transparency; w. dew; x. hoar frost; z. dust-haze, or smoke.

* AN ASTERISK is inserted in all places for which information is not usually received. † Reports received too late for insertion in Charts.

WIRELESS TELEGRAMS FROM SHIPS OF H.M. NAVY.

Received during the 24 hours ended at 9.30 a.m. to-day.

TABLE SHOWING THE GREENWICH TIMES OF SUNRISE, NOON, AND SUNSET, FOR STATIONS IN THE UNITED KINGDOM, TO-DAY AND TO-MORROW.

Hour of Observation.	Position.		Reading of Barometer.	Wind.		Weather.	TEMPERATURE.			Sea Dis. turbance.	21 st & 22 nd March, 1908.	Sunrise G.M.T.	Noon G.M.T.	Sunset G.M.T.
	Lat.	Long.		Dirac.	Force.		Dry Bulb.	Wet Bulb.	Sea.					
			Ins.											
											Yarmouth ...	5.56	12.0	6.4
												5.54	12.0	6.6
											Greenwich ...	6.3	12.7	6.11
												6.1	12.7	6.13
											Wick ...	6.16	12.19	6.23
												6.13	12.19	6.25
											Valencia ...	6.44	12.48	6.52
												6.42	12.48	6.54

TERMS OF SUBSCRIPTION for the Daily Weather Report forwarded by Book Post, £1 per annum, payable quarterly in advance.

Single Copies (price 1d) may be obtained after 3 p.m. on the day of issue, at the Meteorological Office, and at the Bookstalls of the following terminus Railway Stations—Victoria, Charing Cross, King's Cross, St. Pancras, Euston.

FORECASTS OF WEATHER for one day in advance are drawn up at 11 a.m., and between 7 and 8 p.m. The latest forecast can be had by Reply Telegram, on paying at any Post Office in the United Kingdom Sixpence in addition to the cost of the enquiry and reply Telegram. Information as to the Terms on which Forecasts can be sent daily, for a long or short period, may be obtained on application.

METEOROLOGICAL OFFICE, 63, VICTORIA STREET, S.W.
(TELEGRAPHIC ADDRESS: WEATHER, LONDON.)

W. N. SHAW, (Director).

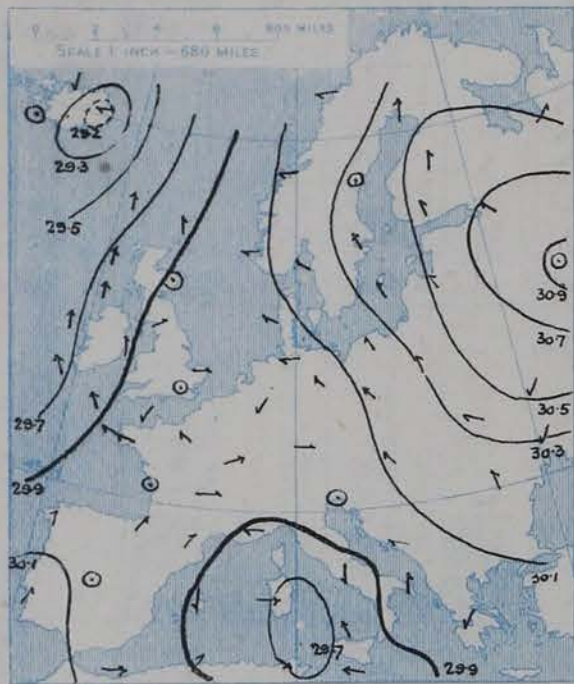
DAILY WEATHER REPORT OF THE METEOROLOGICAL OFFICE.

Sunday
22nd March, 1908

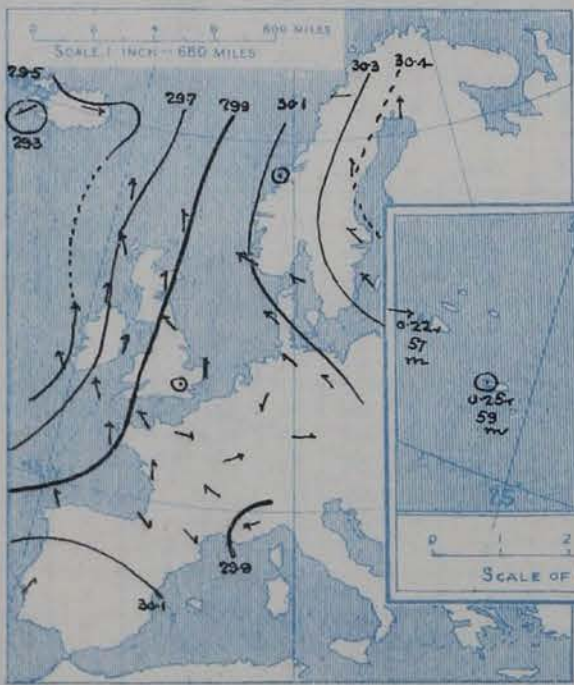
STATIONS.		YESTERDAY EVENING.					THIS MORNING.										PAST 24 HOURS.				
		Barom.	Temp.	Wind.		Weather.	Barometer.		Temperature.			Wind.		Sea (0 to 9).	Temp.		Weather.	Sun-shine	Rainfall		
At 3 rd Fahr. and M.S.L.	Dry Bulb.	Dir.	Force (0 to 12).	At 8 th Fahr. and M.S.L.	Change since Yesterday.	Dry Bulb.	Wet Bulb.	Change since Yesterday.	Dir.	Force (0 to 12).	Max.	Min.									
SCANDINAVIA.	Haparanda...	30.44	27	S	4	0	30.48	+0.04	24	24	+7	SSW	4	0	30	9					
	Hernösand...	30.41	30	S	2	0	30.41	+0.05	30	30	+1	Z	0	0	34	25					
	Stockholm...	30.41	31	SE	2	0	30.40	+0.04	34	32	+2	SE	4	0	34	28					
	Wisby...	30.38	31	SE	4	0	30.36	+0.04	33	31	-3	SSE	4	0	36	28					
	Karlstad...	30.32	33	E	2	0	30.30	+0.02	31	30	0	NE	2	0	33	30					
	Færder (X'ania Fjord)	30.26	33	NE	1	f	30.21	+0.02	32	31	+1	ENE	2	S	2	33	30			0.16	
	Bodö...	30.20	32	E	1	f	30.22	+0.07	31	29	0	E	2	0	36	28					
	Christiansund	30.12	38	Z	0	0	30.12	+0.01	36	33	+3	E	1	0	41	32					
ICELAND & FAEROE.	Skudesnaes...	30.12	39	SSE	4	0	30.03	-0.03	39	37	+4	SE	6	r	3	39	34			0.08	
	Reykjavik...	29.27	36	ENE	3	c	29.14	-0.20	42	x	+12	E	6	0	x	x					
	Blönduós...	29.50	24	E	7	bc	29.32	-0.11	38	x	+11	NW	3	0	x	x					
	Seydisfjord...	29.50	33	W	5	c	29.61	+0.23	31	x	-11	NE	4	0	x	x					
BRITISH ISLANDS.	Thorshavn...	29.69	42	S	5	r	29.67	+0.02	40	x	0	SE	6	c	x	x					
	Sumburgh Head	29.86	39	S	2	0	29.74	-0.14	39	37	+1	SE	4	0	5	43	35	0.6		0.03	
	Stornoway...	29.75	43	SSE	7	0	29.41	-0.38	40	37	+1	SE	7	c	6	45	38	0.6	9.7		
	Castlebay (Barra Id.)	29.69	43	SE	6	om	29.28	-0.50	41	39	0	ESE	8	odf	7	44	38	0.6	6.6	0.01	
	Malin Head	29.62	43	S	6	bc	29.12	-0.65	38	37	+3	ESE	8	0	6	47	35	0.6	0.7	0.07	
	Blacksod Pt.	29.51	48	S	6	cq	29.09	-0.71	46	44	+6	SSW	5	oq	5	49	39	0.6	0.54	0.54	
	Valencia...	29.50	47	SSE	6	ogm	29.06	-0.63	48	46	+3	SSW	3	c	4	49	44	0.6	0.0	1.25	
	Roche's Point	29.69	47	S	7	c	29.14	-0.67	45	45	0	S	4	r	7	48	45	0.6	0.84	0.84	
	Birr Castle	29.68	45	SE	4	c	29.06	-0.75	46	45	+8	S	1	or	7	49	37	0.6	0.20	0.20	
	Donaghadee	29.82	42	SSW	2	bc	29.35	-0.54	41	40	+6	SSE	7	rq	6	45	35	0.6	0.02	0.02	
	Liverpool Obsy...	29.91	42	SE	2	c	29.46	-0.49	39	36	+4	ESE	5	c	3	46	33	0.6	0.01	0.01	
	Holyhead	29.85	43	SSW	4	cm	29.32	-0.59	42	40	+6	SE	7	r	5	47	35	0.6	0.03	0.03	
	Pembroke (St. Ann's Hd.)	29.84	44	SSE	5	bc	29.25	-0.64	44	44	+3	SE	8	rq	6	46	40	0.6	0.22	0.22	
	Scilly (St. Mary's)	29.81	48	S	5	c	29.25	-0.64	47	46	+6	W	4	r	6	49	40	0.6	0.41	0.41	
	Jersey (St. Aubins)	29.96	44	SE	3	bm	29.62	-0.37	44	42	+6	SE	7	orgm	5	48	36	0.6	0.01	0.01	
	Portland Bill	29.96	43	SE	3	0	29.51	-0.45	44	43	+2	S	8	rq	6	47	42	0.6	0.1		
	Dungeness	29.99	42	ENE	1	c	29.78	-0.19	43	41	+11	SSE	5	bc	5	47	30	0.6	0.5		
	Dover	30.02	39	SSW	1	0	29.82	-0.18	41	38	+7	S	3	0	4	44	33	0.6	0.1		
	Wick	29.84	38	S	3	bc	29.61	-0.25	40	39	+6	S	4	0	4	44	32	0.6	0.5		
	Nairn	29.82	38	SW	1	c	29.54	-0.32	36	33	+6	E	1	0	1	46	28	0.6	0.5		
	Aberdeen	29.90	40	S	2	0	29.65	-0.28	40	37	+9	SSE	5	0	4	44	30	0.6	0.4		
	Leith	29.88	41	SSE	2	c	29.54	-0.38	39	35	+4	E	3	c	x	46	33	0.6	0.4		
North Shields	29.93	39	SE	3	0	29.64	-0.32	39	37	+10	SE	4	c	3	44	26	0.6	0.4			
Spurn Head	29.96	41	SSE	3	0	29.73	-0.22	40	39	+3	SSE	4	0	5	43	36	0.6	0.4			
Yarmouth	29.98	40	S	3	c	29.82	-0.15	41	39	+7	SE	5	bc	5	44	34	0.6	0.3			
Clacton-on-Sea	30.01	40	E	1	c	29.80	-0.19	41	40	+6	SSE	4	0	4	43	34	0.6	0.3			
Nottingham	29.96	39	SSE	1	bm	29.64	-0.33	39	38	+7	SSE	2	c	x	45	29	0.6	0.7			
Bath	29.95	43	SE	1	0	29.51	-0.47	44	41	+12	SE	5	0	x	47	31	0.6	0.0			
Oxford	29.97	41	SE	2	0	29.64	-0.36	41	38	+7	SSE	5	0	x	47	34	0.6	0.4			
London (St. James's Park)	29.99	44	Z	0	0	29.73	-0.26	43	39	+7	ESE	3	0	x	47	36	0.6	0.3			
GERMANY, & C.	The Scaw (Skagen)	30.22	36	ESE	1	0	30.14	-0.01	34	33	0	ESE	3	S	1	37	34	0.6	0.08	0.08	
	Fanö...	30.09	39	SE	4	bc	30.01	-0.03	37	37	+1	ESE	4	r	x	45	36	0.6	0.08	0.08	
	Cuxhaven	30.04	45	SE	2	0	29.99	-0.04	41	40	+7	SE	1	0	x	46	34	0.6	0.08	0.08	
	The Helder	30.06	39	NNW	1	0	29.98	-0.01	31	31	-8	S	1	f	1	39	28	0.6	0.08	0.08	
	Brussels	x	x	x	x	x	29.97	-0.03	31	31	-6	SE	1	f	x	44	31	0.6	0.08	0.08	
	Berlin	30.08	46	SE	2	0	30.07	+0.04	38	30	-2	SE	2	0	x	48	36	0.6	0.08	0.08	
	Frankfurt	29.99	48	NE	1	0	29.98	-0.01	40	39	+1	W	1	bc	x	54	39	0.6	0.08	0.08	
Munich	29.97	43	W	2	0	30.02	+0.07	35	35	+3	S	2	0	x	46	32	0.6	0.08	0.08		
FRANCE.	C. Gris Nez	30.03	40	E	3	0	29.87	-0.14	36	34	+2	SE	2	m	2	46	34	0.6	0.08	0.08	
	La Heve	30.03	44	SSE	1	m	29.83	-0.18	38	36	+6	SE	3	m	2	52	32	0.6	0.08	0.08	
	Brest	29.86	49	S	5	0	29.40	-0.56	49	48	+8	SSE	7	r	5	50	24	0.6	0.39	0.39	
	Lorient	29.95	48	S	3	0	29.60	-0.33	49	48	+12	SSW	6	r	5	54	27	0.6	0.04	0.04	
	Rochefort	30.02	49	S	2	bc	29.86	-0.14	42	42	+3	SSE	3	c	x	55	39	0.6	0.04	0.04	
	Biarritz	30.02	52	NNW	2	bc	29.92	-0.08	48	43	+4	SE	3	c	2	55	41	0.6	0.04	0.04	
	Paris	30.05	43	Z	0	0	29.96	-0.06	32	31	+5	SSE	1	0	x	50	27	0.6	0.04	0.04	
	Belfort	29.98	41	WSW	4	m	29.98	+0.03	37	37	0	ENE	2	f	x	48	36	0.6	0.04	0.04	
	Lyons	30.02	45	SE	1	c	29.93	-0.08	39	37	+3	NW	1	0	x	52	36	0.6	0.04	0.04	
	Nice	29.87	47	E	4	0	29.88	+0.00	50	42	+9	Z	0	0	x	50	41	0.6	0.32	0.32	
Perpignan	29.99	51	NW	3	0	29.99	+0.02	38	35	-3	SW	2	0	x	58	35	0.6	0.04	0.04		
Sanguinaire	x	x	x	x	x	x	x	x	x	x	x	x	x	x	x	x	x	x			
SPANISH PENIN.	Corunna	29.98	49	SSE	3	0	29.78	-0.20	50	46	+3	SSW	5	r	4	54	45	0.6	0.52	0.52	
	Lisbon	30.18	54	SW	3	0	30.15	-0.00	56	53	+5	SW	5	c	x	56	51	0.6	0.04	0.04	
	Azores (P. Delgada)	30.15	61	WSW	5	m	30.25	+0.10	59	57	-1	Z	0	m	4	63	59	0.6	0.04	0.04	
	" (Horta)	30.12	60	WSW	2	0	30.22	+0.19	57	53	-4	W	4	m	2	64	55	0.6	0.04	0.04	

FOR 8 A.M. AND 6 P.M. YESTERDAY

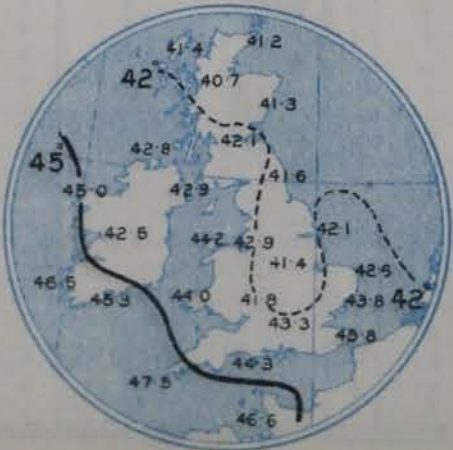
8 A M. YESTERDAY.



6 P.M. YESTERDAY

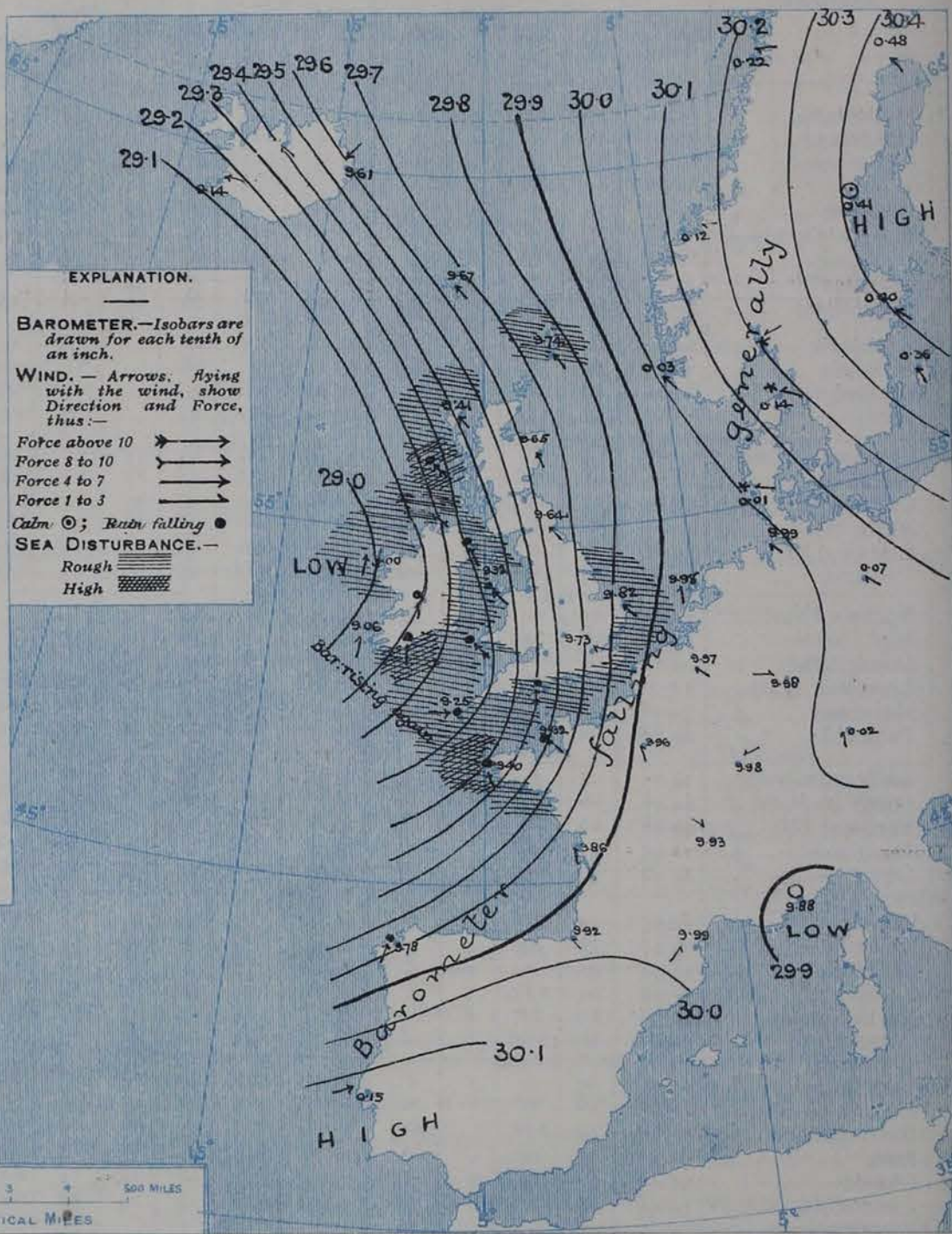


AVERAGES OF TEMPERATURE AT 8 A.M.
FOR THE TWO-MONTHLY PERIOD
MARCH — APRIL.
(Derived chiefly from Observations extending over
the 35 years—1871-1905.)



Sunday, WEATHER

1. BAROMETER, WIND AND SEA AT 8 A.M. TO-DAY.



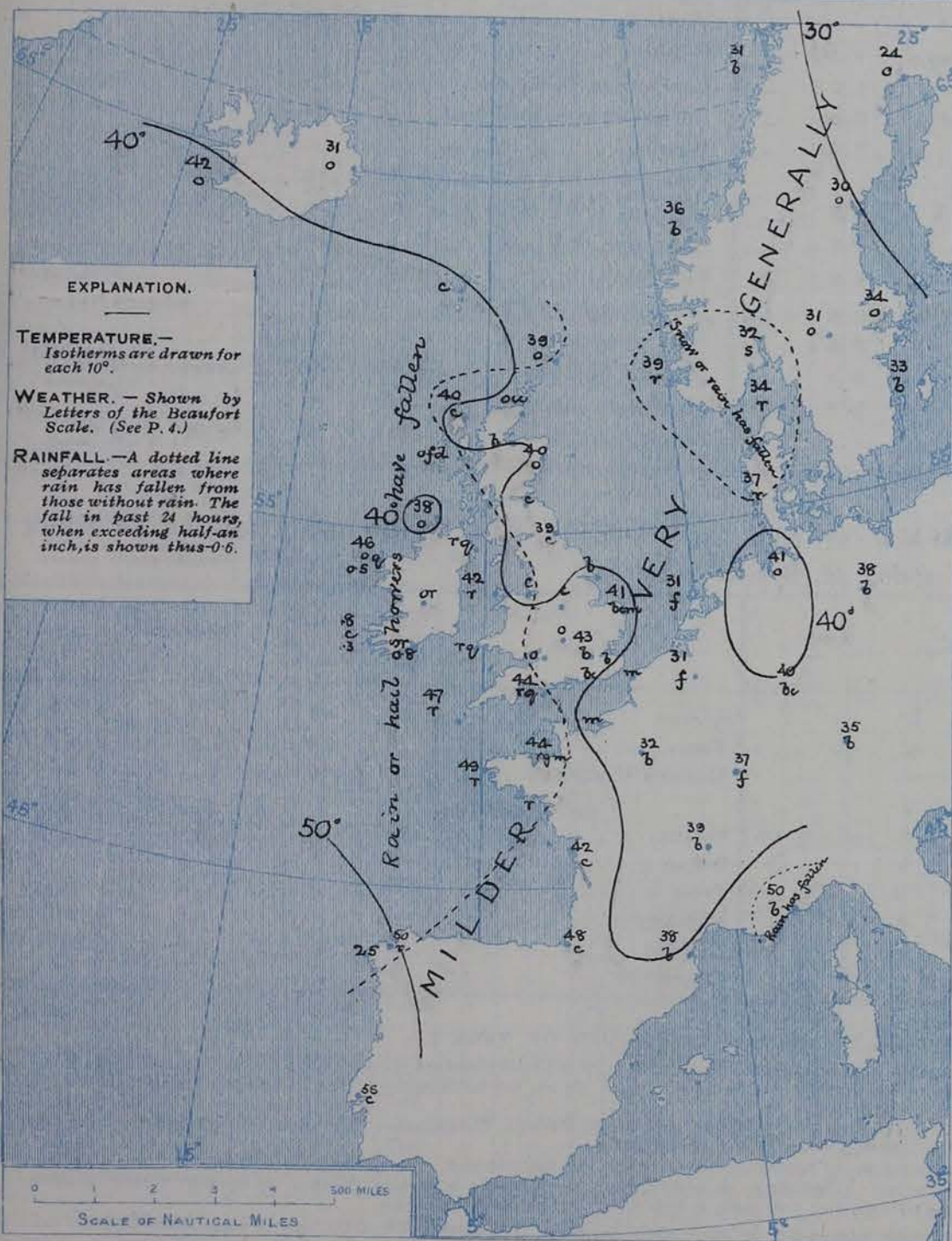
NOTES ON THE GENERAL SITUATION AT 8 A.M.

A large and rather deep depression has extended over the United Kingdom from the Atlantic and the gradients have become steep or rather so in all districts. The anticyclone over Sweden and Finland has in the meantime maintained its position and intensity, the barometer being above 30.4 ins. over the Gulf of Bothnia. The lowest reading reported is 29.0 ins. at Blackhead Point, but lower values apparently exist further to the westward.

The wind has backed to Southeast or South over these Islands generally, and also in the west and north of France; it is fresh or strong in most places, but is high or blows a gale on many parts of our west and southwest coasts. Over the greater portion of Scandinavia and Denmark the wind is light to fresh from between Southeast and East, and on the coast of Portugal fresh from the Southwestward. Temperature has risen generally, fallen in the Low Countries. Over these Islands the readings range from 48° or 47° in the extreme southwest to about 40° in many parts of Great Britain, and to 36° at Rezon; and on the Continent from 56° at Lisbon to 31° at Brussels and the Rhine, and to 24° at Hofvaranda. Rain is falling at many of our western stations as well as at Lisbon and at some places beyond the North Sea, but over the eastern half of Great Britain and at most stations on the Continent the weather is fair or fine.

CHARTS 21st March, 1908.

2. TEMPERATURE AND WEATHER AT 8 A.M. TO-DAY.



NOTES ON YESTERDAY'S WEATHER

The maximum temperature readings recorded yesterday were again low; below 50° generally, and below 45° at many of our eastern stations. Frost was experienced during the night in most parts of England. Heavy rain fell during the night or early morning in the south of Ireland, as much as 1.25 in. at Talencia, and smaller amounts in the west generally. Bright sunshine was very prevalent over most of England and Scotland, several stations recording between 8 and 9 hours, a few places more than 9 hours, and Stormoway as much as 9.7 hours.

GENERAL INFERENCE FROM THE 8 A.M. OBSERVATIONS.

FORECASTS

For the 24 hours commencing at NOON TO-DAY.

For the positions of the DISTRICTS indicated by the numbers 0-11—see map at foot.

0

1

2

3

4

5

6

7

8

9

10

11 WESTERN CHANNEL AND BAY

FORECAST DISTRICTS.

Those portions of the Coasts upon which the Warning Signals are at present flying are indicated thus:—

Signals hoisted yesterday.

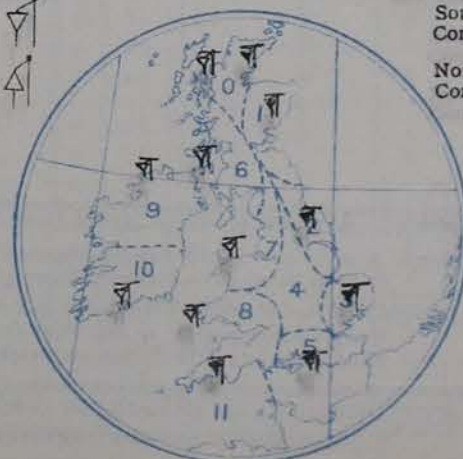
Signals hoisted this morning.

South Cone.

South Cone.

North Cone.

North Cone.



DAILY WEATHER REPORT.

22nd March, 1908.

TEMPERATURE, WEATHER, SUNSHINE AND RAINFALL FOR YESTERDAY.

STATIONS.	TEMPERATURE F.		Weather.	Sunshine.	Rainfall.	STATIONS.	TEMPERATURE F.		Weather.	Sunshine.	Rainfall.
	Max.	Min.					Max.	Min.			
Dublin (City), to 4 p.m. ...	48	34	b, c	Hrs.	Ins.	Worthing ...	46	28	c, bc	Hrs.	Ins.
Rossall, to 6 p.m. ...	46	31	bx, c, og, c	*	-	Brighton ...			*		
Blackpool, to 6 p.m. ...	46	31	?	7.5	-	Eastbourne, to 6 p.m. ...			*		
Southport, to 9 p.m. ...	47	31	bx, bc, o	6.0	-	Bexhill-on-Sea, to 9 p.m. ...	45	33	b, c	9.0	-
Rhyl, to 6 p.m. ...	?	?	*	7.5	-	Hastings ...	*	*	*	8.4	*
Llandudno, to 9 p.m. ...						Folkestone, to 6 p.m. ...	45	26	bc, b	8.7	-
Bettws-y-Coed, to 6 p.m. ...	45	26	c, b	4.5	-	Ramsgate, to 6 p.m. ...	44	33	b, o	6.0	-
Towyn, to 6 p.m. ...	49	28	o, b, bc	9.5	-	Margate, to 6 p.m. ...	46	32	b, o	6.3	-
Aberystwyth, to 6 p.m. ...	47	40	*	8.5	-	Lowestoft, to 6 p.m. ...			?	6.2	-
Plymouth, to 9 p.m. ...	48	38	or, c, b	6.9	0.02	Skegness ...	41	29	?	6.2	-
Torquay, to 6 p.m. ...	47	41	*	5.6	-	Scarborough, to 9 p.m. ...					
Weymouth, to 6 p.m. ...	46	34	b	9.1	-	Harrogate, to 6 p.m. ...					
Bournemouth, to 6 p.m. ...	49	33	b	8.7	-	Darwen, to 9 p.m. ...	43	30	bc, om, q	4.1	-
Southsea, to 6 p.m. ...			*			Manchester, to 9 p.m. ...	47	31	bc, c, b	4.4	-
						Birmingham, to 9 p.m. ...	46	32	c, o	2.8	-

TEMPERATURE, WEATHER, and RAINFALL at additional FOREIGN STATIONS, mainly for the 24 hours ended at 8 a.m. yesterday.

STATIONS. 21 st Mar. 1908.	TEMPERATURE F.		WEATHER.	RAIN. Ins.	STATIONS. 21 st Mar. 1908.	TEMPERATURE F.		WEATHER.	RAIN. Ins.
	Max.	Min.				Max.	Min.		
St. Petersburg ...	?	?	b, b	-	Algiers ...	63	46	c, r	0.32
Utrecht ...	45	36	c, m	-	Tunis ...	70	46	c, r	0.91
Groningen ...	43	30	bc, m	-	Madeira (Funchal) ...	63	46	b, b	-
Vienna ...	54	39	b, o	-					
Florence ...	54	43	o, o	0.20	Geneva ...	46	*	bc	Measured 7 a.m.
Rome ...	58	42	b, b	-	Berne ...	46	*	c	-
Naples ...	55	50	b, b	-	Coire ...	46	*	o	-
Palermo ...	70	51	f, o	-	Castasegna ...	36	*	s	0.12
Brindisi ...	62	45	b, b	-	Lugano ...	34	*	s	0.51
Malta ...	61	55	o	-	Davos ...	34	*	s	-

NOTES REFERRING TO INFORMATION GIVEN ON PAGE 1.—

- (a) At the British and Irish Stations the readings of the barometer are not corrected for the difference in Gravity between the position of the Station and Latitude 45°. The approximate correction is:—For stations North of Malin Head and North Shields + '03 in., but for Sumburgh Head + '04 in.; for stations south of Malin Head and North Shields + '02 in., but for Scilly and Jersey + '01 in.
- (b) The Sunshine for London given in the table is recorded on the Tower of the Wesleyan Training College, Westminster. The Sunshine entered to Dungeness is recorded at Littlestone-on-Sea; that entered to Portland Bill is recorded at Weymouth.
- (c) The information relating to weather is indicated by the following letters—b. blue sky; bc. sky half clouded; c. sky three parts clouded; d. drizzling rain; e. wet air without rain falling; f. fog; g. gloomy; h. hail; l. lightning; m. misty (hazy); o. overcast; p. passing showers; q. squally; r. rain; s. snow; t. thunder; u. ugly, threatening; v. visibility, unusual transparency; w. dew; x. hoar frost; z. dust-haze, or smoke.

* AN ASTERISK is inserted in all places for which information is not usually received. † Reports received too late for insertion in Charts.

WIRELESS TELEGRAMS FROM SHIPS OF H.M. NAVY.

Received during the 24 hours ended at 9.30 a.m. to-day.

Hour of Observation.	Position.		Reading of Barometer.	Wind.		Weather.	TEMPERATURE.			Sea Dis. turbance.
	Lat.	Long.		Dirce.	Force.		Dry Bulb.	Wet Bulb.	Sea.	
			Ins.							

TABLE SHOWING THE GREENWICH TIMES OF SUNRISE, NOON, AND SUNSET, FOR STATIONS IN THE UNITED KINGDOM, TO-DAY AND TO-MORROW.

22 nd & 23 rd Mar. 1908.		Sunrise G.M.T.	Noon G.M.T.	Sunset G.M.T.
Yar mouth ...		5.54	12.0	6.6
		5.52	12.0	6.8
Swich ...		6.1	12.7	6.13
		5.59	12.7	6.15
		6.13	12.19	6.25
		6.10	12.19	6.27
Valencia ...		6.42	12.48	6.54
		6.40	12.48	6.56

TERMS OF SUBSCRIPTION for the Daily Weather Report forwarded by Book Post, £1 per annum, payable quarterly in advance.

Single Copies (price 1d) may be obtained after 3 p.m. on the day of issue, at the Meteorological Office, and at the Bookstalls of the following terminus Railway Stations:—Victoria, Charing Cross, King's Cross, St. Pancras, Euston.

FORECASTS OF WEATHER for one day in advance are drawn up at 11 a.m., and between 7 and 8 p.m. The latest forecast can be had by Reply Telegram, on paying at any Post Office in the United Kingdom Sixpence in addition to the cost of the enquiry and reply Telegram. Information as to the Terms on which Forecasts can be sent daily, for a long or short period, may be obtained on application.

METEOROLOGICAL OFFICE, 63, VICTORIA STREET, S.W.
(TELEGRAPHIC ADDRESS: WEATHER, LONDON.)

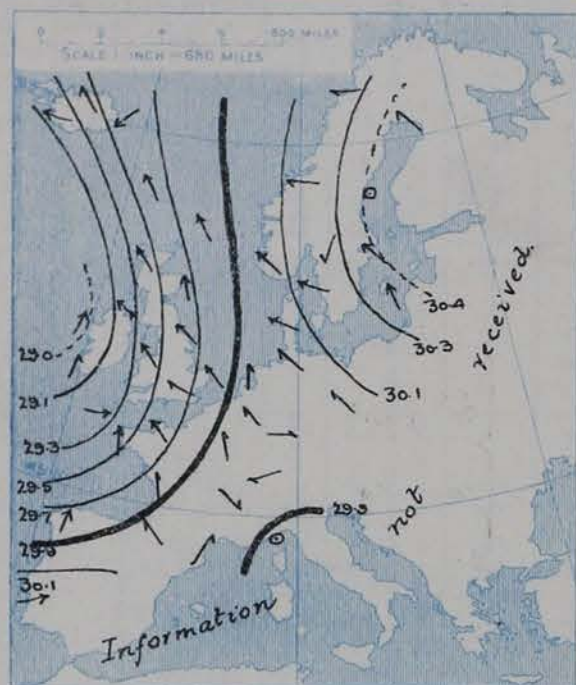
W. N. SHAW, (Director).

DAILY WEATHER REPORT OF THE METEOROLOGICAL OFFICE.

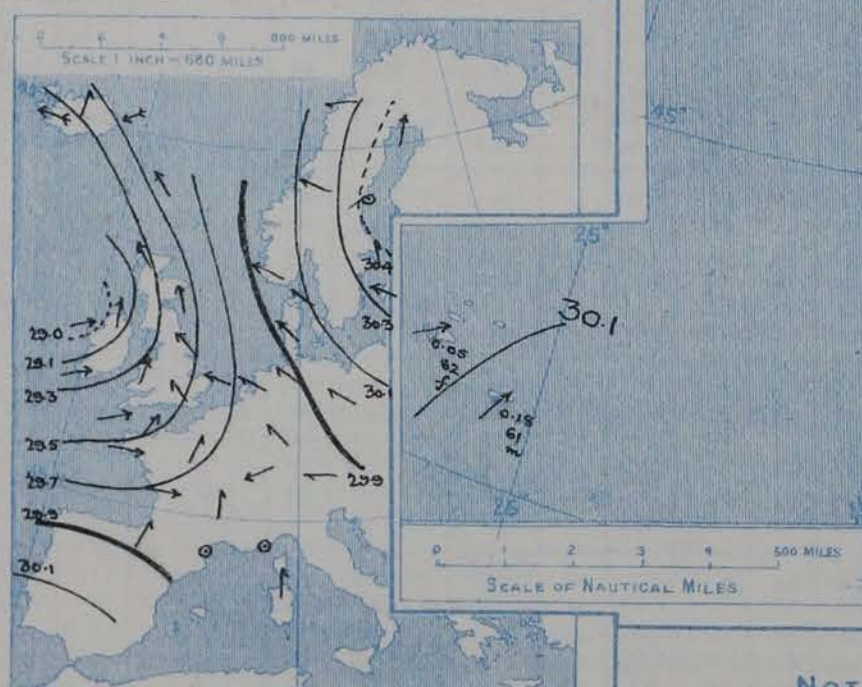
Monday,
23rd March, 1908

STATIONS.		YESTERDAY EVENING.					THIS MORNING.										PAST 24 HOURS.				
		Barom.	Temp.	Wind.			Barometer.	Temperature.			Wind.						Temp.				
		At 39° Fahr. and M.S.L.	Dry Bulb.	Dirac.	Force (0 to 12).	Weather.	At 39° Fahr. and M.S.L.	Change since Yesterday.	Dry Bulb.	Wet Bulb.	Change since Yesterday.	Dirac.	Force (0 to 12).	Weather.	Sea (0 to 9).		Max.	Min.	Weather.	Sunshine.	Rainfall.
		Inch.	°				Inch.	Inch.	°	°	°						°	°		Hours.	Inch.
SCANDINAVIA.	Haparanda...	30.46	23	SSW	4	6	30.47	-0.01	22	22	-2	SW	2	0	*		27	21	*	*	*
	Hernösand...	30.43	30	Z	0	0	30.48	+0.07	30	29	0	SSW	2	0	*		32	28	*	*	*
	Stockholm...	30.38	30	SSE	2	6	30.47	+0.07	31	30	-3	SE	4	6	*		36	28	*	*	*
	Wisby...	30.35	31	SE	6	6	30.39	+0.03	31	30	-2	SE	4	6	*		33	27	*	*	*
	Karlstad...	30.26	32	ENE	4	c	30.36	+0.06	31	31	0	ESE	2	c	*		*	*	*	*	*
	Færder (X'ania Fjord)	30.13	32	NE	2	s	30.26	+0.05	33	32	+1	E	3	0	2		*	32	*	*	*
	Bodö...	30.24	33	E	2	6	30.26	+0.04	33	31	+2	E	2	6	1		37	30	*	*	*
ICELAND & FAEROE.	Christiansund...	30.02	41	ESE	1	6	30.08	-0.04	40	35	+14	E	1	6	1		45	36	*	*	*
	Skudesnaes...	29.93	39	ESE	6	0	30.01	-0.02	40	37	+1	ESE	6	c	2		40	34	*	*	*
	Reykjavik...	29.20	42	E	8	c	29.21	+0.07	41	*	-1	E	5	c	*		*	*	*	*	*
	Blönduós...	29.40	42	S	2	6	29.40	+0.08	38	*	0	Z	0	0	*		*	*	*	*	*
BRITISH ISLANDS.	Seydisfjord...	29.59	38	NE	8	m	29.56	-0.05	39	*	+8	ESE	9	r	*		*	*	*	*	*
	Thorshavn...	29.54	41	SE	7	c	29.54	-0.13	42	*	+4	SE	5	m	*		*	*	*	*	*
	Sumburgh Head...	29.59	42	SE	6	c	29.68	-0.06	43	41	+4	SE	6	r	6		43	36	c	*	0.04
	Stornoway...	29.19	44	SE	6	0	29.40	-0.01	45	45	+5	SSE	7	0	6		47	40	bc.c.op	1.0	0.05
	Castlebay (Barra Id.)	29.12	41	SE	7	rgm	29.38	+0.10	45	45	+4	S	5	rm	6		46	41	ogdpm	0.0	0.05
	Malin Head...	29.05	45	S	4	bc	29.50	+0.38	45	43	+7	SSW	5	cp	4		46	37	crhg, bc	*	0.04
	Blacksod Pt. ...	28.99	46	SW	6	ogp	29.60	+0.60	47	44	+1	W	6	cp	5		50	44	cm.cqpm	*	0.06
	Valencia...	29.24	49	WSW	5	cm	29.75	+0.69	45	42	-3	SW	2	bc	6		53	44	cp.cm.6	6.1	0.08
	Roche's Point...	29.29	48	W	4	bc	29.78	+0.64	44	42	-1	W	3	6	4		52	41	r.bc.cp.6	*	0.06
	Birr Castle...	29.18	49	SW	4	bc	29.70	+0.64	44	42	-2	SSW	2	c	*		54	39	cp.bc	4.5	0.08
	Donaghadee...	29.19	46	SSW	3	c	29.63	+0.28	41	40	0	SSE	1	6	1		46	39	org.bc	*	0.34
	Liverpool Obsy...	29.36	41	ESE	4	bc	29.73	+0.27	45	43	+6	S	3	6	2		45	39	pm.bc	0.0	0.08
	Holyhead...	29.26	47	SSW	6	cm	29.71	+0.39	46	44	+4	SW	3	6	2		48	40	org.cm	*	0.22
	Pembroke (St. Ann's Hd.)	29.32	46	SW	6	bc	29.74	+0.49	45	44	+1	WSW	3	bm	5		48	43	org.o.bc	4.0	0.32
	Scilly (St. Mary's)	29.41	50	WSW	4	c	29.84	+0.59	45	42	-2	WSW	4	c	7		54	44	c	7.0	0.02
	Jersey (St. Aubins)	29.48	45	SW	5	6	29.87	+0.25	45	44	+1	WNW	3	bc	3		48	39	stm.c.bcmr	0.8	0.38
	Portland Bill...	29.42	46	SSW	4	bc	29.87	+0.36	45	44	+1	WSW	2	6	4		46	43	o.bc.6	0.0	0.35
	Dungeness...	29.56	44	SSE	5	r	29.75	-0.03	44	43	+1	WNW	3	0	2		48	39	c.ru.f	3.3	0.12
	Dover...	29.59	43	S	3	r	29.78	-0.04	43	43	+2	NW	1	0	2		48	41	bm.c.otm	5.2	0.03
	Wick...	29.39	40	SSE	7	0	29.56	-0.05	43	41	+3	SSE	4	bc	6		44	37	-	*	-
	Nairn...	29.29	43	SSE	4	c	29.50	-0.04	48	43	+12	S	3	c	2		48	36	cg.cq	3.2	-
	Aberdeen...	29.45	43	SSE	5	0	29.65	0.00	42	42	+2	SSE	3	0	4		46	39	bc.o.org	3.1	0.14
	Leith...	29.32	42	SE	4	r	29.63	+0.09	46	44	+7	S	2	bcn	*		46	38	c.o.org	*	0.01
	North Shields...	29.42	42	SE	5	p	29.69	+0.05	42	40	+3	S	2	c	3		47	36	-	*	0.04
	Spurn Head...	29.50	42	SSE	5	r	29.70	-0.03	42	41	+2	SSE	2	0	3		45	40	o.r.o	*	0.06
GERMANY, &c.	Yarmouth...	29.59	42	ESE	6	cm	29.74	-0.08	42	41	+1	SW	1	om	1		44	40	bc.cm	6.3	-
	Clacton-on-Sea...	29.57	44	SE	4	0	29.77	-0.03	43	43	+2	W	1	0	0		45	41	bc.orgp	4.0	0.01
	Nottingham...	29.47	41	SSE	4	p	29.75	+0.11	42	41	+3	SW	1	cm	*		46	39	r.p	0.9	0.05
	Bath...	29.40	45	S	2	0	29.81	+0.30	43	43	-1	N	1	m	*		46	37	-	0.0	0.27
	Oxford...	29.51	42	SSE	3	0	29.80	+0.16	41	41	0	W	2	0	*		45	39	org.o	*	0.09
	London (St. James's Park)	29.51	42	SE	3	od	29.78	+0.05	43	42	0	SW	2	0	*		47	42	bc.orgp.ot.o	1.7	0.10
	The Scaw (Skagen)	30.12	36	SE	3	0	30.17	+0.03	35	34	+1	SE	4	bc	1		36	32	*	*	0.16
FRANCE.	Fanö...	29.92	38	SSE	4	6	29.98	-0.03	36	35	-1	ESE	4	6	*		45	36	*	*	-
	Cuxhaven...	29.88	45	SE	3	0	29.92	-0.07	38	37	-3	SE	4	6	*		46	37	*	*	-
	The Helder...	29.75	45	ESE	2	c	29.79	-0.19	40	39	+9	ESE	1	bc	0		46	31	*	*	-
	Brussels...	*	*	*	*	*	29.81	-0.16	43	40	+12	SE	1	0	*		53	30	*	*	-
	Berlin...	29.98	44	SE	2	6	30.08	+0.01	35	32	-3	ESE	3	6	*		52	32	*	*	-
	Frankfurt...	29.82	51	SE	1	6	29.89	-0.09	40	40	0	SE	1	6	*		59	37	*	*	-
	Munich...	29.81	42	E	3	6	29.89	-0.13	30	29	-5	NE	1	6	*		52	28	*	*	-
	C. Gris Nez...	29.63	43	S	4	r	29.81	-0.06	43	43	+7	S	3	0	2		50	36	*	*	0.16
	La Heve...	29.56	42	S	5	r	29.83	0.00	42	41	+4	WSW	3	f	2		48	38	*	*	0.20
	Brest...	29.50	50	W	4	c	29.86	+0.46	48	46	-1	NW	4	6	6		52	46	*	*	-
SPANISH PENIN.	Lorient...	29.54	50	W	5	6	29.85	+0.25	46	45	-3	WSW	4	c	5		54	45	*	*	0.47
	Rochefort...	29.64	56	W	5	6	29.95	+0.09	48	47	+6	WNW	3	bc	*		52	39	r.6	*	0.59
	Biarritz...	29.80	49	SW	5	0	29.98	+0.06	50	47	+2	WNW	4	0	6		57	41	*	*	0.55
	Paris...	29.67	48	SW	3	0	29.82	-0.14	44	43	+12	W	1	0	*		55	32	*	*	0.08
	Belfort...	29.71	51	ENE	4	m	29.83	-0.15	39	35	+2	W	4	bc	*		56	37	*	*	-
	Lyons...	29.75	51	S	1	c	29.87	-0.06	43	39	+4	N	1	0	*		58	39	*	*	-
	Nice...	29.84	49	Z	0	6	29.75	-0.13	46	41	-4	E	2	bc	2		52	43	*	*	-
SPANISH PENIN.	Perpignan...	29.72	54	Z	0	0	29.84	-0.15	49	44	+11	NW	4	0	*		62	38	*	*	0.04
	Sanguinaire...	29.87	53	S	3	bc	29.70	-0.17	50	48	-2	E	2	0	2		61	45	*	*	-
	Corunna...	30.14	54	WSW	4	6	30.21	+0.06	54	51	-2	NNW	1	bc	*		57	50	*	*	-
SPANISH PENIN.	Lisbon...	30.26	61	SW	3	7	30.18	-0.07	61	59	+2	SW	4	m	5		63	59	*	*	-
	Azores (P. Delgada)...	30.18	62	SSW	4	0	30.05	-0.17	62	60	+5	SW	5	f	3		64	57	*	*	-

8 A.M. YESTERDAY.



6 P.M. YESTERDAY



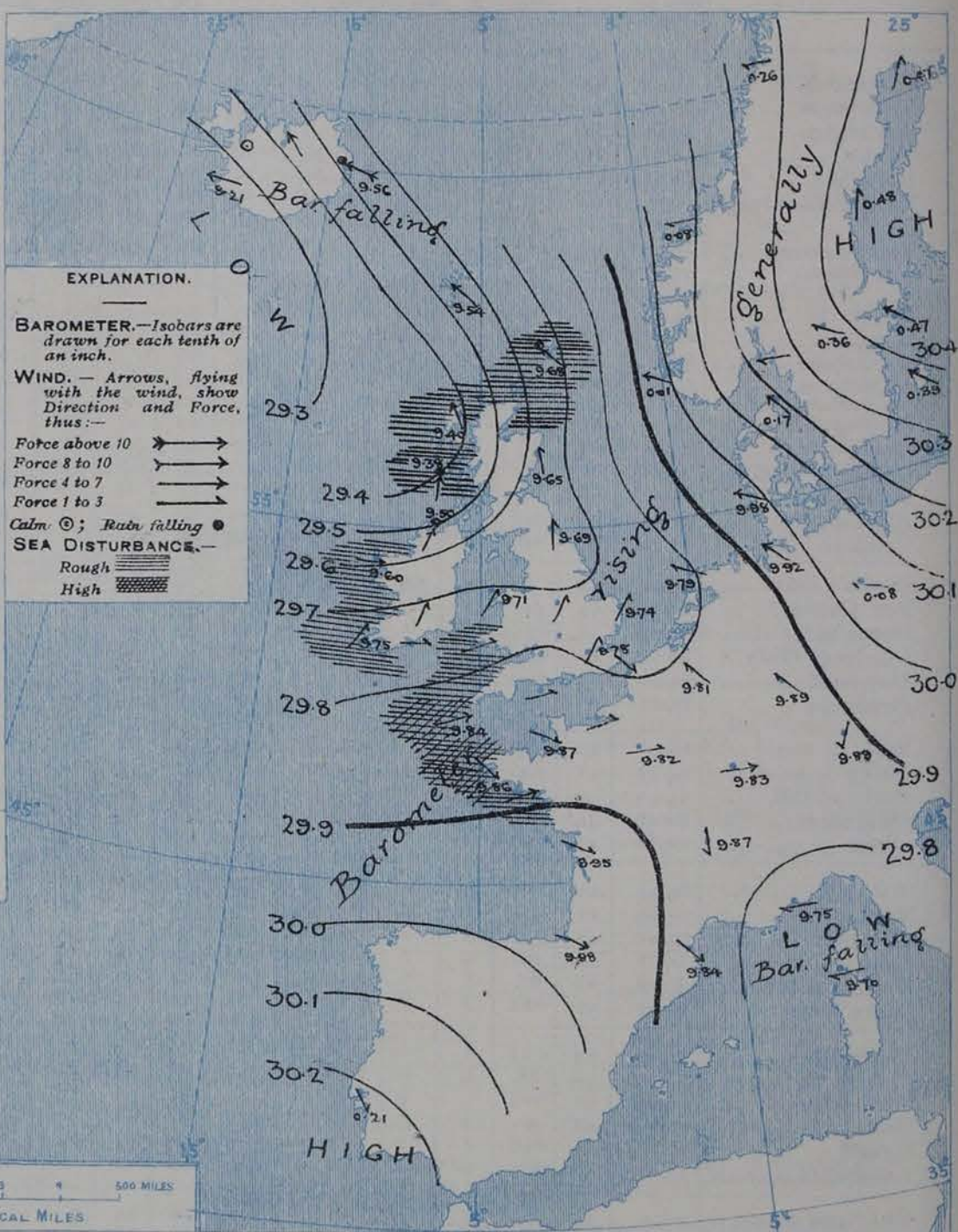
AVERAGES OF TEMPERATURE AT 8 A.M.
 FOR THE TWO-MONTHLY PERIOD
 MARCH — APRIL.
 (Derived chiefly from Observations extending over
 the 35 years—1871-1905.)



Monday,

WEATHER

1. BAROMETER, WIND AND SEA AT 8 A.M. TO-DAY.



NOTES ON THE GENERAL SITUATION AT 8 A.M.

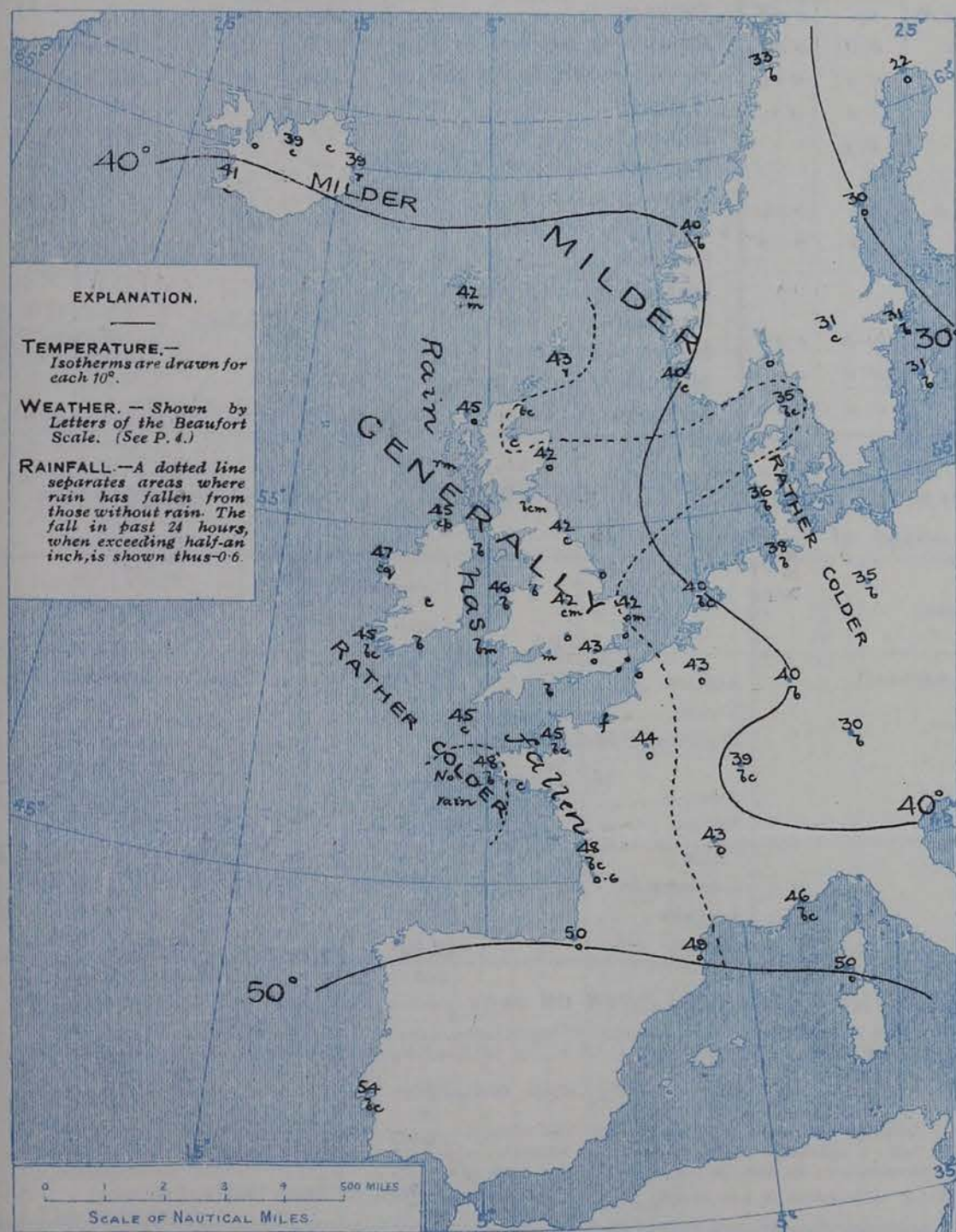
The depression noticed yesterday off our western coast is either dispersing or passing away in a northwesterly direction, and the barometer is rising over Western Europe generally. The highest pressures are still found over Sweden, while the lowest are reported in an area lying to the southward of Iceland. Between that island and the Norwegian coasts the barometric gradient is rather steep.

The wind is light from W. or S.W. over the southern parts of the United Kingdom, and in the north and west of France, but is moderate from the S.E.^{W.} over the North Sea and the neighboring parts of the Continent, and strong from the same quarter in the Shetlands and Hebrides. Temperature has risen over Great Britain, France and the Netherlands. Over Eastern and Central England the morning readings are not much above 40°, but at Blackhead Point the thermometer stands at 47°, and at Hain at 48°. The Continental values range from a little above 45° in the west and south of France to 35° or less at most of the Scandinavian stations. The weather is at present fine over Western Europe as a whole, but rain is falling on some parts of our own extreme north and northwest coasts, as well as at Seydisfjörd. The sea is high (a heavy ground swell) at the mouth of the Channel, and rough on our extreme western and northern coasts generally.

CHARTS

23rd March, 1908.

2. TEMPERATURE AND WEATHER AT 8 A.M. TO-DAY.



NOTES ON YESTERDAY'S WEATHER.

During yesterday the thermometer rose to a little above 45° in most parts of the United Kingdom, and to a little above 50° at some coast stations in the west, the highest value reported being 54° at Sully and Birr Castle. The amount of bright sunshine was generally small, but at Yarmouth and Lowestoft and at Valencia there was more than 6 hours, and at Scilly as many as 7 hours. Rain has fallen in nearly all parts of these Islands, and also in the north and west of France, but the amount has been, as a rule, somewhat small.

GENERAL INFERENCE FROM THE 8 A.M. OBSERVATIONS.

The general conditions are likely to remain very unsettled. The depression off the Scottish coasts will probably continue to pass away in a N.E. or N.W. direction, but a fresh fall of the barometer in the Azores and the existence of a heavy ground sea around our own southwest coasts seem to point to the early arrival of another disturbance from the Atlantic. Backing and increasing winds are, therefore, probable in the west, with a renewal of unsettled, rainy weather.

FORECASTS

For the 24 hours commencing at NOON TO-DAY.

For the positions of the DISTRICTS indicated by the numbers 0-11—see map at foot.

0 { S.E. winds, strong in places; dull, occasional rain. Rather cold.

1 { S.E. winds, light or moderate; fair at first, some rain later.

2 { W. and S.W. winds, light, to S. fresh; fair to-day, some rain to-morrow. Temperature below the normal.

6 { S. winds, fresh or strong; dull, occasional rain. Rather cold.

7 { Wind backing to the S.W. and freshening; fair at first, some rain later. Becoming temporarily milder.

II WESTERN CHANNEL AND BAY

Moderate S.W. to strong S. winds, with changeable, showery weather. Sea high or rough generally.

FORECAST DISTRICTS.

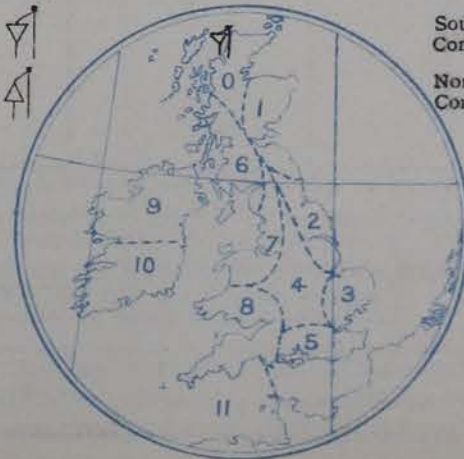
Those portions of the Coasts upon which the Warning Signals are at present flying are indicated thus:—

Signals hoisted yesterday.

Signals hoisted this morning.

South Cone. North Cone.

South Cone. North Cone.



DAILY WEATHER REPORT.

23rd March, 1908.

TEMPERATURE, WEATHER, SUNSHINE AND RAINFALL FOR YESTERDAY.

STATIONS.	TEMPERATURE F.		Weather.	Sunshine.	Rainfall.	STATIONS.	TEMPERATURE F.		Weather.	Sunshine.	Rainfall.
	Max.	Min.					Max.	Min.			
Dublin (City), to 3 p.m. ...	53	41	cg, oh, r, b, bc	Hrs.	Ins.	Worthing ...	45	36	c, o, ot, r	Hrs.	Ins.
Rossall, to 6 p.m. ...	43	34	cg, b, c, o, og	*	0.59	Brighton ...	45	39	*	1.2	0.37
Blackpool, to 9 p.m. ...	43	34	o, bc	0.0	0.01	Eastbourne, to 6 p.m. ...	47	38	*	3.0	0.20
Southport, to 9 p.m. ...	43	34	op, o	0.0	0.02	Bexhill-on-Sea, to 9 p.m. ...	47	40	c, o	3.1	0.18
Rhyl, to 6 p.m. ...	47	38	*	1.6	0.11	Hastings ...	*	*	*	3.0	*
Llandudno, to 9 p.m. ...				2.2		Folkestone, to 6 p.m. ...	47	36	bc, o, r	4.9	0.02
Bettws-y-Coed, to 6 p.m. ...						Ramsgate, to 6 p.m. ...	48	40	*	4.1	-
Towyn, to 6 p.m. ...	50	40	og, c, o	1.3	0.06	Margate, to 6 p.m. ...	49	38	b, o	4.8	-
Aberystwyth, to 6 p.m. ...	51	38	*	2.3	0.10	Lowestoft, to 6 p.m. ...	48	36	c, bc, o	6.3	-
Plymouth, to 9 p.m. ...						Skegness ...	47	37	b, o	4.8	-
Torquay, to 6 p.m. ...			*			Scarborough, to 9 p.m. ...	46	34	o	2.5	-
Weymouth, to 6 p.m. ...	47	41	bc	0.0	0.37	Harrogate, to 6 p.m. ...	43	27	o, bc, o	0.2	-
Bournemouth, to 6 p.m. ...	45	40	o, d, r	0.0	0.46	Darwen, to 9 p.m. ...					
Southsea, to 6 p.m. ...	44	37	*	0.0	0.36	Manchester, to 9 p.m. ...					
						Birmingham, to 9 p.m. ...	43	31	o, r, o	0.0	0.23

TEMPERATURE, WEATHER, and RAINFALL at additional FOREIGN STATIONS, mainly for the 24 hours ended at 8 a.m. yesterday.

STATIONS. 22 nd March, 1908.	TEMPERATURE F.		WEATHER.	RAIN. — Ins.	STATIONS. 22 nd March, 1908.	TEMPERATURE F.		WEATHER.	RAIN. — Ins.
	Max.	Min.				Max.	Min.		
St. Petersburg	Observations not received.				Algiers	Observations not received.			
Utrecht					Tunis... ..				
Groningen					Madeira (Funchal)				
Vienna					21 st March, 1908.	1 p.m.		1 p.m.	Measured
Florence					Geneva	43	*	0	7 a.m. 0.08
Rome					Berne	46	*	0	0.04
Naples					Coire	52	*	6	0.04
Palermo					Castasegna... ..	41	*	1	0.95
Brindisi					Lugano	41	*	1	1.85
Malta					Davos	43	*	bc	0.04

NOTES REFERRING TO INFORMATION GIVEN ON PAGE 1.—

- (a) At the British and Irish Stations the readings of the barometer are not corrected for the difference in Gravity between the position of the Station and Latitude 45°. The approximate correction is:—For stations North of Malin Head and North Shields + '03 in., but for Sumburgh Head + '04 in.; for stations south of Malin Head and North Shields + '02 in., but for Scilly and Jersey + '01 in.
- (b) The Sunshine for London given in the table is recorded on the Tower of the Wesleyan Training College, Westminster. The Sunshine entered to Dungeness is recorded at Littlestone-on-Sea; that entered to Portland Bill is recorded at Weymouth.
- (c) The information relating to weather is indicated by the following letters—b. blue sky; bc. sky half clouded; c. sky three parts clouded; d. drizzling rain; e. wet air without rain falling; f. fog; g. gloomy; h. hail; i. lightning; m. misty (hazy); o. overcast; p. passing showers; q. squally; r. rain; s. snow; t. thunder; u. ugly, threatening; v. visibility, unusual transparency; w. dew; x. hoar frost; z. dust-haze, or smoke.
- * AN ASTERISK is inserted in all places for which information is not usually received. † Reports received too late for insertion in Charts.

WIRELESS TELEGRAMS FROM SHIPS OF H.M. NAVY.

Received during the 24 hours ended at 9.30 a.m. to-day.

										UNITED KINGDOM, TO-DAY AND TO-MORROW.				
Hour of Observation.	Position.		Reading of Barometer.	Wind.		Weather.	TEMPERATURE.			Sea Dis- turb- ance.	23 rd & 24 th March, 1908.	Sunrise G.M.T.	Noon G.M.T.	Sunset G.M.T.
	Lat.	Long.		Dirac.	Force.		Air.	Dry Bulb.	Wet Bulb.					
	"	"	Ins.				o	o	o					
											Yarmouth	5.51 5.50	12.0 12.0	6.8 6.10
											Greenwich	5.59 5.57	12.7 12.7	6.15 6.17
											Wick	6.10 6.7	12.19 12.19	6.27 6.30
											Valencia	6.40 6.38	12.48 12.48	6.56 6.58

TERMS OF SUBSCRIPTION for the Daily Weather Report forwarded by Book Post, £1 per annum, payable quarterly in advance.

Single Copies (price 1d) may be obtained after 3 p.m. on the day of issue, at the Meteorological Office, and at the Bookstalls of the following terminus Railway Stations:—Victoria, Charing Cross, King's Cross, St. Pancras, Euston.

FORECASTS OF WEATHER for one day in advance are drawn up at 11 a.m., and between 7 and 8 p.m. The latest forecast can be had by Reply Telegram, on paying at any Post Office in the United Kingdom Sixpence in addition to the cost of the enquiry and reply Telegram. Information as to the Terms on which Forecasts can be sent daily, for a long or short period, may be obtained on application.

METEOROLOGICAL OFFICE, 63, VICTORIA STREET, S.W.
(TELEGRAPHIC ADDRESS: WEATHER, LONDON.)

W. N. SHAW, (Director).

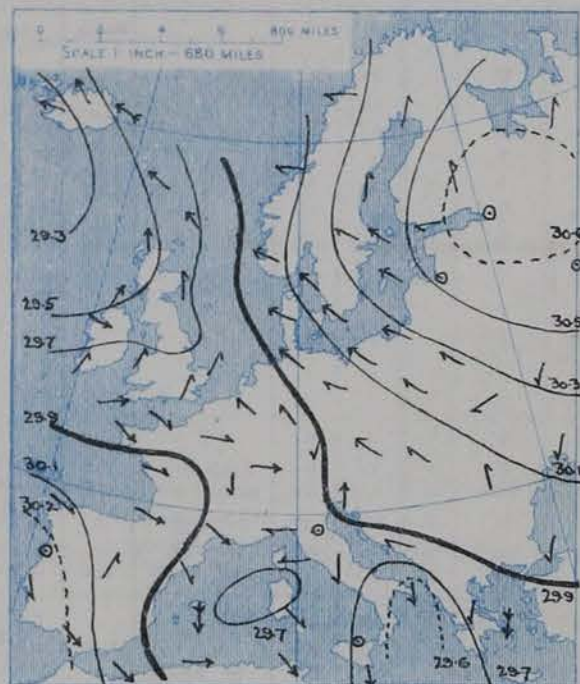
DAILY WEATHER REPORT OF THE METEOROLOGICAL OFFICE.

Tuesday,
24th March, 1908

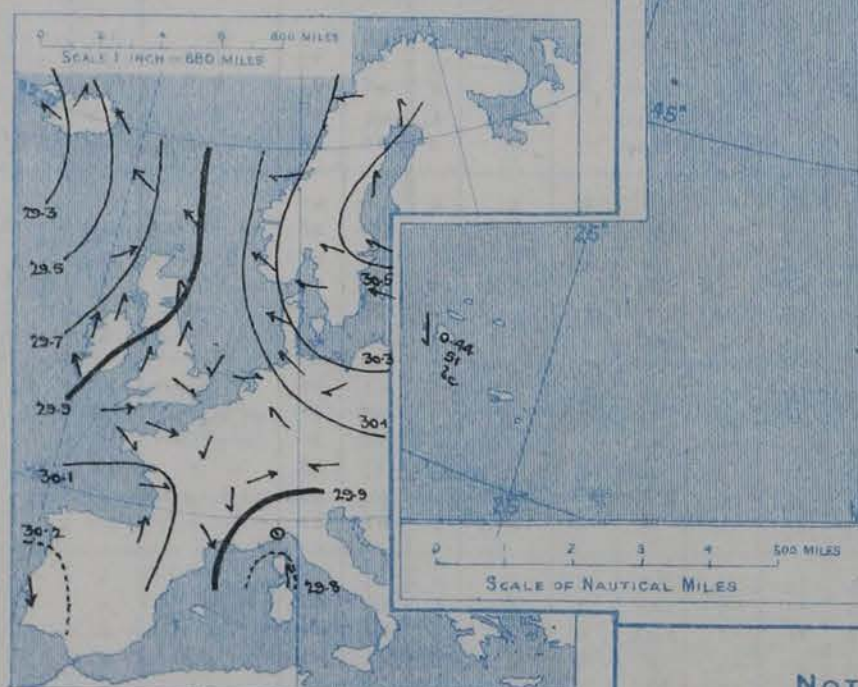
STATIONS.		YESTERDAY EVENING.					THIS MORNING.										PAST 24 HOURS.				
		BAROM.	TEMP.	WIND.			BAROMETER.		TEMPERATURE.			WIND.				TEMP.					
At 32° Fahr. and M.S.L.	Dry Bulb.	Dir.	Force (0 to 12).	Weather.	At 32° Fahr. and M.S.L.	Change since Yesterday.	Dry Bulb.	Wet Bulb.	Change since Yesterday.	Dir.	Force (0 to 12).	Weather.	Sea (0 to 9).	Max.	Min.	Weather.	Sun. shine.	Rainfall.			
Ins.	°				Ins.	Ins.	°	°	°					°	°		Hours.	Ins.			
SCANDINAVIA.	Haparanda...	30.47	20	S	2	f	30.53	+06	20	20	-2	ENE	2	0	x	28	10				
	Hernösand...	30.54	29	SSW	2	b	30.53	+05	16	15	-14	Z	0	0	x	34	216				
	Stockholm...	30.54	28	SE	2	b	30.56	+09	21	20	-10	Z	0	f	x	36	221				
	Wisby...	30.47	28	SE	4	b	30.49	+10	31	29	0	ESE	2	0	0	37	25				
	Karlstad...	30.47	33	ESE	2	b	30.56	+20	22	22	-9	Z	0	0	x	37	25				
	Færder (X'ania Fjord)	30.38	33	NE	2	b	30.47	+21	30	28	-3	ESE	2	0	2	34	30				
	Bodö...	30.33	32	E	2	b	30.34	+08	32	29	-1	E	2	0	1	37	27				
ICELAND & FAEROE.	Christiansund...	30.17	41	E	1	b	30.28	+20	40	36	0	E	1	0	1	48	39				
	Skudesnaes...	30.19	40	SE	6	o	30.28	+27	37	34	-3	SSE	6	0	4	45	36	c.o			
BRITISH ISLANDS.	Reykjavik...	29.23	46	ESE	3	bc	28.63	-58	40	x	-1	E	3	+	x	x	x				
	Blönduós...	29.37	43	SW	1	c	28.85	-55	49	x	+11	SE	3	c	x	x	x				
	Seydisfjord...	29.52	39	SE	6	m	29.21	-35	42	x	+3	SE	5	+	x	x	x				
	Thorshavn...	29.62	44	SE	6	o	29.63	+09	43	x	+1	S	7	0	x	x	x				
	Sumburgh Head	29.83	43	SE	5	o	29.92	+24	43	42	0	SE	5	0	6	44	42	o	x	0.03	
	Stornoway...	29.68	47	SW	6	c	29.76	+36	45	45	0	SW	6	+	6	50	44	o, cp, o, c	1.4	0.08	
	Castlebay (Barra Id.)	29.72	46	SSW	4	cm	29.78	+40	45	45	0	S	2	tm	4	49	44	opm, c, o, cm	5.0	0.18	
	Malin Head...	29.75	47	SSW	3	cpm	29.81	+31	45	44	-10	SSW	2	0	2	49	44	cpm, opm	x	0.02	
	Blacksod Pt. ...	29.72	47	S	6	ogp	29.86	+26	46	44	-1	W	4	+	4	51	44	bc, c, ogp, tm	x	0.20	
	Valencia...	29.80	47	SSE	5	gm	29.94	+19	46	43	+1	Z	0	og	4	53	45	c, opm, ar	4.0	0.24	
GERMANY, & C.	Roche's Point...	29.92	48	SW	4	o	29.89	+11	46	45	+2	NNW	3	+	3	52	44	b, bc, c, or	x	0.27	
	Birr Castle...	29.84	51	SSW	4	c	29.90	+20	47	46	+3	Z	0	ot	x	54	43	c	4.6	0.08	
	Donaghadee...	29.86	50	SSW	3	c	29.89	+26	45	45	+4	SSW	3	+	2	53	40	bc, opm	x	0.06	
	Liverpool Obsy...	29.96	48	Z	0	b	30.00	+27	42	40	-3	SE	3	0	2	52	40	bc, b, p	9.1	0.02	
	Holyhead...	29.92	46	SSW	3	bc	29.92	+21	44	44	-2	S	5	+	4	51	43	b, bc, o	x	0.14	
	Pembroke (St. Ann's Hd.)	29.97	46	SW	3	b	29.96	+22	45	45	0	SSE	5	tm	5	49	44	bm	9.4	0.15	
	Scilly (St. Mary's)...	30.02	50	WSW	3	bc	29.96	+12	48	47	+3	SSW	5	f	5	54	45	bc	9.1	0.08	
	Jersey (St. Aubins)...	30.07	49	WNW	4	b	30.15	+28	46	45	+1	SE	3	0	3	53	37	bm, bc, m	10.3	0.01	
	Portland Bill...	30.00	47	WSW	3	b	30.10	+23	46	45	+1	SSW	3	0	3	48	43	b	10.4	-	
	Dungeness...	29.98	43	SW	3	f	30.11	+36	40	39	-4	NNW	1	f	2	49	36	f	2.4	0.01	
FRANCE.	Dover...	30.02	41	SSW	1	om	30.13	+35	40	40	-3	SSW	1	f	0	50	35	om, c, o, f	0.9	0.01	
	Wick...	29.81	46	SSE	2	bc	29.81	+25	44	42	+1	SSE	3	c	4	48	41	-	x	-	
	Nairn...	29.77	47	ESE	1	b	29.80	+30	46	42	-2	SW	1	c	1	56	40	bc, b, b, b	10.0	0.02	
	Aberdeen...	29.86	45	S	2	b	29.95	+30	44	42	+2	S	3	c	3	49	41	o, bc, b, bc	4.7	-	
	Leith...	29.83	51	WSW	2	c	29.94	+31	44	43	-2	SSW	1	tm	x	55	41	bc, b, op, c	x	0.02	
	North Shields...	29.91	52	SSW	3	cm	30.02	+33	42	41	0	SSW	3	om	2	56	36	c, cm	x	-	
	Spurn Head...	29.94	43	SSE	3	b	30.06	+36	42	41	0	SSE	2	0	2	50	39	bc, bcw	x	-	
	Yarmouth...	29.95	42	NE	2	bc	30.08	+34	40	39	-2	W	2	f	2	53	37	bc, bc	5.3	-	
	Clacton-on-Sea...	29.98	42	S	2	b	30.11	+34	38	38	-5	W	2	m	0	48	31	og, bc, b, w, f	4.0	-	
	Nottingham...	29.95	49	WSW	1	bc	30.06	+31	39	38	-3	W	1	cm	x	55	31	cm, bc	3.9	-	
SPANISH PENIN.	Bath...	30.00	51	W	4	b	30.09	+28	41	40	-2	S	1	0	x	57	32	-	9.2	-	
	Oxford...	30.04	48	WSW	2	b	30.12	+32	40	39	-1	SSE	1	0	x	54	33	o, c, b, op, bc	x	-	
	London (St. James's Park)	29.98	51	WNW	1	b	30.12	+34	37	37	-6	Z	0	bmw	x	55	33	c, bc, b, bx	2.3	-	
	The Scaw (Skagen)	30.37	35	ESE	1	b	30.44	+27	34	32	-1	SE	2	0	0	39	32		x	-	
	Fanö...	30.22	34	ESE	6	b	30.30	+32	33	31	-3	ESE	5	0	x	43	30		x	-	
	Cuxhaven...	?	44	SE	3	o	30.24	+32	33	31	-5	ESE	4	0	x	48	32		x	-	
	The Helder...	30.02	43	Z	0	c	30.13	+34	42	41	+2	Z	0	m	0	52	37		x	-	
	Brussels...	x	x	x	x	x	30.17	+36	40	40	-3	NW	1	f	x	52	39		x	-	
	Berlin...	30.21	36	ENE	3	o	30.29	+21	34	31	-1	ESE	3	0	x	45	32		x	-	
	Frankfurt...	30.03	48	SE	1	b	30.16	+27	36	36	-4	NE	1	bc	x	59	34		x	-	
FRANCE.	Munich...	30.01	40	E	3	b	30.13	+24	33	32	+3	E	4	0	x	46	30		x	-	
	C. Gris Nez...	29.99	41	SSW	3	m	30.11	+30	40	40	-3	SSE	1	f	2	50	37		x	-	
	La Heve...	30.07	46	Z	0	b	30.19	+36	40	39	-2	Z	0	f	2	52	37		x	-	
	Brest...	30.09	51	NW	2	bc	30.08	+22	49	48	+1	S	4	0	5	54	46		x	-	
	Lorient...	30.08	51	W	2	c	30.13	+28	45	45	-1	S	3	0	5	55	43		x	-	
	Rochefort...	30.11	50	W	2	b	30.19	+24	43	43	-5	Z	0	0	x	55	41	b	x	-	
	Biarritz...	30.16	52	NW	4	r	30.19	+21	46	45	-4	SSW	2	0	7	54	43		x	0.20	
	Paris...	30.03	52	NE	2	o	30.18	+36	37	37	-7	NNE	1	f	x	55	37		x	-	
	Belfort...	29.91	51	WSW	4	o	30.06	+23	35	35	-4	W	4	f	x	56	33		x	-	
	Lyons...	30.01	47	N	1	b	30.14	+27	43	40	0	N	1	0	x	51	41		x	-	
SPANISH PENIN.	Nice...	29.83	49	Z	0	b	29.94	+19	43	43	+3	Z	0	0	2	61	43		x	-	
	Perpignan...	29.98	50	NW	5	bc	30.09	+25	49	44	0	NW	5	0	x	58	46		x	-	
	Sanguinaire...	29.79	51	S	2	c	29.87	+17	50	48	0	E	2	m	5	59	43		x	-	
SPANISH PENIN.	Corunna...	29.86	52	WNW	1	o	30.17	+02	53	50	0	SW	1	0	8	55	48		x	-	
	Lisbon...	30.21	52	NNW	5	b	30.17	-04	52	47	-2	N	2	0	x	59	48		x	-	
	Azores (P. Delgada)...	30.38	53	NNW	3	b	30.45	+40	51	46	-11	NNW	2	bc	2	63	50		x	-	
(Horta)...																					

SUPPLEMENTARY CHARTS
OF
BAROMETER AND WIND
FOR 8 A.M. AND 6 P.M. YESTERDAY

8 A.M. YESTERDAY



6 P.M. YESTERDAY



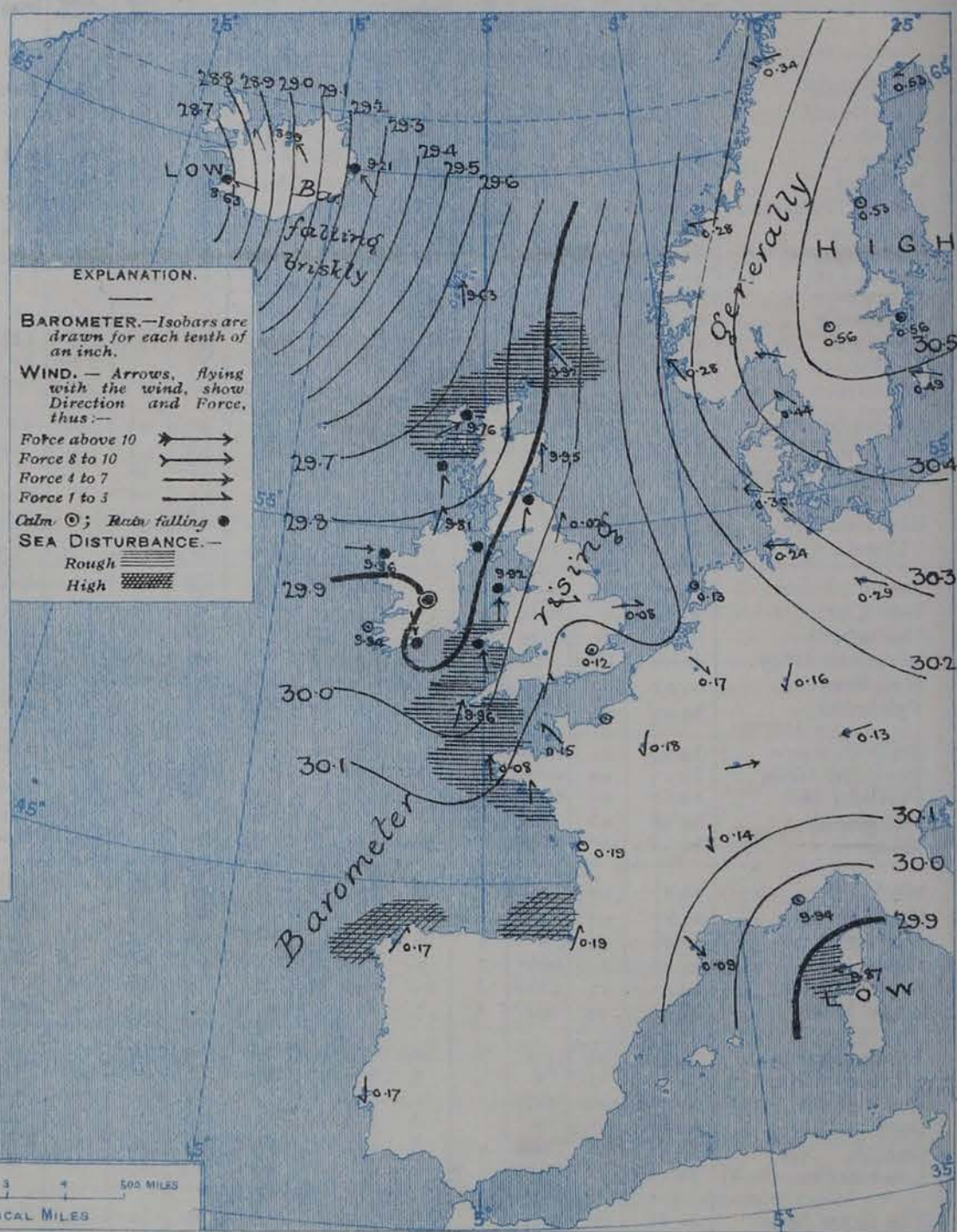
AVERAGES OF TEMPERATURE AT 8 A.M.
FOR THE TWO-MONTHLY PERIOD
MARCH - APRIL.
(Derived chiefly from Observations extending over
the 35 years—1871-1905.)



Tuesday,

WEATHER

1. BAROMETER, WIND AND SEA AT 8 A.M. TO-DAY.



NOTES ON THE GENERAL SITUATION AT 8 A.M.

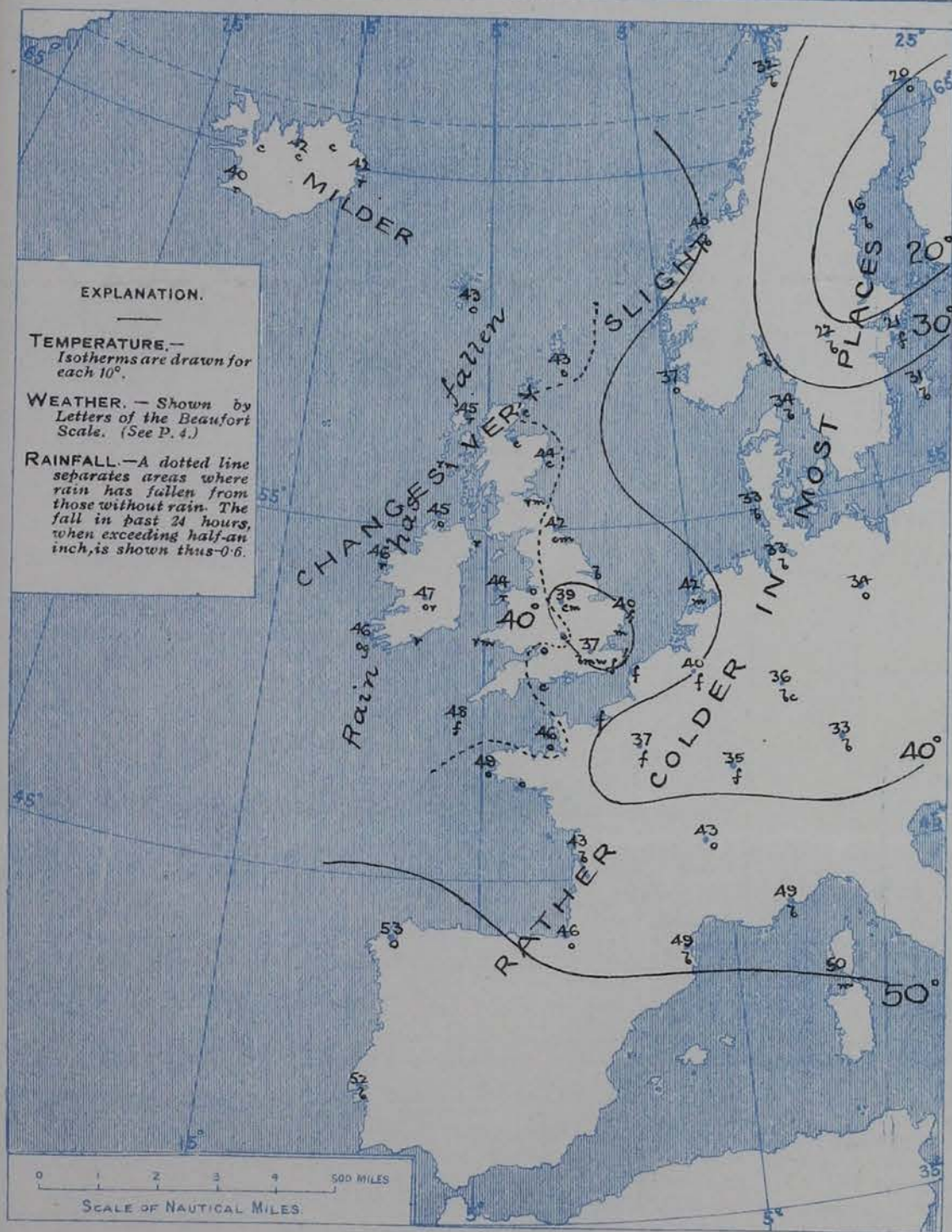
Barometrical pressure remains highest in a large anticyclone lying over Sweden and Northern Russia, but is also high in another system which has appeared in the neighbourhood of the Azores. A deep depression, in which readings are apparently below 28.7 ins., is approaching Iceland from the westward, and a "V-shaped" secondary system has advanced during the night over our own western districts.

The wind is S. by over the United Kingdom generally, and blows freshly along the western coasts of Great Britain. On the eastern side of the North Sea, and in Shetland and Iceland, it is fresh from the S.E. In the west and south of Ireland a shift to W. or N.W. has occurred. The morning temperatures differ but little from the normal, but in Central Ireland and the north of Scotland they are rather high; at most of our western and southwestern stations the thermometer is above 45°, in Central and Southeastern England it is slightly above 40°. Sharp frost prevails in Sweden, but in Iceland the thermometer is above 40°. Rain is falling at many of our western and northern stations. Over the remainder of Western Europe the weather is mostly fine, but fog is very prevalent around the southeast coasts of England, as well as in Belgium and Northern and central France. The sea is rough to high in the Bay of Biscay and around the mouths of the English and Bristol Channels, and is also rough off the north of Scotland.

CHARTS

24th March, 1908.

2. TEMPERATURE AND WEATHER AT 8 A.M. TO-DAY.



NOTES ON YESTERDAY'S WEATHER

During yesterday the thermometer rose to 55° or a trifle above it in several parts of Great Britain, the highest reading reported being 59° at Bethwysydd. Frost occurred over England at night; at Oxford the thermometer on the grass fell to 24°, and in London to 25°. The amount of bright sunshine yesterday was in many places large; on some parts of our west and southwest coasts more than 10 hours were recorded. Rain has fallen at most of our western and northern stations, but the amount has not been large.

GENERAL INFERENCE FROM THE 8 A.M. OBSERVATIONS.

The shallow depression over our western districts appears to be filling up, but the system will probably maintain sufficient activity to cause rain in many parts of England as it advances E. and S. An anticyclone is again making up in the neighbourhood of the Azores, and with another high pressure system in existence over Northern Europe the type of weather over these Islands is likely to continue rather unsettled.

FORECASTS

For the 24 hours commencing at NOON TO-DAY.

For the positions of the DISTRICTS indicated by the numbers 0-11—see map at foot.

- 0 { S. & S.E. winds, strong in places; cloudy, some rain. Moderate temperature.
- 1 { S. & S.E. winds, light; some rain at first, then fair. Moderate temperature.
- 2 {
- 3 { Light S. winds, shifting to the W.; fair at first, less
- 4 { settled later, with rain in places. Temperature changing irregularly.
- 5 {
- 6 { S. to W. winds, moderate or fresh; some rain at first, then
- 7 { fair. Moderate temperature.
- 8 { Wind shifting to the N.W.; some rain at first, then fair.
- 9 { W. and N.W. winds, moderate or fresh; some rain at first, then
- 10 { fair. Becoming cooler.

II WESTERN CHANNEL AND BAY

Fresh S.W. to N.W. winds, with a rather rough sea. Weather changeable, rain and fog in places.

FORECAST DISTRICTS.

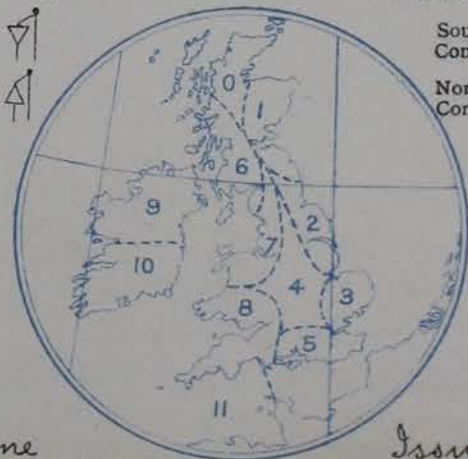
Those portions of the Coasts upon which the Warning Signals are at present flying are indicated thus:—

Signals hoisted yesterday.

Signals hoisted this morning.

South Cone.
North Cone.

South Cone.
North Cone.



None

Issued.

24th March, 1908.

STATIONS.	TEMPERATURE F.		Weather.	Sunshine.	Rainfall.	STATIONS.	TEMPERATURE F.		Weather.	Sunshine.	Rainfall.
	Max.	Min.					Max.	Min.			
Dublin (City), to 4 p.m. ...	53	42	p.b.c.bc	Hrs.	Ins.	Worthing	49	41	o.oc.c.bc	Hrs.	Ins.
Rossall, to 6 p.m. ...	49	38	b.w.b	*	-	Brighton	48	42	*	4.3	0.07
Blackpool, to 9 p.m. ...	52	38	b.c	10.7	-	Eastbourne, to 6 p.m. ...	50	43	*	8.5	0.10
Southport, to 9 p.m. ...	52	39	b	10.2	-	Bexhill-on-Sea, to 9 p.m.	50	42	f.b	6.0	-
Rhyl, to 6 p.m. ...	51	34	*	7.2	0.04	Hastings	*	*	*	4.3	*
Llandudno, to 9 p.m. ...	53	40	bc.b	10.4	-	Folkestone, to 6 p.m. ...	50	40	o.c.bc.m	2.7	-
Bettws-y-Coed, to 6 p.m.	59	39	b	9.8	-	Ramsgate, to 6 p.m. ...	48	32	*	0.6	0.04
Towyn, to 6 p.m. ...	51	42	p.b	8.7	0.05	Margate, to 6 p.m. ...	49	42	b.	1.5	0.05
Aberystwyth, to 6 p.m. ...	49	44	*	8.8	-	Lowestoft, to 6 p.m. ...	54	43	c.or.m.bc	4.5	0.01
Plymouth, to 9 p.m. ...	55	36	bc.c.b.bc	7.9	0.01	Skegness	52	40	b.bc.b	6.8	0.06
Torquay, to 6 p.m. ...	57	38	*	10.2	-	Scarborough, to 9 p.m. ...	56	34	bc	5.1	0.07
Weymouth, to 6 p.m. ...	55	33	b.bc	10.4	0.01	Harrogate, to 6 p.m. ...	55	35	m.bc.b	6.6	0.04
Bournemouth, to 6 p.m.	57	33	b.bc	6.6	0.02	Darwen, to 9 p.m. ...	53	37	bc.w.bcm	9.1	-
Southsea, to 6 p.m. ...	56	37	*	6.2	0.02	Manchester, to 9 p.m. ...	56	39	bc	3.8	-
						Birmingham, to 9 p.m. ...	53	37	c	4.2	-

STATIONS. 23 rd 9/16 Oct, 1908.	TEMPERATURE F.		WEATHER.	RAIN. — Ins.	STATIONS. 23 rd 9/16 Oct, 1908.	TEMPERATURE F.		WEATHER.	RAIN. — Ins.
	Max.	Min.				Max.	Min.		
St. Petersburg	°	°	b. o	-	Algiers	63	52	b. c	0. 16
Utrecht	54	32	c. bc	-	Tunis... ..	54	46	m. o	0. 20.
Groningen	54	36	b. bc	-	Madeira (Funchal)	not recd.			
Vienna	48	37	c. o	-	Geneva	1 p.m.	1 p.m.	Observations not received	Measured 7 a.m.
Florence	61	38	b. b	-	Berne		*		
Rome	64	42	b. b	-	Coire		*		
Naples	61	50	bc. b	-	Castasegna... ..		*		
Palermo	59	47	bc. c	-	Lugano		*		
Brindisi	63	43	b. b	-	Davos		*		
Malta	56	51	bc	0. 51					

(a) At the British and Irish Stations the readings of the barometer are not corrected for the difference in Gravity between the position of the Station and Latitude 45°. The approximate correction is:—For stations North of Malin Head and North Shields + '03 in., but for Sumburgh Head + '04 in.; for stations south of Malin Head and North Shields + '02 in., but for Scilly and Jersey + '01 in.

(b) The Sunshine for London given in the table is recorded on the Tower of the Wesleyan Training College, Westminster. The Sunshine entered to Dungeness is recorded at Littlestone-on-Sea; that entered to Portland Bill is recorded at Weymouth.

(c) The information relating to weather is indicated by the following letters—b. blue sky; bc. sky half clouded; c. sky three parts clouded; d. drizzling rain; e. wet air without rain falling; f. fog; g. gloomy; h. hail; l. lightning; m. misty (hazy); o. overcast; p. passing showers; q. squally; r. rain; s. snow; t. thunder; u. ugly, threatening; v. visibility, unusual transparency; w. dew; x. hoar frost; z. dust-haze, or smoke.

* AN ASTERISK is inserted in all places for which information is not usually received. † Reports received too late for insertion in Charts.

Hour of Observation.	Position.		Reading of Barometer.	Wind.		Weather.	TEMPERATURE.			Sea Dis- turb- ance.	24 ^h 425 ^h 11 ^h 00 ^h , 1908.	Sunrise G.M.T.	Noon G.M.T.	Sunset G.M.T.
	Lat.	Long.		Direc.	Force.		Air.		Sea.					
							Dry Bulb.	Wet Bulb.						
	°	'	Ins.				°	°	°					
											Yarmouth	5.50 5.48	12.0 11.59	6.10 6.11
											Greenwich	5.57 5.54	12.7 12.6	6.17 6.18
											Wick	6.7 6.4	12.19 12.18	6.30 6.33
											Valencia	6.38 6.35	12.48 12.47	6.58 6.59

FORECASTS OF WEATHER for one day in advance are drawn up at 11 a.m., and between 7 and 8 p.m. The latest forecast can be had by Reply Telegram, on paying at any Post Office in the United Kingdom **Sixpence in addition to the cost of the enquiry and reply Telegram.** Information as to the Terms on which Forecasts can be sent daily, for a long or short period, may be obtained on application.

W. N. SHAW, (*Director*).

DAILY WEATHER REPORT OF THE METEOROLOGICAL OFFICE.

Wednesday, 25th March, 1908

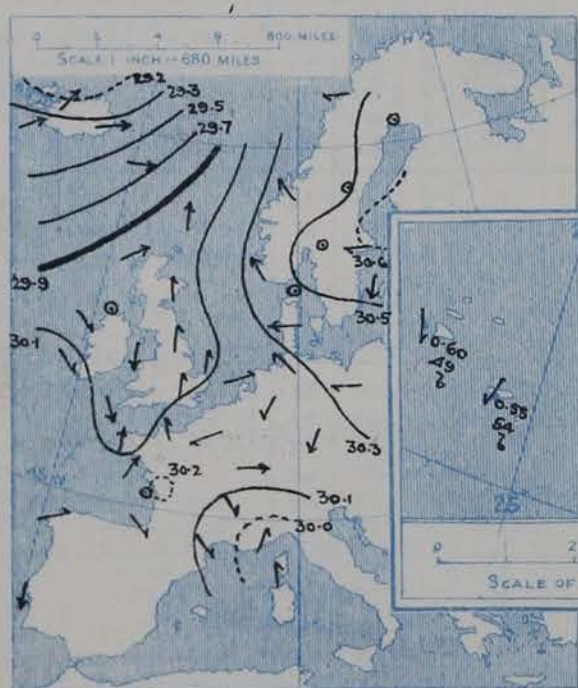
STATIONS.		YESTERDAY EVENING.					THIS MORNING.										PAST 24 HOURS.				
		Barom.	Temp.	Wind.			Baromet.	Temperature.	Wind.								Temp.				
		At 3 rd Fahr. and M.S.L.	Dry Bulb.	Dir.	Force (0 to 12).	Weather.	At 3 rd Fahr. and M.S.L.	Change since Yesterday.	Dry Bulb.	Wet Bulb.	Change since Yesterday.	Dir.	Force (0 to 12).	Weather.	Sea (0 to 9).		Max.	Min.	Weather.	Sun-shine	Rainfall
		Ins.	°				Ins.	Ins.	°	°	°						°	°		Hours.	Ins.
SCANDINAVIA.	Haparanda...	30.56	18	Z	0	0	30.48	-0.5	18	18	-2	Z	0	0	*		27	14	*	*	-
	Hernösand...	30.50	27	Z	0	0	30.49	-0.4	15	14	-1	Z	0	0	*		34	12	*	*	-
	Stockholm...	30.60	29	E	2	0	30.61	+0.5	23	22	+2	ENE	2	0	*		37	19	*	*	-
	Wisby...	30.53	28	NNE	4	0	30.58	+0.9	30	28	-1	NE	2	0	*		36	25	*	*	-
	Karlstad...	30.59	27	Z	0	0	30.64	+0.8	19	18	-3	ENE	2	0	*		*	*	*	*	-
	Færder (X'ania Fjord)	30.52	33	NNE	2	0	30.57	+1.0	27	26	-3	NNE	2	0	*		34	27	*	*	-
	Bodö...	30.41	32	E	2	0	30.45	+1.1	30	29	-2	E	2	0	*		37	28	*	*	-
	Christiansund...	30.35	39	SE	1	0	30.46	+1.8	37	31	-3	SE	1	0	*		45	36	*	*	-
	Skudesnaes...	30.38	39	SSE	4	0	30.42	+1.4	38	?	+1	SSE	4	0	*		41	32	*	*	-
ICELAND & FAEROE.	Reykjavik...	29.33	34	SSW	7	0	29.57	+0.4	31	*	-9	ESE	7	0	*		*	*	*	*	-
	Blönduós...	29.19	33	SW	4	0	29.60	+0.75	32	*	-17	W	3	0	*		*	*	*	*	-
	Seydisfjord...	29.30	43	WSW	6	0	29.82	+0.61	42	*	0	SW	6	0	*		*	*	*	*	-
	Thorshavn...	29.67	45	W	5	0	30.13	+0.50	34	*	-9	Z	0	0	*		*	*	*	*	-
BRITISH ISLANDS.	Sumburgh Head	30.02	43	S	5	r	30.16	+0.24	41	40	-2	SE	5	r	6		44	39	o, r	*	0.21
	Stornoway...	29.99	45	SW	4	o	30.12	+0.36	40	40	-5	SSW	2	o	2		49	37	odp	0.0	0.08
	Castlebay (Barra Id.)	30.00	44	SE	1	opm	30.10	+0.32	41	40	-4	N	2	om	3		48	40	om, op, tm	0.0	0.08
	Malin Head	30.02	44	Z	0	om	30.08	+0.27	43	41	-2	NW	2	o	2		47	40	om, od, opm	*	0.02
	Blackod Pt.	30.06	47	NW	3	bc	30.15	+0.29	42	40	-4	SW	3	c	3		49	34	cm, bcm	*	-
	Valencia...	30.12	46	NW	3	bcw	30.16	+0.22	37	36	-9	Z	0	bx	4		49	32	o, c, b	2.1	-
	Roche's Point	30.06	46	N	2	ogp	30.18	+0.29	39	37	-7	N	2	0	1		48	37	rg, op, b	*	0.05
	Birr Castle	30.05	46	WNW	1	o	30.16	+0.26	35	33	-12	Z	0	0	*		47	31	o	0.0	0.09
	Donaghadee	30.01	42	NNW	4	r	30.06	+0.17	42	41	-3	NNW	4	o	3		46	41	r, o, cp	*	0.29
	Liverpool Obsy...	29.99	46	SE	2	r	30.02	+0.02	39	39	-3	W	4	r	2		47	39	om	0.0	0.66
	Holyhead...	29.97	43	N	5	rgm	30.04	+0.12	43	42	-1	NW	5	c	4		46	40	rgm	*	0.81
	Pembroke (St. Ann's Hd.)	29.94	43	N	5	r	30.08	+0.12	42	41	-3	NW	4	bc	4		47	39	rm, f, ot	0.0	0.88
	Scilly (St. Mary's)	30.01	48	NNW	5	r	30.17	+0.21	45	42	-3	NNW	4	c	4		51	44	o	0.0	0.34
	Jersey (St. Aubins)	30.10	47	SSE	3	orgm	30.08	-0.07	45	42	-1	NW	4	ogpm	3		50	42	cm, og, ogpm	2.0	0.20
	Portland Bill	30.05	45	S	4	rm	29.97	-0.13	43	41	-3	NW	6	c	5		47	41	rm	0.0	0.28
	Dungeness...	30.11	40	SW	2	f	30.00	-0.11	45	44	+5	S	3	o	3		45	37	f	2.5	0.01
	Dover...	30.12	40	SSW	1	f	30.04	-0.09	45	43	+5	SE	1	om	2		46	31	cf, of	3.0	-
	Wick...	30.06	42	N	1	r	30.10	+0.29	42	42	-2	S	2	r	5		45	39	-	*	0.95
	Nairn...	30.01	41	WNW	2	r	30.08	+0.28	34	33	-12	SW	1	r	1		48	33	bc, d, r	0.0	0.80
	Aberdeen...	30.03	43	SSE	1	r	30.10	+0.15	41	41	-3	SSE	2	r	4		47	41	c, op, ot	0.0	0.41
	Leith...	29.97	46	SSE	1	r	30.00	+0.06	42	42	-2	E	3	r	*		47	41	r	*	1.04
	North Shields	30.01	49	S	3	p	30.02	0.00	42	42	0	ESE	4	o	3		53	38	cm, p, r	*	0.15
	Spurn Head	30.03	43	SSE	3	bc	30.02	-0.04	40	40	-2	SSE	4	om	4		56	39	bc, om	*	-
	Yarmouth...	30.04	43	S	3	bcm	30.08	0.00	38	37	-2	SE	4	f	4		50	32	bc, bcm, f	9.0	-
	Clacton-on-Sea	30.09	43	ESE	1	bc	30.09	-0.02	40	40	+2	ENE	3	f	3		52	37	bc, b, o, f	10.0	-
	Nottingham...	30.04	50	SSW	1	opm	30.00	-0.06	43	43	+4	ESE	1	tm	*		53	39	o, opm	0.5	0.41
	Bath...	30.04	47	S	3	r	29.97	-0.12	43	42	+2	NW	1	r	*		51	41	-	0.0	0.47
	Oxford...	30.08	46	SSE	2	r	29.98	-0.14	43	42	+3	SSE	2	r	*		52	40	o, r	*	0.35
	London (St. James's Park)	30.07	52	S	2	c	29.99	-0.13	44	43	+7	SE	1	otm	*		57	37	b, bc, c, o, r	7.7	0.03
GERMANY, & C.	The Scaw (Skagen)	30.49	35	Z	0	0	30.55	+0.11	34	32	0	SE	1	0	0		37	32	*	*	-
	Fanö...	30.41	32	E	6	0	30.42	+0.12	31	30	-2	E	4	0	*		41	28	*	*	-
	Cuxhaven...	30.29	39	SE	3	0	30.36	+0.12	34	32	+1	E	2	0	*		39	32	*	*	-
	The Helder...	30.17	39	Z	0	f	30.19	+0.06	36	33	-6	ESE	3	0	*		45	28	*	*	-
	Brussels...	*	*	*	*	*	30.13	-0.04	37	37	-3	Z	0	f	*		55	36	*	*	-
	Berlin...	30.31	41	E	1	c	30.38	+0.09	34	31	0	SE	3	bc	*		43	32	*	*	-
	Frankfurt...	30.19	40	NE	1	0	30.25	+0.09	33	32	-3	NE	1	0	*		54	30	*	*	-
	Munich...	30.17	34	NE	4	0	30.24	+0.11	27	27	-6	NE	3	0	*		45	23	*	*	-
FRANCE.	C. Gris Nez	30.12	40	S	2	f	30.05	-0.06	45	42	+5	SE	3	c	2		46	37	*	*	-
	La Heve...	30.14	52	NE	1	c	30.07	-0.12	43	43	+3	SSE	3	r	2		57	40	*	*	0.12
	Brest...	30.03	50	S	4	m	30.15	+0.07	46	44	+3	NW	4	0	5		50	45	*	*	0.32
	Lorient...	30.09	48	SSW	4	f	30.09	-0.04	45	44	0	NNW	5	0	4		52	45	*	*	0.16
	Rocheport...	30.20	51	Z	0	bc	30.14	-0.05	48	47	+5	SSW	4	r	*		59	43	b, bc	*	0.04
	Biarritz...	30.18	52	NNW	2	0	30.21	+0.02	48	46	+2	SW	4	r	3		57	43	*	*	-
	Paris...	30.15	48	SSE	2	0	30.12	-0.06	34	34	-3	SSE	1	0	*		55	32	*	*	-
	Belfort...	4	47	W	4	0	30.10	+0.04	34	33	-1	NE	3	0	*		57	33	*	*	-
		7	52	NNW	2	0	30.14	0.00	41	39	-2	N	1	0	*		57	39	*	*	-
		1	48	SW	2	0	30.00	+0.06	49	44	0	Z	0	0	*		57	45	*	*	-
			54	NW	3	0	30.11	+0.02	52	46	+3	WNW	3	bc	*		61	48	*	*	-
			52	S	3	m	29.99	+0.12	49	46	-1	E	2	m	4		61	43	*	*	-
			54	SW	3	r	30.37	+0.20	50	47	-3	N	3	bc	7		61	46	*	*	0.04
			55	N	5	0	30.17	0.00	54	52	+2	NNW	5	0	*		64	52	*	*	-
		54	54	NNE	2	0	30.58	+0.16	54	48	0	NNE	2	0	*		61	48	*	*	-
		30.56	51	NNE	2	0	30.60	+0.15	49	45	-2	NNW	3	0	*		59	48	*	*	-

SUPPLEMENTARY CHARTS
OF
BAROMETER AND WIND
FOR 8 A.M. AND 6 P.M. YESTERDAY

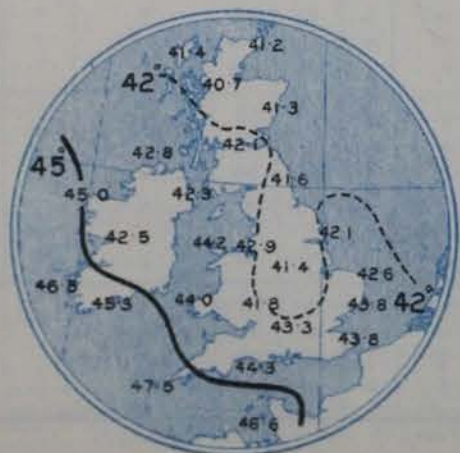
8 A.M. YESTERDAY



6 P.M. YESTERDAY



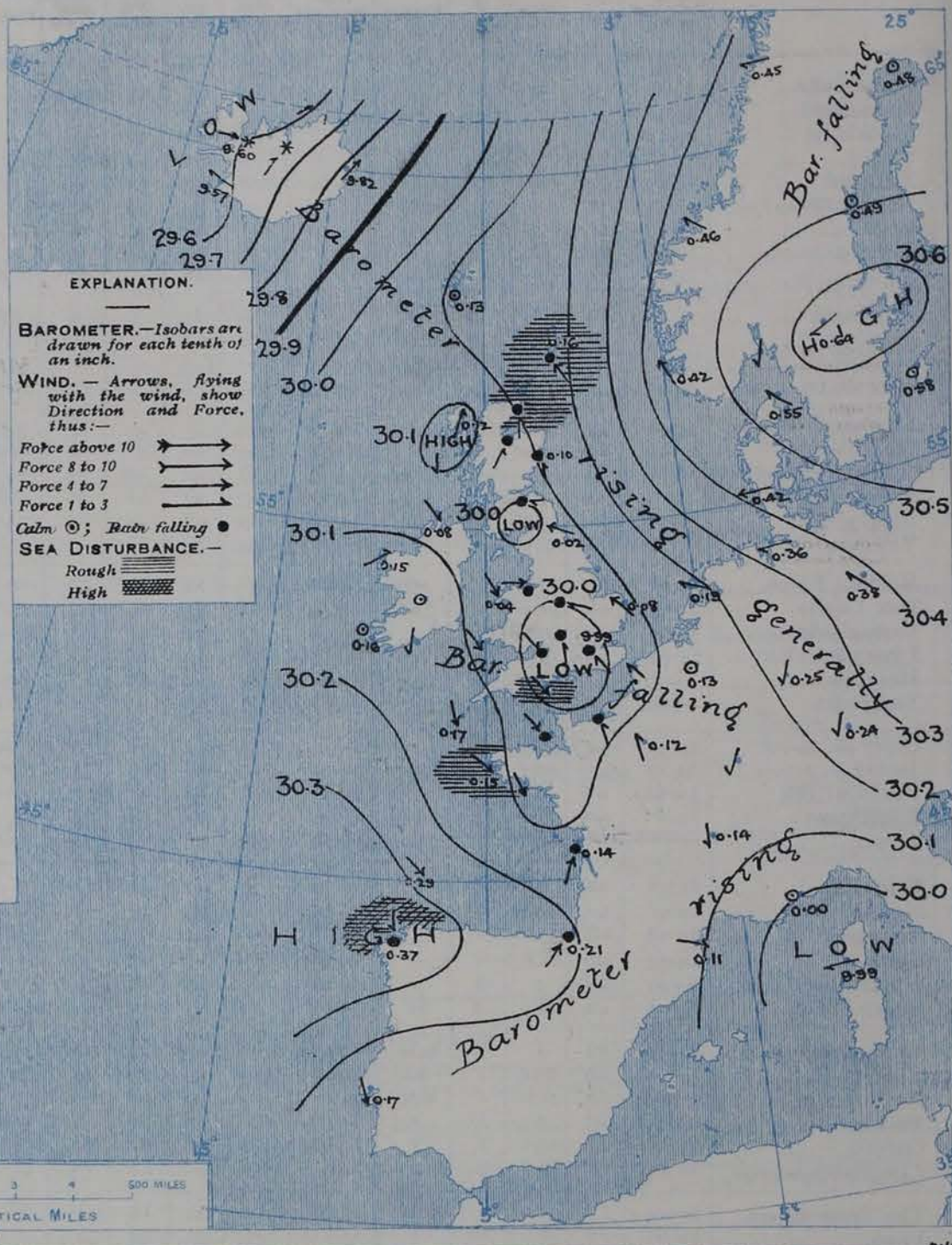
AVERAGES OF TEMPERATURE AT 8 A.M.
FOR THE TWO-MONTHLY PERIOD
MARCH - APRIL.
(Derived chiefly from Observations extending over
the 35 years—1871-1905.)



Wednesday,

WEATHER

1. BAROMETER, WIND AND SEA AT 8 A.M. TO-DAY.



NOTES ON THE GENERAL SITUATION AT 8 A.M.

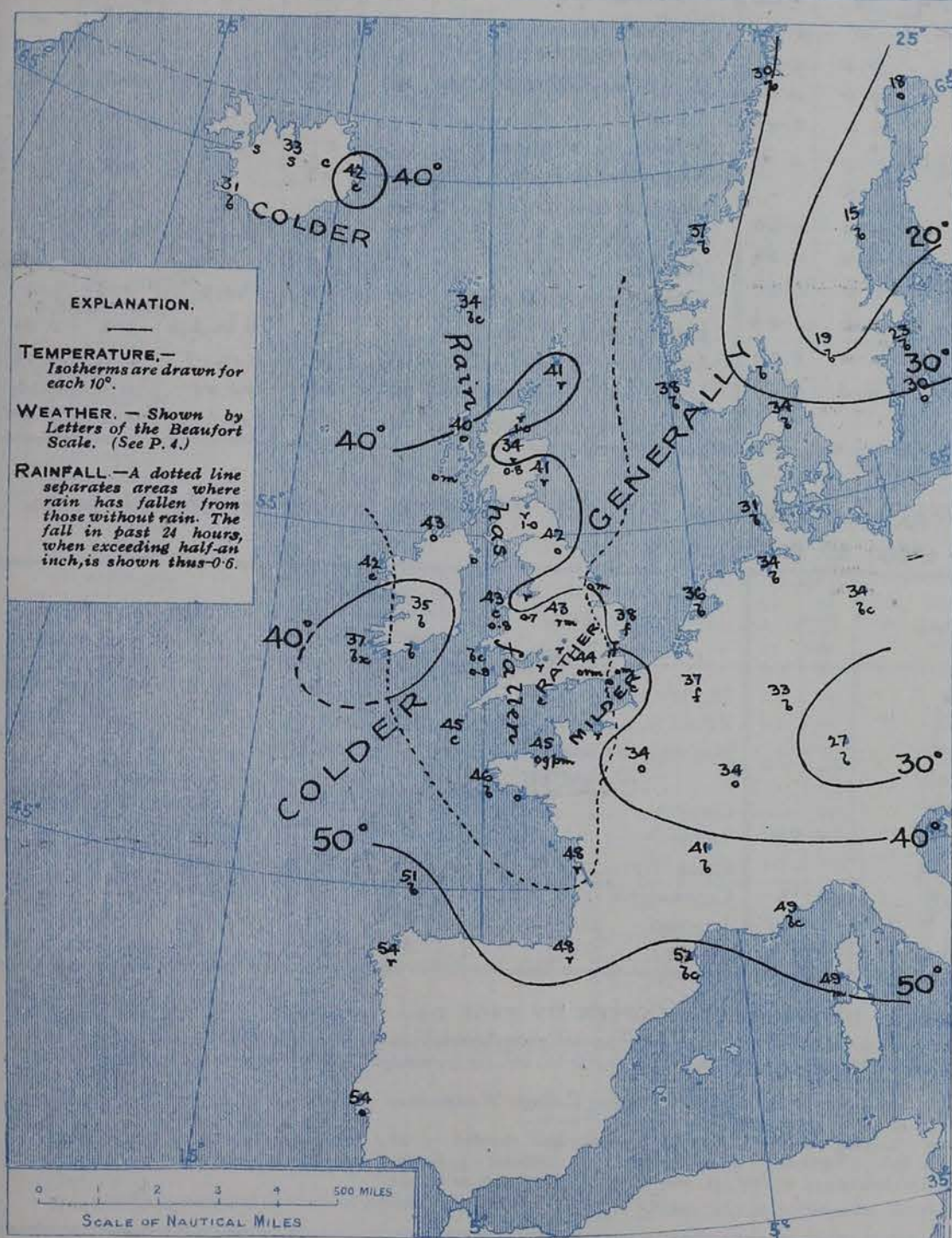
The shallow depression noticed yesterday over our western districts has moved eastwards, the central area being now situated over our midland and southern counties. The deep disturbance which was approaching Iceland has travelled away to the northward, but there are already indications of the advance of another low pressure system towards that island from the S.W.^{wd}. Two anticyclones of considerable intensity are still in existence, - one over Northern Europe, the other in the neighbourhood of the Azores.

On our western and southern coasts the wind, in the rear of the depression, has shifted to the S.W.^{wd}, and in some of the more exposed localities it blows freshly or strongly. Over the entire North Sea area the wind is S.E.^y, while in the south of Sweden it is light from the E.^{wd}. Temperature has risen over central and southeastern England, but has fallen in nearly all other parts of our area. In many of our western and northern districts the thermometer is now below 40°, but at some of the Channel stations it is as high as 45°, and in the west of France it is above that level. Rain is falling over a large portion of Great Britain and also in the south-west of France, but in other parts of Western Europe the weather is mostly fair. Snow prevails over Northern Ireland. The sea is rather rough in the western half of the English Channel and also off the north of Scotland.

CHARTS

25th March, 1908.

2. TEMPERATURE AND WEATHER AT 8 A.M. TO-DAY.



NOTES ON YESTERDAY'S WEATHER

During yesterday the thermometer rose to between 50° and 55° at many of the English stations, to 57° in London and to 58° at Margate. In the east and southeast of England the amount of bright sunshine was large, — more than 8 hours in several places, and as many as 10 hours at Clacton-on-Sea; in other parts of the country there was little or none. Heavy rain has fallen at many of our western and northern stations, the largest amounts reported being 1.0 inch at Wick and Leith, and 0.9 inch at Pembroke.

GENERAL INFERENCE FROM THE 8 A.M. OBSERVATIONS.

The shallow depression over England is likely to disperse gradually, and a temporary improvement will, therefore, take place in the weather, with a decrease in temperature, and frost at night. In the west of Ireland there are indications of the approach of a new low pressure system from the Atlantic, so that unsettled weather will probably set in again shortly.

FORECASTS

For the 24 hours commencing at NOON TO-DAY.

For the positions of the DISTRICTS indicated by the numbers 0-11—see map at foot.

- 0 } S. and S.E. winds, light; weather improving temporarily and becoming colder. Frost to-night.
- 1 }
- 2 } S.E. to Variable breezes; some rain at first, then fair. Frost inland to night.
- 3 }
- 4 } Wind shifting temporarily to the N.W., and weather improving.
- 5 } Colder, frost to-night.
- 6 } N.W. winds, backing later; weather improving temporarily.
- 7 } Frost inland to-night.
- 8 }
- 9 } N.W. winds, backing later to the S.W. or S.; fair at first, unsettled later, probably some rain.
- 10 }

II WESTERN CHANNEL AND BAY



Fresh N.W. to W. winds, and a rough sea, fair at first, some rain later.



FORECAST DISTRICTS.

Those portions of the Coasts upon which the Warning Signals are at present flying are indicated thus:—

Signals hoisted yesterday.

Signals hoisted this morning.

South Cone. 
North Cone. 

South Cone. 
North Cone. 



None

Issued

DAILY WEATHER REPORT.

25th March, 1908.

TEMPERATURE, WEATHER, SUNSHINE AND RAINFALL FOR YESTERDAY.

STATIONS.	TEMPERATURE F.		Weather.	Sunshine.	Rainfall.	STATIONS.	TEMPERATURE F.		Weather.	Sunshine.	Rainfall.
	Max.	Min.					Max.	Min.			
Dublin (City), to 4 p.m. ...	52	44	b.c. or, or	Hrs.	Ins.	Worthing ...	48	32	b. f. m	Hrs.	Ins.
Rossall, to 6 p.m. ...	47	35	b.c. or	*	0.15	Brighton ...	46	33	*	2.8	-
Blackpool, to 9 p.m. ...	47	36	or	0.0	0.19	Eastbourne, to 6 p.m. ...	49	34	*	7.6	-
Southport, to 9 p.m. ...	47	38	o. r	0.0	0.16	Bexhill-on-Sea, to 9 p.m. ...	46	37	f	2.7	0.01
Rhyl, to 6 p.m. ...	48	40	*	0.0	0.43	Hastings ...	*	*	*	3.3	*
Llandudno, to 9 p.m. ...	49	41	cp. or, o. of	0.0	0.15	Folkestone, to 6 p.m. ...	43	37	m. f	0.0	-
Bettws-y-Coed, to 6 p.m. ...	50	35	c. o	0.0	-	Ramsgate, to 6 p.m. ...	50	43	*	8.8	-
Towyn, to 6 p.m. ...	49	36	o. r	0.0	0.68	Margate, to 6 p.m. ...	58	37	b	9.7	-
Aberystwyth, to 6 p.m. ...	50	45	*	0.0	0.38	Lowestoft, to 6 p.m. ...	55	36	b.c. b. c	9.1	-
Plymouth, to 9 p.m. ...	48	38	o. r, o. of, d. or	0.0	0.39	Skegness ...	51	37	b. b. c	8.7	-
Torquay, to 6 p.m. ...	48	39	*	0.0	0.06	Scarborough, to 9 p.m. ...	54	40	b. c. o	1.5	-
Weymouth, to 6 p.m. ...	48	36	e. c. o. d	0.0	0.04	Harrogate, to 6 p.m. ...	51	35	b. b. c. d. o	0.2	0.01
Bournemouth, to 6 p.m. ...	48	33	f. o. d	0.0	0.01	Darwen, to 9 p.m. ...	48	36	c. o. m. r	0.0	0.12
Southsea, to 6 p.m. ...			*			Manchester, to 9 p.m. ...	49	38	o. w. or	0.0	0.10
						Birmingham, to 9 p.m. ...	49	38	or, r	0.0	0.08

TEMPERATURE, WEATHER, and RAINFALL at additional FOREIGN STATIONS, mainly for the 24 hours ended at 8 a.m. yesterday.

STATIONS. 24 th March, 1908.	TEMPERATURE F.		WEATHER.	RAIN. Ins.	STATIONS. 24 th March, 1908.	TEMPERATURE F.		WEATHER.	RAIN. Ins.
	Max.	Min.				Max.	Min.		
St. Petersburg ...		14	b. b	-	Algiers ...	61	46	r. c	0.16
Utrecht ...	57	32	b. c. f	-	Tunis ...	not recd.			
Groningen ...	61	32	b. c. c	-	Madeira (Funchal) ...	not recd.			
Vienna ...	41	32	o. o	-					
Florence ...	60	44	b. b	-	Geneva ...	50	1 p.m.	1 p.m.	Measured 7 a.m.
Rome ...	62	42	b. b	0.04	Berne ...	45	*	b	-
Naples ...	59	45	b. c. b	-	Coire ...	52	*	b	-
Palermo ...	60	48	b. o	0.12	Castasegna ...	50	*	b	-
Brindisi ...	63	43	o. b	-	Lugano ...	55	*	b	-
Malta ...	59	52	b. c	0.04	Davos ...	39	*	b	-

NOTES REFERRING TO INFORMATION GIVEN ON PAGE 1.—

- (a) At the British and Irish Stations the readings of the barometer are not corrected for the difference in Gravity between the position of the Station and Latitude 45°. The approximate correction is:—For stations North of Malin Head and North Shields + '03 in., but for Sumburgh Head + '04 in.; for stations south of Malin Head and North Shields + '02 in., but for Scilly and Jersey + '01 in.
- (b) The Sunshine for London given in the table is recorded on the Tower of the Wesleyan Training College, Westminster. The Sunshine entered to Dungeness is recorded at Littlestone-on-Sea; that entered to Portland Bill is recorded at Weymouth.
- (c) The information relating to weather is indicated by the following letters—b. blue sky; bc. sky half clouded; c. sky three parts clouded; d. drizzling rain; e. wet air without rain falling; f. fog; g. gloomy; h. hail; l. lightning; m. misty (hazy); o. overcast; p. passing showers; q. squally; r. rain; s. snow; t. thunder; u. ugly, threatening; v. visibility, unusual transparency; w. dew; x. hoar frost; z. dust-haze, or smoke.

* AN ASTERISK is inserted in all places for which information is not usually received. † Reports received too late for insertion in Charts.

WIRELESS TELEGRAMS FROM SHIPS OF H.M. NAVY.

Received during the 24 hours ended at 9.30 a.m. to-day.

Hour of Observation.	Position.		Reading of Barometer.	Wind.		Weather.	TEMPERATURE.			Sea Dis. turbance.
	Lat.	Long.		Dir.	Force.		Dry Bulb.	Wet Bulb.	Sea.	
25 th Mar. 2.5 ^h 4 a.m.	45° 0' N	8° 9' W	30.28	NW	4	b	50	49	50	4.
— 8 a.m.	45° 35' N	7° 47' W	30.29	NW	6	b	51	48	52	4.

TABLE SHOWING THE GREENWICH TIMES OF SUNRISE, NOON, AND SUNSET, FOR STATIONS IN THE UNITED KINGDOM, TO-DAY AND TO-MORROW.

25 th & 26 th March, 1908.		Sunrise G.M.T.	Noon G.M.T.	Sunset G.M.T.
Yarmouth	5.48	11.59	6.11
Greenwich	5.45	11.59	6.13
Wick	5.54	12.6	6.18
Valencia	5.52	12.6	6.20
		6.4	12.18	6.33
		6.1	12.18	6.36
		6.35	12.47	6.59
		6.33	12.47	7.1

TERMS OF SUBSCRIPTION for the Daily Weather Report forwarded by Book Post, £1 per annum, payable quarterly in advance.

Single Copies (price 1d) may be obtained after 3 p.m. on the day of issue, at the Meteorological Office, and at the Bookstalls of the following terminus Railway Stations:—Victoria, Charing Cross, King's Cross, St. Pancras, Euston.

FORECASTS OF WEATHER for one day in advance are drawn up at 11 a.m., and between 7 and 8 p.m. The latest forecast can be had by Reply Telegram, on paying at any Post Office in the United Kingdom Sixpence in addition to the cost of the enquiry and reply Telegram. Information as to the Terms on which Forecasts can be sent daily, for a long or short period, may be obtained on application.

METEOROLOGICAL OFFICE, 63, VICTORIA STREET, S.W.
(TELEGRAPHIC ADDRESS: WEATHER, LONDON.)

W. N. SHAW, (Director).

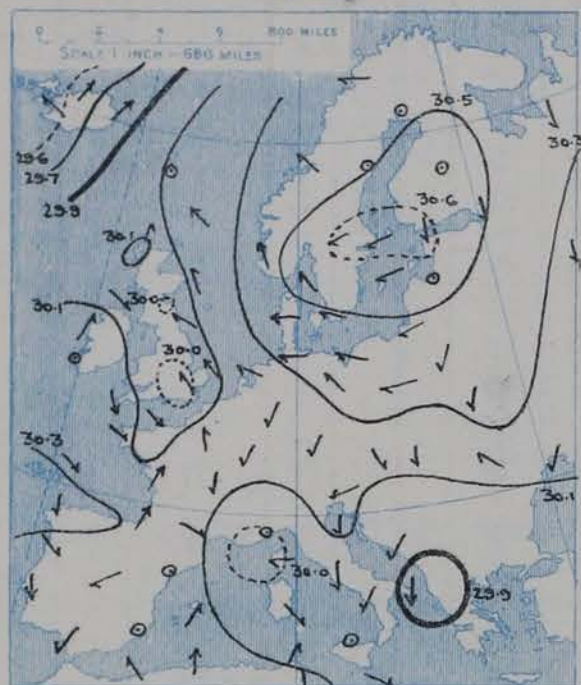
DAILY WEATHER REPORT OF THE METEOROLOGICAL OFFICE.

Thursday.
26th March, 1908

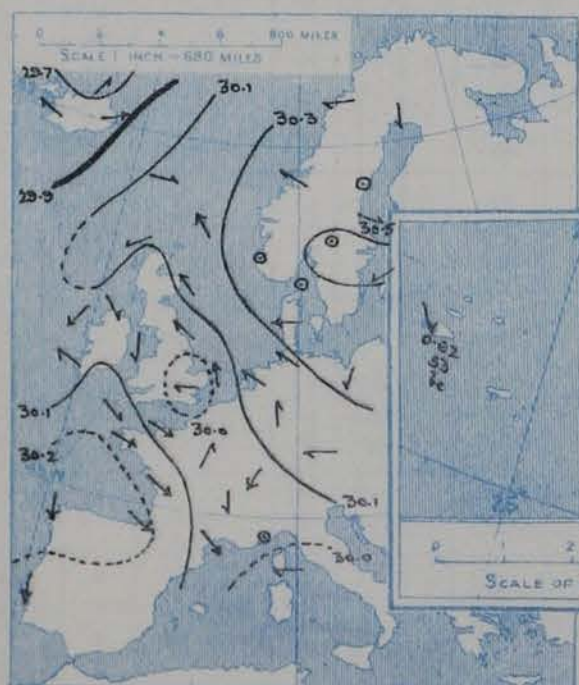
STATIONS.		YESTERDAY EVENING.					THIS MORNING.										PAST 24 HOURS.				
		Barom.	Temp.	Wind.		Weather.	Barometer.		Temperature.			Wind.		Sea (0 to 9).	Temp.		Weather.	Sun-shine.	Rainfall.		
																				At 32° Fahr. and M.S.L.	Dry Bulb.
				At 32° Fahr. and M.S.L.	Dry Bulb.		Direc.	Force (0 to 12).	Weather.	At 32° Fahr. and M.S.L.	Change since Yesterday.	Dry Bulb.	Wet Bulb.		Change since Yesterday.	Direc.					
Ins.		°				Ins.	Ins.	°	°	°				°	°		Hours.	Ins.			
SCANDINAVIA.	Haparanda...	30.45	14	N	2	6	30.48	-00	13	13	-5	S	2	6	x	23	12	x	-		
	Hernösand...	30.45	25	Z	0	6	30.52	+03	20	19	+5	Z	0	0	x	39	9	x	-		
	Stockholm...	30.49	30	WNW	2	6	30.42	-19	25	22	+2	WNW	2	6	x	39	19	x	-		
	Wisby...	30.50	30	ENE	2	0	30.44	-14	21	?	-9	ESE	2	6	x	37	19	x	-		
	Karlstad...	30.53	26	Z	0	6	30.51	-13	17	16	-2	Z	0	6	x	x	x	-			
	Færder (X'ania Fjord)	30.50	32	Z	0	6	30.47	-10	26	26	-1	N	3	m	1	32	25	x	-		
	Bodö...	30.39	36	E	2	6	30.39	-06	36	32	+6	E	2	6	1	36	27	x	-		
ICELAND & FAEROE.	Christiansund...	30.43	39	ESE	1	6	30.41	-05	36	34	-1	SW	1	bc	1	45	36	x	-		
	Skudesnaes...	30.43	38	Z	0	6	30.41	-01	33	29	-5	ESE	2	6	2	43	30	6	-		
ICELAND & FAEROE.	Reykjavik...	29.73	39	ESE	2	c	29.23	-34	39	x	+8	SE	6	r	x	x	x	x	x		
	Blönduós...	29.71	40	W	4	c	29.31	-29	40	x	+8	S	8	o	x	x	x	x	x		
	Seydisfjord...	29.86	44	WSW	4	6	29.69	-13	41	x	-1	SSW	1	r	x	x	x	x	x		
	Thorshavn...	30.16	47	W	1	6	30.04	-09	41	x	+7	S	6	o	x	x	x	x	x		
BRITISH ISLANDS.	Sumburgh Head	30.20	41	SE	4	o	30.20	+04	40	36	-1	SE	4	c	6	41	38	o	x	0.08	
	Stornoway...	30.10	43	NE	3	o	30.02	-10	42	40	+2	SSE	4	bc	4	45	38	om. adp. bc	0.0	0.05	
	Castlebay (Barra Id.)	30.09	43	N	2	o	30.03	-07	42	40	+1	SE	3	o	4	47	40	o. cp. b. o	4.7	0.04	
	Malin Head...	30.04	43	NNW	4	bc	30.02	-06	41	40	-2	NNE	2	ogm	2	45	39	bc. gpm	x	0.02	
	Blacksod Pt. ...	30.09	46	NE	4	bc	30.04	-11	41	39	-1	ENE	3	bc	3	50	34	bc. bcr	x	-	
	Valencia...	30.05	46	ESE	2	o	30.07	-09	37	36	0	Z	0	bc	4	50	35	bc. o. c. b	3.8	0.01	
	Roche's Point...	30.10	47	S	3	6	30.08	-10	43	43	+4	NNW	1	c	1	49	37	b. op. c	x	0.01	
	Birr Castle...	30.08	49	WNW	2	6	30.08	-08	31	30	-4	Z	0	6	x	51	26	b	10.4	-	
	Donaghadee...	30.03	44	NNW	4	r	30.01	-05	41	41	-1	NNW	3	o	2	47	40	bc. atm. om	x	0.02	
	Liverpool Obsy...	30.01	40	W	3	r	30.04	+02	40	39	+1	SW	2	o	1	42	38	atm.	0.0	0.21	
	Holyhead...	30.03	44	N	3	c	30.02	-02	41	40	-2	W	3	o	2	47	40	c	x	-	
	Pembroke (St. Ann's Hd.)	30.08	44	W	3	6	30.07	-01	42	40	0	NNE	1	bc	2	46	39	bc. b	10.0	-	
	Scilly (St. Mary's)...	30.14	48	NW	2	bc	30.07	-10	46	43	+1	SE	3	bc	3	50	44	bc	9.2	0.02	
	Jersey (St. Aubins)...	30.08	48	WNW	5	6	30.11	+03	44	40	-1	WNW	3	6	3	51	36	o. cm. bc	4.3	0.01	
	Portland Bill...	30.01	46	NW	5	6	30.07	+10	42	40	-1	NW	3	6	3	48	40	o. b	2.5	-	
	Dungeness...	29.93	44	SSE	3	o	29.96	-04	44	43	-1	N	3	o	2	46	37	r. o	0.0	0.10	
	Dover...	29.96	43	ESE	1	atm	29.96	-08	43	42	-2	NE	2	om	2	47	41	or. atm	0.0	0.16	
	Wick...	30.14	40	SSE	4	o	30.13	+03	41	38	-1	SSE	3	bc	5	43	38	-	x	0.25	
	Nairn...	30.08	38	Z	0	r	30.07	-01	39	37	+5	Z	0	c	1	40	34	d. r	0.0	0.46	
	Aberdeen...	30.14	40	SE	4	o	30.16	+06	41	38	-0	SE	4	c	4	42	39	or. o. c	0.0	0.25	
	Leith...	30.01	43	E	2	r	30.09	+09	41	39	-1	E	3	r	x	43	40	r	x	0.34	
	North Shields...	30.03	40	SE	3	r	30.08	+06	41	40	-1	E	3	o	4	43	38	d. r. o	x	0.25	
	Spurn Head...	30.00	40	ESE	5	m	30.06	+04	40	39	0	ESE	4	m	4	48	38	om. opm	x	0.06	
	Yarmouth...	29.99	41	S	4	c	30.04	-04	40	38	+2	E	5	c	5	41	38	o. cpm	0.0	0.22	
	Clacton-on-Sea...	?	43	ESE	2	r	30.01	-08	41	41	+1	E	2	o	2	44	40	odm. vg	0.0	0.24	
	Nottingham...	30.00	41	W	1	tm	30.03	+03	41	40	-2	Z	0	dgm	x	45	39	tm	0.0	0.69	
	Bath...	30.02	45	E	3	o	30.07	+10	39	37	-4	W	1	6	x	47	34	-	0.0	0.02	
	Oxford...	30.02	40	NNW	3	r	30.06	+08	40	38	-3	NW	2	o	x	45	39	r	x	0.45	
	London (St. James's Park)	29.92	46	E	2	or	29.99	-00	41	40	-3	NNW	1	atm	x	47	41	or	0.0	0.71	
GERMANY, &c.	The Scaw (Skagen)	30.49	35	Z	0	6	30.46	-09	34	33	0	SE	1	6	0	41	32	x	x	-	
	Fanö...	30.39	32	E	5	6	30.35	-07	32	31	+1	ENE	4	6	x	41	30	x	x	-	
	Cuxhaven...	30.28	41	SE	2	6	30.29	-07	35	33	+1	E	3	6	x	43	32	x	x	-	
	The Helder...	30.13	41	E	3	6	30.14	-05	37	35	+1	ESE	2	6	2	46	36	x	x	-	
	Brussels...	x	x	x	x	x	30.04	-09	37	36	0	ESE	1	r	x	x	x	x	x	0.12	
	Berlin...	30.31	41	NE	2	6	30.31	-07	33	29	-1	E	3	6	x	46	30	x	x	-	
	Frankfurt...	30.19	38	S.	3	bc	30.19	-06	33	33	0	NE	2	6	x	45	30	x	x	-	
Munich...	30.19	31	E	3	6	30.19	-05	26	26	-1	E	4	6	x	39	21	x	x	-		
FRANCE.	C. Gris Nez...	29.93	44	S	3	r	?	?	42	42	-3	E	2	o	2	52	41	x	x	0.16	
	La Heve...	30.03	42	WNW	5	o	30.07	-00	41	40	-2	W	4	c	4	45	39	x	x	-	
	Brest...	30.18	47	W	4	bc	30.07	-08	47	45	+1	SW	3	6	5	48	45	x	x	0.04	
	Lorient...	30.14	50	NNW	4	c	30.10	+01	41	40	-4	SE	3	bc	5	52	39	x	x	-	
	Rochefort...	30.12	48	NW	5	o	30.16	+02	39	39	-9	NE	2	bc	x	50	36	o	x	-	
	Biarritz...	30.23	51	NW	5	c	30.18	-03	46	44	-2	SE	2	o	5	52	43	x	x	0.12	
	Paris...	30.05	45	NW	2	r	30.06	-06	42	39	+8	W	3	o	x	49	34	x	x	0.12	
	Belfort...	30.06	37	NE	4	m	30.08	-02	32	32	-2	ENE	5	s	x	48	32	x	x	0.16	
	Lyons...	30.06	50	N	1	c	30.13	-01	42	38	+1	NW	2	o	x	57	41	x	x	0.04	
	Nice...	30.02	47	Z	0	o	30.06	+06	44	42	-5	Z	0	r	2	55	43	x	x	-	
SPANISH PENIN.	Perpignan...	30.09	55	NW	4	o	30.13	+02	47	41	-5	NW	3	c	x	64	46	x	x	-	
	Sanguinaire...	29.96	51	E	2	bc	30.03	+04	50	46	+1	E	3	m	3	61	43	x	x	-	
	Corunna...	30.23	50	N	3	bc	30.25	-12	45	43	-5	SW	1	o	7	54	39	x	x	0.04	
SPANISH PENIN.	Lisbon...	30.16	51	N	5	6	30.13	-04	53	48	-1	NNW	5	6	x	61	48	x	x	-	
	Azores (P. Delgada)...	30.62	52	Z	0	6	30.62	+02	53	49	+4	NW	3	bc	1	63	49	x	x	-	

SUPPLEMENTARY CHARTS
OF
BAROMETER AND WIND
FOR 8 A.M. AND 6 P.M. YESTERDAY

8 A.M. YESTERDAY



6 P.M. YESTERDAY



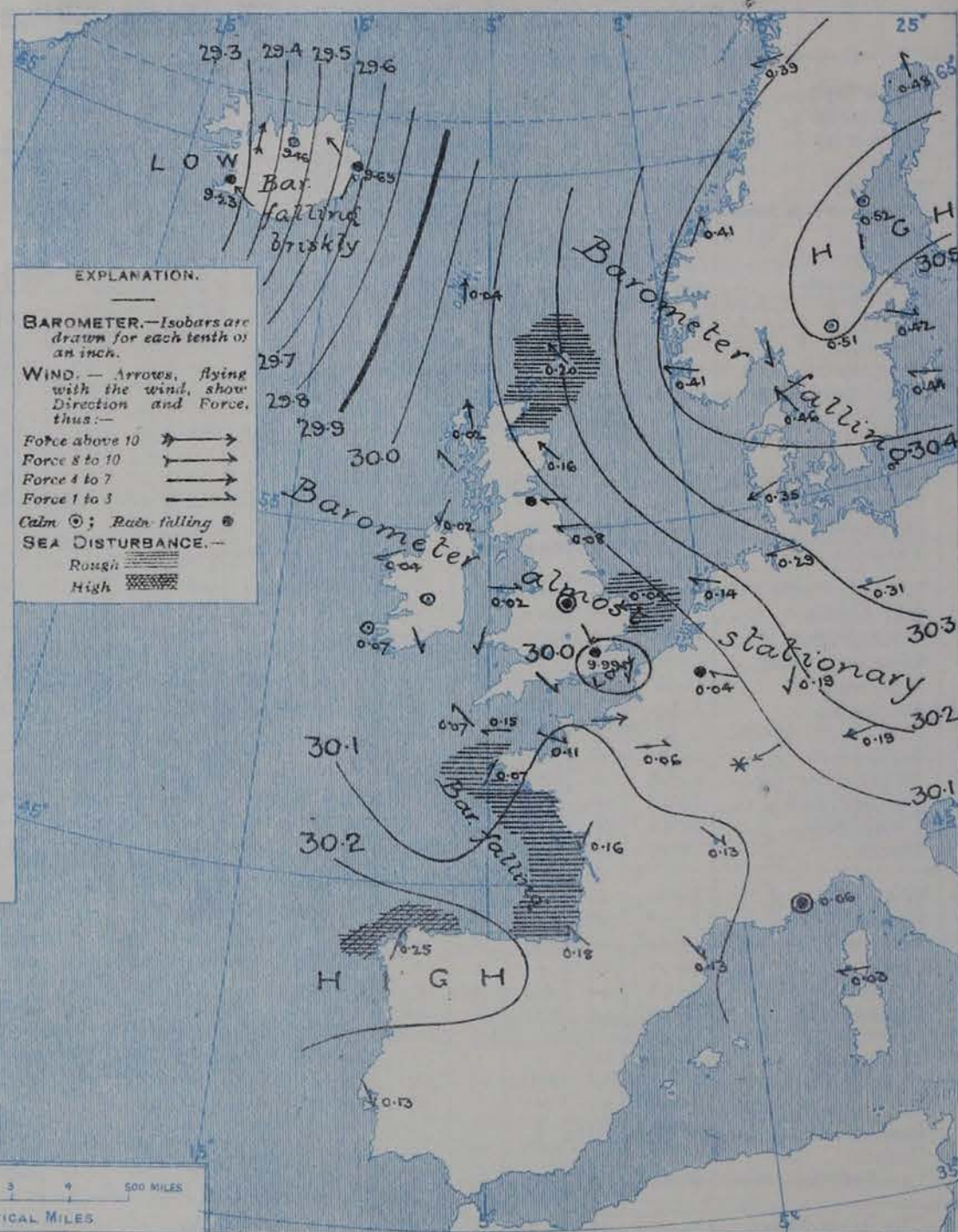
AVERAGES OF TEMPERATURE AT 8 A.M.
FOR THE TWO-MONTHLY PERIOD
MARCH - APRIL.
(Derived chiefly from Observations extending over
the 35 years—1871-1905.)



Thursday,

WEATHER

1. BAROMETER, WIND AND SEA AT 8 A.M. TO-DAY.



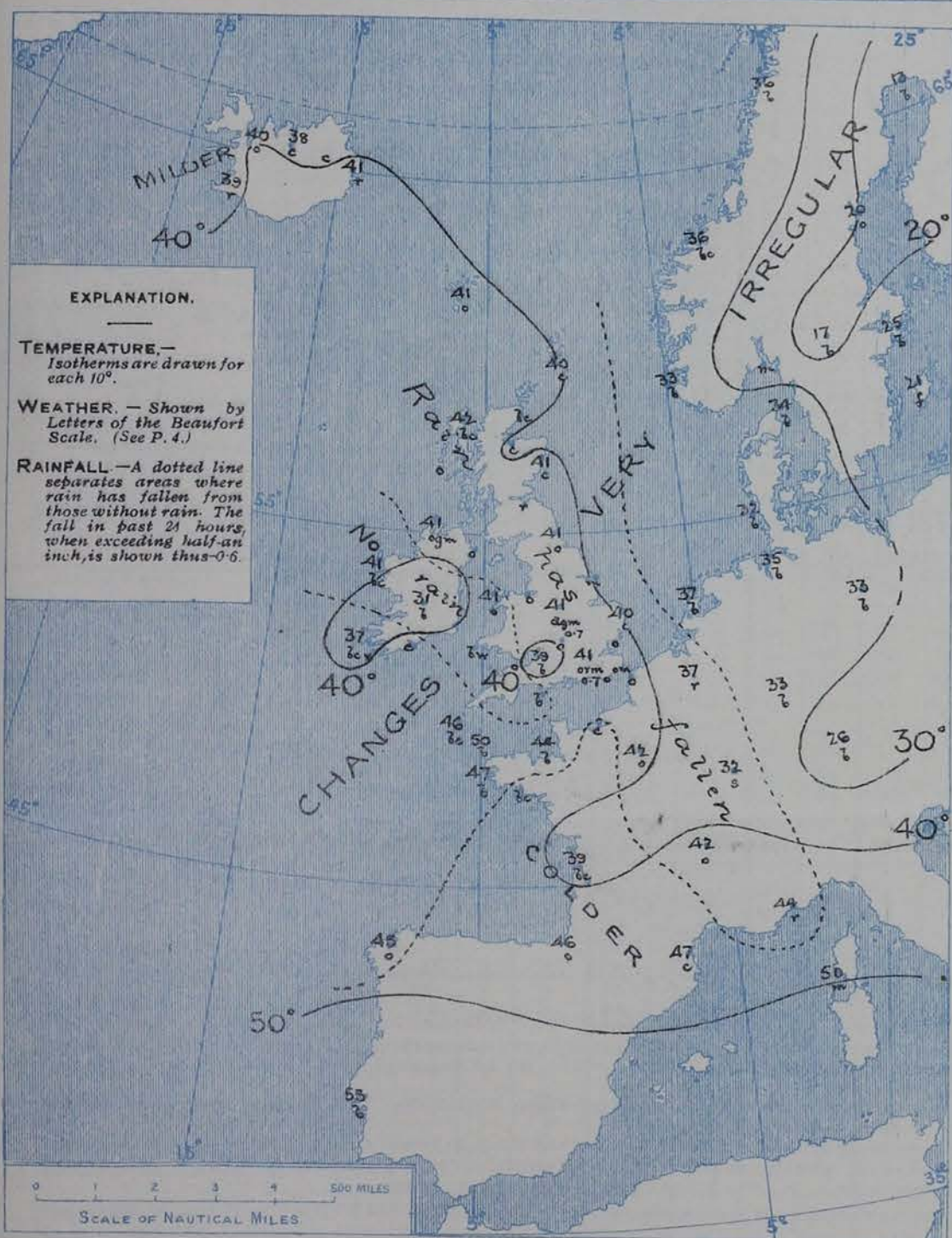
NOTES ON THE GENERAL SITUATION AT 8 A.M.

The depression noticed over England yesterday has now reached our southeastern counties, and is apparently dispersing. Another small shallow disturbance is situated over the Irish Sea, and a larger and deeper depression is approaching Iceland from the S.W. The position of the two anticyclones over Northern Europe and in the neighbourhood of the Azores remains practically unchanged. The wind is very variable on our western coasts, but continues E. or S.E. in the northern and eastern parts of Great Britain and in the countries lying to the eastward of the North Sea. Over the southeast of England and the adjacent parts of the Continent a cyclonic circulation of light breezes exists round the depression in that neighbourhood. Temperature has changed very irregularly. Over the greater part of the United Kingdom the morning readings range a little on either side of 40°, but at Scilly the thermometer stands at 46°, while at Ben Castle it is as low as 31°. Slight frost prevails also in some parts of Germany and Denmark, and sharp frost in Sweden. Rain is still falling at some stations in the eastern and central parts of Great Britain, as well as at Brussels, and snow at Belfort, but over Western Europe as a whole the weather is at present fine. The sea is rather rough off the east of England and the north of Scotland, as well as in the Bay of Biscay.

CHARTS

26th March, 1908.

2. TEMPERATURE AND WEATHER AT 8 A.M. TO-DAY.



NOTES ON YESTERDAY'S WEATHER.

During yesterday the thermometer rose to between 45° and 50° at most of the English and Irish stations, and to slightly above 50° in a few scattered places; in the north and east of Scotland the maximum readings were not much above 40°. Scarcely any bright sunshine was recorded excepting in Central Ireland and on the southwest coasts of Great Britain, where the amount was considerable. Rain has again fallen in most parts of these islands, the largest amount reported being 0.7 inch in London and at Nottingham.

GENERAL INFERENCE FROM THE 8 A.M. OBSERVATIONS.

The depression over the southeast of England is dispersing, and some improvement in the weather is, therefore, probable. The distribution of pressure is, however, very irregular, and there are some indications of the advance of another small depression towards the mouth of the Channel. The general conditions are likely to remain unsettled, and changeable weather is probable in nearly all districts.

FORECASTS

For the 24 hours commencing at NOON TO-DAY.

For the positions of the DISTRICTS indicated by the numbers 0-11—see map at foot.

- 0 { S. and S.W. winds, fresh; fair at first, some rain later.
- 1 { E. and S.E. winds, moderate;
- 2 { cold and cloudy, with slight
- 3 { rain in places.
- 4 { N.W. winds, shifting later to the S. or S.E.; weather improving
- 5 { temporarily, mist or fog in places. Remaining cold.
- 6 { E. and S.E. winds, light; cold, cloudy, some rain.
- 7 { Variable breezes, finally E.; some rain at first, then fair.
- 8 { E. and S.E. winds, moderate; fine at first, some rain later.
- 9 { N. to E. winds, moderate; cold, cloudy, slight rain in places.
- 10 { Same as No. 8.

II WESTERN CHANNEL AND BAY

Variable breezes, mouth Channel, fresh S.W. to N.W. winds, Bay; sea rather rough generally. Changeable, showery.

FORECAST DISTRICTS.

Those portions of the Coasts upon which the Warning Signals are at present flying are indicated thus:—

Signals hoisted yesterday.

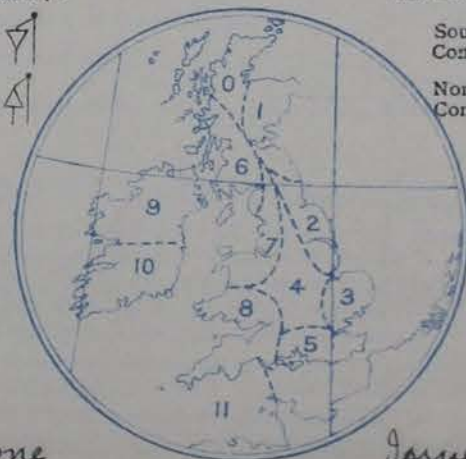
Signals hoisted this morning.

South Cone.

North Cone.

South Cone.

North Cone.



Done

Issued.

DAILY WEATHER REPORT.

26th March, 1908.

TEMPERATURE, WEATHER, SUNSHINE AND RAINFALL FOR YESTERDAY.

STATIONS.	TEMPERATURE F.		Weather.	Sunshine.	Rainfall.	STATIONS.	TEMPERATURE F.		Weather.	Sunshine.	Rainfall.
	Max.	Min.					Max.	Min.			
Dublin (City), to 4 p.m. ...	51	39	od, c, b, bc	Hrs.	Ins.	Worthing ...	45	40	r, p, o	Hrs.	Ins.
Rossall, to 6 p.m. ...	47	40	ot, og	*	0.05	Brighton ...	46	40	*	0.0	0.20
Blackpool, to 9 p.m. ...	46	39	ot, o	0.0	0.56	Eastbourne, to 6 p.m. ...	45	39	*	0.0	—
Southport, to 9 p.m. ...	46	38	ot, od	0.0	0.52	Bexhill-on-Sea, to 9 p.m. ...	46	37	d	0.0	0.11
Rhyl, to 6 p.m. ...	48	39	r	0.0	0.56	Hastings ...	*	*	*	0.0	*
Llandudno, to 9 p.m. ...	46	40	ot, ot	0.0	0.04	Folkestone, to 6 p.m. ...	46	33	ot, c, o	0.0	0.07
Bettws-y-Coed, to 6 p.m. ...	42	39	c	0.0	—	Ramsgate, to 6 p.m. ...	50	44	*	0.5	0.04
Towyn, to 6 p.m. ...	48	40	r, o, b	8.1	0.81	Margate, to 6 p.m. ...	49	37	r	0.4	0.07
Aberystwyth, to 6 p.m. ...	45	40	*	7.4	0.20	Lowestoft, to 6 p.m. ...	42	39	of, p, ot	0.0	0.02
Plymouth, to 9 p.m. ...	50	39	bc, b	10.1	0.23	Skegness ...	42	39	ot, w	0.0	0.03
Torquay, to 6 p.m. ...	51	40	*	9.3	0.29	Scarborough, to 9 p.m. ...	49	40	og, og, r	0.0	0.02
Weymouth, to 6 p.m. ...	49	40	p, b, c, b	2.5	0.32	Harrogate, to 6 p.m. ...	47	39	w, ot, r	0.0	0.83
Bournemouth, to 6 p.m. ...	49	42	o, c, b, c	0.9	0.47	Darwen, to 9 p.m. ...	44	36	owt	0.0	0.71
Southsea, to 6 p.m. ...	47	43	*	0.0	0.35	Manchester, to 9 p.m. ...	47	40	ow, ov	0.0	0.69
						Birmingham, to 9 p.m. ...	43	36	r, o	0.0	0.73

TEMPERATURE, WEATHER, and RAINFALL at additional FOREIGN STATIONS, mainly for the 24 hours ended at 8 a.m. yesterday.

STATIONS. 25 th March, 1908.	TEMPERATURE F.		WEATHER.	RAIN. Ins.	STATIONS. 25 th March, 1908.	TEMPERATURE F.		WEATHER.	RAIN. Ins.
	Max.	Min.				Max.	Min.		
St. Petersburg ...	36	10	b, o	—	Algiers ...	61	43	b, b	0.16
Utrecht ...	48	34	m, m	—	Tunis ...	59	43	bc, b	0.08
Groningen ...	50	30	o, bc	—	Madeira (Funchal) ...	64	48	b, o	—
Vienna ...	37	30	c, bc	—					
Florence ...	51	36	b, bc	—	Geneva ...	50	*	1 p.m.	Measured 7 a.m.
Rome ...	59	42	bc, c	—	Berne ...	54	*	b	—
Naples ...	55	42	b, b	—	Coire ...	52	*	b	—
Palermo ...	61	40	b, o	0.12	Castasegna ...	48	*	b	—
Brindisi ...	64	42	o, r	—	Lugano ...	54	*	b	—
Malta ...	60	51	c	—	Davos ...	39	0	b	—

NOTES REFERRING TO INFORMATION GIVEN ON PAGE 1.—

- (a) At the British and Irish Stations the readings of the barometer are not corrected for the difference in Gravity between the position of the Station and Latitude 45°. The approximate correction is:—For stations North of Malin Head and North Shields + '03 in., but for Sumburgh Head + '04 in.; for stations south of Malin Head and North Shields + '02 in., but for Scilly and Jersey + '01 in.
- (b) The Sunshine for London given in the table is recorded on the Tower of the Wesleyan Training College, Westminster. The Sunshine entered to Dungeness is recorded at Littlestone-on-Sea; that entered to Portland Bill is recorded at Weymouth.
- (c) The information relating to weather is indicated by the following letters—b, blue sky; bc, sky half clouded; c, sky three parts clouded; d, drizzling rain; e, wet air without rain falling; f, fog; g, gloomy; h, hail; l, lightning; m, misty (hazy); o, overcast; p, passing showers; q, squally; r, rain; s, snow; t, thunder; u, ugly, threatening; v, visibility, unusual transparency; w, dew; x, hoar frost; z, dust-haze, or smoke.
- * AN ASTERISK is inserted in all places for which information is not usually received. † Reports received too late for insertion in Charts.

WIRELESS TELEGRAMS FROM SHIPS OF H.M. NAVY.

Received during the 24 hours ended at 9.30 a.m. to-day.

											UNITED KINGDOM, TO-DAY AND TO-MORROW.			
Hour of Observation.	Position.		Reading of Barometer.	Wind.		Weather.	TEMPERATURE.			Sea Dis. turbance.	26 th & 27 th March, 1908.	Sunrise G.M.T.	Noon G.M.T.	Sunset G.M.T.
	Lat.	Long.		Dirac.	Force.		Air.	Sea.	Dry Bulb.					
			Ins.											
Bar 25 th 4 p.m.	45° 36' N	7° 45' W	30.35	NW	2	b	52	48	52	3	Yarmouth ...	5.45	11.59	6.13
---	46° 49' N	6° 45' W	30.24	WNW	2	b	53	51	52	4	Greenwich ...	5.42	11.59	6.15
--- 6 p.m.	47° 10' N	6° 30' W	30.25	WNW	2	b	50	49	51	4	Wick ...	5.52	12.6	6.20
Bar 26 th 8 a.m.	48° 49' N	6° 22' W	30.15	E	1	b	50	47	46	2	Valencia ...	5.50	12.6	6.22
												6.1	12.18	6.36
												5.58	12.18	6.38
												6.33	12.47	7.1
												6.31	12.47	7.3

TERMS OF SUBSCRIPTION for the Daily Weather Report forwarded by Book Post, £1 per annum, payable quarterly in advance.

Single Copies (price 1d) may be obtained after 3 p.m. on the day of issue, at the Meteorological Office, and at the Bookstalls of the following terminus Railway Stations:—Victoria, Charing Cross, King's Cross, St. Pancras, Euston.

FORECASTS OF WEATHER for one day in advance are drawn up at 11 a.m., and between 7 and 8 p.m. The latest forecast can be had by Reply Telegram, on paying at any Post Office in the United Kingdom Sixpence in addition to the cost of the enquiry and reply Telegram. Information as to the Terms on which Forecasts can be sent daily, for a long or short period, may be obtained on application.

METEOROLOGICAL OFFICE, 63, VICTORIA STREET, S.W.
(TELEGRAPHIC ADDRESS: WEATHER, LONDON.)

W. N. SHAW, (Director).

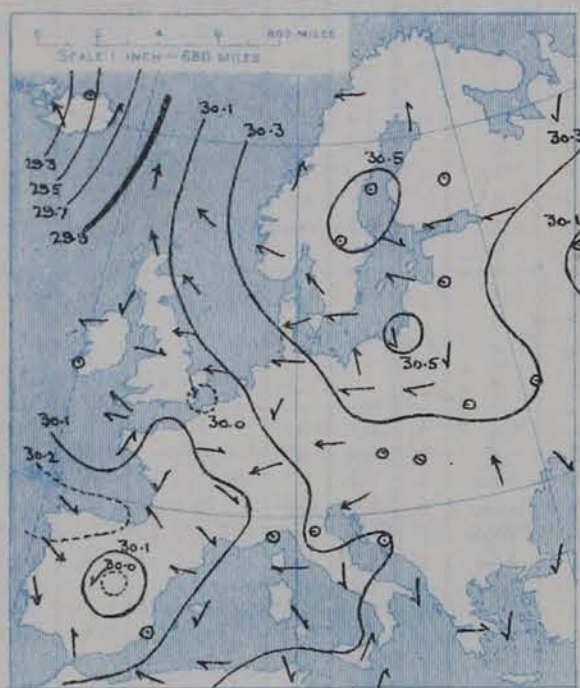
DAILY WEATHER REPORT OF THE METEOROLOGICAL OFFICE.

Friday,
27th March, 1908

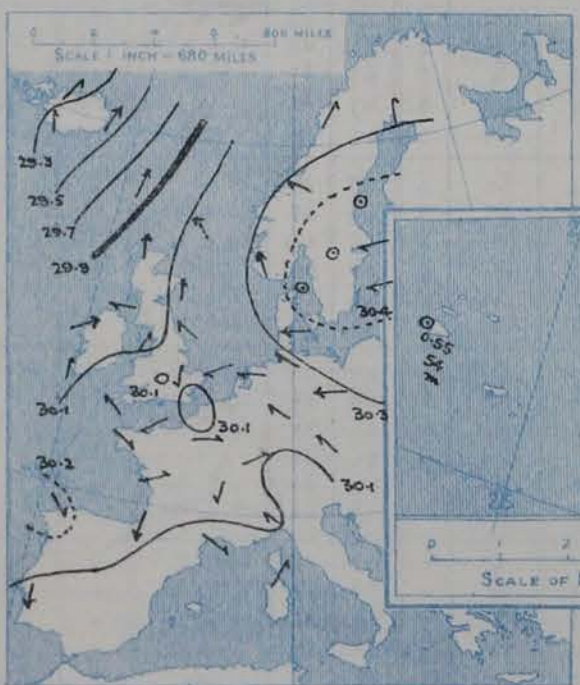
STATIONS.		YESTERDAY EVENING.					THIS MORNING.										PAST 24 HOURS.				
		Barom.	Temp.	Wind.		Weather.	Barometer.		Temperature.			Wind.		Sea (0 to 9).	Temp.		Sun-shine	Rainfall			
																			At 32° Fahr. and M.S.L.	Dry Bulb.	Direc.
				Max.	Min.		Weather.														
SCANDINAVIA.	Haparanda...	30.29	13	S	2	b	30.15	-33	5	5	-8	Z	0	b	x	28	25				
	Hernösand...	30.48	18	Z	0	b	30.30	-22	14	13	-6	Z	0	b	x	27	24				
	Stockholm...	30.46	24	E	2	o	30.42	00	22	21	-3	W	2	f	x	36	22				
	Wisby...	30.43	30	E	2	c	30.43	-01	29	27	+8	NNE	4	c	x	36	21				
	Karlstad...	30.44	28	Z	0	b	30.43	-08	18	17	+1	Z	0	b	x	34	26				
	Færder (X'ania Fjord)	30.41	32	Z	0	b	30.38	-09	30	29	+4	Z	0	b	x	34	26				
	Bodö...	30.29	36	SW	2	b	30.13	-26	33	31	-3	E	4	o	1	43	30				
	Christiansund...	30.33	37	ESE	1	b	30.16	-25	34	30	-2	E	1	b	1	43	30				
ICELAND & FAEROE.	Skudesnaes...	30.37	37	SSE	6	b	30.26	-15	36	?	+3	SSE	6	b	4	45	30				
	Reykjavik...	29.32	39	SSE	3	r	28.54	-69	37	*	-2	E	5	o	*	*	*				
	Blönduós...	29.29	42	SW	2	bc	28.75	-56	39	*	-1	SE	4	o	*	*	*				
	Seydisfjord...	29.32	44	SSW	6	c	29.05	-64	37	*	-4	E	4	r	*	*	*				
BRITISH ISLANDS.	Thorshavn...	29.86	42	SSW	4	o	29.37	-67	42	*	+1	S	8	r	*	*	*				
	Sumburgh Head	30.10	41	SE	4	c	29.78	-42	41	39	+1	S	6	o	6	42	40	c	0.01		
	Stornoway...	29.97	43	SSW	5	o	29.54	-48	44	43	+2	S	8	r	7	45	41	o. odp	0.5		
	Castlebay (Barra Id.)	29.99	44	SSE	4	of	29.60	-43	44	43	+2	SSE	6	tm	6	45	42	om. of. orm	0.0		
	Malin Head...	30.01	44	E	2	bcm	29.64	-38	43	41	+2	S	6	opm	4	47	40	om. bcm. om	-		
	Blackod Pt. ...	29.97	47	SW	5	og	29.61	-43	46	46	+5	SW	7	rgm	6	48	40	bc. cq. cng	0.08		
	Valencia ...	30.07	48	S	2	c	29.84	-23	48	47	+11	S	5	tm	5	53	37	c. br. c. m	8.5		
	Roche's Point ...	30.11	48	SSW	3	bc	29.98	-10	47	46	+4	SSW	5	o	5	53	43	cp. bc. c. bc. o	0.06		
	Birr Castle ...	30.06	50	Z	0	c	29.87	-21	45	43	+14	SSW	4	og	*	54	30	bc. c	8.8		
	Donaghadee ...	30.06	44	WNW	1	o	29.92	-09	44	43	+3	SW	3	bc	2	47	39	bc. o	-		
	Liverpool Obsy...	30.14	41	WSW	1	o	30.08	+04	40	37	0	SE	3	b	2	43	35	pm. o. b	0.0		
	Holyhead ...	30.11	43	SW	1	bm	30.02	00	43	42	+2	SSW	5	bc	4	45	40	o. b	-		
	Pembroke (St. Ann's Hd.)	30.14	46	SW	3	bc	30.08	+01	45	44	+3	S	4	c	3	49	41	bc	10.4		
	Scilly (St. Mary's) ...	30.14	51	SE	1	bc	30.14	+07	47	44	+1	SSW	4	c	2	55	46	bc. bcm	11.3		
	Jersey (St. Aubins) ...	30.16	48	NE	2	b	30.22	+11	39	37	-5	NE	2	b	2	51	32	om. b. c. bms	11.4		
	Portland Bill ...	30.16	45	WSW	2	b	30.18	+11	46	44	+4	SW	1	b	2	47	39	bc. b	10.6		
	Dungeness ...	30.08	44	N	2	o	30.16	+20	42	41	-2	N	2	m	2	47	35	o	0.0		
	Dover ...	30.08	42	N	2	o	30.17	+21	41	40	-2	NW	1	om	2	44	39	ogm	0.0		
	Wick ...	30.06	42	S	3	c	29.72	-41	43	40	+2	S	4	bc	4	45	38	-	-		
	Nairn ...	30.05	43	SW	1	c	29.75	-32	44	39	+5	SW	3	c	2	49	38	bc. d. bcg	3.7		
	Aberdeen ...	30.13	41	S	2	c	29.91	-25	41	40	0	S	3	o	3	45	40	c. o. c. o	2.0		
	Leith ...	30.10	43	ESE	2	o	29.92	-17	45	42	+4	SSE	2	c	x	45	39	op. o	-		
	North Shields ...	30.13	40	SE	3	c	30.06	-02	38	38	-3	SSW	3	cm	3	44	35	c	-		
	Spurn Head ...	30.11	40	SE	3	b	30.14	+08	35	35	-5	S	2	f	2	42	34	o. c. b. bx. f	-		
	Yarmouth ...	30.12	40	ENE	3	cm	30.17	+13	34	33	-6	NW	2	f	3	42	29	c. cm	1.0		
	Clacton-on-Sea ...	30.11	42	NE	2	c	30.18	+17	39	38	-2	NW	1	bc	1	44	36	og. c. bc	0.8		
	Nottingham ...	30.12	42	ENE	1	om	30.16	+13	39	39	-2	SW	1	om	*	44	38	dm. om	0.0		
	Bath ...	30.10	48	W	3	b	30.16	+09	32	32	-7	W	1	m	*	51	30	-	9.6		
	Oxford ...	30.16	43	NNE	2	bc	30.20	+14	36	36	-4	SSE	2	f	*	49	36	o. f. bc	-		
London (St. James's Park)	30.10	45	N	1	og	30.16	+17	42	41	+1	Z	0	om	*	46	41	or. o. og. o	0.0			
GERMANY, & C.	The Scaw (Skagen)	30.44	35	Z	0	b	30.39	-07	36	34	+2	S	1	b	0	43	30	*	-		
	Fanö ...	30.35	35	E	4	b	30.36	+01	32	31	0	ESE	2	b	*	43	30	*	-		
	Cuxhaven ...	30.25	44	SE	3	b	30.33	+04	35	33	0	SE	2	b	*	45	32	*	-		
	The Helder ...	30.17	45	E	2	b	30.23	+09	40	39	+3	ESE	1	b	0	48	37	*	-		
	Brussels ...	x	*	*	*	*	30.21	+17	40	39	+3	ESE	1	o	*	48	35	*	-		
	Berlin ...	30.30	43	E	4	b	30.39	+08	33	30	0	ESE	2	b	*	48	30	*	-		
	Frankfurt ...	30.18	42	SE	1	b	30.28	+09	35	35	+2	NE	2	c	*	52	32	*	-		
	Munich ...	30.18	38	SE	2	c	30.30	+11	33	33	+7	SE	2	b	*	43	26	*	-		
FRANCE.	C. Gris Nez ...	30.03	43	E	3	m	30.16	?	42	42	0	NE	2	o	2	46	41	*	0.04		
	La Heve ...	30.14	43	W	3	c	30.23	+16	43	43	+2	NW	1	f	2	52	41	*	-		
	Brest ...	30.13	52	NW	2	b	30.21	+14	46	45	-1	SW	3	c	2	55	45	*	-		
	Lorient ...	30.14	49	W	2	b	30.21	+11	42	39	+1	S	2	m	2	55	39	*	-		
	Rochefort ...	30.16	49	W	3	b	30.26	+10	41	41	+2	Z	0	b	*	55	39	c. b	-		
	Biarritz ...	30.12	50	NNE	4	o	30.23	+05	41	39	-5	NE	1	b	2	54	39	*	-		
	Paris ...	30.12	46	WNW	3	o	30.21	+15	40	40	-2	WSW	2	r	*	46	39	*	0.08		
	Belfort...	30.10	40	WSW	2	m	30.21	+13	37	37	+5	W	3	f	*	41	32	*	0.08		
	Lyons ...	30.15	45	NNE	1	o	30.25	+12	43	37	+1	W	1	b	*	49	35	*	-		
	Nice ...	30.10	46	SE	2	r	30.20	+14	46	41	+2	Z	0	b	2	54	39	*	-		
	Perpignan ...	30.06	53	NW	2	o	30.20	+07	48	44	+1	NE	1	r	*	59	46	*	-		
	Sanguinaire ...	30.02	55	SW	2	m	30.05	+02	49	47	-1	E	2	m	3	61	43	*	-		
SPANISH PENIN.	Corunna ...	30.21	50	NW	3	o	30.27	+02	43	41	-2	NNW	1	b	6	54	37	*	-		
	Lisbon ...	30.09	50	N	5	o	30.08	-05	49	42	-4	NNE	4	b	*	59	45	*	-		
	Azores (P. Delgada) ... (Horta) ...	30.57	56	WSW	4	b	30.55	-07	54	50	+1	Z	0	m	1	63	53	*	-		

SUPPLEMENTARY CHARTS
OF
BAROMETER AND WIND
FOR 8 A.M. AND 6 P.M. YESTERDAY

8 A.M. YESTERDAY.



6 P.M. YESTERDAY.



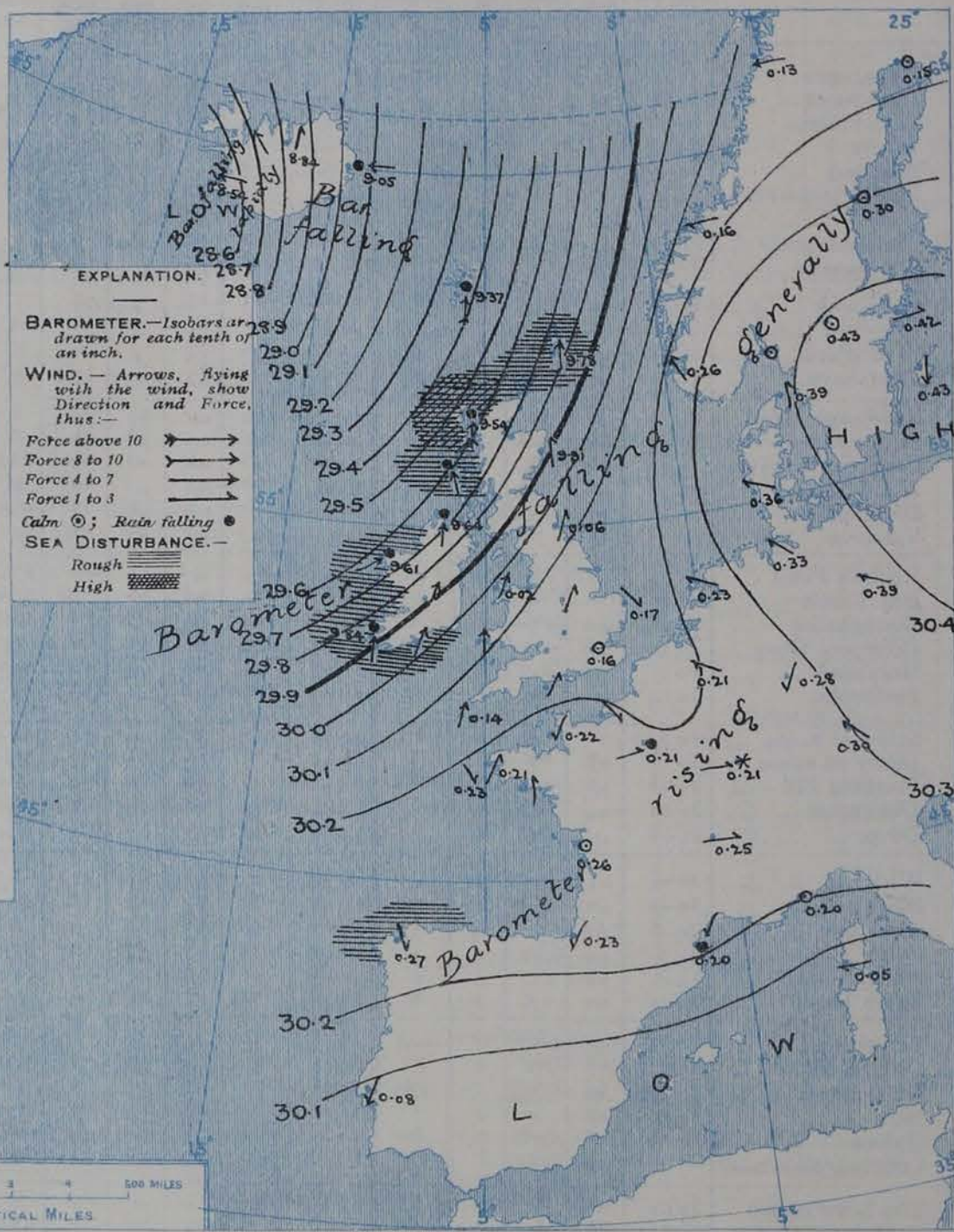
AVERAGES OF TEMPERATURE AT 8 A.M.
FOR THE TWO-MONTHLY PERIOD
MARCH - APRIL.
(Derived chiefly from Observations extending over
the 35 years—1871-1905.)



Friday,

WEATHER

1. BAROMETER, WIND AND SEA AT 8 A.M. TO-DAY.



NOTES ON THE GENERAL SITUATION AT 8 A.M.

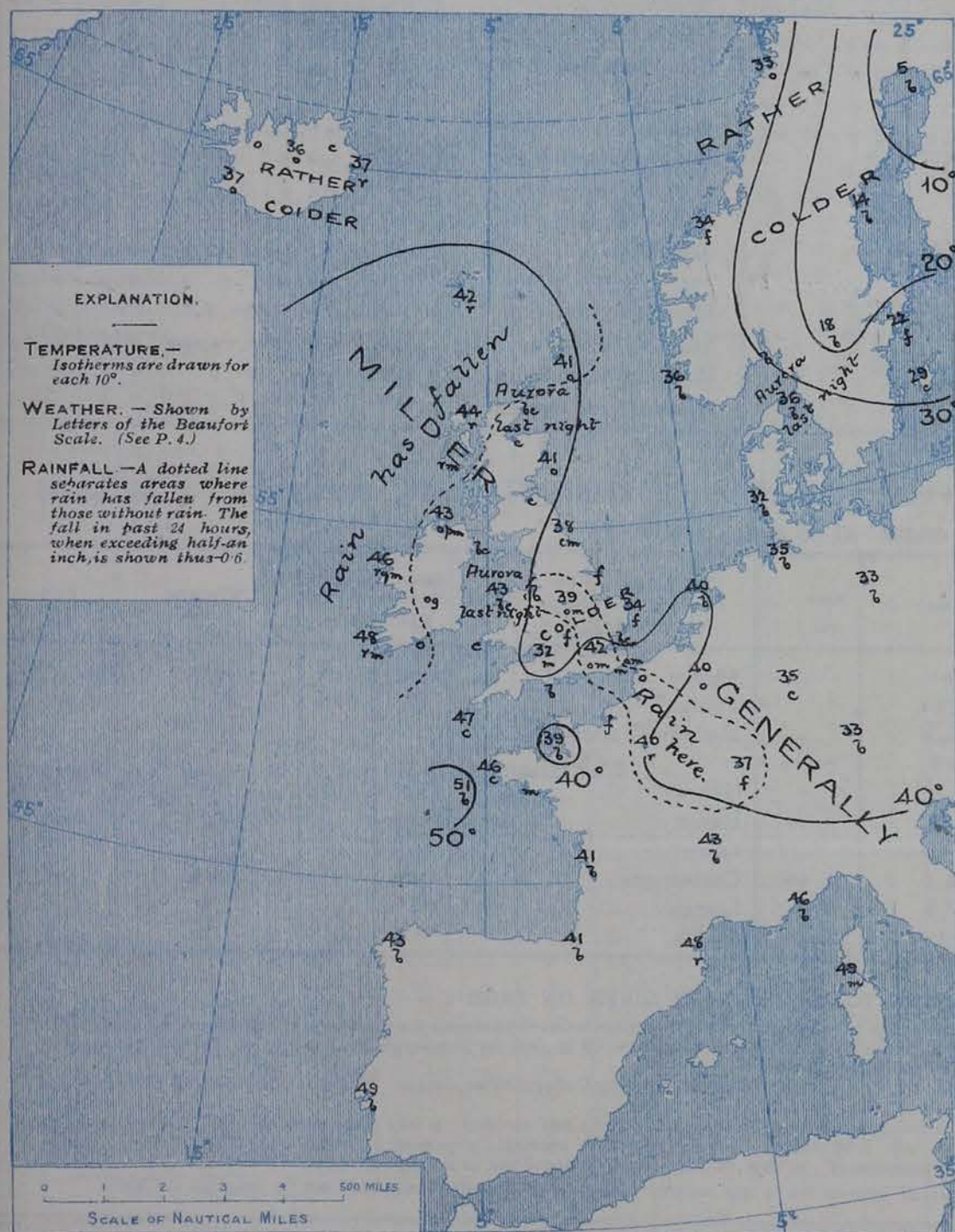
A deep depression which is approaching Iceland from the S.W.rd is occasioning a rapid fall of the barometer in that island, and a brisk fall along our own extreme western and northern coasts. The anticyclone recently noticed over Northern Europe is moving southwards, but the high pressure system over the southern parts of the North Atlantic maintains its ground.

The Icelandic depression has occasioned a general backing of the wind to the S.W.rd on all our western and northern coasts, and on the west coasts of Ireland it is strong or high in force, with a gale at Stornoway. Over the greater part of England and France the wind is light and variable. With the S.W. current in the west and north the thermometer has risen, and in several places it is now as high as 45° or slightly above it. Over England the readings are mostly below 40°. The frost in Sweden has become more severe; at Haparanda the thermometer is as low as 5° F. The weather, although fine in places, is misty or foggy over the greater part of England. In Ireland and Scotland the sky has become cloudy or overcast, with rain at all the western stations. Rain is also falling in the Faeroe and Eastern Iceland, as well as at some of the French stations. The sea is high in the Minch, and rough on our extreme western and northern coasts generally.

CHARTS

27th March, 1908.

2. TEMPERATURE AND WEATHER AT 8 A.M. TO-DAY.



NOTES ON YESTERDAY'S WEATHER

During yesterday the thermometer rose to 50° and upwards at most of our southwestern stations; at many places in Eastern and Central England it did not reach 45°. In Ireland and the southwest of England the amount of bright sunshine was large (more than 11 hours at Sicily and Jersey); elsewhere there was little or none. Slight rain has fallen in several parts of the United Kingdom and France. Aurora was seen last night in the north of Scotland and the south of Scandinavia, as well as at Holyhead.

GENERAL INFERENCE FROM THE 8 A.M. OBSERVATIONS.

The central area of the deep depression which is approaching Iceland will probably travel N.E., but the borders of the disturbance will extend sufficiently far to the southward to produce gales or very strong winds, and rainy weather in most of our own western and northern districts. Over the greater part of England the weather will not be affected to-day, but secondary depressions advancing from the W. may possibly occasion unsettled conditions to-morrow.

FORECASTS

For the 24 hours commencing at
NOON TO-DAY.

For the positions of the DISTRICTS indicated by the numbers 0-11—see map at foot.

- 0 { S. winds, strong to a gale; squally, some rain. Becoming milder.
- 1 { S. winds, freshening; fair at first, some rain later. Becoming milder.
- 2 { milder.
- 3 { Variable breezes, finally S.W.
- 4 { fine generally, but some mist or fog in places. Rather milder.
- 5 { }
- 6 { Same as No. 0.
- 7 { S. winds, increasing in strength; fair at first, some rain later.
- 8 { Becoming milder.
- 9 { S. and S.W. winds, strong, a gale in places; mild, unsettled, some rain.
- 10 { }

II WESTERN CHANNEL AND BAY

Freshening S. and S.W. winds, with showery weather, and a rather rough sea.

FORECAST DISTRICTS.

Those portions of the Coasts upon which the Warning Signals are at present flying are indicated thus:—

Signals hoisted yesterday.

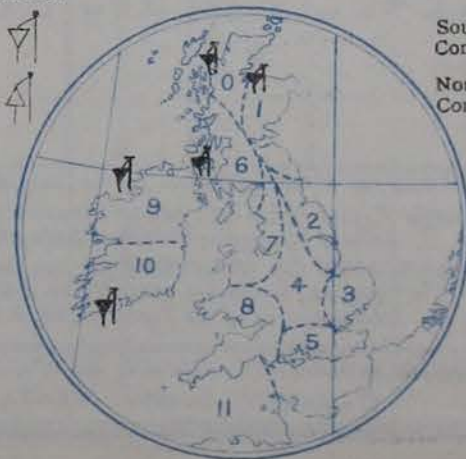
Signals hoisted this morning.

South Cone.

South Cone.

North Cone.

North Cone.



DAILY WEATHER REPORT.

27th March, 1908.

TEMPERATURE, WEATHER, SUNSHINE AND RAINFALL FOR YESTERDAY.

STATIONS.	TEMPERATURE F.		Weather.	Sunshine.	Rainfall.	STATIONS.	TEMPERATURE F.		Weather.	Sunshine.	Rainfall.
	Max.	Min.					Max.	Min.			
Dublin (City), to 4 p.m. ...	51	34	b, c, b	Hrs.	Ins.	Worthing ...	46	40	0	0.0	0.02
Rossall, to 6 p.m. ...	44	39	omd, c	*	0.03	Brighton ...	44	40	*	0.1	0.03
Blackpool, to 9 p.m. ...	44	39	o, c, o	0.3	0.03	Eastbourne, to 6 p.m. ...	45	41	*	0.0	0.11
Southport, to 9 p.m. ...	44	39	o, e, o, omw	0.0	0.02	Bexhill-on-Sea, to 9 p.m. ...	45	42	e, c	0.0	0.18
Rhyl, to 6 p.m. ...	47	40	*	0.0	0.02	Hastings ...	*	*	*	0.0	*
Llandudno, to 9 p.m. ...	44	40	cp, ed, o	0.0	0.02	Folkestone, to 6 p.m. ...	45	41	r, c, o	0.0	0.12
Bettws-y-Coed, to 6 p.m. ...	42	37	c, o	0.0	-	Ramsgate, to 6 p.m. ...	45	43	*	0.0	0.13
Towyn, to 6 p.m. ...	47	34	o, b	3.0	0.01	Margate, to 6 p.m. ...	43	41	r, o	0.0	0.18
Aberystwyth, to 6 p.m. ...	46	42	*	5.5	-	Lowestoft, to 6 p.m. ...	43	38	or, c	2.0	0.06
Plymouth, to 9 p.m. ...						Skegness ...	43	39	r, bc, c	2.4	0.07
Torquay, to 6 p.m. ...	54	34	*	10.6	-	Scarborough, to 9 p.m. ...	49	39	-	0.0	0.09
Weymouth, to 6 p.m. ...	51	35	b, bc	10.6	-	Harrogate, to 6 p.m. ...	39	37	omw, r, d	0.0	0.45
Bournemouth, to 6 p.m. ...	53	36	b	10.6	-	Darwen, to 9 p.m. ...	43	36	omw, r, omw	0.0	0.02
Southsea, to 6 p.m. ...	51	38	*	1.5	0.02	Manchester, to 9 p.m. ...	45	40	or, o	0.0	0.01
						Birmingham, to 9 p.m. ...	46	37	c, o	0.2	-

TEMPERATURE, WEATHER, and RAINFALL at additional FOREIGN STATIONS, mainly for the 24 hours ended at 8 a.m. yesterday.

STATIONS. 26 th March, 1908.	TEMPERATURE F.		WEATHER.	RAIN. Ins.	STATIONS. 26 th March, 1908.	TEMPERATURE F.		WEATHER.	RAIN. Ins.
	Max.	Min.				Max.	Min.		
St. Petersburg ...	32	19	o, s	-	Algiers ...	64	48	b, bc	-
Utrecht ...	48	28	bc, bc	-	Tunis ...	59	45	c, o	-
Groningen ...	48	30	bc, b	-	Madeira (Funchal) ...				
Vienna ...	37	32	r, c	0.04					
Florence ...	59	40	b, o	-	Geneva ...	50		1 p.m. bc	Measured 7 a.m.
Rome ...	51	41	o, c	0.16	Berne ...	43	*	o	-
Naples ...	56	44	b, o	-	Coire ...	45	*	o	-
Palermo ...	59	40	bc, o	0.08	Castasegna ...	46	*	bc	-
Brindisi ...	63	44	b, b	-	Lugano ...	48	*	o	-
Malta ...	61	51	i	0.04	Davos ...	36	*	bc	-

NOTES REFERRING TO INFORMATION GIVEN ON PAGE 1:—

- (a) At the British and Irish Stations the readings of the barometer are not corrected for the difference in Gravity between the position of the Station and Latitude 45°. The approximate correction is:—For stations North of Malin Head and North Shields + '03 in., but for Sumburgh Head + '04 in.; for stations south of Malin Head and North Shields + '02 in., but for Scilly and Jersey + '01 in.
- (b) The Sunshine for London given in the table is recorded on the Tower of the Wesleyan Training College, Westminster. The Sunshine entered to Dungeness is recorded at Littlestone-on-Sea; that entered to Portland Bill is recorded at Weymouth.
- (c) The information relating to weather is indicated by the following letters—b. blue sky; bc. sky half clouded; c. sky three parts clouded; d. drizzling rain; e. wet air without rain falling; f. fog; g. gloomy; h. hail; l. lightning; m. misty (hazy); o. overcast; p. passing showers; q. squally; r. rain; s. snow; t. thunder; u. ugly, threatening; v. visibility, unusual transparency; w. dew; x. hoar frost; z. dust-haze, or smoke.
- * AN ASTERISK is inserted in all places for which information is not usually received. † Reports received too late for insertion in Charts.

WIRELESS TELEGRAMS FROM SHIPS OF H.M. NAVY.

Received during the 24 hours ended at 9.30 a.m. to-day.

TABLE SHOWING THE GREENWICH TIMES OF SUNRISE, NOON, AND SUNSET, FOR STATIONS IN THE UNITED KINGDOM, TO-DAY AND TO-MORROW.

Hour of Observation.	Position.		Reading of Barometer.	Wind.		Weather.	TEMPERATURE.			Sea Dis. turbance.	27 th & 28 th March, 1908.	Sunrise G.M.T.	Noon G.M.T.	Sunset G.M.T.
	Lat.	Long.		Dirac.	Force.		Dry Bulb.	Wet Bulb.	Sea.					
Mar 27 th 3 a.m.	46° 45' N	6° 58' W	30.22	NE	3	b	50	46	52	2	Yarmouth ...	5.42	11.59	6.15
— 8 a.m.	47° 46' N	6° 8' W	30.23	NNW	1	b	51	49	52	2.	Greenwich ...	5.39	11.58	6.17
											Wick ...	5.50	12.6	6.22
											Valencia ...	5.47	12.5	6.23
												5.58	12.18	6.38
												5.55	12.17	6.40
												6.31	12.47	7.3
												6.28	12.46	7.4.

TERMS OF SUBSCRIPTION for the Daily Weather Report forwarded by Book Post, £1 per annum, payable quarterly in advance.

Single Copies (price 1d) may be obtained after 3 p.m. on the day of issue, at the Meteorological Office, and at the Bookstalls of the following terminus Railway Stations:—Victoria, Charing Cross, King's Cross, St. Pancras, Euston.

FORECASTS OF WEATHER for one day in advance are drawn up at 11 a.m., and between 7 and 8 p.m. The latest forecast can be had by Reply Telegram, on paying at any Post Office in the United Kingdom Sixpence in addition to the cost of the enquiry and reply Telegram. Information as to the Terms on which Forecasts can be sent daily, for a long or short period, may be obtained on application.

METEOROLOGICAL OFFICE, 63, VICTORIA STREET, S.W.
(TELEGRAPHIC ADDRESS: WEATHER, LONDON.)

W. N. SHAW, (Director).

DAILY WEATHER REPORT OF THE METEOROLOGICAL OFFICE.

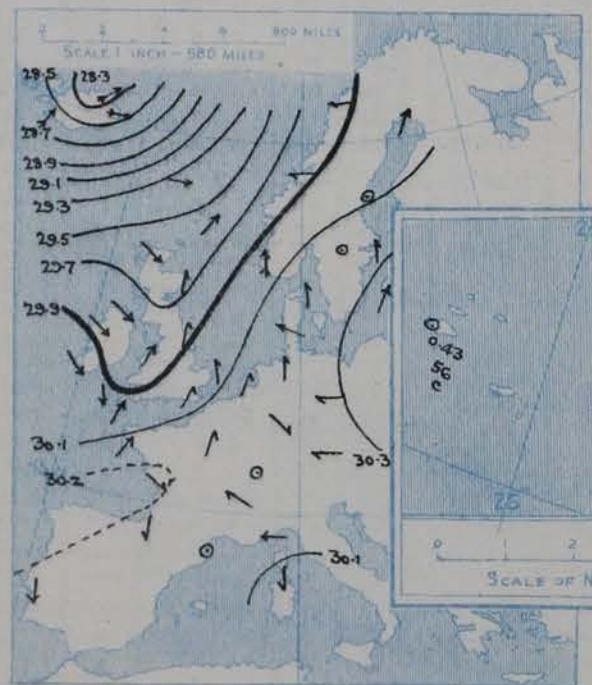
Saturday.
28th March, 1908

STATIONS.		YESTERDAY EVENING.					THIS MORNING.										PAST 24 HOURS.				
		BAROM.		TEMP.	WIND.		Weather.	BAROMETER.		TEMPERATURE.			WIND.		Sea (0 to 9).	TEMP.		Weather.	Sun- shine	Rainfall	
		At 38° Fahr. and M.S.L.	Dry Bulb.	Direc.	Force (0 to 12).	At 38° Fahr. and M.S.L.		Change since Yester- day.	Dry Bulb.	Wet Bulb.	Change since Yester- day.	Direc.	Force (0 to 12).	Max.		Min.					
SCANDINAVIA.	Haparanda...	Ins.	°				Ins.	Ins.	°	°	°				°	°			Hours.	Ins.	
	Hernösand...	30.02	20	SW	4	0	29.95	-20	22	22	+17	S	2	0	x	27	1	x	x	-	
	Stockholm...	30.01	21	Z	0	6	29.96	-34	15	14	+1	Z	0	6	x	30	10	x	x	-	
	Wisby...	30.27	30	S	2	6	30.20	-22	34	29	+12	WSW	2	6	x	37	19	x	x	-	
	Karlstad...	30.32	31	SW	4	6	30.27	-16	34	31	+5	SW	2	6	x	34	27	x	x	-	
	Færder (X'ania Fjord)	30.25	24	Z	0	6	30.18	-25	27	26	+9	S	2	6	x	x	x	x	x	-	
	Bodö...	30.19	36	S	4	6	30.08	-30	36	35	+6	SSE	4	6c	2	37	30	x	x	-	
	Bodö...	29.92	33	E	2	6	29.79	-34	36	35	+3	E	4	c	2	39	30	x	x	-	
ICELAND & FAEROE.	Christiansund...	29.82	40	E	1	6	29.75	-41	44	37	+10	SE	3	6	1	45	34	x	x	-	
	Skudesnaes...	30.02	40	S	8	6	29.89	-37	40	36	+4	SSE	8	c	1	41	34	x	x	-	
	Reykjavik...	28.67	28	SW	8	c	28.71	+17	27	x	-10	E	1	6	x	x	x	x	x	-	
	Blönduós...	28.38	30	NW	7	s	28.69	-06	26	x	-13	S	3	6c	x	x	x	x	x	-	
BRITISH ISLANDS.	Seydisfjord...	28.48	36	W	9	m	28.84	-21	33	x	-4	W	3	6	x	x	x	x	x	-	
	Thorshavn...	29.30	38	W	7	0	29.34	-03	38	x	-4	SW	6	6c	x	x	x	x	x	-	
	Sumburgh Head...	29.53	43	SW	6	r	29.65	-13	39	36	-2	W	2	c	4	43	37	o.r	x	0.14	
	Stornoway...	29.63	40	WNW	4	c	29.57	+03	42	41	-2	SSW	7	rq	7	44	35	org.op.bcpp	0.0	0.56	
	Castlebay (Barra Id.)	29.70	41	WNW	4	o	29.64	+04	43	42	-1	SSW	6	opm	6	45	38	orm.b.dpm	0.0	0.60	
	Malin Head...	29.74	41	WNW	5	opqm	29.75	+11	39	37	-4	SSW	6	c	4	43	37	othq.op.bcm	x	0.21	
	Blacksod Pt.	29.89	42	WNW	4	c	29.79	+18	47	44	+1	SW	6	cq	5	49	38	crqm.c	x	0.67	
	Valencia...	29.97	44	NW	5	c	30.01	+17	46	43	-2	SW	4	o	5	50	40	orm.c.b.o	0.0	0.74	
	Roche's Point...	29.89	43	NNW	4	o	30.08	+10	41	39	-6	E	1	6	2	49	36	or.o.b	x	0.39	
	Birr Castle...	29.87	40	W	2	o	29.99	+12	36	35	-9	SW	1	6	x	49	31	or.o	0.0	0.42	
	Donaghadee...	29.78	44	SSW	1	r	29.96	+04	35	34	-9	WSW	1	6	0	46	33	org.bc.x	x	0.34	
	Liverpool Obsy...	29.87	47	SW	3	o	29.99	-09	41	37	+1	W	4	6	3	53	38	bc.o.r	5.7	0.31	
	Holyhead...	29.79	45	SSW	7	rqm	30.00	-02	45	42	+2	WNW	4	6	3	47	38	rq.crgm	x	0.51	
	Pembroke (St. Ann's Hd.)	29.83	45	SSW	6	o	30.07	-01	42	38	-3	NW	5	6	5	47	39	c.org	0.4	0.38	
	Scilly (St. Mary's)	29.93	50	SSW	5	r	30.15	+01	45	42	-2	NNW	4	6c	3	54	44	c.r	1.2	0.32	
	Jersey (St. Aubins)	30.10	49	SSE	2	6c	30.11	-11	44	40	+5	NW	4	6c	3	53	37	c.bm.orgpm	10.0	0.10	
	Portland Bill...	30.03	46	S	3	o	30.03	-15	43	41	-3	NNW	5	6c	4	50	41	c.o	7.0	0.15	
	Dungeness...	30.06	45	SW	3	c	29.93	-23	45	44	+3	SSW	6	ru	5	48	40	o.c	5.2	0.10	
	Dover...	30.10	43	SSW	2	c	29.95	-22	43	42	+2	SSW	4	r	4	48	40	bc.or	5.7	0.05	
	Wick...	29.65	42	S	3	r	29.71	-01	38	35	-5	S	2	6c	3	44	34	-	x	0.12	
	Nairn...	29.65	40	SW	1	o	29.73	-02	38	35	-6	W	2	6	1	48	30	bcq.c	0.0	0.05	
	Aberdeen...	29.69	44	S	3	r	29.81	-10	38	35	-3	Z	0	6	3	46	33	c.opm.or.b	0.2	0.46	
	Leith...	29.69	45	SSW	4	o	29.86	-06	40	38	-5	SW	3	6	x	49	36	bc.c.op.or	x	0.05	
	North Shields...	29.81	49	S	3	o	29.91	-15	39	37	+1	W	3	6	2	52	34	c.o.r	x	0.11	
	Spurn Head...	29.93	45	S	3	c	29.91	-23	40	39	+5	NW	4	r	3	48	35	bc.c.r	x	0.17	
	Yarmouth...	30.06	43	SSE	3	bcm	29.93	-24	43	42	+9	S	2	r	3	47	33	bc.bcm.or	8.3	0.03	
	Clacton-on-Sea...	30.06	44	SSE	3	6c	29.93	-25	43	43	+4	SSE	3	r	3	47	39	bc.b.or	7.0	0.08	
	Nottingham...	29.93	49	SW	1	c	29.95	-21	42	39	+3	WNW	1	bcm	x	53	38	b.c	4.4	0.25	
	Bath...	29.99	49	SW	5	o	30.03	-13	43	39	+11	NW	4	6	x	53	32	-	7.6	0.16	
	Oxford...	29.99	44	S	2	6	30.00	-20	41	38	+5	NW	4	o	x	53	36	bc.o.r	x	0.17	
	London (St. James's Park)	30.03	49	SW	3	c	29.91	-25	43	42	+1	NW	3	odm	x	53	42	o.bc.c.o.r	4.8	0.09	
GERMANY, & C.	The Scaw (Skagen)	30.24	37	S	2	6	30.10	-29	37	36	+1	S	3	c	1	41	34	x	x	-	
	Fanö...	30.17	37	ESE	4	6	30.11	-25	36	35	+4	SE	2	6	x	48	32	x	x	-	
	Cuxhaven...	30.22	48	S	2	o	30.14	-19	35	33	0	S	2	6	x	52	34	x	x	-	
	The Helder...	30.14	41	SW	1	6	30.04	-19	38	37	-2	S	1	6	0	52	34	x	x	-	
	Brussels...	x	x	x	x	x	30.10	-11	41	39	+1	SE	3	c	x	50	36	x	x	-	
	Berlin...	30.30	44	E	2	6	30.26	-13	36	33	+3	SE	1	6	x	50	33	x	x	-	
	Frankfurt...	30.22	46	NW	1	o	30.24	-04	36	36	+1	SW	1	c	x	55	34	x	x	-	
FRANCE.	Munich...	30.25	38	E	2	6	30.28	-02	33	32	0	N	1	6	x	48	27	x	x	-	
	C. Gris Nez...	30.10	43	S	2	6c	29.97	-19	43	43	+1	S	4	r	4	48	41	x	x	-	
	La Heve...	30.14	47	Z	0	6	30.06	-17	43	42	0	SW	1	r	4	54	39	x	x	0.08	
	Brest...	30.10	50	SW	5	o	30.12	-09	45	42	-1	NNW	5	c	3	52	43	x	x	0.04	
	Lorient...	30.19	50	S	4	o	30.08	-13	46	45	+4	NNW	4	o	4	55	42	x	x	0.08	
	Rocheport...	30.21	50	WNW	3	o	30.17	-09	45	45	+4	Z	0	o	x	57	41	bc.o	x	-	
	Biarritz...	30.19	52	N	1	6c	30.18	-05	51	48	+10	SW	4	c	3	54	41	x	x	-	
	Paris...	30.18	45	SSW	1	o	30.15	-06	39	37	-1	SSW	3	c	x	47	36	x	x	0.20	
SPANISH PENIN.	Belfort...	30.19	45	Z	0	o	30.24	+03	33	31	-4	W	4	m	x	48	31	x	x	-	
	Lyons...	30.20	48	ESE	1	6	30.25	00	39	37	-4	S	1	6	x	55	36	x	x	-	
	Nice...	30.22	49	E	5	c	30.26	+06	44	41	-2	Z	0	o	5	54	43	x	x	-	
	Perpignan...	30.21	52	Z	0	o	30.22	+02	46	45	-2	Z	0	o	x	54	44	x	x	0.04	
	Sanguinaire...	30.08	54	N	2	c	30.11	+06	47	41	-2	NNE	3	r	3	63	43	x	x	-	
	Corunna...	x	x	x	x	x	x	x	x	x	x	x	x	x	x	x	x	x	x	-	
Lisbon...	30.17	52	NNW	5	6	30.23	+15	55	47	+6	N	2	6	x	61	49	x	x	-		
Azores (P. Delgada)...	30.49	59	WNW	1	6	30.43	-12	56	55	+2	Z	0	c	1	66	54	x	x	-		
„ (Horta)...	x	x	x	x	x	x	x	x	x	x	x	x	x	x	x	x	x	x	-		

8 A.M. YESTERDAY

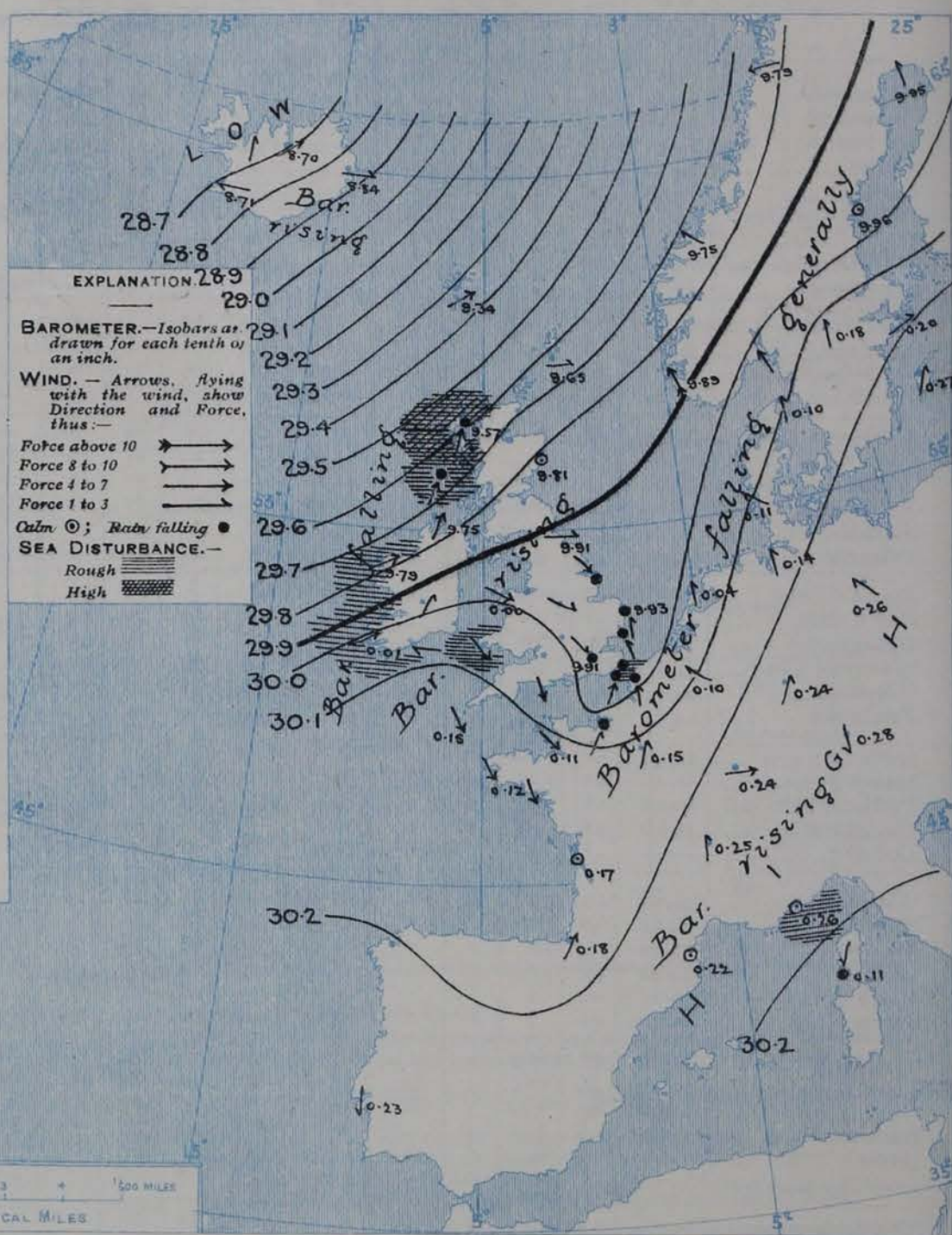


6 P M YESTERDAY



WEATHER

1. BAROMETER, WIND AND SEA AT 8 A.M. TO-DAY.



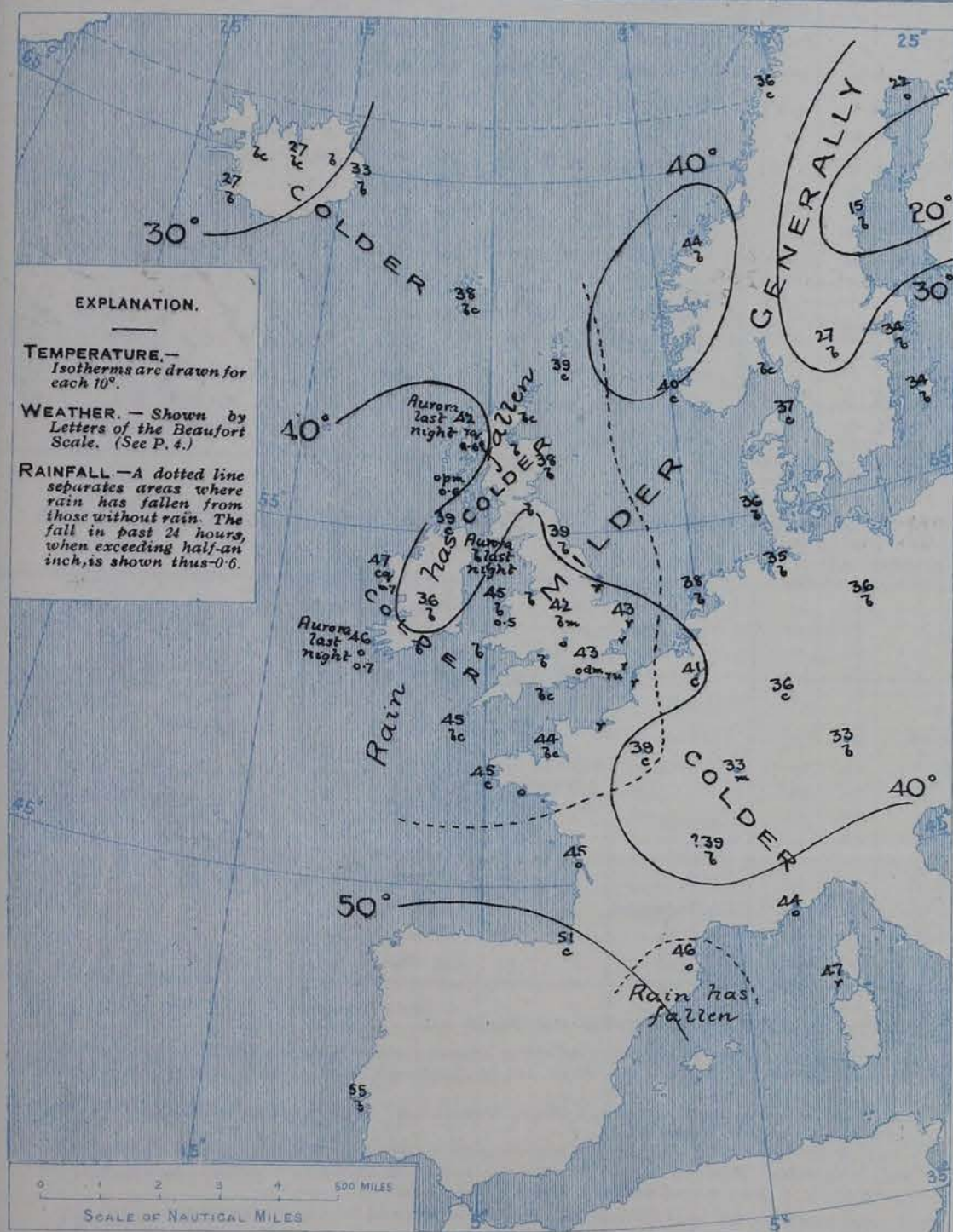
The deep depression noticed yesterday off the Icelandic coast has travelled away to the N.E.^{ws}. A well marked "V-shaped" secondary system has, in the meantime, advanced over the United Kingdom from the W.^{ws}, and is passing across the east and southeast of England. The anticyclone recently noticed over Northern Europe continues to move S.^{ws}, and the highest pressures are now found in the neighbourhood of the Azores.

Over England, Wales and the neighboring parts of the Continent the wind is influenced by the 'V-shaped' depression, being T.E.W. in all the more western and central districts, but S. on our east and southeast coasts. Along the west coasts of Ireland and Scotland the wind has again backed to the S.W. or S.W.W. Over the United Kingdom the morning temperatures range a little on either side of 40°; in Central France and South Germany they are below 35°, and in Sweden and Iceland they are below the freezing point, the lowest value reported being 15° at Hernösand. The weather is fine over Western Europe as a whole, but rain is falling in the east and southeast of England and at the adjacent French stations, as well as in the Hebrides. The sea is high in the Minch, and rather rough on our extreme western coasts generally, as well as at Pembroke and Dungeness.

CHARTS

28th March, 1908.

2. TEMPERATURE AND WEATHER AT 8 A.M. TO-DAY.



FORECASTS

For the 24 hours commencing at NOON TO-DAY.

For the positions of the DISTRICTS indicated by the numbers 0-11—see map at foot.

- 0 { S.W. and S.W. winds, strong, a gale in places; squally, with occasional rain.
- 1 { S.W. winds, freshening; fine at first, some rain later.
- 2 { Continuing rather mild.
- 3 { N.W. breezes and fine weather throughout the remainder of to-day. Wind backing later to the S.W., and rain settling in to-morrow. Continuing rather cold.
- 4 {
- 5 {
- 6 { Same as No. 0.
- 7 { Wind backing to the S.W., and freshening; fair at first, some rain later. Rather cold.
- 8 {
- 9 { Same as No. 0.
- 10 {

II WESTERN CHANNEL AND BAY



Fresh or strong winds from between N.W. and S.W., with a rather rough sea; squally, showery.



FORECAST DISTRICTS.

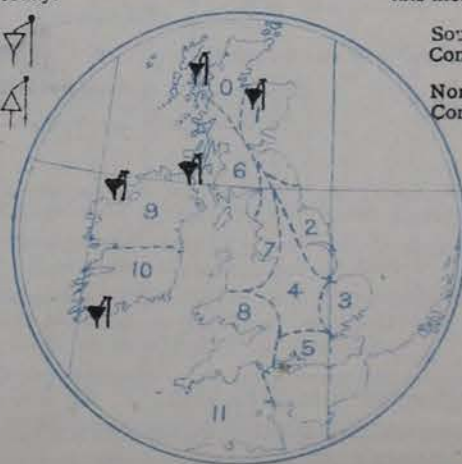
Those portions of the Coasts upon which the Warning Signals are at present flying are indicated thus:—

Signals hoisted yesterday.

Signals hoisted this morning.

South Cone. 
North Cone. 

South Cone. 
North Cone. 



28th March, 1908.

STATIONS.	TEMPERATURE F.		Weather.	Sunshine.	Rainfall.	STATIONS.	TEMPERATURE F.		Weather.	Sunshine.	Rainfall.
	Max.	Min.					Max.	Min.			
Dublin (City), to 4 p.m. ...	51	41	b, c, ot	Hrs.	Ins.	Worthing	50	39	c, b	Hrs.	Ins.
Rossall, to 6 p.m.	50	34	bm, c, o, ot	*	0.01	Brighton	48	38	*	5.3	-
Blackpool, to 9 p.m. ...	50	34	c, o, ot	4.6	0.10	Eastbourne, to 6 p.m. ...	50	42	*	7.2	-
Southport, to 9 p.m. ...	54	35	c, o, t	4.9	0.07	Bexhill-on-Sea, to 9 p.m.	49	40	o, b	6.6	-
Rhyl, to 6 p.m.	51	40	*	4.2	-	Hastings	*	*	*	4.6	*
Llandudno, to 9 p.m. ...	52	37	o, c, b, bc, cp	4.9	0.01	Folkestone, to 6 p.m. ...	48	39	o, c, bc, c	4.7	-
Bettws-y-Coed, to 6 p.m.	51	32	b, bc, c	4.5	-	Ramsgate, to 6 p.m. ...	49	43	*	5.7	-
Towyn, to 6 p.m.	50	35	bc, o	2.4	-	Margate, to 6 p.m. ...	52	40	o, b	4.6	-
Aberystwyth, to 6 p.m. ...	49	44	*	2.5	-	Lowestoft, to 6 p.m. ...	48	29	c, bc, o, c	8.6	-
Plymouth, to 9 p.m. ...	52	40	bc, ot	4.2	0.07	Skegness	51	30	f, b, bc	6.4	0.01
Torquay, to 6 p.m. ...	54	35	*	3.9	-	Scarborough, to 9 p.m. ...	51	37	bc	5.7	-
Weymouth, to 6 p.m. ...	52	33	b, bc, c	7.0	-	Harrogate, to 6 p.m. ...	52	35	b, bc, o	5.6	-
Bournemouth, to 6 p.m.	52	32	b, o	8.3	-	Darwen, to 9 p.m.	49	34	bc, om, omq	4.6	-
Southsea, to 6 p.m. ...	53	37	*	8.6	-	Manchester, to 9 p.m. ...	53	35	bc, bc, bc	6.2	0.01
						Birmingham, to 9 p.m. ...	52	30	c, b, c	6.5	-

STATIONS. 27 th March, 1908.	TEMPERATURE F.		WEATHER.	RAIN. — Ins.	STATIONS. 27 th March, 1908.	TEMPERATURE F.		WEATHER.	RAIN. — Ins.
	Max.	Min.				Max.	Min.		
St. Petersburg	0	1	b, c	-	Algiers	63	52	b, c, r	0.08
Utrecht	52	28	b, c, b	-	Tunis... ..	68	48	0, 0	-
Groningen	52	30	b, c, b	-	Madeira (Funchal)	not recd.			
Vienna	43	30	0, b	-	26 th March, 1908.				
Florence	56	43	0, b	-	Geneva	1 p.m. 48		1 p.m. 0	Measured 7 a.m. 0.04
Rome	not recd				Berne	41		1	0.12
Naples	56	45	b, c, b	-	Coire	48		0	0.12
Palermo	60	42	c, b, c	0.04	Castasegna... ..	39		0	0.16
Brindisi	64	44	b, b	-	Lugano	41		0	0.04
Malta	61	49	m	-	Davos	34		8.	0.12

(a) At the British and Irish Stations the readings of the barometer are not corrected for the difference in Gravity between the position of the Station and Latitude 45°. The approximate correction is:—For stations North of Malin Head and North Shields + '03 in., but for Sumburgh Head + '04 in.; for stations south of Malin Head and North Shields + '02 in., but for Scilly and Jersey + '01 in.

(b) The Sunshine for London given in the table is recorded on the Tower of the Wesleyan Training College, Westminster. The Sunshine entered to Dungeness is recorded at Littlestone-on-Sea; that entered to Portland Bill is recorded at Weymouth.

(c) The information relating to weather is indicated by the following letters—b. blue sky; bc. sky half clouded; c. sky three parts clouded; d. drizzling rain; e. wet air without rain falling; f. fog; g. gloomy; h. hail; l. lightning; m. misty (hazy); o. overcast; p. passing showers; q. squally; r. rain; s. snow; t. thunder; u. ugly, threatening; v. visibility, unusual transparency; w. dew; x. hoar frost; z. dust-haze, or smoke.

* AN ASTERISK is inserted in all places for which information is not usually received. † Reports received too late for insertion in Charts.

Hour of Observation.	Position.		Reading of Barometer.	Wind.		Weather.	TEMPERATURE.			Sea dis- turb- ance.	28 th & 29 th Mar, 1908.	Sunrise G.M.T.	Noon G.M.T.	Sunset G.M.T.
	Lat.	Long.		Dir.	Force.		Air.		Sea.					
							Dry Bulb.	Wet Bulb.						
Mar 27 th 8 a.m.	51° 18' N	2° 28' W	29.93	SW	6	0	48	48	48	5.	Yarmouth ...	5. 39	11. 58	6. 17
												5. 36	11. 58	6. 19
Mar 27 th 6 p.m.	50° 26' N	7° 0' W	29.92	N	4	0	45	45	48	3.	Greenwich ...	5. 47	12. 5	6. 23
												5. 45	12. 5	6. 25
												5. 55	12. 17	6. 40
												5. 52	12. 17	6. 42
												6. 28	12. 46	7. 4
												6. 26	12. 46	7. 6

W. N. SHAW, (*Director*).

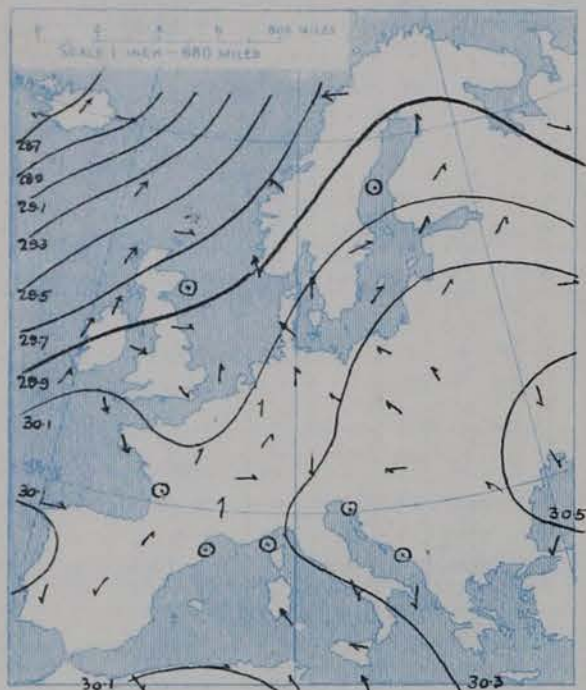
DAILY WEATHER REPORT OF THE METEOROLOGICAL OFFICE.

Sunday,
29th March, 1908

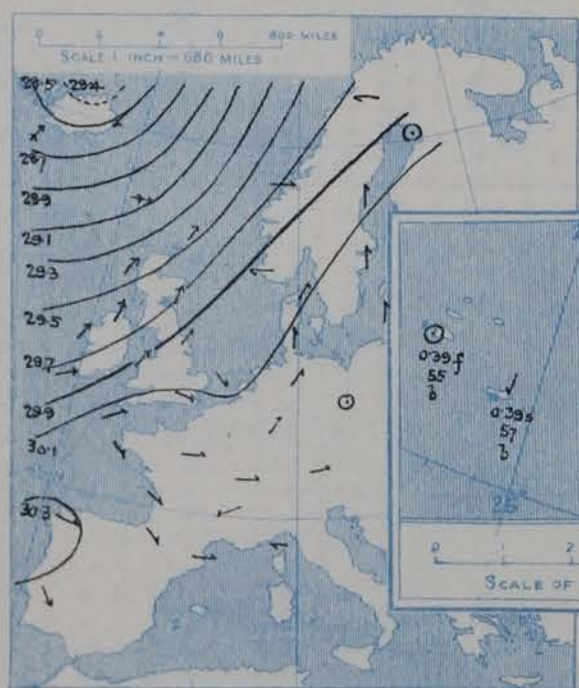
STATIONS.		YESTERDAY EVENING.					THIS MORNING.										PAST 24 HOURS.				
		Barom.	Temp.	Wind.			Barometer.	Temperature.			Wind.						Temp.				
		At 32° Fahr. and M.S.L.	Dry Bulb.	Dirac.	Force (0 to 12).	Weather.	At 32° Fahr. and M.S.L.	Change since Yesterday.	Dry Bulb.	Wet Bulb.	Change since Yesterday.	Dirac.	Force (0 to 12).	Weather.	Sea (0 to 9).		Max.	Min.	Weather.	Subsidence.	Rainfall.
SCANDINAVIA.	Haparanda...	Ins.	°				Ins.	Ins.	°	°	°						°	°		Hours.	Ins.
	Hernösand...	29.90	17	2	0	f	29.80	-1.5	16	16	-6	2	0	f	4		27	16	x	x	-
	Stockholm...	30.09	36	S	2	b	29.92	-0.4	36	32	+2.1	S	2	b	4		45	9	x	x	-
	Wisby...	30.16	35	S	2	b	30.15	-0.5	37	34	+3	SW	2	b	4		45	27	x	x	-
	Karlstad...	30.24	35	S	2	b	30.23	-0.4	42	37	+8	S	2	b	4		43	28	x	x	-
	Færder (Kiania Fjord)	30.11	37	S	2	b	30.12	-0.6	34	32	+7	SSW	2	o	4		x	x	x	x	-
	Bodö...	30.04	37	SSW	2	o	30.05	-0.3	37	37	+1	SSW	4	f	2		37	36	x	x	-
	Christiansund...	29.71	38	E	2	b	29.63	-1.6	38	35	+2	E	4	b	1		41	34	x	x	-
ICELAND & FAEROE.	Skudesnaes...	29.73	41	W	1	c	29.55	-2.0	46	38	+2	SE	4	b	3		48	37	x	x	-
	Reykjavik...	29.95	39	E	4	c	29.88	-0.1	39	37	-1	S	8	o	5		41	36	o, c	x	0.24
	Blönduós...	28.61	28	SW	9	S	28.71	0.0	27	x	0	E	4	o	x		x	x	x	x	-
	Seyðisfjörður...	28.38	30	NW	7	S	28.76	+0.6	19	x	-8	S	2	b	x		x	x	x	x	-
	Thorshavn...	28.54	33	NE	6	S	28.75	-0.9	28	x	-6	2	0	b	x		x	x	x	x	-
		29.05	40	W	8	c	28.96	-0.38	39	x	+1	WSW	5	c	x		x	x	x	x	-
BRITISH ISLANDS.	Sumburgh Head	29.53	43	SW	6	r	29.26	-0.39	46	45	+7	S	6	o	6		46	39	b, r, c	x	0.01
	Stornoway...	29.42	47	SW	6	o	29.24	-0.33	43	43	+1	SSW	6	r	6		48	40	omp, o, r	0.5	0.80
	Castlebay (Barra Id.)	29.51	47	SSW	6	pm	29.28	-0.36	44	43	+1	WSW	5	omp	6		50	41	omp, r, o	0.6	0.09
	Malin Head...	29.61	46	SSW	6	omp	29.38	-0.37	44	43	+5	SW	6	omp	6		47	39	omp	x	0.17
	Blacksod Pt.	29.65	50	SW	7	omp	29.45	-0.34	43	42	-4	SW	7	omp	6		50	42	pm, omp	x	0.48
	Valencia...	29.92	49	WSW	5	omp	29.68	-0.33	46	44	0	SW	5	omp	6		51	45	omp, omp	0.0	0.11
	Roche's Point...	30.02	48	SW	4	o	29.76	-0.32	49	47	+8	SSW	6	c	5		49	41	omp, p, o, c	x	0.01
	Birr Castle...	29.88	48	SSW	4	r	29.60	-0.39	49	46	+13	S	5	omp	x		50	36	c, r, omp	2.1	0.02
	Donaghadee...	29.83	45	SW	4	r	29.61	-0.35	49	45	+12	SSW	5	c	3		48	35	p, omp, c	x	0.05
	Liverpool Obsy...	30.04	45	SW	4	b	29.83	-0.16	48	44	+7	SSW	6	o	4		51	41	b, c	9.2	-
	Holyhead...	29.99	45	SW	5	dgm	29.77	-0.23	47	46	+2	SW	8	o	6		48	42	b, dgm	x	0.06
	Pembroke	30.10	45	SW	5	o	29.93	-0.14	46	45	+4	SSW	6	aggw	6		48	40	b, o	7.6	-
	(St. Ann's Hill)																				
	Scilly (St. Mary's)	30.21	48	WSW	4	c	30.06	-0.09	47	45	+2	SW	5	o	4		52	45	b, c	9.0	-
	Jersey (St. Aubins)	30.23	46	WSW	4	b	30.23	+0.12	45	42	+1	SW	3	b	3		49	37	omp, b, c	10.3	-
	Portland Bill...	30.16	46	WSW	4	b	30.14	+0.11	47	45	+4	SSW	4	b	4		49	43	b	10.2	-
	Dungeness...	30.12	45	W	2	c	30.18	+0.25	45	44	0	SW	3	c	3		47	40	c, o	0.0	0.04
	Dover...	30.13	45	NW	1	c	30.19	+0.24	44	43	+1	SW	2	omp	1		46	35	r, o, c, b, o	0.3	0.03
	Wick...	29.56	40	S	3	b	29.33	-0.38	46	44	+8	SW	3	b	3		46	34	-	x	-
	Nairn...	29.87	47	SW	3	b	29.33	-0.40	48	47	+10	SW	3	c	2		51	38	b, b, c	9.7	0.01
	Aberdeen...	29.72	45	SSW	5	c	29.48	-0.33	47	45	+9	S	5	o	3		51	38	b, b, c, o	9.1	-
	Leith...	29.76	46	SSW	4	o	29.54	-0.32	51	47	+11	SSW	4	b	x		51	40	b, c, omp	x	-
	North Shields	29.93	47	SW	2	c	29.77	-0.14	48	46	+9	SW	3	o	2		53	36	b, c	x	-
	Spurn Head...	30.02	43	S	3	b	29.97	+0.06	42	41	+2	SW	3	omp	3		47	40	b, c	x	-
	Yarmouth...	30.08	43	NW	2	b	30.13	+0.20	40	38	-3	SW	3	eg	3		46	35	c, b	2.3	0.12
	Clacton-on-Sea...	30.11	45	WNW	1	b	30.16	+0.23	42	40	-1	WSW	3	c	2		48	36	omp, c, b	3.6	0.03
	Nottingham...	30.06	46	W	1	omp	29.99	+0.04	44	43	+2	SSW	4	o	x		51	40	b	9.2	-
	Bath...	30.15	45	W	4	b	30.09	+0.06	47	44	+4	SW	4	o	x		51	39	-	10.6	-
	Oxford...	30.17	43	WSW	3	b	30.11	+0.11	43	41	+2	S	5	o	x		52	40	b	x	-
	London (St. James's Park)	30.11	47	WNW	1	b	30.14	+0.23	45	43	+2	SW	2	b	x		51	38	c, b	3.6	-
GERMANY, & C.	The Scaw (Skagen)	30.10	39	SW	1	b	30.12	+0.02	37	37	0	WSW	2	f	0		41	36	x	x	0.04
	Fanø...	30.13	40	S	2	b	30.16	+0.05	40	40	+4	SE	1	m	x		46	36	x	x	-
	Cuxhaven...	30.12	50	SW	2	o	30.20	+0.06	41	40	+6	S	2	c	x		54	35	x	x	-
	The Helder...	30.09	43	SSW	2	r	30.18	+0.14	38	38	0	SSW	2	c	1		48	37	x	x	0.04
	Brussels...	x	x	x	x	x	30.26	+0.16	36	36	-5	S	1	o	x		52	33	x	x	0.04
	Berlin...	30.19	49	2	0	b	30.25	-0.01	39	36	+3	2	0	b	x		59	36	x	x	-
	Frankfurt...	30.22	48	SW	2	o	30.28	+0.04	44	44	+8	SW	1	o	x		54	36	x	x	-
	Munich...	30.25	45	W	2	c	30.32	+0.04	41	38	+8	SW	4	o	x		50	33	x	x	-
FRANCE.	C. Gris Nez...	30.13	43	SSW	2	o	30.16	+0.19	42	42	-1	SSW	3	c	2		45	37	x	x	0.04
	La Hève...	30.21	43	W	3	b	30.28	+0.22	38	37	-5	SW	3	b	3		50	36	x	x	-
	Brest...	30.26	48	NW	2	b	30.21	+0.09	48	44	+3	SW	4	c	2		50	45	x	x	-
	Lorient...	30.24	49	WNW	4	c	30.26	+0.18	44	42	-2	SSW	3	c	5		50	39	x	x	-
	Rochefort...	30.24	50	NW	3	b	30.30	+0.13	42	41	-3	E	1	b	x		59	39	c, b	x	-
	Biarritz...	30.27	54	NW	3	o	30.30	+0.12	50	49	-1	2	0	o	3		55	40	x	x	-
	Paris...	30.20	45	W	1	o	30.30	+0.15	31	?	-8	SSW	2	b	x		51	29	x	x	?
	Belfort...	30.18	51	W	3	c	30.26	+0.02	40	37	+7	W	2	c	x		55	33	x	x	-
	Lyons...	30.24	46	ENE	1	r	30.32	+0.07	44	41	+4	SSW	1	b	x		61	40	x	x	0.04
	Nice...	30.25	46	E	3	b	30.26	-0.0	43	39	-1	2	0	b	3		54	31	x	x	-
SPANISH PENIN.	Perpignan...	30.26	50	W	1	c	30.30	+0.08	44	44	-2	2	0	b	x		59	37	x	x	0.12
	Sanguinaire...																				
	Corunna...	30.31	49	W	1	o	30.33	+0.04	43	41	-5	NNE	1	b	6		52	37	x	x	-
	Lisbon...	30.25	53	NNW	5	b	30.27	+0.04	53	50	-2	NE	2	b	x		64	46	x	x	-

SUPPLEMENTARY CHARTS
OF
BAROMETER AND WIND
FOR 8 A.M. AND 6 P.M. YESTERDAY

8 A.M. YESTERDAY



6 P.M. YESTERDAY



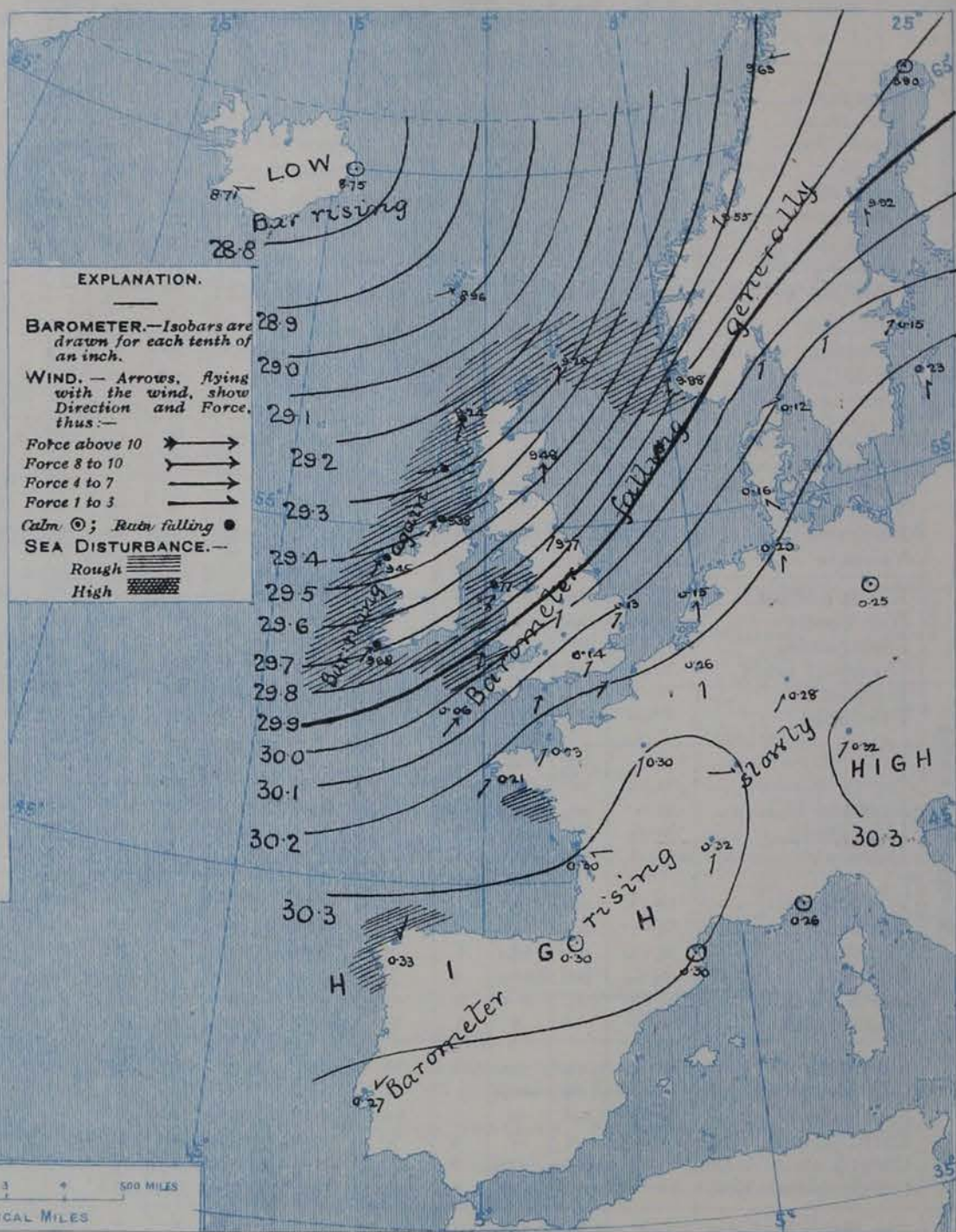
AVERAGES OF TEMPERATURE AT 8 A.M.
FOR THE TWO-MONTHLY PERIOD
MARCH - APRIL.
(Derived chiefly from Observations extending over
the 35 years—1871-1905.)



Sunday,

WEATHER

1. BAROMETER, WIND AND SEA AT 8 A.M. TO-DAY.



EXPLANATION.

BAROMETER.—Isobars are drawn for each tenth of an inch.

WIND.—Arrows, flying with the wind, show Direction and Force, thus:—

Force above 10 Force 8 to 10 Force 4 to 7 Force 1 to 3

Calm Rain falling

SEA DISTURBANCE.—

Rough High

NOTES ON THE GENERAL SITUATION AT 8 A.M.

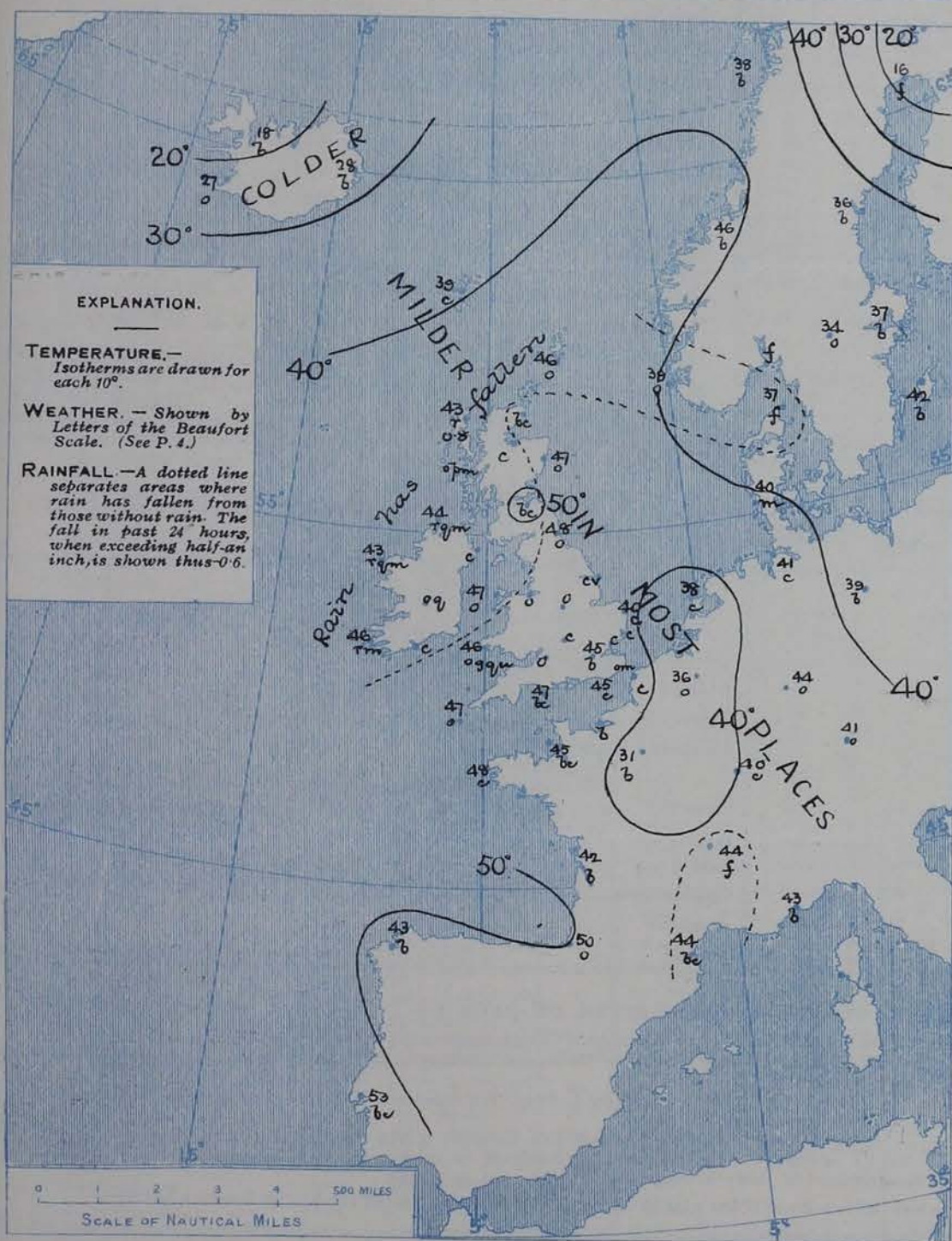
The barometer has continued to fall over Ireland, Scotland, Scandinavia, and between those regions and Iceland, while it has risen somewhat over England and France. The readings now range from above 30.3 ins. over a considerable portion of France and the Spanish Peninsula and also in Bavaria to below 28.8 ins. in a large depression over Ireland. The mercury has commenced to rise again on our western and northern coasts.

The wind blows a gale from the S.W. at Holyhead and is fresh to strong or high from that quarter in the west and northwest of these Islands generally, while it is strong to a gale from S. on the southwest coast of Norway. Over France, the south and southeast of England and the Low Countries the S.W. wind is light or moderate. Temperature has risen over the greater portion of our area, and is now above 45° at most of our own stations, and nearly 50° in places. At Haparanda the thermometer is as low as 16°, but over the Continent generally the readings are some way above 32°, and as high as 50° and 53° respectively at Biarritz and Lisbon. The weather is fine and bright over Scandinavia and Iceland, as well as in London and in some parts of France and Germany. Over this country as a whole it is very cloudy or overcast, with rain on our extreme west and northwest coasts.

CHARTS

29th March, 1928.

2. TEMPERATURE AND WEATHER AT 8 A.M. TO-DAY.



NOTES ON YESTERDAY'S WEATHER

During yesterday the S.W. and S.W. winds were strong on many parts of our western coasts, and at night a strong gale was experienced on the most northwest coast and a fresh gale at Leith. The maximum temperature readings reported were about 50° in many parts of Great Britain and Ireland. Rain has been general in the west and northwest of these Islands and in a few localities elsewhere, the largest measurement being 0.48 inch at Blackpool Point. Bright sunshine varied a good deal. In Ireland, the west of Scotland and at some places in the southeast of England there was very little, but many other districts recorded more than 9 hours.

GENERAL INFERENCE FROM THE 8 A.M. OBSERVATIONS.

FORECASTS

For the 24 hours commencing at
NOON TO-DAY.

For the positions of the DISTRICTS indicated by the numbers 0-11—see map at foot.

0

1

2

3

4

5

6

7

8

9

10

11 WESTERN CHANNEL AND BAY

FORECAST DISTRICTS.

Those portions of the Coasts upon which the Warning Signals are at present flying are indicated thus:—

Signals hoisted yesterday.

Signals hoisted this morning.

South Cone.

North Cone.

South Cone.

North Cone.



DAILY WEATHER REPORT.

29th March, 1908.

TEMPERATURE, WEATHER, SUNSHINE AND RAINFALL FOR YESTERDAY.

STATIONS.	TEMPERATURE F.		Weather.	Sunshine.	Rainfall.	STATIONS.	TEMPERATURE F.		Weather.	Sunshine.	Rainfall.
	Max.	Min.					Max.	Min.			
Dublin (City), to 4 p.m. ...	50	34	r, b, c, q, p	Hrs.	Ins.	Worthing ...	52	41	c, b	Hrs.	Ins.
Rossall, to 6 p.m. ...	47	38	ov, b, c	*	0.12	Brighton ...	*	*	*	5.0	0.15
Blackpool, to 6 p.m. ...	48	38	?	10.2	0.32	Eastbourne, to 6 p.m. ...	*	*	*	*	*
Southport, to 9 p.m. ...	50	38	ov, c, b, o	9.5	0.25	Bexhill-on-Sea, to 9 p.m. ...	50	42	o, b	1.5	0.11
Rhyl, to 6 p.m. ...	?	?	*	8.8	0.12	Hastings ...	*	*	*	0.7	*
Llandudno, to 9 p.m. ...	*	*	*	*	*	Folkestone, to 6 p.m. ...	47	41	r, o, r, b, c	0.1	0.09
Bettws-y-Coed, to 6 p.m. ...	49	34	b, b, c	8.0	-	Ramsgate, to 6 p.m. ...	*	*	*	0.9	*
Towyn, to 6 p.m. ...	49	38	r, b, c, o	8.9	0.37	Margate, to 6 p.m. ...	47	40	r, o, b	1.0	0.07
Aberystwyth, to 6 p.m. ...	47	42	*	8.5	0.15	Lowestoft, to 6 p.m. ...	*	*	*	*	*
Plymouth, to 9 p.m. ...	51	39	c, b	9.3	0.13	Skegness ...	46	38	?	6.7	0.04
Torquay, to 6 p.m. ...	54	38	*	10.5	0.11	Scarborough, to 9 p.m. ...	*	*	*	*	*
Weymouth, to 6 p.m. ...	52	39	?	10.2	0.17	Harrogate, to 6 p.m. ...	50	34	b, b, c, b	9.5	0.24
Bournemouth, to 6 p.m. ...	51	34	b	10.8	0.11	Darwen, to 9 p.m. ...	49	33	o, m, r, b, c, o	9.3	0.35
Southsea, to 6 p.m. ...	*	*	*	*	*	Manchester, to 9 p.m. ...	52	38	ov, b, c	7.5	0.20
						Birmingham, to 9 p.m. ...	52	36	r, c, b	7.3	0.23

TEMPERATURE, WEATHER, and RAINFALL at additional FOREIGN STATIONS, mainly for the 24 hours ended at 8 a.m. yesterday.

STATIONS. 28 th March 1908.	TEMPERATURE F.		WEATHER.	RAIN. Ins.	STATIONS. 28 th March 1908.	TEMPERATURE F.		WEATHER.	RAIN. Ins.
	Max.	Min.				Max.	Min.		
St. Petersburg ...	?	25	b, o	-	Algiers ...	61	52	b, c	-
Utrecht ...	52	34	b, m	-	Tunis ...	68	50	b, c	-
Groningen ...	55	32	b, m	-	Madeira (Funchal) ...	64	48	b, b	-
Vienna ...	48	30	b, b	-	Geneva ...	46	*	1 p.m. b	Measured 7 a.m.
Florence ...	47	42	b, c, o	-	Berne ...	46	*	o	0.12
Rome ...	60	43	o, o	-	Coire ...	50	*	b	-
Naples ...	60	46	b, b, c	-	Castasegna ...	41	*	o	0.04
Palermo ...	62	45	c, o	-	Lugano ...	50	*	o	-
Brindisi ...	63	41	c, b	-	Davos ...	36	*	b	-
Malta ...	60	54	b, c	-					

NOTES REFERRING TO INFORMATION GIVEN ON PAGE 1:—

- (a) At the British and Irish Stations the readings of the barometer are not corrected for the difference in Gravity between the position of the Station and Latitude 45°. The approximate correction is:—For stations North of Malin Head and North Shields + '03 in., but for Sumburgh Head + '04 in.; for stations south of Malin Head and North Shields + '02 in., but for Scilly and Jersey + '01 in.
- (b) The Sunshine for London given in the table is recorded on the Tower of the Wesleyan Training College, Westminster. The Sunshine entered to Dungeness is recorded at Littlestone-on-Sea; that entered to Portland Bill is recorded at Weymouth.
- (c) The information relating to weather is indicated by the following letters—b. blue sky; bc. sky half clouded; c. sky three parts clouded; d. drizzling rain; e. wet air without rain falling; f. fog; g. gloomy; h. hail; l. lightning; m. misty (hazy); o. overcast; p. passing showers; q. squally; r. rain; s. snow; t. thunder; u. ugly, threatening; v. visibility, unusual transparency; w. dew; x. hoar frost; z. dust-haze, or smoke.

* AN ASTERISK is inserted in all places for which information is not usually received. † Reports received too late for insertion in Charts.

WIRELESS TELEGRAMS FROM SHIPS OF H.M. NAVY.

Received during the 24 hours ended at 9.30 a.m. to-day.

Hour of Observation.	Position.		Reading of Barometer.	Wind.		Weather.	TEMPERATURE.			Sea Dis. turb. ance.	TABLE SHOWING THE GREENWICH TIMES OF SUNRISE, NOON, AND SUNSET, FOR STATIONS IN THE UNITED KINGDOM, TO-DAY AND TO-MORROW.			
	Lat.	Long.		Dirac.	Force.		Dry Bulb.	Wet Bulb.	Sea.		29 th March 1908.	Sunrise G.M.T.	Noon G.M.T.	Sunset G.M.T.
	"	"	Ins.				"	"	"		Yarmouth ...	5.36 5.34	11.58 11.58	6.19 6.21
											Greenwich ...	5.45 5.43	12.5 12.5	6.25 6.27
											Wick ...	5.52 5.48	12.17 12.17	6.42 6.43
											Valencia ...	6.26 6.24	12.46 12.46	7.6 7.8

TERMS OF SUBSCRIPTION for the Daily Weather Report forwarded by Book Post, £1 per annum, payable quarterly in advance.

Single Copies (price 1d) may be obtained after 3 p.m. on the day of issue, at the Meteorological Office, and at the Bookstalls of the following terminus Railway Stations:—Victoria, Charing Cross, King's Cross, St. Pancras, Euston.

FORECASTS OF WEATHER for one day in advance are drawn up at 11 a.m., and between 7 and 8 p.m. The latest forecast can be had by Reply Telegram, on paying at any Post Office in the United Kingdom Sixpence in addition to the cost of the enquiry and reply Telegram. Information as to the Terms on which Forecasts can be sent daily, for a long or short period, may be obtained on application.

METEOROLOGICAL OFFICE, 63, VICTORIA STREET, S.W.
(TELEGRAPHIC ADDRESS: WEATHER, LONDON.)

W. N. SHAW, (Director).

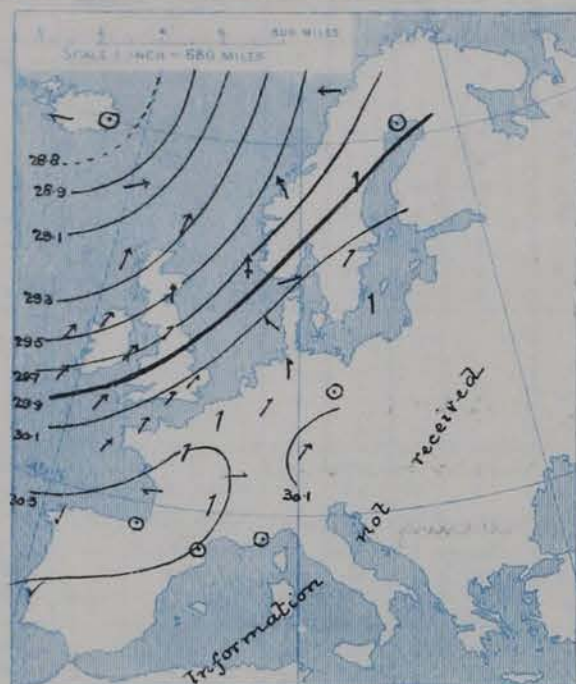
DAILY WEATHER REPORT OF THE METEOROLOGICAL OFFICE.

Monday, 30th March, 1908

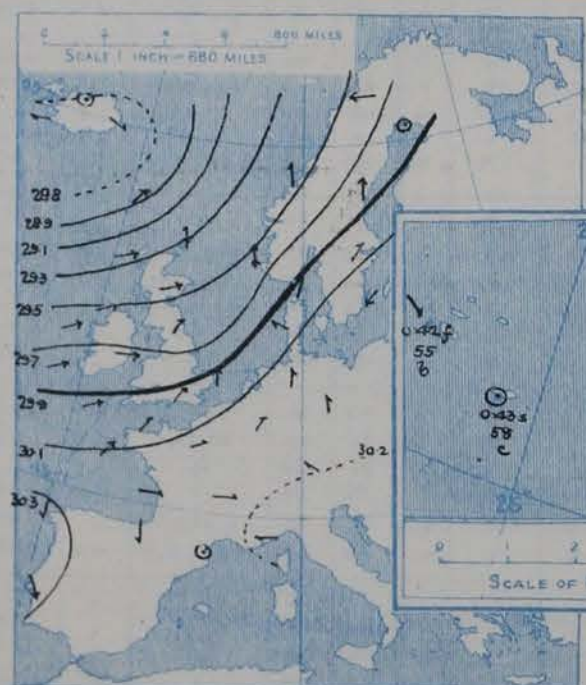
STATIONS.		YESTERDAY EVENING.					THIS MORNING.										PAST 24 HOURS.				
		Barom.	Temp.	Wind.			Barometer.	Temperature.			Wind.						Temp.				
		At 32° Fahr. and M.S.L.	Dry Bulb.	Dir.	Force (0 to 12).	Weather.	At 32° Fahr. and M.S.L.	Change since Yesterday.	Dry Bulb.	Wet Bulb.	Change since Yesterday.	Dir.	Force (0 to 12).	Weather.	Sea (0 to 9).		Max.	Min.	Weather.	Sun-shine.	Rainfall.
		Ins.	°				Ins.	Ins.	°	°	°						°	°		Hours.	Ins.
SCANDINAVIA.	Haparanda...	29.79	22	Z	0	f	29.65	-1.15	31	30	+15	S	2	b	x	?	?				
	Hernösand...	29.81	39	S	4	b	29.79	-1.13	36	34	0	S	4	c	x	46	28				
	Stockholm...	30.10	37	SW	2	b	29.98	-1.12	37	35	0	S	4	b	x	48	32				
	Wisby...	30.16	39	ENE	4	b	30.03	-1.20	42	38	0	SE	2	b	x	51	34				
	Karlstad...	30.04	38	SW	2	o	29.86	-1.26	38	36	+4	WSW	4	bc	x	x	x				
	Färder (X'iania Fjord)	29.95	37	SSW	4	m	29.90	-1.35	38	37	+1	S	5	r	3	138	37				0.04
	Bodö...	29.49	43	E	4	c	29.35	-1.28	42	38	+4	E	2	o	1	45	36				
ICELAND & FAEROE.	Christiansund...	29.40	45	S	1	c	29.44	-1.11	41	36	-5	SW	5	c	4	55	37				
	Skudesnaes...	29.67	40	S	10	r	29.62	-1.26	39	37	0	SW	2	c	4	41	37				0.55
	Reykjavik...	28.78	30	E	3	bc										x	x				
	Blönduós...	28.82	31	Z	0	b										x	x				
	Seydisfjord...	28.48	30	NW	1	s	28.84	+0.09	28	x	-5	SW	2	b	x	x	x				
	Thorshavn...	28.58	42	SW	7	o	29.03	+0.07	37	x	-2	SW	4	c	x	x	x				
BRITISH ISLANDS.	Sumburgh Head	29.24	45	S	4	c	29.34	+0.08	40	37	-6	W	5	c	3	47	36				0.09
	Stornoway...	29.28	37	WSW	6	sq	29.35	+1.11	40	39	-3	SSW	6	c	5	48	32	chsq, esp	2.0		0.41
	Castlebay (Barra Id.)	29.40	40	W	6	chsq	29.42	+1.14	42	40	-2	WSW	5	chp	6	45	34	bc, sq, o, bc	2.8		0.16
	Malin Head...	29.52	36	WSW	6	bc, sq	29.52	+1.14	38	36	-6	SW	6	bc, sq	5	44	33	bc, sq, chsq			0.30
	Blacksod Pt. ...	29.58	41	WSW	7	sq	29.55	+1.10	44	41	+1	SW	6	cq	5	44	36	bc, sq, chsq			0.29
	Valencia...	29.80	42	WSW	4	b	29.75	+1.07	47	45	+1	SW	3	op	6	48	38	b, bc	4.9		0.34
	Roche's Point...	29.84	45	W	4	bc	29.83	+1.07	44	43	-5	W	2	bc	4	50	39	cr, bc, p, bc			0.15
	Birr Castle...	29.75	41	SW	2	b	29.74	+1.14	41	39	-8	SSW	3	bc	x	50	34	c, r, bc	4.0		0.28
	Donaghadee...	29.64	42	SW	4	cq	29.40	+1.09	37	36	-10	SSW	3	b	2	49	34	op, bc			0.16
	Liverpool Obsy...	29.77	40	WSW	3	r	29.84	+1.01	42	38	-6	SSW	2	b	2	52	37	cp	0.0		0.22
	Holyhead...	29.74	40	W	6	chsq	29.80	+1.03	44	42	-3	WSW	4	c	3	47	38	r, chsq			0.33
	Pembroke (St. Ann's Hd.)	29.82	44	SW	6	c	29.89	-1.04	44	43	-2	WSW	6	cp	6	48	42	cq, op, c	0.1		0.20
	Scilly (St. Mary's)...	29.93	47	WSW	5	r	29.97	-1.09	45	42	-2	SW	5	c	5	52	44	c, r	1.2		0.16
	Jersey (St. Aubins)...	30.08	49	SW	4	o	30.08	-1.15	46	45	+1	W	3	b	3	52	43	bc, o, cp, b	7.5		0.08
	Portland Bill...	29.94	48	SSW	6	ou	30.00	-1.14	45	44	-2	WSW	3	b	4	48	43	o, u	1.8		0.11
	Dungeness...	30.00	46	SW	4	cu	30.00	-1.16	46	44	+1	WSW	3	bc	3	49	43	bc, cu	4.8		0.12
	Dover...	30.02	44	SSW	3	cr	30.00	-1.19	44	41	0	W	1	b	0	48	39	o, cr, o, b	4.9		0.09
	Wick...	29.36	44	W	4	c	29.41	+1.08	37	35	-9	W	3	bc	2	50	33				0.03
	Nairn...	29.39	36	WSW	4	c	29.45	+1.12	37	35	-11	W	3	b	2	53	32	bc, sq	4.7		0.10
	Aberdeen...	29.44	43	WSW	4	b	29.54	+1.06	40	36	-7	SW	4	b	2	49	35	op, b, bc	1.4		0.01
	Leith...	29.50	41	SW	4	f	29.63	+1.09	40	37	-11	SW	4	b	x	52	36	bc, c, op			0.10
	North Shields...	29.62	42	SW	4	o	29.73	-1.04	38	37	-10	SSW	3	c	2	53	35	r, o			0.07
	Spurn Head...	29.70	47	SSW	6	o	29.86	-1.11	41	39	-1	SW	4	b	2	49	37	c, cp, b			0.06
	Yarmouth...	29.93	49	S	6	bc	29.95	-1.16	40	38	0	SW	3	bc, m	4	53	31	bc	4.0		0.09
	Clacton-on-Sea...	29.98	47	SSW	4	c	29.97	-1.19	42	42	0	WSW	2	bc	2	50	39	bc, c, op	6.0		0.02
	Nottingham...	29.76	47	SW	5	op	29.88	-1.11	42	40	-2	WSW	2	b	x	50	34	op, b	0.0		
	Bath...	29.83	48	S	7	o	29.97	-1.12	43	40	-4	SW	2	o	x	50	36		0.0		0.13
	Oxford...	29.90	46	WSW	4	r	29.98	-1.13	43	41	0	SW	2	b	x	51	37	c, op, b			0.08
	London (St. James's Park)	29.95	48	SW	5	op	29.97	-1.17	44	41	-1	W	2	b	x	52	38	b, bc, op, p, b	4.4		0.08
GERMANY, & C.	The Scaw (Skagen)	30.00	39	SSW	3	b	29.77	-1.35	39	39	+2	SSW	4	r	1	43	36				
	Fanö...	30.00	40	SE	4	b	29.86	-1.30	39	38	-1	W	4	r	x	43	37				0.08
	Cuxhaven...	30.12	46	S	3	o	29.94	-1.26	41	39	0	S	2	o	x	50	39				
	The Helder...	30.04	43	SSW	3	bc	29.95	-1.23	41	40	+3	W	1	c	1	48	38				0.12
	Brussels...	x	x	x	x	x	30.02	-1.24	41	41	+5	SSW	3	r	x	50	36				
	Berlin...	30.17	50	SSW	1	c	30.06	-1.19	43	41	+4	SSW	2	bc	x	57	39				
	Frankfurt...	30.18	46	SW	2	bc	30.10	-1.18	44	43	0	W	2	o	x	57	41				
FRANCE.	Munich...	30.19	45	SE	2	b	30.17	-1.15	43	39	+2	SW	4	b	x	52	34				
	C. Gris Nez...	30.07	45	SSW	4	c	29.99	-1.17	43	43	+1	SSW	3	o	3	50	41				0.08
	La Hève...	30.13	47	WSW	2	b	30.06	-1.22	43	42	+5	WSW	2	c	3	54	38				0.12
	Brest...	30.07	50	SW	5	o	30.07	-1.14	47	45	-1	W	2	b	3	50	46				0.08
	Lorient...	30.12	49	SW	4	o	30.08	-1.18	48	48	+4	NW	3	c	5	55	44				0.04
	Rocheft...	30.23	50	W	2	c	30.20	-1.10	50	49	+8	WSW	3	o	x	57	42				
	Biarritz...	30.22	52	N	4	o	30.26	-1.04	49	47	-1	SW	3	o	5	54	45				
SPANISH PENIN.	Paris...	30.13	51	WSW	2	bc	30.10	-1.20	44	41	+13	SSW	2	o	x	56	31				
	Belfort...	30.14	54	W	1	b	30.14	-1.12	43	40	+3	W	5	o	x	59	40				
	Lyons...	30.17	54	W	1	b	30.23	-1.09	45	42	+1	SW	1	bc	x	62	42				
	Nice...	30.22	47	E	2	b	30.24	-1.02	47	45	+4	Z	0	b	2	57	41				
	Perpignan...	30.19	56	Z	0	bc	30.23	-1.07	50	49	+6	Z	0	o	x	67	43				
	Sanguinaire...	30.13	50	N	2	o	30.13	-1.03	51	47		N	2	b	3	57	45				0.20
SPANISH PENIN.	Corunna...	30.31	52	NNE	1	b	30.37	+1.04	52	50	+9	SSW	4	o	6	58	48				
	Lisbon...	30.31	52	NNW	4	b	30.35	+1.08	54	50	+1	NNE	3	b	x	63	48				
	Azores (P. Delgada)...	30.42	58	Z	0	r	30.43	+1.04	58	55	+1	Z	0	c	3	64	54				
	" (Horta)...	30.43	57	NW	1	b	30.42	+1.03	55	53	0	NW	1	b	1	68	54				

SUPPLEMENTARY CHARTS
OF
BAROMETER AND WIND
FOR 8 A.M. AND 6 P.M. YESTERDAY

8 A.M. YESTERDAY.



6 P.M. YESTERDAY.

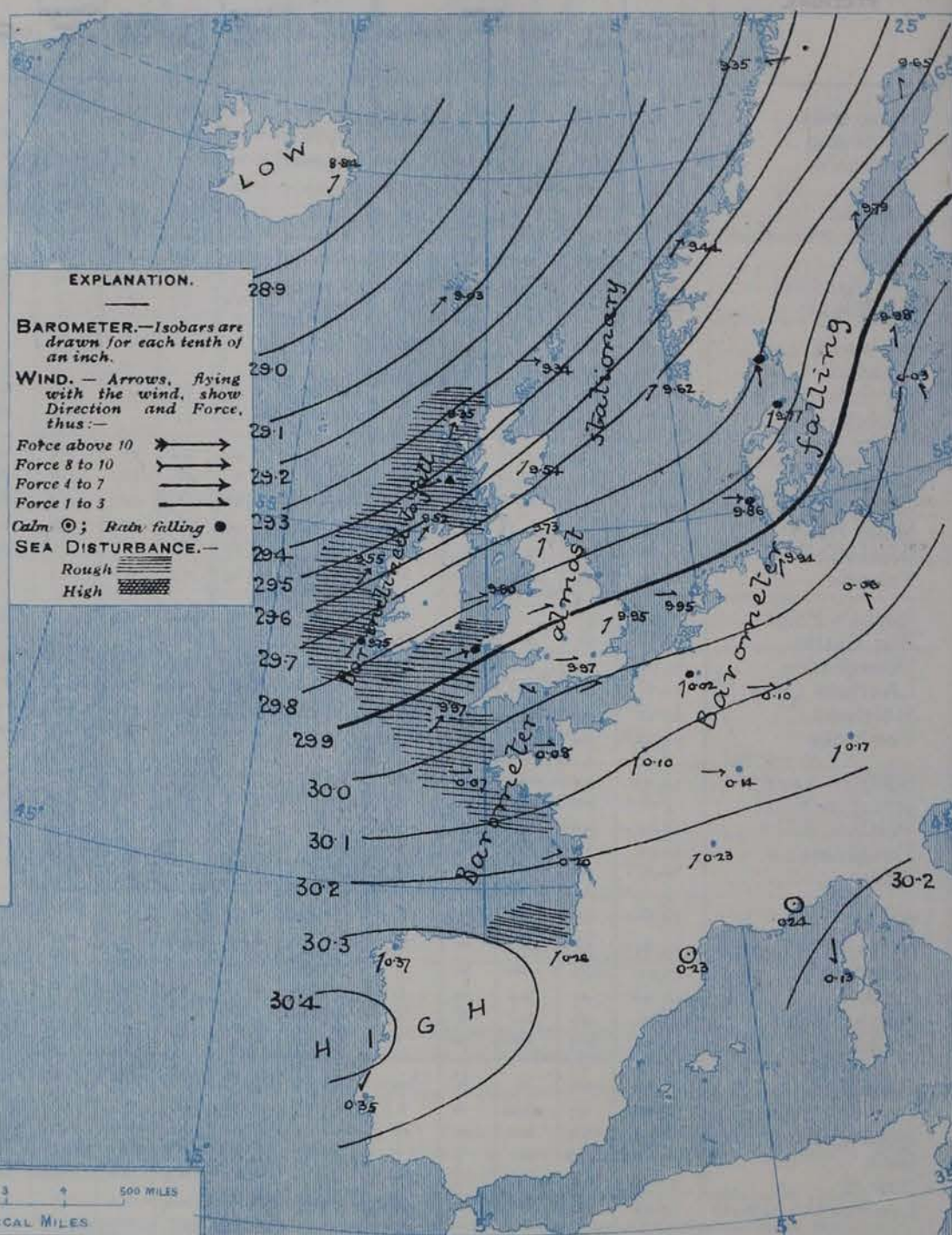


AVERAGES OF TEMPERATURE AT 8 A.M.
FOR THE TWO-MONTHLY PERIOD
MARCH - APRIL.
(Derived chiefly from Observations extending over
the 35 years—1871-1905.)



Monday, WEATHER

1. BAROMETER, WIND AND SEA AT 8 A.M. TO-DAY.



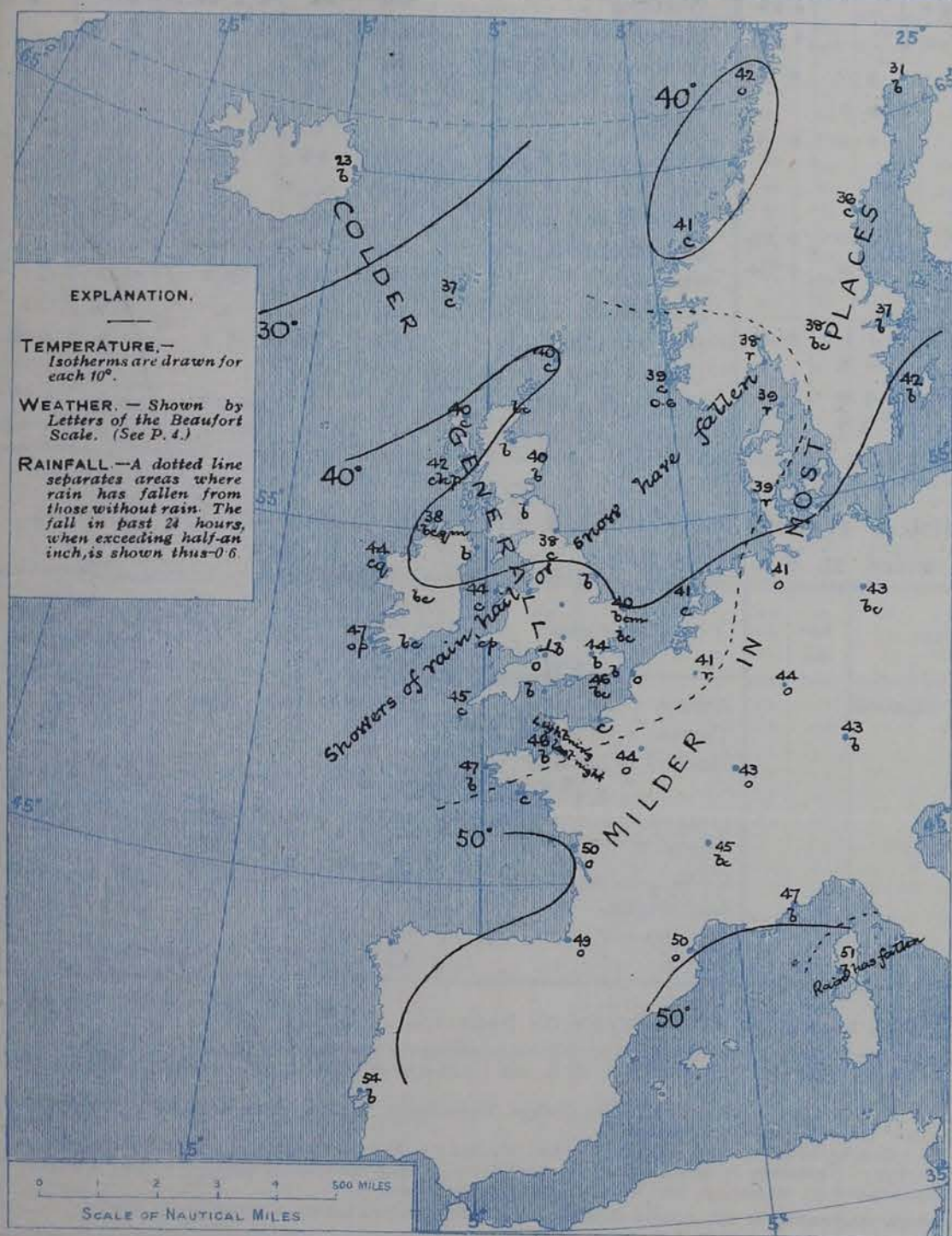
NOTES ON THE GENERAL SITUATION AT 8 A.M.

The British Isles now occupy a position between a region of high pressure extending from mid-Atlantic to south western, southern and eastern Europe, with the barometer at about 30.4 ins. in the Azores, and a deep depression over the Icelandic region, with readings below 29.0 ins. The gradient is moderate generally.

In accordance with the pressure distribution winds from between South and West prevail over nearly the whole of the region under observation, as a rule very light to moderate in force, but strong at some of our own western stations. Temperature has fallen in most parts of these Islands, rain over the greater part of the Continent. At the home stations the readings range from 37° at Wick and Cairn to 47° at Valencia, over Scandinavia from 31° at Haparanda to 42° at Bodø and Wisby; over western Europe from 41° at Brussels and the Meuse to 54° at London; in Iceland from 17° to 23°. Fair to fine, clear weather is reported at the majority of the home and foreign stations, but rain showers are falling locally on our south western coasts, and in the Low Countries, hail showers at Barro. The sea is rough or rather rough on most parts of our western coasts and on the Bay of Biscay, moderate to smooth elsewhere.

CHARTS 30th March, 1908.

2. TEMPERATURE AND WEATHER AT 8 A.M. TO-DAY.



NOTES ON YESTERDAY'S WEATHER

Strong or high South-Westerly to Westerly winds were experienced yesterday in many parts of the United Kingdom, a gale at Barra. Rain fell generally, hail, sleet or snow showers locally in the north and north west, but no large amounts are reported. Lightning was seen at Jersey in the night. Yesterday afternoon temperature rose to 50° and upwards in many localities, to 53° at Dublin, Yarmouth, Shields, and Rain. The duration of bright sunshine was exceedingly variable; some stations had none, while on the eastern portion of the English Channel the record exceeded 2 hours, Bournemouth reporting 9.4 hours.

GENERAL INFERENCE FROM THE 8 A.M. OBSERVATIONS.

There are at present no indications of the approach of any important disturbances from the Atlantic, and it is anticipated, therefore, that a fine weather South-Westerly type of conditions will prevail over the country generally during the coming twenty-four hours, but slight irregularities of pressure in the west may produce passing local showers

FORECASTS

For the 24 hours commencing at
NOON TO-DAY.

For the positions of the DISTRICTS indicated by the numbers 0-11—see map at foot.

0 Same as Nos 6 to 10.

1 }
2 }
3 } South-Westerly (Southerly to
4 } Westerly) breezes, light; generally
5 } fair or fine, slight local showers;
6 } becoming milder.

6 }
7 } South-Westerly (Southerly to Westerly)
8 } winds, at times fresh or strong in places,
9 } some showers, fair or fine intervals;
10 } temperature rising

II WESTERN CHANNEL AND BAY

Westerly and South-Westerly winds, fresh or strong at times; sea moderate to rather rough, considerable North-Westerly swell; generally fair or fine, some showers and mist; milder.

FORECAST DISTRICTS.

Those portions of the Coasts upon which the Warning Signals are at present flying are indicated thus:—

Signals hoisted yesterday.

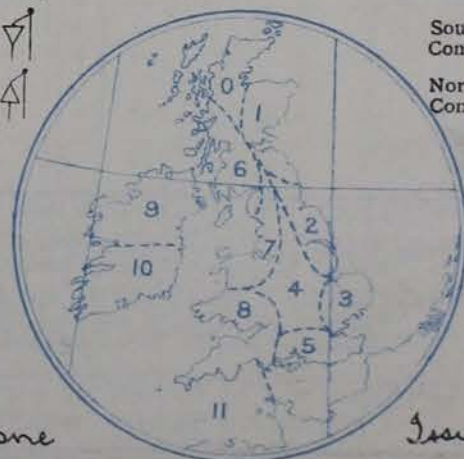
Signals hoisted this morning.

South Cone.

South Cone.

North Cone.

North Cone.



DAILY WEATHER REPORT.

30th March, 1908.

TEMPERATURE, WEATHER, SUNSHINE AND RAINFALL FOR YESTERDAY.

STATIONS.	TEMPERATURE F.		Weather.	Sunshine.	Rainfall.	STATIONS.	TEMPERATURE F.		Weather.	Sunshine.	Rainfall.
	Max.	Min.					Max.	Min.			
Dublin (City), to 3 p.m. ...	53	42	c, o, q, p, r	Hrs.	Ins.	Worthing ...	49	32	c, b, bc, o	Hrs.	Ins.
Rossall, to 6 p.m. ...	49	40	q, q, r, o	*	0.22	Brighton ...	48	33	*	8.4	-
Blackpool, to 9 p.m. ...	49	40	o, b	0.0	0.13	Eastbourne, to 6 p.m. ...	49	39	*	8.6	-
Southport, to 9 p.m. ...	50			0.0		Bexhill-on-Sea, to 9 p.m. ...	48	36	c	9.4	-
Rhyl, to 6 p.m. ...	52	40	*	0.3	0.18	Hastings ...	*	*	*	8.8	*
Llandudno, to 9 p.m. ...						Folkestone, to 6 p.m. ...	48	32	b, bc	4.1	-
Bettws-y-Coed, to 6 p.m. ...						Ramsgate, to 6 p.m. ...	50	44	*	5.9	-
Towyn, to 6 p.m. ...	49	43	o, r	0.0	0.24	Margate, to 6 p.m. ...	52	37	b, o	5.0	-
Aberystwyth, to 6 p.m. ...	49	40	*	0.0	0.14	Lowestoft, to 6 p.m. ...	49	34	bc	4.5	-
Plymouth, to 9 p.m. ...						Skegness ...	51	39	bc, c	2.3	-
Torquay, to 6 p.m. ...	50	43	*	1.1	0.01	Scarborough, to 9 p.m. ...	49	42	-	0.8	-
Weymouth, to 6 p.m. ...	51	42	o	1.8	-	Harrogate, to 6 p.m. ...	50	39	o, r	0.2	0.06
Bournemouth, to 6 p.m. ...	51	39	b, bc, o	2.9	-	Darwen, to 9 p.m. ...					
Southsea, to 6 p.m. ...	51	37	*	3.7	-	Manchester, to 9 p.m. ...	50	38	om, bc	0.0	0.23
						Birmingham, to 9 p.m. ...	47	40	o, o	0.0	0.13

TEMPERATURE, WEATHER, and RAINFALL at additional FOREIGN STATIONS, mainly for the 24 hours ended at 8 a.m. yesterday.

STATIONS. 29 th March, 1908.	TEMPERATURE F.		WEATHER.	RAIN. Ins.	STATIONS. 29 th March, 1908.	TEMPERATURE F.		WEATHER.	RAIN. Ins.
	Max.	Min.				Max.	Min.		
St. Petersburg ...	Observations not received				Algiers ...	Observations not received			
Utrecht ...					Tunis ...				
Groningen ...					Madeira (Funchal) ...				
Vienna ...									
Florence ...					Geneva ...	52	*	1 p.m. b	Measured 7 a.m. 0.04
Rome ...					Berne ...	48	*	bc	-
Naples ...					Coire ...	52	*	b	-
Palermo ...					Castasegna ...	46	*	o	0.04
Brindisi ...					Lugano ...	48	*	o	-
Malta ...					Davos ...	36	*	b	-

NOTES REFERRING TO INFORMATION GIVEN ON PAGE 1:—

- (a) At the British and Irish Stations the readings of the barometer are not corrected for the difference in Gravity between the position of the Station and Latitude 45°. The approximate correction is:—For stations North of Malin Head and North Shields + '03 in., but for Sumburgh Head + '04 in.; for stations south of Malin Head and North Shields + '02 in., but for Scilly and Jersey + '01 in.
- (b) The Sunshine for London given in the table is recorded on the Tower of the Wesleyan Training College, Westminster. The Sunshine entered to Dungeness is recorded at Littlestone-on-Sea; that entered to Portland Bill is recorded at Weymouth.
- (c) The information relating to weather is indicated by the following letters—b. blue sky; bc. sky three parts clouded; c. sky three parts clouded; d. drizzling rain; e. wet air without rain falling; f. fog; g. gloomy; h. hail; l. lightning; m. misty (hazy); o. overcast; p. passing showers; q. squally; r. rain; s. snow; t. thunder; u. ugly, threatening; v. visibility, unusual transparency; w. dew; x. hoar frost; z. dust-haze, or smoke.
- * AN ASTERISK is inserted in all places for which information is not usually received. † Reports received too late for insertion in Charts.

WIRELESS TELEGRAMS FROM SHIPS OF H.M. NAVY.

Received during the 24 hours ended at 9.30 a.m. to-day.

Hour of Observation.	Position.		Reading of Barometer.	Wind.		Weather.	TEMPERATURE.			Sea Disturbance.
	Lat.	Long.		Dir.	Force.		Dry Bulb.	Wet Bulb.	Sea.	
			Ins.							

TABLE SHOWING THE GREENWICH TIMES OF SUNRISE, NOON, AND SUNSET, FOR STATIONS IN THE UNITED KINGDOM, TO-DAY AND TO-MORROW.

30 th & 31 st March, 1908.	Sunrise G.M.T.	Noon G.M.T.	Sunset G.M.T.
Yarmouth ...	5.34	11.58	6.21
Greenwich ...	5.32	11.57	6.22
Wick ...	5.48	12.5	6.27
Valencia ...	5.40	12.4	6.28
	5.48	12.17	6.46
	5.45	12.16	6.48
	6.24	12.46	7.8
	6.21	12.45	7.9.

TERMS OF SUBSCRIPTION for the Daily Weather Report forwarded by Book Post, £1 per annum, payable quarterly in advance.

Single Copies (price 1d) may be obtained after 3 p.m. on the day of issue, at the Meteorological Office, and at the Bookstalls of the following terminus Railway Stations:—Victoria, Charing Cross, King's Cross, St. Pancras, Euston.

FORECASTS OF WEATHER for one day in advance are drawn up at 11 a.m., and between 7 and 8 p.m. The latest forecast can be had by Reply Telegram, on paying at any Post Office in the United Kingdom Sixpence in addition to the cost of the enquiry and reply Telegram. Information as to the Terms on which Forecasts can be sent daily, for a long or short period, may be obtained on application.

METEOROLOGICAL OFFICE, 63, VICTORIA STREET, S.W.
(TELEGRAPHIC ADDRESS: WEATHER, LONDON.)

W. N. SHAW, (Director).

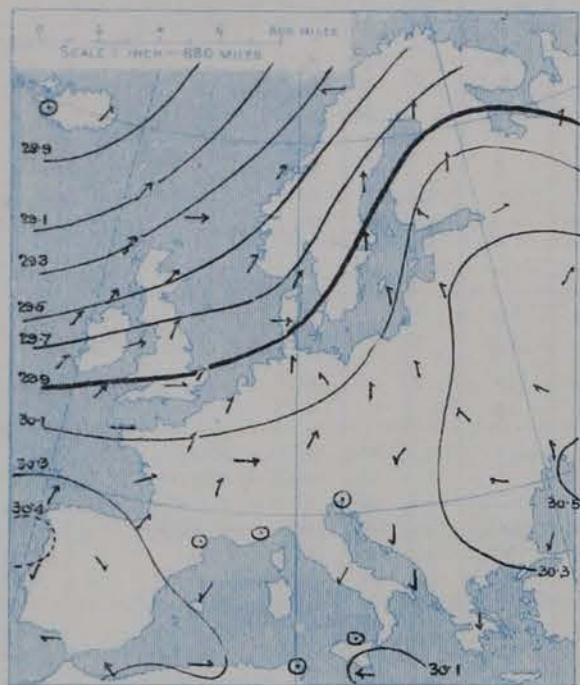
DAILY WEATHER REPORT OF THE METEOROLOGICAL OFFICE.

Tuesday,
31st March, 1908.

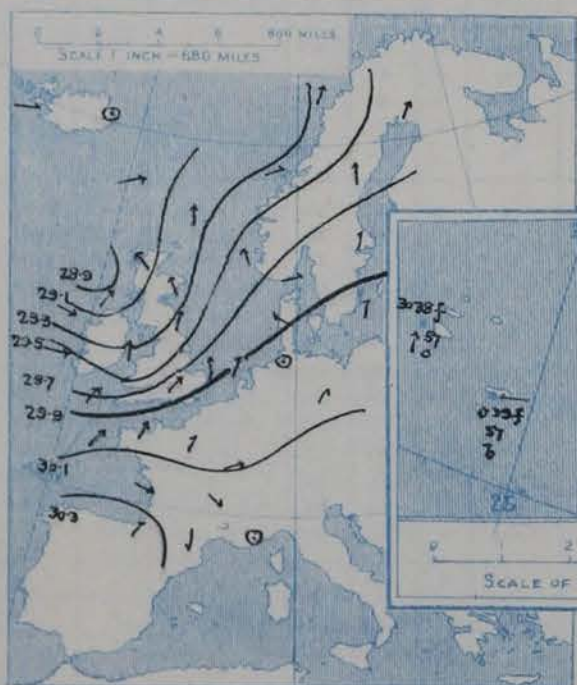
STATIONS.		YESTERDAY EVENING.					THIS MORNING.										PAST 24 HOURS.				
		Barom.	Temp.	Wind.	Force (0 to 12).	Weather.	Barometer.		Temperature.			Wind.		Force (0 to 12).	Weather.	Sea (0 to 9).	Temp.		Weather.	Sun-shine	Rainfall
							At 32° Fahr. and M.S.L.	Change since Yesterday.	Dry Bulb.	Wet Bulb.	Change since Yesterday.	Dirac.	Max.				Min.				
SCANDINAVIA.	Haparanda...	29.59	34	SSW	6	o	29.50	-15	37	35	+6	WSW	6	bc	x	39	16	x	x	Hours.	Ins.
	Hernösand...	29.60	37	S	4	c	29.69	-10	33	32	-3	S	2	b	x	37	30	x	x	-	-
	Stockholm...	29.86	38	SW	4	r	29.74	-20	35	34	-2	SE	2	o	x	46	34	x	x	-	-
	Wisby...	29.91	40	SSW	2	c	29.77	-26	41	39	-1	SSE	2	f	x	50	36	x	x	-	-
	Karlstad...	29.82	35	SW	2	b	29.71	-15	31	30	-7	Z	0	f	x	x	x	x	x	0.04	0.04
	Færder (X'ania Fjord)	29.76	36	SW	4	b	29.55	-15	35	34	-3	SSE	5	o	3	39	34	x	x	-	-
	Bodö...	29.41	36	SSW	4	b	29.41	+06	39	37	-3	SSW	4	c	2	43	34	x	x	-	-
ICELAND & FAEROE.	Christiansund...	29.32	41	WSW	2	bc	29.28	-16	40	33	-1	SE	4	bc	3	43	37	x	x	-	-
	Skudesnaes...	29.65	39	SSE	6	c	29.12	-50	39	37	0	SE	9	o	7	43	36	x	x	0.04	0.04
	Reykjavik...	28.98	34	W	2	b	29.31	+49	24	x	0	Z	0	b	x	x	x	x	x	-	-
	Blönduós...	28.96	33	Z	0	b	29.36	+48	21	x	+3	S	1	c	x	x	x	x	x	-	-
BRITISH ISLANDS.	Seydisfjord...	28.91	30	Z	0	S	29.14	+130	32	x	+9	N	4	o	x	x	x	x	x	-	-
	Thorshavn...	29.01	40	WSW	6	c	28.97	-06	36	x	-1	W	2	c	x	x	x	x	x	-	-
	Sumburgh Head	29.24	42	S	4	o	28.68	-66	41	40	+1	Z	0	o	4	44	40	bc, o	x	0.16	0.16
	Stornoway...	28.96	40	SE	6	r	29.14	-21	41	38	+1	NW	5	c	5	45	34	cg, org, cp	3.7	1.31	1.31
	Castlebay (Barra Id.)	28.81	44	SE	6	rm	29.29	-13	40	39	-2	WNW	6	cmp	6	46	36	c, org, org, bc	2.9	0.35	0.35
	Malin Head...	28.98	43	SW	7	r	29.40	-12	40	39	+2	WNW	8	cmf	6	46	36	org, org, bc	x	0.22	0.22
	Blacksod Pt.	29.18	45	WNW	7	org	29.64	+09	41	38	-3	W	6	bcq	5	49	38	org, w, bcq	1.9	0.79	0.79
	Valencia...	29.53	48	W	6	bcq	29.83	+08	45	42	-2	WSW	5	o	6	52	42	org, w, bcq	1.9	0.22	0.22
	Roche's Point...	29.49	50	NW	4	bc	29.84	+01	42	39	-2	WSW	3	o	5	52	39	bc, p, o	x	0.24	0.24
	Birr Castle...	29.32	47	W	6	c	29.72	-02	40	38	-1	W	3	c	5	51	36	c, r, bc	2.3	0.40	0.40
	Donaghadee...	29.13	45	S	5	r	29.48	-22	37	36	0	SW	4	r	3	47	35	bcq, org	x	0.35	0.35
	Liverpool Obsy...	29.40	44	SSE	4	r	29.57	-27	45	42	+3	WSW	7	c	5	51	39	q	6.8	0.06	0.06
	Holyhead...	29.29	46	S	8	org	29.60	-20	42	40	-2	WNW	8	b	7	48	39	org, org, bc	x	0.13	0.13
	Pembroke (St. Ann's Hd.)	29.49	46	SSW	3	r	29.76	-13	43	40	-1	W	7	eq	6	49	40	cp, org, org	4.1	0.26	0.26
	Scilly (St. Mary's)	29.76	50	SW	6	r	29.95	-02	47	44	+2	W	6	org	6	53	45	c, r	4.2	0.14	0.14
	Jersey (St. Aubins)	30.00	50	SSW	5	c	29.96	-12	47	44	+1	W	6	eq	5	53	44	b, org, r	8.3	0.03	0.03
	Portland Bill...	29.80	47	SSW	7	py	29.80	-20	46	45	+1	W	7	eq	6	50	44	bc, r	6.4	0.24	0.24
	Dungeness...	29.92	46	SW	5	ow	29.70	-30	41	41	-6	W	4	o	5	51	40	bc, org, th	8.8	0.15	0.15
	Dover...	29.92	44	SSW	3	o	29.69	-31	41	39	-3	W	4	bc	5	50	39	b, org, bc	8.8	0.03	0.03
	Wick...	29.13	40	SW	5	r	28.91	-50	41	38	+4	NW	6	c	5	45	34	-	x	0.25	0.25
	Nairn...	29.07	43	SE	2	c	29.07	-38	38	36	+1	W	4	o	2	47	36	bcq, r	7.2	0.12	0.12
	Aberdeen...	29.23	42	SSE	5	r	29.06	-48	40	37	0	WNW	5	c	3	47	38	b, bc, org, c	6.3	0.20	0.20
	Leith...	29.23	42	SE	4	r	29.24	-39	41	39	+1	WSW	4	b	x	49	38	bc, org, r	x	0.12	0.12
	North Shields...	29.45	47	SSW	4	o	29.29	-44	40	38	+2	SW	4	c	2	52	35	c, o, r	x	0.05	0.05
	Spurn Head...	29.66	47	SSW	5	r	29.42	-44	42	40	+1	W	6	bc	5	50	40	b, bc, eq	x	0.07	0.07
	Yarmouth...	29.80	46	S	5	c	29.53	-42	43	39	+3	W	7	bcq	6	53	39	bc, c	7.3	0.13	0.13
	Clacton-on-Sea...	29.86	46	SSW	5	c	29.64	-33	44	41	+2	WSW	4	bc	3	51	40	bc, c, org	7.9	0.13	0.13
	Nottingham...	29.60	46	WSW	3	r	29.57	-31	42	39	0	W	3	cm	x	52	39	c, r	7.6	0.22	0.22
	Bath...	29.74	47	SW	7	r	29.77	-20	45	40	+2	W	7	bc	x	53	40	-	6.4	0.30	0.30
Oxford...	29.62	46	SW	6	r	29.71	-27	41	38	-2	W	6	bcq	x	51	39	org, org, bc	x	0.35	0.35	
London (St. James's Park)	29.81	48	SW	5	o	29.69	-28	44	40	0	WSW	5	bcq	x	54	42	b, bc, org, c	7.3	0.19	0.19	
GERMANY, &c.	The Scaw (Skagen)	29.89	39	WSW	1	b	29.53	-24	39	37	0	SSE	4	c	1	43	36	x	x	0.12	0.12
	Fanö...	29.86	37	SE	2	b	29.39	-47	39	37	0	SE	7	r	x	45	36	x	x	0.24	0.24
	Cuxhaven...	29.98	43	Z	0	b	29.49	-45	39	38	-2	S	5	r	x	45	36	x	x	0.12	0.12
	The Helder...	29.87	40	SSW	3	b	29.52	-43	44	41	+3	WSW	4	b	4	46	39	x	x	0.24	0.24
	Brussels...	x	x	x	x	x	29.71	-31	46	43	+5	WSW	5	o	x	53	40	x	x	0.12	0.12
	Berlin...	30.00	48	SW	2	r	29.76	-30	45	44	+2	SSW	2	c	x	59	43	x	x	0.12	0.12
	Frankfurt...	30.07	46	W	3	o	29.81	-29	46	45	+2	W	4	r	x	54	41	x	x	0.08	0.08
FRANCE.	Munich...	30.16	46	W	3	o	29.98	-19	44	43	+1	SW	4	r	x	55	41	x	x	0.12	0.12
	C. Gris Nez...	29.96	45	SW	3	o	29.73	-26	43	42	0	W	6	o	5	50	43	x	x	0.04	0.04
	La Hève...	30.02	48	WSW	3	o	29.90	-16	45	43	+2	W	6	o	6	55	41	x	x	0.04	0.04
	Brest...	30.00	50	SW	5	o	29.99	-08	50	48	+3	WNW	6	o	4	50	47	x	x	0.04	0.04
	Lorient...	30.11	51	SW	5	o	30.04	-04	50	49	+2	NW	2	o	5	55	48	x	x	-	-
	Rochefort...	30.21	51	WNW	5	bc	30.20	00	52	52	+2	W	5	o	x	59	48	bc	x	-	-
	Biarritz...	30.33	54	SW	4	o	30.35	+09	56	52	+6	SW	4	o	5	55	49	x	x	-	-
	Paris...	30.09	48	S	2	b	29.93	-17	49	45	+5	W	4	o	x	53	44	x	x	0.12	0.12
	Belfort...	30.08	49	WSW	7	r	30.02	-12	44	41	+1	WSW	7	r	x	53	43	x	x	0.04	0.04
	Lyons...	30.14	52	NW	3	o	30.20	-03	47	43	+2	WSW	1	o	x	60	45	x	x	-	-
SPANISH PENIN.	Nice...	30.15	49	N	0	c	30.06	-18	47	47	0	Z	0	c	2	59	43	x	x	-	-
	Perpignan...	30.24	58	N	2	c	30.25	+02	55	48	+5	SW	2	c	x	67	50	x	x	-	-
	Sanguinaire...	30.15	53	N	3	bc	30.10	-03	51	47	0	E	2	m	3	59	43	x	x	-	-
Corunna...	30.38	53	N	4	b	30.35	-00	56	53	+2	NE	3	b	x	63	50	x	x	-	-	
Lisbon...	30.46	59	SSE	2	bc	30.39	-04	57	53	-1	E	1	b	4	64	54	x	x	-	-	
Azores (P. Delgada)...	30.42	58	W	3	b	30.38	-04	57	56	+2	S	4	o	2	66	55	x	x	0.04	0.04	

SUPPLEMENTARY CHARTS
OF
BAROMETER AND WIND
FOR 8 A.M. AND 6 P.M. YESTERDAY

8 A.M. YESTERDAY.



6 P.M. YESTERDAY

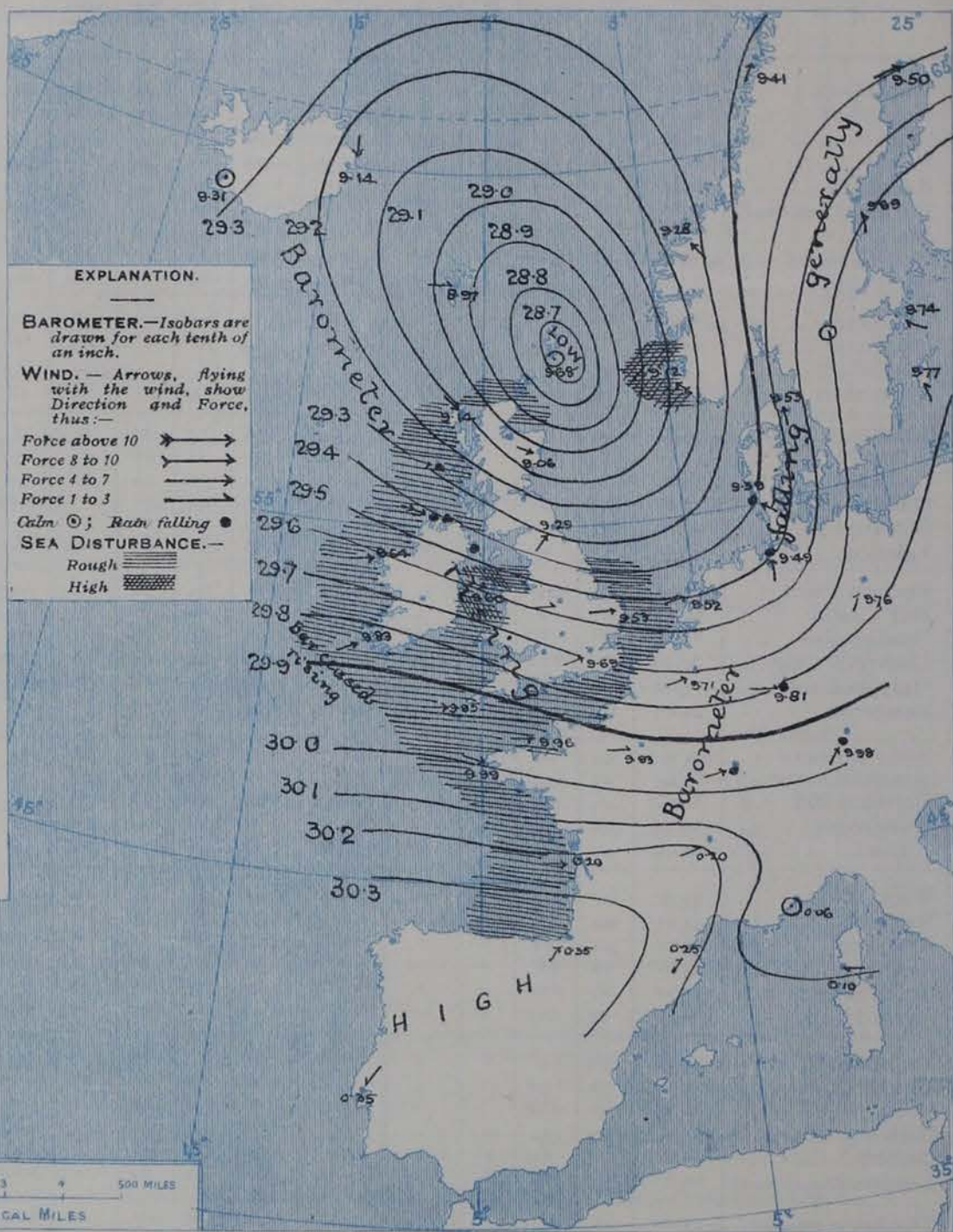


AVERAGES OF TEMPERATURE AT 8 A.M.
FOR THE TWO-MONTHLY PERIOD
MARCH - APRIL.
(Derived chiefly from Observations extending over
the 35 years—1871-1905.)



Tuesday, WEATHER

1. BAROMETER, WIND AND SEA AT 8 A.M. TO-DAY.



NOTES ON THE GENERAL SITUATION AT 8 A.M.

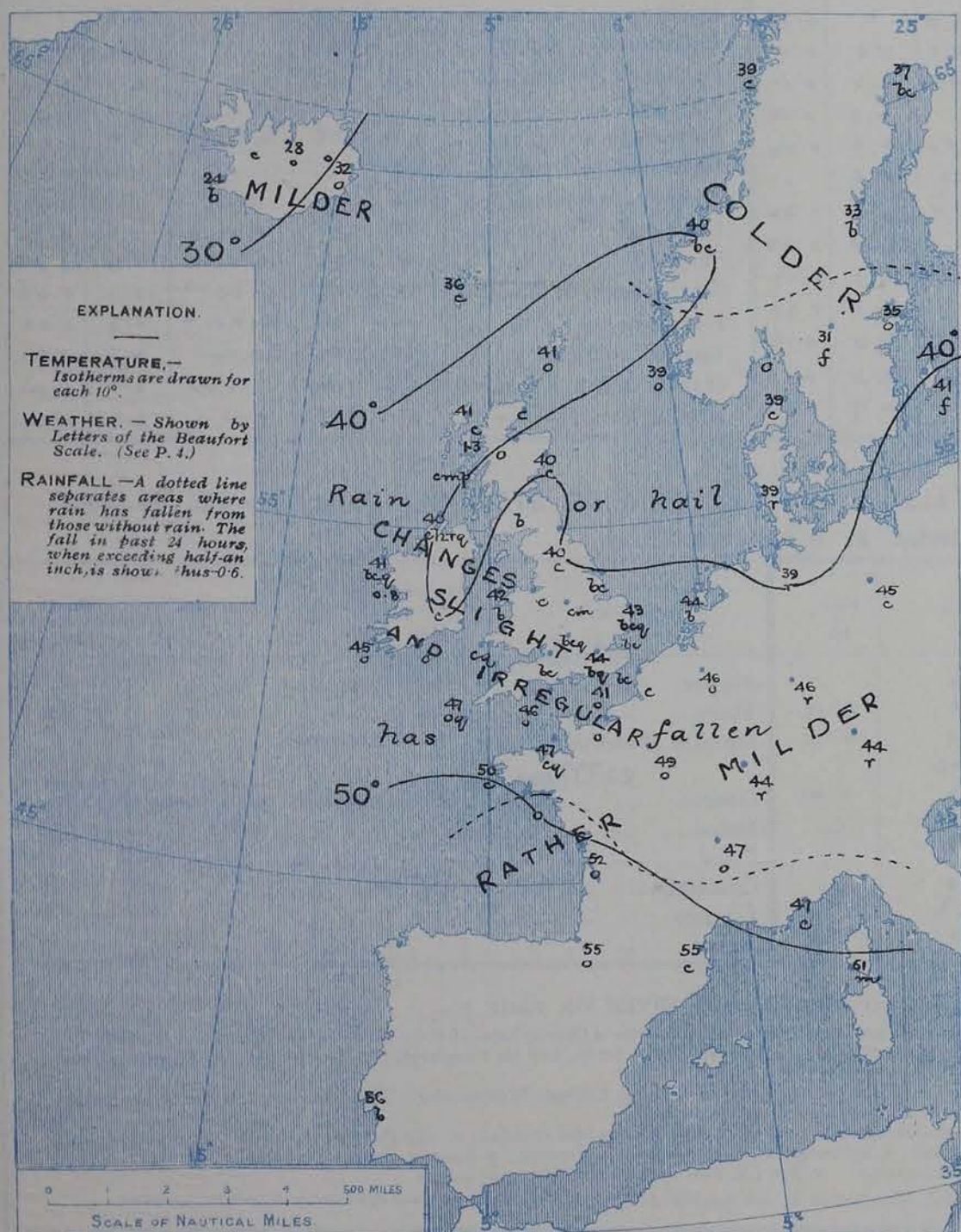
In the course of the past twenty-four hours the central space of a very deep cyclonic system has advanced past the north of Scotland, and now lies over Shetland, where the barometer has fallen below 28.4 ins. In a high pressure system extending from the south-west of Europe westward past the Azores the barometer is above 30.3 ins. The gradient is very steep over the North Sea region, and considerable in nearly all other parts of the area under observation.

Round the pressure minimum there is a complete wind circulation, North-Westerly to Westerly and South-Westerly over the British Isles and the western portion of the Continent, Southerly to Easterly beyond the North Sea. Fresh to strong or high winds prevail generally, a gale at Malin Head and Holyhead, a strong gale at Skudesnes. The temperature changes are mostly slight and irregular. At the home stations the readings range from 37° at Donaghadee to 44° at Jersey and Seilly; in Scandinavia from 31° at Karlö to 41° at Wisby; over western Europe from 43° at Biscaya to 55° at Biarritz and Perpignan; in Iceland from 21° to 32°. The weather is very variable at home and abroad, fine and clear in several localities, dull and overcast in others, with rain at some of our own north-western stations, and in Denmark and western Germany hail at Malin Head, and fog in southern Sweden. A high sea is running off Holyhead and Vebant, and it is rough or rather rough on most other coasts.

CHARTS

31st March, 1908.

2. TEMPERATURE AND WEATHER AT 8 A.M. TO-DAY.



NOTES ON YESTERDAY'S WEATHER.

A gale from between South-West and North-West has been experienced on various parts of our western and northern coasts, a strong gale at Pembroke. Rain has fallen everywhere, heavily in the west, 0.8 in. at Talachod Point, and 1.3 in. at Stornoway. Hail showers have fallen in several districts. Yesterday afternoon temperature rose to 50° and upwards at the majority of stations, to 54° in London. All stations report bright sunshine, the duration ranging from 1.9 hour at Valencia, and 2.3 hours at Birr Castle to more than 9 hours at North, Eastbourne, Rushill on Sea and Hastings, and 10 hours at Scarborough.

GENERAL INFERENCE FROM THE 8 A.M. OBSERVATIONS.

The depression in the north-east is passing on to Scandinavia, but in the south of Ireland the rise of the barometer has already ceased, and the wind there is backing into the South-West quarter. It seems probable, therefore, that another disturbance is approaching from the Atlantic, so that the unsettled type of conditions will be maintained for the present.

FORECASTS

For the 24 hours commencing at
NOON TO-DAY.

For the positions of the DISTRICTS indicated by the numbers 0-11—see map at foot.

0 } strong North-Westerly winds, moderating and backing later; squally, changeable, some rain or hail showers; moderate temperature.

2 } strong Westerly to North-Westerly winds, moderating and backing later; gusty, changeable, some showers, fair or fine intervals; moderate temperature.

6 } Same as Nos. 0 and 1

8 } Westerly to South-Westerly winds, fresh or strong to a gale, moderating later; squally, changeable, some rain, fair or fine intervals; moderate temperature.

II WESTERN CHANNEL AND BAY

North-Westerly to South-Westerly winds, strong or high; sea rough or high, heavy swell; squally, changeable, some rain; moderate temperature.

FORECAST DISTRICTS.

Those portions of the Coasts upon which the Warning Signals are at present flying are indicated thus:—

Signals hoisted yesterday.

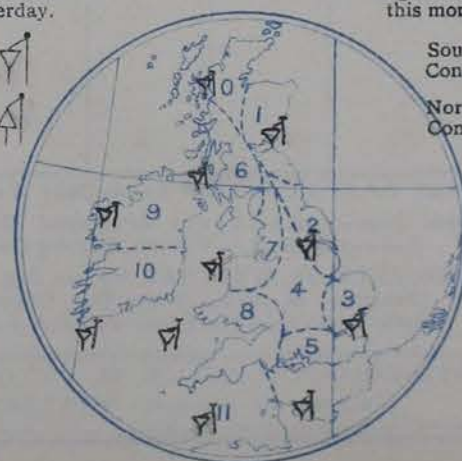
Signals hoisted this morning.

South Cone.

North Cone.

South Cone.

North Cone.



31st March, 1908.

STATIONS.	TEMPERATURE F.		Weather.	Sunshine.	Rainfall.	STATIONS.	TEMPERATURE F.		Weather.	Sunshine.	Rainfall.
	Max.	Min.					Max.	Min.			
Dublin (City), to 4 p.m. ...	52	37	b, c, p, q, r, s	Hrs.	Ins.	Worthing	50	38	c, b, bc, o	Hrs.	Ins.
Rossall, to 6 p.m.	49	40	b, c, s, q, r, s	*	0.05	Brighton	50	40	*	8.8	0.13
Blackpool, to 9 p.m. ...	50	40	bc, o, s, t, o	7.0	0.10	Eastbourne, to 6 p.m. ...	51	42	*	9.2	0.09
Southport, to 9 p.m. ...	53	35	a, c, b, s, t, c, q	7.6	0.11	Bexhill-on-Sea, to 9 p.m.	49	41	r	9.1	0.09
Rhyl, to 6 p.m.	50	40	*	6.0	0.18	Hastings	*	*	*	9.1	*
Llandudno, to 9 p.m. ...	52	39	a, p, bc, r, o	5.5	0.04	Folkestone, to 6 p.m. ...	49	38	b, r, bc, b	8.0	0.08
Bettws-y-Coed, to 6 p.m.	50	35	b, bc, c	5.5	-	Ramsgate, to 6 p.m. ...	52	44	*	8.4	0.07
Towyn, to 6 p.m.	50	39	r, b, s, r	4.3	0.32	Margate, to 6 p.m. ...	53	40	b, o	7.7	0.07
Aberystwyth, to 6 p.m. ...	47	41	*	4.6	0.08	Lowestoft, to 6 p.m. ...	51	36	c, s, o	6.5	0.04
Plymouth, to 9 p.m. ...	52	37	bc, s, q, r, bc, q	5.3	0.17	Skegness	51	35	r, b, bc	8.9	0.06
Torquay, to 6 p.m. ...	53	38	*	6.0	0.20	Scarborough, to 9 p.m. ...	51	35	bc	10.0	0.05
Weymouth, to 6 p.m. ...	53	38	b, bc, o, r	6.4	0.13	Harrogate, to 6 p.m. ...	50	39	bc, b, s, r, t	6.9	0.03
Bournemouth, to 6 p.m.	53	37	-	5.4	0.13	Darwen, to 9 p.m.	50	32	bc, s, m, r	6.5	0.22
Southsea, to 6 p.m.	52	37	*	6.7	0.09	Manchester, to 9 p.m. ...	54	36	c, b, b, r	6.6	0.06
						Birmingham, to 9 p.m.	51	35	c, s, r, t	5.2	0.37

STATIONS.		TEMPERATURE F.		WEATHER.	RAIN. — Ins.	STATIONS.		TEMPERATURE F.		WEATHER.	RAIN. — Ins.
30 th Mar, 1908.		Max.	Min.					Max.	Min.		
St. Petersburg	43	27	b, b	-	Algiers	59	50	bc, bc	-		
Utrecht	54	39	bc, r	0.12	Tunis... ..	61	46	o, o	o. o e.		
Groningen	55	39	bc, r	0.12	Madeira (Funchal)	not received.					
Vienna	54	39	o, bc	-	29 th Mar, 1908.		1 p.m.	1 p.m.	Measured		
Florence	49	40	o, b	0.51	Geneva	Observations not received. 7 a.m.					
Rome	63	43	b, b	-	Berne	*					
Naples	61	49	c, b	-	Coire	*					
Palermo	62	46	c, o	-	Castasegna... ..	*					
Brindisi	64	43	b, b	-	Lugano	*					
Malta	58	52	o	-	Davos	*					

(a) At the British and Irish Stations the readings of the barometer are not corrected for the difference in Gravity between the position of the Station and Latitude 45°. The approximate correction is:—For stations North of Malin Head and North Shields + '03 in., but for Sumburgh Head + '04 in.; for stations south of Malin Head and North Shields + '02 in., but for Scilly and Jersey + '01 in.

(b) The Sunshine for London given in the table is recorded on the Tower of the Wesleyan Training College, Westminster. The Sunshine entered to Dungeness is recorded at Littlestone-on-Sea; that entered to Portland Bill is recorded at Weymouth.

(c) The information relating to weather is indicated by the following letters—b. blue sky; bc. sky half clouded; c. sky three parts clouded; d. drizzling rain; e. wet air without rain falling; f. fog; g. gloomy; h. hail; l. lightning; m. misty (hazy); o. overcast; p. passing showers; q. squally; r. rain; s. snow; t. thunder; u. ugly, threatening; v. visibility, unusual transparency; w. dew; x. hoar frost; z. dust-haze, or smoke.

* AN ASTERISK is inserted in all places for which information is not usually received. † Reports received too late for insertion in Charts.

Hour of Observation.	Position.		Reading of Barometer.	Wind.		Weather.	TEMPERATURE.			Sea Dis- turb- ance.	31 st March 1908.	Sunrise G.M.T.	Noon G.M.T.	Sunset G.M.T.
	Lat.	Long.		Direc.	Force.		Air.		Sea.					
							Dry Bulb.	Wet Bulb.						
			Ins.											
											Yarmouth	5. 32 5. 30	11. 57 11. 57	6. 22 6. 24
											Greenwich	5. 40 5. 38	12. 4 12. 4	6. 28 6. 30
											Wick	5. 45 5. 42	12. 16 12. 16	6. 48 6. 50
											Valencia	6. 21 6. 19	12. 45 12. 48	7. 9 7. 11

FORECASTS OF WEATHER for one day in advance are drawn up at 11 a.m., and between 7 and 8 p.m. The latest forecast can be had by Reply Telegram, on paying at any Post Office in the United Kingdom **Sixpence in addition to the cost of the enquiry and reply Telegram.** Information as to the Terms on which Forecasts can be sent daily, for a long or short period, may be obtained on application.

W. N. LAW, (*Director*).

ADDITIONS AND CORRECTIONS TO THE

1. REPORTS RECEIVED TOO LATE FOR INSERTION DAILY.

DATE.	STATIONS.	YESTERDAY EVENING.					THIS MORNING.										PAST 24 HOURS.				
		BAROM.		TEMP.	WIND.		Weather.	BAROMETER.		TEMPERATURE.			WIND.		Weather.	Sea (0 to 9).	TEMP.		Weather.	Sun- shine.	Rainfall
		At 32° and M.S.L.	Dry Bulb.	Direc.	Force (0 to 12).	At 32° Fabr. and M.S.L.		Change since Yester- day.	Dry Bulb.	Wet Bulb.	Change since Yester- day.	Direc.	Force (0 to 12).	Max.			Min.				
		Ins.	°			Ins.		Ins.	°	°	°										
2 nd	Corunna.	29.95	45	NW	6	r	29.91	-13	45	43	+2	NNW	6	o	8	50	43	-	-	0.24	
"	P. Delgada.	30.39	54	NNE	1	bc	30.33	-11	53	49	0	NNE	1	c	2	61	52	-	-	-	
3 rd	P. Delgada.	30.31	52	NNE	1	b	30.30	-03	52	49	-1	NNE	1	o	2	55	50	-	-	-	
5 th	P. Delgada.	30.50	55	Z	0	b	30.52	+15	57	54	+2	NNW	1	c	2	59	52	-	-	-	
6 th	Haparanda.	30.07	28	E	2	s	30.13	+01	29	29	+2	S	2	o	-	32	21	-	-	0.08	
"	Hernösand.	29.99	22	Z	0	b	30.15	+30	6	6	-21	Z	0	b	-	30	? 6	-	-	0.12	
"	Stockholm.	30.12	29	SSW	2	o	30.07	+09	32	32	+6	ESE	4	s	-	32	25	-	-	-	
"	Wisby.	30.09	34	E	2	s	30.04	-03	35	34	+5	SSE	4	f	-	35	23	-	-	-	
"	Karlstad.	30.08	28	Z	0	o	30.04	+02	28	28	+11	N	2	s	-	-	-	-	-	0.04	
7 th	Corunna.	30.18	52	WNW	6	o	30.46	+35	52	50	-2	WNW	3	o	7	59	48	-	-	0.12	
"	P. Delgada.	30.67	58	NNE	1	c	30.63	-00	55	52	0	NNE	1	o	2	61	54	-	-	-	
10 th	Corunna.	30.26	55	WNW	5	bc	30.26	-00	46	43	-5	NW	1	bc	7	59	41	-	-	-	
11 th	Reykjavik.	-	-	-	-	-	30.11	-12	35	-	+4	E	4	b	-	-	-	-	-	-	
"	Blönduós	-	-	-	-	-	30.25	-10	33	-	+4	ENE	4	c	-	-	-	-	-	-	
13 th	P. Delgada.	30.28	59	NNE	3	o	30.32	+22	54	53	-1	NNE	6	f	3	63	54	-	-	0.04	
14 th	Lisbon.	30.04	53	N	5	b	30.01	-05	52	48	-1	NNW	5	b	-	66	48	-	-	-	
"	P. Delgada.	30.41	55	NE	3	c	30.38	+06	52	47	-2	NNE	3	b	3	59	50	-	-	-	
16 th	P. Delgada.	30.50	54	NE	2	b	30.50	-11	53	48	-2	NE	3	b	3	61	50	-	-	-	
18 th	P. Delgada.	30.48	55	ENE	2	o	30.38	-13	54	50	0	NNW	1	bc	3	59	50	-	-	-	
19 th	Corunna.	29.77	51	NNE	3	o	29.76	-02	43	41	+1	NE	1	o	6	54	39	-	-	0.04	
"	P. Delgada.	30.27	54	N	1	c	30.21	-17	55	48	+1	NNE	4	b	3	61	52	-	-	0.04	
20 th	Corunna.	29.71	50	NE	1	o	29.79	+03	40	38	-3	NE	1	bc	5	52	36	-	-	-	
"	P. Delgada.	30.20	52	NNW	2	b	30.16	-05	57	50	+2	WSW	2	bc	4	59	50	-	-	-	
21 st	P. Delgada.	30.20	59	SW	3	bc	30.15	+01	60	57	+3	SW	5	o	6	61	57	-	-	-	
23 rd	Corunna.	29.88	55	SSW	3	o	29.75	-03	53	50	+3	WNW	3	c	8	59	48	-	-	0.12	
24 th	P. Delgada.	30.32	55	N	4	b	30.42	+24	54	48	-7	NNE	4	c	3	63	52	-	-	-	
26 th	P. Delgada.	30.62	53	N	2	b	30.60	+02	53	49	-1	N	1	b	2	63	50	-	-	-	
27 th	P. Delgada.	30.56	55	NNW	2	b	30.53	-07	56	51	+3	N	1	bc	2	63	53	-	-	-	
28 th	Corunna.	30.25	54	NW	1	b	30.29	+02	48	46	+5	W	1	f	6	55	43	-	-	-	
"	P. Delgada.	30.47	59	N	1	b	30.41	-12	58	55	+2	NE	1	o	2	64	55	-	-	-	
30 th	Reykjavik.	-	-	-	-	-	28.82	+11	24	-	-3	Z	0	b	-	-	-	-	-	-	
"	Blönduós.	-	-	-	-	-	28.88	+13	18	-	0	S	2	bc	-	-	-	-	-	-	
31 st	Corunna.	30.40	57	W	4	b	30.45	+08	52	50	0	SW	3	o	7	59	48	-	-	-	

REPORTS FOR March, 1908.

2. CORRECTIONS.

[illegible]