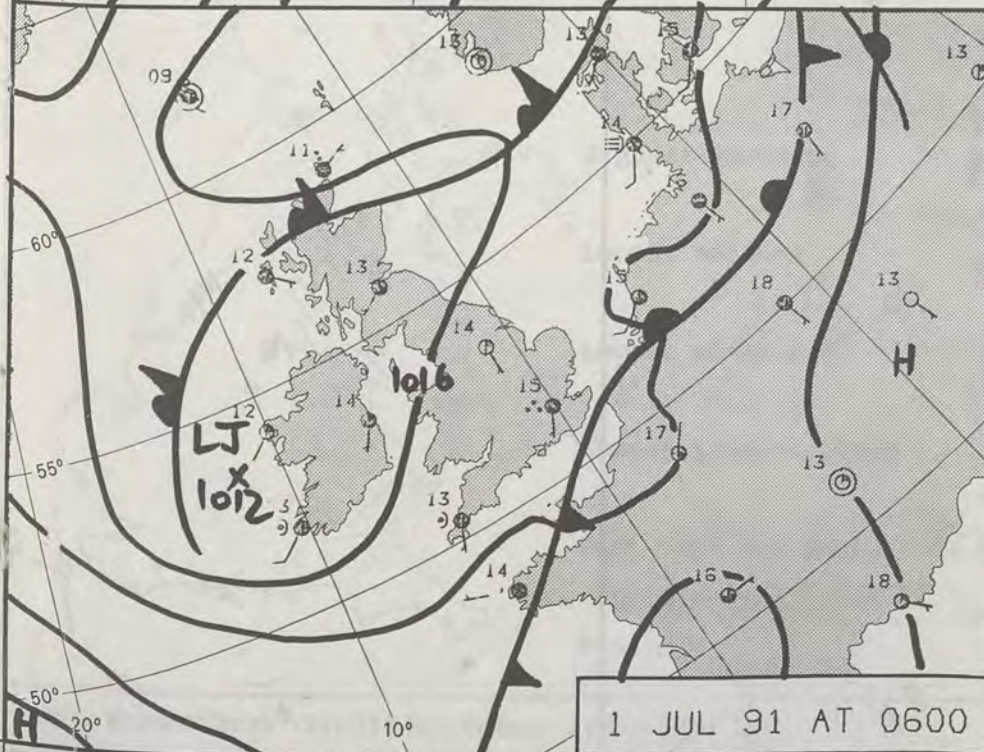
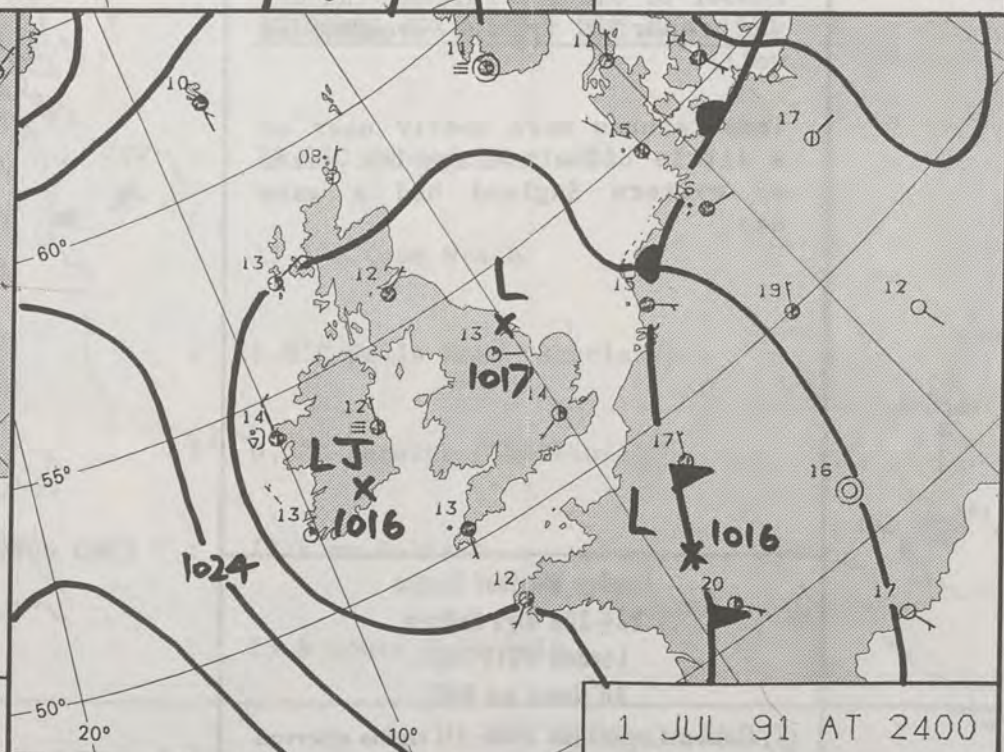


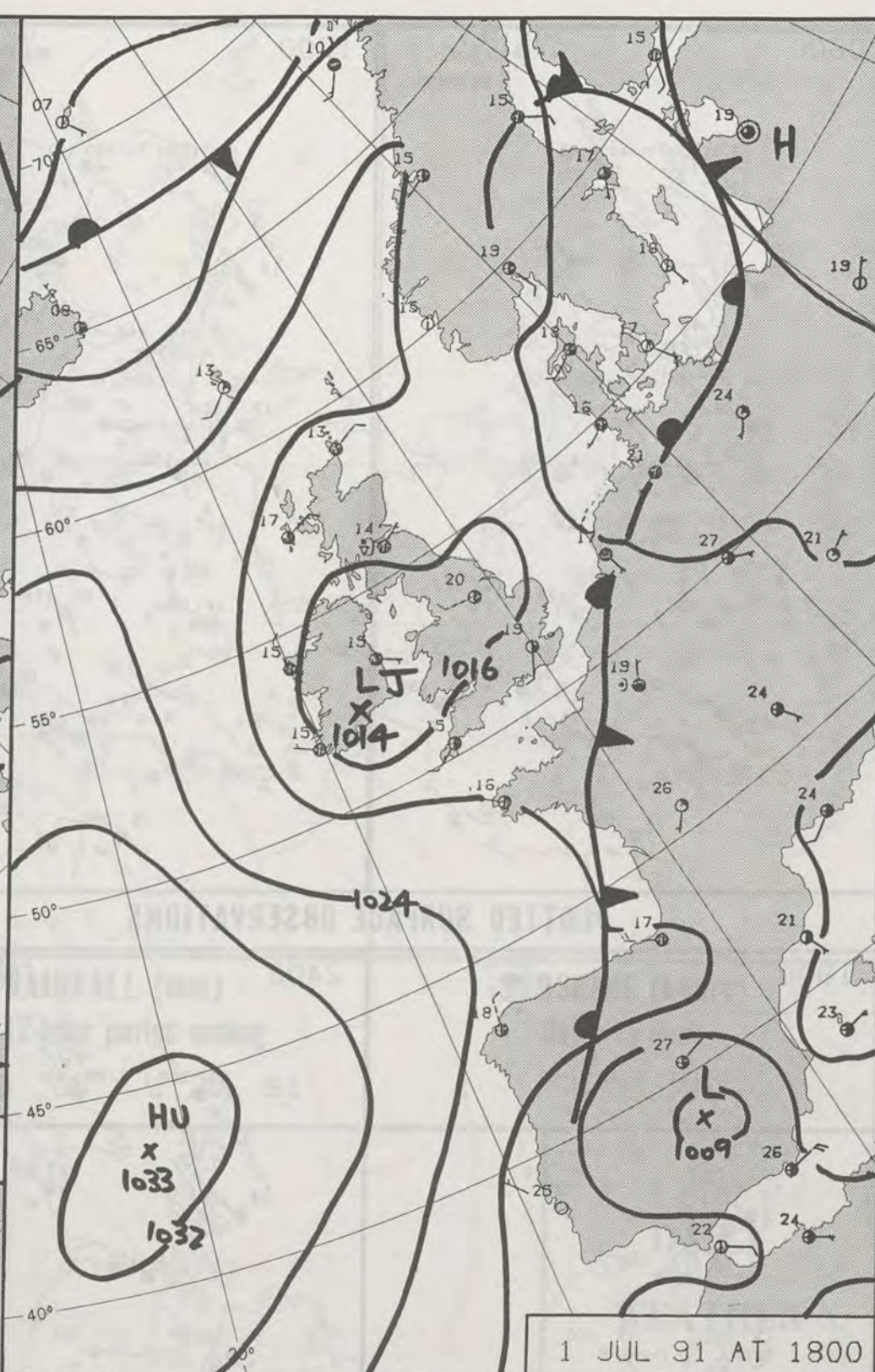
1 JUL 91 AT 1200



1 JUL 91 AT 0600




1 JUL 91 AT 2400



1 JUL 91 AT 1800

DUPLICATE ALSO
DAILY WEATHER SUMMARY
NOT FOR LOAN FOR
MONDAY 1 JULY 1991



Warm front Cold front Occlusion

London Weather Centre 284-286 High Holborn London WC1V 7HX

© Crown Copyright All rights reserved

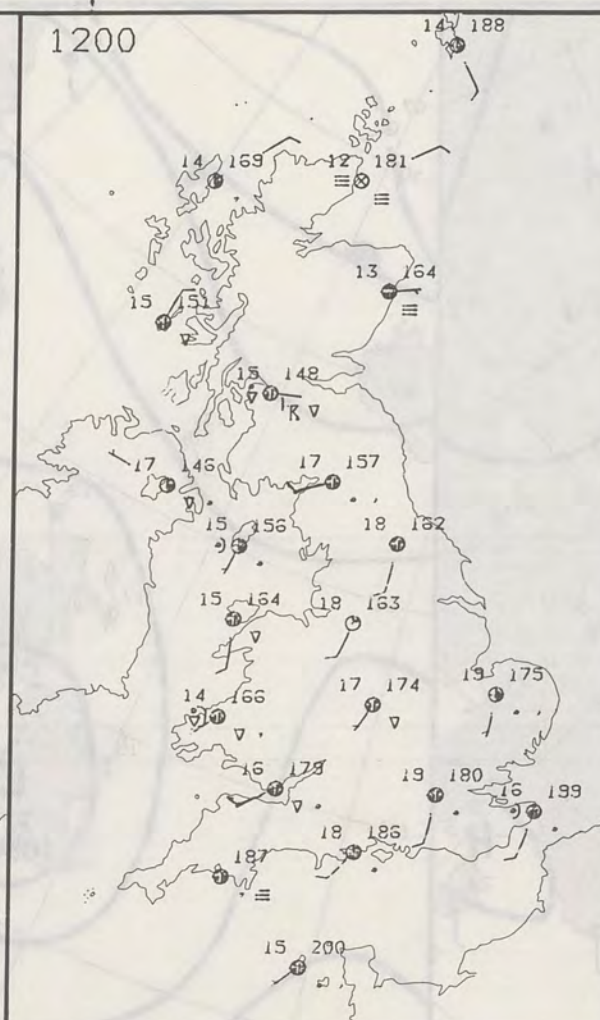
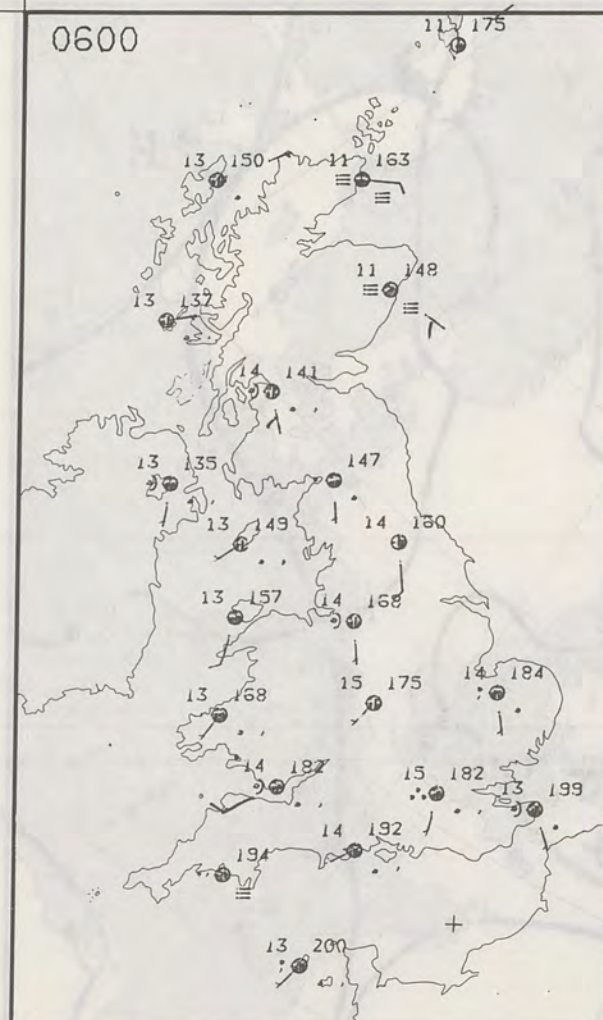
0600

1200

MONDAY
1 JULY 1991

0600

1200



SUMMARY
OF
BRITISH WEATHER

Many southeastern counties had a wet start to the day but most of the rain cleared during the morning to leave a bright afternoon with some sunshine. Kent and Sussex remained rather cloudy with rain at times.

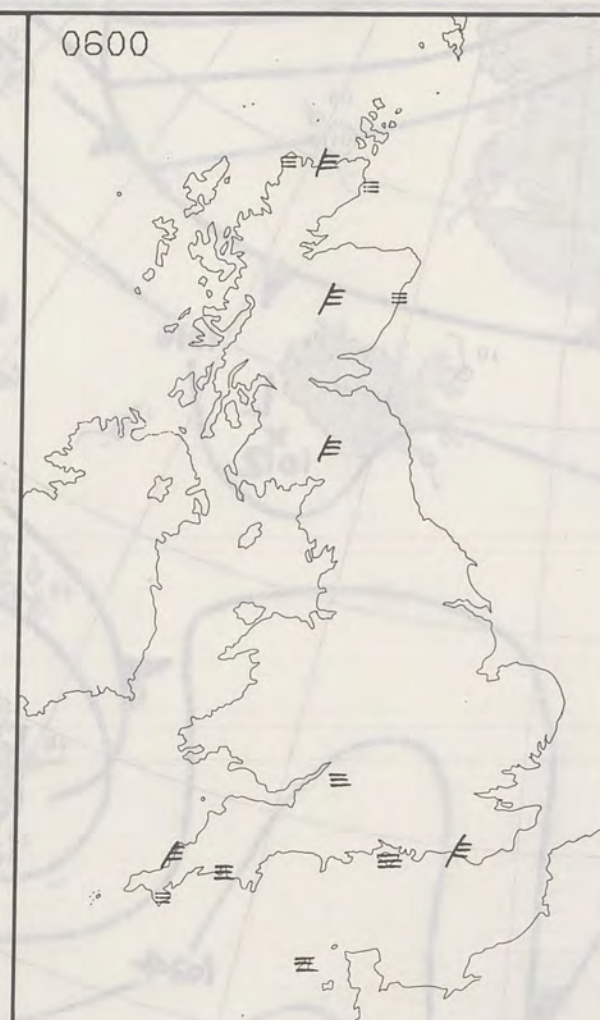
Southwest England, Wales, the Midlands and East Anglia all had sunshine but a few showers also developed.

Northern England, Northern Ireland and Scotland had a mixture of bright spells and showers. The showers became heavy during the morning and during the course of the afternoon thunderstorms were reported in a number of places. Further thunder was reported in the evening as well.

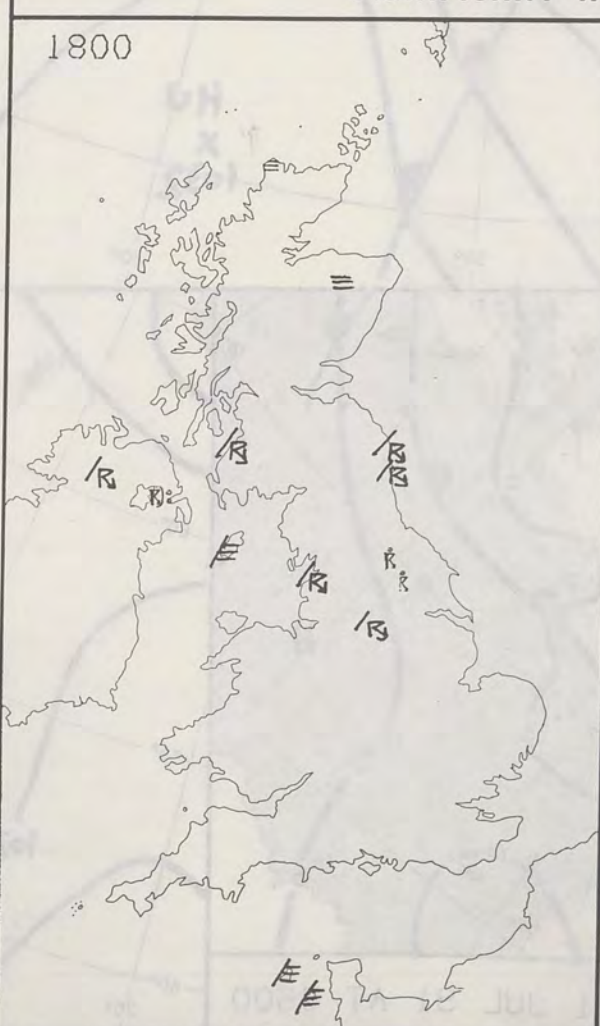
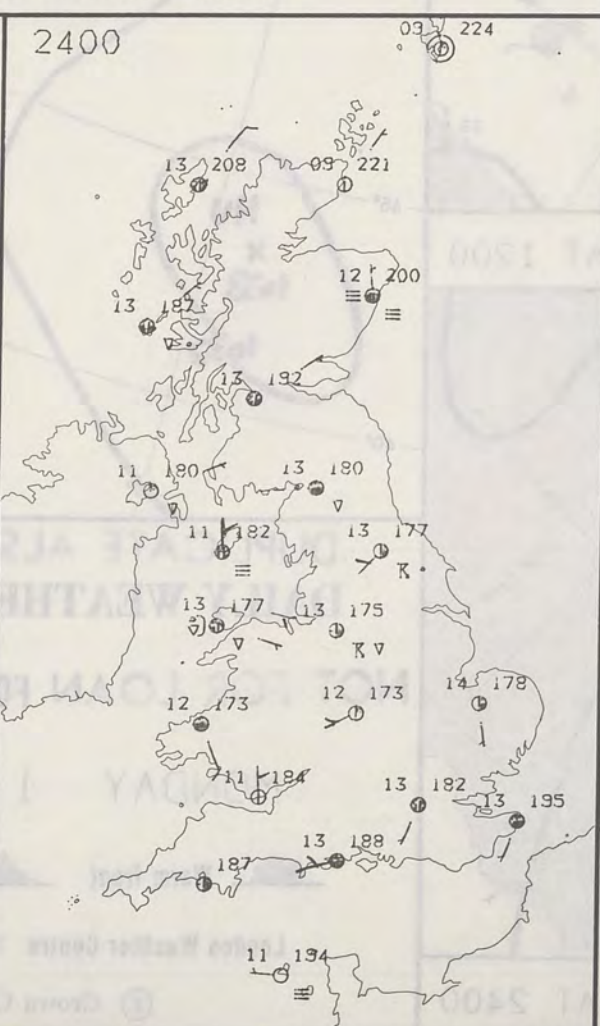
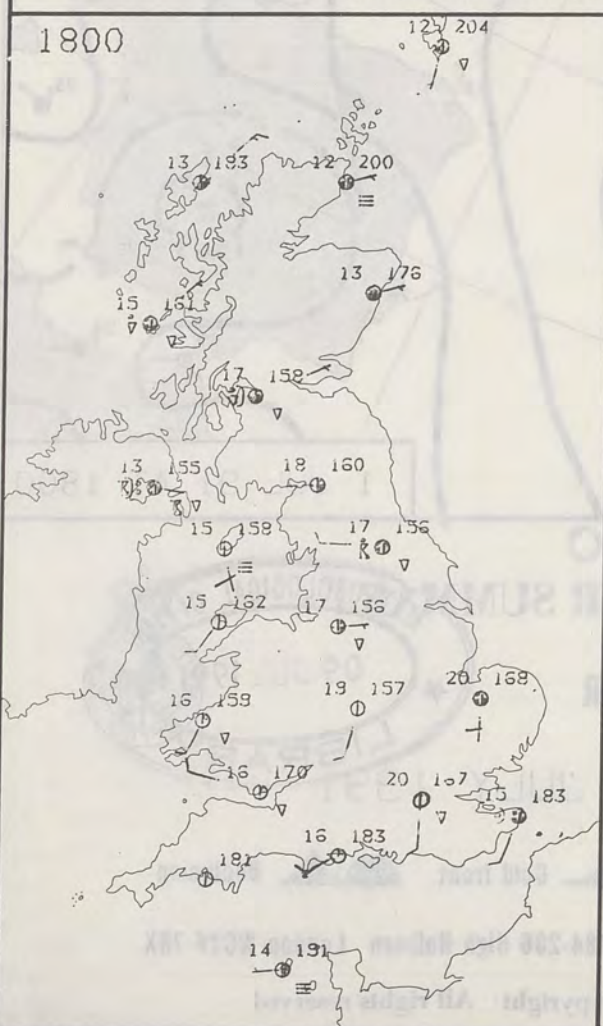
Temperatures were mostly near or a little below average but parts of eastern England had a warm day.

London Weather Centre
284-286 High Holborn
London WC1V 7HX
All times are GMT

© Crown Copyright 1986 All rights reserved

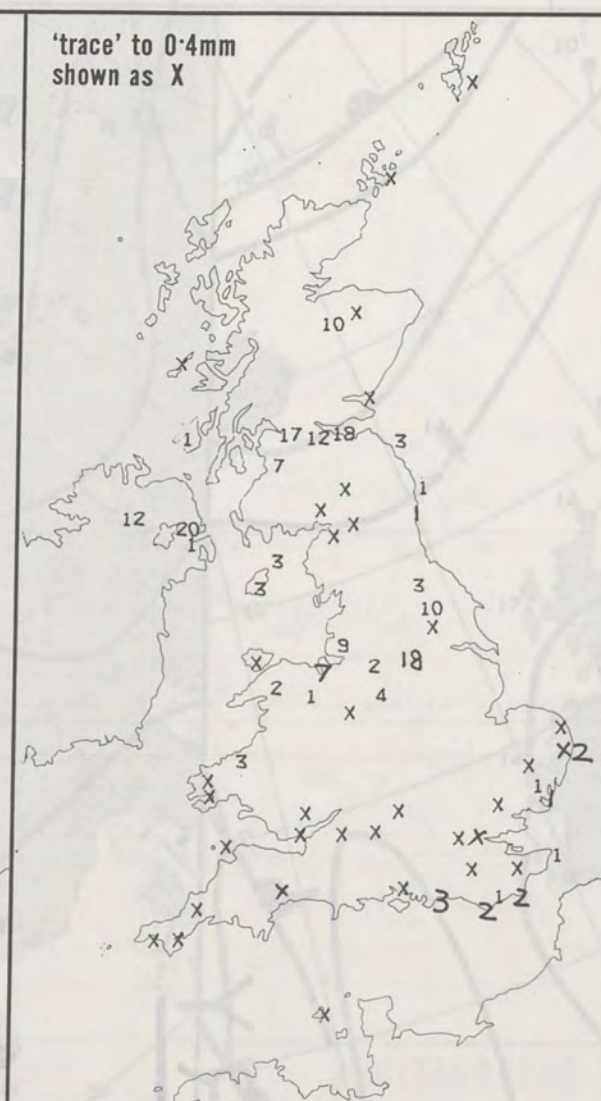
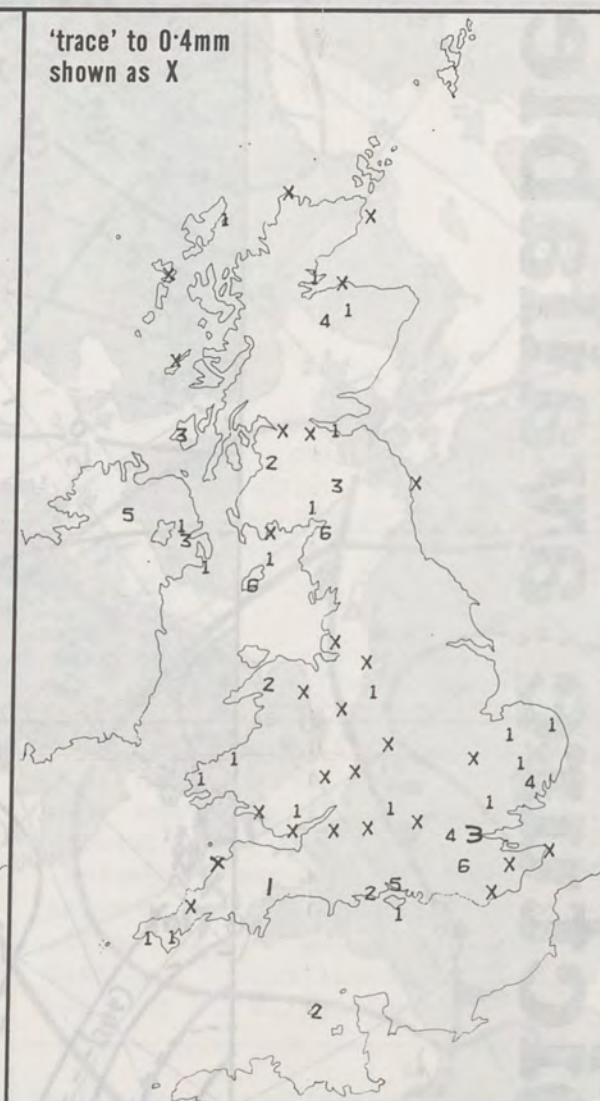
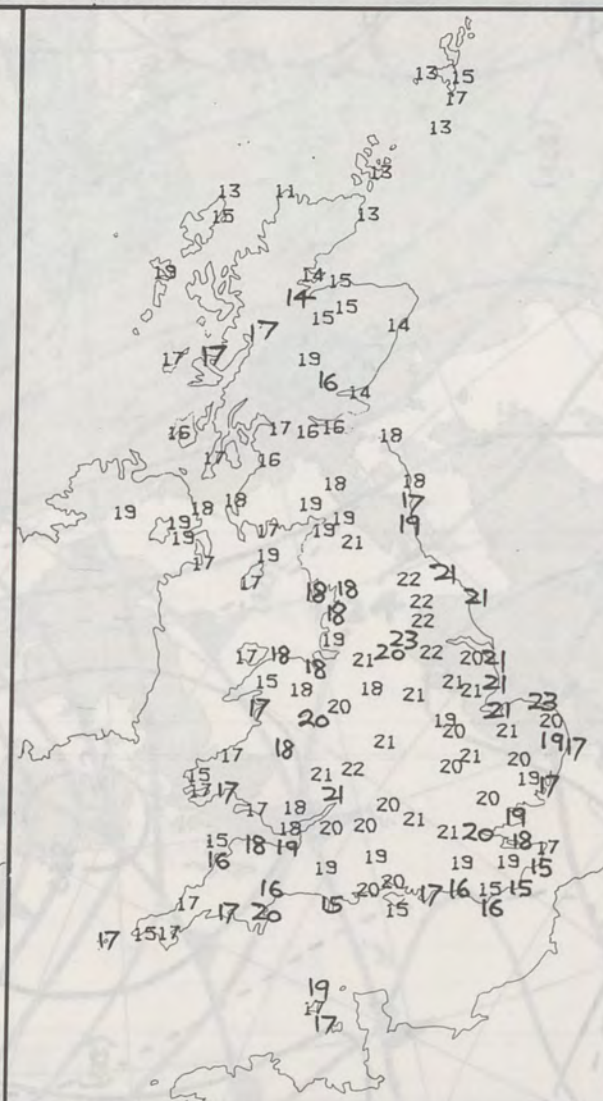
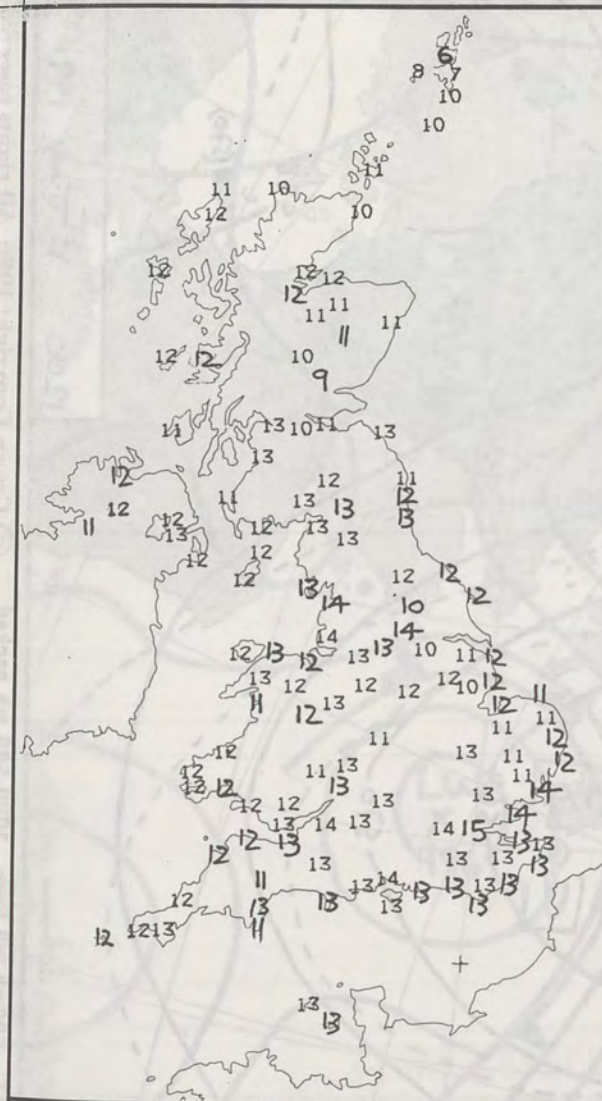


SIGNIFICANT WEATHER CHARTS



NIGH

London



NIGHT MINIMUM TEMPERATURE (°C)
For 12-hour period ending
0900 ON 1 JUL 91

DAY MAXIMUM TEMPERATURE (°C)
For 12-hour period ending
2100 ON 1 JUL 91

RAINFALL (mm)
For 12-hour period ending
0900 ON 1 JUL 91

RAINFALL (mm)
For 12-hour period ending
2100 ON 1 JUL 91

SUNSHINE (hours)
Dawn to dusk
1 JUL 91

EXTREMES FOR MONDAY 1ST JULY 1991

Highest maximum : 22.9°C Cromer (Norfolk)

Lowest maximum : 11.1°C Cape Wrath

Lowest minimum : 6.0°C Sella Ness (Shetland)

Lowest grass minimum : 0.4°C Lerwick (Shetland)

Most rain (24 hours from 0900 GMT) : 19.6 mm Belfast

Most sun : 13.4 hours Fair Isle

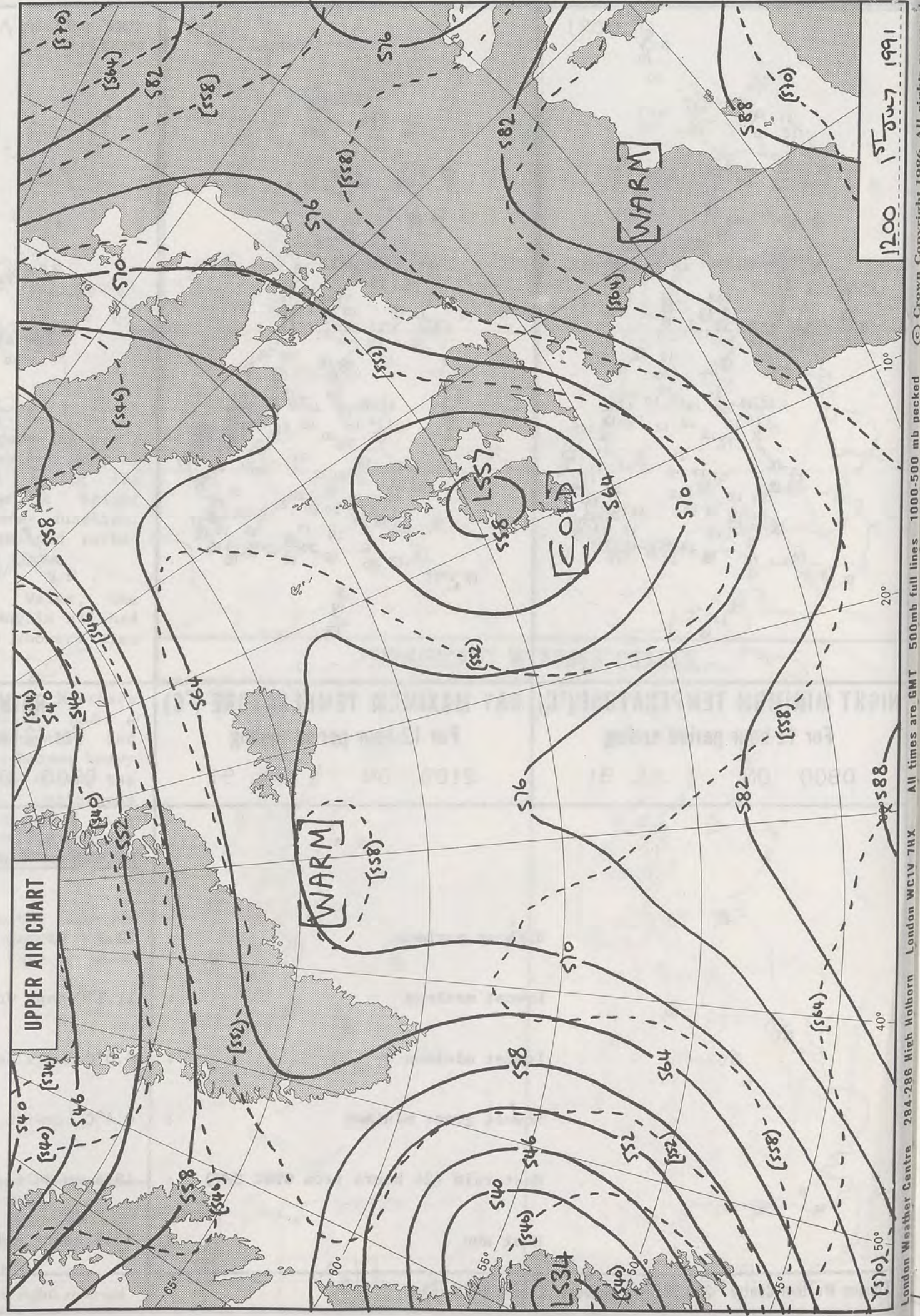
**DAILY
WEATHER
SUMMARY**



© Crown Copyright 1986
All rights reserved

SORRY

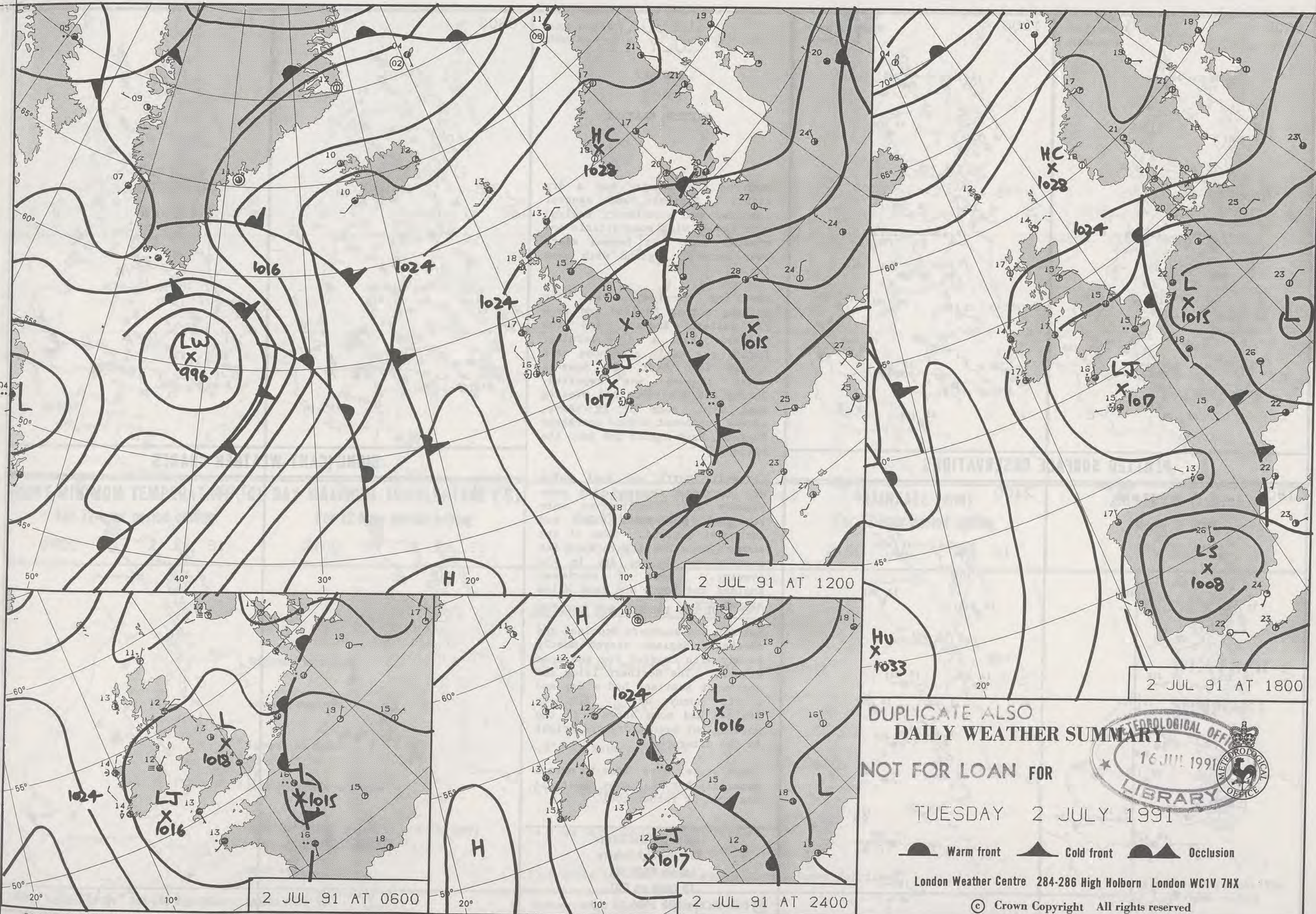
no satellite picture available



1200 15 JUL 1991

588 All times are GMT 500mb full lines 1000-500 mb pecked

London Weather Centre 284-286 High Holborn London WC1V 7HX



2 JUL 91 AT 1200

2 JUL 91 AT 1800

2 JUL 91 AT 0600

2 JUL 91 AT 2400

DUPLICATE ALSO
DAILY WEATHER SUMMARY


NOT FOR LOAN FOR

TUESDAY 2 JULY 1991

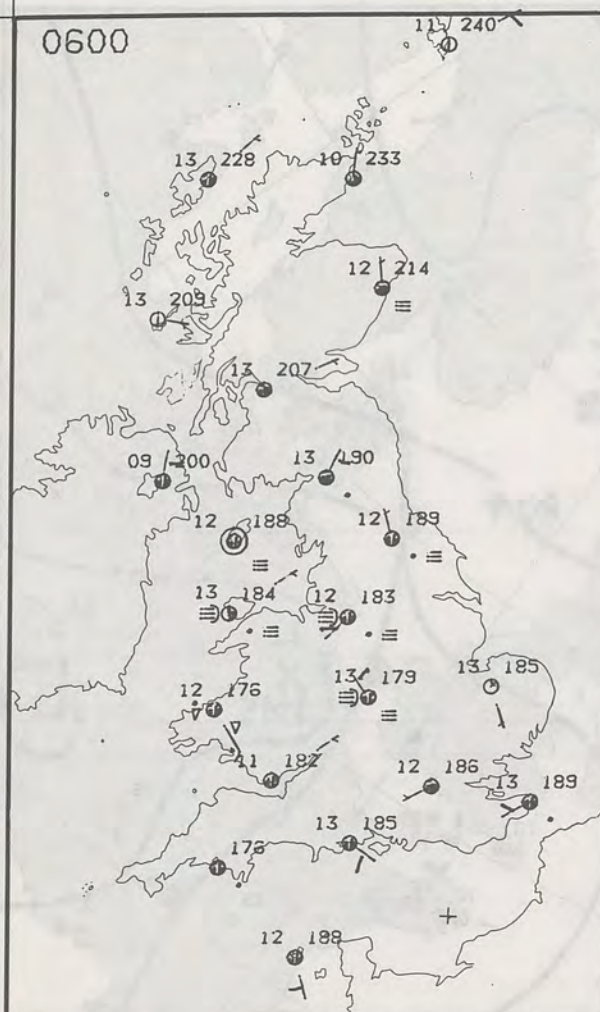
Warm front Cold front Occlusion

London Weather Centre 284-286 High Holborn London WC1V 7HX

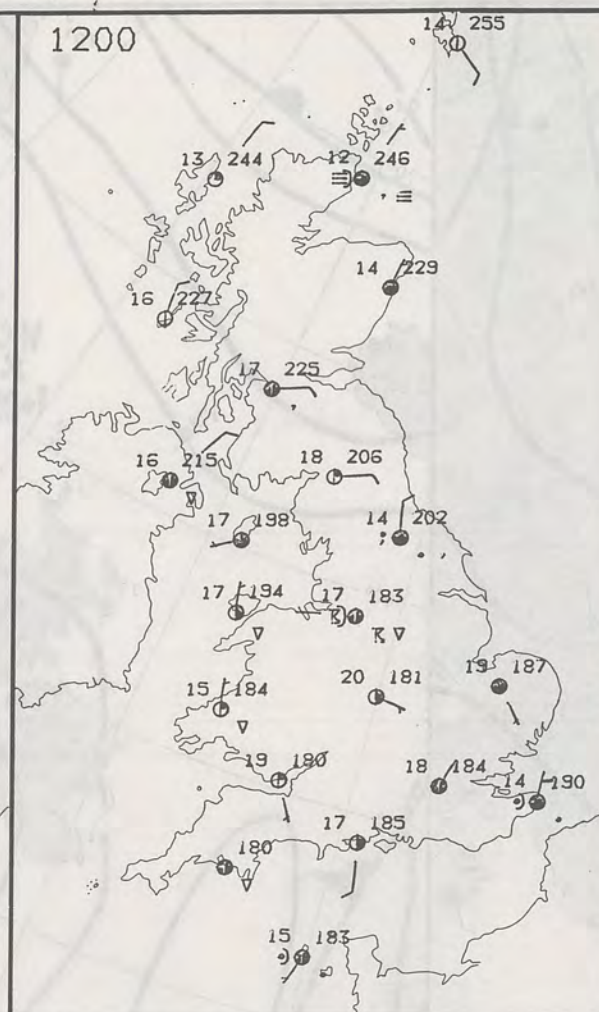
© Crown Copyright All rights reserved



0600

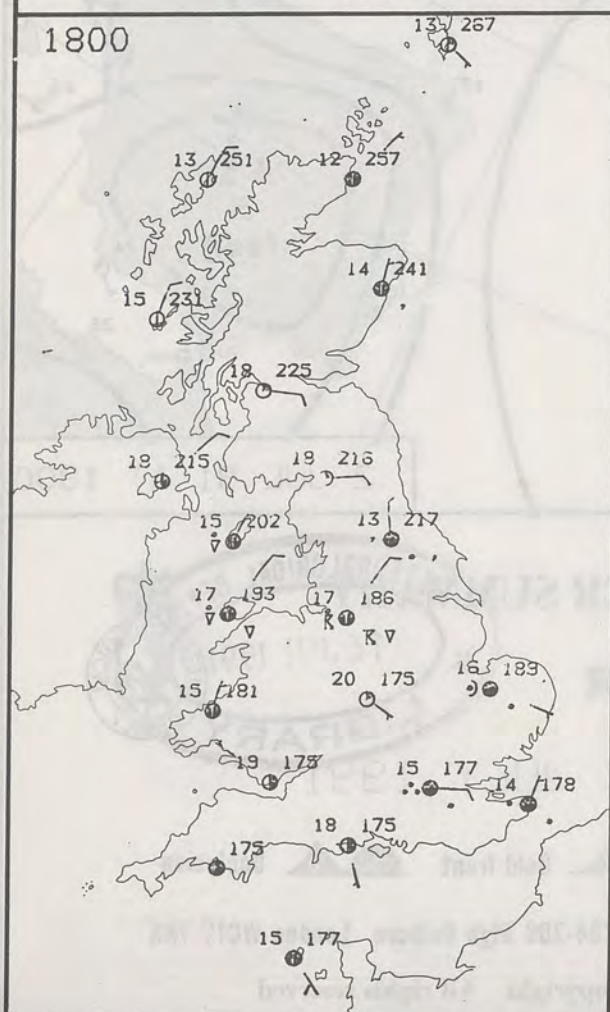


1200

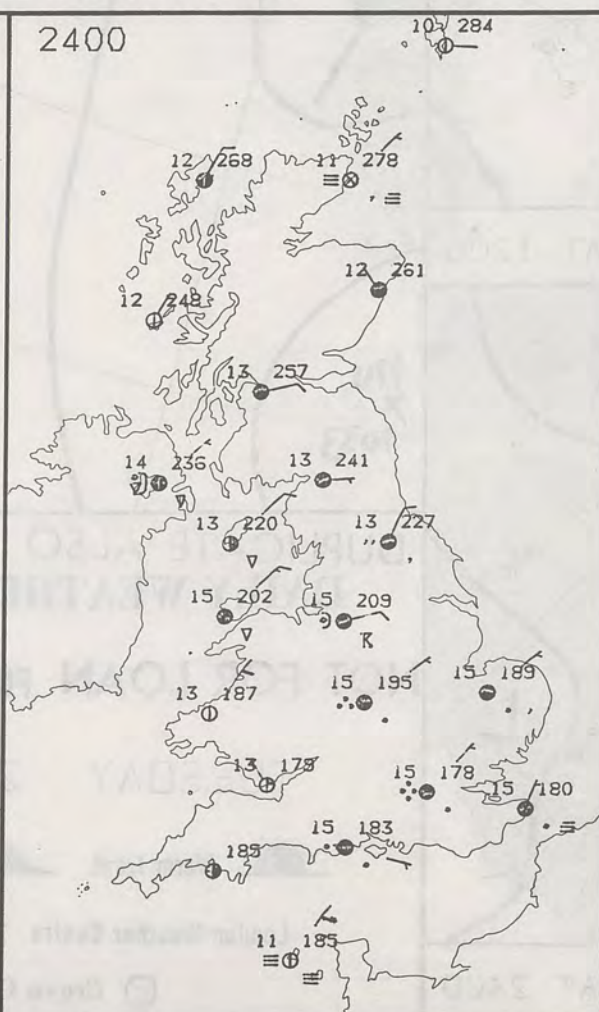


PLOTTED SURFACE OBSERVATIONS

1800



2400

TUESDAY
2 JULY 1991SUMMARY
OF
BRITISH WEATHER

Much of the country had a dry night. Southern and central Scotland and northeast England were cloudy with some drizzle and coastal fog. It became misty over much of England with some fog.

The fog cleared during the morning across England and much of eastern England and the Midlands had a dry morning. During the early afternoon rain spread into Kent and Sussex, where thunder was reported. During the afternoon and evening that rain, some of it heavy, spread northwest across southeast England, East Anglia and into the Midlands.

Cornwall, North and West Wales and northwest England had some showers and thunderstorms were reported from North Wales and northwest England. Some of the showers were heavy with hail but most places became dry in the evening. Much of southwest England and South and East Wales stayed dry.

Eastern and southern Scotland and northeast England stayed mostly cloudy with coastal fog and some drizzle. The Northern Isles and northwest Scotland had a dry and mostly sunny day. Northern Ireland had some showers in the morning but became dry and bright in the afternoon.

Temperatures were close to normal generally but near many coasts it was cool or rather cool.

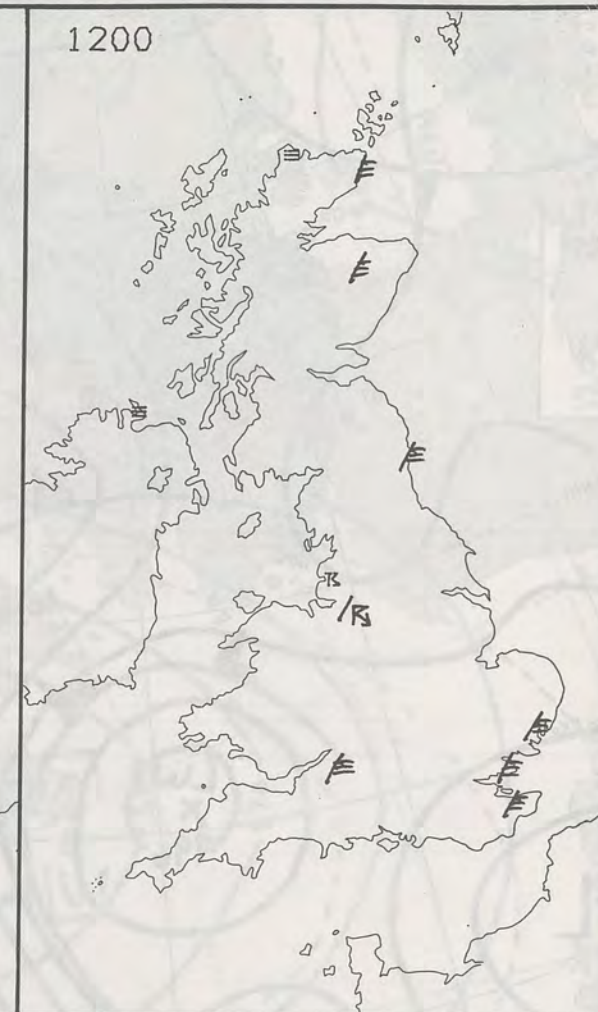
London Weather Centre
284-286 High Holborn
London WC1V 7HX
All times are GMT

© Crown Copyright 1986 All rights reserved

0600



1200

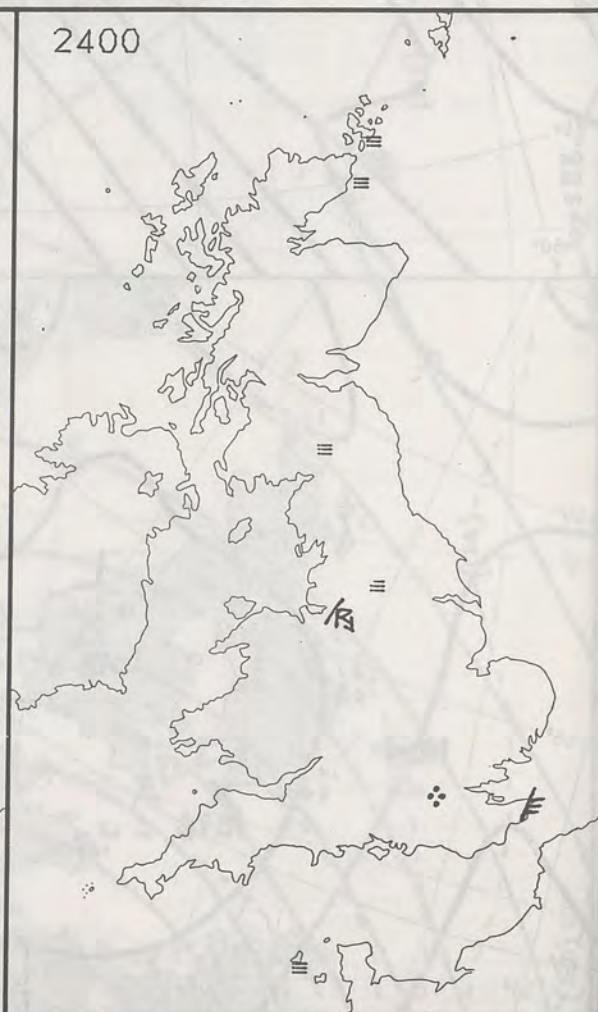


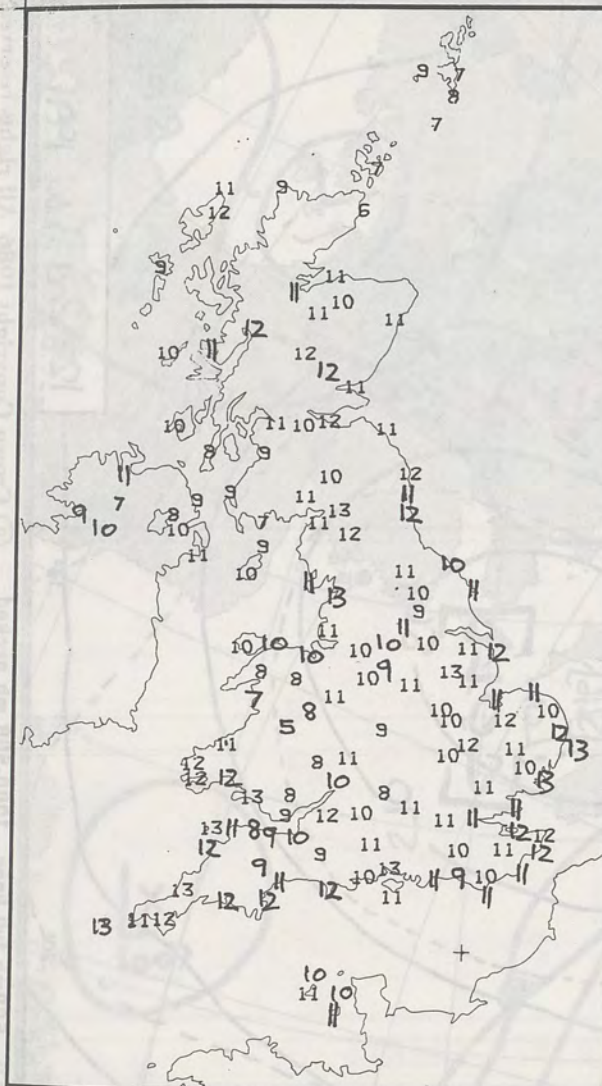
SIGNIFICANT WEATHER CHARTS

1800

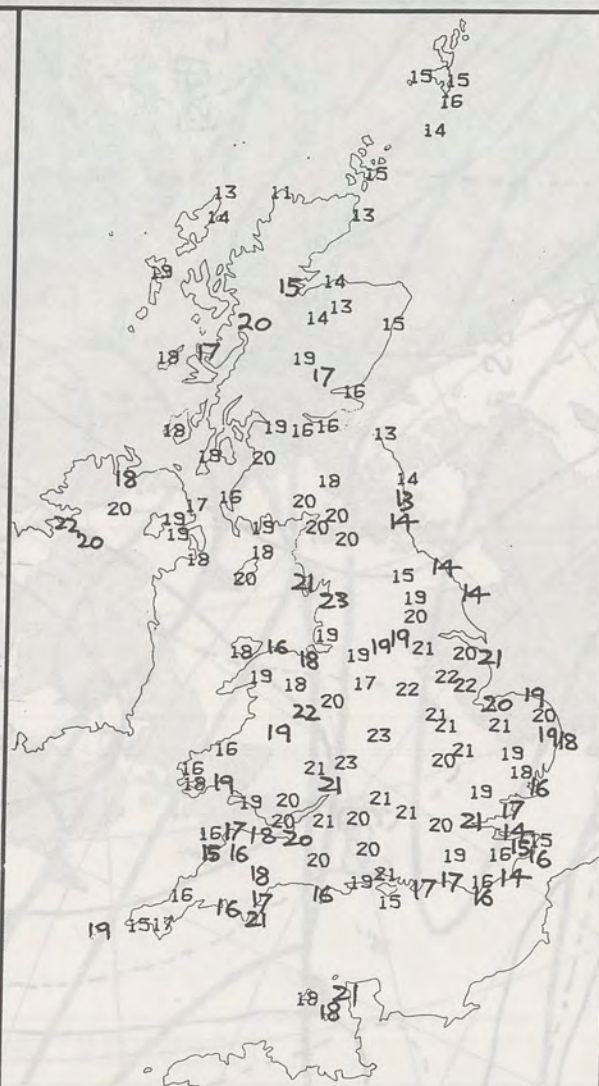


2400

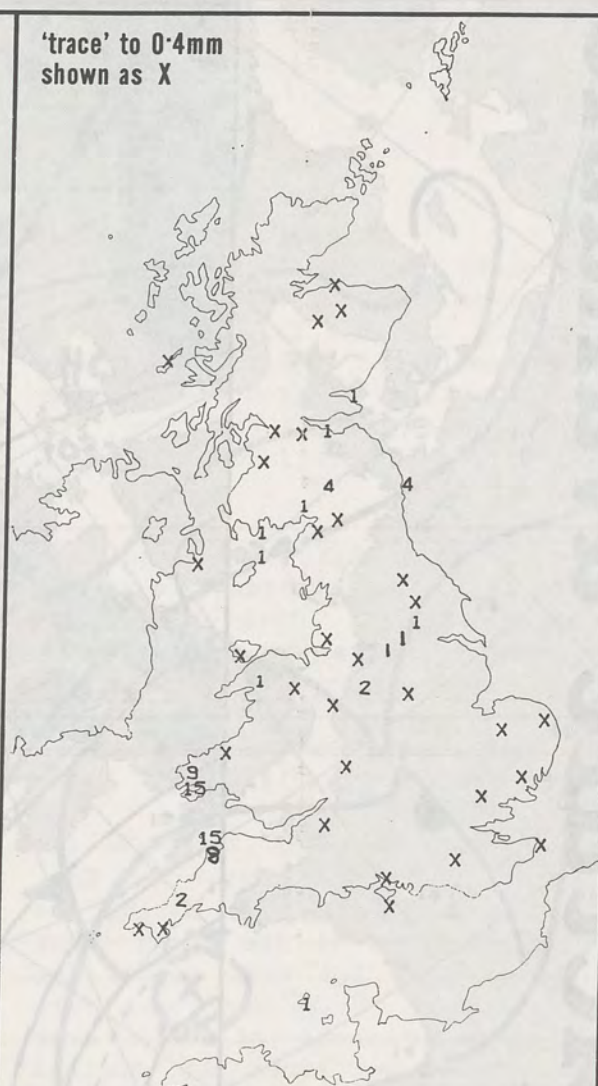




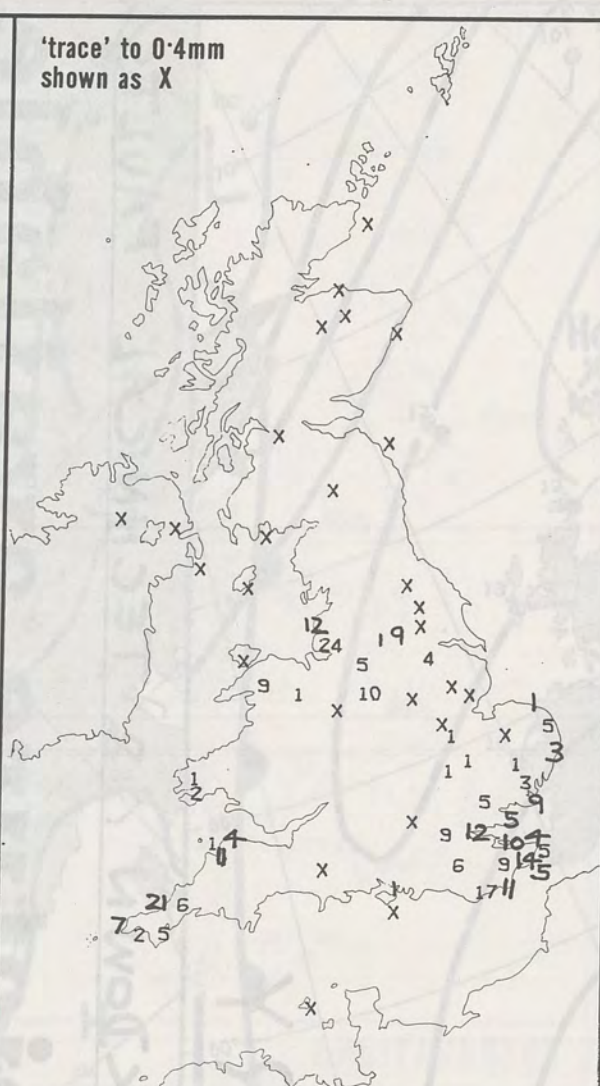
NIGHT MINIMUM TEMPERATURE (°C)
For 12-hour period ending
0900 ON 2 JUL 91



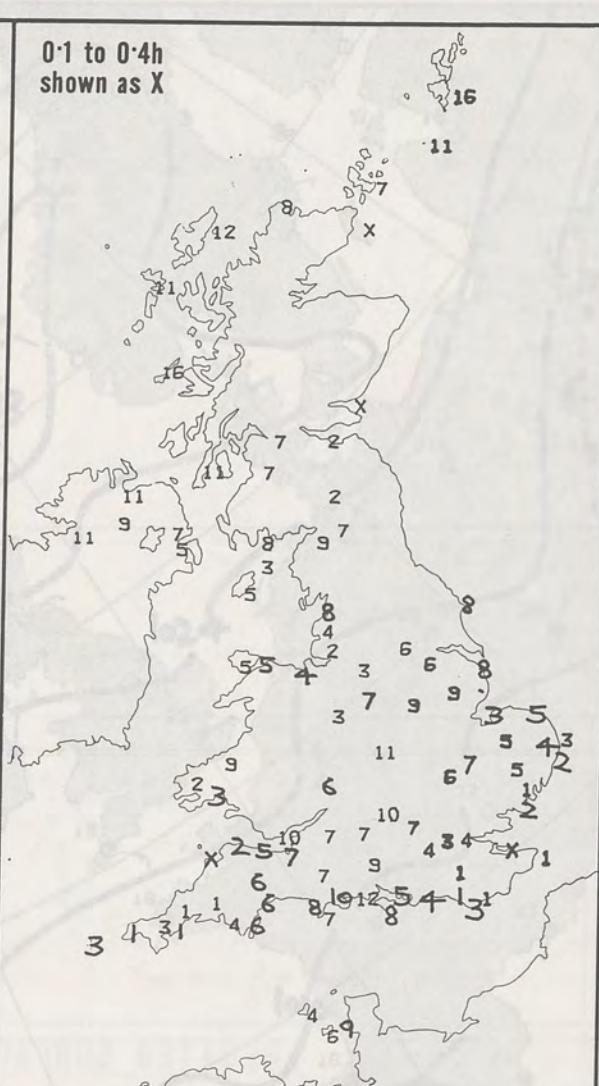
DAY MAXIMUM TEMPERATURE (°C)
For 12-hour period ending
2100 ON 2 JUL 91



RAINFALL (mm)
For 12-hour period ending
0900 ON 2 JUL 91



RAINFALL (mm)
For 12-hour period ending
2100 ON 2 JUL 91



SUNSHINE (hours)
Dawn to dusk
2 JUL 91

EXTREMES FOR TUESDAY 2ND JULY 1991

Highest maximum	:	23.1°C Great Malvern (Hereford & Worcester)
Lowest maximum	:	11.4°C Cape Wrath
Lowest minimum	:	4.5°C St Harmon (Powys)
Lowest grass minimum	:	0.1°C Lerwick (Shetland)
Most rain (24 hours from 0900 GMT)	:	34.1 mm Herstmonceux (East Sussex)
Most sun	:	15.9 hours Lerwick (Shetland) & Tiree (Inner Hebrides)

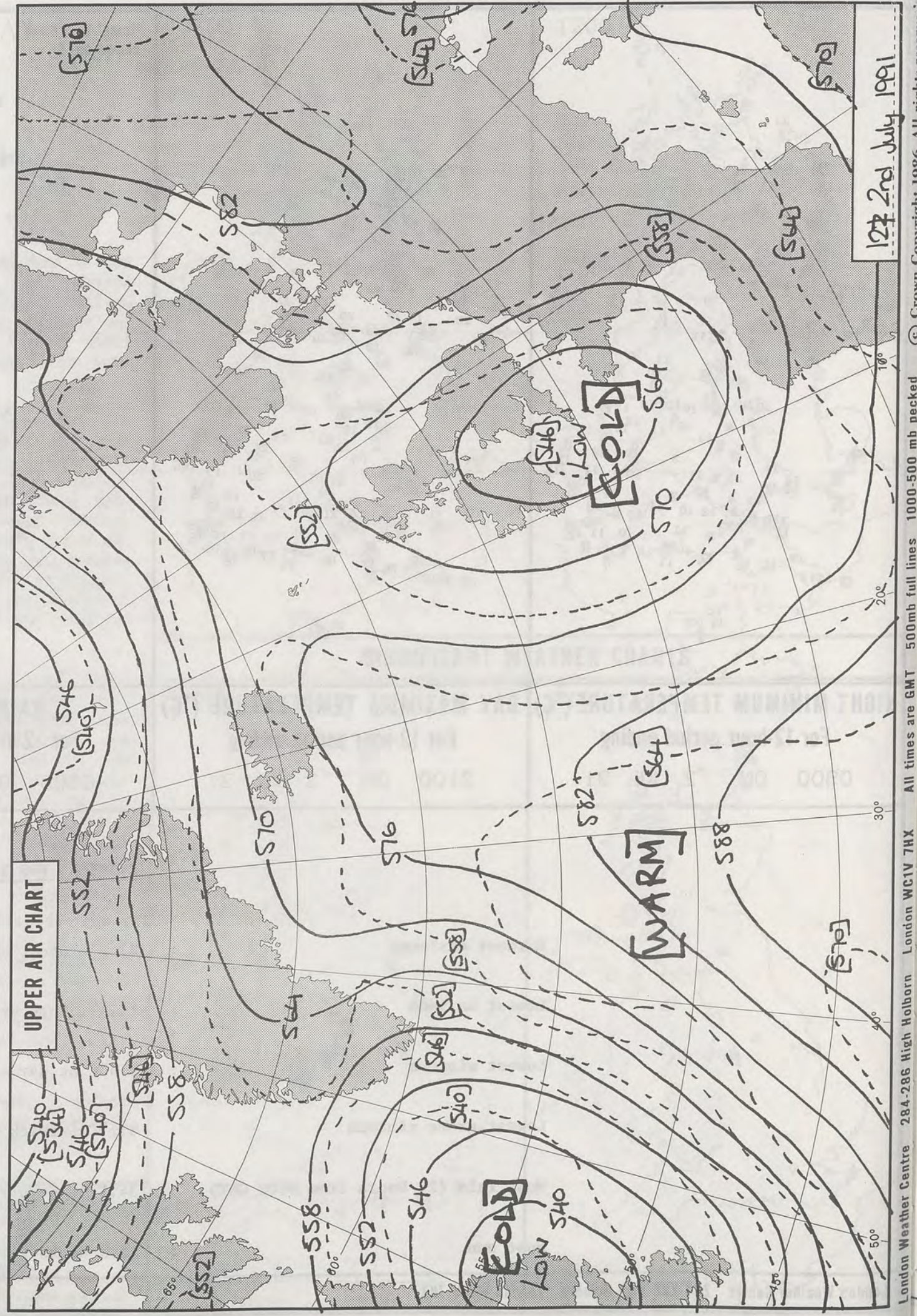
**DAILY
WEATHER
SUMMARY**

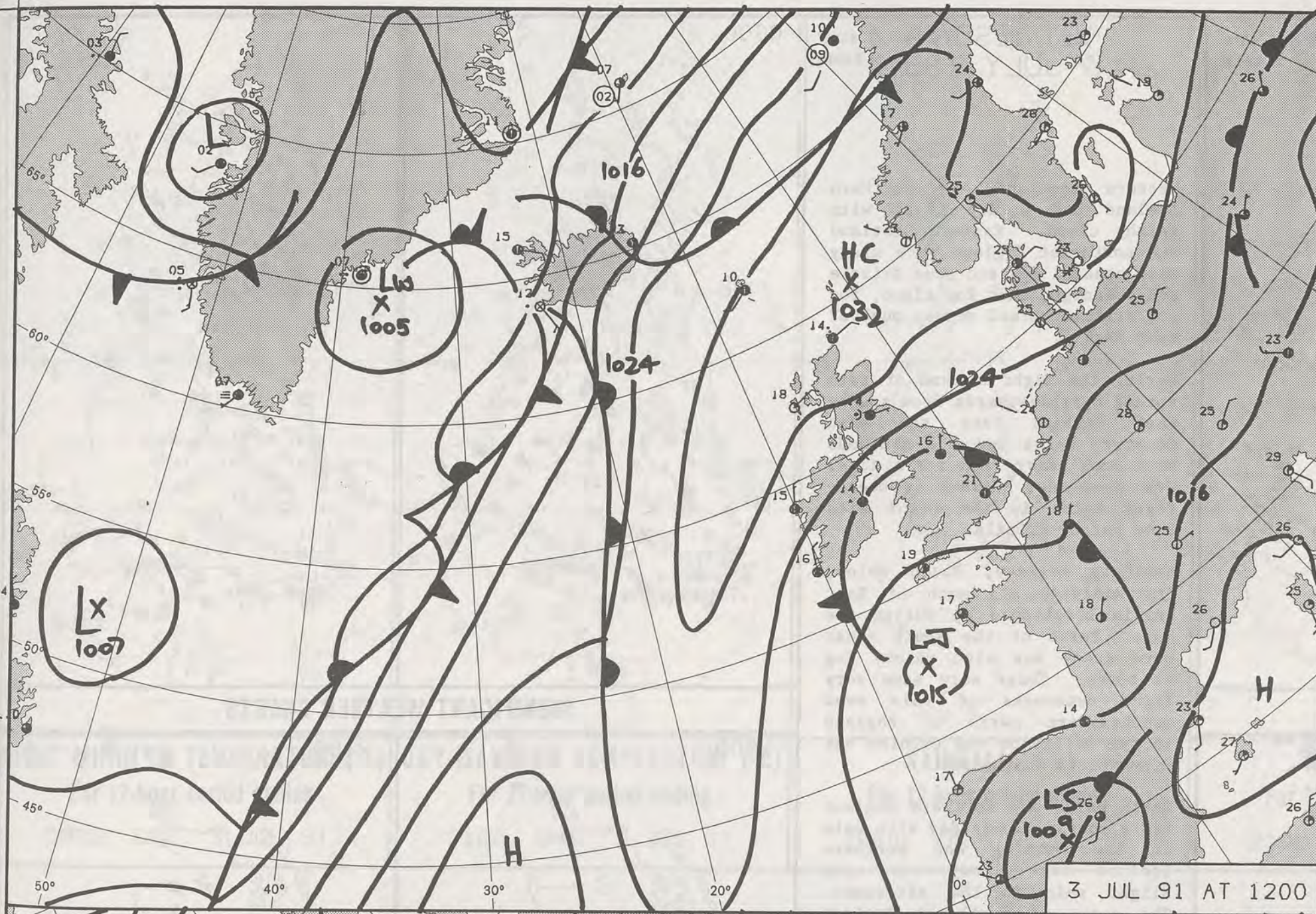


SORRY

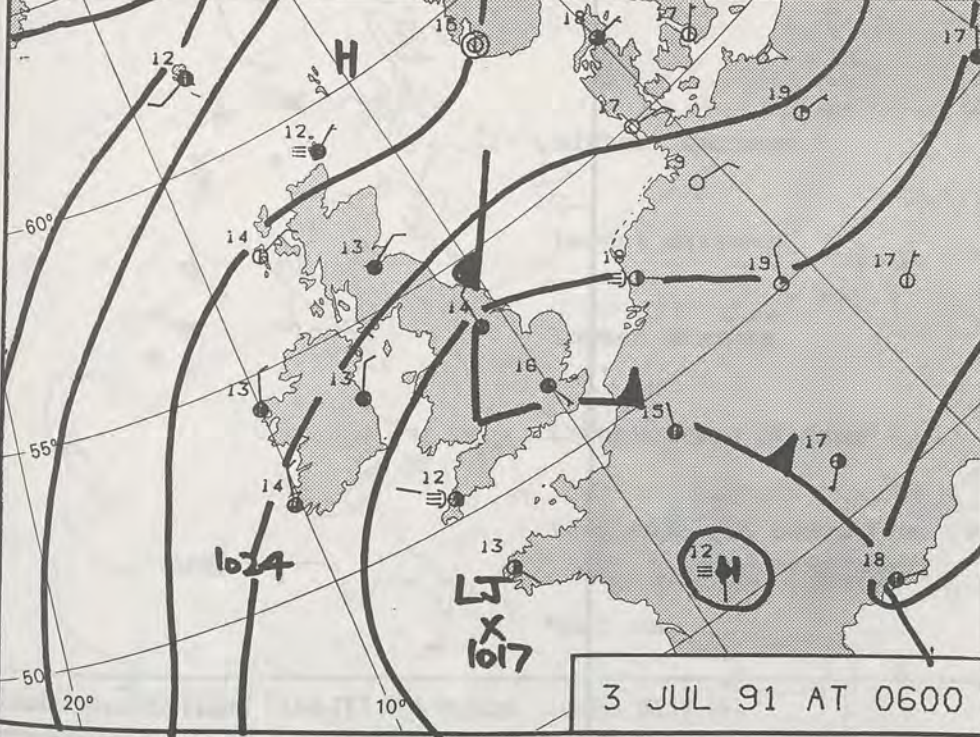
DUE TO MACHINE BREAKDOWN & TECHNICAL FAULTS

no satellite picture available

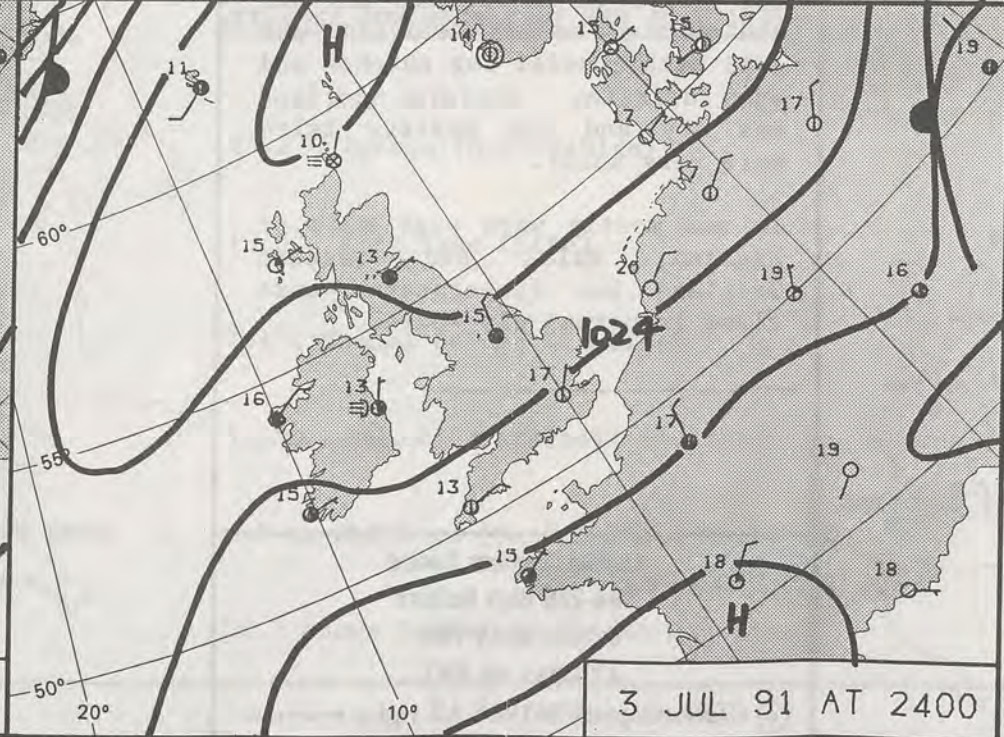




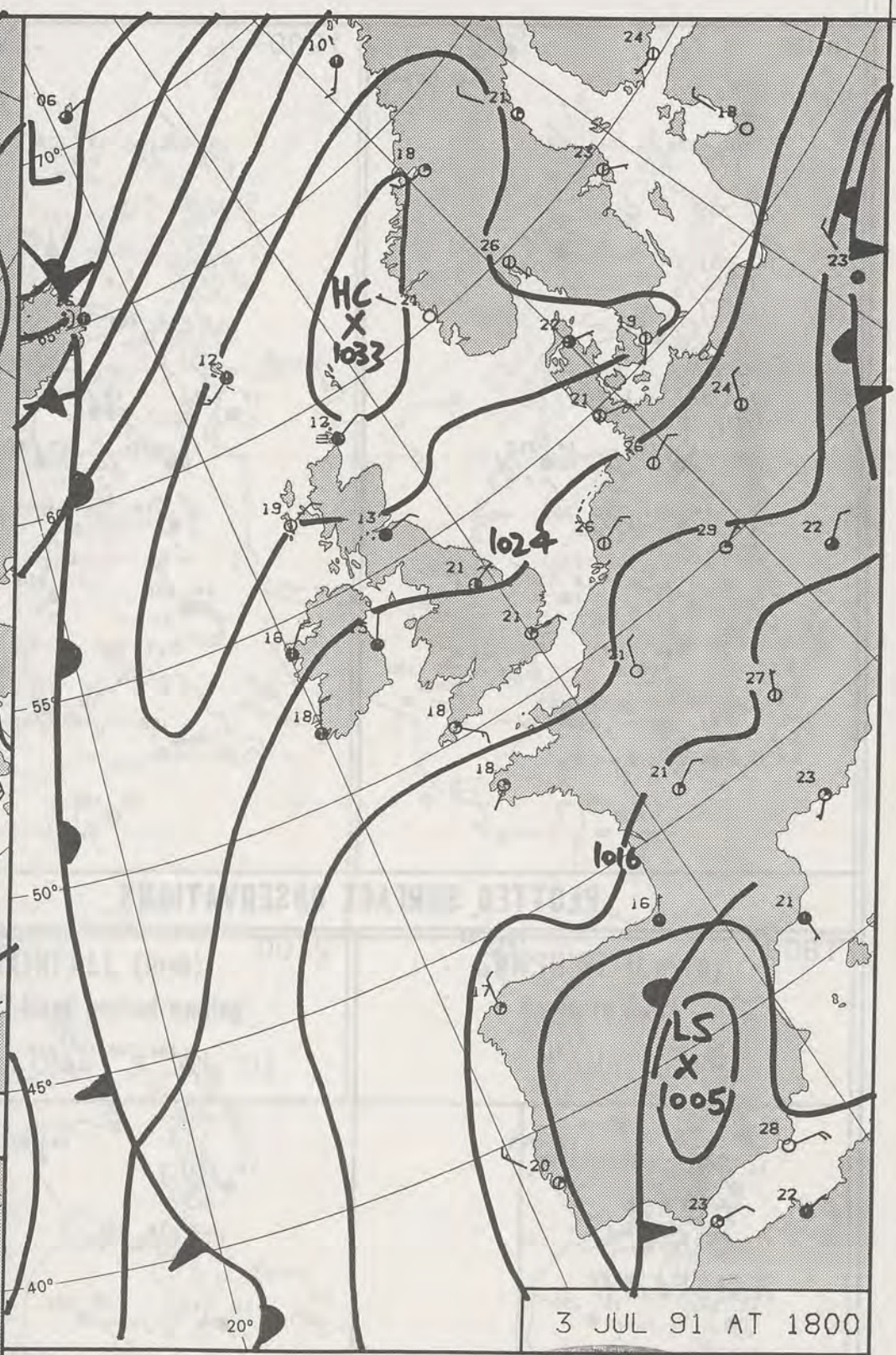
3 JUL 91 AT 1200



3 JUL 91 AT 0600



3 JUL 91 AT 2400



3 JUL 91 AT 1800

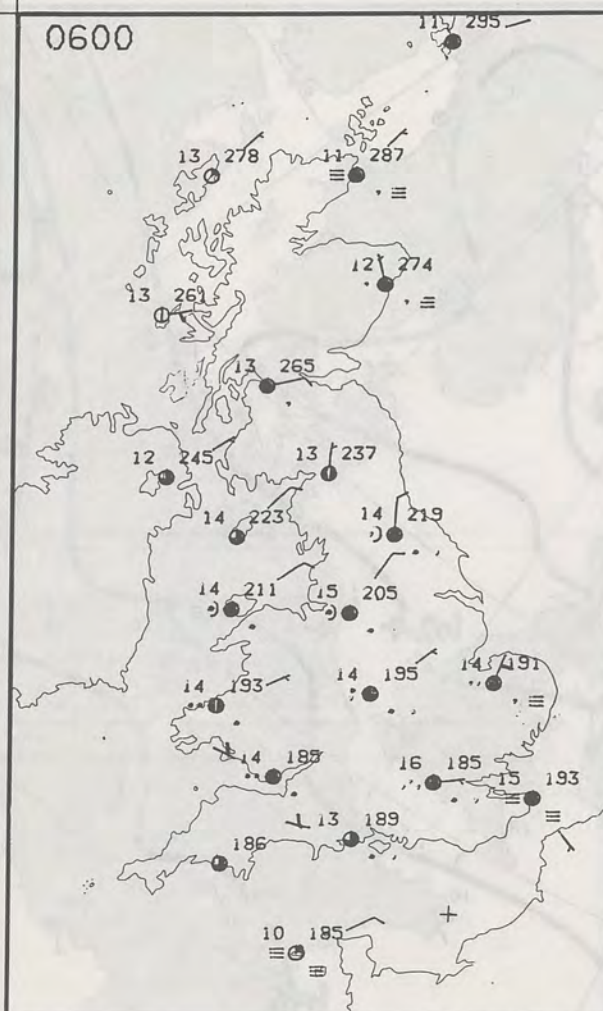
DUPLICATE ALSO
DAILY WEATHER SUMMARY
NOT FOR LOAN FOR
WEDNESDAY 3 JULY 1991

London Weather Centre 284-286 High Holborn London WC1V 7HX
© Crown Copyright All rights reserved

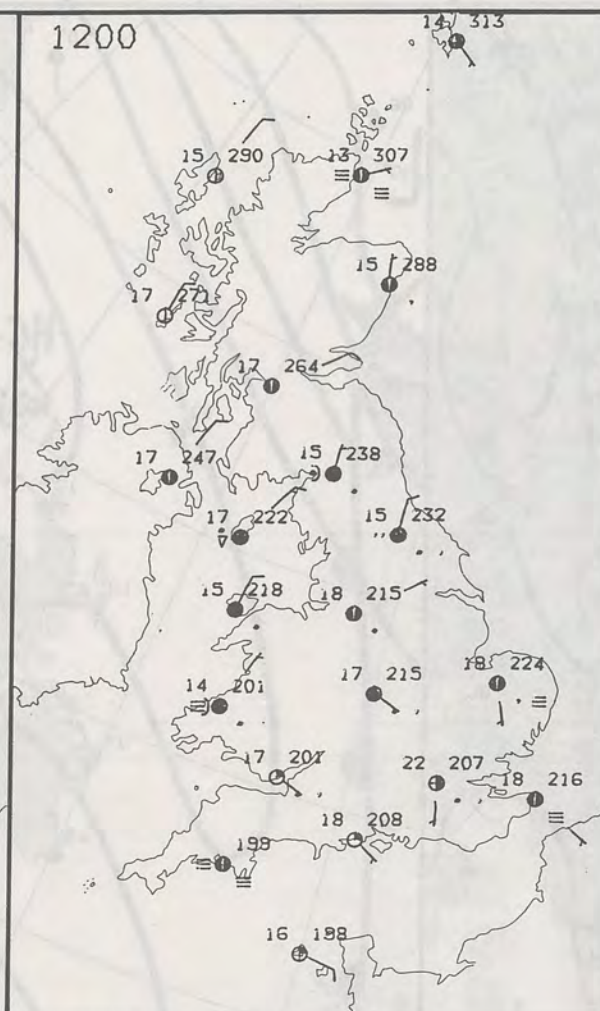
METEOLOGICAL OFFICE
16 JUL 1991
LIBRARY
METEOLOGICAL OFFICE

Warm front Cold front Occlusion

0600



1200



WEDNESDAY
3 JULY 1991

Western Scotland and Northern Ireland had a dry night with patchy cloud. Eastern Scotland and northeast England were misty with coastal fog and some drizzle and overnight that low cloud, fog and drizzle spread across much of East Anglia.

During the night a band of rain spread northwestwards from south-east England into the West Country, Wales and the Midlands with some heavy rain for a time. Over southeast England it became foggy later in the night with some patchy drizzle.

Southern England, South Wales, the Midlands and much of East Anglia brightened up during the day. Parts of the south coast were sunny but with patchy fog at times. There were some very light outbreaks of rain over southeastern parts of England in the afternoon and evening but many places stayed dry.

North Wales and northern England had a mostly cloudy day with rain in the morning and Northern Ireland was cloudy too with slight rain in the afternoon. The coast of northeast England and much of eastern Scotland was dull with coastal fog patches and some drizzle. Western Scotland was dry and the Western Isles were very sunny.

It was mostly warm over much of England, Wales and western Scotland but temperatures were close to normal elsewhere.

London Weather Centre
284-286 High Holborn
London WC1V 7HX
All times are GMT

© Crown Copyright 1986 All rights reserved

0600

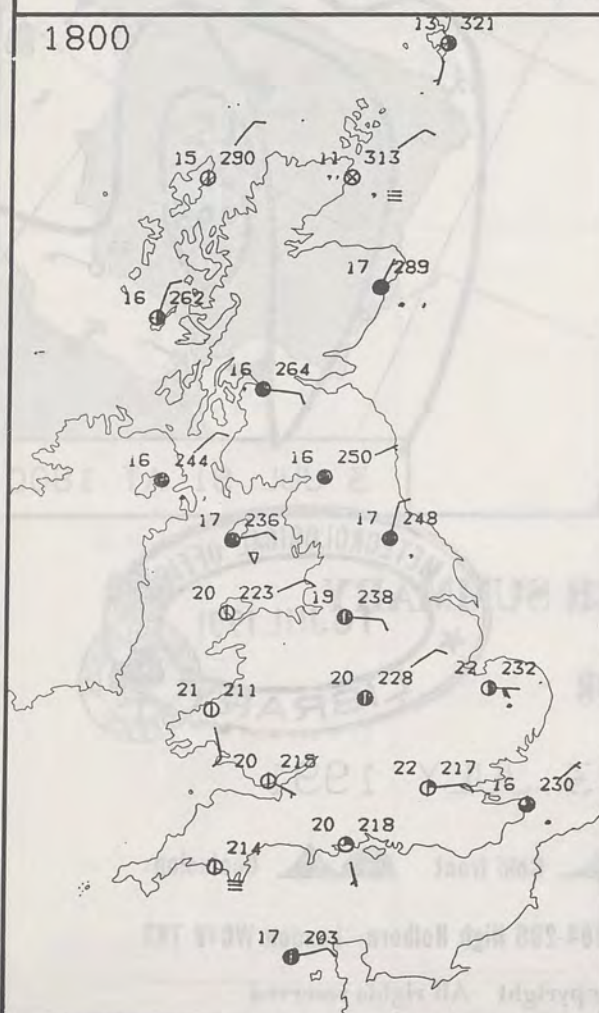


1200

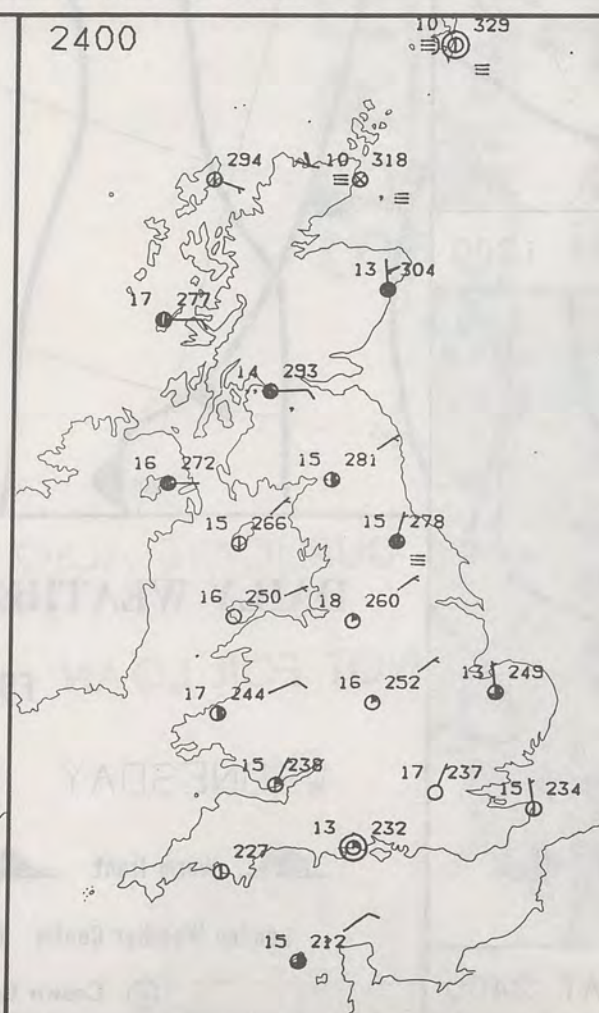


PLOTTED SURFACE OBSERVATIONS

1800



2400



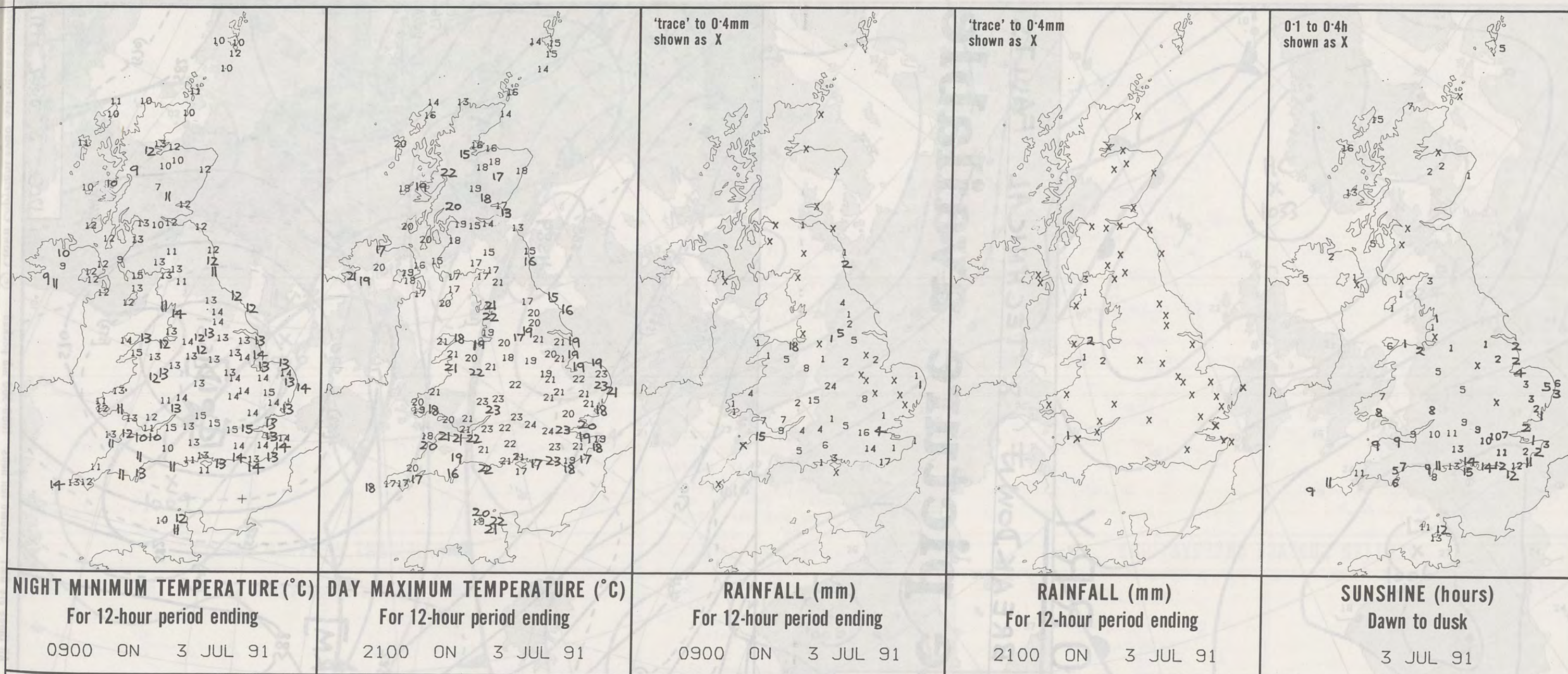
SIGNIFICANT WEATHER CHARTS

1800



2400





EXTREMES FOR WEDNESDAY 3RD JULY 1991

Highest maximum	: 24.2°C Benson (Oxfordshire)
Lowest maximum	: 13.0°C Fife Ness (Fife)
Lowest minimum	: 7.1°C Tummel Bridge (Tayside)
Lowest grass minimum	: 5.5°C Lerwick (Shetland)
Most rain (24 hours from 0900 GMT)	: 2.8 mm Whithorn (Dumfries and Galloway)
Most sun	: 16.3 hours Benbecula (Outer Hebrides)

**DAILY
WEATHER
SUMMARY**

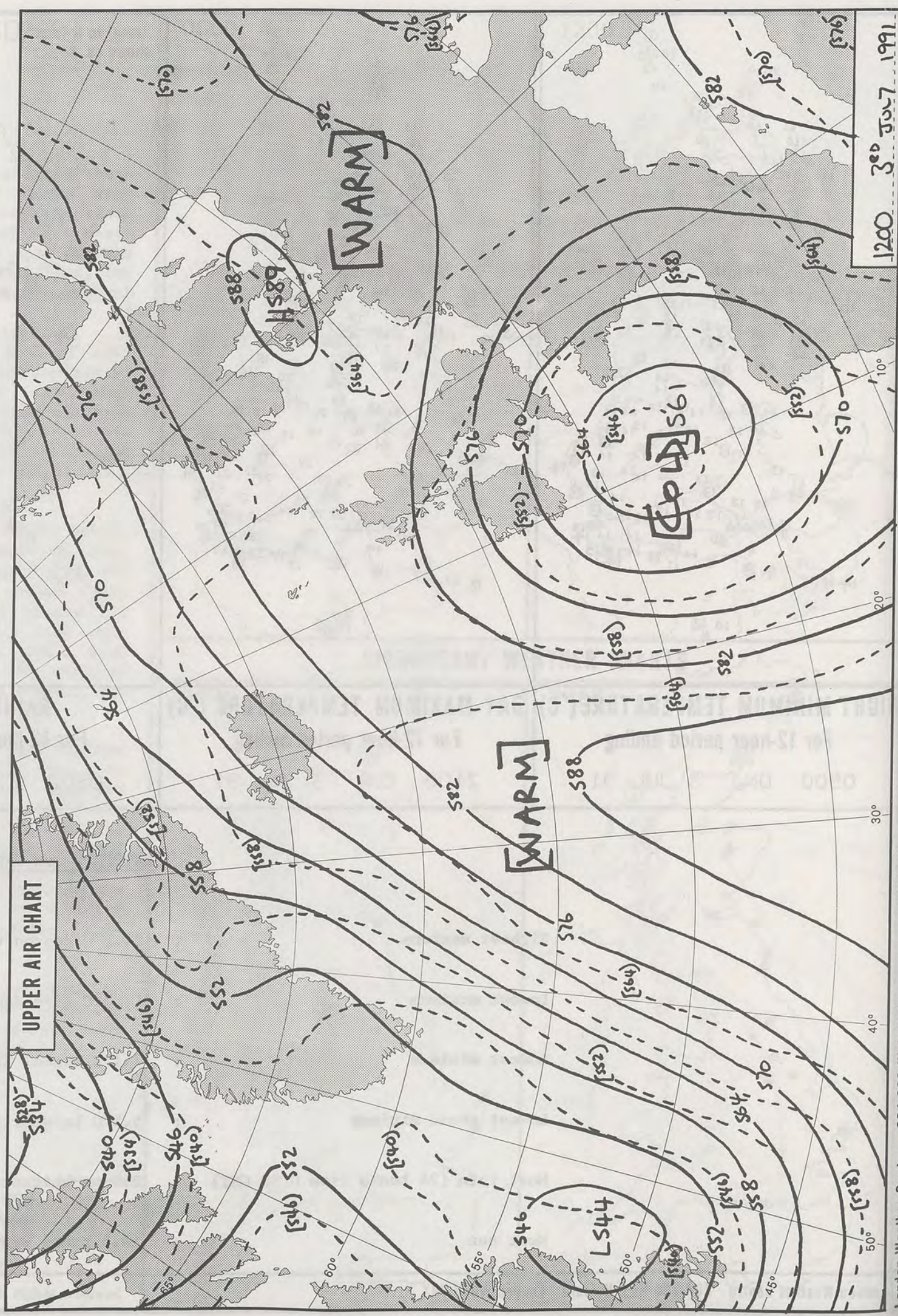


© Crown Copyright 1986
All rights reserved

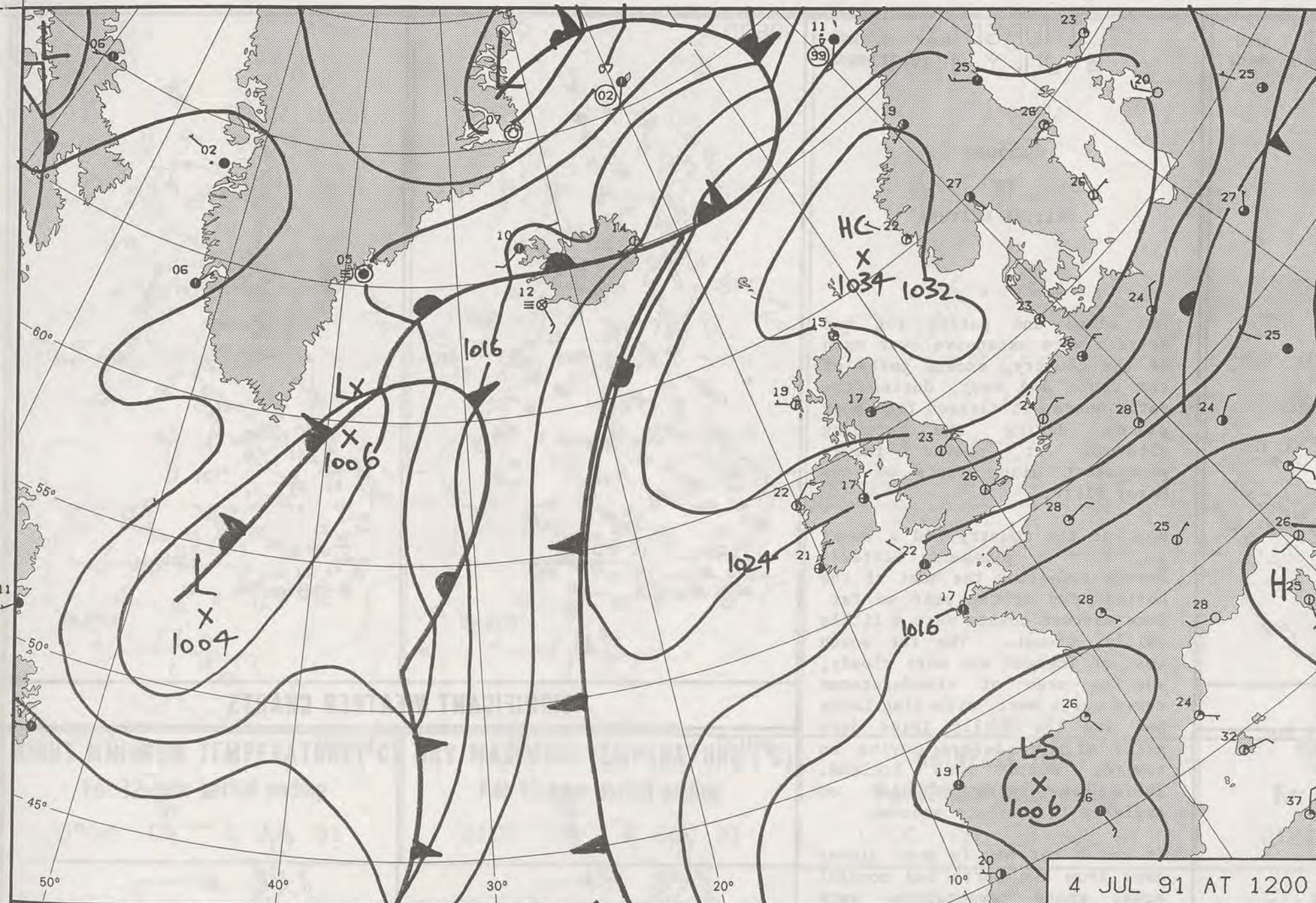
SORRY

DUE TO MACHINE BREAKDOWN & TECHNICAL FAULTS

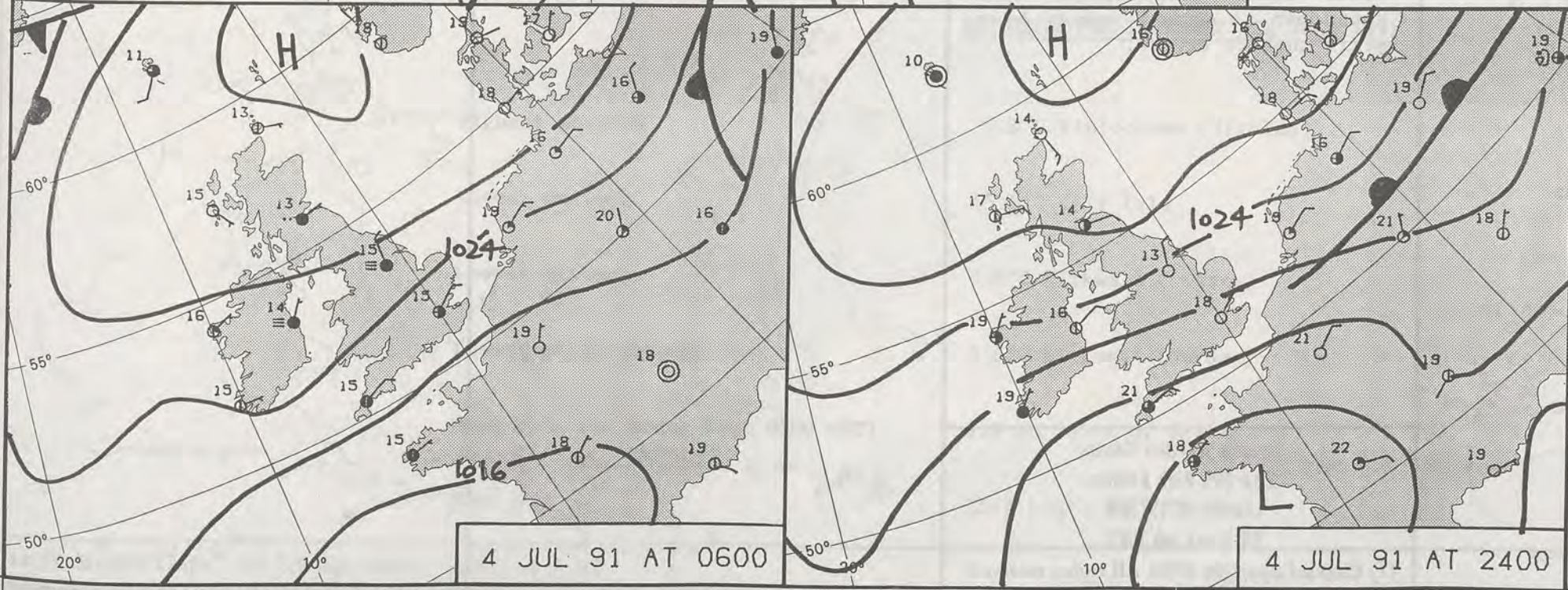
no satellite picture available



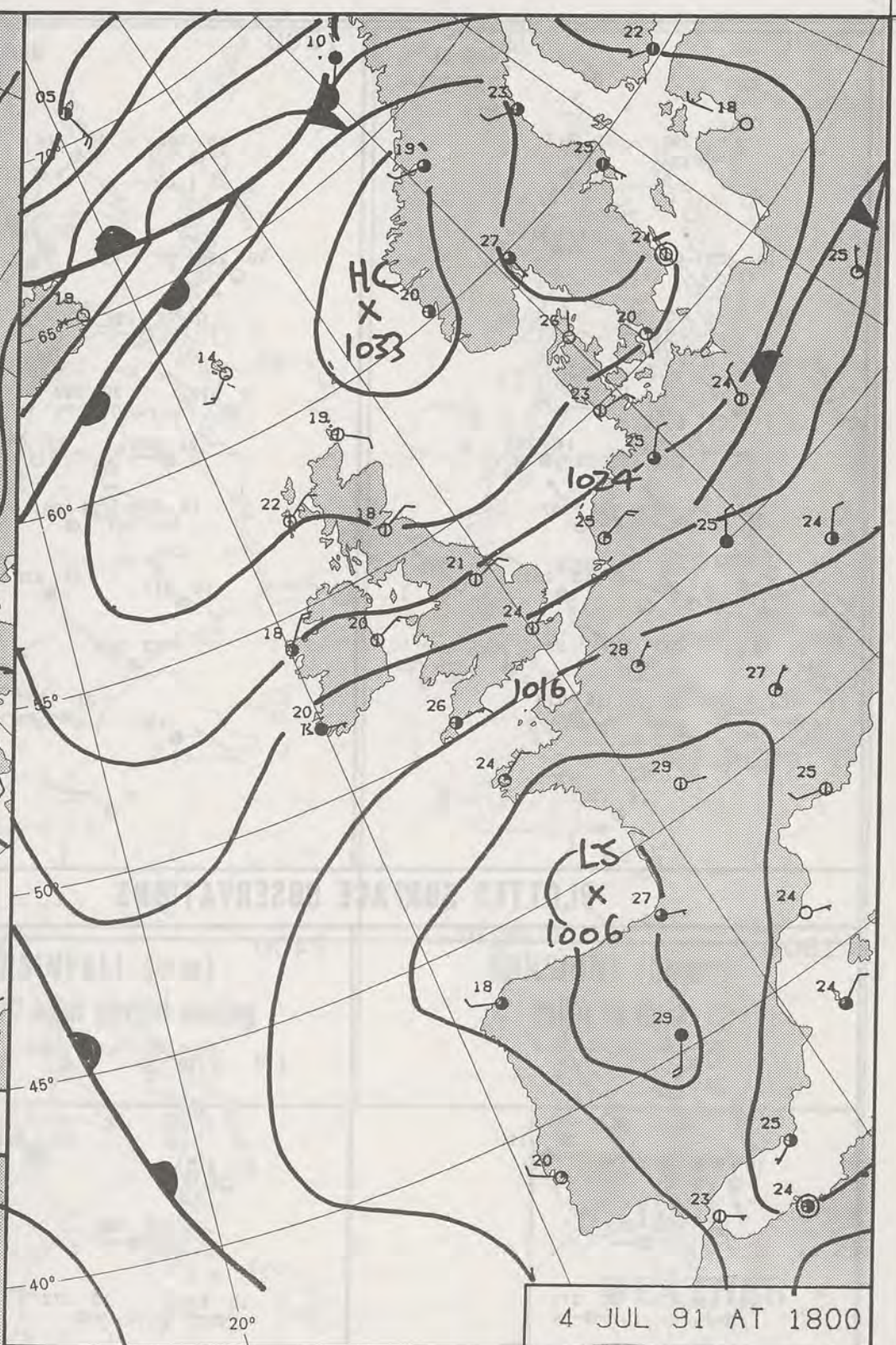
1200 3007 1991
London Weather Centre 284-286 High Holborn London WC1V 7HX All times are GMT 500mb full lines 1000-500 mb peaked © Crown Copyright 1986 All rights reserved



4 JUL 91 AT 1200



4 JUL 91 AT 0600



4 JUL 91 AT 1800

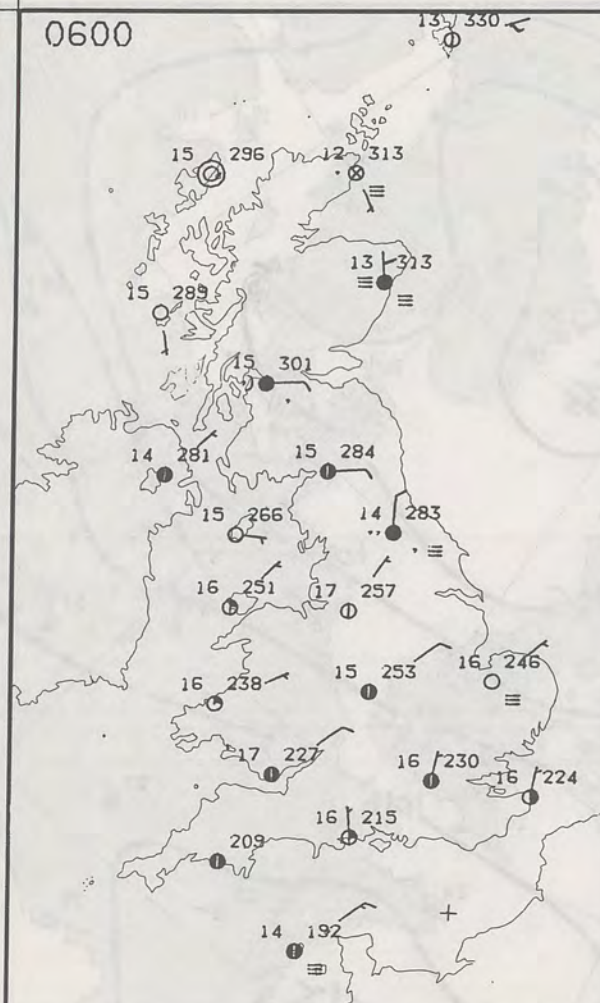
DUPLICATE ALSO
DAILY WEATHER SUMMARY
NOT FOR LOAN FOR
THURSDAY 4 JULY 1991

London Weather Centre 284-286 High Holborn London WC1V 7HX
© Crown Copyright All rights reserved

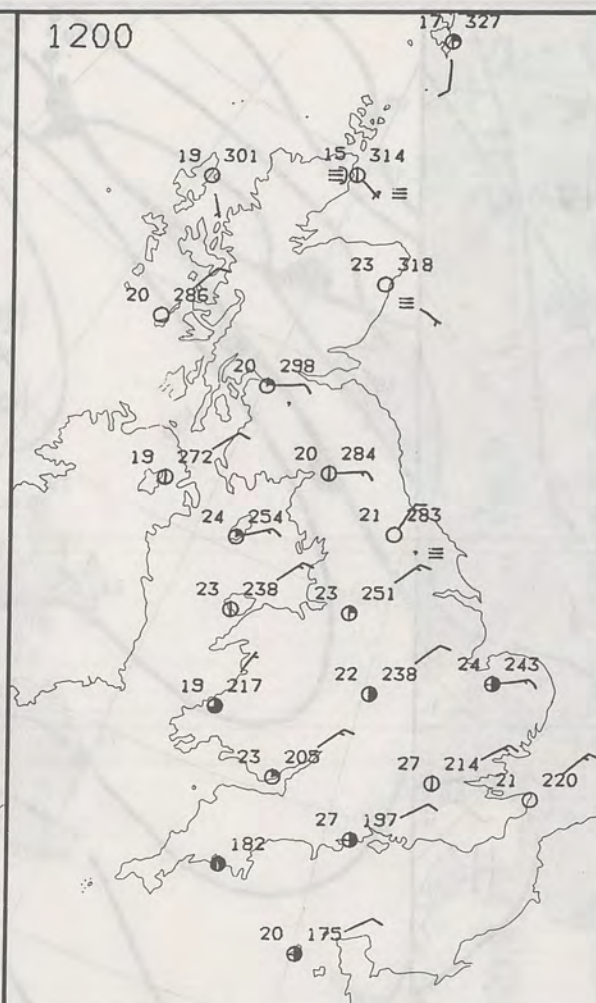
METEOLOGICAL OFFICE
16 JUL 1991
LIBRARY
OFFICE

Warm front Cold front Occlusion

0600



1200



THURSDAY
4 JULY 1991

SUMMARY
OF
BRITISH WEATHER

Low cloud and patchy fog and drizzle were extensive over much of the country, except parts of the south and west, during the early hours. It cleared from most places during the morning although it proved rather persistent along parts of the Moray Firth.

Most of the country had a sunny day with a pleasant easterly breeze tempering the heat of the hottest day of the year so far. Some eastern coasts were a little chilly, though. The far south west of England was more cloudy, and an area of thunderstorms moved north west, affecting Lands End and the Scilly Isles just after midday, before moving on towards south west Ireland. There was also thunder on Anglesey in the late evening.

It was a hot day in most places away from the North Sea coastal areas where temperatures were kept down to normal values by a stiff onshore breeze.

London Weather Centre
284-286 High Holborn
London WC1V 7HX
All times are GMT

© Crown Copyright 1986 All rights reserved

0600

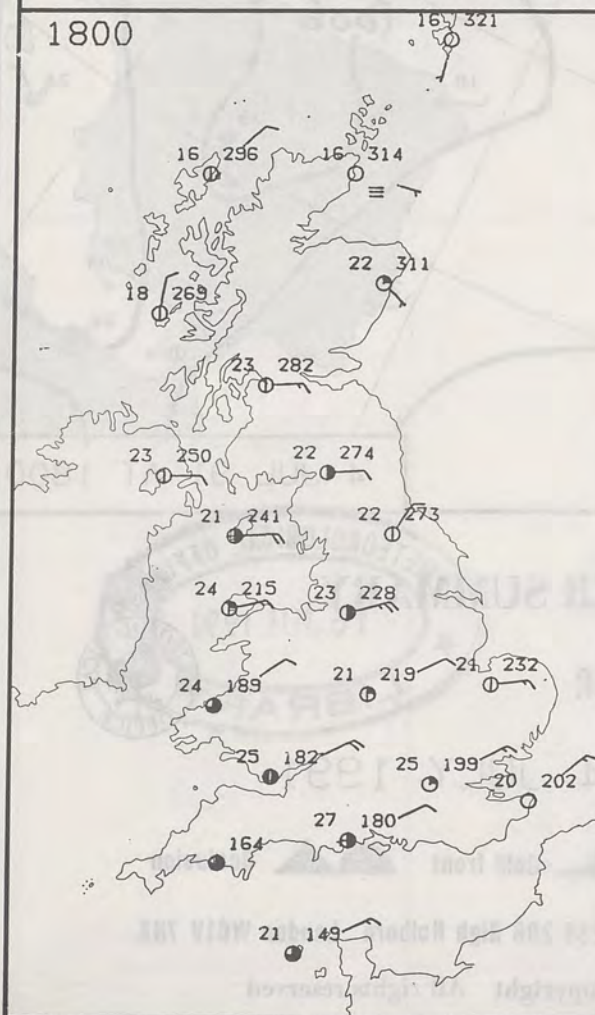


1200

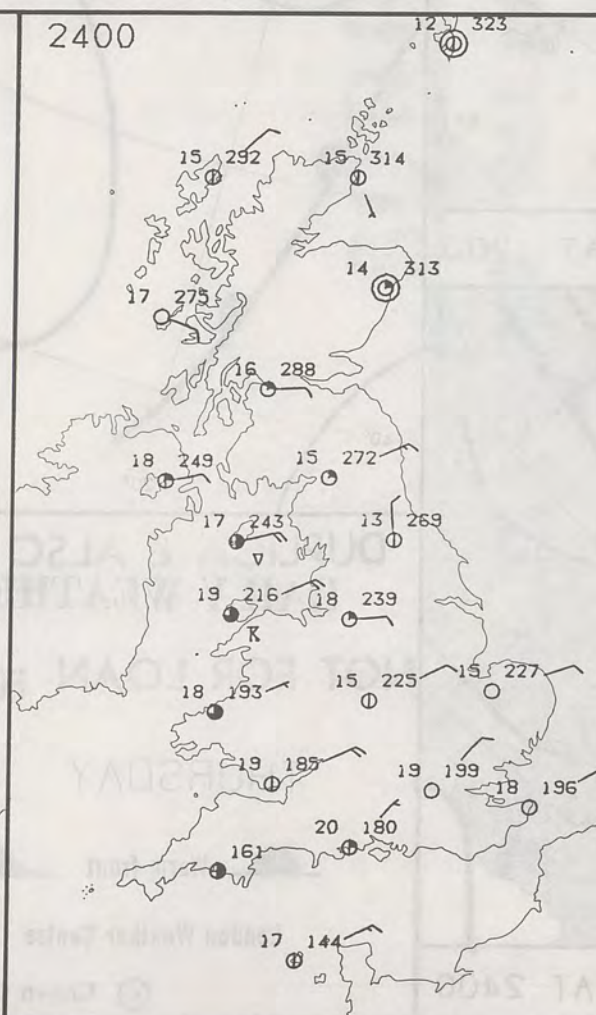


PLOTTED SURFACE OBSERVATIONS

1800



2400

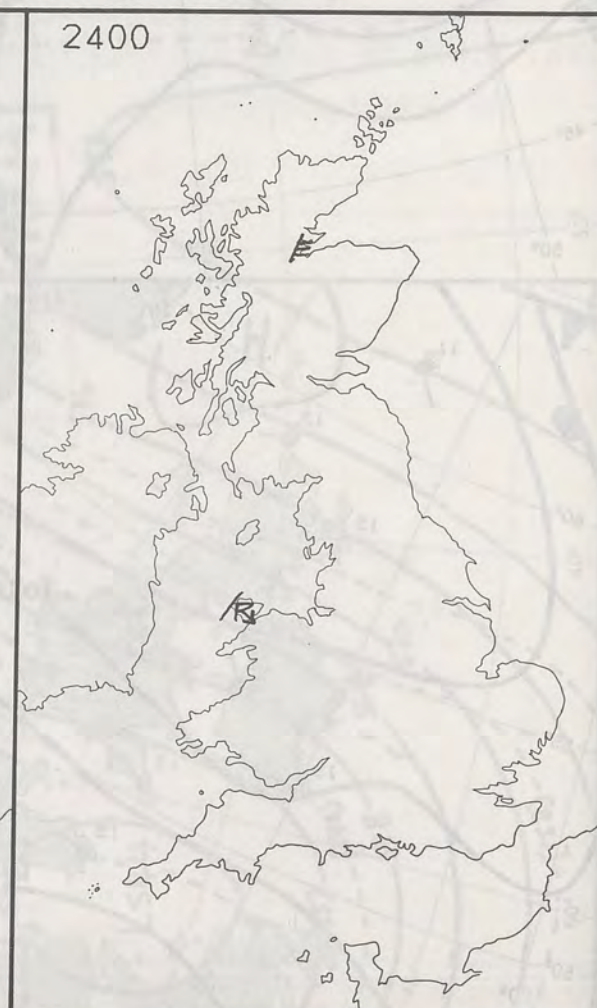


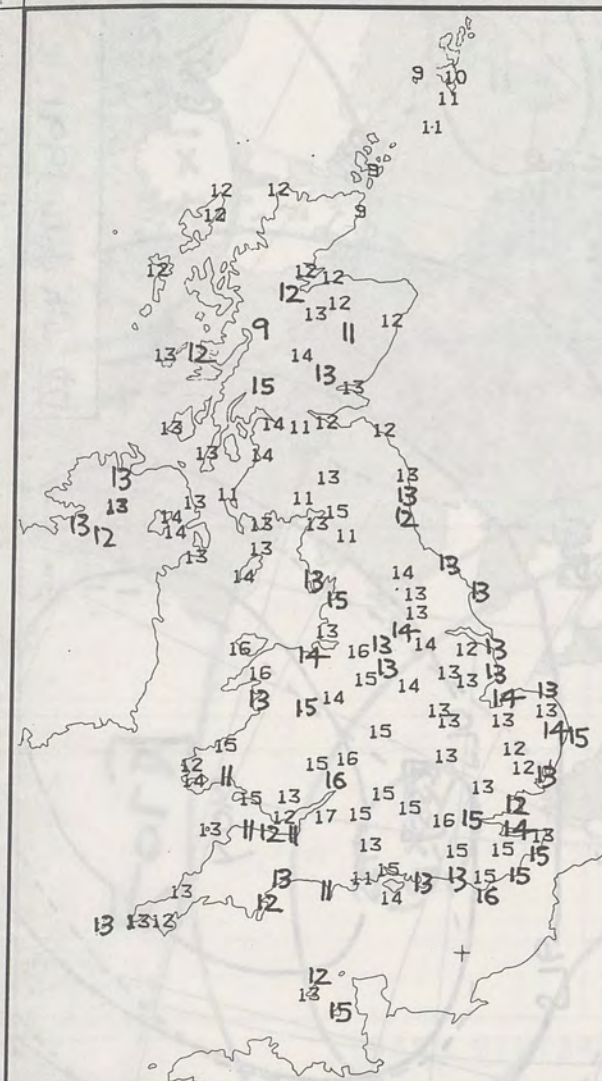
SIGNIFICANT WEATHER CHARTS

1800

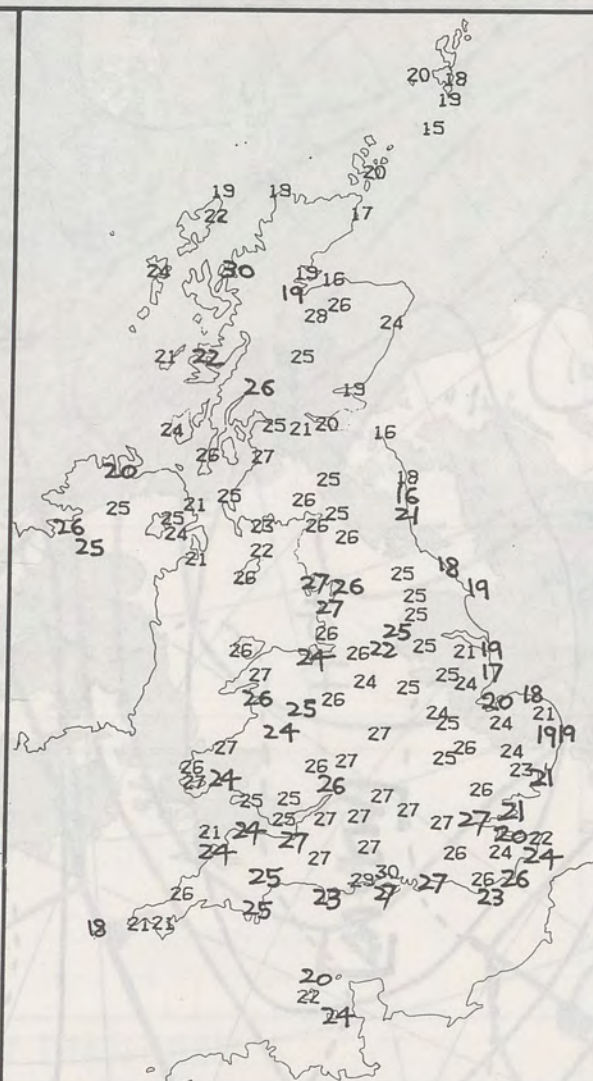


2400





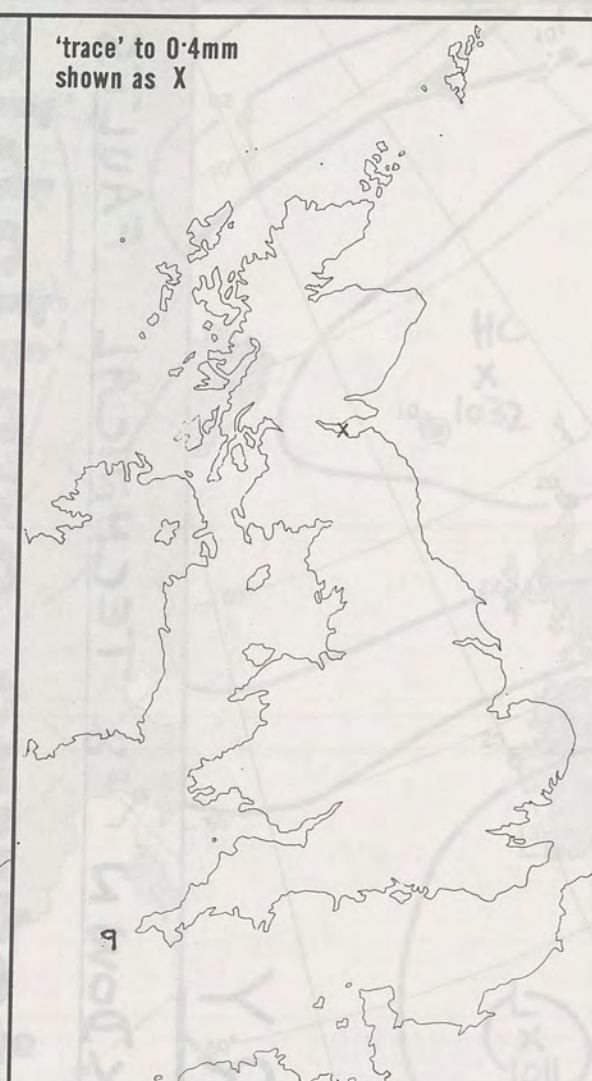
NIGHT MINIMUM TEMPERATURE (°C)
For 12-hour period ending
0900 ON 4 JUL 91



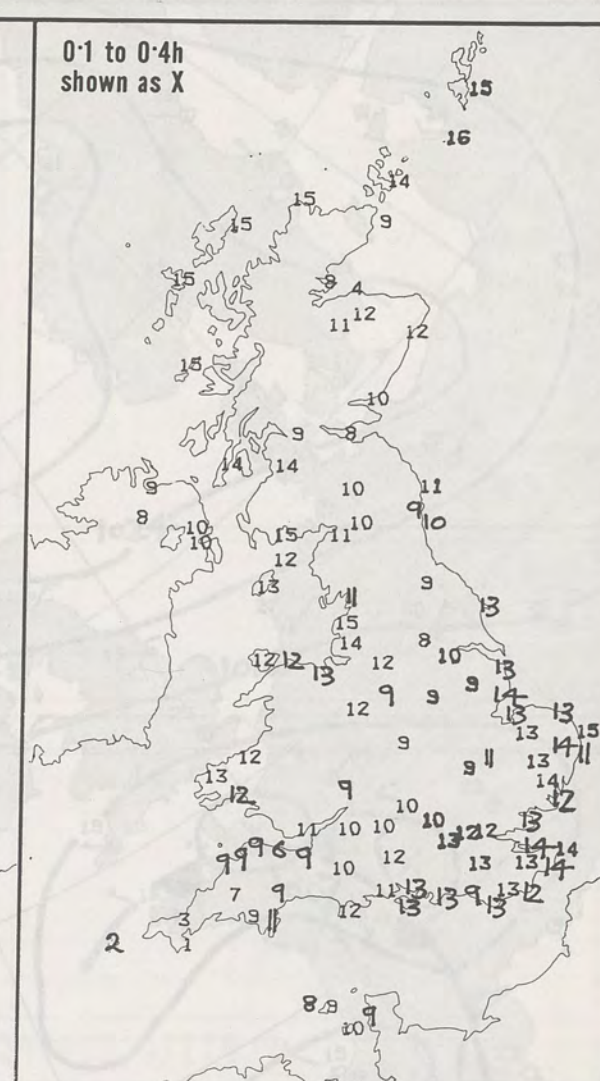
DAY MAXIMUM TEMPERATURE (°C)
For 12-hour period ending
2100 ON 4 JUL 91



RAINFALL (mm)
For 12-hour period ending
0900 ON 4 JUL 91



RAINFALL (mm)
For 12-hour period ending
2100 ON 4 JUL 91



SUNSHINE (hours)
Dawn to dusk
4 JUL 91

EXTREMES FOR THURSDAY 4TH JULY 1991

Highest maximum : 30.3°C Kinlochewe (Highland)

Lowest maximum : 15.5°C Fair Isle

Lowest minimum : 8.6°C Kirkwall (Orkney)

Lowest grass minimum : 5.6°C Kirkwall (Orkney)

Most rain (24 hours from 0900 GMT) : 8.9 mm Isles of Scilly

Most sun : 15.7 hours Fair Isle

**DAILY
WEATHER
SUMMARY**

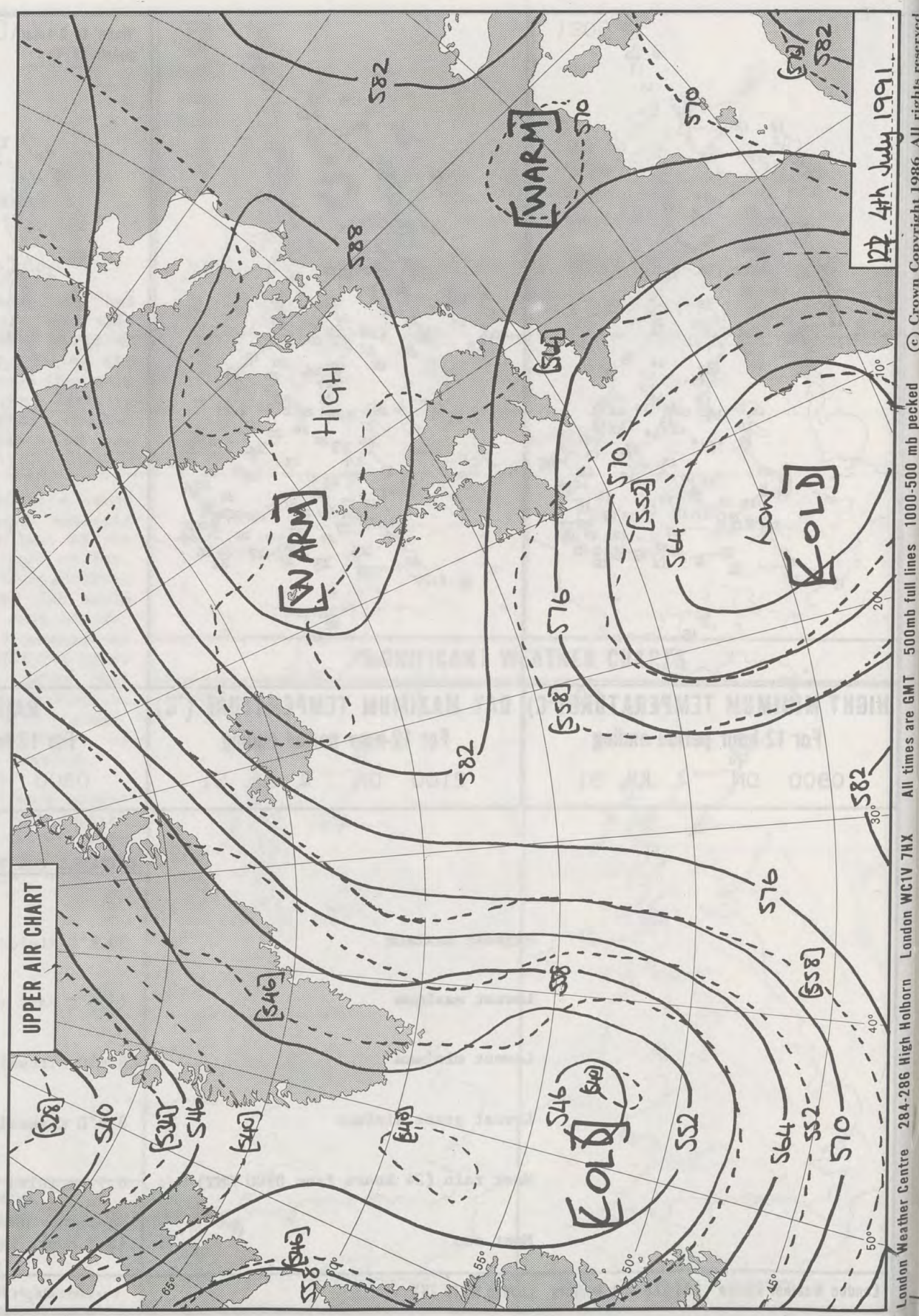


© Crown Copyright 1986
All rights reserved

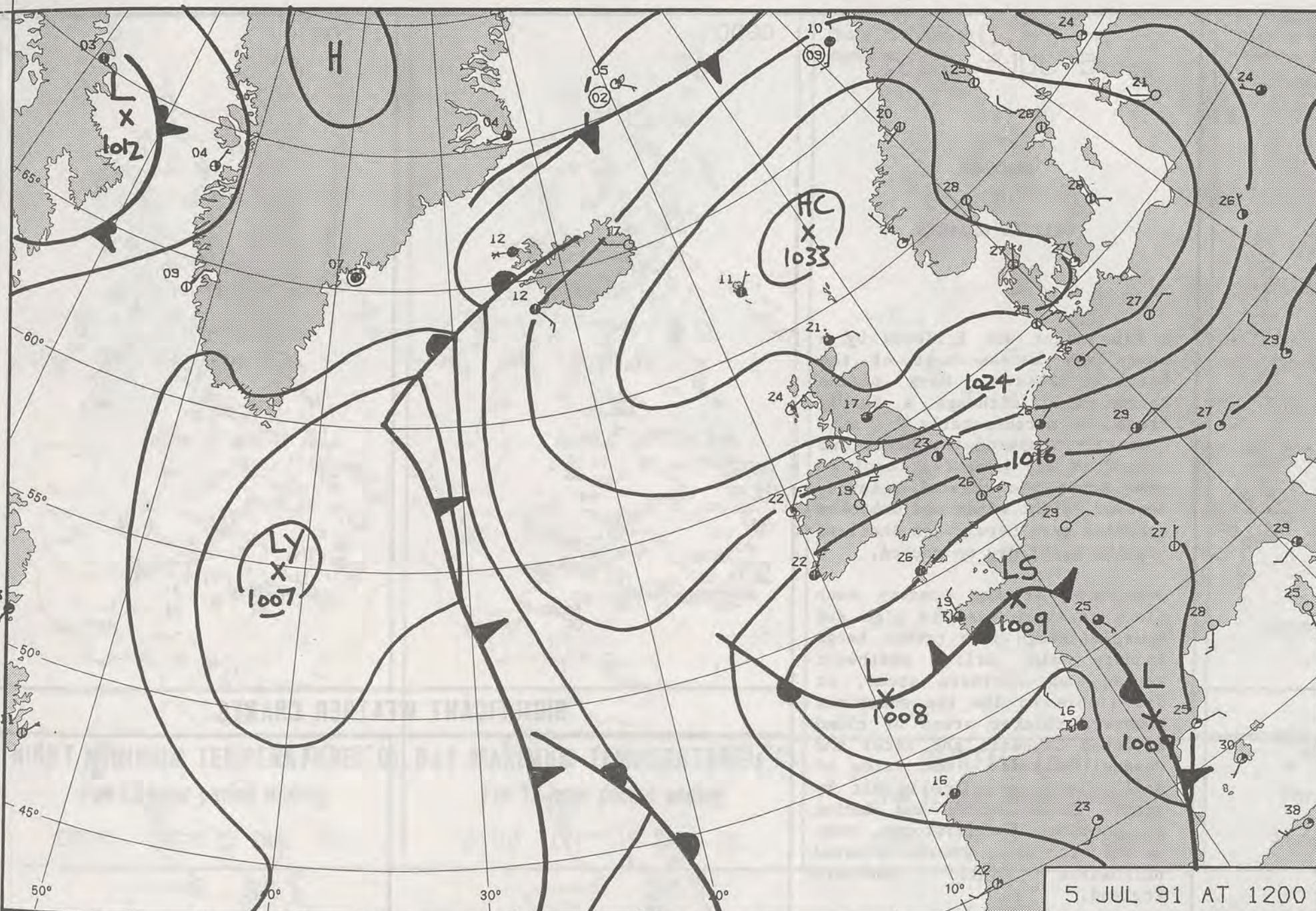
SORRY

DUE TO MACHINE BREAKDOWN & TECHNICAL FAULTS

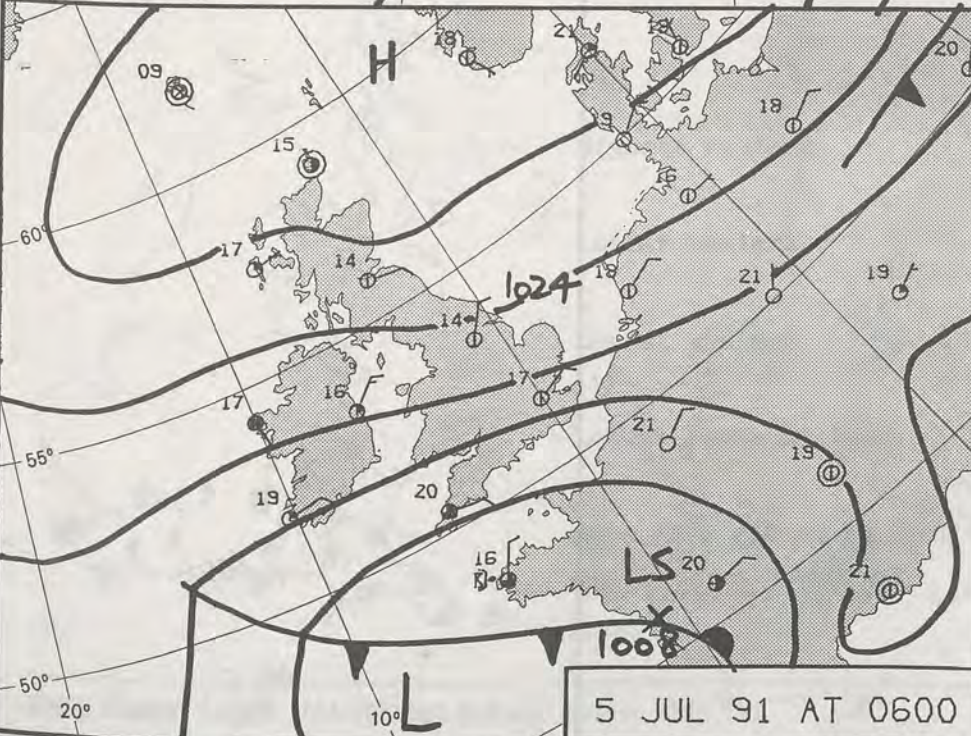
no satellite picture available



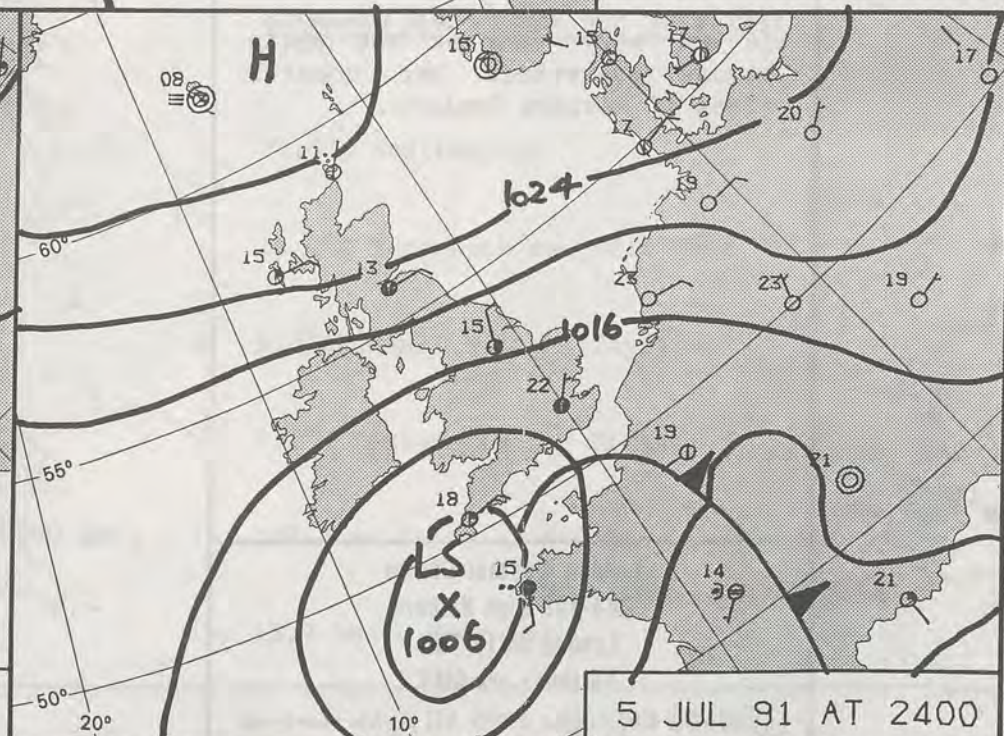
12 4th July 1991
© Crown Copyright 1986 All rights reserved
All times are GMT 500mb full lines 1000-500 mb packed
London Weather Centre 284-286 High Holborn London WC1V 7HX



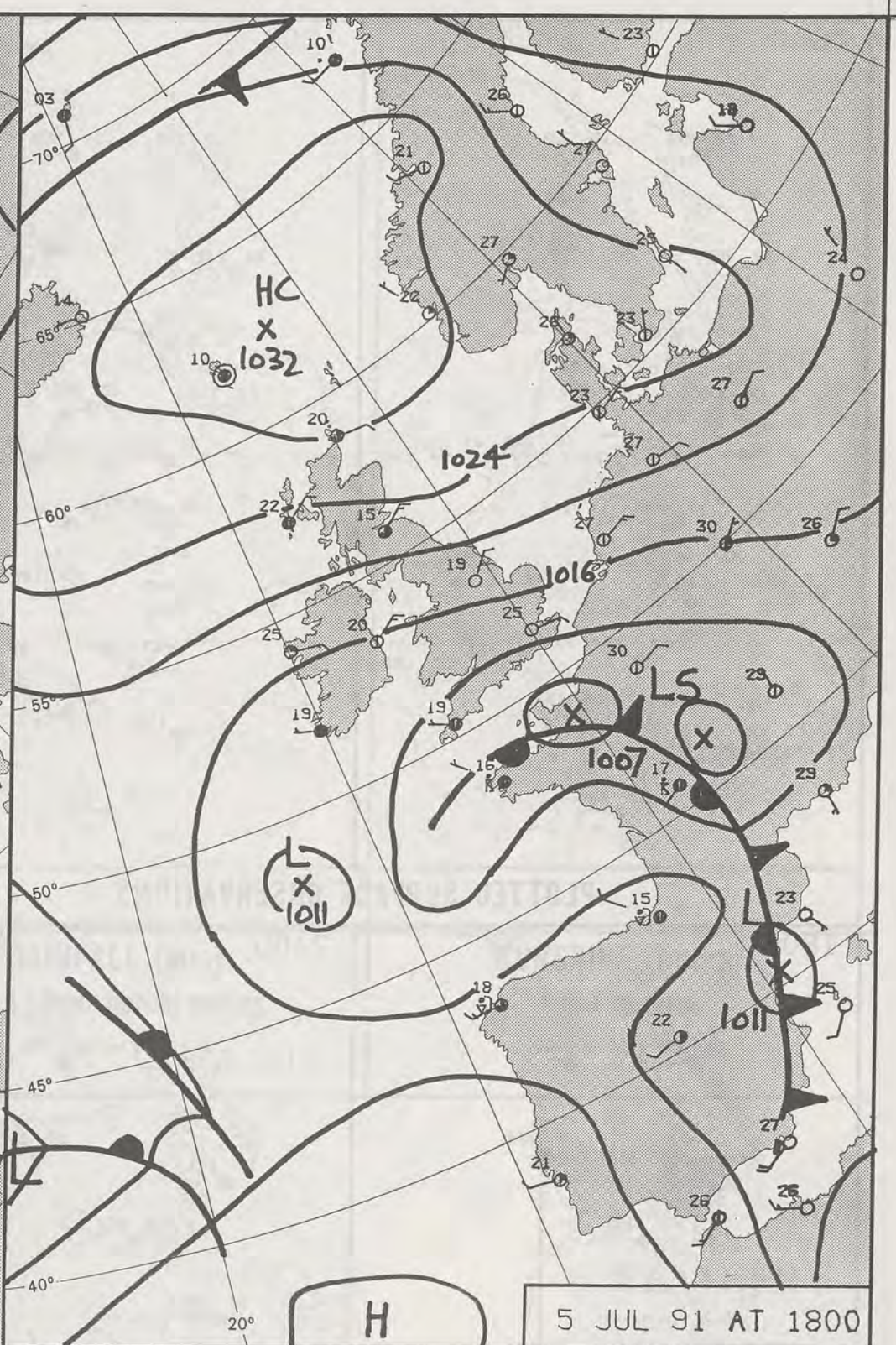
5 JUL 91 AT 1200



5 JUL 91 AT 0600



5 JUL 91 AT 2400



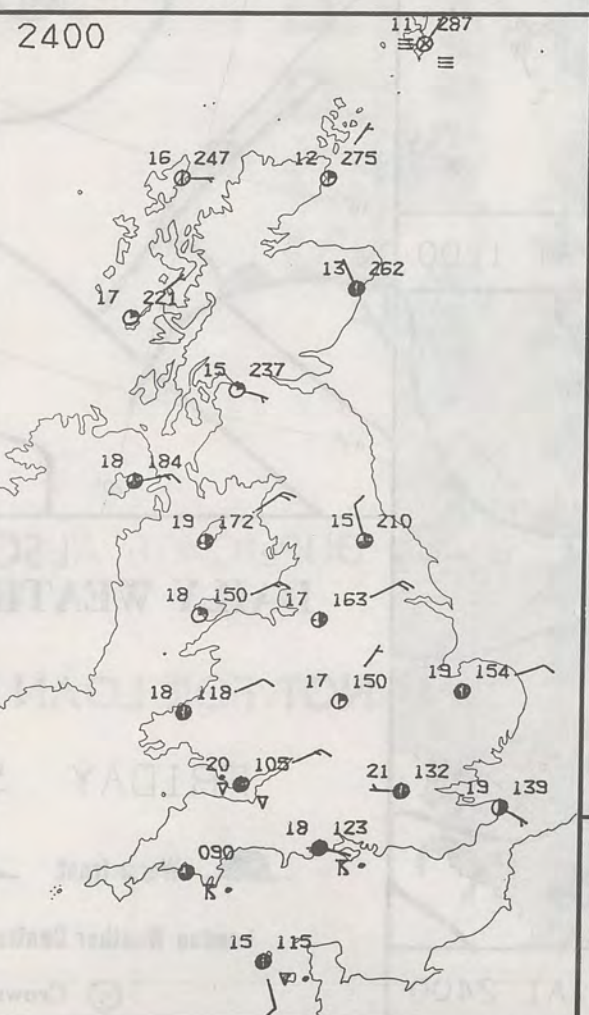
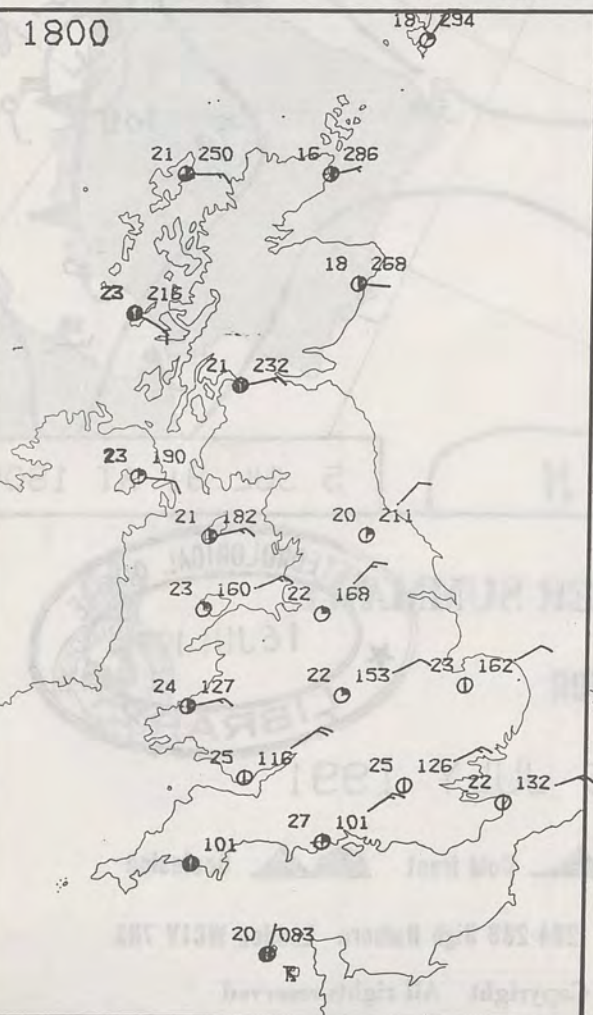
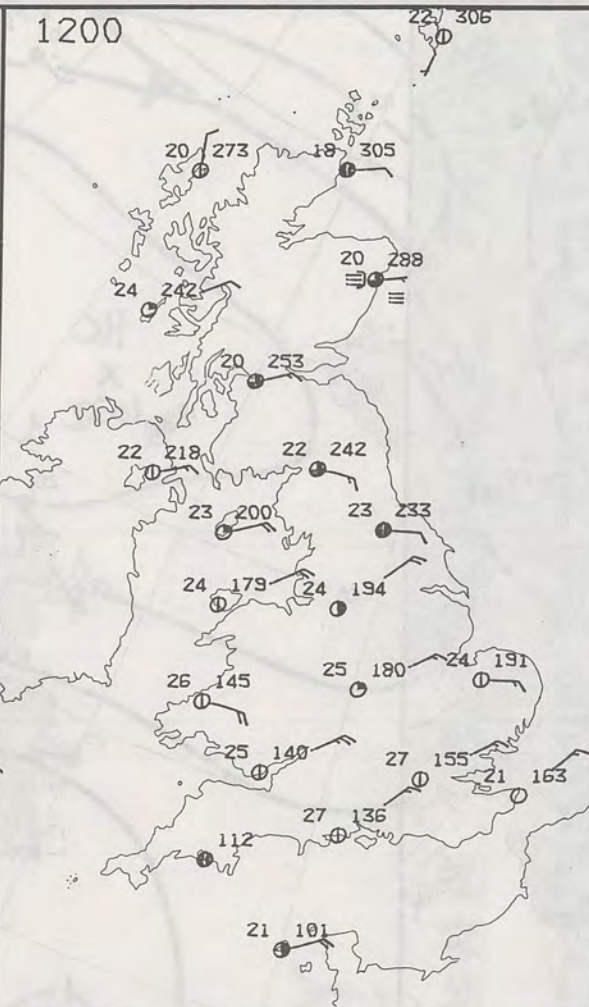
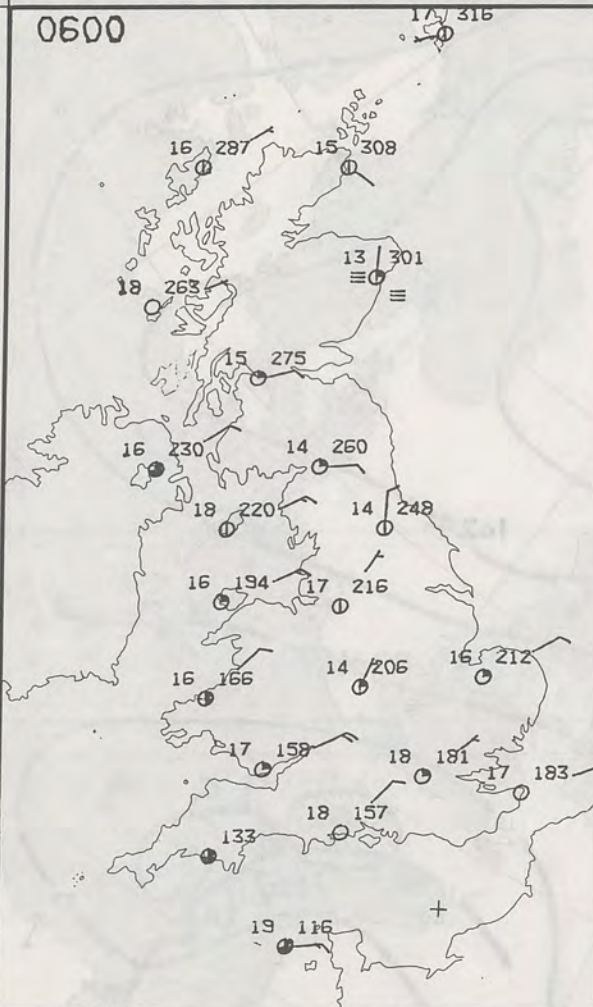
5 JUL 91 AT 1800

DUPLICATE ALSO
DAILY WEATHER SUMMARY
NOT FOR LOAN FOR
FRIDAY 5 JULY 1991

London Weather Centre 284-286 High Holborn London WC1V 7HX
© Crown Copyright All rights reserved

WARM FRONT COLD FRONT OCCLUSION

METEOLOGICAL OFFICE
16 JUL 1991
LIBRARY



FRIDAY
5 JULY 1991

SUMMARY OF BRITISH WEATHER

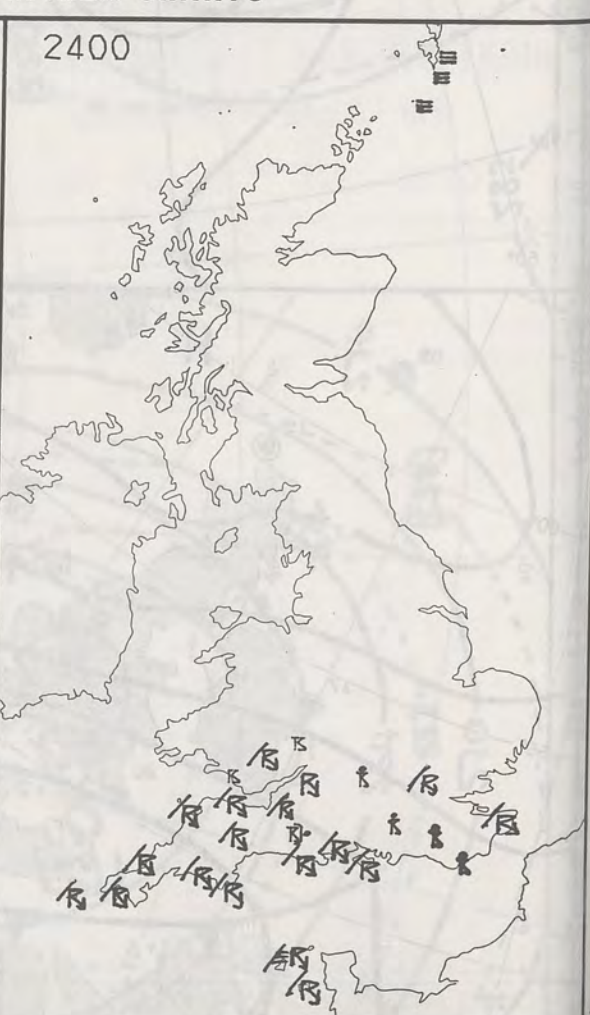
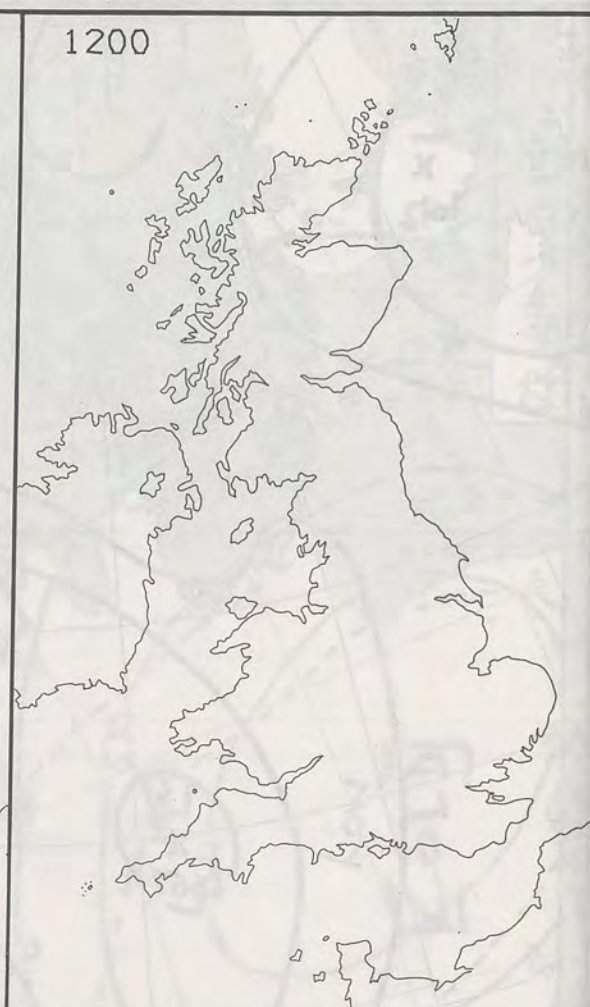
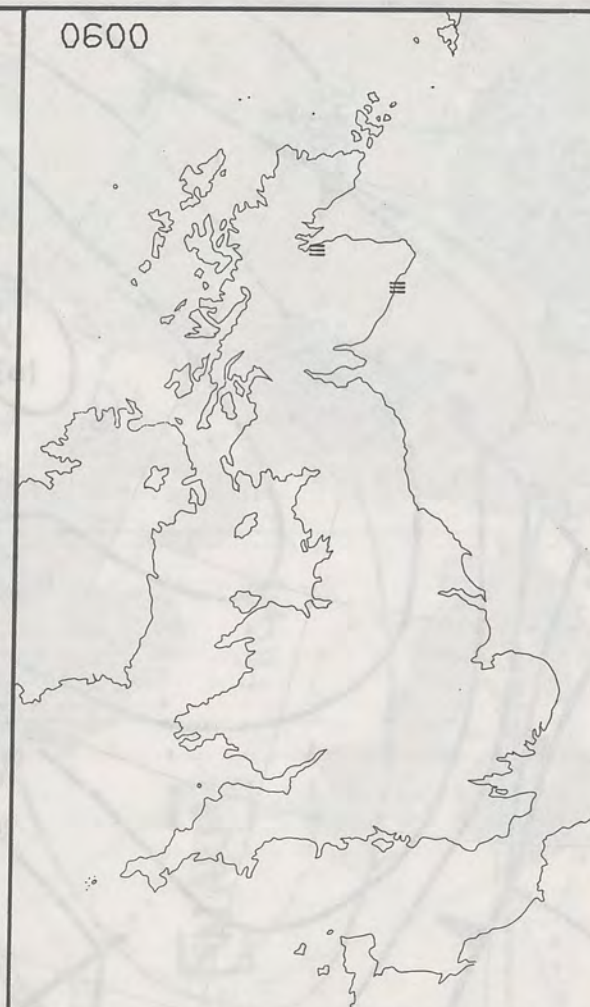
A fine night was followed by a sunny day across most of the British Isles. Many places became hot, although a fairly fresh northeasterly wind generally tempered the heat, and indeed it may have felt cool at some North Sea coastal resorts. However, light winds and unbroken sunshine gave Lerwick in Shetland its 'hottest' day on record.

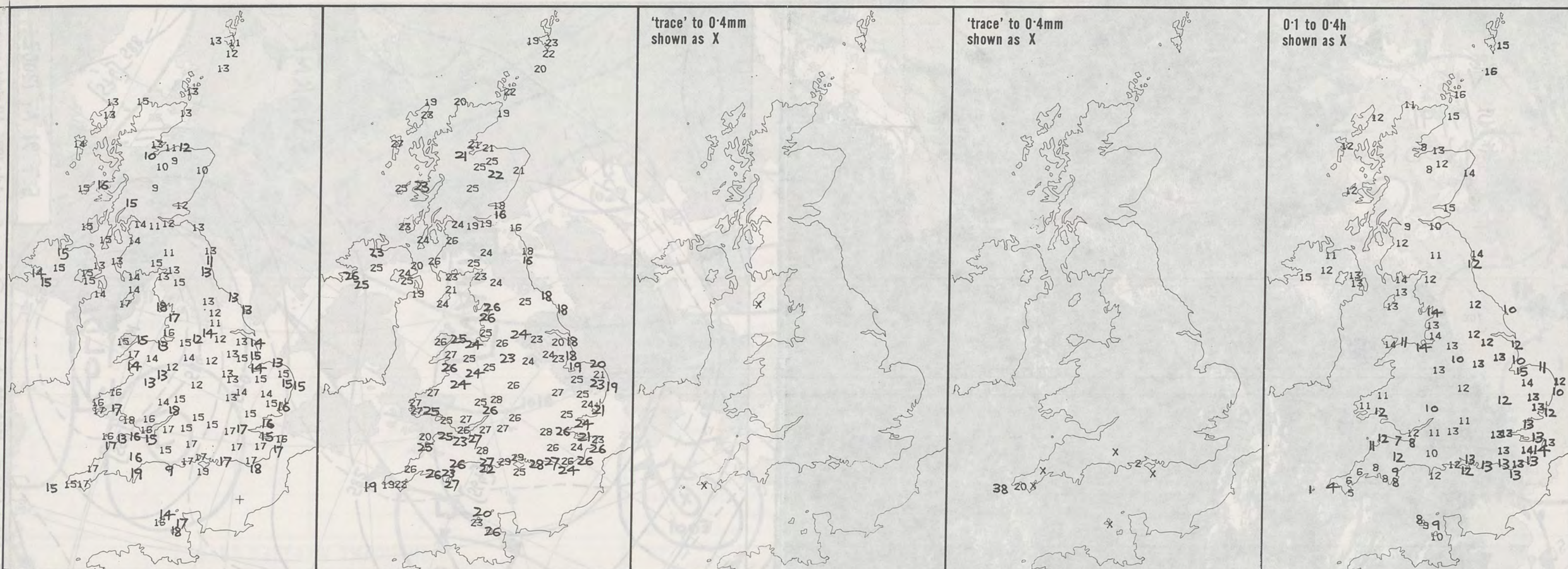
Over most of the country such cloud as there was was high and thus, although some rather large amounts did drift northwest across some northern areas, it did little to dim the sunshine. However, thicker areas of cloud affected Cornwall and later the Channel Islands. The Isles of Scilly were periodically hit by active thunderstorms and during the evening, thunderstorms, some severe with hail, gradually moved northwards into southern England.

It was very warm or hot again almost everywhere bar coastal areas of eastern England.

London Weather Centre
284-286 High Holborn
London WC1V 7HX
All times are GMT

© Crown Copyright 1986 All rights reserved





NIGHT MINIMUM TEMPERATURE (°C) For 12-hour period ending 0900 ON 5 JUL 91	DAY MAXIMUM TEMPERATURE (°C) For 12-hour period ending 2100 ON 5 JUL 91	RAINFALL (mm) For 12-hour period ending 0900 ON 5 JUL 91	RAINFALL (mm) For 12-hour period ending 2100 ON 5 JUL 91	SUNSHINE (hours) Dawn to dusk 5 JUL 91
---	---	--	--	--

EXTREMES FOR FRIDAY 5TH JULY 1991

Highest maximum	: 29.5°C Southampton
Lowest maximum	: 16.0°C Tynemouth and Fife Ness
Lowest minimum	: 9.0°C Tummel Bridge (Tayside)
Lowest grass minimum	: 6.0°C Kinloss (Moray Firth)
Most rain (24 hours from 0900 GMT)	: 107.2 mm Isles of Scilly
Most sun	: 15.9 hours Fair Isle

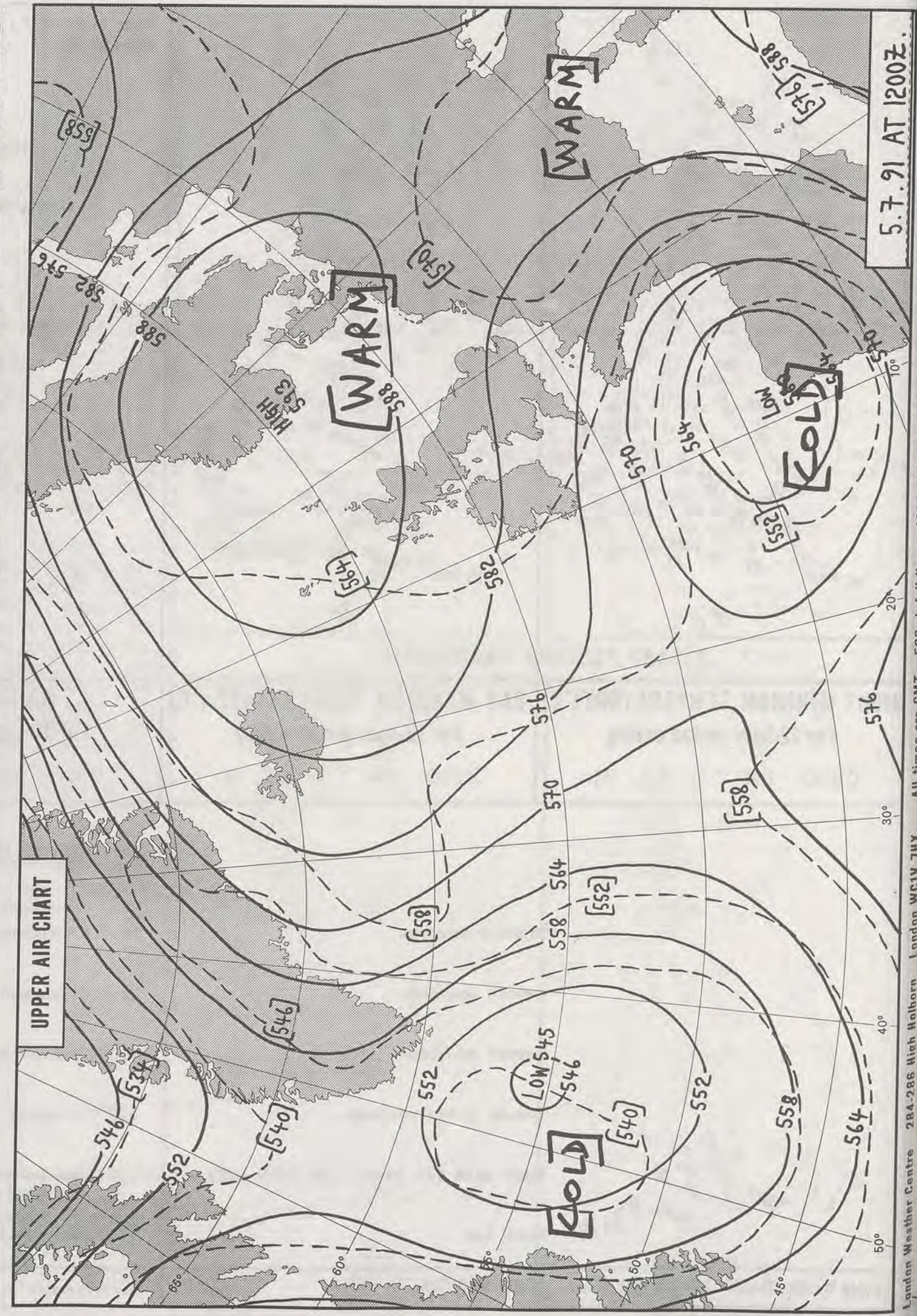
DAILY WEATHER SUMMARY



© Crown Copyright 1986
All rights reserved



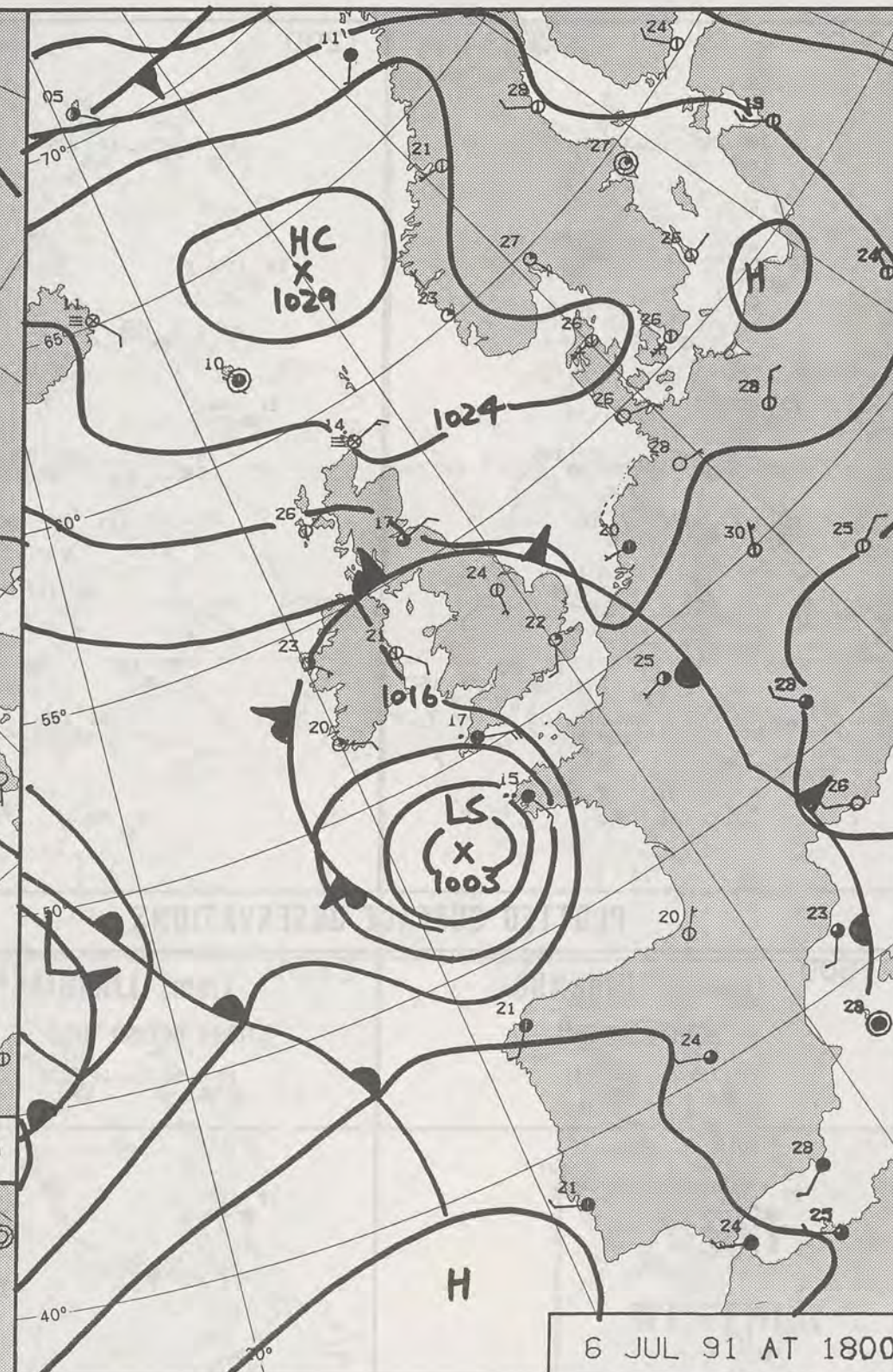
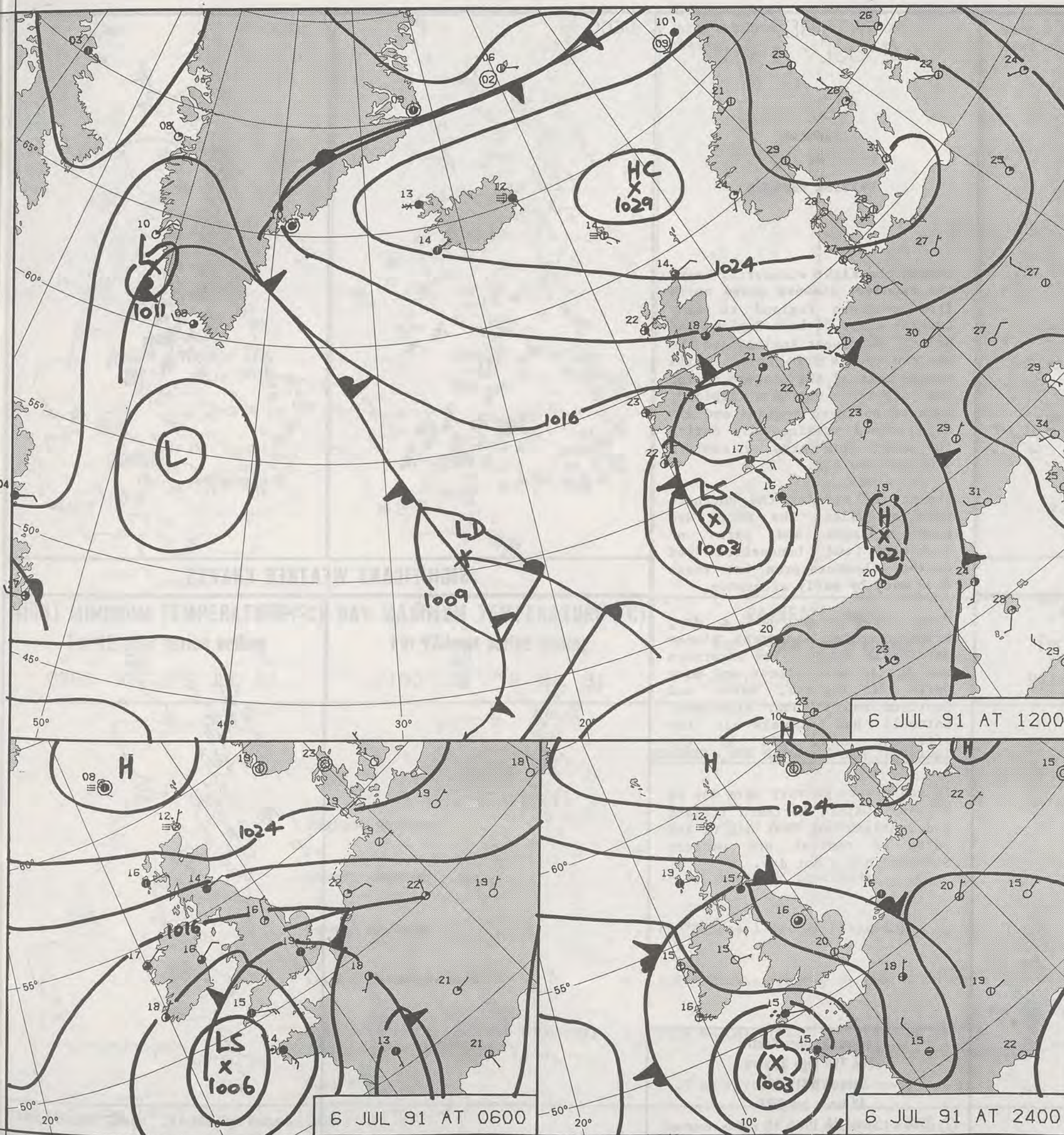
VIS
5/7/91
* NOON *



5.7.91 AT 1200Z.

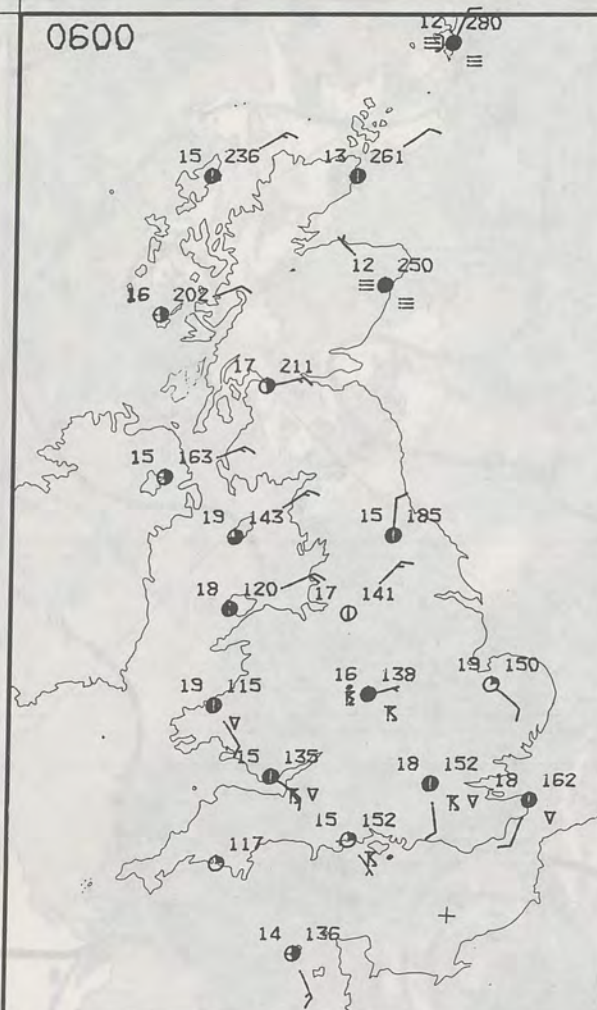
London Weather Centre 284-286 High Holborn London WC1V 7HX All times are GMT 500mb full lines 1000-500 mb packed

London Weather Centre 284-286 High Holborn London WC1V 7HX

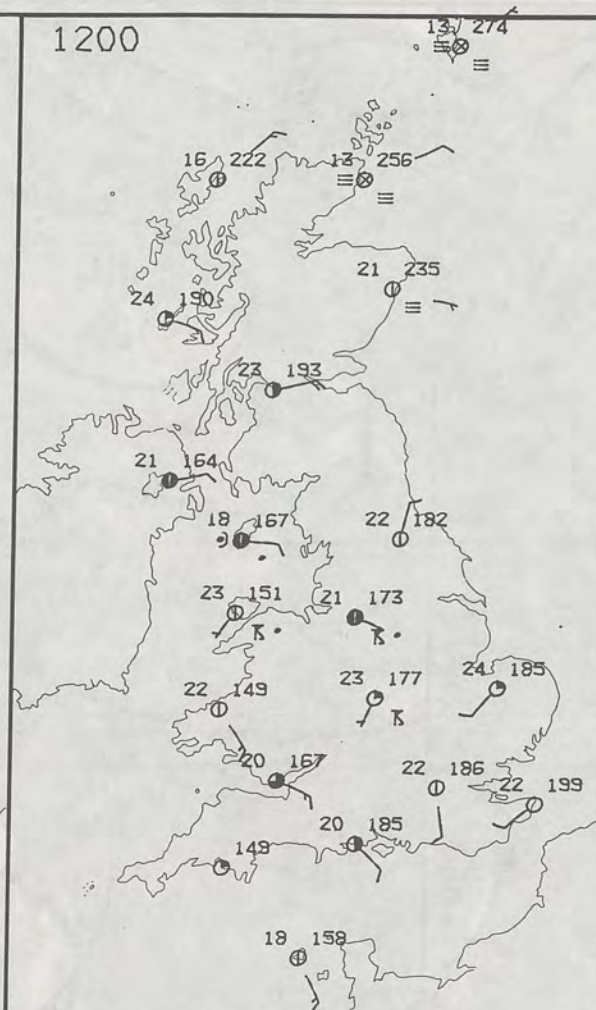


DUPLICATE ALSO
 DAILY WEATHER SUMMARY
 NOT FOR LOAN FOR
 SATURDAY 6 JULY 1991
 London Weather Centre 284-286 High Holborn London WC1V 7HX
 © Crown Copyright All rights reserved

0600

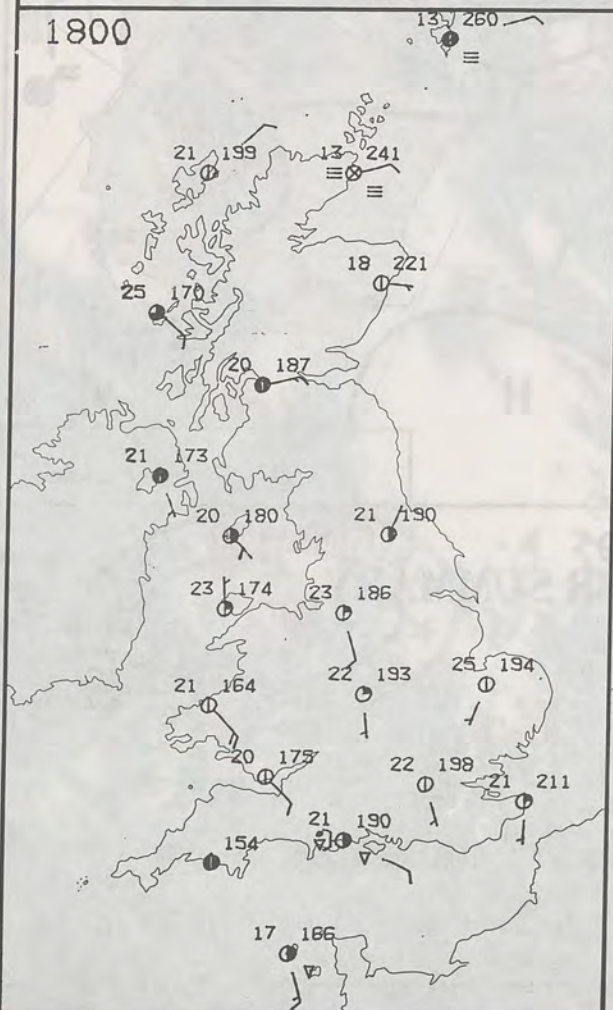


1200

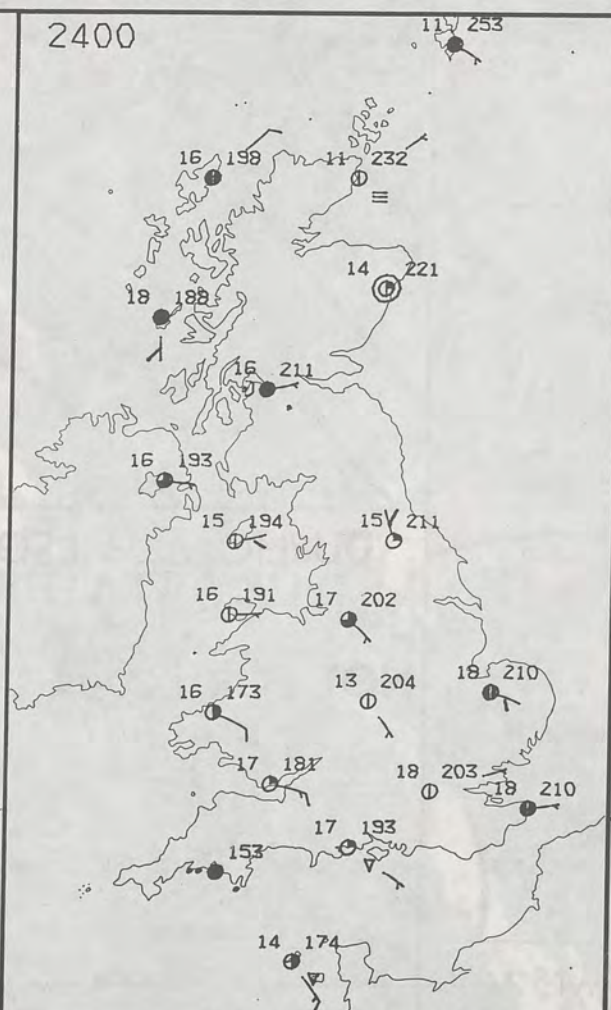


PLOTTED SURFACE OBSERVATIONS

1800



2400

SATURDAY
6 JULY 1991SUMMARY
OF
BRITISH WEATHER

During the night widespread heavy and thundery showers moved north from southern England to many central areas of both England and Wales. Southwest England and the eastern parts of East Anglia missed most of the showers during the night. Northern Ireland, much of northern England and all of Scotland remained dry during the night but parts of eastern Scotland had fog.

During the morning the northern half of Wales, the North and East Midlands and parts of Yorkshire and Lancashire had further thunderstorms but these died away by early afternoon.

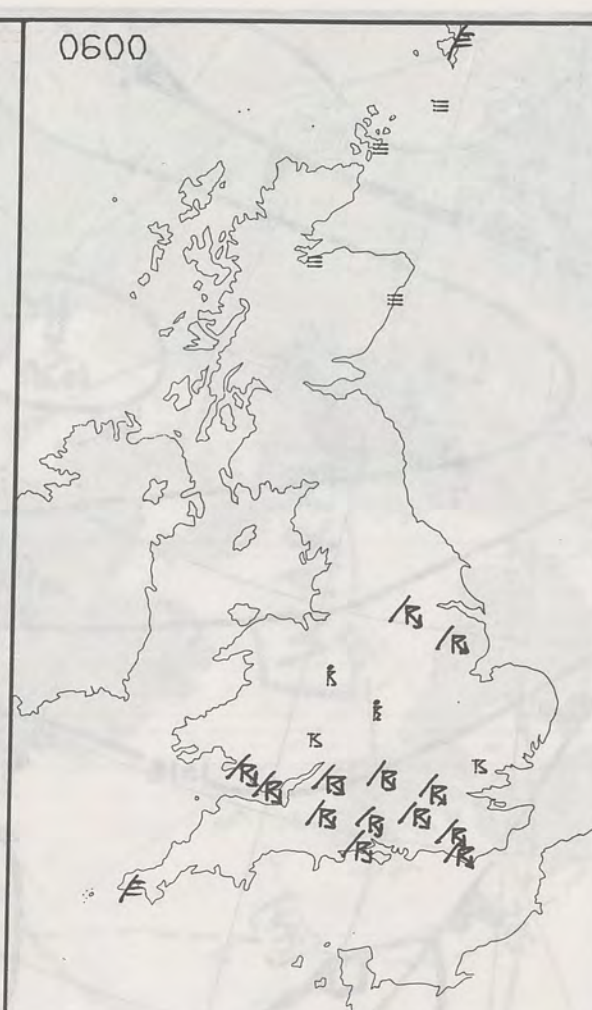
Most other areas had a dry, bright morning and many places were quite sunny. The afternoon was dry in most places and many parts of England, Wales and Scotland had a sunny afternoon. Cornwall had showers in the afternoon and rain in the evening.

It was a warm or very warm day in England, Wales, Northern Ireland and Scotland but East Anglia and parts of central and western Scotland had a hot day.

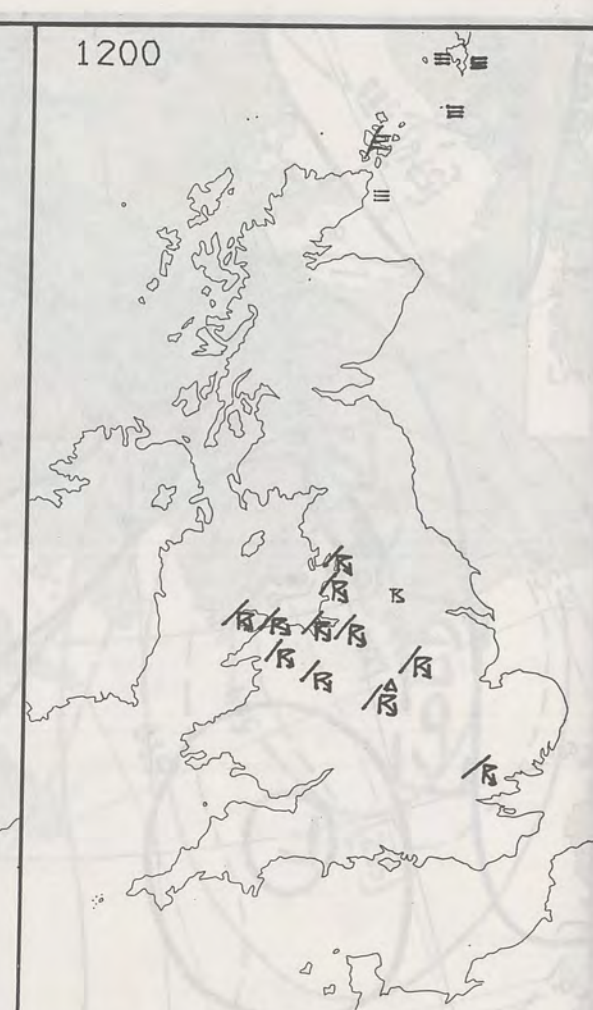
London Weather Centre
284-286 High Holborn
London WC1V 7HX
All times are GMT

© Crown Copyright 1986 All rights reserved

0600



1200



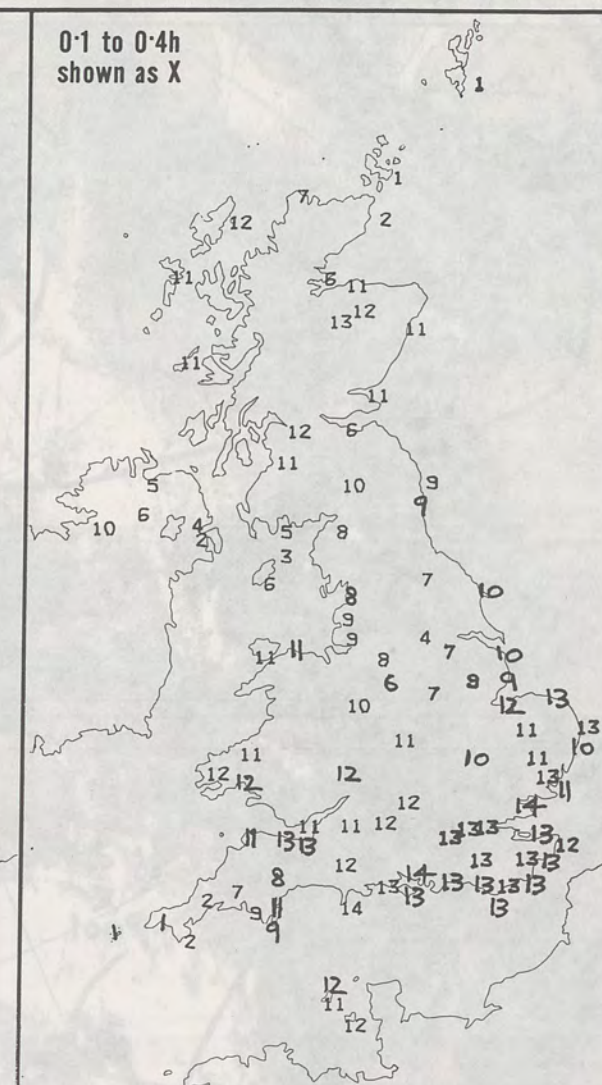
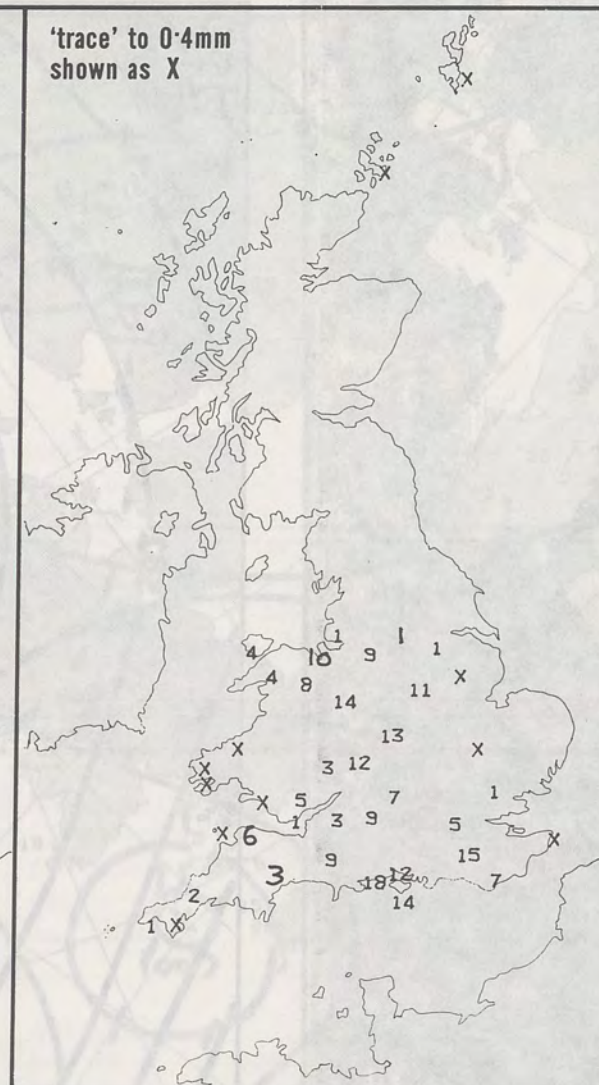
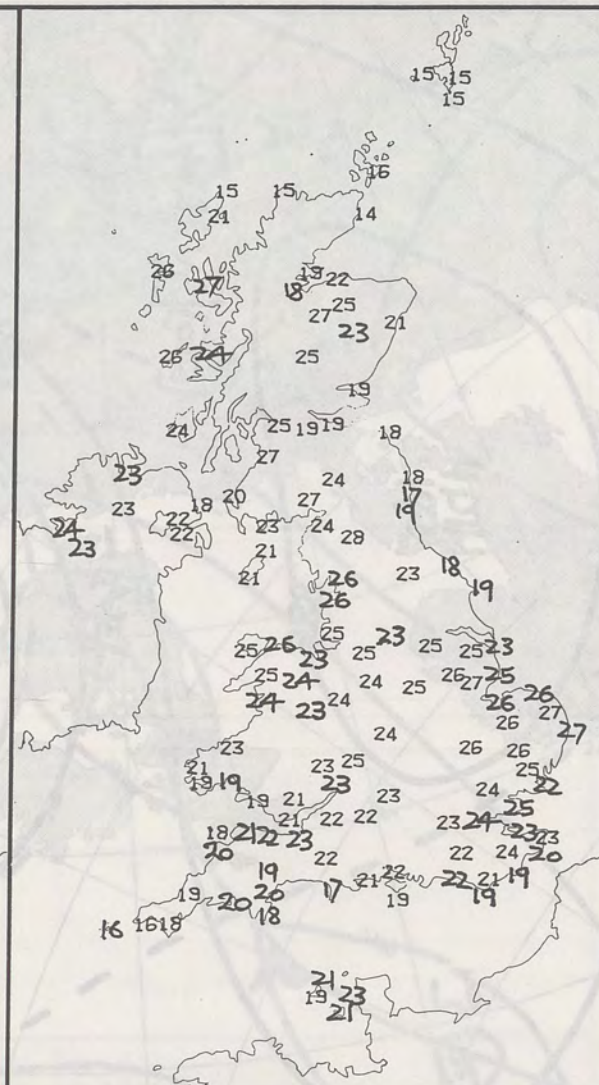
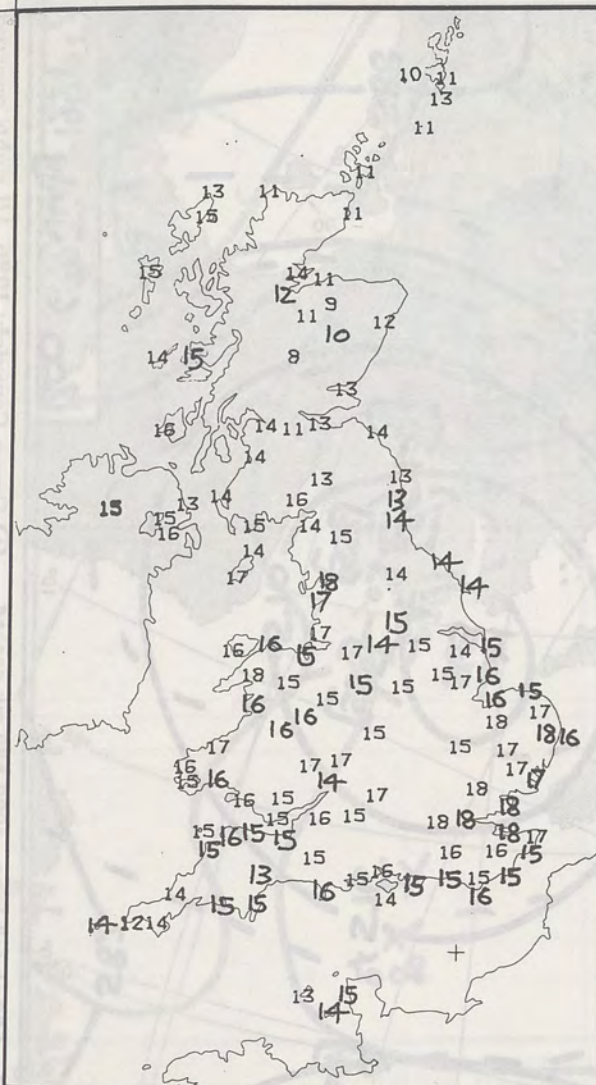
SIGNIFICANT WEATHER CHARTS

1800



2400





NIGHT MINIMUM TEMPERATURE (°C)
For 12-hour period ending
0900 ON 6 JUL 91

DAY MAXIMUM TEMPERATURE (°C)
For 12-hour period ending
2100 ON 6 JUL 91

RAINFALL (mm)
For 12-hour period ending
0900 ON 6 JUL 91

RAINFALL (mm)
For 12-hour period ending
2100 ON 6 JUL 91

SUNSHINE (hours)
Dawn to dusk
6 JUL 91

EXTREMES FOR SATURDAY 6TH JULY 1991

Highest maximum : 28.0°C Whins Pond (Cumbria)

Lowest maximum : 14.0°C Wick (NE Scotland)

Lowest minimum : 8.0°C Tummel Bridge (Tayside)

Lowest grass minimum : 5.5°C Kinloss (Moray Firth)

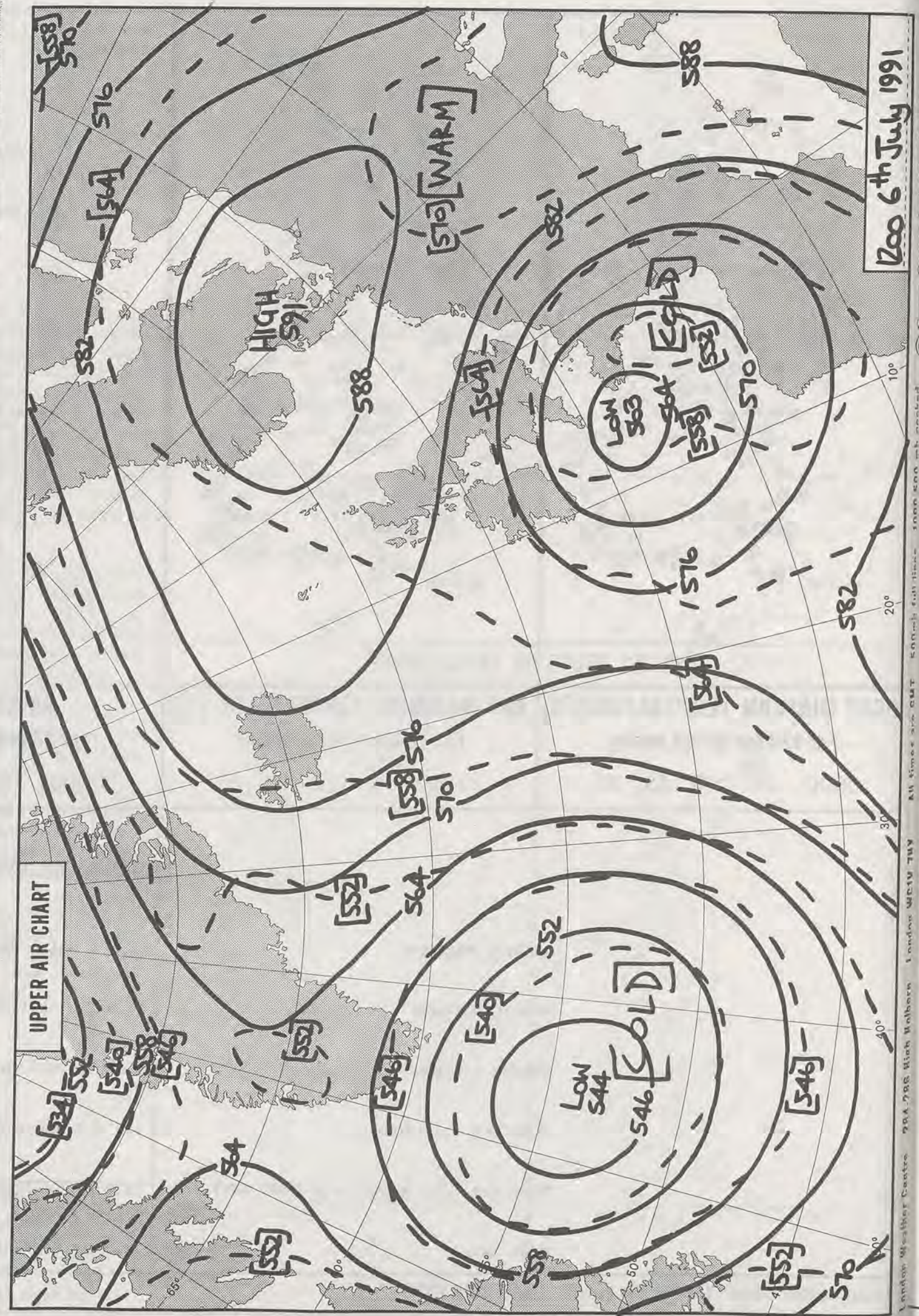
Most rain (24 hours from 0900 GMT) : 12.6 mm Cellarhead (Nr Stoke on Trent)

Most sun : 14.3 mm Portland Bill (Dorset)

**DAILY
WEATHER
SUMMARY**



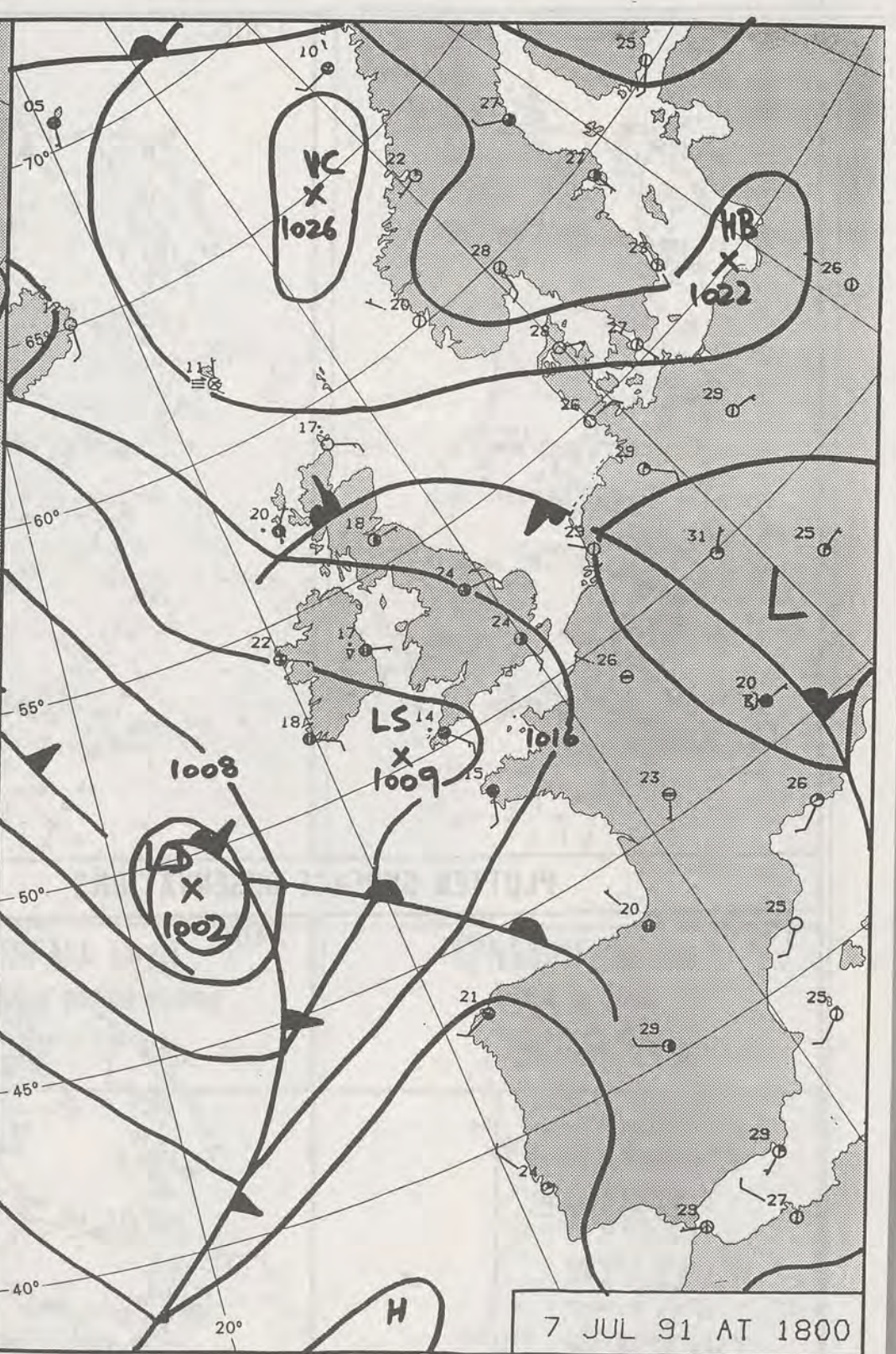
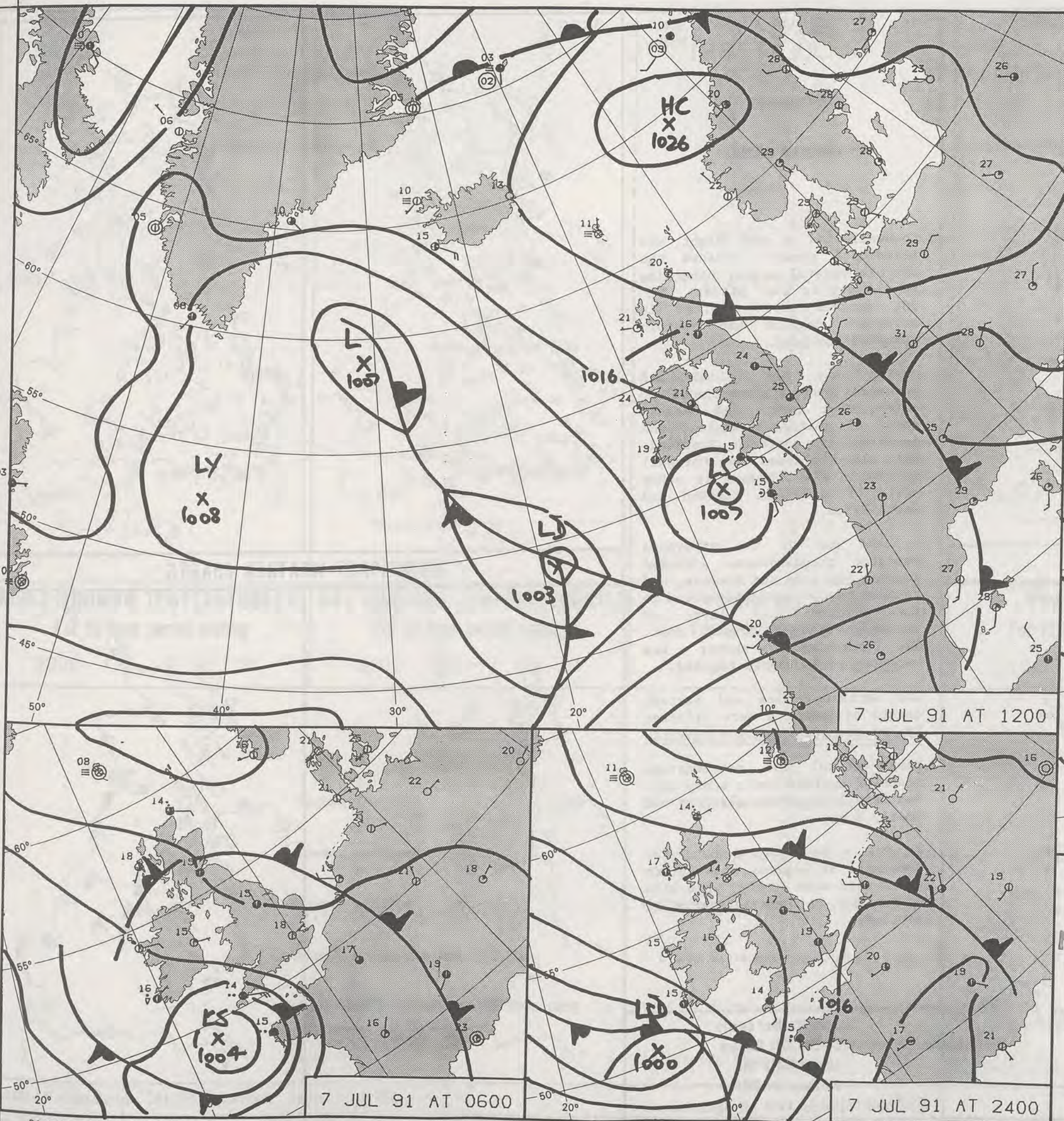
© Crown Copyright 1986
All rights reserved




1200 6th July 1991

London Weather Centre 284-286 High Holborn London WC1V 7TH All times are GMT 500mb full time 1000 500 mb plotted

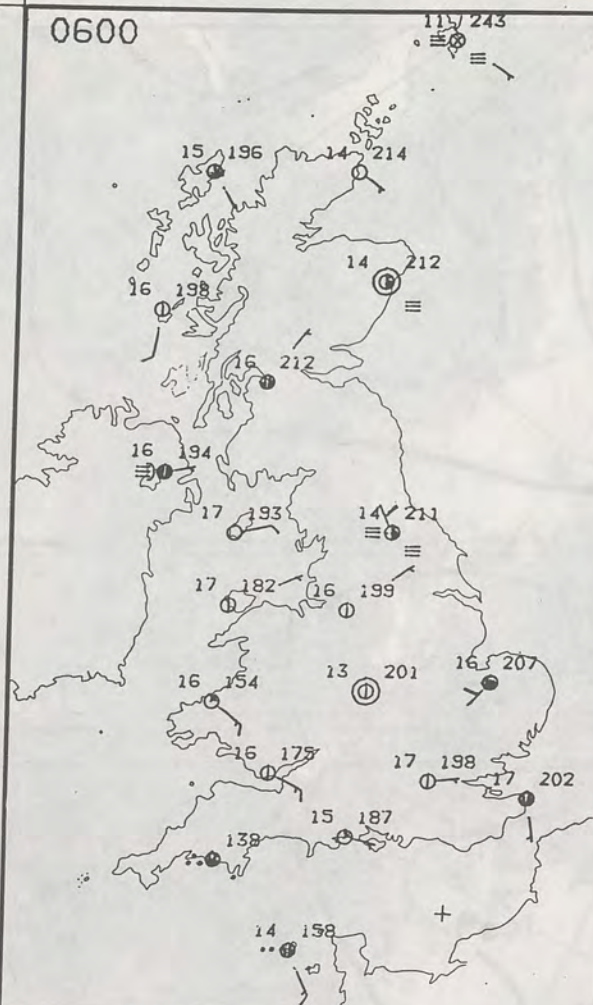
London Weather Centre 284-286 High Holborn London WC1V 7TH



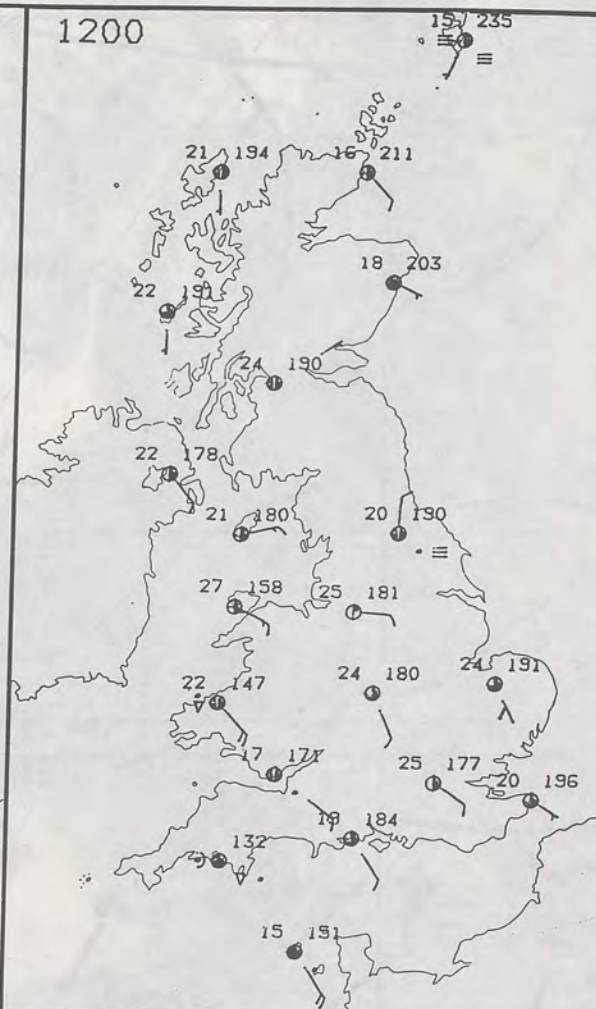
DUPLICATE ALSO
DAILY WEATHER SUMMARY
NOT FOR LOAN FOR
SUNDAY 7 JULY 1991
London Weather Centre 284-286 High Holborn London WC1V 7TH
© Crown Copyright All rights reserved



0600

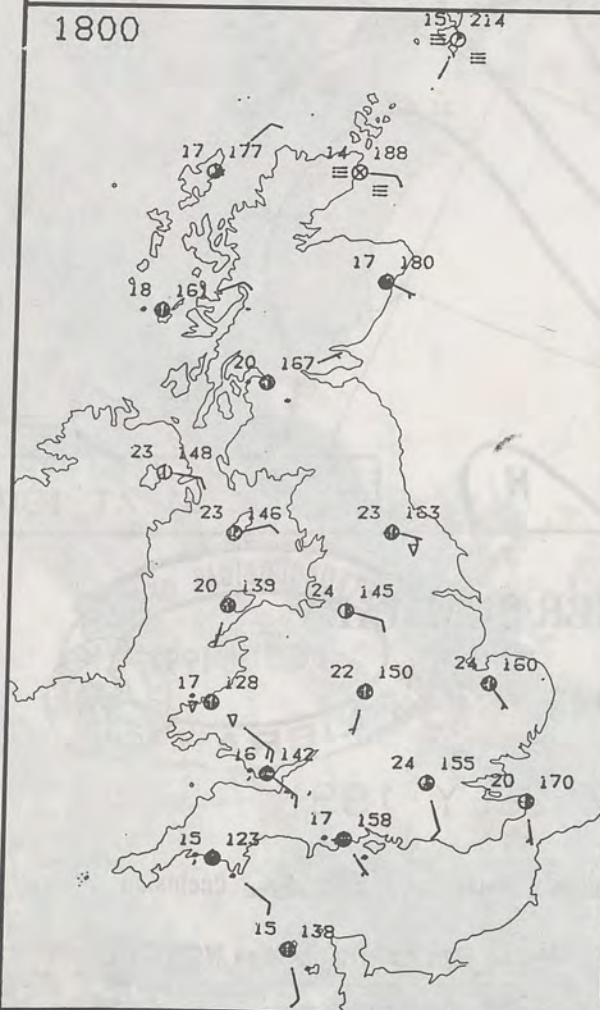


1200

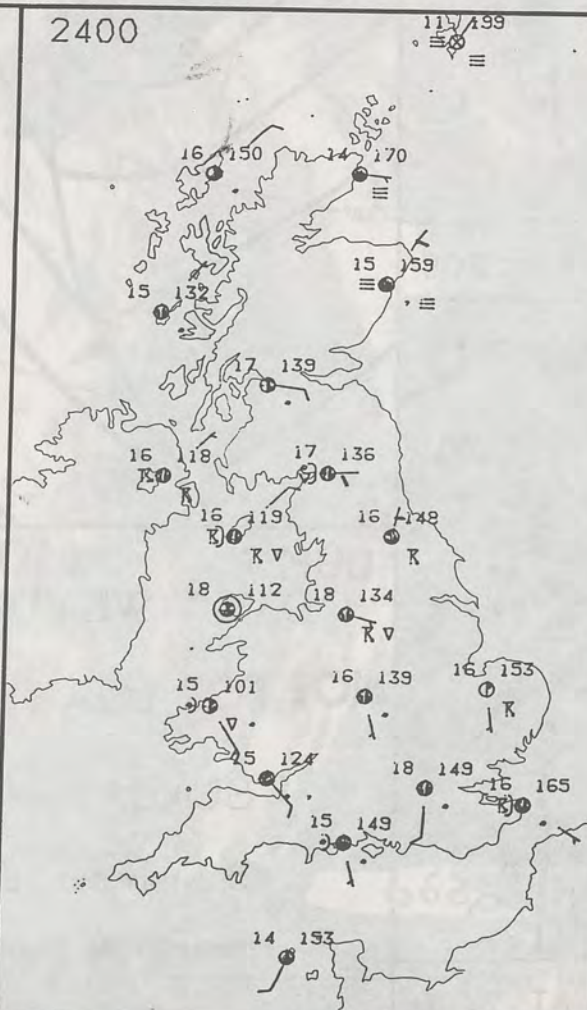


PLOTTED SURFACE OBSERVATIONS

1800



2400

SUNDAY
7 JULY 1991SUMMARY
OF
BRITISH WEATHER

Cornwall had a wet night and occasional showers brushed the Norfolk coastal areas, otherwise it was dry in most places. But fog patches were reported in northeast England and eastern parts of Scotland.

During the day cloud and occasional showers continued to affect East Anglia and coastal areas of northeast England and occasionally southern Scotland. Rain also continued over Cornwall and Devon with showers in other parts of southwest England and South Wales.

By the end of the afternoon isolated thunderstorms affected central Scotland and Norfolk, and thunder became more widespread in the Midlands and parts of northern England around dusk. The occasional shower was reported in southeast England.

The Northern Isles and eastern coasts of Scotland were affected by low cloud and fog.

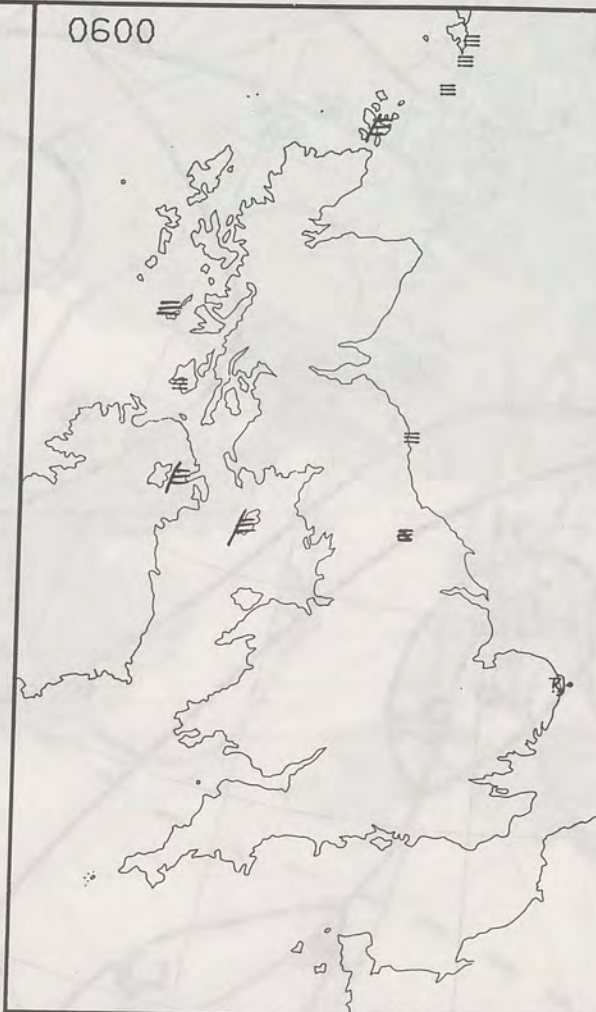
Many central and southeastern areas of England had a sunny day. Northern Ireland was also dry and fairly sunny.

It was a cool day in the far southwest of England, most other areas were warm or very warm with a hot day in central parts of Scotland.

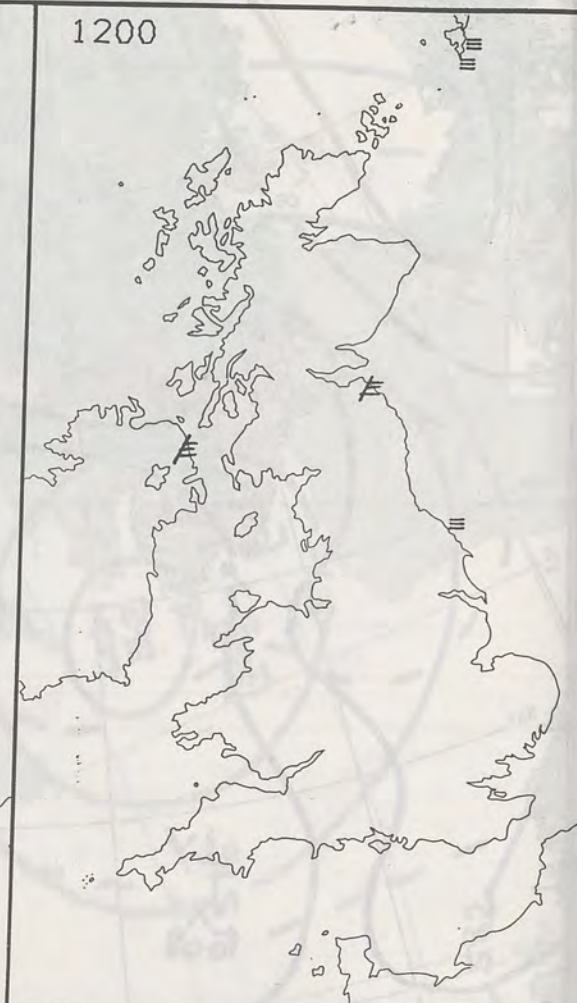
London Weather Centre
284-286 High Holborn
London WC1V 7HX
All times are GMT

© Crown Copyright 1986 All rights reserved

0600

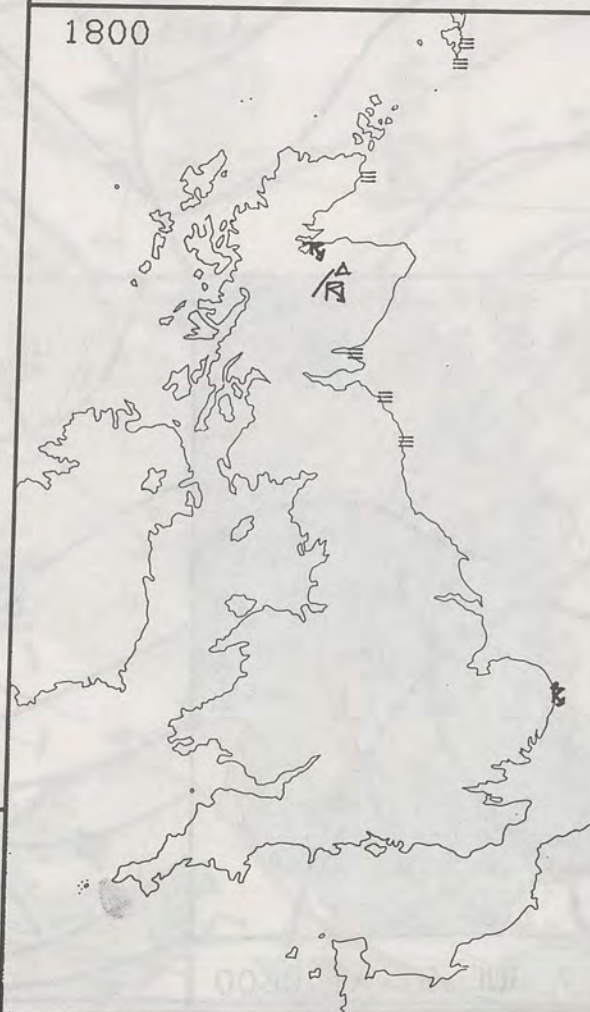


1200



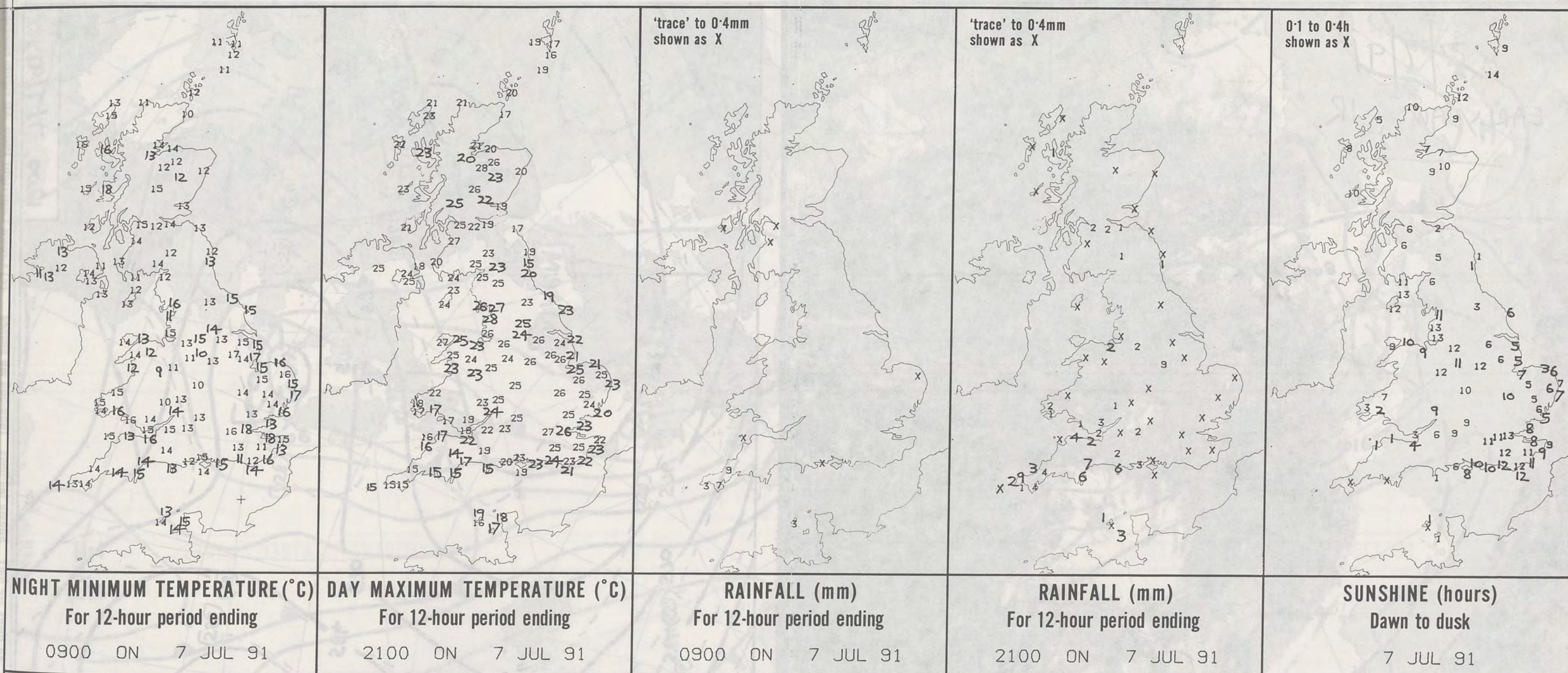
SIGNIFICANT WEATHER CHARTS

1800



2400





EXTREMES FOR SUNDAY 7TH JULY 1991

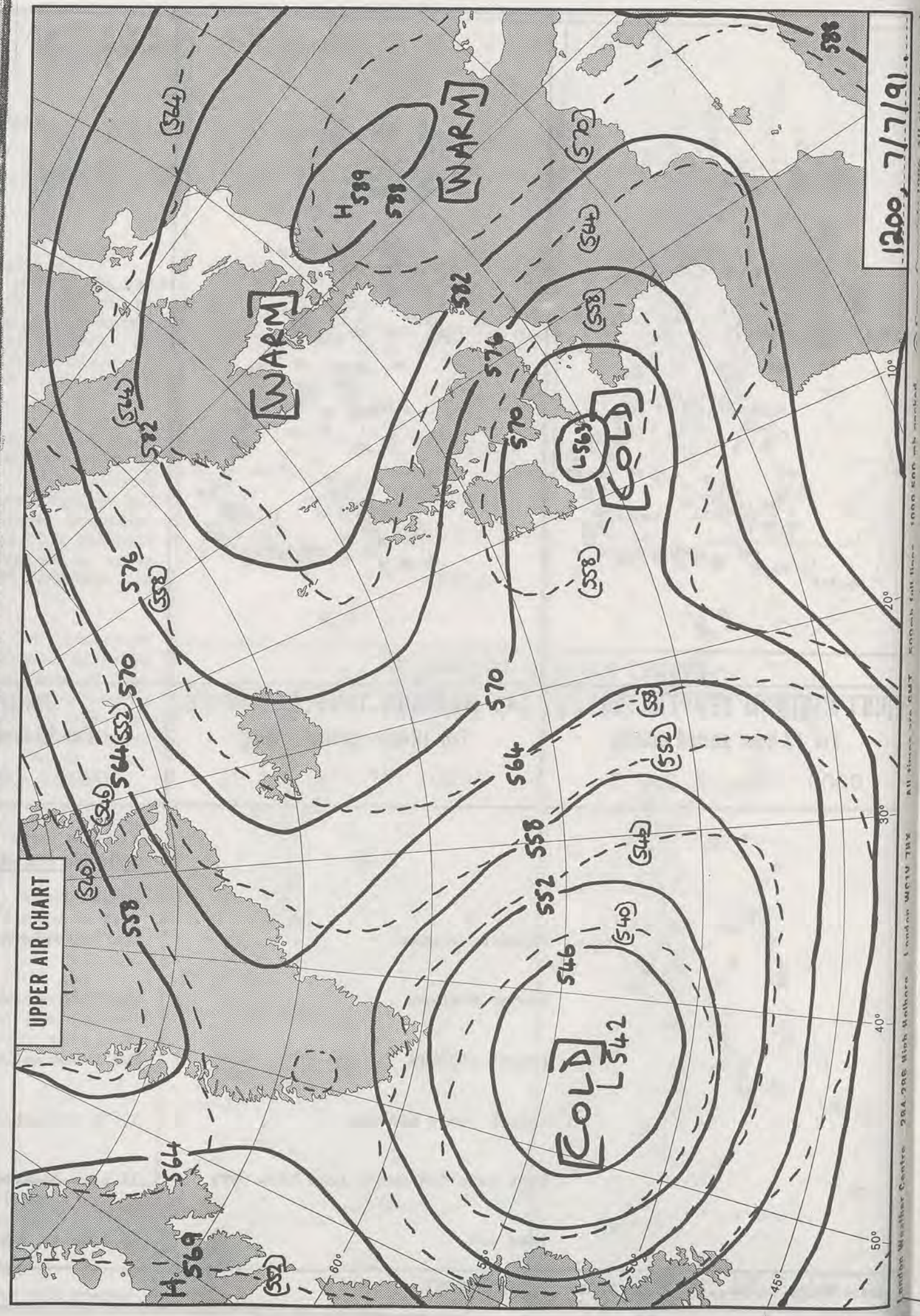
Highest maximum	: 28.1°C Aviemore (Highland)
Lowest maximum	: 13.6°C Dunkeswell (Devon)
Lowest minimum	: 8.8°C Newcastle on Clun (Shropshire)
Lowest grass minimum	: 5.1°C Cellarhead (Nr Stoke on Trent)
Most rain (24 hours from 0900 GMT)	: 32.5 mm Bastreet (Cornwall)
Most sun	: 14.1 hours Fiar Isle

**DAILY
WEATHER
SUMMARY**



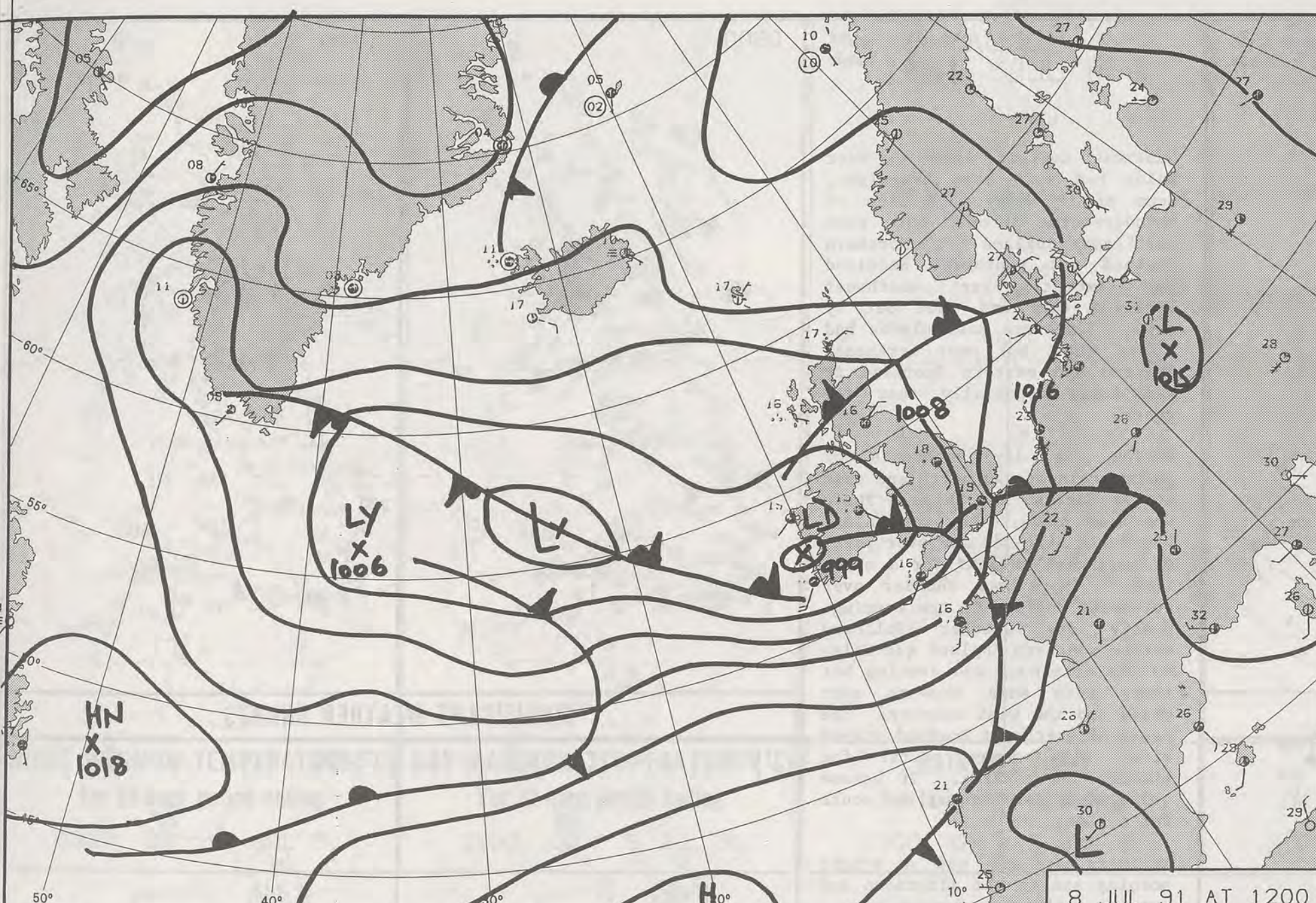
© Crown Copyright 1986
All rights reserved

7/7/91
EARLY AM, IR

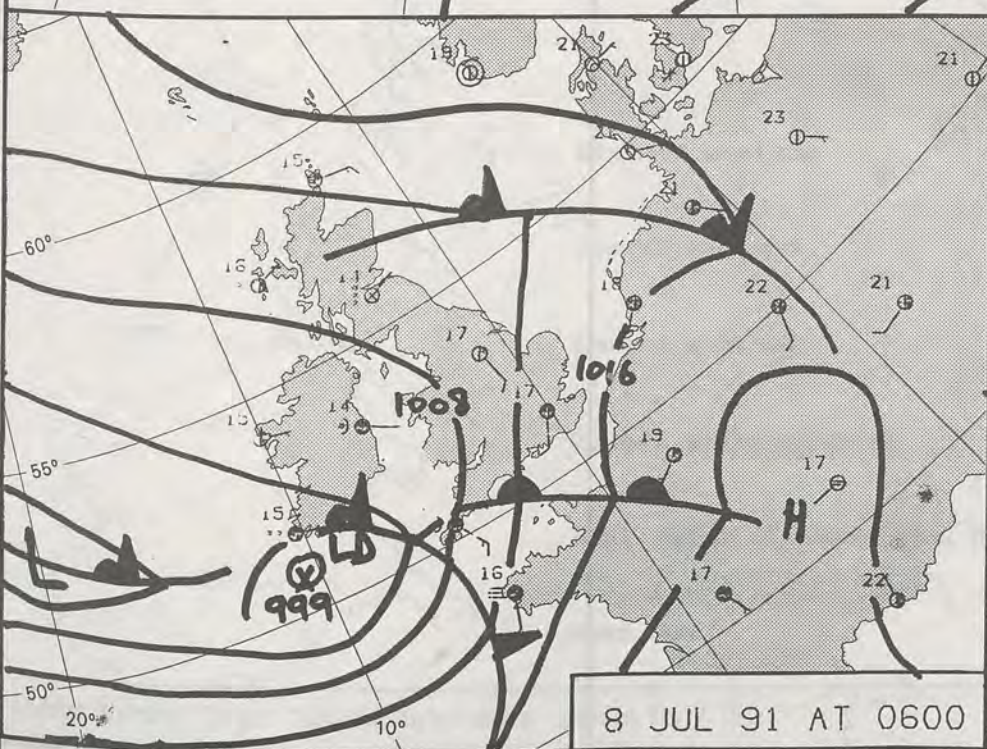


1200, 7/7/91.

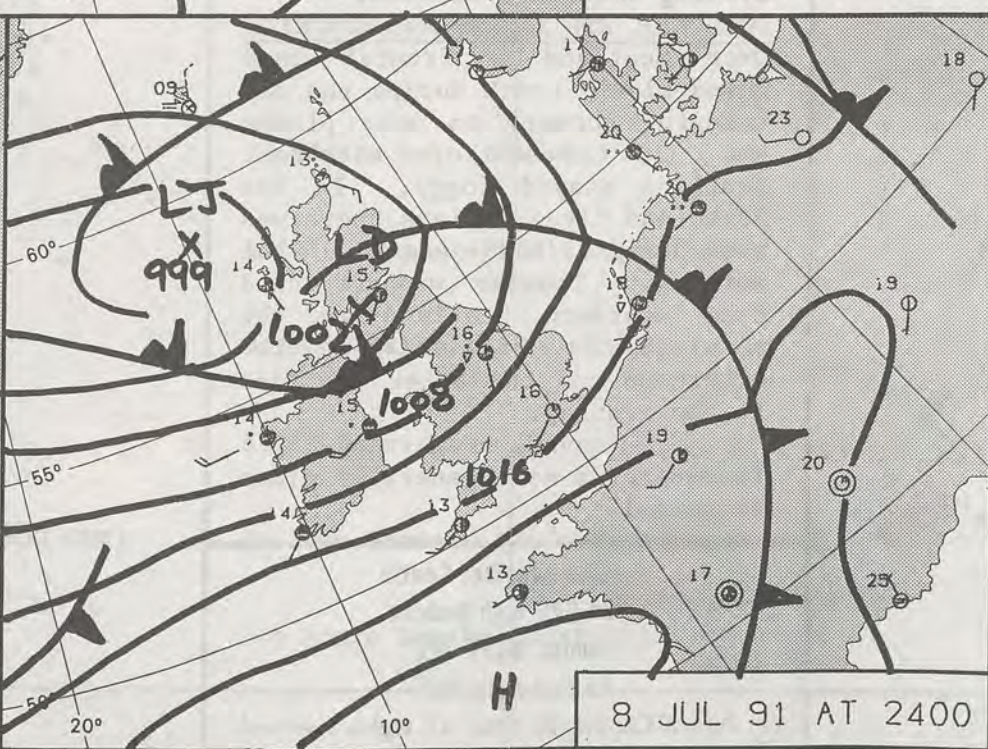
London Weather Centre 284-286 High Holborn London WC1V 7HX



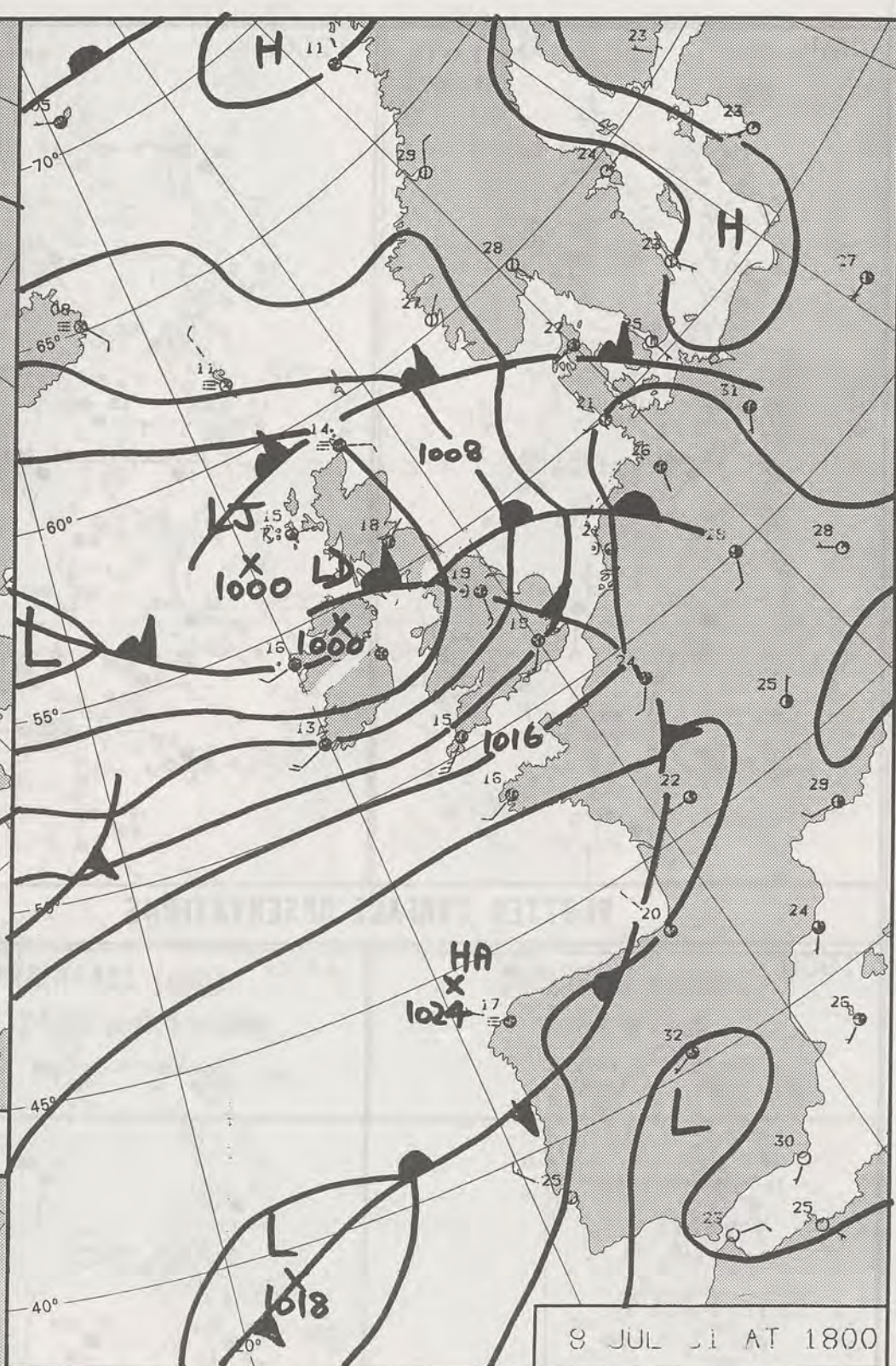
8 JUL 91 AT 1200



8 JUL 91 AT 0600



8 JUL 91 AT 2400



8 JUL 91 AT 1800

DUPLICATE ALSO
DAILY WEATHER SUMMARY

NOT FOR LOAN FOR

MONDAY 8 JULY 1991

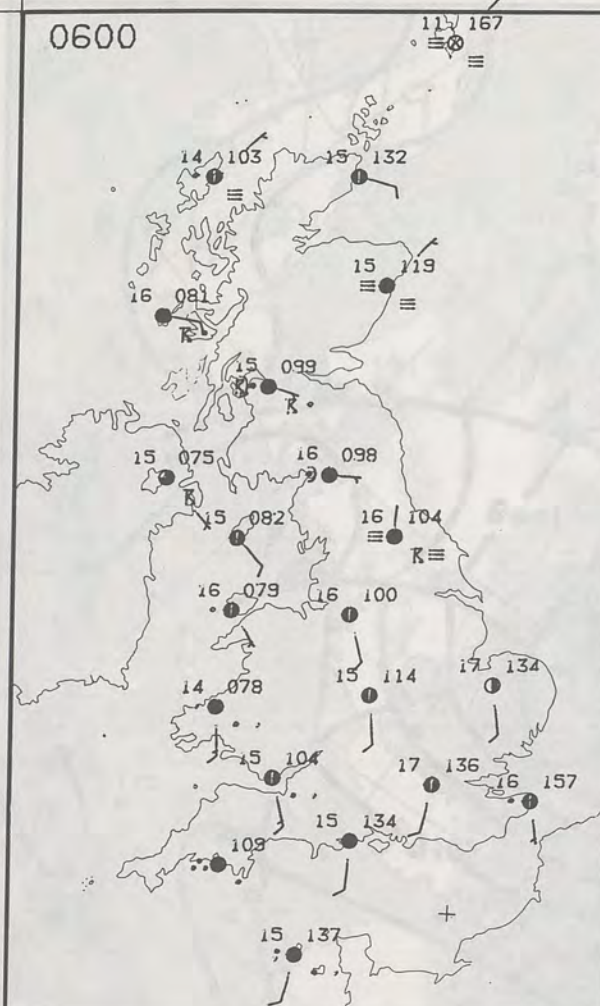
London Weather Centre 284-286 High Holborn London WC1V 7HX

© Crown Copyright All rights reserved

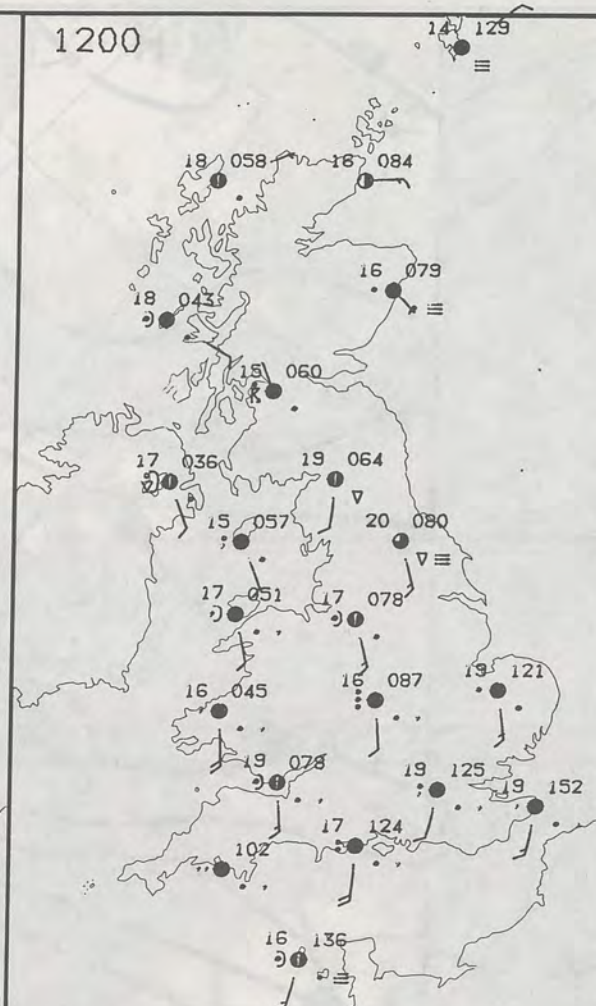
16 JUL 1991
METEOROLOGICAL OFFICE
LIBRARY

Warm front Cold front Occlusion

0600



1200



MONDAY
8 JULY 1991

Southwest England, South and West Wales had some rain overnight, some of it heavy. A line of thunderstorms broke out from northeast England to Northern Ireland and southwest Scotland but except over southwest Scotland they had died out by dawn. Elsewhere most places had a dry night but over northeast England and eastern Scotland it was foggy especially near the coast.

During the day outbreaks of patchy rain spread north and east across England and Wales. There was some heavy rain over Wales, the North Midlands and over parts of northwest England for a short time. There was thunder over northeast England in the evening. Mostly dry weather followed across southern England and Wales in the afternoon and evening but there were some showers over Wales and the west country. The coast of northeast England stayed misty with some coastal fog through the morning. It became quite windy in the west and south for a time.

Northern Ireland had a bright morning and in the afternoon and evening outbreaks of rain.

Over Scotland a frontal band moved slowly north during the day bringing showers to most places and the coast of northeast Scotland stayed foggy. In the Forth and Clyde valleys there was some heavy rain for a time in the morning. Thunder was reported from southern Scotland in the morning, the Highlands in the afternoon and the Outer Hebrides in the evening.

Temperatures were generally close to normal.

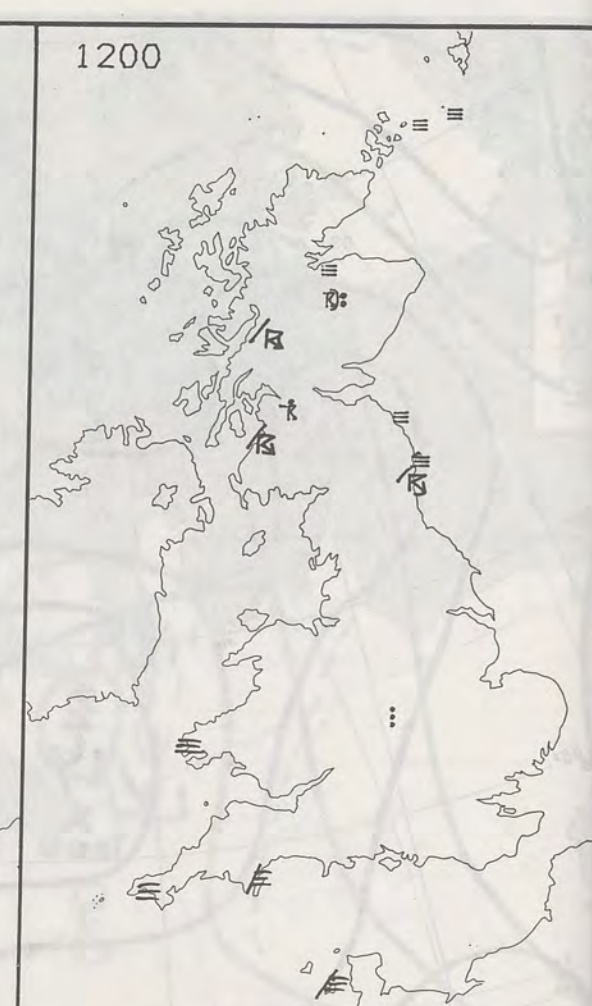
London Weather Centre
284-286 High Holborn
London WC1V 7HX
All times are GMT

© Crown Copyright 1986 All rights reserved

0600

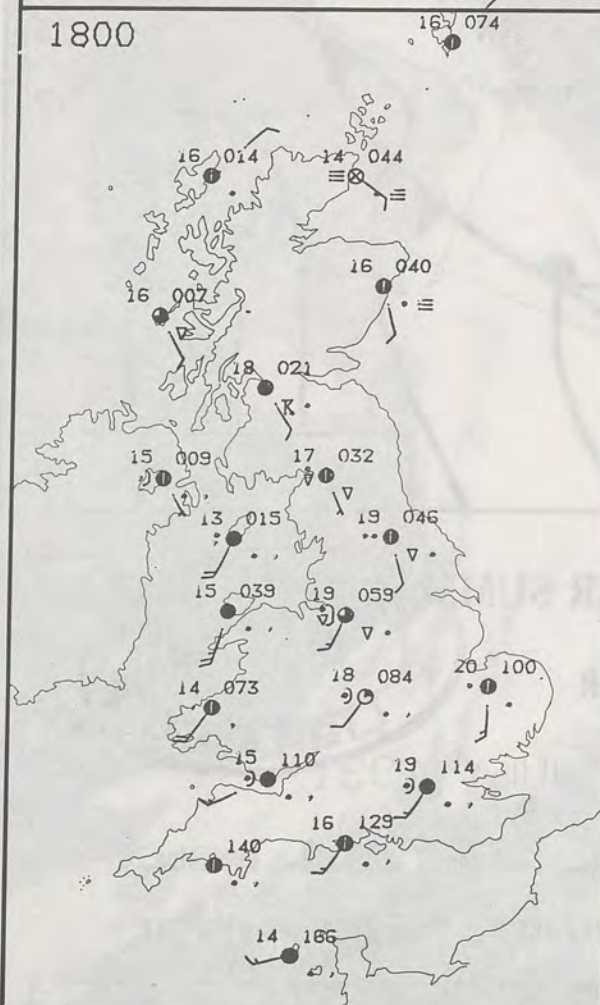


1200

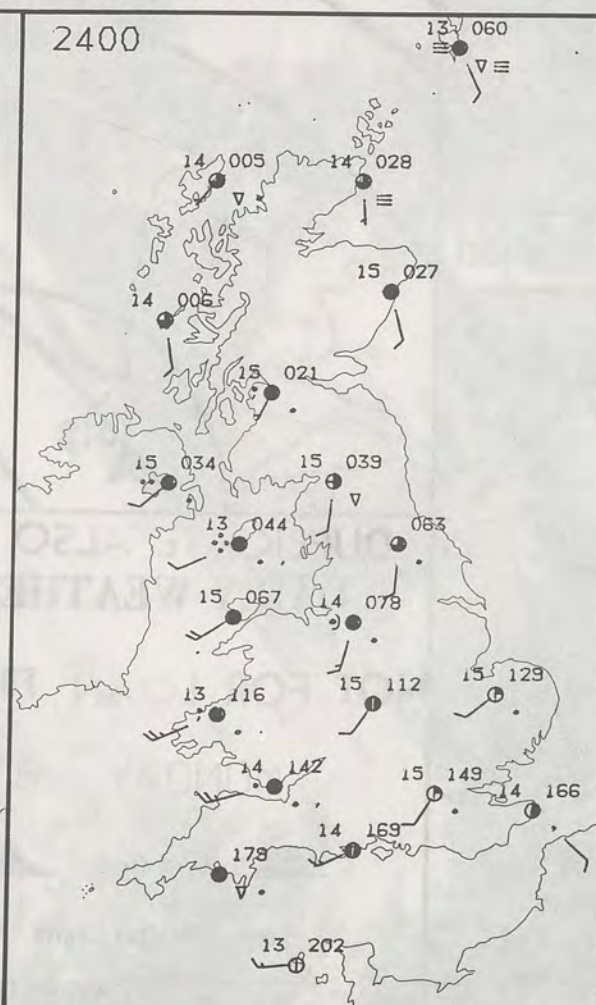


PLOTTED SURFACE OBSERVATIONS

1800



2400



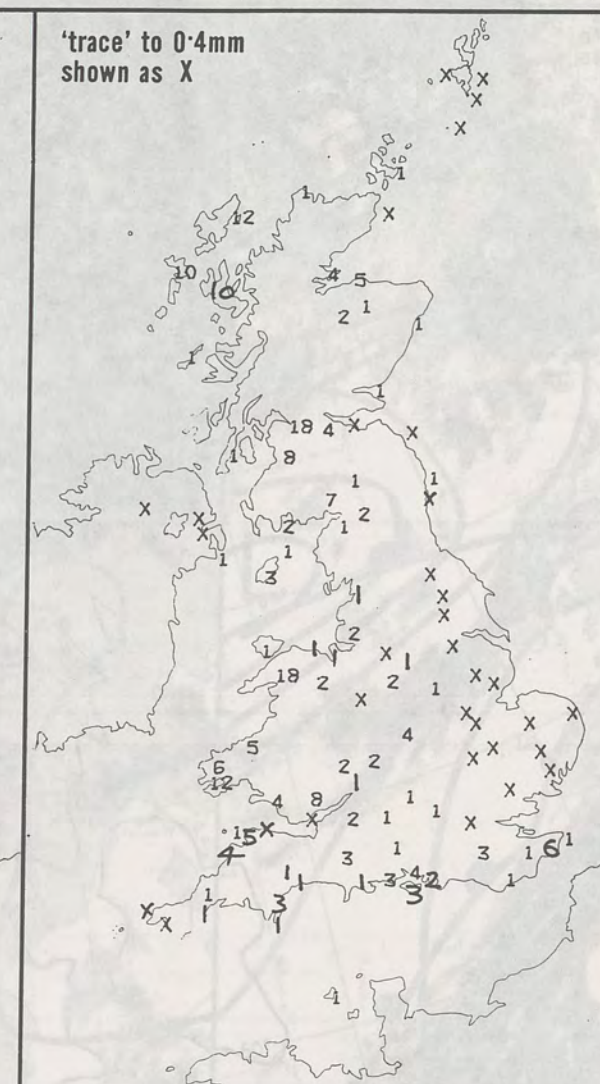
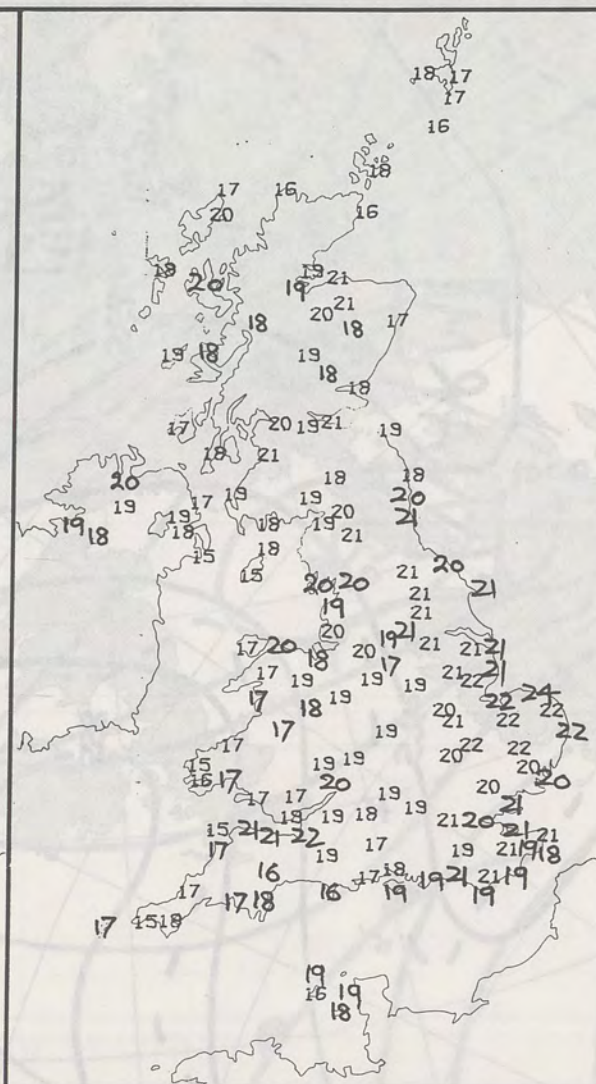
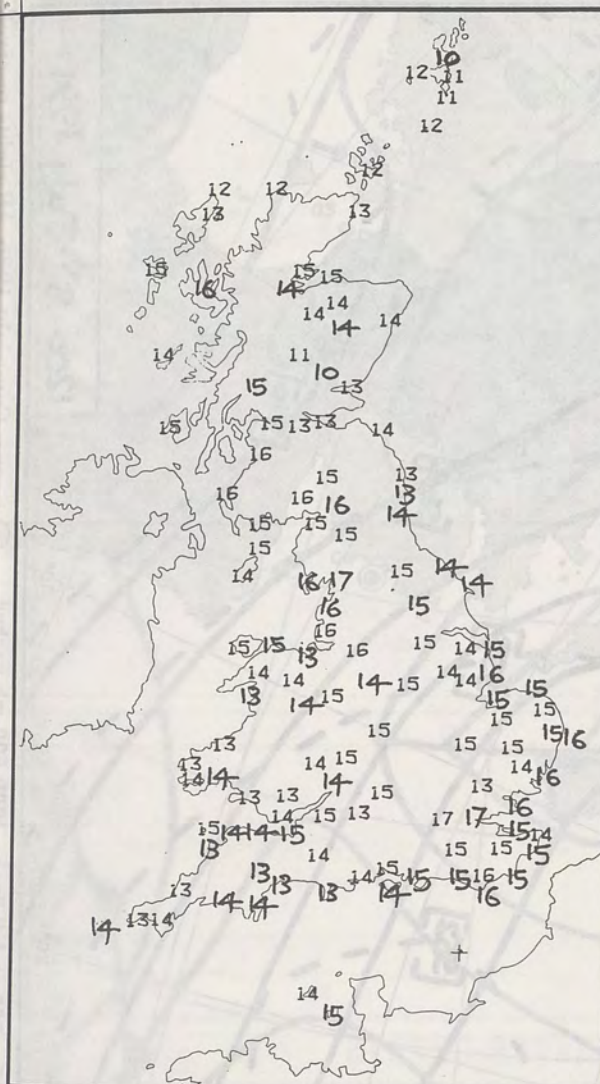
SIGNIFICANT WEATHER CHARTS

1800



2400





NIGHT MINIMUM TEMPERATURE (°C)
For 12-hour period ending
0900 ON 8 JUL 91

DAY MAXIMUM TEMPERATURE (°C)
For 12-hour period ending
2100 ON 8 JUL 91

RAINFALL (mm)
For 12-hour period ending
0900 ON 8 JUL 91

RAINFALL (mm)
For 12-hour period ending
2100 ON 8 JUL 91

SUNSHINE (hours)
Dawn to dusk
8 JUL 91

EXTREMES FOR MONDAY 8TH JULY 1991

Highest maximum : 23.8°C Cromer (Norfolk)

Lowest maximum : 15.0°C Gwennap Head (Lands End)

Lowest minimum : 9.7°C Sella Ness (Shetland)

Lowest grass minimum : 8.1°C Burrington (Devon)

Most rain (24 hours from 0900 GMT) : 26.3 mm Nantmor (Gwynedd)

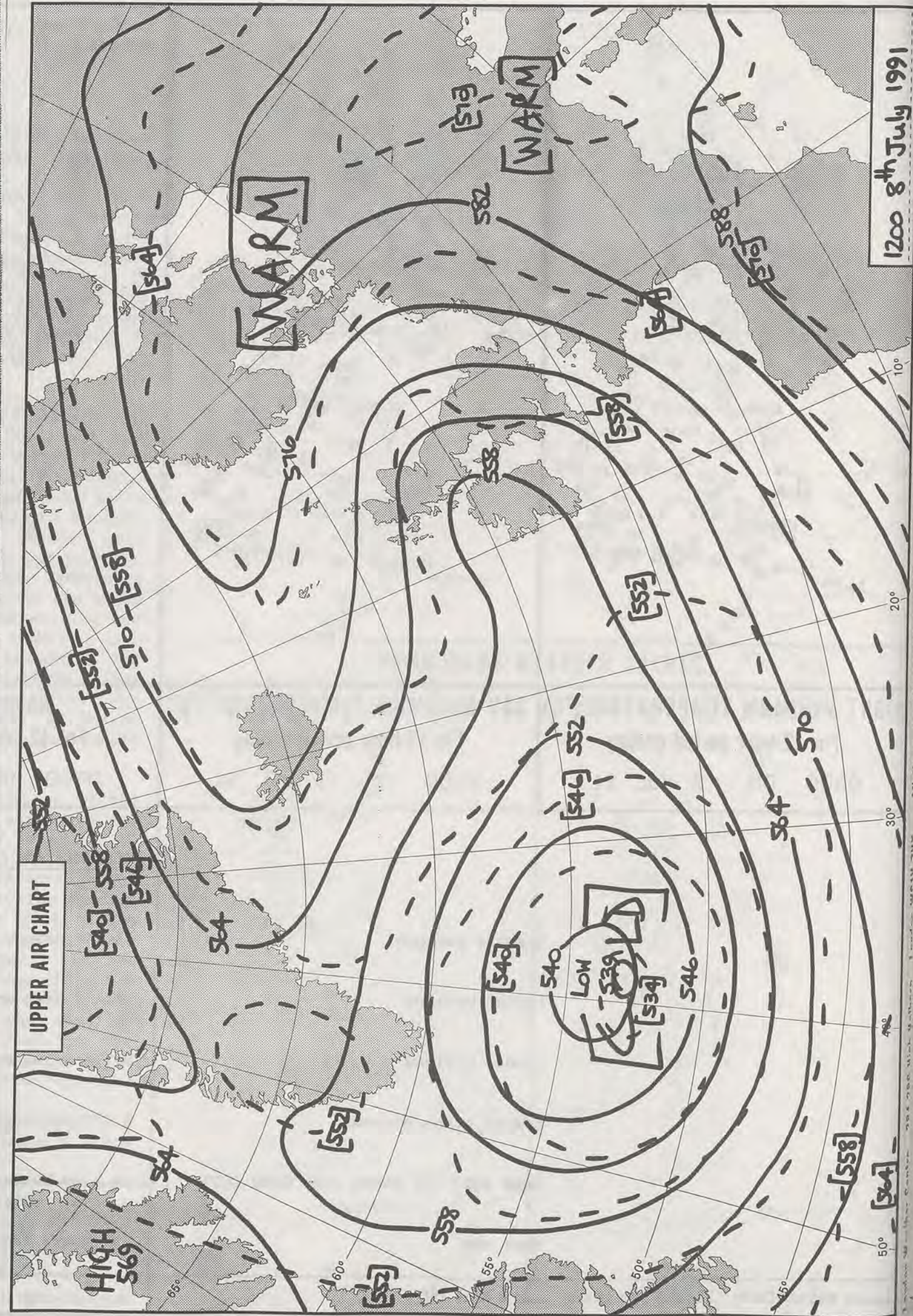
Most sun : 7.9 hours Hemsby (Norfolk)

**DAILY
WEATHER
SUMMARY**



© Crown Copyright 1986
All rights reserved

VIS
8/7/91 off 1430Z



Form File 561

TUESDAY
9 JULY 1991

SUMMARY
OF
BRITISH WEATHER

The night was mostly quite cloudy with some outbreaks of rain, especially in the west and north. There were fog patches in the far north of Scotland.

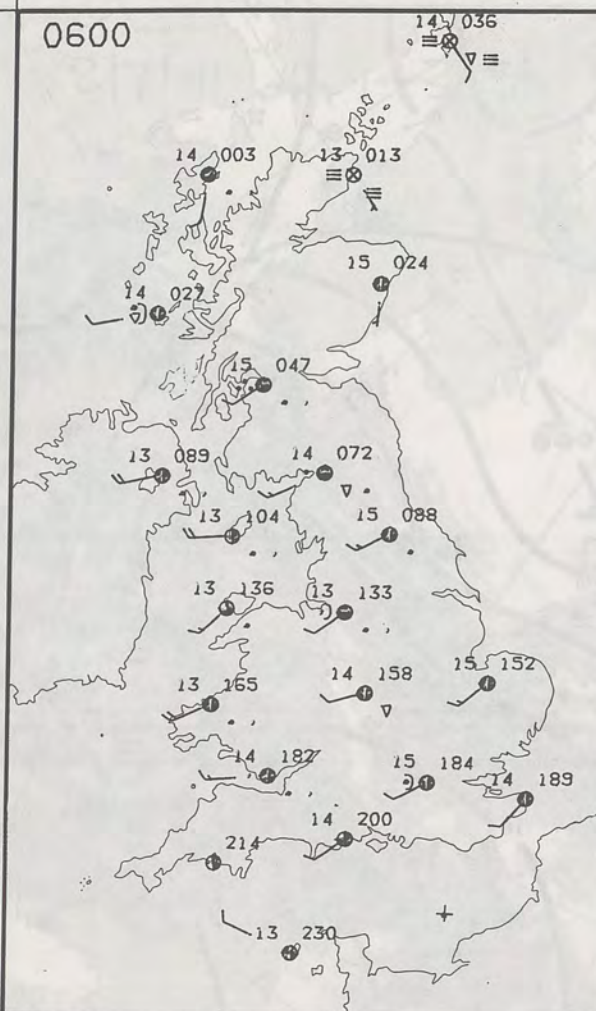
Most places became dry, and sunnier, during the day, although many western and northern districts kept rather a lot of cloud, with a few showers, and some longer spells of rain in northern Scotland for a time.

It was a breezy day, but quite warm in a few places.

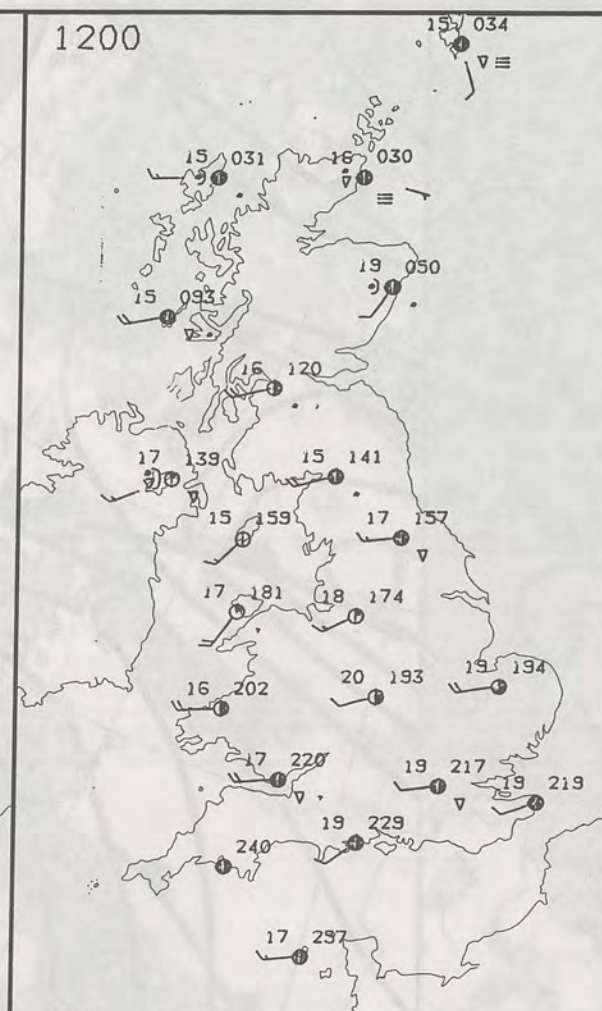
London Weather Centre
284-286 High Holborn
London WC1V 7HX
All times are GMT

© Crown Copyright 1986 All rights reserved

0600

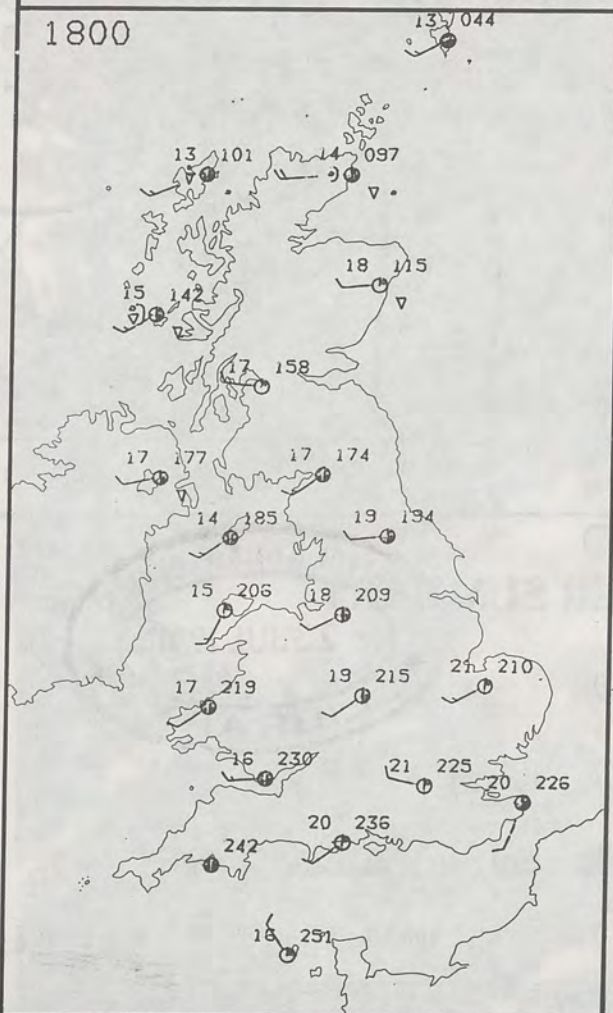


1200

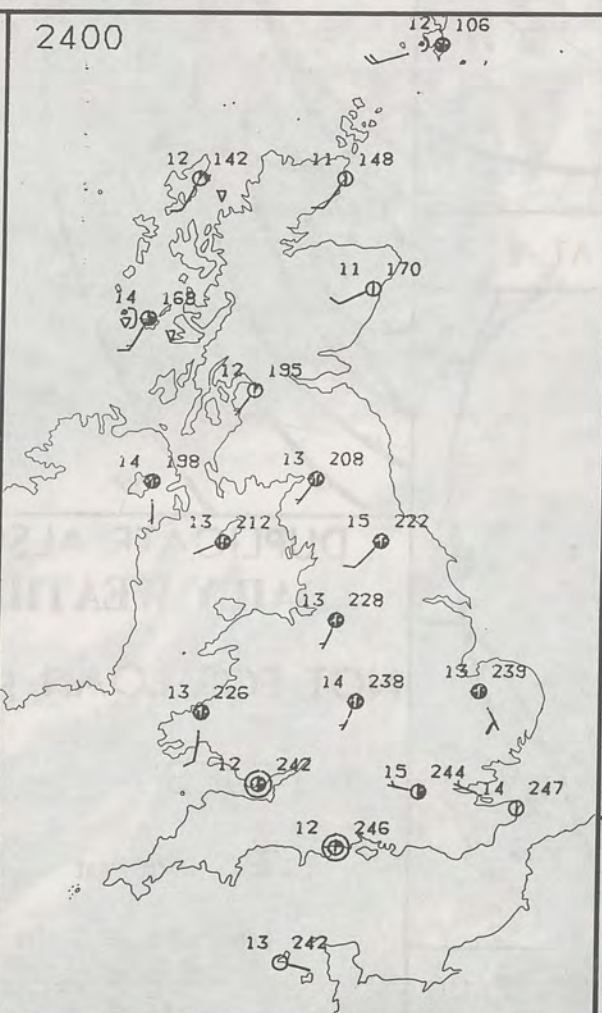


PLOTTED SURFACE OBSERVATIONS

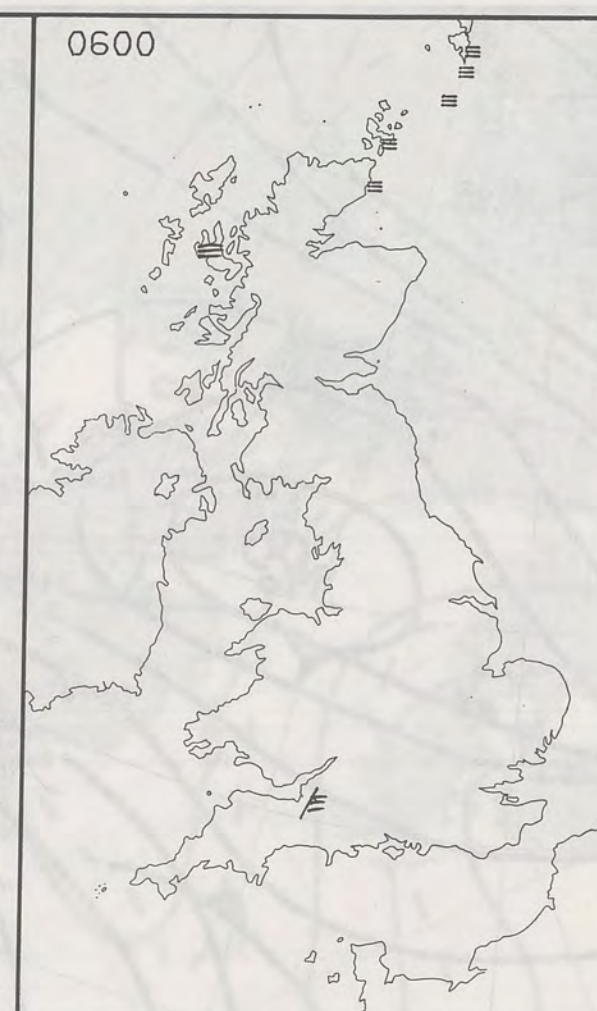
1800



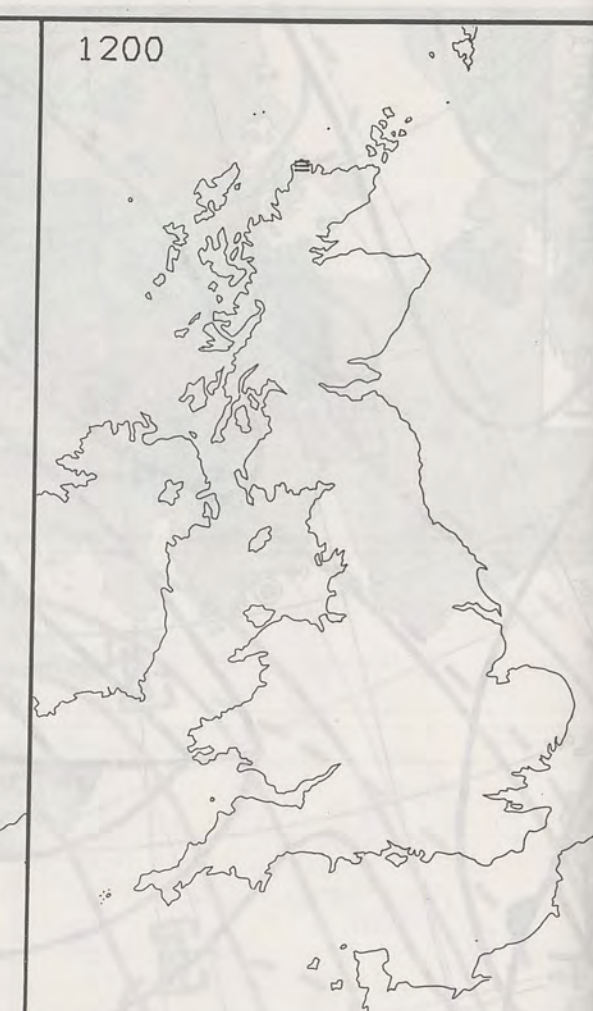
2400



0600



1200

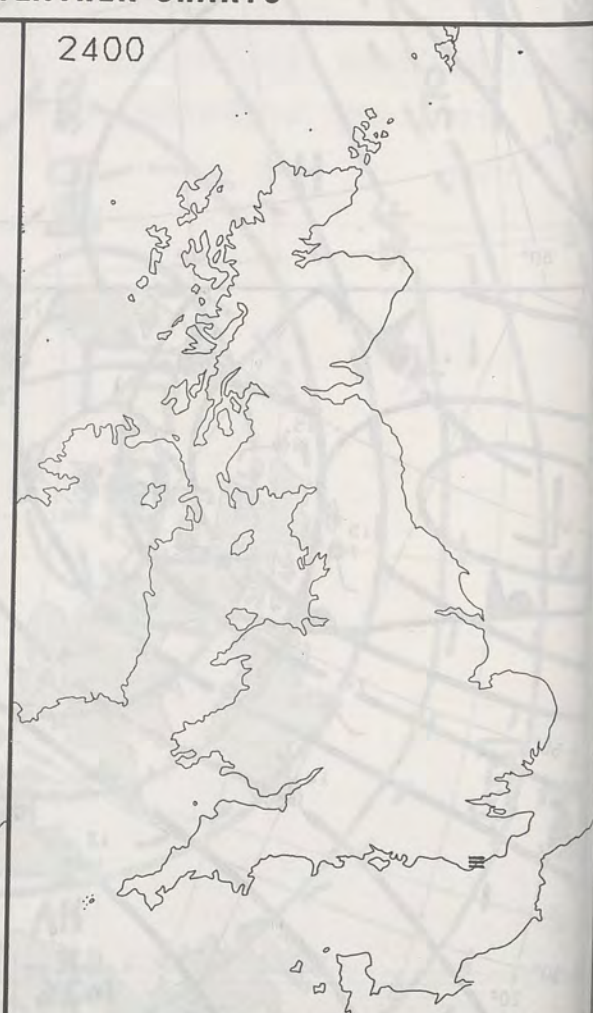


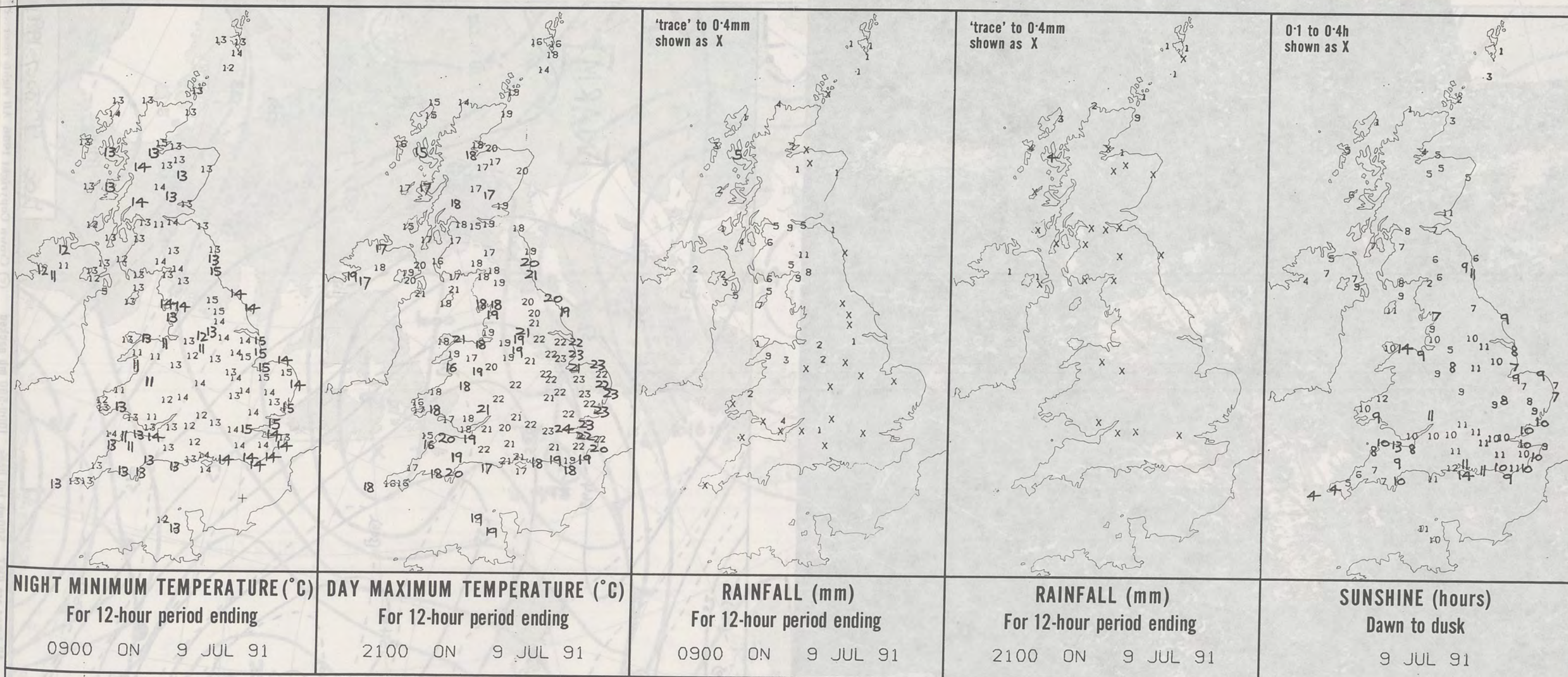
SIGNIFICANT WEATHER CHARTS

1800



2400





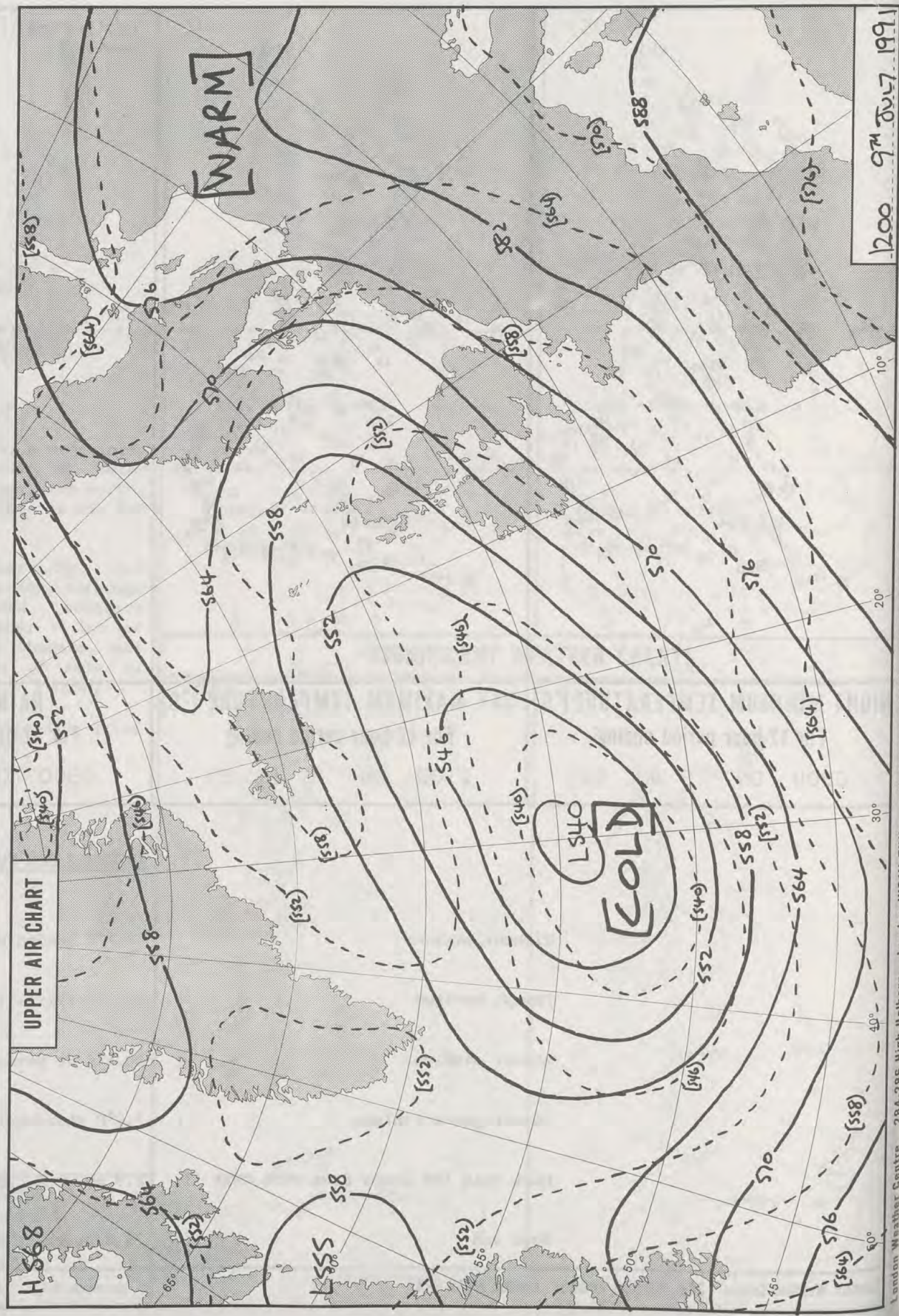

EXTREMES FOR TUESDAY 9TH JULY 1991

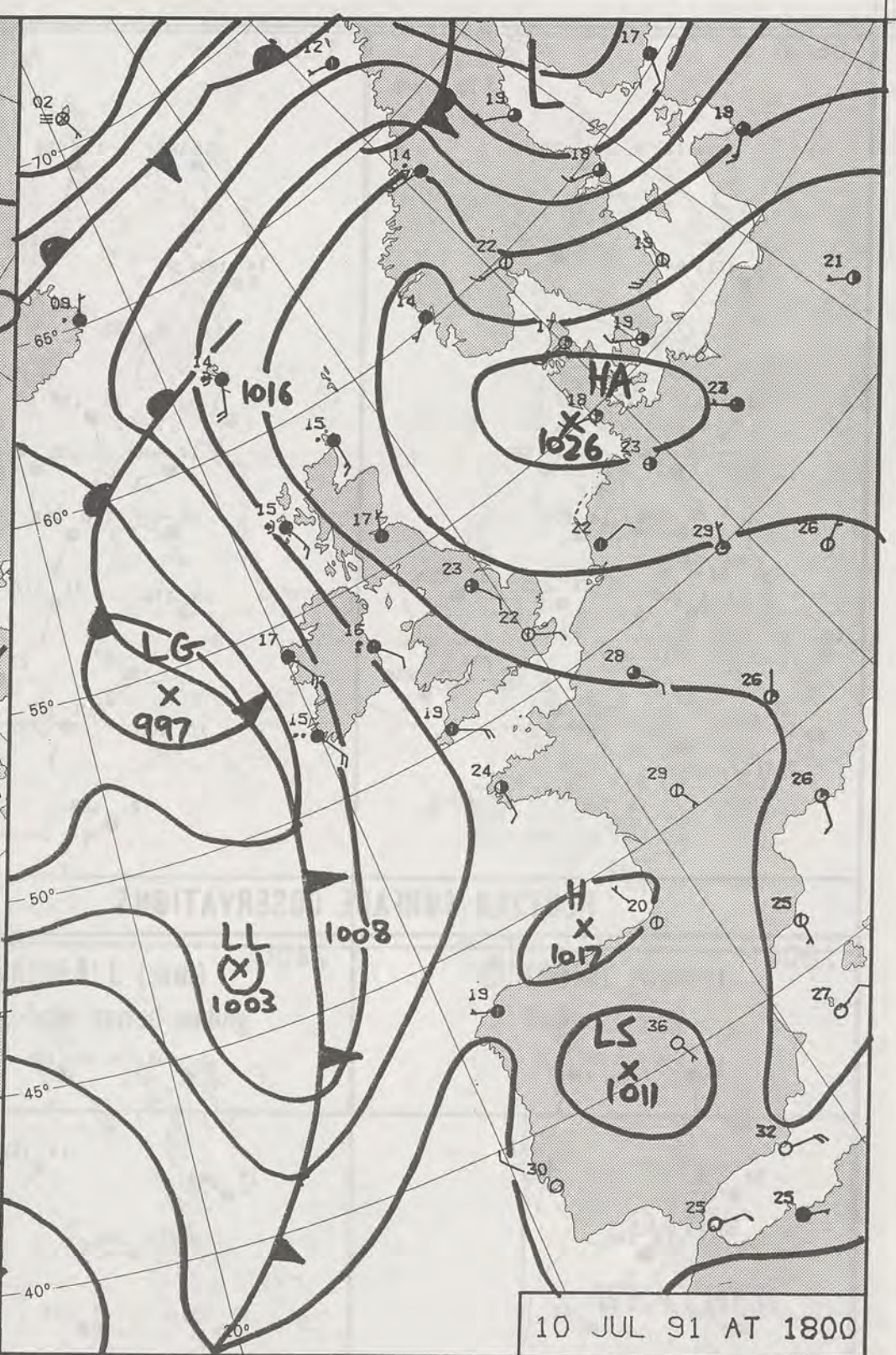

Highest maximum	:	23.7°C London Weather Centre
Lowest maximum	:	14.1°C Fair Isle
Lowest minimum	:	10.5°C St Harmon (Powys)
Lowest grass minimum	:	7.9°C Aberdeen/Dyce
Most rain (24 hours from 0900 GMT)	:	8.9 mm Wick (NE Scotland)
Most sun	:	13.8 hours Colwyn Bay (Clwyd)

**DAILY
WEATHER
SUMMARY**



© Crown Copyright 1986
All rights reserved






DUPLICATE ALSO
DAILY WEATHER SUMMARY
NOT FOR LOAN FOR
WEDNESDAY 10 JULY 1991

London Weather Centre 284-286 High Holborn London WC1V 7HX

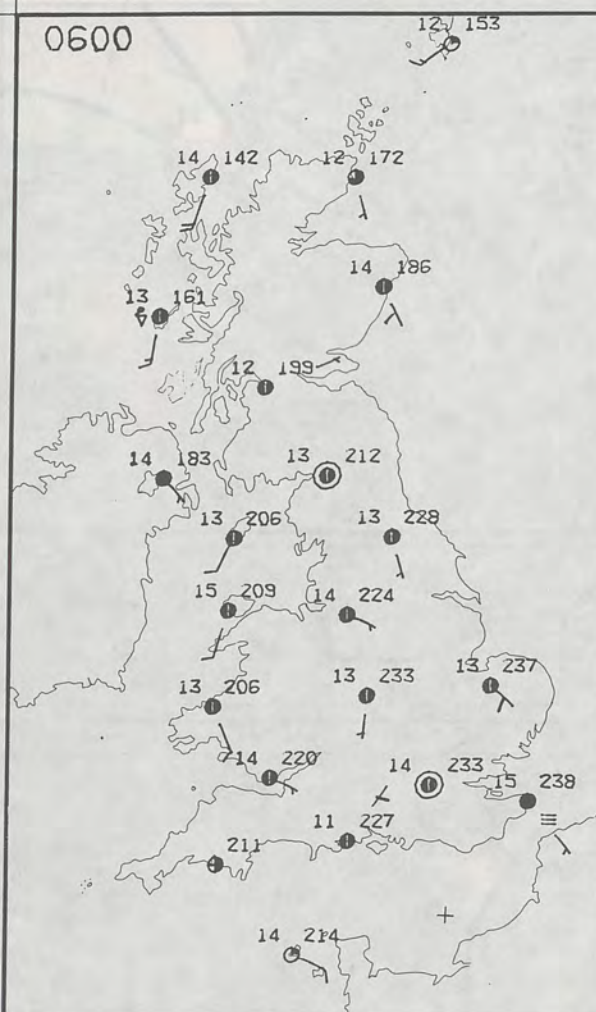
© Crown Copyright All rights reserved

Printed in the UK for HMSO. Dd 8146371 C10 3/91 9385 9590

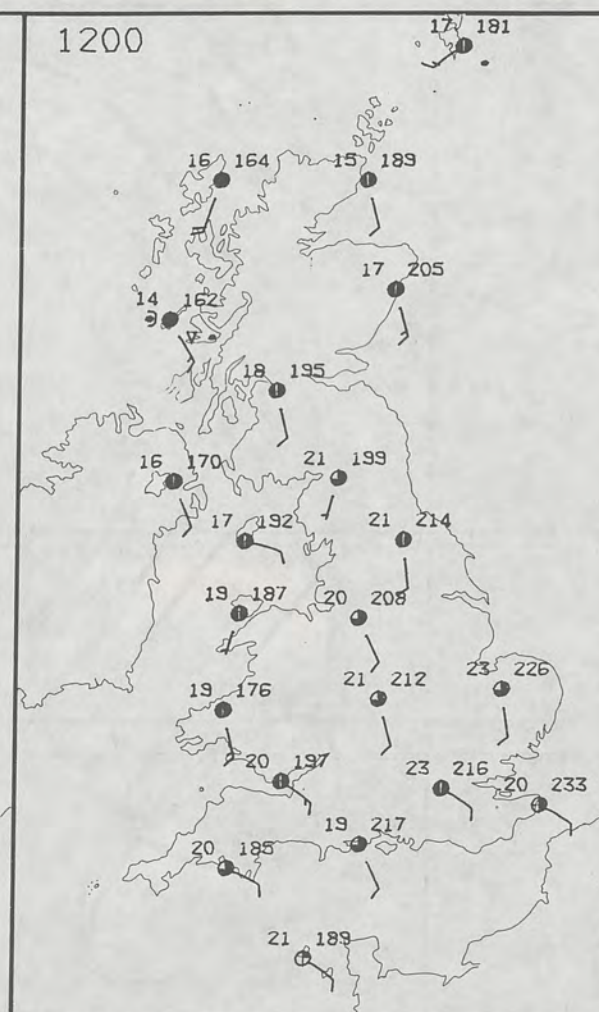


Warm front Cold front Occlusion

0600



1200



WEDNESDAY
10 JULY 1991

SUMMARY OF BRITISH WEATHER

Most places had a cloudy night, but it was dry nearly everywhere, although in Scotland there were one or two coastal showers. In southern England there was patchy fog.

During the day Scotland was cloudy. Many places stayed dry, but there was a little rain, especially in the north and the Isles.

Northern Ireland had a cloudy day too. The morning and afternoon were dry, but there was rain in the evening.

Over Wales there was a lot of cloud, but it was quite bright at times and a few places were sunny for much of the day.

England had a dry day and most places were sunny, although the north turned more cloudy during the evening.

England and Wales were warm or very warm and over Scotland temperatures were above normal, while Northern Ireland had average temperatures.

London Weather Centre
284-286 High Holborn
London WC1V 7HX
All times are GMT

© Crown Copyright 1986 All rights reserved

0600

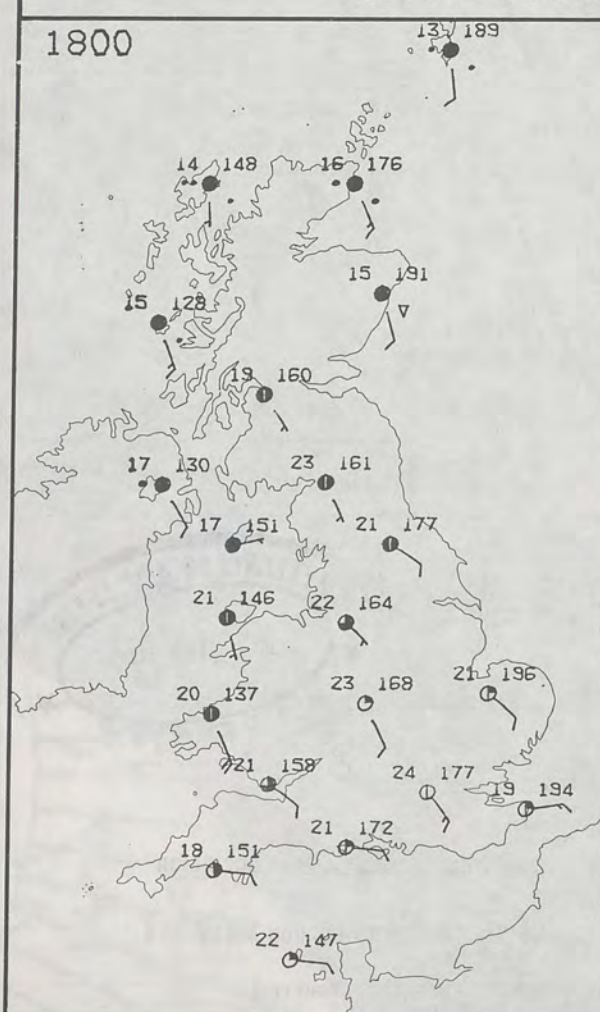


1200

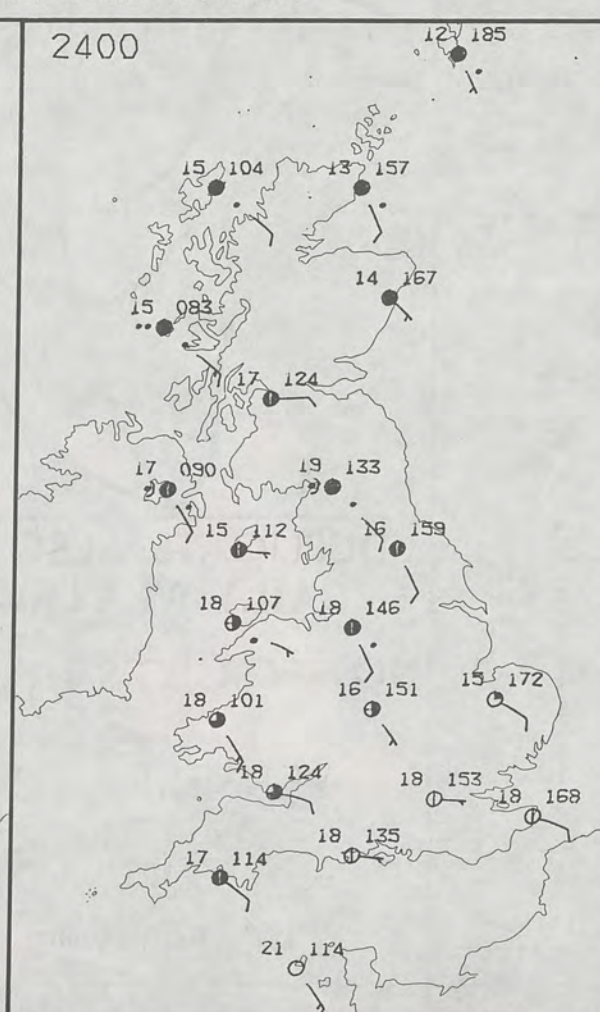


PLOTTED SURFACE OBSERVATIONS

1800



2400

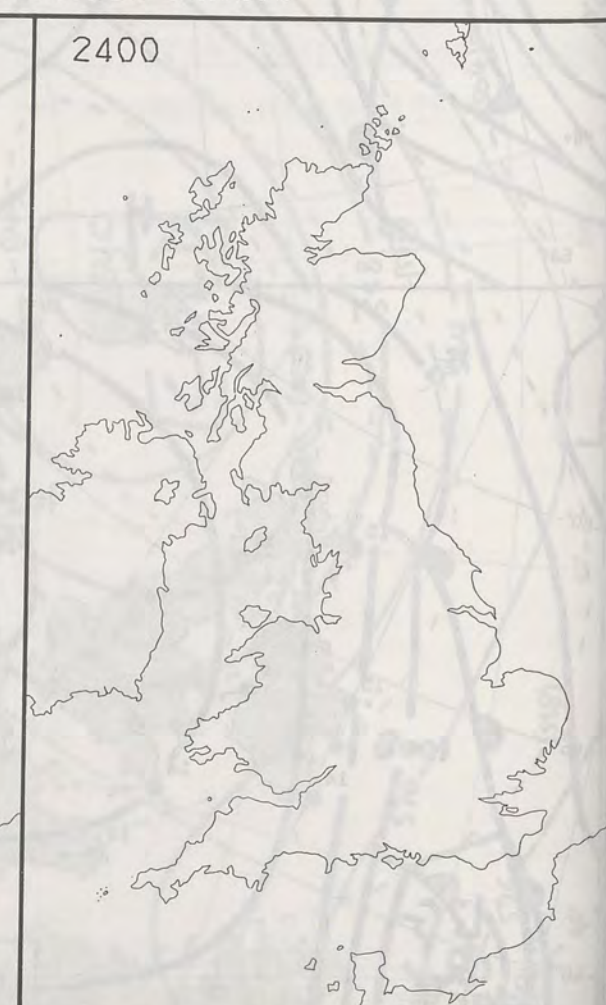


SIGNIFICANT WEATHER CHARTS

1800

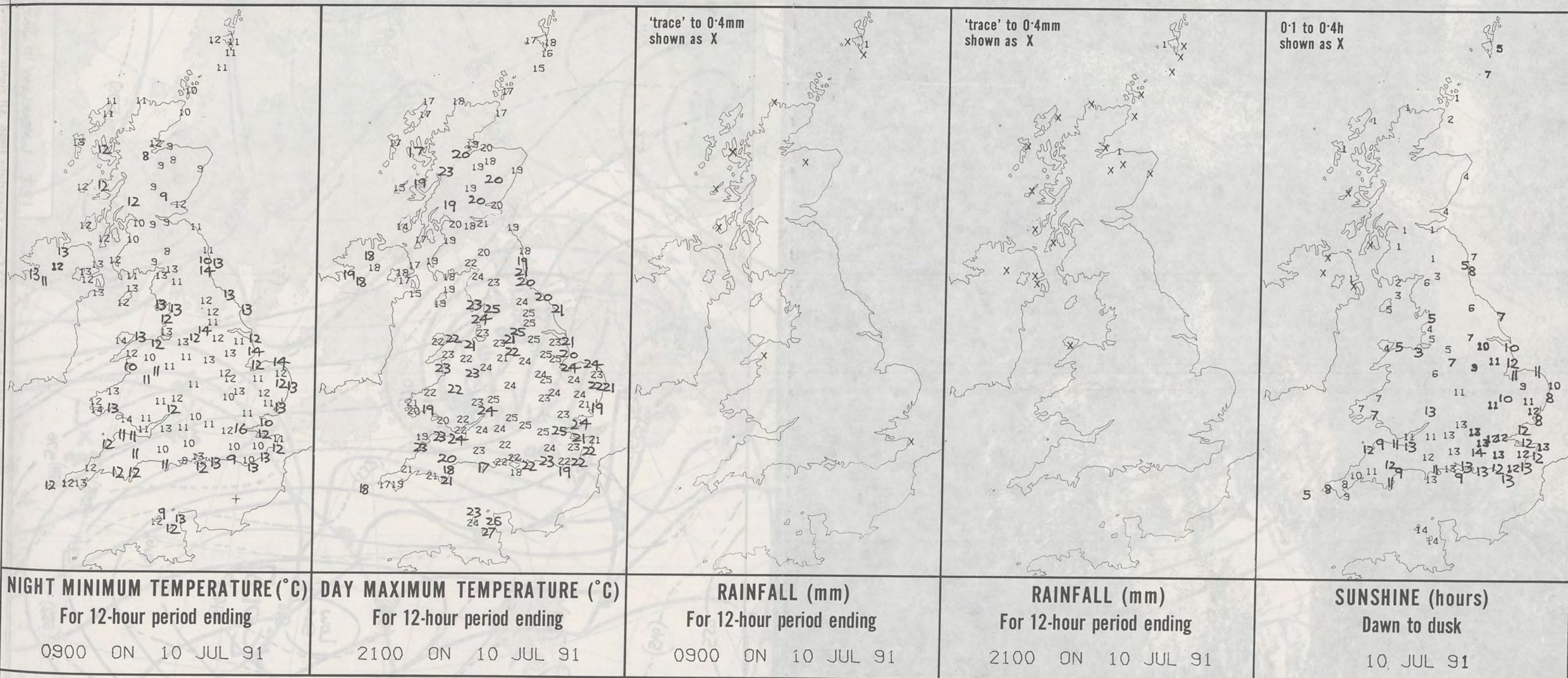


2400



NIGH

London



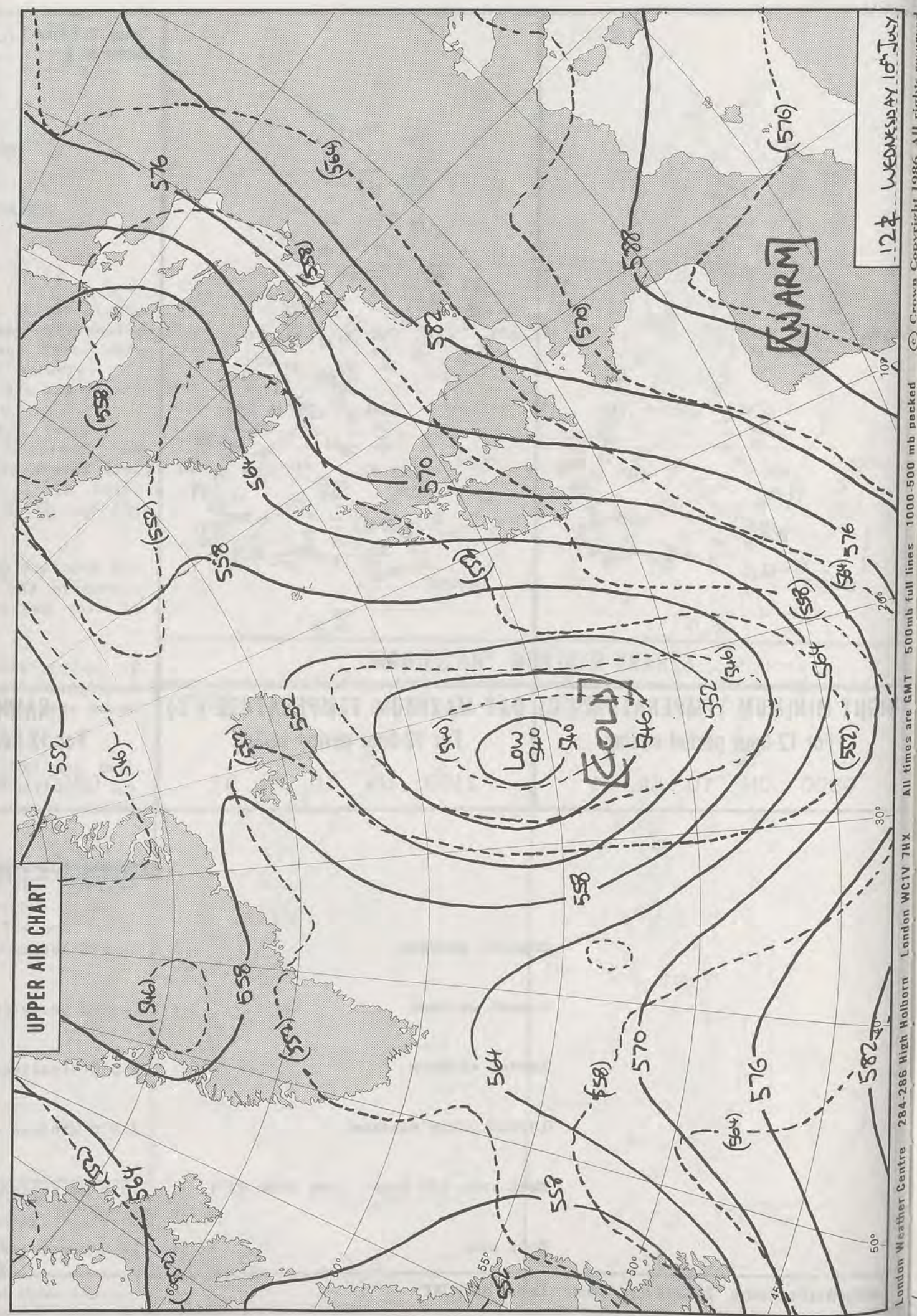
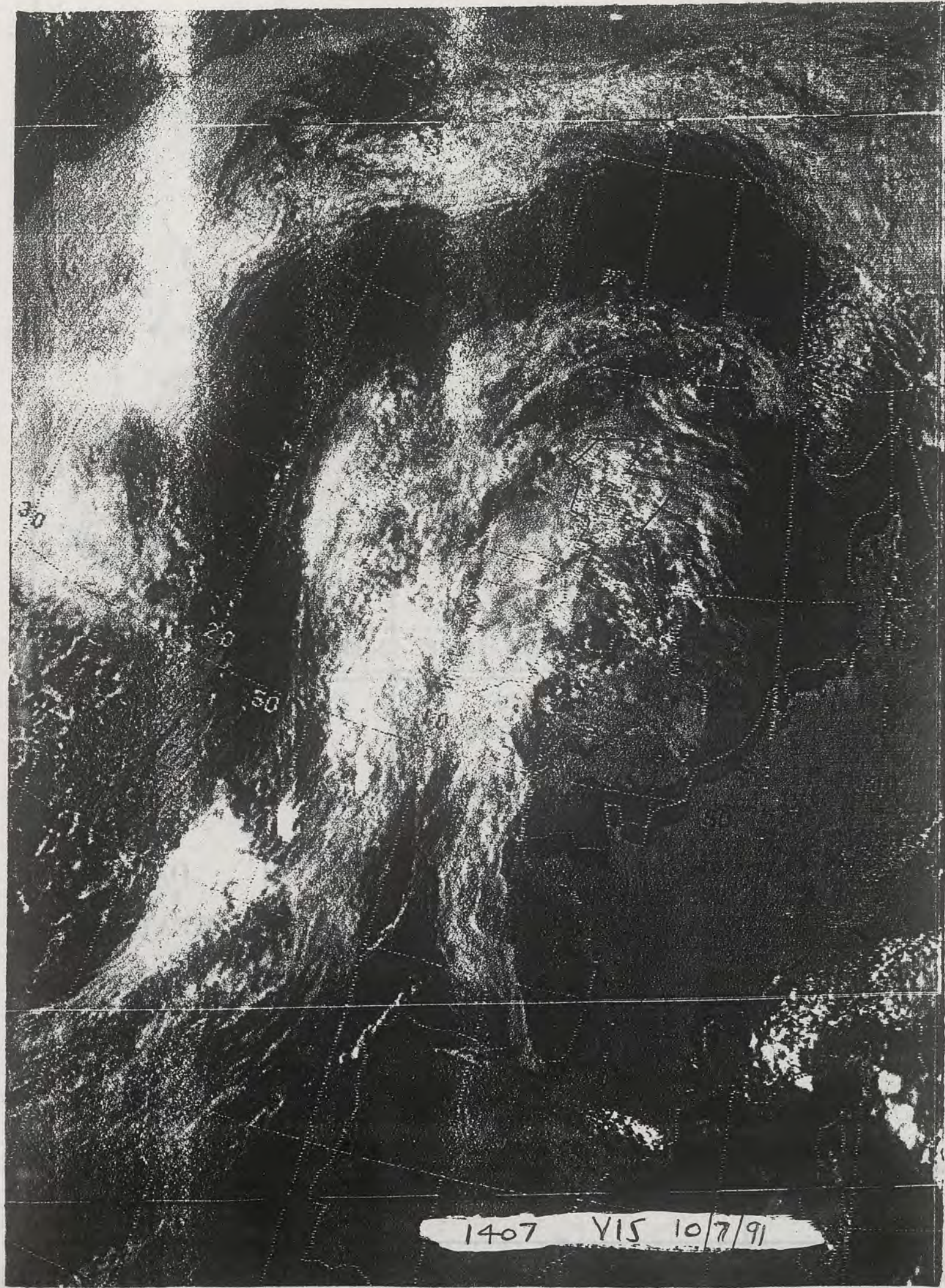
EXTREMES FOR WEDNESDAY 10TH JULY 1991

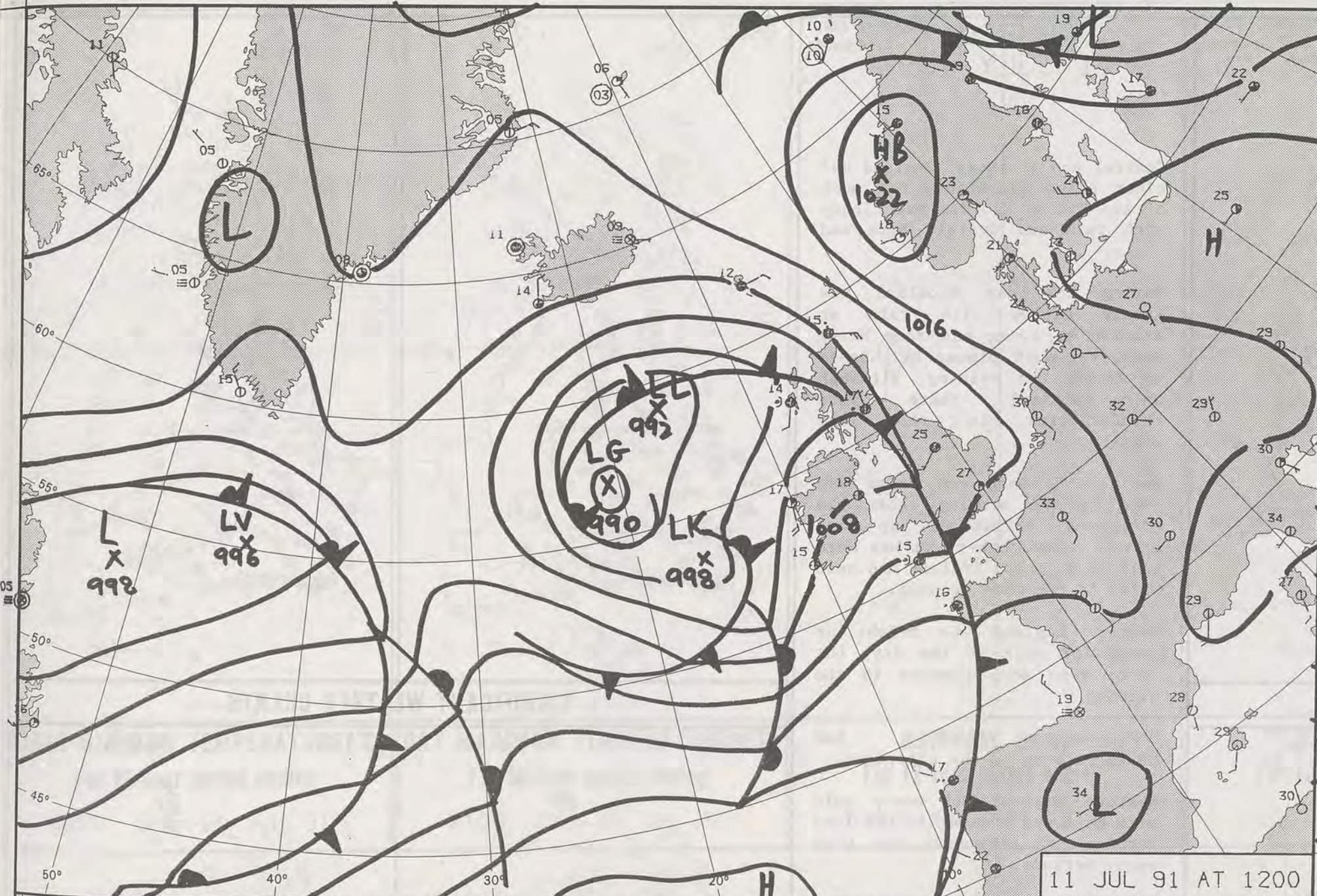
Highest maximum	: 27.2°C Jersey
Lowest maximum	: 14.4°C Orsay (on Islay)
Lowest minimum	: 8.0°C Glenlivet (Grampian)
Lowest grass minimum	: 2.5°C Kinloss (Moray Firth)
Most rain (24 hours from 0900 GMT)	: 18.9 mm Penzance (Cornwall)
Most sun	: 14.0 hours Jersey

**DAILY
WEATHER
SUMMARY**

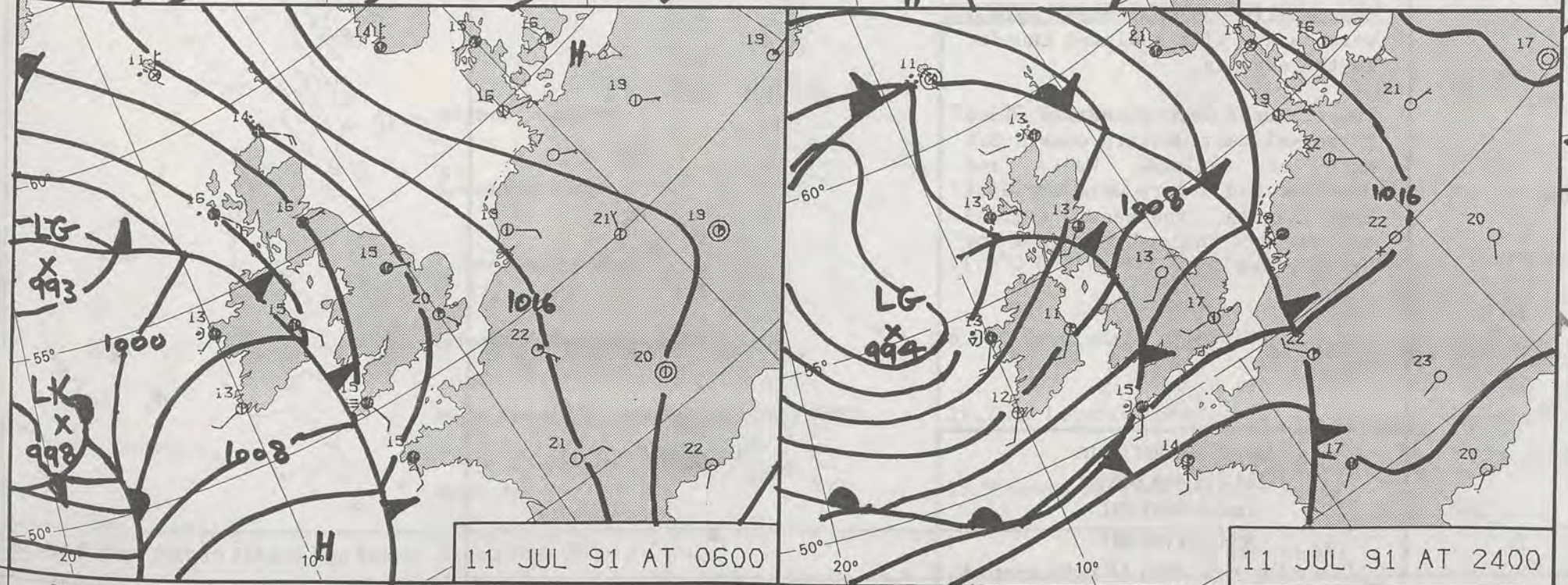


© Crown Copyright 1986
All rights reserved

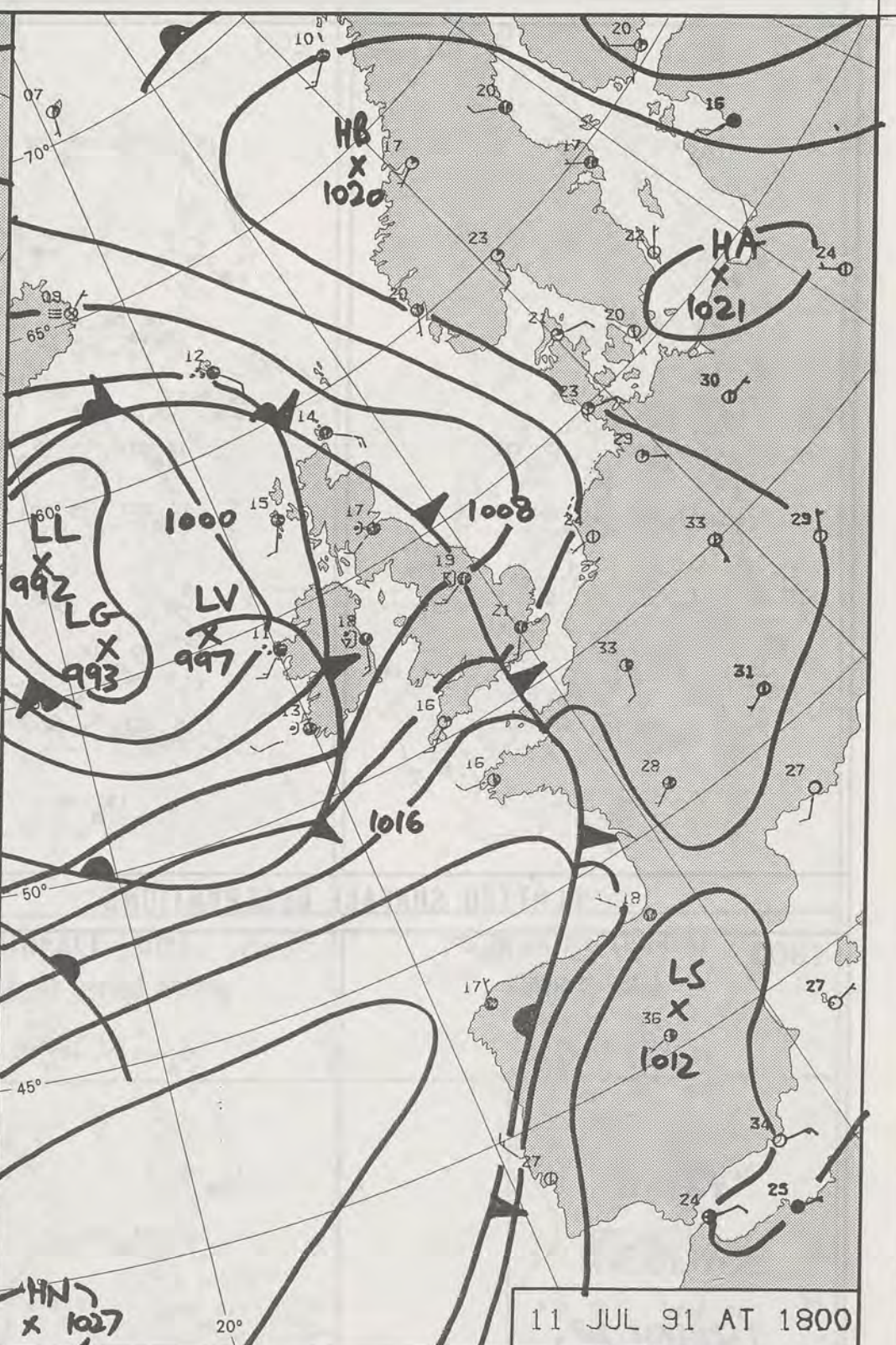




11 JUL 91 AT 1200



11 JUL 91 AT 0600



11 JUL 91 AT 1800

DUPLICATE ALSO
DAILY WEATHER SUMMARY


NOT FOR LOAN FOR

THURSDAY 11 JULY 1991

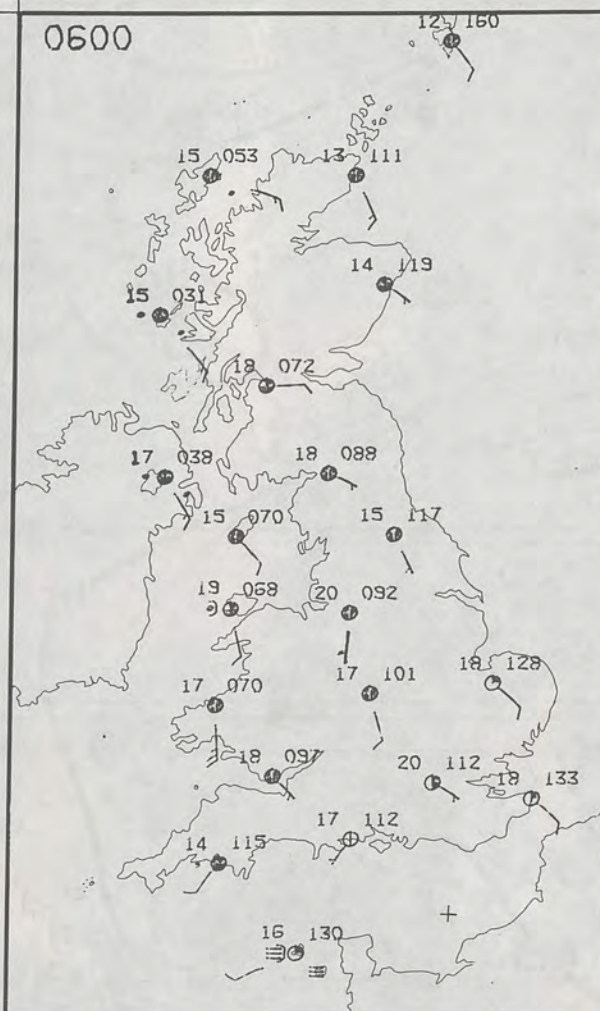
Warm front Cold front Occlusion

London Weather Centre 284-286 High Holborn London WC1V 7HX

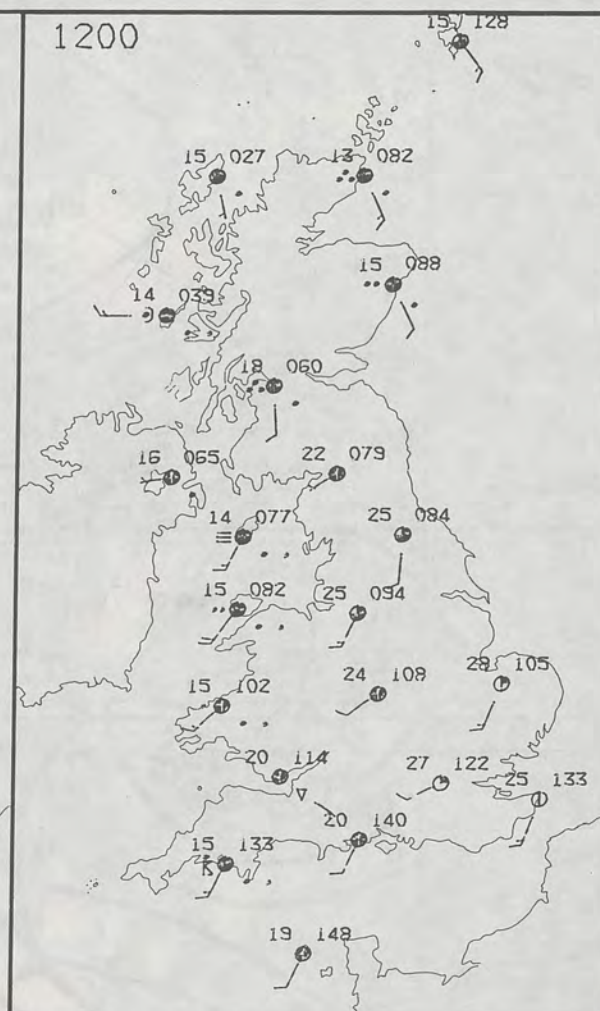
© Crown Copyright All rights reserved



0600



1200



THURSDAY
11 JULY 1991

Central and southeast England had clear skies overnight, but much of the United Kingdom was cloudy with rain and drizzle here and there.

During the day Scotland was mainly cloudy with rain or drizzle at times and some heavy rain, but most places brightened up during the evening, although on Shetland there were thunderstorms in the late evening.

Northern Ireland and Wales had rain in the morning, then the afternoon brightened up and turned sunny, but there was more rain in Northern Ireland and west Wales in the late evening.

Eastern England was bright or sunny for much of the day, but there were some showers in the evening.

Northeast England had thunderstorms in the afternoon.

Western England had heavy rain with hail and thunder in the late morning and afternoon, but with sunny periods.

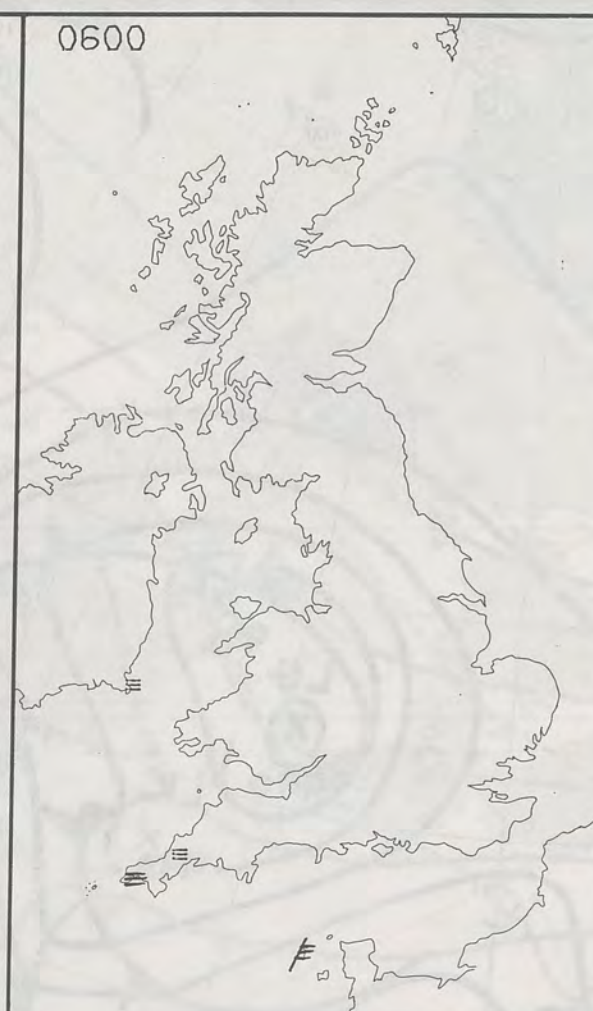
East Anglia and southeast England were sunny, with isolated thunder in the evening.

Temperatures were generally close to normal near western coasts but much of England, Wales and Scotland had a very warm day with East Anglia, southeast England and eastern England having a hot or very hot day.

London Weather Centre
284-286 High Holborn
London WC1V 7HX
All times are GMT

© Crown Copyright 1986 All rights reserved

0600

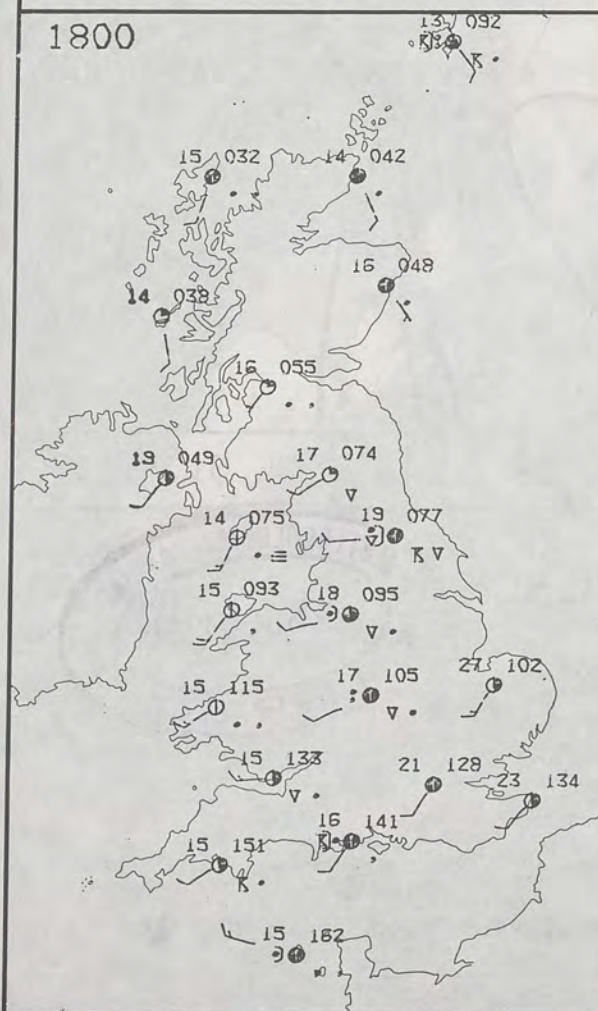


1200

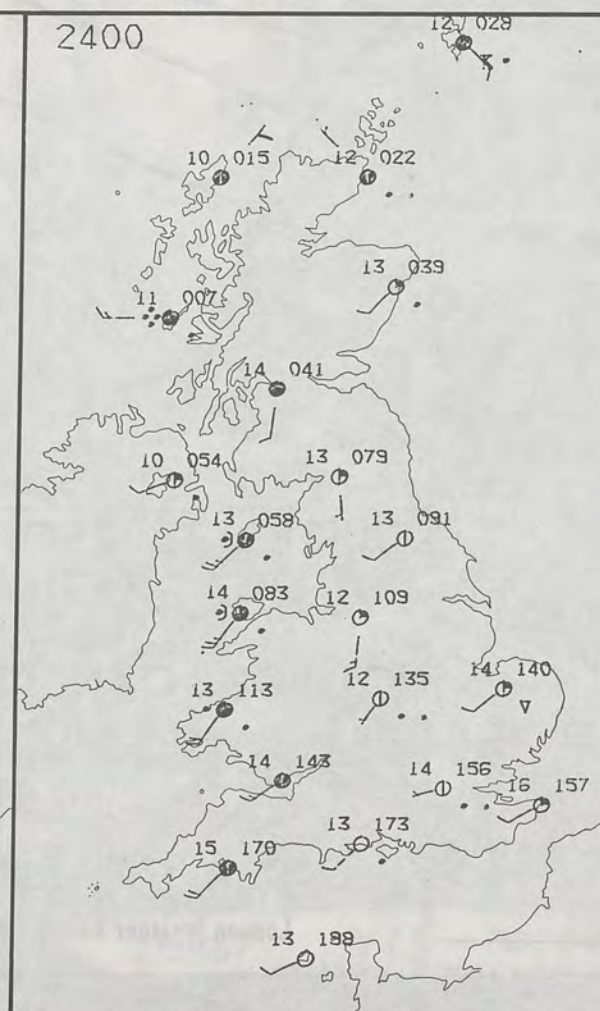


PLOTTED SURFACE OBSERVATIONS

1800

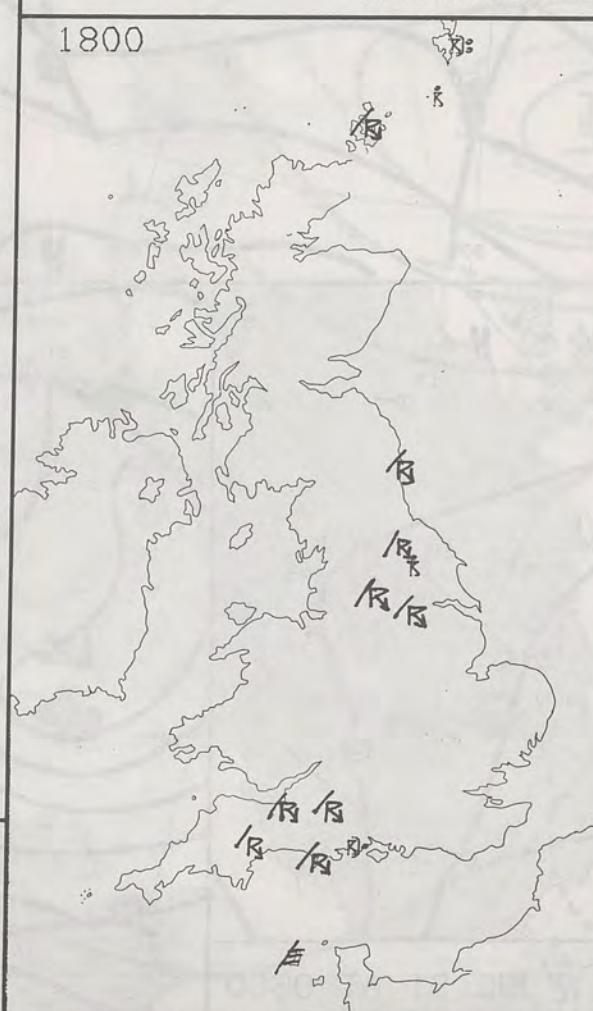


2400



SIGNIFICANT WEATHER CHARTS

1800

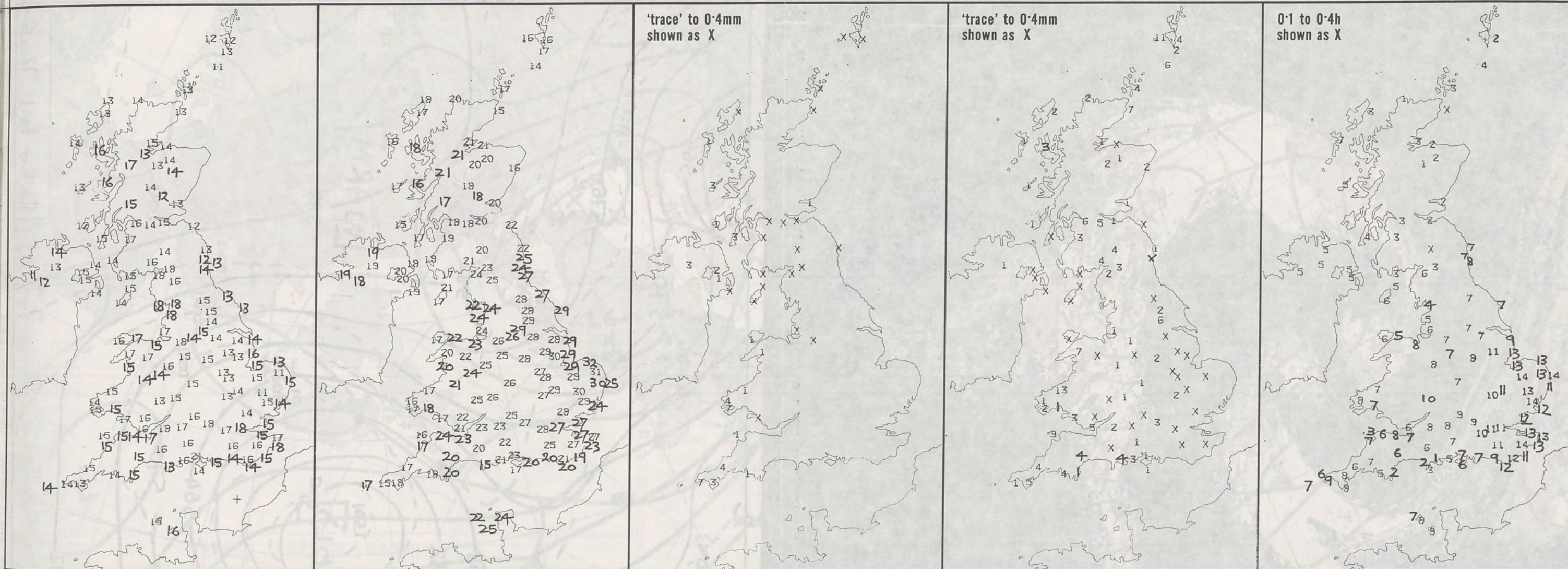


2400



NIGHT

London



NIGHT MINIMUM TEMPERATURE (°C) For 12-hour period ending 0900 ON 11 JUL 91	DAY MAXIMUM TEMPERATURE (°C) For 12-hour period ending 2100 ON 11 JUL 91	RAINFALL (mm) For 12-hour period ending 0900 ON 11 JUL 91	RAINFALL (mm) For 12-hour period ending 2100 ON 11 JUL 91	SUNSHINE (hours) Dawn to dusk 11 JUL 91
--	--	---	---	---

EXTREMES FOR THURSDAY 11TH JULY 1991

Highest maximum	: 32.1°C Cromer (Norfolk)
Lowest maximum	: 13.9°C Fair Isle
Lowest minimum	: 11.3°C Coltishall (Norfolk) and Honington (Suffolk)
Lowest grass minimum	: 6.8°C Coltishall (Norfolk)
Most rain (24 hours from 0900 GMT)	: 24.2 mm Lerwick (Shetland)
Most sun	: 13.9 hours Jubilee Corner (Kent)

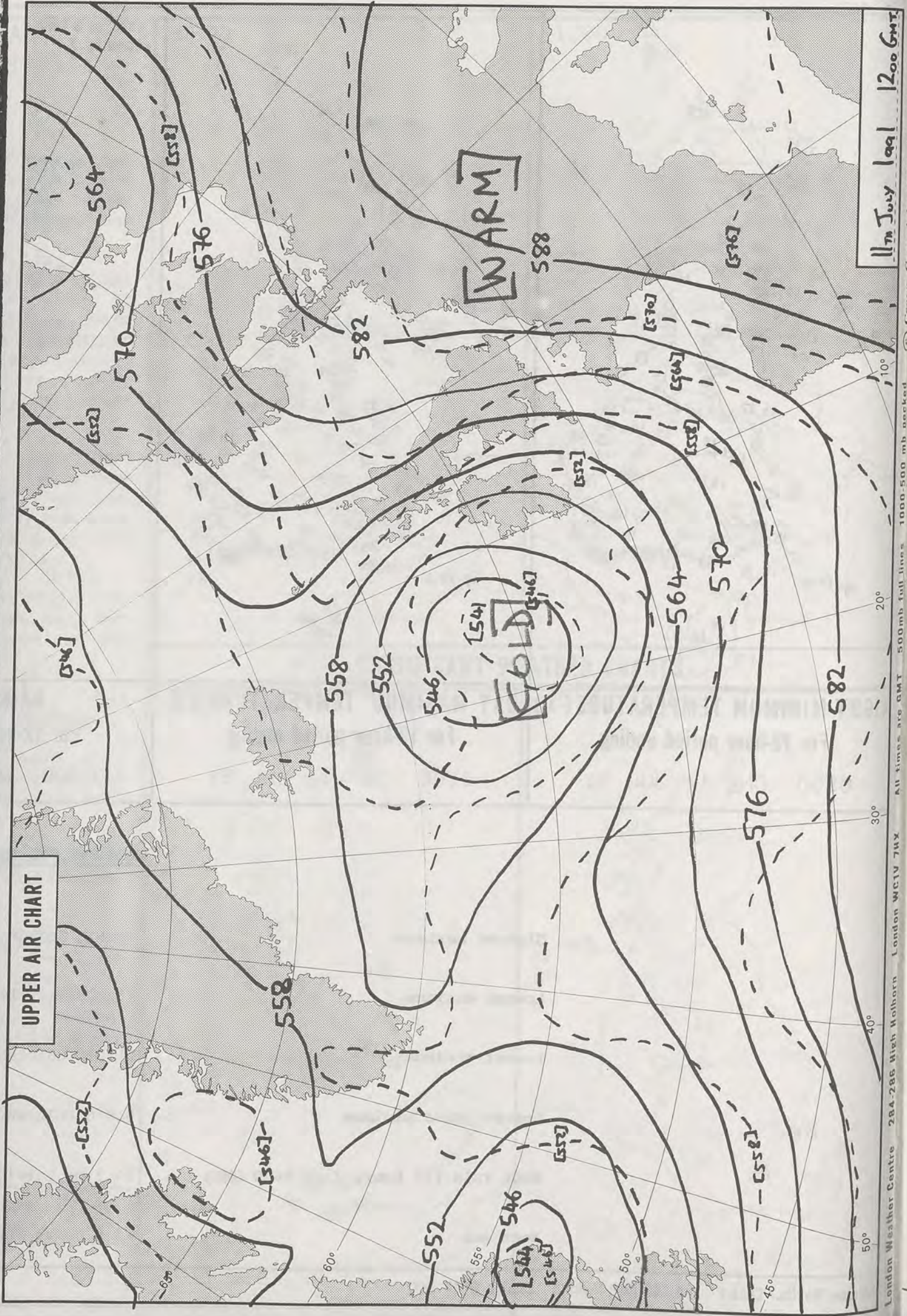
DAILY WEATHER SUMMARY



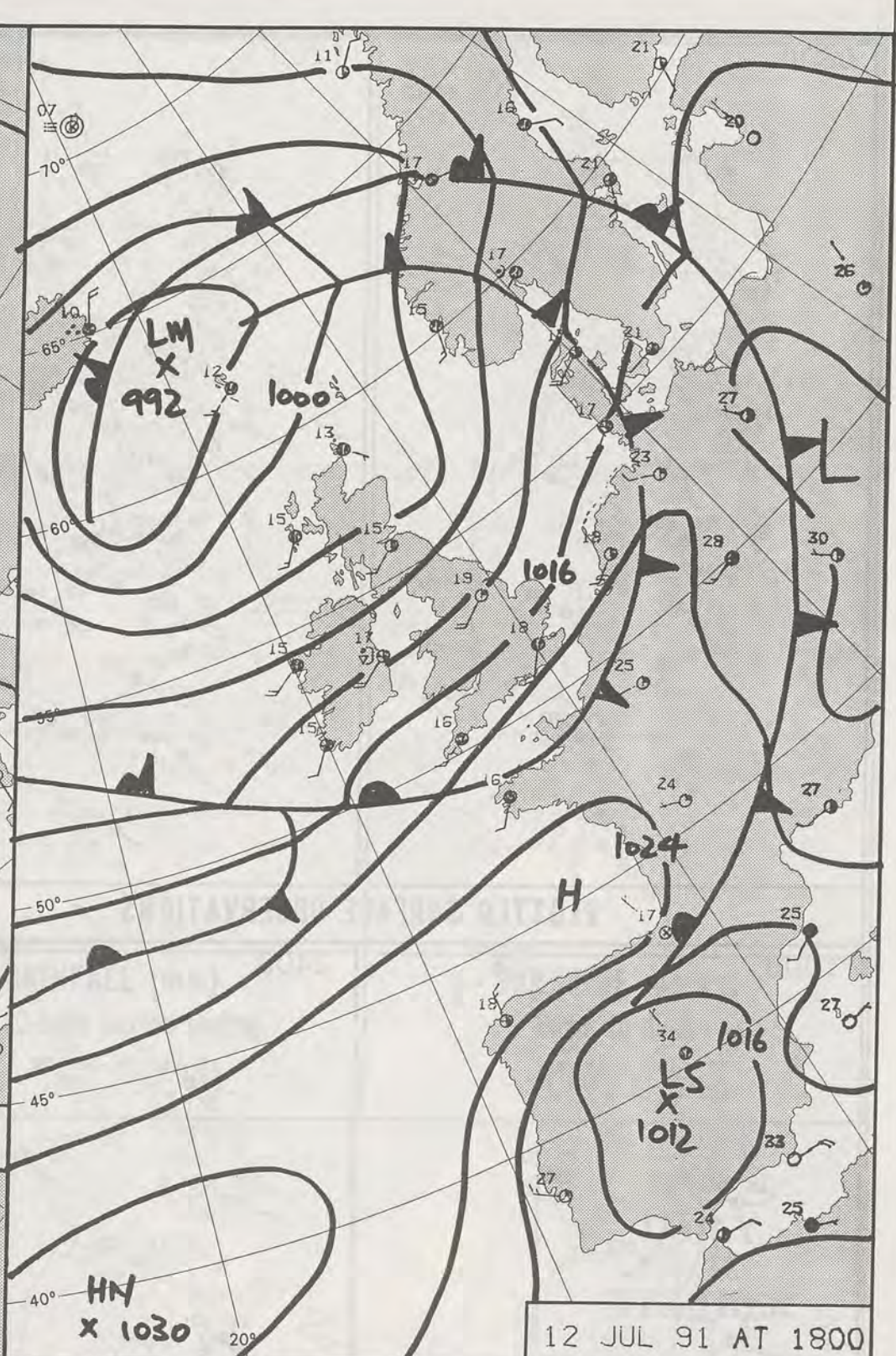
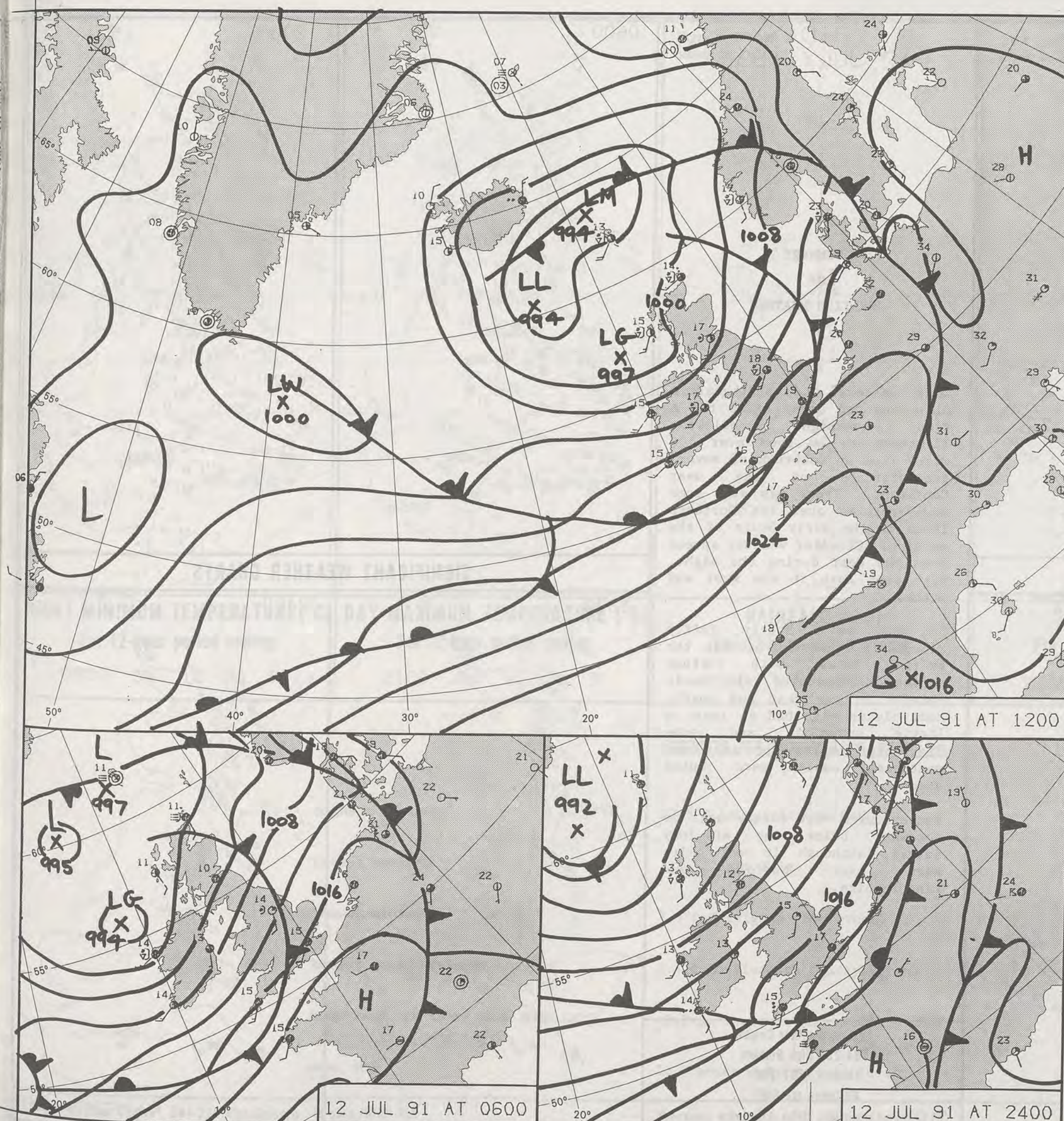
© Crown Copyright 1986
All rights reserved




1355 VIS 11/7/91



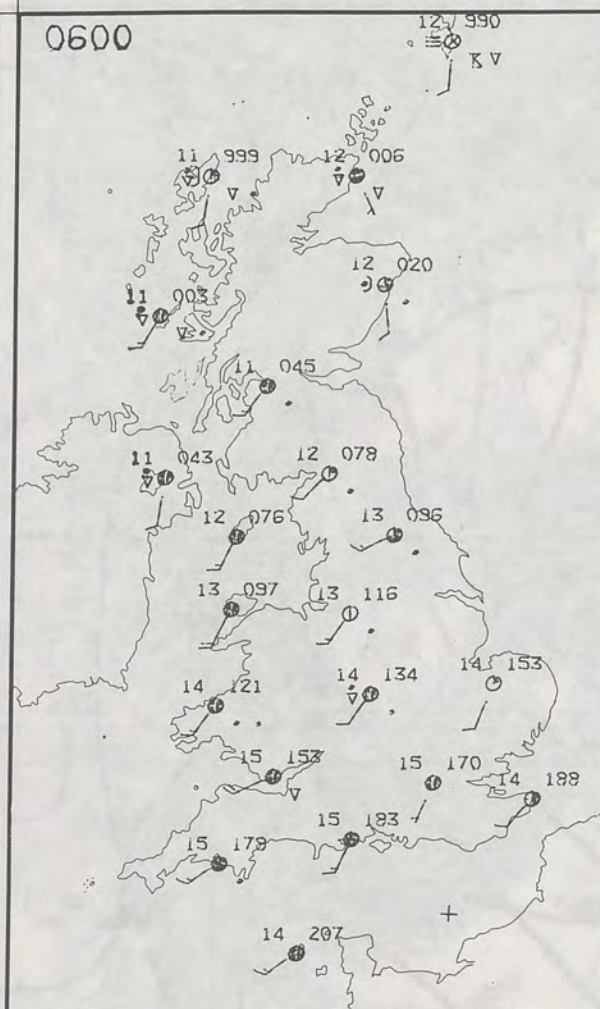
11m July 1991 1200 GMT
London Weather Centre 284-286 High Holborn London WC1V 7HX All times are GMT 500mb full lines 1000-500 mb packed



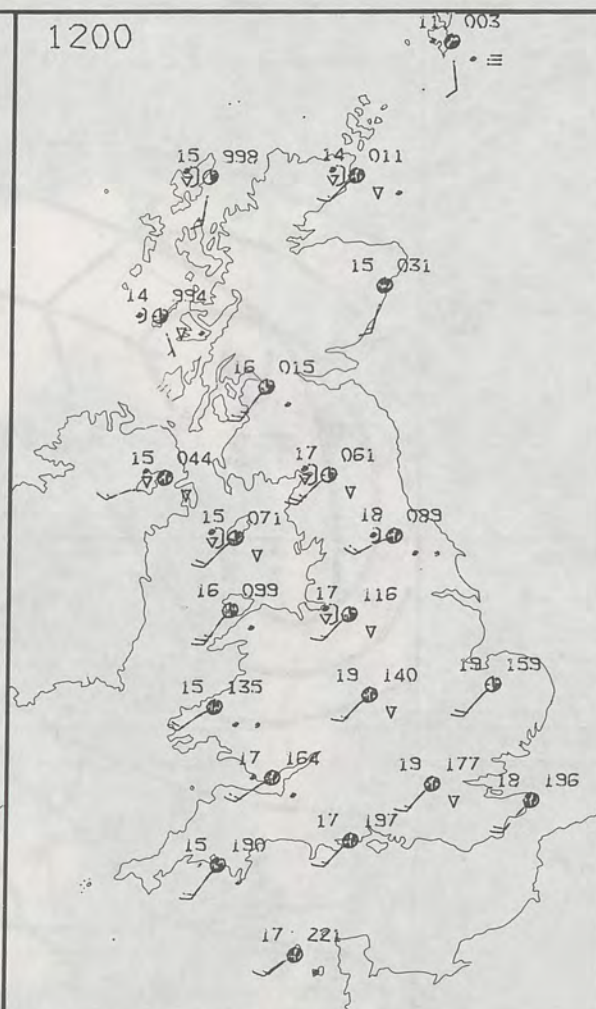
DUPLICATE ALSO
DAILY WEATHER SUMMARY
NOT FOR LOAN FOR
FRIDAY 12 JULY 1991
London Weather Centre 284-286 High Holborn London WC1V 7HX
© Crown Copyright All rights reserved



0600



1200



FRIDAY
12 JULY 1991

SUMMARY
OF
BRITISH WEATHER

Many eastern and southeastern districts had clear skies for a time overnight, allowing lightning to be seen over 100 miles from an outbreak of severe thunderstorms on the near Continent. There was also some thunderstorms over the Northern Isles in the early hours of the morning. Cloudier weather spread from the west during the night, with some rain in the west and north.

The day was a breezy, fairly cloudy one generally across the British Isles, with further showery outbreaks of rain, again chiefly in the west and north. Most places also had at least a little sunshine, and some districts towards the east and southeast coast were quite sunny.

Temperatures were mostly near or somewhat below the mid-July normal, although it was quite warm over Norfolk and Lincolnshire.

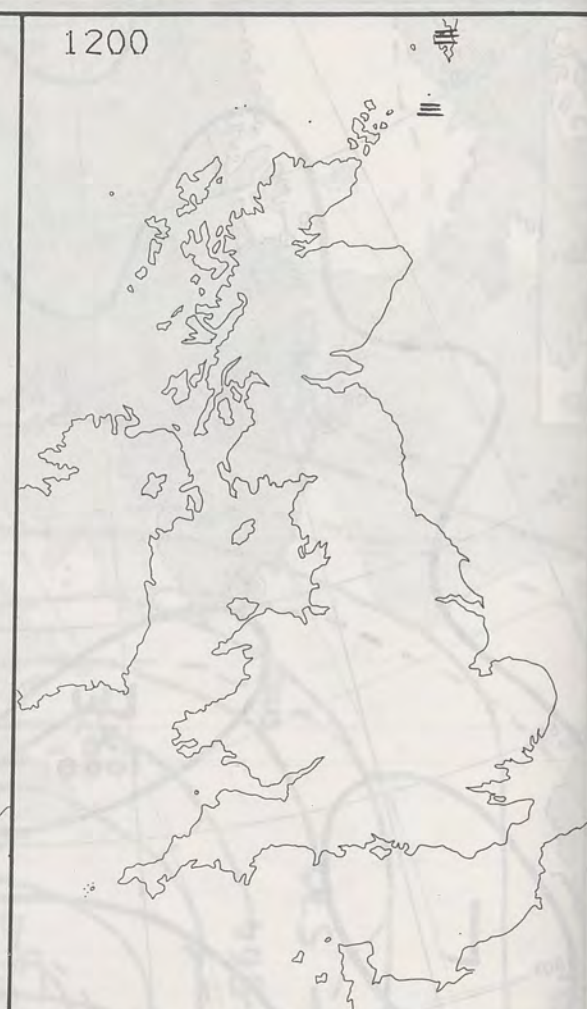
London Weather Centre
284-286 High Holborn
London WC1V 7HX
All times are GMT

© Crown Copyright 1986 All rights reserved

0600

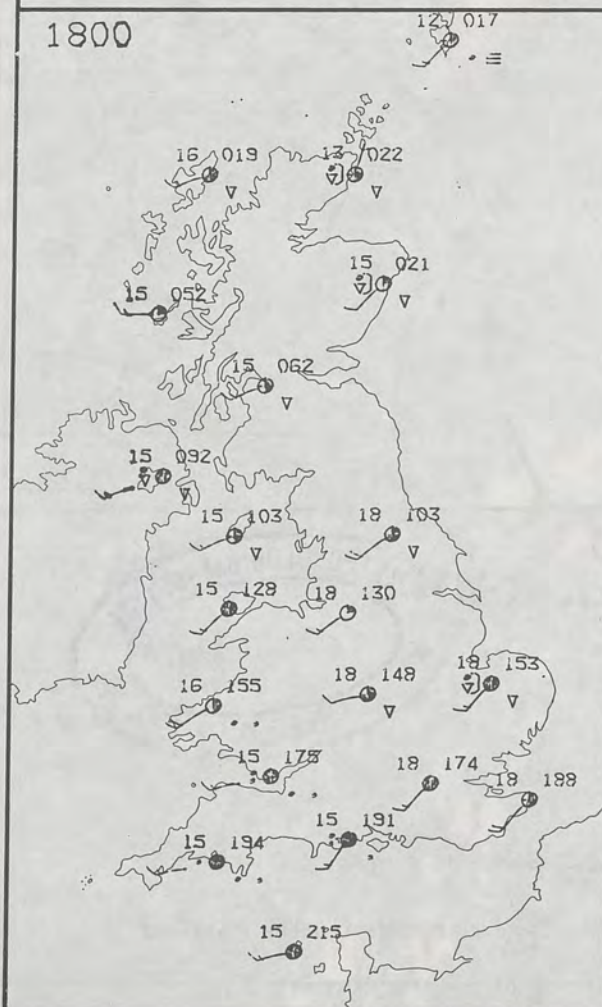


1200

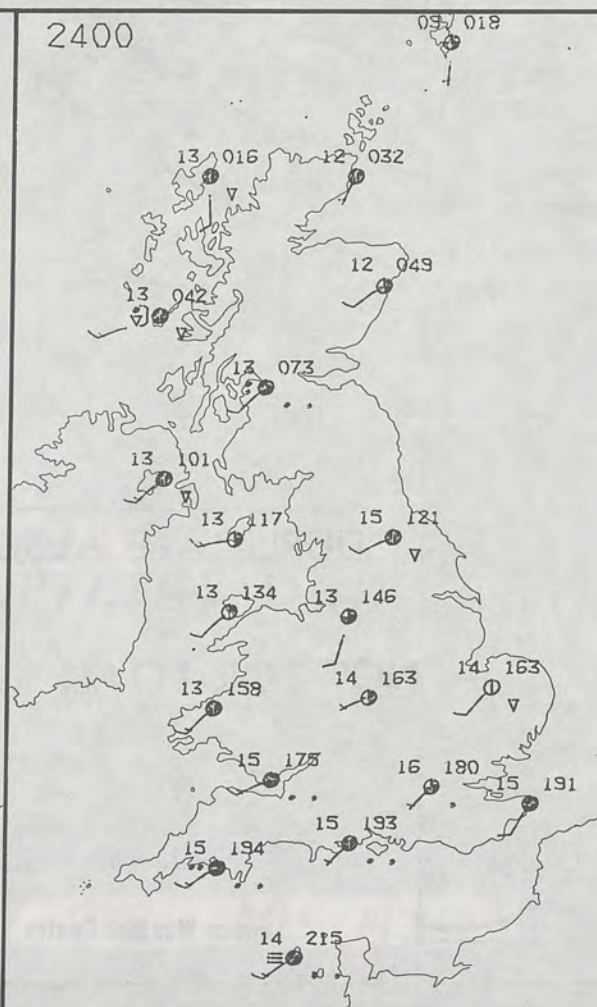


PLOTTED SURFACE OBSERVATIONS

1800



2400

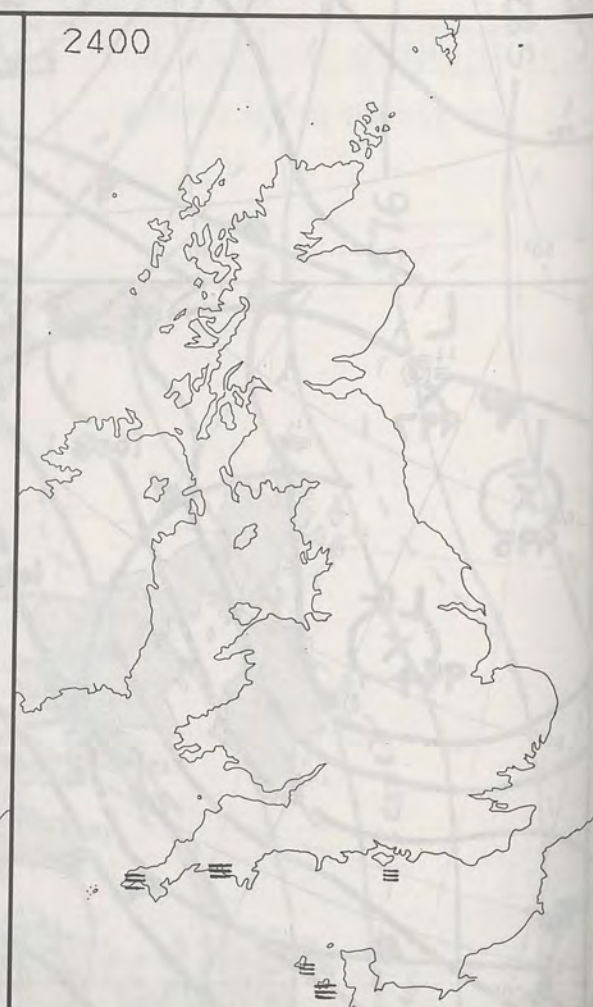


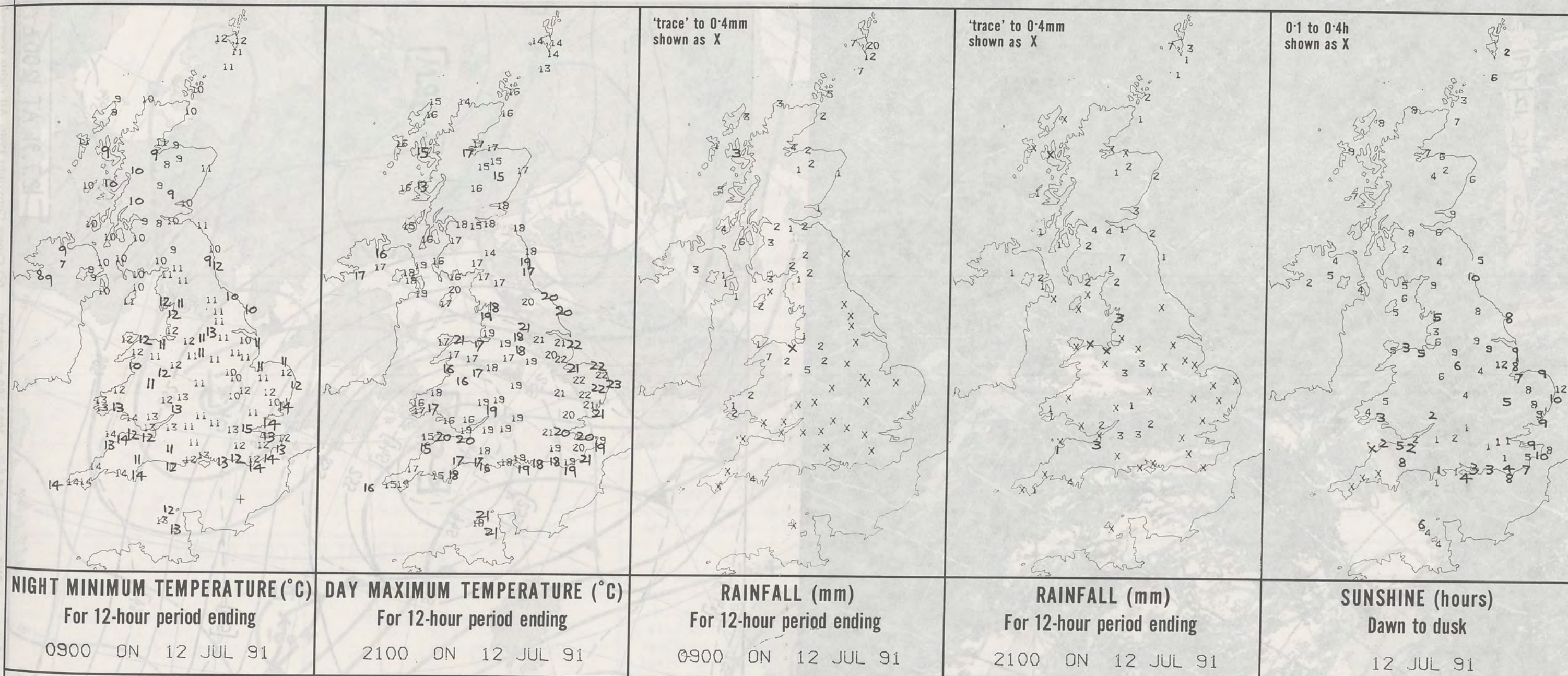
SIGNIFICANT WEATHER CHARTS

1800



2400





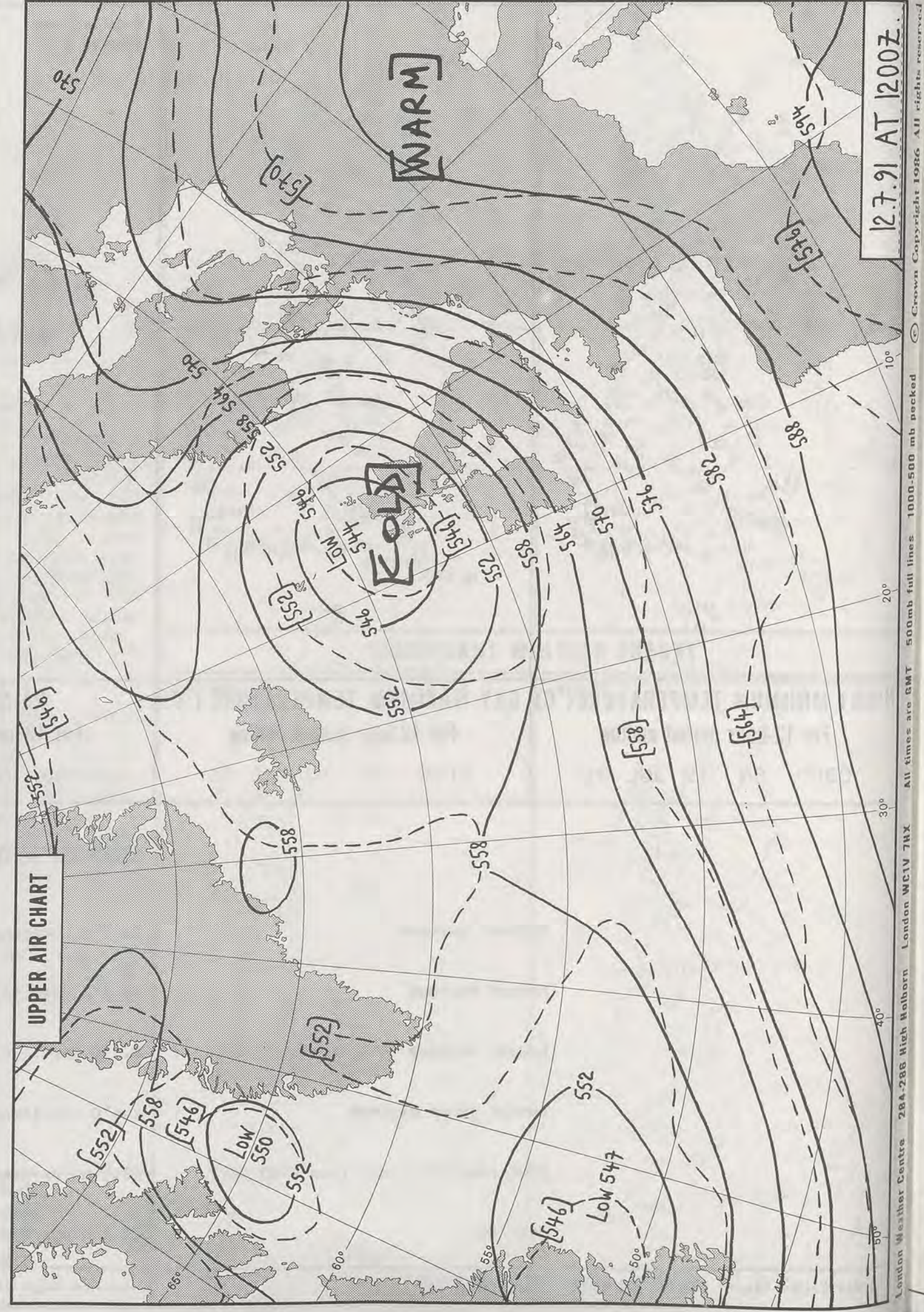

EXTREMES FOR FRIDAY 12TH JULY 1991

Highest maximum	:	22.5°C Lowestoft (Suffolk)
Lowest maximum	:	13.3°C Fair Isle
Lowest minimum	:	7.5°C Carrigans (Co Tyrone)
Lowest grass minimum	:	2.4°C Lossiemouth (Moray Firth)
Most rain (24 hours from 0900 GMT)	:	13.2 mm Bastreet (Cornwall)
Most sun	:	12.4 hours Waddington (Lincolnshire)

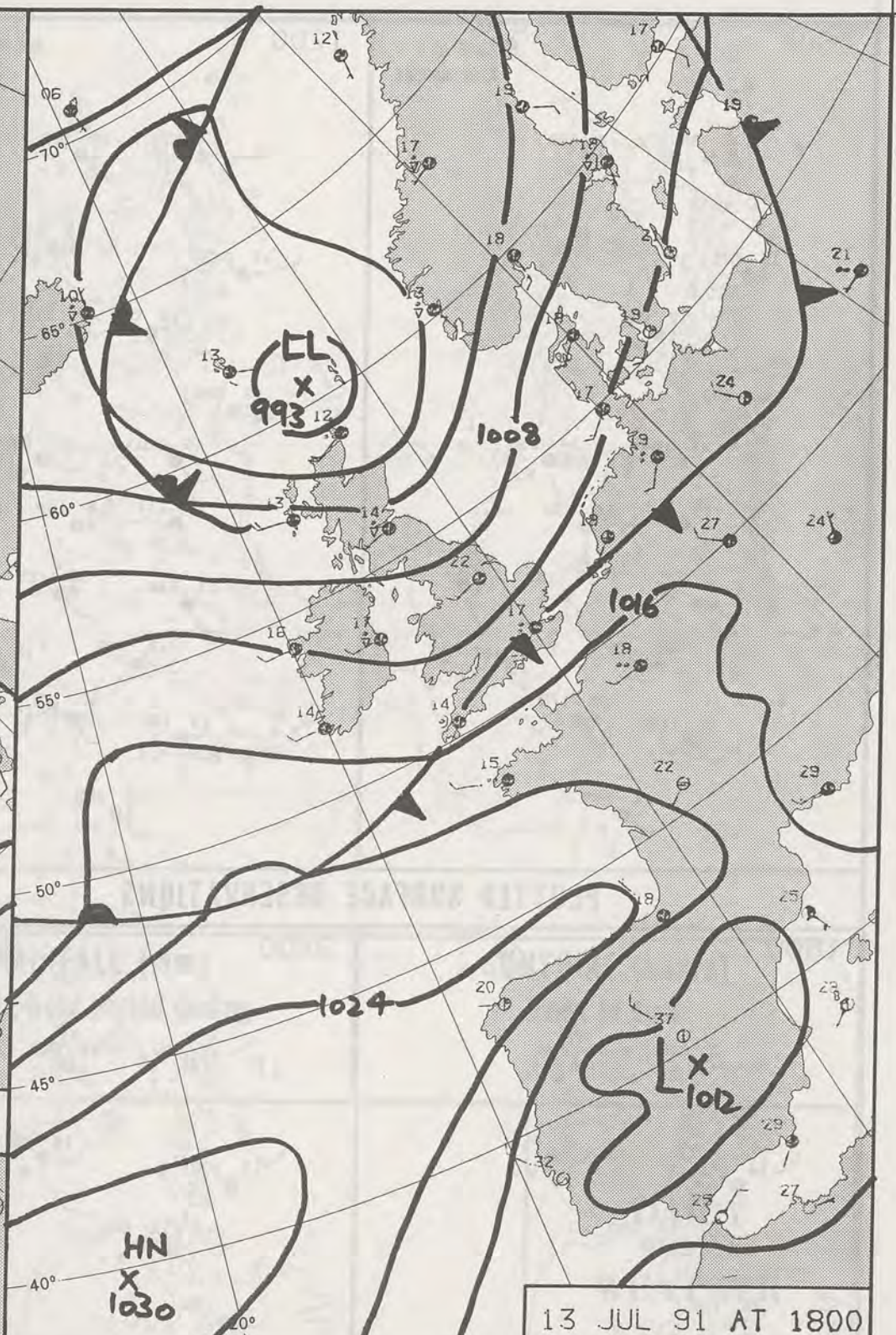
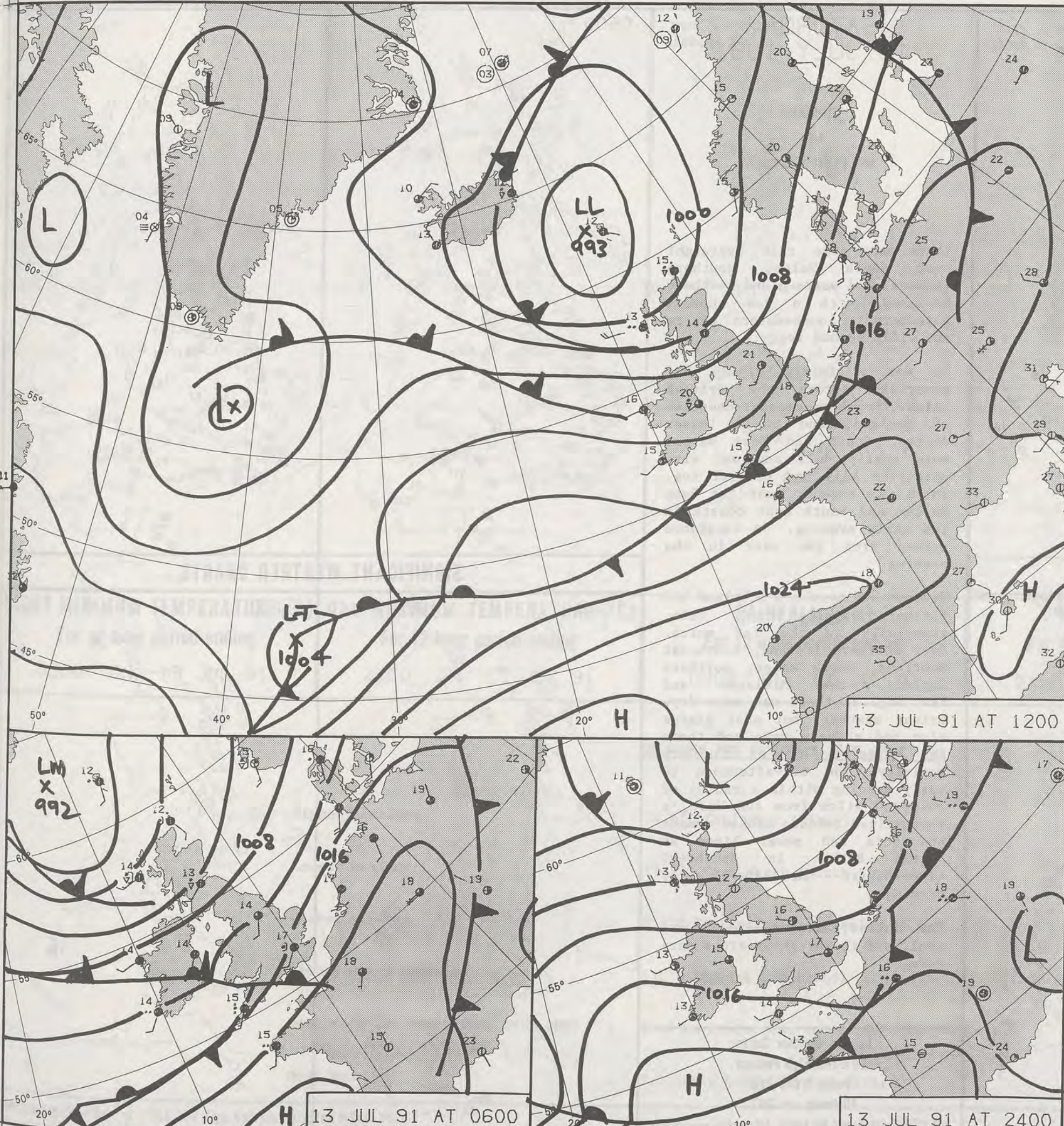
**DAILY
WEATHER
SUMMARY**



© Crown Copyright 1986
All rights reserved



12.7.91 AT 1200Z.
All times are GMT 500mb full lines 1000-500 mb pecked
London Weather Centre 284-286 High Holborn London WC1V 7HX
Crown Copyright 1986 All rights reserved



13 JUL 91 AT 1200

13 JUL 91 AT 1800

13 JUL 91 AT 0600

13 JUL 91 AT 2400

DUPLICATE ALSO
DAILY WEATHER SUMMARY

NOT FOR LOAN FOR

SATURDAY 13 JULY 1991

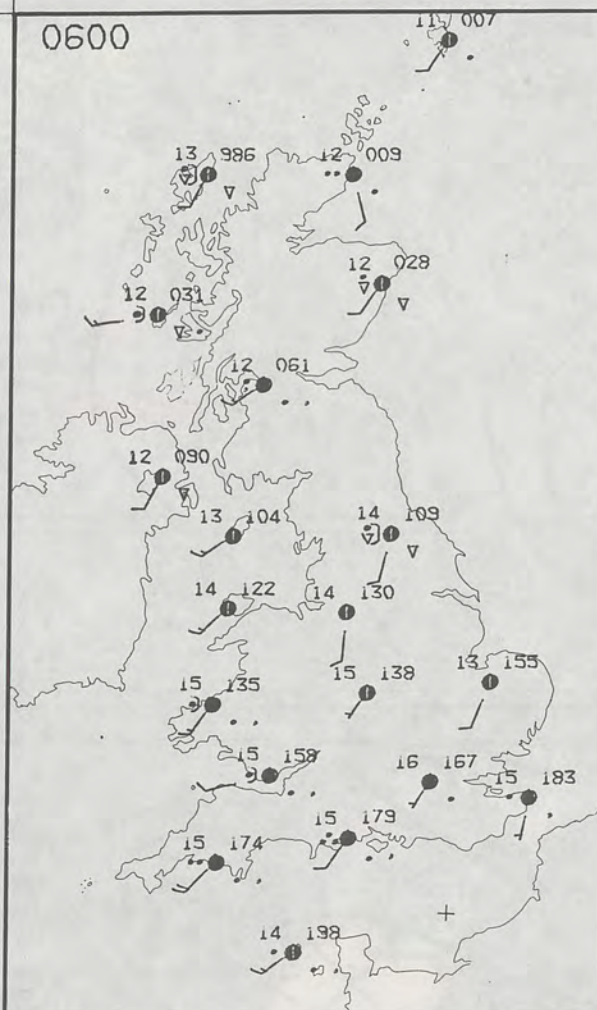
Warm front Cold front Occlusion

London Weather Centre 284-286 High Holborn London WC1V 7HX

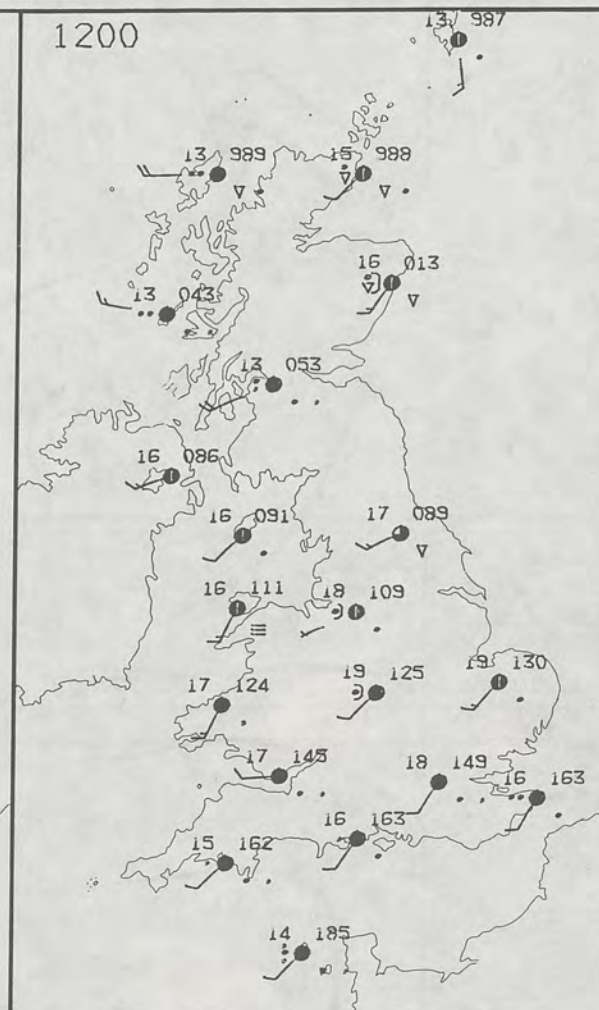
© Crown Copyright All rights reserved

LIBRARY METEOROLOGICAL OFFICE 23 JUL 1991

0600

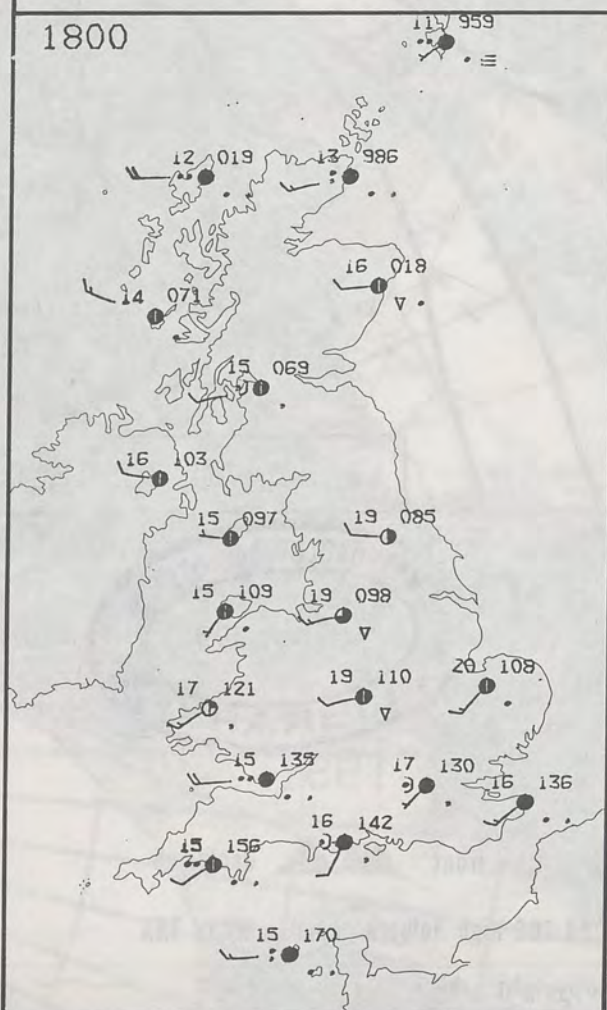


1200

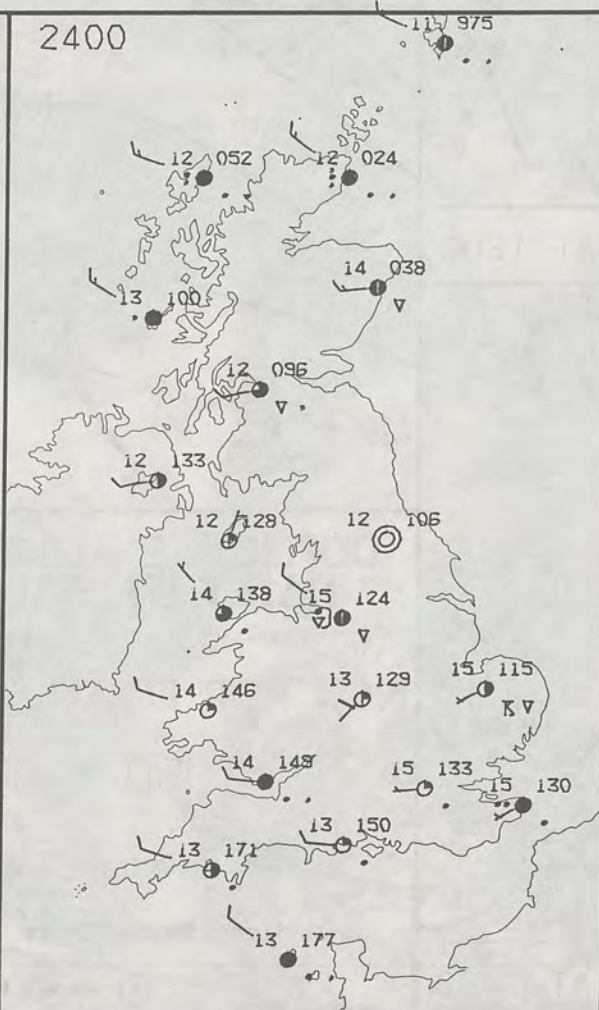


PLOTTED SURFACE OBSERVATIONS

1800



2400

SATURDAY
13 JULY 1991SUMMARY
OF
BRITISH WEATHER

There was some rain overnight over South Wales, southern England, and western and northern Scotland, with a few showers elsewhere. Southwestern coasts and hills became foggy.

It was a fairly cloudy day generally across the British Isles. Southern coastal counties of England, and to a lesser degree, South and West Wales, were mostly dull and wet with extensive hill and coastal fog. There was thunder near the East Sussex and South Kent coasts in the early evening. A clearance spread from the west in the evening.

Western and northern Scotland had further spells of rain, especially in the far north. Over Northern Ireland, southeast Scotland, North Wales, northern England, the Midlands and East Anglia, there was some dry, bright weather, but most places also had showery rain and there was quite a lot of thundery activity from mid-afternoon to early evening within a radius of about 50 miles from the Wash, a short-lived tornado caused damage to roofs and power lines at Castle Bytham in Southwest Lincolnshire in the early evening.

The duller, wetter areas were cool, and the brighter areas were warm.

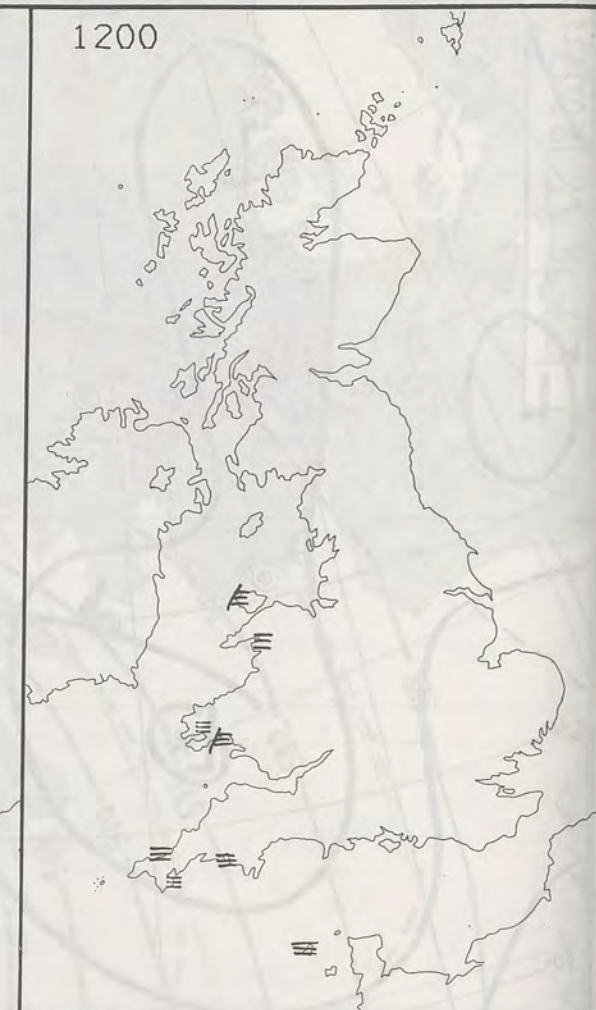
London Weather Centre
284-286 High Holborn
London WC1V 7HX
All times are GMT

© Crown Copyright 1986 All rights reserved

0600



1200

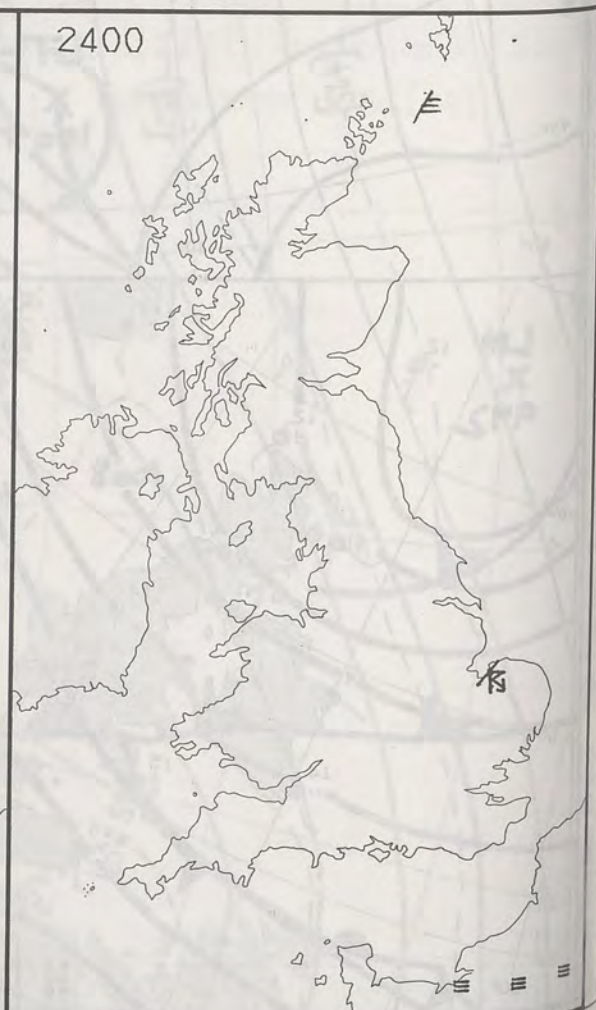


SIGNIFICANT WEATHER CHARTS

1800

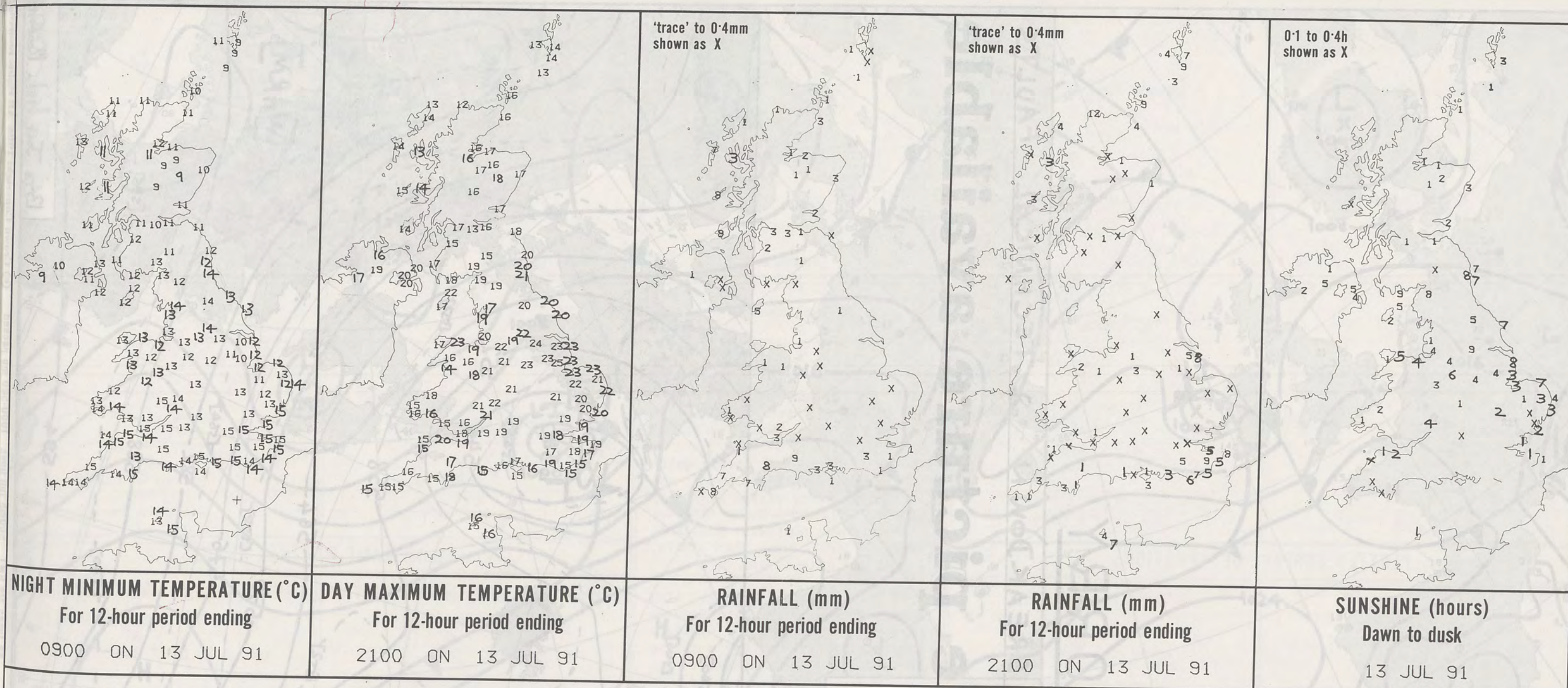


2400



NIGH

London



EXTREMES FOR SATURDAY 13TH JULY 1991

Highest maximum	: 24.6°C Coningsby (Lincs)
Lowest maximum	: 11.9°C Cape Wrath (North Scotland)
Lowest minimum	: 8.6°C Inchmarlo (Grampian)
Lowest grass minimum	: 5.2°C Lerwick (Shetland)
Most rain (24 hours from 0900 GMT)	: 14.6 mm Eastbourne and Brede (East Sussex)
Most sun	: 9.3 hours Leeds Weather Centre

**DAILY
WEATHER
SUMMARY**

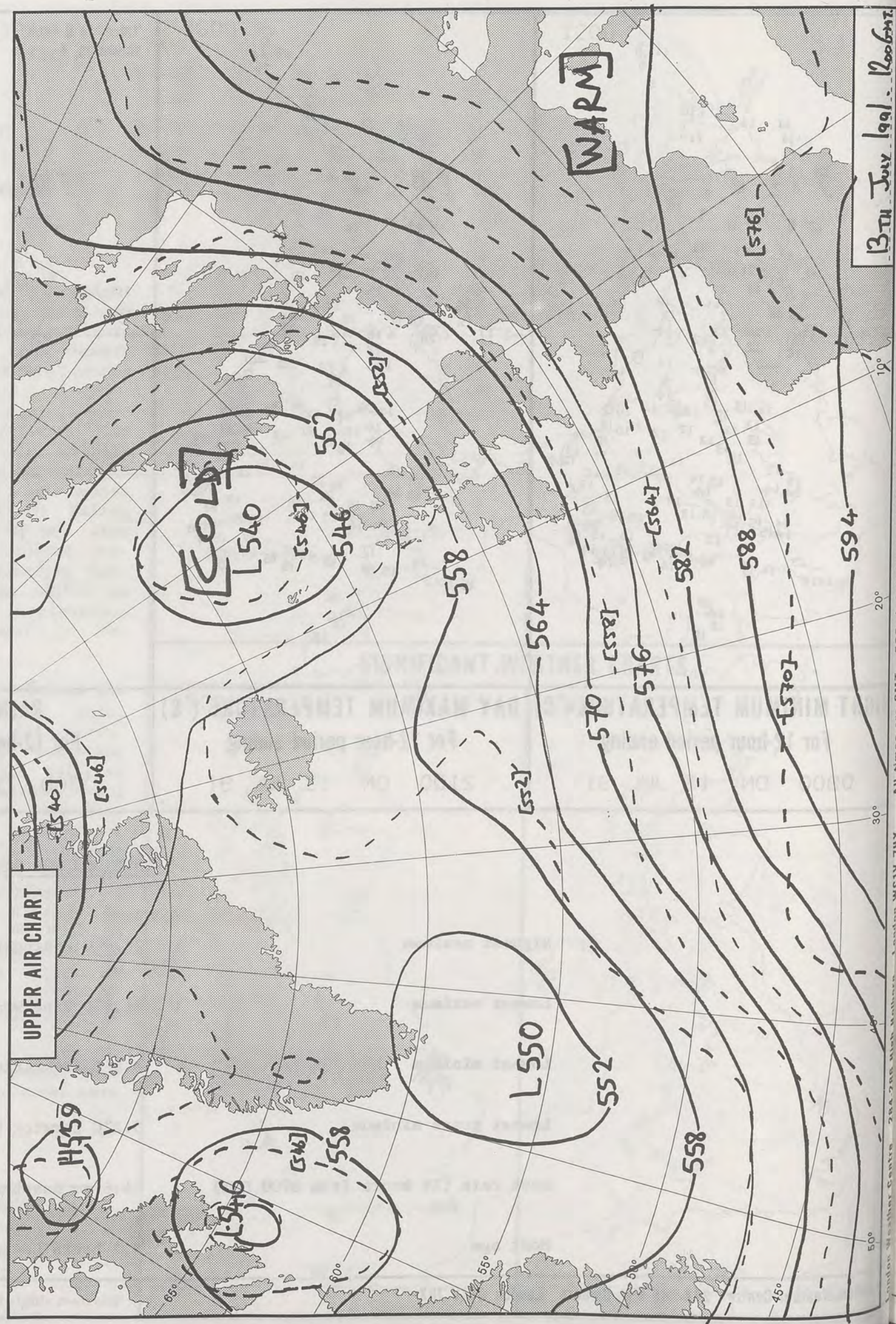


© Crown Copyright 1986
All rights reserved

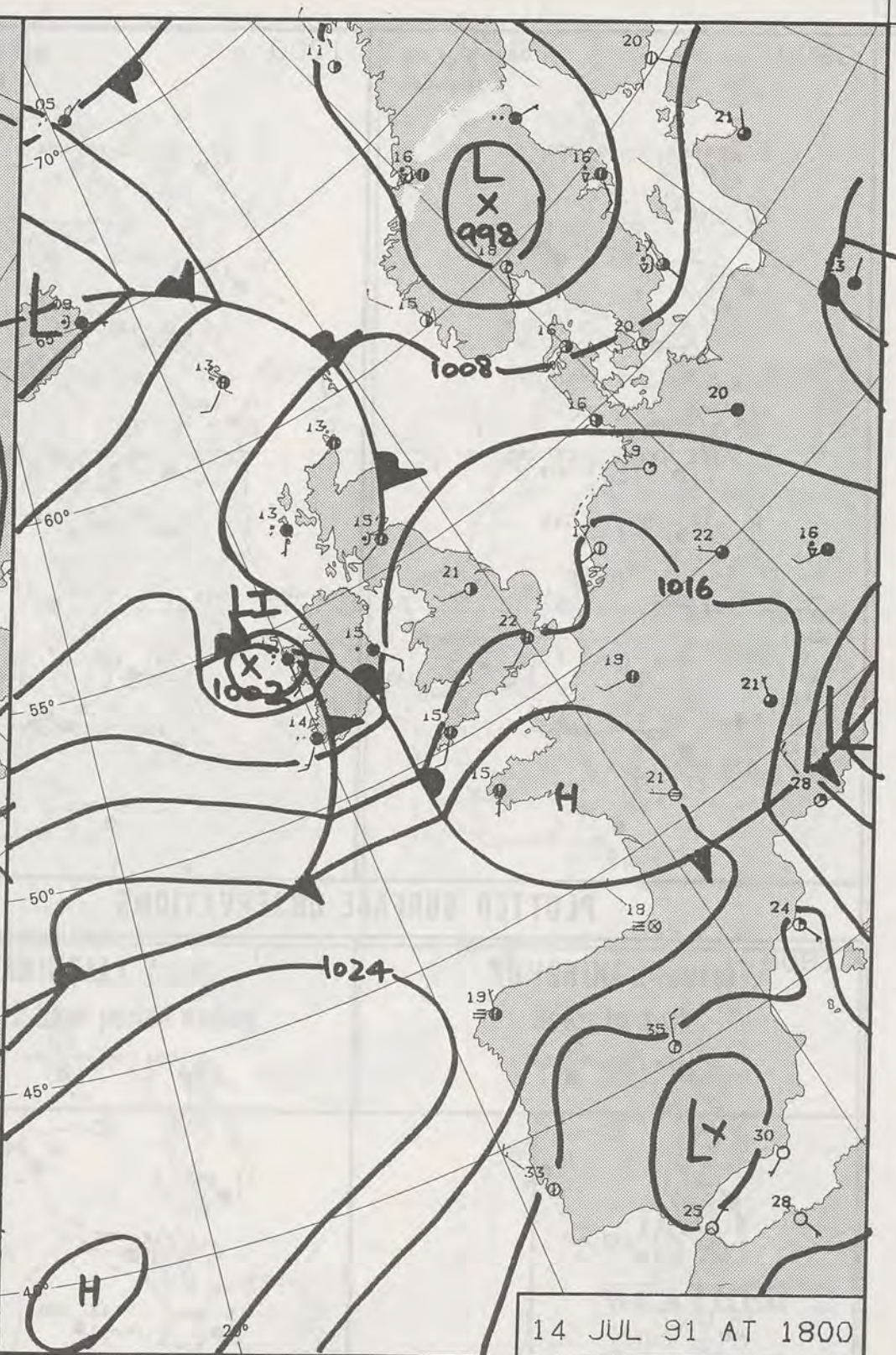

SORRY

DUE TO MACHINE BREAKDOWN & TECHNICAL FAULTS

no satellite picture available






13TH JULY 1991 - 1200GMT
© Crown Copyright 1986 All rights reserved



DUPLICATE ALSO
DAILY WEATHER SUMMARY


NOT FOR LOAN FOR

SUNDAY 14 JULY 1991

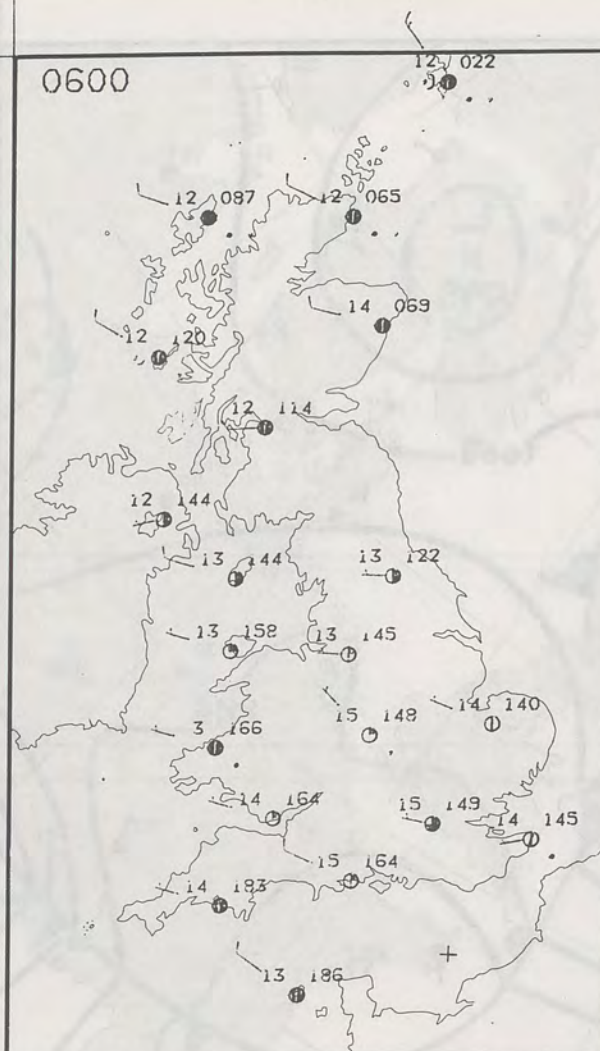
 Warm front  Cold front  Occlusion

London Weather Centre 284-286 High Holborn London WC1V 7HX

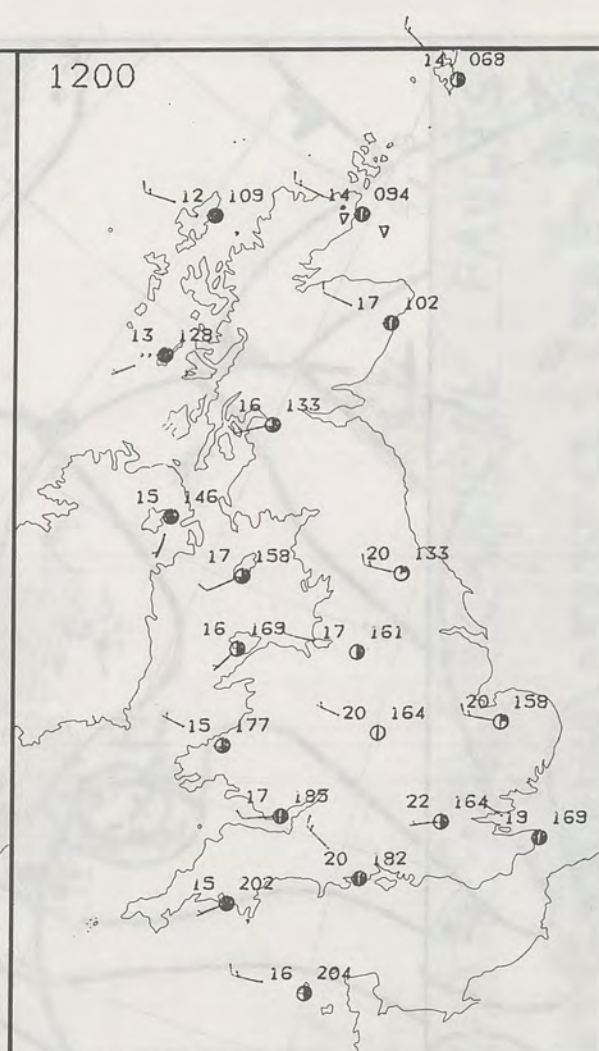
© Crown Copyright All rights reserved



0600

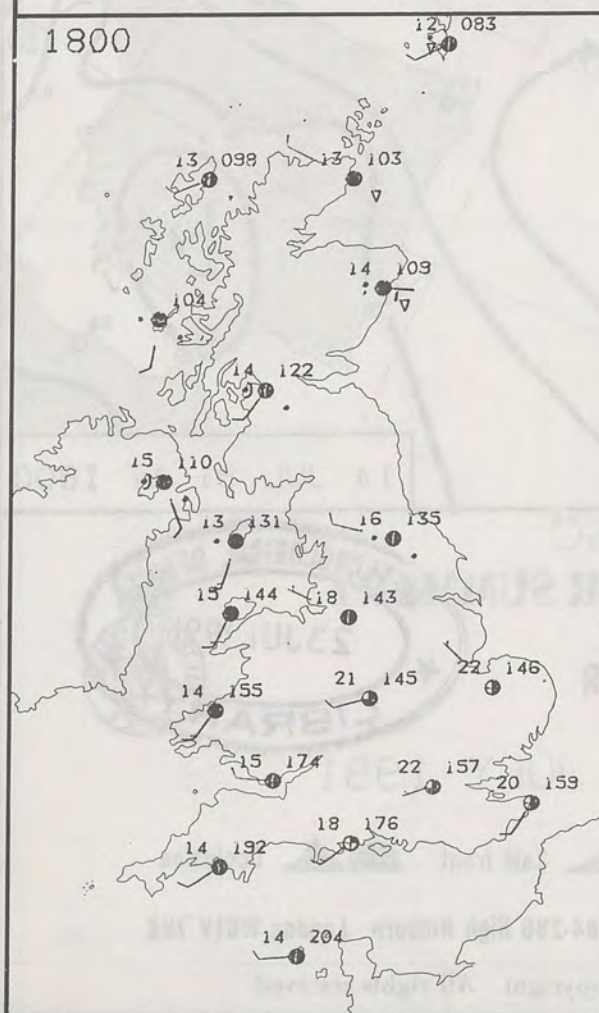


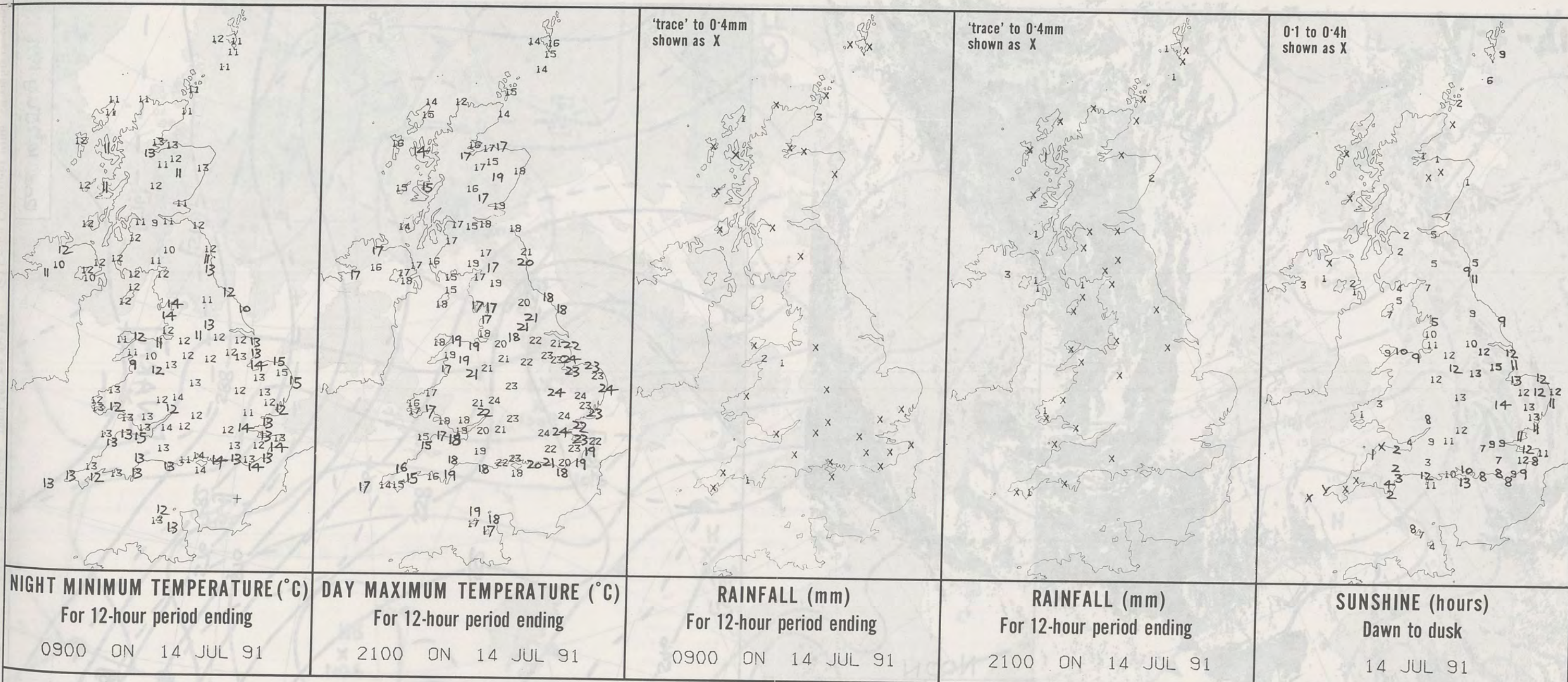
1200



PLOTTED SURFACE OBSERVATIONS

1800





EXTREMES FOR SUNDAY 14TH JULY 1991

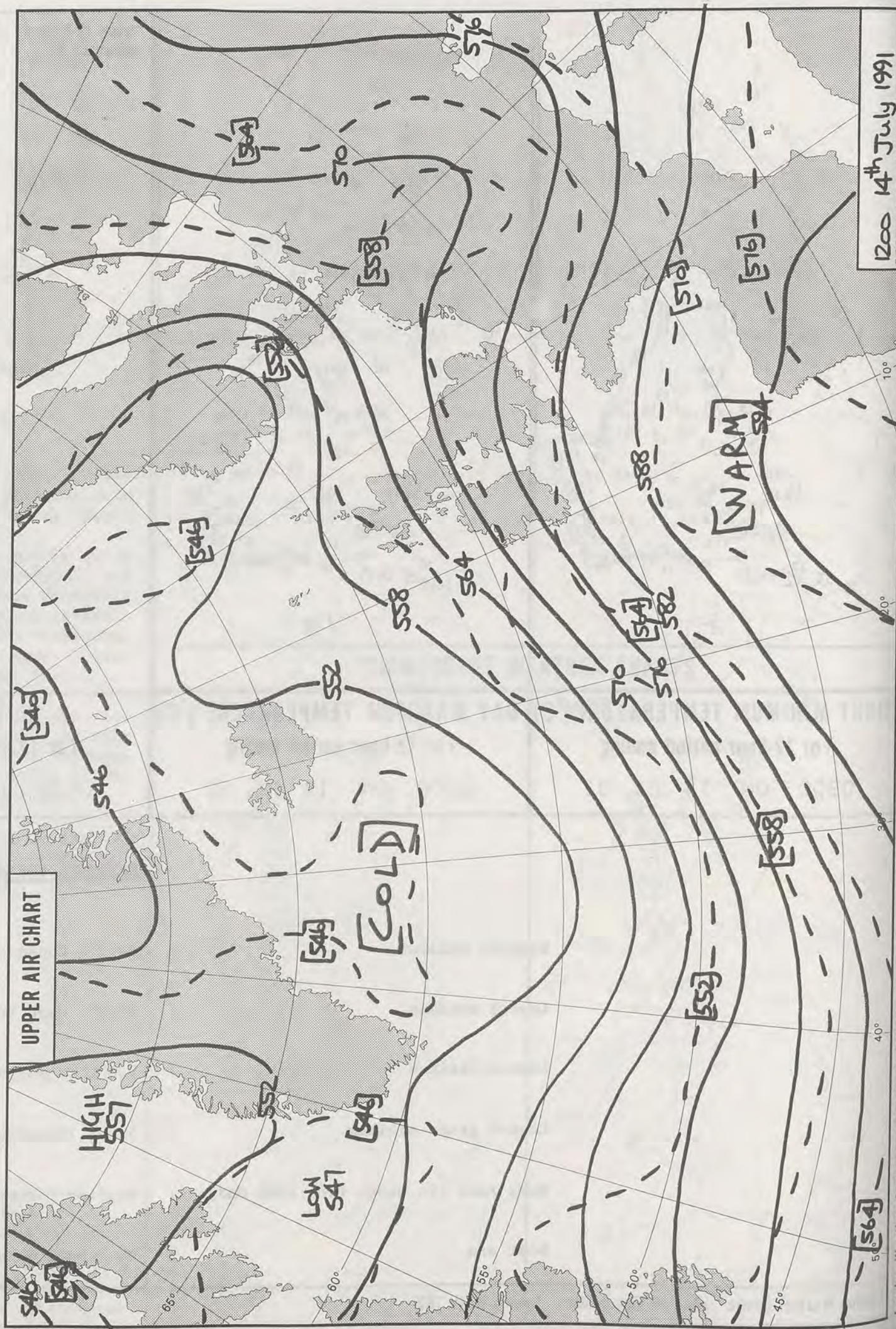
Highest maximum	: 24.3°C London Weather Centre
Lowest maximum	: 12.0°C Cape Wrath
Lowest minimum	: 9.0°C Trawsfynydd (Gwynedd)
Lowest grass minimum	: 5.2dC Trawsfynydd (Gwynedd)
Most rain (24 hours from 0900 GMT)	: 15.2 mm Tiree (Inner Hebrides)
Most sun	: 14.7 hous Waddington (Lincs)

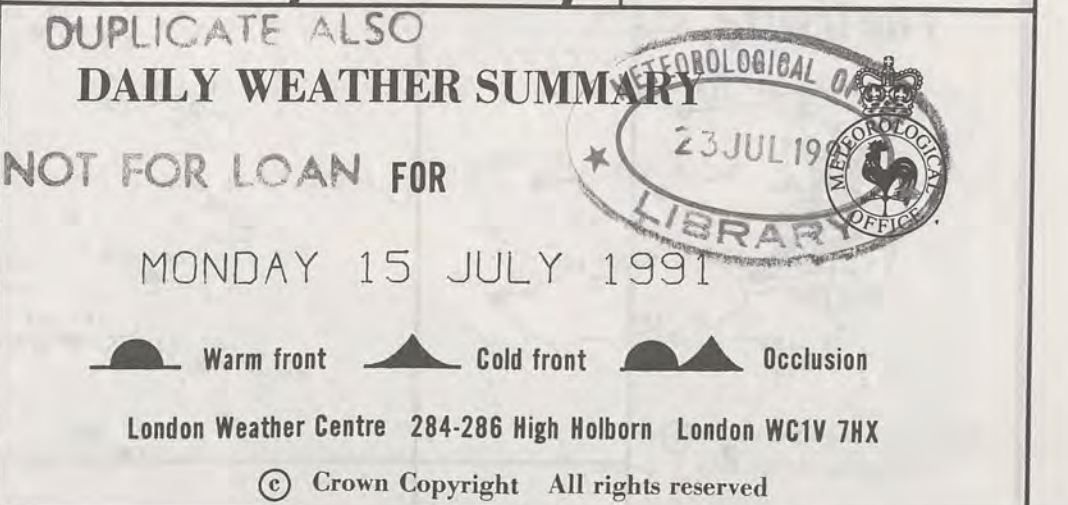
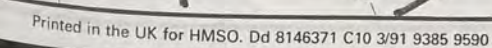
**DAILY
WEATHER
SUMMARY**

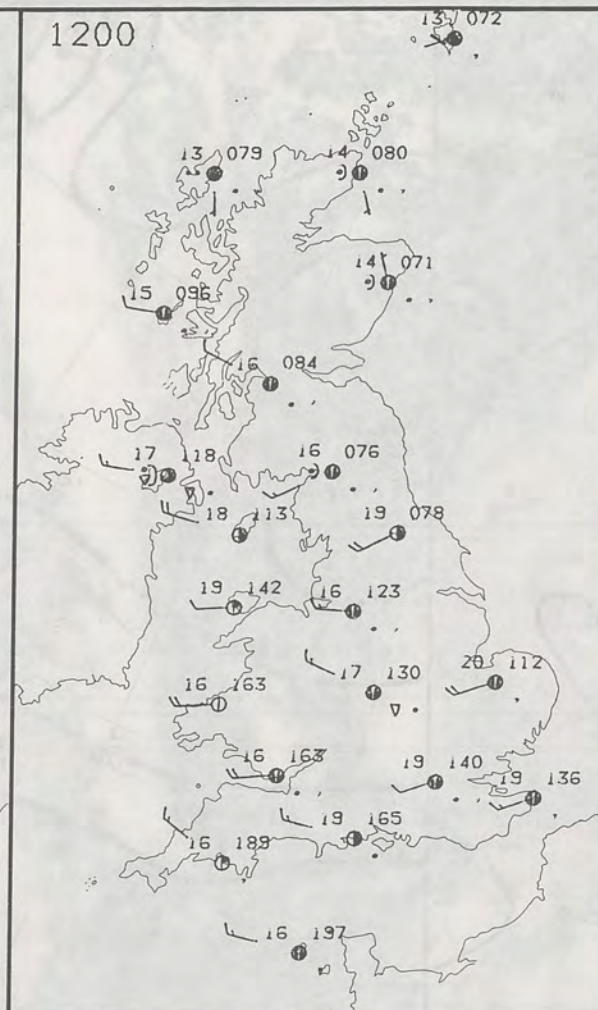
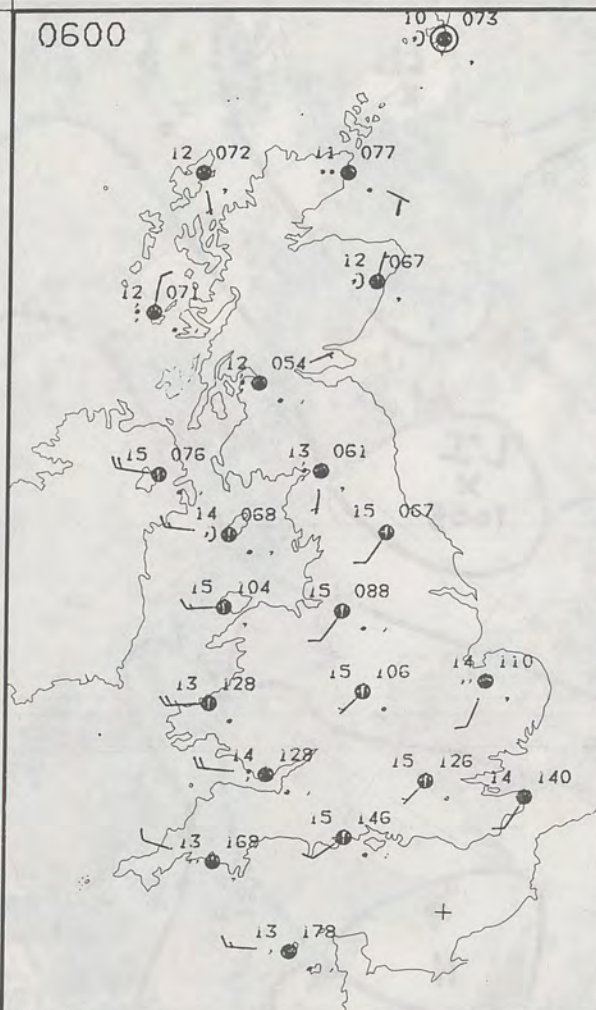


14-7-91

NOON
14/7/91
VIS







MONDAY
15 JULY 1991

**SUMMARY
OF
BRITISH WEATHER**

England and Wales had a cloudy night with some light rain and drizzle in many places.

It became dry during the morning and it turned brighter with sunny periods in the afternoon.

Northern Ireland was cloudy overnight with some rain. By day there were sunny spells and scattered showers, some thundery in the evening.

Scotland had a cloudy night with outbreaks of rain, the rain heavy at times in parts of the west. The day was mostly cloudy with further rain at times and a few sunny intervals in the south by the afternoon. Isolated thunder was reported in the evening.

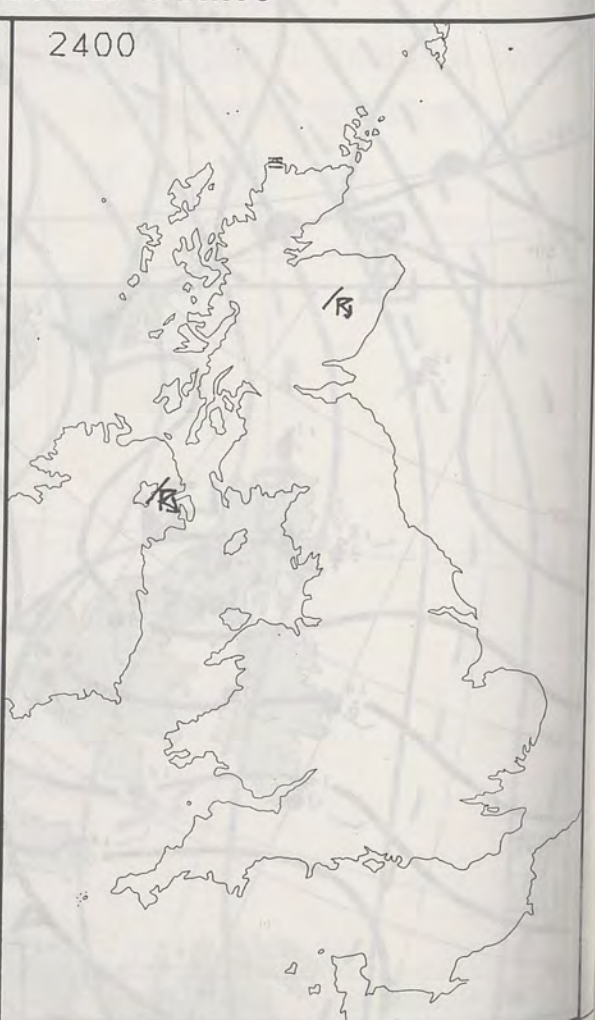
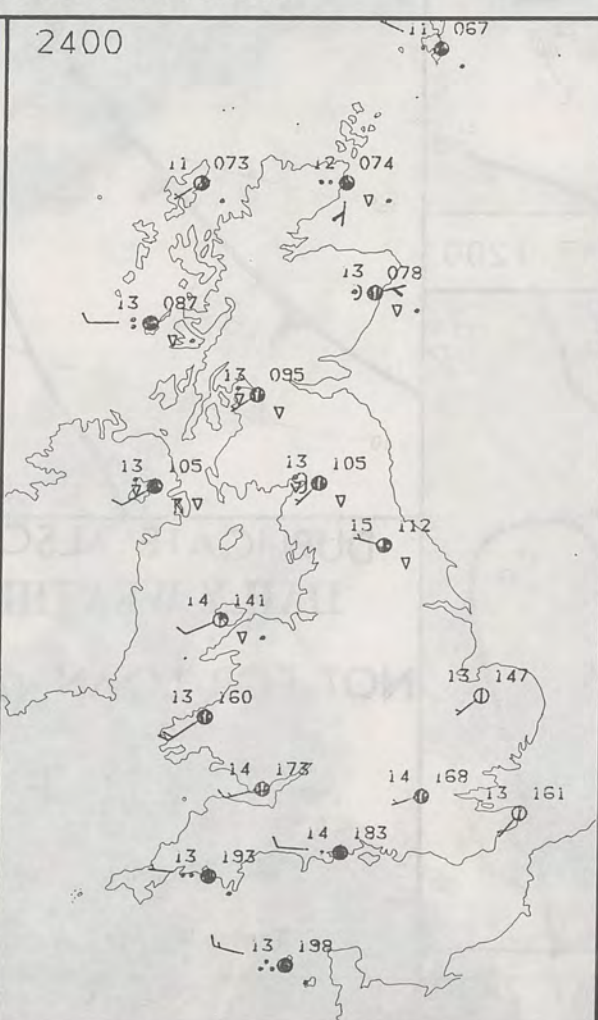
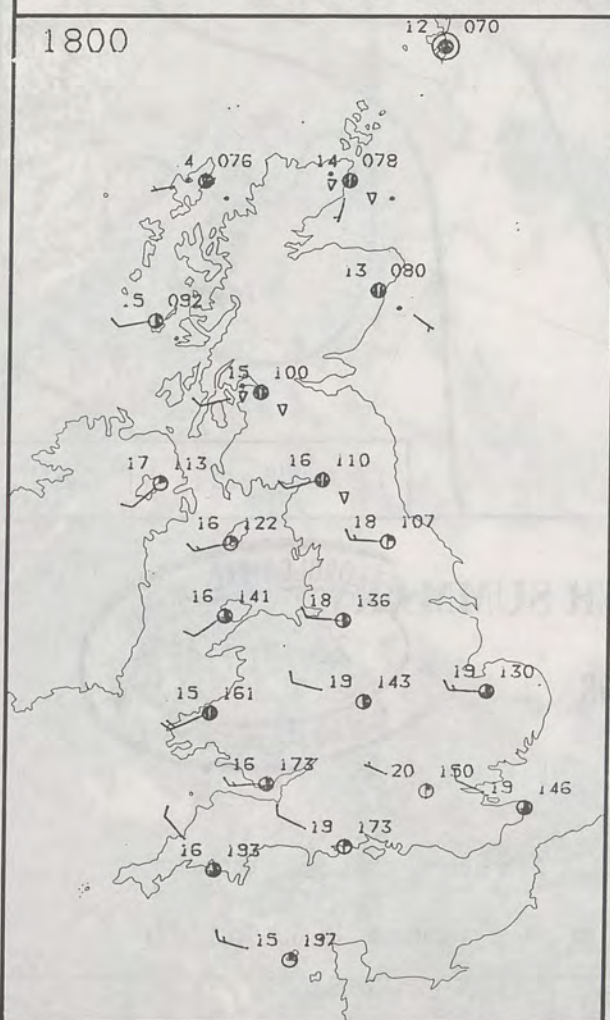
Temperatures were mostly near or rather below normal.

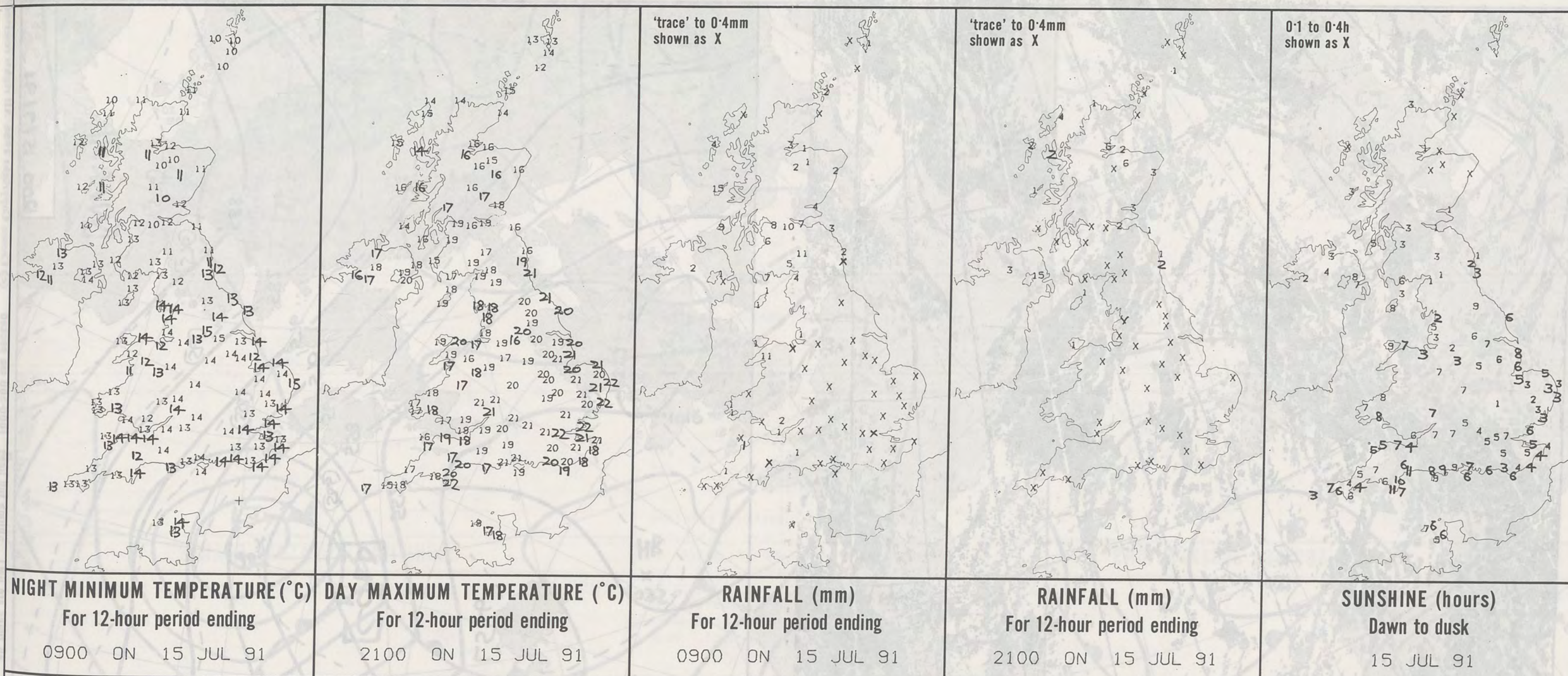
London Weather Centre
284-286 High Holborn
London WC1V 7HX
All times are GMT

© Crown Copyright 1986 All rights reserved



SIGNIFICANT WEATHER CHARTS





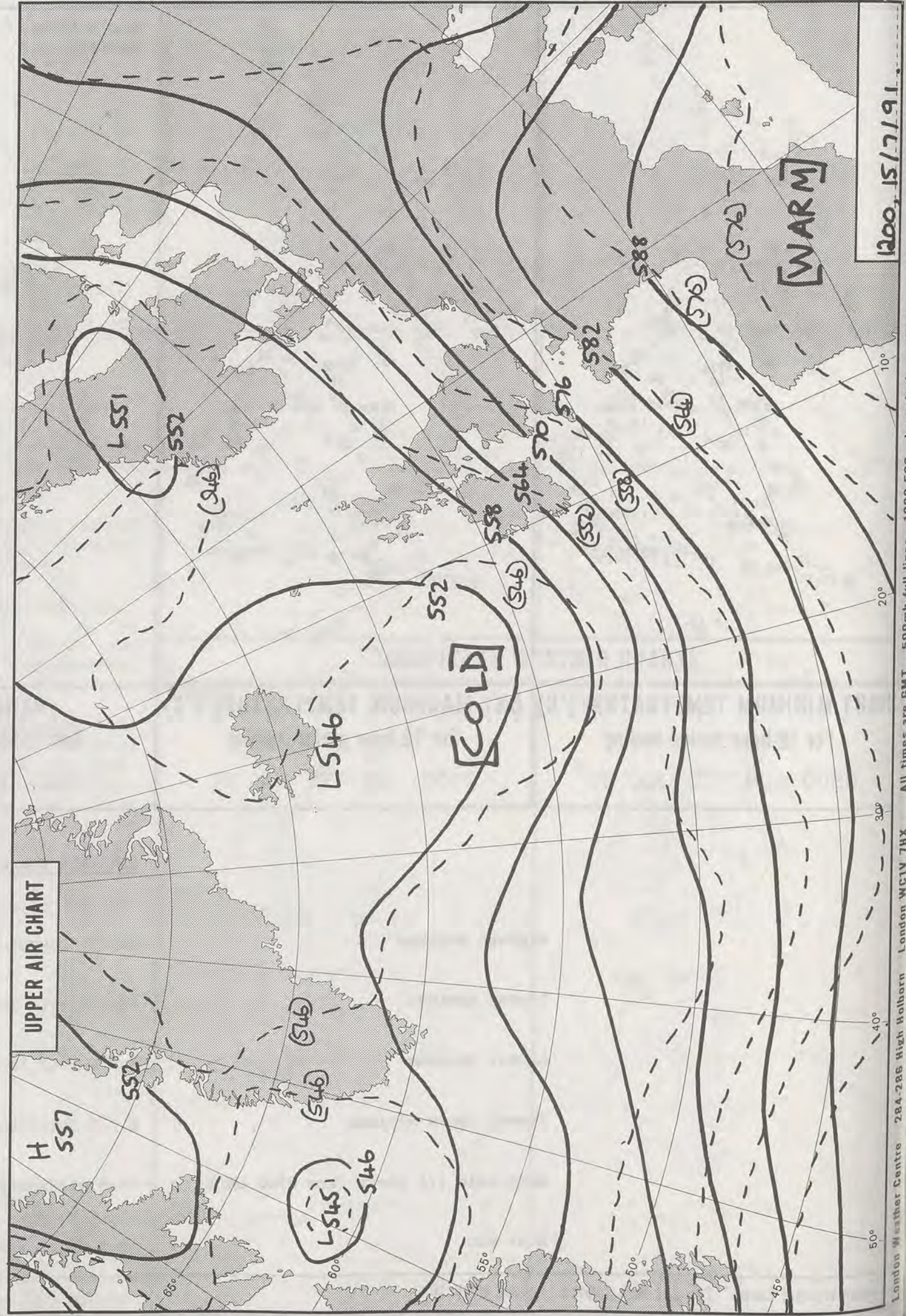
EXTREMES FOR MONDAY 15TH JULY 1991

Highest maximum	: 22.4°C Lowestoft (Suffolk)
Lowest maximum	: 12.1°C Fair Isle
Lowest minimum	: 9.9°C Fair Isle and Glenlivet (Grampian)
Lowest grass minimum	: 8.8°C Coltishall (Norfolk)
Most rain (24 hours from 0900 GMT)	: 19.5 mm Machrihanish (Kintyre)
Most sun	: 10.9 hours Salcombe (Devon)

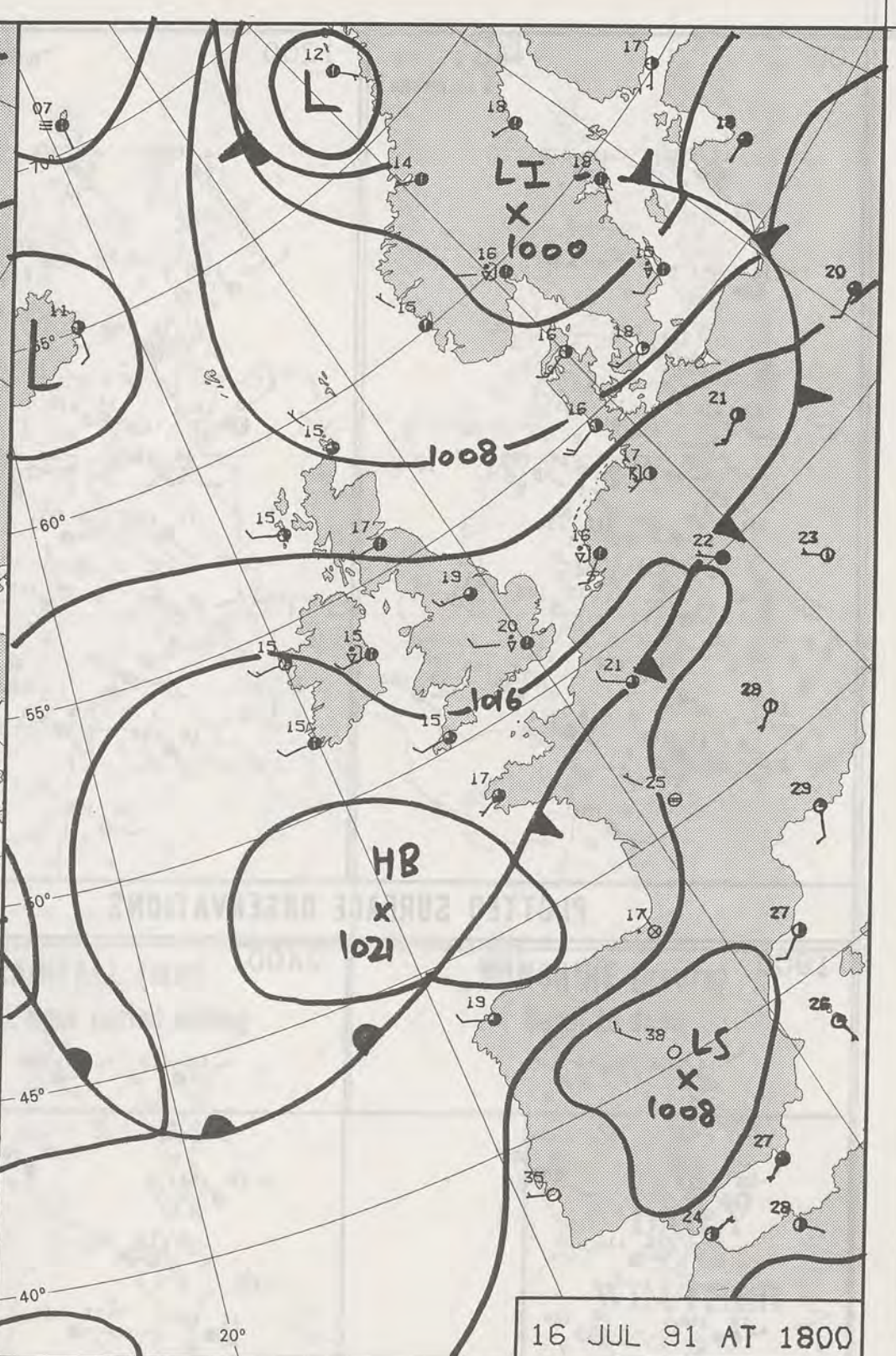
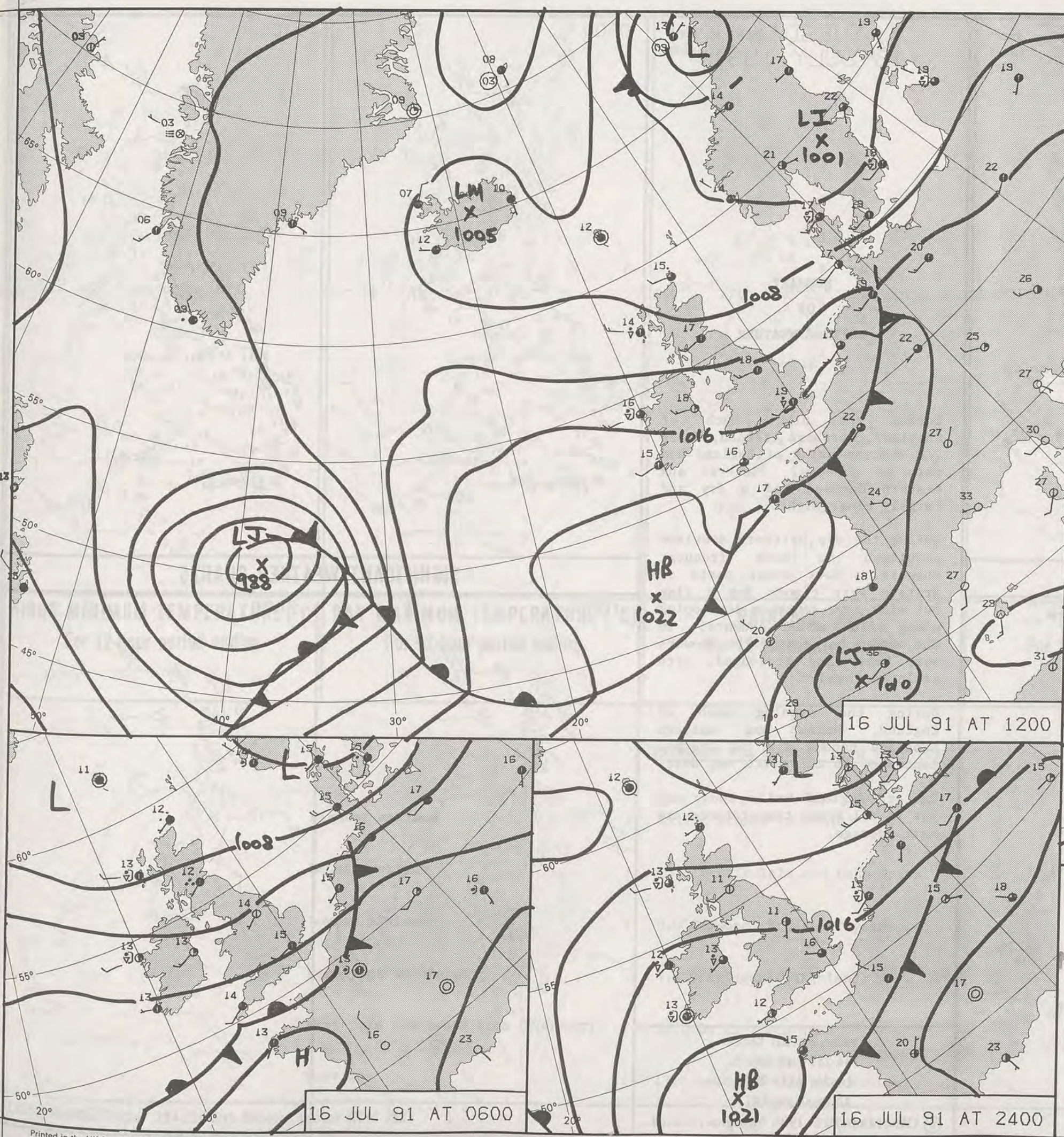
**DAILY
WEATHER
SUMMARY**



© Crown Copyright 1986
All rights reserved



1200, 15/7/91
All times are GMT 500mb full lines 1000-500 mb pecked
London Weather Centre 284-286 High Holborn London WC1V 7HX
Crown Copyright 1986 All rights reserved



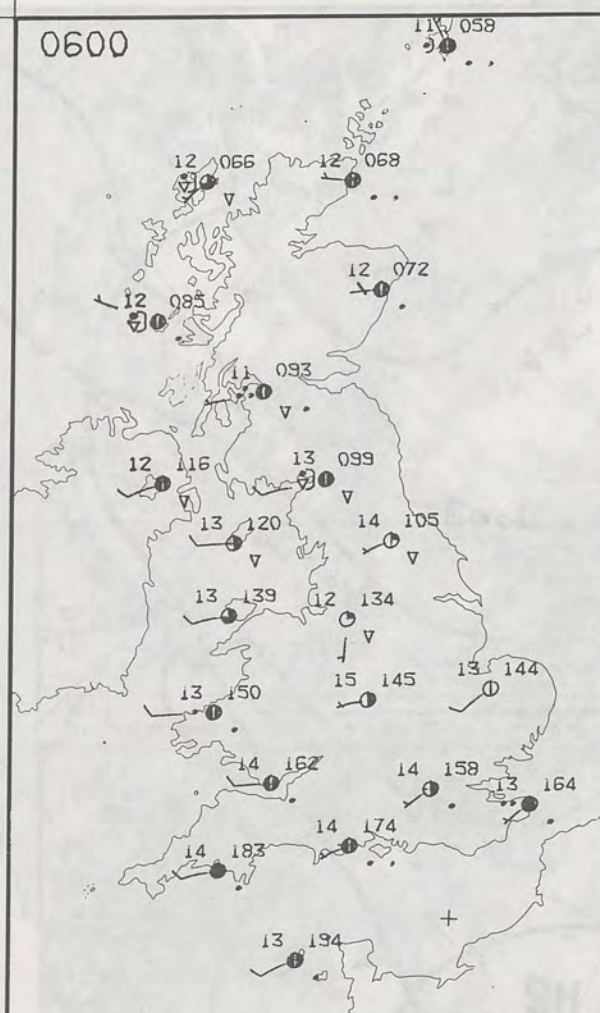
DUPLICATE ALSO
DAILY WEATHER SUMMARY
NOT FOR LOAN FOR
TUESDAY 16 JULY 1991

London Weather Centre 284-286 High Holborn London WC1V 7HX

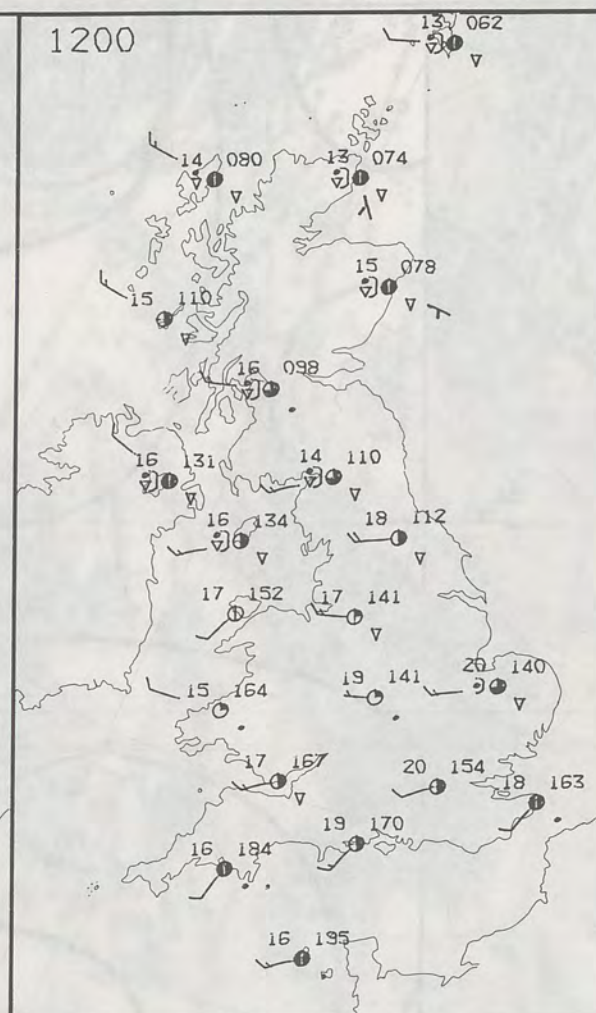
© Crown Copyright All rights reserved

Form File 561

0600

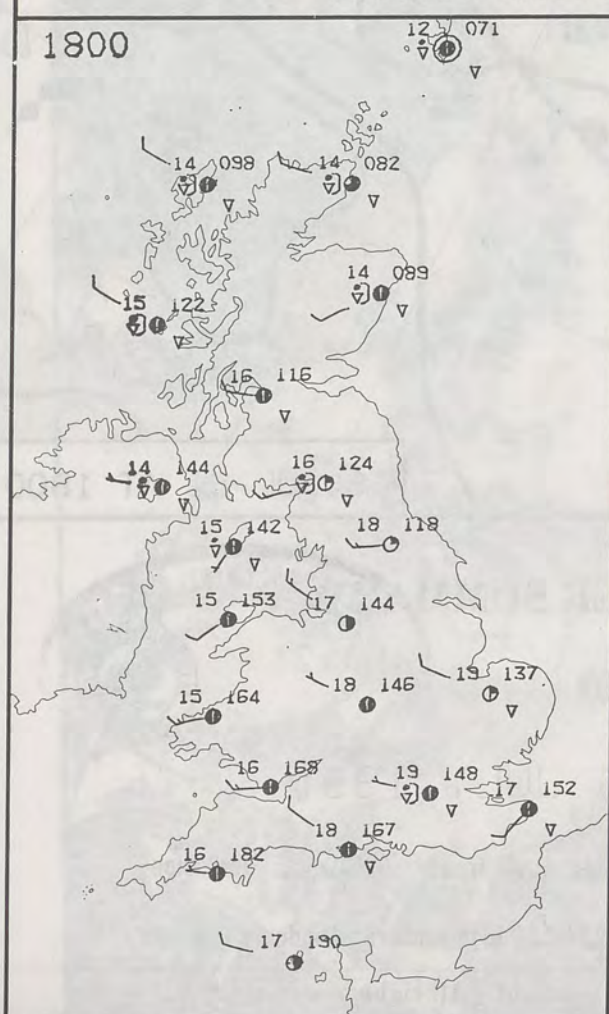


1200

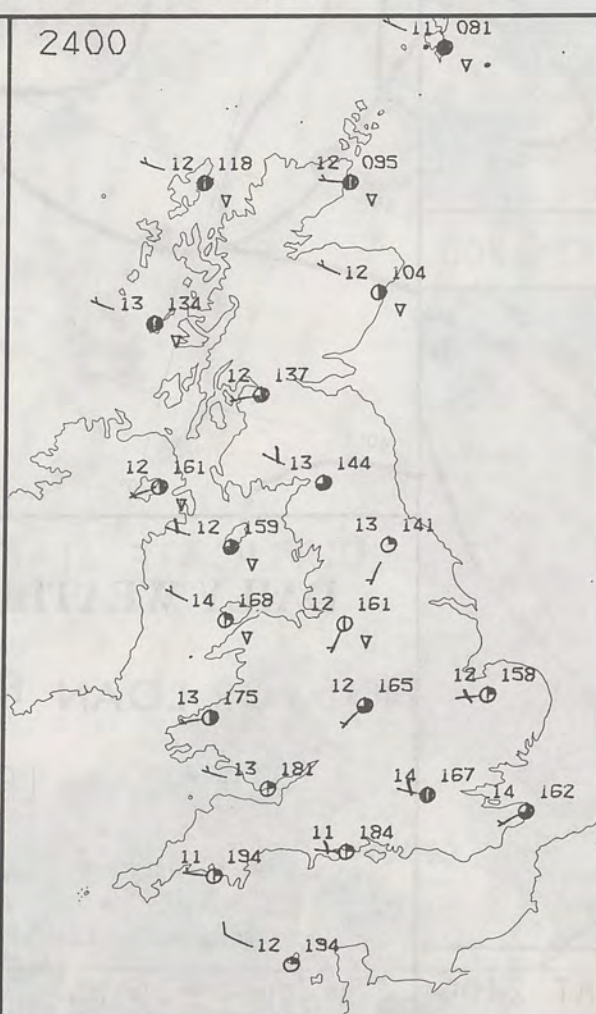


PLOTTED SURFACE OBSERVATIONS

1800



2400

TUESDAY
16 JULY 1991SUMMARY
OF
BRITISH WEATHER

During the night much of Scotland, Northern Ireland, Wales and western parts of England had rain or showers. Central and eastern England had a dry and largely clear night.

During the day northern Scotland continued to have frequent showers. Most other parts of Britain were cloudy for a time but with some sunshine developing along with further showers. In the afternoon some of the showers were heavy and prolonged, with isolated thunder.

During the evening much of England, Wales and eastern Scotland became dry but showers continued in the north and west.

Eastern England had a sunny day but in all areas temperatures are near average.

London Weather Centre
284-286 High Holborn
London WC1V 7HX
All times are GMT

© Crown Copyright 1986 All rights reserved

0600

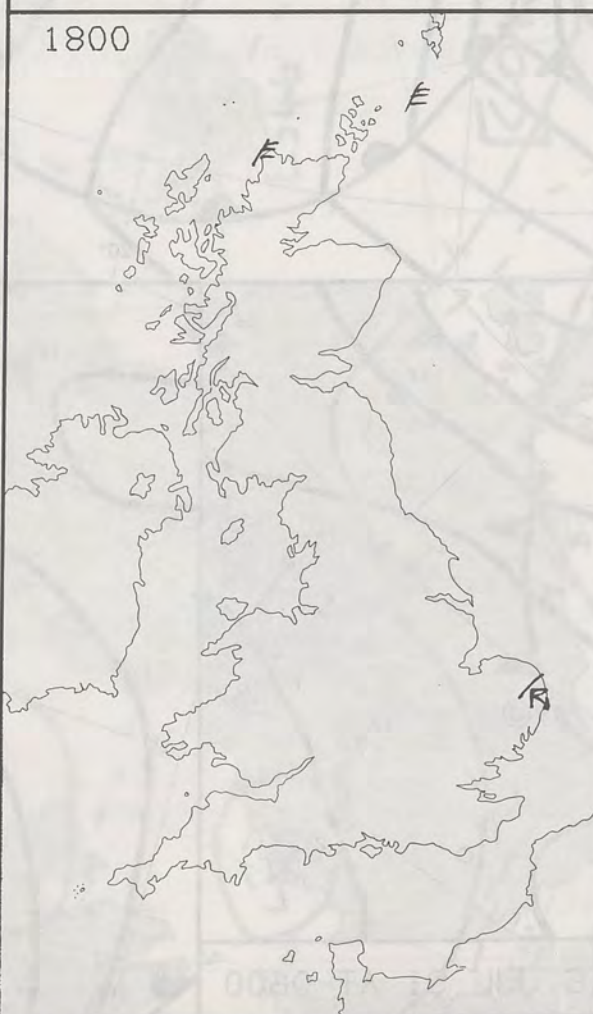


1200

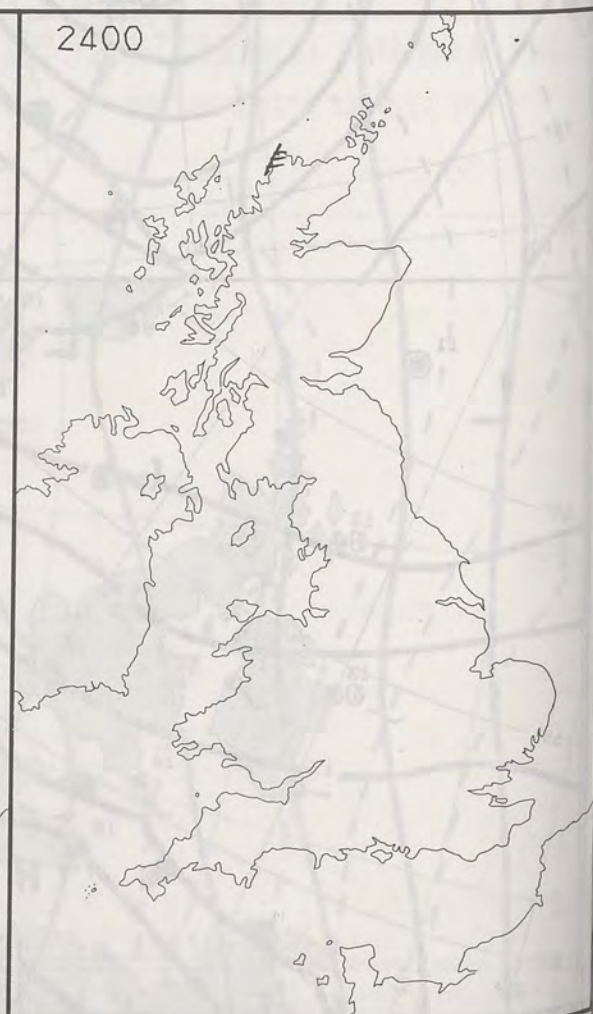


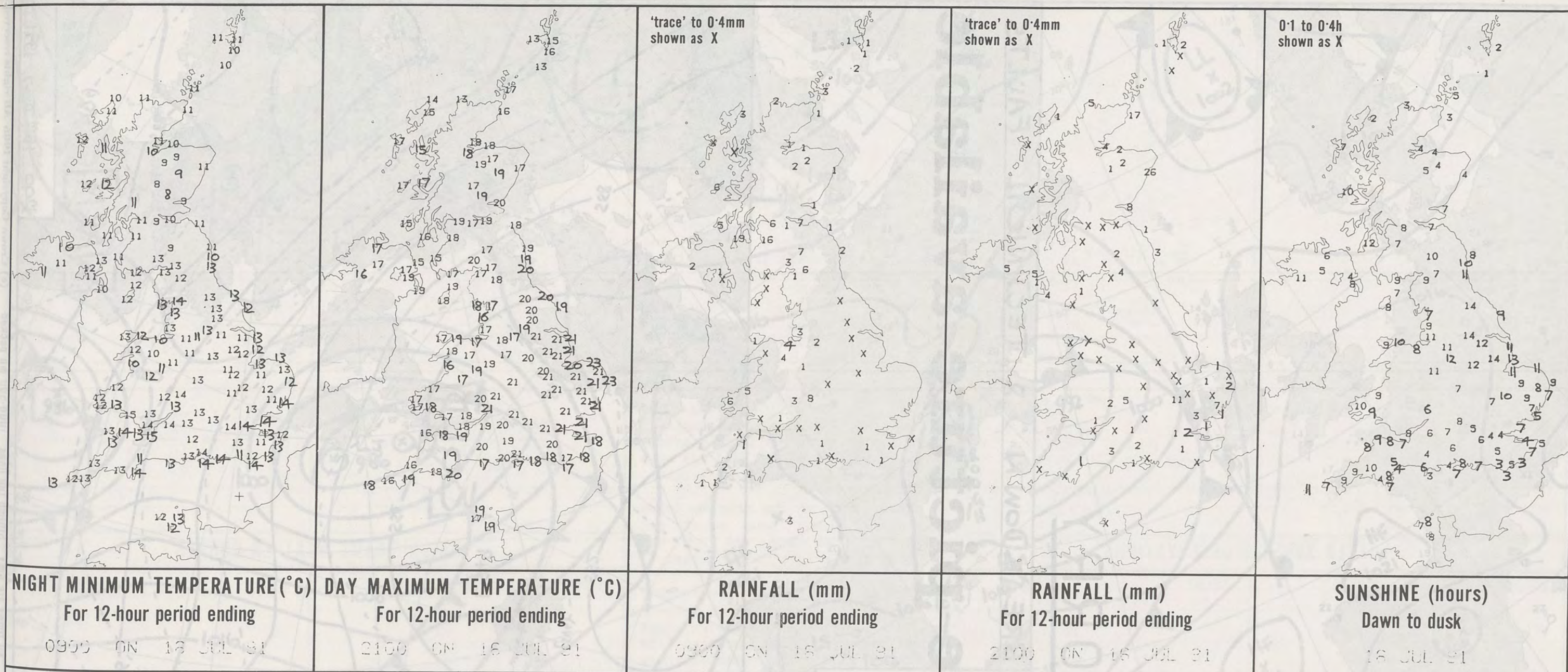
SIGNIFICANT WEATHER CHARTS

1800



2400





EXTREMES FOR TUESDAY 16TH JULY 1991

Highest maximum	: 22.7°C Cromer (Norfolk)
Lowest maximum	: 13.0°C Fair Isle and Cape Wrath
Lowest minimum	: 8.0°C Tummel Bridge (Tayside)
Lowest grass minimum	: 4.4°C Aviemore (Highland)
Most rain (24 hours from 0900 GMT)	: 26.0 mm Aberdeen/Dyce
Most sun	: 13.9 hours Leeming (Yorkshire)

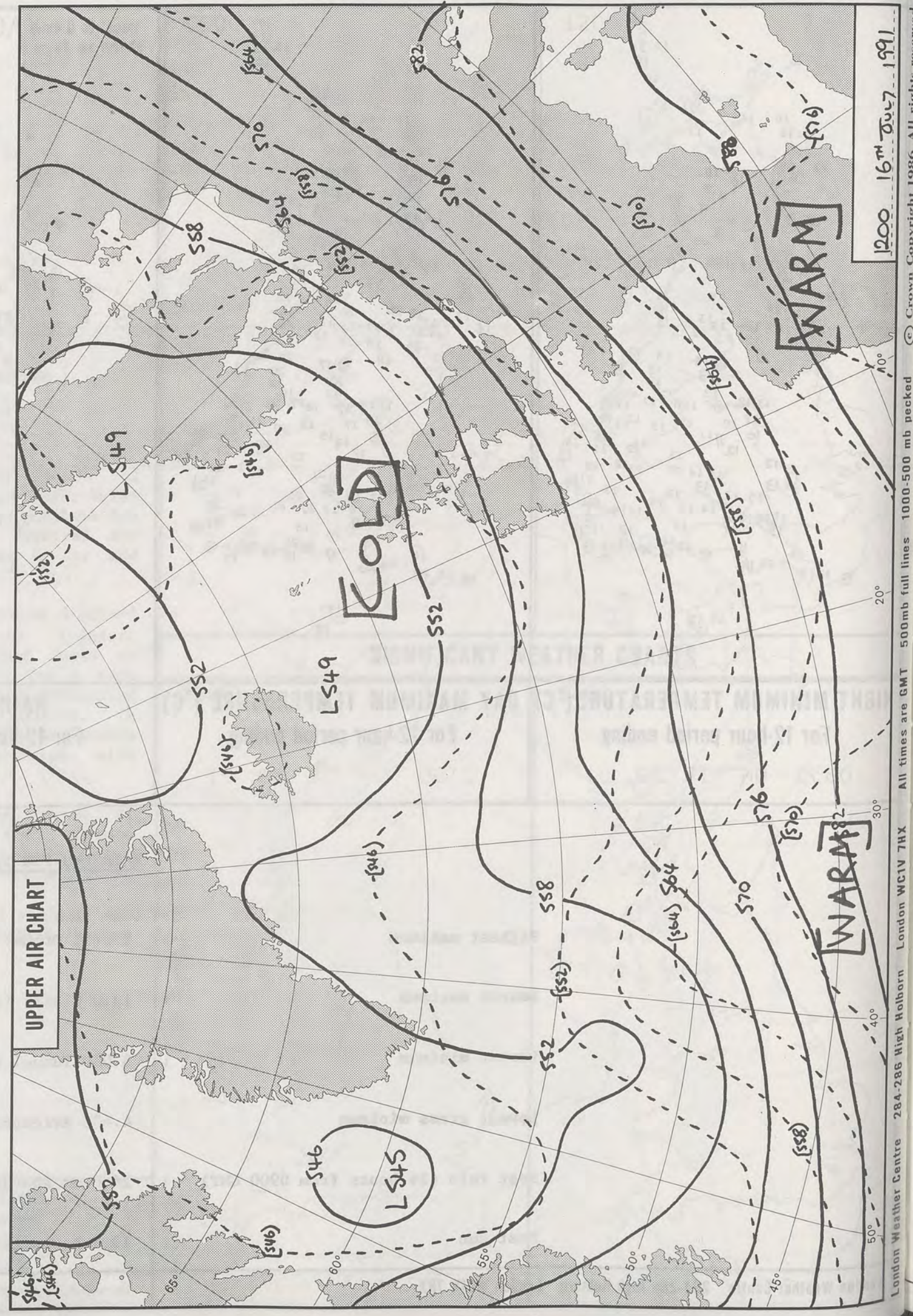
**DAILY
WEATHER
SUMMARY**

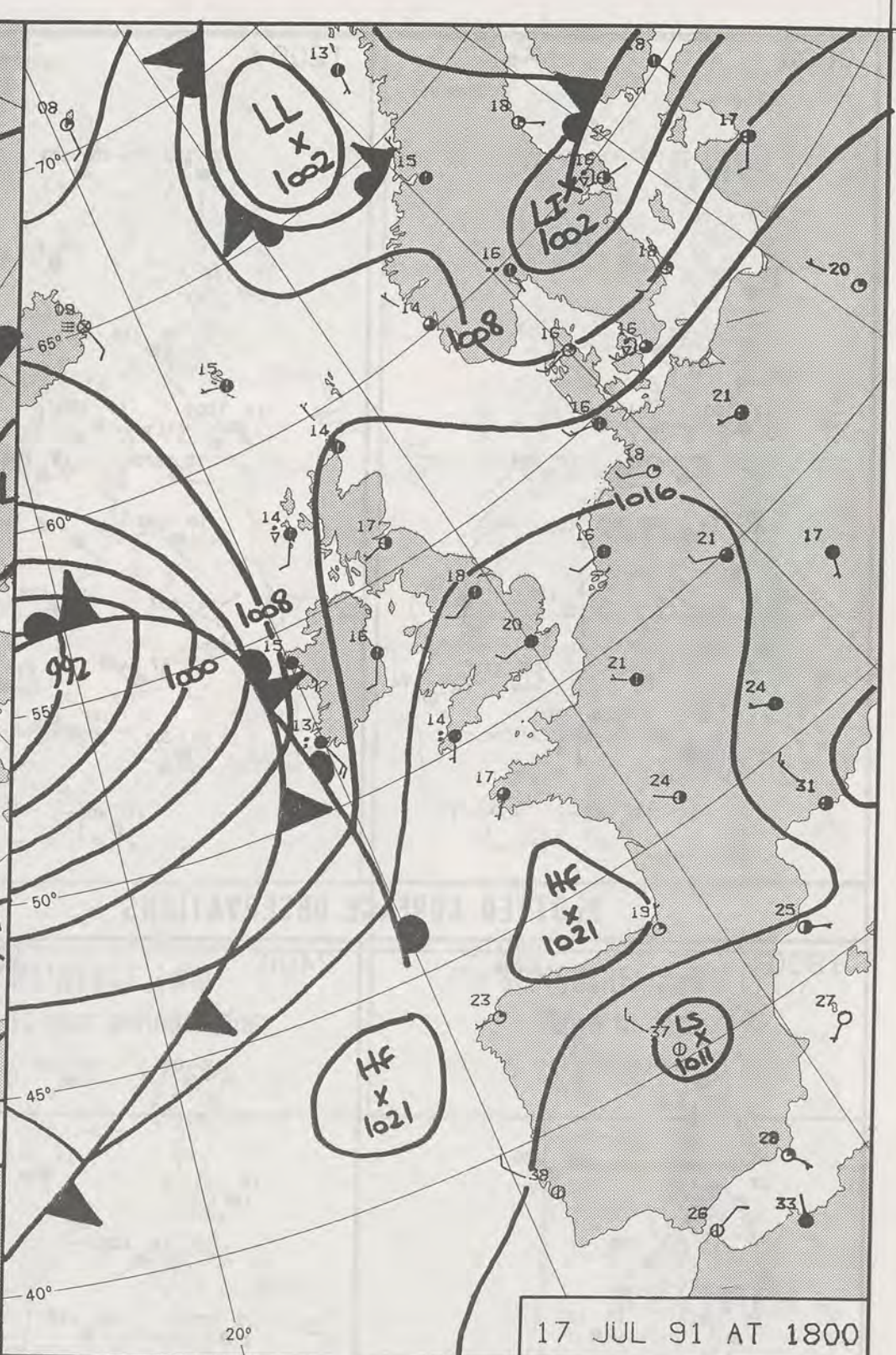


SORRY

DUE TO MACHINE BREAKDOWN & TECHNICAL FAULTS

no satellite picture available








DUPLICATE ALSO
DAILY WEATHER SUMMARY

NOT FOR LOAN FOR

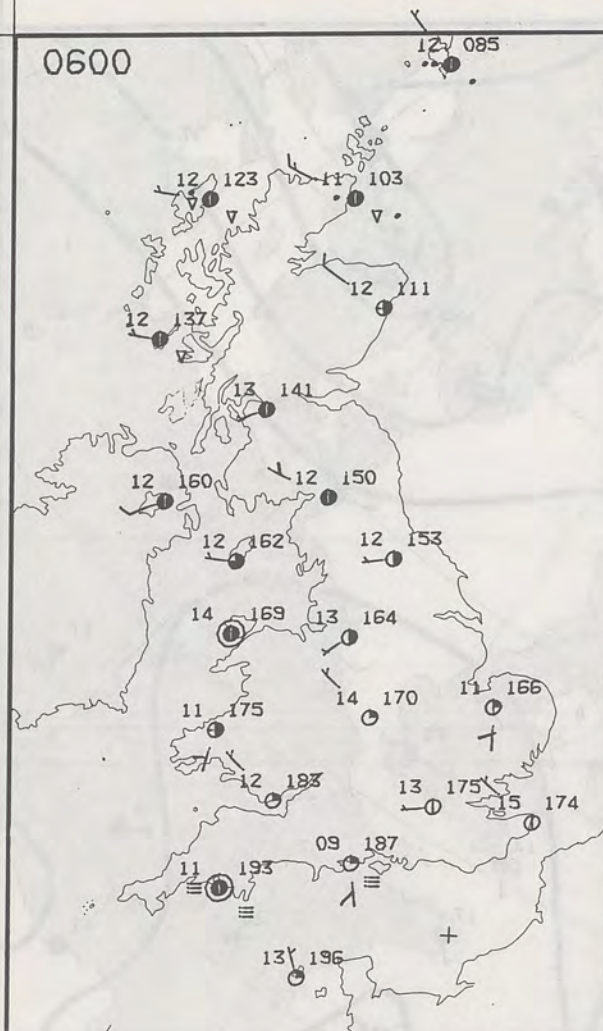
WEDNESDAY 17 JULY 1991

 Warm front  Cold front  Occlusion

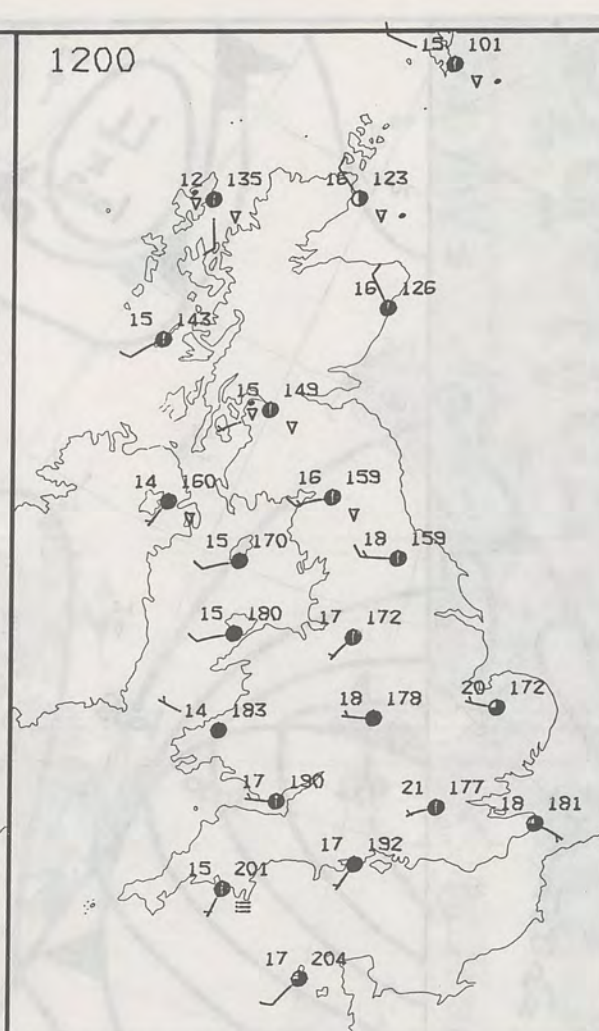
London Weather Centre 284-286 High Holborn London WC1V 7HX

© Crown Copyright All rights reserved

0600



1200



WEDNESDAY
17 JULY 1991

SUMMARY
OF
BRITISH WEATHER

Most places had a dry night but showers affected northern and western Scotland with one or two also in Northern Ireland.

During the day most of the showers in the north died away leaving just isolated showers in northern and eastern Scotland.

The eastern half of England had a lot of sunshine during the morning but western England, Wales and Northern Ireland became rather cloudy. Scotland was also rather cloudy but fairly bright.

Most parts of the British Isles had at least some brief sun during the day and it was generally bright in all areas.

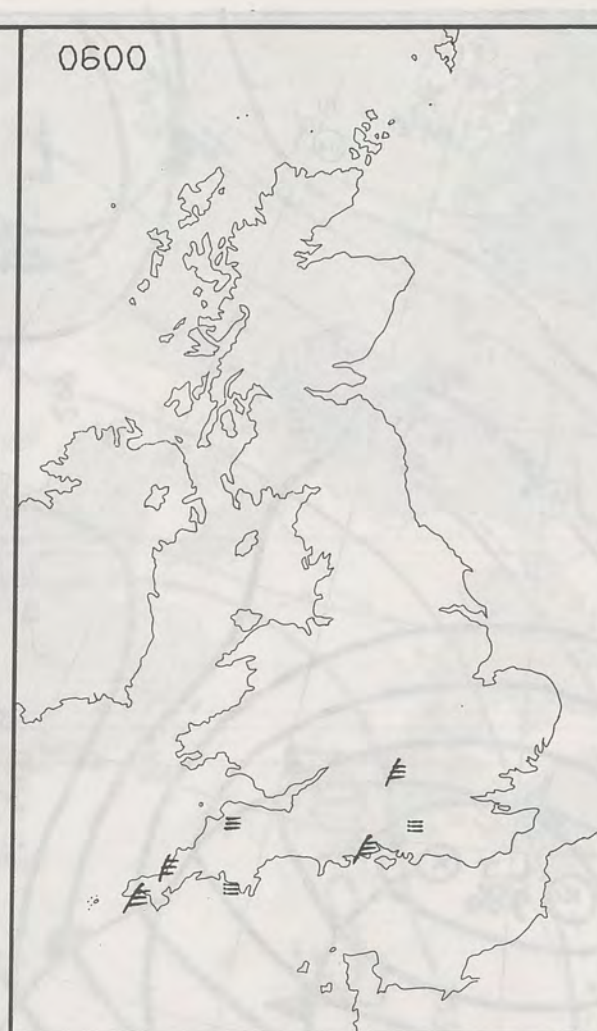
During the evening rain reached southwest England with patchy rain also along the south coast of England. There was also rain in parts of Wales and Northern Ireland.

Temperatures were near average in most places but western and southwestern coastal areas were mainly cool.

London Weather Centre
284-286 High Holborn
London WC1V 7HX
All times are GMT

© Crown Copyright All rights reserved

0600

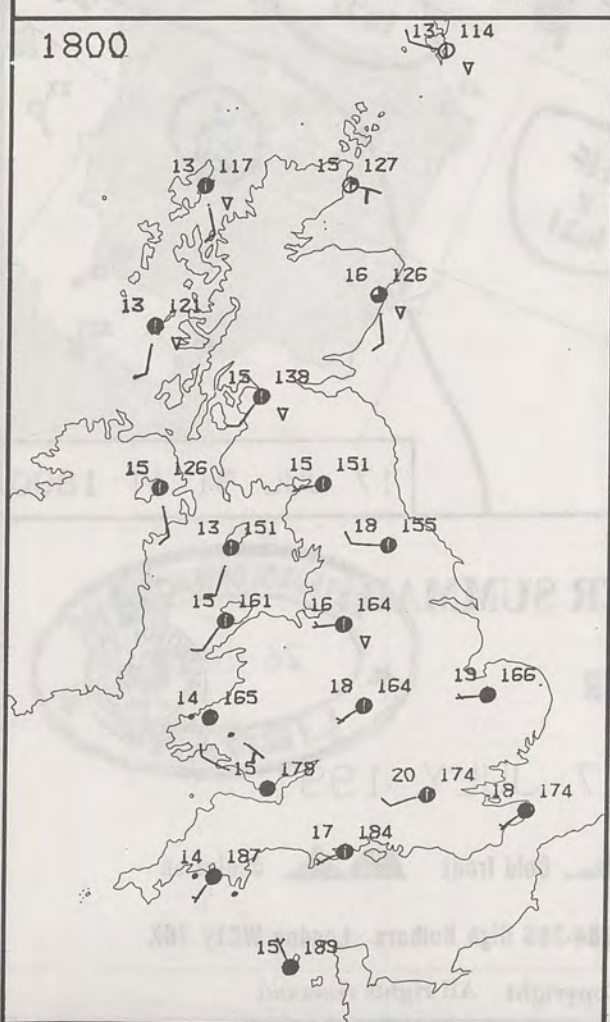


1200

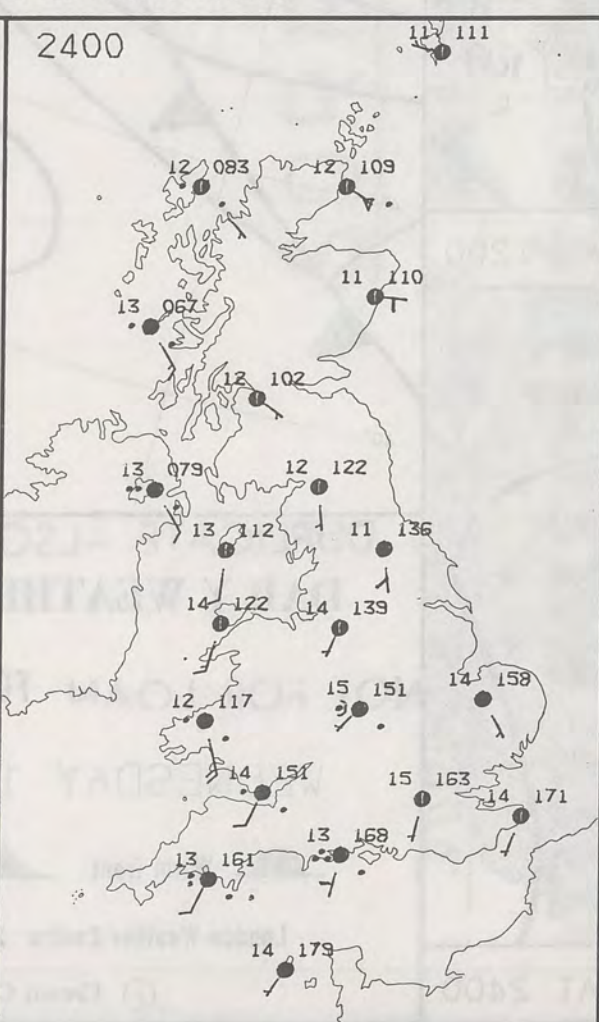


PLOTTED SURFACE OBSERVATIONS

1800



2400

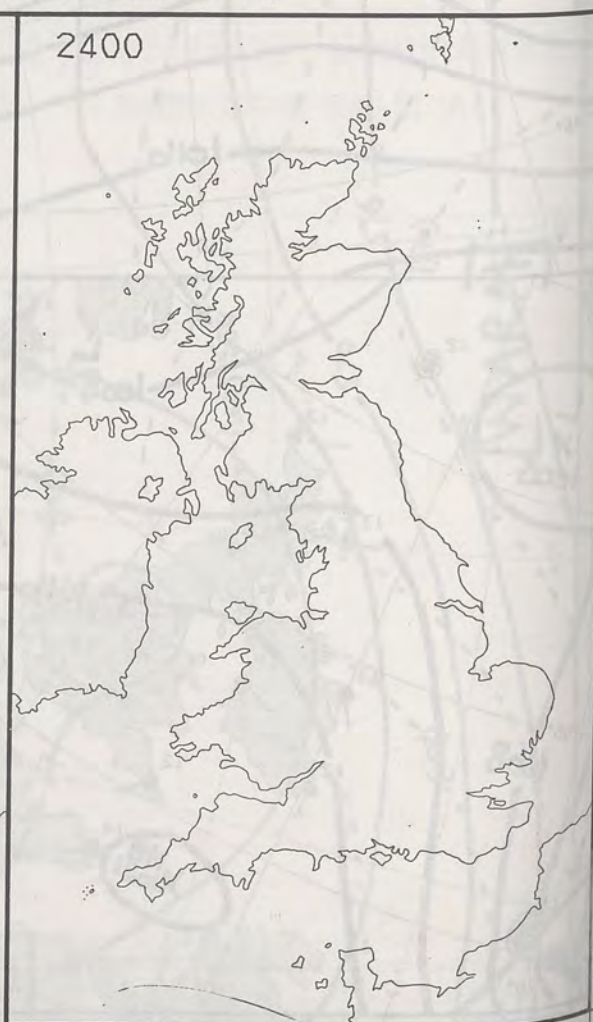


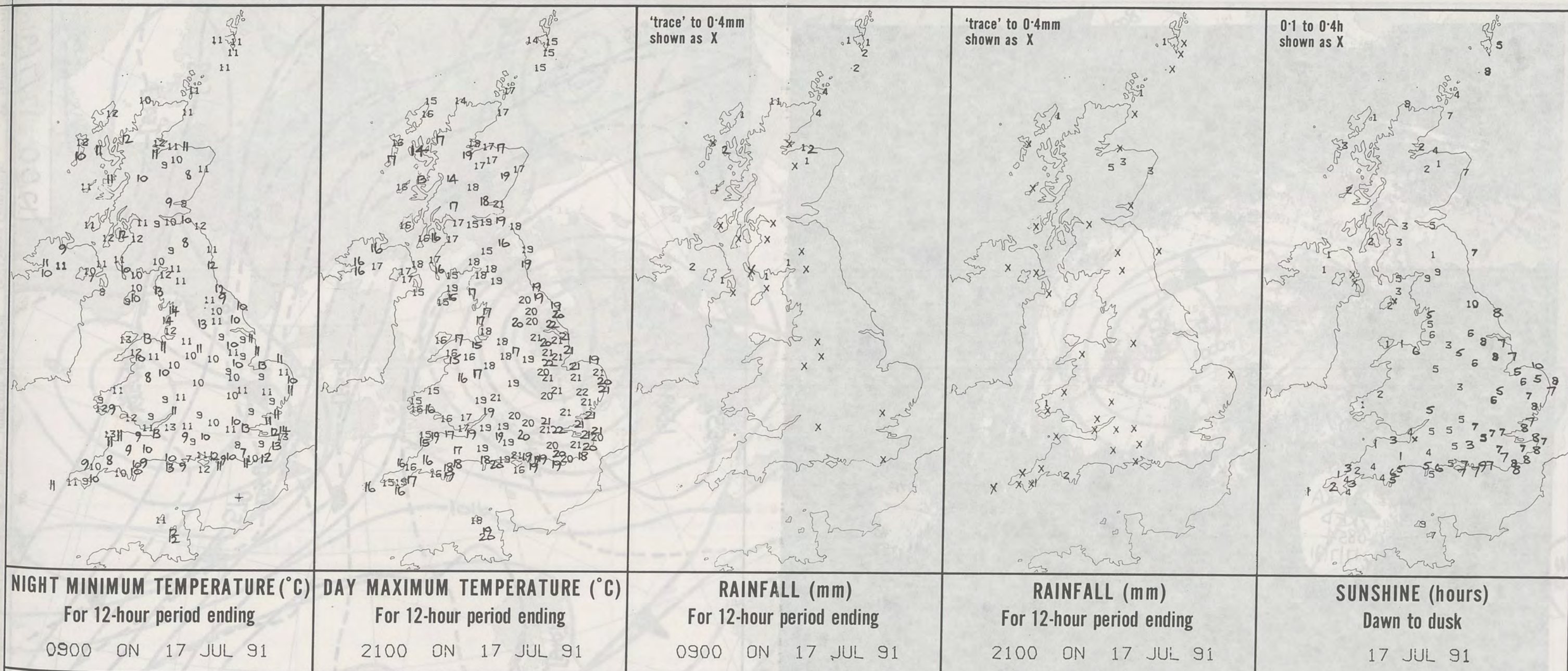
SIGNIFICANT WEATHER CHARTS

1800



2400



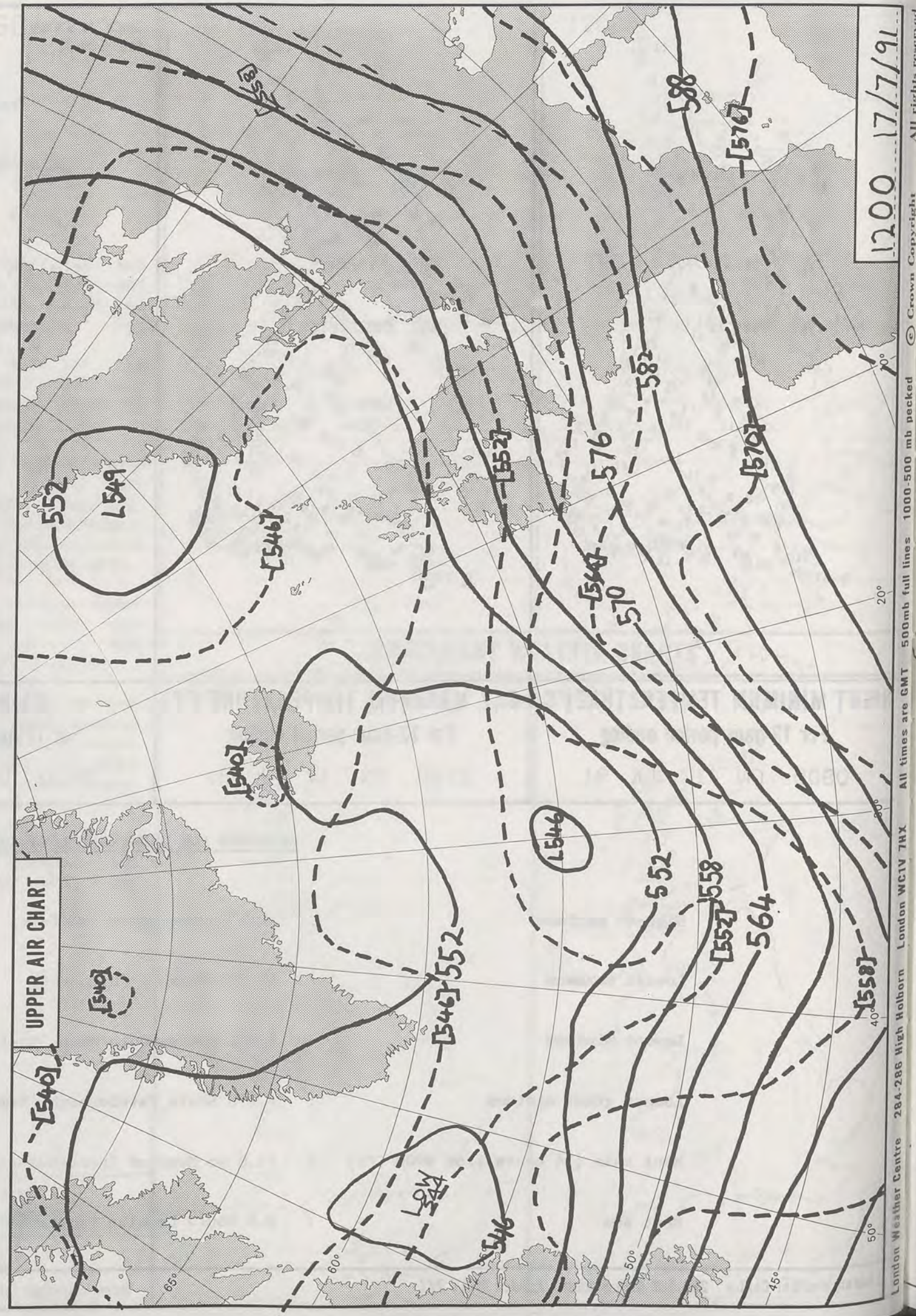



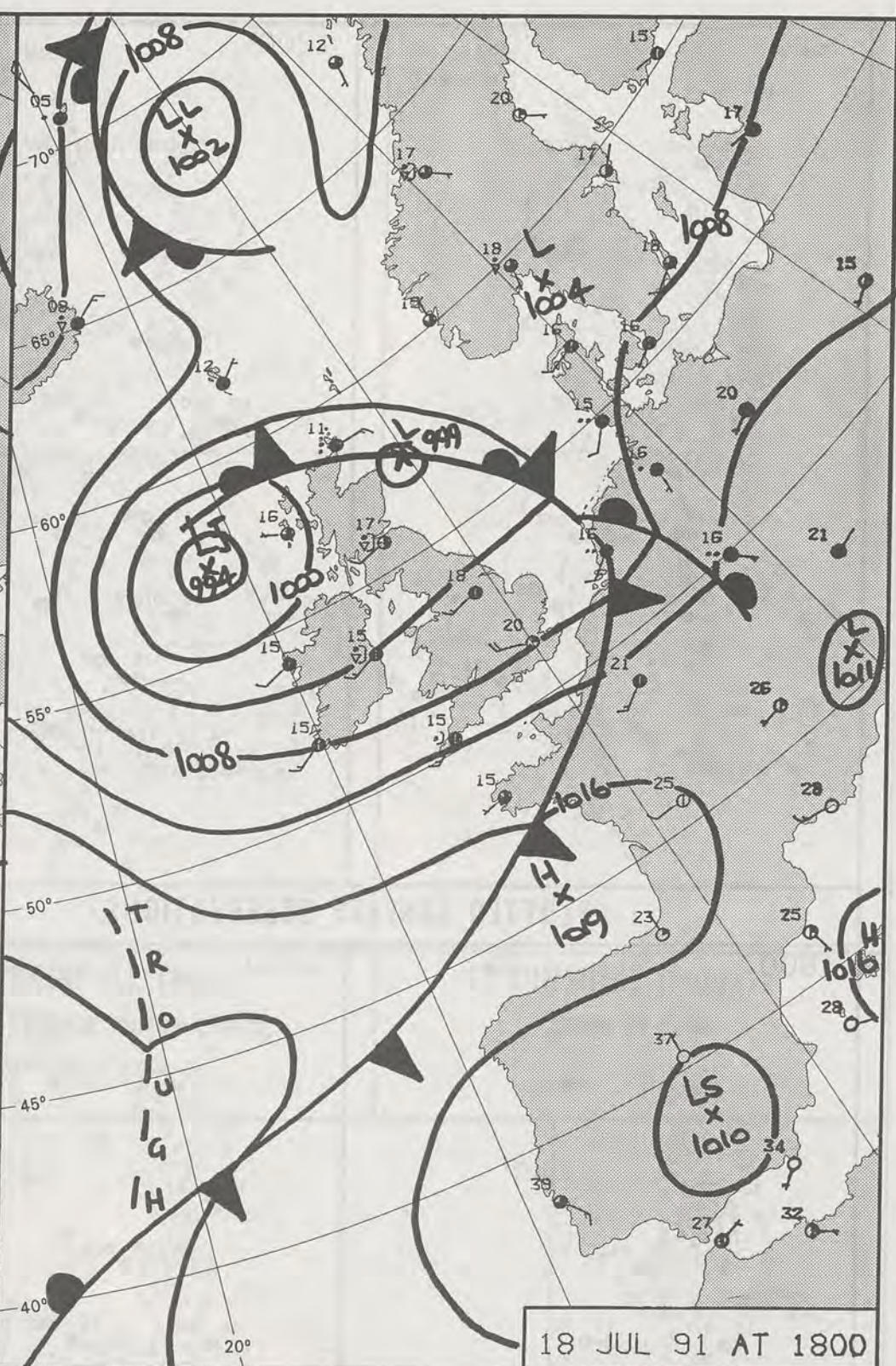
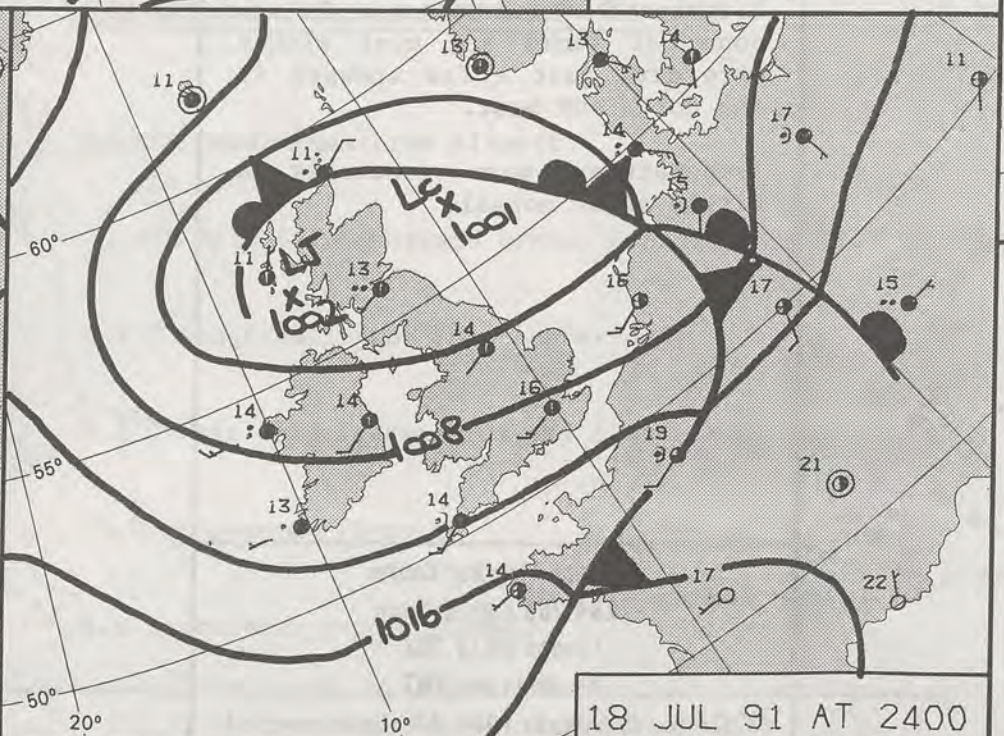
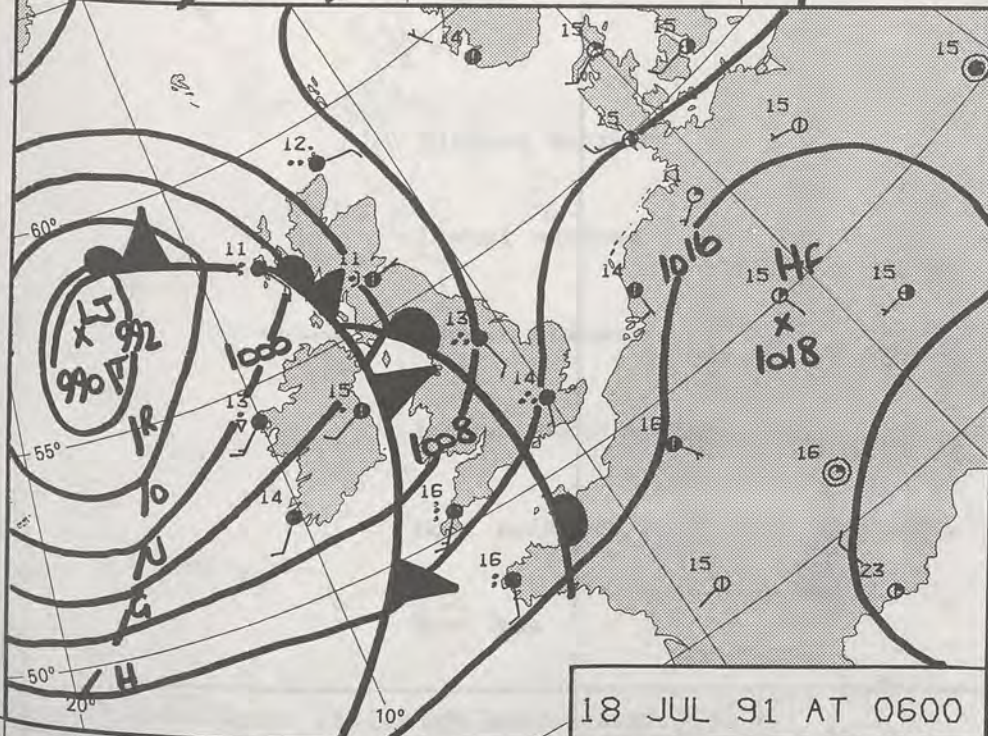
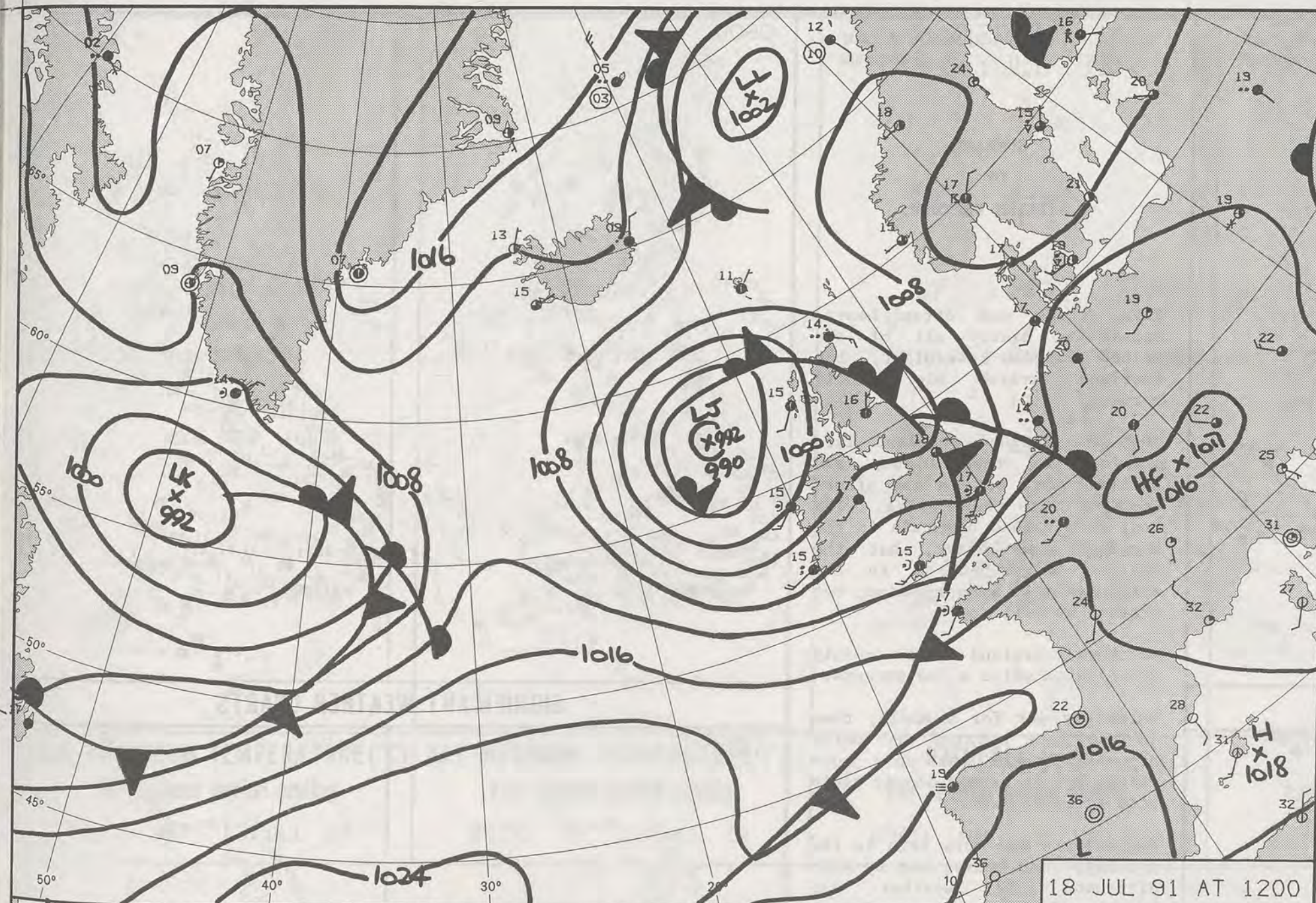
EXTREMES FOR WEDNESDAY 17TH JULY 1991

Highest maximum	: 21.8°C Honnington (Suffolk)
Lowest maximum	: 13.2°C Kilmory (Highland)
Lowest minimum	: 7.0°C Bournemouth/Hurn, East Hoathly (Sussex)
Lowest grass minimum	: 1.7°C South Farnborough (Hampshire)
Most rain (24 hours from 0900 GMT)	: 42.0 mm Mumbles (near Swansea)
Most sun	: 9.6 hours Leeming (North Yorkshire), Cromer (Norfolk)


**DAILY
WEATHER
SUMMARY**







DUPLICATE ALSO
DAILY WEATHER SUMMARY
NOT FOR LOAN FOR

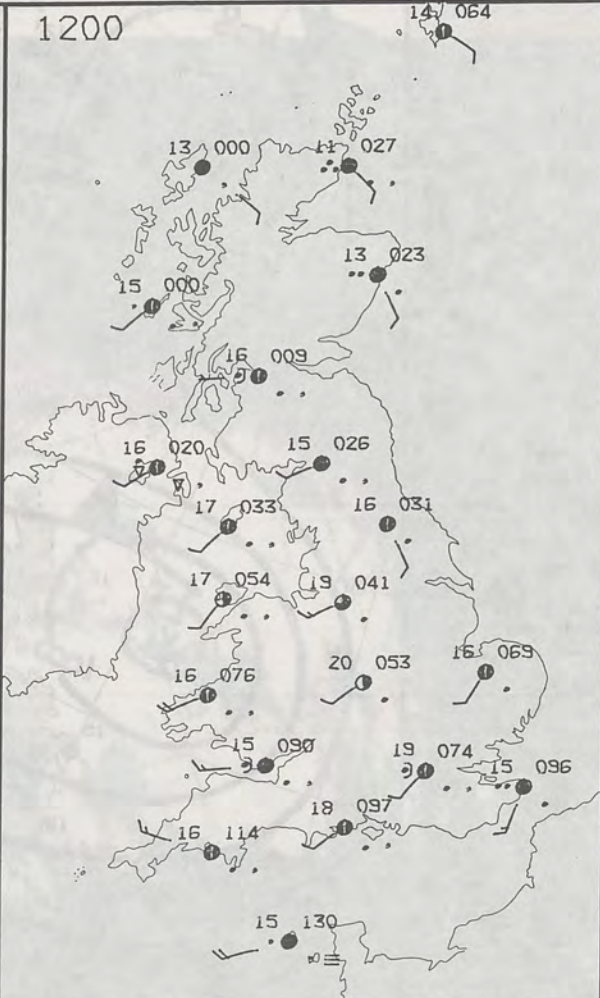
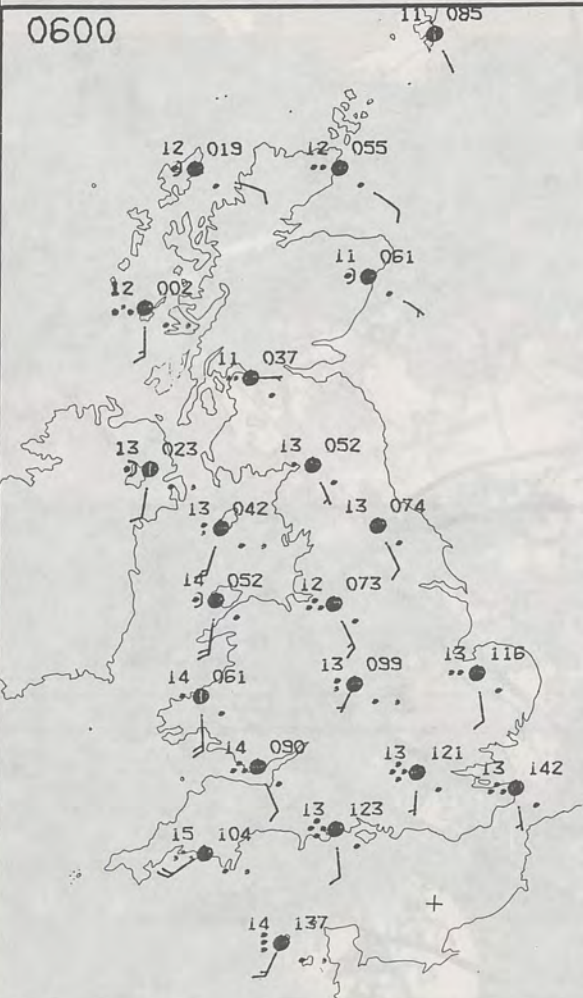


THURSDAY 18 JULY 1991

Warm front Cold front Occlusion

London Weather Centre 284-286 High Holborn London WC1V 7HX

© Crown Copyright All rights reserved



THURSDAY
18 JULY 1991

SUMMARY
OF
BRITISH WEATHER

Rain, which was often heavy, spread to nearly all of the United Kingdom overnight, but Shetland stayed dry until morning.

The rain reached Shetland late morning and then Orkney and Shetland were wet in the afternoon and into the evening. The rest of Scotland had rain in the morning, some heavy, but the weather brightened up in the afternoon with some sunshine, but showers as well.

Northern Ireland was mainly cloudy with quite a few showers.

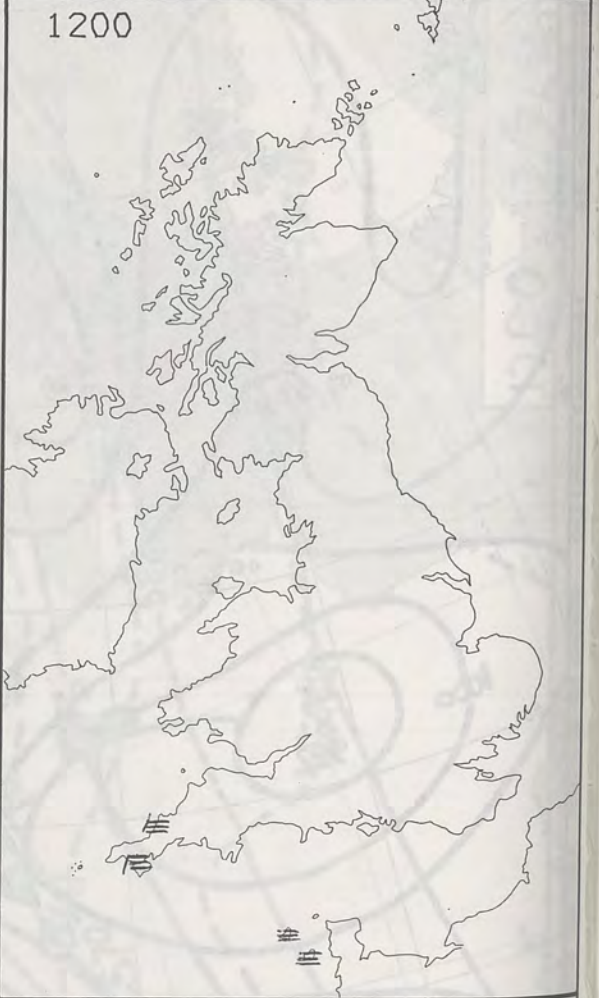
Wales was wet for a while, then in the late morning and early afternoon there was some sunshine, but it turned cloudy again with a few showers.

England too had more rain in the morning, some heavy, but by mid-afternoon the weather had brightened up everywhere. It was sunny at times and most places were dry, just a few showers in the north and west.

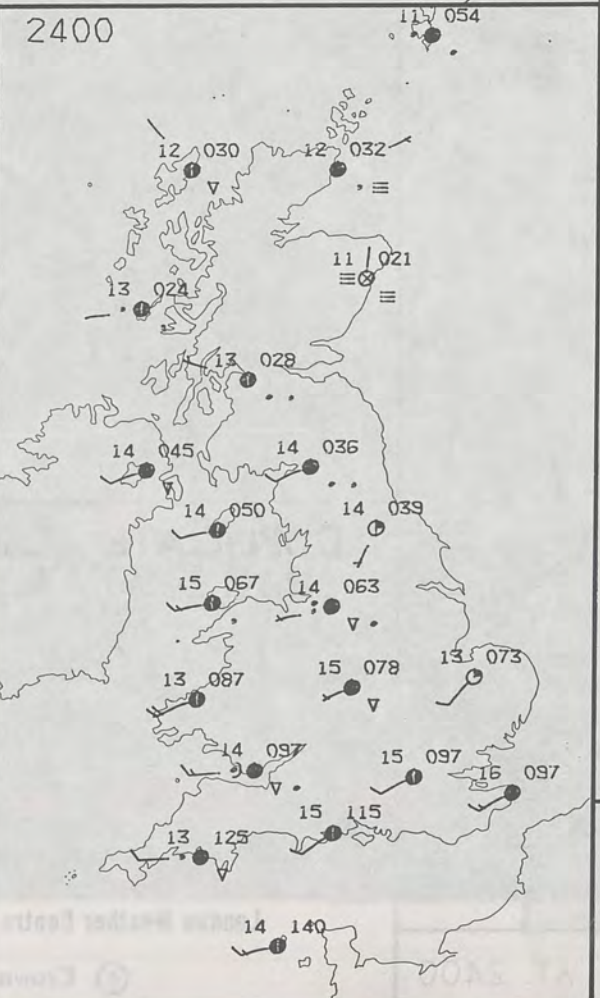
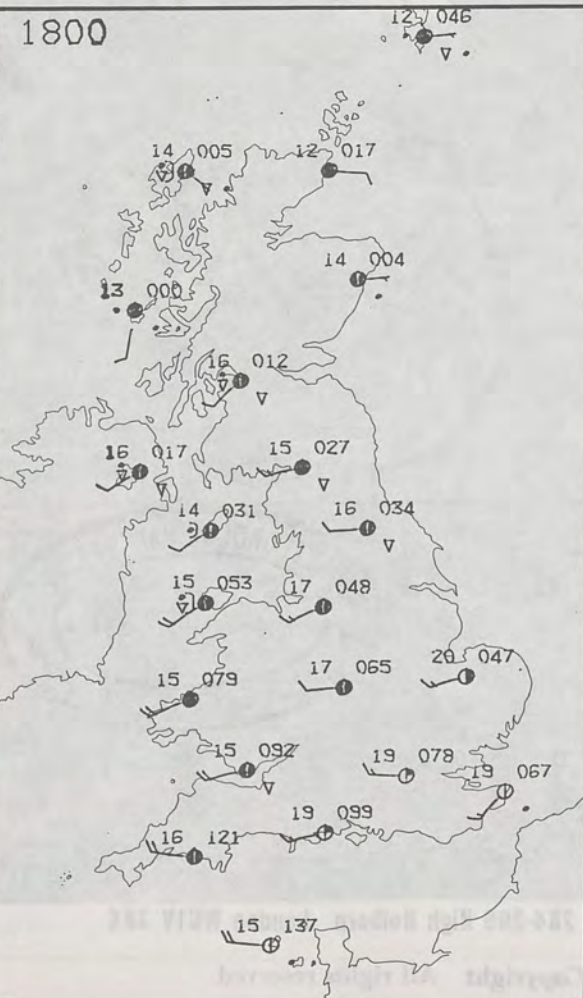
Temperatures were generally a little above normal.

London Weather Centre
284-286 High Holborn
London WC1V 7HX
All times are GMT

© Crown Copyright 1986 All rights reserved

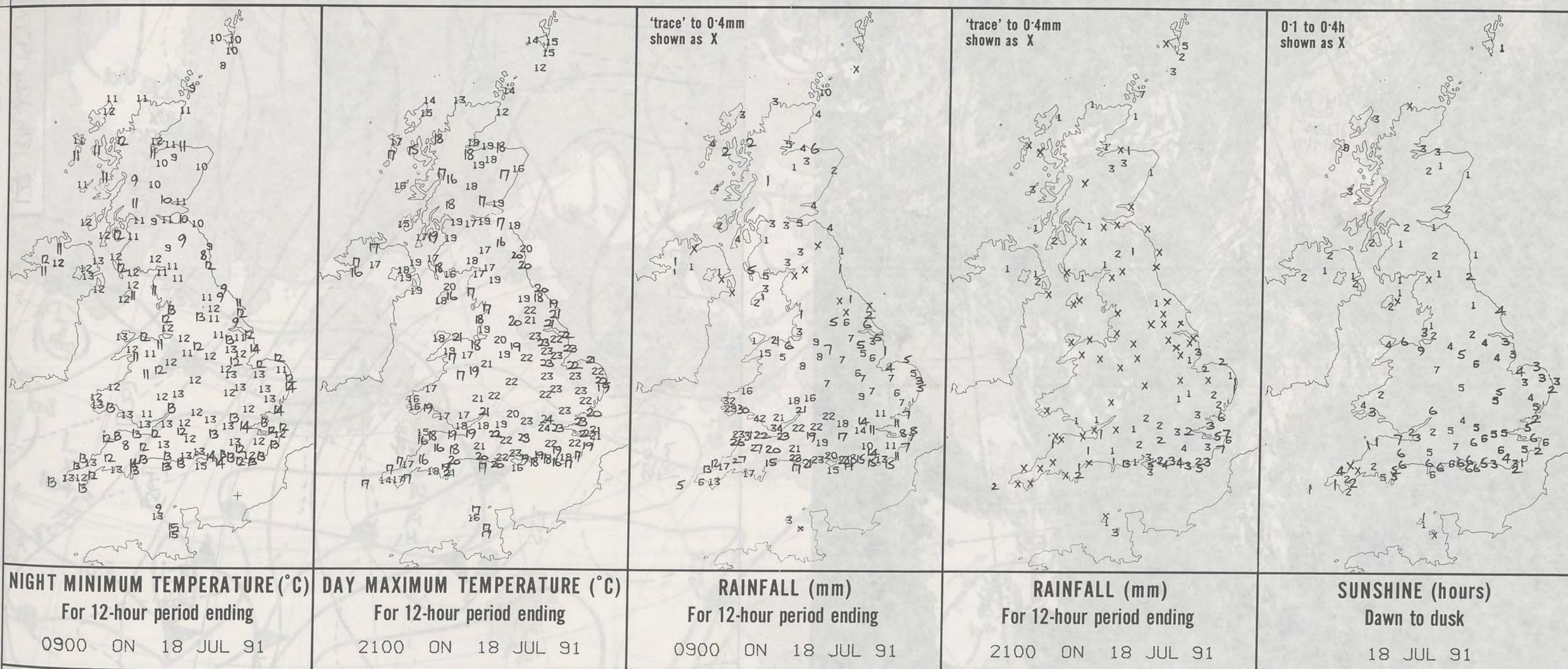


PLOTTED SURFACE OBSERVATIONS



SIGNIFICANT WEATHER CHARTS





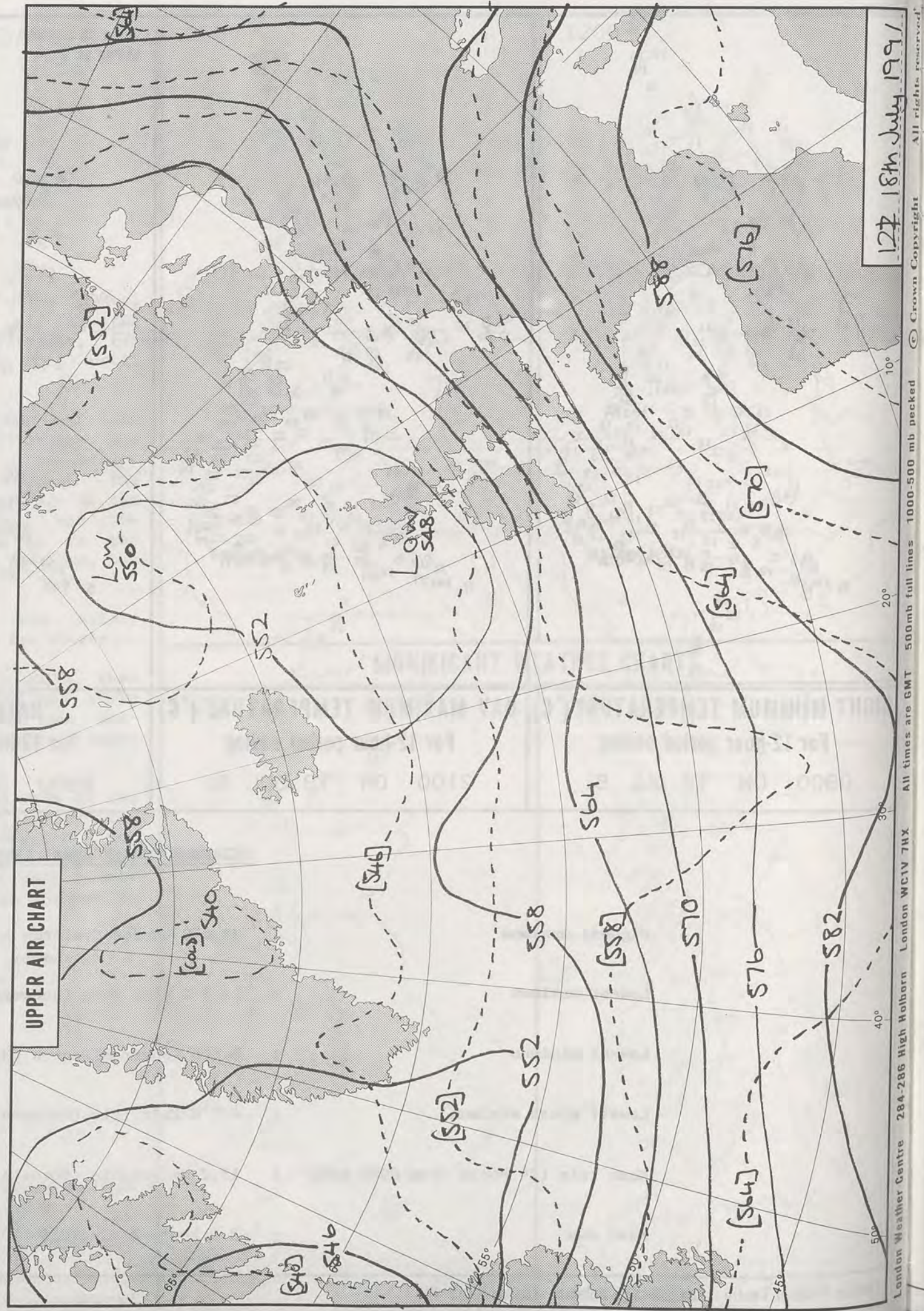

EXTREMES FOR THURSDAY 18TH JULY 1991

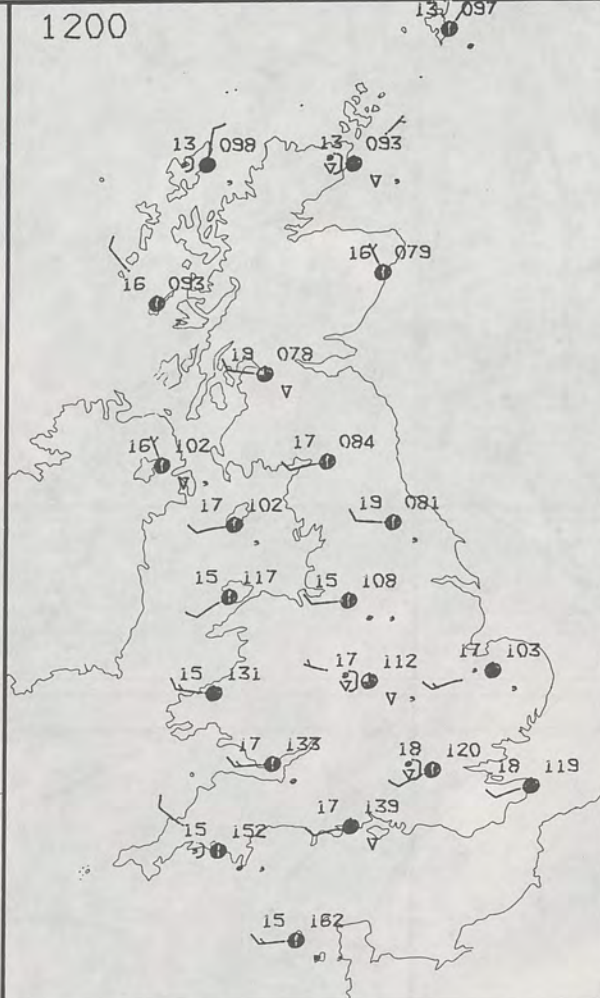
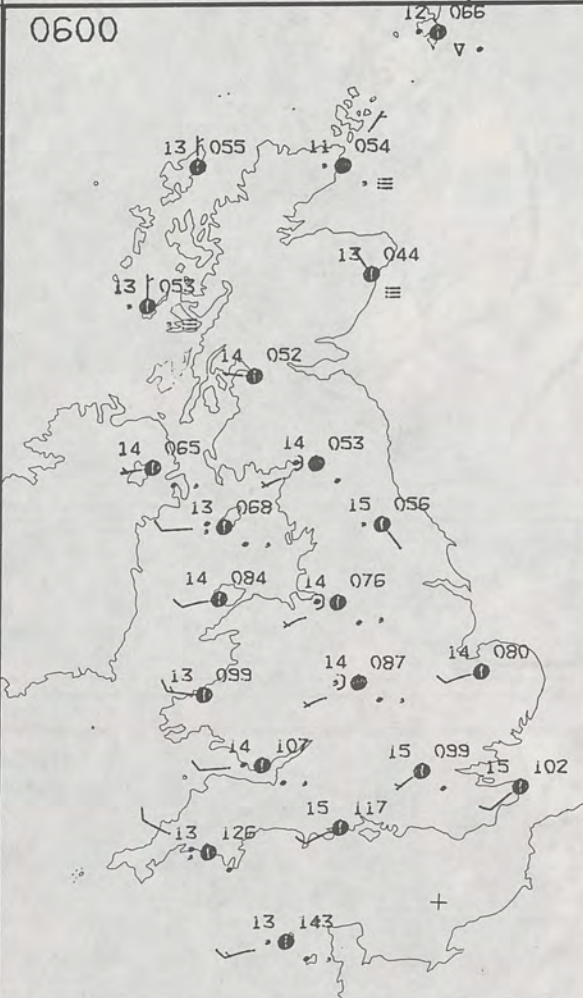
Highest maximum	: 23.8°C London/Heathrow Airport
Lowest maximum	: 12.3°C Fair Isle (between Orkney & Shetland), Wick (Northeast Scotland)
Lowest minimum	: 8.1°C Longframlington (Northumberland)
Lowest grass minimum	: 4.2°C Fair Isle (between Orkney & Shetland)
Most rain (24 hours from 0900 GMT)	: 13.2 mm Swanage (Dorset)
Most sun	: 8.6 hours Moel-y-crio (Clwyd)

**DAILY
WEATHER
SUMMARY**



© Crown Copyright 1986
All rights reserved





FRIDAY
19 JULY 1991

SUMMARY
OF
BRITISH WEATHER

It was cloudy nearly everywhere overnight with rain or drizzle in many places.

During the morning Scotland and Northern Ireland were cloudy with some rain and drizzle. The afternoon and evening were brighter with some sunshine, but there were showers too, and in northeast Scotland some more persistent rain.

Wales had a cloudy day, but it was dry. In the late afternoon some western districts turned brighter.

Over England there was a lot of cloud and there were showers, particularly in northeast England. In the late afternoon many places brightened up with some sunshine.

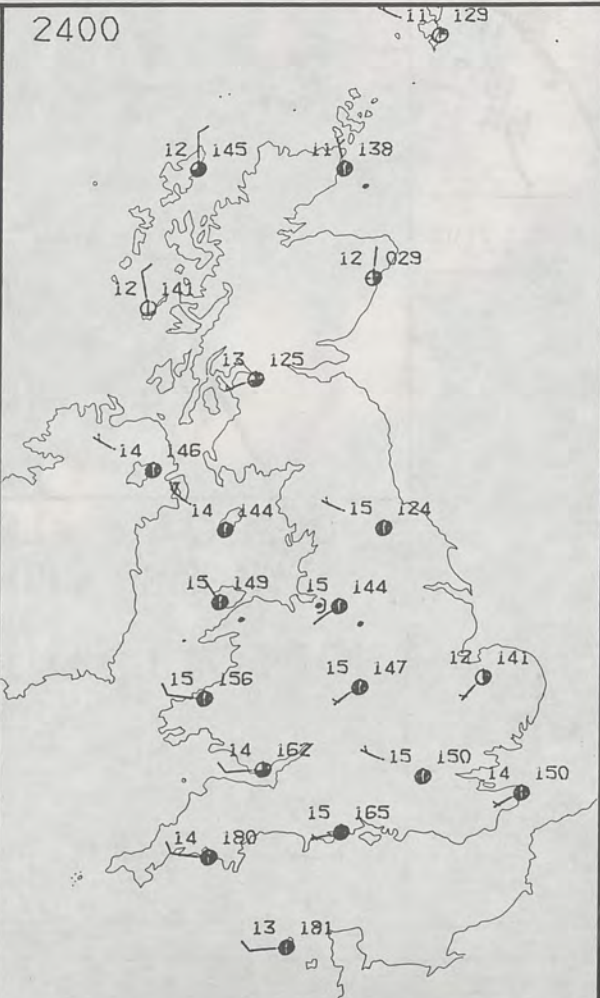
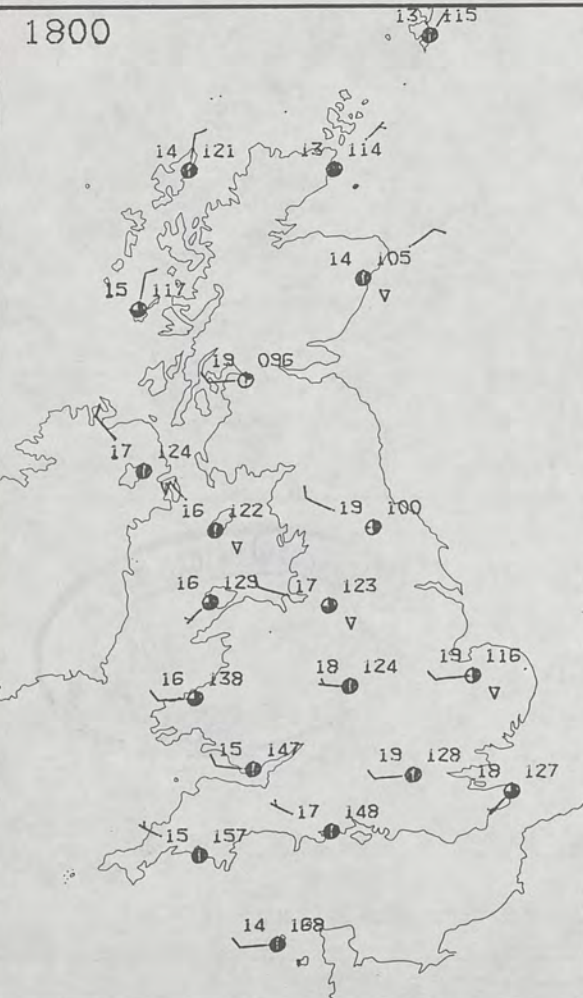
Temperatures were generally close to average.

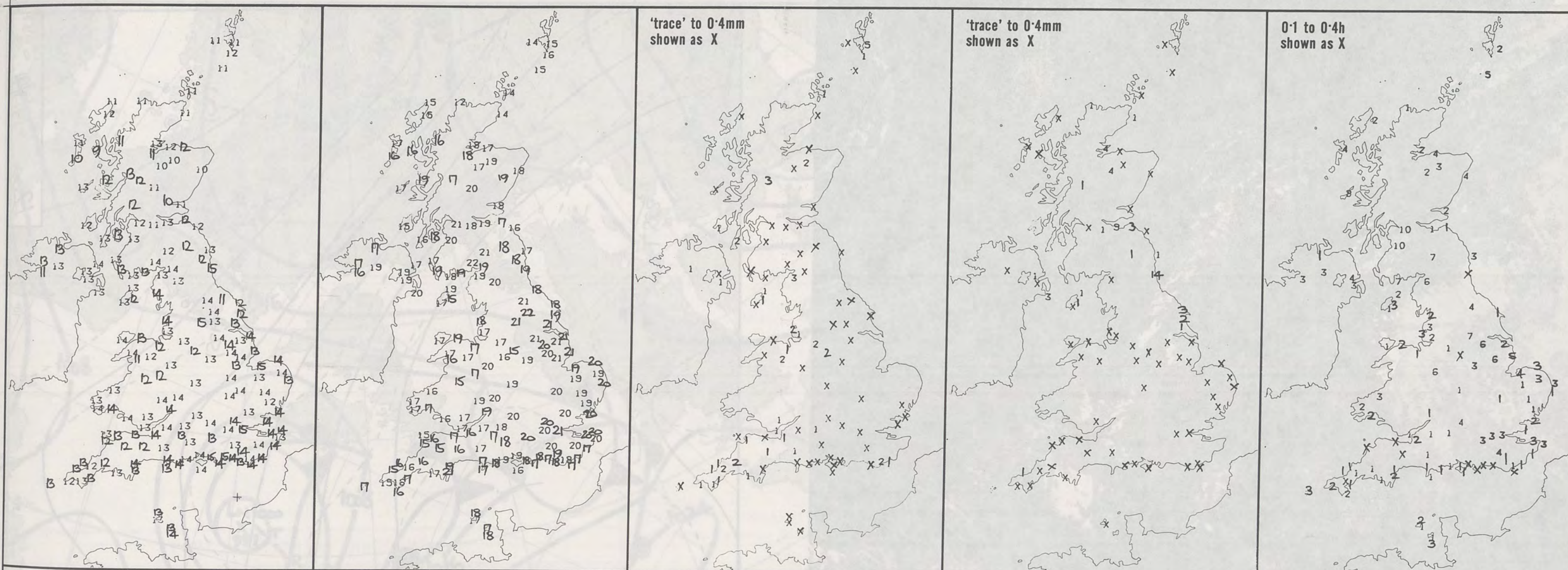
London Weather Centre
284-286 High Holborn
London WC1V 7HX
All times are GMT

© Crown Copyright All rights reserved



SIGNIFICANT WEATHER CHARTS





NIGHT MINIMUM TEMPERATURE (°C)
For 12-hour period ending
0900 ON 19 JUL 91

DAY MAXIMUM TEMPERATURE (°C)
For 12-hour period ending
2100 ON 19 JUL 91

RAINFALL (mm)
For 12-hour period ending
0900 ON 19 JUL 91

RAINFALL (mm)
For 12-hour period ending
2100 ON 19 JUL 91

SUNSHINE (hours)
Dawn to dusk
19 JUL 91

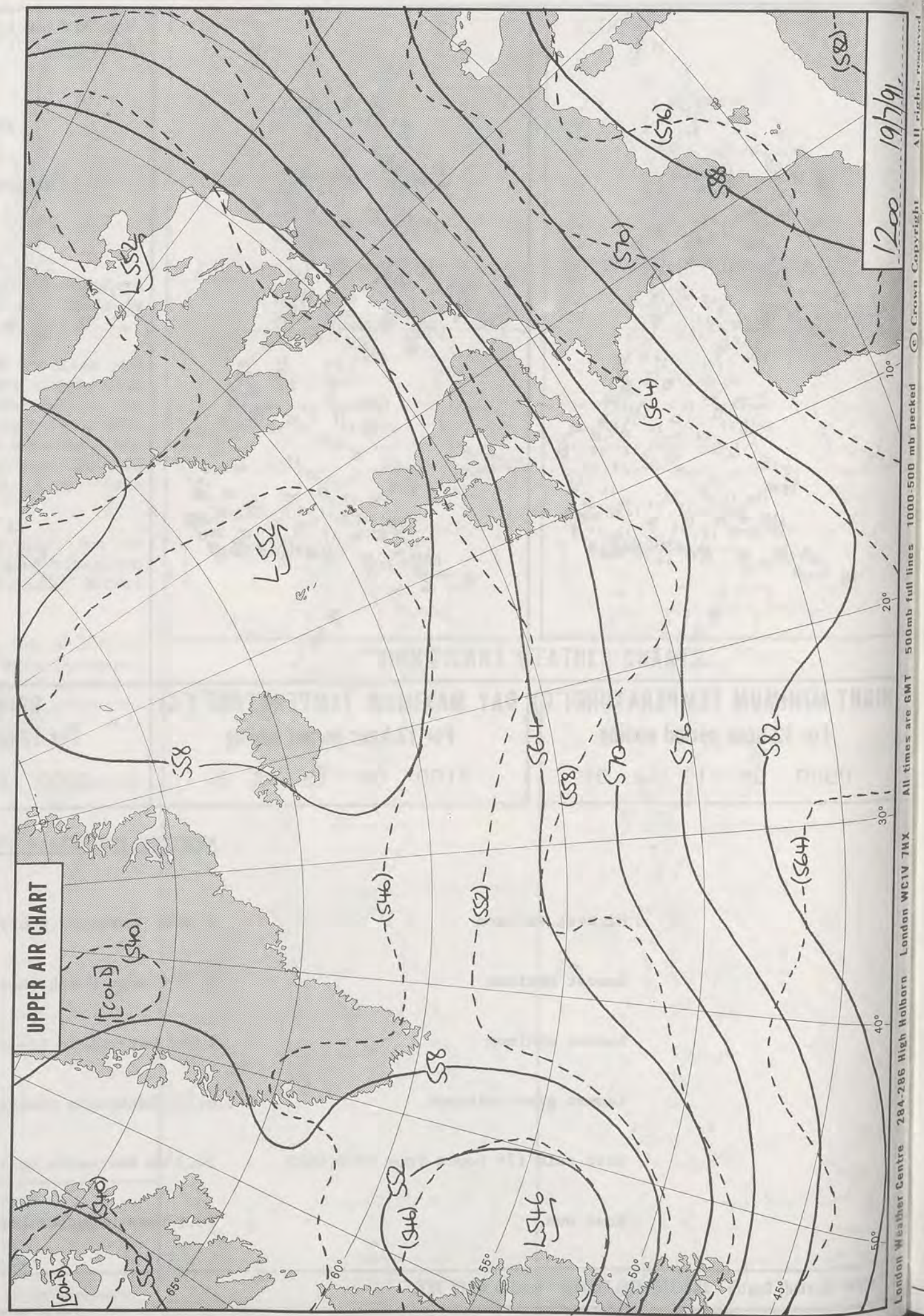
EXTREMES FOR FRIDAY 19TH JULY 1991

Highest maximum	:	21.8°C Dumfries (Dumfries & Galloway)
Lowest maximum	:	12.0°C Cape Wrath (Northern Scotland)
Lowest minimum	:	9.3°C Waterstein (Isle of Skye, Inner Hebrides)
Lowest grass minimum	:	6.7°C Benbecula (Outer Hebrides)
Most rain (24 hours from 0900 GMT)	:	14.2 mm Newcastle Weather Centre (Tyne & Wear)
Most sun	:	10.1 hours Prestwick (Strathclyde)

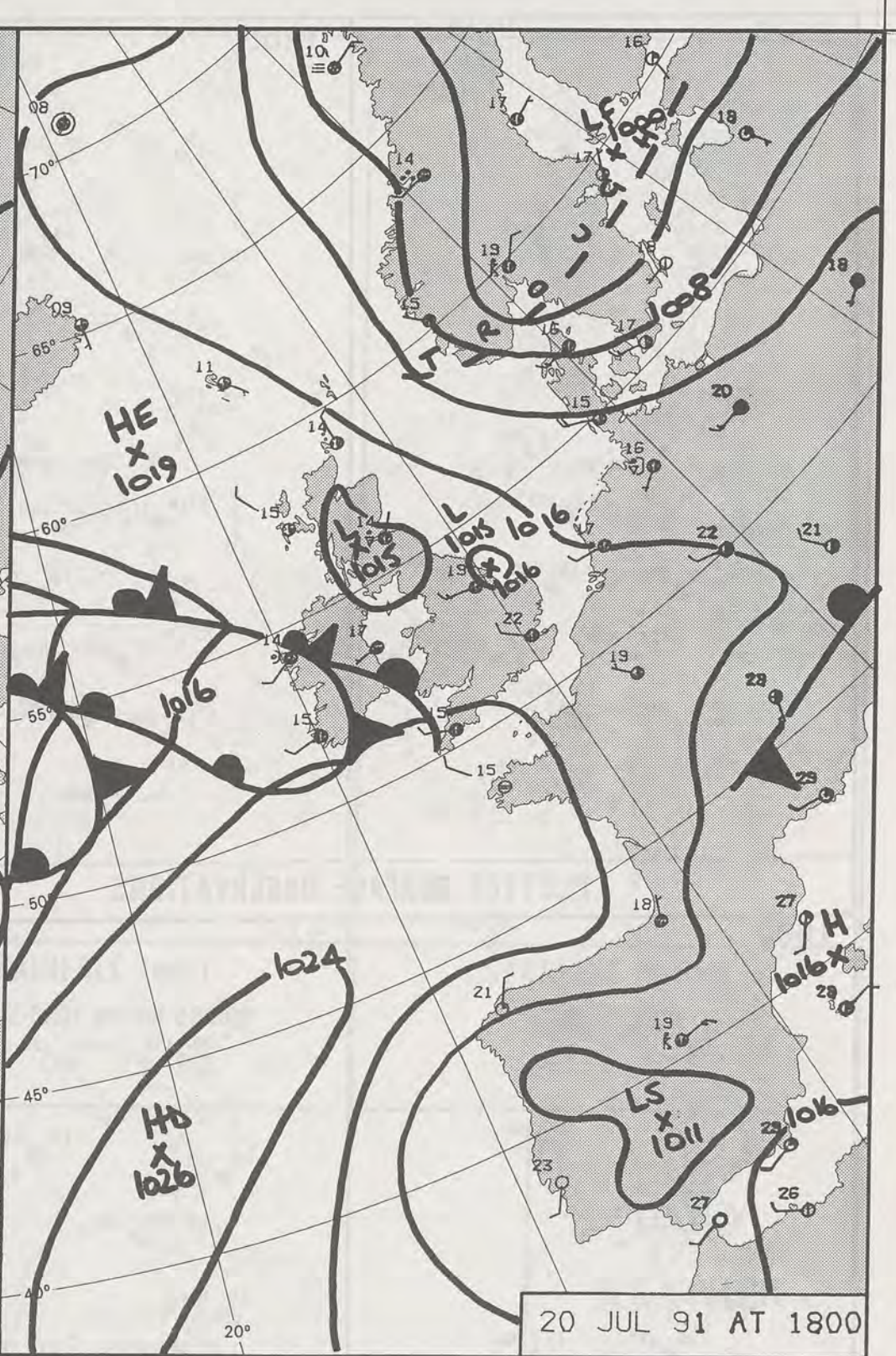
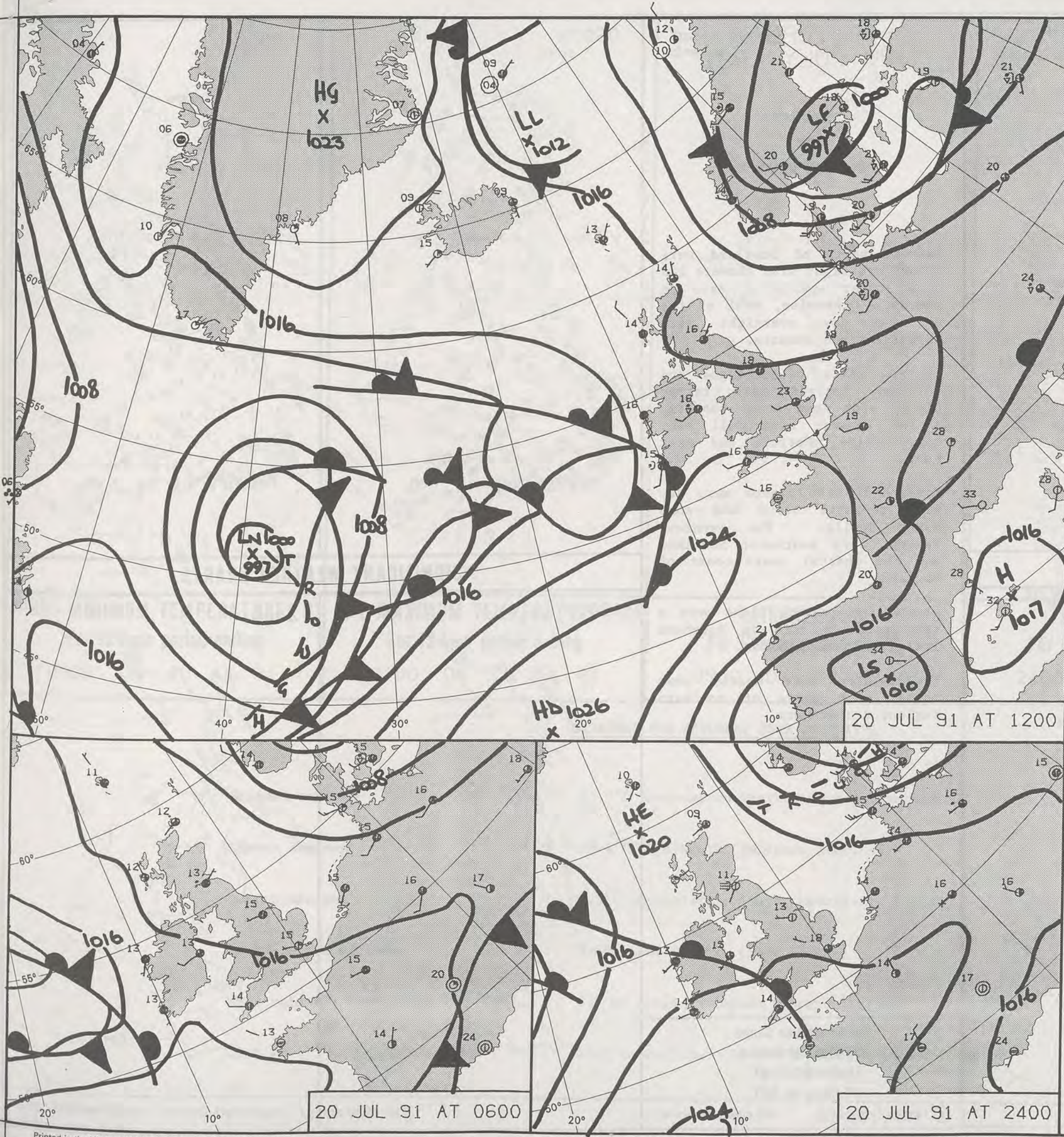
**DAILY
WEATHER
SUMMARY**



© Crown Copyright
All rights reserved



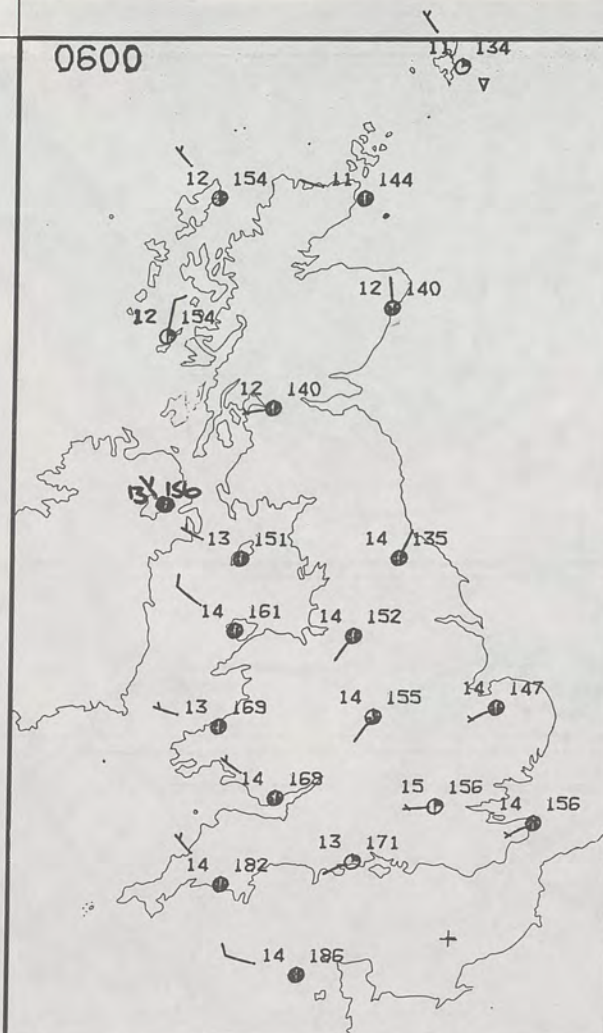
1200 19/7/91
All times are GMT 500mb full lines 1000-500 mb peaked
London WC1V 7HX 284-286 High Holborn
London Weather Centre
Printed in the UK for HMSO. Dd 8146371 C10 3/91 9385 9590



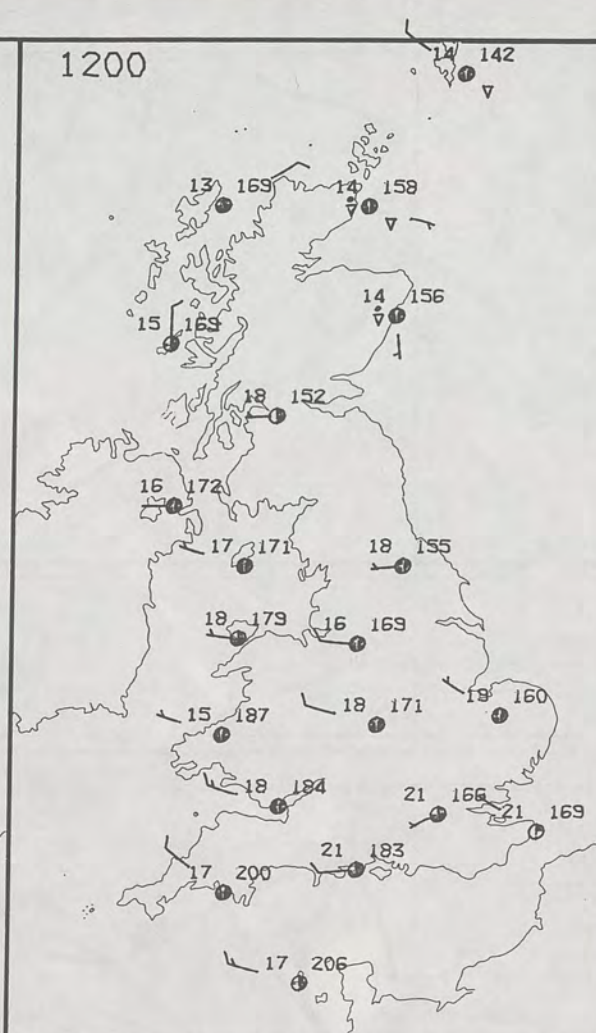
DUPLICATE ALSO
DAILY WEATHER SUMMARY
NOT FOR LOAN FOR
SATURDAY 20 JULY 1991
London Weather Centre 284-286 High Holborn London WC1V 7HX
© Crown Copyright All rights reserved



0600



1200



SATURDAY
20 JULY 1991

SUMMARY
OF
BRITISH WEATHER

Eastern parts of Scotland were cloudy overnight with showers and some longer spells of rain in places. Otherwise, most of the UK was dry overnight with variable cloud amounts.

Eastern parts of Scotland and northern England were rather cloudy with some heavy showers. A few showers also fell over Lincolnshire, Norfolk and East Kent.

Elsewhere, most places were dry with variable cloud and some sunny spells. The sunniest regions were southwest Scotland and the central south coast of England.

During the evening there were a few spots of rain in Northern Ireland and North Wales.

Temperatures were mostly near normal with parts of southern England rather warm.

London Weather Centre
284-286 High Holborn
London WC1V 7HX
All times are GMT

© Crown Copyright All rights reserved

0600

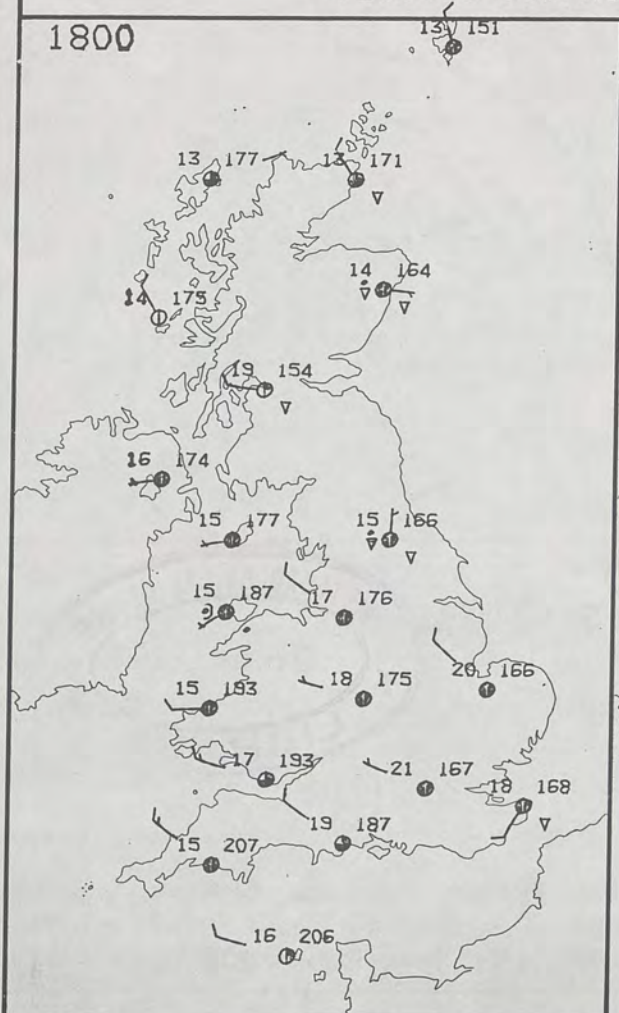


1200

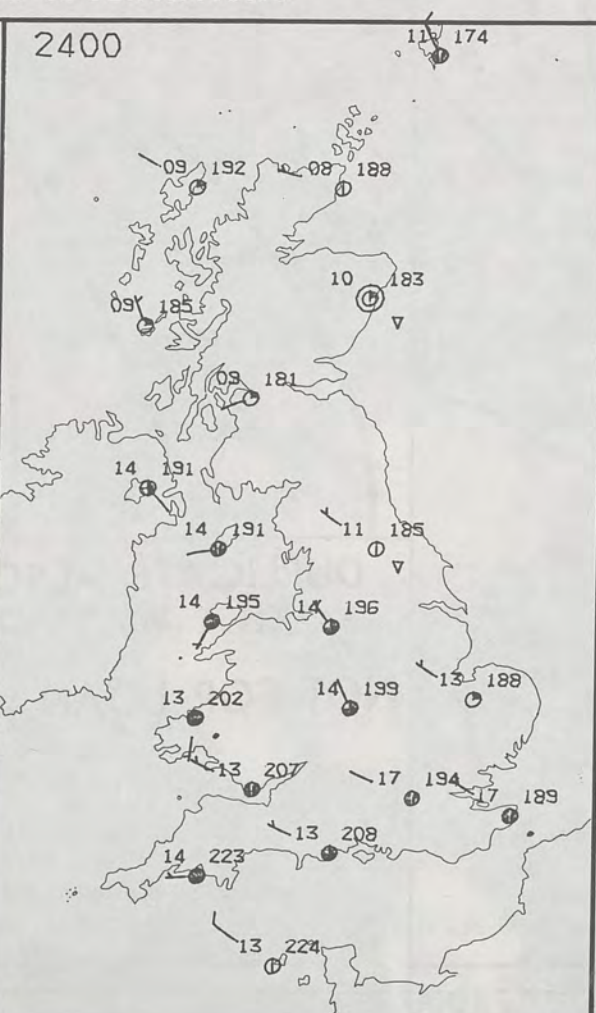


PLOTTED SURFACE OBSERVATIONS

1800



2400

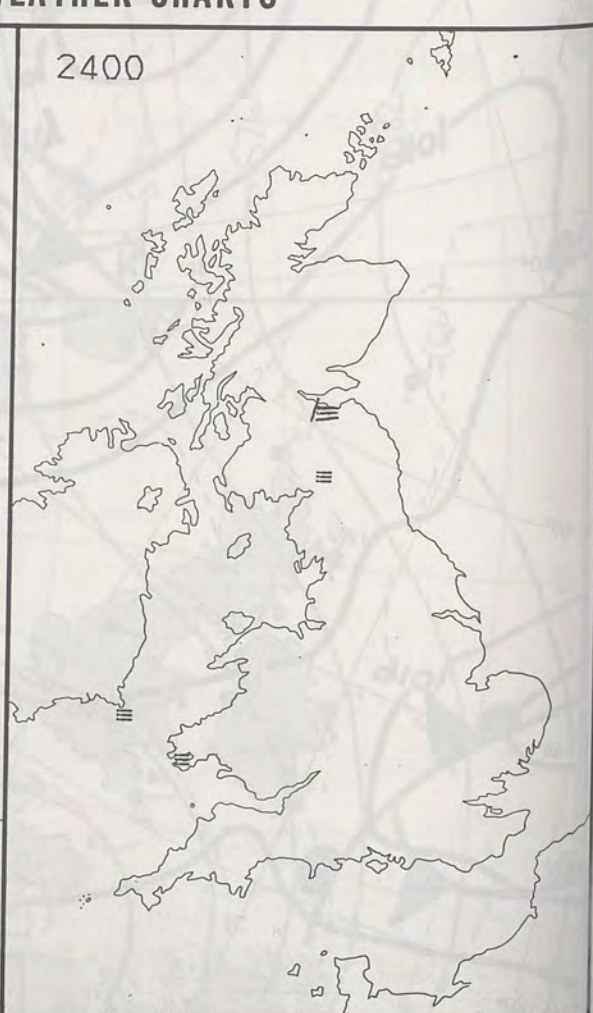


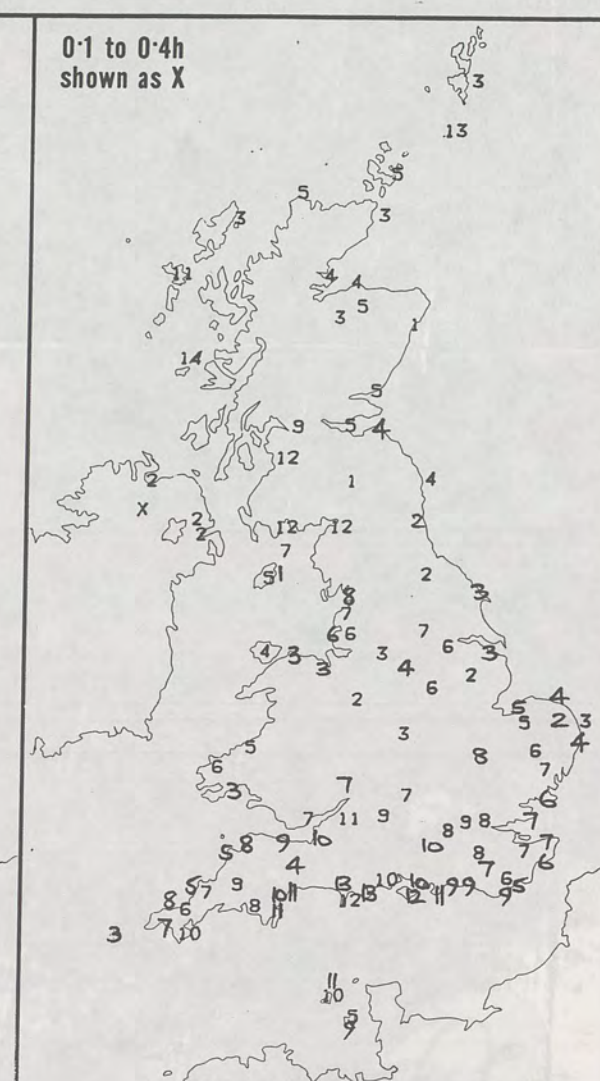
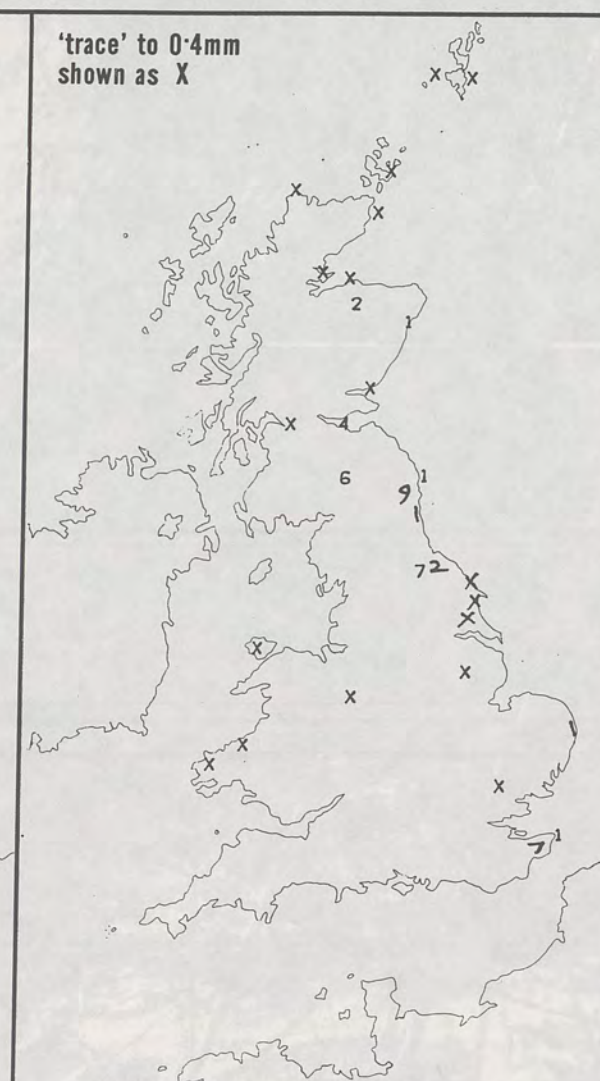
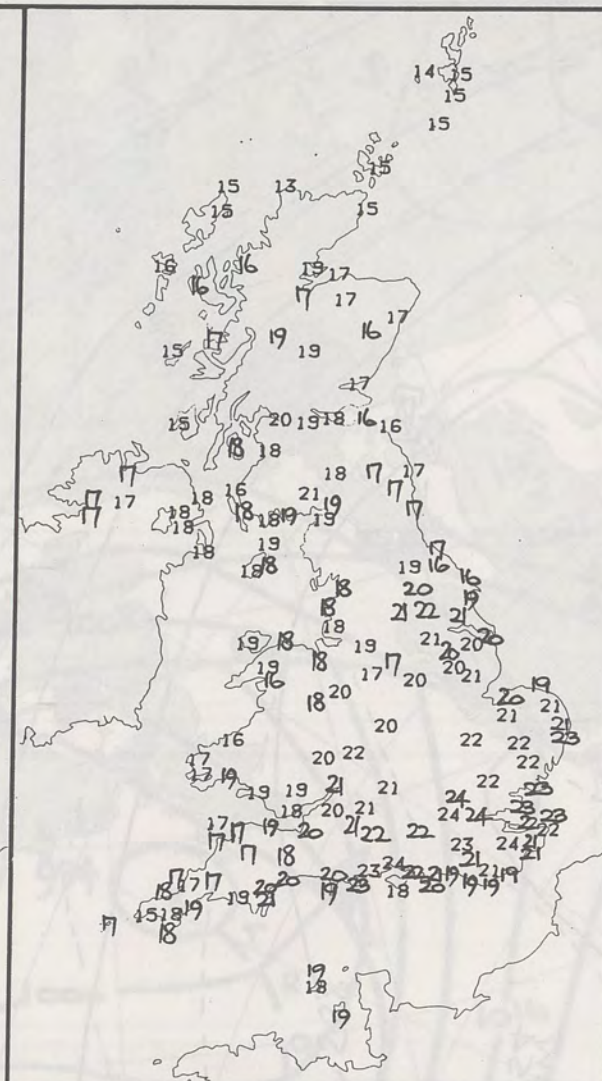
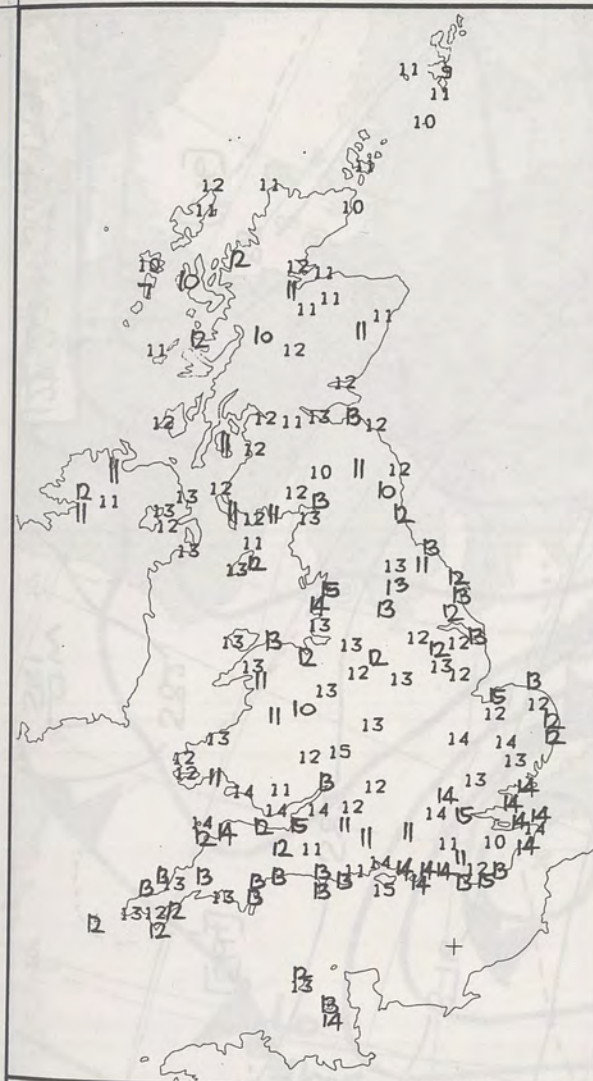
SIGNIFICANT WEATHER CHARTS

1800



2400





NIGHT MINIMUM TEMPERATURE (°C)
For 12-hour period ending
0900 ON 20 JUL 91

DAY MAXIMUM TEMPERATURE (°C)
For 12-hour period ending
2100 ON 20 JUL 91

RAINFALL (mm)
For 12-hour period ending
0900 ON 20 JUL 91

RAINFALL (mm)
For 12-hour period ending
2100 ON 20 JUL 91

SUNSHINE (hours)
Dawn to dusk
20 JUL 91

EXTREMES FOR SATURDAY 20TH JULY 1991

Highest maximum : 24.0°C Southampton Weather Centre (Hampshire)

Lowest maximum : 13.4°C Cape Wrath (Northern Scotland)

Lowest minimum : 8.6°C Lochboisdale (Outer Hebrides)

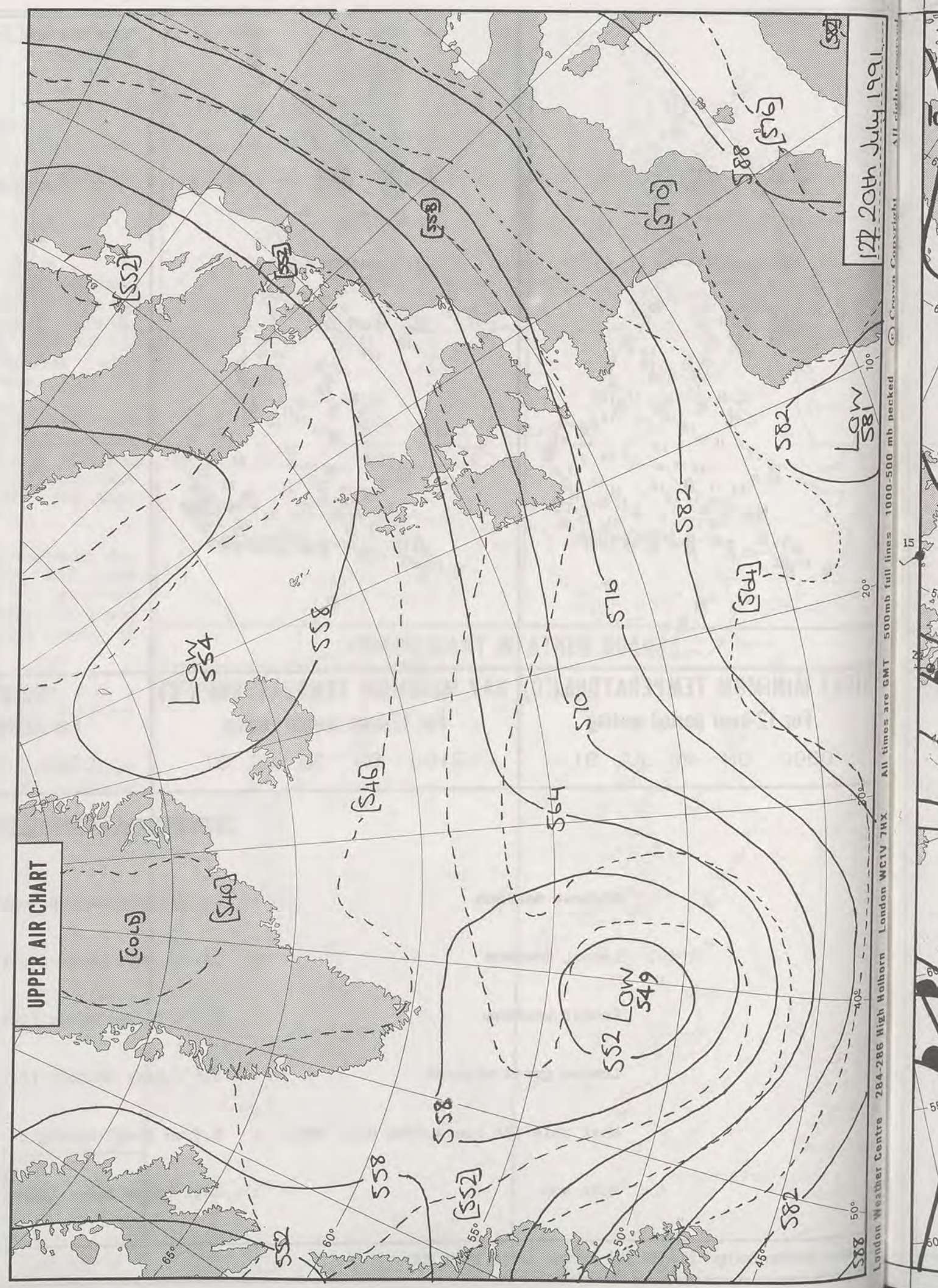

Lowest grass minimum : 5.6°C East Hoathly (East Sussex)

Most rain (24 hours from 0900 GMT) : 8.9 mm Longframlington (Northumberland)

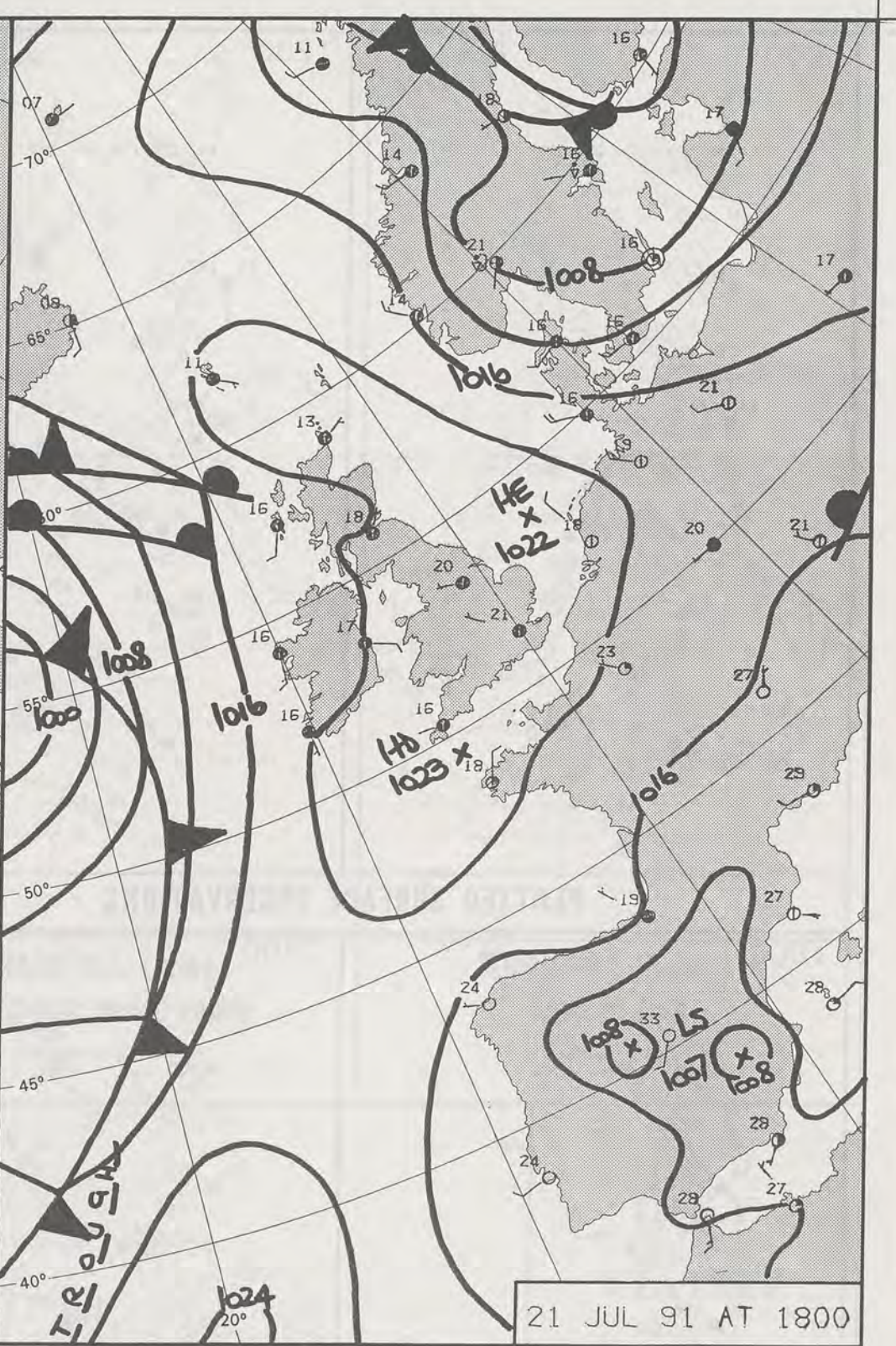
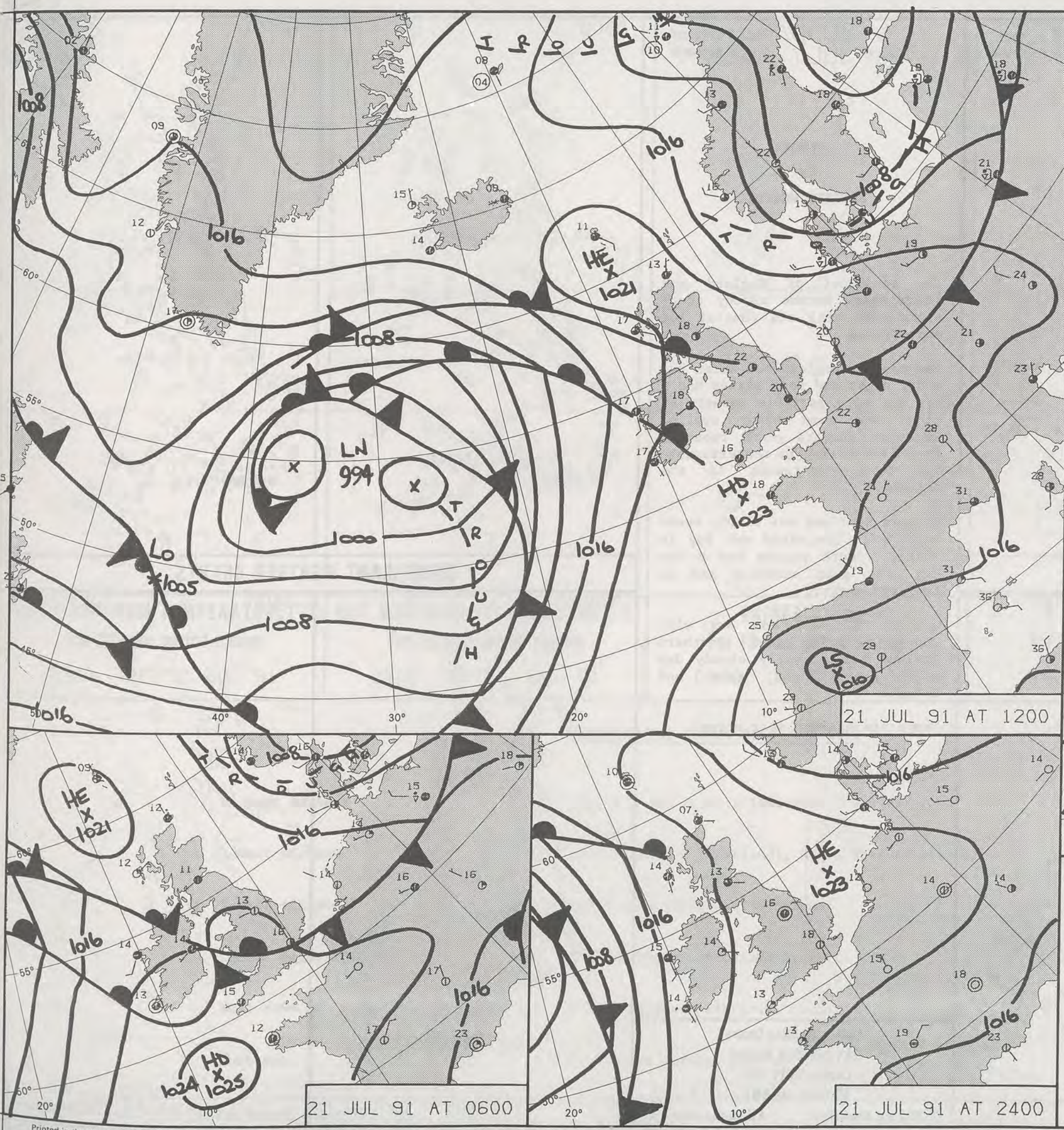
Most sun : 14.2 hours Tiree (Inner Hebrides)

**DAILY
WEATHER
SUMMARY**





17 20th July 1991
LW 581
All times are GMT 500mb full lines 1000-500 mb pecked
London Weather Centre 284-286 High Holborn London WC1V 7HX
Printed in the UK for HMSO. Dd 8146371 C10 3/91 9385 9590



DUPLICATE ALSO
DAILY WEATHER SUMMARY
NOT FOR LOAN FOR
SUNDAY 21 JULY 1991

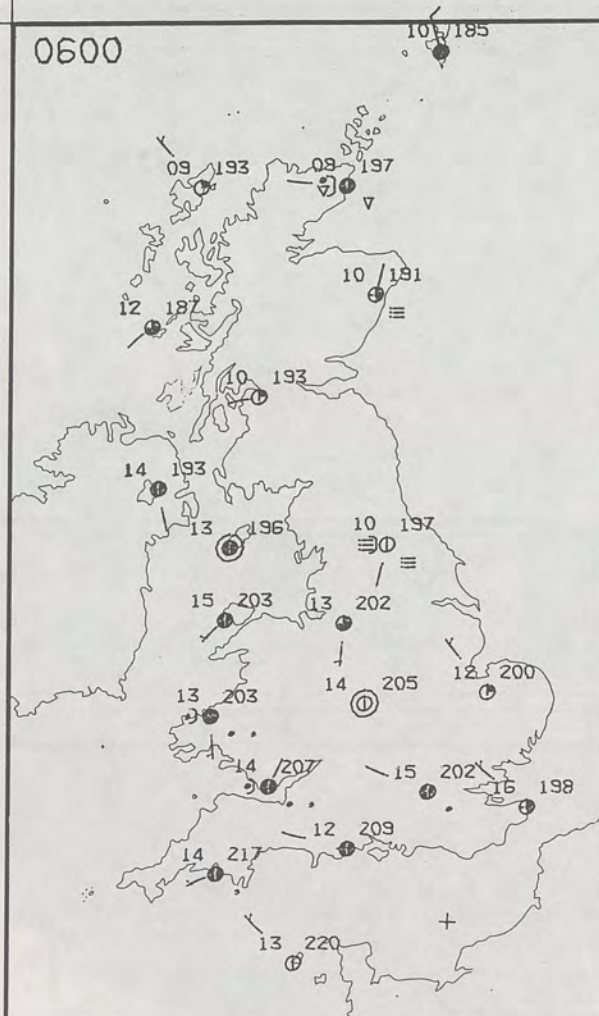
London Weather Centre 284-286 High Holborn London WC1V 7HX

© Crown Copyright All rights reserved

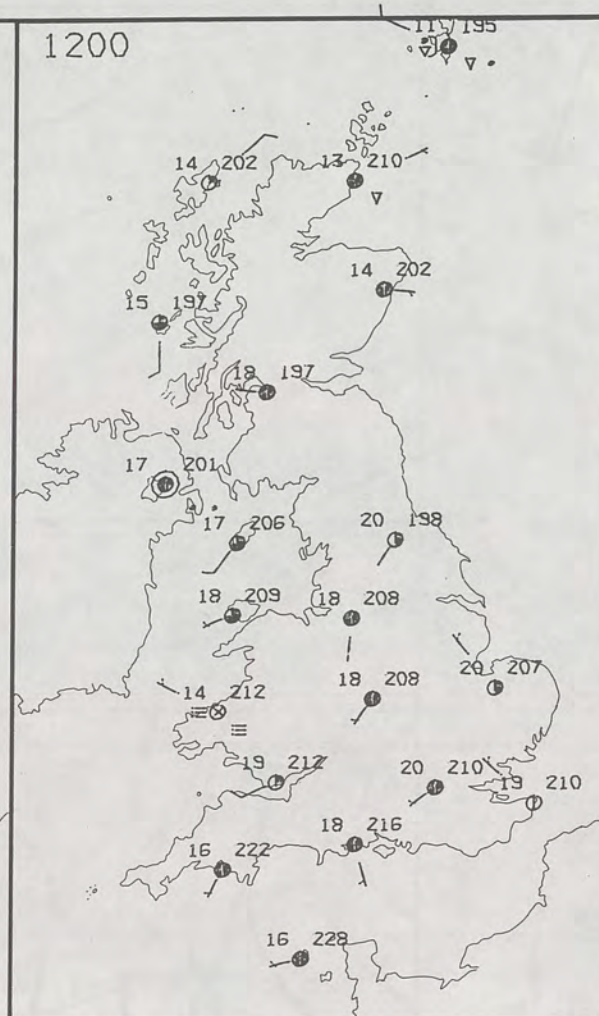
26 JUL 1991
METEOROLOGICAL OFFICE
LIBRARY

Legend:
Warm front (line with semi-circles)
Cold front (line with triangles)
Occlusion (line with alternating semi-circles and triangles)

0600

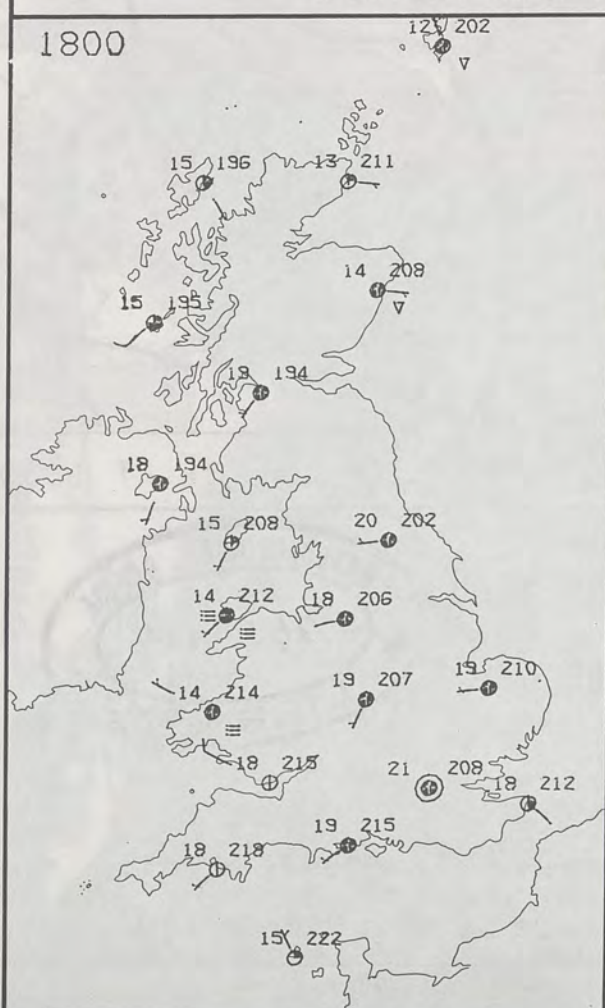


1200

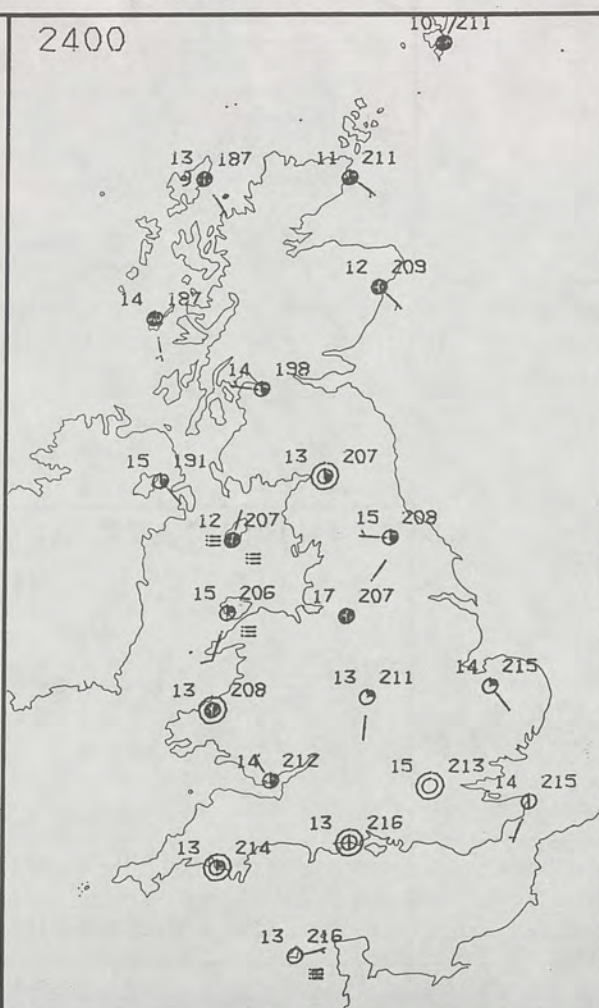


PLOTTED SURFACE OBSERVATIONS

1800



2400

SUNDAY
21 JULY 1991SUMMARY
OF
BRITISH WEATHER

The southwest of England and South Wales became cloudy over-night with hill and coastal fog and drizzle.

The rest of England and Wales had a dry night and most places had a dry day with variable amounts of cloud and some sunny spells. Isolated showers were reported from East Sussex in the afternoon and from Nottingham in the evening.

Eastern Scotland was cloudy over-night with low cloud and fog in places. Most places had a dry day with some sunshine and an isolated shower.

Western Scotland was dry with sunny periods, but Northern Ireland had a mostly cloudy day with some light rain and drizzle.

Temperatures were near normal.

London Weather Centre
284-286 High Holborn
London WC1V 7HX
All times are GMT

© Crown Copyright All rights reserved

0600

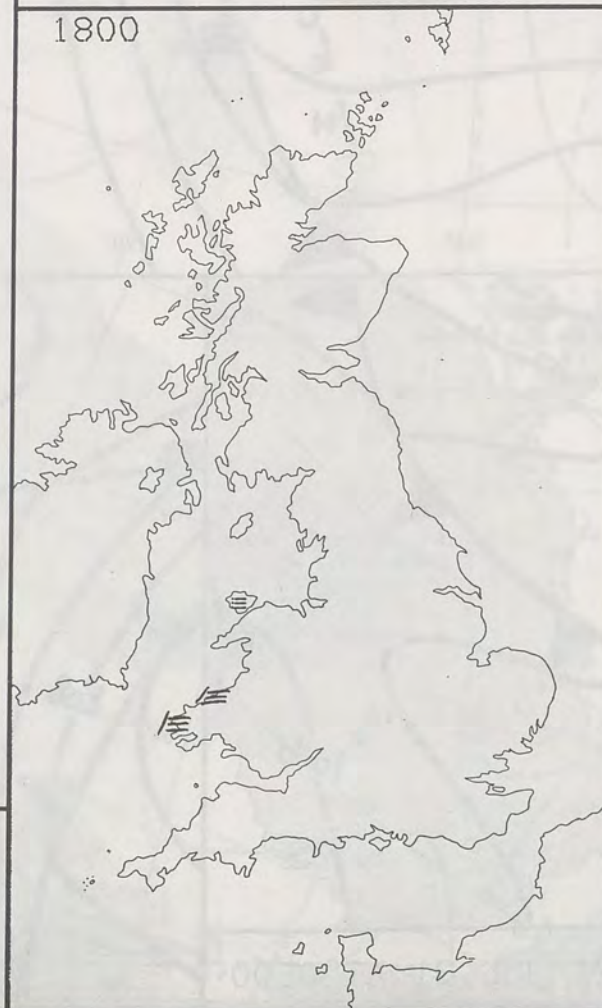


1200

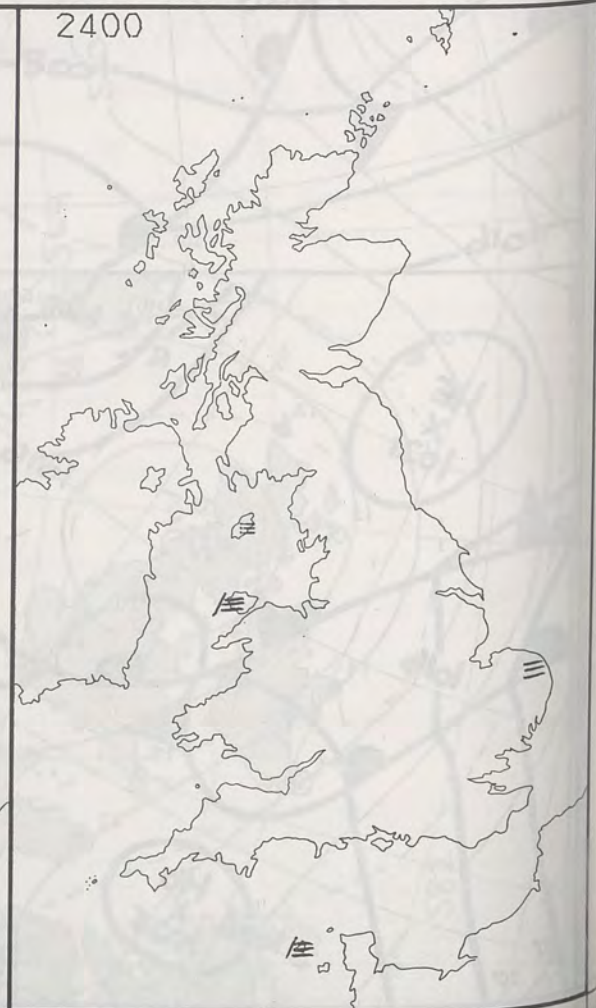


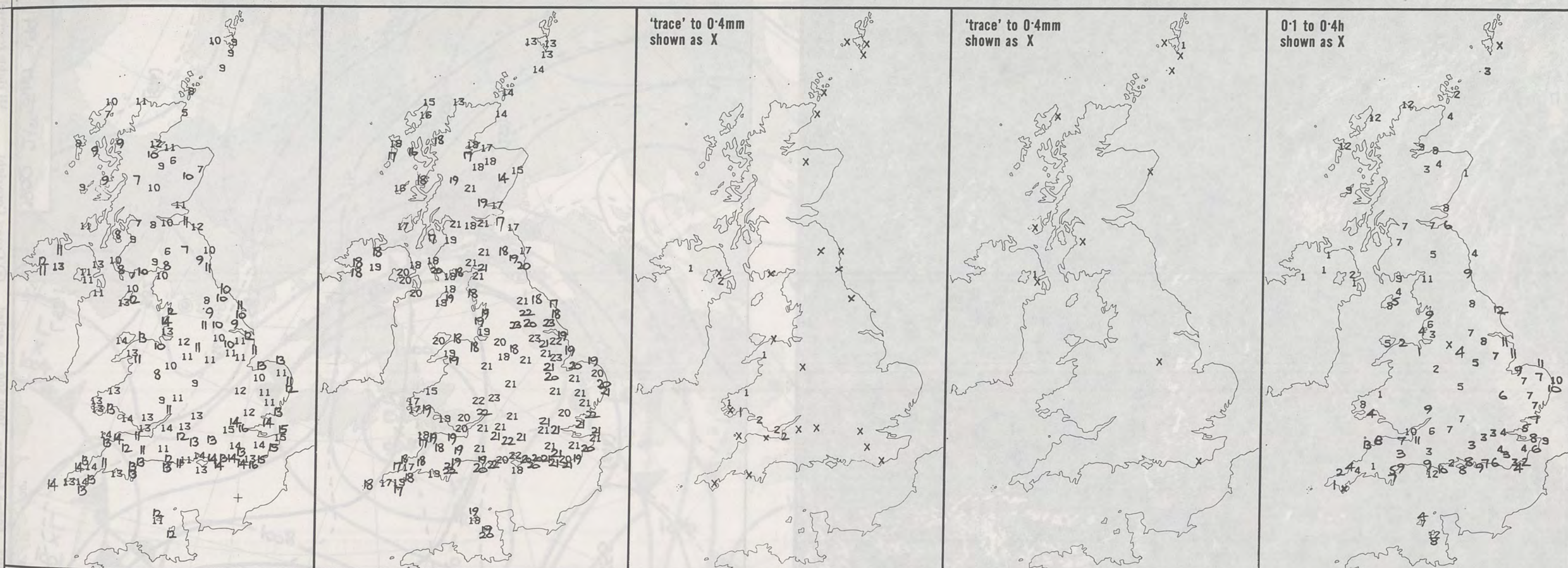
SIGNIFICANT WEATHER CHARTS

1800



2400





NIGHT MINIMUM TEMPERATURE (°C)
For 12-hour period ending
0900 ON 21 JUL 91

DAY MAXIMUM TEMPERATURE (°C)
For 12-hour period ending
2100 ON 21 JUL 91

RAINFALL (mm)
For 12-hour period ending
0900 ON 21 JUL 91

RAINFALL (mm)
For 12-hour period ending
2100 ON 21 JUL 91

SUNSHINE (hours)
Dawn to dusk
21 JUL 91

EXTREMES FOR SUNDAY 21ST JULY 1991

Highest maximum : 23.1°C Great Malvern (Hereford & Worcester)

Lowest maximum : 12.6°C Lerwick (Shetland), Sella Ness (Shetland)

Lowest minimum : 5.5°C Wick (Northeast Scotland)

Lowest grass minimum : 1.4°C Glasgow/Abbotsinch Airport

Most rain (24 hours from 0900 GMT) : 0.7 mm Belfast/Aldergrove Airport

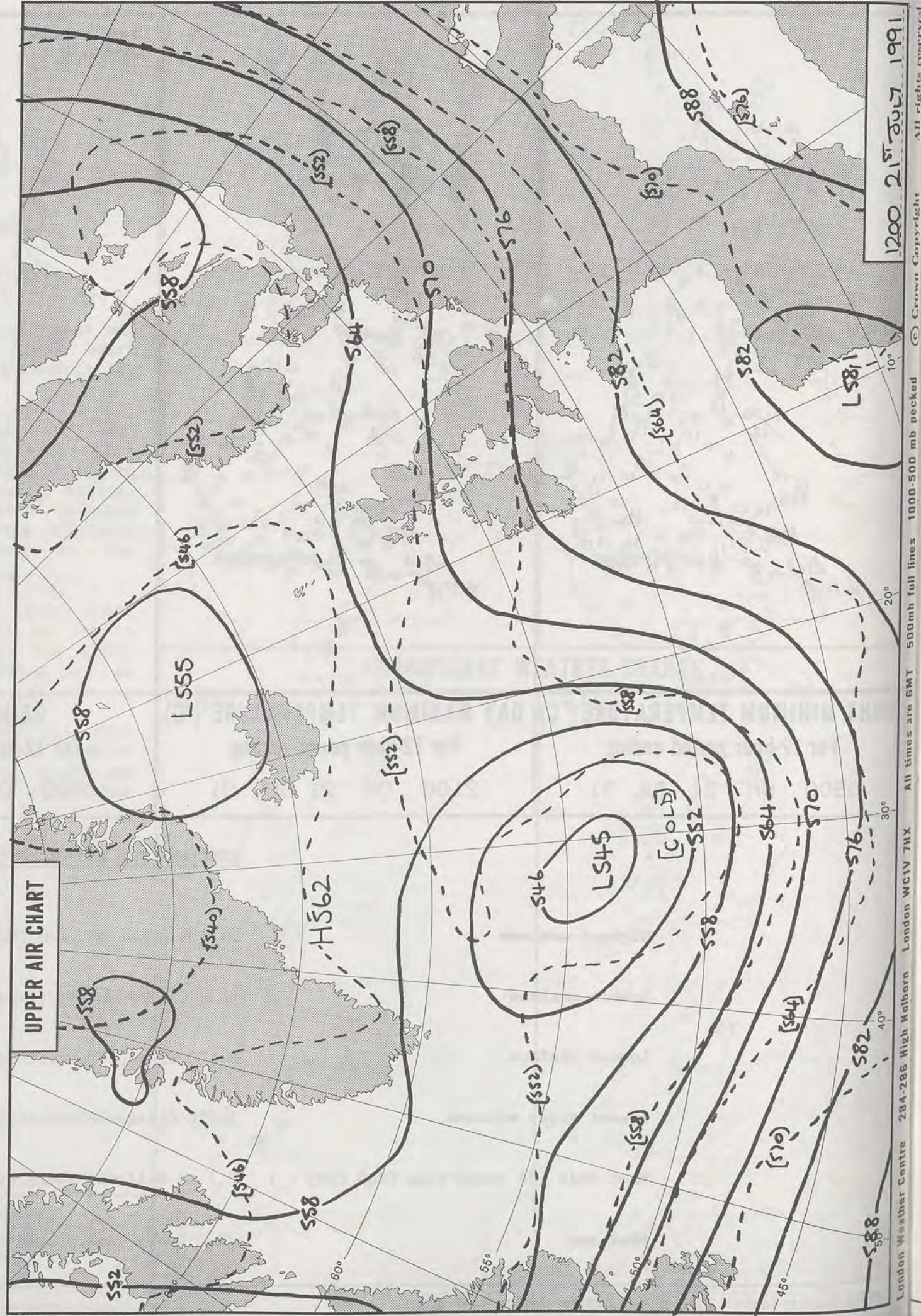
Most sun : 12.8 hours Gawlish (Devon)

**DAILY
WEATHER
SUMMARY**

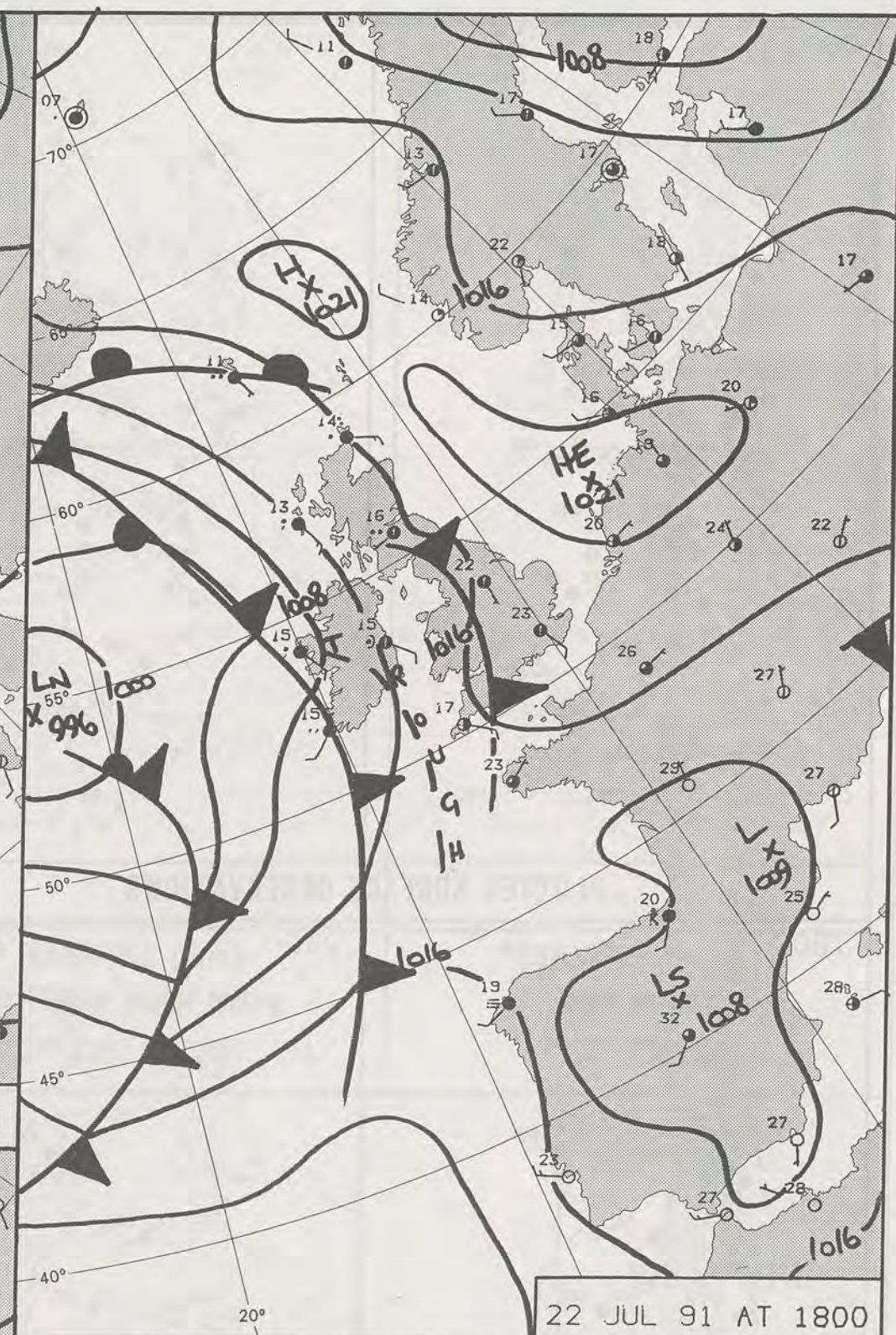
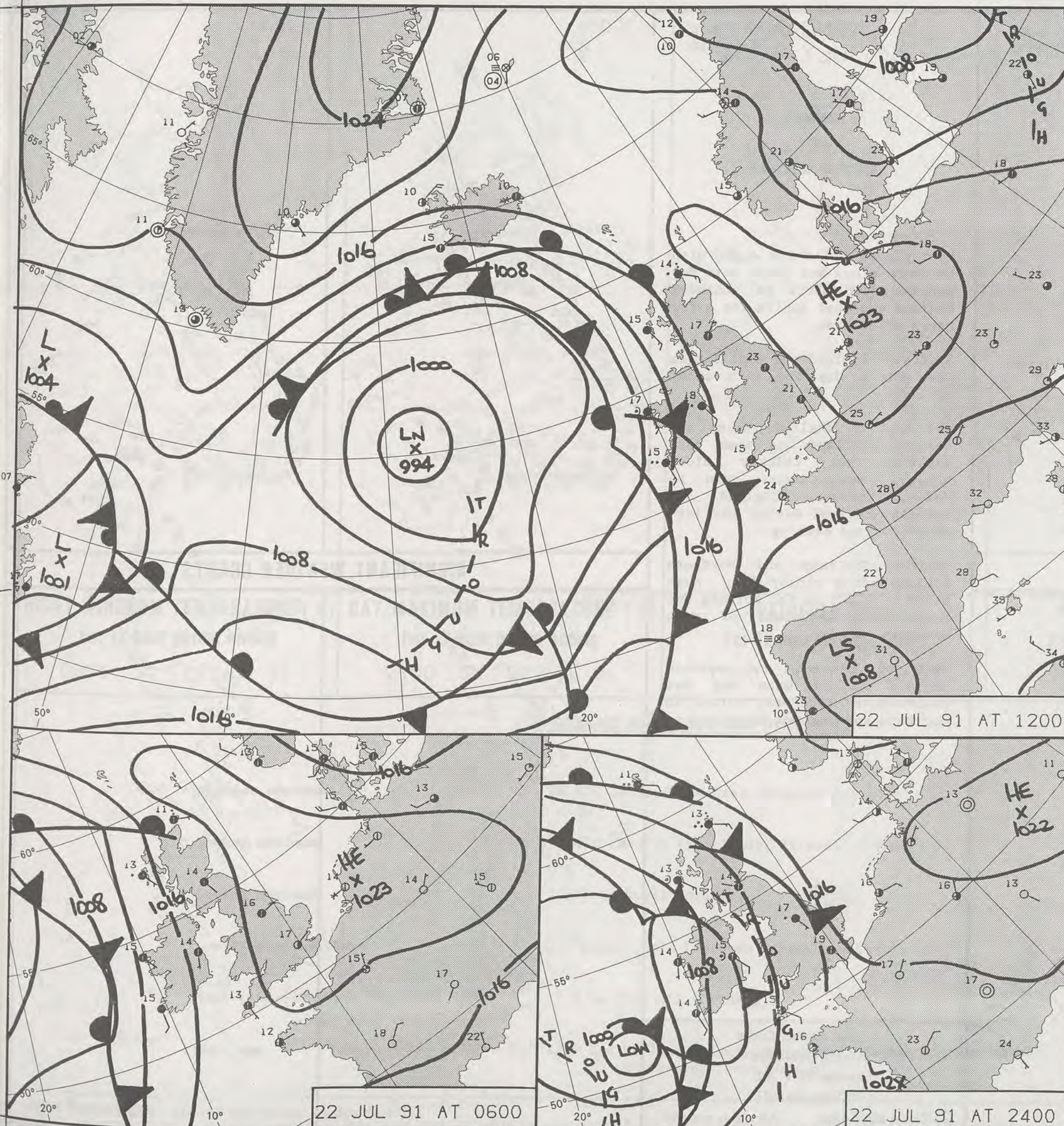


© Crown Copyright
All rights reserved

VIS
341
21/7/91

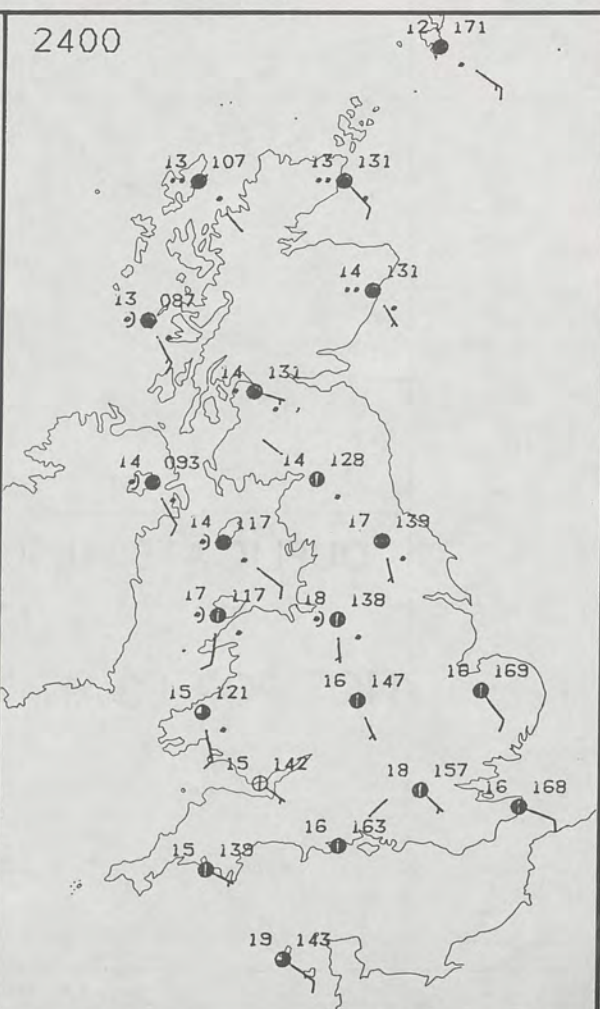
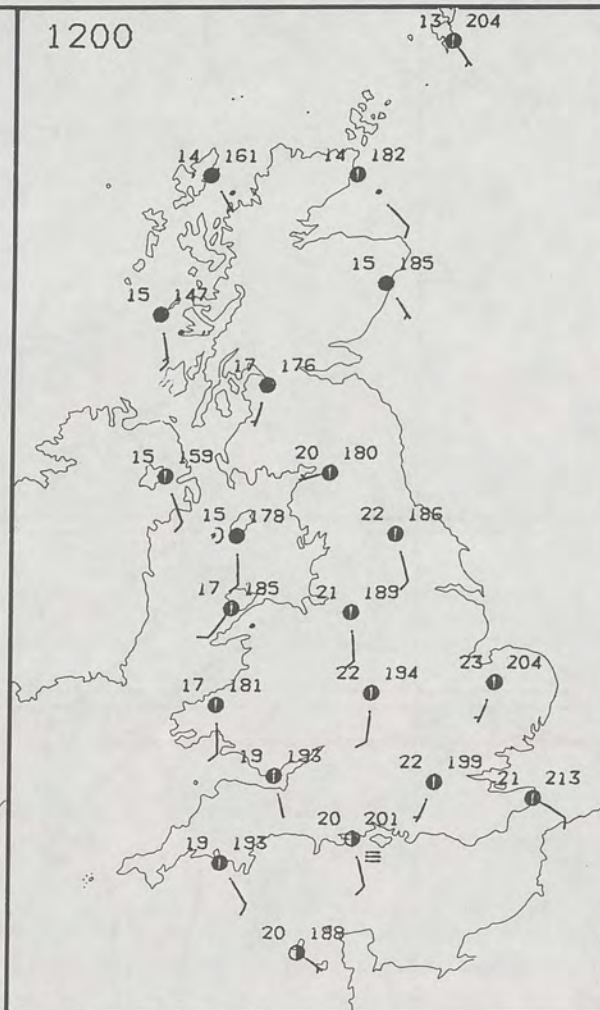
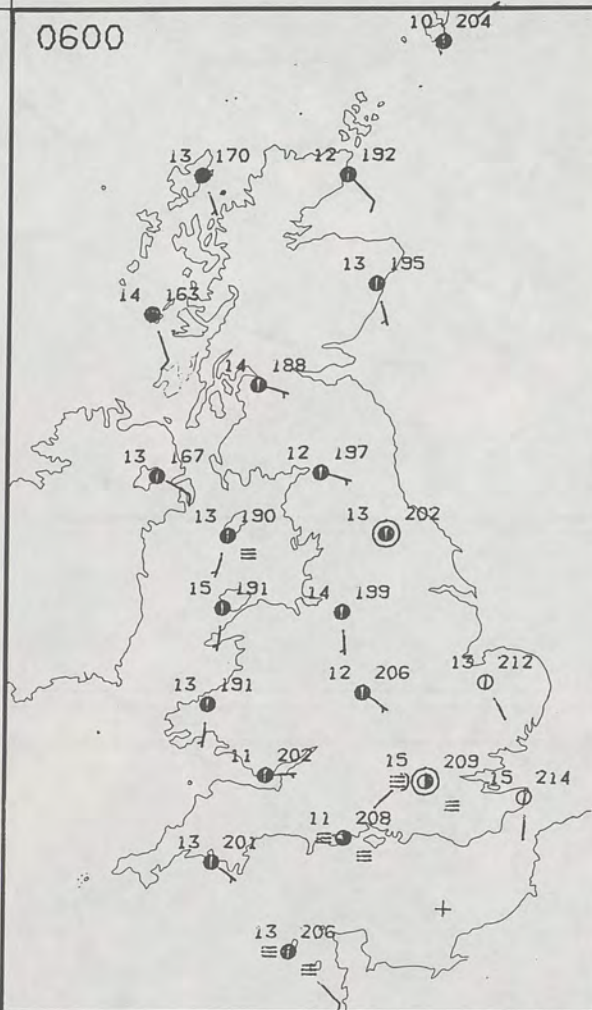


1200 21st JUL 1991
All rights reserved
Crown Copyright
500mb full lines 1000-500 mb peaked
All times are GMT
London WCI V 7HX
284-286 High Holborn
London Weather Centre



DUPLICATE ALSO
DAILY WEATHER SUMMARY
NOT FOR LOAN FOR
MONDAY 22 JULY 1991
London Weather Centre 284-286 High Holborn London WC1V 7HX
© Crown Copyright All rights reserved

22 JUL 91 AT 0600
22 JUL 91 AT 1200
22 JUL 91 AT 1800
22 JUL 91 AT 2400



PLOTTED SURFACE OBSERVATIONS

MONDAY
22 JULY 1991

SUMMARY
OF
BRITISH WEATHER

Most places had a dry night with variable cloud but there were fog patches over parts of southern England and East Anglia for a few hours after dawn.

Southeast England and East Anglia then had a dry day with sunny periods.

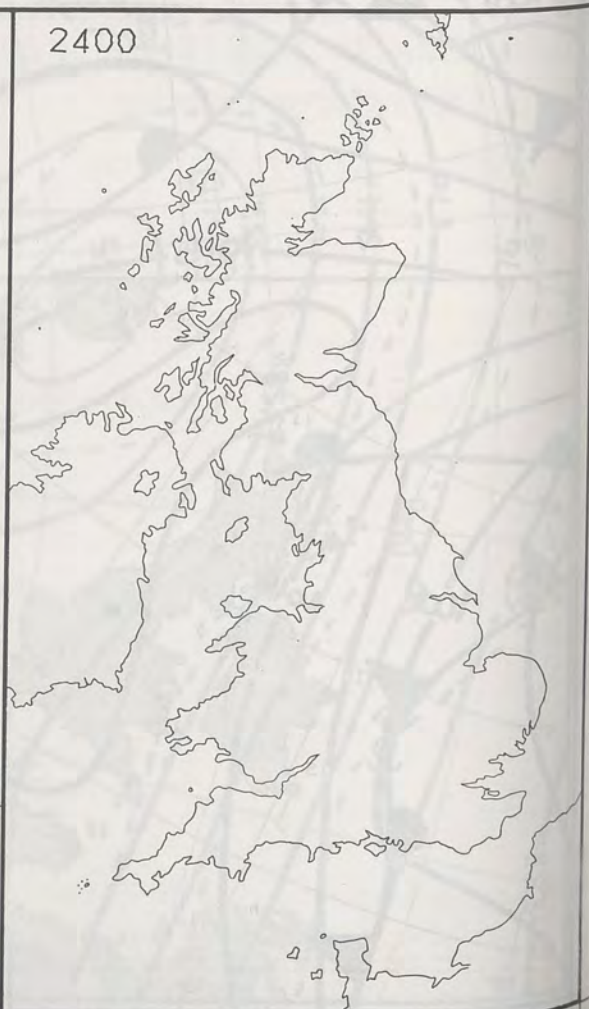
The rest of England, Wales and eastern Scotland had some hazy sunshine but thicker cloud brought some showery rain to Wales, northern England and eastern Scotland during the late afternoon and evening.

Western Scotland and Northern Ireland had a cloudy day. Most parts were dry in the morning but there were outbreaks of rain later in the day.

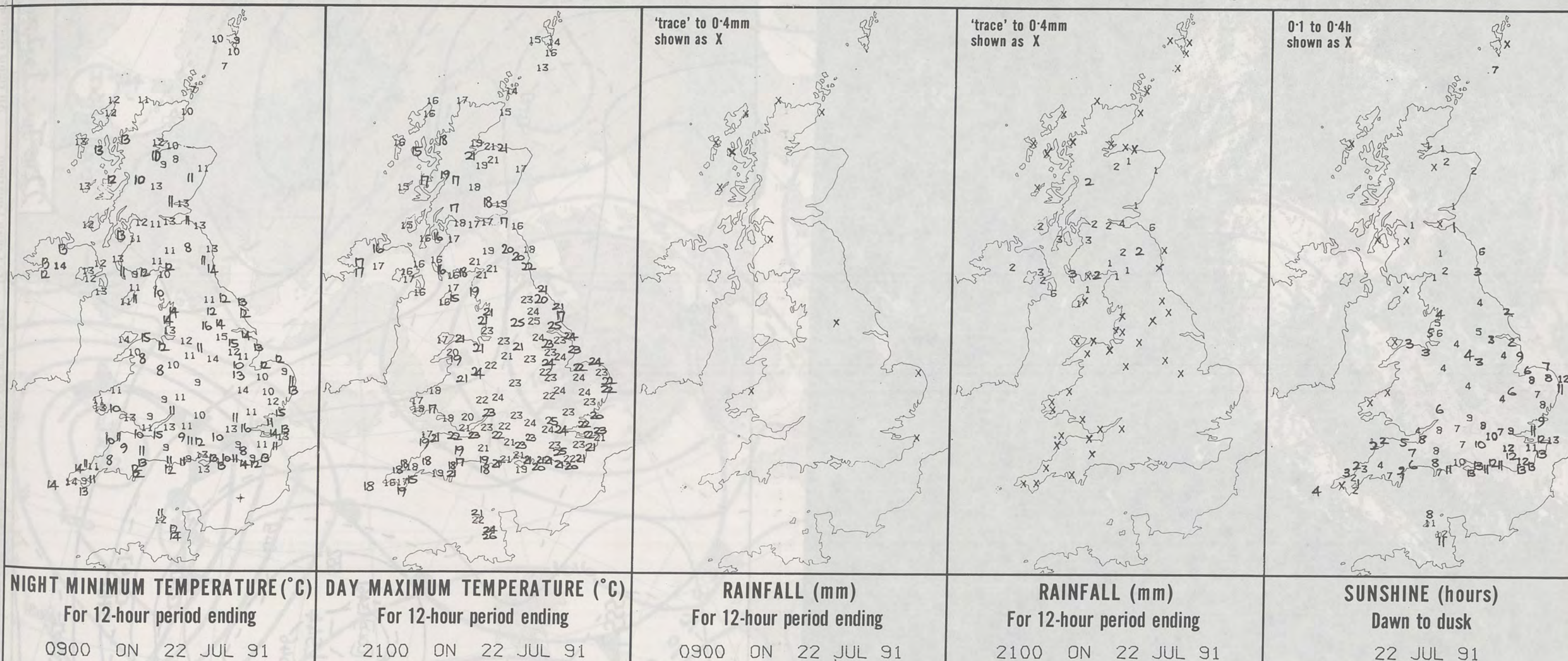
Much of central and eastern England had a warm day but temperatures were near normal in northern and western districts.

London Weather Centre
284-286 High Holborn
London WC1V 7HX
All times are GMT

© Crown Copyright All rights reserved



SIGNIFICANT WEATHER CHARTS



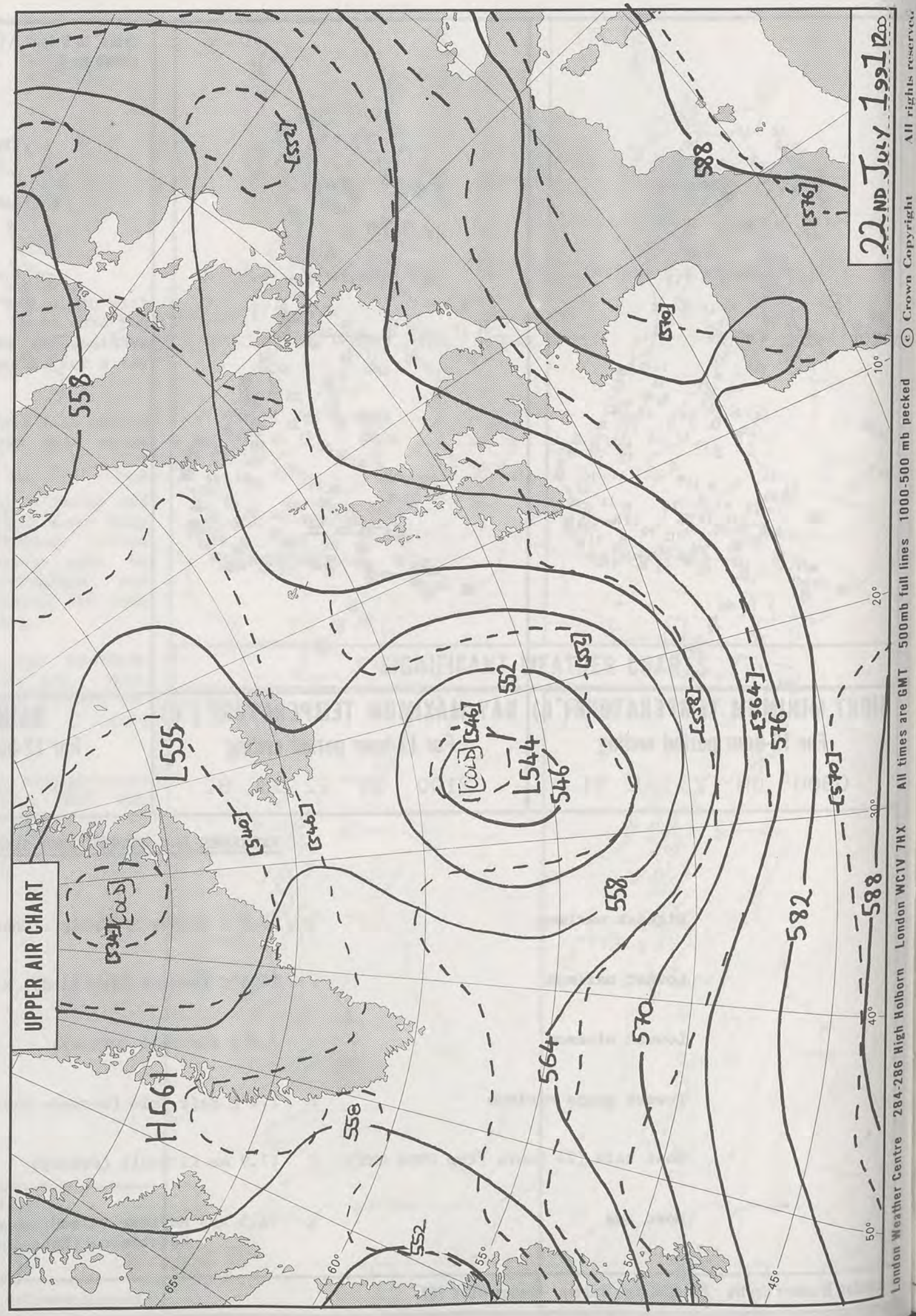
EXTREMES FOR MONDAY 22ND JULY 1991

Highest maximum	: 25.8°C Jersey/St Helier (Channel Islands)
Lowest maximum	: 14.4°C Lerwick (Shetland), Kirkwall (Orkney)
Lowest minimum	: 7.0°C Kirkwall (Orkney)
Lowest grass minimum	: 2.4°C Fair Isle (between Orkney and Shetland)
Most rain (24 hours from 0900 GMT)	: 17.9 mm Kirkwall (Orkney)
Most sun	: 13.3 hrs Hayling Island (Hampshire), Hastings (East Sussex), Eastbourne (East Sussex)

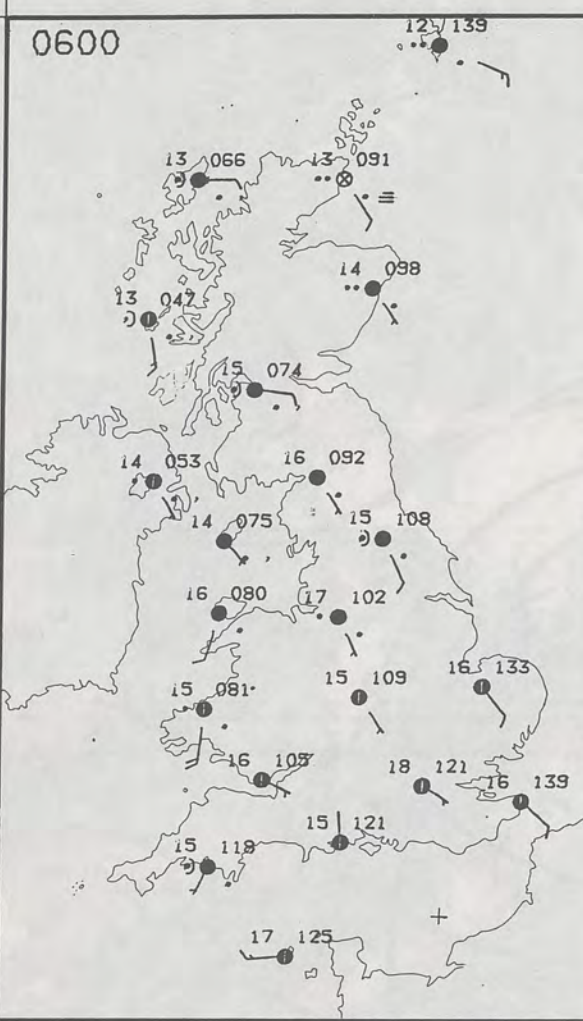
**DAILY
WEATHER
SUMMARY**



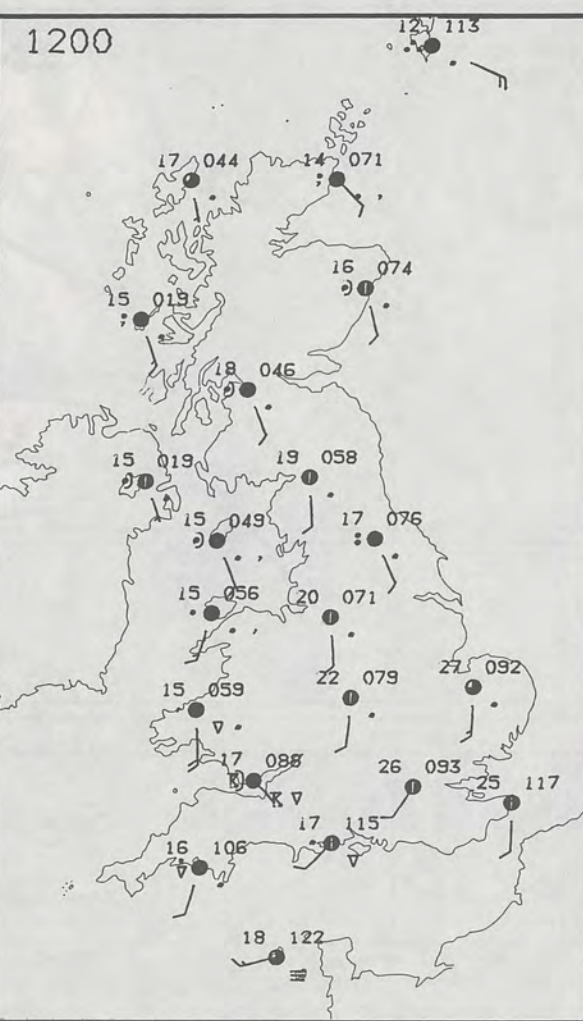
© Crown Copyright
All rights reserved



0600



1200



TUESDAY
23 JULY 1991

SUMMARY
OF
BRITISH WEATHER

Much of England and Wales had a dry night but Scotland and Northern Ireland had outbreaks of rain. Some of the rain was heavy, especially over northeast Scotland. The east coast of Scotland was misty with some fog patches.

Scotland and Northern Ireland stayed mostly cloudy through the day with outbreaks of rain, especially in the morning, when there was some heavy rain in places. The east coast of Scotland stayed misty.

There was a good deal of cloud over England and Wales as well, although East Anglia and much of southeast England stayed dry and bright into the afternoon. Outbreaks of rain spread into Wales, northern and western parts of England during the morning and to central and southeastern parts of England during the afternoon and evening. Thunderstorms were reported in many places. By the evening drier, clearer weather had spread into Wales and western England and then to much of England by the end of the evening.

It was very warm and locally hot over parts of East Anglia, Lincolnshire and southeast England but elsewhere temperatures were close to normal.

London Weather Centre
284-286 High Holborn
London WC1V 7HX
All times are GMT

© Crown Copyright All rights reserved

0600

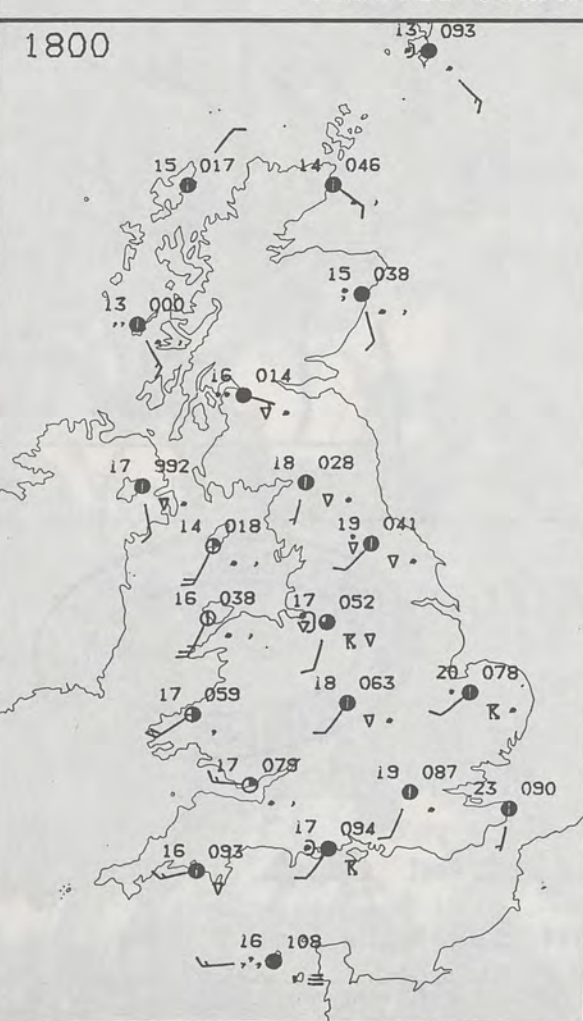


1200

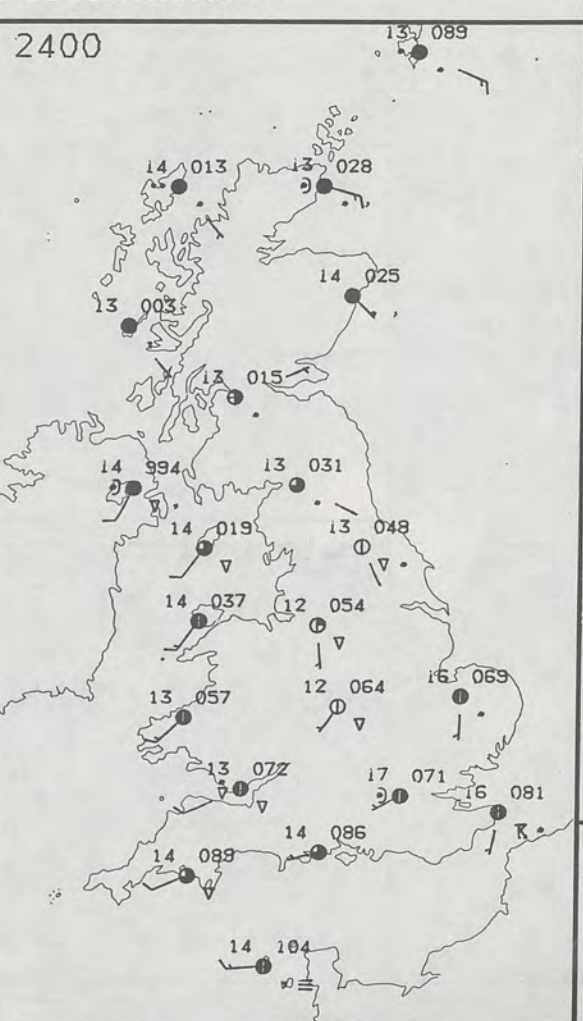


PLOTTED SURFACE OBSERVATIONS

1800



2400

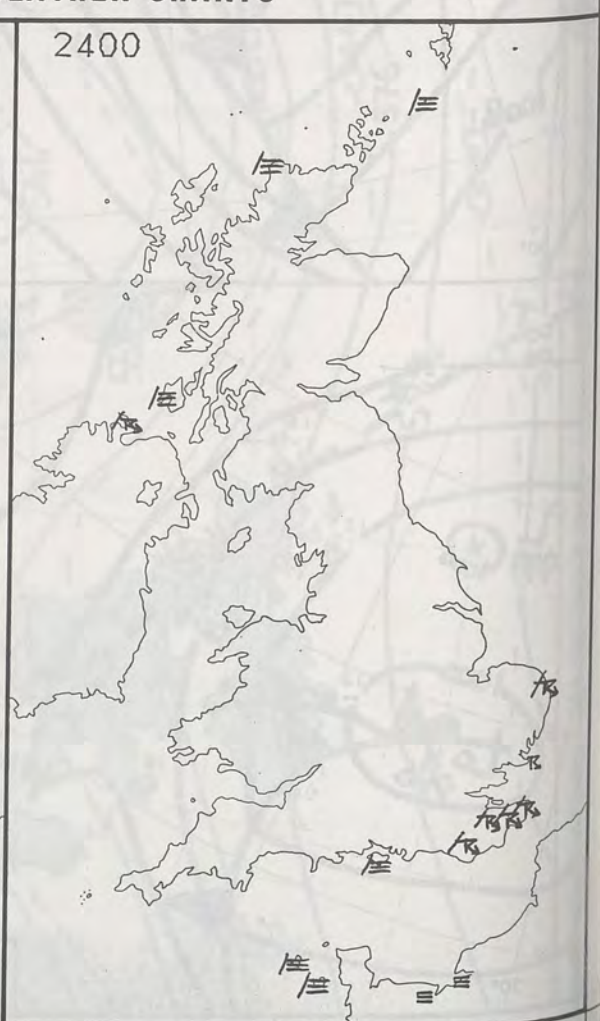


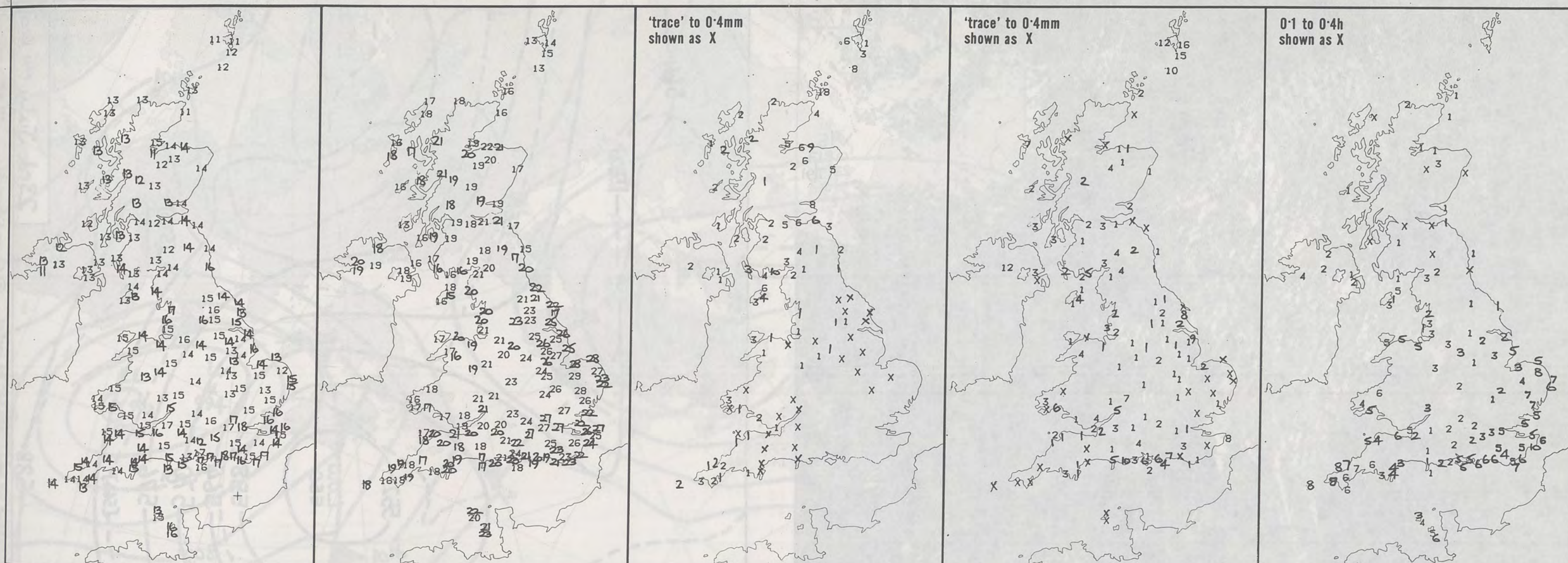
SIGNIFICANT WEATHER CHARTS

1800



2400





NIGHT MINIMUM TEMPERATURE (°C) For 12-hour period ending 0900 ON 23 JUL 91	DAY MAXIMUM TEMPERATURE (°C) For 12-hour period ending 2100 ON 23 JUL 91	RAINFALL (mm) For 12-hour period ending 0900 ON 23 JUL 91	RAINFALL (mm) For 12-hour period ending 2100 ON 23 JUL 91	SUNSHINE (hours) Dawn to dusk 23 JUL 91
---	---	--	--	--

EXTREMES FOR TUESDAY 23RD JULY 1991

Highest maximum	: 29.1°C Marham (Norfolk)
Lowest maximum	: 13.1°C Fair Isle (between Orkney and Shetland)
Lowest minimum	: 10.5°C Wick (Northeast Scotland)
Lowest grass minimum	: 8.4°C Coltishall (Norfolk)
Most rain (24 hours from 0900 GMT)	: 41.9 mm Herstmonceux (East Sussex)
Most sun	: 9.6 hours Folkestone (Kent)

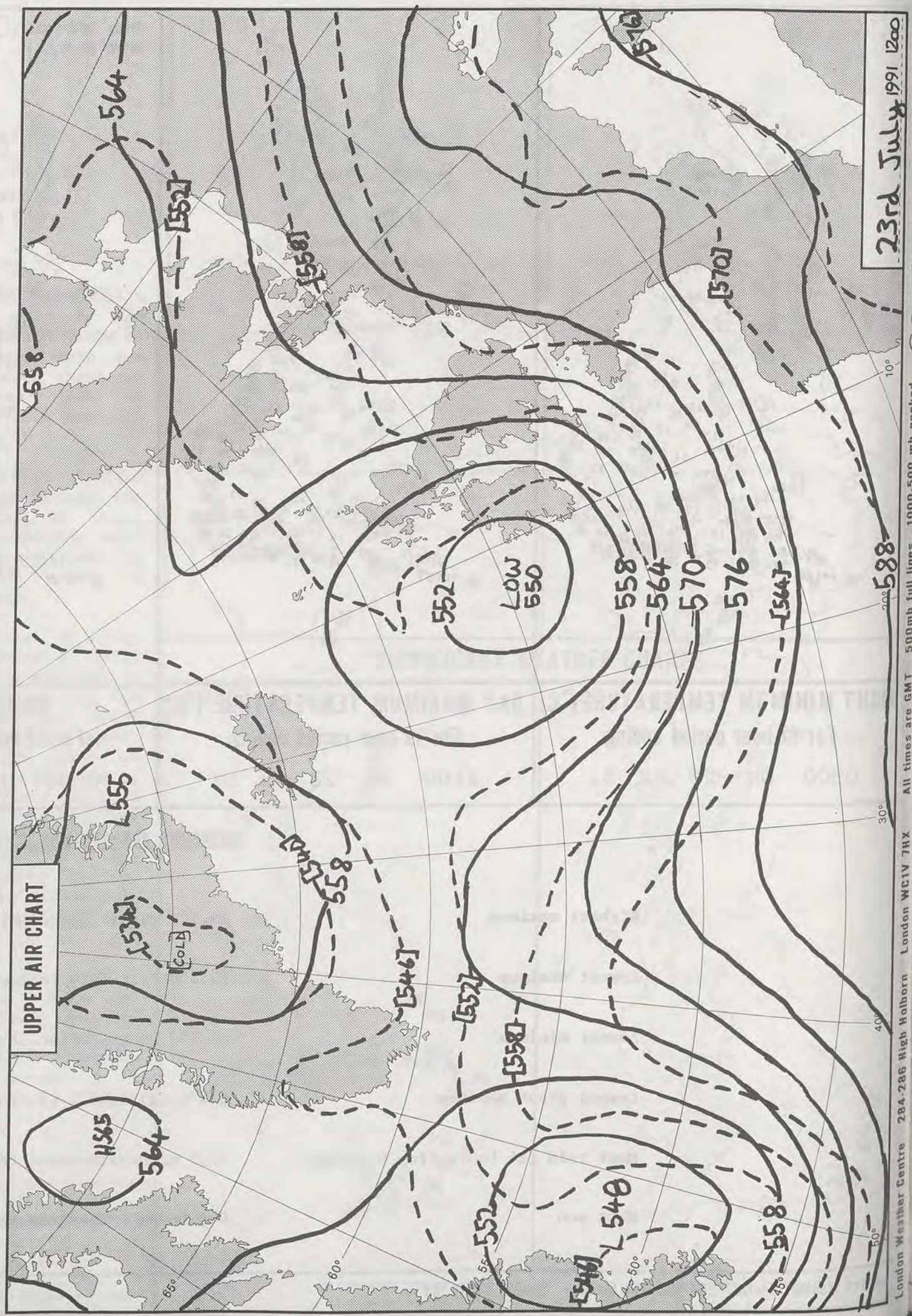
**DAILY
WEATHER
SUMMARY**

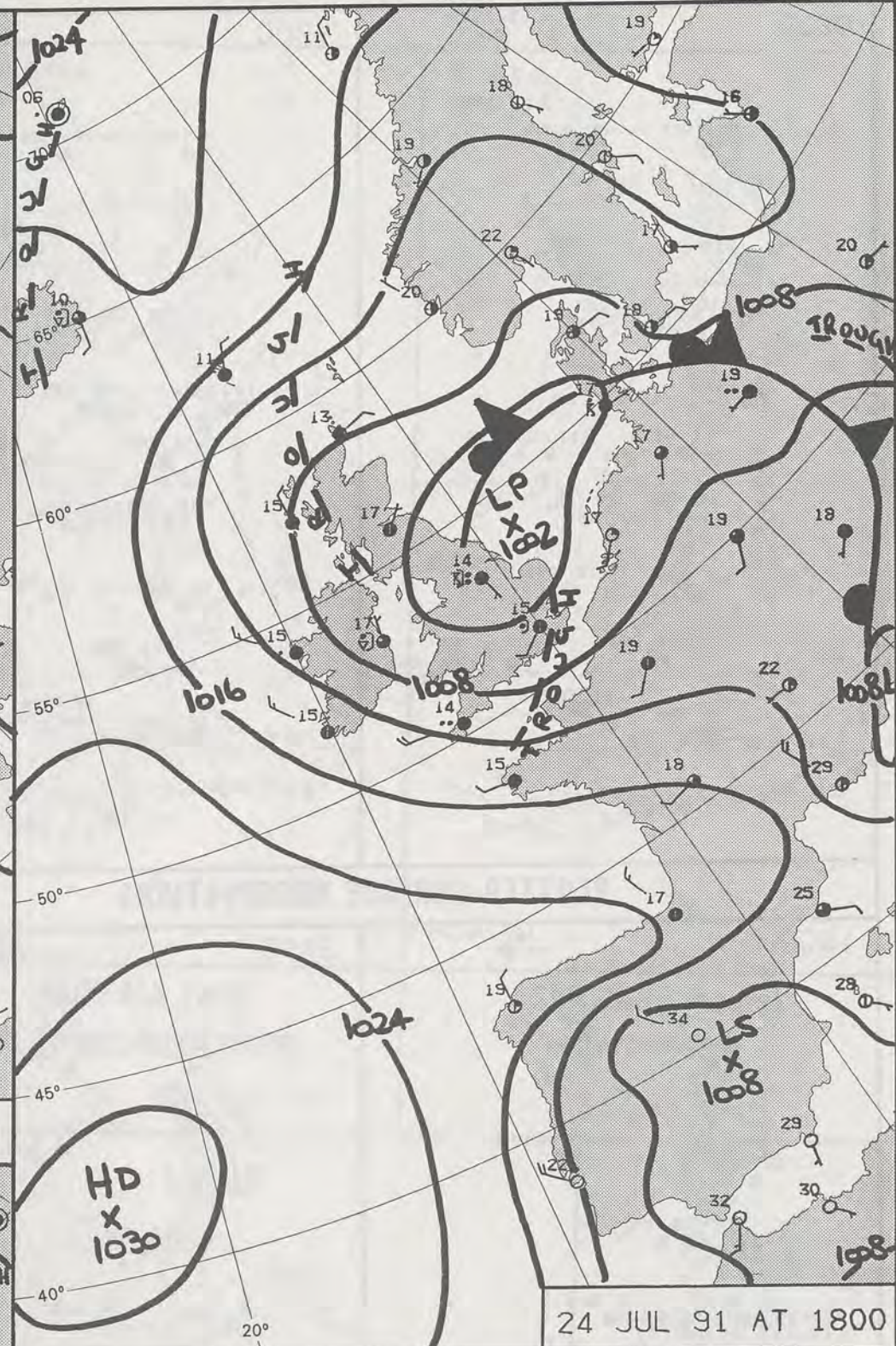
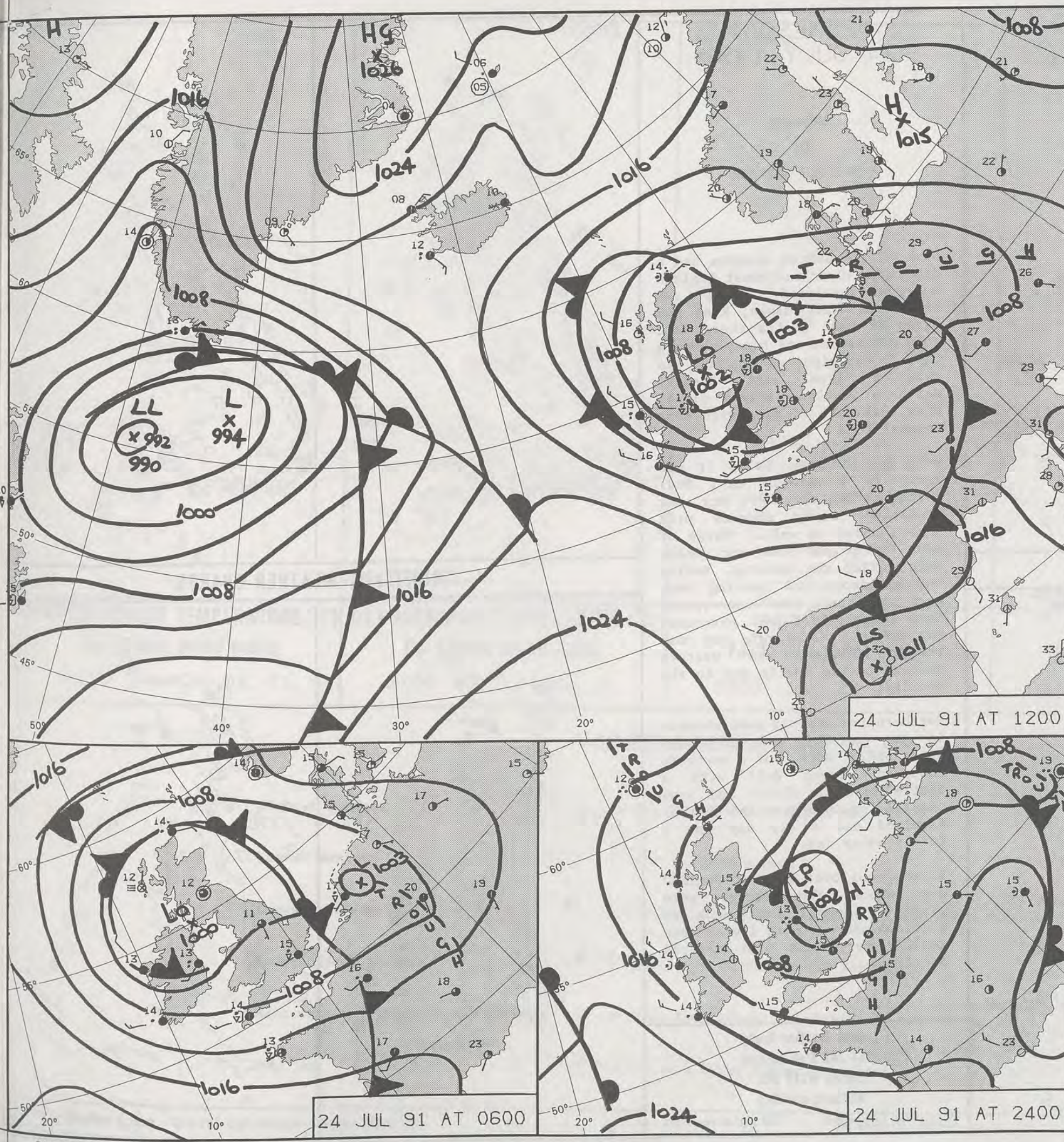


© Crown Copyright
All rights reserved



VIS
0813
23/7/91



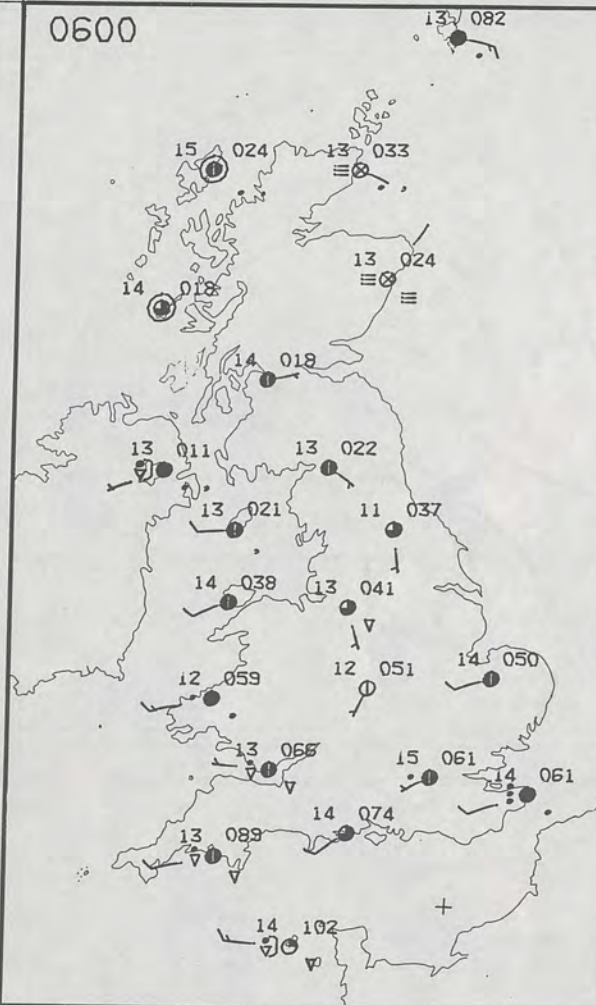


DUPLICATE ALSO
 DAILY WEATHER SUMMARY
 NOT FOR LOAN FOR
 WEDNESDAY 24 JULY 1991

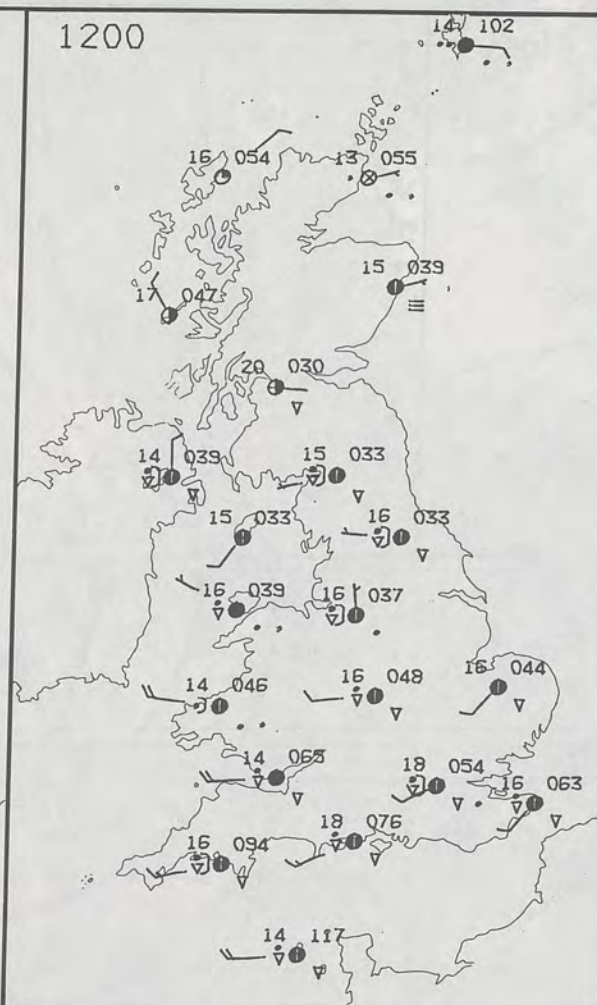
London Weather Centre 284-286 High Holborn London WC1V 7HX
 © Crown Copyright All rights reserved

Form File 561

0600

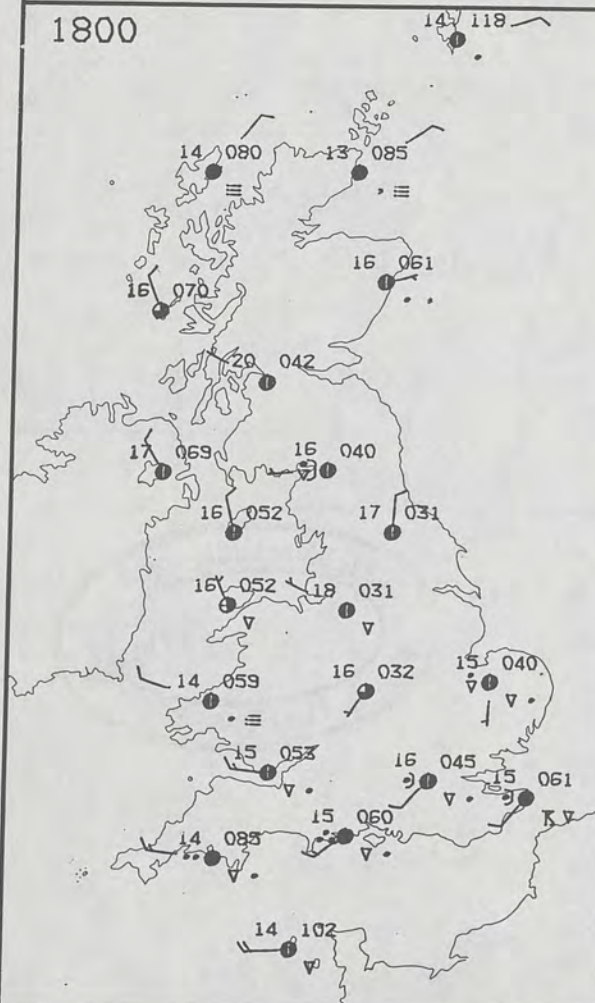


1200

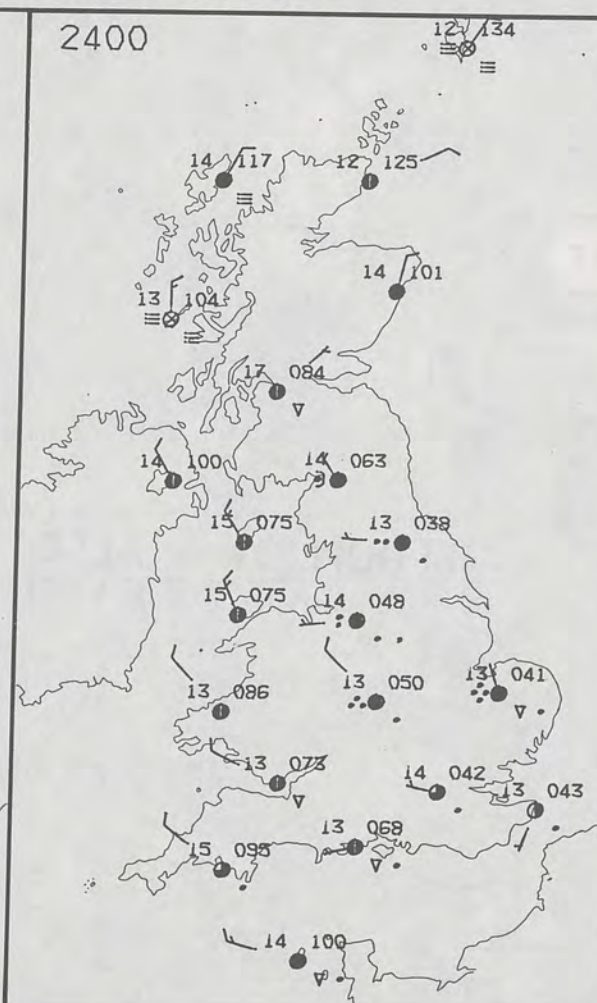


PLOTTED SURFACE OBSERVATIONS

1800



2400

WEDNESDAY
24 JULY 1991SUMMARY
OF
BRITISH WEATHER

Much of the United Kingdom had a dry night. Over southwest England showers developed during the night and over Sussex, Kent and parts of East Anglia there were some persistent and heavy showers late in the night and thunder was reported from east Sussex. Northern Scotland stayed cloudy with outbreaks of rain with some coastal fog.

Over England and Wales it was basically a showery day. Over southeast England there was some prolonged, heavy showers with some thunder as well. Parts of east Sussex had some very heavy rain during the morning. During the afternoon and evening some more persistent rain also spread into Lincolnshire and northeast England with heavy rain and some thunder. Wales and western England became mostly dry in the evening.

Northern Ireland had some showers in the morning and a bright afternoon. Much of northern Scotland stayed dull with a little rain in places and some coastal fog. Southern and central Scotland had a dry day and a fairly sunny day.

It was cool over much of England and Wales. Temperatures were close to normal over much of Scotland and Northern Ireland but locally very warm over central Scotland.

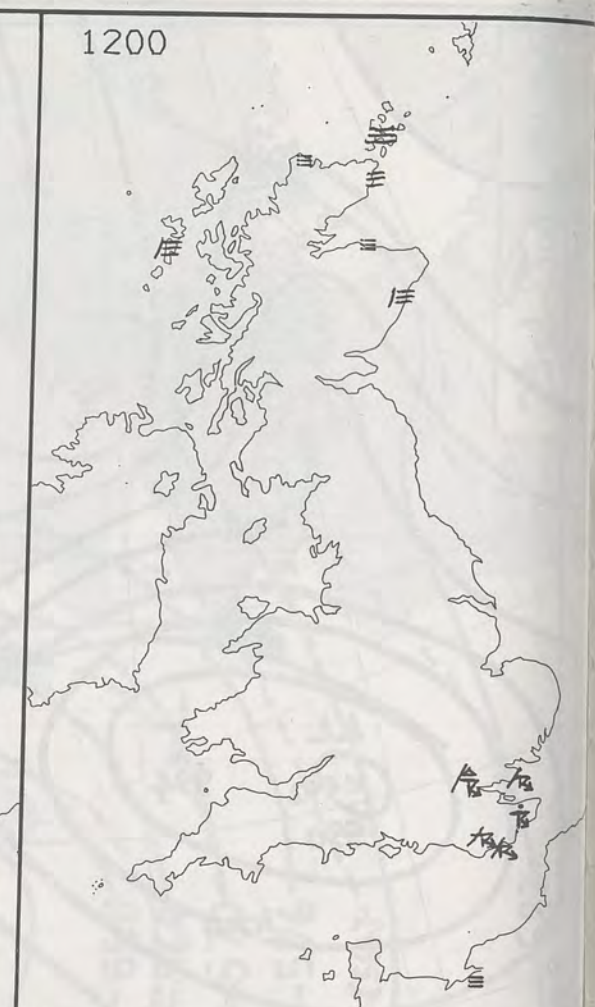
London Weather Centre
284-286 High Holborn
London WC1V 7HX
All times are GMT

© Crown Copyright All rights reserved

0600

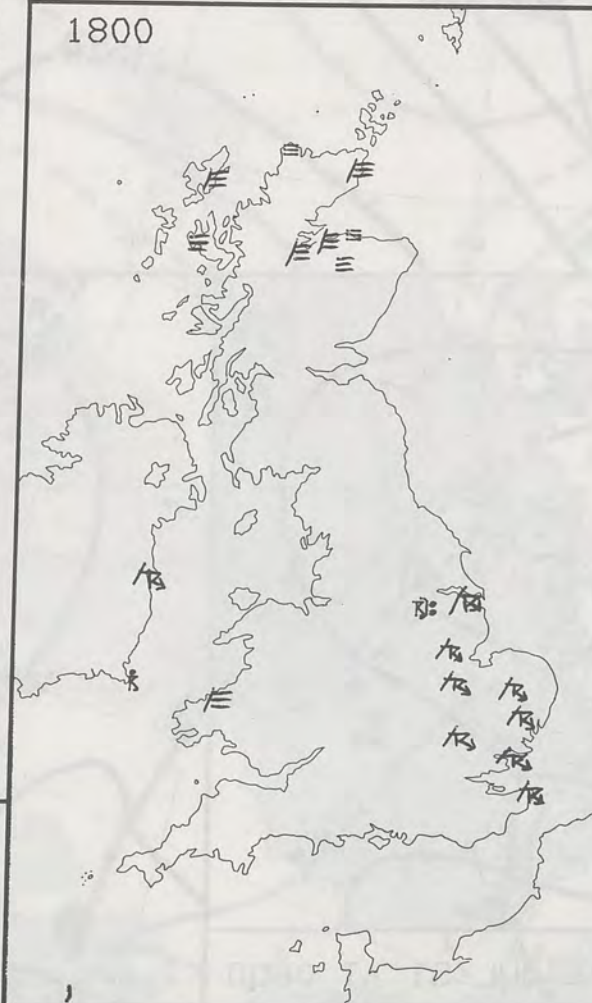


1200

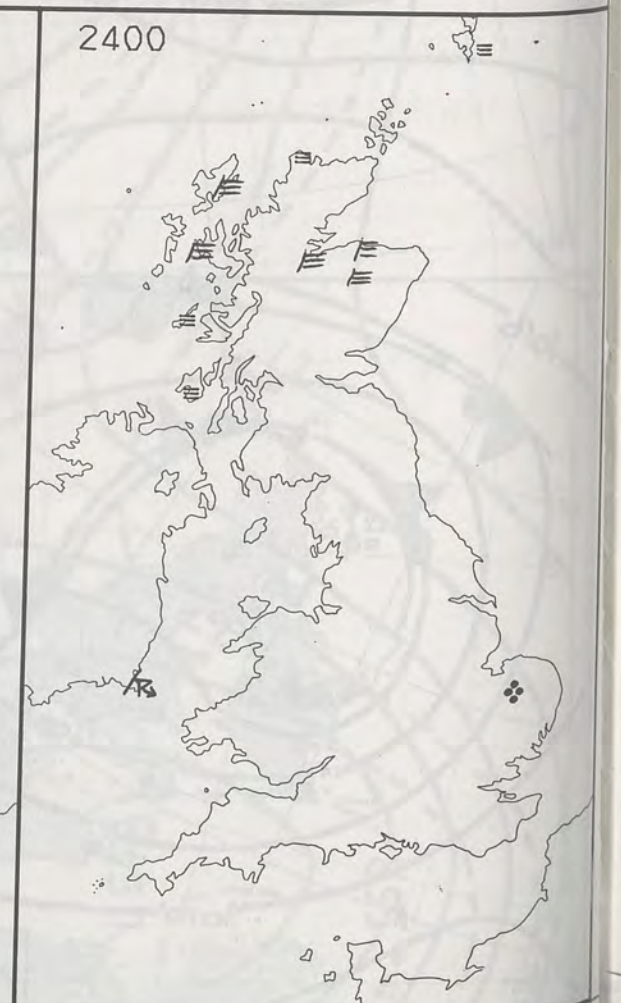


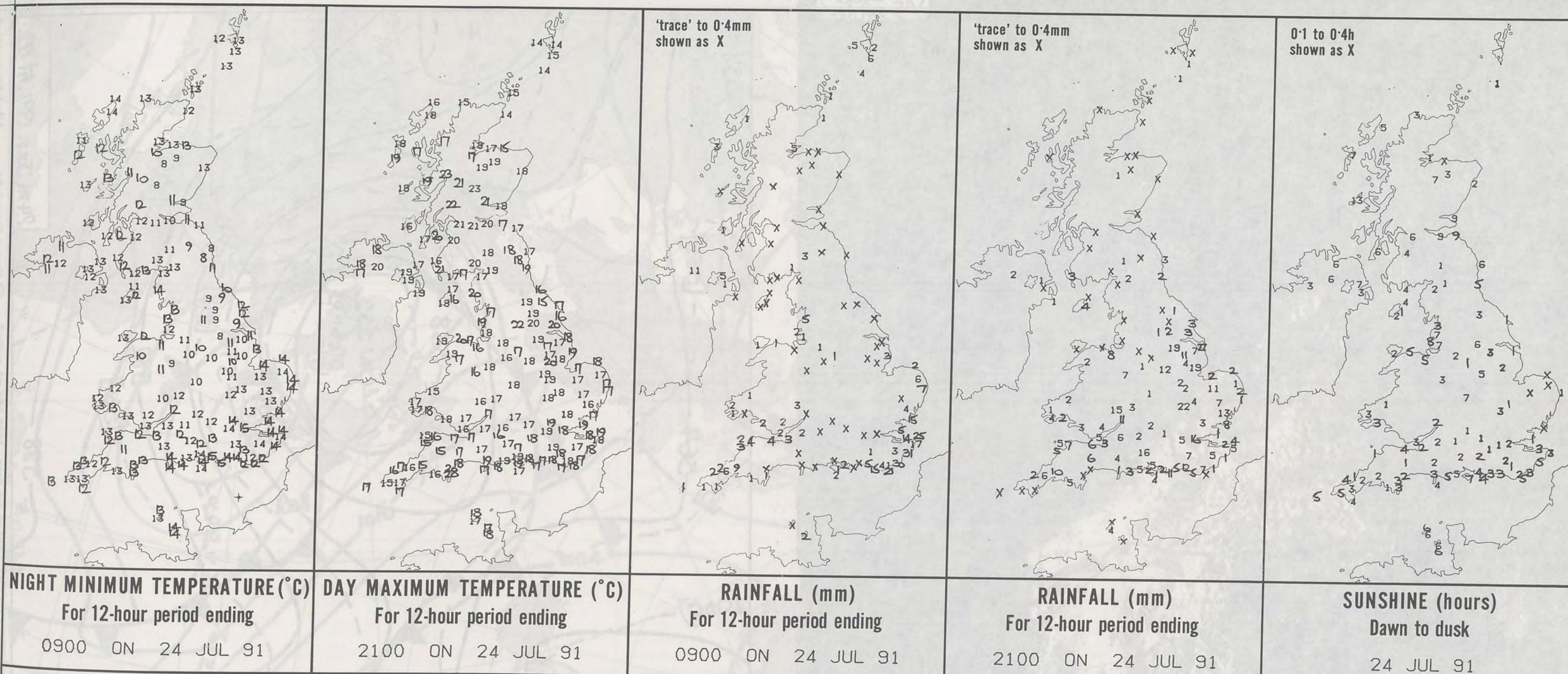
SIGNIFICANT WEATHER CHARTS

1800



2400





EXTREMES FOR WEDNESDAY 24TH JULY 1991

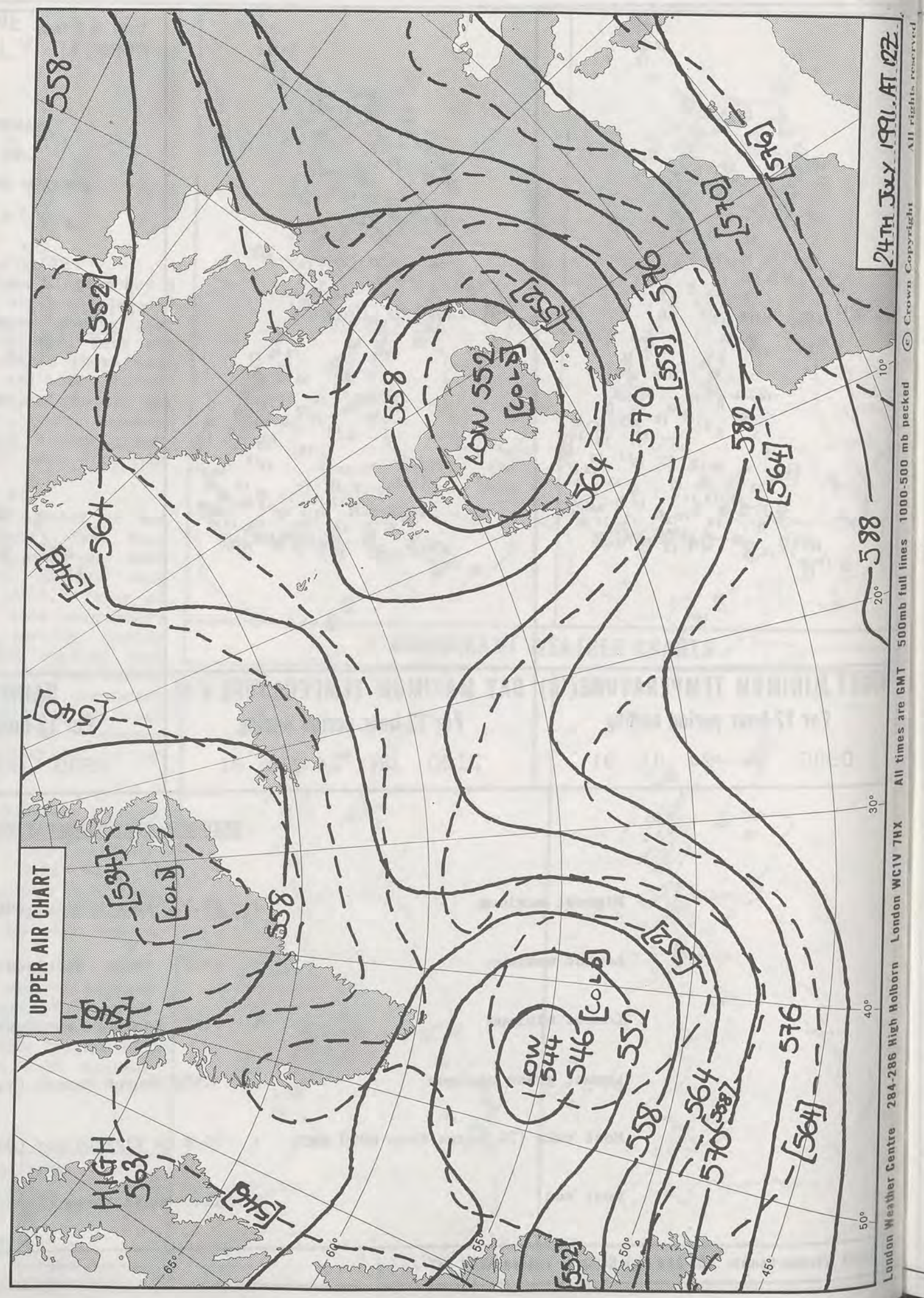
Highest maximum	: 23.2°C Fort William (Highland)
Lowest maximum	: 13.6°C Foula (Shetland)
Lowest minimum	: 8.1°C Boulmer (Northumberland), Longframlington (Northumberland)
Lowest grass minimum	: 3.5°C Church Fenton (North Yorkshire)
Most rain (24 hours from 0900 GMT)	: 35.8 mm Cleethorpes (Humberside)
Most sun	: 12.5 hours Tiree (Inner Hebrides)

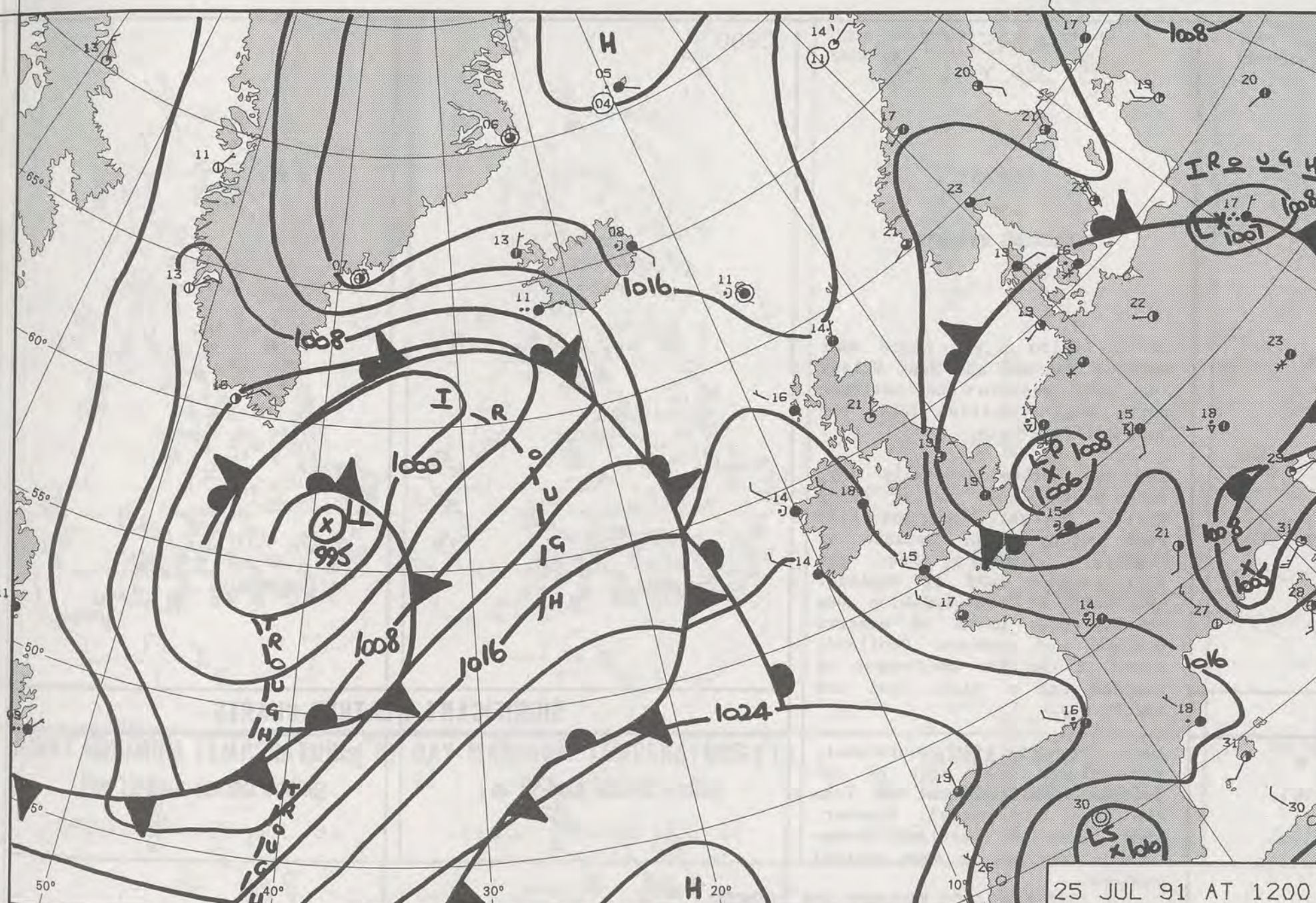
**DAILY
WEATHER
SUMMARY**




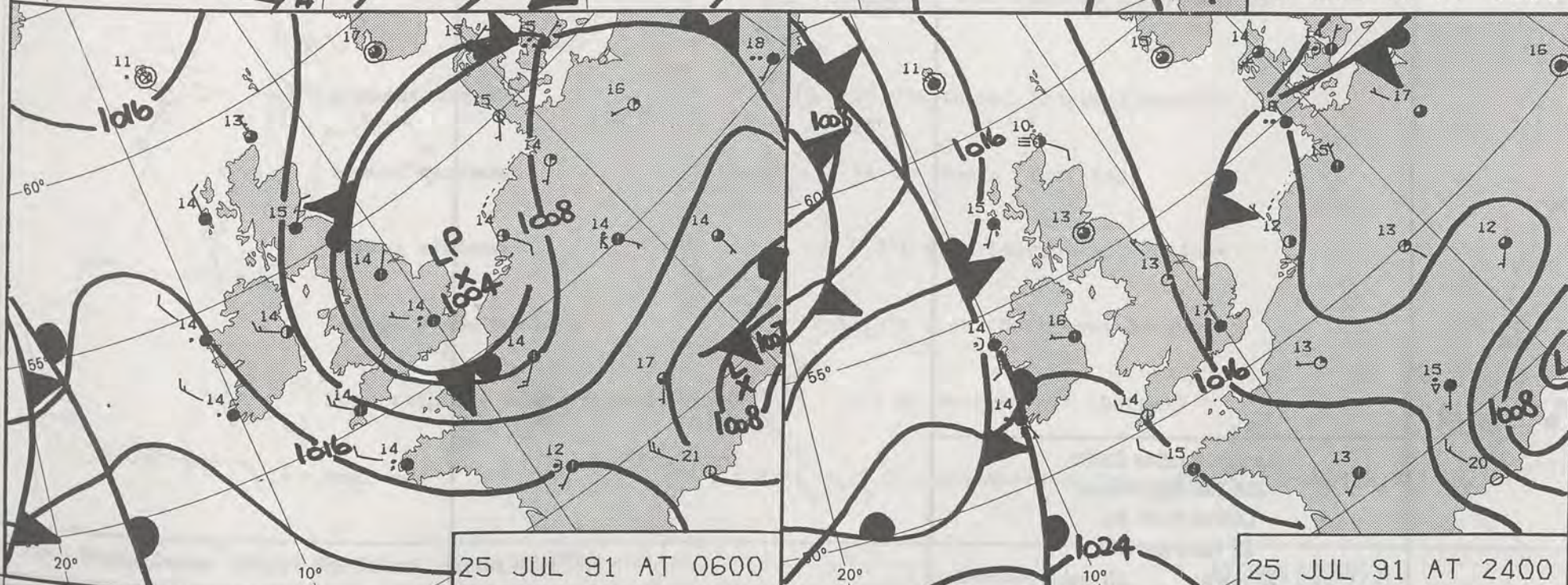


0900
VIS 24/7/91





25 JUL 91 AT 1200



25 JUL 91 AT 1800

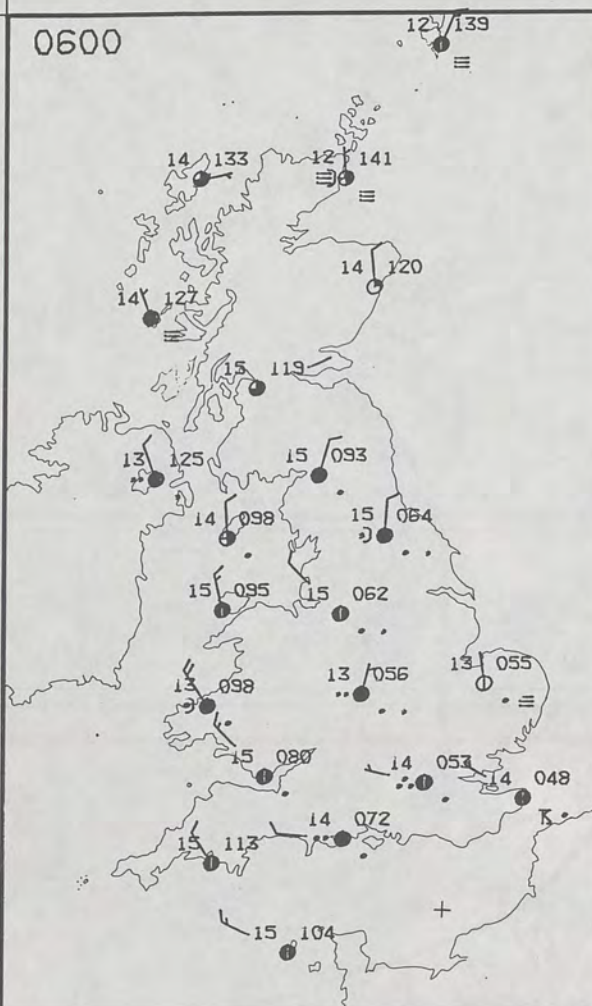
DUPLICATE ALSO
DAILY WEATHER SUMMARY
NOT FOR LOAN FOR
THURSDAY 25 JULY 1991

London Weather Centre 284-286 High Holborn London WC1V 7HX

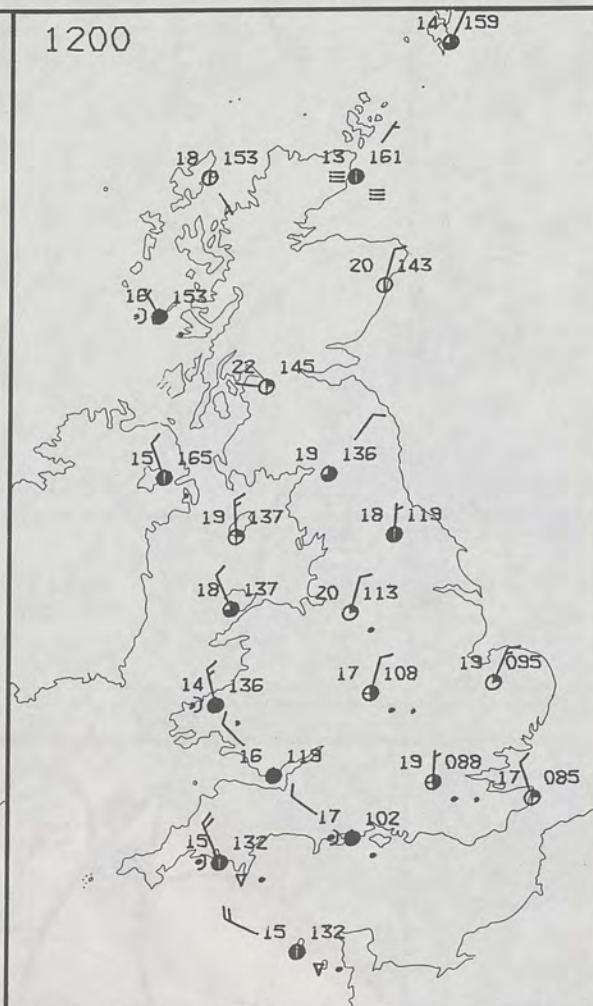
© Crown Copyright All rights reserved

LIBRARY METEOROLOGICAL OFFICE

0600



1200



THURSDAY
25 JULY 1991

SUMMARY
OF
BRITISH WEATHER

It was quite a wet night over much of England and east Wales; the more western and northern parts of the British Isles had just a little rain.

The day became generally dry, with most places having sunny spells. However, there was still some patchy rain, drizzle or showers, chiefly over the south-eastern half of England. The best of the sunshine was chiefly over parts of eastern England and eastern Scotland. Parts of the far south-west of England had a dull, cool and breezy day.

Away from the far south-west, temperatures over most of the British Isles were not far from the late July normal. However, many parts of Scotland became warm - even hot in some central regions.

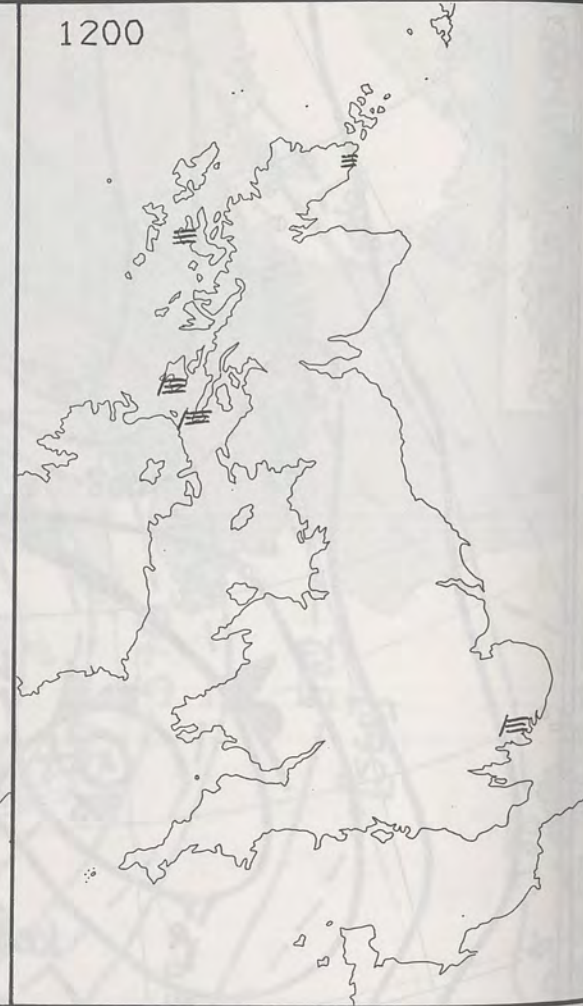
London Weather Centre
284-286 High Holborn
London WC1V 7HX
All times are GMT

© Crown Copyright All rights reserved

0600

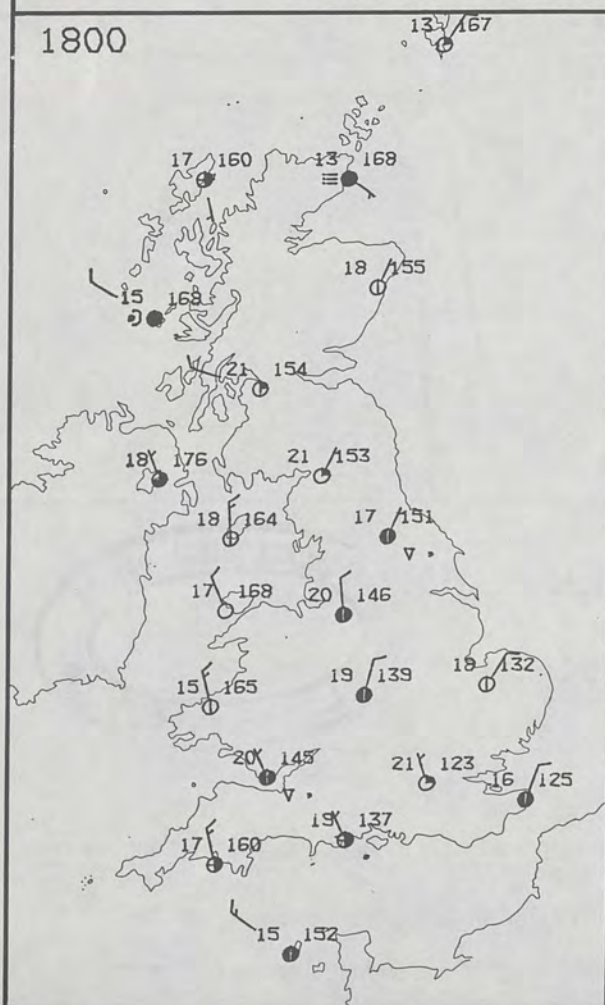


1200

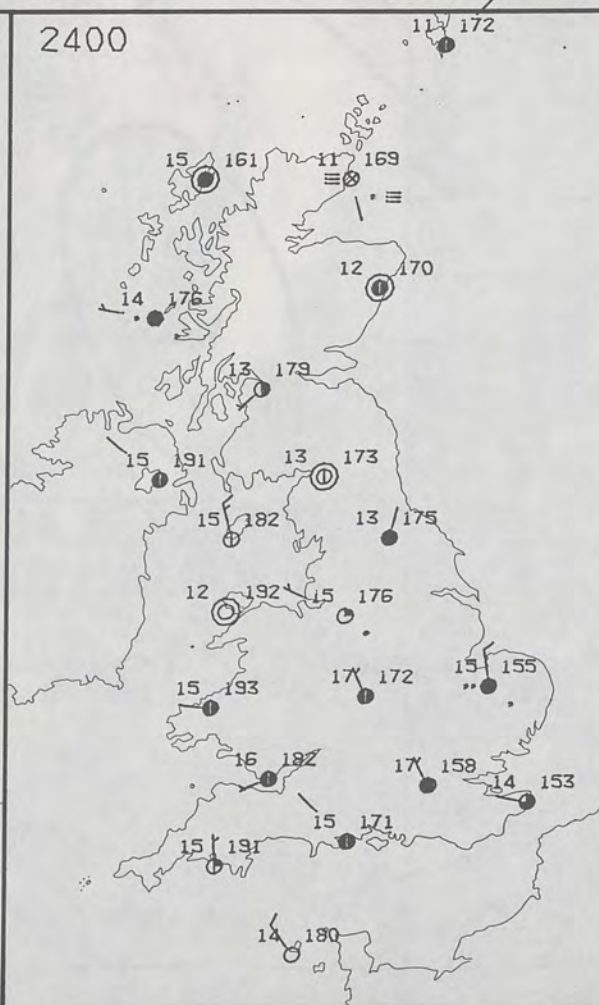


PLOTTED SURFACE OBSERVATIONS

1800

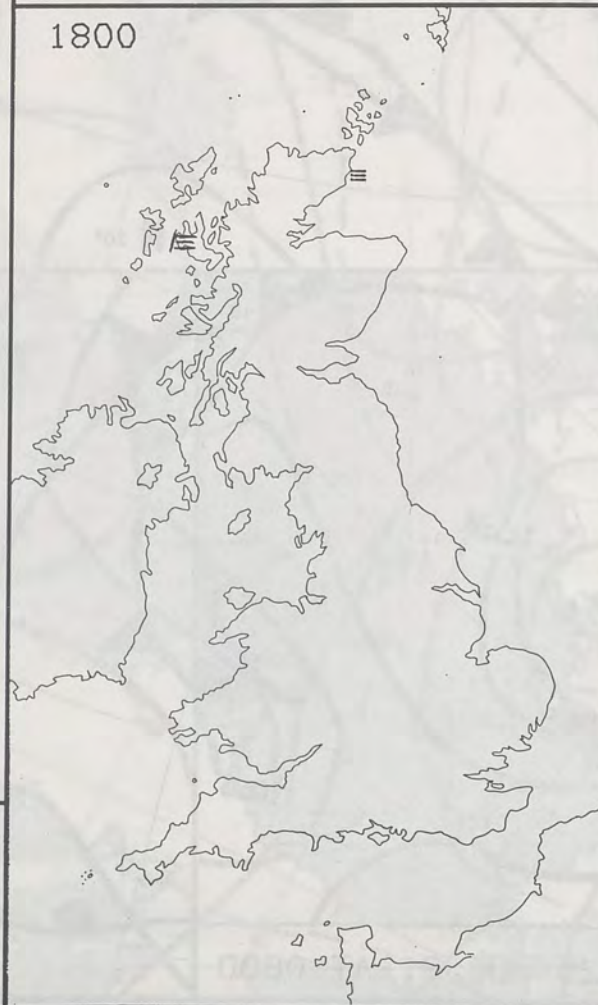


2400

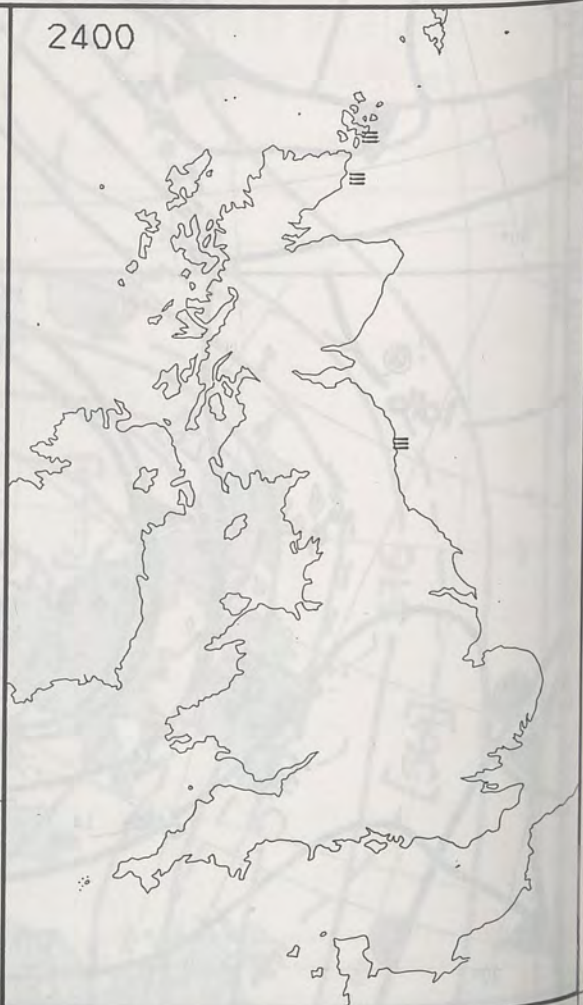


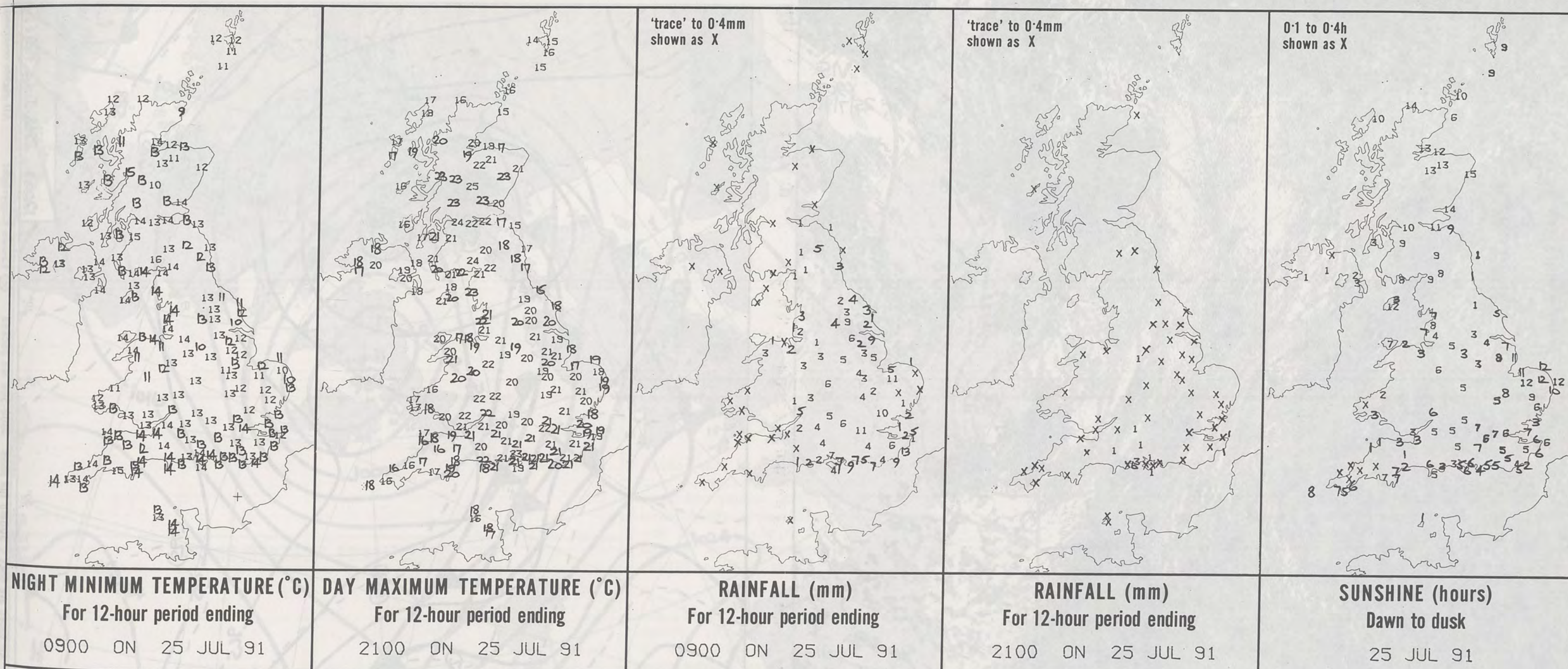
SIGNIFICANT WEATHER CHARTS

1800



2400





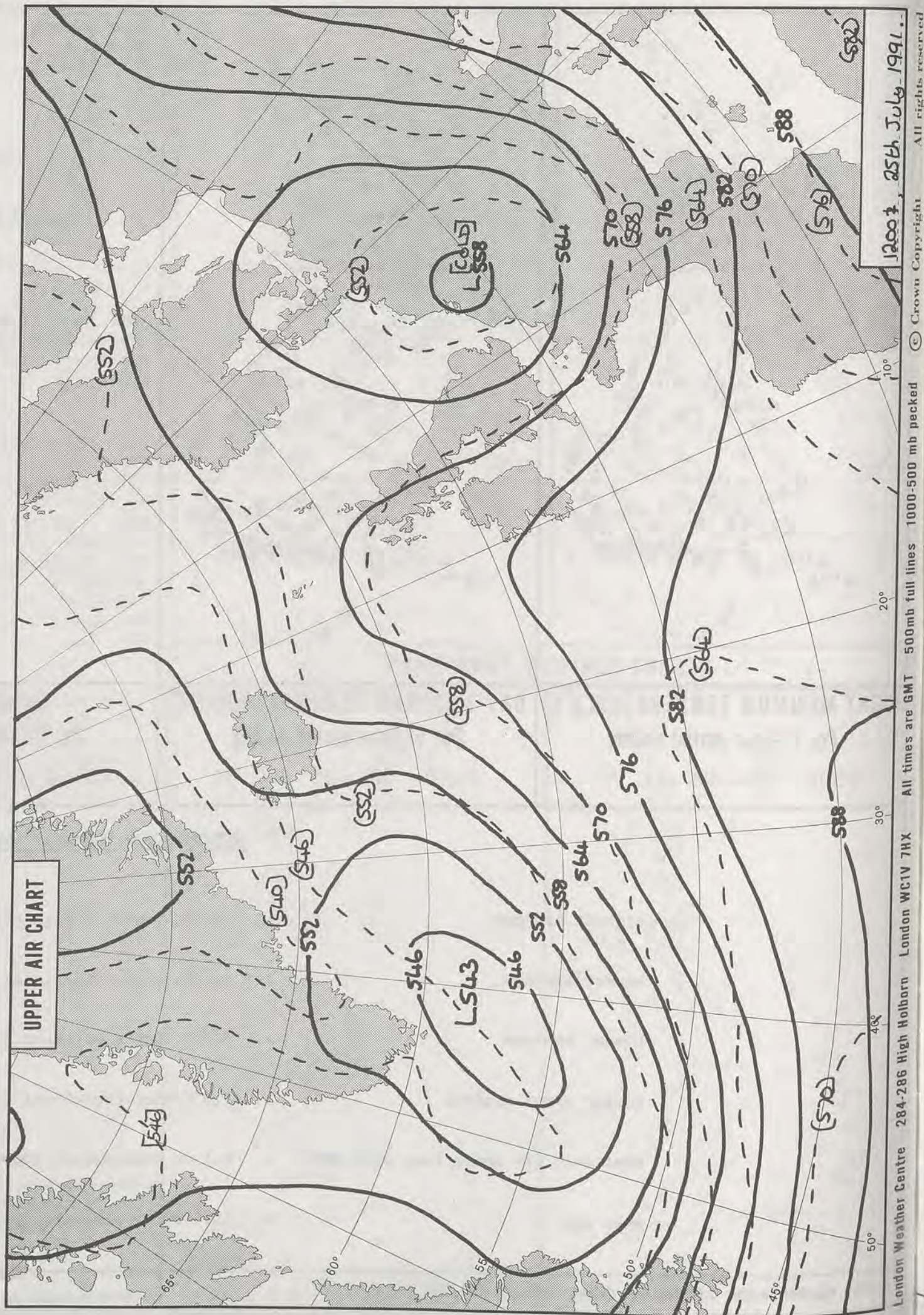
EXTREMES FOR THURSDAY 25TH JULY 1991

Highest maximum	: 25.0°C Tummel Bridge (Tayside)
Lowest maximum	: 14.0°C Foula (Shetland)
Lowest minimum	: 9.9°C Wick (Northeast Scotland)
Lowest grass minimum	: 7.0°C Wick (Northeast Scotland)
Most rain (24 hours from 0900 GMT)	: 6.1 mm Bournemouth (Dorset)
Most sun	: 15.0 hours Aberdeen/Dyce Airport (Grampian)

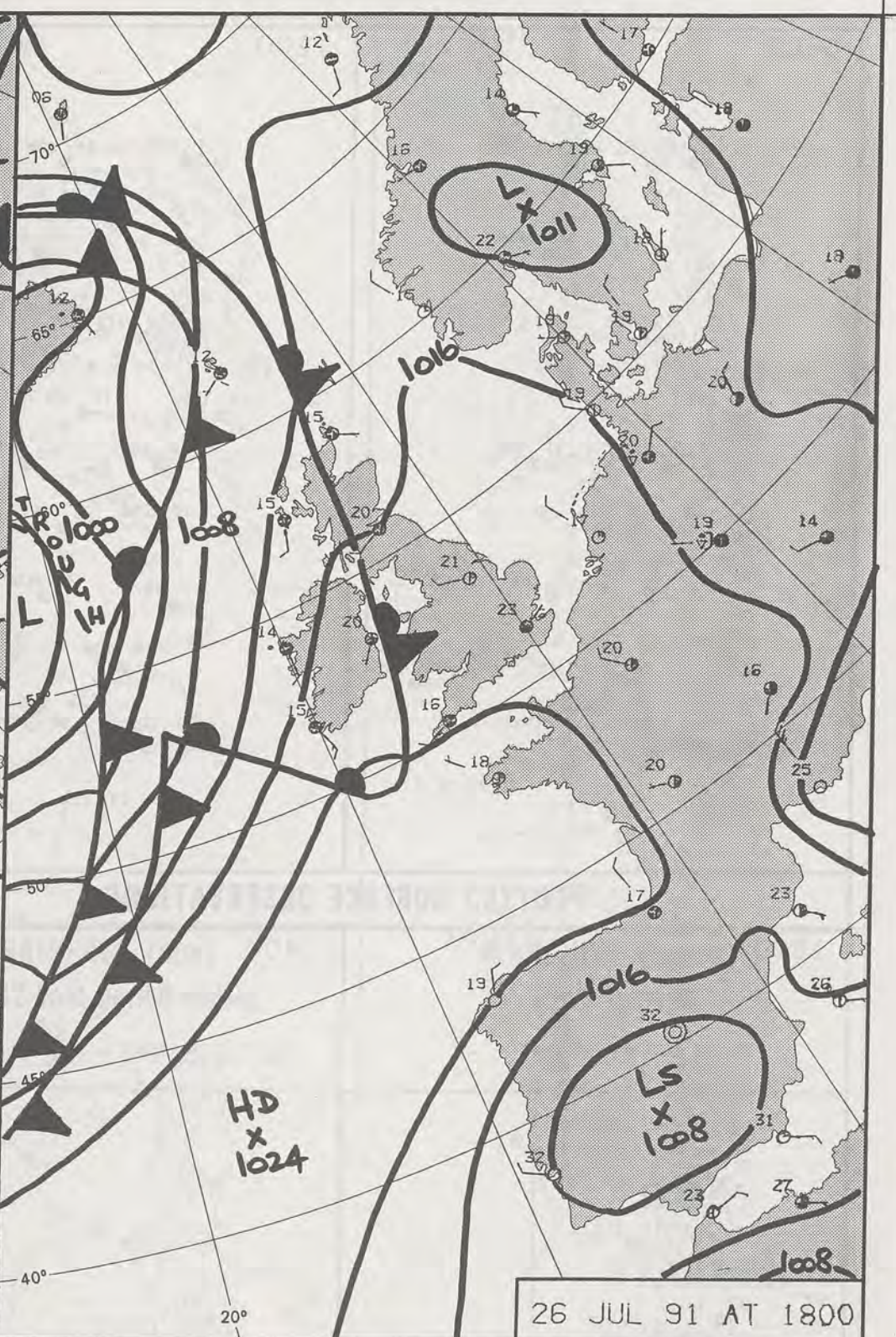
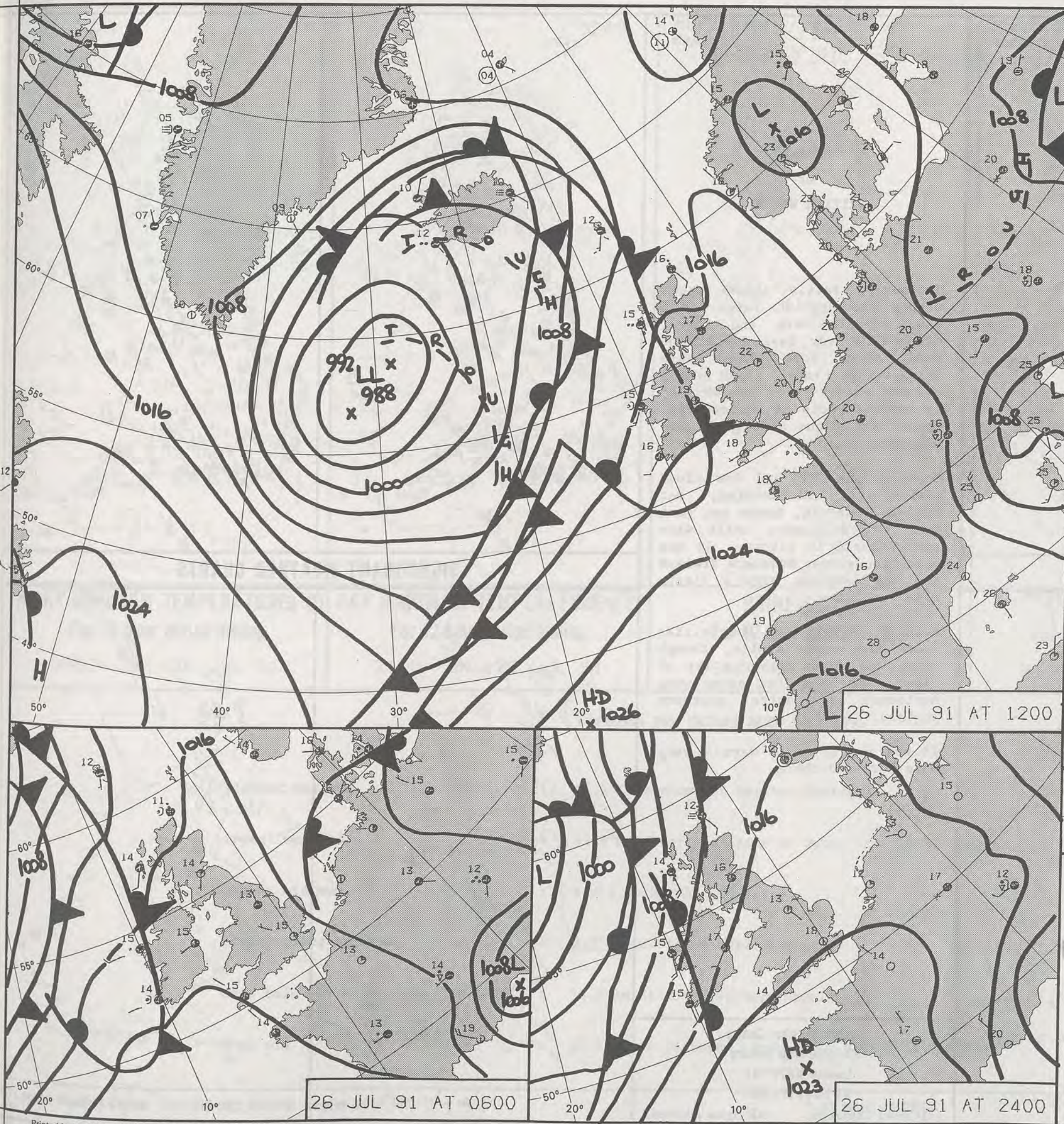
**DAILY
WEATHER
SUMMARY**



© Crown Copyright
All rights reserved



London Weather Centre 284-286 High Holborn London WC1V 7HX
All times are GMT 500mb full lines 1000-500 mb packed
© Crown Copyright All rights reserved



DUPLICATE ALSO
DAILY WEATHER SUMMARY


NOT FOR LOAN FOR

FRIDAY 26 JULY 1991

Warm front Cold front Occlusion

London Weather Centre 284-286 High Holborn London WC1V 7HX

© Crown Copyright All rights reserved



FRIDAY
26 JULY 1991

SUMMARY
OF
BRITISH WEATHER

It was a fairly cloudy night across the British Isles, with some drizzle here and there, especially over East Anglia and Kent, where some places were quite wet at times. Cloud breaks allowed patchy thick fog to form in various parts of the country, whilst low cloud also gave some hill fog.

Most of the fog and low cloud cleared by mid-morning, but Norfolk, Suffolk, Essex and East Kent stayed cloudy, still with some drizzle in places. It was also cloudy over Northern Ireland and the Hebrides with a little rain in places.

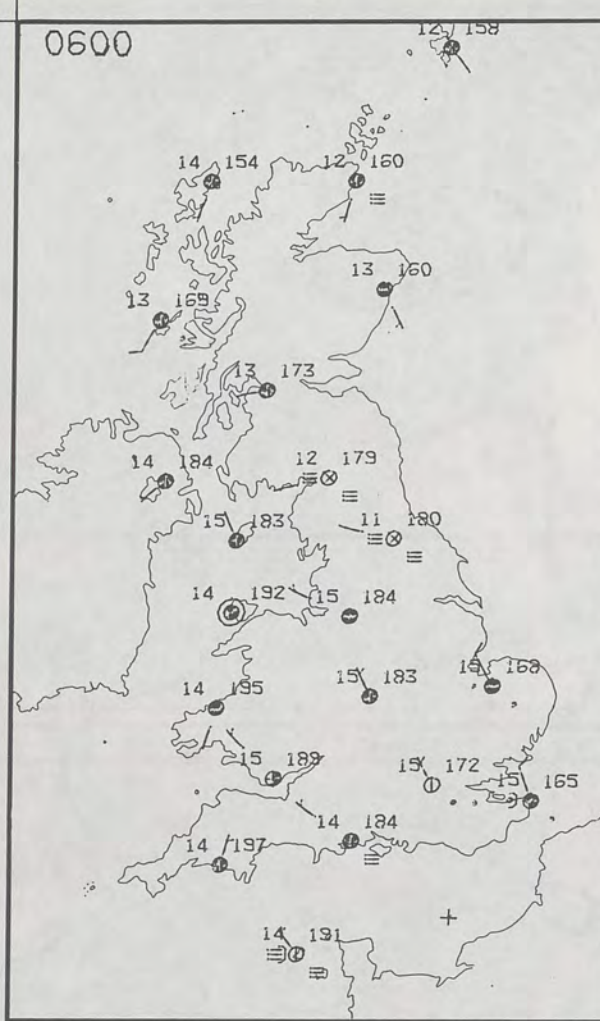
Most of the rest of the British Isles had sunny spells, though there was often rather a lot of cloud. The sunniest areas were northeast and central southern England.

It was mostly quite warm - very warm here and there.

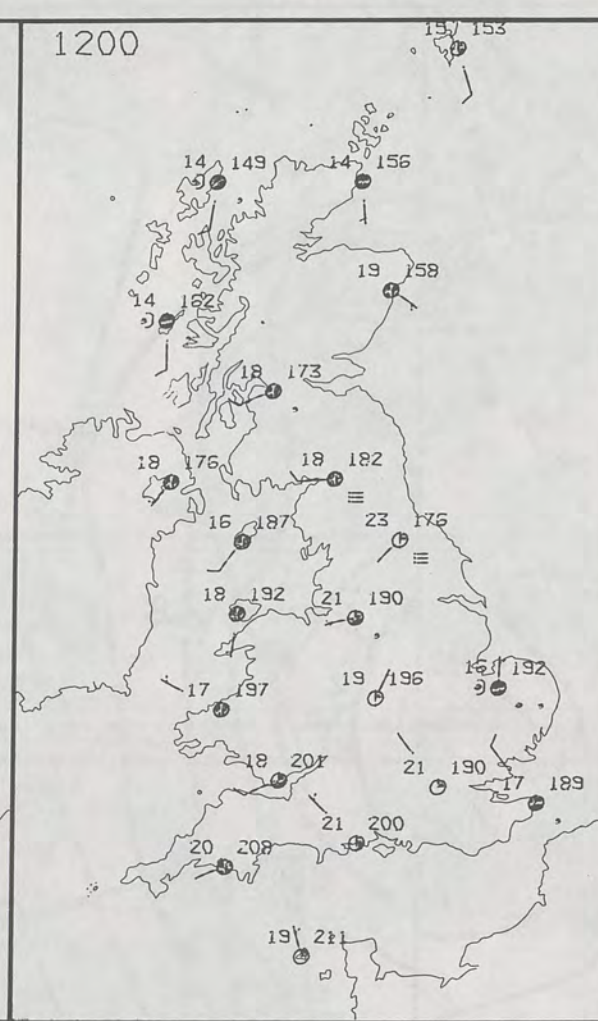
London Weather Centre
284-286 High Holborn
London WC1V 7HX
All times are GMT

© Crown Copyright All rights reserved

0600

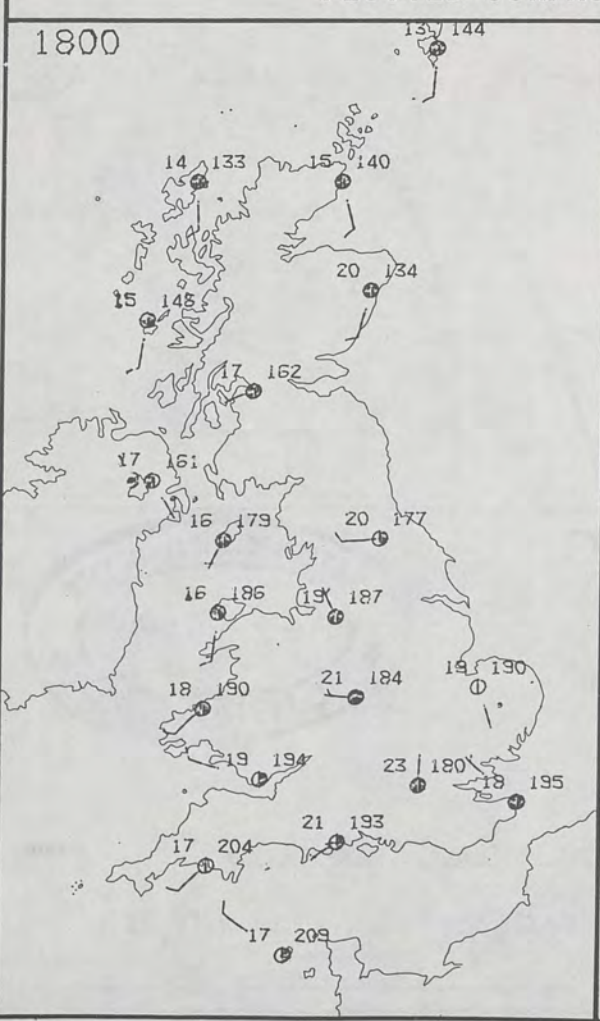


1200

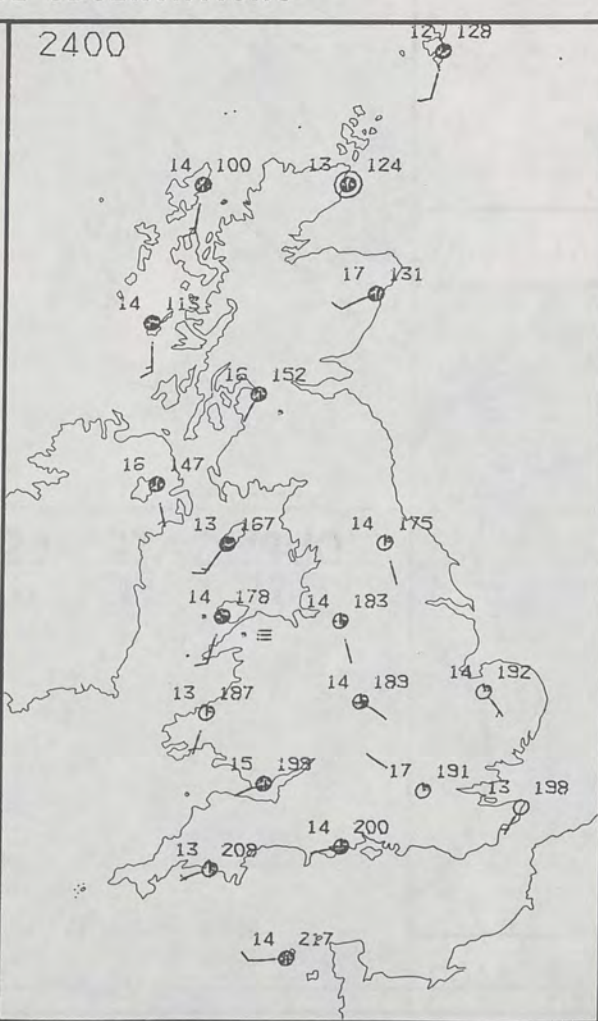


PLOTTED SURFACE OBSERVATIONS

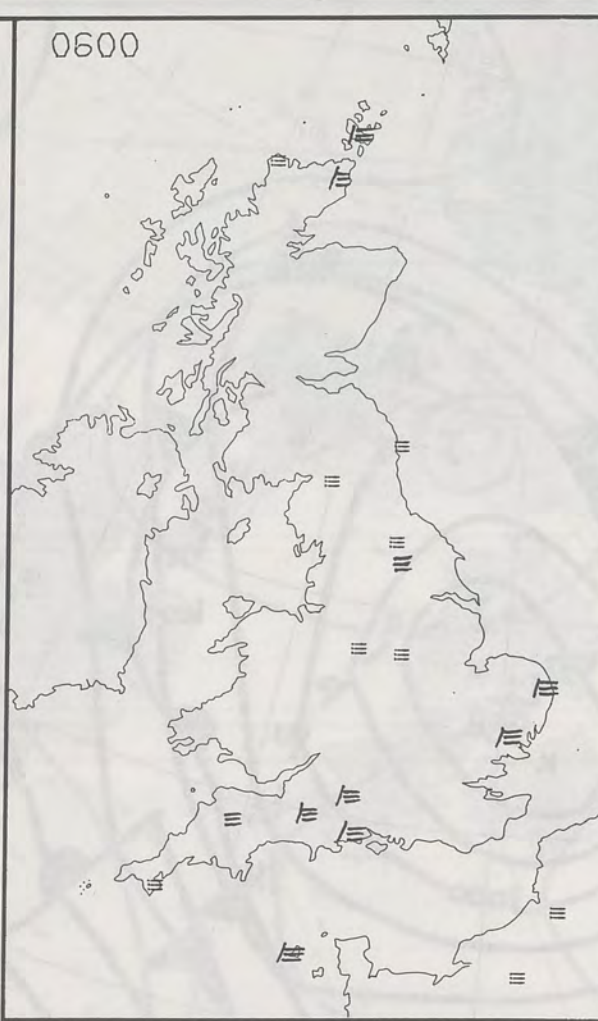
1800



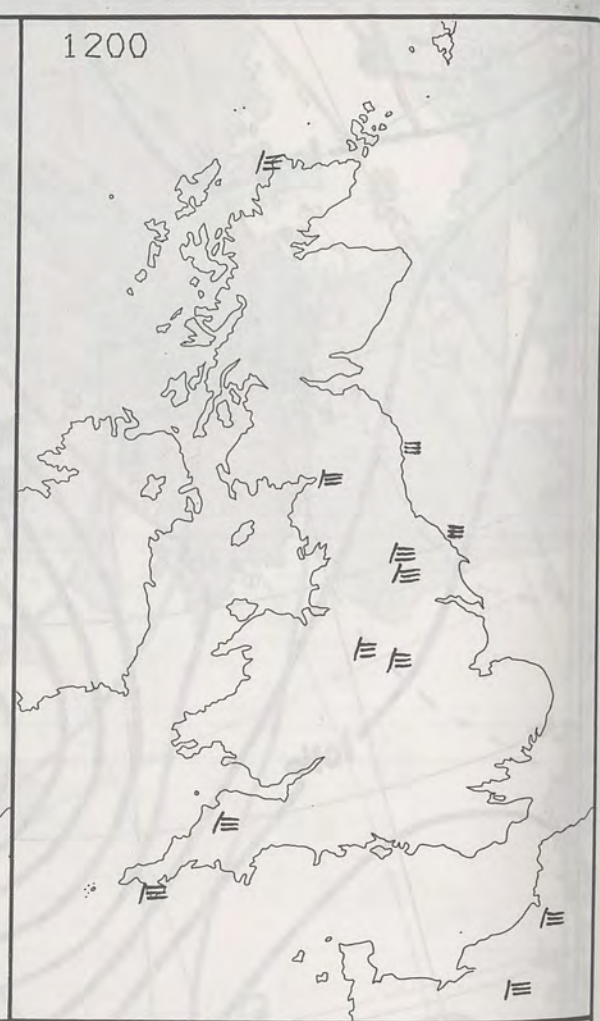
2400



0600



1200

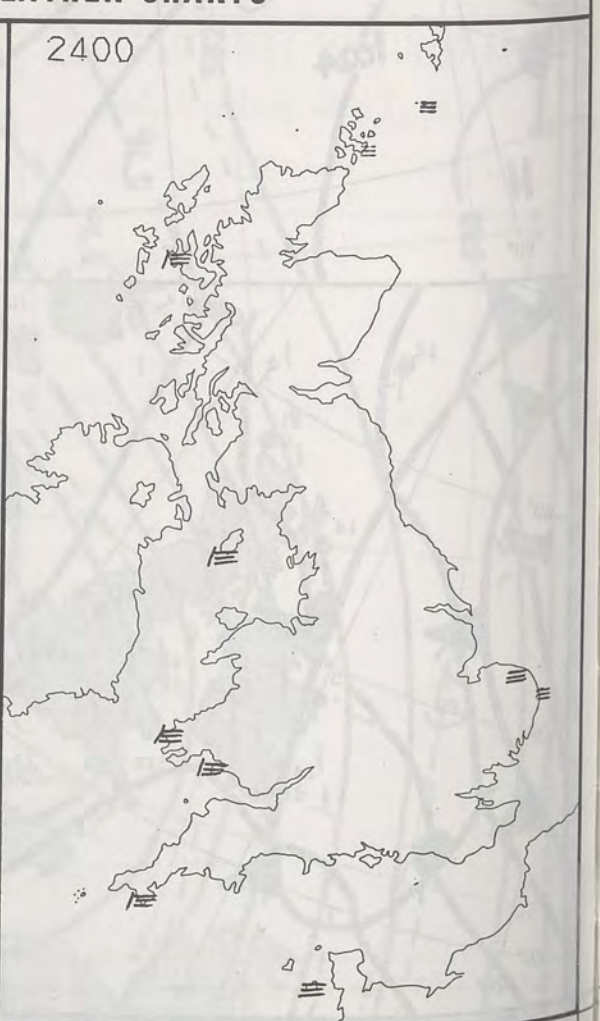


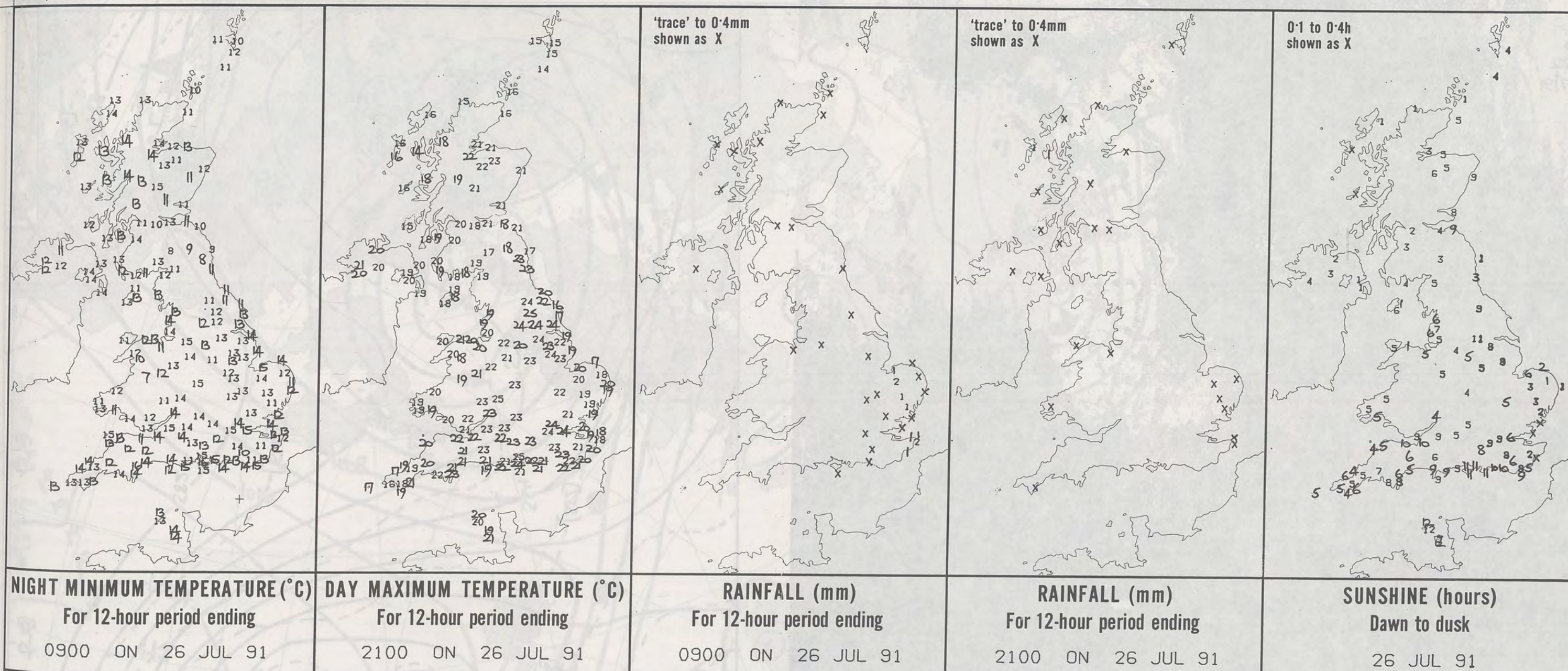
SIGNIFICANT WEATHER CHARTS

1800



2400





EXTREMES FOR FRIDAY 26TH JULY 1991

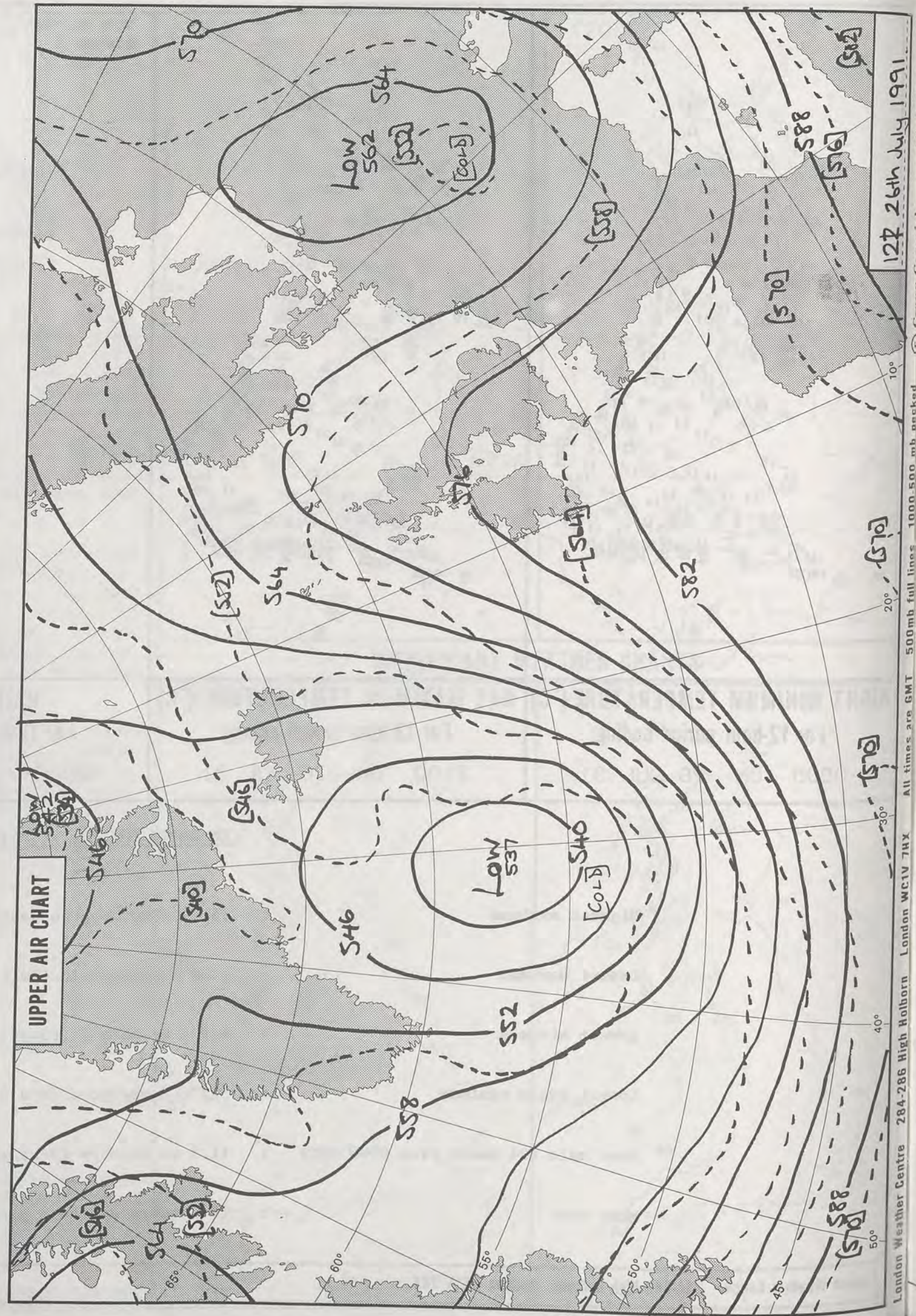
Highest maximum	: 25.1°C Southampton Weather Centre
Lowest maximum	: 13.8°C Waterstein (Isle of Skye, Inner Hebrides)
Lowest minimum	: 6.9°C St Harmon (Powys)
Lowest grass minimum	: 5.2°C Cwmbargoed (Mid Glamorgan)
Most rain (24 hours from 0900 GMT)	: 11.5 mm Kilmory (Western Highland)
Most sun	: 12.2 hours Guernsey Airport (Channel Islands)

**DAILY
WEATHER
SUMMARY**



© Crown Copyright
All rights reserved

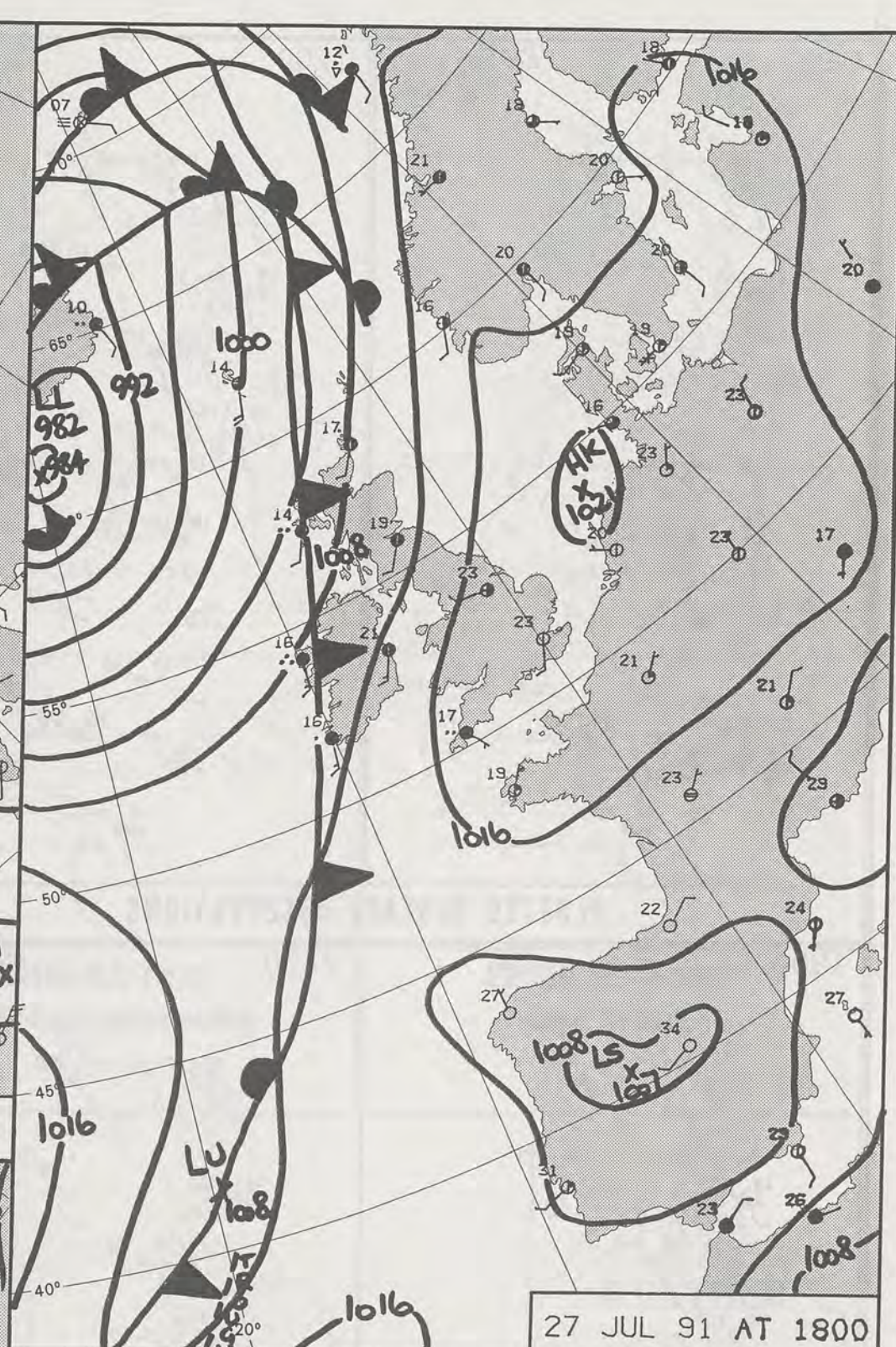
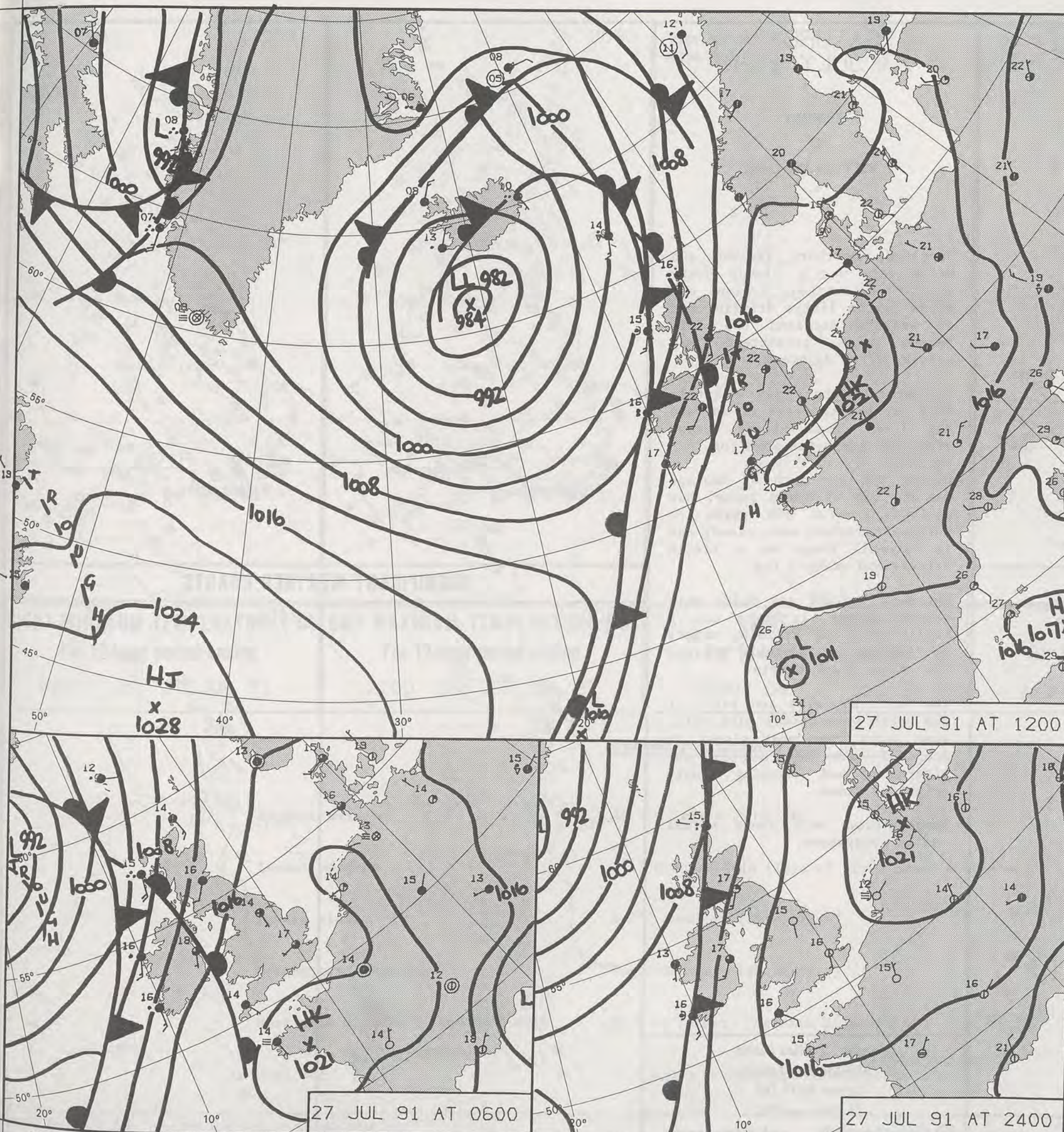
VIS
0322
26/7/91



127 26th July 1991

20° 10° 0° 10° 20° 30° 40° 50° 60° 70° 80° 90° 100° 110° 120° 130° 140° 150° 160° 170° 180°

London Weather Centre 284-286 High Holborn London WC1V 7HX All times are GMT 500mb full lines 1000-500 mb packed



27 JUL 91 AT 1200

27 JUL 91 AT 1800

27 JUL 91 AT 0600

27 JUL 91 AT 2400

DUPLICATE ALSO
DAILY WEATHER SUMMARY

NOT FOR LOAN FOR

SATURDAY 27 JULY 1991

London Weather Centre 284-286 High Holborn London WC1V 7HX

© Crown Copyright All rights reserved

LIBRARY

2 AUG 1991

TELEOLOGICAL OFFICE

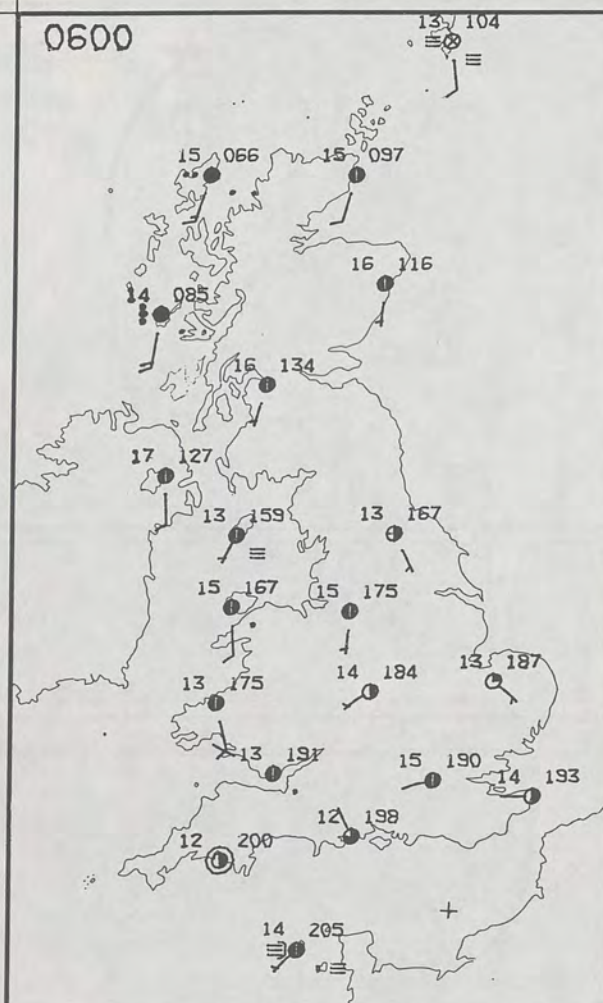
WARM FRONT

COLD FRONT

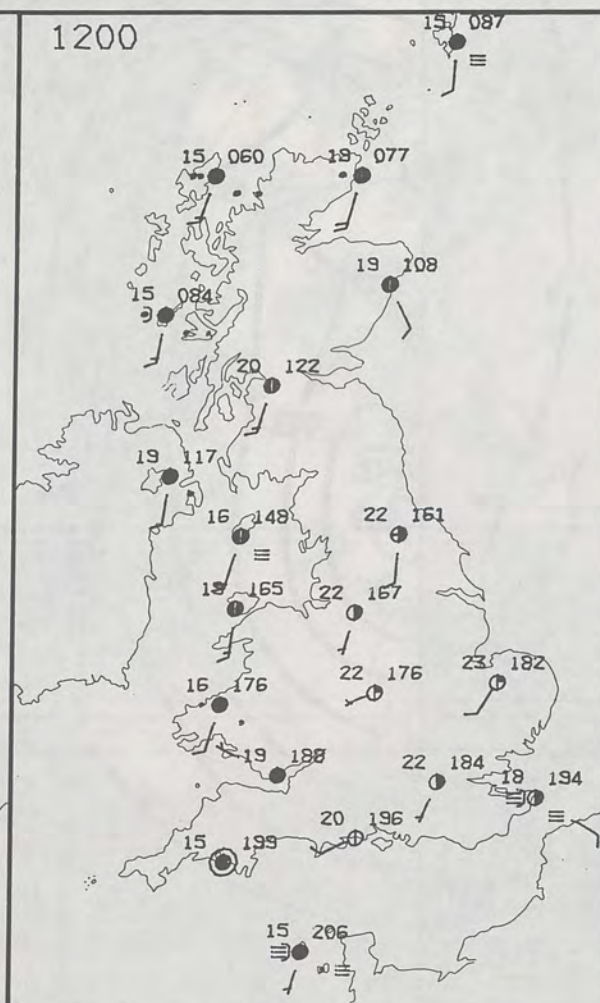
OCCUSION

Form File 561

0600



1200

SATURDAY
27 JULY 1991SUMMARY
OF
BRITISH WEATHER

Scotland, Northern Ireland and Wales were mostly cloudy over-night. In Northern Ireland and Wales just a little drizzle, but in western Scotland the rain became more persistent and heavier after daybreak.

In Cornwall there was a little drizzle, but the rest of England was dry. Most places became misty and there was some fog.

During the day much of England was dry and at times sunny, but Cornwall, Devon and parts of northwest England were cloudy and in Cornwall there was a little drizzle and coastal fog.

Northern Ireland and Wales were mostly cloudy. There was a little rain and drizzle, mainly in the west of Northern Ireland and on the Welsh coasts.

The Scottish Isles and parts of the north were cloudy with rain, some heavy, but most places in Scotland were dry and in the afternoon and evening quite bright at times.

Temperatures were above normal nearly everywhere.

London Weather Centre
284-286 High Holborn
London WC1V 7HX
All times are GMT

© Crown Copyright All rights reserved

0600

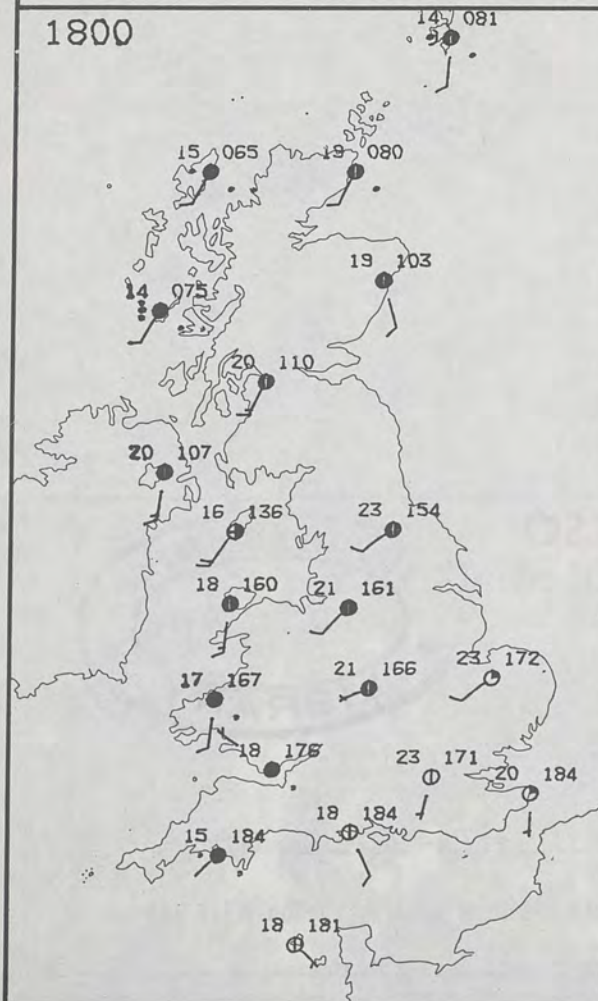


1200

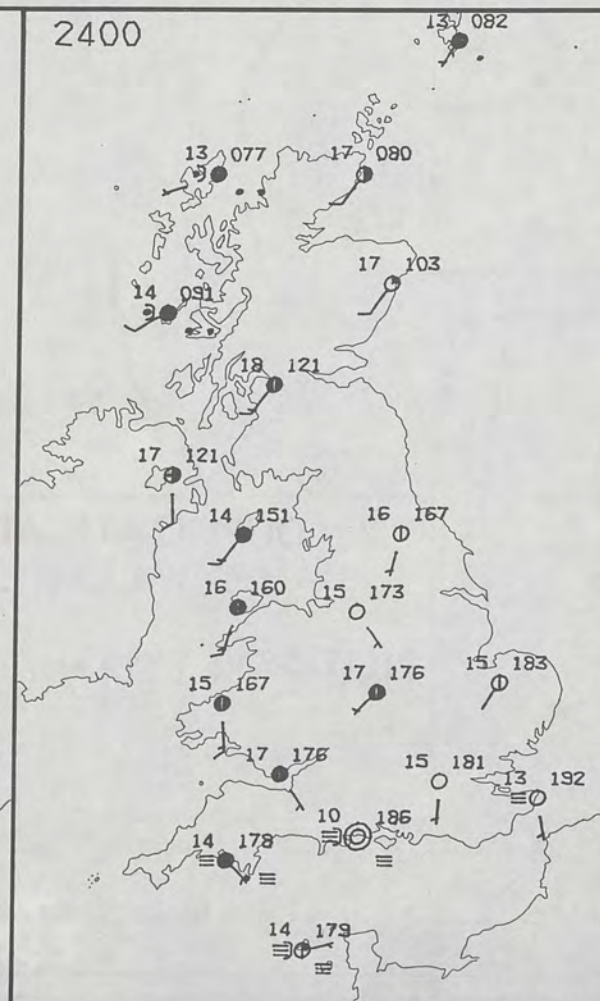


PLOTTED SURFACE OBSERVATIONS

1800



2400



SIGNIFICANT WEATHER CHARTS

1800

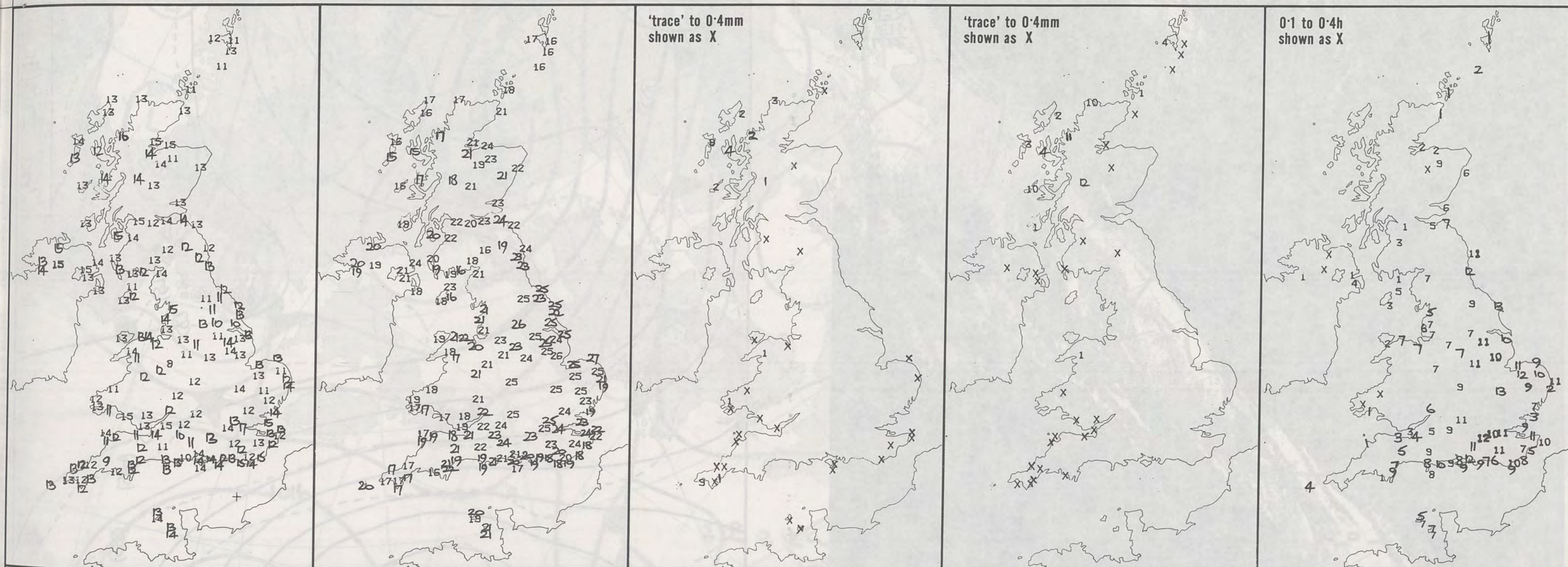


2400



NIG

London



NIGHT MINIMUM TEMPERATURE (°C) For 12-hour period ending 0900 ON 27 JUL 91	DAY MAXIMUM TEMPERATURE (°C) For 12-hour period ending 2100 ON 27 JUL 91	RAINFALL (mm) For 12-hour period ending 0900 ON 27 JUL 91	RAINFALL (mm) For 12-hour period ending 2100 ON 27 JUL 91	SUNSHINE (hours) Dawn to dusk 27 JUL 91
--	--	---	---	---

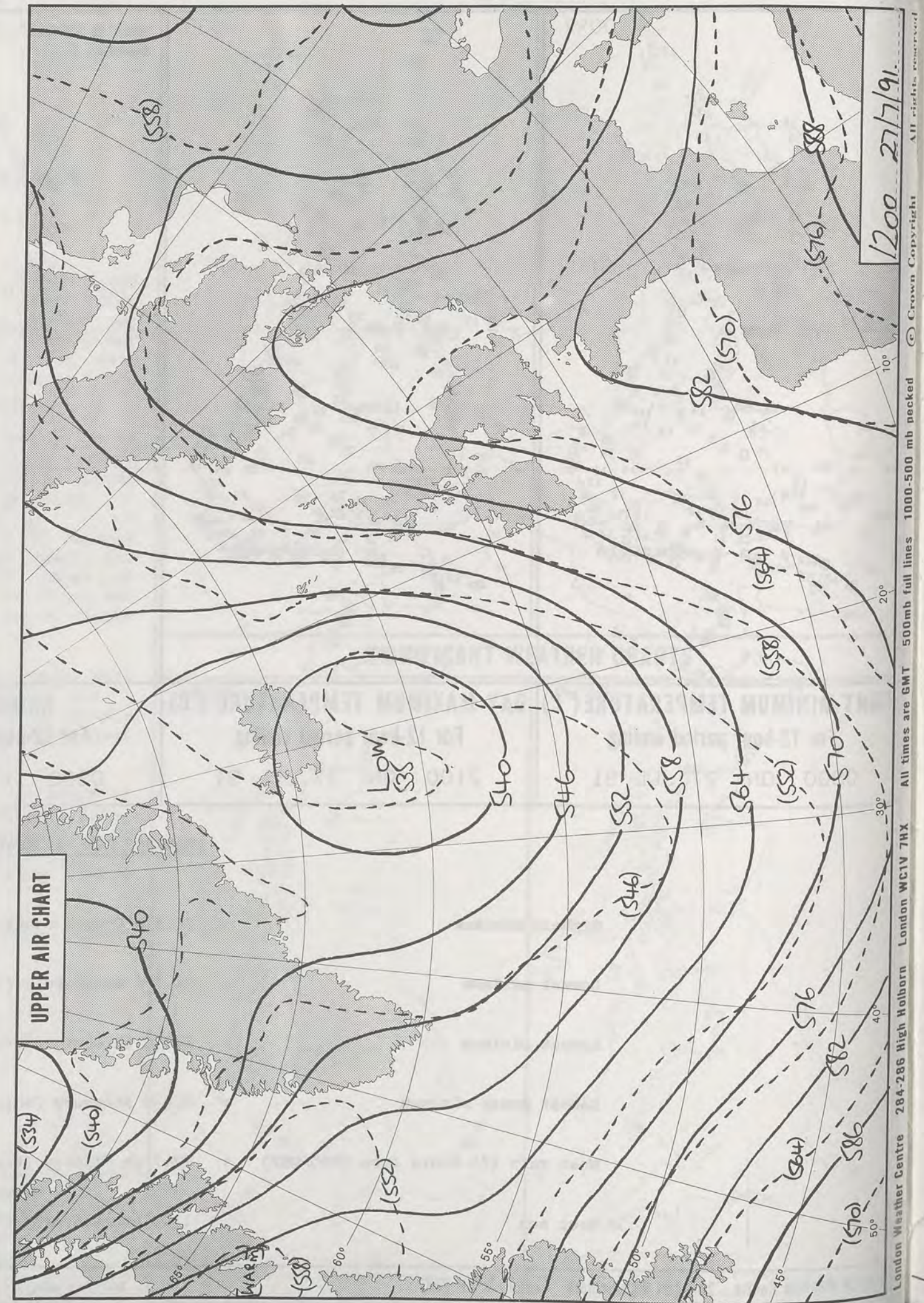
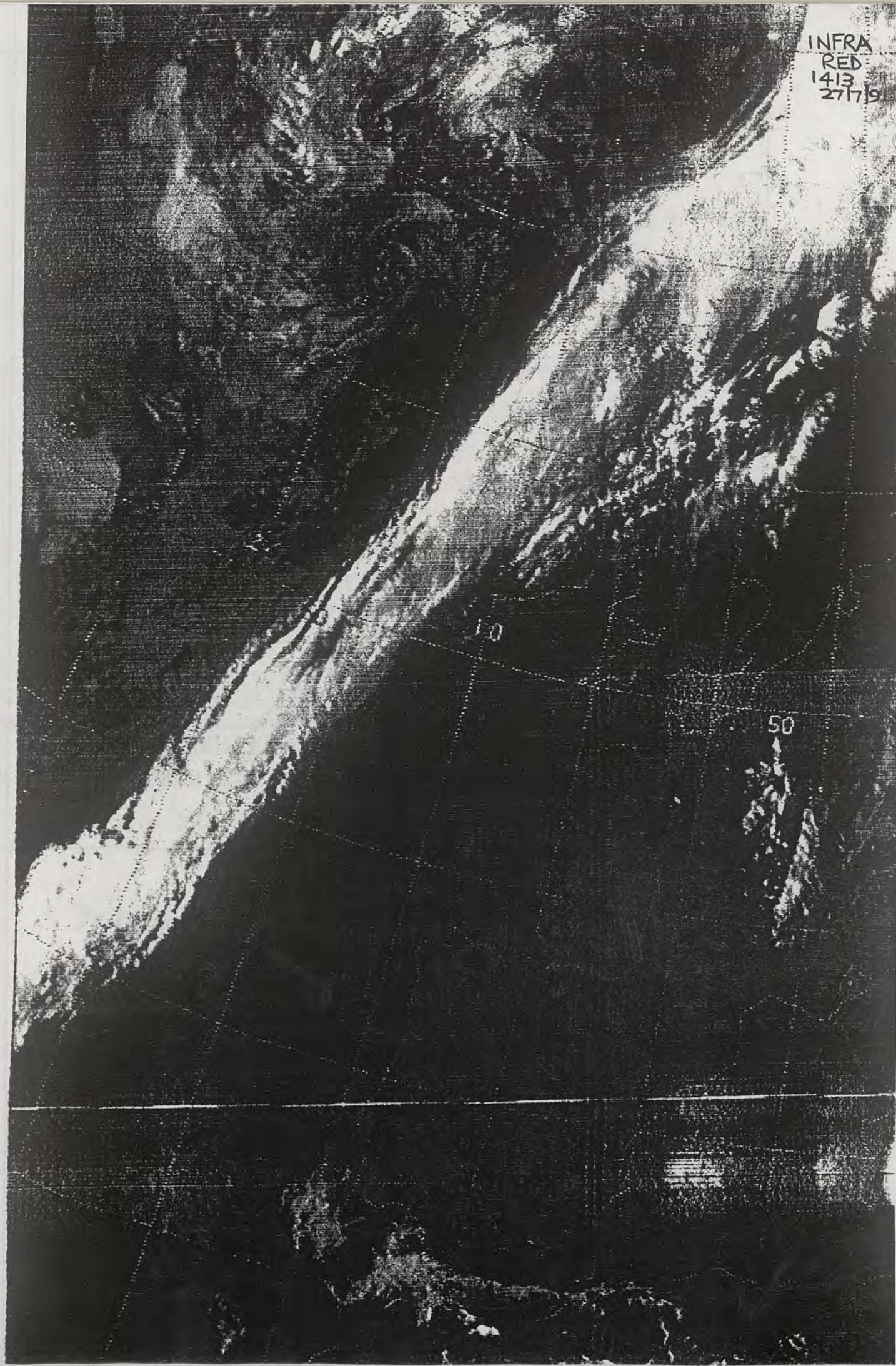
EXTREMES FOR SATURDAY 27TH JULY 1991

Highest maximum	: 26.5°C Cromer (Norfolk)
Lowest maximum	: 14.7°C Waterstein (Isle of Skye, Inner Hebrides)
Lowest minimum	: 8.2°C Shawbury (Shropshire)
Lowest grass minimum	: 4.6°C Shawbury (Shropshire)
Most rain (24 hours from 0900 GMT)	: 22.7 mm Kilmory (Western Highland)
Most sun	: 13.0 hours Scarborough (North Yorkshire)

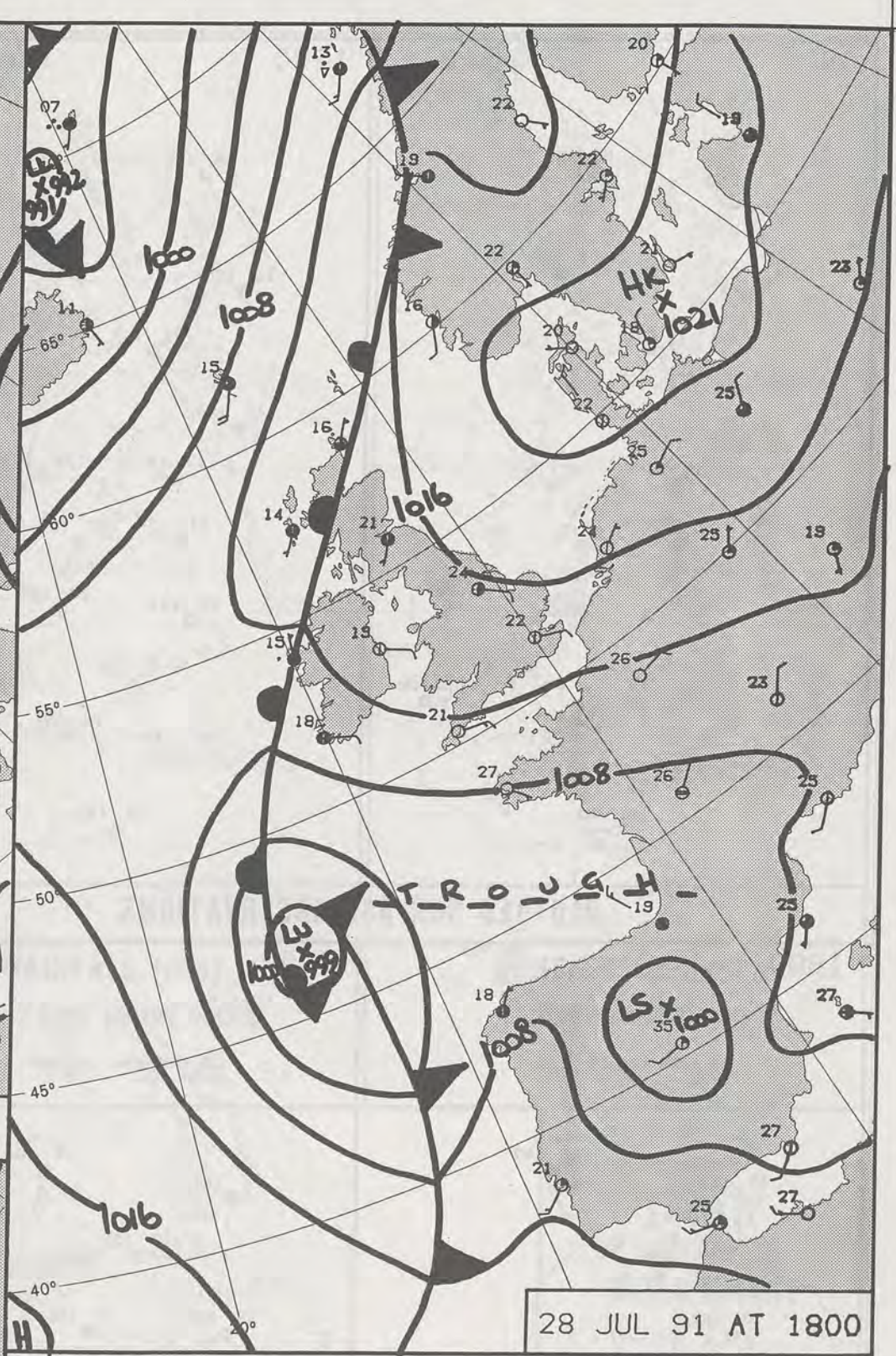
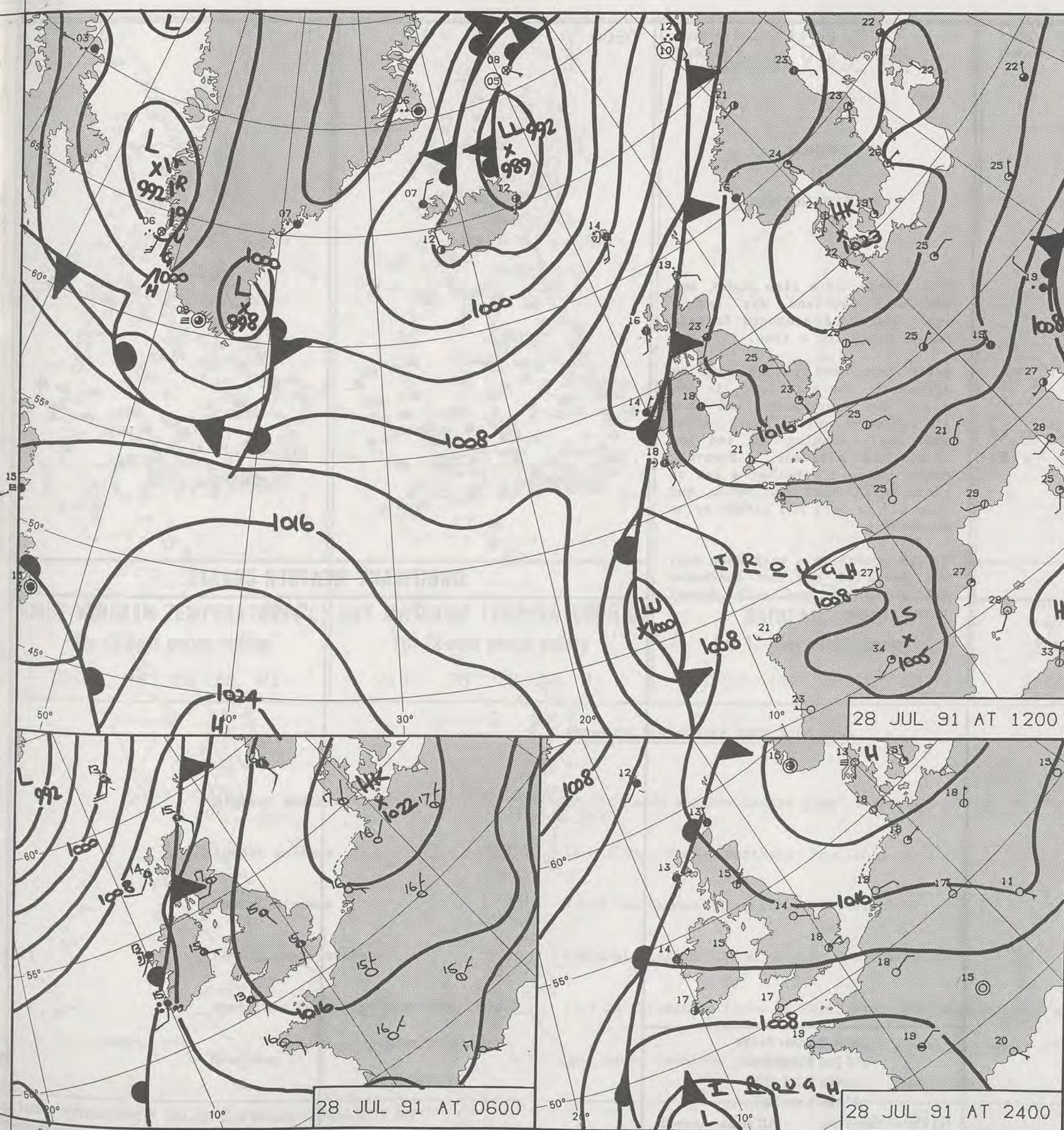
DAILY WEATHER SUMMARY



© Crown Copyright
All rights reserved

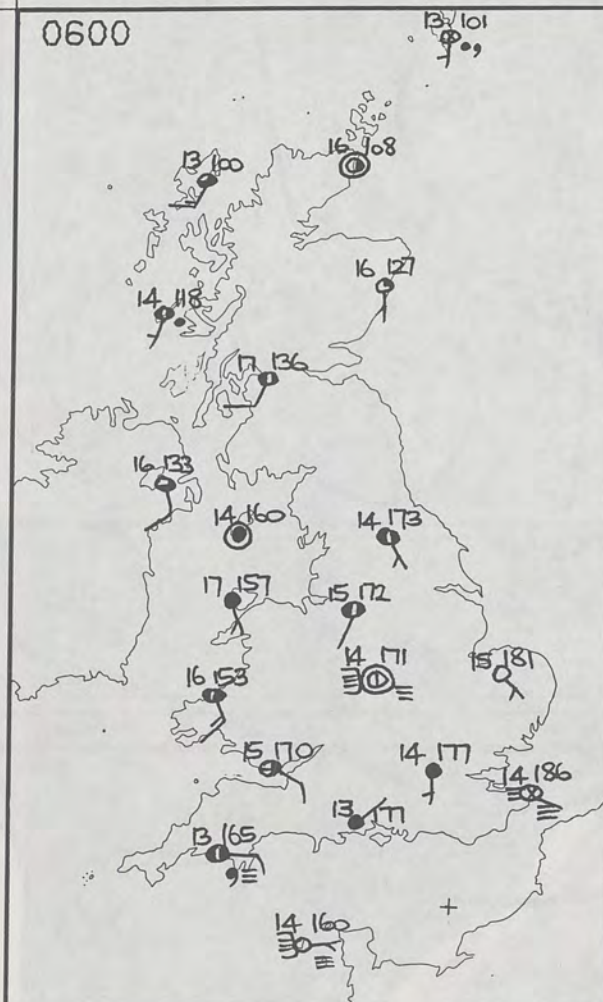


1200 27/7/91
All times are GMT 500mb full lines 1000-500 mb peaked
London Weather Centre 284-286 High Holborn London WC1V 7HX
© Crown Copyright All rights reserved

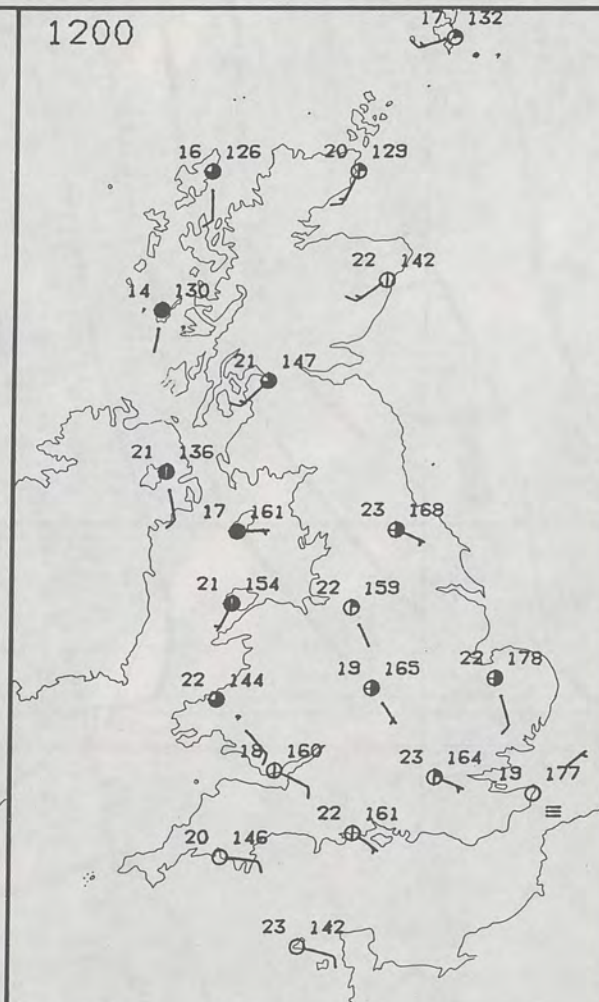


DUPLICATE ALSO
DAILY WEATHER SUMMARY
NOT FOR LOAN FOR
SUNDAY 28 JULY 1991
London Weather Centre 284-286 High Holborn London WC1V 7HX
© Crown Copyright All rights reserved

0600



1200



SUNDAY
28 JULY 1991

SUMMARY
OF
BRITISH WEATHER

Most places had a fine night, but northwest Scotland was rather wet. Parts of southern Britain became foggy for a time.

Apart from some patchy rain or drizzle in the northwest, it was a dry day everywhere, and many places were quite sunny after some early morning fog and low cloud had cleared. However, there was mostly rather a lot of cloud in the west and north, and some places here had little or no sunshine.

It was generally a very warm day, but parts of the far southwest and northwest had only normal temperatures.

0600

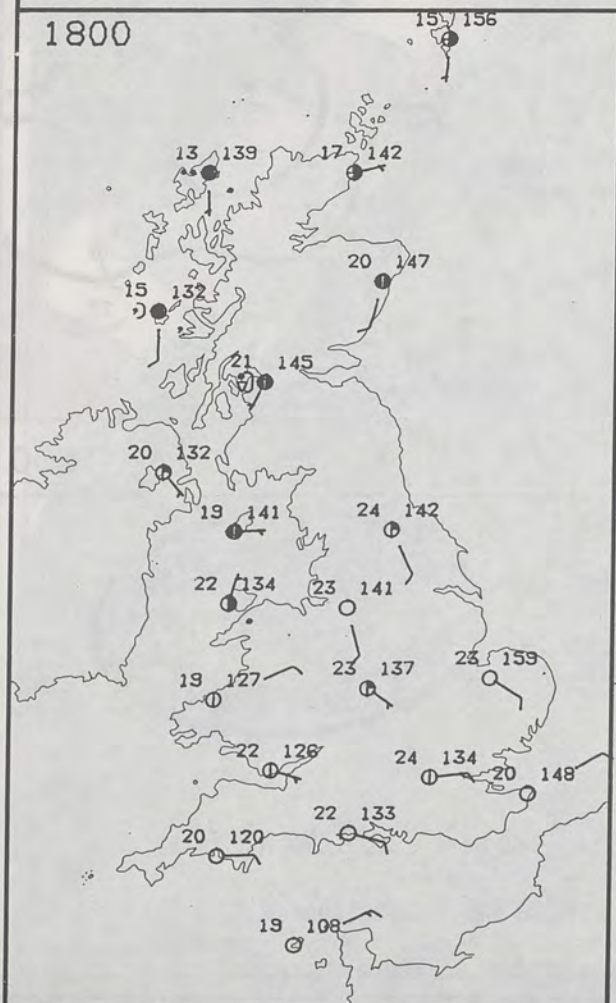


1200



PLOTTED SURFACE OBSERVATIONS

1800



2400

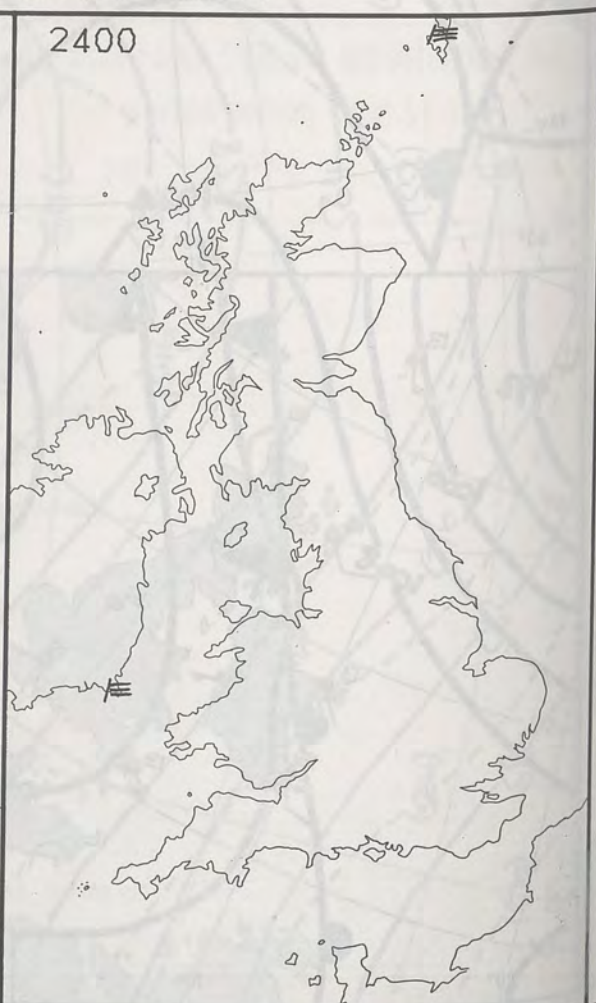


SIGNIFICANT WEATHER CHARTS

1800

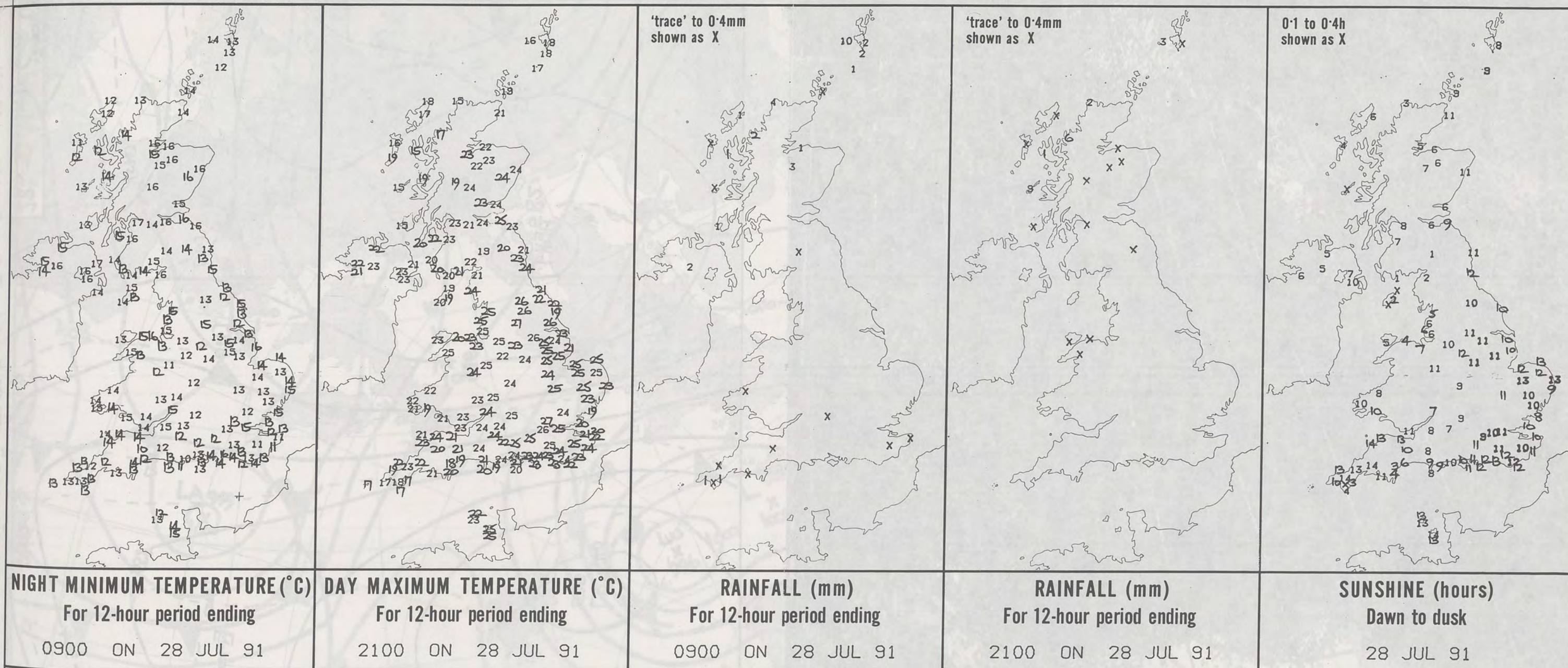


2400



London Weather Centre
284-286 High Holborn
London WC1V 7HX
All times are GMT

© Crown Copyright All rights reserved



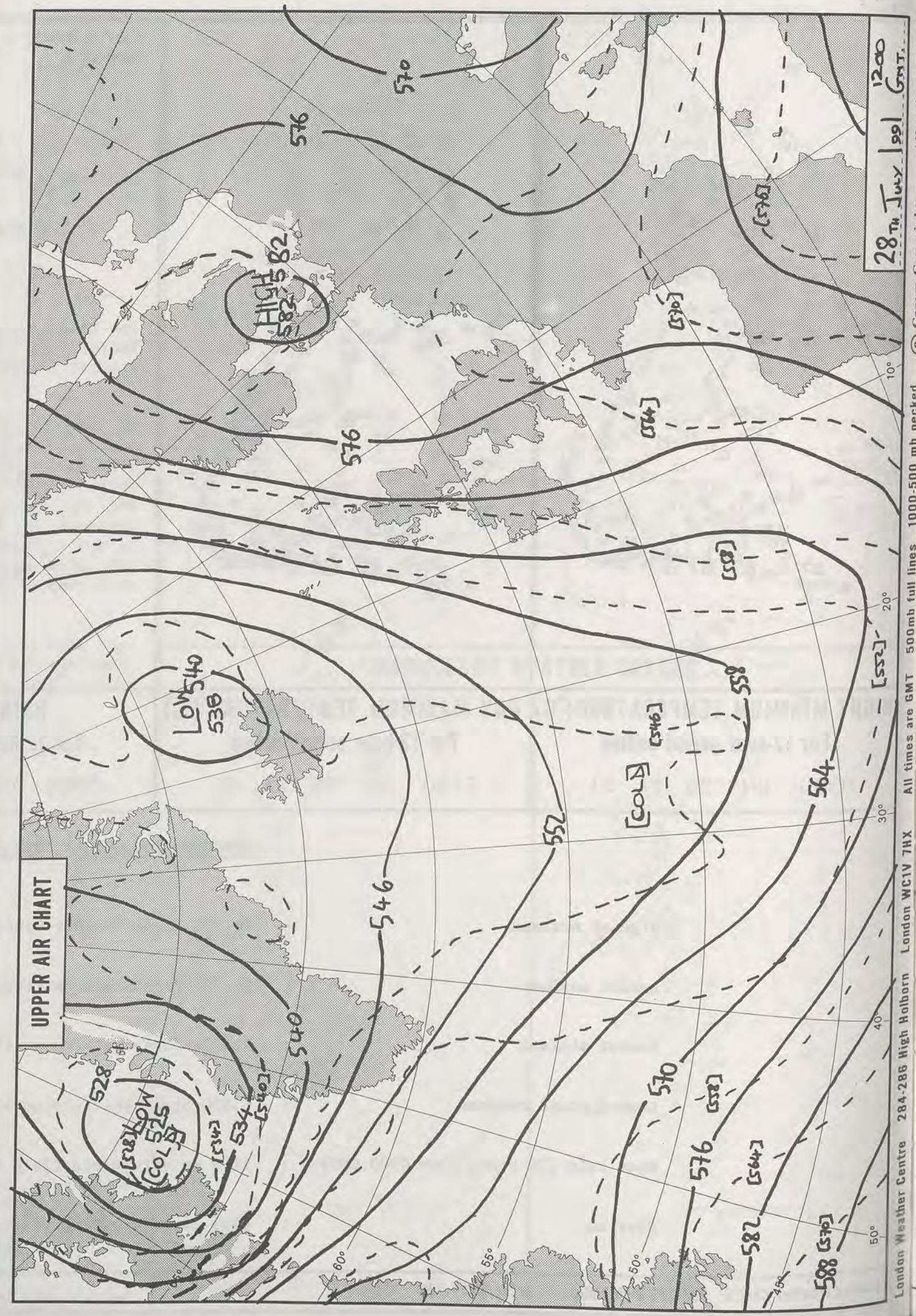

EXTREMES FOR SUNDAY 28TH JULY 1991

Highest maximum	: 26.5°C Leeds Weather Centre (West Yorkshire), Northolt (NW London)
Lowest maximum	: 14.8°C Cape Wrath (Northwest Scotland)
Lowest minimum	: 9.6°C Bournemouth/Hurn Airport (Dorset)
Lowest grass minimum	: 6.6°C Birmingham/Elmdon Airport (West Midlands)
Most rain (24 hours from 0900 GMT)	: 11.9 mm Waterstein (Isle of Skye, Inner Hebrides)
Most sun	: 13.9 hours Camborne (Cornwall)

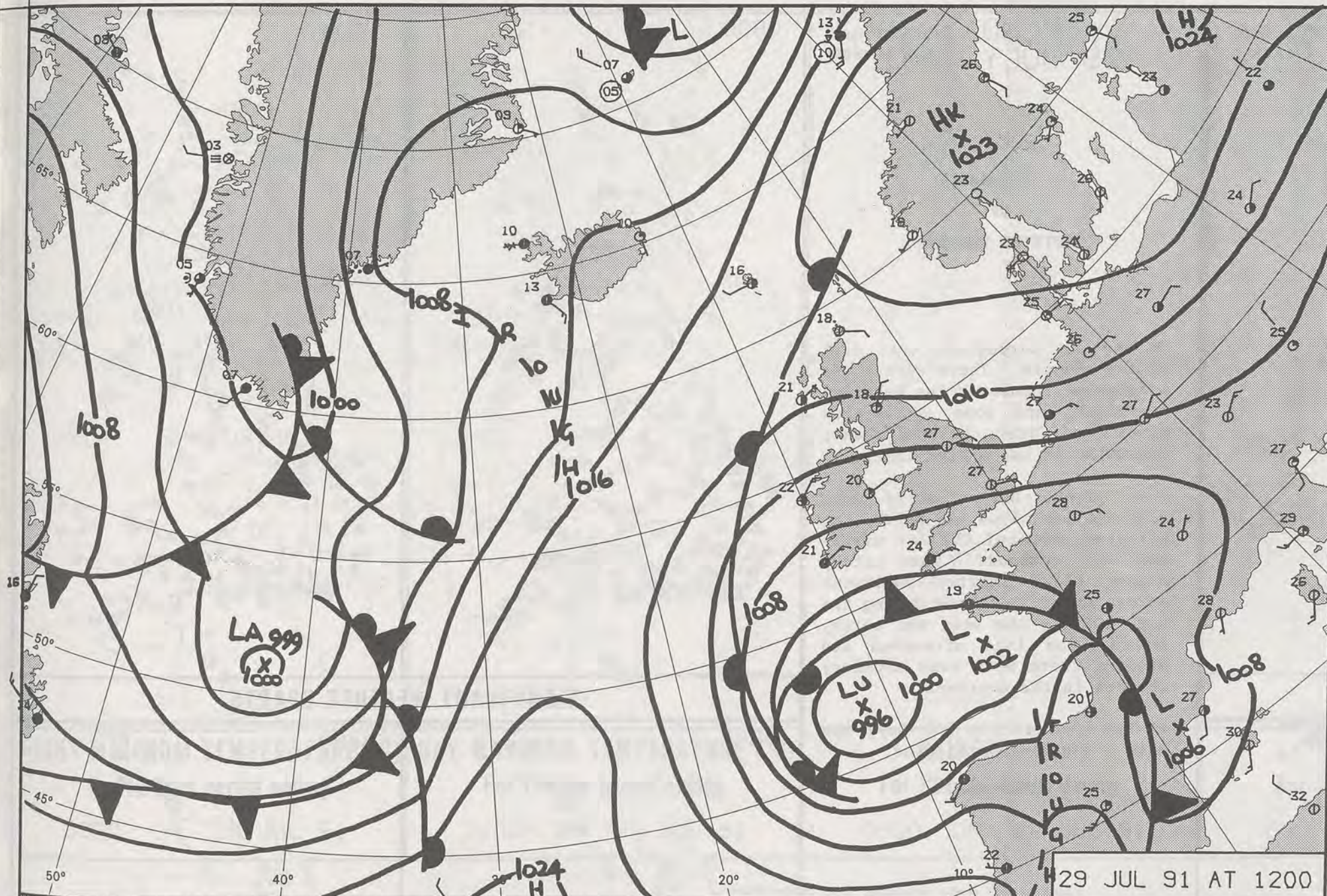
**DAILY
WEATHER
SUMMARY**



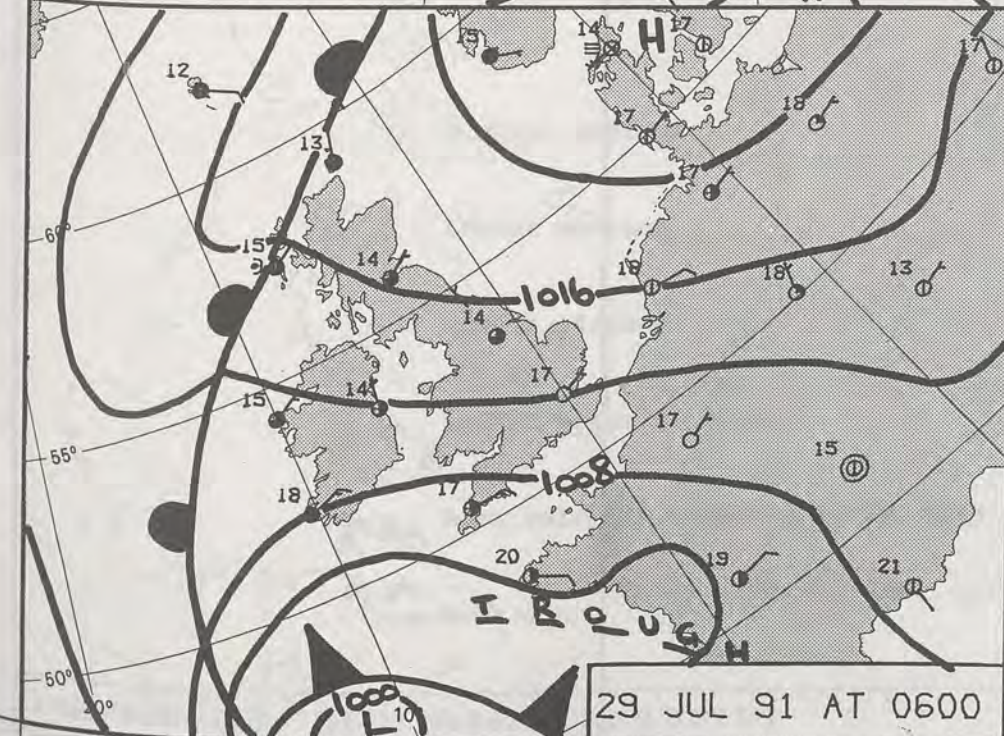
© Crown Copyright
All rights reserved



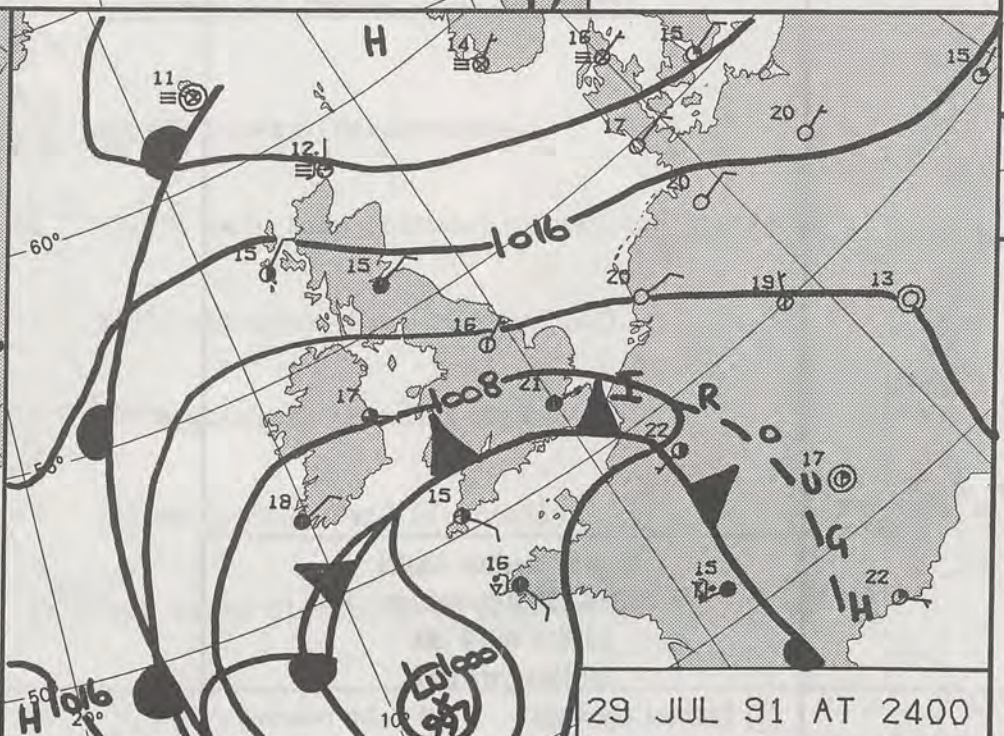
28th July 1991 GMT
All rights reserved
Crown Copyright
1000-500 mb pecked
500mb full lines
500mb full lines
All times are GMT
London WC1V 7HX
284-286 High Holborn
London Weather Centre



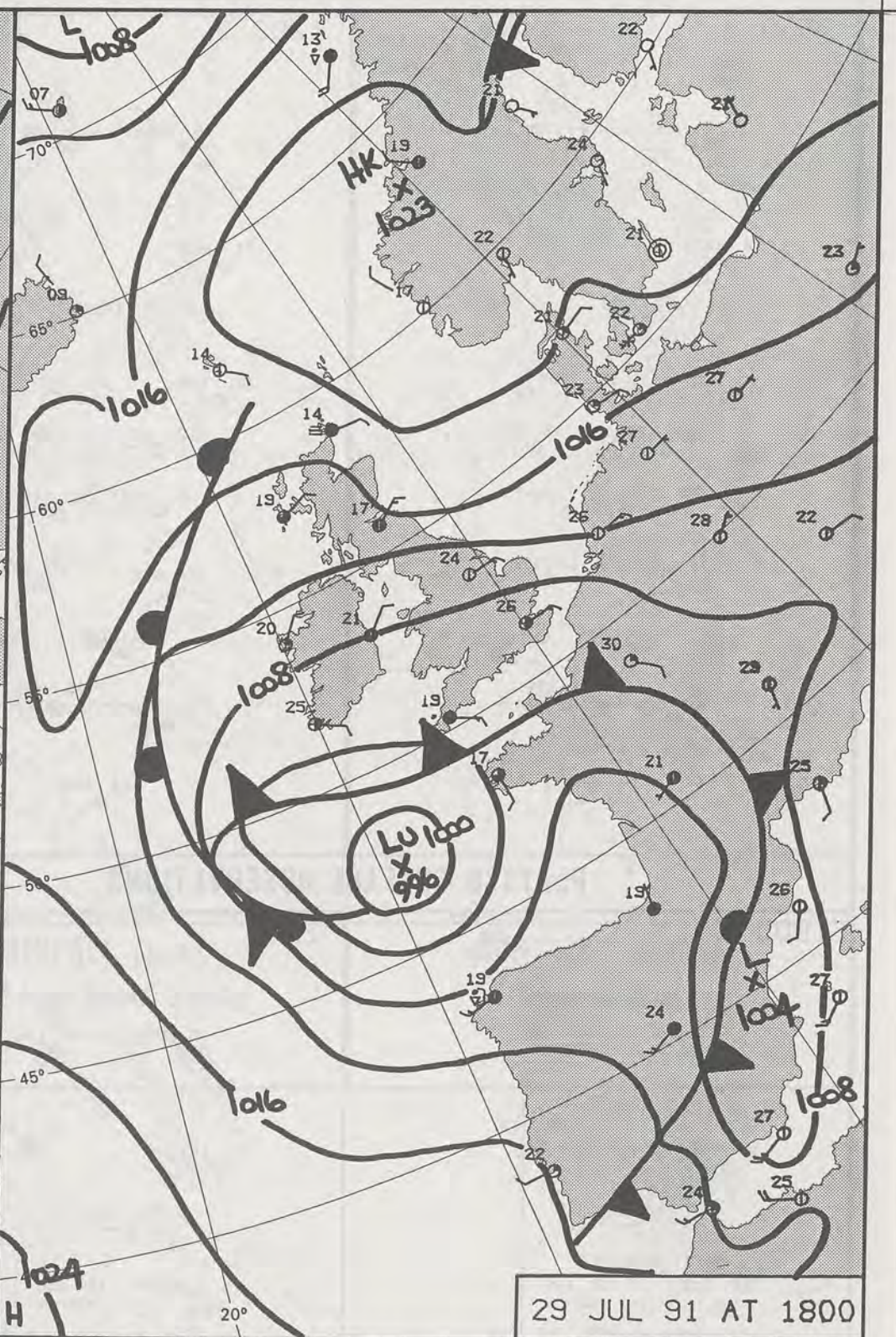
29 JUL 91 AT 1200



29 JUL 91 AT 0600



29 JUL 91 AT 2400



29 JUL 91 AT 1800

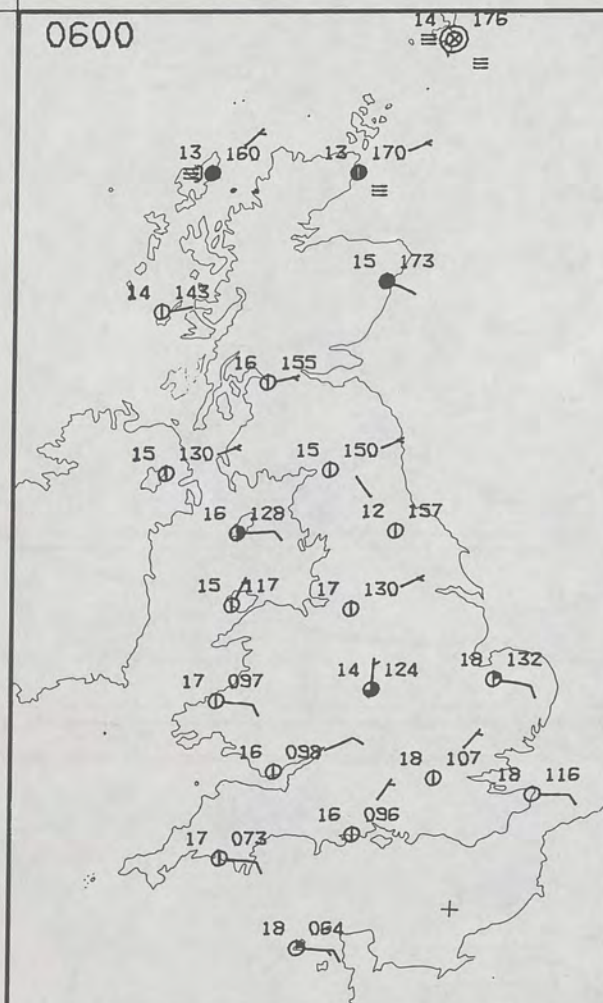
DUPLICATE ALSO
DAILY WEATHER SUMMARY
NOT FOR LOAN FOR
MONDAY 29 JULY 1991

London Weather Centre 284-286 High Holborn London WC1V 7HX
© Crown Copyright All rights reserved

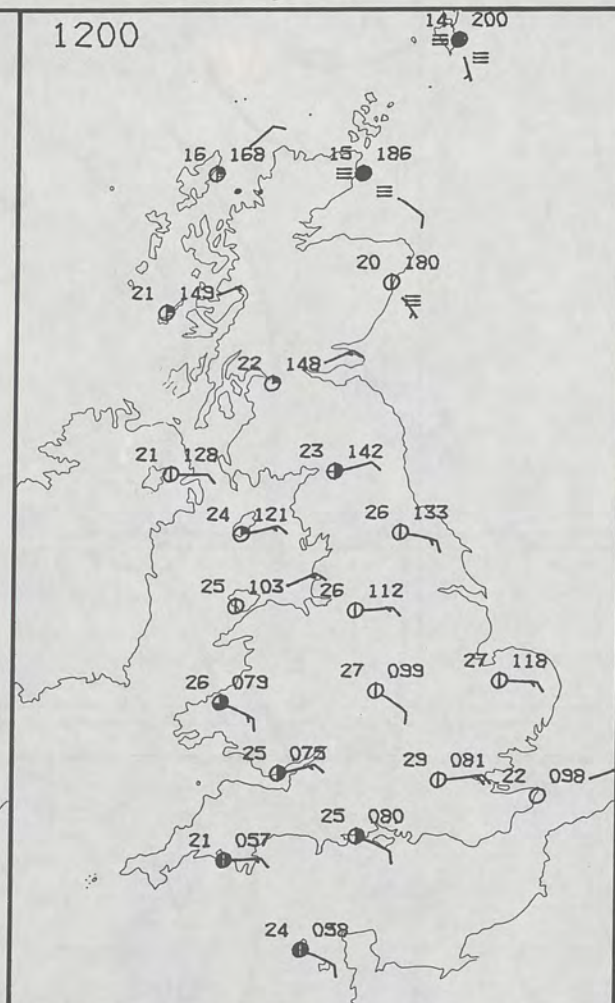
LIBRARY
METEOROLOGICAL
-2AUG1991
OFFICE

Warm front Cold front Occlusion

0600



1200



MONDAY
29 JULY 1991

SUMMARY
OF
BRITISH WEATHER

It was dry throughout over most of the country. There were a few patches of rain over the Hebrides overnight, and some patchy low cloud and mist in the east, otherwise it was a fine night.

Most places had a sunny day, although low cloud and patchy fog affected parts of the far north-east of Scotland. Some patchy higher cloud drifted northwest across other districts during the day, chiefly the west and north, and in the late afternoon and evening there were some thundery showers in the southwest.

It was generally a hot day, but with a fresh easterly wind.

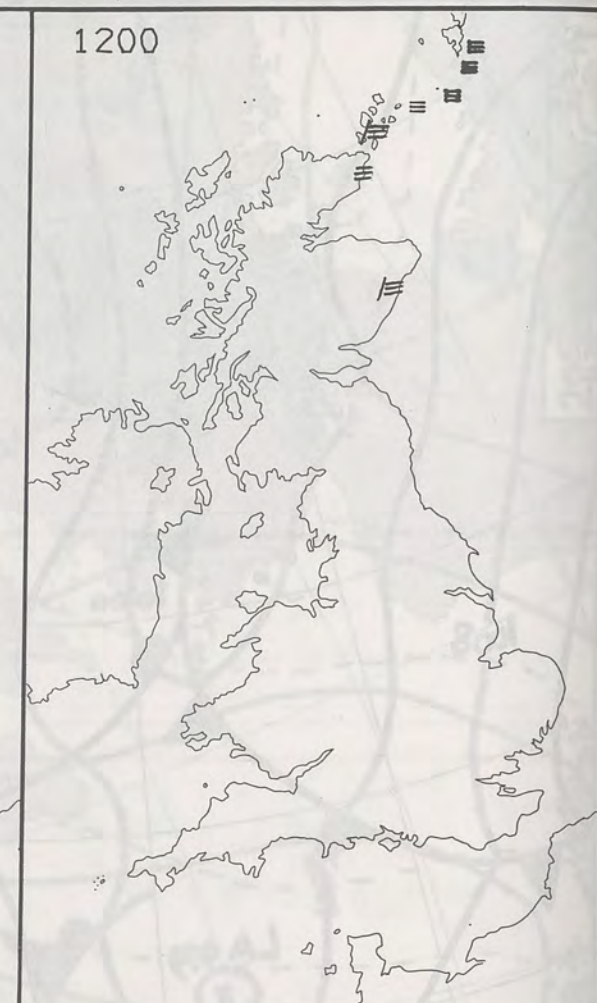
London Weather Centre
284-286 High Holborn
London WC1V 7HX
All times are GMT

© Crown Copyright All rights reserved

0600

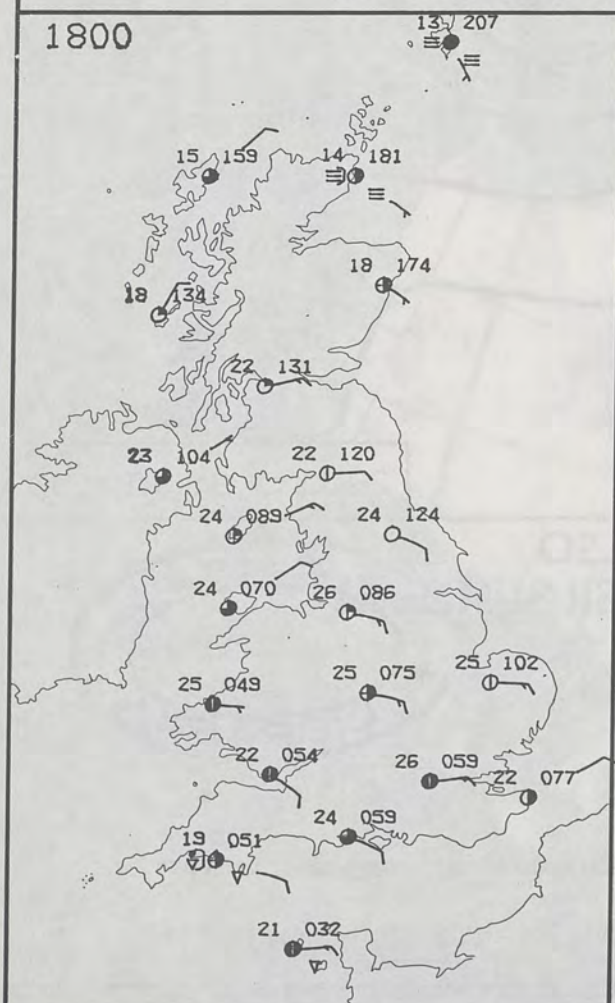


1200

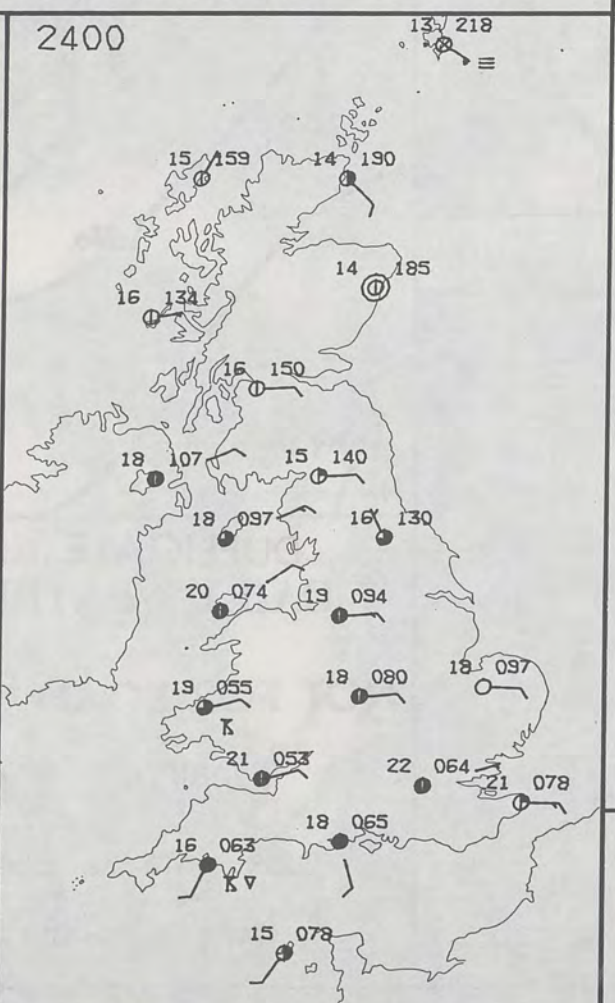


PLOTTED SURFACE OBSERVATIONS

1800



2400

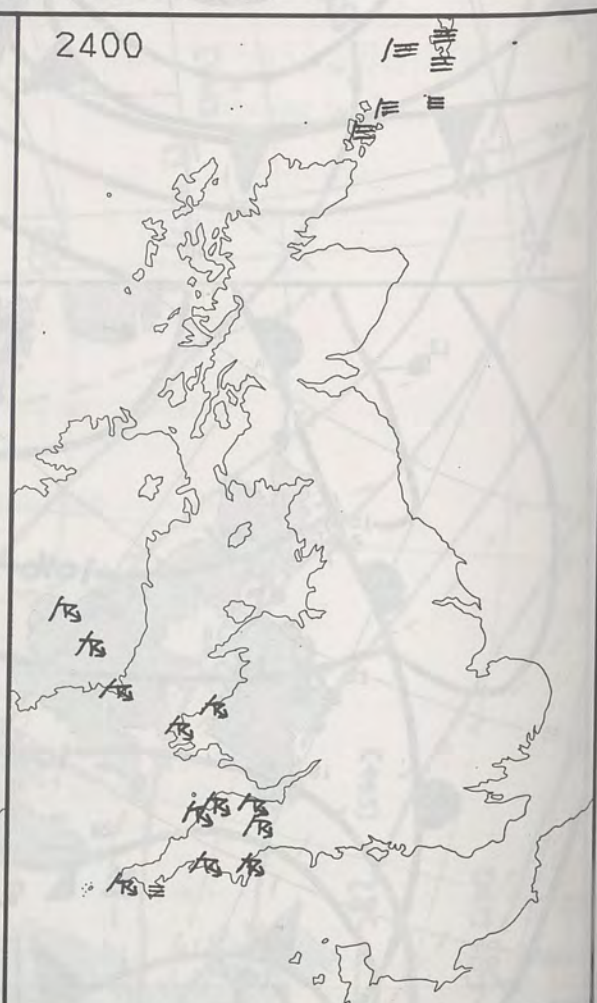


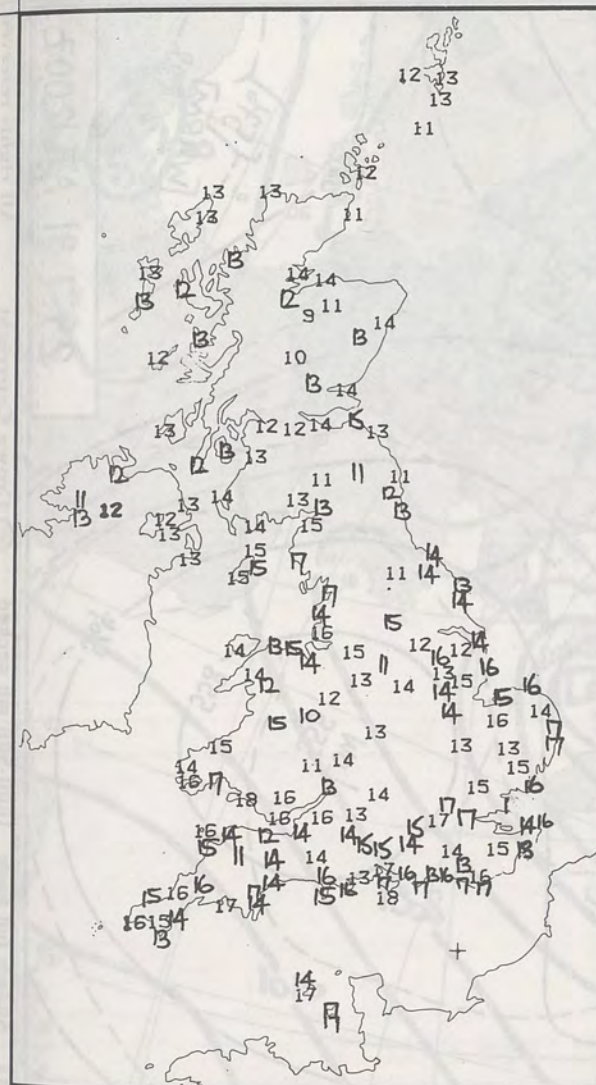
SIGNIFICANT WEATHER CHARTS

1800

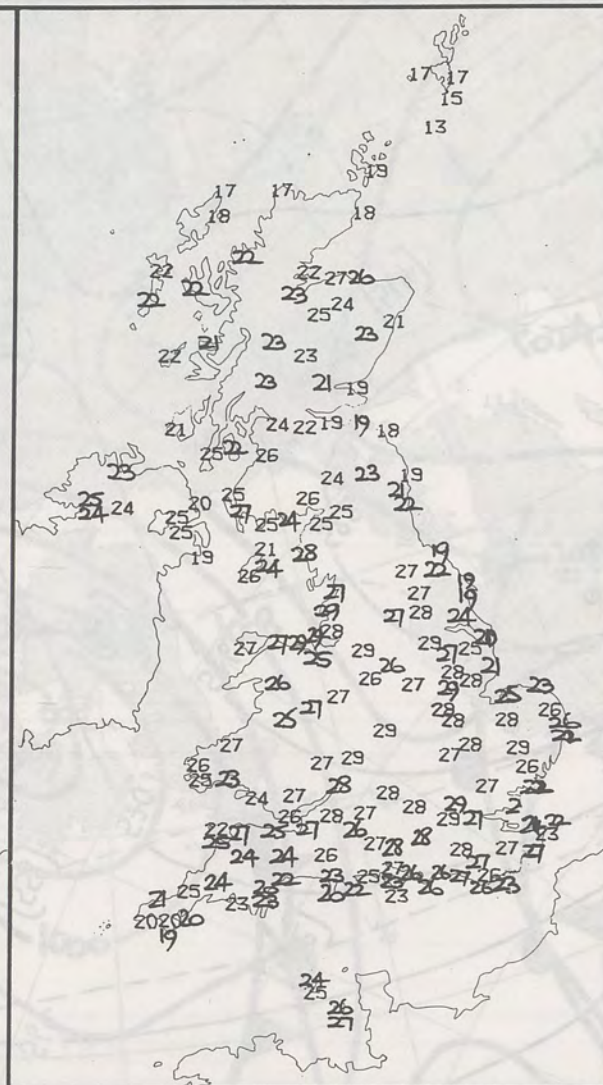


2400





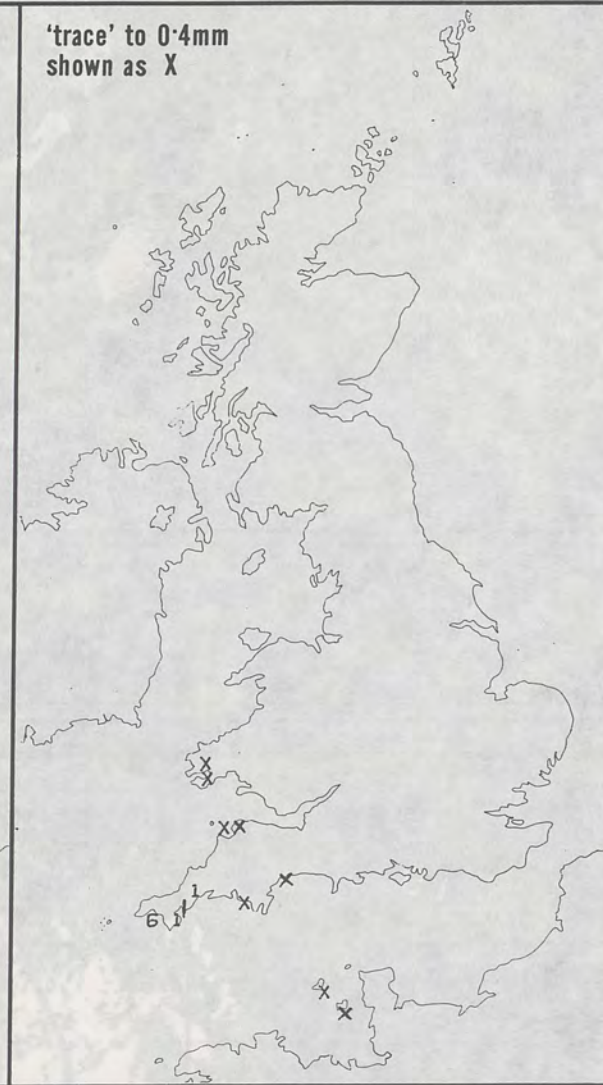
NIGHT MINIMUM TEMPERATURE (°C)
For 12-hour period ending
0900 ON 29 JUL 91



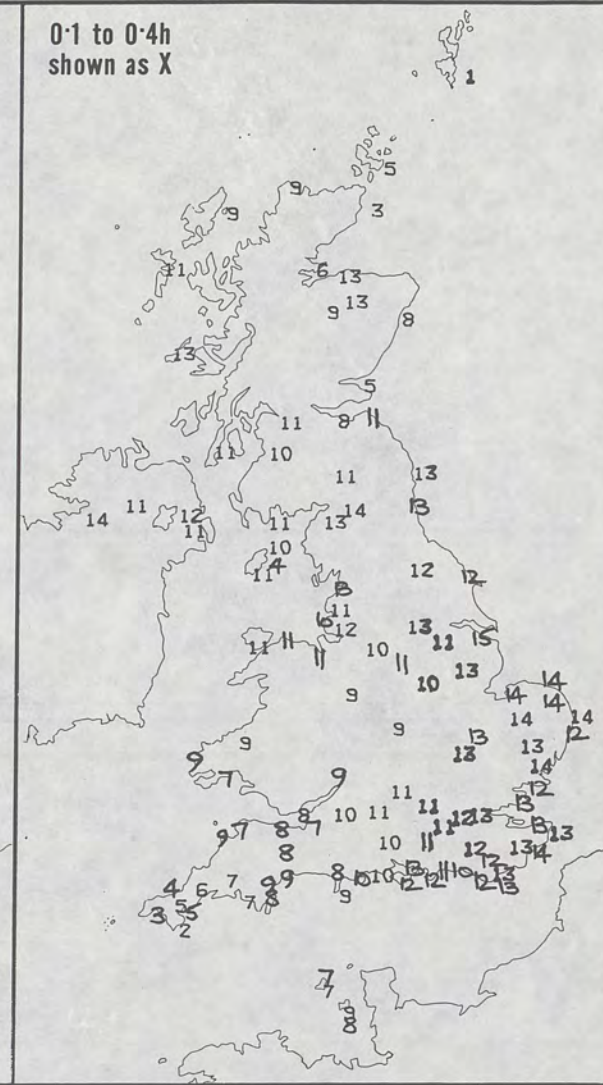
DAY MAXIMUM TEMPERATURE (°C)
For 12-hour period ending
2100 ON 29 JUL 91



RAINFALL (mm)
For 12-hour period ending
0900 ON 29 JUL 91



RAINFALL (mm)
For 12-hour period ending
2100 ON 29 JUL 91



SUNSHINE (hours)
Dawn to dusk
29 JUL 91

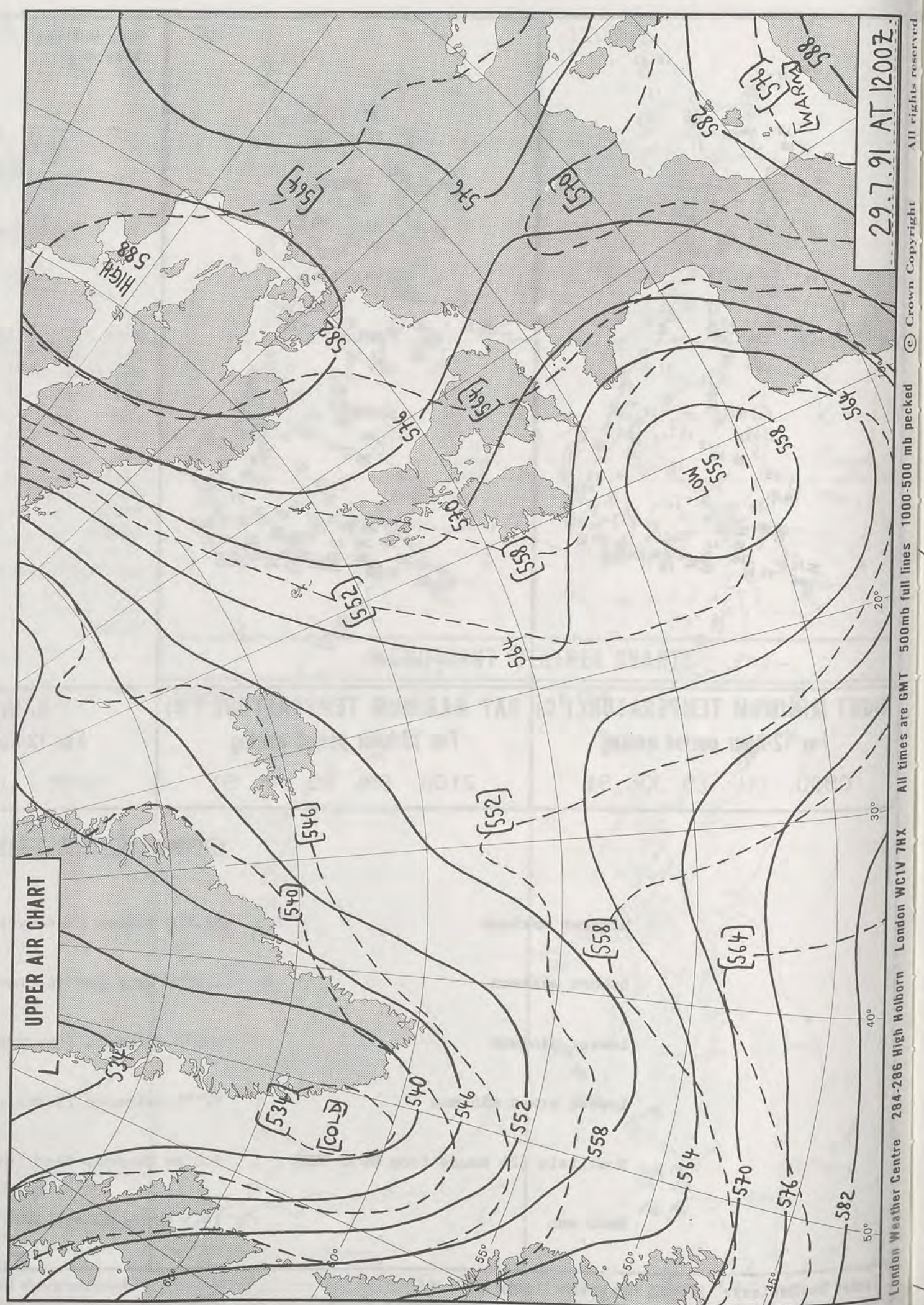
EXTREMES FOR MONDAY 29TH JULY 1991

Highest maximum	: 28.7°C Crosby (Merseyside)
Lowest maximum	: 13.5°C Fair Isle (between Orkney and Shetland)
Lowest minimum	: 9.3°C Aviemore (Eastern Highland)
Lowest grass minimum	: 5.5°C Aviemore (Eastern Highland)
Most rain (24 hours from 0900 GMT)	: 6.3 mm Gwennap Head (Cornwall)
Most sun	: 14.5 hours Cleethorpes (Humberside)

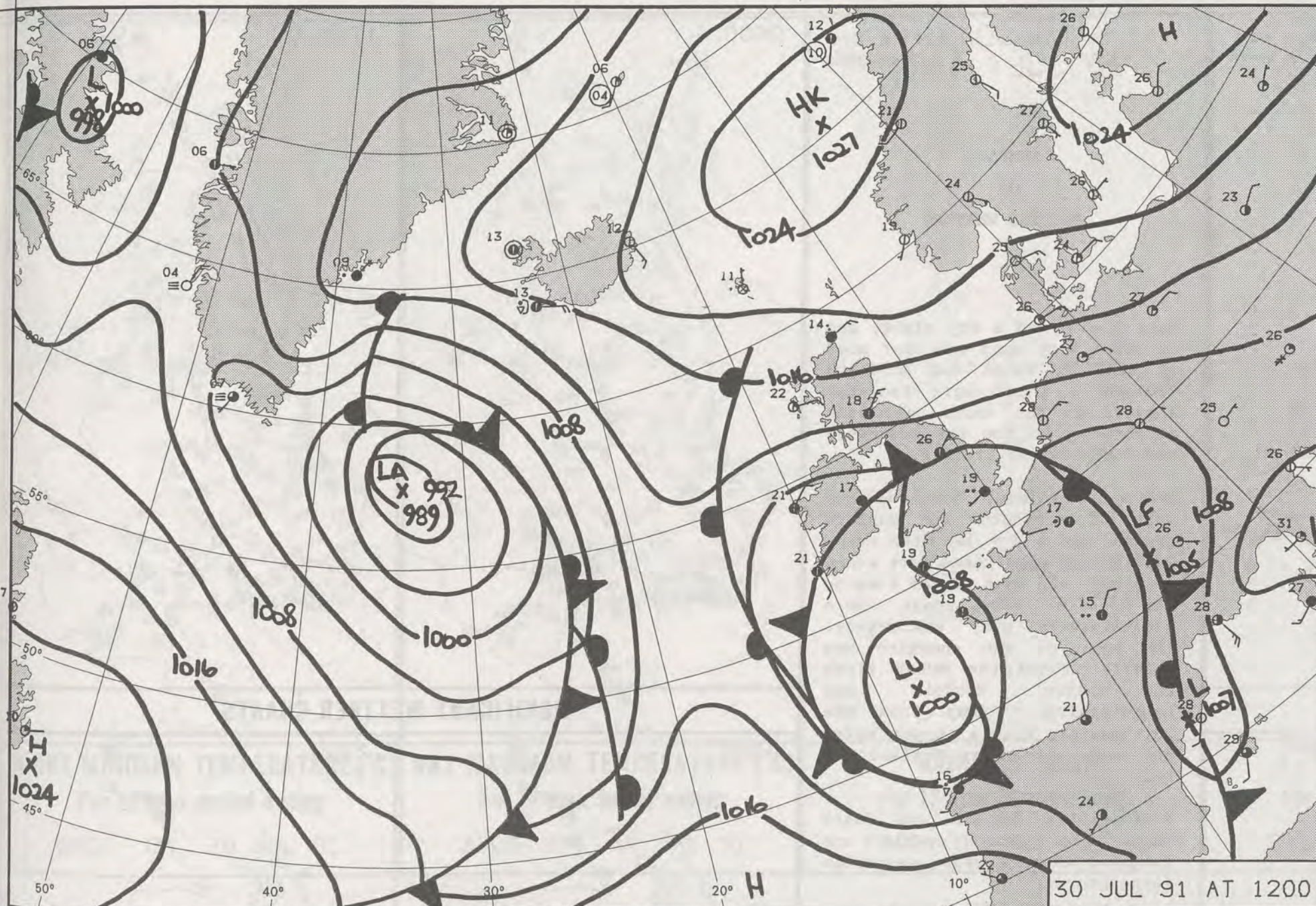
**DAILY
WEATHER
SUMMARY**



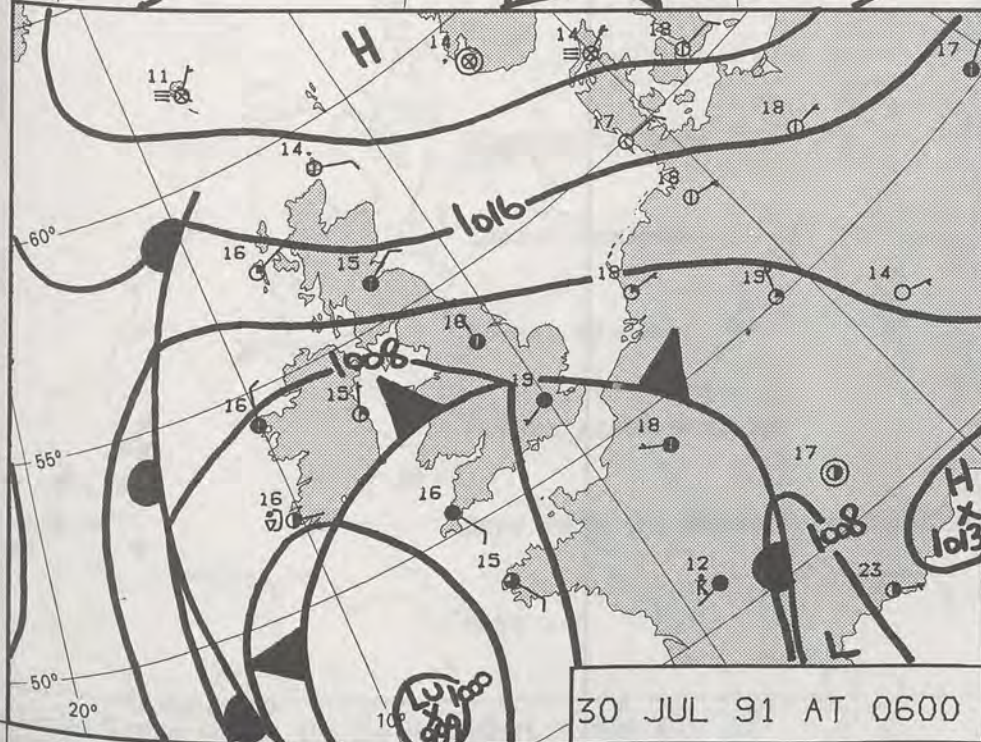
© Crown Copyright
All rights reserved



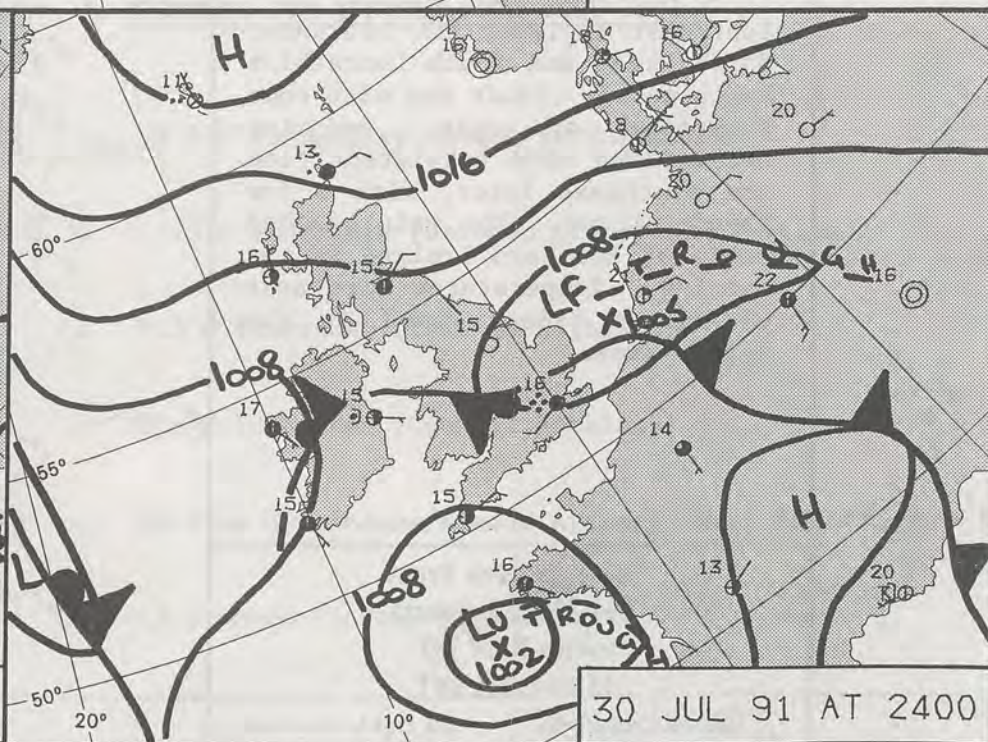
29.7.91 AT 1200Z



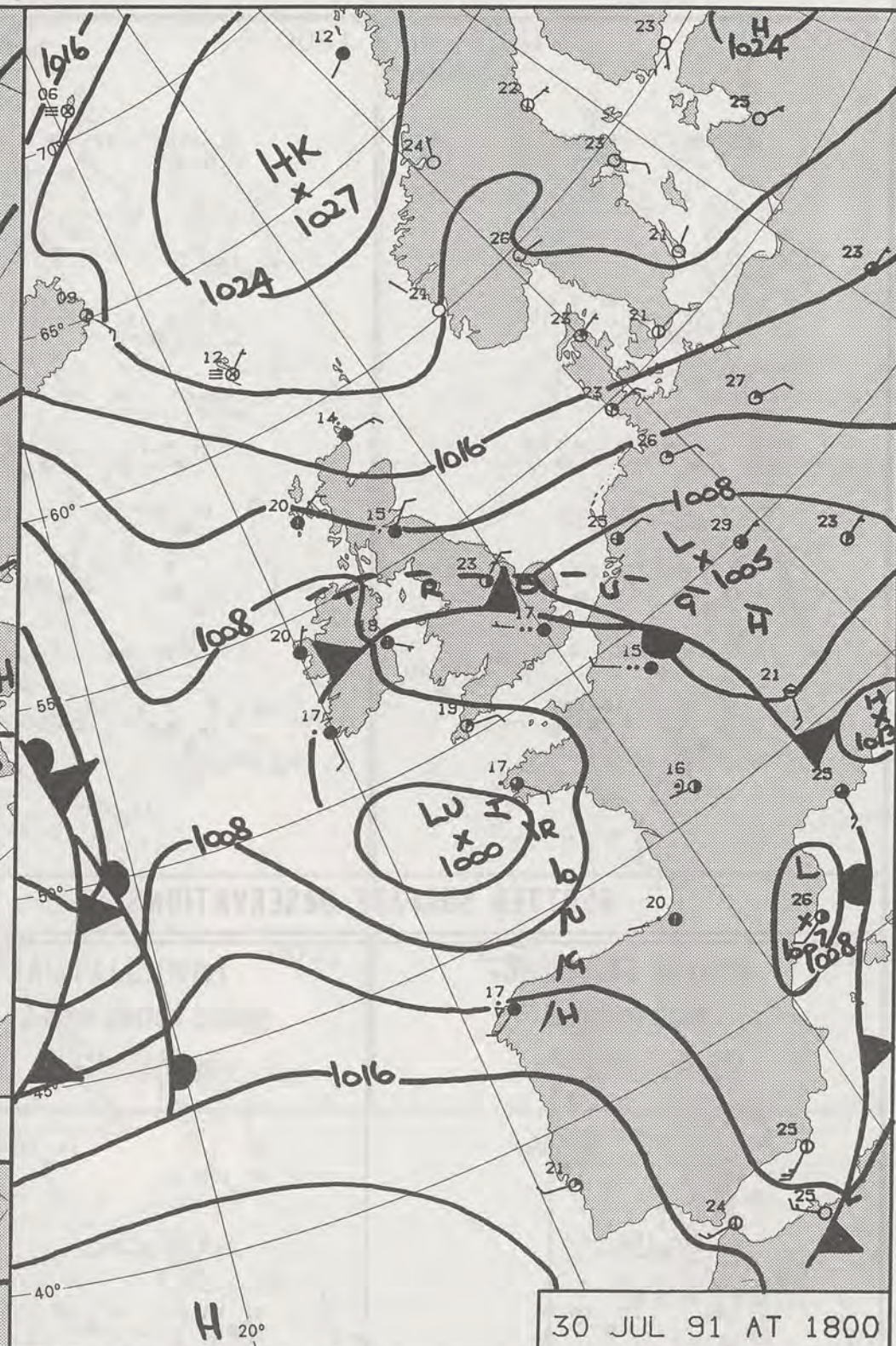
30 JUL 91 AT 1200



30 JUL 91 AT 0600



30 JUL 91 AT 2400



30 JUL 91 AT 1800

DUPLICATE ALSO
DAILY WEATHER SUMMARY


NOT FOR LOAN FOR

TUESDAY 30 JULY 1991

Warm front Cold front Occlusion

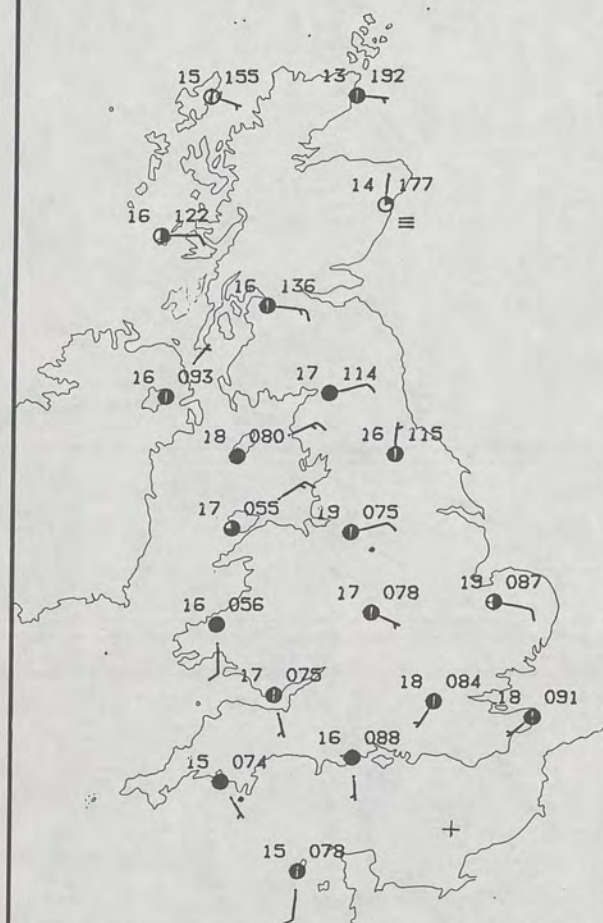
London Weather Centre 284-286 High Holborn London WC1V 7HX

© Crown Copyright All rights reserved



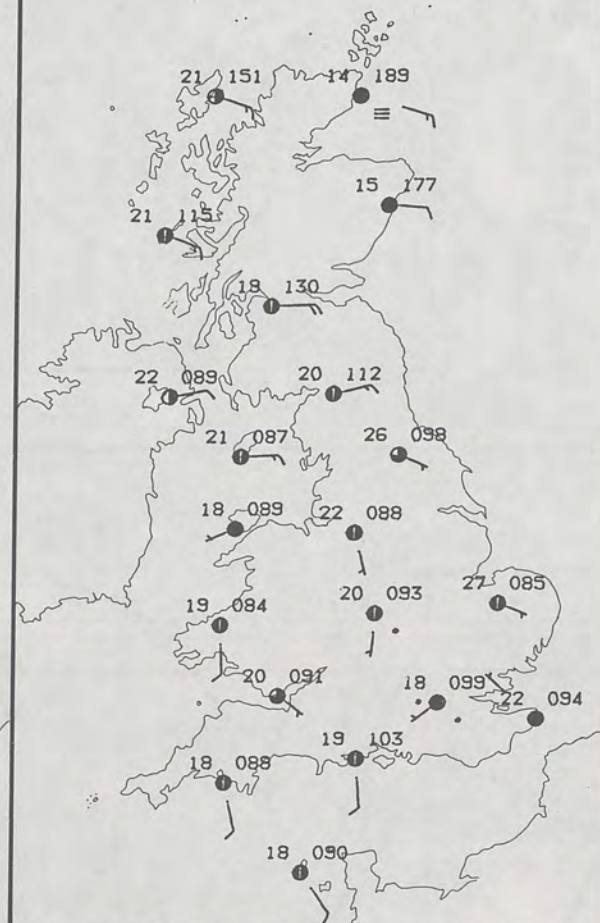
0600

13/ 218



1200

13/ 221



TUESDAY
30 JULY 1991

SUMMARY
OF
BRITISH WEATHER

Most places had a dry night, and it was a very warm one over most of England, Wales and Northern Ireland. There were isolated showers in the south, and some patchy fog in the far southwest and northeast of Britain.

Northern Ireland, Scotland and most of northern and eastern England had a dry day with sunny spells, although there were areas of cloud, and some places towards the North Sea coast were predominantly grey and misty. The best of the sunshine was chiefly around the Moray Firth and over Norfolk and Lincolnshire. Away from the northeastern coasts it was warm, and much of eastern England was hot.

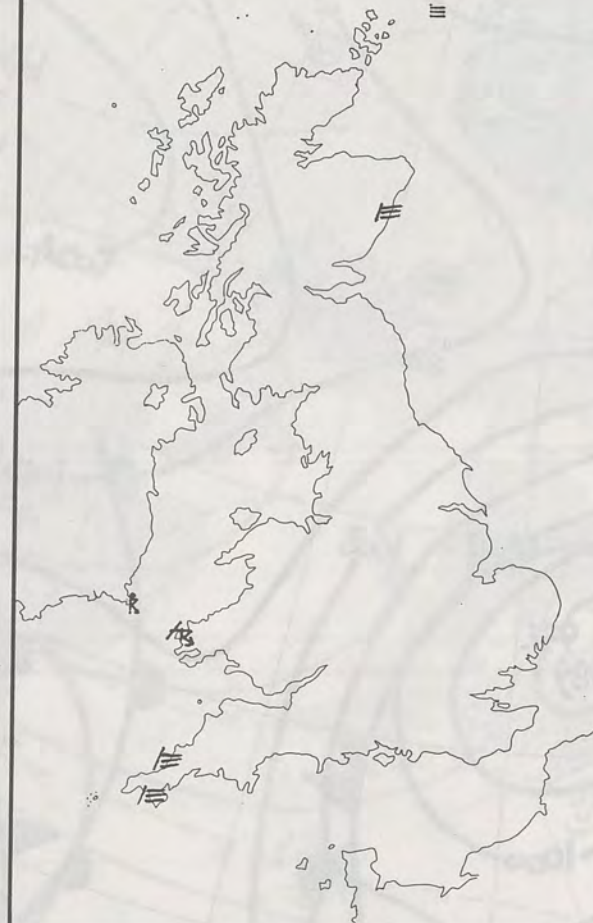
Southwestern England and South Wales had sunny spells and isolated showers with seasonable temperatures.

Southeast England, the Midlands, North Wales and South Lancashire had a mostly cloudy day with some outbreaks of rain, becoming heavier and more persistent from the southeast later, with a few thunderstorms. The rain reached parts of Northern Ireland in the evening. Temperatures were near or rather below normal in the wetter areas.

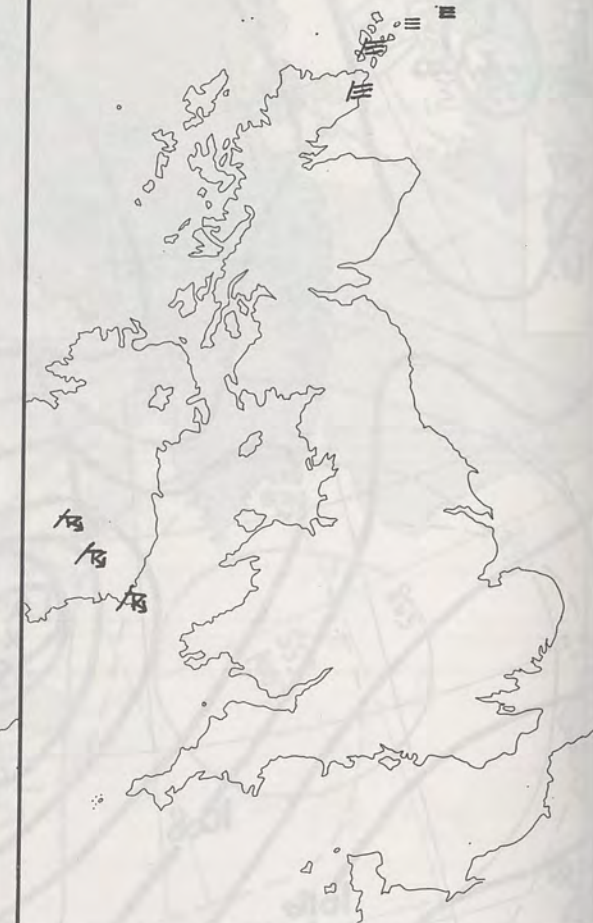
London Weather Centre
284-286 High Holborn
London WC1V 7HX
All times are GMT

© Crown Copyright All rights reserved

0600



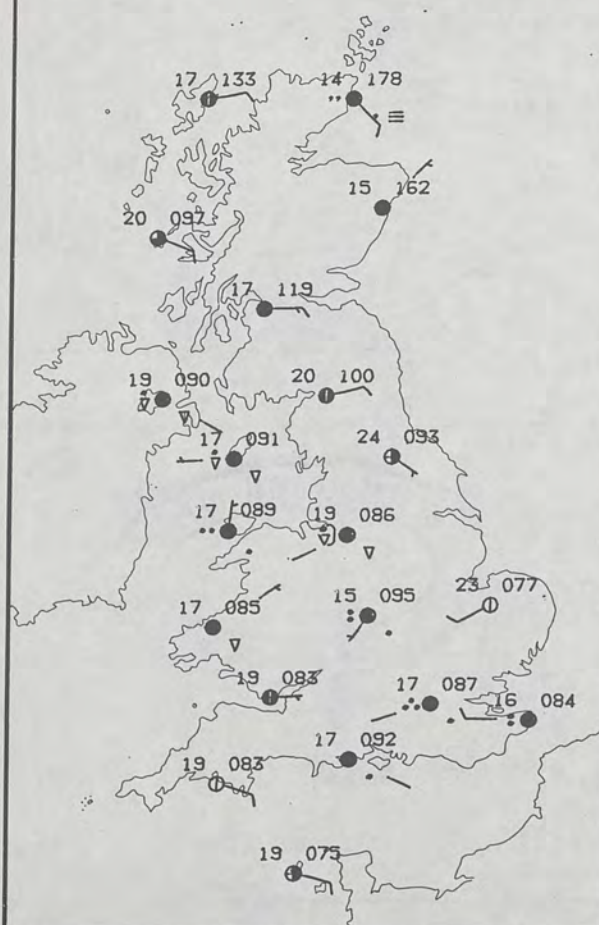
1200



PLOTTED SURFACE OBSERVATIONS

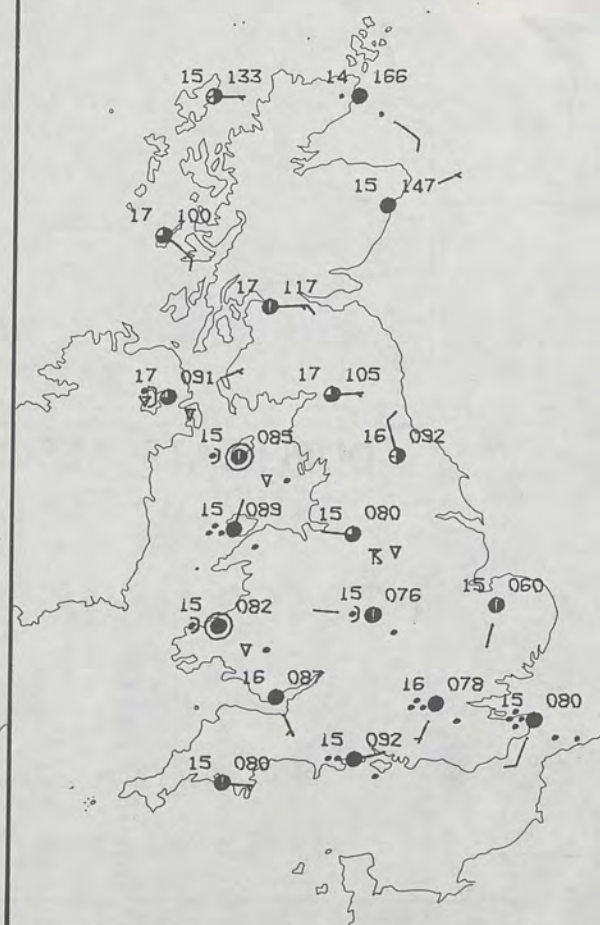
1800

13/ 202



2400

13/ 194

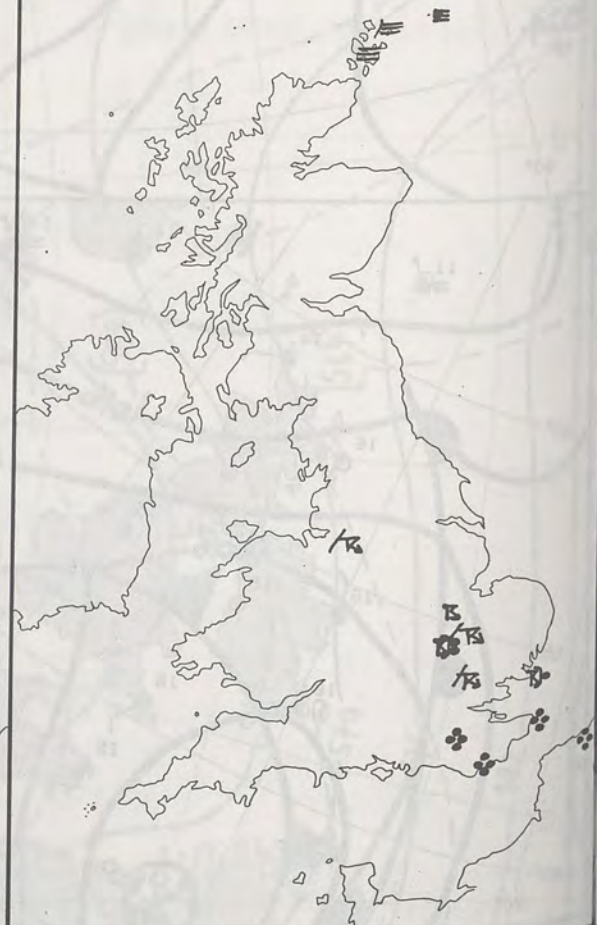


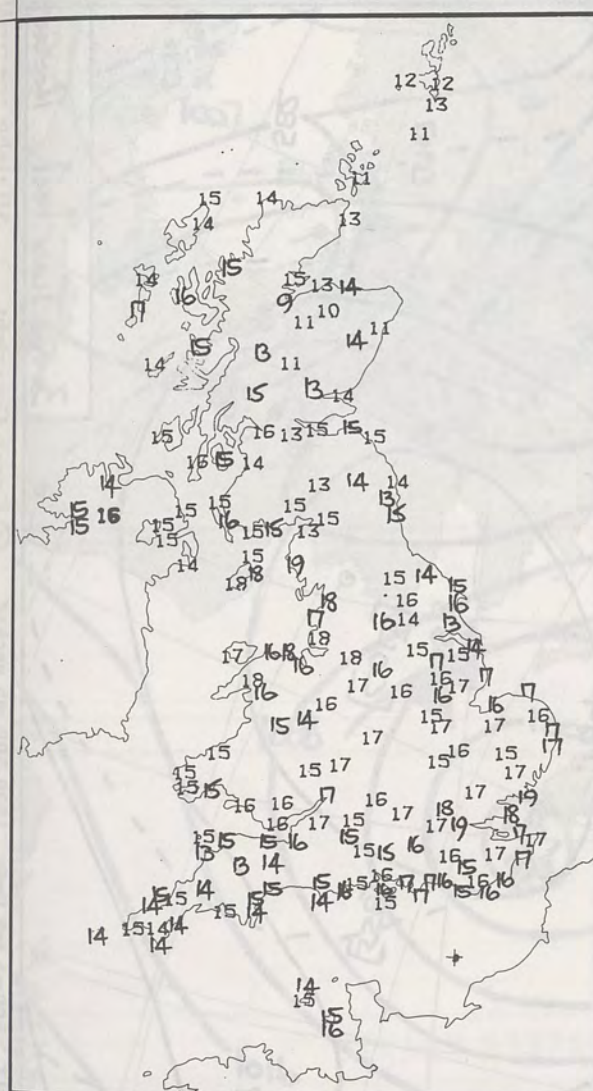
SIGNIFICANT WEATHER CHARTS

1800

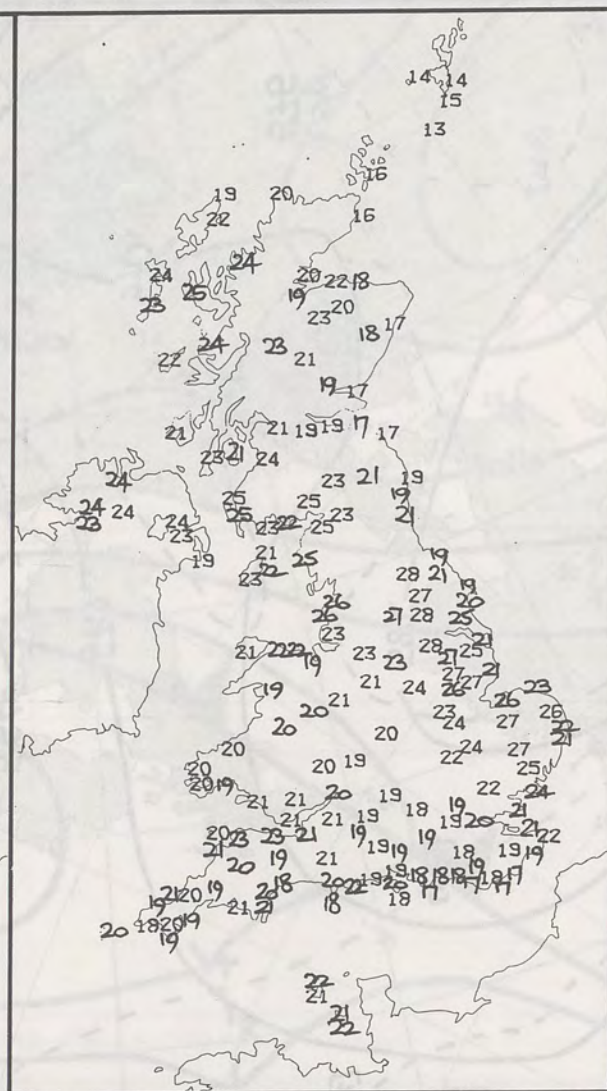


2400

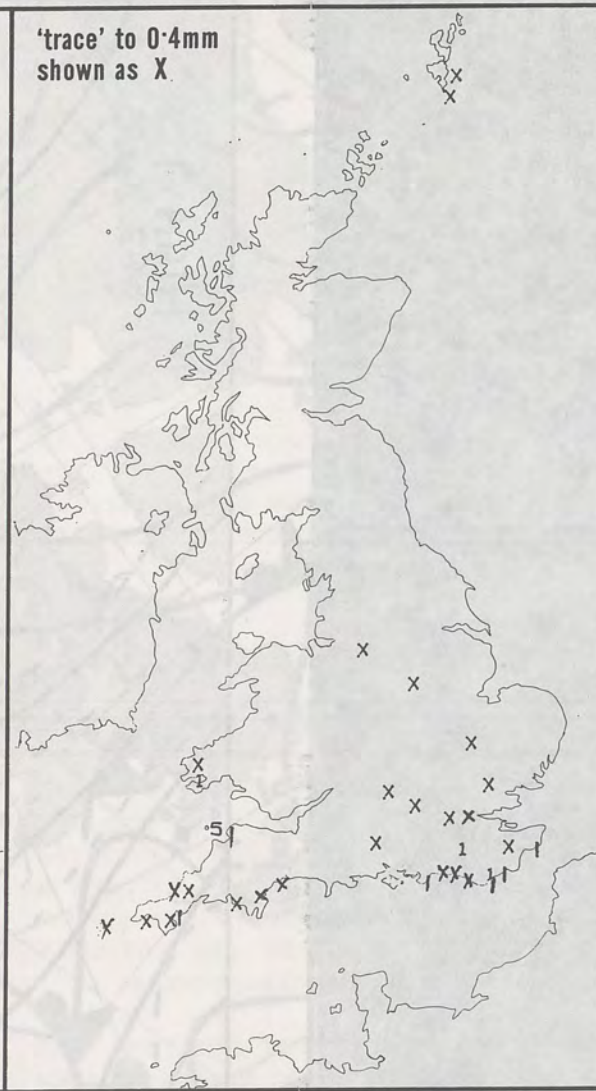




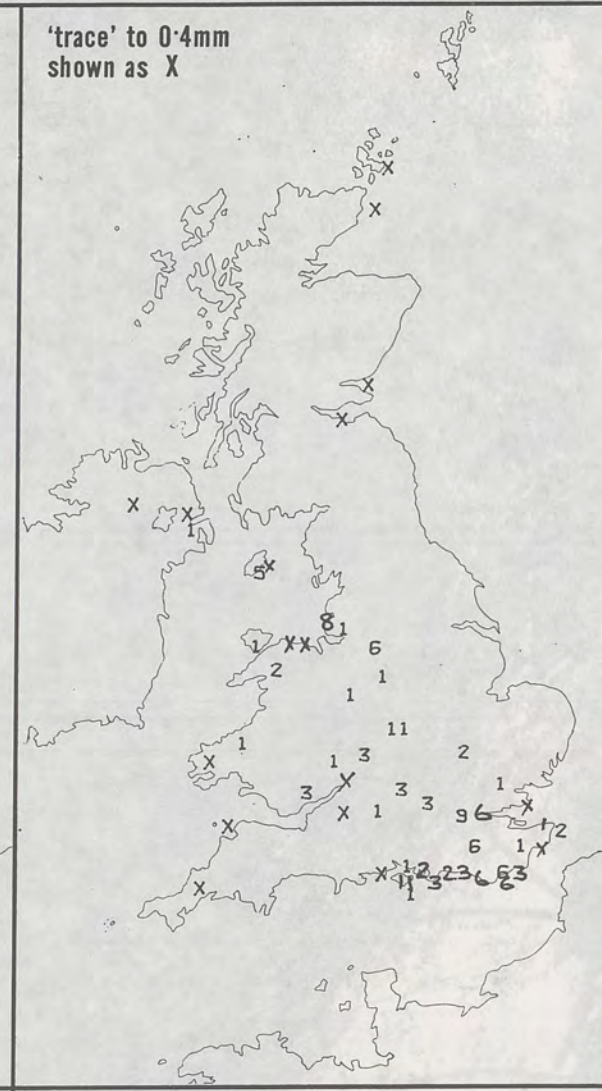
NIGHT MINIMUM TEMPERATURE (°C)
For 12-hour period ending
0900 ON 30 JUL 91



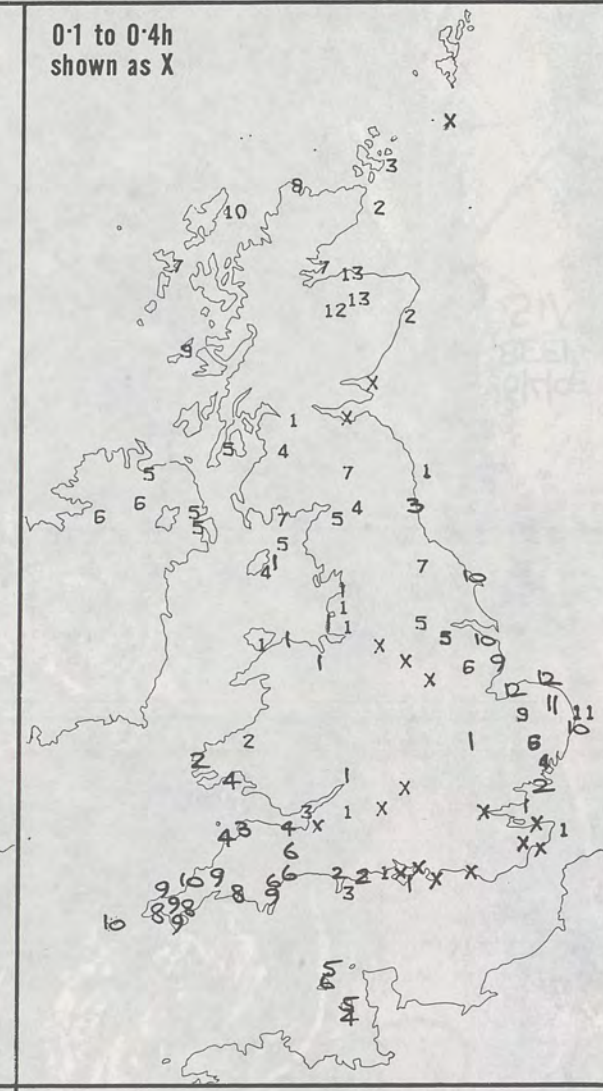
DAY MAXIMUM TEMPERATURE (°C)
For 12-hour period ending
2100 ON 30 JUL 91



RAINFALL (mm)
For 12-hour period ending
0900 ON 30 JUL 91



RAINFALL (mm)
For 12-hour period ending
2100 ON 30 JUL 91



SUNSHINE (hours)
Dawn to dusk
30 JUL 91


EXTREMES FOR TUESDAY 30TH JULY 1991

Highest maximum	:	28.4°C Finningley (South Yorkshire)
Lowest maximum	:	13.3°C Fair Isle (between Orkney and Shetland)
Lowest minimum	:	9.5°C Inverness (Central Highland)
Lowest grass minimum	:	6.6°C Inverness (Central Highland)
Most rain (24 hours from 0900 GMT)	:	50.3 mm Birmingham/Elmdon Airport (West Midlands)
Most sun	:	13.5 hours Kinloss (Grampian)

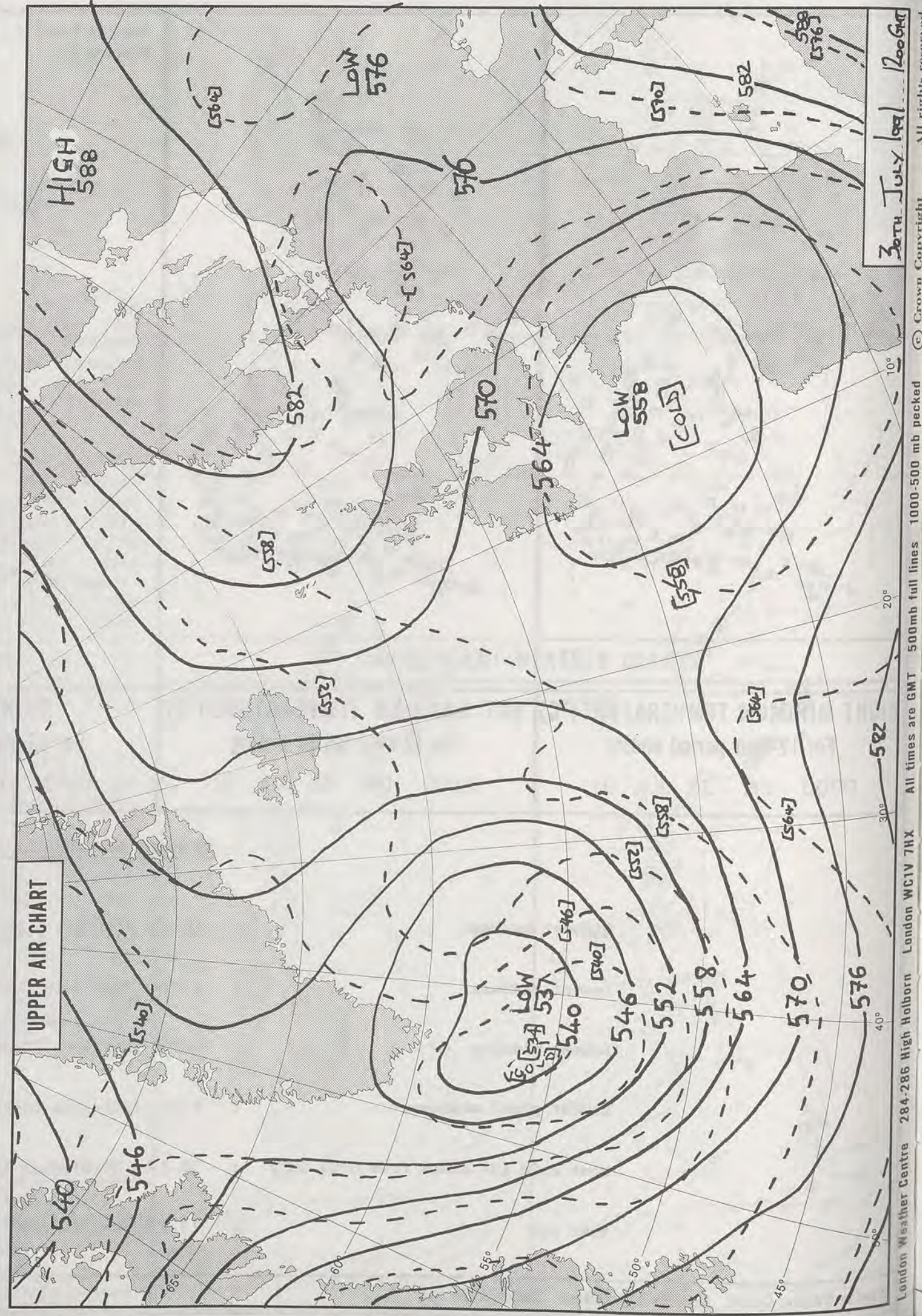
**DAILY
WEATHER
SUMMARY**

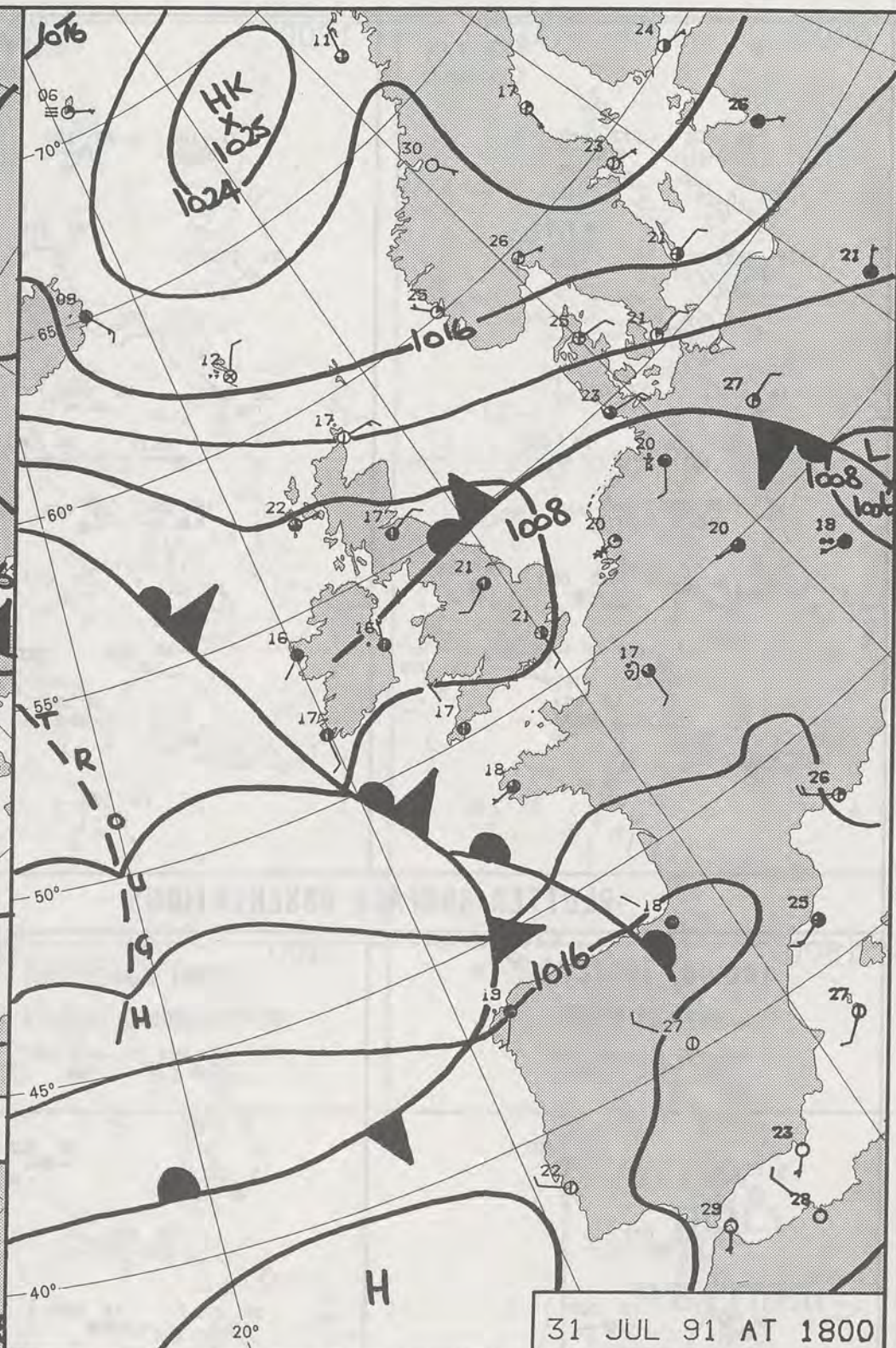
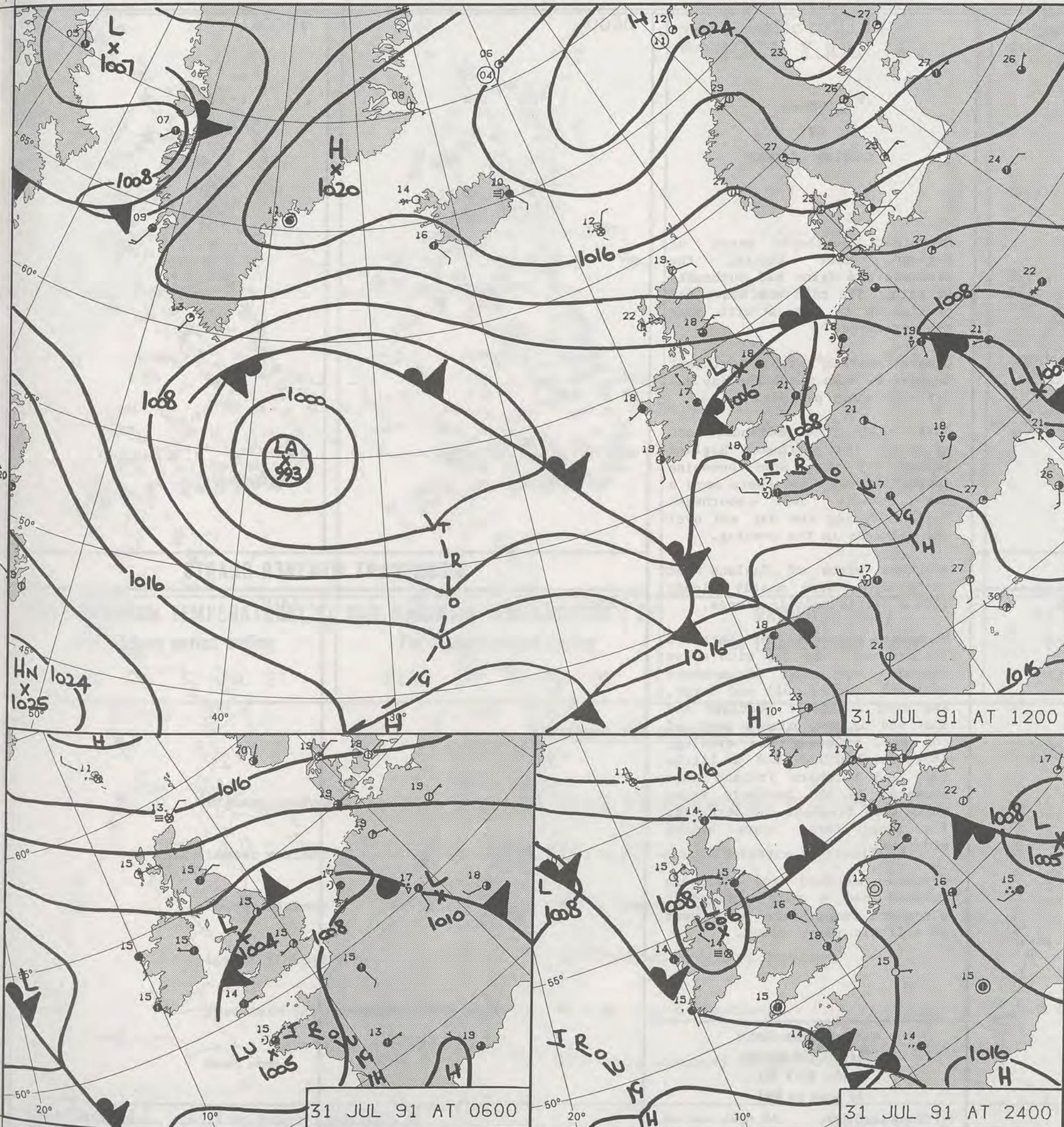


© Crown Copyright
All rights reserved



VIS
1338
30/7/91





DUPLICATE ALSO
DAILY WEATHER SUMMARY


NOT FOR LOAN FOR

WEDNESDAY 31 JULY 1991

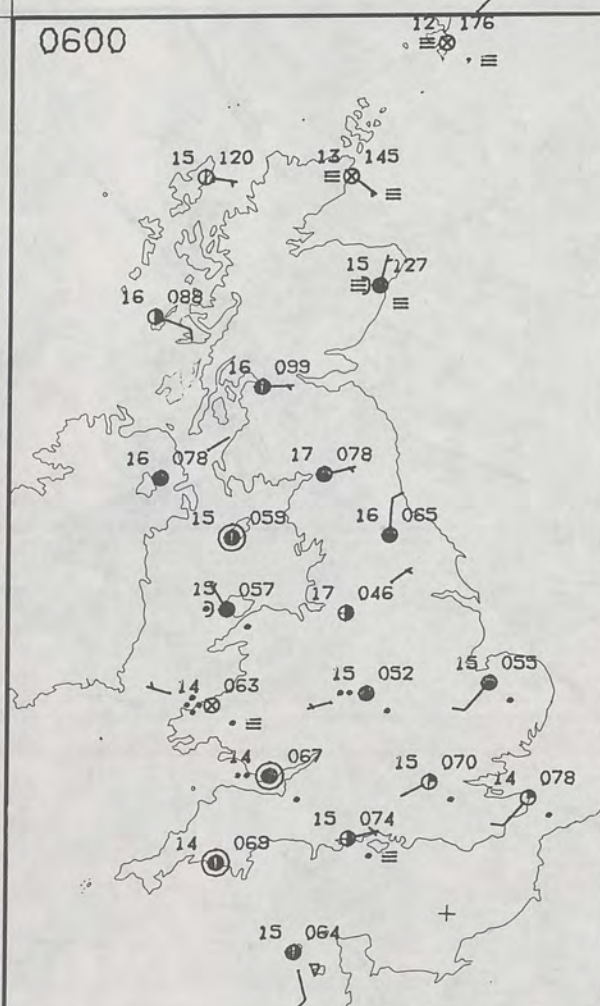
Warm front Cold front Occlusion

London Weather Centre 284-286 High Holborn London WC1V 7HX

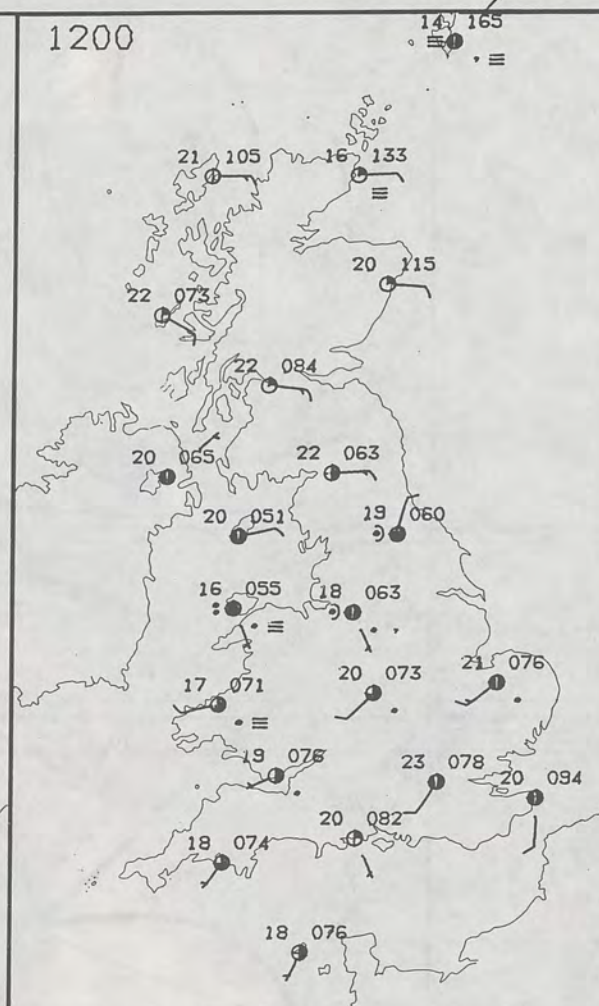
© Crown Copyright All rights reserved



0600



1200



WEDNESDAY
31 JULY 1991

SUMMARY OF BRITISH WEATHER

Overnight southern parts of England, East Anglia, the Midlands and Wales had outbreaks of rain. The rain was heavy and persistent in places with some thunderstorms.

Clearer weather reached southeast England by dawn where the day was dry with sunny periods.

East Anglia, the Midlands, much of Wales and southwest England became dry with some sunshine during the day, but there were a few showers over southwest England during the day and over the Midlands in the evening.

Northern parts of England and North Wales were mostly cloudy with a little rain in places.

Much of Scotland and Northern Ireland had a dry day with sunny periods, but much of eastern Scotland started dull and foggy, and over southeast Scotland and Shetland it was cloudy most of the day. During the evening, southern Scotland had a little rain and Northern Ireland some showers. In the Northern Isles there were frequent thunderstorms for about three hours before midnight.

Western Scotland and Northern Ireland had a very warm day, elsewhere temperatures were near or a little above normal.

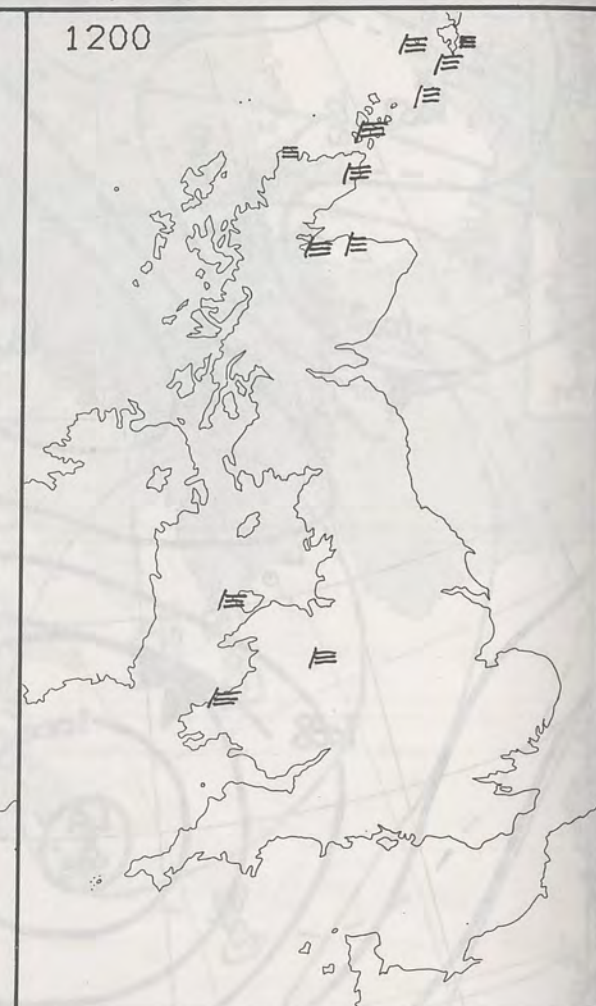
London Weather Centre
284-286 High Holborn
London WC1V 7HX
All times are GMT

© Crown Copyright All rights reserved

0600

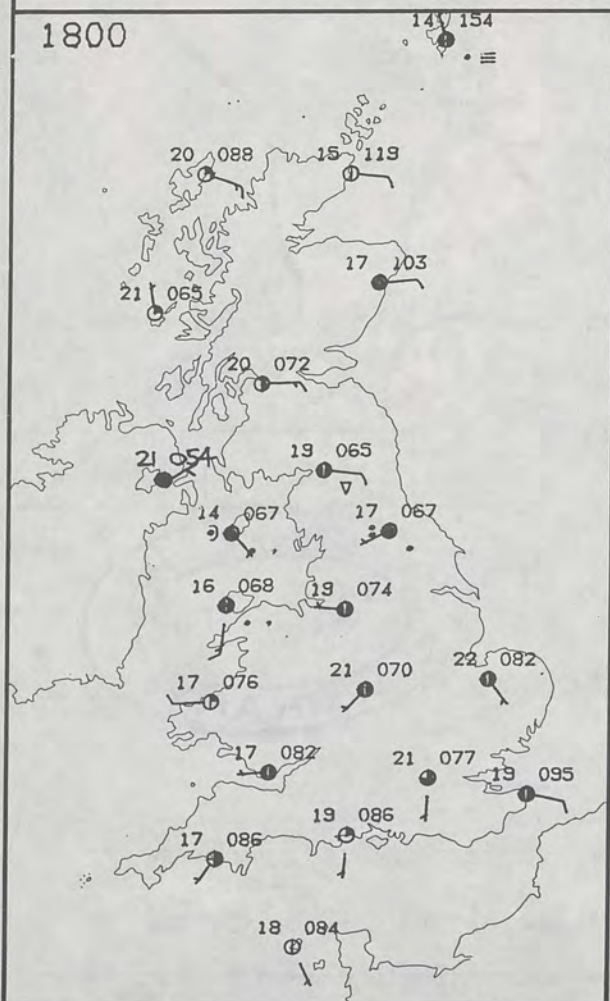


1200

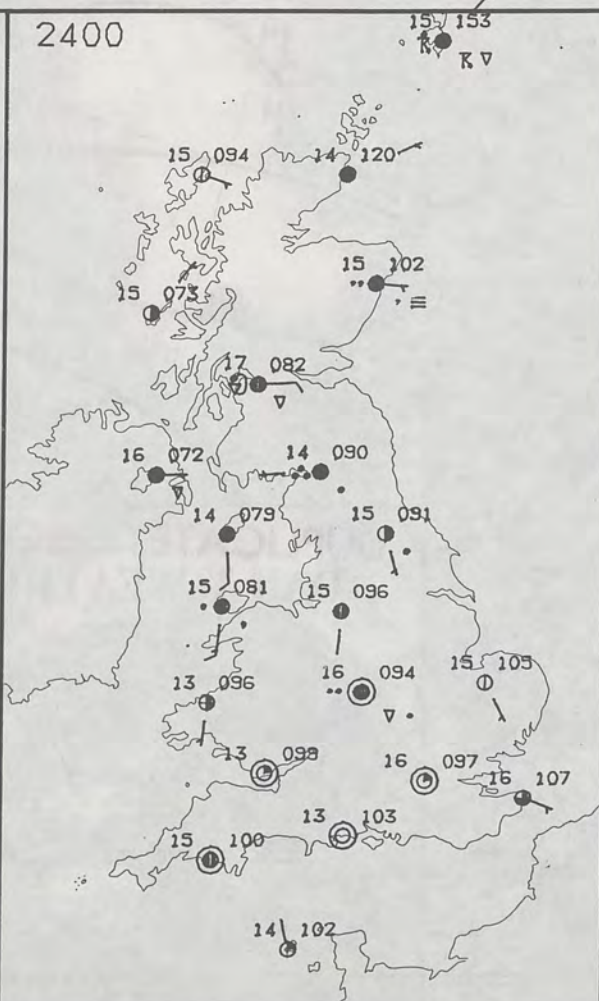


PLOTTED SURFACE OBSERVATIONS

1800

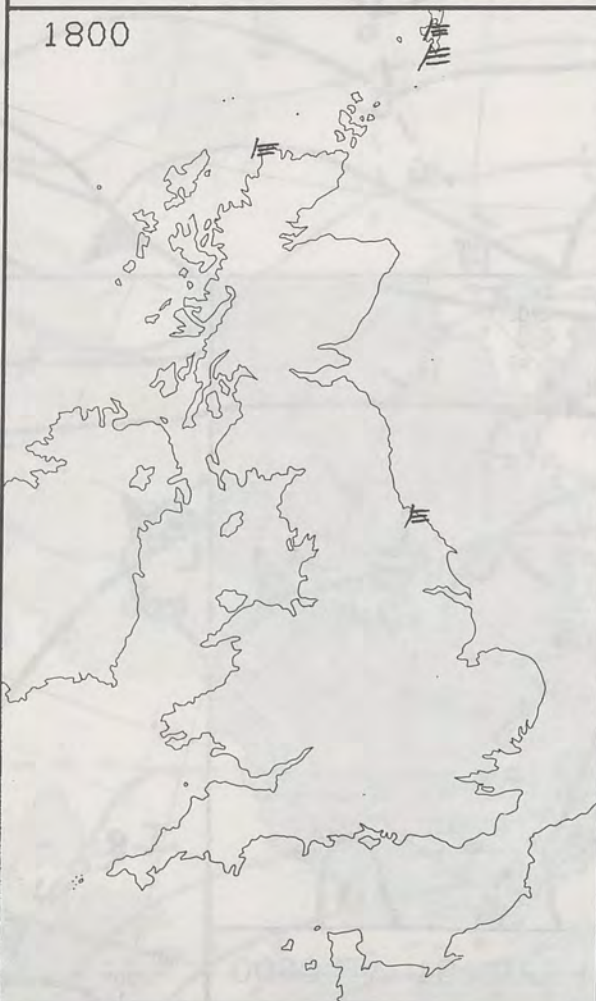


2400

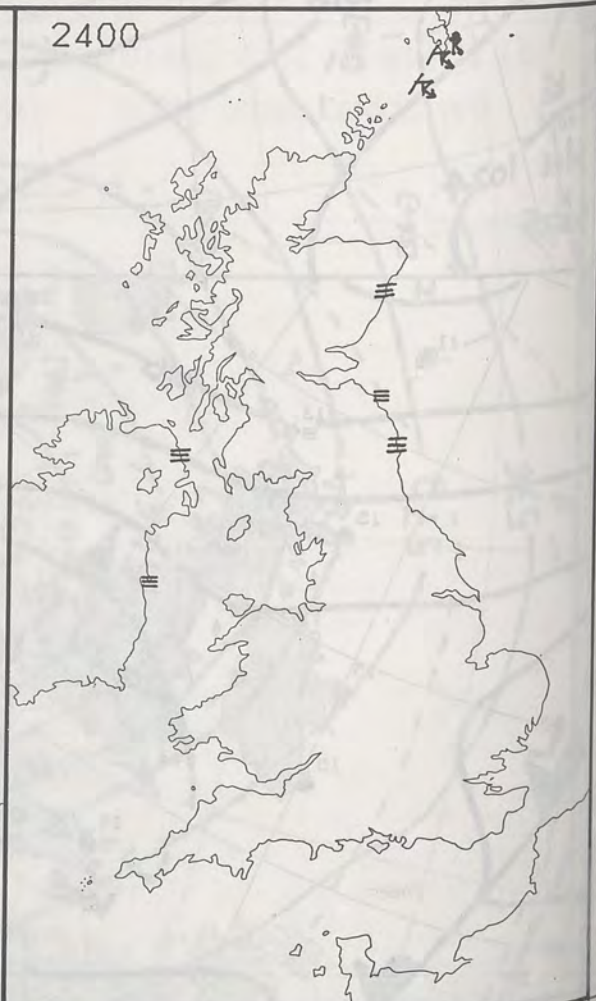


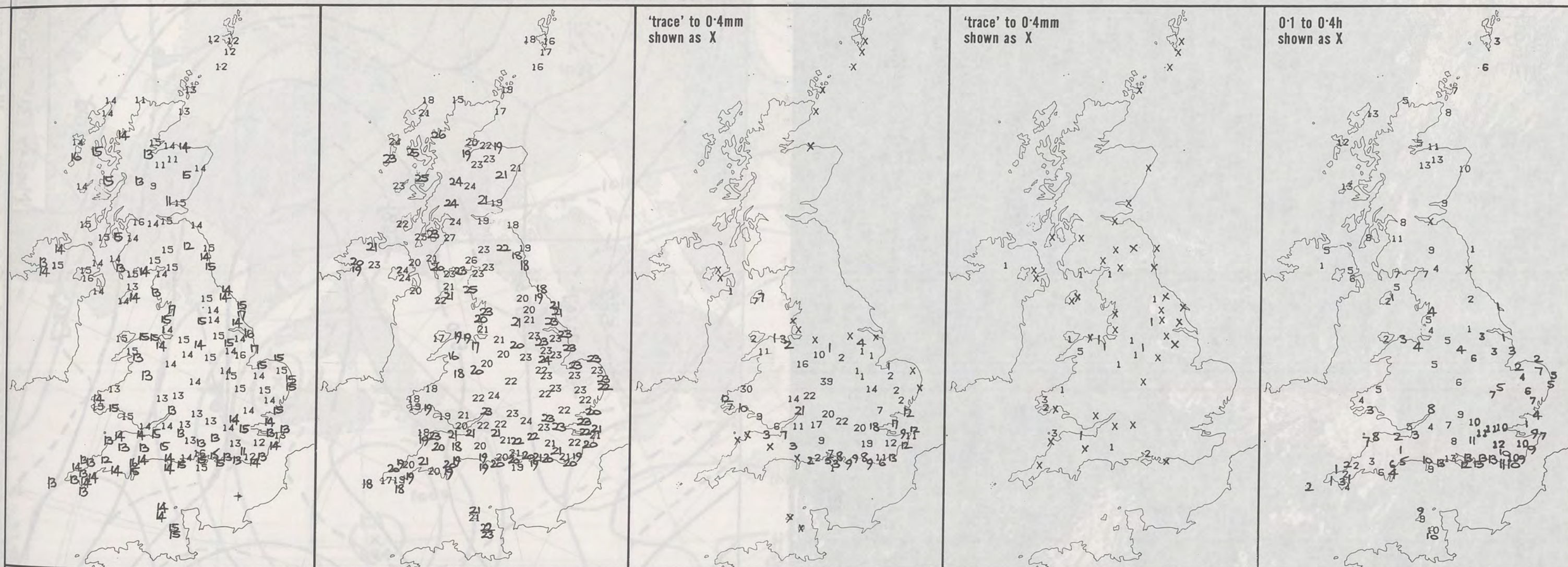
SIGNIFICANT WEATHER CHARTS

1800



2400





NIGHT MINIMUM TEMPERATURE (°C)
For 12-hour period ending
0900 ON 31 JUL 91

DAY MAXIMUM TEMPERATURE (°C)
For 12-hour period ending
2100 ON 31 JUL 91

RAINFALL (mm)
For 12-hour period ending
0900 ON 31 JUL 91

RAINFALL (mm)
For 12-hour period ending
2100 ON 31 JUL 91

SUNSHINE (hours)
Dawn to dusk
31 JUL 91

EXTREMES FOR WEDNESDAY 31ST JULY 1991

Highest maximum : 26.6°C Prestwick Airport (Strathclyde)

Lowest maximum : 15.5°C Cape Wrath (Northern Scotland)

Lowest minimum : 9.4°C Tummel Bridge (Tayside)

Lowest grass minimum : 6.8°C Aviemore (Eastern Highland)

Most rain (24 hours from 0900 GMT) : 27.0 mm Lerwick (Shetland)

Most sun : 13.5 hours Stornoway (Outer Hebrides)

**DAILY
WEATHER
SUMMARY**



© Crown Copyright
All rights reserved

MIS
1326
31/17/91

