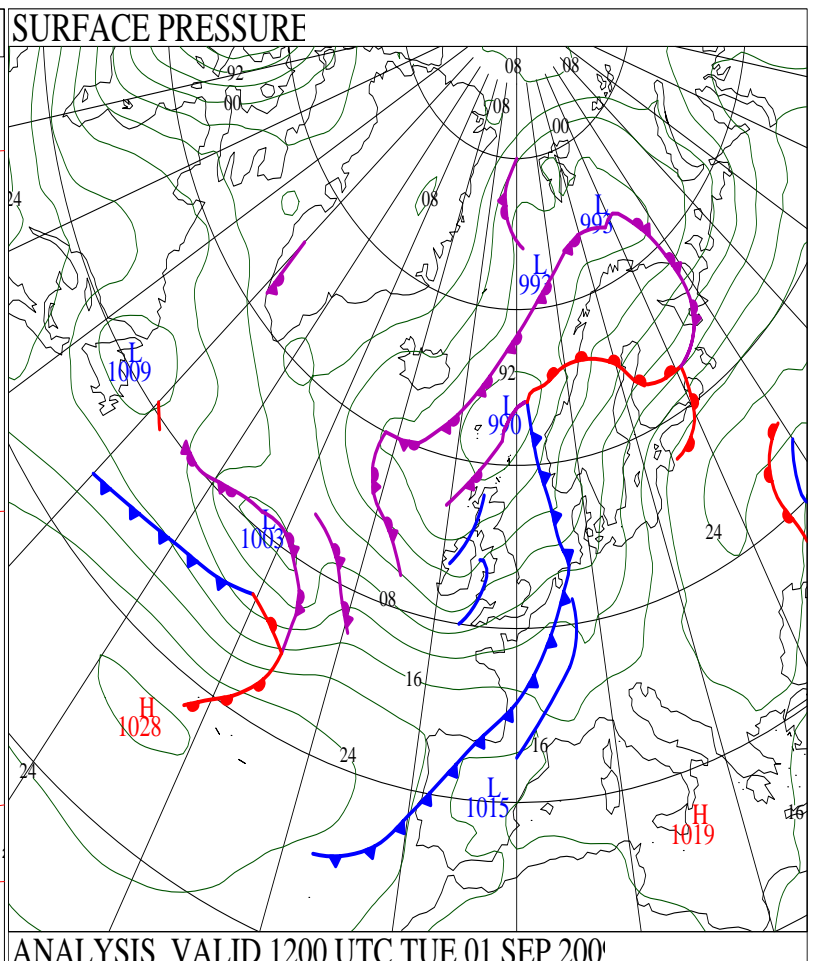
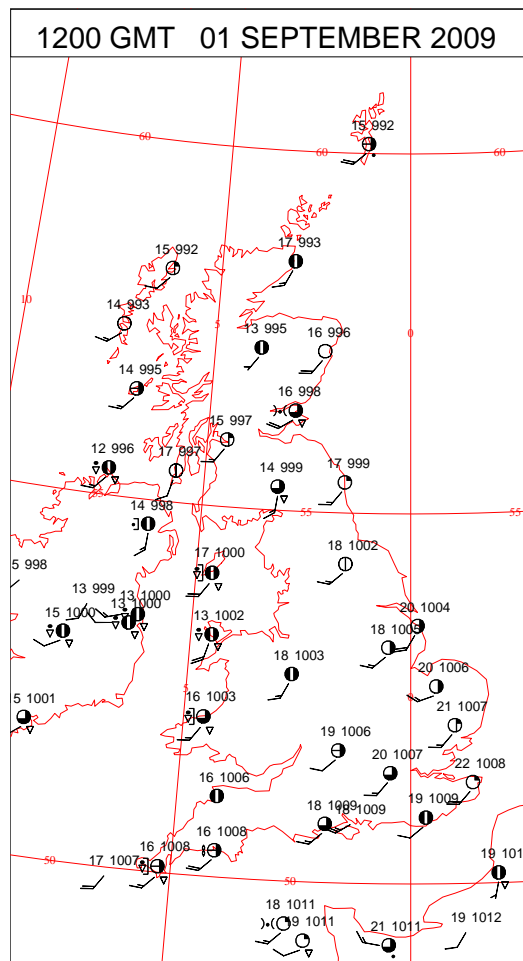
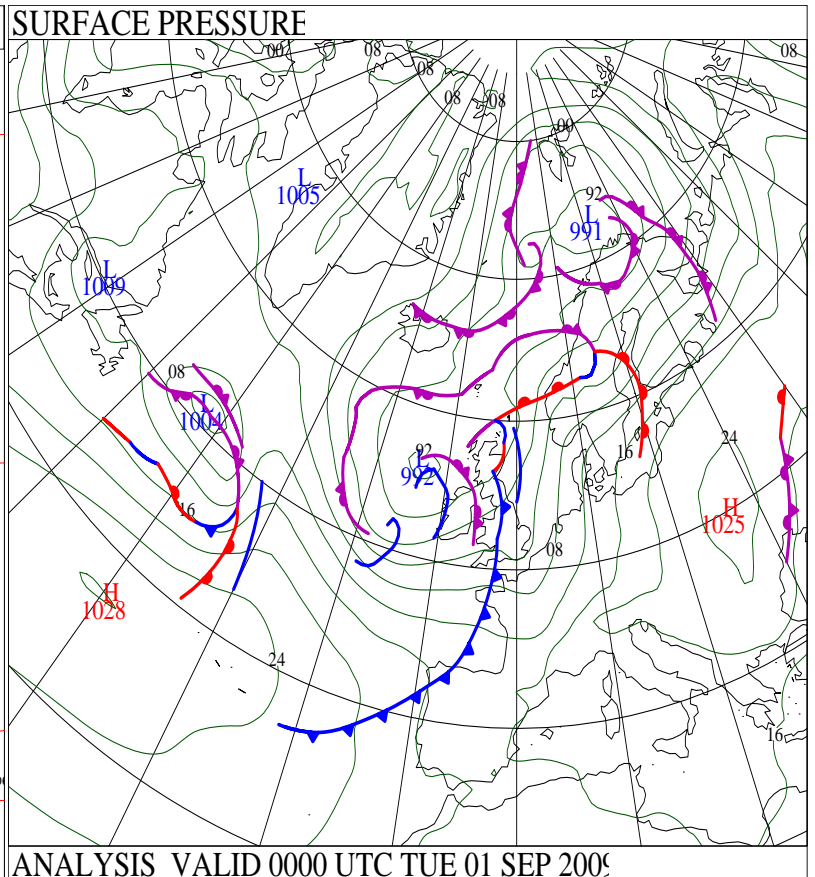
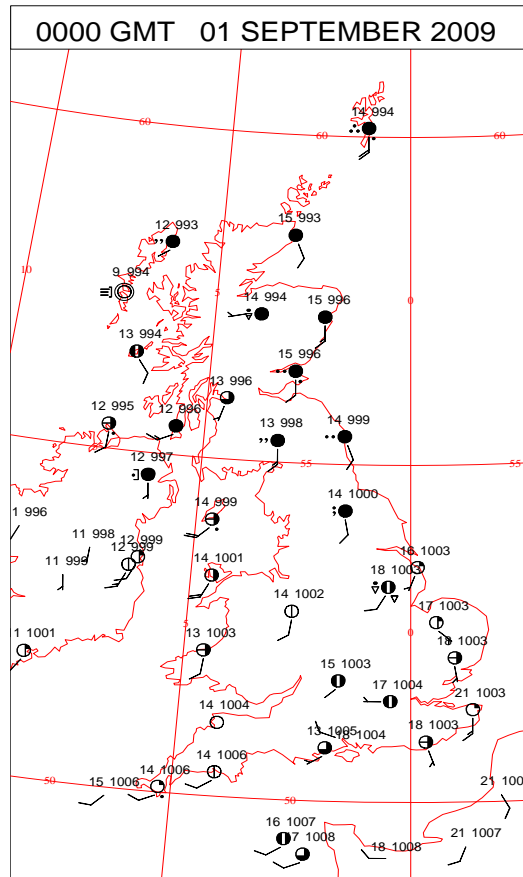
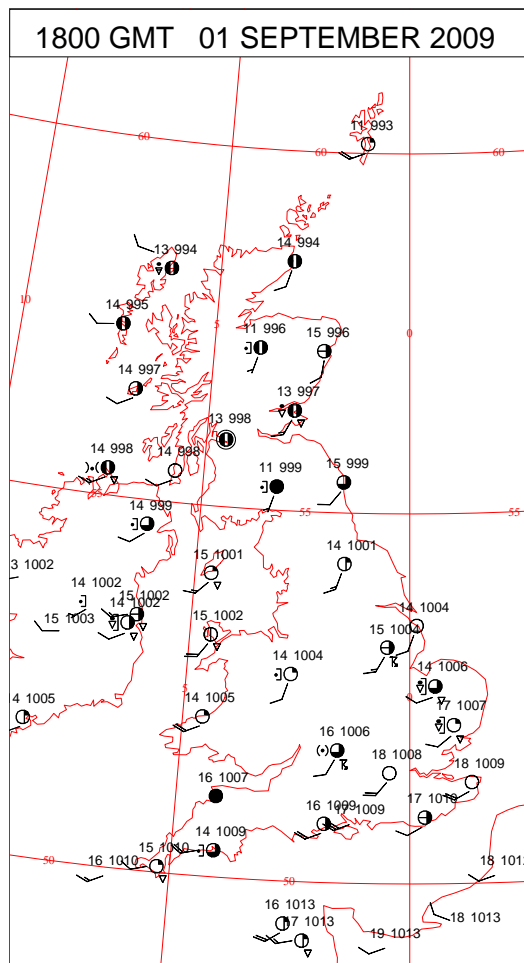
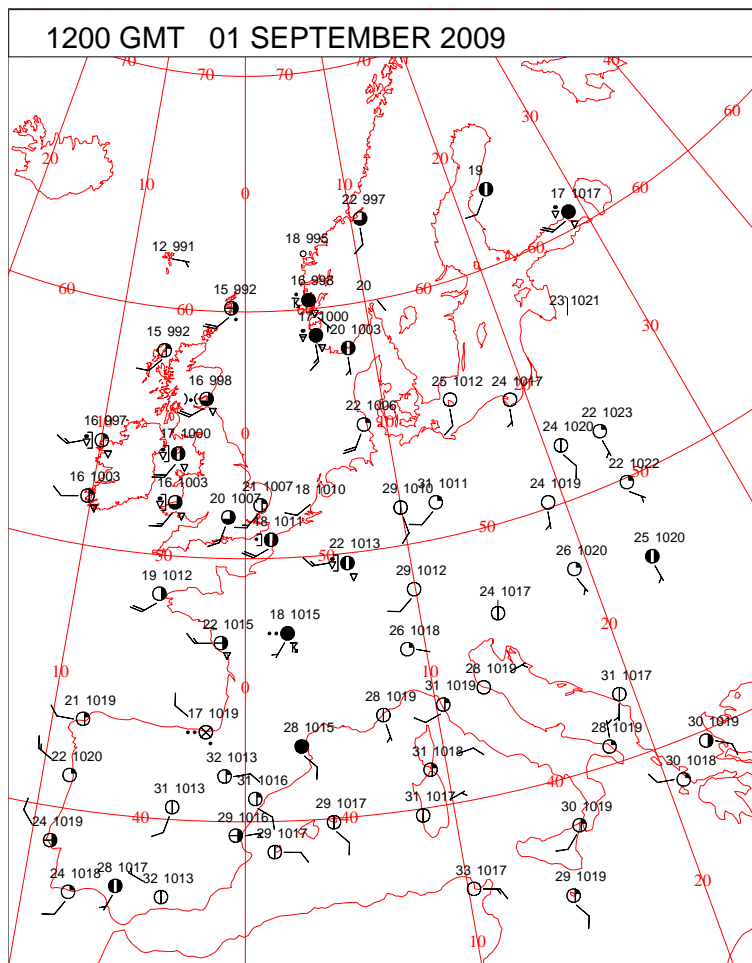
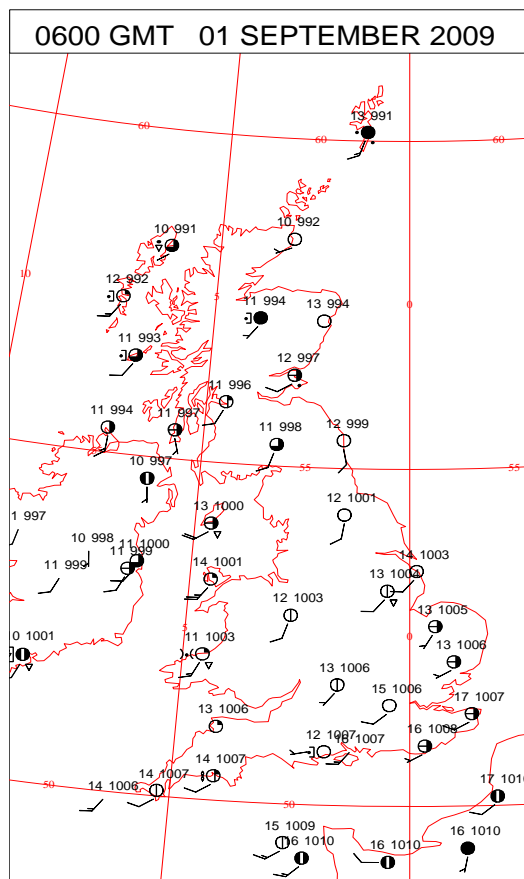
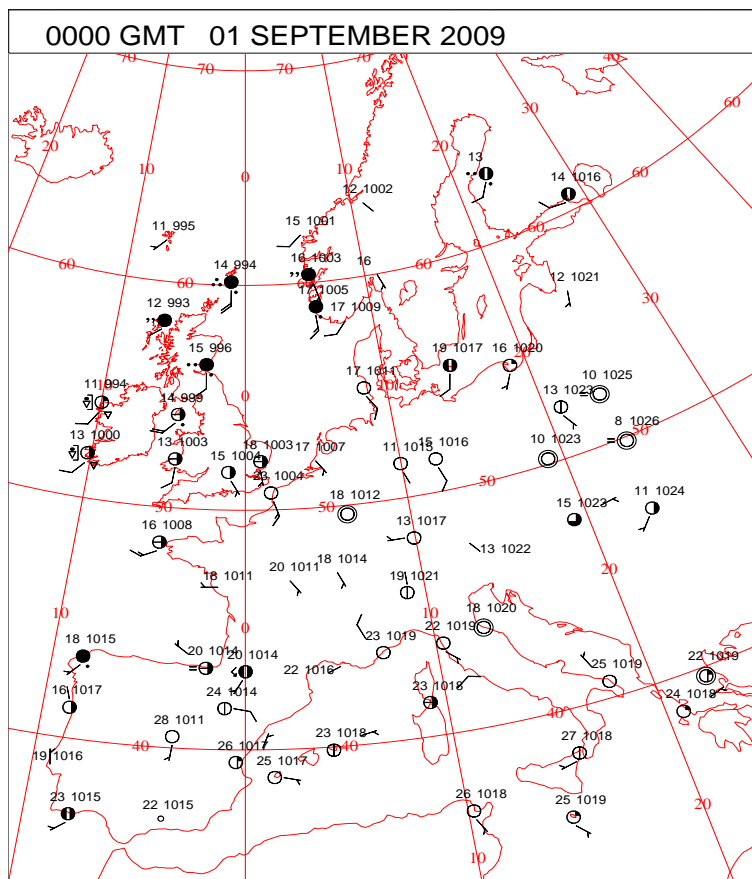


DAILY WEATHER SUMMARY



Tuesday 1 September 2009

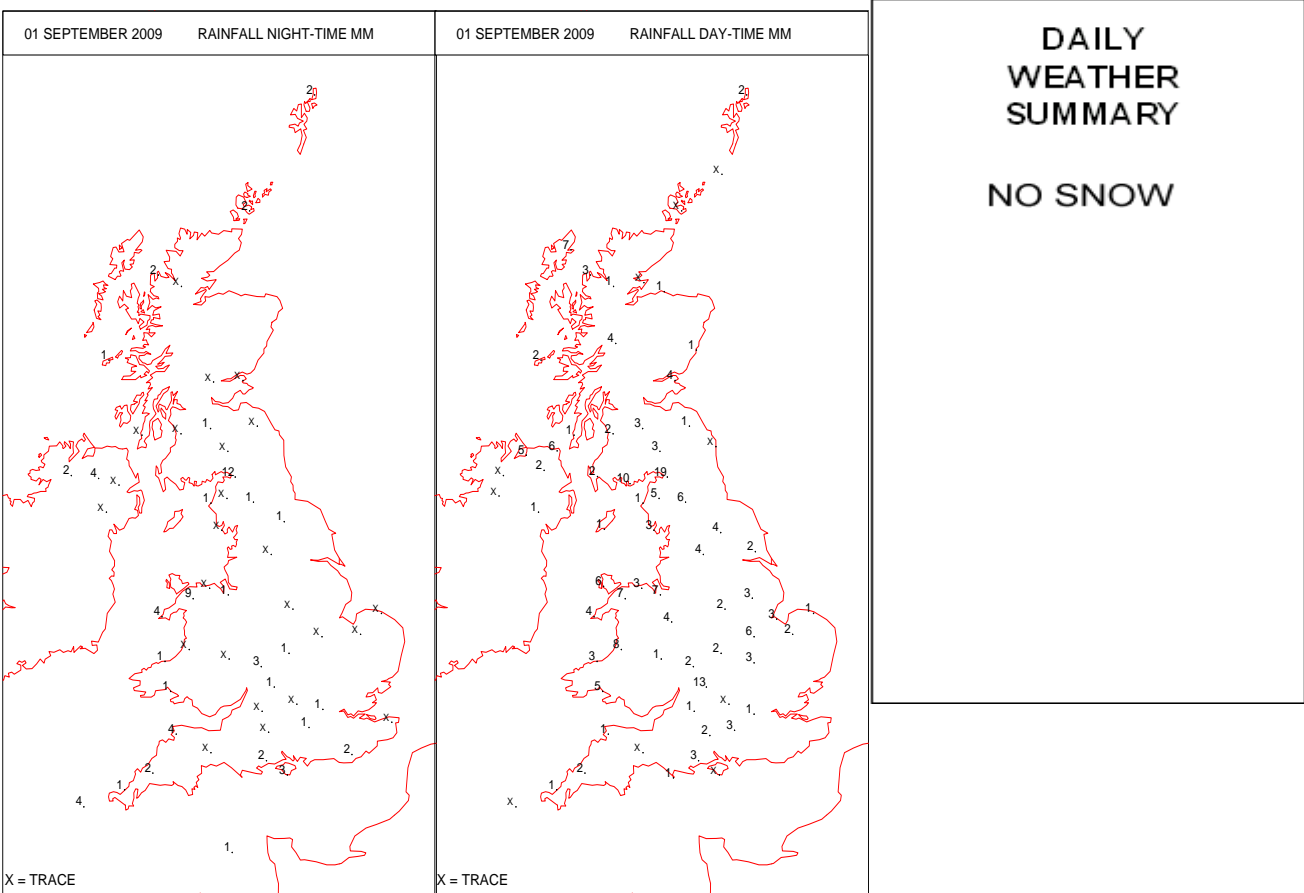
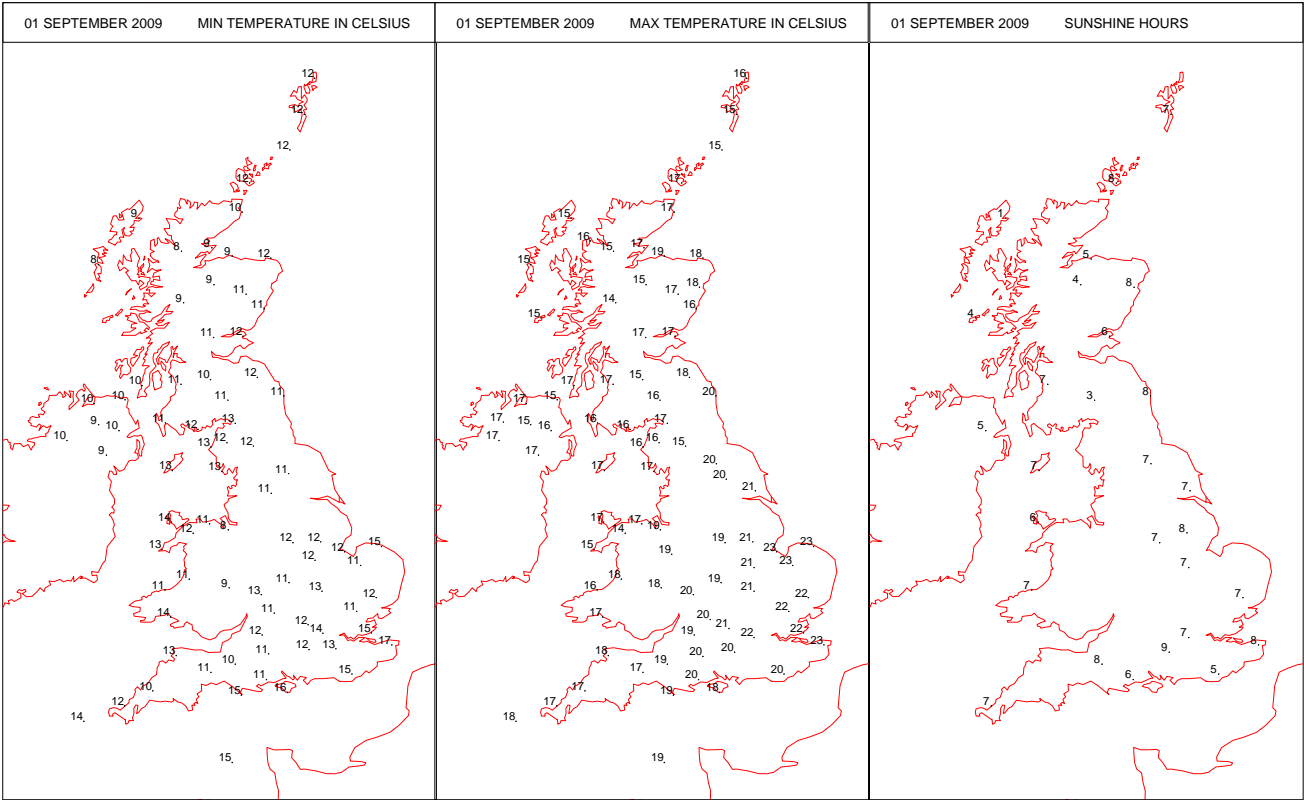
SURFACE REPORTS



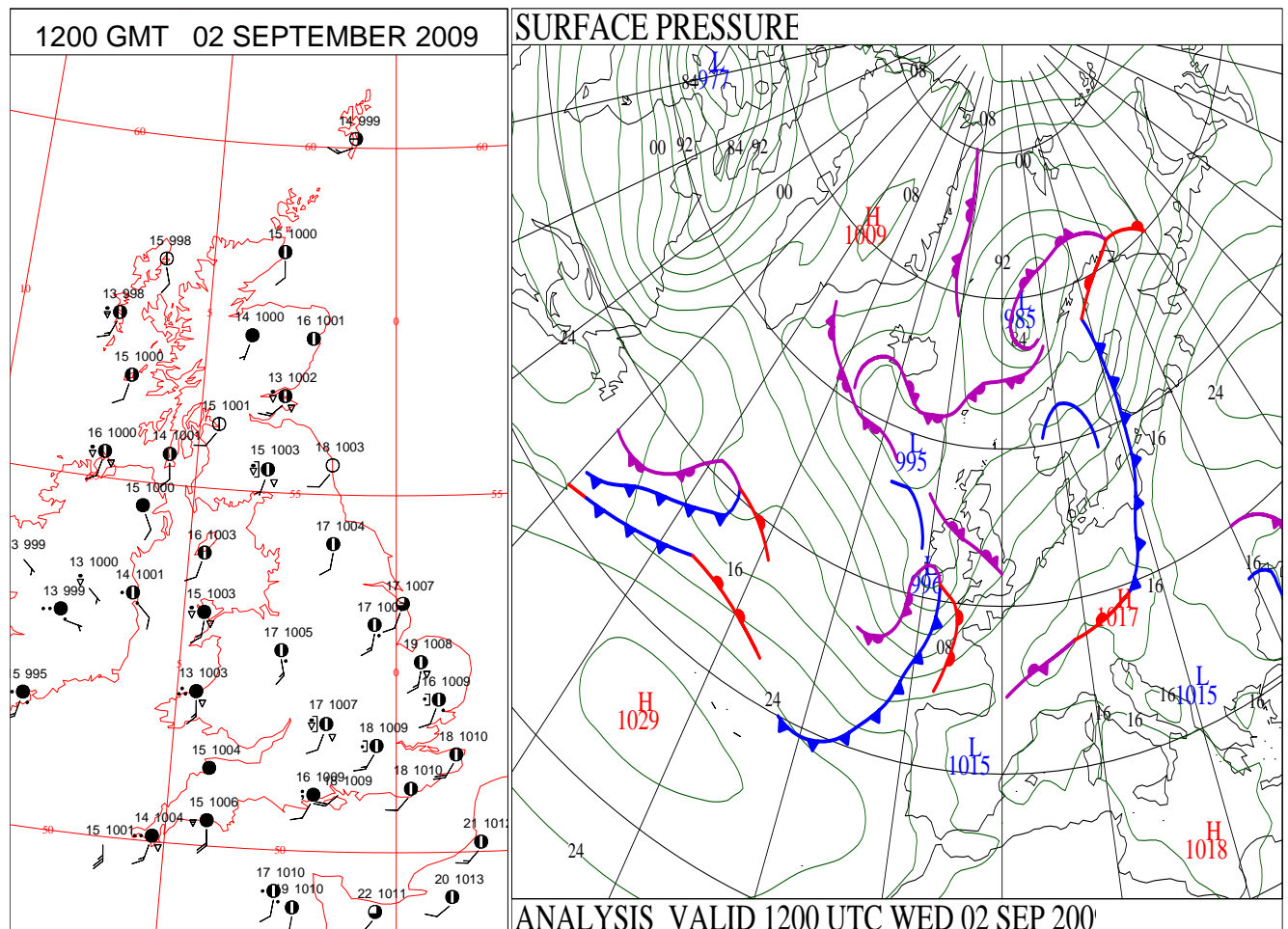
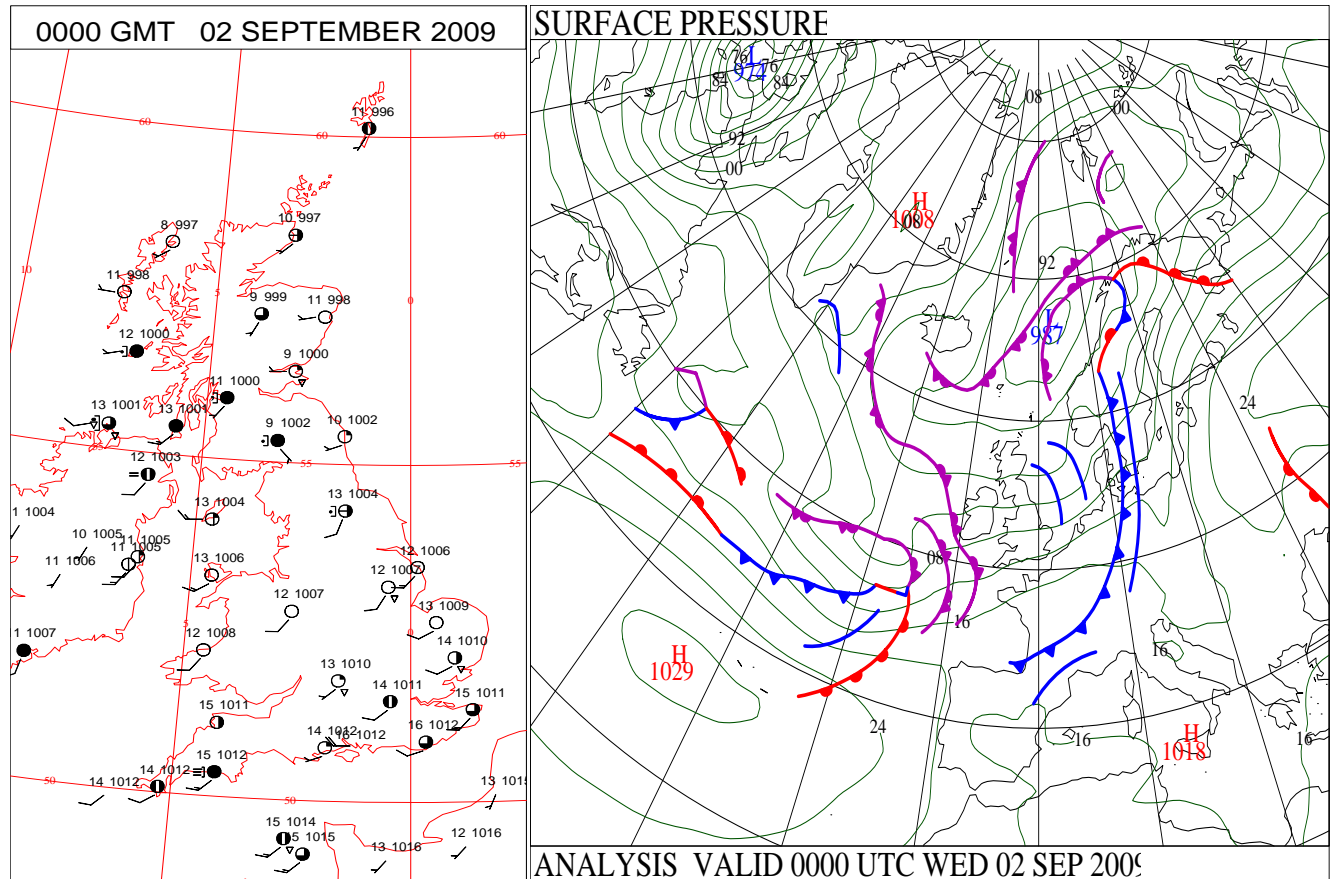
SIGNIFICANT WEATHER

0600 GMT 01 SEPTEMBER 2009	SIG WEATHER	1200 GMT 01 SEPTEMBER 2009	SIG WEATHER	<p>Summary of UK Weather for Tuesday 01 September 2009.</p> <p>There were some very unsettled conditions across the U.K., with strong, gusty winds and widespread heavy showers. Most parts of England and Wales became dry overnight as showers cleared away eastwards, although some showers did continue through the night in Scotland and Northern Ireland. Many places had a sunny start to the day, although there were scattered showers in the west from quite early on.</p> <p>During the morning the showers spread into central, then eastern parts of the U.K., and became heavy with hail and thunder in places. The showers continued into the afternoon, dying out from the west in the evening with many parts becoming dry by midnight.</p> <p>The wind was the other main feature, with it being quite breezy everywhere. Winds became quite gusty, especially around the heaviest of the showers.</p> <p>Temperatures were close to average for the time of year across the country, staying coolest in areas affected by persistent showers. The south-east benefited from staying dry and sunny for longest with the highest temperatures being recorded here.</p>
1800 GMT 01 SEPTEMBER 2009	SIG WEATHER	0000 GMT 02 SEPTEMBER 2009	SIG WEATHER	<p>EXTREMES</p> <p>Highest Maximum: 22.7 Weybourne, Norfolk</p> <p>Lowest Maximum: 14.1 Capel Curig No 3, Gwynedd</p> <p>Lowest Minimum: 7.9 South Uist, Western Isles</p> <p>Lowest Grass Minimum: 3.9 Loch Glascarnoch, Ross & Cromarty</p> <p>Most Rain: 30.6 Carlisle, Cumbria</p> <p>Most Sun: 10.6 Guernsey: Airport, Guernsey</p>

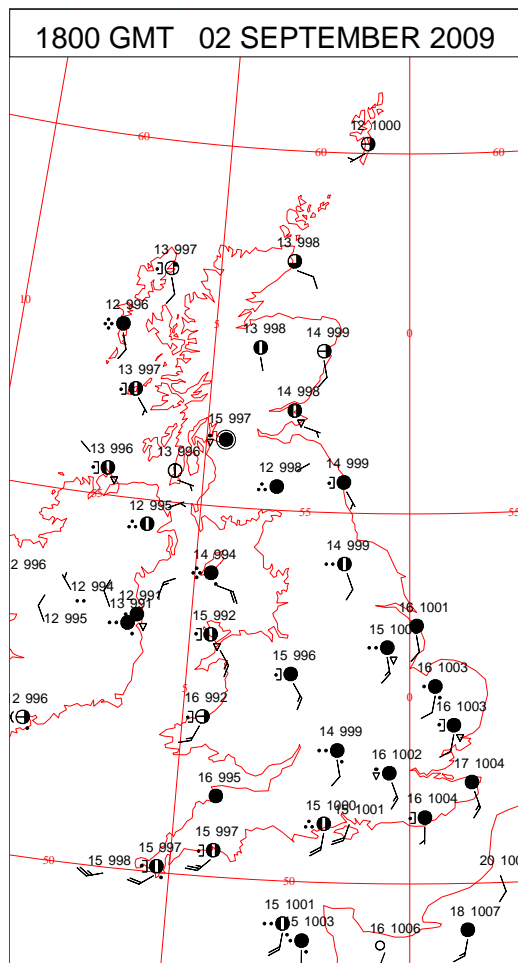
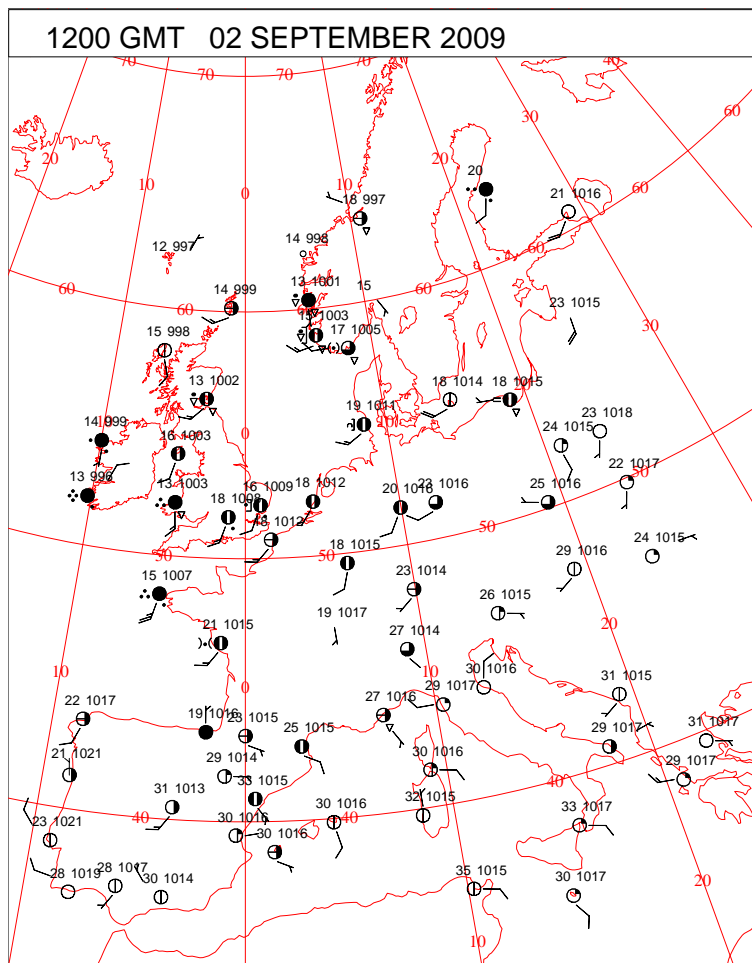
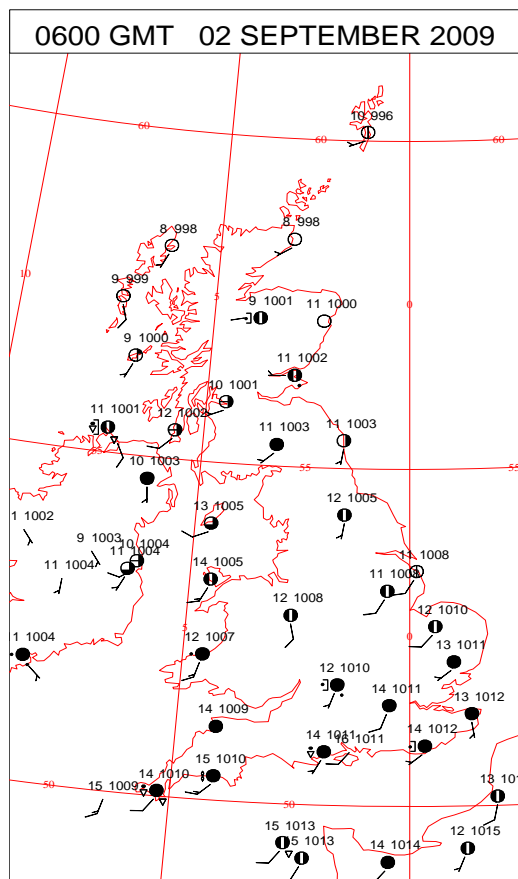
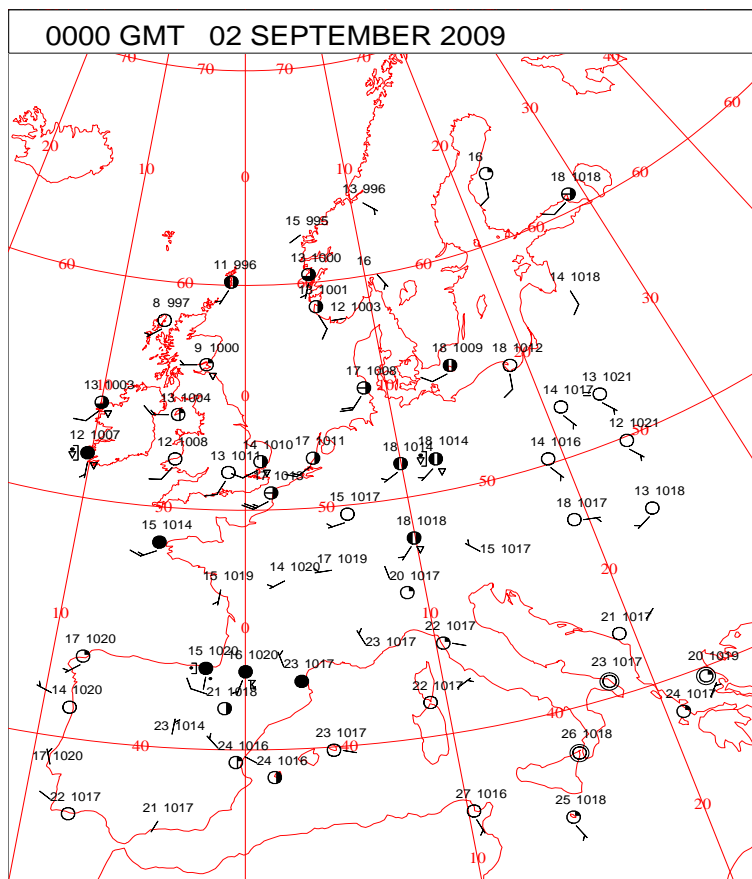
DAILY CLIMATE DATA



DAILY WEATHER SUMMARY



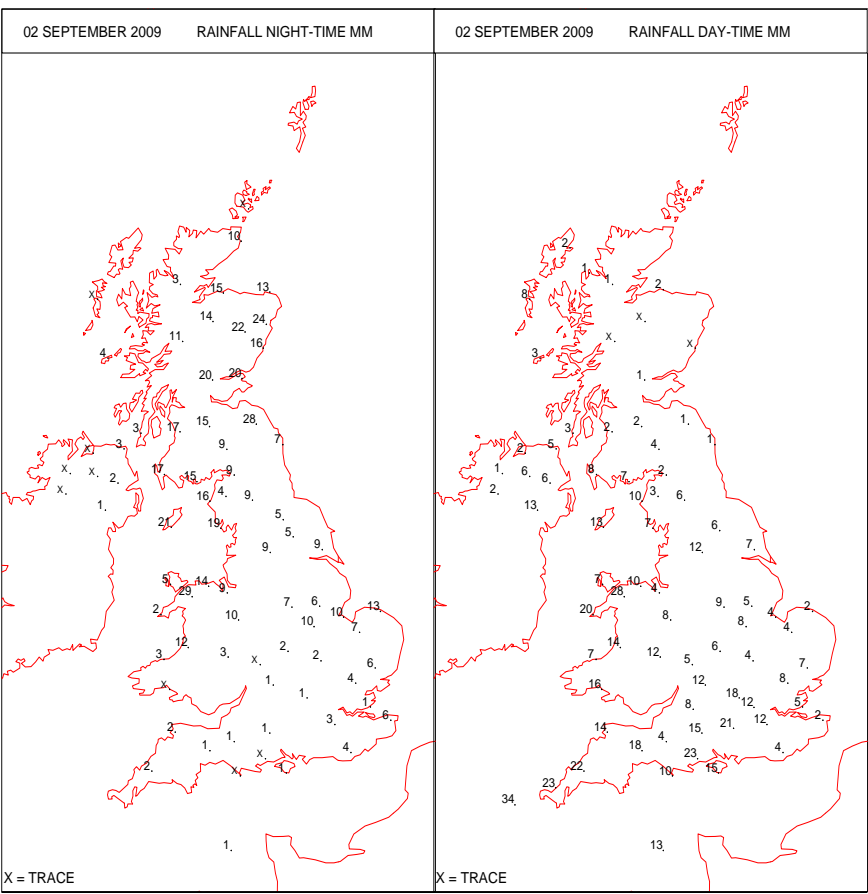
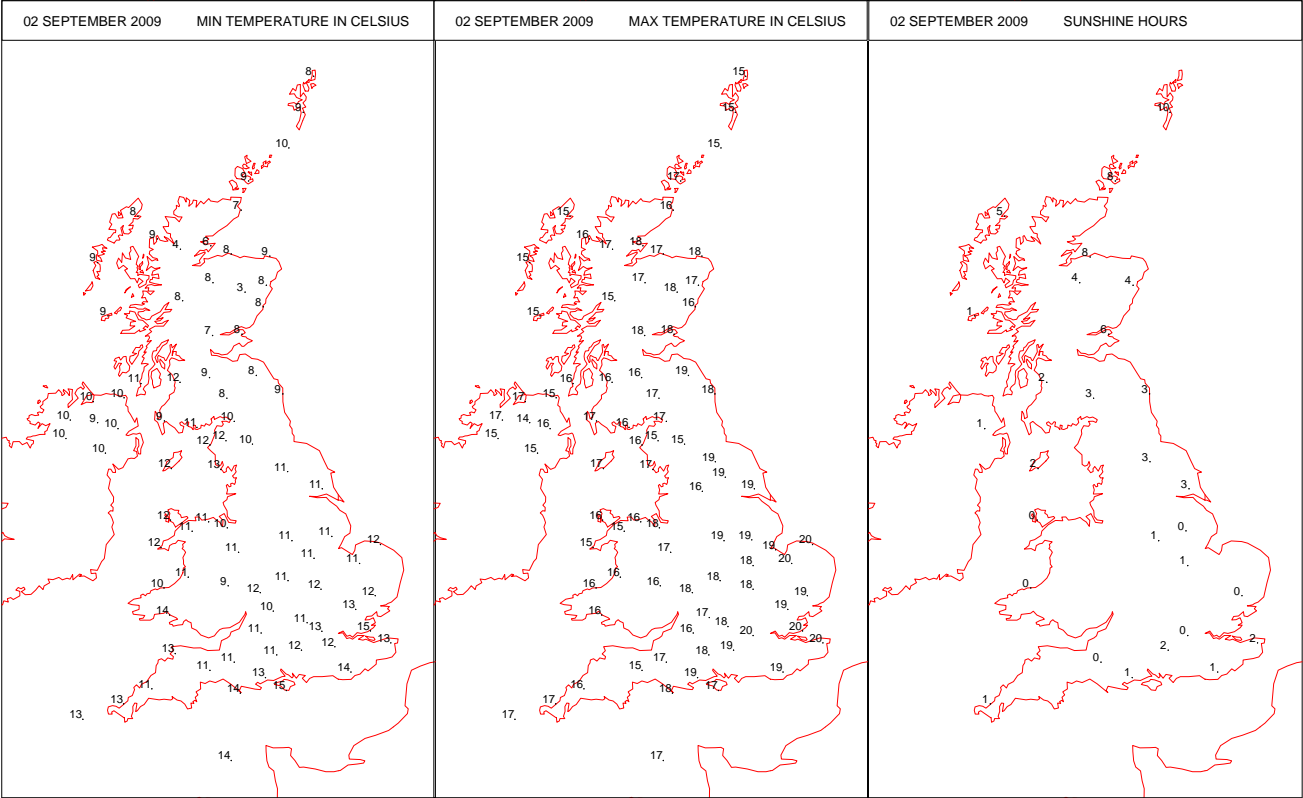
SURFACE REPORTS



SIGNIFICANT WEATHER

0600 GMT 02 SEPTEMBER 2009	SIG WEATHER	1200 GMT 02 SEPTEMBER 2009	SIG WEATHER	<p>Summary of UK Weather for Wednesday 02 September 2009.</p> <p>An area of low pressure moved slowly north-east over the Irish Sea by the evening, the associated outbreaks of rain pushing northwards and eastwards across all areas through the day.</p> <p>The heaviest rain was in the south and west with some torrential downpours in places. There were isolated thunderstorms during the evening in the south and south-east.</p> <p>It became rather windy inland across the southern half of the U.K., with strong to gale force winds on southern and south-western coasts.</p> <p>Temperatures were near normal in the north and east, rather below normal in the wetter and cloudier south and west.</p>
1800 GMT 02 SEPTEMBER 2009	SIG WEATHER	0000 GMT 03 SEPTEMBER 2009	SIG WEATHER	<p>EXTREMES</p> <p>Highest Maximum: 20.3 Manston, Kent</p> <p>Lowest Maximum: 13.9 Lough Fea, Londonderry</p> <p>Lowest Minimum: 3.2 Aboyne No 2, Aberdeenshire</p> <p>Lowest Grass Minimum: 0.5 Aboyne No 2, Aberdeenshire</p> <p>Most Rain: 56.6 Capel Curig No 3, Gwynedd</p> <p>Most Sun: 9.7 Fair Isle, Shetland</p>

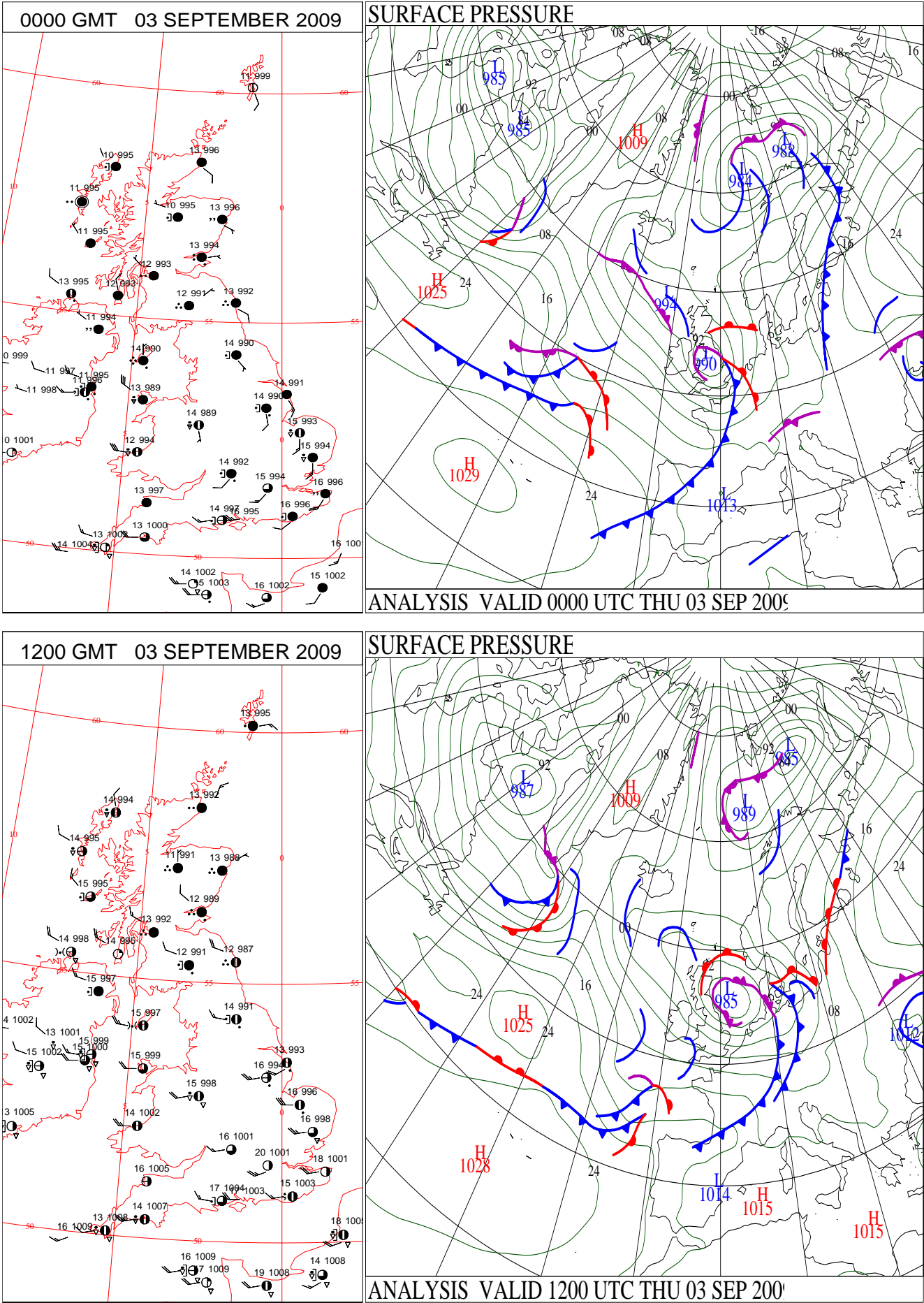
DAILY CLIMATE DATA



DAILY
WEATHER
SUMMARY

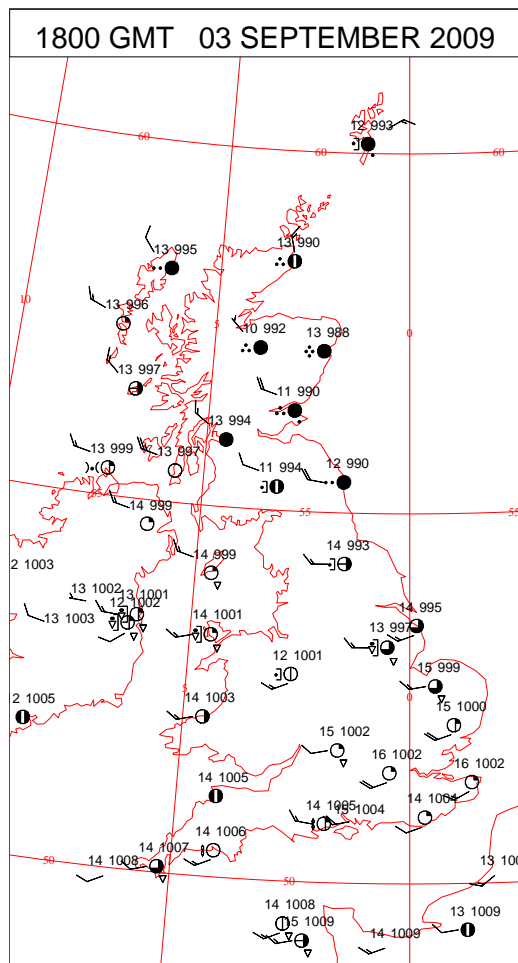
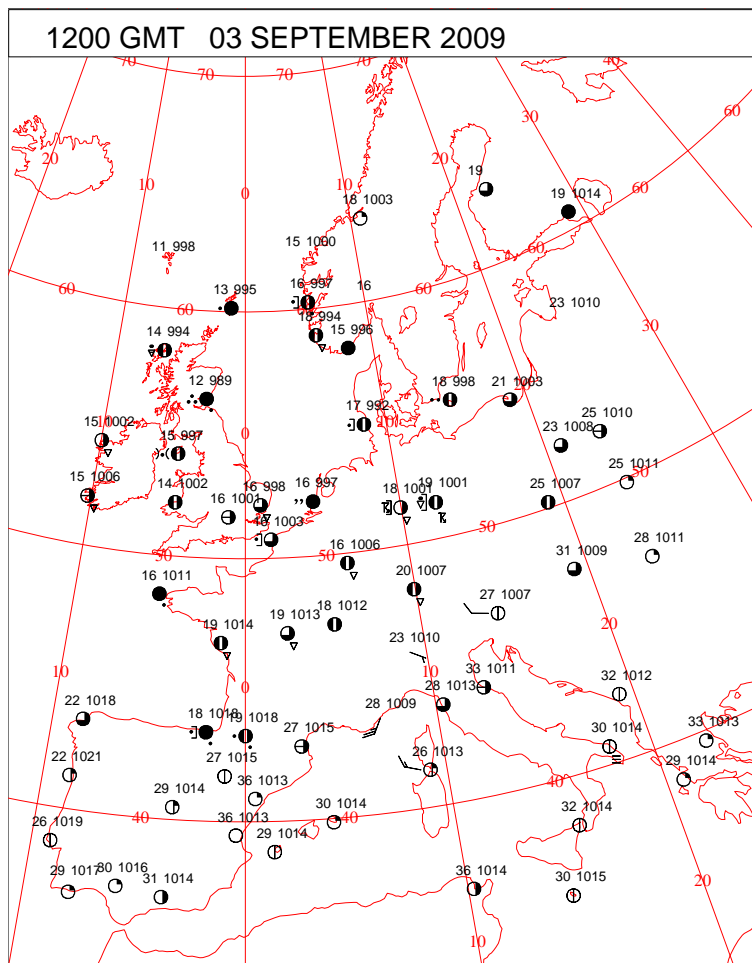
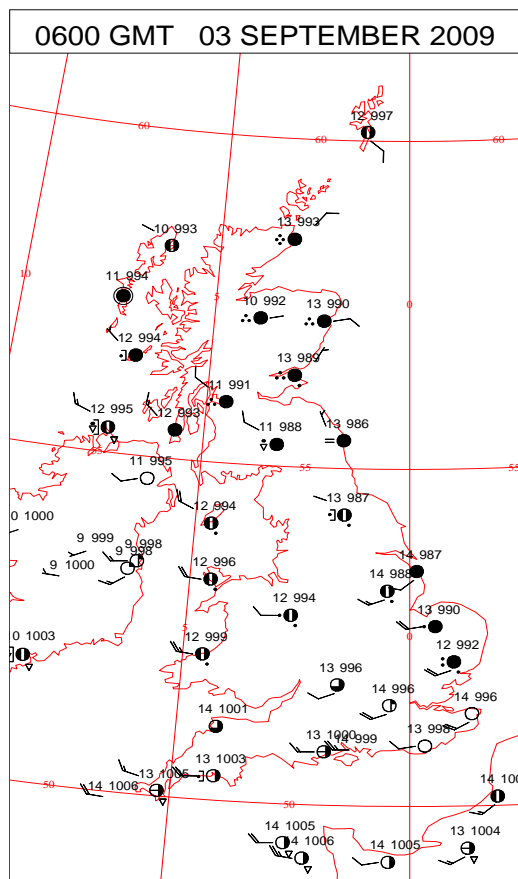
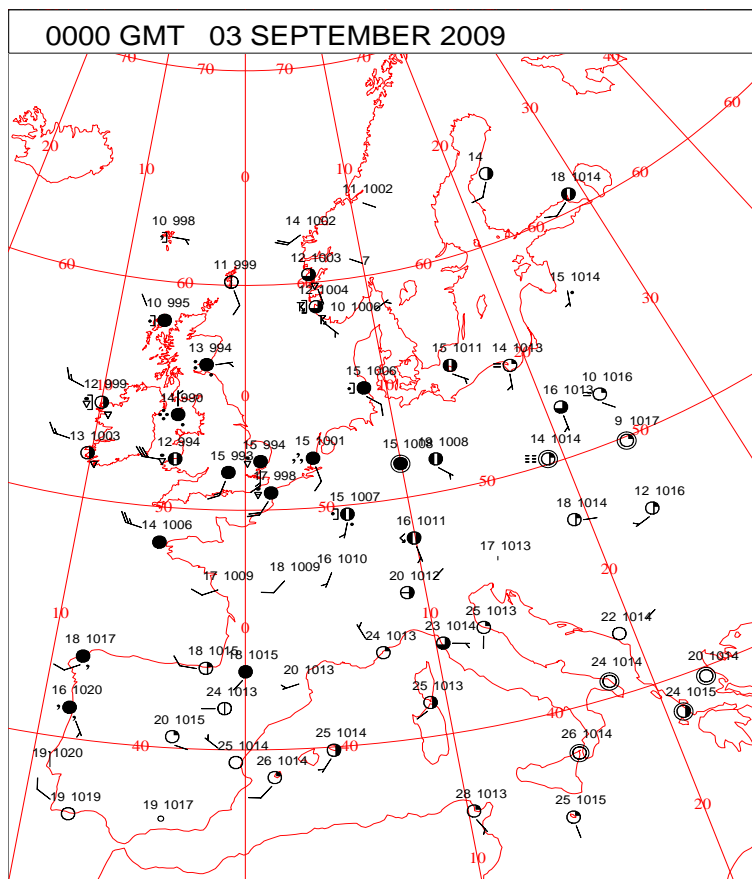
NO SNOW

DAILY WEATHER SUMMARY



Thursday 3 September 2009

SURFACE REPORTS



SIGNIFICANT WEATHER

0600 GMT 03 SEPTEMBER 2009 SIG WEATHER	1200 GMT 03 SEPTEMBER 2009 SIG WEATHER	<p>Summary of UK Weather for Thursday 03 September 2009. Scotland, apart from the extreme west and south-west, along with north-east England, had a wet, cool and rather windy day with temperatures well below normal.</p> <p>Elsewhere there were sunny intervals and scattered showers but it was also rather cool and windy. Some showers were heavy, with the odd rumble of thunder in places.</p>
1800 GMT 03 SEPTEMBER 2009 SIG WEATHER	0000 GMT 04 SEPTEMBER 2009 SIG WEATHER	<p>EXTREMES Highest Maximum: 20.1 Shoeburyness, Essex Lowest Maximum: 11.0 Tulloch Bridge, Inverness-Shire Lowest Minimum: 6.4 Loch Glascarnoch, Ross & Cromarty Lowest Grass Minimum: 3.8 Loch Glascarnoch, Ross & Cromarty Most Rain: 86.8 Lossiemouth, Moray Most Sun: 9.4 Brize Norton, Oxfordshire</p>

DAILY CLIMATE DATA

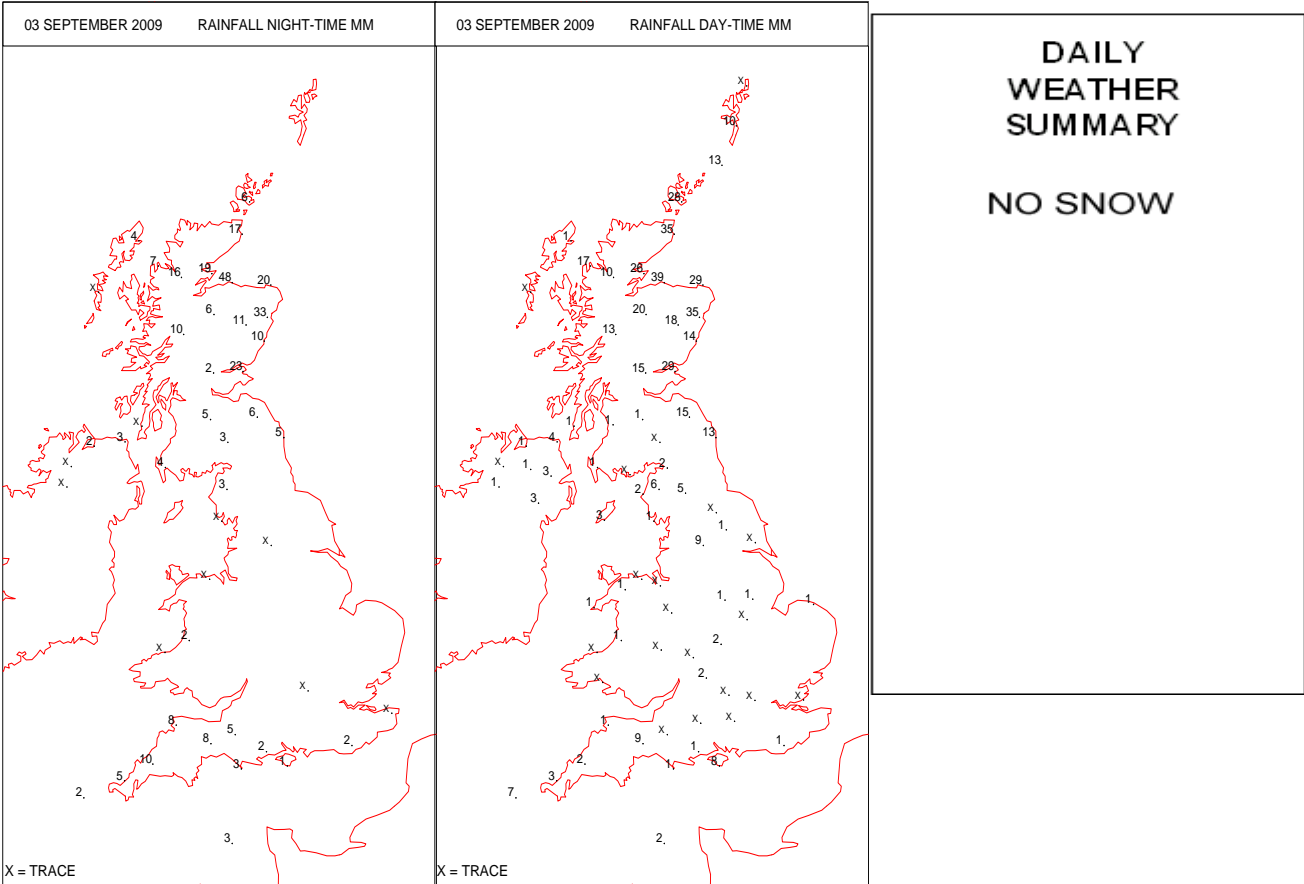
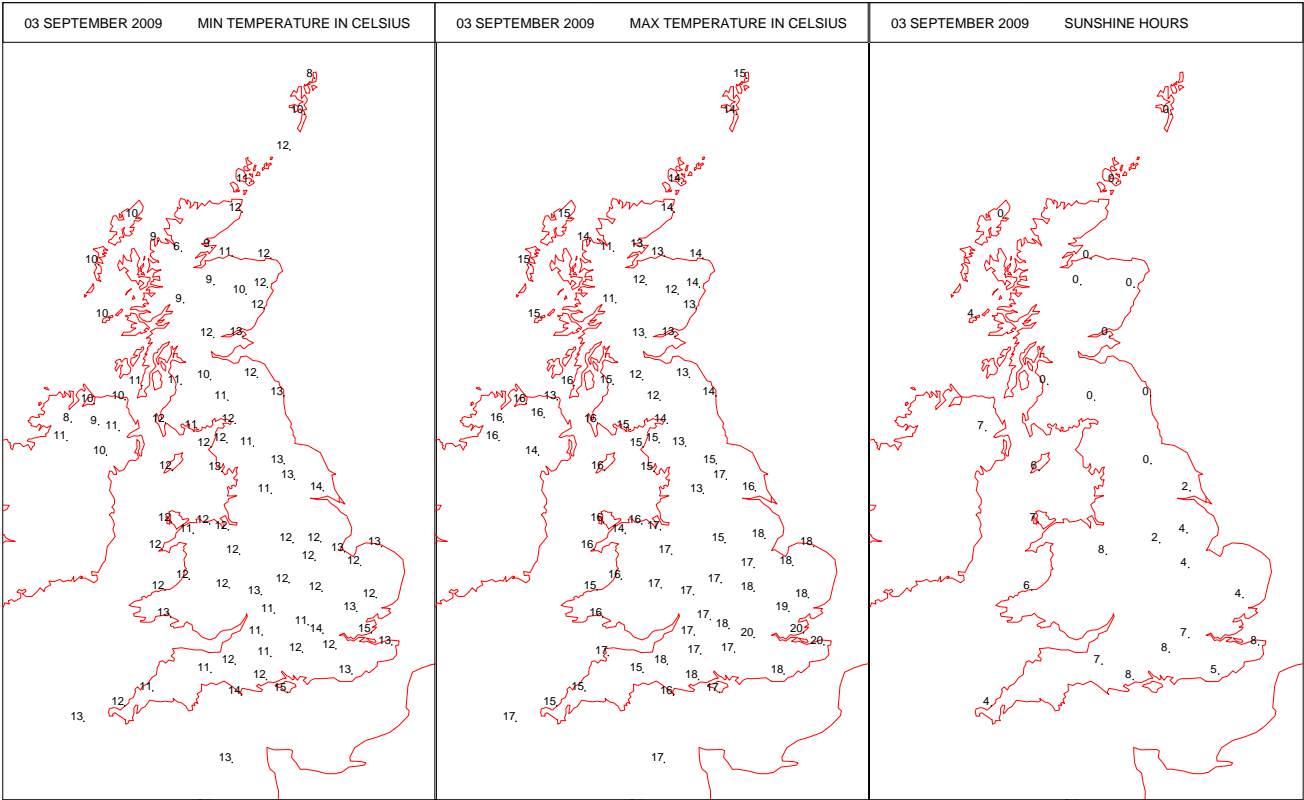
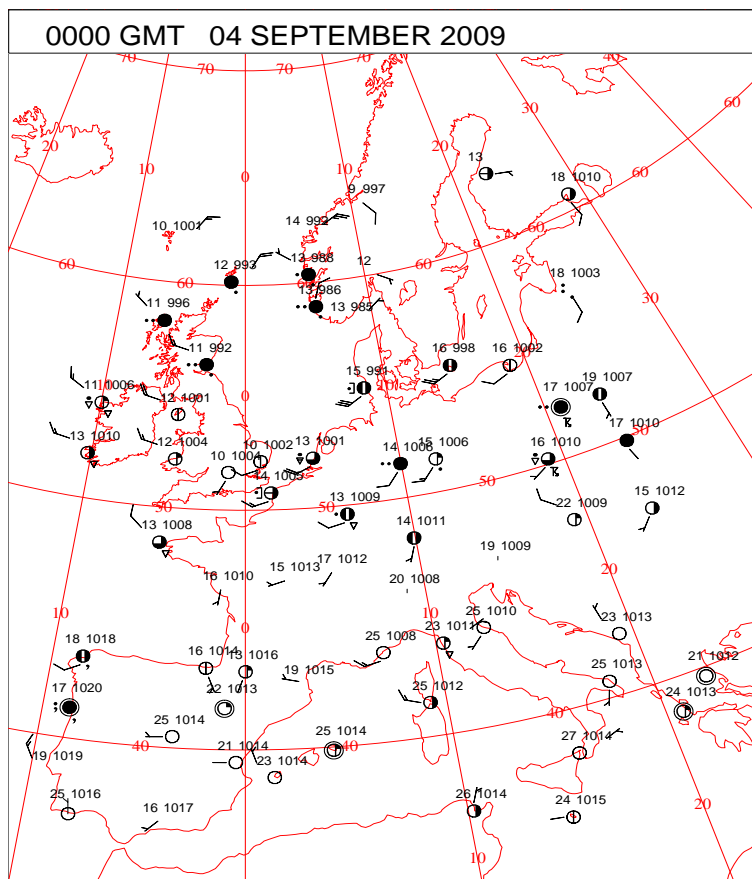


Figure 1 is a map of the North Atlantic region showing surface pressure (hPa) and wind vectors. The map includes contour lines for pressure and arrows for wind direction and speed. Key features include a low-pressure system (L) over the North Atlantic, a high-pressure system (H) over the Arctic, and a high-pressure system (H) over the Azores. The map is labeled with coordinates and pressure values.

Crown Copyright 2009, All Rights Reserved

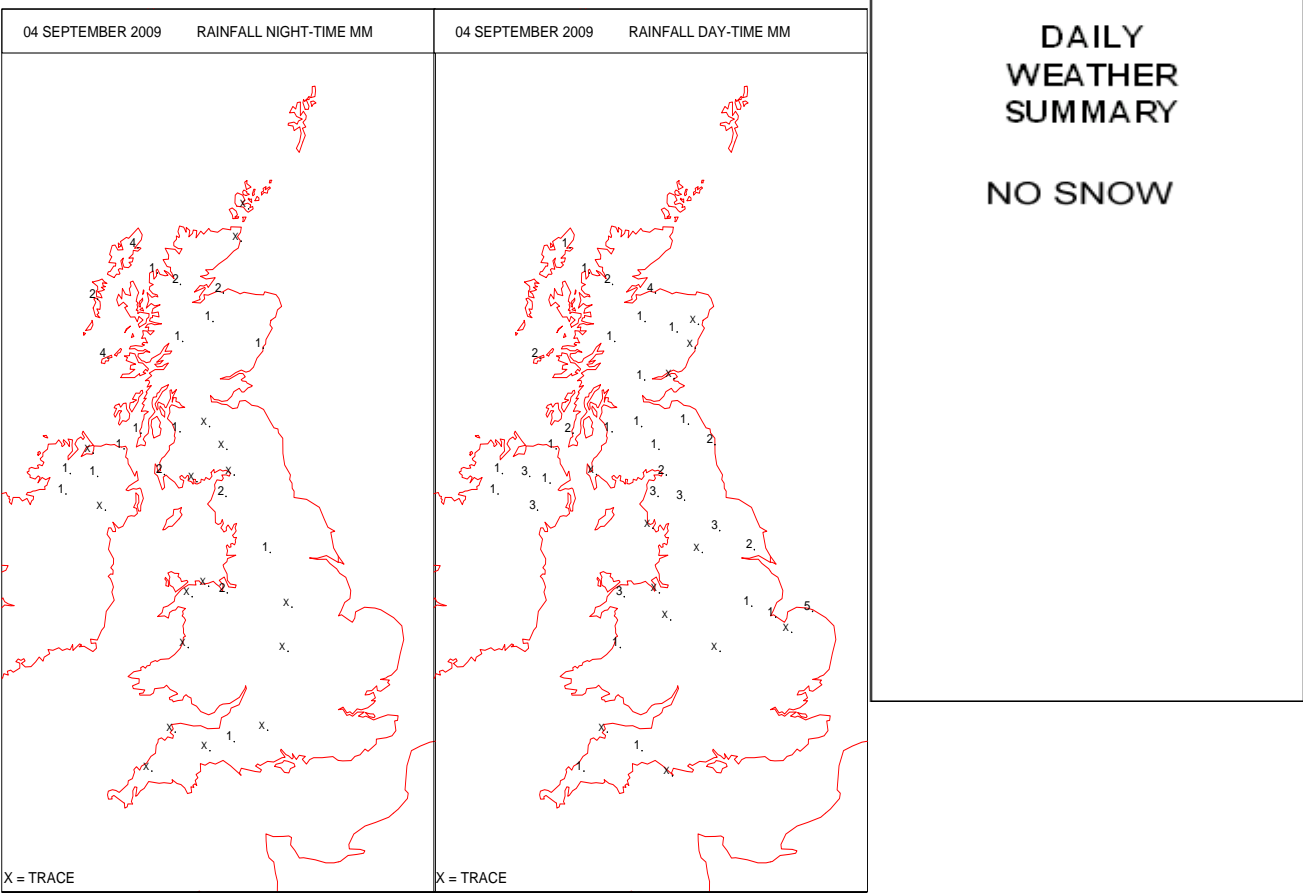
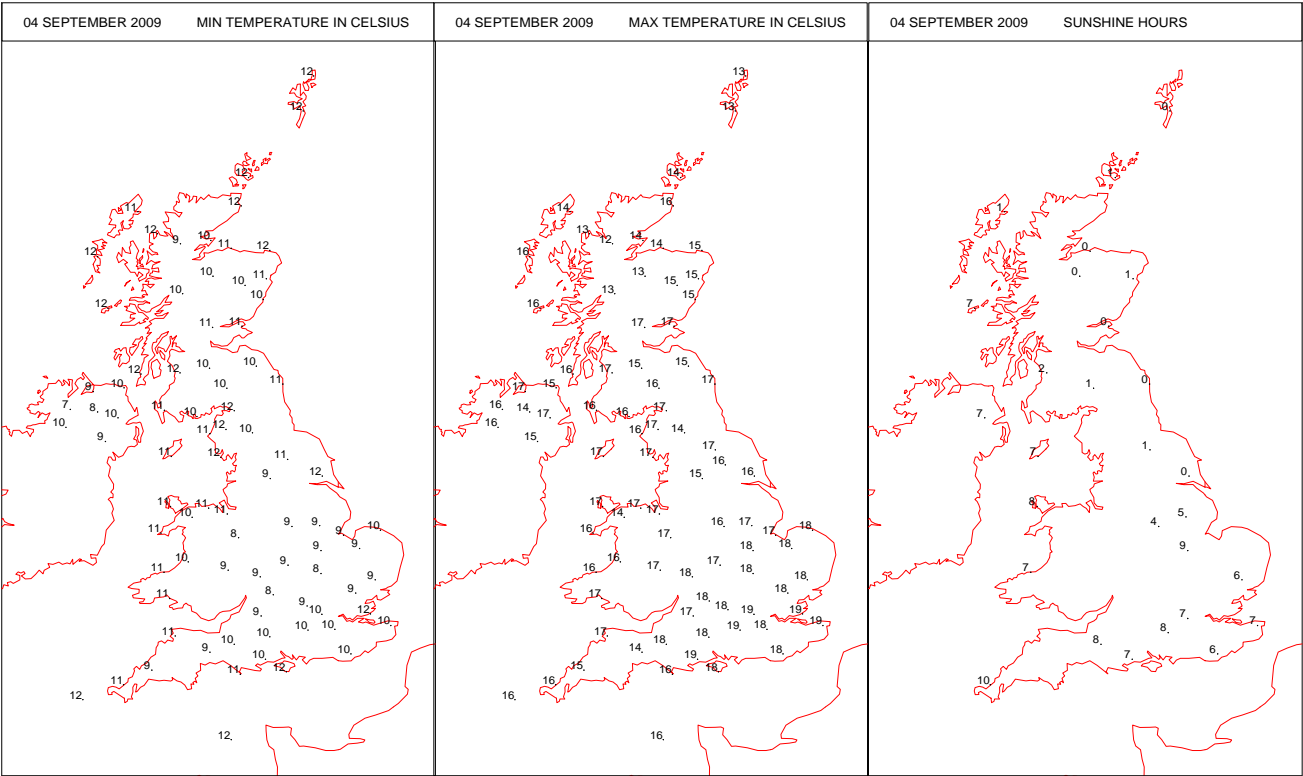
SURFACE REPORTS



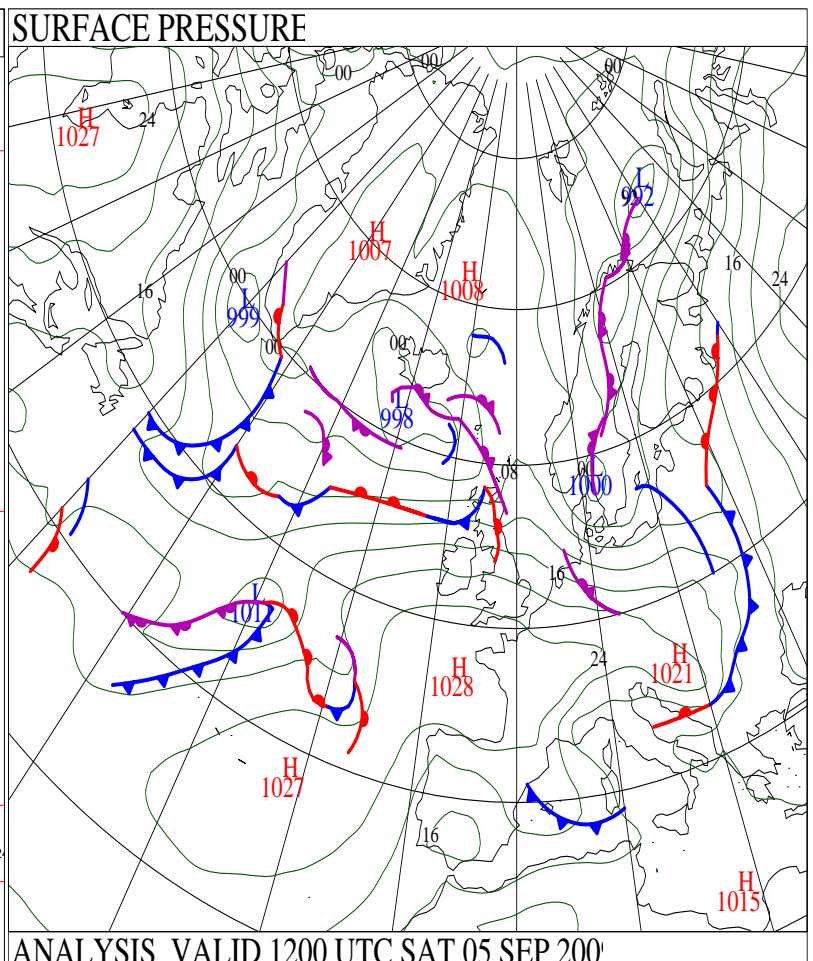
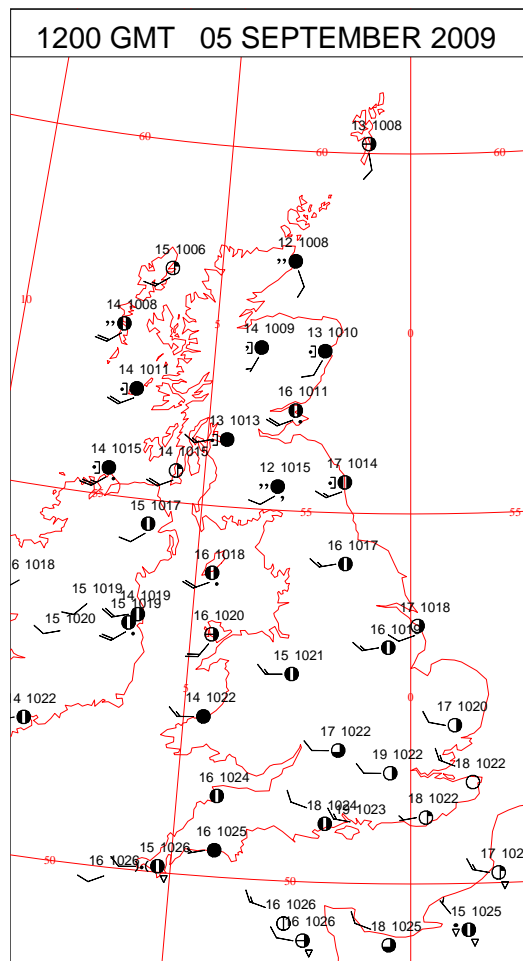
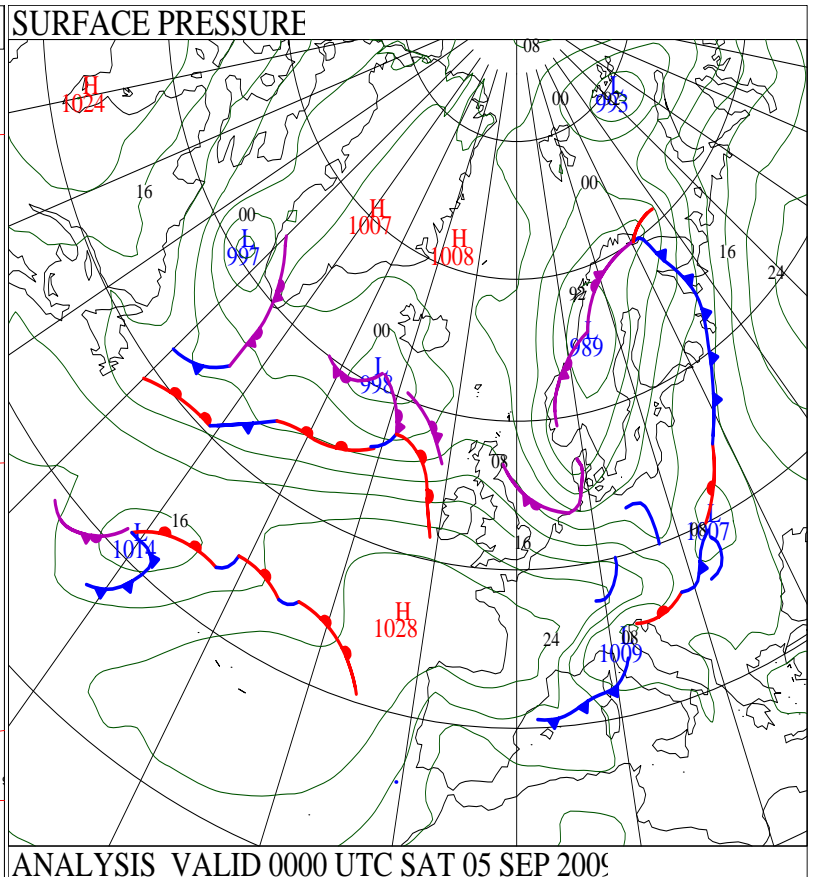
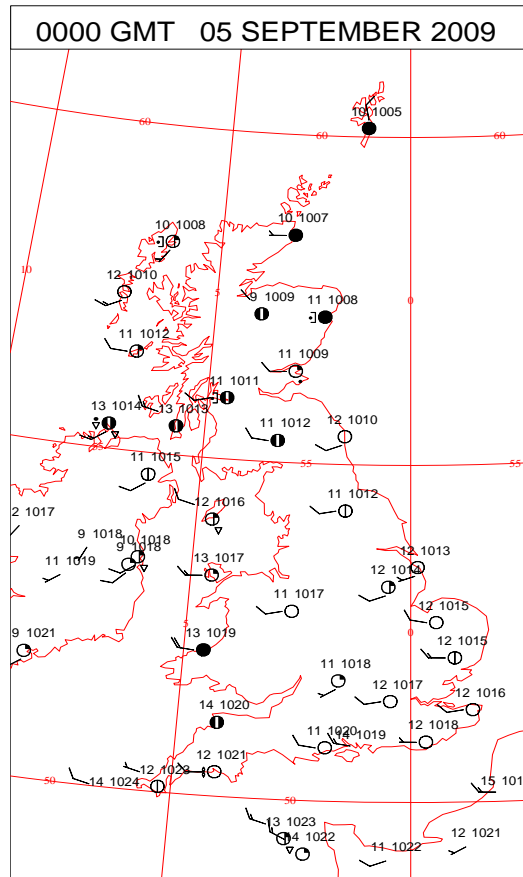
SIGNIFICANT WEATHER

0600 GMT 04 SEPTEMBER 2009	SIG WEATHER	1200 GMT 04 SEPTEMBER 2009	SIG WEATHER	<p>Summary of UK Weather for Friday 04 September 2009.</p> <p>Rain continued across Scotland, apart from the far west and south-west, through the morning, whilst also spreading further south into parts of northern England, especially Northumberland.</p> <p>Clusters of heavy showers moved east across southern counties of England during the early hours. These cleared Kent around dawn, but showers continued over some western parts of England and Wales, mainly over higher ground. It was generally dry and bright elsewhere.</p> <p>During the afternoon most of the rain died out over Scotland and north-east England, but moved south into Lincolnshire and East Anglia for a time. Showers continued over western parts of the U.K., especially Northern Ireland, western Scotland and the higher ground of Wales.</p> <p>Highest temperatures occurred in the south-east of England.</p> <p>During the evening rain returned to eastern Scotland with showers continuing in some western parts of the U.K. Most other parts became dry.</p>
1800 GMT 04 SEPTEMBER 2009	SIG WEATHER	0000 GMT 05 SEPTEMBER 2009	SIG WEATHER	<p>EXTREMES</p> <p>Highest Maximum: 19.4 Manston, Kent</p> <p>Lowest Maximum: 11.7 Loch Glascarnoch, Ross & Cromarty</p> <p>Lowest Minimum: 7.1 Castlederg, Tyrone</p> <p>Lowest Grass Minimum: 3.8 Shawbury, Shropshire</p> <p>Most Rain: 6.2 Tiree, Argyll</p> <p>Most Sun: 10.3 Jersey Airport, Jersey</p>

DAILY CLIMATE DATA



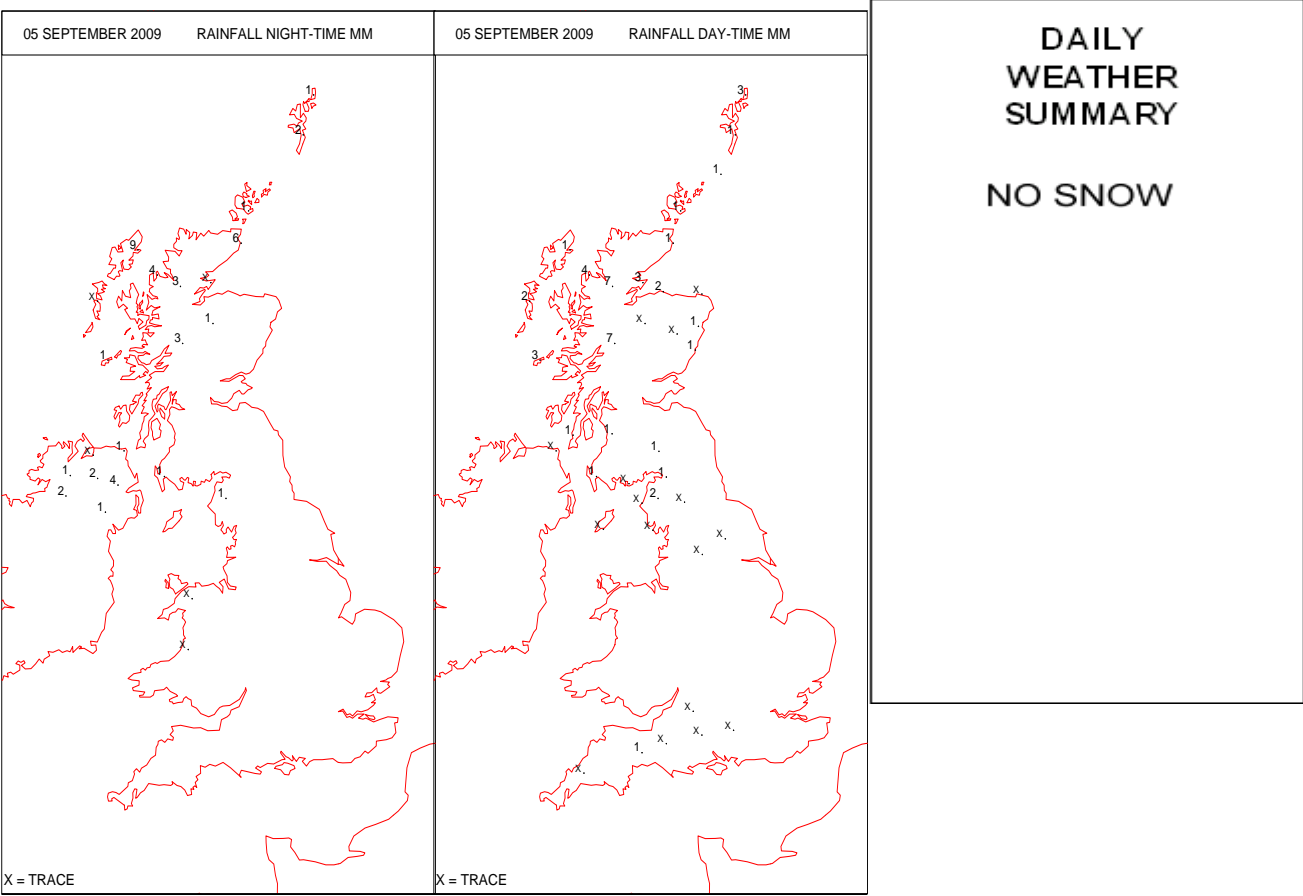
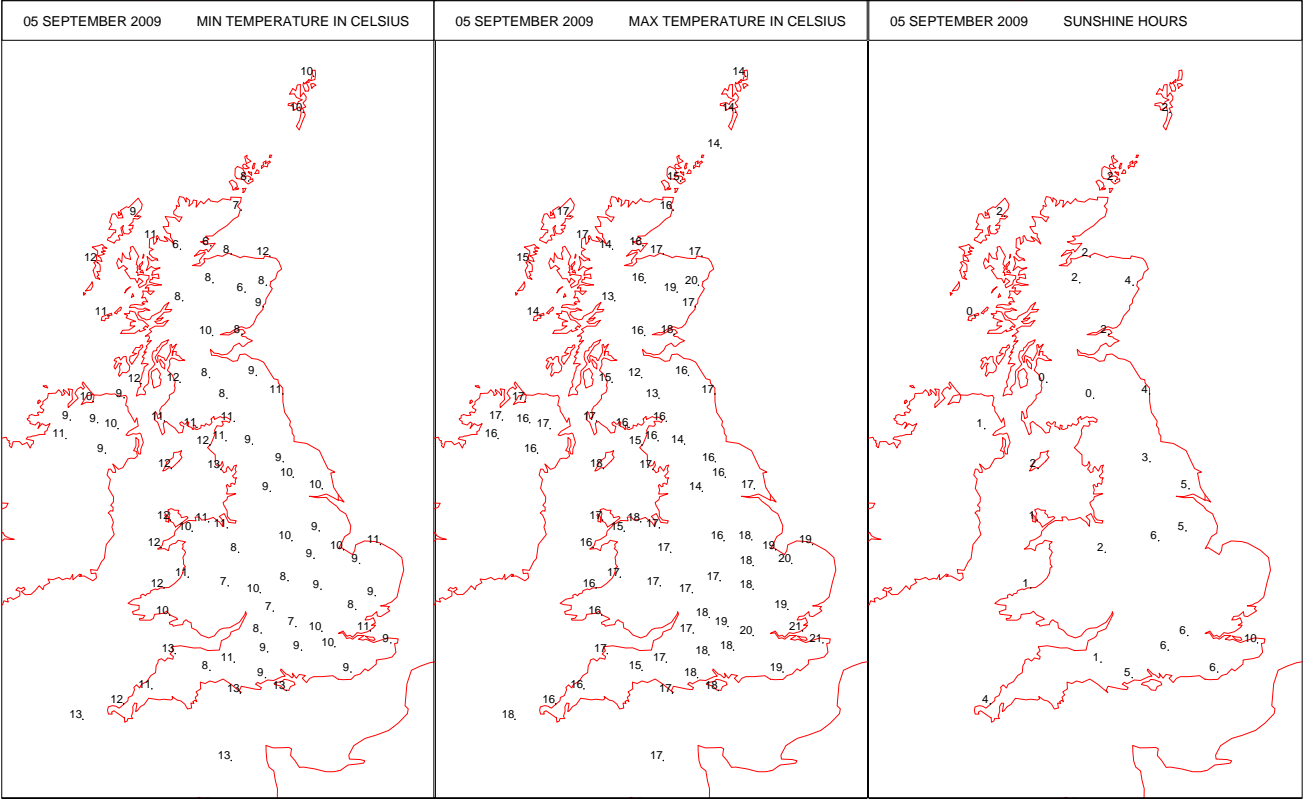
DAILY WEATHER SUMMARY



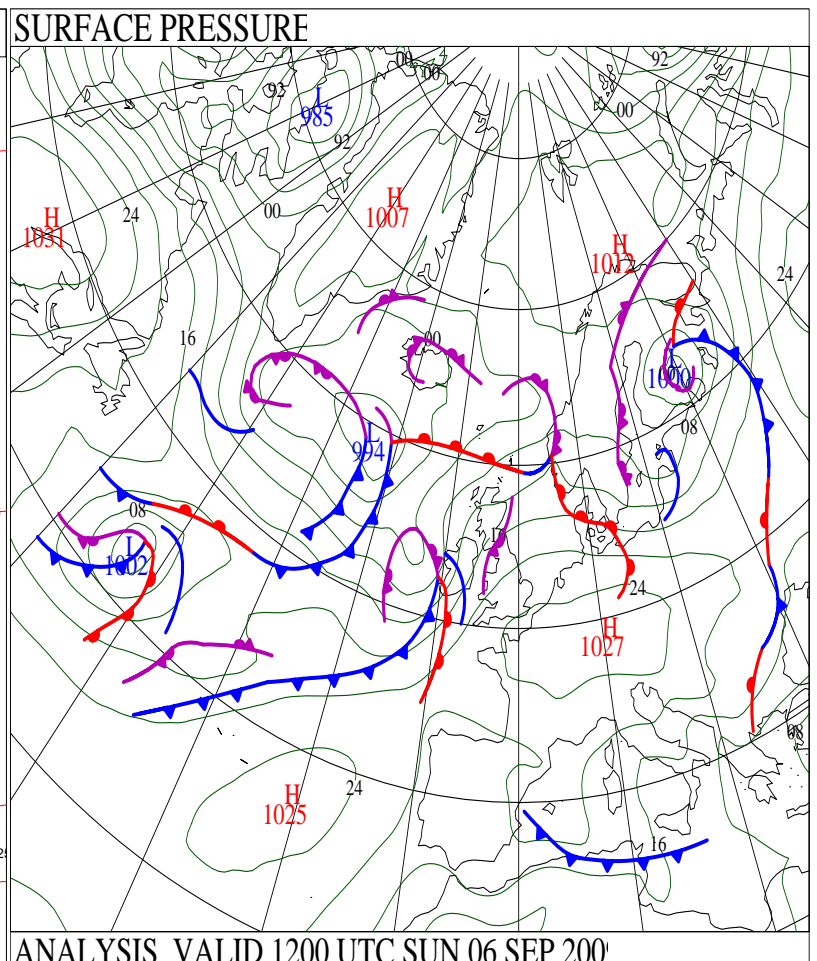
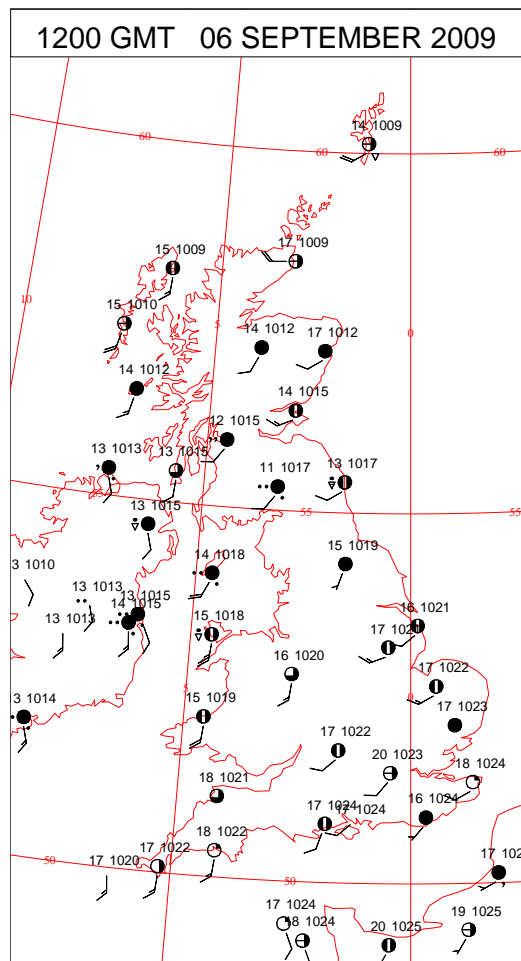
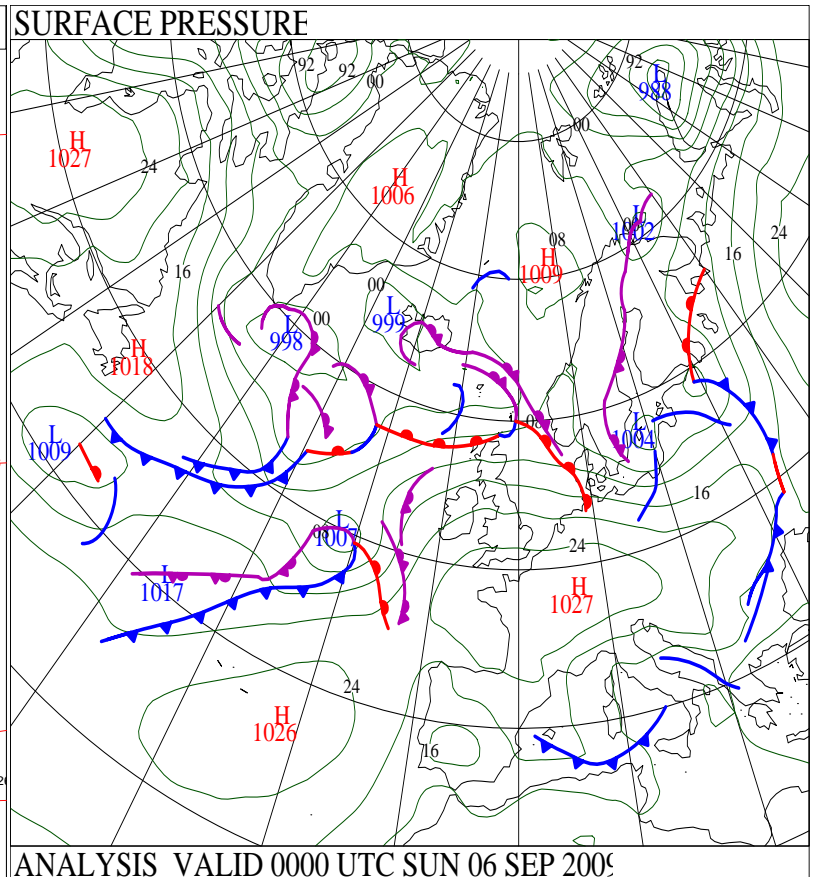
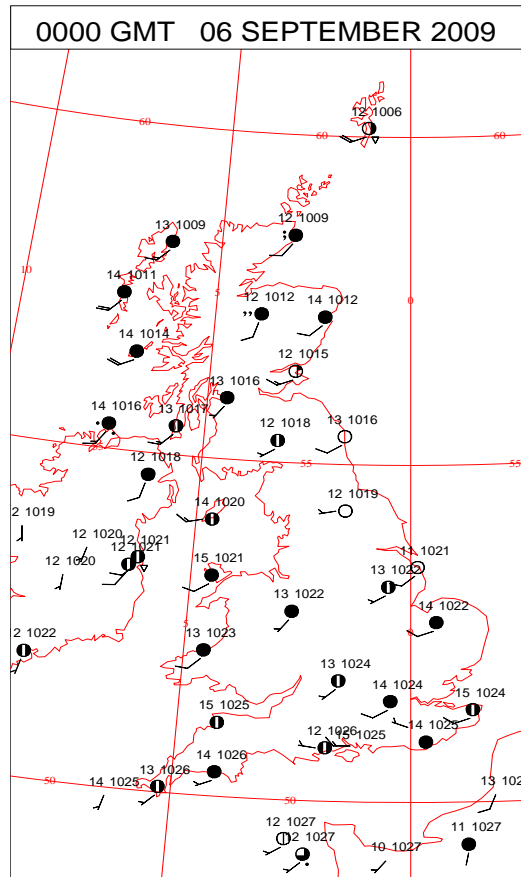
SIGNIFICANT WEATHER

0600 GMT 05 SEPTEMBER 2009	SIG WEATHER	1200 GMT 05 SEPTEMBER 2009	SIG WEATHER	<p>Summary of UK Weather for Saturday 05 September 2009.</p> <p>Occasional showers continued in western parts of England and Wales into the night, but died out before dawn. Showers also continued in Northern Ireland and western Scotland, with more persistent rain arriving later in the night and continuing through the morning, especially over western Scotland.</p> <p>Central, southern and eastern England started the day sunny. It gradually clouded over in most parts although some eastern parts of England had sunny spells until late in the day.</p> <p>Further outbreaks of rain continued through the day in north-west and northern Scotland which became heavy and persistent at times. Most other parts stayed dry although a few mainly light showers cropped up in the west.</p> <p>Highest temperatures again occurred in south-east England.</p>
1800 GMT 05 SEPTEMBER 2009	SIG WEATHER	0000 GMT 06 SEPTEMBER 2009	SIG WEATHER	<p>EXTREMES</p> <p>Highest Maximum: 20.8 Shoeburyness, Essex</p> <p>Lowest Maximum: 12.4 Drumalbin, Lanarkshire</p> <p>Lowest Minimum: 5.5 Aboyne No 2, Aberdeenshire</p> <p>Lowest Grass Minimum: 1.3 Benson, Oxfordshire</p> <p>Most Rain: 10.6 Tulloch Bridge, Inverness-Shire</p> <p>Most Sun: 10.3 Manston, Kent</p>

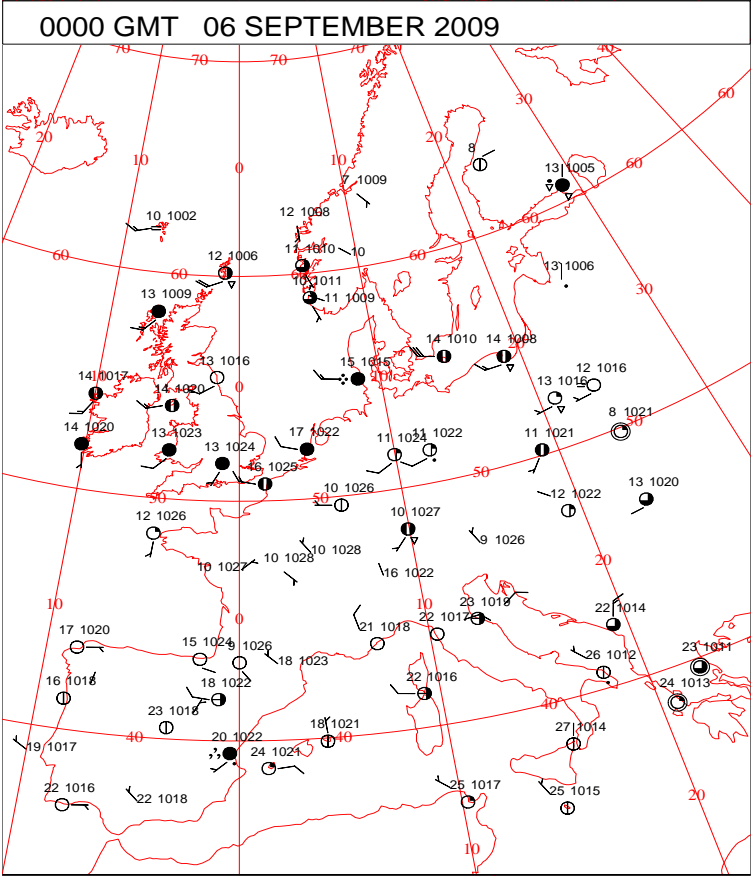
DAILY CLIMATE DATA



DAILY WEATHER SUMMARY



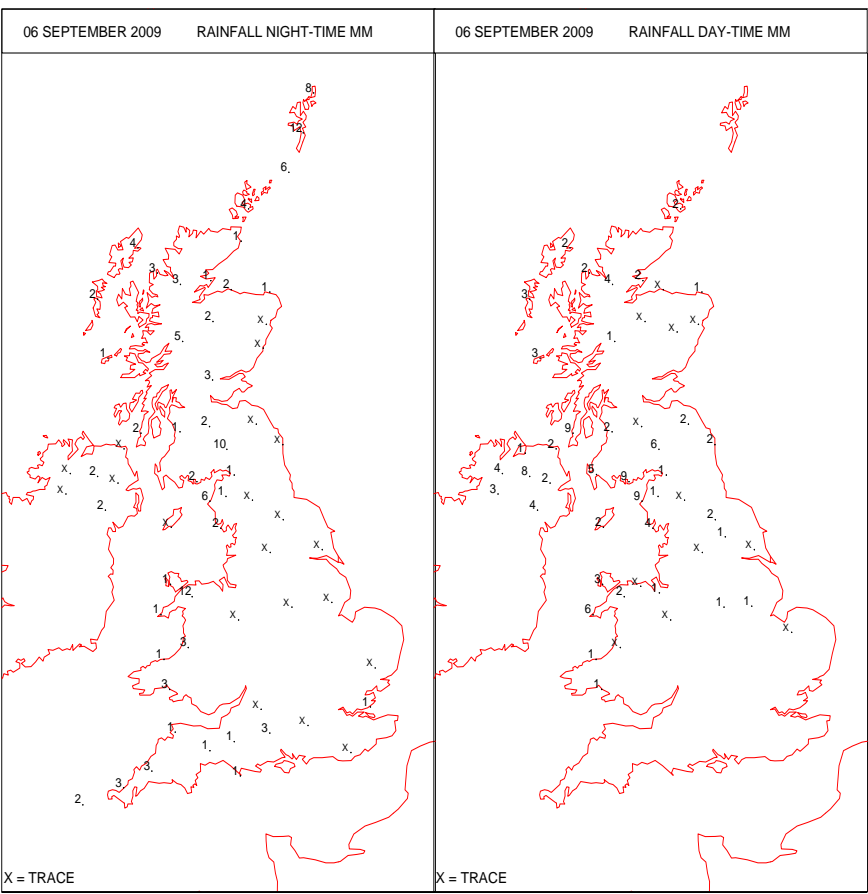
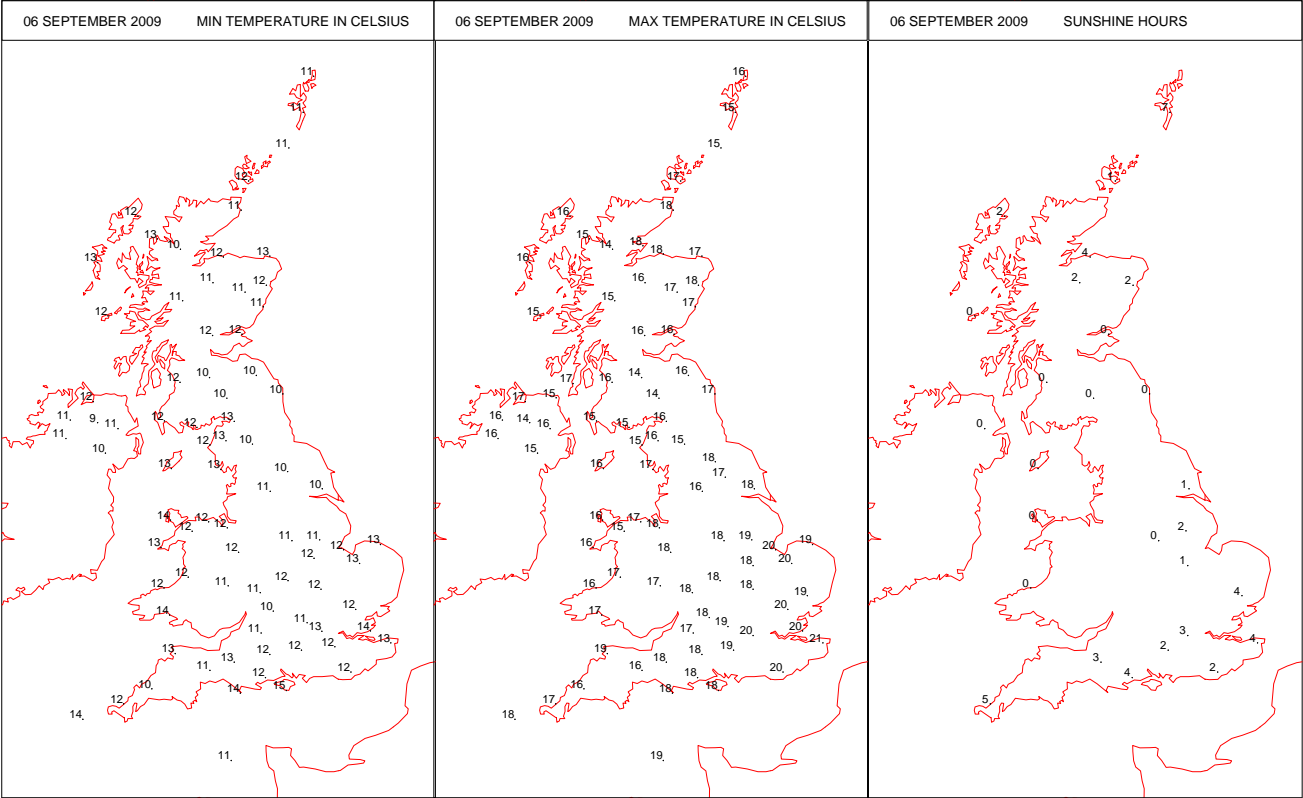
SURFACE REPORTS



SIGNIFICANT WEATHER

0600 GMT 06 SEPTEMBER 2009	SIG WEATHER	1200 GMT 06 SEPTEMBER 2009	SIG WEATHER	<p>Summary of UK Weather for Sunday 06 September 2009.</p> <p>Most parts had a dry and cloudy night but showers continued to affect northern Scotland. A few light showers also cropped up across Wales. Northern Ireland was dry for most of the night, but rain spread into the west around dawn. Cloud kept temperatures up with most places staying in double figures.</p> <p>Rain spread across Wales, central and northern England, and Scotland during the day but further south it remained largely dry with some sunny periods developing, allowing it to become quite warm in the south-east.</p> <p>During the evening rain continued over much of southern and western Scotland, but the frontal rain became quite a fragmented band across Wales and northern England, and later the Midlands and parts of southern England.</p> <p>Low cloud, hill fog, mist and drizzle affected most western parts of the U.K., especially exposed coasts and hills.</p>
1800 GMT 06 SEPTEMBER 2009	SIG WEATHER	0000 GMT 07 SEPTEMBER 2009	SIG WEATHER	<p>EXTREMES</p> <p>Highest Maximum: 20.7 Manston, Kent</p> <p>Lowest Maximum: 14.3 Eskdalemuir, Dumfriesshire</p> <p>Lowest Minimum: 9.3 Lough Fea, Londonderry</p> <p>Lowest Grass Minimum: 4.5 Dishforth Airfield, North Yorkshire</p> <p>Most Rain: 15.8 St Bees Head No 2, Cumbria</p> <p>Most Sun: 9.1 Guernsey Airport, Guernsey</p>

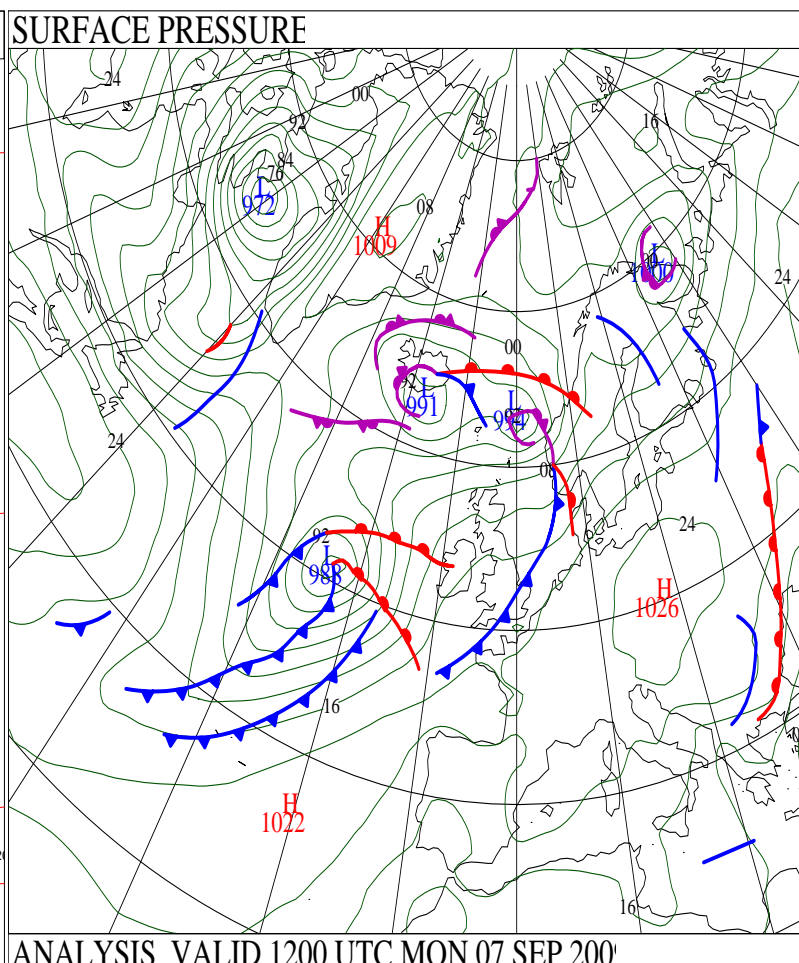
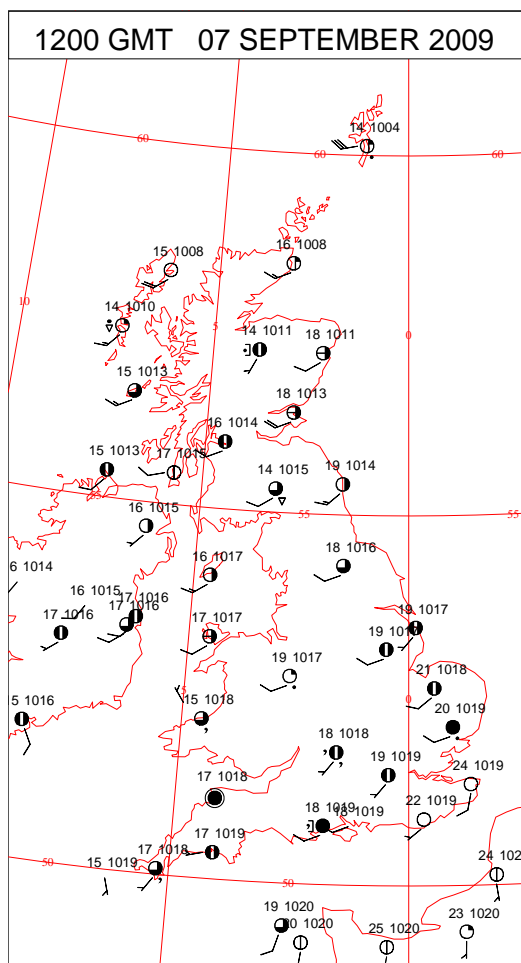
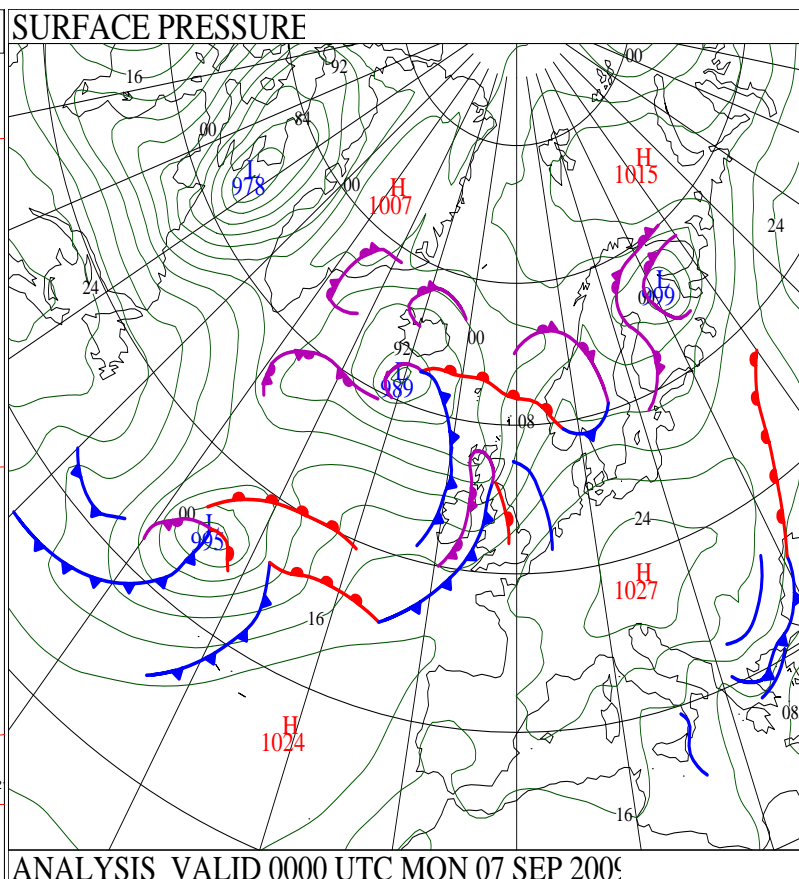
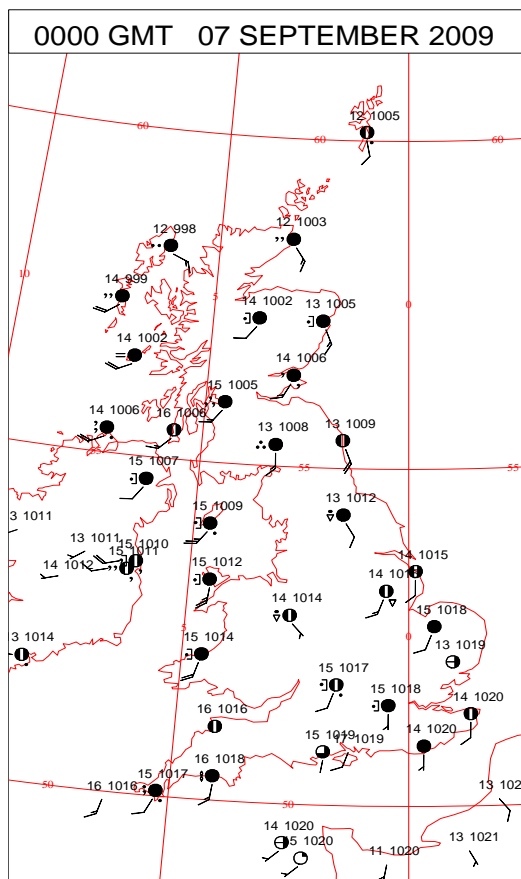
DAILY CLIMATE DATA



DAILY
WEATHER
SUMMARY

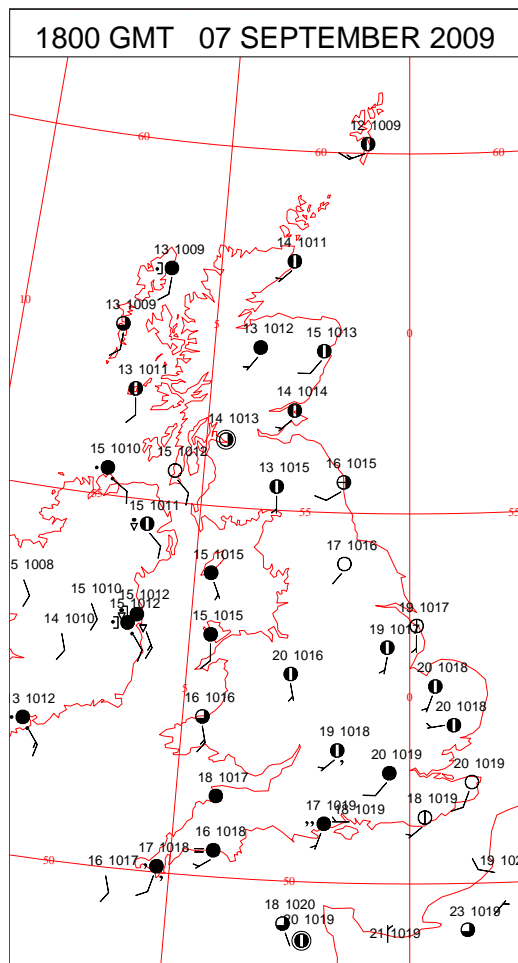
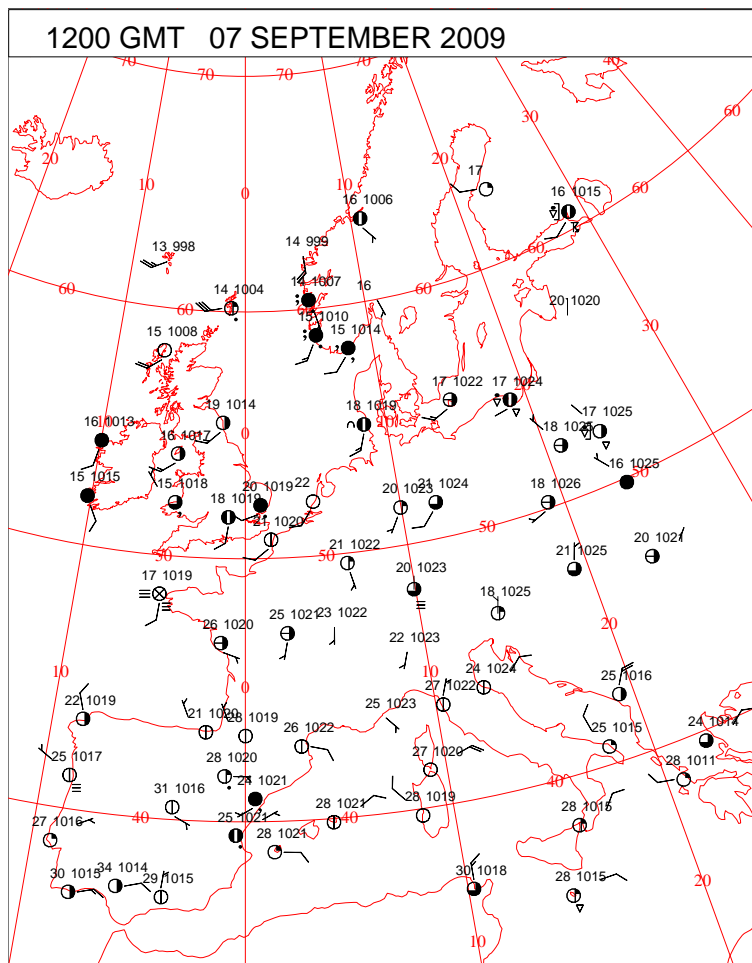
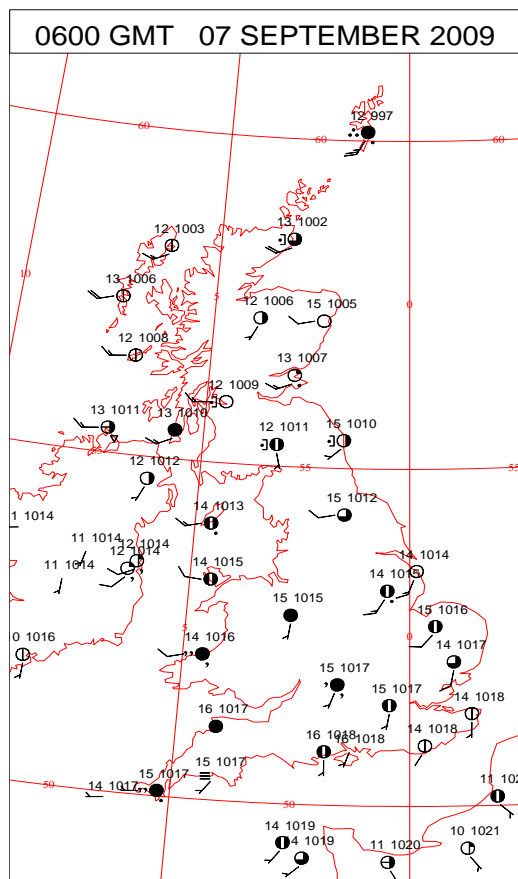
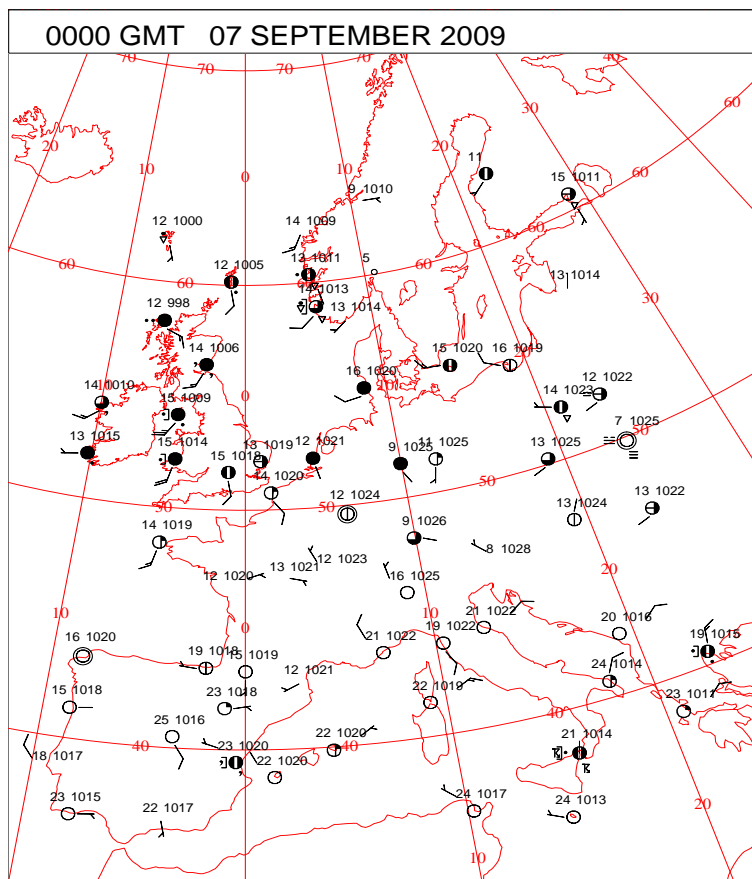
NO SNOW

DAILY WEATHER SUMMARY



Monday 7 September 2009

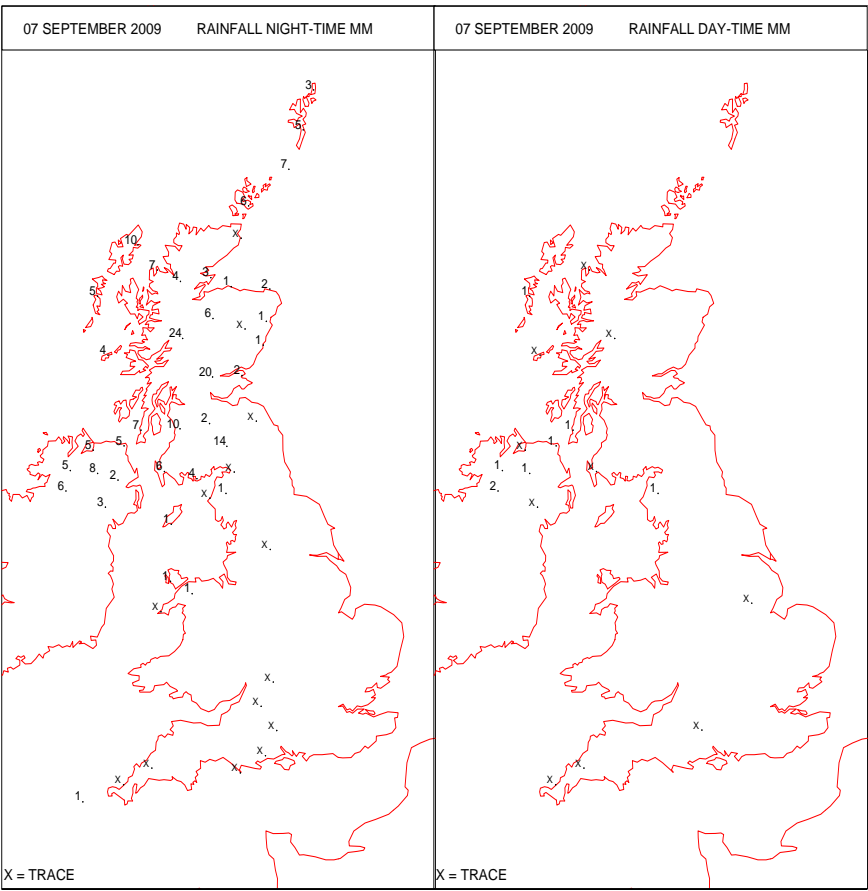
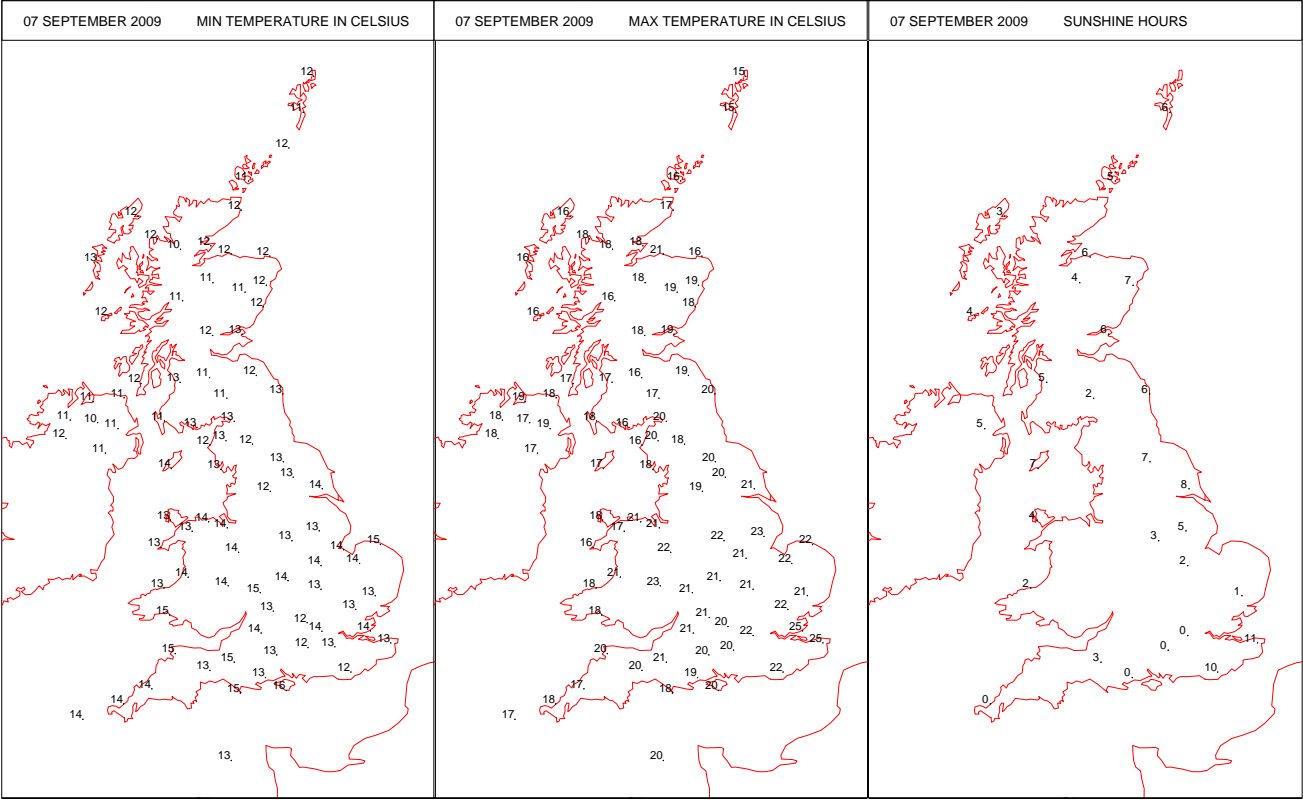
SURFACE REPORTS



SIGNIFICANT WEATHER

0600 GMT 07 SEPTEMBER 2009 SIG WEATHER	1200 GMT 07 SEPTEMBER 2009 SIG WEATHER	<p>Summary of UK Weather for Monday 07 September 2009.</p> <p>For many areas across the U.K. there was broken cloud and warm sunny spells, although some low cloud and mist lingered in the south-west and central southern areas.</p> <p>There were a few showers across Scotland during the morning, and a little rain in the south-east at first.</p> <p>Elsewhere there were some good cloud breaks with warm or very warm sunny spells. Kent stayed largely cloud free, with the highest temperatures being recorded here.</p> <p>During the late afternoon cloud increased from the west, and outbreaks of rain spread to Northern Ireland, west Wales and western Scotland. Winds backed to the south and freshened, becoming strong in the north-west later.</p>
1800 GMT 07 SEPTEMBER 2009 SIG WEATHER	0000 GMT 08 SEPTEMBER 2009 SIG WEATHER	
		<p>EXTREMES</p> <p>Highest Maximum: 25.1 Manston, Kent</p> <p>Lowest Maximum: 14.6 Lerwick, Shetland</p> <p>Lowest Minimum: 10.0 Loch Glascarnoch, Ross & Cromarty</p> <p>Lowest Grass Minimum: 5.9 Jersey Airport, Jersey</p> <p>Most Rain: 23.8 Tulloch Bridge, Inverness-Shire</p> <p>Most Sun: 11.0 Manston, Kent</p>

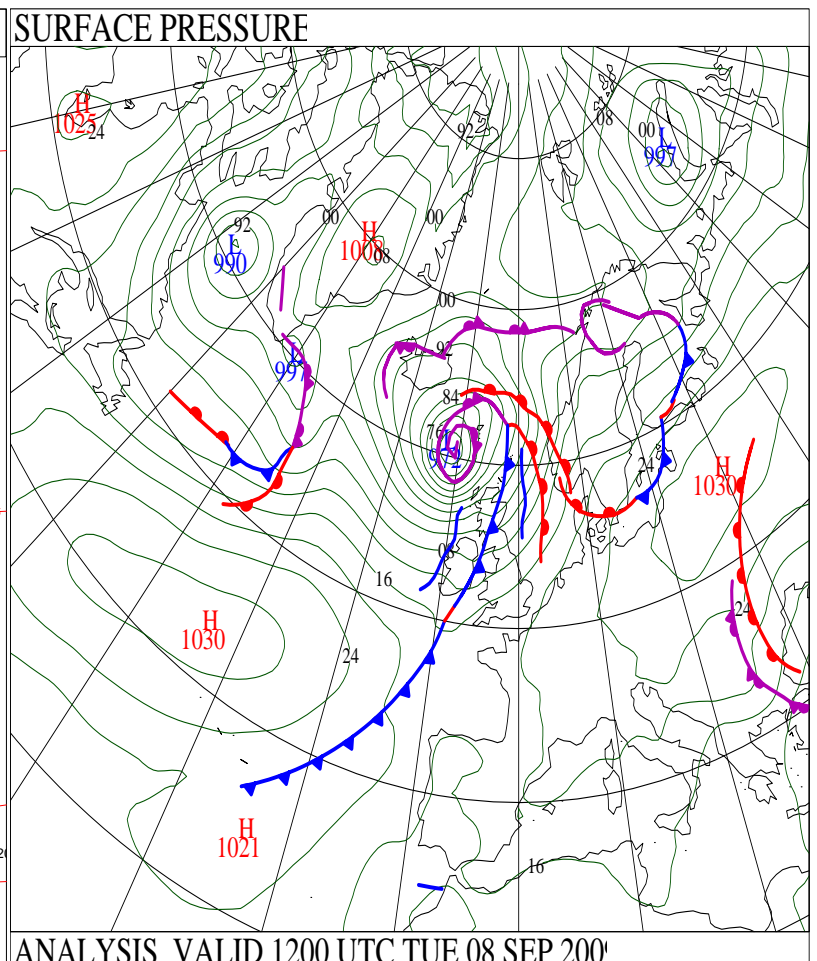
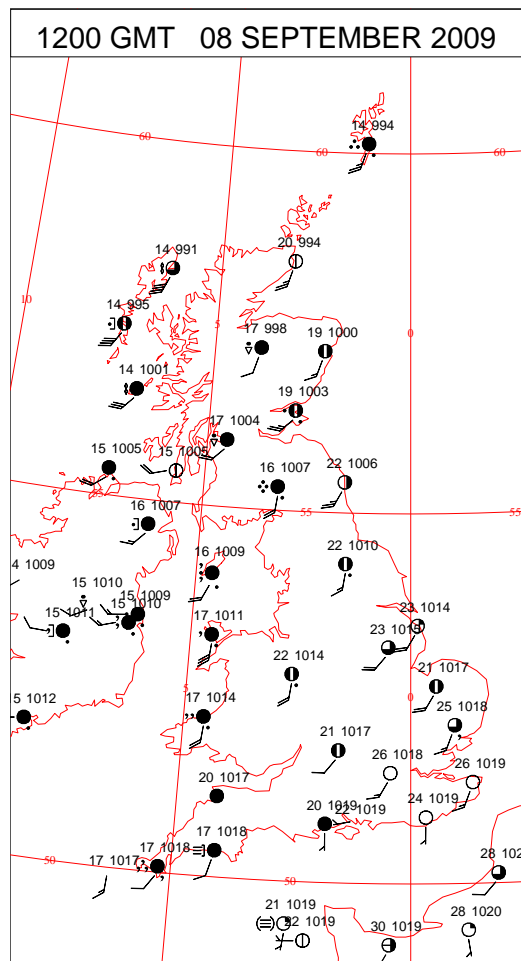
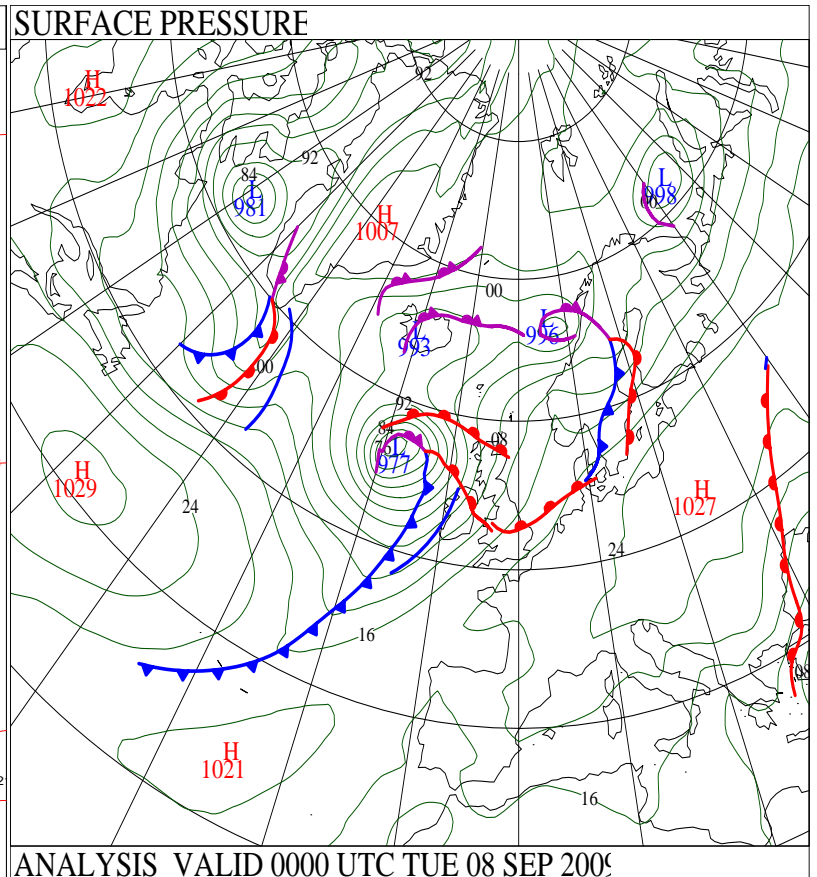
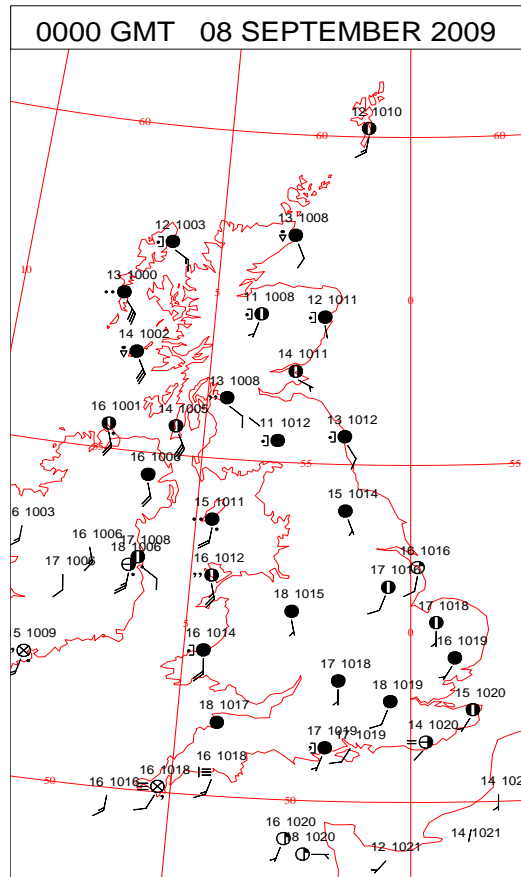
DAILY CLIMATE DATA



DAILY
WEATHER
SUMMARY

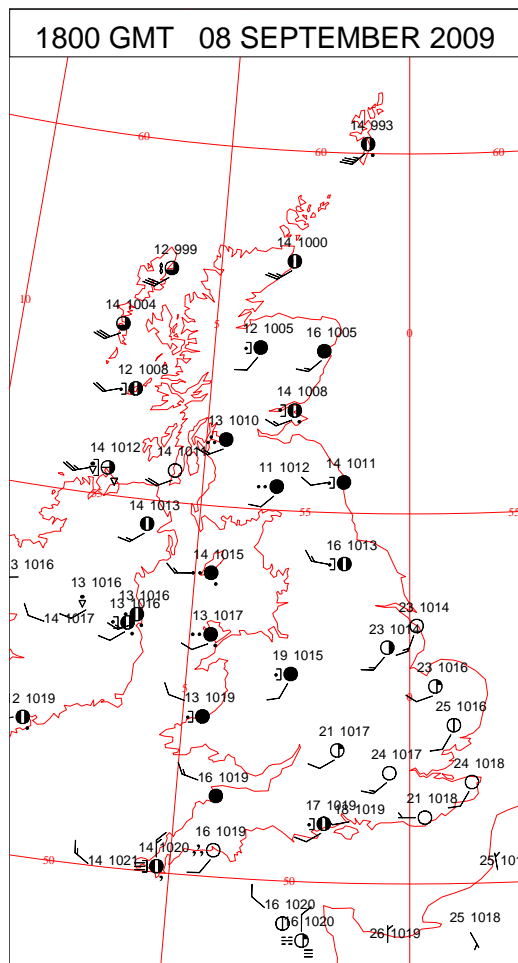
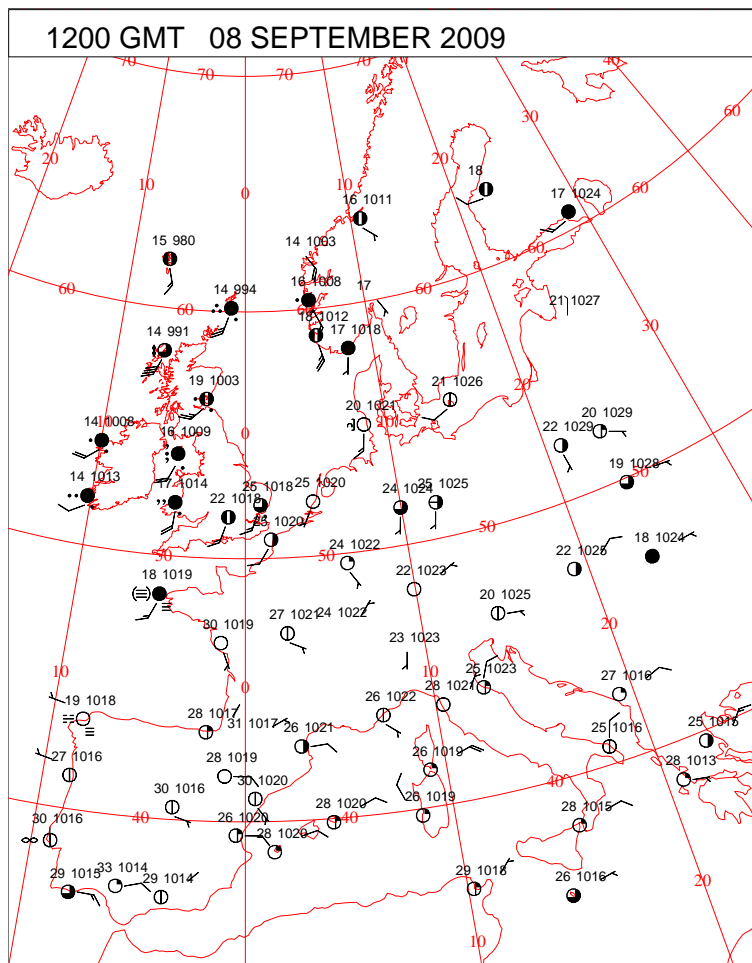
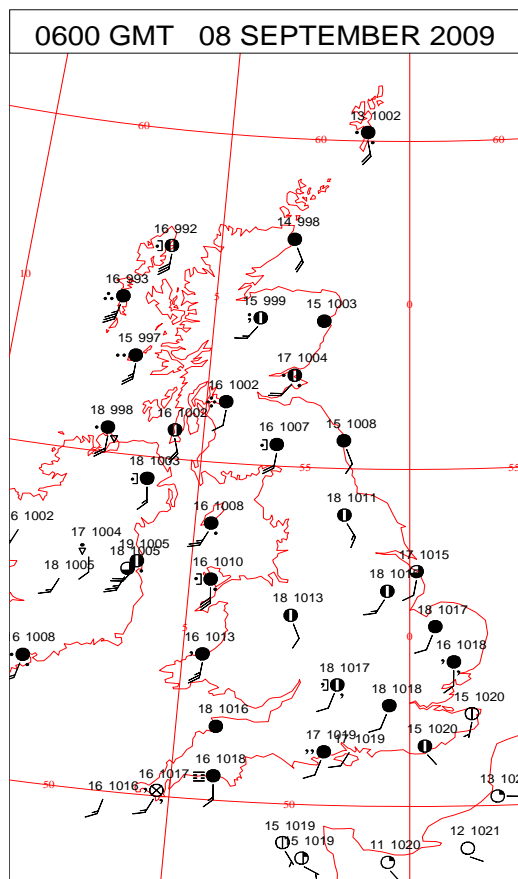
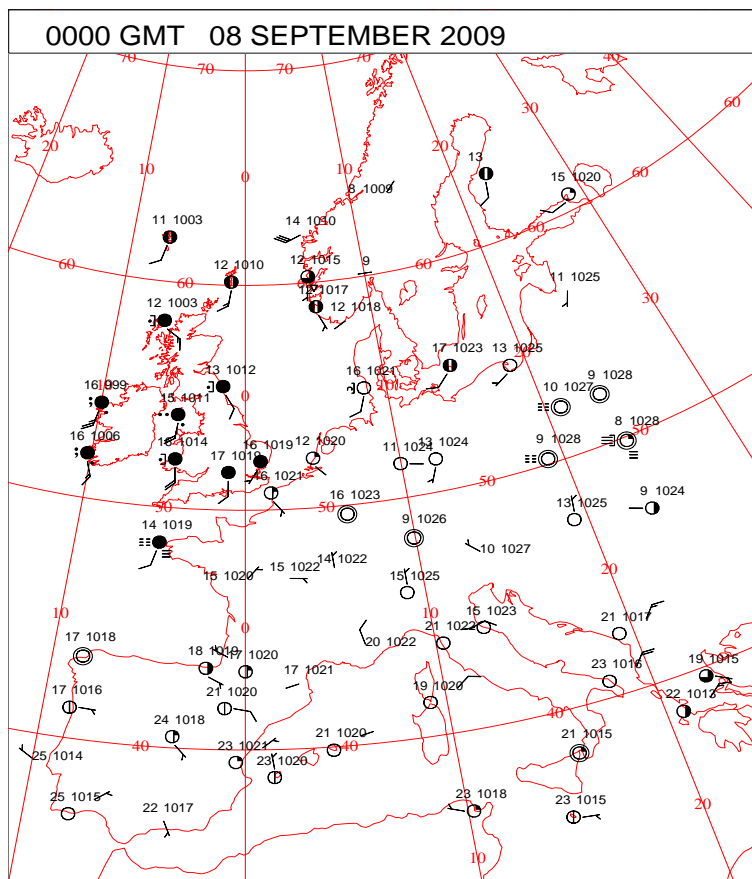
NO SNOW

DAILY WEATHER SUMMARY



Tuesday 8 September 2009

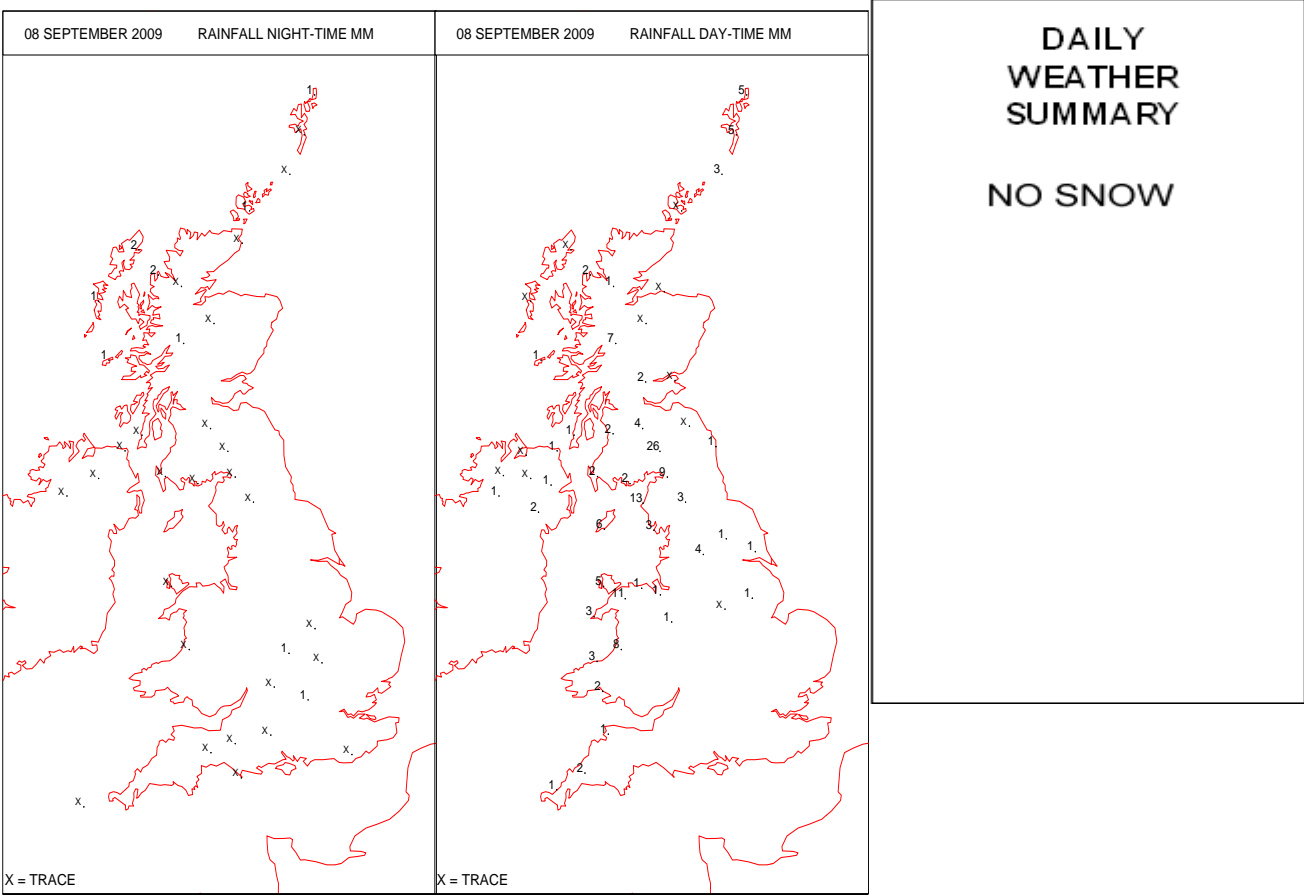
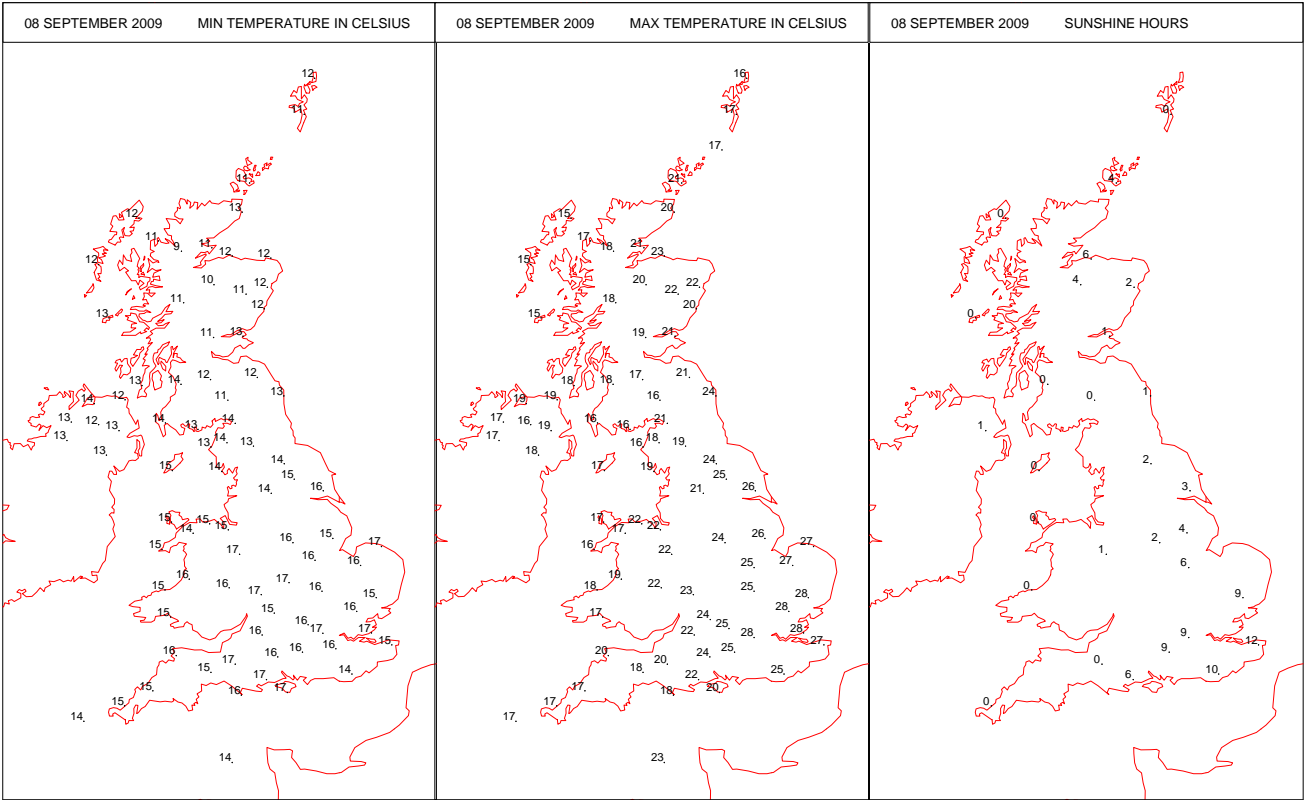
SURFACE REPORTS



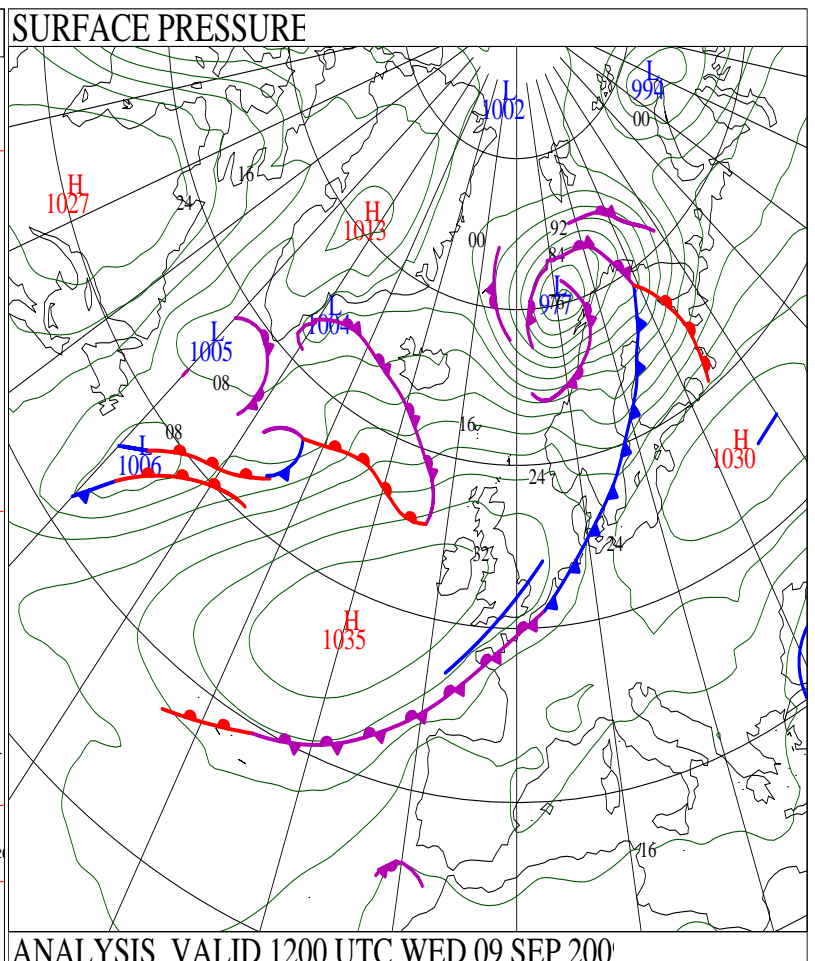
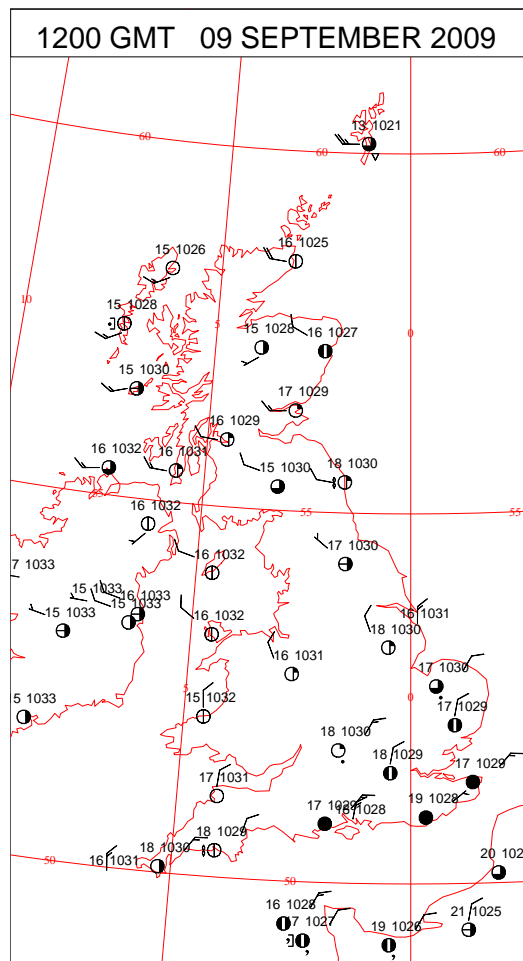
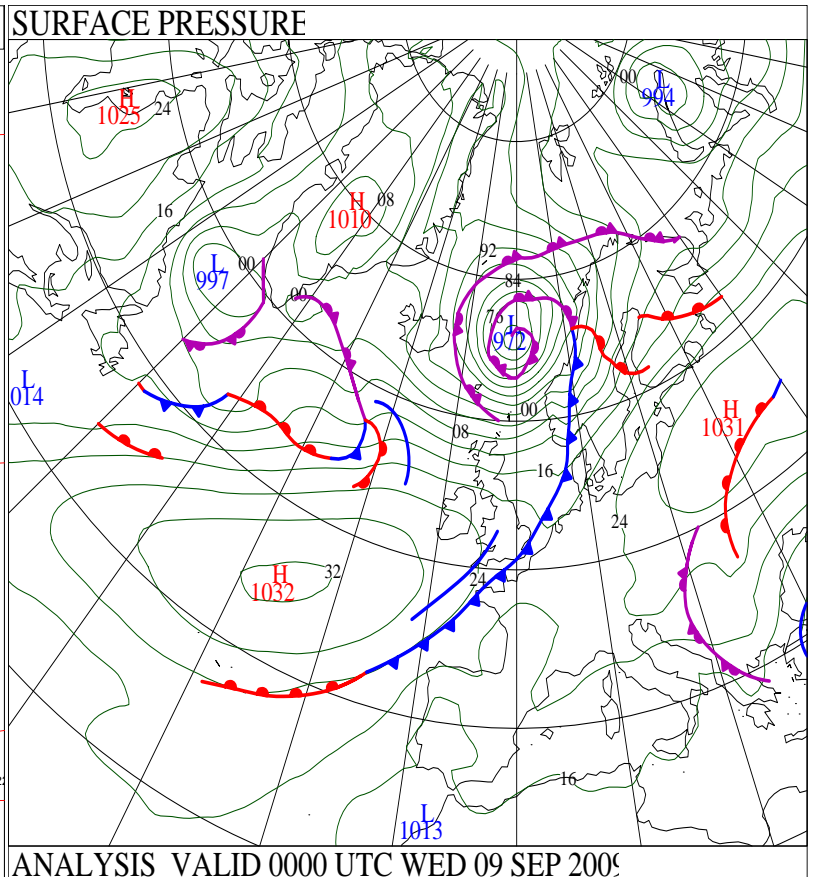
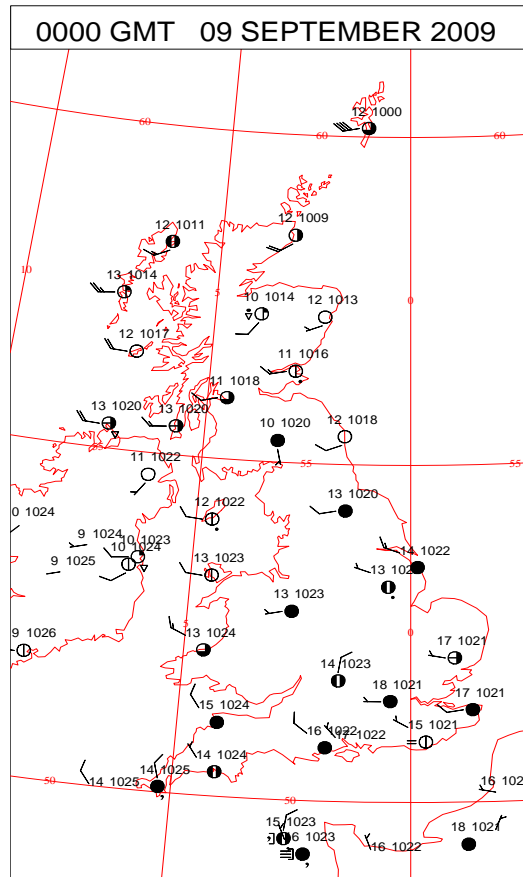
SIGNIFICANT WEATHER

0600 GMT 08 SEPTEMBER 2009	SIG WEATHER	1200 GMT 08 SEPTEMBER 2009	SIG WEATHER	<p>Summary of UK Weather for Tuesday 08 September 2009. Scotland and Northern Ireland had a cloudy night with outbreaks of rain, heavy across the West Highlands. Wales and western parts of England were rather cloudy with outbreaks of drizzle. The eastern side of England was dry with clear spells. It was a mild night.</p> <p>During the day most of Scotland and Northern Ireland were cloudy and very windy with further rain at times. The rain was very heavy across the south-western Highlands and in the Trossachs, with localised flooding reported in the Aberfoyle area. The north-east of Scotland on the other hand remained generally dry with some sunshine. The rain gradually edged south-eastwards across England and Wales, becoming lighter, although the south-eastern half of England remained dry with plenty of sunshine. It was a stormy day across northern Scotland, with Stornoway recording a gust to 63 knots, and Lerwick 60 knots.</p> <p>Temperatures were near normal for most of the U.K., but well above normal for East Anglia and south-east England.</p>
1800 GMT 08 SEPTEMBER 2009	SIG WEATHER	0000 GMT 09 SEPTEMBER 2009	SIG WEATHER	<p>EXTREMES Highest Maximum: 28.1 Shoeburyness, Essex 28.1 Heathrow, Greater London Lowest Maximum: 15.1 South Uist, Western Isles Lowest Minimum: 9.1 Loch Glascarnoch, Ross & Cromarty Lowest Grass Minimum: 8.5 Jersey: Airport, Jersey Most Rain: 26.6 Eskdalemuir, Dumfriesshire Most Sun: 11.7 Guernsey Airport, Guernsey</p>

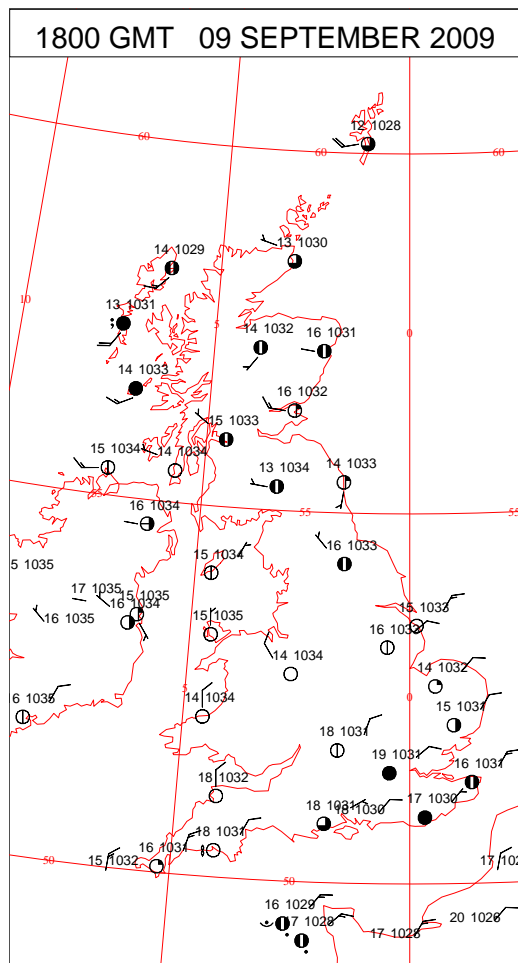
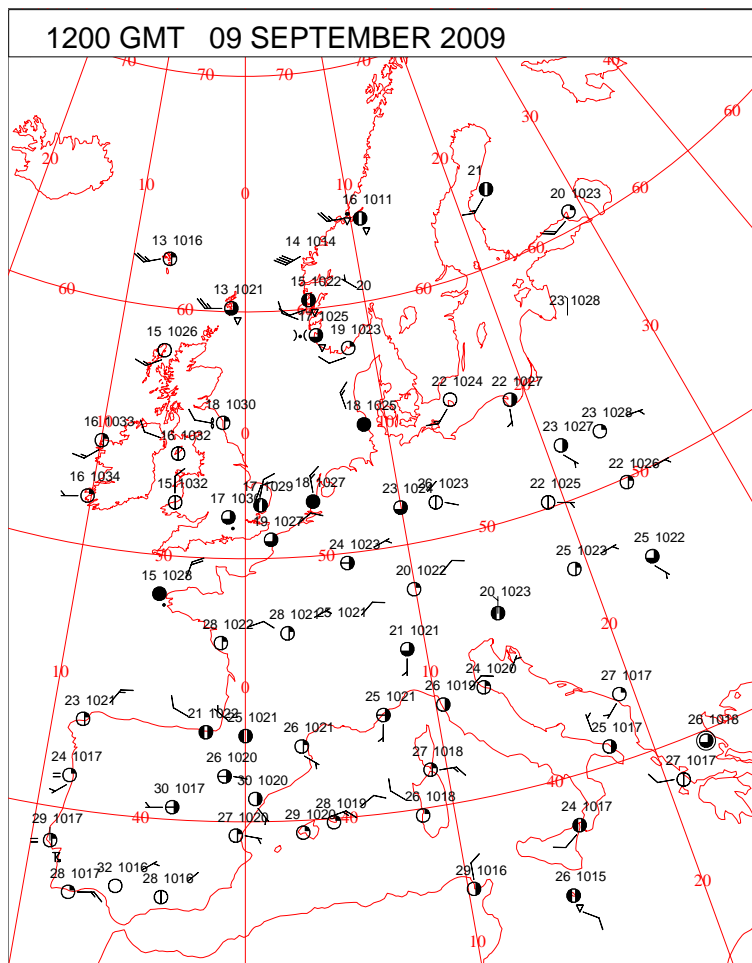
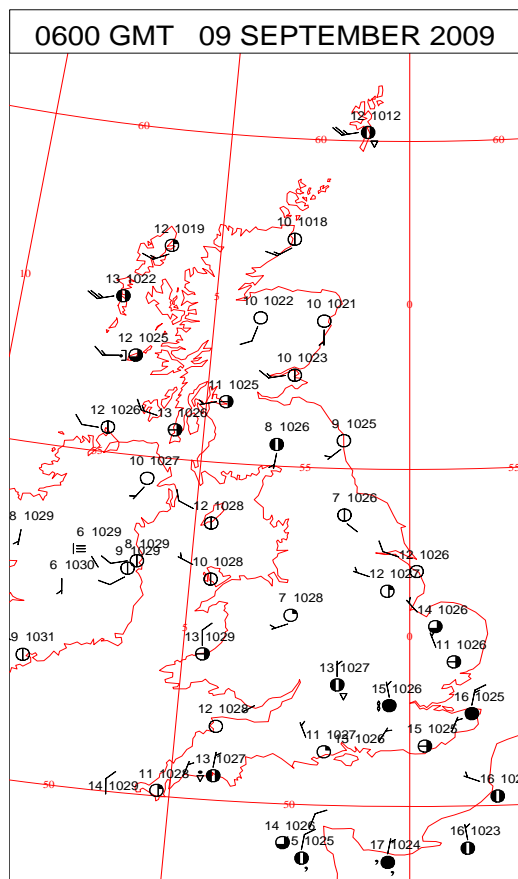
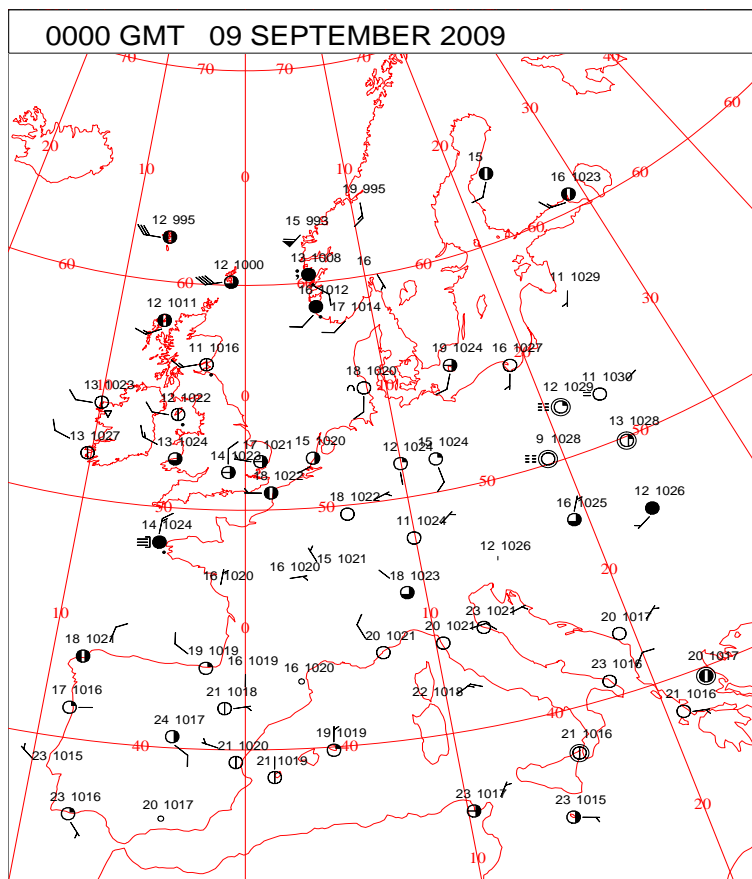
DAILY CLIMATE DATA



DAILY WEATHER SUMMARY



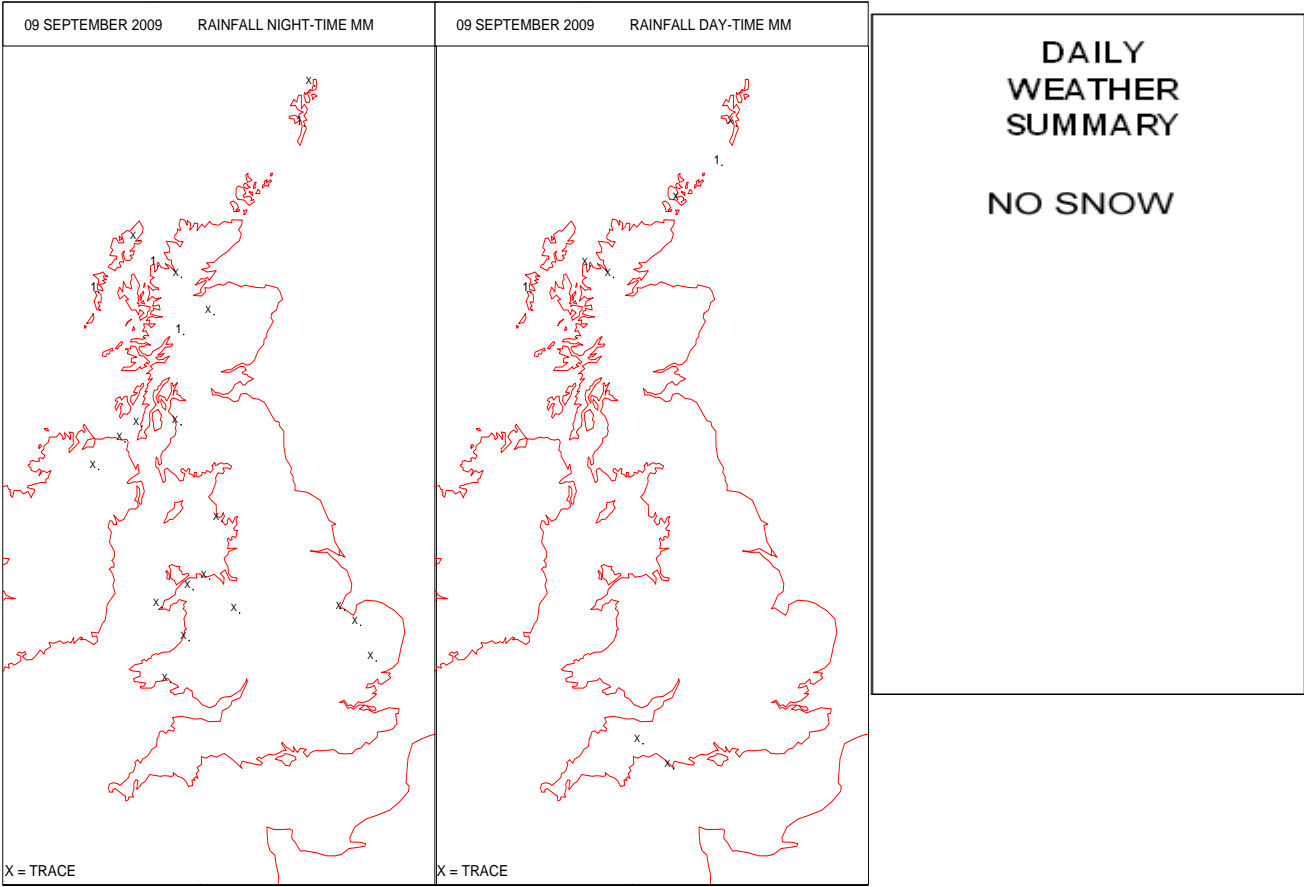
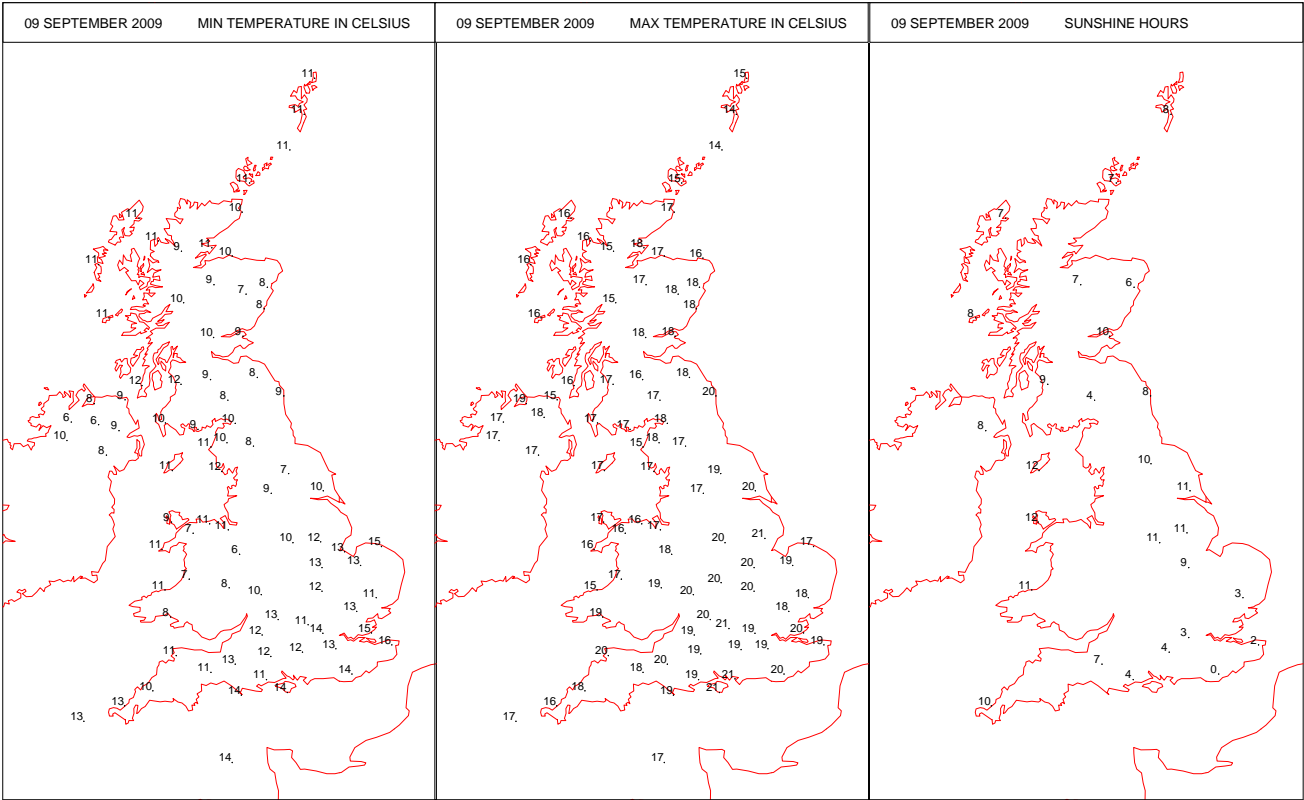
SURFACE REPORTS



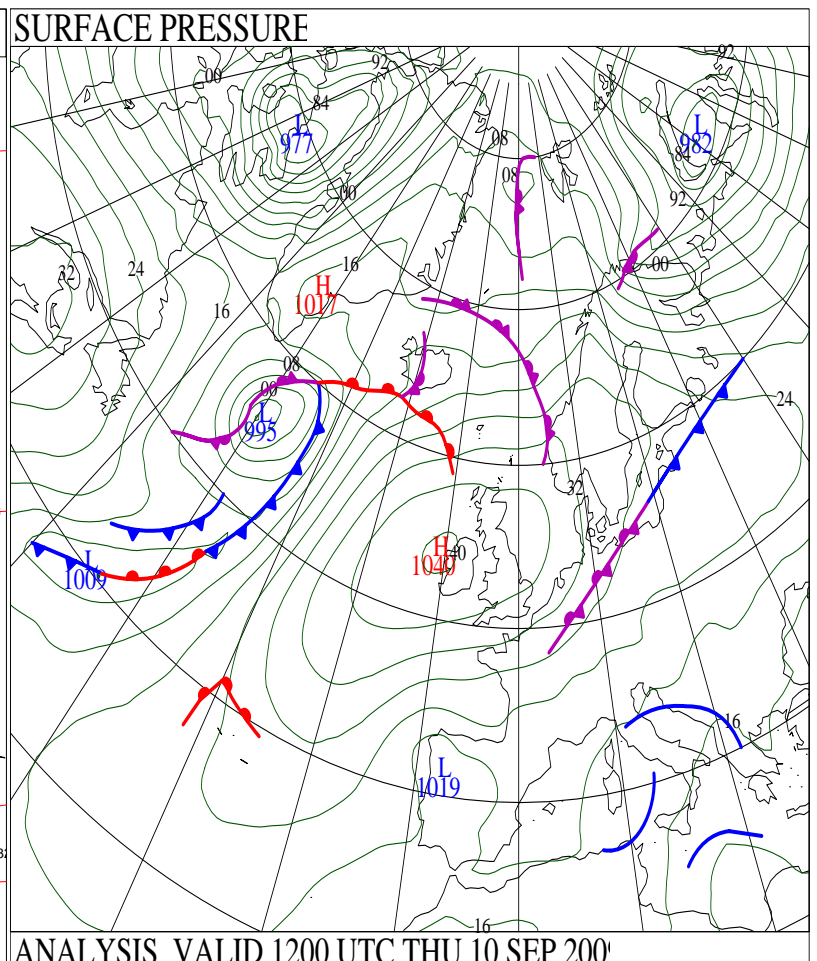
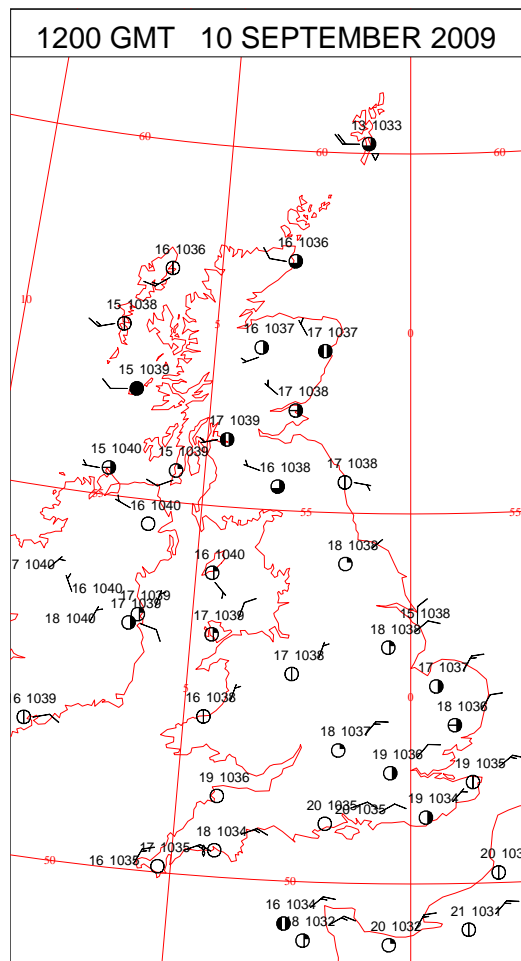
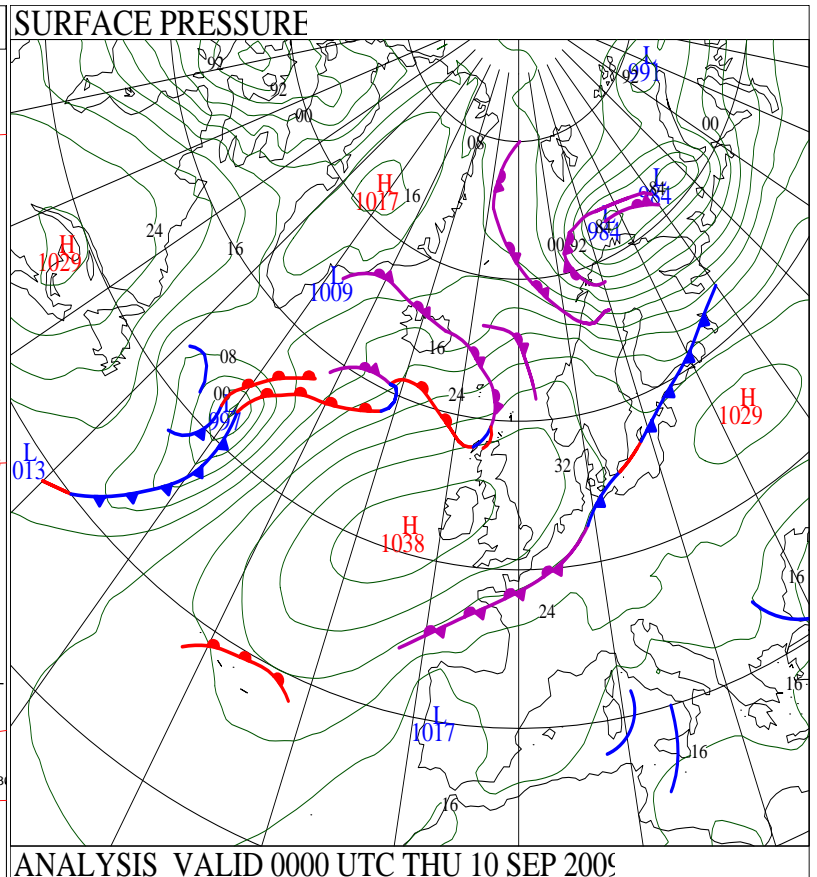
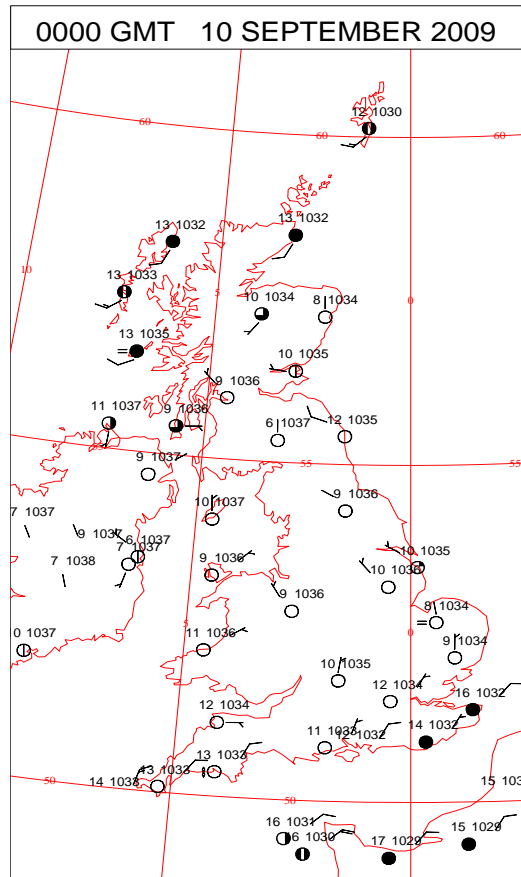
SIGNIFICANT WEATHER

0600 GMT 09 SEPTEMBER 2009	SIG WEATHER	1200 GMT 09 SEPTEMBER 2009	SIG WEATHER	<p>Summary of UK Weather for Wednesday 09 September 2009.</p> <p>Most parts of the U.K. were dry overnight with clear skies. However, showers continued overnight and into the morning in western Scotland and the Western Isles, although these remained scattered and there were some sunny periods.</p> <p>Also southern England was affected by a band of cloud and showers throughout the night and into the morning. This cloud only slowly moved south-eastwards and was still giving isolated outbreaks of rain in Kent during the evening and the first part of the night.</p> <p>Elsewhere, it was a dry day across the U.K., with long sunny periods only interrupted in some places by scattered cloud, which developed during the late morning and early afternoon.</p> <p>It remained dry during the evening and into the night with clear skies for many.</p> <p>It was breezy at times in eastern parts of England and northern Scotland.</p> <p>Maximum temperatures were close to the average for the time of year, rising very slightly above average in some places.</p>
1800 GMT 09 SEPTEMBER 2009	SIG WEATHER	0000 GMT 10 SEPTEMBER 2009	SIG WEATHER	<p>EXTREMES</p> <p>Highest Maximum: 20.6 Thorney Island, West Sussex 20.6 Benson, Oxfordshire</p> <p>Lowest Maximum: 14.2 Fair Isle, Shetland 14.2 Lerwick, Shetland</p> <p>Lowest Minimum: 5.7 Lough Fea, Londonderry</p> <p>Lowest Grass Minimum: 1.8 Dishforth Airfield, North Yorkshire</p> <p>Most Rain: 2.6 South Uist, Western Isles</p> <p>Most Sun: 11.3 Ronaldsway, Isle Of Man</p>

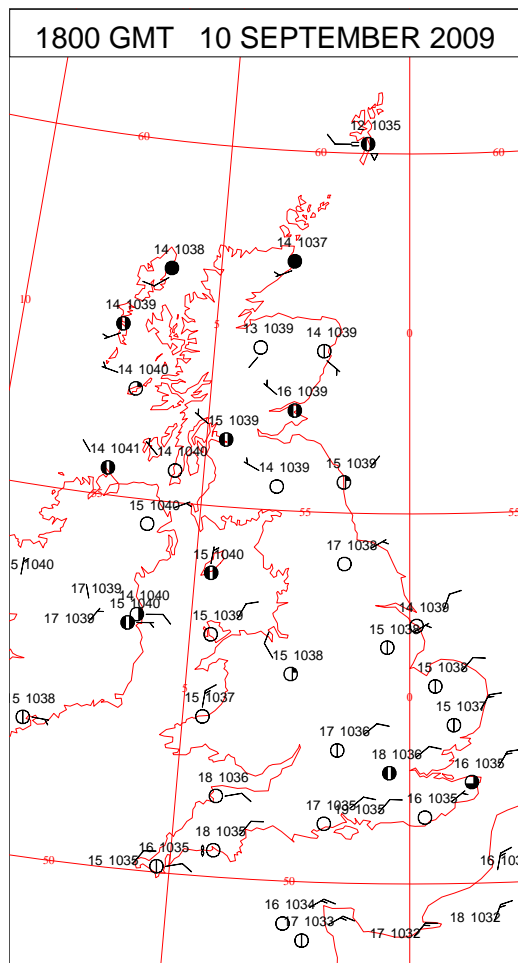
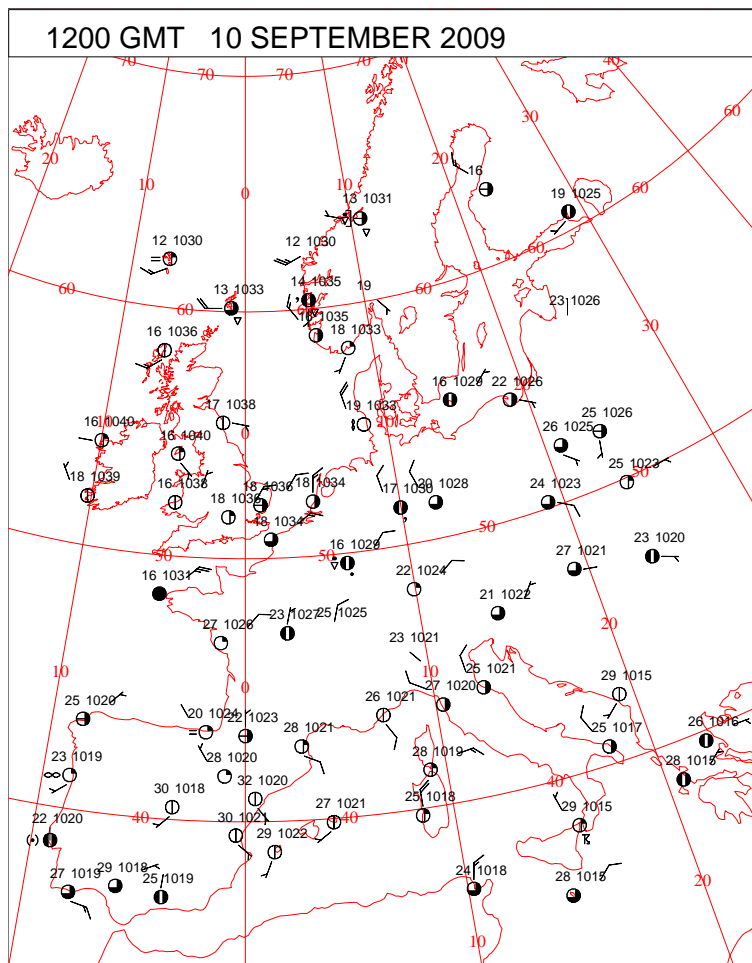
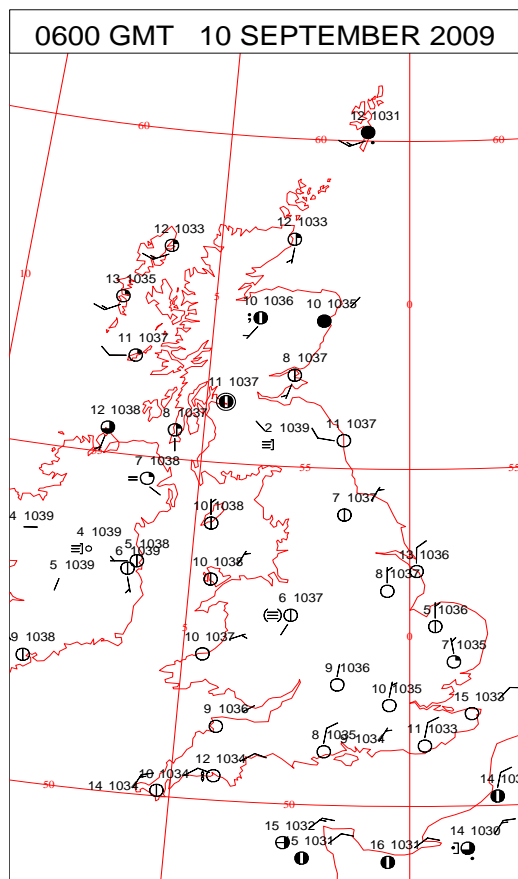
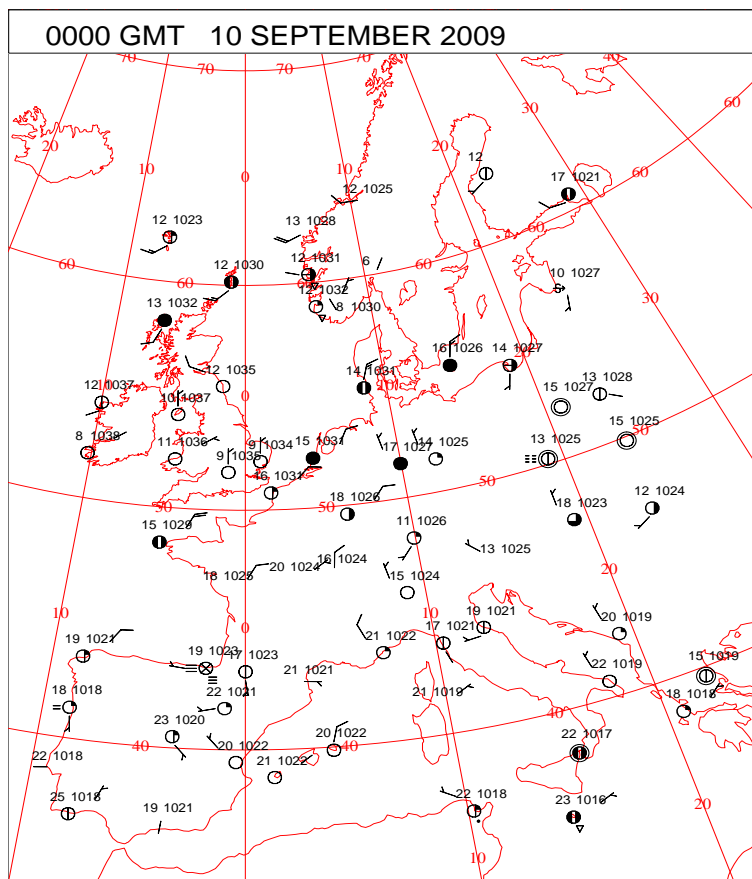
DAILY CLIMATE DATA



DAILY WEATHER SUMMARY



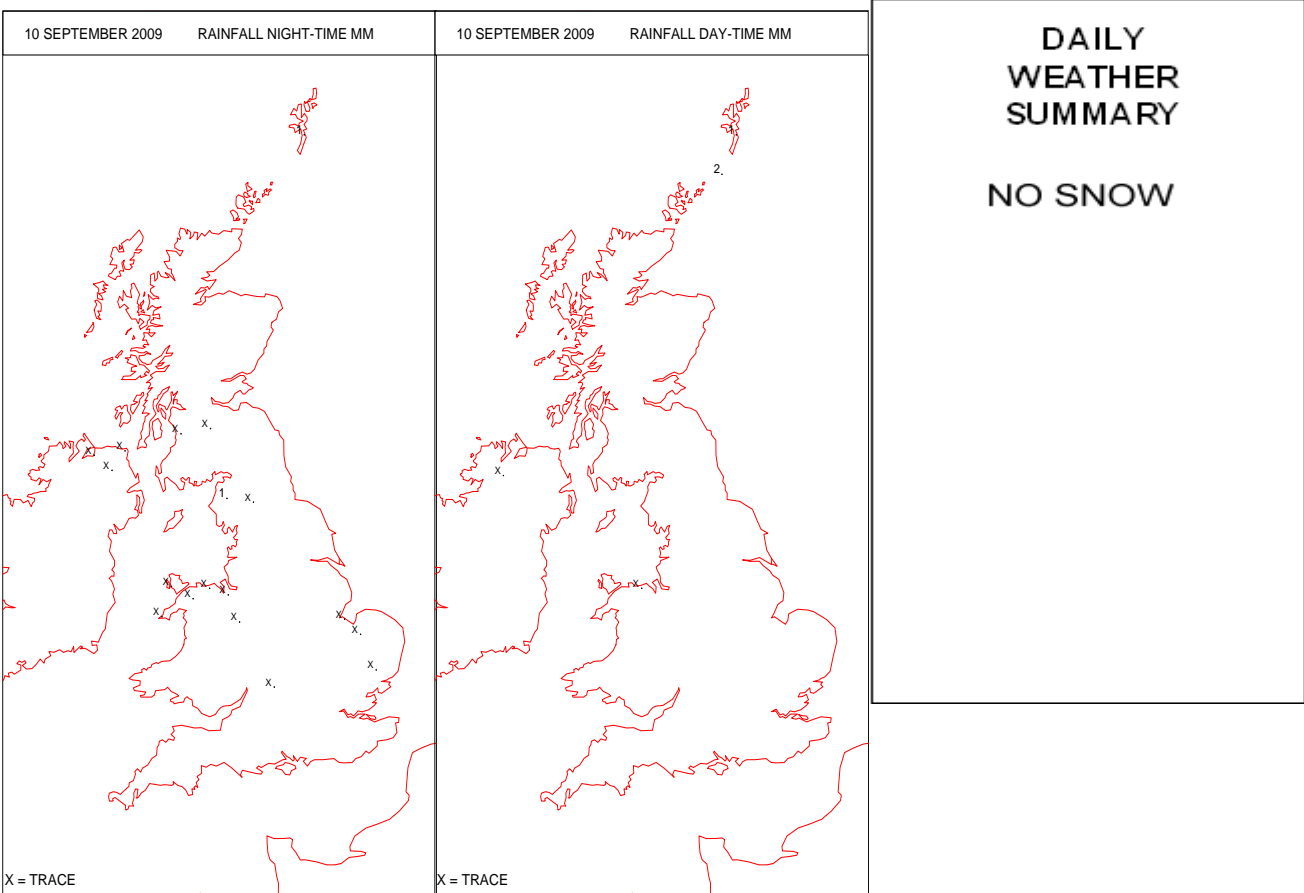
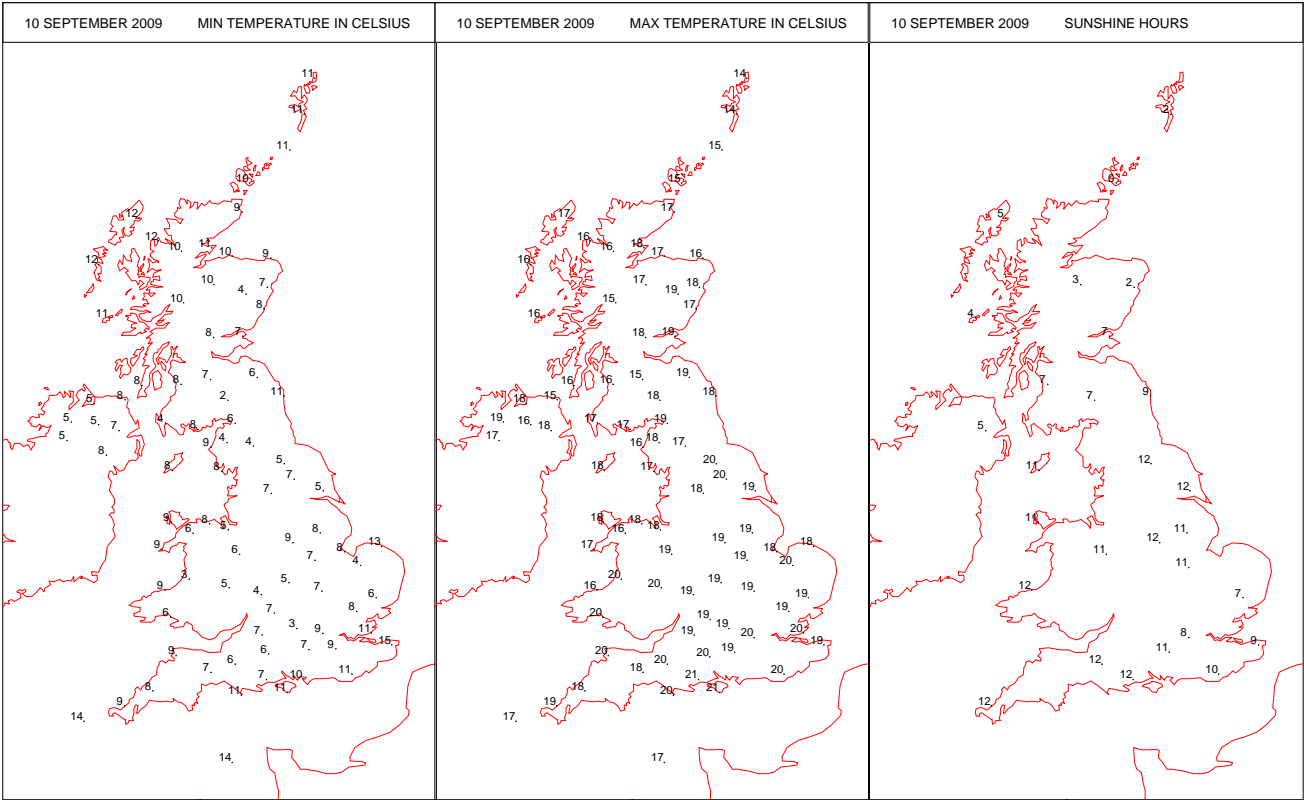
SURFACE REPORTS



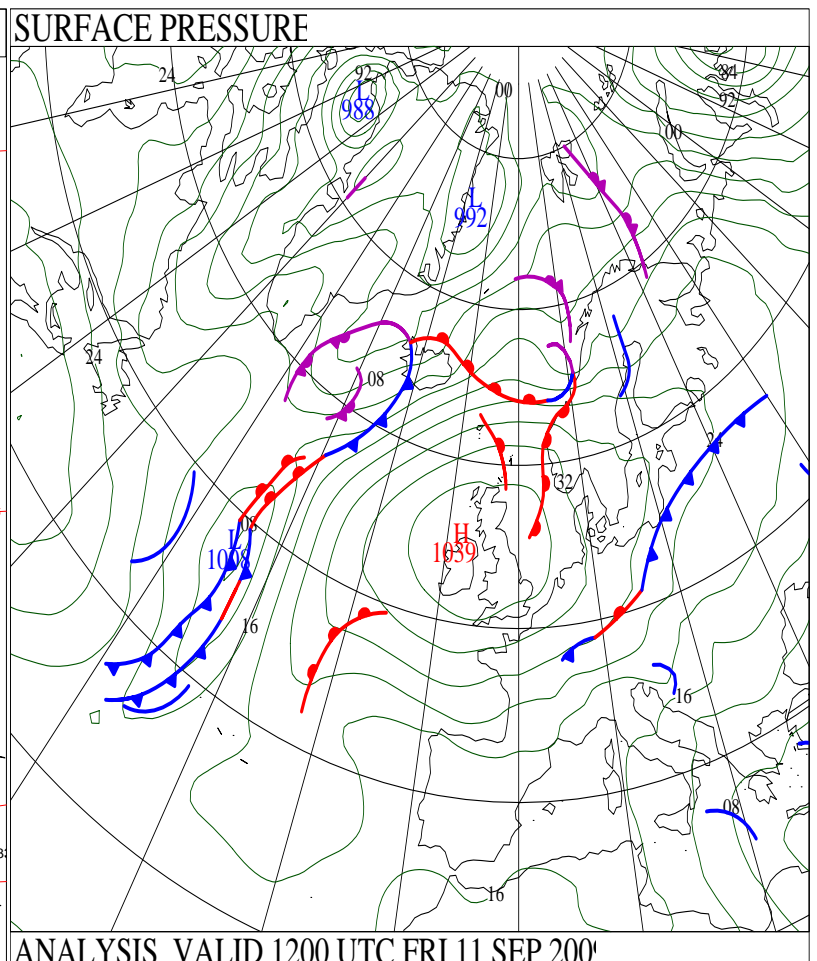
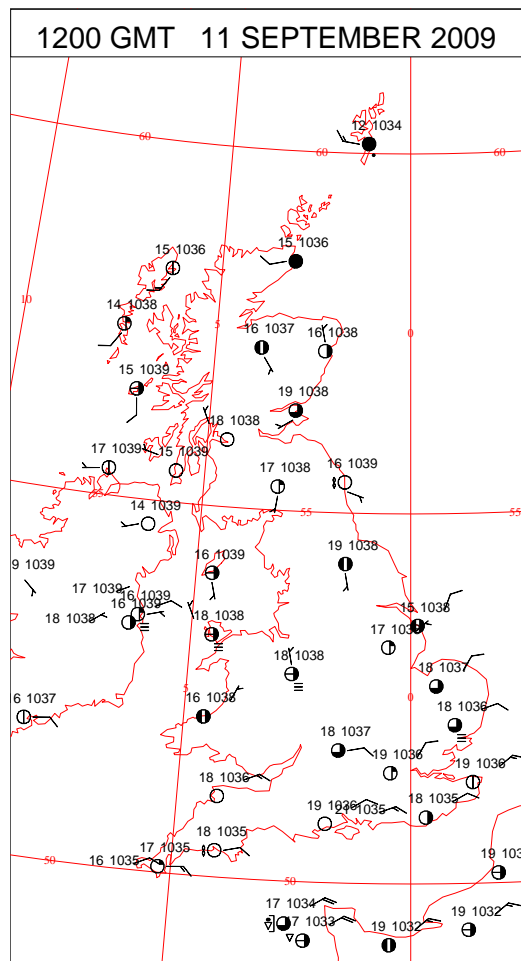
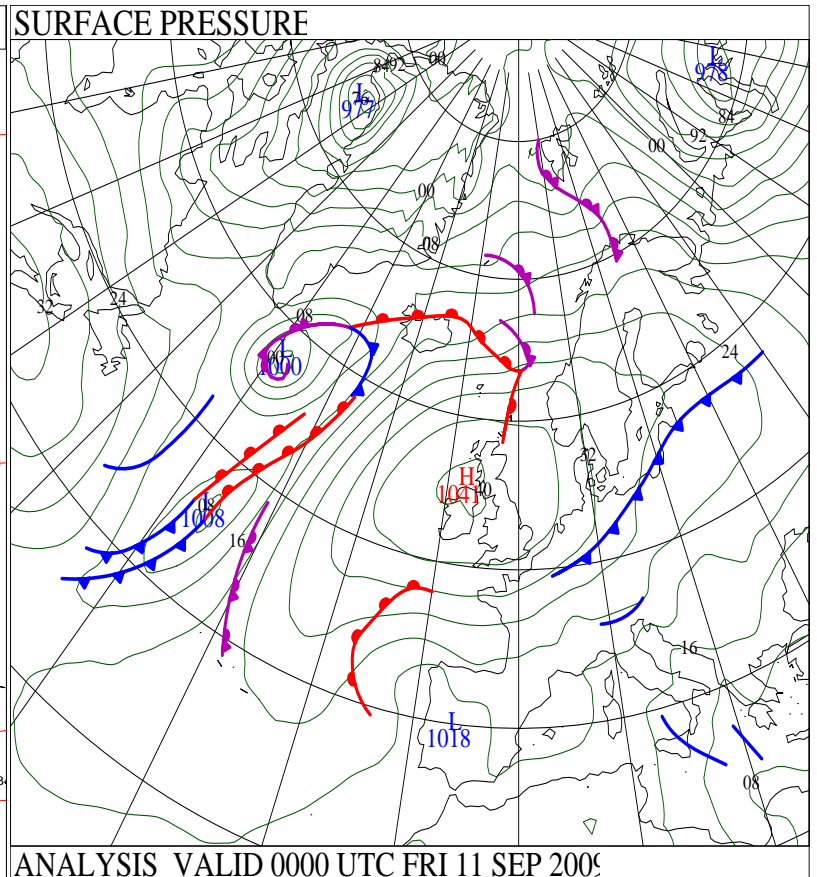
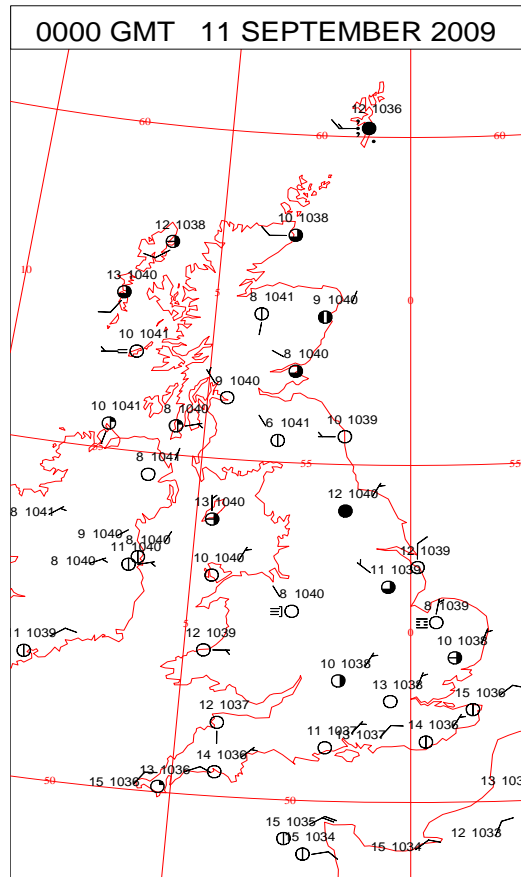
SIGNIFICANT WEATHER

0600 GMT 10 SEPTEMBER 2009 SIG WEATHER	1200 GMT 10 SEPTEMBER 2009 SIG WEATHER	<p>Summary of UK Weather for Thursday 10 September 2009.</p> <p>Most parts had a dry night with clear periods, although a few showers continued to affect northern Scotland. It became misty in places, and patchy fog formed in southern Scotland, Northern Ireland and in some central and eastern parts of England. It was quite a chilly night, with a ground frost forming in many areas.</p> <p>A few showers continued across northern Scotland during the morning, but these had died out by around midday.</p> <p>Elsewhere it was a dry day with unbroken sunshine in many parts. It was a bit cloudier in East Anglia, south-eastern England, Northern Ireland and across much of Scotland, although even in these areas some breaks occurred allowing some sunny intervals.</p> <p>The temperatures were generally close to or slightly above average for the time of year.</p>
1800 GMT 10 SEPTEMBER 2009 SIG WEATHER	0000 GMT 11 SEPTEMBER 2009 SIG WEATHER	
		<p>EXTREMES</p> <p>Highest Maximum: 21.0 St Catherines, Isle Of Wight</p> <p>Lowest Maximum: 14.2 Baltasound No 2, Shetland</p> <p>Lowest Minimum: 1.5 Eskdalemuir, Dumfriesshire</p> <p>Lowest Grass Minimum: -3.0 Benson, Oxfordshire</p> <p>Most Rain: 2.0 Lerwick, Shetland</p> <p>Most Sun: 11.6 Brize Norton, Oxfordshire</p>

DAILY CLIMATE DATA

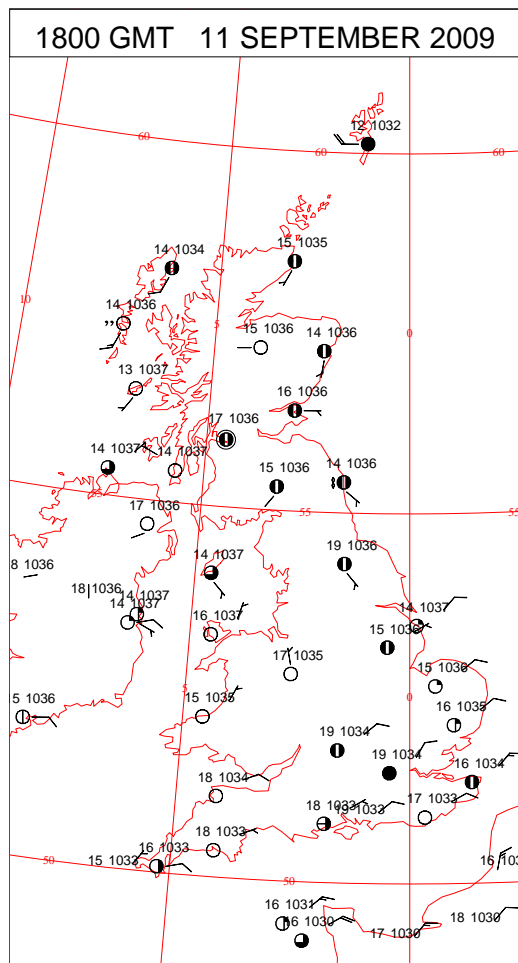
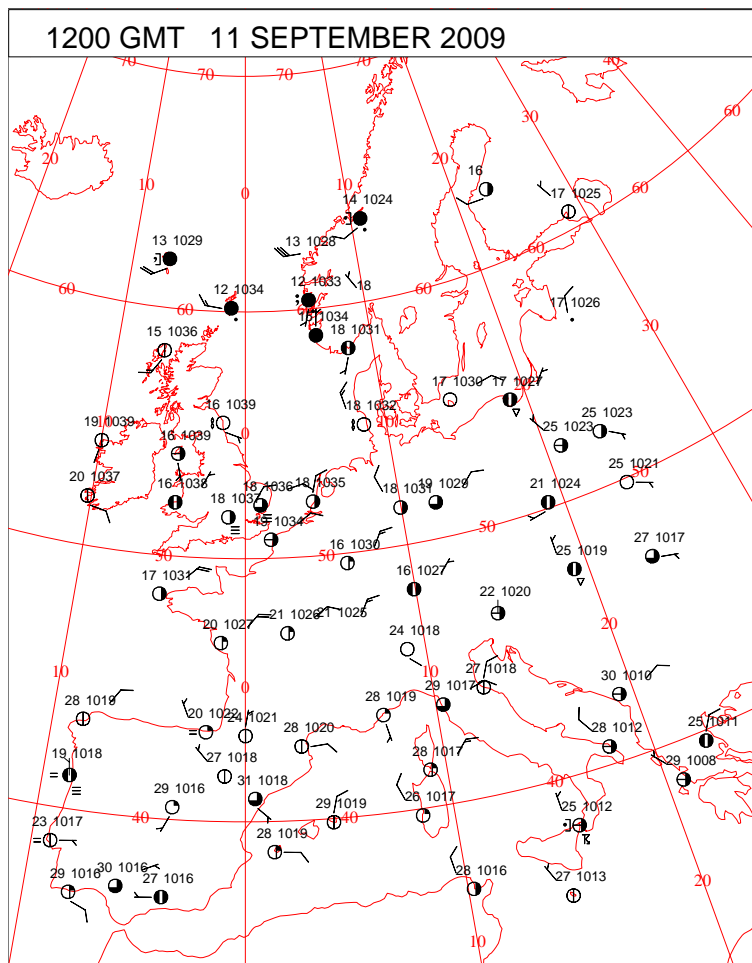
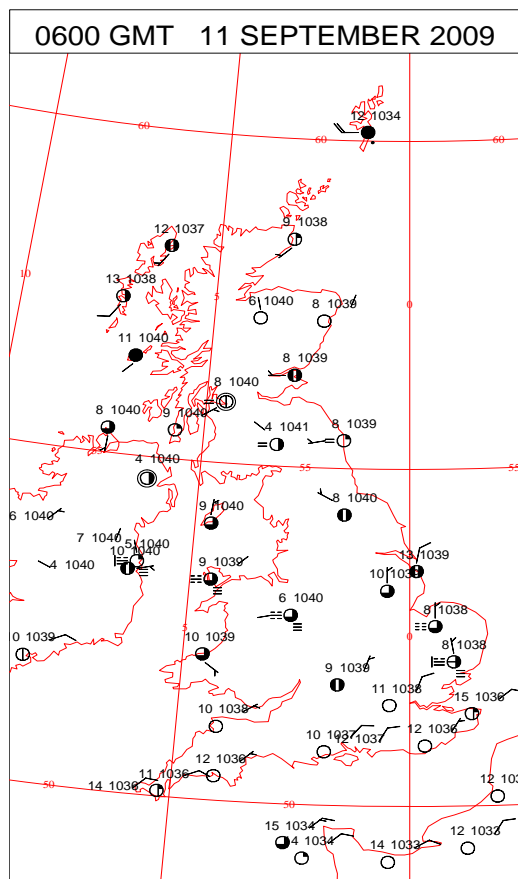
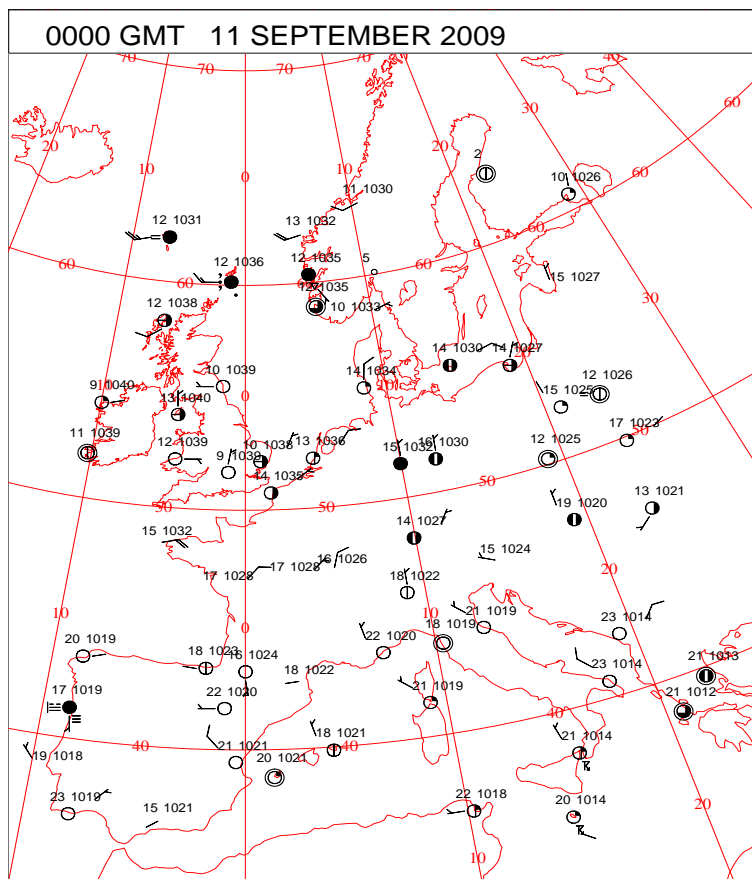


DAILY WEATHER SUMMARY



Friday 11 September 2009

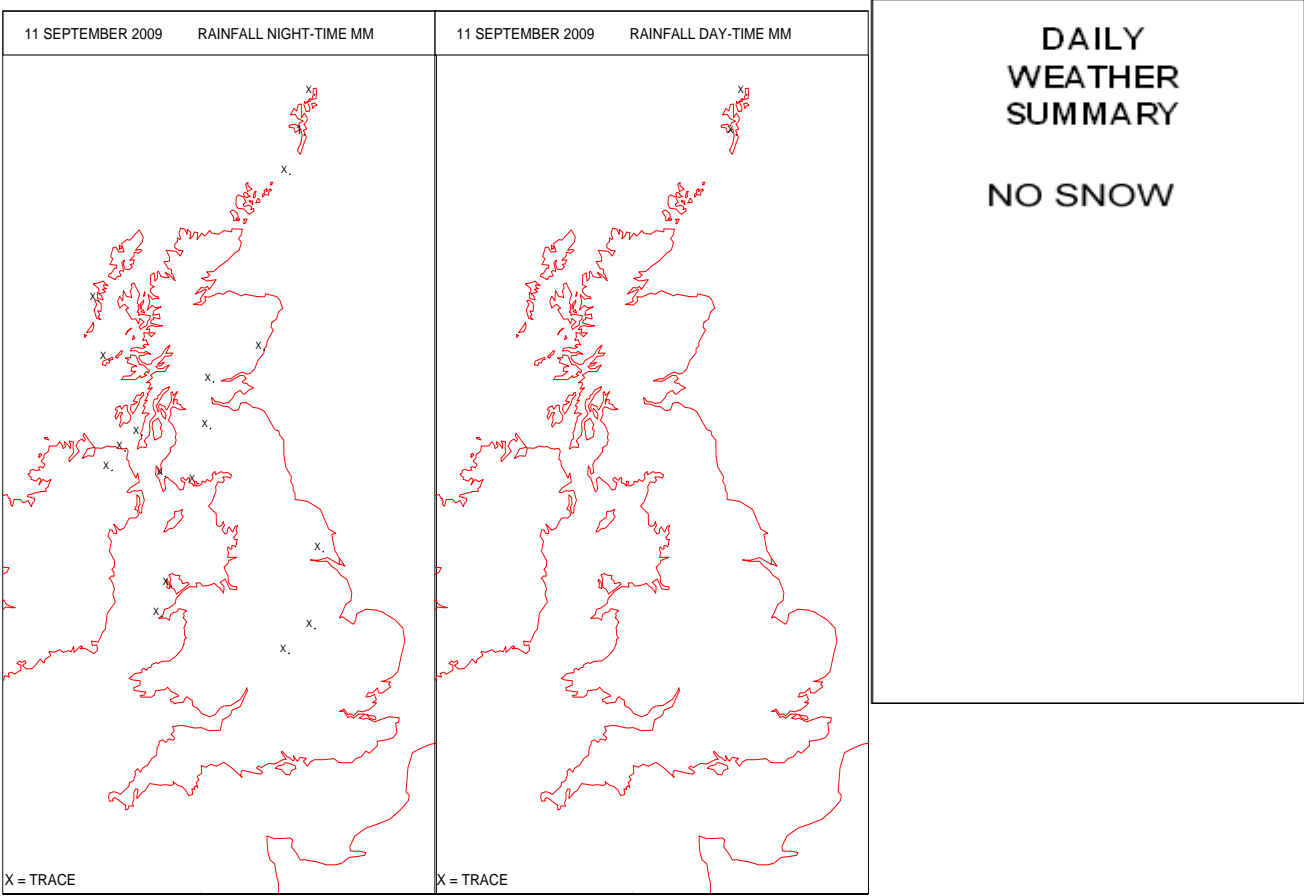
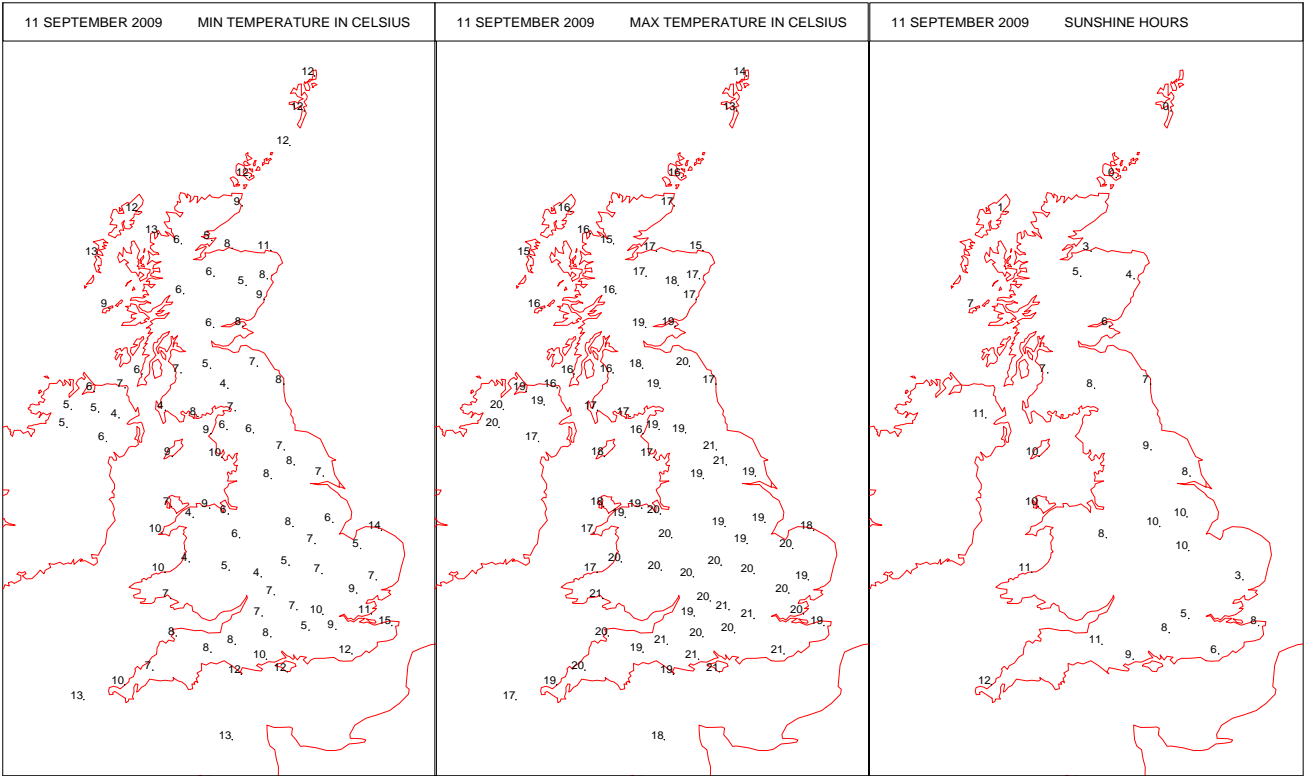
SURFACE REPORTS



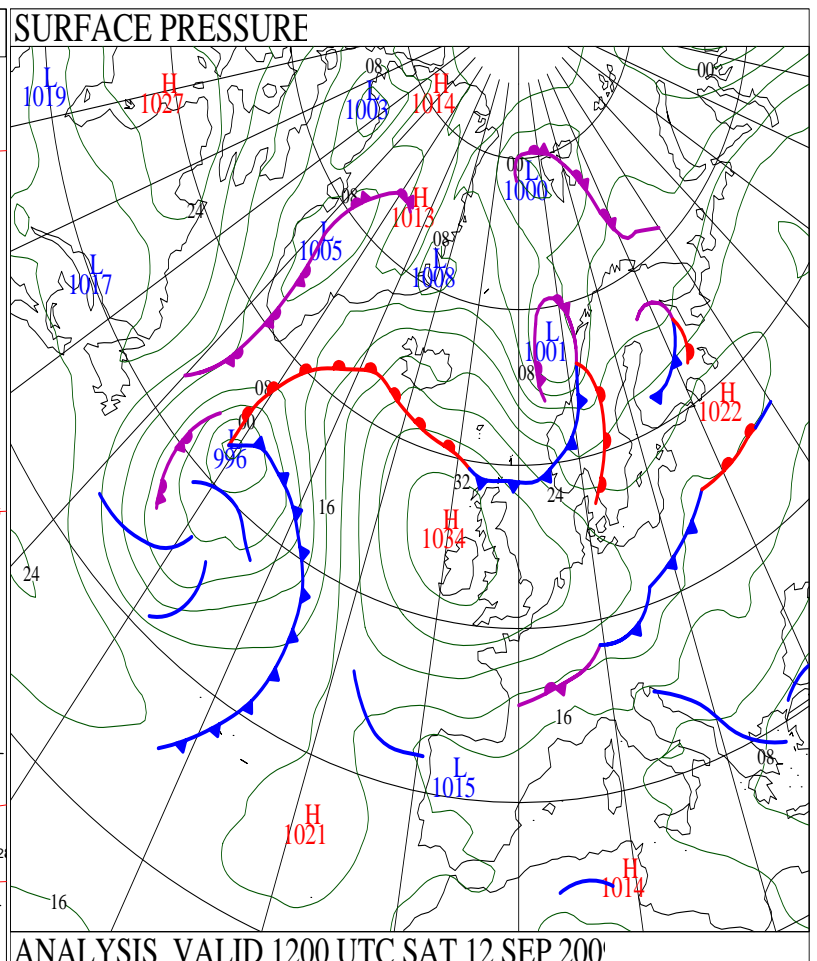
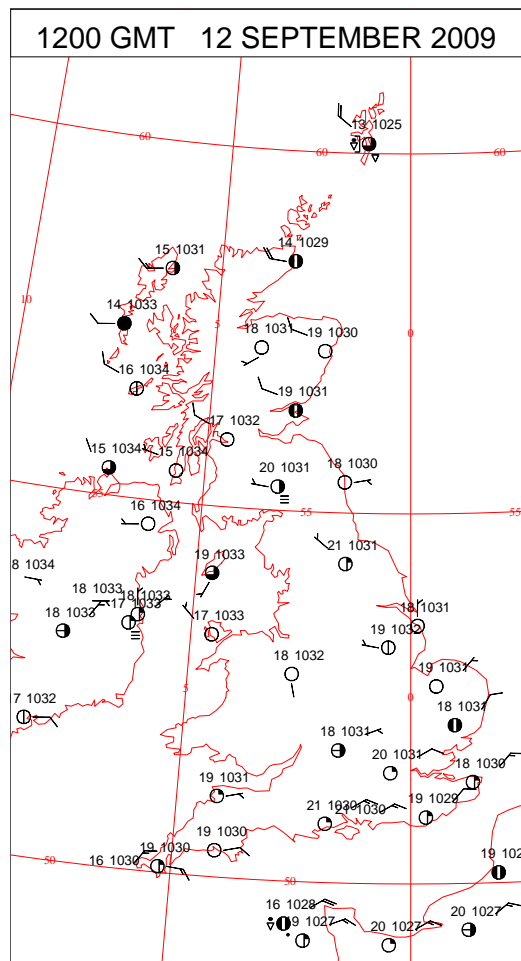
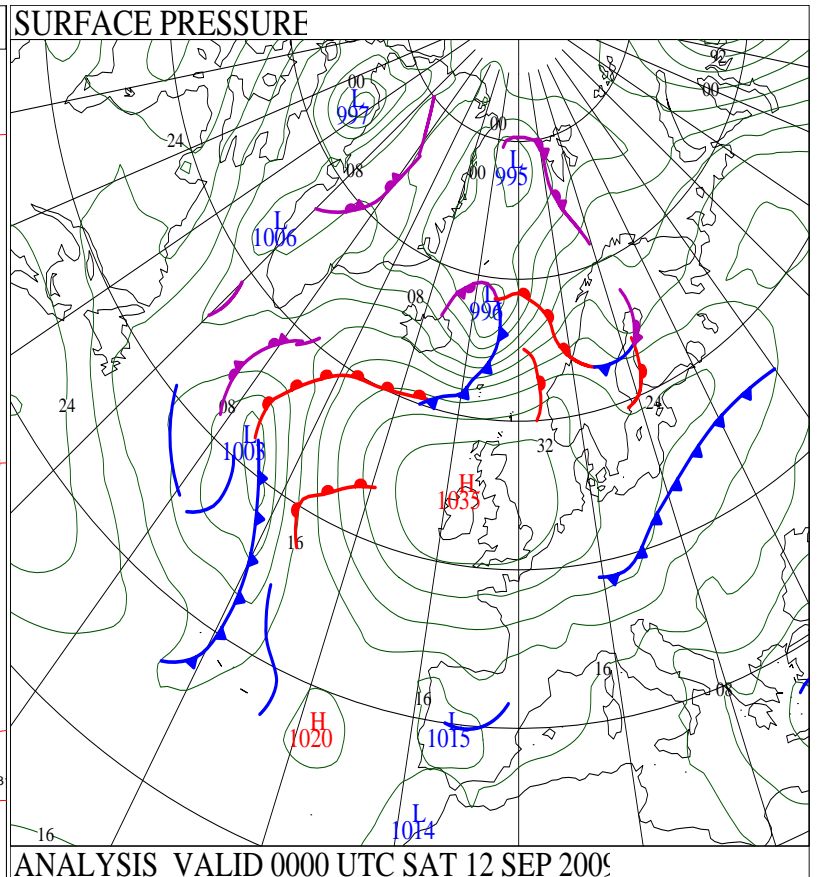
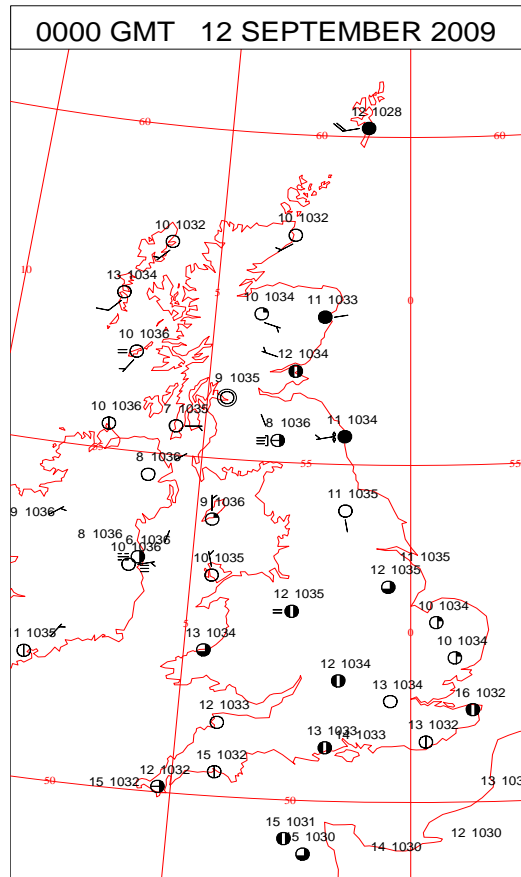
SIGNIFICANT WEATHER

0600 GMT 11 SEPTEMBER 2009	SIG WEATHER	1200 GMT 11 SEPTEMBER 2009	SIG WEATHER	<p>Summary of UK Weather for Friday 11 September 2009.</p> <p>The night was generally fine and dry, although areas of fog developed later, especially over north-west England and inland parts of East Anglia. It became locally chilly with a ground frost forming in a few places, and there was an isolated air frost in the east of Northern Ireland.</p> <p>During the day the mist and fog dispersed by around mid morning to leave most parts sunny, although areas of thin high cloud made the sun rather hazy at times. Areas of low cloud spread across parts of East Anglia and south-east England to give rather cloudier conditions here at times in the afternoon.</p> <p>Parts of northern Scotland were also cloudy at times, but for most other areas there was a good deal of sunshine.</p> <p>The wind was mostly light in strength, although there was a brisk north-easterly wind in exposed parts of south-eastern England.</p> <p>Temperatures were generally above average in the north, and close to or slightly above average in the south.</p>
1800 GMT 11 SEPTEMBER 2009	SIG WEATHER	0000 GMT 12 SEPTEMBER 2009	SIG WEATHER	<p>EXTREMES</p> <p>Highest Maximum: 21.2 Hurn, Dorset</p> <p>Lowest Maximum: 13.1 Lerwick, Shetland</p> <p>Lowest Minimum: 3.6 Capel Curig No 3, Gwynedd</p> <p>Lowest Grass Minimum: -0.7 Benson, Oxfordshire</p> <p>Most Rain: 0.8 Lerwick, Shetland 0.8 Baltasound No 2, Shetland</p> <p>Most Sun: 12.0 Camborne, Cornwall</p>

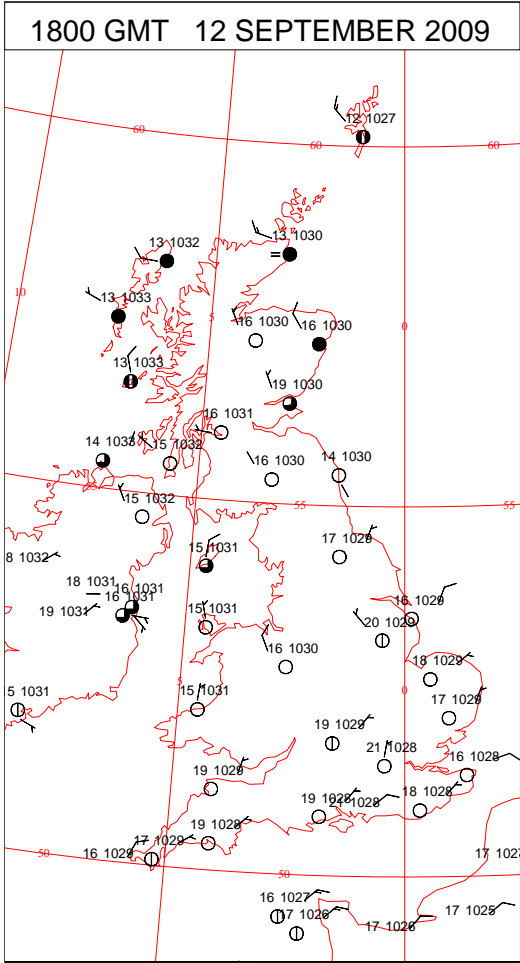
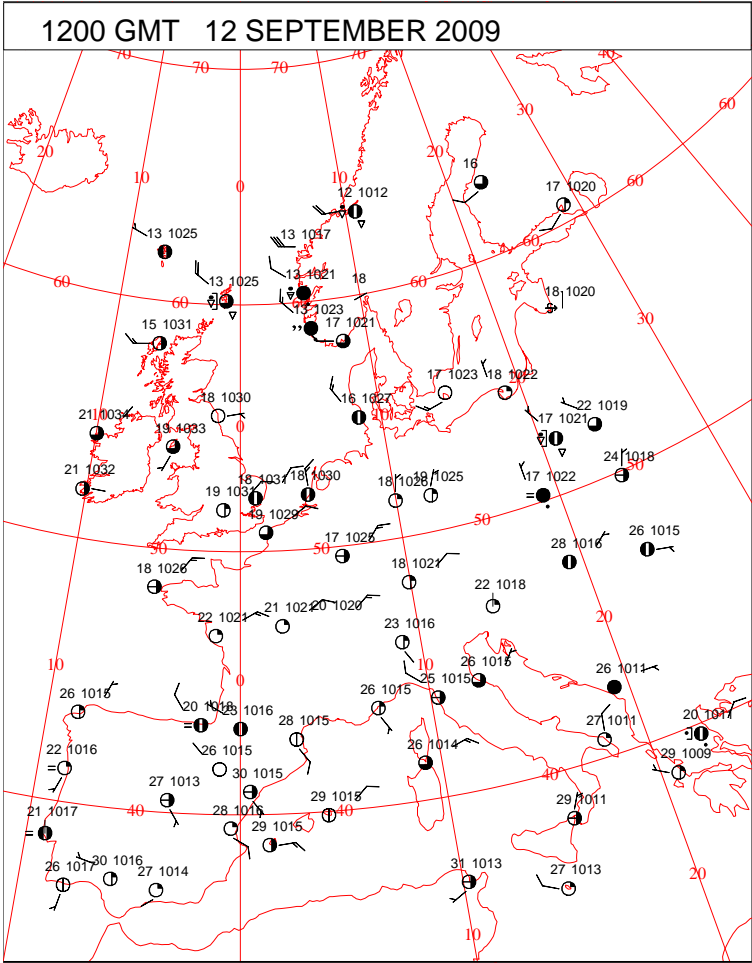
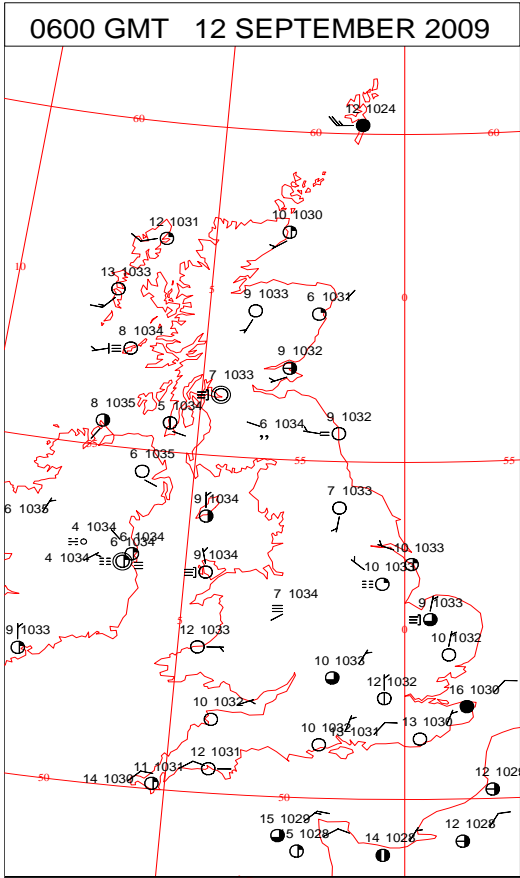
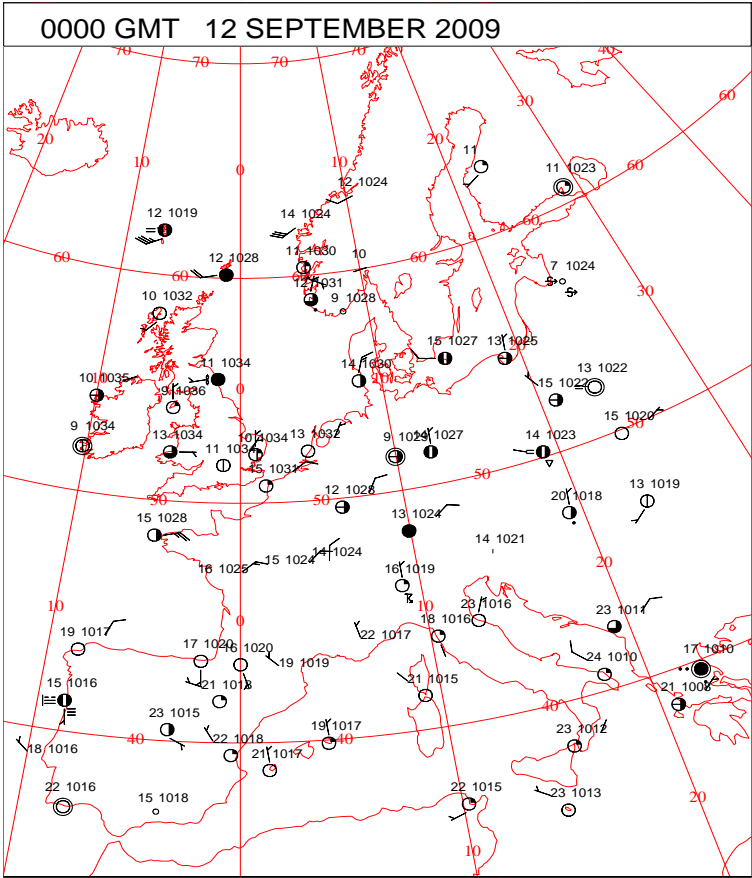
DAILY CLIMATE DATA



DAILY WEATHER SUMMARY



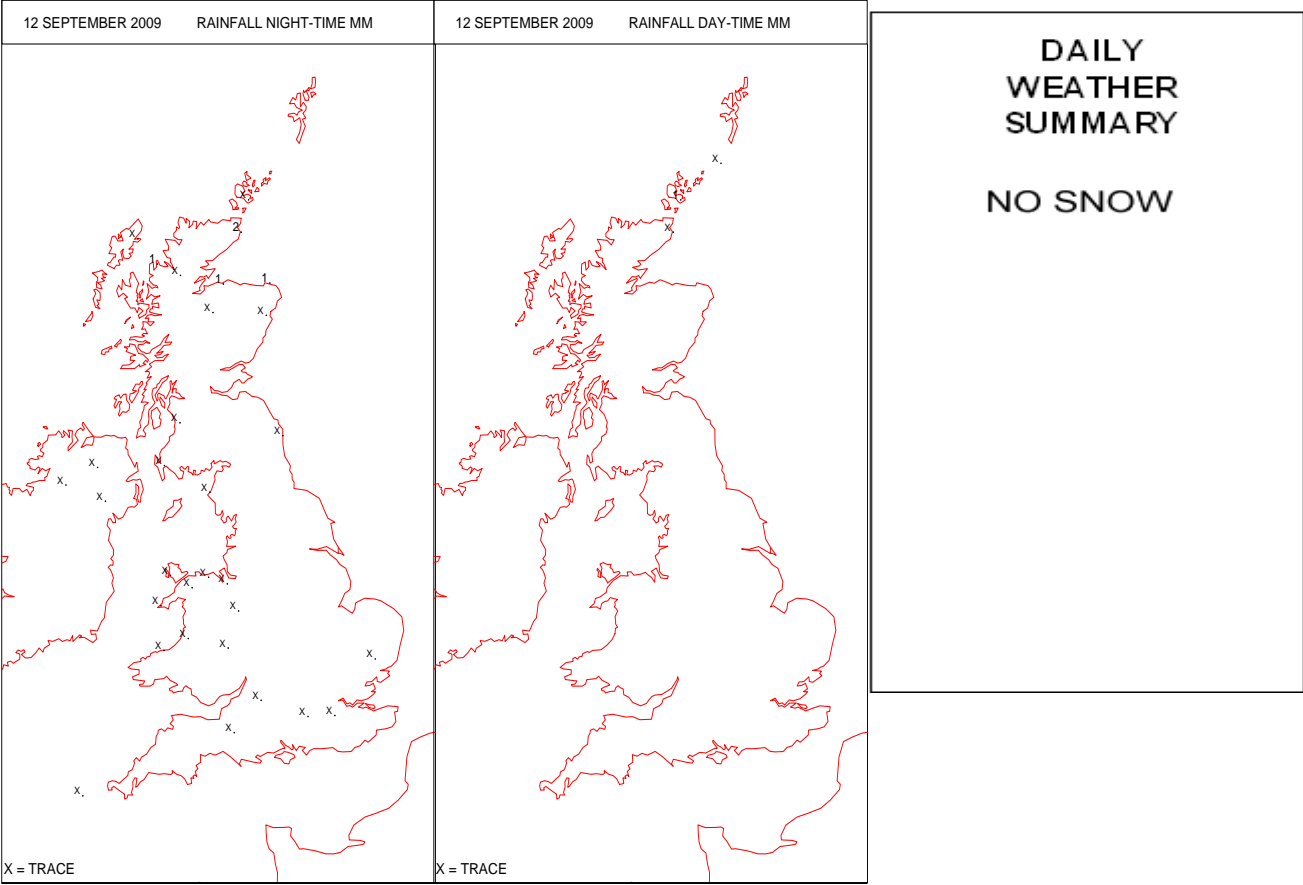
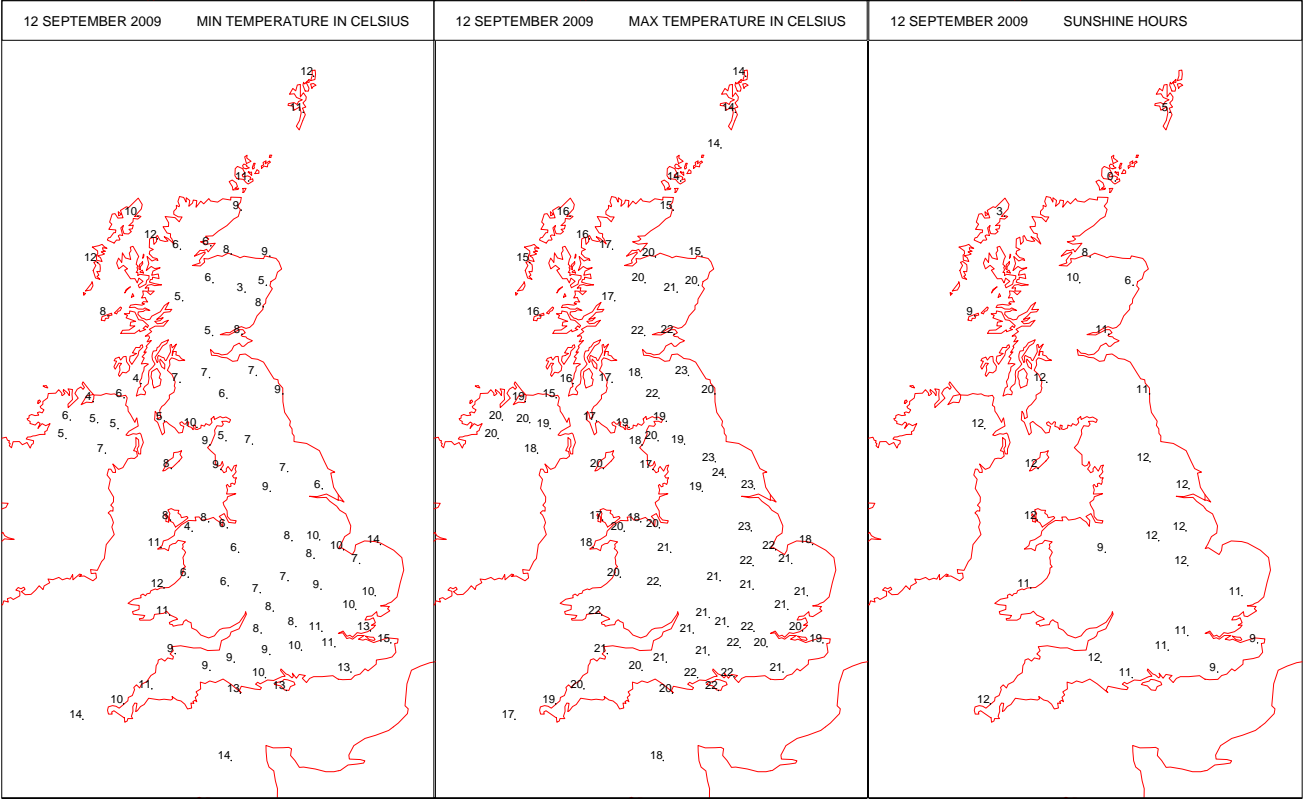
SURFACE REPORTS



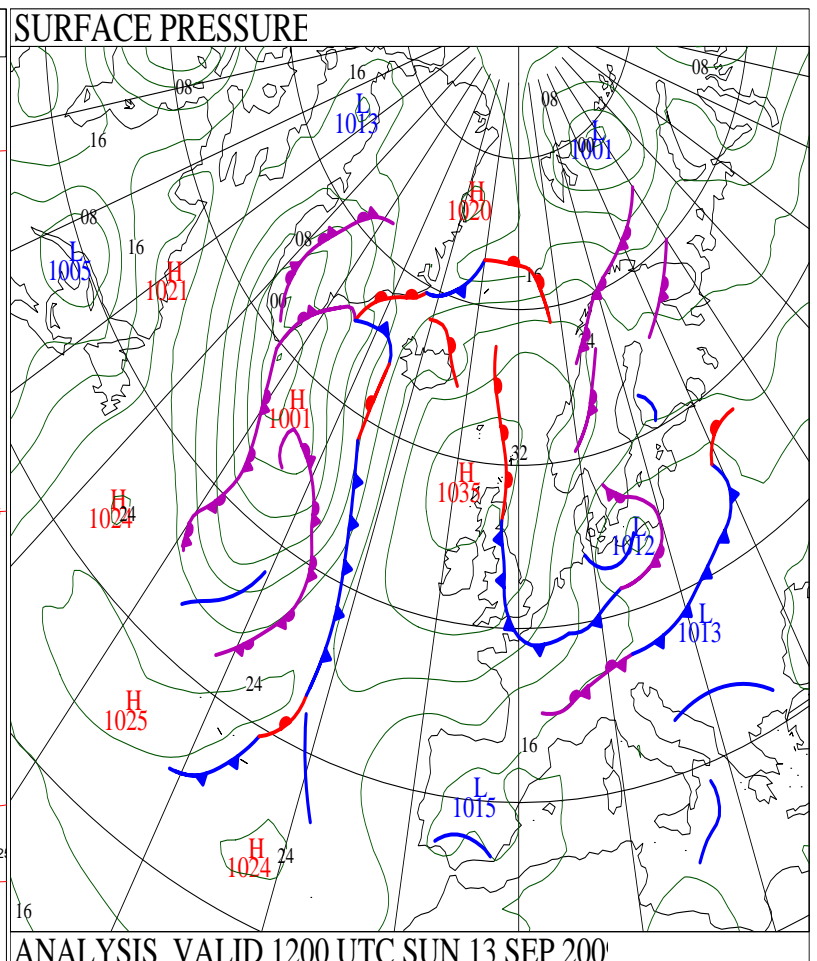
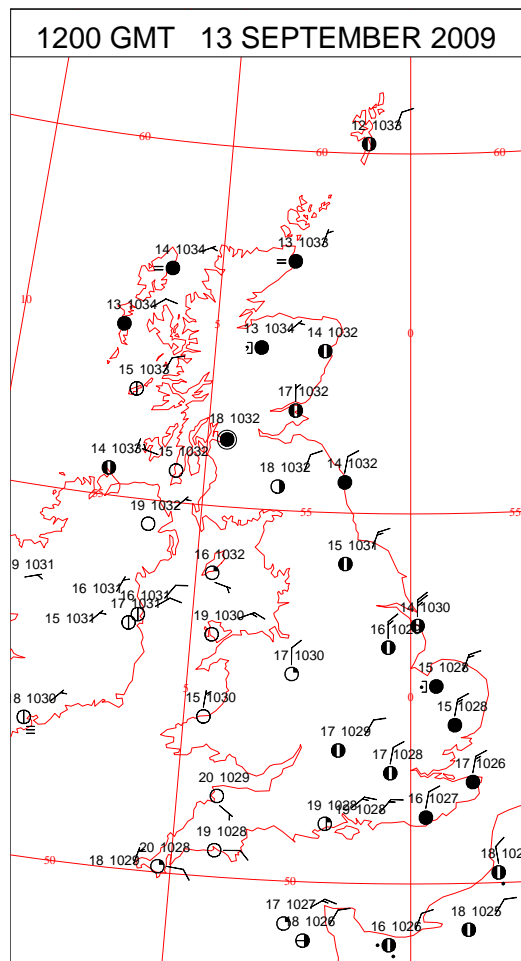
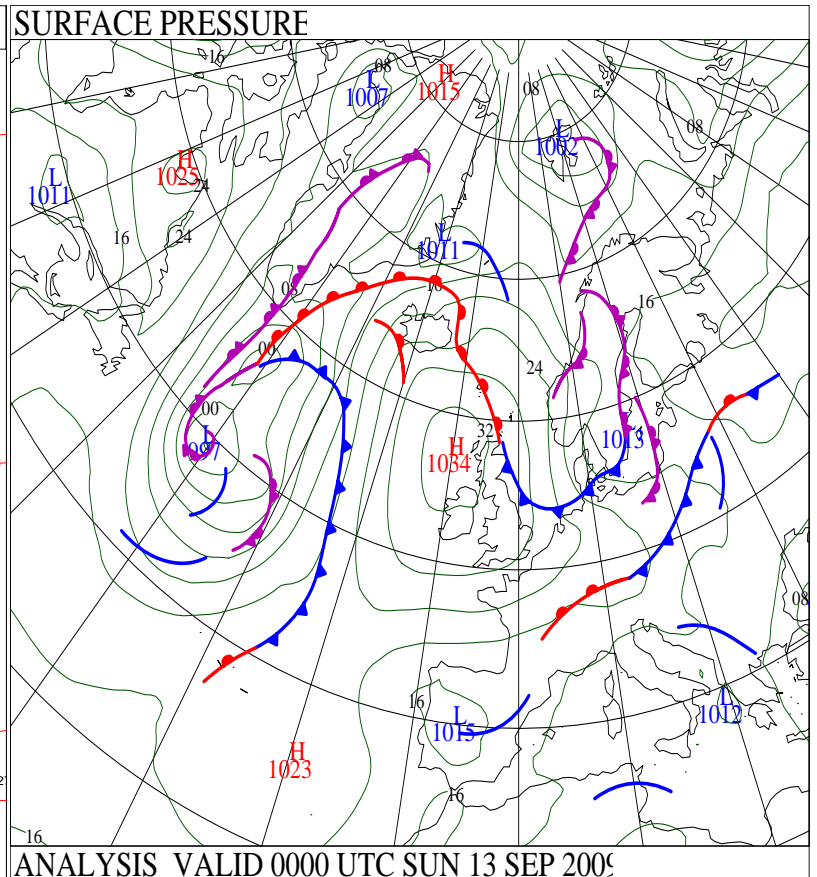
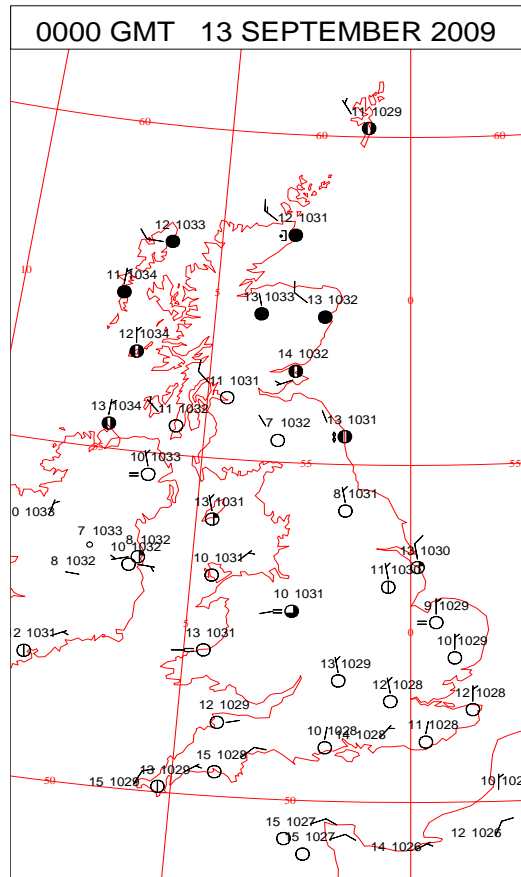
SIGNIFICANT WEATHER

0600 GMT 12 SEPTEMBER 2009	SIG WEATHER	1200 GMT 12 SEPTEMBER 2009	SIG WEATHER	<p>Summary of UK Weather for Saturday 12 September 2009. Any isolated overnight fog patches soon cleared in the morning.</p> <p>There was some patchy cloud across south-eastern parts of England for a time.</p> <p>Elsewhere the sky was clear and it became warm and sunny with temperatures generally several degrees above the average.</p> <p>Winds were mostly light, although there was a moderate east to north-easterly breeze in the far south.</p>
1800 GMT 12 SEPTEMBER 2009	SIG WEATHER	0000 GMT 13 SEPTEMBER 2009	SIG WEATHER	<p>EXTREMES Highest Maximum: 23.5 Linton On Ouse, North Yorkshire Lowest Maximum: 13.7 Kirkwall, Orkney Lowest Minimum: 3.4 Aboyne No 2, Aberdeenshire Lowest Grass Minimum: -0.1 Aboyne No 2, Aberdeenshire Most Rain: 2.0 Wick Airport, Caithness Most Sun: 11.5 Brize Norton, Oxfordshire</p>

DAILY CLIMATE DATA

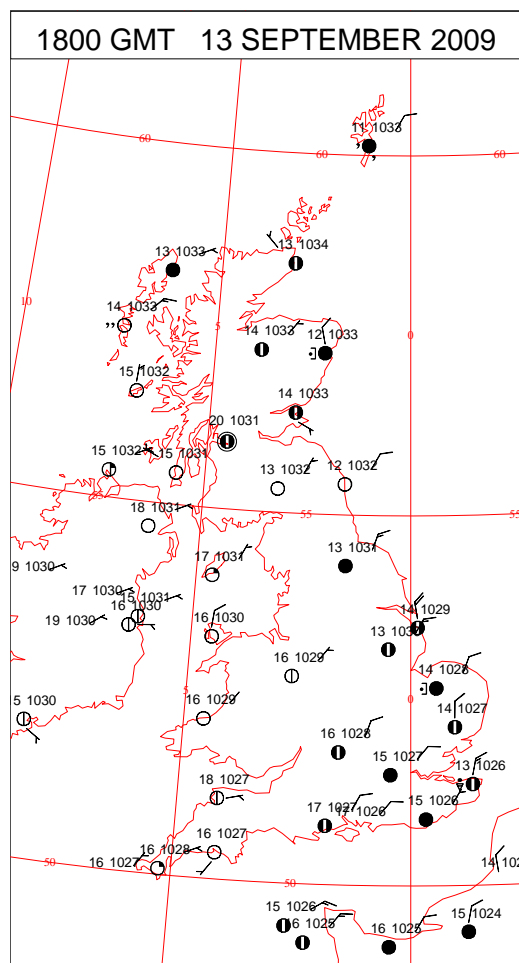
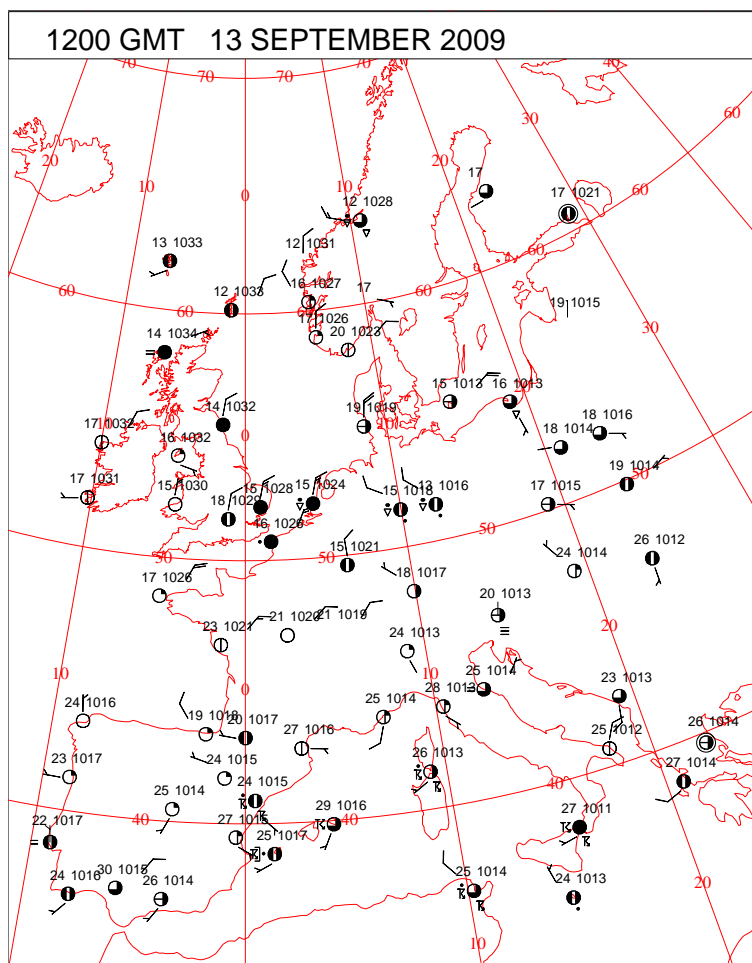
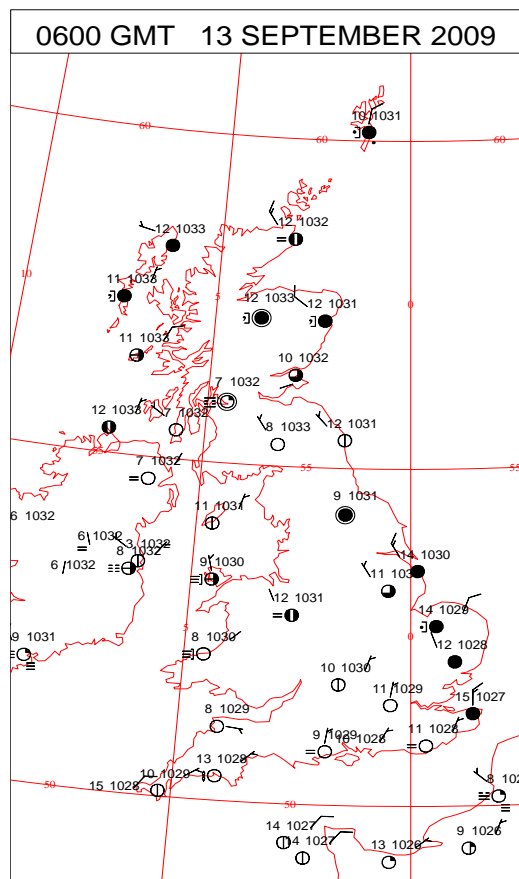
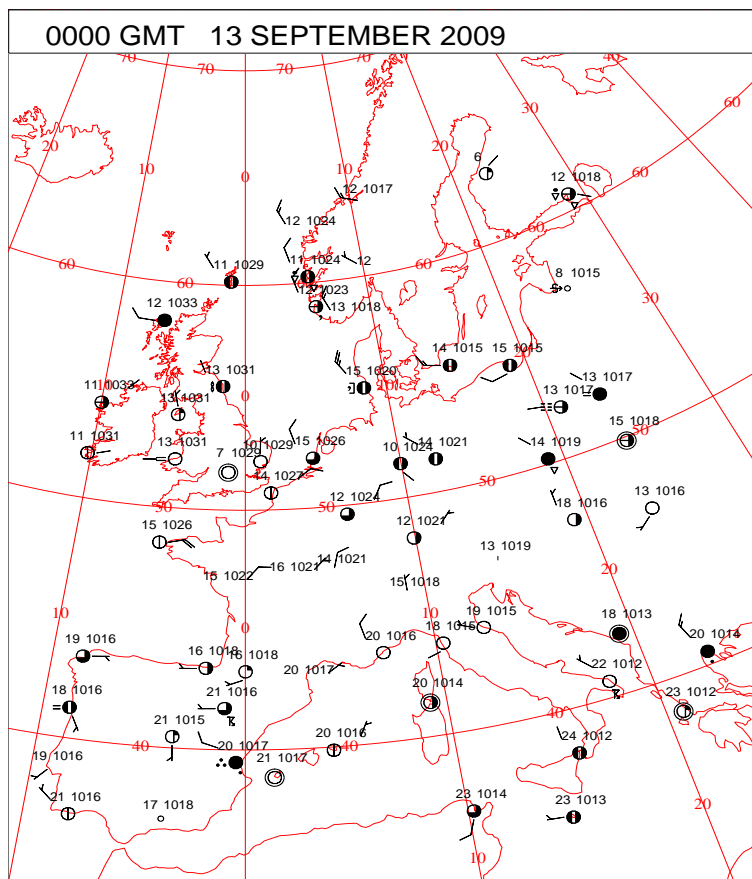


DAILY WEATHER SUMMARY



Sunday 13 September 2009

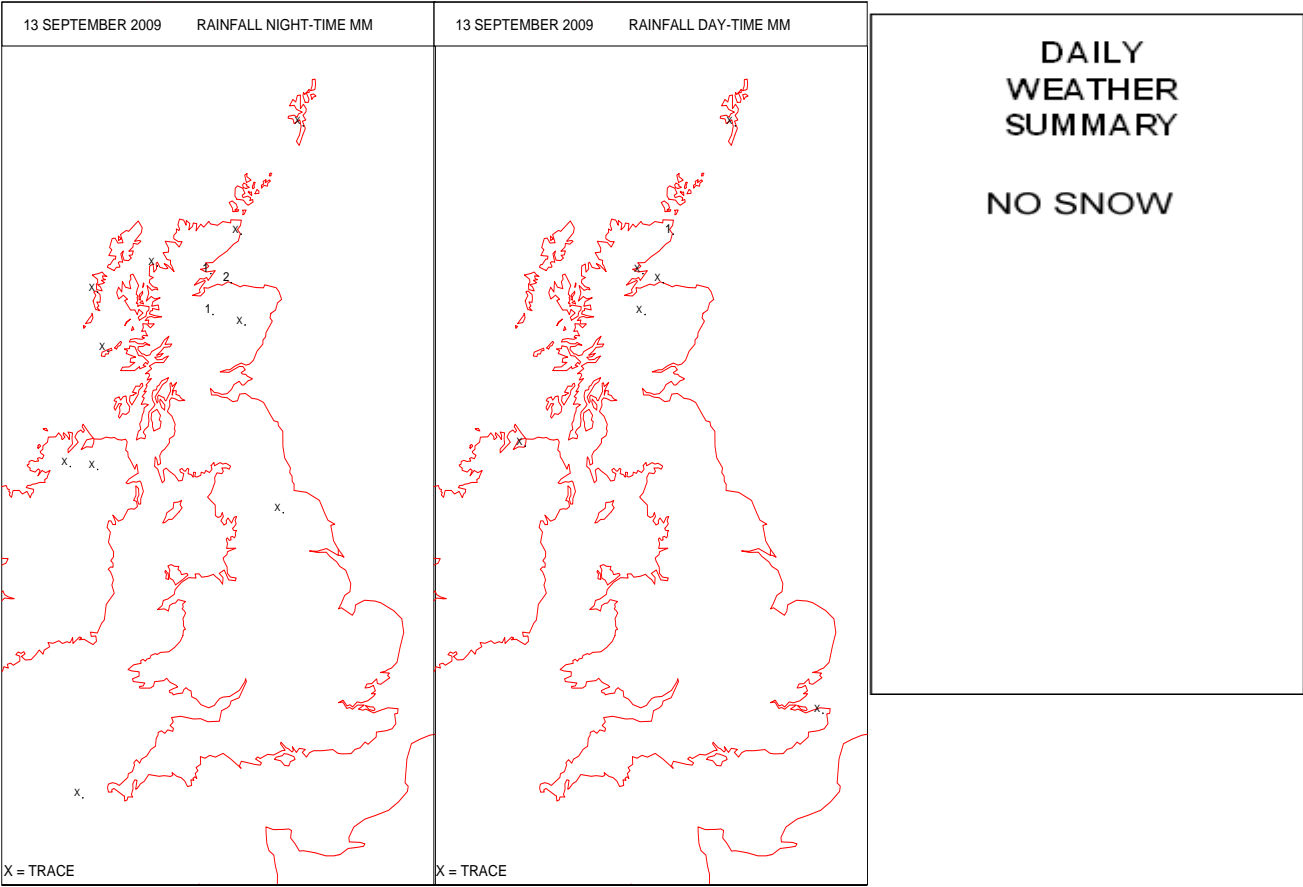
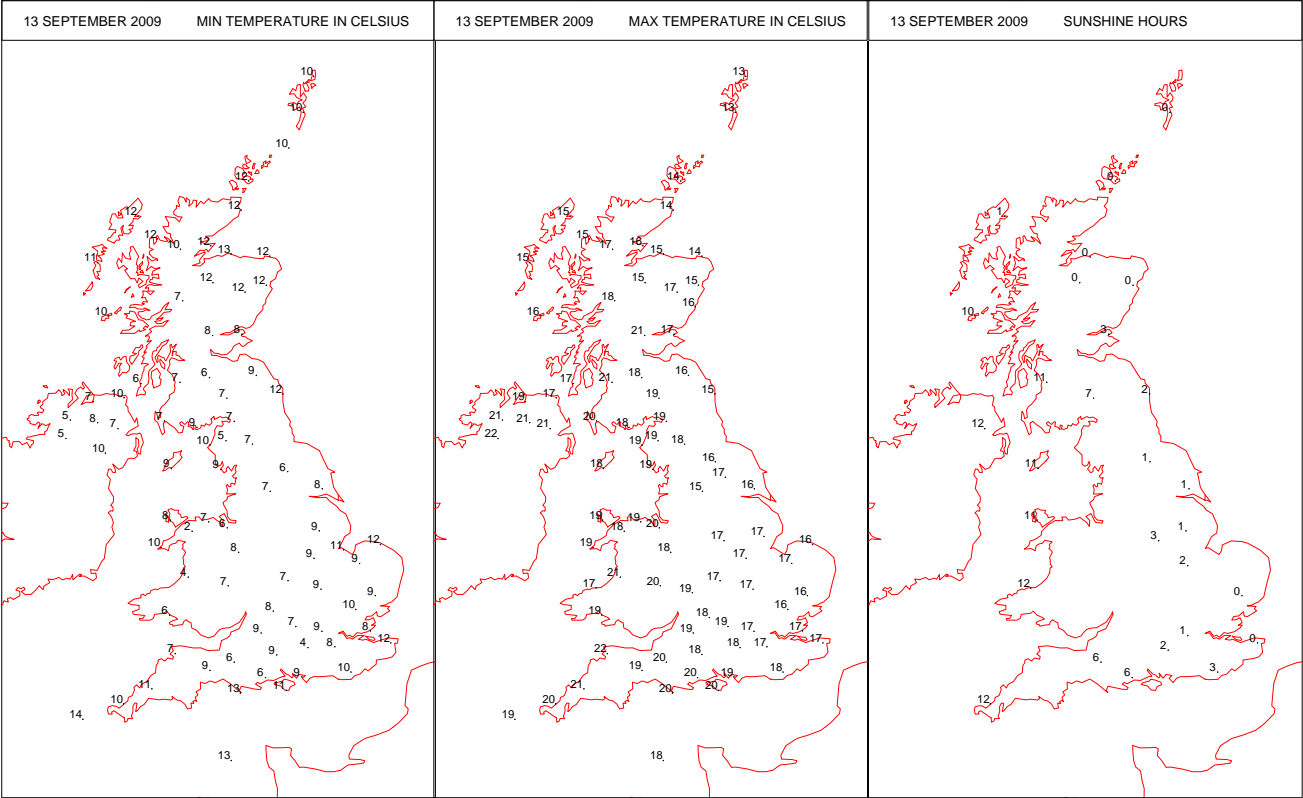
SURFACE REPORTS



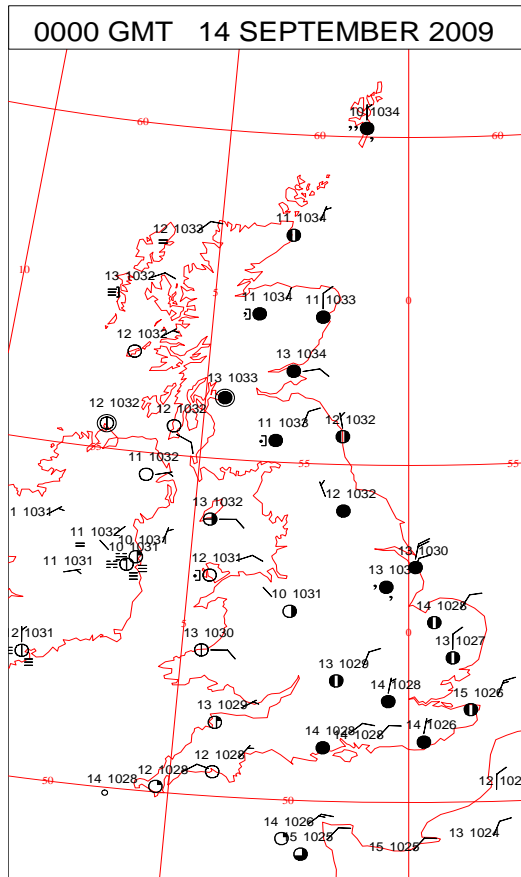
SIGNIFICANT WEATHER

0600 GMT 13 SEPTEMBER 2009	SIG WEATHER	1200 GMT 13 SEPTEMBER 2009	SIG WEATHER	<p>Summary of UK Weather for Sunday 13 September 2009. Another calm, clear night with temperatures falling quite widely to single figures.</p> <p>Overnight fog patches cleared in the morning, and western and central parts of the U.K. had a dry, sunny start to the day.</p> <p>Eastern parts were affected by cloud associated with a weak cold front and this slowly spread westwards during the day, although Northern Ireland, most of Wales and parts of south-west England stayed largely sunny all day.</p> <p>There was occasional light rain at times, mainly on eastern coasts.</p> <p>Western parts were generally warmest as they kept the sunshine for longest.</p> <p>The evening remained cloudy over all but western parts of the U.K. It was also still quite breezy in the east, especially near the coast.</p>
1800 GMT 13 SEPTEMBER 2009	SIG WEATHER	0000 GMT 14 SEPTEMBER 2009	SIG WEATHER	<p>EXTREMES Highest Maximum: 21.8 Chivenor, Devon Lowest Maximum: 12.7 Lerwick, Shetland Lowest Minimum: 1.6 Capel Curig No 3, Gwynedd Lowest Grass Minimum: 0.3 Hurn, Dorset Most Rain: 2.2 Lossiemouth, Moray Most Sun: 12.0 Aldergrove, Antrim</p>

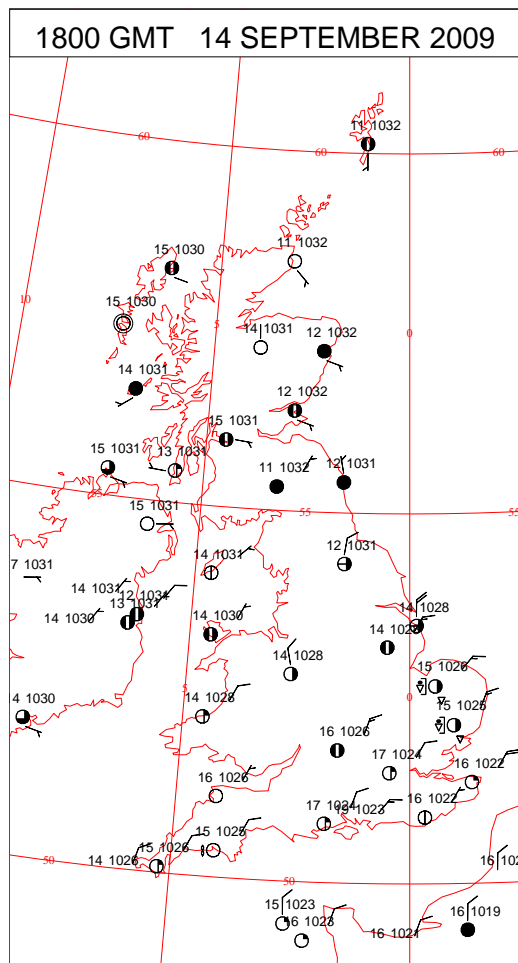
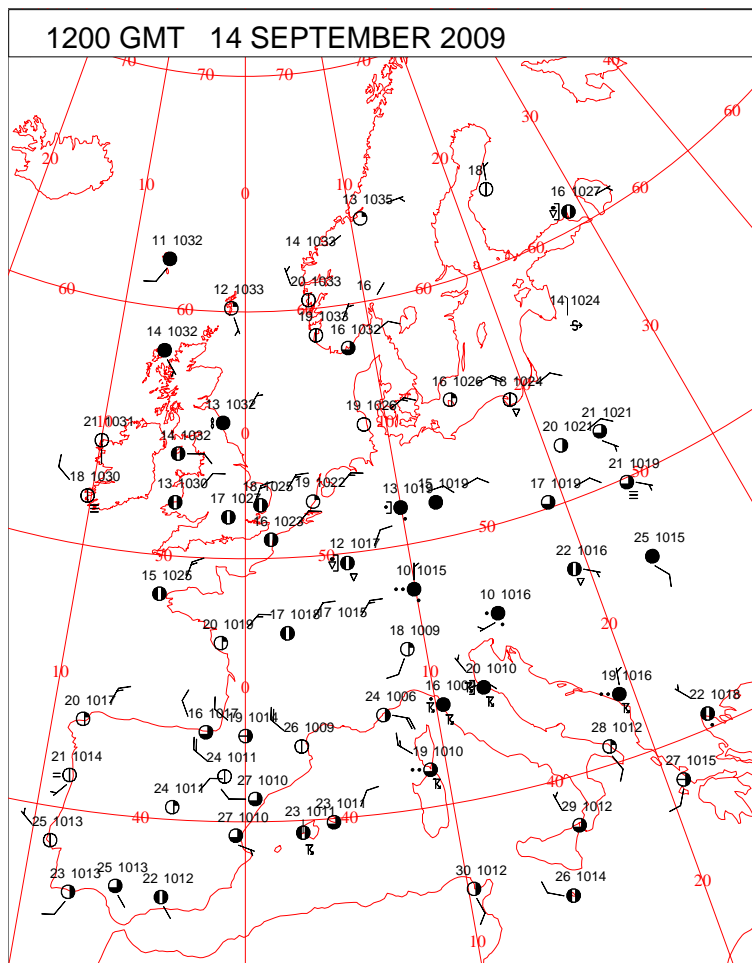
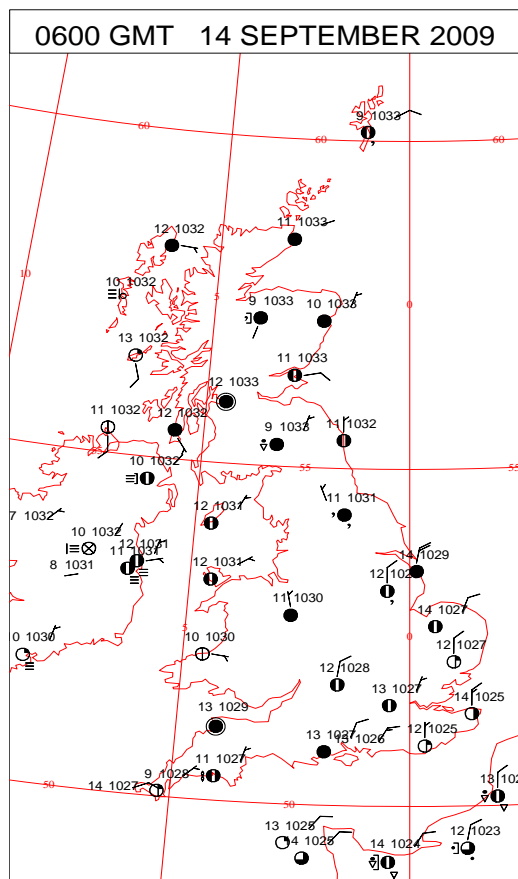
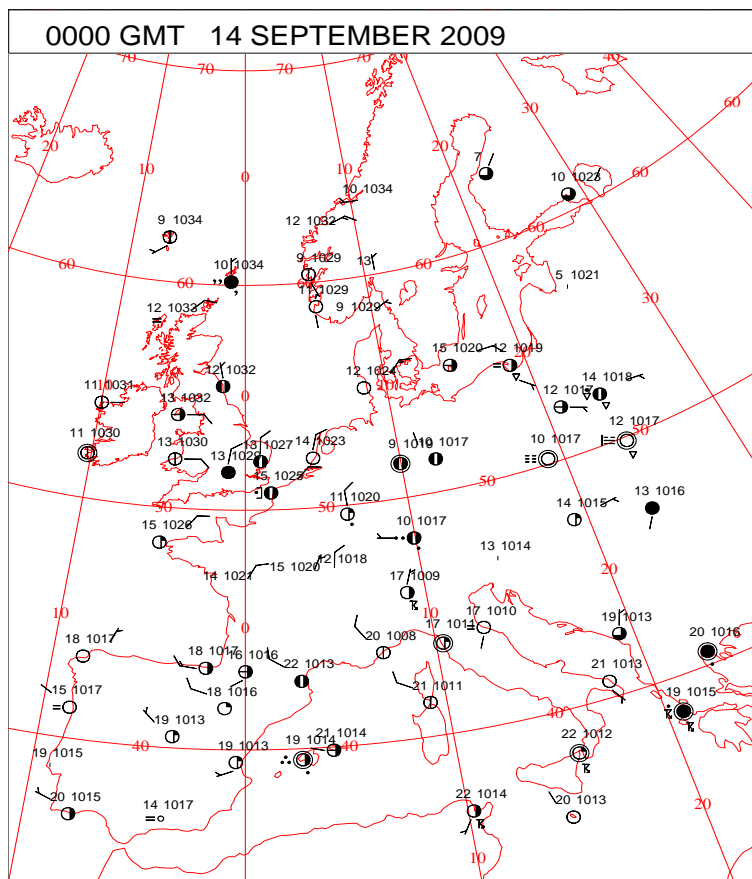
DAILY CLIMATE DATA



DAILY WEATHER SUMMARY



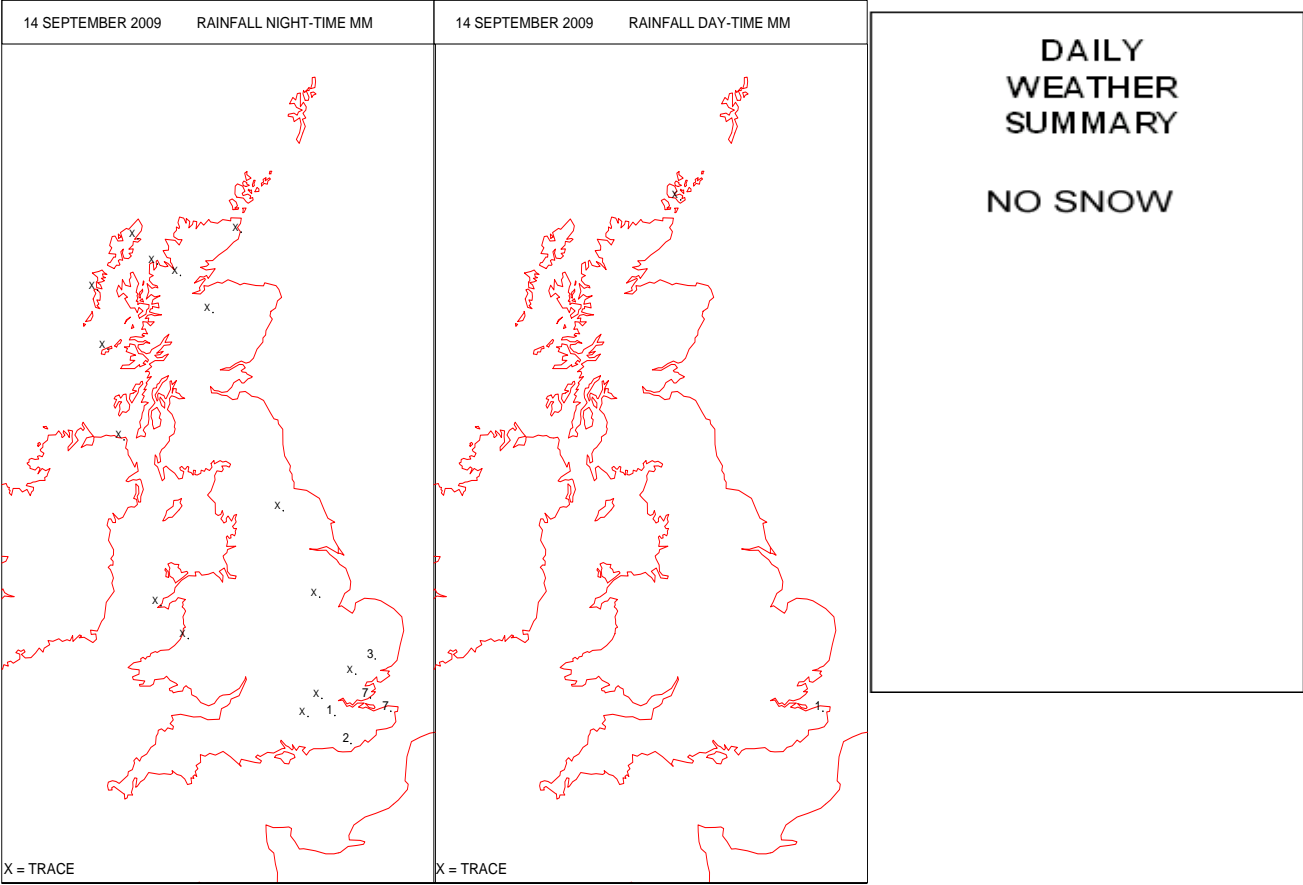
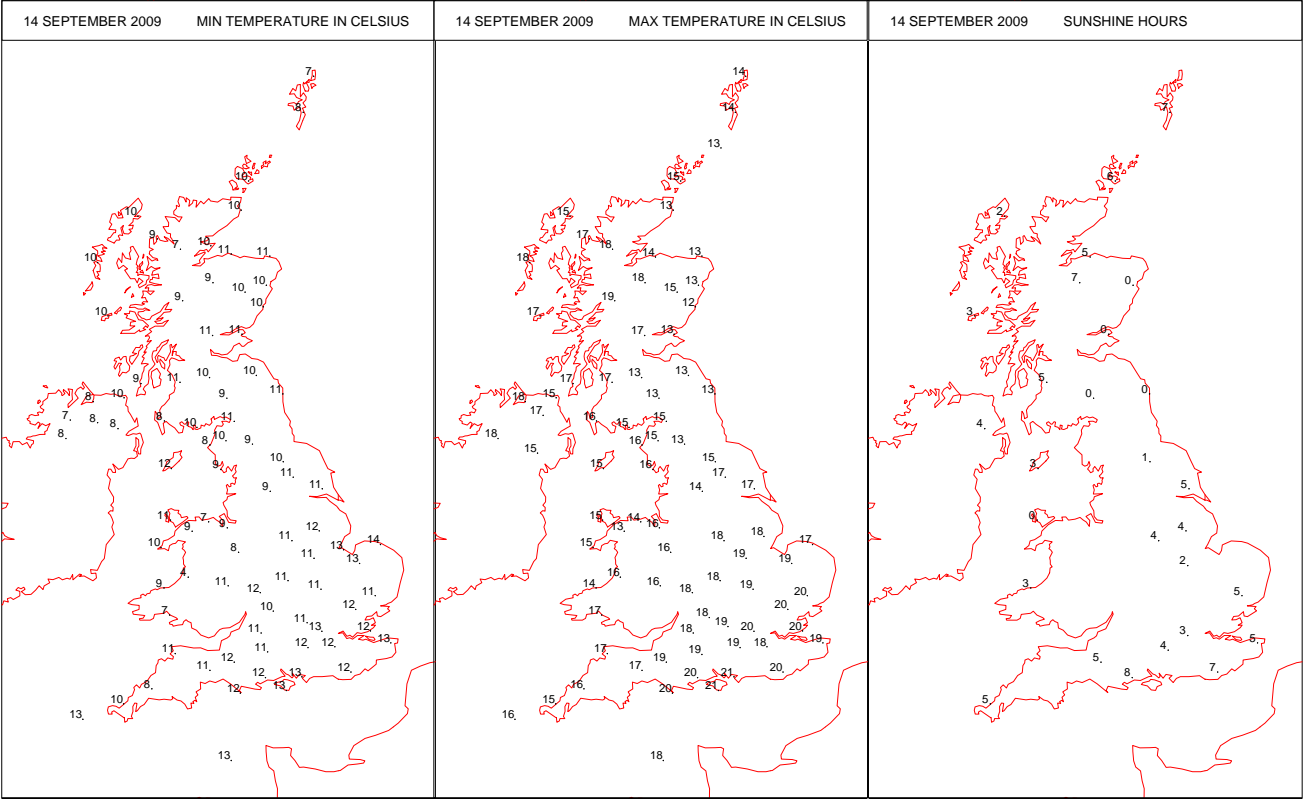
SURFACE REPORTS



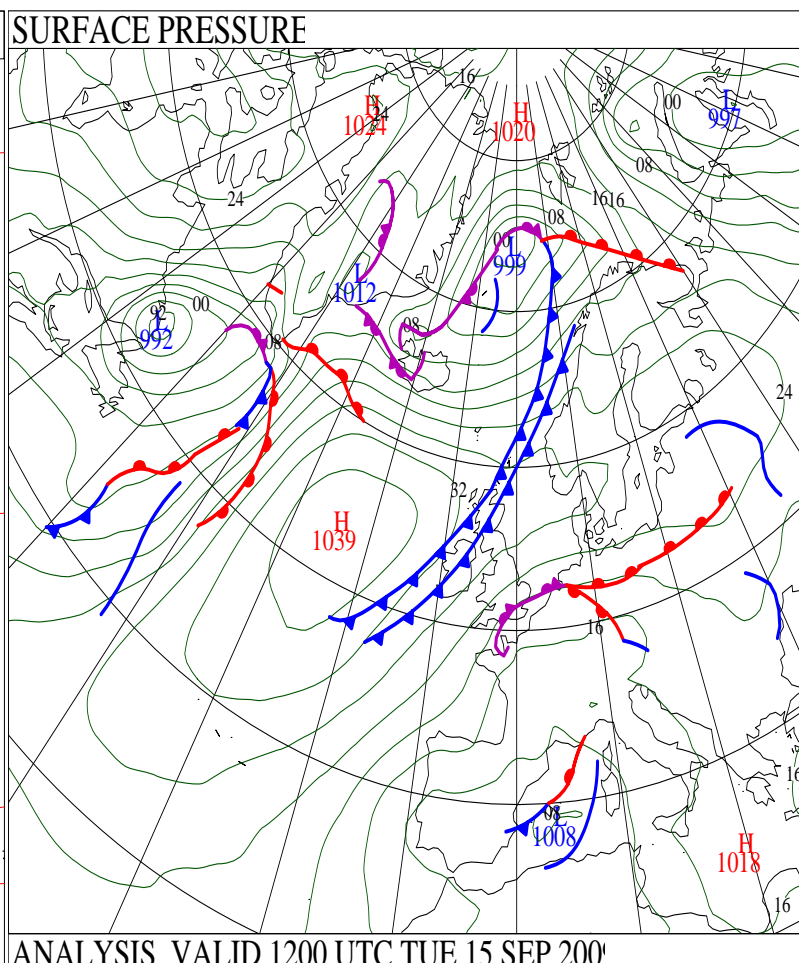
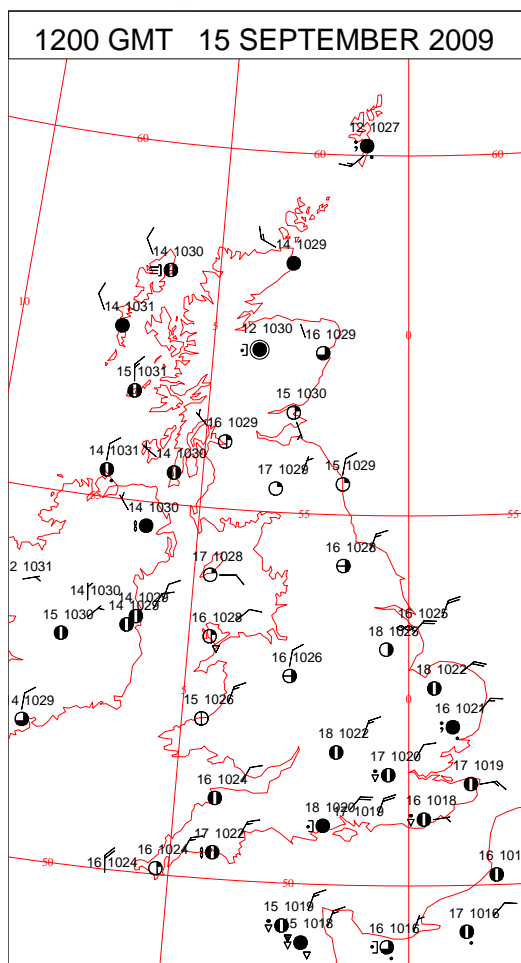
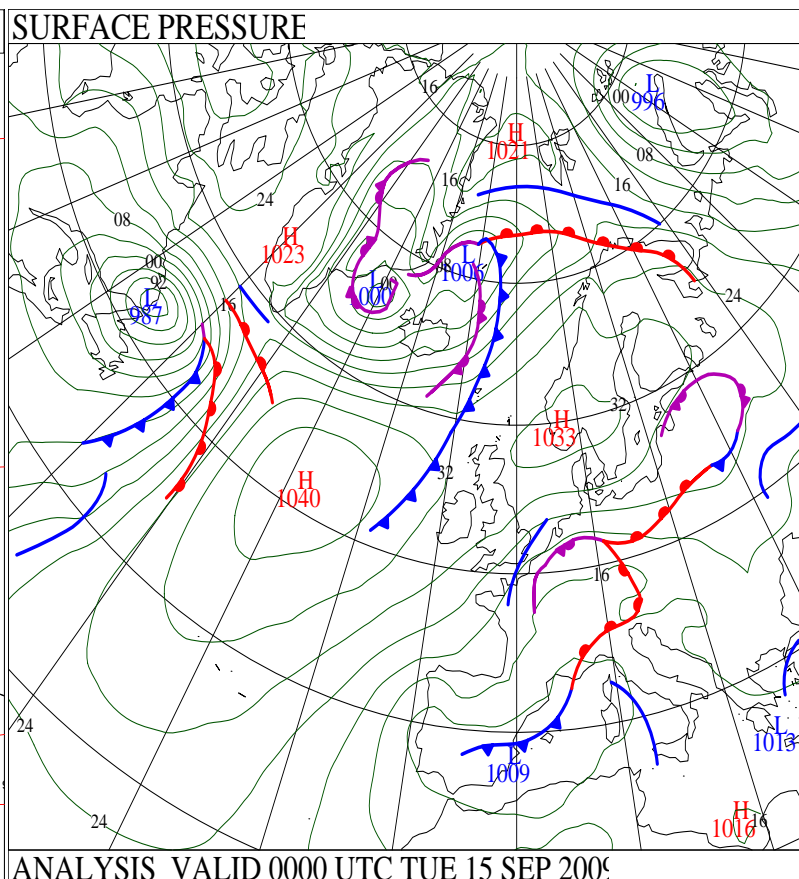
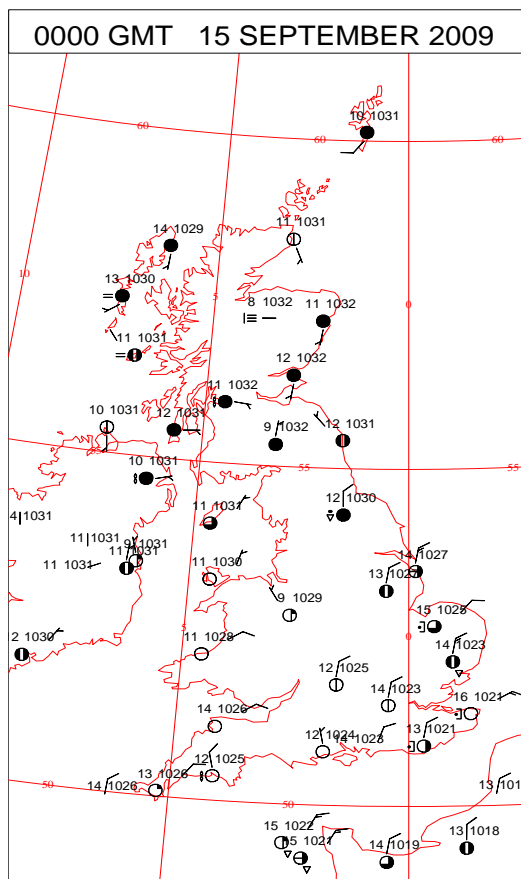
SIGNIFICANT WEATHER

0600 GMT 14 SEPTEMBER 2009	SIG WEATHER	1200 GMT 14 SEPTEMBER 2009	SIG WEATHER	<p>Summary of UK Weather for Monday 14 September 2009. Cloud spread westwards to affect most of the U.K. overnight, and persisted into the morning, with many places having a cloudy start to the day. Occasional drizzle or light rain affected Scotland and northern England and parts of the North Sea coast but elsewhere it was largely dry.</p> <p>By mid-morning clearer conditions had already started to push into eastern England, and with cloud breaking up elsewhere there were sunny periods during the morning, afternoon and into the evening. This allowed temperatures to rise, with many places above average.</p> <p>Showers in the southern North Sea spread into south-east England during the late morning and afternoon, but these remained light and scattered and died out by early evening.</p> <p>Winds increased across the south of the country, with gusts of around 30 knots reported around the Dover Strait.</p> <p>Low cloud developed rather more widely across much of the U.K. during the evening and showers later moved across the far south-east of England once again.</p>
1800 GMT 14 SEPTEMBER 2009	SIG WEATHER	0000 GMT 15 SEPTEMBER 2009	SIG WEATHER	<p>EXTREMES Highest Maximum: 21.0 Thorney Island, West Sussex Lowest Maximum: 11.9 Inverbervie No 2, Kincardineshire Lowest Minimum: 3.9 Trawsgoed, Dyfed Lowest Grass Minimum: 2.3 Trawsgoed, Dyfed Most Rain: 8.0 Manston, Kent Most Sun: 9.6 Guernsey Airport, Guernsey</p>

DAILY CLIMATE DATA

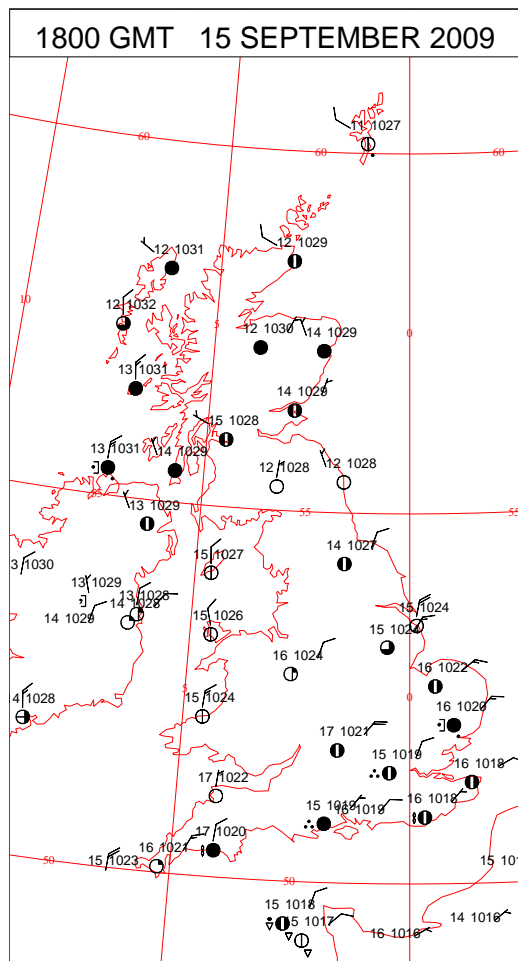
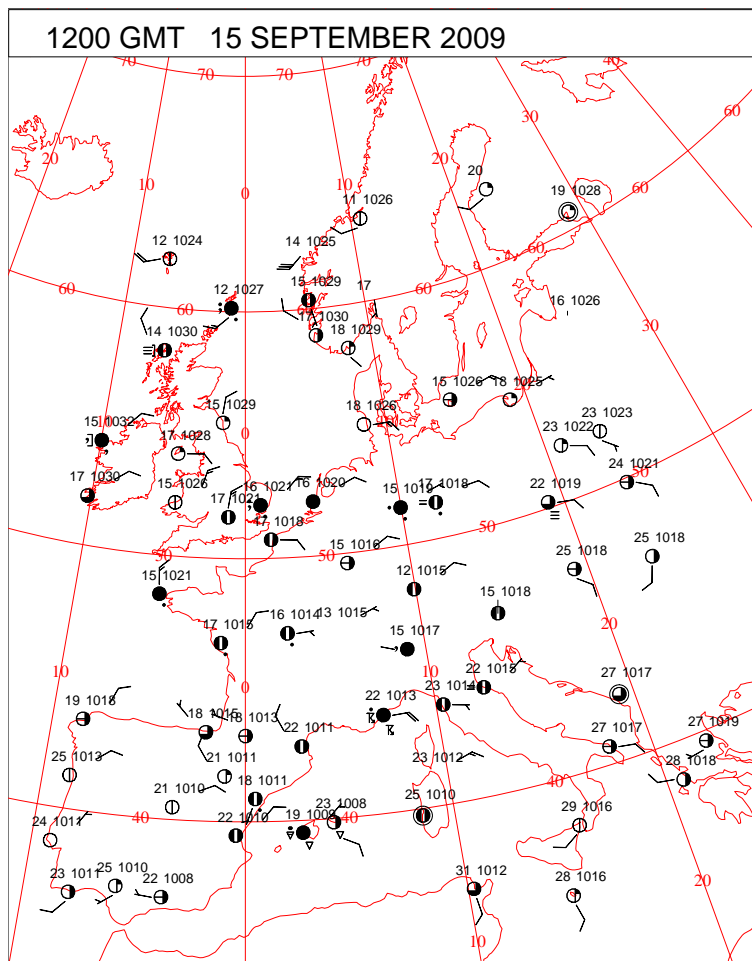
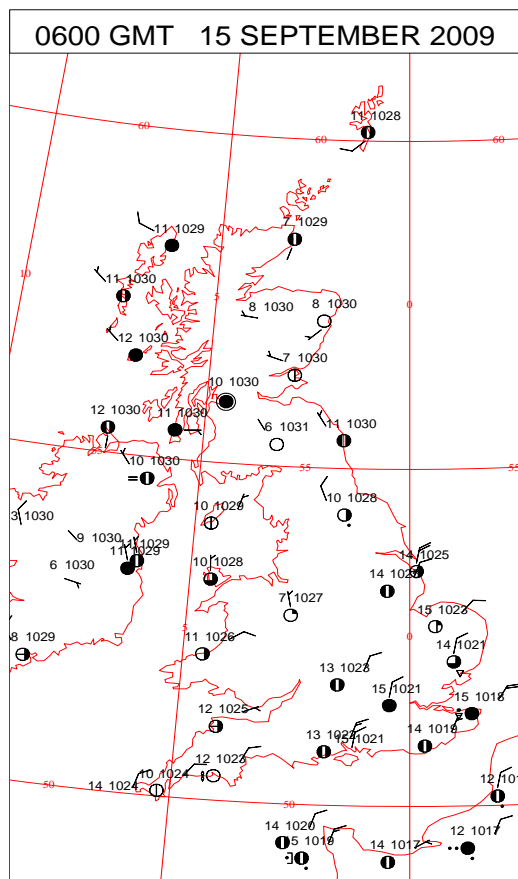
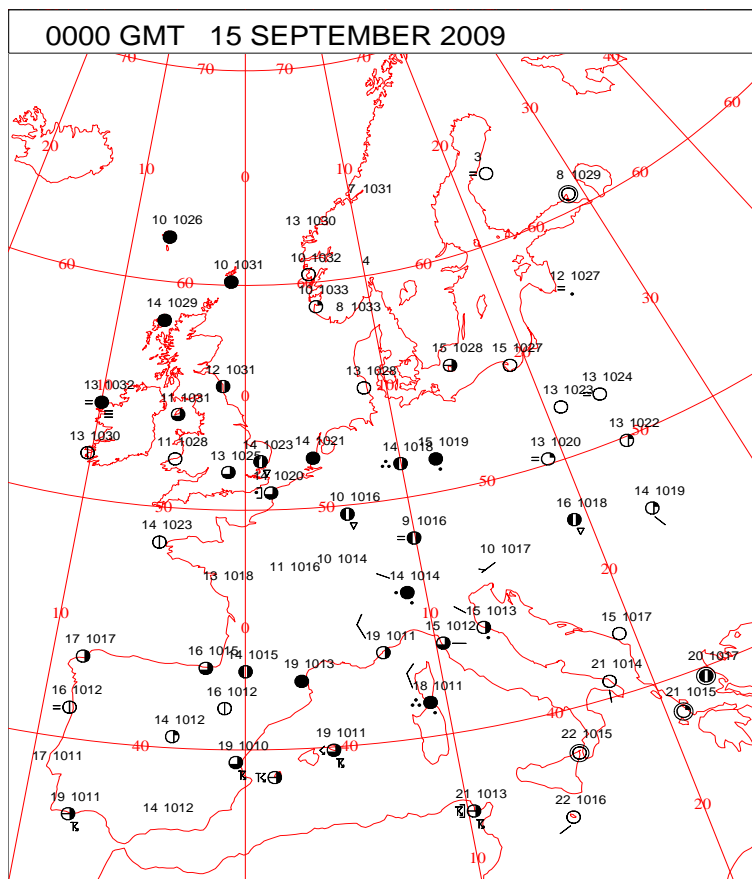


DAILY WEATHER SUMMARY



Tuesday 15 September 2009

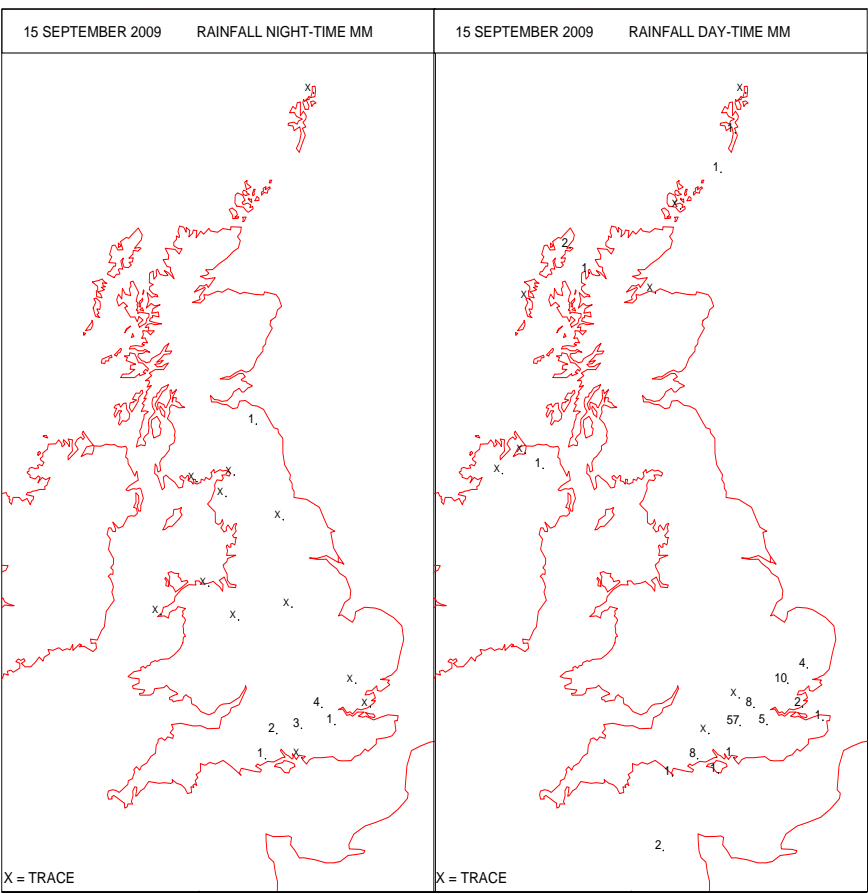
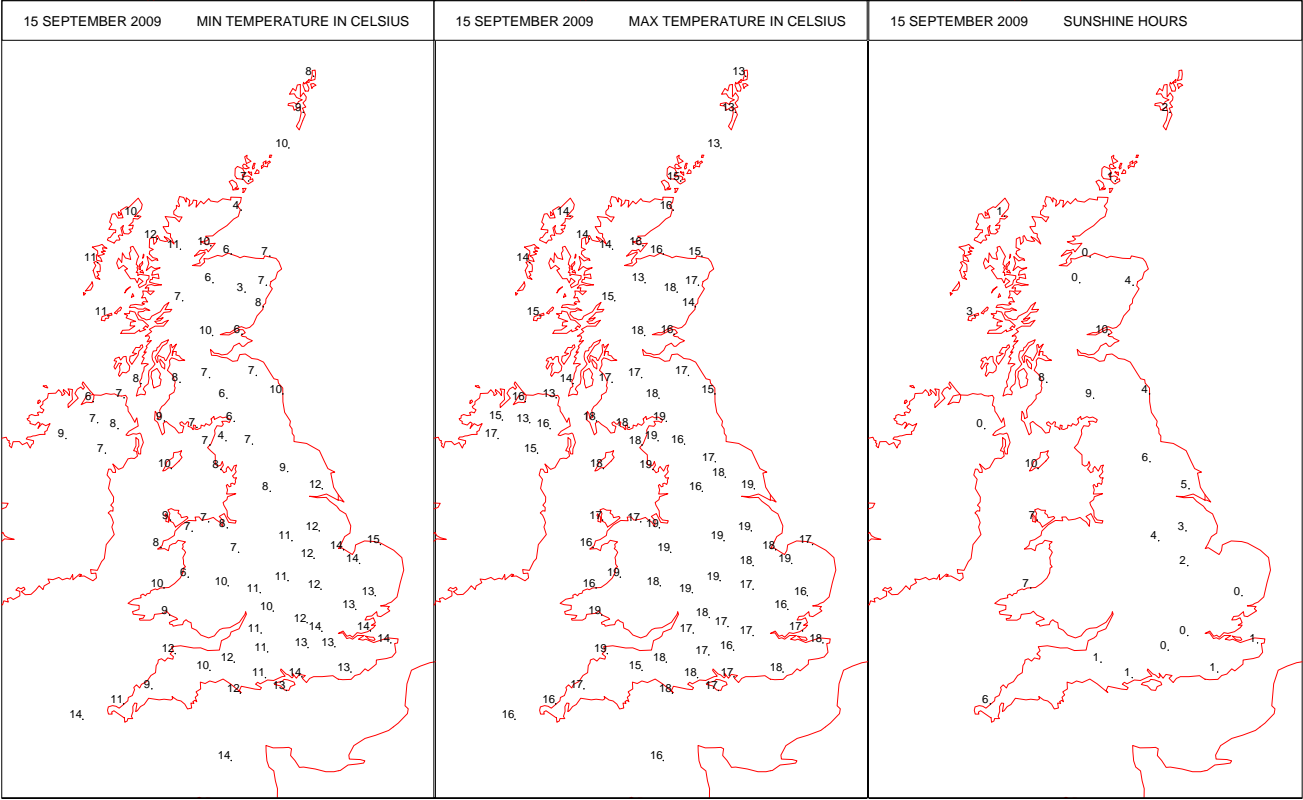
SURFACE REPORTS



SIGNIFICANT WEATHER

0600 GMT 15 SEPTEMBER 2009	SIG WEATHER	1200 GMT 15 SEPTEMBER 2009	SIG WEATHER	<p>Summary of UK Weather for Tuesday 15 September 2009. Some sunshine at first over southern Scotland, otherwise a mostly cloudy day for Northern Ireland and Scotland, with a few light showers or patchy light rain across the far north and west of Scotland.</p> <p>Most of England and Wales had dry, sunny periods, but the south was rather cloudy, with some heavy showers across the south-east. These became aligned into a narrow band orientated from north-east to south-west, affecting places in a band from Essex down to Dorset. There were some very high rainfall totals in 1-3 hours, with some reports of localised flooding.</p> <p>The winds were a brisk north-easterly in the south of the country.</p>
1800 GMT 15 SEPTEMBER 2009	SIG WEATHER	0000 GMT 16 SEPTEMBER 2009	SIG WEATHER	<p>EXTREMES Highest Maximum: 19.2 Marham, Norfolk 19.2 Walney Island, Cumbria Lowest Maximum: 12.9 Baltasound No 2, Shetland Lowest Minimum: 3.3 Aboyne No 2, Aberdeenshire Lowest Grass Minimum: -0.5 Leuchars, Fife Most Rain: 60.2 South Farnborough, Hampshire Most Sun: 10.4 Ronaldsway, Isle of Man</p>

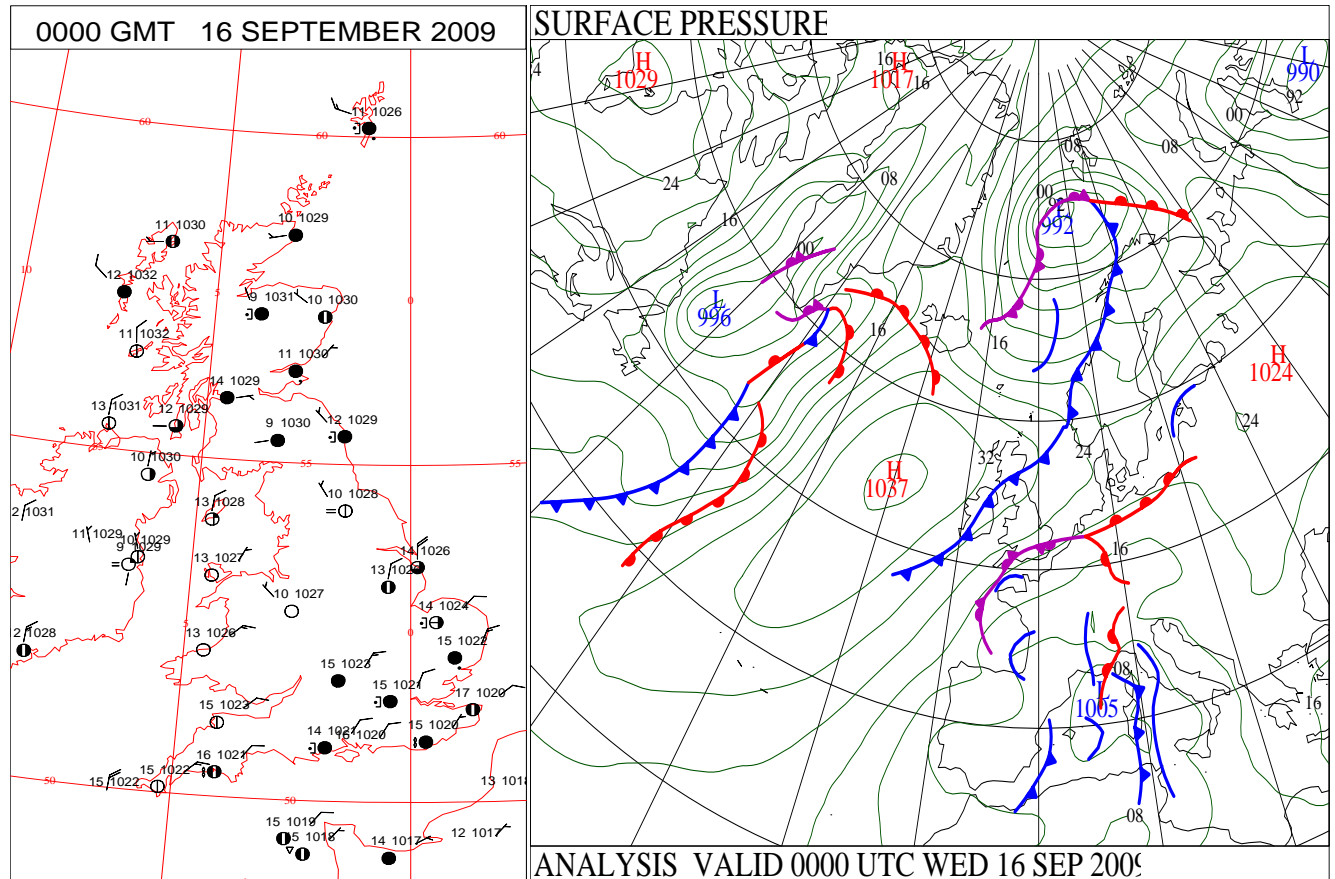
DAILY CLIMATE DATA



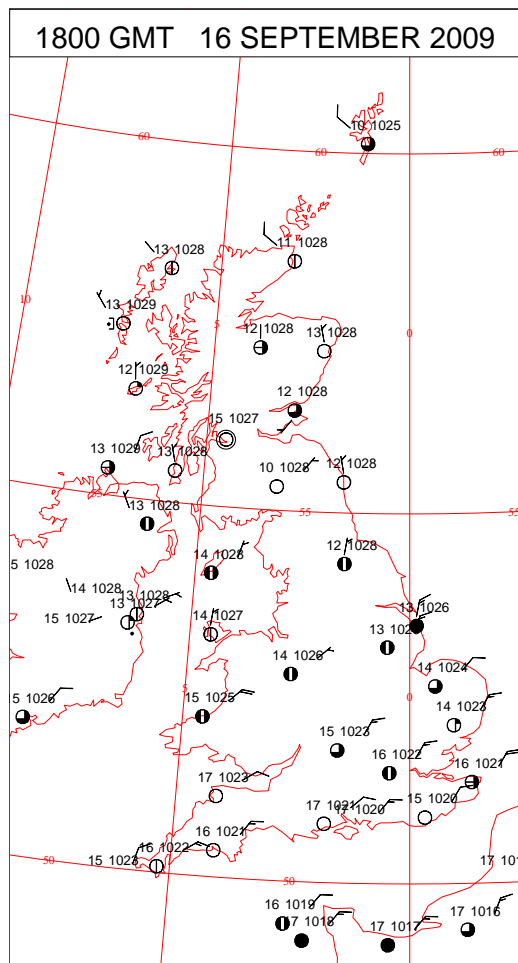
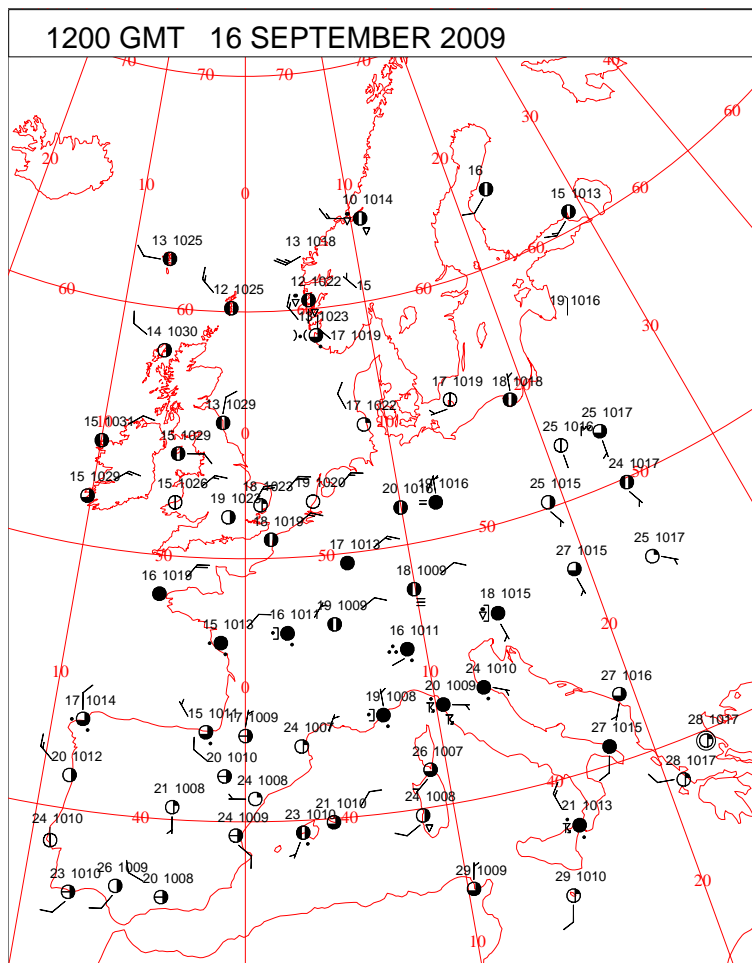
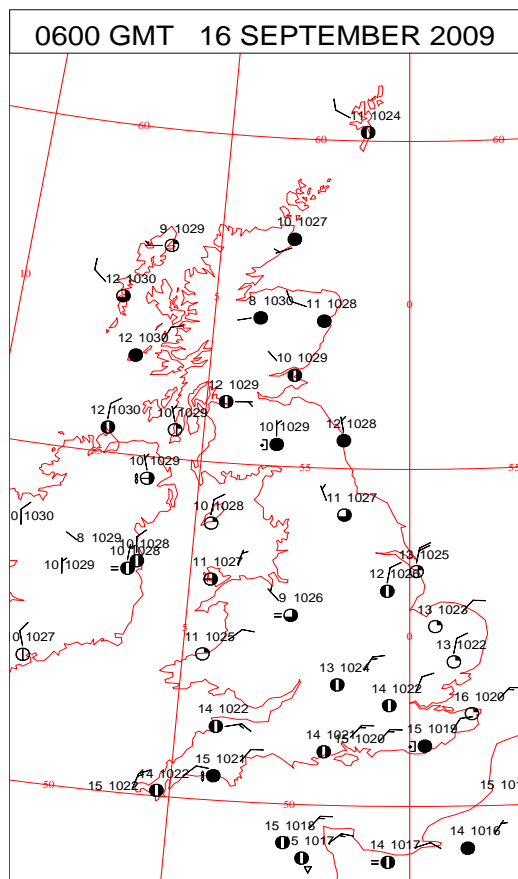
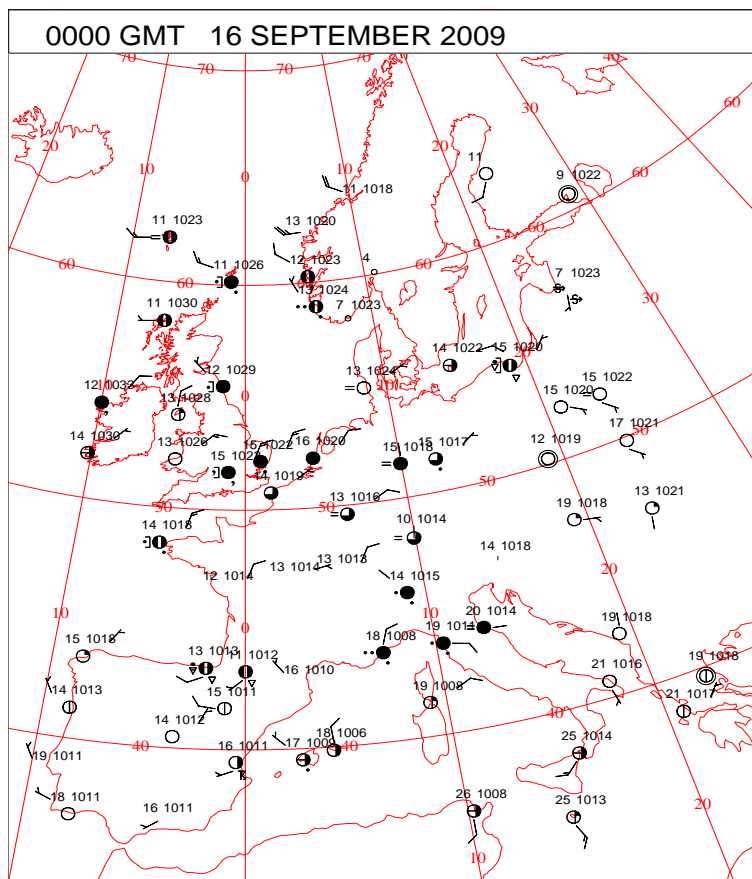
DAILY
WEATHER
SUMMARY

NO SNOW

DAILY WEATHER SUMMARY



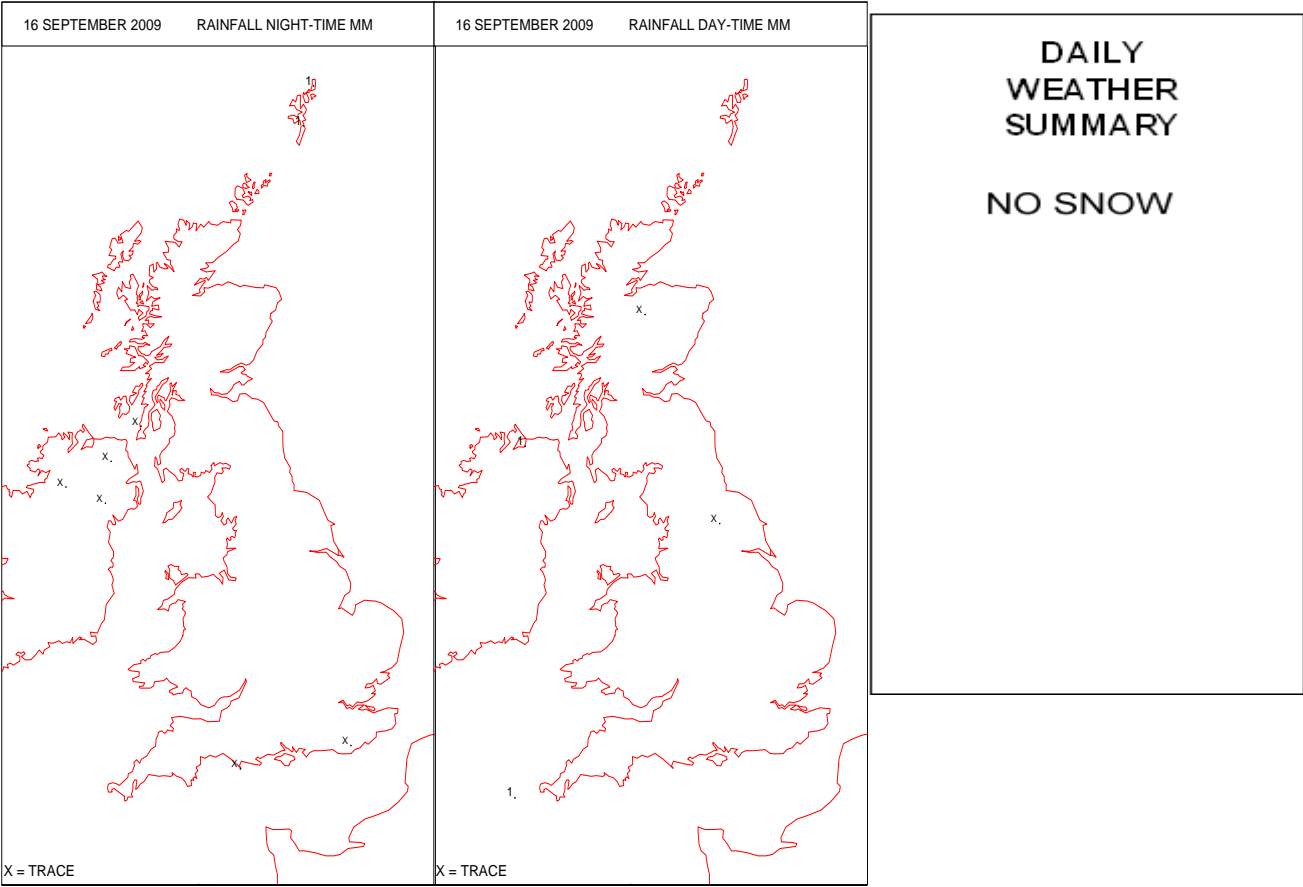
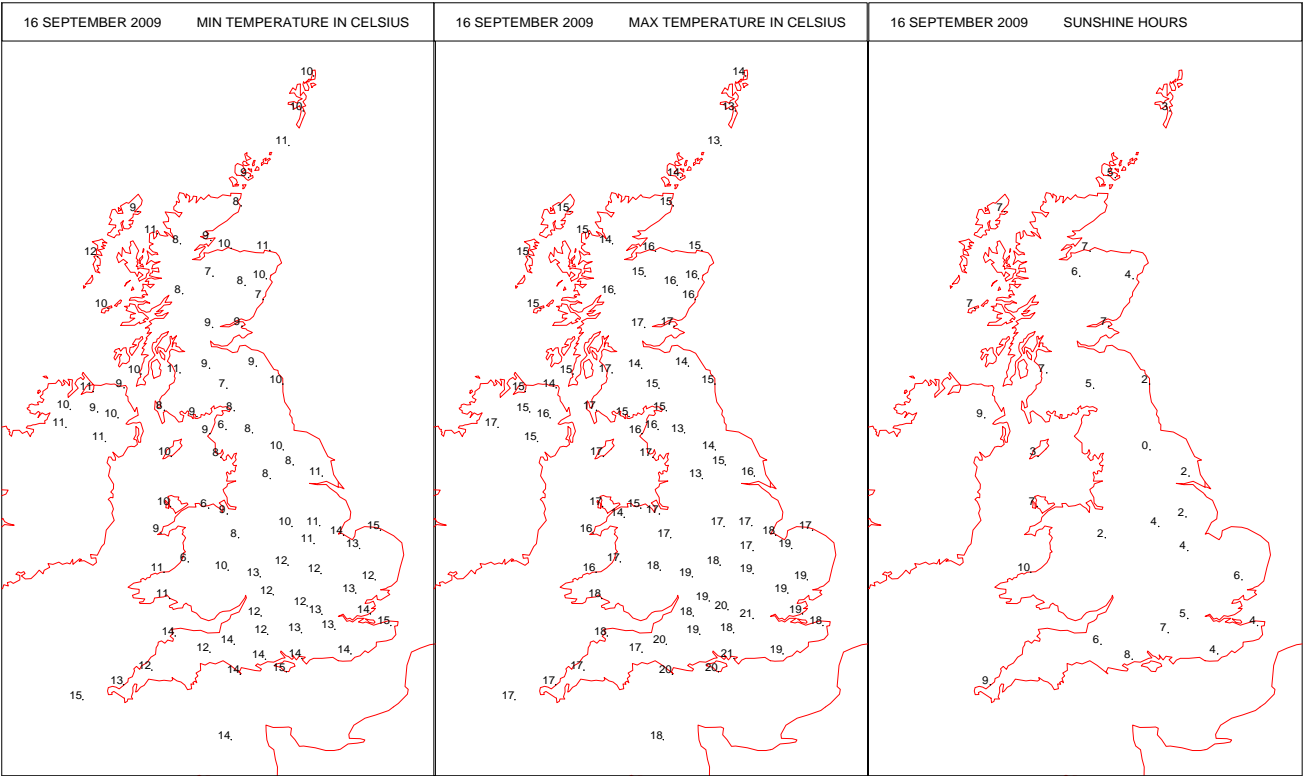
SURFACE REPORTS



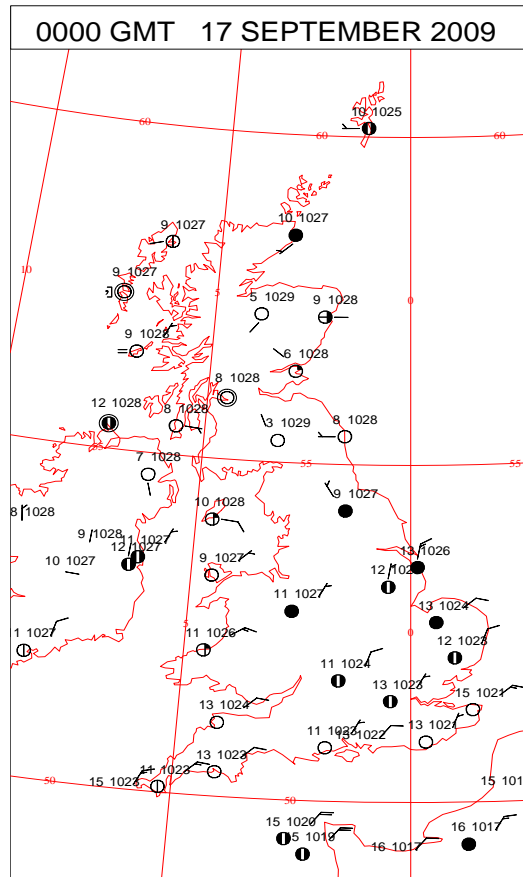
SIGNIFICANT WEATHER

0600 GMT 16 SEPTEMBER 2009	SIG WEATHER	1200 GMT 16 SEPTEMBER 2009	SIG WEATHER	<p>Summary of UK Weather for Wednesday 16 September 2009.</p> <p>Cloud across parts of northern England, east Wales, and central and eastern England persisted into the day, with a few light showers in the north-east at first.</p> <p>Elsewhere it was dry, with a fair amount of sunshine.</p> <p>It was breezy in the south and especially the south-east, with mostly light winds elsewhere.</p> <p>Temperatures were near to the average in most places, although a few degrees above average in the sunniest places.</p>
1800 GMT 16 SEPTEMBER 2009	SIG WEATHER	0000 GMT 17 SEPTEMBER 2009	SIG WEATHER	<p>EXTREMES</p> <p>Highest Maximum: 20.6 Heathrow, Greater London</p> <p>Lowest Maximum: 12.5 Bingley, West Yorkshire</p> <p>Lowest Minimum: 5.5 Trawsgoed, Dyfed</p> <p>Lowest Grass Minimum: 2.8 Trawsgoed, Dyfed</p> <p>Most Rain: 1.2 Baltasound No 2, Shetland</p> <p>Most Sun: 10.1 Aberporth, Dyfed</p>

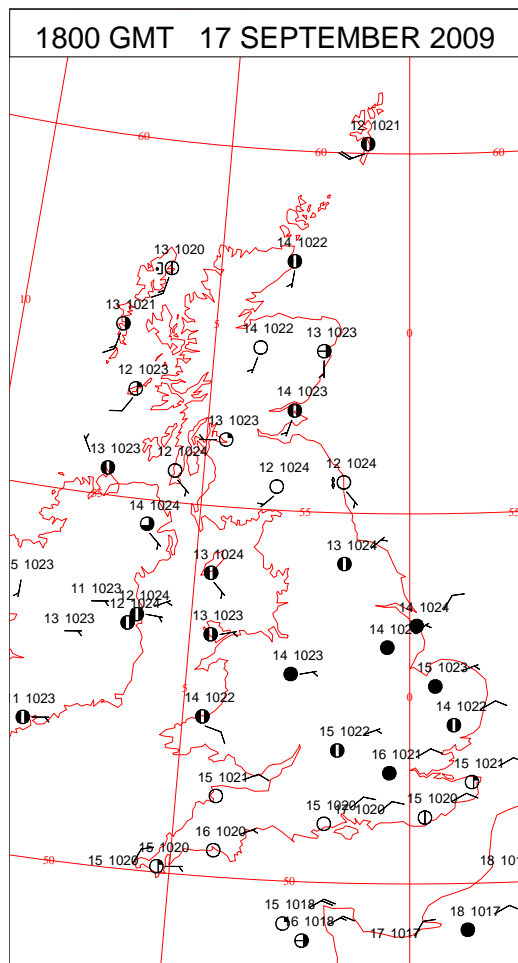
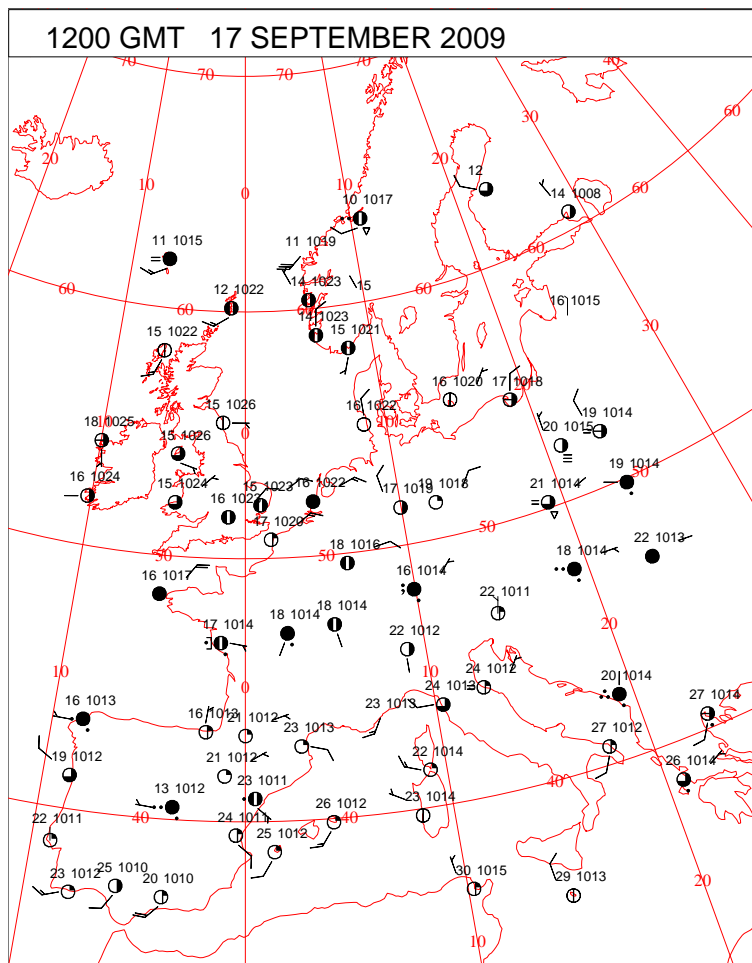
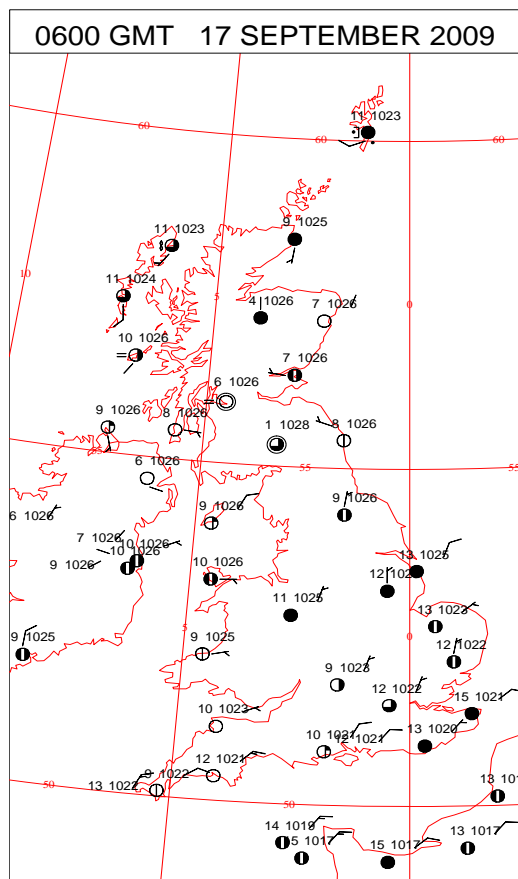
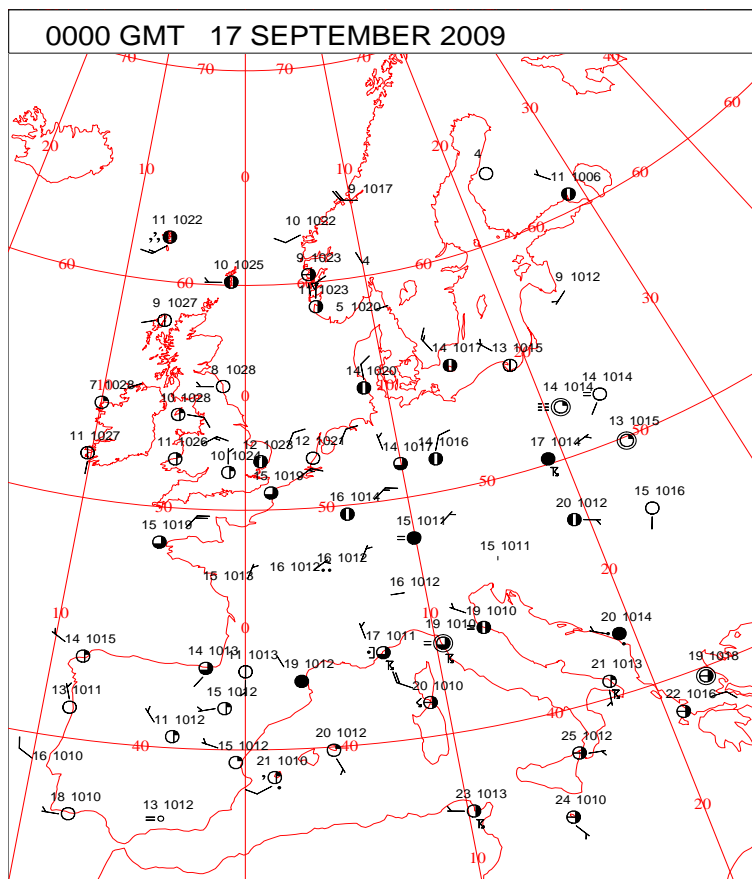
DAILY CLIMATE DATA



DAILY WEATHER SUMMARY



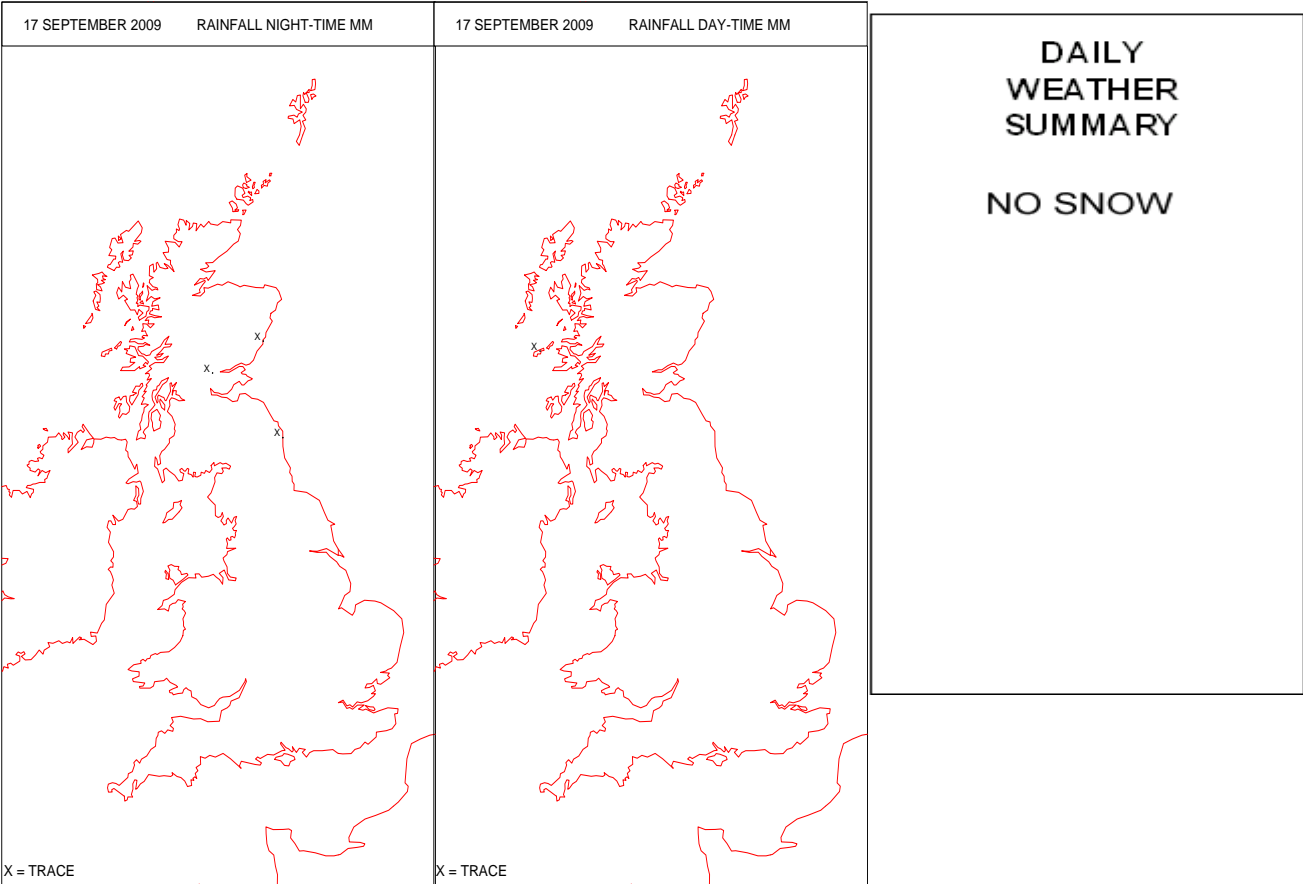
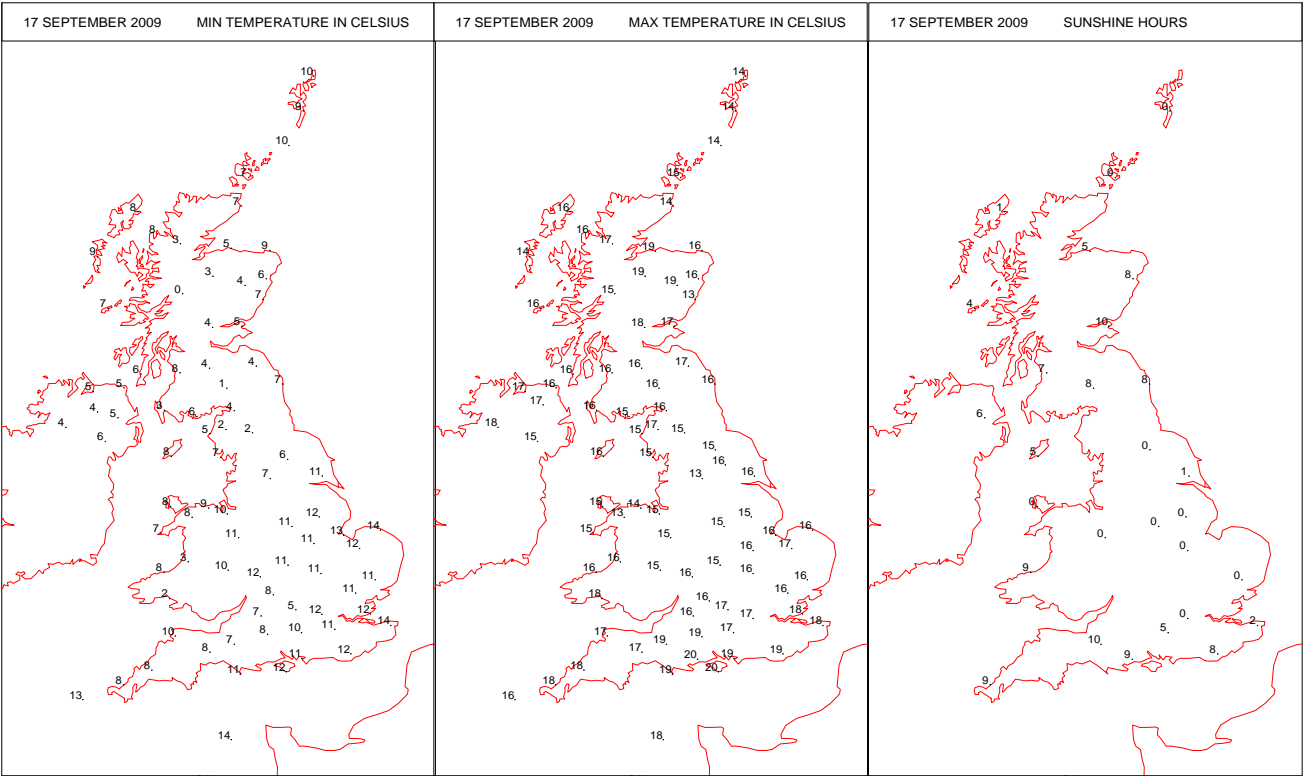
SURFACE REPORTS



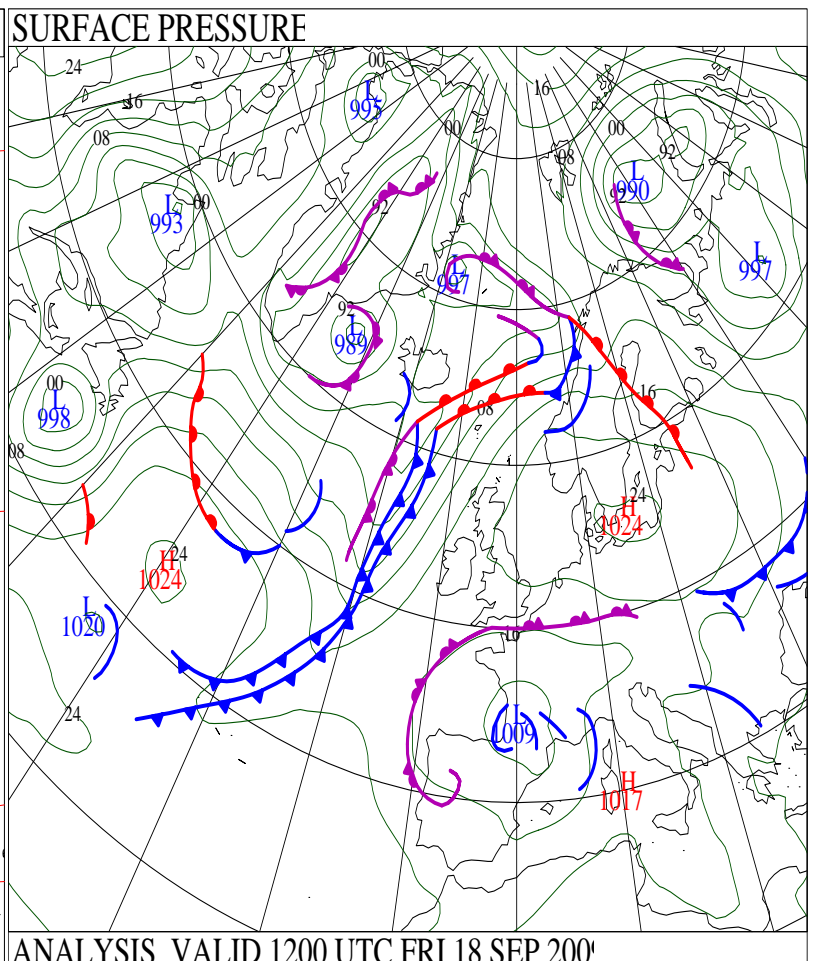
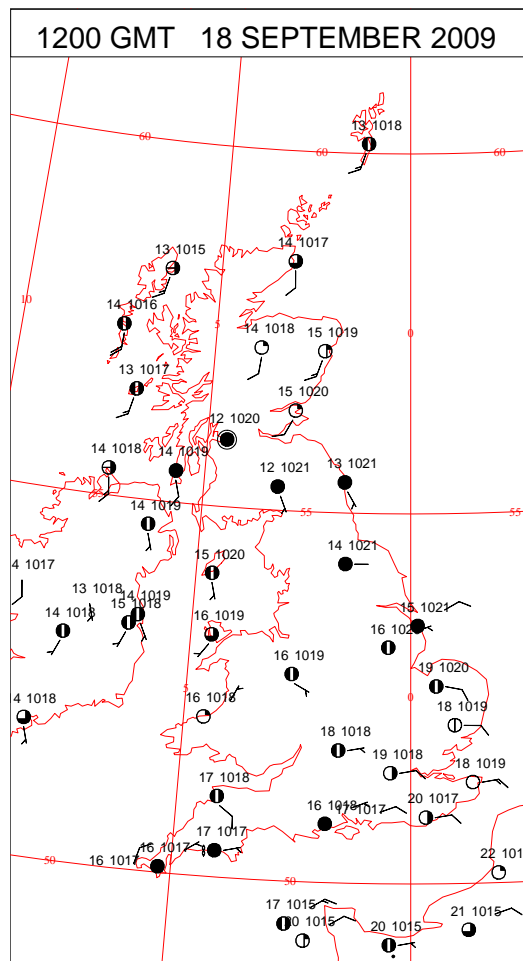
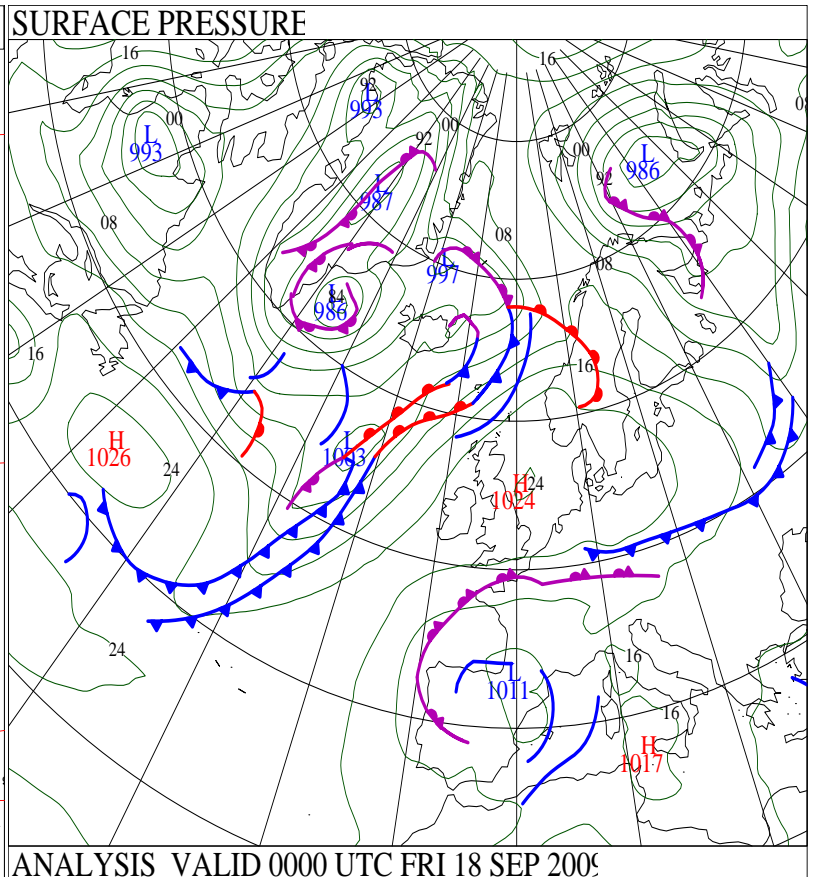
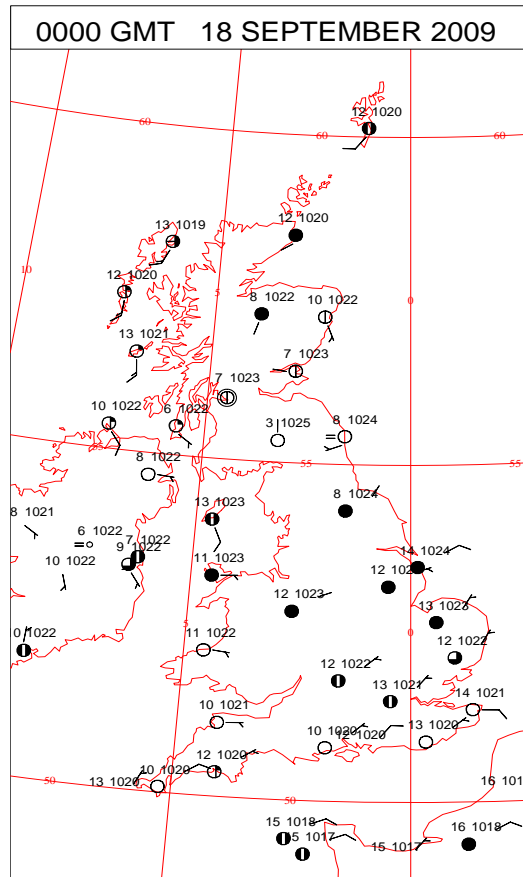
SIGNIFICANT WEATHER

0600 GMT 17 SEPTEMBER 2009	SIG WEATHER	1200 GMT 17 SEPTEMBER 2009	SIG WEATHER	<p>Summary of UK Weather for Thursday 17 September 2009.</p> <p>There was a ground frost to start the day across rural parts of north-western Britain and Northern Ireland.</p> <p>It was dry and settled across much of the U.K. throughout the day, with a variable cover of cloud. There were large amounts of cloud across much of central and eastern England and the east of Wales, but it was generally much sunnier elsewhere. The only exception to the dry and fair weather being the north-west of Scotland, where it remained largely overcast with spells of drizzly rain.</p> <p>Winds were mainly light, although a stiff breeze affected southern counties of England and the north-west of Scotland.</p> <p>Maximum temperatures were generally near or slightly above average, but slightly below average where it remained cloudy across central and eastern parts of England and Wales.</p>
1800 GMT 17 SEPTEMBER 2009	SIG WEATHER	0000 GMT 18 SEPTEMBER 2009	SIG WEATHER	<p>EXTREMES</p> <p>Highest Maximum: 20.3 St Catherines, Isle Of Wight</p> <p>Lowest Maximum: 12.6 Capel Curig No 3, Gwynedd</p> <p>Lowest Minimum: 0.4 Tulloch Bridge, Inverness-Shire</p> <p>Lowest Grass Minimum: -1.6 Eskdalemuir, Dumfriesshire</p> <p>Most Rain: 0.2 Boulmer, Northumberland 0.2 Inverbervie No 2, Kincardineshire 0.2 Tiree, Argyll</p> <p>Most Sun: 10.2 Yeovilton, Somerset</p>

DAILY CLIMATE DATA

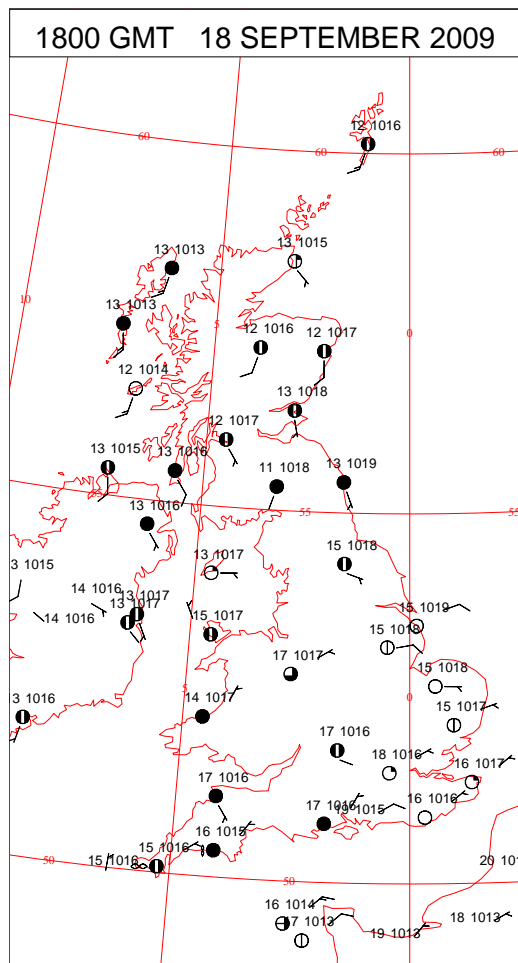
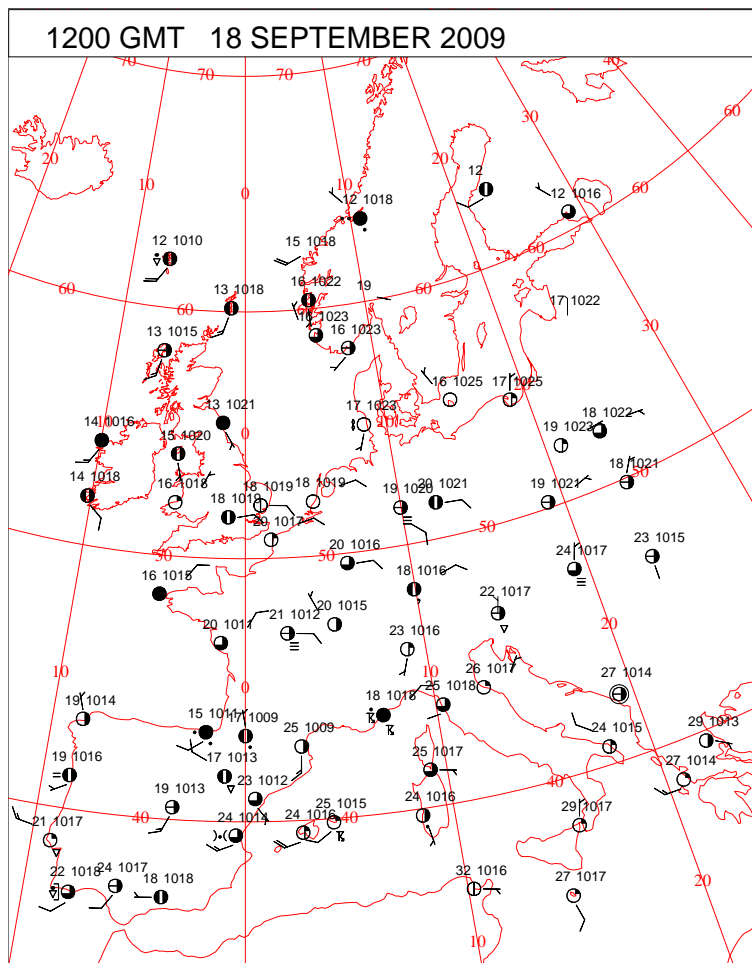
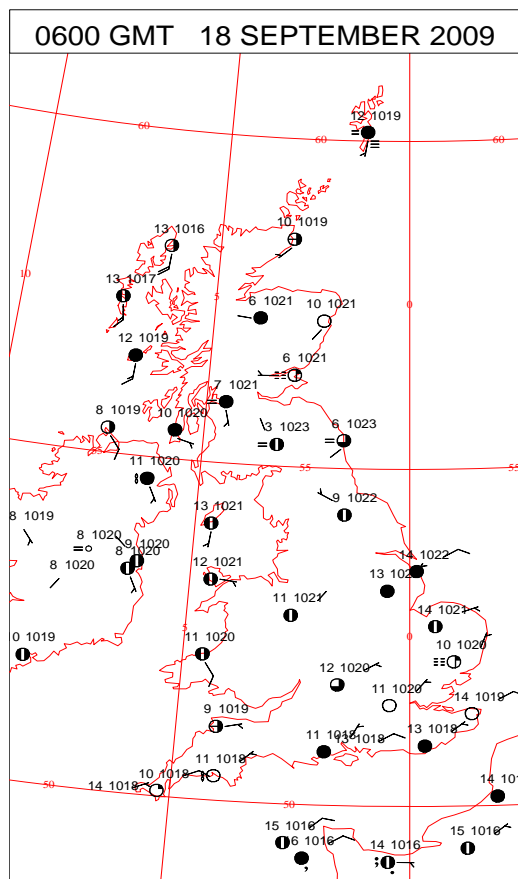
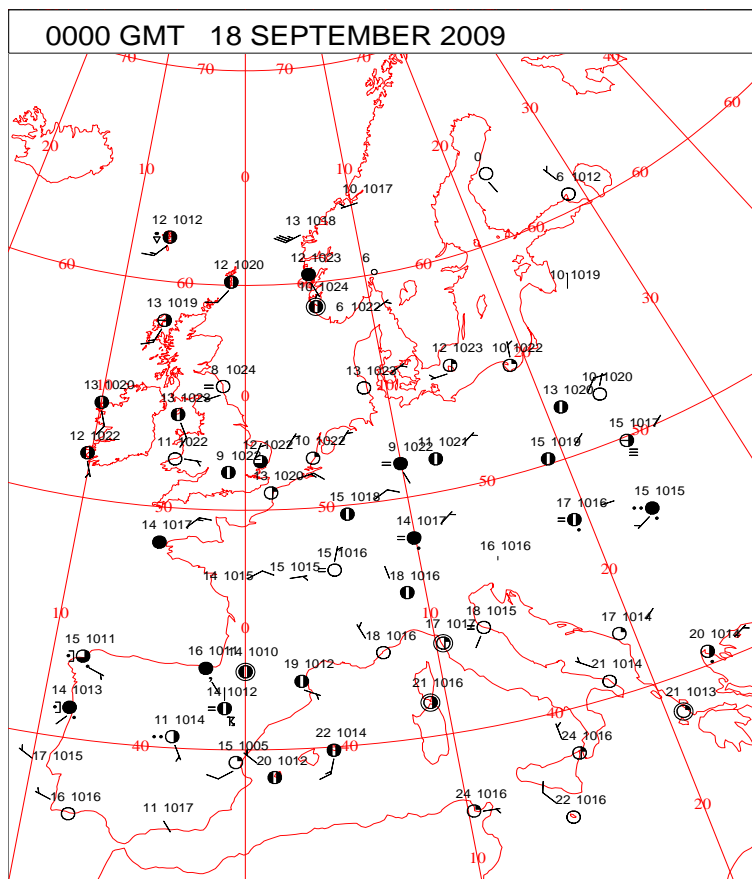


DAILY WEATHER SUMMARY



Friday 18 September 2009

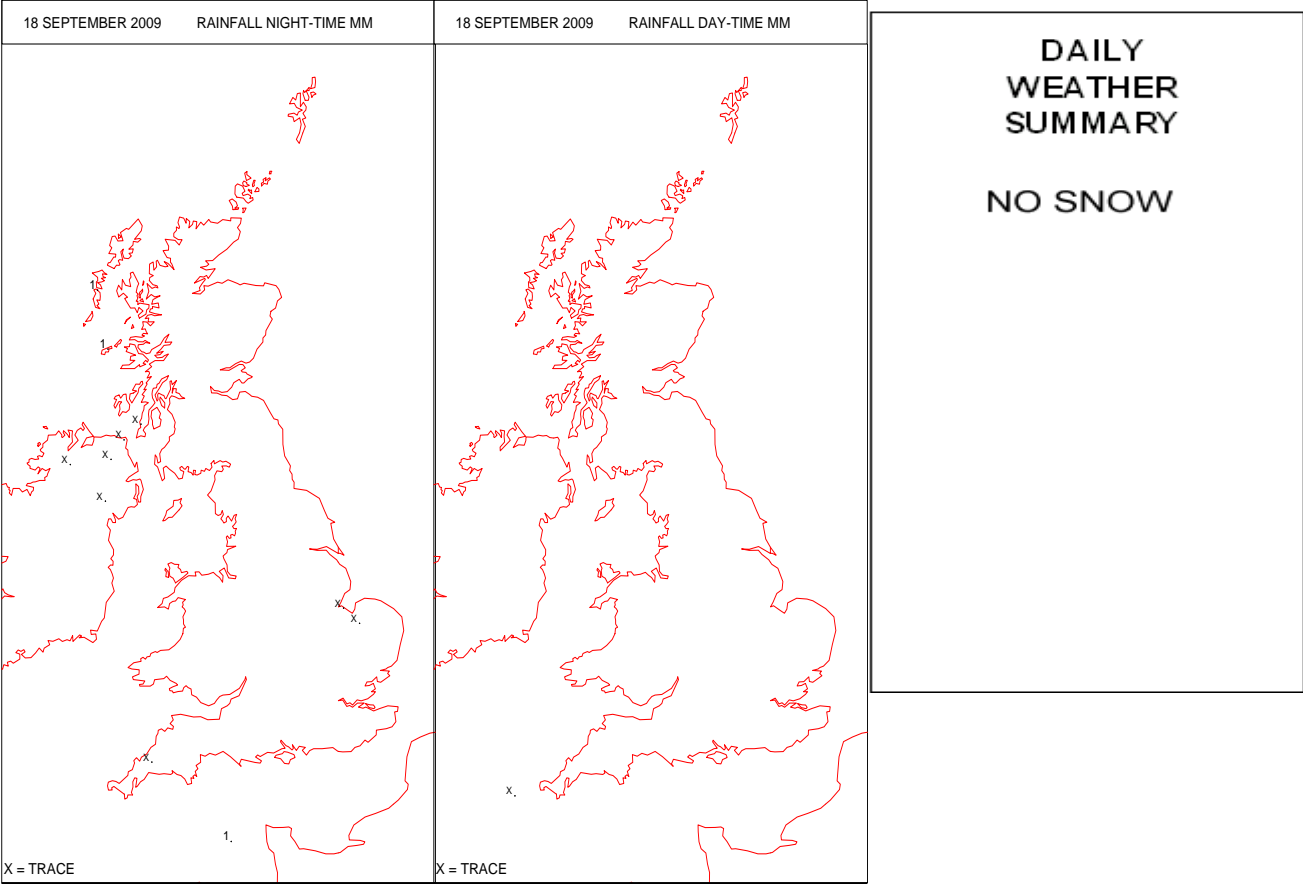
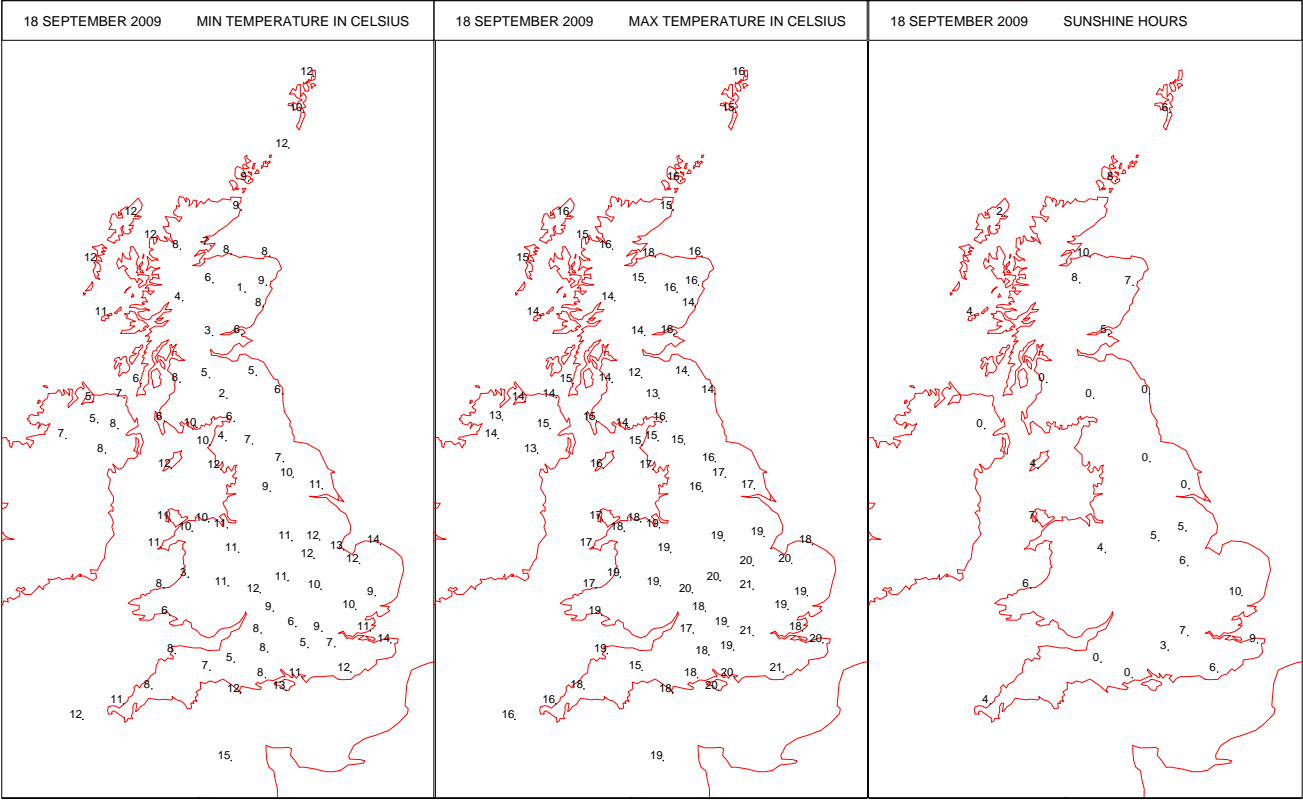
SURFACE REPORTS



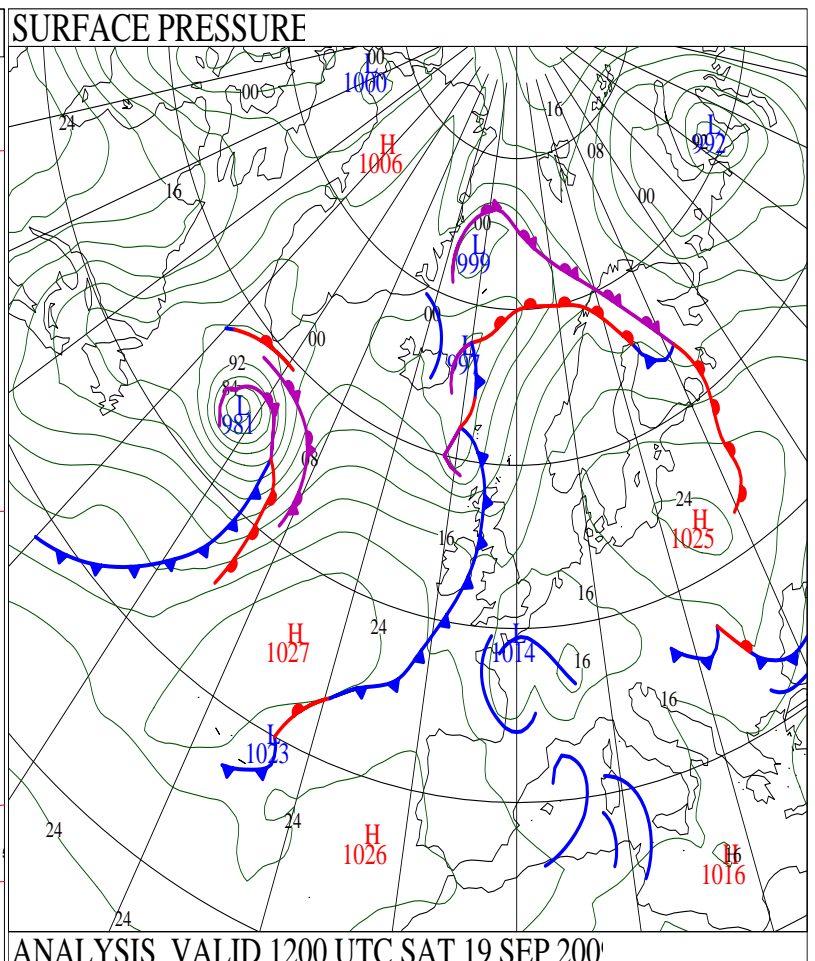
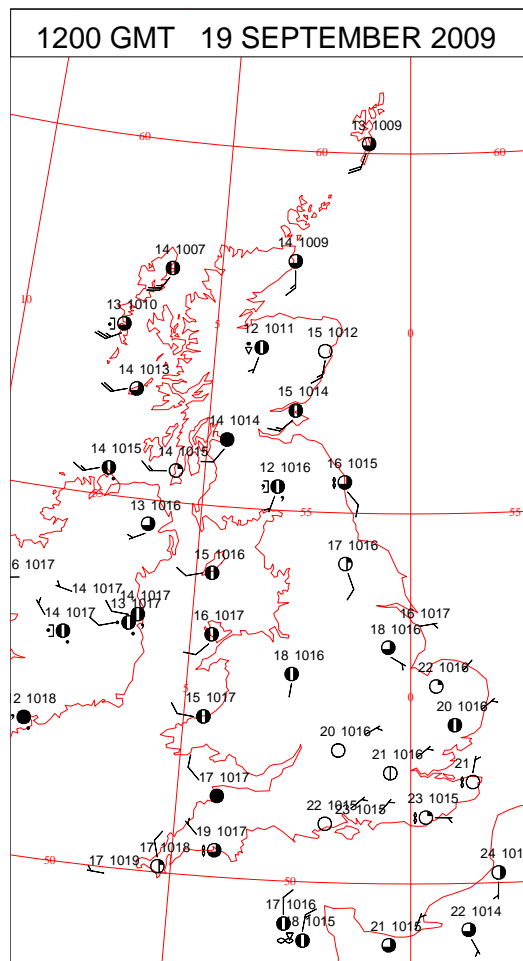
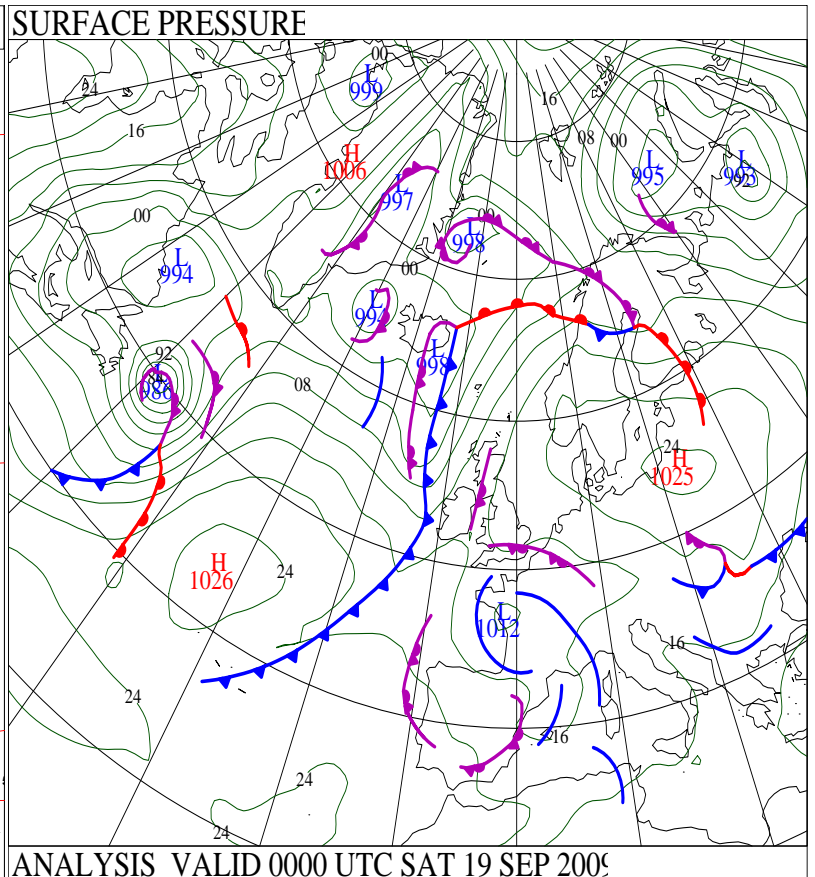
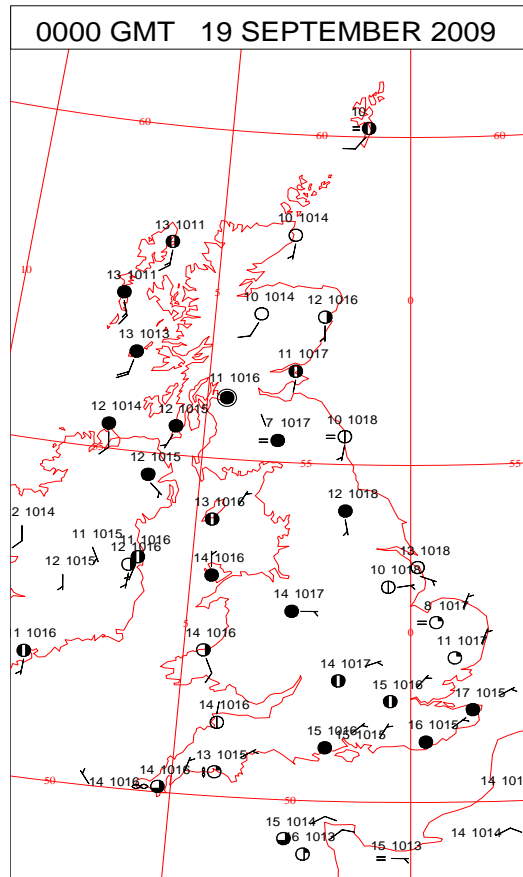
SIGNIFICANT WEATHER

0600 GMT 18 SEPTEMBER 2009	SIG WEATHER	1200 GMT 18 SEPTEMBER 2009	SIG WEATHER	<p>Summary of UK Weather for Friday 18 September 2009.</p> <p>The night was dry with variable amounts of cloud. Many areas were rather cloudy but southern parts of England and much of northern Scotland had clear spells. It became chilly across the Scottish Highlands with patches of mist, fog and ground frost forming locally.</p> <p>During the day it remained dry across the U.K., apart from the odd light shower over south-western England later in the afternoon. It was generally rather cloudy on the whole, although some sunny spells did occur, mostly across Wales, the Midlands, eastern and south-eastern England and northern Scotland.</p> <p>The wind was mostly light, although there was a brisk east-north-easterly breeze blowing across exposed parts of south-eastern England.</p> <p>The temperatures were generally close to, or slightly cooler than average for the time of year in the cloudier areas, and slightly warmer than the September average in the sunnier areas.</p>
1800 GMT 18 SEPTEMBER 2009	SIG WEATHER	0000 GMT 19 SEPTEMBER 2009	SIG WEATHER	<p>EXTREMES</p> <p>Highest Maximum: 21.8 Jersey Airport, Jersey</p> <p>Lowest Maximum: 12.1 Drumalbin, Lanarkshire</p> <p>Lowest Minimum: 1.3 Aboyne No 2, Aberdeenshire</p> <p>Lowest Grass Minimum: -0.6 Eskdalemuir, Dumfriesshire</p> <p>Most Rain: 1.2 South Uist, Western Isles 1.2 Tiree, Argyll</p> <p>Most Sun: 10.3 Kinloss, Moray</p>

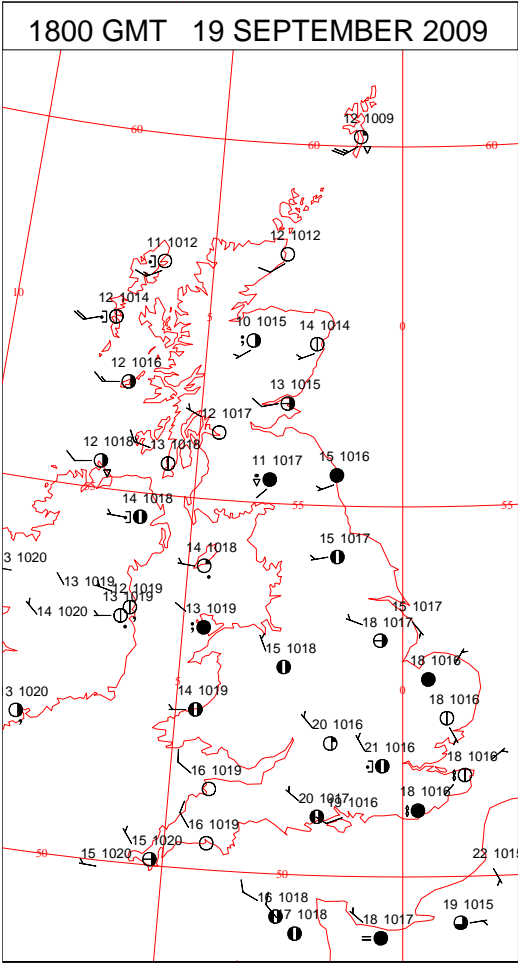
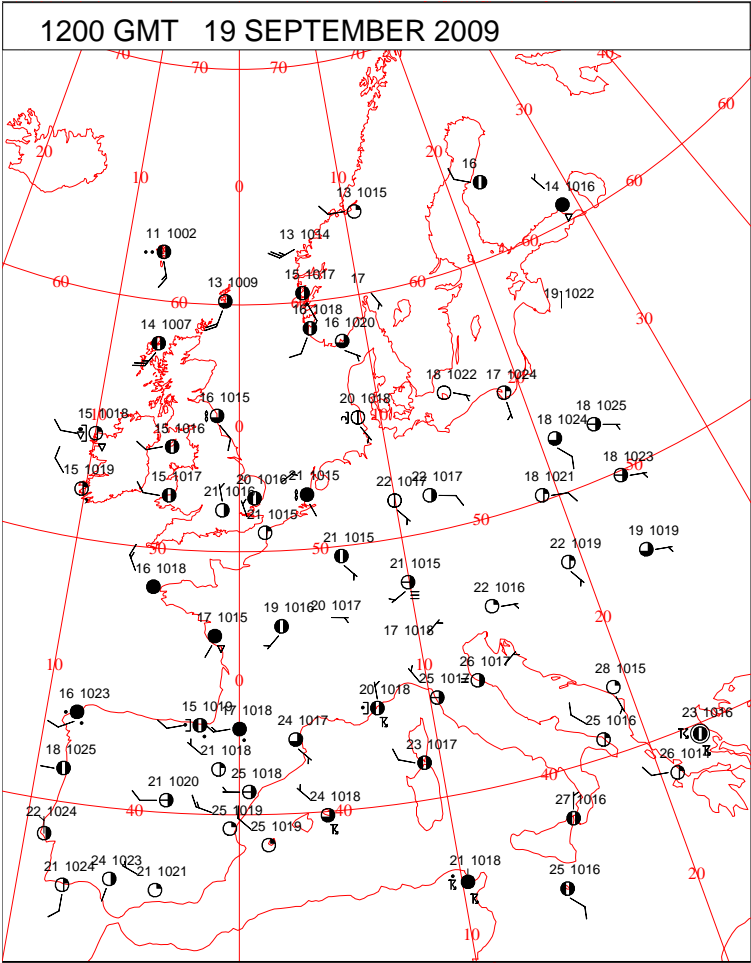
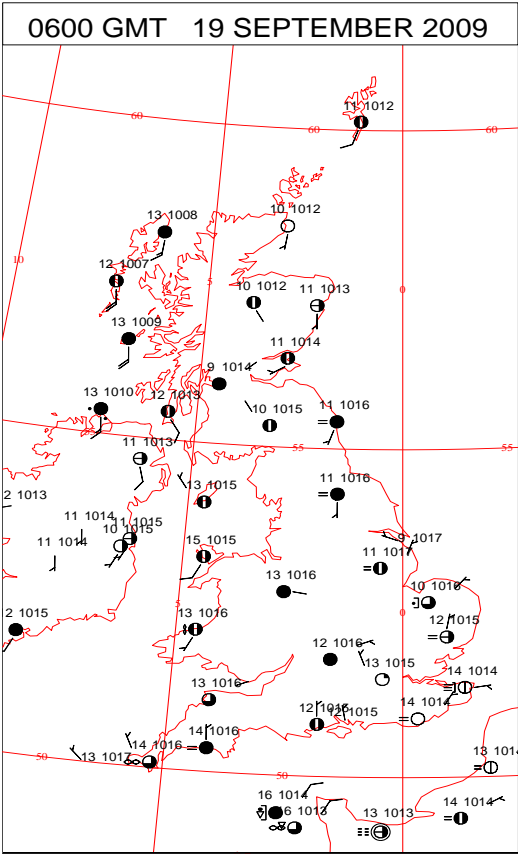
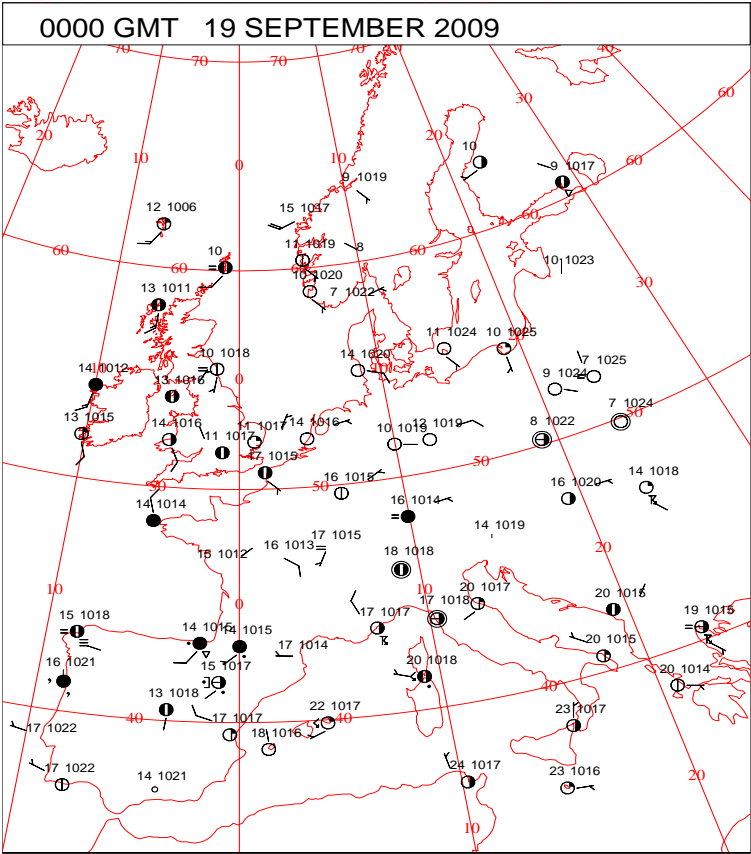
DAILY CLIMATE DATA



DAILY WEATHER SUMMARY



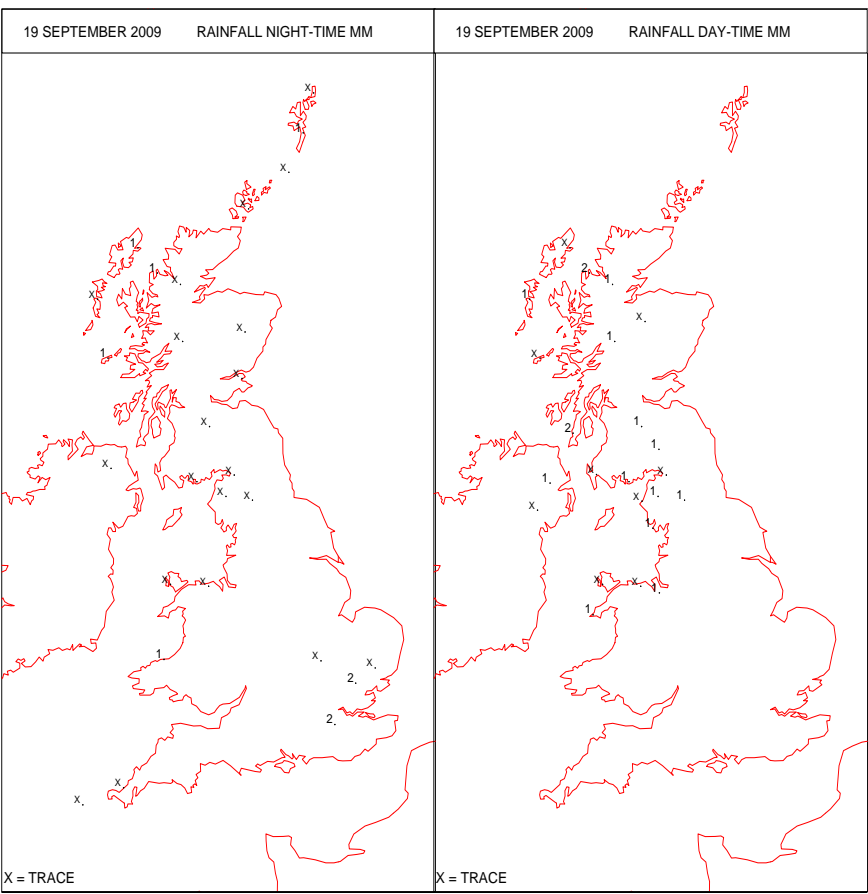
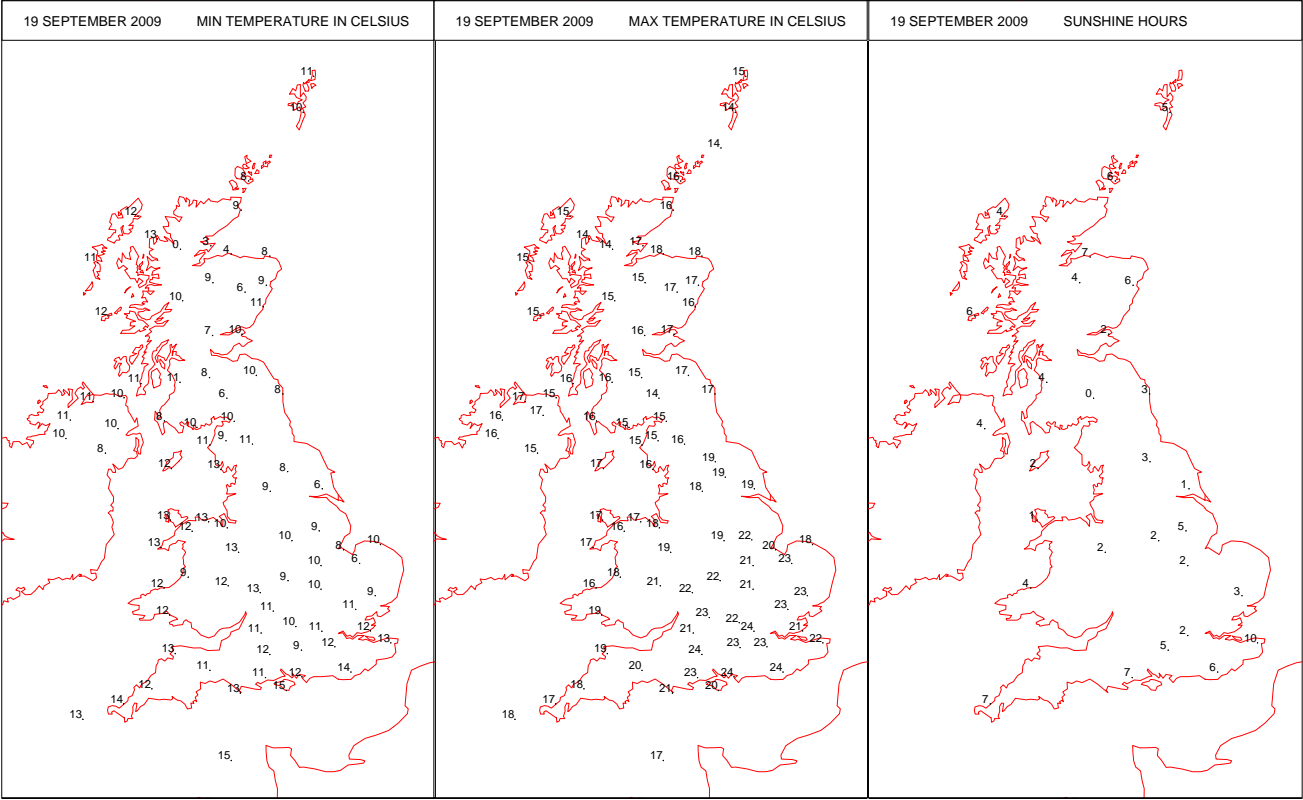
SURFACE REPORTS



SIGNIFICANT WEATHER

0600 GMT 19 SEPTEMBER 2009	SIG WEATHER	1200 GMT 19 SEPTEMBER 2009	SIG WEATHER	<p>Summary of UK Weather for Saturday 19 September 2009. The night was generally dry with variable cloud. Some fog patches formed locally, especially in eastern Yorkshire, and it became chilly in some northern areas, particularly in the far north of Scotland where there was a widespread ground frost and isolated air frost.</p> <p>During the day any fog patches dispersed during the morning, and areas of low cloud tended to break up to allow sunny spells to develop. However, a band of rain moved eastwards across Northern Ireland and western Scotland during the morning and into northern England during the afternoon, becoming increasingly light and patchy as it did so.</p> <p>Brighter weather with sunshine and a few showers followed across Scotland and Northern Ireland. Ahead of this band of rain, across Wales and central and southern England, most places remained dry throughout. However, some showers did break out, and in south-eastern England a few of these became locally very heavy and thundery late in the afternoon and during the evening.</p> <p>The temperatures were generally close to average in the north but warmer than average in the south.</p>
1800 GMT 19 SEPTEMBER 2009	SIG WEATHER	0000 GMT 20 SEPTEMBER 2009	SIG WEATHER	<p>EXTREMES Highest Maximum: 23.8 Northolt, Greater London 23.8 Thorney Island, West Sussex Lowest Maximum: 13.7 Lerwick, Shetland Lowest Minimum: 0.3 Loch Glascarnoch, Ross & Cromarty Lowest Grass Minimum: -4.0 Loch Glascarnoch, Ross & Cromarty Most Rain: 3.6 Aultbea No 2, Ross & Cromarty Most Sun: 9.8 Manston, Kent</p>

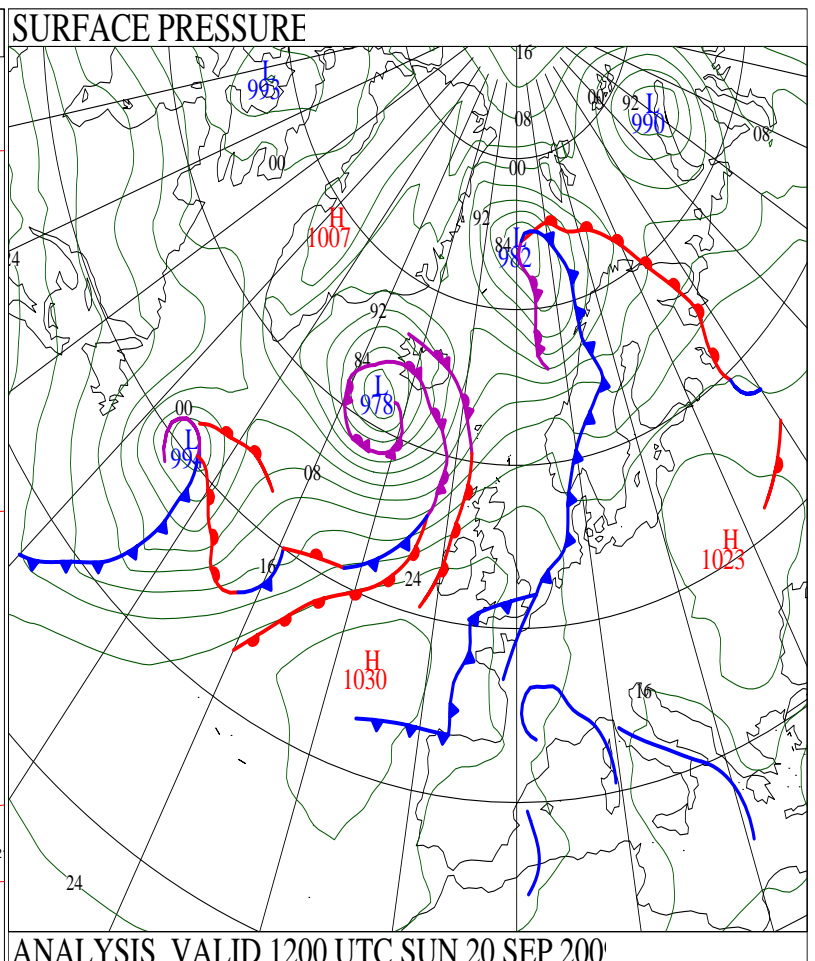
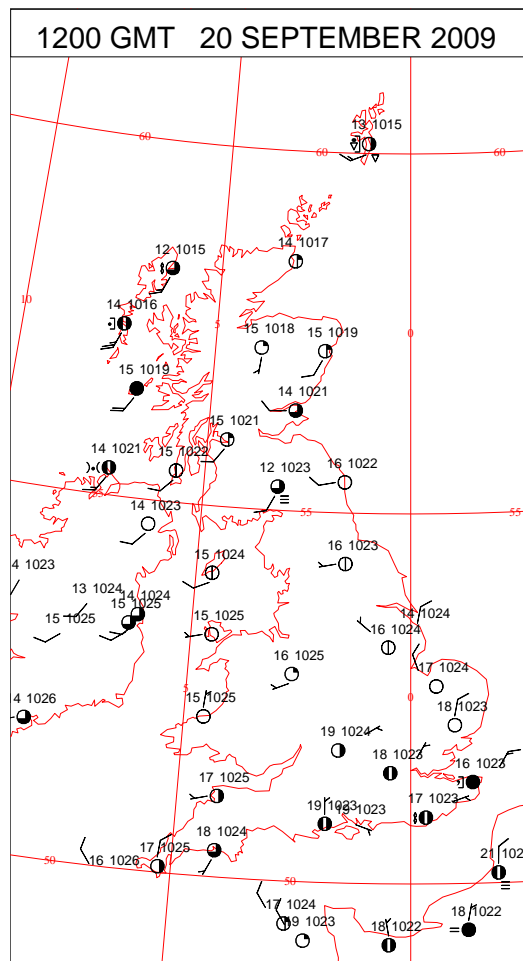
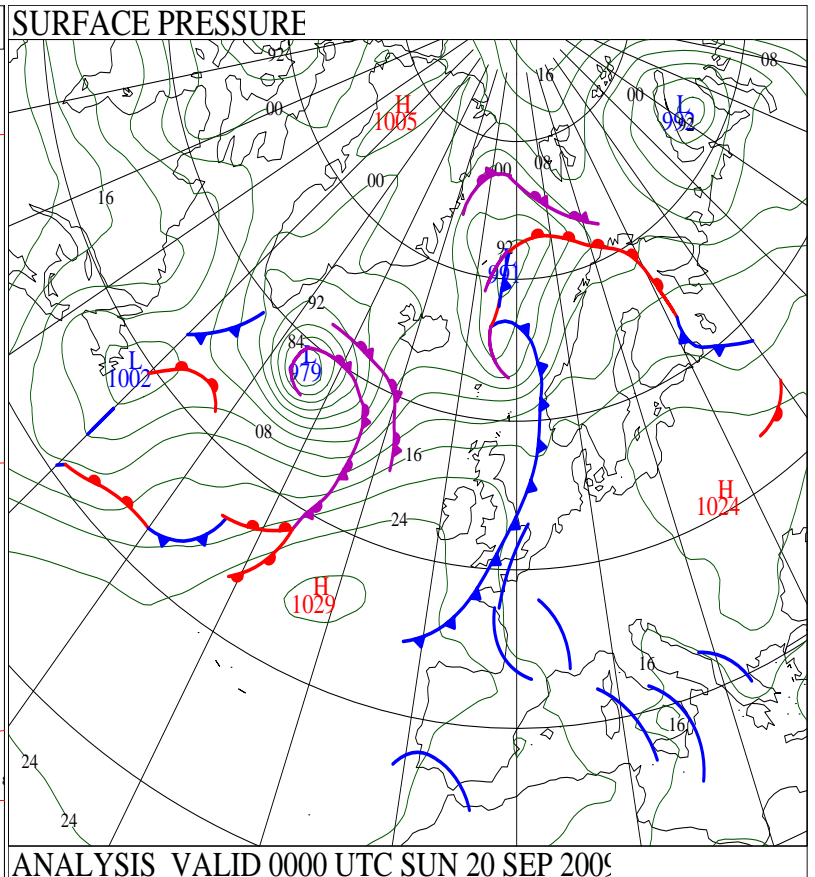
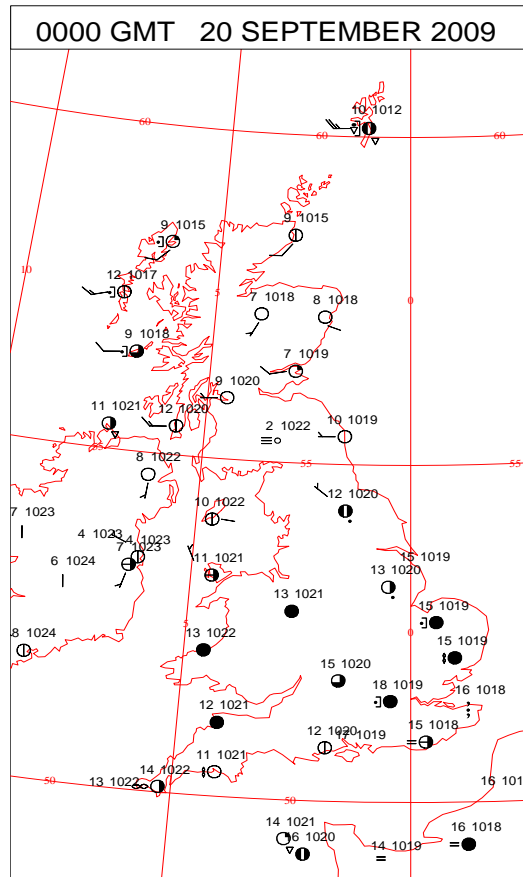
DAILY CLIMATE DATA



DAILY
WEATHER
SUMMARY

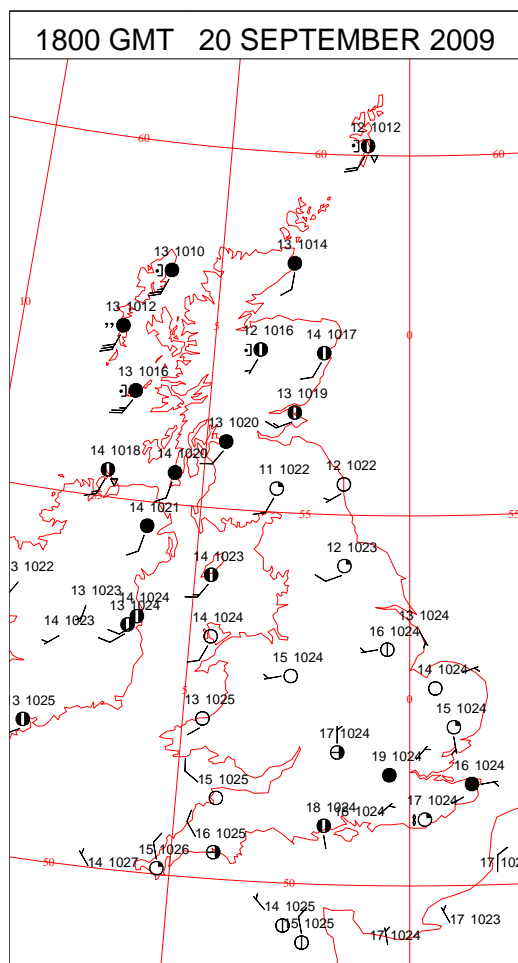
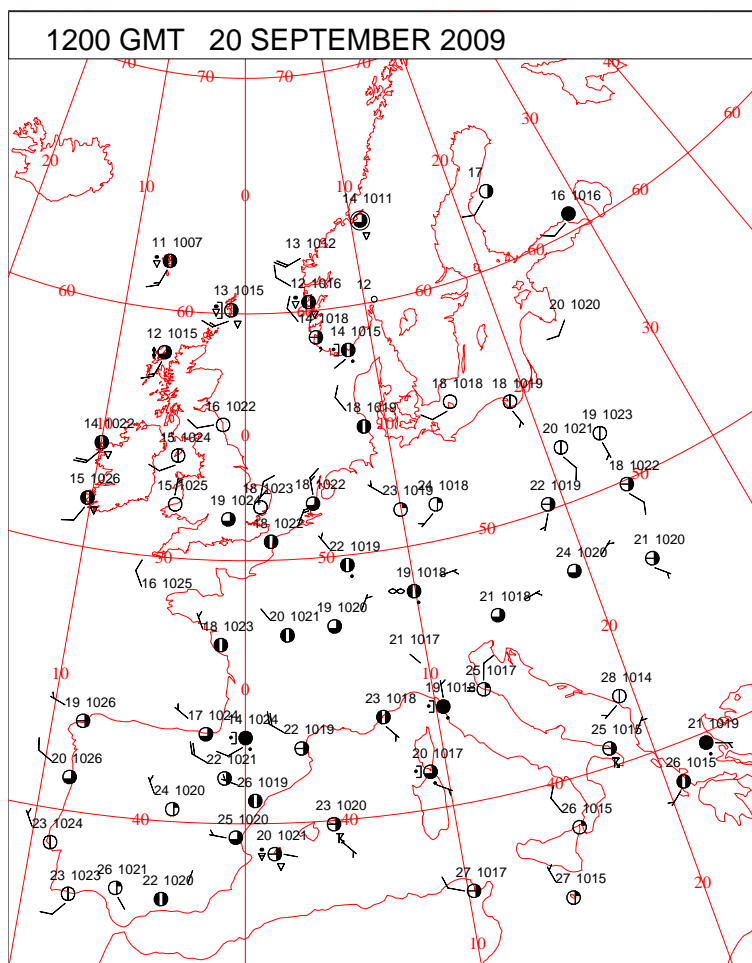
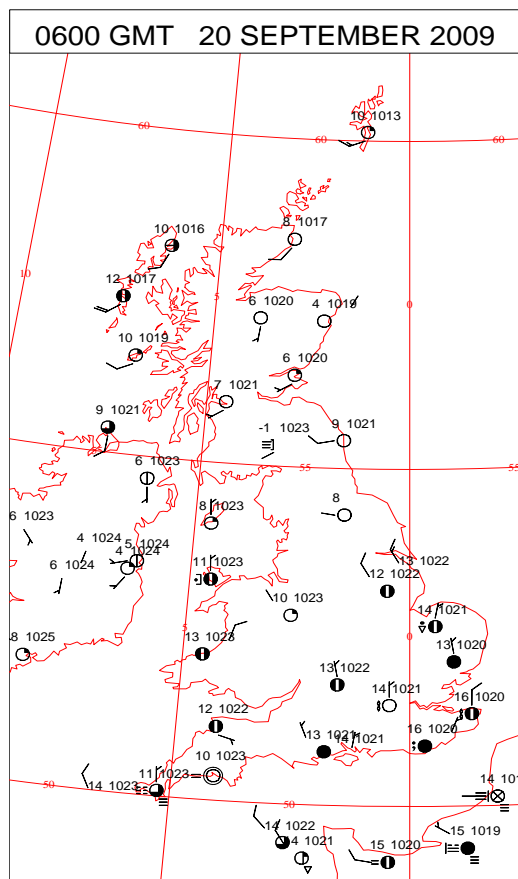
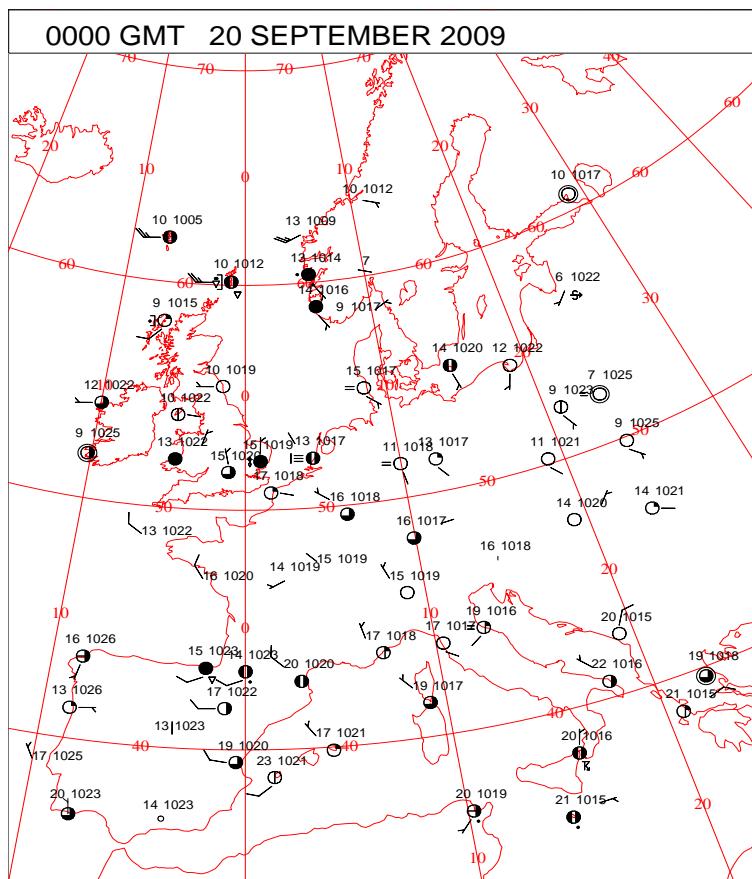
NO SNOW

DAILY WEATHER SUMMARY



Sunday 20 September 2009

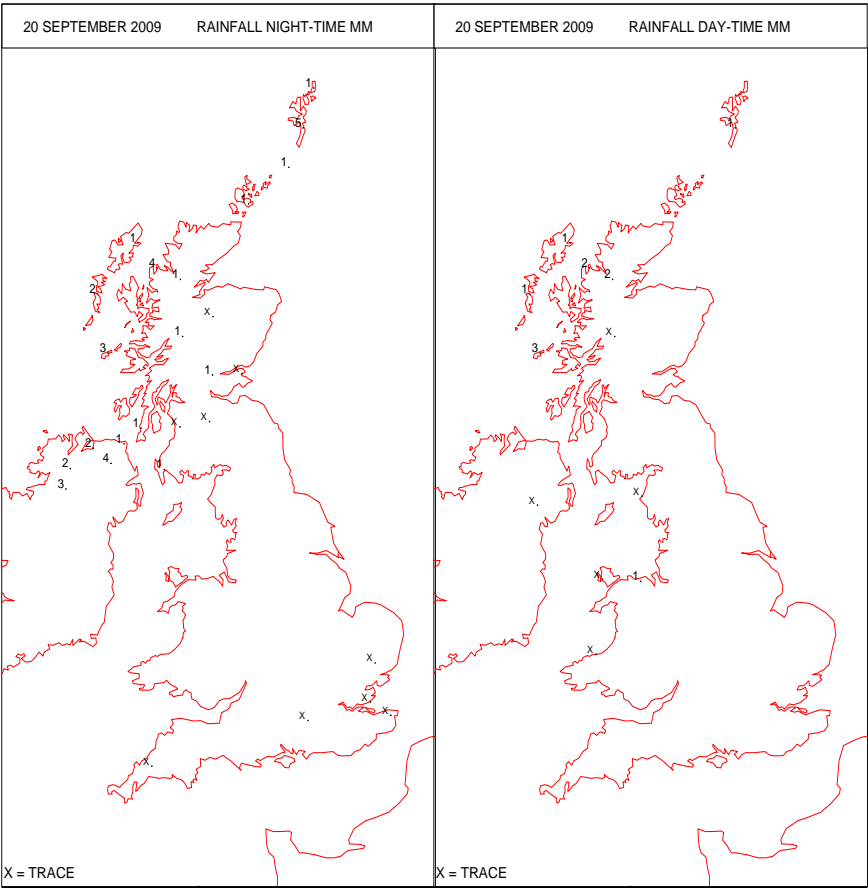
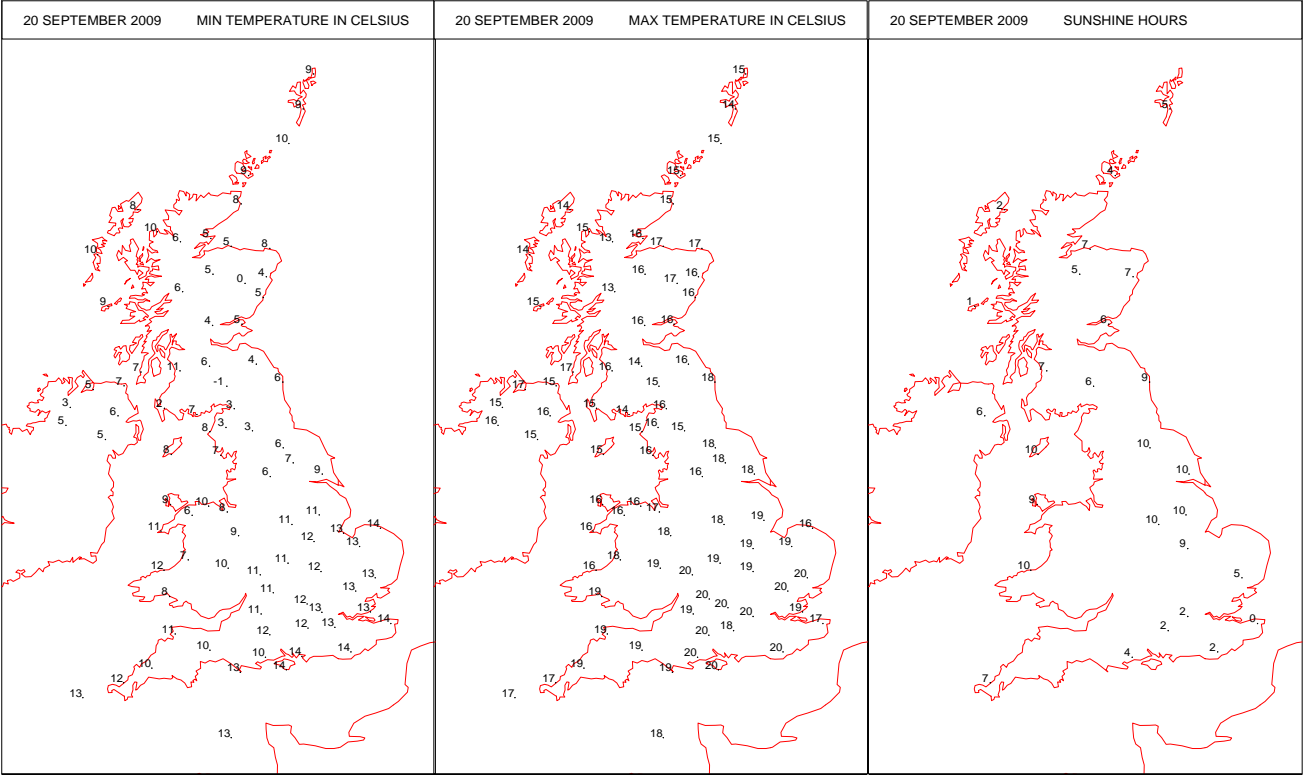
SURFACE REPORTS



SIGNIFICANT WEATHER

0600 GMT 20 SEPTEMBER 2009	SIG WEATHER	1200 GMT 20 SEPTEMBER 2009	SIG WEATHER	<p>Summary of UK Weather for Sunday 20 September 2009.</p> <p>During the early hours a line of showers, some heavy, extended from Sussex across east London to Norfolk. These moved slowly east and became confined to east Sussex and Kent by dawn. It remained dry elsewhere across the U.K., apart from a few showers in north-west Scotland.</p> <p>It was a bright or sunny morning for much of the U.K., except for parts of southern England and western Scotland. Through the morning the far south-east of England stayed cloudy, with some showery rain moving away eastwards across Kent.</p> <p>Much of the cloud over other southern parts thinned and broke up to allow more sunshine but parts of Wales and the north saw increasing amounts of cloud.</p> <p>Through the afternoon Northern Ireland and western Scotland remained rather cloudy, as did south-east England but elsewhere there were good sunny periods. Some showers continued to affect western and northern parts of Scotland, but it was dry elsewhere.</p> <p>Temperatures were generally near normal but it became warm in places in the south.</p>
1800 GMT 20 SEPTEMBER 2009	SIG WEATHER	0000 GMT 21 SEPTEMBER 2009	SIG WEATHER	<p>EXTREMES</p> <p>Highest Maximum: 20.6 Thorney Island, West Sussex</p> <p>Lowest Maximum: 13.2 Tulloch Bridge, Inverness-Shire</p> <p>Lowest Minimum: -0.9 Eskdalemuir, Dumfriesshire</p> <p>Lowest Grass Minimum: -3.4 Aboyne No 2, Aberdeenshire</p> <p>Most Rain: 5.8 Lerwick, Shetland 5.8 Aultbea No 2, Ross & Cromarty</p> <p>Most Sun: 10.9 Guernsey Airport, Guernsey</p>

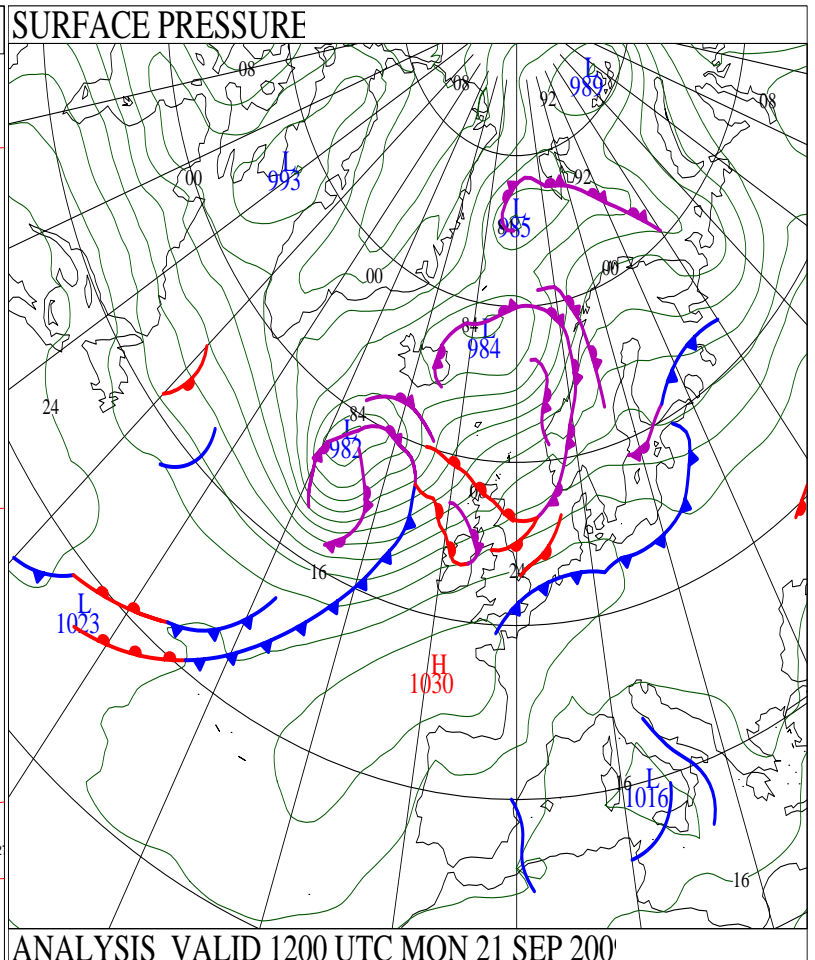
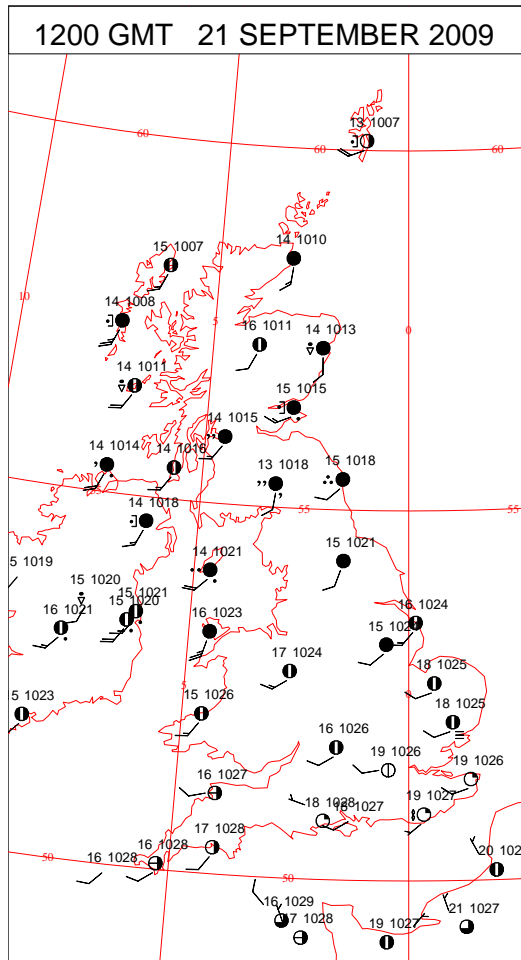
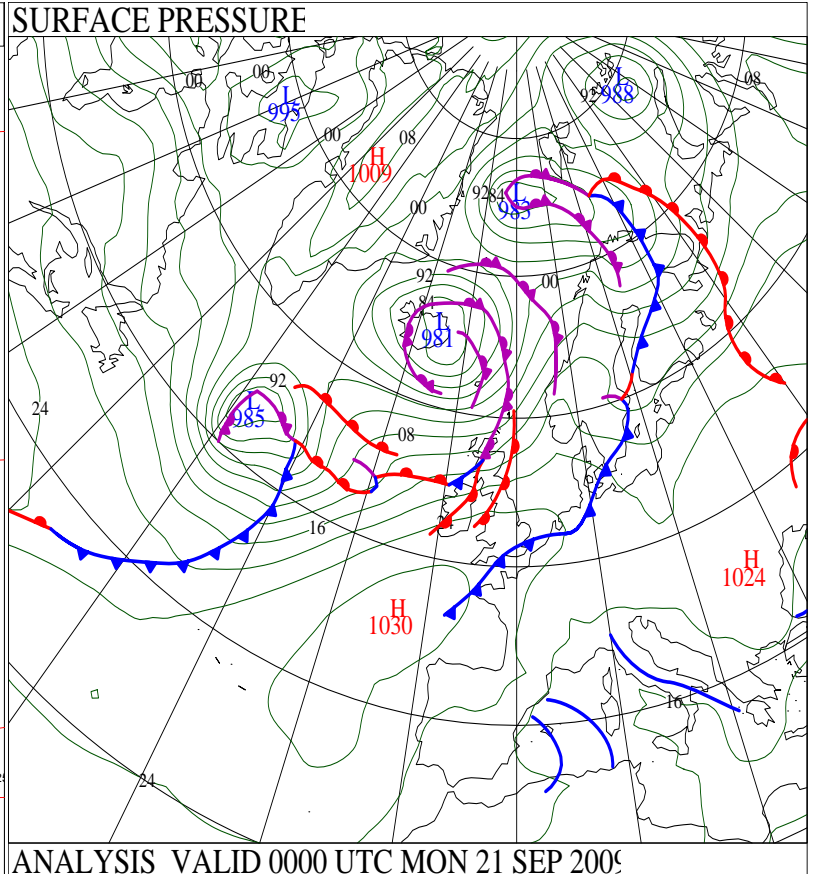
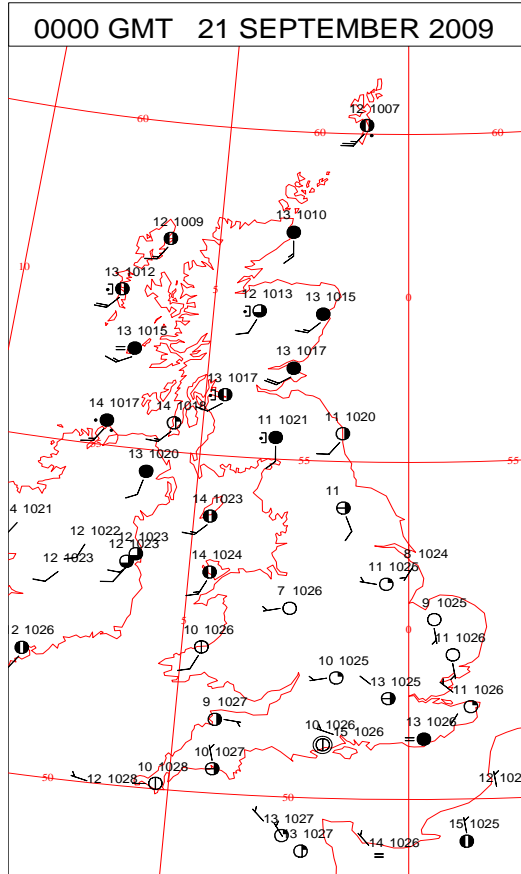
DAILY CLIMATE DATA



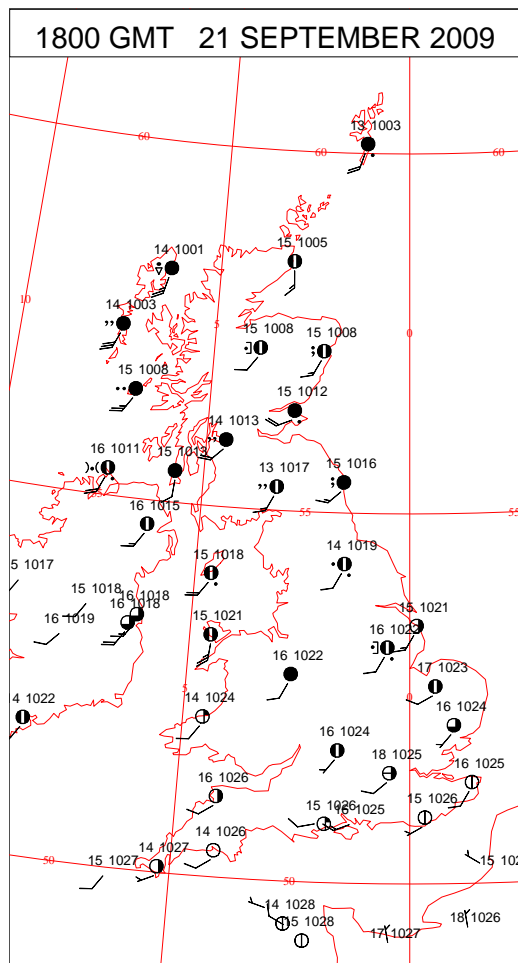
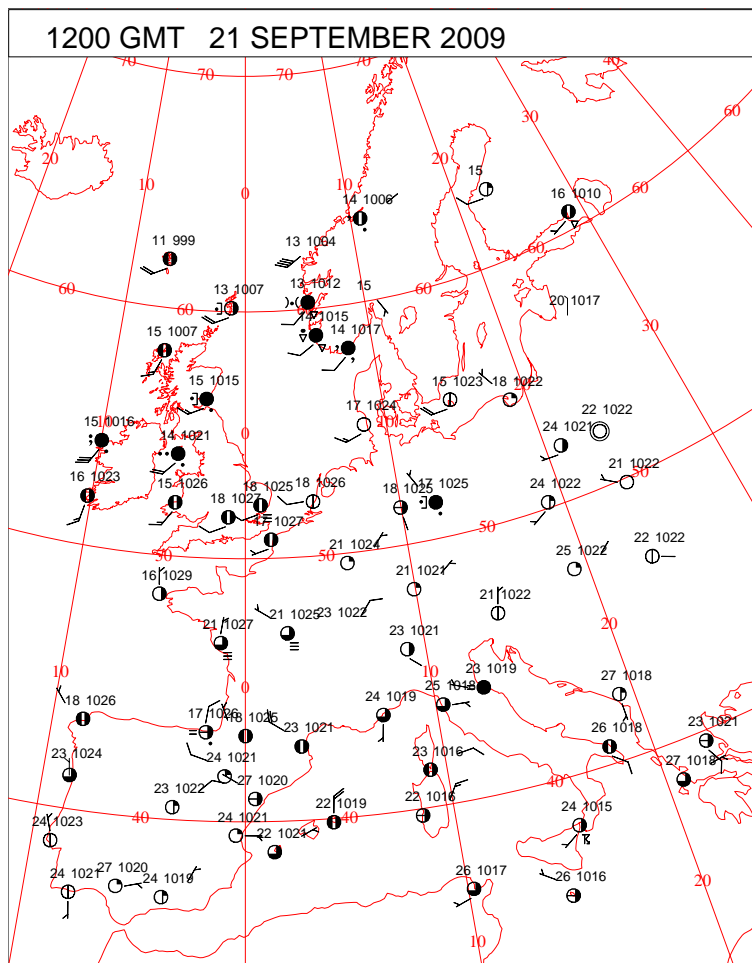
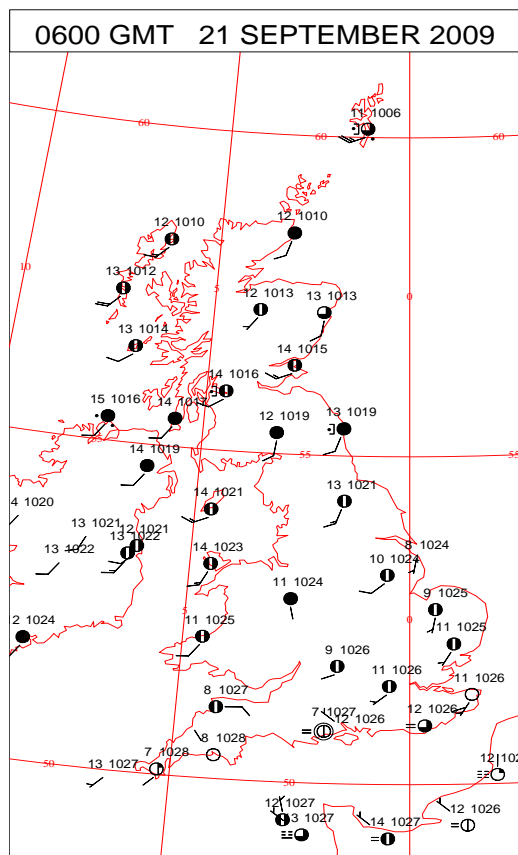
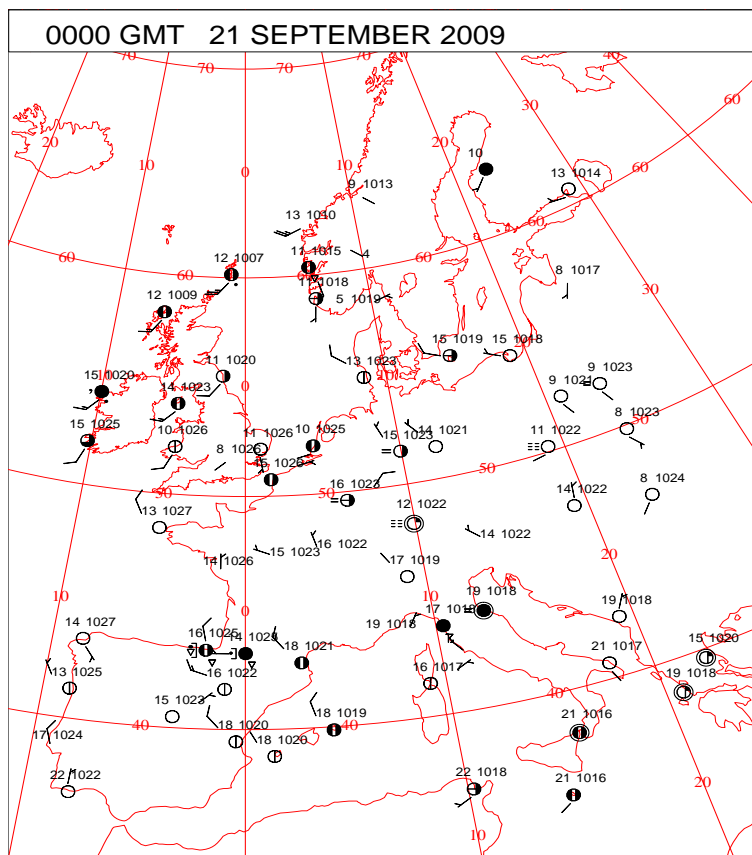
DAILY
WEATHER
SUMMARY

NO SNOW

DAILY WEATHER SUMMARY



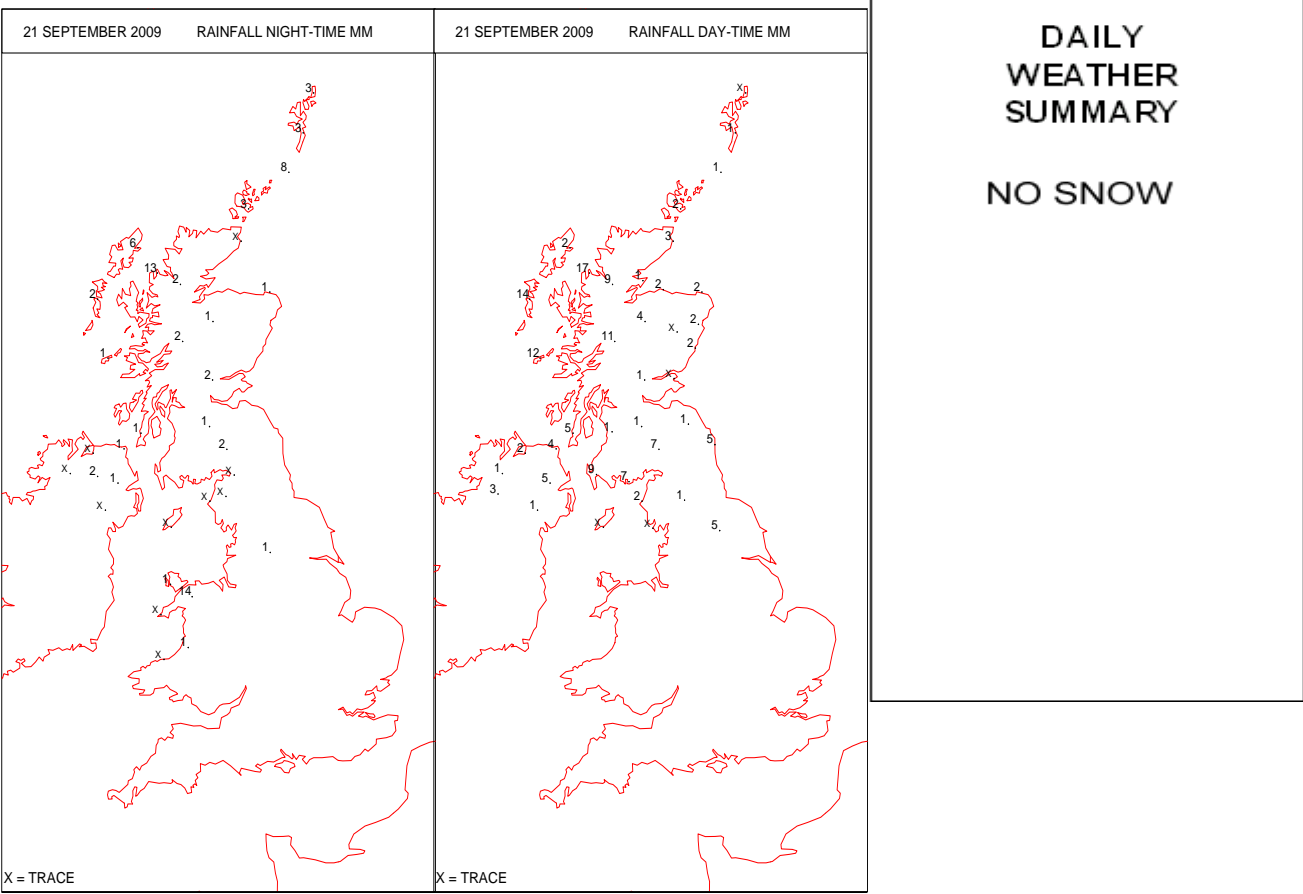
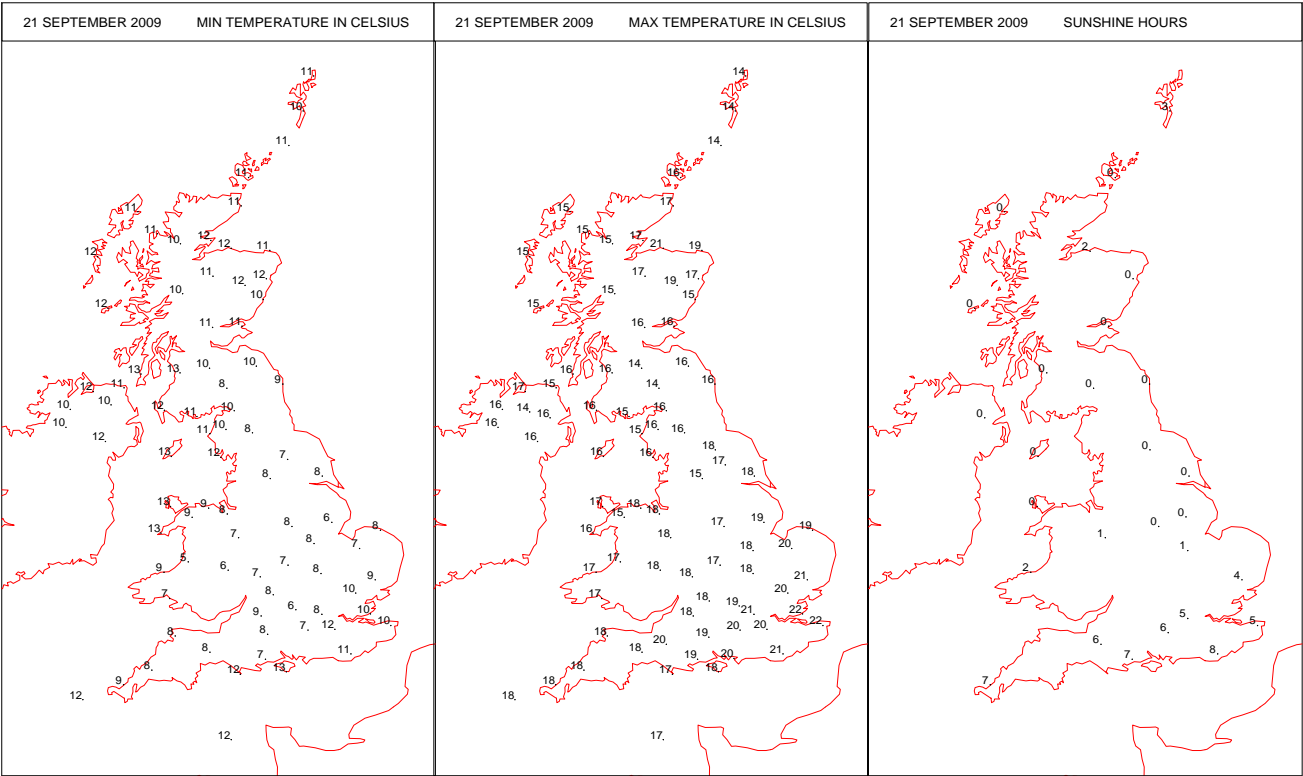
SURFACE REPORTS



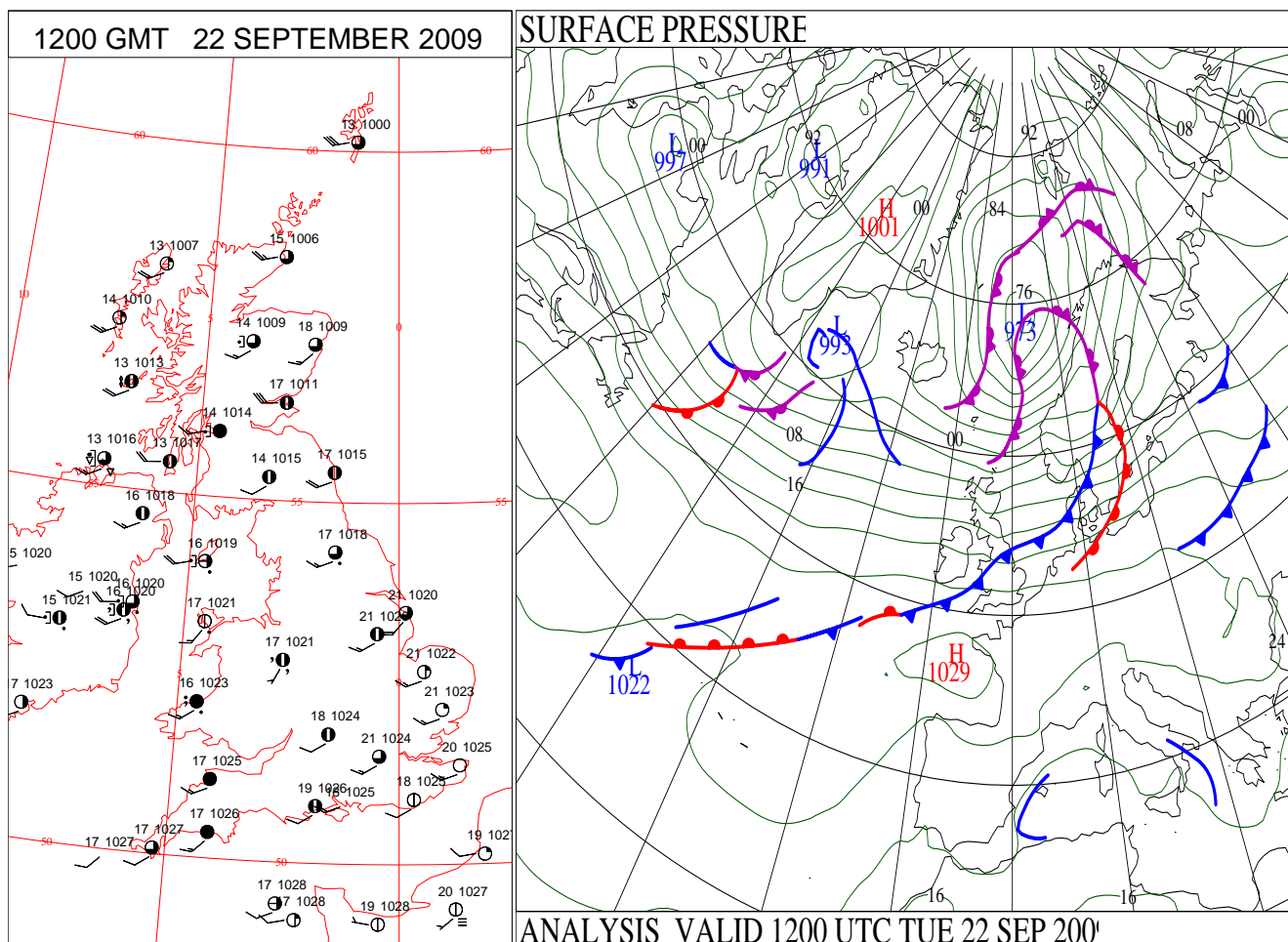
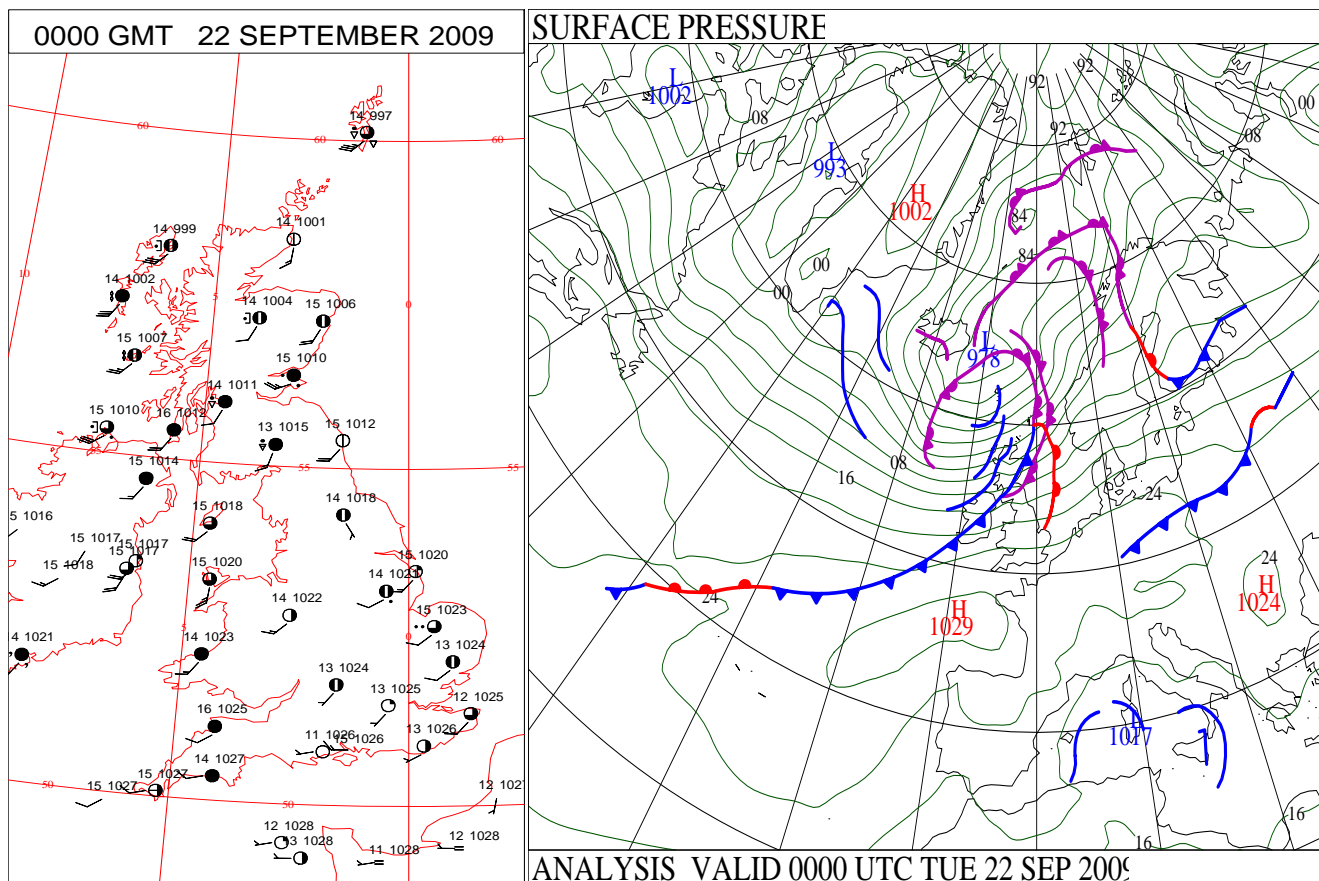
SIGNIFICANT WEATHER

0600 GMT 21 SEPTEMBER 2009	SIG WEATHER	1200 GMT 21 SEPTEMBER 2009	SIG WEATHER	<p>Summary of UK Weather for Monday 21 September 2009.</p> <p>A good deal of cloud spread to all parts during the early hours. Over much of England and Wales the cloud was thin and high, and so didn't prevent a few shallow fog patches forming in the south-east of England. For Scotland and Northern Ireland the cloud was thick enough to bring some outbreaks of rain, particularly to western areas.</p> <p>The thicker cloud and outbreaks of rain spread southwards into north Wales and across to Yorkshire during the afternoon. Eastern Scotland only saw a little rain, but the west of Scotland had a wet day. The best of the sunshine was over southern counties of England where cloud remained thin and broken throughout.</p> <p>Many places, away from the areas of rain, enjoyed a warm day, with the highest temperatures on the Moray Firth and in south-east England.</p> <p>The rain in the north died out during the evening, but it remained predominately cloudy, apart from in the far south.</p>
1800 GMT 21 SEPTEMBER 2009	SIG WEATHER	0000 GMT 22 SEPTEMBER 2009	SIG WEATHER	<p>EXTREMES</p> <p>Highest Maximum: 21.9 Manston, Kent</p> <p>Lowest Maximum: 13.5 Eskdalemuir, Dumfriesshire</p> <p>Lowest Minimum: 5.1 Trawsgoed, Dyfed</p> <p>Lowest Grass Minimum: 1.4 Marham, Norfolk 1.4 Shawbury, Shropshire</p> <p>Most Rain: 30.2 Aultbea No 2, Ross & Cromarty</p> <p>Most Sun: 10.3 Guernsey Airport, Guernsey</p>

DAILY CLIMATE DATA



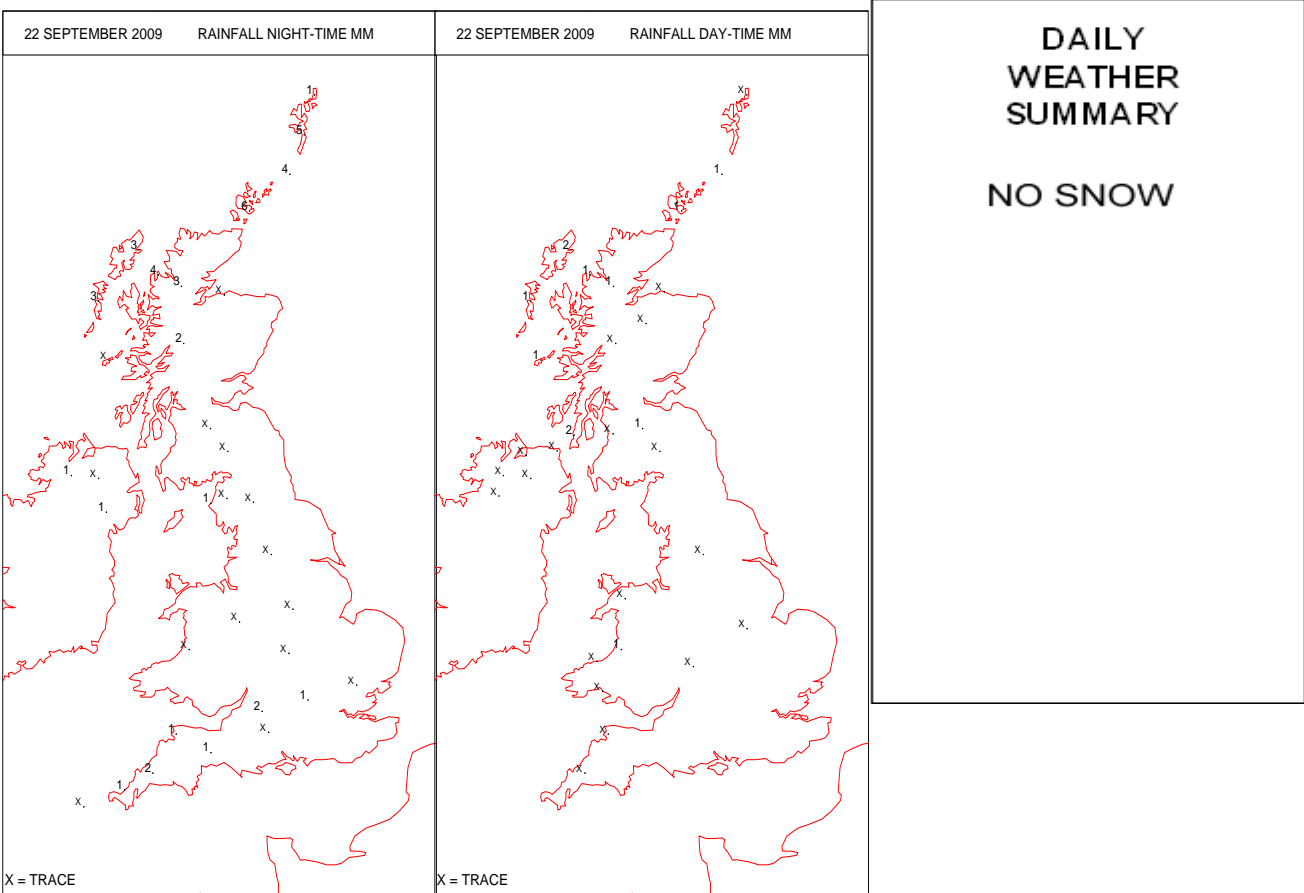
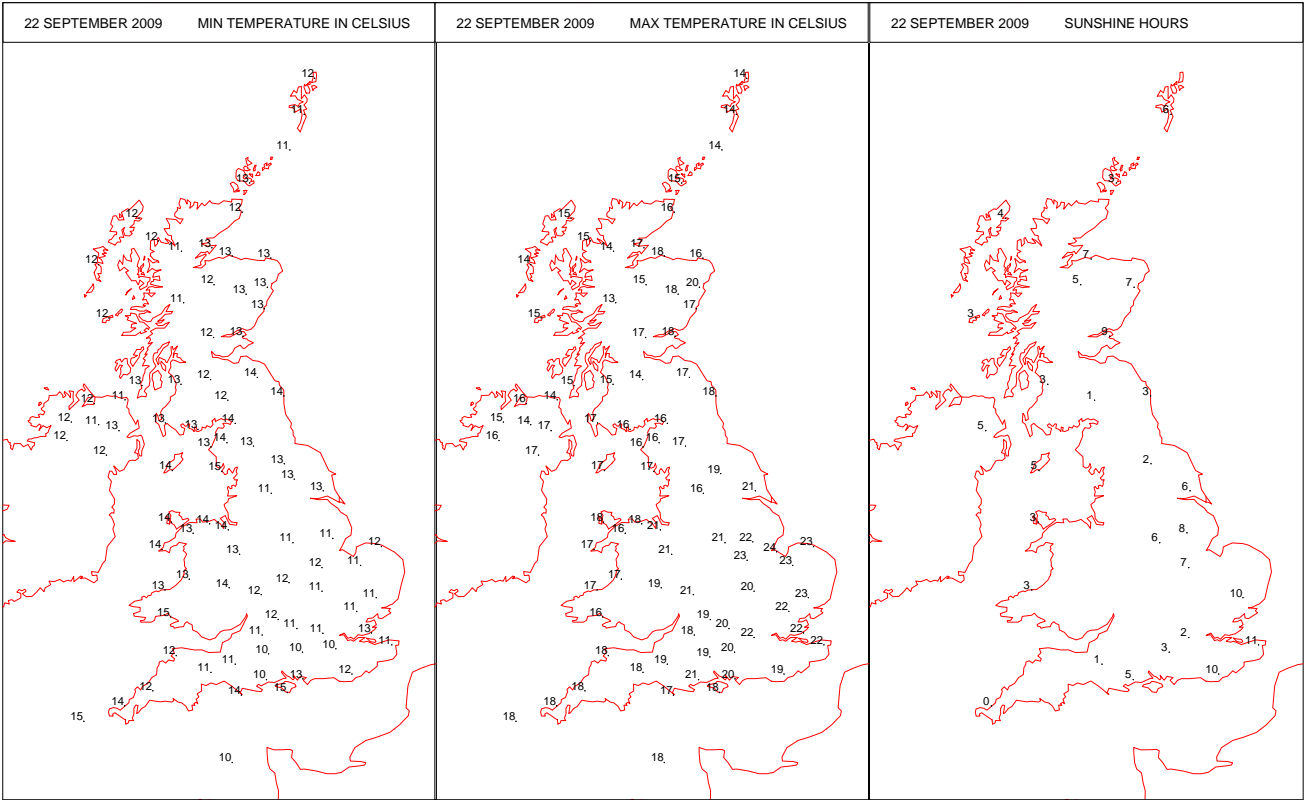
DAILY WEATHER SUMMARY



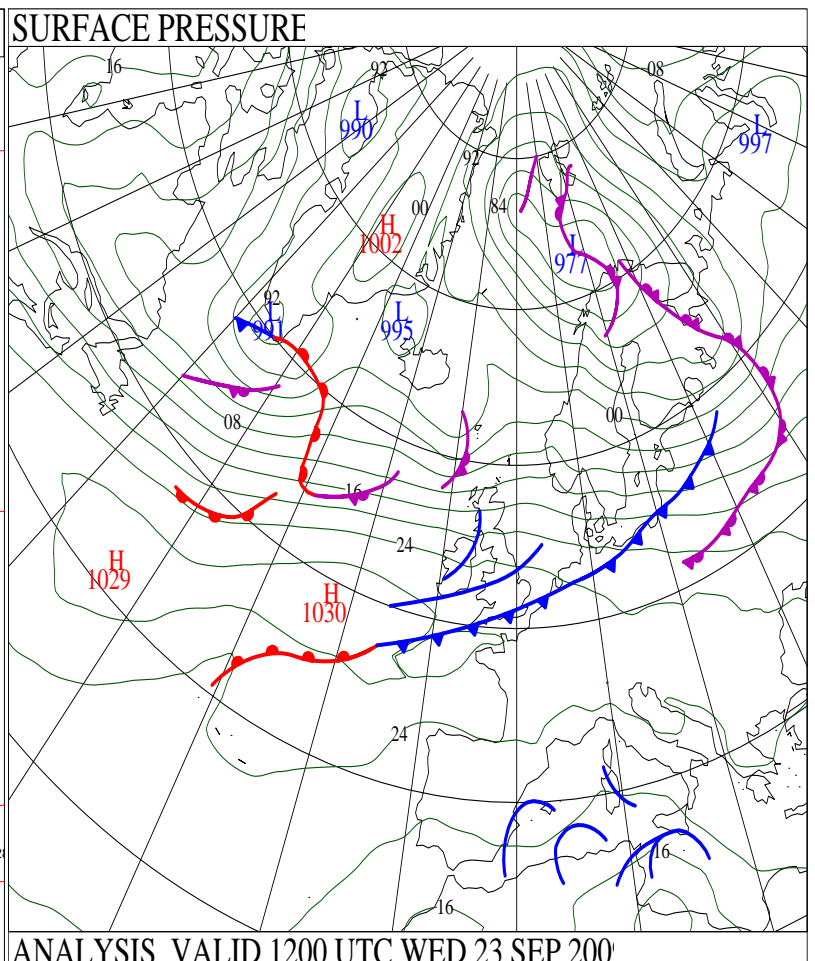
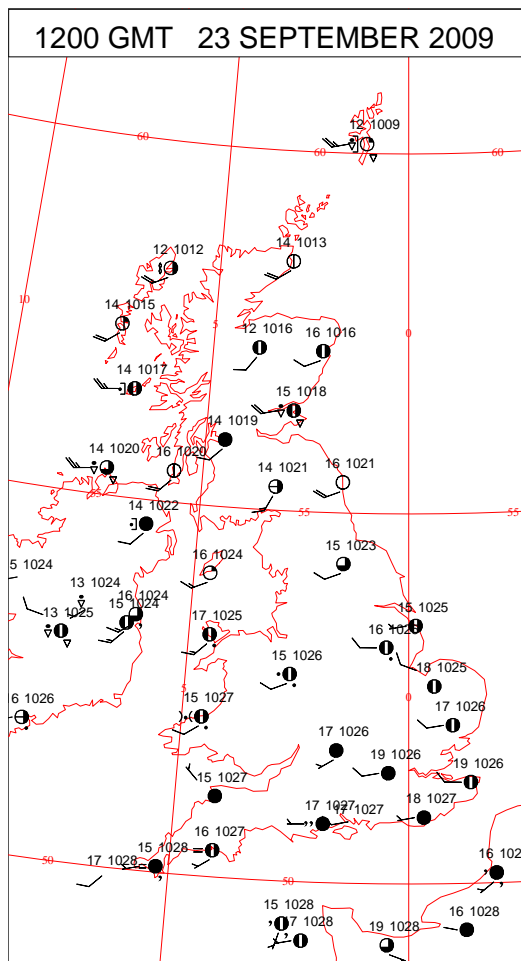
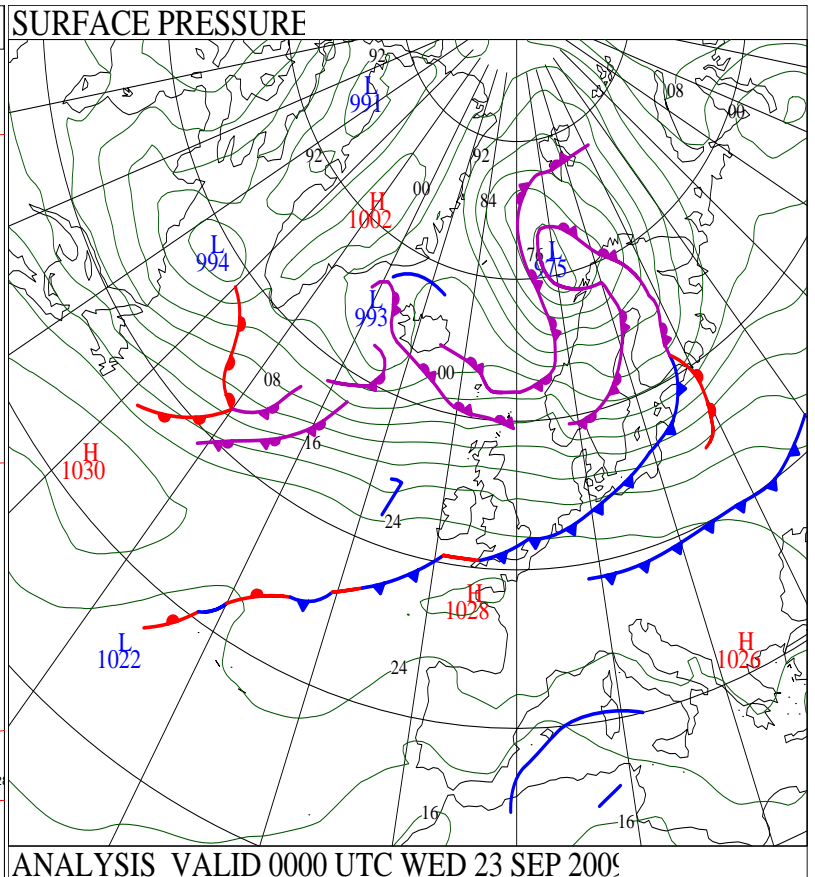
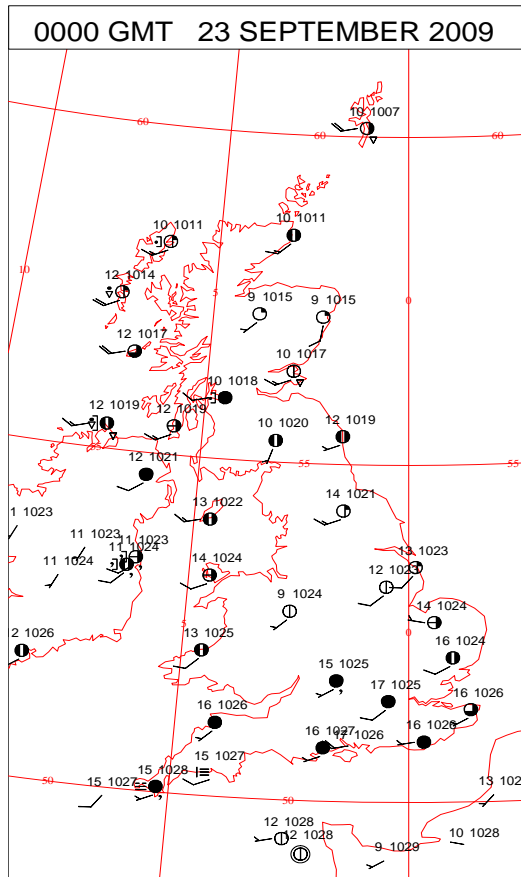
SIGNIFICANT WEATHER

0600 GMT 22 SEPTEMBER 2009	SIG WEATHER	1200 GMT 22 SEPTEMBER 2009	SIG WEATHER	<p>Summary of UK Weather for Tuesday 22 September 2009.</p> <p>It was very windy across Scotland and north-east England, with gusts up to 98 knots recorded on Cairngorm.</p> <p>A weak front moved slowly south from the Borders into England during the day. Despite the front moving south across England and Wales, it remained mostly fine across the south and east of England, with sunshine allowing it to become warm, especially across eastern Norfolk. Further west, it was rather cloudy, with hill fog and drizzle affecting the western part of Wales and south-west England.</p> <p>To the north of the front across northern England, Northern Ireland and Scotland it became generally fine with broken cloud and some sunshine. However strong winds brought gusts of up to 40 knots along the east coast for a time during the morning and early afternoon. Showers spread to the far north-west of Scotland.</p> <p>Through the evening the south of England kept a good deal of low cloud, bringing hill and coastal mist and fog to the south-west, along with a little light rain or drizzle in places. Showers continued over mainly western parts of Scotland and also Northern Ireland. Elsewhere it was generally dry despite a good deal of cloud, although some parts of the Midlands had mostly clear skies.</p>
1800 GMT 22 SEPTEMBER 2009	SIG WEATHER	0000 GMT 23 SEPTEMBER 2009	SIG WEATHER	<p>EXTREMES</p> <p>Highest Maximum: 23.6 Holbeach No 2, Lincolnshire</p> <p>Lowest Maximum: 13.2 Tulloch Bridge, Inverness-Shire</p> <p>Lowest Minimum: 9.6 South Farnborough, Hampshire 9.6 Hurn, Dorset</p> <p>Lowest Grass Minimum: 3.6 Jersey Airport, Jersey</p> <p>Most Rain: 7.4 Kirkwall, Orkney</p> <p>Most Sun: 11.0 Manston, Kent</p>

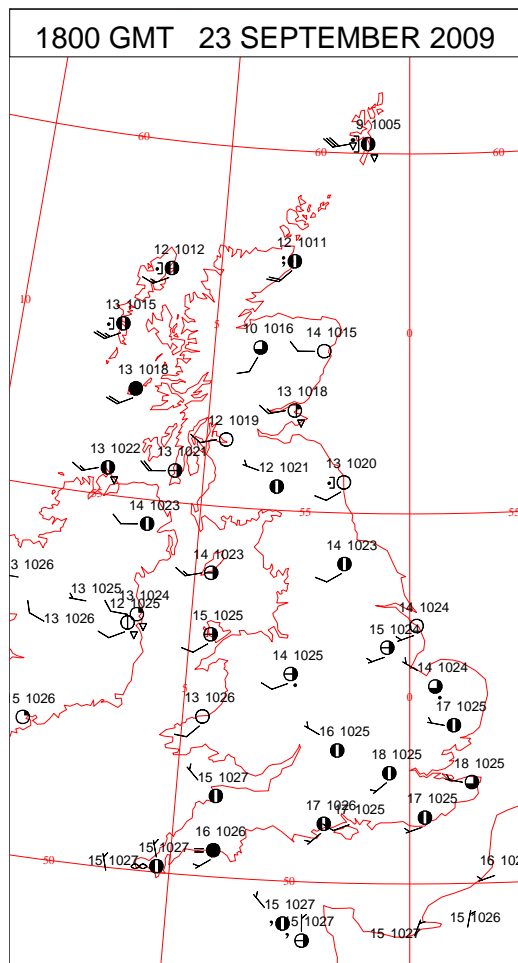
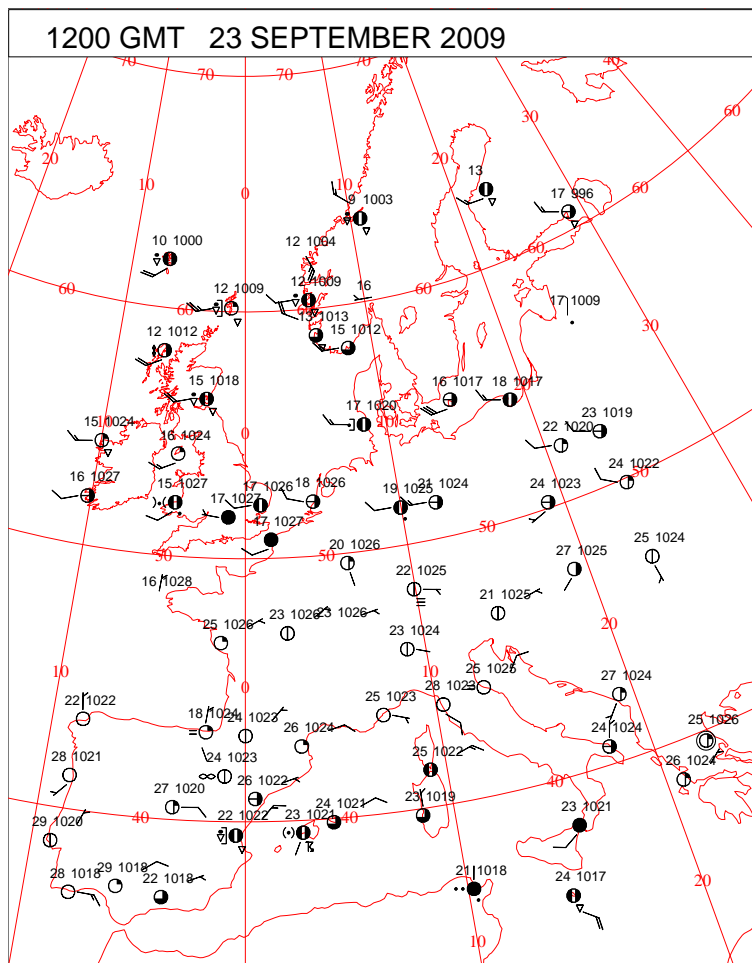
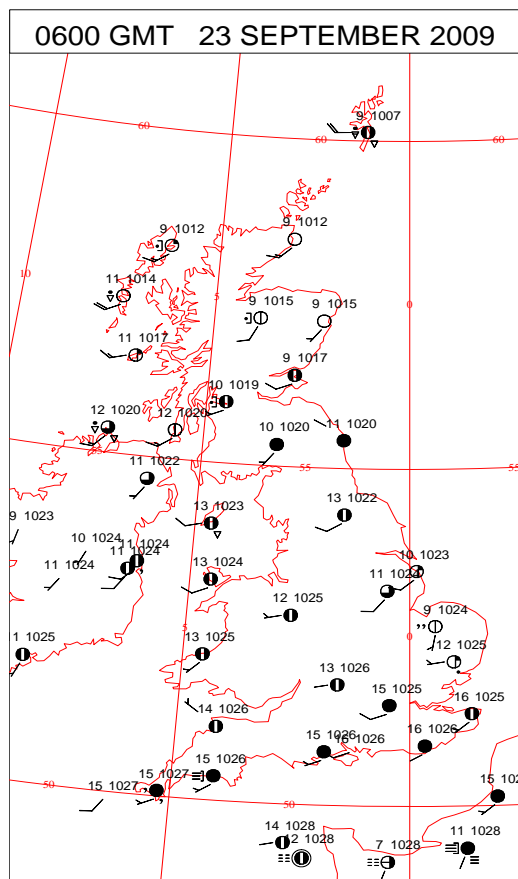
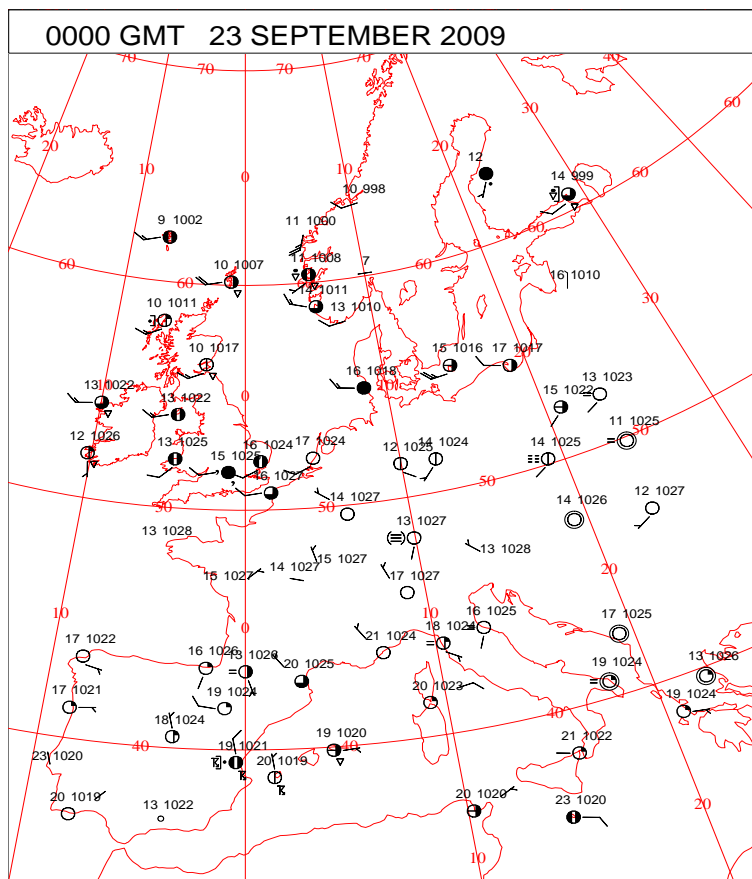
DAILY CLIMATE DATA



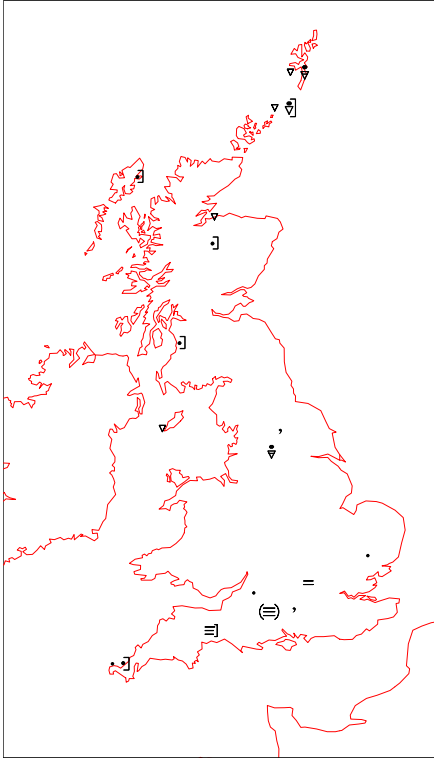
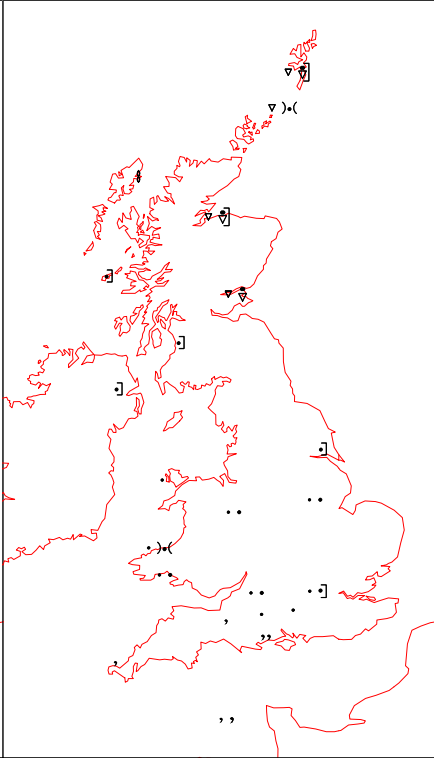
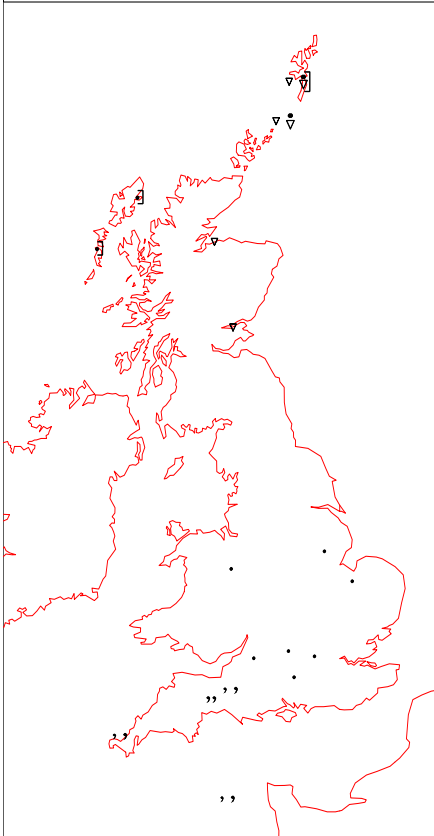
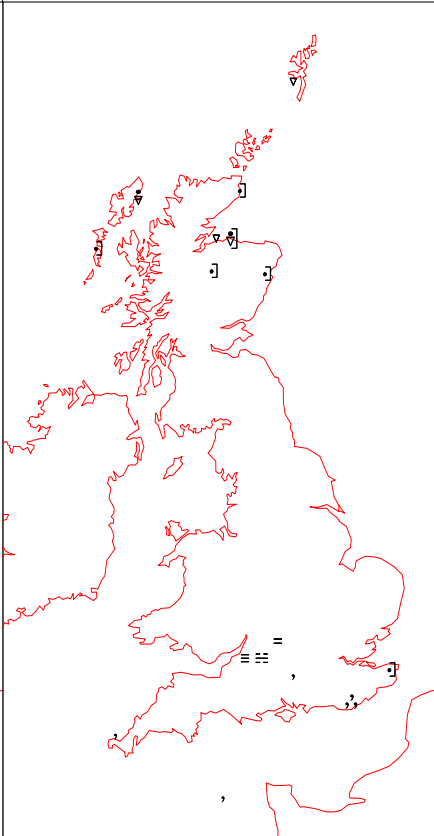
DAILY WEATHER SUMMARY



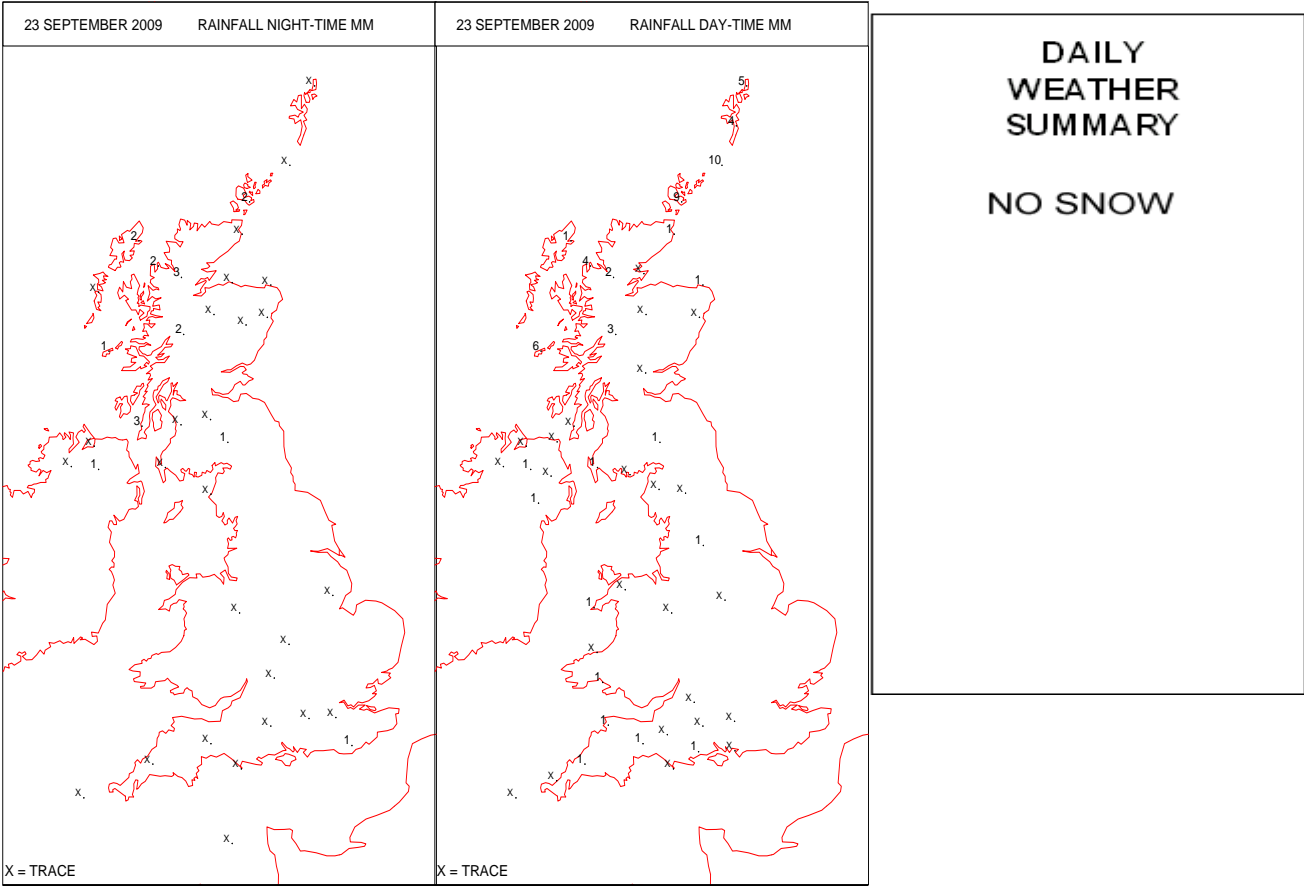
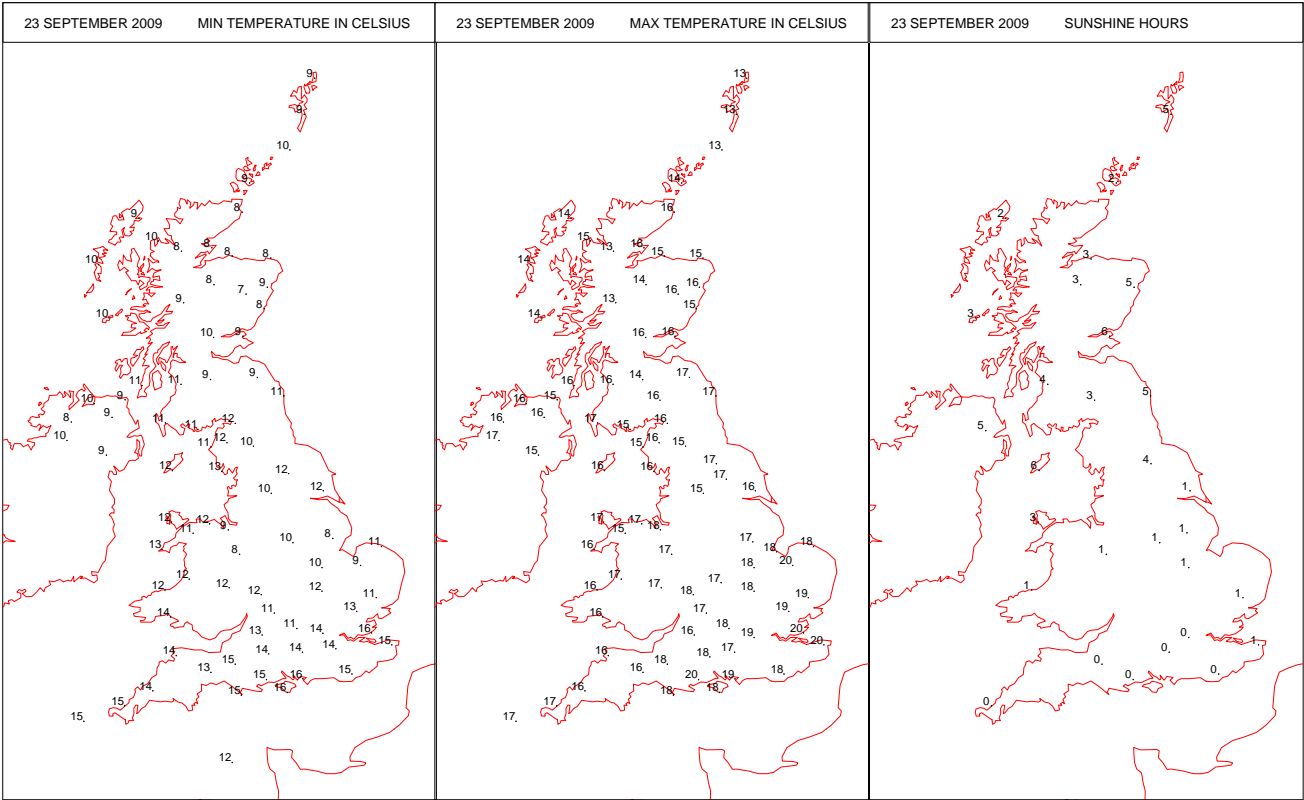
SURFACE REPORTS



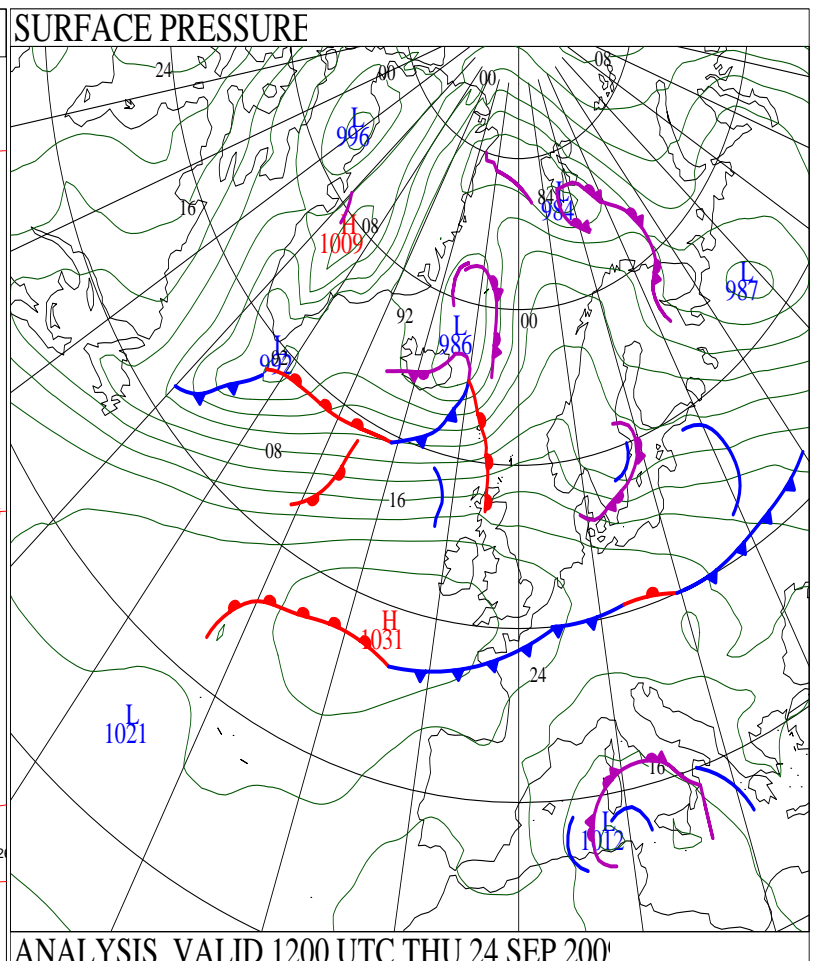
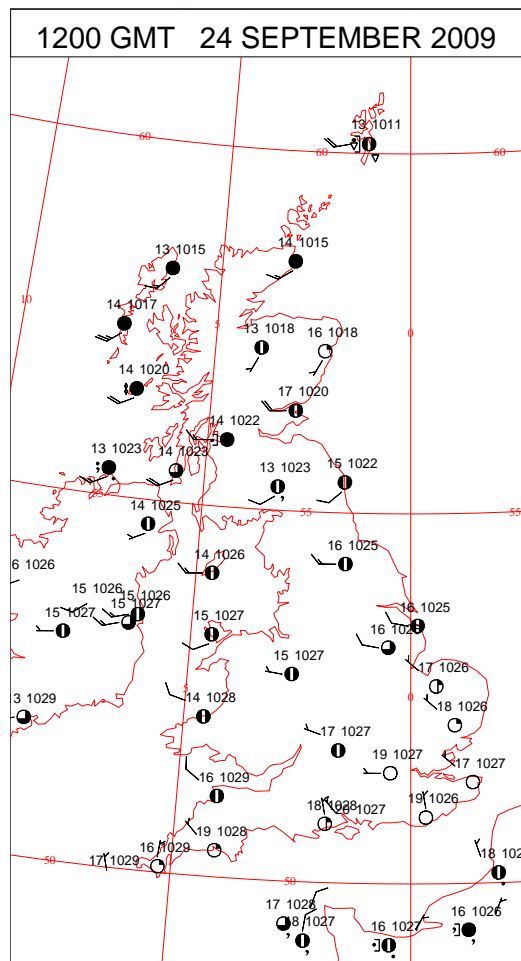
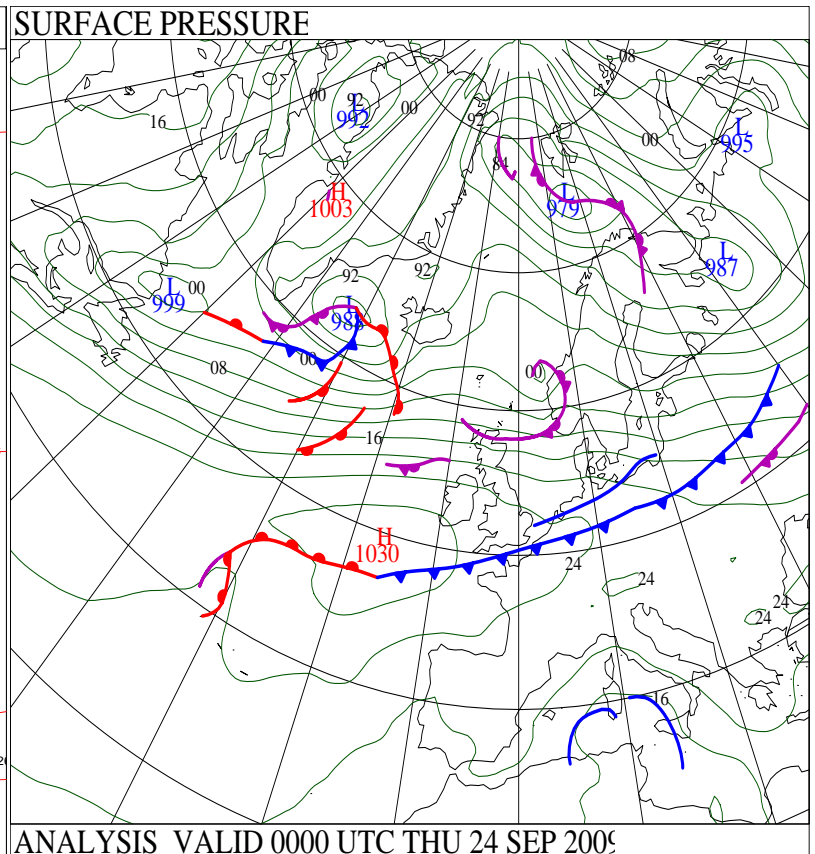
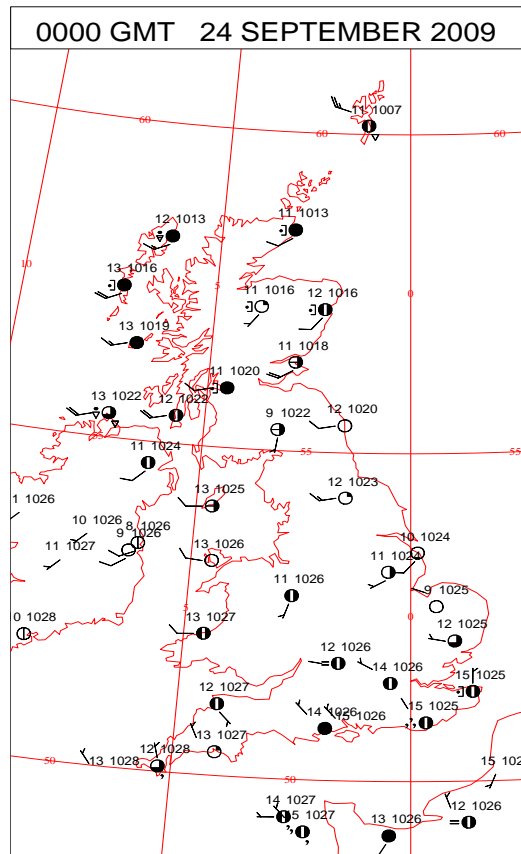
SIGNIFICANT WEATHER

0600 GMT 23 SEPTEMBER 2009	SIG WEATHER	1200 GMT 23 SEPTEMBER 2009	SIG WEATHER	<p>Summary of UK Weather for Wednesday 23 September 2009.</p> <p>A weak cold front moved gradually south towards the south coast during the morning. This brought a lot of low cloud but only a little drizzle during the morning, this becoming more steady during the afternoon, particularly in parts of the south-west.</p> <p>Thicker cloud across Wales and the Midlands also caused outbreaks of mainly light rain during the day. There were further showers in Scotland and Northern Ireland, and it was also windy, although less so than the previous day.</p> <p>Highest temperatures were in the south, with Shoeburyness up to 20.2 Celsius.</p> <p>Clearer skies edged southwards during the evening to reach much of the Midlands, with drizzle becoming confined to the far south-east. Showers continued across central and northern Scotland.</p>
				
1800 GMT 23 SEPTEMBER 2009	SIG WEATHER	0000 GMT 24 SEPTEMBER 2009	SIG WEATHER	<p>EXTREMES</p> <p>Highest Maximum: 20.2 Shoeburyness, Essex</p> <p>Lowest Maximum: 12.5 Tulloch Bridge, Inverness-Shire</p> <p>Lowest Minimum: 7.1 Aboyne No 2, Aberdeenshire</p> <p>Lowest Grass Minimum: 2.8 Coningsby, Lincolnshire</p> <p>Most Rain: 11.4 Kirkwall, Orkney</p> <p>Most Sun: 8.1 Jersey Airport, Jersey</p>
				

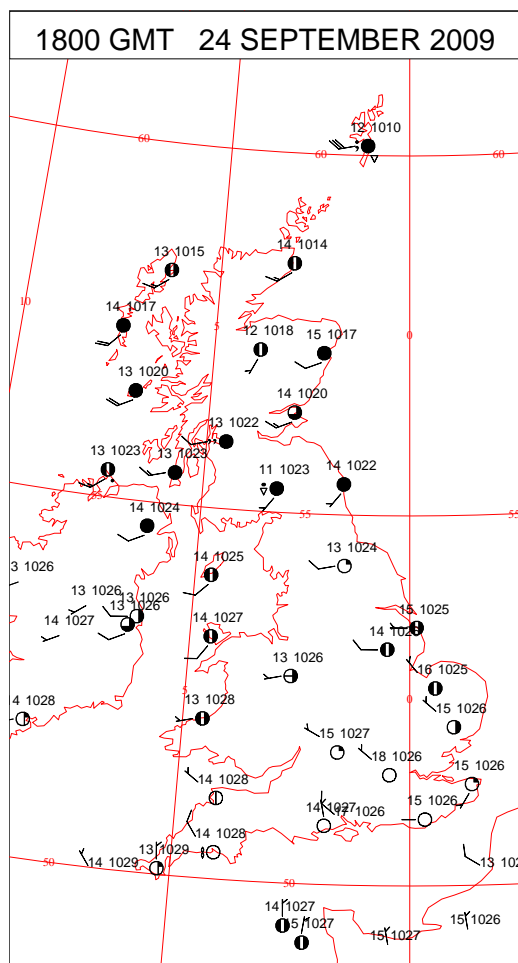
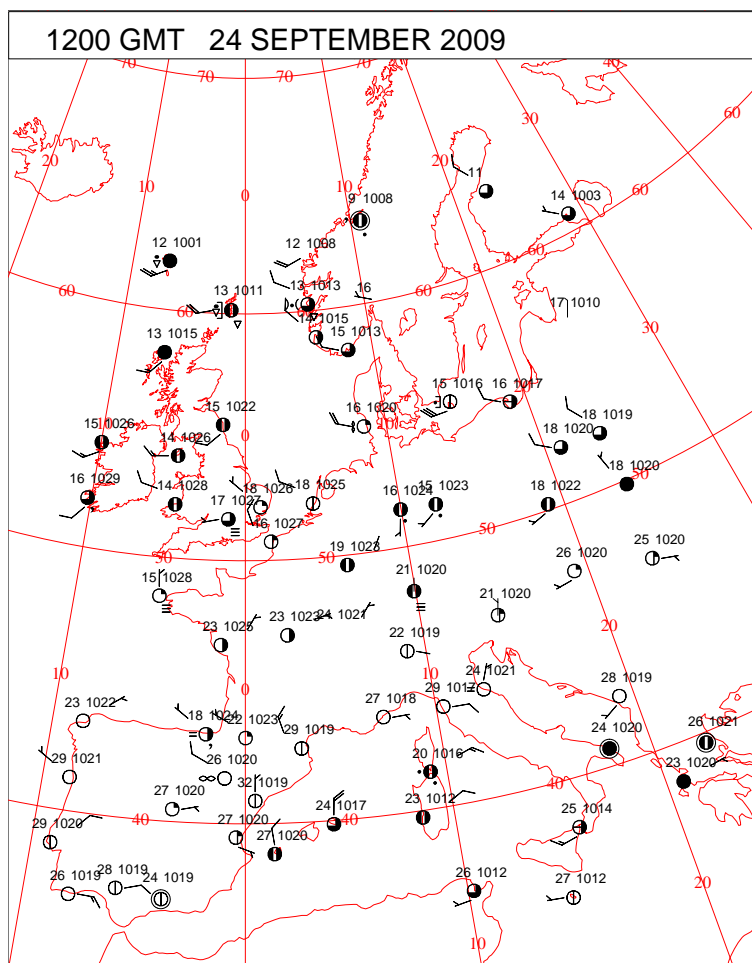
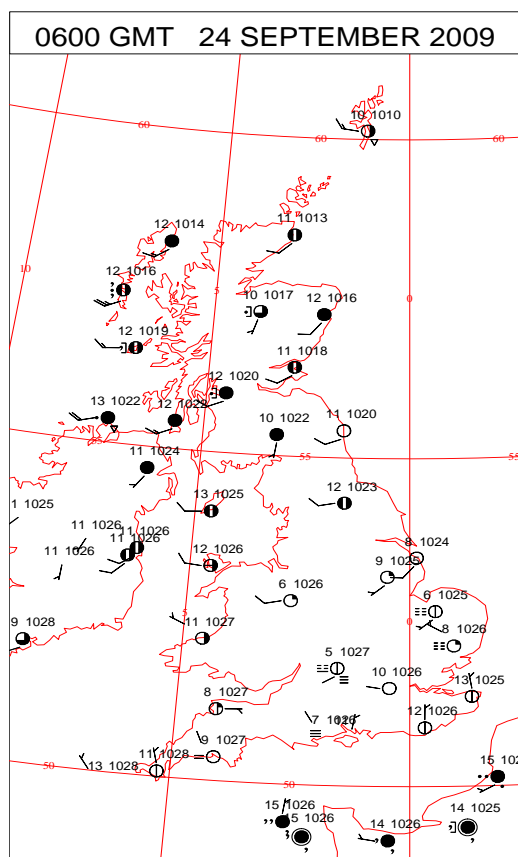
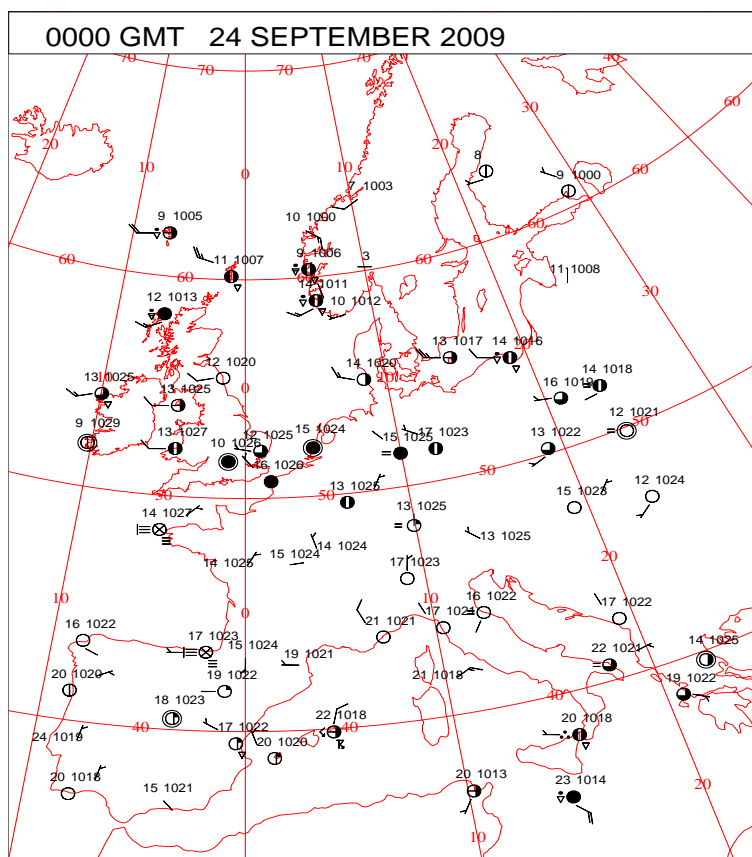
DAILY CLIMATE DATA



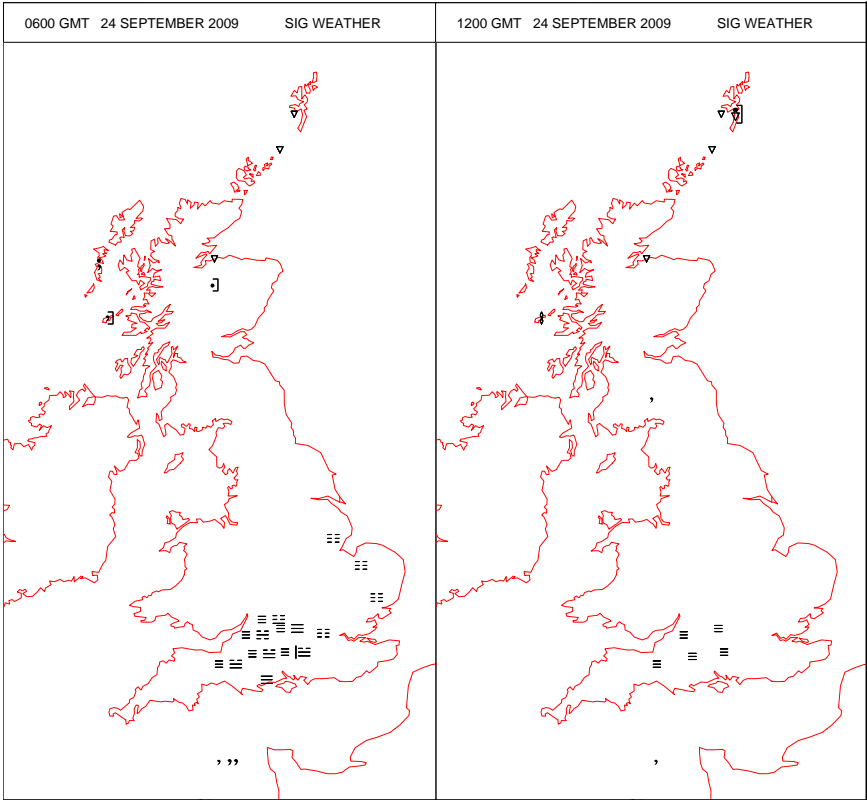
DAILY WEATHER SUMMARY



SURFACE REPORTS



SIGNIFICANT WEATHER



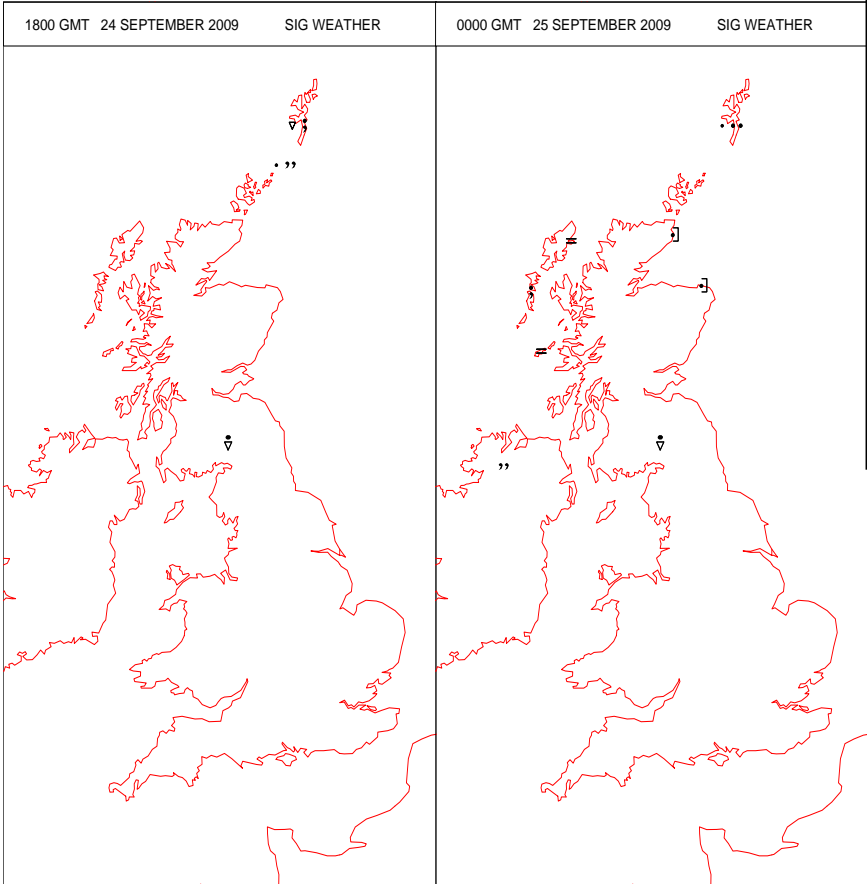
Summary of UK Weather for Thursday 24 September 2009.

Patches of chiefly light rain cleared away southwards from southern England during the night. Clearer skies followed from the north and this, combined with just a light breeze, allowed fog to form in places. This became most extensive across the Midlands, central southern England and south-western England. It also became chilly in some southern rural areas.

Further north it remained generally cloudier and windier, especially in northern and western Scotland, where there were some showers.

This pattern continued for much of the day, with most of England and Wales remaining dry with sunny periods once any early fog had dispersed during the morning. Scotland, parts of Northern Ireland and parts of Cumbria and Lancashire stayed cloudier with occasional rain or showers, most of which fell over the north-west Highlands.

It was windy across Scotland, with a west-south-westerly wind rising to gale force briefly across the Northern Isles later in the day. The temperatures were generally close to the September average in the south, a bit cooler than average in the north-west but warmer than average across eastern Scotland.



EXTREMES

Highest Maximum:

20.4 Herstmonceux, East Sussex

Lowest Maximum:

12.6 Drumalbin, Lanarkshire
12.6 Eskdalemuir, Dumfriesshire

Lowest Minimum:

4.1 Shobdon Airfield, Hereford & Worcester

Lowest Grass Minimum:

-1.2 Marham, Norfolk

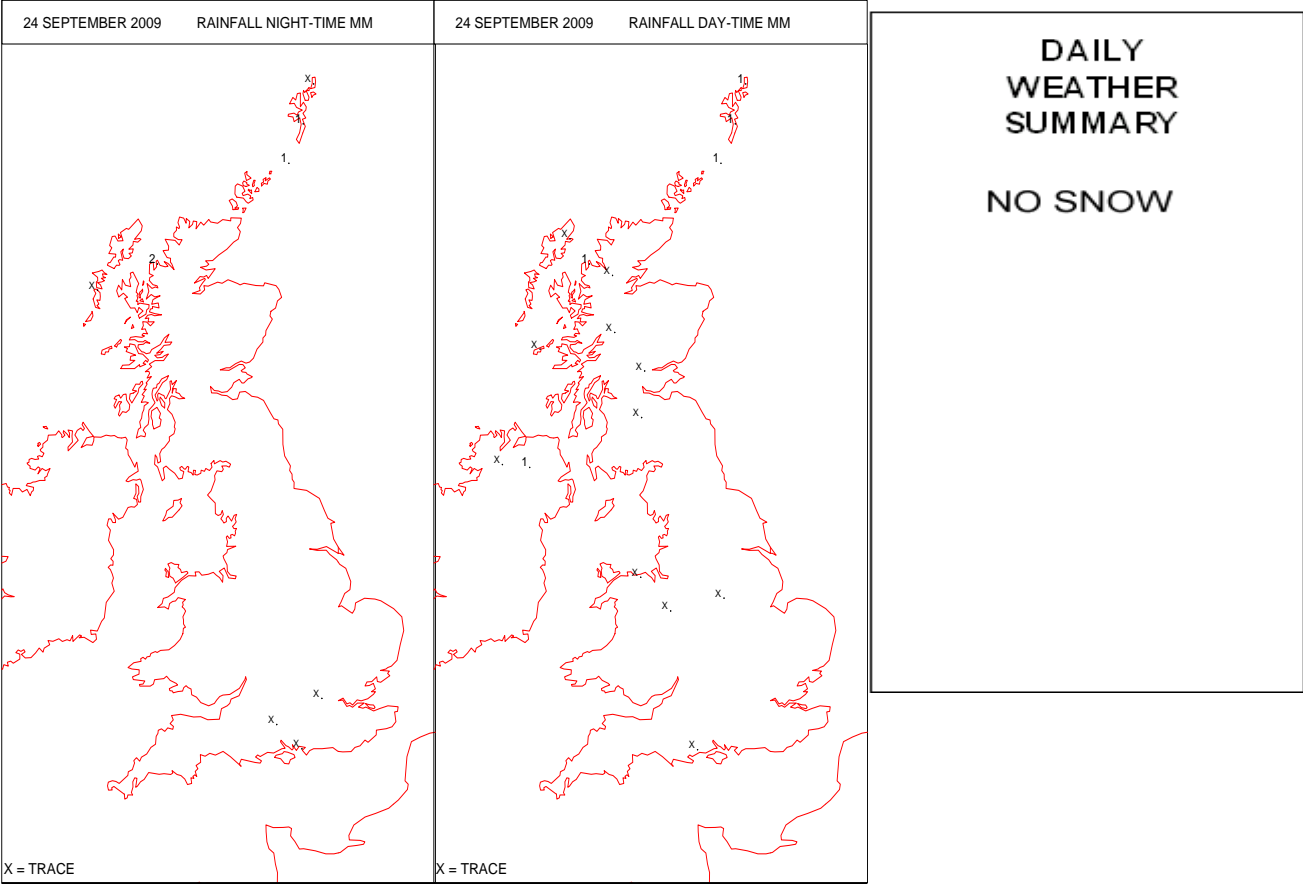
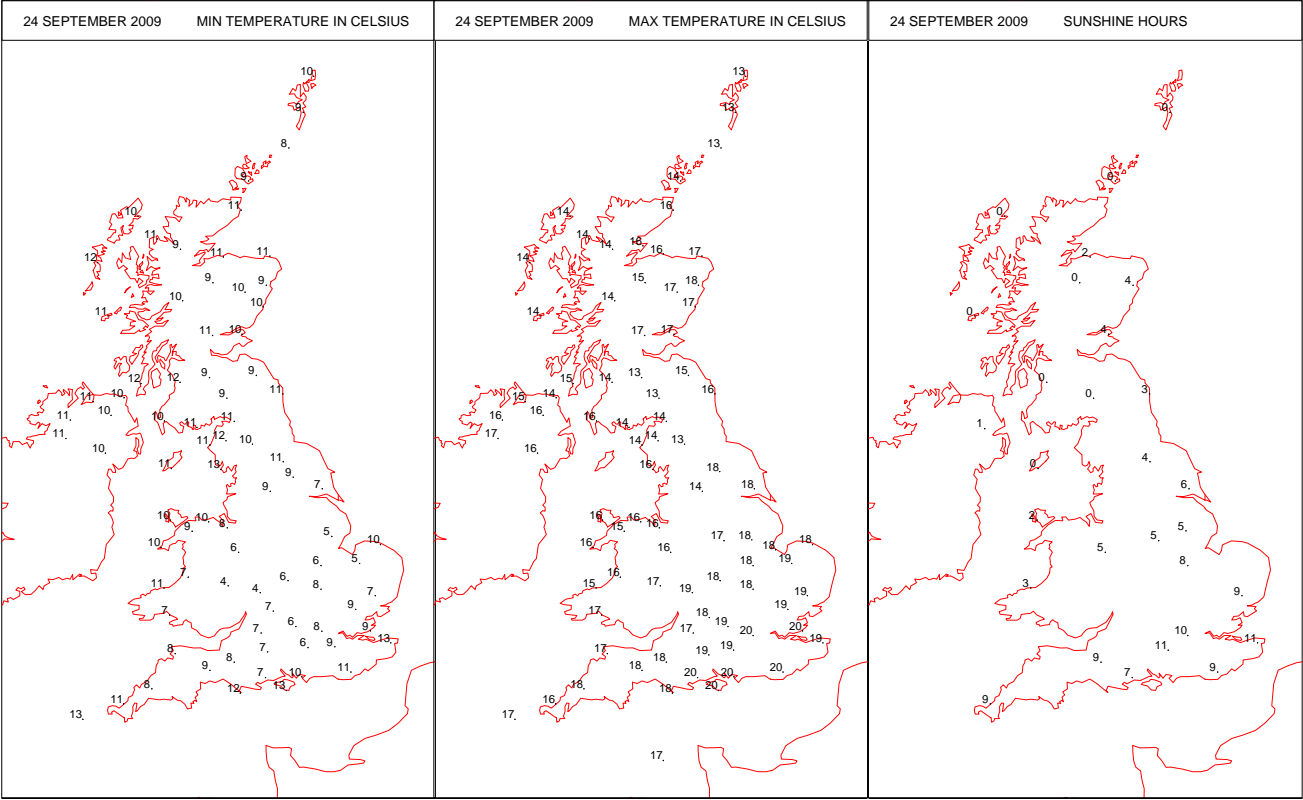
Most Rain:

2.8 Aultbea No 2, Ross & Cromarty

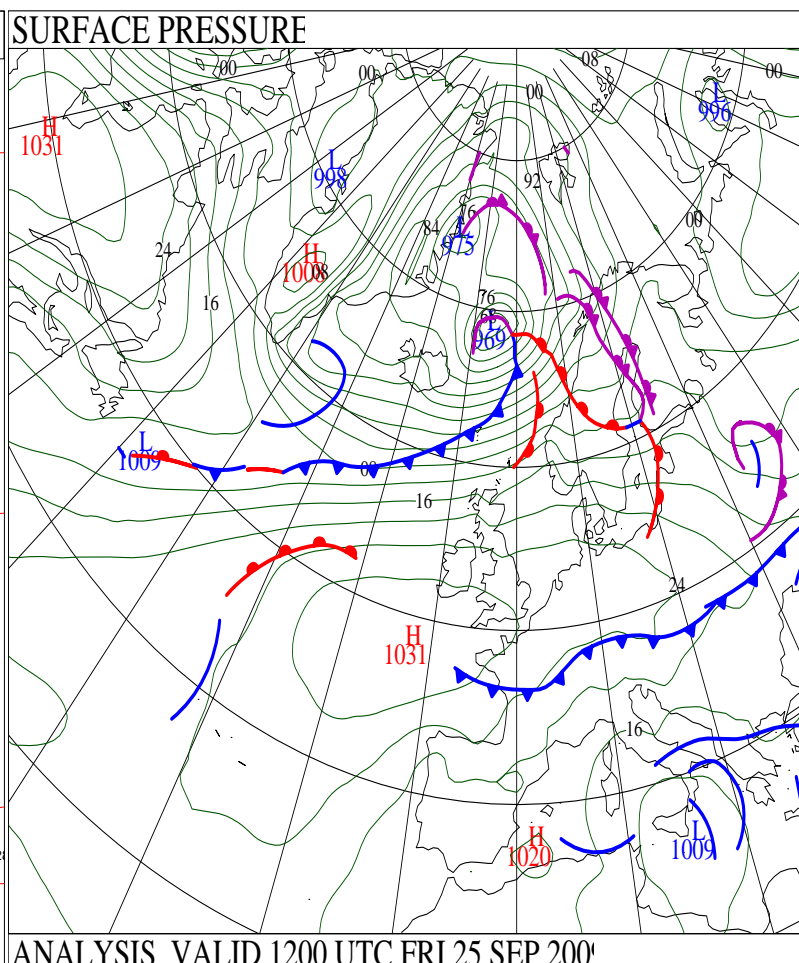
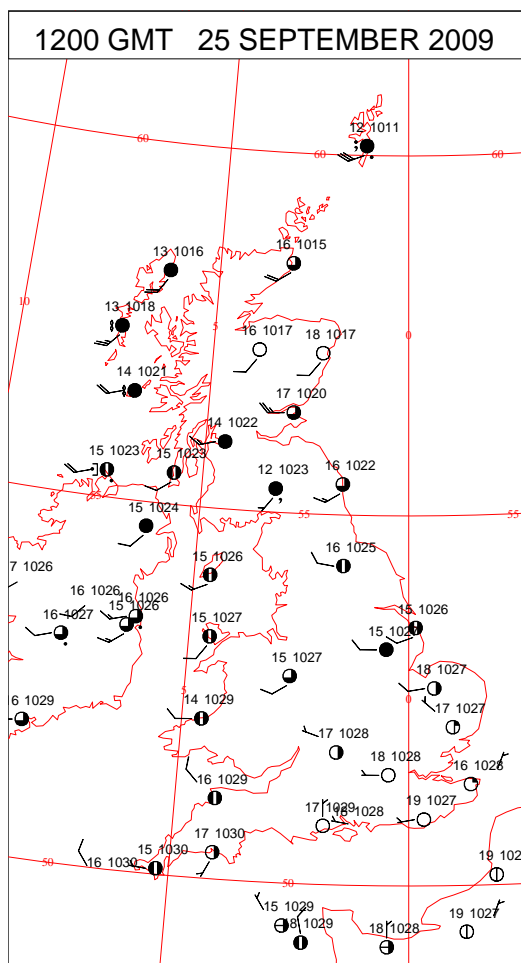
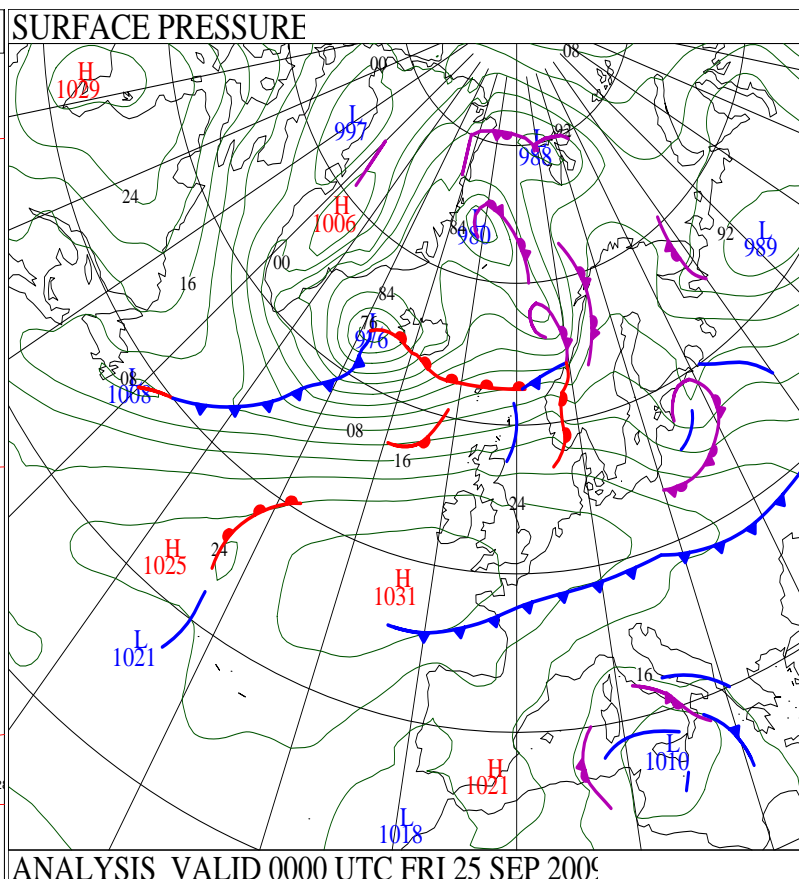
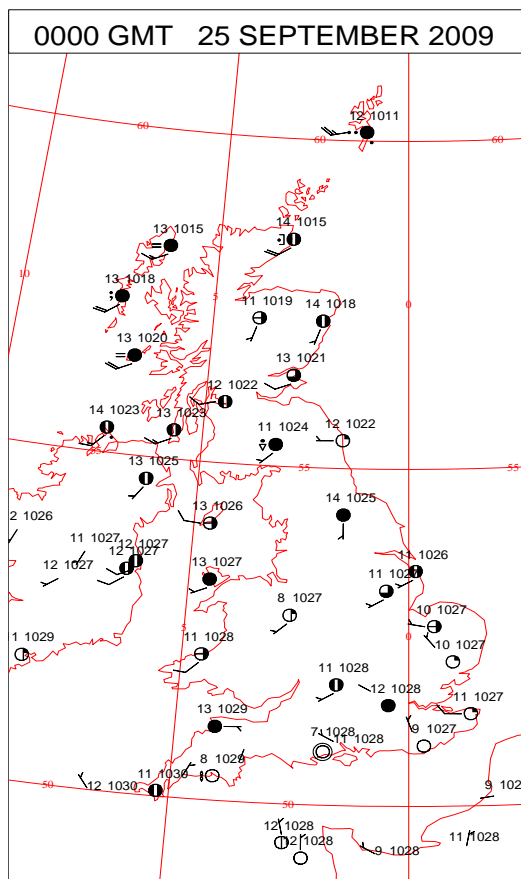
Most Sun:

10.5 Brize Norton, Oxfordshire

DAILY CLIMATE DATA

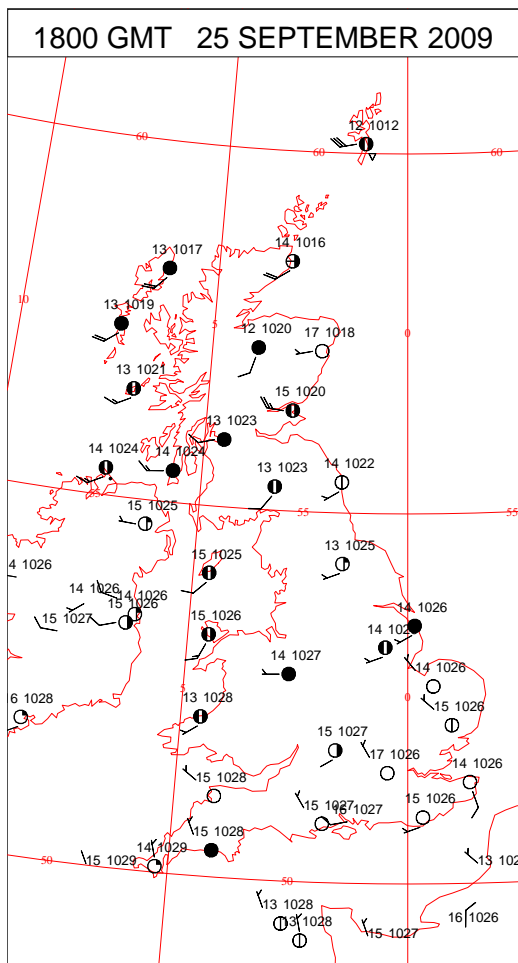
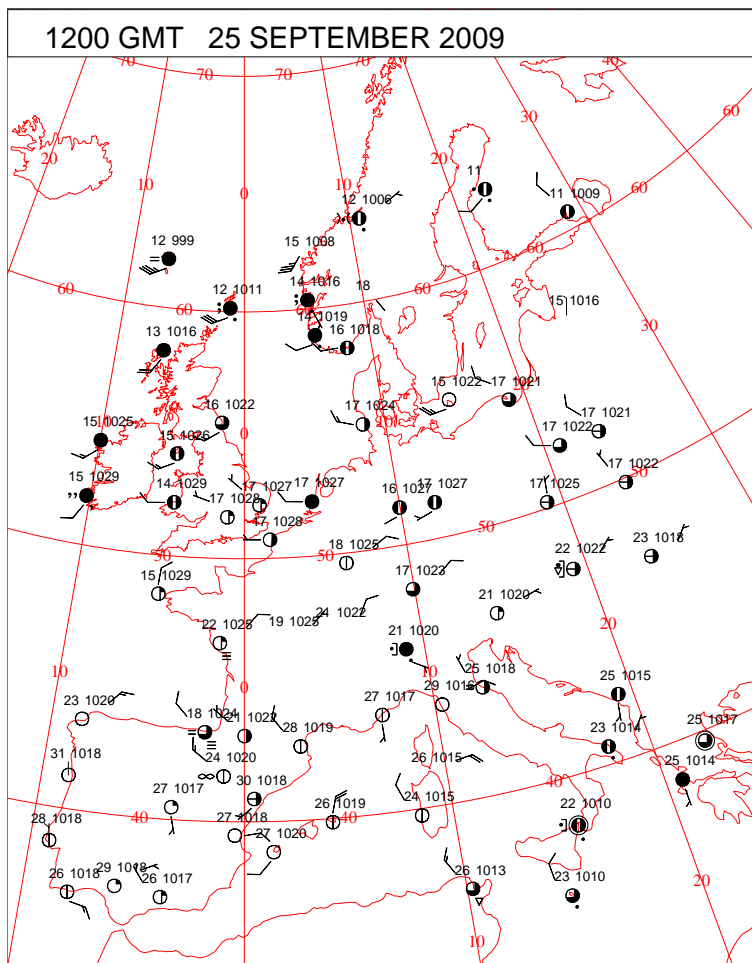
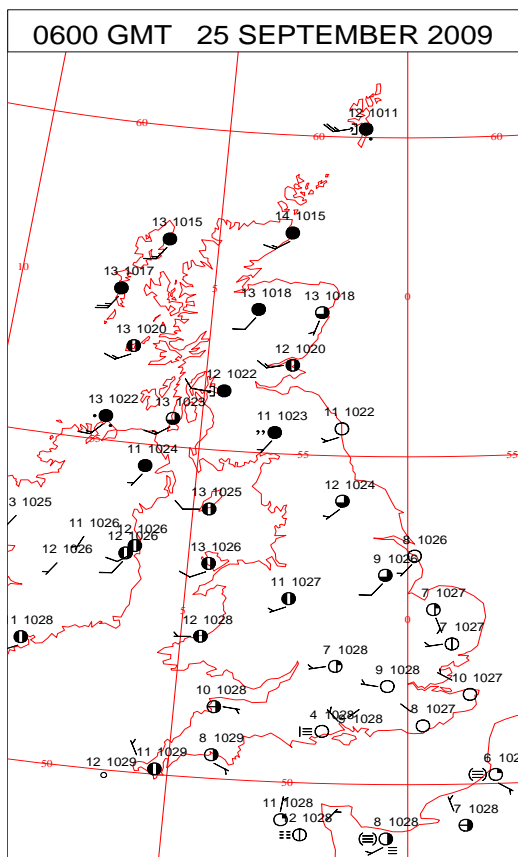
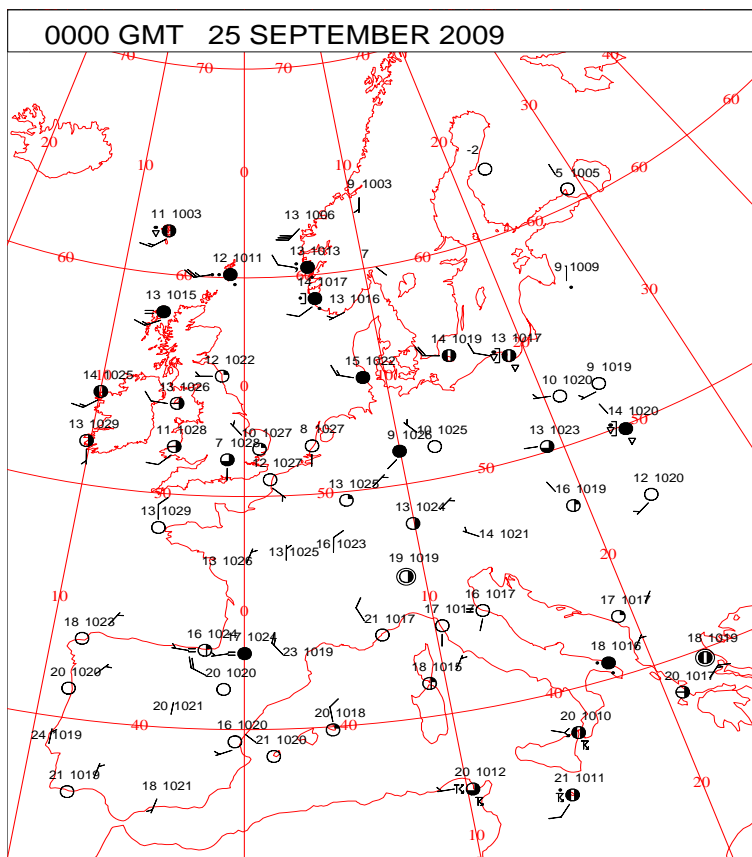


DAILY WEATHER SUMMARY



Friday 25 September 2009

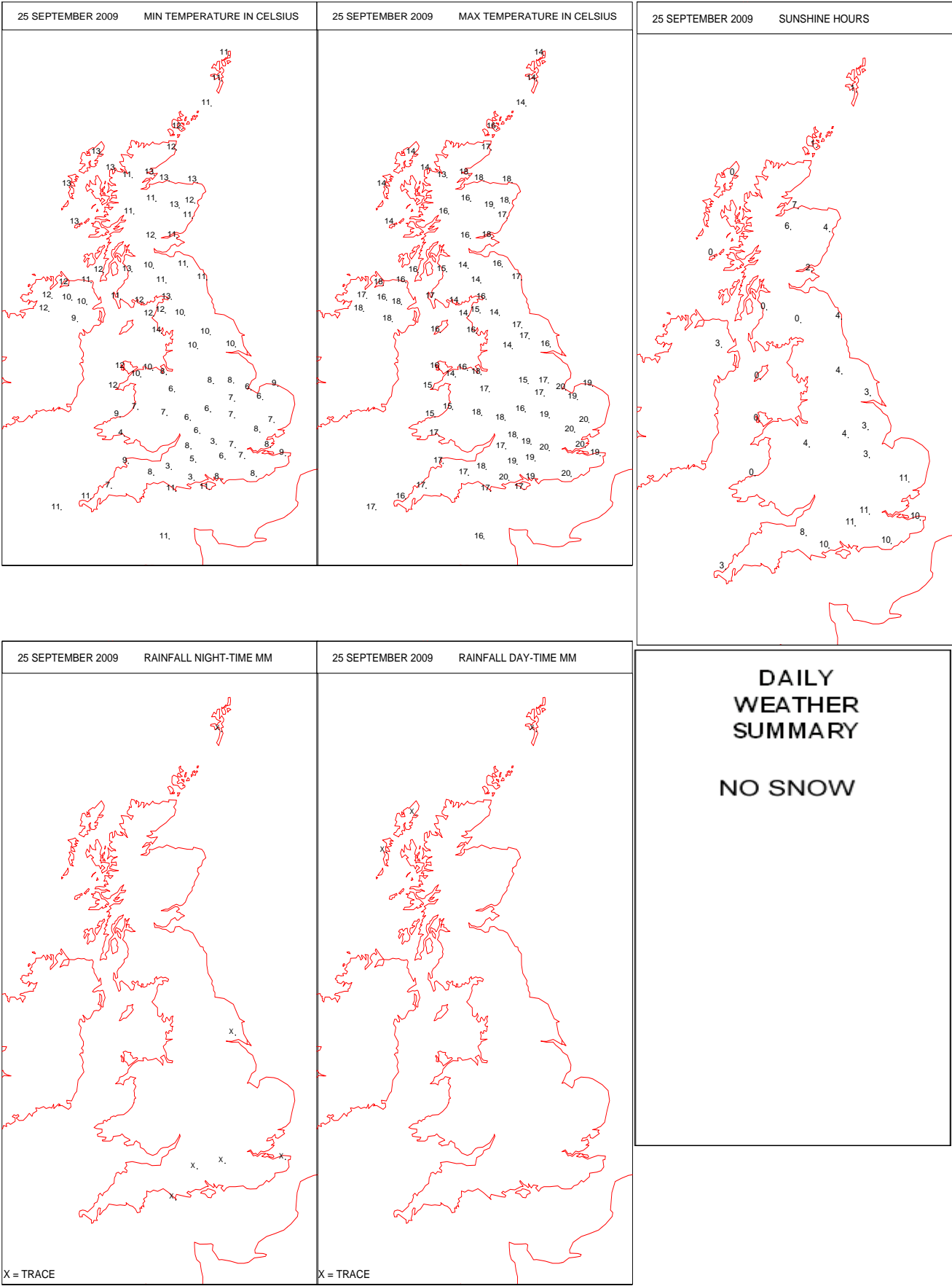
SURFACE REPORTS



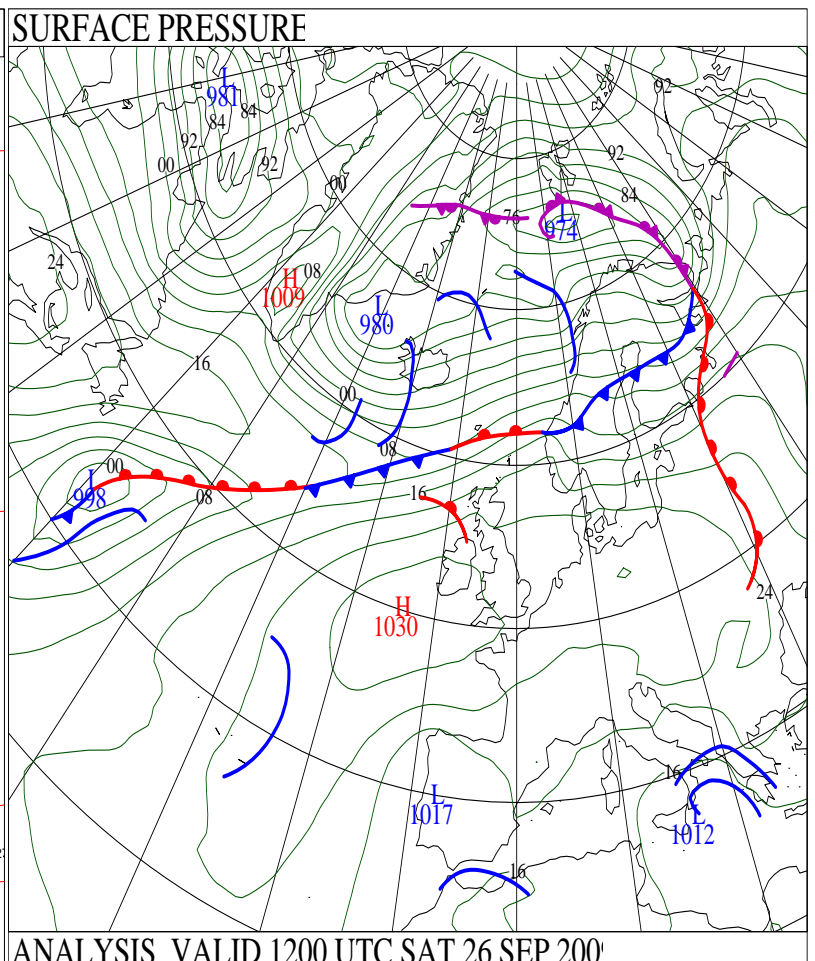
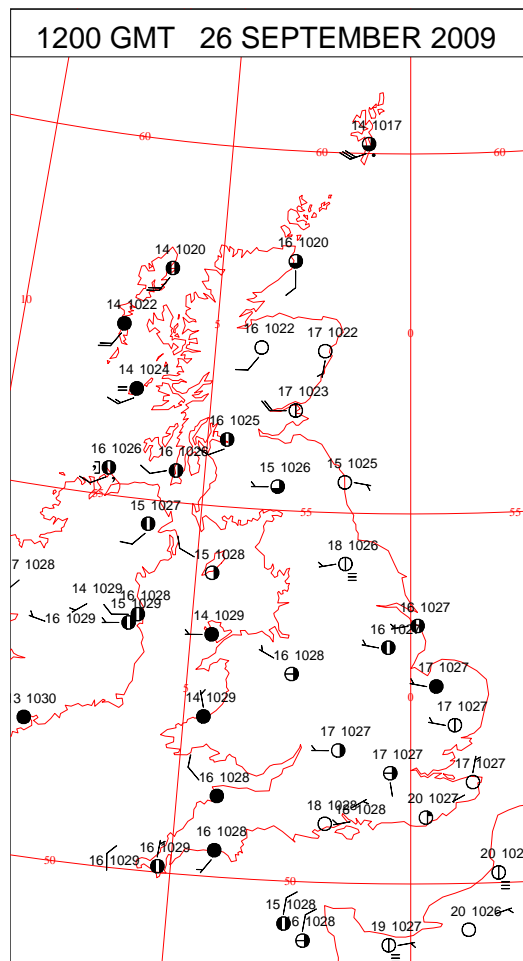
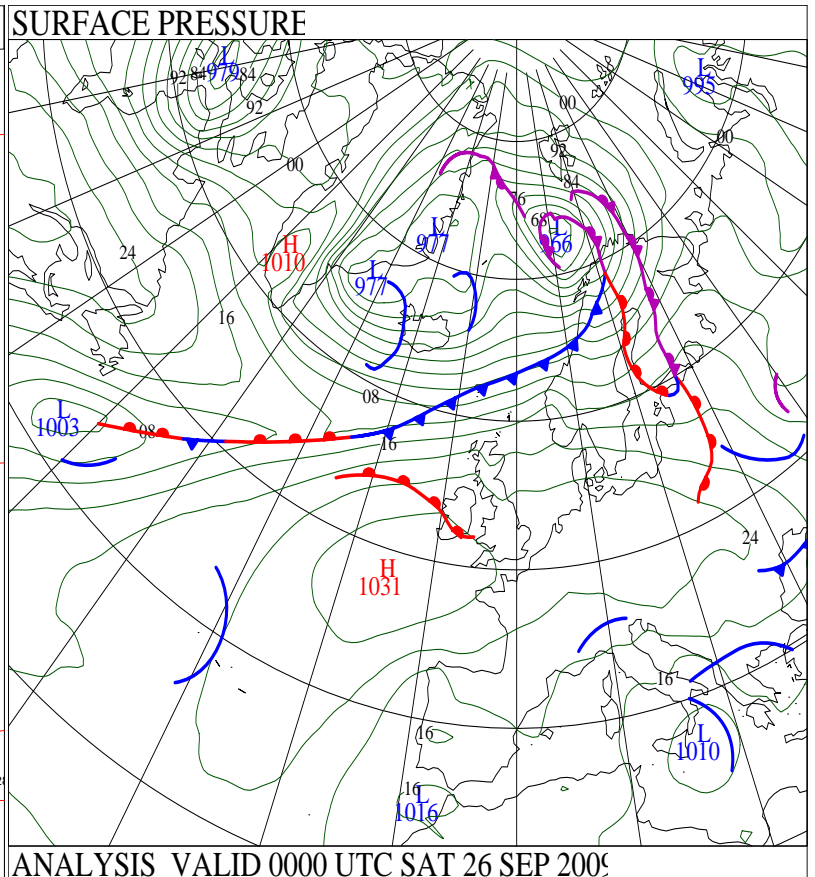
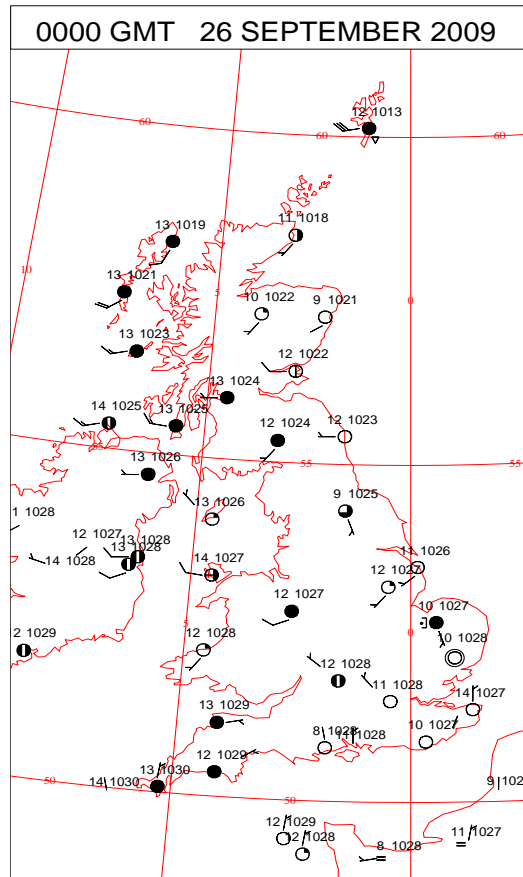
SIGNIFICANT WEATHER

0600 GMT 25 SEPTEMBER 2009	SIG WEATHER	1200 GMT 25 SEPTEMBER 2009	SIG WEATHER	<p>Summary of UK Weather for Friday 25 September 2009.</p> <p>Apart from a little light rain or drizzle in western and north-western Scotland, the night was dry. North-western areas were generally cloudy but elsewhere there were some clear intervals, allowing a few fog patches to form locally. It became chilly in some southern areas and a touch of grass frost formed in a few rural parts of southern England.</p> <p>During the day the western side of Scotland remained cloudy with patches of light rain and drizzle. The western side of Wales and north-western England were also generally cloudy, although mainly dry.</p> <p>Elsewhere though there was some sunshine at times, especially across south-eastern England.</p> <p>It was windy across Scotland and exposed northern parts of Northern Ireland, but further south the wind was mainly light in strength.</p> <p>Maximum temperatures were generally close to the September average in the south, and a bit cooler than average in the north, apart from eastern Scotland, where it was slightly above average.</p>
1800 GMT 25 SEPTEMBER 2009	SIG WEATHER	0000 GMT 26 SEPTEMBER 2009	SIG WEATHER	<p>EXTREMES</p> <p>Highest Maximum: 20.1 Herstmonceux, East Sussex 20.1 Heathrow, Greater London</p> <p>Lowest Maximum: 13.3 Loch Glascarnoch, Ross & Cromarty</p> <p>Lowest Minimum: 2.5 Hurn, Dorset</p> <p>Lowest Grass Minimum: -1.5 Benson, Oxfordshire</p> <p>Most Rain: 0.6 Lerwick, Shetland</p> <p>Most Sun: 12.1 Jersey: Airport, Jersey</p>

DAILY CLIMATE DATA

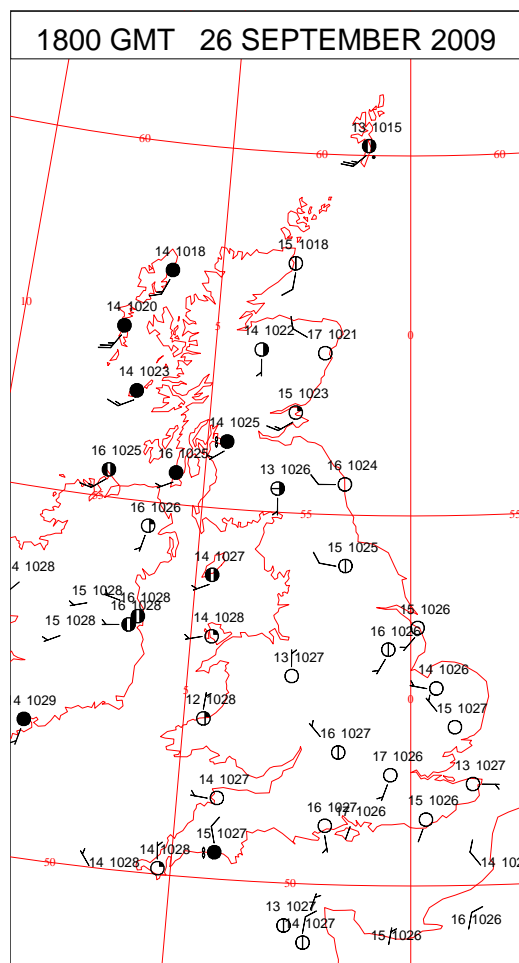
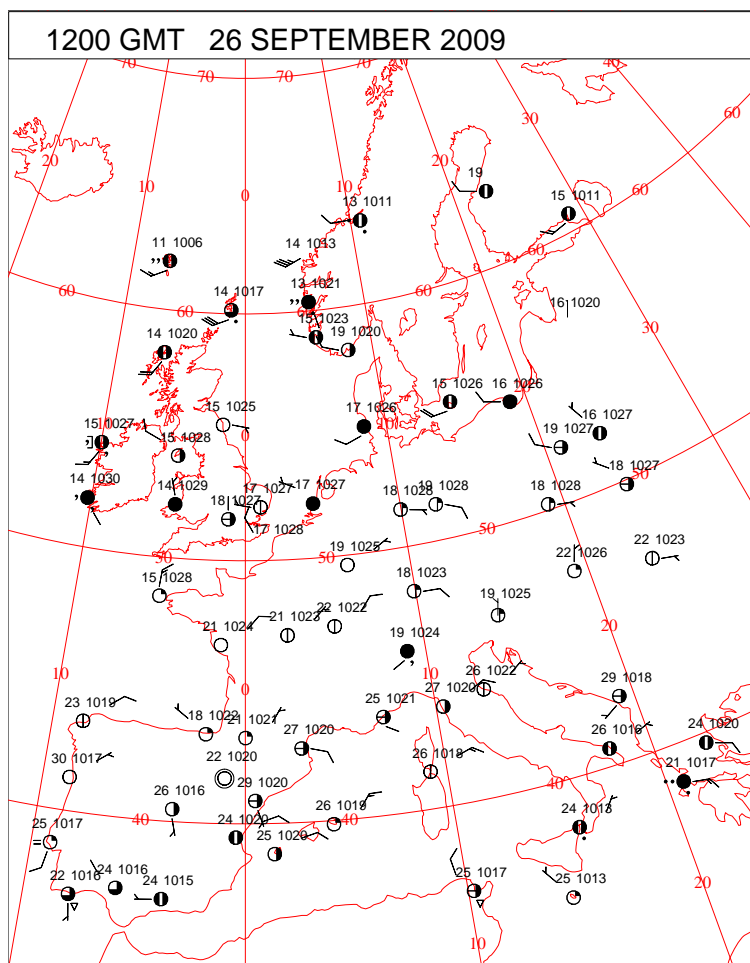
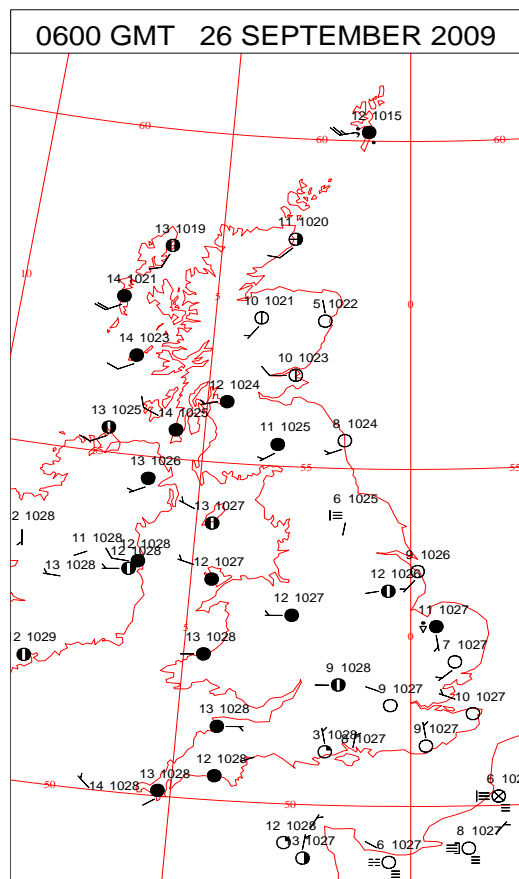
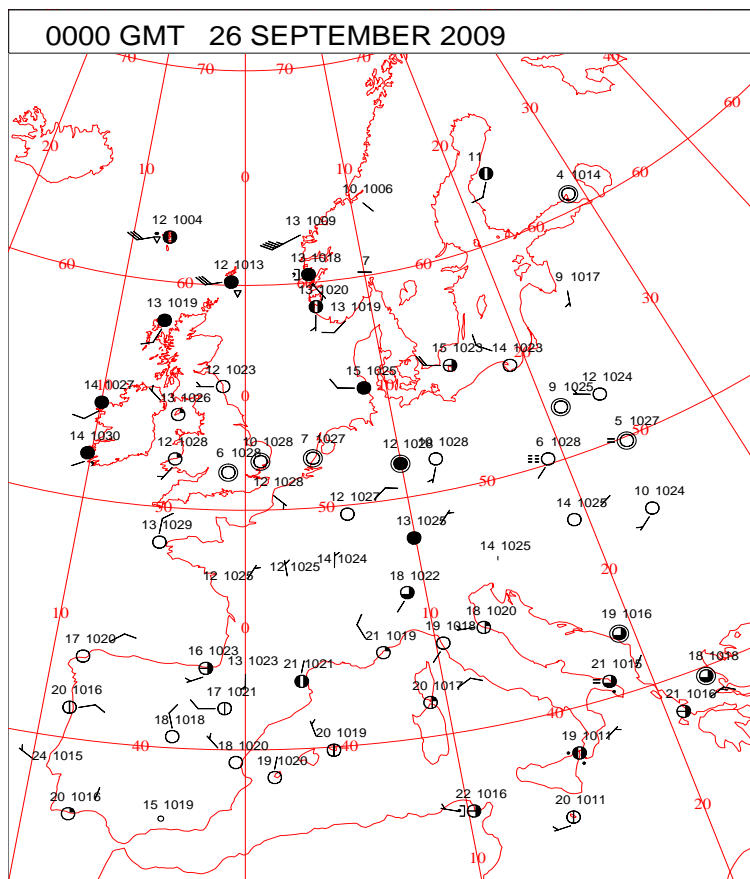


DAILY WEATHER SUMMARY



Saturday 26 September 2009

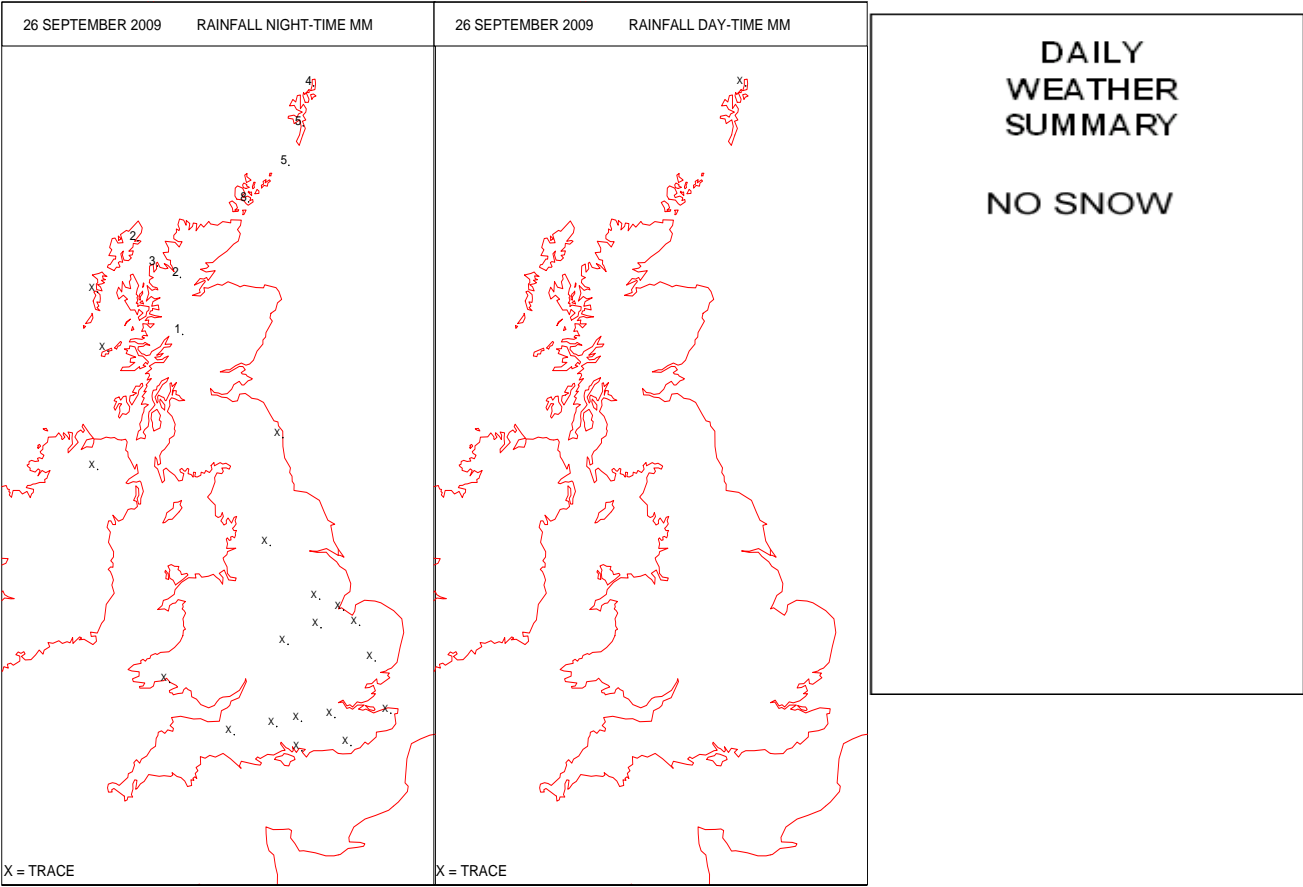
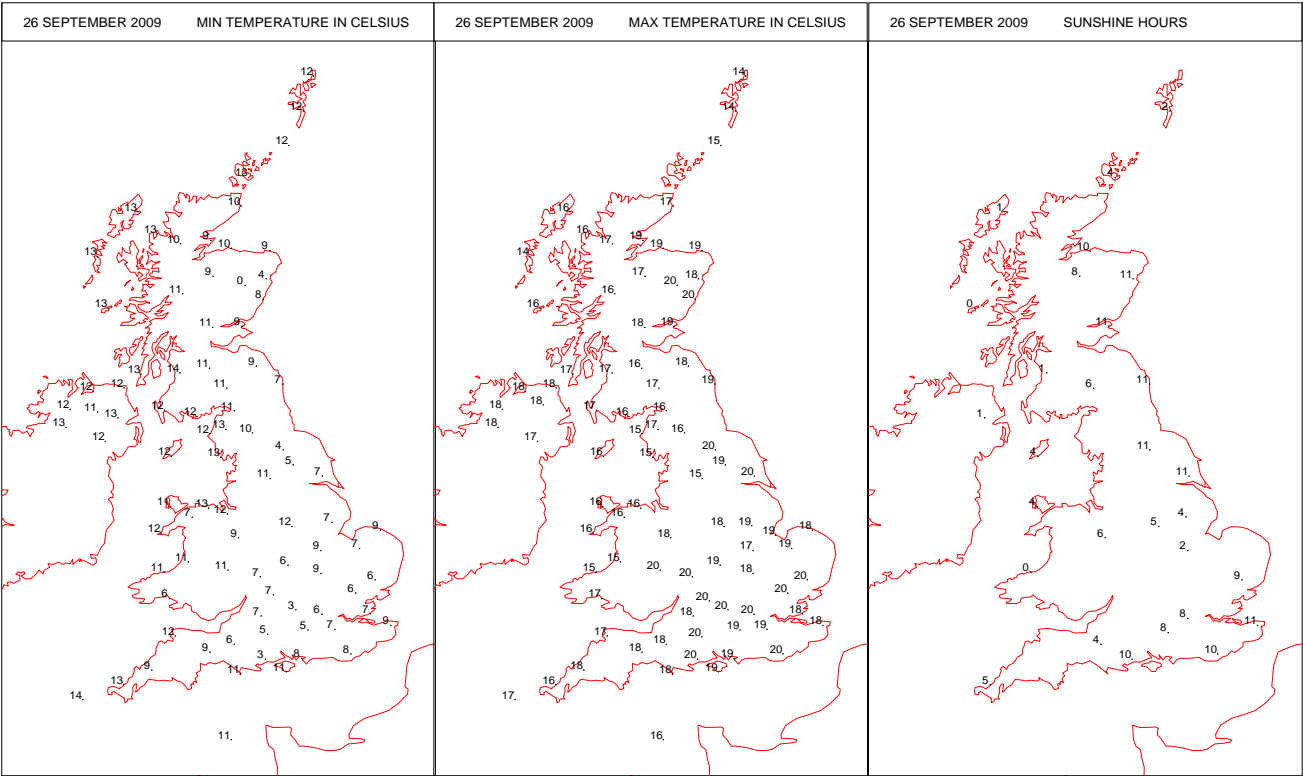
SURFACE REPORTS



SIGNIFICANT WEATHER

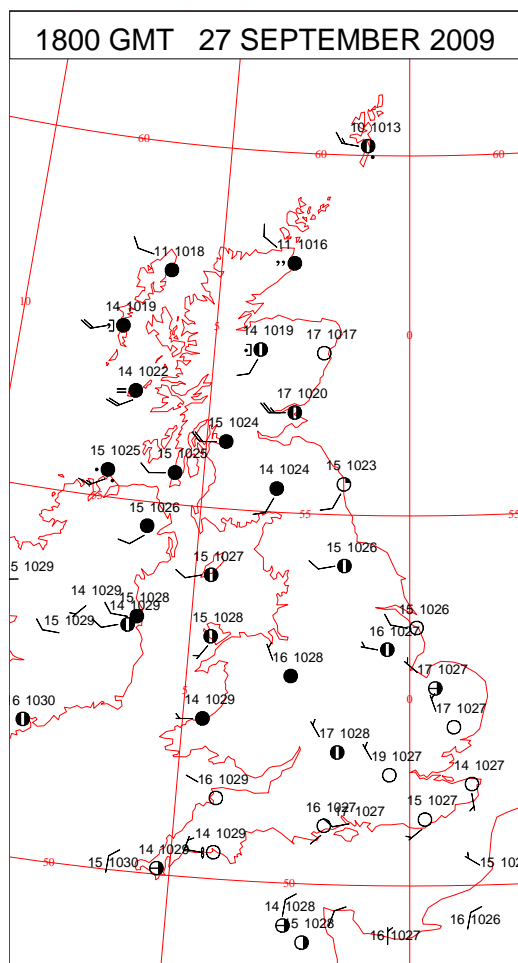
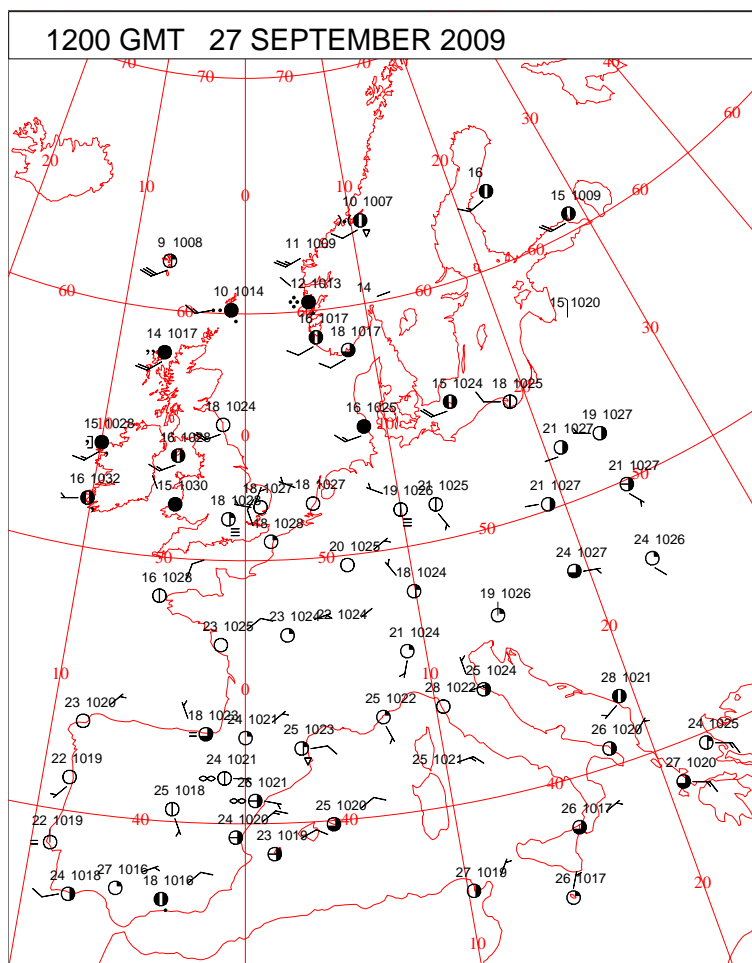
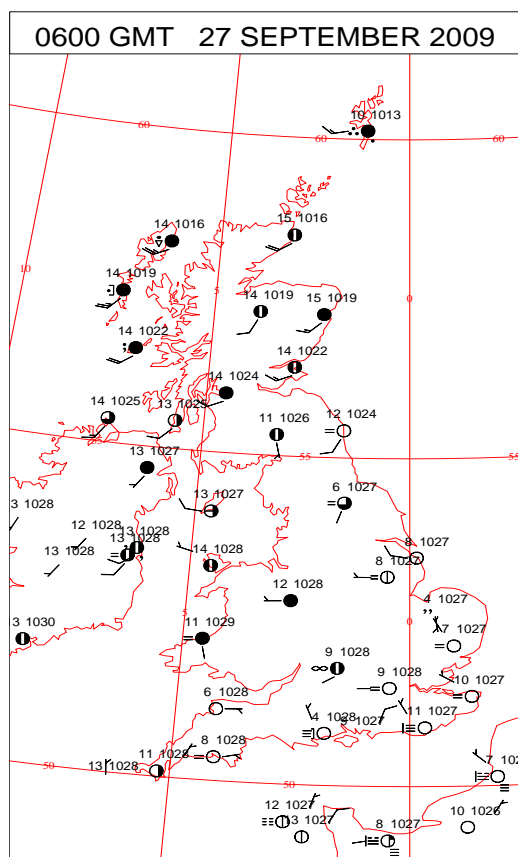
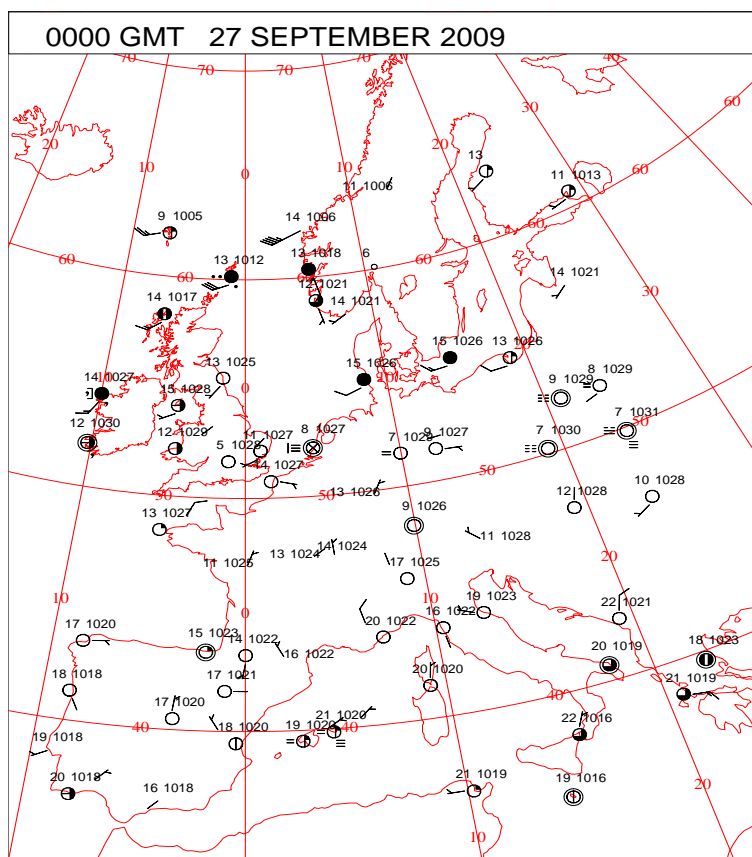
0600 GMT 26 SEPTEMBER 2009	SIG WEATHER	1200 GMT 26 SEPTEMBER 2009	SIG WEATHER	<p>Summary of UK Weather for Saturday 26 September 2009. It was dry across the U.K. during the night, apart from a little light rain in western Scotland. It was cloudy across the north and also across most of Wales. The south and south-east of England was clear for much of the time and this allowed some mist and fog patches to form in these areas. It was also chilly enough for a touch of grass frost to form in a few rural locations.</p> <p>During the day some lengthy sunny spells developed across most of England and Wales, although cloud was rather persistent across parts of south-western England and western Wales. There was also plenty of sunshine across the eastern side of Scotland, although Northern Ireland and the western side of Scotland were generally cloudy. A few light showers continued to affect north-western Scotland. The maximum temperatures were close to the average for September, except in the north-east of Scotland where it was warm for the time of year.</p>
1800 GMT 26 SEPTEMBER 2009	SIG WEATHER	0000 GMT 27 SEPTEMBER 2009	SIG WEATHER	<p>EXTREMES Highest Maximum: 20.4 Aboyne No 2, Aberdeenshire Lowest Maximum: 14.0 Baltasound No 2, Shetland Lowest Minimum: 0.3 Aboyne No 2, Aberdeenshire Lowest Grass Minimum: -2.2 Benson, Oxfordshire Most Rain: 7.6 Kirkwall, Orkney Most Sun: 10.9 Leuchars, Fife</p>

DAILY CLIMATE DATA



Sunday 27 September 2009

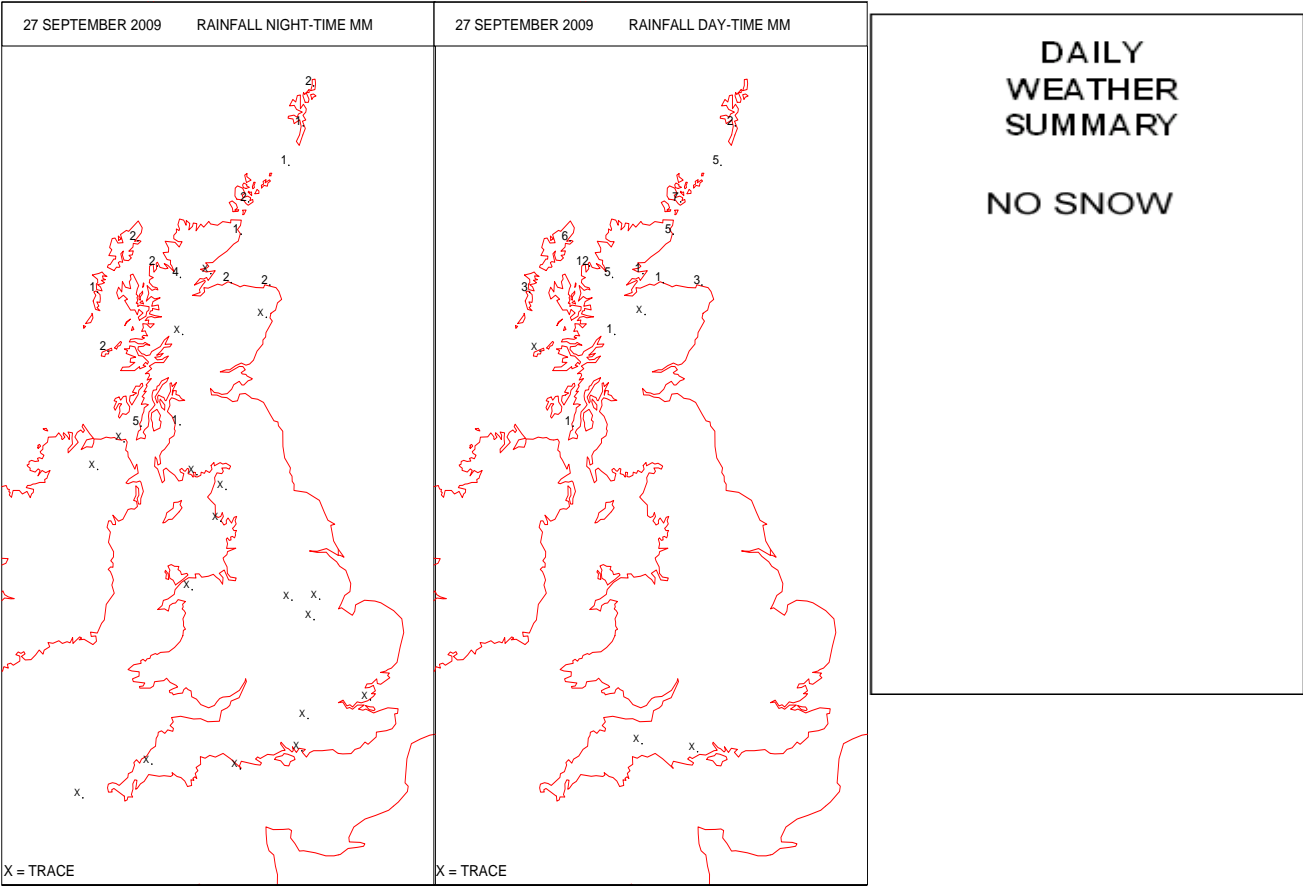
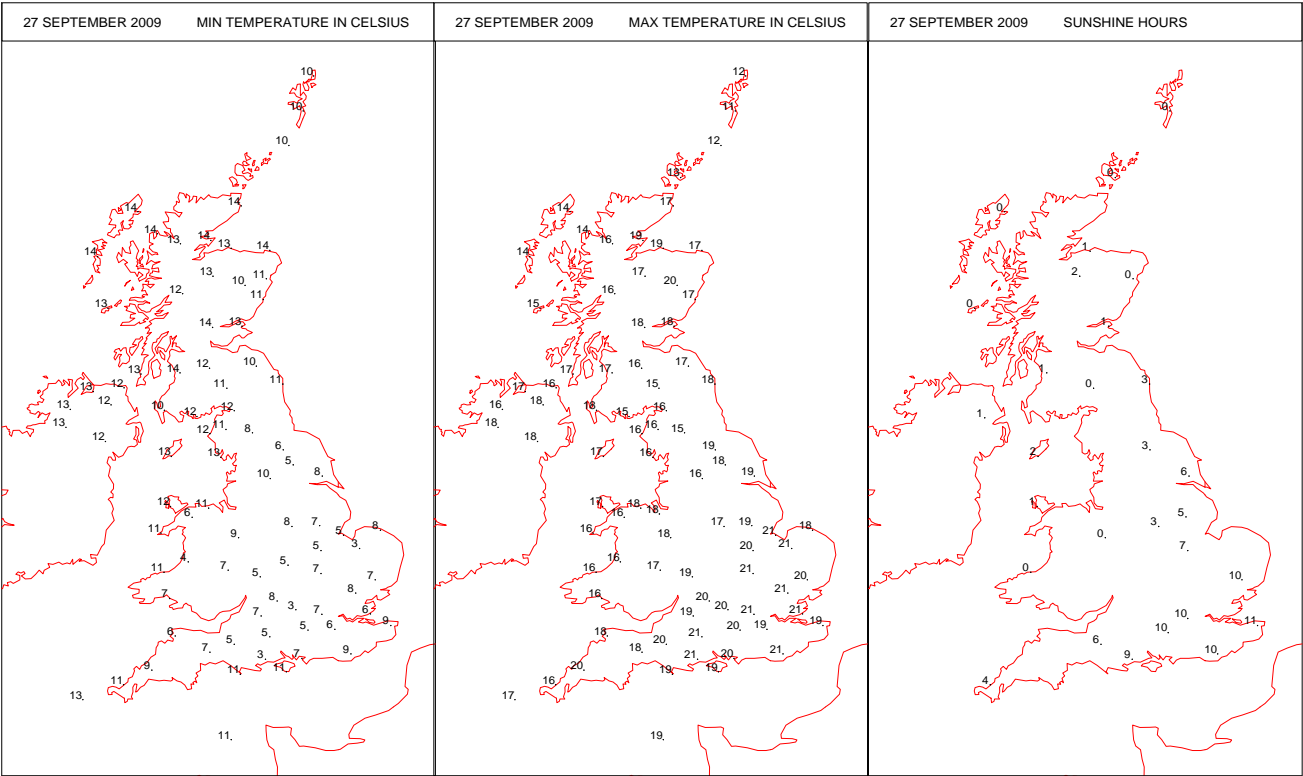
SURFACE REPORTS



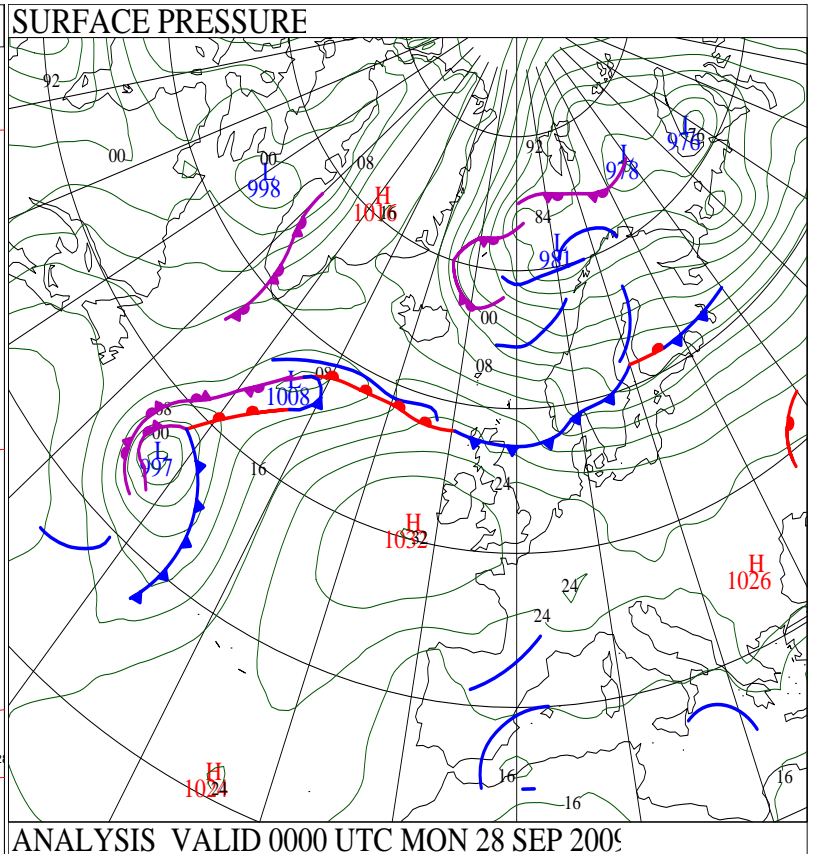
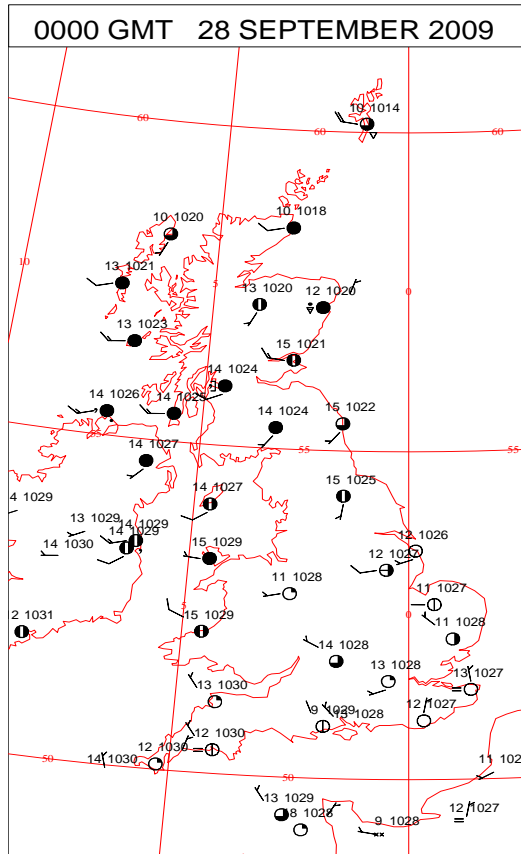
SIGNIFICANT WEATHER

0600 GMT 27 SEPTEMBER 2009	SIG WEATHER	1200 GMT 27 SEPTEMBER 2009	SIG WEATHER	<p>Summary of UK Weather for Sunday 27 September 2009. Rain in north-western Scotland became more persistent during the early hours. Elsewhere it remained dry, but cloud increased across Northern Ireland and the west of England and Wales. Patches of fog developed in the south and east of England and it became quite chilly under the clearer skies in the east and south, with a touch of grass frost forming locally. The cloudier north and west remained milder.</p> <p>Mist and fog patches cleared readily in the morning leaving England and Wales with a fine day. The best of the day's sunshine developed in the south and east of England, whereas Wales and western England saw a good deal of cloud, and this extended into the Midlands at times.</p> <p>Eastern Scotland and Northern Ireland remained generally dry, with a little brightness at times. Western Scotland was cloudy with outbreaks of rain and drizzle in a strong west to south-westerly wind.</p> <p>The maximum temperatures were generally close to the September average, although it was warmer than average in the north-east of Scotland, and to a lesser extent across southern and eastern England.</p>
1800 GMT 27 SEPTEMBER 2009	SIG WEATHER	0000 GMT 28 SEPTEMBER 2009	SIG WEATHER	<p>EXTREMES Highest Maximum: 21.9 Heathrow, Greater London Lowest Maximum: 10.5 Lerwick, Shetland Lowest Minimum: 2.8 Benson, Oxfordshire Lowest Grass Minimum: -1.3 Benson, Oxfordshire Most Rain: 13.4 Aultbea No 2, Ross & Cromarty Most Sun: 10.6 Guernsey Airport, Guernsey</p>

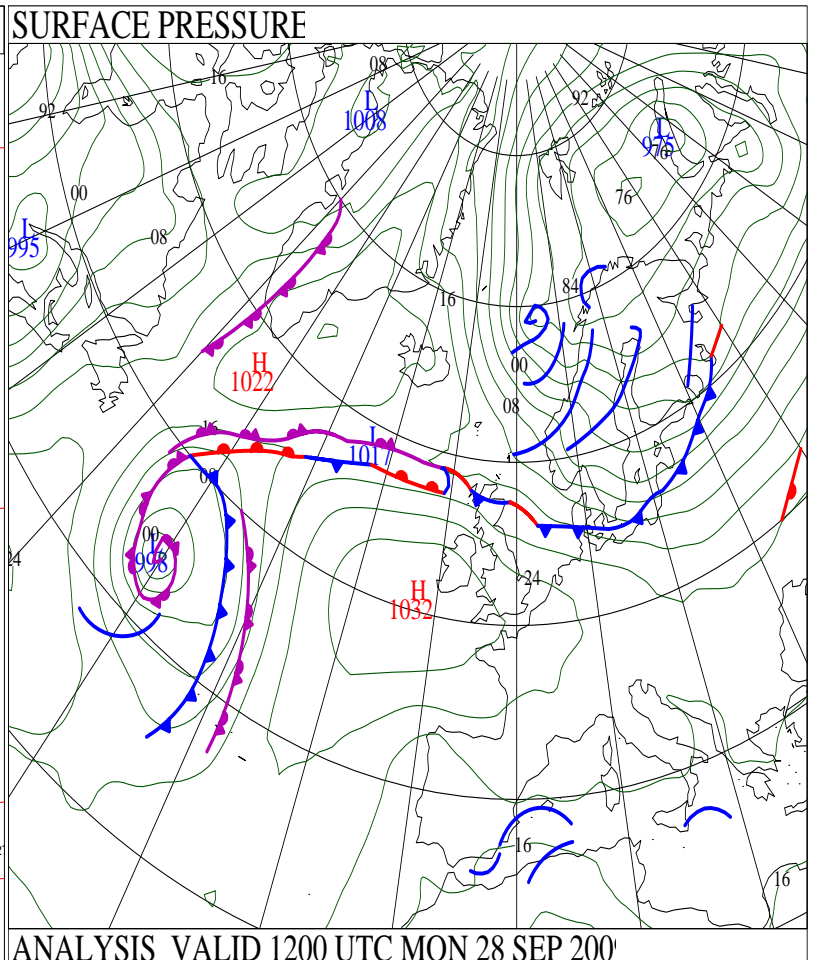
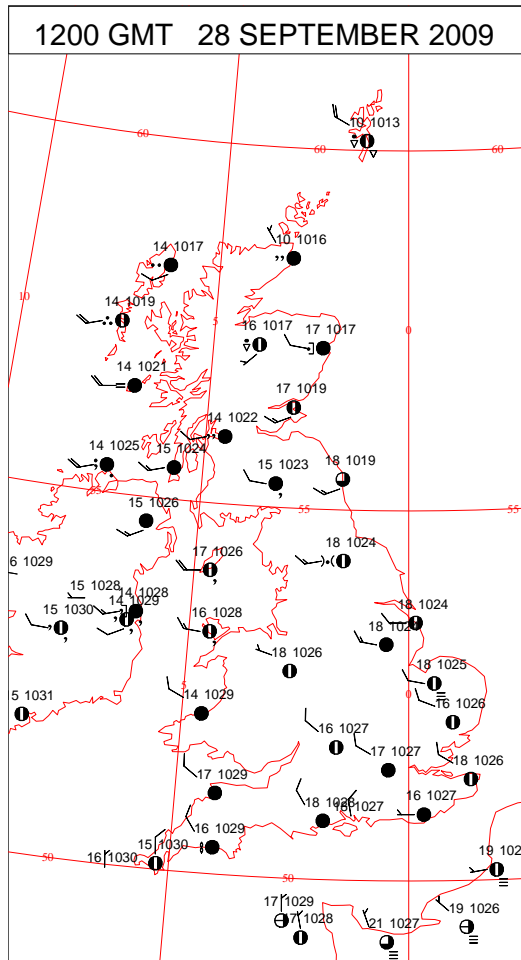
DAILY CLIMATE DATA



DAILY WEATHER SUMMARY



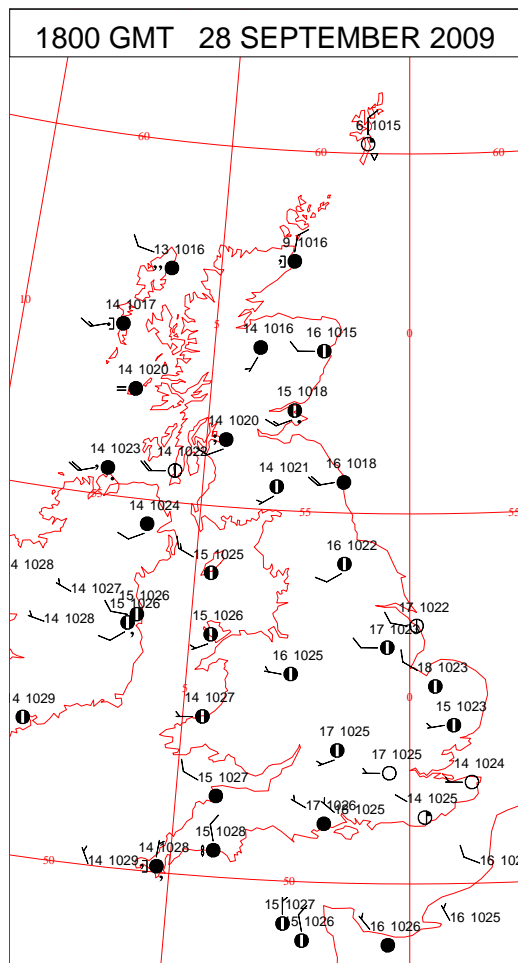
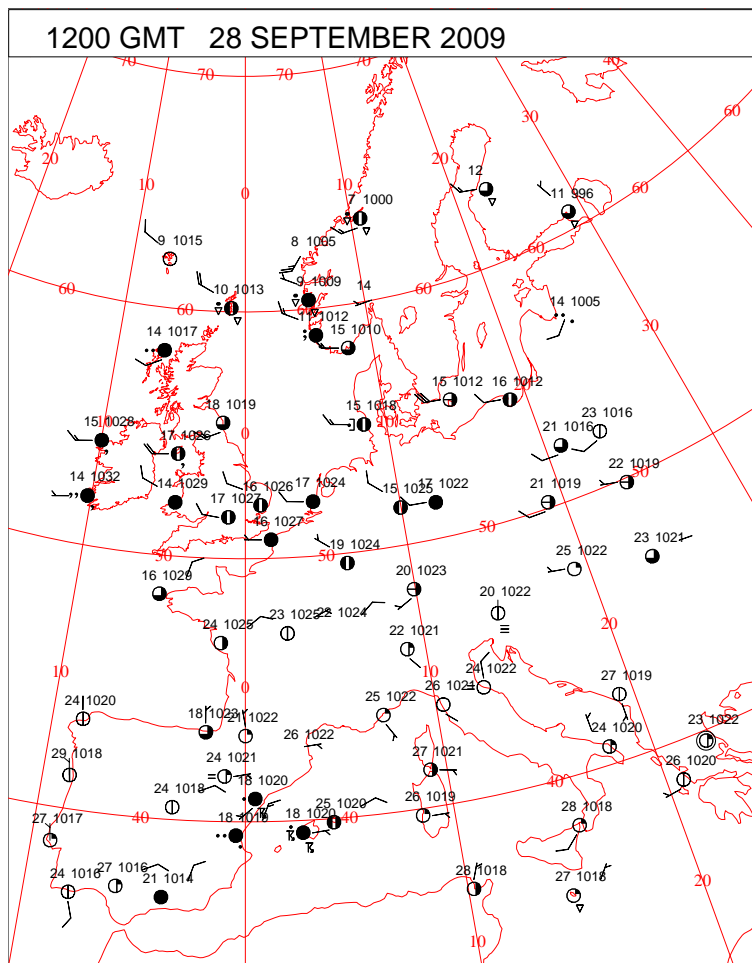
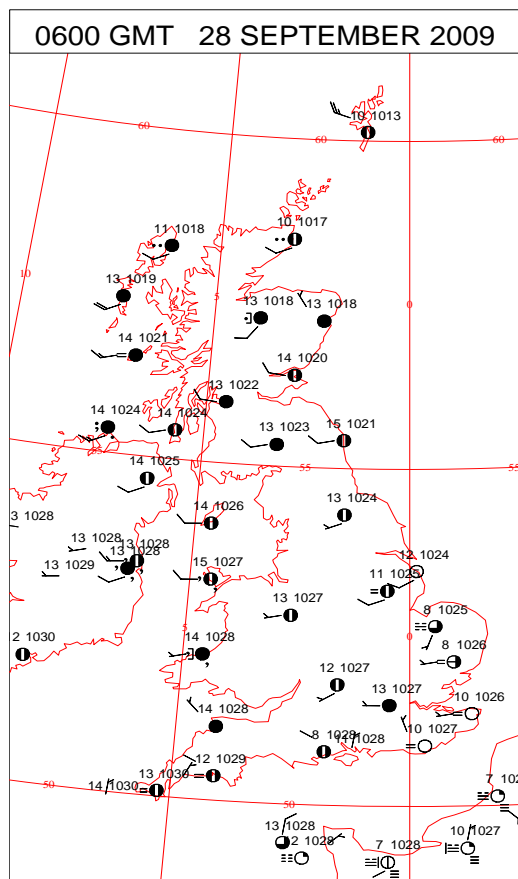
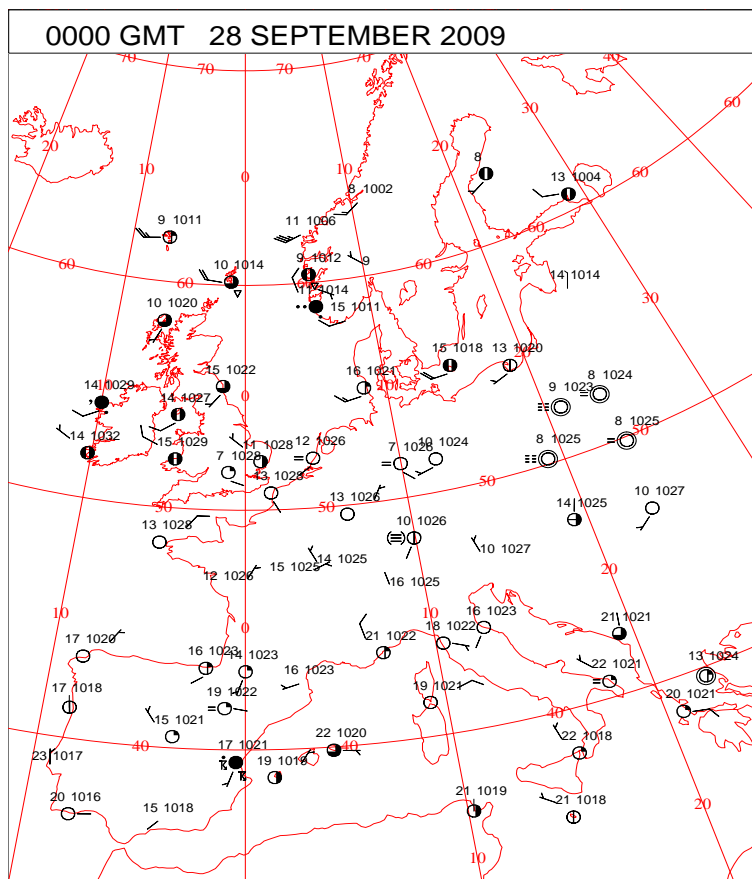
ANALYSIS VALID 0000 UTC MON 28 SEP 2009



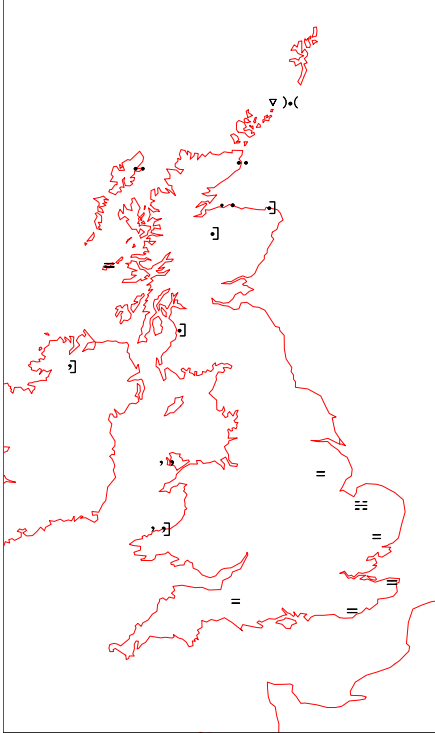
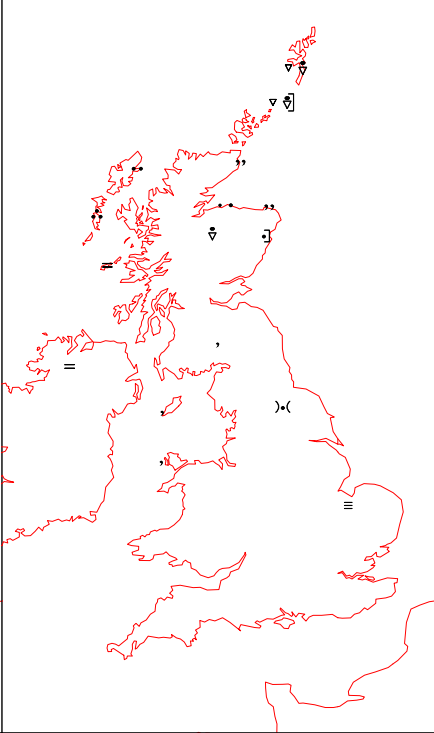
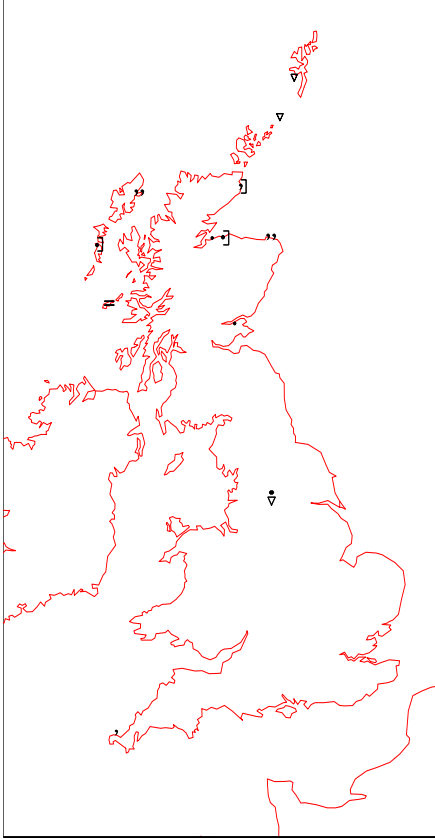
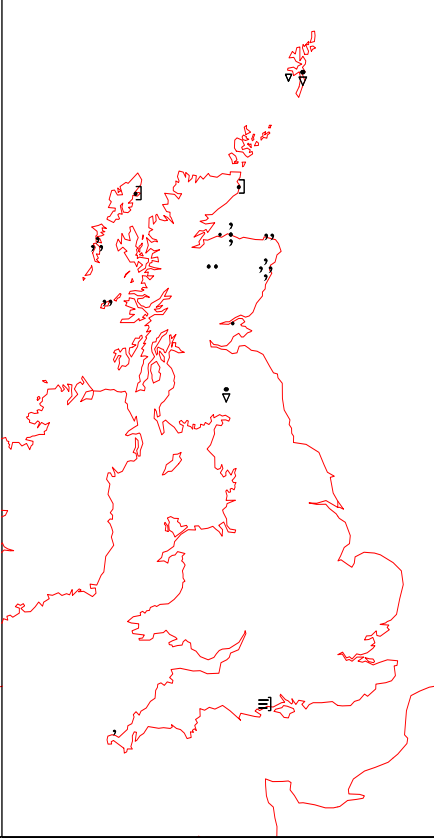
ANALYSIS VALID 1200 UTC MON 28 SEP 2009

Monday 28 September 2009

SURFACE REPORTS



SIGNIFICANT WEATHER

0600 GMT 28 SEPTEMBER 2009 SIG WEATHER 	1200 GMT 28 SEPTEMBER 2009 SIG WEATHER 	<p>Summary of UK Weather for Monday 28 September 2009. Outbreaks of rain persisted across northern and western parts of Scotland throughout the night. Elsewhere it remained dry, but cloud increased across Northern Ireland and the west of England and Wales. A few mist and fog patches developed in the south and east of England and it became quite chilly under the clearer skies here. The cloudier north and west remained milder.</p> <p>Isolated mist and fog patches in the south and east of England quickly cleared in the morning and the best of the day's sunshine developed here, whereas Wales and western and northern parts of England saw a good deal of cloud, with some light rain and drizzle at times over Cumbria and the Pennines.</p> <p>South-eastern Scotland and Northern Ireland remained generally dry, but with rather large amounts of cloud. Northern and western parts of Scotland remained cloudy with outbreaks of rain and drizzle persisting throughout the day. The maximum temperatures were generally close to the September average, although it was warmer than average in the east of Scotland, and also across southern and eastern England.</p>
1800 GMT 28 SEPTEMBER 2009 SIG WEATHER 	0000 GMT 29 SEPTEMBER 2009 SIG WEATHER 	

EXTREMES

Highest Maximum:
20.7 Pershore, Hereford & Worcester

Lowest Maximum:
10.3 Kirkwall, Orkney

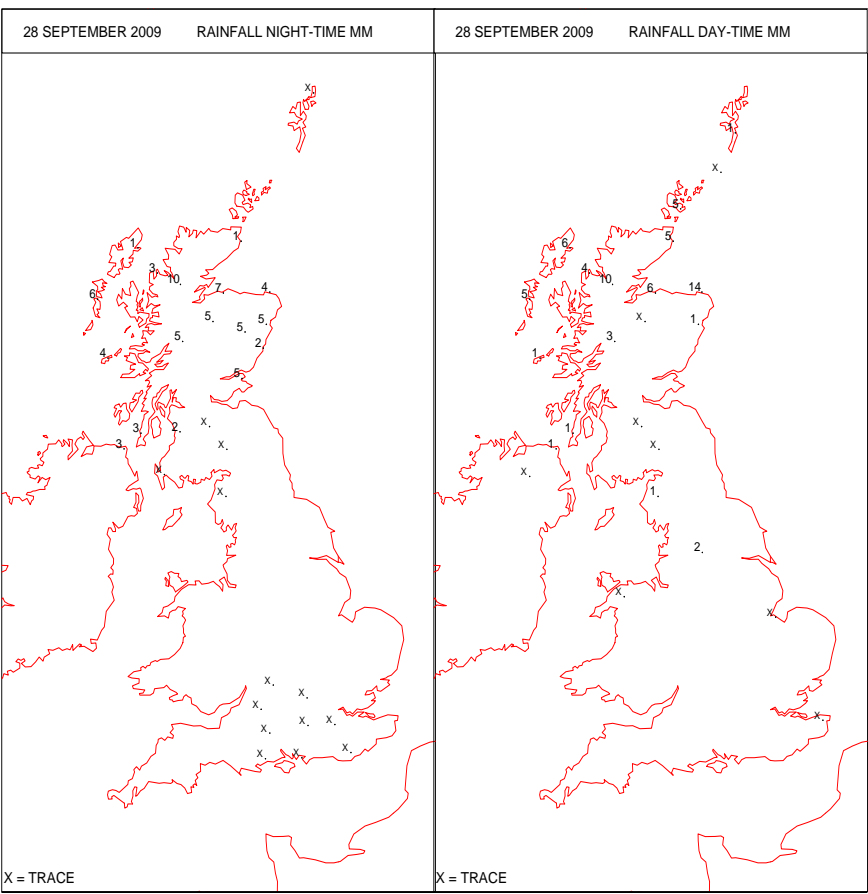
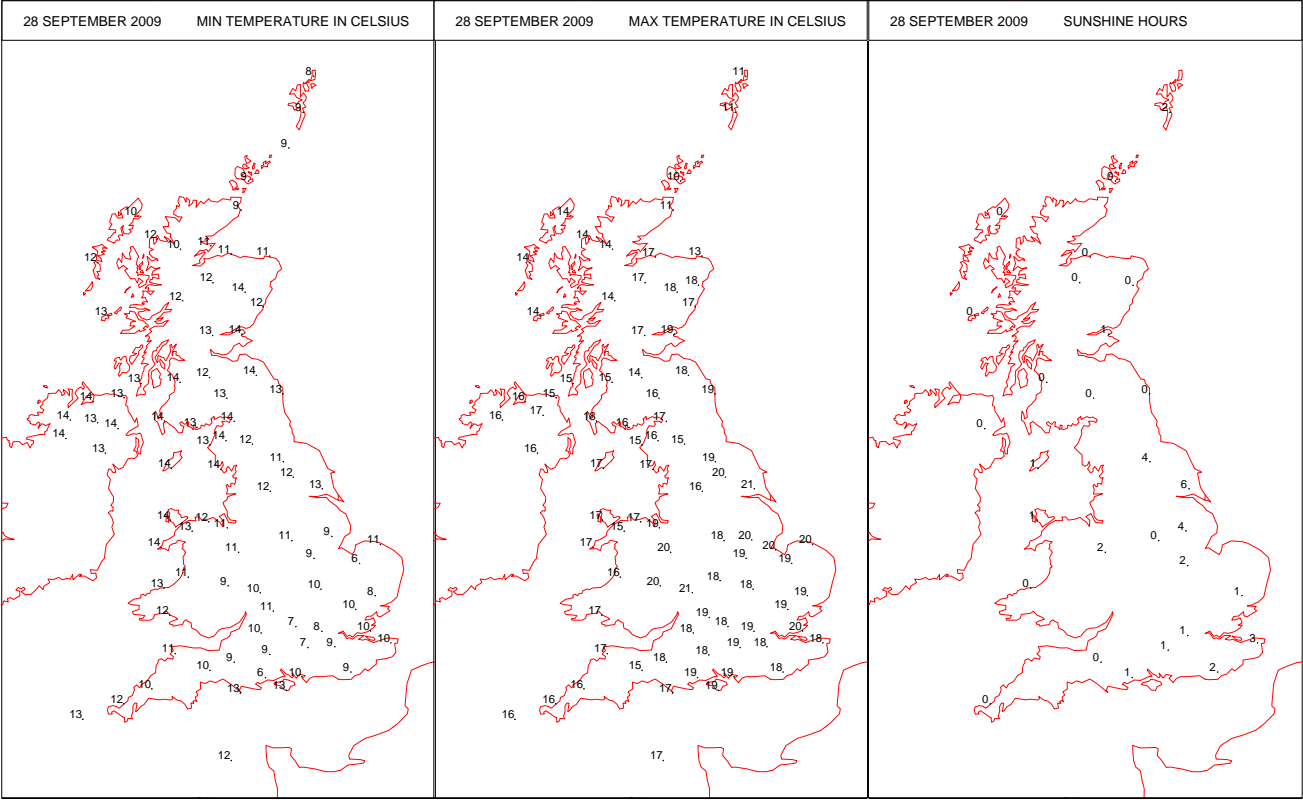
Lowest Minimum:
5.8 Hurn, Dorset

Lowest Grass Minimum:
2.6 Hurn, Dorset

Most Rain:
20.0 Loch Glascarnoch, Ross & Cromarty

Most Sun:
5.7 Leconfield, Humberside

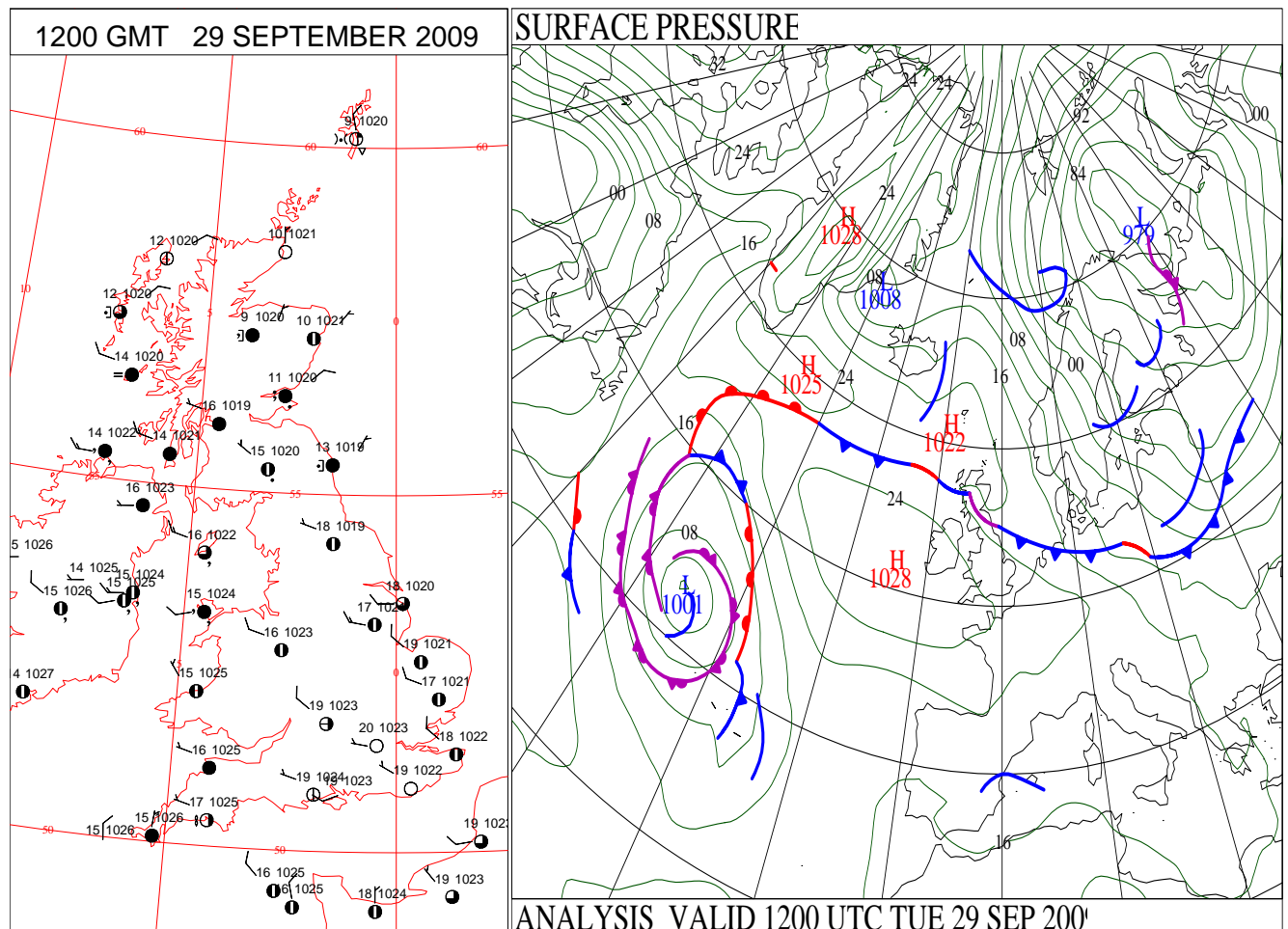
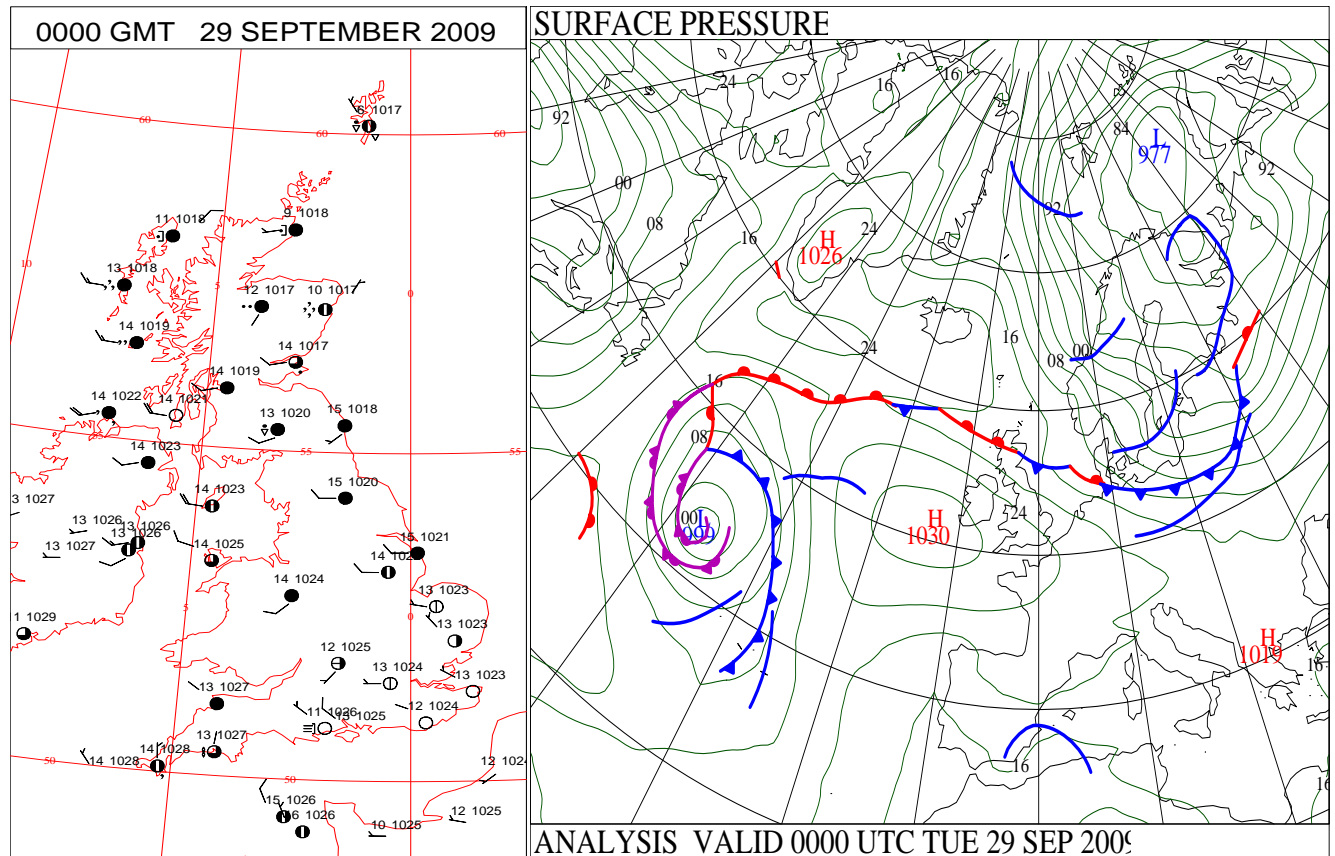
DAILY CLIMATE DATA



DAILY
WEATHER
SUMMARY

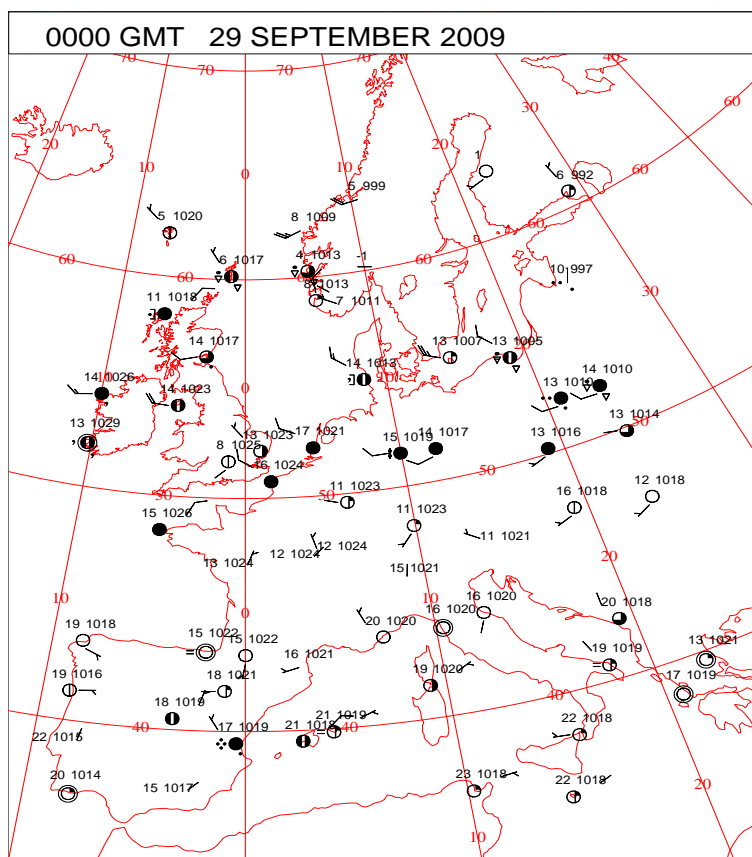
NO SNOW

DAILY WEATHER SUMMARY



Tuesday 29 September 2009

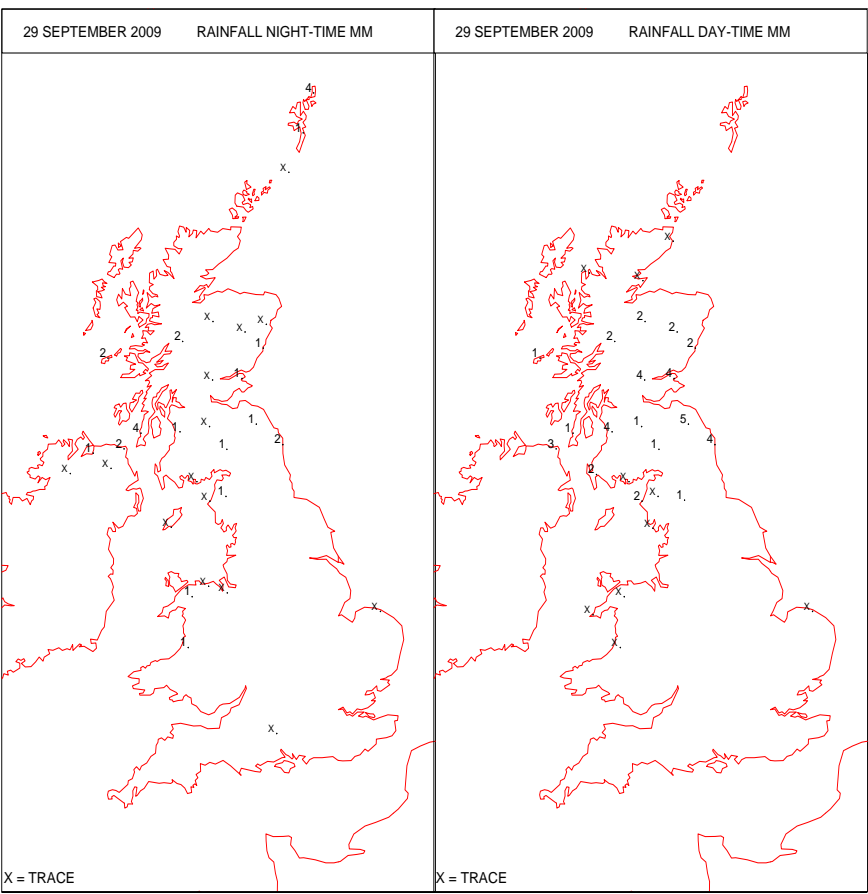
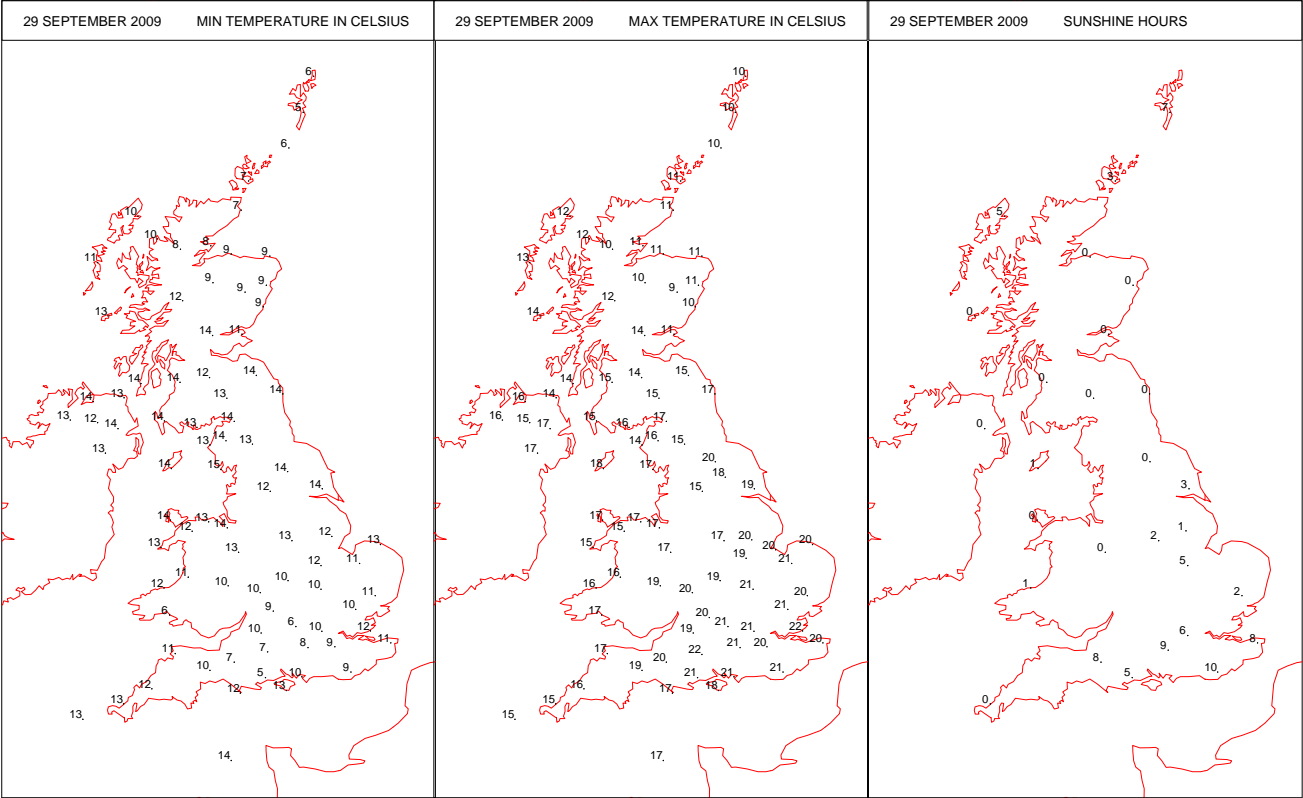
SURFACE REPORTS



SIGNIFICANT WEATHER

0600 GMT 29 SEPTEMBER 2009	SIG WEATHER	1200 GMT 29 SEPTEMBER 2009	SIG WEATHER	<p>Summary of UK Weather for Tuesday 29 September 2009.</p> <p>Outbreaks of light rain or drizzle persisted across central and southern parts of Scotland, Northern Ireland and the far north of England throughout the night.</p> <p>Elsewhere it remained dry, but rather cloudy, although a few mist and fog patches developed over southern England where some clear spells persisted. It remained mild in the cloudier areas.</p> <p>Any mist and fog patches in the far south quickly cleared in the morning and the best of the day's sunshine developed here, whereas Wales and western and northern parts of England saw a good deal of cloud, with some light rain and drizzle at times over northern parts of England, mainly Cumbria and the Pennines.</p> <p>Northern parts of Scotland remained generally dry, but with rather large amounts of cloud. Northern Ireland and southern parts of Scotland remained cloudy with outbreaks of light rain and drizzle throughout the day.</p> <p>The maximum temperatures were generally close to the September average, although it was warmer than average in southern England, and slightly cooler than average in the far north of Scotland.</p>
1800 GMT 29 SEPTEMBER 2009	SIG WEATHER	0000 GMT 30 SEPTEMBER 2009	SIG WEATHER	<p>EXTREMES</p> <p>Highest Maximum: 21.6 Boscombe Down, Wiltshire</p> <p>Lowest Maximum: 9.4 Aboyne No 2, Aberdeenshire</p> <p>Lowest Minimum: 4.5 Lerwick, Shetland</p> <p>Lowest Grass Minimum: 1.0 Lerwick, Shetland</p> <p>Most Rain: 6.6 Boulmer, Northumberland</p> <p>Most Sun: 9.6 Herstmonceux, East Sussex</p>

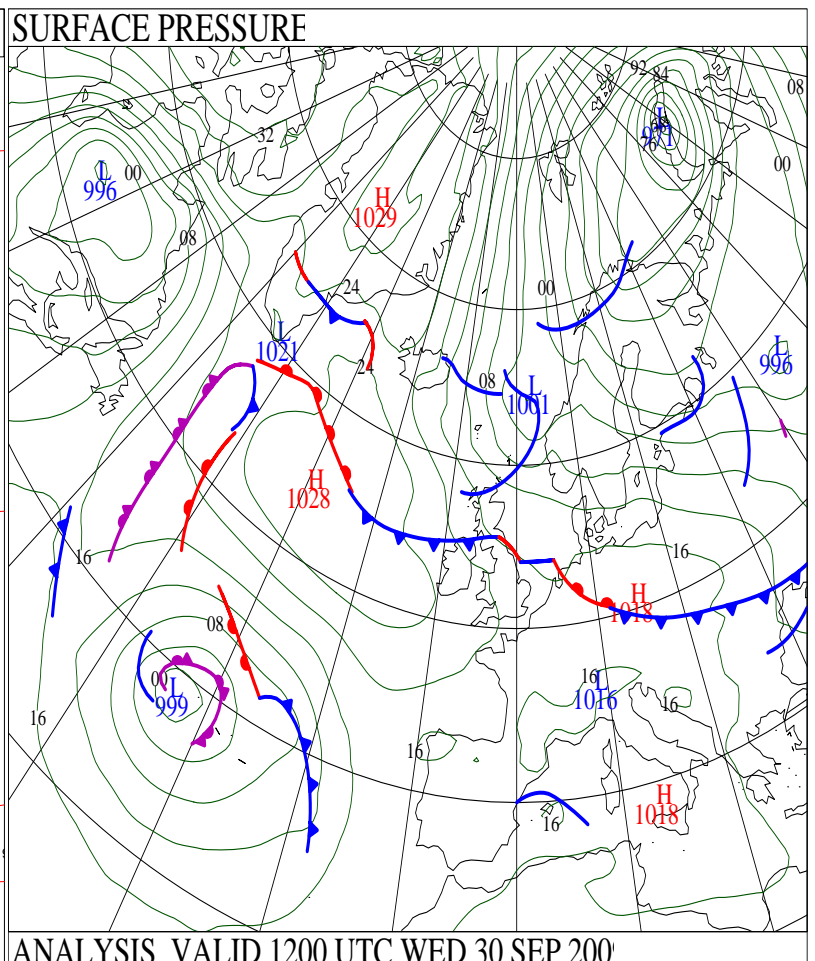
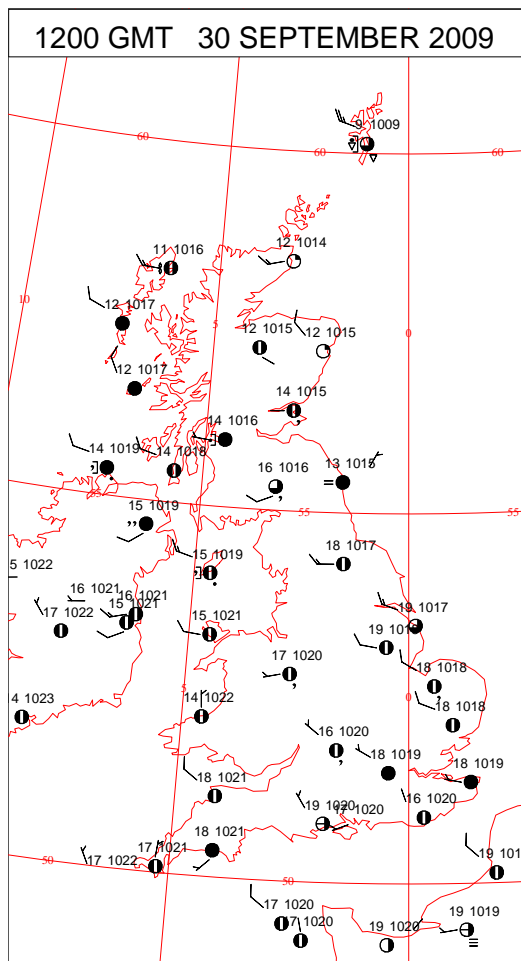
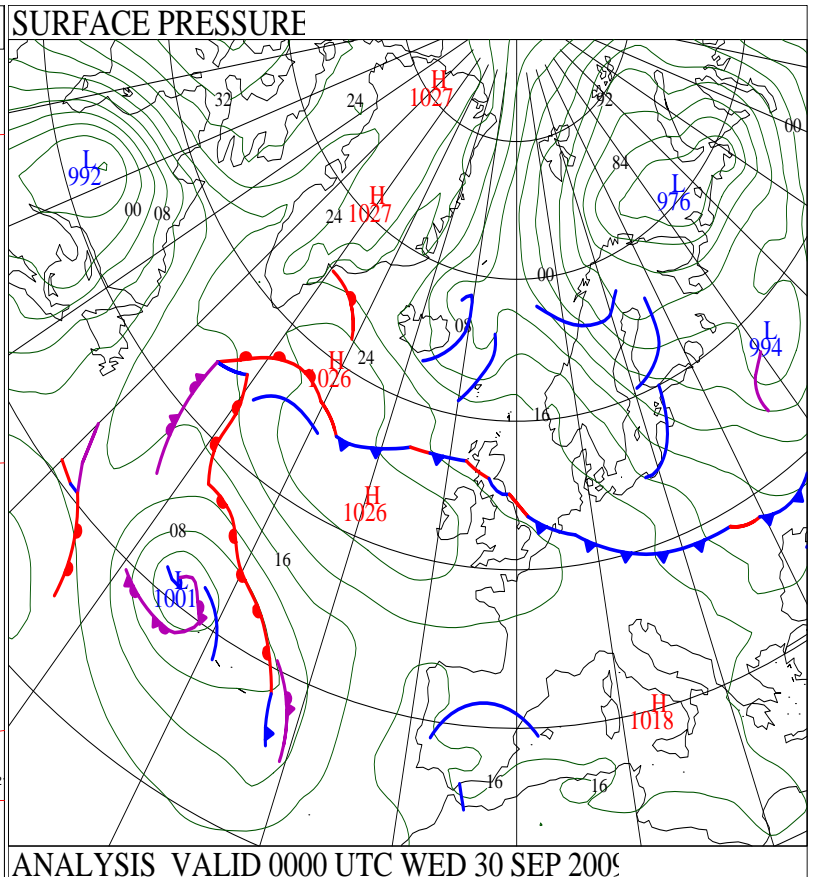
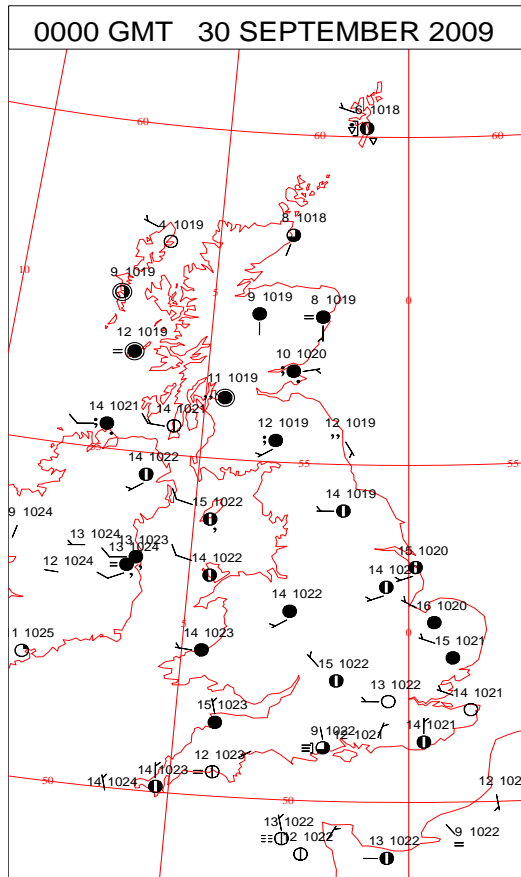
DAILY CLIMATE DATA



DAILY
WEATHER
SUMMARY

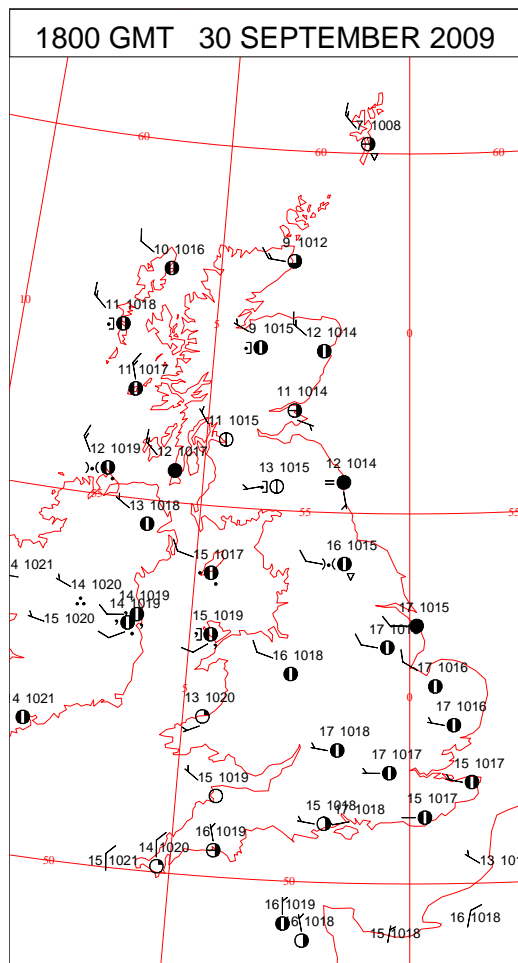
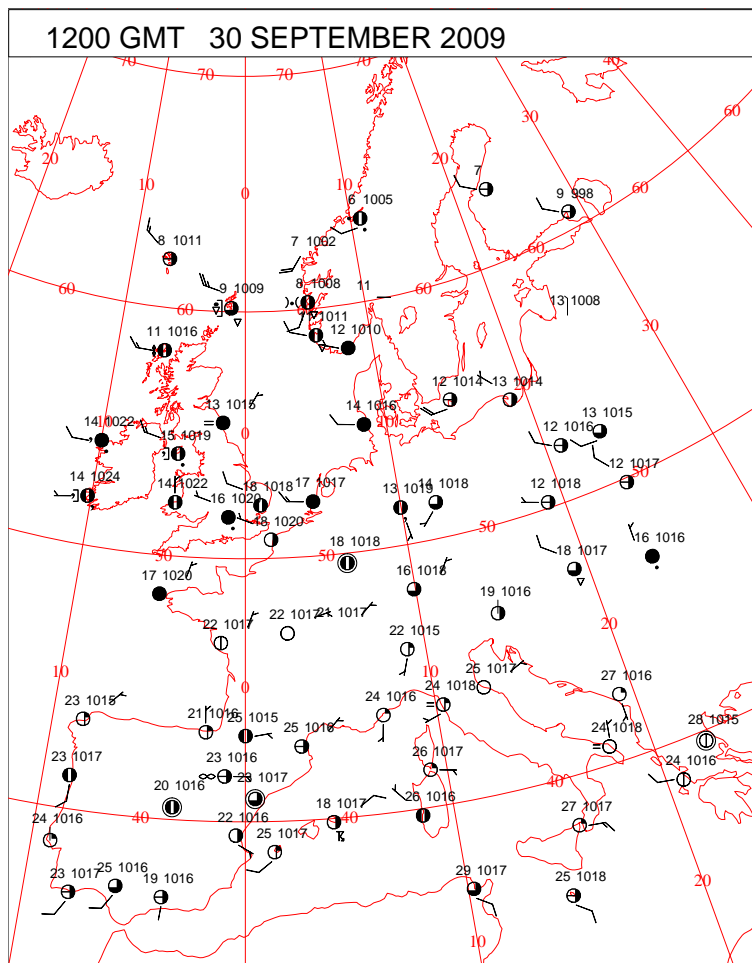
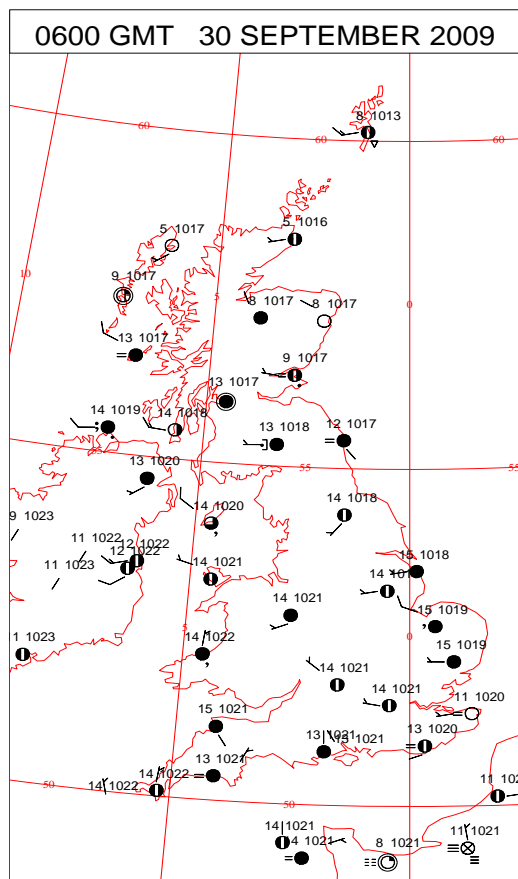
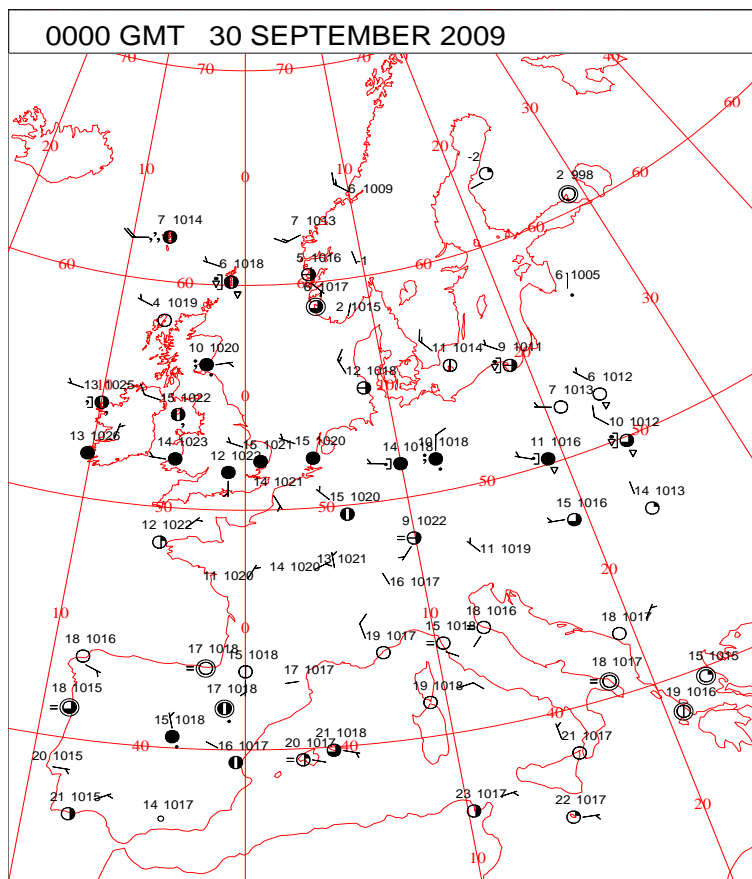
NO SNOW

DAILY WEATHER SUMMARY



Wednesday 30 September 2009

SURFACE REPORTS



SIGNIFICANT WEATHER

0600 GMT 30 SEPTEMBER 2009	SIG WEATHER	1200 GMT 30 SEPTEMBER 2009	SIG WEATHER	<p>Summary of UK Weather for Wednesday 30 September 2009.</p> <p>A generally cloudy morning for most parts. A weak weather front starting across southern Scotland gradually worked its way southwards during the day. Away from the front, thicker cloud gave some outbreaks of drizzle during the morning.</p> <p>The cloud generally remained unbroken across the country through the afternoon. Some breaks occurred however, mainly in north-east Scotland and parts of the east and the eastern side of the Pennines.</p> <p>The highest temperatures were in central and eastern England which were well above the seasonal average. Indeed much of England and Wales had above average temperatures. Temperatures across Scotland and Northern Ireland were closer to the seasonal average.</p> <p>A few showers continued through the evening across the north of Scotland, but most other parts became dry.</p>
1800 GMT 30 SEPTEMBER 2009	SIG WEATHER	0000 GMT 01 OCTOBER 2009	SIG WEATHER	
				<p>EXTREMES</p> <p>Highest Maximum: 21.0 Holbeach No 2, Lincolnshire</p> <p>Lowest Maximum: 10.3 Baltasound No 2, Shetland</p> <p>Lowest Minimum: 2.1 Loch Glascarnoch, Ross & Cromarty</p> <p>Lowest Grass Minimum: -1.1 Stornoway Airport, Western Isles</p> <p>Most Rain: 6.0 Kirkwall, Orkney</p> <p>Most Sun: 9.0 Dyce, Aberdeenshire</p>

DAILY CLIMATE DATA

