




Monthly and annual totals of
RAINFALL 1970
for the United Kingdom

AST R 4 DRAWER 2



DATA UKMO Duplicate

National Meteorological Library
FitzRoy Road, Exeter, Devon. EX1 3PB

Front cover photograph: The river Thames at Teddington after heavy rain,
by permission of Mr K.E. Woodley



Met Office

National Meteorological Library and Archive
Alexandria FitzRoy Road Exeter EX1 3PB UK
Tel: +44 (0)1392 88 4838 Fax: 5681
Email: metlib@metoffice.gov.uk
<http://www.metoffice.gov.uk>

This publication must be returned or renewed by the last date shown below. Items cannot be renewed if reserved by other borrowers. Extended loans must be authorised by the Librarian. Publications must NOT be passed to other readers

--	--	--

OFFICE
- 6 MAY 1980
MANCHESTER
WEATHER CENTRE



3 8078 0011 1505 6

© Crown copyright 1979

Published by the Meteorological Office
London Road, Bracknell, Berkshire RG12 2SZ

UDC 551. 506. 1 (41-4)

ISBN 0 86180 022 2

INTRODUCTION

1. This publication

The present publication is the second in the new paper-back series which provides the information on rainfall over the United Kingdom that was formerly given in Part I of *British Rainfall*. It gives monthly and annual totals of rainfall and, where available, the rainfall on the wettest day of the year by amount and date(s).

2. Station details

The publication includes the 'Hydrometric Station Number' for each station: this is the reference number used by the Meteorological Office to identify station data.

The location of the rain-gauge site is given by National Grid Reference to the nearest 100 metres.

The altitude of the rain-gauge site above mean sea level is given to the nearest metre.

The name of the rainfall station is that used by the Meteorological Office under rules which require that the primary name should normally appear on the 1-inch Ordnance Survey map and/or its 1:50 000 metric successor; the supplementary part of a name, which appears after a comma, is included to assist identification, e.g. 'York, Poppleton' and 'York, Acomb Landing'. For stations whose data were published in *British Rainfall* it is obviously desirable that there should be some continuity in naming; in a few cases this consideration has been given preference over the usual naming rules and the name adopted may not in fact appear on current Ordnance Survey maps. Where a station name is prefixed by an asterisk the rain-gauge is set with its rim at ground level, surrounded by a pattern of antisplash grid which is acceptable to the Meteorological Office. Where a station name is prefixed by the symbol # the station is located in England although it is shown within the Hydrometric Areas associated with Scottish River Purification Boards; such stations fall within the data areas of the Northumbrian River Authority if in the north-east, or of the Cumberland River Authority if in the north-west.

The average annual rainfall at stations for the period 1916-50 is given in as many cases as possible. Estimated averages are not included.

River flow measurement stations, although in some cases allocated a 'Hydrometric Station Number', are not included in the publication.

3. Rivers and streams

The publication follows earlier practice in that it endeavours to associate rain-gauges with particular catchments and accordingly names the associated rivers and streams.

It is not practicable to identify every stream in the country and some minor features have necessarily been ignored. However, in general, a stream is separately identified if it is more than four miles long and has, or has had, a number of rainfall stations within its catchment.

As with station names, a number of subjective decisions have had to be taken. The name of the river or stream not uncommonly changes throughout its course: a stream which enters and leaves a lake may thereby acquire a new name. In general, such rivers are identified by the name in use at the lowest reaches, that at the mouth or that at the confluence with a larger river to which it is a tributary.

4. River Authorities and hydrometric areas

Although changes in local government boundaries and changes in water authority organization took place in 1974/75 and this booklet is published after that time, the data are related to arrangements in existence at the time of the observations and to the river authority areas (in Scotland to River Purification Board areas) in 1970.

5. Data

The unit of rainfall amount that is used is the millimetre (mm). Monthly and annual totals are the summation of daily and monthly totals in that unit. If for any station or any period the unit of measurement was the inch, the daily data have been converted to millimetres: the monthly totals now reported for such stations are the sums of the daily millimetric equivalents of the rainfall measured.

The data from each station have been subjected to the routine quality-control procedure in operation by the Meteorological Office at the time of data receipt. Any corrections or adjustments have been incorporated in the figures now presented.

Certain practices operating during the period of publication of *British Rainfall* have been kept, namely the retention in archives of all data as originally submitted, and the omission from the published information of data from stations which appear too unrepresentative of the rainfall regime indicated by the bulk of rainfall stations in the area.

The present publication continues the practice commenced with the first new paper-back edition, that for 1969, in that reports from stations from which data for the year are incomplete are included. Some stations opened or closed during the year and for others a local shift of site occurred which is thought to have been sufficient to raise doubts about the homogeneity of the old and new observations. New hydrometric station numbers have been allocated in the latter instance.

When data are missing in a random manner from the Meteorological Office data set for 1970, then the station in question will not, in general, be included in the lists of published data. In a certain limited number of cases, missing monthly totals are estimated and such estimated values are shown in the table by brackets around the totals. Where totals have been subjected to substantial amendment during the quality-control process, this too is indicated by the presence of brackets around the rainfall totals. Such amendments, in addition to the treatment accorded suspect daily values, could arise for example from the re-apportionment of rainfall reported when the observation on the first day of the month has been missed, or because of adjustments arising from snowfall.

It has not proved possible to review the data for stations in Scotland to include incomplete-year data for 1970.

6. Availability

This series of booklets has been introduced to meet the needs within the Meteorological Office. Further, it provides the opportunity to acknowledge the contribution of many enthusiastic, private rainfall observers and co-operating rainfall station authorities who may receive a free copy for the period during which the data from their station(s) are published.

Whilst the booklets are not produced for sale, the Meteorological Office is prepared to release surplus copies, on repayment, to libraries, universities and other educational establishments, and indeed to individuals, particularly if they wish to maintain a series of publications of rainfall data as a continuation to the former *British Rainfall* series.

The publications are available only from the Meteorological Office: they will *not* be available through Her Majesty's Stationery Office. Applications should be made to one of the addresses given below:

The Director-General
Meteorological Office (Met O 8)
London Road
BRACKNELL
Berkshire RG12 2SZ

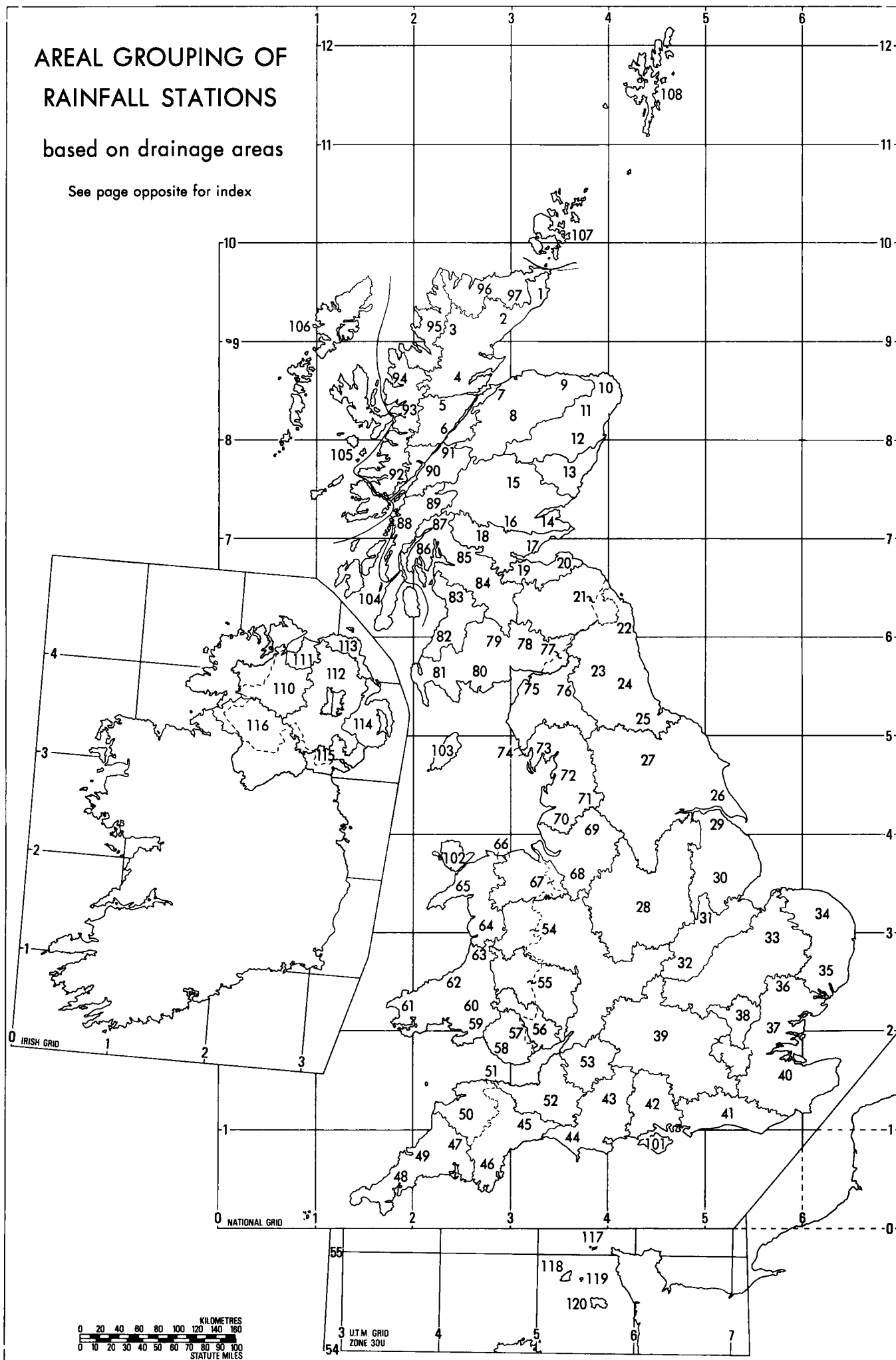
The Superintendent
Meteorological Office
231 Corstorphine Road
EDINBURGH EH12 7BB

The Principal Meteorological Officer
Meteorological Office
Tyrone House
Ormeau Avenue
BELFAST
Northern Ireland BT2 8HH

AREAL GROUPING OF RAINFALL STATIONS

based on drainage areas

See page opposite for index



Index to areal grouping of stations.

Area	Hydro-metric area	Page
England and Wales		
<i>River authority area</i>		
Northumbrian	22-25	1
Yrkshire Ouse and Hull	26,27	4
Trent	28	10
Lincolnshire	29,30	15
Welland and Nene	31,32	17
Great Ouse	33	18
East Suffolk and Norfolk	34,35	21
Essex	36,37	23
<i>Conservancy area or London area</i>		
Lee	38	25
London, left bank	39	26
Thames	39	27
London, right bank	39	32
<i>River authority area</i>		
Kent	40	33
Sussex	41	35
Hampshire	42	38
Isle of Wight	101	39
Avon and Dorset	43,44	40
Devon, south	45,46	41
Cornwall	47-49	44
Devon, north	50,51D	45
Somerset	51S,52	47
Bristol Avon	53	48
Severn	54	49
Wye	55	53
Usk	56	55
Glamorgan	57,58	57
South West Wales	59-63	58
Gwynedd	64-66G,102	59
Dee and Clwyd	66D,67	61
Mersey and Weaver	68,69	62
Lancashire	70-74L	66
Cumberland	74C-76	69
Isle of Man	103	71

Area	Hydro-metric area	Page
Scotland		
<i>River purification board area</i>		
Solway	77-81	72
Ayrshire	82,83	74
Clyde	84-87	75
<i>Hydrological area grouping</i>		
Kintyre and south-western islands	104	78
Add, Awe and Etive	88,89	78
Lochy and Linnhe	90,91	79
Shiel, Aish and Maree	92-94	79
Inner and Outer Hebrides	105,106	80
Laxford	95	81
Naver and Thurso	96,97	81
Orkney and Shetland Islands	107,108	81
Wick Water to Conon	1-4	82
Beaully and Ness	5,6	83
<i>River purification board area</i>		
Banff, Moray and Nairn	7-9	84
Dee and Don	10-12	85
North and South Esk	13	86
Tay	14-16	87
Forth	17,18	89
Lothians	19,20	91
Tweed	21	92
Northern Ireland		
<i>Drainage area grouping</i>		
Foyle and north-western streams	110*	95
Lough Foyle, east	111*	95
Bann and Lough Neagh	112*	96
Bush and north-eastern streams	113*	97
Lagan and eastern streams	114*	98
Newry and south-eastern streams	115*	99
Erne and western streams	116*	99
Channel Islands		
Alderney	117*	101
Guernsey	118*	101
Sark	119*	101
Jersey	120*	101

Notes: Part of hydrometric area 21 (Tweed) and part of hydrometric area 77 (Esk) are in England but stations within these parts are listed with appropriate stations in Scotland so as to be grouped within the natural drainage areas to which they belong. The stations which are located in England are identified by the symbol # against their station name.

The National Grid is used for locating rainfall stations in Great Britain. The Irish Grid is used for stations in Northern Ireland, and the Universal Transverse Mercator (Zone 30U) for stations in the Channel Islands.

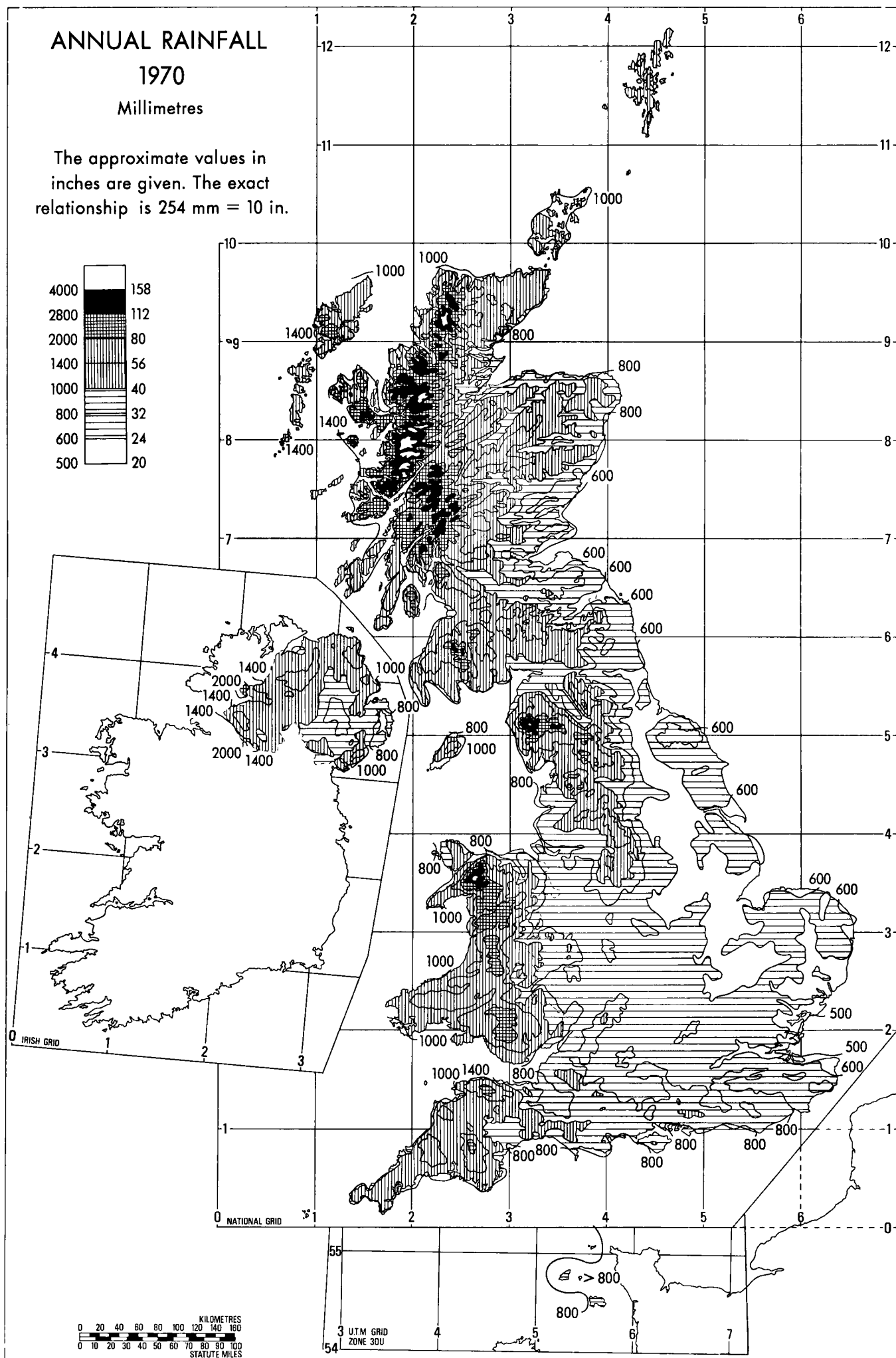
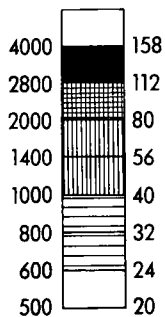
*Allocated for Met. Office purposes only

ANNUAL RAINFALL

1970

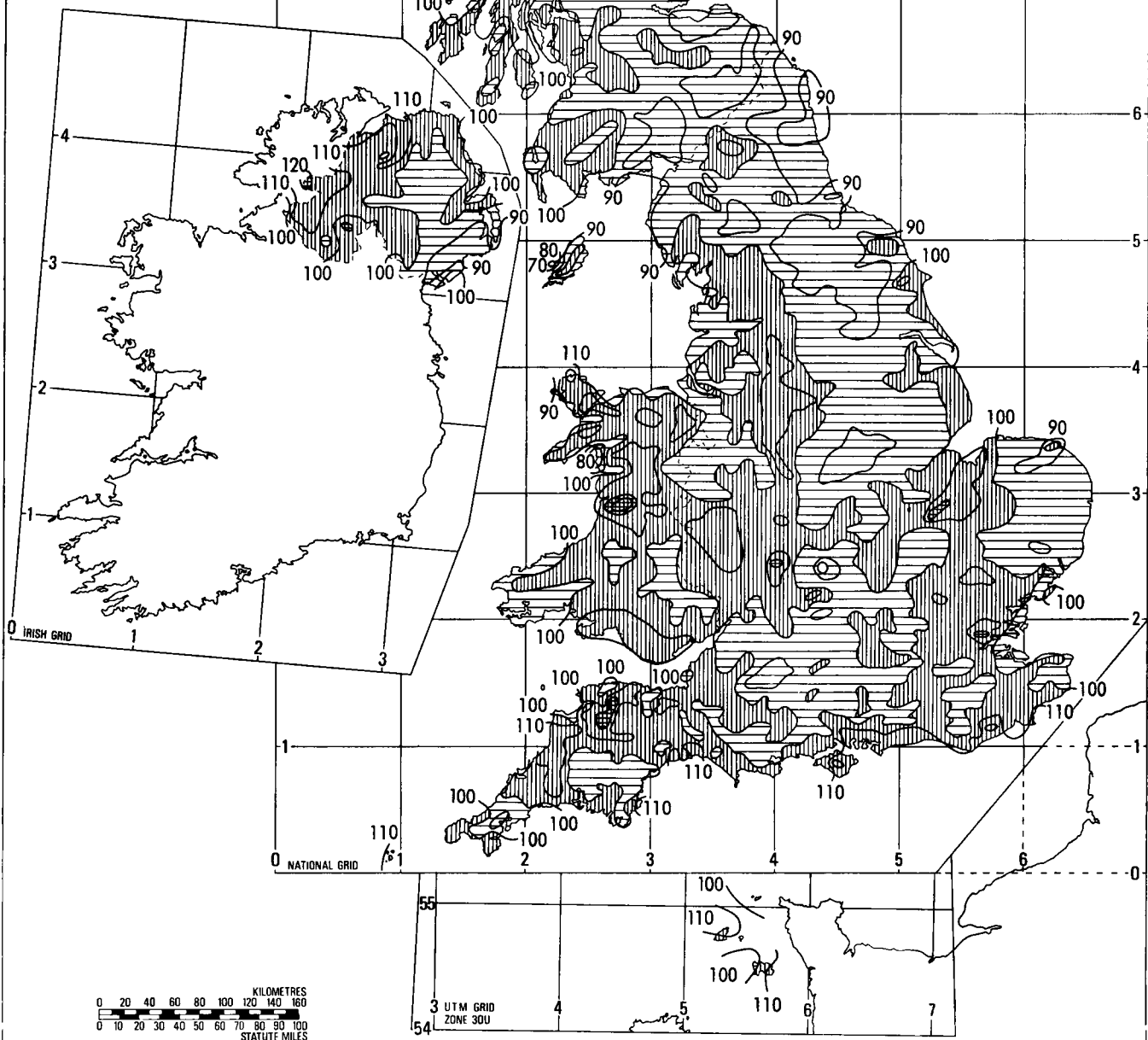
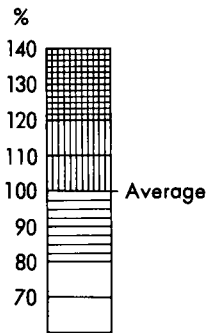
Millimetres

The approximate values in inches are given. The exact relationship is 254 mm = 10 in.



ANNUAL RAINFALL 1970

As a percentage of annual
average 1916 - 50



Estimated areal rainfall, monthly, annual and seasonal for parts of the United Kingdom

A Averages for 1916-50 in millimetres

	Jan	Feb	Mar	Apr	May	June	July	Aug	Sept	Oct	Nov	Dec	Year	Winter half-year Oct-Mar	Summer half-year Apr-Sept	Area* km ²
England	83	60	52	57	59	52	75	75	69	83	88	79	832	444	388	130 297
Wales	149	105	85	82	86	79	106	116	114	148	145	142	1357	774	583	20 756
England and Wales	92	66	57	60	63	55	79	81	76	92	95	88	904	490	414	151 053
Scotland	154	106	89	88	87	87	114	122	128	158	143	143	1419	793	626	78 734
Great Britain	112	80	68	70	72	66	92	95	93	114	113	106	1081	592	489	229 787
Northern Ireland	109	76	66	67	72	71	96	102	96	111	104	111	1081	577	504	14 133
Isle of Man	140	87	79	73	79	77	86	105	115	141	132	136	1250	715	535	572

*Values derived from: London, Central Office of Information. *Britain — an official handbook*, 1964. London, HMSO, 1964.

B Values for 1970 in millimetres

	Jan	Feb	Mar	Apr	May	June	July	Aug	Sept	Oct	Nov	Dec	Year	Winter half-year Oct 1969 Mar 1970	Summer half-year Apr-Sept 1970	Seasonal year Oct 1969- Sept 1970
England	97	74	57	80	25	42	66	73	59	46	161	51	831	448	345	793
Wales	159	140	108	128	35	74	100	120	98	133	267	69	1431	786	555	1341
England and Wales	106	83	64	85	26	46	70	80	65	56	147	55	910	495	372	867
Scotland	116	139	91	93	74	77	144	119	146	183	192	93	1467	759	653	1412
Great Britain	109	102	73	88	43	57	95	93	93	100	180	68	1101	585	469	1054
Northern Ireland	109	126	84	85	35	56	94	109	122	117	134	40	1111	619	501	1120
Isle of Man	180	87	79	124	19	85	95	85	89	123	200	52	1218	690	497	1187

C Values for 1970, percentage of annual average, 1916-50

	Jan	Feb	Mar	Apr	May	June	July	Aug	Sept	Oct	Nov	Dec	Year	Winter half-year Oct 1969 Mar 1970	Summer half-year Apr-Sept 1970	Seasonal year Oct 1969- Sept 1970
England	11.7	8.9	6.9	9.6	3.0	5.0	7.9	8.8	7.1	5.5	19.3	6.1	100	54	41	95
Wales	11.7	10.3	8.0	9.4	2.6	5.5	7.4	8.8	7.2	9.8	19.7	5.1	105	58	41	98
England and Wales	11.7	9.2	7.1	9.4	2.9	5.1	7.7	8.8	7.2	6.2	19.3	6.1	101	55	41	96
Scotland	8.2	9.8	6.4	6.6	5.2	5.4	10.1	8.4	10.3	12.9	13.5	6.6	103	53	46	99
Great Britain	10.1	9.4	6.8	8.1	4.0	5.3	8.8	8.6	8.6	9.3	16.7	6.3	102	54	43	97
Northern Ireland	10.1	11.7	7.8	7.9	3.2	5.2	8.7	10.1	11.3	10.8	12.4	3.7	103	57	46	103
Isle of Man	14.4	7.0	6.3	9.9	1.5	6.8	7.6	6.8	7.1	9.8	16.0	4.2	97	55	40	95

RAINFALL 1970

Number	Station	Grid reference	Av Alti- tude -1916 m mm	Rainfall in millimetres												Highest daily fall	
				Jan	Feb	Mar	Apr	May	Jun	Jul	Aug	Sep	Oct	Nov	Dec	Year	mm
England and Wales																	
NORTHUMBRIAN RIVER AUTHORITY AREA, 9211 SQUARE KILOMETRES																	
HYDROMETRIC AREAS 22 (including Till) TO 25																	
Coastal																	
000084	Ancroft	NU 46 008433	46 635	92	37	36	37	14	26	87	53	24	55	67	35	563	34 24Jul
000505	Penwick	NU 46 066402	40 653	--	--	--	--	13	25	68	45	30	54	61	40	---	---
000898	Newlands	NU 46 116324	58 657	111	59	40	42	11	22	78	47	23	46	60	50	589	33 24Jul
000989	Seahouses	NU 46 219322	11 665	105	64	33	37	20	21	88	54	30	54	71	42	619	36 24Jul
001045	Newham Hall	NU 46 178293	37 686	--	--	--	--	--	--	--	--	26	53	67	47	---	---
001145	Doxford Hall	NU 46 188241	46 722	144	70	36	40	17	26	85	47	25	52	82	54	678	36 24Jul
001352	Newton House	NU 46 235253	23 690	119	67	43	50	15	25	93	53	33	56	71	45	670	36 24Jul
001545	Howick Grange	NZ 45 242167	43 760	128	74	42	48	19	29	92	44	27	61	81	46	691	30 24Jul
Aln (Coastal)																	
001616	Alnham, The School House	NT 36 993106	171 889	143	71	(57)	(61)	24	38	95	75	38	70	82	79	833	25 15Aug
001721	Callaly Castle	NU 46 051099	104 812	143	78	58	58	19	20	88	64	27	62	74	51	742	29 24Jul
001757	Whittingham	NU 46 069117	76 762	125	70	49	49	16	21	88	56	24	55	63	45	661	28 24Jul
001910	Broome Park	NU 46 109130	76 788	144	71	49	52	18	17	85	57	18	52	80	47	690	29 15Jan
002392	Alnwick	NU 46 199129	56 799	145	76	49	52	19	24	95	52	22	55	82	57	728	45 24Jul
Coquet																	
002739	Blindburn	NT 36 829109	307 1002	141	87	73	83	10	34	95	98	48	88	101	70	928	30 20Aug
Usway (Coquet)																	
002929	Uswayford	NT 36 887145	373 1130	--	--	--	--	14	35	87	107	43	80	102	62	---	---
Coquet																	
003552	Swindon	NY 35 974996	122 862	111	75	48	54	20	20	84	84	35	73	77	61	742	35 20Aug
003966	Rothbury Cemetery	NU 46 055013	91 877	154	75	57	50	11	20	90	63	25	64	79	61	749	27 15Jan
004489	Embleton Hall	NU 46 131012	152 816	113	76	44	64	8	19	87	54	31	61	81	78	716	36 24Jul
004560	Longhorsley, Acres Cottage	NZ 45 145940	113 762	--	--	--	--	--	--	--	--	29	54	85	56	---	---
004593	Longhorsley	NZ 45 144946	122 762	131	56	(50)	(45)	--	--	--	--	--	--	--	--	---	---
004802	Newton-on-the-Moor P.O.	NU 46 171052	137 752	101	59	54	43	20	23	102	47	24	55	79	56	663	45 24Jul
Coastal																	
005057	Amble	NU 46 276042	8 648	--	--	--	--	12	26	90	44	27	60	77	56	---	---
005193	Acklington Met.Office	NU 46 225007	42 667	115	59	38	47	13	27	95	50	31	54	78	50	657	39 24Jul
Lyns (Coastal)																	
005349	Cockle Park	NZ 45 200912	99 730	121	65	46	60	10	18	99	67	32	40	82	63	703	32 20Aug
005505	Ellington	NZ 45 278919	23 660	--	--	--	--	--	--	--	--	31	56	78	54	---	---
Wansbeck																	
005785	Wallington Hall	NZ 45 035843	130 809	109	86	54	48	8	18	81	85	43	66	91	56	745	44 20Aug
Hart (Wansbeck)																	
006088	Harwood	NZ 45 000903	235 936	126	86	69	68	15	25	92	86	40	84	95	88	874	30 20Aug
Pont (Wansbeck)																	
006399	Pont Res.	NZ 45 047932	189 836	121	73	62	58	20	25	93	68	34	83	92	84	813	26 24Jul
006614	Maiden Hall	NZ 45 138886	84 774	116	73	55	58	17	26	88	79	33	58	79	71	753	---
Wansbeck																	
006734	Morpeth	NZ 45 201856	29 724	--	--	--	--	--	--	--	--	34	53	78	57	---	---
Blyth (Coastal)																	
007020	Belsay, Rose Cottage	NZ 45 101790	110 736	95	61	52	43	13	24	89	75	36	57	81	59	685	34 20Aug
007036	Capheaton	NZ 45 038805	180 813	--	--	--	--	--	--	--	--	88	42	62	84	61	---
Pont (Blyth)																	
007290	Great Whittington	NZ 45 007703	161 726	65	54	38	48	23	26	83	58	41	67	79	57	639	---
007335	Burnside	NZ 45 047714	128 710	77	49	35	47	21	26	79	66	40	56	77	59	632	---
007505	Medburn	NZ 45 129707	91 740	88	55	40	49	21	36	82	59	37	53	83	56	659	24 20Aug
Blyth (Coastal)																	
007863	Blagdon Hall	NZ 45 212771	55 711	--	--	--	--	--	--	--	--	--	43	75	53	---	---
008232	Blyth, Ridley Park	NZ 45 320812	3 686	97	54	47	39	22	25	78	56	27	54	78	46	623	21 20Aug
Coastal																	
008331	Seaton Delaval Hall	NZ 45 322766	30 673	--	--	--	--	--	--	--	--	29	46	71	47	---	---
008646	Tynesouth Coastguard	NZ 45 374694	28 675	83	39	39	51	16	24	85	51	26	44	75	56	589	19 15Jan
North Tyne (Tyne)																	
008887	Kielder Castle	NY 35 632935	201 1220	121	111	73	109	20	35	100	81	128	159	156	88	1181	48 23Nov
009519	Whickhope	NY 35 682861	168 1210	123	123	72	97	23	32	99	74	104	172	149	85	1153	32 23Nov
009771	Emblehope	NY 35 747948	266 1143	118	100	78	79	18	27	90	71	78	117	119	79	974	25 23Nov
010279	Bover	NY 35 757832	152 1012	97	111	60	72	22	29	95	74	76	142	112	68	958	28 31Oct
Rede (North Tyne)																	
010514	Carter	NT 36 705060	351 1245	157	81	93	103	27	26	112	127	94	137	138	95	1190	---
010568	Upper Coosdon	NT 36 705032	393 1397	167	86	79	85	21	25	109	107	102	138	148	82	1149	---
010574	Game Park	NT 36 715044	268 1253	158	98	71	97	22	27	98	118	93	134	141	96	1153	---
010586	Hopehead	NT 36 738066	329 1154	135	90	86	87	25	25	92	122	69	112	131	92	1066	---
010589	Hopehead	NT 36 733066	359 1219	128	92	78	95	25	23	93	116	63	111	123	85	1032	---
010615	Upper Chattlehope Burn	NT 36 714012	381 1372	166	90	76	95	29	33	117	104	115	162	154	84	1225	---
010649	Chattlehope	NT 36 735019	390 1219	169	79	69	90	20	27	89	103	93	143	142	82	1106	---
010659	Catcleugh Nursery	NT 36 749031	229 1168	130	98	77	82	18	24	77	110	70	120	126	88	1020	32 23Nov
010716	Middle Golden Pot	NT 36 813064	463 1207	(140)	89	(53)	87	21	35	93	(110)	59	125	128	65	1005	---

RAINFALL 1970

Number	Station	Grid reference	Altitude m	Av 1916-1950 mm	Rainfall in millimetres												Year	Highest daily fall		
					Jan	Feb	Mar	Apr	May	Jun	Jul	Aug	Sep	Oct	Nov	Dec		mm	date	
NORTHUMBRIAN--(contd)																				
010774	Low Byrness	NT 36 781015	210	1092	131	106	75	82	16	26	92	84	66	110	120	83	991	26	23Nov	
011070	Redesdale	NY 35 835955	244	991	(110)	(88)	58	67	15	27	78	68	53	96	81	66	807	22	15Aug	
011384	Elsdon	NY 35 937932	162	991	110	84	65	58	20	27	77	77	44	75	83	77	797	25	15Aug	
North Tyne (Tyne)																				
012220	Stonehaugh	NY 35 795762	198	967	92	113	61	75	31	38	98	74	85	131	127	58	983	28	31Oct	
012304	Parkend	NY 35 872758	84	818	80	81	55	57	20	27	77	82	56	102	105	59	801	24	31Oct	
012536	Barrasford	NY 35 920732	64	744	68	58	47	48	19	27	74	68	38	83	90	61	681	25	20Aug	
012547	Green Crag	NY 35 913805	256	825	84	62	57	56	25	26	74	65	47	72	92	73	733			
012594	Colt Crag Res.	NY 35 942781	200	809	84	59	53	55	24	26	73	63	45	70	89	71	712	21	20Aug	
Hallington (North Tyne)																				
012714	Fawcett	NY 35 967766	160	747	77	56	50	50	22	24	67	61	43	66	82	70	668			
012716	Hallington Res.	NY 35 973762	152	741	77	55	49	49	22	24	67	60	43	65	82	69	662	20	20Aug	
012718	Hallington	NY 35 978761	142	753	77	56	50	49	21	24	67	60	43	66	82	70	665			
012804	Ryal Cottage	NY 35 995740	141	710	77	54	48	48	22	24	68	61	42	66	82	70	662			
South Tyne (North Tyne)																				
013454	Alston, Samuel King School	NY 35 718463	290	1219	60	111	81	119	30	59	95	146	87	191	158	72	1209	49	20Aug	
013469	Nenthead, Fairhill	NY 35 785436	503	1524	--	--	--	--	--	--	--	143	97	152	150	125	---			
014177	Tindale	NY 35 621593	189	1003	--	--	--	--	--	--	--	80	124	150	142	63	---			
014554	Haltwhistle	NY 35 681640	122	945	66	83	68	96	43	39	84	77	106	149	132	61	1004	26	31Oct	
West Allen (South Tyne)																				
015049	High Greenleycleugh	NY 35 789513	366	1219	(60)	82	56	(102)	16	28	69	125	61	114	123	81	917	55	20Aug	
015339	Allenheads	NY 35 860452	411	1252	97	109	91	111	45	30	88	135	77	143	172	114	1212	66	20Aug	
015609	Catton	NY 35 830580	251	914	--	--	--	--	--	--	--	75	43	80	112	67	---			
South Tyne (North Tyne)																				
015812	Haydon Bridge	NY 35 838645	79	938	51	49	52	57	29	33	62	60	50	80	91	52	666	16	20Aug	
Tyne																				
016168	Hexham Res.	NY 35 932632	99	704	61	51	43	49	39	26	66	61	38	71	82	58	645	23	20Aug	
016189	Widehaugh Nursery	NY 35 964642	30	672	62	46	--	--	--	--	--	--	--	--	--	--	---			
Devils Water (Tyne)																				
016451	Whitley Chapel	NY 35 928578	165	749	82	72	54	53	46	23	65	63	44	66	94	51	713	22	20Aug	
Tyne																				
016764	Corbridge	NY 35 988651	49	671	56	45	37	38	33	24	57	58	29	52	65	55	549	21	20Aug	
016991	Rywell	NZ 45 047616	18	737	--	--	--	--	--	21	62	53	29	38	66	60	---			
017213	Whittledean Res.	NZ 45 064679	116	706	72	48	39	52	26	31	80	64	31	55	70	64	632	27	20Aug	
017260	Whittledean Filters	NZ 45 076673	108	709	76	51	39	52	27	34	73	60	31	50	68	61	622	24	20Aug	
017499	Throckley Filters	NZ 45 152669	91	729	69	40	38	45	30	35	78	47	25	44	66	57	574	20	20Aug	
Derwent (Tyne)																				
017701	Quickcleugh	NY 35 889479	421	1142	109	111	75	89	51	34	57	132	66	127	177	158	1186			
017832	Boltshope	NY 35 948468	381	1002	89	89	56	70	47	27	67	119	73	81	135	89	942	60	20Aug	
017842	Presser Villa	NY 35 959478	397	963	116	83	59	69	46	33	61	108	63	68	125	109	940	53	20Aug	
017857	Birkside	NY 35 949506	332	876	91	64	47	65	46	23	64	112	45	60	116	79	812	57	20Aug	
017936	Acton Burn	NY 35 979537	259	832	86	53	43	60	31	32	60	89	51	48	107	80	740			
018027	Derwent Bridge	NZ 45 032513	189	783	98	60	38	62	28	22	51	84	45	40	97	80	705	40	20Aug	
Burnhope (Derwent)																				
018085	Feldon Burn	NY 35 999461	375	919	117	53	51	61	38	36	51	93	51	71	116	95	833			
Derwent (Tyne)																				
018178	Hisehope Res.	NZ 45 024461	349	900	127	86	59	71	42	36	64	90	50	59	116	82	882	40	20Aug	
018196	Saiddy Shaw Res.	NZ 45 039462	332	899	119	74	57	66	37	31	66	94	45	53	112	93	847	45	20Aug	
018402	Westwood S.Wks	NZ 45 095548	78	766	86	51	38	57	33	34	55	62	34	30	78	74	632	32	20Aug	
018536	Chopwellwood	NZ 45 136580	136	739	90	47	41	60	36	30	65	61	27	31	72	66	626	19	20Aug	
018710	Derwenthaugh	NZ 45 191614	15	685	91	37	34	52	38	28	64	48	26	31	71	59	579	21	20Aug	
Team (Tyne)																				
018848	Coppy Farm	NZ 45 213551	122	750	--	--	--	--	--	--	--	--	--	28	77	77	---			
019069	Saltwell Park	NZ 45 255607	64	719	--	--	--	--	--	--	--	--	--	26	77	70	---			
Tyne																				
019213	Dinnington	NZ 45 219719	73	724	--	--	--	--	--	--	--	--	--	47	74	57	---			
019355	Jesmond Dene	NZ 45 253673	48	721	93	44	40	47	20	44	83	50	24	42	74	57	618	18	24Jul	
019577	Pelling-on-Tyne S.Wks	NZ 45 310603	53	667	87	39	31	54	27	45	63	44	25	30	72	56	573	21	27Jun	
019640	Cleadon P.Sta.	NZ 45 386634	66	638	76	35	27	46	24	24	70	47	24	35	76	67	551	19	17Nov	
019648	South Shields, Whiteleas	NZ 45 364630	26	657	89	46	37	58	22	29	74	49	27	37	76	64	608	19	17Nov	
019839	Tynemouth, North Pier	NZ 45 371692	5	657	72	43	43	51	16	30	85	46	29	47	74	53	589	17	15Jan	
Coastal																				
020177	South Shields, South Pier	NZ 45 373678	5	650	79	45	37	52	15	29	82	48	27	45	77	63	599	19	17Nov	
020181	South Shields, Bents Park	NZ 45 374672	11	675	83	54	(35)	67	24	28	85	43	25	41	75	59	619	18	17Nov	
020182	Westoe	NZ 45 371669	23	673	80	38	27	50	16	23	66	48	19	(45)	(77)	(62)	551	17	15Aug	
Wear																				
021163	Lodgegill Mine	NY 35 802375	594	1670	191	178	127	203	64	64	127	165	135	241	216	152	1863			
021204	Grass Meres	NY 35 825372	564	1517	191	191	114	178	51	51	140	165	152	229	229	127	1818			
021229	Burnhope Res.	NY 35 850391	354	1391	121	126	85	119	45	27	92	132	84	147	185	102	1265	55	20Aug	
021232	Plover Hill	NY 35 831401	546	1523	191	(180)	133	135	64	45	114	146	127	216	229	114	1694			
021319	St John's Chapel	NY 35 885381	299	1219	116	92	57	89	38	22	62	110	73	106	145	76	986	54	20Aug	
021389	Westgate Railway Sta.	NY 35 910380	269	1001	142	95	56	85	40	27	56	103	71	98	139	79	991	45	20Aug	
Rookhope (Wear)																				
021617	Rookhope	NY 35 938425	334	1096	134	97	53	89	32	27	55	102	67	113	131	95	995	31	9Sep	
Wear																				
021817	Stanhope, Castle School	NY 35 996393	214	864	120	80	42	64	35	25	50	88	56	54	102	87	803	33	9Sep	
021862	Parson Byers Quarry	NZ 45 001375	245	841	128	85	39	67	34	28	(50)	92	65	65	115	77	845			
021967	Pavlaw Pike	NY 35 993321	497	1029	172	110	63	74	33	35	88	120	92	118	160	(100)	1165			
Waskerley (Wear)																				
022065	Waskerley No.3	NZ 45 004433	436	930	99	61	63	64	45	30	75	96	63	64	129	83	872			
022085	Waskerley	NZ 45 022444	359	903	114	73	63	77	44	31	67	97	56	61	127	115	925	51	20Aug	
022094	Waskerley No.1	NZ 45 026451	401	910	97	57	62	63	44	31	64	100	53	76	120	86	853			
022164	Tunstall Res.	NZ 45 063407	221	875	127	82	51	77	34	41	65	99	55	52	111	102	896	55	20Aug	
Wear																				
022349	Low Harperley	NZ 45 120348	123	744	96	50	30	59	23	45	77	82	42	41	86	87	718	38	20Aug	

RAINFALL 1970

Number	Station	Grid reference	Av Altitude - 1950 m	Rainfall in millimetres												Highest daily fall		
				Jan	Feb	Mar	Apr	May	Jun	Jul	Aug	Sep	Oct	Nov	Dec	Year	mm	date
NORTHUMBRIAN--(contd)																		
Bedburn (Wear)																		
022525	The Grove	NZ 45 066299	178	883	137	69	44	66	33	30	78	105	51	63	127	91	894	50 20Aug
022655	Dryderdale	NZ 45 087331	209	814	121	56	36	58	32	38	85	94	50	50	100	69	789	50 20Aug
Wear																		
022909	Low Wadsworth S.Wks	NZ 45 177310	78	694	85	30	29	30	18	26	62	110	33	21	76	77	597	64 20Aug
Gaunless (Wear)																		
022955	Woolley Hill	NZ 45 044249	358	889	114	49	46	72	27	37	91	84	42	67	112	84	825	36 20Aug
023042	Butterknowle	NZ 45 109257	192	811	108	46	33	53	25	40	101	69	37	46	120	80	758	27 24Jul
023151	West Auckland	NZ 45 181263	109	673	85	39	36	48	32	40	71	50	34	30	102	64	631	22 20Aug
023296	Westerton	NZ 45 241310	198	686	83	31	37	50	29	23	59	89	30	21	83	55	590	49 20Aug
Wear																		
023391	Willington S.Wks	NZ 45 208346	55	699	88	44	32	52	27	25	51	81	27	26	75	78	606	46 20Aug
Brownley (Wear)																		
023690	Satley	NZ 45 117437	226	786	104	58	37	57	29	45	50	83	40	33	80	74	690	47 20Aug
023796	Crookhall S.Wks	NZ 45 125504	206	772	107	60	43	57	33	43	61	72	45	29	82	90	722	39 20Aug
024143	Waterhouses	NZ 45 189413	134	766	88	63	35 (56)	18	37	42	73	31	28	75	43	589	34 20Aug	
Wear																		
024338	Quarrington Hill	NZ 45 338374	152	762	83	47	45	53	20	30	56	76	34	27	71	84	626	42 20Aug
024513	Houghall	NZ 45 283412	37	708	95	52	35	53	24	24	50	67	33	24	71	74	602	24 19Aug
024724	Durham	NZ 45 267415	102	668	90	48	32	49	23	19	47	64	34	23	63	72	564	33 20Aug
024873	Edmondsley	NZ 45 232488	152	724	88	53	32	56	41	28	56	69	42	26	82	74	647	36 20Aug
024954	East Rainton	NZ 45 336481	85	699	89	54	32	45	29	29	57	70	37	31	80	72	625	41 20Aug
Coastal																		
025725	Sunderland, Thorneholme	NZ 45 393562	40	642	82	51 (39)	58	39 (20)	70	50	50	35	41	77	81	643	21 20Aug	
025767	Ryhope P.Sta.	NZ 45 404524	69	659	82	41	37	53	36	21	62	52	33	41	69	54	581	23 20Aug
025861	Dalton P.Sta.	NZ 45 411468	105	708	89	45	40	47	34	19	66	63	31	37	75	58	604	31 20Aug
025979	Hill Hill Res.	NZ 45 413425	154	704	97	47	39	48	29	26	72	65	32	35	79	68	637	31 20Aug
026018	New Winning P.Sta.	NZ 45 406384	123	743	95	47	42	55	27	21	72	76	36	38	81	85	675	38 20Aug
026302	Hart Res.	NZ 45 484343	52	582	70	39	49	55	28	16	69	69	27	40	76	62	600	37 20Aug
026323	West Hartlepool W.Wks	NZ 45 508334	11	609	73	37	47	55	29	20	68	55	31	38	71	70	594	28 20Aug
026336	Hartlepool	NZ 45 510327	9	623	72	35	48	56	27	19	68	62	26	36	68	71	588	24 20Aug
Trout (Tees)																		
026530	Moor House	NY 35 758328	556	2062	157 (180)	154	203	61	96	171	185	155	267	241	173	2043	55 22Apr	
Tees																		
026626	Cow Green Res. No.2	NY 35 809309	501	1829	148	146	101	185	46	61	116	149	154	214	210	114	1644	32 19Feb
026645	Cow Green Res. No.1	NY 35 816290	494	1753	179	168	91	158	45	62	118	151	155	201	194	118	1640	47 22Apr
Harwood (Tees)																		
026957	Greenhills Farm	NY 35 838320	444	1511	131	158	95	141	40	40	107	139	114	193	184	97	1439	48 22Apr
Tees																		
027035	Forest-in-Teesdale	NY 35 872295	372	1393	132	120	74	103	31	38	94	111	112	140	157	102	1214	48 9Sep
027216	Newbiggin	NY 35 915276	271	1143	111	107	68	111	23	34	88	97	106	120	160	109	1134	46 9Sep
Lune (Tees)																		
027510	Fishlake	NY 35 851228	458	1578	117	142	113	136	46	58	144	124	164	200	200	114	1558	52 9Sep
027653	Selset	NY 35 918217	329	1077	104	105	71	98	29	34	91	89	90	125	145	94	1075	49 10Sep
027684	Grassholme Res.	NY 35 946224	285	1041	111	103	69	86	37	35	93	76	87	111	147	83	1038	23 9Sep
Balder (Tees)																		
028019	Balderhead Embankment	NY 35 928187	343	1113	111	107	71	98	33	27	92	85	66	114	143	85	1032	31 20Aug
028106	Hury Res.	NY 35 967192	263	965	96	92	59	83	28	32	83	68	61	108	138	69	917	24 20Aug
Tees																		
028206	Lartington Filters	NZ 45 012179	224	834	102	78	43	77	24	23	78	67	39	69	124	74	798	22 20Aug
028408	Barnard Castle, Bowes Museum	NZ 45 056164	171	800	107	68	36	60	24	38	83	63	30	50	117	76	752	22 20Aug
Greta (Tees)																		
028501	Old Spittal Farm	NY 35 910122	423	1171	125	174	72	143	28	31	106	105	67	119	166	92	1228	27 12Apr
028529	Spittal Lodge	NY 35 927123	393	1105	118	117	72	132	30	37	125	92	64	124	182	112	1205	27 12Apr
028636	Tan Hill	NY 35 900066	539	1524	118	212	71	182	34	73	168	91	102	151	195	107	1504	26 8Jul
028677	Bar Gap Farm	NY 35 960107	374	1137	135	110	50	118	21	38	97	84	74	94	172	81	1074	27 17Jan
028713	Bowes	NY 35 986139	331	953	110	102	51	85	15	32	100	65	46	81	137	71	895	27 17Jan
028841	Hope Moor	NZ 45 023073	488	1161	110 (85) (52)	99	25	53	25	53	166	95	60	94	147	87	1073	27 20Aug
028904	Brignall	NZ 45 071122	201	841	117	64	30	55	21	24	100	64	45	39	126	64	749	27 20Aug
Tees																		
029156	Raby Castle	NZ 45 128221	140	769	100	62	43	61	26	42	89	66	28	36	108	88	749	30 20Aug
029332	Selaby Hall	NZ 45 152183	106	709	93	32	28	44 (25)	28	89 (55)	23	24	94	53	588	28 20Aug		
029581	Darlington, Broken Scar	NZ 45 256141	48	669	80	34	26	44	17	22	72	53	24	20	86	53	531	28 20Aug
029582	Darlington W.Wks	NZ 45 258139	49	641	76	31	25	44	17	23	79	54	24	20	83	49	525	27 20Aug
Skorne (Tees)																		
029668	Hurworth Burn Res.	NZ 45 408333	109	660	87	42	43	57	29	25	73	80	29	45	85	79	674	44 20Aug
029807	Thrislington Quarry	NZ 45 308327	120	686	83	37	39	53	23	40	51	84	33	25	72	86	626	51 20Aug
030018	Shildon S.Wks	NZ 45 243253	117	686	89	40	37	58	30	26	68	60	32	28	83	75	626	30 20Aug
030207	Aycliffe	NZ 45 283232	79	677	78	24	33	51	26	26	64	55	23	26	74	62	542	25 20Aug
030469	Walworth	NZ 45 231189	85	662	82	30	32	45 (25)	21	73	45	28	26	80	55	542	19 17Nov	
030578	Darlington, Coniscliffe Rd	NZ 45 280141	53	654	83	37	31	51	18	29	74	62	26	21	85	59	576	19 20Aug
030581	Darlington, South Park	NZ 45 285134	30	656	84	38	33	51	18	29	75	64	30	21	84	58	585	33 20Aug
Clow (Tees)																		
030701	Forcett Park	NZ 45 174125	110	724	101	46	25	49	21	34	100	54	36	26	109	42	643	25 19Jul
030908	Monk End Farm	NZ 45 281099	34	643	--	--	--	--	--	--	--	--	--	--	92	54	---	---
Tees																		
030911	Croft Hall	NZ 45 288095	31	634	77	31	27	46	14	23	--	--	--	--	--	--	---	---
031339	Worsall Hall	NZ 45 393101	24	638	69	32	34	51	21	17	83	55	39	28	84	59	572	19 19Jul
Leven (Tees)																		
031527	Kildale Hall	NZ 45 609094	182	930	63	42	71	81	23	27	96	82	31	43	105	110	774	23 19Aug
031774	Stokesley	NZ 45 530080	67	719	(65)	45	50	58	14	27	79	63	21	26	85	85	618	21 19Jul
031795	Pinchinthorpe House	NZ 45 580148	104	735	49	33	69	73	27	38	79	73	26	36	83	91	677	20 20Aug
032099	Whorlton	NZ 45 477021	85	754	80	47	46	53	16	19	88	49	22	25	97	74	616	19 15Aug
032189	Crathorne Hall	NZ 45 444086	56	649	60	36	39	52	21	17	89	58	35	26	81	72	586	22 20Aug
Tees																		
032389	Stainton	NZ 45 479142	47	635	50	34	47	55	18	17	90	62	30	28	78	69	578	24 19Jul
032474	Long Newton Res.	NZ 45 364166	56	651	66	28	35	56	27	29	71	64	36	24	74	67	577	31 20Aug

RAINFALL 1970

Number	Station	Grid reference	Av Altitude m	1916 -1950 mm	Rainfall in millimetres													Highest daily fall mm	date
					Jan	Feb	Mar	Apr	May	Jun	Jul	Aug	Sep	Oct	Nov	Dec	Year		
NORTHUMBRIAN--(contd)																			
032597	Stockton-on-Tees, Ropner Pk	NZ 45 432186	19	600	58	33	40	49	25	22	78	57	27	21	77	73	560	27 20Aug	
032602	Hartburn Grange	NZ 45 407185	31	617	53	21	31	47	24	19	75	54	28	27	69	64	512	25 20Aug	
Billingham (Tees)																			
032812	Foxton, Shotton	NZ 45 362248	76	648	78	48	44	56	30	29	63	63	24	31	69	62	597	23 19Aug	
Tees																			
033107	Marton	NZ 45 518153	46	705	45	30	54	65	20	26	81	60	25	28	68	89	591	16 20Aug	
033148	Middlesbrough, Albert Park	NZ 45 494189	9	618	49	30	40	53	24	23	74	68	23	29	70	67	550	26 20Aug	
033152	Nunthorpe	NZ 45 538149	87	706	39	32	63	66	18	37	78	68	25	31	70	(75)	602	19 20Aug	
033227	Stapylton Secondary School	NZ 45 542194	13	610	42	24	52	56	25	36	70	67	19	31	55	32	509	24 20Aug	
033443	Crookfoot Res.	NZ 45 430309	89	632	75	32	34	50	27	15	70	76	28	37	79	71	594	28 20Aug	
033598	Wolviston	NZ 45 453255	30	620	68	34	38	47	30	14	71	66	32	28	69	74	571	23 19Aug	
Coastal																			
034047	Redcar	NZ 45 599249	8	608	46	29	55	57	39	14	70	--	--	--	--	--	----		
034310	Guisborough W.Wks	NZ 45 638155	158	784	63	40	69	68	24	19	84	80	36	45	96	85	709	22 15Aug	
034458	Lockwood Res.	NZ 45 668141	193	867	58	42	68	70	29	14	101	74	30	48	95	88	717	20 20Aug	
034648	Skillingrove Iron Works	NZ 45 707201	61	716	48	45	54	52	40	11	60	62	22	45	97	61	597	25 20Aug	

YORKSHIRE, OUSE AND HULL RIVER AUTHORITY AREA, 13491 SQUARE KILOMETRES

HYDROMETRIC AREAS 26 AND 27

Esk																			
035487	Westerdale	NZ 45 664052	232	991	126	74	74	82	24 (17)	117	83	42	48	147	96	930	30 15Aug		
035817	Danby Lodge	NZ 45 717084	122	954	63	53	65	91	18	16	94	78	29	56	125	93	781	22 15Aug	
																		20Aug	
036347	Randymere Res.	NZ 45 809019	174	699	116	101	75	85	13	21	89	65	45	59	107	98	874	24 12Apr	
036702	Ruswarp	NZ 45 892088	30	686	(55)	(54)	(46)	46	18	10	72	54	25	35	111	58	584	18 24Jul	
Coastal																			
037182	Cloughton	TA 54 010937	46	726	88	83	57	64	18	20	72	40	25	49	114	57	687		
037282	Filey P.Sta.	TA 54 114807	37	621	66	71	56	64	20	40	72	38	15	38	110	54	644	27 24Jul	
037286	Filey	TA 54 113801	37	685	69	58	56	64	18	37	73	38	14	38	113	57	635	26 24Jul	
Gypsey Race (Coastal)																			
038178	High Mowthorpe	SE 44 888685	175	778	91	68	50	69	11	15	74	45	25	43	138	66	695	21 12Apr	
038262	West Lutton	SE 44 933695	92	775	(88)	54	57	71	8	15	90	45	26	39	121	61	675	20 17Nov	
038290	Sledmere House	SE 44 933648	121	778	97	73	56	78	12	23	113	47	38	50	151	77	815	25 19Jul	
039164	Bridlington, Mill Lane P.Sta.	TA 54 172687	48	728	87	67	44	72	14	27	83	42	28	50	118	77	709	22 29Nov	
Coastal																			
039266	Burton Agnes P.Sta.	TA 54 110634	16	672	87	59	37	71	11	39	110	40	21	46	121	74	716	28 24Jul	
039682	Hornsea Town Hall	TA 54 207482	11	616	66	51	34	64	10	36	86	43	17	43	112	64	626	25 19Aug	
039737	Rolston, Braemar Farm	TA 54 214451	17	610	75	54	36	76	14	29	96	40	26	44	119	67	676	25 29Nov	
040154	Withernsea High School	TA 54 337281	9	605	60	57	32	87 (12)	36	86	32	26	44	111	(152)	735	24 29Nov		
040326	Kilnsea	TA 54 417161	12	597	55	47	28	69	27	26	89	50	21	36	97	47	592	29 12Apr	
040912	Preston	TA 54 190297	5	617	62	50	31	83	9	26	75	34	26	38	105	59	598	23 29Nov	
Holderness Drain (Coastal)																			
041412	Brandesburton Hall	TA 54 112478	8	667	68	48	37	91	11	36	102	59	23	41	114	50	680	38 19Aug	
041777	Westlands Farm	TA 54 181411	14	622	66	43	34	82	11	44	103	38	26	40	114	60	661	27 27Jun	
041915	Bransholme S.Wks	TA 54 088339	2	660	66	53	37	77	10	36	81	35	27	35	102	46	605	26 12Apr	
Hull																			
042501	Wetwang	SE 44 933589	67	758	92	--	--	--	--	--	--	--	--	--	--	--	---		
042945	Corps Landing Farm	TA 54 048528	7	688	--	--	--	--	--	--	--	--	--	33	108	44	---		
042953	Corps Landing	TA 54 062529	3	660	68	50	36	--	--	--	--	--	--	--	--	--	---		
Kelk (Hull)																			
043265	Lowthorpe	TA 54 084608	19	669	74	58	40	75	8	30	117	41	26	42	120	59	690	26 24Jul	
043352	Beeford	TA 54 129541	9	643	64	46	34	75	9	33	100	41	20	37	116	55	630	22 29Nov	
Driffild Canal (Kelk)																			
043524	Driffild, The Avenue	TA 54 028582	21	686	--	--	--	--	--	23	116	39	22	40	126	60	---		
Hull																			
043673	Hempholme Lock	TA 54 080499	3	659	70	50	34	82	8	29	93	53	24	38	109	47	637	22 12Apr	
043681	Tophill Low P.Sta.	TA 54 071482	2	660	64	41	36	87	10	35	87	51	22	40	113	49	635	28 19Aug	
043941	Dalton Holme	SE 44 965452	34	723	75	61	50	85	10	18	93	52	22	47	125	48	646	28 24Jul	
044317	South Bullock P.Sta.	TA 54 053426	3	655	84	58	33	84	7	33	84	47	23	40	123	46	662	24 12Apr	
044398	Beverley, Lairgate	TA 54 032392	10	651	80	50	34	78	7	19	81	41	29	41	113	44	617	25 12Apr	
044514	Little Weighton	SE 44 982338	93	677	81	62	44	95	15	26	132	45	28	43	102	45	718	35 19Jul	
044573	Dunsell P.Sta.	TA 54 067350	2	630	68	44	35	71	8	35	76	35	25	39	104	46	586	24 12Apr	
Coastal																			
044841	Hull, Pearson Park	TA 54 083301	2	645	63	56	42	83	13	39	91	41	27	41	109	49	654	27 12Apr	
044877	Hull, Ringrose Street	TA 54 067281	3	639	62	61	39	85	11	38	91	43	25	38	103	49	645	28 12Apr	
044932	Springhead P.Sta.	TA 54 040294	4	649	56	47	38	68	11	37	97	40	25	39	99	46	603	25 12Apr	
044973	Hessle, Sandford	TA 54 027261	24	671	58	52	39	71	9	23	96	48	27	36	104	43	606	24 2Jul	
Foulness (Coastal)																			
045805	Burse House	SE 44 812337	5	660	62	37	29	92	18	27	72	35	27	36	101	34	570	30 12Apr	
046220	North Cave	SE 44 893323	15	686	73	55	32	82	19	22	89	41	28	40	103	48	632	35 12Apr	
Ore (Ouse)																			
047060	Moorland Cottage	SD 34 807923	343	1831	134	172	109	254	27	98	187	101	191	300	271	119	1963	71 22Apr	
Widdale (Ore)																			
047196	Top Widdale	SD 34 796842	434	1829	98	186	129	246	20	86	174	93	218	262	248	99	1859		
047257	Top Snaizeholme	SD 34 830834	579	1854	130	152	90	248	16	169	186	108	222	331	264	135	2055		
047286	Mirk Pot Farm	SD 34 828870	312	1753	114	151	100	226	20	101	143	90	184	257	277	113	1776	69 22Apr	
047292	Snaizeholme, Low Houses	SD 34 832878	274	1651	98	142	97	194	20	87	129	84	158	220	252	99	1580		
Ore (Ouse)																			
047393	Haves S.Wks	SD 34 874902	227	1451	102	136	76	164	15	52	123	72	138	208	209	83	1378		
047406	Top Duerley	SD 34 860846	567	1828	113	135	109	252	21	127	166	111	200	269	230	121	1854		
047474	Burtersett	SD 34 891893	290	1422	113	157	80	163	17	60	116	73	134	205	225	84	1427	46 22Apr	
047609	Stalling Busk	SD 34 914857	335	1499	139	140	83	205	12	40	(120)	(80)	115	164	200	101	1399	60 22Apr	
047712	Bainbridge	SD 34 934902	216	1211	103	108	53	140	14	39	96	61	87	148	165	79	1093	36 22Apr	

RAINFALL 1970

S

RAINFALL 1970

Number	Station	Grid reference	Alti- tude	Av 1916 -1950 mm	Rainfall in millimetres												Highest daily fall	
					Jan	Feb	Mar	Apr	May	Jun	Jul	Aug	Sep	Oct	Nov	Dec	Year	mm
YORKSHIRE OUSE AND HULL-- (contd)																		
058527	Harlow Hill Res.	SE 44 289542	167	813	106	56	46	78	11	20	82	54	48	59	137	36	733	36 12Apr
058569	Harrogate	SE 44 303579	63	792	110	47	37	72	12	19	78	47	35	34	125	32	648	33 12Apr
Ouse																		
059607	Long Marston	SE 44 498515	21	686	87	40	28	73	9	23	70	45	32	26	106	35	574	24 12Apr
059790	York, Poppleton	SE 44 575529	15	660	87	45	37	68	11	29	73	53	30	28	107	45	613	25 12Apr
059792	York, Acomb Landing	SE 44 581527	9	629	73	35	32	68	10	30	75	59	29	23	104	35	573	24 20Aug
Foss (Ouse)																		
060528	York, Heslington	SE 44 630510	20	673	68	47	32	60	15	43	93	55	25	21	98	30	587	24 19Jul
Ouse																		
060548	York, The Retreat	SE 44 615508	18	675	74	43	32	68	14	36	95	55	30	27	108	34	616	23 19Jul
Wharfe (Ouse)																		
061249	Kettlewell	SD 34 970723	212	1436	158	150	76	213	14	52	132	84	135	187	240	96	1537	59 12Apr
Skirfare (Wharfe)																		
061429	Litton, Croft Cottage	SD 34 908740	251	1530	148	158	88	243	14	87	132	85	160	178	237	103	1633	
Wharfe (Ouse)																		
061781	Thorpe Fell	SE 44 007597	503	1326	125	128	89	158	17	61	131	77	129	181	189	59	1344	
061818	Grassington	SE 44 005635	186	1156	123	106	74	160	9	52	103	67	101	139	180	55	1169	53 12Apr
061940	Sandbed Beck	SE 44 019614	206	1141	117	101	70	148	5	40	112	71	110	131	165	46	1116	
061961	Priest's Tarn	SE 44 028695	515	1549	161	(150)	78	185	23	50	169	79	117	179	190	65	1446	
061999	Bullfront Moss	SE 44 059678	451	1473	144	112	76	168	5	37	164	87	113	172	189	76	1343	
062039	Trunla Hill	SE 44 069657	349	1248	153	111	81	186	11	31	163	75	120	157	204	74	1366	
062044	Jack Hole	SE 44 089657	402	1257	145	99	68	156	14	35	134	82	108	143	183	70	1237	
062059	Grimwith Res.	SE 44 062642	269	1182	136	108	66	165	10	30	142	69	111	125	167	54	1183	70 12Apr
062234	Upper Barden Res.	SE 44 015575	355	1270	112	125	99	168	11	49	123	71	99	174	172	64	1267	
062254	Barden Res.	SE 44 035563	227	1149	108	114	88	155	8	60	110	64	92	144	172	66	1181	37 12Apr
062350	Bolton Abbey	SE 44 071539	112	951	85	92	70	127	6	36	100	48	68	94	157	54	937	58 12Apr
062381	Chelker Res.	SE 44 051517	223	935	92	99	73	116	5	39	96	44	69	110	148	49	940	33 12Apr
062511	Counter Hill	SE 44 050500	290	930	90	100	70	101	4	43	93	43	66	105	145	41	901	
062582	Ilkley, Panorama Res.	SE 44 100469	256	953	110	99	53	110	6	33	107	56	57	103	169	43	946	43 12Apr
062633	Ilkley, Council Nurseries	SE 44 124479	83	950	105	93	63	111	9	29	92	55	49	85	392	118	1201	
062663	March Ghyll Res.	SE 44 122509	215	864	103	102	57	140	14	32	99	53	55	88	151	55	949	62 12Apr
062792	Menston Service Res.	SE 44 158440	204	953	123	103	42	91	10	38	95	62	50	91	171	43	919	32 12Apr
062901	Otley S.Wks	SE 44 209460	52	782	97	65	50	82	10	30	70	50	36	53	139	33	715	41 12Apr
Washburn (Wharfe)																		
062974	High House	SE 44 136610	326	1172	137	105	69	137	8	38	124	82	81	98	171	56	1106	48 12Apr
062999	Lane Head	SE 44 129588	290	1067	135	104	70	132	8	34	112	80	75	105	168	48	1071	50 12Apr
063027	Thruscross Res.	SE 44 154574	235	1092	130	110	71	128	8	37	111	80	74	103	175	54	1081	49 12Apr
063072	Blubberhouses	SE 44 166553	175	1003	110	95	67	119	9	39	104	63	60	86	141	57	950	50 12Apr
063121	Fewston	SE 44 187543	160	908	108	89	61	112	7	37	95	53	56	65	138	49	870	52 12Apr
063166	Broad Dubb	SE 44 219530	221	879	117	76	62	102	8	29	85	60	54	78	150	48	869	
063187	Swinsty	SE 44 197525	140	882	115	94	64	108	10	34	98	52	59	72	144	50	900	49 12Apr
063256	Lindley Wood	SE 44 217486	95	809	107	78	55	103	12	29	76	54	43	59	137	47	800	49 12Apr
Wharfe (Ouse)																		
063381	Arthington	SE 44 261452	42	793	116	66	49	82	10	20	70	56	36	56	144	38	743	45 12Apr
063515	Eccup	SE 44 309418	114	818	111	68	54	82	12	25	75	60	37	45	142	48	759	44 12Apr
064281	Brasnaam	SE 44 441412	54	672	103	50	33	72	16	24	81	55	27	35	118	27	641	32 12Apr
064421	Church Fenton Met. Office	SE 44 528480	8	628	84	41	26	64	14	20	113	58	29	31	108	26	614	27 19Jul
064425	Cawood, Stockbridge House	SE 44 561372	6	628	85	32	30	70	14	23	85	84	26	30	99	25	603	28 12Apr
064718	Askham Bryan	SE 44 552475	27	661	84	46	34	78	14	22	70	50	28	30	107	30	593	20Aug
Ouse																		
064960	Riccall	SE 44 608373	5	619	75	36	28	77	16	25	81	75	26	34	108	31	612	28 12Apr
Selby Dam (Ouse)																		
065422	Brayton Barff	SE 44 585305	53	657	65	26	28	69	20	18	98	66	18	34	101	27	570	27 12Apr
Derwent (Ouse)																		
065783	Silpho Moor	SE 44 957946	203	854	115	98	86	74	22	24	92	50	39	76	134	72	882	33 20Oct
066304	Osgodby P.Sta.	TA 54 055840	51	683	78	64	64	65	21	17	75	33	18	38	123	55	651	28 24Jul
066403	Staxton Wold	TA 54 022776	178	737	84	74	73	66	14	27	101	42	25	43	131	73	753	36 24Jul
066446	Irton P.Sta.	TA 54 004840	29	692	64	57	68	62	16	18	78	35	15	40	97	62	612	28 24Jul
066516	Ganton, Golf Club	SE 44 982781	30	709	84	60	72	61	14	26	76	41	16	38	116	64	668	21 24Jul
066598	Wykeham Nursery	SE 44 949860	145	736	81	66	77	70	16	26	89	48	24	62	102	76	737	24 24Jul
067183	Scampston Hall	SE 44 864756	31	722	68	56	66	71	13	17	68	38	22	43	99	57	618	23 12Apr
067347	Thornton-le-Dale	SE 44 832825	37	724	69	57	55	76	16	22	72	29	30	46	86	69	627	21 12Apr
Rye (Derwent)																		
067971	Hawaby	SE 44 569925	123	883	104	58	67	80	19	42	110	73	40	43	120	86	842	30 15Aug
068415	East Ness	SE 44 695787	43	707	87	47	49	57	9	24	84	54	35	34	97	51	628	21 17Nov
Dove (Rye)																		
068723	Farndale No.10	SE 44 642997	175	1099	125	80	90	90	20	15	100	80	50	55	120	135	960	
068766	Farndale No.13	SE 44 673995	322	1063	150	90	85	100	20	20	135	95	55	60	130	140	1080	
068782	Farndale Vicarage	SE 44 672975	151	970	116	71	60	71	12	18	107	80	46	51	117	80	829	27 17Nov
068894	Ravenswick	SE 44 706873	82	746	99	58	56	62	14	19	73	37	41	38	93	59	649	21 17Nov
Hodge (Dove)																		
069094	Lund Court	SE 44 669857	78	745	94	55	48	56	14	30	86	51	45	32	95	60	666	22 17Nov
069118	Welburn Hall	SE 44 680846	41	742	91	57	54	59	14	26	92	49	46	37	104	67	696	23 17Nov
Holbeck (Rye)																		
069297	Ampleforth	SE 44 598789	95	763	102	48	54	66	10	43	98	57	38	30	95	45	686	23 17Nov
069362	Leysthorpe Hall	SE 44 636789	70	716	100	53	50	67	12	34	94	50	48	30	97	47	682	23 17Nov
069462	Hovingham Hall	SE 44 665757	36	739	(90)	50	48	61	12	25	84	59	37	33	100	49	648	22 17Nov
Seven (Rye)																		
069922	Spiers House	SE 44 757918	157	829	106	82	69	80	11	37	98	55	45	61	119	87	850	22 17Nov
Pickering (Costa)																		
070469	Newton-on-Rawcliffe	SE 44 824938	168	891	115	91	73	85	14	28	98	56	46	71	126	100	903	29 17Nov
070677	Pickering	SE 44 795843	44	703	78	61	52	71	15	24	76	38	26	45	86	67	639	21 12Apr
Derwent (Ouse)																		
071099	Huttons Ambo	SE 44 763678	90	686	68	50	55	67	8	27	72	35	32	31	99	53	597	22 12Apr
071166	Birdsall House	SE 44 819650	94	772	85	50	58	75	8	19	79	43	30	45	122	55	669	27 12Apr
071295	Coneythorpe	SE 44 711712	51	729	76	46	54	87	13	28	85	41	31	32	101	49	643	19 17Nov

RAINFALL 1970

Number	Station	Grid reference	Alti- tude m	Av 1916 -1950 mm	Rainfall in millimetres												Year	Highest daily fall	
					Jan	Feb	Mar	Apr	May	Jun	Jul	Aug	Sep	Oct	Nov	Dec		mm	date
YORKSHIRE COUSE AND HULL--(contd)																			
Pocklington (Derwent)																			
072415	Warter	SE 44	861502	88 755	71	53	46	88	9	29	104	50	24	51	126	51	702	27 12Apr	
Aire (Ouse)																			
073419	*Alham Tarn	SD 34	894672	395 1531	149	148	102	166	22	90	174	88	154	209	213	73 1588	40 10Sep		
073775	Lee Gate House	SD 34	926645	378 1310	123	110	87	157	19	69	135	72	127	148	168	62 1277	41 22Apr		
073811	Long Hill	SD 34	946604	215 1229	102	90	62	125	1	77	107	48	93	112	165	46 1028	40 11Jun		
073812	Brown Hill	SD 34	934618	293 1243	121	95	64	125	7	54	112	55	114	115	179	50 1091			
074022	Salterforth	SD 34	882442	219 1259	77	139	82	173	10	89	117	85	89	190	201	66 1318	41 22Apr		
074091	Earby S.Wks	SD 34	909472	128 1039	81	111	65	130	6	72	75	63	79	146	176	52 1056	44 30Oct		
074117	Elsick	SD 34	937485	198 1060	89	97	57	117	5	54	63	58	82	121	165	49 957	27 17Nov		
074157	Bank Newton	SD 34	910525	166 1064	86	73	52	93	1	66	64	42	80	103	164	38 862	38 11Jun		
074374	Skipton Town Hall	SD 34	991518	112 899	109	87	60	115	4	39	70	43	74	91	150	42 884	37 12Apr		
074537	Lower Coppy	SD 34	955409	297 1131	100	115	69	162	11	57	108	116	78	196	230	58 1300	48 30Oct		
074739	Silsden Res.	SE 44	045476	171 897	87	89	62	122	10	46	68	49	53	98	166	46 896	47 12Apr		
Worth (Aire)																			
074852	Watersheddes Res.	SD 34	968379	340 1398	120	145	97	160	14	68	124	120	87	202	233	82 1452	45 30Oct		
074894	Oldfield Filters No.2	SE 44	003379	298 1236	119	145	91	160	12	54	107	111	70	174	251	82 1376	39 30Oct		
074913	Harbour Lodge	SD 34	996353	355 1344	112	173	99	161	14	64	114	119	81	203	246	77 1463	40 30Oct		
074921	Lower Laithe Res.	SE 44	015367	236 1232	123	160	91	161	11	43	100	102	71	164	238	71 1415	38 12Apr		
074937	Nan Scar	SE 44	037334	336 1257	114	135	94	159	11	50	101	94	78	156	206	67 1265			
074939	Leeming Res.	SE 44	040340	259 1178	119	147	92	151	11	46	88	86	63	150	203	63 1219	39 12Apr		
074964	Leeshaw Res.	SE 44	011351	267 1298	113	170	95	162	13	51	105	104	77	169	239	74 1372	35 30Oct		
074974	Stairs Top	SE 44	004339	415 1372	118	148	80	143	11	56	104	113	73	148	194	60 1248			
075045	Keighley Moor	SD 34	981390	411 1336	124	158	89	141	11	56	80	112	87	195	235	74 1362			
075053	Clough Hey	SD 34	999394	328 1272	115	150	147	155	13	52	95	104	79	181	216	72 1379			
075061	Keighley Moor No.2	SD 34	994408	312 1324	120	153	91	163	15	51	107	100	87	199	233	77 1396			
075077	Newsholme Dean	SE 44	020404	206 1118	99	122	70	132	11	40	81	80	63	125	191	62 1076			
075114	Keighley, Fell Lane	SE 44	047406	171 1016	104	136	75	130	8	41	90	75	53	124	201	57 1094	35 12Apr		
Aire (Ouse)																			
075150	*Arley S.Wks	SE 44	087412	83 902	97	93	62	116	6	30	79	53	40	90	158	52 876	51 12Apr		
075231	Thornton Moor Filters	SE 44	051334	363 1226	121	148	84	157	11	34	92	79	68	139	202	67 1202	38 12Apr		
075234	Stubden Res.	SE 44	057332	326 1207	123	159	93	153	12	46	100	90	79	164	221	67 1307	32 12Apr		
075247	Doe Park Res.	SE 44	077341	230 1082	132	130	82	136	9	41	80	74	55	127	198	59 1123	38 12Apr		
075262	Hewenden Res.	SE 44	072355	215 1062	128	140	81	130	10	42	81	73	56	127	194	59 1121	34 12Apr		
075349	Gilstead Filters	SE 44	118393	174 980	125	92	75	120	6	30	89	50	43	81	162	47 920	53 12Apr		
075401	Graincliffe Res.	SE 44	120422	259 940	97	85	71	106	11	34	97	53	43	83	155	51 888	34 12Apr		
Clayton (Aire)																			
075509	Brayshaw Res.	SE 44	122306	299 974	123	122	73	118	7	34	83	71	62	121	177	48 1039	34 12Apr		
075518	Chellow Heights Res.	SE 44	116352	258 935	132	121	61	112	12	32	75	64	50	99	175	58 991	36 12Apr		
075542	Horton Park	SE 44	146316	182 891	120	112	66	111	12	24	71	55	49	85	154	46 905	46 12Apr		
075552	Bradford, Shearbridge	SE 44	152325	122 858	110	96	54	92	9	22	63	47	43	74	132	40 782	36 12Apr		
075559	Bowling Cemetery	SE 44	174308	183 890	122	105	63	106	9	31	68	50	40	84	149	53 880	43 12Apr		
075614	Bradford, Peel Park	SE 44	168348	137 839	120	81	52	95	9	22	68	52	44	56	140	47 786	41 12Apr		
075632	Bradford, Lister Park	SE 44	149352	134 853	116	100	56	100	13	32	72	55	46	71	150	44 857	43 12Apr		
075635	Bradford, Heaton Res.	SE 44	145354	162 867	112	93	59	103	13	29	75	54	44	76	159	45 862	43 12Apr		
Aire (Ouse)																			
075715	Weecher Res.	SE 44	134421	251 873	110	96	72	109	8	32	102	51	45	86	156	50 917	38 12Apr		
075725	Reva Res.	SE 44	153425	221 816	107	90	67	100	6	33	95	61	46	76	153	42 876	38 12Apr		
075786	Guisley Moor	SE 44	192435	229 770	107	47	50	85	9	36	84	57 (44)	50 (139)	(38)	746				
075811	Rawdon, Micklefield House	SE 44	207397	162 769	113	69	55	93	4	25	62	54	38	51	147	49 760	46 12Apr		
075875	Rawdon S.Wks	SE 44	213380	46 716	120	83	55	103	5	24	62	48	39	53	153	48 793	53 12Apr		
075986	Horsforth W.Wks	SE 44	234402	190 787	115	75	55	89	6	24	68	57	38	53	130	39 749	43 12Apr		
076077	Leeds, Wortley Res.	SE 44	267326	94 716	115	68	48	77	6	26	53	49	36	44	135	36 693	39 12Apr		
076178	Pudsey S.Wks	SE 44	234330	101 716	116 (76)	52	80	5	22	66	49	39	53	134	33 725	36 12Apr			
076203	Farnley Hall	SE 44	248323	123 718	111	75	45	81	6	25	69	48	40	50	133	38 721	40 12Apr		
076398	Lawnwood Cemetery	SE 44	267391	143 774	110	71	53	84	7	24	72	53	40	47	130	46 737	46 12Apr		
076414	Westwood Filters	SE 44	272372	100 748	110	72	55	82	7	23	58	50	37	40	131	43 708	47 12Apr		
076438	Woodhouse Moor	SE 44	292350	94 709	114	72	50	77	7	26	50	49	31	35	118	28 657	45 12Apr		
076455	Allerton, Grange Rise	SE 44	305379	137 738	108	70	52	85	13	22	63	52	35	41	135	42 718	46 12Apr		
076549	Leeds, Knostrop	SE 44	324313	23 611	94	63	37	69	12	14	58	39	34	35	121	37 613	40 12Apr		
076593	Leeds, Roundhay Park	SE 44	330383	130 756	105	64	50	83	15	26	65	58	32	42	132	40 712	44 12Apr		
076650	Seacroft Hospital	SE 44	349346	72 754	105	49	48	74	10	26	61	46	29	31	112	36 627	41 12Apr		
076740	Lemonroyd S.Wks	SE 44	377280	20 623	67	52	46	68	16	25	55	56 (25)	32	108	28 578	42 12Apr			
Walsden (Calder)																			
076982	Calf Loe	SD 34	953201	288 1276	128	143	80	187	12	73	136	99	89	142	238	91 1418	54 12Apr		
076997	Warland Res.	SD 34	954215	379 1335	133	164	108	198	14	70	164	91	113	175	263	109 1602	42 12Apr		
077009	Ramsden Res.	SD 34	915214	303 1359	129	192	98	184	10	119	151	131	114	178	244	84 1634	47 30Oct		
077010	Ramsden Hill	SD 34	917208	404 1353	118	172	100	193	10	116	147	128	123	187	257	85 1636			
077058	Reaps Moss	SD 34	897229	379 1511	137	186	93	166	12	86	152	152	118	183	245	84 1614			
077064	Gorpley Res.	SD 34	907229	274 1464	136	182	91	174	12	87	135	143	107	157	230	80 1534	42 16Aug		
Calder (Aire)																			
077117	Todmorden, Hospital	SD 34	965244	198 1311	124	139	--	--	--	--	--	--	--	--	--	--	--		
077137	Eastwood S.Wks	SD 34	970260	112 1223	126	152	77	134	11	56	100	103	76	120	209	63 1227	33 12Apr		
Hebden (Calder)																			
077241	Walshaw Dean No.3	SD 34	962344	360 1469	119	185	121	196	13	79	138	130	96	211	257	96 1641			
077255	Walshaw Dean Lodge	SD 34	962335	317 1440	121	164	111	191	15	71	123	117	76						

RAINFALL 1970

Number	Station	Grid reference	Av tude - 1950 m	Rainfall in millimetres												Highest daily fall mm date	
				Jan	Feb	Mar	Apr	May	Jun	Jul	Aug	Sep	Oct	Nov	Dec		Year
YORKSHIRE OUSE AND HULL--(contd)																	
077737	Manshead	SE 44 004198	373 1324	107	175	102	162	10	65	115	104	84	153	229	79	1385	
077749	Greystones	SE 44 002179	363 1361	132	159	95	165	9	60	119	96	73	125	236	75	1344	
077758	Stansfield Hey	SE 44 024189	213 1105	104	129	85	151	13	46	90	91	70	113	192	64	1148	48 12Apr
Booth Dean (Ryburn)																	
077767	Linsgreave	SD 34 986143	385 1361	117	172	108	183	11	79	145	121	85	137	209	86	1453	
077776	Waystone Drain	SD 34 998148	366 1412	112	160	106	190	12	82	139	129	89	154	236	92	1501	
077797	Great Walden Edge No.1	SD 34 996156	346 1327	110	181	107	173	14	69	124	116	74	147	211	83	1409	43 12Apr
077798	Great Walden Edge No.2	SD 34 996156	346 1342	115	149	102	181	12	68	129	115	83	148	217	80	1399	
077810	Long Clough	SE 44 017156	308 1391	113	176	95	175	14	73	127	124	81	142	231	77	1428	
077812	Lodge Hole	SE 44 021146	442 1420	120	141	100	202	13	74	129	137	96	173	231	97	1563	
077815	Pike End	SE 44 017168	373 1308	114	177	99	178	17	64	117	128	80	146	226	81	1427	
077818	Rishworth Lodge No.2	SE 44 022165	312 1265	109	167	97	178	17	62	110	120	73	144	213	81	1371	52 12Apr
077819	Upper Moss	SE 44 027158	305 1397	113	175	106	175	15	74	122	129	80	139	237	78	1443	
077821	Rishworth Lodge No.1	SE 44 026165	290 1234	106	164	96	175	16	61	107	118	74	136	210	78	1341	51 12Apr
077822	Stott Hall	SE 44 032161	285 1251	106	171	91	165	16	65	112	113	73	133	219	71	1345	
077835	Ringstone Res.	SE 44 048178	293 1233	107	168	93	180	16	50	97	104	78	136	232	81	1342	50 12Apr
Hebble (Calder)																	
077941	Ovenden Moor	SE 44 049316	419 1217	118	152	83	143	6	51	88	80	72	133	199	68	1193	
077949	Halifax, Ooden Res.	SE 44 062306	302 1075	117	122	80	138	6	46	85	76	60	120	181	54	1085	41 12Apr
077980	Ramsden Wood	SE 44 059271	248 1095	103	138	75	141	12	51	79	91	61	118	183	64	1116	39 12Apr
078045	Halifax, Library	SE 44 085250	191 903	92	109	65	124	11	47	61	79	49	85	157	52	931	40 12Apr
Calder (Aire)																	
078079	Deanhead Res.	SE 44 039151	307 1326	119	189	112	214	16	55	117	127	90	150	247	85	1521	
Colne (Calder)																	
078442	Redbrook Res.	SE 44 026096	360 1322	102	172	112	167	9	85	130	107	84	156	227	89	1440	32 17Nov
078470	Marsden Res.	SE 44 041119	213 1375	113	182	112	198	10	76	101	129	87	150	224	96	1464	53 12Apr
Wessenden (Colne)																	
078475	Wessenden Head	SE 44 068077	366 1273	134	132	105	167	11	71	118	130	87	170	208	98	1431	
078488	Holly Rank Moss	SE 44 064082	325 1376	1													

RAINFALL 1970

Number	Station	Grid reference	Av Altitude m	1916 -1950 mm	Rainfall in millimetres												Highest daily fall	
					Jan	Feb	Mar	Apr	May	Jun	Jul	Aug	Sep	Oct	Nov	Dec	Year	mm date
YORKSHIRE OUSE AND HULL--(contd)																		
081694	Spicer House	SE 44 204056	300	1092	92	148	76	141	15	25	59	111	45	92	181	74	1059	
081698	Ingbirchworth Res.	SE 44 213056	260	990	89	126	72	134	15	22	53	100	40	78	166	64	959	53 12Apr
081710	Royd Moor	SE 44 222045	255	973	93	131	74	122	16	20	48	91	41	78	165	61	940	48 12Apr
Little Don (Don)																		
081814	Fiddlers Green No.2	SK 43 150993	451	1439	101	150	111	170	15	23	86	168	92	123	212	101	1352	
081816	Fiddlers Green No.1	SK 43 152999	455	1423	101	175	111	163	14	22	88	159	83	102	200	91	1309	
081823	Laund Clough	SK 43 157990	462	1524	101	150	111	168	13	26	92	164	98	126	219	100	1368	
081830	Harden Moor, Catclough	SK 43 172984	462	1471	101	150	111	171	15	25	88	170	95	132	208	91	1357	
081853	Mickleden No.2	SK 43 195989	366	1397	106	192	103	198	16	22	76	138	68	128	208	68	1323	
081854	Mickleden No.1	SK 43 192988	371	1368	114	215	105	199	14	22	66	135	73	121	213	76	1353	
081864	Border Hill	SE 44 177011	350	1267	86	189	84	196	16	22	58	172	70	132	177	83	1285	
081871	Swinden Lodge	SE 44 189009	315	1182	85	130	80	167	12	43	48	106	73	86	184	77	1091	59 12Apr
081875	Flouch Road	SE 44 205004	293	1119	81	132	75	149	11	26	58	118	51	94	190	68	1053	54 12Apr
081892	Langsett Res., North	SE 44 211003	250	1059	91	128	79	147	10	23	51	111	48	80	176	64	1008	53 12Apr
081895	Upper Midhope	SK 43 215999	282	1066	96	142	80	154	13	27	58	112	54	88	182	67	1073	54 12Apr
081915	Midhope	SK 43 219994	253	1169	104	162	82	155	15	29	61	110	54	97	194	71	1134	53 12Apr
081944	Underbank Res.	SK 43 247995	184	949	94	118	69	139	13	17	45	103	45	61	164	66	934	59 12Apr
081947	Brookholes	SE 44 227011	275	973	81	105	67	153	12	19	54	62	37	56	154	62	862	
Ewden (Don)																		
082011	Margery Hill	SK 43 189957	544	1403	110	202	100	177	20	39	89	127	83	150	213	84	1394	
082016	Candle Rush	SK 43 203965	427	1324	110	200	98	173	19	39	87	126	75	152	212	81	1372	
082027	Middle Moss	SK 43 207949	488	1345	110	170	81	169	17	30	85	180	79	125	212	82	1340	
082041	Brookhead Moor	SK 43 224956	418	1246	110	170	77	163	14	25	83	135	81	113	184	67	1222	
082050	Brown Edge	SK 43 220969	404	1264	110	198	96	171	18	38	80	123	68	145	201	80	1328	
082064	Brookhead Hall	SK 43 242963	274	1018	95	132	71	133	13	31	61	113	57	72	182	62	1022	
082075	Wigtwizzle	SK 43 247956	262	1094	113	152	90	160	16	35	65	125	64	90	193	77	1180	
082091	Brookhead Res. No.1	SK 43 268961	178	965	97	137	73	143	15	25	47	105	55	77	177	61	1006	63 12Apr
082093	Brookhead Res. No.2	SK 43 272959	148	889	96	131	70	137	13	25	45	102	50	68	177	58	972	62 12Apr
082095	White Lee Moor	SK 43 265946	357	1103	117	151	77	136	17	33	60	106	67	83	181	54	1082	
082111	More Hall Res.	SK 43 289957	124	856	89	109	61	134	14	24	43	95	46	53	159	50	877	69 12Apr
Loxley (Don)																		
082230	Brogging Moss	SK 43 211917	415	1331	99	186	102	200	21	49	96	175	92	115	196	77	1408	
082250	Broadcar	SK 43 223904	306	1197	95	169	91	177	22	44	76	134	80	102	171	71	1232	
082270	Loftshaw Strines	SK 43 242903	306	1137	111	135	72	160	21	41	63	125	77	93	166	64	1124	
082278	Thornseat	SK 43 230923	404	1161	107	180	95	162	21	44	94	152	82	110	199	68	1314	
082283	Dale Dike Res.	SK 43 242917	218	1101	106	156	92	164	21	41	72	136	71	91	167	71	1188	61 12Apr
082295	Bradfield Filters	SK 43 261916	168	1008	108	146	80	159	19	30	54	129	69	81	166	64	1105	72 12Apr
082308	Hobson Moss	SK 43 217946	466	1267	104	200	99	209	23	50	89	150	76	130	201	74	1405	
082311	Emlin Moor	SK 43 247934	304	1141	98	166	94	193	22	47	71	132	83	106	186	80	1272	
082340	Rocher Flat	SK 43 267935	337	1013	94	151	78	144	24	27	52	110	60	71	152	69	1032	
082383	Oakes Farm Damflask	SK 43 272903	198	985	119	(145)	60	160	25	31	48	121	80	93	158	53	1093	
Rivelin (Loxley)																		
082458	Oaking Clough No.2	SK 43 246862	361	1124	103	137	69	157	20	(30)	(80)	(125)	81	105	185	55	1147	
082464	Black Clough	SK 43 235876	358	1179	107	158	83	177	23	56	80	125	90	123	193	72	1287	
082476	Hallam Moor	SK 43 243871	356	1157	109	148	81	180	21	51	79	126	89	123	197	68	1272	
082527	Rivelin	SK 43 287869	172	947	114	122	63	138	24	23	51	89	48	64	155	49	940	60 12Apr
Don (Ouse)																		
082583	Sheffield, Weston Park	SK 43 339873	311	779	95	104	55	107	17	24	39	73	43	48	141	41	787	49 12Apr
082631	Houndkirk Moor, Badger Ho.	SK 43 286822	347	943	116	124	75	131	13	34	59	100	59	85	174	52	1022	
082759	Norton Lees	SK 43 348838	90	775	99	92	57	98	15	23	39	82	47	42	154	36	784	47 12Apr
082851	Sheffield, Riverdale Road	SK 43 324859	134	800	97	111	58	112	17	23	43	78	44	50	153	42	828	49 12Apr
083079	Grenoside	SK 43 336935	171	736	82	73	55	98	10	26	33	82	40	36	128	41	704	20 19Aug
Rother (Don)																		
083257	Stone Edge	SK 43 341670	282	838	95	82	58	115	16	55	52	88	39	57	181	41	879	
083279	Wingerworth	SK 43 378665	116	810	91	73	59	99	12	37	39	80	30	40	159	35	754	27 12Apr
Hipper (Rother)																		
083417	Harewood	SK 43 311678	280	851	109	87	65	125	15	43	55	85	41	58	177	44	904	
083429	Hunger Hill	SK 43 329679	202	897	109	85	63	118	16	51	56	86	37	48	(171)	(44)	884	42 12Apr
083453	Whispering Well	SK 43 331694	175	855	102	77	60	105	16	52	54	83	40	48	176	40	853	39 12Apr
083533	Upper Linacre Filters	SK 43 338726	159	847	95	81	62	94	17	53	47	95	35	46	164	41	830	37 12Apr
Rother (Don)																		
083566	Chesterfield, Scarsdale Hospital	SK 43 381715	87	754	85	64	57	91	12	24	33	77	28	41	148	35	695	
083656	Crownhole Res.	SK 43 320748	184	793	95	83	58	102	12	49	48	96	43	48	162	38	834	43 12Apr
083821	Chesterfield S.Wks	SK 43 392746	69	750	79	72	53	89	15	30	36	71	32	38	143	33	691	34 12Apr
Doe Lea (Rother)																		
084062	Bolsover	SK 43 463709	86	744	80	63	56	88	16	17	37	66	23	29	134	30	639	39 12Apr
Rother (Don)																		
084534	Woodhouse Mill	SK 43 432856	34	610	68	59	50	81	13	20	32	79	31	32	127	27	619	42 12Apr
084610	Uiley Res. No.2	SK 43 455875	56	624	74	56	50	82	13	15	32	64	31	29	129	30	605	46 12Apr
084641	Uiley Res. No.3	SK 43 452877	40	631	71	49	41	80	12	15	30	65	30	26	124	26	569	47 12Apr
Don (Ouse)																		
084723	Rotherham	SK 43 435923	86	628	69	46	46	79	11	22	35	68	31	29	(304)	(72)</		

RAINFALL 1970

Number	Station	Grid reference	Av Alti- 1916 tude -1950 m mm	Rainfall in millimetres												Highest daily fall mm date	
				Jan	Feb	Mar	Apr	May	Jun	Jul	Aug	Sep	Oct	Nov	Dec	Year	
YORKSHIRE OUSE AND HULL--(contd)																	
086812	Mill (Don) Bentley Colliery	SE 44 571073	7 614	61	46	29	74	13	10	41	101	23	23	91	26	538	37 12Apr
087024	Don (Ouse) Kirk Branwith	SE 44 618114	7 586	58	41	27	74	13	13	46	92	25	29	111	27	556	32 12Apr
087132	Thorne	SE 44 675145	5 578	63	34	22	81	13	33	58	73	21	27	104	24	553	36 12Apr
087440	Went (Don) Ackworth Moor Top	SE 44 441160	42 643	70	44	33	84	15	37	53	68	21	35	102	27	589	43 12Apr
088215	Don (Ouse) Goole, Docks Office	SE 44 745235	5 623	61	40	33	72	19	34	65	45	24	24	107	30	554	25 12Apr
TRENT RIVER AUTHORITY AREA, 10436 SQUARE KILOMETRES																	
HYDROMETRIC AREA 28																	
089262	Trent Hanley S.Wks	SJ 33 886461	118 785	77	90	60	99	19	53	59	100	64	71	146	37	875	30 6Aug
089347	Newcastle-under-Lyme Crematorium	SJ 33 849497	177 889	69	84	61	99	21	70	61	71	62	58	144	44	844	34 11Jun
089438	Knutton	SJ 33 836468	133 824	82	91	61	95	21	54	63	82	69	71	152	39	880	24 27Oct
089542	Keele	SJ 33 820446	179 802	81	82	67	80	20	47	62	92	57	76	158	35	857	29 6Aug
089984	Yarlet Hall	SJ 33 912292	123 761	73	72	57	75	13	29	55 (81)	38	55	155	32	735	24 29Nov	
090232	Gayton	SJ 33 990294	107 770	70	82	65	99	13	41	63	117	45	66	157	38	856	47 19Aug
090358	Sow (Trent) Sugnall Hall	SJ 33 798312	143 787	71	63	59	67	8	33	61	79	39	44	156	36	716	21 19Aug
090537	Whitmore P.Sta.	SJ 33 799401	121 774	86	75	61	73	17	28	56	82	57	62	150	33	780	25 19Aug
090590	Hatton W.Wks	SJ 33 829369	108 805	74	70	65	73	13	35	65	77	46	59	160	32	769	23 27Oct
090688	Hecce Brook (Sow) Loggerheads, Ashley School	SJ 33 742357	213 825	83	62	58	72	12	53	55	83	43	47	166	32	766	25 19Aug
090803	Sow (Trent) Stone	SJ 33 878321	107 739	71	77	63	75	14	37	58	72	36	57	156	33	749	20 19Aug
091070	Doxey	SJ 33 897238	85 762	68	71	63	66	16	22	44	74	49	47 (134)	34	642	29 19Aug	
091191	Penk (Sow) Oaken, The Manor House	SJ 33 857031	125 744	83	76	54	72	11	43	50	127	27	32	134	28	737	43 19Aug
091196	Codsall	SJ 33 870028	125 740	78	86	52	72	9	39	56	117	23	27	130	29	718	46 19Aug
091403	Slade Heath P.Sta.	SJ 33 917071	104 706	75	78	59	79	14	33	48	95	21	35	130	32	699	48 19Aug
091516	Great Wyrley	SJ 33 991076	128 730	81	79	80	76	12	34	47	99	22	35	134	36	735	54 19Aug
091528	Pye Green	SJ 33 989143	234 774	82	87	63	42	9	36	61	117	25	46	146	39	801	54 19Aug
091583	Longford Road S.Wks	SJ 33 976091	122 711	77	68	63	76	9	35	44	107	20	33	134	35	701	54 19Aug
091773	Belvide Res.	SJ 33 861103	112 758	82	84	73	73	13	24	54	106	39	33	133	38	752	29 19Aug
091860	Hollies P.Sta.	SJ 33 816224	110 733	67	80	78	71	17	36 (52)	101	52	40	137	35	766	34 6Aug	
091986	Little Onn Hall	SJ 33 839157	107 762	73	76	58	65	18	25	52	114	44	33	121	32	711	39 6Aug
092233	Penkridge, Staffs College Of Agric.	SJ 33 920116	101 703	73	72	61	67	15	22	44	98	26	30	130	32	670	42 19Aug
092593	Sow (Trent) Milford W.Wks	SJ 33 975212	75 736	80	83	60	75	18	32	57	89	34	52	144	35	759	38 19Aug
092732	Trent Rugeley, Brindley Bank	SK 43 037195	77 692	76	89	67	88	17	32	53	121	29	53	145	39	809	41 19Aug
092923	Slitting Mill	SK 43 033173	91 738	79	90	61	94	16	39	52	125	30	54	142	39	821	43 19Aug
093093	Blithe (Trent) Sheepwash P.Sta.	SJ 33 951452	209 884	102	92	71	119	23	66	65	89	58	69	159	41	954	31 11Jun
093101	Wallmires P.Sta.	SJ 33 949464	232 886	109	100	73	126	23	73	65	91	60	71	163	43	997	46 19Aug
093109	Hulme	SJ 33 934454	216 841	93	97	65	109	25	60	63	97	63	70	167	43	952	48 19Aug
093141	Meir P.Sta.	SJ 33 937421	188 837	97	86	64	103	18	36	61	102	51	67	165	39	889	25 6Aug
093199	Cresswell P.Sta.	SJ 33 974394	164 877	107	100	77	118	17	41	66	108	55	73	165	50	977	29 27Oct
093206	Fulford Manor	SJ 33 950386	216 820	98	85	64	104	20	43	61	104	46	64	163	46	898	46 19Aug
093295	Middleton Green	SJ 33 995354	182 831	94	91	66	102	18	43	65	102	48	65	160	46	900	46 19Aug
093316	Leigh	SK 43 014371	152 856	94	91	67	102	18	41	60	95	44	64	158	45	879	46 19Aug
093322	Church Leigh	SK 43 023360	153 810	88	91	63	86	17	47	53	99	53	56	140	39	832	23 27Oct
093358	Pradswell	SK 43 007334	137 793	83	87	62	98	17	46	61	94	48	62	159	41	858	46 19Aug
093390	Gratwich	SK 43 040315	116 775	79	86	60	91	13	43	64	102	47	58	150	41	834	46 19Aug
093439	Newton, Booth	SK 43 042272	110 741	74	83	58	83	15	35	53	99	47	56	145	36	784	46 19Aug
093487	Kingston	SK 43 063295	128 741	75	79	56	81	13	40	65	101	47	56	144	41	798	46 19Aug
093536	Blithfield Res.	SK 43 071226	83 728	70	82	61	80	16	42	58	111	38	51	135	42	786	31 19Aug
093543	Port Fields	SK 43 067237	96 725	70	71	61	82	17	40	53	111	34	50	137	42	768	46 19Aug
093596	Squitch House	SK 43 088265	145 737	66	72	57	80	16	40	61	103	28	53	143	41	760	26 19Aug
093644	Hamstall Ridware No.2	SK 43 103193	73 667	68	68	54	75	16	42	46	97	22	47	127	37	699	46 19Aug
093709	Hamstall Ridware No.1	SK 43 109192	65 676	68	67	49	73	16	42	43	94	22	45	128	37	684	46 19Aug
093765	Trent Gentleshaw	SK 43 049123	227 795	81	83	63	90	11	42	52	115	24	48	138	44	791	45 19Aug
093864	Hanch Res.	SK 43 103136	79 684	72	92	63	84	17	39	40	117	25	52	129	36	766	34 19Aug
094104	Lichfield, Sandfields	SK 43 110083	92 702	77	79	67	83	17	36	36	104	27	39	125	33	723	54 19Aug
094106	Lichfield, Chesterfield Rd	SK 43 112083	94 677	73	80	58	78	15	34	36	81	29	38	119	31	672	38 19Aug
094192	Alrewas	SK 43 169149	55 663	66	69	56	60	16	35	43	79	27	43	130	36	660	33 19Aug
094320	Tame (Left) Willenhall S.Wks No.2	SO 32 978985	119 685	77	79	64	82	15	44	35	101	33	27	119	28	704	52 19Aug
094374	Darlaston S.Wks	SO 32 985978	120 671	74	77	58	76	17	36	30	88	31	26	126	25	664	49 19Aug
094436	Tame (Right) Bilston, The Lunt Outfall	SO 32 966960	125 704	77	87	61	87	17	51	40	103	33	29	129	28	742	54 19Aug
094448	Bradley	SO 32 956950	144 727	79	78	69	90	15	68	42	110	42	24	133	31	781	60 19Aug
094471	Tipton Branch (Tame) Dudley, Shavers End	SO 32 933912	227 728	79	68	59	74	14	83	54	102	42	31	133	27	766	58 19Aug
094497	Dudley, Tipton Road	SO 32 950916	149 708	74	74	56	76	17	92	49	117	39 (30)	131	30	785	72 19Aug	
094552	Oldbury, Barnford Hill Pk	SO 32 997876	185 783	95	73	70	84	20	63	50	124	27	25	152	29	812	74 19Aug
094611	Tividale School	SO 32 974903	152 755	96	79	71	96	16	92 (50)	123	37	34	142	29	865	74 19Aug	
094615	Tividale S.Wks	SO 32 972910	132 738	86	86	63	88	21	79	49	119	33	31	134	30	819	68 19Aug
094638	Toll End S.Wks	SO 32 978932	122 719	78	78	53	82	19	56	47	99	35	28	131	27	733	66 19Aug

RAINFALL 1970

Number	Station	Grid reference	Altitude m	Av 1916 -1950 mm	Rainfall in millimetres												Highest daily fall					
					Jan	Feb	Mar	Apr	May	Jun	Jul	Aug	Sep	Oct	Nov	Dec	Year	mm date				
TRENT-- (contd)																						
Tame (Trent)																						
094720	Walsall, Aldridge	SK 43 058010	163	723	83	84	69	75	24	47	41	99	36	28	132	35	753	53 19Aug				
094785	Goscote S.Wks	SK 43 021017	133	692	72	69	65	82	23	49	33	115	32	23	122	30	715	45 19Aug				
094848	Rescot, Brockhurst S.Wks	SP 42 007966	118	719	79	81	58	87	18	44	33	110	35	27	127	27	726	58 19Aug				
094889	West Bromwich, Ray Hall S.Wks	SP 42 025946	109	673	82	78	58	76	18	50	39	90	29	24	129	27	700	58 19Aug				
094894	West Bromwich, Central Nurseries	SP 42 018934	134	699	89	86	78	86	19	58	44	109	36	28	141	29	803	64 19Aug				
094967	Handsworth, Howard Road	SP 42 060908	112	741	73	78	61	91	26	64	43	94	32	27	135	32	756	52 19Aug				
094972	Edgbaston	SP 42 046864	163	780	91	92	69	88	30	48	46	148	35	25	142	34	848	85 19Aug				
094975	Birmingham, Rotton Park	SP 42 045870	145	770	80	90	62	84	21	51	45	118	27	22	138	35	773	47 19Aug				
095021	Warley Park	SP 42 010861	210	786	98	96	71	89	21	63	54	128	35	30	152	35	872	76 19Aug				
095061	Handsworth Park	SP 42 048900	129	754	90	82	60	93	18	71	45	116	34	26	143	32	810	65 19Aug				
095103	Great Barr	SP 42 051941	140	699	84	85	65	94	20	43	44	92	33	27	137	34	758	57 19Aug				
095170	Erdington	SP 42 102917	135	727	79	84	65	80	23	45	42	89	30	28	139	31	735	55 19Aug				
Rea (Tame)																						
095238	Rubery Hill	SO 32 992779	207	807	(95) (75) (70)	84	16	109	56	163	37	23	153	33	914	80 19Aug						
095306	Lifford Res.	SP 42 057800	137	774	89	83	68	69	12	57	52	129	37 (20)	155	32	803	57 19Aug					
095326	Frankley	SP 42 007801	174	818	97	76	60	74	15	80	52	117	37	21	147	33	809	75 19Aug				
095460	Birmingham, King Edwards School	SP 42 051835	137	769	100	88	65	74	18	51	48	169	36	21	141	31	842	97 19Aug				
095480	Edgbaston Botanical Gdns	SP 42 048852	137	786	93	92	66	90	29	46	49	120	36	28	147	33	829	71 19Aug				
Tame (Trent)																						
095577	Erdington, Spring Lane	SP 42 113911	118	724	83	80	65	82	26	80	48	96	32	29	132	32	785	66 19Aug				
095646	Perry Barr Res.	SP 42 084952	157	736	73	70	67	82	20	39	41	90	30	28	130	26	696	58 19Aug				
095692	Sutton Coldfield Park	SP 42 116963	113	717	78	87	62	94	37	40	48	89	35	29	144	33	776	57 19Aug				
095699	Sutton Coldfield, Little Sutton Lane	SP 42 121985	143	699	(74) (73)	55	81	20	31 (35)	78	22	25	137	29	660	20 1Nov						
095801	Minworth	SP 42 165924	79	654	69	69	46	67	30	64	35	71	32	28	132	24	667	45 19Aug				
095817	Coleshill	SP 42 194912	73	648	62	75	50	64	27	44	38	73	36	26 (125)	25	650	38 19Aug					
Blythe (Tame)																						
096006	Solihull, Tudor Grange Fm	SP 42 147788	129	724	77	84	58	63	19	34	47	115	38	19	140	29	723	70 19Aug				
Cole (Blythe)																						
096712	Highters Heath Res.	SP 42 086794	158	761	83	78	60	75	20	70	47	123	43	20	144	27	740	71 19Aug				
096818	Stechford	SP 42 146885	92	702	79	75	70	64	26	61	41	99	32	29	139	33	753	60 19Aug				
097008	Elmdon Met.Office	SP 42 176839	96	681	68	68	48	60	21	26	43	97	39	18	133	27	648	61 19Aug				
Tame (Trent)																						
097260	Whitacre W.Wks	SP 42 225909	82	673	67	67	47	67	21	38	44	61	31	28	132	24	627	37 19Aug				
097539	Langley Mill	SP 42 155967	94	686	68	80	56	81	17	45	41	69	30	27	140	25	679	49 19Aug				
Black (Tame)																						
097616	Bourne Vale	SP 42 074997	128	724	78	84	69	76	40	39	39	105	32	26	132	28	748	62 19Aug				
097620	Streetly, Parks Nursery	SP 42 079995	136	724	85	91	69	84	40	39	48	108	35	30	138	29	796	58 19Aug				
097754	Cannock Res.	SK 43 041073	145	724	72	81	70	87	11	62	48	132	25	38	123	41	790	47 19Aug				
097793	Sandhills	SK 43 067048	124	722	75	78	58	84	15	43	40	144	33	35	130	38	773	63 19Aug				
097900	Little Hay	SK 43 123030	91	706	78	79	64	82	21	34	43	95	35	31	138	30	730	58 19Aug				
Anker (Tame)																						
098200	Hinckley, Bowling Green Rd	SP 42 434941	122	700	69	66	66	74	23	47	51	72	31	32	138	28	697	37 19Aug				
098210	Hinckley S.Wks	SP 42 422928	99	706	66	66	58	71	19	36	47	74	31	34	141	25	668	39 19Aug				
098543	Hartshill S.Wks	SP 42 330951	88	706	66	68	53	70	17	27	48	52	36	26	130	20	613	29 19Aug				
098549	Hartshill	SP 42 325952	93	710	69	71	50	75	16	30	50	59	36	28	139	29	652	31 19Aug				
Sence (Anker)																						
098918	Osbaston, Heath Farm	SK 43 435044	131	724	70	72	60	76	22 (45)	42	70	32	--	--	--	---	---	---				
Anker (Tame)																						
099319	Atherstone S.Wks	SP 42 318980	71	678	65	64	49	65	24	30	44	59	29	29	130	26	614	30 19Aug				
Tame (Trent)																						
099668	Tamworth S.Wks	SK 43 197042	55	649	68	68	57	61	19	31	39	74	26	30	133	30	636	40 19Aug				
099827	Elford	SK 43 189104	56	625	65	68	47	62	19	32	36	76	31	40	132	30	638	35 19Aug				
Mease (Trent)																						
100202	Norton-Juxta-Twycross	SK 43 318066	127	635	58	51	37	67	15	25	45	69	26	41	118	27	579	27 19Aug				
100367	Church Gresley, Maurice Lea Park	SK 43 299187	122	654	52	67	54	81	11	40	44	70	31	43	120	25	638	21 19Aug				
100449	Overseal S.Wks	SK 43 291149	88	660	53	52	49	64	15	44	49	69	27	39	124	33	618	29 19Aug				
100498	Chilcote	SK 43 284103	73	638	59	56	49	61	14	24	39	57	28	40	122	29	578	33 19Aug				
Trent																						
100936	Stanton S.Wks	SK 43 269192	64	660	56	64	62	75	11	46	51	90	29	42	121	30	677	27 21Aug				
101049	Outwoods	SK 43 227240	94	693	57	67	51	69	12	72	44	91	25	37	121	28	674	35 11Jun				
101052	Shobnall	SK 43 234231	48	648	67	68	64	76	18	91	48	101	25	39	125	34	756	46 11Jun				
101089	Winhill P.Sta.	SK 43 264229	94	678	61	73	58	78	17	59	50	89	27	42	123	28	705	27 19Aug				
101749	Stratton P.Sta.	SK 43 261257	44	648	60	70	50	74	15	41	49	85	28	43	122	33	670	25 19Aug				
Dove (Trent)																						
101163	Wallnook	SK 43 034692	482	1458	133	152	146	178	26	99	133	181	133	162	219	91	1653	31 12Apr				
101168	Colshaw	SK 43 041679	431	1381	140	151	133	166	19	103	123	167	122	155	221	89	1589	31 12Apr				
101178	Brand Top	SK 43 043687	424	1346	133	162	139	181	22	105	133	179	141	162	223	93	1673	31 12Apr				
101181	Booth	SK 43 056680	373	1320	143	158	133	170	15	90	111	166	112	145	217	90	1550	31 12Apr				
101185	Willshaw	SK 43 051664	405	1205	152	147	91	134	14	115	95	144	93	123	196	85	1389	31 12Apr				
101187	Moorside	SK 43 053670	332	1245	150	137	88	146	14	95	95	150	92	116	192	92	1367	31 12Apr				
101202	Hollinsclough	SK 43 066665	291	1205	115 (152) (90)	151																

RAINFALL 1970

Number	Station	Grid reference	Av Alti- tude -1950 m mm	Rainfall in millimetres												Highest daily fall mm date				
				Jan	Feb	Mar	Apr	May	Jun	Jul	Aug	Sep	Oct	Nov	Dec	Year				
TRENT--(contd)																				
Churnet (Dove)																				
102737	Middle Hills	SK 43	030639	451	1156	126	109	122	152	22	85	118	151	93	138	183	76 1375			
102764	Stonycliff	SK 43	018602	294	1029	125	103	89	131	28	60	93	126	83	113	165	55 1171			
102772	Withens	SK 43	012618	323	1019	113	109	99	146	26	66	105	134	98	116	196	70 1278			
102778	Leek, The Hollies	SK 43	004602	212	1009	102	94	94	123	22	52	86	116	85	91	180	55 1100			
102825	Alder Lee	SJ 33	989605	209	965	105	109	90	137	31	61	89	119	86	118	161	57 1163			
102827	Leek, Lower Haddon	SJ 33	977605	267	979	98	114	83	126	50	62	98	116	91	112	160	51 1161			
102848	Tittesworth W.Wks	SJ 33	994585	183	953	100	105	90	119	28	61	85	118	77	90	167	49 1089			
102932	Rudyard Res.	SJ 33	951583	160	914	88	101	81	107	21	64	77	103	81	79	164	46 1012			
103043	Wall Grange P.Sta.	SJ 33	966536	139	875	96	95	74	102	29	67	76	102	68	77	156	45 987			
103071	Stanley Res.	SJ 33	929519	177	887	86	89	69	115	21	109	78	91	69	81	159	38 1005			
103584	Farley	SK 43	079443	160	917	92	91	76	98	22	106	69	88	39	82	167	52 982			
Team (Dove)																				
103768	Dilhorne	SJ 33	968470	280	892	112	94	66	121	33	61	66	98	60	74	170	48 1003			
103784	Hardwick Farm	SJ 33	956442	247	825	104	96	67	115	22	48	67	97	49	69	164	45 943			
104024	Uttoreter S.Wks	SK 43	095345	78	787	90	82	65	80	16	60	56	86	46	57	147	42 827			
Dove (Trent)																				
104527	Poston Hall	SK 43	185316	64	711	73	69	53	71	13	39	47	84	42	48	127	36 702			
Sutton (Dove)																				
104873	Shirley House	SK 43	215419	137	825	94	83	66	96	18	98	57	81	49	61	155	46 904			
104885	Rodsley P.Sta.	SK 43	197413	126	794	93	86	69	91	15	105	51	90	50	61	156	45 912			
105051	Tutbury	SK 43	219310	54	706	72	70	55	74	19	41	51	91	44	49	131	39 736			
Trent																				
105291	Etwall S.Wks	SK 43	278298	61	679	56	55	44	75	28	34	51	94	35	45	112	31 660			
105428	Repton	SK 43	302267	70	646	57	64	51	84	22	35	47	70	26	41	123	34 654			
105430	Repton School	SK 43	302270	55	673	58	63	50	84	21	34	48	72	27	42	117	32 648			
105608	Derby, Brayfield Road	SK 43	344339	71	699	60	63	55	77	23	36	41	75	35	44	110	34 653			
105715	Stanton-by-Bridge S.Wks	SK 43	374271	44	675	56	60	56	69	43	37	42	60	28	40	122	31 644			
105735	Kings Newton	SK 43	389266	43	686	54	66	50	78	39	34	39	56	24	47	111	32 610			
105837	Staunton Harold Res.	SK 43	383239	85	686	51	62	50	68	29	29	41	71	26	40	118	29 614			
Derwent (Trent)																				
106100	Barrow Clough	SK 43	142976	405	1587	111	216	130	245	16	66	112	162	92	174	240	106 1670			
106135	Broadhead Clough	SK 43	169962	308	1407	111	216	123	230	19	60	98	160	90	120	238	102 1567			
106148	Sandy Lee	SK 43	180953	402	1433	109	229	135	264	23	61	104	155	89	160	239	91 1659			
106156	Slippery Stones	SK 43	169951	277	1338	98	208	118	228	21	71	95	144	78	125	195	90 1471			
106161	Bonksley Moor	SK 43	147951	506	1579	107	225	134	254	23	85	113	161	97	173	197	80 1649			
106207	Blacklow Cote	SK 43	145936	296	1403	103	212	125	217	21	92	121	172	98	158	223	93 1635			
106223	Ridge Farm	SK 43	161931	269	1409	96	230	130	220	26	83	111	147	74	154	215	89 1575			
106233	Howden Clough No.64A	SK 43	177936	308	1268	95	193	121	225	22	72	88	146	94	108	182	80 1426			
106238	Howden Dam	SK 43	168924	258	1285	91	195	106	206	23	46	95	132	90	124	190	80 1419			
106259	Howden Dean	SK 43	185926	293	1296	99	213	112	205	20	64	91	150	86	119	198	78 1435			
106272	Birchlnlee	SK 43	165918	271	1343	90	232	120	212	25	91	113	137	96	142	189	81 1528			
106280	Ouzelend Clough	SK 43	160907	470	1360	90	232	111	207	26	123	104	136	94	153	185	81 1542			
106295	Derwent Dam	SK 43	175899	249	1321	87	196	107	192	22	93	90	122	94	111	184	82 1382			
106297	Fairholmes	SK 43	173893	209	1287	87	197	105	195	22	98	94	120	96	128	190	83 1415			
106319	Mill Brook	SK 43	188894	235	1235	89	190	96	185	20	73	82	106	95	129	184	77 1326			
106337	Crook Hill	SK 43	185870	335	1207	90	151	91	162	16	83	84	107	91	102	180	66 1223			
Ashop (Derwent)																				
106342	Ashop Head	SK 43	068907	509	1570	98	226	113	215	28	105	142	140	130	158	187	83 1625			
106356	Nether Red Clough	SK 43	084903	418	1553	119	243	132	231	28	109	137	161	125	165	(184)	82 1716			
106372	Urchin Clough	SK 43	101908	363	1567	102	203	136	211	23	104	128	160	125	149	198	78 1617			
106381	Featherbed Top	SK 43	089928	507	1615	140	246	133	229	14	55	(152)	(139)	132	168	201	81 1690			
106402	Snake Inn	SK 43	112905	314	1651	112	267	132	(215)	(20)	65	114	133	125	150	187	95 1615			
106416	Middle Seal Clough	SK 43	117897	402	1635	109	239	114	235	(19)	137	135	168	169	192	208	113 1838			
106440	Blackdean Brook	SK 43	127890	326	1600	111	253	127	234	22	125	133	161	155	161	206	97 1785			
106443	Blackden View Farm	SK 43	133897	316	1550	92	178	115	206	23	122	101	(115)	92	150	193	82 1469			
106448	Ashop Weir	SK 43	140895	242	1464	96	211	114	193	19	136	96	116	96	116	189	87 1469			
106452	Bleaklow Hill	SK 43	102960	625	1689	145	226	126	240	20	112	192	206	151	203	211	108 1940			
106460	Alport Moor	SK 43	106943	546	1692	141	173	125	229	18	91	158	196	127	149	187	81 1675			
106467	Lady Clough Moor	SK 43	112926	524	1727	141	226	147	213	18	91	132	163	113	137	179	81 1641			
106510	Hagg Farm	SK 43	160885	213	1295	92	198	102	175	17	108	93	109	88	125	195	80 1382			
106521	Griabocar	SK 43	172872	213	1271	95	214	107	172	19	71	90	109	95	137	201	80 1390			
Derwent (Trent)																				
106573	Ladybover	SK 43	205869	300	1166	91	149	89	165	16	84	82	104	86	104	175	72 1217			
106584	Yorkshire Bridge	SK 43	198850	171	1049	85	142	77	152	18	83	76	97	71	94	166	60 1121			
106601	Banford Filters	SK 43	212830	201	1020	86	142	77	131	12	74	58	102	75	80	157	57 1051			
Hoe (Derwent)																				
106611	Jacobs Ladder	SK 43	090860	340	1520	104	204	132	197	19	104	135	140	98	196	191	98 1618			
106650	Mam Nick	SK 43	123837	417	1257	97	183	122	178	17	107	82	114	(101)	102	210	62 1375			
106670	Grindslow	SK 43	119867	287	1416	107	221	126	224	24	99	135	132	111	127	213	63 1582			
106686	Edale Mill	SK 43	134854	221	1269	96	178	97	149	19	93	75	103	117	128	182	60 1297			
106701	Nether Moor	SK 43	143875	445	1420	102	166	89	191	16	95	(101)	130	(127)	148	184	92 1441			
106718	Edale End	SK 43	162863	193	1147	91	170	86	145	19	91	84	104	86	104	163	66 1209			
106750	Rowter Farm	SK 43	132820	425	1207	102	178	102	140	23	97	104	130	81	104	193	74 1328			
106816	Moss Rake Head	SK 43	144799	437	1194	107	197	122	134	20	50	93	123	61	122	201				

RAINFALL 1970

Number	Station	Grid reference	Av Altitude - 1916 m mm	Rainfall in millimetres												Highest daily fall				
				Jan	Feb	Mar	Apr	May	Jun	Jul	Aug	Sep	Oct	Nov	Dec	Year	mm date			
TRENT-- (contd)																				
Wye (Derwent)																				
107494	Buxton, Terrace Slopes	SK 43 058734	307 1284	115	153	115	166	18	95	99	134	99	126	208	65	1393	38 16Aug			
107534	Ashwood Dale S.Wks	SK 43 067729	280 1229	117	148	88	152	18	89	99	133	102	118	210	57	1331	37 12Apr			
107538	Stanley Moor	SK 43 041712	396 1353	106	135	86	---	---	---	---	---	---	---	---	---	---	---			
107546	Leap Edge	SK 43 043696	453 1473	130	154	128	159	19	102	137	184	134	166	220	78	1611	---			
107612	Green Fairfield	SK 43 087747	341 1152	124	160	91	147	22	71	86	119	112	111	199	71	1313	---			
107687	Dove Holes	SK 43 073777	334 1204	108	127	89	127	19	108	76	121	90	107	191	70	1233	---			
Monks Dale (Wye)																				
107780	Pushup Edge	SK 43 103824	379 1259	121	146	108	159	28	130	89	133	83	127	206	76	1406	---			
107820	Eldon Hill	SK 43 121806	411 1178	114	147	95	143	19	79	91	113	72	108	184	73	1238	---			
107826	Peak Forest	SK 43 111792	320 1134	119	136	89	143	21	67	85	103	77	93	190	56	1179	---			
107849	Middle Hill	SK 43 102772	329 1135	120	131	83	137	18	46	83	113	88	107	202	71	1199	---			
107865	Wheston No. 112	SK 43 129768	347 1070	128	159	94	140	20	69	75	107	86	107	185	84	1254	---			
107867	Wheston No. 112A	SK 43 131770	347 1069	134	152	90	146	21	57	67	87	83	105	178	83	1203	---			
107875	Margatewall	SK 43 117752	347 1118	131	155	80	132	18	66	85	87	91	115	218	76	1254	---			
Wye (Derwent)																				
107909	Whiterake	SK 43 143781	372 1108	121	181	89	137	21	58	83	117	79	109	190	75	1260	---			
107926	Tideswell	SK 43 144752	305 1024	105	132	83	128	17	47	81	108	75	89	195	59	1119	---			
107967	Stanley Lodge	SK 43 175763	277 1006	104	130	84	126	13	44	67	109	69	76	183	68	1073	---			
108021	Priestcliffe School	SK 43 137712	370 1140	107	139	94	139	18	64	89	127	87	109	203	65	1241	---			
108124	Sakevell	SK 43 206692	149 918	106	116	76	112	15	45	68	99	69	87	179	56	1028	36 12Apr			
108252	Monyash	SK 43 152664	269 1046	110	128	79	137	17	61	85	125	71	103	187	59	1162	40 12Apr			
Derwent (Trent)																				
108680	Matlock, Wolds Res.	SK 43 306609	206 851	115	80	71	104	12	64	47	90	43	48	176	47	897	45 12Apr			
108681	Matlock Training College	SK 43 307608	198 838	115	78	67	104	11	63	45	85	42	48	179	44	881	48 12Apr			
108707	Tansley, Scotland Farm	SK 43 339598	267 864	99	65	65	98	11	58	47	82	43	65	167	44	844	---			
108956	Whatstandwell W.Wks	SK 43 325554	75 858	109	87	65	100	17	49	44	67	53	55	169	43	858	34 12Apr			
Amber (Derwent)																				
109040	Roach House	SK 43 315662	329 885	114	85	63	115	14	51	57	85	41	53	174	40	892	---			
109056	Ashover, Wire Stones	SK 43 321634	317 864	123	90	74	112	14	58	53	104	43	55	196	43	965	43 12Apr			
109066	Brookhurst	SK 43 329653	259 851	101	71	66	104	16	45	41	93	30	40	161	35	803	45 12Apr			
109084	Ashover	SK 43 349629	178 840	100	81	69	91	12	52	45	86	36	44	163	43	822	29 12Apr			
109141	Ogston Res.	SK 43 380598	102 764	97	71	58	87	10	46	36	80	39	42	163	38	767	29 19Aug			
109149	Press Res.	SK 43 354657	232 831	102	88	62	114	16	57	56	94	46	60	188	39	922	34 12Apr			
109337	Blackwell S.Wks	SK 43 429585	107 724	98	69	56	80	9	19	36	73	41	43	152	32	708	35 19Aug			
109392	Lindway Res.	SK 43 356582	181 842	107	75	68	92	13	40	44	79	49	52	173	41	843	28 19Aug			
109575	Ambergate Res.	SK 43 349527	197 877	83	69	53	97	11	35	46	80	48	44	145	52	763	25 12Apr			
Derwent (Trent)																				
109641	Belper Meadows P.Sta.	SK 43 340477	69 806	91	84	65	82	18	36	47	71	44	46	147	41	772	27 19Aug			
109680	Belper, Herbert Strutt Sch.	SK 43 346468	62 731	91	181	60	78	15	30	45	67	36	49	134	38	824	28 19Aug			
109719	Wirksworth, Wash Green	SK 43 297537	244 864	119	89	62	99	15	51	55	77	55	59	178	44	903	32 12Apr			
109731	Kirk Ireton School	SK 43 268502	204 889	112	92 (60)	119	22	45	67	76	58	66	176	42	935	36 12Apr				
110105	Little Eaton, Lower P.Sta.	SK 43 364406	52 724	77	72	58	79	18	49	48	69	44	40	125	33	712	31 19Aug			
110111	Morley	SK 43 385401	107 748	80	69	50	80	13	28	45	70	42	40	128	34	679	29 19Aug			
110128	Little Eaton, Higher P.Sta.	SK 43 372413	128 752	80	69	55	83	17	30	53	73	44	42	135	33	714	32 19Aug			
110161	Derby	SK 43 359367	48 699	68	65	56	76	14	48	43	85	34	41	115	34	679	30 19Aug			
110220	Mercaston	SK 43 285419	102 761	86	74	56	87	13	54	47	71	41	48	144	37	758	23 12Apr			
110371	Markeaton Park	SK 43 331377	58 730	72	68	53	78	14	46	46	77	46	46	129	36	711	28 19Aug			
110402	Mackworth	SK 43 319362	89 711	65	59	54	77	14	56	49	79	36	52	123	26	690	28 11Jun			
110518	Derby S.Wks	SK 43 389351	41 666	62	61	53	79	9	26	41	78	36	39	112	24	625	30 19Aug			
110632	Draycott Water Recl.Wks	SK 43 449328	36 699	59	62	51	72	14	22	38	57	35	34	129	28	601	27 19Aug			
Soar (Trent)																				
110988	Croft	SP 42 510960	84 635	55	63	47	57	17	44	53	49	22	22	128	21	578	30 19Aug			
Sence (Soar)																				
111739	Wistow Hall	SP 42 641957	94 648	68	65	59	72	13	27	62	68	35	22	127	30	644	32 19Aug			
111814	Kilby Bridge	SP 42 609970	78 665	64	78	66	78	18	44	57	70	34	24	142	32	707	36 19Aug			
111847	Shearsby	SP 42 626912	129 675	58	59	54	69	24	50	62	68	38	21	128	10	661	36 19Aug			
111947	Wigston S.Wks	SP 42 593967	78 634	53	71	58	72	16	41	63	66	29	21	140	29	659	32 19Aug			
Soar (Trent)																				
112068	Braunstone	SK 43 552023	84 662	60	68	63	66	18	37	53	71	37	26	126	32	657	45 19Aug			
112166	Leicester, Saffron Lane	SK 43 584021	59 631	49	66	62	65	18	37	74	64	28	26	122	27	638	39 24Jul			
112217	Leicester, Ainsdale Road	SK 43 564040	76 641	58	69	61	66	16	30	57	70	38	33	122	30	650	45 19Aug			
112231	Gilroes Cemetery	SK 43 562064	90 683	58	73	54	63	20	25	45	69	37	31	126	33	634	44 19Aug			
112350	Leicester, Police H.Q.	SK 43 612019	93 650	56	55	59	57	17	31	67	47	26	23	123	27	584	31 24Jul			
Wreake (Soar)																				
113015	Wyandham	SK 43 851184	99 660	48	51	47	70	16	40	43	82	25	21	123	29	595	35 6Aug			
113259	Waltham-on-the-Wolds	SK 43 804251	174 647	59	53	55	74	19	34	47	80	26	27	123	37	634	39 19Aug			
113347	Scalford	SK 43 764241	105 693	49	53	49	79	24	17	42	80	20	22	122	38	595	---			
113397	Melton Mowbray, Brook Lane	SK 43 757186	72 634	47	48	50	61	19	30	45	56	25	25	120	28	554	34 19Aug			
113405	Sysonby Lodge	SK 43 745209	104 686	50	59	57	66	30	22	44	55	22	25	122	36	588	32 19Aug			
113408	Melton Mowbray, Ferneley School	SK 43 751210	111 668	49	49	44	64	25	31	46	55	23	26	120	27	559	32 19Aug			
113697	Brooksby Hall	SK 43 671160	67 622	52	44	45	55	20	16	72	63	24	26	116	30	563	37 24Jul			
113887	Burrough-on-the-Hill	SK 43 750101	163 686	67	51	59	76	19	32	66	57	35	24	149	32	667	29 19Aug			
114205	Barkby Hall	SK 43 637098	69 668	54	52	54	55	20	27	74	54	33	31	122	25	601	43 24Jul			
Soar (Trent)																				

RAINFALL 1970

Number	Station	Grid reference	Alt- tude -1950 m	Av 1916 mm	Rainfall in millimetres												Highest daily fall					
					Jan	Feb	Mar	Apr	May	Jun	Jul	Aug	Sep	Oct	Nov	Dec	Year	mm date				
TRENT-- (contd)																						
Kingston (Soar)																						
115691	Six Hills	SK 43 645209	134	669	55	51	44	53	26	12	60	79	21	26	110	32	569					
115736	Old Dalby	SK 43 660225	125	681	58	51	43	58	24	14	61	81	21	27	111	30	579					
115776	Wysall	SK 43 606274	76	648	54	49	50	69	21	15	43	57	22	25	108	29	542					
115831	East Leake Hills	SK 43 567279	91	595	49	38	44	58	17	14	33	53	23	24	97	27	477					
115873	White Hall	SK 43 542249	66	642	51	47	45	54	20	13	40	55	28	24	101	28	506					
115899	Moulter Hill	SK 43 517269	52	629	48	44	54	53	23	12	40	63	20	25	103	29	514					
115902	Sutton Bonington	SK 43 507261	48	644	52	48	45	54	29	14	36	61	26	30	110	30	535	29 19Aug				
115907	Kingston Hall	SK 43 508277	40	654	46	50	51	56	20	14	42	56	26	31	110	29	531	27 19Aug				
Erewash (Trent)																						
116094	Kirkby S.Wks	SK 43 484548	108	730	87	52	62	89	7	19	40	66	29	36	139	34	660	36 19Aug				
116211	Codnor Park	SK 43 442517	74	776	93	68	63	88	8	28	38	63	34	54	128	36	701					
116346	Eastwood W.Wks	SK 43 460468	74	735	88	71	59	82	13	22	42	63	26	39	131	31	667	30 19Aug				
116527	Ilkeston S.Wks	SK 43 482395	41	654	70	58	55	74	14	17	42	47	42	34	116	24	593	25 12Apr				
116700	New Stanton	SK 43 468395	43	671	76	62	58	80	15	17	44	47	41	35	124	28	627	26 12Apr				
116770	Long Eaton, Rossignol	SK 43 501340	28	641	59	57	52	66	13	27	41	55	28	31	115	29	573	30 19Aug				
116813	Long Eaton Nurseries	SK 43 477334	30	676	56	55	49	71	14	24	37	52	28	31	114	26	557	29 19Aug				
Trent																						
116883	Bramcote Res.	SK 43 507375	100	645	71	58	57	78	11	19	45	53	37	34	125	31	619	28 19Aug				
116949	Lenton	SK 43 538382	49	631	60	51	50	61	12	11	42	55	29	24	98	39	532	26 19Aug				
116959	Beeston S.Wks	SK 43 541365	30	648	51	44	48	66	12	13	42	70	27	29	106	27	535	35 19Aug				
Fairham (Trent)																						
117018	Broughton Lodge	SK 43 650253	113	641	54	46	41	61	17	12	52	72	19	22	108	26	530					
117286	Wilford Hill Res.	SK 43 579351	90	607	57	52	57	71	12	11	42	65	22	27	113	27	556	35 19Aug				
Leen (Trent)																						
117430	Papplewick P.Sta.	SK 43 583521	97	699	80	64	76	69	8	14	40	69	32	34	136	33	655	28 12Apr				
117561	Bulwell Hall	SK 43 532468	77	692	83	67	63	69	10	7	47	51	31	34	138	30	630	29 12Apr				
117626	Watnall Met.Office	SK 43 503456	117	691	87	62	59	72	12	20	45	52	31	36	132	29	637	27 19Aug				
117695	Arnold County High School	SK 43 594448	93	686	67	44	57	57	--	--	--	--	30	48	101 (30)	---	---					
117724	Basford W.Wks	SK 43 565429	51	646	63	59	56	68	6	11	43	66	30	30	109	29	570	26 12Apr				
117804	Nottingham Castle	SK 43 568395	59	614	53	48	50	56	7	11	43	70	33	29	101	21	522	33 19Aug				
Trent																						
117845	West Bridgford	SK 43 588376	24	625	53	49	53	65	13	12	39	64	24	30	98	23	523	34 19Aug				
117848	Sneinton P.Sta.	SK 43 592393	25	609	58	49	51	67	8	14	43	74	29	30	99	25	547	36 19Aug				
117851	Colwick Hill Res.	SK 43 596394	96	614	60	51	51	68	9	13	39	68	27	25	110	24	545	40 19Aug				
117867	Holme Sluice No.2	SK 43 615393	23	593	52	46	51	69	4	13	37	63	24	27	97	23	506	36 19Aug				
118008	Cotgrave Res.	SK 43 667349	97	571	51	43	47	87	10	11	42	63	24	25	101	25	529	36 19Aug				
118158	Netherfield, Chandos Sch.	SK 43 622414	24	602	55	58	49	65	14	12	42	65	30	29	97	22	538	34 19Aug				
118168	Stoke Bardolph	SK 43 647416	20	612	49	56	49	74	5	14	40	74	25	28	103 (23)	540	39 19Aug					
118171	Stoke Bardolph, S.Wks Offices	SK 43 635417	22	627	--	--	--	--	7	14	39	70	24	28	101	22	---					
118217	Burton Joyce W.Wks	SK 43 654443	20	647	62	54	52	74	8	15	41	72	32	28	107	26	571	44 19Aug				
118241	Lambley P.Sta.	SK 43 627451	62	654	67	55	57	72	12	14	44	62	36	30	117	27	593	32 19Aug				
Dover (Trent)																						
118317	Blidworth	SK 43 562553	122	724	71	63	70	86	12	17	51	77	36	35	136	35	689	30 19Aug				
118519	Ramsdale Hill Res.	SK 43 596483	153	699	73	59	55	74	12	12	44	81	30	31	126	30	627	34 20Aug				
118578	Hoveringham	SK 43 684466	18	608	65	46	49	70	7	14 (40)	82	31	31	108	27	570	40 19Aug					
Greet (Trent)																						
118731	Parnsfield	SK 43 639561	58	701	84	61	61	91	12	13	39	95	30	31	131	24	676	39 20Aug				
118855	Oxton Res.	SK 43 649518	126	663	81	55	53	70	11	11	37	108	27	31	125	24	633	34 20Aug				
118866	Halton P.Sta.	SK 43 668535	47	662	78	55	54	70	10	14	37	80	24	30	123	25	600	29 19Aug				
118899	Southwell, The Nurseries	SK 43 697542	38	670	78	53	49	80	11	14	36	66	25	29	129	23	593	32 19Aug				
Devon (Trent)																						
119273	Bransdon, Main Street	SK 43 808297	110	640	58	43	45	60	10	33	44	62	22	24	110	26	537	33 19Aug				
119386	Woolsthorpe Grange	SK 43 838351	57	596	50	40	49	63	14	39	44	56	20	30	116	29	550	32 19Aug				
119422	Cor's Walk Farm	SK 43 837384	49	610	50	42	47	64	10	24	49	61	18	31	111	34	541	35 19Aug				
119486	Bottesford, Belvoir High School	SK 43 803384	30	607	49	39	45	67	11	20	48	63	18	30	118	28	536	39 19Aug				
Slate (Devon)																						
119729	Kinoulton	SK 43 684315	43	665	61	57	46	69	12	16	58	61	25	28	113	31	577	33 19Aug				
119838	Rose	SK 43 746287	61	653	51	46	46	64	11	22	61	80	23	24	106	28	562	32 6Aug				
119914	Parnstone	SK 43 736349	32	570	(50)	41	50	(50)	63	10	17	58	89	20	25	97	22	551	10 27Oct			
120066	Barkestone	SK 43 778348	61	605	45	33	49	68	12	22	52	65	22	31	103 (25)	527	25	24Jul				
Devon (Trent)																						
120361	Cotham	SK 43 794476	24	617	55	43	47	65	7	19	63	79	25	24	104	33	564	42 19Aug				
120611	Balderton	SK 43 823516	17	582	56	43	49	63	7	16	51	85	26	20	112	24	552	44 19Aug				
120620	Balderton S.Wks	SK 43 813509	12	600	51	43	48	60	6	19	52	101	25	21	106	23	555	61 19Aug				
120708	Newark, The Priory	SK 43 802540	15	610	61	47	49	70	11	18	73	84	24	23	115	25	600	46 19Aug				
120714	Kelham	SK 43 792552	12	567	61	54	55	76	7	17	61	82	21	20	117	21	592	44 19Aug				
120718	Newark S.Wks	SK 43 802558	10	610	60	46	52	62	7	18	63	96	23	22	117	21	587	46 19Aug				
Trent																						
120801	Eakring	SK 43 673614	86	626	71	43	49	107	9	12	37	96	29	22	122	23	620	35 25Apr				
121173	Collingham S.Wks	SK 43 828629	9	570	56	40	49	68	15	16	59	61	23	13	110	19	529	35 24Jul				
121894	East Markham	SK 43 753727	26	608	61	43	47	89	9	15	38	129	21	23	120	26	621	65 19Aug				
122024	Rampton Hospital	SK 43 770773	26	592	61	42 (45)	92	12	10	32	91	19	22	114	32	572						

RAINFALL 1970

Number	Station	Grid reference	Av Alti- tude -1950 m mm	Rainfall in millimetres												Highest daily fall mm date				
				Jan	Feb	Mar	Apr	May	Jun	Jul	Aug	Sep	Oct	Nov	Dec	Year				
TRENT-- (contd)																				
Meden (Idle)																				
123712	Warsop	SK 43 591699	46 587	66	45	52	76	19	12	34	76	22	22	121	22	567	35 19Aug			
123815	Bevercotes Colliery	SK 43 696735	24 631	64	41	48	85	8	15	38	98	22	21	104	24	568	41 19Aug			
Poulter (Meden)																				
123876	Whaley Well	SK 43 509718	103 654	74	59	56	71	16	15	33	64	22	28	114	31	543	28 12Apr			
124138	Carburton P.Sta.	SK 43 594721	43 634	69	48	56	76	16	13	42	87	26	24	125	26	608	33 12Apr			
124270	Elkesley P.Sta.	SK 43 664759	37 616	56	46	57	83	11	13	39	94	26	24	127	27	603	43 19Aug			
Idle (Trent)																				
124360	Eaton Hall College	SK 43 713783	21 579	60	42	52	93	9	20	36	82	22	21	107	23	567	40 12Apr			
124381	Retford Secondary School	SK 43 710807	15 583	57	42	46	91	8	19	32	84	24	23	97	24	547	41 12Apr			
124398	Hallcroft S.Wks	SK 43 696826	13 578	56	39	46	86	11	17	39	94	21	22	105	25	561	43 12Apr			
124476	Babworth Hall	SK 43 686810	30 586	67	43	51	91	12	16	43	85	25	26	119	26	604	43 12Apr			
124566	Hayton S.Wks	SK 43 723837	12 589	55	38	44	91	12	16	35	100	22	21	112	24	570	43 12Apr			
124691	Wiseton P.Sta.	SK 43 711893	6 596	53	36	46	82	12	19	44	69	21	24	102	27	535	42 12Apr			
124771	Barnby Moor	SK 43 664845	21 597	60	40	46	83	11	16	43	86	22	21	109	27	564	42 12Apr			
124801	Ranskill S.Wks	SK 43 668878	10 594	64	40	49	79	13	18	40	89	22	21	109	28	572	42 12Apr			
Ryton (Idle)																				
124906	Kiveton Park Farm	SK 43 498834	119 704	68	54	52	79	12	16	39	85	27	30	131	25	618	45 12Apr			
125141	Sunnyside W.Wks	SK 43 589806	74 629	69	41	52	82	14	16	37	81	24	27	121	25	589	40 12Apr			
125192	Bracebridge S.Wks	SK 43 597790	30 630	69	49	55	87	16	15	37	84	28	23	131	29	623	41 12Apr			
Old Coates (Ryton)																				
125581	Carlton-in-Lindrick	SK 43 589838	30 624	64	45	55	81	15	15	37	82	22	24	113	29	582	37 12Apr			
125692	Hodsock and Langold S.Wks	SK 43 598864	19 597	65	41	29	71	12	14	37	74	23	20	115	25	526	37 12Apr			
Idle (Trent)																				
125843	Pinningley Met.Office	SK 43 658988	10 566	67	40	36	72	13	18	40	116	28	25	105	22	582	32 12Apr			
125893	Austerfield P.Sta.	SK 43 661962	10 583	57	35	40	67	12	11	35	87	23	27	105	23	522	31 12Apr			
126041	Gringley-on-the-Hill	SK 43 734908	62 642	57	33	44	83	14	22	44	77	26	25	108	28	561	38 12Apr			
126090	Snow Sewer P.Sta.	SK 43 730986	2 627	59	38	37	78	8	22	50	134	25	26	112	30	619	40 6Aug			
Trent																				
126342	Ravensfleet P.Sta.	SK 43 801960	3 597	56	32	41	77	7	13	45	114	23	26	105	28	567	43 6Aug			
Eau (Trent)																				
126808	Kirton-in-Lindsey	SK 43 934990	25 640	58	50	48	77	5	30	67	66	27	31	115	34	608	30 12Apr			
126947	Scotter	SE 44 888005	12 622	47	39	46	84	14	32	59	60	25	30	101	32	569	38 12Apr			
Trent																				
127190	Scunthorpe, Grange Lane	SE 44 908079	21 627	59	40	49	91	14	38	59	61	30	35	114	40	630	34 12Apr			
127236	Yadleythorpe Water																			
	Recd. Wks																			
127287	West Butterwick	SE 44 835065	6 628	55	40	34	79	14	29	59	72	27	29	106	35	579	33 12Apr			
Torne (Trent)																				
127497	Harworth S.Wks	SK 43 612922	12 607	67	42	45	79	20	16	37	96	27	28	135	36	628	38 12Apr			
127510	Maltby S.Wks	SK 43 547912	74 623	72	37	40	78	15	15	38	80	29 (25)	121	26	576	44 12Apr				
127574	Tickhill, Dadsley Road	SK 43 590938	18 613	68	42	45	76	17	12	34	96	25	25	117	27	584	42 12Apr			
127749	Warmsworth S.Wks	SK 43 550999	21 606	69	46	37	79	15	12	39	88	26	24	114	30	578	44 12Apr			
127805	Rossington Colliery	SK 43 604984	7 612	70	43	41	75	17	11	36	112	30	24	110	30	599	41 6Aug			
127848	Balby S.Wks	SE 44 569010	9 596	73	47	35	75	15	12	42	93	25	25	115	29	586	40 12Apr			
127879	Low Pasture P.Sta.	SE 44 589022	7 595	67	46	37	73	18	12	36	115	24	26	105	29	587	35 12Apr			
127921	Rossington Bridge P.Sta.	SK 43 630999	12 593	70	41	33	70	14	14	38	93	24	19	91	27	534	34 12Apr			
127979	Candy Farm P.Sta.	SE 44 698030	1 612	69	41	34	77	9	26	45	87	28	27	109	30	582	32 12Apr			
128000	Pinningley P.Sta.	SE 44 677002	6 588	63	40	34	71	9	24	42	83	19	20	98	25	528	31 12Apr			
128086	Wroot P.Sta.	SE 44 732017	2 581	58	33	29	74	7	18	44	121	26	26	107	23	566	49 20Aug			
128284	Doncaster, Runnymede Road	SE 44 597035	11 605	64	43	34	68	11	11	35	97	22	25	100	27	537	33 12Apr			
128321	Nutwell P.Sta.	SE 44 633031	7 597	62	37	31	73	11	12	41	110	24	21	101	26	549	34 6Aug			
128400	Lindholme Met.Office	SE 44 682063	5 589	64	41	27	69	9	28	46 (105)	22	25	104	26	566	32 12Apr				
128787	Croble P.Sta.	SE 44 749098	3 599	63	38	30	75	10	25	43	67	23	25	87	25	511	30 12Apr			
128856	Keadby P.Sta.	SE 44 835112	6 625	62	41	34	88	12	32	60	65	34	33	110	29	600	35 12Apr			
Trent																				
128912	Croble	SE 44 776121	3 610	61	37	30	71	10	15	74	78	24	28	104	31	563	28 12Apr			
LINCOLNSHIRE RIVER AUTHORITY AREA, 5271 SQUARE KILOMETRES.																				
HYDROMETRIC AREAS 29 AND 30																				
Coastal																				
130069	Normanby	SE 44 881167	53 648	--	--	--	--	--	--	--	--	--	--	109	37	---	26 12Apr			
130146	Alkborough	SE 44 879209	59 627	76	38	34	68	15	16	59	49	25	39	109	36	564				
Ancholme																				
130201	Spridlington	SK 43 979839	40 625	--	--	--	--	--	--	--	--	--	--	117	35	---	37 19Aug			
130506	Market Rasen	TF 53 121884	30 617	51	46	43	100	8	26	58	68	32	36	108	42	618				
130736	Osgodby	TF 53 077926	21 607	52	48	45	83	14	27	59	64	34	40	108	43	617	28 12Apr			
130884	Normanby-le-Wold	TF 53 114968	151 635	47	52	43	89	13	28	87	90	29	36	103	40	657	42 12Apr			
131009	Snitterby	SK 43 988948	11 617	55	44	49	80	8	29	76	67	31	35	110	34	618	29 12Apr			
131231	South Kelsey	TF 53 042983	15 617	57	50	50	79	9	36	77	75	33	40	114	43	663	30 24Jul			
131543	Caistor	TA 54 082019	21 622	41	45	43	83	7	25	64	77	28	31	101	47	592	35 19Aug			
131736	Scavby Hall	SE 44 968057	24 645	58	46	43	79	19	29	74	57	26	35	117	37	620	26 12Apr			
131742	Brigg Sugar Factory	SE 44 987062	5 613	54	52	50	84	13	23	61	49	29	34	128	40	617	28 12Apr			
131761	Barnetby-le-Wold	TA 54 058097	21 622	49	56	53	68	19	32	76	61	26	37	126	44	647	37 12Apr			
131896	Brigg, Eastfield Road	TA 54 005074	7 620	46	47	37	70	11	22	59	44									

RAINFALL 1970

Number	Station	Grid reference	Altitude - 1916 m	Av -1950 mm	Rainfall in millimetres												Highest daily fall mm date					
					Jan	Feb	Mar	Apr	May	Jun	Jul	Aug	Sep	Oct	Nov	Dec	Year					
LINCOLNSHIRE--(contd)																						
Coastal																						
133613	Inningham	TA 54 208149	4	602	42	50	28	74	16	24	98	46	19	34	108	42	581	34 19Jul				
133654	Riby	TA 54 191082	21	623	47	51	39	82	30	24	73	64	30	33	111	55	639	33 19Aug				
Freshney (Coastal)																						
134069	Little Coates P.Sta. No.2	TA 54 252086	4	612	42	46	35	78	18	25	61	62	26	35	107	56	591	38 19Aug				
Coastal																						
134172	Cleethorpes	TA 54 314080	7	595	48	54	35	68	12	23	71	40	30	30	113	50	574	23 19Aug				
134175	Cleethorpes P.Sta.	TA 54 321071	8	565	44	49	29	73	21	23	76	46	29	38	105	48	581	27 12Apr				
Waithe																						
134492	Binbrook Met.Office	TF 53 195958	108	711	53	49	43	89	10	32	68	78	45	38	104	49	658	17 12Apr				
134540	Thoresway	TF 53 168967	62	707	49	55	46	81	11	31	73	81	48	39	115	62	691	31 12Apr				
134618	Beelsby	TA 54 207016	64	695	52	52	48	89	8	27	70	74	48	41	102	53	664	34 19Aug				
134650	Wold Newton	TF 53 244965	70	718	55	58	44	93	11	30	72	74	31	36	105	62	671	39 19Aug				
Coastal																						
135028	Marshchapel	TF 53 354997	3	602	53	41	32	80	11	27	67	56	24	39	97	51	578	29 19Aug				
Lud (Coastal)																						
135239	Louth, Cordeaux High Sch.	TF 53 329881	34	660	59	54	43	103	21	42	65	61	31	46	112	65	702	30 12Apr				
135432	North Somercotes	TF 53 413963	3	571	54	38	31	72	12	35	73	73	24	50	94	56	612	26 19Aug				
135444	Ludborough	TF 53 295952	38	622	53	61	39	86	13	29	65	66	29	39	112	67	659	38 19Aug				
135606	Covenham	TF 53 351967	3	597	--	--	--	--	--	--	--	--	--	--	93	52	---	---				
Great Eau																						
135865	South Ormsby	TF 53 372754	38	630	65	54	39	111	12	47	52	49	26	44	133	45	677	36 12Apr				
135886	Driby P.Sta.	TF 53 388745	41	635	68	59	39	105	12	36	61	46	33	45	138	75	717	35 12Apr				
136085	Belleau	TF 53 402783	15	612	55	53	36	97	13	38	51	60	26	54	126	71	640	22 17Nov				
136099	Burwell	TF 53 358796	76	630	--	--	--	--	--	--	--	--	--	--	132	71	---	---				
136162	Withern	TF 53 434824	10	613	55	58	33	82	11	30	58	53	22	51	128	75	656	32 12Apr				
136580	Manby Met.Office	TF 53 393867	14	579	54	47	37	88	15	35	60	57	22	46	106	64	611	27 12Apr				
Coastal																						
136933	Strubby Met.Office	TF 53 445806	13	596	57	56	28	84	11	33	57	48	20	48	129	67	638	30 12Apr				
136980	Maltby-le-Marsh P.Sta.	TF 53 472826	5	571	49	50	26	86	12	25	66	42	17	44	123	62	606	27 12Apr				
137059	Trusthorpe P.Sta.	TF 53 513840	2	579	54	54	27	86	13	17	79	49	15	50	129	62	635	36 12Apr				
137223	Mumby P.Sta.	TF 53 514746	9	579	52	43	26	94	17	24	60	44	18	53	119	56	606	28 12Apr				
137246	Anderby	TF 53 514755	3	610	60	52	30	87	22	23	61	46	19	52	128	62	642	28 12Apr				
Willoughby High (Coastal)																						
137306	Ulceby Grange	TF 53 422731	91	635	60	52	33	95	22	30	51	47	24	49	130	62	655	30 18Nov				
137590	Chapel St Leonards P.Sta.	TF 53 559729	3	582	57	45	36	85	16	29	66	47	22	51	125	52	631	22 12Apr				
Steeping																						
137710	Tetford	TF 53 329748	59	683	70	67	49	115	11	38	54	63	30	43	132	64	740	34 12Apr				
137827	Hagworthingham	TF 53 354691	62	649	65	54	38	99	9	60	49	44	27	42	146	68	701	33 27Jun				
138060	Fordington W.Wks	TF 53 415714	49	655	69	64	41	108	12	30	52	48	27	48	143	74	716	33 12Apr				
Witham																						
138818	Blue Point	SK 43 894194	123	660	58	48	55	82	24	36	48	63	29	24	123	31	620	38 19Aug				
138834	Cottesmore Met.Office	SK 43 909154	138	658	(65)	52	55	76	18	44	49	54	27	25	124	32	621	31 19Aug				
138965	Colstervorth	SK 43 939233	114	627	63	52	65	76	19	40	47	71	(26)	31	119	32	641	44 19Aug				
139067	Wyville	SK 43 883293	122	648	66	52	52	87	21	25	40	57	30	30	117	34	611	31 19Aug				
139205	Great Ponton W.Wks	SK 43 924296	72	658	62	50	60	85	11	38	43	71	33	26	120	37	636	39 19Aug				
139274	Salterford P.Sta.	SK 43 926334	57	627	57	43	60	80	9	34	37	57	24	29	110	35	575	33 19Aug				
139360	Grantham Park	SK 43 916368	53	624	54	42	59	74	7	29	42	53	21	27	109	34	551	29 19Aug				
139491	Caythorpe	SK 43 958483	93	622	50	44	55	71	7	34	56	72	21	23	105	36	574	29 19Aug				
139608	Marston	SK 43 893434	30	612	50	43	55	67	5	34	46	75	22	27	107	33	564	32 19Aug				
140043	Barnby-in-the-Willows	SK 43 858524	15	605	55	42	49	69	9	25	50	92	29	23	121	23	547	40 19Aug				
Brant (Witham)																						
140515	Brant Broughton	SK 43 917546	11	609	55	47	51	64	11	32	51	78	28	22	111	24	574	31 19Aug				
140566	Welbourn	SK 43 964536	40	610	54	54	55	78	6	25	56	72	22	27	105	38	542	25 19Aug				
Witham																						
140905	Lincoln, Brant Road	SK 43 963666	10	600	65	48	53	79	5	21	50	78	24	32	119	28	602	49 19Aug				
141013	Lincoln, St Catherines	SK 43 971694	6	615	59	50	51	78	6	18	35	67	25	32	112	24	557	39 19Aug				
141020	Skellingthorpe Hall	SK 43 930715	12	612	64	51	47	76	10	18	62	67	24	33	124	28	604	36 19Aug				
Till (Witham)																						
141096	Corringham	SK 43 865902	18	617	54	40	60	75	4	21	46	121	18	40	108	33	620	41 20Aug				
141438	Stow, Grange Farm	SK 43 914835	11	597	--	--	--	--	--	15	58	56	22	29	105	25	---	---				
141467	Thorpe-le-Fallows	SK 43 913806	13	597	46	32	44	78	3	--	--	--	--	--	--	--	---	---				
141903	Lincoln	SK 43 962719	6	603	62	47	50	81	4	18	47	68	23	33	116	31	580	36 19Aug				
Witham																						
142001	Waddington Met.Office	SK 43 988653	68	615	50	50	52	78	6	19	46	80	24	32	120	26	583	49 19Aug				
Barlings Eau (Witham)																						
142319	Hackthorn Hall	SK 43 992825	32	620	66	47	41	91	5	51	65	78	34	37	121	39	675	34 19Aug				
142352	Welton P.Sta.	TF 53 014815	14	610	57	43	36	90	4	51	60	68	27	34	109	34	617	35 19Aug				
142501	Scampton Met.Office	SK 43 966791	58	618	59	48	(42)	84	6	16	67	61	27	37	116	38	601	33 12Apr				
142694	Holton	TF 53 116816	29	602	48	40	39	87	6	30	61	45	26	33	97	44	556	29 12Apr				
142766	Riseholme	SK 43 985756	38	610	58	40	45	80	4	19	42	67	20	36	113	37	561	43 19Aug				
143059	Reepham	TF 53 040737	18	599	60	40	43	89	4	30	55	71	23	38	110	30	543	43 19Aug				
143547	Bardney	TF 53 113688	5	599	48	45	37	77	3	41	60	62	23	40	118	47	601	34 24Jul</				

RAINFALL 1970

Number	Station	Grid reference	Av Alti- 1916 tude -1950 m mm	Rainfall in millimetres												Highest daily fall mm date	
				Jan	Feb	Mar	Apr	May	Jun	Jul	Aug	Sep	Oct	Nov	Dec		Year
LINCOLNSHIRE--(contd)																	
Slea (Witham)																	
146217	Barkston Heath	SK 43 964406	101 635	56	44	61	75	5	41	45	67	19	26	104	35	578	29 19Aug
146451	Cranwell Met. Office	TF 53 003494	62 597	45	41	56	80	5	28	57	76	18	25	101	30	562	28 20Aug
Witham																	
146893	Boston, Robin Hoods Walk	TF 53 322451	3 605	58	49	47	79	7	27	51	55	18	39	120	46	596	29 19Aug
146896	Boston, Grand Sluice	TF 53 323444	5 588	57	44	48	75	8	26	46	53	16	37	116	43	569	28 19Aug
South Forty Foot (Witham)																	
146966	Guthram Gowt	TF 53 171225	5 582	61	48	46	70	7	20	45	53	21	18	135	34	558	25 18Nov
147746	Billingborough	TF 53 112342	11 614	58	46	47	67	9	19	44	72	19	20	116	37	554	28 19Aug
148186	Newton Hall	TF 53 047363	52 618	54	41	48	72	6	26	56	59	25	24	106	31	548	29 19Aug
148248	Culverthorpe Hall	TF 53 022402	58 604	62	47	55	83	6	47	52	75	22	24	100	36	609	34 27Jun
148676	Heckington	TF 53 144443	8 597	59	48	46	68	5	17	51	70	18	28	102	34	546	24 19Aug
148934	Kirton Exp. Hort. Sta.	TF 53 299395	3 610	56	40	43	67	6	31	46	52	18	30	115	37	541	21 19Aug
149043	Skeiston, Cooks Lock	TF 53 113432	3 612	57	45	44	65	4	26	42	49	17	29	112	39	529	28 19Aug
149052	Skirbeck, Black Sluice	TF 53 325428	3 612	62	47	47	78	5	31	49	53	18	36	119	44	589	27 19Aug
Witham																	
149066	Twentylands P.Sta.	TF 53 387646	33 650	57	56	39	98	10	39	48	47	21	45	144	55	659	28 18Nov
149241	East Kirkby Manor	TF 53 334618	11 649	57	48	39	94	3	37	49	46	20	47	141	52	633	31 12Apr
149393	Carrington Grange	TF 53 312545	3 615	56	48	39	82	5	32	42	45	20	43	135	47	594	28 18Nov
149439	Hakerley Bridge Farm	TF 53 321529	3 584	51 (48)	(40)	74	5	25	38 (50)	18	38	107	35	529	17	27Oct	
149745	Proghall	TF 53 253524	4 610	57	44	40	71	6	22	44	52	18	40	131	48	573	26 18Nov
149854	Cowbridge	TF 53 328472	3 607	61	53	43	76	6	27	51	56	19	37	123	47	599	29 19Aug
149876	Boston, Church Road P.Sta.	TF 53 335435	2 605	58	47	47	77	5	27	51	52	17	35	112	41	571	23 19Aug
149904	Tytton Hall	TF 53 329417	3 610	55	48	45	73	5	36	48	51	20	33	117	44	575	26 19Aug
149923	Wyberton	TF 53 341415	3 610	56	47	53	93	6	30	50	52	20	35	114	43	599	34 12Apr
149926	Frampton S. Wks	TF 53 314397	3 610	59	40	38	63	5	33	45	52	17	28	114	36	530	21 19Aug
149944	Kirton	TF 53 302380	4 604	54	44	44	63	6	37 (45)	53	18	32	111	40	547	26 19Aug	
Hobhole (Witham)																	
150032	Eastville	TF 53 404602	1 561	58	48	35	81	7	40	35	56	18	43	121	50	592	26 12Apr
150163	Lade Bank Bridge	TF 53 378544	4 566	50	56	34	82	6	36	49	55	18	38	115	43	582	23 12Apr
150252	Leake, Fold Hill	TF 53 406518	2 571	56	50	41	77	7	30	47	54	17	39	115	50	583	26 12Apr
150388	Leverton	TF 53 420481	3 569	57	41	41	77	6	30	55	53	18	42	114	53	587	26 19Aug
150601	Hobhole P.Sta.	TF 53 365399	16 592	52	52	40	78	7	42	51	54	21	42	113	40	582	23 19Aug

WELLAND AND NENE RIVER AUTHORITY AREA, 3970¹ SQUARE KILOMETRES

HYDROMETRIC AREAS 31 AND 32

Welland																			
151026	Sibbertoft	SP 42	681826	171	691	67	79	57	79	26	24	51	71	33	19	132	29	667	45 19Aug
151044	Husbands Bosworth W.Wks	SP 42	644843	155	666	64	75	65	80	26	46	58	67	46	19	133	29	707	41 19Aug
151237	Market Harborough, Northampton Road	SP 42	735869	79	640	60	74	63	69	19	23	42	54	31	18	131	29	613	31 19Aug
151238	Market Harborough, Burnmill Road	SP 42	732879	96	623	58	70	54	68	16	25	43	54	33	20	133	28	602	30 19Aug
151239	Market Harborough Grammar School	SP 42	732881	104	617	59	65	62	67	16	31	42	51	31	20	125	22	591	29 19Aug
151472	Kibworth Marcourt	SP 42	681943	124	658	67	59	56	70	23	18	67	59	31	19	123	27	619	27 19Aug
151845	Ashley	SP 42	796908	76	619	64	63	51	68	11	21	41	61	27	20	123	26	576	31 19Aug
151875	Hallaton Hall	SP 42	791966	112	660	57	69	50	78	11	23	48	73	37 (19)	(127)	30	622	31 19Aug	
Eye (Welland)																			
152195	Tilton-on-the-Hill	SK 43	744056	208	699	71	83 (57)	53	18	5	49	154	45	31	152 (30)	748	5	1Jun	
152341	Wardley	SK 43	832001	113	656	60	66	57	80	17	26	43	91	33	21	139	29	662	38 19Aug
152367	Uppingham	SP 42	849988	163	672	65	71	58	77	15	33	47	114	34	23	130	32	699	43 19Aug
152419	Eye Brook Res.	SP 42	855941	57	603	62	60	61	76	19	30	40	81	24	18	121	30	622	36 19Aug
152426	Caldecott P.Sta.	SP 42	864932	53	576	63	65	68	74	13	26	37	77	24	19	119	26	611	31 19Aug
Welland																			
152542	Seaton Mill	SP 42	908976	41	598	64	53	49	74	19	36	39	101	23	22	116	31	627	34 19Aug
152742	Tixover P.Sta.	SK 43	974002	38	593	75	72	73	75	15	28	35	70	24	19	114	29	629	36 19Aug
153155	Stamford S.Wks	TF 53	041074	23	577	58	46	48	59	17	19	46	59	23	16	123	27	541	38 19Aug
153214	Braunston	SK 43	829067	122	673	67	63	63	82	13	48	55	68	34	24	132	28	677	35 19Aug
Gwash (Welland)																			
153244	Gunthorpe Hall	SK 43	868056	119	673	71	63	61	74	17	32	47	87	37	24	140	31	684	36 19Aug
153677	Casterton	TF 53	003094	46	594	44	31	36	58	10	30 (41)	(72)	25	20	124 (29)	520	13	27Jun	
Welland																			
153908	Ufford	TF 53	093045	25	559	59	50	42	65	18	19	33	59	24	18	130	24	541	26 19Aug
153971	Eton	TF 53	142048	11	525	59	52	42	60	28	22	34	59	27	17	122	25	547	30 19Aug
154031	Marholm	TF 53	145020	21	564	65	55	44	64	22	23	36	137	31	18	125	20	640	24 1Nov
154528	Deeping St Nicholas	TF 53	213157	3	564	62	47	41	65	11	33	39	117	26	13	111	29	594	36 7Aug
154720	Pode Hole No.3	TF 53	214219	3	600	54	45	34	71	7	26	41	54	22	19	122	36	531	21 1Nov
154724	Pode Hole No.2	TF 53	215223	3	584	55	44	33	70	7	26	41	54	21	19	120	35	525	21 1Nov
154761	Spalding Grammar School	TF 53	246222	5	562	59	47	31	71 (6)	(26)	38	87	23	18	141	43	590	31 20Aug	
154763	Spalding	TF 53	244225	9	559	61	43	36	75	7	29	43	85	23	17	112	29	560	34 20Aug
154773	Spalding, Marsh Road	TF 53	258238	4	559	58	44	36	71	6	28	39	87	26	19	119	32	565	31 20Aug
Glen (Welland)																			
155234	Clipsham, Olive Branch	SK 43	970161	93	610	60	49	50	74	18	23	41	76	24	22	134	36	607	36 19Aug
156194	Tongue End	TF 53	151184	3	579	65	47	42	77	12	18	37	58	22	19	128	33	558	23 19Aug
156215	Lound	TF 53	078191	41	577	59	47	47	75	15	15	38	84	19	20	131	31	581	40 19Aug
156225	Bourne P.Sta.	TF 53	101201	7	593	62	48	50	75	14	14	43	69	19	20	134	33	581	35 19Aug
156280	Pinchbeck Marsh	TF 53	261261	3	585	59	37	31	67	6	29	34	68	16	19	121	33	520	25 19Aug
156328	Surfleet	TF 53	280292	4	600	62	43	41	78	5	30	39	67	18	22	121	38	564	30 19Aug
Welland																			
156504	Asperton Farm	TF 53	260377	3	545	57	38	40	60	5	28	41	53	16	27	114	36	515	27 19Aug
156635	Irby Hall Farm	TF 53	323224	3	546	72	45	34	77	5	36	51	60	27	15	126	30	578	31 19Aug
156677	Holbeach	TF 53	355241	3	560	54	43	32	76	5	37	50	58	23	23	117	31	549	23 19Aug
156836	Majors Farm	TF 53	345309	4	577	63	44	45	84	8	38	49	60	22	27	125	42	607	28 19Aug
156940	Hovenden House	TF 53	397261	5	583	61	51	42	77	3	38	56	59	23	24	126	40	600	26 19Aug
Kislingbury (Nene)																			
158203	West Haddon	SP 42	630719	169	686	64	77	70	75	14	27	52	94	29	19	128	30	679	47 19Aug
158443	Norton Junction	SP 42	602657	109	674	69	96	63	80	34	25	61	84	37	22	122	33	726	44 19Aug

RAINFALL 1970

Number	Station	Grid reference	Av tude -1916 -1950 m mm	Rainfall in millimetres												Highest daily fall mm date				
				Jan	Feb	Mar	Apr	May	Jun	Jul	Aug	Sep	Oct	Nov	Dec	Year				
WELLAND AND NENE--(contd)																				
Nene																				
158618	Flore	SP 42 649601	87 635	64	76	55	68	24	24	48	87	32	19	123	34	654	44 19Aug			
158703	Litchborough S.Wks	SP 42 624551	113 673	58	70	51	66	22	34	49	77 (36)	(20)	(135)	34	652	36 19Aug				
158802	Bugbrooke Mill	SP 42 681586	69 599	70	65	47	54	25	29	44	85	34	16	128	30	627	38 19Aug			
159147	Blisworth	SP 42 720550	90 648	66	67	47	62	24	26	45	94	34	16	139	31	651	37 19Aug			
Brampton (Nene)																				
159426	Pitsford Res.	SP 42 758687	101 614	68	75	50	74	18	40	43	96	30	21	124	33	676	45 19Aug			
159493	Lampart Hall	SP 42 759745	146 690	59	73	45	61	13	39	42	79	29	20	124	29	613	43 19Aug			
159728	Hollowell	SP 42 687722	122 648	69	82	51	80	18	19	54	77	32	27	131	34	674	45 19Aug			
159796	Ravensthorpe Res.	SP 42 682704	98 647	68	78	52	70	20	26	49	77	30	18	122	34	644	46 19Aug			
160019	Althorpe Park	SP 42 682652	122 673	61	74	47	68	17	30	48	89	31	14	115	32	626	49 19Aug			
Nene																				
160204	Northampton, Hardingstone	SP 42 762598	58 583	62	57	73	61	9	27	40	97	28	13	120	31	618	59 19Aug			
160206	Northampton General Hosp.	SP 42 762604	79 626	71	65	65	64	11	34	44	96	33	16	131	33	663	55 19Aug			
160210	Northampton, Cliftonville Road	SP 42 767602	72 612	65	66	65	60	9	30	43	100	32	14	129	33	646	58 19Aug			
160214	Northampton, Stampson Avenue	SP 42 768615	100 607	68	66	67	63	9	34	46	96	35	14	131	35	664	56 19Aug			
160279	Little Houghton	SP 42 805598	78 584	78	63	72	63	10	34	43	95	32	16	132	28	666	51 19Aug			
160435	Sywell Res.	SP 42 830653	83 617	68	67	49	71	14	29	52	97	34	21	124	34	660	45 19Aug			
160521	Yardley Hastings	SP 42 852573	101 637	70	69	54	75	7	21	46	101	30	16	137	27	653	40 19Aug			
160733	Wollaston P.Sta.	SP 42 889641	43 582	63	62	35	59	29	27	44	107	28	17	134	33	638	44 19Aug			
160775	Wollaston Hall	SP 42 909631	84 605	61	57	55	61	28	30	43	71	29	17	124	35	611	31 19Aug			
160801	Wellingborough, Nene Wharf	SP 42 899664	41 586	56	65	57	63	28	28	39	78	29	21	125	30	619	34 19Aug			
Ise (Nene)																				
160838	Kelmarsh Hall	SP 42 735795	126 719	71	87	72	75	34	31	45	67	30	22	135	29	698	38 19Aug			
161148	Kettering Grammar School	SP 42 877776	76 665	67	66	57	71	23	19	44	68	30	14	124	29	612	32 19Aug			
The Slade (Ise)																				
161224	Clover Hill W.Wks	SP 42 869799	105 638	62	60	44	69	19	26	46	74	31	16	120	28	595	30 19Aug			
161255	Thorpe Malsor Res.	SP 42 830795	107 646	66	63	67	68	32	32	42	69	33	18	113	31	634	41 19Aug			
161295	Cransley W.Wks	SP 42 833782	84 641	66	68	70	67	28	28	39	69	32	15	101	32	615	41 19Aug			
Ise (Nene)																				
161496	Orlinsbury	SP 42 844715	118 646	71	72	44	80	33	22	49	73	33	17	129	29	652	34 19Aug			
161562	Harrowden Hall	SP 42 882709	88 629	59 (67)	20	65 (20)	16	26	55	29	18	125	33	533	22	1Nov	22 1Nov			
161728	Wellingborough, Swanspool	SP 42 894675	57 623	54	70	48	70	20	23	42	77	21	21	126	29	601	32 19Aug			
Nene																				
161887	Pushden Cemetery	SP 42 965664	79 584	69	69	47	70	14	26	39	67	27	18	123	30	599	38 19Aug			
162140	Raunds	SP 42 991721	59 579	67	66	63	70	13	22	47	59	34	15	121	30	607	28 19Aug			
162182	Woodford P.Sta.	SP 42 971759	32 566	60	59	51	75	19	22	48	81	29	13	119	28	604	34 19Aug			
162269	Cranford	SP 42 925770	69 635	77	79	58	77	21	12 (47)	90	49	14	134	23	681	58 19Aug				
162361	Islip	SP 42 971783	50 584	64	60	56	68	18	24	47	95	33	18	124	29	636	48 6Aug			
Harpers (Nene)																				
162681	Brigstock	SP 42 944852	52 607	71	75	60	71	15	29	40	63	27	15	123	25	614	33 19Aug			
162752	Sudborough	SP 42 968821	43 633	75	68	57	70	16	27	43	69	29	17	136	29	636	31 19Aug			
Nene																				
162992	Barnwell P.Sta.	TL 52 043872	21 589	67	47	40	60	14	29	37	79	22	15	114	23	547	31 19Aug			
163091	Oundle, North Street	TL 52 042883	32 597	69	56	48	64	19	46	40	85	23	18	119	23	610	29 19Aug			
163092	Oundle, Nene Wharf	TL 52 043888	20 586	68	55	49	60	16	39	42	85	22	17	117	25	595	27 19Aug			
Willow (Nene)																				
163465	Corby, Stanion Lane	SP 42 901885	97 607	72	66	77	75	20	29	43	64	25	17	120	30	638	37 4Mar			
163646	Bulwick	SP 42 957940	68 584	64	57	66	64	21	34	42	70	24	19	120	25	606	34 19Aug			
163737	Apethorpe	TL 52 022961	39 594	60	52	44	66	17	16	35	58	26	13	119	22	528	23 19Aug			
Nene																				
163918	Wittering Met.Office	TF 53 048032	80 583	54	51	47	66	17	21	43	69	24	17	131	25	565	28 19Aug			
164336	Orton Longueville	TL 52 174971	15 571	61	43	45	59	28	29	36	48	28	14	112	30	533	23 1Nov			
164339	Woodston	TL 52 179975	11 550	58 (41)	(38)	63	28	31	35	57	28	13	114	32	538	24 1Nov				
164364	Peterborough S.Wks	TL 52 201984	3 543	56	39	34	55	37	25	31	51	28	14	109	31	510	24 19Aug			
164694	Thorney, Topham Crescent	TF 53 288042	5 540	--	--	--	--	--	--	--	--	--	20	116	34	---	---			
164746	Thorney, North House	TF 53 307034	1 536	53	36	39	66	15	35	39	74	21	17	121	35	551	27 19Aug			
164831	Thorney Toll	TF 53 355028	1 555	52	38 (40)	68	13	80	38	56	24	21	116	39	585	60 27Jun				
165164	Wisbech	TF 53 457116	6 533	--	--	--	--	--	--	--	--	25	21	138	37	---	---			
165614	Thorney, Nuts Grove Farm	TF 53 328058	4 529	65	40	42	72	14	40	43	98	26	17	118	39	614	27 19Aug			
165711	Clough's Cross	TF 53 368093	2 542	70	48	30	75	6	56	41	58	25	21	124	41	545	37 27Jun			
165932	Tydd Manor	TF 53 429166	3 526	64	46	32	70	7	95	54	56	24	26	147	43	664	70 27Jun			
165965	Tydd Gate	TF 53 467181	3 604	61	47	28	68	4	85	51	58	24	25	133	31	615	67 27Jun			
166114	Weston St Mary	TF 53 275184	3 535	59	40	37	69	7	23	42	54	20	18	108	27	504	23 19Aug			
166569	Sutton St James	TF 53 388180	1 536	57	52	34	64	5	51	46	60	22	21	132	39	583	29 27Jun			
166869	Sutton Bridge	TF 53 476200	6 581	67	55	32	75	6	101	45	51	26	26	134	35	653	82 27Jun			
166889	Sutton Bridge	TF 53 481203	4 584	55	49	29	73	6	109	41	43	22	24	131	35	617	93 27Jun			
166950	Wingland Grange	TF 53 517220	3 524	63	47	36	70	2	77	42	35	22	33	113	40	580	62 27Jun			

GREAT OUSE RIVER AUTHORITY AREA, 8582 SQUARE KILOMETRES

HYDROMETRIC AREA 33

Coastal																	
168168	Terrington St Clement Exp.Husb.Farm	TF 53 547187	4 519	51	45	27	70	7	56	43	35	24	29	139	35	561	40 27Jun
168196	Terrington St Clement, Manor Farm	TF 53 551203	4 550	58	55	30	74	5	66	43	36	25	36	148	40	616	50 27Jun
168268	Clenchwarton	TF 53 602206	3 580	55	49	30	71	26	67	33	32	25	35	132	46	601	52 27Jun
Twyford (Ouse)																	
169279	Middle Claydon, Catherine Farm	SP 42 714250	93 660	60	51	48	93	18	27	50	67	34	19	151	37	655	29 25Apr
169305	Calvert	SP 42 688247	90 640	57	53	43	84	15	29	43	67	36	17	143	35	622	
169328	Botolph Claydon, Bernwood Farm	SP 42 732243	122 685	72	56	51	102	14	30	54	73	40	19	153	46	710	30 25Apr
Claydon (Twyford)																	
169526	Quainton Hill Res.	SP 42 751213	184 696	67	64	49	76	20	28	57	62	36	19	152	46	676	17 4Mar

RAINFALL 1970

Number	Station	Grid reference	Altitude - 1916 m	Av -1950 mm	Rainfall in millimetres												Highest daily fall					
					Jan	Feb	Mar	Apr	May	Jun	Jul	Aug	Sep	Oct	Nov	Dec	Year	mm date				
GREAT OUSE--(contd)																						
Ouse																						
169852	Poxcote P.Sta.	SP 42 713357	93	645	73	63	50	72	16	33	51	56	34	20	143	36	647	29 18Nov				
Tove (Ouse)																						
170490	Bradden House	SP 42 645484	128	699	84	68	62	71	14	32	53	80	36	23	154 (38)	715	39 19Aug					
Ouzel (Ouse)																						
171458	Dunstable S.Wks	TL 52 004238	110	681	63	53	36	70	22	26	47	50	39	20	134	44	604	20 1Nov				
171992	Battlesden P.Sta.	SP 42 960281	109	665	63	55	74	78	14	30	46	52	44	21	136	42	655	25 4Mar				
172067	Leighton Buzzard W.Wks	SP 42 935247	96	673	47	55	47	67	17	31	57	45	46	19	138	38	607	21 1Nov				
172391	Bletchley S.Wks	SP 42 886347	67	576	65	56	58	73	10	27	39	64 (38)	23	143	38	634	27 25Apr					
172601	Woburn	SP 42 964358	89	629	56	57	45	72	7	33	42	63	39	18	131	38	601	26 19Aug				
172822	Newport Pagnell, Wolverton Road	SP 42 870436	55	617	61	58	57	61	8	32	51	101	42	21	132	37	661	40 6Aug				
Ouse																						
173141	Weston Underwood P.Sta.	SP 42 873510	52	630	67	61	49	67	8	25	39	106	28	13	126	31	620	36 19Aug				
173309	Brayfield House	SP 42 928522	55	628	68	63	52	73	8	33	44	76	34	19	137	35	642	26 6Aug				
173517	Souldrop	SP 42 984615	91	646	73	69	57	72	9	35	48	52	33	21	123	36	628	24 19Aug				
173741	Bedford W.Wks	TL 52 038515	34	577	59	54	40	54	6	29	51	62	35	15	112	30	547	24 19Aug				
173879	Bromham	TL 52 010506	34	589	63	55	47	56	5	30	60	74	33	12	118	30	583	26 19Aug				
174006	Bedford Park	TL 52 051510	36	529	59	54	64	66	12	33	55	61	34	14	108	28	588	32 4Mar				
174062	Bedford Met.Office	TL 52 049597	85	566	59	62	70	69	5	29	48	61	33	18	128	33	615	30 19Aug				
Elstow (Ouse)																						
174566	Cardington Met.Office	TL 52 081463	29	527	53	60	46	62	9	39	47	61	34	15	110	36	572	26 19Aug				
Ouse																						
174662	Mogerhanger Park	TL 52 133485	46	579	50	68	60	61	8	40	46	47	38	19	114	41	592	22 19Aug				
Ivel (Ouse)																						
174784	Baldock, William Road P.Sta.	TL 52 241325	82	594	56	56	50	70	25	26	58	56	56	20	127	48	648	23 14Nov				
Hiz (Ivel)																						
175029	Hitchin, Knightswood	TL 52 191290	85	671	59	78	50	73	38	35	55	61	54	20	147	42	712	23 28May				
175171	Hitchin W.Wks	TL 52 185289	64	636	65	63	50	73	30	37	51	66	54	19	137	43	688	21 12Sep				
175475	Letchworth	TL 52 208346	64	574	51	55	46	67	18	24	47	63	53	17	121	49	609	19 12Sep				
Ivel (Ouse)																						
175556	Clifton S.Wks	TL 52 177403	34	559	46	48	33	69	12	42	48	38	47	17 (111) (37)	548	18 12Sep						
Old Canal (Ivel)																						
175915	Silsoe	TL 52 091358	59	571	46	48	40	68	10	31	45	72	43	14	114	37	568	25 19Aug				
176218	Pulloxhill P.Sta.	TL 52 090336	55	648	54	52	50	66	12	36	45	62	47	15	120	37	596	12 3Dec				
Ivel (Ouse)																						
176325	New Spring P.Sta.	TL 52 210416	53	555	50	61	42	59	16	39	48	44	49	19	111	28	566	22 4Mar				
176798	Sandy S.Wks	TL 52 162501	22	559	48	55	41	52	7	43	49	49	36	15	108	32	535	23 27Jun				
Ouse																						
176830	Teapsford	TL 52 161535	17	554	67	73	62	68	7	44	51	42	36	16	111	36	613	23 4Mar				
177099	St Neots P.Sta.	TL 52 184581	17	544	54	48	35	46	9	39	42	44	--	--	--	--	---					
177312	Great Gransden	TL 52 266557	46	566	52	57	47	67	14	27	38	36	36	14	115	38	541	23 19Aug				
177504	St Neots	TL 52 189605	21	545	58	58	59	65	8	65	44	51	25	13	107	33	586	22 9Jun				
178274	Grafham Water	TL 52 154666	51	566	63	50	40	63	8	61	39	54	31	18	110	27	564					
178409	Brampton P.Sta.	TL 52 223709	9	546	57	51	42	60	12	40	43	49	30	18	106	24	532	26 19Aug				
179356	Houghton	TL 52 288717	7	556	50	44	43	65	11	45	46	49	29	16	106	28	532	29 27Jun				
179624	Wyton Met.Office	TL 52 284745	40	544	58	42	46	64	21	52	38	49	31	20	100	26	547	25 19Aug				
179956	Boxworth, Manor House	TL 52 352645	23	605	59	60	48	67	17	26	46	44	39	18	111	32	567	21 19Aug				
179959	Boxworth, Home Paddock	TL 52 347639	48	543	56	55	46	68	15	30	46	45	40	17	111	32	561	20 19Aug				
Cottenham (Ouse)																						
180505	Oakington Met.Office	TL 52 411660	10	561	51	52	46	58	17	55	39	39	42	20	120	33	572	39 27Jun				
Ouse																						
180704	Stretham	TL 52 516729	4	506	48	42	35	63	22	78	43	28	43	16	111	34	563	58 27Jun				
Cam (Ouse)																						
181069	Wendens Ambo	TL 52 491365	73	624	71	58	44	84	7	23	38	50	52	19	148	49	643	38 14Nov				
181126	Saffron Walden County High School	TL 52 532378	72	592	66	54	48	78	6	40	39	43	67	20	147	47	655	44 14Nov				
181160	Chesterton Park	TL 52 536422	110	593	64	54	42	78	14	36	45	43	65	20	140	46	647	39 14Nov				
181240	Audley End House	TL 52 525384	52	589	72	61	52	81	8	43	42	48	71	21	150	50	699	42 14Nov				
Rhee (Cam)																						
182075	Odsey	TL 52 292380	78	591	61	52	61	75	16	20	50	72	53	20	122	44	646	38 20Aug				
182357	Steeple Morden	TL 52 291429	43	597	48	50	39	72	15	16	42	48	51	16	113	38	548	21 14Nov				
182363	Abington, Pigotts Hall	TL 52 304444	30	589	51	52	48	68	13	21	37	36	51	21	118	37	553	23 4Mar				
182565	Royston	TL 52 354409	64	563	63	57	53	78	28	63	41	50	49	23	120	43	668	44 27Jun				
182669	Melbourn	TL 52 380446	26	557	55	57	44	86	19	70	44	50	48	21	107	37	638	51 27Jun				
183010	Poulmire P.Sta.	TL 52 427445	30	555	56	52	44	67	19	14	33	48	50	20	117	41	561	25 14Nov				
Cam (Ouse)																						
183630	Cambridge Botanic Garden	TL 52 456572	12	552	57	58	38	63	20	31	42	39	38	21	117	39	563	23 14Nov				
183703	Cambridge, Sherlock Close	TL 52 435599	20	699	--	--	--	75	20	99	36 (35) (45)	21	123	39	--	--	---					
183723	Cambridge P.Sta.	TL 52 465594	7	523	53	65	41	66	14	40	35	38	48	26	112	40	578	22 27Jun				
183799	Cambridge, Nat.Inst.Agric.Botany	TL 52 434604	24	547	52	56	32	66	20	97	33	33	44	20	118	35	606	80 27Jun				
183846	Milton	TL 52 477629	6	569	55	60	45	64	16	40	40	37	44	20	114 (37)	572	25 27Jun					
183891	Bottisham Lock	TL 52 507657	3	512	48	52	40	68	25	34	37	31	44	20	117	35	551	23 14Nov				
Bottisham Lode (Cam)																						
183928	Fulbourn	TL 52 539549																				

RAINFALL 1970

Number	Station	Grid reference	Av Alti- tude -1950 m mm	Rainfall in millimetres												Highest daily fall				
				Jan	Feb	Mar	Apr	May	Jun	Jul	Aug	Sep	Oct	Nov	Dec	Year	mm date			
GREAT OUSE--(contd)																				
Lark (Ouse)																				
185551	Rushbrooke P.Sta.	TL 52 873624	37 622	63	62	36	70	13	16	32	32	65	33	147	49	618	41 14Nov			
185735	Bury St Edmunds, Abbey Gardens	TL 52 858643	37 610	62	66	39	69	13	11	36	28	54	29	140	57	604	44 14Nov			
185759	Bury St Edmunds Sugar Factory	TL 52 863653	49 630	59	63	38	73	19	12	37	30	56	32	152	53	624	44 14Nov			
185886	Troston Hall	TL 52 902717	49 605	62	65	43	72	14	15	40	28	46	40	152	61	638	45 14Nov			
186331	Broom's Barn	TL 52 753657	75 665	54	59	34	75	21	13	47	43	36	24	153	52	611	40 14Nov			
Kennet (Lark)																				
186863	Lidgate	TL 52 728576	89 632	55	61	34	70	14	19	50	78	46	21	156	52	656	45 14Nov			
Lark (Ouse)																				
187187	Isleham Lock	TL 52 648760	3 532	52	47	35	62	20	21	47	32	41	22	142	35	556	28 14Nov			
187440	Lark P.Sta.	TL 52 610827	0 587	56	47	38	78	20	41	43	30	42	26	127	43	591	25 27Jun			
187534	Prickwillow	TL 52 597825	3 583	60	52	42	79	20	41	45	28	42	26	129	40	604	28 27Jun			
Ouse																				
187605	Littleport, Victoria St	TL 52 574866	3 528	55	47	38	69	18	92	40	32	40	28	119	39	617	71 27Jun			
Black Bourn (Little Ouse)																				
188553	Thurston	TL 52 914653	47 615	60	62	40	72	17	10	33	25	49	34	153	57	612	48 14Nov			
188566	Barton Lodge	TL 52 884664	61 620	65	64	40	68	17	10	38	31	51	32	157	54	627	47 14Nov			
188832	Honington Met.Office	TL 52 887749	49 608	65	56	36	69	17	14	38	28	38	33	145	59	598	42 14Nov			
Little Ouse (Ouse)																				
189014	Elvedon Hall	TL 52 822795	40 609	74	61	46	76	16	13	48	43	37	35	164	72	685	42 14Nov			
Thet (Little Ouse)																				
189949	East Harling	TL 52 975879	23 625	70	60	45	69	15	10	45	27	35	36	146	63	621	41 15Nov			
190294	Kilverstone Hall	TL 52 891841	17 603	81	65	46	70	12	14	41	35	40	45	155	60	664	41 14Nov			
Little Ouse (Ouse)																				
190343	Thetford, King's House Gdns	TL 52 870832	15 610	77	60	44	73	12	13	39	34	37	37	153	61	640	40 14Nov			
190352	Thetford W.Wks	TL 52 863845	50 624	79	57	41	72	14	14	39	34	37	37	149	58	631	36 14Nov			
190539	Santon Downham	TL 52 815879	6 633	77	41	49	75	23	14	40	38	39	46	148	56	646	35 14Nov			
190573	Brandon W.Wks	TL 52 792861	25 670	72	55	43	67	29	17	44	38	22	(40)	(162)	(58)	647	26 15Jan			
190604	Santon Downham, Grimes Graves	TL 52 813901	24 666	74	60	51	77	19	19	41	33	39	39	143	56	651	33 14Nov			
190605	*Santon Downham, Grimes Graves No.2	TL 52 813901	24 666	79	60	53	80	19	20	42	34	40	40	147	60	674	34 14Nov			
191330	Feltwell P.Sta.	TL 52 651869	2 594	69	50	35	73	16	29	44	30	43	24	134	42	589	24 14Nov			
Ouse																				
191591	Southery P.Sta.	TL 52 612932	0 559	75	51	37	77	34	65	49	37	38	28	130	37	658	38 27Jun			
Wissey (Ouse)																				
191893	Catsholm P.Sta.	TL 52 683970	2 592	77	52	36	66	27	39	54	25	40	35	129	43	623	26 27Jun			
192334	Hilborough Hall	TF 53 827003	24 628	61	62	52	70	26	27	51	30	39	44	145	61	668	32 14Nov			
193180	Swaffham, Mulsey	TF 53 821098	67 695	60	64	54	75	16	31	47	31	38	48	153	64	681	35 14Nov			
193758	Denton Lodge P.Sta.	TL 52 752919	37 630	73	58	48	69	19	30	48	30	40	35	141	56	647	29 14Nov			
Ouse																				
194079	Denver Sluice	TF 53 588010	3 578	67	45	29	84	14	84	55	29	27	33	132	41	640	64 27Jun			
Delph (Ouse)																				
194089	Eaith	TL 52 387756	5 539	70	43	39	63	52	45	40	43	36	15	109	30	585	25 19Aug			
194297	Wepal	TL 52 431826	1 546	64	41	36	65	14	49	36	37	30	18	109	26	525	29 27Jun			
194646	Puddock Bridge	TL 52 352880	2 530	67	44	48	69	18	85	49	40	31	16	112	35	614	62 27Jun			
194736	Chatteris, The Vicarage	TL 52 395860	9 549	74	47	44	71	16	73	43	36	29	18	115	29	595	47 27Jun			
195727	Littleport	TL 52 563863	20 529	62	46	36	68	17	92	35	29	39	23	118	33	598	67 27Jun			
Ouse																				
196199	Benwick	TL 52 324899	2 548	67	44	36	67	21	69	52	35	31	13	108	28	571	43 27Jun			
196238	Ransomoor P.Sta.	TL 52 358922	0 521	79	47	45	75	15	89	53	54	27	20	126	(31)	661	60 27Jun			
196345	Conington Castle	TL 52 181859	8 581	75	49	39	65	23	57	48	67	30	15	114	27	609	31 19Aug			
196390	Monk's Wood	TL 52 202797	38 546	72	46	45	62	23	51	42	82	32	18	117	29	619	32 7Aug			
196512	Holme, Charterhouse Farm	TL 52 224871	1 559	66	37	39	59	20	65	43	52	26	13	128	34	582	30 19Aug			
196599	Wood Walton Fen	TL 52 232848	2 488	76	44	45	67	20	60	47	57	32	15	124	29	616	41 27Jun			
196793	Whittlesea Mere	TL 52 237904	2 547	65	40	49	62	21	52	56	69	28	20	113	34	609	28 27Jun			
196856	Stanground	TL 52 209962	11 554	59	39	46	60	25	31	44	79	26	14	109	32	564	29 19Aug			
196880	Stanground Sluice	TL 52 208973	5 552	58	46	37	54	36	31	41	56	26	14	112	31	542	24 19Aug			
196924	Ponders Bridge P.Sta.	TL 52 261924	1 532	61	45	48	61	26	57	53	58	27	15	126	35	612	34 27Jun			
197029	Whittlesey, Ashline Sluice	TL 52 272962	5 545	54	38	37	52	18	43	46	55	25	10	114	33	525	24 27Jun			
197430	March	TL 52 421967	2 586	70	44	41	75	11	82	59	40	27	20	126	34	629	63 27Jun			
197868	Downham Market	TF 53 612027	27 594	69	51	34	71	15	66	54	38	24	29	115	43	609	56 27Jun			
198019	Crabb's Abbey	TF 53 600078	2 566	59	47	36	79	5	66	51	32	22	34	128	39	598	54 27Jun			
198093	Watlington	TF 53 620104	9 579	61	58	39	87	14	95	55	34	31	38	132	44	688	82 27Jun			
198139	Wiggenhall St German	TF 53 602143	3 585	48	47	32	79	23	83	56	31	30	28	129	39	625	77 27Jun			
198172	Outwell	TF 53 530029	5 542	62	40	27	69	14	54	45	41	23	24	120	30	549	38 27Jun			
198292	New Walsoken	TF 53 476104	3 533	58	48	29	75	4	101	42	40	24	22	135	36	614	78 27Jun			
198523	Wiggenhall St German Sluice	TF 53 588141	3 553	54	55	34	78	33	75	46	34	28	35	131	41	644	63 27Jun			
198565	King's Lynn, Freebridge	TF 53 610185	5 574	55	63	37	80	34	86	47	35	30	39	142	47	695	71 27Jun			
War (Ouse)																				
199050	Marborough Hall	TF 53 749130	14 646	55	66	44	81	14	38	47	27	30	45	135	53	635	23 14Nov			
199124	Marham Met.Office	TF 53 726094	23 622	60	58	42	72	16	39	49	35	30	41	131	46	619	25 27Jun			
199425	Marham P.Sta.	TF 53 717107	6 630	64	56	45	69	14	47	48	36	28	40	136	51	634	33 27Jun			
199654	Gayton	TF 53 729193	20 646	53	59	51	79	9	53	49	45	39	60	153	58	708	35 27Jun			
199735	North Runcton Lodge	TF 53 644163	20 590	54	64	37	79	18	81	43	32	30	41	131	46	656	67 27Jun			
Gaywood (Ouse)																				
199778	Gayton P.Sta.	TF 53 733206	40 640	46	55	(38)	69													

		Av		Rainfall in millimetres														Highest	
Number	Station	Grid reference	Altitude - 1916	1950	Jan	Feb	Mar	Apr	May	Jun	Jul	Aug	Sep	Oct	Nov	Dec	Year	mm	date
EAST SUFFOLK AND NORFOLK RIVER AUTHORITY AREA, 5294 SQUARE KILOMETRES																			
HYDROMETRIC AREAS 34 AND 35																			
</																			

RAINFALL 1970

Number	Station	Grid reference	Altitude m	Av -1950 mm	Rainfall in millimetres												Highest daily fall mm date	
					Jan	Feb	Mar	Apr	May	Jun	Jul	Aug	Sep	Oct	Nov	Dec	Year	
EAST SUFFOLK AND NORFOLK--(contd)																		
213322	Thurgarton Hall	TG 63 179360	42	711	35	50	46	60	32	11	53	32	26	39	123	45	552	36 14Nov
213519	Aylsham, Bankfield House	TG 63 195273	15	699	44	61	49	62	15	12	47	33	30	50	139	58	600	39 14Nov
213523	Aylsham, Banningham Road	TG 63 200279	15	706	45	68	56	65	17	12	47	36	31	49	133	63	622	32 14Nov
213598	Woodgate House	TG 63 181259	30	692	46	62	54	68	14	17	49	33	34	45	148	59	629	41 14Nov
213635	Brampton	TG 63 223240	6	678	45	61	50	68	15	12	50	30	26	48	133	59	597	38 14Nov
213939	Hewingham	TG 63 172204	37	699	44	53	44	62	21	15	47	34	25	44	130	51	570	38 14Nov
214042	Coltishall Met.Office	TG 63 262229	17	653	44	63	55	67	25	8	48	26	31	44	150	54	615	47 14Nov
214578	Horning P.Sta.	TG 63 358164	3	629	45	63	53	62	42	9	44	29	40	47	139	56	629	45 14Nov
Ant (Bure)																		
214628	North Walsham, The Paston School	TG 63 280299	38	648	42	62	52	59	28	6	49	27	30	40	137	58	590	43 14Nov
214713	North Walsham	TG 63 285305	34	648	46	66	65	56	27	6	57	29	31	44	143	60	630	45 14Nov
214722	Edingtonthorpe	TG 63 304311	30	639	47	54	54	57	27	7	59	37	31	41	139	54	607	41 14Nov
215056	Barton Turf	TG 63 353217	8	645	47	64	50	67	31	6	48	33	40	52	131	43	612	37 14Nov
Bure (Yare)																		
215227	Burlingham	TG 63 373101	27	630	44	61	51	61	41	13	39	23	44	41	142	54	614	47 14Nov
215516	Hickling	TG 63 413226	2	643	47	65	43	49	25	7	40	23	37	39	132	49	556	40 14Nov
215823	Ormesby St Michael	TG 63 468152	7	638	43	67	63	63	21	14	49	25	38	53	142	49	627	45 14Nov
Coastal																		
216507	Gorleston	TG 63 534037	4	607	36	47	44	53	30	8	43	17	50	44	129	55	556	40 14Nov
216524	Lowestoft	TM 62 543947	25	600	48	52	39	59	27	10	39	26	47	34	136	43	560	39 14Nov
Hundred (Coastal)																		
216711	Ilketshall St Lawrence	TM 62 382830	43	645	64	49	49	72	19	14	35	27	76	28	149	53	635	44 12Sep
216786	Sotterley Hall	TM 62 460851	15	635	66	55	39	75	26	16	41	24	55	38	143 (53)	631	43 14Nov	
216898	Benacre P.Sta.	TM 62 536845	3	573	54	60	35	63	32	15	45	24	47	31	151	48	605	37 14Nov
Blyth (Coastal)																		
217137	Cratfield	TM 62 314750	46	643	58	51	44	69	20	13	24	20	53	23	149	53	577	46 14Nov
217186	Threadbare Hall	TM 62 362722	46	620	74	47	41	65	25	10	37	20	57	22	148	52	598	43 14Nov
217383	Halesworth	TM 62 392783	35	635	61	51	48	59	23	12	28	27	71	30	159	53	622	46 12Sep
217430	Wenhaston	TM 62 427755	15	615	70	53	44	66	24	13	33	24	57	26	151	49	610	37 14Nov
217742	Southwold, St James Green	TM 62 505765	9	587	64	51	41	64	31	7	37	22	43	26	149	52	587	41 14Nov
Minsmere (Coastal)																		
218117	Theberton	TM 62 437660	12	579	83	57	36	61	24	12	23	24	44	27	147	51	589	35 14Nov
Coastal																		
218185	Upper Abbey	TM 62 453645	18	575	81	55	34	50	22	16	24	23	46	21	140	37	549	33 14Nov
218335	Aldeburgh	TM 62 461583	6	589	80	44	28	53	26	7	27	21	39	24	137 (47)	532	33 14Nov	
Alde																		
218584	Great Glenham House	TM 62 345618	30	633	74	57	43	61	14	15	28	20	58	24	145	51	590	35 14Nov
Ore (Alde)																		
218699	Framlingham	TM 62 283622	21	645	73	52	42	62	13	9	23	16	49	31	169	46	585	46 14Nov
218802	Campsea Ashe	TM 62 339553	29	606	70	54	34	68	17	15	25	15	47	26	144	46	561	39 14Nov
Alde																		
219170	Aldeburgh, Linden Road	TM 62 452575	12	602	83	51	29	58	26	14	28	26	40	27	146	50	578	37 14Nov
219191	Aldeburgh, Clover House	TM 62 462564	9	584	82	48	21	60	26	11	28	21	38	24	140	46	545	30 14Nov
219427	Sudbourne Park	TM 62 407511	8	616	80	55	32	61	15	23	34	18	52	30	146	53	599	29 14Nov
219528	Butley Abbey Farm	TM 62 375491	8	600	77	54	30	60	11	22	29	18	54	25	141	52	573	32 14Nov
219614	Hollesley	TM 62 353451	17	582	72	52	35	61	4	30	32	21	56	27	146	42	578	30 14Nov
Deben (Coastal)																		
219902	Debenham	TM 62 174639	46	622	58	58	44	75	12	17 (26)	24	60	30	151	50	605	45 14Nov	
220022	Helmingham Hall	TM 62 186577	61	640	65	54	38	69	13	16	29	23	56	31	142	49	585	34 14Nov
220165	Kenton, The Laurels	TM 62 190665	52	635	63	57	41	71	12	13	24	23	53	33	148	55	593	43 14Nov
220313	Kettleburgh	TM 62 258602	18	660	77	58	45	67	12	14	29	22	60	30	169 (49)	632	46 14Nov	
220391	Charsfield	TM 62 244567	46	624	67	53	36	58	21	15	28	20	52	28	146	43	567	36 14Nov
220579	Melton, St Audry's Hosp.	TM 62 284516	27	612	69	52	36	66	17	14	28	16	46	28	145	46	563	34 14Nov
220603	Melton, Greylands	TM 62 285507	12	626	80	54	42	71	12	14	31	18	47	30	146	59	604	31 14Nov
220605	Melton, New Road	TM 62 281506	9	625	70	60	41	68	9	16	28	16	44	32	143	56	583	33 14Nov
Coastal																		
220688	Swilland	TM 62 184523	54	660	74	59	39	76	16	15	32	20	44	29	145	45	594	35 14Nov
220917	Grundisburgh	TM 62 230502	15	617	74	57	37	78	10	14	35	22	48	35	165	53	628	41 14Nov
220968	Martlesham	TM 62 245472	15	609	71	60	32	71	12	15	28	22	43	31	139	59	582	31 14Nov
221056	Ipswich, Heathfields Hosp.	TM 62 191449	42	625	75	54	37	64	9	15	22	17	31	26 (135)	57	542	11 12Sep	
221131	Brightwell	TM 62 251431	8	597	66	56	36	64	11	18	26	19	41	27	134	51	549	28 14Nov
221295	Landguard Point	TM 62 282316	3	541	70	56	23	54	10	12	29	20	47	15	116	59	511	23 14Nov
221370	Levington Res.Sta.	TM 62 242398	24	551	69	55	36	64	11	18	34	18	42	22	130	48	547	29 14Nov
Gipping																		
221558	New Bells Farm	TM 62 037640	61	607	65	56	37	61	10	13	32	22	48	32	145	50	571	40 14Nov
221741	Rattlesden School	TL 52 976588	61	622	58	61	41	81	10	13	35	26	51	31	153	49	609	54 14Nov
221945	Stowmarket, Imp.Chem.Industries	TM 62 060578	30	635	58	57	40	63	11	14	28	23	48	25	152	46	565	43 14Nov
221992	Mattisham Met.Office	TM 62 026514	89	597	63	55	40	77	12	14	30	23	41	26	156	50	587	44 14Nov
222292	Cousins Hill	TM 62 117555	55	656	66	64	41	74	11	18	39	26	54	34	153	56	636	41 14Nov
222337	Baylham	TM 62 113522	15	648	62	59	37	67	19	13	36	22	48	25	141	49	578	37 14Nov
222421	Westerfield P.Sta.	TM 62 165482	37	611	63	58	32	69	9	16	36	20	38	25	154	52	572	37 14Nov
222429	Whitton P.Sta.	TM 62 153483	24	634	57	58	40	67	10	14	31	20	39	25	153	54	568	41 14Nov
222649	Ipswich, West End Depot	TM 62 151443	4	597	67	54	36	60	8									

Number	Station	Grid reference	Av tude - 1916 m	Rainfall in millimetres												Highest daily fall	
				Jan	Feb	Mar	Apr	May	Jun	Jul	Aug	Sep	Oct	Nov	Dec	Year	mm date
Coastal																	
223191	Holbrook	TM 62 169352	15 569	74	66	34	70	11	14	(29)	(22)	33	13	137	45	548	32 14Nov
Stour																	
223403	Wrattling Common	TL 52 626508	110 663	66	54	39	79	11	33	41	37	52	34	142	42	630	41 14Nov
223441	Burrough Green	TL 52 634554	116 610	55	61	44	84	20	66	49	38	47	22	143	46	675	45 10Jun
223524	Great Bradley Hall	TL 52 673530	85 645	53	64	45	82	15	26	56	39	52	23	159	54	668	51 14Nov
223673	Little Wrattling	TL 52 700475	71 594	55	60	38	66	12	13	42	38	42	19	153	40	578	47 14Nov
223728	Nosterfield End	TL 52 641441	113 660	53	53	40	66	16	42	42	38	45	19	157	36	607	45 14Nov
223794	Haverhill W.Wks	TL 52 659452	85 627	67	54	49	77	19	27	46	51	54	17	152	49	662	39 14Nov
223805	Haverhill S.Wks	TL 52 680448	67 610	65	57	47	72	16	17	45	60	45	20	157	47	648	46 14Nov
223998	Stoke-by-Clare	TL 52 731448	73 597	62	53	41	74	15	13	49	41	52	21	161	45	627	47 14Nov
224167	Poslingford	TL 52 768468	55 589	61	56	43	78	(12)	8	65	40	51	19	(100)	(45)	578	27 7Jul
224247	Pentlow, Mill Cottage	TL 52 810463	38 584	65	54	39	67	10	14	32	28	50	16	156	47	578	48 14Nov
Glem (Stour)																	
224376	Clopton Hall	TL 52 766547	110 655	59	61	37	73	15	16	48	39	54	25	155	53	635	41 14Nov
224458	Hawkedon	TL 52 797529	67 610	59	59	45	72	14	16	41	26	59	21	159	57	628	49 14Nov
224533	Boxted Hall	TL 52 828506	43 607	62	64	39	76	14	18	35	25	57	22	158	49	619	52 14Nov
Stour																	
224624	Long Melford	TL 52 847456	33 594	60	57	35	78	10	15	34	24	46	21	155	47	582	45 14Nov
Chad (Stour)																	
224631	Rede	TL 52 806567	120 660	61	61	24	63	12	16	35	27	64	25	148	55	591	47 14Nov
224684	Chadacre	TL 52 853521	74 607	66	60	32	64	5	15	24	26	50	(25)	147	(50)	564	16 12Sep
Belchamp (Stour)																	
224971	Halstead, Wickham Hall	TL 52 826371	76 570	55	58	27	62	11	15	38	29	51	17	162	47	572	41 14Nov
225024	Belchamp Hall	TL 52 826407	49 541	64	56	31	65	10	15	39	31	42	18	153	39	563	36 14Nov
225048	Belchamp St Paul	TL 52 797435	70 627	57	46	32	75	10	8	55	31	44	19	152	44	573	46 14Nov
Stour																	
225113	Sudbury, Shrublands	TL 52 868424	31 616	69	63	37	74	8	18	33	28	44	20	160	52	606	42 14Nov
225116	Sudbury W.Wks	TL 52 872422	40 588	68	59	33	68	9	16	31	27	47	19	158	50	585	41 14Nov
225261	Bures, Dunstead House	TL 52 899362	34 564	66	57	36	68	13	12	41	27	47	17	154	53	591	41 14Nov
225374	Wormingford	TL 52 921318	46 592	63	53	32	62	13	16	31	25	47	16	156	44	562	40 14Nov
225407	Assington	TL 52 934374	61 602	62	58	36	70	10	14	34	26	45	17	152	48	572	37 14Nov
225557	Cock Street	TL 52 964364	55 605	67	61	35	68	12	15	34	31	44	20	153	54	598	39 14Nov
225608	Boxted Lodge	TL 52 998321	49 600	70	58	37	57	20	10	31	27	43	20	153	49	575	36 14Nov
225613	Boxted	TM 62 004325	47 604	73	59	33	54	16	16	(30)	(25)	42	18	148	52	566	36 14Nov
225620	Langham	TM 62 018339	12 584	68	68	36	61	18	16	27	23	38	17	138	52	562	36 14Nov
Box (Stour)																	
225707	Edwardstone	TL 52 944422	56 622	68	61	37	73	--	--	--	--	--	--	--	--	--	--
225758	Boxford, Edwardstone Lodge	TL 52 954413	53 622	(70)	(60)	33	69	10	16	34	30	44	22	156	48	592	42 14Nov
Brett (Stour)																	
225927	Thorpe Morieux	TL 52 928525	69 611	63	58	48	85	10	12	30	24	51	30	164	57	632	57 14Nov
226016	Pelsham	TL 52 933564	94 622	66	64	40	82	13	16	12	24	62	29	160	50	638	52 14Nov
226058	Cockfield	TL 52 899556	82 615	62	59	35	72	15	18	39	34	49	30	157	55	625	52 14Nov
226129	Lavenham Lodge	TL 52 898517	85 622	65	65	34	77	14	17	36	34	56	29	163	45	635	48 14Nov
226180	Washmere Green	TL 52 914477	76 615	62	60	34	76	7	2	35	26	53	29	164	46	594	47 14Nov
226226	Chelsworth, Old Hall	TL 52 982479	34 605	64	60	40	77	9	17	34	29	41	24	163	49	607	44 14Nov
226503	Holbecks	TM 62 020417	46 622	66	64	45	76	10	19	33	26	47	25	158	58	627	39 14Nov
226592	Raydon	TM 62 053389	53 607	67	57	41	79	10	16	30	25	37	25	149	51	587	36 14Nov
226616	Polstead Heath	TM 62 001394	61 617	63	64	42	63	10	17	30	24	43	24	146	51	577	36 14Nov
Stour																	
226729	East Bergholt, Gatton House Farm	TM 62 068349	38 586	66	65	44	65	14	14	30	28	38	17	161	60	602	38 14Nov
226756	East Bergholt	TM 62 077333	5 600	70	64	38	61	18	17	30	32	25	22	159	50	586	35 14Nov
226758	Dedham	TM 62 073317	35 584	67	68	39	58	19	17	33	31	37	18	158	50	595	36 14Nov
226794	Lawford Place	TM 62 093312	34 592	70	63	39	57	19	19	35	29	35	16	144	52	583	34 14Nov
Coastal																	
226908	Manningtree County Secondary School	TM 62 099314	35 582	77	55	34	54	24	16	32	23	33	(17)	139	(50)	554	32 15Nov
226918	Mistley	TM 62 108318	11 561	67	62	31	64	27	17	36	28	37	14	145	44	572	38 14Nov
227142	Dovercourt	TM 62 242301	3 549	72	58	32	(58)	6	16	30	16	41	18	116	57	520	22 14Nov
227293	Walton-on-Naze	TM 62 259225	5 546	78	70	28	60	10	14	28	32	58	16	122	58	574	21 14Nov
227316	Walton-on-Naze, Columbine Gardens	TM 62 249213	15 546	79	59	26	56	9	11	25	27	57	11	117	53	530	20 14Nov
Holland (Coastal)																	
227382	Horsley Cross	TM 62 123275	37 584	73	56	24	53	11	14	37	38	39	13	143	47	548	41 14Nov
227659	Colbayns High School	TM 62 168159	16 594	81	60	42	47	17	13	29	28	51	13	122	54	557	25 14Nov
227684	Little Holland	TM 62 216172	4 555	77	63	32	49	9	11	30	42	56	13	123	59	564	20 14Nov
Coastal																	
227719	Clacton on Sea	TM 62 172143	21 547	73	51	29	40	16	15	34	27	49	11	112	47	504	21 14Nov
227779	St Osyth, Lee Wick Farm	TM 62 107142	6 539	72	51	25	43	13	14	26	20	47	10	119	45	485	24 14Nov
228029	Ardleigh	TM 62 061281	37 563	78	66	44	70	24	19	35	35	44	23	151	60	649	33 14Nov
228093	Alresford S.Wks	TM 62 079205	7 559	75	70	34	51	16	16	32	24	41	13	135	53	560	34 14Nov
Colne																	
228166	Birdbrook, Moyn's Park	TL 52 696405	91 610	72	60	51	77	13	20	43	35	49	21	163	48	652	41 14Nov
228276	Great Yeldham	TL 52 757386	50 594	67	56	42	69	12	16	49	32	50	18	159	47	617	44 14Nov
228574	Halstead, Penn Road	TL 52 823304	52 577	63	54	35	65	17	17	39	36	50	16	159	47	598	36 14Nov
228687	Halstead, Martlet's Hall	TL 52 800298	78 622	73	64	45	62	20	15	46	32	54	17	167	57	652	44 14Nov
228827	Earls Colne	TL 52 858288	51 608	68	64	38	67	23	46	33	26	53	16	164	47	645	45 14Nov
229029	Great Horkeley	TL 52 975290	46 582	72	63	46	62	33	15								

RAINFALL 1970

Number	Station	Grid reference	Altitude m	Av 1916 -1950 mm	Rainfall in millimetres												Highest daily fall					
					Jan	Feb	Mar	Apr	May	Jun	Jul	Aug	Sep	Oct	Nov	Dec	Year	mm date				
ESSEX--(contd)																						
Roman (Colne)																						
229460	Stanway	TL 52 961237	37	575	71	58	37	54	11	15	27	22	47	12	148	50	552	36 14Nov				
229517	Layer-de-la-Haye, High Rd	TL 52 968203	41	564	73	59	45	56	9	19	30	30	58	16	149	55	599	40 14Nov				
229686	Layer-de-la-Haye	TL 52 965196	44	544	82	79	45	51	10	22	35	30	50	10	155	60	629	40 14Nov				
Coastal																						
229880	Tersea	TM 62 034145	20	541	82	61	33	51	13	20	36	30	50	4	123	52	560	30 14Nov				
230196	Tolleshunt Major	TL 52 897110	21	546	73	51	35	45	15	17	40	31	62	11	139	53	572	35 14Nov				
Blackwater																						
230374	Will's Ayley Farm	TL 52 578388	113	503	72	53	44	73	8	24	43	37 (48)	22	151	50	625	43 14Nov					
230425	Radwinter	TL 52 618371	98	625	76	64	50	81	9	22	40	43	57	23	165	50	680	45 14Nov				
230535	Little Sampford	TL 52 659335	67	590	76	59	51	78	10	17	43	34	64	21	162	50	665	44 14Nov				
230619	Cornish Hall End	TL 52 686360	94	592	78	65	48	79	7	17	45	31	52	23	146	49	640	29 14Nov				
230742	Beazley End	TL 52 745289	88	597	70	52	41	52	13	17	58	29	53	16	156	48	605	42 14Nov				
230784	Rocking Churchstreet	TL 52 754256	46	597	75	52	46	50	28	31	51	28	48	18	151	50	628	43 14Nov				
230996	Coggeshall	TL 52 841238	54	577	66	55	49	58	19	35	38	27	49	15	152	48	611	37 14Nov				
231108	Harboro Hall	TL 52 900186	55	579	69	53	38	63	13	23	38	32	51	12	154	54	600	36 14Nov				
231149	Tiptree W.Wks	TL 52 885167	73	572	74	62	47	55	14	19	42	27	50	13	152	57	612	33 14Nov				
231232	Rivenhall	TL 52 823191	44	577	69	51	54	61	21	31	42	30	53	13	162	49	636	38 14Nov				
Brain (Blackwater)																						
231342	Great Lodge	TL 52 694290	79	570	77	61	46	56	10	17	49	40 (47)	19	163	54	639	41 14Nov					
231433	Braintree Green	TL 52 734222	70	605	70	52	41	52	27	22	47	33	46	18	153	50	611	36 14Nov				
231538	Faulkbourne Hall	TL 52 803164	24	574	47	48	38	57	18	44	33	58	20	154	45	580	34 14Nov					
231581	Witham S.Wks	TL 52 826140	15	584	65	50	36	51	13	19	50	41	52	16	150	49	592					
Blackwater																						
231625	Wickham Hall	TL 52 830105	21	544	66	47	32	57	12	18	44	40	45	16	143	48	568	35 14Nov				
231636	Langford	TL 52 830090	6	553	71	47	40	50	9 (17) (45)	39	42	13	146	49	568	41 14Nov						
Chelmer (Blackwater)																						
231720	Thaxted P.Sta.	TL 52 606307	76	597	83	56	50	71	13	20	52	36	45	17	159	48	650	41 14Nov				
231783	Chickney Hall	TL 52 576280	91	615	75	63	46	79	20	24	45	47	50	19	175	45	688	45 14Nov				
231829	Great Easton, Gallow Green	TL 52 631272	96	597	79	67	49	66	13	15	54	45	49	21	150	43	651	27 4Mar				
231965	Great Dunmow	TL 52 636206	49	610	73	57	53	55	21	26	56	48	48	18	158	52	660	46 14Nov				
232106	Little Dunmow	TL 52 657224	85	608	73	56	47	54	16	29	54	38	49	13	150	48	627	43 14Nov				
232137	Felsted School	TL 52 676205	73	599	71	59	40	54	17	27	54	37	47	16	167	48	637	55 14Nov				
232140	Felsted Sugar Factory	TL 52 664211	61	568	74	65	52	60	21	29	57	39	47	19	158	50	671	41 14Nov				
232212	Hove Street	TL 52 695149	43	582	65	57	49	51	20	41	43	48	45	20	146	54	639	36 14Nov				
232304	Little Waltham, Birchfield	TL 52 712124	39	597	67	46	43	52	14	29	45	43	48	14	143	46	590	34 14Nov				
Can (Chelmer)																						
232472	Good Easter	TL 52 637135	76	620	68	48	42	50	25	29	47	74	47	20	151	41	642	39 14Nov				
232671	Writtle	TL 52 677069	32	586	73	51	49	54	13	31	48	59	46	16	149	42	630	38 14Nov				
Mid (Can)																						
232745	Pilgrims Hatch	TQ 51 571968	101	633	76	49	58	63	23	27	58	51	49	16	152	46	668	37 14Nov				
232913	Hutton S.Wks	TQ 51 651957	47	589	80	59	61	63	19	17	45	61	47	18	149	52	671	34 14Nov				
Chelmer (Blackwater)																						
233263	Longstamps Res.	TL 52 703045	69	601	75	53	61	54	17	30	41	43	43	14	147	45	623	35 14Nov				
233276	Sandford Mill W.Wks	TL 52 734060	21	554	72	48	52	48	10	21	33	35	44	13	156	49	581	38 14Nov				
233288	Galleywood	TL 52 712042	58	601	78	53	63	54	15	30	42	45	47	16	149	49	641	35 14Nov				
Sandon (Chelmer)																						
233415	Downham P.Sta.	TQ 51 723970	56	598	79	58	57	56	25	14	39	44	50	19	167	56	664	37 14Nov				
233452	South Manningfield Res.	TQ 51 745991	48	582	79	55	56	54	28	18	44	38	40	17	161	49	639	36 14Nov				
Chelmer (Blackwater)																						
233740	Hatfield Peverel, Rickstones	TL 52 784101	30	546	66	48	43	54	10	24	45	26	42	15	149	48	570	37 14Nov				
Ter (Chelmer)																						
233748	Stebbing	TL 52 676252	91	617	75	54	51	52	22	21	63	44	50	19	159	48	658	42 14Nov				
234012	Whitelands	TL 52 783135	40	575	63	48	41	53	16	20	48	32	50	11	153	46	581	35 14Nov				
Coastal																						
234290	Maldon	TL 52 863065	4	525	71	43	37	36	15	22	42	46	46	13	138	47	556	33 14Nov				
234362	Purleigh	TL 52 828024	52	551	74	47	56	34	23	18	48	39	53	19	142	49	602	31 14Nov				
234614	Bradwell on Sea	TL 52 979054	24	559	76	50	44	30	10	16	34	18	54	13	119	52	516	25 14Nov				
234991	Southminster Hall	TQ 51 965994	12	554	66	44	30	39	18	17	30	26	49	16	110	50	495	24 14Nov				
234995	Burnham Pans	TQ 51 962958	2	542	65	44	43	34	21	13	32	23	54	19	111	44	503	24 14Nov				
235020	Burnham Laboratory	TQ 51 947957	0	523	66	50	44	29	18	13	26	23	48	13	100	41	471	20 14Sep				
Crouch																						
235389	Rasildon S.Wks	TQ 51 737908	12	561	76	49	47	45	24	18	36	40	42	12	137	49	575	33 14Nov				
235519	Wickford	TQ 51 772921	14	559	76	52	54	47	24	19	37	37	46	17	138	49	596	34 14Nov				
235576	Rattlesbridge	TQ 51 777956	23	566	81	61	58	53	22	14	44	33	49	11	152	59	637	32 14Nov				
Coastal																						
236008	Prittlewell S.Wks	TQ 51 880875	15	551	58	41	35	35	26	16	29	29	49	18	117	46	499	24 14Nov				
236034	Rayleigh, Alanbank	TQ 51 800902	80	587	77	58	54	47	29	17	42	32	48	16	130	53	603	23 13Nov				
236279	Potton Island	TQ 51 944903	2	562	65	50	48	42	25	16	33	45	49	19	119	42	553	25 14Sep				
236466	Shoeburyness Vet. Office	TQ 51 948857	2	515	61	45	47	39	19	14	31	37	44	15	101	45	498	23 14Sep				
236498	Thorpe Bay	TQ 51 916861	8	533	65	54	55	43	22	16	35	35	50	18	118	52	563	24 14Nov				
236523	Southend	TQ 51 876852	27	536	60	47	52	45	19	13	35	31	44	16	103	50	515	21 14Nov				
236524	Southend W.Wks	TQ 51 874853	37	537	62	49	4															

RAINFALL 1970

Number	Station	Grid reference	Av Alti- tude	1916 -1950 mm	Rainfall in millimetres												Highest daily fall		
					Jan	Feb	Mar	Apr	May	Jun	Jul	Aug	Sep	Oct	Nov	Dec	Year	mm	date
ESSEX--(contd)																			
Beam (Coastal)																			
237995	Romford, Raphael Park	TQ 51	519901	33	573	68	52	54	58	17	27	41	46	46	15	151	45	620	38 14Nov
238013	Romford, Danes Road	TQ 51	502879	17	571	67	55	51	56	15	27	45	60	43	13	151	44	627	36 14Nov
238031	Harold Hill	TQ 51	543910	40	579	72	49	57	56	18	24	43	51	43	13	149	45	620	39 14Nov
238033	Romford, Castellan Avenue	TQ 51	543901	37	579	69	53	55	62	17	25	39	46	44	14	146	48	618	37 14Nov
238055	Hornchurch, Langtons Gdns	TQ 51	537875	27	558	70	58	56	56	16	39	46	53	51	16	143	48	652	34 14Nov
238097	Dagenham Salvage Depot	TQ 51	499863	16	533	65	51	43	48	15	21	43	62	41	15	139	38	581	33 14Nov
238123	Rainham, Brittons School	TQ 51	517842	8	566	78	53	45	49	16	27	45	55	44	16	133	47	608	33 14Nov
Roding																			
238258	Great Canfield	TL 52	581185	82	613	73	--	--	--	--	--	--	--	--	--	--	--	---	
238515	Pyfield	TL 52	573078	51	637	77	62	53	64	24	26	45	56	48	20	139	43	657	28 14Nov
238634	Hastingwood	TL 52	479071	98	655	84	59	61	63	37	26	62	41	50	21	159	41	704	36 14Nov
238943	Little End	TQ 51	546999	38	636	71	51	55	72	20	17	70	43	48	23	160	40	670	38 14Nov
239172	Theydon Bois	TQ 51	457987	75	607	67	41	33	58	26	26	49	52	54	25	143	40	614	36 14Nov
239183	Chigwell Row	TQ 51	458935	78	622	69	41	42	56	20	22	47	46	44	19	140	38	584	32 14Nov
239210	Birch Hall	TQ 51	439991	85	621	74	51	47	62	29	32	53	52	68	22	150	42	682	35 14Nov
239259	High Beech Res.	TQ 51	410980	115	674	75	58	61	63	32	35	42	46	52	18	149	58	689	33 14Nov
239338	Woodford, Eastern S.Wks	TQ 51	418907	13	630	69	55	51	59	19	22	(72)	49	64	29	149	44	682	21 4Mar
239374	Wanstead, Redbridge	TQ 51	415882	8	577	68	50	52	52	15	23	59	57	52	20	141	42	631	33 14Nov
239386	Clayhall Park	TQ 51	425893	33	610	75	49	57	60	16	30	61	44	52	18	142	42	646	32 14Nov
239397	Manor Park, City Of London Cemetery	TQ 51	418863	18	577	62	55	42	50	14	22	46	50	47	12	117	37	554	14 4Mar
239437	Valentines Park	TQ 51	434872	13	576	67	53	50	56	14	16	58	48	48	16	141	43	610	31 14Nov
239519	Seven Kings Park	TQ 51	455881	17	577	76	58	54	70	21	20	62	50	53	20	147	48	679	31 14Nov
239534	Loxford Park	TQ 51	442852	9	600	67	53	51	61	16	21	57	54	46	15	141	43	625	30 14Nov
239541	East Ham Well	TQ 51	438842	5	563	65	50	45	55	14	17	45	69	44	11	140	36	591	30 14Nov
239551	East Ham S.Wks	TQ 51	434831	6	592	66	44	41	53 (15)	15	51	81	54	13	138	38	609	34 7Aug	
239578	Barking P.Sta.	TQ 51	447830	2	568	68	48	38	58	13	21	47	86	51	12	141	49	632	33 7Aug
239593	Goodmayes Park	TQ 51	468868	12	585	66	49	46	57	15	15 (53)	40	44	12	141	42	580	28 14Nov	
239626	Barking Outfall	TQ 51	452822	7	556	66	51	48	57	13	17	69	49	49	13	148	42	622	36 13Nov

LEE CONSERVANCY AREA, 1419 SQUARE KILOMETRES

HYDROMETRIC AREA 38

Lea																	
240011	Dunstable Cement Wks	TL 52 015233	131 665	62	57	46	72	22	32	51	50	41	23	134	44	634	19 1Nov
240021	Dunstable W.Wks	TL 52 024211	158 697	68	61	49	70	23	40	53	55	46	24	150	41	680	19 1Nov
240054	Sundon Park	TL 52 052254	122 649	64	52	50	66	17	33	56	61	51	20	137	45	652	19 1Nov
240202	Luton, Runley Wood	TL 52 064217	137 673	64	57	47	73	23	37	61	54	48	26	145	43	678	20 14Nov
240203	Chaul End	TL 52 056215	187 699	65	60	53	74	24	43	53	58	48	28	151	43	700	23 4Mar
240225	Luton, Crescent Road	TL 52 097217	113 724	71	62	43	76	24	40	56	56	51	26	140	44	689	23 14Nov
240280	Luton S.Wks	TL 52 121179	101 669	76	62	43	76	29	29	55	54	45 (27)	152	51	699	24 14Nov	
240434	Hatfield, Clarke's Road	TL 52 229090	82 669	80	63	57	66	27	19	52	56	65	23	158	48	714	31 14Nov
240520	Bedwell Park	TL 52 277073	110 679	88	63	63	62	30	23	64	49	56	23	162	43	726	31 14Nov
240585	Little Berkhamsted	TL 52 295081	102 648	84	55	64	65	23	22	57	52	60	21	161	39	703	30 14Nov
Mimram (Lea)																	
240747	Breachwood Green	TL 52 155222	146 673	60	62	44	77	27	34	53	83	59	24	155	47	725	32 6Aug
240782	Preston Hill Farm	TL 52 180240	148 653	63	50	43	67	19	34	47	82	58	16	130	44	653	24 12Sep
240869	Luton Airport	TL 52 118216	158 686	67	53	58	67	24	38	59	61	51	23	143	44	688	21 14Nov
241084	Welwyn S.Wks	TL 52 233157	79 650	70	60	51	54	18	25	46	63	60 (18)	(146)	(43)	659	28 12Sep	
241091	Digswell P.Sta.	TL 52 234153	65 645	73	60	57	59	15	27	47	64	56	16	157	45	676	28 14Nov
241148	Bulls Green	TL 52 272171	122 648	75	62	75	70	20	34	45	56	64	18	151	49	719	29 14Nov
Beane (Lea)																	
241385	Walkern Bury	TL 52 305262	122 660	68	59	56	77	15	40	56	42	56	21	139	51	680	28 14Nov
241458	Whitehall P.Sta.	TL 52 284220	70 646	74	57	43	65	11	37	52	42	59	15	142	46	643	29 14Nov
241497	Broomin Green	TL 52 229241	94 648	69	61	49	72	23	28	43	63	64	16	137	41	666	24 12Sep
241515	Pin Green	TL 52 250257	138 656	70 (59)	40	76	20	30	52	53	56	15	145	50	666	31 14Nov	
241560	Stevenage, Martins Wood School	TL 52 260254	136 648	75	60	52	64	19	30 (47)	67	57	13	133 (45)	662	20	12Sep	
241592	Knebworth	TL 52 254199	92 652	80	52	--	--	--	--	--	--	--	--	--	--	--	--
241656	Watton-at-Stone	TL 52 311194	76 627	72	54	54	66	11	24	47	38	52	17	160	43	638	35 14Nov
Rib (Lea)																	
241957	Chipping	TL 52 355323	104 637	64	51	41	87	13	23	47	47	51	18	135	44	621	30 14Nov
242184	Meesdon	TL 52 426327	137 654	63	59	61	92	14	43	43	52	57	17	147	56	704	30 14Nov
242199	Anstey	TL 52 405329	125 658	66	61	52	96	15	22	40	45	55	20	152	51	675	30 25Apr
242313	Braughing, Friars	TL 52 420245	116 667	79	66	48	74	16	30	43	49	61	24	163	54	707	36 14Nov
242335	Standon P.Sta.	TL 52 382226	81 655	83	61	45	73	10	33	46	46	57	20	159	49	682	33 14Nov
242409	Barwick	TL 52 385194	58 632	76	60	38	80	10	34	55	46	63	18	155	45	680	36 14Nov
Lea																	
242501	Hertford S.Wks	TL 52 338134	37 623	73	58	60	70	20	26	49	61	62	18	161	43	701	31 14Nov
242523	Ware, Chadwell Spring	TL 52 350137	43 605	80	56	57	65	17	29	50	75	56	16	151	42	694	31 6Aug
242547	Anwell End P.Sta.	TL 52 360139	32 612	76	57	50	71	17	32	52	61	58	18	150	41	683	32 14Nov
Ash (Lea)																	
242787	Moor Place	TL 52 422187	82 658	78	64	51	73	11	34	48	46	57	20	161	50	693	37 14Nov
242809	Hadham P.Sta.	TL 52 420166	52 633	73	57	45	66	12	32	55	40	54	15	150	43	642	35 14Nov
Lea																	
242938	Hoddesdon	TL 52 371105	47 633	73	51	55	64	24	22	53	50	51	16	151	41	651	31 14Nov
Stort (Lea)																	
243051	Clavering Hall	TL 52 477307	91 614	73	58	49	77	8	45	46	51	56	19	150	55	687	39 14Nov
243183	Burton Bower	TL 52 526241	102 653	77	65	48	74	11	30	45	49	51	14	161	43	668	42 14Nov
243230	Stansted Mountfitchet	TL 52 510241	79 655	76	65	54	77	10	35	44	56	51	19	159	45	691	45 14Nov
243303	Maze Green P.Sta.	TL 52 474214	102 637	72	65	45	72	10	44	46	46	64	20	158	46	688	37 14Nov
243310	Bishop's Stortford, Castle Mound	TL 52 490214	68 637	73	64	49	68	9	33	40	34	50	19	158	27	624	43 14Nov
243350	Stansted Met.Office	TL 52 531226	101 632	82	72	45	71	9	34	46	47	55	19	170	46	696	44 14Nov
243486	Sheering Mill Lock	TL 52 488144	47 633	74	60	54	65	16	32	58	46	55	18	159	48	685	43 14Nov
243759	Sawbridgeworth P.Sta.	TL 52 464130	55 612	65	55	46	65	25	36	65	39	54	18	147	39	654	38 14Nov
243887	Harlow	TL 52 470101	79 616	74	53	56	53	28	22	61	38	50	13	152	35	635	36 14Nov
244015	Roydon P.Sta.	TL 52 412102	37 591	65	48	56	68	31	24	48	47	57	14	149	38	645	35 14Nov
244027	Stanstead Abbots, Rye Meads S.Wks	TL 52 393105	30 620	68	44	52	73	29	24	54	54	54	15	138	37	642	34 14Nov

RAINFALL 1970

Number	Station	Grid reference	Av Alti- tude -1950 m mm	Rainfall in millimetres												Highest daily fall	
				Jan	Feb	Mar	Apr	May	Jun	Jul	Aug	Sep	Oct	Nov	Dec	Year	mm
LEE--(contd)																	
Lea																	
244035	Rye House Power Sta.	TL 52 385088	30 610	65	51	54	64	33	24	54	55	57	16	146	35	654	30 14Nov
244114	Broxbournebury	TL 52 364073	53 635	75	53	55	74	38	23	55	50	59	21	157	37	697	33 14Nov
244266	Cheshunt Yard	TL 52 353035	35 629	72	55	47	60	40	29	58	42	54	20	156	35	668	34 14Nov
244284	Cheshunt Cemetery	TL 52 346021	38 635	74	53	49	59	42	23	(55)	52	55	19	158	43	682	35 14Nov
244299	Waltham Abbey Gunpowder Factory	TL 52 375013	20 617	67	45	41	62	44	43	46	47	48	18	143	37	641	32 14Nov
244309	Waltham Abbey P.Sta.	TL 52 375003	19 607	65	45	47	59	44	32	46	48	49	19	140	33	627	35 14Nov
244321	Epping Upland	TL 52 437049	94 652	69	48	42	59	34	22	47	56	55	16	148	34	630	38 14Nov
244568	Darnicle Hill P.Sta.	TL 52 309048	73 674	81	55	60	71	36	27	63	47	57	21	164	47	729	33 14Nov
244606	Northaw	TL 52 283024	91 687	75	49	49	54	34	20	63	44	64	21	165	40	678	33 14Nov
244645	Whitewebbs Park	TQ 51 326989	37 638	79	57	41	64	38	23	60	77	58	23	158	39	717	31 14Nov
244758	Chingford P.Sta.	TQ 51 374949	13 622	70	48	47	61	20	18	47	51	47	19	146	41	615	32 14Nov
244778	Enfield, Southbury Road	TQ 51 332965	32 641	75	47	39	58	21	18	48	58	53	17	154	36	624	36 14Nov
244803	Chingford Mill	TQ 51 363925	12 599	69	46	48	63	20	18	50	51	53	17	146	40	621	34 14Nov
244833	Buckhurst Hill Res.	TQ 51 407938	84 639	84	58	50	68	20	21	60	59	53	23	160	51	707	39 14Nov
Pymmes Brook (Lea)																	
244909	East Barnet Sports Ground	TQ 51 262968	70 660	69	49	55	62	24	20	54	59	59	18	165	47	681	35 14Nov
244986	Muswell Hill	TQ 51 278909	64 681	73	52	56	73	19	32	55	64	60	19	166	37	706	34 14Nov
245011	Broomfield Park	TQ 51 304925	41 652	75	55	57	70	23	34	49	57	64	19	171	41	715	37 14Nov
245074	Hadley Road P.Sta.	TQ 51 303980	49 650	75	52	51	61	31	19	54	54	56	20	154	35	662	36 14Nov
245117	Southgate	TQ 51 299952	67 636	72	50	51	67	23	23	52	70	67	18	160	42	695	34 14Nov
245166	Crouch End, Priory Park	TQ 51 300891	36 650	70	57	57	74	18	25	67	63	60	19	168	35	713	37 14Nov
245176	Hornsey, High Street	TQ 51 307894	33 645	69	53	54	69	14	20	54	55	60	20	158	35	661	33 14Nov
Lea																	
245223	Woodford, Haggar Lane	TQ 51 392901	54 622	76	57	57	62	18	20	59	61	55	18	151	47	681	35 14Nov
245239	Walthamstow, Ferry Lane	TQ 51 350892	7 590	70	54	53	76	15	15	48	54	--	--	--	--	--	--
245291	Stoke Newington Filters	TQ 51 319868	31 607	64	54	58	68	15	18	60	52	56	17	144	38	648	30 14Nov
245294	Stoke Newington Res.	TQ 51 325874	32 608	63	50	63	71	17	19	54	53	59	19	145	33	646	32 14Nov
245310	Hackney, Clapton Pond	TQ 51 349860	21 608	69	52	44	62	16	16	60	56	59	18	151	41	644	32 14Nov
245313	Lea Bridge W.Wks	TQ 51 358867	7 584	68	47	39	56	17	16	52	58	53	17	140	32	595	31 14Nov
245345	Leyton S.Wks	TQ 51 376862	8 611	62	50	43	55	15	25	57	77	57	(19)	153	39	652	37 14Nov
245400	Old Ford, Penstock House	TQ 51 369839	12 589	66	51	47	57	13	15	58	61	49	(17)	147	36	617	35 15Nov
245430	West Ham, Abbey Mills	TQ 51 387832	5 615	67	47	44	57	14	14	56	67	41	14	150	45	616	36 14Nov

LONDON, LEFT BANK AREA, 432 SQUARE KILOMETRES

HYDROMETRIC AREA 39 (part)

Coastal																	
246051	Bethnal Green, Victoria Pk	TQ 51 355835	13 641	65	48	54	61	16	21	63	60	46	17	142	52	645	26 14Nov
246213	Islington	TQ 51 314828	26 589	63	51	54	58	20	21	58	64	48	18	151	36	642	36 14Nov
246246	Regents Park	TQ 51 283826	39 654	67	49	49	71	24	17	64	82	53	19	160	43	697	36 14Nov
246261	Buckingham Palace	TQ 51 287793	11 619	59	41	45	62	19	24	67	76	50	17	147	31	638	36 14Nov
246263	St James's Park	TQ 51 298800	8 595	63	48	57	62	23	20	67	68	51	17	154	39	669	38 14Nov
246277	Westminster P.Sta.	TQ 51 286781	5 570	57	34	48	52	21	23	65	49	38	13	(139)	40	579	17 6Aug
246327	Kensington Palace	TQ 51 259801	25 638	62	46	47	68	23	20	63	93	50	18	171	41	702	42 14Nov
246356	Chelsea Physic Garden	TQ 51 277778	6 592	57	37	47	62	22	38	72	59	51	18	145	39	647	36 14Nov
246424	Holland Park	TQ 51 246795	21 626	60	42	52	60	22	20	59	70	53	15	159	39	651	33 14Nov
246429	Camden Hill Pes.	TQ 51 250801	42 610	58	40	44	58	23	18	57	85	51	14	154	38	640	33 14Nov
246459	Fulham, Bishop's Park	TQ 51 241764	5 602	54	40	42	58	25	20	67	57	55	(14)	156	43	631	35 14Nov
246468	Hammersmith P.Sta.	TQ 51 232782	6 615	59	39	45	67	20	22	68	55	52	15	156	39	637	32 14Nov
246481	Acton P.Sta.	TQ 51 212797	7 630	64	41	48	74	28	22	73	66	47	15	164	41	683	39 14Nov
246488	Chiswick House	TQ 51 210777	8 599	58	36	51	62	24	12	67	58	58	12	166	38	642	37 14Nov
246544	Kew Bridge W.Wks	TQ 51 187780	11 622	58	35	40	61	19	19	61	71	57	16	162	38	637	38 14Nov
Brent																	
246660	Hampstead Garden Suburb	TQ 51 257883	79 671	70	56	61	71	21	23	66	60	55	20	166	41	710	35 14Nov
246690	Hampstead	TQ 51 262863	137 685	68	48	61	74	17	27	73	57	57	19	166	37	704	37 14Nov
246692	Golders Hill Park	TQ 51 256870	94 679	68	58	62	69	18	22	69	58	50	20	166	43	703	36 14Nov
246700	Hendon Depot	TQ 51 239875	48 665	67	50	62	69	20	18	58	56	50	16	164	34	664	35 14Nov
246719	Stanmore, Uxbridge Road	TQ 51 159920	86 703	74	50	57	59	23	23	60	46	63	16	162	43	676	28 14Nov
246738	Edgware, Chandos Park	TQ 51 189911	55 683	(73)	52	51	60	24	(20)	62	52	59	15	164	39	671	31 14Nov
246784	Edgwarebury Park	TQ 51 189932	67 696	78	51	56	62	31	18	53	49	58	14	164	41	675	25 14Nov
246847	Brent Res.	TQ 51 208870	42 639	67	57	56	69	19	19	61	91	53	15	172	38	717	38 7Aug
246880	Harrow, Courtfield Avenue	TQ 51 158885	57 648	68	50	58	(69)	(20)	24	65	51	61	14	163	40	683	12 3Mar
246991	Willesden Res.	TQ 51 226842	59 653	67	50	57	75	16	21	65	68	49	10	160	41	679	34 14Nov
247003	Stonebridge Park	TQ 51 204848	30 612	63	54	66	73	29	24	62	74	51	(12)	(146)	38	692	19 7Aug
247099	Harrow, Oakhurst	TQ 51 148863	90 637	70	51	56	66	20	41	66	68	60	16	161	43	718	28 14Nov
247101	South Harrow	TQ 51 144860	65 637	(69)	54	56	68	19	(36)	57	70	59	15	162	42	707	29 14Nov
Coastal																	
247254	Lampton Park Nursery	TQ 51 134763	23 622	64	41	45	71	21	29	66	56	55	14	165	44	671	30 14Nov
Crane																	
247281	Pinner Cemetery	TQ 51 130843	57 699	(75)	44	63	58	20	(36)	56	45	65	11	(171)	45	689	23 12Sep
247302	Eastcote	TQ 51 110881	53 673	73	52	54	64	25	43	60	43	66	14	161	38	693	30 14Nov
247344	Northolt Met.Office	TQ 51 097846	40 635	64	45	39	60	21	29	59	34	60	13	146	31	601	24 12Sep
247351	Harrow, Roxeth	TQ 51 140869	37 660	73	54	59	67	20	43	--	--	--	--	--	--	--	--
247449	Wood End Nurseries	TQ 51 094813	40 627	70	40	45	57	21	20	57	35	58	11	159	36	609	24 14Nov
247536	Heathrow Met.Office	TQ 51 077767	25 603	68	40	38	60	25	70	53	54	50	10	151	39	658	53 11Jun
247570	Longford	TQ 51 060759	23 615	70	37	40	57	21	68	52	57	46	10	155	34	647	52 11Jun
247669	Isleworth, Mogden Wks	TQ 51 154753	10 607	59	37	46	60	23	33	63	62	61	14	157	45	660	31 14Nov
Coastal																	
247701	Teddington, Stanley Road	TQ 51 150718	13 607	57	40	42	57	22	50	64	51	51	13	159	42	648	31 14Nov

RAINFALL 1970

Number	Station	Grid reference	Altitude -1950 m	Av 1916 mm	Rainfall in millimetres												Highest daily fall	
					Jan	Feb	Mar	Apr	May	Jun	Jul	Aug	Sep	Oct	Nov	Dec	Year	mm
THAMES CONSERVANCY AREA, 9950 SQUARE KILOMETRES																		
HYDROMETRIC AREA 39																		
Thames																		
248113	Cirencester	SP 42 005014	135	851	96	56	65	59	32	64	65	63	71	30	163	37	801	32 6Nov
248331	Shorncliffe S.Wks	SU 41 034971	94	766	98	47	55	75	39	51	61	58	71	30	169	33	787	34 6Nov
Churn (Thames)																		
249022	Baunton W.Wks	SP 42 019048	121	831	95	63	49	67	31	66	69	62	82	35	173	41	833	30 19Aug
249145	Cirencester, Chesterton Grove	SP 42 022009	123	817	99	64	65	65	32	85	72	65	77	37	172	40	873	39 10Jun
249221	Latton W.Wks	SU 41 080968	84	719	71	48	46	69	29	61	63	76	60	25	147	27	722	29 6Nov
Ray (Thames)																		
249642	Wroughton	SU 41 151802	137	752	89	47	55	50	26	34	70	80	66	15	151	31	714	37 19Aug
249685	Swindon, Town Gardens	SU 41 151834	145	737	78	46	49	62	37	62	71	80	63	17	137	30	732	38 19Aug
Thames																		
250123	Kempsford	SU 41 148972	79	720	67	47	44	68	29	36	65	71	47	28	137	27	666	27 19Aug
250198	Fairford Met.Office	SU 41 158990	82	732	61	45	44	65	22	31	63	80	48	21	132	28	640	26 19Aug
Coln (Thames)																		
250372	Brockhampton Park	SP 42 034225	186	858	108	60	58	67	36	63	70	108	67	19	164	52	872	59 19Aug
250742	Bibury W.Wks	SP 42 111072	119	812	83	68	51	70	36	49	67	79	65	29	165	43	805	27 6Nov
250828	Quenington	SP 42 149040	95	737	79	52	50	72	25	41	64	74	58	26	156	34	731	29 19Aug
Cole (Thames)																		
251422	Great Coxwell	SU 41 269939	116	653	66	46	53	66	21	34	58	68	48	17	139	28	644	28 19Aug
Thames																		
251529	Lechlade, St Johns Lock	SU 41 222990	72	665	66	43	46	58	28	64	54	104	43	22	127	28	688	54 6Aug
Leach (Thames)																		
251898	Kelmscott	SU 41 245993	70	655	67	37	38	62	42	47	52	68	43	23	127	29	635	22 19Aug
Thames																		
252265	Holwell	SP 42 233091	130	737	83	56	39	71	47	52	70	94	66	23	153	36	790	
252448	Brize Norton Met.Office	SP 42 292067	81	705	66	49	28	72	43	31	57	74	43	23	132	32	650	25 6May
252473	Bampton	SP 42 310028	70	699	66	47	32	59	32	32	52	46	44	25	132	32	599	23 6Nov
252556	Buckland	SU 41 342981	92	632	62	42	34	61	37	34	62	48	41	18	135	24	598	22 6Nov 18Nov
Windrush (Thames)																		
252977	Bourton-on-the-Water	SP 42 166206	130	787	87	82	44	79	26	40	69	105	66	17	169	33	817	40 20Aug
Dickler (Windrush)																		
253147	Upper Swell W.Wks	SP 42 175270	146	813	94	63	41	64	26	48	64	93	59	18	164	39	773	38 19Aug
Windrush (Thames)																		
253635	Sherborne	SP 42 174145	130	762	97	50	34	64	35	30	66	99	65	24	163	43	770	
253731	Little Rissington Met.Office	SP 42 209191	226	772	92	55	29	62	32	33	64	100	57	21	159	30	734	47 19Aug
253860	Minster Lovell Source Wks	SP 42 301106	99	749	82	56	29	70	21	61	59	73	55	19	147	34	706	31 11Jun
253968	Witney	SP 42 354110	98	711	--	--	--	--	25	38	48	64	47	18	139	33	---	
Thames																		
254258	Farnoor Res.	SP 42 452064	63	660	64	43	27	65	27	44	41	45	38	21	140	30	585	20 6Nov
254334	Swinford P.Sta.	SP 42 446085	62	650	69	51	32	79	25	38	46	49	42	25	151	31	638	25 25Apr
Evenlode (Thames)																		
254432	Moreton in Marsh S.Wks	SP 42 216320	128	734	87	72	52	58	46	114	59	80	54	16	140	42	820	75 11Jun
255069	Milton under Wychwood, Frogmore House	SP 42 269182	122	673	95	59	32	64	40	49	65	89	53	16	162	31	755	36 19Aug
255217	Chadlington	SP 42 333219	125	660	91	57	58	71	30	31	62	85	47	17	154	32	735	32 18Nov
Glyme (Evenlode)																		
255837	Barton Abbey	SP 42 452251	114	719	79	63	44	77	17	32	52	73	48	14	147	32	678	28 18Nov
255934	Woodstock	SP 42 455172	95	683	69	54	40	81	35	27	51	63	49	16	163	32	680	36 18Nov
Thames																		
256225	Oxford, Radcliffe Lavns	SP 42 509072	63	652	67	49	46	76	23	43	42	52	40	20	150	34	642	22 11Jun
256229	Osney Lock	SP 42 503059	57	636	70	51	43	74	25	34	47	53	45	20	150	35	647	21 6Nov
Cherwell (Thames)																		
256571	Chipping Warden	SP 42 493492	137	706	77	77	50	70	30	23	60	70	43	20	128	(35)	683	35 19Aug
256686	Boddington Res.	SP 42 496524	120	724	64	70	46	77	28	30	58	76	39	21	123	43	675	41 19Aug
257038	Grimsbury P.Sta.	SP 42 458417	91	709	69	59	39	55	13	21	53	59	45	17	121	34	585	25 19Aug
257158	Thenford, The Gardens	SP 42 525418	125	704	78	67	46	70	17	25	46	67	45	21	138	38	658	27 19Aug
257272	Kings Sutton	SP 42 505361	99	693	--	--	--	--	--	--	45	73	39	16	141	33	---	
Sor (Cherwell)																		
257480	Shenlly Hill Res.	SP 42 355426	213	762	70	53	32	56	21	45	61	68	36	15	117	34	608	
257658	Bodicote P.Sta.	SP 42 460371	91	677	72	61	37	61	9	29	45	63	43	17	129	31	597	33 19Aug
Cherwell (Thames)																		
257846	Wigginton Res.	SP 42 385345	186	737	75	49	24	58	24	33	51	75	44	13	123	34	603	
258035	Aynho Grounds	SP 42 509323	101	668	74	60	41	70	16	45	52	62	43	14	152	33	662	35 19Aug
258410	Shipton on Cherwell	SP 42 481174	76	638	63	48	38	72	38	17	43	68	41	17	155	34	634	26 18Nov
Woodham (Ray)																		
258519	Shipton Lee, Hill Farm	SP 42 733211	107	673	64	65	43	72	22	26	52	64	33	17	141	42	641	27 19Aug
258521	Shipton Lee, Middle Farm	SP 42 728211	93	660	60	48	46	76	22	31	50	61	34	20	142	37	627	22 19Aug
258528	Doddershall, Lwr South Fm	SP 42 725194	82	658	66	53	35	69	21	30	56	60	36	19	150	40	635	21 6Nov
Shipton Lee (Woodham)																		
258636	Kingswood	SP 42 689191	78	650	58	55	38	69	21	44	55	62	32	17	156	35	642	25 11Jun
258673	Shipton Lee, Dry Leys Farm	SP 42 731218	96	663	59	50	45	76	23	25	55	58	31	18	139	34	613	25 25Apr
258679	Shipton Lee, Woodlands Fm	SP 42 714213	84	676	68	52	--	--	--	--	--	--	--	--	--	--	---	
258695	Middle Claydon, Knowlhill Farm	SP 42 707238	91	665	63	56	48	95	20	37	49	74	31	23	143	38	677	22 25Apr
258709	Grendon Underwood, Lower Greatmoor Farm	SP 42 705222	76	653	57	51	40	80	18	41	52	74	29	19	146	38	645	21 11Jan 19Aug

RAINFALL 1970

Number	Station	Grid reference	Av Alti- tude -1950 m mm	Rainfall in millimetres												Highest daily fall mm date	
				Jan	Feb	Mar	Apr	May	Jun	Jul	Aug	Sep	Oct	Nov	Dec	Year	
THAMES--(contd)																	
258712	Pinearehill House	SP 42 715224	128 671	62	50	49	82	20	38	53	71	31	19	144	38	657	21 6Nov
258723	Edgcott, Prune Farm	SP 42 692223	76 664	59	47	40	80	17	21	46	62	30	21	132	36	591	25 25Apr
258740	Edgcott, Lawn House	SP 42 681222	76 660	54	53	42	79	18	28	49	65	37	22	136	35	618	21 19Aug 6Nov
258745	Grendon Underwood	SP 42 677215	67 632	59	49	35	85	18	26	50	64	39	21	144	39	629	25 25Apr
258746	*Grendon Underwood No.2	SP 42 678216	67 630	63	57	42	88	19	26	52	66	41	21	148	40	663	25 25Apr
Ray (Cherwell)																	
258885	Ambrosden	SP 42 603191	62 660	68	57	46	89	28	30	53	51	37	21	147	37	664	28 18Nov
259496	Middleton Park	SP 42 526234	99 692	67	57	50	69	19	29	51	54	42	16	158	34	646	
Cherwell (Thames)																	
259675	Oxford, Norham Road	SP 42 514078	61 649	71	52 (40)	81	26	45	44	53	--	--	--	--	---	---	21 6Nov
259707	Headington	SP 42 557071	101 643	76	53	48	68	31	34	46	54	42	23	156	41	672	
Thames																	
259778	Brasenose Res.	SP 42 557061	111 633	69	47	34	69	25	33	41	45	37	18	147	34	599	13 9May
259798	Littlemore P.Sta.	SP 42 526029	59 635	68	40	33	67	25	42	40	44	37	20	144	40	600	21 6Nov
259837	Kennington Nursery	SP 42 518029	69 652	71	52	41	66	23	41	43	45	38	18	148	35	621	21 6Nov
259930	Sandford Lane S.Wks	SP 42 528008	67 628	70	43	35	65	26	44	48	43	39	16	137	37	603	23 17Jun
Ock (Thames)																	
260481	Sudbury Farm	SU 41 393994	85 635	64	45	38	58	25	29	60	47	42	18	120	32	578	22 6Nov
260648	Letcombe Regis	SU 41 380863	107 741	93	48	49	51	30	26	71	87	53	13	148	38	707	36 19Aug
260878	Prilford Heath	SU 41 447983	73 624	62	41	37	56	25	40	52	59	38	13	124	34	581	20 6Nov
260991	Abingdon Met.Office	SU 41 479991	69 611	66	44	37	60	25	32	47	49	38	15	138	37	588	22 29Nov
261005	Abingdon, Albert Park	SU 41 491973	58 610	70	44	40	54	29	36	52	52	41	18	142	41	619	21 6Nov
Thames																	
261020	Abingdon S.Wks	SU 41 493952	50 605	68	35	30	43	22	35	53	53	41	16	138	35	569	20 6Nov
261041	Wantage, Kitford Gardens	SU 41 428867	122 737	96	49	45	54	28	27	71	117	57	11	166	34	755	59 19Aug
261191	Drayton S.Wks	SU 41 482933	58 587	68	31	29	44	32	42	57	61	39	16	147	38	604	23 19Aug
261312	Didcot Power Sta.	SU 41 514916	53 660	(80) (43)	28	47	27	33	55	66	41	12	144	34	610	31 19Aug	
261330	Didcot S.Wks	SU 41 527908	52 657	77	42	34	50	28	33	59	69	38	15	148	37	630	31 19Aug
Thistle (Thame)																	
261604	Dancersend P.Sta.	SP 42 906089	198 749	88	55	50	70	36	29	83	54	45	27	168	43	748	22 7Jul
261666	Bulbourne	SP 42 931136	122 737	82	60	57	65	37	43	64	52	43	22	150	49	724	18 6Nov
261698	Mentmore Gardens	SP 42 907196	125 671	66	56	55	66	25	37	64	45	42	16	125	47	644	21 4Mar
Thame (Thames)																	
261990	Aylesbury	SP 42 842114	96 658	69	49	58	64	20	32	63	52	40	21	129	49	646	19 18Aug
262173	Aylesbury S.Wks	SP 42 791145	76 660	63	64	48	70	31	18	62	56	39	20	141	48	660	22 6Nov
262226	Quainton	SP 42 748202	102 678	69	60	50	75	22	28	68	63	42	18	148	46	689	24 19Aug
262600	Princes Risborough	SP 42 798029	101 703	84	46	44	63	55	23	55	54	38	20	170	40	692	23 6Nov
262607	Princes Risborough, Summerleys Road S.Wks	SP 42 799037	96 699	80	50	47	61	47 (22) (58)	58	38 (20)	162	38	681	17 18Aug			
262613	Monks Risborough W.Wks	SP 42 814046	111 713	82	51	48	63	52	25	68	59	39	21	164	45	717	23 19Aug
263279	Oakley	SP 42 639124	85 660	63	49	43	67	44	35	46	60	35	15	143	39	639	
263637	Wheatfield	SU 41 687996	79 662	74	49	41	62	36	33	63	59	40	23	152	39	671	23 19Aug
263853	Shirburn, Model Farm	SU 41 695971	108 699	89	47	44	65	46	38	71	57	39	21	158	41	716	25 6Nov
263914	Britwell Salome	SU 41 673934	113 680	94	45	46	61	39	35	76	76	41	24	153	42	732	24 6Aug
263931	Pyrtton Manor	SU 41 686956	99 685	89	50	46	64	39	35	72	62	39	19	159 (41)	715	24 6Nov	
263938	Cuxham	SU 41 664953	84 642	80	43	43	57	55	35	77	89	38	14	151	40	722	33 6Aug
Thames																	
264270	Benson Met.Office	SU 41 633909	67 6170	81	41	37	52	59	30	68	46	31	22	140	42	649	35 28May
264271	*Benson Met.Office No.2	SU 41 633909	67 607	83	43	39	53	60	31	70	46	32	23	142	42	664	35 28May
264282	Wallingford	SU 41 618898	48 655	78	35	30	45	47	26	62	63	30	18	132	38	604	27 28May
264283	*Wallingford No.2	SU 41 618898	48 650	83	40	36	48	49	27	66	63	32	19	136	34	633	27 28May
264637	Cholsey, School House	SU 41 587868	46 683	74	42	29	53	45	29	54	47	31	21	123	33	581	22 28May
264643	Cholsey S.Wks	SU 41 590872	46 660	92	42	24	50	39	31	61	57	42	17	152	34	641	18 14Nov
264898	Goring	SU 41 599806	48 709	96	54	35	58	25	37	64	49	37	15	157	32	659	20 6Nov 14Nov
Pang (Thames)																	
265414	Yattendon Court	SU 41 558743	104 699	100	55	37	53	24	27	68	69	42	18	171	33	697	25 6Nov
265462	Bradfield P.Sta.	SU 41 599731	67 659	79	44	35	47	22	33	56	55	41	13	161	28	614	23 6Nov 14Nov
265628	Pangbourne R.Sta.	SU 41 635763	43 678	88	50	42	53	22	40	59	44	50	14	170	33	665	24 14Nov
Thames																	
265647	Englefield	SU 41 625720	53 689	95	50	35	54	20	29	63	52	49	12	162	28	649	27 6Nov
265808	Reading Highways Depot	SU 41 708739	40 644	92	51	44	51	22	35	61	54	46	12	166	32	666	24 6Nov
265920	Reading, Forbury Gardens	SU 41 719736	44 644	102	55	46	58	25	53 (61)	53	52	12	172	30	719	27 11Jun	
265922	Caversham Lock	SU 41 720740	37 636	89	44	40	52	22	42	62	53	47	12	164	31	658	22 6Nov 14Nov
Kennet (Thames)																	
266337	Overton Down	SU 41 130706	232 871	103	60	60	60	42	29	55	79	84	16	184	36	808	30 19Aug
266567	Ogbourne W.Wks	SU 41 191762	151 825	105	68	60	66	28	34	87	84	66	20	169	38	825	
266949	Aldbourn	SU 41 260756	140 807	93	61	61	62	25	34	75	63	52	11	164	40	741	24 6Nov
266969	Aldbourn, Half Moon Cott.	SU 41 264756	130 800	90	58	57	59	25	33	72	60	51	9	169	35	718	25 6Nov
267755	Hungerford, Dunn Mill	SU 41 350682	91 838	102	59	52	63	25	34	80	71	43	19	177	32	757	27 6Nov
267908	Kintbury, Holt Road	SU 41 390665	111 801	111	59	54	64	26	54	100	83	53	18	197	29	848	28 7Aug
267941	Inkpen	SU 41 380646	148 857	108	58	57	61	29	73	95	82	53	19	201	30	866	40 12Jun
268056	Newbury S.Wks	SU 41 477674	70 740	101	44	46	45	24	47	65	56	42	14	177 (28)	689	23 6Nov	
Lambourn (Kennet)																	
268184	Pognam Down P.Sta. No.1	SU 41 296802	145 773	84	44	37	53	23	48	80	65	53	11	165	31	694	25 18Nov
268398	Lambourn, Warren Farm	SU 41 359817	180 889	88	39	33	52	21	45	74	53	50	11	166	33	665	23 6Nov
268637	East Shefford	SU 41 385737	119 791	94	54	43	62	45	35	75	57	41	14	164	31	715	22 6Nov
268698	Boxford	SU 41 425715	98 731	88	46	45	58	23	42	69	84	39	18	162	30	704	36 7Aug
268812	Peasemore House	SU 41 461770	145 753	102	54	50	67	40	69	69	59	49	21	174	28	782	36 10Jun
268991	Priors Court	SU 41 487738	116 706	91	50	42	50	17	46	63	70	40	15	158	28	670	24 14Nov
Kennet (Thames)																	
269091	Newbury S.Wks	SU 41 501672	76 750	96	46	50	53	26	53	56	56	44	14	176	27	697	29 6Nov
269183	Brimpton	SU 41 546646	98 762	101	51	37	55	26	38	60	64	57	12	183	29	713	
Embsoun (Kennet)																	
269311	Wootton Hill	SU 41 425622	116 864	112	63	53	70	27	51	74	63	54	22	214	34	837	29 6Nov
269554	Kingsclere	SU 41 504580	162 865	99	64	47	67	20	83	66	63	57	18	191	38	813	51 12Jun
269756	Wolverton Common	SU 41 560596	94 805	112	64	49	57	21	52	64	65	57	17	214	38	810	31 6Nov

RAINFALL 1970

Number	Station	Grid reference	Av Altitude -1950	1916 mm	Rainfall in millimetres												Highest daily fall			
					Jan	Feb	Mar	Apr	May	Jun	Jul	Aug	Sep	Oct	Nov	Dec	Year	mm	date	
THAMES--(contd)																				
Kennet (Thames)																				
270355	Tilehurst Res.	SU 41	662729	91	680	98	48	40	59	27	45	60	59	55	15	177	31	714	24	6Nov
270381	Pobney P.Sta.	SU 41	705712	40	648	85	39	38	46	24	32	59	57	46	10	155	29	620	23	6Nov
Thames																				
270398	Reading University, Whiteknights	SU 41	739719	66	643	92	48	49	50	23	85	66	68	54	13	163	31	742	61	11Jun
270459	Sonning, University Farm	SU 41	762753	51	645	90	41	52	--	--	--	--	--	--	--	--	--	---		
270467	Sonning, University Farm	SU 41	767764	36	633	--	--	--	53	17	27	57	61	48	12	164	33	---		
Loddon (Thames)																				
270549	West Ham P.Sta.	SU 41	625523	98	738	100	56	31	69	21	43	56	50	57	16	188	30	717	26	6Nov
270550	Basingstoke Cemetery	SU 41	625518	93	767	101	53	35	71	24	43	59	56	58	18	194	34	746	27	6Nov
270923	Bramley	SU 41	644588	70	705	85	47	30	55	17	30	58	55	57	10	188	31	663	27	6Nov
271095	Heckfield	SU 41	714626	78	668	86	49	46	49	23	36	59	72	57	15	172	42	706	24	6Nov
Blackwater (Loddon)																				
271144	Aldershot Res.	SU 41	859502	120	745	85	53	41	56	23	18	60	47	61	7	197	35	683		
271148	Aldershot W.Wks	SU 41	863493	77	751	87	51	37	57	25	25	45	45	56	7	195	32	662	28	14Nov
271300	Frimley P.Sta.	SU 41	887562	65	708	89	44	38	57	21	24	49	54	56	9	176	33	650	29	14Nov
271432	South Farnborough Met.Office	SU 41	867544	69	685	84	46	35	56	23	29	43	69	63	8	180	33	669	29	14Nov
271490	Camberley S.Wks	SU 41	862597	60	686	79	46	44	64	20	29	49	51	66	10	162	35	655	30	14Nov
271492	Camberley, Woodlands Road	SU 41	867600	66	714	85	52	43	72	23	35	56	53	71	12	176	38	716	31	14Nov
271567	Broadmoor	SU 41	852640	91	692	82	44	38	63	21	42	75	59	59	13	163	39	698	25	6Nov
271662	Pinchampstead	SU 41	793633	65	673	82	51	41	59	27	46	63	71	53	12	158	27	690	23	14Nov
Whitewater (Blackwater)																				
271827	Swainskill Res.	SU 41	720441	183	836	106	53	43	79	24	29	68	61	74	12	201	63	813		
271868	Long Sutton, Lord Wandsworth College	SU 41	749467	145	796	103	63	42	68	24	37	56	58	71	14	208	42	786	25	6Nov
271911	Greywell P.Sta.	SU 41	722513	80	717	92	52	33	63	23	31	46	61	68	14	179	32	694	24	6Nov
271928	Odiham S.Wks	SU 41	739521	73	697	99	41	34	63	23	42	53	52	61	12	173	25	684	27	6Nov
271975	Odiham Met.Office	SU 41	737494	116	726	87	52	35	67	19	28	49	60	60	12	188	34	691	25	6Nov
Hart (Whitewater)																				
272464	Hartley Wintney S.Wks	SU 41	768580	55	693	79	44	35	60	17	45	63	57	53	13	174	40	680	23	6Nov
Loddon (Thames)																				
272578	Shinfield, Dept Agric.Botany	SU 41	734686	61	655	85	41	38	45	25	63	59	64	47	13	160	29	669	37	11Jun
272588	Shinfield Grange	SU 41	740688	45	622	88	45	48	47	27	65	61	59	48	(12)	(157)	(30)	687	39	11Jun
272696	Winnersh	SU 41	778709	43	615	103	36	--	--	--	--	--	--	--	--	--	--	---		
272701	Reading, Barley	SU 41	737708	78	686	89	44	47	50	26	95	66	60	53	13	163	29	735	71	11Jun
Ems (Loddon)																				
272786	Wellington College	SU 41	833635	88	691	87	51	40	62	(20)	35	56	59	56	10	159	34	669	24	6Nov
272852	Wokingham, Reading Road	SU 41	794697	55	646	85	45	50	53	36	54	73	120	51	15	154	36	772	45	7Aug
272860	Wokingham, Ashridge S.Wks	SU 41	813700	47	635	77	38	43	49	23	45	71	108	53	12	151	30	700	47	7Aug
Loddon (Thames)																				
272940	Beenhams Heath	SU 41	850750	42	663	78	43	39	56	27	38	65	78	55	14	155	37	685	28	7Aug
273129	Hare Hatch	SU 41	798779	55	681	97	52	45	61	24	29	73	64	63	15	165	40	724	22	29Jan
273132	Wargrave, Piggott School	SU 41	785774	38	620	92	44	40	46	18	35	58	53	45	15	161	(40)	647	22	29Jan
Thames																				
273280	Stoke Row	SU 41	677840	176	755	109	54	51	66	28	32	86	55	51	21	179	42	774	26	14Nov
273407	Henley on Thames, Greys Road P.Sta.	SU 41	757822	37	671	96	51	43	62	26	28	70	66	59	16	170	42	729	24	14Nov
273411	Henley on Thames, Longlands	SU 41	762827	46	666	97	49	46	63	30	30	71	70	52	18	172	41	739	25	14Nov
273413	Christmas Common	SU 41	715931	241	813	106	52	(53)	69	35	34	89	68	49	24	185	50	814		
273536	Gussets Wood	SU 41	757887	187	825	101	58	49	69	28	34	89	60	57	21	173	42	781		
273609	Greenlands	SU 41	774855	37	714	95	49	45	63	25	32	70	59	48	18	167	44	715	25	14Nov
273622	Hambleden Lock	SU 41	782851	32	715	97	50	32	55	25	41	66	52	42	17	168	43	688	22	14Nov
Ramble Brook (Thames)																				
273630	Wellground	SU 41	746951	151	838	100	57	61	68	29	34	73	64	47	21	183	44	785		
273668	Turville Wood	SU 41	750919	107	813	101	60	61	81	31	34	81	63	42	21	189	47	811		
273669	Northend Farm	SU 41	735928	213	838	109	59	64	78	30	36	85	40	48	21	184	50	804		
273699	Fingest	SU 41	772908	78	787	92	62	51	74	21	35	85	63	63	19	181	47	793		
273711	Cholsey Grange	SU 41	754938	213	838	107	66	(54)	76	43	36	76	65	51	(19)	193	52	814		
273771	Colstropes Farm	SU 41	780882	58	716	91	54	41	63	25	38	72	59	51	17	168	43	722		
Thames																				
273824	Medmenham, Water Res.Centre	SU 41	805839	30	674	88	53	42	61	30	57	59	59	49	15	173	38	724	25	14Nov
273992	Hurley, Grass.Res.Inst.	SU 41	823829	43	665	90	51	38	58	31	46	56	91	54	16	165	39	735	35	7Aug
274055	Marlow Bottom	SU 41	843893	79	773	92	60	53	76	28	41	70	48	58	18	182	44	768	24	14Nov
274100	Little Marlow S.Wks	SU 41	875876	28	699	88	56	56	72	23	34	53	44	47	18	168	39	698	25	14Nov
274134	Bourne End P.Sta.	SU 41	892881	38	694	79	63	62	70	21	28	53	40	47	14	163	34	678	24	14Nov
Eye (Thames)																				
274179	Gurdons Farm	SU 41	749974	236	792	96	53	49	66	49	38	67	71	59	24	183	52	807		
274267	Radnage	SU 41	791962	191	851	97	65	72	86	37	47	63	66	55	24	188	47	847	25	18Aug
274352	Bolter End	SU 41	796925	191	782	93	61	50	70	24	38	77	71	56	20	177	48	785		
274434	North Dean House	SU 41	854982	113	800	92	68	65	84	38	33	71	55	57	22	187	50	822	26	14Nov
274490	Hughenden P.Sta.	SU 41	864964	92	737	89	68	57	77	39	36	71	54	54	20	180	47	792	25	14Nov
Thames																				
274705	Boulter's Lock	SU 41	903824	25	650	75	45	40	61	27	26	55	52	52	13	156	35	637	22	14Nov
274706	Taplow Court	SU 41	907821	65	647	80	50	43	66	30	29	58	56	52	14	155	39	672	24	14Nov
The Cut (Thames)																				
274757	Bracknell Met.Office H.O.	SU 41	874693	74	699	87	43	47	56	36	31	65	53	50	12	159	35	674	24	6Nov
274917	Bracknell S.Wks	SU 41	858718	49	661	89	45	34	56	28	37	69	60	56	11	155	36	676	23	6Nov
274937	Jealott's Hill	SU 41	872732	69	678	80	38	36	48	26	47	60	72	51	11	149	34	652	25	7Aug
275166	Maidenhead W.Wks	SU 41	882813	38	644	78	45	34	54	29	28	56	47	56	15	159	34	635	26	14Nov
275169	Maidenhead S.Wks	SU 41	891805	25	629	75	45	36	56	32	38	54	58	54	13	156	35	652	25	14Nov
Thames																				
275289	Burnham W.Wks	SU 41	929829	55	653	80	47	42	64	25	26	48	45	49	13	157	36	632		
275348	Eton, Tanquer Island P.Sta.	SU 41	968777	20	658	75	37	35	54	25	25	54	79	49	11	157	32	633	38	7Aug
275443	Cippenham S.Wks	SU 41	948794	22	624	72	39	36	55	25	49	52	73	53	10	156	30	650	28	7Aug
275500	Slough, Stoke Road Cemetery	SU 41	976812	29	645	72	37	39	57	23	38	56	49	51	15	158	32	627	28	14Nov
275515	Slough, Ragstone Road	SU 41	969793	20	649	76	41	41	59	24	51	57	67	53	11	161	35	676	29	14Nov
275574	Windsor Royal Gardens	SU 41	979754	21	655	76	41	38	56	26	42	56	55	53	13	155	35	646	24	14Nov
275643	Slough, St Bernard's Convent	SU 41	990796	24	643	75	43	38	55	28	53	54	46	49	11	158	32	642	33	14Nov

RAINFALL 1970

Number	Station	Grid reference	Av Alti- tude -1950 m mm	Rainfall in millimetres												Highest daily fall	
				Jan	Feb	Mar	Apr	May	Jun	Jul	Aug	Sep	Oct	Nov	Dec	Year	mm
THAMES--(contd)																	
275660	Ditton Park	TQ 51 001778	21 654	76	39	42	54	29	40	64	61	52	14	152	35	658	25 14Nov
275699	Old Windsor	SU 41 987741	18 638	79	44	41	60	23	38	55	46	51	14	151	36	638	24 14Nov
Colne Brook (Thames)																	
275832	Beaconsfield, Twin Oaks	SU 41 939912	103 742	83	62	75	72	26	33	69	43	56	17	176	42	754	26 14Nov
275973	Hedgerley Hill	SU 41 967864	91 700	79	54	50	61	29	25	63	45	51	15	163	41	676	27 14Nov
Thames																	
276156	Egham W.Wks, West	TQ 51 022717	15 658	74	43	41	62	25	22	53	40	50	11	151	50	622	28 14Nov
Colne (Thames)																	
276307	Potters Bar, Playing Flds	TL 52 241017	98 662	79	54	54	67	22	21	54 (50)	66	22	164	41	694	33 14Nov	
276315	North Mimms P.Sta.	TL 52 232036	77 653	80	56	53	65	22	22	51	49	65	20	156	37	676	31 14Nov
276394	Tytenhanger P.Sta.	TL 52 198057	73 647	79	57	59	65	24	19	56	54	56	21	150	41	681	28 12Sep
Sandridge (Colne)																	
276431	Hatfield P.Sta.	TL 52 220077	104 671	78	56	46	60	25	17	48	62	62	23	153	44	674	31 12Sep
276539	Rothamsted	TL 52 132134	128 701	76	67	55	76	23	23	49	64	51	22	156	51	713	22 14Nov
276540	Rothamsted No.2	TL 52 132134	128 722	74	69	50	77	24	23	53	64	52	24	161	52	723	23 14Nov
276649	St Albans	TL 52 182076	83 639	71	57	46	60	27	20	48	57	59	19	157	39	660	27 12Sep
276662	St Albans, Hill End Hosp.	TL 52 176068	90 660	76	58	55	67	30	24	51	61	55	23	159	44	703	25 14Nov
Colne (Thames)																	
276761	Bushy Heath Res.	TQ 51 152941	158 682	69	49	42	59	27	19	62	49	69	13	173	39	670	27 14Nov
276784	Boreham Wood, New Cemetery	TQ 51 182957	107 710	74	50	51	62	26	20	63	65	71	7	135	31	655	
276801	Boreham Wood, Purzehill Rd	TQ 51 193964	92 726	83	61	59	70	28	20	67	51	73	15	183	49	759	27 14Nov
Ver (Colne)																	
276955	Markyate S.Wks	TL 52 071155	119 711	74	66	55	71	27	34	52	49	48	23	155	43	697	14 28May
277003	Flanstead	TL 52 090149	107 612	73	67	53	74	32	21	51	51	46	22	152	47	689	22 14Nov
277021	Statham Hall	TL 52 012153	194 762	71	58	40	75	29	31	53	52	45	24	167	53	698	23 14Nov
277326	Stonecross P.Sta.	TL 52 151081	128 670	71	58	50	69	27	24	50	61	59	20	160	39	688	26 12Sep
277331	St Albans, Holywell Hill P.Sta.	TL 52 146066	76 699	69	57	49	69	27	25	50	61	58	19	161	38	683	26 12Sep
277398	Bricketwood, Ambassador College	TL 52 142017	74 681	73	56	58	66	22	18	55	83	50	16	159	44	700	25 14Nov
Colne (Thames)																	
277490	Garston, Building Res.Sta.	TL 52 123016	78 686	73	58	55	60	22	18	51	75	52	18	159	44	685	27 14Nov
277523	Watford, Callowland	TQ 51 112993	76 686	72	53	51	59	22	21	54	68	54	21	153	43	671	24 7Aug
277551	Hillfield Park Res.	TQ 51 153960	85 696	69	53	44	57	23	23	59	45	77	13	170	37	670	29 12Sep
277568	Aldenham School	TQ 51 157972	94 724	79	55	50	65	29	19	63	58	75	15	165	42	715	32 12Sep
277604	Watford, Aldenham Road P.Sta.	TQ 51 120958	62 668	71	52	48	52	25	23	53	43	49	16	152	34	618	24 14Nov
277610	Watford Fields P.Sta.	TQ 51 114958	52 686	74	54	51	58	22	23	53	43	49	15	166	37	645	26 14Nov
Gade (Colne)																	
277792	Little Gaddesden P.Sta.	SP 42 997132	186 787	84	63	54	75	40	36	60	58	50	26	168	51	765	22 14Nov
277824	Ashridge Park	SP 42 996113	168 762	75	66	64	84	39	34	57	53	49	23	183	58	785	22 14Nov
277862	Picott's End P.Sta.	TL 52 048092	91 731	79	61	53	67	28	18	46	56	51	20	157	42	678	21 14Nov
277924	New Ground P.Sta.	SP 42 951107	130 750	80	62	52	67	37	32	66	51	43	25	171	47	733	20 14Nov
277928	Tring, Cowroast Lock	SP 42 957104	119 751	81	62	61	69	38	38	64	50	45	25	165	52	750	20 1 Nov
277975	Berkhamsted, Bridgewater Rd	SP 42 989085	122 800	77	64	60	78	38	34	57	56	45	23	167	51	750	26 14Nov
277981	Berkhamsted P.Sta.	SP 42 992078	149 775	82	64	63	78	34	30	59	60	48	26	175	53	772	26 14Nov
278194	Kings Langley	TL 52 073026	85 760	78	70	63	69	30	21	54	45	54	20	167	48	719	24 14Nov
278222	Hunton Bridge P.Sta.	TL 52 083007	66 699	84	68	59	68	29	18	58	45	53	21	173	46	722	23 14Nov
278237	The Grove P.Sta.	TQ 51 087990	58 699	70	61	59	62	25	20	51	63	53	18	164	43	689	24 14Nov
Chess (Colne)																	
278440	Hawridge P.Sta.	SP 42 956055	127 791	87	61	57	76	27	40	69	59	53	24	175	53	781	23 14Nov
278574	The Lee	SP 42 899042	191 791	86	63	65	87	35	33	77	45	55	26	188	58	818	27 14Nov
278659	Chesham S.Wks	SU 41 977999	88 709	80	63	58	73	23	21	69	43	55	19	178	48	730	26 14Nov
278766	Chorley Wood P.Sta.	TQ 51 037977	67 739	73	66	63	68	24	21	53	41	53	20	168	41	691	23 14Nov
Colne (Thames)																	
278796	Patchworth P.Sta.	TQ 51 063940	48 695	80	58	62	59	25	14	51	37	50	17	166	37	656	23 14Nov
278932	Maple Lodge S.Wks	TQ 51 037922	42 646	78	52	56	60	32	22	50	36	47	14	165	34	646	26 14Nov
Misbourne (Colne)																	
279031	Wendover P.Sta.	SP 42 879039	148 791	89	69	72	79	38	27	79	59	43	22	177	50	804	23 14Nov
279140	Great Missenden P.Sta.	SU 41 910995	113 775	88	67	64	76	28	39	71	50	61	23	185	49	801	25 14Nov
279251	Amersham P.Sta.	SU 41 961970	89 770	81	64	62	71	29	18	64	44	55	18	175	43	724	23 14Nov
279271	Little Chalfont	SU 41 988968	130 759	79	68	73	70	27	27	66	45	57	17	171	43	743	23 14Nov
279314	Chalfont St Peter	TQ 51 004925	104 741	79	59	62	67	33	33	58	50	57	18	176	41	733	27 14Nov
Pray (Colne)																	
279436	Cowley	TQ 51 053818	29 648	68	46	43	60	22	26	60	52	62	14	155	38	646	23 14Nov
279502	Puislip, Manor Farm	TQ 51 090877	45 666	78	52	55	62	23	29	62	32	59	14	163	34	663	26 14Nov
279544	Ickenham P.Sta.	TQ 51 074875	46 688	69	52	53	57	23	25	60	39	51	13	155	33	630	25 14Nov
279563	Uxbridge, Honeycroft Nursery	TQ 51 064843	43 627	70	47	48	69	22	31	56	36	56	12	147	37	631	23 14Nov
279580	West Drayton P.Sta.	TQ 51 062802	30 643	70	39	41	58	24	27	60	43	55	14	149	35	615	25 14Nov
Thames																	
279670	Abbey Mead	TQ 51 046677	16 599	71	39	36	55	31	36	48	50	79	9	166	40	660	34 12Sep
Bourne (Thames)																	
279744	Sunninghill	SU 41 932679	76 660	85	50	47	67	28	44	55	56	62	13	171	42	720	27 14Nov
279748	Sunninghill, Cedars	SU 41 939686	84 711	87	45	44	59	27	62	48	43	59	5	170	42	691	28 14Nov
279811	Blacknest P.Sta.	SU 41 959687	40 686	85	47	39	69	29	77	46	49	57	9	170	42	719	49 9Jun
279906	Virginia Water	SU 41 990671	43 648	101	55	38	67	18	68	88	47	56	10	175	48	731	49 9Jun
279940	Lyne Farm S.Wks	TQ 51 017675	28 614	72	47	35	61	22	64	46	54	50	9	168	35	663	46 9Jun
Thames																	
280037	Shepperton Lock	TQ 51 074659	12 638	67	41	36	60	27	19	53	49	53	11	163	42	621	30 14Nov
Wey (Thames)																	
280124	Lasham P.Sta.	SU 41 681412	124 864	106	66	65	79	33	38	72	61	75	16	229	38	878	30 18Nov
280214	Alton W.Wks	SU 41 722389	134 867	115	57	64	76	28	42	66	63	73	15	230	39	868	30 13Nov
280369	Rotherfield Park	SU 41 693322	169 955	135	77	67	74	23	34	78	80	85	18	261	46	978	32 13Nov
280475	Four Marks	SU 41 679356	220 953	126	71	77	78	26	45	80	69	84	22	245	49	972	28 13Nov
280512	Alton, Lord Mayor Treloar Hospital	SU 41 703382	137 860	113	60	73	80	27	45	70	73	79	20	233	42	915	31 13Nov
280576	Alton S.Wks	SU 41 729394	102 838	111	56	57	70	27	35	62	63	70	17	223	43	834	27 13Nov
280804	Farnham, Broomleaf Road	SU 41 851469	76 743	90	54	39	60	21	25	47	48	55	10	198	38	685	31 14Nov
280825	Farnham S.Wks	SU 41 855480	75 780	84	56	39	60	23	20	42	46	55	10	193	38	666	30 14Nov

RAINFALL 1970

Number	Station	Grid reference	Alti- tude m	Av 1916 -1950 mm	Rainfall in millimetres												Highest daily fall	
					Jan	Feb	Mar	Apr	May	Jun	Jul	Aug	Sep	Oct	Nov	Dec	Year	mm
THAMES--(contd)																		
Upper Bourne (Wey)																		
280838	Alice Holt Lodge	SU 41 805427	115	794	108	66	42	67	30	31	51	57	63	15	209	42	781	27 13Nov
280839	*Alice Holt Lodge No.2	SU 41 805427	115	794	112	84	44	71	31	31	55	58	64	16	213	44	823	27 13Nov
280848	Boundstone	SU 41 835441	113	759	97	59	36	60	28	26	54	52	58	11	202	36	719	29 14Nov
South Wey (Wey)																		
280957	Shottermill S.Wks	SU 41 879325	117	894	127	72	47	68	20	34	72	81	86	18	242	46	913	35 14Nov
281238	Selborne	SU 41 740336	116	969	135	(69)	62	66	19	43	69	68	70	15	223	38	877	28 18Nov
281278	Selborne, Lower Temple Pa	SU 41 761331	140	970	133	67	60	65	20	32	65	71	75	18	244	35	885	28 13Nov
281542	Churt	SU 41 858376	140	849	127	62	39	57	21	44	57	76	66	14	227	35	825	29 13Nov
Wey (Thames)																		
281629	Hindhead W.Wks	SU 41 889359	256	926	139	54	38	67	17	41	65	82	90	19	239	37	888	29 18Aug
281694	Seale, Greensand	SU 41 900479	84	775	104	68	38	66	(22)	29	54	57	57	10	214	41	760	33 14Nov
281827	Milford	SU 41 935422	55	766	129	57	41	58	24	31	59	72	69	12	231	40	823	32 14Nov
281873	Godalming, Borough Road	SU 41 967444	37	748	113	50	42	61	21	26	55	63	64	9	219	38	761	33 14Nov
281993	Puttenham	SU 41 943471	104	757	121	56	43	74	26	24	49	62	61	5	202	41	764	27 14Nov
282033	Unstead S.Wks	SU 41 993454	37	721	109	46	37	57	21	27	47	57	63	10	209	41	724	30 14Nov
Ewhurst (Wey)																		
282289	Cranleigh S.Wks	TQ 51 041392	47	761	111	54	40	71	19	27	52	70	62	14	221	36	777	33 13Nov
282449	Godalming, Munstead Rough	SU 41 988426	125	770	124	58	49	68	26	31	59	73	74	13	220	41	836	28 14Nov
Tilling (Wey)																		
282521	Abinger	TQ 51 115463	155	886	115	61	53	75	--	--	--	--	--	--	--	--	---	---
282535	Holmbury St Mary	TQ 51 113441	155	892	115	58	58	82	25	34	64	74	75	23	227	57	892	35 14Nov
282587	Goashall P.Sta.	TQ 51 079478	76	810	107	60	48	64	24	22	52	62	63	12	209	46	769	35 14Nov
282596	Shere	TQ 51 069479	90	778	109	57	45	69	25	24	57	57	73	17	211	50	794	34 14Nov
282635	Peaslake	TQ 51 089448	137	879	119	67	64	83	23	31	65	67	78	24	237	59	917	36 14Nov
Wey (Thames)																		
282739	Guildford, Wodeland Avenue	SU 41 989492	68	737	110	56	37	59	26	24	47	57	60	12	205	43	736	31 14Nov
282770	Guildford, Joseph's Road	SU 41 994509	30	711	98	56	(36)	52	22	24	42	52	60	11	194	38	685	32 14Nov
282777	Guildford, Woking Road	SU 41 994509	30	711	98	56	(36)	52	22	24	42	52	60	11	194	38	685	32 14Nov
	S.Wks	TQ 51 000515	30	711	98	55	36	52	22	26	44	49	49	12	192	41	676	31 14Nov
282787	Marrow	TQ 51 017507	67	737	104	50	35	53	25	26	45	59	59	12	195	42	705	28 14Nov
282804	Guildford, Stoughton	SU 41 981521	55	737	91	56	38	56	22	23	48	52	61	11	186	38	682	29 14Nov
Stanford (Wey)																		
282940	Pirbright, Bakersgate	SU 41 951544	37	690	89	46	40	62	23	24	45	55	48	11	180	46	669	30 14Nov
282942	Pirbright Institute	SU 41 952542	37	693	86	47	37	58	22	23	44	56	46	11	184	36	650	30 14Nov
282965	Normandy	SU 41 923520	61	699	89	55	50	58	33	25	56	63	--	--	--	--	---	---
283172	Woking Council Offices	TQ 51 003581	40	690	72	45	41	59	23	19	45	73	49	11	182	31	650	31 14Nov
283183	Old Woking S.Wks	TQ 51 026573	23	645	72	45	37	53	22	22	42	68	50	10	180	35	636	33 14Nov
West Clondon (Wey)																		
283249	West Clondon P.Sta.	TQ 51 047506	97	747	112	60	36	59	23	27	51	60	70	14	210	42	764	29 14Nov
283259	East Clondon	TQ 51 059517	88	757	107	60	--	--	--	--	--	--	--	--	--	--	---	---
283305	Horsley P.Sta.	TQ 51 080523	87	757	103	55	41	60	27	22	51	80	69	13	203	45	769	34 14Nov
283327	East Horsley	TQ 51 092532	85	757	102	56	45	64	29	--	--	--	--	--	--	--	---	---
Wey (Thames)																		
283424	Wisley, Royal Hort.Soc.Gdns	TQ 51 063583	32	661	75	49	41	60	23	24	46	63	57	11	189	39	677	33 14Nov
283429	Wisley S.Wks	TQ 51 059597	16	660	68	47	40	64	20	20	46	63	53	8	171	41	641	31 14Nov
283504	West Byfleet, Scotland	TQ 51 047616	20	661	65	41	37	56	21	23	38	58	45	9	166	36	595	30 14Nov
	Bridge	TQ 51 061643	14	635	71	39	38	56	18	21	48	56	49	9	175	38	618	31 14Nov
283523	Addlestone	TQ 51 061643	14	635	71	39	38	56	18	21	48	56	49	9	175	38	618	31 14Nov
Bourne (Wey)																		
283696	Bagshot	SU 41 907626	82	721	89	50	46	73	29	72	64	55	85	8	169	39	779	40 12Sep
283833	Woking, Monument Way	TQ 51 017597	30	673	73	46	35	55	19	22	42	66	46	5	178	36	623	32 14Nov
283875	West Byfleet, New Zealand	TQ 51 029612	30	661	75	36	37	56	22	26	45	59	52	9	180	43	640	31 14Nov
	Golf Club	TQ 51 029612	30	661	75	36	37	56	22	26	45	59	52	9	180	43	640	31 14Nov
Thames																		
283926	Walton on Thames W.Wks	TQ 51 085663	10	604	64	33	31	48	26	18	51	48	49	9	155	37	569	27 14Nov
283958	Staines P.Sta.	TQ 51 042719	14	615	69	39	38	62	23	25	54	27	57	11	162	33	600	28 14Nov
283965	Staines Res.	TQ 51 046730	16	633	69	39	38	61	24	25	54	27	57	10	160	34	598	27 14Nov
284058	Ashford Common P.Sta.	TQ 51 087698	15	615	67	47	41	55	25	24	55	41	57	12	160	42	626	30 14Nov
284089	Walton W.Wks	TQ 51 117684	11	601	59	38	36	48	21	21	50	40	50	10	162	38	573	29 14Nov
284128	Kempton W.Wks	TQ 51 111710	12	578	67	43	42	54	24	19	53	39	49	12	162	42	606	28 14Nov
284152	Hampton	TQ 51 131695	12	587	55	39	37	49	22	22	51	43	51	12	157	41	579	32 14Nov
Mole (Thames)																		
284231	Broadfield	TQ 51 263345	91	857	117	64	54	89	27	36	57	69	85	26	222	45	891	31 13Nov
284324	Gatwick Met.Office	TQ 51 265407	59	769	97	60	46	73	31	46	53	59	70	19	196	42	792	31 14Nov
284374	Crawley, The Beeches	TQ 51 271361	76	816	115	60	48	82	27	28	59	62	81	21	216	42	841	38 13Nov
Stanford Brook (Mole)																		
284517	Tinsley S.Wks	TQ 51 289402	64	744	101	58	50	73	27	22	54	63	74	20	201	41	784	33 13Nov
Mole (Thames)																		
284702	Burstow S.Wks	TQ 51 305437	58	739	88	50	51	68	27	23	46	61	71	21	200	40	746	37 14Nov
Redhill (Mole)																		
284868	Brewer Street	TQ 51 325526	125	785	98	53	51	65	25	31	66	63	74	31	184	69	810	
284871	Pendell Court	TQ 51 316519	101	765	89	52	46	82	22	34	60	57	67	19	195	51	774	40 14Nov
284897	Merstham Lodge	TQ 51 283546	152	855	97	56	52	91	22	24	67	60	66	17	194	70	816	35 14Nov
284912	Merstham S.Wks	TQ 51 295526	81	797	93	56	54	91	23	36	63	60	63	(16)	204	64	823	38 14Nov
284951	Redhill, London Road	TQ 51 281512	82	767	92	52	48	83	24	32	51	75	62	15	194	58	786	40 14Nov
284974	Earlswood S.Wks	TQ 51 275483	62	727	86	48	47	73	30	27	44	62	66	15	184	53	735	35 14Nov
Mole (Thames)																		
285056	Newdigate	TQ 51 217422	76	787	94	65	50	78	28	37	57	72	72	22	199	48	822	31 14Nov
285213	Reigate, Wray Park Road	TQ 51 262511	101	794	101	58	49	86	23	36	53	62	69	14	196	63	810	39 14Nov
285224	Reigate Castle Grounds	TQ 51 253504	98	787	108	52	51	78	24	30	49	70	69	14	192	59	796	39 14Nov
285300	Reigate, Clifton's Lane	TQ 51 239512	85	781	97	57	51	88	23	35	53	66	52	20	201	58	801	
285313	Headley Res.	TQ 51 207527	192	826	103	61	52	84	25	71	61	74	68	17	220	70	906	37 14Nov
285411	Pixham Lane S.Wks	TQ 51 177506	42	794	102	53	51	75	19	70	61	67	63	14	217	50	842	37 14Nov
285532	Great Bookham Res.	TQ 51 145526	141	793	105	53	46	70	22	25	52	80	65	14	213	47	792	
285535	Denbies	TQ 51 149504	189	874	121	66	50	84	24	50	66	83	71	20	229	59	923	35 14Nov
285587	Nickleham, Juniper Hall	TQ 51 173527	55	751	97	48	54	73	23	28	59	76	62	14	214	58	806	35 14Nov
285629	Leatherhead, Elmer Wks	TQ 51 160557	51	733	99	49	46	63	21	19	57	69	58	11	189	48	729	34 14Nov
285720	Leatherhead S.Wks	TQ 51 149578	32	689	87	45	45	71	26	17	55	67	52	11	183	49	708	37 14Nov
285764	Effingham Res.	TQ 51 119526	115															

Number	Station	Grid reference	Av Alti- tude - 1916 -1950 m	Rainfall in millimetres												Highest daily fall
				Jan	Feb	Mar	Apr	May	Jun	Jul	Aug	Sep	Oct	Nov	Dec	Year

285794	Effingham	TQ 51	125531	102	788	109	59	52	68	28	30	56	88	66	14	210	50	830	34	14Nov
285857	Cobham	TQ 51	124599	37	649	70	45	46	64	27	17	53	59	51 (12)	181	47	672	37	14Nov	
285895	Cobham P.Sta.	TQ 51	100607	22	633	67	42	44	58	24	19	50	58	50	9	179	43	643	37	14Nov
285960	Weylands S.Wks	TQ 51	125656	15	591	50	31	33	46	19	19	45	51	45	11	157	38	545	30	14Nov
285964	Bsher S.Wks	TQ 51	135661	13	597	60	42	42	55	25	21	49	48	47	12	159	41	601	31	14Nov
Thames																				
286113	Surbiton, Seething Wells	TQ 51	172671	10	626	54	37	39	51	20	49	50	52	48	10	156	41	607	34	14Nov
Hogswill (Thames)																				
286159	Tadworth, Wingfield	TQ 51	232563	171	787	109	57	52	86	26	41	58	58	69	18	211	61	842	38	14Nov
286162	Tadworth P.Sta.	TQ 51	223568	123	773	95	44	44	66	25	39	52	56	54	13	191	61	745	37	14Nov
286190	Epsom, Downs Road	TQ 51	217588	122	705	101	39	38	65	22	47	54	57	57	11	190	55	736	34	14Nov
286196	Epsom College	TQ 51	223601	82	656	92	40	31	67	23	41	57	67	54	10	182	52	716	34	14Nov
286208	Epsom W.Wks	TQ 51	211612	46	670	81	41	44	62	20	44	52	53	49	11	164	50	671	30	14Nov
286284	Ewell Court	TQ 51	213639	29	666	76	45	50	68	19	28	60	62	52	7	178	51	696	38	14Nov
286352	Cheesington, Bolton Road	TQ 51	180638	45	645	70	45	51	71	27	48	54	61	53	16	171	48	715	37	14Nov
286392	Hogswill Valley S.Wks	TQ 51	194682	12	613	64	41	41	62	18	51	52	52	48	12	160	41	642	34	14Nov
Thames																				
286405	Kingston, Canbury Gardens	TQ 51	179700	7	598	52	39	38	54	24	45	61	51	44	9	155	43	615	33	14Nov

HYDROMETRIC AREA 39 (part)

32

RAINFALL 1970

Number	Station	Grid reference	Av Alti- 1916 tude -1950 m mm	Rainfall in millimetres												Highest daily fall	
				Jan	Feb	Mar	Apr	May	Jun	Jul	Aug	Sep	Oct	Nov	Dec	Year	mm date
LONDON RIGHT BANK--(contd)																	
Pool (Ravensbourne)																	
288749	Beckenham, Kelsey Park	TQ 51 374692	33 630	73	45	39	62	21	15	56	55	43	15	149	61	634	32 14Nov
288754	Beckenham, Foxgrove Road	TQ 51 377700	43 633	75	37	40	70	24	18	70	58	51	15	153	52	663	33 14Nov
288760	Addington	TQ 51 352643	144 735	92	47	45	71	25	19	55	89	50	16	170	63	742	31 14Nov
288800	Croydon, Northampton Road	TQ 51 342658	64 663	78	41	44	63	28	25	53	70	44	13	150	55	664	30 14Nov
288847	Penge Recreation Ground	TQ 51 352703	40 652	70	39	46	69	19	19	65	58	44	11	152	62	654	31 14Nov
Ravensbourne																	
288999	Eltham, South End	TQ 51 427732	46 622	81	50	39	72	23	15	58	75	57	16	150	57	693	30 14Nov
289022	Eltham, High Street	TQ 51 433745	75 611	76	56	49	65	26	14	59	69	61	13	151	62	701	30 14Nov
289088	Deptford W.Wks	TQ 51 375766	6 586	67	41	43	64	23	14	46	63	48	13	137	43	602	29 14Nov
289101	Deptford P.Sta.	TQ 51 377771	5 574	72	38	44	55	17	13	37	76	49	13	140	43	597	30 14Nov
Coastal																	
289129	Greenwich Maritime Museum	TQ 51 387776	7 575	66	45	51	60	25	13	47	56	49	13	139	60	624	31 14Nov
KENT RIVER AUTHORITY AREA, 4784 SQUARE KILOMETRES																	
HYDROMETRIC AREA 40																	
Coastal																	
290007	Cross Ness	TQ 51 485809	8 534	53	33	35	48	19	17	44	97	59 (12)	132	37	586	46 7Aug	
290060	Erith S.Wks	TQ 51 523777	4 562	63	45	36	50	23	18	42	54	49	13	133	42	568	25 14Nov
Darent																	
290070	Westwood P.Sta.	TQ 51 425541	127 816	86	67	46	90	19	20	54	99	82	23	184	66	836	37 14Nov
290104	Westerham	TQ 51 446536	128 823	85	88	55	81	25	17	52	92	84	19	200	71	869	29 14Nov
290115	Westerham Hill P.Sta.	TQ 51 429558	174 863	88	66	45	92	22	24	57	76	82	22	189	78	841	34 14Nov
290184	Knockholt W.Wks	TQ 51 466583	239 891	95	76	49	95	22	18	57	75	84	20	209	65	865	17 14Jul
290200	Sundridge P.Sta.	TQ 51 489556	82 760	94	61	47	81	24	14	51	69	81	19	195	71	797	32 13Nov
290241	Chevening Gardens	TQ 51 484577	107 828	90	68	56	81	20	14	56	65	73	26	191	71	811	32 13Nov
290305	Sevenoaks, Oak Lane	TQ 51 528541	130 821	83	65	63	77	22	22	55	77	81	16	199	72	832	28 14Sep
290319	Crampton Road P.Sta.	TQ 51 530570	68 743	88	59	47	73	21	12	49	58	80	15	196	66	764	32 13Nov
290349	Kemsing P.Sta.	TQ 51 569576	89 752	81	58	44	79	27	14	49	58	76	15	190	66	757	29 14Nov
290355	Oak Bank Res.	TQ 51 563561	167 769	78	63	45	77	24	15	53	82	79	17	190	76	799	8 28Jun
290412	Stone Street	TQ 51 572549	162 832	81	63	59	79	26	18	60	78	81	16	186	66	813	26 13Nov
290578	Eynsford P.Sta.	TQ 51 535655	40 671	71	38	49	62	21	14	46	56	66	18	161	68	670	27 14Nov
290613	West Kingsdown, Hollywood Moor	TQ 51 577615	198 775	83	55	59	72	22	18	50	81	78	17	193	68	796	30 14Nov
290681	Horton Kirby	TQ 51 561685	15 586	75	44	40	55	19	14	50	44	64	17	142	72	636	25 13Nov
290682	Horton Kirby, Churchill Rd	TQ 51 564684	43 610	73	45	46	58	20	15	53	48	68	18	154	68	666	27 13Nov
290701	Sutton-at-Rhone	TQ 51 559703	18 597	68	43	45	51	17	13	55	44	59	16	137	60	608	24 13Nov
290740	Crockenhill	TQ 51 518668	101 669	71	40	44	63	21	15	47	61	55	13	144	68	642	27 14Nov
290866	Hartley	TQ 51 617664	82 673	83	43	47	67	19	12	54	62	70	16	166	76	715	28 13Nov
291033	Wilmington W.Wks	TQ 51 543728	8 584	67	37	41	50	27	14	54	48	59	12	134	55	598	24 13Nov
Cray (Darent)																	
291241	Orpington P.Sta.	TQ 51 459652	67 705	90	51	35	61	20	31	48	66	57	14	159	65	697	26 13Nov
291253	Orpington, Priory Gardens	TQ 51 465666	52 699	81	45	37	59	23	41	47	58	48	14	146	56	655	26 10Jun
291467	Danson Park	TQ 51 472755	50 614	70	40	35	66	26	17	52	64	47	15	149	56	637	32 14Nov
291537	Dartford, Christchurch Rd	TQ 51 531740	30 589	65	48	53	57	24	13	58	56	55	14	132	61	636	25 14Nov
Coastal																	
291627	Dartford S.Wks	TQ 51 552765	4 571	61	35	34	41	18	16	48	51	46	11	123	46	530	25 14Nov
291746	Northfleet P.Sta.	TQ 51 635691	49 642	74	44	49	59	18	13	56	58	71	19	156	60	677	27 14Nov
291787	Southfleet	TQ 51 611705	30 630	63	38	28	50	14	10	51	51	61	15	137	51	569	25 13Nov
291802	Southfleet P.Sta.	TQ 51 610724	25 593	68	39	41	53	16	12	55	27	54	15	138	58	576	26 13Nov
291919	Gravesend S.Wks	TQ 51 666739	4 584	58	36	52	48	15	11	53	45	59	15	134	54	580	26 14Nov
Medway																	
292475	Turner's Hill	TQ 51 335361	137 867	110	58	44	86	23	25	48	71	83	22	222	49	841	9 24Jul
292500	Ducknalls	TQ 51 352338	183 898	120	73	48	91	18	35	59	71	104	30	239	59	947	36 13Nov
292516	Whillett's Bridge	TQ 51 376344	76 886	118	68	48	85	19	29	50	84	100	23	221	52	897	9 24Jul
292553	Weir Wood Res.	TQ 51 406354	69 843	113	66	40	82	21	23	65	70	87	21	218	45	851	25 13Nov
292587	Forest Row, Luxford Lane S.Wks	TQ 51 404363	69 889	101	57	41	76	20	21	54	67	90	18	231	50	826	34 13Nov
292896	Camp Hill	TQ 51 473289	189 903	88	64	44	97	20	28	77	87	115	25	209	62	916	34 14Sep
293010	Jarvis Brook	TQ 51 540297	104 939	105	77	60	109	22	26	74	53	114	26	206	60	932	35 14Sep
293239	Tunbridge Wells S.Wks	TQ 51 548378	63 813	98	61	44	72	21	30	52	64	92	15	172	54	775	29 14Sep
293313	Dry Hill Res.	TQ 51 431417	168 765	89	49	31	78	23	20	64	69	87	31	185	46	772	
293375	Falconhurst	TQ 51 470426	110 817	90	61	44	72	21	20	55	66	91	18	193	62	793	28 13Nov
293437	Saints Hill	TQ 51 523414	38 731	80	50	47	60	27	17	55	63	79	18	153	46	695	24 18Nov
293488	Great Bounds Res.	TQ 51 573436	146 748	89	56	51	68	24	29	53	63	82	17	156	52	740	24 14Sep
Eden (Medway)																	
293557	Godstone P.Sta.	TQ 51 352522	108 779	89	62	50	90	26	23	62	73	69	19	198	68	829	41 14Nov
293572	Godstone S.Wks	TQ 51 365505	79 764	92	62	44	78	27	21	61	77	62	13	183	48	768	21 14Sep
293663	Limpsfield and Oxted S.Wks	TQ 51 398501	70 753	88	66	50	74	29	17	59	85	79	21	182	59	809	32 14Nov
Eden Brook (Eden)																	
293782	Felbridge S.Wks	TQ 51 362412	65 765	90	55	39	59	24	19	55	63	66	15	192	42	719	35 13Nov
293942	Lingfield S.Wks	TQ 51 384450	47 758	86	55	41	62	26	16	58	68	67	14	186	50	729	30 13Nov
293945	South Park Farm	TQ 51 342488	104 751	81	57	46	86	22	21	68	58	76	19	196	54	784	38 14Nov
293953	South Godstone S.Wks	TQ 51 363478	67 747	81	59	45	78	29	20	61	60	71	21	201	47	773	37 14Nov
Eden (Medway)																	
294056	Paines Hill	TQ 51 412515	94 795	82	63	51	72	27	17	53	90	74	19	181	60	789	32 14Nov
294119	Edenbridge P.Sta.	TQ 51 452468	40 735	85	56	41	64	21	17	53	81	83	18	190	56	765	30 13Nov
294126	Kent Hatch Res.	TQ 51 436515	202 762	89	76	43	71	31	15	56	107	76	18	178	58	818	
Medway																	
294415	Penshurst Place	TQ 51 528440	40 734	80	54	44	65	20	23	51	59	71	18	158	50	693	24 13Nov
294470	Bayleys Hill Res.	TQ 51 519521	212 804	70	59	54	75	16	19	61	73	80	17	187	73	784	7 23Jun
294569	Tonbridge P.Sta.	TQ 51 587464	21 716	77	53	52	65	21	23	48	64	72	15	150	45	667	24 4Mar
294630	Hildenborough	TQ 51 571488	48 718	76	52	52	76	23	21	59	56	66	16	160	62	719	24 13Nov
294679	Northern S.Wks	TQ 51 601423	59 744	87	53	55	68	21	19	53	43	80 (16)	181	48	724	29 14Sep	
Bourne (Medway)																	
294879	Borough Green P.Sta.	TQ 51 611573	85 734	74	66	52	76	23	16	42	68	75	17	179	68	756	28 14Nov
295005	Hadlow College	TQ 51 628497	27 699	68	48	48	71	15	17	50	65	69	16	148	50	665	21 14Sep
295010	Hadlow S.Wks	TQ 51 631491	22 695	76	49	48	67	13	--	--	--	--	--	--	--	--	

RAINFALL 1970

Number	Station	Grid reference	Altitude m	Av 1916 mm	Rainfall in millimetres												Highest daily fall	
					Jan	Feb	Mar	Apr	May	Jun	Jul	Aug	Sep	Oct	Nov	Dec	Year	mm
KENT-- (contd)																		
Medway																		
295038	Pembury W.Wks	TQ 51 627425	60	743	91	55	52	70	22	20	50	54	84	16	156	55	725	31 14Sep
Teise (Medway)																		
295295	Bayham Abbey	TQ 51 640371	104	816	93	58	53	77	21	14	44	53	88	15	148	53	717	28 14Sep
295524	Wadhurst	TQ 51 643320	134	869	102	66	59	94	24	18	54	78	109	26	177	60	867	36 14Sep
295563	Scotney Castle	TQ 51 685354	64	742	102	56	56	78	21	14	46	36	110	22	170	46	757	40 14Sep
295604	Goudhurst, Bedgebury Pinetum	TQ 51 722333	85	834	109	68	58	78	23	14	50	55	105	22	173	61	816	36 14Sep
295605	*Goudhurst, Bedgebury Pinetum No.2	TQ 51 722333	85	840	--	--	--	--	25	15	53	57	108	23	180	66	---	---
295609	Bedgebury Park	TQ 51 771361	79	839	107	69	60	81	23	15	54	56	117	21	175	64	842	37 14Sep
295668	Goudhurst P.Sta.	TQ 51 711367	37	755	103	60	58	72	23	12	45	63	118	17	157	51	779	37 14Sep
295929	Paddock Wood S.Wks	TQ 51 677453	16	699	83	44	56	63	18	11	45	55	86	19	145	50	675	33 14Sep
Medway																		
295945	Yalding	TQ 51 690498	12	643	74	48	50	64	20	15	50	81	75	19	140	54	695	27 14Sep
Beult (Medway)																		
296043	Stanford Bridge Farm	TQ 51 922427	29	673	(96) (55)	53	48	20	25	34	54	72	7	173	64	701	35 14Sep	
296218	High Halden	TQ 51 890370	52	694	107	56	58	60	23	27	44	60	79	11	160	70	755	34 14Sep
296505	Peckham	TQ 51 839462	29	640	85	41	44	58	17	14	60	46	88	13	133	60	659	41 14Sep
296515	Cranbrook	TQ 51 771360	91	838	110	63	62	76	28	13	54	58	100	17	157	65	803	35 14Sep
296706	Headcorn S.Wks	TQ 51 817443	20	610	99	52	56	61	21	11	56	53	98	18	138	61	724	41 14Sep
296843	Great Tong	TQ 51 831465	34	654	94	49	53	58	18	12	58	56	89	16	134	61	694	39 14Sep
296872	Staplehurst S.Wks	TQ 51 788445	19	610	90	45	45	52	24	10	50	59	98	16	133	50	672	40 14Sep
297078	Coxheath, Clock House Farm	TQ 51 745508	126	699	(76)	43	44	72	28	15	48	46	93	20	144	55	694	34 14Sep
297168	Marden S.Wks	TQ 51 737447	21	693	(90)	49	45	65	21	16	51	62	104	15	159	56	733	35 14Sep
Medway																		
297340	East Farleigh Lock	TQ 51 735535	9	668	73	50	60	67	22	17	46	52	77	13	136	71	684	23 4Mar
297347	Barming W.Wks	TQ 51 735548	75	667	75	52	53	72	21	16	48	50	75	16	137	63	678	27 14Sep
297361	Sutton Valence, Herriard Pn	TQ 51 826508	119	770	(100)	48	51	64	19	22	53	58	94	17	141	70	737	38 14Sep
297390	Langley	TQ 51 799523	108	712	82	46	50	68	18	23	48	61	97	13	141	75	722	42 14Sep
297455	Maidstone, College Road	TQ 51 757549	9	665	72	54	59	65	19	18	43	44	76	14	131	64	659	27 14Sep
Len (Medway)																		
297470	Lenham Court	TQ 51 884519	116	770	93	61	75	81	21	20	54	68	102	16	166	66	823	43 14Sep
297572	Hollingbourne House	TQ 51 855560	192	775	(88)	48	60	72	20	16	48	72	90	19	149	67	749	39 14Sep
297707	Hockers Lane P.Sta.	TQ 51 788571	65	709	75	47	66	83	19	17	38	62	79	16	136	63	701	34 8Aug
Medway																		
297727	Maidstone, Brenchley Gdns	TQ 51 759561	15	677	68	48	53	67	18	18	36	41	69	17	124	55	614	29 14Sep
297751	Boxley W.Wks	TQ 51 774594	97	691	69	45	54	72	28	17	38	55	73	18	130	66	665	26 14Sep
297785	Allington Lock	TQ 51 746581	6	650	72	50	62	72	20	14	37	60	69	16	134	66	672	25 14Sep
297790	Forstal P.Sta.	TQ 51 739587	6	653	70	47	58	67	27	14	42	66	70	16	136	64	677	26 8Aug
297880	East Malling Research Sta.	TQ 51 711568	37	682	71	53	51	71	24	14	45	55	65	16	139	58	662	22 14Sep
297930	Trottiscliffe P.Sta.	TQ 51 640594	76	725	72	52	55	82	20	16	45	67	73	18	172	76	748	30 14Nov
297962	Malling S.Wks	TQ 51 675588	32	699	(71)	49	55	73	26	12	43	59	61	17	159	61	686	24 14Nov
298019	West Malling Met.Office	TQ 51 677553	93	721	70	53	50	75	29	14	45	82	65	17	147	53	700	26 8Aug
298160	Halling P.Sta.	TQ 51 697643	23	652	64	46	46	69	16	15	48	61	73	14	150	67	669	27 14Nov
298209	Luddesdown Res.	TQ 51 662661	70	681	76	43	46	66	18	14	49	54	74	15	160	64	679	28 14Nov
298273	Cuxton P.Sta.	TQ 51 689669	27	661	77	44	45	68	17	14	49	56	71	13	155	66	675	30 14Nov
298305	Woolmans Wood	TQ 51 746635	143	685	75	61	59	69	18	21	53	61	75	14	157	72	739	24 4Mar
298319	Nashenden P.Sta.	TQ 51 733655	38	677	72	61	59	65	17	15	47	59	70	15	150	67	697	25 14Nov
298359	Strood W.Wks	TQ 51 729693	34	616	63	45	42	61	18	13	54	62	70	15	140	62	645	25 14Sep
14Nov																		
298464	Luton W.Wks	TQ 51 775662	27	678	68	49	46	64	20	15	46	67	65	18	132	59	649	30 8Aug
298531	Shorne Res.	TQ 51 703706	109	625	69	41	46	58	16	13	58	52	71	16	143	64	647	24 14Jul
14Sep																		
298562	Wainscott	TQ 51 743720	18	615	59	37	47	54	20	14	54	50	68	14	125	60	602	24 14Sep
298564	Frindsbury	TQ 51 745711	15	617	59	36	43	52	21	14	48	52	69	15	124	56	589	23 14Sep
Coastal																		
298762	Gillingham P.Sta.	TQ 51 785692	3	615	55	42	49	55	19	12	51	59	67	16	130	60	615	25 14Sep
298963	Matts Hill P.Sta.	TQ 51 820625	69	727	66	50	54	65	21	18	46	99	85	19	135	63	721	53 8Aug
299194	Barnland	TR 61 009720	49	521	53	38	41	46	24	15	41	32	53	11	93	55	502	23 14Sep
299411	Walling P.Sta.	TQ 51 930710	5	533	52	33	42	52	15	12	43	38	61	10	93	52	503	31 14Sep
299657	Church Marshes S.Wks	TQ 51 912648	2	573	56	33	45	39	23	9	38	44	75	14	113	58	547	31 14Sep
299705	Higstead W.Wks	TQ 51 910607	42	689	70	48	58	52	24	14	39	52	92	18	143	61	671	36 14Sep
Oare Creek																		
300116	Eastling Booster Sta.	TQ 51 965572	91	693	82	67	74	63	18	18	41	50	107	17	160	71	768	46 14Sep
300129	Newnham P.Sta.	TQ 51 975597	33	688	70	54	63	54	22	16	40	41	91	16	142	75	684	38 14Sep
300225	Throley	TQ 51 983518	150	796	85	67	73	87	23	33	44	70	91	17	198	91	879	38 14Sep
300362	Faversham	TR 61 007593	48	680	69	48	59	60	20	23	36	35	92	14	144	82	682	47 14Sep
300372	Sheldwich, Lees Court	TR 61 019562	85	706	(74)	83	80	(59)	34	54	56	32	106	14	170	74	836	46 14Sep
300386	Faversham W.Wks	TR 61 013595	40	678	66	44	47	54	20	27	36	35	41	13	139	81	653	48 14Sep
300396	Faversham S.Wks	TR 61 023617	7	634	65	51	52	53	19	24	36	40	48	15	131	61	635	47 14Sep
Coastal																		
300551	Selling, Oversland Farm	TR 61 056571	58	711	(74)	59	67	65	25	46	35	37	92	15	159	76	750	37 14Sep
300588	Boughton Street S.Wks	TR 61 054598	15	673	--	--	--	--	--	--	--	--	--	13	170	82	---	---
300698	Whitstable	TR 61 112665	3	549	70	45	61	47	38	35	40	24	81	13	132	70	656	49 14Sep
300843	Herne Bay	TR 61 171681	6	578	67	46	56	43	34	15	38	32	76	13	134	64	618	38 14Sep
300935	Herne Bay, Maystreet S.Wks	TR 61 208674	30	551	75	44	41	47	30	20	40	30	78	11	126	41	587	40 14Sep
301114	Manston Met.Office	TR 61 335666	44	560	76	49	51	45	21	16	43	37	49	13	114	47	561	23 14Nov
301168	Margate	TR 61 368714	16	540	78	48	33	41	18	18	39	20	45	9	118	40	507	22 14Nov
301199	Broadstairs, Stone Road	TR 61 397683	30	571	83	61	47	48	18	26	45	22	56	14	117	42	579	23 14Nov
301203	Broadstairs	TR 61 391681	40	586	80	57	42	47	25	24	43	22	54	16	120	56	586	25 14Nov
Stour																		
301339	Lenham Heath	TQ 51 916497	85	770	(90) (55)	77	93	25	10	59	84	104	16	162	(75)	850	52 14Sep	
301613																		

RAINFALL 1970

Number	Station	Grid reference	Av Alti- tude -1950 m mm	Rainfall in millimetres												Highest daily fall	
				Jan	Feb	Mar	Apr	May	Jun	Jul	Aug	Sep	Oct	Nov	Dec	Year	mm
KENT--(contd)																	
303549	Garrington Watercress Beds	TR 61 203566	12 699	(83)	64	59	51	28	23	37	35	65	14	141	61	661	33 4Mar
303683	Woodnesborough P.Sta.	TR 61 300566	17 648	86	53	42	43	19	12	34	40	62	20	133	43	587	29 14Nov
303807	Wingham W.Wks	TR 61 244553	42 714	87	56	56	49	21	22	36	42	76	14	155	55	669	33 14Nov
Stour																	
303886	Nash Farm	TR 61 268590	23 584	72	47	46	43	23	17	35	32	55	12	117	51	550	27 14Nov
303905	Flamstone, Court Farm	TR 61 256604	9 577	76	50	42	45	24	21	39	34	55	14	125	52	577	23 14Nov
303927	Ash, Corking Farm	TR 61 277599	15 577	78	46	50	41	21	16	38	38	59	13	127	41	568	26 4Mar
303998	Minster	TR 61 309650	23 569	74	50	53	47	24	14	43	39	53	14	125	53	589	26 14Nov
304174	Martin Mill P.Sta.	TR 61 337471	87 793	107	65	56	50	14	21	40	77	106	32	175	46	789	37 14Sep
304249	Northbourne Court	TR 61 337524	27 719	103	65	78	45	19	16	37	44	76	21	150	58	712	31 14Nov
304275	Shepherdswell, Montbeliard	TP 61 262485	88 805	(105)	89	73	63	17	12	34	37	95	24	191	62	802	34 18Nov
304358	Waldershare Park	TR 61 291482	76 833	113	84	71	59	16	19	44	43	95	25	189	55	813	35 14Nov
304404	Eastry S.Wks	TR 61 319555	6 668	(85)	51	47	38	14	10	28	32	53	18	136	41	553	32 14Nov
Coastal																	
304664	Walmer W.Wks	TR 61 364509	34 718	103	57	54	40	12	22	41	52	92	28	151	50	702	36 14Sep
304679	Dover, Royal Military Sch.	TR 61 327439	123 848	114	102	62	66	13 (20)	42	88	71	39	215	53	885	35 14Nov	
304819	Lower Standen	TR 61 240404	76 834	121	86	63	67	20	36	52	52	103	35	212	67	914	34 14Nov
305050	Dover W.Wks	TR 61 322420	61 776	99	78	62	58	17	17	39	69	73	33	164	59	768	34 14Nov
305053	Dover	TR 61 320410	6 732	100	80	72	63	18	16	42	65	80	30	170	68	804	35 14Nov
305094	Folkestone	TR 61 227358	39 670	104	61	49	51	19	17	40	40	84	34	169	57	725	31 14Nov
305109	Folkestone, Cherry Garden	TR 61 210374	70 780	102	64	49	50	13	20	38	38	80	25	170	58	707	33 14Nov
305197	Hythe, Oaklands	TR 61 162345	3 715	100	52	47	47	15	20	42	34	82	20	182	63	704	32 14Nov
305210	Sandling Park	TR 61 142368	79 778	112	78	71	57	16	23	45	36	84	28	177	72	799	30 18Nov
305733	Dynchurch	TR 61 102296	2 647	105	49	66	45	26	18	48	47	74	23	187	49	737	39 14Nov
305835	Denge P.Sta.	TR 61 068201	4 627	102	58	51	41	30	17	45	73	81	20	162	36	716	29 14Nov
305856	Dungeness	TR 61 089168	6 636	116	52	44	52	29	14	53	79	86	30	159	37	751	27 8Aug 14Sep
Rother																	
306007	Cranesden	TQ 51 586262	91 846	120	74	61	81	21	13	50	52	99	22	186	47	826	34 14Sep
306250	Stonegate	TQ 51 652288	70 863	112	65	49	87	23	25	49	77	109	24	191	62	873	35 14Sep
306312	Crothurst Bridge	TQ 51 682265	30 785	117	74	54	74	27	25	49	70	109	21	182	60	862	37 14Sep
306414	Little Tottinworth	TQ 51 603218	157 889	--	--	--	--	--	--	--	--	--	--	30	188	66	---
306449	Dallington, Quoins	TQ 51 662184	122 881	--	--	--	--	--	--	--	--	--	--	33	185	53	---
306517	Woodmans	TQ 51 684227	98 877	139	74	49	81	36	37	53	67	128	28	204	63	959	41 14Sep 18Nov
Darwell (Rother)																	
306620	Darwell Mill House	TQ 51 704189	143 859	139	79	50	85	31	--	--	--	--	--	--	--	---	---
306642	Darwell Res.	TQ 51 722213	24 830	133	77	54	86	27	26	61	67	107	29	213	70	950	38 18Nov
306674	Darwell Hall	TQ 51 729229	24 802	117	67	52	75	29	24	56	64	105 (24)	(204)	(65)	882	32 14Sep	---
Rother																	
306766	Bodiam	TQ 51 785249	22 804	121	68	51	70	27	21	53	55	97	18	210	61	852	46 18Nov
306947	Great Dixter	TQ 51 820251	64 770	111	66	52	60	31	29	55	48	92	21	197	60	822	40 18Nov
307355	Tenterden, Tophill	TQ 51 891344	64 699	103	56	59	68	27	26	46	63	82	14	178	64	786	35 18Nov
307530	Biddenden	TQ 51 850362	59 712	97	73	26	71	26	15	50	60	79	15	146	68	726	---
307727	Iden	TQ 51 917241	46 762	119	59	48	52	33	14	43	55	88	17	194	62	784	33 18Nov
307815	Playden, Scots Float	TQ 51 932226	4 742	103	54	46	62	33	20	47	56	94	17	169	48	749	25 18Nov
307819	Playden, Oakfield	TQ 51 925232	44 762	109	50	43	58	31	17	46	56	87	14	174	54	739	27 18Nov
307820	Playden, Houghton Cottage	TQ 51 927227	15 757	112	54	46	65	31	20	48	58	98	14	184	58	788	28 18Nov
308041	Dean Court	TQ 51 970254	4 711	110	54	50	60	38	20	44	55	91	14	177	46	759	27 18Nov
Powdersmill (Brede)																	
308324	Staplecross	TQ 51 781213	108 838	126	73	57	75	28	26	56	63	98	26	222	73	923	46 18Nov
308329	Great Sanders	TQ 51 783208	76 836	121	70	56	81	29	25	59	70	100	27	217	71	926	---
308341	Powder Mill Res.	TQ 51 799192	18 825	125	67	52	84	29	30	54	65	88	26	199	56	875	30 18Nov
Brede (Rother)																	
308361	Brede P.Sta.	TQ 51 814178	8 781	128	60	51	77	29	31	49	50	96	20	204	55	850	29 18Nov
308467	Fairlight Res.	TQ 51 842121	157 762	123	58	41	71	38	27	58	58	94	22	215	83	888	36 13Nov
308550	Icklesham	TQ 51 879165	38 762	117	53	40	68	30	21	46	52	93	25	191	64	800	28 18Nov
308631	Pickham Farm	TQ 51 868148	27 757	107 (57)	44	80	33	25	52	49	89	21	213	61	831	30 13Nov	
308684	Brede Sluice	TQ 51 919199	5 737	114	60	57	70	30	21	45	60	97	15	184	46	803	31 4Mar
308815	Udimore	TQ 51 886194	28 769	123	58	45	79	31	14	52	56	100	17	212	59	846	35 18Nov
Coastal																	
308990	Fairlight	TQ 51 878121	30 741	110	54	39	79	36	20	53	38	97	26	182	61	795	35 13Nov

SUSSEX RIVER AUTHORITY AREA, 3085 SQUARE KILOMETRES

HYDROMETRIC AREAS 41E AND 41W

Coastal																	
309016	Halton Res.	TQ 51 826104	76 761	121	58	39	78	33	42	54	56	83	20	183	63	830	35 13Nov
309032	Hastings, Wykeham Road	TQ 51 813098	40 726	107	59	38	70	31	42	49	54	80	20	203	63	816	37 13Nov
309038	Hastings	TQ 51 809094	45 725	106	64	38	72	31	43	50	55	82	21	205	56	823	43 13Nov
309040	Hastings, Newgate	TQ 51 807102	74 739	118	66	41	80	30	47	52	58	90	22	212	58	874	42 13Nov
Combe (Coastal)																	
309071	Catsfield Manor	TQ 51 729133	70 749	124	63	44	82	24	34	62	72	103	22	209	52	891	37 18Nov
309103	Buckholt Farm	TQ 51 747110	34 737	122	63	39	77	29	46	56	67	96	17	209	57	878	32 14Sep
309145	Battle W.Wks	TQ 51 742144	34 791	129	74	54	83	25	34	67	68	112	23	224	69	962	39 18Nov
309224	Filsham W.Wks	TQ 51 778093	11 729	119	66	38	73	30	37	47	58	96	20	215	60	859	37 13Nov
309237	Baldslov Res.	TQ 51 796132	129 795	131	79	52	88	33	38	58	62	114	24	231	71	981	34 14Sep
309239	St Leonards, Sedlescombe Rd	TQ 51 792124	91 795	123	67	48	82	30	36	56	63	103	21	216	66	911	31 14Sep
309241	St Leonards, Ashbrooke Lo.	TQ 51 796120	70 794	119	60	43	77	31	31	53	60	94	20	207	65	860	31 13Nov
309244	Hollington	TQ 51 794115	58 770	116	65	45	83	29	38	54	63	98	21	209	62	883	32 13Nov
Coastal																	
309278	Bexhill	TQ 51 737072	4 716	110	60	40	69	29	28	43	67	96	16	192	63	813	31 13Nov
Ash Bourne																	
309326	Ashburnham Forge	TQ 51 684161	27 831	131	72	49	82	28	31	75	66	102	12	194	68	910	
Hugletts Stream (Ash Bourne)																	
309406	Dallington	TQ 51 665180	114 876	133	77	49	85	32	29	72	84	125	36	196	74	992	41 14Sep
309414	Peartree Farm	TQ 51 658156	60 818	125	67	49	82	27	33	59	96	100	31	186	61	916	28 14Sep

RAINFALL 1970

Number	Station	Grid reference	Av Alti- 1916 tude -1950 m mm	Rainfall in millimetres												Highest daily fall	
				Jan	Feb	Mar	Apr	May	Jun	Jul	Aug	Sep	Oct	Nov	Dec	Year	mm
SUSSEX--(contd)																	
Ash Bourne																	
309526	Hazards Green P.Sta.	TQ 51 681123	23 700	124	68	48	77	30	31	59	83	95	25	204	57	901	39 18Nov
309569	Hooe	TQ 51 678090	35 724	120	60	45	62	30	27	51	87	97	19	203	46	847	42 18Nov
309620	Barnhorn	TQ 51 698079	29 711	120	58	37	64	31	23	52	70	91	15	190	53	804	31 14Sep
Pevensey																	
309718	Hellingly Hospital	TQ 51 597124	43 799	114	61	37	64	31	27	58	81	93	26	173	46	811	38 14Sep
309720	Amberstone	TQ 51 598113	9 771	108	60	43	60	27	29	60	79	94	27	171	46	804	35 14Sep
309756	Flowers Green	TQ 51 638115	31 762	111	60	49	68	27	36	56	72	96	29	177	53	834	28 18Nov
309876	Horse Eye	TQ 51 627083	6 749	120	61	51	65	28	18	56	70	95	34	186	45	829	34 18Nov
New Stream (Pevensey)																	
309951	Crane Down	TQ 51 567032	98 838	139	85	55	75	32	26	73	87	113	33	223	59	1000	
309983	Polegate S.Wks	TQ 51 593046	8 860	137	73	59	70	28	19	68	70	101	33	210	56	924	35 18Nov
310007	Eastbourne	TV 50 611980	7 783	120	74	46	76	34	18	60	69	114	28	210	66	915	34 14Sep
310032	Eastbourne, Churchdale Rd	TQ 51 620005	8 787	120	69	49	74	36	18	58	66	116	29	217	46	898	35 18Nov
310075	Eastbourne Coastguard, Wartling Road	TQ 51 629006	3 768	120	64	49	82	31	19	57	73	113	28	203	61	900	36 14Sep
Coastal																	
310154	Ringwood Bottom	TV 50 578989	110 825	130	74	53	76	39	19	72	83	113	33	211	73	976	
Cuckmere (Coastal)																	
310262	Birchford Farm	TQ 51 622198	109 851	123	69	47	87	31	35	62	91	122	26	184	66	943	45 14Sep
310287	Cowbeech P.Sta.	TQ 51 610149	30 731	112	65	45	69	34	24	65	70	104	30	175	51	844	44 14Sep
310371	Heathfield No.2	TQ 51 564202	93 887	115	69	52	79	32	36	62	64	118	29	169	65	890	38 14Sep
310432	Waldron	TQ 51 537185	61 856	112	59	42	64	32	28	63	79	109	25	173	41	826	37 14Sep
310468	East Hoathly, Hesmonds	TQ 51 526162	61 821	102	70	47	63	31	26	56	89	96	28	168	45	821	
310507	Swansbrook Nursery	TQ 51 573150	44 795	111	70	40	70	30	25	65	54	104	26	172	48	815	
310567	Michelham Priory	TQ 51 559093	6 825	116	69	40	64	27	30	54	69	105	28	185	34	821	45 14Sep
310738	Milton Street	TQ 51 537048	30 737	123	80	50	72	33	19	61	71	102	31	194	55	891	35 14Sep
310791	Litlington	TQ 51 523018	6 812	127	75	49	66	36	18	67	61	92	25	184	61	861	32 14Sep
310796	Bopeep	TQ 51 492052	186 851	123	70	45	68	34	22	66	68	126	28	179	54	883	
310823	Winchester's Pond	TQ 51 545021	134 851	128	78	50	69	37	18	66	112	94	30	187	66	935	
310834	Charleston Bottom	TQ 51 537002	53 818	133	79	50	72	38	19	79	82	103	28	201	63	947	
310855	Jevington	TQ 51 563013	84 839	135	80	53	76	35	21	68	75	110	32	199	67	951	30 18Aug
310875	Friston Water Tower	TV 50 553984	119 816	128	76	42	69	39	17	87	90	103	29	206	65	951	34 8Aug
310881	Friston P.Sta.	TV 50 545986	32 803	117	67	44	72	41	18	68	86	101	28	198	65	905	34 8Aug
Coastal																	
310949	Seaford, Newlands	TV 50 495997	46 743	118	63	39	64	39	14	60	72	78	19	171	45	782	30 14Sep
311001	Poverty Bottom W.Wks	TQ 51 467022	18 777	109	75	45	64	34	20	61	52	108	25	167	44	804	54 14Sep
Ouse																	
311123	Balcombe W.Wks	TQ 51 290312	142 885	113	65	59	96	32	37	59	69	82	26	232	50	920	38 13Nov
Shell Brook (Ouse)																	
311253	Wakehurst Place	TQ 51 338314	125 890	112	63	55	97	21	34	60	64	94	26	226	59	911	34 13Nov
311269	Shell Brook W.Wks	TQ 51 334284	39 849	119	75	53	88	20	30	54	57	93	25	209	45	868	31 13Nov
Cockhaise Brook (Ouse)																	
311390	Cinder Hill	TQ 51 379297	88 833	116	66	46	74	13	27	53	74	93	26	219	48	855	26 20Nov
Ouse																	
311512	Scaynes Hill	TQ 51 376245	27 813	105 (64)	39	72	18	27	44	57	88	18 (197)	48	777		24 14Sep	
311533	Furners Green	TQ 51 406263	64 851	105	64	43	85	22	25	47	77	83	21	185	44	801	27 19Aug
311574	North Chailey	TQ 51 372212	46 794	115	69	45	79	25	23	39	48	99	24	195	47	808	28 14Sep
311631	Danehill, The Rungalow	TQ 51 411283	76 889	115	66	49	84	20	29	52	74	90	25	205	47	856	26 14Sep
311741	Oxbottom, Sheepgate Farm	TQ 51 412202	46 795	108	64	43	72	27	29	47	70	100	21	184	44	809	32 14Sep
311790	Horney Common	TQ 51 449252	52 831	112	58	40	89	20	25	53	74	100	15	181	52	819	32 14Sep
Uck (Ouse)																	
312049	Hadlow Down	TQ 51 526241	130 818	121	66	50	75	28	34	64	71	88	23	174	51	845	
312156	Uckfield S.Wks	TQ 51 471207	37 800	109	65	40	68	25	35	48	55	80	21	160	34	740	29 14Sep
312216	East Hoathly	TQ 51 509144	38 827	104	66	43	65	30	27	54	65	90	28	166	41	779	34 14Sep
312250	Little Horsted, Bradfords Farm	TQ 51 483175	37 795	101	71	48	63	27	36	48	67	92	30	170	39	792	35 14Sep
312276	Isfield	TQ 51 449180	12 792	106	71	40	68	28	29	49	55	84	22	167	36	755	30 14Sep
Ouse																	
312415	Clayhill, Plashett Park	TQ 51 456145	17 820	111	70	49	68	28	25	52	57	94	32	186	42	814	32 14Sep
Ditchling (Ouse)																	
312502	Plumpton	TQ 51 356134	76 1001	143	93	58	83	29	31	59	76	119	31	245	45	1012	33 14Sep
312574	Barcombe W.Wks	TQ 51 440147	10 838	123	74	41	72	25	25	49	61	90	25	178	40	803	30 14Sep
Ouse																	
312680	Offham P.Sta.	TQ 51 402120	6 868	127	77	47	77	29	23	54	65	92	29	189	41	850	28 14Sep
312705	Housedean Farm	TQ 51 369093	53 922	133	88	55	74	28	28	59	71	102	31	212	51	932	31 14Sep
312762	Leves, Brookside	TQ 51 407095	21 854	118	66	51	74	21	22	49	65	89	22	179	41	797	33 14Sep
312780	Leves, Southover P.Sta.	TQ 51 408092	4 923	124	80	48	68	23	22	47	65	90	25	194	38	824	31 14Sep
312809	Ringmer S.Wks	TQ 51 464125	9 820	110	74	42	69	19	33	47	62	99	22	193	35	805	35 14Sep
312842	Chalvington	TQ 51 519095	20 813	115	62	42	58	29	35	57	56	103	28	172	46	803	39 14Sep
313031	Beddingham	TQ 51 445073	15 838	113	74	46	69	25	36	47	61	84 (24)	(180)	(42)	801	31 14Sep	
Coastal																	
313317	Balsdean P.Sta.	TQ 51 378045	57 800	121	72	45	68	25	26	62	78	89	27	195	46	854	36 14Sep
313324	Balsdean Res.	TQ 51 374045	122 818	126	77	40	61	23	24	53	76	83	22	188	42	815	35 14Sep
313345	Ovingdean	TQ 51 359034	49 748	115	61	40	55	24	19	51	78	72	25	161	46	747	31 14Sep
Moulsecroomb (Coastal)																	
313404	Streathill Farm	TQ 51 351125	197 953	130	96	46	78	29	28	58	76	108	35	219	49	952	
313454	Falmer	TQ 51 341084	57 919	124	92	48	71	26	29	60	85	100	29	215	44	923	34 14Sep
313490	Race Hill Res.	TQ 51 335057	139 867	120	80	43	78	22	29	69	96	91	31	211	54	924	40 19Aug
313494	Brighton, Lewes Road	TQ 51 319060	42 792	115	77	47	70	20	27	55	70	92	28	203	50	854	30 14Sep
313560	Patcham W.Wks	TQ 51 294091	62 792	119	77	45	64	24	24	47	67	91	24	212	49	843	31 14Sep
Coastal																	
314009	Hove, Shirley Road	TQ 51 294059	52 787	116	73	44	64	27	23	52	69	80	22	215	46	831	29 14Sep
314021	Hove, Goldstone Bottom	TQ 51 285065	53 787	122	81	47	71	29	28	55	66	82	24	225	51	881	30 14Sep
314073	Mile Oak	TQ 51 243079	51 801	138	93	51	73	28	25	54	92	102	33	248	47	984	35 21Aug
Adur West (Coastal)																	
314200	Barns Green	TQ 51 124265	30 762	110	57	46	60	25	35	43	61	76	20	205	39	777	33 14Sep
314304	Knepp Castle	TQ 51 155218	20 798	109	63	45	65	33	27	51	63	77	25	206	37	801	38 13Nov
314319	Shipley	TQ 51 133195	17 800	120	64	53	60	31	28	47	72	77	25	212	34	823	36 13Nov
314590	Washington, East Clayton	TQ 51 118135	23 871	140	82	68	73	28	37	58	84	102	32	233	41	978	35 13Nov

RAINFALL 1970

Number	Station	Grid reference	Av tude m	1916 -1950 mm	Rainfall in millimetres												Highest daily fall		
					Jan	Feb	Mar	Apr	May	Jun	Jul	Aug	Sep	Oct	Nov	Dec	Year	mm	date
SUSSEX--(contd)																			
Adur East (Adur West)																			
314703	Clayton P.Sta.	TQ 51	304137	79	953	136	83	51	75	27	35	53	91	106	33	246	44	980	30 14Sep
314734	Hassocks	TQ 51	305162	40	838	128	73	45	66	24	27	53	89	93	33	215	37	883	27 19Aug
314765	Hurstpierpoint College	TQ 51	292174	29	823	121	70	46	72	23	22	54	77	97	30	204	39	855	26 14Sep
314819	Burgess Hill, Wellhouse La.	TQ 51	321175	62	813	121	70	(48)	(70)	(23)	25	45	78	93	29	209	38	849	27 14Sep
314887	Burgess Hill S.Wks	TQ 51	311204	27	787	109	68	40	76	20	25	49	82	92	22	197	35	815	25 14Sep
314908	Bolney	TQ 51	275240	85	767	115	67	42	78	22	34	52	79	82	31	205	45	852	33 13Nov
315056	Wineham	TQ 51	238193	15	787	123	58	45	62	22	29	38	77	82	(26)	(204)	(39)	805	26 14Sep
315143	South Lodge	TQ 51	219254	69	812	104	62	49	73	26	35	50	71	69	24	204	44	811	35 13Nov
315236	Shermanbury Grange Orchard	TQ 51	203192	12	739	107	61	44	60	24	26	50	65	72	24	205	38	776	34 13Nov
315271	Newtimber Place	TQ 51	270138	48	850	134	80	49	67	24	32	54	70	96	33	217	42	898	27 14Sep
Adur																			
315409	Fulking	TQ 51	246114	53	897	145	68	43	69	28	36	50	79	78	41	220	45	902	25 14Sep
315439	Woods Mill	TQ 51	220136	6	805	127	74	47	--	--	--	--	--	--	--	--	--	--	--
315481	Wappingthorn	TQ 51	171135	38	813	139	81	43	76	25	50	49	76	79	26	226	40	910	30 14Nov
315558	Upper Beeding, Sele Gdns	TQ 51	195105	5	847	133	95	62	82	27	67	56	78	90	34	208	43	975	30 9Jun
315577	Beeding, Henfield Road	TQ 51	196102	6	851	135	87	63	82	28	70	56	80	95	35	211	43	985	30 9Jun
315621	Applesham Farm	TQ 51	194071	35	848	120	82	60	83	26	37	54	82	90	40	207	49	930	36 21Aug
315626	Shoreham W.Wks	TQ 51	210068	3	798	152	94	65	78	33	29	51	105	86	37	233	48	1011	44 21Aug
Coastal																			
315941	Worthing	TQ 51	153029	7	698	115	64	51	57	31	25	41	90	75	28	191	29	797	34 21Aug
316018	Ferring	TQ 51	091019	8	732	128	64	--	--	--	--	--	--	--	--	--	--	--	--
316058	Littlehampton	TQ 51	033019	5	717	118	64	47	63	27	28	41	86	85	35	209	45	888	32 19Aug
Arun East (Coastal)																			
316153	Colgate	TQ 51	228326	130	838	123	53	60	83	29	22	(50)	77	89	33	240	(45)	904	37 13Nov
316213	Horsham, Depot Road	TQ 51	185309	66	780	114	53	44	63	22	44	47	68	74	24	206	36	795	34 14Sep
316220	Horsham, Pondtail	TQ 51	167304	46	794	103	51	44	63	25	33	45	69	68	21	198	65	785	29 14Nov
316233	Horsham S.Wks	TQ 51	160302	37	748	108	55	45	66	24	34	48	60	77	19	199	33	768	32 13Nov
316261	Rusper	TQ 51	190363	79	824	103	57	51	75	32	43	56	77	72	21	205	49	841	33 14Nov
316488	Jayes Park	TQ 51	141408	88	829	106	53	54	77	27	28	59	77	72	18	221	48	840	40 14Nov
316662	Slinfold S.Wks	TQ 51	113321	25	762	107	46	42	59	21	28	49	58	67	15	205	32	729	31 14Nov
Dunsfold (Arun East)																			
316803	Combe Court Farm	SU 41	942361	87	851	145	58	39	70	(25)	37	63	71	86	17	246	38	895	32 14Nov
316897	Chiddingfold	SU 41	964355	70	802	127	56	41	62	23	37	60	76	76	15	222	34	829	33 14Nov
316944	Dunsfold, Windways	TQ 51	008371	58	800	121	57	46	66	26	45	56	71	76	15	224	38	841	35 13Nov
317013	Dunsfold, Knightons	TQ 51	074342	41	787	119	49	40	63	26	31	49	67	65	17	230	34	790	36 13Nov
317084	Loxwood	TQ 51	040315	23	762	105	46	41	54	21	35	50	55	77	15	211	30	740	30 13Nov
Arun East (Coastal)																			
317165	Wisborough Green	TQ 51	067265	23	762	98	47	40	49	27	29	54	61	67	15	185	28	700	27 13Nov
Arun																			
317229	Blackdown Beacon	SU 41	923292	184	894	135	64	44	66	21	55	48	65	76	19	243	32	868	33 13Nov
317238	Fisher Street	SU 41	949315	62	838	127	64	51	73	21	30	58	74	75	20	235	33	861	36 13Nov
317384	Kirdford	SU 41	999278	46	742	110	56	41	48	23	32	46	58	63	18	211	23	729	32 14Nov
317458	Kirdford, Pound Common	TQ 51	015270	24	775	110	56	48	53	28	40	49	58	69	17	215	29	772	30 14Nov
317586	North Heath	TQ 51	069227	21	754	112	63	43	48	30	32	53	60	82	14	197	32	766	32 14Sep
Rother (Arun)																			
317667	Hawkey	SU 41	748298	139	914	144	67	73	65	20	32	73	82	78	18	249	34	935	29 13Nov
317731	Greatham	SU 41	773301	79	846	108	65	116	61	18	29	58	67	--	--	--	--	--	--
317834	Petersfield Res.	SU 41	749245	91	962	140	75	55	57	23	28	71	80	84	20	248	39	920	28 13Nov
317865	Petersfield Town Hall	SU 41	750234	61	940	135	69	53	67	24	29	74	88	108	24	285	39	995	35 13Nov
317900	Ramsdean	SU 41	705223	125	973	146	80	45	65	22	27	63	85	81	19	247	40	920	28 13Nov
318050	Rogate	SU 41	809237	64	787	131	68	49	61	23	27	70	72	83	18	241	33	876	30 14Nov
318056	Pynning	SU 41	813240	70	856	133	71	56	63	25	33	70	75	85	18	245	36	910	30 14Nov
318193	Redford Farm	SU 41	862268	87	914	122	70	60	64	24	28	64	76	79	20	256	36	899	39 14Nov
318304	Didling	SU 41	843193	55	945	127	80	66	62	31	27	78	69	84	24	263	30	941	44 13Nov
318615	Fernhurst	SU 41	908267	57	885	170	82	60	71	25	31	57	73	75	19	247	32	942	38 14Nov
318675	North Chapel	SU 41	954275	61	831	115	49	45	59	23	24	53	69	68	21	229	29	784	37 13Nov
318736	Lodsworth	SU 41	922230	79	889	125	60	51	56	29	23	54	59	83	19	236	32	827	31 13Nov
318762	Graffham	SU 41	913171	91	958	145	76	60	74	29	45	61	70	91	22	271	40	984	41 13Nov
318834	Lavington House	SU 41	946165	58	947	137	84	62	77	35	29	57	69	93	28	266	38	975	38 13Nov
318908	Petworth Park	SU 41	974216	76	880	124	69	47	60	39	29	52	59	75	18	225	34	831	31 13Nov
318939	Petworth, Barlavington	SU 41	971161	53	978	144	76	60	82	35	33	57	70	104	27	251	38	977	34 13Nov
319025	Hardham P.Sta.	TQ 51	033176	9	909	118	77	46	65	31	45	52	64	100	22	228	33	881	36 13Nov
Arun																			
319112	West Chiltington P.Sta.	TQ 51	093171	30	876	126	75	54	52	28	36	56	71	76	26	225	33	858	29 18Nov
319157	Pulborough	TQ 51	059185	19	894	110	74	51	60	34	52	49	59	85	23	207	36	840	34 13Nov
319179	Parham House	TQ 51	060144	30	871	138	90	61	70	33	60	50	66	92	27	250	47	984	38 13Nov
319227	Sutton, The Croft	SU 41	981151	47	955	137	87	64	82	38	42	56	66	101	25	249	40	987	35 13Nov
319441	Arundel, River Road	TQ 51	017069	4	762	121	75	56	72	28	43	46	62	83	34	228	40	888	38 13Nov
319454	Arundel Castle	TQ 51	015072	32	799	117	77	51	74	33	41	50	65	78	32	216	36	870	35 13Nov
319600	Patching P.Sta.	TQ 51	092074	36	837	129	84	67	76	28	33	53	74	97	39	218	43	941	28 13Nov
319642	Rustington, Glasshouse Res.Inst.	TQ 51	048032	3	733	116	67	52	66	29	28	43	70	83	34	210	(37)	835	29 14Nov
319660	Court Wick	TQ 51	025035	5	737	102	58	46	64	28	29	43	62	81	35	197	35	780	31 14Nov
319692	Madehurst	SU 41	991103	69	831	135	85	57	88	35	47	58	68	93	37	240	47	990	36 13Nov
Ryebank (Coastal)																			
319994	Westergate Wood	SU 41	941070	28	785	126	81	47	74	30	41	54	57	94	28	220	39	891	33 14Sep
320008	Lidsey S.Wks	SU 41	945033	4	737	119	69	46	66	25	32	43	59	78	32	212	33	814	30 13Nov
320014	West Walberton	SU 41	960064	20	785	127	80	48	67	30	45	49	61	83	33	216	41	880	32 13Nov
320038	Barnham, Lake Lane	SU 41	968064	9	757	120	77	44	65	27	43	52	71	82	23	206	35	845	38 13Nov
320100	Barnham	SU 41	954048	11	721	122	76	49	66	29	43	48	61	84	33	213	40	864	31 13Nov
320188	Eartham	SU 41	938093	73	851	136	86	55	82	32	42	60	64	92	31	243	45	968	35 13Nov
320221	Halnaker	SU 41	901089	55	825	129	86	50	78	30	36	47	61	86	36	254	43	936	38 13Nov
Coastal																			
320345	Bognor Regis	SZ 40	934989	7	730	116	60	51	66	28	33	51	83	79	29	211	38	845	36 13Nov
320380	Portfield Depot	SU 41	878051	14	724	(114)	69	42	61	2									

RAINFALL 1970

Number	Station	Grid reference	Av Alt- tude m	1916 -1950 mm	Rainfall in millimetres													Highest daily fall mm date
					Jan	Feb	Mar	Apr	May	Jun	Jul	Aug	Sep	Oct	Nov	Dec	Year	
SUSSEX--(contd)																		
Lavant (Coastal)																		
320765	Upwaltham	SU 41 950144	122	965	129	95	61	85	39	37	63	79	103	32	265	47	1035	35 18Aug
320794	Droke	SU 41 924128	67	953	137	87	65	79	46	33	66	59	92	29	277	46	1016	37 13Nov
320875	Singleton	SU 41 874144	73	932	145	93	61	82	41	53	76	63	93	28	291	49	1075	48 13Nov
320922	West Dean Park	SU 41 864127	58	955	136	92	58	77	36	41	72	58	93	28	292	48	1031	48 13Nov
320949	Binderton	SU 41 851106	61	795	141	94	55	80	37	38	67	61	87	31	285	45	1021	41 13Nov
320994	Chilgrove House	SU 41 834144	81	926	146	93	53	73	34	35	74	61	96	25	282	33	1005	45 13Nov
321103	Kingsham School	SU 41 865038	9	737	127	--	--	--	--	--	--	--	--	--	--	--	--	
Coastal																		
321220	Punington P.Sta.	SU 41 811081	34	797	133	70	40	55	28	27	55	58	83	26	232	26	833	38 13Nov
321311	Chidham	SU 41 791036	4	714	116	73	43	63	26	26	53	66	73	29	211	27	806	34 13Nov
321314	Cobnor House	SU 41 792024	4	760	129	75	45	59	25	25	51	64	69	27	203	26	798	31 6Nov 13Nov
321377	Thorney Island Met.Office	SU 41 758026	3	681	119	69	43	53	26	25	52	63	62	31	205	22	770	37 13Nov
Ems (Coastal)																		
321396	North Marden	SU 41 810175	185	978	(141)	(90)	(56)	78	31	37	77	65	102	24	275	42	1018	39 13Nov
321469	Up Park	SU 41 785178	183	978	141	83	56	78	33	31	70	80	89	27	257	46	991	30 13Nov
321498	Compton	SU 41 776148	77	958	129	103	47	77	29	33	67	67	100	28	254	46	980	33 13Nov
321522	Uparden	SU 41 796141	150	953	144	90	47	67	35	36	64	54	91	28	290	45	991	38 13Nov
321551	Walderton	SU 41 786103	32	820	131	87	48	57	35	33	65	69	83	27	259	37	931	42 13Nov
321554	Broadreed Farm, Rowlands	SU 41 773117	91	825	134	93	54	63	34	42	73	75	98	29	276	43	1014	72 8Nov
321597	Stansted Park	SU 41 760101	49	821	134	88	48	64	31	32	64	68	92	29	269	41	960	38 13Nov
321615	Westbourne	SU 41 756076	14	787	127	82	47	57	28	32	57	69	76	32	246	35	888	41 13Nov

HAMPSHIRE RIVER AUTHORITY AREA, 2735 SQUARE KILOMETRES

HYDROMETRIC AREA 42

Coastal					
322002	Emsworth	SU 41 748074	11 762	122 75 47 59 26 38 56 74 86 29 251 35 898	41 13Nov
322046	Ditcham Park	SU 41 748177	169 1003	149 93 62 64 26 41 70 84 91 33 264 34 1011	30 13Nov
322224	Idsworth, Woodhouse Ashes	SU 41 729114	62 846	134 83 46 62 33 34 59 63 82 28 259 15 918	36 6Nov
322299	Hayling Island	SZ 40 716988	4 686	111 62 56 48 23 21 45 58 70 32 213 27 766	36 6Nov
322335	Hayant W.Wks	SU 41 711063	8 720	114 73 48 50 28 26 63 64 73 24 251 30 844	40 13Nov
322421	Farlington Res.	SU 41 679060	36 747	126 73 50 54 35 35 59 67 73 27 252 35 886	41 6Nov
322423	Farlington P.Sta.	SU 41 678058	24 739	120 69 47 54 32 33 59 68 73 27 252 33 867	40 6Nov
322485	Eastney	SZ 40 684993	4 670	104 60 56 48 26 21 43 55 73 21 220 23 750	36 6Nov
322500	Southsea Common	SZ 40 637991	2 706	120 62 56 42 28 19 41 58 72 14 236 25 773	46 13Nov
Wallington (Coastal)					
322609	Catherington Res.	SU 41 696146	130 903	144 82 53 61 36 37 73 64 88 31 259 39 967	39 967
322786	Southwick	SU 41 637076	46 794	124 75 49 57 34 33 62 64 79 30 261 34 902	30 13Nov
322846	H.M.S. Mercury	SU 41 680190	206 1014	144 88 48 76 28 40 73 68 89 26 250 49 979	30 13Nov
322883	Hambleton	SU 41 652155	68 889	135 82 51 63 30 36 73 72 78 23 244 38 925	39 6Nov
322932	Worlds End	SU 41 629118	35 810	129 76 43 58 28 44 62 69 82 24 244 33 892	39 6Nov
322939	Upper Beckford Farm	SU 41 632110	34 812	128 77 45 62 30 40 63 72 81 24 250 33 905	40 6Nov
323041	Fareham W.Wks	SU 41 589071	12 815	125 70 45 51 33 32 52 65 72 25 238 31 839	40 6Nov
323073	Fareham S.Wks	SU 41 579051	3 762	122 61 47 50 26 23 45 52 74 23 222 29 774	40 6Nov
Coastal					
323135	Stubbington	SU 41 556034	9 686	121 68 60 44 32 21 43 57 70 20 220 30 786	41 6Nov
323178	Gosport, Browndown Road	SZ 40 587990	5 729	-- -- -- -- -- 19 39 54 72 18 220 24 --	-- --
323185	Gosport, Westfield Road	SU 41 599000	9 726	127 60 74 48 40 28 43 57 85 21 235 26 844	35 13Nov
Meon					
323330	West Meon P.Sta.	SU 41 648243	101 900	135 82 49 65 23 37 70 72 84 19 241 43 920	28 13Nov
323462	Droxford	SU 41 606181	66 887	122 69 41 62 27 35 70 70 78 23 225 37 859	30 13Nov
323507	Soberton	SU 41 596142	41 832	134 68 45 55 29 41 58 90 79 24 242 36 901	30 13Nov
Coastal					
323707	Warsash	SU 41 495072	21 762	116 72 58 47 30 27 60 63 69 19 234 30 825	40 6Nov
Hamble					
323840	Wintershill Hall	SU 41 527184	76 808	112 58 (44) 55 26 37 57 65 78 22 227 39 820	29 13Nov
323895	Upper Swanmore	SU 41 581174	96 865	131 73 46 61 29 40 68 78 78 20 240 36 900	38 13Nov
323902	Hoe P.Sta.	SU 41 567167	34 809	125 63 44 52 33 39 64 73 73 20 228 31 845	30 13Nov
323955	Upham, Blackdown	SU 41 537227	73 864	-- -- -- -- 33 33 78 61 79 30 258 (35) --	-- --
324123	Curdridge, Sunnyside	SU 41 539137	27 818	125 80 45 55 34 43 66 80 84 22 250 39 923	31 13Nov
Itchen					
324462	West Tisted, Manor Farm	SU 41 650293	180 940	123 75 48 54 17 32 65 71 89 16 236 52 878	27 13Nov
324480	Bramdean Farmhouse	SU 41 615278	83 889	-- -- -- -- 21 32 71 64 94 19 232 41 --	-- --
Alre (Itchen)					
324738	Bishops Sutton	SU 41 605320	78 828	84 54 49 55 19 37 74 64 80 14 223 35 788	33 18Nov
324747	Medstead	SU 41 644372	193 889	106 58 75 71 21 39 73 67 80 18 212 46 866	26 13Nov
The Grange (Itchen)					
324920	Ellisfield	SU 41 635442	137 864	115 70 60 74 21 43 74 58 92 14 220 48 889	28 6Nov
325034	Preston Candover	SU 41 607416	101 856	97 63 57 71 21 31 71 64 70 20 211 39 815	27 14Nov
Itchen					
325267	Martyr Worthy	SU 41 517338	84 765	104 52 44 51 18 35 65 72 60 21 202 39 763	25 6Nov
325445	Harestock	SU 41 469318	67 825	124 64 48 53 20 42 64 70 64 18 203 34 804	25 6Nov
325524	Winchester, Romsey Road	SU 41 475294	82 793	110 68 42 52 21 26 68 68 58 18 201 35 767	25 6Nov
325608	Twyford P.Sta.	SU 41 493249	42 829	120 64 40 54 24 32 67 73 62 18 209 45 808	28 18Nov
325638	Otterbourne	SU 41 468225	24 802	117 72 44 50 34 33 71 67 66 17 203 33 807	24 18Nov
325736	Otterbourne W.Wks	SU 41 469233	34 813	105 66 44 49 33 28 70 71 62 19 206 36 789	24 6Nov
325862	Rishoptoke, Church Road	SU 41 466196	32 762	113 68 43 45 34 45 60 60 59 19 210 28 784	37 11Nov
326113	Portsmouth S.Wks	SU 41 434146	5 756	103 62 44 48 30 31 67 61 63 16 213 22 760	32 6Nov
326140	Bitterne Park	SU 41 441130	11 762	118 64 44 44 30 32 72 69 68 15 225 27 808	30 6Nov
Coastal					
326216	Southampton, Mayflower Pk	SU 41 416112	3 787	115 63 50 42 31 36 56 61 69 13 221 27 784	32 6Nov
326218	Southampton	SU 41 419119	20 804	115 63 -- -- -- -- -- -- -- -- -- -- --	-- --
326250	Millbrook S.Wks	SU 41 387125	5 798	112 65 53 43 31 32 52 54 62 17 202 23 746	31 6Nov
326299	Southampton Sports Centre	SU 41 409159	32 800	-- -- -- -- -- -- -- -- -- -- --	-- --

RAINFALL 1970

Number	Station	Grid reference	Av Altitude m	1916 -1950 m	Rainfall in millimetres												Highest daily fall	
					Jan	Feb	Mar	Apr	May	Jun	Jul	Aug	Sep	Oct	Nov	Dec	Year	mm
HAMPSHIRE--(contd)																		
Test																		
326384	Wootton House	SU 41 592530	123	795	101	62	39	70	21	35	64	55	57	20	190	43	757	29 6Nov
326500	North Waltham	SU 41 563462	125	833	100	64	50	78	18	40	74	65	66	22	198	41	816	28 6Nov
326523	Oakley, Bulls Bushes Farm	SU 41 573486	146	820	104	55	47	70	20	36	71	63	60	16	188	33	763	29 6Nov
326674	Overton	SU 41 519508	104	799	92	60	49	66	16	26	65	61	55	14	186	30	720	30 6Nov
326868	Litchfield	SU 41 463537	119	825	112	66	58	64	17	31	74	61	60	20	211	42	816	34 6Nov
326975	Whitchurch, Lynch Hill	SU 41 466484	101	762	91	53	46	68	19	33	75	62	57	16	180	36	736	30 6Nov
Bourne (Test)																		
327022	Fosbury Manor	SU 41 306585	177	930	132	79	89	83	30	42	83	68	62	40	230	39	977	34 6Nov
327138	Linkenholt Manor	SU 41 362581	204	894	134	73	71	74	25	31	70	57	42	30	224	32	863	26 18Nov
327153	Conholt Park	SU 41 326550	219	890	(116)	72	64	74	20	38	77	52	60 (30)	228	43	874	38 6Nov	
327305	Hurstbourne Tarrant	SU 41 384529	98	813	108	66	63	68	17	38	72	58	58	20	218	40	826	39 6Nov
Test																		
327581	Middleton House	SU 41 422439	64	757	97	57	42	68	21	38	61	53	56	16	178	33	720	23 1Nov
Bullington (Test)																		
327761	Black Wood Cottage	SU 41 539429	141	851	98	62	49	65	25	36	70	64	61	22	197	42	791	27 1Nov
327846	West Stoke Farm	SU 41 477372	84	793	109	51	48	62	21	38	72	62	57	18	194	33	765	25 6Nov
327890	Wonston Manor	SU 41 471381	71	752	112	52	45	65	22	39	68	64	63	22	196	35	783	24 6Nov
Anton (Test)																		
328291	Appleshaw	SU 41 305490	104	787	97	51	55	68	21	62	68	54	51	23	190	32	772	35 6Nov
328519	Andover W.Wks	SU 41 368467	63	733	97	50	50	72	21	29	63	54	57	17	188	30	728	34 6Nov
328570	Andover S.Wks	SU 41 359447	61	750	99	49	50	72	25	36	64	50	55	18	181 (29)	728	29 6Nov	
328572	Andover, Clarendon Avenue	SU 41 354448	58	762	102	57	51	72	22	33	63	50	57	17	190	31	745	29 6Nov
328741	Grateley	SU 41 291436	91	803	110	55	60	70	27	69	64	50	61	18	189	30	803	46 11Jun
328814	Andover Met. Office	SU 41 330454	80	800	101	50	52	66	21	31	67	47	57	17	192	25	726	28 6Nov
Test																		
328989	Leckford	SU 41 393365	117	802	114	55	43	61	20	33	73	56	58	22	196	34	765	30 6Nov
329060	Houghton Down Farm	SU 41 338352	64	813	112	57	56	69	23	28	75	69	56	17	198	39	799	28 6Nov
329084	Houghton Lodge	SU 41 344332	34	797	109	61	54	68	24	28	55	60	64	20	191	29	763	23 18Nov
329190	Sparsholt	SU 41 427319	113	852	119	60	46	51	22	33	72	66	58	20	198	34	779	30 6Nov
Wallop (Test)																		
329487	Garloqs	SU 41 305355	52	777	105	58	58	57	23	22	56	58	73	16	176	27	729	29 6Nov
329516	Broughton P.Sta.	SU 41 307338	43	818	122	59	63	56	22	23	61	55	81	22	177	28	769	29 6Nov
Test																		
329903	Winterslow	SU 41 246327	125	825	118	50	56	42	24	23	61	62	92	22	185	29	764	33 6Nov
330081	Lockerley	SU 41 301262	30	813	118	61	64	38	27	30	61	62	80	26	198	30	795	40 6Nov
330113	Tinsbury P.Sta.	SU 41 346255	30	792	123	66	62	40	25	27	63	62	69	25	203	34	799	30 6Nov
330251	Romsey, Southern Wtr. Auth. Stores	SU 41 357216	20	795	131	70	54	43	39	28	67	57	72	22	218	36	837	30 6Nov
Blackwater (Test)																		
330748	East Wellow	SU 41 304203	29	825	125	59	52	41	36	38	49	66	68	19	205	28	786	21 29Jan
Coastal																		
331250	Woodlands, Bourne Road	SU 41 315126	21	927	146	67	58	56	33	32	54	48	86	20	196	32	828	23 29Jan
331552	Lyndhurst	SU 41 296086	42	904	146	81	65	57	44	40	57	67	75	18	238	34	922	33 6Nov
331716	Beaulieu, Rings Nursery	SU 41 393044	37	828	127	73	72	62	29	29	57	71	78	21	259	30	908	40 6Nov
Lymington																		
332365	Butts Lawn	SU 41 298026	14	856	140	74	91	66	40	29	53	68	78	20	256	34	949	42 6Nov
332379	Brockenhurst S.Wks	SU 41 311028	12	851	123	64	84	58	38	23	56	64	71	20 (252)	(31)	884	26 29Jan	
Coastal																		
332525	Lymington	SZ 40 319945	13	808	125	63	84	52	41	30	65	53	74	17	240	32	876	35 6Nov
Avon Water (Coastal)																		
332594	Holmsley	SZ 40 227998	65	895	151	68	68	61	41	28	51	79	73	23	241	41	925	46 6Nov
332708	Everton	SZ 40 303937	16	732	124	61	72	46	41	32	55	48	69	13	236	27	824	40 6Nov

ISLE OF WIGHT RIVER AUTHORITY AREA, 381 SQUARE KILOMETRES

HYDROMETRIC AREA 101

Medina																		
333055	Chillerton W.Wks	SZ 40 490844	41	862	143	77	83	67	32	39	63	97	112	29	288	51	1081	46 13Nov
Lukely (Medina)																		
333193	Carisbrooke County Junior School	SZ 40 483882	46	780	142	83	71	61	--	--	--	--	--	--	--	--	--	
333194	Carisbrooke W.Wks	SZ 40 487881	17	842	133	72	71	67	31	30	57	77	101	31	276	41	987	43 13Nov
Medina																		
333286	Osborne House	SZ 40 513947	55	808	139	69	62	54	31	27	57	52	83	30	245	29	878	33 13Nov
Coastal																		
333471	Ryde	SZ 40 597928	4	2020	123	63	52	49	29	21	49	65	98	24	234	29	836	37 14Sep
Yar, East																		
333746	Knighton W.Wks	SZ 40 567868	18	846	136	63	67	66	34	25	58	66	99	40	263	40	957	38 13Nov
333785	Shanklin, Victoria Avenue	SZ 40 581812	52	926	140	78	66	76	34	39	65	73	101	30	246	43	991	33 13Nov
333812	Sandown P.Sta.	SZ 40 589849	6	833	133	63	63	64	34	27	58	67	98	40	263	32	942	35 13Nov
Coastal																		
333914	Sandown, Sandham Gardens	SZ 40 604846	4	771	134 (63) (61)	64	30	23	57	64	84	36	234	34	884			32 13Nov
333919	Shanklin	SZ 40 581808	55	903	142	74	75	77	38	42	60	76	93	31	241	44	998	32 29Jan
333939	Ventnor Cemetery	SZ 40 556777	135	824	131	80	71	76	35	46	56	84	86	31	231	52	979	32 29Jan
333958	St Catherine's Pt Lt. Ho.	SZ 40 498753	16	751	121	71	68	56	36	34	50	73	70	27	222	14	862	28 29Jan
334090	Mottistone	SZ 40 411835	52	808	116	58	84	44	32	28	48	52	65	21	213	38	799	28 14Nov
334138	Totland Bay	SZ 40 323867	30	749	120	66	80	50	38	34	51	46	67	22	213	32	819	26 6Nov
334147	Freshwater W.Wks	SZ 40 347858	3	762	122	63	75	44	32	27	49	43	66	27	215	35	798	27 6Nov
13Nov																		
334164	Freshwater P.Sta.	SZ 40 341871	3	752	124	65	78	45	34	31	50	48	68	20	221	29	813	33 13Nov
334266	Calbourne	SZ 40 425859	70	825	134	75	84	58	42	35	61	84	91	21	271	44	1000	33 6Nov
334509	Cowes W.Wks	SZ 40 490952	49	819	132	73	63	54	26	26	55	49	79	37	235	29	858	30 29Jan

RAINFALL 1970

Number	Station	Grid reference	Av tude -1950 m	1916 mm	Rainfall in millimetres												Highest daily fall mm	date
					Jan	Feb	Mar	Apr	May	Jun	Jul	Aug	Sep	Oct	Nov	Dec		
AVON AND DORSET RIVER AUTHORITY AREA, 4297 SQUARE KILOMETRES																		
HYDROMETRIC AREAS 43 AND 44																		
Avon																		
335128	Bishops Cannings	SU 41 035643	136	803	86	63	58	54	33	26	67	54	60	17	161	32	711	29 6Nov
335545	Oare	SU 41 154625	152	857	81	67	61	62	27	31	87	54	116	20	179	32	817	81 12Sep
335663	Alton Priors	SU 41 109624	134	810	95	64	60	59	24	30	71	55	68	19	175	34	754	33 12Sep
335683	Woodborough	SU 41 115599	125	815	81	51	53	69	21	35	75	55	67	17 (177)	(31)	732	36 12Sep	
335783	Upavon Met.Office	SU 41 164547	176	768	95	49	56	51	21	41	68	51	82	18	168	30	730	42 12Sep
335921	Enford Grange	SU 41 141511	84	762	97	54	55	56	11	40	66	47	72	18	179	23	718	33 6Nov
335968	Larkhill, Obs.Post 'G'	SU 41 066500	168	719	109	45	45	47 (19)	32	64	55	50	19	175	24	684		
336188	Everleigh	SU 41 201539	171	793	116	52	61	62	23	46	72	53	71	25	195	29	805	35 12Sep
336376	Boscombe Down Met.Office	SU 41 172403	126	723	96	36	43	53	19	30	57	58	62	22	188	24	688	36 6Nov
336402	Larkhill Met.Office	SU 41 137447	132	719	109	53	51	59	19	25	64	60	74	25	194	19	752	38 6Nov
Nadder (Avon)																		
337039	Ponhill House	ST 31 927322	110	939	135	98	72	62	32	37	74	82	74	34	197	36	933	39 6Nov
337068	Swallowcliffe	ST 31 973267	125	898	140	91	66	55	27	19	82	77	65	24	199	34	879	34 6Nov
337202	Teffont	ST 31 997345	149	940	134	70	58	50	37	28	76	85	56	31	196	34	855	
337399	Netton Down	SU 41 063290	180	889	150	103	62	55	29	30	63	74	62 (25)	224	32	909		
Wylde (Nadder)																		
337541	Maiden Bradley House	ST 31 803387	192	994	136	105	66	70	26	31	86	61	86	26	197	45	935	35 12Sep
337630	Lower Pertwood	ST 31 883366	183	947	136	101	75	90	33	41	88	80	98	35	214	42	1033	39 12Sep
337858	Warminster, St Johns Road	ST 31 884445	122	876	123	73	57	56	35	23	77	62	70	20	209	29	834	31 6Nov
338258	Imber Cemetery	ST 31 965483	136	881	107	58	66	58	23	32	66	64	50	18	140	27	749	
338349	Chitterne Farm	ST 31 995444	104	856	--	--	--	--	24	34	65	62	53	18	175	31	---	
338487	Bapton Manor	ST 31 994381	79	825	121	48	64	74	27	22	65	81	52	22	179	25	780	31 6Nov
338488	Fisherton de la Mere	ST 31 998387	104	831	120	58	66	61	26	21	65	83	51	23	175	23	772	30 6Nov
338605	Hanging Langford	SU 41 032371	69	825	122	62	59	69	31	25	62	72	60	29	190	30	811	39 6Nov
Till (Wylde)																		
338751	Tilshead	SU 41 033479	98	838	--	--	--	--	--	--	64	64	53	21	163	30	---	
338940	Maddington	SU 41 068443	87	752	115	57	55	57	21	23	62	55	56	23	164	23	711	33 6Nov
Wylde (Nadder)																		
339216	Newton Barrow	SU 41 103351	140	838	120	52	54	53	23	22	59	68	64	23	101	29	768	
Nadder (Avon)																		
339296	Salisbury, Polkestone Road	SU 41 139288	58	830	108	57	48	46	35	33	59	62	75	16	189	24	752	32 6Nov
Bourne (Avon)																		
339608	South Tidworth S.Wks	SU 41 231468	104	785	115	51	55	67	19	39	65	50	65	19	200	32	777	38 6Nov
339816	Porton Met.Office	SU 41 210366	111	747	109	45	55	50	23	34	54	64	60	18	180	24	716	35 6Nov
339942	Salisbury, Atherton House	SU 41 150307	76	788	121	53	53	48	32	25	56	55	64	17	186	26	736	33 6Nov
339981	Peters Finger S.Wks	SU 41 159288	43	825	119	55	45	40	31	29	57	56	69	15	184	23	723	34 6Nov
Ebbles (Avon)																		
340174	Broad Chalke	SU 41 039253	82	916	155	90	67	63	34	38	70	66	78	27	229	34	951	44 6Nov
Avon																		
340465	Odstock Down	SU 41 140234	111	881	139	75	51	49	37	28	69	68	91	23	224	32	886	
341381	Linwood, Appleslade	SU 41 179095	40	892	141	88	58	52	34	30	57	61	67	23	231	37	879	37 6Nov
341501	Ringwood, Hightown Road	SU 41 156048	20	847	123	70	57	50	32	38	48	66	69	25	211	34	823	31 6Nov
341549	Hightown	SU 41 182056	76	848	136	78	63	51	36	36	51	86	64	23	226	34	884	38 6Nov
341580	Bisterne	SU 41 151006	13	845	153	70	58	55	49	17	52	56	73	27	231	35	876	36 6Nov
341732	Christchurch	SZ 40 155936	3	771	137	61	55	43	36	24	42	38	78	18	209	28	769	33 6Nov
Stour (Avon)																		
341742	Stourhead	ST 31 778341	183	1000	134	115	70	70	26	43	96	60	83	31	204	46	978	33 6Nov
341782	Penselwood P.Sta.	ST 31 771314	119	885	131	102	72	63	24	50	106	56	82	32	196	48	962	31 24Jul
341874	Mere P.Sta.	ST 31 820326	107	858	121	107	67	69	35	38	97	56	86	33	200	50	959	32 6Nov
341959	Gillingham	ST 31 812270	82	791	116	79	62	60	23	31	74	64	77 (27)	(173) (36)	822	27	12Sep	
342262	Stour Provost	ST 31 792215	76	764	136	81	49	56	29	26	62	61	71	25	165	31	792	25 6Nov
342375	Wincanton	ST 31 704286	113	878	131	86	57	62	23	35	81	61	75	29	179	41	860	24 1Nov
342534	Horsington	ST 31 686233	140	805	132	72	43	49	23	36	70	89	85	33	176	38	846	27 21Aug
342670	Pifehead Magdalen	ST 31 776212	67	748	123	77	48	54	28	30	59	64	75	25	165	36	784	25 18Nov
Lydden (Stour)																		
342962	Hazelbury Bryan	ST 31 745088	97	914	164	77	44	51	45	54	55	69	93	26	194	31	903	28 18Nov
343207	Little Westrov	ST 31 697107	77	868	160	82	50	57	45	46	59	76	98	33	188	34	928	31 18Nov
Stour (Avon)																		
343447	Sturminster Newton, Rosecroft	ST 31 785145	67	843	133	82	48	47	22	28	47	74	82	22	167	33	785	24 18Nov
343661	Charlton Down	ST 31 909200	247	932	150	95	64	69	22	33	70	70	83	30	221	32	939	
343690	Boyne Hollow W.Wks	ST 31 875217	162	873	140	89	60	67	24	29	66	71	89	31	190	39	895	33 6Nov
343704	Shaftesbury	ST 31 861228	207	834	133	85	64	63	25	41	73	80	94	29	187	32	906	33 6Nov
343842	Okeford Manor	ST 31 838127	79	885	171	88	58	53	26	27	56	102	100	23	196	33	933	27 18Nov
343854	Okeford, Fitzpaine P.Sta.	ST 31 809109	70	884	170	80	56	52	33	26	56	88	90	24	188	35	898	26 18Nov
343866	Shillingstone, Old Rectory Garden	ST 31 825113	58	869	178	81	67	46	29	25	55	85	87	20	191	35	899	28 6Nov
343878	Shillingstone, Green Hills	ST 31 829104	58	889	175	76	60	50	33	30	56	86	95	25	201	31	918	27 18Nov
343915	Sutton Waldron	ST 31 863158	87	897	147	86	51	56	22	27	58	71	90	22	191	40	861	29 6Nov
344052	Bryanston	ST 31 872067	82	879	163	79	56	46	31	27	53	67	89	22	202	34	869	30 22Nov
344053	Bryanston School	ST 31 868074	84	884	160	--	--	--	--	--	--	--	--	--	--	--	--	
344142	Blandford, Kings Road	ST 31 891068	59	869	164	87	61	51	36	29	56	75	86	22	195	38	900	25 22Nov
344671	Winterborne Whitchurch	ST 30 834998	98	965	183	97	70	54	42	28	57	57	73	23	196	30	910	31 29Jan
344939	Corfe Mullen W.Wks	ST 30 973981	25	859	160	71	55	47	42	22	33	63	81	22	206	27	829	43 29Jan
344948	Corfe Mullen Plantation	SY 30 976963	64	878	171	81	57	51	57	24	45	69	84	22	208	26	895	47 29Jan
Allen (Stour)																		
345017	Handley, West Chase Farm	ST 31 985203	175	935	166	101	64	71	35	29	78	72	79	25	231	41	992	
345167	Nine Yews	SU 41 036136	98	890	147	100	61	55	32	32	53	75	69	25	221	40	910	
345379	Stanbridge Mill P.Sta.	SU 41 011089	40	859	143	81	58	53	37	30	48	62	87	24	207	34	864	25 29Jan
345394	Chettle House	ST 31 952132	72	822	160	93	58	63	27	36	65	78	69	25	208	33	915	
345498	Tarrant Rushton Airfield	ST 31 947060	76	864	159	78	62	51	28	31	55	74	70	20	221	36	885	
345678	Walsford Bridge P.Sta.	SU 41 006009	21	849	150	68	52	52	35	22	44	71	80	21	210	33	838	31 29Jan
Stour (Avon)																		
345717	Little Canford	SZ 40 048994	15	847	168	81	58	47	42	23	40	61	76	29	226	34	885	48 29Jan
345721																		

RAINFALL 1970

Number	Station	Grid reference	Av Alti- 1916 tude - 1950 m mm	Rainfall in millimetres												Highest daily fall mm	date
				Jan	Feb	Mar	Apr	May	Jun	Jul	Aug	Sep	Oct	Nov	Dec		
AVON AND DORSET--(contd)																	
Moors (Stour)																	
346085	Potterne House	SU 41 095074	24 864	144	79	48	46	48	31	46	62	66	20	214	34	838	31 13Nov
346474	Hurn Met.Office	SZ 40 117978	10 774	155	65	51	48	35	25	46	49	78	21	217	32	822	42 29Jan
346481	Hurnbridge	SZ 40 126967	6 762	158	70	52	53	33	27	41	53	75	23	221	33	839	40 29Jan
Bourne (Coastal)																	
346847	Alderney Res.	SZ 40 045950	69 800	158	64	49	44	38	26	46	54	74	29	220	29	831	44 29Jan
346876	Branksome, Bourne Valley Gas Wks	SZ 40 060924	24 799	159	68	61	47	44	27	45	54	78	25	229	36	873	37 29Jan
346881	Bournemouth, Rothesay Road	SZ 40 074923	41 787	159	66	62	47	36	30	46	48	73	30	224	34	855	34 29Jan
346882	Bournemouth	SZ 40 082919	40 793	145	60	60	44	33	24	42	47	70	29	217	32	803	32 29Jan
346887	Bournemouth, East Avenue	SZ 40 077926	44 790	159	63 (57)	(45)		33	26	35	50	73	27	218	31	817	36 29Jan
Coastal																	
346975	Poole Gasworks	SZ 40 016907	2 796	145	62	60	44	34	20	41	47	76	25	209	31	794	34 29Jan
347000	Poole, Henry Harbin School	SZ 40 012916	9 794	138	60	55	45	32	24	39	45	68	24	195	29	754	35 29Jan
347013	Poole S.Wks	SZ 40 006937	8 820	153	65	51	46	36	22	40	46	67	23	192	25	766	43 29Jan
347110	Bloxworth Heath	SY 30 876928	32 902	164	80	60	43	48	26	49	65	81	32	190	26	864	39 29Jan
347111	*Bloxworth Heath No.2	SY 30 876928	32 895	--	84	61	47	50	28	51	68	86	33	204	36	---	
Piddle																	
347415	Piddlehinton S.Wks	SY 30 724962	76 1029	198	98	64	54	44	36	60	57	98	31 (230) (33)	1003		35 29Jan	
347530	Puddletown	SY 30 754944	58 1002	(200)	91	58	57	46	36	56	55	90	35	224	30	978	33 18Nov 22Nov
Milborne (Piddle)																	
347748	Bulbarrow Hill	ST 31 779057	268 1074	(187)	80	55	57	45	39	69	87	97	31	244	25	1016	
347766	Milton Abbas, Gatehouse	ST 31 807030	216 1012	178	100	62	60	42	37	56	60	99	26	223 (27)	970	32 18Nov	
347819	Milborne St Andrew P.Sta.	SY 30 802977	70 978	188	95	59	52	39	32	55	58	84	26	218	26	932	34 22Nov
347927	Bere Regis, Doddings Farm	SY 30 851939	30 869	183	90	54	43	49	30	46	62	90	30	207	27	911	41 29Jan
Piddle																	
347973	Trigon	SY 30 886889	18 869	160	73	56	41	32	25	38	54	90	32	201	34	836	31 29Jan
Frome																	
348225	Cattistock, Bun House	SY 30 591998	107 1029	214	107	58	64	39	35	58	57	107	33	244	30	1046	33 18Nov
348227	Cattistock P.Sta.	ST 31 610001	162 1031	227	--	--	--	--	--	--	--	--	--	--	--	---	
348294	Hooke P.Sta.	ST 31 534006	150 1080	211	143	44	55	31	38	82	80	105	31	232	38	1090	
348461	Compton Valence	SY 30 584934	198 1050	243	107	51	57	43	45	78	78	94	33	243	56	1128	
348586	Magiston Farm	SY 30 635966	91 1022	231	107	56	61	39	35	64	49	95	31	234	43	1045	
348684	Minterne House	ST 31 659040	174 1021	217	94	55	72	49	39	67	72	121	36	241	39	1102	41 18Nov
348792	Forston P.Sta.	SY 30 667949	76 1029	206	105	53	57	49	36	57	53	84	29	241	38	1008	34 22Nov
348847	Dorchester W.Wks	SY 30 684905	95 981	207	106	56	57	39	41	51	61	92	31	236	38	1015	35 29Jan
348903	Dorchester, Little Cheam	SY 30 716928	73 963	192	100	58	56	49	37	57	66	92	28	213	34	982	34 29Jan
348909	Birkin House	SY 30 712917	70 951	195	103	61	56	40	47	57	58	95	30	222	29	986	33 22Nov
348916	Kingston Maurward	SY 30 718912	73 953	196	94	53	51	40	40	60	52	83	32	204	34	939	32 29Jan
South Winterbourne (Frome)																	
349024	Martinstown, The Chantry	SY 30 644888	82 978	200	113	60	60	37	49	63	91	83	39	252	45	1092	40 29Jan
349122	Dorchester, Queens Avenue	SY 30 688898	79 947	186	104	54	57	39	40	61	70	92	34	217	40	994	32 29Jan
349125	Dorchester, Alfred Road	SY 30 693899	69 953	212	115	52	59	39	41	60	67	91	35	231	41	1043	41 29Jan
Frome																	
349326	Empool P.Sta.	SY 30 741878	52 953	186	105	52	54	44	38	55	57	88	36	224	39	978	40 29Jan
349353	Broadwayne	SY 30 735865	53 917	186	98	52	49	38	41	53	59	88	32	224	37	957	
349492	Winfrith	SY 30 820870	26 881	183	84	46	39	36	30	40	51	79	33	221	32	874	36 29Jan
349695	East Stoke, Freshwater River Lab.	SY 30 870866	9 898	173	85	56	41	32	28	42	48	91	36	207	29	868	30 29Jan
349784	Creech Grange	SY 30 911823	69 954	165	90	65	56	38	38	46	54	79	40	239	43	953	36 6Nov
Coastal																	
350079	Corte Castle W.Wks	SY 30 960825	11 889	172	98	73	58	35	35	47	55	78	49	251	43	994	35 29Jan
350278	Swanage	SZ 40 030794	10 776	126	82	62	54	32	25	39	34	72	32	211	30	799	28 6Nov
350531	Sutton Poyntz	SY 30 707839	24 886	161	92	56	48	30	43	48	106	72	24	190	36	906	37 29Jan
350593	Priar Waddon P.Sta.	SY 30 652857	65 891	190	98	57	55	34	50	54	131	77	28	216	38	1028	46 29Jan
350749	Weymouth, Westham	SY 30 661795	23 787	141	76	53	37	27	40	41	70	65	21	183	42	796	28 29Jan
350776	Portland Bill Coastguard	SY 30 677692	53 699	120	64	53	34	29	33	36	56	50	31	149	30	685	23 29Jan
350818	Wyke Regis	SY 30 667770	12 731	135	70	48	40	31	38	39	63	63	23	181	28	759	26 29Jan 22Nov
350858	Langton Herring, Snipe Gate Res.	SY 30 622830	70 787	154	100	44	38	28	37	44	77	60	26	186	26	820	
350918	The Grey Mare	SY 30 592866	198 825	184	95	52	60	38	40	55	70	64	28	192	52	930	
350921	Abbotsbury, East Cottage	SY 30 578852	43 814	153	82	48	50	34	41	47	72	60	28	180	40	835	37 29Jan
351047	Litton Cheney, Baglake Fm	SY 30 556908	88 902	187	99	49	52	35	35	60	87	71	28	211	53	967	
351053	Litton Cheney Primary Sch.	SY 30 550902	58 863	176	92	47	47	36	40	57	84	66	31	190	44	910	33 29Jan
Brit (Coastal)																	
351190	Beaminster, East Street	ST 31 482011	56 1018	220	103	45	55	28	40	65	78	95	37	209	41	1016	33 11Sep
351256	Netherbury	SY 30 469993	47 970	214	95	40	55	32	37	61	68	102	42	200	40	986	38 11Sep
351273	Melplash	SY 30 485984	53 978	217	94	32	53	35	40	62	69	102	36	212	36	988	35 11Sep
Asker (Brit)																	
351463	Loders, The Old Mill	SY 30 494942	30 922	177	88	38	48	38	37	57	61	78	31	188	37	878	27 6Nov
351523	Poverstock	SY 30 531971	87 1067	198	102	46	55	38	43	65	81	90	29	199	42	988	
Coastal																	
351827	Charmouth S.Wks	SY 30 371937	10 795	177	101	28	58	42	26	56	54	105	28	196	38	909	59 11Sep

DEVON RIVER AUTHORITY AREA, 6115 SQUARE KILOMETRES

HYDROMETRIC AREAS 45, 46, 50, AND 51D

Devon, south area, 3758 square kilometres

Hydrometric areas 45 AND 46

Coastal																	
351986	Pinhay	SY 30 315913	137 909	190	103	41	74	48	32	72	70	118	44	218	46	1056	60 11Sep
352001	Bousdon	SY 30 301909	162 901	182	90	36	66	47	33	70	70	108	40	206	42	990	55 11Sep

RAINFALL 1970

Number	Station	Grid reference	Av tude - 1916 m mm	Rainfall in millimetres												Highest daily fall		
				Jan	Feb	Mar	Apr	May	Jun	Jul	Aug	Sep	Oct	Nov	Dec	Year	mm date	
DEVON SOUTH--(contd)																		
Axe																		
352115	Drimpton	ST 31	418050	107	1029	257	85	39	61	30	34	75	88	117	32	212	44 1074	43 11Sep
352461	Hawkchurch	ST 31	358006	81	991	276	100	45	69	41	41	80	68	110	40	219	45 1134	32 22Nov
352519	Wambrook	ST 31	291073	200	1051	235	107	55	66	37	29	77	107	85	35	222	41 1096	26 18Nov
352686	Axminster, Lyme Road	SY 30	307977	107	991	258	103	38	65	51	39	79	71	102 (37)	(215)	(40)	1098	34 11Sep
Yarty (Axe)																		
352746	Buckland St Mary	ST 31	272135	229	1132	234	93	47	60	45	36	61	105	104	38	205	42 1070	39 19Aug
352861	Yarcombe	ST 31	241079	157	1005	214	117	57	71	47	26	73	78	97	37	224	49 1090	32 21Sep
353056	Kilmington	SY 30	267986	67	990	239	105	38	59	48	31	89	101	91	38	213	42 1094	29 19Aug 22Nov
Axe																		
353175	Axe Fish Trap	SY 30	259926	5	940	196	102	34	62	48	26	72	81	82	35	199	32 969	30 6Nov
Coly (Axe)																		
353231	Northleigh	SY 30	198964	99	1003	--	--	--	--	--	--	--	--	--	35	228	40 ---	
353253	Offwell	SY 30	196997	191	1054	275	112	49	63	50	35	81	80	91	42	206	51 1135	30 18Nov
353423	Wilmington	ST 31	210000	131	1016	256	113	37	65	48	35	68	93	80	39	218 (45)	1097	32 18Nov
Axe																		
353510	Holyford	SY 30	236922	46	950	216	118	39	65	20	30	85	72	90	33	229	38 1035	
353518	Colyford	SY 30	244923	34	931	210	113	52	64	53	27	81	80	91	35	228	43 1077	33 6Nov
Coastal																		
353608	Beer, Windyridge	SY 30	230894	67	865	177	91	39	70	42	31	71	69	82	36	194	40 942	33 11Sep
353612	Beer, Set Fair	SY 30	226892	52	891	176	94	43	60	40	31	77	72	80	35	203	39 950	34 11Sep
353729	Sidbury	SY 30	142932	94	953	245	126	41	58	45	30	73	64	89	32	229 (49)	1081	33 11Feb
353792	Chelson	SY 30	169917	194	889	226	115	47	71	56	34	86	92	96	34	201	44 1102	32 29Jan
353831	Sidmouth, Primley Gardens	SY 30	132890	26	851	197	93	44	59	39	28	79	69	76	31	211	44 970	33 29Jan
353863	Sidmouth	SY 30	124873	10	785	179	83	39	59	38	23	77	60	66	29	192	44 889	34 29Jan
Otter																		
353894	Otterhead	ST 31	224141	247	1128	224	121	52	62	38	42	64	98	121	64	196	58 1140	
354170	Honiton, Copper Castle	ST 31	171004	160	1061	292	96	47	47	46	30	71	70	69	41	204 (50)	1068	33 29Jan
354295	Feniton Court	SY 30	108994	73	958	210	109	44	48	36	25	68	43	70	34	163	46 896	26 11Feb
354352	Broadhebury	ST 31	101048	134	985	188	118	48	49	34	33	73	55	92	43	174 (59)	970	31 11Sep
354492	Greatwell, Ottery St Mary	SY 30	110954	85	965	258	112	49	56	42	27	76	68	73	34	195 (50)	1040	36 29Jan
354568	Higher Netcombe	SY 30	067921	91	953	219	87	38	43	38	24	72	72	64	36	182 (50)	925	33 29Jan
354658	Dotton P.Sta.	SY 30	082882	24	851	210	82	42	52	39	26	68	73	67	28	175 (44)	906	37 29Jan
354778	Kersbrook	SY 30	064830	12	800	175	72	39	49	35	26	62	53	85	30	159	32 817	33 29Jan
Coastal																		
354864	Exmouth, Capel Lane	SY 30	026819	73	813	178	68	30	40	31	17	59	57	65	30	149	34 758	35 29Jan
354880	Exmouth	SY 30	015813	59	846	178	66	29	38	28	18	62	61	67	29	144	32 752	31 29Jan
Clyst (Coastal)																		
355052	Clyst St Lawrence	ST 31	021005	79	897	162	105	58	46	31	27	64	52	69	35	146	56 851	24 11Sep
355279	Rockbeare Manor	SY 30	031938	46	876	205	94	44	42	37	58	58	60	63	33	162	50 906	35 10Jun
355348	Pinhoe	SY 20	964940	30	841	175	105	46	43	38	46	62	54	60	50	151	44 874	28 10Jun
355351	Pinhoe, Cotmead	SY 20	969942	23	825	170	105	41	40	39	43	61	50	62	43	141	46 841	24 11Oct
355363	Exeter Met.Office	SY 20	995937	32	850	189	95	35	35	39	27	61	49	53	37	143	45 808	28 11Jan
355436	Redhayes	SY 20	970934	43	820	169	91	33	34	39	40	56	52	56	45	140	39 794	25 11Feb
Exe																		
355612	Wellshead	SS 21	824417	422	1841	248	256	121	138	50	65	131	193	155	172	304 (100)	1938	
355639	Lower Thorne	SS 21	843383	290	1599	197	225	124	140 (44)	68	119	161	137	159	289	98 1761	63 19Aug	
355650	Exford Rectory	SS 21	857384	293	1511	192	212	111	113	46	55	96	161	109	135	263	90 1583	67 19Aug
355735	Winsford	SS 21	906348	189	1351	185	201	93	101	40	48	72	125	118	113	250	84 1430	
355871	Brompton Regis, Gutterhole	SS 21	940322	329	1384	178	180	93	99	69	55	70	103	112	104	233	75 1371	
Haddeo (Exe)																		
356081	Exton, Leigh Farm	SS 21	961338	329	1422	--	--	--	--	--	--	--	--	--	98	240	87 ---	
Barle (Exe)																		
356172	Great Vintcombe, Lower	SS 21	732395	379	1960	212	261	178	171	43	99	204	201	193	243	350 (132)	2287	
356283	Kinsford Gate	SS 21	744365	457	2030	245	(271)	174	151	34	100	195	172	191	240	360	160 2293	
356466	Hawkridge, Liscombe	SS 21	877327	314	1496	188	211	122	133	41	68	108	116	126	164	264	108 1649	55 1Nov
Exp.Husb.Farm																		
356499	Sportsman's Inn	SS 21	793332	390	1778	--	--	--	--	--	--	--	--	--	180	283	127 ---	
356616	Dulverton, Exmoor House	SS 21	912280	134	1321	176	218	113	104	42	64	73	88	115	111	228	83 1415	43 1Nov
Iron Mill (Exe)																		
356768	Roachill	SS 21	854226	247	1262	188	192	111	102	37	78	86	99	117	106	217	84 1417	39 1Nov
Bathern (Exe)																		
356984	Clayhanger	ST 31	022230	165	1101	199	141	73	79	46	49	61	97	99	58	188	57 1147	31 5Aug
357055	Morebath, Little Timewell	SS 21	964256	168	1167	181	159	85	79	39	48	61	88	91	69	194	60 1154	30 1Nov
Exe																		
357187	Stoodleigh Court	SS 21	916185	247	1249	204	184	101	91	37	72	81	87	115	82	208	77 1339	31 1Nov
Loman (Exe)																		
357435	Huntsham	SS 21	990180	241	1016	202	132	57	63	68	58	67	73	103	55	182	46 1106	26 22Nov
Exe																		
357633	Templeton	SS 21	887139	238	1106	187	155	82	82	35	70	75	83	111	79	160	69 1188	33 11Oct
357896	Furdon	SS 21	922046	186	902	180	128	57	52	38	38	--	--	--	--	--	---	
357958	Brampford Speke	SY 20	927982	61	825	184	110	53	55	40	20	65	49	61	51	136	49 873	27 14Jan
Cula (Exe)																		
357983	Westcombe	ST 31	202162	219	1088	216	130	72	60	39	45	81	90	114	54	197	62 1160	43 11Sep
358100	Dunkeswell	ST 31	136076	253	1118	(210)	136	53	60	44	39	73	81	114	50	221	67 1148	40 11Sep
358232	Hemyock	ST 31	139126	185	1035	211	116	52	60	56	47	70	76	102	49	203	65 1107	38 11Sep
358233	Hemyock, Windward Edge	ST 31	138128	165	1016	201	110	50	56	58	46	65	73	97	50	194	59 1059	30 11Sep
358263	Cula Davy, New Barn	ST 31	122147	171	914	188	118	54	57	67	38	74	74	97	42	182	64 1055	39 11Sep
358300	Woodgate Farm	ST 31	102152	165	895	183	115	53	56	46	39	70	77	86	41	166	53 985	25 11Sep
358511	Kentisbeare	ST 31	065075	119	897	185	114	47	46	38	31	61	56	85	43	169	61 936	28 11Sep
358549	Hockworthy	ST 31	039194	191	1053	172	146	68	69	47	63	60	106	93	59	185	60 1128	46 5Aug
358670	Tiverton Junction, Willand	ST 31	033113	75	919	167	116	56	50	40	32	65	53	86	40	169	55 929	26 11Sep
358942	Bradninch	SS 21	994033	69	920	160	117	72	50	31	42	70	62	73	51	159	62 949	25 11Sep
Creedy (Exe)																		
359171	Kennerleigh	SS 21	819074	117	891	140	139	78	60	38	30	75	82	96	62	150	58 1008	27 11Oct
359289	Cheriton Fitzpaine	SS 21	877064	134	902	146	126	68	52	33	43	64	64	81	62	139	57 935	30 11Oct
359390	Shobrooke Park	SS 21	854076	90	851	150	120	63	46	38	20	62	67	68 (54)	(128)	(54)	870	24 8Feb

RAINFALL 1970

Number	Station	Grid reference	Altitude m	Av -1950 1916 m	Rainfall in millimetres												Highest daily fall	
					Jan	Feb	Mar	Apr	May	Jun	Jul	Aug	Sep	Oct	Nov	Dec	Year	mm
DEVON SOUTH--(contd)																		
Yeo (Creedy)																		
359600	Horwell Barton	SS 21 760003	91	866	137	140	72	55	51	20	57	87	58	47	124	52	900	32 8Feb
359725	Barnstaple Cross	SS 21 805014	139	864	148	137	60	54	43	23	52	71	66	54	122	47	877	26 8Feb 11Oct
359869	Crediton, Okefield	SS 21 832006	91	903	148	127	62	49	39	19	63	70	67	54	125	43	866	25 8Feb
Creedy (Exe)																		
359946	Shobrooke House	SS 21 861011	98	825	120	112	67	47	40	20	66	67	68	50	114	56	827	24 8Feb
359975	Newton St Cyres	SX 20 879980	40	825	181	123	58	45	40	18	57	69	61	51	127	55	885	28 8Feb
Exe																		
360143	Exeter Institution	SX 20 921926	41	810	201	108	55	42	41	36	56	70	61	51	140	56	917	26 11Sep
360197	Exeter, Southam	SX 20 951920	46	825	212	81	43	53	41	25	(55)	(62)	55	27	135	45	834	23 29Jan
360199	Heavitree	SX 20 943920	34	819	181	87	36	36	38	24	55	62	51	39	130	36	775	24 29Jan
360247	Pocombe Bridge	SX 20 894917	30	889	234	97	52	35	47	21	55	88	55	41	136	46	907	33 4Aug
360277	Longdown	SX 20 873908	139	997	224	99	53	42	48	23	53	93	55	53	132	46	921	34 4Aug
360333	Shillingford St George	SX 20 905880	52	923	223	86	46	35	44	20	50	82	50	35	133	34	838	33 29Jan
Coastal																		
360699	Kenton, High Barn	SX 20 957836	20	856	221	81	32	39	33	16	56	76	65	34	147	37	437	
360724	Starcross	SX 20 972821	9	862	193	76	31	38	28	14	60	74	66	31	140	37	788	29 29Jan
360763	Mamhead	SX 20 944800	46	977	213	80	38	48	38	17	65	74	69	40	156	39	877	35 29Jan
360863	Luscombe Castle	SX 20 943768	53	1021	218	87	40	47	41	19	66	70	74	38	169	35	904	25 29Jan
360892	Holcombe	SX 20 953751	61	954	198	80	39	45	43	18	65	74	69	41	159	33	864	32 29Jan
360901	Teignmouth, Portland Av.	SX 20 940745	122	953	215	84	36	52	49	17	67	80	71	40	175	36	922	25 29Jan
360906	Teignmouth	SX 20 941728	6	844	200	82	33	49	42	19	58	73	64	35	165	31	851	33 29Jan
South Teign (Teign)																		
361088	White Ridge	SX 20 650824	488	2235	343	266	163	177	57	65	117	158	193	69	297	123	2028	
361105	Hurston Ridge	SX 20 668828	411	2017	327	260	143	147	62	69	108	140	165	92	264	(122)	1899	
361118	Thornworthy Down	SX 20 664846	354	1859	309	276	171	168	54	68	113	138	160	92	265	128	1942	
361123	Metherall	SX 20 672843	352	1905	328	272	150	149	54	63	102	136	158	91	260	121	1884	39 2Dec
361130	Thornworthy	SX 20 670850	351	1788	303	250	152	155	51	57	93	139	138	80	235	99	1752	43 20Apr
Teign																		
361155	Murchington	SX 20 692881	191	1302	225	199	103	100	44	48	59	117	89	59	192	76	1311	36 19Aug
361185	Yellam	SX 20 714870	207	1248	262	176	84	83	49	56	50	118	92	55	166	68	1259	38 19Aug
361212	Furlong	SX 20 707896	155	1150	85	158	74	86	56	48	47	101	73	57	161	60	1006	62 20Aug
361273	Newton Barton	SX 20 711921	213	947	155	138	85	68	72	34	42	96	59	51	136	45	981	31 19Aug
361321	Cheriton Cross	SX 20 770932	184	932	--	--	--	--	--	--	--	--	--	52	133	50	--	
361380	Clifford Bridge Farm	SX 20 780897	88	1059	249	144	59	60	57	27	43	103	68	46	155	44	1055	29 29Jan
Trenchford (Teign)																		
361697	Smithacott	SX 20 798848	259	1162	215	135	55	60	76	35	50	126	71	55	182	70	1130	
361706	Kennick	SX 20 808838	256	1157	293	135	68	64	56	44	60	108	76	52	182	57	1195	32 17Jan
361710	Tottiford	SX 20 808824	241	1173	258	109	62	61	51	54	59	97	68	51	168	44	1082	30 17Jan
Teign																		
361732	Trusham	SX 20 854820	94	1013	240	116	50	43	47	22	51	94	75	37	164	40	979	37 11Feb
361753	Haldon	SX 20 884847	250	1111	284	112	47	48	47	21	60	102	78	48	160	35	1042	39 29Jan
361850	Chudleigh	SX 20 866793	70	1032	237	117	52	50	50	61	62	98	75	44	144	43	1033	39 10Jun
Bovey (Teign)																		
361997	Purdon	SX 20 752841	226	1372	321	162	72	66	63	50	57	108	80	62	181	56	1278	40 17Jan
362061	Heatree	SX 20 727807	337	1554	339	215	116	102	34	48	80	129	113	68	225	82	1551	44 29Jan
362187	Yarner Wood	SX 20 785784	183	1346	301	154	76	73	53	62	72	110	94	47	203	56	1301	36 17Jan
362248	Bovey Tracey, Brimley	SX 20 799769	98	1270	260	152	74	75	48	52	66	121	92	50	157	51	1198	33 17Jan
Teign																		
362452	Newton Abbot, Seale Hayne College	SX 20 828729	83	1005	216	126	43	55	39	46	62	86	81	36	162	33	985	27 22Nov
362539	Owlcombe Cross	SX 20 765731	172	1448	281	162	74	80	52	30	74	104	106	44	202	45	1254	36 17Jan
362732	Compton	SX 20 862652	64	1039	218	116	43	56	46	34	58	93	86	35	199	45	1029	32 29Jan
Coastal																		
363007	Torquay, Lydwell Court	SX 20 927646	125	925	191	87	46	46	40	27	61	96	90	38	164	29	915	26 22Nov
363036	Torquay	SX 20 909637	8	888	202	97	46	40	39	33	59	114	92	37	167	35	961	28 29Jan 22Nov
363157	Brixham, Rea Barn Road	SX 20 927556	50	967	175	110	27	47	43	31	68	93	133	33	192	30	982	50 11Sep
Dart																		
363294	Postbridge	SX 20 655787	361	2032	312	240	154	154	50	78	101	145	141	81	265	119	1840	40 20Apr
West Dart (Dart)																		
363407	Beardown Hill	SX 20 605767	475	2307	(336) (262)	198	176	22	102	76	184	197	106	345	148	2152		
363433	Cowsic Valley	SX 20 595767	403	2061	325	281	136	173	49	115	163	167	169	91	300	148	2117	
363469	Princetown	SX 20 587748	394	1980	319	192	125	143	41	111	157	142	171	74	304	140	1919	
363474	Princetown Prison	SX 20 586741	414	2226	351	220	155	172	38	123	157	138	195	73	274	118	2019	49 21Jan
363519	Clapper Bridge	SX 20 628771	364	2032	333	208	165	170	57	108	135	143	163	88	305	(135)	2010	
363579	Strane Valley	SX 20 616715	360	1927	335	165	121	141	50	99	133	117	150	(79)	(273)	(120)	1783	34 23Jul
363595	Fox Tor	SX 20 620704	354	1910	388	163	112	125	51	93	129	117	149	(90)	(273)	(121)	1811	31 23Jul
363624	Swincombe	SX 20 632719	317	1911	425	217	148	153	54	102	147	142	166	69	303	109	2035	49 21Jan
Dart																		
363697	Venford Res.	SX 20 684707	290	1747	441	220	113	146	51	97	120	149	159	57	287	86	1926	59 17Jan
363700	Venford Dam	SX 20 688711	290	1663	418	175	92	126	43	74	108	141	159	46	263	70	1715	59 17Jan
363871	Widecombe	SX 20 718767	244	1651	308	193	117	103	56	38	70	129	140	60	215	83	1512	50 11Sep
364177	Buckfastleigh S.Wks	SX 20 749659	27	1270	277	189	56	113	40	63	82	99	127	37	227	67	1377	38 8Sep
365046	Dartmouth Public Gardens	SX 20 879515	3	1060	207	121	47	66	40	42	86	107	140	41	213	59	1169	52 11Sep
365057	Kingswear	SX 20 886512	46	1079	179	103	38	56	29	37	75	110	128	34	185	51	1025	56 11Sep
365060	Dartmouth, Dean's Lodge	SX 20 880505	24	1074	187	116	42	64	34	35	77	89	139	41	176	55	1055	57 11Sep
Coastal																		
365364	Slapton	SX 20 824449	32	1108	170	122	46	82	32	45	75	81	152	39	202	66	1112	58 11Sep
365688	Salcombe	SX 20 733386	116	1041	169	98	43	69	21	47	72	75	129	38	195	53	1009	46 11Sep
365816	Kingsbridge	SX 20 735441	3	1118	181	125	50	75	31	48	--	--	--	--	--	--	--	
Avon Water (Coastal)																		
365962	Avon Dam	SX 20 679649	311	2042	412	265	112	196	35	81	148	130	172	72	363	122	2108	52 20Apr 22Nov
365974	Yalland	SX 20 690628	264	1910	366	217	111	155	42	73	137	140	156	71	317	113	1898	47 21Jan
365999	Bala Brook	SX 20 675627	232	2124	389	247	119	186	39	72	133	144	172	80	348	135	2064	48 21Jan
366105	Avonwick, Black Hall	SX 20 712576	91	1462	273	189	76	119	39	60	109	98	126	52	255	99	1495	35 22Nov
366134	Holsome	SX 20 732558	105	1342	245	153	58	98	27	50	103	88	125	41	234	83	1305	30 22Nov
366223	Hazelwood House	SX 20 727522	85	1263	232	146	60	101	32	43	89	69	97	37	232	82	1220	

RAINFALL 1970

Number	Station	Grid reference	Av Alti- tude m	1916 -1950 mm	Rainfall in millimetres												Highest daily fall		
					Jan	Feb	Mar	Apr	May	Jun	Jul	Aug	Sep	Oct	Nov	Dec	Year	mm	date
DEVON SOUTH--(contd)																			
Coastal																			
366467	Mount Polly	SX 20	661446	94	994	169	103	56	75	22	40	65	140	93	47	166	58	1034	52 22Aug
Erme (Coastal)																			
366608	Harford	SX 20	638595	207	1482	317	153	76	101	47	80	103	129	125	47	258	98	1534	41 17Jan
366705	Wranqaton	SX 20	666575	183	1561	293	182	(83)	139	52	71	123	134	143	66	280	100	1666	42 22Nov

CORNWALL RIVER AUTHORITY AREA, 4644 SQUARE KILOMETRES

HYDROMETRIC AREAS 47 TO 49

Yealls (Coastal)					SX	20	629612	271	1778	354	203	106	141	46	85	130	133	148	67	300	124	1837	50	29Jan
368060 Watercombe					SX	20	598585	85	1344	288	153	73	115	30	59	100	106	115	45	253	90	1427	39	17Jan
368124 Slade					SX	20	582515	12	1181	222	127	52	--	--	--	--	--	--	--	--	--	--	--	--
368225 Yealinton, Black Tor					SX	20	577512	37	1107	(220)	(127)	(52)	79	28	44	90	106	104	36	210	58	1154	30	22Nov
368231 Yealinton																								
Coastal																								
368487 Mount Batten Met.Office					SX	20	492529	27	963	209	111	50	76	23	35	77	92	82	30	181	57	1023	34	11Feb
Heavy (Plym)																								
368641 Double Waters					SX	20	575723	355	1728	294	156	162	115	38	93	137	127	160	62	272	90	1706		
368668 Leather Tor Farm					SX	20	566698	277	1582	360	145	94	121	35	85	135	134	149	81	207	97	1643		
368714 Sheepstor, Head Weir					SX	20	553687	226	1582	276	139	90	107	31	77	102	119	130	49	244	84	1448	32	13Sep
368715 Burrator Lawn					SX	20	552685	229	1585	308	144	88	111	31	79	111	114	131	48	263	84	1512	36	14Jan
368717 Sheepstor, Redstone					SX	20	558682	232	1590	335	125	91	92	38	94	119	116	138	75	251	128	1602		
368718 Burrator					SX	20	553680	230	1539	339	138	81	112	33	79	121	121	135	74	240	83	1556		
Plym																								
368923 Lee Moor House					SX	20	573628	268	1560	316	110	88	(116)	10	86	123	117	145	45	263	104	1523	34	13Sep
369021 Little Woodford					SX	20	531571	24	1129	239	130	60	90	27	41	91	96	90	33	209	74	1180	33	11Feb
369051 Hartley Res.					SX	20	486569	98	1094	180	113	52	84	22	58	76	94	84	37	180	64	1044	27	22Nov
Coastal																								
369122 Plymouth, The Hoe					SX	20	478537	36	959	189	96	49	63	24	40	69	92	70	25	166	48	931	32	11Feb
369124 Drakes Res.					SX	20	481551	45	979	193	109	53	73	26	43	75	93	79	31	182	59	1016	30	29Jan
369296 Maristow Gardens					SX	20	472640	15	1345	290	143	57	91	20	52	94	135	114	41	246	64	1347	37	22Nov
Tavy																								
369680 Tavistock					SX	20	482748	139	1337	258	132	80	62	16	51	93	122	94	41	195	72	1216	29	21Jan
Walkham (Tavy)																								
369919 North Hessary Tor					SX	20	577742	510	1803	312	163	134	135	49	107	149	147	151	70	278	104	1799	32	17Jan
369989 Sampford Spiney					SX	20	525709	168	1499	262	126	74	82	29	62	99	112	106	35	215	74	1276	29	21Jan
370007 Horrabridge					SX	20	512701	88	1355	253	138	80	88	21	57	95	123	114	39	224	73	1305	28	21Jan
Tavy																								
370096 Yelverton					SX	20	513676	189	1473	302	139	76	89	25	62	94	125	116	44	235	75	1382	38	17Jan
Tamar																								
370542 Pyworthy Rectory					SS	21	311021	131	1053	148	112	80	78	51	72	89	111	81	75	176	69	1142	26	1Nov
370579 Davies					SX	20	314982	119	1114	157	124	81	73	28	82	106	124	76	65	180	79	1175	28	9Jun
370670 Holsworthy, Blagdon					SS	21	365058	146	1230	161	164	87	92	46	68	100	93	93 (70)	(193)	84	1251	28	23Jul	
370934 Ditchen					SX	20	309947	139	1096	184	124	77	93	23	112	88	140	77	68	202	79	1267	64	9Jun
Ottery (Tamar)																								
371460 Winnacott					SX	20	259901	117	1110	199	138	70	82	30	68	76	118	74	65	186	67	1173	32	1Nov
Carey (Tamar)																								
371736 Virginastow					SX	20	386938	168	1212	178	121	71	85	59	40	99	103	72	51	191	67	1137	34	13May
Kensley (Tamar)																								
372003 Launceston, St Johns					SX	20	327839	128	1110	248	152	66	83	23	31	82	111	76	48	187	64	1171	28	17Jan
372004 Launceston College					SX	20	333838	160	1105	190	127	68	78	23	37	80	104	71	41	182	53	1054	23	8Feb
Lyd (Tamar)																								
372159 Prewley					SX	20	548910	322	1564	228	184	133	104	43	74	122	135	118	69	233	114	1557	38	1Nov
372318 Coryton Manor					SX	20	473848	140	1322	250	116	82	63	17	41	103	110	81	39	198	61	1161	34	21Jan
Thrushel (Lyd)																								
Tamar																								
373078 Landue					SX	20	349797	76	1132	228	129	68	64	28	30	75	91	65	46	171	57	1052	24	17Jan
Penpont Water (Tamar)																								
373392 Lewannick					SX	20	287804	149	1300	246	159	78	111	34	43	91	135	88	61	188	80	1314	35	21Aug
Tamar																								
373827 Gunnislake					SX	20	422707	174	1296	274	124	68	68	17	40	85	138	102	49	212	66	1239	34	21Jan
373953 Pentillie Castle					SX	20	406647	46	1268	261	142	60	89	20	52	80	118	97	47	215	67	1248	31	17Jan
Coastal																								
374086 Ellbridge, Rosewarne Exp.Hort.Sta.					SX	20	401632	58	1047	229	122	55	79	25	41	73	126	84	39	191	54	1118	30	21Aug
Lynher (Coastal)																								
374322 North Hill, Bastreet					SX	20	243764	235	1581	329	221	115	127	32	57	128	156	130	86	257	117	1755	42	21Aug
374499 Caradon Hill					SX	20	273707	369	1777	334	227	108	144	30	58	138	165	133 (71)	270	123	1801	50	20Apr	
375036 Eglarooze Res.					SX	20	341546	64	1168	197	140	58	91	36	40	93	115	--	--	--	--	--		
Coastal																								
375133 Torpoint					SX	20	421557	58	1016	204	120	50	79	27	42	84	117	80	37	204	51	1095	30	21Aug
Seaton (Coastal)																								
375292 St Cleer Down S.Wks					SX	20	253675	183	1369	299	195	89	104	28	48	110	178	104	69	233	95	1552	66	21Aug
375396 Tregastick					SX	20	283596	107	1232	252	148	65	86	34	44	92	146	102	41	204	64	1278	55	21Aug
Looe (Coastal)																								
375572 Liskeard, Tredhowr					SX	20	257642	140	1243	300	182	70	101	38	46	104	162	106	58	238	88	1493	59	21Aug
375746 Liskeard, Middle Bodrane					SX	20	209613	137	1219	308	155	73	87	29	50	105	133	93	40	229	75	1377	34	22Nov

RAINFALL 1970

Number	Station	Grid reference	Av Alti- tude -1950 m mm	Rainfall in millimetres												Highest daily fall	
				Jan	Feb	Mar	Apr	May	Jun	Jul	Aug	Sep	Oct	Nov	Dec	Year	mm date
CORNWALL-- (contd)																	
Povey (Coastal)																	
376240 Trekeivesteps		SX 20	231703	198 1475	339	216	106	119	27	56	148	189	119	73	270	125	1787
Warleggan (Povey)																	
Povey (Coastal)																	
Coastal																	
377123 Povey		SX 20	120513	16 1067	195	128	--	--	--	--	--	--	--	--	--	--	---
377557 St Austell, Poltair		SX 20	018525	94 1232	240	145	74	78	28	34	110	124	77	47	215	73	1245
378032 St Mawes		SW 10	853330	18 973	168	134	66	67	27	34	83	96	65	32	141	48	961
Fal																	
378296 High Street Res.		SW 10	966527	137 1245	--	--	--	--	--	--	--	--	--	43	213	75	---
378299 Hendra P.Sta.		SW 10	966518	71 1222	241	130	67	79	31	46	92	--	--	--	--	--	---
Kenwyn (Truro)																	
378760 Truro, Broad Street		SW 10	834456	72 1130	201	124	60	69	26	35	50	103	66	38	164	53	989
Tresillian (Truro)																	
378965 Ladock P.Sta.		SW 10	891511	30 1082	207	125	57	65	26	43	80	98	66	39	197	68	1071
379134 Truro W.Wks		SW 10	847464	18 1133	199	124	53	59	26	40	53	93	62	26	169	52	956
Devoran (Coastal)																	
379372 Trevince		SW 10	737403	73 1213	218	143	69	74	31	44	55	84	53	27 (203)	40	1041	
Kennall (Devoran)																	
379495 Stithians		SW 10	722365	175 1290	189	130	64	70	33	53	75	104	90	38	172	71	1089
Coastal																	
379706 Penryn Res.		SW 10	778336	72 1142	215	162	74	80	30	52	83	98	88	39	181	74	1176
379758 Falmouth		SW 10	802325	51 1100	188	150	66	76	31	42	79	90	73	34	161	63	1053
Helford (Coastal)																	
379919 Wendron		SW 10	677307	140 1138	199	137	80	64	35	50	77	97	96	37	160	84	1116
379934 Cudrose Met.Office		SW 10	669264	82 903	168	137	63	58	32	41	85	83	81	33	153	73	1007
380002 Goonhilly Down		SW 10	723213	110 889	--	--	--	--	--	--	--	--	--	33	168	72	---
Coastal																	
380483 Lizard		SW 10	701119	73 837	142	123	56	50	39	43	76	53	69	24	124	54	853
380967 St Michael's Mount		SW 10	516300	5 938	158	145	64	75	36	47	63	80	78	25	153	56	980
381117 Gulval		SW 10	486317	15 1007	162	146	69	79	36	44	57	84	87	42	166	62	1034
381210 Penzance, Penlee Gardens		SW 10	469300	19 1055	161	148	63	82	40	53	66	84	93	35	176	62	1063
381232 Trengwainton House		SW 10	445313	113 1156	183	142	71	82	47	62	72	99	96	38	192	74	1158
381316 Drift W.Wks		SW 10	438287	67 1092	168	145	75	89	42	67	64	86	95	32	187	66	1116
381319 Trevidden		SW 10	443296	84 1137	177	147	75	88	48	57	69	86	94	34	197	70	1142
381518 Porthcurno		SW 10	385227	55 862	149	113	54	64	47	48	57	76	79	35	147	43	912
381584 Scilly Isles, St Mary's		SV 0	913120	48 831	105	151	40	50	58	74	42	41	70	25	149	64	869
381733 St Just, Crior Farm		SW 10	392314	171 1156	--	--	--	--	--	--	--	--	--	32	192	84	---
381899 Bussow Moor		SW 10	501392	119 1092	201	167	67	45	37	65	73	119	81	30	207	69	1161
Hayle																	
382153 St Erth		SW 10	541358	15 1009	163	139	64	66	34	54	56	100	75	28	161	63	1003
Coastal																	
382380 Rosewarne Exp.Hort.Sta.		SW 10	643412	76 969	202	134	89	53	29	51	57	104	76	28	179	61	1063
382444 Boswyn Res.		SW 10	659362	156 1219	217	147	80	58	35	66	81	116	102	39	194	85	1220
Gannel (Coastal)																	
383189 Newquay, Trevice Manor		SW 10	841582	30 991	--	--	--	--	30	31	53	90	67	46	185	56	---
Coastal																	
383351 Newquay		SW 10	812614	53 868	138	92	39	48	34	37	56	85	70	50	171	52	872
383478 St Mawgan Met.Office		SW 10	873642	103 970	143	105	46	59	30	46	67	99	82	63	190	71	1001
383815 Constantine Bay		SW 10	867745	35 907	117	85	52	50	26	41	49	84	62	41	189	54	850
383902 Padstow, Barry's Lane		SW 10	917754	8 914	155	89	52	54	29	51	59	93	74	50	195	61	962
384021 Trevanson		SW 10	978729	30 1033	159	125	60	76	27	43	65	111	76	48	202	67	1059
Camel																	
384073 Camelford, Roughton View		SX 20	104832	213 1489	219	152	109	114	23	71	121	178	123	93	265	128	1596
384101 Lower Moor S.Wks		SX 20	128831	271 1526	245	182	100	117	26	93	133	172	129	107	270	138	1712
384342 De Lank Filters		SX 20	132765	221 1534	269	167	104	113	24	68	122	175	118	77	257	110	1604
Allen (Camel)																	
Coastal																	
385436 Trebetherick		SW 10	937772	46 922	154	92	51	55	29	45	55	96	69	50	179	53	928
385503 Trelights		SW 10	990789	112 1016	160	95	51	52	25	46	70	112	82	52	185	69	999
385633 Bossiney		SX 20	064889	88 1006	167	115	61	60	16	41	73	127	66	59	170	63	1018
385637 Condolden Farm		SX 20	093869	290 1240	199	125	73	80	19	87	115	181	108	84	234	114	1419
386255 Bude		SS 21	208063	15 868	113	105	57	59	34	57	74	100	74	69	172	69	943

DEVON RIVER AUTHORITY AREA cont'd

Devon, north area, 2357 square kilometres

Hydrometric areas 50 and 51D

Coastal																		
387198 Hartland Point		SS 21	231277	94 923	125	83	55	46	20	50	68	100	59	66	189	52	913	34 19Aug
387253 Clowelly Court		SS 21	310250	107 1316	176	129	62	86	20	64	98	111	92	119	259	96	1312	58 1Nov
Torrige																		
387349 Meddon		SS 21	277179	200 1313	167	128	--	--	--	--	--	--	--	--	--	--	---	
387787 Shebbear		SS 21	447094	165 1218	150	173 (89)	106	--	36	68	102	101	79	88	173	74	1239	40 1Nov
Lew (Torrige)																		
388371 Ashbury Sta.		SX 20	483962	253 1411	186	152	99	93	36	69	115	111	104	70	234	93	1362	41 1Nov
388514 Chilla		SS 21	445016	181 1233	173	181	108	110	42	72	88	91	92	66	195	81	1299	35 1Nov
388667 Inwardleigh, Waytown		SX 20	547978	189 1181	--	--	--	--	--	46	82	94	86	57	180	88	---	
388772 Highampton		SS 21	499048	126 1200	174	180	90	97	51	56	79	84	88	81	190	73	1243	39 1Nov

RAINFALL 1970

Number	Station	Grid reference	Av Altitude -1950 m	1916 m	Rainfall in millimetres												Highest daily fall mm	date
					Jan	Feb	Mar	Apr	May	Jun	Jul	Aug	Sep	Oct	Nov	Dec	Year	
DEVON NORTH--(contd)																		
Okehampton (Torridge)																		
388872	Vellake Intake	SX 20	560898	344	1743	240	204	129	133	59	--	--	--	--	--	--	--	
388933	Okehampton, Battle Camp	SX 20	585928	372	1562	241	184	127	108	64	63	107	116	132	87	242	115	1586
388936	Okehampton W.Wks	SX 20	587938	262	1384	214	182	121	100	66	53	95	103	102	69	210	84	1399
388941	Okehampton Hill	SX 20	606879	518	2264	349	269	168	177	58	107	135	161	175	(118)	(349)	(158)	2224
East Okehampton (Okehampton)																		
389005	Belstone Res.	SX 20	615934	339	1397	227	199	125	(108)	61	61	96	117	124	76	219	105	1518
389018	Okehampton Pleasure Gdns	SX 20	591948	162	1403	191	207	129	116	79	50	91	102	105	77	212	99	1458
Okehampton (Torridge)																		
389284	Hawksland	SS 21	612069	125	947	131	162	79	89	40	41	73	97	75	80	157	65	1089
Torridge																		
389623	Petrockstow	SS 21	507102	96	1016	(140)	164	85	94	30	44	88	98	93	85	179	65	1165
389716	Roborough	SS 21	579171	171	1099	117	126	85	85	38	40	102	93	84	81	185	63	1099
389897	Torridge Vale S.Wks	SS 21	482191	13	1107	151	141	67	73	36	62	85	100	71	78	188	66	1118
390167	Melbury Res.	SS 21	387202	146	1403	146	166	87	96	31	72	102	121	109	100	234	89	1353
390244	Hollanoor	SS 21	443176	163	1168	164	156	75	98	46	60	96	115	87	91	211	83	1282
390388	Jennett's Res.	SS 21	444247	19	971	126	120	77	68	33	48	74	107	88	81	195	60	1077
390468	Gannaton Res.	SS 21	483253	107	931	132	114	68	69	36	38	70	103	88	64	183	58	1023
390480	Bideford, King George's Fields	SS 21	454271	4	927	110	106	64	60	38	48	66	98	83	67	187	52	979
390516	Northam, Phayre House	SS 21	448277	15	927	104	103	64	58	45	49	71	99	84	70	189	50	986
Tav																		
390782	Belstone, Irishman's Wall	SX 20	619919	363	1671	(200)	209	135	126	50	57	(105)	121	129	77	(237)	110	1556
390858	South Tavton	SX 20	654944	200	1223	175	167	104	102	53	34	70	100	88	61	169	71	1194
390937	North Tavton	SS 21	672022	164	948	149	151	83	67	61	32	57	96	64	61	141	60	1022
Yeo (Tav)																		
391605	Lapford Cross	SS 21	729075	82	876	124	142	77	69	46	42	75	86	76	63	151	51	1002
Tav																		
391695	Eggesford	SS 21	680118	64	1013	141	146	78	73	32	54	86	100	77	(72)	(172)	63	1094
Little Dart (Tav)																		
391867	North Backstone	SS 21	835200	232	1270	--	--	--	--	--	--	--	--	--	76	194	54	---
391998	Horseford Lodge	SS 21	773161	187	1148	146	161	94	86	30	72	101	98	105	85	185	69	1232
392106	Cheldon Barton	SS 21	734134	163	1016	124	138	79	69	28	47	80	89	87	77	163	56	1037
392196	Middle Garland	SS 21	711182	202	1067	138	135	81	93	32	46	97	97	99	83	167	64	1132
Mole (Tav)																		
392686	South Molton	SS 21	715255	131	1151	148	146	86	97	33	54	97	99	100	97	209	58	1224
Yeo (Tav)																		
392694	East Anstey	SS 21	869261	215	1257	--	--	--	--	--	--	--	--	--	104	209	84	---
392927	North Molton, Ley	SS 21	760287	219	1389	154	181	140	117	35	70	114	104	113	140	223	76	1467
392970	Bish Mill	SS 21	739254	94	1143	143	155	105	106	31	57	98	94	105	102	199	67	1262
Mole (Tav)																		
393059	Ash Mill	SS 21	792229	146	1209	176	172	119	94	43	78	92	100	102	104	198	77	1355
Bray (Mole)																		
393315	Challacombe	SS 21	692411	256	1704	198	232	147	136	29	74	159	167	154	202	332	151	1981
393386	Fullaford	SS 21	682380	245	1518	193	191	137	134	24	78	163	140	156	194	309	125	1844
393432	Brayford	SS 21	685347	146	1420	169	203	108	137	29	92	155	123	134	169	286	(105)	1710
Mole (Tav)																		
393812	Kings Nympton	SS 21	690190	158	1016	--	--	--	--	--	--	--	--	--	69	167	56	---
Tav																		
394149	Tarnscombe, Buck's Mill	SS 21	565247	46	940	143	122	91	86	56	51	89	81	89	76	193	65	1142
394318	Gunn, Furze	SS 21	648332	186	1194	169	161	115	120	32	62	134	101	118	127	242	79	1460
394351	Swinbridge	SS 21	622305	73	1123	140	142	93	99	41	46	110	87	94	89	224	75	1240
394514	Willesleigh	SS 21	600334	110	1181	147	126	90	89	37	44	106	95	90	97	210	67	1198
Coastal																		
394659	Barnstaple Athenaeum	SS 21	558330	8	953	128	113	65	76	32	36	89	88	75	96	193	63	1054
Yeo (Coastal)																		
394703	Preston, Kentisbury	SS 21	626431	219	1511	169	147	83	101	24	47	110	129	106	154	264	91	1425
394784	Loxhore, Cott Bridge	SS 21	609384	84	1524	158	170	103	115	31	64	146	118	114	152	269	106	1546
394855	Bratton Fleming	SS 21	642386	152	1148	182	191	117	115	41	71	149	121	118	186	338	94	1723
Coastal																		
395063	Okevill Cross	SS 21	586400	233	1537	117	158	94	105	21	67	117	134	123	195	248	125	1504
395162	Chivenor Met.Office	SS 21	494347	6	911	94	102	58	58	29	35	73	75	72	69	194	57	916
Caen (Coastal)																		
395167	Narracott	SS 21	546432	232	1422	151	129	91	104	35	60	137	121	119	135	280	92	1454
395219	Spreacombe	SS 21	482419	125	1145	119	112	68	80	36	55	112	112	110	106	265	84	1259
Coastal																		
395601	Ilfracombe Res.	SS 21	505453	120	1232	136	113	65	85	27	57	99	113	110	103	289	67	1264
395622	Ilfracombe	SS 21	520478	8	974	137	95	78	68	37	53	102	109	(87)	112	243	49	1370
Lyn (Coastal)																		
396192	Chaina Barrow	SS 21	734420	484	1996	240	243	171	155	48	91	205	213	199	245	359	(133)	2302
396300	Longstone Barrow	SS 21	708428	472	1853	231	253	161	161	30	91	190	200	187	244	351	(130)	2229
Coastal																		
396384	Lundy Island, Stoneycroft	SS 21	133442	139	953	--	--	--	--	20	55	69	70	61	66	196	51	---

RAINFALL 1970

Number	Station	Grid reference	Av Alti- tude -1950 m mm	Rainfall in millimetres												Highest daily fall mm date	
				Jan	Feb	Mar	Apr	May	Jun	Jul	Aug	Sep	Oct	Nov	Dec	Year	
SOMERSET RIVER AUTHORITY AREA, 3086 SQUARE KILOMETRES																	
HYDROMETRIC AREAS 51S AND 52																	
Coastal																	
397135 Nutscale Res.	SS 21 862432	305	1464	207	257	98	135	46	52	104	185	144	187	236	80	1731	
397328 Minehead, Lower Park	SS 21 960462	24	823	118	81	52	41	34	28	52	142	88	40	168	26	870	74 19Aug
Avill																	
397364 Wheddon Cross	SS 21 925389	287	1397	182	190	92	90	43	38	76	167	109	99	229	65	1380	87 19Aug
397445 Timberscombe	SS 21 956421	79	1067	152	147	64	62	47	30	53	175	95	64	190	41	1124	98 19Aug
397532 Minehead Recreation Ground	SS 21 972460	9	848	116	85	52	43	34	34	48	135	84	40	167	28	866	71 19Aug
Coastal																	
397680 Lype Hill	SS 21 953365	402	1491	203	150	75	88	51	43	64	155	109	97	221	60	1316	
397713 Luxborough	SS 21 973380	229	1256	169	137	75	71	50	42	56	171	97	76	219	56	1219	94 19Aug
397752 Sminhayes Farm	ST 31 014349	351	1336	216	178	85	102	40	56	61	193	111	88	241	65	1436	8 12Dec
397758 Brendon Hill	ST 31 022343	381	1321	222	173	89	95	40	57	62	195	112	90	242	63	1440	93 19Aug
397817 Washford	ST 31 045411	46	876	149	95	45	39	46	27	38	128	65	36	158	34	860	52 19Aug
398022 Sampford Brett	ST 31 085404	55	823	148	79	40	36	60	27	40	116	81	27	151	35	840	46 19Aug
398063 Monksilver	ST 31 073374	88	953	190	113	51	59	48	30	45	156	95	44	194	48	1073	66 19Aug
398081 Nettlescombe	ST 31 057378	96	1079	179	108	47	53	42	28	39	164	90	39	180	43	1012	78 19Aug
398156 St Audrie's	ST 31 111417	126	848	150	73	43	39	--	--	--	--	--	--	--	--	--	
398276 Dodington	ST 31 175404	101	958	167	71	60	58	30	32	55	123	102	28	173	42	941	43 19Aug
398348 Fairfield House	ST 31 186429	46	808	151	69	44	52	35	32	43	104	96	27	155	40	848	42 19Aug
398383 Whitewick Farm	ST 31 236453	3	789	118	67	39	59	31	35	46	83	97	32	153	41	801	34 19Aug
Parrett																	
398455 Chedington	ST 31 489057	175	945	214	88	47	56	32	37	70	89	115	32	207	39	1026	46 11Sep
398505 Misterton	ST 31 458083	61	863	203	76	43	47	32	41	74	88	103	30	177	33	947	46 11Sep
398512 Henley	ST 31 438076	145	887	187	71	46	51	39	42	72	93	93	30	183	34	941	38 11Sep
398521 Crewkerne School	ST 31 447099	98	804	164	73	44	51	29	35	61	83	85	27	170	39	861	24 19Aug
398680 Bincombe House	ST 31 436098	89	823	186	69	49	52	29	42	65	89	74	38	153	36	882	
398799 Over Stratton	ST 31 435149	46	776	141	57	37	35	28	26	53	76	--	--	--	--	--	
398829 Little Norton	ST 31 480157	52	757	137	60	33	44	34	28	54	77	81	21	147	35	751	34 11Sep
398839 Norton-sub-Hamdon	ST 31 468159	38	732	141	62	35	41	29	28	55	74	77	21	154	38	755	33 11Sep
398892 Compton Durville W.Wks	ST 31 417170	61	762	145	59	34	44	29	26	58	84	70	30	162	30	771	30 19Aug
398896 New Cross Farm	ST 31 416191	49	749	127	57	34	38	39	45	48	85	72	26	154	29	754	27 19Aug
399008 Martock	ST 31 460190	18	751	127	55	33	44	28	25	51	81	68	22	149	32	715	31 11Sep
Isle (Parrett)																	
399168 Cricket Malherbie	ST 31 362126	76	902	196	75	34	52	34	42	61	89	88	26	176	27	900	34 11Sep
399307 Donyatt	ST 31 338140	43	879	194	88	31	46	33	44	60	102	93	55	181	33	960	18 21Jan
399329 Ashwell	ST 31 362160	30	810	170	67	30	37	33	34	61	98	82	27	158	25	822	31 11Sep
399368 Puckington	ST 31 376182	40	889	150	53	23	35	33	28	48	99	64	28	152	25	738	26 19Aug
399748 Drayton	ST 31 406240	14	720	111	56	29	44	30	47	54	87	70	24	160	26	738	24 6Nov
Parrett																	
399758 Muchelney	ST 31 428249	8	737	122	55	31	48	30	33	58	91	65	24	176	28	761	32 6Nov
399762 Curry Rivel	ST 31 387250	55	737	121	56	25	46	30	58	56	98	67	30	157	28	772	31 5Aug
Yeo (Parrett)																	
399984 Sherborne, Leafield Cottage	ST 31 643168	65	806	136	81	46	63	29	41	71	99	87	29	175	36	893	25 21Aug
399988 Sherborne, Manor House	ST 31 639170	75	775	127	77	40	59	25	38	60	95	80	27	167	38	833	25 21Aug
400021 Sherborne S.Wks	ST 31 632154	50	754	131	68	42	58	28	35	65	87	88	26	170	38	836	25 21Aug
400158 Yetminster	ST 31 595106	61	838	138	57	39	48	43	43	55	62	89	29	163	32	798	25 8Sep
Halstock (Yeo)																	
400408 Sutton Bingham Res.	ST 31 556116	46	815	151	64	43	53	32	37	57	64	95	23	156	23	748	24 8Sep
Yeo (Parrett)																	
400595 Yeovil, Preston Grove	ST 31 544161	53	793	135	60	35	49	28	35	59	94	81	23	145	35	779	34 11Sep
400597 Yeovil, Parcroft School	ST 31 547162	49	787	141	55	39	44	28	28	59	94	79	21	136	26	750	23 11Sep
400616 Pen Mill S.Wks	ST 31 573162	30	832	122	60	39	44	27	33	45	87	82	22	149	33	743	23 12Sep
400991 West Camel	ST 31 574247	27	762	112	60	40	47	34	48	64	94	74	20	153	34	780	27 11Sep
401005 Yeovilton Met. Office	ST 31 551237	18	719	112	55	35	46	20	42	56	100	66	17	140	36	725	23 21Aug
Parrett																	
401371 Huish Episcopi	ST 31 427268	20	733	106	53	35	43	38	33	58	91	67	28	147	27	726	28 11Sep
401444 West Sedgemoor P.Sta.	ST 31 376286	8	800	104	48	28	38	27	46	49	87	70	25	151	23	696	30 19Aug
Tone (Parrett)																	
401577 Sedgemoor Farm	ST 31 054327	329	1203	215	159	81	75	41	32	55	184	110	73	201	58	1284	
401620 Syndercombe No.1	ST 31 040308	244	1143	212	146	69	79	42	49	59	164	102	72	219	85	1298	63 19Aug
401622 Milltown	ST 31 046311	201	1219	218	164	83	86	40	33	54	172	109	72	200	81	1312	
401668 Bulland Lodge	ST 31 054273	229	1134	193	158	82	91	46	48	64	149	105	73	205	65	1279	39 19Aug
401899 Sampford Arundel, Rose Cottage	ST 31 113179	140	987	181	121	69	59	52	51	68	89	84	44	172	47	1037	28 5Aug
402190 Langford Budville	ST 31 114235	76	889	148	112	67	60	56	51	46	90	90	42	163	45	970	31 11Sep
402252 Blagdon Res.	ST 31 202172	175	1036	213	133	69	61	47	44	90	81	104	81	206	44	1173	
402255 Luxhay	ST 31 200178	142	1016	204	103	58	60	46	37	83	76	96	59	202	34	1058	
Halse Water (Tone)																	
402542 Bagborough	ST 31 166334	137	900	150	93	51	68	65	49	54	154	103	37	176	55	1055	61 19Aug
402553 Combe Florey, Yard Farm	ST 31 157325	94	869	148	97	47	60	51	41	48	136	98	40	176	58	1000	45 19Aug
402606 Yarford	ST 31 200296	61	800	111	81	45	55	34	39	43	114	88	50	138	41	839	
Tone (Parrett)																	
402769 Taunton, Vivary Park	ST 31 229238	22	744	128	60	37	37	45	60	41	91	72	27	143	31	772	37 16Jun
402819 Taunton, Cheddon Road	ST 31 228265	32	825	120	68	43	53	38	52	45	110	81	33	150	33	826	29 19Aug
402938 Orchard Portman	ST 31 244216	34	825	141	63	37	41	56	34	53	83	80	30	151	32	801	35 11Sep
403058 West Monkton, Glebe Court	ST 31 264284	67	825	120	61	51	54	32	50	52	119	88	28	160	35	850	35 19Aug
403115 West Newton Farm	ST 31 286291	37	787	115	62	40	49	28	47	45	112	81	26	149	28	782	38 19Aug
403116 West Newton	ST 31 289291	30	793	119	66	40	53	29	48	46	119	74	26	155	33	808	39 19Aug
403138 East Lyng	ST 31 333289	13	793	118	71	48	47	30	43	45	105	88	31	159	33	818	34 19Aug
403143 Currymoor P.Sta.	ST 31 344288	6	800	122	54	31	40	29	44	48	95	81	28	161	27	760	32 6Nov
Parrett																	
403146 Allermoor P.Sta.	ST 31 357305	7	803	117	59	32	42	28	39	47	100	90	27	165	27	773	33 11Sep
403219 Northmoor P.Sta.	ST 31 331330	7	782	107	60	31	43	25	39	47	99	87	28	145	30	741	28 19Aug
403326 Clavdshay	ST 31 264316	130	864	137	80	54	63	33	49	53	140	96	38	164	42	949	61 19Aug
403432 Bridgwater, Blake Gardens	ST 31 300368	8	783	124	68	33	51	21	51	64	99	104	22	154	39	830	43 19Aug
403451 Spaxton	ST 31 224367	72	873	150	74	49	68	26	29	44	126	100	29	157	36	888	54 19Aug
403490 Durlleigh	ST 31 274363	14	790	127	69	35	52	35	44	54	116	108	27	154	38	859	51 19Aug

RAINFALL 1970

		Grid	Alti-	Av	Rainfall in millimetres														Highest	
Number	Station	reference	tude	-1916	Jan	Feb	Mar	Apr	May	Jun	Jul	Aug	Sep	Oct	Nov	Dec	Year	daily fall		
SOMERSET--(contd)																			mm	date
403541	Bridgwater, Antony	ST 31 277378	34	813	133	71	33	52	26	33	50	98	100	28	155	34	813	44 19Aug		
403543	Wembdon	ST 31 283377	14	815	122	66	33	52	26	38	54	98	100	27	151	36	803	45 19Aug		
Cary (Parrett)																				
403664	Babccary	ST 31 573288	46	730	89	54	42	43	27	32	57	69	68	18	157	30	686	24 6Nov		
404124	Ashcott, Bradley Cottage	ST 31 439365	35	722	115	61	39	68	24	39	70	97	78	31	163	27	812	27 6Nov		
Cannington (Parrett)																				
404552	Hawkridge Res.	ST 31 213362	114	927	150	81	57	76	34	37	54	138	110	34	174	40	985	56 19Aug		
404564	Ashford W.Wks	ST 31 236385	31	786	143	76	41	64	34	25	45	116	103	26	167	36	876	48 19Aug		
404580	Brymore School	ST 31 244394	23	793	131	68	35	57	38	26	41	97	99	23	152	34	801	43 19Aug		
404585	Cannington, Somerset Farm Institute	ST 31 258400	29	760	125	64	36	54	30	31	42	95	102	25	149	28	781	41 19Aug		
Parrett																				
404642	Nether Stovey	ST 31 192396	76	889	156	73	56	66	29	28	53	122	100	27	158	50	918	46 19Aug		
Hunts Hill (Coastal)																				
404979	Leigholt	ST 31 485352	43	724	111	68	43	63	29	40	72	83	85	32	175	29	830	26 6Nov		
404988	Millfield	ST 31 492362	30	764	104	67	43	61	27	37	68	63	84	32	173	30	789	25 6Nov		
404992	Street Res.	ST 31 488363	30	757	107	76	32	71	28	32	58	68	89	(32)	(168)	(31)	792	24 12Sep		
404994	Street, Hindhayes	ST 31 485364	24	749	107	75	47	69	24	44	69	67	89	34	174	33	832	26 6Nov		
404996	Street S.Wks	ST 31 481373	5	749	106	69	41	70	39	40	67	72	87	30	164	34	819	29 6Nov		
405141	Ashcott	ST 31 432375	61	744	97	55	37	70	25	35	76	93	77	32	142	(30)	769	25 6Nov		
405279	Gold Corner	ST 31 367431	4	739	107	59	46	78	18	36	51	89	91	33	137	38	783	40 19Aug		
Brue																				
405455	Folly Farm	ST 31 704385	186	965	148	110	80	83	34	36	90	53	82	39	212	44	1011	29 6Nov		
405488	Hardway	ST 31 723344	101	901	141	103	64	64	25	42	80	54	77	30	190	42	912	28 6Nov		
406028	Barton St David	ST 31 541331	15	752	104	75	47	52	24	33	76	51	83	27	173	30	775	27 6Nov		
Sheppey (Brue)																				
406177	Shepton Mallet, Whitstone School	ST 31 623435	140	1024	126	100	84	80	22	60	94	60	96	41	216	51	1030	38 1Nov		
406353	Wells S.Wks	ST 31 535451	23	852	125	80	56	77	20	57	85	69	90	30	191	38	918	31 1Nov		
Brue																				
406797	North Drain P.Sta.	ST 31 399448	3	749	117	67	41	65	19	34	53	68	91	32	162	36	785	34 18Aug		
407021	Bason Bridge	ST 31 349458	5	764	102	60	41	71	21	37	49	85	106	31	143	47	793	37 19Aug		
Coastal																				
407154	Burnham, Hall Nurseries	ST 31 304495	7	761	110	63	47	57	17	25	50	89	101	32	175	33	799	38 19Aug		
407157	Burnham, Berrow Road	ST 31 304506	3	759	109	44	45	58	16	27	47	82	91	30	158	32	739	42 19Aug		
Axe																				
407174	Castle of Comfort Inn	ST 31 543532	268	1171	151	92	80	77	30	59	93	96	122	51	252	42	1145	38 6Nov		
407234	Ebbor Gorge	ST 31 531488	238	1008	151 (76)	69	77	29	57	94	82	100	39	216	53	1043				
407236	Wookey Hole	ST 31 528477	69	963	124	82	65	81	22	58	86	74	94	36	199	48	969	33 1Nov		
407260	Wookey P.Sta.	ST 31 527459	30	895	125	62	59	72	20	56	72	70	86	23	187	40	872			
407349	Rodney Stoke	ST 31 488501	40	1003	129	76	66	73	25	46	78	80	92	34	207	49	955	37 1Nov		
407368	Rodney Stoke, Stoke Woods	ST 31 486509	186	1143	133	75	72	80	30	44	86	88	95	39	206	54	1002			
407398	Wedmore	ST 31 437487	30	838	121	69	55	75	18	52	68	94	93	36	194	40	915	33 6Nov		
407572	Charterhouse	ST 31 488549	189	1120	154	105	75	77	17	63	103	109	124	62	251	59	1199			
407631	Cheddar Secondary School	ST 31 456532	12	820	113	72	63	73	23	35	84	93	103	41	205	54	959	36 1Nov		
407635	Cheddar P.Sta.	ST 31 452534	15	820	110	75	63	71	24	35	84	94	97	40	189	48	930	32 1Nov		
407733	Winscombe, Mendip View	ST 31 415572	30	930	112	76	68	59	35	39	73	103	103	43	189	48	948	40 19Aug		
407743	Winscombe, Bore Hole	ST 31 407577	17	916	109	105	59	76	30	22	73	107	110	31	206	55	983			
407865	Bleadon	ST 31 340563	8	805	111	64	50	53	22	33	61	63	83	33	167	38	778	33 1Nov		
407924	Brent Knoll	ST 31 327514	5	775	110	65	50	60	16	33	49	81	95	32	174	36	801	36 19Aug		
408040	Hutton	ST 31 351588	15	831	102	74	57	59	36	41	70	87	110	38	170	43	887	39 19Aug		
Coastal																				
408126	Weston-super-Mare	ST 31 318602	9	823	107	72	49	59	34	44	70	91	103	36	182	39	886	42 19Aug		
Yeo (Coastal)																				
408323	Blagdon, Street End	ST 31 498586	168	1098	167	100	58	79	41	47	90	99	122	58	210	85	1156			
408346	Blagdon P.Sta.	ST 31 505604	52	984	157	83	61	62	33	42	76	75	110	38	207	50	994	32 15Jan		
408414	Barley Wood	ST 31 479629	61	931	123	69	52	56	36	46	77	86	106	38	183	46	918	36 19Aug		
408528	Yatton P.Sta.	ST 31 421658	5	876	109	76	60	55	34	74	79	68	104 (35)	171	45	890	31 7Sep			
408549	Shipham	ST 31 447577	149	970	127	84	62	64	36	42	83	115	116	50	207	51	1037	41 19Aug		
408623	Congresbury	ST 31 438632	11	881	122	73	50	54	53	36	77	83	106	42	172	42	910	31 7Sep		
Kenn (Coastal)																				
408723	Yatton	ST 31 473680	18	891	104	70	52	60	51	34	81	67	104	43	166	39	871			
408772	Brockley Court Farm	ST 31 466670	15	897	111	79	58	53	64	32	89	71	104	43	176	44	924	33 6Nov		
Coastal																				
409013	Wraxall Court	ST 31 489721	61	884	100	72	48	66	44	42	86	65	104	48	171	41	887	31 1Nov		
409085	Clevedon P.Sta.	ST 31 425715	15	830	96	79	44	58	46	39	86	79	113	42	170	41	893			
409224	Portishead, Bristol Road	ST 31 472754	6	830	89	77	43	59	48	43	73	73	113	42	175	36	871			

BRISTOL AVON RIVER AUTHORITY AREA, 2220 SQUARE KILOMETRES

HYDROMETRIC AREA 53

Tetbury Avon																				
410324	Shipton Moyne P.Sta.	ST 31	899887	95	849	100	56	48	72	26	41	78	62	68	32	157	28	768	33	6Nov
Sherston Avon (Tetbury Avon)																				
410444	Petty France Hotel	ST 31	786855	158	929	121	55	48	65	33	47	78	96	90	39	179	33	884	36	6Nov
410524	Badminton House	ST 31	807829	124	904	119	62	44	63	40	49	73	81	83	36	178	36	864	32	6Nov
410598	Pinkney Park	ST 31	863864	101	855	101	54	49	69	36	54	68	85	78	27	165	27	813	34	6Nov
Avon																				
411524	Seagry Mill	ST 31	955804	54	742	73	58	46	55	26	30	58	69	63	28	149	30	685	28	6Nov
411686	Lyneham Met.Office	SU 41	006784	145	715	67	43	41	48	25	25	66	60	69	22	137	23	626	26	19Aug
Marden (Avon)																				
411950	Bowood House	ST 31	974699	93	796	83	62	49	51	45	31	72	58	68	24	166	30	739	26	6Nov

RAINFALL 1970

Number	Station	Grid reference	Av Alti- tude - 1950 m mm	Rainfall in millimetres													Highest daily fall			
				Jan	Feb	Mar	Apr	May	Jun	Jul	Aug	Sep	Oct	Nov	Dec	Year	mm	date		
BRISTOL AVON--(contd)																				
Avon																				
412205	Hardenhuish Res.	ST 31	912751	105	749	85	51	43	49	35	47	60	59	75	23	172	27	726	32	6Nov
412209	Chippenham W.Wks	ST 31	919727	44	791	76	53	44	46	41	29	56	47	74	23	167	27	683	30	6Nov
412297	Lacock	ST 31	921702	49	740	82	51	44	48	36	36	61	49	60	20	157	25	669	29	6Nov
412386	Corsham, Dicketts Road	ST 31	874694	93	800	95	63	49	49	26	69	64	58	80	28	179	27	787	26	7Nov
412392	Thingley S.Wks	ST 31	885694	66	775	93	59	50	48	27	75	64	61	49	24	176	26	792	32	6Nov
412507	Melksham, Forest Road	ST 31	909647	37	785	85	58	48	40	28	33	57	45	61	20	152	28	655	27	6Nov
412728	Great Chalfield	ST 31	858633	50	788	91	65	55	53	28	76	63	48	70	29	166	31	775	35	11Jun
Biss (Avon)																				
413479	Upton Scudamore P.Sta.	ST 31	862482	93	847	115	58	53	50	28	30	69	65	72	19	169	22	750	34	12Sep
413747	Trowbridge Bowling Green	ST 31	858577	40	784	83	53	45	35	25	31	53	56	66	17	138	22	624	27	6Nov
413787	Trowbridge, Upper Studley	ST 31	843562	55	687	91	55	45	32	22	46	52	68	66	13	144	25	659	27	6Nov
Avon																				
Frome (Avon)																				
413979	Witham Priary Vicarage	ST 31	746414	107	879	123	87	67	46	34	23	62	37	--	--	--	---			
414050	Maiden Bradley	ST 31	802398	152	965	134	109	56	54	30	7	72	65	82	22	228	26	885		
414290	Frome S.Wks	ST 31	772492	63	884	108	73	49	52	25	33	55	53	77	20	176	23	744	31	6Nov
Wadbury (Frome)																				
414372	Gurney Slade	ST 31	631494	179	1156	148	127	91	101	30	60	96	78	112	57	250	64	1214	43	1Nov
414415	Stoke Bottom	ST 31	657481	142	1092	151	113	87	96	33	64	85	64	105	48	244	56	1146	42	1Nov
414654	Wanstrow	ST 31	714418	136	1025	139	105	90	84	33	32	85	48	94	35	213	39	997		
414744	Egford P.Sta.	ST 31	756480	82	919	122	81	58	54	35	30	54	48	82	24	196	35	819	34	6Nov
Frome (Avon)																				
414829	Orchardleigh Park	ST 31	774514	94	861	108	74	45	48	24	44	62	52	78	21	170	33	759	32	6Nov
Wellow Brook (Avon)																				
415086	Chilcompton	ST 31	647524	125	1103	152	111	64	80	31	66	86	75	105	48	235	47	1100	36	6Nov
415125	Downside Abbey	ST 31	656508	183	1085	150	118	70	82	29	72	82	72	101	46	231	52	1105	38	1Nov
415176	Amersdown House	ST 31	712527	149	1082	162	100	65	76	37	31	80	67	84	40	229	52	1023	36	6Nov
Cam (Wellow Brook)																				
415375	Hinton Blewett Manor	ST 31	594570	152	1051	155	95	60	67	33	30	85	66	106	43	235	52	1027	34	7Sep
Wellow Brook (Avon)																				
415583	Southstoke	ST 31	750617	155	852	113	72	49	55	35	97	79	63	88	28	185	31	895	35	11Jun
415588	Tucking Mill P.Sta.	ST 31	763616	41	861	109	74	50	51	36	93	72	63	78	28	186	34	874	47	11Jun
Avon																				
416081	Monkswood Res.	ST 31	755711	111	902	106	66	49	57	27	85	79	119	83	37	184	33	925	48	7Aug
416128	Batheaston Res.	ST 31	769685	76	821	115	67	58	59	31	117	76	84	81	39	203	36	966	44	11Jun
416213	Charlcombe	ST 31	750668	88	830	110	58	45	62	31	125	74	106	78	30	183	31	933	44	11Jun
416282	Weston Res.	ST 31	718676	112	843	107	61	41	55	28	120	75	74	82	27	177	38	885	40	11Jun
416742	Bitton	ST 31	667699	30	802	96	58	30	47	28	69	66	57	81	33	152	35	752	24	6Nov
Chew (Avon)																				
416771	Chepton Mendip, Chepton House	ST 31	597528	161	1141	153	118	92	91	33	62	97	93	120	60	250	58	1227	42	19Aug
416807	Sherborne Res.	ST 31	589554	99	1003	170	98	67	68	33	46	81	69	108	49	234	45	1073	35	6Nov
416832	Pitt Farm	ST 31	561544	215	1269	179	123	87	86	28	67	110	79	119	72	265	58	1273		
416849	North Widcombe	ST 31	580577	66	959	149	84	48	55	33	39	82	61	95	37	214	47	944		
416895	Harpree Hill	ST 31	543559	239	1158	181	117	77	84	30	69	115	78	116	65	275	57	1264		
416914	Heron's Green	ST 31	557591	55	965	145	83	49	51	27	35	69	59	100	36	213	43	910		
416941	Clutton Res.	ST 31	615602	183	993	143	80	57	61	31	45	95	75	--	--	--	---			
416950	Sutton Court	ST 31	597604	85	960	133	76	54	55	42	34	85	69	102	32	206	32	920	34	29Nov
416994	Ridgehill	ST 31	541625	122	980	135	96	47	64	47	36	77	70	112	41	210	44	979		
417005	Chew Stoke P.Sta.	ST 31	570617	43	956	132	88	56	65	43	40	78	70	108	40	220	34	974	46	29Nov
417017	Upper Town	ST 31	525660	168	995	128	79	47	65	29	45	89	87	112	50	216	48	995		
417127	Chew Magna	ST 31	580656	104	955	113	76	49	60	46	38	80	72	104	52	199	45	934		
Avon																				
417634	Barrow Gurney Res.	ST 31	537679	91	940	113	81	56	64	54	47	77	75	112	49	201	43	972	39	6Nov
417640	Long Ashton	ST 31	537699	49	920	110	68	46	58	51	47	75	64	106	40	188	35	888	34	6Nov
Frome (Avon)																				
417899	Tytherington	ST 31	668884	73	883	99	67	40	61	32	47	72	75	96	41	161	38	829	30	6Nov
417986	Frampton Cotterell P.Sta.	ST 31	669819	47	757	98	61	35	59	31	40	68	56	86	34	158	27	753	29	6Nov
418120	Filton Met.Office	ST 31	600805	59	791	98	55	39	55	37	48	72	54	85	30	164	30	767	31	1Nov
418288	Bristol, Hopewell Hill	ST 31	645746	118	818	109	70	42	60	32	67	68	67	95	44	183	33	870	32	6Nov
418317	Horfield	ST 31	589763	76	832	97	63	48	57	34	51	66	61	95 (43)	152	34	801	27	1Nov	
418367	Clifton, Oakfield Road	ST 31	577737	61	866	114	71	53	63	32	49	68	51	108	44	176	38	867	30	1Nov
Avon																				
418545	Pailand House	ST 31	516732	131	967	111	74	52	63	35	54	85	55	109	50	177	39	904	34	6Nov

SEVERN RIVER AUTHORITY AREA, 11421 SQUARE KILOMETRES

HYDROMETRIC AREA 54

Little Avon (Coastal)																	
419746	Alderley P.Sta.	ST 31	773914	63	825	113	65	41	58	21	39	64	69	95	41	142	33 781
419869	Kingswood S.Wks	ST 31	743929	42	856	95	59	44	50	32	50	58	82	85	38	150	40 783
Coastal																	
420259	Sharpness	SO 32	670022	15	787	110	46	40	37	23	40	63	108	57	27	138	26 715
420320	Upper Cam	ST 31	764988	107	858	111	57	52	53	32	60	74	91	86	37	178	47 878
Severn																	
420649	Carreg Wen	SN 22	829885	576	2388	190	370	249	415	39	128	232	207	246	432	486	181 3175
420650	Blaen Hafren	SN 22	835884	439	2438	183	325	221	356	39	115	181	171	213	402	438	164 2808
420655	Moel Cynnedd	SN 22	843877	358	2286	163	322	211	349	27	109	168	166	206	353	426	161 2661
420668	Esgair-y-maesnant	SN 22	831864	475	2477	181	361	227	413	40	125	227	173	226	420	458	202 3053
420708	Hafren Lodge	SN 22	889853	244	1563	135	259	140	218	23	66	106	137	130	195	336	104 1849
Dulas (Severn)																	
420828	Cenarth Mill	SN 22	978778	284	1219	130	174	84	112	12	59	69	110	67	100	211	69 1197

RAINFALL 1970

Number	Station	Grid reference	Av Alti- tude m	1916 -1950 mm	Rainfall in millimetres												Highest daily fall	
					Jan	Feb	Mar	Apr	May	Jun	Jul	Aug	Sep	Oct	Nov	Dec	Year	mm
SEVERN--(contd)																		
Clywedog (Severn)																		
421090	Dol Bachog	SN 22 884936	314	1583	149	240	135	227	26	88	106	143	164	216	318	99	1911	44 21Feb
421134	Harfod Cadwgan	SN 22 859905	351	1970	154	324	158	252	18	84	130	154	192	281	383	130	2260	
421140	Dolydd	SN 22 873905	297	1778	146	272	142	252	22	85	110	148	172	254	351	117	2071	53 27Oct
421169	Cwm Biga	SN 22 857890	309	1919	155	348	178	296	26	92	143	156	189	301	385	140	2409	
Severn																		
421271	Llanidloes, Abernant	SN 22 955847	152	1118	114	181	93	104	17	73	63	116	62	107	215	71	1216	34 1Nov
421645	Trefeglwys	SN 22 973912	146	1120	93	141	88	94	27	47	55	104	72	108	(219)	55	1103	29 6Aug
421953	Carno	SN 22 960964	191	1333	110	192	124	130	27	48	76	136	102	158	244	69	1416	39 6Aug
422089	Caersws	SO 32 036924	122	940	85	120	75	71	22	47	55	120	61	85	196	49	986	48 6Aug
422493	Gregynog Hall	SO 32 085976	192	970	81	133	72	84	22	61	66	122	54	77	191	50	1013	34 20Aug
422661	Abermule, Byllis Lock	SO 32 155945	91	876	79	100	70	62	17	52	38	103	41	46	154	39	801	
422694	Kerry Forest	SO 32 131894	213	970	112	111	63	72	23	43	42	122	44	45	169	42	888	32 20Aug
423007	Garthwyl Hall	SO 32 190990	101	864	75	100	74	78	19	65	50	151	47	57	164	40	920	58 20Aug
Rhiw (Severn)																		
423142	Cefn Coch	SJ 33 023007	261	1141	110	191	95	131	21	52	85	137	87	128	257	69	1363	36 6Nov
Camlad (Severn)																		
423510	Church Stoke	SO 32 291933	140	792	97	82	78	62	19	60	42	132	40	32	143	42	829	41 19Aug
Severn																		
424053	Brithdir Hall	SJ 33 194026	107	829	65	95	70	64	21	74	45	136	45	58	158	42	873	42 20Aug
Sylfaen (Severn)																		
424189	Fron Llwyd	SJ 33 215077	152	885	78	110	72	66	25	47	51	101	48	37	151	36	822	26 19Aug
424210	Powis Castle	SJ 33 218065	102	865	73	95	73	61	23	43	44	101	51	46	155	35	800	29 20Aug
Vyrnwy (Severn)																		
424744	Rhiwargor	SH 23 961242	262	1865	205	250	138	234	33	93	112	152	163	190	330	112	2012	
424749	Stone	SH 23 940263	457	2108	226	230	172	245	44	92	120	148	190	233	325	117	2142	
424797	Carreg Goch	SH 23 974237	543	1874	219	262	160	253	50	89	115	168	151	205	345	130	2147	
424813	Gadfa	SH 23 928232	464	2301	236	283	142	285	42	135	131	165	201	263	373	142	2398	
424842	Eunant Bridge	SH 23 962224	253	1923	200	286	158	267	46	106	114	162	165	242	359	130	2235	
Hirddu Fawr (Vyrnwy)																		
424860	Nant Cawell	SH 23 936208	491	2194	230	310	147	340	44	150	165	183	210	317	410	149	2655	
424886	Lluest-Well	SH 23 971202	494	2116	204	338	166	312	52	97	123	122	168	297	365	135	2379	
424891	Heol-y-ffridd	SH 23 976215	253	1906	181	273	125	222	61	84	97	125	(153)	225	(335)	129	2010	
424892	Llwynrhiv	SH 23 975207	435	2125	186	321	152	321	56	91	118	129	168	317	353	141	2353	
Vyrnwy (Severn)																		
424907	Ty Gschaf	SH 23 998215	262	1707	163	239	126	222	68	72	87	132	126	210	306	102	1853	
424927	Afon Cedig, hen Eglwys	SH 23 993253	433	1869	210	278	158	216	48	81	112	177	145	189	320	115	2049	
424954	Fron Goch	SJ 33 000213	255	1651	162	233	126	218	62	76	75	128	120	207	308	101	1816	
424961	Bryn Gwyn	SH 23 999196	400	1781	170	298	155	256	67	80	107	126	143	226	290	98	2016	
424988	Fawnog	SJ 33 014219	401	1646	167	247	144	210	62	68	85	130	118	193	288	96	1808	
425001	Lake Vyrnwy	SJ 33 017188	303	1655	146	225	121	194	58	93	91	116	129	195	274	94	1736	38 22Apr
425002	Bank Cynon Isaf	SJ 33 018191	229	1676	140	217	117	179	61	93	85	111	123	181	264	90	1661	27Oct
425034	Tyn-y-ffridd	SJ 33 040213	308	1520	140	192	105	156	59	55	80	118	103	161	248	80	1497	39 27Oct
425071	Hen Gerig	SH 23 968188	375	2076	189	367	175	312	48	99	131	147	159	295	365	136	2423	
425107	Cowmwy Dam	SJ 33 000181	283	1625	151	234	133	205	51	95	102	126	130	201	290	96	1814	
Banwy (Vyrnwy)																		
425645	Pen-y-coed	SH 23 978144	305	1780	143	230	135	196	36	80	80	117	149	(263)	279	109	1817	43 21Feb
425725	Cwm Derwen	SH 23 954053	293	1727	132	264	159	229	30	67	136	143	109	258	278	97	1902	58 15Apr
425785	Abercannon Farm	SH 23 962069	244	1734	133	298	157	259	24	78	131	139	136	283	292	112	2042	69 15Apr
425911	Llanerfyl	SJ 33 014094	223	1270	120	216	118	171	38	67	94	124	104	200	263	82	1597	39 15Apr
426145	Llanfair Caereinion S.Wks	SJ 33 109071	113	950	90	133	79	89	25	59	54	114	64	82	188	39	1016	28 6Nov
Vyrnwy (Severn)																		
426564	Llanfyllin P.Sta.	SJ 33 139197	130	1171	111	128	76	126	27	55	46	106	68	79	(193)	46	1061	39 6Aug
Tanat (Vyrnwy)																		
427166	Rhiwlas	SJ 33 114260	228	1206	134	124	74	122	30	58	69	100	90	96	211	53	1161	
427387	Llangedwyn, Tan-y-llwyn	SJ 33 174243	116	1011	94	92	74	85	15	42	49	114	52	53	180	32	882	30 6Aug
427445	Penygwely Res. No.1	SJ 33 220324	340	1057	121	105	76	114	26	44	59	134	48	60	204	38	1029	54 20Aug
427446	Penygwely Res. No.2	SJ 33 222322	322	1110	131	117	86	127	33	51	61	140	56	69	201	38	1110	51 20Aug
427650	Llanbyblodwel	SJ 33 233236	91	912	85	81	69	84	12	20	43	99	53	49	194	31	820	33 20Aug
Morda (Vyrnwy)																		
427859	Llanforda Res.	SJ 33 272297	214	928	101	89	82	90	13	81	60	106	53	52	171	37	935	
427861	Oswestry	SJ 33 279295	174	906	95	82	93	80	13	85	53	102	47	59	171	32	912	36 11Jun
427865	Mount Res.	SJ 33 275304	213	927	103	83	82	88	17	91	62	112	52	67	182	36	975	42 20Aug
427868	Oswestry, Yorkfields Depot	SJ 33 289302	136	879	85	76	59	72	12	88	51	84	46	56	158	28	815	38 11Jun
Vyrnwy (Severn)																		
428086	Four Crosses	SJ 33 272180	64	767	73	87	68	58	33	38	48	93	44	53	164	20	779	25 20Aug
Severn																		
428542	Ford	SJ 33 420129	77	678	69	57	71	53	--	--	--	--	--	--	--	--	--	
Perry (Severn)																		
428938	Ellesmere Dairy	SJ 33 399343	91	742	82	58	69	51	20	80	44	99	42	53	150	29	777	58 11Jun
429166	Ruyton-Eleven-Towns	SJ 33 392224	76	749	74	62	63	54	15	26	31	69	36	51	152	26	659	30 19Aug
Severn																		
429413	Shelton	SJ 33 465135	87	686	--	--	--	--	25	47	44	92	28	30	131	25	---	
429468	Onslow	SJ 33 437129	94	699	63	55	65	50	20	26	40	97	28	28	111	19	602	37 19Aug
Rea (Severn)																		
429627	Hampton	SJ 33 308055	201	828	72	82	71	87	24	45	48	125	36	36	159	34	819	43 20Aug
429880	Pontesbury	SJ 33 404059	113	754	89	--	--	--	--	--	--	--	--	--	--	--	--	
Severn																		
430296	Shrewsbury, Monkmoor S.Wks	SJ 33 517136	55	626	57	46	56	45	17	35	44	113	35	33	124	23	628	54 19Aug
Tern (Severn)																		
430629	Sidway Hall Farm	SJ 33 757398	120	787	(70)	71	58	75	14	35	49	87	51	59	154	35	758	29 19Aug
430910	Market Drayton, Devon Ho.	SJ 33 675341	98	729	68	60	57	67	14	33	52	92	41	42	147	38	711	35 19Aug
430916	Market Drayton S.Wks	SJ 33 670333	76	739	68	73	49	73	16	44	54	78	41	41	147	34	718	26 19Aug
431086	Ternhill Met.Office	SJ 33 642309	82	711	67	57	50	65	15	37	49	76	40	39	138	34	667	24 29Nov
431102	Hawkstone Park	SJ 33 583301	131	737	75	66	65	62	16	42	48	82	36	45	148	33	718	29 29Nov

RAINFALL 1970

Number	Station	Grid reference	Av Alti- tude -1950 m	Rainfall in millimetres												Highest daily fall	
				Jan	Feb	Mar	Apr	May	Jun	Jul	Aug	Sep	Oct	Nov	Dec	Year	mm
SEVERN--(contd)																	
Meese (Tern)																	
431663	Norbury Junction	SJ 33 794228	101 728	72	78	79	72	21	42	(52)	116	43	36	134	30	775	36 6Aug
431892	Chetwynd Park	SJ 33 737215	70 739	63	69	63	70	22	27	58	105	41	43	146	33	740	32 6Aug
Tern (Severn)																	
432251	Newport	SJ 33 712204	64 663	63	72	67	65	20	26	55	98	37	37	133	27	700	30 19Aug
432673	Wellington, Wrekin College	SJ 33 655117	104 681	66	83	66	59	16	29	54	88	(39)	43	139	(29)	711	37 19Aug
432768	Woodfield P.Sta.	SJ 33 630163	57 673	73	39	47	47	17	37	45	103	40	33	145	(28)	654	39 19Aug
432827	Allscott	SJ 33 606126	58 658	72	61	71	64	21	41	52	102	36	33	130	34	717	52 19Aug
Roden (Tern)																	
433126	Alderton	SJ 33 494239	114 716	74	55	62	58	17	43	40	92	33	44	150	31	699	33 19Aug
433226	Wem, The Adams School	SJ 33 508293	81 721	76	62	70	57	14	52	44	89	35	42	142	27	710	32 11Jun
433710	Shawbury Met.Office	SJ 33 553220	72 660	60	54	55	56	19	38	50	87	38	48	134	31	670	37 19Aug
Cound (Severn)																	
434120	Leebotwood	SO 32 479985	137 825	95	65	68	55	22	44	38	145	44	38	155	31	800	63 19Aug
434595	Harnage Grange	SJ 33 569021	117 725	89	50	44	47	18	38	32	132	23	21	133	32	659	51 19Aug
Worfe (Severn)																	
435388	Weston Park	SJ 33 806108	113 721	73	85	64	76	14	48	53	143	44	32	144	33	809	45 19Aug
435509	Cosford W.Wks	SJ 33 780046	59 680	67	79	58	60	15	43	42	104	41	23	127	25	684	48 19Aug
435528	Hatton Grange	SJ 33 766043	80 692	66	79	59	67	15	39	49	101	43	28	131	27	704	36 19Aug
Nun Brook (Worfe)																	
436035	Hilton P.Sta.	SO 32 776959	51 661	74	51	51	59	11	34	49	131	29	26	130	23	668	41 6Aug
436134	Claverley	SO 32 797935	70 693	81	55	48	64	14	41	44	122	27	24	121	25	666	55 19Aug
Severn																	
436314	Bridgnorth	SO 32 709932	75 679	96	53	66	70	15	36	51	114	38	28	158	27	752	55 19Aug
436532	Morville Hall	SO 32 667940	91 739	100	48	53	67	15	29	52	118	(34)	23	156	28	723	60 19Aug
436697	Hampton Loade P.Sta.	SO 32 752869	70 686	80	43	51	64	16	33	48	125	38	27	138	23	686	75 19Aug
437138	Trimpley W.Wks	SO 32 772789	41 732	86	65	49	64	20	85	42	123	35	26	134	23	752	77 19Aug
437142	Elan Aqueduct	SO 32 776784	28 741	92	66	50	60	22	74	45	125	39	26	137	25	761	77 19Aug
437342	Ribbesford	SO 32 768737	157 726	97	73	42	59	24	83	48	117	40	30	141	28	782	69 19Aug
Stour (Severn)																	
437487	Hagley Green P.Sta.	SO 32 941815	180 790	101	72	69	67	19	64	48	137	33	25	147	32	814	73 19Aug
437694	Lye S.Wks	SO 32 918849	75 695	87	62	60	64	14	57	43	99	28	23	131	29	697	60 19Aug
437756	Stourbridge P.Sta.	SO 32 893844	65 769	79	63	48	59	16	47	49	101	30	26	127	28	673	64 19Aug
437769	Coalbournbrook P.Sta.	SO 32 894855	69 706	76	63	61	63	13	52	48	102	29	25	128	29	688	64 19Aug
Sweston (Stour)																	
437852	Wolverhampton, Nursery Gardens	SO 32 904993	125 724	77	86	62	78	23	49	46	112	28	27	129	29	746	50 19Aug
437866	Tettenhall W.Wks	SJ 33 885001	143 724	73	79	63	82	19	43	50	106	29	25	124	31	724	43 19Aug
438093	Dimmingsdale W.Wks	SO 32 859961	98 687	78	66	53	78	11	60	48	104	28	27	85	17	655	48 19Aug
438109	Bratch W.Wks	SO 32 868937	82 666	78	66	65	74	12	68	51	104	30	28	117	25	718	56 19Aug
438251	Ashwood P.Sta.	SO 32 866876	63 687	69	56	53	56	13	55	46	114	35	24	121	27	671	67 19Aug
438304	Enville	SO 32 824864	99 716	74	60	54	56	15	61	49	137	41	27	134	24	737	83 19Aug
438344	Prestwood	SO 32 859858	55 673	71	62	64	59	18	70	51	113	38	23	125	27	721	63 19Aug
Stour (Severn)																	
438409	Kinver	SO 32 848835	46 682	76	61	55	52	18	79	50	139	35	24	122	26	737	75 19Aug
438684	Park Hall	SO 32 864778	61 699	81	64	50	35	24	56	54	107	29	20	129	25	674	72 19Aug
Severn																	
438932	Hartlebury, R.A.F. Maintenance Unit	SO 32 853706	65 678	100	60	38	40	23	96	45	114	30	13	130	22	711	71 19Aug
438993	Lincombe Lock	SO 32 821693	19 682	92	64	45	49	30	79	43	123	35	24	131	26	741	67 19Aug
439202	Abberley	SO 32 746662	168 714	110	56	52	55	41	77	46	106	42	21	(135)	28	769	60 19Aug
439253	Holt Lock	SO 32 821634	17 645	92	55	44	47	24	68	43	111	38	19	129	24	694	64 19Aug
Salwarpe (Severn)																	
439374	Wildmoor P.Sta.	SO 32 954752	140 711	86	64	52	66	22	66	60	120	36	23	146	32	773	61 19Aug
439398	Washing Stocks P.Sta.	SO 32 959732	112 711	85	62	57	59	26	68	53	124	36	21	130	29	750	65 19Aug
439451	Burcot P.Sta.	SO 32 984716	132 734	91	68	62	67	35	72	54	108	36	22	140	33	788	68 19Aug
439482	Bromsgrove S.Wks	SO 32 959685	67 702	73	58	45	52	27	76	50	104	31	18	129	25	688	66 19Aug
439484	Tardebigge Res.	SO 32 995693	139 753	88	68	56	64	38	69	57	97	31	22	142	29	761	63 19Aug
439706	Randan Wood	SO 32 921727	128 714	96	71	64	59	19	57	57	109	38	24	124	31	749	60 19Aug
Severn																	
440112	Bevere Lock	SO 32 836594	16 629	96	49	43	49	39	61	43	125	31	16	123	23	698	64 19Aug
440193	Worcester, Samuel Southall School	SO 32 853564	45 635	87	48	43	42	33	25	45	(114)	33	7	121	22	620	25 6Nov
440198	Worcester W.Wks	SO 32 841565	17 643	89	47	42	42	30	53	46	115	27	15	122	21	649	63 19Aug
440222	Worcester, Fort Royal Hill	SO 32 855543	41 655	74	49	38	48	25	59	48	118	33	16	120	28	656	62 19Aug
440227	Worcester Water Recl.Wks	SO 32 844536	17 699	96	49	37	44	24	56	46	114	34	14	126	18	658	62 19Aug
440229	Diglis Lock	SO 32 847533	15 648	94	51	36	43	22	59	49	109	33	15	126	19	656	63 19Aug
Teme (Severn)																	
440293	Anchor	SO 32 172857	381 1226	124	145	93	71	30	46	51	169	58	(61)	155	22	1025	55 19Aug
440707	Knighton Town Hall	SO 32 287725	183 967	151	126	84	89	30	70	55	130	70	52	199	46	1102	44 6Nov
440885	Brampton Bryan	SO 32 371726	131 772	133	100	69	64	29	54	45	150	52	41	177	39	953	66 19Aug
Clun (Teme)																	
441059	Two Crosses	SO 32 238866	434 1087	130	130	82	100	25	60	59	139	65	68	182	59	1099	43 19Aug
441373	Clunbury	SO 32 372805	158 826	106	95	69	56	25	49	36	123	55	34	165	43	856	46 19Aug
441540	Totterton Hall	SO 32 360874	213 811	97	75	64	68	21	55	53	122	58	37	154	35	839	31 6Nov
441924	Lower Hodre	SO 32 325769	305 889	134	102	73	77	30	56	54	133	70	41	176	(44)	990	54 19Aug
441945	Bucknell	SO 32 354736	146 815	129	89	64	61	27	49	43	138	60	25	173	38	896	64 19Aug
Teme (Severn)																	
442185	Downton Castle	SO 32 444747	139 759	133	80	54	53	28	51	41	132	40	26	160	34	832	48 19Aug
Onny (Teme)																	
442592	Plowden Hall	SO 32 375866	191 825	125	85	64	64	22	52	45	120	62	33	164	38	874	36 19Aug
442926	Church Stretton S.Wks	SO 32 438911	187 896	99	82	91	86	28	57	56	140	54	39	152	48	932	55 19Aug
442965	Acton Scott	SO 32 452890	183 825	102	81	79	72	31	83	52	130	48	31	155	40	904	53 19Aug
Teme (Severn)																	
443216	Oakly Park	SO 32 491762	91 770	117	75	50	55	26	61	43	143	41	27	156	37	831	65 19Aug
Corve (Teme)																	
443266	Bourton	SO 32 596963	194 846	104	62	67	77	22	32	55	157	35	34	159	37	841	83 19Aug
443366	Wilderhope	SO 32 544927	215 762	82	56	67	67	23	44	52	136	36	37	143	41	784	72 19Aug
443638	Westhope Cottage	SO 32 475863	186 761	105	77	71	57	28	84	53	125	44	32	150	41	867	59 19Aug

RAINFALL 1970

Number	Station	Grid reference	Av Alti- tude - 1950 m mm	Rainfall in millimetres												Highest daily fall	
				Jan	Feb	Mar	Apr	May	Jun	Jul	Aug	Sep	Oct	Nov	Dec	Year	mm
SEVERN--(contd)																	
Teme (Severn)																	
443944	Ashford Carbonell	SO 32 520713	72 762	(123)	(76)	(55)	59	27	62	47	145	54	24	177	34	883	51 19Aug
444266	Stoke St Milborough	SO 32 568808	189 856	135	77	73	74	36	60	51	135	53	33	181	39	947	72 19Aug
444643	Kyre	SO 32 638620	99 712	120	69	61	55	31	53	50	145	42	29	141	27	823	65 19Aug
444754	Teabury, Belle Vue	SO 32 592666	96 706	112	68	56	55	28	61	46	106	44	29	162	31	798	49 19Aug
Rea (Teme)																	
445049	Dingle Leys	SO 32 623850	223 879	132	87	89	93	34	45	59	139	41	31	213	42	1005	74 19Aug
445113	Clee Hill	SO 32 599779	504 953	136	51	72	74	42	69	65	142	69	38	191	46	995	65 19Aug
445380	Hopton Court	SO 32 642766	183 810	106	85	70	83	47	72	45	121	54	24	181	40	928	60 19Aug
Teme (Severn)																	
445778	Kingswood	SO 32 743598	53 699	108	58	52	48	43	65	48	93	38	21	126	23	723	55 19Aug
445799	Whitbourne Treatment Wks	SO 32 728573	30 699	110	64	52	53	57	58	44	94	41	21	130	25	749	54 19Aug
445938	Brockhampton	SO 32 687550	165 711	123	75	59	52	39	54	51	139	41	27	139	32	831	50 19Aug
446330	Old Storridge	SO 32 750514	84 711	127	58	57	48	37	82	45	118	28	22	134	24	780	59 19Aug
Severn																	
446806	Malvern, Lansdowne Cres.	SO 32 782461	84 762	132	51	50	58	27	70	53	137	40	30	149	30	827	57 19Aug
446823	Malvern	SO 32 790461	62 744	122	57	56	57	25	63	46	129	37	27	142	30	791	58 19Aug
446827	Malvern, Hall Green	SO 32 800457	38 699	111	49	54	55	24	59	45	127	38	24	144	26	756	56 19Aug
447331	British Camp Res.	SO 32 764399	206 704	122	55	46	44	36	61	53	119	41	21	140	28	766	61 19Aug
447570	Tewkesbury P.Sta.	SO 32 890337	14 650	72	48	41	44	25	62	58	89	41	15	118	24	637	44 19Aug
447576	Tewkesbury, Upper Lode	SO 32 881328	12 649	76	51	47	46	28	61	63	95	42	16	126	25	676	42 19Aug
Avon (Severn)																	
447589	Naseby	SP 42 687781	189 683	66	71	67	68	48	23	61	69	25	24	132	26	680	41 19Aug
447688	Welford, School House	SP 42 641804	137 686	69	75	72	80	39	44	60	71	33	21	124	27	719	44 19Aug
447738	Kilworth Wharf	SP 42 627836	128 665	71	81	73	86	40	38	63	70	49	23	148	37	779	40 19Aug
447787	Stanford Res.	SP 42 596804	112 659	56	75	69	83	20	46	64	82	47	22	122	27	713	44 19Aug
448210	Avon W.Wks	SP 42 512763	87 646	55	82	79	79	27	59	78	89	43	19	117	27	754	57 19Aug
Swift (Avon)																	
448374	Lutterworth W.Wks	SP 42 548840	111 679	51	72	85	74	18	62	70	77	39	21	124	27	725	41 19Aug
Avon (Severn)																	
448545	Rugby	SP 42 507749	117 648	52	77	67	69	37	40	80	100	45	18	119	32	736	62 19Aug
Sove (Avon)																	
448982	Bedworth W.Wks	SP 42 354866	105 681	65	72	59	70	29	16	45	64	33	24	133	25	635	40 19Aug
449280	Monks Kirby S.Wks	SP 42 470828	107 673	53	74	66	83	32	51	76	63	35	19	138	29	719	31 19Aug
449587	Doe Bank P.Sta.	SP 42 323792	84 727	63	78	64	73	21	23	47	105	32	21	142	27	696	55 19Aug
449639	Coventry, Stoke	SP 42 364784	81 686	51	73	53	72	47	36	(50)	73	27	17	126	21	646	55 19Aug
449649	Whitley P.Sta.	SP 42 349771	73 696	56	78	49	67	21	39	51	80	32	(20)	133	22	648	56 19Aug
449668	Coventry, Belvedere Road	SP 42 324778	104 724	65	82	59	74	19	23	50	87	34	24	140	28	685	54 19Aug
449825	Kenilworth	SP 42 289721	90 710	56	69	53	62	25	33	56	76	31	21	139	24	645	49 19Aug
449856	Coventry	SP 42 290780	107 704	61	74	53	54	17	23	45	88	34	17	135	22	623	50 19Aug
449958	Pinham Water Recl.Wks	SP 42 334740	61 693	52	67	65	57	15	27	52	74	30	18	130	21	608	49 19Aug
Leam (Avon)																	
450183	Staverton	SP 42 537611	168 727	63	77	64	74	27	33	60	83	38	21	131	34	705	45 19Aug
450261	Braunston	SP 42 540661	122 666	61	77	59	71	22	48	57	81	31	19	119	29	674	46 19Aug
450355	Kilsby	SP 42 563710	132 693	54	70	57	72	31	49	75	97	29	18	110	27	689	19 1Nov
450469	Dunchurch-Winton Hall	SP 42 484711	119 686	56	85	71	70	27	57	79	83	35	18	(114)	27	722	43 19Aug
Itchen (Leam)																	
450732	Penny Compton School	SP 42 418524	116 770	70	83	50	78	26	29	62	68	40	16	148	34	704	33 19Aug
450777	Knightcote Farm	SP 42 398545	94 660	61	69	45	63	31	42	67	94	40	15	129	33	689	38 19Aug
451118	Southam, Banbury Road	SP 42 416612	76 650	50	80	60	61	17	84	63	72	35	18	129	29	698	51 11Jun
451120	Southam Council Office	SP 42 417622	101 660	50	71	49	59	17	65	65	78	38	15	128	30	665	51 19Aug
Leam (Avon)																	
451502	Campion Hills P.Sta.	SP 42 331665	95 643	61	67	(50)	49	21	44	66	90	37	15	128	23	651	61 19Aug
451508	Leamington Spa P.Sta.	SP 42 324662	66 693	47	70	54	57	22	51	63	99	35	15	125	25	663	67 19Aug
Avon (Severn)																	
451552	Warwick, St Nicholas Park	SP 42 287649	47 651	50	70	52	63	20	50	65	108	33	19	129	26	685	63 20Aug
451683	Hatton	SP 42 243668	94 705	57	69	47	51	22	60	56	97	36	21	130	25	671	69 19Aug
451947	Ashorne	SP 42 306577	46 623	44	62	49	64	20	42	62	68	34	17	126	32	620	42 19Aug
452001	Moreton Morrell	SP 42 306553	85 640	53	64	51	60	35	42	57	72	36	11	138	28	647	41 19Aug
452036	Wellesbourne	SP 42 271565	47 636	51	59	39	59	29	33	61	69	36	16	125	25	602	42 19Aug
Dene (Avon)																	
452176	Kineton High School	SP 42 341510	87 650	56	54	53	56	(28)	35	60	58	40	12	136	34	622	30 19Aug
452258	Gaydon	SP 42 342541	13 724	56	71	54	57	--	--	--	--	--	--	--	--	--	--
Avon (Severn)																	
452537	Snitterfield	SP 42 207584	84 628	47	53	35	51	12	37	57	79	31	13	131	25	571	53 19Aug
452606	Stratford-on-Avon, Thurlaston	SP 42 206540	41 632	58	55	39	60	26	43	61	87	40	13	133	30	645	51 19Aug
452626	Stratford-on-Avon P.Sta.	SP 42 195540	37 628	57	60	45	60	20	43	62	93	39	15	129	30	653	50 19Aug
Stour (Avon)																	
452679	Svalcliffe	SP 42 372369	175 740	68	45	33	55	25	35	50	68	42	15	126	28	590	28 19Aug
452873	Weston Park	SP 42 287345	155 703	88	58	38	56	26	65	62	76	43	10	154	33	709	39 19Aug
453057	Chipping Campden	SP 42 169396	119 843	57	65	45	54	24	80	65	92	34	9	145	31	701	41 19Aug
453090	Chipping Campden, Bedfont House	SP 42 152392	143 774	91	65	49	65	24	75	70	96	44	11	152	34	776	40 19Aug
453191	Blockley	SP 42 165348	137 820	86	70	46	57	39	76	60	111	46	15	150	38	794	49 19Aug
453197	Blockley, Greenway Res.	SP 42 160351	191 838	102	72	53	67	38	79	70	118	50	15	164	38	866	52 19Aug
453635	Shipston-on-Stour	SP 42 213407	111 674	81	56	42	47	30	56	58	80	42	15	149	35	691	41 19Aug
Avon (Severn)																	
453933	Luddington	SP 42 167528	56 584	50	56	38	58	19	50	55	82	38	14	124	27	611	53 19Aug
454099	Stratford-on-Avon	SP 42 164549	49 609	54	58	42	61	14	46	62	88	37	14	128	31	635	47 19Aug
Arrow (Avon)																	
454380	Lower Bittell Res.	SP 42 021743	139 779	98	80	78	75	30	75	55	129	43	26	153	34	876	73 19Aug
454477	Brockhill P.Sta.	SP 42 001701	134 752	86	72	61	67	39	63	60	101	34	23	148	29	783	60 19Aug
454644	Ipsley S.Wks	SP 42 062656	73 714	78	59	54	54	37	69	46	79	40	15	133	25	689	53 19Aug
454694	Studley, Wickham Road	SP 42 075637	62 673	77	64	64	59	35	55	56	84	36	20	138	29	717	50 19Aug
454813	Alcester, The Pleck	SP 42 078589	76 659	62	50	47	54	19	85	62	101	31	16	141	24	692	57 19Aug
454829	Alcester Council Office	SP 42 092579	43 649	58	57	47	49	21	70	53	88	30	14	140	28	655	53 19Aug
Alne (Arrow)																	
454894	Henley-in-Arden P.Sta.	SP 42 154679	78 696	71	72	55	67	23	59	54	88	36	20	145	30	720	58 19Aug
455098	Wroxall	SP 42 220708	122 713	68	83	49	71	29	58	56	90	36	22	147	28	737	60 19Aug

RAINFALL 1970

Number	Station	Grid reference	Av Alti- 1916 tude -1950 m mm	Rainfall in millimetres														Highest daily fall	
				Jan	Feb	Mar	Apr	May	Jun	Jul	Aug	Sep	Oct	Nov	Dec	Year	mm	date	
SEVERN--(contd)																			
Bretforton (Avon)																			
455775	Bretforton Manor	SP 42 092438	40 657	63	60	51	53	26	125	69	95	43	16	144	33	778	60 19Aug		
Avon (Severn)																			
456125	Evesham, High Street	SP 42 041444	37 622	55	48	46	47	24	125	60	104	44	13	123	25	714	71 11Jun		
456127	Bengevorth	SP 42 048442	39 617	61	52	46	50	26	124	63	113	38	12	122	26	733	71 11Jun		
456161	Abbey Road P.Sta.	SP 42 034433	26 616	58	53	37	55	23	141	60	112	42	12	128	26	747	89 11Jun		
Isbourne (Avon)																			
456205	Sudeley Castle	SP 42 030282	94 754	95	62	--	--	--	--	--	--	--	--	--	--	--			
456215	Langley	SP 42 005282	165 744	(98)	55	56	60	(44)	68	(72)	122	56	25	140	32	828	73 19Aug		
456380	Stanway House	SP 42 062324	94 718	96	62	43	65	29	61	67	96	45	15	134	50	763	59 19Aug		
Avon (Severn)																			
456523	Hampton Park Water Recl.Wks	SP 42 030446	30 617	62	52	45	50	26	139	60	113	42	14	137	25	765	93 11Jun		
Piddle (Avon)																			
457100	Pershore Met.Office	SO 32 973495	35 640	61	53	43	53	20	130	50	101	31	(13)	(132)	(26)	713	84 11Jun		
Avon (Severn)																			
457134	Pershore College of Horticulture	SO 32 960450	40 647	74	45	46	61	20	166	55	121	39	10	132	24	793	66 19Aug		
457212	Bredon Hill Res.	SO 32 954405	216 762	71	47	40	46	25	158	68	103	42	20	134	29	783			
Bow (Avon)																			
457630	Crowle	SO 32 919571	80 681	79	49	44	51	33	91	51	106	33	15	133	27	712	64 19Aug		
Avon (Severn)																			
458282	Overbury Court	SO 32 956373	65 656	67	55	46	54	26	75	70	128	43	20	135	32	751	65 19Aug		
458331	Hewletts Res.	SO 32 973222	128 720	97	49	46	58	46	92	76	87	53	16	149	41	810	43 19Aug		
458337	Cheltenham Cemetery	SO 32 971233	82 711	96	50	52	55	37	81	70	91	50	15	146	39	782	46 19Aug		
Severn																			
458706	Porthampton Court	SO 32 870318	15 682	81	51	53	52	35	53	(68)	109	47	18	130	27	724	41 19Aug		
Chelt (Severn)																			
458844	Dowdeswell Res.	SO 32 984198	109 764	104	53	57	54	68	92	65	77	67	16	147	47	847	43 11Jun		
458896	Cheltenham, Sandford Mead	SO 32 953216	64 693	89	46	47	50	38	89	73	66	53	16	142	36	745	28 19Aug		
458905	Cheltenham, Montpellier Gardens	SO 32 946218	65 668	83	44	48	54	41	129	68	75	53	19	133	32	779	50 10Jun		
Severn																			
459378	Witcombe Res.	SO 32 903147	91 738	98	45	75	56	41	72	76	75	71	19	159	35	822	34 19Aug		
459464	Gloucester Met.Office	SO 32 851177	23 711	80	43	53	55	39	69	68	64	57	15	130	32	705	29 19Aug		
Leadon (Severn)																			
459628	Bosbury	SO 32 691433	69 709	135	52	51	40	39	98	46	107	35	23	126	30	782	44 11Jun		
459851	Putley, The Sladd	SO 32 646382	110 710	144	63	78	47	49	94	48	94	47	26	143	31	864	30 11Jun		
459863	Much Marcle, Hall Court	SO 32 644353	61 711	122	55	61	37	43	76	43	77	34	25	119	27	719	24 30Jan		
460039	Upton Bishop	SO 32 653285	91 719	146	61	76	46	37	68	50	78	44	25	146	48	825	31 29Jan		
460147	Bromsberrow Heath P.Sta.	SO 32 738332	55 724	118	50	64	51	39	54	56	72	42	19	132	27	724	36 6Nov		
460303	Eastnor, Bronsil House	SO 32 748372	114 711	127	54	60	48	43	72	48	88	36	23	139	25	763	38 6Nov		
460411	Staunton	SO 32 791292	21 709	95	49	53	55	42	98	59	65	46	17	141	29	749	51 11Jun		
460748	Taynton	SO 32 742216	24 757	107	56	67	47	43	63	62	101	56	19	158	34	813	36 19Aug		
Severn																			
460921	Harescombe Grange	SO 32 843105	170 823	116	40	63	52	36	55	73	82	69	23	153	35	797	39 19Aug		
460970	Hempsted	SO 32 811157	12 732	91	45	59	43	38	56	62	85	55	17	132	28	711	30 19Aug		
Frome (Severn)																			
461467	Miserden Park	SO 32 938088	232 948	116	58	82	81	41	153	79	83	84	32	172	47	1028	111 10Jun		
461610	Chalford	SO 32 906033	175 921	110	57	80	74	43	107	83	69	89	43	175	43	973	31 6Nov		
461626	Chalford W.Wks	SO 32 891024	67 835	98	56	56	68	35	72	66	62	79	33	161	32	818	30 6Nov		
461863	Pitchcombe	SO 32 854084	91 838	99	48	71	58	33	67	73	78	72	23	150	46	818	30 19Aug		
461994	Minchinhampton, Rectory Cottage	SO 32 873008	186 906	116	68	56	71	34	63	77	78	89	38	172	40	902	33 6Nov		
462180	Stonehouse	SO 32 808051	41 738	102	51	56	45	28	53	65	81	68	19	143	34	745	28 19Aug		
462252	Whitminster	SO 32 756093	10 783	103	56	48	47	32	43	62	111	64	20	143	37	766	33 21Aug		

WYE RIVER AUTHORITY AREA, 4184 SQUARE KILOMETRES

HYDROMETRIC AREA 55

Wye																	
464021	Nant Iago	SN 22 826858	408 2375	150	287	152	363	36	106	201	144	202	339	411	153	2544	
464041	Llechwedd Hirgoed, Cefn-brwyn	SN 22 826838	358 2362	159	300	215	334	34	114	209	159	185	361	409	166	2645	
464046	Cefn-brwyn	SN 22 830837	343 2350	166	348	245	334	33	115	200	163	190	348	410	160	2712	
464054	Manod	SN 22 840827	320 2198	149	291	201	318	27	101	189	165	169	317	394	146	2467	66 27Oct
464068	Plynlimon	SN 22 791839	488 2363	(162)	254	229	292	38	216	193	241	178	445	310	152	2710	
464101	Pant Mawr	SN 22 831825	335 2233	182	330	244	369	36	113	223	179	189	361	424	168	2818	65 27Oct
464114	Cefn Hendre	SN 22 843804	495 2273	196	373	241	412	19	122	236	192	(180)	433	457	194	3055	
464321	Dernol	SN 22 914748	265 1468	152	254	127	178	13	64	76	114	102	165	267	125	1637	
464365	Cwm Derw	SO 32 031787	404 1156	129	142	77	105	22	73	73	121	63	93	197	53	1148	46 19Aug
464432	Pant-y-dwr	SN 22 936755	311 1227	128	167	75	120	18	74	69	113	71	91	212	64	1202	
464501	St Harmon	SN 22 990726	280 1196	138	163	83	124	17	56	63	107	75	106	221	64	1217	32 6Nov
464563	Marteg	SN 22 947710	239 1409	158	221	121	161	19	53	81	117	81	127	243	70	1452	
464672	Rhayader, East Street	SN 22 972680	213 1246	166	206	109	129	29	(60)	63	101	72	99	219	53	1306	
Elan (Wye)																	
464712	Glan Fedwen	SN 22 871759	419 1850	190	269	194	263	24	78	160	156	131	253	374	113	2205	
464720	Bod-Talog	SN 22 868749	381 1820	170	273	188	259	24	77	150	155	129	251	366	111	2153	56 27Oct
464729	Gwngu	SN 22 839732	454 1727	207	260	206	245	33	70	115	145	110	210	334	107	2042	
464761	Abergwngu	SN 22 870734	351 1844	192	308	194	265	26	82	142	155	135	242	366	120	2227	50 6Nov
464822	Aberhenllan	SN 22 898717	326 1714	168	298	156	210	23	40	92	125	115	205	320	97	1899	
464858	Calettur	SN 22 875701	454 1887	200	312	223	256	33	85	165	130	135	212	322	112	2185	
464882	Abercaethon	SN 22 870690	360 1791	192	282	180	242	32	80	122	132	132	200	335	100	2029	
464923	Tynant	SN 22 899673	311 1757	210	288	173	221	36	66	107	140	117	182	325	93	1958	47 21Feb
464939	Pen-y-garreg	SN 22 925681	466 1502	195	(225)	139	169	33	81	81	116	76	148	258	80	1601	
464940	Pen-y-garreg No.2	SN 22 926677	469 1549	186	240	164	152	42	72	77	128	80	156	262	82	1641	
464952	Ty'n-y-llidiart	SN 22 907659	307 1688	205	301	178	212	35	58	85	182	94	170	296	84	1860	
464991	Garreg Ddu Res., Nantgwillt Church	SN 22 909639	256 1601	225	219	154	183	34	59	106	147	99	156	306	82	1770	37 15Aug

RAINFALL 1970

Number	Station	Grid reference	Av tude m	1916 -1950 mm	Rainfall in millimetres												Year	Highest daily fall	
					Jan	Feb	Mar	Apr	May	Jun	Jul	Aug	Sep	Oct	Nov	Dec		mm	date
WYE--(contd)																			
Claerwen (Elan)																			
465007	Pigyn	SN 22 828715	494	2065	270	240	167	178	20	78	115	118	127	(210)	(350)	115	1988		
465044	Claerwen	SN 22 820673	381	1783	271	230	168	177	24	76	115	122	131	173	320	118	1925		
465050	Claerddu	SN 22 792686	434	1889	263	226	161	167	19	72	105	115	123	164	312	109	1836		
465098	Bwlchychendre	SN 22 807664	483	1807	269	226	169	176	22	77	112	127	128	181	323	117	1927		
465102	Llyn Gynon	SN 22 801651	442	1824	274	229	171	179	19	73	101	117	129	171	315	123	1901		
465139	Cerigllwydion	SN 22 843692	521	1959	275	231	178	190	27	85	120	128	136	193	340	129	2032		
465142	Bryn Hir	SN 22 843681	448	1969	263	242	170	185	21	79	118	124	128	178	328	121	1957		
465164	Esgair-y-qader	SN 22 859665	504	1821	268	256	134	212	33	90	130	140	116	158	(325)	89	1951		
465205	Arban	SN 22 830629	457	2069	235	271	215	265	37	80	160	150	140	210	350	110	2223		
465219	Esgair Garthen	SN 22 842643	485	1983	238	206	235	260	38	85	162	152	130	205	345	107	2163		
465259	Ciloerwynt	SN 22 882629	319	1697	244	219	169	200	34	66	114	141	105	151	301	83	1827	43 6Nov	
465262	Nant-y-car	SN 22 877617	475	2005	265	262	175	226	38	56	131	137	129	177	325	106	2027		
465276	Cors yr Hwch	SN 22 859600	550	2306	274	293	200	250	38	58	185	150	116	209	362	112	2247		
465293	Llyn Carv	SN 22 851614	541	2136	275	325	188	237	38	58	153	138	125	200	354	109	2200		
465347	Esgair Ceiliog	SN 22 898601	475	2106	270	220	184	220	35	75	126	168	120	216	305	(105)	2044		
Elan (Wye)																			
465380	Tyn-y-pant	SN 22 926626	402	1659	247	212	123	176	41	67	110	162	120	152	286	79	1775		
465396	Elan Village	SN 22 934651	213	1499	196	202	115	156	33	46	79	119	86	118	261	60	1471	39 15Aug	
Wye																			
465635	Llysdinaw, Garden Cottage	SO 32 007586	206	1269	118	179	82	121	32	62	81	99	94	108	233	55	1264	40 6Nov	
Ithon (Wye)																			
465745	Lover Camnant	SO 32 086829	338	1047	128	173	95	87	17	71	67	145	68	79	207	70	1207	36 19Aug	
465927	Llanbadarn-Fynydd	SO 32 097777	297	1129	128	161	101	96	20	77	75	128	64	83	208	70	1211		
466126	Llanddevi-Ystradenny	SO 32 107685	234	979	112	155	83	80	25	53	72	92	72	75	187	45	1051		
466194	Brynmelyn	SO 32 154742	314	1041	122	118	92	87	23	52	77	116	76	71	198	60	1092	38 20Aug	
466400	Penybont Hall	SO 32 111643	244	949	102	139	66	78	30	48	62	100	59	62	170	39	955	27 6Nov	
466433	Great Trevern	SO 32 150622	277	1079	136	113	75	82	50	55	61	122	69	52	186	37	1038	37 6Nov	
466560	Bwlch-y-sarnau	SO 32 029746	393	1194	145	170	84	96	17	67	61	110	72	94	209	73	1198		
466586	Abbeycwmhir, Foresters House, No.2	SO 32 044719	290	1129	129	164	84	94	20	64	78	110	70	89	209	62	1173	33 6Nov	
466845	Rhayader, New Inn Farm	SO 32 024688	247	1143	135	164	87	94	22	55	67	100	65	73	198	53	1113	27 15Aug	
466995	Llandrindod Wells	SO 32 061605	235	1032	109	138	65	83	37	45	64	106	76	77	196	51	1047	28 6Nov	
467070	Bryn Villa	SO 32 034575	195	1034	104	124	59	85	27	49	56	79	81	77	194	37	972	34 6Nov	
Irfon (Wye)																			
467281	Llanerch-Yrta	SN 22 836555	326	2044	271	207	176	216	(37)	86	138	151	117	184	341	92	2016		
467349	Nant-y-brain	SN 22 849518	251	1946	264	147	148	200	42	70	146	119	125	165	328	72	1816		
467355	Cefn Fannog	SN 22 826513	439	2083	292	198	145	229	38	104	175	145	135	216	305	97	2079		
467487	Abernant	SN 22 888465	195	1486	161	176	128	191	35	68	109	85	112	170	310	87	1632		
467633	Llandulas	SN 22 902428	238	1568	185	202	110	207	38	59	128	83	122	187	310	94	1725		
467853	Llwyn Madoc	SN 22 903524	223	1589	176	170	127	183	36	60	101	113	134	143	287	80	1610	40 6Nov	
468075	Garth	SN 22 954498	165	1313	144	164	91	134	34	47	92	92	99	118	255	63	1333	38 6Nov	
Chwefru (Irfon)																			
468280	Lletherddu	SN 22 965545	232	1309	118	163	94	142	27	53	99	93	99	109	246	(60)	1303	46 6Nov	
Wye																			
468344	Builth Wells	SO 32 038530	229	1071	118	118	66	85	26	42	66	75	80	92	192	(43)	1003	30 6Nov	
468456	Builth Wells, Cilarddu	SO 32 019477	259	1257	138	124	64	85	34	39	84	73	93	79	214	42	1069	32 6Nov	
Edw (Wye)																			
468634	Garn Fawr	SO 32 114570	232	1079	129	126	71	84	26	45	62	82	70	65	169	46	975	29 6Nov	
468912	Cefn Hinog	SO 32 088488	226	1032	112	102	70	81	40	42	64	58	62	69	196	49	945	32 6Nov	
Wye																			
468954	Cwrt-Gwenddwr	SO 32 072456	124	1113	138	131	--	--	--	--	--	--	--	--	--	--	---		
469156	Llettypeod	SO 32 165487	274	1041	137	111	82	71	44	55	73	85	75	73	196	39	1041	44 6Nov	
469334	Llanegllwys School	SO 32 063395	280	1169	150	141	83	105	35	53	94	63	80	119	222	51	1196		
469381	Llanstephan	SO 32 123418	191	1054	119	118	64	55	45	46	64	55	62	66	187	42	923	40 6Nov	
Afon Llynfi (Wye)																			
469540	Trehelford	SO 32 147253	219	1025	182	92	55	55	31	40	54	71	66	50	193	42	931	37 6Nov	
469618	Llanfihangel, Tal-y-lyn	SO 32 121282	174	979	168	89	61	37	26	46	57	58	72	61	173	41	889	32 6Nov	
469778	Felin-fach	SO 32 088333	162	928	151	89	(64)	57	(32)	53	55	44	48	73	(170)	34	870	23 15Jan	
469900	Talgarth, Bronllys Hosp.	SO 32 136354	183	925	122	117	74	56	35	45	61	56	60	68	172	41	907	35 6Nov	
470086	Three Cocks Hotel	SO 32 174378	94	927	114	92	59	47	43	35	52	63	57	55	156	30	803	34 6Nov	
Wye																			
470093	Glasbury	SO 32 181393	84	913	115	103	60	43	48	40	50	60	48	54	163	25	809	36 6Nov	
470399	Lover Lloyney Farm	SO 32 204446	229	914	118	101	85	62	54	57	68	68	50	59	(168)	(32)	922	25 29Jan	
470554	Llanerch-y-coed	SO 32 275426	283	940	189	79	64	56	61	44	59	82	66	54	180	31	965	44 6Nov	
470699	Lemore	SO 32 311516	138	825	133	85	56	51	35	47	45	80	47	43	160	32	814	44 6Nov	
470814	Sarnesfield	SO 32 368509	122	739	118	65	52	44	28	49	44	93	40	29	141	30	733	37 6Nov	
471018	Garnons	SO 32 398438	107	762	130	57	46	33	40	41	35	87	36	22	150	26	703	45 19Aug	
471094	Lulham House	SO 32 405413	67	733	124	60	48	37	53	46	36	98	40	26	162	27	757	44 19Aug	
471248	Dunswater Farm	SO 32 427353	95	762	115	--	--	--	--	--	--	--	--	--	--	--	---		
471316	Broony Hill	SO 32 496395	73	649	109	50	52	36	43	48	41	70	38	17	147	19	670	37 19Aug	
471393	Hereford S.Wks	SO 32 519388	51	633	121	51	53	32	36	46	38	66	36	16	137	23	655	34 19Aug	
Yazor Brook (Wye)																			
471408	Foxley, Yarsop House	SO 32 412468	162	726	122	83	80	49	16	36	46	100	28	16	156	24	756	44 19Aug	
471514	Tillington	SO 32 467448	82	663	111	59	55	41	31	43	43	82	39	23	159	25	711	46 19Aug	
471532	Hereford, St Mary's Hosp.	SO 32 482433	82	654	105	55	52	39	34	(44)	42	77	39	25	169	22	703	40 19Aug	
Wye																			
471686	Holme Lacy, Bower Farm	SO 32 552356	67	648	124	48	56	34	35	45	41	68	37	18	140	27	673	32 6Nov	
Summergill (Lugg)																			
472164	The Polly	SO 32 185583	305	1067	143	117	74	80	29	55	56	112	71	68	204	40	1049		
472248	New Radnor	SO 32 213606	300	1111	147	140	77	85	36	54	63	93	76	47	204	33	1055	38 6Nov	
472364	Evancoyd	SO 32 261630	227	948	143	119	63	67	49	53	50	101	55	49	188	42	979	43 6Nov	
Lugg (Wye)																			
472476	Lover Kinsham, Old Rectory	SO 32 359645	133	786	132	100	72	59	31	49	52	117	53	35	176	39	915	44 19Aug	
472500	Ricks Farm	SO 32 338698	244	853	134	105	63	73	29	50	49	140	67	44	183	40	977	50 19Aug	
472895	Yarpole Post Office	SO 32 470649	94	762	117	90	54	46	40	(48)	46	145	47	31	162	29	855	59 19Aug	
473145	Leominster	SO 32 501587	72	681	108	78	48	43	25	49	46	124	(47)	26	159	26	779	54 19Aug	
Arrow (Lugg)																			
473172	Kesty, Cwmceste Farm	SO 32 178549	329	1123	166	119	80	86	34	52	78	84	71	82	194	(43)	1089		
473261	Newchurch	SO 32 217508	244	979	143	124	77	73	36	52	69	86	93	75	174	40	1042		
473337	Huntington	SO 32 236527	338	953	151	108	71												

RAINFALL 1970

Number	Station	Grid reference	Av Alti- tude m	1916 -1950 mm	Rainfall in millimetres												Highest daily fall	
					Jan	Feb	Mar	Apr	May	Jun	Jul	Aug	Sep	Oct	Nov	Dec	Year	mm
WYE--(contd)																		
473469	Kington, Cemetery House	SO 32 303554	178	889	144	96	60	59	36	61	56	78	61	47	181	35	914	45 6Nov
473579	Wern Farm	SO 32 241559	278	1013	165	116	97	88	36	35	40	96	66	59	210	54	1062	
473822	Lyonshall	SO 32 339576	155	832	131	99	57	53	28	53	51	96	54	38	181	33	874	46 6Nov
474155	Monkland	SO 32 449573	88	686	112	82	51	50	26	49	42	111	44	28	157	24	776	40 19Aug
Lugg (Wye)																		
474296	Hope under Dinmore	SO 32 513538	75	679	99	74	50	49	34	48	43	133	50	21	146	26	773	47 6Aug
474336	Tenbury Wells, Old School	SO 32 598616	226	744	123	66	68	49	48	62	48	121	45	26	147	28	831	
474606	Bodenham	SO 32 520515	90	660	105	74	53	44	30	54	45	113	46	25	150	29	768	46 19Aug
474940	Preston Wynne	SO 32 565475	84	642	112	58	54	42	29	51	48	116	42	24	142	33	751	38 6Aug
475125	Lugwardine, Good Rest	SO 32 553410	76	627	120	51	59	40	48	43	41	75	40	19	(137)	(24)	697	30 19Aug
Frome (Lugg)																		
475211	Bredenbury Court	SO 32 611564	229	762	122	65	58	51	28	66	56	116	46	23	157	28	816	43 19Aug
475284	Wolverlow, Heath Farm	SO 32 670622	185	713	130	63	62	54	39	61	55	111	43	29	139	(28)	814	60 19Aug
475361	Down House	SO 32 671545	156	708	125	69	62	52	38	62	54	140	40	27	139	32	840	54 6Aug
475623	Stoke Lacy	SO 32 618498	94	712	124	61	68	46	27	60	65	113	32	23	158	27	804	45 19Aug
Wye																		
476181	Sollers Hope, Perryfield	SO 32 616325	94	711	134	54	62	36	33	64	41	63	40	20	134	30	711	27 6Nov
476224	Perrystone Court	SO 32 625295	158	745	145	48	71	42	39	57	46	77	40	22	142	27	756	32 29Jan
Rudhall Brook (Wye)																		
476307	Eccleswall Court	SO 32 653233	107	718	163	45	55	40	45	111	51	69	41	18	144	21	803	54 11Jun
476390	Ross-on-Wye	SO 32 598237	68	708	147	52	50	36	40	115	44	98	41	19	137	22	801	60 11Jun
476391	Alton Court P.Sta.	SO 32 606235	50	704	149	51	55	33	39	112	44	92	40	18	136	22	791	60 11Jun
Wye																		
Garren (Wye)																		
476799	Carwendy, Tomlinsfield Fm	SO 32 475249	134	790	160	65	53	43	45	47	45	87	53	24	158	34	814	24 20Aug
476882	Much Birch	SO 32 503304	158	795	144	61	61	46	38	42	39	76	57	32	147	30	773	35 19Aug
476966	Trelasdee Farm	SO 32 505238	75	772	153	53	38	31	36	43	42	71	48	26	191	31	763	
Wye																		
477172	Coleford, Marions Lodge	SO 32 571127	198	864	204	77	48	64	41	68	71	101	65	30	172	38	979	34 19Aug
Monnow (Wye)																		
477322	Blackhill Farm	SO 32 293324	313	1143	240	91	65	62	41	37	62	84	73	64	219	37	1075	
477348	Longtown Youth Adventure Centre	SO 32 323291	172	978	229	116	69	68	40	41	49	82	63	54	227	40	1078	54 6Nov
477363	Llanrosser	SO 32 287380	343	1076	202	104	83	73	54	44	64	116	86	50	198	48	1122	44 19Aug
Honddu (Monnow)																		
477579	Cnapiau	SO 32 240344	512	1363	262	173	126	101	44	47	92	(100)	101	75	242	53	1416	
477662	Tafolog	SO 32 277294	259	1272	285	145	109	88	42	56	67	93	101	82	263	56	1387	
477782	Pen-y-park Farm	SO 32 339192	257	1037	226	64	46	(60)	72	60	68	69	32	44	202	(38)	981	30 15Jan
Dore (Monnow)																		
478524	Tresorithic Farm	SO 32 359317	198	866	170	89	55	41	49	38	37	93	56	37	199	28	892	51 6Nov
Monnow (Wye)																		
478625	Kentchurch Court	SO 32 423258	72	825	179	80	49	52	47	40	42	88	52	30	191	26	876	43 6Nov
478785	Skenfrith	SO 32 459204	46	831	214	78	44	52	48	53	26	90	57	25	172	33	892	
478925	Monmouth, Cornwall House	SO 32 507126	16	789	170	55	30	42	35	42	43	72	52	25	156	32	754	28 6Nov
Troddi (Wye)																		
479029	Llantilio Crossenny	SO 32 393172	162	913	165	73	39	49	68	41	49	95	60	28	159	34	860	28 8May
479356	Tregare, West House	SO 32 432109	89	886	156	67	24	29	43	44	42	110	65	31	159	34	804	51 7Aug
479486	St Dials Farm	SO 32 501114	23	813	153	54	36	43	36	41	42	52	(57)	16	122	56	708	
Wye																		
479538	Redbrook P.Sta.	SO 32 539108	67	938	207	57	37	53	38	67	64	98	73	26	182	37	939	34 6Nov
479951	Chepstow, Bethdour	ST 31 527936	94	949	174	99	44	74	30	42	84	61	95	61	203	50	1017	50 6Nov
Coastal																		
480512	Shirenewton Filters	ST 31 484944	84	1033	182	105	49	77	43	44	98	79	92	69	238	58	1134	47 6Nov
480638	Sudbrook	ST 31 508874	16	835	93	78	38	44	49	35	67	61	75	45	167	39	791	38 6Nov

USK RIVER AUTHORITY AREA, 1741 SQUARE KILOMETRES

HYDROMETRIC AREA 56:

Coastal																		
481021	Newchurch	ST 31 437964	149	1139	218	101	43	71	36	51	84	75	95	62	228	54	1118	
481096	Llanvaches	ST 31 428929	139	1031	191	92	38	59	26	64	76	72	87	63	218	48	1034	42 6Nov
481380	Redwick	ST 31 413841	6	876	115	82	41	55	40	52	72	64	76	60	190	39	886	36 6Nov
Monks Ditch (Coastal)																		
Coastal																		
481542	Nash	ST 31 352837	6	876	140	87	44	54	34	68	68	61	63	56	193	46	914	41 6Nov
Usk																		
481619	Upper Usk 6	SN 22 812249	393	1975	419	180	164	175	41	91	125	117	140	174	295	84	2005	
481634	Upper Usk 5	SN 22 815264	332	1741	278	165	141	168	41	89	122	114	119	163	276	79	1755	
481646	Upper Usk 3	SN 22 799291	408	1409	246	163	88	151	33	69	109	104	95	166	273	52	1549	
481666	Upper Usk 1	SN 22 834289	282	1638	241	163	126	146	24	80	122	125	93	152	294	61	1627	50 15Jan
481672	Upper Usk 2	SN 22 808299	418	1412	244	170	89	147	36	66	119	86	94	164	277	52	1544	
481776	Portis Treacastle	SN 22 871276	251	1499	279	157	120	128	40	62	101	95	118	114	291	59	1564	56 15Jan
Cray Res (Usk)																		
481831	Cray Res. No.3	SN 22 880209	320	2388	369	198	141	211	38	81	130	109	140	220	367	104	2108	
481832	Cray Res. No.2	SN 22 880210	311	2403	368	197	139	209	38	81	130	109	140	219	365	103	2098	
481855	Cray Res. No.1	SN 22 887220	305	2112	366	188	129	202	38	79	122	108	133	197	360	98	2020	54 15Jan 22Apr
Usk																		
481976	Sennybridge	SN 22 918285	189	1346	225	169	117	128	50	91	94	92	106	113	260	59	1504	44 6Nov

RAINFALL 1970

Number	Station	Grid reference	Av Alti- tude -1916 -1950 m mm	Rainfall in millimetres												Highest daily fall	
				Jan	Feb	Mar	Apr	May	Jun	Jul	Aug	Sep	Oct	Nov	Dec	Year	mm
USK--(contd)																	
Afon Senni (Usk)																	
481987	Llwyn Llydan Farm	SN 22 920198	351 2261	325	213	120	204	41	83	161	(125)	157	190	346	113	2078	
482009	Garn Wen Farm	SN 22 927216	256 2004	301	154	118	165	40	72	114	115	142	178	327	98	1824	
482109	Cray	SN 22 896241	287 1808	293	185	122	65	36	68	98	98	132	143	313	83	1636	
Cilient (Usk)																	
482275	Berth Ddu Farm	SN 22 917322	259 1384	189	161	113	116	39	42	112	66	83	107	262	59	1349	
Usk																	
482348	Forest Lodge	SN 22 961243	354 1778	287	157	92	136	55	66	102	128	122	143	291	66	1645	46 15Jan
482519	Llanfihangel, Nant Bran School	SN 22 943342	213 1270	149	169	117	131	26	49	104	80	84	112	237	58	1316	38 6Nov
482788	Pontfaen	SN 22 995342	175 1245	134	169	107	119	23	45	97	117	81	90	247	53	1282	54 21Aug
482899	Llwyn-y-celyn Youth Hostel	SN 22 973225	312 1969	294	190	83	181	45	90	129	128 (127)	157	349	93	1866		
482945	Brecon,The Mountain Centre	SN 22 977262	335 1422	243	149	85	102	66	84	89	104	95	98	239	56	1410	33 6Nov
482954	Tairbull	SN 22 996261	198 1360	240	146	84	99	52	59	83	92	101	93	244	50	1343	35 15Jan
483041	Brecon, North Road	SO 32 042289	148 1092	175	118	71	84	26	45	61	69	58	67	187	41	1002	37 6Nov
Honddu (Usk)																	
483042	Drovers Arms	SN 22 986452	439 1397	220	185	96	136	37	56	103	93	103	135	255	78	1497	
483066	Pant-y-celyn Farm	SN 22 998416	320 1252	148	144	86	131	30	40	94	82	87	116	242	61	1261	
483097	Ty-Mawr	SO 32 010410	293 1219	162	146	91	97	29	48	100	71	93	134	248	69	1288	
483157	Castle Madoc	SO 32 025369	244 1181	159	150	86	96	21	43	88	64	78	100	227	55	1167	39 6Nov
483242	Pytin Gwyn Farm	SO 32 042314	198 1054	139	128	74	78	27	45	74	65	72	75	181	47	1005	
Usk																	
483364	Abercynrig Fish Hatchery	SO 32 067264	136 1092	216	113	74	75	29	50	59	76	91	65	210	44	1102	37 6Nov
Caerfanell (Usk)																	
483540	Blaen-Caer-Panell	SO 32 058188	483 1912	285	158	90	154	46	142	105	124	133	205	337	105	1889	
483563	Ynys-Poste	SO 32 072169	226 1779	244	148	76	151	41	115	103	103	130	180	341	99	1731	
483583	Talybont Res., Pftynon-Wen	SO 32 091179	192 1887	249	185	75	117	37	93	79	79	63	96	228	69	1370	41 11Jun
483584	Darren Favr No.3	SO 32 085167	357 1872	276	187	80	163	41	117 (96)	122	131	199	358	103	1875		
483617	Talybont Res., Rhyd-y-bine	SO 32 091195	373 1814	249	198	81	164	41	82	85	99	116	153	288	69	1625	41 11Jun
483625	Talybont Filters	SO 32 106207	169 1506	233	151	67	105	39	84	48	72	80	114	247	55	1295	
483643	Craig Pwllfa	SO 32 074205	533 1841	234	215	94	183	46	86	97	98	172	200	325	103	1853	
483645	Cefnbach	SO 32 080210	385 1778	206	224	84	177	45	76	91	99	153	198	338	80	1771	
483647	Nant-y-llanerch	SO 32 085212	307 1797	239	199	82	150	43	69	88	92	143	163	315	86	1669	
483674	Talybont-on-Usk	SO 32 119229	116 1270	211	129	55	75	40	58	43	67	99	85	207	44	1113	30 15Jan
Usk																	
483713	Buckland Mill	SO 32 134201	108 1245	251	136	57	91	41	56	47	66	85	102	238	50	1220	30 15Jan
483727	Llangynidr, Pyrgad Farm	SO 32 100160	259 1727	268	199	85	122	54	104	107	104	110	128	237	73	1591	36 6Nov
484042	Tretower House	SO 32 185213	88 1117	232	101	51	63	48	46	47	57	75	66	192	41	1019	31 29Jan
Grwyne Favr (Usk)																	
484221	Grwyne Favr	SO 32 233307	545 1477	209	139	85	81	45	53	104	118	102	98	300	67	1401	52 6Nov
484235	Grwyne Favr, The Bungalow	SO 32 246295	434 1426	200	137	84	86	42	50	97	114	98	92	295	64	1359	52 6Nov
484294	Coed Dias	SO 32 275244	274 1162	272	119	93	83	53	61	75	86	76	79	216	57	1270	51 6Nov
484323	Maesmaur	SO 32 290201	259 1258	274	94	63	58	63	67	58	95	63	65	228	40	1168	
484399	Tal-y-maes	SO 32 225259	381 1321	222	100	79	80	71	48	76	84	74	70	227	48	1179	
484501	Llangenny, Moor Park	SO 32 238196	140 1200	225	81	49	54	53	43	46	67	72	64	195	34	983	
Usk																	
484573	Brynmawr, Llanelly Hill	SO 32 218111	427 1143	308	163	58 (70)	36	53	58	100	119	87	316	59	1427		
484597	Gilvern	SO 32 230138	175 1281	288	137	48	79	38	50	50	79	101	73	272	42	1257	43 6Nov
484791	Llantilio Pertholey	SO 32 324161	158 1016	229	86	39	51	54	55	50	69	74	39	256	36	1038	
484842	Llanfoist	SO 32 299131	67 1054	259	98	36	53	43	52	46	72	86	50	228	29	1052	54 6Nov
484933	Llanover	SO 32 318092	47 1067	243	96	32	56	37	46	56	91	84	49	250	34	1074	33 15Aug
485192	Clytha Hill	SO 32 367069	184 965	225 (100)	32	47	41	40	51	118	82	43	234	38	1051		
485330	Glascoed, Royal Ordnance Factory	SO 32 346023	61 1016	223	109	35	55	40	44	58	82	96	45	245	48	1080	55 6Nov
485337	Usk	SO 32 370018	21 1008	204	85	27	48	34	36	59	77	87	39	204	48	948	49 6Nov
485450	Crumblant Plantation	SO 32 474024	245 1034	229	75	34	55	32	51	74	97	83	34	195	44	1003	35 6Nov
485451	*Crumblant Plantation No.2	SO 32 474024	245 1035	237	64	37	60	34	54	77	99	87	38	203	43	1033	37 6Nov
485553	Raglan	SO 32 407073	46 914	179	73	25	46	54	45	48	103	69	31	189	46	908	
485658	Llangwa	SO 32 426008	46 991	207	71	27	39	31	38	56	101	70	32	182	45	899	
485844	Llangibby	ST 31 374968	15 1016	230	101	29	63	34	66	65	86	77	52	217	58	1078	
485984	Sluad Treatment Wks	ST 31 318992	143 1159	235	101	38	59	43	77	60	75	93	68	253	44	1146	51 6Nov
486014	Ty-Capten	ST 31 334955	53 1168	196	99	37	52	40 (75)	90	92	78	46	269	67	1141		
Lwyd (Usk)																	
486128	Cwmavon Res.	SO 32 269071	256 1333	312	104	42	101	40	54	69	110	112	97	268	50	1359	58 6Nov
486274	Trevethin	SO 32 286023	281 1270	336	122	52	95	49	54	80	99	110	86	335	62	1480	
486311	Pen-yr-heol Res.	ST 31 276992	223 1320	311	130	61	81	39	69	100	108	128	94	322	58	1501	62 6Nov
486357	Upper Cwmbran	ST 31 273968	194 1397	298	145	67	92	49	92	102	79	133	98	322	62	1539	67 6Nov
486418	Cwmbran, Maes-y-rhiw	ST 31 273953	169 1312	266	128	64	84	56	99	61	90	123	85	309	53	1418	68 6Nov
486440	Ponther S.Wks	ST 31 331926	15 1143	178	108	40	51	40	58	68	80	91	66	250	65	1095	43 6Nov
486481	Caerleon, The Croft	ST 31 338908	16 1056	184	100	41	61	48	60	77	65	85	59	226	58	1064	44 6Nov
Usk																	
486524	Pant-yr-eos Res.	ST 31 254915	146 1280	216	148	57	99	34	71	88	100	120	114	289	69	1405	49 6Nov
486600	Ynys-y-fro Farm	ST 31 285892	43 1125	209	119	44	67	40	72	76	70	90	76	283	65	1211	56 6Nov
486644	Newport, Probbisher Road	ST 31 336875	11 991	171	114	43	61	29	47	73	72	80	66	223	63	1042	45 6Nov
Ebbw																	
486877	Blaen-y-cwm Res.	SO 32 173127	402 1575	(280)	153	56	99	42	54	68	103	93	124	265	70	1407	38 6Nov
486914	Ebbw Vale Iron Wks	SO 32 170098	274 1529	279	153	58	97	39	55	70	110	114	120	262	66	1423	36 6Nov
486999	Brynmawr	SO 32 185121	404 1575	293	172	64	116	44	58	76	107	115	118	277	71	1511	38 6Nov
487060	Abertillery Park	SO 32 207049	213 1490	290	149	49	98	35	60	85	87	123	101	243	64	1384	45 29Jan
487061	Abertillery Park No.2	SO 32 208047	210 1460	291	151	66	104	36	57	82	101	118	100	245	63	1414	46 29Jan
487076	Cwmillery Res.	SO 32 221069	344 1491	285	144	59	92	51	61	82	125	105	102	246	57	1409	48 29Jan
487120	Llanhilleth, Pen-y-fan W.Wks	SO 32 198012	312 1458	280	144	72	96	36	62	97	93	124	126	251	68	1444	40 29Jan
487164	Hafodycynys	ST 31 227990	259 1422	334	32	71	88	42	73	80	89	109	83	311	65	1377	
Sirhowy (Ebbw)																	
4																	

RAINFALL 1970

Number	Station	Grid reference	Av Altitude m	1916 -1950 mm	Rainfall in millimetres												Highest daily fall			
					Jan	Feb	Mar	Apr	May	Jun	Jul	Aug	Sep	Oct	Nov	Dec	Year	mm	date	
USK--(contd)																				
Coastal																				
487836	Peterstone Wentllooge	ST 31 272810	6	946	146	104	39	59	32	44	68	68	71	60	234	58	983			
487877	St Mellons	ST 31 239815	15	1016	156	128	63	74	33	64	80	75	86	85	246	72	1162	51	6Nov	
GLAMORGAN RIVER AUTHORITY AREA, 1954 SQUARE KILOMETRES																				
HYDROMETRIC AREAS 57 AND 58																				
Rhyney																				
488027	Rhyney Bridge Res.	SO 32 104099	332	1553	248	184	95	158	33	90	109	101	122	155	290	78	1663			
488534	Trethomas	ST 31 181893	107	1355	249	149	62	92	23	59	88	134	111	112	293	72	1444	43	1Nov	
488594	Machen	ST 31 210893	76	1239	222	134	60	87	18	64	88	133	114	110	274	67	1371	51	7Aug	
488779	Cardiff, Pen-y-lan	ST 31 195793	62	1069	156	128	66	78	37	62	82	85	83	81	249	63	1170	48	6Nov	
488800	Llanishen Res.	ST 31 188815	47	1051	190	142	71	85	30	72	91	90	89	95	268	68	1291	51	1Nov	
Taff																				
488933	Blaen Taf Fawr	SN 22 992207	511	2225	305	232	143	209	58	141	150	169	163	291	368	157	2386			
488941	Storey Arms Field	SN 22 986200	436	2170	313	228	143	206	55	135	157	166	164	255	375	134	2331	56	15Jan	
488945	Beacon Res.	SN 22 987192	414	2132	302	211	136	198	54	130	158	156	164	259	370	130	2268	59	30Oct	
488948	Nant Penig	SN 22 977191	610	2406	315	241	151	216	62	140	157	170	186	293	371	147	2449			
488988	Cantref Res.	SN 22 995155	341	1871	279	202	125	195	49	95	151	114	149	229	327	122	2037	57	30Oct	
489027	Llyslog	SO 32 015149	329	1780	264	211	123	185	53	70	120	117	145	222	334	126	1970			
489045	Garw-Nant	SN 22 994132	335	1924	279	207	123	191	41	92	140	112	142	240	327	121	2015			
489050	Nant Pffynnon	SN 22 983119	412	1902	275	208	113	187	48	104	157	119	145	221	348	128	2053			
489063	Nant Gwineu	SO 32 017132	366	1762	257	215	123	186	46	89	134	100	125	207	334	135	1951			
489070	Garn Ddu	SO 32 027129	408	1836	257	231	104	200	48	78	154	118	152	208	312	135	1997			
489091	Llwynon	SO 32 011113	241	1674	282	204	120	185	35	98	125	104	125	175	305	94	1852	53	15Jan	
489116	Cefn-coed-y-cymmer	SO 32 024086	241	1461	273	165	101	124	29	71	100	87	117	119	268	73	1527	52	15Jan	
Taf Fechan (Taff)																				
489144	Neuadd Res. No.6	SO 32 011209	640	2512	340	246	170	257	51	149	185	155	170	276	356	150	2505			
489150	Neuadd Res. No.8	SO 32 019202	525	2278	310	234	163	211	52	169	163	132	163	272	353	145	2367			
489155	Neuadd Res. No.5	SO 32 026195	470	2210	291	241	147	236	51	156	173	145	180	273	381	137	2411			
489163	Neuadd Res. No.10	SO 32 032193	518	1959	283	229	135	198	52	147	152	135	163	252	366	127	2239			
489168	Neuadd Res. No.2	SO 32 020192	604	2235	287	252	160	246	46	112	188	158	178	291	376	142	2436			
489170	Neuadd Res. No.11A	SO 32 032185	463	2156	265	223	124	190	43	115	153	127	166	254	367	126	2153	59	30Oct	
489174	Neuadd Res. No.1A	SO 32 028181	437	2134	282	258	147	230	41	123	173	147	188	292	405	140	2426	73	30Oct	
489203	Pentwyn Res. No.16	SO 32 049158	332	1764	255	204	111	169	37	85	124	109	129	204	313	105	1845			
489213	Pentwyn Res. No.15	SO 32 056145	341	1804	260	207	112	166	35	84	121	112	136	196	321	105	1855	43	1Nov	
Taff																				
489341	Merthyr Tydfil, Bronygarth	SO 32 048071	235	1404	270	169	96	115	37	78	109	91	121	111	270	77	1544	46	15Jan	
489384	Dowlais, Gwerllwyn	SO 32 068081	328	1458	282	180	85	109	34	58	93	83	117	120	257	65	1483	47	15Jan	
Cynon (Taff)																				
489796	Nanthir Res.	SN 22 988068	262	1555	301	160	93	124	27	87	111	109	122	134	280	68	1616	64	15Jan	
Taff																				
490227	Lanwood Res.	ST 31 073908	91	1589	266	195	87	129	32	73	91	111	133	171	282	92	1662	47	15Jan	
490228	Pontypridd, Coedylan Comp. School	ST 31 072906	101	1581	248	185	89	130	30	70	93	120	138	170	303	87	1663	53	1Nov	
Rhondda (Taff)																				
490260	Treherbert, Tyn-y-waun No.1	SS 21 931993	244	2377	420	249	136	231	43	141	179	150	166	273	435	148	2571	59	1Nov	
490261	Treherbert, Tyn-y-waun No.2	SS 21 931993	244	2379	426	255	137	234	44	141	181	150	169	276	438	150	2601	59	1Nov	
490295	Treherbert Park	SS 21 938983	183	2345	367	232	145	223	39	111	148	139	166	253	418	129	2370	63	1Nov	
490361	Treorchy P.Sta.	SS 21 963964	157	2201	357	262	134	208	44	94	143	133	178	246	413	130	2342	63	1Nov	
490408	Gelli-Galed	SS 21 990947	145	1878	337	225	108	173	45	77	122	117	170	221	389	103	2087	65	1Nov	
490497	Lluest Wen Res.	SN 22 950015	390	2388	(415) (253)	141	246	53	147	179	139	175	271	388	142	2549	50	22Apr		
490500	Lluest Wen Filters	SN 22 957014	366	2247	405	256	136	250	50	152	169	138	177	263	376	136	2508	79	15Jan	
490508	Castell Nos Res.	SN 22 964001	323	2207	402	235	133	205	49	143	149	125	179	273	396	118	2407	65	15Jan	
490566	Penrhys Cemetery	ST 31 003947	287	1930	349	219	104	180	42	81	132	117	169	247	392	103	2135	66	15Jan	
490594	Porth Park	ST 31 023911	122	1861	296	229	93	165	37	81	122	96	176	226	359	122	2002	63	1Nov	
Taff																				
490735	Nantgarw	ST 31 118856	36	1473	225	174	72	107	38	100	110	90	129	144	290	85	1564	50	1Nov	
490847	Rhivdina Res.	ST 31 150824	102	1274	212	165	77	102	41	66	104	94	120	122	282	78	1463	50	1Nov	
490887	Cardiff, Bute Park	ST 31 176772	9	1085	158	121	71	81	44	73	89	103	89	74	250	61	1214	42	16Jun	
Ely (Coastal)																				
491042	Coed Ely	ST 31 016857	105	1600	209	210	95	152	38	97	137	81	139	191	398	116	1863	82	1Nov	
491053	Llantrisant	ST 31 028849	85	1608	220	192	98	142	41	95	133	84	147	163	326	115	1756	59	1Nov	
491534	St Fagans Castle	ST 31 119773	30	1226	219	154	91	98	45	77	124	114	102	91	285	71	1471	43	6Nov	
491614	Coogan P.Sta.	ST 31 171729	37	1049	120	117	59	76	42	51	97	95	94	69	234	58	1112	35	1Nov	
Coastal																				
491644	Penarth, Alexandra Park	ST 31 187714	37	940	120	110	63	68	49	47	93	112	88	57	215	57	1079	45	19Aug	
491758	Biglis P.Sta.	ST 31 147698	8	940	138	122	66	69	38	54	108	95	89	55	216	56	1106			
491767	Penarth Cemetery	ST 31 180702	30	927	130	120	60	70	60	47	100	99	87	56	225	63	1117	45	6Nov	
491860	Rhosee Met.Office	ST 31 060670	67	922	106	102	70	61	25	67	108	84	87	59	207	53	1029	41	6Nov	
Thaw (Coastal)																				
491918	Cowbridge, Pwllwy	SS 21 991766	28	1142	166	136	88	84	42	62	138	80	113	115	265	71	1360	48	1Nov	
491959	Tair Onen	ST 31 034742	128	1123	174	122	72	80	45	71	110	80	92	89	274	66	1275	31	8May	
492060	St Mary Church	ST 31 019716	14	1016	134	138	84	71	41	72	119	94	98	98	243	63	1255	43	1Nov	
492325	Rhosee Met.Office	ST 31 064679	67	940	106	102	70	61	26	71	121	91	96	66	215	56	1081	41	1Nov	
Ogmore																				
492774	Pontycymer	SS 21 903916	171	2063	316	252	139	207	25	115	189	121	170	266	406	171	2377	69	1Nov	
Llyfai (Ogmore)																				
492902	Maesteg Park	SS 21 847913	168	1833	291	175	125	157	26	103	186	112	152	198	368	167	2060	64	1Nov	
Ewenny (Ogmore)																				
493227	Llanharan S.Wks	SS 21 974821	46	1269	183	150	90	117	37	105	124	73	119	134	302	100	1534	50	1Nov	
493436	Tremains House	SS 21 918796	43	1140	177	119	80	86	38	82	136	55	104	116	276	89	1358	54	1Nov	
493448	Bridgeend, Ewenny Road	SS 21 906785	30	1143	180	113	80	85	28	73	135	63	92	87	263	106	1305	47	1Nov	
493600	Merthyr Mawr, Schwyll	SS 21 887770	14	1055	164	108	74	65	25	72	131	57	100	93	259	62	1210	48	1Nov	

Number	Station	Grid reference	Av Alti- tude -1950 m	1916 -1950 mm	Rainfall in millimetres												Highest daily fall	
					Jan	Feb	Mar	Apr	May	Jun	Jul	Aug	Sep	Oct	Nov	Dec	Year	mm
GLAMORGAN--(contd)																		
Coastal																		
494002	Port Talbot	SS 21	789867	7 1088	213	106	63	74	36	58	114	62	74	128	262	76	1266	48 1Nov
Avan (Coastal)																		
494099	Cymer	SS 21	871958	220 2061	324	219	140	184	27	120	169	117	158	304	378	147	2287	68 11Oct
Neath																		
494759	Ystradfellte Res.	SN 22	945173	343 2050	292	222	138	219	42	94	149	114	154	268	339	132	2163	83 15Jan
494887	Twyn Gareg	SN 22	984166	458 2108	292	224	135	193	57	97	143	155	178	317	368	160	2419	
495039	Llyn Fawr Res. No.2	SN 22	919035	341 2438	403	248	138	251	65	137	185	147	183	295	427	145	2624	72 1Nov
495040	Llyn Fawr Res. No.1	SN 22	919035	341 2384	404	248	137	245	64	134	190	149	185	301	426	145	2628	71 1Nov
495545	Gnoll Res.	SS 21	764975	62 1338	248	141	93	108	27	80	129	88	102	155	291	92	1554	47 1Nov
495559	Cwlla Res.	SS 21	767962	110 1343	(246)	131	91	109	27	87	132	91	101	169	298	99	1581	48 1Nov
495690	Neath	SS 21	712558	62 1257	203	121	74	94	26	84	111	72	99	154	283	96	1417	46 1Nov

HYDROMETRIC AREAS 59 TO 63

58

RAINFALL 1970

Number	Station	Grid reference	Altitude -1950 m	Av tude -1916 mm	Rainfall in millimetres												Highest daily fall	
					Jan	Feb	Mar	Apr	May	Jun	Jul	Aug	Sep	Oct	Nov	Dec	Year	mm
SOUTH WEST WALES--(contd)																		
508738	Cresselly, Moor Farm	SN 22 070080	33	1219	172	98	89	99	8	77	91	67	72	53	268	73	1167	38 6Nov
Eastern Cleddau																		
509038	Allt-y-gog	SN 22 141287	163	1628	194	144	135	169	23	94	119	150	130	165	315	126	1764	46 15Apr
Syfni (Eastern Cleddau)																		
509325	Maenclochog	SN 22 069300	226	1600	205	139	120	178	24	111	116	132	126	161	331	120	1763	46 15Apr
509436	Clarboston	SN 22 035219	96	1348	176	107	94	116	14	82	93	96	85	118	260	93	1334	36 1Nov
Eastern Cleddau																		
509587	Llandysillio	SN 22 122213	101	1294	183	107	79	102	17	74	88	93	78	108	259	69	1257	32 1Nov
509813	Blackpool	SN 22 058137	64	1261	179	105	89	101	10	75	77	77	70	66	(256)	63	1168	27 15Aug
Western Cleddau																		
509909	Mathry, Llain Farm	SM 12 890302	140	1275	205	106	66	82	24	49	88	91	96	106	273	98	1284	33 15Aug
510031	Trecwn House	SM 12 975325	119	1335	189	110	88	117	25	84	90	89	92	118	270	95	1367	42 18Nov
510089	Letterston	SM 12 936298	101	1280	184	109	86	120	27	83	79	92	84	105	260	86	1315	33 15Aug
510264	Little Newcastle, Hotwells Res.	SM 12 977305	187	1292	160	101	80	125	27	88	101	89	94	122	279	100	1366	39 18Nov
510960	Haverfordwest	SM 12 956146	8	1179	156	89	62	88	11	69	88	70	86	74	240	76	1109	37 6Nov
Coastal																		
511464	Milford Haven Conservancy Board	SM 12 892054	37	970	128	60	61	73	7	69	94	82	60	62	262	62	1020	46 6Nov
511668	Skokholm Island	SM 12 739051	34	978	--	--	--	62	6	115	76	54	49	--	--	--	--	
511956	Brawdy Met.Office	SM 12 851249	110	1165	150	108	61	74	15	71	86	(82)	67	65	265	(89)	1133	45 6Nov
512523	Tresinwen	SM 12 902406	55	1003	145	--	--	--	--	--	--	--	--	--	--	--	--	
512607	Fishguard Secondary School	SM 12 951374	52	1143	163	92	72	82	20	56	65	66	88	87	220	57	1068	31 18Nov
Nefern (Coastal)																		
513216	Nevern	SN 22 093426	152	1181	(160)	(100)	68	72	28	63	56	102	70	86	223	67	1095	33 3Aug
Teifi																		
513530	Teifi Res.	SN 22 784679	415	1848	201	207	169	217	37	102	194	150	108	231	323	99	2038	
513564	Egnant Res.	SN 22 790672	436	1930	216	169	136	187	33	88	160	133	100	188	300	79	1789	
513603	Strata Florida S.Wks	SN 22 755659	223	1505	177	175	147	167	38	99	123	118	93	160	264	72	1633	37 11Nov
513865	Swyddffynnon	SN 22 696655	179	1310	135	151	144	155	45	81	105	132	90	173	244	70	1525	36 20Aug
513890	Tregaron, Ty-coed	SN 22 688619	213	1448	157	135	123	155	39	86	97	112	94	151	227	61	1437	30 20Aug
514443	Cellan, Pen-Banc	SN 22 627497	290	1524	228	117	102	130	25	125	110	118	91	146	285	60	1497	45 15Jan
514524	Esgair-Wen	SN 22 609453	332	1524	254	120	91	130	31	120	120	125	86	137	290	66	1570	48 11Oct
514948	Allt-y-bacca, Llwynhelyg	SN 22 525460	128	1346	208	133	100	145	35	75	77	102	72	141	(239)	(68)	1395	45 11Oct
515035	Llanbythter, Highmead Sch.	SN 22 501432	130	1346	220	124	(95)	129	32	80	85	102	73	151	239	83	1413	48 11Oct
516248	Newcastle Emlyn, Unigate Foods Ltd	SN 22 315401	46	1092	188	114	111	229	33	(80)	71	91	81	134	237	59	1428	41 25Apr
517222	Cardigan, Cedrwydd Glas	SN 22 190459	12	1055	135	91	89	62	30	43	70	52	69	110	234	56	1041	24 6Nov
Aeron																		
518193	Bwlch-y-graig	SN 22 579595	241	1279	161	118	152	115	31	67	134	117	94	127	235	58	1409	47 15Jan
Ystwyth																		
519357	Cwystwyth, Pwllpeiran Exp.Husb.Farm	SN 22 773749	304	1769	139	209	196	223	32	129	190	137	124	216	304	108	2007	41 10Mar
519580	Trawscoed	SN 22 674736	61	1200	122	94	116	131	40	59	95	100	90	137	235	64	1283	36 15Jan
519757	Llanilar	SN 22 621751	38	1153	135	91	109	129	39	60	89	95	96	135	214	56	1248	37 2Nov
Rheidol (Ystwyth)																		
520005	Maesnant	SN 22 776878	434	2032	185	262	231	335	45	132	226	165	199	306	406	149	2641	
520454	Cwrheidol	SN 22 709792	53	1331	113	145	149	161	22	89	144	96	107	(175)	256	86	1543	31 1Nov
520631	Aberystwyth, Corporation Yard	SN 22 584814	4	982	116	82	83	89	16	56	98	61	68	116	215	43	1043	33 15Jan
Coastal																		
520725	Bontgoch, Lletty-Evan-hen	SN 22 693851	290	1430	112	134	136	170	23	82	176	114	135	195	276	87	1640	38 11Nov
520756	Gogerddan	SN 22 627836	31	1024	99	91	89	111	15	64	114	87	95	140	237	60	1202	30 11Nov

GWYNEDD RIVER AUTHORITY AREA, 4047 SQUARE KILOMETRES.

HYDROMETRIC AREAS 64 TO 66G AND 102

	Coastal																	
521051	Elerch	SN 22 688866	195	1270	119	135	128	169	24	86	187	116	123	207	283	87	1664	37 11Nov
	Dovey																	
521437	Llanymawddwy	SH 23 910195	171	2134	176	266	162	300	37	101	127	158	166	249	337	124	2203	52 22Apr
521661	Dinas Mawddwy	SH 23 859143	87	2032	170	266	151	279	23	131	126	176	175	274	364	102	2237	58 15Apr
521775	Tafolog, Glanyrafon	SH 23 893104	177	2032	139	239	148	237	24	73	107	170	170	301	355	112	2075	67 6Aug
	Twynyn (Dovey)																	
522297	Pentre Celyn	SH 23 891057	180	1753	110	250	161	(240)	(27)	81	130	158	152	303	331	102	2045	58 6Aug
522461	Cemmaes Road	SH 23 826049	29	1715	100	219	129	241	24	65	107	116	142	303	322	104	1872	78 27Oct
	Dovey																	
523113	Ceinws	SH 23 759061	61	1959	166	272	185	337	32	110	147	164	192	385	424	119	2533	75 15Apr
523199	Machynlleth Secondary Sch.	SH 23 744006	12	1549	113	171	118	230	34	87	115	130	120	255	327	85	1785	56 27Oct
523417	Glaspyll	SN 22 733978	128	1549	113	173	126	215	29	93	137	135	116	(250)	(312)	87	1786	43 15Apr
523494	Furnace,Lapley Grange Sch.	SN 22 684949	49	1321	117	133	138	155	25	90	132	(87)	97	162	288	68	1492	36 1Nov
	Coastal																	
523653	Aberdovey	SN 22 605960	3	1130	--	--	--	--	--	--	--	--	--	--	--	64	---	
	Dysynni																	
524060	Llanegryn, Peniarth	SH 23 612054	9	1270	116	122	123	153	23	76	86	87	99	166	260	63	1374	
	Coastal																	
524423	Arthog	SH 23 632148	2	1244	(127)	147	100	117	17	74	126	116	54	173	191	(63)	1305	
	Mawddach																	
524729	Poel Boeth	SH 23 784334	533	2286	(215)	326	199	350	33	114	192	169	209	344	355	137	2643	
524853	Cefn Gallt-y-cwm	SH 23 705345	203	2032	175	213	134	269	20	86	132	114	162	284	272	104	1965	
525000	Ganllwyd, Maesgwm Camp	SH 23 716277	116	2226	(191)	(227)	(173)	346	19	84	156	147	189	329	340	128	2329	76 27Oct
525124	Capel Hermon	SH 23 747256	174	2108	159	249	159	309	23	82	148	141	200	269	326	150	2215	24 23Jun

RAINFALL 1970

Number	Station	Grid reference	Av Alti- tude -1950 m mm	Rainfall in millimetres												Highest daily fall		
				Jan	Feb	Mar	Apr	May	Jun	Jul	Aug	Sep	Oct	Nov	Dec	Year	mm	date
GWYNEDD--(contd)																		
Wnlon (Mawddach)																		
525352	Rhydymain	SH 23 798216	110 1956	179	192	134	244	32	120	103	123	160	213	329	108	1937	52 9Sep	
525651	Dolgellau	SH 23 728187	84 1816	173	181	150	224	27	70	99	147	138	192	305	77	1783	51 15Aug	
Coastal																		
525957	Llyn Bodlyn	SH 23 646237	378 2134	156	166	191	272	33	(125)	197	(140)	165	260	337	111	2153	45 15Apr	
526005	Dyffryn Ardudwy	SH 23 594226	107 1499	93	94	99	142	14	62	89	76	77	116	221	(62)	1145		
526124	Llyn Riddwe Bach	SH 23 645344	375 2083	164	168	145	292	26	121	167	150	163	273	311	117	2097		
526357	Harlech, Ysgol Ardudwy	SH 23 581315	5 1549	94	106	89	142	(16)	60	93	90	102	148	217	63	1220		
526460	Talsarnau	SH 23 610361	3 1600	114	114	110	163	21	76	96	89	107	157	233	64	1344	42 15Apr	
Dwyryd																		
526535	Minafon	SH 23 717434	229 2540	146	240	176	425	21	103	169	149	197	352	321	94	2393	103 15Apr	
Goedol (Dwyryd)																		
526606	Oakeley Quarry	SH 23 693469	335 2939	182	334	213	493	39	125	229	155	239	(505)	(417)	(166)	3097	102 22Apr	
526608	Llechwedd Quarry	SH 23 697468	213 2794	177	--	--	--	--	--	--	--	--	--	--	--	--	106 15Apr	
526645	Blaenau Ffestiniog, Doppog	SH 23 679444	190 2235	129	224	201	437	17	124	212	155	245	451	364	142	2701		
526648	Llyn Stwlan	SH 23 665442	505 2591	186	240	203	466	41	165	208	165	305	481	312	172	2944		
Dwyryd																		
526727	Cynfal	SH 23 751416	378 2604	160	242	197	381	34	118	174	164	167	292	323	127	2379	58 15Apr	
526770	Pont Newydd	SH 23 713408	186 1938	143	214	164	323	28	107	153	148	179	251	288	110	2108		
526796	Travsfynydd Power	Sta., Utica Laboratory	SH 23 695390	193 1880	153	184	142	255	22	104	124	134	144	213	269	90	1834	
526904	Darn Gae		SH 23 762368	290 2001	168	218	147	312	21	104	142	140	208	299	298	127	2184	
527071	Travsfynydd Dam	SH 23 677377	198 1808	117	183	116	223	12	92	106	112	133	202	249	75	1620	49 22Apr	
Glaslyn																		
527192	Crib Goch	SH 23 623550	713 4361	386	432	203	597	60	267	406	356	495	724	686	114	4726	77 15Aug	
527193	Delta	SH 23 624544	437 4319	432	508	216	660	58	274	394	351	498	711	666	203	4971		
527200	Llyn Llydaw	SH 23 638550	488 3632	447	450	183	465	40	196	282	259	285	412	612	191	3822		
527201	Llydaw Intake	SH 23 636547	451 3829	329	491	246	502	51	186	351	348	399	465	695	257	4320		
527202	Llydaw Mine	SH 23 631548	451 4011	310	480	292	564	53	196	368	375	432	495	666	285	4516		
527300	Llynnaur'r Cwn	SH 23 661487	652 3429	270	373	217	528	24	201	267	271	374	432	522	261	3740		
527408	Beddgelert, Hafod Wydr	SH 23 575498	130 2540	230	236	159	330	25	177	215	237	260	313	397	151	2730		
527444	Beddgelert	SH 23 588482	41 2291	175	212	150	299	21	144	(182)	(200)	207	214	295	(108)	2207		
527653	Rhyd	SH 23 636424	134 1930	136	174	139	324	21	113	140	127	177	244	279	106	1980		
527672	Llanfrothen	SH 23 603416	4 1715	105	168	126	272	17	90	125	119	145	204	273	93	1737		
Dwyfor (Coastal)																		
527882	Braich Dinas	SH 23 534485	152 2286	206	219	169	331	31	157	222	208	217	266	412	150	2588	76 15Apr	
527980	Cwysstradllyn, Upper	SH 23 568458	335 2235	224	150	146	314	29	164	200	187	203	297	325	135	2374		
527997	Cwysstradllyn Dam	SH 23 558439	198 2037	180	184	158	291	19	120	189	174	210	246	331	125	2227		
528160	Pant Glas	SH 23 473474	140 1524	162	158	111	193	28	101	148	143	137	178	309	106	1774		
Coastal																		
528885	Pwllheli, Ysgol Glan-y-mor	SH 23 370342	1 1079	133	101	80	97	26	52	99	75	76	137	236	83	1195	31 27Oct	
529038	Botwnnog School	SH 23 263313	34 1095	115	101	85	94	24	54	82	72	75	107	231	62	1102	38 11Oct	
529305	Rhydllos	SH 23 192303	70 1092	132	80	59	88	20	59	87	78	69	139	230	57	1098	76 11Oct	
529362	Bardsey Island	SH 23 112206	15 1003	95	79	57	51	18	54	75	43	49	82	184	50	837	41 11Oct	
529466	Cefnauwlch	SH 23 234354	70 1122	138	90	85	79	21	56	87	82	67	103	201	52	1061	39 11Oct	
529570	Edern	SH 23 279397	21 1105	122	92	74	79	25	50	98	88	57	115	221	43	1064	36 11Oct	
529862	Nantlle	SH 23 497532	122 1610	160	--	--	--	--	--	--	--	--	--	--	--	--	44 15Aug	
530007	Glynllifon Park	SH 23 455554	30 1204	137	91	82	101	22	61	90	115	92	114	233	58	1196		
Gwyrfa (Coastal)																		
530146	Rhyd Ddu	SH 23 562521	213 2794	332	222	175	352	17	178	275	292	282	358	414	230	3127		
Seiont (Coastal)																		
530507	Cwm Dwythuch	SH 23 568575	290 2540	274	192	154	274	25	135	242	265	206	252	373	130	2522	51 15Aug	
530533	Llanberis Youth Hostel	SH 23 574597	157 2159	224	170	147	244	30	94	170	176	145	232	329	101	2062		
530584	Marchlyn Bach	SH 23 608627	472 1981	227	179	155	279	36	97	182	244	179	279	382	115	2354		
530724	Caernarvon	SH 23 487634	43 1049	97	82	88	120	16	59	101	100	77	128	174	58	1100		
Coastal																		
530791	Vaynol Park	SH 23 538693	43 1115	89	96	100	156	30	53	109	124	97	176	205	58	1293	34 27Oct	
Braint																		
530973	Gadlys Cottage	SH 23 548758	104 1113	86	86	93	147	25	55	103	115	70	155	192	53	1180	30 27Oct	
530981	Treffos	SH 23 547753	88 1111	82	92	94	138	23	49	111	136	81	144	189	46	1145	42 20Aug	
531046	Brynsiencyn	SH 23 480673	43 1003	98	95	98	134	16	61	118	105	71	167	204	59	1226	43 27Oct	
Cefni																		
531385	Cefni Res.	SH 23 444772	27 1067	82	79	105	123	16	45	96	110	78	125	208	63	1130	30 27Oct	
531452	Glanaber	SH 23 457752	21 1025	92	74	100	129	22	48	87	116	73	156	185	(52)	1134	31 30Oct	
531479	Talwrn	SH 23 487778	73 1105	96	92	92	148	18	49	104	132	87	158	196	56	1228	34 27Oct	
531670	Newborough Forest	SH 23 414669	6 987	91	72	104	106	12	55	95	104	72	124	195	58	1088	26 20Aug	
Coastal																		
531778	Bodorgan Primary School	SH 23 395695	41 991	97	54	96	91	8	50	95	87	57	116	165	65	981	24 27Oct	
532207	Valley Met. Office	SH 23 310758	10 855	73	59	70	98	10	43	77	83	48	90	179	49	879	26 17Nov	
532637	Llanfachraeth	SH 23 318824	8 914	81	79	70	107	12	50	90	99	68	98	184	47	985	29 20Aug	
532909	Cafnan, Pennant	SH 23 347931	30 905	78	58	85	113	16	45	94	97	81	89	191	50	997	29 17Nov	
533211	Llwydiarth Esgob	SH 23 436843	61 1024	101	82	99	115	19	49	104	111	68	121	203	51	1123	29 15Aug	
533332	Moelfre	SH 23 515815	9 1054	98	88	75	116	23	34	77	127	62	128	179	55	1062	33 15Aug	
533657	Plas Cadnant	SH 23 557731	37 1104	75	90	95	150	33	42	100	113	88	165	196	53	1200	30 27Oct	
533663	Pen-y-ffridd	SH 23 563705	84 1193	77	94	101	165	39	44	104	115	115	169	196	58	1277	32 30Oct	
533679	Bangor Town Hall	SH 23 580721	9 1074	72	105	104	172	29	36	93	101	90	175	214	48	1239	33 30Oct	
533911	Penrhyn Quarries	SH 23 621653	161 1640	175	180	159	234	24	51	(117)	184	139	226	294	67	1850	45 27Oct	
533949	Gerlan	SH 23 638658	250 1626	164	165	113	248	33	44	124	191	117	201	302	84	1786	63 20Aug	
534310	Cannarnaint	SH 23 699736	213 1524	111	126	110	183	33	24	103	149	(90)	--	--	--	--	54 20Aug	
Conway																		
534507	Afon Ddu	SH 23 770435	457 2711	195	305	200	470	37	145	184	166	197	309	301	127	2636		
534546	Yspytty-Ifan Treatment Wks	SH 23 811455	390 2277	139	288	154	372	34	119	158	209	213	325	311	123	2445		
534901	Voelas Hall	SH 23 851515	195 1424	100	171	115	192	37	48	73	176	127	178	220	77	1514		63 20Aug
535500	Rhyd-y-croauau	SH 23 801570	15 1905	(133)	(217)	93	183	20	55	79	162	139	206	260	(107)	1654		49 20Aug
535511	Ffynnon Llwgwy	SH 23 694622	536 2561	260	343	381	368	39	89	211	324	216	368	419	127	3145		
535523	Tryfan	SH 23 684600	335 2794	275	315	168	364	28	123	200	289	280	357	(470)	117	2986		
535572	Llwyn Cowlyd	SH 23 715608	408 2310	229	330	193	345	36	79	208	310	216	310	386	155	2797		
535904	Llanrwst, Gwydyr Uchaf	SH 23 795608	15 1905	131	190	103	208	28	38	87	158	129	212	247	81	1612		
536109	Ffrith Garreg Wen	SH 23 739635	347 22															

RAINFALL 1970

Number	Station	Grid reference	Alti- tude m	Av 1916 -1950 mm	Rainfall in millimetres												Highest daily fall mm	date		
					Jan	Feb	Mar	Apr	May	Jun	Jul	Aug	Sep	Oct	Nov	Dec	Year			
GWYNEDD--(contd)																				
536248	Llyndulyn	SH 23	706663	497	2674	(240)	361	210	352	56	80	220	324	298	316	369	178	3004		
536376	Llanbedr-y-cennin	SH 23	754698	155	1405	130	166	111	181	10	34	87	163	111	136	227	52	1408	63 15Aug	
536506	Bodnant	SH 23	800725	52	976	92	109	86	110	18	26	57	136	69	101	178	42	1024	38 15Aug	
Coastal																				
536839	Colwyn Bay, Eirias Park	SH 23	857785	36	746	61	77	97	83	29	27	62	84	53	101	152	28	854	22 3Mar	
536845	Colwyn Bay, Nursery Gdns	SH 23	860787	18	750	--	--	--	--	--	--	--	--	--	--	--	28	---		
536899	Pen-y-fryn, Trofath	SH 23	838717	299	1016	97	95	107	110	26	33	63	140	93	116	181	37	1098	61 20Aug	
DEE AND CLYWD RIVER AUTHORITY AREA, 2948 SQUARE KILOMETRES																				
HYDROMETRIC AREAS 66D AND 67																				
Clywd																				
538133	Clawdd-Newydd	SJ 33	078521	300	1013	86	124	91	128	29	33	68	135	74	93	171	50	1082	46 20Aug	
538286	Llysfas College Of Agric.	SJ 33	147523	125	867	86	92	100	84	30	32	50	105	61	68	134	36	878	45 20Aug	
538321	Ruthin, Corwen Road	SJ 33	125556	71	834	67	83	97	71	36	28	47	91	51	73	120	34	798		
538454	Bwlch Tunnel	SJ 33	163581	277	857	62	55	100	71	23	33	48	107	45	82	122	39	787	42 20Aug	
538481	Ruthin, Brynhyfiyd Co.Sec.Sch.	SJ 33	133584	76	822	56	84	107	80	24	23	43	96	25	76	122	29	765	38 20Aug	
538502	Ruthin, Caerfallen	SJ 33	127596	62	838	--	--	--	--	--	--	--	97	43	68	119	33	---		
Clywedog (Clywd)																				
538698	Gyffylliog	SJ 33	058577	168	914	87	110	115	128	33	33	55	141	67	103	160	44	1076	53 20Aug	
538851	Nantglyn, Bryn Glas	SH 33	021611	291	1041	78	112	96	--	--	--	--	--	--	--	--	---			
Clywd																				
538965	Llangwyfan	SJ 33	122661	140	788	51	60	106	64	30	33	42	99	37	67	123	32	744	35 20Aug	
539198	Denbigh Hospital	SJ 33	051653	96	844	58	100	110	79	25	23	38	129	54	73	147	38	874	44 20Aug	
539241	Eglwysven S.Wks	SJ 33	071664	41	813	52	80	97	65	24	21	35	111	41	68	127	33	754	40 20Aug	
Wheeler (Clywd)																				
539350	Nannerch, Gwrychbedw	SJ 33	147684	210	889	(71) (82)	96	73	26	44	59	133	38	73	137	26	858	46 20Aug		
539417	Babell, Black Lion	SJ 33	155735	195	864	73	89	98	97	18	40	79	150	44	85	143	29	945	44 20Aug	
539516	Bodfari, Waen Rodyn	SJ 33	108718	73	787	55	69	103	76	13	28	55	129	44	83	135 (28)	818	44 20Aug		
Clywd																				
539564	Nantlys	SJ 33	081711	54	754	42	55	86	57	16	27	37	111	40	69	108	25	673	35 20Aug	
Aled (Elwy)																				
539982	Haffotty Bennett	SH 23	835692	328	1219	91	156	108	134	25	35	72	192	90	132	196	42	1273	64 20Aug	
540153	Bronheulog	SH 23	933714	122	838	50	104	104	111	25	28	54	151	75	104	149	40	995	53 20Aug	
540167	Llyn Aled Res.	SH 23	915579	372	1281	84	153	111	180	24	44	60	182	110	150	207	86	1391		
540195	Moel-y-brynau	SH 23	913591	375	1275	84	166	112	193	25	43	64	185	104	164	213	93	1446		
540359	Llansannan, Pwll Mawr	SH 23	949644	274	1143	80	152	118	146	27	37	63	215	87	125	220	57	1327	70 20Aug	
Elwy (Clywd)																				
540462	Dolven Res. South	SH 23	972702	177	884	51	88	87	96	28	31	49	144	66	107	164	44	955		
540465	Llanneffyd	SH 23	974706	177	882	51	91	90	96	29	29	48	140	66	106	162	41	949		
540469	Plas Uchaf Res.	SH 23	968712	148	829	50	85	93	87	26	25	48	144	66	104	161	41	930	34 20Aug	
Clywd																				
541007	Glascoed Filters	SH 23	996736	110	820	54	82	83	72	21	26	40	111	56	90	136	29	800	28 20Aug	
541153	Rhyl	SJ 33	002807	9	676	54	65	73	61	21	28	43	81	41	75	117	20	679	21 15Aug	
Coastal																				
541255	Prestatyn, Old Tennis Cts	SJ 33	063834	4	674	66	70	89	62	20	31	47	80	42	74	128	22	731	20 20Aug	
541555	Halkyn, Red Roof	SJ 33	208706	251	914	91	94	102	108	28	50	85	166	63	96	164	38	1085	42 20Aug	
Dee																				
541734	Blaen Lliw, Ffidd Fach	SH 23	806337	428	2200	152 (249)	229	457	25	127	150	178	183	427	295	114	2586			
541918	Llanuwchllyn	SH 23	877299	173	1613	159	231	139	248	25	68	94	137	151	206	264	100	1822	48 22Apr	
Tryveryn (Dee)																				
542393	Arenig	SH 23	839391	411	2057	161	293	175	346	34	107	160	170	206	339	370	118	2479		
542519	Tryveryn Dam No.2	SH 23	880399	253	1702	123	229	152	251	33	60	105	142	159	211	271	92	1828	47 22Apr	
542520	Tryveryn Dam No.1	SH 23	881401	274	1727	123	226	157	252	30	63	107	144	157	225	275	94	1853	46 20Aug	
542719	Bala Sluices	SH 23	935356	163	1337	133	180	114	187	34	69	73	100	107	155	212	62	1426	41 15Apr	
542722	*Bala Sluices No.2	SH 23	935356	163	1265	133	170	108	187	36	73	78	104	113	167	222	69	1460	41 15Apr	
Hirnant (Dee)																				
542776	Maesafallen	SH 23	948308	292	1642	198	203	135	224	33	91	117	168	150	239	254	46	1858		
Dee																				
543072	Crogen	SJ 33	008367	168	1151	119	119	102	131	43	58	55	100	84	101	204	51	1167	31 15Aug	
543107	Blaen-y-cwm	SJ 33	022326	251	1497	192	208	127	170	39	66	74	145	131	132	312	76	1672	35 10Sep	
543331	Corwen	SJ 33	048399	144	1082	118	120	109	144	36	33	53	124	73	104	199	52	1165	31 7Aug	
Alwen (Dee)																				
543431	Cottage Bridge	SH 23	920562	366	1309	120	190	114	177	22	37	79	159	111	142	208	82	1441		
543453	Tan-y-graig	SH 23	935563	335	1332	115	147	119	187	23	37	78	183	91	163	199	78	1420		
543462	Nant Heilyn	SH 23	925554	373	1361	116	215	143	214	25	40	87	216	112	192	209	92	1661		
543487	Coeed Tai Isaf	SH 23	944544	370	1295	107	183	133	204	32	38	98	179	101	157	203	67	1502		
543490	Mwdl-Eithen	SH 23	935535	401	1419	122	283	146	213	59	40	96	186	107	174	209	93	1728		
543495	Craig-yr-lyrchen	SH 23	938523	457	1416	126 (249)	148	198	41	41	87	170	104	142	206	85	1597			
543510	Alwen Res.	SH 23	957529	335	1264	117	169	128	184	44	46	86	166	100	131	200	77	1447	50 20Aug	
Brenig (Alwen)																				
543535	Llyn Bran	SH 23	960593	435	1427	150	198	148	179	32	51	80	171	104	177	218	82	1590		
543564	Pant-y-maen	SH 23	977587	402	1397	110	181	130	191	35	50	74	168	103	169	215	82	1509		
543600	Rafod-yr-onen	SH 23	969556	358	1257	95	187	142	166	30	44	90	168	84	146	201	65	1418		
543619	Elor-Garreg-Uchaf	SH 23	964539	399	1308	133 (199)	147	207	38	55	100	200	106	161	210	75	1631			
543627	Pentre-Draw	SH 23	972528	335	1152	94	166	111	164	34	41	80	157	82	109	184	68	1290		
Alwen (Dee)																				
543758	Minffordd	SJ 33	030483	296	1031	89	134	103	142	37	33	77	137	70	84	153	53	1112		
543862	Hafotty Carrig	SH 23	935464	351	1524	145	152	80	182	34	50	92	140	114	128	237 (83)	1437	41 20Aug		
Dee																				
544433	Corwen, Cae-Du	SJ 33	105461	219	1041	136	136	115	117 (31)	30	65	111 (67) (85)	197	46	1136	31 20Aug				
544532	Glyndyfrdwy School	SJ 33	154427	146	1016	146	110	103	123	35	64	56 (129)	52	74	191	52	1135	39 11Jan		
544636	Vivod	SJ 33	191424	195	972	136	94	112	101	42	47	60	141	57	76	193	50	1109	62 20Aug	

RAINFALL 1970 :

Number	Station	Grid reference	Av Altitude 1916 -1950 m	Rainfall in millimetres												Highest daily fall	
				Jan	Feb	Mar	Apr	May	Jun	Jul	Aug	Sep	Oct	Nov	Dec	Year	mm date
DEE AND CLWYD--(contd)																	
544643	Worlds End	SJ 33 242481	479 1121	130	139	131	136	37	46	78	143	59	117	180	50	1246	
544842	Ruabon Mountain	SJ 33 237457	498 1107	122	131	145	130	30	41	76	144	67	110	173	47	1216	
544877	Cefn Mavr, Monsanto	SJ 33 275423	79 950	108	83	81	83	24	36	49	123	36	45	150	33	851	33 20Aug
544957	Mountain Lodge	SJ 33 258474	335 1041	110	109	127	124	31	41	73	137	58	99	176	43	1128	
544980	Bryn Adda Flat	SJ 33 250453	370 1067	117	117	119	127	29	41	75	137	55	104	176	45	1142	
544987	Penycae	SJ 33 268453	207 1032	109	102	95	109	30	42	60	128	49	89	174	38	1025	51 20Aug
Ceiriog (Dee)																	
545102	Blaen Cwm Llavenog	SJ 33 104346	396 1956	178	180	133	176	34	46	85	--	--	--	--	--	--	
545176	Llanarmon Dyffryn Ceiriog	SJ 33 156327	267 1228	151	139	110	143	31	48	79	162	73	(80)	216	(63)	1295	36 20Aug
545460	Chirk	SJ 33 293376	107 912	110	81	86	75	28	70	48	102	44	61	171	30	906	37 11Jun
545461	Brynkinalt Weir	SJ 33 295373	72 908	108	82	75	79	25	67	50	100	45	(60)	(170)	33	894	
Dee																	
545695	Erbistock Rectory	SJ 33 356413	28 778	90	54	67	61	28	33	45	(91)	25	48	141	(29)	712	25 29Nov
Clywedog (Dee)																	
545870	Abersychnant	SJ 33 232498	418 1099	120	132	105	137	38	51	73	137	59	104	198	49	1203	
545904	Minera	SJ 33 262508	427 1023	128	151	122	138	39	49	61	111	62	106	196	42	1205	
Black (Clywedog)																	
546008	Gwter Siani	SJ 33 248494	458 1127	146	111	130	139	40	49	80	140	65	104	200	44	1248	
546014	Erwau	SJ 33 262488	354 1137	109	113	122	132	24	41	70	145	58	108	174	(38)	1134	
546023	Cae Llwyd Res.	SJ 33 269482	280 1022	107	104	108	110	24	39	57	130	47	78	165	34	1003	58 20Aug
546027	Ty-Mavr Res.	SJ 33 274480	245 977	115	107	116	123	26	41	59	155	51	83	154	28	1058	57 20Aug
546042	Pack Saddle Res.	SJ 33 305479	113 887	90	93	96	95	25	41	52	108	40	78	159	31	908	40 20Aug
Clywedog (Dee)																	
546162	Wrexham, Grove Park	SJ 33 338509	88 774	78	70	85	73	26	31	40	105	37	58	147	35	785	29 20Aug
546173	Wrexham, Camberley Drive	SJ 33 342512	82 769	76	70	76	74	26	30	38	101	32	56	146	29	754	37 20Aug
Northenbury (Dee)																	
546433	Gredington	SJ 33 445385	91 772	102	56	69	54	30	44	44	96	36	51	148	27	757	30 19Aug
546579	Whitchurch, Rising Sun S.Wks	SJ 33 515413	80 762	--	--	--	--	--	--	--	90	36	53	133	22	---	
546866	Threapwood, Topwood Farm	SJ 33 447456	47 762	89	55	64	47	39	33	52	114	34	52	151	26	756	38 20Aug
Alyn (Dee)																	
547053	Pendinas Res.	SJ 33 232518	381 1069	142	108	142	137	30	49	79	145	64	99	201	47	1243	56 20Aug
547250	Loggerheads, Colomendy Centre	SJ 33 201622	210 861	85	89	123	116	28	40	71	152	44	78	144	42	1012	45 20Aug
547291	Cilcain Res. No.4	SJ 33 154640	287 925	74	84	127	89	27	45	69	136	45	87	152	41	976	9 30Jun
547300	Cilcain Res. No.2	SJ 33 163645	239 917	77	81	132	99	27	52	79	148	48	88	159	44	1034	48 20Aug
547369	Glan-yr-afon Lead Mine	SJ 33 202677	134 884	84	98	109	111	20	46	67	153	48	85	155	34	1010	51 20Aug
547516	Llyn Cyfynwy	SJ 33 223545	345 1064	128	111	149	130	35	39	73	140	51	103	177	46	1182	
547598	Leeswood Farm	SJ 33 254605	168 854	88	102	93	128	25	32	55	129	45	73	(150)	34	954	39 19Aug
547720	Hope, Suncrest Nurseries	SJ 33 310581	82 762	91	85	87	102	26	26	41	110	37	70	149	29	853	38 20Aug
547789	Bwlchgwyn	SJ 33 236520	386 1092	133	110	152	137	32	46	79	141	63	99	205	47	1244	54 20Aug
547796	Nantyfrith Res.	SJ 33 243534	317 1049	139	99	138	136	30	45	73	149	63	97	197	43	1209	61 20Aug
Dee																	
547971	Almore Farm	SJ 33 405563	8 737	74	62	66	50	19	27	47	86	25	60	126	21	663	28 19Aug
548018	Higher Kinnerton	SJ 33 327612	46 749	80	85	69	99	28	22	49	105	36	71	131	27	802	38 20Aug
548023	Dodleston	SJ 33 361609	14 775	72	70	72	69	29	42	83	29	69	132	27	722	23 19Aug	
548312	Clutton	SJ 33 465545	53 762	74	58	65	59	21	30	50	93	34	64	134	22	704	38 19Aug
548377	Tower Wood P.Sta.	SJ 33 503540	99 762	70	56	65	65	16	47	56	106	37	67	148	26	759	33 20Aug
548574	Eaton Hall	SJ 33 414609	18 739	80	67	67	64	25	34	56	85	37	72	141	30	758	24 19Aug
548681	Chester W.Wks	SJ 33 418666	20 693	58	51	71	66	11	34	51	87	27	54	123	15	648	22 20Aug
548798	Chester, Dicksons Drive	SJ 33 409677	20 783	64	56	78	75	11	40	59	90	35	59	146	25	738	22 20Aug
548814	Chester S.Wks	SJ 33 393667	5 697	55	49	69	66	15	37	48	85	28	55	128	23	658	23 19Aug
548977	Sealand, Birchen Fields	SJ 33 363677	5 762	(65)	56	66	91	20	34	51	83	27	56	127	22	698	33 25Apr
549114	Aston Park	SJ 33 306675	30 762	65	73	80	81	26	30	48	96	32	66	138	24	759	26 20Aug
549218	Hawarden Bridge	SJ 33 322693	5 698	61	73	70	82	26	33	45	101	33	65	134	24	747	28 20Aug
549265	Mold	SJ 33 256663	153 834	87	87	83	93	20	40	55	125	51	81	148	29	899	33 20Aug
Coastal																	
549553	Sealand W.Wks	SJ 33 312721	5 762	61	62	73	68	22	30	49	96	42	57	134	20	714	30 20Aug
549620	Ness Gardens	SJ 33 303754	38 800	63	55	72	78	22	35	53	103	39	56	134	18	728	29 20Aug
549669	Heswall	SJ 33 271812	76 808	68	64	83	79	12	41	64	102	45	61	144	19	782	29 20Aug
549714	West Kirby Park	SJ 33 216865	7 775	58	73	78	70	12	35	63	75	46	75	133	24	742	19 20Aug
																	30Oct

MERSEY AND WEAVER RIVER AUTHORITY AREA, 4573 SQUARE KILOMETRES

HYDROMETRIC AREAS 68 AND 69

Coastal		SJ 33	280842	65	792	60	72	75	90	17	44	73	101	46	71	148	23	820	30	20Aug
550167	Crosshill Res.	SJ 33	284893	30	772	70	74	79	78	11	40	71	83	43	68	141	21	779	24	20Aug
550236	Bidston, The Woodlands	SJ 33	287899	60	737	62	70	64	69	11	37	68	79	44	71	138	19	732	21	30Oct
550239	Bidston	SJ 33	351779	30	791	58	59	68	89	27	44	32	112	27	59	149	21	745		
550391	Hooton W.Wks																			
550578	Port Sunlight, Estate	SJ 33	336842	15	830	72	84	72	95	26	40	66	98	47	70	159	24	853	21	17Nov
	Nursery																			
550660	Sutton Hall P.Sta.	SJ 33	371757	38	777	51	54	60	84	25	47	75	97	41	62	140	21	757	22	27Jul
Gow (Coastal)																				
551010	Waverton, Greenfield Road	SJ 33	458646	34	724	64	60	65	68	10	34	63	89	29	53	130	22	687	27	19Aug
551123	Barrowmore	SJ 33	474691	35	724	56	54	62	88	21	36	68	93	38	58	120	20	714	27	19Aug
551163	Delamere, Linnere	SJ 33	548704	85	837	70	72	70	92	15	42	67	107	52	67	146	26	826	33	20Aug
551169	Eddisbury Fruit Farm	SJ 33	534702	99	838	66	73	72	94	14	42	70	109	44	65	145	25	819	31	20Aug
551208	Mouldsworth P.Sta.	SJ 33	503704	40	778	56	62	70	86	16	35	59	93	35	58	128	19	717	24	20Aug
Weaver																				
551658	Peckforton P.Sta.	SJ 33	530553	99	793	70	60	71	68	14	47	61	100	36	63	146	24	760	30	19Aug
551717	Cholmondeley	SJ 33	553505	89	766	67	59	73	65	24	36	52	87	39	61	141	28	732	20	19Aug
552375	Mere Farm	SJ 33	691409	126	660	(70)	59	56	61	19	54	49	92	38	58	139	30	725	30	11Jun
Checkley (Weaver)																				
552702	Madeley School	SJ 33	772443	107	808	80	74	61	86	19	63	51	65	56	65	153	30	803	41	11Jun

RAINFALL 1970

Number	Station	Grid reference	Av Altitude -1950 m	1916 m	Rainfall in millimetres												Highest daily fall		
					Jan	Feb	Mar	Apr	May	Jun	Jul	Aug	Sep	Oct	Nov	Dec	Year	mm date	
MERSEY AND WEAVER--(contd)																			
Weaver																			
552950	Nantwich, Brookfield House	SJ 33	650515	40	740	66	81	60	62	14	70	41	87	38	59	133	32	743	46 11Jun
552965	Dorfold Hall	SJ 33	634524	58	775	74	70	64	63	14	85	43	86	39	60	140	40	778	58 11Jun
552981	Reaseheath Hall	SJ 33	648542	40	735	60	64	58	60	16	82	48	75	35	56	135	(33)	722	59 11Jun
553154	Hurleston	SJ 33	621552	61	749	65	67	60	61	11	58	47	88	38	58	137	33	723	35 11Jun
Valley (Weaver)																			
553237	Radway Green	SJ 33	776542	78	775	59	63	54	77	17	34	59	66	61	61	139	31	721	21 19Aug
Ash Brook (Weaver)																			
553678	Sandyford W.Wks	SJ 33	567667	76	822	68	81	70	87	19	43	61	105	46	64	157	30	831	25 27Oct
553821	Tiresford	SJ 33	556612	74	742	63	61	64	67	16	36	51	94	36	56	154	31	729	26 19Aug
553843	Tilstone Lodge	SJ 33	568611	70	754	76	61	68	73	15	31	61	98	26	58	156	29	752	29 27Jul
553849	Eaton P.Sta.	SJ 33	569635	87	825	73	68	73	80	20	43	67	103	45	73	159	35	839	26 20Aug
Weaver																			
554163	Northwich, Hunts Lock	SJ 33	656729	14	787	71	81	65	78	26	43	61	93	43	65	147	26	799	19 19Aug
Dane (Weaver)																			
554411	Wincle, Gighall	SJ 33	955641	168	986	91	102	85	118	18	79	86	115	89	86	164	47	1080	33 11Jun
554503	Bosley Res.	SJ 33	927654	180	864	77	88	79	118	15	94	91	106	76	85	157	46	1032	41 11Jun
554568	Bosley Lock	SJ 33	905669	160	866	77	94	75	123	15	82	89	111	63	75	161	50	1015	37 11Jun
554580	Buglawton Hall	SJ 33	886645	146	853	66	88	62	101	9	90	83	103	57	76	143	35	913	38 11Jun
554637	Biddulph Grange	SJ 33	894591	171	896	83	98	78	115	22	123	75	95	81	74	168	46	1058	59 11Jun
554723	Congleton S.Wks	SJ 33	853635	75	790	60	76	57	92	11	83	61	94	55	60	146	34	829	51 11Jun
554941	Cranage, Hall Hospital	SJ 33	750683	55	723	(60)	68	56	70	13	46	62	89	49	57	141	30	741	20 11Nov
Wheelock (Dane)																			
555208	Row Cop P.Sta.	SJ 33	843577	140	800	63	72	58	94	16	74	64	88	73	64	142	36	848	31 11Jun
555309	Red Bull S.Wks	SJ 33	829551	114	778	67	73	62	82	24	56	59	85	67	62	137	30	804	24 19Aug
Dane (Weaver)																			
555688	Bostock Hall	SJ 33	675683	43	778	64	79	70	77	15	55	57	96	49	54	151	32	799	23 19Aug 27Oct
Wincham (Weaver)																			
555965	Chelford	SJ 33	814742	75	791	65	79	60	90	13	44	72	90	47	66	140	33	799	20 20Aug
Wade (Wincham)																			
556550	Lostock Gralam	SJ 33	682743	23	772	71	77	55	80	20	49	62	83	49	64	142	28	780	18 19Aug
Wincham (Weaver)																			
556709	Northwich, Marbury Road	SJ 33	650759	24	777	75	73	64	93	16	51	63	80	37	71	149	28	800	19 19Aug
Weaver																			
556720	Winnington	SJ 33	643747	20	770	63	68	58	86	18	45	59	86	38	64	138	23	746	18 19Aug
556735	Weaverham Grange	SJ 33	634727	43	810	68	75	61	82	29	42	63	93	40	71	148	31	803	21 27Oct
556848	Crabtree Green	SJ 33	584711	50	829	64	78	62	95	24	40	67	101	47	72	152	32	834	23 27Oct
Coastal																			
557285	Weston Point	SJ 33	495814	6	809	67	71	68	91	14	54	69	104	45	69	145	23	820	25 6Aug
557419	Moore	SJ 33	582841	37	831	63	76	68	88	10	45	70	82	37	83	134	23	779	20 17Nov
557448	Appleton Res.	SJ 33	602845	37	838	61	82	68	96	8	50	66	90	37	85	137	27	807	22 20Aug
Goyt (Mersey)																			
558006	Goyts Moss	SK 43	019717	430	1354	131	--	--	--	--	--	--	--	--	--	--	--	--	
558013	Berry Clough	SK 43	029727	472	1387	(133)	187	89	174	19	79	128	180	102	137	217	71	1516	
558021	Goytsclough	SK 43	011733	358	1418	122	160	89	193	24	65	118	167	97	149	238	72	1494	
558030	Goytshead	SK 43	012748	282	1335	127	187	109	176	16	67	125	144	95	139	235	73	1493	34 16Aug
558047	Embridge	SJ 33	999764	436	1329	127	203	109	170	19	74	116	142	89	140	225	61	1475	
558082	Oldfield	SK 43	012777	250	1210	121	151	98	160	14	70	115	134	88	129	220	69	1369	32 16Aug
558092	Blackhillgate	SJ 33	997787	363	1124	108	140	79	140	10	71	98	121	85	121	211	57	1241	
Sett (Goyt)																			
558429	Upper Sett	SK 43	074855	433	1271	(95)	(177)	119	188	23	96	100	120	79	121	171	(73)	1362	
558451	Tunstead Clough	SK 43	064867	411	1280	110	210	157	176	19	95	93	106	83	112	180	76	1417	
558471	Hollin Head	SK 43	064883	290	1298	88	152	103	211	19	97	88	105	84	130	188	85	1350	9 21Jan
558486	Upper Moor	SK 43	067879	415	1287	109	165	104	267	19	96	84	114	78	132	193	71	1432	
558489	Kinder Filters	SK 43	054880	244	1173	85	143	106	217	22	94	96	99	76	119	179	67	1303	83 12Apr
558530	Leygatehead Moor	SK 43	054894	466	1227	83	175	(100)	179	22	111	111	112	76	130	173	(63)	1335	
558533	Middle Moor	SK 43	049887	357	1191	75	172	103	(203)	24	103	104	114	83	114	180	64	1339	
Etherow (Goyt)																			
558712	Longside Moss	SE 44	127010	432	1549	128	231	124	225	23	66	108	183	172	177	(230)	110	1777	
558731	Far Black Clough	SK 43	127984	513	1503	120	198	136	269	28	72	144	171	150	(160)	245	158	1851	
558762	Pikenaze Moor	SE 44	114004	350	1491	100	180	134	235	23	85	106	176	93	174	(220)	(100)	1626	
558777	Pikenaze	SE 44	098001	282	1292	92	194	112	210	28	84	85	143	74	126	(200)	(103)	1451	
558779	Bleaklow Hill	SK 43	093979	524	1516	154	204	125	307	33	87	130	166	129	190	223	154	1902	
558790	Upper Heyden	SE 44	098035	523	1774	123	294	178	258	26	103	161	206	140	274	289	143	2195	
558809	West Withens	SE 44	114022	421	1678	118	250	138	253	29	89	117	174	101	194	244	131	1838	
558831	Westend Moor	SE 44	086020	515	1567	96	193	129	232	35	106	113	167	82	159	191	111	1614	
558843	Woodhead Res.	SK 43	078993	203	1260	98	193	125	234	15	108	113	152	95	158	210	89	1590	58 12Apr
558848	Grains Moss	SE 44	068039	479	1669	97	240	143	232	24	104	131	183	107	197	237	108	1803	
558877	Span Gutter	SK 43	058999	466	1429	113	267	138	222	15	122	137	146	91	183	204	86	1724	
558889	Crowden, Meadow Clough	SE 44	074025	434	1648	105	260	149	234	(25)	(120)	148	160	103	219	238	116	1877	
558927	Clough Edge	SK 43	066970	443	1431	102	207	121	203	18	125	128	128	99	125	210	(110)	1576	
558944	Torside Res.	SK 43	054985	204	1196	87	172	121	227	14	101	107	124	85	145	191	83	1457	62 12Apr
558953	Rhodes Wood Res.	SK 43	042982	166	1181	79	164	117	208	13	105	100	110	85	144	186	84	1395	53 12Apr
558972	Bottoms Res.	SK 43	023972	153	1074	68	139	96	186	15	87	89	85	70	116	153	65	1169	52 12Apr
Ogden (Etherow)																			
558988	Hoar Flat	SE 44	020003	363	1324	76	162	118	202	13	105	108	(110)	94	146	181	83	1398	
559004	Hollingsworth Hall Moor	SK 43	002984	364	1214	61	132	104	164	13	88	101	101	81	131	160	74	1210	
559015	Arnfield Moor	SK 43	033996	393	1359	65	134	100	205	13	107	115	104	83	126	191	89	1332	
559024	Arnfield Res.	SK 43	012972	156	1057	68	145	99	176	13	82	92	82	70	126	156	63	1172	43 12Apr
Etherow (Goyt)																			
559094	Swineshew W.Wks	SK 43	044958	223	1113	78	139	110	189	12	103	103	87	73	133	166	77	1270	57 12Apr
559125	Hurst Res.	SK 43	053939	195	1219	90	164	107	197	11	92	98	98	73	121	175	73	1299	
559210	Glossop S.Wks	SK 43	003946	117	1219	66	135	95	154	11	83	88	74	69	115	156	53	1099	31 21Feb
Goyt (Mersey)																			
559404	Bredbury S.Wks	SJ 33	917920	50	825	65	106	80	108	13	64	88	76	59	93	138	40	930	22 27Oct
Tame (Goyt)																			
559444	Ox Hey	SD 34	986104	311	1282	113	170	132	220	10	97	137	129	93	167	230	96	1594	68 12Apr
559483	Broadhead Noddle	SD 34	996102	261	1386	98	164	134	222	10	83	125	133	87	160	216	98	1530	73 12Apr
559561	Saddleworth	SD 34	998067	175	1228	92	161	106											

RAINFALL 1970

Number	Station	Grid reference	Av Altitude -1950 m	1916 ms	Rainfall in millimetres												Highest daily fall	
					Jan	Feb	Mar	Apr	May	Jun	Jul	Aug	Sep	Oct	Nov	Dec	Year	as date
MERSEY AND WEAVER--(contd)																		
559585	Greenfield S.Wks	SD 34	992042	152	1151	79	159	105	187	10	95	130	117	73	139	191	72 1357	56 12Apr
Greenfield (Tame)																		
559619	Greenfield Res.	SE 44	031054	297	1460	131	240	162	276	27	127	186	186	136	234	256	104 2065	69 30Jun
559622	Upperwood Moor	SE 44	031063	463	1377	137	247	168	286	28	127	196	192	139	240	264	109 2133	70 30Jun
559630	Yeoman Hey	SE 44	022046	239	1329	130	238	160	277	25	124	180	184	131	231	257	102 2039	87 12Apr
559637	Ashway Moss	SE 44	032046	482	1430	135	247	170	285	28	129	197	192	141	239	262	110 2135	70 30Jun
Chew (Greenfield)																		
559644	Chew Res.	SE 44	046020	502	1453	138	252	165	288	27	134	209	191	141	238	264	114 2161	75 30Jun
559652	Chew, Blindstones	SE 44	038014	532	1536	137	252	169	296	28	135	217	194	144	240	265	113 2190	76 30Jun
559653	Chew Sluice	SE 44	037029	509	1512	136	255	170	297	27	133	215	196	142	241	263	119 2194	87 30Jun
559654	Chew Mount	SE 44	035020	481	1532	135	250	164	288	28	133	211	194	141	237	262	112 2155	80 30Jun
559656	Chew-Great-Gruff	SE 44	032013	503	1532	142	253	169	300	30	131	217	195	139	240	266	115 2197	86 30Jun
Tame (Goyt)																		
559756	Swineshaw Moor	SE 44	010008	408	1234	73	173	102	188	10	84	101	106	76	149	154	72 1288	
559760	Higher Swineshaw	SK 43	006996	294	1177	70	155	109	188	11	81	112	107	75	148	152	71 1279	
559762	Lower Swineshaw Res.	SK 43	004994	270	1138	69	154	103	188	9	76	107	103	77	145	164	68 1263	53 12Apr
559769	Brushes Filters	SJ 33	993990	188	1088	71	165	107	187	12	76	106	103	73	135	163	70 1268	52 12Apr
559802	Stalybridge Market Ground	SJ 33	964983	116	1010	70	119	91	134	10	71	82	82	54	95	140	53 1001	29 12Apr
559831	Ashon-under-Lyne, Henrietta Street	SJ 33	940995	120	995	70	127	89	136	10	82	98	75	64	113	159	57 1080	29 27Oct
559865	Dukinfield Res.	SJ 33	955972	143	985	70	97	76	114	13	67	86	71	54	85	146	51 930	23 21Feb
559891	Godley Res.	SJ 33	967954	149	937	57	113	81	129	13	63	81	77	56	94	140	49 953	
559957	Denton S.Wks	SJ 33	921935	58	840	66	102	69	111	20	58	84	72	53	90	139	41 905	22 27Oct
559968	Denton Res.	SJ 33	913956	93	937	61	106	78	118	17	84	77	74	50	88	139	44 936	
Kicker (Mersey)																		
560038	Disley, Higher Stoneridge	SJ 33	975837	229	945	69	122	96	116	11	65	90	92	76	95	164	48 1044	23 21Feb
560039	Lyne Park	SJ 33	971836	205	892	66	119	93	120	11	63	89	89	69	92	160	46 1017	23 11Nov
560181	Stepping Hill Hospital	SJ 33	911876	85	818	67	114	77	110	11	53	81	67	60	90	140	44 914	21 27Oct
Mersey																		
560377	Audenshaw Res.	SJ 33	913973	91	954	61	117	76	116	22	117	82	69	56	104	141	50 1011	
560423	Fallowfield, Platt Fields Park	SJ 33	852943	36	843	65	84	69	95	11	57	70	72	47	77	141	34 822	28 17Nov
560503	Chorlton-cum-Hardy S.Wks	SJ 33	808932	23	809	70	95	77	104	7	51	80	92	47	100	149	33 905	28 17Nov
560547	Sale S.Wks	SJ 33	768930	18	853	76	99	70	101	10	38	73	99	45	93	144	28 876	26 17Nov
560556	Sale, Carrington Lane	SJ 33	765928	22	808	71	91	62	95	9	41	71	90	41	87	141	30 829	26 17Nov
Irwell (Mersey)																		
560630	Stake Brook	SD 34	872247	343	1397	139	134	87	143	12	82	115	98	96	146	224	61 1337	37 12Apr
560670	Sheephouse Res.	SD 34	876219	297	1432	156	193	103	171	8	87	129	122	98	137	235	76 1515	50 12Apr
560705	Cragg Res.	SD 34	847198	404	1472	161	204	95	160	6	74	118	117	104	139	237	81 1496	
560711	Cowpe Res.	SD 34	843204	282	1497	133	159	89	156	11	74	115	121	93	149	235	76 1411	36 16Aug
560727	Cloughbottom	SD 34	845269	312	1305	125	131	96	140	12	95	110	133	94	153	228	70 1387	42 16Aug
560731	Cloughbottom No.2	SD 34	837271	328	1422	112	135	93	141	11	104	103	125	85	155	217	63 1344	
Limy (Irwell)																		
560811	Clowbridge Res. No.2	SD 34	835285	311	1417	126	130	84	127	5 (104)	95	114	93	135	222	62 1297		
560823	Clowbridge Res. No.1	SD 34	824281	283	1333	111	136	85	136	9	101	97	118	95	152	222	58 1320	
560852	Greenfold Res. No.2	SD 34	829264	312	1410	158	157	96	144	10	110	105	122	96	134	216	70 1418	
560854	Greenfold Res. No.1	SD 34	823261	305	1415	137	165	95	144	11	115	106	116	94	135	214	73 1405	69 11Jun
560877	Ravenshall Cemetery	SD 34	813233	174	1333	139	166	88	147	7	115	97	109	97	131	223	71 1390	66 11Jun
Ogden (Irwell)																		
560919	Calif Hey	SD 34	742225	335	1490	127	163	84	151	8	57	115	134	108	174	188	73 1382	
560932	Haslingden, Ogden Res.No.1	SD 34	754234	299	1412	114	156	90	150	10	59	114	127	105	173	185	72 1355	
560942	Holden Wood No.2	SD 34	767224	195	1425	132	160	97	161	10	56	108	136	109	186	228	76 1459	45 16Aug
Musbury (Ogden)																		
560985	Musbury Valley	SD 34	770213	229	1423	120	183	92	146	9	59	110	122	98	178	179	73 1369	
Ogden (Irwell)																		
561004	Helmsford	SD 34	774205	260	1539	128	172	97	163	10	78	119	135	101	204	244	86 1537	44 16Aug
Irwell (Mersey)																		
561032	Scout Moor Res. No.1B	SD 34	827191	434	1448	131	199	91	142	13	76	126	127	114	184	268	90 1561	
561033	Scout Moor Res. No.3B	SD 34	828198	404	1435	144	192	107	164	12	92	135	136	111	184	264	92 1633	40 16Aug
561045	New Hall Filter Sta.	SD 34	807197	244	1280	108	157	98	153	13	77	107	115	89	163	226	83 1389	36 16Aug
561250	Elton Res.	SD 34	790098	88	1055	86	112	76	105	25	69	87	95	80	125	195	60 1115	35 27Oct
561272	Bury S.Wks	SD 34	804079	67	1049	84	132	80	106	28	71	86	86	87	113	182	56 1111	35 11Jun
Roch (Irwell)																		
561285	Upper Chelburn	SD 34	952185	221	1267	123 (152)	109	209	10	75	125	112	100	155	231	86 1487	65 12Apr	
561288	Lower Chelburn	SD 34	949187	197	1301	121 (158)	108	203	8	71	124	107	94	151	226	80 1451	64 12Apr	
561301	Blackstone Edge	SD 34	966182	387	1264	114	157	102	180	11	70	115	103	92	148	218	83 1393	51

RAINFALL 1970

Number	Station	Grid reference	Av tude m	1916 -1950 mm	Rainfall in millimetres												Highest daily fall		
					Jan	Feb	Mar	Apr	May	Jun	Jul	Aug	Sep	Oct	Nov	Dec	Year	mm	date
MERSEY AND WEAVER--(contd)																			
562176	Turton Tower	SD 34	730151	178	1392	114	161	89	153	9	63	110	121	106	163	224	78	1391	41 27Oct
	Eagley (Bradshaw)																		
562255	Hulton Pasture	SD 34	672183	332	1402	145	113	88	144	20	71	97	103	88	176	223	63	1331	
562262	Bromley Heys	SD 34	665174	282	1479	125	127	105	152	23	68	91	116	104	176	232	65	1384	
562276	Bordern	SD 34	661153	354	1480	133	139	(101)	142	15	77	118	109	117	193	225	76	1445	
562302	Eagley	SD 34	700148	166	1500	114	142	109	164	10	76	124	119	112	174	223	78	1445	
562308	Holden's Farm	SD 34	686171	291	1423	120	132	101	154	14	68	115	121	102	163	223	70	1383	
562319	Longworth	SD 34	692161	235	1447	117	138	99	158	10	69	116	120	106	170	220	70	1393	
562322	Delph	SD 34	704156	216	1483	121	144	91	159	9	72	116	123	103	170	224	80	1412	41 16Aug
562340	Springs	SD 34	692142	247	1505	123	157	117	171	12	84	132	134	120	196	236	82	1564	44 16Aug
																		27Oct	
562360	Bolton	SD 34	724116	107	1270	94	132	94	134	14	77	103	105	92	151	201	66	1263	36 16Aug
562400	Smithills Hall	SD 34	699118	157	1258	96	134	104	140	14	83	113	115	106	160	206	69	1340	36 16Aug
	Bradshaw (Irwell)																		
562485	Harpers Farm	SD 34	668114	266	1210	92	119	99	121	12	81	116	102	105	157	194	69	1267	
562505	Bolton, Heaton Res.	SD 34	687096	152	1190	88	116	98	106	14	80	105	97	85	154	191	58	1192	33 27Oct
562576	Bolton, Leverhulme Avenue	SD 34	724070	99	1168	88	134	101	121	15	60	95	87	72	138	(184)	35	1130	
	Irwell (Mersey)																		
562640	Kearsley, Mossfield Road	SD 34	746045	90	1105	81	127	84	103	13	60	88	83	62	110	168	42	1021	30 27Oct
562655	Ringley S.Wks	SD 34	768048	46	1092	72	112	76	102	11	54	79	74	60	110	167	44	961	30 27Oct
562697	Prestwich S.Wks	SD 34	801032	46	1067	81	115	82	111	19	54	84	81	66	110	170	44	1017	31 27Oct
562719	Prestwich Res.	SD 34	812032	104	1060	81	129	89	121	19	68	91	84	73	118	183	50	1106	
	Irk (Irwell)																		
562810	Boytton S.Wks	SD 34	907072	131	1118	82	128	124	141	5	87	105	104	68	123	180	62	1209	39 21Mar
562871	Trub S.Wks	SD 34	880095	134	1118	99	144	104	135	4	60	95	99	77	127	197	72	1213	29 17Nov
562989	Heaton Park Res.	SD 34	824047	108	1054	85	128	92	120	19	58	91	82	78	116	179	53	1101	
562991	Heaton Park	SD 34	826043	99	1077	70	121	82	99	10	42	102	72	61	106	160	48	973	31 27Oct
	Medlock (Irwell)																		
563100	Strinesdale	SD 34	957067	240	1128	82	146	100	156	4	125	118	113	73	140	191	78	1326	47 10Jun
563154	Oldham, Glodwick	SD 34	939046	194	1118	74	138	89	153	4	151	104	103	73	130	170	69	1258	61 10Jun
563162	Oldham, Alexandra Park	SD 34	931039	167	1093	73	144	103	153	10	147	116	102	80	139	178	69	1314	54 11Jun
563200	Knott Hill Res.	SD 34	958014	184	1070	67	136	94	150	11	85	104	109	71	117	164	61	1169	38 12Apr
	Irwell (Mersey)																		
563381	Weaste S.Wks	SJ 33	795980	21	888	67	93	70	96	14	50	80	68	48	85	144	33	848	26 17Nov
563420	Eccles S.Wks	SJ 33	758976	22	864	76	111	78	100	18	46	87	74	54	100	154	39	937	25 17Nov
	Worsley (Irwell)																		
563503	Swinton S.Wks	SD 34	773003	44	965	74	98	78	100	20	42	82	74	56	96	157	38	915	26 17Nov
	Irwell (Mersey)																		
563598	Davyhulme S.Wks	SJ 33	756962	22	853	74	95	64	90	13	40	81	81	49	93	148	38	866	26 17Nov
	Glaze (Mersey)																		
563740	Platt Bridge S.Wks	SD 34	609025	28	955	75	106	73	121	25	42	96	99	66	124	153	41	1021	30 27Oct
563935	Leigh S.Wks	SJ 33	661992	20	874	78	104	66	102	19	45	81	86	46	103	152	37	919	27 17Nov
564135	Atherton Cemetery	SD 34	666029	50	984	80	101	62	100	14	46	78	74	53	96	158	40	902	21 27Oct
564153	Leigh, Bedford P.Sta.	SD 34	668000	22	889	70	96	60	95	21	46	84	83	52	106	151	38	902	26 27Oct
	Sinderland (Mersey)																		
564419	Ringway Met.Office	SJ 33	818850	76	802	67	85	60	92	12	56	68	93	55	73	130	27	818	18 17Nov
564453	Altrincham, Norman's Place	SJ 33	765877	46	828	75	89	70	96	8	42	74	92	47	94	146	33	866	23 17Nov
	Bollin (Mersey)																		
564565	Standing Stone	SJ 33	976715	372	1123	95	124	101	141	10	78	120	155	93	132	175	63	1287	
564568	Twelve Ashes	SJ 33	967712	275	1075	88	117	93	133	11	76	111	138	82	105	181	55	1190	29 12Apr
564572	Trentabank Res.	SJ 33	962712	263	1069	87	115	90	134	11	78	110	137	82	103	180	56	1183	28 12Apr
564577	Nessitt Hill	SJ 33	963706	384	1034	85	111	88	137	10	75	107	149	87	125	170	67	1211	
564594	Bottoms Res.	SJ 33	944715	201	953	74	99	79	133	16	79	104	133	74	89	169	53	1102	30 12Apr
564708	Macclesfield	SJ 33	911741	152	923	71	106	77	108	7	95	40	114	73	84	161	43	1029	44 11Jun
564768	Prestbury S.Wks	SJ 33	897783	98	830	62	99	68	105	14	85	81	90	70	81	160	34	949	42 11Jun
	Dean (Bollin)																		
564841	Lamaload Res.	SJ 33	968755	267	1016	92	110	88	140	14	69	92	129	74	103	188	51	1150	31 12Apr
564865	Rainow	SJ 33	947751	248	944	70	93	72	119	13	78	93	122	68	93	166	46	1033	25 12Apr
	Bollin (Mersey)																		
565151	Nether Alderley	SJ 33	843764	100	828	64	84	58	100	14	41	74	98	54	80	150	37	854	20 20Aug
565196	Snelson House	SJ 33	803746	76	813	69	95	63	96	16	47	74	101	58	65	143	38	865	21 19Aug
565260	Knutsford, Lime Cottage	SJ 33	757783	65	840	75	88	62	82	15	62	77	101	59	79	146	36	882	21 27Jul
565547	Dunham Massey S.Wks	SJ 33	722877	17	809	70	79	61	97	10	37	70	86	39	86	138	28	801	22 17Nov
	Mersey																		
565888	Warrington, Highways Yard	SJ 33	613885	13	856	69	84												

RAINFALL 1970

Number	Station	Grid reference	Alti- tude m	Av 1916 -1950 mm	Rainfall in millimetres													Highest daily fall	
					Jan	Feb	Mar	Apr	May	Jun	Jul	Aug	Sep	Oct	Nov	Dec	Year	mm	date
MERSEY AND WEAVER--(contd)																			
567623	Liverpool, Queen's Drive	SJ 33	361950	30	891	72	77	74	108	14	36	82	70	60	91	158	31	873	25 17Nov
567674	Litherland, Hatton Hill Pk	SJ 33	335976	18	791	63	89	82	88	18	46	84	81	77	106	161	26	921	25 17Nov
Alt (Coastal)																			
567802	Liverpool, Knotty Ash	SJ 33	411915	32	898	70	98	71	93	20	66	97	87	56	99	160	36	953	27 27Jul
568071	Kirkby	SJ 33	399980	15	876	63	85	69	87	15	55	74	69	(60)	(100)	163	27	867	26 17Nov
568146	Melling P.Sta.	SD 34	393009	24	891	58	81	69	82	5	55	77	65	63	104	148	25	832	27 17Nov
Downholland (Alt)																			
568364	Fine Jane P.Sta.	SD 34	329088	3	864	62	70	78	73	8	46	76	81	66	94	160	24	838	30 17Nov
568391	Bickerstaffe P.Sta.	SD 34	419036	39	901	70	99	83	84	8	68	85	70	75	118	172	34	966	29 27Oct
568445	Springfield P.Sta.	SD 34	338046	21	894	65	86	80	81	9	46	92	64	78	110	160	31	902	26 17Nov
568528	Ainsdale S.Wks	SD 34	318112	6	851	66	76	76	76	8	45	66	75	65	99	159	26	837	29 17Nov
Alt (Coastal)																			
568594	Formby, Hightown	SD 34	294044	8	815	56	85	69	68	14	43	75	79	51	89	154	24	807	27 17Nov
Coastal																			
568653	Formby Golf Club	SD 34	289084	3	845	66	66	73	73	10	52	80	91	65	96	159	31	862	30 17Nov

LANCASHIRE RIVER AUTHORITY AREA, 5260 SQUARE KILOMETRES

HYDROMETRIC AREAS 70 TO 74L

Pine Janes (Coastal)																			
569154	Ormskirk, Cottage Lane	SD 34	408079	11	851	76	85	84	76	10	47	95	71	70	113	170	36	933	28 17Nov
569322	Crossens P.Sta.	SD 34	378206	5	849	65	69	54	75	12	39	63	75	66	103	141	29	791	27 17Nov
569399	Rufford	SD 34	456164	12	864	59	77	54	79	9	43	71	70	74	124	158	28	846	31 17Nov
569585	Southport	SD 34	371207	5	818	72	79	59	73	13	42	64	78	69	107	142	31	829	30 15Aug
Douglas																			
569704	Lower Rivington Res.	SD 34	631126	134	1049	103	114	94	129	7	64	95	85	92	155	196	56	1190	33 12Apr
569710	Horwich, Gilsbrook Spring	SD 34	635134	182	1140	103	100	80	124 (7)	56	91	85	89	142	202	55	1134		
569846	Worthington W.Wks	SD 34	580102	69	1010	88	97	86	99 (7)	54	95	78	91	134	176	40	1045	28 27Oct	
569981	Edgewood W.Wks	SD 34	533040	84	985	83	96	79	92	12	62	88	86	82	133	176	41	1030	31 27Oct
570027	Wigan, Mesnes Park	SD 34	577066	39	940	82	102 (76)	99	7	48	86	76	76	119	175	47	993	28 27Oct	
Tawd (Douglas)																			
570322	Skelmersdale, Cobbs Brow	SD 34	475085	39	914	73	91	90	85	10 (60)	89	70	87	142	185	39	1021	33 27Oct	
Douglas																			
570438	Dark Lane P.Sta.	SD 34	428088	41	891	71	85	90	77	9	57	100	77	78	119	173	35	971	28 17Nov
Yarrow (Douglas)																			
570580	Stones House	SD 34	621163	195	1141	105	86	91	139	11	56	93	93	89	147	214	53	1177	35 30Oct
570584	Horden Stoops	SD 34	650154	325	1262	126	105	89	133 (15)	61	103	101	99	155	221	63	1271		
570587	Brown Hill	SD 34	635157	222	1180	107	94	90	128 (13)	52	92	82	92	144	207	58	1159		
570612	Chorley Filters	SD 34	604171	131	1089	113	103	89	132	13	46	93	84	82	132	193	47	1127	
570619	Great Hill	SD 34	646190	378	1435	124	110	82	121	13	62	105	103	109	166	221	62	1278	
570625	Bound Loaf	SD 34	632184	296	1270	117	101	86	115	10	57	104	88	95	144	208	56	1181	
570626	Coppice Stile	SD 34	627191	268	1142	107	95	78	128	8	52	97	83	85	144	217	52	1146	
570787	Common Bank S.Wks	SD 34	562174	32	964	83	88	64	113	8	91	93	86	105	136	184 (42)	1093	38 12Apr	
Ribble																			
571486	Ribblehead	SD 34	766789	312	1998	150	213 (101)	311 (17)	100	199	118	228	365	269	121	2192	72 22Apr		
572093	Holden Moor No.27	SD 34	765589	316	1498	137	163	87	179	14	63	132	90	143	230	260	66	1564	
572394	Barnoldswick	SD 34	878458	223	1270	72	124	74	156	9	92	133	79	100	172	191	54	1256	41 11Jun
572437	Greenber Field	SD 34	887481	149	1034	81	107	62	113	4	90	108	60	102	139	167	47	1080	46 11Jun
572588	Tosside No.33	SD 34	766563	268	1355	143	130	75	140	11	53	121	69	114	183	205	58	1302	
572643	Lower Flatts	SD 34	795530	174	1180	--	--	--	--	--	48	95	70	130	176	172	50	---	
573106	Chatburn	SD 34	761433	94	1131	100	131	84	185	15	108	136	112	118	275	289	92	1645	55 30Oct
573153	Clitheroe	SD 34	737411	69	1118	72	115	69	156	11	71	82	74	99	177	185	54	1165	35 30Oct
Hodder (Ribble)																			
573197	Red Syke No.36	SD 34	685604	393	1974	145	187	113	255	17	90	159	109	184	307	263	89	1918	
573205	White Hill No.30	SD 34	677585	521	1971	141	295	135	280	41	91	198	131	218	358	359	89	2336	
573208	Lamb Hill No.3	SD 34	688592	405	1841	153	291	130	249	50	79	192	126	198	338	242	87	2135	
573216	Greet Bridge No.24	SD 34	702589	251	1846	143	220	126	246	17	79	173	109	177	309	280	86	1965	
573218	Saddle Hill No.16A	SD 34	690579	427	2023	147	273	133	291	37	89	182	130	218	342	296	85	2223	
573224	Catlow No.4A	SD 34	705591	251	1727	131	203	118	218	16	76	161	102	157	273	272	78	1805	
573242	Parks Clough No.40	SD 34	720587	277	1532	125	160	86	177	12	62	134	89	137	298	246	71	1597	
573249	Collyholme No.20	SD 34	716578	198	1661	168	189	99	190	18	67	142	88	144	237	255	73	1670	
573250	Merrybent No.39A	SD 34	710571	305	1811	105	224	92	201	23	89	158	115	172	278	277	81	1815	
573251	Merrybent No.39	SD 34	710571	305	1811	132	248	87	174	22	85	155	116	--	--	--	--	---	
573265	Swire Clough No.25A	SD 34	725594	363	1655	116	177	104	188	20	71	142	103	137	254	259	70	1641	
573272	Holme House No.19	SD 34	725571	183	1603	125	178	94	191	13	65	117	86	140	234	246	80	1569	
573279	Dalehead No.1	SD 34	733564	186	1500	139	162	86	181	16	64	121	91	134	227	245	77	1543	
Dob Dale (Hodder)																			
573290	Brown Hill No.43	SD 34	756602	277	1567	141	141	89	172	9	67	140	93	145	216	226	69	1508	
573296	Knotteranum No.26	SD 34	737606	366	1729	143	171	111	200	16	75	150	111	158	242	252	76	1705	
573302	Dobdale No.28	SD 34	747592	244	1451	137	147	85	170	9	67	140	90	141	202	238	63	1489	
573306	Tenters No.42	SD 34	757588	328	1461	130	161	82	174	14	62	128	84	137	224	253	63	1512	
573308	Bottoms No.6	SD 34	748585	263	1469	134	154	85	181	13	64	131	85	143	229	258	67	1544	
573318	Far Barn No.22A	SD 34	746572	206	1513	138	149	86	191	14	68	118	99	133	179	201	63	1444	
Hodder (Ribble)																			
573337	Stocks Res. No.10	SD 34	719550	201	1562	140	179	92	193	20	74	132	92	150	255	268	83	1678	56 22Apr
573338	Stocks Res. No.21D	SD 34	717548	192	1549	138	162	81	186	19	74	125	88	141	222	262	80	1578	54 22Apr
573344	Slaidburn, Stocks Res. No.11	SD 34	716548	192	1579	136	157	79	178	17	70	125	92	139	224	262	77	1556	52 22Apr
573345	Stocks No.11A	SD 34	715549	192	1580	137	166	84	183	19	72	126	92	145	260	281	84	1648	54 22Apr
573346	Phynis No.18	SD 34	712545	174	1531	130	162	80	180	16	82	128	92	139	221	256	74	1560	54 22Apr
573368	Rushton Hill No.41	SD 34	733552	191	1549	173	154	79	168	17	64	122	83	126	217	239	74	1516	
Croasdale (Hodder)																			
573387	Croasdale Top No.29	SD 34	668574	399	2045	156	299	128	282	30	92	195	134	216	314	305	93	2244	
573399	Upper Croasdale No.37	SD 34	684569	265	1834	138	236	130	275	24	91	185	123	197	272	298	84	2053	
573411	Baxton Fell	SD 34	673561	465	1829	170	200	143	273	34	104	187	140	199	408	314	89	2261	
573417	Croasdale Valley No.15	SD 34	694557	219	1841	128	225	128	281	26	88	166	109	168	258	294	81	1952	
573426	Croasdale House No.14	SD 34	704550	183	1556	134	183	96	197	21	80	137	102	152	250	261	79	1692	56 22Apr

RAINFALL 1970

Number	Station	Grid reference	Av Alt- tude -1950 m mm	Rainfall in millimetres												Highest daily fall mm date	
				Jan	Feb	Mar	Apr	May	Jun	Jul	Aug	Sep	Oct	Nov	Dec	Year	
LANCASHIRE--(contd)																	
Hodder (Ribble)																	
573480	Swallow Scars	SD 34	747518	281	1400	--	--	31	165	10	61	110	90	132	210	173	55 ---
573551	Newton Fells	SD 34	718479	367	1510	--	--	--	--	--	--	105	110	165	245	172	80 ---
Dunsop (Hodder)																	
573625	Hornby Gate No.45	SD 34	650587	389	1905	168	303	143	316	38	94	202	134	230	368	305	92 2393
573650	Whitendale No.4	SD 34	653559	253	1838	150	189	128	244	26	90	169	125	174	367	306	72 2040
573662	Whitendale Bridge	SD 34	660547	207	1803	142	221	91	250	23	84	162	130	153	198	235	93 1782
573673	Footholme No.2	SD 34	653533	171	1675	148	177	106	246	23	80	159	125	185	284	295	81 1909
573691	Brennand, Cabin Hill	SD 34	621563	475	1848	142	177	106	279	16	82	160	110	279	318	263	83 2015
573695	Brennand No.2	SD 34	631551	251	1803	155	156	107	227	28	95	174	135	182	291	261	63 1874
573709	Swine Clough No.2	SD 34	644543	219	1778	148	189	106	237	25	96	177	127	127	283	288	75 1878
573712	Swine Clough No.5	SD 34	643543	201	1785	146	187	107	238	25	94	176	129	184 (273)	(272)	(76)	1907
573716	Middle Knoll	SD 34	654543	393	1878	135	225	104	221	23	79	170	126	189	234	265	78 1849
573729	Dunsop House No.2	SD 34	654515	140	1651	142	178	101	193	17	68	140	113	176	230	278	74 1710
573730	Dunsop House No.1	SD 34	655515	136	1651	143	184	104	238	20	74	147	127	181	281	280	76 1855
Hodder (Ribble)																	
573781	Holdron Moss	SD 34	606511	396	1999	161	153	88	255	23	77	173	111	202	280	277	77 1877
573791	Hareden Fell, Birch Bank	SD 34	618493	396	1954	142	139	103	267	28	89	191	147	227	321	283	77 2014
573796	Langden Brook	SD 34	628510	170	1875	149	177	114	249	23	79	165	130	193	284	289	81 1933
573830	Hareden Valley	SD 34	636502	172	1826	144	178	106	237	22	75	167	132	196	288	277	82 1904
573968	Longridge, District Bank House	SD 34	607374	131	1118	94	--	--	--	--	--	--	--	--	--	--	---
Calder (Ribble)																	
574217	Causeway Side	SD 34	890292	330	1367	141	146	96	157	11	70	130	105	85	152	210	73 1376
574272	Habergham Eaves	SD 34	838308	238	1186	116	141	85	136	11	80	92	103	88	149	211	62 1274
Don (Calder)																	
574306	Red Spa Moor	SD 34	910353	358	1274	107	139	89	162	15	63	131	128	92	181	223	75 1405
574332	Entwistle Moor Top	SD 34	907335	379	1284	124	136	96	157	10	92	125	121	79	163	224	75 1402
574333	Rams Clough Head	SD 34	903326	377	1292	136	132	95	158	10	88	125	118	78	160	224	74 1398
574336	Swinden Upper	SD 34	893331	247	1234	121	132	86	149	9	84	105	113	76	148	214	68 1305
574339	Swinden Lower	SD 34	885334	227	1203	111	126	84	143	9	63	96	109	82	141	204	64 1232
574364	Shedden	SD 34	893301	293	1344	152	146	100	153	12	74	123	122	76	147	216	66 1387
574384	Cant Clough, South	SD 34	894306	275	1350	123	135	90	140	12	67	105	108	87	148	227	69 1311
574389	Cant Clough, North	SD 34	890313	273	1283	117	122	89	150	12	65	94	109	73	132	211	60 1234
Calder (Ribble)																	
574446	Burnley	SD 34	855353	200	1163	84	108	79	135	9	72	94	106	71	156	184	57 1155
Pendle (Calder)																	
574467	Nelson, Ogden Res.	SD 34	817398	277	1419	85	167	107	178	17	103	125	109	107	258	226	70 1552
574478	Blackmoor Res.	SD 34	826414	251	1346	85	171	97	183	15	162	121	107	109	244	221	71 1586
574487	Buttock	SD 34	807401	358	1504	87	167	110	194	17	124	131	110	112	268	236	76 1632
Colne (Pendle)																	
574611	Laneshaw Res.	SD 34	943414	242	1100	95	109	68	156	11	55	104	116	74	188	223	56 1255
574719	Colne S.Wks	SD 34	871394	124	1132	65	134	70	153	9	66	94	91	78	188	190	58 1196
574743	Foulridge, Lower Res.	SD 34	880418	160	1220	67 (139)	75	177	10	75	118	95	77	197	216	64 1310	
574762	Barrowford Res.	SD 34	868403	144	1185	66	144	76	159	10	77	105	84	80	194	192	61 1248
Pendle (Calder)																	
574780	Coldwell Res. No.3	SD 34	901356	323	1334	105	137	89	160	14	71	129	105	89	195	221	74 1389
574785	Coldwell Res. No.2	SD 34	900362	293	1266	105	137	88	160	14	71	129	100	90	195	221	74 1384
574843	Nelson S.Wks	SD 34	845375	109	1147	71	115	66	130	11	57	93	92	76	162	171	44 1088
Calder (Ribble)																	
574999	Padiham Park	SD 34	789337	93	1116	85	120	76	124	11	56	86	82	72	167	189	43 1111
575040	Altham S.Wks	SD 34	778329	69	1071	83	120	75	114	11	46	83	81	72	167	180	45 1077
575068	Burnley Road Res.	SD 34	773296	187	1232	109	119	77	129	13	64	79	92	76	155	224	50 1187
Hyndburn (Calder)																	
575091	Mitchell's House Res.	SD 34	787274	283	1229	133	123	83	132	11	55	92	103	98	141	201	60 1232
575174	Jackhouse Res.	SD 34	741259	198	1194	130	144	86	134	13	58	100	114	114	175	225	60 1353
575204	Coppy Clough S.Wks	SD 34	742295	106	1127	94	118	72	129	14	47	76	97	78	154	219	45 1143
575253	Rishton S.Wks	SD 34	738311	91	1093	79	125	62	126	16	52	79	89	78	166	203	44 1119
Calder (Ribble)																	
575330	Churn Clough Res.	SD 34	785382	241	1209	78	130	78	161	13	64	99	95	79	188	200	57 1242
575383	Great Harwood, Kebb Farm	SD 34	722327	204	1230	85	122	79	138	20	57	87	82	88	186	199	49 1192
575430	Whalley	SD 34	725371	60	1117	70	124	75	147	11	47	74	77	86	196	196	52 1155
575436	Billington	SD 34	724355	73	1118	66	126	76	136	11	49	78	81	75	179	176	46 1099
Ribble																	
575483	Parsonage Res.	SD 34	699321	192	1047	67	103	70	102	19	53	72	83	70	165	178	39 1021
575548	Stonyhurst College	SD 34	692388	115	1213	82	122	78	160	12	56	82	91	123	211	184	59 1260
575647	Jeffrey Hill	SD 34	647402	283	1217	113	110	86	175	22	67	117	102	154	225	209	66 1446
575649	Cowley Brook	SD 34	641392	188	1220	109	112	81	161	20	66	112	88	127	207	200	60 1343
Ribble																	
575662	Longridge, Spade Mill Res.	SD 34	620372	110	1102	91	96	67	142	14	59	90	78	110	179	179	48 1153
575702	Ribchester Institution	SD 34	627365	84	1132	84	104	64	135	15	58	90	83	119	181	179	50 1162
575752	Alston Res.	SD 34	603366	101	1065	84	88	64	132	17	58	93	80	100	172	177	42 1107
Darwen (Ribble)																	
575930	Earnsdale Res.	SD 34	670220	215	1323	114	113	69	127	12	52	92	106	106	187	229	64 1271
575934	Sunnyhurst Hey Res.	SD 34	677221	279	1304	115	113	69	127	12	52	93	108	108	201	226	65 1289
575953	Hoddlesden	SD 34	718224	207	140	135	147	85	149	10	55	101	107	110	193	239	68 1399
575969	Daisy Green	SD 34	726241	295	1291	136	148	83	149	10	55	101	108	111	191	240	67 1399
575974	Pickup Bank	SD 34	721237	222	1308	135	147	86	149	10	55	100	109	110	193	239	66 1399
576000	Guide Res.	SD 34	698264	186	1114	120	112	71	138	16	59	90	83	102	173	233	57 1274
576133	Blackburn, Witton	SD 34	668276	96	1118	88	101	65	122	12	49	79	81	80 (142)	186	45	1050
Roddlesworth (Darwen)																	
576162	Pimms	SD 34	652195	301	1360	140	143	95	150	17	64	109	95	95	177	233	66 1384
576165	Slater Lane	SD 34	662192	300	1421	115	130	104	141	15	74	110	111	102	183	228	86 1399
576168	Tockholes	SD 34	663201	296	1347	135	132	100	122	15	68	116	119	113	189	241	68 1418
576181	Roddlesworth	SD 34	655216	221	1255	122	120	78	136	13	56	92	105	107	177	238	57 1301
576190	Rivington, Gamekeeper's	SD 34	640209	259	1230	122	116	87	134	12	60	88	95	105 (177)	210	58	1264
Darwen (Ribble)																	
576342	Sanlesbury, Smithfold S.Wks	SD 34	602300	58	978	73	82	57	112	17	48	77	69	80	143	164	42 964
Ribble																	
576470	Preston, West Cliff	SD 34	532288	8	937	72	78	60	100	12	42	70	80	88	127	151	39 919
576542	Hutton	SD 34	512266	25	935	72	71	47	94	12	41	55	75	92	130	151	40 880

RAINFALL 1970

Number	Station	Grid reference	Av Alti- tude -1950 m mm	Rainfall in millimetres												Highest daily fall mm date	
				Jan	Feb	Mar	Apr	May	Jun	Jul	Aug	Sep	Oct	Nov	Dec		Year
LANCASHIRE--(contd)																	
576634	Preston, Moor Park	SD 34 537311	33 1003	78	86	58	108	14	44	80	75	92	141	160	35	971	32 17Nov
Coastal																	
577267	Squires Gate Met.Office	SD 34 316317	10 852	81	66	59	100	19	41	58	86	67	110	145	23	855	28 15Aug
577440	Thornton	SD 34 336421	5 970	86	62	45	96	22	35	50	91	71	101	145	19	823	31 17Nov
Wyre																	
577658	Hare Syke	SD 34 599575	494 1863	179	118	107	301	43	82	173	132	244	366	238	85	2068	
577793	Abbeystead Gardens	SD 34 566545	146 1336	104	84	75	181	26	55	114	94	148	191	193	42	1307	38 17Nov
577880	Old Gauge Basin	SD 34 541576	294 1326	113	87	76	204	31	59	112	118	180	189	161	54	1384	
577881	Damas Ghyll Res.	SD 34 527573	175 1263	103	69	67	184	30	51	91	94	159	170	146	44	1208	38 10Sep
577975	Scorton	SD 34 502487	28 1061	102	73	57	147	21	53	76	77	115	152	160	39	1072	30 30Oct
578000	Grizedale Intake	SD 34 541496	196 1200	95	77	66	178	23	51	95	89	120	162	158	39	1153	
578008	Barnacre Res.	SD 34 528481	188 1236	114	75	65	175	21	61	114	89	134	165	173	48	1234	33 30Oct
578082	Calder Intake	SD 34 544484	193 1225	108	87	77	135	15	60	103	102	143	182	189	49	1250	
Brock (Wyre)																	
578321	Myerscough Coll. of Agric.	SD 34 494401	14 991	87	74	56	130	14	47	64	79	91	144	156	28	970	29 17Nov
578378	Barnsfold Res.	SD 34 577416	155 1218	98	89	75	150	18	52	112	79	117	178	187	43	1198	
Wyre																	
578682	St Michaels-on-Wyre	SD 34 465411	8 962	92	77	57	121	15	40	72	87	105	136	158	28	988	27 30Oct
578833	Kirkham	SD 34 414346	24 961	87	72	53	110	28	55	68	84	85	126	150	29	947	29 30Oct
Coastal																	
579082	Preesall P.Sta.	SD 34 365465	9 889	87	58	50	101	20	33	53	98	85	96	140	21	842	28 17Nov
579215	Nateby	SD 34 450462	10 978	99	63	52	125	16	35	63	86	105	135	153	26	958	28 30Oct
579384	Hampson-in-Ellel	SD 34 490541	44 1020	88	65	60	147	19	47	75	83	140	144	139	33	1040	32 10Sep
Conder (Coastal)																	
579611	Blea Tarn Res.	SD 34 495583	101 1157	81	64	62	150	22	46	83	81	150	149	140	36	1064	37 10Sep
Coastal																	
579720	Stodday	SD 34 460588	8 980	77	57	60	126	21	34	71	82	140	114	126	32	940	30 9Sep
Lune																	
579863	Kelleth Rigq	NY 35 664057	305 1300	--	108	22	190	15	25	115	70	222	205	132	85	---	
579867	Langdale Fell	NY 35 659032	314 1530	--	--	--	--	--	35	160	90	295	300	174	120	---	
580037	Tebay, Weather Hill	NY 35 624035	285 1500	--	--	--	240	20	40	140	85	275	262	175	115	---	
580352	Borrowdale, Crookdale	NY 35 549056	347 2050	--	195	75	200	20	80	170	125	275	260	260	106	---	
580361	High Borrowdale	NY 35 569028	238 1820	--	152	74	230	22	90	180	120	270	255	240	112	---	
Rawthey (Lune)																	
581057	Sedbergh, Kelton	SD 34 656921	137 1524	101	129	70	219	22	65	119	86	214	200	190	78	1493	67 22Apr
581059	Sedbergh School	SD 34 653919	123 1399	100	108	64	186	24	61	101	80	200	170	175	64	1333	51 22Apr 9Sep
Lune																	
Greta (Lune)																	
Wenning (Lune)																	
582626	Austwick, Town Head	SD 34 769687	149 1205	107	114	74	131	15	46	102	75	106	163	178	47	1158	36 15Aug
582777	Great Harlow	SD 34 696612	454 1960	122	218	114	246	18	81	176	108	186	318	263	89	1929	
582795	Clapham Common	SD 34 729615	360 1759	142	165	107	197	15	75	146	108	153	233	252	75	1668	
582925	Bentham, Summerhill	SD 34 666682	116 1194	92	92	70	103	20	41	110	82	111	161	208	37	1127	42 15Aug 17Nov
Lune																	
583359	Snab	SD 34 564682	38 1161	74	75	63	151	23	39	113	71	141	153	172	36	1111	34 27Jul
583692	Lancaster, Edenbreck	SD 34 469612	15 1016	84	73	67	136	25	47	84	87	154	145	143	35	1080	33 9Sep
Coastal																	
583907	Heysham Harbour	SD 34 404601	11 964	82	69	55	108	24	46	90	--	--	--	--	--	---	
583949	Morecambe	SD 34 431645	7 975	83	69	56	110	25	50	95	75	129	109	154	31	986	25 27Jul 30Aug
583959	Bare	SD 34 454644	6 979	76	66	56	117	23	46	92	73	146	116	138	30	979	26 30Aug
584094	Peddar Pots Res.	SD 34 533700	82 1187	78	81	59	166	22	55	127	80	181	163	155	39	1206	49 27Jul
Beela (Coastal)																	
584480	Killington Res.	SD 34 592908	204 1449	121	118	70	187	25	52	120	77	200	158	182	58	1368	56 22Apr
584589	Crooklands	SD 34 534835	48 1201	104	95	56	176	20	57	98	86	146	150	191	50	1229	57 22Apr
584635	Lupton Res.	SD 34 574834	168 1324	106	87	66	187	21	58	119	80	176	183	185	55	1323	53 22Apr
584771	Fisher Tarn Res.	SD 34 549927	226 1406	137	109	69	177	28	75	133	98	228	162	195	68	1479	60 16Sep
Kent																	
585053	Kentmere	NY 35 453023	155 2121	204	182	81	191	39	100	181	123	226	244	253	99	1923	65 16Sep
585121	Dubbs Res.	NY 35 421018	227 1794	210	149	77	184	30	90	175	116	199	215	238	93	1776	
585222	Potter Fell	SD 34 495989	253 2080	170	86	71	168	24	85	137	101	218	177	231	62	1530	12 30Mar
Sprint (Kent)																	
Hint (Kent)																	
Kent																	
585693	Kendal Grammar School	SD 34 518915	41 1303	130	124	62	167	30	58	130	82	205	170	192	57	1407	53 16Sep
585915	Crook	SD 34 461948	79 1447	161	122	78	166	26	69	144	84	200	199	214	62	1525	53 16Sep
586055	Levens, Bridge End	SD 34 474857	7 1261	126	102	65	149	24	53	98	85	157	155	191	56	1261	41 22Apr
Coastal																	
586415	Merlewood	SD 34 409796	91 1295	--	--	--	--	--	--	97	92	139	170	181	56	---	
586492	High Newton Res.	SD 34 399839	178 1353	160	145	71	146	25	82	124	105	164	174	213	61	1470	38 15Aug
586507	High Newton	SD 34 401829	123 1397	156	117	77	174	25	88	127	103	155	186	217	60	1485	40 15Apr
586567	Cartmel	SD 34 381783	35 1156	127	87	64	141	16	65	90	87	126	158	183	53	1197	27 23Nov
Brathay (Leven)																	
586841	Long House	NY 35 306067	108 2759	330	269	145	297	42	124	253	159	304	427	389	160	2899	89 22Apr
586848	Langdale	NY 35 315058	113 2593	321	241	115	258	41	126	220	137	318	373	364	137	2651	87 22Apr
Rothay (Brathay)																	
586932	Grasmere, Tongue Gill	NY 35 351114	536 2800	--	220	98	225	51	150	241	110	280	335	330	162	---	
586967	Grasmere, Easedale Tarn	NY 35 311084	318 2700	--	--	--	--	--	113	276	170	314	395	365	175	---	
586983	Grasmere	NY 35 330083	84 2400	292	214	115	275	36	134	208	135	289	320	349	143	2510	108 22Apr
587060	Rydal Hall	NY 35 364064	108 2186	243	189	94	235	24	114	190	123	263	257	312	115	2159	77 23Nov
587085	Ambleside, Scandale Fell	NY 35 380080	337 2400	--	--	100	260	35	110	230	150	304	302	390	145	---	
587136	Ambleside	NY 35 372040	46 1890	227	186	84	195	26	107	158	113	203	243	257	94	1893	63 23Nov

RAINFALL 1970

Number	Station	Grid reference	Altitude - 1950 m	Av 1916 - 1950 mm	Rainfall in millimetres												Highest daily fall	
					Jan	Feb	Mar	Apr	May	Jun	Jul	Aug	Sep	Oct	Nov	Dec	Year	mm
LANCASHIRE--(contd)																		
Leven																		
587200	Briery Close	NY 35 391019	107	1757	211	169	79	175	24	85	150	106	187	220	252	88	1746	53 23Nov
Trout (Leven)																		
587253	Kirkstone Pass	NY 35 408088	547	2450	--	--	--	--	--	170	254	200	345	355	320	170	---	
Leven																		
587355	Windermere Nurseries	SD 34 410982	99	1698	179	148	80	176	27	72	148	112	199	219	239	86	1685	51 22Apr
587408	Ferry House	SD 34 390956	44	1563	191	138	76	176	25	69	146	105	161	207	230	76	1600	48 22Apr
587417	Bryerswood	SD 34 383953	110	1689	193	145	96	162	32	81	159	112	189	238	240	88	1735	42 22Apr
587478	Hawkshead	SD 34 362973	84	1789	208	170	90	183	32	89	154	107	192	251	261	88	1825	55 22Apr
587530	Ghyll Head Res.	SD 34 397922	128	1615	184	135	81	185	30	73	155	113	183	211	251	74	1675	
587551	Tower Wood S.Wks	SD 34 385912	46	1560	189	131	86	170	32	74	133	110	163	199	237	69	1593	44 23Nov
587609	Fell Foot	SD 34 382871	53	1493	185	122	79	168	26	80	136	115	166	198 (226)	(67)	1568	39 15Aug	
587665	Haverthwaite	SD 34 345839	13	1439	160	118	72	147	23	82	113	101	158	184	211	65	1434	39 15Aug
Coniston (Leven)																		
588005	Coniston, Holywath	SD 34 299978	76	2462	248	216	142	258	59	155	221	150	269	350	357	131	2556	65 23Nov
Coastal																		
588584	Little Urswick	SD 34 264738	40	1234	135	91	78	139	30	78	107	78	129	143	180	47	1235	26 30Oct
588619	Stainton, The Croft	SD 34 246724	67	1207	132	68	71	108	29	64	96	80	109	129	155	36	1077	29 15Aug
588702	Poaka Beck	SD 34 240781	156	1339	143	76	66	137	29	81	111	84	154	191	195	45	1312	33 30Oct
588736	Dalton-in-Furness, Eynhallow	SD 34 226742	46	1176	132	80	67	125	28	58	90	75	126	147	155	34	1117	26 15Aug
588781	Barrow-in-Furness Gasworks	SD 34 217688	5	1030	107	64	67	115	34	55	75	84	106	128	147	28	1010	27 30Oct
588797	Barrow-in-Furness S.Wks	SD 34 216689	7	1043	114	68	66	109	31	54	78	82	97	117	151	28	995	29 15Aug
589068	Broughton, Woodlands Brook	SD 34 246893	28	1626	176	114	81	197	29	97	142	105	167	226	239	63	1636	42 22Apr
Duddon																		
589293	Seathwaite Tarn	SD 34 249984	378	2548	303	176	132	249	83	128	239	152	252	323	381	113	2531	
589358	Ulpha	SD 34 209947	78	2044	232	173	114	207	35	118	213	111	206	285	326	87	2107	60 23Nov
589499	Duddon Hall	SD 34 194895	18	1700	--	90	88	169	25	50	245	85	185	225	302	107	---	
Coastal																		
589766	Baystone Bank Res.	SD 34 171859	88	1623	176	97	108	168	36	101	166	96	150	246	244	56	1644	
589776	Lanthwaite	SD 34 165851	44	1439	163	82	93	147	31	84	145	88	121	198	215	43	1410	34 30Oct
CUMBERLAND RIVER AUTHORITY AREA, 4590 SQUARE KILOMETRES																		
HYDROMETRIC AREAS 74C TO 76																		
Coastal																		
590101	Fellside	SD 34 117882	81	1275	144	60	71	112	26	76	98	93	115	147	179	24	1145	
Esk																		
590602	Eskmeals Met.Office	SD 34 085931	9	1092	129	57	65	95	28	67	86	87	98	117	152	26	1007	33 15Aug
Calder (Coastal)																		
591420	Sellafield, Windscale Wks	NY 35 027032	13	1110	87	63	48	68	30	66	85	69	89	108	139	38	890	26 22Jul
Ehen (Coastal)																		
591565	Gillertthwaite	NY 35 143140	128	2363	264	198	91	211	41	117	183	111	211	323	257	150	2157	
591641	Ennerdale	NY 35 085153	117	1778	176	134	89	183	48	122	173	137	217	221	218	95	1813	50 23Nov
591877	Summergrove	NY 25 999159	86	1270	126	81	68	99	40	90	119	84	142	123	149	50	1171	31 23Nov
592066	Braystones	NY 35 008058	11	1056	82	89	50	83	34	60	94	70	103	100	137	35	937	
Coastal																		
592199	St Bees Head	NY 25 941143	94	975	93	63	58	62	36	70	96	63	83	92	130	28	874	22 23Nov
592408	Workington Coke Ovens	NY 25 989280	9	964	97	65	46	71	30	67	76	54	107	100	124	28	865	27 11Sep
Derwent																		
592428	Styhead No.1	NY 35 231106	335	4015	312	356	185	536	64	254	180	234	645	663	584	243	4256	
592429	Stockley Bridge	NY 35 233110	178	3672	305	282	158	544	61	226	328	234	493	521	480	(215)	3847	
592431	Styhead Tarn	NY 35 221097	449	4392	328	333	203	488	107	279	404	259	531	561	467	(245)	4205	
592439	Styhead No.2	NY 35 229107	326	4219	318	323	208	503	79	274	406	282	599	668	508	(232)	4400	
592446	Seathwaite	NY 35 235121	129	3342	282	257	145	406	41	211	282	208	373	478	379	(199)	3261	
592447	Seathwaite Farm	NY 35 234121	131	3353	262	243	134	421	51	199	257	210	382	527	373	208	3267	182 22Apr
592465	Honister Pass	NY 35 225135	358	3175	(250)	(241)	(136)	394	42	174	279	212	377	535	440	229	3309	163 22Apr
592727	Keswick, Braeside	NY 35 274230	123	1588	138	146	87	151	24	75	118	120	190	218	244	64	1575	67 23Nov
Greta (Derwent)																		
592764	Thirlmere, The Nook	NY 35 319129	189	2511	271	194	127	236	34	129	223	159	290	326	373	161	2523	80 23Nov
592775	Birkside	NY 35 337133	579	2500	268	190	120	259	60	161	221	188	275	304	370	153	2569	
592787	Wythburn	NY 35 318139	186	2590	284	211	133	225	36	143	216	159	308	344	385	165	2609	
592790	Ullscarf	NY 35 298123	640	3158	320	211	150	313	58	188	293	191	424	532	428	221	3329	
592806	Brown Rigg	NY 35 309148	427	3009	303	210	134	275	46	187	232	179	372	447	412	177	2974	
592849	Dale Head Hall	NY 35 313175	189	2303	271	177	104	291	30	143	178	139	243	294	351	127	2348	150 22Apr
592864	Brown Cove	NY 35 333159	549	2478	364	148	103	251	47	143	199	191	314	309	359	140	2568	
Glenderamackin (Greta)																		
592999	Redwire Farm	NY 35 374298	223	1600	--	--	--	--	--	52	124	119	156	249	220	74	---	
593184	Threlkeld	NY 35 323254	152	1674	134	115	90	153	36	71	140	151	188	231	223	60	1592	51 23Nov
Derwent																		
593510	Braithwaite, Greenways	NY 35 232238	85	1783	144	163	93	179	33	92	134	143	227	240	238	75	1761	69 9Sep
593676	Hause Gill W.Wks	NY 35 263324	267	1481	139	78	87	147	46	69	123	139	164	196	209	58	1455	
593711	Bassenthwaite, Fell Garth	NY 35 222326	155	1143	91	78	67	144	31	59	81	92	129	156	142	43	1113	28 9Sep
593895	Linseldfield Farm	NY 35 177346	125	1190	(88)	87	68	--	--	--	--	--	--	--	--	--	---	
Cocker (Derwent)																		
593984	Fleetwith	NY 35 209132	442	3670	300	259	146	259	66	210	323	254	433	581	438	266	3535	
594022	Bleaberry Tarn	NY 35 167154	506	2908	259	242	125	293	57	189	285	226	397	407	369	179	3028	
594051	Buttermere W.Wks	NY 35 179172	183	2464	273	177	91	221	35	114	189	167	263	228	294	132	2184	
594203	Casgale Gill	NY 35 187210	604	2535	231	203	95	254	56	140	235	218	334	330	275	140	2511	
594308	High Lorton	NY 35 163257	122	1422	116	65	70	151	27	60	108	116	161	185 (181)	73	13		

RAINFALL 1970

Number	Station	Grid reference	Av tude m	1916 -1950 mm	Rainfall in millimetres												Highest daily fall	
					Jan	Feb	Mar	Apr	May	Jun	Jul	Aug	Sep	Oct	Nov	Dec	Year	mm
CUMBERLAND--(contd)																		
594806	Dean, Royal Yew Inn	NY 35 075252	114	1129	--	--	--	--	--	--	--	91	130	153	161	50	---	
594809	Dean	NY 35 072254	76	1207	81	65	--	--	--	--	--	--	--	--	--	--	--	
594971	Stainburn Res.	NY 35 022293	56	1015	93	72	54	83	28	69	90	71	127	115	133	37	972	31 23Nov
Eden (Coastal)																		
595272	Quarry Hill Filter Wks	NY 35 219412	143	1103	76	74	62	124	35	59	86	91	129	171	130	51	1088	37 22Apr
595496	Oughterside	NY 35 122407	64	970	87	76	60	108	29	55	89	72	127	141	144	51	1039	33 23Nov
Coastal																		
595717	Healo House, Allonby	NY 35 078416	3	953	76	65	46	80	21	44	71	58	102	106	113	36	818	20 22Apr
Waver (Coastal)																		
596475	Bronfield	NY 35 173467	18	889	65	57	46	87	24	42	81	67	115	121	130	36	871	22 23Nov
Wampool (Coastal)																		
596787	Thursby	NY 35 325499	37	864	54	57	45	72	27	43	79	72	108	106	121	26	810	18 22Apr
596936	Brookfield	NY 35 242478	34	865	69	59	47	84	34	37	86	70	104	114	122	31	857	25 22Apr
Coastal																		
597287	Anthorn	NY 35 185577	11	864	93	65	51	91	19	45	72	63	110	126	109	40	884	26 31Oct
Eden																		
597750	Eden Place	NY 35 776097	166	1064	83	79	41	105	13	60	94	70	105	95	134	48	927	44 9Sep
597862	Ravenstonedale	NY 35 723040	259	1524	--	--	--	--	--	--	--	--	--	--	--	80	---	
598267	Swindale Head House	NY 35 817176	392	1473	--	--	--	--	--	--	--	102	113	(103)	112	53	---	
598806	Appleby Castle	NY 35 684198	146	928	89	84	42	50	20	74	68	58	81	70	106	38	780	31 29Jun
598807	Appleby, Bongate	NY 35 688201	146	905	88	77	45	57	20	76	68	63	88	70	103	35	790	33 9Sep
600054	Temple Soverby	NY 35 609273	108	828	74	58	48	52	14	33	64	73	62	81	105	23	687	20 15Aug
Eamont (Eden)																		
600138	Hartsop, Sykeside Farm	NY 35 403119	181	2838	--	--	--	--	--	128	208	182	302	334	401	161	---	
600286	Grisedale Bridge	NY 35 391163	146	2356	261	183	98	152	38	112	160	156	241	236	347	106	2090	69 23Nov
600836	Penrith, Tirril	NY 35 497259	191	983	144	96	62	85	26	65	89	97	92	128	154	35	1073	32 15Aug
600932	Penrith, Castle Park	NY 35 513299	149	847	85	57	41	62	21	51	80	81	68	98	119	24	787	24 11Jun
Lowther (Eamont)																		
600961	Wasdale Pike	NY 35 537085	564	2561	281	175	103	174	32	95	171	139	335	296	321	135	2257	
600967	Wet Sliddale	NY 35 537107	293	2232	257	172	83	185	24	76	132	136	316	236	337	121	2075	
600990	Shap Fell, Rirkbeck	NY 35 564115	282	1550	191	167	58	128	20	46	85	102	196	144	211	85	1433	
601049	Thornship Gill	NY 35 551132	257	1570	227	175	64	137	11	66	98	(115)	212	154	244	89	1592	
Swindale (Lowther)																		
601073	Artle Crag	NY 35 482102	650	2722	312	233	106	270	43	177	232	235	389	342	379	168	2886	
601077	Mosedale Cottage	NY 35 496095	440	2589	322	265	130	268	50	174	221	208	344	281	382	164	2809	
601103	High Wether Howe	NY 35 513111	494	2208	280	193	81	195	(30)	99	145	161	320	263	(320)	170	2257	
601123	Swindale	NY 35 510129	267	1913	289	167	73	189	24	90	127	150	251	188	297	88	1933	
601147	Tailbert Head	NY 35 530145	294	1930	252	178	78	146	22	98	109	129	246	165	293	95	1811	
Haveswater (Lowther)																		
601184	Blea Water	NY 35 456108	427	2986	320	(260)	122	332	55	107	220	178	355	348	374	201	2872	
601227	Rigwindale	NY 35 466118	272	2613	310	226	103	322	43	149	196	166	322	313	374	194	2718	
601248	Welter	NY 35 469132	250	2400	304	195	100	242	41	114	155	158	285	271	350	139	2354	
601258	Guerness	NY 35 483135	276	2185	282	187	84	193	34	92	138	140	227	199	300	108	1984	
601271	Sandhills	NY 35 485153	251	2159	280	202	79	179	31	87	(140)	129	211	193	298	103	1932	
601273	Low Raise	NY 35 454137	751	2838	(310)	275	(115)	(300)	50	140	189	198	311	328	456	195	2867	
601280	Measand Beck	NY 35 461151	549	2350	286	295	84	188	39	102	153	111	306	203	370	120	2257	
601297	Wallow Crag	NY 35 496149	430	2022	258	200	75	161	28	84	125	116	221	181	277	89	1815	
601338	Atkinson's Grain	NY 35 457164	663	2311	291	(275)	(110)	(175)	44	104	149	106	298	200	372	121	2245	
601347	Sealhole Grain	NY 35 470165	541	2053	249	280	106	140	41	91	142	109	302	190	368	110	2128	
601352	Cawdale Beck	NY 35 478176	360	1880	247	269	97	151	37	86	143	98	287	187	342	98	2042	
Lowther (Eamont)																		
601406	Kidnoor	NY 35 482197	318	1810	213	141	88	140	40	104	113	129	200	202	290	93	1753	
601494	Askham Hall	NY 35 515239	186	1052	162	102	61	88	28	63	89	91	99	121	162	35	1101	45 9Jan
Eden																		
601741	Nunwick Hall	NY 35 553358	88	814	68	53	46	56	17	84	91	68	61	86	111	(27)	768	53 11Jun
601786	Blencarn	NY 35 637312	170	970	73	62	48	71	15	56	70	92	57	89	101	(32)	766	26 20Aug
601860	Little Salkeld	NY 35 568352	99	825	68	44	48	58	15	59	81	71	60	92	107	24	727	29 11Jun
602191	Lazonby	NY 35 549398	91	838	--	--	--	--	--	--	--	65	73	92	92	23	---	
602274	Renwick	NY 35 598433	217	983	74	71	73	87	22	64	97	101	74	113	98	58	932	29 20Aug
Irthing (Eden)																		
603144	Lampert Farm	NY 35 682746	291	1130	103	80	82	104	46	45	143	93	151	190	139	95	1271	25 20Aug
603295	Wylie Sike Farm	NY 35 662710	201	1041	77	93	65	107	36	37	146	75	123	198	140	55	1152	35 31Oct
603649	Spadeadam	NY 35 599720	274	1105	100	110	81	131	48	45	148	93	165	212	143	82	1358	39 16Sep
603741	Walton, Hillfield Farm	NY 35 531654	79	960	71	62	64	94	40	55	104	62	115	145	110	36	958	33 31Oct
Gelt (Irthing)																		
604022	New Water	NY 35 580513	299	1024	66	70	89	115	32	75	109	85	110	146	124	57	1078	
604039	Geltsdale	NY 35 575537	229	1071	69	65	95	123	28	69	104	84	146	163	135	64	1145	24 21Jan 22Apr
604074	Old Water	NY 35 590533	302	1029	75	77	86	122	32	68	113	85	142	162	133	65	1160	
604141	Castle Carrock	NY 35 545551	146	902	66	52	78	103	18	57	82	67	116	133	111	53	936	22 22Apr
Eden																		
604312	Warathwaite Head	NY 35 472497	119	889	70	59	60	63	25	46	86	62	98	125	114	33	841	20 8Jul
604470	Scalesby Hall Farm	NY 35 451631	31	833	77	56	63	81	33	34	110	58	104	139	115	29	899	33 31Oct
Petteril (Eden)																		
604672	Johnnyb, Hill Cottage	NY 35 429332	265	1016	101	83	67	105	30	59	113	111	104	(128)	167	49	1117	35 22Apr
604740	Newton Rigg	NY 35 493310	171	887	94	72	48	68	28	50	84	91	84	112	140	27	898	28 15Aug
605014	Calthwaite, Thieftside	NY 35 489411	130	914	65	68	48	63	28	32	83	70	75	100	116	29	777	21 15Aug
605050	Broadfield House	NY 35 440443	155	953	64	60	53	54	38	29	76	72	78	105	116	22	767	20 15Aug 29Oct
Caldew (Eden)																		
605815	Chapel Lane Cottage	NY 35 379444	108	922	87	65	63	77	32	43	71	85	91	160	142	32	948	28 29Oct
605943	Skelton	NY 35 426378	195	993	85	75	52	72	33	36	83	88	89	125	168	30	936	16 19Feb
606194	Durdar, Stoneraise School	NY 35 403499	81	825	58	51	46	62	31	31	75	62	78	102	115	24	735	20 30Oct
606270	Carlisle Cemetery	NY 35 390544	35	816	63	45	54	78	29	37	88	56	85	109	117	27	788	19 8Jul
Eden																		
606298	Carlisle, Willow Holme S.Wks	NY 35 388566	12	795	71	49	61	88	33	41	90	54	95	128	112	28	850	24 31Oct
606336	Carlisle Met.Office	NY 35 384603	26	813	73	51	55	77	32	42	94	53	107	127	109	29	849	29 31Oct

RAINFALL 1970

Number	Station	Grid reference	Altitude -1950 m	Av 1916 mm	Rainfall in millimetres												Highest daily fall mm	date
					Jan	Feb	Mar	Apr	May	Jun	Jul	Aug	Sep	Oct	Nov	Dec	Year	

Isle of Man

ISLE OF MAN, 572 SQUARE KILOMETRES

HYDROMETRIC AREA 103

Coastal																		
607093 Block Zary Dam	SC 24	388900	189	1600	340	75	85	149	19	(114)	126	121	111	150	291	73	1654	
607334 Ballure Res.	SC 24	455930	75	1300	255	102	63	94	18	107	109	83	114	110	251	56	1362	45 23Nov
607395 Corraney Weir	SC 24	439894	168	1600	248	118	97	133	18	112	140	101	133	180	238	79	1597	
607627 Clypse Res., West	SC 24	402907	137	1295	136	100	85	129	24	104	106	80	93	137	191	64	1249	30 23Nov
607708 West Baldwin Res.	SC 24	358831	145	1521	213	105	115	174	24	100	115	112	102	175	238	82	1555	53 12Apr
607828 Douglas	SC 24	381776	85	1147	126	95	74	128	19	84	85	69	82	119	170	58	1109	29 12Apr
607914 Glen Vine	SC 24	337784	58	1118	152	100	88	132	19	84	98	74	90	134	174	72	1217	33 12Apr
608160 Ronaldsway Airport	SC 24	279688	17	871	92	68	81	112	18	60	67	56	54	91	130	33	862	28 12Apr
608179 Cringle Res.	SC 24	253743	152	1217	148	92	104	125	23	96	120	100	93	113	225	59	1298	
608371 Ballagavne Res.	SC 24	237715	111	1008	117	78	69	111	16	65	68	75	80	96	155	40	970	26 15Aug
608389 Kentraugh Hill	SC 24	225691	12	965	101	71	66	109	15	56	61	66	70	83	132	31	861	27 12Apr
608404 Port St Mary	SC 24	209671	8	849	103	77	65	106	18	54	60	71	54	88	134	31	861	25 12Apr
608439 Port Erin	SC 24	198692	21	1016	119	73	60	98	13	57	57	81	65	90	146	33	892	48 21Feb
608509 Cringle Great Park	SC 24	233747	354	1651	163	91	58	112	21	96	103	97	102	125	207	56	1231	66 21Feb
608656 South Barrule Quarries	SC 24	271769	290	1626	172	105	114	125	23	112	122	109	108	162	211	79	1442	76 21Feb
608780 Knockaloe Experimental Pa	SC 24	236822	61	1270	162	55	62	85	14	54	70	75	61	87	137	55	917	35 15Aug
609234 Point of Ayre	XI 25	464049	9	786	98	48	46	72	10	47	68	52	56	92	112	33	734	23 26Jun
609269 Dog Hills	SC 24	452977	20	889	172	--	--	--	--	--	--	--	--	--	--	--	--	

RAINFALL 1970

Number	Station	Grid reference	Alti- tude m	Av 1916 -1950 mm	Rainfall in millimetres												Highest daily fall	
					Jan	Feb	Mar	Apr	May	Jun	Jul	Aug	Sep	Oct	Nov	Dec	Year	mm
Scotland																		
SOLWAY RIVER PURIFICATION BOARD AREA, 7404 SQUARE KILOMETRES																		
HYDROMETRIC AREAS 77 TO 81																		
Esk																		
610122 Eskdalemuir Observatory	NT 36 235026	242	1582		146	122	60	120	39	90	130	86	195	156	201	96	1441	56 23Nov
Black Esk (Esk)																		
610504 Mid Height	NT 36 183012	335	1702		--	--	--	--	--	--	--	110	196	164	180	97	---	
610561 Cairn Knowe	NY 35 199971	323	1633		146	121	66	116	56	91	148	91	193	160	161	82	1431	
610584 Sandystord	NY 35 205939	204	1524		143	111	60	109	44	116	142	87	147	151	158	72	1340	43 23Nov
610606 Fauldbrae	NY 35 230959	283	1587		149	121	65	94	72	106	142	87	172	135	182	91	1416	
Esk																		
610755 Bentpath, Westerkirk Mains	NY 35 293916	122	1473		163	122	69	104	40	68	115	77	147	146	175	64	1290	50 23Nov
610851 Megdale	NY 35 300954	166	1402		150	120	65	111	44	66	119	89	141	151	155	72	1283	35 9Sep
611820 Irvine House	NY 35 374806	61	1259		120	114	82	104	33	73	115	63	151	164	140	52	1211	45 23Nov
Liddel (Esk)																		
612702 Newcastleton Forest	NY 35 505478	187	1346		128	130	78	121	35	67	120	82	164	196	160	82	1363	27 16Sep
612703 Newcastleton Forest	NY 35 504877	191	1326		128	129	78	121	36	65	120	--	--	--	--	--	---	
612721 Newcastleton S.Wks	NY 35 482867	96	1245		124	120	68	118	36	66	114	80	169	178	145	72	1290	
Esk																		
613505 #Longtown Hospital	NY 35 391686	29	881		75	73	51	71	22	35	87	77	94	110	108	37	840	23 31Oct
Lyne (Esk)																		
613886 #Ashycroft	NY 35 567769	226	1158		116	108	79	125	33	46	142	118	159	199	160	71	1356	
614101 #Shankbridge End Farm	NY 35 470700	77	922		96	71	45	89	30	36	98	81	104	138	103	35	926	27 31Oct
614461 #Longtown, Cent.Arm.Depot	NY 35 347673	15	853		82	51	46	64	31	53	101	83	86	122	103	27	849	28 31Oct
Coastal																		
614581 Solway Bank	NY 35 308774	139	1274		128	109	71	98	38	86	108	73	128	149	150	45	1183	41 23Nov
Kirtle (Coastal)																		
614844 Winterhope	NY 35 273823	174	1422		153	112	84	122	37	100	113	76	149	160	181	64	1351	53 23Nov
614983 Springkell	NY 35 255751	91	1150		138	91	69	97	28	72	86	72	125	134	143	43	1098	39 23Nov
Coastal																		
615317 Annan	NY 35 193651	11	884		99	64	40	67	19	41	64	53	84	109	116	31	787	30 23Nov
Annan																		
615328 Corehead	NT 36 073124	197	1486		148	134	57	81	38	66	122	77	188	122	201	89	1323	
615509 Moffat S.Wks	NT 36 090046	102	1448		158	122	59	86	44	69	101	64	165	124	171	78	1241	
Evan (Annan)																		
615794 Moffat, Auchen Castle	NT 36 061049	184	1499		--	--	--	--	--	--	--	--	--	--	--	89	---	
615800 Moffat, St Margaret's	NT 36 068038	141	1459		155	137	57	105	51	68	123	70	178	141	192	84	1361	
Moffat (Annan)																		
615930 Polmoody	NT 36 166121	183	1791		182	154	81	118	81	80	164	103	195	171	187	116	1632	
616122 Cornal Burn	NT 36 130036	335	1676		--	--	--	--	--	--	--	--	--	--	--	190	80	---
Annan																		
616609 Auchenroddan	NY 35 121896	136	1270		--	--	--	--	--	--	--	62	116	107	137	46	---	
617949 Lochmaben Hospital	NY 35 074827	65	1176		127	90	56	80	27	79	79	54	126	116	146	41	1021	37 23Nov
618140 Kirkwood	NY 35 120752	79	1129		126	72	53	68	34	74	70	61	114	111	148	36	967	
Coastal																		
619154 Kinmount House	NY 35 136693	46	1186		119	73	53	85	25	67	80	53	109	113	139	36	952	36 23Nov
Afton (Nith)																		
620142 Afton Water	NS 26 637024	462	2300		236	225	133	159	113	130	212	145	295	318	351	127	2444	
620146 Alwhat Burn	NS 26 642029	437	2242		257	248	121	151	107	133	198	141	288	277	319	123	2363	
620148 Montrav	NS 26 639035	418	2120		227	244	111	126	97	132	173	122	252	246	320	114	2164	
620161 Green Burn	NS 26 633035	431	2320		249	238	137	156	109	135	208	135	274	295	344	121	2401	
620168 Afton Filters No.4	NS 26 630050	389	2114		245	252	114	139	113	131	186	122	265	262	280	110	2219	49 1Feb
Nith																		
621150 Buchanhead	NS 26 683058	418	2050		231	219	107	130	74	111	152	97	203	230	230	112	1896	
621169 Poltallan Burn	NS 26 692075	472	1866		199	203	72	117	75	89	144	89	198	214	228	102	1730	
621202 Benzien Craig	NS 26 723067	302	1695		218	197	82	105	75	78	142	83	201	230	266	96	1773	
621206 Buchan Filters	NS 26 729070	280	1645		195	190	87	105	67	74	128	77	177	192	241	83	1616	45 23Nov
621335 Elioock	NS 26 797074	149	1247		171	151	58	64	50	94	98	48	151	133	189	62	1269	39 9Sep
621736 Drumlanrig Castle	NX 25 852992	58	1397		134	118	52	80	48	78	99	59	145	126	173	46	1158	36 23Nov
621983 Kettleton Filters	NX 25 901995	195	1300		137	102	51	85	47	87	111	61	115	117	156	38	1107	32 23Nov
Scar (Nith)																		
622644 Capenoch	NX 25 845940	52	1270		144	139	50	80	46	64	108	53	137	136	180	45	1182	38 23Nov
Nith																		
622885 Blackwood	NX 25 907870	30	1176		187	105	51	85	53	90	95	62	142	116	186	43	1215	42 23Nov
Cluden (Nith)																		
623619 Maxwellton House	NX 25 821896	107	1346		184	116	55	77	46	77	98	54	142	141	189	50	1229	43 17Jan
623954 Glenkiln Res.	NX 25 849776	137	1446		161	123	80	102	60	89	122	60	163	153	217	70	1400	53 23Nov
Nith																		
624179 Dumfries	NX 25 982747	49	1087		138	75	46	68	41	61	74	51	107	101	140	40	942	40 23Nov
624181 Troqueer S.Wks	NX 25 969749	5	1079		129	80	47	68	35	60	69	49	111	103	150	42	943	43 23Nov
624349 Lochrutton W.Wks	NX 25 901743	83	1258		136	86	58	88	52	118	98	54	153	123	166	57	1189	47 11Jun
624573 Glencaple	NX 25 995682	9	1041		158	86	40	55	39	65	83	51	111	80	164	26	958	
624621 West Glen Filters	NX 25 957654	49	1270		--	--	--	--	--	--	--	--	--	--	211	60	---	
Coastal																		
625190 Fairgirth	NX 25 879566	43	1194		118	96	67	102	36	83	101	70	127	136	167	51	1154	

RAINFALL 1970

Number	Station	Grid reference	Alt- tude m	Av 1916 -1950 m	Rainfall in millimetres												Highest daily fall		
					Jan	Feb	Mar	Apr	May	Jun	Jul	Aug	Sep	Oct	Nov	Dec	Year	mm	date
SOLWAY--(contd)																			
Urr (Coastal)																			
625486	Corsock	NX 25 758755	154	1448	163	129	69	85	36	79	119	63	160	148	204	67	1322	51 23Nov	
625769	Chipperville	NX 25 784688	94	1273	111	115	67	89	30	96	102	60	148	125	185	57	1185	47 23Nov	
625809	Corbieeton House	NX 25 796658	53	1196	115	103	62	78	29	69	90	55	97	107	166	52	1023		
626002	Castle Douglas	NX 25 789629	60	1171	116	95	61	74	24	56	92	57	124	108	153	42	1002	37 23Nov	
Coastal																			
626650	Auchencairn	NX 25 795512	43	1270	116	87	52	89	30	71	104	66	125	118	166	45	1069		
627035	St Mary's Isle	NX 25 674494	12	1181	118	91	64	93	29	76	107	97	112	130	159	46	1122	50 15Aug	
Dee																			
627371	Clatteringshaws	NX 25 554780	178	2022	242	218	115	152	63	95	154	105	226	232	258	113	1973	51 23Nov	
Pullaugh (Dee)																			
627410	Loch Grennoch No.1	NX 25 542681	218	1880	219	235	134	162	79	147	211	106	245	283	256	135	2212		
627422	Loch Grennoch No.2	NX 25 514692	480	2413	249	320	145	151	107	182	218	133	347	315	288	150	2605		
627438	Loch Grennoch No.3	NX 25 537698	213	2032	214	232	137	162	77	136	210	113	270	268	265	143	2227		
627450	Loch Grennoch No.4	NX 25 531712	315	2159	209	251	153	149	83	180	197	113	262	284	276	134	2291		
627477	Loch Grennoch No.6	NX 25 543736	216	2060	227	245	122	136	77	158	178	121	256	247	279	120	2166		
627478	Pullaugh Burn	NX 25 544741	183	2060	243	236	124	141	77	164	178	120	244	262	270	114	2173	56 1Feb	
Dee																			
627518	Laggan of Dee	NX 25 572745	168	1813	205	191	105	142	65	149	170	102	238	239	284	112	2002		
627526	White Burn	NX 25 564713	399	2083	216	254	116	145	76	186	198	117	264	290	269	146	2277		
Ken (Dee)																			
628177	Cornharrov	NX 25 667928	247	1509	187	155	72	85	49	70	121	80	169	172	216	69	1445		
628345	Kendoon	NX 25 615884	158	1371	182	151	68	78	42	66	92	56	154	154	204	65	1312	45 23Nov	
Deugh (Ken)																			
628433	Moor	NS 26 570036	241	1721	216	211	113	117	82	100	149	101	190	256	217	81	1833		
628643	Knockengarroch	NX 25 556971	226	1481	215	234	85	90	52	67	120	95	195	186	196	72	1607		
628718	Drumjohn	NX 25 524976	224	1530	220	156	89	86	82	71	149	80	200	199	199	73	1604	37 23Nov	
628837	Carsphairn	NX 25 562931	177	1518	--	--	--	--	--	--	--	69	201	204	244	82	---		
628842	Carsphairn, The Manse	NX 25 563931	177	640	218	172	75	75	59	72	--	--	--	--	--	---	---		
629008	Shiel of Castlemaddy	NX 25 537901	274	2134	273	249	116	129	97	95	159	70	282	258	288	129	2145		
629077	Dundeugh	NX 25 598879	119	1503	174	172	74	84	55	65	96	55	177	165	225	70	1412	46 23Nov	
Ken (Dee)																			
629160	Loch Dungeon	NX 25 515850	343	2286	244	347	165	191	104	140	281	138	314	333	351	118	2726		
629210	Forrest Lodge	NX 25 555866	152	1893	204	229	102	108	103	85	150	78	218	214	281	91	1863	51 23Nov	
629341	Creaganfois	NX 25 629817	125	1287	150	147	77	74	42	67	102	61	152	157	197	68	1294	45 23Nov	
629433	Glenlee	NX 25 606805	55	1526	182	199	79	91	49	72	118	65	181	178	219	80	1513	50 23Nov	
Dee																			
630143	Glenlochar Barrage	NX 25 732646	47	1217	109	115	67	87	24	70	93	64	152	138	200	65	1184	53 23Nov	
630345	Threave	NX 25 751607	73	1282	120	108	60	86	26	73	100	70	135	126	176	59	1139	46 23Nov	
630525	Glenap Filters	NX 25 653594	159	1346	146	136	84	126	49	104	153	91	164	176	185	76	1490	40 23Nov	
630769	Kirkcudbright	NX 25 693509	12	1245	119	103	60	96	30	79	108	94	121	130	165	49	1154	51 15Aug	
Coastal																			
630990	Roberton	NX 25 600486	15	1031	117	76	62	72	25	75	95	102	114	111	144	34	1027	66 15Aug	
Water Of Fleet (Coastal)																			
631267	Loch Fleet	NX 25 556698	358	2032	210	241	124	157	78	152	204	114	261	288	273	149	2251		
631507	Cally Market Gardens	NX 25 604550	32	1219	139	107	76	112	41	93	137	85	137	139	180	63	1309		
Cree																			
632190	Corrafeckloch	NX 25 328806	183	1461	--	--	--	--	--	--	--	--	171	191	154	61	---		
632320	Bargrennan	NX 25 361789	110	1511	162	186	110	97	82	92	129	98	185	185	167	68	1561	41 15Aug	
Water Of Minnoch (Cree)																			
632460	Tarfessock	NX 25 362882	226	1753	--	--	--	--	--	--	184	141	223	255	214	85	---		
Cree																			
633029	Penninghame Prison	NX 25 382699	46	1321	138	143	84	84	41	89	115	69	152	156	150	63	1284	31 1Feb	
633157	Minnigaff	NX 25 401674	50	1372	135	123	70	74	37	75	106	61	162	142	151	60	1196	33 7Sep	
633235	Drigsorn	NX 25 461722	148	1702	--	--	--	--	--	--	169	119	219	222	208	95	---		
633342	Newton Stewart	NX 25 409657	26	1308	121	113	74	77	32	64	106	52	156	139	146	65	1145	28 7Sep	
633631	Palnure	NX 25 452646	15	1321	142	112	84	88	38	82	118	83	169	146	150	60	1272	43 15Aug	
Bladnoch (Coastal)																			
634009	Derry	NX 25 261735	152	1397	--	--	--	--	--	--	135	89	191	209	179	82	---		
Tarf (Bladnoch)																			
634588	Balminnoch	NX 25 268654	125	1346	--	--	--	--	--	--	108	98	157	162	169	64	---		
634830	Craichlaw	NX 25 306610	91	1301	146	101	85	93	39	77	110	63	157	163	183	57	1274	45 20Sep	
Bladnoch (Coastal)																			
635243	Fordbank	NX 25 425548	15	1143	135	102	68	81	28	63	104	90	153	126	159	52	1161	51 15Aug	
Coastal																			
635439	Culderry	NX 25 476467	8	1062	107	83	58	65	21	73	87	83	110	124	139	41	991	56 15Aug	
635525	Hazelbank	NX 25 441484	34	1067	--	--	--	--	--	75	101	104	128	115	172	48	---		
635647	Galloway House	NX 25 474455	6	1085	123	81	67	70	23	77	89	89	120	124	176	44	1083	63 15Aug	
635851	Glasserton	NX 25 421381	73	1041	137	69	68	75	24	69	87	83	119	127	145	41	1044		
Luce																			
636400	Lagafater Lodge	NX 25 139761	244	1631	202	145	120	127	54	106	165	140	212	216	182	79	1748	61 15Aug	
Penwhirn (Luce)																			
636561	Penwhirn Filters	NX 25 127693	166	1547	190	129	108	108	43	99	139	132	182	187	157	73	1547	48 15Aug	
Luce																			
637044	Camrie Farm	NX 25 201600	107	1283	156	98	84	110	31	140	120	101	151	174	146	60	1371	60 11Jun	
Coastal																			
637507	West Freugh Met.Office	NX 25 109546	15	1015	131	74	59	84	21	57	83	101	114	127	128	38	1017	54 15Aug	
637800	Logan Botanic Garden	NX 25 096427	15	1030	153	100	65	74	22	63	92	112	102	96	130	52	1061		
638434	Stranraer Filters	NX 25 037619	64	1275	170	110	76	95	35	81	114	90	134	143	144	49	1241	50 15Aug	
638546	Castle Kennedy	NX 25 112609	21	1196	154	106	75	92	30	70	103	100	120	145	134	50	1179	46 15Aug	

RAINFALL 1970

Number	Station	Grid reference	Av tude - 1950 m	Altitude - 1916 m	Rainfall in millimetres												Highest daily fall	
					Jan	Feb	Mar	Apr	May	Jun	Jul	Aug	Sep	Oct	Nov	Dec	Year	mm
AYRSHIRE RIVER PURIFICATION BOARD AREA, 2601 SQUARE KILOMETRES																		
HYDROMETRIC AREAS 82 AND 83																		
Stinchar (Coastal)																		
639299	Barr	NX 25 286941	122	1481	142	140	109	103	71	114	134	129	182	242	179	56	1601	40 15Aug
639454	Tornitchell Quarry	NX 25 228941	122	1374	91	138	85	79	50	68	118	96	141	191	141	42	1240	20 7Sep
Quisk (Stinchar)																		
639746	Barrhill, Wauk Mill	NX 25 244814	76	1270	150	167	99	87	44	98	120	101	170	173	172	69	1450	24 1Sep
Girvan																		
640591	Loch Bradan	NX 25 437978	308	1754	--	--	--	--	--	--	--	--	--	205	258	90	---	
640593	Loch Bradan	NX 25 434978	296	1758	167	163	109	118	90	68	185	114	200	207	254	92	1767	
640596	Loch Bradan	NX 25 436984	311	1753	167	158	95	104	80	63	181	109	204	205	--	--	---	
641098	Crosshill	NS 26 326064	43	1270	64	127	66	77	53	54	112	100	114	165	136	49	1117	30 15Aug
641169	Kirkbride House	NS 26 334047	114	1274	64	136	82	76	59	60	128	110	128	182	144	57	1226	33 15Aug
641270	Wallacetown	NS 26 278031	75	1194	67	128	77	82	51	60	121	96	118	171	123	48	1142	28 15Aug
641443	Penwhapple Res.	NX 25 257969	202	1377	106	133	83	78	61	79	158	111	170	196	164	48	1387	41 15Aug
641540	Girvan	NX 25 184979	8	1118	81	125	72	73	41	40	100	83	106	146	117	39	1023	31 15Aug
Coastal																		
641733	Culzean Castle	NS 26 231098	42	1101	63	126	61	70	42	58	115	102	112	150	139	38	1076	33 15Aug
Doon																		
641982	Starr	NX 25 481936	244	1628	173	236	91	115	70	72	121	105	210	216	250	89	1748	
642141	Loch Becavr	NX 25 441938	284	1907	182	218	127	145	99	81	199	126	250	227	302	112	2068	
642328	Loch Finlas	NX 25 469981	256	1565	154	147	93	105	84	63	150	109	186	185	241	84	1601	65 11Sep
642340	Garpel Burn	NX 25 482985	216	1462	164	151	92	94	84	61	135	96	169	197	191	80	1514	39 15Aug
642674	Ardoon	NS 26 441086	209	1286	76	132	79	57	61	49	157	84	114	174	187	60	1230	
642750	Kerse Filters	NS 26 425131	226	1415	94	144	82	93	59	52	137	93	134	202	179	68	1337	39 31Oct
642992	Knockjarder W.Wks	NS 26 353150	84	1118	53	146	61	76	53	57	102	93	129	149	148	54	1121	36 7Sep
643034	Otterden House	NS 26 307146	107	1150	59	138	66	80	55	62	117	93	129	158	155	52	1164	30 19Feb
643087	Doonholm	NS 26 338175	27	1124	59	136	51	79	53	59	105	90	132	154	149	52	1119	34 7Sep
643095	Alloway, Doonbrae	NS 26 331180	23	1118	48	128	44	70	47	58	95	80	125	129	138	50	1012	29 31Oct
Ayr																		
643247	Glenbuck	NS 26 751295	274	1397	--	--	--	--	--	--	162	76	122	173	176	79	---	
643795	Blackside Water Tank	NS 26 575285	256	1186	69	129	71	87	75	94	177	73	151	218	169	75	1388	
Lugar (Ayr)																		
644101	Dalblair	NS 26 645192	223	1308	82	160	69	72	84	72	122	66	117	176	148	53	1221	33 31Oct
644415	Cunnock, Holmhead	NS 26 558204	104	1089	69	124	73	77	58	47	113	58	100	155	157	51	1082	25 31Oct
Ayr																		
644812	Barskimming, Burnbrae Lo.	NS 26 476245	67	1092	65	135	62	75	53	47	99	73	107	157	146	52	1071	30 31Oct
644825	Hillhead Water Tank	NS 26 494283	172	1134	71	117	62	89	64	48	121	81	133	185	150	61	1182	35 31Oct
645244	Killoch Colliery	NS 26 479203	152	1161	77	118	62	72	56	41	99	63	101	157	141	49	1036	14 7Sep
645404	Auchincruive	NS 26 389236	45	1002	52	102	48	68	45	53	92	83	125	124	129	40	961	41 7Sep
645445	Ayr Cemetery	NS 26 348211	12	912	46	104	40	64	40	57	91	79	120	111	113	34	899	40 7Sep
Coastal																		
645590	Prestwick Met. Office	NS 26 369261	16	938	51	108	44	68	45	58	87	82	123	127	125	40	958	39 7Sep
645651	Prestwick, Sherwood Road	NS 26 363258	15	967	52	101	45	66	39	54	74	74	115	120	121	37	898	
645746	Troon, Marr College	NS 26 335312	12	914	--	--	--	--	--	--	--	--	--	112	129	33	---	
645776	Collenan Res.	NS 26 349330	46	978	66	97	45	72	48	56	86	89	152	125	130	43	1009	34 7Sep
645804	Gailes	NS 26 323354	4	990	73	101	50	69	35	56	87	98	146	123	134	39	1011	38 15Aug
Irvine																		
646054	Darvel, Burgh Yard	NS 26 563376	106	1250	79	149	71	93	61	60	104	100	152	178	162	73	1282	33 31Oct
646069	Lanfine	NS 26 551365	137	1294	80	139	65	94	62	59	96	94	168	184	166	72	1279	32 31Oct
646226	Whiteleehill	NS 26 546428	279	1397	70	112	75	107	75	65	113	106	161	216	184	84	1368	
646227	Whiteleehill	NS 26 545426	267	1448	--	--	--	--	--	--	--	--	--	--	--	87	---	
646459	Carnell	NS 26 467322	76	1085	69	125	66	86	61	57	95	89	140	165	151	51	1155	75 30Sep
Fenwick (Irvine)																		
646676	Moor Farm	NS 26 510479	256	1468	96	127	78	112	87	83	136	120	185	225	207	93	1549	
646688	Baithill	NS 26 482468	195	1397	87	119	77	109	84	81	136	116	178	210	190	88	1475	
646765	North Craig Res.	NS 26 438412	97	1182	75	126	70	94	63	61	119	89	155	184	152	57	1245	34 31Oct
646792	Lochgoin Res.	NS 26 534474	264	1512	96	133	82	98	88	86	141	101	165	229	192	98	1509	57 9Sep
646807	Craigendunton Res.	NS 26 522455	245	1431	107	134	87	96	91	78	149	107	182	212	192	103	1538	63 9Sep
646843	Croilburn	NS 26 537440	221	1312	88	130	79	117	77	75	122	113	166	200	178	87	1432	
Irvine																		
646960	Kilmarnock	NS 26 414378	34	1057	72	114	55	67	44	61	84	76	150	150	141	47	1061	28 31Oct
Annick (Irvine)																		
647317	Stewarton Filters	NS 26 439478	162	1295	79	118	75	98	79	83	127	101	165	220	171	81	1397	33 31Oct
647388	Long Loch Res., South	NS 26 470518	235	1574	94	140	84	119	98	84	130	131	205	255	207	103	1650	
647479	Dunlop	NS 26 412489	146	1259	92	124	70	89	78	95	142	101	166	197	177	78	1409	36 10Jun
Garnock (Irvine)																		
647742	Pundevon Res.	NS 26 294577	276	1956	137	172	107	168	113	156	162	141	271	288	290	118	2123	
647750	Hole House Filters	NS 26 309560	115	1785	128	169	107	150	117	111	135	112	234	280	241	107	1891	45 15Aug
647782	Beith Filters	NS 26 371538	126	1452	94	122	86	108	73	88	116	102	185	214	207	72	1467	33 31Oct
Rye (Garnock)																		
647903	Blairpark	NS 26 248574	220	1733	132	164	102	142	99	104	136	119	203	276	184	81	1742	
647917	Catburn	NS 26 255559	309	1810	138	163	(108)	165	103	114	154	121	236	297	187	104	1890	
647920	Whitehill	NS 26 263563	191	1785	142	179	(108)	158	102	113	131	116	231	273	213	100	1866	
647948	Camphill Res.	NS 26 275549	186	1792	137	173	(108)	146	111	110	136	107	221	261	223	95	1828	
647962	Haining	NS 26 264545	273	1676	145	155	(108)	154	109	105	146	112	222	286	229	102	1873	
Garnock (Irvine)																		
648002	Thirdpart	NS 26 264506	171	1466	105	155	79	130	84	89	101	94	190	231	213	83	1554	
648007	Dairy Filters	NS 26 277501	98	1405	95	141	85	121	80	86	110	87	184	247	206	87	1529	41 15Aug
Caaf (Garnock)																		
648057	Caaf Res.	NS 26 255500	168	1499	108	134	82	121	79	92	116	98	184	226	188	80	1508	47 15Aug
648096	Munnoch Res.	NS 26 254481	99	1332	101	121	73	104	73	79	110	88	163	216	177	68	1373	43 15Aug

Number	Station	Grid reference	Av Alti- 1916 tude -1950		Rainfall in millimetres												Highest daily fall	
			m	mm	Jan	Feb	Mar	Apr	May	Jun	Jul	Aug	Sep	Oct	Nov	Dec	Year	mm
AYRSHIRE--(contd)																		
	Garnock (Irvine)																	
648134	Blair House	NS 26 302481	47	1296	93	117	75	93	62	81	104	86	176	207	182	79	1355	
	Lughton (Garnock)																	
648517	Montgreenan	NS 26 344443	55	1202	88	127	71	87	58	75	96	119	155	173	162	65	1276	36 15Aug
	Garnock (Irvine)																	
648612	Ravenspark Hospital	NS 26 309407	7	1038	80	107	52	72	35	60	80	128	151	140	140	40	1085	29 7Sep
	Coastal																	
648680	Greenhead Filters	NS 26 273437	56	1090	92	117	59	88	44	81	99	78	146	172	154	61	1196	37 15Aug
648746	Ardrossan Filters	NS 26 235444	51	1110	89	118	61	81	44	52	91	82	132	167	146	55	1118	47 15Aug
648763	Bushie Res.	NS 26 240463	113	1216	97	127	61	86	52	58	89	70	135	183	159	56	1173	
648861	Crosbie Res.	NS 26 218507	114	1255	107	113	57	96	50	68	75	83	138	175	145	54	1161	46 15Aug
648876	Hunterston Power Sta.	NS 26 183514	8	1168	84	101	49	91	33	63	56	72	126	158	133	51	1022	45 15Aug
648926	Fairlie W.Wks	NS 26 214555	82	1351	109	102	64	114	56	76	84	99	161	181	145	69	1260	
649050	Largs	NS 26 204599	6	1276	104	104	61	112	57	65	89	94	132	205	161	62	1246	
649118	Middleton Filters	NS 26 215624	70	1325	106	114	61	132	68	77	100	110	148	205	162	72	1355	55 15Aug

HYDROMETRIC AREAS 84 TO 87

75

RAINFALL 1970

Number	Station	Grid reference	Av Alti- tude -1950 m mm	Rainfall in millimetres												Highest daily fall			
				Jan	Feb	Mar	Apr	May	Jun	Jul	Aug	Sep	Oct	Nov	Dec	Year	mm date		
CLYDE--(contd)																			
Clyde																			
654629	Mauldsdie	NS 26	808502	53	882	56	101	38	53	52	62	74	51	85	111	122	48	853	29 29Jun
654646	Gair Res.	NS 26	853535	200	838	61	82	40	62	48	65	75	50	76	110	103	63	835	25 31Oct
654816	Clyde Park S.Wks	NS 26	772539	30	876	65	101	36	58	34	58	53	60	98	115	117	48	843	24 31Oct
Avon (Clyde)																			
655036	Glengavel Res.	NS 26	663351	256	1406	77	146	77	114	87	68	152	90	173	213	201	94	1492	37 31Oct
655240	West Browncastle	NS 26	622432	238	1453	71	162	84	121	86	72	145	109	158	214	195	82	1499	38 31Oct
655462	Kype Res.	NS 26	735387	287	1359	72	150	79	114	99	63	147	96	159	198	193	98	1468	34 31Oct
655838	Glassford Filters	NS 26	709478	236	1234	66	133	57	94	58	56	102	81	113	177	177	78	1192	38 31Oct
South Calder (Clyde)																			
656041	Shotts Res.	NS 26	880613	247	1042	81	119	55	75	59	50	106	86	101	160	127	76	1095	31 31Oct
Clyde																			
656475	Townhill Filters	NS 26	694546	131	997	75	118	42	74	50	50	64	64	97	144	148	56	982	29 31Oct
North Calder (Clyde)																			
656740	Roughrigg Res.	NS 26	804639	202	992	77	97	52	66	49	57	77	80	107	140	120	58	980	
Luggie (North Calder)																			
656970	Airdrie, Broomknoll Street	NS 26	762653	123	933	75	99	46	59	46	61	68	74	105	138	114	55	940	
656978	Coatbridge, Whifflet Park	NS 26	736638	94	923	78	95	38	53	41	54	62	65	101	129	120	48	884	28 31Oct
656992	Coatbridge, West End Park	NS 26	722649	73	989	77	96	42	58	43	55	62	65	101	130	119	48	896	28 31Oct
657000	Coatbridge	NS 26	712643	78	898	76	97	41	54	44	55	62	62	97	125	115	44	872	27 31Oct
Rotten Calder (Clyde)																			
657086	Leaburn	NS 26	643497	221	1295	91	126	63	106	73	58	94	86	105	189	187	90	1268	
Clyde																			
657302	Greenlees Filters	NS 26	640590	98	1118	74	123	41	71	48	--	--	--	--	--	--	--	--	
657356	Tollcross Park	NS 26	639638	26	991	71	106	47	60	41	60	62	69	95	133	121	54	919	
657446	Alexandra Park	NS 26	618657	43	995	82	105	50	73	34	62	65	75	95	132	124	56	953	31 15Aug
657519	Glasgow Green	NS 26	599645	11	988	82	94	43	68	32	52	64	79	102	130	125	55	926	35 15Aug
657587	Bellahouston Park	NS 26	553637	24	1036	83	84	31	68	37	59	60	76	115	146	148	57	964	
Kelvin (Clyde)																			
657706	Kilsyth, Colzium House	NS 26	728787	93	1353	101	126	68	95	64	68	109	115	136	175	197	80	1334	45 15Aug
657711	Kilsyth S.Wks	NS 26	711773	41	1266	100	112	66	88	49	66	119	115	132	169	182	75	1273	36 15Aug
657842	Kirkintilloch	NS 26	665743	60	1130	86	103	62	82	45	85	108	97	120	157	166	56	1167	
657999	Lennoxton	NS 26	628782	76	1435	117	121	64	108	46	--	--	--	--	--	--	--	--	
Luggie (Kelvin)																			
658200	Dalshannon S.Wks	NS 26	729725	69	940	88	96	57	76	43	59	--	--	--	--	--	--	--	
658294	Gartloch Hospital	NS 26	680669	89	1014	81	105	54	66	44	65	75	79	100	140	132	55	996	33 15Aug
Kelvin (Clyde)																			
658562	Bishopbriggs	NS 26	617700	91	1016	89	106	60	83	41	65	83	83	113	149	146	64	1082	33 15Aug
Allander (Kelvin)																			
658669	Burncrooks Filters	NS 26	501793	216	1524	133	157	88	144	72	103	151	105	205	243	256	111	1768	38 2Dec
658765	Mugdock Res.	NS 26	558755	98	1294	101	115	73	116	51	82	87	110	144	204	214	80	1377	30 10Oct
Kelvin (Clyde)																			
658904	Glasgow, Springburn	NS 26	608686	107	1012	87	99	52	73	38	62	75	83	115	140	142	59	1025	35 15Aug
658929	Ruchill Park	NS 26	578680	69	973	84	109	49	77	36	62	82	83	118	141	137	62	1020	
658932	Glasgow Botanic Gardens	NS 26	568675	40	1018	87	102	49	76	32	61	57	80	108	136	143	63	994	32 15Aug
658950	Kelvingrove Park	NS 26	572666	15	1011	79	95	43	75	32	57	60	77	107	128	129	61	943	
Clyde																			
658988	Victoria Park	NS 26	541673	9	986	92	97	43	72	33	66	60	94	108	136	143	61	1005	
Black Cart (Clyde)																			
659123	Upper Calder	NS 26	265647	408	2400	218	216	132	225	163	133	226	163	276	353	286	146	2537	
659140	Calder Water, Barytes Mine	NS 26	283650	307	2367	221	233	138	225	159	137	227	134	289	358	304	152	2577	51 22Apr
659150	Calder Dam	NS 26	295653	280	2420	234	244	138	216	149	113	217	149	278	344	333	152	2567	
659155	Queenside Loch	NS 26	294643	384	2479	229	257	137	215	161	117	245	151	278	330	338	146	2604	
659169	Muirshiel Mill	NS 26	310633	238	2150	207	205	111	195	121	104	194	125	264	308	288	135	2257	55 15Aug
659172	White Grain Burn	NS 26	279633	438	2411	241	241	122	221	151	133	248	161	279	351	288	152	2588	
659231	Kain Dam	NS 26	346622	188	1999	133	205	111	169	105	106	168	127	243	311	302	132	2112	46 22Apr
659336	Springside	NS 26	404578	162	1499	108	131	70	118	85	105	129	128	189	207	200	83	1553	
659347	Muirhead	NS 26	390576	147	1500	105	128	72	110	83	115	122	123	183	201	196	81	1519	
659405	Lochwinnoch S.Wks	NS 26	356588	29	1626	107	168	87	143	77	115	115	115	179	243	223	95	1665	48 15Aug
659500	Tor Bracken	NS 26	405600	108	1502	118	141	70	112	65	123	115	118	183	210	205	86	1546	47 15Aug
659537	Glentyan House	NS 26	395631	91	1561	121	147	76	127	69	108	125	113	191	238	212	95	1622	48 15Aug
Gryfe (Black Cart)																			
659724	Gryfe Res.	NS 26	287711	195	1854	198	189	91	172	82	85	172	115	225	273	281	99	1982	46 2Nov
659736	Mansfield	NS 26	295715	175	1690	190	182	89	157	78	75	150	104	226	264	269	95	1879	45 2Nov
659808	Kilmacolm	NS 26	358691	74	1533	160	166	69	103	52	91	98	85	188	206	242	92	1552	37 1Feb
659817	Creuch Hill	NS 26	267688	411	2124	183	185	102	168	140	107	191	142	244	312	290	117	2181	
659828	Green Water	NS 26	288700	240	1892	191	196	109	163	107	79	173	114	216	264	282	107	2001	
659888	Kilmacolm W.Wks	NS 26	317674	183	1778	151	200	104	148	94	131	173	112	242	305	324	151	2135	
659916	Duchal Moor	NS 26	282667	351	2120	198	198	127	175	147	114	206	130	236	320	295	125	2271	
660006	Lochend	NS 26	373648	134	1575	134	170	84	123	62	104	138	116	190	270	254	98	1743	
660067	Barochan	NS 26	401694	79	1295	118	112	57	91	44	79	80	87	157	190	178	85	1278	
Black Cart (Clyde)																			
660285	Abbotsinch Ret. Office	NS 26	480667	5	1035	96	98	43	75	23	54	58	83	121	138	150	63	1002	35 15Aug
White Cart (Black Cart)																			
660367	Dunwan Res. No.4	NS 26	542494	253	1524	93	153	94	134	104	96	144	138	165	223	206	132	1682	
660468	Picketlaw Res. No.1	NS 26	567516	210	1448	94	140	72	109	73	82	119	117	160	216	205	92	1479	36 15Aug
660547	South Moorhouse	NS 26	527509	236	1422	104	156	71	--	--	--	--	--	--	--	--	--	--	
660628	East Kilbride	NS 26	638535	178	1194	--	--	--	--	--	--	--	--	118	174	173	70	--	
660719	Linn Park	NS 26	583591	50	1066	82	113	43	66	40	48	65	77	108	160	143	55	1000	30 15Aug
660723	Queen's Park	NS 26	581619	45	986	73	98	35	68	35	54	56	75	99	134	130	53	910	29 31Oct
660824	Rouken Glen Park	NS 26	547585	47	1113	90	125	56	82	46	69	68	81	125	176	168	64	1150	33 31Oct
660863	Crossmyloof	NS 26	572627	23	965	83	100	31	68	33	50	64	78	99	124	136	51	917	31 14Aug
660870	Pollok House	NS 26	549619	15	1009	82	111	42	74	39	69	67	80	115	152	142	55	1028	32 31Oct
Levern (White Cart)																			
660928	Neilston Filters	NS 26	475564	171	1546	98	147	70	106	77	87	127	112	193	218	211	98	1544	36 31Oct
661011	Barrhead	NS 26	511601	30	1156	88	130	53	85	50	62	74	94	132	176	179	65	1188	31 31Oct
661054	Hauk Glen	NS 26	523580	91	1258	84	136	59	88	61	70	97	86	142	189	198	59	1269	35 31Oct

RAINFALL 1970

Number	Station	Grid reference	Av Altitude -1950 m	1916 -1950 mm	Rainfall in millimetres												Year	Highest daily fall mm date
					Jan	Feb	Mar	Apr	May	Jun	Jul	Aug	Sep	Oct	Nov	Dec		
CLYDE-- (contd)																		
White Cart (Black Cart)																		
661178	Back Thornlymuir	NS 26 463599	197	1488	96	145	54	92	53	68	75	82	165	164	186	67	1247	
661187	Stanely Res.	NS 26 469616	58	1282	99	136	57	86	53	63	65	102	151	174	188	68	1242	
661218	Paisley	NS 26 478642	32	1123	100	114	48	84	38	56	69	90	129	152	166	66	1112	
Cochno (Clyde)																		
661288	Loch Cochno	NS 26 487763	279	1488	129	137	68	137	58	74	121	106	175	206	229	95	1535	
661344	Cochno Filters	NS 26 495737	126	1241	100	118	59	105	36	71	79	91	148	158	182	69	1216	
Clyde																		
661400	Fyn Loch	NS 26 453765	329	1524	147	119	69	120	59	100	107	118	181	194	191	82	1487	
661440	Greenland Dam	NS 26 441757	259	1321	151	116	59	101	46	77	89	102	163	152	188	74	1318	
661462	Whitemoss Res.	NS 26 414719	58	1219	120	86	50	86	39	103	81	91	164	202	193	91	1306	
661472	Dumbarton S.Wks	NS 26 407745	3	1174	116	120	50	81	35	68	64	89	147	145	185	61	1161	
661506	Garshake Filters	NS 26 415762	70	1270	139	121	56	89	34	64	81	106	140	147	178	64	1219	
Falloch (Leven)																		
661562	Keilator	NN 27 368244	229	2616	165	219	138	180	148	120	271	123	307	378	295	166	2510	
661778	Allt nan Caorunn	NN 27 277220	341	3020	208	208	143	211	124	138	336	145	344	448	301	186	2792	
661883	Lairig, Arnan	NN 27 295182	340	3197	260	323	194	247	149	160	379	173	378	518	314	181	3276	
661901	Inverarnan	NN 27 317185	18	2667	264	262	145	186	129	116	272	127	378	401	341	171	2792	
662014	Ardvorlich	NN 27 315116	342	3179	235	249	147	192	137	156	283	135	434	456	337	213	2974	
662041	Sloy Power Sta.	NN 27 324099	12	2699	227	256	150	186	130	116	246	128	346	389	317	215	2706	
662042	Sloy Power Sta.	NN 27 321098	12	2700	--	--	--	--	--	114	240	130	345	382	315	214	---	
Inveruglas (Falloch)																		
662077	Allt a' Chnoic	NN 27 255140	411	3292	254	195	218	219	218	161	325	157	377	508	320	178	3130	
662119	Sloy Main Adit	NN 27 293104	204	3137	227	312	177	206	175	122	324	147	426	494	388	214	3212	
662130	Beinn Iae, South	NN 27 270080	381	3574	288	485	192	277	208	162	414	175	485	556	402	251	3895	
Falloch (Leven)																		
662208	Corriearklet	NN 27 382099	290	2278	207	245	105	133	105	104	232	108	304	352	277	138	2310	
662214	Corrieichan	NN 27 376085	198	2261	207	260	118	152	108	103	238	114	248	357	293	152	2350	
662343	Rowchoish	NN 27 343050	168	2286	--	--	--	--	--	117	198	121	279	318	272	133	---	
662454	Ardess	NS 26 360994	18	2161	198	192	84	132	78	87	133	141	263	282	302	117	2009	
662549	Doune	NS 26 313981	98	2563	242	258	--	--	--	--	--	--	--	--	--	--	---	
662588	Inverbeg	NS 26 344981	46	2032	--	--	--	--	--	--	--	117	301	285	313	131	---	
662838	Sallochy	NS 26 387955	47	1925	159	154	84	137	90	105	148	133	238	261	247	124	1920	
662851	Cashell Burn	NS 26 418954	334	2096	153	137	83	149	102	114	149	144	272	290	342	140	2075	
662984	Arrochymore	NS 26 415918	30	1778	133	129	75	129	63	97	126	127	191	231	228	106	1635	
Fruin (Falloch)																		
663182	Blairnairn No.1	NS 26 302882	175	1884	180	152	112	114	71	117	154	150	188	236	241	147	1862	
Endrick (Falloch)																		
663366	Endrick Weir	NS 26 682867	238	1559	170	152	61	106	48	70	125	127	172	159	228	99	1517	
663688	Balfroon, The Old Manse	NS 26 542891	91	1397	116	120	54	92	38	74	109	101	139	164	188	83	1278	
663787	Blanefield	NS 26 555796	76	1404	125	131	74	126	48	76	104	128	184	193	232	88	1509	
663913	Killearn Hospital	NS 26 509850	23	1350	137	141	54	103	32	70	93	89	131	164	212	75	1301	
663926	Burncrooks Res.	NS 26 490796	251	1500	152	145	59	133	67	81	153	108	173	220	225	103	1619	
664010	Drymen, Muir Park	NS 26 488919	201	1567	123	137	71	140	68	83	146	106	181	241	232	99	1627	
664254	Gartocharn	NS 26 425857	45	1447	108	122	78	119	49	81	140	88	150	203	211	92	1441	
Leven (Clyde)																		
664462	Loch Lomond Park	NS 26 391832	56	1496	110	128	77	121	63	87	124	91	147	214	226	99	1487	
Clyde																		
664693	Ardoch	NS 26 364763	14	1194	133	124	51	83	43	62	74	64	149	141	172	59	1155	
664696	Parkhill Filters	NS 26 353736	74	1320	170	151	65	96	--	--	--	--	--	--	--	--	---	
Coastal																		
665073	Garelochhead	NS 26 240911	3	1778	177	177	96	133	76	126	159	100	251	254	243	119	1911	
665238	Finnart	NS 26 241951	15	2024	182	213	96	146	86	93	154	114	259	243	249	129	1964	
665451	Glen Croe	NN 27 269037	30	2413	204	264	156	204	156	127	316	136	374	453	335	181	2906	
665674	Drimsnyiebeg	NN 27 188043	24	2667	201	227	133	199	133	213	293	120	341	418	313	154	2745	
Eachaig (Coastal)																		
666215	Glenbranter	NS 26 113978	24	2394	160	203	128	160	125	119	247	120	342	343	266	123	2336	
666484	Younger Botanic Garden	NS 26 141856	12	2395	210	217	123	172	108	106	243	121	300	322	319	159	2400	
Coastal																		
666998	Knockdow	NS 26 104707	31	1573	111	134	82	138	80	62	148	97	214	249	218	81	1614	
667153	Glen Tarsan	NS 26 070833	117	2221	180	175	101	170	109	80	214	125	281	280	300	122	2137	
667167	Loch Striven Pwr Sta. No.2	NS 26 056839	4	2142	171	174	109	177	114	69	221	128	254	282	281	110	2095	
667391	Rothesay Academy	NS 26 083649	43	1427	109	138	71	118	67	67	103	77	205	210	194	62	1421	
667417	Dhu Loch W.Wks	NS 26 071624	83	1319	119	114	62	108	51	63	99	68	197	185	175	52	1293	
667581	Millport Res.	NS 26 158554	38	1118	101	117	54	102	41	58	58	63	156	173	131	66	1120	
Ruel (Coastal)																		
668043	Garvie Farm	NS 26 037904	43	2211	135	186	132	186	135	65	242	142	295	337	280	122	2257	
668229	Ormidale	NS 26 002817	15	2053	127	163	112	165	105	79	187	98	282	266	278	117	1979	
Coastal																		
668370	Tighnabruaich	NR 16 973726	55	1527	110	144	90	138	60	67	143	99	234	207	227	89	1608	
668980	Strathlachlan	NS 26 045974	84	1829	125	163	121	138	109	71	219	114	302	316	255	100	2033	
669208	Ardkinglas House	NN 27 175104	8	2183	125	185	100	135	87	86	201	88	233	258	247	101	1846	
Kintglas (Coastal)																		
669222	Allt Uaine	NN 27 263113	342	3388	290	309	163	230	181	153	349	205	420	496	347	216	3359	
Fyne (Coastal)																		
669370	Upper Glen Fyne	NN 27 218217	335	3062	170	232	171	234	164	112	331	147	391	433	358	201	2944	
669508	Allt na Lairige	NN 27 252171	328	3248	243	215	184	257	212	143	410	148	379	499	341	186	3217	
669547	Glenfyne Lodge	NN 27 220155	38	2552	210	189	130	219	146	129	295	119	297	384	290	144	2552	
669574	Heall Bhig	NN 27 222134	488	3048	169	205	106	192	182	146	355	188	357	502	293	172	2867	
669631	Clachan Power Sta.	NN 27 195133	8	2145	167	190	126	171	112	113	249	102	243	332	243	124	2172	
Shira (Coastal)																		
669732	Shira Main Dam	NN 27 161203	351	2528	131	176	139	190	137	95	274	153	376	317	303	169	2460	
669813	Brannie Burn	NN 27 173160	276	2653	127	227	209	210	138	101	304	130	315	366	303	158	2588	
669869	Ellerigbeg	NN 27 135145	9	2225	93	187	114	174	104	88	230	108	286	291	252	145	2072	
Coastal																		
670207	Inveraray Castle	NN 27 093093	12	2236	81	221	132	169	124	144	259	111	293	363	288	154	2339	
670265	Beinn Breac	NN 27 024103	457	2515	152	222	146	219	116	85	344	217	296	413	360	158	2728	
670463	Brenchoillie	NN 27 009015	158	2235	128	179	155	196	150	109	236	158	340	351	249	110	2361	
670516	Crarae Lodge	NR 16 986973	6	1947	85	190	115	153	122	96	243	126	299	349	268	124	2170	
670599	Glashan Dam	NR 16 921927	101	1829	101	168	104	134	102	106	219	122	294	281	266	108	2005	

RAINFALL 1970

Number	Station	Grid reference	Alt- tude m	1916 -1950 mm	Rainfall in millimetres												Highest daily fall mm	date
					Jan	Feb	Mar	Apr	May	Jun	Jul	Aug	Sep	Oct	Nov	Dec	Year	

CLYDE--(contd)

670626	Loch Gair	NR 16	924908	9 1702	92	165	105	133	98	74	208	118	291	279	259	104	1926	
671200	Skipness House	NR 16	908576	24 1394	94	137	82	102	63	48	116	79	167	195	189	67	1339	32 7Sep

KINTYRE AND SOUTH-WESTERN ISLANDS AREA, 2293 SQUARE KILOMETRES

HYDROMETRIC AREA 104

Coastal																		
671650	Maol Donn	NS 26	011405	320 2007	192	356	141	196	112	83	231	168	253	337	385	117	2571	
671684	Brodick Castle	NS 26	013377	15 1704	162	257	107	162	86	52	155	108	206	255	294	75	1919	43 23Feb
672069	Kildonan	NS 26	035209	18 1270	88	161	64	95	55	51	97	104	146	182	167	55	1265	60 15Aug
672070	Pladda Lighthouse	NS 26	028190	16 1270	76	134	63	84	43	44	106	109	163	179	158	39	1198	
672904	Dougarie Lodge	NR 16	884373	15 1229	97	154	70	106	38	61	124	80	202	175	170	44	1321	40 7Sep
673530	Loch a' Chuirn	NR 16	788461	122 1676	174	220	107	136	90	89	174	94	230	225	239	81	1859	
673800	Carradale Manse	NR 16	798380	9 1651	101	223	98	138	61	59	161	100	224	229	259	78	1731	
674033	Colluska	NR 16	718320	148 1575	113	205	89	127	74	90	179	114	191	251	220	67	1720	
674085	Corrylach	NR 16	707300	137 1422	121	177	71	110	63	87	144	99	191	216	214	54	1547	
674177	Lussa Power Sta.	NR 16	735261	26 1524	97	171	75	91	65	84	135	95	164	200	185	45	1407	
674255	Campbeltown	NR 16	716208	12 1443	105	130	49	74	47	44	109	76	157	147	195	35	1168	41 15Aug
674289	Davaar Lighthouse	NR 16	760206	15 1295	102	190	74	87	53	64	126	77	208	172	218	50	1421	
674400	Sanda Lighthouse	NR 16	724038	6 977	85	153	63	86	41	65	103	79	160	166	131	32	1164	37 15Aug
675177	Macbrianish Met. Office	NR 16	663226	10 1097	107	131	49	70	44	44	106	74	136	135	155	27	1078	39 15Aug
675710	Largie Castle	NR 16	699461	24 1268	90	128	76	77	61	47	122	94	167	164	170	57	1253	37 15Aug
676202	Gigha	NR 16	642478	20 1048	67	139	65	64	51	54	107	73	131	176	182	43	1152	28 31Oct
677028	Port Ellen Airfield	NR 16	329516	18 1397	99	140	78	74	51	51	96	107	176	166	195	50	1283	47 15Aug
677678	Ballaabus	NR 16	335634	21 1347	107	122	97	85	68	58	145	92	180	174	206	60	1394	35 15Aug
678598	Rhuvaal	NR 16	425791	20 1476	84	104	85	92	75	42	164	106	190	180	197	67	1386	36 7Sep
678670	Ardlussa	NR 16	651879	30 1627	80	153	95	126	109	60	186	106	240	245	254	94	1748	44 7Sep
679003	Crainhouse	NR 16	528680	3 1629	87	163	101	99	84	85	182	109	214	225	279	95	1723	36 23Nov
680093	Colonsay	NR 16	393968	30 1349	71	98	78	73	89	37	173	98	161	178	166	82	1304	41 8Jul
680422	Seil, An Cala	NR 17	748173	9 1649	99	116	69	105	91	56	201	116	243	225	202	71	1594	61 7Sep

ADD, AWE AND ETIVE AREA, 2227 SQUARE KILOMETRES

HYDROMETRIC AREAS 88 AND 89

Coastal																		
680648	Achaglachgach	NR 16	813643	12 1557	107	155	91	113	80	60	181	110	182	284	230	83	1676	37 8Jul
681072	Ormsary House	NR 16	740718	15 1451	100	124	72	82	48	40	134	116	173	185	199	79	1352	51 15Aug
681680	Knapdale Forest	NR 16	789909	40 1626	131	144	90	116	81	57	206	94	261	248	223	88	1739	38 7Sep
Add (Coastal)																		
681880	Tunn's Farm	NR 16	921952	104 1956	103	179	107	145	116	129	226	127	288	285	281	116	2102	
682221	Dunardry, Woodglen	NR 16	827910	34 1702	119	152	98	122	76	59	218	94	249	243	238	116	1784	44 10Sep
Coastal																		
682291	Duntrune Castle	NR 16	795959	15 1448	95	121	74	119	66	61	174	92	223	232	220	74	1551	36 2Nov
682776	Blaran	NR 17	859172	123 2200	106	170	118	169	174	81	376	145	340	400	308	135	2522	
683896	Midmuir Aqueduct	NR 17	947232	259 2318	133	197	114	158	159	90	318	165	312	381	305	140	2472	
683990	Nant Dam	NR 27	004250	201 2229	136	218	138	151	128	80	268	121	331	339	321	154	2385	
Awe																		
684168	Ford	NR 17	870035	46 1849	105	162	99	149	106	88	269	129	282	312	263	111	2075	51 5Jul
684169	Ford, Crown House	NR 17	868036	43 1854	107	164	102	147	110	92	264	131	286	308	264	111	2086	50 5Jul
684431	Abhainn a' Bhealach	NR 17	976055	251 2362	136	198	117	174	132	112	302	131	325	375	326	154	2482	
684535	Eredine	NR 17	971093	79 2210	169	214	127	168	118	62	320	115	290	359	315	132	2389	79 5Jul
684730	Loch Avich	NR 17	934163	288 2320	119	184	122	177	180	85	362	151	323	381	351	152	2587	
685041	Inverinan	NR 17	998176	46 2225	119	181	134	162	128	74	284	118	273	323	291	132	2219	78 5Jul
Orchy (Awe)																		
685933	Inveroran Hotel	NR 27	273413	177 2540	90	199	149	168	137	150	286	154	314	436	314	180	2577	
686046	Bridge of Orchy	NR 27	301397	186 2619	98	236	162	207	142	111	302	182	300	502	312	191	2745	
686357	Airidh Castalaich	NR 27	256342	111 2557	138	216	174	191	149	108	249	114	305	401	302	133	2520	73 40Oct
686581	Glenlochy Crossin	NR 27	254293	200 2787	165	207	159	192	165	105	310	131	307	457	285	125	2608	
686720	Dalmailly	NR 27	174273	46 2070	106	163	103	185	109	62	304	103	331	426	276	102	2270	
686946	Allt Nhoille	NR 27	107318	503 3708	168	202	131	312	272	180	593	238	554	559	470	296	3975	
Awe																		
687160	Ben Cruachan	NR 27	085295	427 3183	170	225	173	259	244	136	420	211	414	470	398	192	3312	
687209	Pass of Brander	NR 27	050284	61 2403	145	171	132	146	120	86	275	130	314	329	305	142	2295	
687268	Inverave Power Sta.	NR 27	016322	5 2019	90	128	101	109	89	49	179	122	213	255	208	79	1622	
Coastal																		
687388	Glen Noe	NR 27	061341	30 2235	141	189	102	115	87	72	195	132	329	296	267	108	2033	
Etive (Coastal)																		
687836	Black Corries	NR 27	299561	361 2105	126	237	146	159	150	133	252	134	269	381	249	152	2388	64 40Oct
688207	Dalness	NR 27	169512	73 3081	120	260	282	224	264	117	402	231	389	649	370	212	3520	
688343	Glen Etive	NR 27	143475	24 2540	116	225	188	185	169	80	292	201	361	436	309	177	2739	75 5Jul
Coastal																		
688825	Alltnacree	NR 17	933360	3 1778	82	125	88	106	89	57	169	125	236	247	207	106	1637	55 7Sep
688931	Rhu Garbh	NR 17	933407	6 1681	69	128	100	104	86	56	162	115	256	255	205	117	1658	50 7Sep
689000	Barcaldine	NR 17	958415	15 1756	84	136	113	126	109	58	199	129	262	276	227	120	1849	53 5Jul
689113	Lismore	NR 17	860434	50 1727	74	138	104	115	80	54	184	118	263	288	224	116	1758	

RAINFALL 1970

Number	Station	Grid reference	Av Alti- 1916 tude -1950 m mm	Rainfall in millimetres												Highest daily fall
				Jan	Feb	Mar	Apr	May	Jun	Jul	Aug	Sep	Oct	Nov	Dec	Year

LOCHY AND LINNHE AREA, 2504 SQUARE KILOMETRES

HYDROMETRIC AREAS 90 AND 91

Coastal																			
689751	Fasnacloich	NN 27	023477	9 2286	121	194	164	179	182	72	354	157	336	472	267	140	26.18	100	40Oct
689907	Ardtur	NN 17	913464	8 1762	85	143	95	124	111	80	175	117	257	299	204	104	17.94	60	29Oct
690155	Achindarroch	NN 27	002554	52 2032	103	154	98	135	103	42	182	127	271	308	254	154	19.11		
690255	Glenachulish	NN 27	045589	61 2032	113	219	137	163	146	64	278	145	321	361	300	173	24.20		
690287	Glenduror Forest	NN 27	048544	296 2921	150	193	180	180	184	112	276	197	429	419	371	244	29.35		
Coe (Coastal)																			
690535	Lower Glencoe	NN 27	112574	27 2540	152	207	168	184	142	69	239	179	328	401	285	199	25.53		
690560	Glencoe	NN 27	104591	12 2286	111	162	115	148	115	52	198	149	316	290	256	184	20.96	47	5Jul
Leven																			
690948	Glenleven, Invercan	NN 27	322608	326 1915	81	234	144	136	155	72	194	127	245	384	229	170	21.71		
691055	Loch Chiaran	NN 27	291634	366 2069	102	258	160	146	126	79	236	155	286	417	268	177	24.10		
691184	Blackwater Dam, South	NN 27	245601	335 2424	143	218	185	178	184	106	267	173	364	432	323	234	28.07	79	40Oct
691280	Loch Eilde Beg	NN 27	251653	343 2607	98	311	229	199	206	132	376	185	296	568	325	196	31.21		
691327	Loch Eilde Mhor	NN 27	217633	344 2534	97	272	229	202	211	91	363	189	283	564	312	193	30.06		
Coastal																			
691569	Upper Glenrigh	NN 27	076647	146 2248	91	158	150	173	168	74	300	120	288	323	288	179	23.12		
691599	Lower Glenrigh	NN 27	061630	128 2129	85	145	137	159	149	64	272	119	287	315	293	165	21.90		
691637	Onich	NN 27	028633	15 2067	88	148	118	136	121	49	202	115	276	306	256	157	19.72	54	2Nov
691872	Port William, Glasdrum	NN 27	101735	66 1998	68	179	133	143	114	104	237	129	221	287	229	173	20.17		
Nevis (Coastal)																			
691900	Allt Coire a' Bhinnean	NN 27	238689	405 2540	140	254	197	212	161	117	282	203	313	508	301	242	29.30		
692071	Achriabhach	NN 27	145684	52 2415	112	212	162	155	140	74	225	145	280	349	284	155	22.93	72	40Oct
Arkaig (Lochy)																			
693557	Achnacarry House	NN 27	179879	39 2089	53	196	152	159	123	99	211	81	214	335	234	180	20.37		
Lochy																			
693637	Gairloch	NN 27	177842	30 1991	49	167	152	156	151	87	314	88	193	338	231	147	20.73	96	5Jul
693643	Mucomar Generating Sta.	NN 27	182839	24 1778	41	152	137	147	150	90	317	86	189	331	222	143	20.05	102	5Jul
Spean (Lochy)																			
693827	Loch Pattack	NN 27	542798	433 1599	126	198	107	85	114	117	127	132	213	253	184	159	18.15		
694088	Ardverikie	NN 27	507874	251 1439	56	156	110	86	107	91	160	84	108	221	236	131	15.46	36	31Oct
694911	Craigbeg	NN 27	406817	262 1521	68	163	121	97	108	76	173	114	133	229	160	105	15.47		
Treig (Spean)																			
695368	Corrour	NN 27	353668	411 2070	102	161	142	142	163	94	176	126	239	297	287	160	20.89		
695547	Fersit	NN 27	351782	259 1704	72	192	141	108	100	54	176	103	178	263	191	132	17.10	43	1Feb
Spean (Lochy)																			
695676	Allt Laire	NN 27	328776	320 1983	80	237	151	118	102	70	170	110	224	269	269	152	19.52		
Roy (Spean)																			
696146	Braeroy Lodge	NN 27	336914	223 1984	42	170	152	128	100	71	199	80	155	274	202	130	17.03		
Spean (Lochy)																			
696461	Lairig Road	NN 27	279753	503 2587	136	280	229	154	156	102	245	165	284	310	335	212	26.08		
696486	Allt Leachdach	NN 27	256789	198 1695	114	176	128	97	108	80	172	98	207	295	203	178	18.56		
696593	The Cour	NN 27	222758	320 2580	146	298	175	142	183	88	217	146	273	344	320	185	25.17		
696749	Spean Bridge	NN 27	221816	61 1708	60	146	126	110	131	84	227	88	172	295	193	142	17.74	72	5Jul
Lochy																			
697081	Sgurr Finisgaig	NN 27	188757	564 2427	133	(296)	174	140	170	103	230	142	287	362	296	170	25.03		
697267	Allt a' Mhuilinn	NN 27	149746	305 2386	93	247	155	171	140	94	207	154	260	252	298	166	22.37		
697286	Port William, The Factory	NN 27	130751	23 1777	67	174	121	131	100	72	233	127	214	294	199	143	18.75		
697287	Port William	NN 27	123759	8 1754	57	157	105	133	101	59	201	111	216	286	199	154	17.79	53	5Jul
Coastal																			
697365	Corpach	NN 27	080764	8 1981	76	220	135	147	87	73	182	123	265	262	254	165	19.89	52	5Jul
698532	Ardgour House	NN 17	994639	18 2505	88	199	171	181	200	76	367	155	334	427	282	214	26.94	123	5Jul
698993	Kingairloch House	NN 17	836531	12 2670	120	226	152	172	174	79	250	152	427	377	301	163	25.93		

SHIEL, ALSH AND MAREE AREA, 3905 SQUARE KILOMETRES

HYDROMETRIC AREAS 92 TO 94

Coastal																			
700300	Drinnin House	NN 17	553550	69 1549	107	139	108	103	114	57	220	108	217	227	219	136	1755	34	8Jul
701067	Beinn Ruighe Raonquill	NN 17	838663	335 2794	135	254	160	178	211	132	310	183	396	462	343	193	2957		
Shiel (Coastal)																			
702369	Glenfinnan	NN 17	898802	6 2851	134	256	234	207	245	76	365	180	337	531	309	169	3043	82	5Jul
702910	Polloch House	NN 17	791689	15 2214	120	195	118	151	176	59	233	143	305	312	255	160	2227		
Coastal																			
703280	Glenmoldart House	NN 17	745728	61 2010	98	182	157	159	176	57	298	158	270	307	240	149	2251	41	5Jul
703555	Inverailort	NN 17	763815	2 2283	77	134	128	131	153	45	251	78	270	291	227	148	1933		
703556	Inverailort	NN 17	763815	2 2283	--	--	--	--	--	--	260	82	277	297	232	151	---		
703923	Arisaig House	NN 17	692848	12 1620	59	129	108	113	130	47	243	104	190	251	186	100	1660	34	29Oct
704083	Traigh House	NN 17	657906	6 1527	66	123	112	110	115	50	213	112	175	233	181	99	1589	37	28Oct
Morar (Coastal)																			
704746	Rhubana	NN 17	688922	16 1801	61	138	132	116	138	52	233	122	201	277	205	99	1774	37	29Oct
Coastal																			
705062	Camusroory	NN 17	857957	9 2540	88	218	227	167	189	58	384	139	266	469	254	161	2620	82	5Jul
705296	Inverie House	NN 17	774994	5 2137	69	169	205	150	168	57	335	117	226	400	240	148	2284	53	29Oct
705855	Kinlochourn	NG 18	951066	5 2522	84	256	216	172	194	56	368	218	291	520	280	204	2859	65	5Jul
706405	Eilanreach	NG 18	808179	8 1397	54	191	183	147	158	49	276	125	250	394	216	140	2183	59	4Oct
706720	Druin Scurr	NG 18	903198	335 2235	76	224	216	191	199	57	314	152	267	462	273	178	2609		

RAINFALL 1970

Number	Station	Grid reference	Av Alti- 1916 tude -1950 m mm	Rainfall in millimetres												Highest daily fall	
				Jan	Feb	Mar	Apr	May	Jun	Jul	Aug	Sep	Oct	Nov	Dec	Year	mm
SHIEL ALSH AND MAREE--(contd)																	
706728	Ratagan	NG 18 919197	4 2042	71	208	203	198	170	53	309	138	262	453	243	149	2457	70 40Oct
706788	Glenshiel Forest	NH 28 017132	183 2845	179	282	229	238	260	114	391	257	351	664	353	273	3591	
706884	Achnangart	NG 18 961151	15 2448	76	276	212	225	213	58	366	190	299	566	301	206	2988	72 29Oct
707367	Bundalloch	NG 18 896276	9 1549	--	--	--	--	--	--	--	133	232	331	207	121	---	
Elchaig (Coastal)																	
707412	Loch Mhoicean	NH 28 076319	436 2540	63	265	278	173	213	105	310	145	283	561	259	191	2846	
Ling (Coastal)																	
707886	Loch na Maoile Buidhe	NH 28 046344	363 2464	66	295	309	196	208	105	310	150	295	584	300	201	3019	
Coastal																	
708438	Nostie	NG 18 853272	7 1841	51	146	175	137	132	39	187	111	215	329	182	137	1841	42 28Oct
708499	Balaacara	NG 18 800276	4 1557	64	158	147	115	113	42	159	90	208	278	203	123	1700	40 28Oct
708615	Plockton	NG 18 802332	12 1290	73	158	130	91	88	37	130	58	177	219	164	88	1413	37 28Oct
708685	Achmore, Dailfearn	NG 18 854337	18 1495	59	217	224	92	112	42	192	90	194	283	209	106	1820	
708709	Am Neallan	NG 18 879341	229 1679	58	249	236	104	140	46	244	103	204	356	204	142	2086	
708809	Attadale	NG 18 936383	15 1905	68	221	215	127	107	36	203	104	220	361	221	128	2011	
Carron (Coastal)																	
709076	Achnashellach	NH 28 038492	67 2057	76	274	321	175	201	63	284	133	227	543	268	150	2715	79 16Mar
709117	Coulin Pass	NH 28 025501	290 2264	95	277	328	175	192	61	312	147	252	560	259	158	2816	
Coastal																	
709764	Couldoran	NG 18 843441	15 2202	91	295	277	213	193	78	304	121	284	474	334	174	2838	57 29Oct
709804	Tornapress	NG 18 846431	98 2083	90	276	252	166	168	51	268	88	235	452	240	135	2421	
710285	Applecross, Bealach	NG 18 757441	396 2250	83	248	248	184	165	76	305	127	254	381	229	137	2437	
710338	Applecross House	NG 18 723456	21 1519	75	160	162	141	129	47	201	119	145	332	219	107	1837	
711260	Glen Torridon	NG 18 931565	55 2286	117	313	316	226	208	48	291	197	301	459	254	192	2922	63 3Feb
712235	Loch Bad na Sgalaig	NG 18 848719	108 1803	67	188	205	164	138	49	258	98	198	393	201	132	2091	
712608	Rudh Re Lighthouse	NG 18 739918	16 1118	28	105	96	83	82	40	129	69	115	193	146	66	1152	38 28Oct
Ewe																	
713041	Carn Anthony	NG 18 977579	107 2412	142	386	412	236	196	64	334	159	342	699	321	207	3498	
713433	Loch Gleann na Muice	NH 28 063681	316 2210	95	309	385	178	183	114	354	195	225	584	266	215	3103	
713474	Heights of Kinlochewe	NH 28 069638	91 1836	71	318	356	146	108	76	238	160	174	459	198	178	2482	
713544	Kinlochewe, Estate Manager's House	NH 28 032623	27 1918	62	282	315	142	116	59	278	107	185	470	203	159	2378	
713571	Kinlochewe	NH 28 024630	23 1970	63	300	291	150	120	66	279	133	202	483	244	196	2527	74 2Feb
713820	Grudie Bridge	NG 18 977672	27 2032	76	248	234	121	112	50	260	91	210	497	231	165	2295	
Coastal																	
714597	Poolewe	NG 18 861818	6 1497	52	169	186	117	112	53	196	106	220	364	192	109	1876	49 29Oct

INNER AND OUTER HEBRIDES AREA, 6040 SQUARE KILOMETRES

HYDROMETRIC AREAS 105 AND 106

Coastal																	
715176	Aros	NH 17 553453	37 1841	152	153	118	107	131	66	247	91	240	282	234	146	1967	43 5Jul
715605	Lochdonhead	NH 17 728334	3 2065	99	146	101	132	102	50	247	127	324	371	306	166	2171	
716403	Iona	NH 17 277237	21 1230	86	111	65	68	89	37	142	96	203	149	146	76	1268	31 8Jul
717570	Gruline	NH 17 552393	17 2026	123	167	97	95	120	45	213	119	256	257	242	131	1865	50 9Sep
717685	Ulva House	NH 17 442389	15 1608	166	152	89	82	129	57	205	125	247	231	180	116	1779	49 9Sep
718445	Tobermory	NH 17 501550	69 1753	--	--	--	--	--	108	47	233	99	195	290	217	151	---
718584	White House of Aros	NH 17 564455	3 1958	115	152	109	97	117	51	227	94	221	282	216	138	1819	40 29Oct
719008	Three Met.Office	NH 17 999446	9 1117	68	99	52	61	69	36	136	68	174	126	164	73	1126	36 8Jul
719256	Isle of Eigg	NH 17 479836	37 1539	62	117	95	106	110	55	188	99	199	252	213	97	1593	39 29Oct
719358	Kinloch Glen	NG 18 370001	107 2286	127	198	132	165	180	116	324	169	314	379	309	127	2540	
719395	Isle of Rhum	NH 17 402996	5 2520	105	219	126	154	190	95	261	148	330	340	313	136	2417	62 28Oct
719416	Coire Dubh	NH 17 387977	220 2500	112	205	144	197	287	187	352	263	498	426	382	178	3231	
719428	Slugan Burn	NH 17 393983	152 2600	140	239	160	206	271	159	351	232	446	446	401	177	3228	
719560	Harris	NH 17 337958	21 1410	71	102	91	98	105	63	184	95	168	205	178	64	1424	
719696	Ard Nev	NH 17 354987	274 2268	--	--	--	--	--	--	--	--	--	359	277	131	---	
719741	Kilmory	NG 18 362038	15 1894	114	133	98	113	138	78	198	112	258	243	230	117	1832	
720099	Staffin	NG 18 491673	46 1453	47	153	107	96	88	44	139	116	187	262	182	90	1511	43 12Aug 29Oct
720285 Storr Lochs No.1																	
720446	Portree	NG 18 513523	140 2032	76	204	182	157	179	75	196	122	216	375	256	133	2171	
721138	Alltdearg House	NG 18 479440	27 1813	73	152	145	110	117	56	204	105	182	304	200	118	1766	57 28Oct
721600	Broadford	NG 18 477293	55 2286	155	210	167	173	203	123	293	173	293	508	296	178	2772	
721805	Kyle House	NG 18 649228	30 2283	73	229	190	148	176	86	307	128	247	467	281	152	2484	69 28Oct
722168	Upper Ostaig	NG 18 745265	9 1625	79	166	146	105	111	39	177	99	206	275	213	121	1737	45 28Oct
722777	Torrin	NG 18 646060	46 1600	66	162	139	141	150	63	229	110	217	346	249	116	1988	52 28Oct
723387	Bealach Brittle	NG 18 559225	9 2286	76	274	241	216	269	122	457	142	288	667	386	187	3325	
723472	Gruila	NG 18 394231	232 2286	109	178	159	178	184	108	305	172	285	335	235	131	2379	
723697	Treen	NG 18 384266	18 2124	110	184	137	158	162	91	255	146	291	324	227	127	2212	
725418	Edinbane	NG 18 399311	2 2032	127	174	163	160	149	83	244	146	219	302	219	116	2102	
725921	Prabost	NG 18 347518	46 1727	--	--	--	--	--	--	168	125	207	248	223	106	---	
726520	Duntulm	NG 18 418501	67 1825	47	151	144	128	126	64	178	104	192	304	216	116	1770	47 28Oct
726727	Loch Ionadagro	NG 18 399718	90 1350	45	117	88	82	80	48	143	101	165	208	164	78	1319	41 28Oct
726731	Glen Tolsta	NH 19 513464	82 1067	74	145	127	92	--	--	--	--	--	--	--	--	---	
726940	Back Filters	NH 19 519458	60 1160	31	--	--	--	60	57	85	72	120	179	173	81	---	
727288	Stornoway Met.Office	NH 19 466425	69 1123	70	136	130	95	57	56	81	70	121	184	173	90	1263	
727819	Loch Olchean	NH 19 459332	3 1002	59	123	115	81	57	42	84	70	101	213	143	64	1152	28 7Nov
730180	Pinsbay	NH 19 389271	55 1143	63	146	128	90	57	56	83	71	121	182	175	79	1251	
730976	Lag Garbh Aqueduct	NG 18 073872	11 1549	68	135	97	90	102	55	139	96	143	241	155	72	1393	38 28Oct
731009	Chliostair Power Sta.	NH 19 474095	178 1897	112	206	188	139	148	65	229	155	176	332	191	102	2043	
731345	Loch Ashavat	NH 19 058092	47 1674	104	192	180	133	133	61	212	142	165	304	179	99	1904	
732128	Todale Intake	NH 19 073123	241 2159	165	283	229	180	238	114	286	175	221	508	258	152	2809	
732183	Gisla Power Sta.	NH 19 104287	73 1626	101	248	207	111	115	75	153	127	165	322	238	125	1987	
732214	Loch Grunavat Weir	NH 19 129258	7 1579	94	207	182	113	116	60	209	132	164	307	233	140	1957	38 29Jul
733716	Shawbost Filters	NH 19 102262	111 1575	108	254	188	110	109	86	181	136	170	259	234	122	1957	
735022	Ness Treatment Wks	NH 19 261436	73 1499	66	144	126	93	59	57	90	78	121	167	178	84	1263	
735623	Benbecula Met.Office	NH 19 532605	94 1143	74	133	131	78	65	55	85	75	107	172	176	87	1238	
736631	Barra	NF 8 782556	5 1140	82	117	108	68	81	52	97	85	117	175	146	76	1204	44 12Aug
738221		NF 8 707029	15 1207	102	128	96	87	96	58	125	95	185	180	148	90	1390	

RAINFALL 1970

Number	Station	Grid reference	Av Altitude - 1916 m	1950 m	Rainfall in millimetres												Highest daily fall mm date
					Jan	Feb	Mar	Apr	May	Jun	Jul	Aug	Sep	Oct	Nov	Dec	Year

LAXFORD AREA, 2220 SQUARE KILOMETRES

HYDROMETRIC AREA 95

Broom (Coastal)																		
740848	Loch Droma	NH 28	258755	282	1651	65	211	223	130	94	88	202	129	164	411	192	139	2048
740881	Meall a' Chrasgaidh	NH 28	194735	594	2337	79	--	--	--	--	--	--	--	--	--	--	--	--
741070	Glackour	NH 28	191820	20	1451	72	226	193	115	86	78	169	86	126	389	208	129	1877
Coastal																		
741221	Strone Nea	NH 28	204843	366	1694	89	192	189	98	99	80	196	112	134	414	217	135	1955
741369	Ullapool	NH 28	126940	12	1259	49	187	172	108	72	59	155	70	112	322	177	104	1587
741899	Strath Kanaird Power Sta.	NC 29	149013	14	1418	72	181	179	150	75	44	197	105	144	346	215	94	1802
741962	Knockanrock	NC 29	187087	244	1905	87	242	266	183	134	64	290	97	185	527	270	126	2471
742759	Lochan Gainaheich	NC 29	136116	84	1778	70	159	183	133	74	59	203	89	117	367	203	94	1751
742883	Inverpollly	NC 29	074134	14	1307	58	131	134	92	74	55	174	86	91	302	189	86	1472
743542	Lochinver	NC 29	092222	6	1236	72	110	142	95	71	55	150	77	99	307	161	68	1407
744475	Stoer	NC 29	040284	21	1069	59	111	111	85	65	50	134	71	94	258	163	70	1271
Laxford (Coastal)																		
745951	Lochmore Lodge	NC 29	300386	46	1933	58	235	218	169	133	64	276	142	144	467	281	146	2333
Coastal																		
746799	Kinlochbervie, Garbet Hotel	NC 29	208585	55	1293	70	111	119	72	49	38	127	53	71	224	159	75	1168
747140	Cape Wrath	NC 29	259747	112	1203	36	123	104	67	51	36	118	64	91	213	227	79	1209

NAVER AND THURSO AREA, 2878 SQUARE KILOMETRES

HYDROMETRIC AREAS 96 AND 97

Coastal																		
747731	Inshore	NC 29	327692	94	1397	49	159	113	76	62	43	120	77	97	233	237	85	1351
748336	Durness	NC 29	403675	37	1270	49	197	154	93	60	47	119	81	107	286	270	119	1582
Hope (Coastal)																		
749017	Ben Hee	NC 29	409368	523	2721	88	392	439	249	174	105	227	212	254	787	345	223	3495
Coastal																		
750432	Tongue	NC 29	593588	6	1100	45	143	107	70	48	35	89	74	92	219	209	79	1210
Borgie (Coastal)																		
751130	Borgie	NC 29	671590	37	1130	56	149	130	90	57	37	81	95	92	196	199	83	1265
Naver (Coastal)																		
751597	Loch Staing	NC 29	574405	229	1333	78	185	183	104	51	51	102	95	84	250	254	78	1515
751751	Vagastie Aqueduct	NC 29	514272	235	1377	61	158	206	165	80	40	98	108	86	281	188	81	1552
751859	Klibreck	NC 29	587344	76	1257	74	162	153	111	62	38	88	93	76	234	210	73	1374
752676	Dalvina Lodge	NC 29	696438	46	1194	62	112	148	103	46	48	86	120	102	213	179	68	1287
Coastal																		
753292	Bettyhill	NC 29	709622	24	940	38	115	86	68	52	36	61	96	88	172	184	58	1054
Strathly (Coastal)																		
753642	Lochstrathly	NC 29	797493	160	1168	81	187	152	76	43	33	86	135	41	205	207	75	1371
753922	Strathly	NC 29	830609	38	1088	57	158	89	62	41	25	78	112	97	182	194	67	1162
Halladale (Coastal)																		
754185	Forsinard	NC 29	892428	137	1067	100	(119)	(116)	73	32	26	95	--	--	--	--	--	--
754770	Croick	NC 29	894543	30	1003	69	140	102	72	37	22	73	129	84	174	176	66	1144
Coastal																		
755482	Dounreay	NC 29	990670	21	955	58	125	93	48	36	22	63	108	98	169	184	55	1059
756117	Holborn Head Lighthouse	ND 39	108707	21	864	48	103	86	49	48	15	64	99	100	192	194	59	1057
Thurso																		
757718	Loch Calder	ND 39	092597	58	940	71	140	98	64	43	31	62	128	88	171	192	70	1158
757883	Hoy P.Sta.	ND 39	137607	23	984	69	136	82	53	40	28	57	101	78	149	165	60	1018
757973	Buckies	ND 39	109633	73	989	63	110	75	56	46	24	61	101	92	158	169	69	1024
Coastal																		
758677	John o' Groats	ND 39	383724	30	762	50	80	50	56	29	16	64	99	91	158	150	54	897

ORKNEY AND SHETLAND ISLANDS AREA, 2485 SQUARE KILOMETRES

HYDROMETRIC AREAS 107 AND 108

Coastal																		
759234	Baltasound	HP412	607089	24	1141	111	124	143	104	35	38	104	51	148	140	174	82	1254
759442	Uyeasound	HP412	591009	5	1067	129	144	142	76	29	31	94	54	150	145	176	64	1234
761845	Saltness	HU411	541628	9	1030	165	119	155	86	44	49	66	46	121	157	176	69	1253
762449	Ventry	HU411	309597	8	980	117	127	115	64	43	55	72	40	94	128	178	49	1082
762628	Sandness	HO411	208559	61	1143	142	136	117	87	45	61	101	49	114	149	192	49	1242
762764	Kergord	HO411	394543	46	1143	156	108	139	73	56	54	108	46	129	193	173	84	1319
763886	Lerwick Observatory No.2	HO411	453397	82	1132	150	135	146	54	47	65	92	51	133	187	159	84	1303
764097	Hannayoe	HO411	372357	21	1083	170	115	112	68	49	62	88	51	109	166	161	60	1211
764620	Sumburgh	HO411	388126	79	940	112	122	97	49	41	47	89	56	128	191	149	48	1129
764721	North Ronaldshay Lt.Ho.	HY310	784559	7	900	94	100	122	51	33	36	90	50	56	168	147	60	1007
765745	Balfour Castle	HY310	476165	15	990	94	138	117	51	42	21	75	71	100	208	167	45	1129
766913	Stenness	HY310	298112	23	1006	101	110	98	57	41	21	75	89	113	218	167	50	1140
767313	Kirbister P.Sta.	HY310	367071	11	1016	81	112	132	65	37	26	89	88	94	228	184	56	1192
767475	Kirkwall Met. Office	HY310	483076	26	1000	80	106	86	53	39	23	78	74	89	236	183	52	1099
768054	Graemsey High Lighthouse	HY310	268061	12	900	65	108	63	71	38	19	64	100	104	240	187	42	1101
768655	Cantick Head Lighthouse	ND 39	345893	21	865	45	109	59	41	40	16	64	52	120	206	158	45	955

RAINFALL 1970

Number	Station	Grid reference	Av tude -1950 m	1916 -1950 mm	Rainfall in millimetres												Highest daily fall		
					Jan	Feb	Mar	Apr	May	Jun	Jul	Aug	Sep	Oct	Nov	Dec	Year	mm	date
ORKNEY AND SHETLAND--(contd)																			
768688	Sule Skerry	HX210	623241	13	1092	61	112	104	64	45	33	97	46	132	195	172	74	1135	33 31Oct
WICK WATER TO CONON AREA, 6358 SQUARE KILOMETRES																			
HYDROMETRIC AREAS 1 TO 4																			
Wick (Coastal)																			
769952	Acharole	ND 39	221510	55	825	92	145	87	67	53	28	69	118	69	134	181	63	1106	56 16Aug
770765	Wick Met. Office	ND 39	364522	36	761	52	98	69	60	37	20	68	97	69	105	168	50	893	41 16Aug
Coastal																			
771037	Osclay	WD 39	228389	116	876	75	141	116	68	35	30	71	168	79	146	197	66	1192	81 16Aug
Berriedale (Coastal)																			
771850	Gobernuisgeach	NC 29	983312	253	1118	134	185	135	89	47	29	98	198	82	145	242	83	1467	83 16Aug
772023	Braemore Lodge	ND 39	074297	155	1079	90	127	123	74	47	20	81	175	55	116	190	83	1181	
772264	Altnabea	ND 39	037244	143	1143	81	133	133	75	55	43	98	147	79	131	150	52	1177	
Helmsdale (Coastal)																			
772638	Rimsdale	NC 29	751388	168	1130	64	107	154	100	47	42	81	145	83	213	159	74	1269	59 16Aug
773050	Badanloch	NC 29	798333	143	1008	81	127	161	95	39	40	76	126	75	175	166	63	1224	
773322	Achentoul	NC 29	873354	137	1012	82	110	123	76	31	37	87	139	73	161	168	70	1157	
774058	Suisgill Lodge	NC 29	901231	69	1096	101	101	126	72	52	52	84	113	55	148	161	60	1125	53 16Aug
774721	Helmsdale, Bridge Hotel	ND 39	027154	11	940	48	93	102	60	40	29	68	130	68	99	159	41	937	60 16Aug
Brora (Coastal)																			
775273	Dalnessie	NC 29	631152	177	1054	66	105	140	99	64	47	91	114	79	229	180	67	1281	40 16Aug
776634	Gordonbush	NC 29	845096	38	1016	69	101	115	75	51	52	72	123	60	130	171	56	1075	
Coastal																			
776817	Uppat	NC 29	870025	67	854	45	91	93	74	45	52	56	104	60	89	150	51	910	27 6Jun 16Aug
Fleet (Coastal)																			
777192	Preas Nan Sgiathanach	NC 29	687096	213	1029	64	125	104	76	48	51	69	104	102	131	165	57	1096	61 1062
777310	Rovie Lodge	NC 29	713040	27	851	59	97	103	75	51	51	79	89	73	144	180	61	1062	
Oykell																			
778543	Bensmore Lodge	NC 29	323114	160	1824	46	212	212	169	113	71	206	--	--	--	--	--	---	
Cassley (Oykell)																			
780149	Cassley Diversion Weir	NC 29	365204	209	2134	67	397	329	196	169	105	338	146	217	682	417	228	3291	31 18Oct
780183	Ben More	NC 29	346194	386	3142	76	457	457	265	236	151	457	229	326	963	418	263	4298	
780686	Rosehall	NC 29	469022	15	1069	37	129	137	98	61	61	83	59	119	215	171	79	1249	
Shin (Oykell)																			
781161	Loch Merkland	NC 29	401297	118	1801	73	244	273	181	113	59	221	124	150	460	281	148	2327	59 18Oct
781268	Corrykinloch	NC 29	365257	113	1947	66	257	254	175	111	63	228	94	131	543	--	--	---	97 2Feb
781338	Cassley Power Sta.	NC 29	396232	99	1795	60	311	282	150	116	88	199	111	131	534	293	153	2428	
781779	Cnoc an Laoigh	NC 29	487199	137	1247	55	133	172	108	67	56	81	119	105	273	193	80	1442	
782180	Cnoc Riabhaich	NC 29	543077	259	1250	52	155	187	127	79	60	174	76	104	252	205	71	1542	
Tirry (Shin)																			
782401	Cnoc na Doire	NC 29	548199	207	1316	79	150	188	165	71	69	89	112	83	254	191	79	1530	
Shin (Oykell)																			
782882	Lairg Dam	NC 29	576071	94	1042	65	117	136	94	64	51	89	75	86	205	195	67	1244	36 18Oct
783151	Achanay No.1	NC 29	569018	85	1054	56	115	119	87	65	66	83	66	101	190	164	69	1181	31 6Jun 18Oct
Carron (Oykell)																			
783481	Gleann Beag	NH 28	337836	335	2271	74	279	241	260	127	96	213	174	173	420	294	174	2525	
784021	Amat Lodge	NH 28	472905	107	1270	45	123	140	89	66	51	76	115	87	203	194	83	1272	
Coastal																			
785146	Lochan Uaine	NH 28	740817	244	825	42	67	39	51	32	45	58	88	42	80	137	52	733	24 16Aug
785171	Moranlie	NH 28	760832	46	762	43	60	37	50	30	46	51	86	41	81	122	51	698	
785390	Inver	NH 28	858822	8	635	34	50	31	51	30	49	41	87	52	58	121	45	649	
785449	Tarbatness	NH 28	947875	18	584	33	57	45	50	44	45	42	83	59	78	113	34	683	43 6Jun
785489	Geanies House	NH 28	895793	61	599	31	46	34	45	27	56	54	83	70	52	100	38	636	
786309	Rosskeen	NH 28	683695	15	787	25	61	47	55	30	61	52	120	56	89	100	40	736	
Alness (Coastal)																			
786533	Gleann Mhuire	NH 28	493786	251	1562	79	189	163	133	35	71	83	139	76	127	214	87	1396	45 16Aug
786884	Loch Bad a' Bhathaich	NH 28	542791	317	1473	64	152	131	108	33	62	67	132	73	124	208	78	1232	
787077	Ardross, Glensax	NH 28	629737	171	948	43	79	80	69	32	60	62	130	67	119	139	55	935	
Glass (Coastal)																			
787488	Loch Glass	NH 28	534701	219	1270	38	161	127	99	58	71	71	116	81	220	191	122	1355	45 6Jun
787680	Assynt Filters	NH 28	586669	152	888	26	98	89	65	45	61	69	104	67	144	136	55	959	
Conon																			
788255	Allt na Feithe Baine	NH 28	086585	253	2007	59	257	270	146	137	55	253	138	209	513	236	166	2439	54 3Feb
788507	Achnasheen	NH 28	162586	154	1524	59	230	225	135	130	86	210	107	170	396	218	126	2092	
788510	Achnasheen East	NH 28	164587	159	1524	43	242	246	149	127	77	180	106	169	348	217	128	2032	
788551	Druidhu	NH 28	189592	146	1511	47	255	213	120	117	87	170	97	162	383	217	115	1983	
Grudie (Conon)																			
789084	Loch Fannich South	NH 28	178647	293	1862	80	267	305	165	135	101	236	162	217	462	250	192	2572	52 18Oct
789210	Fannich Lodge	NH 28	219660	268	1647	71	238	276	138	120	84	207	131	196	452	218	153	2284	
789397	Aultdearg	NH 28	288652	221	1374	50	208	197	113	98	86	151	88	160	329	190	115	1785	
Conon																			
789438	Loch Luichart Manse	NH 28	317625	94	1137	39	169	152	95	81	79	114	72	123	278	151	92	1445	49 6Jun
789696	Loch Luichart, East	NH 28	390575	50	1090	34	143	122	94	60	55	74	79	117	201	167	83	1229	
Meig (Conon)																			
789852	Gleann Fhiodhaig	NH 28	175490	223	1626	99	297	307	154	128	91	196	145	222	461	265	179	2544	73 2Feb
789957	Scardroy	NH 28	213517	165	1397	38	242	170	111	91	91	170	126	132	345	190	131	1837	
790019	Loch na Caoidhe	NH 28	228473	442	1903	53	232	169	175	133	127	216	178	166	419	222	126	2216	
790309	Bridgend	NH 28	323551	122	1272	41	182	126	98	67	80	92	68	122	241	174	94	1385	63 2Feb
790311	Strathconon	NH 28	329551	107	1257	45	194	150	103	67	82	90	69	120	256	179	99	1454	

Number	Station	Grid reference	Av Alti- 1916 tude -1950		Rainfall in millimetres												Highest daily fall
			m	mm	Jan	Feb	Mar	Apr	May	Jun	Jul	Aug	Sep	Oct	Nov	Dec	Year

791047	Luibachlaggan	NH 28	350782	259	1476	49	229	172	168	97	88	138	146	146	318	235	135	1921		
791136	Vaich Dam	NH 28	347747	230	1372	34	214	147	107	81	94	127	128	129	303	186	122	1672		
791188	Blackbridge	NH 28	374710	210	1257	32	163	148	98	86	80	110	109	122	261	156	124	1489		
791319	Strathfrannoch	NH 28	386745	282	1422	42	155	155	104	79	98	105	127	123	267	174	94	1523		
791392	Dubh Choille	NH 28	397684	351	1229	51	155	175	107	75	102	95	103	138	264	137	85	1487		
791814	Contin	NH 28	454568	29	991	--	--	--	72	39	78	65	81	90	137	140	59	---		
Orrin (Conon)																				
792337	Orrin Dam	NH 28	401504	221	1092	31	127	103	65	50	57	74	96	93	199	171	70	1136		
792393	Fairburn House	NH 28	455528	152	953	27	121	86	70	45	77	70	70	81	159	136	62	1004	43	6Jun
Conon																				
792552	Brahan	NH 28	515548	53	823	31	82	72	63	38	78	55	78	88	131	139	57	912	50	6Jun
Coastal																				
793157	Crosarty Lighthouse	NH 28	786677	6	678	23	55	44	50	19	82	55	114	65	67	106	53	733		
793255	Blackstead	NH 28	716612	158	797	25	76	54	62	39	71	81	113	76	82	124	64	867	43	6Jun
793280	Fortrose	NH 28	749557	5	646	17	57	43	55	32	63	67	105	56	67	98	55	715	42	6Jun
793629	Allangrange House	NH 28	625516	21	734	24	78	56	67	63	78	71	103	75	99	118	66	898	53	6Jun
793780	Huir of Ord	NH 28	527500	46	756	23 (75)	59	49	32	68	61	70	74	115	119	57	802	42	6Jun	

HYDROMETRIC AREAS 5 AND 6

43

Number	Station	Grid reference	Av Alti- tude 1916 -1950 m	Rainfall in millimetres												Highest daily fall			
				Jan	Feb	Mar	Apr	May	Jun	Jul	Aug	Sep	Oct	Nov	Dec	Year	mm	date	
BEAULY AND NESS--(contd)																			
Enrick (Ness)																			
804373	Glenurquhart Forest	NH 28	426284	305	1157	37	122	103	65	47	47	88	107	104	161	185	117	1183	
804431	Balnain	NH 28	447302	122	991	33	112	96	65	34	39	78	106	85	153	146	96	1043	28 5Oct
Ness																			
805222	Loch Ashie	NH 28	636360	219	845	20	75	79	63	68	75	114	--	--	--	--	--	---	
805389	Inverness	NH 28	668462	4	660	12	45	43	54	53	90	78	97	62	80	117	49	780	72 6Jun
Coastal																			
805708	Dalcross Met.Office	NH 28	766520	11	652	18	51	34	55	34	64	75	97	64	65	96	51	704	42 6Jun
805932	Nairn	NH 28	867568	6	635	21	52	39	51	34	67	75	97	68	64	88	44	700	35 6Jun
805939	Achareidh	NH 28	868565	18	670	23	56	41	56	40	67	81	102	69	75	115	63	788	35 16Aug
805943	Balblair	NH 28	873553	29	728	25	62	45	48	40	67	88	103	69	66	89	52	754	36 16Aug

HYDROMETRIC AREAS 7 TO 9

84

RAINFALL 1970

Number	Station	Grid reference	Av Alti- tude -1950 m mm	Rainfall in millimetres													Highest daily fall	
				Jan	Feb	Mar	Apr	May	Jun	Jul	Aug	Sep	Oct	Nov	Dec	Year	mm	date
BANFF MORAY AND NAIRN--(contd)																		
Conglass (Avon)																		
821501	Tomintoul	NJ 38 171185	347 1016	43	89	125	127	77	48	133	156	77	73	83	69	1100		
Livet (Avon)																		
822203	The Bochel	NJ 38 228231	305 909	55	119	126	127	65	47	130	160	76	69	79	55	1108		
822472	Glenlivet	NJ 38 188303	215 991	33	103	86	93	79	41	118	153	77	80	92	73	1028	67 16Aug	
Spey																		
822712	Ballindalloch	NJ 38 185369	192 883	40	107	89	75	67	48	113	175	69	81	98	62	1024	72 16Aug	
Fiddich (Spey)																		
823727	Dufftown, Glenfiddich Distillery	NJ 38 324411	145 953	59	106	76	81	46	60	101	173	51	68	82	51	954		
Spey																		
824454	Gordon Castle	NJ 38 350595	32 751	38	97	51	48	40	27	108	126	45	66	105	51	802	42 16Aug	
Coastal																		
824978	Rochowie Res.	NJ 38 441633	94 835	55	81	55	52	44	26	106	129	44	69	143	46	850	38 24Jul	
825269	Cullen House	NJ 38 503656	46 768	50	84	59	53	50	29	91	121	45	58	126	45	811	35 16Aug	
825808	Banff	NJ 38 689647	24 744	54	91	61	54	30	36	86	95	40	77	119	37	780	27 16Aug	
Deveron																		
825877	Blairlick	NJ 38 393227	396 1054	127	140	102	114	41	50	125	169	57	84	127	56	1192		
826027	Cabrach	NJ 38 389271	317 1031	132	141	102	105	53	51	118	190	55	99	108	62	1216	83 16Aug	
826190	Black Water	NJ 38 326287	457 1067	132	178	127	114	91	57	169	238	70	116	121	66	1479		
826410	Beldorney Castle	NJ 38 421370	229 978	102	122	90	91	51	48	127	204	62	83	96	49	1125		
Bogie (Deveron)																		
826837	Bruntland	NJ 38 449280	329 978	132	170	111	101	62	50	154	210	74	106	112	70	1352	83 16Aug	
827023	Gartly	NJ 38 520319	160 889	101	137	84	67	44	44	122	158	56	65	98	43	1019	57 16Aug	
827251	Clashindarroch Forest	NJ 38 459357	309 1024	116	140	127	109	48	37	150	207	55	88	103	58	1238		
Deveron																		
827515	Avochie House	NJ 38 533465	91 914	82	140	74	70	40	47	122	148	47	67	106	52	995		
Isle (Deveron)																		
827555	Drummuir Castle	NJ 38 372441	189 957	72	122	75	101	45	46	135	173	52	90	101	59	1071	64 16Aug	
827757	Keith, Isle Bank Mill	NJ 38 428514	110 943	69	147	88	108	45	34	140	163	55	81	123	72	1125		
828010	Coralbrae	NJ 38 431557	210 907	83	142	81	85	42	34	136	156	55	70	116	70	1070		
828200	Grange	NJ 38 489506	94 889	72	145	69	74	39	39	133	127	56	62	117	57	990		
Deveron																		
829182	Auchaber	NJ 38 625398	180 889	126	128	95	83	35	38	135	161	52	58	126	47	1084		
829253	Inverkeithny	NJ 38 629470	55 843	107	136	75	77	36	33	113	148	47	83	124	51	1030		
829919	Forglen House	NJ 38 697520	67 834	70	98	74	65	41	31	108	122	41	76	122	43	891	42 24Jul	
830001	Black Lav	NJ 38 642547	183 838	94	114	84	67	41	43	125	140	61	86	140	51	1046		

DEE AND DON RIVER PURIFICATION BOARD AREA, 4873 SQUARE KILOMETRES

HYDROMETRIC AREAS 10 TO 12

Coastal																	
831162	Fraserburgh, Kinnaid Head	NJ 38 998675	19 679	83	80	80	36	32	33	101	73	46	77	133	41	815	32 24Jul
831163	Fraserburgh	NJ 38 999675	18 678	106	78	69	34	33	33	105	62	52	83	143	42	840	27 24Jul
Ugie (Coastal)																	
832075	Strichen	NJ 38 946551	53 892	118	114	112	59	32	40	121	98	57	84	156	44	1035	
South Ugie (Ugie)																	
832359	Pedderate Res.	NJ 38 865526	119 930	138	120	108	92	37	36	106	109	52	73	147	55	1073	45 16Aug
Ugie (Coastal)																	
833150	Forehill W.wks	NK 48 097463	40 844	126	105	97	46	25	31	124	81	53	75	157	43	963	46 24Jul
Ythan (Coastal)																	
834009	Pyvie Castle	NJ 38 764393	61 880	115	130	88	65	44	49	119	139	57	74	136	45	1061	51 24Jul
834958	Haddo House	NJ 38 868347	57 848	121	79	84	53	39	52	124	113	49	59	116	35	924	51 16Aug
Don																	
836996	Edinglassie House	NJ 38 328123	358 889	113	88	83	134	52	43	142	177	60	96	96	63	1147	78 16Aug
837483	Glenbuchat Lodge	NJ 38 333188	381 1026	115	134	118	131	54	52	168	198	63	108	129	73	1343	74 16Aug
838080	Littlewood Park	NJ 38 516185	229 998	131	116	85	79	50	37	131	166	59	65	96	54	1069	73 16Aug
838306	Craigievar	NJ 38 565095	274 965	130	95	76	68	51	52	144	154	73	51	91	45	1030	
838559	Tullynessle	NJ 38 561184	160 890	117	91	73	55	42	32	122	161	53	63	78	40	927	
839082	House of Monymusk	NJ 38 689154	91 889	138	97	50	61	48	46	132	150	49	63	88	37	959	
839564	Inverurie S.wks	NJ 38 779204	54 889	126	80	55	52	38	51	115	140	51	46	101	30	885	52 24Jul
Urie (Don)																	
839966	Insch	NJ 38 633280	122 889	113	100	69	55	40	34	125	147	39	48	100	39	909	59 16Aug
840573	Old Meldrum	NJ 38 806272	96 876	149	101	82	56	40	56	139	143	52	67	111	37	1033	73 24Jul
Don																	
841490	Dyce Met. Office	NJ 38 883125	58 895	157	78	65	38	37	46	140	121	49	45	112	27	915	84 24Jul
841537	Craibstone No.1	NJ 38 872107	91 861	144	78	49	31	47	48	126	118	51	47	110	24	873	75 24Jul
841628	Aberdeen, Grandholm Wks	NJ 38 928096	9 868	153	89	67	48	40	42	154	118	69	48	104	31	963	
Dee																	
842466	Derry Lodge	NO 37 036932	427 1115	67	134	62	53	64	178	129	186	116	111	149	63	1312	
Clunie (Dee)																	
843623	Braemar	NO 37 152914	339 927	67	91	46	60	59	91	92	119	86	68	95	48	922	52 16Aug
843627	Braemar Irrigation Park	NO 37 148921	323 979	69	98	57	94	63	82	102	141	81	75	87	47	996	
Dee																	
844215	Balmoral	NO 37 260946	283 845	80	85	63	82	54	60	119	124	65	61	73	45	911	50 16Aug
Gairn (Dee)																	
844663	Corndavon Lodge	NJ 38 228021	427 931	89	102	76	114	58	97	158	135	66	89	89	58	1131	
844847	Gairnshiel Lodge	NJ 38 294007	335 900	76	68	58	82	50	52	125	158	60	63	79	49	920	51 16Aug

RAINFALL 1970

Number	Station	Grid reference	Av Alti- tude 1916 -1950 m mm	Rainfall in millimetres												Highest daily fall	
				Jan	Feb	Mar	Apr	May	Jun	Jul	Aug	Sep	Oct	Nov	Dec	Year	mm date
DEE AND DON--(contd)																	
Muick (Dee)																	
845284	Allt-na-quibhsaich	NO 37 298857	418 1183	129	81	52	88	72	60	116	143	85	75	113	61	1075	
845321	Inchnabobart	NO 37 310875	387 1125	132	78	48	81	66	55	111	138	81	60	107	47	1004	46 16Aug
845458	Birkhall Sawmill	NO 37 348937	229 880	99	57	39	75	42	40	104	133	60	46	77	37	809	52 16Aug
Dee																	
845513	Ballater Irrigation Farm	NO 37 380965	193 872	102	65	51	77	48	34	112	141	57	53	73	35	848	55 16Aug
845859	Dinnet	NJ 38 446025	177 864	98	58	45	62	52	35	125	127	52	60	64	26	804	52 24Jul
Tanar (Dee)																	
846334	Glen Tanar House	NO 37 474958	169 949	149	69	40	38	48	31	138	133	64	41	86	35	872	66 24Jul
Tarland (Dee)																	
846542	Tarland	NJ 38 488040	142 813	107	57	53	54	42	44	106	128	52	61	62	32	798	
846697	Aboyne	NO 37 542982	116 764	128	58	45	40	42	39	131	126	59	46	61	30	805	
Dee																	
846840	Lumphanan	NJ 38 575036	145 807	138	64	80	62	39	46	105	141	62	54	52	37	880	
847421	Invercannie W.Wks	NO 37 664966	63 839	131	63	31	48	46	31	113	135	57	40	59	26	780	56 24Jul
847422	Invercannie W.Wks	NO 37 666964	64 839	150	66	35	51	49	30	109	137	60	42	62	28	819	52 24Jul
847454	Ranchory	NO 37 700957	77 914	193	79	40	50	50	30	122	145	59	45	77	31	921	65 24Jul
Dye (Feugh)																	
848194	Bridge of Dye	NO 37 652862	169 1141	322	79	48	52	53	54	180	171	84	45	136	46	1270	85 24Jul
Feugh (Dee)																	
848346	Strachan	NO 37 696917	120 940	275	93	43	52	52	33	132	133	71	43	118	38	1083	56 24Jul
848376	Invery House	NO 37 698940	69 928	232	84	36	49	51	31	132	146	59	45	87	32	984	66 24Jul
Leuchar (Dee)																	
849056	Dunecht House	NJ 38 754084	107 838	150	81	43	44	40	44	141	131	56	43	91	35	899	
849490	Drum Castle	NJ 38 796005	98 840	194	87	55	42	44	33	138	135	64	49	90	31	962	54 24Jul
Dee																	
849707	Bieldside, Kerrera	NJ 38 872036	122 902	202	91	56	45	52	46	145	153	69	45	109	36	1049	
849814	Aberdeen, Mannofield Res.	NJ 38 915042	52 836	158	76	43	45	39	41	165	110	70	43	109	30	929	109 24Jul
849881	Craigiebuckler	NJ 38 903045	67 890	176	95	65	47	42	45	175	123	66	52	119	33	1038	97 24Jul

NORTH AND SOUTH ESK AREA, 2025 SQUARE KILOMETRES

HYDROMETRIC AREA 13

Coastal																	
850001	Girdleness Lighthouse	NJ 38 972054	12 725	118	57	40	40	38	34	166	96	59	43	87	28	806	90 24Jul
850201	Netherley	NO 37 855928	152 838	169	73	33	41	45	49	190	120	68	46	119	35	988	115 24Jul
Cowie (Coastal)																	
850563	Stonehaven	NO 37 875864	4 768	155	77	32	45	41	34	106	109	63	49	113	34	858	45 24Jul
Bervie (Coastal)																	
850940	Goyle Hill	NO 37 687823	427 1067	249	112	61	50	67	65	151	170	112	69	141	39	1286	
Lee (North Esk)																	
851867	Glen Lee	NO 37 374815	471 1346	196	127	64	133	72	58	165	190	121	71	133	63	1393	
851892	Bridge of Lee	NO 37 395803	280 1307	182	112	51	94	62	53	159	186	104	54	131	55	1243	
852030	Inchgrundle	NO 37 410793	270 1256	184	116	45	80	58	63	167	162	116	51	129	55	1226	
852058	Invermark Lodge	NO 37 431803	273 1172	194	83	40	70	62	63	162	169	101	48	115	42	1149	
852068	Whitehillocks	NO 37 448800	258 1132	188	88	35	66	61	30	131	139	111	50	114	43	1056	
Cruick (North Esk)																	
853721	Stracathro Hospital	NO 37 622654	37 829	171	59	19	22	52	28	112	116	65	34	122	21	821	
North Esk																	
853845	Edzell	NO 37 623690	49 737	168	67	25	34	47	27	95	114	65	43	103	22	810	
Luther (North Esk)																	
853887	Luther Water	NO 37 715797	122 965	179	70	45	45	56	45	135	173	82	57	120	39	1046	69 24Jul
853920	Auchenblae, Netherton Ho.	NO 37 728786	101 864	--	--	--	--	--	--	--	--	--	48	105	34	---	
854144	Pettercairn	NO 37 669782	171 990	202	84	46	59	40	46	135	139	81	53	129	40	1054	66 24Jul
854310	Pasque	NO 37 649757	98 944	174	73	34	46	49	44	145	116	79	50	119	36	965	71 24Jul
North Esk																	
854576	Kinnaber W.Wks	NO 37 713621	9 719	122	47	14	21	39	32	107	112	52	32	92	25	695	68 24Jul
Coastal																	
854648	Montrose, Wellington Park	NO 37 722582	5 731	139	50	15	19	43	29	103	94	57	35	105	27	716	60 24Jul
Prosen (South Esk)																	
855473	Cornmuir	NO 37 306667	265 1183	216	112	46	43	58	76	107	132	135	69	142	38	1174	
Moran (South Esk)																	
856348	Den of Ogil	NO 37 439620	202 1018	149	64	29	28	53	47	106	99	94	41	119	27	856	32 15Aug
856352	Glenogil W.Wks	NO 37 445625	210 1036	173	64	28	29	46	50	109	104	88	54	109	28	882	36 16Aug
South Esk																	
856975	Montrose	NO 37 707617	57 728	143	48	14	19	47	30	117	112	51	31	97	26	735	70 24Jul
Coastal																	
857037	Usan	NO 37 724544	30 737	114	39	13	17	41	18	106	93	44	34	99	22	640	69 24Jul
857708	Arbroath	NO 37 649411	29 667	92	33	15	28	42	34	82	66	47	32	86	27	584	44 24Jul
857788	Muirheads Res.	NO 37 607443	77 712	143	49	19	20	45	32	97	92	56	41	107	21	722	

HYDROMETRIC AREAS 14 TO 16

87

RAINFALL 1970

Number	Station	Grid reference	Av Alti- tude - 1916 1950 m mm	Rainfall in millimetres												Highest daily fall	
				Jan	Feb	Mar	Apr	May	Jun	Jul	Aug	Sep	Oct	Nov	Dec	Year	mm date
TAY--(contd)																	
Tilt (Garry)																	
870039	Clachghlas	NN 27 917728	290 1118	164	99	38	60	45	86	83	94	133	141	159	42	1144	
Garry (Tunnel)																	
870596	Allt Giraig	NN 27 923627	259 1016	104	65	28	38	38	86	76	62	91	98	102	36	824	
Tunnel (Tay)																	
870622	Faskally	NN 27 918599	94 900	81	72	20	38	39	83	71	63	92	89	108	37	793	29 6Jun
870690	Pitlochry	NN 27 945588	144 854	87	66	21	40	41	78	77	68	96	89	103	38	804	26 15Aug
870928	Ballinluig	NN 27 992532	107 940	125	54	18	38	41	88	74	82	94	77	108	27	826	36 15Aug
Tay																	
871092	Lochan Oisinnach Mor	NO 37 026543	427 1092	163	94	25	41	38	86	83	95	98	84	111	28	946	
871106	Capel Hill West	NO 37 029519	354 1067	155	90	29	36	35	95	86	97	98	79	104	29	933	
871122	Loch Ordie	NO 37 029501	299 1041	152	81	23	31	35	94	75	99	103	74	99	29	895	
871211	Craigvinean Forest	NN 27 992429	351 1016	198	60	23	34	39	105	83	85	113	76	131 (45)	992		
871225	Inver	NO 37 019423	50 991	194	77	18	27	35	119	87	93	117	57	111 (40)	975		
Isla (Tay)																	
872432	Sheilin'	NO 37 196756	466 1481	267	114	89	94	81	107	142	150	158	81	203	64	1550	
872501	Tulchan Lodge	NO 37 185723	442 1303	241	102	74	79	66	91	127	132	142	69	180	58	1361	
872568	The Linns	NO 37 199704	396 1242	231	86	41	66	58	81	109	135	145	71	185	48	1256	
872643	Dalvanie	NO 37 186657	311 1161	196	79	41	58	51	81	127	127	140	74	165	41	1180	
Melgam (Isla)																	
873073	Glen Damff	NO 37 249650	351 1216	178	81	33	74	84	89	107	127	127	64	141	33	1138	
873096	Barney	NO 37 251634	341 1144	178	76	33	64	71	81	114	121	133	61	136	34	1102	
873112	Glenhead	NO 37 273648	366 1191	170	89	33	55	62	85	121	122	132	64	140	38	1111	
873151	Clintlaw	NO 37 258616	317 1118	191	66	34	51	47	75	113	112	130	57	127	34	1037	
873181	Backwater	NO 37 255589	259 1068	163	58	27	53	41	82	108	99	121	51	113	33	949	
873195	Dykends	NO 37 253569	229 979	161	57	25	47	42	76	104	98	119	56	125	34	944	
Ouharily (Melgam)																	
873233	Glendye	NO 37 296621	320 1206	191	85	37	47	61	97	113	111	125	62	125	30	1084	
873246	Longdruu	NO 37 278619	319 1132	180	83	34	50	58	85	119	109	118	61	126	36	1059	
873264	Westerton	NO 37 282598	274 1081	173	78	29	42	52	83	103	102	118	57	121	36	994	
Melgam (Isla)																	
873312	Balnakeilly	NO 37 281554	209 933	147	54	23	37	44	71	104	104	119	54	115	25	897	
873322	Lintrathen	NO 37 274539	210 897	142	54	22	34	41	71	99	104	118	51	118	24	878	35 16Aug
Dean (Isla)																	
873817	Porfar S.Wks	NO 37 443503	61 864	151	59	14	26	49	47	93	87	77	32	95	23	753	35 24Jul
873882	Kirriemuir	NO 37 387546	171 889	145	58	22	34	41	68	100	102	109	42	105	25	851	
874259	Glamis Castle	NO 37 388486	61 859	139	59	19	36	43	57	98	87	103	41	103	25	810	36 8Sep
Ardle (Ericht)																	
876153	Ashintully Castle	NO 37 101613	341 1041	134	70	24	42	43	82	100	88	114	83	114	38	932	30 6Jun
876208	Pitcarwick	NO 37 087568	198 1041	158	75	27	43	45	88	97	90	104	81	125	36	969	33 7Jun
Lornty (Ericht)																	
876485	Craigshéal Burn	NO 37 058532	451 1092	168	99	24	56	58	102	104	99	125	84	126	33	1078	
876492	Craig Wood South	NO 37 060518	344 1041	159	95	25	34	38	107	107	102	114	81	123	36	1021	
876513	Loch Benachally	NO 37 078497	308 1016	166	95	28	30	36	102	104	111	125	76	113	31	1017	
876516	Loch Benachally South	NO 37 078491	323 1016	152	88	28	38	48	102	95	112	119	76	113	31	1002	
876531	Weall Dubh	NO 37 074533	381 1067	165	95	24	58	64	117	114	104	109	87	130	38	1105	
Ericht (Isla)																	
876633	Blairgowrie, Burnhead	NO 37 174459	134 790	117	57	20	32	46	75	95	92	110	45	109	29	827	
Lunan (Isla)																	
876839	Cardney House	NO 37 051452	107 980	179	78	21	27	39	90	101	110	124	61	128	37	995	30 6Jun
876858	Capel Hill North	NO 37 038532	411 1092	159	95	31	38	40	95	89	98	103	84	103	29	964	
877083	Blairgowrie	NO 37 175438	70 759	97	49	20	28	43	77	81	88	105	41	90	30	749	33 15Aug
Isla (Tay)																	
877408	Burrelton	NO 37 207378	52 838	118	46	21	26	46	71	75	94	90	33	94	28	742	
Tay																	
877464	Ballathie House	NO 37 147369	34 813	110	44	17	33	45	100	52	89	89	48	92	31	750	
Almond (Tay)																	
878230	Almond Intake	NN 27 758332	375 1778	199	152	61	61	64	91	116	140	181	162	210	86	1523	
878629	Tulchan House	NN 27 950285	152 1168	159	79	35	47	37	108	78	111	132	88	188	56	1118	
878841	Methven W.Wks	NN 27 992267	137 940	119	67	25	46	31	94	99	99	99	102	152	36	969	
Tay																	
879049	Montaque Res.	NO 37 191281	162 823	113	52	19	33	47	81	82	91	107	54	115	19	813	
879086	Perth Airfield	NO 37 156278	113 825	123	48	23	34	54	81	71	96	95	47	115	25	812	34 15Aug
879168	Perth	NO 37 101239	23 780	107	49	19	32	44	85	70	103	84	60	104	29	786	34 15Aug
879174	Perth, Muirend	NO 37 096233	91 787	--	--	--	--	--	--	--	--	--	83	60	114	31	---
Earn																	
879429	Lochearnhead	NN 27 592239	113 1599	121	140	58	87	81	89	145	97	173	187	202	92	1472	
879471	Edinchip	NN 27 575224	171 1746	175	195	69	90	97	98	159	94	216	231	227	93	1744	42 9Sep
879825	Glen Tarken	NN 27 655283	357 1686	172	135	68	87	79	80	124	85	177	182	198	94	1481	
Ruchill (Earn)																	
880114	Ben Vorlich	NN 27 648166	433 2320	247	182	82	107	93	115	170	153	304	239	320	149	2161	
880213	Auchinner	NN 27 696157	198 1937	192	151	61	88	78	96	156	133	226	192	254	125	1752	47 15Aug
880486	The Ross	NN 27 765215	64 1333	176	122	26	47	60	79	84	91	172	127	186	76	1246	38 15Aug
Earn																	
880560	Lednock Dam	NN 27 729287	347 1547	179	124	52	73	56	99	96	112	194	140	193	73	1391	
880826	Comrie, Lavers	NN 27 800231	76 1397	171	97	28	40	51	84	68	93	153	110	174	65	1134	42 15Aug
Turret (Earn)																	
880927	Lochan Uaine	NN 27 786307	472 1760	175	146	67	81	114	117	122	182	199	175	221	91	1690	
880941	Upper Glenturret	NN 27 795299	427 1677	172	140	66	75	103	114	112	140	193	169	227	81	1592	
880954	Glenturret Lodge	NN 27 802293	381 1650	187	137	64	76	89	112	114	152	192	164	213	99	1599	
881005	Loch Turret Treatment Wks	NN 27 835248	232 1397	146	95	31	50	55	100								

RAINFALL 1970

Number	Station	Grid reference	Av Alti- tude m	1916 -1950 mm	Rainfall in millimetres												Highest daily fall	
					Jan	Feb	Mar	Apr	May	Jun	Jul	Aug	Sep	Oct	Nov	Dec	Year	mm
TAY-- (contd)																		
881432	Fowlis Wester	NN 27 928241	140	1016	145	74	26	39	34	61	68	115	121	86	151	57	977	45 15Aug
881656	Kinkell Bridge	NN 27 931166	20	965	83	65	23	43	41	51	66	111	116	87	150	56	892	31 15Aug
881685	Dunruchan	NN 27 808168	128	1397	--	--	--	--	--	--	--	--	159	146	217	105	--	
881784	South Drumdowie	NN 27 861138	168	1270	85	102	39	65	75	85	96	128	163	143	213	87	1281	
882056	Gleneagles	NN 27 918112	152	1122	126	81	27	60	48	48	80	138	108	102	174	57	1049	40 15Aug
Water Of May (Earn)																		
882466	Knowehead	NO 37 036096	299	1245	145	83	30	58	62	69	76	158	118	100	199	67	1165	
882517	Chapel Burn	NO 37 058094	308	1227	137	70	28	57	53	72	70	147	108	93	174	60	1069	
882543	Slateford Burn	NO 37 087097	236	1197	144	85	29	60	47	89	71	136	105	88	184	64	1102	
Earn																		
882741	Strathallan School	NO 37 090185	41	851	104	49	16	31	48	66	75	99	71	61	113	45	778	33 15Aug
882897	Upper Farg	NO 37 111108	166	1104	122	69	25	49	58	77	81	145	103	74	181	56	1040	36 15Aug
882947	Glenfarg W.Wks	NO 37 127127	206	1017	120	49	18	37	61	66	95	135	95	84	149	47	956	
883016	Ramsheugh	NO 37 136151	94	934	120	41	15	32	46	60	84	128	91	80	120	36	853	
Coastal																		
883402	Newburgh	NO 37 244181	14	787	104	49	15	28	41	59	67	94	83	36	131	32	739	
883493	Balmerino Manse	NO 37 367245	61	722	104	38	16	31	40	60	74	99	83	44	114	28	731	44 15Aug
883520	Newport, Tayfield	NO 37 422274	30	773	104	41	12	36	42	61	79	105	104	40	104	30	758	49 8Sep
Eden (Coastal)																		
884437	West Hall	NO 37 332147	46	787	89	38	14	33	42	39	67	96	75	45	98	32	668	34 24Jul
884481	Letham	NO 37 306144	64	787	87	42	14	37	47	44	64	100	83	44	106	36	704	49 15Aug
884492	Pitlair	NO 37 317122	35	773	106	45	14	31	48	46	63	105	84	42	114	39	737	39 15Aug
884488	Cupar	NO 37 388152	25	736	99	50	16	28	39	37	64	99	75	38	99	33	677	36 15Aug
884790	Clatto Res.	NO 37 366078	154	870	114	55	19	38	38	59	78	118	88	49	142	44	842	43 15Aug
885313	Leuchars Met.Office	NO 37 468209	10	678	92	41	13	24	57	50	63	82	62	35	102	32	653	41 15Aug
Coastal																		
885379	St Andrews	NO 37 503167	18	713	107	44	10	23	41	38	82	92	85	35	104	34	695	41 15Aug
885472	St Andrews W.Wks	NO 37 507148	66	735	137	63	16	25	42	34	92	88	79	37	113	38	764	36 15Aug
885544	Cameron W.Wks	NO 37 478114	146	823	159	66	19	29	48	51	91	104	91	41	128	41	868	44 15Aug

FORTH RIVER PURIFICATION BOARD AREA, 3078 SQUARE KILOMETRES

HYDROMETRIC AREAS 17 AND 18

Coastal																	
886121	Isle of May Lighthouse	NT 36 654994	55 521	67	43	15	29	32	33	69	66	53	39	90	25	561	36 15Aug
886152	Belliston	NO 37 500055	82 775	101	53	22	37	36	42	91	92	62	48	118	59	761	42 15Aug
886207	Ovenstone W.Wks	NO 37 538051	51 707	91	52	19	38	38	37	108	86	63	48	113	55	748	41 15Aug
886589	Leven, Silverburn	NO 37 393019	9 716	101	54	19	40	29	45	83	96	78	51	118	52	766	45 15Aug
Leven																	
886679	Carnbo	NO 37 053031	165 1176	--	--	--	--	75	80	107	129	116	124	230	77	---	
886703	Salado House	NO 37 083026	134 1016	--	--	--	--	76	56	87	101	133	102	109	189	55	---
886916	Ochil Hills Hospital	NO 37 098074	235 1171	97	59	30	77	61	83	96	178	103	89	171	65	1109	
886931	Millnathort	NO 37 124047	145 923	97	70	32	68	48	60	71	175	93	78	166	53	1011	
886981	Kinross	NO 37 123032	113 940	106	78	29	64	53	58	79	135	112	86	171	53	1024	50 15Aug
887155	Lochgallow Res.	NT 36 094961	277 1101	112	83	38	75	51	83	94	118	109	109	193	64	1129	
887238	Loch Leven Sluices	NT 36 171994	110 942	109	74	27	45	44	70	79	113	97	67	154	47	926	45 15Aug
887337	Glenrothes, Glenwood	NO 37 250011	117 1001	--	--	--	--	--	--	--	--	--	--	--	40	---	
887360	Lothrie Res.	NO 37 222038	206 999	109	71	33	54	51	69	96	134	90	65	163	52	987	53 15Aug
887423	Balsillie	NO 37 245024	137 914	114	68	26	43	46	59	97	117	83	55	156	48	912	
887445	Markinch, Rothies	NO 37 283015	60 831	117	69	26	39	46	51	81	104	79	55	146	42	855	35 24Jul
Ore (Leven)																	
887615	Craigaveral	NT 36 087940	232 1024	107	76	36	64	48	79	86	122	121	119	175	61	1094	
887618	Roscobie Res.	NT 36 090934	201 1013	102	72	34	61	45	81	85	121	110	112	160	60	1043	
887777	Cowdenbeath S.Wks	NT 36 170917	119 935	104	73	32	50	44	81	81	118	99	87	149	56	974	49 15Aug
Leven																	
888156	Carriston Res.	NO 37 327035	88 838	113	65	23	36	40	55	76	115	79	52	132	53	839	45 15Aug
888195	Coul Res.	NO 37 271037	131 898	102	67	24	33	42	57	80	110	80	55	159	43	852	60 15Aug
Coastal																	
888360	Kirkcaldy, Carberry	NT 36 284948	99 785	109	61	23	44	42	57	75	96	74	66	135	47	829	33 15Aug
888418	Kirkcaldy	NT 36 268912	32 755	91	56	23	42	30	55	82	80	78	67	127	44	775	42 15Aug
888647	Cullaloe Res.	NT 36 186872	90 747	88	64	28	48	41	66	84	96	84	74	121	50	844	40 15Aug
888816	Pitcreavie Met.Office	NT 36 117848	40 738	76	58	22	40	32	43	74	68	69	71	96	43	692	34 15Aug
889242	Comrie Mine	NT 36 006910	91 953	(101)	63	25	47	27	53	61	89	80	83	137	54	820	
889281	Culross Cemetery	NS 26 994874	61 838	--	--	30	49	28	50	67	76	89	81	141	46	---	
889360	Tulliallan	NS 26 936881	27 860	90	71	22	50	29	40	72	94	77	85	132	51	813	34 15Aug
Forth																	
889369	Achaids Burn	NN 27 369043	366 2533	272	282	118	163	119	123	253	154	323	370	318	147	2642	
889384	Comer	NN 27 384041	183 2274	221	293	127	149	99	117	216	125	309	334	318	170	2478	
889413	Beinn Uamha	NN 27 388062	274 2355	231	231	105	140	108	105	226	130	305	342	291	144	2358	
889440	Glen Du	NN 27 400035	152 2205	208	206	109	133	88	119	187	131	297	299	292	141	2210	
889447	Beinn a'Bhan	NN 27 400017	457 2388	268	222	121	165	137	138	232	155	351	390	333	166	2678	
889702	Loch Du	NN 27 429037	99 2059	200	200	83	142	70	95	167	111	286	269	275	134	2032	42 23Nov
889869	Aberfoyle	NN 27 526007	27 1448	129	142	56	97	46	77	107	102	220	195	226	114	1511	31 15Aug 2Nov 23Nov
Gartmore House																	
889918	Gartmore House	NS 26 528976	53 1270	--	--	--	--	--	73	112	90	181	203	230	95	---	
890154	Planders Moss	NS 26 560959	17 1270	89	130	62	107	41	102	120	66	147	180	216	97	1357	
890367	Gribloch Gardens	NS 26 639935	162 1286	91	101	43	87	39	81	106	95	141	160	195	78	1217	
890532	Gargunnock, Watson House	NS 26 692945	30 1270	(95)	98	37	64	36	66	96	80	100	117	190	61	1040	
Goodie (Forth)																	
890614	Port of Nenteth	NN 27 583012	18 1397	118	117	56	79	--	--	--	--	--	--	--	--	---	
890615	Nenteth House	NN 27 582014	23 1524	--	--	--	--	38	72	95	79	167	169	194	--	---	
890774	Thornhill	NN 27 664002	38 1177	94	99	45	71	46	71	89	84	130	137	188	61	1115	
890781	Thornhill, Main Street	NS 26 667999	38 1200	--	--	--	--	--	79	98	89	136	149	184	71	---	
Forth																	
890911	Meiklewood	NS 26 727957	12 1119	119	100	33	66	50	56	98	83	103	114	193	65	1080	34 15Aug
891007	Touch Res. No.3	NS 26 732917	231 1489	135	141	59	95	64	64	120	108	147	169	265	100	1467	44 15Aug
891008	Touch Res. No.2	NS 26 735918	215 1504	132	129	52	88	60	62	112	105	148	156	254	93	1391	43 15Aug
891026	Touch Res. No.1	NS 26 746917	139 1413	132	135	53	81	51	61	95	98	134	145	252	85	1322	40 15Aug

RAINFALL 1970

Number	Station	Grid reference	Av Alti- tude -1950 m	1916 m	Rainfall in millimetres												Highest daily fall mm date	
					Jan	Feb	Mar	Apr	May	Jun	Jul	Aug	Sep	Oct	Nov	Dec	Year	
FORTH--(contd)																		
Teith (Forth)																		
891178	Blaircreach	NN 27	441178	140	2578	211	209	113	131	94	94	185	128	292	252	302	111	2122
891684	Strathyre	NN 27	561167	130	2053	183	170	76	101	55	119	129	131	245	217	238	113	1777
Vennachar (Teith)																		
891871	Upper Glengyle	NN 27	360147	213	2460	213	249	108	149	105	122	249	132	343	394	299	166	2529
891909	Glengyle	NN 27	388133	122	2331	168	208	103	151	103	112	241	119	291	327	303	170	2296
891950	Allt a' Choin	NN 27	414143	381	2349	203	230	114	152	114	122	222	132	311	359	296	165	2420
891986	Stronachlachar	NN 27	401103	117	2235	198	214	115	146	109	101	214	108	284	340	291	138	2258
892006	Loch Katrine, Tunnel Hill	NN 27	417088	253	2115	198	207	105	136	97	85	210	123	300	344	292	138	2235
892102	Strone Bridge	NN 27	454106	128	1900	162	191	90	130	67	91	158	97	225	284	267	110	1872
892184	Ben Venue	NN 27	473077	274	2134	180	281	77	102	52	78	153	128	281	256	256	128	1972
892310	Glen Finglas	NN 27	491126	335	2051	202	220	94	136	97	119	184	121	249	329	263	116	2130
892375	Glen Meann	NN 27	522125	244	2025	200	222	86	121	81	113	174	123	258	299	265	116	2058
892404	Achnahard	NN 27	529094	198	1751	217	225	71	107	56	116	131	116	257	248	254	131	1929
892450	Glen Finglas Dam	NN 27	529080	148	1702	--	--	--	112	54	138	130	111	248	241	263	122	---
892523	Loch Drunkie	NN 27	549041	122	1674	149	158	66	94	51	123	131	107	224	211	245	111	1670
892604	Loch Vennachar	NN 27	598063	84	1500	143	127	58	89	49	112	120	98	240	182	232	105	1555
Teith (Forth)																		
892634	Callander	NN 27	634080	107	1549	139	134	61	90	58	98	122	119	214	205	250	104	1594
892722	Ariurichardich	NN 27	643135	309	1854	--	--	--	--	--	--	--	--	--	--	--	143	---
892787	Braeleny	NN 27	636110	223	1651	--	--	--	--	--	--	--	141	246	225	280	129	---
892953	Drumloist	NN 27	682062	152	1473	115	106	51	73	61	91	107	114	167	168	208	94	1355
893230	Argaty	NN 27	739032	76	1219	101	105	45	71	67	71	106	106	127	140	181	68	1188
Allan Water (Forth)																		
893381	Blackford	NN 27	898080	158	1215	132	103	36	64	43	61	89	152	114	103	188	68	1153
893607	Pindhu Glen Watershed	NN 27	740134	299	1930	--	--	--	--	--	--	--	--	--	--	--	138	---
893744	Greenloaing	NN 27	836068	143	1193	148	86	29	73	80	--	--	--	--	--	--	---	---
893956	Cromlix House	NN 27	780059	122	1257	102	104	49	75	57	81	114	122	130	158	192	81	1265
894051	Ledcameroch	NN 27	788019	98	1085	94	95	42	65	53	79	--	--	--	--	--	---	---
894053	Dunblane Secondary School	NN 27	774014	80	1079	--	--	--	--	--	--	--	118	116	119	162	55	---
894067	Kippenross	NS 26	785999	61	1079	100	96	36	60	47	63	95	106	102	114	162	57	1038
894102	Cauldhame	NN 27	825010	277	1245	121	108	42	78	51	68	92	145	131	120	185	65	1206
894148	Bridge of Allan	NS 26	792974	12	966	106	92	29	53	40	51	81	94	113	105	155	59	978
Forth																		
894182	Stirling, Batterflats	NS 26	786925	38	1168	107	76	30	56	45	50	78	85	118	101	201	64	1011
894212	Stirling	NS 26	793936	46	978	102	81	--	--	--	--	--	--	--	--	--	---	---
894223	Parkhead, Stirling Univ.	NS 26	812972	107	953	--	--	27	55	42	50	76	93	112	91	152	60	---
Bannockburn (Forth)																		
894269	North Third Res. No.3	NS 26	733886	301	1458	140	165	57	97	64	72	104	127	152	173	253	105	1509
894285	North Third Res. No.2	NS 26	741890	256	1410	138	156	60	83	56	69	108	118	163	186	267	110	1514
894297	North Third Res. No.1	NS 26	756895	175	1374	123	120	48	75	52	58	97	104	140	160	248	110	1335
Devon (Forth)																		
894510	Burnfoot Burn	NN 27	908037	401	1795	209	127	63	113	83	87	148	159	194	206	314	87	1790
894541	Frandy Burn	NN 27	933032	319	1788	208	125	56	132	81	97	144	152	188	205	320	85	1793
894601	Glensherup Res. No.2	NN 27	959038	287	1643	161	127	63	106	68	90	126	130	165	160	282	87	1565
894608	Glensherup Res. No.1	NN 27	964048	257	1606	160	126	51	102	62	83	111	146	161	152	268	99	1521
894666	Glenguey Res.	NN 27	982029	277	1579	130	115	58	125	87	89	132	132	170	148	277	95	1558
894838	Yetts of Muckhart	NO 37	005012	171	1324	121	108	57	107	82	76	117	98	126	141	234	82	1349
894986	Tillicoultry Cemetery	NS 26	925970	24	945	117	80	37	72	34	55	84	89	100	90	173	66	997
895192	Lipnev Filters	NS 26	847973	100	943	103	93	29	67	42	47	77	102	102	87	167	68	984
Forth																		
895223	Armbrae	NS 26	868940	24	914	--	--	--	--	--	--	--	--	96	74	156	55	---
Coastal																		
895739	Glenbervie Golf Course	NS 26	849843	30	1016	90	86	36	65	52	40	80	83	98	123	175	66	994
Carron																		
895940	Waterhead	NS 26	651836	259	1715	140	142	88	150	81	109	165	127	197	204	294	134	1831
896032	Kirkburn	NS 26	701839	226	1581	127	158	84	149	71	81	145	132	183	246	285	132	1793
896058	Craigannet	NS 26	717839	226	1576	135	89	68	118	66	84	120	138	162	196	265	101	1542
896059	Craigannet	NS 26	717839	221	1641	136	138	72	130	70	87	131	150	169	222	281	108	1694
896078	Earlsburn Res.	NS 26	702893	366	1611	183	158	65	125	65	99	140	132	219	194	236	126	1742
896148	Faughlin Res.	NS 26	738833	225	1535	114	149	55	130	78	78	133	133	178	196	243	95	1582
896185	Buckieburn Filters	NS 26	751851	232	1546	132	137	60	121	71	71	123	132	170	197	272	123	1609
896255	Loch Coulter	NS 26	757858	217	1417	130	118	53	94	61	66	91	111	127	147	246	109	1353
896366	Little Denny Res.	NS 26	799816	99	1185	93	106	63	94	73	61	115	113	107	165	228	94	1312
896368	Little Denny Filters	NS 26	805420	74	1187	91	109	56	91	58	68	103	105	117	166	211	78	1253
896452	Cumbernauld	NS 26	772760	94	1147	95	112	58	79	48	62	114	97	124	148	167	70	1174
896457	Cumbernauld, Dunns Wood	NS 26	782772	55	1143	--	--	--	--	--	--	--	--	116	151	177	73	---
896523	Tippetcraig Mine	NS 26	828773	122	1143	--	--	--	--	--	50	104	101	112	142	167	67	---
896602	Bonnybridge S.Wks	NS 26	836811	26	889	--	--	--	--	--	--	--	--	--	134	171	64	---
896710	Palkirk S.Wks	NS 26	902820	3	864	87	81	30	46	28	30	72	70	87	103	142	61	837
Coastal																		
896751	Grangemouth	NS 26	929819	4	861	84	77	30	42	19	32	73	68	75	88	119	48	755
896758	Gardrum Moss	NS 26	885757	201	1034	85	120	51	64	41	43	98	88	109	148	152	62	1061
896894	Grangemouth Refinery	NS 26	943813	2	856	72	64	25	35	19	32	60	66	73	84	114	41	685
Avon																		
897038	Balquhatstone House	NS 26	858726	168	1143	(85)	118	49	79	51	43	100	97	104	145	142	59	1072
897213	Forrestburn Res.	NS 26	874651	213	1161	78	107	54	78	58	47	103	80	121	157	143	66	1092
897286	Armadales S.Wks	NS 26	938696	127	966	69	115	43	71	29	45	91	69	98	128	141	60	959
897381	Bathgate, Northbank Filters	NS 26	981692	195	986	66	97	--	--	--	--	--	--	--	--	--	---	---
897461	Lochcote	NS 26	974737	168	917	71	93	32	55	22	44	85	68	83	110	118	50	831
897579	Cockleroi Res.	NS 26	994749	159	900	72	90	--	--	--	--	--	--	--	--	--	---	---
897607	Linlithgow, Craigenroan	NT 36	001766	88	849	83	88	31	52	25	50	75	71	95	105	108	45	828
897650	Polmonthill S.Wks	NS 26	954796	7	838	--	--	--	--	--	--	--	--	95	100	125	51	---

Number	Station	Grid reference	Av Alti- 1916 tude -1950		Rainfall in millimetres												Highest daily fall
			m	ms	Jan	Feb	Mar	Apr	May	Jun	Jul	Aug	Sep	Oct	Nov	Dec	Year

HYDROMETRIC AREAS 19 AND 20

91

RAINFALL 1970

Number	Station	Grid reference	Av Alti- tude -1916 m	Rainfall in millimetres												Highest daily fall	
				Jan	Feb	Mar	Apr	May	Jun	Jul	Aug	Sep	Oct	Nov	Dec	Year	mm date
LOTHIANS-- (contd)																	
901968	Gullane	NT 36 480827	27 635	69	28	21	37	32	50	70	54	55	60	103	49	628	
Coastal																	
902032	Ferrygate	NT 36 526844	24 648	69	37	20	38	26	34	75	54	53	47	99	38	590	36 20Nov
902100	Tantallon	NT 36 593852	34 602	57	36	21	35	31	32	74	47	44	57	108	39	581	
902116	Scoughall	NT 36 615832	8 571	54	35	17	38	38	34	82	53	40	46	114	50	601	
902128	Kilduff	NT 36 515773	98 673	45	36	24	46	28	43	86	53	53	47	98	44	603	
Tyne																	
902305	Hagbrae	NT 36 375618	198 737	57	45	46	51	24	61	74	89	79	64	88	60	738	
902365	Ford	NT 36 387644	128 700	45	50	33	45	16	62	76	75	60	58	72	58	650	29 20Aug
902427	Ormiston S.Wks	NT 36 422691	79 639	43	41	26	39	23	51	71	62	48	48	74	54	580	
902445	Winton Castle	NT 36 438698	90 651	40	37	29	37	19	49	64	70	43	43	70	55	556	
Humbie (Tyne)																	
902610	Humbie House	NT 36 469640	165 800	62	56	39	42	18	55	88	94	47	46	79	64	690	38 20Aug
902725	Old Crichton Dean	NT 36 419620	190 762	50	62	30	41	14	52	83	89	52	59	79	59	670	34 20Aug
902774	Stobshiell Res.	NT 36 501622	274 869	77	66	53	55	23	49	97	126	60	59	98	71	834	
902783	Stobshiell Filters	NT 36 498638	198 838	66	65	47	48	20	48	84	114	51	50	87	61	741	47 20Aug
Tyne																	
902952	Samuelston	NT 36 486711	64 686	40	42	29	43	19	45	70	52	44	45	85	57	571	24 24Jul
Colstoun (Tyne)																	
902980	West Hopes	NT 36 551622	247 931	91	70	58	67	23	46	97	144	43	60	121	72	892	58 20Aug
903132	Lammerloch Res.	NT 36 517634	274 858	78	66	51	54	23	49	98	122	65	60	93	74	833	
903146	Skedsbush	NT 36 512657	183 686	54	39	36	47	21	59	82	93	39	41	80	53	644	37 20Aug
903212	Lennoxlove	NT 36 510713	64 643	37	41	27	45	18	40	65	57	46	48	91	66	581	24 15Aug
Tyne																	
903308	Haddington	NT 36 513736	49 650	32	39	26	44	17	42	64	50	43	43	92	57	549	27 20Nov
903400	Morham Church	NT 36 557726	70 686	32	39	25	38	25	37	80	56	43	44	90	63	572	
903449	Bailes Castle	NT 36 575758	30 678	42	37	23	40	25	38	66	61	42	44	94	66	578	
903479	East Linton, Smeaton	NT 36 594786	30 660	40	33	21	36	31	27	77	52	49	52	99	61	578	
Biel (Coastal)																	
903588	Donolly Res.	NT 36 580690	162 778	65	58	50	45	24	35	89	62	48	52	86	75	689	
903615	White Castle	NT 36 619684	301 825	75	77	53	55	25	34	87	118	38	55	116	78	811	
903625	Thorters Res.	NT 36 607695	221 769	58	57	51	47	25	36	88	78	42	56	93	91	722	
903662	Whittingehame, West Lodge	NT 36 592724	107 737	50	51	30	43	20	33	86	81	43	48	95	67	647	35 15Aug
903760	Belton House	NT 36 645766	30 686	55	49	28	36	30	36	79	65	40	47	90	57	612	36 15Aug
Coastal																	
903797	Dunbar	NT 36 672791	23 596	49	40	22	36	29	36	83	56	38	48	90	45	572	35 20Nov
903853	Halls	NT 36 652728	158 762	74	55	35	27	26	34	91	81	43	50	100	63	679	
903890	Broxmouth	NT 36 699774	15 635	51	44	24	33	29	31	88	47	31	45	89	52	564	39 20Nov
903909	Barns Ness Lighthouse	NT 36 723772	8 635	48	39	23	36	26	25	87	60	31	60	87	49	571	
903955	The Brunt	NT 36 687738	135 729	68	61	37	37	27	33	114	72	39	52	97	56	693	42 24Jul

TWEED RIVER PURIFICATION BOARD AREA, 4574 SQUARE KILOMETRES

HYDROMETRIC AREA 21

	Coastal																
904055	Crowhill	NT 36 737741	47 711	68	51	25	37	27	35	87	72	38	47	85	49	621	
904085	Dunglass	NT 36 763720	67 711	86	59	28	36	24	40	80	78	37	55	90	44	657	32 15Aug
904278	Redheugh	NT 36 822699	88 711	109	55	22	38	22	35	84	72	32	50	83	42	644	33 24Jul
	Eye (Coastal)																
904605	Houndwood House	NT 36 854630	116 787	--	--	--	--	--	--	--	--	--	--	--	47	---	
904629	Heugh Head	NT 36 877626	85 737	117	66	31	52	21	34	100	77	37	52	--	--	---	
	Tweed																
905119	Hawkshaw	NT 36 083204	335 1369	130	132	66	102	43	89	132	102	191	117	174	84	1362	
	Fruid (Tweed)																
905175	Garelet Dod	NT 36 126173	671 2160	287	299	154	229	69	125	203	160	259	174	269	106	2334	
905184	Fruid Farm	NT 36 107183	314 1408	213	145	66	76	33	76	127	99	173	132	175	83	1398	
905193	Ballanan Mill	NT 36 094153	518 1620	208	203	94	122	64	109	203	140	279	178	245	107	1952	
905214	Bravn's Dod	NT 36 103195	472 1550	244	132	76	99	48	81	145	127	213	135	191	87	1578	
905216	Shiel Hope	NT 36 095187	381 1500	188	158	89	91	38	86	142	102	221	127	171	83	1496	
905228	Fruid Dam	NT 36 089205	312 1550	143	143	69	104	37	89	132	103	190	125	189	88	1412	46 9Sep
	Tweed																
905238	Menzion Burn	NT 36 116192	436 1520	150	165	104	112	33	81	152	102	168	89	136	62	1354	
905250	Upper Menzion	NT 36 102207	311 1422	173	150	81	94	38	84	135	107	191	102	181	82	1418	
905258	The Rig	NT 36 090223	344 1440	89	117	51	76	31	76	122	89	191	103	150	70	1165	
905267	Quarter Hill	NT 36 097235	365 1302	114	146	66	95	38	70	132	102	159	121	167	78	1288	
	Talla (Tweed)																
905276	Loch Craig Head	NT 36 162173	709 2070	241	311	172	191	70	127	254	152	279	216	354	140	2507	
905304	Ravenscraig	NT 36 142140	671 2166	216	305	165	184	76	114	279	165	254	197	293	127	2375	
905334	Ganeshope Farm	NT 36 139176	466 2009	178	178	102	114	57	89	216	127	229	165	265	115	1835	
905350	Talla Linn's Foot	NT 36 134204	294 1550	165	140	76	102	32	89	140	114	203	140	165	80	1446	
905374	Victoria Lodge No.2	NT 36 106230	283 1274	120	122	66	95	36	72	131	104	159	112	168	76	1261	49 9Sep
905375	Victoria Lodge	NT 36 106231	274 1274	117	122	69	96	38	70	132	104	155	112	168	75	1258	48 9Sep
	Tweed																
905579	Stanhope No.2	NT 36 155273	381 1778	131	127	93	99	56	--	--	--	--	--	--	--	---	
905620	Stanhope Farm	NT 36 123296	226 1139	83	110	60	81	32	91	116	85	124	119	148	76	1125	45 15Aug
	Biggar (Tweed)																
905902	Skirling	NT 36 079396	226 1016	61	78	42	69	42	69	114	51	102	108	102	61	899	35 28Jul
	Tweed																
906321	Stobo Castle	NT 36 179368	181 978	79	81	56	75	30	56	106	66	102	102	108	67	928	31 15Aug
	Lyne (Tweed)																
906424	Baddingsgill Res.	NT 36 126554	335 1206	56	104	65	101	57	62	140	89	118	132	143	91	1158	30 20Aug
906478	West Linton	NT 36 150520	244 1001	65	106	56	69	48	56	99	80	91	117	117	70	974	24 31Oct
906521	West Linton, Woodlea Cott.	NT 36 159507	244 940	65	89	46	72	33	57	98	70	90	112	107	72	911	31 31Oct
906548	West Water Res.	NT 36 123519	290 1016	56	95	52	81	50	60	119	81	101	114	125	76	1010	28 20Aug

RAINFALL 1970

Number	Station	Grid reference	Av Alti- tude -1950 m mm	1916 -1950 mm	Rainfall in millimetres													Highest daily fall	
					Jan	Feb	Mar	Apr	May	Jun	Jul	Aug	Sep	Oct	Nov	Dec	Year	mm	date
TWEED--(contd)																			
906889	Blyth Bridge	NT 36 141463	253	918	64	96	45	68	42	64	96	65	102	109	112	76	939	29 31Oct	
Tweed																			
907264	Hallmanor House	NT 36 210351	238	1021	96	83	57	64	30	54	122	76	110	95	116	69	972	39 15Aug	
907793	Glentress Forest	NT 36 283397	165	773	78	76	50	62	17	43	113	60	72	90	83	62	806	27 15Aug	
907960	Glen House	NT 36 296330	229	1194	116	83	50	65	31	60	125	74	121	103	128	41	997		
908081	Traquair School	NT 36 331344	168	827	92	81	42	50	18	76	116	74	71	67	84	35	806		
908483	Elbank	NT 36 396367	134	876	91	67	42	54	15	46	108	79	69	77	90	54	792	32 15Aug	
908521	Peel Hospital	NT 36 431351	137	914	94	81	41	41	14	52	94	78	76	67	94	56	788	31 15Aug	
908612	Caddonhead	NT 36 401411	320	977	107	102	58	76	31	64	119	76	81	104	112	74	1004		
908628	Craig Head	NT 36 417403	274	988	108	67	58	74	23	62	122	90	83	89	102	66	944		
Ettrick (Tweed)																			
908969	Ettrick School	NT 36 266145	232	1505	152	140	72	93	42	79	133	100	175	144	207	89	1426	60 23Nov	
909537	Ettrickbridge	NT 36 390243	168	1067	98	85	36	50	18	45	93	73	76	82	106	56	818	33 23Nov	
Yarrow (Ettrick)																			
909767	Megget Head	NT 36 152200	451	1735	146	114	64	89	32	76	191	89	203	140	197	76	1417		
909975	Cappercleuch	NT 36 239232	250	1524	130	120	63	64	37	46	120	84	160	108	186	75	1193	56 23Nov	
910235	Gordon Arms	NT 36 308249	229	1007	105	92	40	47	26	37	107	84	108	86	109	52	893	28 23Nov	
910529	Bowhill	NT 36 428278	168	871	100	73	38	48	17	42	88	74	60	69	101	62	772	30 15Aug	
Ettrick (Tweed)																			
910673	Selkirk, Byethorn	NT 36 475286	183	782	99	61	26	36	12	73	91	68	54	59	81	51	711		
Gala (Tweed)																			
911047	Brothershiels	NT 36 420558	294	965	80	76	57	61	19	49	86	98	63	69	101	77	836		
911276	Stow	NT 36 458453	196	925	89	87	52	66	21	61	94	82	56	81	94	63	846	35 15Aug	
911462	Knowsdean Res.	NT 36 436393	272	934	112	64	53	70	19	61	118	84	69	98	97	62	897		
911541	Galashiels	NT 36 479367	198	787	87	64	37	47	16	67	108	73	55	69	86	53	762	43 27Jun	
Tweed																			
911772	Dingleton Hospital	NT 36 542332	146	762	102	65	28	44	16	37	83	65	47	62	74	53	676	26 19Feb	
Leader (Tweed)																			
912212	Lauder	NT 36 521488	183	816	90	75	44	59	19	43	96	81	45	71	86	55	764	24 15Aug	
912505	Scoured Rig	NT 36 584519	354	887	105	76	46	61	19	48	86	102	49	63	84	66	805		
912526	Blythe	NT 36 585495	262	851	93	70	56	68	21	40	90	85	55	69	77	57	781	27 15Aug	
912708	Carolside	NT 36 561399	107	753	99	63	40	52	20	36	93	70	43	66	69	60	711	23 15Aug	
912820	Cowdenknowes	NT 36 575372	91	750	85	60	32	45	13	34	84	60	44	66	65	50	638	22 31Oct	
Tweed																			
912964	Newtown St Boswells S.Wks	NT 36 581317	88	711	92	45	34	40	16	23	77	54	47	58	71	50	607		
913203	Mertoun	NT 36 647321	69	699	81	47	33	50	--	--	--	--	--	--	--	--	--		
913320	Floors Castle	NT 36 707345	59	659	84	49	39	45	13	32	80	44	38	66	62	54	606	24 24Jul	
Teviot (Tweed)																			
913439	Braehead	NT 36 406007	267	1466	142	95	76	88	26	78	117	113	159	146	177	92	1309		
Borthwick (Teviot)																			
914002	Craik	NT 36 349082	212	1426	110	110	54	81	33	68	130	79	139	134	158	73	1169	46 23Nov	
914180	Roberton Filters	NT 36 428151	259	1016	85	70	35	52	17	46	89	71	83	90	111	61	810	37 23Nov	
Teviot (Tweed)																			
914568	Hawick S.Wks	NT 36 512156	96	822	71	56	32	50	20	52	64	57	48	76	93	44	663	26 27Jun	
Rule (Teviot)																			
915054	Wauchope	NT 36 587097	155	905	109	76	40	55	16	32	67	70	84	80	103	54	786	26 23Nov	
915251	Spital Tower	NT 36 585177	134	790	72	47	29	48	12	28	67	59	46	76	70	40	594	22 31Oct	
Ale (Teviot)																			
915365	Kingside Loch	NT 36 344133	360	1321	(123)	114	52	74	31	79	147	97	141	131	172	80	1241		
915371	Byreleehaugh	NT 36 369135	302	1270	(114)	103	50	72	27	71	128	97	133	130	159	74	1158		
915383	Shiringscleuch	NT 36 358151	317	1219	(111)	101	43	59	24	61	118	99	164	121	147	75	1123		
915425	Ale Moor Hill	NT 36 389157	335	1168	(105)	95	52	59	17	67	113	92	123	123	149	65	1060		
915436	Ale Moor Loch	NT 36 406156	274	1139	93	87	41	56	21	65	121	84	117	105	136	65	991		
Teviot (Tweed)																			
916030	Monteviot House	NT 36 643250	64	703	78	48	36	52	11	25	81	49	45	67	75	49	616		
Jed (Teviot)																			
916382	Edgerston Tofts	NT 36 700109	241	1003	97	60	49	64	11	24	76	117	77	69	85	56	785	45 20Aug	
916604	Jedburgh, Jedneuk	NT 36 656234	82	679	71	43	37	50	8	27	70	53	46	70	63	37	575		
Ornam (Teviot)																			
916935	Crailling House	NT 36 687244	58	687	69	43	34	42	5	21	57	37	45	68	65	42	528		
Kale (Teviot)																			
917613	Eckford	NT 36 711271	61	699	70	36	39	51	10	31	73	49	39	60	63	45	566	19 31Oct	
Tweed																			
917746	Kelso S.Wks	NT 36 735345	34	660	83	43	35	45	9	27	81	44	30	62	57	50	566	28 24Jul	
Eden (Tweed)																			
917955	East Gordon Hospital	NT 36 658434	157	706	106	55	42	54	15	36	83	70	46	60	66	56	689	24 24Jul	
Tweed																			
918357	Lochton	NT 36 776389	37	654	76	42	32	47	12	25	72	51	32	57	58	56	560	22 24Jul	
Till (Tweed)																			
919190	#Linhope	NT 36 963160	226	1033	157	126	80	87	20	24	99	87	45	71	108	82	986	35 20Aug	
919393	#Brandon	NU 46 042171	99	800	124	72	48	53	17	25	82	57	30	49	72	56	685	27 24Jul	
919508	#Eglingham	NU 46 079205	84	800	--	--	--	12	20	(70)	(55)	22	52	82	(55)	--	--		
919743	#Lilburn Tower	NU 46 026243	70	787	123	82	52	60	11	18	67	58	35	54	89	59	708	28 24Jul	
919808	#Chillingham Barns	NU 46 052262	70	717	122	54	46	52	16	17	62	47	24	48	69	53	610	23 15Jan	
920410	#Doddington	NT 36 998326	47	690	104	63	44	58	13	21	67	52	24	47	61	49	603	38 24Jul	
Glen (Till)																			
920561	Sourhope	NT 36 845202	221	1041	128	83	75	76	15	33	91	121	46	61	93	82	904	41 20Aug	
920746	Old Graden	NT 36 798299	152	761	62	50	49	61	10	34	73	62	40	58	58	59	616	21 24Jul	
920784	Yetholm S.Wks	NT 36 818284	99	737	53	42	55	64	7	34	80	72	50	61	62	55	635	19 31Oct	
920886	#Mindrum	NT 36 842327	76	719	69	45	52	61	13	28	76	73	33	61	53	57	621	28 24Jul	
921082	#Goldscleugh	NT 36 913233	305	1230	179	117	110	94	(20)	51	110	120	57	80	117	(80)	1135		
921163	#Hethpool	NT 36 895282	128	874	111	75	69	72	13	40	86	93	46	64	77	63	809	38 24Jul	
																	15Aug		

RAINFALL 1970

Number	Station	Grid reference	Av Altitude -1950 m	1916 m	Rainfall in millimetres													Highest daily fall mm	date
					Jan	Feb	Mar	Apr	May	Jun	Jul	Aug	Sep	Oct	Nov	Dec	Year		
TWEED--(contd)																			
Till (Tweed)																			
921548	#Pallinsburn	NT 36 911382	41	625	62	50	42	51	13	27	78	56	22	52	70	50	573	33 24Jul	
Tweed																			
922038	Tweedhill	NT 36 929513	15	684	99	79	39	51	21	29	87	60	35	55	81	46	682	37 24Jul	
Whiteadder (Tweed)																			
922310	Hungry Snout	NT 36 665633	218	880	98	78	58	66	21	29	89	125	46	52	105	84	851	52 20Aug	
Dye (Whiteadder)																			
922639	Horseupcleugh	NT 36 665586	282	864	94	70	52	63	23	34	102	122	54	62	103	77	856	38 20Aug	
Watchwater (Dye)																			
922709	Rawnburn Filters	NT 36 678564	229	887	91	67	49	55	20	36	86	106	54	57	100	66	787	35 20Aug	
Whiteadder (Tweed)																			
922829	Whitcheater	NT 36 721589	255	856	130	76	41	55	18	37	86	93	44	62	105	71	818	34 20Aug	
923206	Manderston House	NT 36 809547	108	791	106	56	34	52	17	31	76	62	38	53	92	50	667	26 24Jul	
Blackadder (Whiteadder)																			
923753	Marchmont House	NT 36 743484	152	779	102	60	37	55	18	29	91	64	49	56	82	49	692	30 24Jul	
923842	Kimmerghame House	NT 36 815513	76	747	105	66	34	52	20	29	83	61	32	54	87	52	675		
923939	Duns Castle	NT 36 775538	137	791	109	55	31	51	21	32	72	62	43	55	84	50	665	27 24Jul	
Whiteadder (Tweed)																			
924064	Chirnside	NT 36 875566	126	660	102	56	30	44	16	30	95	58	34	49	78	46	638	32 24Jul	
Tweed																			
924257	#Berwick-on-Tweed	NU 46 002528	23	592	79	55	32	36	19	23	94	50	31	47	71	30	567	43 24Jul	

RAINFALL 1970

Number	Station	Grid reference	Av Altitude -1950 m	1916 m	Rainfall in millimetres												Highest daily fall mm	date
					Jan	Feb	Mar	Apr	May	Jun	Jul	Aug	Sep	Oct	Nov	Dec	Year	

Northern Ireland

FOYLE AND NORTH-WESTERN STREAMS AREA, 2047 SQUARE KILOMETRES. (within Northern Ireland)

Coastal																		
925347	Creggan Res. No.2	IC 24 417172	88	1143	78	163	113	108	62	87	138	102	126	160	145	44	1326	58 15Aug
925349	Creggan Res. No.1	IC 24 415171	96	1172	76	160	114	109	64	85	137	101	126	162	147	44	1325	58 15Aug
Foyle																		
925726	Lough Fingrean	IH 23 573774	186	1333	98	167	110	125	45	78	107	106	170	175	158	53	1392	62 15Aug
925740	Milltown	IH 23 576755	168	1245	93	165	101	113	50	62	92	94	167	160	147	51	1295	60 15Aug
926108	Beragh Police Sta.	IH 23 546672	102	1600	99	141	90	87	40	68	103	93	142	125	139	40	1167	62 15Aug
926409	Killyclogher Filter House	IH 23 473746	113	1130	81	137	90	93	40	80	86	94	159	141	134	41	1176	64 15Aug
Drumragh (Foyle)																		
926613	Drumlish Forest	IH 23 353665	110	1118	87	158	88	89	45	175	103	112	148	161	184	55	1405	74 15Aug
927560	Seskinore Forest	IH 23 490640	110	1092	86	137	70	82	42	74	95	84	137	122	164	44	1137	60 15Aug
927679	Edenfel	IH 23 466719	88	1087	80	125	81	87	34	79	91	80	137	136	141	39	1110	58 15Aug
927681	Omagh, Dublin Road	IH 23 456724	73	1092	--	--	--	--	39	101	93	91	140	136	144	43	---	
Fairy Water (Foyle)																		
928025	Lough Bradan No.1	IH 23 261712	186	1194	89	153	76	113	45	108	108	117	172	183	175	55	1394	
928026	Lough Bradan No.2	IH 23 262715	210	1194	97	161	89	124	48	112	119	129	180	196	188	60	1503	
928029	Lough Bradan No.3	IH 23 253713	195	1194	92	192	108	137	60	95	136	131	200	213	206	71	1641	
928050	Lough Bradan	IH 23 259725	169	1207	83	179	102	144	55	103	108	125	189	212	204	68	1572	70 15Aug
Foyle																		
928585	Lislap Forest	IH 23 485823	209	1319	113	142	104	127	43	112	99	101	166	147	165	50	1369	57 15Aug
928670	Carrigans	IH 23 435810	113	1169	90	141	109	118	44	144	95	109	145	160	148	51	1354	73 15Aug
Ovenkillev (Foyle)																		
928804	Davagh Forest	IH 23 695862	183	1397	111	141	109	116	57	37	88	121	158	178	171	53	1340	
Ovenreagh (Ovenkillev)																		
929460	Lough Carn	IH 23 575793	180	1346	100	170	120	132	50	70	95	105	162	182	172	62	1420	
929468	Bauck Hill	IH 23 592782	209	1346	98	166	102	120	49	64	92	98	150	163	155	52	1309	61 15Aug
Ovenkillev (Foyle)																		
929758	Gortin	IH 23 491858	117	1262	98	140	94	111	44	101	118	113	163	159	154	46	1341	32 24Oct
Glenelly (Ovenkillev)																		
929878	Goles Forest	IH 23 682941	241	1626	140	193	127	140	54	75	112	146	202	210	202	78	1679	
930293	Plumbridge Police Sta.	IH 23 485912	91	1270	--	--	--	--	61	113	118	113	144	153	173	50	---	
Derq (Foyle)																		
930994	Glendree Forest	IH 23 090819	180	1778	95	232	165	174	109	124	184	195	238	292	251	104	2163	103 15Aug
931158	Killetter	IH 23 176796	119	1295	86	157	101	111	68	115	118	127	174	155	203	66	1481	80 15Aug
931562	Cross Hill	IH 23 090845	305	1727	108	235	166	192	157	172	211	201	262	344	276	118	2442	
931911	Castlederg S.Wks	IH 23 272846	49	1143	87	130	80	78	35	70	84	109	135	132	159	53	1152	75 15Aug
932222	Baron's Court	IH 23 364825	90	1031	88	126	87	98	36	80	84	97	138	132	161	50	1177	68 15Aug
932237	Baronscourt Forest	IH 23 361843	88	1137	90	128	82	94	41	108	78	94	145	127	162	53	1202	64 15Aug
Foyle																		
932324	Ligfordrum Forest	IH 23 418935	161	1270	84	123	93	95	45	85	100	137	125	151	146	49	1233	
932600	Strabane Convent	IH 23 352974	44	1073	79	110	84	73	40	87	97	108	115	124	126	40	1083	78 15Aug
934626	Strabane Co.Sec.Sch.	IH 23 349989	15	1092	78	109	79	70	38	87	105	167	95	119	124	37	1108	
Burn Dennet (Foyle)																		
935583	Dunnamanagh Police Sta.	IC 24 442032	62	1232	82	107	100	90	42	59	73	103	114	121	152	33	1076	
Foyle																		
936554	New Buildings	IC 24 411125	20	1168	64	136	91	100	42	88	100	110	106	118	120	41	1116	

LOUGH FOYLE, EAST AREA, 895 SQUARE KILOMETRES

Faughan (Coastal)																		
937001	Cloghobnagh	IH 23 638977	329	1600	166	190	125	155	68	46	130	158	161	225	219	75	1718	
937148	Learmount Forest	IC 24 578022	140	1321	135	154	93	87	45	66	78	118	151	159	180	62	1328	
937699	Loughmore Forest	IC 24 584128	174	1168	112	135	122	122	41	56	115	128	123	171	140	46	1311	80 15Aug
937886	Slievekirk	IC 24 455088	296	1219	114	137	114	119	60	75	141	114	145	168	143	40	1370	
937968	Drumahoe	IC 24 465146	25	1207	91	140	92	104	39	56	99	105	103	137	124	35	1125	69 15Aug
938051	Altnagelvin Cemetery	IC 24 453151	55	1130	81	143	96	104	46	58	119	108	111	144	117	39	1166	74 15Aug
938112	Cloghole P.Sta.	IC 24 489200	9	1079	80	149	88	89	41	56	98	100	101	142	127	35	1106	64 15Aug
Coastal																		
938187	Campsey Forest	IC 24 507218	14	1054	--	--	--	--	--	--	97	101	98	141	109	35	---	
938308	Carmoney W.Wks	IC 24 503197	73	1067	89	141	87	90	37	60	100	104	107	140	112	34	1101	68 15Aug
938487	Ballykelly Forest	IC 24 612220	27	952	99	123	--	--	--	--	--	--	--	--	--	--	---	
938575	Ballykelly Met.Office No.3	IC 24 624234	2	909	92	116	85	64	35	42	75	93	103	128	101	29	963	
Roe																		
938774	Curraha Bridge	IC 24 776054	233	1041	179	170	139	122	59	54	100	126	163	169	193	73	1547	
938920	Dungiven, St Patrick's Secondary School	IC 24 696088	104	1143	--	--	--	--	39	45	80	114	125	113	148	53	---	
Altnaheglish (Ovenrigh)																		
938963	Labbhyheige	IC 24 723021	347	1508	208	171	136	138	60	65	114	143	201	190	200	77	1703	
938982	Glack Burn	IC 24 707040	292	1406	172	147	120	122	48	58	98	142	167	169	178	65	1486	
938985	Altabroggy Burn	IC 24 701033	292	1481	179	168	130	137	55	61	102	148	184	182	189	72	1607	
Glenedra (Altnaheglish)																		
939010	Spelhoagh Mountain	IH 23 704985	404	1686	226	169	145	131	55	71	106	144	224	199	204	76	1750	
939012	Glenedra Hill	IH 23 696992	404	1707	215	197	150	180	76	76	152	165	204	212	218	89	1934	
939026	Glenedra Lodge	IC 24 705005	287	1553	161	169	134	146	58	65	107	151	201	202	207	78	1679	
939028	Altgarrahan Mountain	IC 24 711012	372	1499	203	159	132	140	60	65	108	153	195	195	189	75	1674	
939052	Glenedra Intake	IC 24 682024	223	1466	178	162	121	128	51	59	97	143	174	170	187	65	1535	

RAINFALL 1970

Number	Station	Grid reference	Altitude -1950 m	Av 1916 mm	Rainfall in millimetres												Year	Highest daily fall mm date
					Jan	Feb	Mar	Apr	May	Jun	Jul	Aug	Sep	Oct	Nov	Dec		
LOUGH FOYLE EAST--(contd)																		
Altanahenglish (Ovenrigh)																		
939061	Banagher Filters	IC 24	670046	111	1328	158	136	113	105	44	64	87	116	131	154	167	50 1325	67 15Aug
Ovenrigh (Roe)																		
939063	Banagher, Caugh Hill	IC 24	663047	216	1321	168	141	122	105	55	74	91	119	130	162	176	55 1398	67 15Aug
Ovenbeg (Roe)																		
939208	Urrycam	IC 24	617040	229	1372	131	121	91	91	55	95	80	106	106	148	147	51 1222	
Roe																		
939574	Gortnamoyagh Forest	IC 24	740153	137	1143	147	116	111	93	32	60	103	116	111	148	128	46 1211	75 15Aug
939697	Dogleap House	IC 24	679205	40	991	84	118	88	79	35	38	90	102	104	133	112	33 1016	61 15Aug
939969	Ballyhanna Forest	IC 24	707283	223	1067	102	133	122	84	36	58	113	168	119	168	104	54 1261	
940110	Drenagh	IC 24	689236	24	954	90	118	94	72	32	41	81	114	101	128	109	38 1018	70 15Aug
940186	Ballycarton Forest	IC 24	677293	9	1016	85	117	82	66	27	109	82	121	93	134	101	43 1060	
Coastal																		
940333	Ballymulholland	IC 24	676336	3	965	78	136	102	57	23	102	73	124	108	135	109	41 1088	72 15Aug
940519	Castlerock Golf Course	IC 24	776361	12	1016	93	147	87	77	20	--	--	--	--	--	--	---	

BANN AND LOUGH NEAGH AREA, 5404 SQUARE KILOMETRES (within Northern Ireland)

Bann																		
940609 Deer's Meadow	IJ 33	260257	378	1788	237	134	81	121	27	63	88	140	260	109	226	64	1550	
940621 Ott Mountain	IJ 33	280272	454	1811	270	124	75	100	26	65	80	142	254	100	210	61	1507	
940628 Spelga Dam	IJ 33	263273	317	1575	268	125	89	79	23	62	92	132	150	89	220	51	1380	93 15Aug
940787 Ballynaaghery	IJ 33	219292	107	1143	182	94	80	78	19	31	80	100	112	63	112	38	989	
941026 Bathfriland Police Sta.	IJ 33	202335	149	1130	95	85	49	60	17	18	57	93	97	65	110	47	793	
941654 Huntly S.Wks	IJ 33	118467	55	804	89	79	63	60	35	31	78	96	74	62	92	30	789	72 15Aug
Cusher (Bann)																		
942065 Whitecross	IH 23	987314	125	1045	113	134	79	81	36	39	84	129	100	81	139	40	1055	85 15Aug
942279 Ballylane W.Wks	IH 23	965352	143	1016	104	128	74	74	34	33	100	132	104	74	132	38	1027	83 15Aug
942351 Gosford Poultry Sta.	IH 23	967406	84	914	--	--	--	--	--	--	--	--	--	--	--	--	---	
942478 Tandragee S.Wks	IJ 33	038457	18	838	92	99	56	60	30	40	82	96	73	63	98	33	822	68 16Aug
Ballybay (Bann)																		
942932 Portadown S.Wks No.2	IJ 33	019555	16	813	79	94	64	55	24	58	80	87	83	76	95	27	822	65 15Aug
943082 The Birches Police Sta.	IH 23	942603	20	813	78	92	52	53	27	46	62	85	88	83	107	28	801	
Blackwater North Branch																		
944389 Aghintaine Castle	IH 23	459511	110	1103	87	179	101	88	35	100	91	82	147	133	155	48	1246	58 15Aug
944549 Pardross Forest	IH 23	522484	125	1153	132	168	95	83	45	82	91	79	154	127	167	50	1273	
944782 Knockmany Forest	IH 23	537546	73	1047	100	156	84	79	35	72	79	75	129	119	143	36	1107	53 15Aug
944988 Lough More W.Wks	IH 23	596488	201	1105	107	169	80	92	72	84	74	84	143	111	167	59	1242	
945033 Favor Royal Forest	IH 23	615532	50	951	91	152	68	81	40	78	79	73	112	94	142	39	1049	
945216 Ballygauley Res.	IH 23	631569	100	1118	90	130	76	82	43	80	68	91	100	92	137	36	1025	
945424 Auchnacloy S.Wks	IH 23	664519	45	938	79	134	66	78	38	79	75	87	107	85	128	43	999	
Tynan (Blackwater)																		
946254 Tynan Abbey	IH 23	759422	48	870	68	121	68	68	29	55	87	105	88	90	120	35	934	79 15Aug
Blackwater (Lough Neagh)																		
947245 Hoy Res.	IH 23	836564	59	825	75	123	58	58	32	61	69	121	107	84	116	36	940	
947260 Charlemont Lock	IH 23	856561	24	813	--	--	--	--	29	60	63	104	100	84	108	34	---	
Callan (Blackwater)																		
947356 Clay Lake	IH 23	836326	184	1067	105	138	66	85	41	39	93	116	119	74	141	38	1055	87 15Aug
947599 Seagahan Filters	IH 23	897382	122	991	115	113	69	77	34	33	91	123	90	76	124	35	980	87 15Aug
947811 Armagh	IH 23	878458	62	845	76	104	57	67	38	57	95	102	76	80	98	33	883	78 15Aug
Blackwater (Lough Neagh)																		
947988 Dungannon Park	IH 23	802606	73	1021	80	142	65	82	44	74	86	117	121	107	138	42	1098	80 15Aug
Tail (Blackwater)																		
948521 Loughgall	IH 23	907519	25	782	71	97	46	58	30	69	75	99	77	78	93	32	825	69 15Aug
Torrent (Blackwater)																		
948633 Cappagh Res.	IH 23	684675	173	1168	111	150	86	80	48	55	85	96	155	130	162	42	1200	70 15Aug
Lough Neagh (Bann)																		
949135 Washing Bay P.Sta.	IH 23	902668	18	813	74	115	56	55	42	49	70	89	101	90	116	30	887	70 15Aug
949491 Lurgan Cemetery	IJ 33	073569	55	820	74	81	70	54	20	47	80	90	83	73	94	25	791	65 15Aug
949674 Castor Bay W.Wks	IJ 33	075625	23	825	58	84	60	54	21	72	83	85	82	71	93	21	784	65 15Aug
Cruslin (Lough Neagh)																		
950578 Stoneyford Res. No.1	IJ 33	221701	135	1047	96	98	95	114	30	45	97	124	131	105	117	31	1083	82 15Aug
950586 Stoneyford Res. No.2	IJ 33	218701	135	1041	93	89	91	107	29	42	89	106	124	99	106	28	1003	68 15Aug
950648 Leathemstown Res.	IJ 33	214723	164	1050	96	95	91	120	27	45	88	125	129	104	117	33	1070	81 15Aug
951007 Aghalee Police Sta.	IJ 33	120649	35	876	75	79	68	61	17	32	78	84	84	79	96	30	783	49 15Aug
Clogh (Main)																		
951947 Collin Top	ID 34	207162	381	1778	182	173	153	135	55	88	157	178	205	215	196	78	1815	
951962 Dungannon Filters	ID 34	183174	244	1524	123	170	141	133	54	87	153	184	162	196	206	54	1663	90 15Aug
952285 Carnlea	ID 34	074102	110	1092	100	125	111	80	26	48	86	106	141	131	131	50	1135	
Main (Lough Neagh)																		
952616 Lisnafillan	ID 34	075023	38	1092	100	108	88	72	19	50	77	92	134	104	104	47	995	54 15Aug
Braid (Main)																		
952984 Quolie Res.	ID 34	178128	252	1417	118	135	116	106	41	68	113	152	159	164	159	54	1385	74 15Aug
953020 Broughshane Filters	ID 34	164089	113	1219	92	116	118	94	30	55	91	119	128	144	127	49	1163	59 15Aug
953208 Ballymena, Trostan Avenue	ID 34	112031	56	1105	95	109	84	78	25	56	94	97	126	96	112	49	1021	50 15Aug
953210 Ballymena, Harryville	ID 34	107028	43	1103	92	109	87	71	23	57	98	93	131	115	118	46	1040	51 15Aug
Kells (Main)																		
953554 Carnard Mountain	IJ 33	313983	347	1321	147	109	115	150	45	66	110	160	171	160	160	60	1453	
953563 Brunt Hill No.1	ID 34	318013	351	1321	135	144	85	128	43	59	122	161	171	150	180	60	1438	
953574 Brunt Hill No.2	ID 34	309006	317	1295	159	130	76	114	38	58	90	170	150	145	151	50	1331	
953606 Braetown	ID 34	288018	306	1295	129	135	110	123	43	63	98	160	150	130	165	50	1356	
953620 Lovtown	ID 34	276005	271	1295	139	137	108	136	44	53	99	149	162	146	167	65	1405	
953637 Killylane Res.	IJ 33	279986	223	1419	155	133	98	136	39	59	106	137	176	152	154	60	1405	96 15Aug

RAINFALL 1970

Number	Station	Grid reference	Av Altitude -1950 m mm	Rainfall in millimetres												Highest daily fall	
				Jan	Feb	Mar	Apr	May	Jun	Jul	Aug	Sep	Oct	Nov	Dec	Year	mm
BANN AND LOUGH NEAGH--(contd)																	
953649	Glen Head	ID 34 253019	299 1372	131	119	98	129	41	56	94	161	156	166	148	40	1339	
953936	Tardree Forest	IJ 33 188932	209 1168	99	112	96	109	42	52	89	170	133	125	123	49	1199	73 15Aug
953976	Kells Police Sta.	IJ 33 144968	47 1092	89	113	95	80	32	46	75	142	120	103	120	42	1057	80 15Aug
Main (Lough Neagh)																	
954233	Randalstown	IJ 33 083907	27 1046	75	104	102	82	23	56	74	112	124	88	98	36	974	69 15Aug
Sixmile (Lough Neagh)																	
954464	Ballyboley Forest	IJ 33 315970	271 1295	159	115	125	142	44	67	98	165	146	160	148	53	1422	108 15Aug
954693	Ballyclare S.Wks	IJ 33 282901	61 1143	139	93	95	108	29	50	80	127	117	105	113	39	1095	
955203	Castle Upton	IJ 33 228857	49 1067	98	87	94	89	33	38	71	110	118	93	99	34	964	64 15Aug
955481	Bathmore, M.2	IJ 33 181871	96 1016	84	97	94	105	28	44	82	134	117	102	107	40	1034	73 15Aug
955498	Muckamore Forest	IJ 33 162856	35 965	77	94	90	85	23	42	66	119	113	92	98	38	937	71 15Aug
955505	Greenmount	IJ 33 152847	32 965	72	92	87	79	23	41	66	112	116	89	94	41	912	68 15Aug
955817	Aldergrove Met.Office	IJ 33 147798	68 972	76	97	75	83	26	44	76	108	117	83	91	36	912	66 15Aug
Killymoon (Ballinderry)																	
956927	Pomeroy Forest	IH 23 705724	165 1168	109	148	88	82	51	49	78	96	139	124	151	39	1154	69 15Aug
957069	Cookstown No.1	IH 23 813743	63 1004	100	134	73	59	44	48	67	111	113	105	133	36	1023	83 15Aug
957071	Cookstown No.2	IH 23 816748	77 990	97	123	72	60	43	49	69	115	111	103	130	36	1008	85 15Aug
Lissan (Ballinderry)																	
957321	Lough Pea W.Wks	IH 23 767863	218 1295	125	157	93	115	45	70	87	121	175	182	144	54	1368	88 15Aug
Lough Neagh (Bann)																	
958130	Traad Point	IH 23 957872	16 914	72	111	69	61	29	36	50	91	98	98	106	32	853	70 15Aug
Moyola (Lough Neagh)																	
958499	Derrynoyd Forest	IH 23 770956	88 1295	139	137	101	101	50	40	76	107	127	170	175	50	1273	71 15Aug
958546	Moydamlaght P.Sta.	IH 23 741990	178 1511	145	152	152	117	44	47	98	124	157	161	186	80	1463	74 15Aug
959004	Iniscarn Forest	IH 23 828904	162 1194	119	145	91	96	42	50	73	104	185	149	176	57	1287	
Bann																	
959461	Toomebridge	IH 23 988905	15 920	78	105	75	59	21	47	57	91	104	95	104	35	871	69 15Aug
959964	Portglenone Forest	IC 24 988027	58 1016	109	101	104	82	24	44	68	98	117	113	113	45	1018	
959996	Portglenone Monastery	IC 24 977037	20 1097	96	96	92	70	26	45	62	101	102	105	105	40	940	67 15Aug
Claudy (Bann)																	
960137	Upperlands	IC 24 874047	73 1106	112	112	110	88	33	41	92	82	112	136	132	47	1097	56 15Aug
Bann																	
960834	Kilrea Police Sta.	IC 24 922125	43 1029	95	127	86	70	29	39	75	93	132	124	109	40	1019	50 15Aug
960858	Craigs Forest	IC 24 984158	180 1118	166	135	120	110	38	68	127	114	129	159	148	66	1380	55 15Aug
Aqivey (Bann)																	
961383	Garvagh Forest No.2	IC 24 836159	91 1092	152	154	119	99	36	58	91	117	126	158	152	49	1311	62 15Aug
961384	Garvagh Forest No.1	IC 24 836159	88 1092	143	159	122	102	36	60	92	118	130	163	158	50	1333	61 15Aug
961613	Moneydig	IC 24 890170	34 1078	112	133	91	69	35	53	74	98	118	134	124	43	1084	54 15Aug
961648	Cam Forest	IC 24 765221	226 1156	146	156	129	124	36	70	128	162	152	164	147	49	1463	
Macosquin (Bann)																	
961930	Springwell Forest	IC 24 771275	177 1092	141	178	130	108	27	72	124	148	126	205	159	59	1477	
961991	Macosquin, Dunderg House	IC 24 832286	52 1067	110	156	85	75	22	61	99	116	115	141	130	40	1150	57 15Aug
962013	Coleraine, Carthall Filters	IC 24 829324	51 1016	109	145	79	60	28	55	76	87	108	141	132	35	1055	46 15Aug
Bann																	
962394	Ballymoney	IC 24 943259	55 1041	105	134	83	75	22	50	89	103	112	127	104	35	1039	41 16Aug
962647	Coleraine, The Cutts	IC 24 854302	4 1039	100	151	98	80	26	56	99	112	114	148	125	40	1149	55 15Aug
962655	Somerset Forest	IC 24 840301	43 1041	105	153	86	75	22	55	91	101	113	150	127	37	1115	48 15Aug
962813	Coleraine University	IC 24 843349	23 940	98	144	82	72	30	45	82	96	116	138	115	32	1050	55 15Aug

BUSH AND NORTH-EASTERN STREAMS AREA, 921 SQUARE KILOMETRES

Bush (Coastal)																	
963646	Slievenamaddy	ID 34 145213	378 1778	190	210	170	148	53	93	155	157	175	190	187	66	1794	
963652	Skerry Hill, North	ID 34 133216	329 1651	155	189	160	127	51	94	152	143	182	193	182	62	1690	70 15Aug
963670	Altnahinch Dam	ID 34 123210	249 1501	150	187	117	117	34	78	134	143	158	162	168	51	1499	
963676	Altnahinch Filters	ID 34 117236	226 1473	162	167	122	118	39	83	147	140	157	159	164	52	1510	70 15Aug
963698	Ballybraddin Forest	ID 34 109247	192 1270	144	179	128	118	37	75	132	138	148	163	158	52	1472	68 15Aug
963711	Orra More, Ballybraddin	ID 34 125261	396 1676	162	200	160	120	46	79	137	164	158	181	159	54	1620	
963860	Breen Forest	ID 34 122338	131 1118	143	138	107	74	38	63	121	121	127	153	148	37	1275	
963973	Kerrbrook	ID 34 043301	91 1118	98	136	86	83	27	53	95	98	110	132	125	33	1076	44 15Aug
964572	Dercock	IC 24 972317	38 1067	79	111	86	80	24	47	96	101	110	134	108	31	1007	49 15Aug
964892	Bushmills Police Sta.	IC 24 942407	12 1029	89	141	88	66	43	45	95	86	96	130	115	30	1024	7 4Dec
Coastal																	
965367	Ballycastle, Glenoven	ID 34 125405	30 1067	93	141	101	70	29	49	102	96	107	148	141	39	1116	46 15Aug
965444	Ballypatrick Forest	ID 34 176387	152 1270	173	166	98	73	33	54	137	119	115	153	158	37	1316	70 15Aug
965631	Ballycastle Forest	ID 34 117400	73 1067	108	147	97	75	31	51	102	103	110	150	151	34	1159	
965788	Bush Head	ID 34 159229	363 1778	170	203	156	142	57	119	158	164	176	200	198	66	1809	
965834	Orra More, South	ID 34 142252	375 1778	147	210	162	138	57	104	159	168	169	208	177	64	1763	
965846	Beaghs Forest	ID 34 162273	248 1270	166	200	157	138	55	89	143	162	164	204	205	65	1748	73 15Aug
965851	Orra Beg	ID 34 143277	335 1727	146	215	172	140	59	101	169	163	145	215	190	58	1773	
966207	Parkmore Forest	ID 34 203207	235 1295	142	189	165	135	58	86	146	177	171	205	228	66	1768	89 15Aug
966218	Crockravar No.2	ID 34 240199	347 1600	200	156	138	112	52	91	115	158	164	158	225	69	1638	
966239	Loughgarve	ID 34 214184	305 1651	162	142	145	122	48	94	127	162	183	169	238	70	1662	
966894	Glenara Forest	ID 34 301123	27 1194	147	152	79	83	39	39	70	109	98	122	155	33	1126	
967033	Sallagh Spring	ID 34 348049	173 1016	153	119	83	101	39	42	81	127	141	121	161	40	1208	

RAINFALL 1970

Number	Station	Grid reference	Altitude - 1916	Av - 1950	Rainfall in millimetres												Highest daily fall	
					Jan	Feb	Mar	Apr	May	Jun	Jul	Aug	Sep	Oct	Nov	Dec		Year
LAGAN AND EASTERN STREAMS AREA, 1979 SQUARE KILOMETRES																		
Coastal																		
967260	Kilvaughter	ID 34 354007	143	1232	163	123	98	124	41	50	88	137	144	139	159	53	1319	96 15Aug
967342	Larne	ID 34 393026	43	1086	157	109	70	78	38	42	94	110	127	120	150	42	1137	74 15Aug
967345	Larne, Greenland Cemetery	ID 34 392036	98	1207	159	109	68	84	35	38	94	111	125	120	157	45	1145	
967535	Ballycarry	ID 33 459949	61	1057	101	102	69	80	27	36	74	107	129	109	140	39	1013	78 15Aug
967589	Ballylunford Power Sta.	ID 34 424017	24	1041	151	95	60	71	30	30	67	104	111	107	121	36	983	75 15Aug
967744	Lough Mourne Res.	ID 33 418923	186	1132	122	98	84	103	35	46	87	151	137	121	135	44	1163	111 15Aug
967764	Copeland Res.	IJ 33 429916	128	1056	114	93	80	95	28	42	74	141	131	116	129	40	1083	105 15Aug
967770	Belmont	IJ 33 432908	82	1079	105	89	77	91	26	40	68	132	121	113	125	40	1027	98 15Aug
967778	Kilroot	IJ 33 441894	22	1079	97	86	68	88	20	35	63	148	112	99	112	33	961	118 15Aug
967821	Carrickfergus	IJ 33 414876	7	1092	103	92	78	101	28	48	69	132	119	97	113	38	1018	99 15Aug
Woodburn (Coastal)																		
967829	North Carr Forest	IJ 33 366922	247	1194	155	110	93	115	44	58	83	156	145	140	139	50	1288	
967847	Woodburn, North	IJ 33 367905	217	1234	138	107	102	108	44	55	90	150	148	126	131	45	1244	98 15Aug
967848	Woodburn No.2	IJ 33 362900	255	1168	144	109	108	109	48	54	120	158	155	128	130	44	1307	
Boydstown (Woodburn)																		
967862	Woodburn No.4	IJ 33 354883	223	1143	133	97	98	107	42	55	92	141	149	116	128	40	1198	
967865	Woodburn No.1	IJ 33 353896	259	1156	168	104	104	103	42	56	86	149	148	121	133	46	1260	
967872	Knockagh	IJ 33 365881	218	1118	143	102	76	110	26	51	86	143	145	115	123	42	1162	
967877	Woodburn No.3	IJ 33 361896	233	1156	141	102	110	109	45	59	91	158	153	125	126	42	1261	
967882	Woodburn, South	IJ 33 370893	186	1184	127	101	103	115	42	52	86	150	147	119	126	45	1213	104 15Aug
Coastal																		
967918	Dorisland Res.	IJ 33 386879	77	1022	104	103	98	112	34	50	78	144	124	111	120	41	1119	105 15Aug
968027	Monkstown, Upper	IJ 33 344872	239	1118	110	85	91	99	41	53	87	125	140	100	116	37	1084	74 15Aug
968044	Monkstown Factory Estate	IJ 33 344834	41	1041	89	111	82	88	30	42	82	122	130	97	108	36	1017	84 15Aug
968097	Newtonabbey	IJ 33 340802	32	1130	90	113	81	93	30	53	77	119	123	99	116	38	1032	85 15Aug
968133	Belfast P.Sta.	IJ 33 352769	5	961	96	91	63	86	26	35	63	115	113	95	119	33	935	87 15Aug
Lagan																		
968219	Dromara Police Sta.	IJ 33 289495	125	1033	144	74	71	89	19	47	85	105	103	81	120	30	968	
969134	Lisadian, Laurelgrove	IJ 33 219591	63	902	91	84	65	81	24	33	101	121	102	86	104	30	922	89 15Aug
969274	Hillsborough	IJ 33 251577	116	900	103	75	71	77	22	29	81	100	105	80	100	26	869	74 15Aug
969738	Lisburn W.Wks	IJ 33 254663	88	965	98	89	93	104	22	60	87	126	127	99	104	32	1041	93 15Aug
969739	Lisburn W.Wks	IJ 33 254663	88	965	93	88	100	108	23	60	86	129	130	100	99	33	1049	95 15Aug
969771	Tullynacross S.Wks	IJ 33 282655	23	965	122	83	89	106	18	35	91	123	113	89	103	31	1003	90 15Aug
969822	Lagmore Res.	IJ 33 265690	115	1133	98	100	103	118	29	60	106	121	151	119	116	37	1158	81 15Aug
969896	Black Mountain	IJ 33 278727	295	1168	107	88	86	113	27	42	97	148	156	124	133	45	1166	105 15Aug
969911	Dunmurry S.Wks	IJ 33 298679	12	991	100	86	82	99	23	47	97	116	108	86	101	33	978	80 15Aug
970018	Knockbreckan Res.	IJ 33 364661	116	978	126	82	81	91	31	67	89	82	110	84	112	33	988	54 15Aug
970093	Newtonbreda	IJ 33 345691	48	965	115	83	75	99	30	48	83	125	113	91	109	30	1001	91 15Aug
970119	Rosetta	IJ 33 346712	24	965	107	82	70	99	25	41	73	126	110	90	108	32	963	90 15Aug
970170	Belfast, Malone	IJ 33 315691	35	978	103	83	80	104	23	54	82	115	127	91	107	35	1004	82 15Aug
970250	Oldpark Filters	IJ 33 322772	58	1164	107	122	104	110	36	46	91	131	143	117	135	49	1191	89 15Aug
970314	Divis Mountain	IJ 33 287751	363	1270	119	90	89	124	34	68	91	149	174	120	146	51	1255	102 15Aug
Coastal																		
970396	Knockbreda	IJ 33 359708	50	965	125	81	71	103	33	43	76	113	110	92	112	31	990	79 15Aug
970432	Belfast, Rosebank	IJ 33 379718	47	978	--	--	--	--	--	--	--	--	--	--	108	28	---	
970486	Stormont, Veterinary Res. Lab.	IJ 33 406746	45	965	132	84	67	90	30	46	79	108	100	84	120	28	968	81 15Aug
970488	Stormont Castle	IJ 33 402749	56	941	126	81	65	90	31	42	78	121	101	86	119	29	969	92 15Aug
970569	Creighton's Green	IJ 33 431789	119	978	138	84	60	80	29	55	84	136	119	91	118	30	1024	98 15Aug
970590	Craigavad, Seahill	IJ 33 441813	52	947	134	88	55	82	32	63	75	134	120	91	112	30	1006	100 15Aug
970620	Ballysallagh Res.	IJ 33 455785	72	1019	125	84	55	78	31	43	69	112	106	90	110	28	931	83 15Aug
970634	Helen's Bay	IJ 33 453825	43	914	112	84	52	69	24	40	63	125	104	78	107	26	884	96 15Aug
970720	Conlig Res.	IJ 33 499786	61	944	136	94	68	85	31	51	76	96	97	93	112	29	968	70 15Aug
970858	Orlock Res.	IJ 33 561827	4	838	106	74	64	68	30	35	76	83	81	76	110	23	826	59 15Aug
971049	Lough Covey Res.	IJ 33 597546	10	837	122	61	48	57	13	26	82	101	74	68	101	19	772	47 15Aug
971337	Ballywalter Park	IJ 33 623681	11	867	130	59	57	57	18	26	94	91	68	68	98	21	787	53 15Aug
971462	Woburn House	IJ 33 604746	5	940	116	76	61	65	28	34	110	81	84	75	104	23	857	51 15Aug
971602	Donaghadee, New Road	IJ 33 585803	18	813	130	74	57	71	26	30	91	93	98	77	114	24	885	67 15Aug
971699	Ballywatticock	IJ 33 516721	17	889	133	60	56	70	22	46	67	82	68	68	90	18	780	54 15Aug
971754	Whitespots Res.	IJ 33 487753	55	940	138	79	63	77	20	48	90	89	93	71	102	25	895	69 15Aug
Comber (Coastal)																		
971918	Dundonald P.Sta.	IJ 33 422732	20	927	136	86	54	82	29	46	72	99	96	80	108	25	913	68 15Aug
971965	Crossnacreevy Plant Testing Sta.	IJ 33 392690	114	965	--	--	--	--	30	41	89	96	105	85	114	27	---	
972110	Tullyhubbert P.Sta.	IJ 33 417662	85	940	139	78	72	83	23	51	90	85	99	77	107	27	931	63 15Aug
972153	Comber Cemetery	IJ 33 467694	11	914	135	77	66	73	20	44	86	91	81	67	103	26	869	66 15Aug
Coastal																		
972262	Reagh Island	IJ 33 524641	12	864	126	58	52	53	13	35	81	76	65	59	85	14	717	52 15Aug
972743	Killyleagh Primary School	IJ 33 522531	9	859	96	62	50	64	18	24	81	71	63	62	100	18	709	38 15Aug
972756	Moore's Point	IJ 33 524507	12	851	119	59	43	64	17	26	77	73	80	62	100	15	735	41 15Aug
972770	Hare Island	IJ 33 506494	3	864	121	70	47	67	15	32	81	80	83	60	100	15	771	48 15Aug
Quoile (Coastal)																		
973124	Drumkeeragh Forest	IJ 33 338463	256	838	162	111	97	98	23	40	93	125	114	99	140	38	1140	79 15Aug
973343	Ballycloghan	IJ 33 413607	61	965	129	81	64	59	18	35	104	85	80	64	110	25	854	52 15Aug
973717	Downpatrick Technical Sch.	IJ 33 485442	6	864	114	68	44	70	8	28	72	77	76	50	90	15	712	49 15Aug
Coastal																		
974209	Killough W.Wks	IJ 33 526378	2	864	98	64	48	67	13	35	71	73	79	59	97	30	734	35 15Aug
974249	Killough	IJ 33 540353	15	838	101	71	50	65	9	28	72	78	85	62	105	31	757	35 15Aug
974419	Tievenadarragh	IJ 33 406459	78	991	--	--	--	--	--	--	--	--	114	73	111	27	---	
974507	Seaford, Old Police Sta.	IJ 33 405418	56	1015	158	73	56	67	15	26	69	92	--	--	--	--	---	
974924	Castlewellan Forest	IJ 33 350366	67	1130	217	80	78	82	20	31	80	101	100	73	138	21	1021	61 15Aug
974984	Murlough	IJ 33 407352	9	1062	136	92	53	64	12	26	62	67	103	54	125	26	820	43 15Aug

RAINFALL 1970

Number	Station	Grid reference	Av Alti- tude -1950 m mm	Rainfall in millimetres												Highest daily fall	
				Jan	Feb	Mar	Apr	May	Jun	Jul	Aug	Sep	Oct	Nov	Dec	Year	mm date
NEWRY AND SOUTH-EASTERN STREAMS AREA, 929 SQUARE KILOMETRES (within Northern Ireland).																	
Coastal																	
975115	Poffany Res. No.1	IJ 33 285292	283 1810	269	122	86	80	23	64	89	130	148	89	214	52	1366	93 15Aug
975205	Tollymore Park	IJ 33 344328	93 1375	289	107	72	72	27	36	64	107	129	71	161	39	1174	71 15Aug
975304	Newcastle, Slievenamaddy Avenue	IJ 33 368309	23 1270	194	151	69	77	24	39	68	91	159	72	162	48	1154	55 15Aug
975415	Glasdrumman	IJ 33 371221	46 1168	113	116	67	84	19	30	81	76	141	85	142	74	1028	45 15Aug
975449	Slieve Lamagan	IJ 33 322255	399 1832	161	159	129	190	32	57	130	135	183	131	222	100	1629	
975486	Annalong Valley	IJ 33 355225	130 1228	129	130	80	113	23	37	93	93	154	106	161	84	1203	53 15Aug
Kilkeel (Coastal)																	
975629	Slieve Bearnagh	IJ 33 314279	593 1884	202	170	128	142	34	68	144	146	214	136	234	106	1724	
975654	Lough Shannagh	IJ 33 298259	387 1833	206	161	134	149	36	64	139	152	208	130	226	104	1709	
975691	Silent Valley W.wks	IJ 33 305216	129 1341	159	153	85	135	20	43	117	106	174	102	183	91	1368	69 15Aug
975792	Mourne Park Forest	IJ 33 282166	76 1168	116	117	60	98	15	36	100	87	122	100	138	71	1060	56 15Aug
975809	Kilkeel Police Sta.	IJ 33 304146	27 889	104	98	62	100	14	30	86	68	126	84	111	68	951	
Coastal																	
975817	Kilkeel	IJ 33 315140	18 836	101	98	51	92	14	27	85	73	105	79	125	65	915	42 15Aug
975861	Greencastle	IJ 33 245117	4 864	105	108	40	74	17	25	88	79	105	68	130	66	905	
976177	Rostrevor Forest	IJ 33 185179	43 1194	138	115	49	95	18	32	88	119	133	75	138	52	1052	
976202	Crotlieve, South	IJ 33 205223	192 1384	157	104	67	119	20	45	102	135	150	75	67	48	1089	
Newry (Coastal)																	
976404	Poyntzpass, St Joseph's	IJ 33 058397	34 889	91	87	66	63	25	28	83	98	75	65	110	25	816	
977342	Bessbrook No.1	IJ 33 051284	76 1019	109	125	67	74	34	39	81	78	105	80	128	33	953	55 15Aug
977434	Newry, Bridge Street P.Sta.	IJ 33 083258	5 983	103	112	54	70	21	27	80	84	88	65	114	36	854	57 15Aug
977464	Newry Urban S.Wks	IJ 33 091247	1 978	110	120	52	77	22	27	83	80	94	68	120	43	896	55 15Aug
977507	Narrow Water Forest	IJ 33 113208	9 991	151	136	57	85	24	39	90	90	133	75	142	51	1073	30 16Feb
Castletown (Coastal)																	
978127	Bond's Mountain Forest	IH 23 925291	224 1067	122	149	84	104	38	45	93	145	128	100	142	47	1197	8 5Dec
978302	Crossmaglen Police Sta.	IH 23 911150	136 953	88	125	60	82	22	38	84	102	89	64	129	37	920	
Kilcurry (Castletown)																	
978646	Slieve Gullion Forest	IJ 33 012165	94 965	89	116	57	92	23	35	85	93	122	69	127	33	941	63 15Aug

ERNE AND WESTERN STREAMS AREA, 2015 SQUARE KILOMETRES (within Northern Ireland)

Drowes (Coastal)																			
980571	Big Dog Forest	IH 23 039493	204 1067	93	179	109	112	58	77	120	118	166	183	171	47	1433	76 15Aug		
980754	Garrison	IG 13 941517	34 1257	76	172	82	87	50	52	73	94	155	140	161	45	1187	60 15Aug		
Pinn (Erne)																			
987818	Rosslea Forest	IH 23 541313	70 989	91	175	74	88	57	79	92	119	126	116	137	39	1193			
Erne																			
990798	Crom Castle	IH 23 356240	58 999	90	148	64	89	48	69	110	78	125	124	145	47	1137	50 15Aug		
990885	Newtownbutler Police Sta.	IH 23 417262	66 991	92	145	79	82	47	69	95	72	119	107	125	35	1067	40 15Aug		
990973	Gortgranagh	IH 23 365293	52 1016	78	137	76	72	43	76	81	73	141	106	134	38	1055	44 15Aug		
Colebrooke (Erne)																			
991273	Mullaghfad Forest	IH 23 497423	162 1211	125	165	109	108	54	141	89	97	138	121	178	48	1373			
991384	Doon Forest	IH 23 447370	189 1205	120	178	101	100	51	61	114	98	173	115	158	64	1333			
991610	Alderwood W.Wks	IH 23 487462	150 1168	116	162	94	102	48	104	94	96	138	126	160	55	1295			
991723	Colebrooke	IH 23 409446	76 1048	94	155	83	76	53	154	90	93	125	120	157	44	1244	94 10Jun		
991853	Clabby W.Wks	IH 23 408508	138 1087	124	162	90	86	41	188	82	101	165	123	185	48	1395			
Tempo (Colebrooke)																			
992339	Pubble Forest	IH 23 335465	91 1041	87	162	92	72	50	89	114	94	161	122	150	49	1242	65 15Aug		
Colebrooke (Erne)																			
992442	Lisnaskea Creamery	IH 23 341351	49 1016	87	142	62	51	43	65	85	63	112	87	136	40	973	44 15Aug		
992522	Bunlougher Forest	IH 23 405350	157 1143	107	152	80	89	46	55	110	87	153	111	144	47	1181			
992556	Glasdrumman Res.	IH 23 390340	107 995	103	149	68	70	50	58	103	82	147	98	145	44	1117	49 15Aug		
Claddagh (Erne)																			
993047	Moher	IH 23 217302	59 1194	117	175	70	80	62	60	79	84	145	126	162	67	1227	62 15Aug		
Arney (Erne)																			
993833	Ballintempo Forest	IH 23 054413	119 1346	86	167	90	86	65	108	94	103	152	148	150	53	1302			
994007	Belcoo	IH 23 086386	58 1270	--	--	--	--	--	--	--	--	--	--	150	43	--			
994251	Marble Arch P.Sta.	IH 23 124356	87 1257	143	167	72	82	57	90	91	95	136	144	162	47	1286	70 15Aug		
994391	Florence Court	IH 23 175344	84 1235	144	173	65	81	56	55	85	99	167	125	166	53	1269	73 15Aug		
994399	Florencecourt Primary Sch.	IH 23 186352	62 1219	118	171	65	78	54	54	74	93	154	123	165	52	1201	71 15Aug		
Erne																			
994581	Castle Coole	IH 23 259430	62 1016	86	150	60	78	47	75	76	79	138	103	130	33	1055			
994655	Bellanaleck W.Wks	IH 23 244390	28 1041	101	157	69	64	45	57	69	91	110	120	144	47	1074			
994688	Bellevue	IH 23 253410	61 1007	78	143	66	61	44	73	71	74	123	107	124	36	1000	54 15Aug		
Sillees (Erne)																			
994761	Lough Navar Forest	IH 23 062546	148 1219	101	214	115	96	63	99	116	117	186	168	198	58	1531	72 15Aug		
995169	Belmore Forest	IH 23 121438	114 1245	123	202	107	89	56	129	141	104	164	186	164	51	1516			
Erne																			
995503	Portora Royal School	IH 23 224448	75 1041	99	166	69	76	46	80	73	84	131	109	129	44	1106			
995505	Portora Sluice	IH 23 222453	46 1041	96	170	73	74	47	85	77	84	129	112	132	47	1126	62 15Aug		
995576	Breagh Bridge	IH 23 265475	103 1054	93	145	69	79	41	89	72	83	146	101	136	38	1092	63 15Aug		
Ballinawallard (Erne)																			
996082	Ballinawallard S.Wks	IH 23 261528	53 1041	90	143	90	68	41	78	79	88	138	115	138	33	1101	61 15Aug		
996140	Irvinestown Police Sta.	IH 23 236582	90 1037	80	150	94	67	44	74	81	99	125	118	142	40	1114	72 15Aug		
996142	Irvinestown P.Sta.	IH 23 230583	85 1041	84	148	94	70	48	81	89	100	140	141	147	44	1186	74 15Aug		
Erne																			
996613	Castle Archdale Forest No.1	IH 23 189593	66 1040	87	159	96	74	42	70	88	92	142	143	146	39	1178	65 15Aug		
996614	Castle Archdale Forest No.2	IH 23 189593	66 1039	82	158	94	72	42	70	88	91	139	141	144	38	1159	64 15Aug		

RAINFALL 1970

Number	Station	Grid reference	Av Alti- 1916 tude -1950 m mm	Rainfall in millimetres												Highest daily fall
				Jan	Feb	Mar	Apr	May	Jun	Jul	Aug	Sep	Oct	Nov	Dec	Year

ERNE-AND WESTERN STREAMS--(contd)

Kesh (Erne)

996787 Lack Rectory	IH 23 275666 110 1041	88 158 82 111 51 107 111 118 168 189 165 38 1386	
997029 Kesh Forest	IH 23 181664 82 1143	83 171 98 90 46 91 103 117 165 180 179 47 1370	73 15Aug

Erne

998294 Roscor	IG 13 971551 143 1225	89 189 97 105 57 62 97 106 197 173 178 50 1400	62 15Aug
998318 Belleek	IG 13 940590 47 1229	66 148 91 89 52 62 93 110 156 172 144 39 1222	67 15Aug
998328 Belleek Police Sta.	IG 13 939591 50 1229	65 166 91 86 51 63 97 106 166 173 148 39 1251	66 15Aug

RAINFALL 1970

Number	Station	Grid reference	Av Alti- tude -1950 m mm	Rainfall in millimetres													Highest daily fall mm date
				Jan	Feb	Mar	Apr	May	Jun	Jul	Aug	Sep	Oct	Nov	Dec	Year	

The Channel Islands

ALDERNEY AREA, 8.03 SQUARE KILOMETRES

Coastal																	
999007 Alderney Airport	WV555	564065	88 622	107	96	54	54	27	23	31	52	72	30	141	72	759	28 14Sep

GUERNSEY AREA, 63.7 SQUARE KILOMETRES

Coastal																	
999059 Guernsey, L'ancrese	WV554	337829	5 622	134	126	58	65	19	61	27	48	80	32	142	65	857	83 16Jun
999108 Les Quartiers	WV554	323804	12 802	133	141	51	74	19	60	27	65	69	45	137	70	891	39 16Jun
999147 Haut Nez	WV554	311762	107 878	120	147	53	77	18	78	39	73	64	45	136	72	922	58 16Jun
999192 Guernsey Airport	WV554	294759	104 864	122	143	57	72	19	69	34	78	67	36	129	74	900	47 16Jun
999197 Kings Mills	WV554	292787	14 869	128	145	49	70	19	74	31	69	68	39	140	71	903	55 16Jun

SARK AREA, 5.44 SQUARE KILOMETRES

Coastal																	
999296 Sark, Le Carrefour	WV554	468763	96 851	--	--	--	--	21	18	32	56	76	33	130	68	---	
999301 Sark, Le Manoir	WV554	465758	105 914	--	--	--	--	21	20	35	59	78	36	130	68	---	

JERSEY AREA, 116 SQUARE KILOMETRES

Coastal																	
999327 St Ouen, La Brecquette	WV554	558542	17 823	117	141	60	67	18	20	35	70	34	37	139	67	805	35 13Feb
999365 St Brelade, La Sergente	WV554	566486	58 818	118	133	64	65	22	29	44	110	35	25	139	59	847	28 3Aug
999374 Val de la Mare	WV554	576517	23 813	122	144	61	69	19	28	43	104	31	27	142	62	852	42 13Feb
999395 St Ouen's Manor	WV554	583530	79 805	139	150	61	74	18	28	44	84	35	32	154	82	901	39 13Feb
999407 Jersey Airport	WV554	587508	83 833	129	154	68	76	19	32	43	118	37	28	161	76	941	50 3Aug
999414 Les Niemes	WV554	589522	79 859	136	149	64	82	20	29	45	90	35	27	152	74	903	16 13Feb
999427 St Peters Rectory	WV554	595515	86 864	132	138	64	81	20	28	42	98	39	25	157	71	895	32 3Aug
999531 Handois Res.	WV554	631536	76 959	135	152	81	87	22	34	48	89	44	29	162	80	967	33 13Feb
999541 Millbrook Res.	WV554	631507	16 871	134	150	70	85	21	32	46	109	44	21	156	70	948	41 3Aug
999589 Augres Filtration Sta.	WV554	645516	84 914	129	148	78	93	21	32	46	107	44	24	159	75	960	25 3Aug
999600 Trinity	WV554	659539	104 912	136	156	76	85	22	30	46	90	60	27	168	76	972	28 13Feb
999608 St Helier	WV554	651483	9 765	128	149	--	--	--	--	--	--	--	--	--	--	---	18Nov
999627 St Helier, St Louis Observatory	WV554	660493	55 847	129	154	71	87	23	29	41	104	46	29	145	79	937	32 13Feb
999631 Grands Vaux Res.	WV554	664507	18 864	135	158	71	87	23	31	43	109	46	27	155	71	956	37 13Feb
999637 St Saviour, Petit Menage	WV554	662481	9 844	127	160	74	85	22	25	39	106	44	24	149	65	920	36 13Feb