


JUNE

LONDON WEATHER CENTRE DAILY WEATHER SUMMARY

1. A map is enclosed listing most of the stations that are used, as often as possible, in the summary. We cannot guarantee that all are used every time - if only because they are not always available to us.
2. With effect from 15th February 1981, the 'cloud and upper air analysis' map has been replaced by an 'upper air analysis' which we hope will provide a more complete picture for those interested in some upper air data. The 1000-500 mb thickness lines are now shown every 6 decametres, by means of pecked lines as before. These should give a better idea as to the intensity of fronts on the weather maps, since the closer together the thickness lines the more active the associated front normally is (ie the more rain or snow it may be expected to give). The map also shows a 500 millibar contour chart; these (full) lines join together places at which the height above the earth's surface of the 500 mb pressure level is the same. This can be read in much the same way as a surface weather chart, with areas of 'low' and 'high' contour height, troughs and ridges. As a rule, the lower the 500 mb height the more disturbed the weather is liable to be, and vice versa. Areas of bad weather at the surface will sometimes be found below a 500 mb 'low' or trough, when no features on the surface map can explain the adverse weather.
3. The cloud analysis and 300 mb 'jet' is deleted from this map now, though, as with other details in the summary, should customers feel strongly they do not like this change, and let us know, we will re-consider the position. Our aim is to produce a complete, concise summary in limited time, and we hope this change will be an improvement in all respects.

R PRICHARD  
Climat Section  
(01-430 7707)





18-5-12

18-5-12

LONDON WEATHER CENTRE DAILY WEATHER SUMMARY

1. A map is enclosed listing most of the stations that are used, as often as possible, in the summary. We cannot guarantee that all are used every time - it only because they are not always available to us.

2. With effect from 15th February 1952, the 'cloud and upper air analysis' map has been replaced by an 'upper air analysis' which we hope will provide a more complete picture for those interested in some upper air data. The 1000-500 mb thickness lines are now shown every 6 decimetres, by means of pencil lines as before. These should give a better idea as to the intensity of fronts as the weather maps, since the closer together the thickness lines the more active the associated front normally is. The more rain or snow it may be expected to give. The map also shows a 500 millibar contour chart; these (LUL) lines join together places at which the height above the earth's surface of the 500 mb pressure level is the same. This can be read in much the same way as a surface weather chart, with areas of 'low' and 'high' contour height, troughs and ridges. As a rule, the lower the 500 mb height the more disturbed the weather is likely to be, and vice versa. Areas of bad weather at the surface will sometimes be found below a 500 mb 'low' or 'trough' when no features on the surface map can explain the adverse weather.

3. The cloud analysis and 300 mb 'jet' is deleted from this map now, though, as with other details in the summary, should generally feel strongly they do not like the changes. As far as we know, we will re-consider the position. Our aim is to produce a complete, concise summary in limited time, and we hope the change will be an improvement in all respects.

18-5-12

18-5-12



R. WILKINSON  
Chief Meteorologist  
(18-5-12)

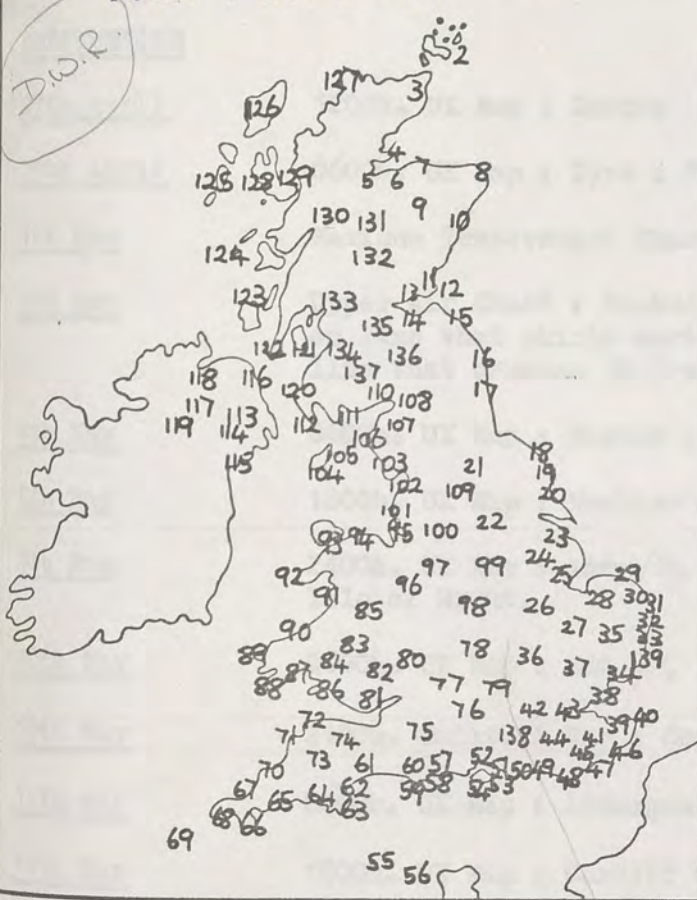


36  
37  
38  
39  
40  
41  
42  
43  
44  
45  
46  
47  
48  
49  
50  
51  
52  
53  
54  
55  
56



# KEY MAP DUPLICATE ALSO NOT FOR LOAN

D.W.R.



## LIST OF STATIONS USED

### IN DAILY WEATHER SUMMARY

(Not all stations used every time)

- |                      |                |
|----------------------|----------------|
| 1 Lerwick            | 18 whitby      |
| 2 Kirkwall           | 19 scarborough |
| 3 wick               | 20 Bridlington |
| 4 Tarbatness         | 21 Leeming     |
| 5 Inverness          | 22 Finningley  |
| 6 kinloss            | 23 Binbrook    |
| 7 Lossiemouth        | 24 waddington  |
| 8 Fraserburgh Head   | 25 coningsby   |
| 9 Glenlivet          | 26 wittering   |
| 10 Aberdeen Airport  | 27 wyton       |
| 11 keuchars          | 28 Marham      |
| 12 Fife Ness         | 29 cromer      |
| 13 Pitreavie         | 30 coltishall  |
| 14 Edinburgh Airport | 31 Hemsby      |
| 15 st Abbs Head      | 32 Gorleston   |
| 16 Boulmer           | 33 Lowestoft   |
| 17 Tynemouth         | 34 clacton     |
|                      | 35 Honington   |

- |                          |                   |                    |                         |                            |
|--------------------------|-------------------|--------------------|-------------------------|----------------------------|
| 36 Bedford               | 57 Hurn           | 78 Brize Norton    | 100 Ringway             | 121 Kildonan               |
| 37 stansted              | 58 swanage/Poole  | 79 Benson          | 101 southport           | 122 Machrihanish           |
| 38 shoeburyness          | 59 Portland Bill  | 80 Gloucester      | 102 Blackpool           | 123 Rhuvaal                |
| 39 Manston               | 60 Weymouth       | 81 cardiff Airport | 103 Morecambe           | 124 Tiree                  |
| 40 Margate               | 61 Exeter         | 82 cilfynydd       | 104 Ronaldsway          | 125 Benbecula              |
| 41 Jubilee corner        | 62 reignmath      | 83 Treacastle      | 105 Douglas             | 126 stornoway              |
| 42 Heathrow              | 63 Torquay        | 84 Brynamman       | 106 st Bees Head        | 127 cape<br>wrath          |
| 43 London W. centre      | 64 Plymouth       | 85 cenarth         | 107 Aspatia             | 128 Neist Point            |
| 44 Gatwick               | 65 Falmouth       | 86 Mumbles         | 108 carlisle            | 129 Prabost                |
| 45 Herstmonceux          | 66 culdrose       | 87 Tenby           | 109 Bingley             | 130 Fort<br>william        |
| 46 Folkestone            | 67 camborne       | 88 Milford Haven   | 110 Dumfries            | 131 Fort<br>Augustus       |
| 47 Hastings              | 68 Penzance       | 89 Brawdy          | 111 whithorn            | 132 Tummel<br>Bridge       |
| 48 Eastbourne            | 69 scilly         | 90 Abersporth      | 112 Mull of<br>Galloway | 133 Abbotsinch             |
| 49 Brighton              | 70 st. Mawgan     | 91 Aberdovey       | 113 Aldergrove          | 134 Prestwick              |
| 50 worthing              | 71 Hartland Point | 92 Bardsey Island  | 114 long kesh           | 135 Salsburgh              |
| 51 Bognor Regis          | 72 Ilfracombe     | 93 valley          | 115 Kilkeel             | 136 Eskdalemuir            |
| 52 southsea              | 73 Bastreet       | 94 colwyn Bay      | 116 Larne               | 137 Glenlee                |
| 53 shanklin              | 74 Burrington     | 95 Aughton         | 117 carrigans           | 138 Farnborough<br>/odiham |
| 54 st. catherine's Point | 75 Yeovilton      | 96 shawbury        | 118 carmoney            | 139 wattisham              |
| 55 Guernsey Airport      | 76 Boscombe Down  | 97 cellarhead      | 119 corgary             |                            |
| 56 Jersey (resort)       | 77 Lyneham        | 98 Elmdon          | 120 consewell<br>Point  |                            |
|                          |                   | 99 watnall         |                         |                            |



LIST OF STATIONS USED  
IN DAILY WEATHER SUMMARY  
(Not all stations used every time)

18 Whithy	1 Lerwick
19 Sandburgh	2 Kirkwall
20 Bridlington	3 Wick
21 Leeming	4 Tarpness
22 Farningley	5 Inverness
23 B. Wick	6 Kilmessie
24 Waddington	7 Lossiemouth
25 Coningsby	8 Fraserburgh Head
26 Wittering	9 Elgin
27 Wyton	10 Aberdeen Airport
28 Morham	11 Leuchars
29 Cromie	12 Fife Ness
30 Collieston	13 P. Fraserburgh
31 Hemsway	14 Edinburgh Airport
32 Gortree	15 St. Andrews Head
33 Lowestoft	16 Boulmer
34 Clacton	17 Thurrock
35 Sandburgh	
100 L. Wyton	18 B. Fraserburgh
101 Southport	19 B. Fraserburgh
102 Blackpool	20 Blackpool
103 M. Fraserburgh	21 M. Fraserburgh
104 Kilmessie	22 Kilmessie
105 Douglas	23 Douglas
106 St. Andrews Head	24 St. Andrews Head
107 Aberdeen	25 Aberdeen
108 Collieston	26 Collieston
109 Bridlington	27 Bridlington
110 Dunfermline	28 Dunfermline
111 W. Fraserburgh	29 W. Fraserburgh
112 Mull of G. Fraserburgh	30 Mull of G. Fraserburgh
113 Calloway	31 Calloway
114 Aldeburgh	32 Aldeburgh
115 Long Keel	33 Long Keel
116 Wilford	34 Wilford
117 Larne	35 Larne
118 Carrigrohane	36 Carrigrohane
119 Carrigrohane	37 Carrigrohane
120 Carrigrohane	38 Carrigrohane
121 Carrigrohane	39 Carrigrohane

MAP DUBLICATE ALSO  
NOT FOR LOAN



27 L. Wyton	28 B. Fraserburgh
29 Blackpool	30 Blackpool
31 M. Fraserburgh	32 Kilmessie
33 Douglas	34 Douglas
35 St. Andrews Head	36 St. Andrews Head
37 Aberdeen	38 Aberdeen
39 Collieston	40 Collieston
41 Bridlington	42 Bridlington
43 Dunfermline	44 Dunfermline
45 W. Fraserburgh	46 W. Fraserburgh
47 Mull of G. Fraserburgh	48 Mull of G. Fraserburgh
49 Calloway	50 Calloway
51 Aldeburgh	52 Aldeburgh
53 Long Keel	54 Long Keel
55 Wilford	56 Wilford
57 Larne	58 Larne
59 Carrigrohane	60 Carrigrohane
61 Carrigrohane	62 Carrigrohane
63 Carrigrohane	64 Carrigrohane
65 Carrigrohane	66 Carrigrohane
67 Carrigrohane	68 Carrigrohane
69 Carrigrohane	70 Carrigrohane
71 Carrigrohane	72 Carrigrohane
73 Carrigrohane	74 Carrigrohane
75 Carrigrohane	76 Carrigrohane
77 Carrigrohane	78 Carrigrohane

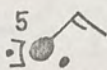






# NOT FOR LOAN

## LONDON WEATHER CENTRE DAILY WEATHER SUMMARY



### CORRECTIONS

<u>27th April</u>	1200h. UK Map : Exeter <sup>5</sup> 
<u>30th April</u>	0600h. UK Map : Dyce : Temperature <u>9</u>
<u>1st May</u>	Maximum Temperature Chart : Dyce should read <u>8</u> not <u>5</u>
<u>3rd May</u>	Upper Air Chart : Pecked lines → insert value (528) on line that skirts north coast of Scotland, (540) on line that crosses SW Ireland.
<u>4th May</u>	0600h. UK Map : Exeter : Temperature <u>7</u>
<u>8th May</u>	1800h. UK Map : Weather at <u>Tynemouth</u> : $\neq$ 
<u>9th May</u>	2400h. UK Map : Add $\neq$ for southwest Cornwall and Isle of Wight.
<u>10th May</u>	0600h. UK Map : Add $\neq$ for southwest Cornwall.
<u>10th May</u>	2100h. Rainfall Map : Correct Heathrow rain to read <u>2</u> .
<u>11th May</u>	2400h. UK Map : Aldergrove temperature <u>9</u>
<u>12th May</u>	1800h. UK Map : Cardiff temperature <u>12</u>
<u>13th May</u>	1800h. UK Map : Insert $\neq$ for Glasgow and Snowdonia, and  for Liverpool.
<u>13th May</u>	2400h. UK Map : The thunderstorms, shown over northwestern regions, refer to the 'past weather' (ie between 1800h and 2400h); only at <u>Dublin</u> and <u>Tiree</u> (not shown) was there a thunderstorm at 2400h.
<u>13th May</u>	2100h. Rainfall Map : Delete 45mm from N. Ireland and
<u>14th May</u>	0900h. Rainfall Map : Insert 45mm on N. coast of N. Ireland - note this is a <u>24-hour</u> total.
<u>19th May</u>	2400h. UK Chart : Temperature at Coltishall <u>11</u> .
<u>21st May</u>	0600h. UK Chart : Add hail at Lerwick : 
<u>21st May</u>	1200h. UK Chart : Add Aldergrove : <u>13</u> 
<u>28th May</u>	0600h. UK Chart : Temperature at Aldergrove <u>8</u>
	1800h. UK Chart : In Scarborough, Bridlington area - add $\neq$
<u>1st June</u>	2400h. UK Chart : Temperature at Exeter <u>15</u>

Additional Note We understand some subscribers are not receiving their Summaries promptly; they always leave the Weather Centre on Wednesday afternoons, so if they take more than two or three days to reach you, and this inconveniences you, please let us know so we can follow up the matter.

R. PRICHARD.  
01-430-7707 10th June 1981.





NOT FOR LOAN  
LONDON WEATHER CENTRE DAILY WEATHER SUMMARY

Important Note: We understand some authorities are not receiving their summaries. They always leave the Weather Centre on Wednesday afternoon, so if they take more than two or three days to reach you, and this information has, please let us know so we can follow up the matter.

01-05-1981  
10th June 1981

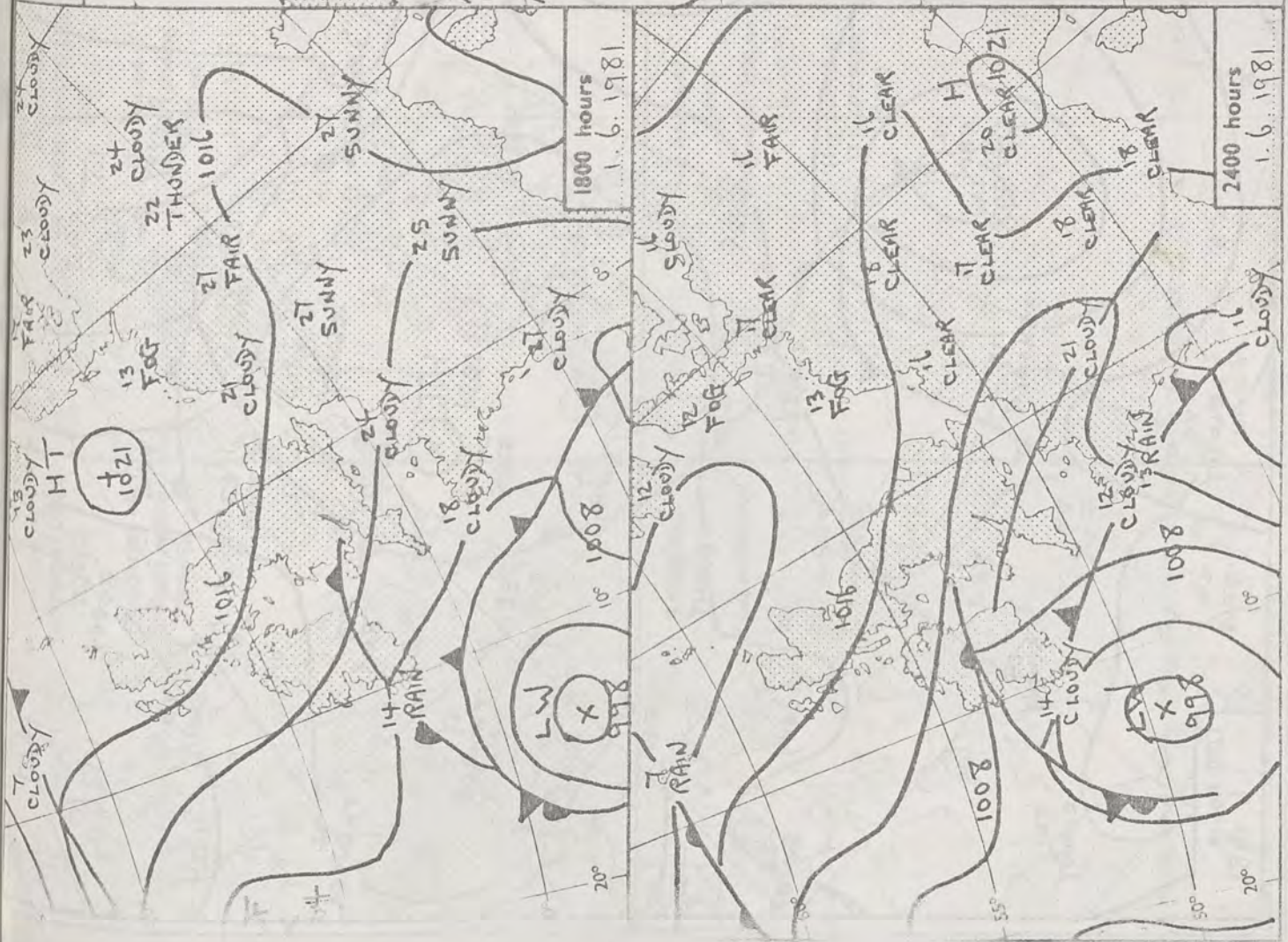
2400h. UK Chart : Temperature at Exeter 15  
1800h. UK Chart : In Southampton, Southampton area - all 15  
0600h. UK Chart : Temperature at Alderney 8  
1200h. UK Chart : Add Alderney 15  
0600h. UK Chart : Add half at Exeter : 15  
2400h. UK Chart : Temperature at Colaba 11.  
note this is a 24-hour total.  
0900h. British Map : Insert 45m on N. coast of N. Ireland -  
and  
2100h. British Map : Delete 45m from N. Ireland  
thunderstorm at 2400h.  
2400h. UK Map : The thunderstorm, shown over northwestern  
regions, refer to the 'past weather' (ie between 1800h and  
2400h); only at Exeter and Tint (not shown) was there a  
thunderstorm.  
1800h. UK Map : Insert 15 for Glasgow and Newcastle, and 15  
for Liverpool.  
1800h. UK Map : Cardiff temperature 12  
2400h. UK Map : Alderney temperature 8  
2100h. British Map : Correct Heathrow rain to read 2.  
0600h. UK Map : Add 15 for southwest Cornwall.  
2400h. UK Map : Add 15 for southwest Cornwall and  
Isle of Wight.  
1800h. UK Map : Weather at Tynemouth : 15  
0600h. UK Map : Exeter : Temperature 1  
line that crosses SW Ireland.  
on line that enters north coast of Scotland, (240) on  
Upper Air Chart : Packed lines -> insert value (528)  
Maximum Temperature Chart : Type should read 8 not 5

NOT FOR LOAN



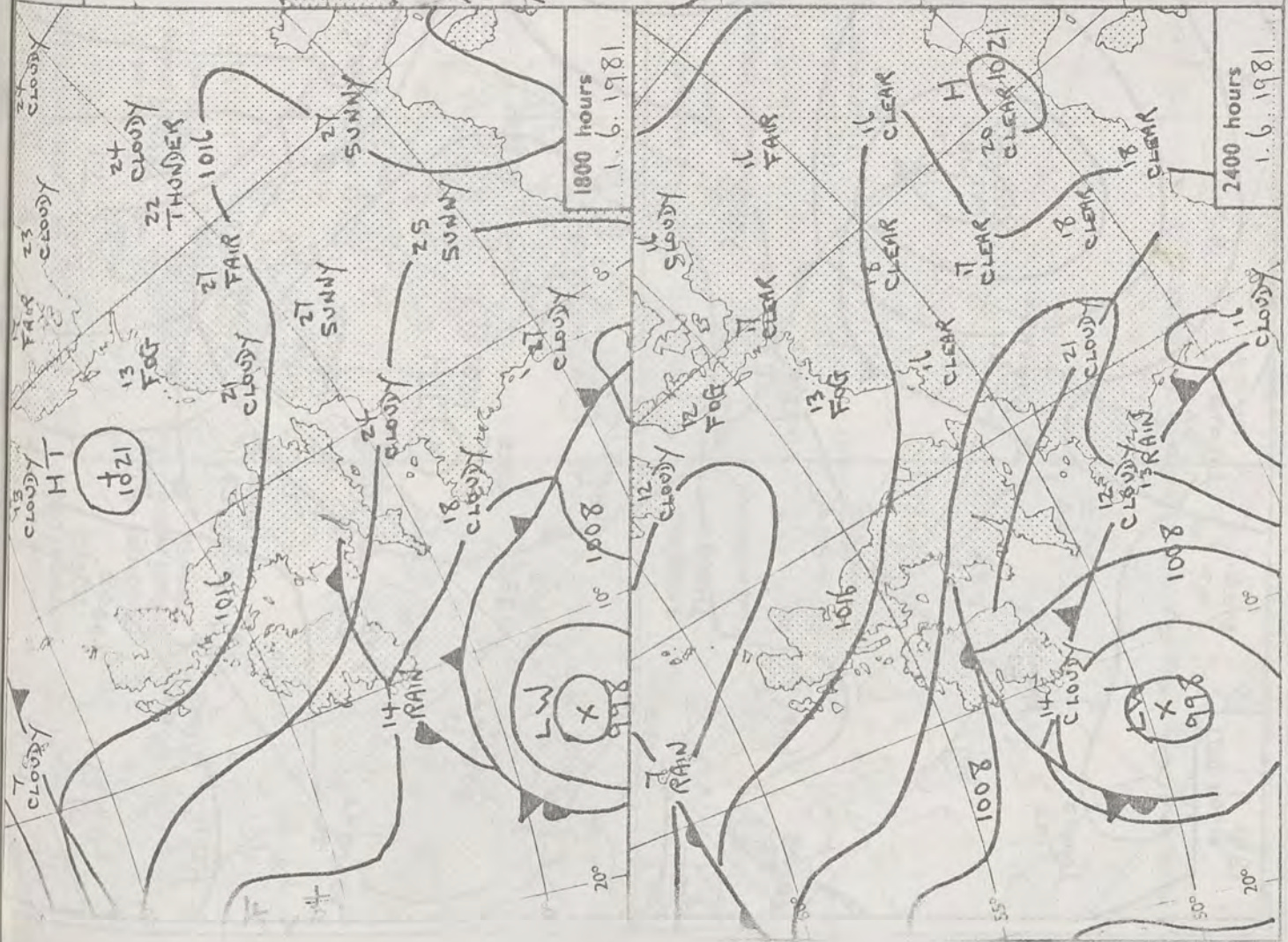
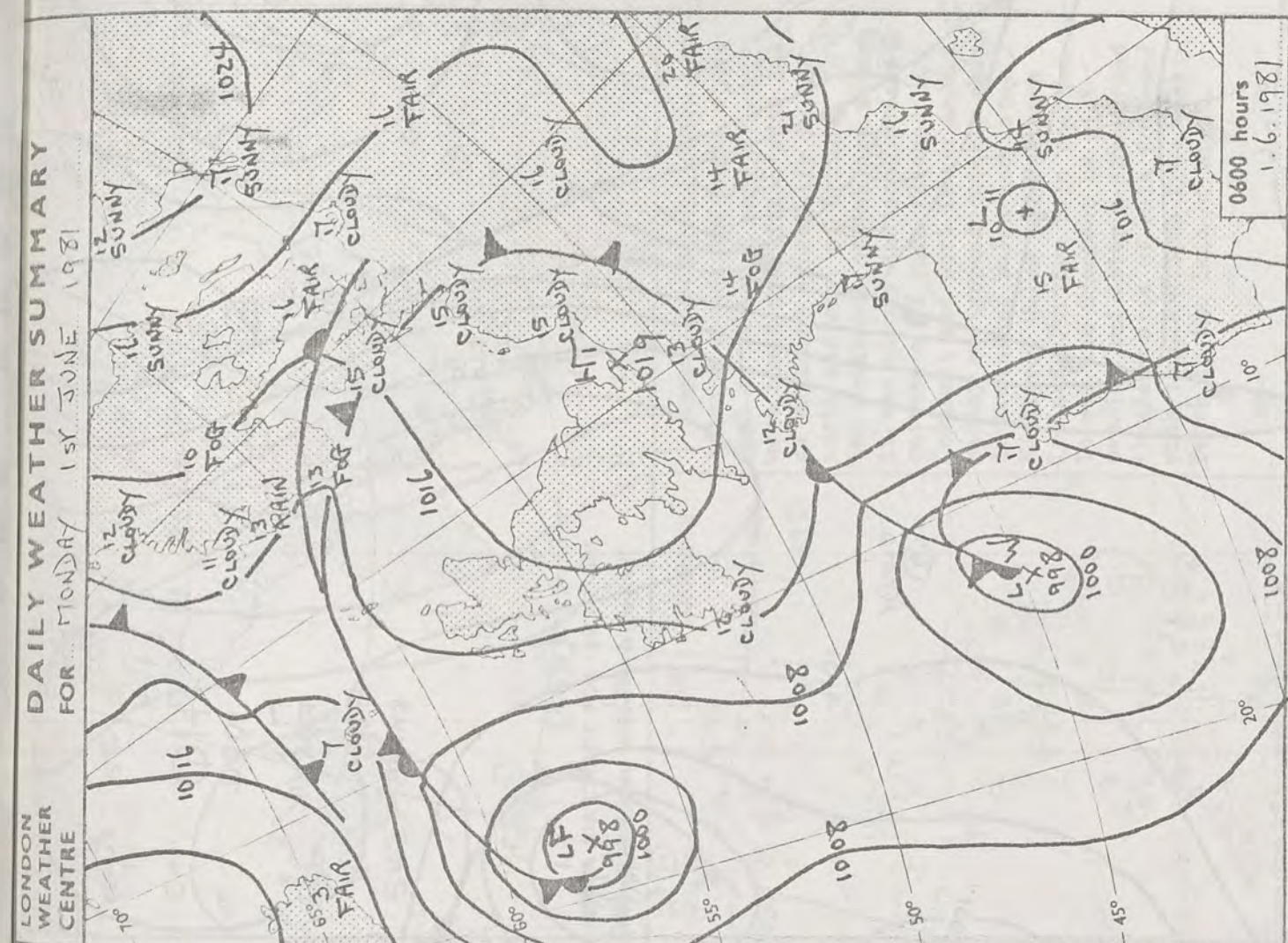
# DAILY WEATHER SUMMARY FOR MONDAY 1st JUNE 1981

LONDON  
WEATHER  
CENTRE

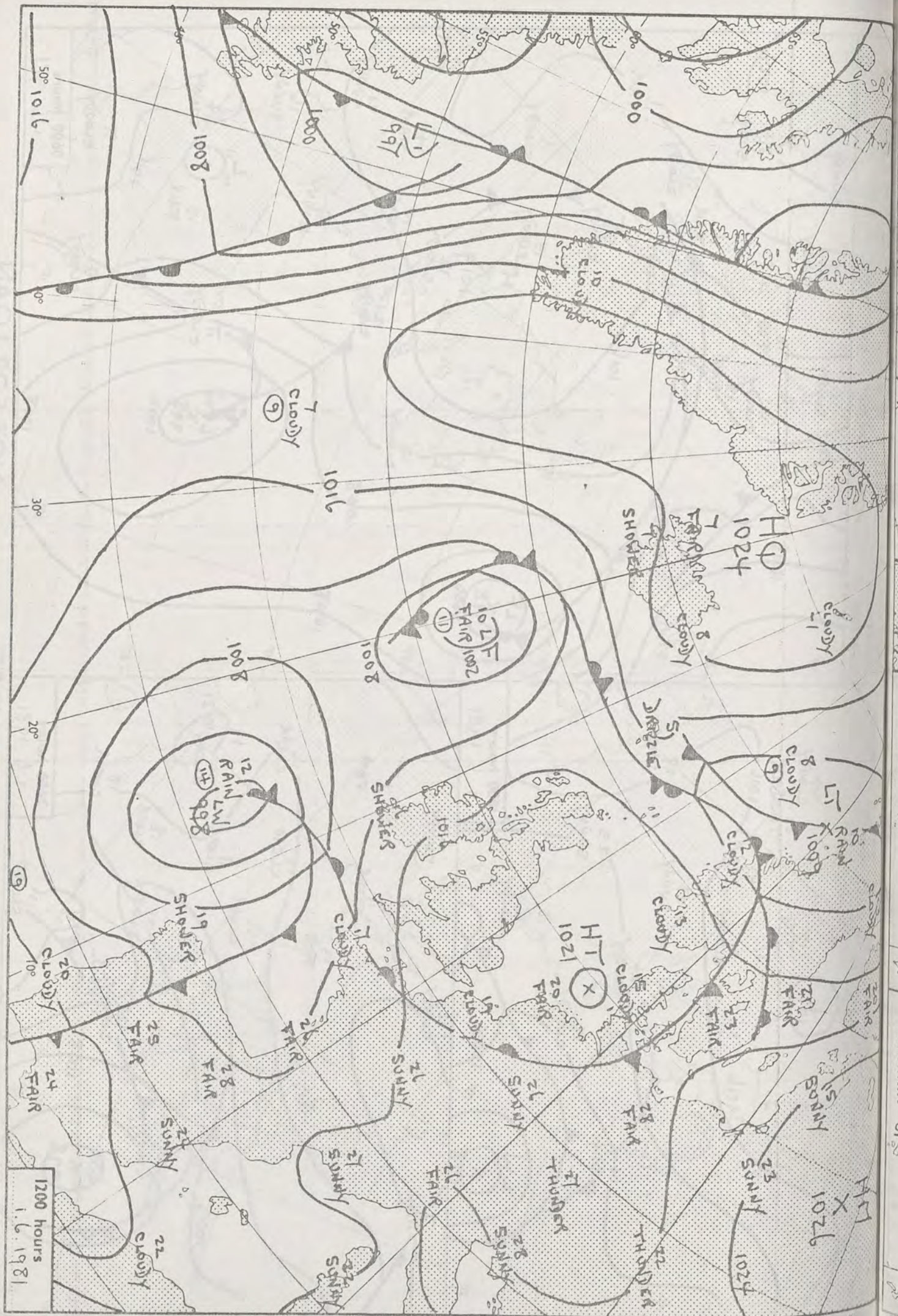


DUPLICATE ALSO

NOT FOR LOAN

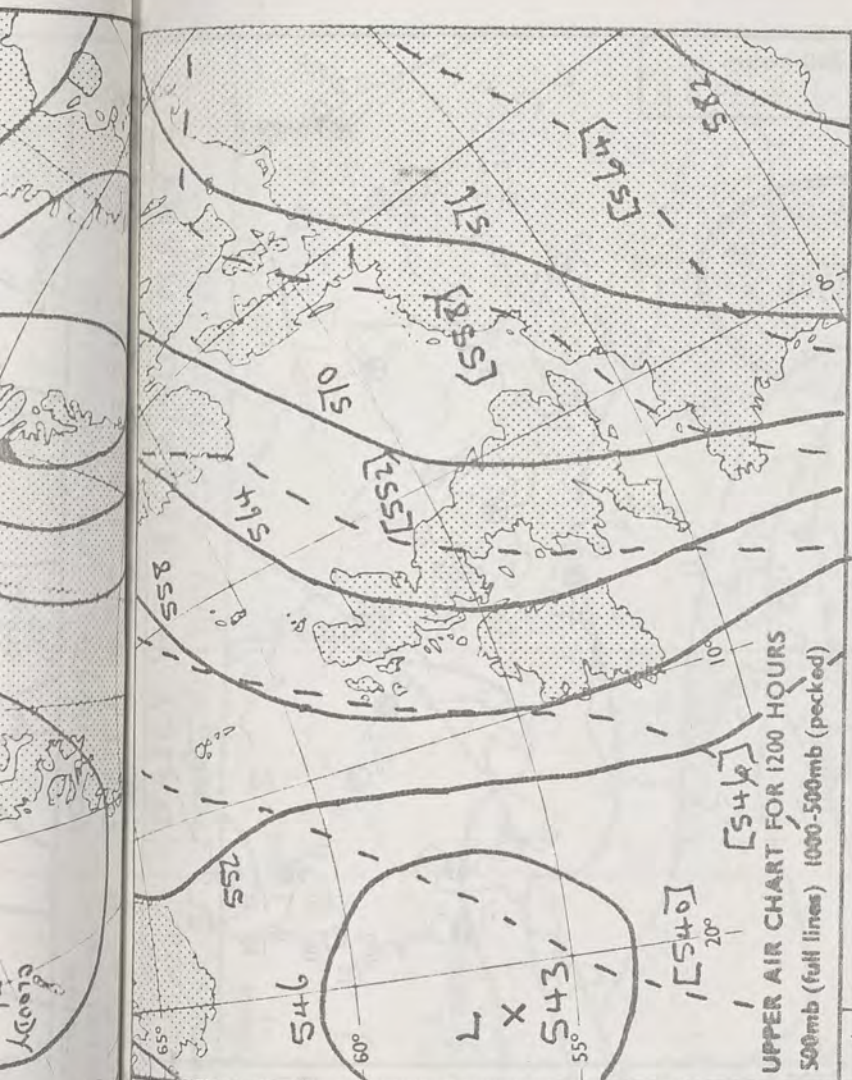






STATION	TIME	MAXIMUM TEMPERATURE	MINIMUM TEMPERATURE
155	1	85	65
156	1	85	65
157	1	85	65
158	1	85	65
159	1	85	65
160	1	85	65
161	1	85	65
162	1	85	65
163	1	85	65
164	1	85	65
165	1	85	65
166	1	85	65
167	1	85	65
168	1	85	65
169	1	85	65
170	1	85	65
171	1	85	65
172	1	85	65
173	1	85	65
174	1	85	65
175	1	85	65
176	1	85	65
177	1	85	65
178	1	85	65
179	1	85	65
180	1	85	65
181	1	85	65
182	1	85	65
183	1	85	65
184	1	85	65
185	1	85	65
186	1	85	65
187	1	85	65
188	1	85	65
189	1	85	65
190	1	85	65
191	1	85	65
192	1	85	65
193	1	85	65
194	1	85	65
195	1	85	65
196	1	85	65
197	1	85	65
198	1	85	65
199	1	85	65
200	1	85	65

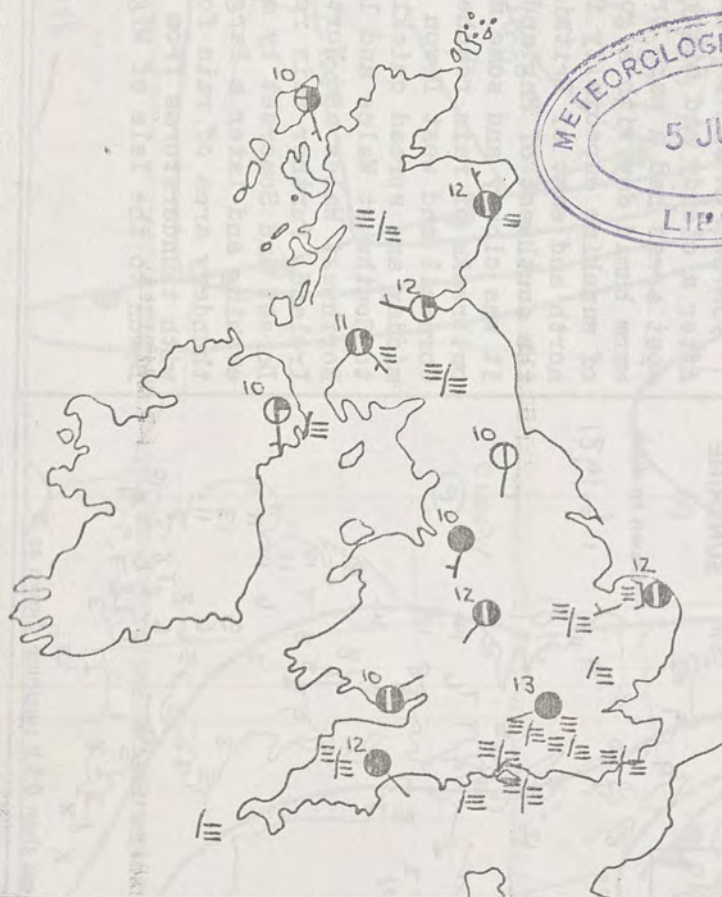






0600 hours  
1.6.1981

1200 hours  
1.6.1981

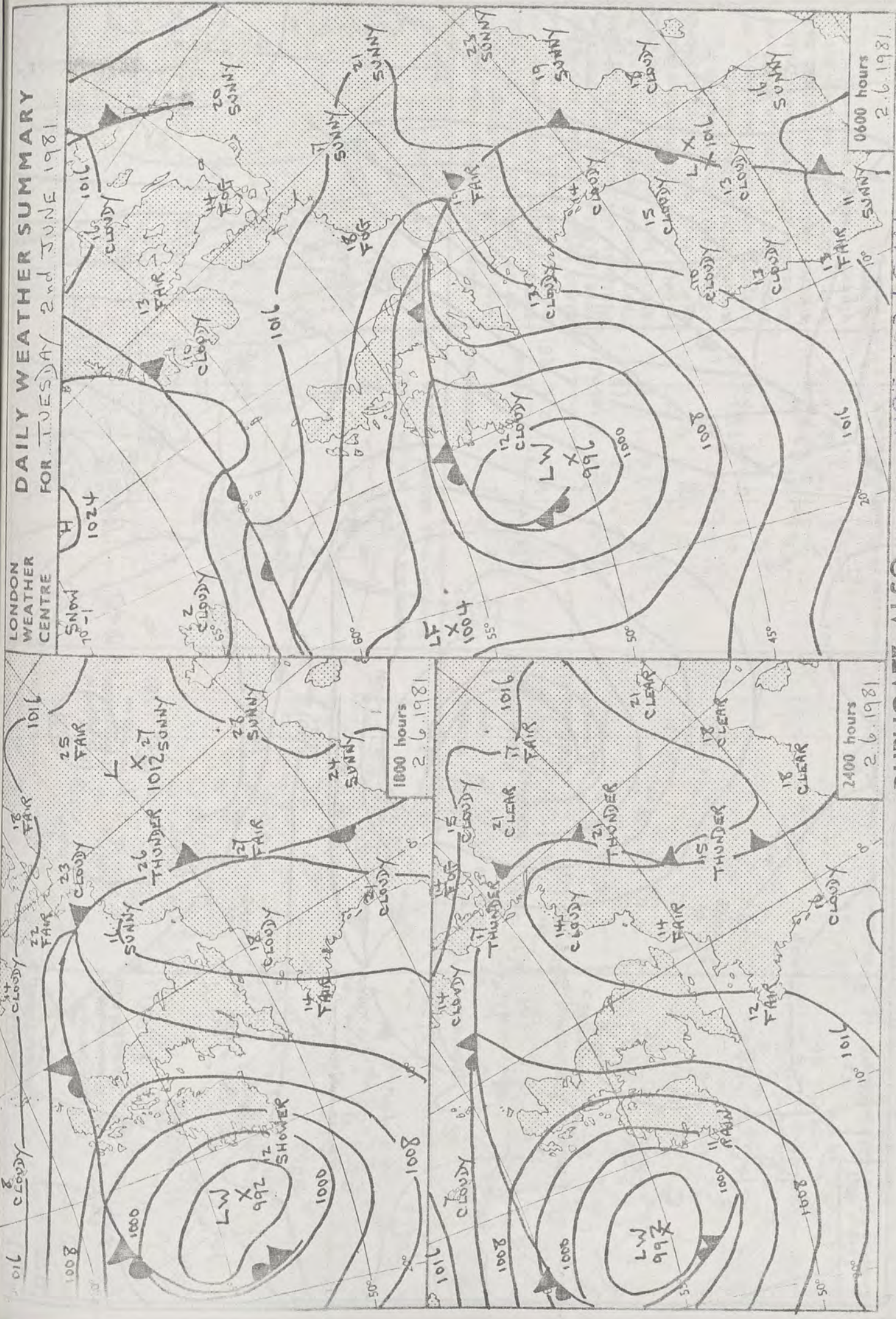


1800 hours  
1.6.1981

2400 hours  
1.6.1981







**DAILY WEATHER SUMMARY**  
FOR TUESDAY 2nd JUNE 1981

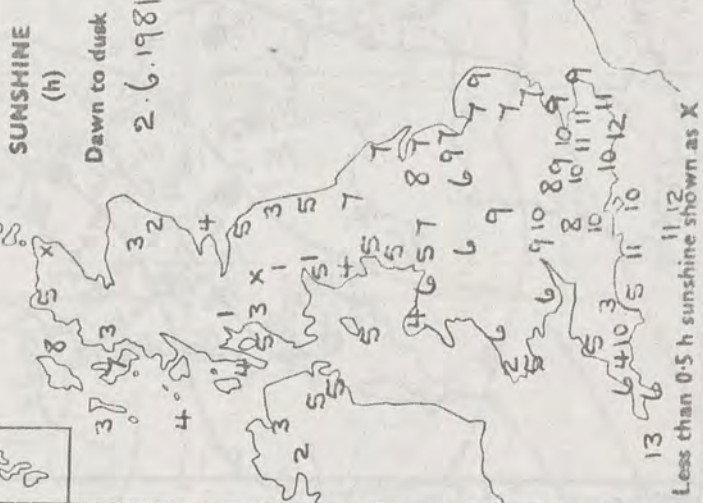
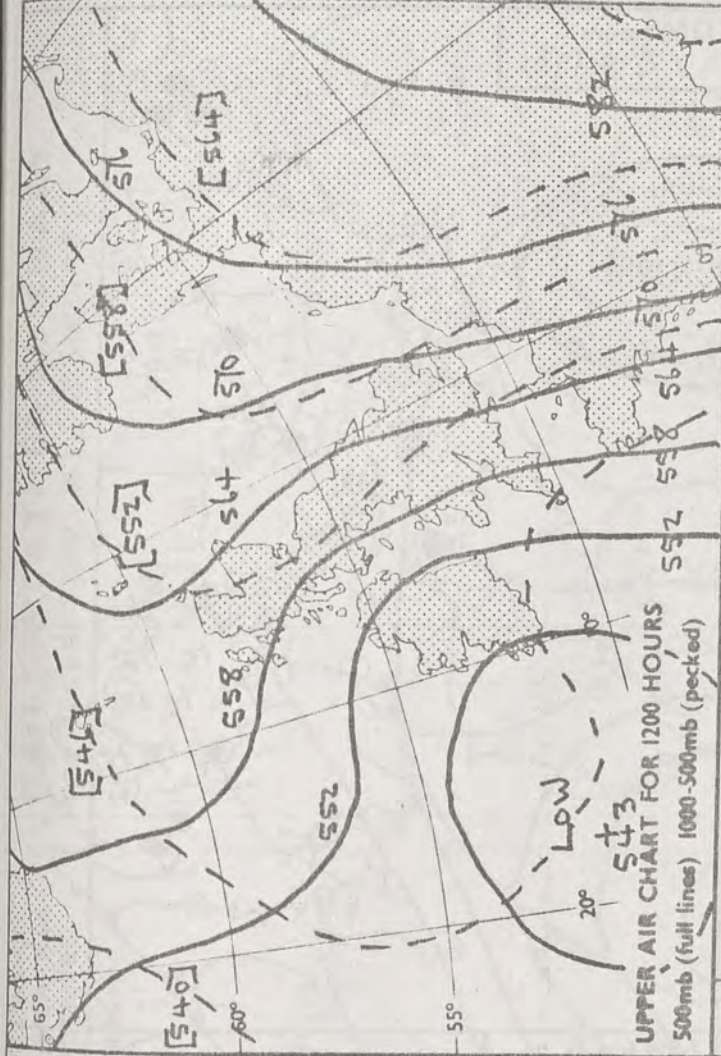
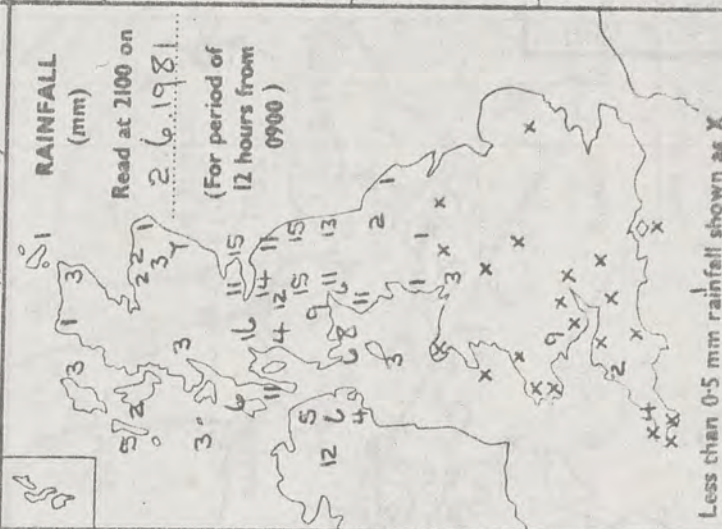
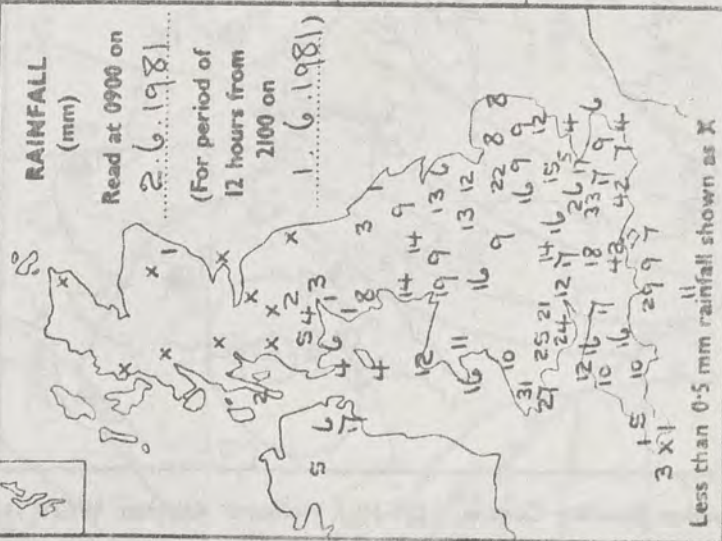
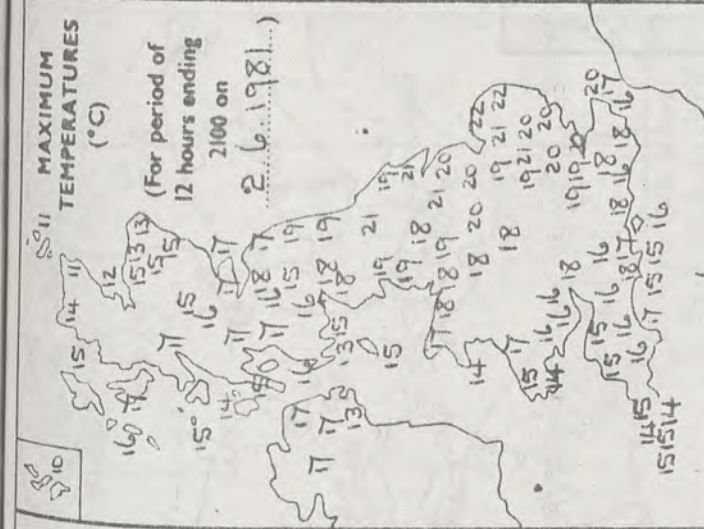
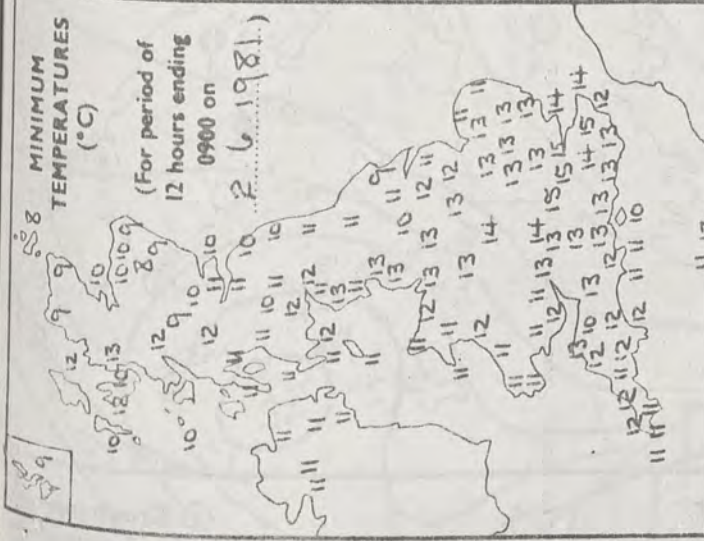
LONDON  
WEATHER  
CENTRE  
SNOW  
10-1

DUPLICATE ALSO NOT FOR LOAN










**SUMMARY OF BRITISH WEATHER**  
Most of the United Kingdom was dry at first but heavy rain and thunderstorms in southwest England and South Wales at mid-night moved northeast across the rest of Wales, southern England, Midlands and East Anglia by dawn. They reached central Scotland by midday but thereafter moved only slowly north with the thunder having died out. 18 millimetres of rain fell in 10 minutes around 0100 at Bournemouth Airport, and there were many reports of flooding in southern Britain. After the heavy rain central and eastern England had mainly dry, sunny weather but elsewhere there were some showers.



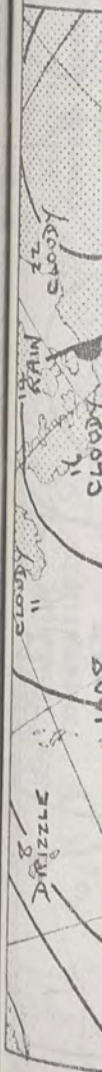
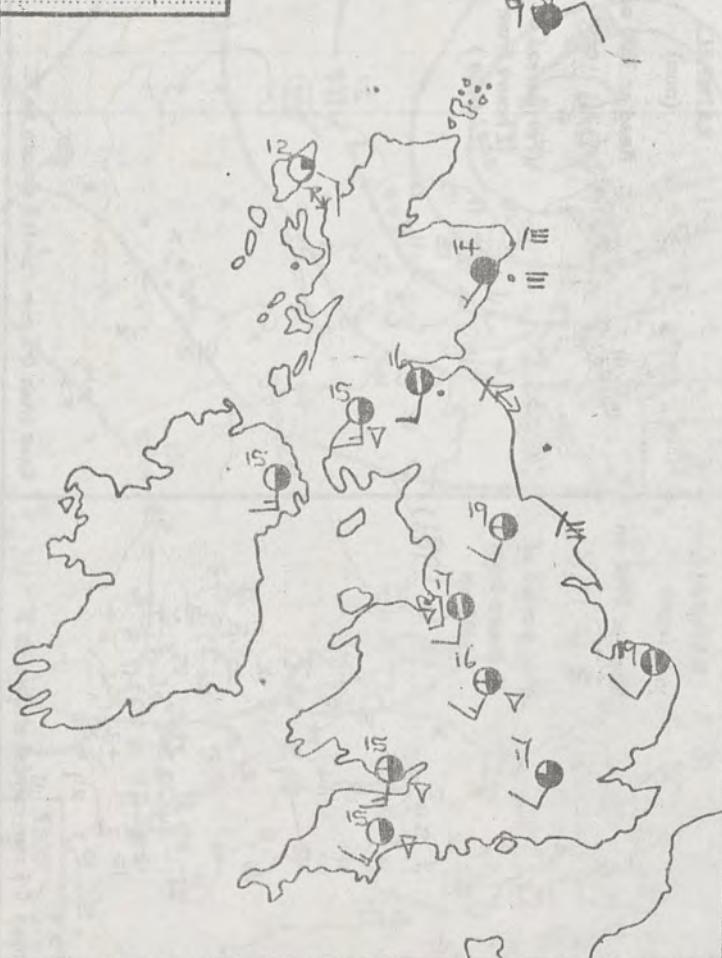
0600 hours  
2.6.1981

1200 hours  
2.6.1981



1800 hours  
2.6.1981

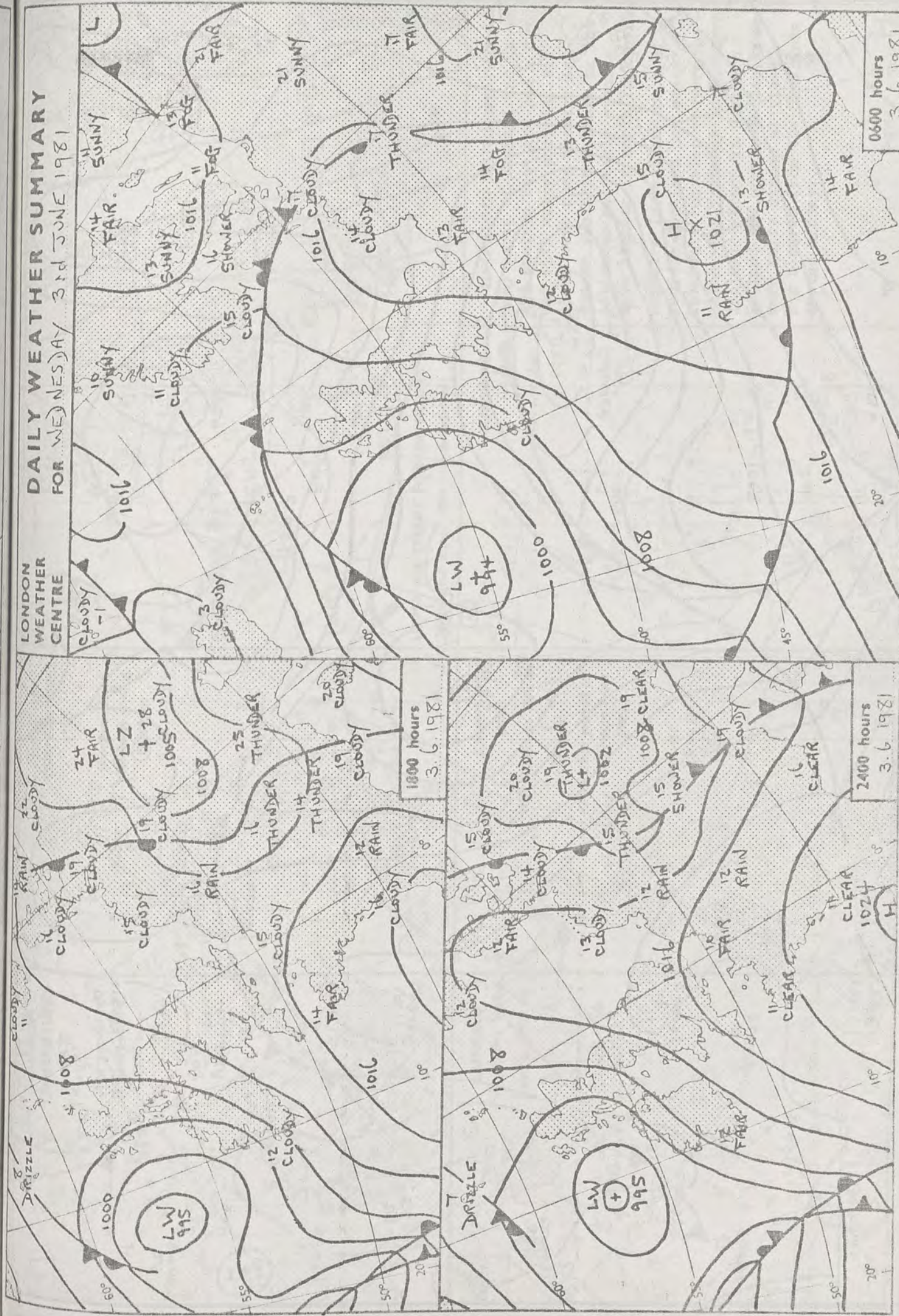
2400 hours  
2.6.1981





# DAILY WEATHER SUMMARY FOR WEDNESDAY 3rd JUNE 1981

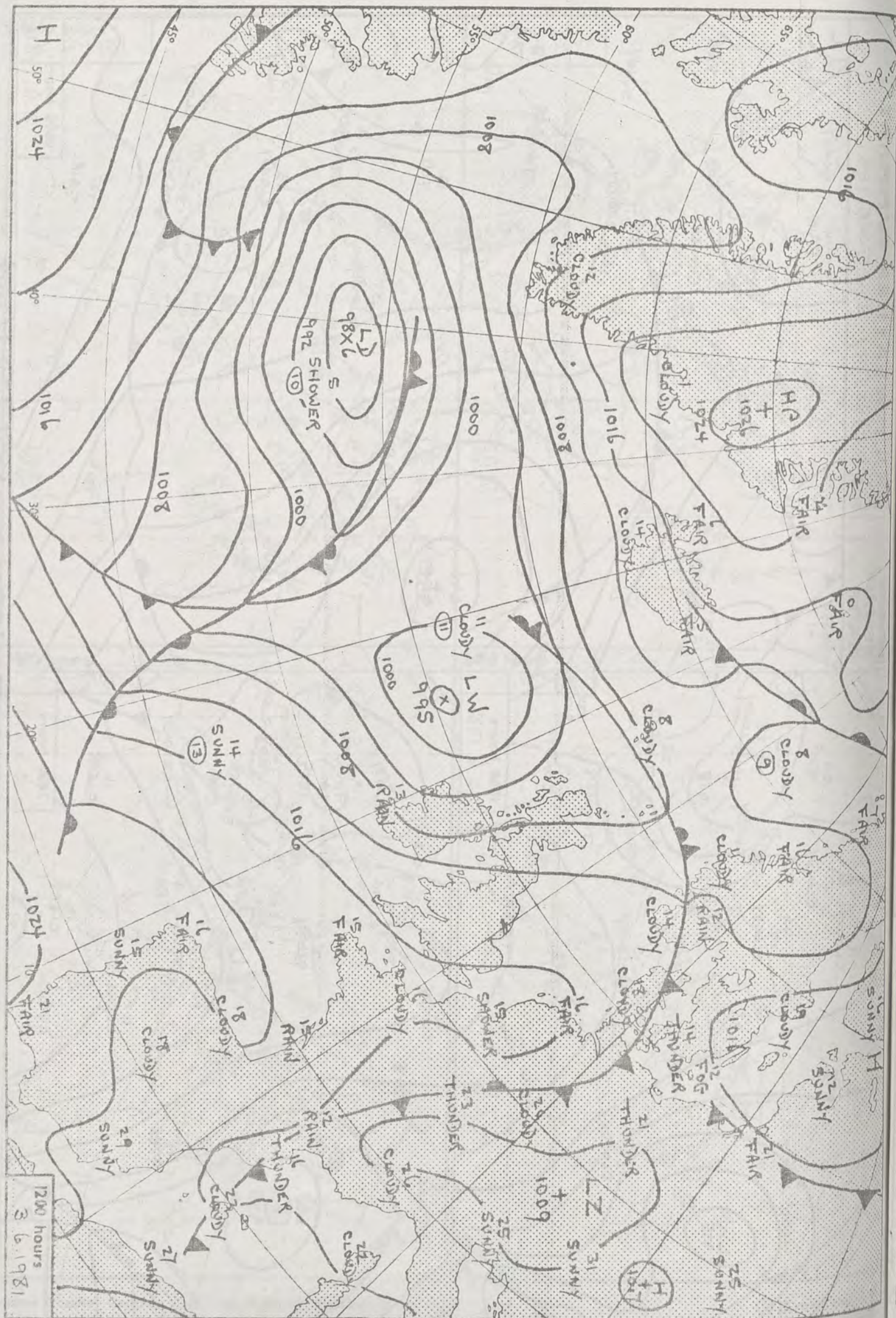
LONDON  
WEATHER  
CENTRE






NOT FOR LOAN

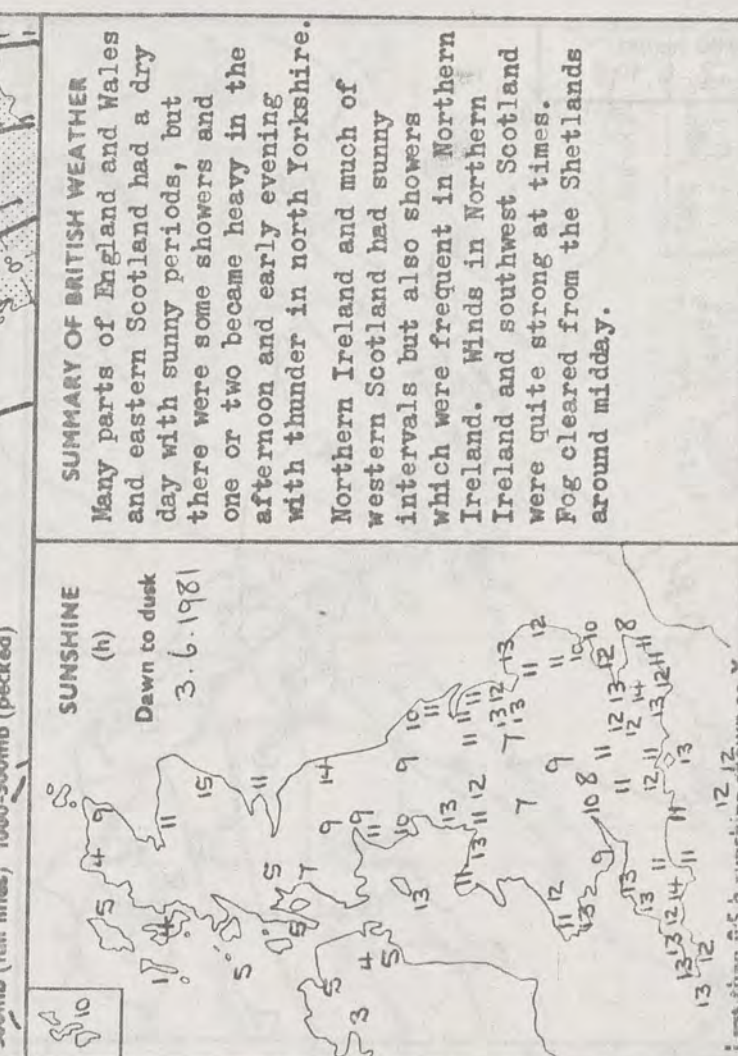
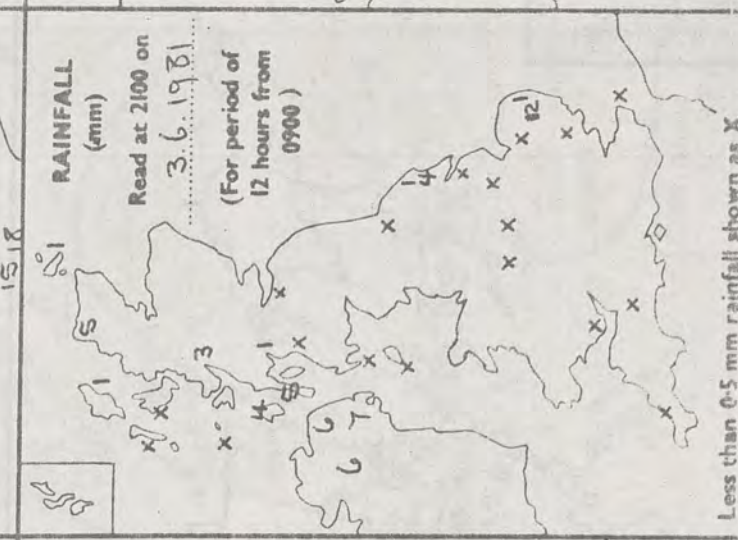
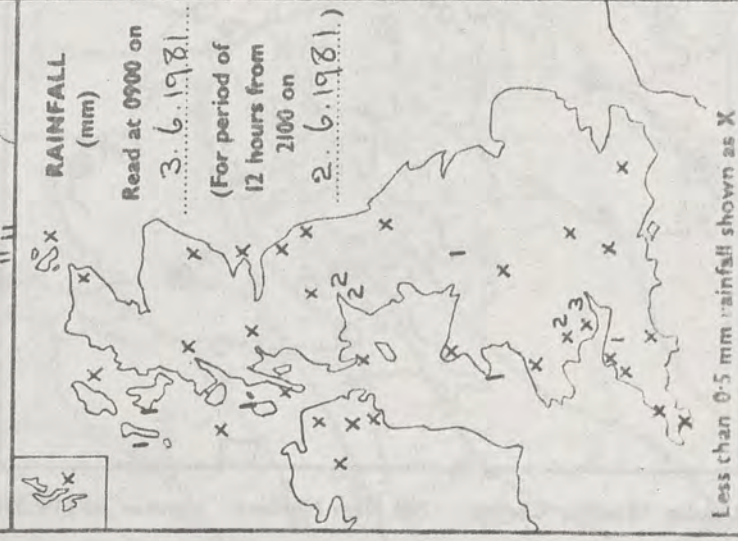
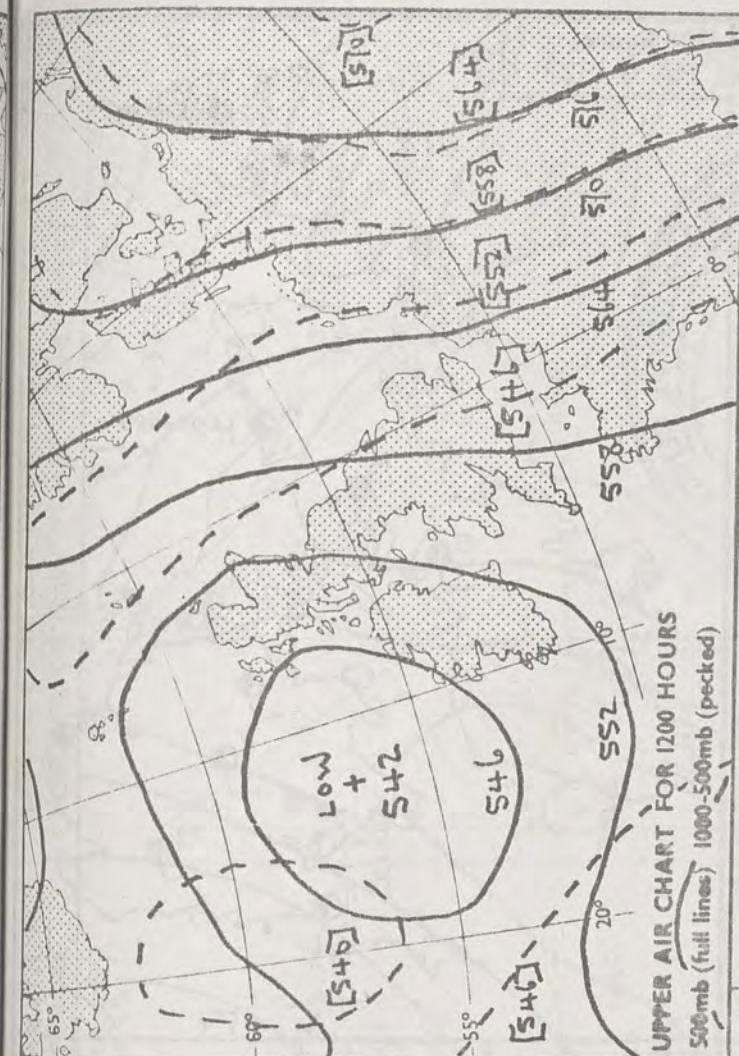
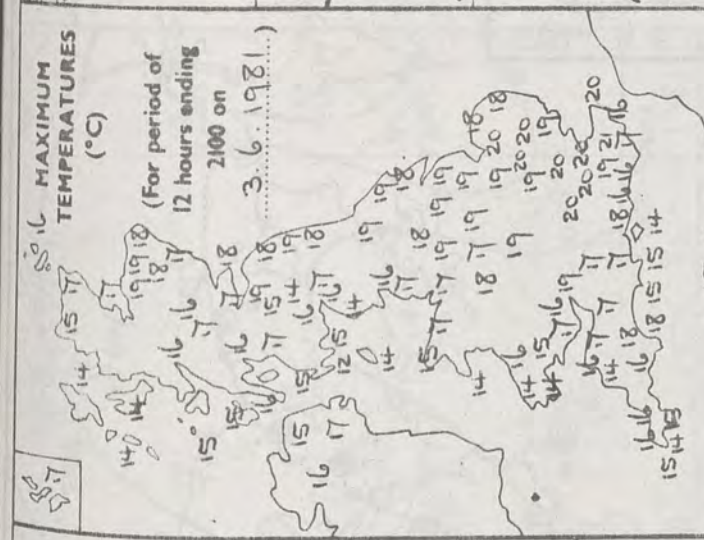
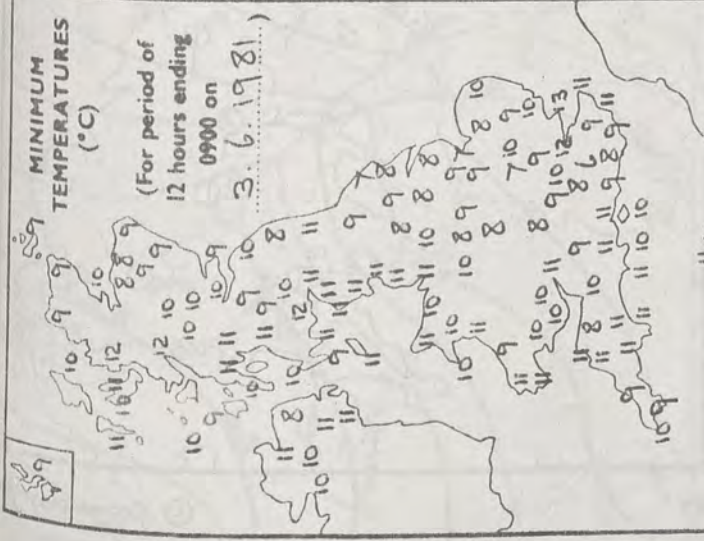
DUPLICATE ALSO





 <p>MINIMUM TEMPERATURES (°C)</p>	 <p>MAXIMUM TEMPERATURES (°C)</p>	
---	--	---





Less than 0.5 mm rainfall shown as X

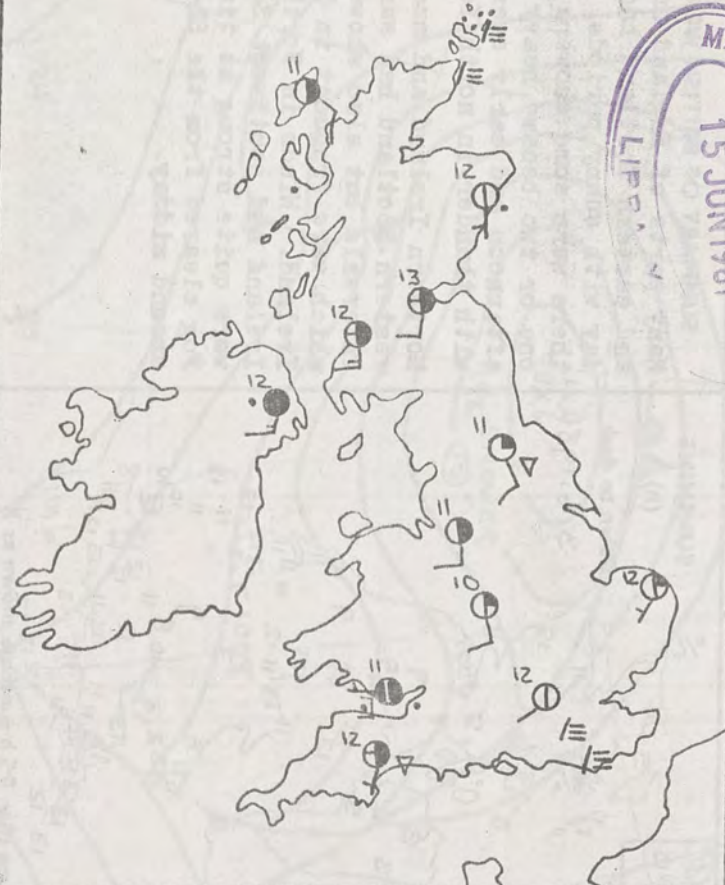
Less than 0.5 h sunshine shown as X

**SUMMARY OF BRITISH WEATHER**  
Many parts of England and Wales and eastern Scotland had a dry day with sunny periods, but there were some showers and one or two became heavy in the afternoon and early evening with thunder in north Yorkshire.

Northern Ireland and much of western Scotland had sunny intervals but also showers which were frequent in Northern Ireland. Winds in Northern Ireland and southwest Scotland were quite strong at times. Fog cleared from the Shetlands around midday.



0600 hours  
3.6.1981



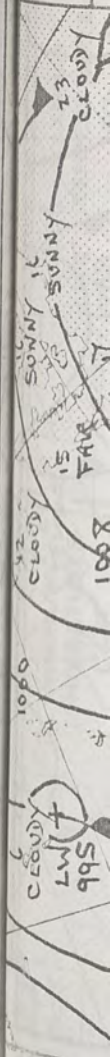
1200 hours  
3.6.1981



1800 hours  
3.6.1981



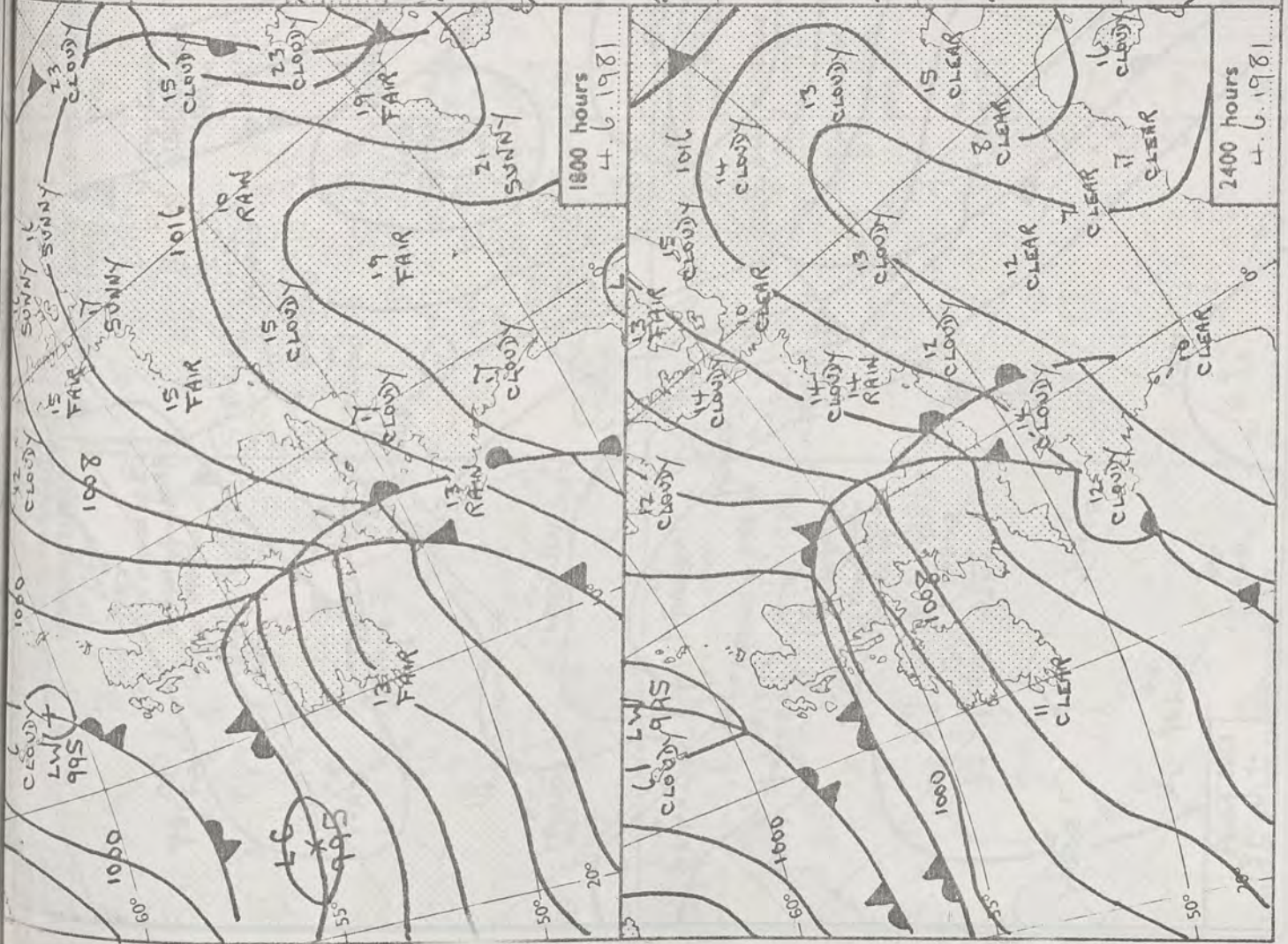
2400 hours  
3.6.1981





DAILY WEATHER SUMMARY  
FOR THURSDAY 4th JUNE 1981

LONDON  
WEATHER  
CENTRE



0600 hours  
4.6.1981

DUPLICATE ALSO


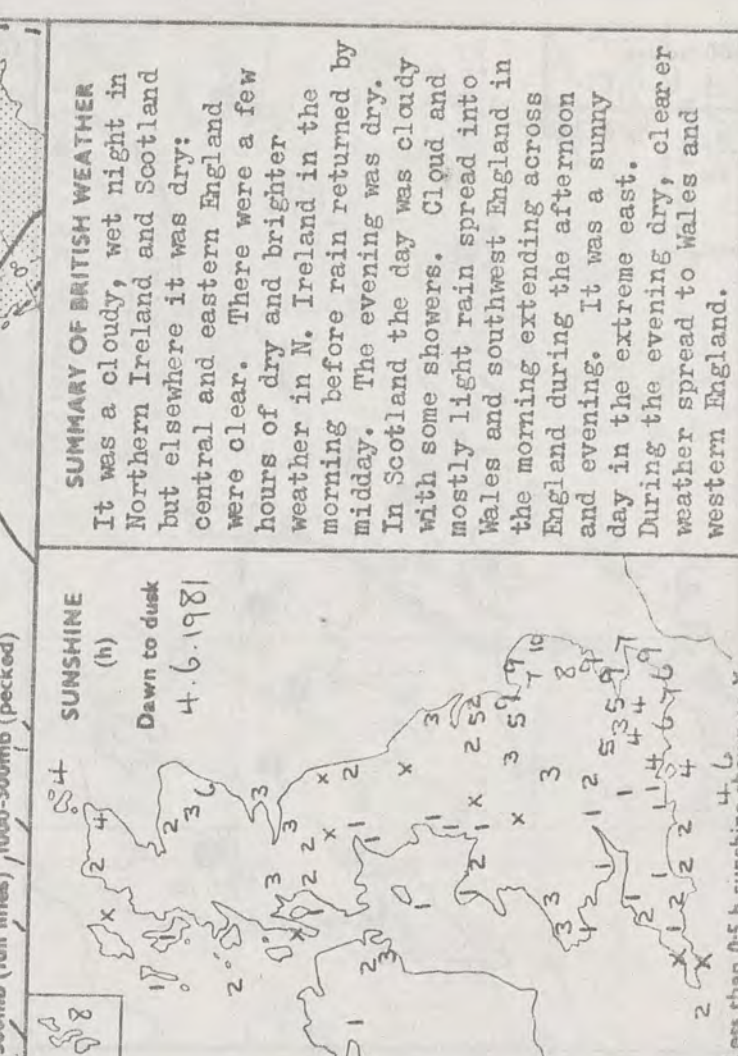
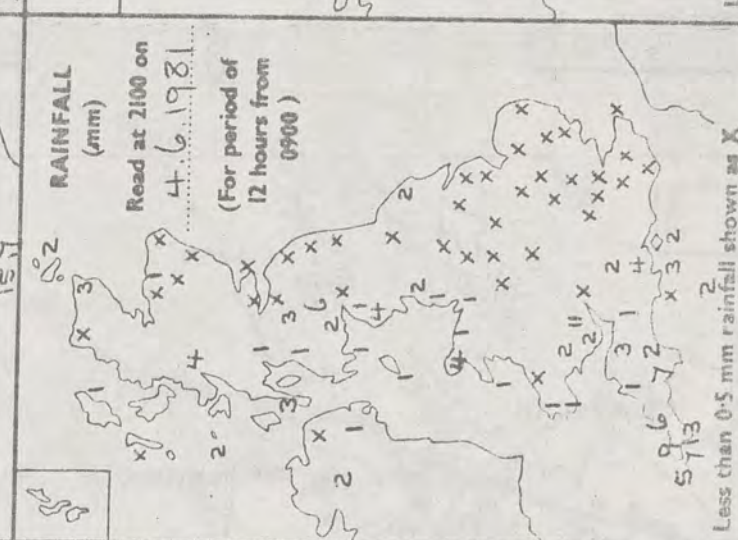
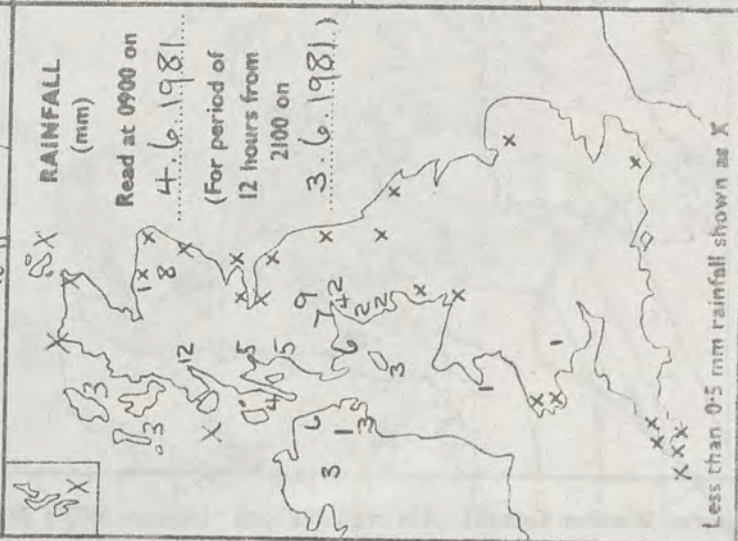
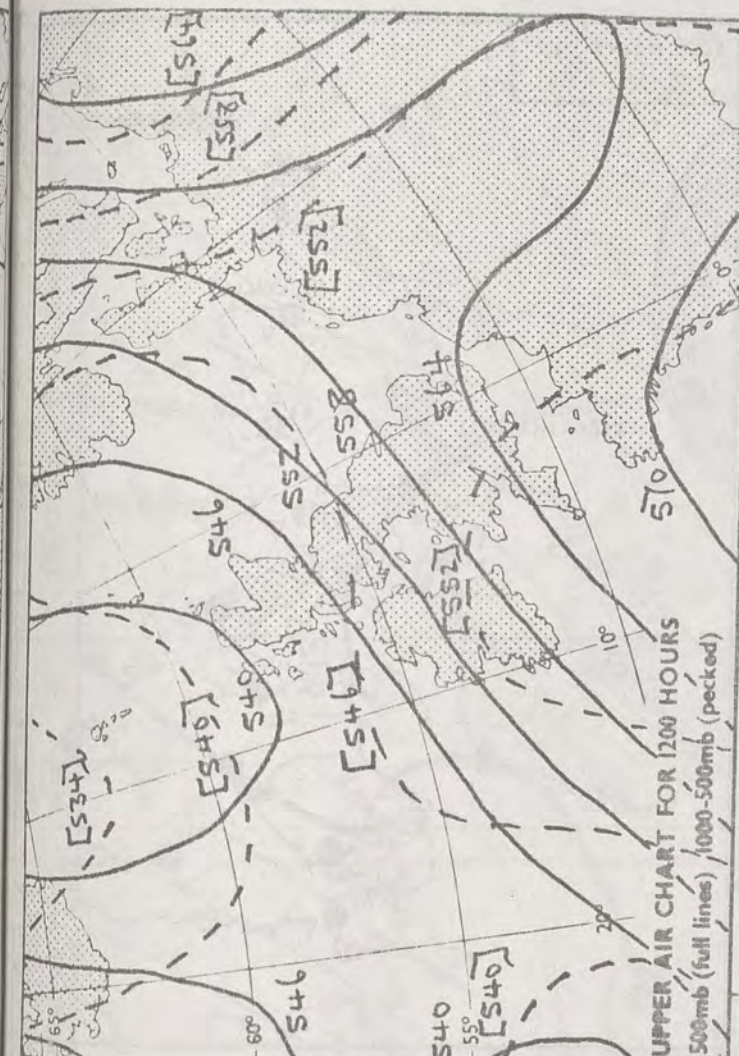
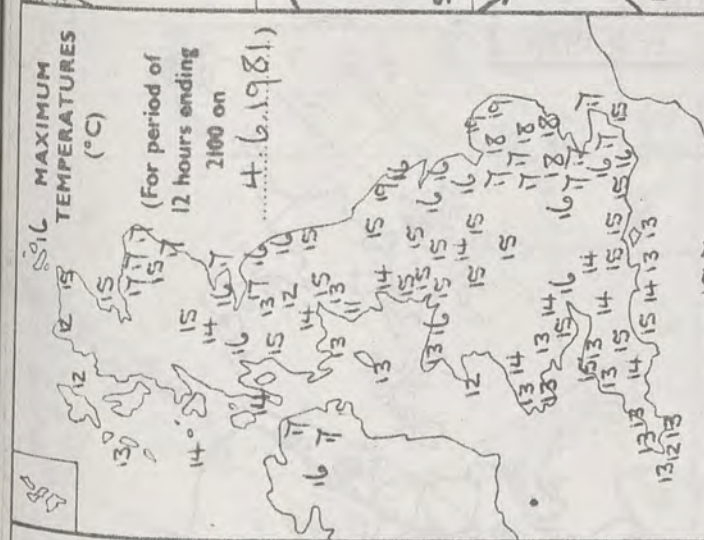
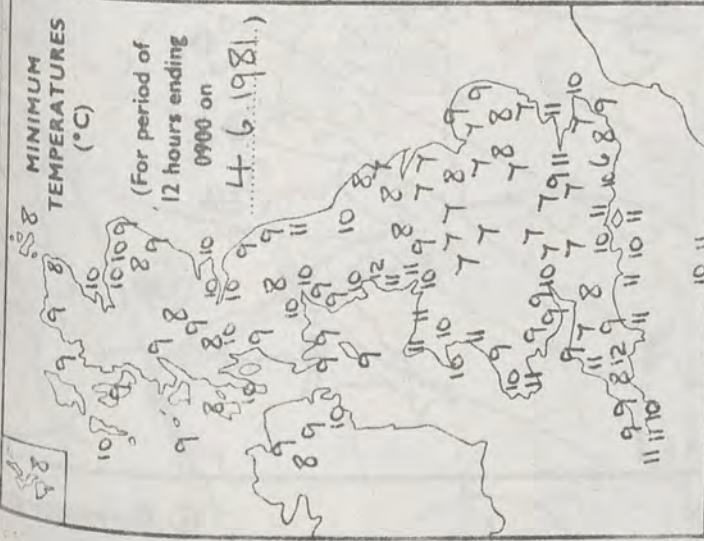
NOT FOR LOAN

0600 hours  
4.6.1981



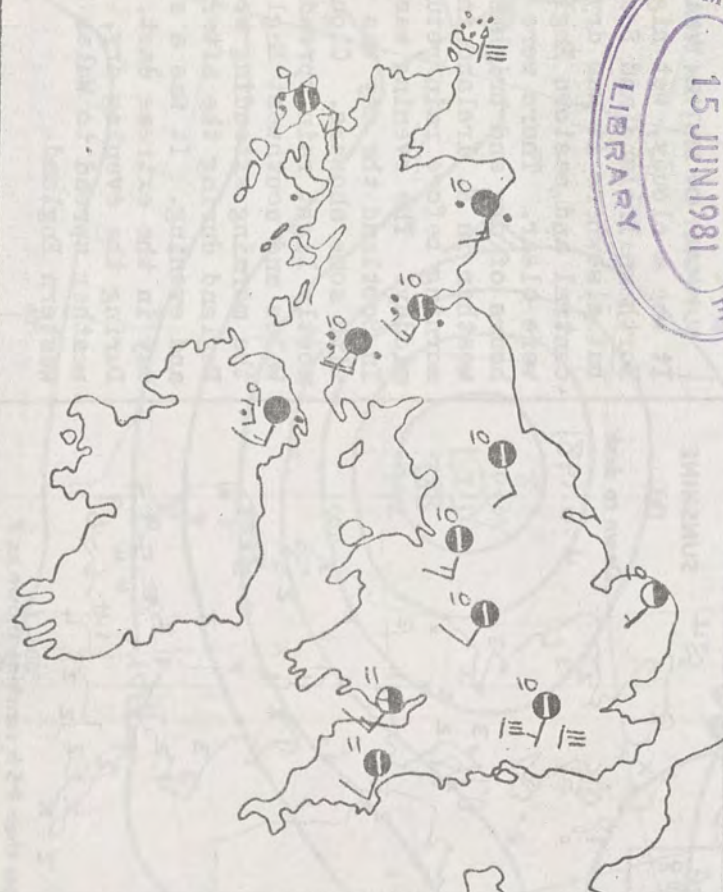








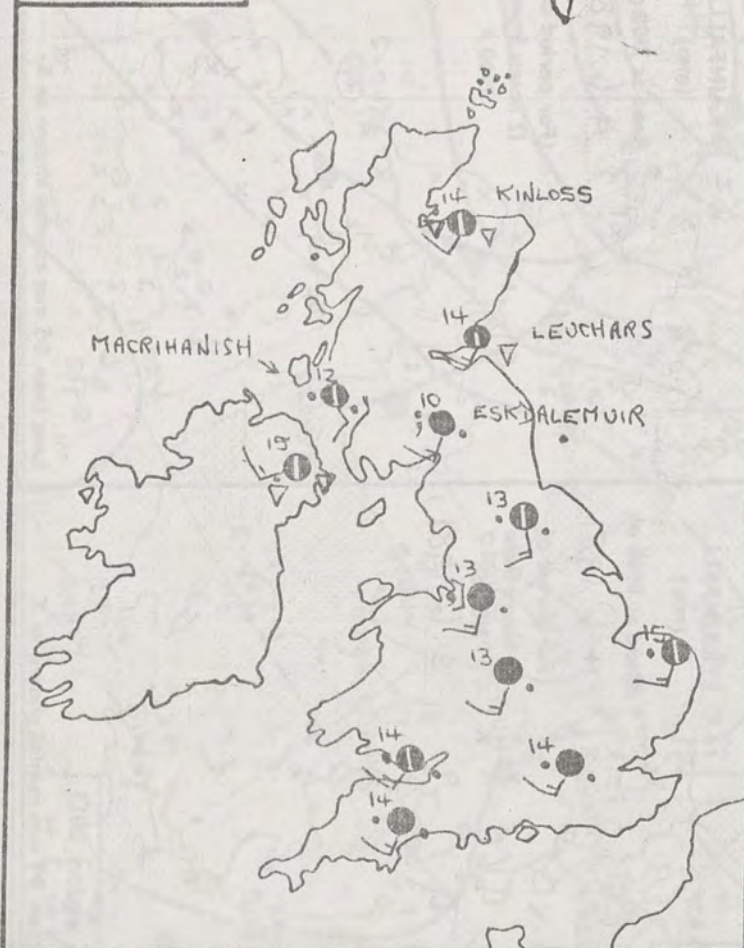
0600 hours  
4.6.1981




1200 hours  
4.6.1981



1800 hours  
4.6.1981



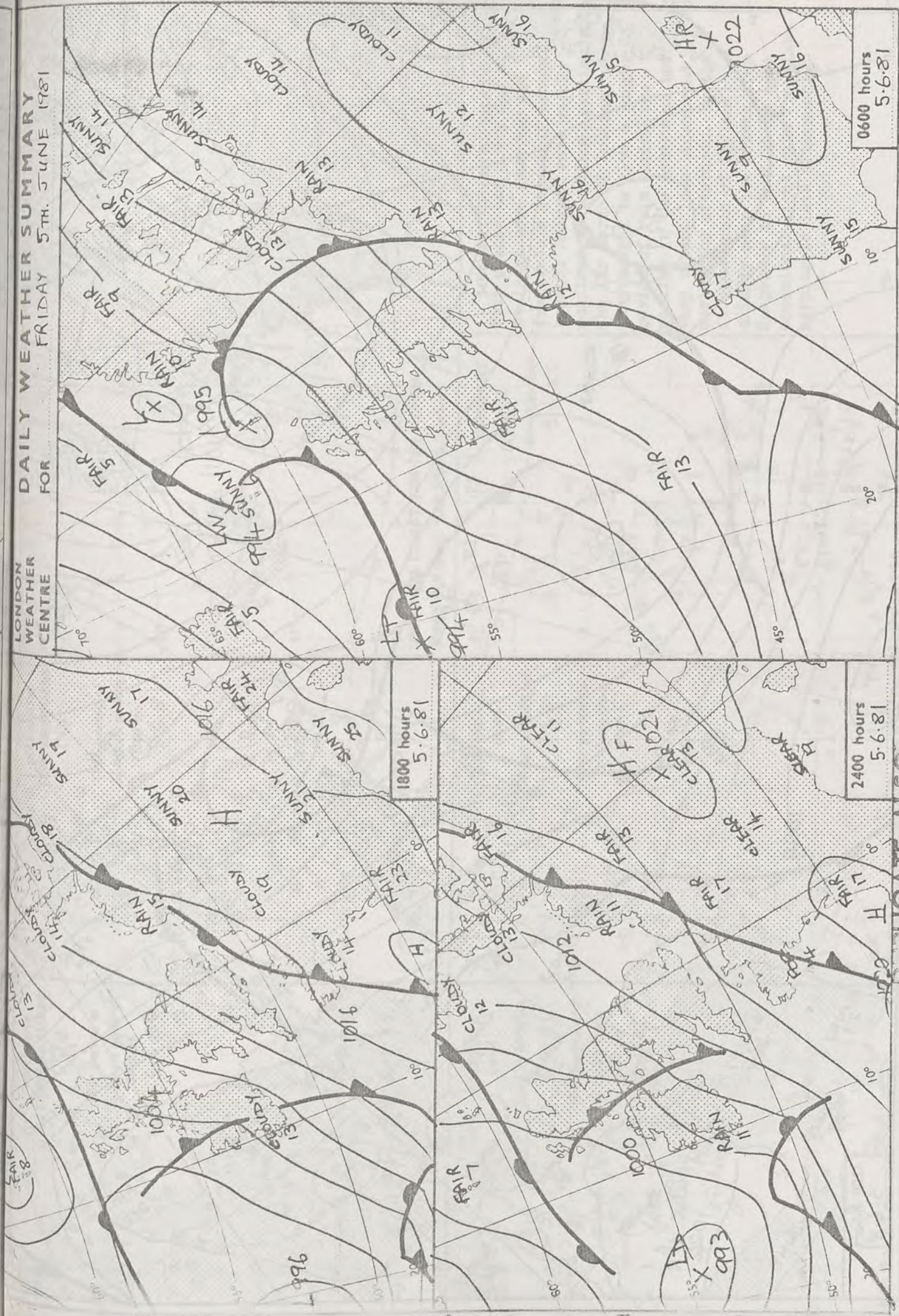
2400 hours  
4.6.1981





# DAILY WEATHER SUMMARY FOR FRIDAY 5TH JUNE 1981

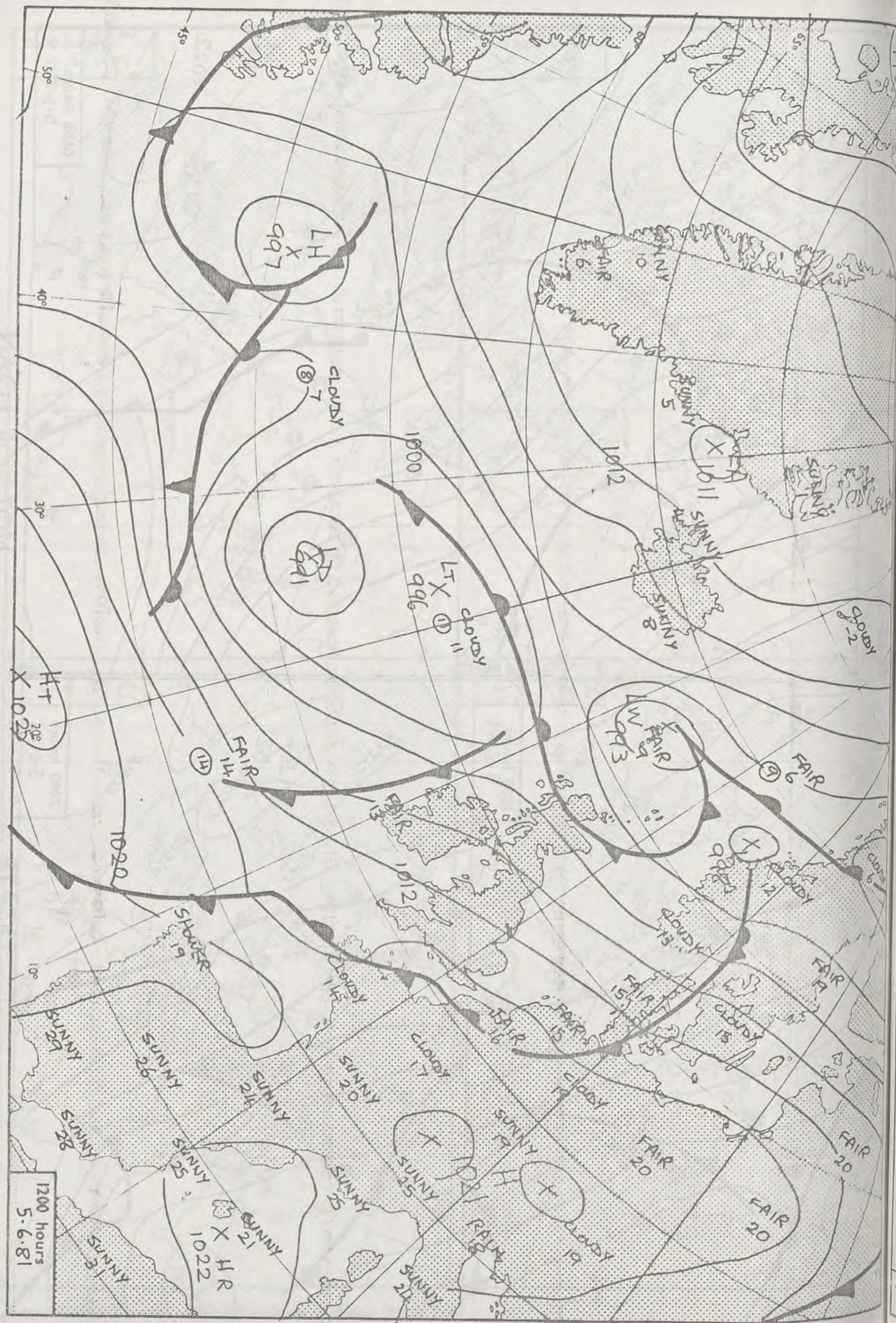
LONDON  
WEATHER  
CENTRE



NOT FOR LOAN

DUPLICATE ALSO



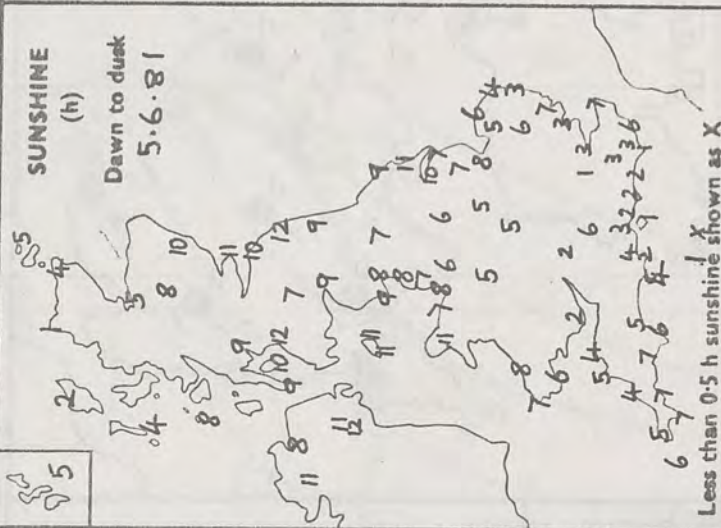
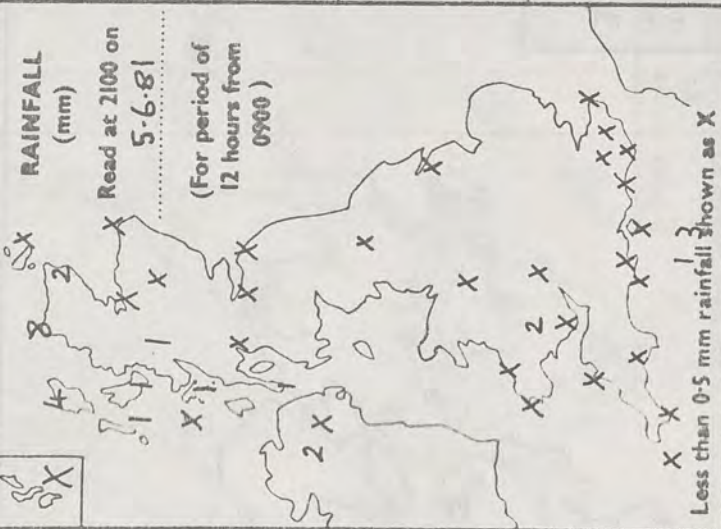
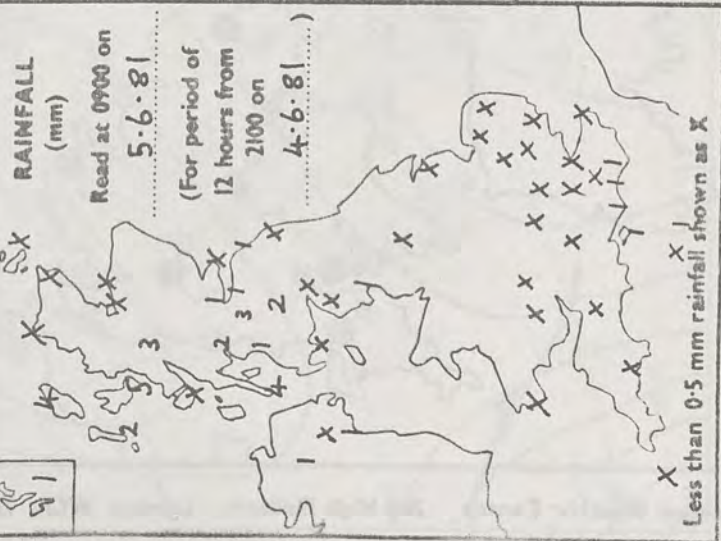
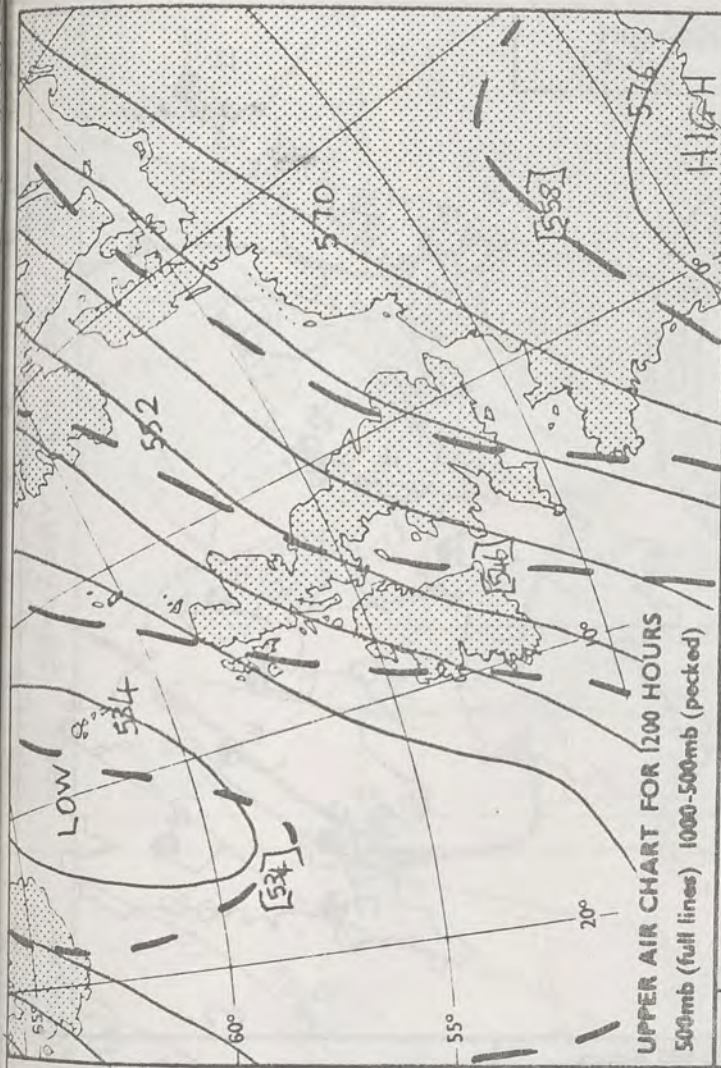
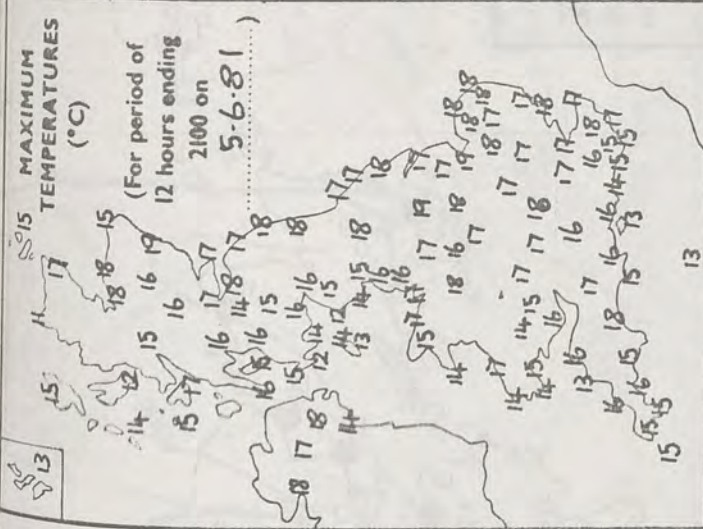
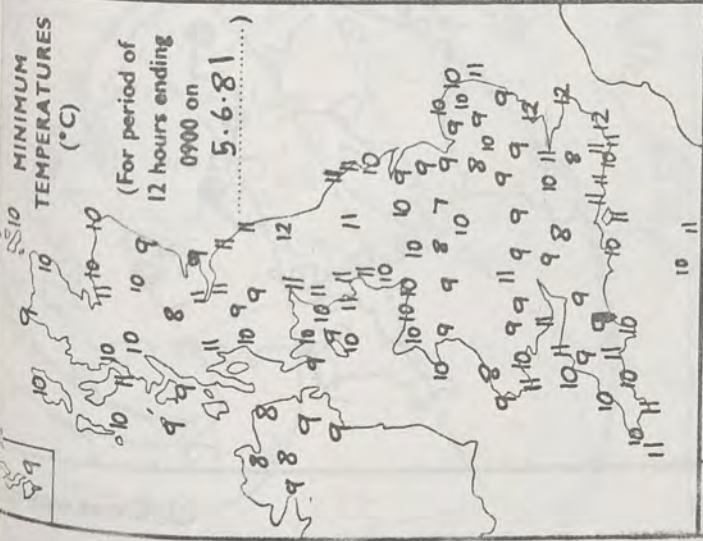




2- CLOUDY

FAIR 19

FAIR 20



**SUMMARY OF BRITISH WEATHER**  
Most places had a dry day with at least some sunshine and temperature generally around normal. Showers were mainly confined to Scotland, particularly the far north of Scotland where they merged to give a longer period of rain during the morning in the northwest but they became less widespread during the afternoon. In the extreme south of England, chiefly near the coasts from Hampshire to Kent there was occasional light rain from late morning to late afternoon.



0600 hours  
5.6.81



1200 hours  
5.6.81



1800 hours  
5.6.81

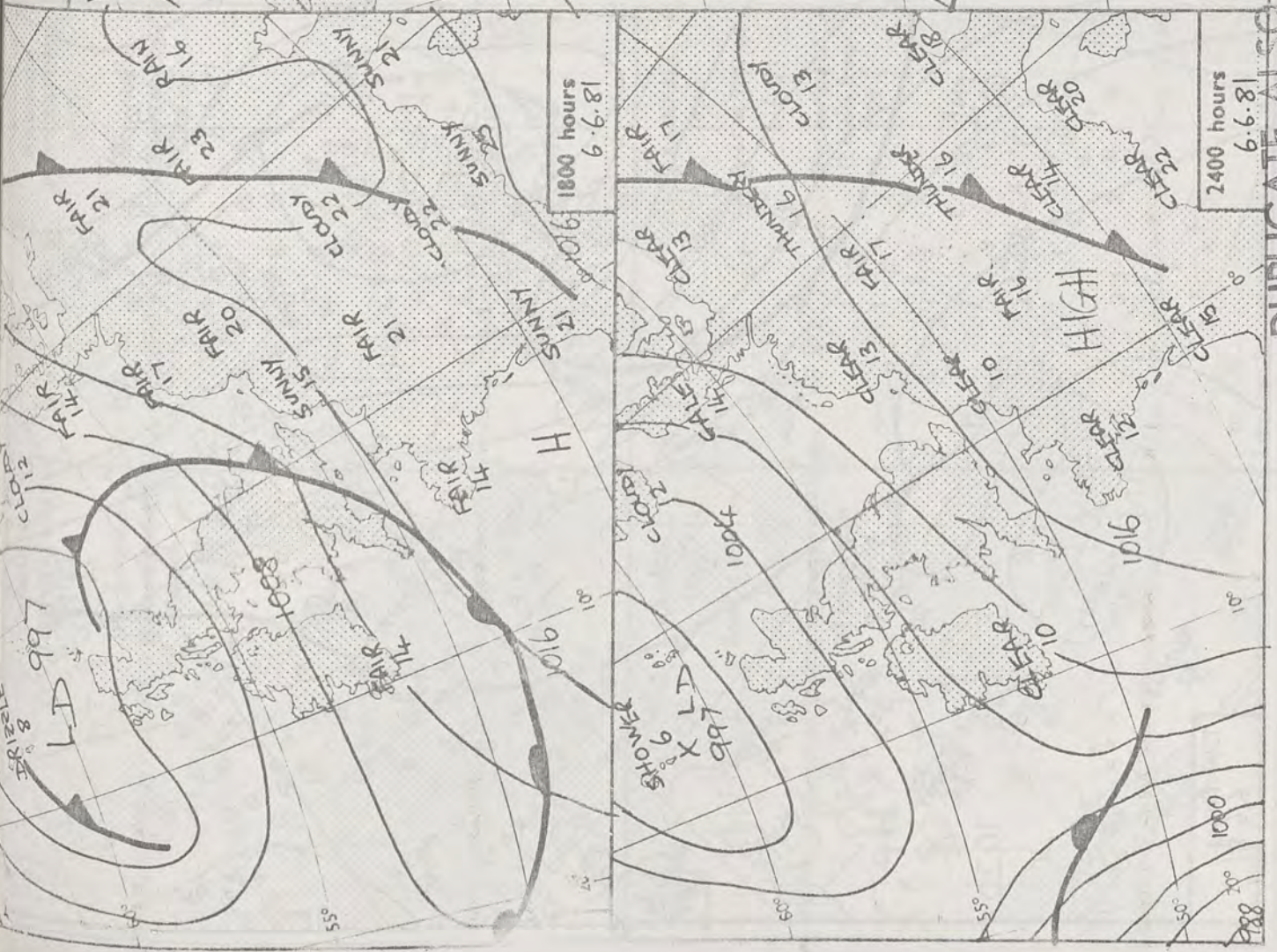
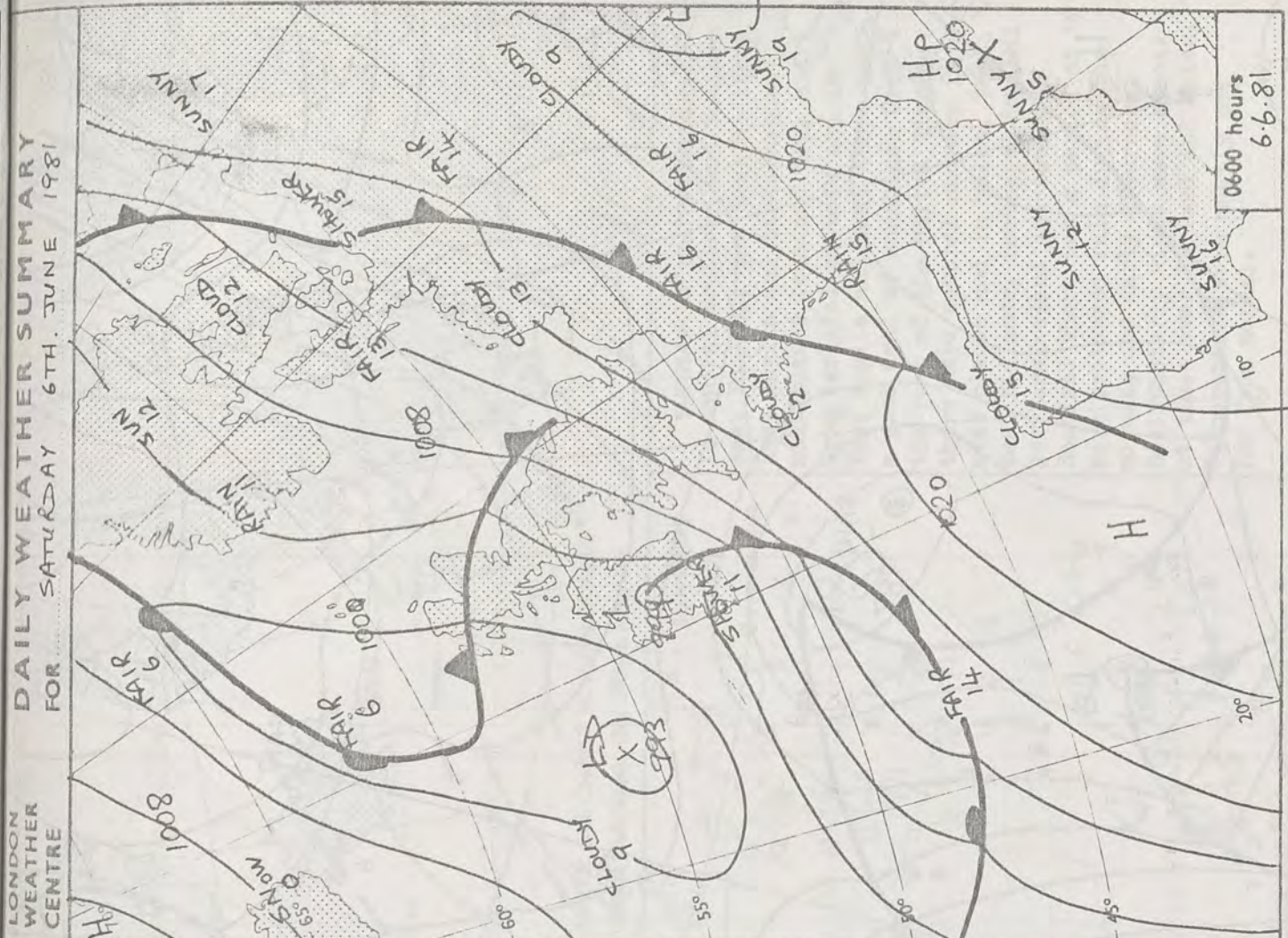


2400 hours  
5.6.81



LONDON WEATHER CENTRE  
DAILY WEATHER SUMMARY  
FOR SATURDAY 6TH JUNE 1981





DAILY WEATHER SUMMARY  
FOR SATURDAY 6TH JUNE 1981

LONDON  
WEATHER  
CENTRE

DUPLICATE ALSO

NOT FOR LOAN



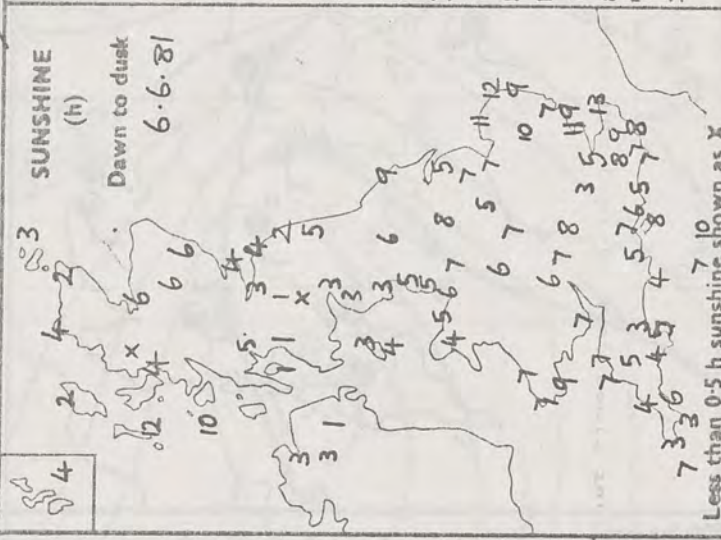
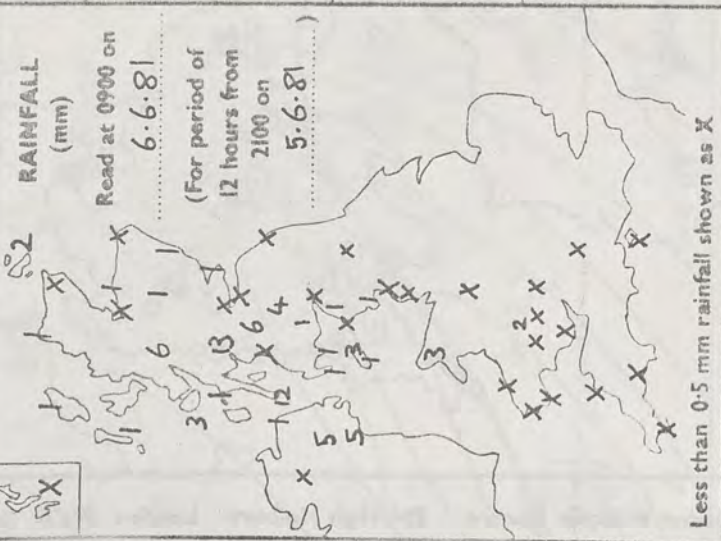
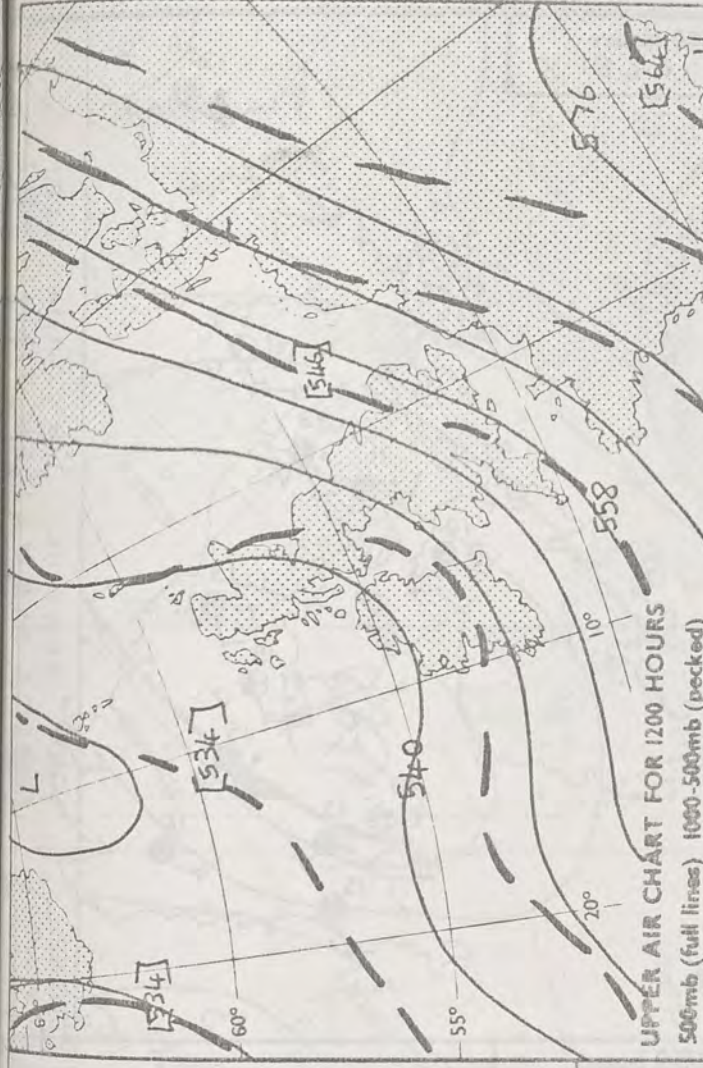
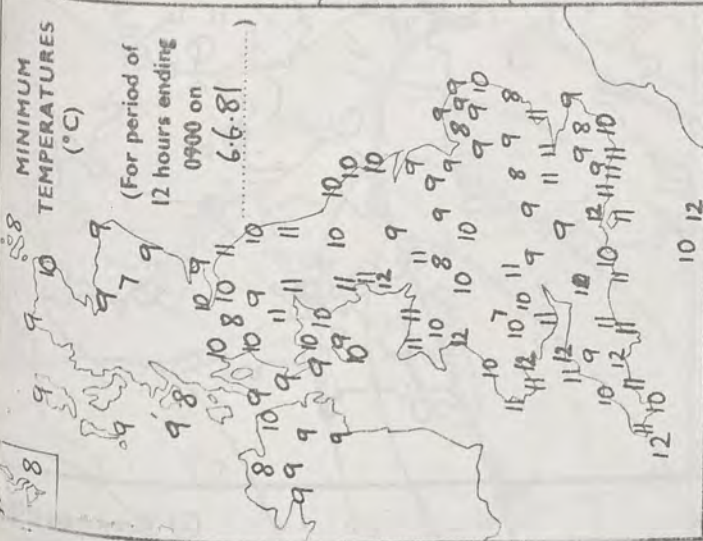




CLOUDY  
19

WINDY  
20

27  
HAIL



SUMMARY OF BRITISH WEATHER

In central southern and south-east England, the East Midlands East Anglia and Lincolnshire many places remained dry, apart from isolated showers and in East Anglia and Kent there was a good deal of sunshine. Over the rest of the United Kingdom there were several showers in most places and in Wales, the West Midlands, northwest England Northern Ireland and southern Scotland there was a period of more prolonged rain during the morning and early afternoon. Southwesterly winds were strong at times over England and Wales. Temperatures were mostly not far from normal.



0600 hours  
6.6.81




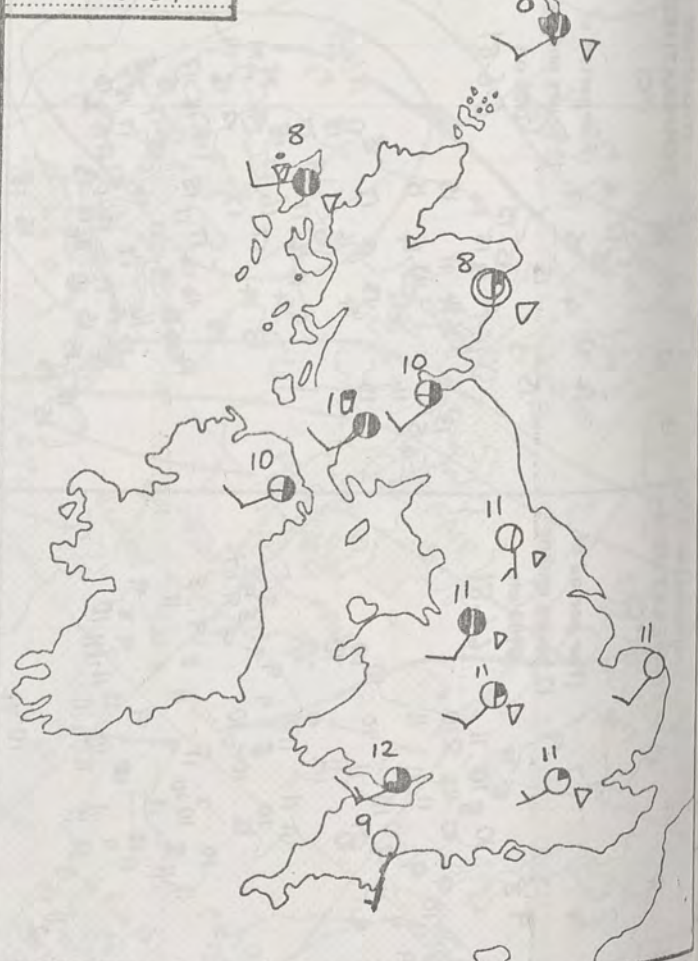
1200 hours  
6.6.81



1800 hours  
6.6.81



2400 hours  
6.6.81

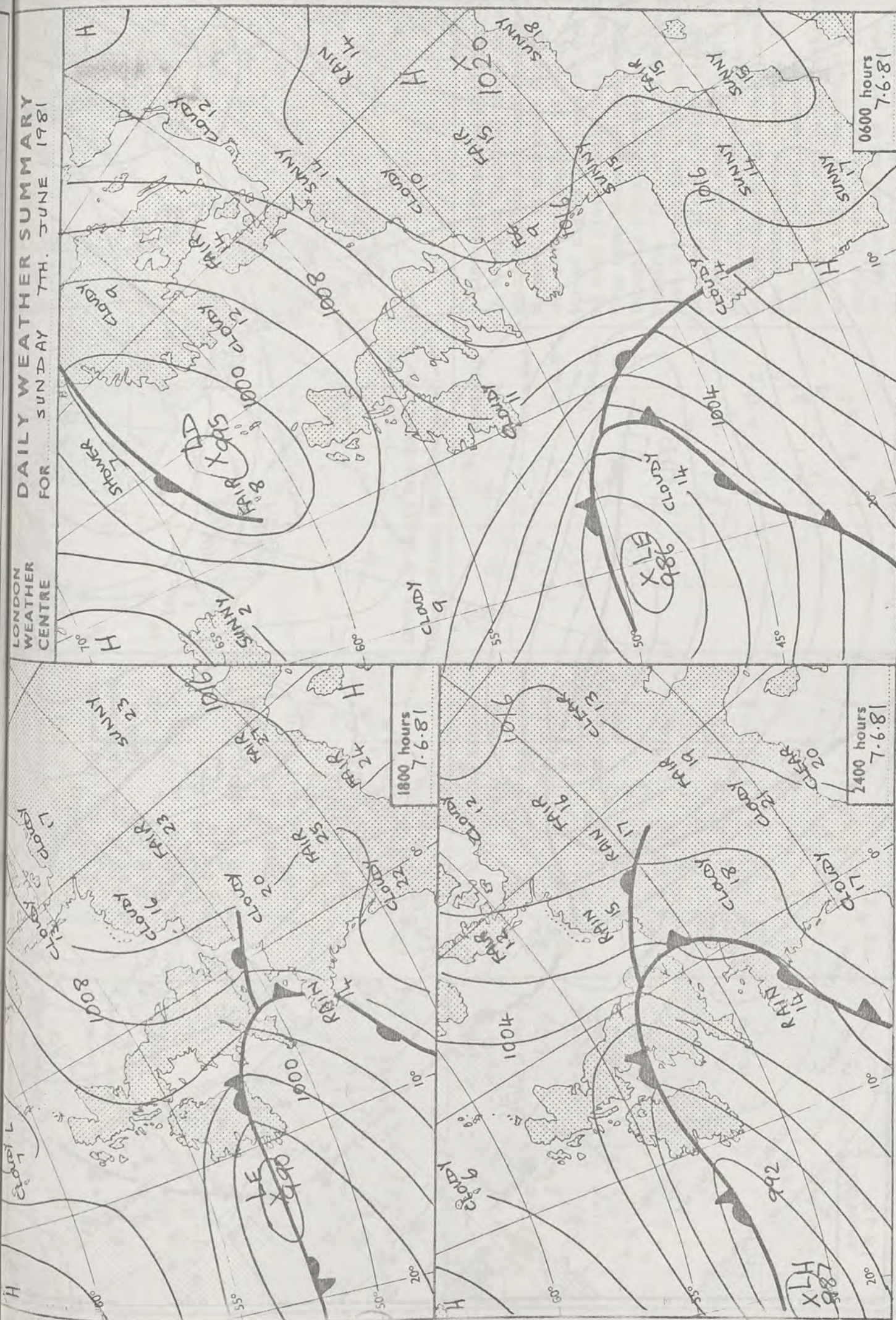


LONDON WEATHER CENTRE  
DAILY WEATHER SUMMARY  
FOR SUNDAY 7TH JUNE 1981



# DAILY WEATHER SUMMARY FOR SUNDAY 7TH JUNE 1981

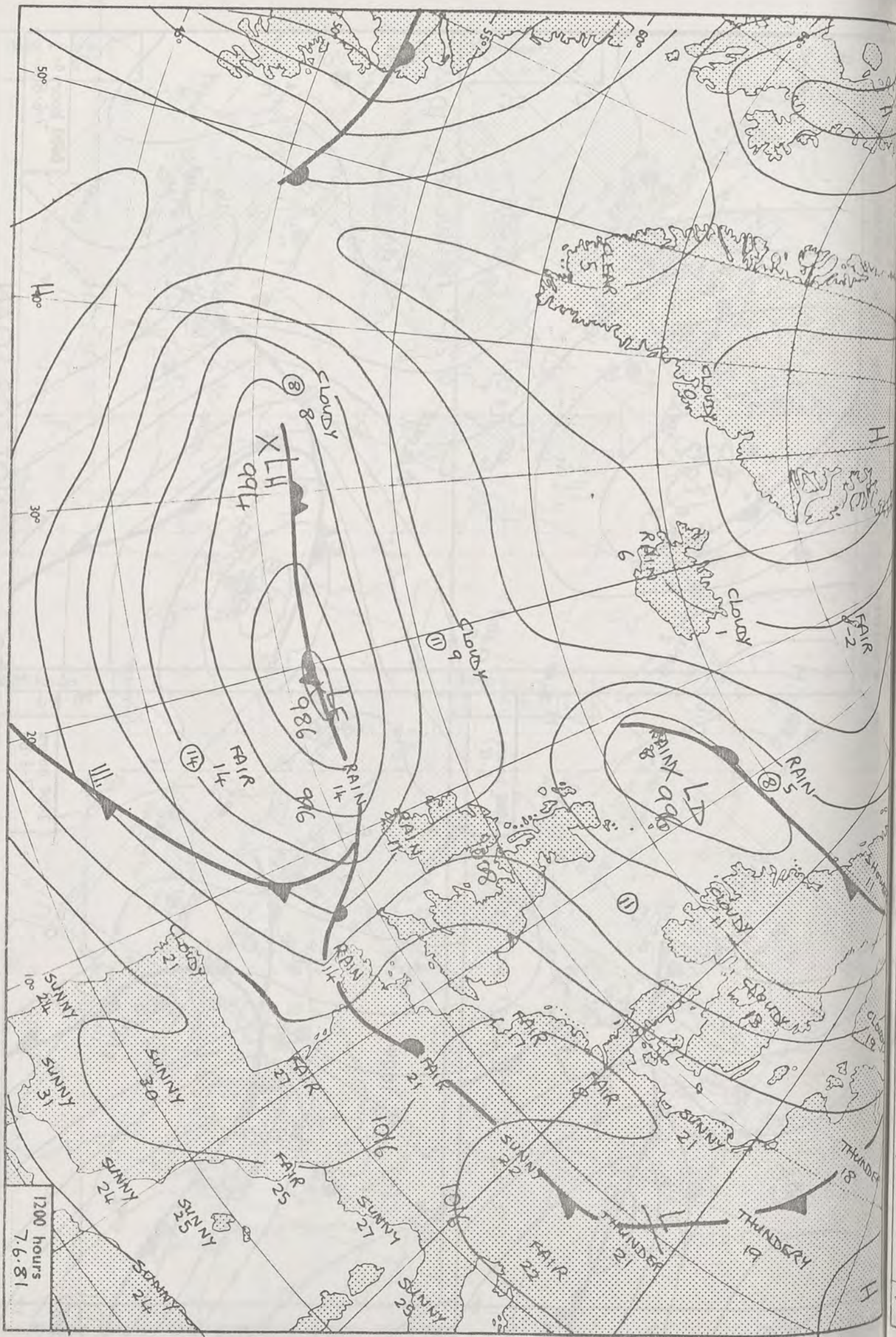
LONDON  
WEATHER  
CENTRE



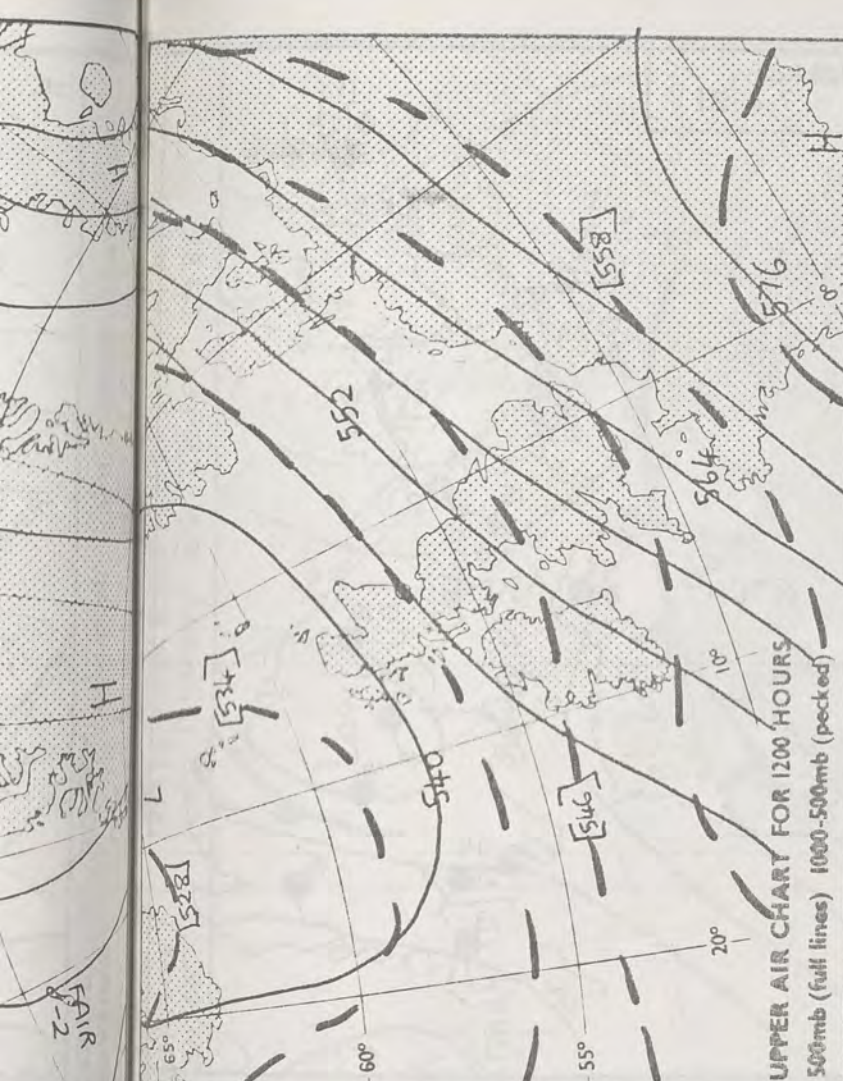
NOT FOR LOAN

DUPLICATE ALSO



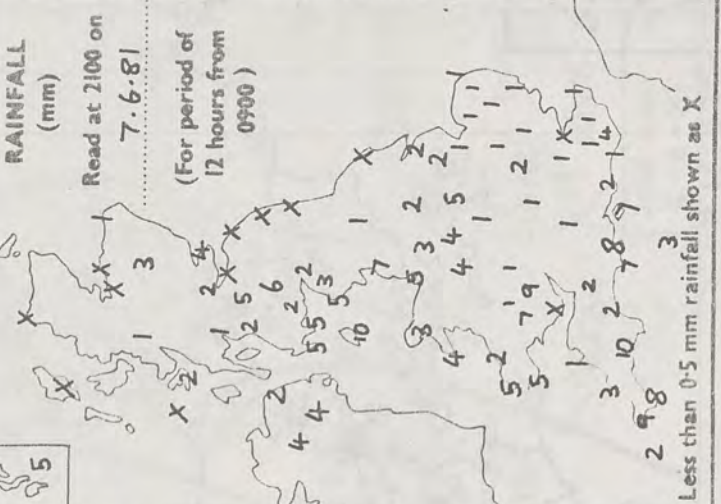
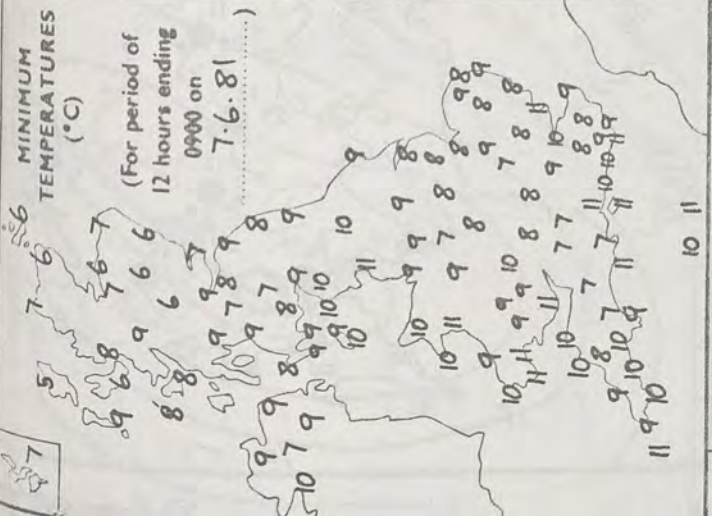
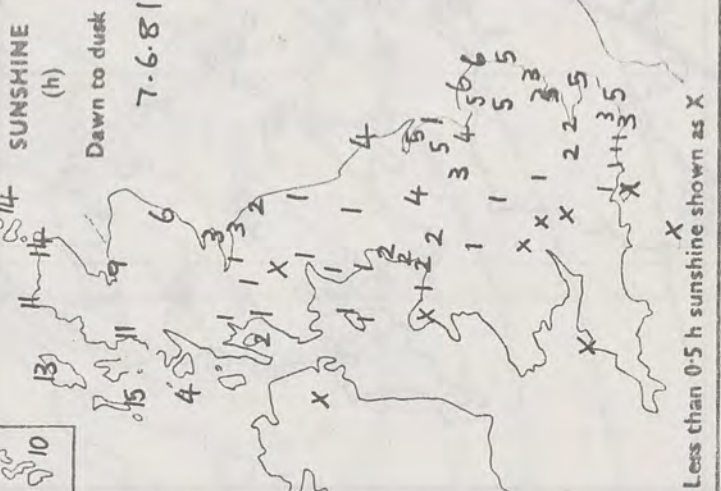






**SUMMARY OF BRITISH WEATHER**

In northern Scotland there were sunny periods and scattered showers. In southeast Scotland and eastern England it soon turned cloudy but remained dry in most places until late afternoon when there was some rain, becoming persistent in the evening. In central and north-west England and southwest Scotland after a bright start it was dry in most places until early afternoon then there was rain or drizzle at times through the afternoon and evening. In Northern Ireland, Wales and southwest England cloud thickened quickly and rain reached all parts by early afternoon. In SW England and Wales there was hill & coastal fog in the evening.





0600 hours  
7.6.81



1200 hours  
7.6.81



1800 hours  
7.6.81



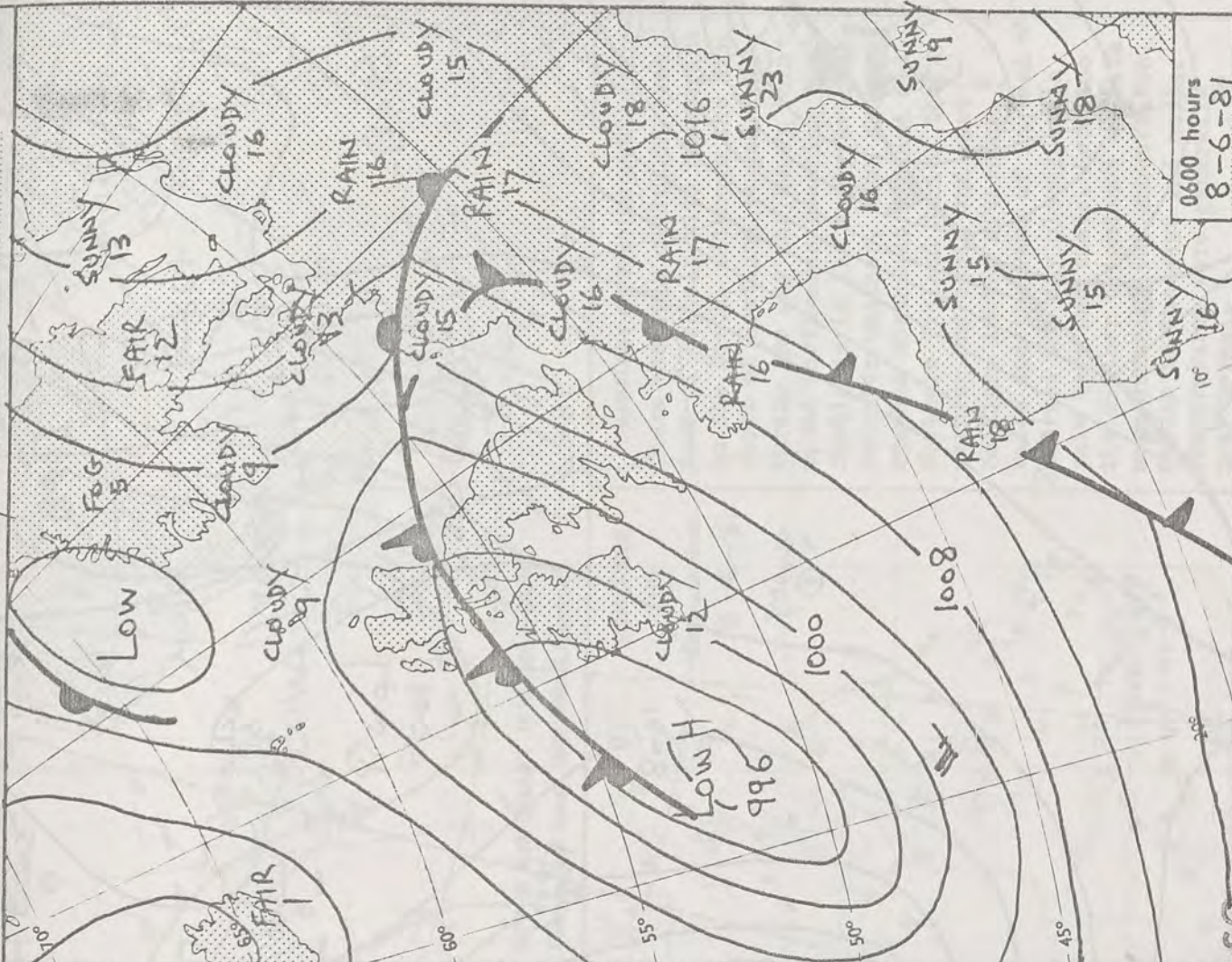
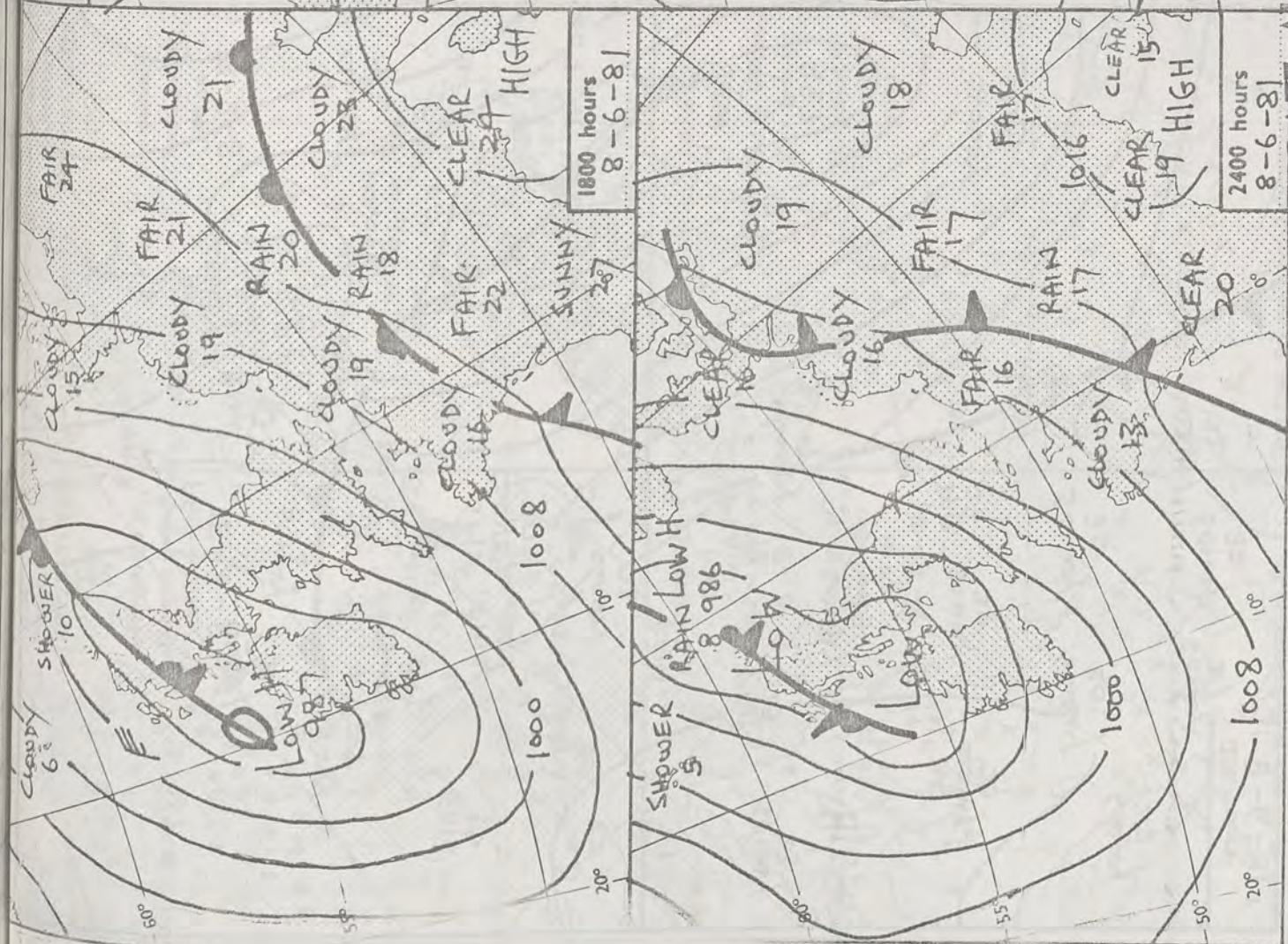
2400 hours  
7.6.81





LONDON  
WEATHER  
CENTRE

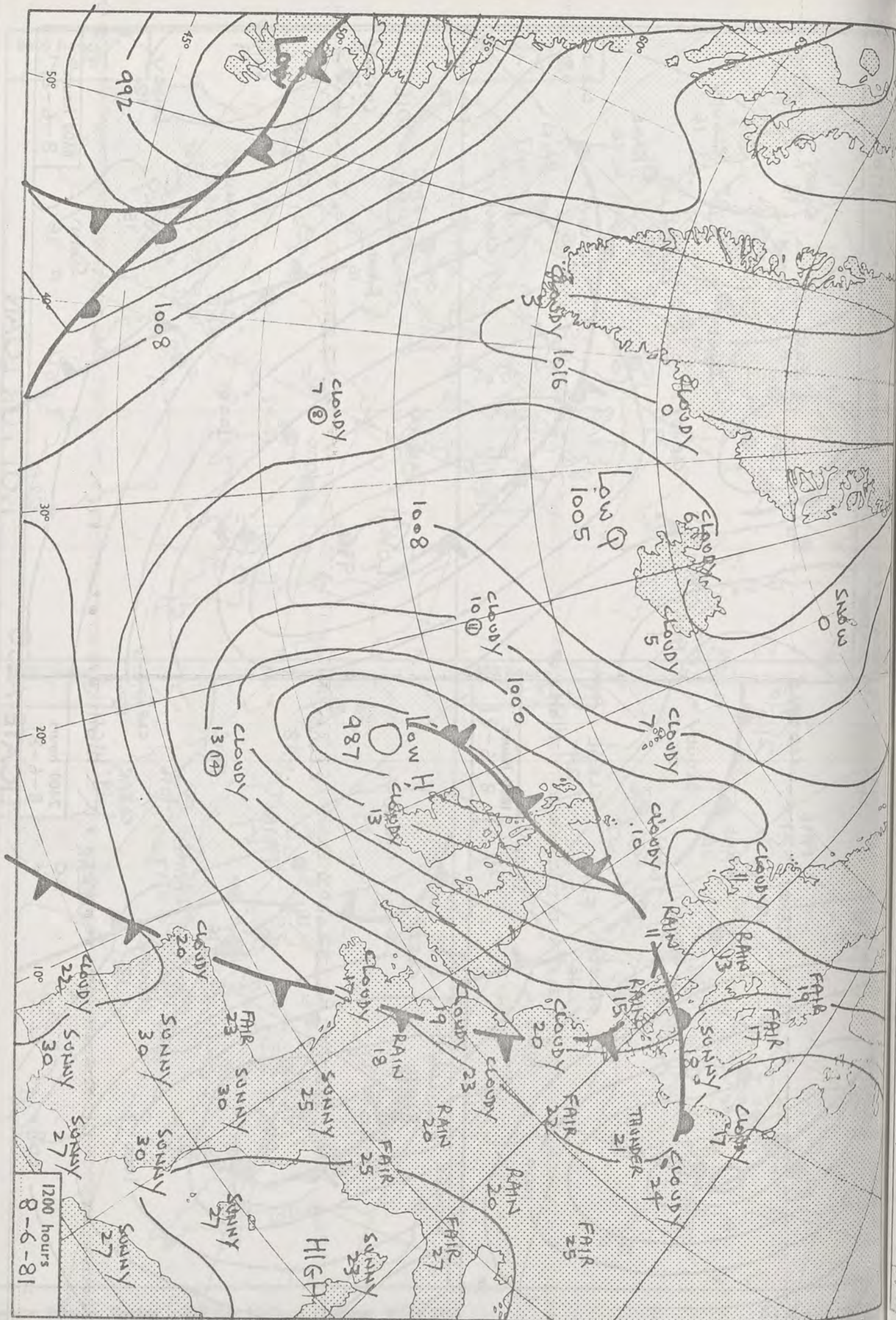
DAILY WEATHER SUMMARY  
FOR MONDAY 8th JUNE 1981



NOT FOR LOAN

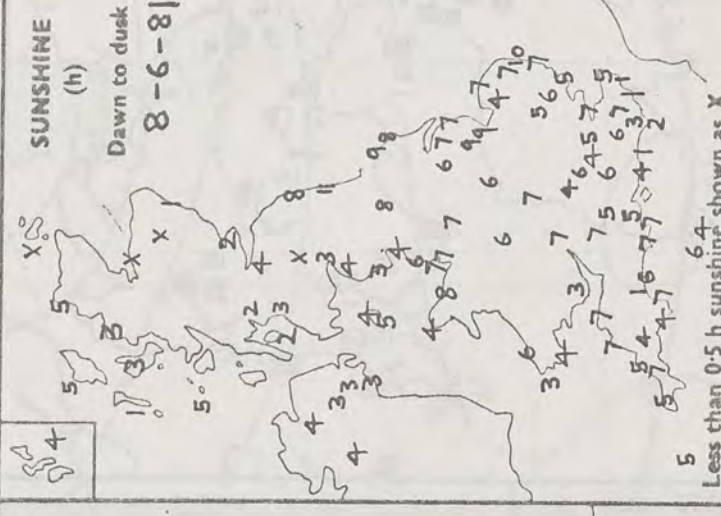
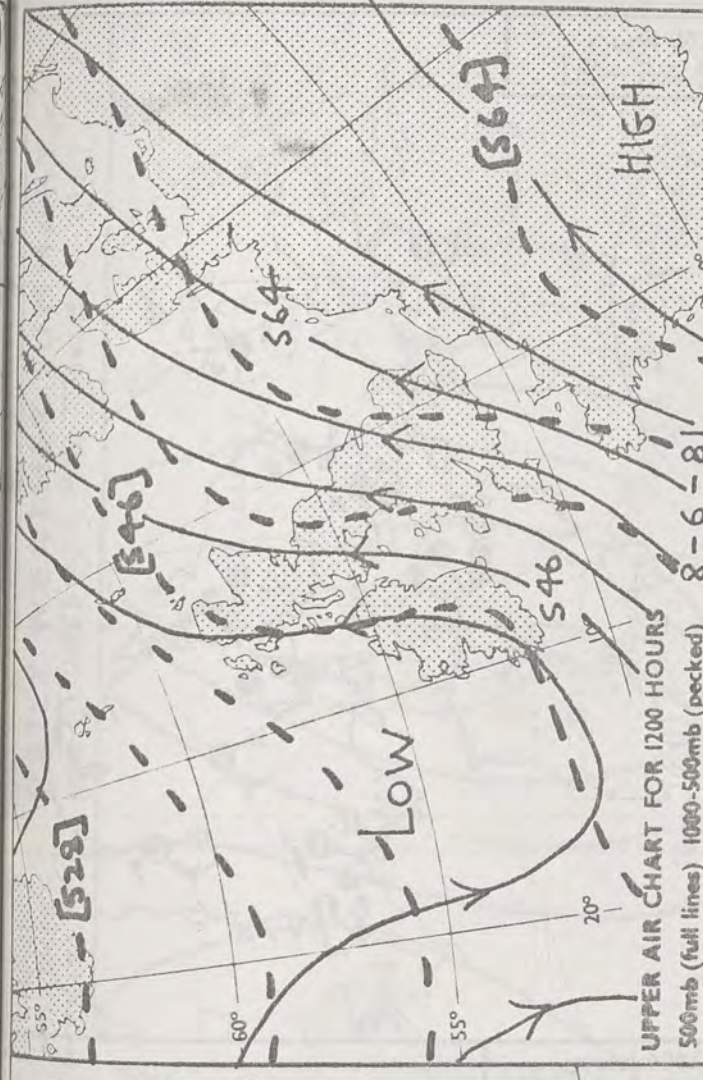
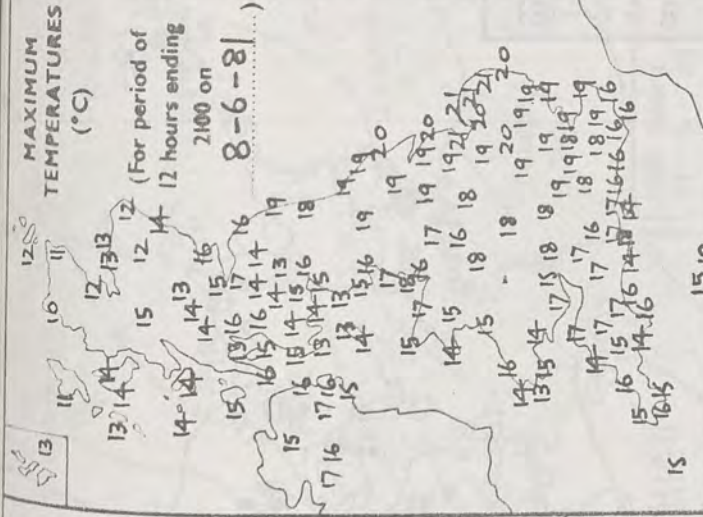
LOCATE ALSO





[825] -		MAXIMUM TEMPERATURES (C.)	
11	01	11	01
12	01	12	01
13	01	13	01
14	01	14	01
15	01	15	01
16	01	16	01
17	01	17	01
18	01	18	01
19	01	19	01
20	01	20	01
21	01	21	01
22	01	22	01
23	01	23	01
24	01	24	01
25	01	25	01
26	01	26	01
27	01	27	01
28	01	28	01
29	01	29	01
30	01	30	01
31	01	31	01
32	01	32	01
33	01	33	01
34	01	34	01
35	01	35	01
36	01	36	01
37	01	37	01
38	01	38	01
39	01	39	01
40	01	40	01
41	01	41	01
42	01	42	01
43	01	43	01
44	01	44	01
45	01	45	01
46	01	46	01
47	01	47	01
48	01	48	01
49	01	49	01
50	01	50	01
51	01	51	01
52	01	52	01
53	01	53	01
54	01	54	01
55	01	55	01
56	01	56	01
57	01	57	01
58	01	58	01
59	01	59	01
60	01	60	01
61	01	61	01
62	01	62	01
63	01	63	01
64	01	64	01
65	01	65	01
66	01	66	01
67	01	67	01
68	01	68	01
69	01	69	01
70	01	70	01
71	01	71	01
72	01	72	01
73	01	73	01
74	01	74	01
75	01	75	01
76	01	76	01
77	01	77	01
78	01	78	01
79	01	79	01
80	01	80	01
81	01	81	01
82	01	82	01
83	01	83	01
84	01	84	01
85	01	85	01
86	01	86	01
87	01	87	01
88	01	88	01
89	01	89	01
90	01	90	01
91	01	91	01
92	01	92	01
93	01	93	01
94	01	94	01
95	01	95	01
96	01	96	01
97	01	97	01
98	01	98	01
99	01	99	01
100	01	100	01





**SUMMARY OF BRITISH WEATHER**

There was rain overnight over much of Britain with heavy rain in the North, although the far north of Scotland stayed dry. During the day the heavy rain moved northwards reaching the Shetlands in the early evening. Brighter weather, with showers reached northwest England and Northern Ireland during the morning and south and east Scotland in the afternoon. Wales and the rest of England started the day cloudy, with rain here and there. Here too the weather brightened up with some sunshine but showers too, mainly in the west and north. Temperatures were generally near normal.



0600 hours

8-6-81



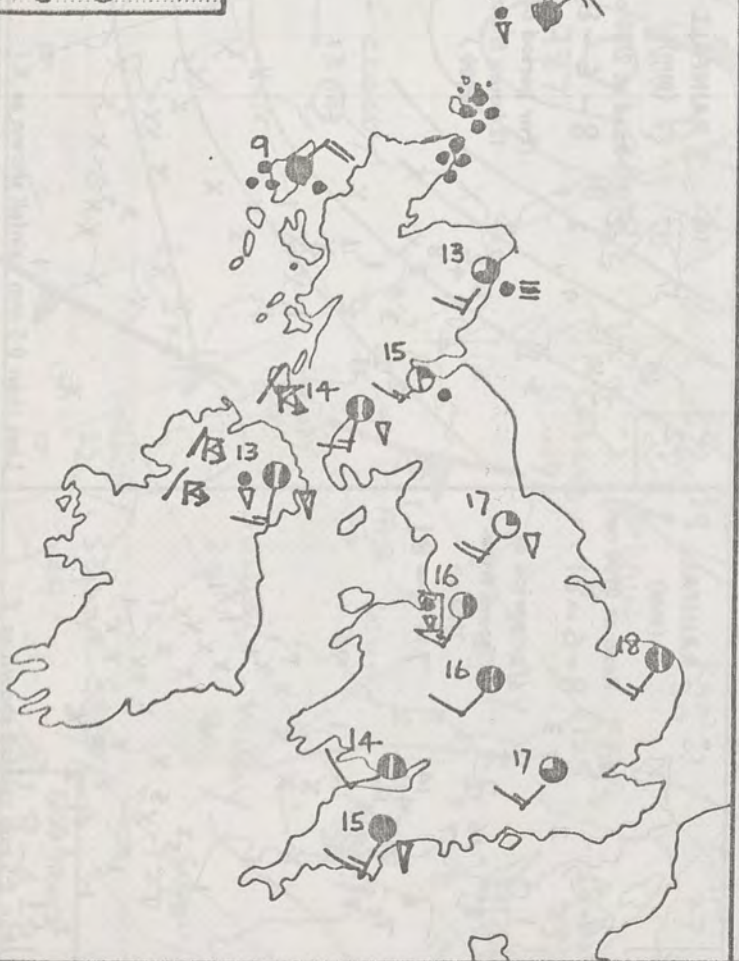
1200 hours

8-6-81



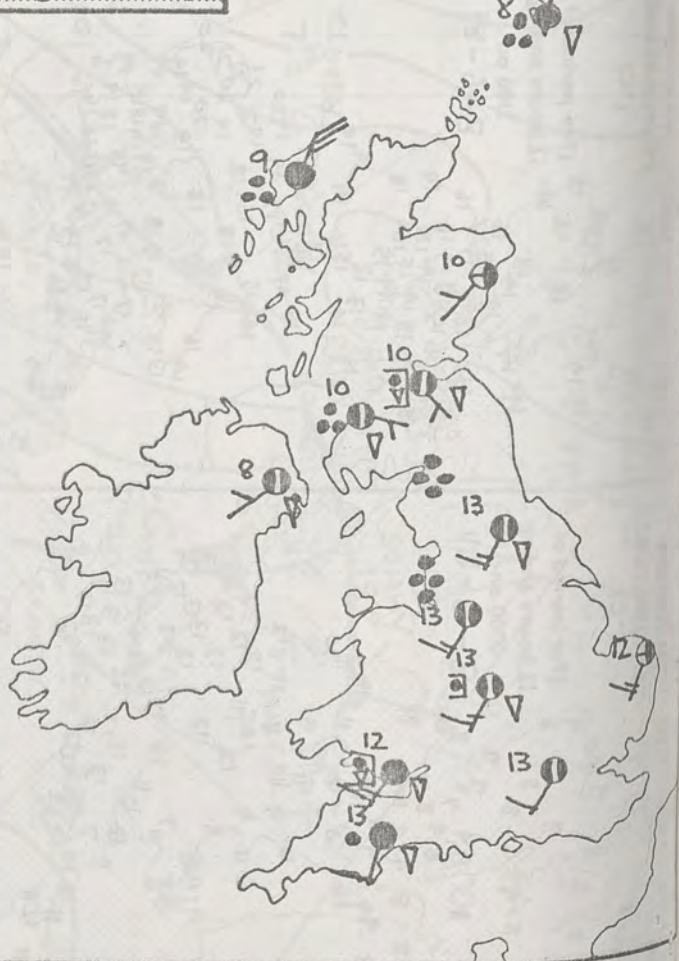
1800 hours

8-6-81



2400 hours

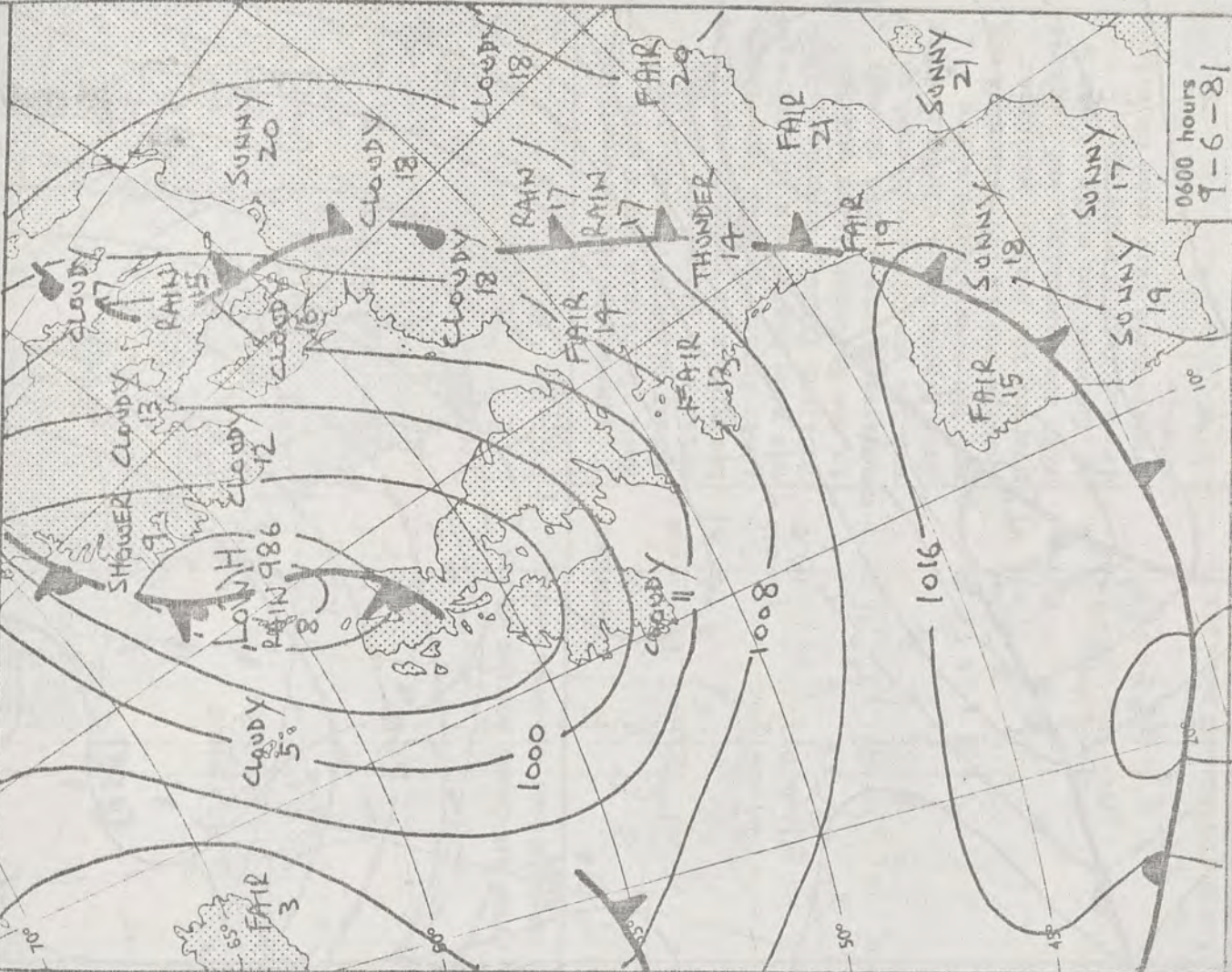
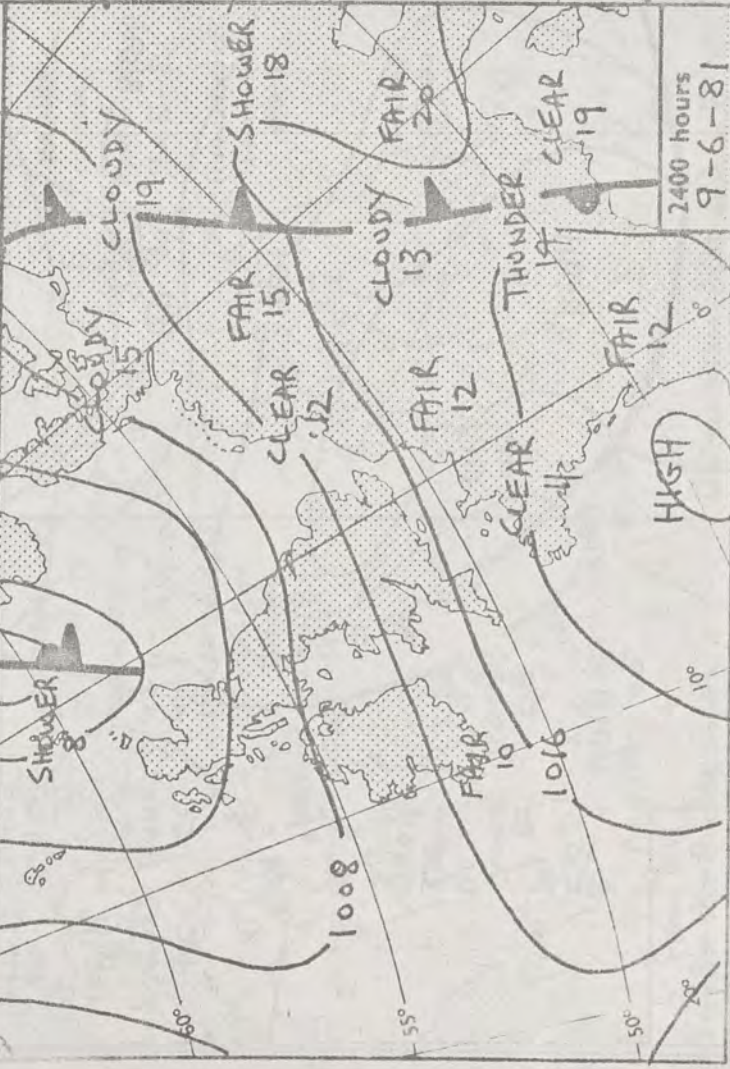
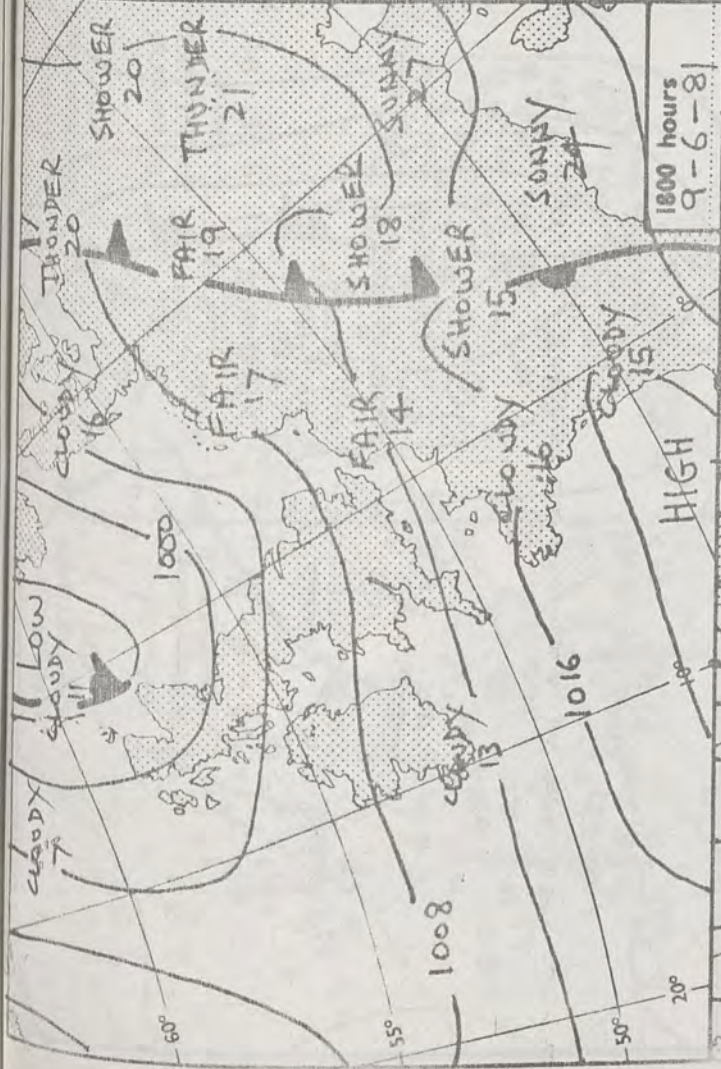
8-6-81





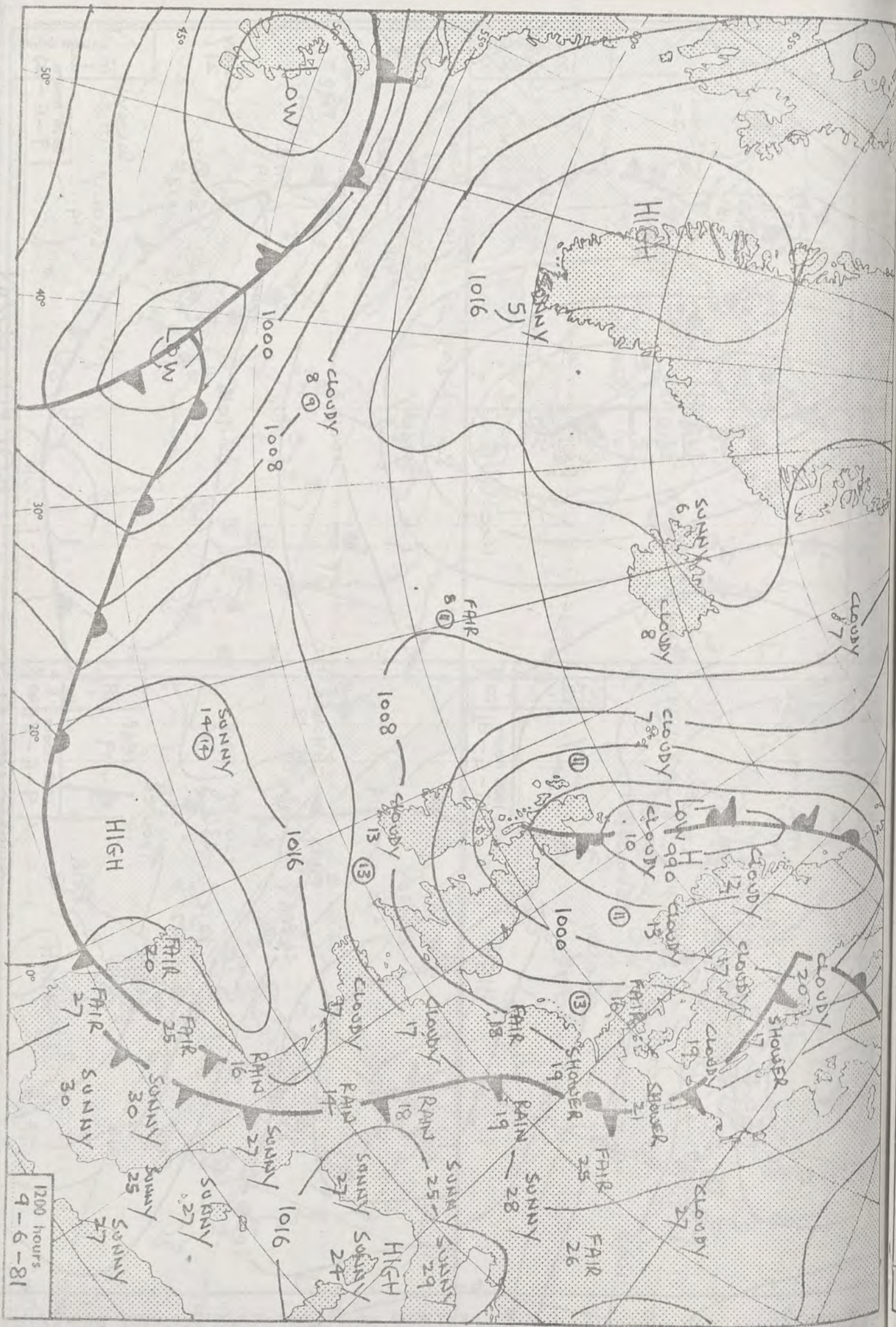
DAILY WEATHER SUMMARY  
FOR TUESDAY 9th JUNE 1981

LONDON  
WEATHER  
CENTRE



DUPLICATE ALSO NOT FOR LOAN



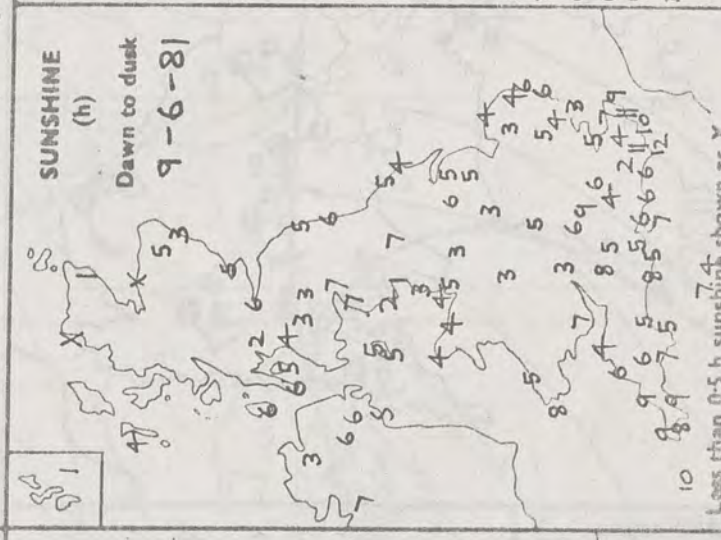
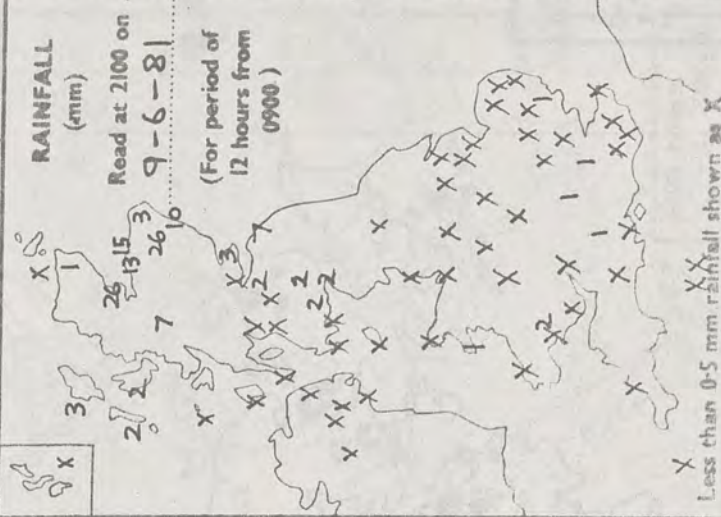
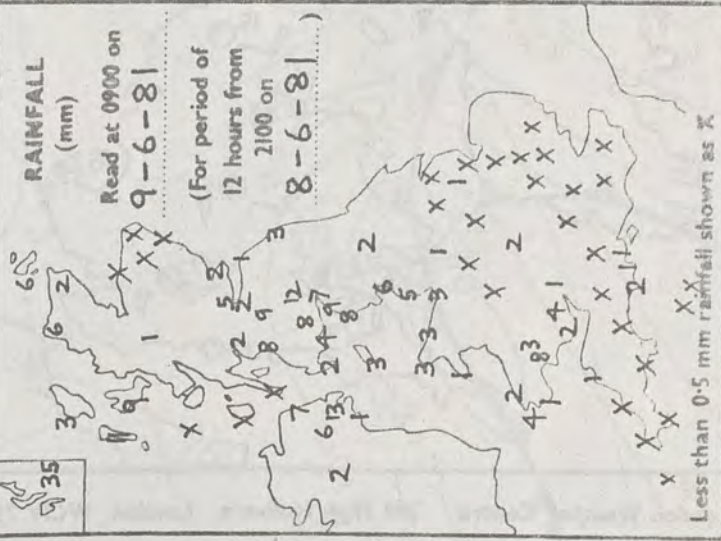
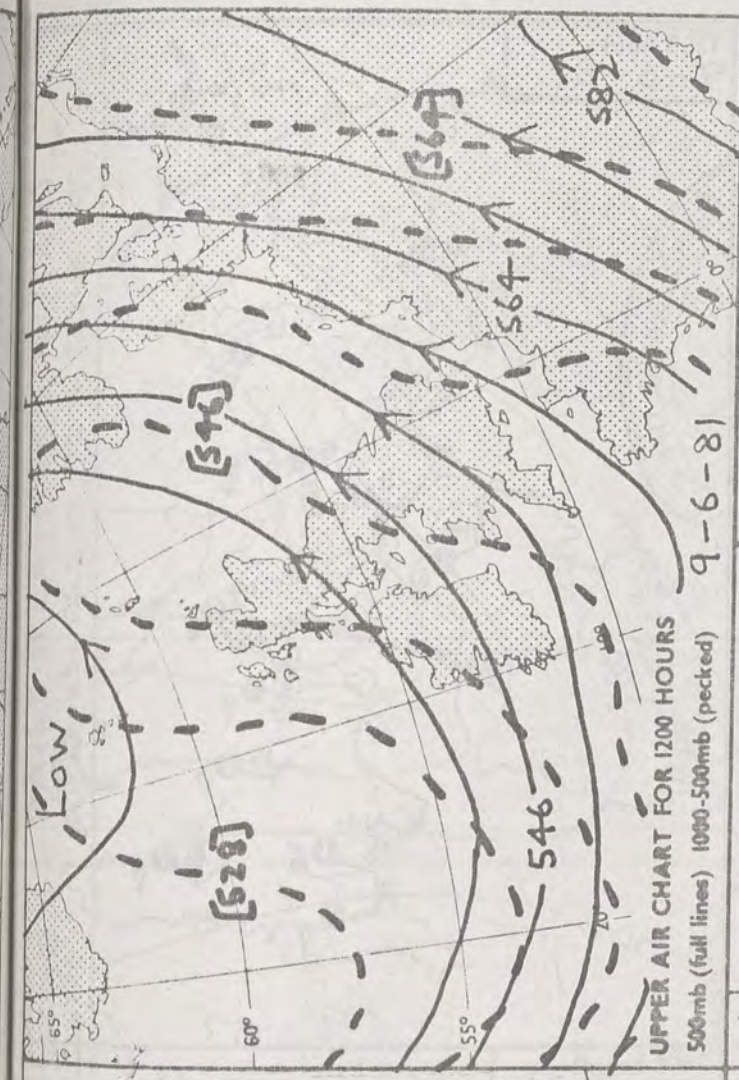
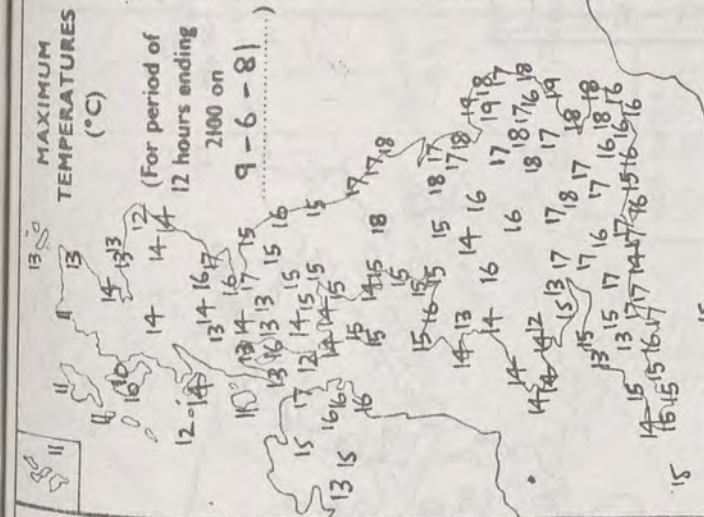
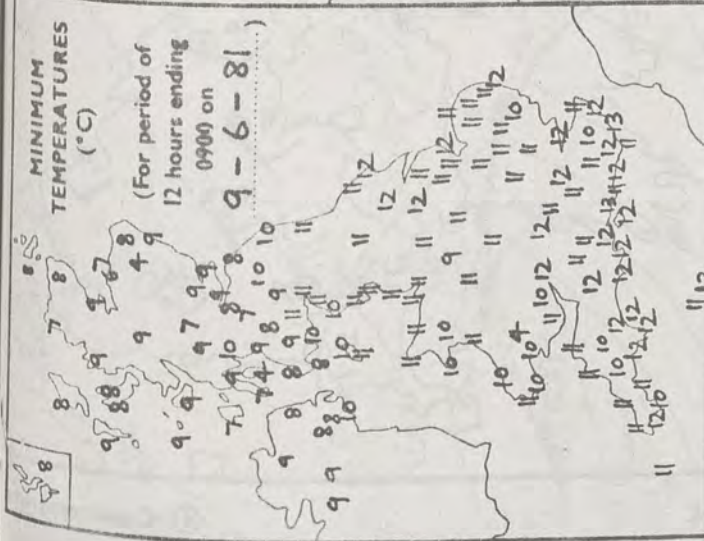


1200 hours  
9-6-81

(C.)  
MAXIMUM  
TEMPERATURES

(C.)  
MINIMUM  
TEMPERATURES

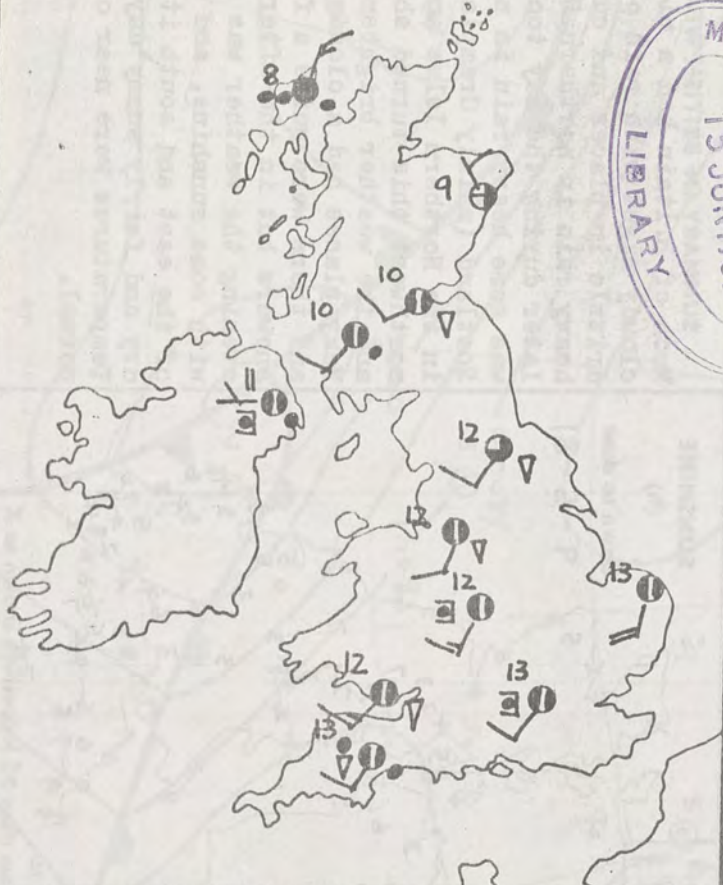




**SUMMARY OF BRITISH WEATHER**  
Much of Britain had a mild, cloudy night with rain or drizzle in places and quite heavy rain in northern Scotland. Later during the day too, there was some heavy rain in northeast Scotland (mainly Grampian), but in the Northern Isles and the northwest this turned showery and the weather brightened up. Many places had a cloudy morning and there were quite a few showers but in the afternoon and evening the weather was drier with some sunshine, and in parts of the east and south it was a dry and fairly sunny day. Temperatures were near or below normal.



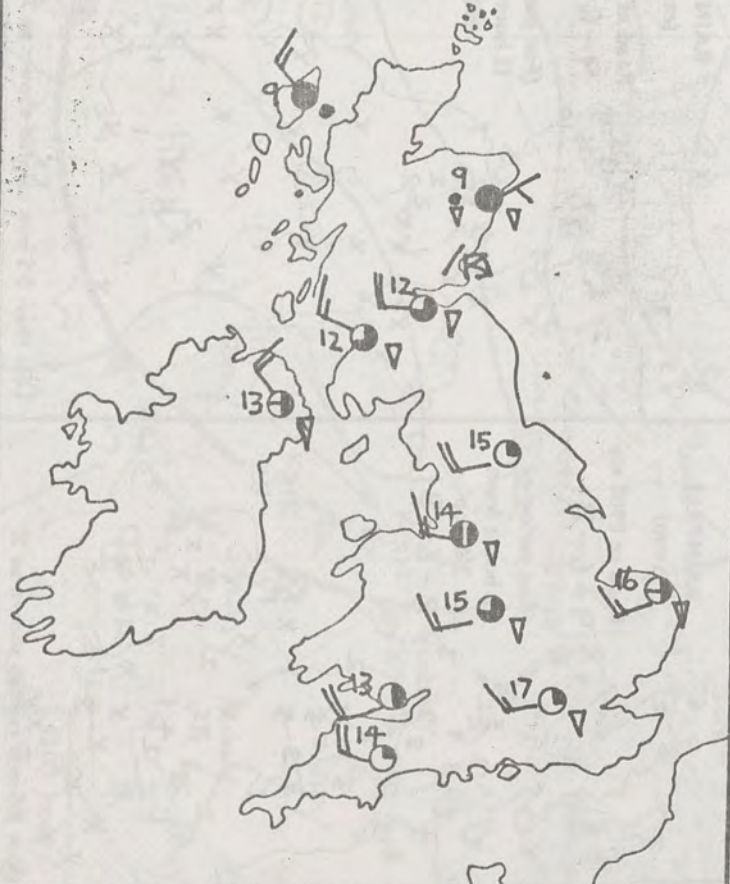
0600 hours  
9-6-81



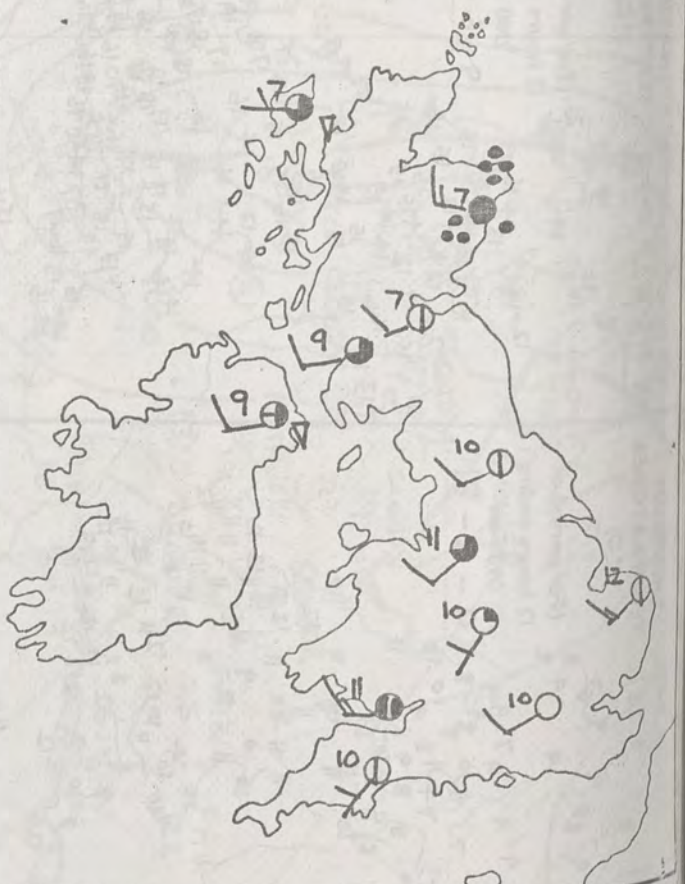
1200 hours  
9-6-81



1800 hours  
9-6-81



2400 hours  
9-6-81



METEOROLOGICAL OFFICE  
15 JUN 1981  
LIBRARY

DAILY WEATHER SUMMARY  
FOR WEDNESDAY 10th JUNE 1981

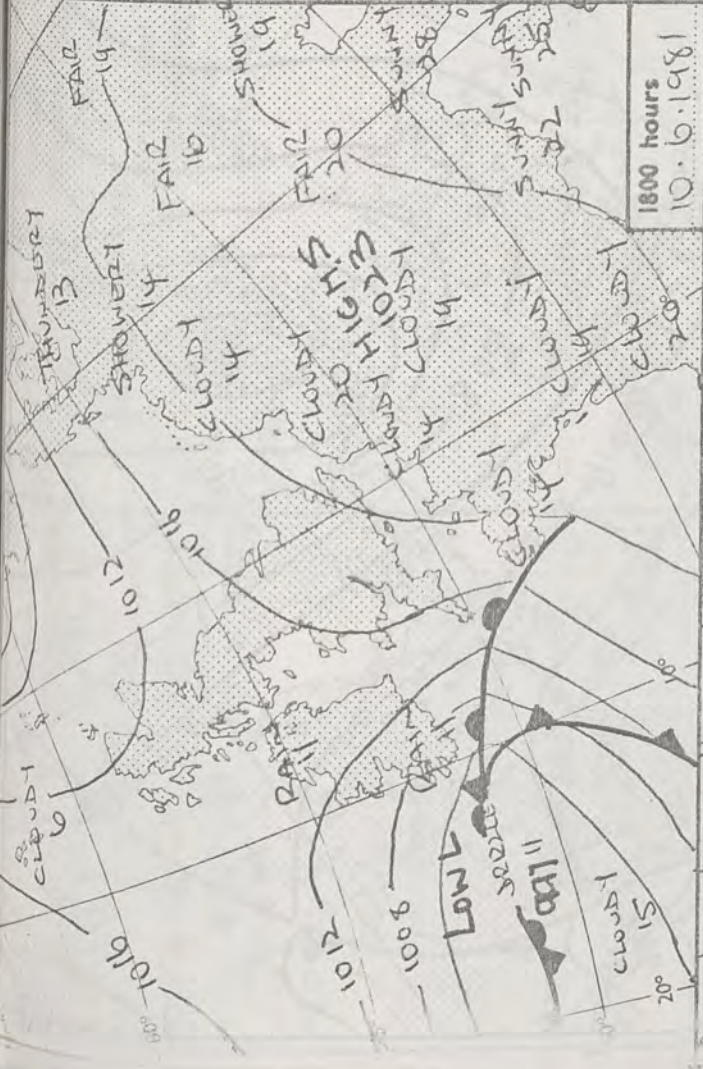
LONDON  
WEATHER  
CENTRE

FAIR

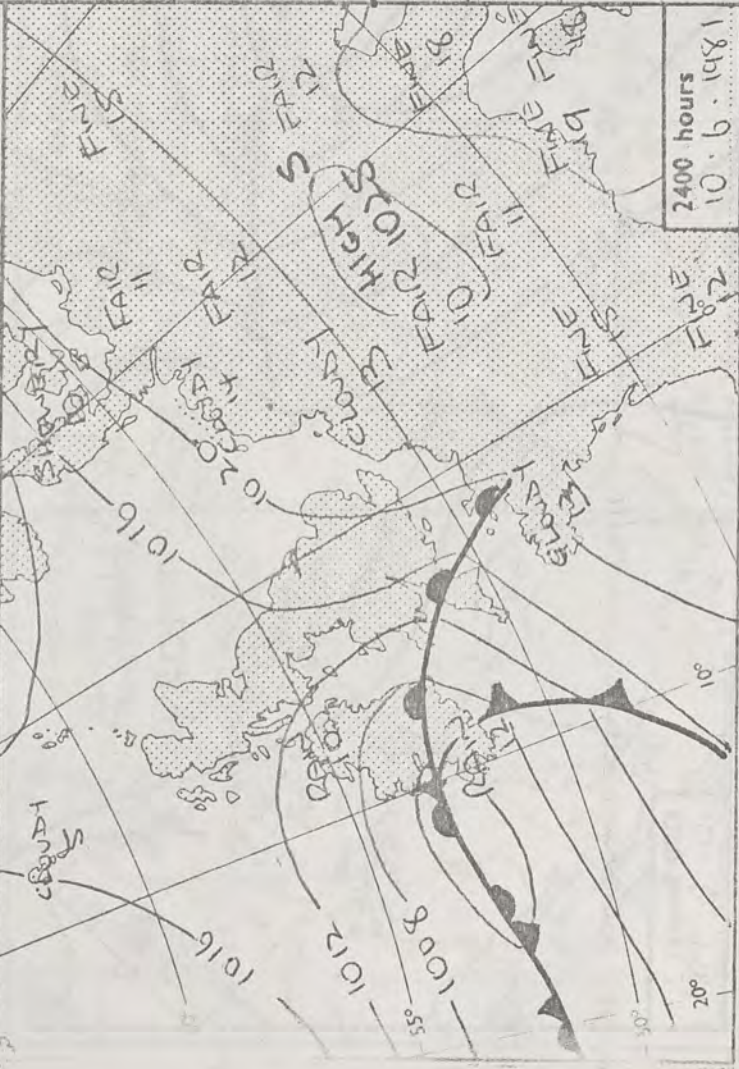
TEMPERATURE  
13

TAU  
CLO  
9

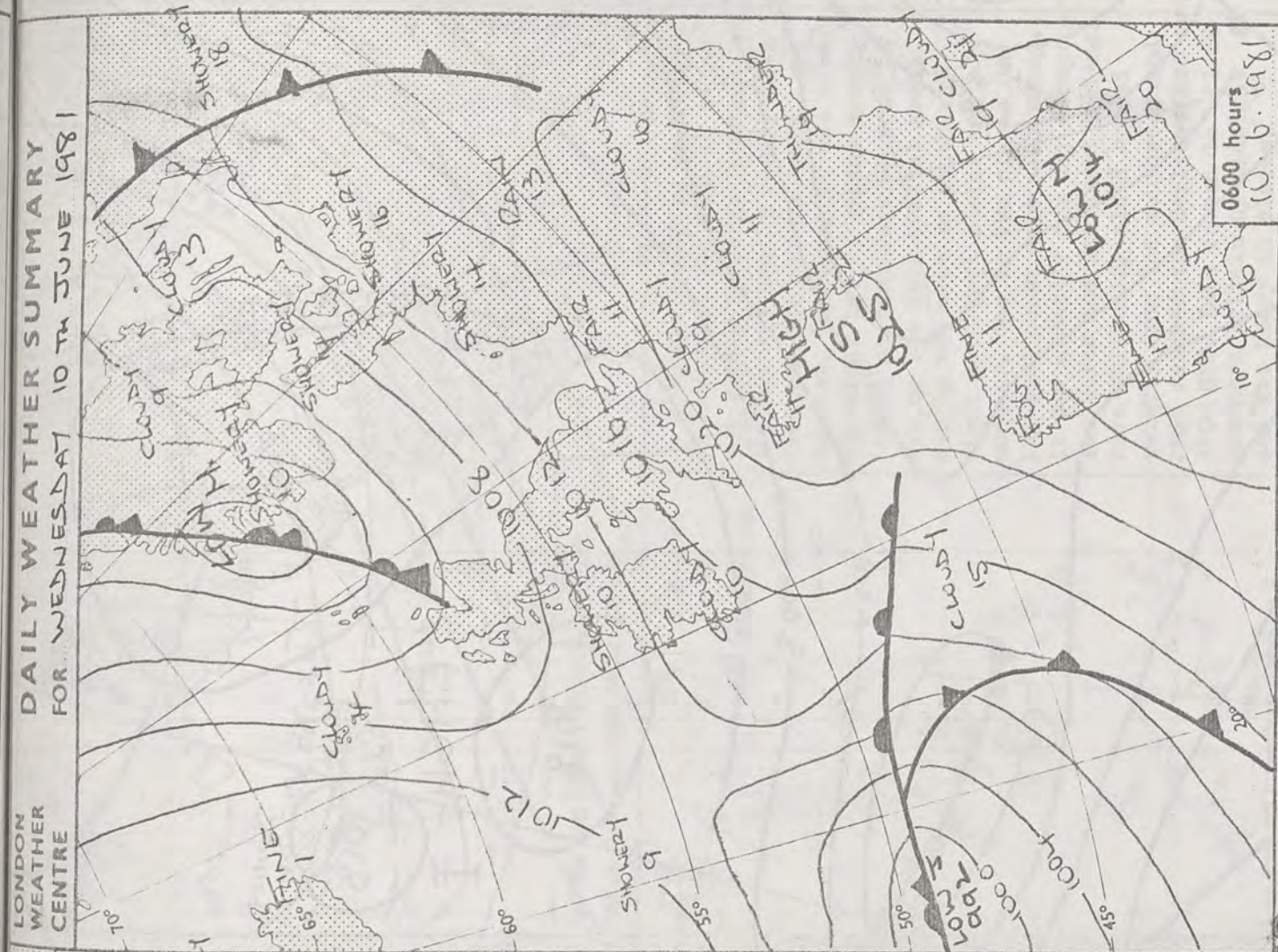




1800 hours  
10.6.1981



2400 hours  
10.6.1981



0600 hours  
10.6.1981

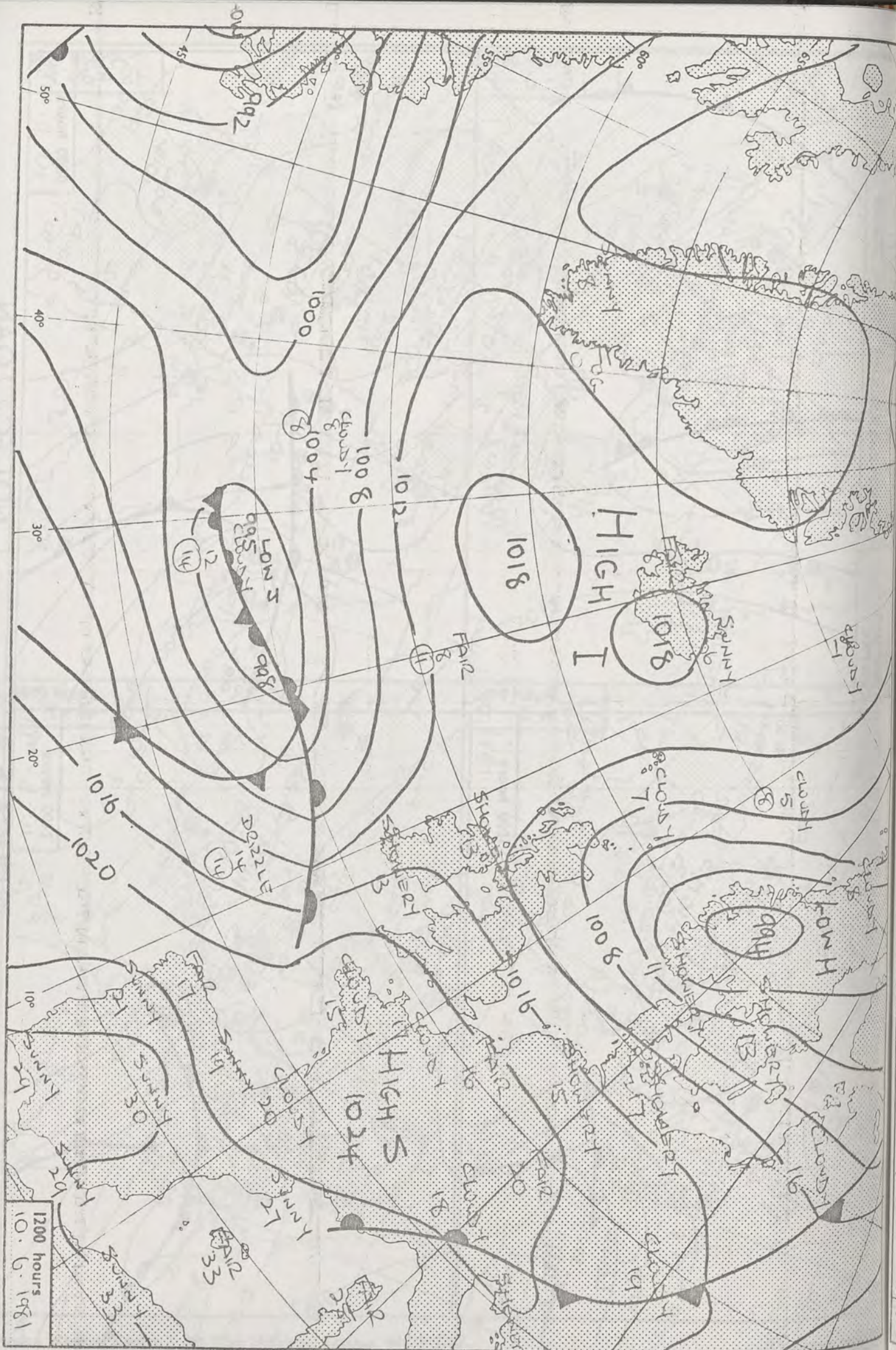
DAILY WEATHER SUMMARY  
FOR WEDNESDAY 10th JUNE 1981

LONDON  
WEATHER  
CENTRE

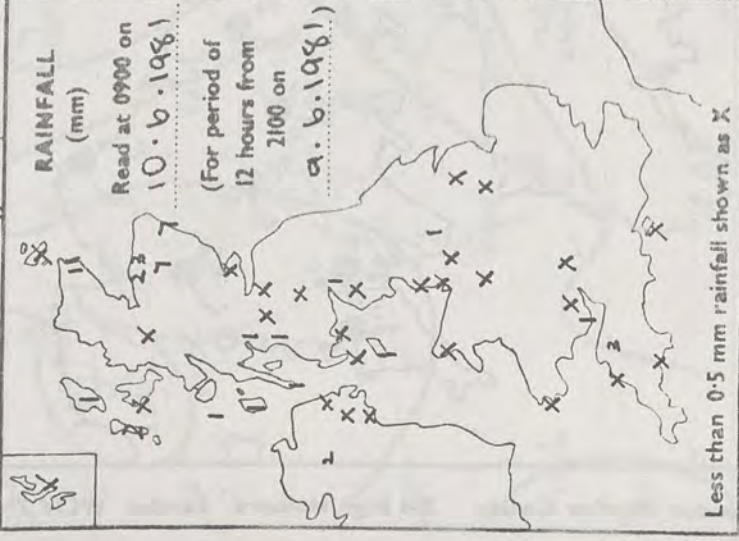
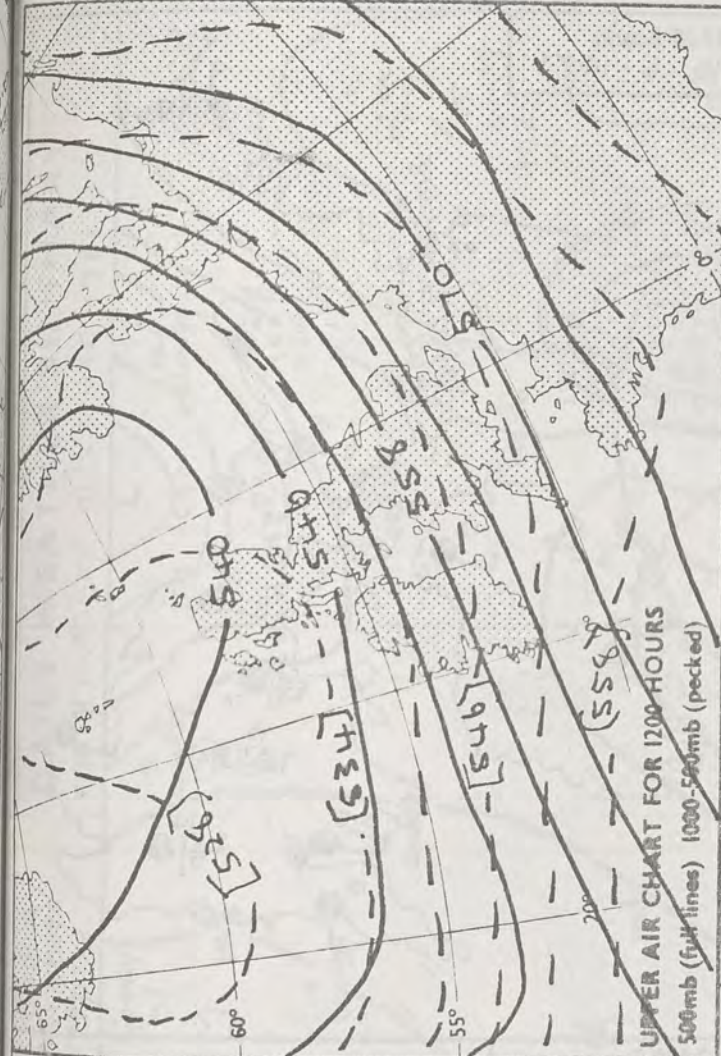
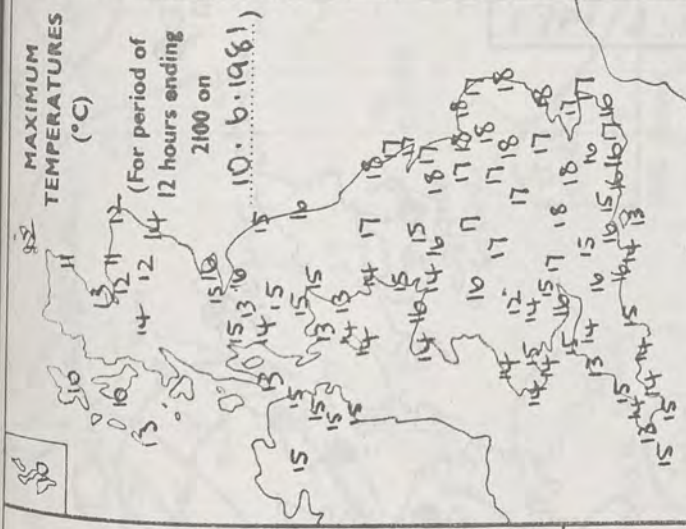
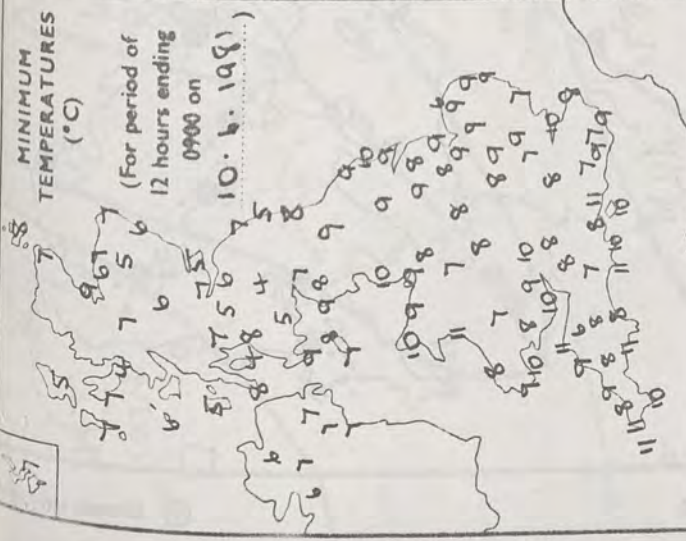
DUPLICATE ALSO

NOT FOR LOAN









**SUMMARY OF BRITISH WEATHER**  
In northeast Scotland it was a wet night. In north Scotland the day was mostly cloudy with frequent showers and some thunder. Elsewhere it was clear, dry night but it became cloudy inland as temperatures rose during the day. Coastal areas facing the west to southwest winds were kept cooler and sunnier. One or two places on the east coast were also sunny. It was a mostly dry day except for Wales and southwest England. Here thickening cloud spread quickly from the southwest and rain reached the Scillies at 1200 GMT. Rain spread to all of southern Britain by midnight and was heavy in places.



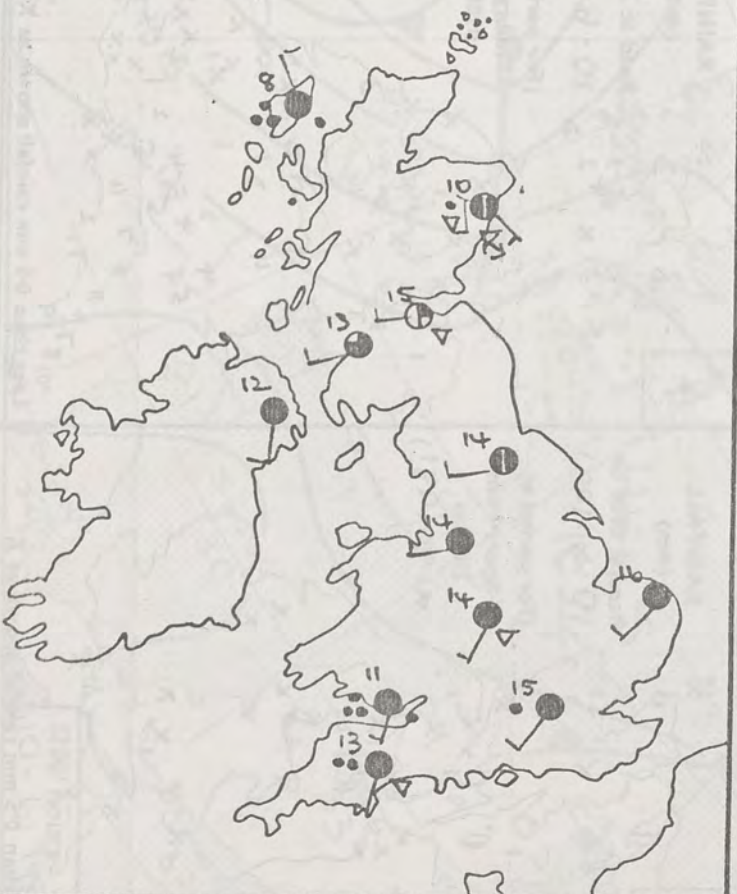
0600 hours  
10.6.1981



1200 hours  
10.6.1981



1800 hours  
10.6.1981




2400 hours  
10.6.1981

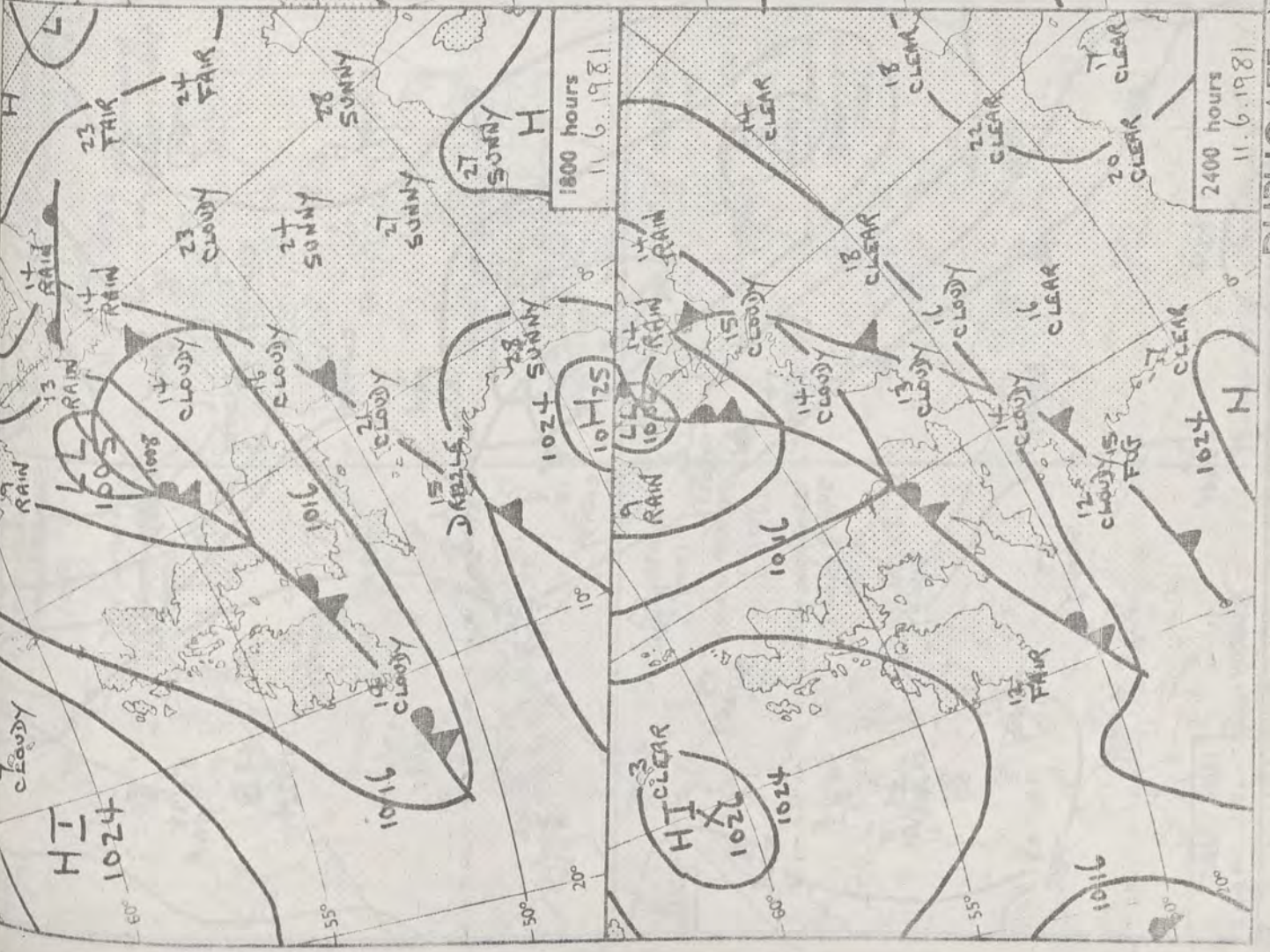


DAILY WEATHER SUMMARY  
FOR THURSDAY 11 JUNE 1981

LONDON  
WEATHER  
CENTRE



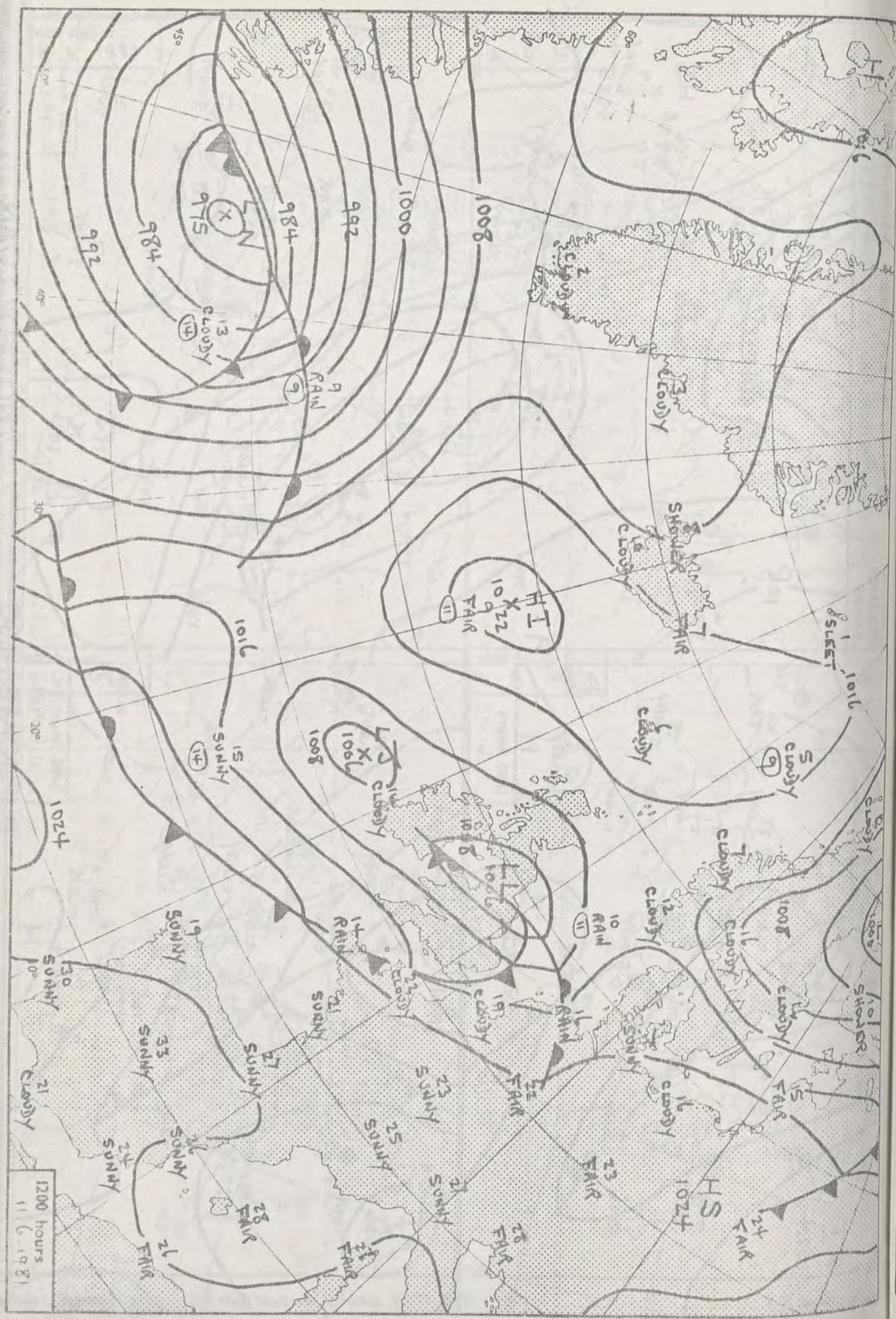




DUPLICATE ALSO

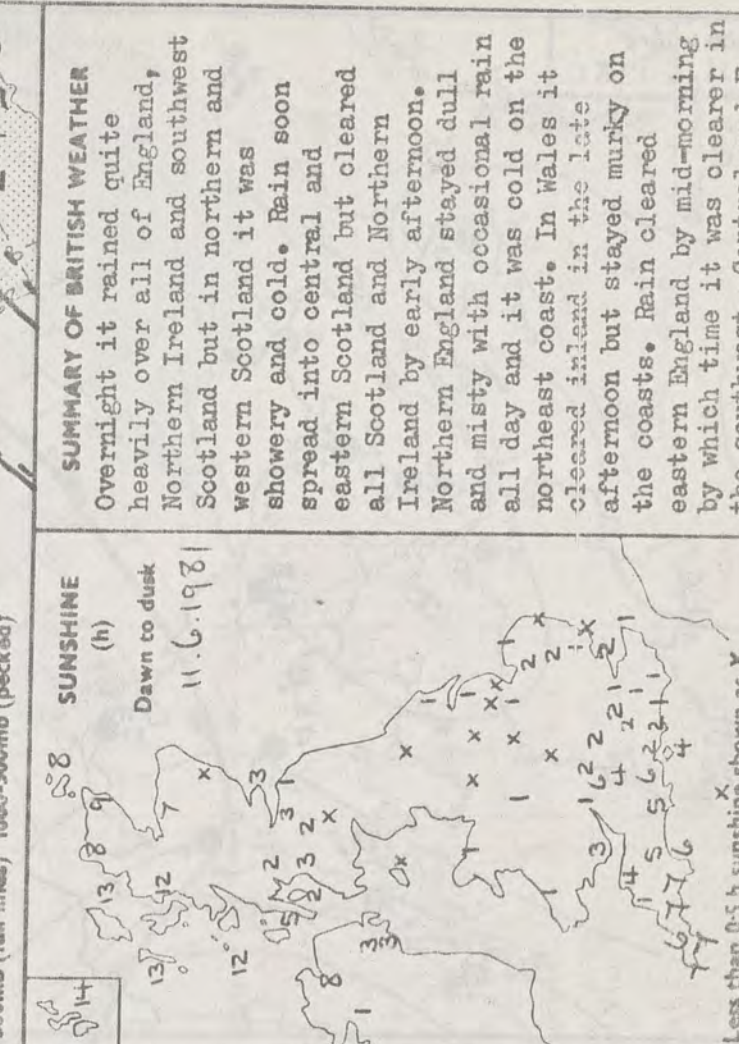
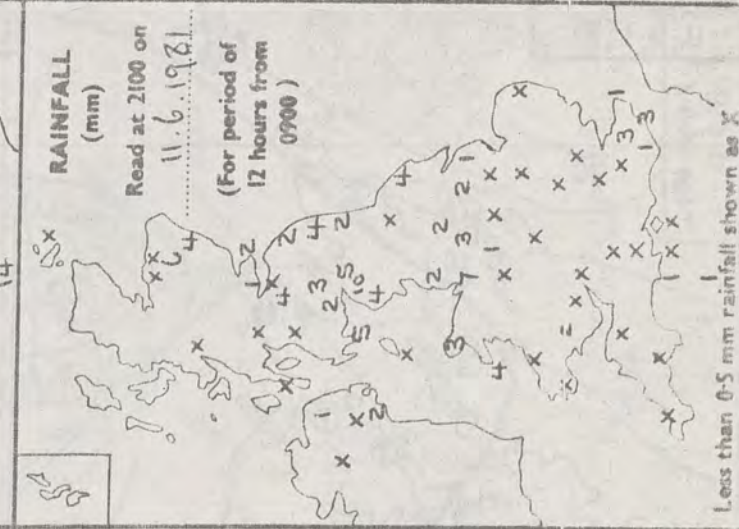
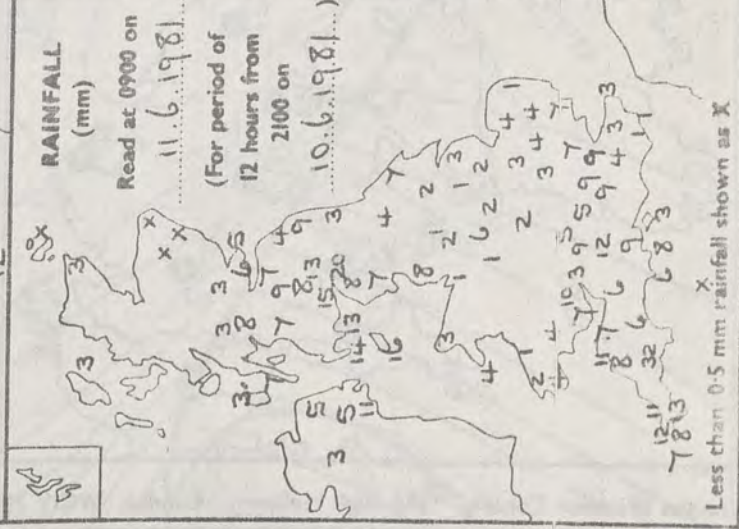
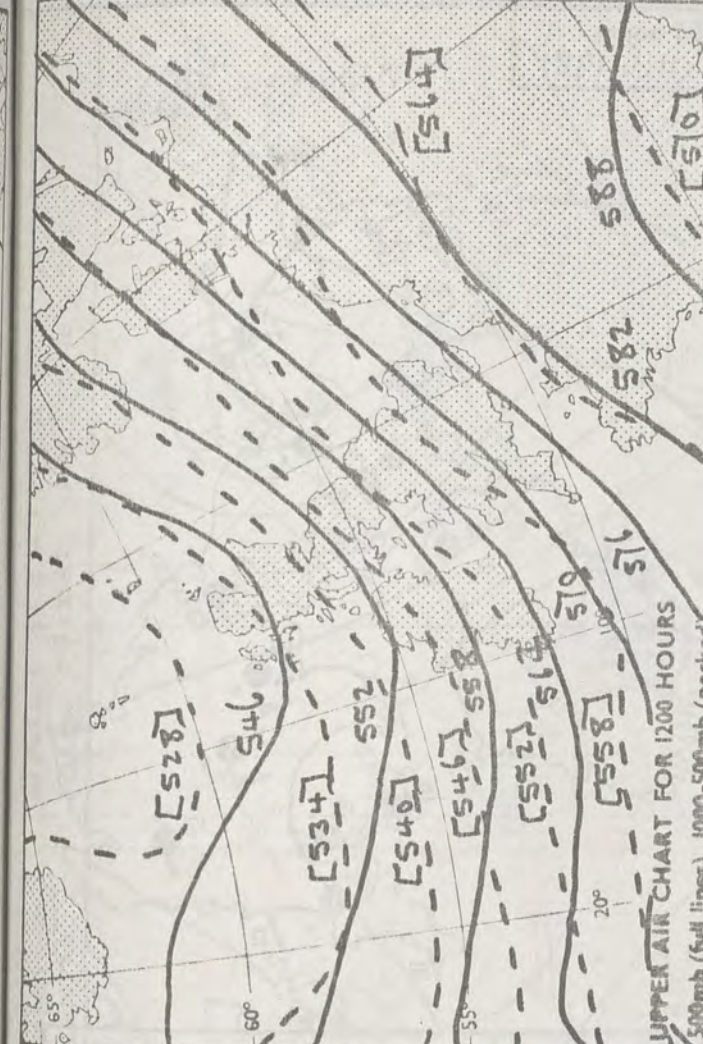
NOT FOR LOAN





5	7	9	11	13	15	17	19	21	23	25	27	29	31	1	3	5	7
5	7	9	11	13	15	17	19	21	23	25	27	29	31	1	3	5	7






Less than 0.5 mm rainfall shown as X  
Less than 0.5 h sunshine shown as X

**SUMMARY OF BRITISH WEATHER**  
Overnight it rained quite heavily over all of England, Northern Ireland and southwest Scotland but in northern and western Scotland it was showery and cold. Rain soon spread into central and eastern Scotland but cleared all Scotland and Northern Ireland by early afternoon. Northern England stayed dull and misty with occasional rain all day and it was cold on the northeast coast. In Wales it cleared inland in the late afternoon but stayed murky on the coasts. Rain cleared eastern England by mid-morning by which time it was clearer in the southwest. Central and E. England slowly brightened.



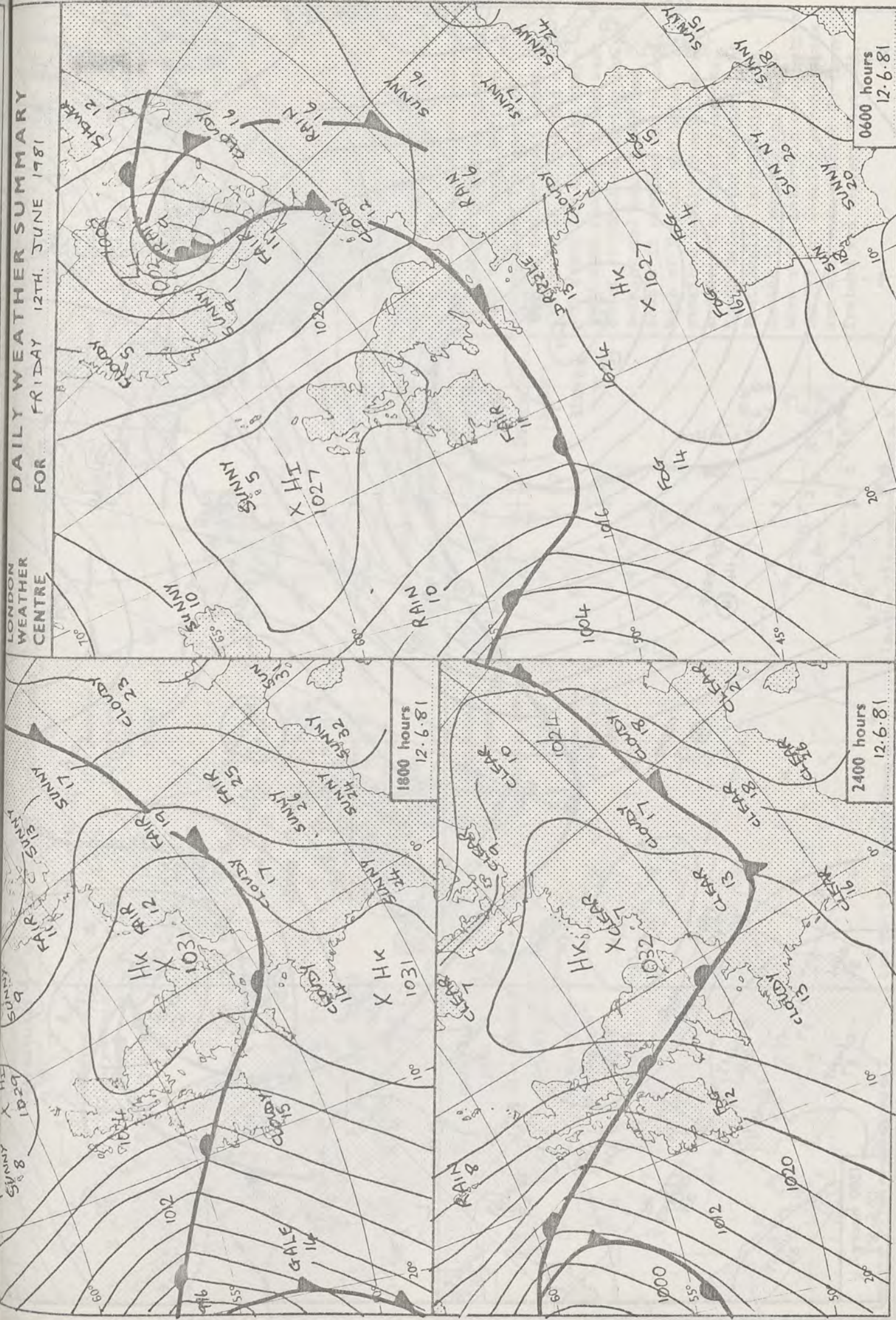
A hand-drawn map of the British Isles, showing the outlines of Great Britain and Ireland. The map is marked with 20 numbered points, each represented by a small circle or triangle. The points are distributed across the islands, with some points having additional markings such as lines or symbols. A compass rose is visible in the top right corner, indicating North.

[illegible]



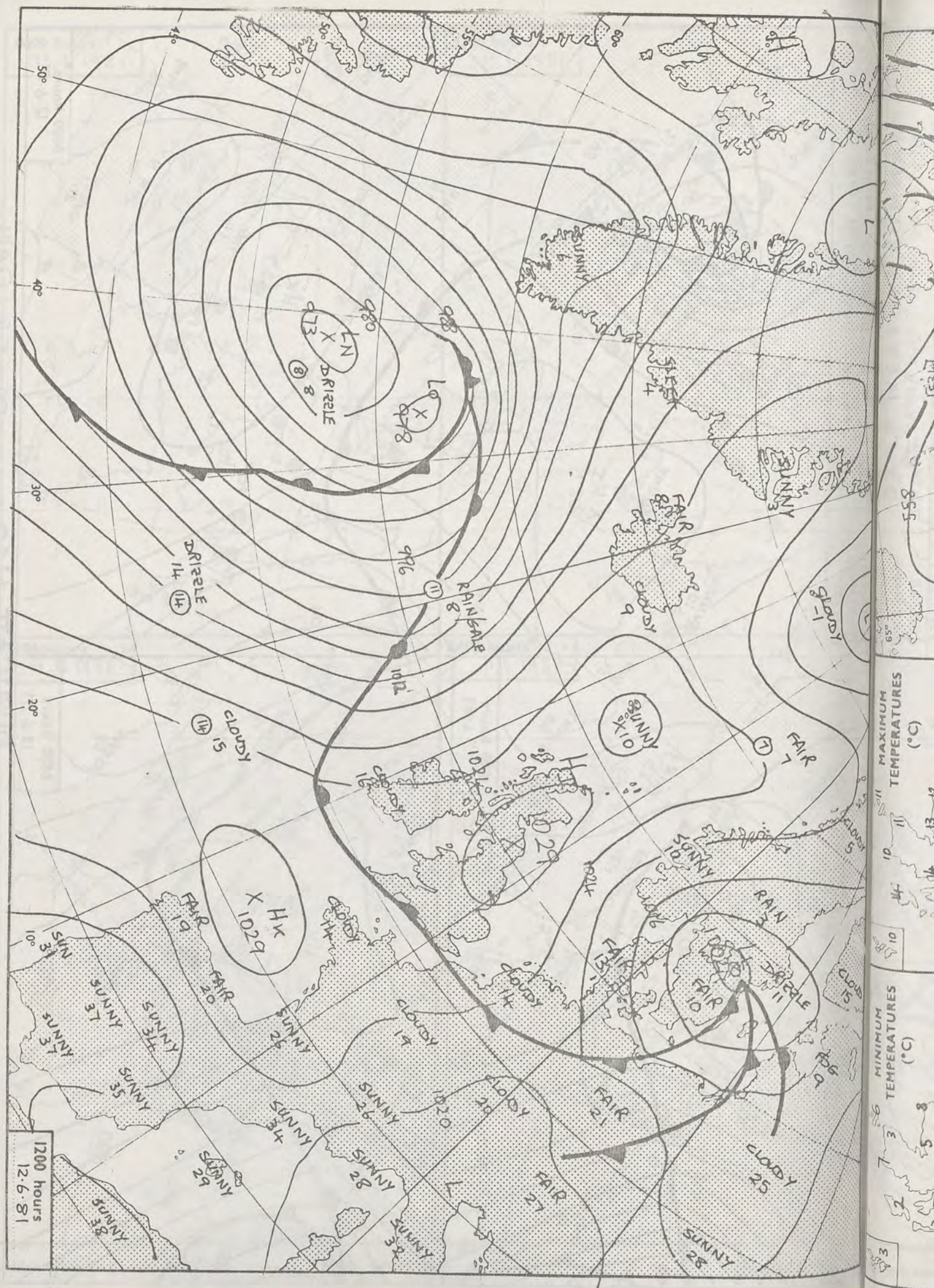
**DAILY WEATHER SUMMARY**  
**FOR FRIDAY 12TH JUNE 1981**

**LONDON WEATHER CENTRE**

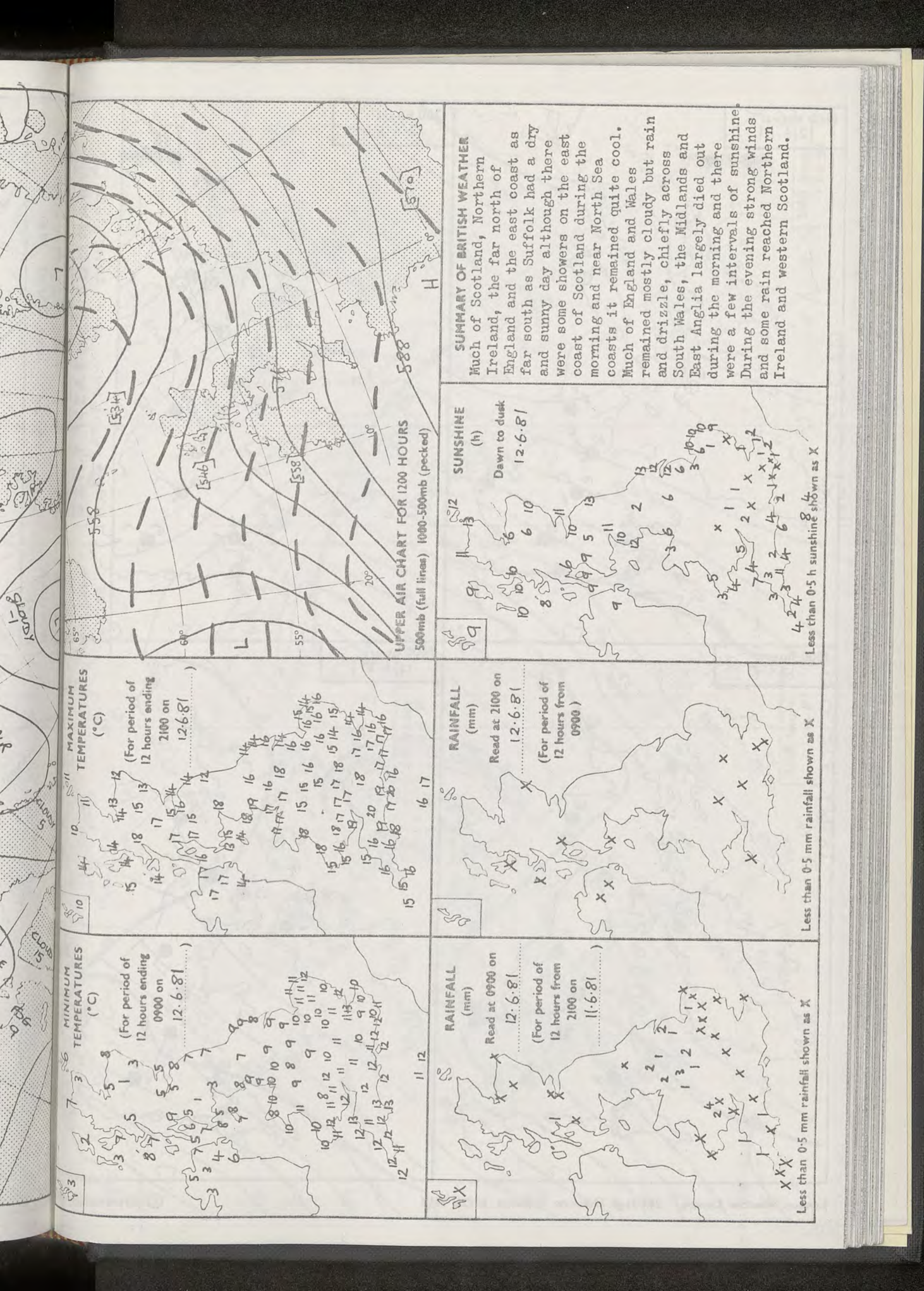


**DUPLICATE ALSO** **NOT FOR LOAN**











0600 hours  
12.6.81



1200 hours  
12.6.81



1800 hours  
12.6.81



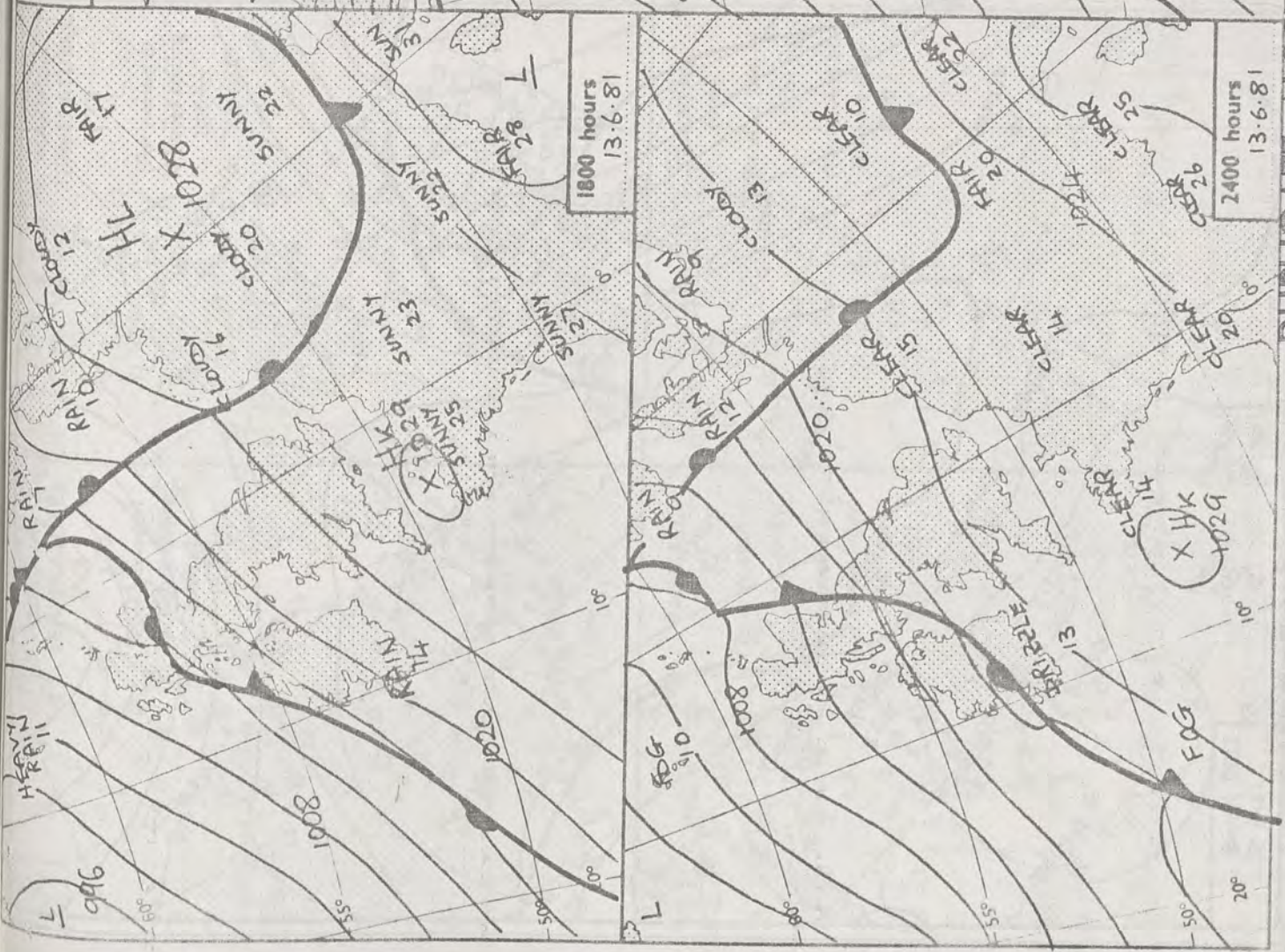
2400 hours  
12.6.81





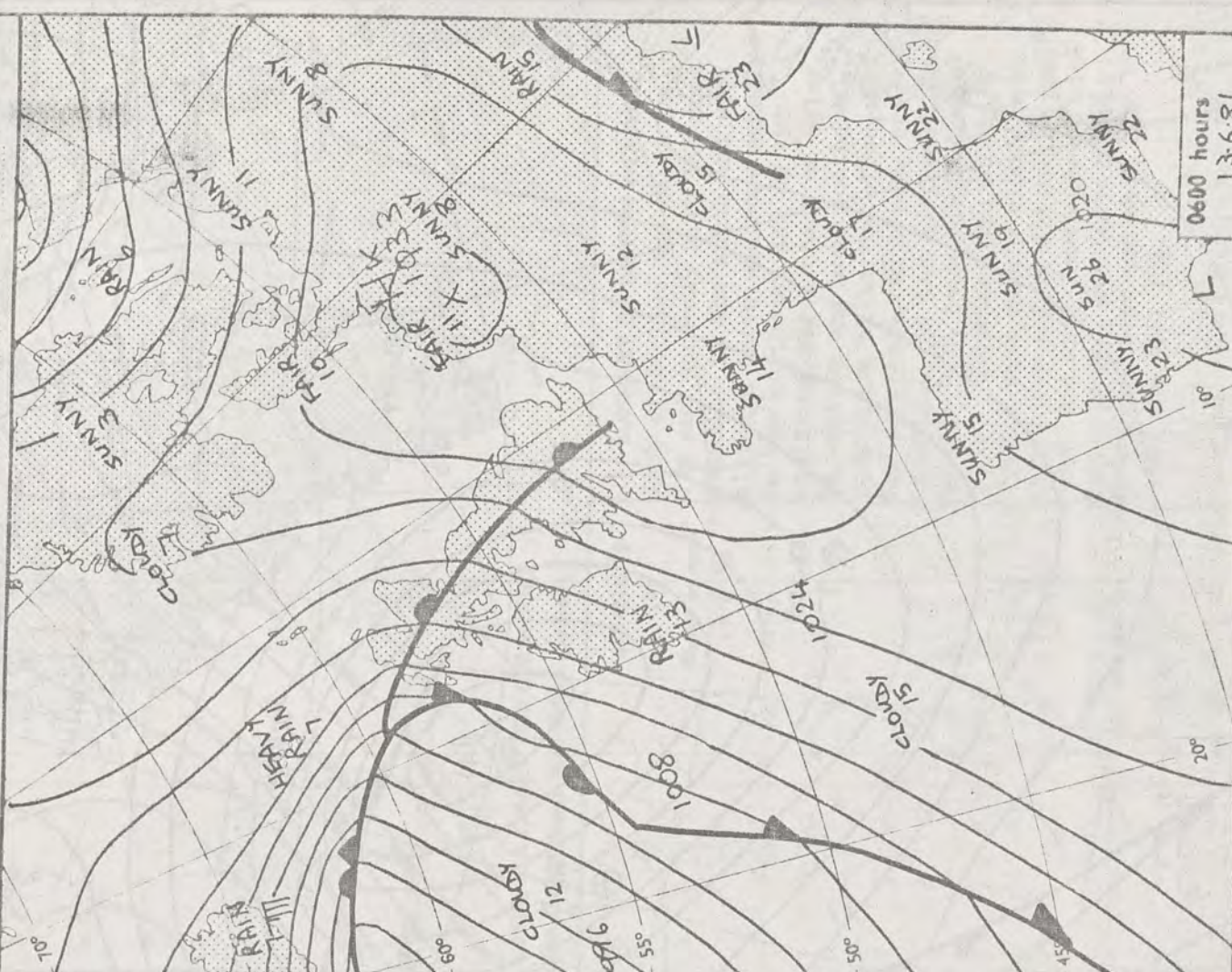
# DAILY WEATHER SUMMARY FOR SATURDAY 13TH JUNE 1981

LONDON  
WEATHER  
CENTRE



2400 hours  
13.6.81

DUPLICATE ALSO



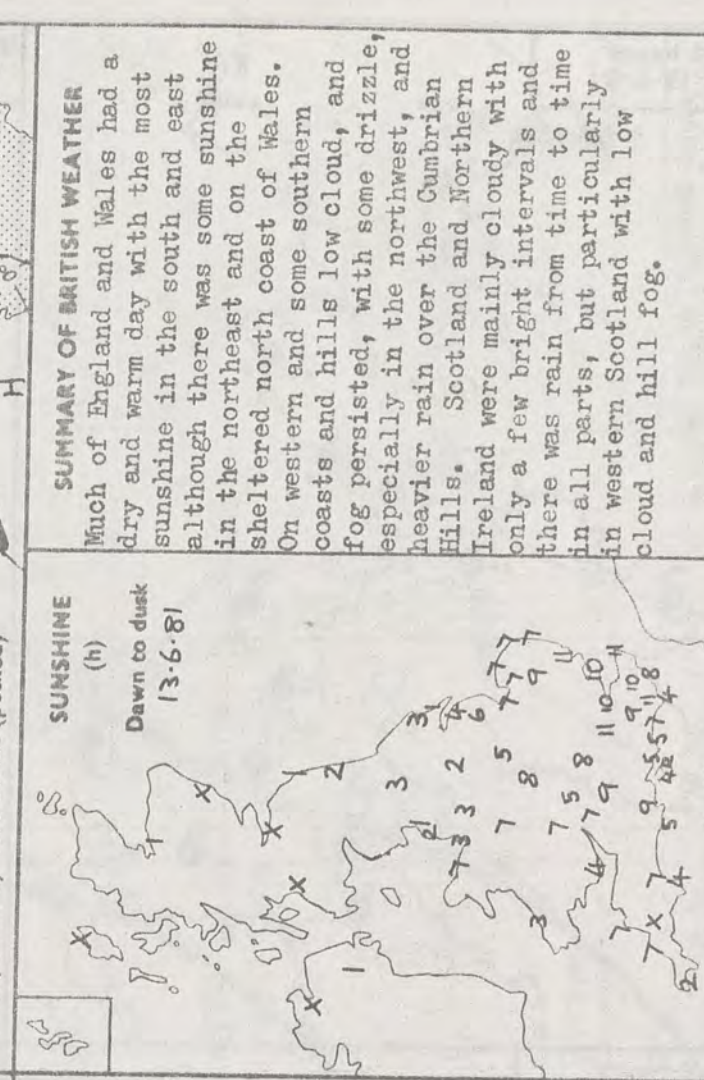
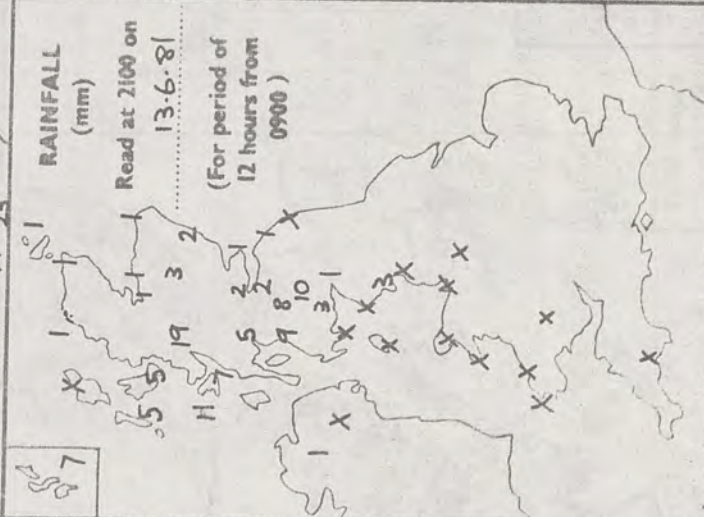
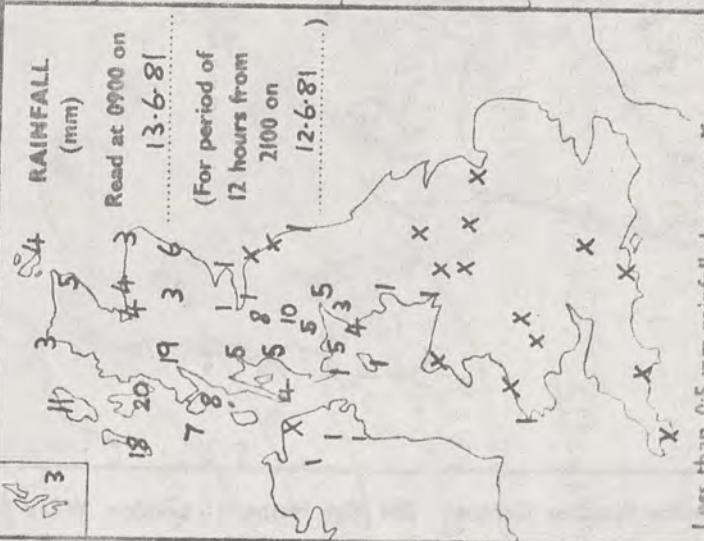
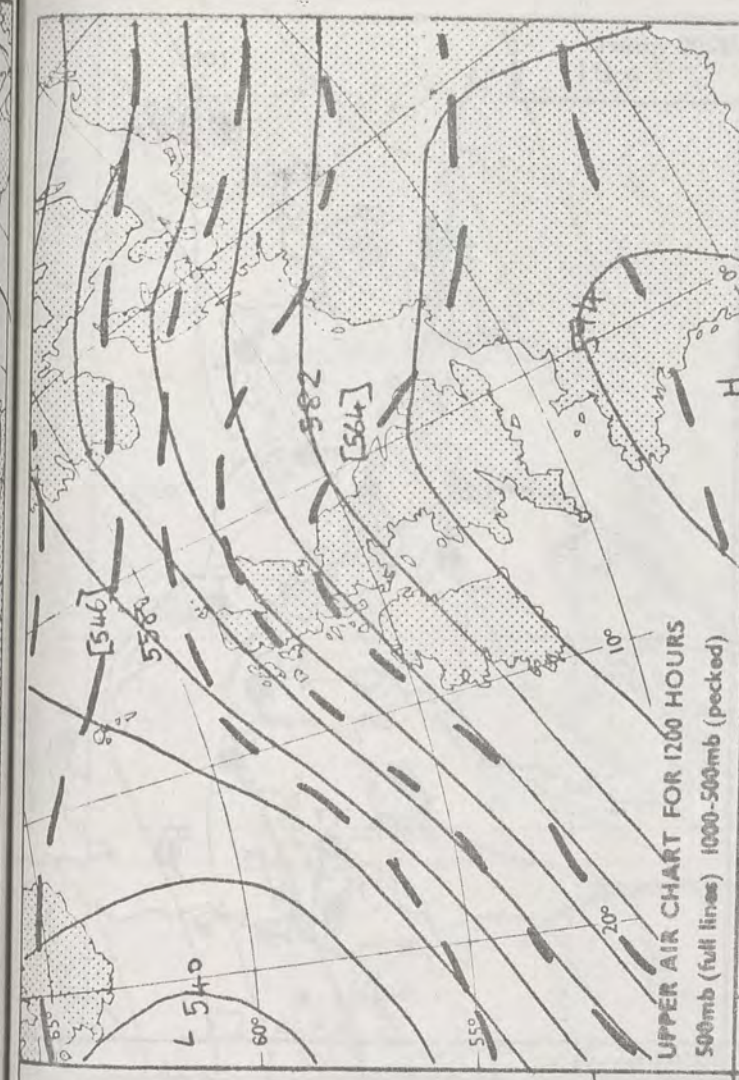
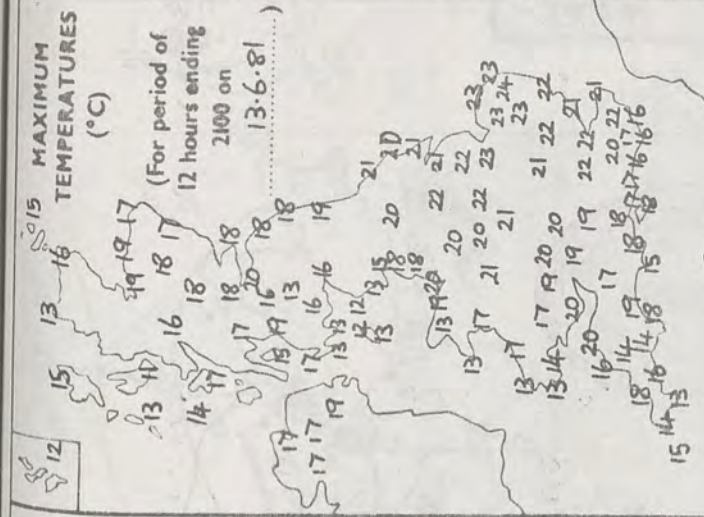
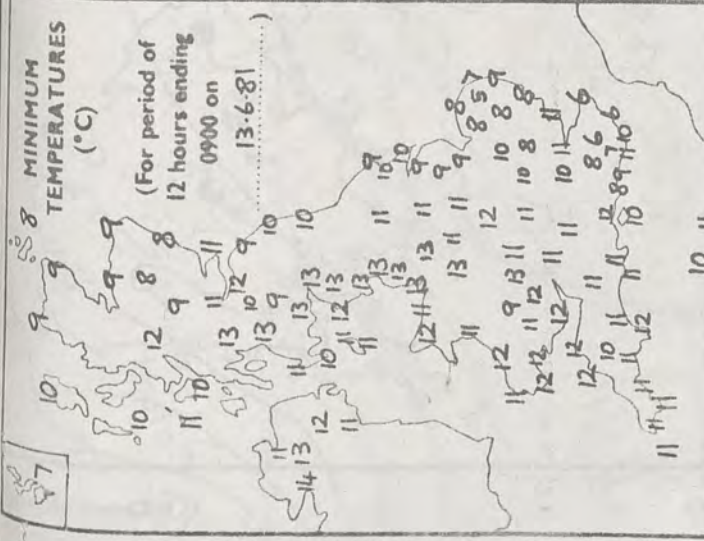
NOT FOR LOAN







ENEMY



Less than 0.5 mm rainfall shown as X

Less than 0.5 h sunshine shown as X

**SUMMARY OF BRITISH WEATHER**

Much of England and Wales had a dry and warm day with the most sunshine in the south and east although there was some sunshine in the northeast and on the sheltered north coast of Wales. On western and some southern coasts and hills low cloud, and fog persisted, with some drizzle, especially in the northwest, and heavier rain over the Cumbrian Hills. Scotland and Northern Ireland were mainly cloudy with only a few bright intervals and there was rain from time to time in all parts, but particularly in western Scotland with low cloud and hill fog.



0600 hours  
13.6.81



1200 hours  
13.6.81



1800 hours  
13.6.81



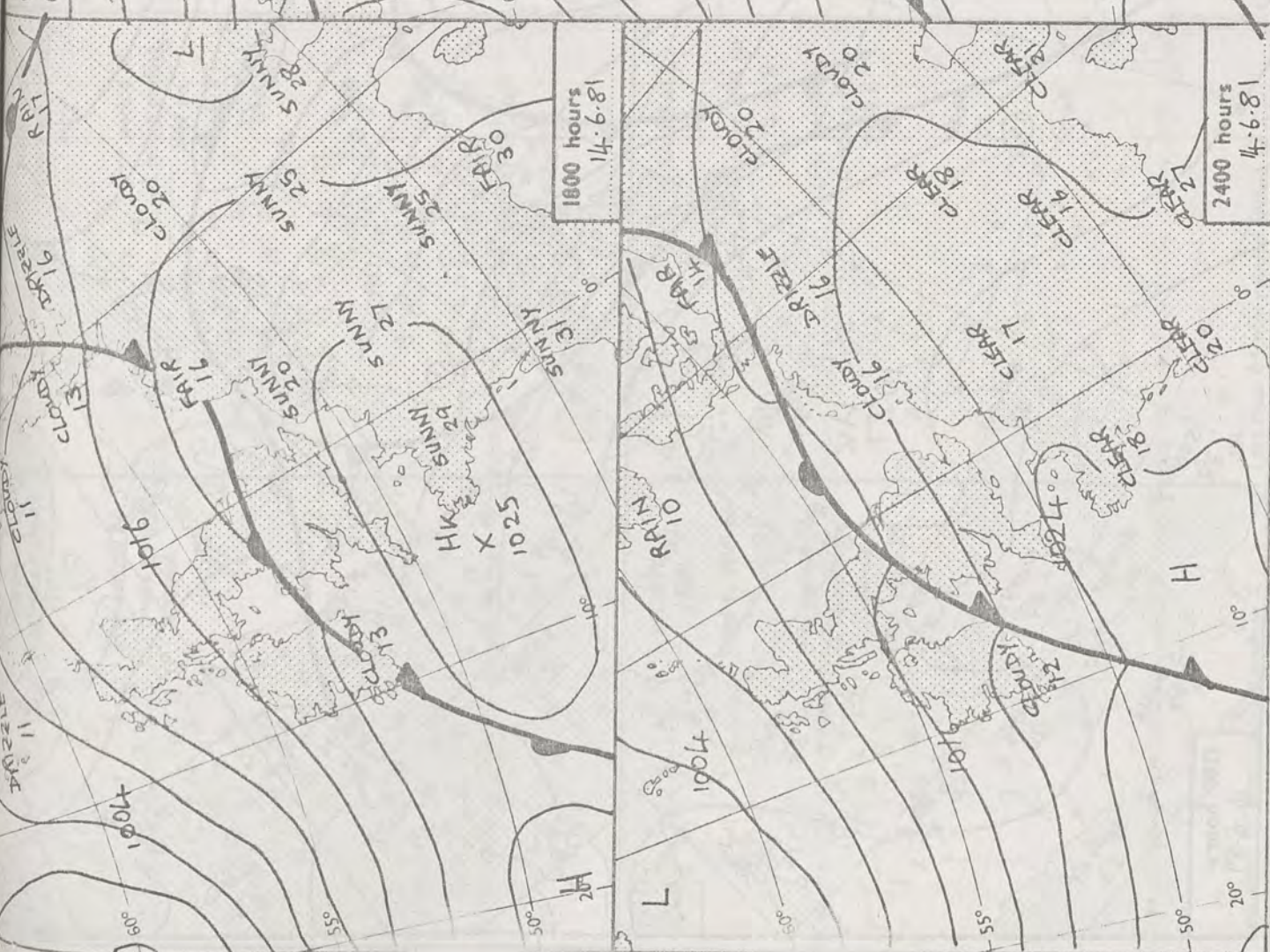
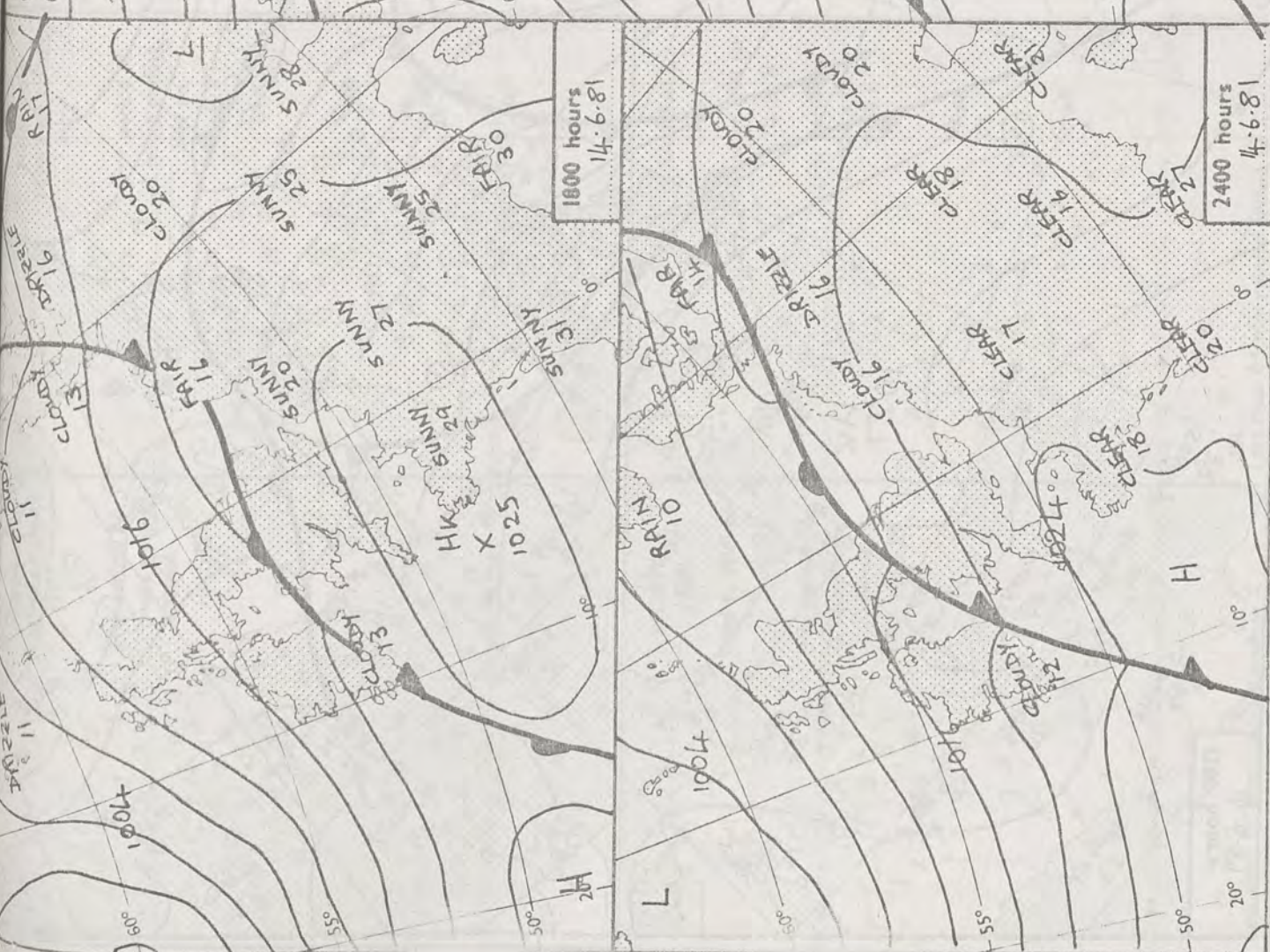
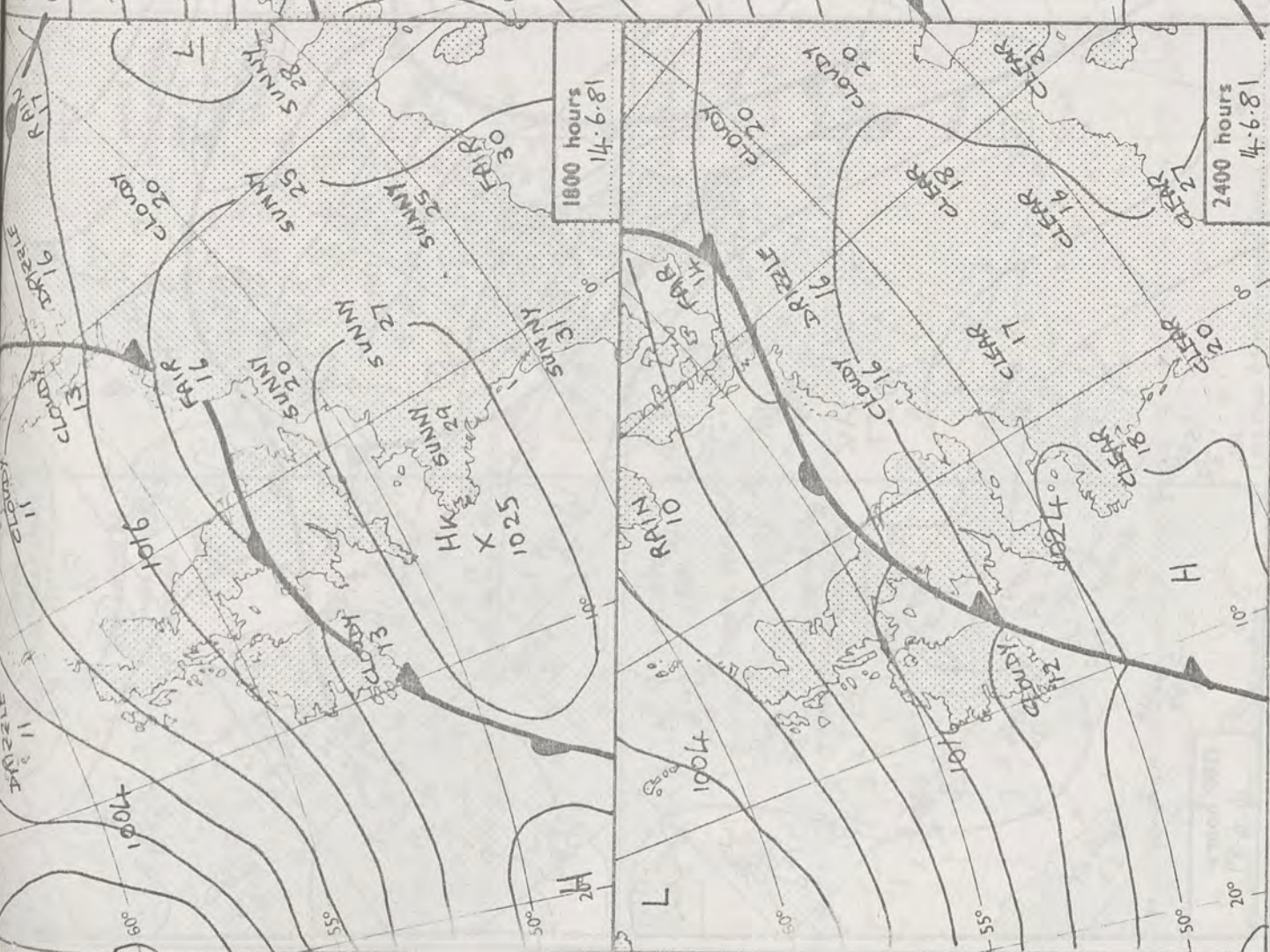
2400 hours  
13.6.81





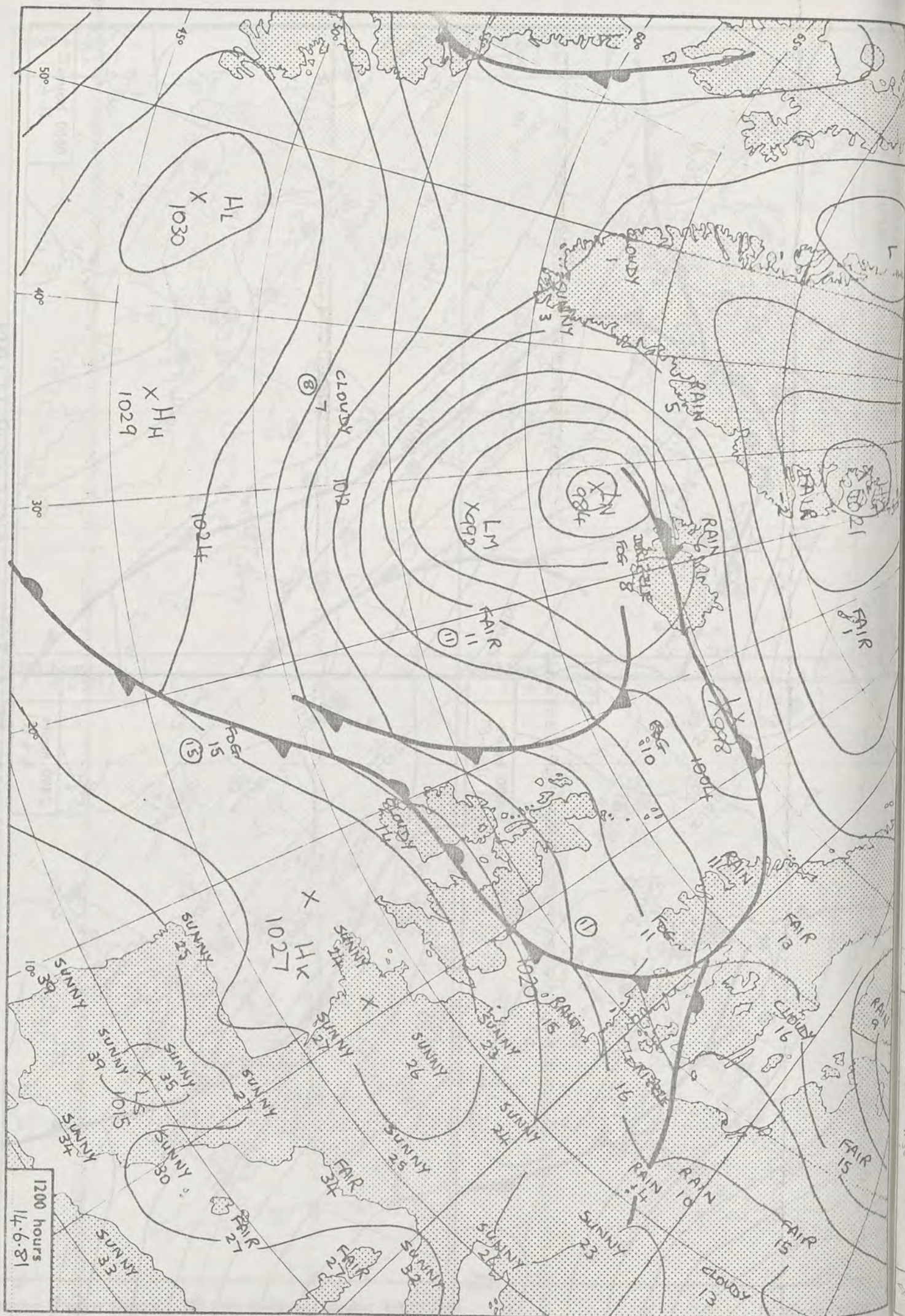
**DAILY WEATHER SUMMARY  
FOR SUNDAY 14TH JUNE 1981**

LONDON  
WEATHER  
CENTRE



DUPLICATE ALSO NOT FOR LOAN

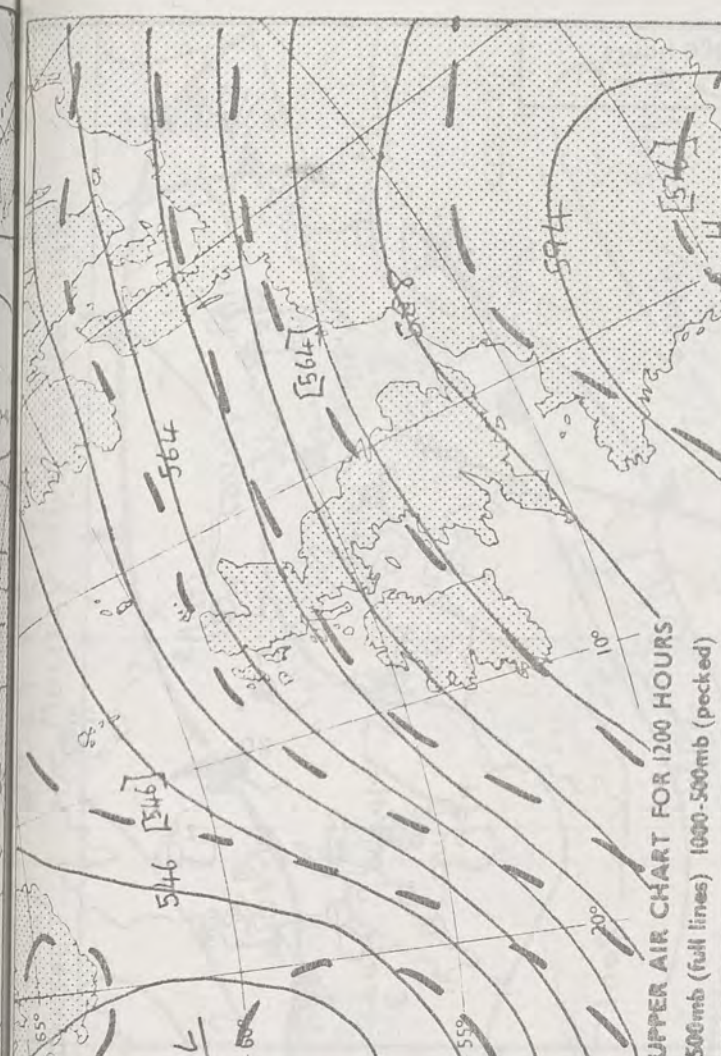




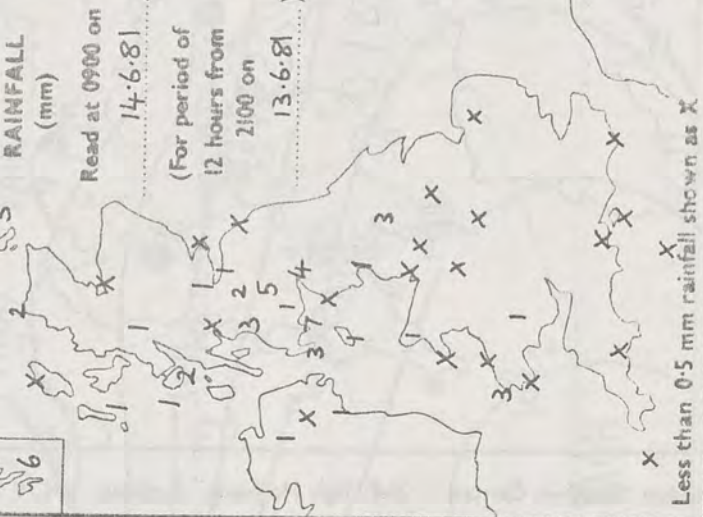
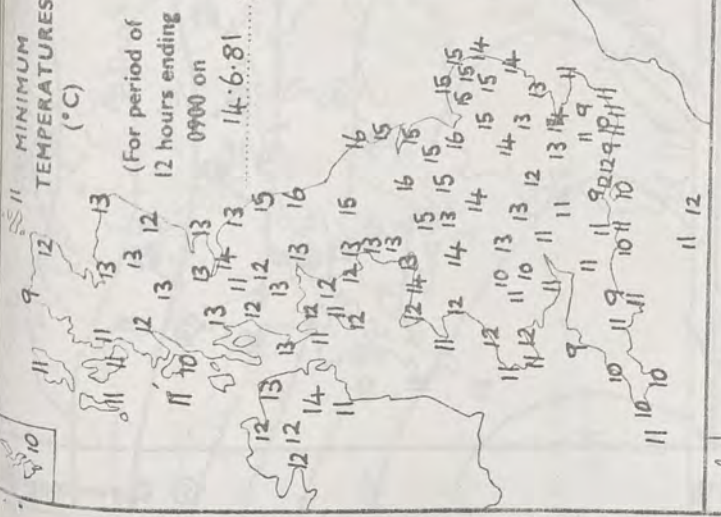


FAIR

FAIR

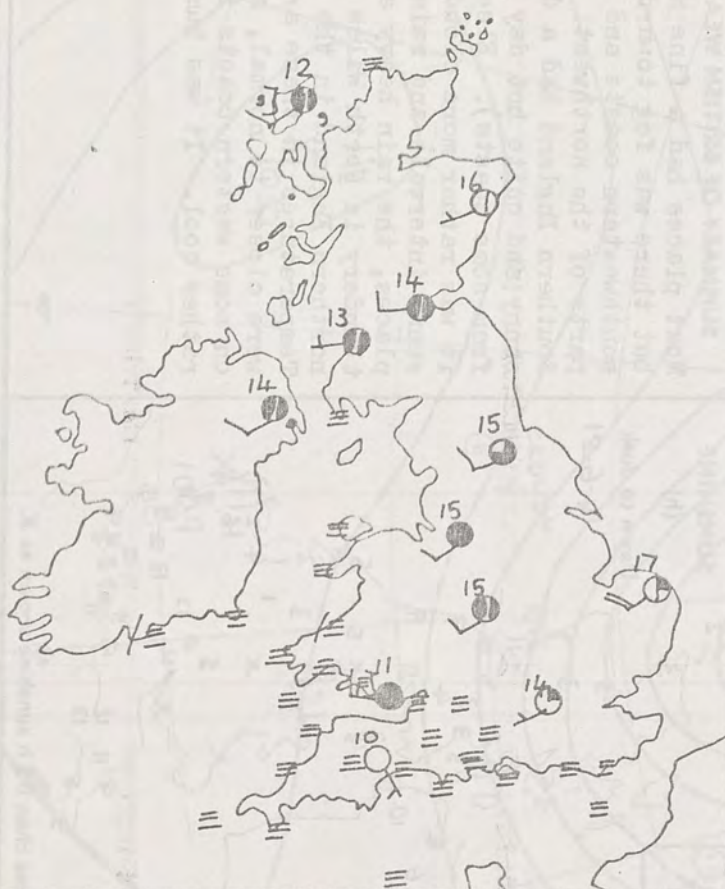


**SUMMARY OF BRITISH WEATHER**  
Most places had a fine night but there was fog towards southwestern coasts and rain in parts of the northwest. Southern England had a dry, sunny and quite hot day (away from some coasts). Elsewhere it was rather more cloudy with sunny intervals and rain in places, the rain heavy and thundery in North Wales and northern England in the evening. Temperatures in these areas were closer to normal, although on some western coasts it was rather cool. It was humid.





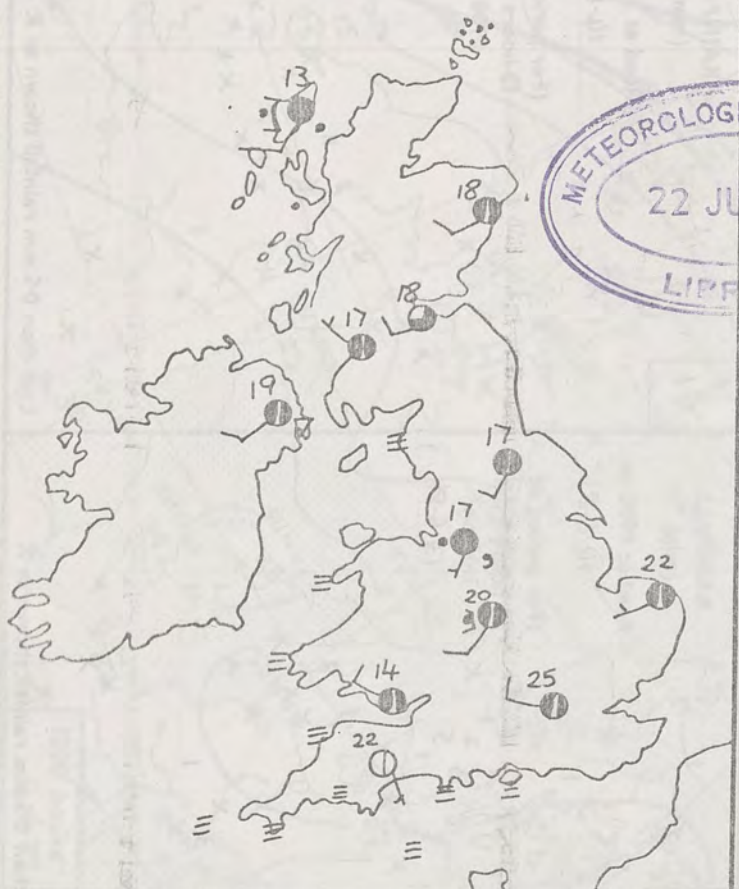
0600 hours  
14.6.81



1200 hours  
14.6.81



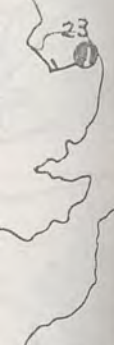
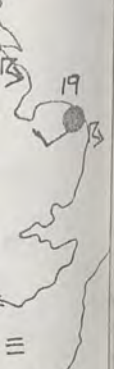
1800 hours  
14.6.81



2400 hours  
14.6.81

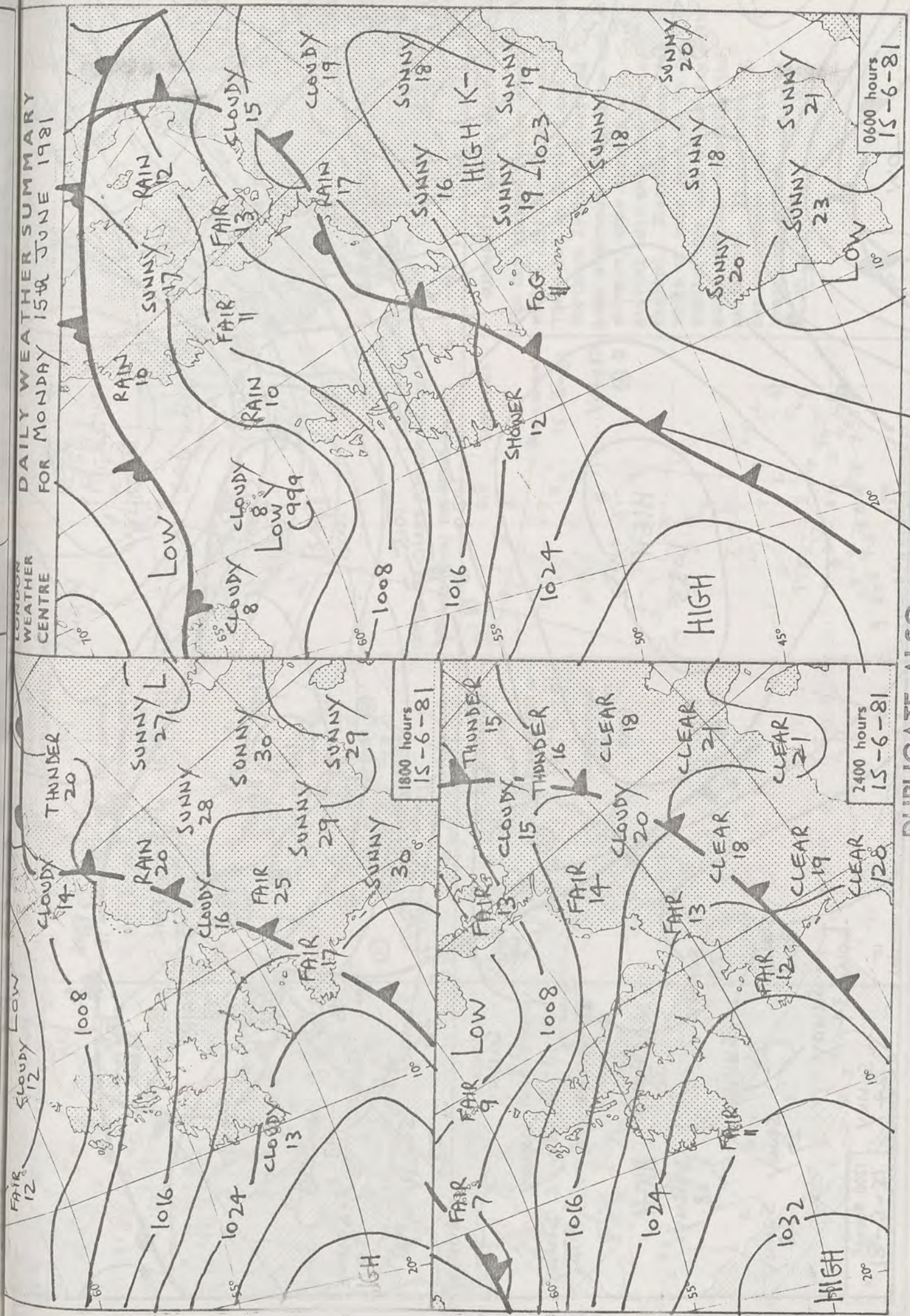






DAILY WEATHER SUMMARY  
FOR MONDAY 15th JUNE 1981

LONDON  
WEATHER  
CENTRE



DUPLICATE ALSO

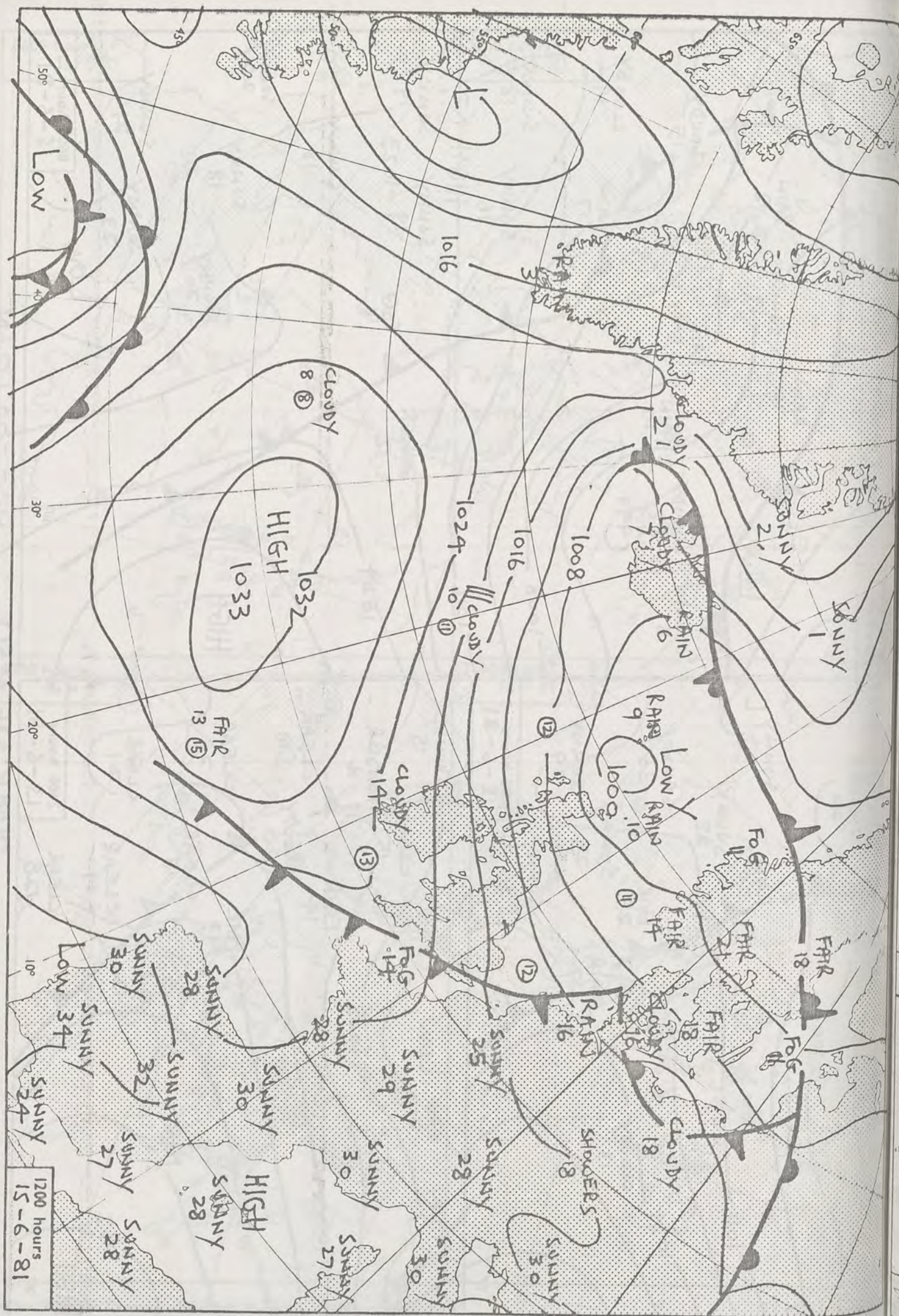
NOT FOR LOAN

0600 hours  
15-6-81

2400 hours  
15-6-81

1800 hours  
15-6-81





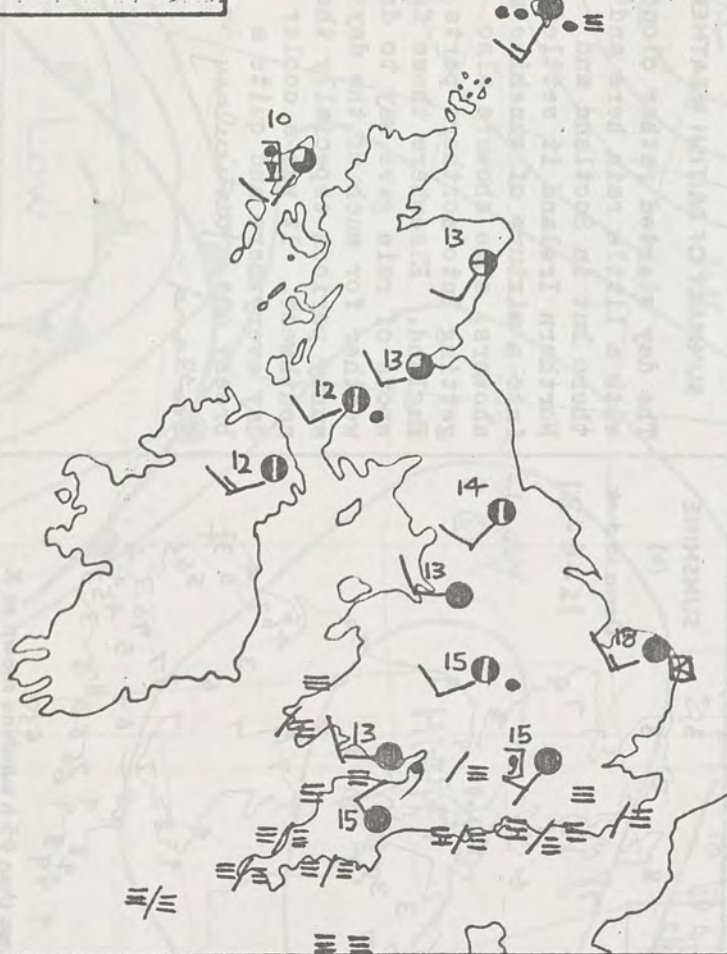
MAXIMUM TEMPERATURES (C.)	
14	15
14	14
13	14
11	12
10	11
9	10
8	9
7	8
6	7
5	6
4	5
3	4
2	3
1	2
0	1
-1	0
-2	-1
-3	-2
-4	-3
-5	-4
-6	-5
-7	-6
-8	-7
-9	-8
-10	-9
-11	-10
-12	-11
-13	-12
-14	-13
-15	-14
-16	-15
-17	-16
-18	-17
-19	-18
-20	-19
-21	-20
-22	-21
-23	-22
-24	-23
-25	-24
-26	-25
-27	-26
-28	-27
-29	-28
-30	-29
-31	-30
-32	-31
-33	-32
-34	-33
-35	-34
-36	-35
-37	-36
-38	-37
-39	-38
-40	-39
-41	-40
-42	-41
-43	-42
-44	-43
-45	-44
-46	-45
-47	-46
-48	-47
-49	-48
-50	-49
-51	-50
-52	-51
-53	-52
-54	-53
-55	-54
-56	-55
-57	-56
-58	-57
-59	-58
-60	-59
-61	-60
-62	-61
-63	-62
-64	-63
-65	-64
-66	-65
-67	-66
-68	-67
-69	-68
-70	-69
-71	-70
-72	-71
-73	-72
-74	-73
-75	-74
-76	-75
-77	-76
-78	-77
-79	-78
-80	-79
-81	-80
-82	-81
-83	-82
-84	-83
-85	-84
-86	-85
-87	-86
-88	-87
-89	-88
-90	-89
-91	-90
-92	-91
-93	-92
-94	-93
-95	-94
-96	-95
-97	-96
-98	-97
-99	-98
-100	-99



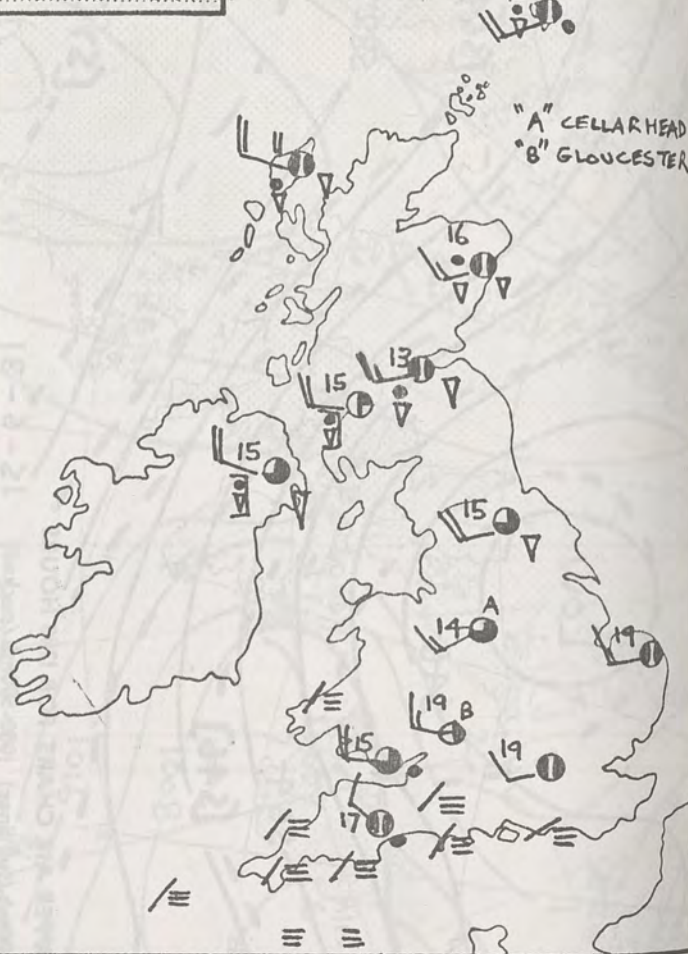




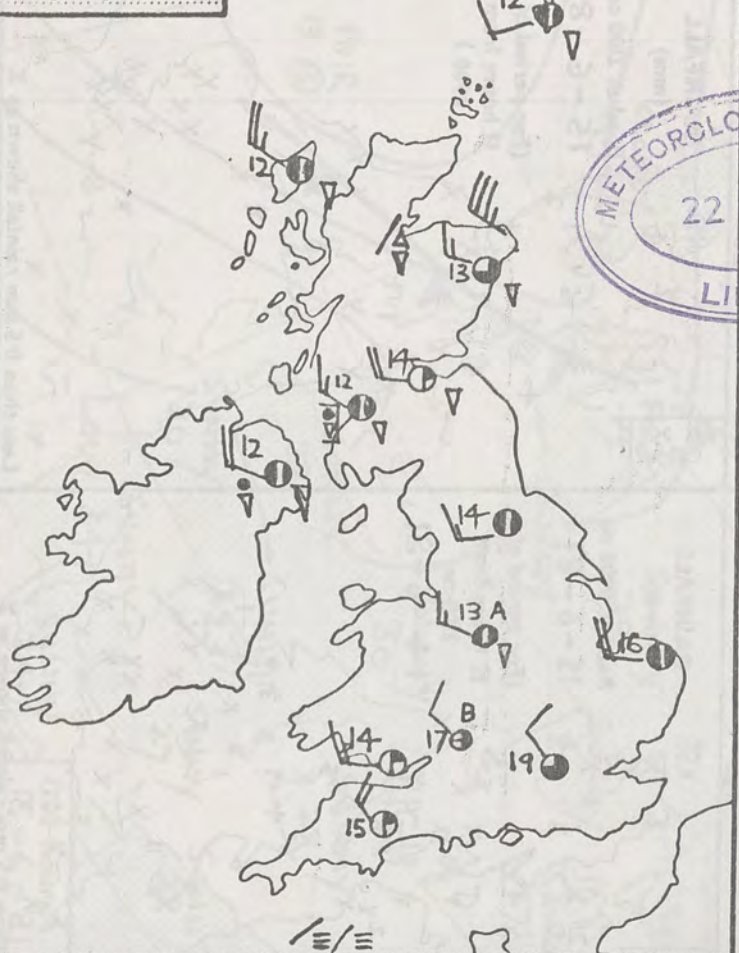
0600 hours  
15-6-81




1200 hours  
15-6-81



1800 hours  
15-6-81



2400 hours  
15-6-81



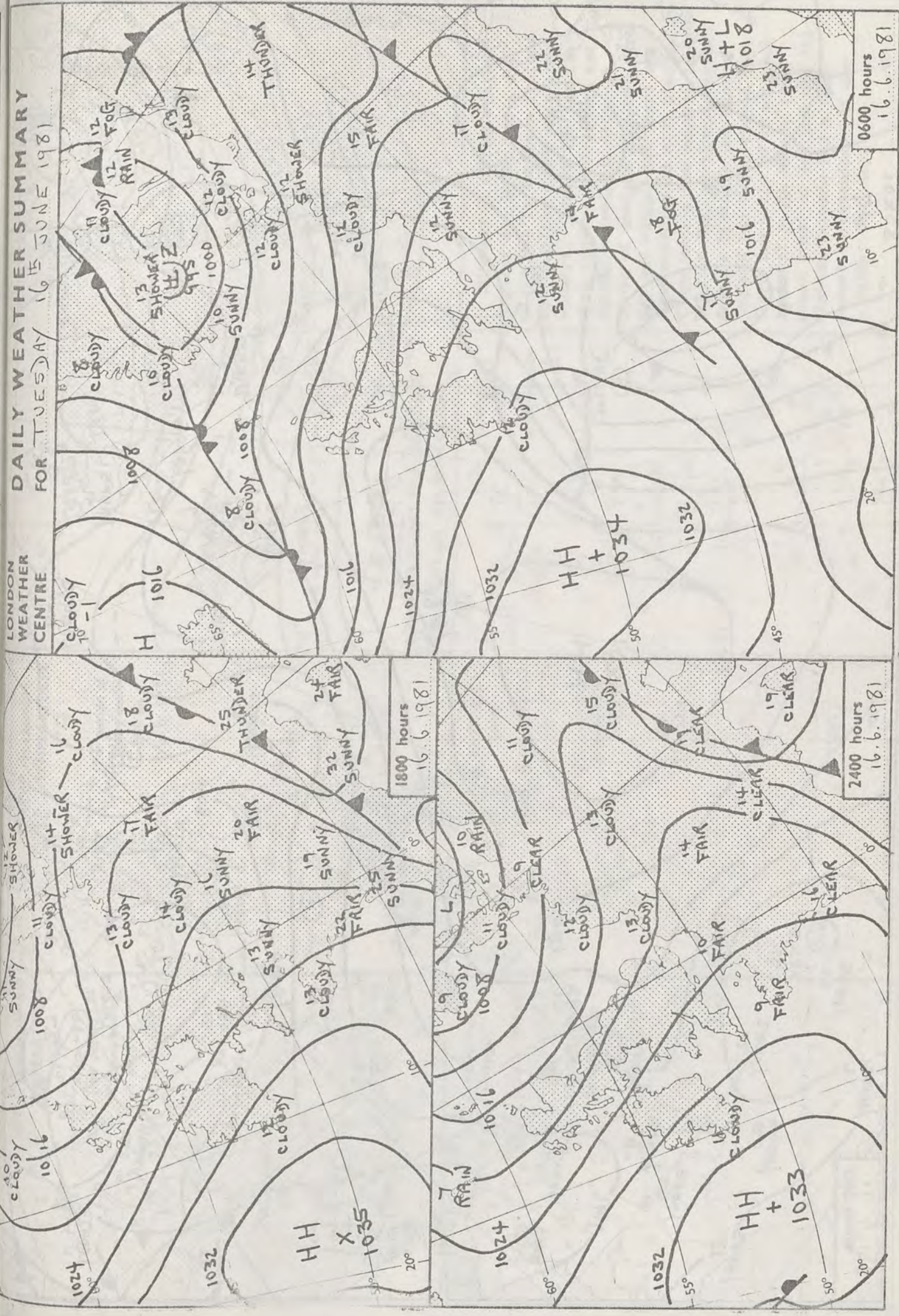
DAILY WEATHER SUMMARY  
FOR TUESDAY 16 JUNE 1981  
LONDON WEATHER CENTRE

12 SHOWER  
SUNNY  
1000  
CLOUDY  
10/16  
CLOUDY



ELLARHEAD  
LOUCESTER

wn copyright

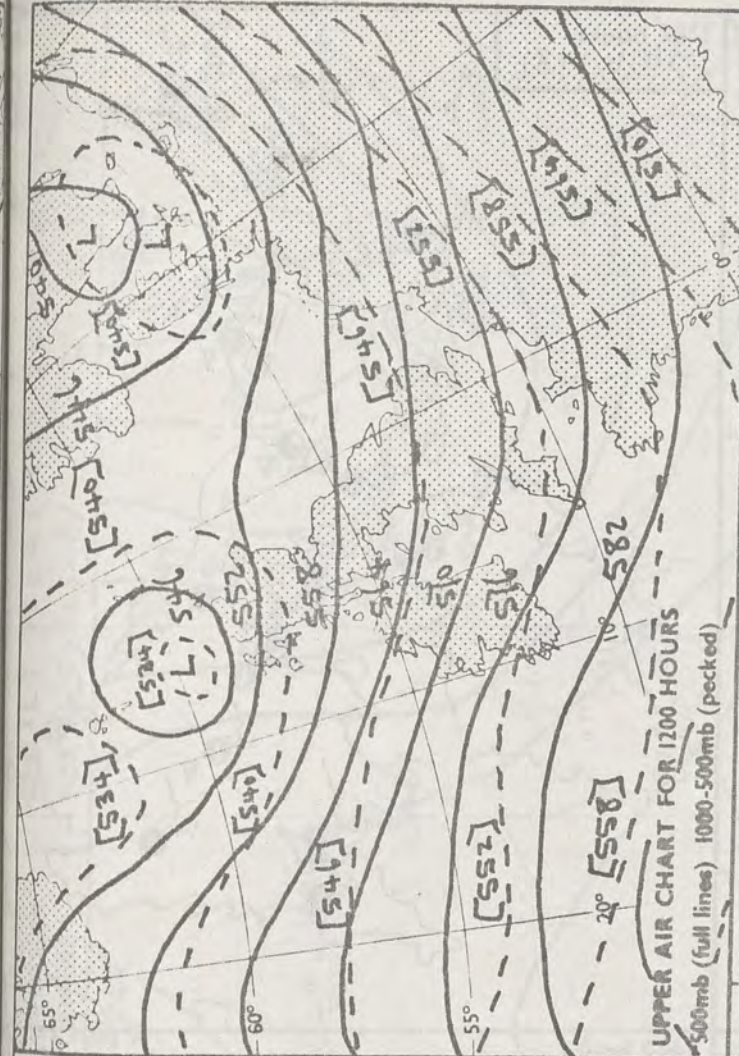
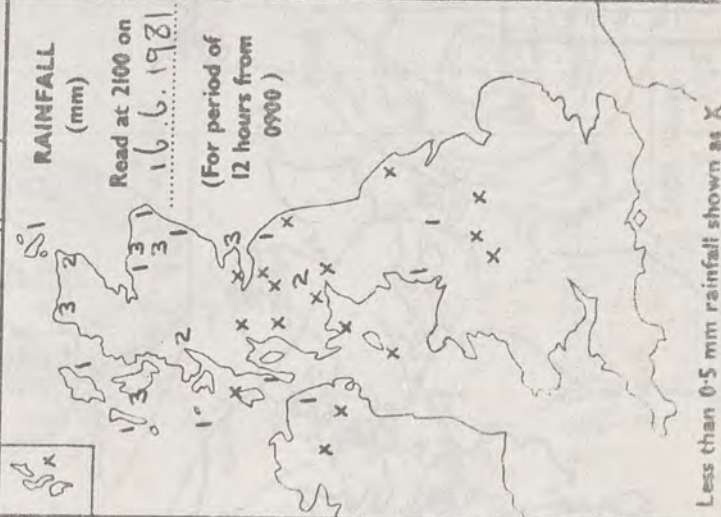
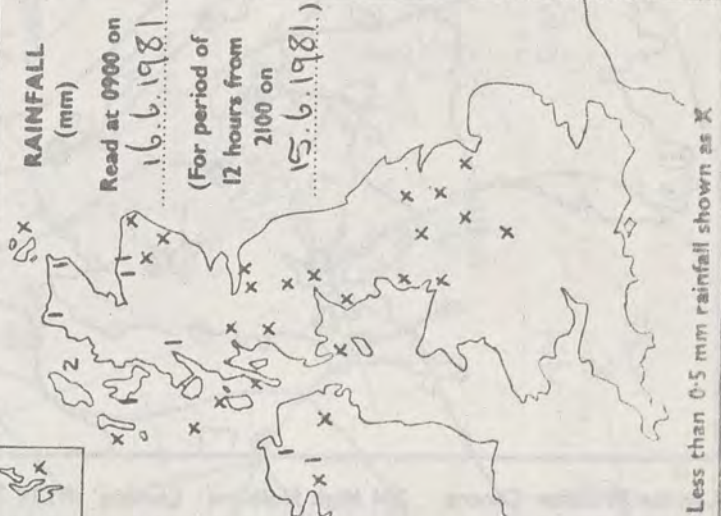
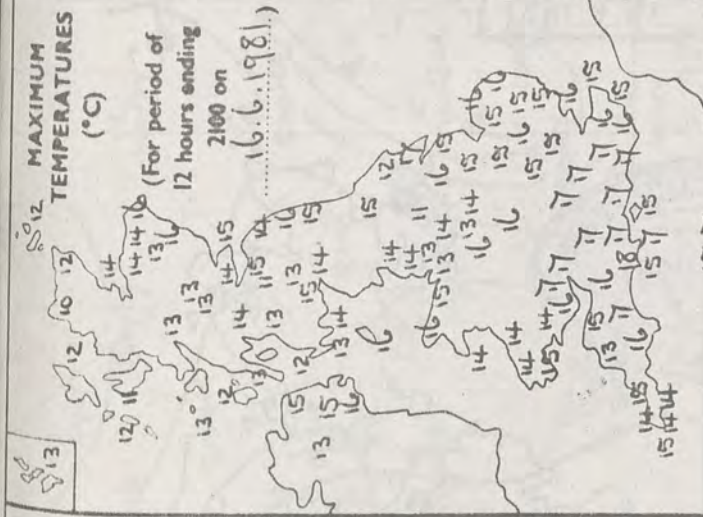


DUPLICATE ALSO NOT FOR LOAN





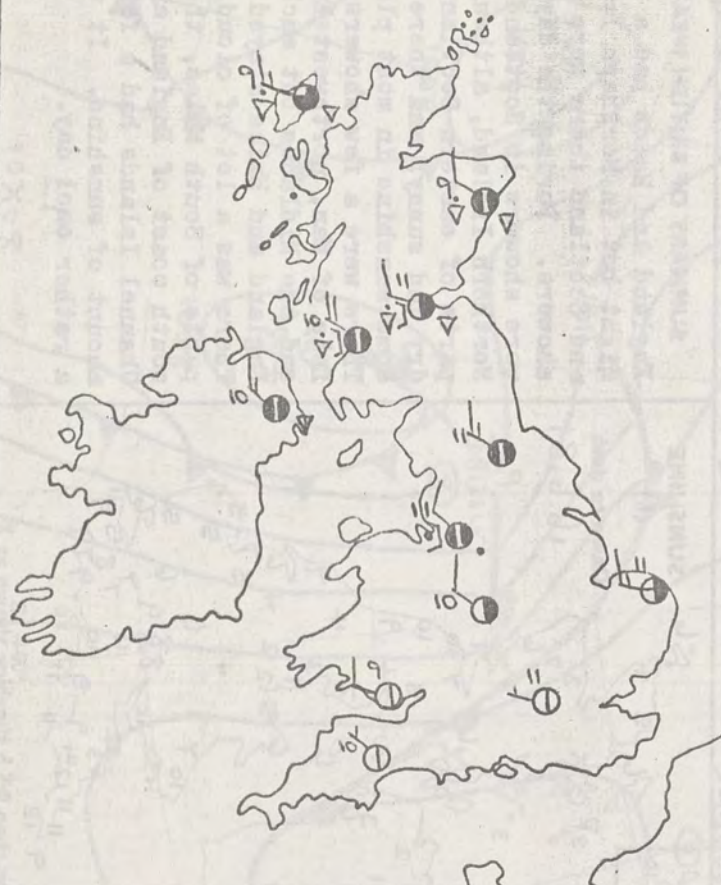




**SUMMARY OF BRITISH WEATHER**  
England and Wales had a dry night but in Northern Ireland and Scotland there were some showers. During the day there were showers in Scotland and Northern Ireland, although parts of eastern Scotland were dry and sunny, and there was some sunshine in most places. There were a few showers in the Isle of Man, northwest England and the Midlands but much of England and Wales stayed dry. There was a lot of cloud, but parts of South Wales, the south coast of England and the Channel Islands had a fair amount of sunshine. It was a rather cool day.



0600 hours  
16.6.1981



1200 hours  
16.6.1981



1800 hours  
16.6.1981



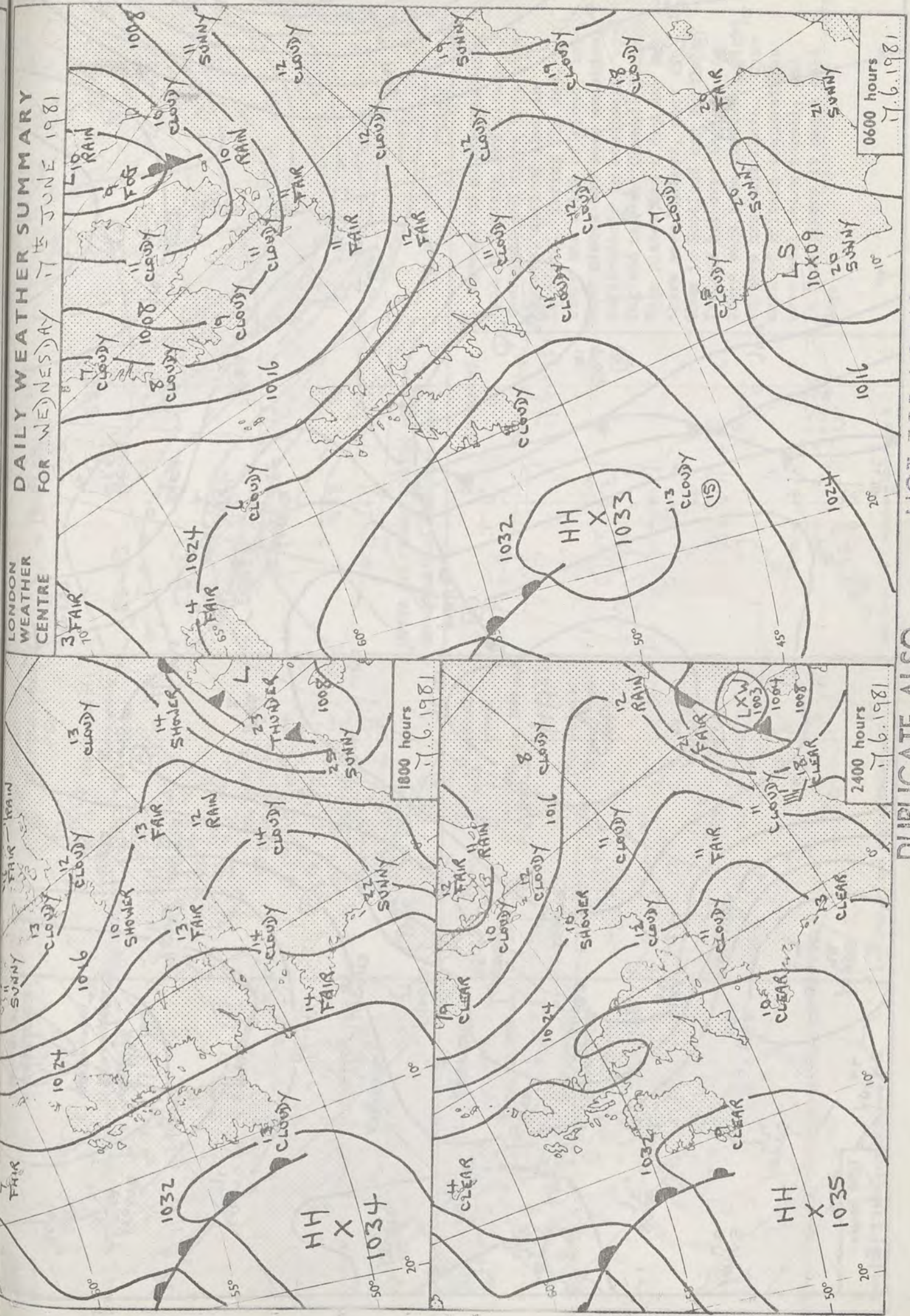
2400 hours  
16.6.1981



METEOROLOGICAL OFFICE  
22 JUN 1981  
LIBRARY



own copy



DAILY WEATHER SUMMARY  
FOR WEDNESDAY 17 JUNE 1981

LONDON  
WEATHER  
CENTRE

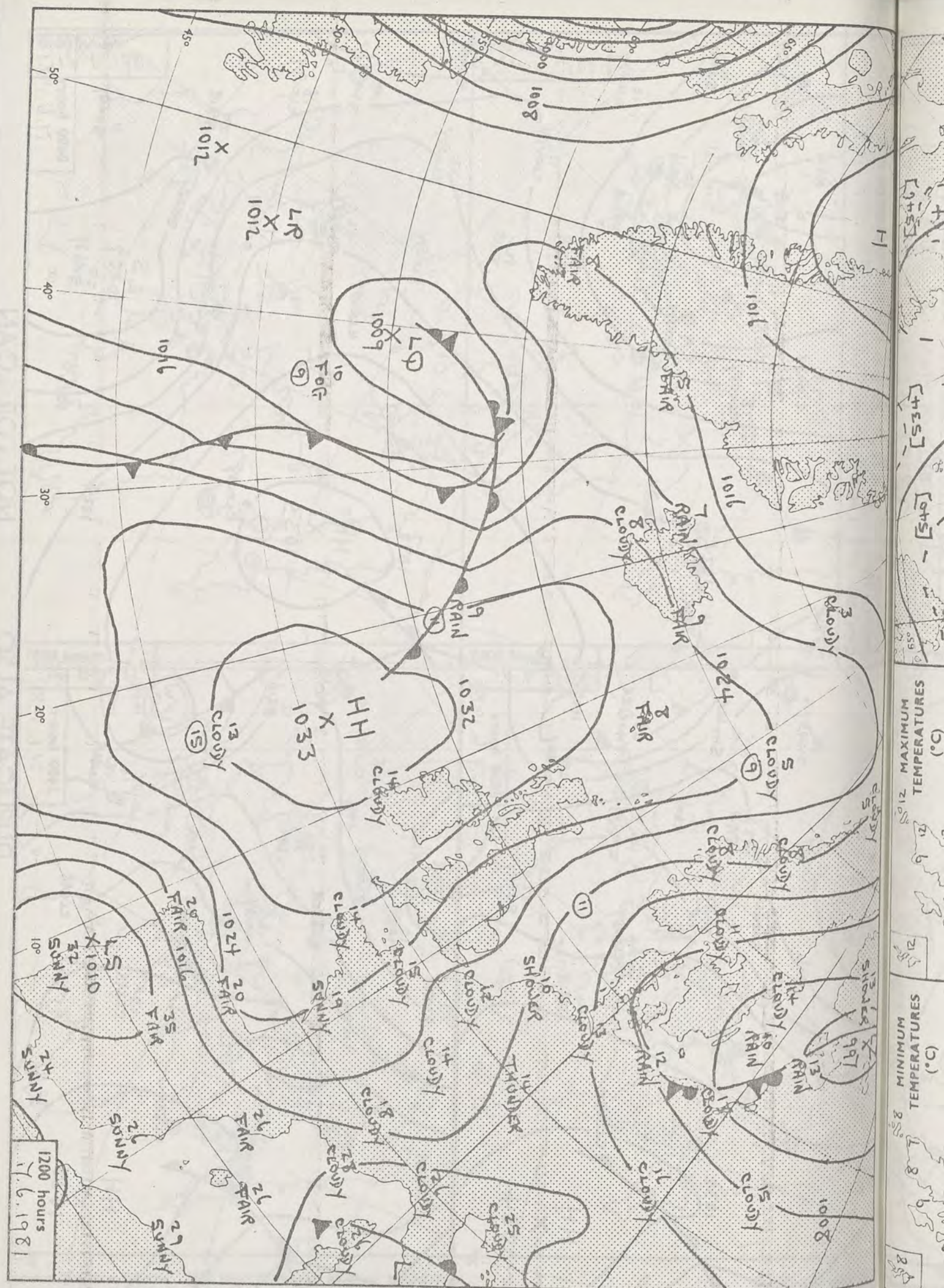
0600 hours  
17.6.1981

1800 hours  
17.6.1981

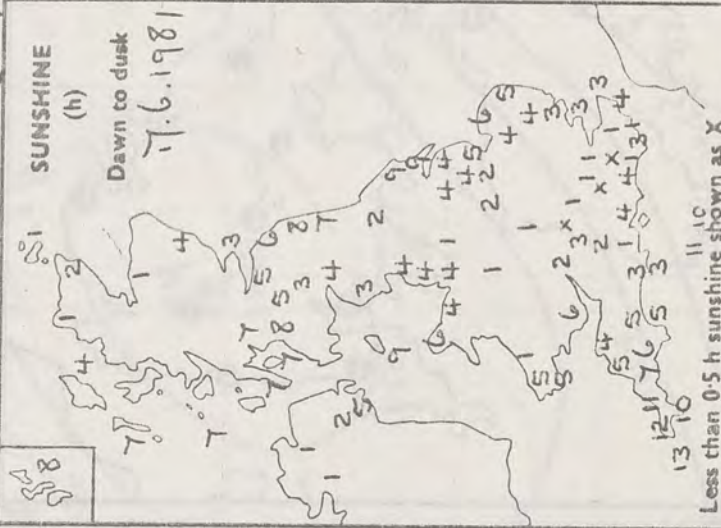
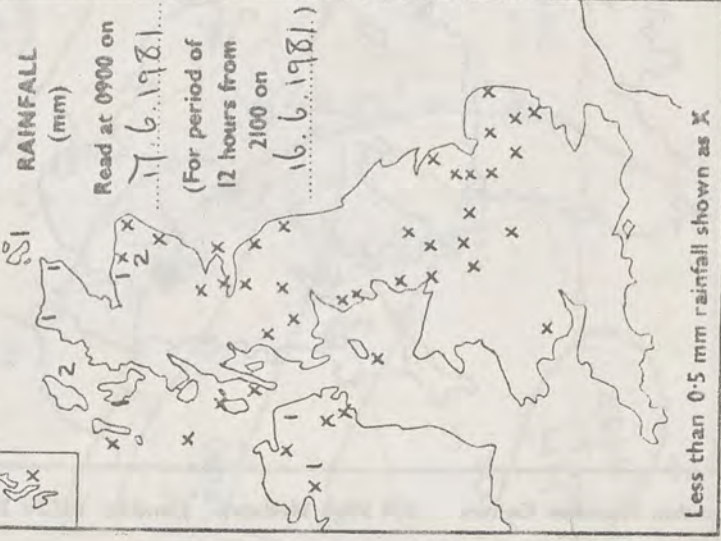
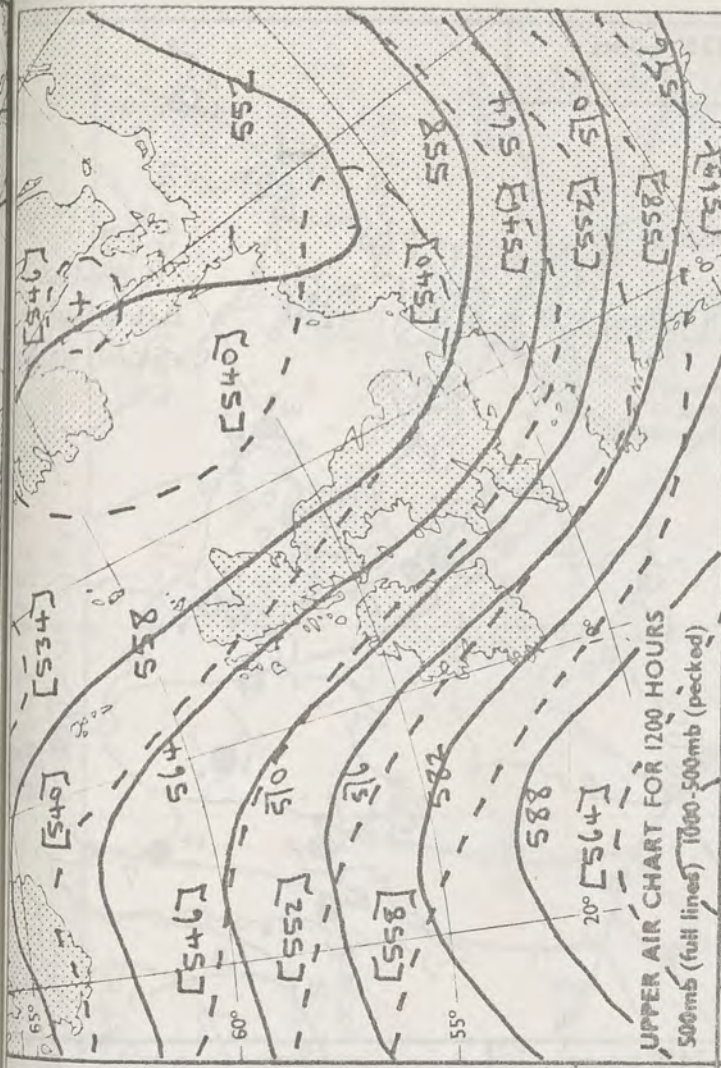
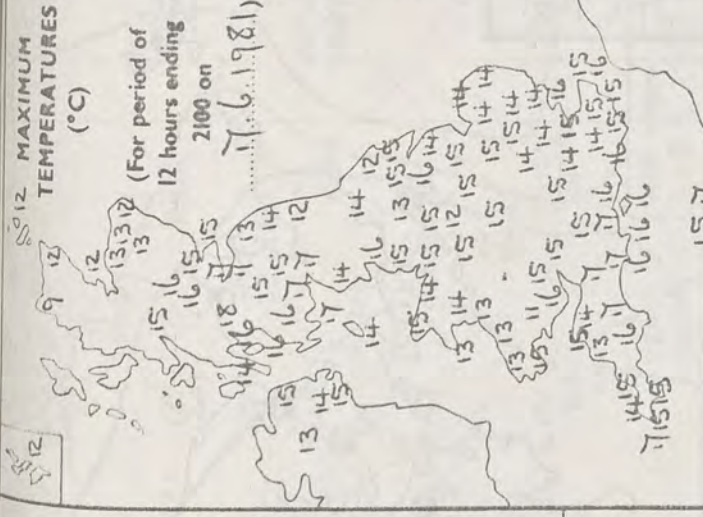
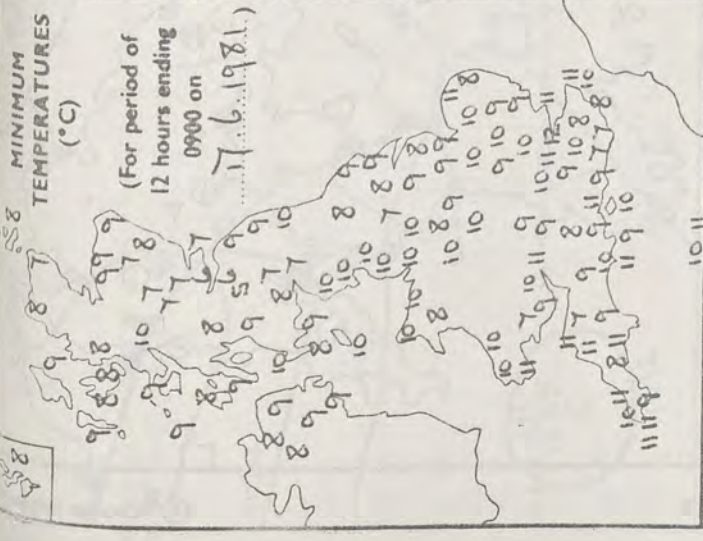
2400 hours  
17.6.1981

DUPLICATE ALSO  
NOT FOR LOAN










**SUMMARY OF BRITISH WEATHER**  
Much of Britain was cloudy overnight and there were some showers, most of them in Scotland. During the day, too, there was a lot of cloud, but most places had some sunshine, particularly in southwest England and the Channel Islands. Many places had a dry day but there were showers, most of them in Scotland and Northern Ireland but over England too there were some scattered light showers here and there. Over much of Britain temperatures were well below normal, and in some places it was a cold day.



0600 hours  
17.6.1981

1200 hours  
17.6.1981



1800 hours  
17.6.1981

2400 hours  
17.6.1981



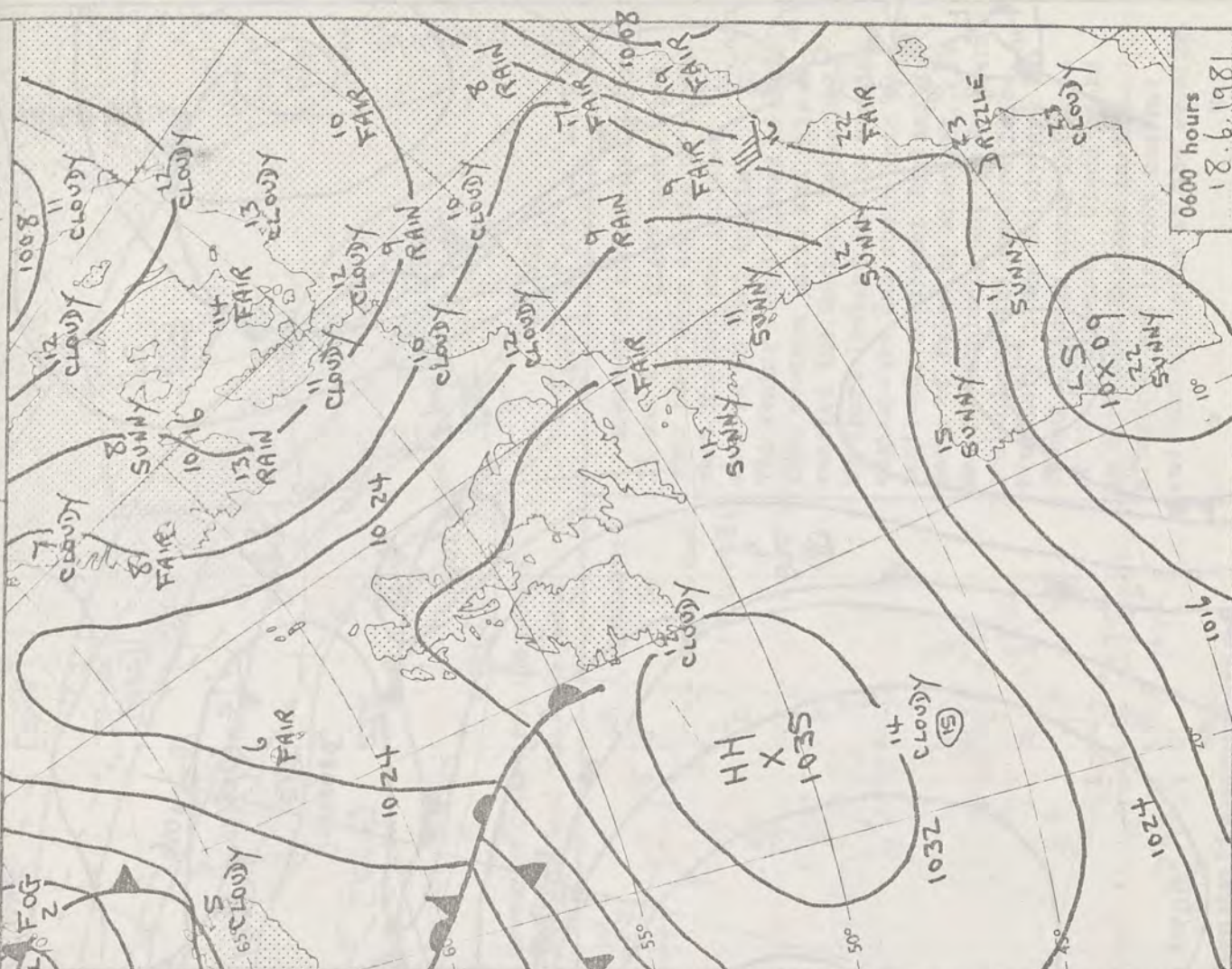
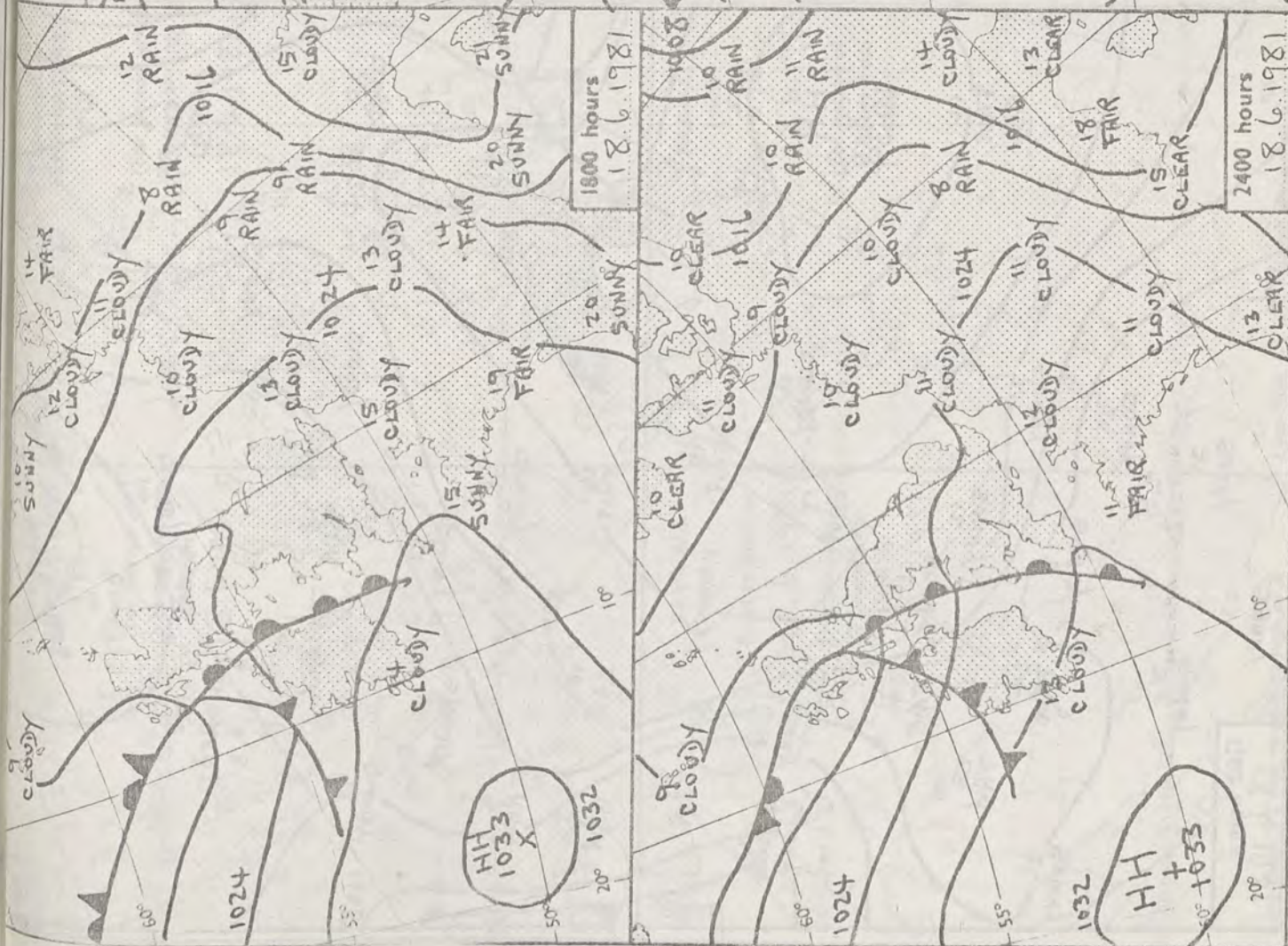
DAILY WEATHER SUMMARY  
FOR THURSDAY 18<sup>th</sup> JUNE 1981  
LONDON WEATHER CENTRE

14  
FAIR  
12  
CLOUDY  
9  
CLOUDY  
SUNNY



wn copyright

LONDON  
WEATHER  
CENTRE




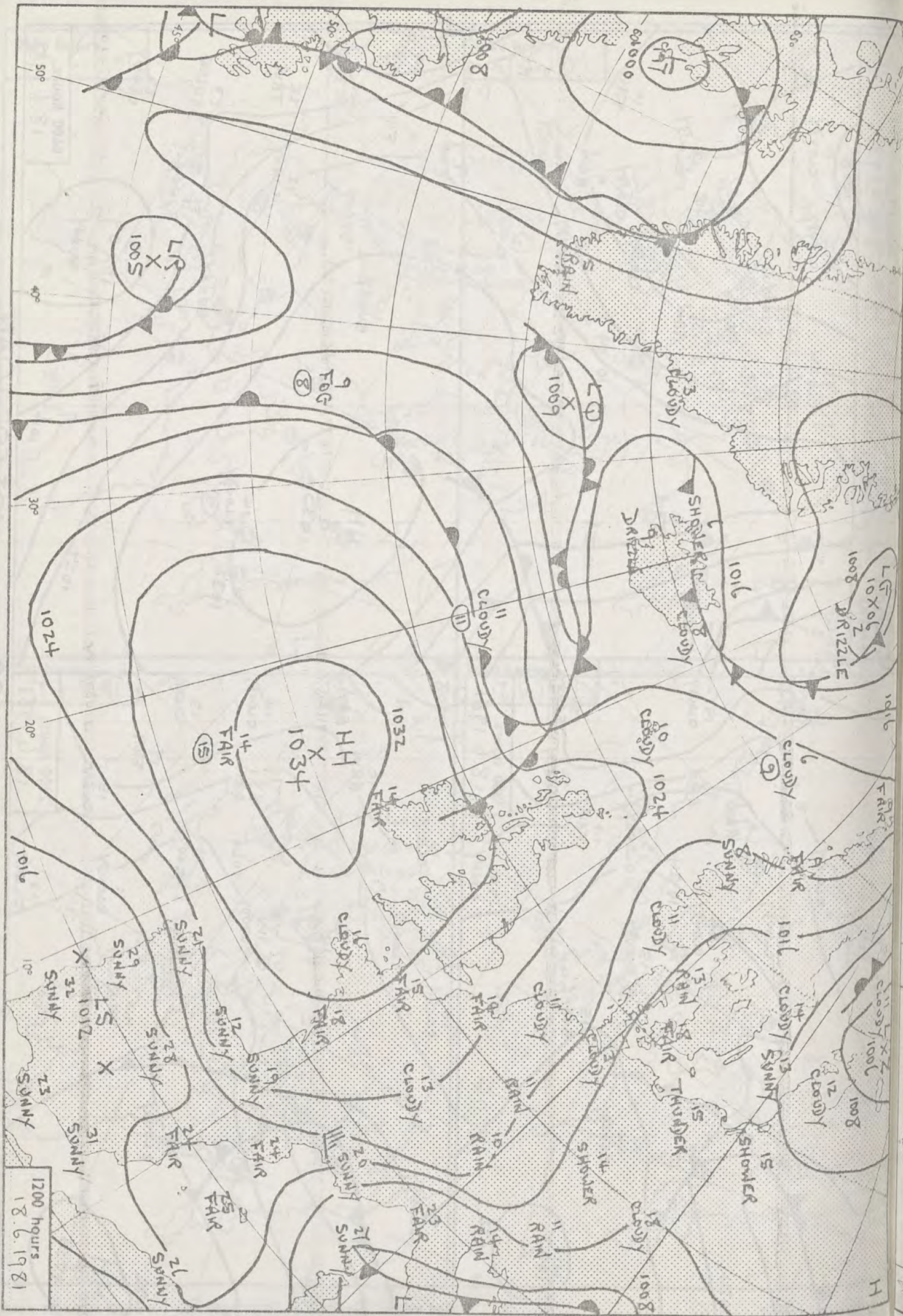
0600 hours

18.6.1981

NOT FOR LOAN

DUPLICATE ALSO







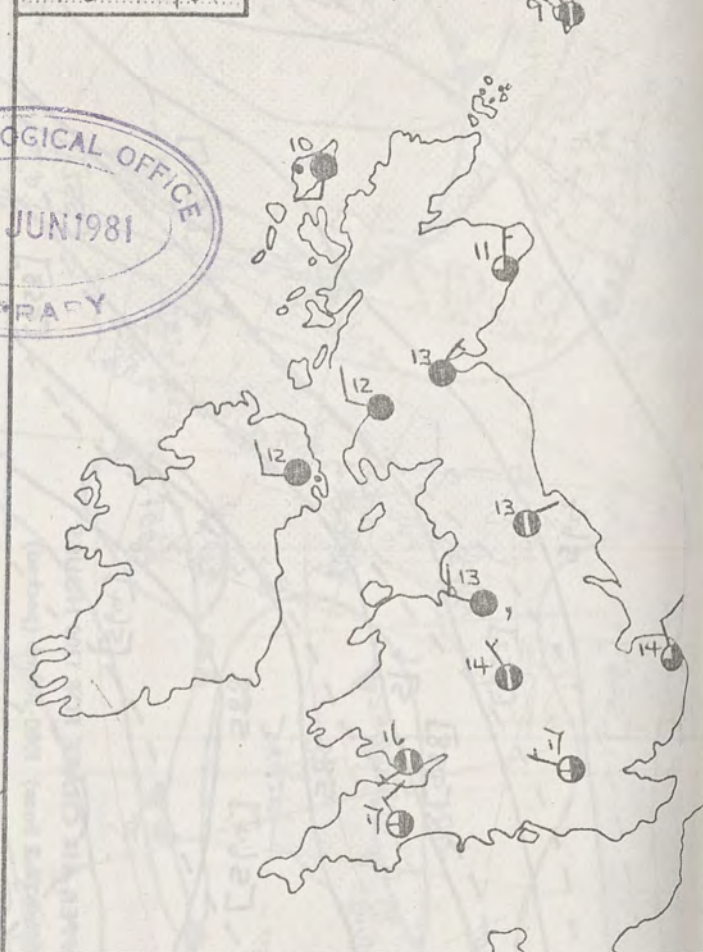




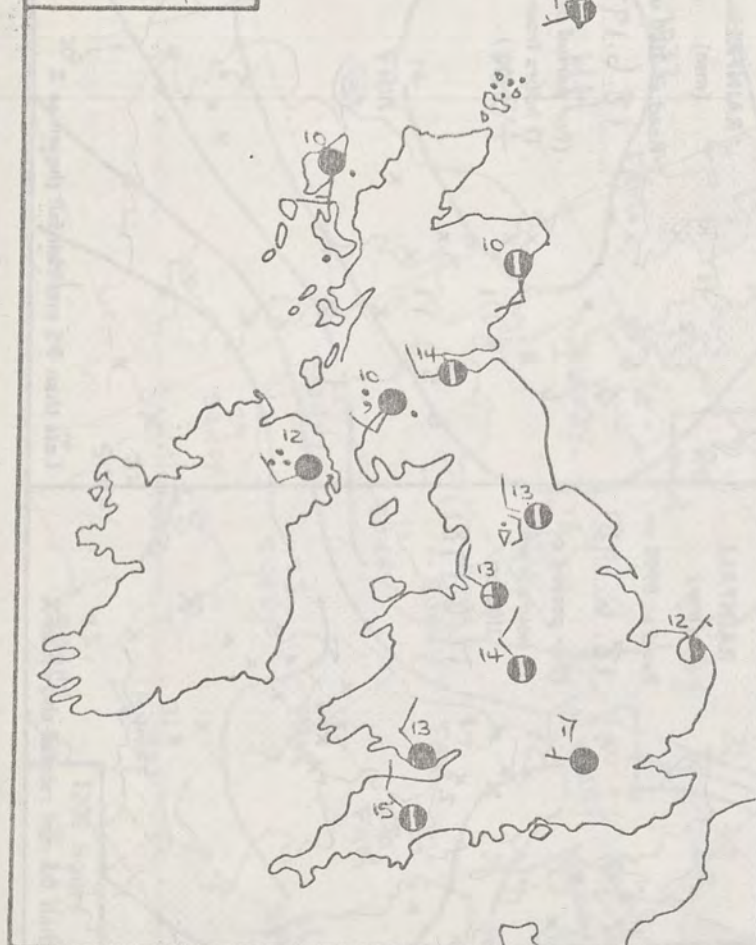
0600 hours  
18.6.1981



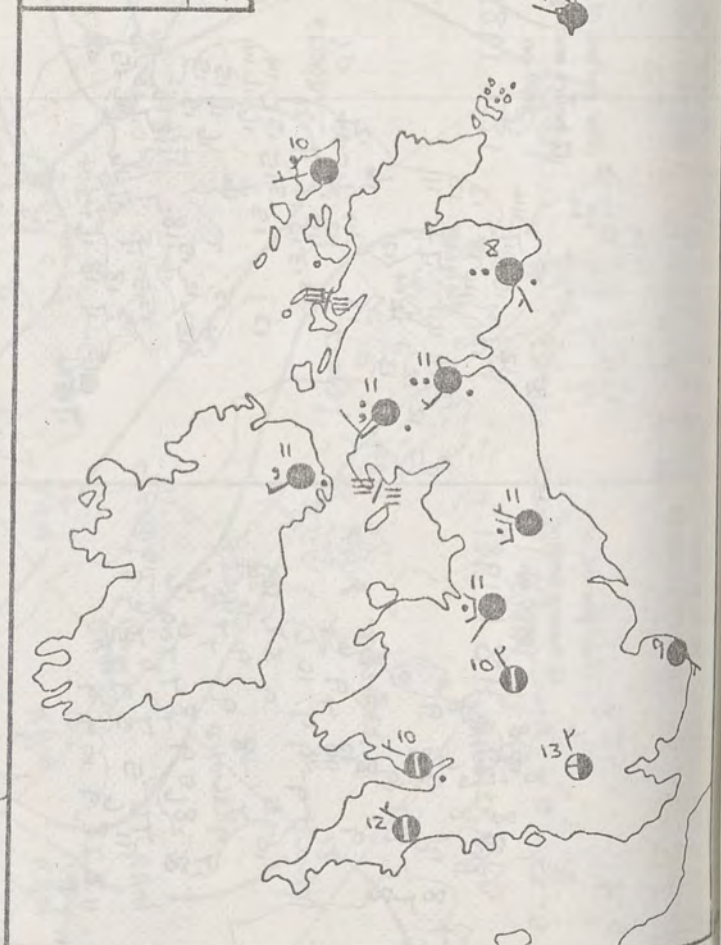
1200 hours  
18.6.1981



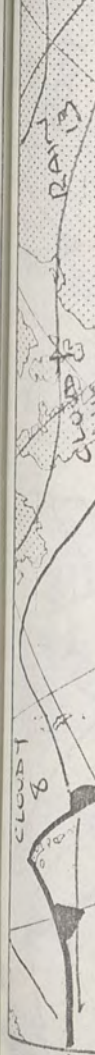
1800 hours  
18.6.1981



2400 hours  
18.6.1981



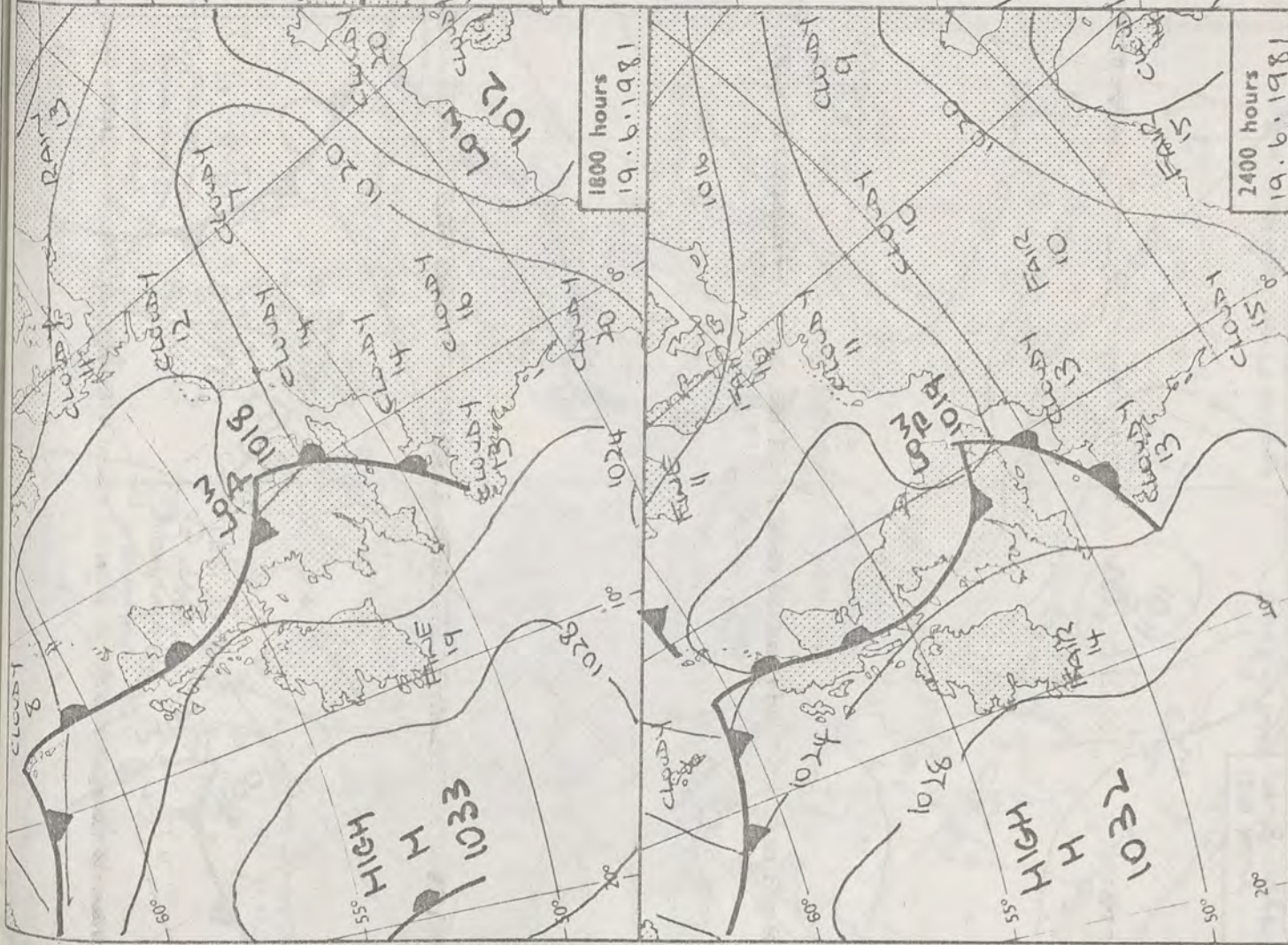
METEOROLOGICAL OFFICE  
25 JUN 1981  
LIBRARY





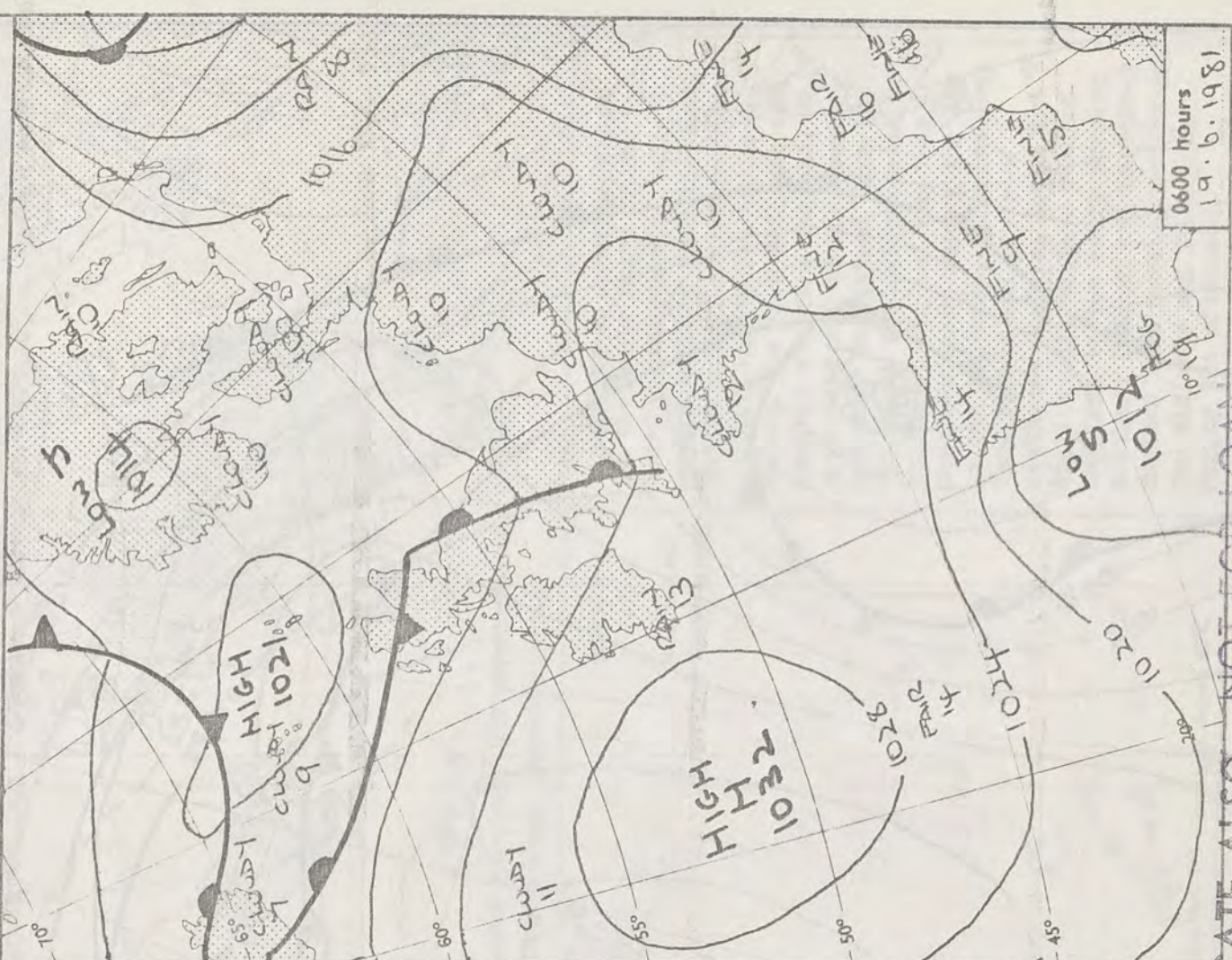
LONDON  
WEATHER  
CENTRE

DAILY WEATHER SUMMARY  
FOR FRIDAY 19TH JUNE 1981

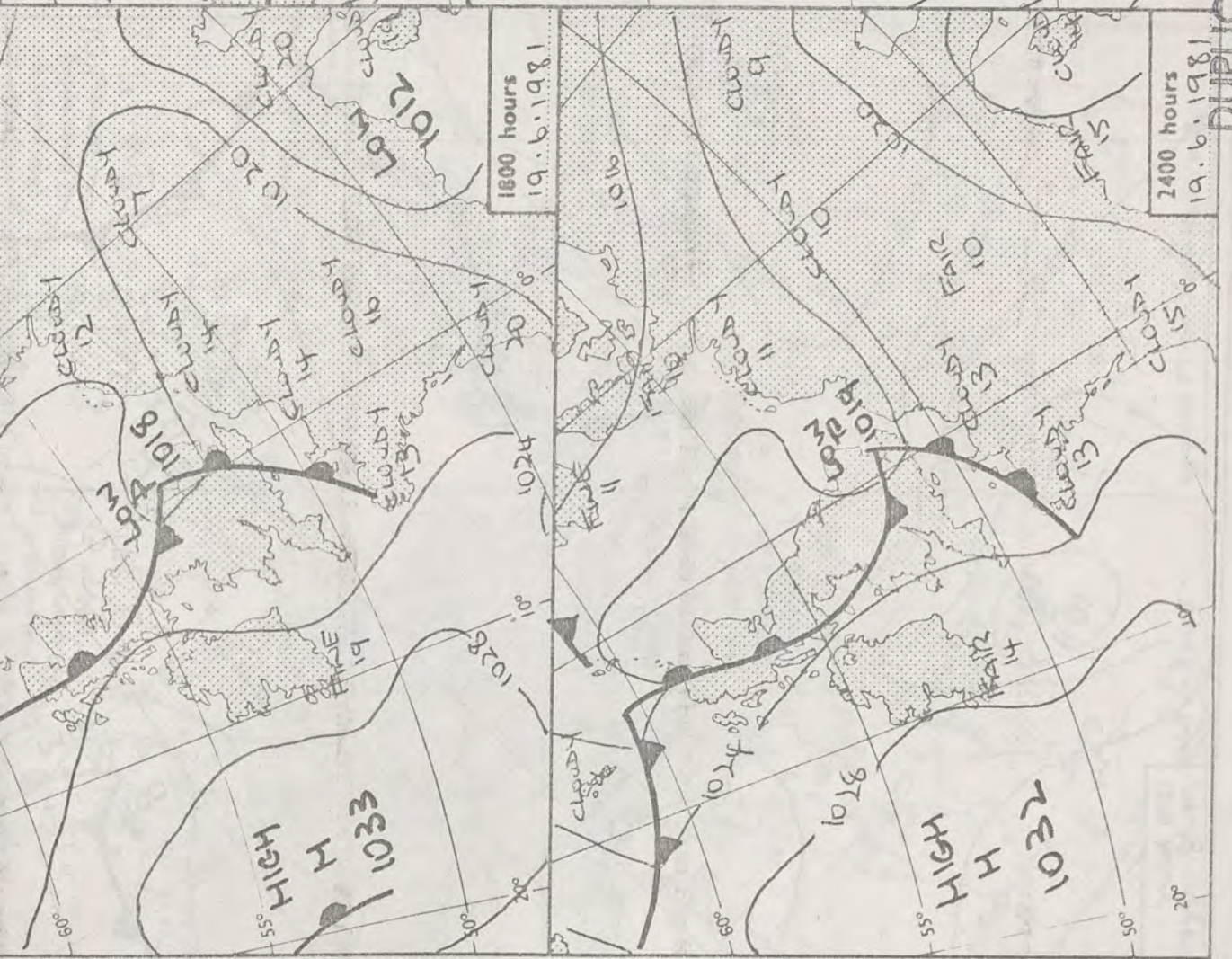


DUPLICATE ALSO NOT FOR LOAN

0600 hours  
19.6.1981



2400 hours  
19.6.1981

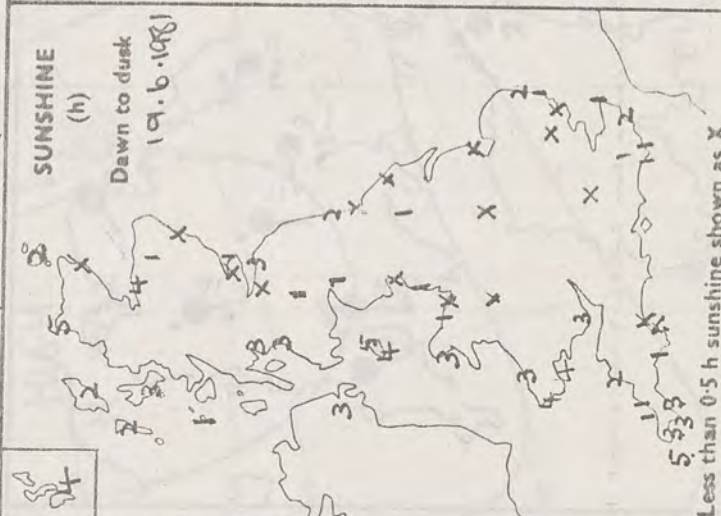
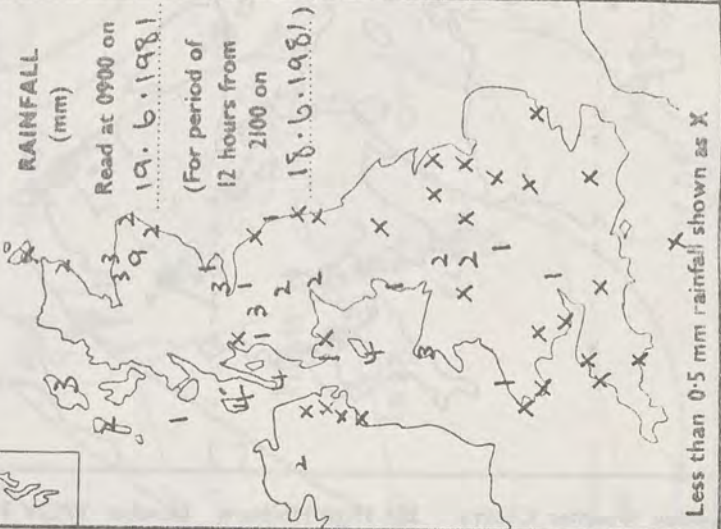
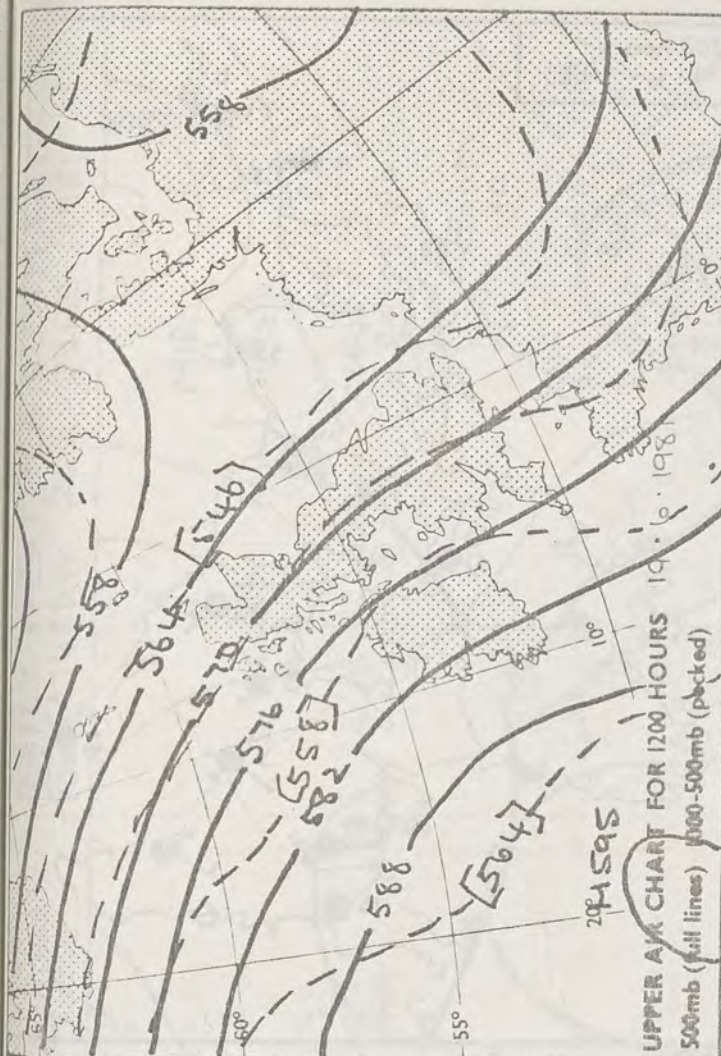
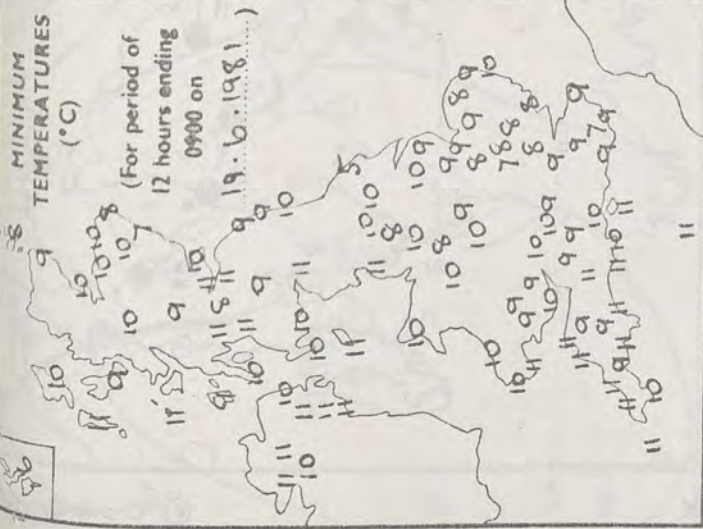






MAXIMUM TEMPERATURES (°C)	
15	12
14	11
13	10
12	9
11	8
10	7
9	6
8	5
7	4
6	3
5	2
4	1
3	0
2	-1
1	-2
0	-3
-1	-4
-2	-5
-3	-6
-4	-7
-5	-8
-6	-9
-7	-10
-8	-11
-9	-12
-10	-13
-11	-14
-12	-15
-13	-16
-14	-17
-15	-18
-16	-19
-17	-20
-18	-21
-19	-22
-20	-23
-21	-24
-22	-25
-23	-26
-24	-27
-25	-28
-26	-29
-27	-30
-28	-31
-29	-32
-30	-33
-31	-34
-32	-35
-33	-36
-34	-37
-35	-38
-36	-39
-37	-40
-38	-41
-39	-42
-40	-43
-41	-44
-42	-45
-43	-46
-44	-47
-45	-48
-46	-49
-47	-50
-48	-51
-49	-52
-50	-53
-51	-54
-52	-55
-53	-56
-54	-57
-55	-58
-56	-59
-57	-60
-58	-61
-59	-62
-60	-63
-61	-64
-62	-65
-63	-66
-64	-67
-65	-68
-66	-69
-67	-70
-68	-71
-69	-72
-70	-73
-71	-74
-72	-75
-73	-76
-74	-77
-75	-78
-76	-79
-77	-80
-78	-81
-79	-82
-80	-83
-81	-84
-82	-85
-83	-86
-84	-87
-85	-88
-86	-89
-87	-90
-88	-91
-89	-92
-90	-93
-91	-94
-92	-95
-93	-96
-94	-97
-95	-98
-96	-99
-97	-100
-98	-101
-99	-102
-100	-103
-101	-104
-102	-105
-103	-106
-104	-107
-105	-108
-106	-109
-107	-110
-108	-111
-109	-112
-110	-113
-111	-114
-112	-115
-113	-116
-114	-117
-115	-118
-116	-119
-117	-120
-118	-121
-119	-122
-120	-123
-121	-124
-122	-125
-123	-126
-124	-127
-125	-128
-126	-129
-127	-130
-128	-131
-129	-132
-130	-133
-131	-134
-132	-135
-133	-136
-134	-137
-135	-138
-136	-139
-137	-140
-138	-141
-139	-142
-140	-143
-141	-144
-142	-145
-143	-146
-144	-147
-145	-148
-146	-149
-147	-150
-148	-151
-149	-152
-150	-153
-151	-154
-152	-155
-153	-156
-154	-157
-155	-158
-156	-159
-157	-160
-158	-161
-159	-162
-160	-163
-161	-164
-162	-165
-163	-166
-164	-167
-165	-168
-166	-169
-167	-170
-168	-171
-169	-172
-170	-173
-171	-174
-172	-175
-173	-176
-174	-177
-175	-178
-176	-179
-177	-180
-178	-181
-179	-182
-180	-183
-181	-184
-182	-185
-183	-186
-184	-187
-185	-188
-186	-189
-187	-190
-188	-191
-189	-192
-190	-193
-191	-194
-192	-195
-193	-196
-194	-197
-195	-198
-196	-199
-197	-200
-198	-201
-199	-202
-200	-203
-201	-204
-202	-205
-203	-206
-204	-207
-205	-208
-206	-209
-207	-210
-208	-211
-209	-212
-210	-213
-211	-214
-212	-215
-213	-216
-214	-217
-215	-218
-216	-219
-217	-220
-218	-221
-219	-222
-220	-223
-221	-224
-222	-225
-223	-226
-224	-227
-225	-228
-226	-229
-227	-230
-228	-231
-229	-232
-230	-233
-231	-234
-232	-235
-233	-236
-234	-237
-235	-238
-236	-239
-237	-240
-238	-241
-239	-242
-240	-243
-241	-244
-242	-245
-243	-246
-244	-247
-245	-248
-246	-249
-247	-250
-248	-251
-249	-252
-250	-253
-251	-254
-252	-255
-253	-256
-254	-257
-255	-258
-256	-259
-257	-260
-258	-261
-259	-262
-260	-263
-261	-264
-262	-265
-263	-266
-264	-267
-265	-268
-266	-269
-267	-270
-268	-271
-269	-272
-270	-273
-271	-274
-272	-275
-273	-276
-274	-277
-275	-278
-276	-279
-277	-280
-278	-281
-279	-282
-280	-283
-281	-284
-282	-285
-283	-286
-284	-287
-285	-288
-286	-289
-287	-290
-288	-291
-289	-292
-290	-293
-291	-294
-292	-295
-293	-296
-294	-297
-295	-298
-296	-299
-297	-300
-298	-301
-299	-302
-300	-303
-301	-304
-302	-305
-303	-306
-304	-307
-305	-308
-306	-309
-307	-310
-308	-311
-309	-312
-310	-313
-311	-314
-312	-315
-313	-316
-314	-317
-315	-318
-316	-319
-317	-320
-318	-321
-319	-322
-320	-323
-321	-324
-322	-325
-323	-326
-324	-327
-325	-328
-326	-329
-327	-330
-328	-331
-329	-332
-330	-333
-331	-334
-332	-335
-333	-336
-334	-337
-335	-338
-336	-339
-337	-340
-338	-341
-339	-342
-340	-343
-341	-344
-342	-345
-343	-346
-344	-347
-345	-348
-346	-349
-347	-350
-348	-351
-349	-352
-350	-353
-351	-354
-352	-355
-353	-356
-354	-357
-355	-358
-356	-359
-357	-360
-358	-361
-359	-362
-360	-363
-361	-364
-362	-365
-363	-366
-364	-367
-365	-368
-366	-369
-367	-370
-368	-371
-369	-372
-370	-373
-371	-374
-372	-375
-373	-376
-374	-377
-375	-378
-376	-379
-377	-380
-378	-381
-379	-382
-380	-383
-381	-384
-382	-385
-383	-386
-384	-387
-385	-388
-386	-389
-387	-390
-388	-391
-389	-392
-390	-393
-391	-394
-392	-395
-393	-396
-394	-397
-395	-398
-396	-399
-397	-400
-398	-401
-399	-402
-400	-403
-401	-404
-402	-405
-403	-406
-404	-407
-405	-408
-406	-409
-407	-410
-408	-411
-409	-412
-410	-413
-411	-414
-412	-415
-413	-416
-414	-417
-415	-418
-416	-419
-417	-420
-418	-421
-419	-422
-420	-423
-421	-424
-422	-425
-423	-426
-424	-427
-425	-428
-426	-429
-427	-430
-428	-431
-429	-432
-430	-433
-431	-434
-432	-435
-433	-436
-434	-437
-435	-438
-436	-439
-437	-440
-438	-441
-439	-442
-440	-443
-441	-444
-442	-445
-443	-446
-444	-447
-445	-448
-446	-449
-447	-450
-448	-451
-449	-452
-450	-453
-451	-454
-452	-455
-453	-456
-454	-457
-455	-458
-456	-459
-457	-460
-458	-461
-459	-462
-460	-463
-461	-464
-462	-465
-463	-466
-464	-467
-465	-468
-466	-469
-467	-470
-468	-471
-469	-472
-470	-473
-471	-474
-472	-475
-473	-476
-474	-477
-475	-478
-476	-479
-477	-480
-478	-481
-479	-482
-480	-483
-481	-484
-482	-485
-483	-486
-484	-487
-485	-488
-486	-489
-487	-490
-488	-491
-489	-492
-490	-493
-491	-494
-492	-495
-493	-496
-494	-497
-495	-498
-496	-499
-497	-500






**SUMMARY OF BRITISH WEATHER**  
In the early hours of the morning outbreaks of rain spread quickly from Scotland, Northern Ireland and northwest England into North and East Wales, the West Midlands and central southern England. Rain soon died out in the south but more persistent rain in the north gradually spread to northeast England and then southwards during the day to the Midlands, Lincolnshire, East Anglia and parts of southeast England. Drier but still cloudy weather reached Scotland in the early morning Northern Ireland and northwest England late morning and Wales, the Midlands and NE England during the afternoon.



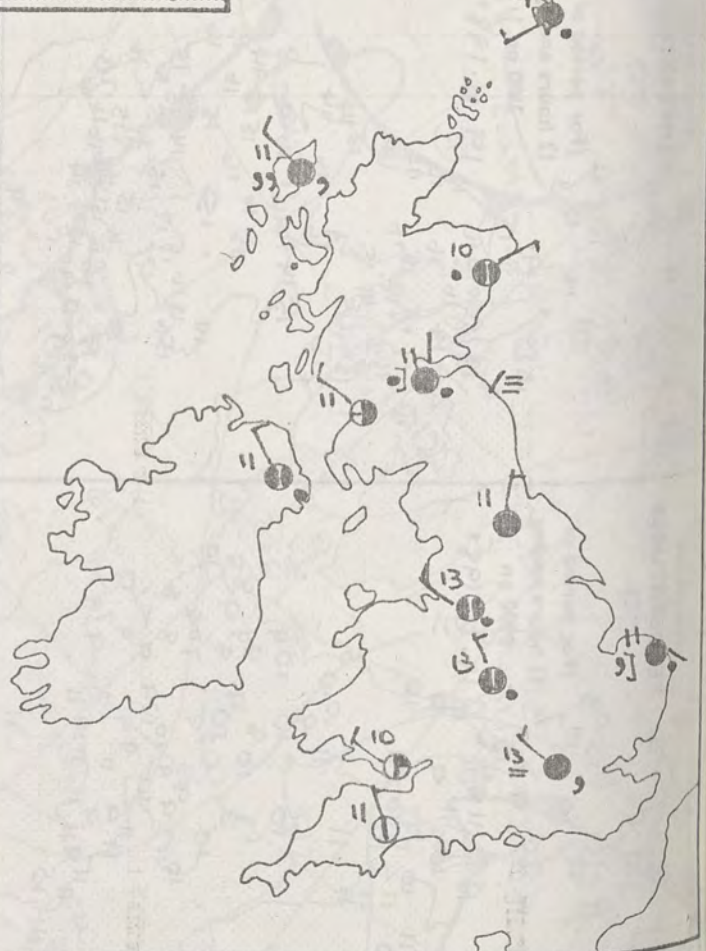
0600 hours  
19.6.1981

1200 hours  
19.6.1981



1800 hours  
19.6.1981

2400 hours  
19.6.1981



DAILY WEATHER SUMMARY  
FOR SATURDAY 20th JUNE 1981

LONDON  
WEATHER  
CENTRE

FAIR  
14

LOW  
cloudy  
10

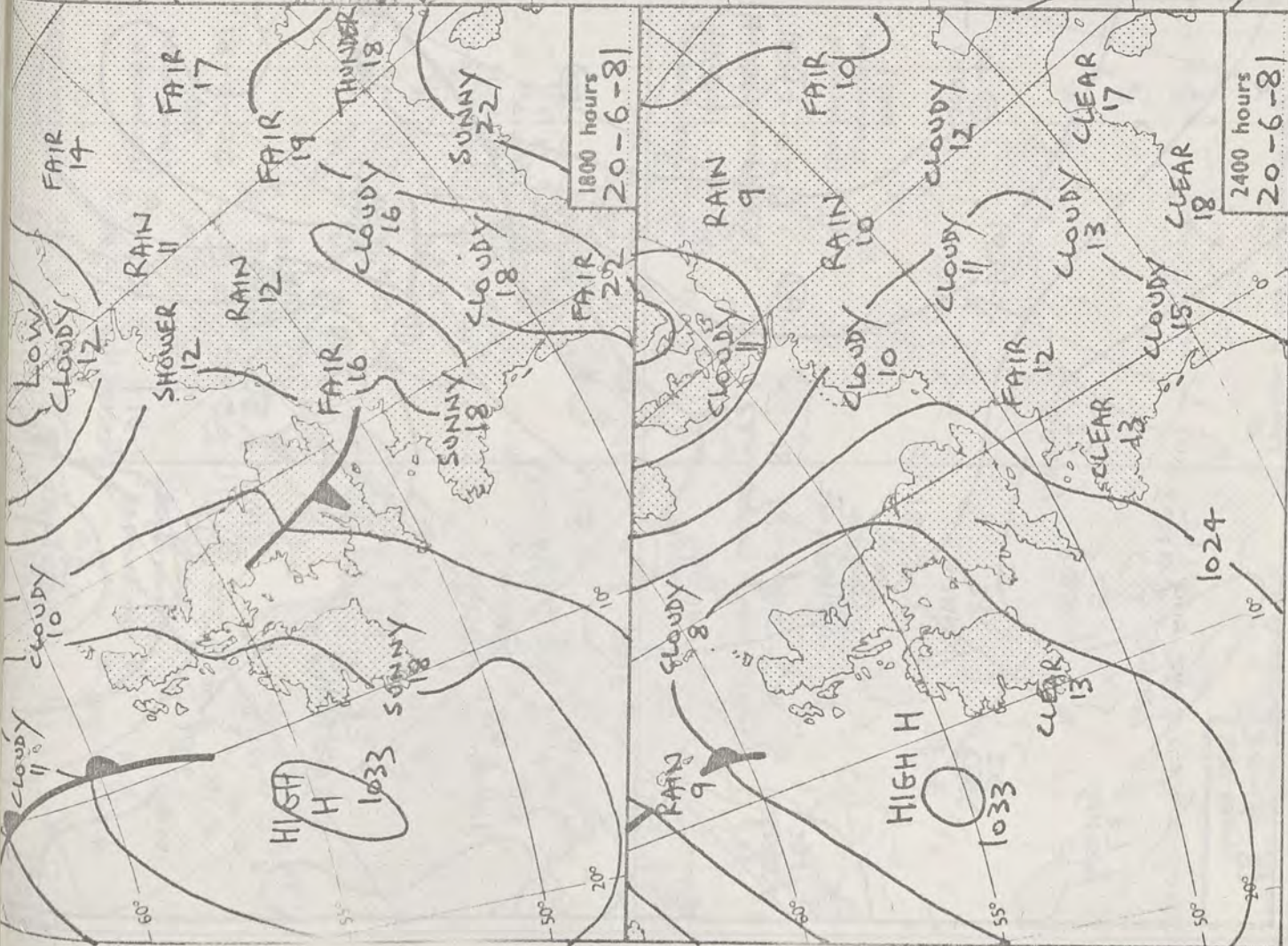
cloudy  
10

cloudy  
11



DAILY WEATHER SUMMARY  
FOR SATURDAY 20th JUNE 1981

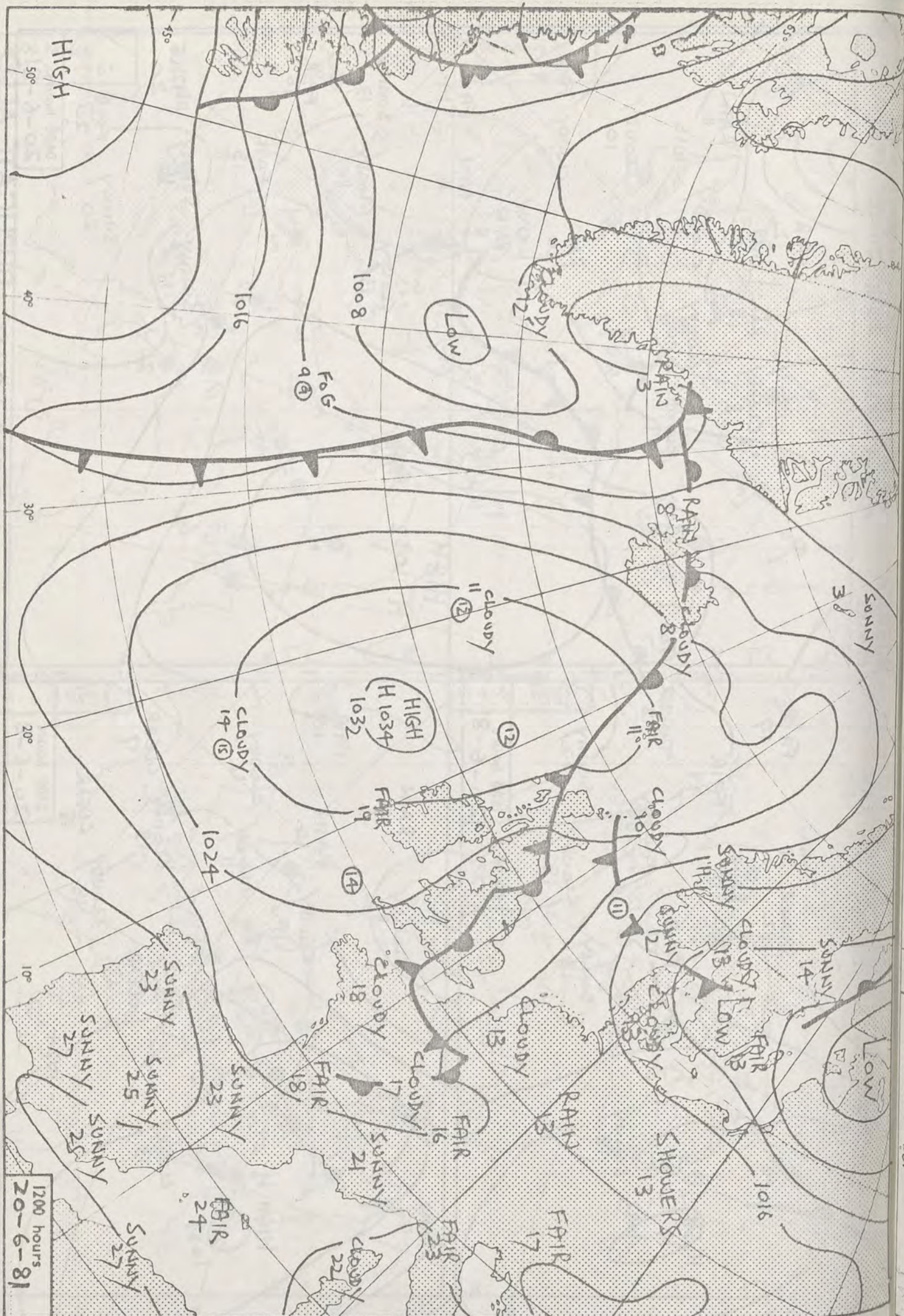
LONDON  
WEATHER  
CENTRE



NOT FOR LOAN

DUPLICATE ALSO









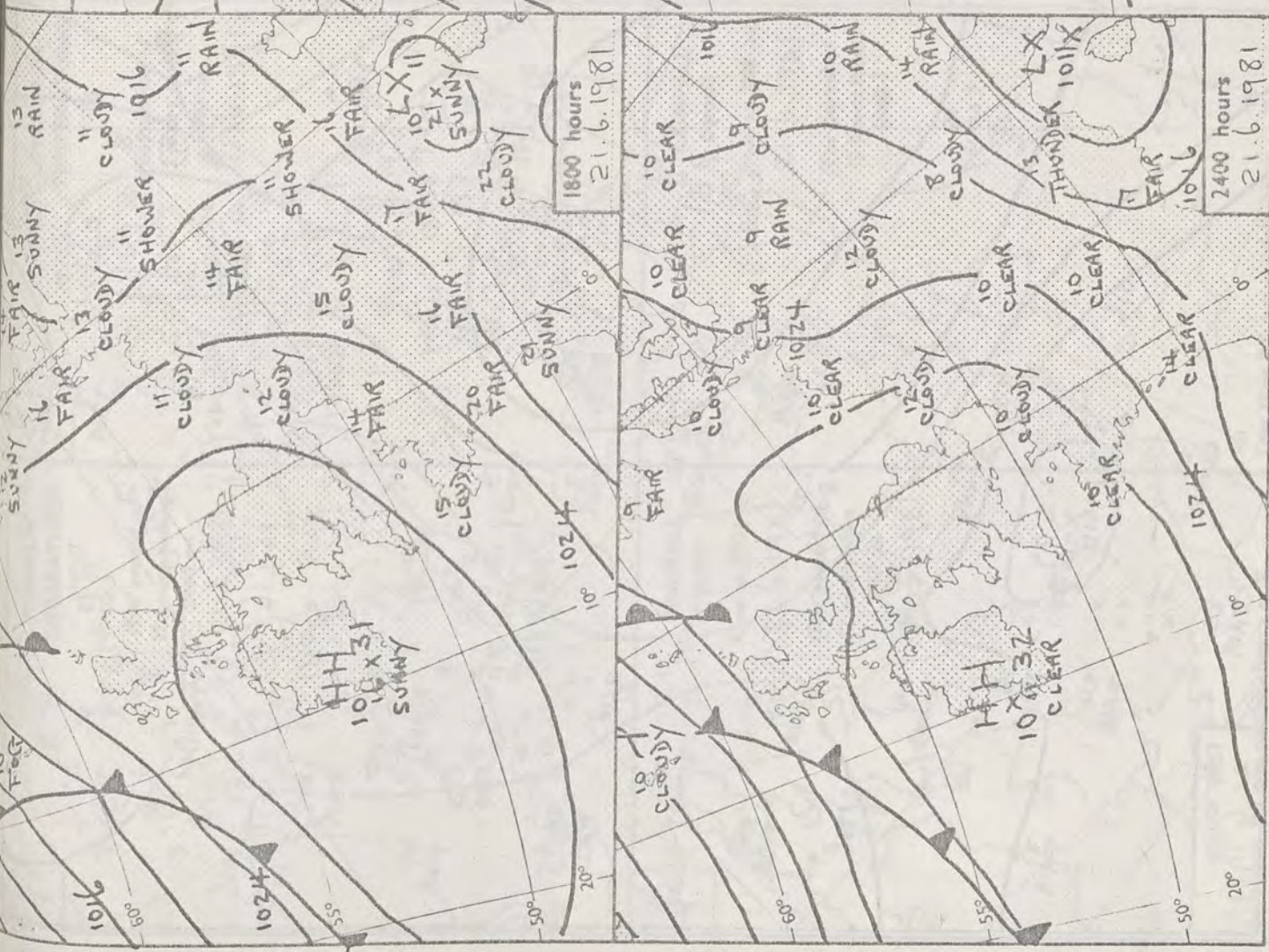




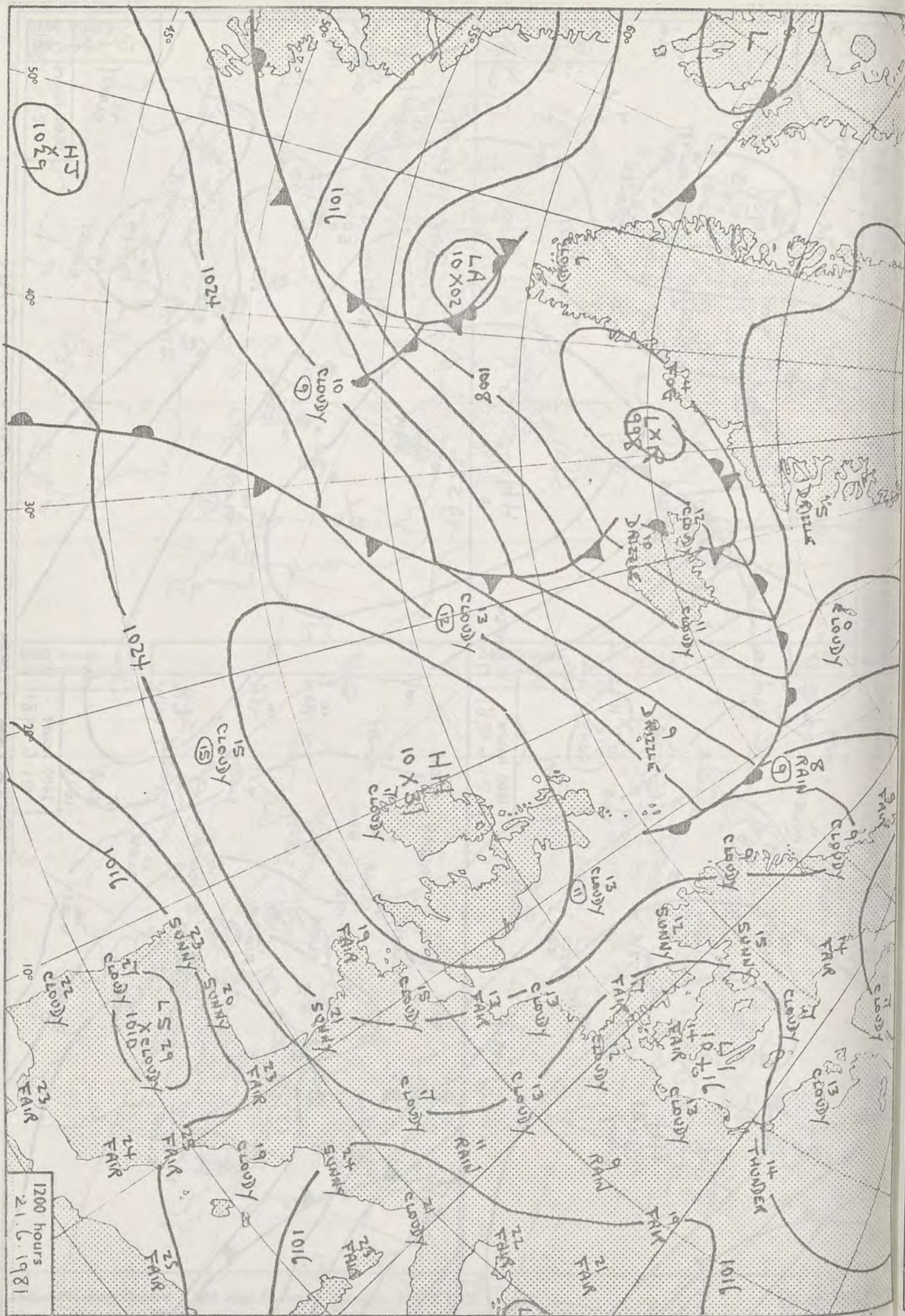


# DAILY WEATHER SUMMARY FOR SUNDAY 21st JUNE 1981

LONDON  
WEATHER  
CENTRE

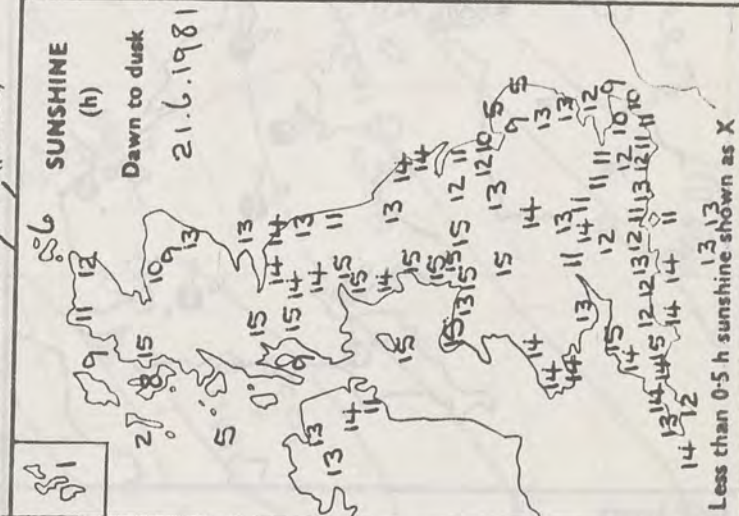
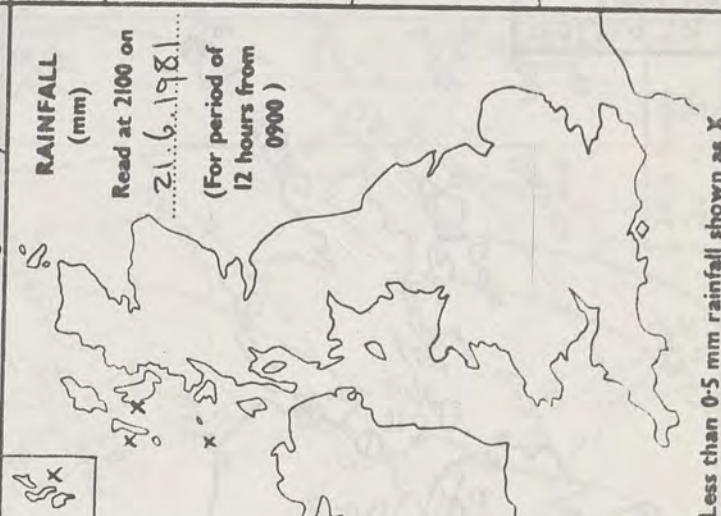
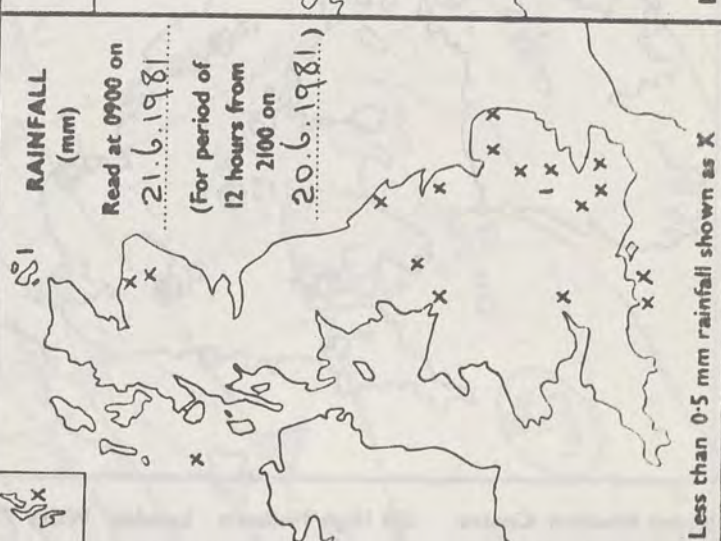
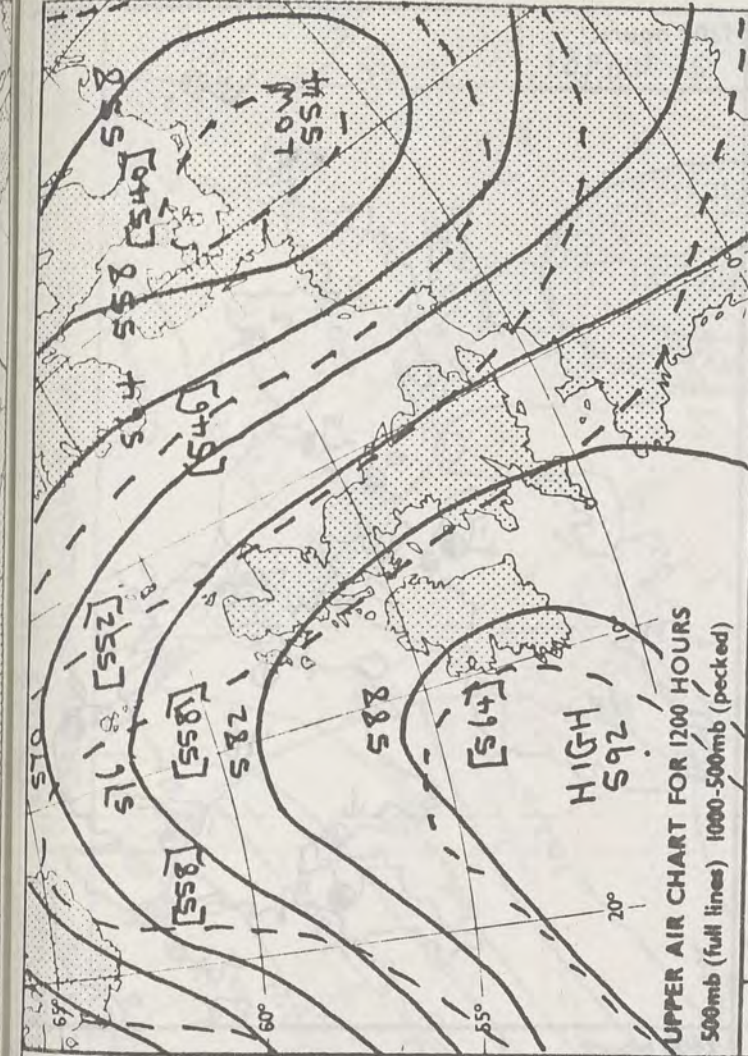
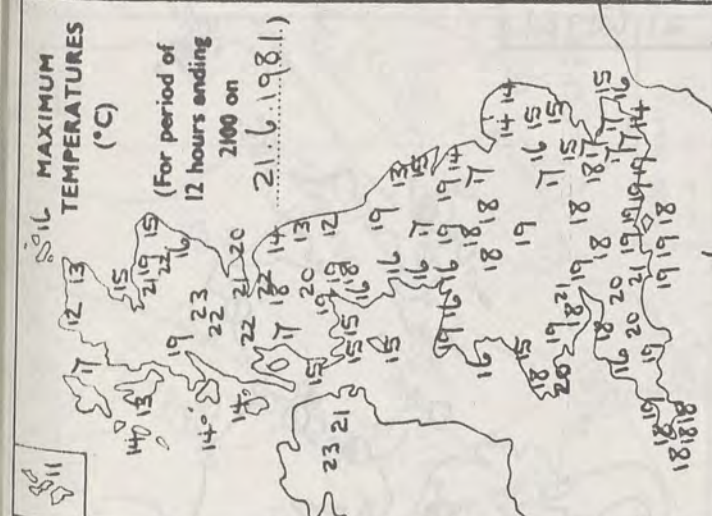
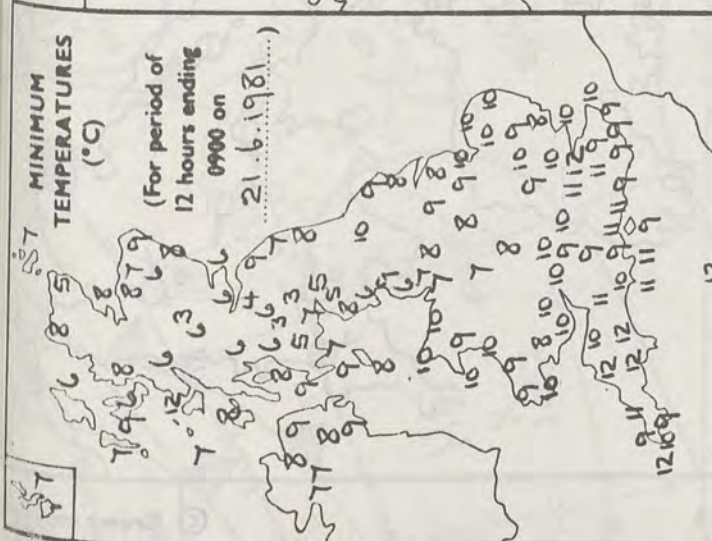






MINIMUM TEMPERATURES		MAXIMUM TEMPERATURES	
11	12	13	14
15	16	17	18
19	20	21	22
23	24	25	26
27	28	29	30
31	32	33	34
35	36	37	38
39	40	41	42
43	44	45	46
47	48	49	50
51	52	53	54
55	56	57	58
59	60	61	62
63	64	65	66
67	68	69	70
71	72	73	74
75	76	77	78
79	80	81	82
83	84	85	86
87	88	89	90
91	92	93	94
95	96	97	98
99	100	101	102
103	104	105	106
107	108	109	110
111	112	113	114
115	116	117	118
119	120	121	122
123	124	125	126
127	128	129	130
131	132	133	134
135	136	137	138
139	140	141	142
143	144	145	146
147	148	149	150
151	152	153	154
155	156	157	158
159	160	161	162
163	164	165	166
167	168	169	170
171	172	173	174
175	176	177	178
179	180	181	182
183	184	185	186
187	188	189	190
191	192	193	194
195	196	197	198
199	200	201	202
203	204	205	206
207	208	209	210
211	212	213	214
215	216	217	218
219	220	221	222
223	224	225	226
227	228	229	230
231	232	233	234
235	236	237	238
239	240	241	242
243	244	245	246
247	248	249	250
251	252	253	254
255	256	257	258
259	260	261	262
263	264	265	266
267	268	269	270
271	272	273	274
275	276	277	278
279	280	281	282
283	284	285	286
287	288	289	290
291	292	293	294
295	296	297	298
299	300	301	302
303	304	305	306
307	308	309	310
311	312	313	314
315	316	317	318
319	320	321	322
323	324	325	326
327	328	329	330
331	332	333	334
335	336	337	338
339	340	341	342
343	344	345	346
347	348	349	350
351	352	353	354
355	356	357	358
359	360	361	362
363	364	365	366
367	368	369	370
371	372	373	374
375	376	377	378
379	380	381	382
383	384	385	386
387	388	389	390
391	392	393	394
395	396	397	398
399	400	401	402
403	404	405	406
407	408	409	410
411	412	413	414
415	416	417	418
419	420	421	422
423	424	425	426
427	428	429	430
431	432	433	434
435	436	437	438
439	440	441	442
443	444	445	446
447	448	449	450
451	452	453	454
455	456	457	458
459	460	461	462
463	464	465	466
467	468	469	470
471	472	473	474
475	476	477	478
479	480	481	482
483	484	485	486
487	488	489	490
491	492	493	494
495	496	497	498
499	500	501	502
503	504	505	506
507	508	509	510
511	512	513	514
515	516	517	518
519	520	521	522
523	524	525	526
527	528	529	530
531	532	533	534
535	536	537	538
539	540	541	542
543	544	545	546
547	548	549	550
551	552	553	554
555	556	557	558
559	560	561	562
563	564	565	566
567	568	569	570
571	572	573	574
575	576	577	578
579	580	581	582
583	584	585	586
587	588	589	590
591	592	593	594
595	596	597	598
599	600	601	602
603	604	605	606
607	608	609	610
611	612	613	614
615	616	617	618
619	620	621	622
623	624	625	626
627	628	629	630
631	632	633	634
635	636	637	638
639	640	641	642
643	644	645	646
647	648	649	650
651	652	653	654
655	656	657	658
659	660	661	662
663	664	665	666
667	668	669	670
671	672	673	674
675	676	677	678
679	680	681	682
683	684	685	686
687	688	689	690
691	692	693	694
695	696	697	698
699	700	701	702
703	704	705	706
707	708	709	710
711	712	713	714
715	716	717	718
719	720	721	722
723	724	725	726
727	728	729	730
731	732	733	734
735	736	737	738
739	740	741	742
743	744	745	746
747	748	749	750
751	752	753	754
755	756	757	758
759	760	761	762
763	764	765	766
767	768	769	770
771	772	773	774
775	776	777	778
779	780	781	782
783	784	785	786
787	788	789	790
791	792	793	794
795	796	797	798
799	800	801	802
803	804	805	806
807	808	809	810
811	812	813	814
815	816	817	818
819	820	821	822
823	824	825	826
827	828	829	830
831	832	833	834
835	836	837	838
839	840	841	842
843	844	845	846
847	848	849	850
851	852	853	854
855	856	857	858
859	860	861	862
863	864	865	866
867	868	869	870
871	872	873	874
875	876	877	878
879	880	881	882
883	884	885	886
887	888	889	890
891	892	893	894
895	896	897	898
899	900	901	902
903	904	905	906
907	908	909	910
911	912	913	914
915	916	917	918
919	920	921	922
923	924	925	926
927	928	929	930
931	932	933	934
935	936	937	938
939	940	941	942
943	944	945	946
947	948	949	950
951	952	953	954
955	956	957	958
959	960	961	962
963	964	965	966
967	968	969	970
971	972	973	974
975	976	977	978
979	980	981	982
983	984	985	986
987	988	989	990
991	992	993	994
995	996	997	998
999	1000	1001	1002



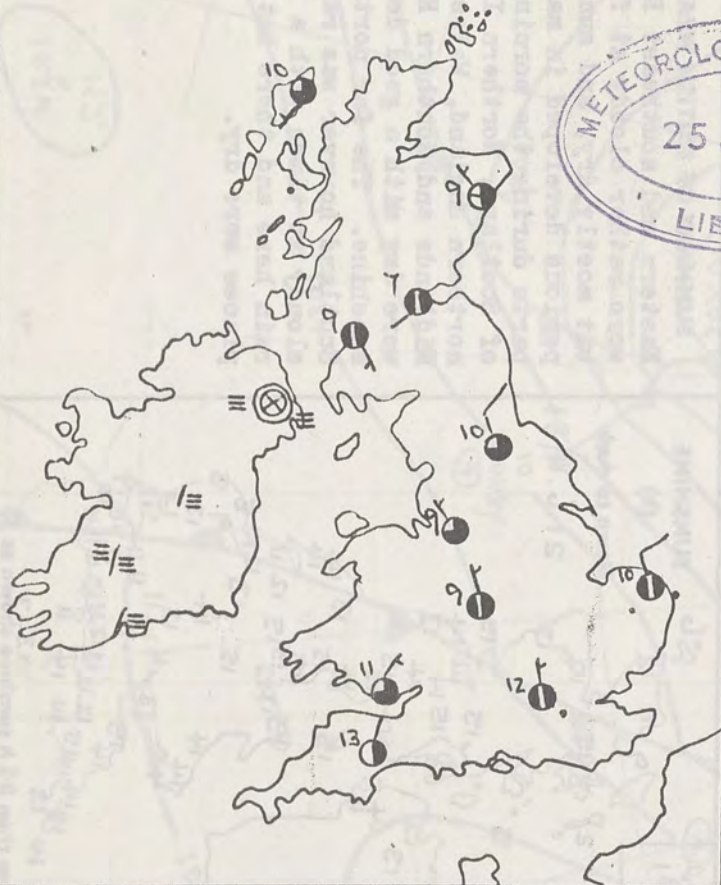


**SUMMARY OF BRITISH WEATHER**

Eastern and southeast England were rather cloudy at first but mostly dry, and sunny periods developed in many parts during the morning. Much of Scotland, Northern Ireland, northern England, Wales, the Midlands and southern England were dry with a good deal of sunshine. The far north of Scotland however was rather cloudy at times with a little rain here and there but most places were dry.



0600 hours  
21.6.1981



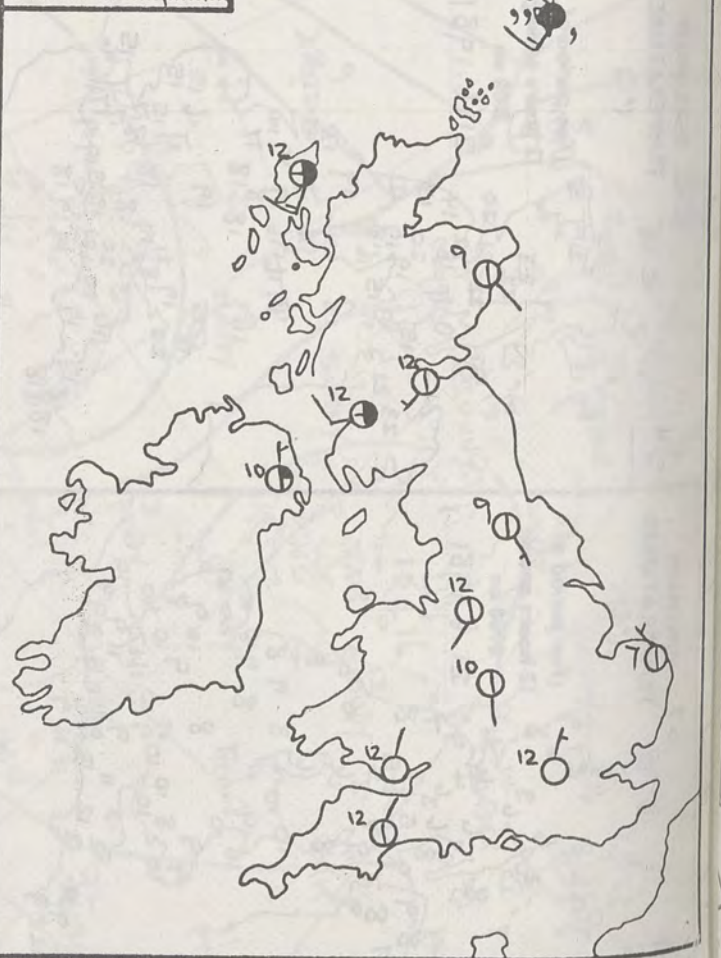
1200 hours  
21.6.1981



1800 hours  
21.6.1981



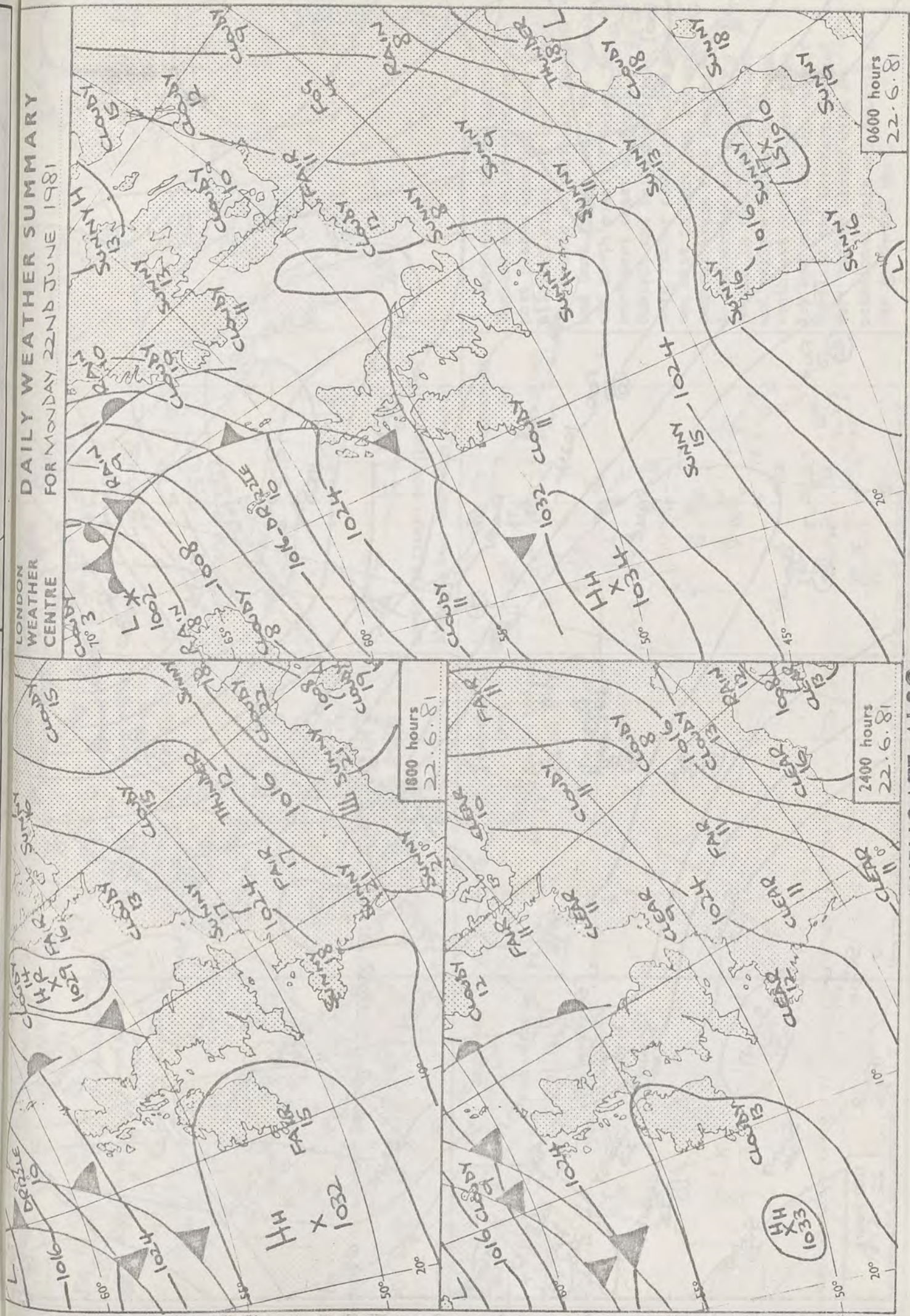
2400 hours  
21.6.1981





DAILY WEATHER SUMMARY  
FOR MONDAY 22ND JUNE 1981

LONDON  
WEATHER  
CENTRE



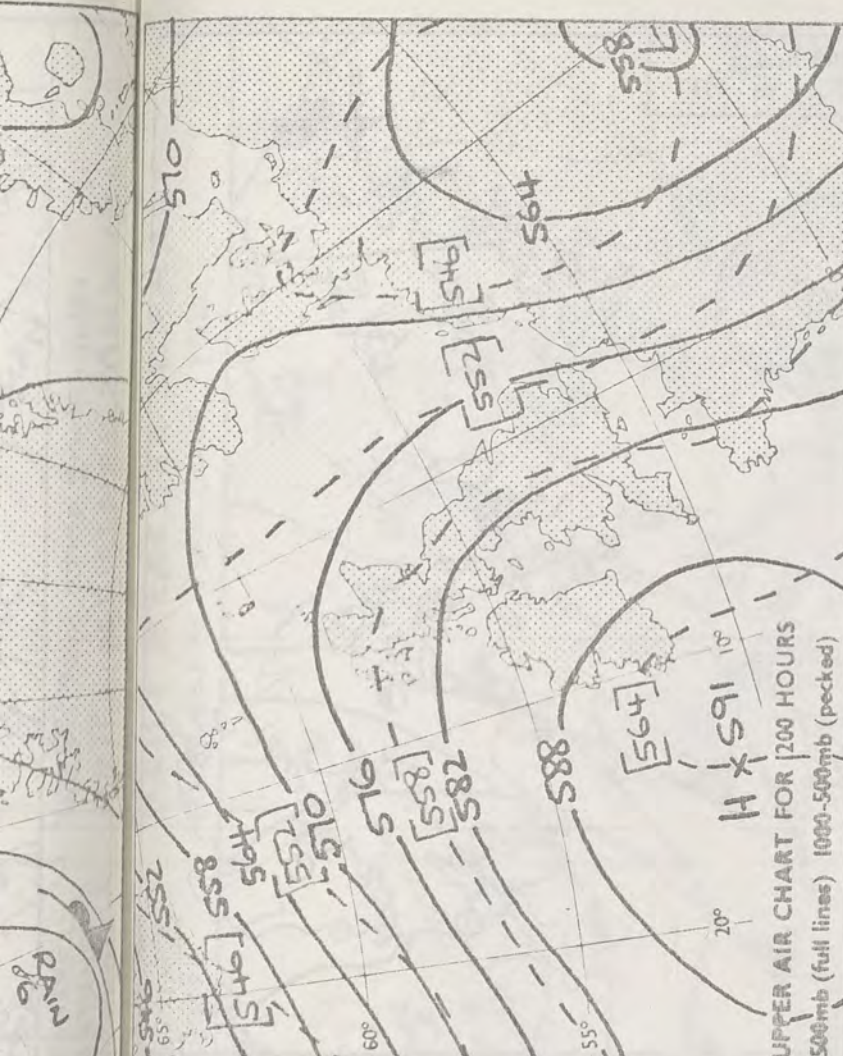
NOT FOR LOAN

DUPLICATE ALSO

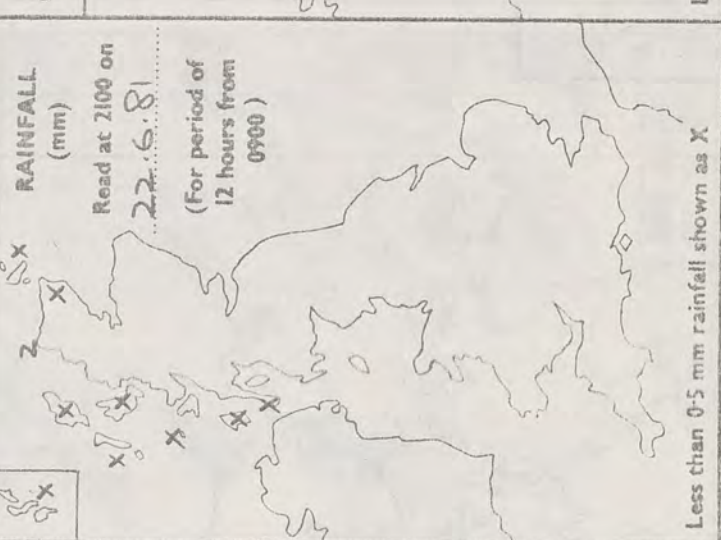
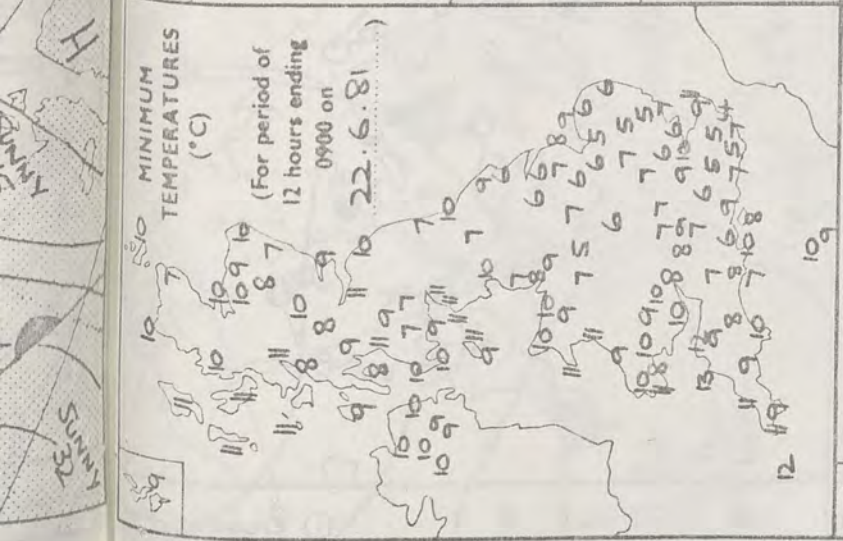








**SUMMARY OF BRITISH WEATHER**  
England and Wales were dry and most places warm and sunny although winds off the sea kept the coasts of southeast England and East Anglia cool. The west and north coast of Wales, the northwest coast of England, Cumbria and Northumberland were rather cloudier with some sea mist in Cardigan Bay and central areas from Hampshire to Humber side had a cloudy period in the late afternoon and early evening. South and southeast Scotland were also dry and sunny but the rest of Scotland and Northern Ireland were rather cloudy with occasional rain and drizzle in the north and west.



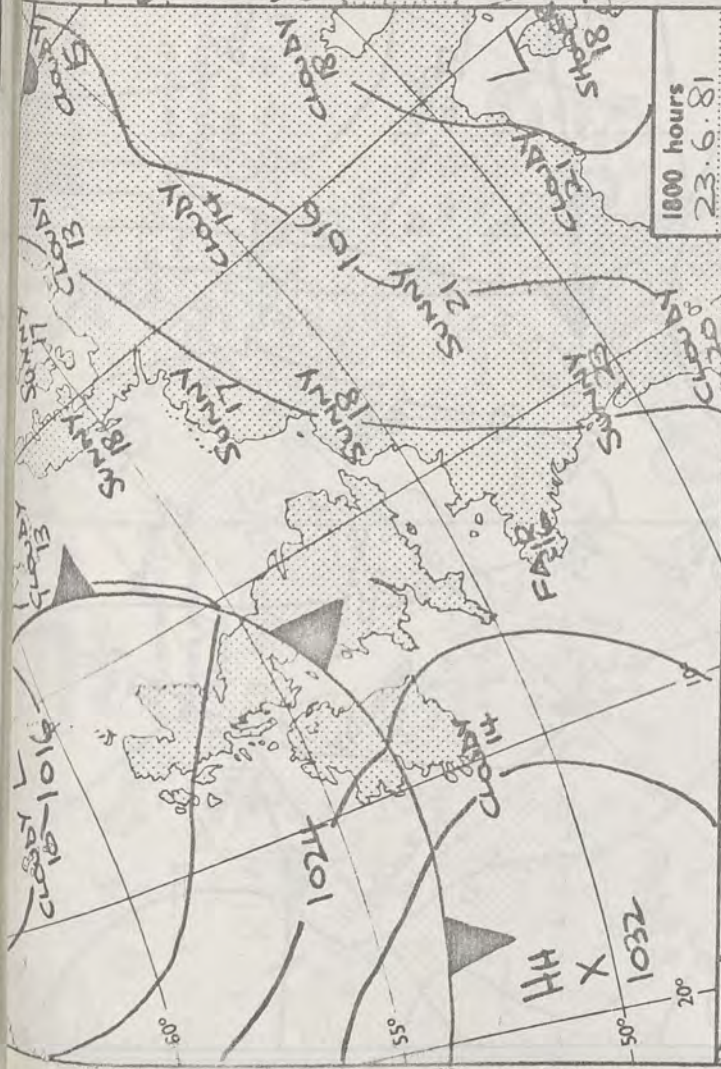




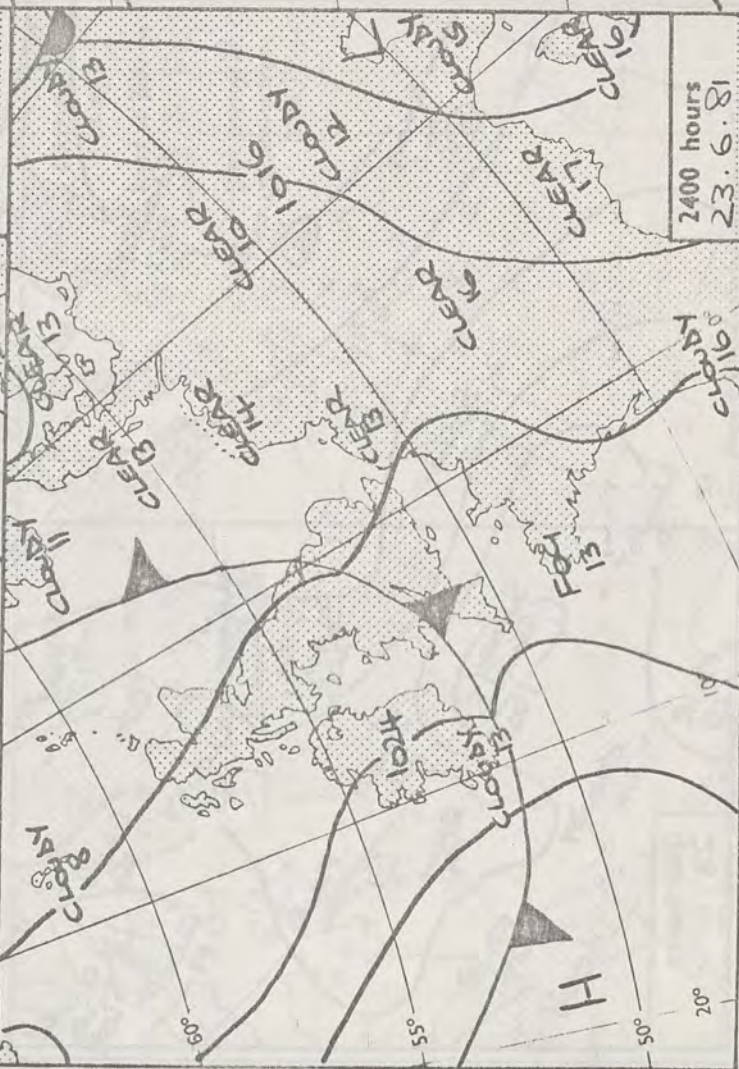


LONDON  
WEATHER  
CENTRE

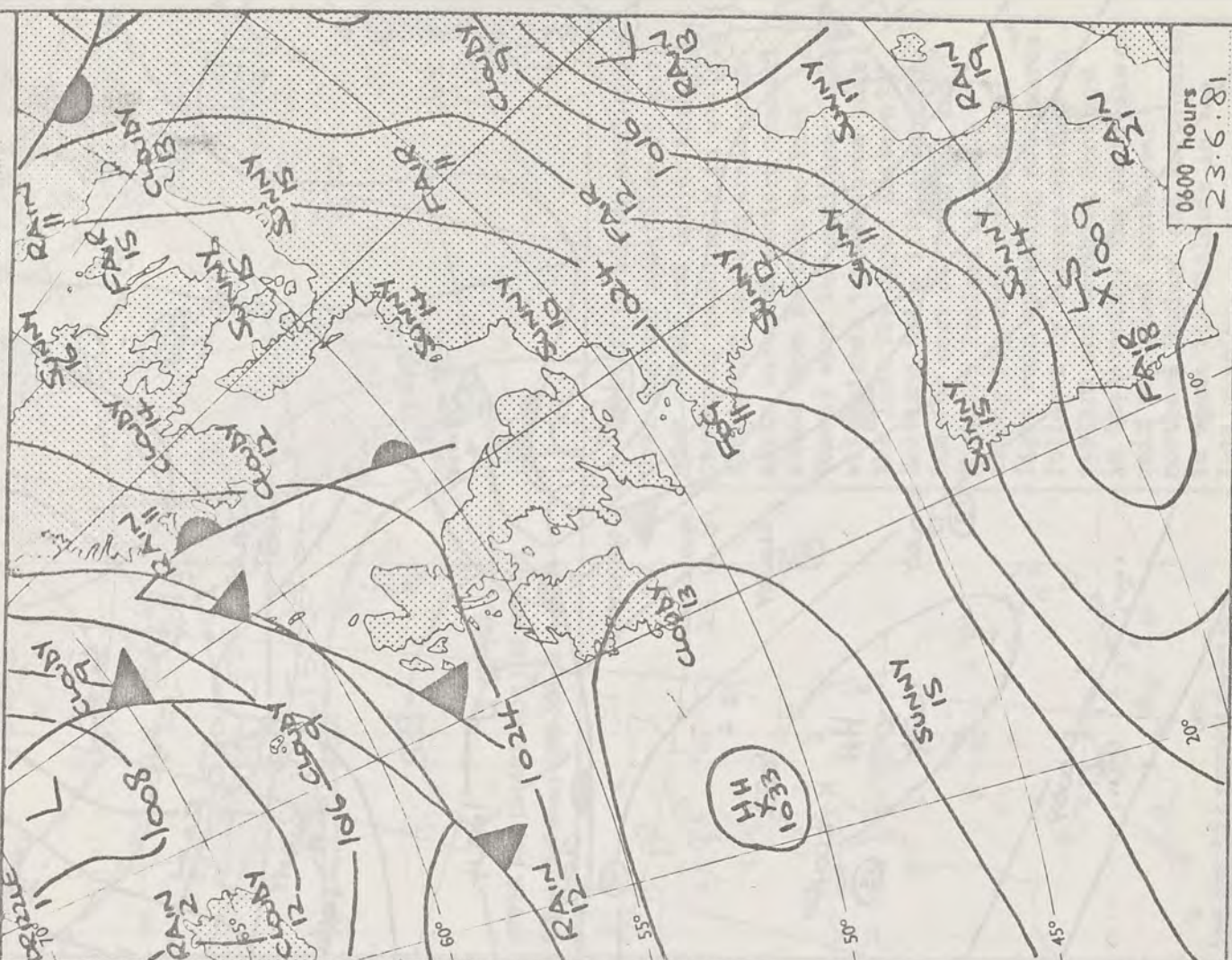
DAILY WEATHER SUMMARY  
FORTUESDAY 23RD JUNE 1981



1800 hours  
23.6.81



2400 hours  
23.6.81



0600 hours  
23.6.81

DUPLICATE ALSO

NOT FOR LOAN

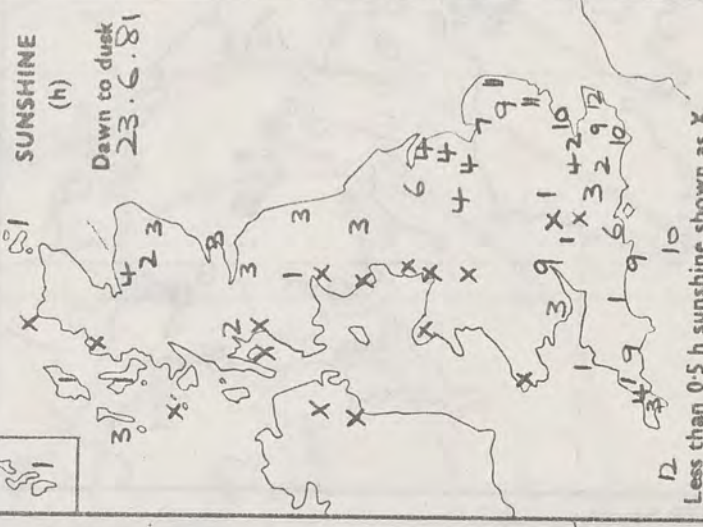
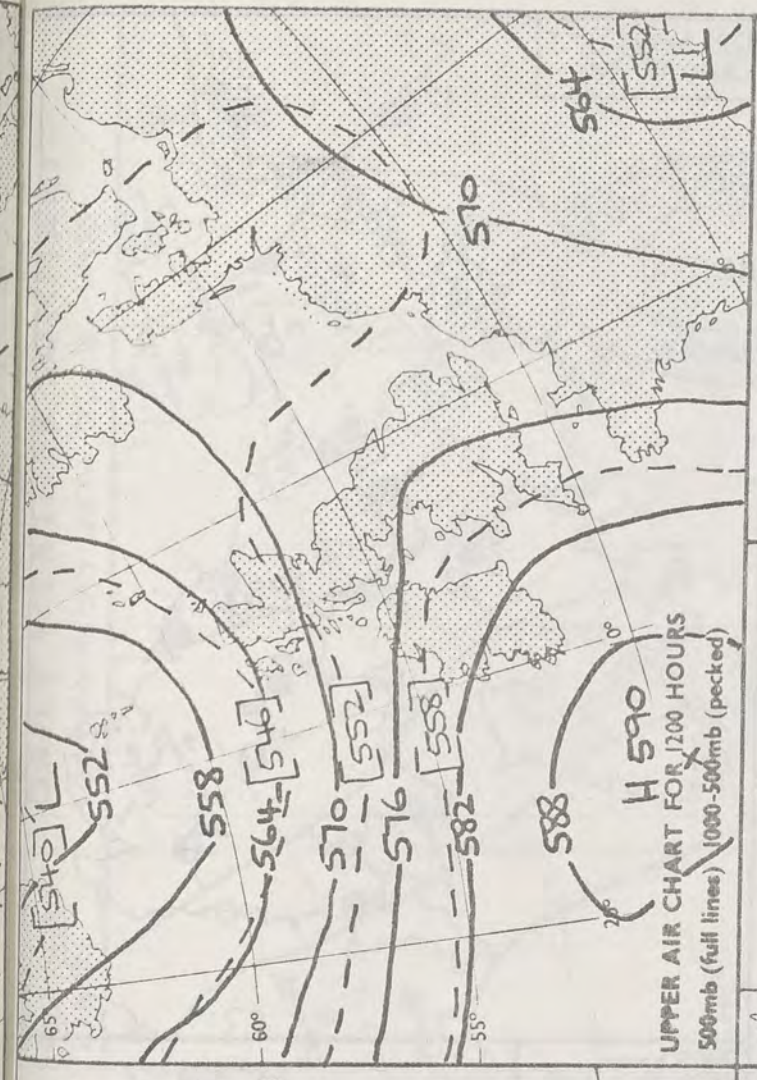
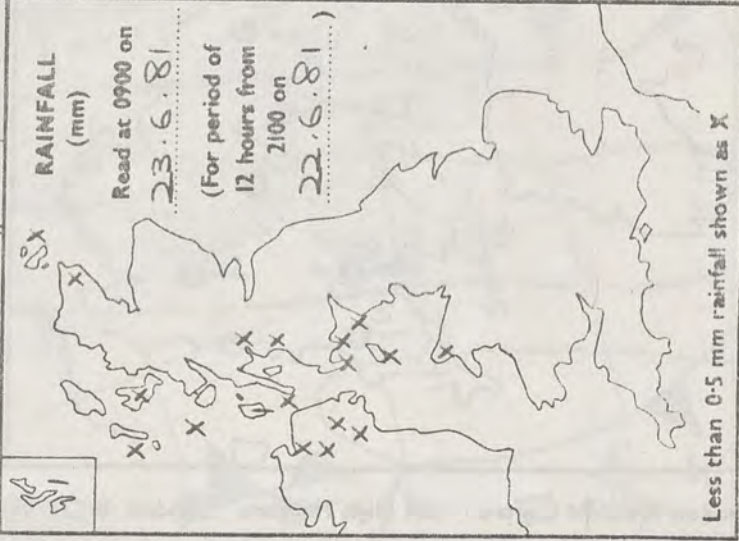




MAXIMUM TEMPERATURES (°C)

MINIMUM TEMPERATURES (°C)





**SUMMARY OF BRITISH WEATHER**

Over England and Wales it was more cloudy and cooler than yesterday especially in western areas, but eastern areas were again warm and eastern coastal areas from Norfolk to East Sussex were the sunniest places with higher temperatures than the last few days. Eastern Scotland had a little sunshine but for most of Scotland and Northern Ireland it was a cloudy day with outbreaks of light rain spreading southwards followed by clearer weather in eastern and southern Scotland in the evening. The outbreaks of rain continued south over northern England and North Wales to reach the Midlands in the late evening.



0600 hours  
23.6.81



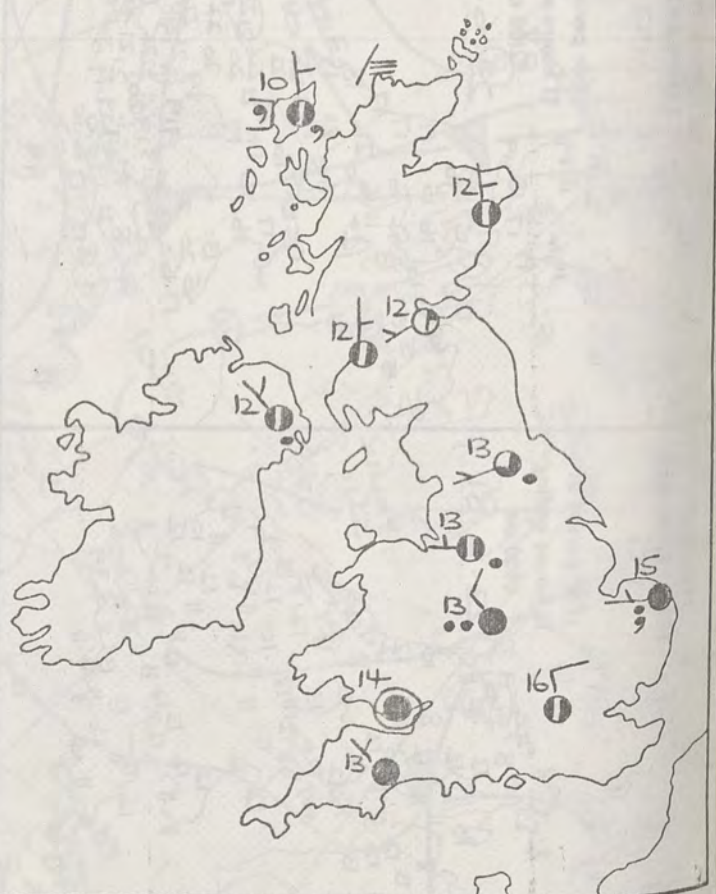
1200 hours  
23.6.81



1800 hours  
23.6.81



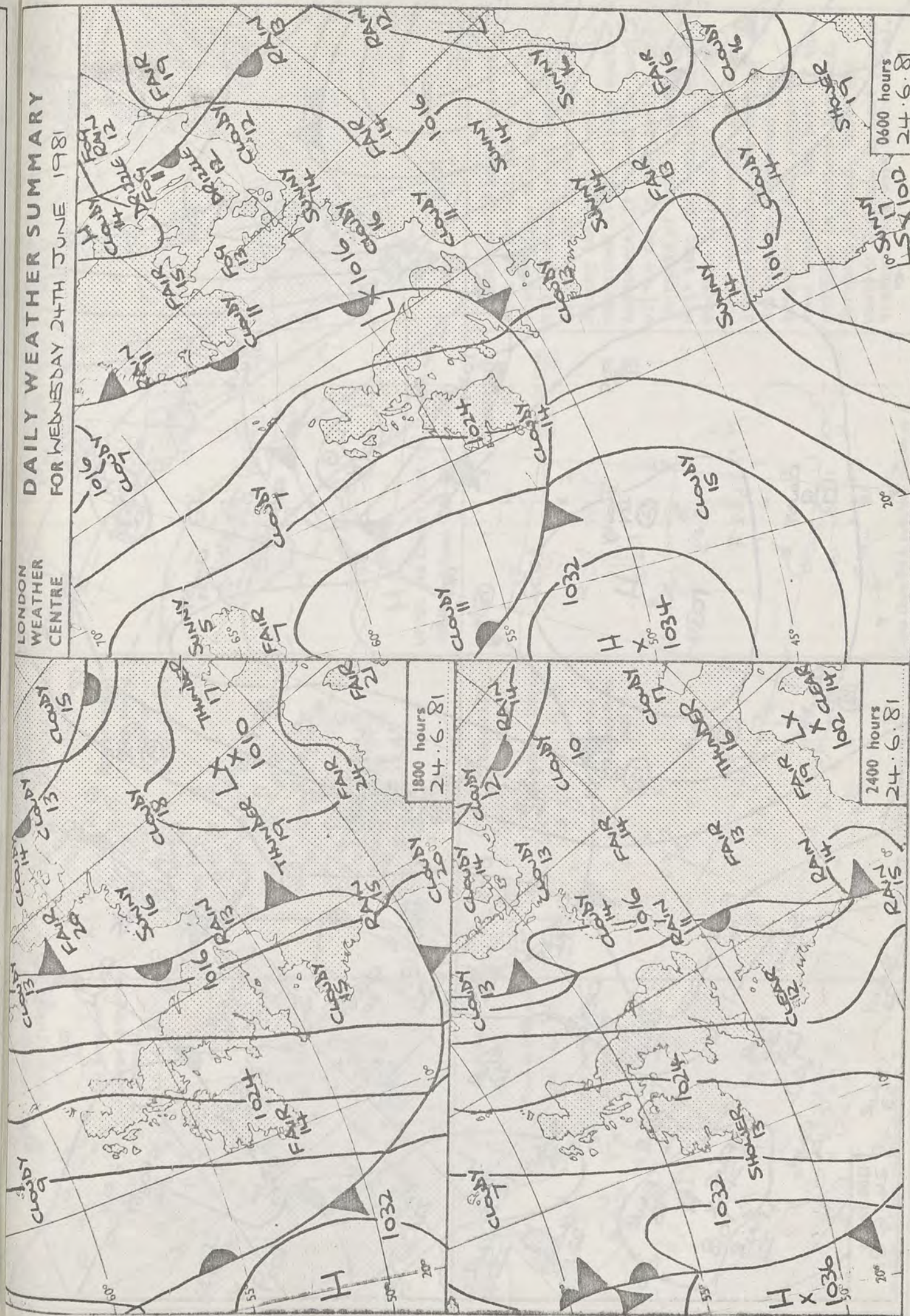
2400 hours  
23.6.81





LONDON  
WEATHER  
CENTRE

DAILY WEATHER SUMMARY  
FOR WEDNESDAY 24TH JUNE 1981

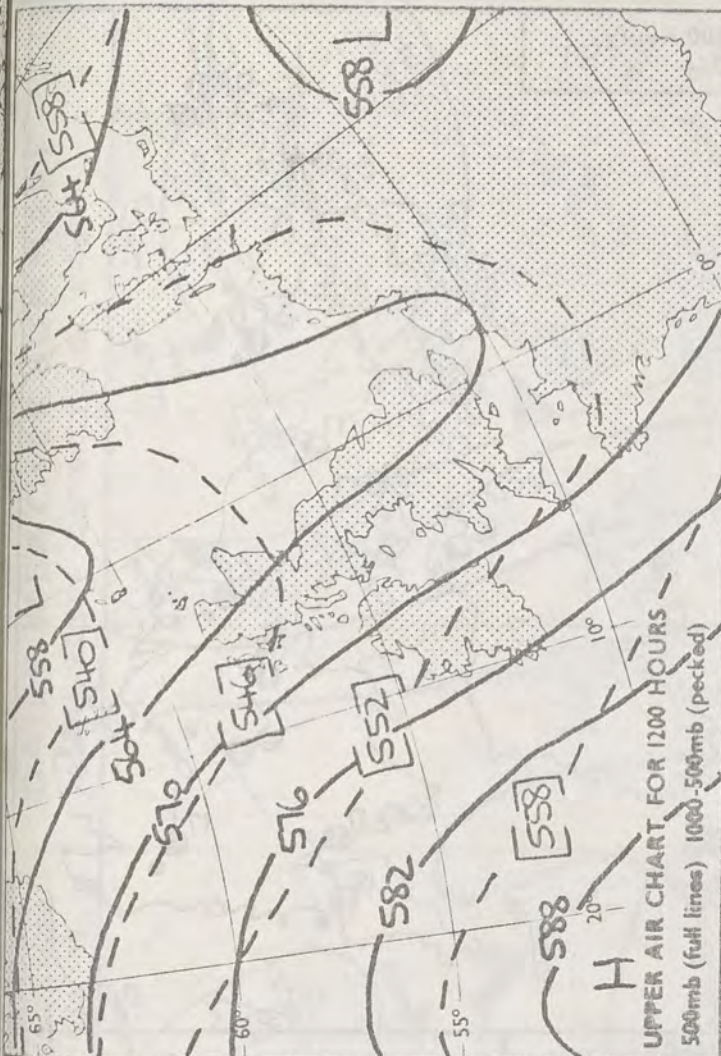




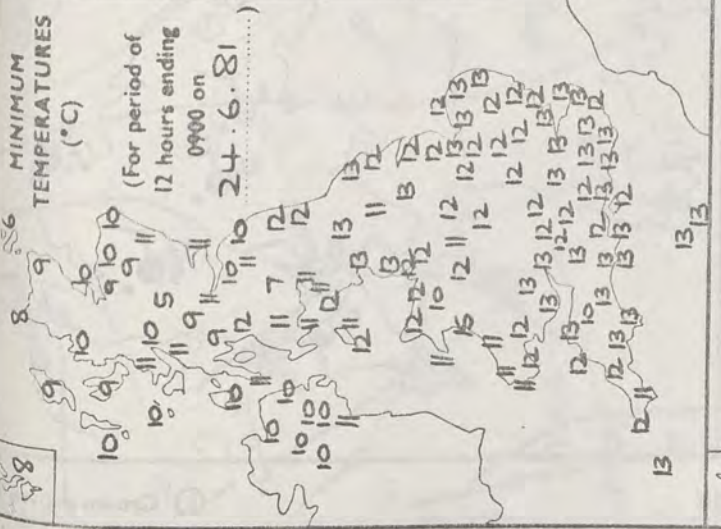




DRIZZLE  
FAIR  
CLOUDY  
WINDY

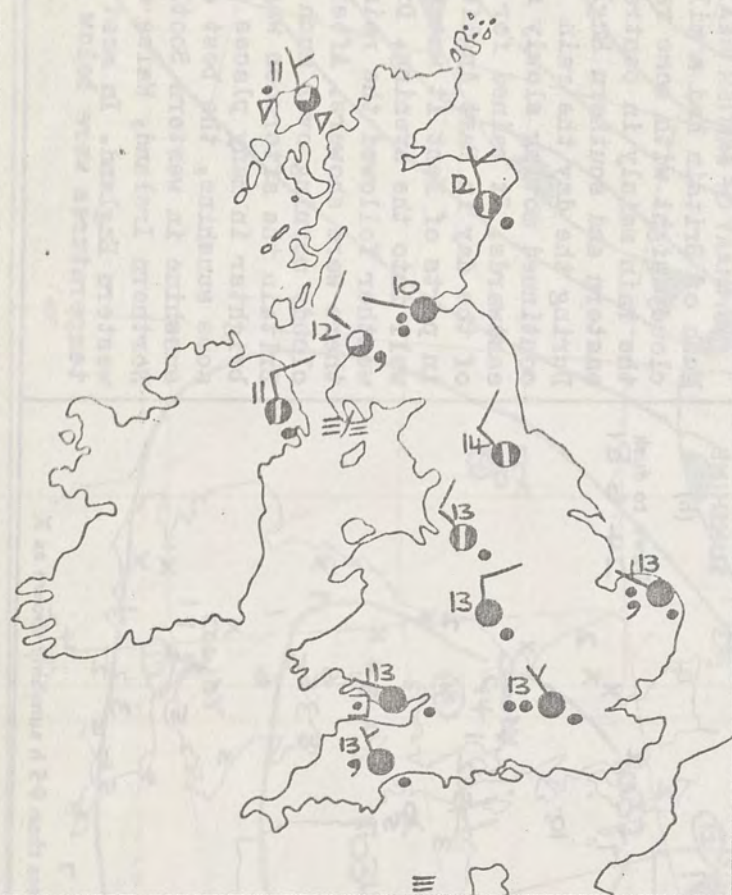


**SUMMARY OF BRITISH WEATHER**  
 Much of Britain had a mild, cloudy night with some rain, the rain mainly in central, eastern and southern England. During the day the rain continued moving slowly south-eastwards. It rained for much of the day in East Anglia, and in parts of Kent it was wet well into the evening. Drier weather followed the rain but there were showers. After a cloudy morning over much of Britain the afternoon was brighter in many places with some sunshine, the best of the sunshine in western Scotland, Northern Ireland, Wales and western England. In most places temperatures were below normal.





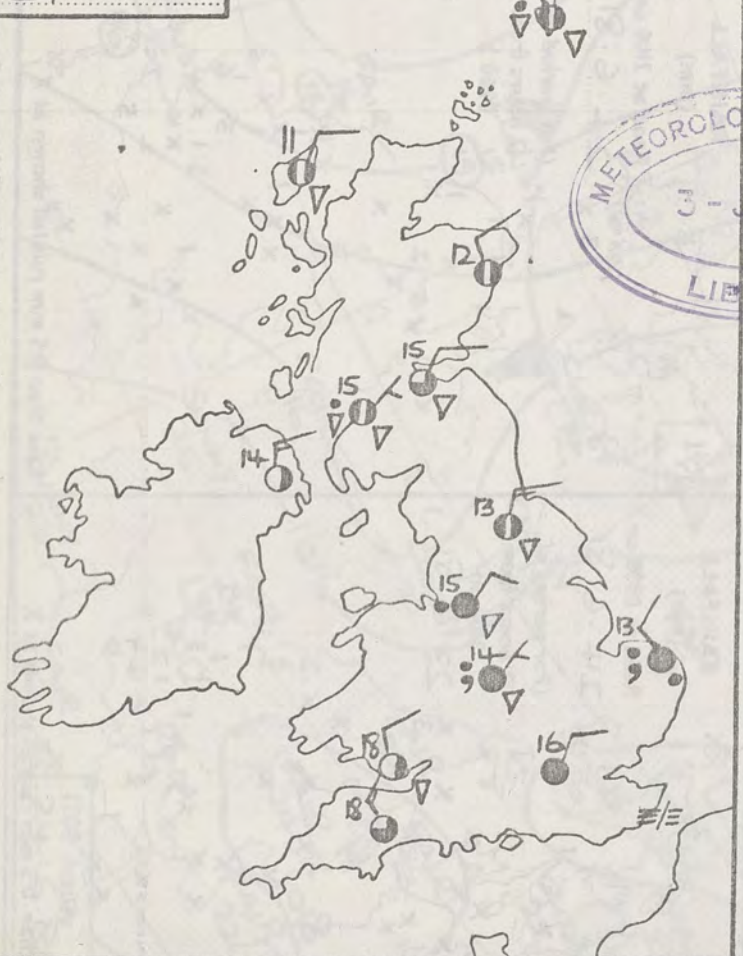
0600 hours  
24.6.81



1200 hours  
24.6.81



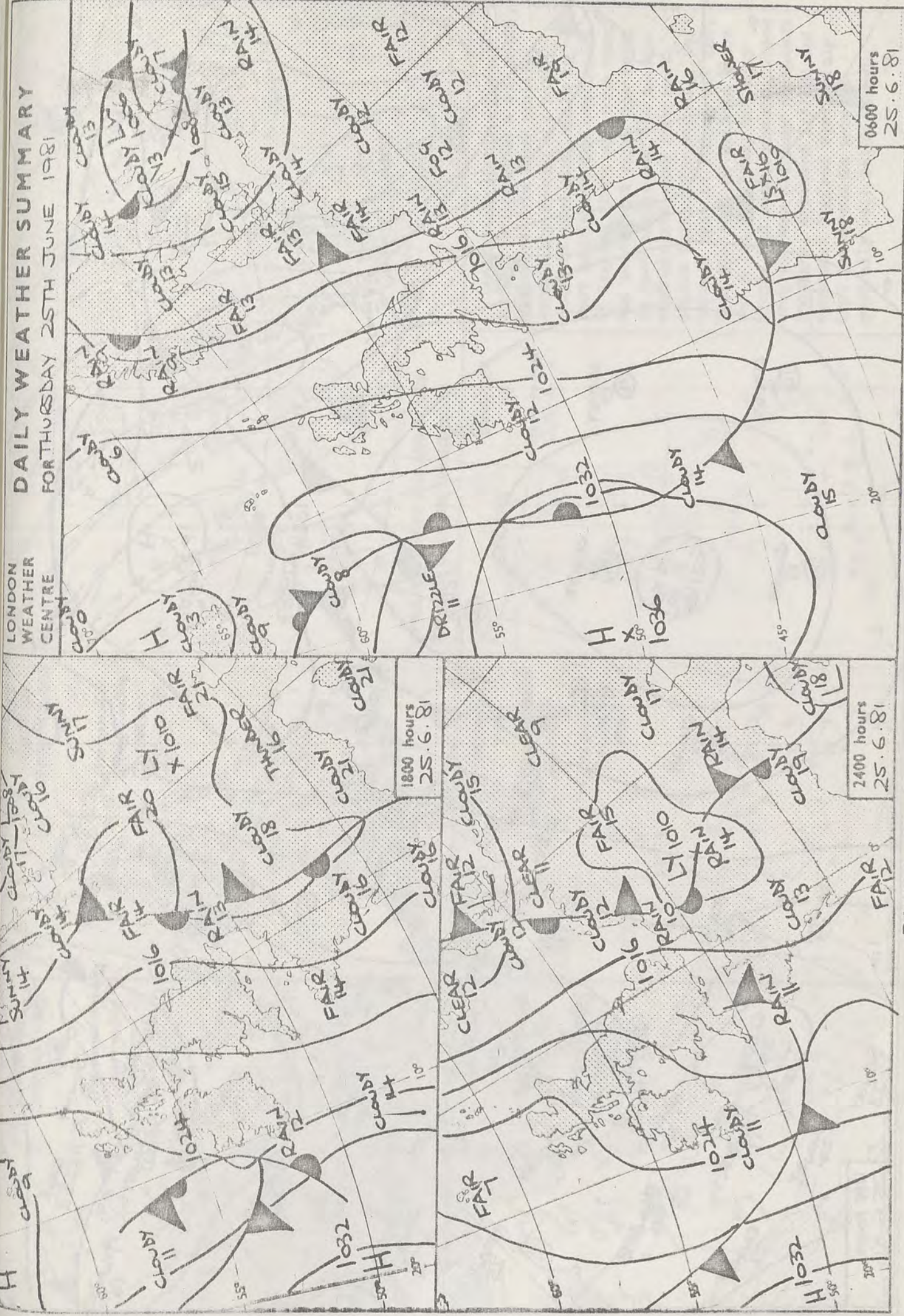
1800 hours  
24.6.81



2400 hours  
24.6.81







DAILY WEATHER SUMMARY  
THURSDAY 25TH JUNE 1981

LONDON  
WEATHER  
CENTRE

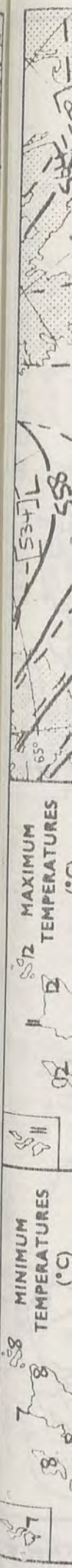
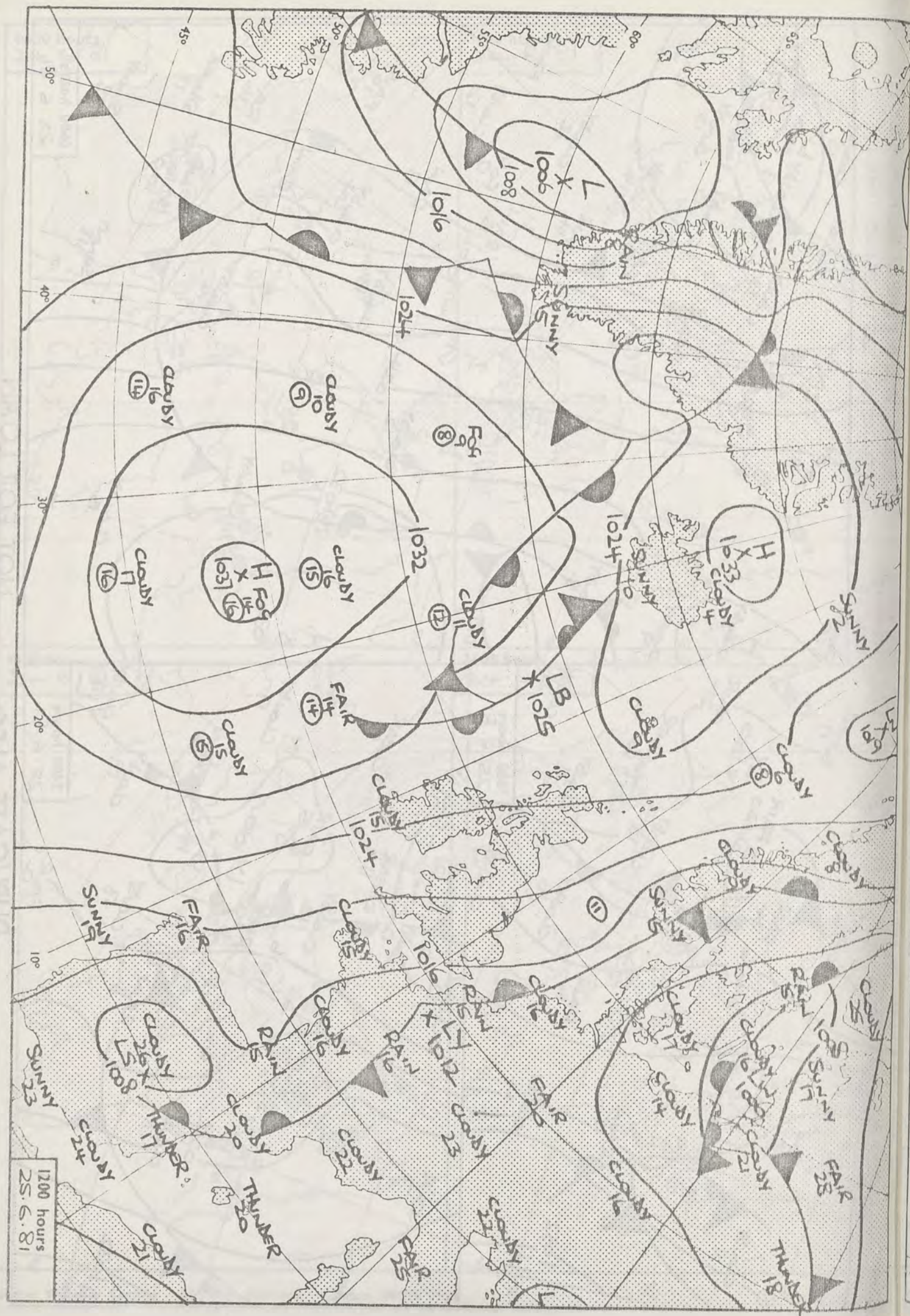
0600 hours  
25.6.81

1800 hours  
25.6.81

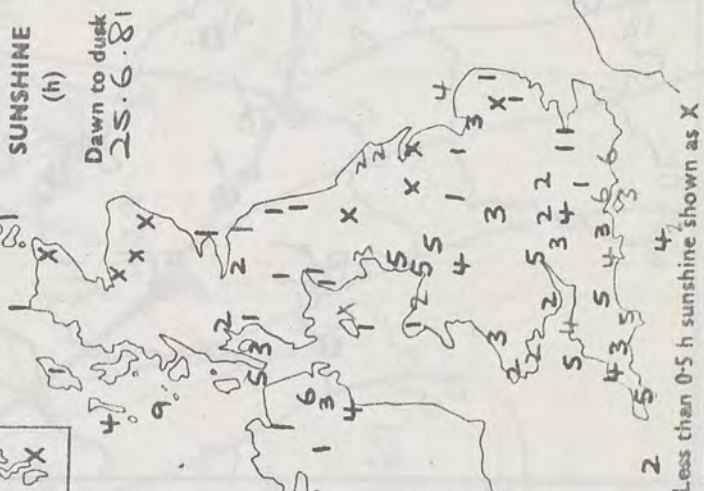
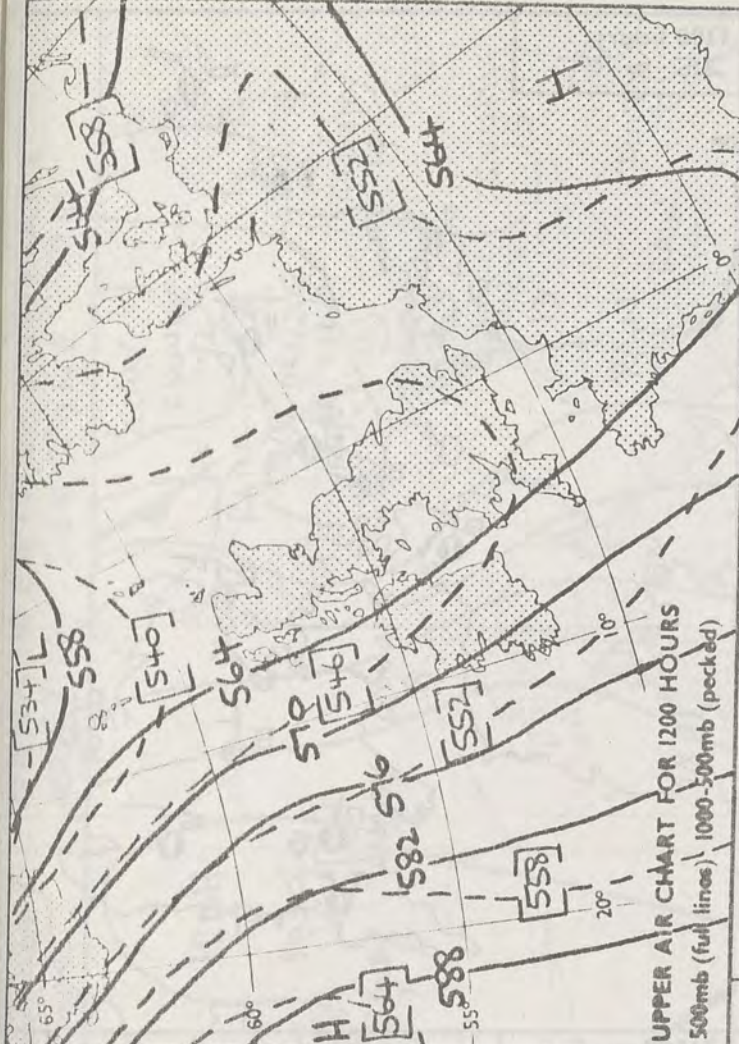
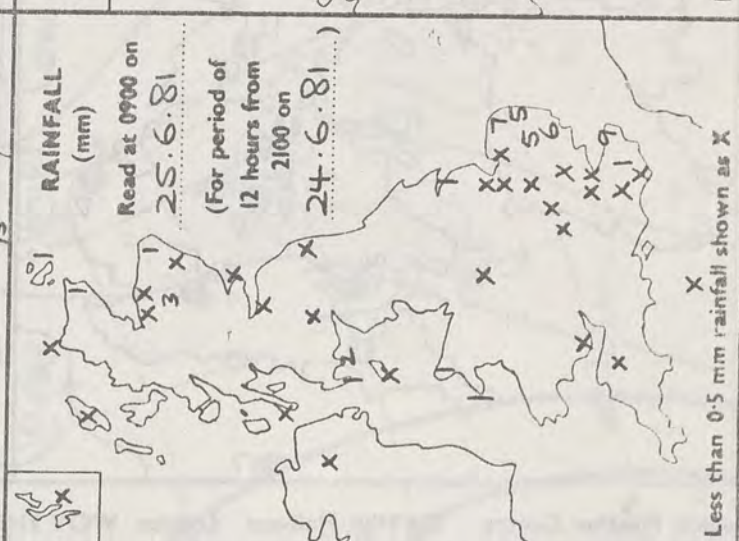
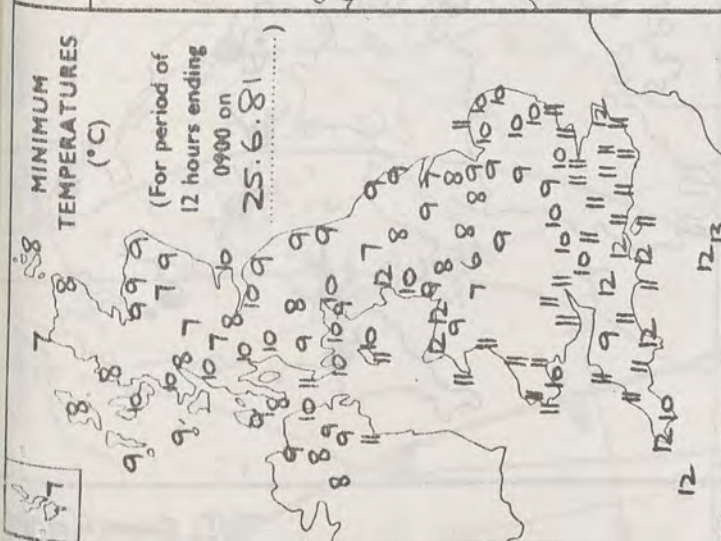
2400 hours  
25.6.81

DUPLICATE ALSO NOT FOR LOAN









**SUMMARY OF BRITISH WEATHER**  
Much of Britain had a dry night, but there were some showers, especially around the North coast of Scotland, while in East Anglia and the southeast of England there was some heavy and persistent rain. The rain in East Anglia and the south-east cleared away from most places during the morning, but in East Kent it rained all day. Over the rest of Britain there was a lot of cloud, but many places had some sunshine. There were showers although northwest Scotland, Northern Ireland and southwest England were mainly dry. Temperatures were generally well below normal.



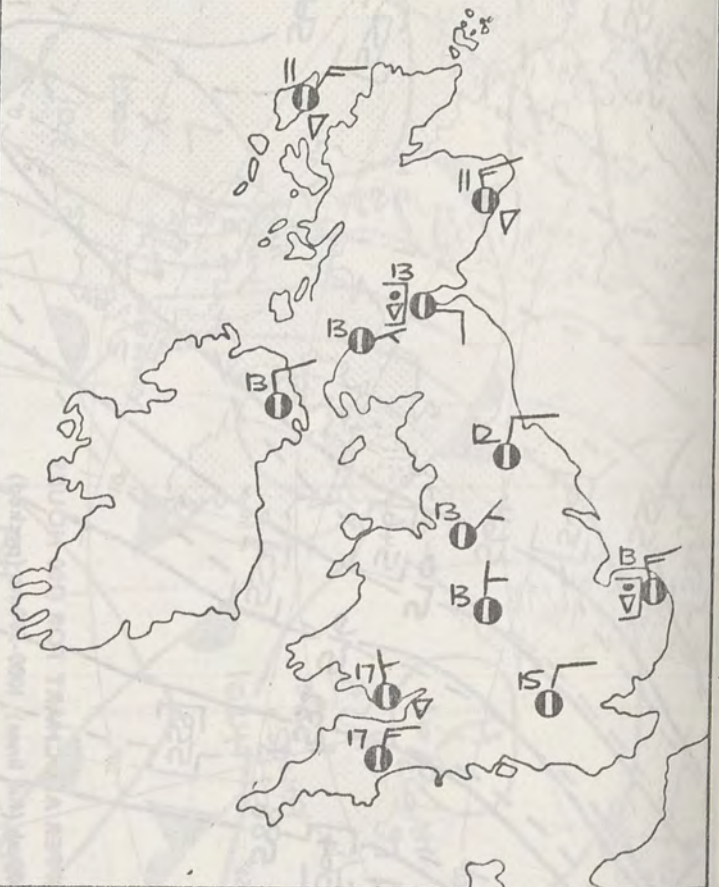
0600 hours  
25.6.81

8  
20,



1200 hours  
25.6.81

10



1800 hours  
25.6.81

9



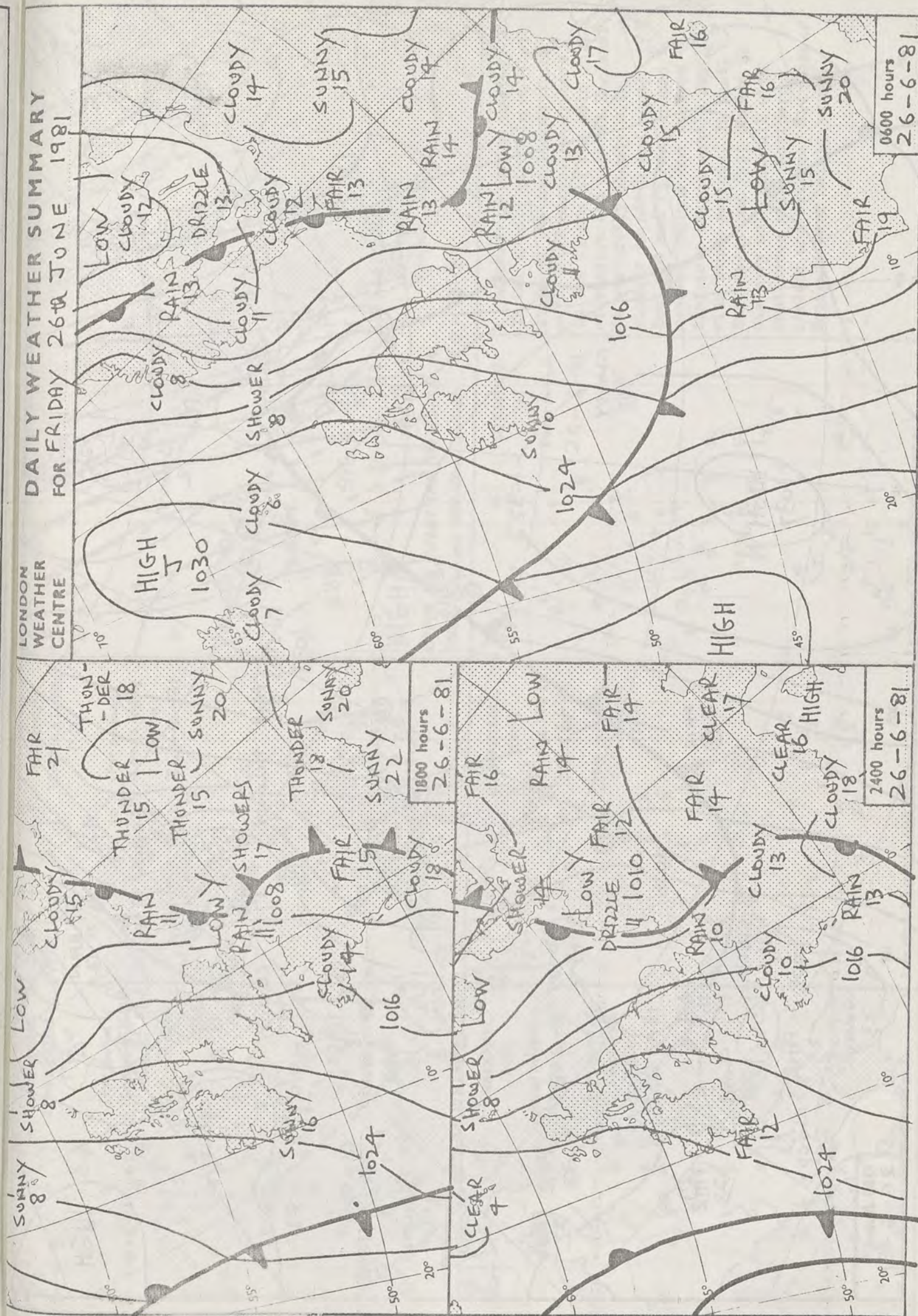
2400 hours  
25.6.81

7





LONDON  
WEATHER  
CENTRE

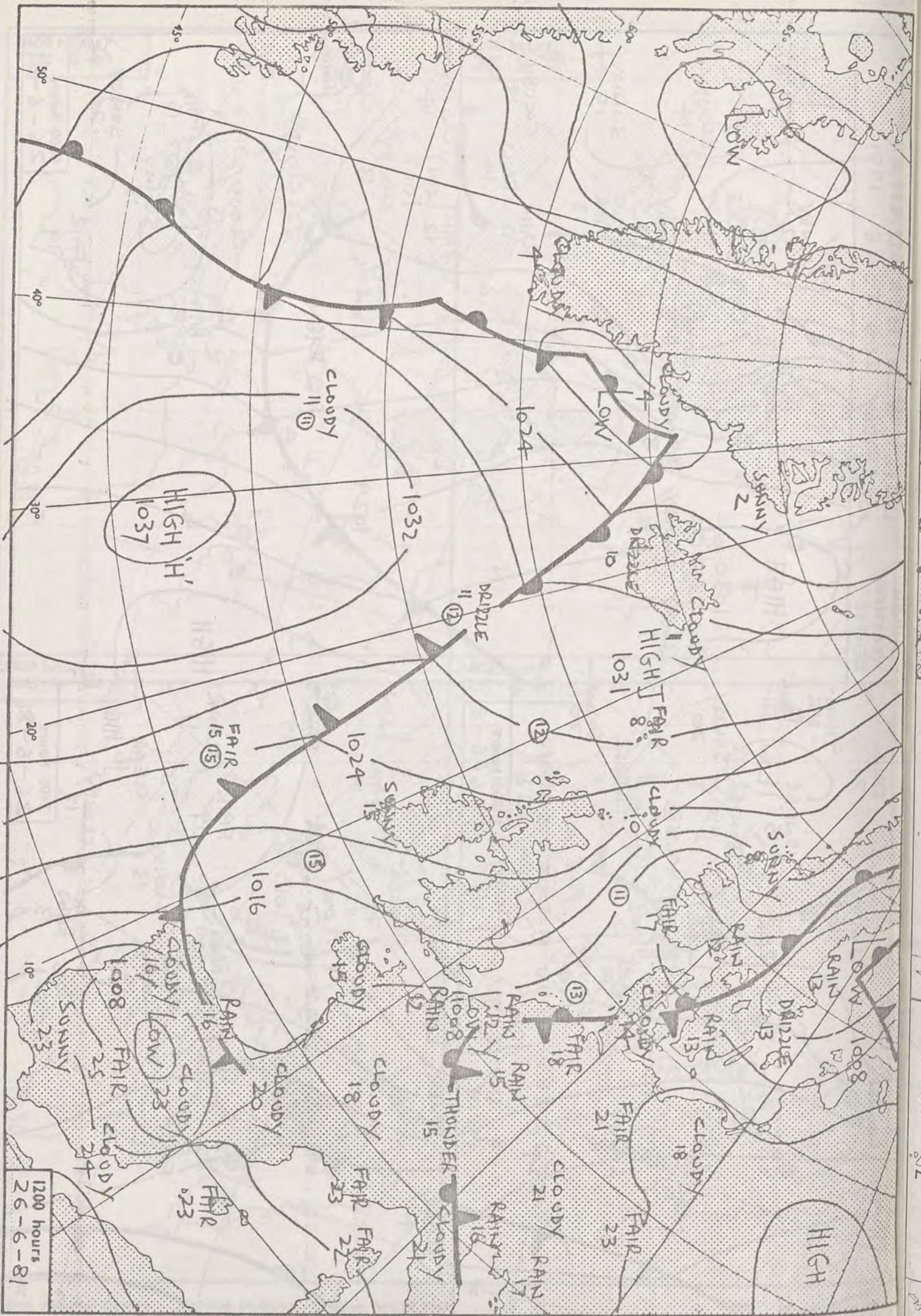


0600 hours  
26-6-81

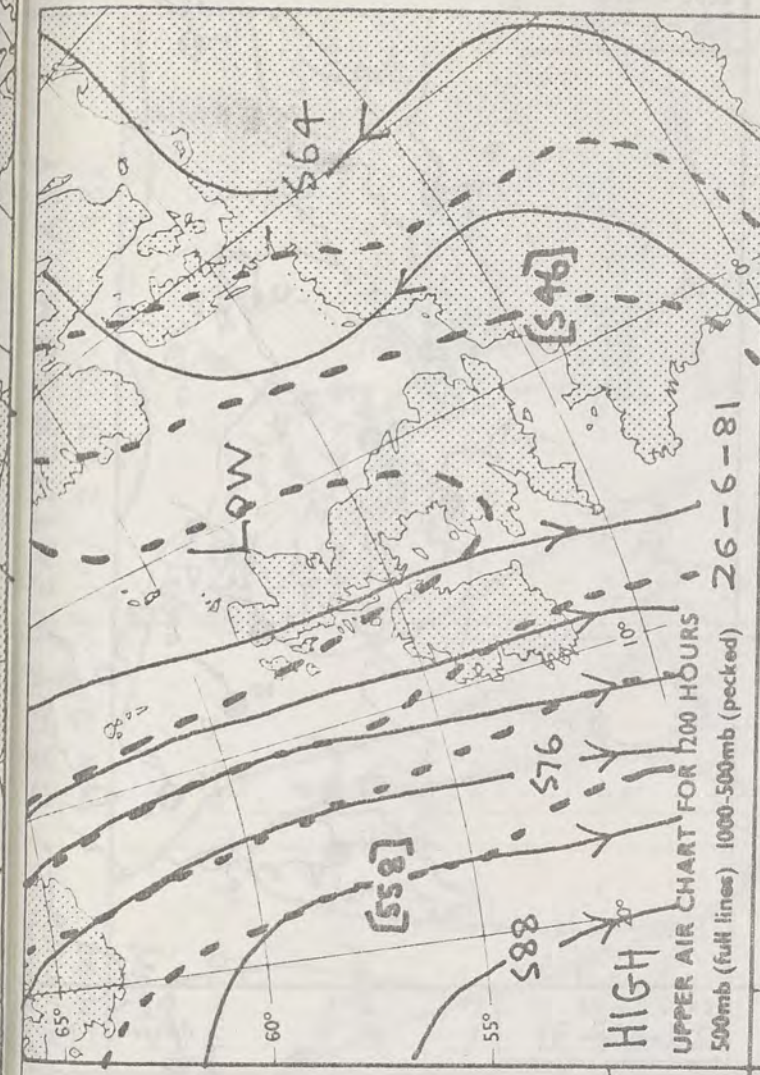
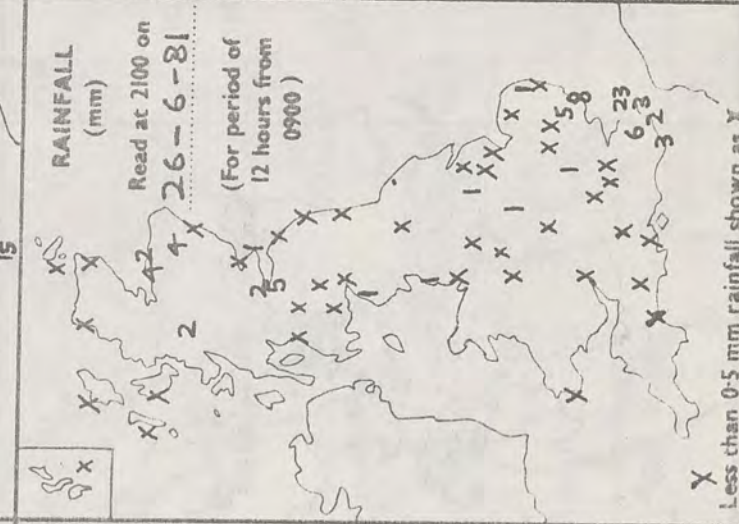
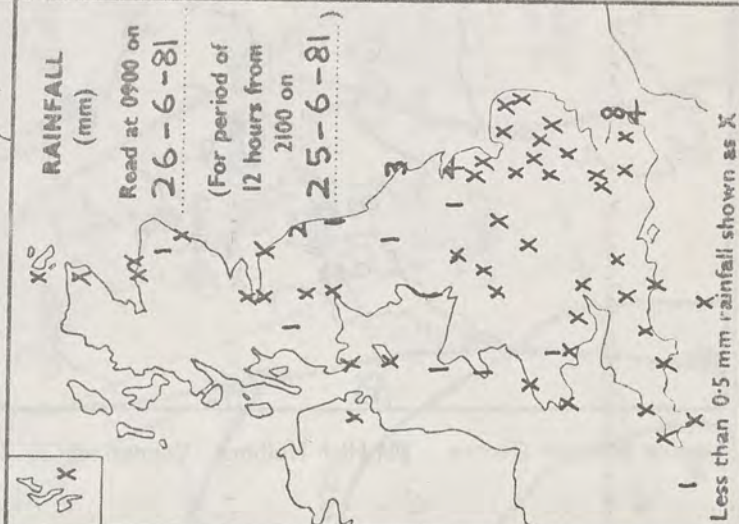
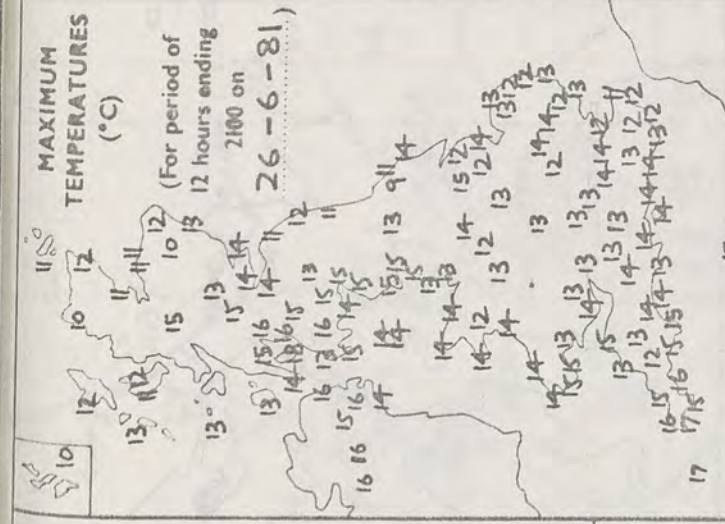
Duplicate also

NOT FOR LOAN



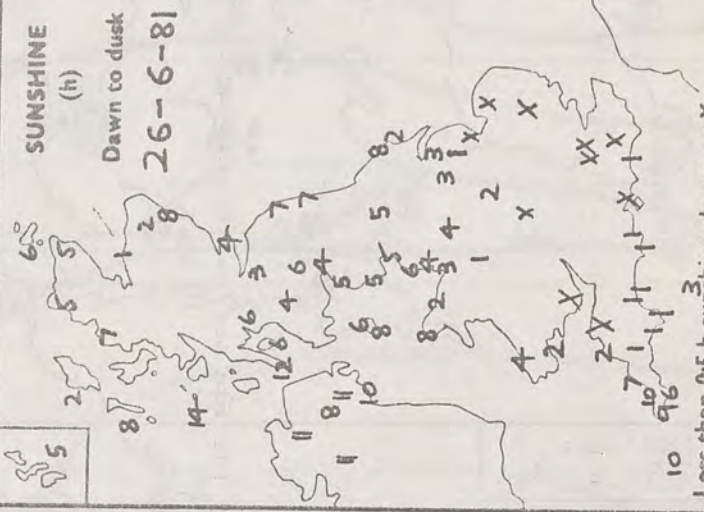






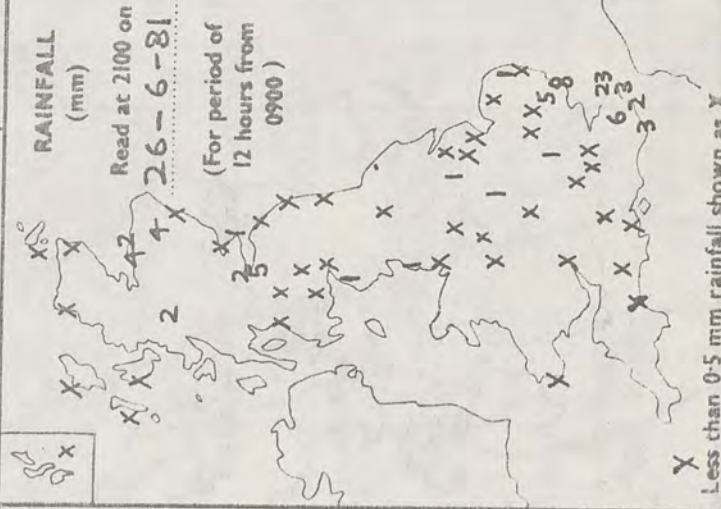
**SUNSHINE**

Dawn to dusk  
26-6-81

RAINFALL  
(mm)

Read at 2100 on  
26-6-81

(For period of  
12 hours from  
0900 )



RAINFALL  
(mm)

Read at 0900 on  
26-6-81

(For period of  
12 hours from  
2100 on



# SUMMARY OF BRITISH WEATHER

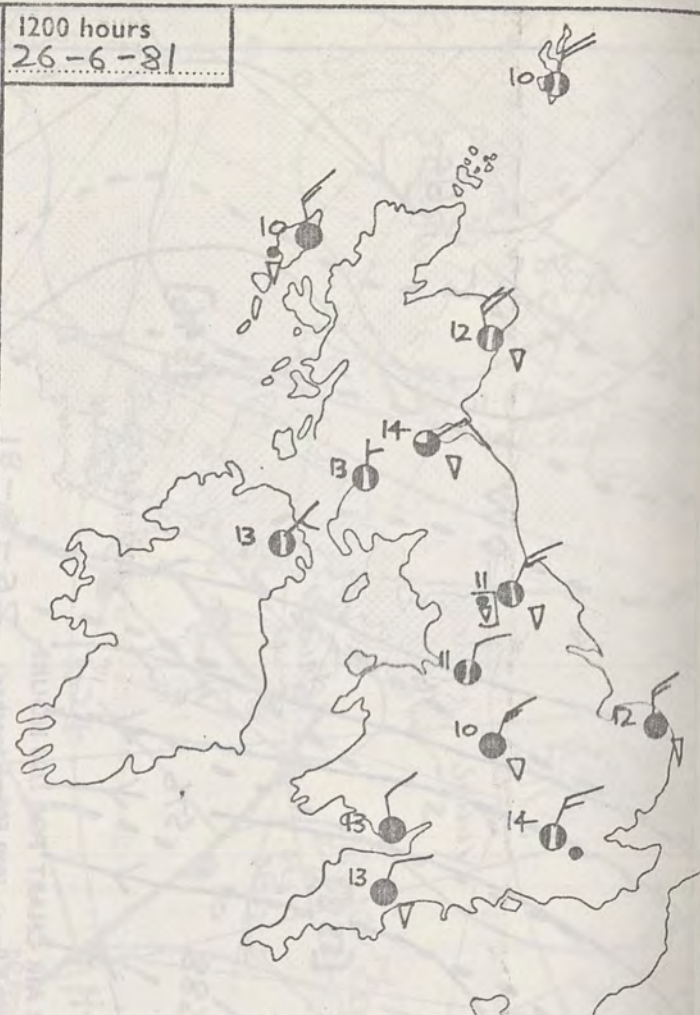
It was a cold night in northern Britain. Daytime temperatures were below normal everywhere in the UK and it was cold in all of eastern and central England. It was mostly cloudy with showers in north and east Scotland and in eastern and central England but western districts stayed mostly dry with sunny periods. In Kent, East Essex and East Sussex it was very cold and dull with continuous rain. Northern Ireland and extreme **SW ISLES** of Scotland were mainly sunny.



0600 hours  
26-6-81



1200 hours  
26-6-81



1800 hours  
26-6-81



2400 hours  
26-6-81



**LONDON  
WEATHER  
CENTRE**

cloudy 12 cloudy 13

London Weather Centre 284 High Holborn London WC1V 7HX

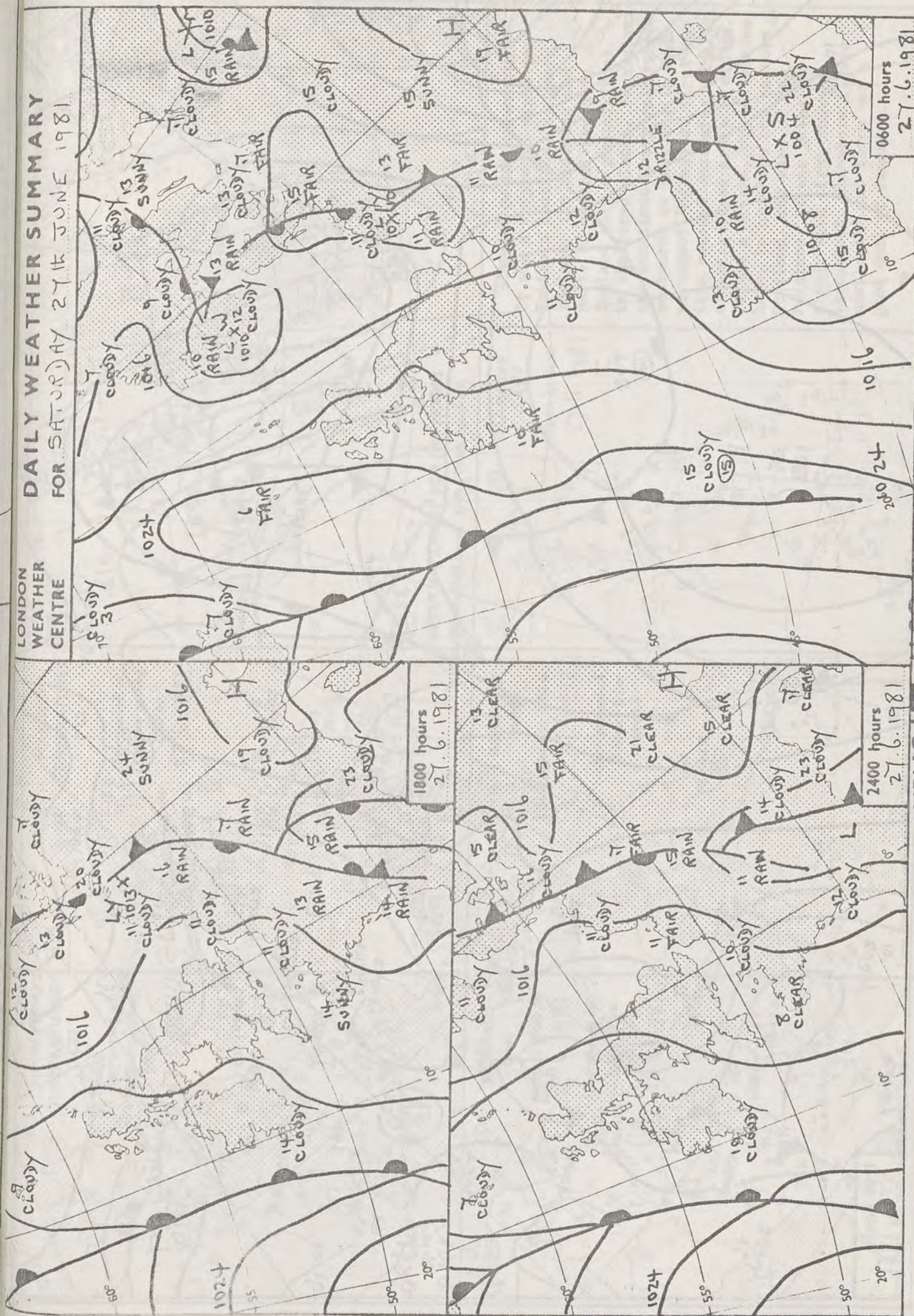
All times are GMT

© Crown copyright



# DAILY WEATHER SUMMARY FOR SATURDAY 27th JUNE 1981

LONDON  
WEATHER  
CENTRE



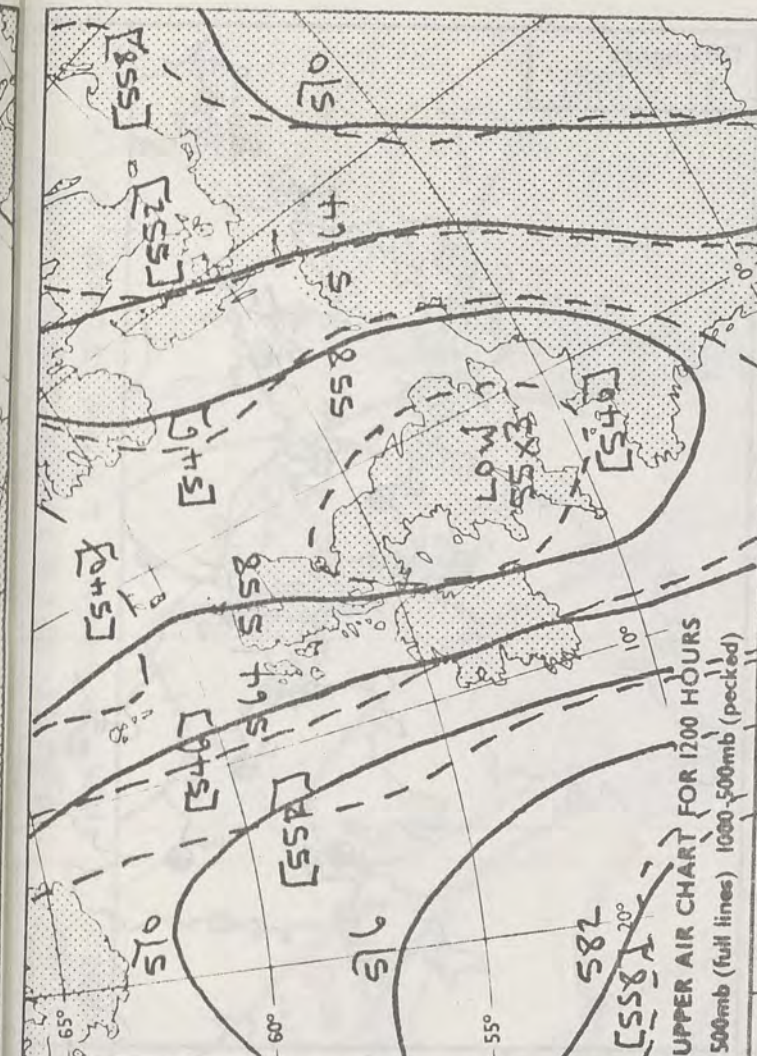
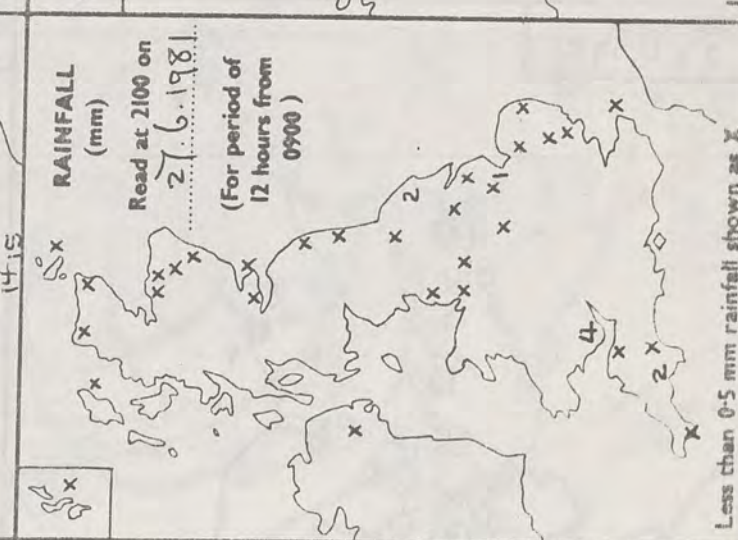
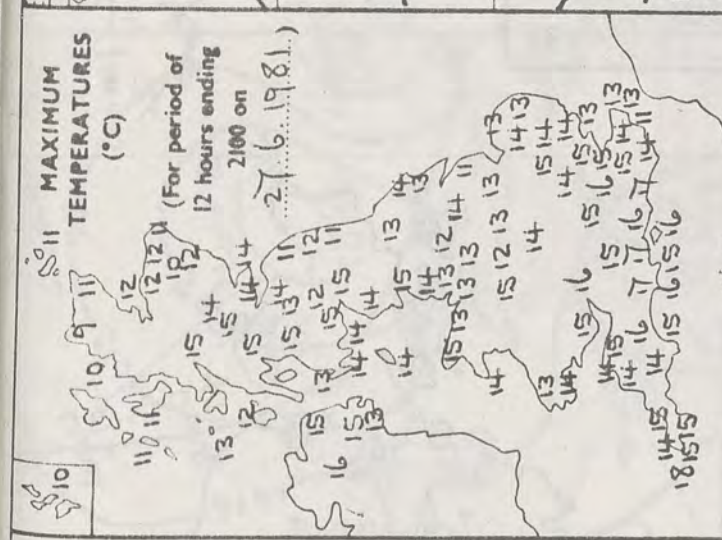
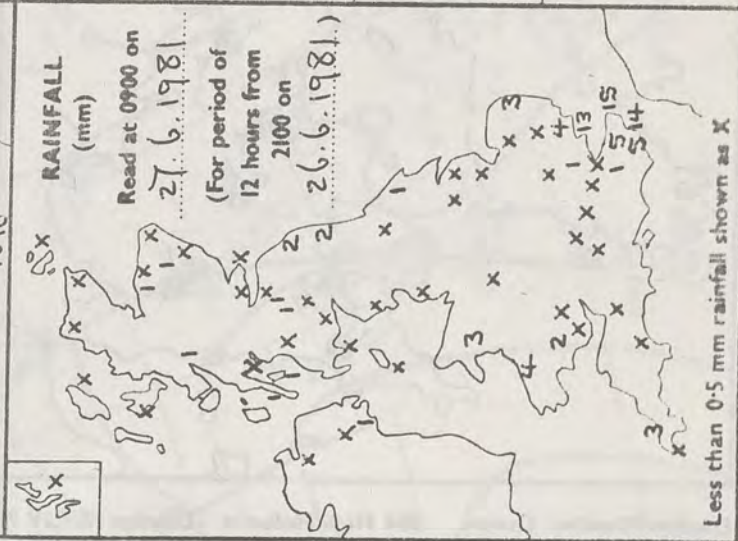
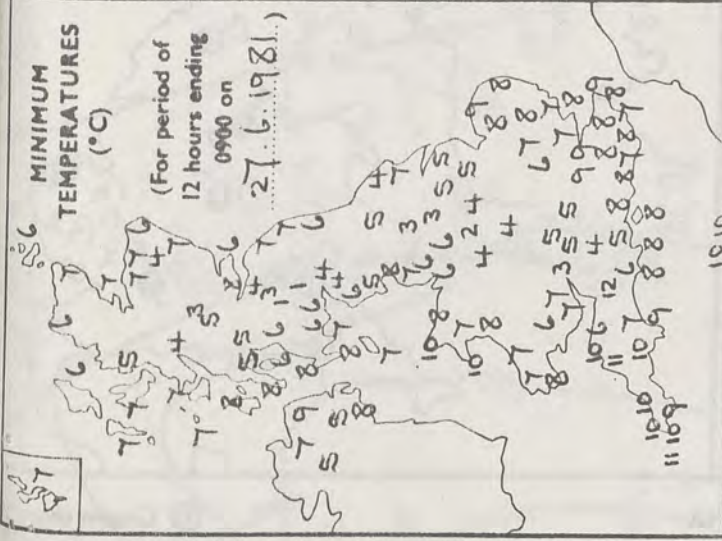
NOT FOR LOAN

DUPLICATE ALSO









**SUMMARY OF BRITISH WEATHER**

It was a very cold night in Southern Scotland, northern England, the Midlands and parts of central southern England with a ground frost in sheltered places. Persistent and sometimes heavy rain spread westwards in East Anglia and southeast England at first but then receded eastwards, finally clearing these areas by midday. It was a bright, dry afternoon here. In northern and eastern Scotland, and east of the Pennines, it was rather cloudy with light showers throughout. Elsewhere it was mostly dry and there was a good deal of sunshine.

**SUNSHINE (h)**

Dawn to dusk  
27.6.1981

Map showing sunshine hours for 27.6.1981. Values range from 2 to 13 hours. Higher sunshine (10-13 hours) is in the south and west, while lower sunshine (2-4 hours) is in the north and east.

Less than 0.5 h sunshine shown as X



0600 hours  
27.6.1981



1200 hours  
27.6.1981



1800 hours  
27.6.1981




2400 hours  
27.6.1981



METEOROLOGICAL OFFICE  
3-JUL-1981  
LIBRARY

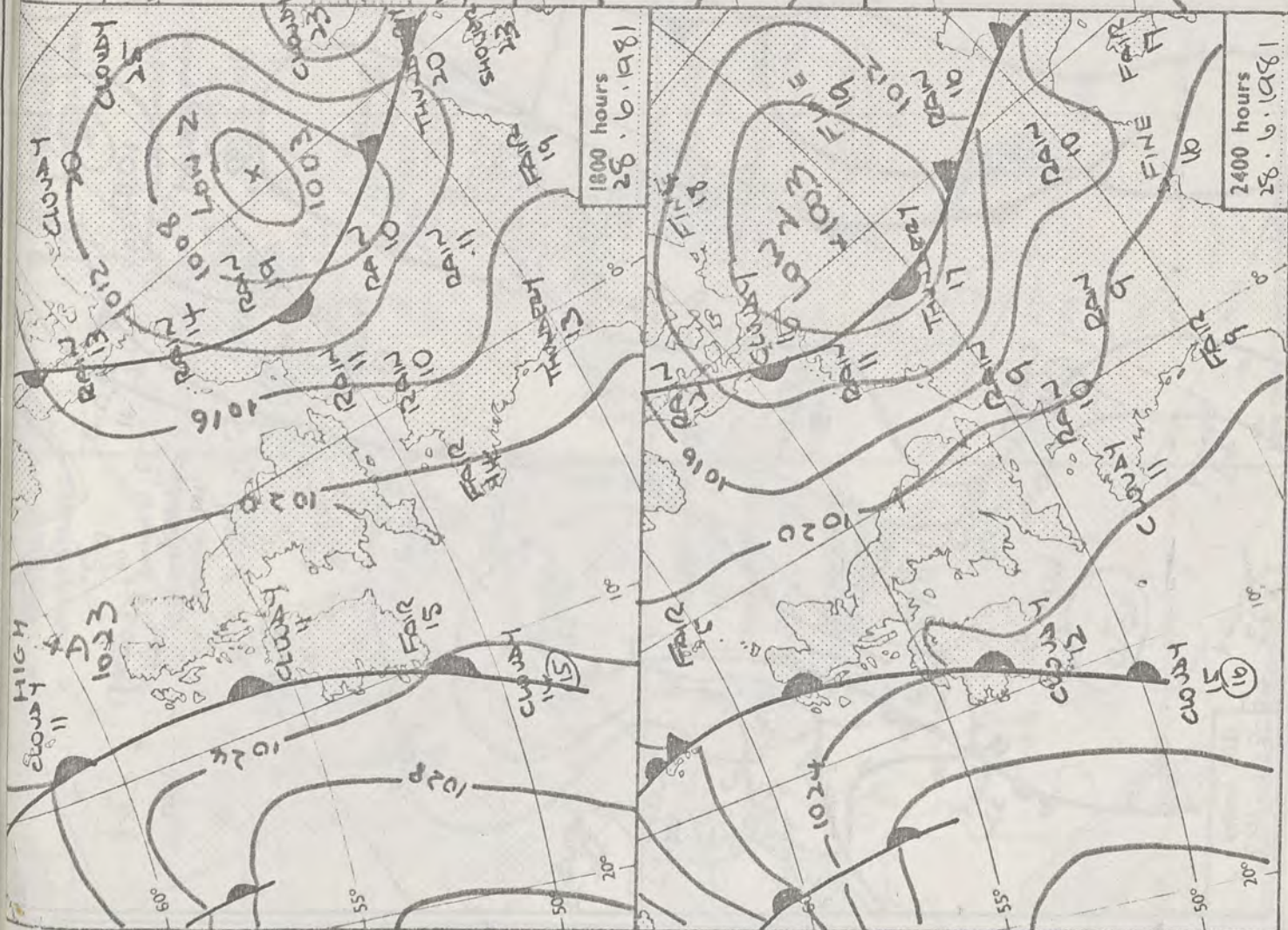
DAILY WEATHER SUMMARY  
FOR SUNDAY 28TH JUNE 1981

LONDON  
WEATHER  
CENTRE

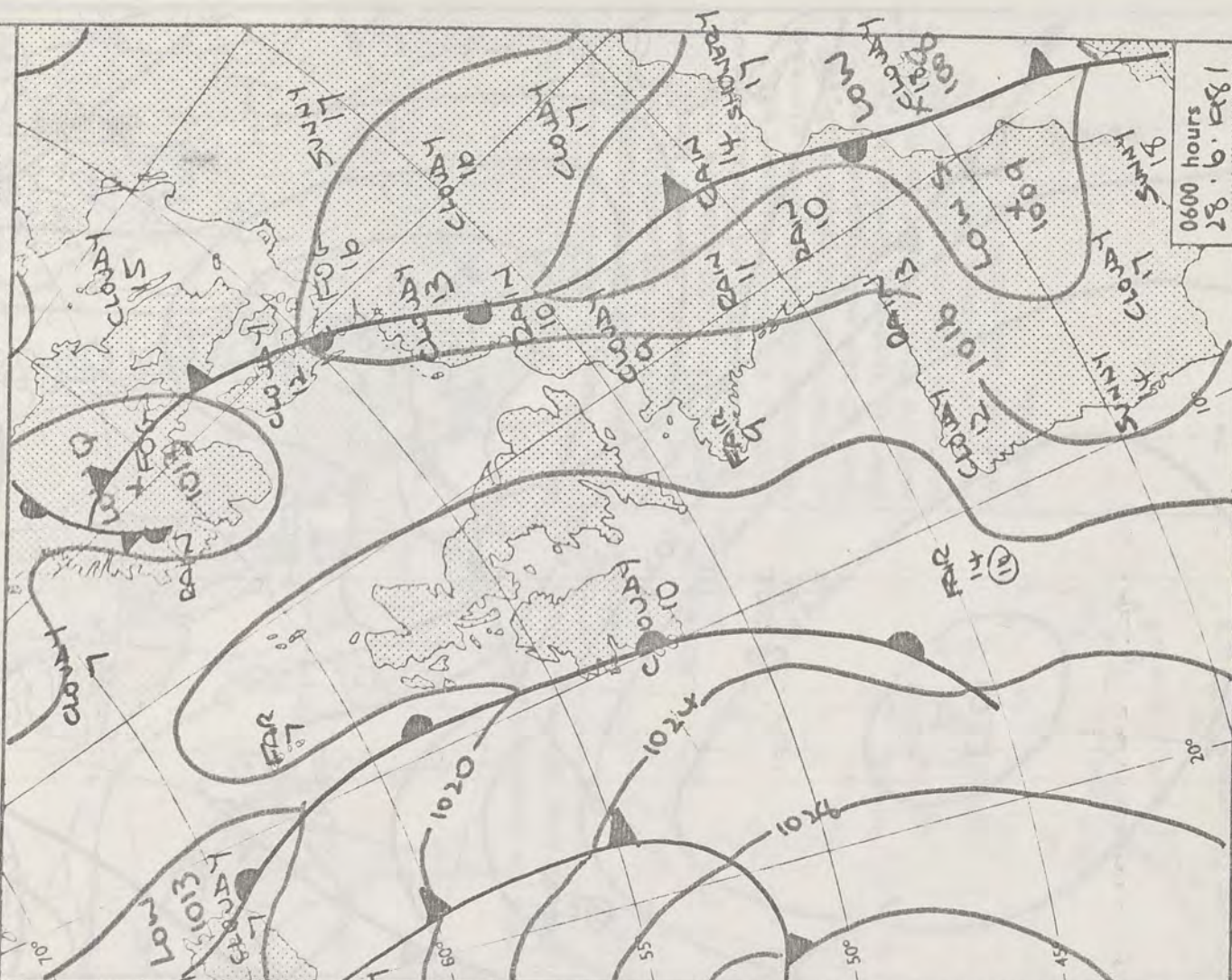




**LONDON  
WEATHER  
CENTRE**



**DUPLICATE ALSO**



NOT FOR LOAN











A hand-drawn map of the British Isles, including Great Britain and Ireland. The map is marked with 15 numbered locations, each indicated by a dot and a number. Some dots also contain a circled '1'. The locations are distributed across the islands, with numbers 11, 13, 14, and 15 appearing multiple times. The map is drawn on a piece of paper with faint, repeating text from the reverse side visible through it.

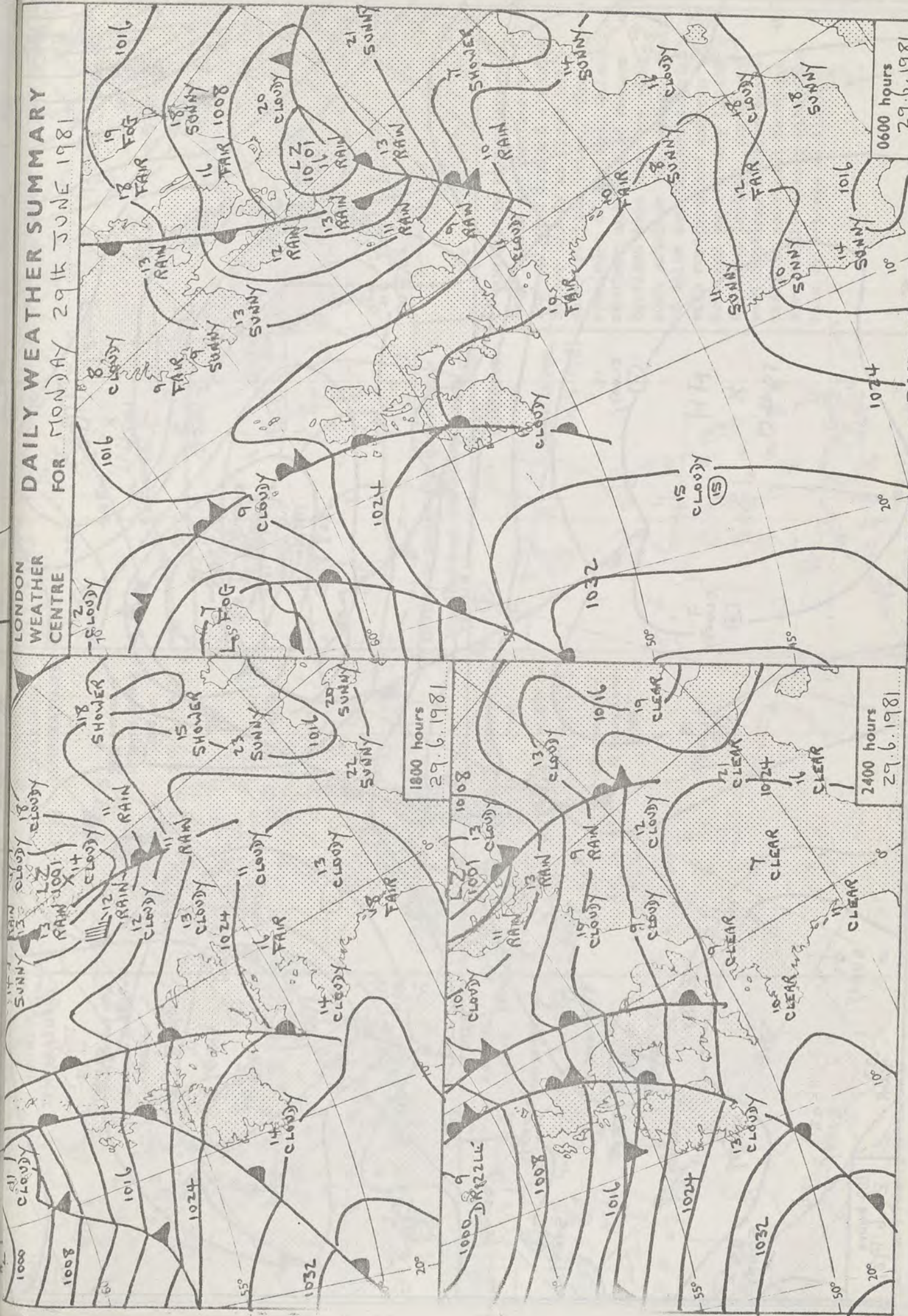
LONDON  
WEATHER  
CENTRE

© Crown copyright



# DAILY WEATHER SUMMARY FOR MONDAY 29th JUNE 1981

LONDON  
WEATHER  
CENTRE

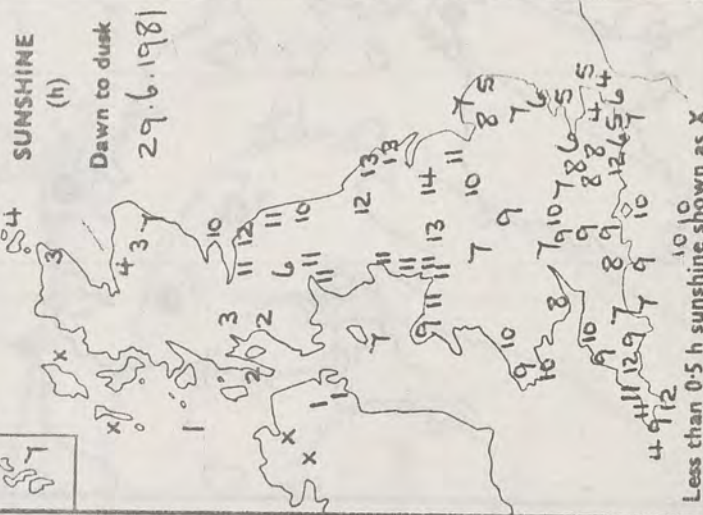
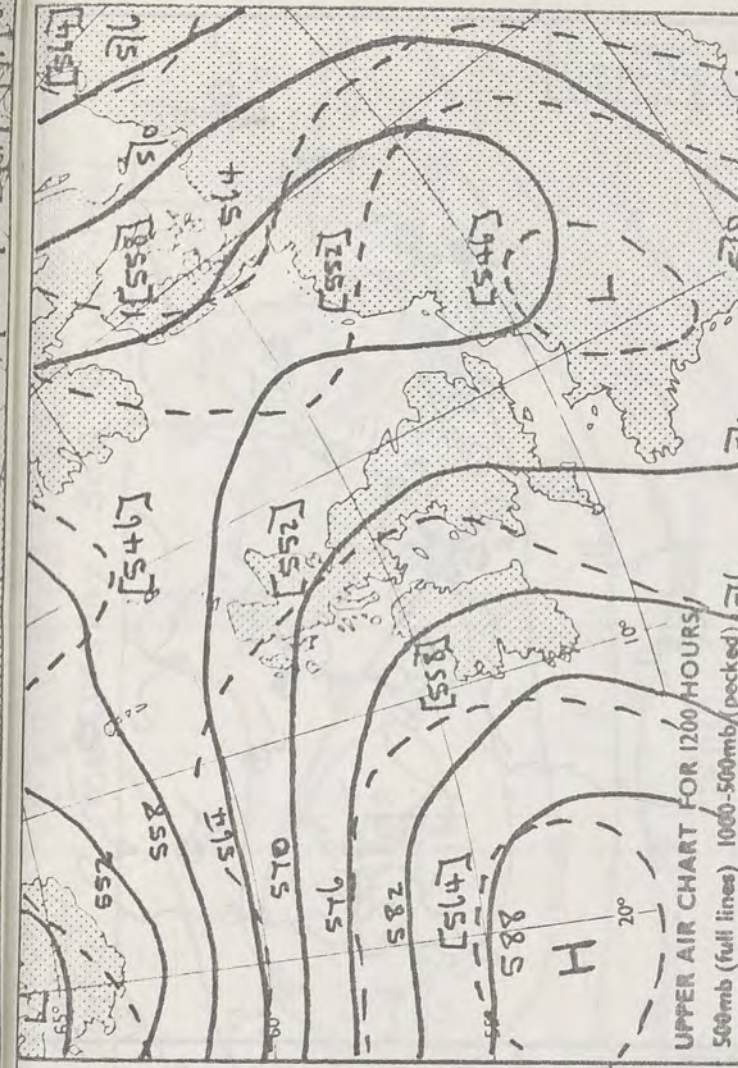
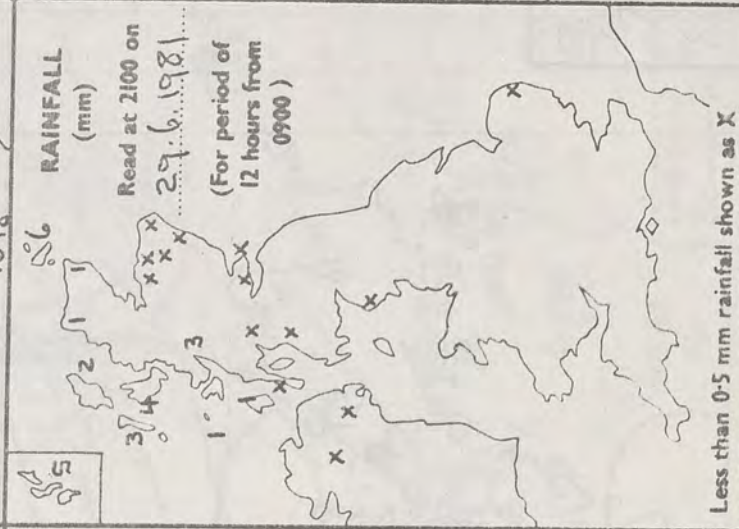
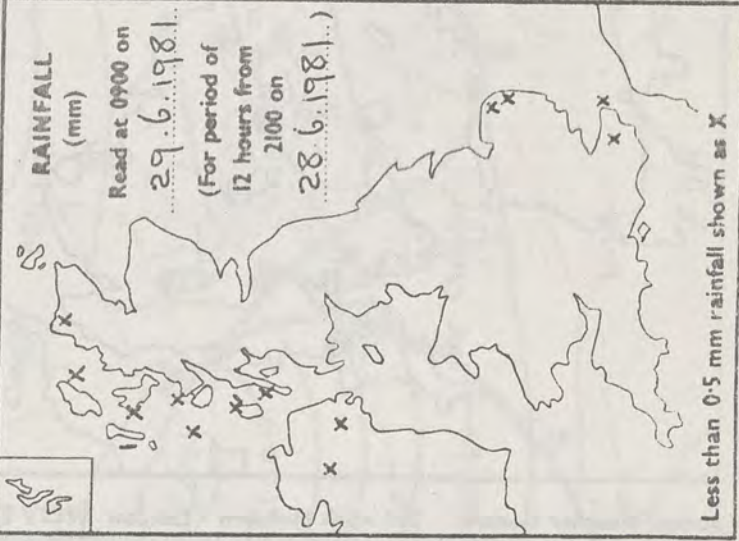
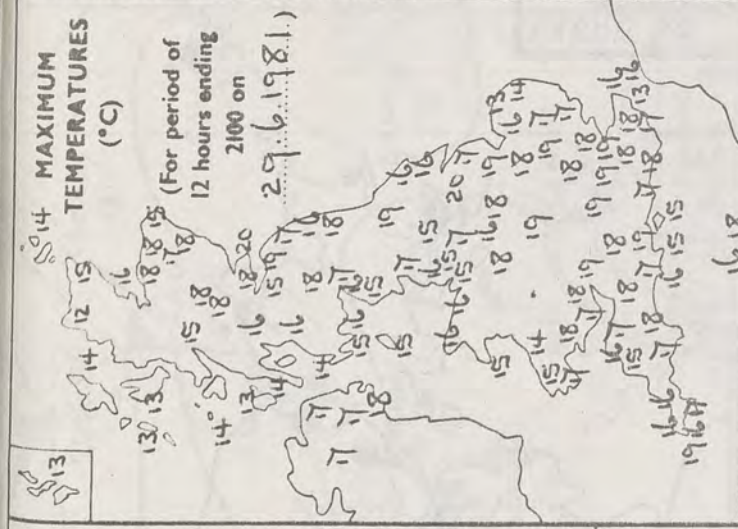
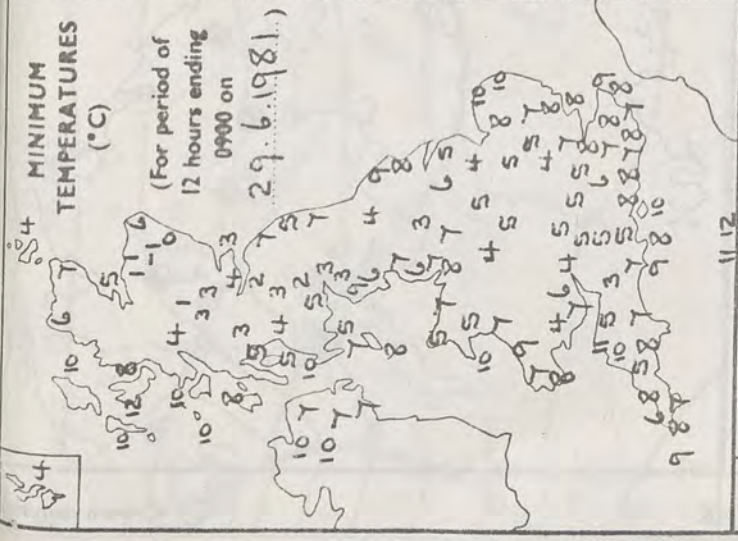


NOT FOR LOAN  
DUPLICATE ALSO









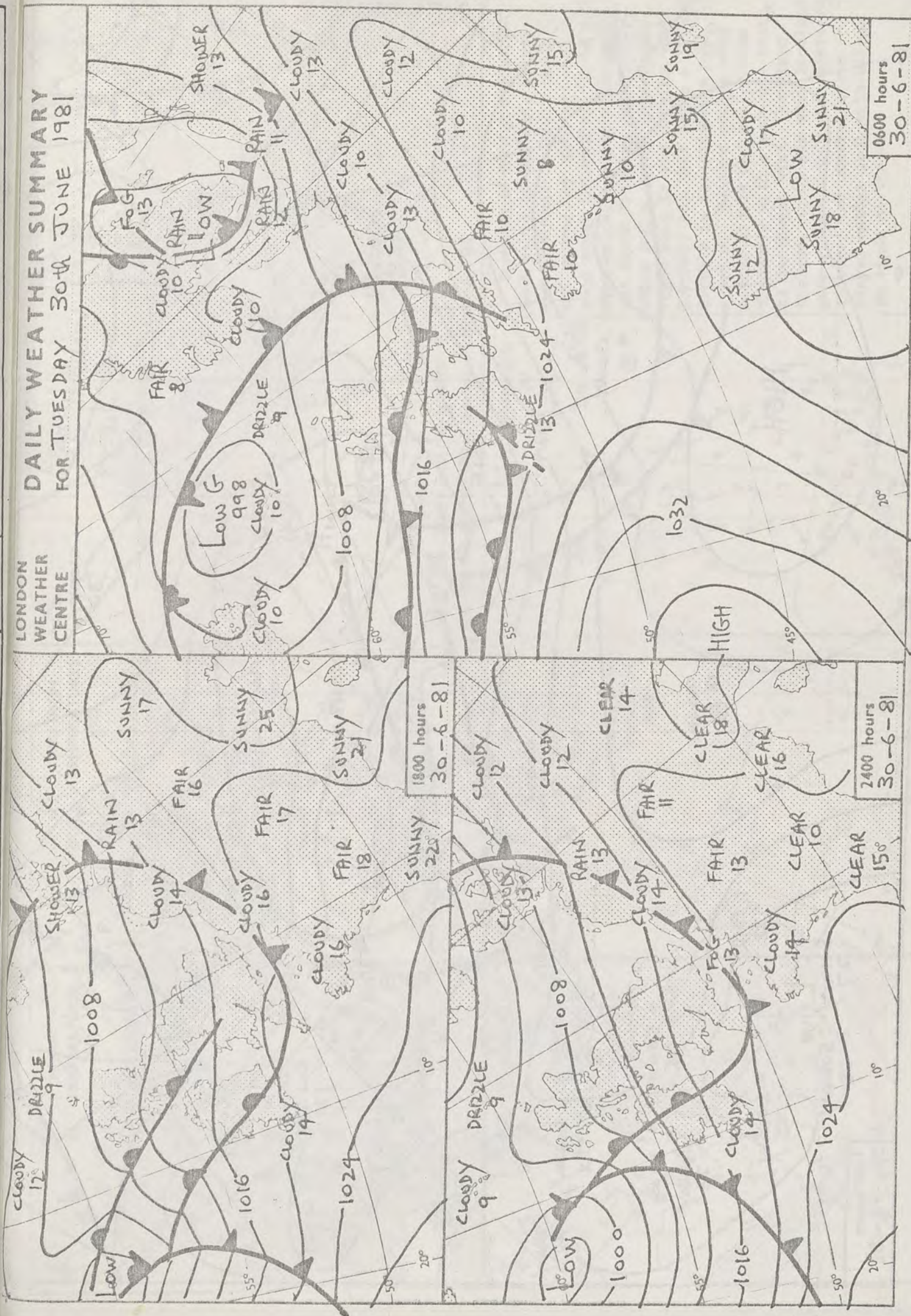
**SUMMARY OF BRITISH WEATHER**  
East Anglia and southeast England were dry and although rather cloudy at first had sunny periods later. The remainder of England, Wales, southern and most of eastern Scotland were also dry with some sunshine but western areas of Wales and England together with southern and eastern Scotland were cloudy later. Northern Ireland, north and west Scotland after a sunny start in northeast Scotland were mostly cloudy with some rain or drizzle at times.







LONDON  
WEATHER  
CENTRE



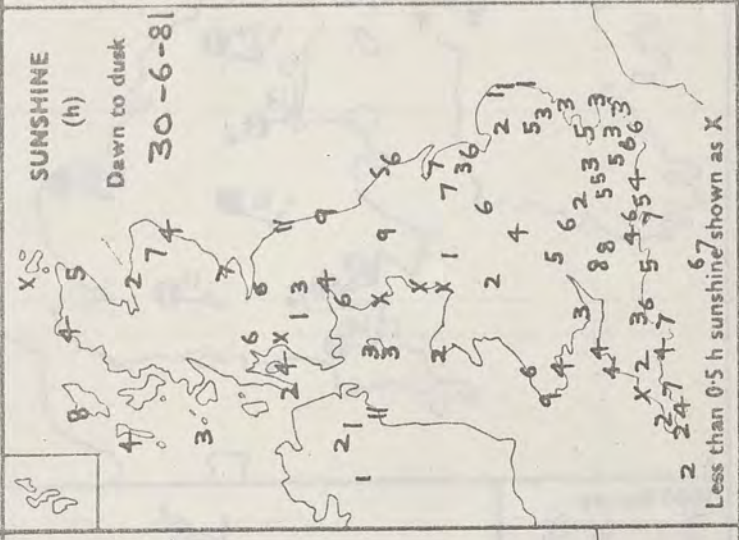
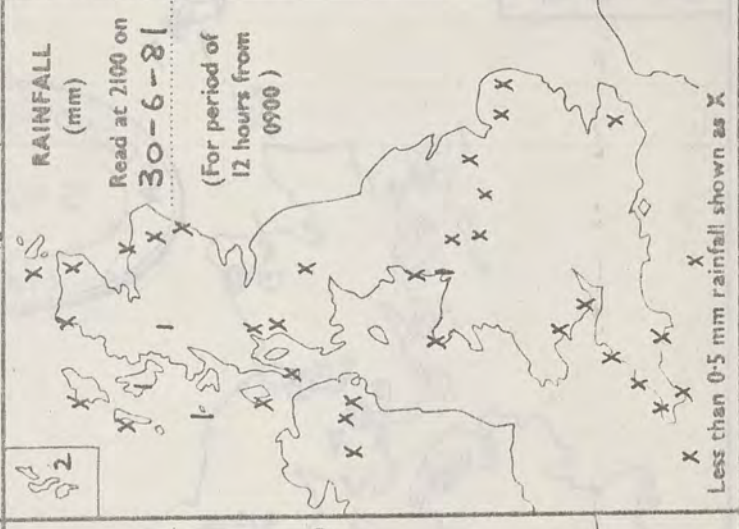
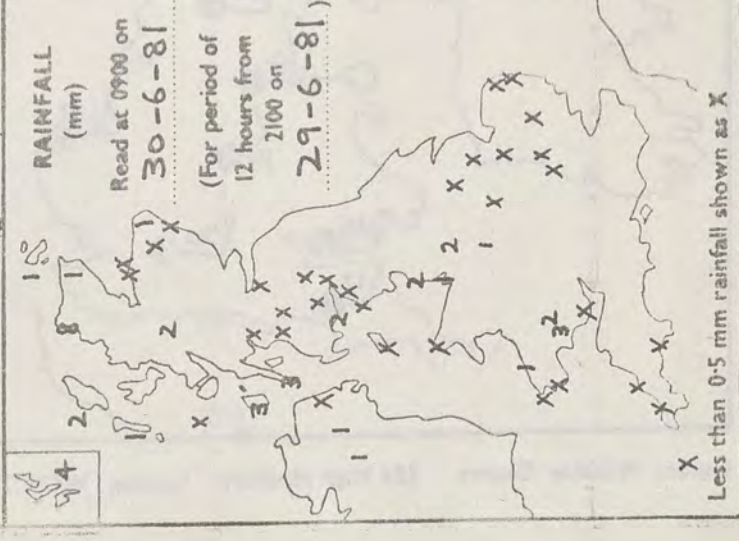
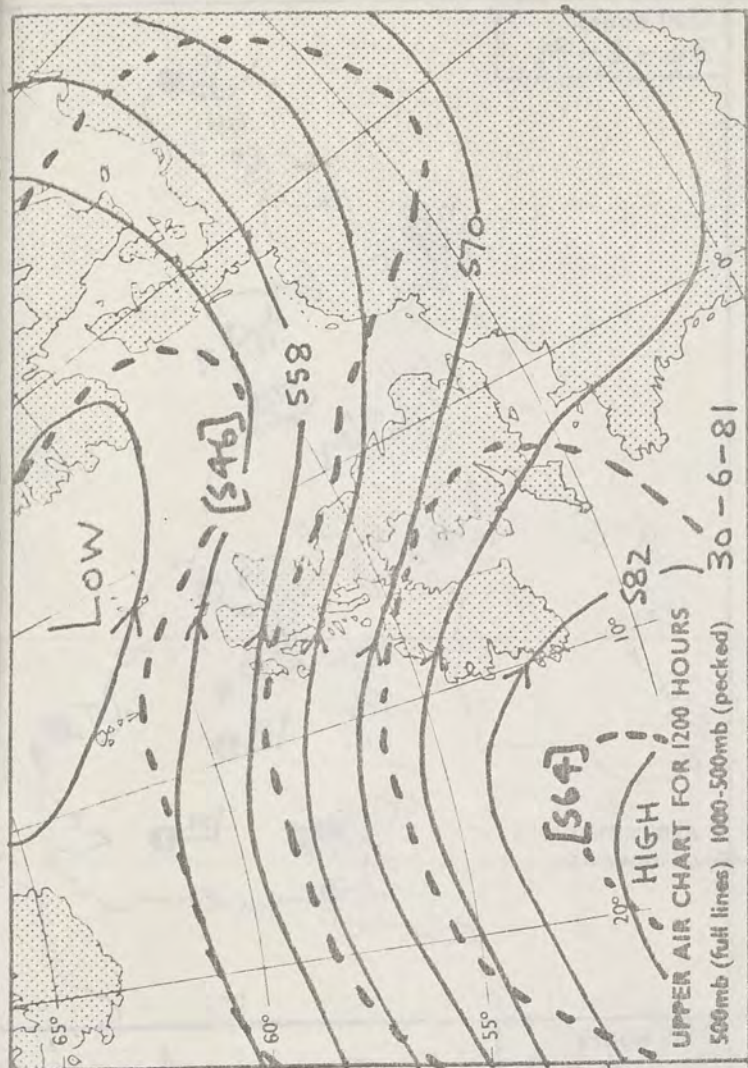
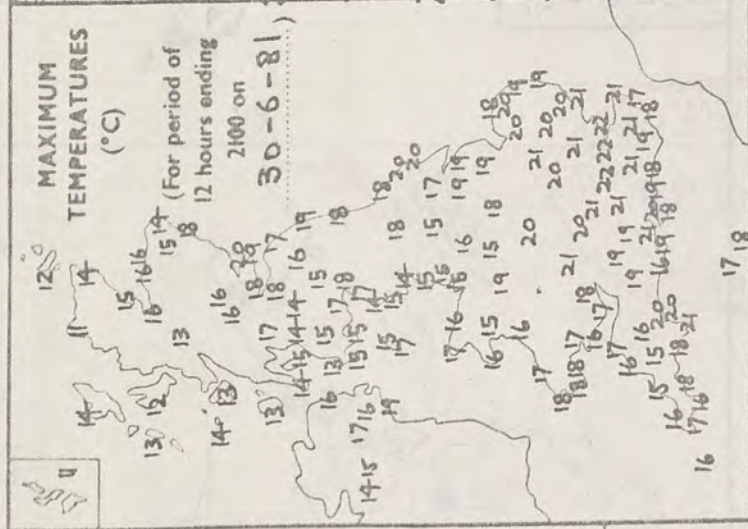
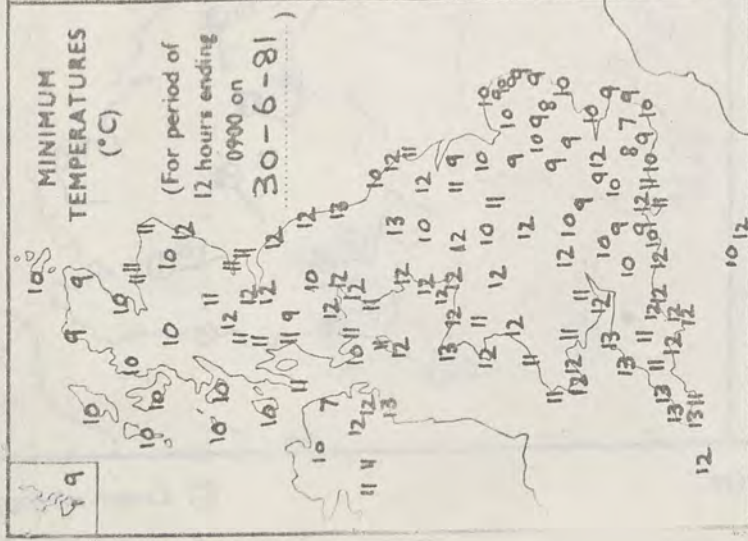
NOT FOR LOAN

Duplicate also





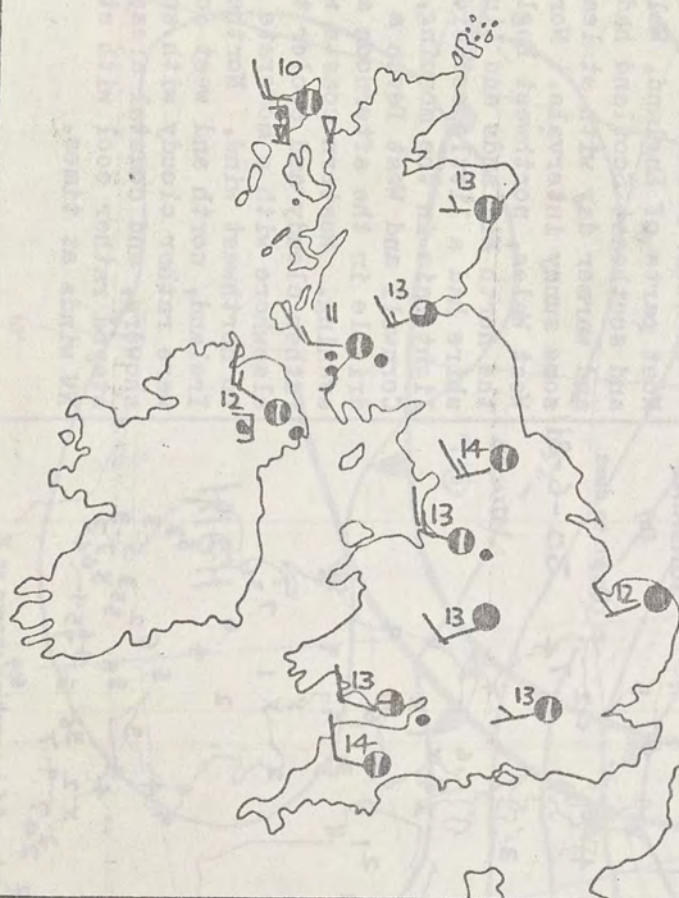




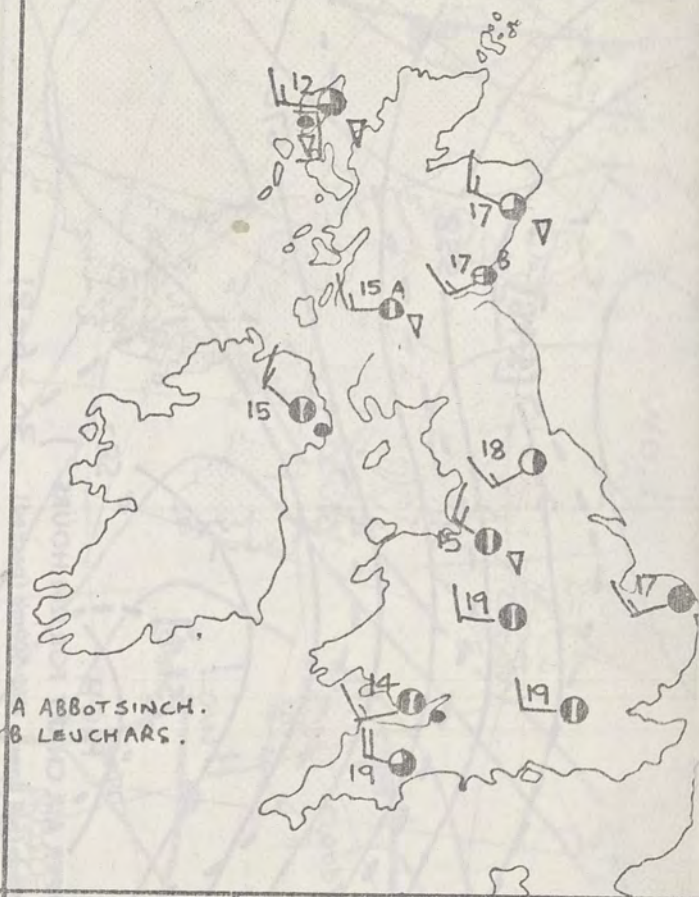
**SUMMARY OF BRITISH WEATHER**  
Most parts of England, Wales and southeast Scotland had a dry and warmer day with at least some sunny intervals. North and West Wales, northwest England, the north Midlands and Lincolnshire had a little occasional light rain in the morning, and Cornwall and West Devon a little drizzle in the afternoon and evening. Western coasts were rather cloudy and cooler than elsewhere with a moderate west to northwest wind. Northern Ireland, north and west Scotland were rather cloudy with scattered showers, and coastal areas stayed rather cool with strong NW winds at times.



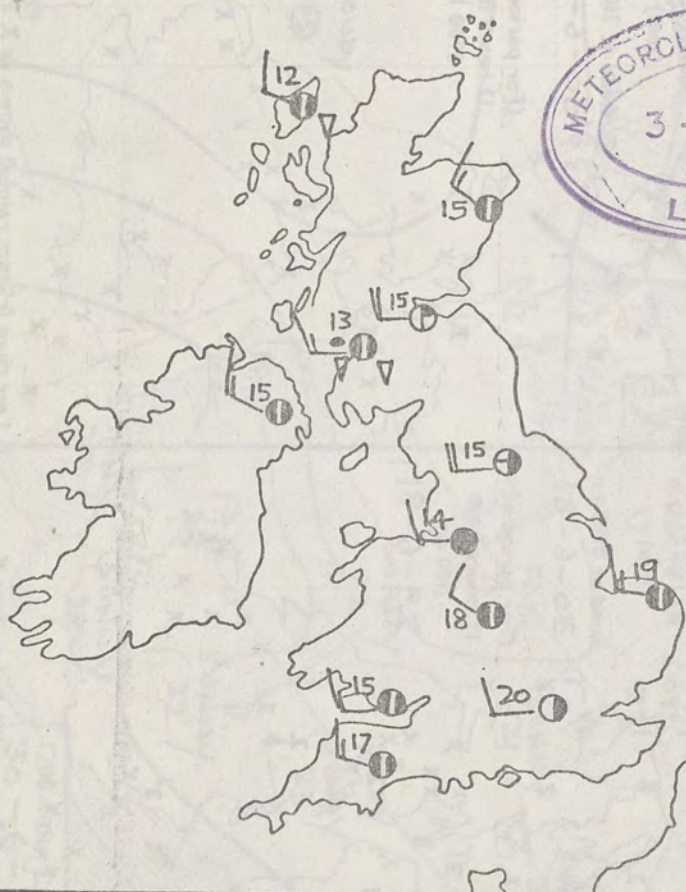
0600 hours  
30-6-81



1200 hours  
30-6-81



1800 hours  
30-6-81



2400 hours  
30-6-81

