

THE DAILY WEATHER REPORT

(INTRODUCTION)



1st January to 31st March, 1972

Stations published in the Daily Weather Report



METEOROLOGICAL OFFICE
Bracknell, Berkshire

1. HISTORY

A brief history of changes in contents and format between 1st April, 1919, and December, 1949, will be found in the introduction to the British Section for 1st October to 31st December, 1949. On 1st January, 1950, the British and International Sections of the former Report, which had been issued in three sections since 1919, were combined in a single publication, the present Daily Weather Report. At the same time, the third section was published separately with the title of Daily Aerological Record. A number of changes in meteorological codes and specifications were introduced on 1st January, 1955, and incorporated in the Report. Changes in format introduced on 1st July, 1955, provided for the elements of station and ships' observations to be given in the order of the appropriate meteorological code and for some modification of the scales and projections of charts. On 1st January, 1961, the Celsius scale was adopted for reporting surface temperatures. On 1st January, 1967, the metric system was adopted for all references to heights and distances. Certain changes relating to position and wave groups in the Ship-Code (FM 21D) were introduced on 1st January, 1968.

2. FORM OF PRESENTATION

(i) **Observations.**—Pages 1 and 4 of the Daily Weather Report contain reports for the four main hours of observation from a representative number of stations in Great Britain and Ireland which provide full reports together with a selection of reports from ocean weather stations for the same hours. In addition, Beaufort letters (Table 20), mainly describing precipitation, are given for each of the four six-hourly periods, together with reports of maximum and minimum temperature, sunshine, rainfall and state of ground (Table 13), in respect of the land stations listed. Explanations of the codes and specifications used are given below.

(ii) **Charts.**—Page 2 contains a chart of the weather in a large part of the northern hemisphere for mid-day of the previous day. Incorporated in this chart is a line joining the approximate locations of civil twilight (i.e., Sun 6° below horizon) at 1200 h for the mid point of the month indicated. Page 3 contains charts of slightly larger scale, for the British Isles and Western Europe, for 1800 h. of the previous day and for 0000 h and 0600 h on the day of issue.

4. EXPLANATION OF CODES AND SPECIFICATIONS

CODE FM 11 D—Land Stations									
N dd ff	VV ww W	PPP TT	Nh CL h CM CH	Td Td a pp	8Ns C hshs	RRTxTxE RRTnTnE	sss TgTg		
N = Total amount of cloud in eighths (Table 1). dd = Wind direction on scale 01–36 (see also Table 2). ff = Wind speed in knots.	VV = Visibility (Table 3). ww = Present weather (Table 5). W = Past weather (Table 4).	PPP = Last three figures of pressure (reduced to M.S.L.) in millibars and tenths. TT = Temperature in whole degrees Celsius. <i>Note.</i> —In reports from ocean weather stations (FM 21D) only the tens and units figure of air temperature are reported. The tenths figure is reported by t_r .	Nh = Fraction of celestial dome covered by CL (or CM if no CL). CL = Form of low cloud (Table 6). h = Height above ground of base of lowest cloud (Table 9). CM = Form of Medium Cloud (Table 7). CH = Form of high cloud (Table 8).	TdTd = Dew point temperature in whole degrees Celsius. a = Characteristic of barometric tendency (Table 10). pp = Barometric tendency (change of pressure in last three hours in tenths of millibars). Stations situated in tropical latitudes use the form $T_dT_d9p_{24}p_{24}$, where $p_{24}p_{24}$ gives the 24-hour pressure changes (Table 21).	8 = Indicator figure. Ns = Amount in eighths of individual cloud layer or mass (Table 1). C = Type of cloud (Table 11). hshs = Height of base of cloud (Table 12).	RR = Rainfall (Table 19) (Code 3577) (09h–21h) (21h–09h). TxTx = Maximum temperature in whole degrees Celsius (09h–21h). TnTn = Minimum temperature in whole degrees Celsius (21h–09h).	TgTg = Minimum temperature on grass in whole degrees Celsius (21h–09h). sss = Duration of sunshine (in hours and tenths). E = State of ground (Table 13) (Code 0900) (at 21h and 09h).		
CODE FM 21 D—Ships									
99LaLaLa	QcLoLoLoLo	YYGGiw	D _s v _s a pp	O T _s T _s T _d T _d	IT _w T _w T _w t _r	3P _w P _w H _w H _w	d _w d _w P _w H _w H _w		
99 = Indicator group. LaLaLa = Latitude in tenths of a degree.	Qc = Quadrant of the globe (Table 17). LoLoLoLo = Longitude in tenths of a degree.	YY = Day of the month. GG = Actual time to the nearest whole hour G.M.T. i _w = Wind indicator (Table 18).		D _s = Direction of movement of ship (Table 14). v _s = Speed of ship in knots (Table 15). a = Characteristic of barometric tendency (Table 10). pp = Barometric tendency (change of pressure in last three hours in tenths of millibars).	O = Indicator figure. T _s T _s = Difference between air temperature and sea temperature in ½ degree Celsius. (If the air temperature is less than the sea temperature, 50 is added to the difference.) TdTd = Dew point temperature in whole degrees Celsius.	I = Indicator figure. T _w T _w T _w = Sea surface temperature in tenths of a degree Celsius. For negative temperatures 500 is added. t _r = The tenths figure of the air temperature.	3 = Indicator figure. P _w P _w = Period of waves in seconds. H _w H _w = Height of the waves in units of 0.5 metre. This group refers to wind waves. If there is a swell with no wind waves this group is reported as 3/00.	d _w d _w = Direction (in tens of degrees) from which waves come. P _w = Period of waves (Table 16). H _w H _w = Height of the waves in units of 0.5 metre. This group is used to report swell when it is possible to make a clear distinction between swell and wind waves.	

Table 1.—Code for Cloud Amount (N, N_h, N_s) (Code 2700)

0 = None.
1 = 1 eighth of sky covered or less, but not zero.
2 = 2 eighths of sky covered.
3 = 3 eighths of sky covered.
4 = 4 eighths of sky covered.
5 = 5 eighths of sky covered.
6 = 6 eighths of sky covered.
7 = 7 eighths of sky covered or more, but not 8 eighths.
8 = 8 eighths (sky completely covered).
9 = Sky obscured or cloud amount cannot be estimated.

Note.—“Trace” would be included under Figure 1, which should be used for amounts up to 1/8th (i.e., not up to 3/16ths). “Overcast but with openings” would be included under Figure 7, which should be used for amounts down to 7/8ths (i.e., not down to 13/16ths).

Table 2.—Degrees and Code Figures (dd) corresponding to compass directions (Code 0877)

Direction (Compass equivalent Points)	Exact in degrees	Code dd	Direction (Compass equivalent Points)	Exact in degrees	Code dd
Calm	—	00	S.W.	191½	19
N.E.	11½	01	SSW.	202½	20
NNE.	22½	02	SW.S.	213½	21
NE.N.	33½	03	SW.	225	23
NE.	45	05	SW.W.	236½	24
NE.E.	56½	06	WSW.	247½	25
ENE.	67½	07	W.S.	258½	26
E.N.	78½	08	W.	270	27
E.	90	09	W.N.	281½	28
E.S.	101½	10	WNW.	292½	29
ESE.	112½	11	NW.W.	303½	30
SE.E.	123½	12	NW.	315	32
SE.	135	14	NW.N.	326½	33
SE.S.	146½	15	NNW.	337½	34
SSE.	157½	16	N.W.	348½	35
S.E.	168½	17	N.	360	36
S.	180	18			

Variable, or all directions, or unknown, or waves confused, direction indeterminate ... 99

Note.—The direction to be observed is “true” not “magnetic”

2. FORM OF PRESENTATION (continued)

(iii) **General Synoptic Development.**—Below the weather charts on page 3 will be found a statement which describes the main features in the evolution of the synoptic situation over the United Kingdom during the preceding 24 hours together with an indication of the manner in which it is expected to develop.

3. NOTES

- Standard of Time.**—Greenwich Mean Time is exclusively used throughout the Report.
- Temperature.**—On pages 1 and 4 temperature is specified in whole degrees Celsius, negative temperatures being coded by removing the minus sign and adding 50. Equivalent values in degrees Fahrenheit can be obtained by reference to the table printed between these pages. See also note under PPP TT in para. 4 below.
- Adjusted Readings.**—Where an instrumental reading is found to be in error and some adjustment is necessary, the adjusted reading is published in brackets thus (59).
- Rainfall Readings in Eire.**—The rainfall totals for stations in Eire are for the periods 18h–06h, reported at 0900h. 06h–18h, reported at 2100h.
- Readers of the Report who are unacquainted with the method of construction and the use of weather charts are recommended to read “The Weather Map. An introduction to weather forecasting” (Fourth edition, Second impression 1959), which may be purchased from H.M. Stationery Office, 49 High Holborn, London, W.C.1, price 13s. 6d. post free.
- Correction sheets will be issued weekly. These will contain corrected observations, where appropriate, for all stations with the exception of the following:—stations in Eire, Sule Skerry, Mull of Galloway, Kilnsea, Guernsey, Scilly.

Table 3.—Code for Visibility—(VV) (Code 4377)

First Code Figure	0	1	2	3	4	5	6	7	8	9
5	5	*	*	*	*	*	6	7	8	9
6	10	11	12	13	14	15	16	17	18	19
7	20	21	22	23	24	25	26	27	28	29
8	30	35	40	45	50	55	60	65	70	Over 70
9†	METRES									
	<50	50	200	500	1,000	2,000	4	10	20	50 or over

In the range 01–50 the figures give actual visibility in tenths of kilometres. This table gives the meanings of higher code figures.

†Values not given may be obtained by interpolation.

* Code figures not used. † Decade 90–99 is used when visibility cannot be determined with sufficient accuracy to justify lower code figures.

Table 4.—Code for Past Weather (W) (Code 4500)

0 = Cloud covering ½ or less of the sky throughout the appropriate period.	3 = Sandstorm, duststorm or blowing snow.
1 = Cloud covering more than ½ of the sky during part of the appropriate period and covering half or less during part of the period.	4 = Fog, ice fog or thick haze (visibility less than 1000 m.).
2 = Cloud covering more than ½ of the sky throughout the appropriate period.	5 = Drizzle.
	6 = Rain.
	7 = Snow, or rain and snow mixed.
	8 = Shower(s).
	9 = Thunderstorm(s) with or without precipitation.

The code for W covers the weather occurring during the last six hours.

Table 5.—Code for Present Weather (ww) (Code 4677)

00-19 No precipitation at the station at the time of observation.	00	Cloud development not observed.	Characteristic change of the state of the sky during the past hour.	30-39 Duststorms, Sandstorms, drifting or blowing snow.	30	has decreased during preceding hour. no appreciable change during preceding hour. has begun or has increased during preceding hour. has decreased during preceding hour. no appreciable change during preceding hour. has begun or has increased during preceding hour. Slight or moderate drifting snow. Heavy drifting snow. Slight or moderate blowing snow. Heavy blowing snow.	generally low. generally high.	70-79 Solid precipitation not in showers.	70	Intermittent fall of snow flakes.	slight at time of observation. moderate at time of observation. heavy at time of observation.			
	01	Clouds generally dissolving or becoming less developed.			31				Slight or moderate duststorm or sandstorm.	71		Continuous fall of snow flakes.		
	02	State of sky on the whole unchanged.			32				Severe duststorm or sandstorm.	72		Intermittent fall of snow flakes.		
	03	Clouds generally forming or developing.			33					no appreciable change during preceding hour. has begun or has increased during preceding hour.		73	Continuous fall of snow flakes.	
	04	Visibility reduced by smoke, e.g., veldt or forest fire, industrial smoke or volcanic ashes.			34							74	Intermittent fall of snow flakes.	
	05	Haze			35				75			Continuous fall of snow flakes.		
	06	Widespread dust in suspension in the air, not raised by wind at or near the station at the time of observation			36				Slight or moderate drifting snow.	76		Ice prisms (with or without fog).		
	07	Dust or sand raised by wind at or near the station at the time of observation, but no well-developed dust whirl(s) or sand whirl(s), and no duststorm or sandstorm seen; or in the case of ships, blowing spray at the station.			37				Heavy drifting snow.	77		Snow grains (with or without fog).		
	08	Well developed dust whirl(s) or sand whirl(s) seen at or near the station during the preceding hour, but no duststorm or sandstorm.			38				Slight or moderate blowing snow.	78		Isolated starlike snow crystals (with or without fog).		
	09	Duststorm or sandstorm within sight of the station or at the station during the preceding hour.			39				Heavy blowing snow.	79		Ice pellets type (a).		
	10	Mist.			40-49 Fog or ice fog at time of observation.				40	Fog or ice fog at a distance at the time of observation, but not at the station during the last hour, the fog or ice fog extending to a level above that of the observer.		80-90 Showery precipitation	80	Rain shower(s), slight.
	11	Shallow fog or ice fog, in patches.							41	Fog or ice fog in patches.			81	Rain shower(s), moderate or heavy.
	12	Shallow fog or ice fog, land or 10 metres at more or less continuous.							42	Fog or ice fog, sky discernible.			82	Rain shower(s), violent.
	13	Lightning visible, no thunder heard.							43	Fog or ice fog, sky not discernible.			83	Shower(s) of rain and snow, slight.
	14	Precipitation within sight, not reaching the ground or the surface of the sea.							44	Fog or ice fog, sky discernible.			84	Shower(s) of rain and snow, moderate or heavy.
	15	Precipitation within sight, reaching the ground or the surface of the sea but distant (estimated to be more than 5 km) from the station.							45	Fog or ice fog, sky not discernible.			85	Snow shower(s), slight.
	16	Precipitation within sight reaching the ground or the surface of the sea near to but not at the station.							46	Fog or ice fog, sky discernible.			86	Snow shower(s), moderate or heavy.
	17	Thunderstorm, but no precipitation at time of observation.							47	Fog or ice fog, sky not discernible.			87	Shower(s), or snow pellets or ice pellets type (b) with or without rain or rain and snow mixed.
	18	Squalls.							48	Fog, depositing rime, sky discernible.			88	Shower(s) of hail, with or without rain or rain and snow mixed, not associated with thunder.
19	Funnel cloud(s)†	49	Fog, depositing rime, sky not discernible.	89		Shower(s) of hail, with or without rain or rain and snow mixed, not associated with thunder.								
20-29 Precipitation, fog or thunderstorm at station during the last hour but not at time of observation.	20	Drizzle (not freezing), or snow grains.	Not falling as shower(s).	50-59 Drizzle at time of observation.	50	Drizzle, not freezing, intermittent.	slight at time of observation. moderate at time of observation. heavy (dense) at time of observation.	91-99 Precipitation with current or recent thunderstorm	91	Slight rain at time of observation.	thunderstorm during the preceding hour, but not at time of observation. thunderstorm at time of observation.			
	21	Rain (not freezing).			51	Drizzle, not freezing, continuous.			92	Moderate or heavy rain at time of observation.				
	22	Snow.			52	Drizzle, not freezing, intermittent.			93	Slight snow, rain and snow mixed, or hail* at time of observation.				
	23	Rain and snow or ice pellets type (a).			53	Drizzle, not freezing, continuous.			94	Moderate or heavy snow, rain and snow mixed or hail* at time of observation.				
	24	Freezing drizzle or freezing rain.			54	Drizzle, not freezing, intermittent.			95	Thunderstorm, slight or moderate, without hail* but with rain and/or snow at time of observation.				
	25	Shower(s) of rain.			55	Drizzle, not freezing, continuous.			96	Thunderstorm, slight or moderate, with hail* at time of observation.				
	26	Shower(s) of snow, or of rain and snow.			56	Drizzle, freezing, slight.			97	Thunderstorm, heavy, without hail*, but with rain and/or snow at time of observation.				
	27	Shower(s) of hail*, or of hail and rain.			57	Drizzle, freezing, moderate or heavy (dense).			98	Thunderstorm combined with duststorm or sandstorm at time of observation.				
	28	Fog or ice fog.			58	Drizzle and rain, slight.			99	Thunderstorm, heavy, with hail* at time of observation.				
	29	Thunderstorm (with or without precipitation).			59	Drizzle and rain, moderate or heavy.								
	60-69 Rain at time of observation.	60			Rain, not freezing, intermittent.	slight at time of observation. moderate at time of observation. heavy at time of observation.			60	Rain, not freezing, intermittent.		The expression "at the station" refers to a land station or a ship at the point from which observations are normally taken. † Tornado cloud or water spout. * Hail, ice pellets type (b), snow pellets. ICE PELLETS are defined as transparent or translucent pellets of ice, which are spherical or irregular, rarely conical, and which have a diameter of 5 mm. or less. They may be subdivided into two main types.		
		61			Rain, not freezing, continuous.				61	Rain, not freezing, continuous.				
		62			Rain, not freezing, intermittent.				62	Rain, not freezing, intermittent.				
		63			Rain, not freezing, continuous.				63	Rain, not freezing, continuous.				
		64			Rain, not freezing, intermittent.				64	Rain, not freezing, intermittent.				
		65			Rain, not freezing, continuous.				65	Rain, not freezing, continuous.				
		66			Rain, freezing, slight.				66	Rain, freezing, slight.				
		67			Rain, freezing, moderate or heavy.				67	Rain, freezing, moderate or heavy.				
		68			Rain or drizzle, and snow, slight.				68	Rain or drizzle, and snow, slight.				
69		Rain or drizzle and snow, moderate or heavy.	69	Rain or drizzle and snow, moderate or heavy.										

Table 6.—Code for form of Low Cloud (CL) (Code 0513)

0	= No stratocumulus, stratus, cumulus or cumulonimbus.
1	= Ragged cumulus other than of bad weather, or cumulus with little vertical extent and seemingly flattened, or both.
2	= Cumulus of moderate or strong vertical extent, generally with protuberances in the form of domes or towers, either accompanied or not by other cumulus or by stratocumulus: all having their bases at the same level.
3	= Cumulonimbus, the summits of which, at least partially, lack sharp outlines, but are neither clearly fibrous (cirriform) nor in the form of an anvil: cumulus, stratocumulus or stratus may also be present.
4	= Stratocumulus formed by the spreading out of cumulus: cumulus may also be present.
5	= Stratocumulus not resulting from the spreading out of cumulus.
6	= Stratus in a more or less continuous sheet or layer, or in ragged shreds, or both, but no stratus fractus of bad weather.
7	= Stratus fractus of bad weather or cumulus fractus of bad weather (pannus), or both: usually below altostratus or nimbostratus. By "bad weather" is meant the conditions which generally exist before, during or after precipitation.
8	= Cumulus and stratocumulus, other than those formed from the spreading out of cumulus: the base of cumulus is at a different level from that of stratocumulus.
9	= Cumulonimbus, the upper part of which is clearly fibrous (cirriform), often in the form of an anvil: either accompanied or not by cumulus, stratocumulus, stratus or pannus.
/	= Stratocumulus, stratus, cumulus and cumulonimbus are invisible owing to darkness, fog, blowing dust or sand, or other similar phenomena.

Table 7.—Code for form of Medium Cloud (CM) (Code 0515)

0	= No altostratus, altostratus or nimbostratus.
1	= Altostratus, the greater part of which is semi-transparent: through this part the sun or moon may be weakly visible as through ground glass.
2	= Altostratus, the greater part of which is sufficiently dense to hide the sun (or moon), or nimbostratus.
3	= Altostratus, the greater part of which is semi-transparent, and no part of which is crenelated or in cumuliform tufts: the various elements of the cloud change only slowly and are all at a single level.
4	= Patches (often in the form of almonds or fishes) of altostratus, the greater part of which is semi-transparent; the clouds are at one or more levels and the elements are continually changing in appearance.
5	= Semi-transparent altostratus in bands or altostratus in one more or less continuous layer progressively invading the sky: these altostratus clouds generally are growing denser as a whole. The layer may be opaque or may consist of two or more sheets.
6	= Altostratus resulting from the spreading out of cumulus.
7	= Any one of the following cases:— (a) Altostratus in two or more layers, usually opaque in places and not progressively invading the sky. (b) Opaque layer of altostratus not progressively invading the sky. (c) Altostratus together with altostratus or nimbostratus or both.
8	= Altostratus with sprouts in the form of small towers or battlements, or altostratus having the appearance of cumuliform tufts.
9	= Altostratus, generally at several levels, in a chaotic sky: dense cirrus is usually also present.
/	= Altostratus, altostratus and nimbostratus are invisible owing to darkness, fog, blowing dust or sand, or other similar phenomena, or more often because of the presence of a continuous layer of lower clouds.

Code 8.—Code for form of High Cloud (CH) (Code 0509)

0	= No cirrus, cirrocumulus or cirrostratus.
1	= Cirrus in the form of filaments, strands or hooks, not progressively invading the sky (often called "mares' tails").
2	= Dense cirrus, in patches or entangled sheaves, which usually do not increase and sometimes seem to be the remains of the upper part of a cumulonimbus: or cirrus with sproutings in the form of towers or battlements, or having the appearance of cumuliform tufts.
3	= Dense cirrus, often in the form of an anvil: either the remains of the upper parts of a cumulonimbus or parts of distant cumulonimbus, the cumuliform portions of which cannot be seen.
4	= Cirrus in the form of hooks or of filaments, or both, progressively invading the sky: they generally become denser as a whole.
5	= Cirrus, often in bands converging towards one point or two points of the horizon, and cirrostratus, or cirrostratus alone: in either case, they are progressively invading the sky, and generally growing denser as a whole, but the continuous veil does not reach 45 degrees above the horizon.
6	= Cirrus, often in bands converging towards one point or two points of the horizon, and cirrostratus, or cirrostratus alone: in either case, they are progressively invading the sky, and generally growing denser as a whole; the continuous veil extends more than 45 degrees above the horizon, without the sky being totally covered.
7	= Veil of cirrostratus completely covering the celestial dome.
8	= Cirrostratus not progressively invading the sky and not completely covering the celestial dome.
9	= Cirrocumulus alone or cirrocumulus accompanied by cirrus or cirrostratus, or both, but cirrocumulus is the predominant cirriform cloud.
/	= Cirrus, cirrocumulus and cirrostratus are invisible owing to darkness, fog, blowing dust or sand, or other similar phenomena, or more often because of the presence of a continuous layer of lower clouds.

Table 9.—Code for Cloud Height (h) (Code 1600)

Code figure	Height of base of cloud metres
0	0-50
1	50-100
2	100-200
3	200-300
4	300-600
5	600-1,000
6	1,000-1,500
7	1,500-2,000
8	2,000-2,500
9	Above 2,500
/	Height of base of cloud not known or base of clouds at a level lower and tops at a level higher than that of the station.

Note 1.—If there is no cloud at all code figure 9 is reported.
Note 2.—If there is fog, and the sky is discernible through the fog, the cloud form, height and amount are reported as if no fog were present. If the sky is not discernible through the fog the height of the base of the cloud is reckoned as 0.

Note 3.—Height above ground of the base of cloud. If there is cloud of Form CL reported, h refers to this cloud. If, however, there is no cloud of Form CL and there is cloud of Form CM h refers to this cloud.

Table 10.—Code for Characteristic of Barometric Tendency (a) (Code 0200)		Table 11.—Code for Type of Cloud (C) (Code 0500)		Table 12.—Code for Height of Cloud (h₃h₂) (Code 1677)	
0 = Increasing, then decreasing; atmospheric pressure the same as or higher than 3 hrs ago.		0 = Cirrus (Ci).		Code figures 01–50: × 30 = height in metres. Code figures 56–80: — 50 × 3 = height in hundreds of metres.	
1 = Increasing, then steady; or increasing, then increasing more slowly.		1 = Cirrocumulus (Cc).		CODE FIGURES 81–89	
2 = Increasing (steadily or unsteadily).		2 = Cirrostratus (Cs).		Code figures Metres	
3 = Decreasing or steady, then increasing; or increasing, then increasing more rapidly.		3 = Altopumulus (Ac).		81 = 10,500	
4 = Steady, atmospheric pressure the same as 3 hrs ago.		4 = Altostratus (As).		82 = 12,000	
5 = Decreasing, then increasing; atmospheric pressure the same as or lower than 3 hrs ago.		5 = Nimbostratus (Ns).		83 = 13,500	
6 = Decreasing, then steady; or decreasing, then decreasing more slowly.		6 = Stratocumulus (Sc).		84 = 15,000	
7 = Decreasing (steadily or unsteadily).		7 = Stratus (St).		85 = 16,500	
8 = Steady or increasing, then decreasing; or decreasing, then decreasing more rapidly.		8 = Cumulus (Cu).		86 = 18,000	
		9 = Cumulonimbus (Cb).		87 = 19,500	
		/ = Cloud not visible owing to darkness, fog, duststorm, sandstorm or other analogous phenomena.		88 = 21,000	
				89 = > 21,000	
				*Only used when cloud height cannot be determined with greater accuracy.	
				Table 13.—Code for State of Ground (E) (Code 0900)	
				0 ... Ground dry.	
				1 moist.	
				2 wet.	
				3 frozen.	
				4 ... Glaze or ice on ground but no snow or melting snow.	
				5 ... Snow or melting snow (with or without ice) covering less than one half of ground.	
				6 ... Snow or melting snow (with or without ice) covering more than one-half of ground (but not completely).	
				7 ... Snow or melting snow (with or without ice) covering ground completely.	
				8 ... Loose dry snow, dust or sand covering more than one half of ground (but not completely).	
				9 ... Loose dry snow, dust or sand covering ground completely.	
Table 14.—Code for Direction in which Ship has moved (D_s) (Code 0700)		Table 15.—Code for Speed of Ship (v_s) (Code 4451)		Table 16.—Code for Period of Waves (P_w) (Code 3155)	
0 = Stationary.		kt		sec	
1 = North-east.		0 = 0		0 = 10	
2 = East.		1 = 1–5		1 = 11	
3 = South-east.		2 = 6–10		2 = 12	
4 = South.		3 = 11–15		3 = 13	
5 = South-west.		4 = 16–20		4 = 14 or more	
6 = West.		5 = 21–25		5 = 5 or less	
7 = North-west.		6 = 26–30		6 = 6	
8 = North.		7 = 31–35		7 = 7	
9 = No definite direction or unknown.		8 = 36–40		8 = 8	
		9 = > 40		9 = 9	

CC

MONTHLY SUMMARY

UNSETTLED APART FROM DRY, WARM SPELL MID-MONTH

Showers were mostly over northern England and south Scotland. During the night 10/11 rain and snow affected the Midlands and later rain and snow spread from the Continent to affect all southern areas of England and Wales during the 11th. The winds reached gale force with severe gales on the 11th and it was generally rather cold with night frost, Craithie and Tummel Bridge overnight 11/12 recorded -8°C. The 12th and 13th were mostly dry with sunny periods. Temperatures rose on the 14th and overnight rain died out, but late in the day further rain reached southwest England and moved north during the night. The 15th was then mostly dry with sunny periods though a thunderstorm occurred at Watnall in the late afternoon. From the 16th to 24th most of the U.K. was dry with sunny spells and away from coasts with onshore winds it was warm - the maximum temperature at Southampton Weather Centre on the 20th was 21°C but frost occurred in places at night. There were thundery showers over northwest England late on the 16th which drifted over southeast Scotland, a pattern repeated on the 17/18 and 19/20. On the 20th and 21st places in the east Midlands had thundery rain. From the 16th to 20th fog formed overnight, mostly over central areas of England, clearing during the morning. Along the northeast coast of England and east coast of Scotland however, fog persisted all day. The 25th started dry in almost all places but in the afternoon rain reached southwest England and spread eastwards across the country. Temperatures fell to near normal as showers followed the rain and showery weather continued from the 26th to the 29th with strong to gale force winds. Showers were of snow over high ground and also at times on low ground as far south as the Midlands. Showers were less frequent on the 29th and during the night an area of rain and drizzle spread across the country. The 30th and 31st were generally cloudy with rain or drizzle at times. Temperatures during the month were above average over most of England and Wales, near average elsewhere. Rainfall total were above average over central and eastern areas of England, excluding East Anglia where totals were below as was the rest of the U.K. Sunshine amounts were above average in central and southern areas of England, near average elsewhere.

There was rain and drizzle in places on the 1st and 2nd, but also some sunny spells in southern areas of England and overnight, slight frost was widespread in these southern areas. Overnight 2/3. rain spread eastwards to affect all areas with strong to gale force winds in many areas - Snaefell recorded a gust to 80KTS. It continued unsettled with strong winds until the 7th with showers or longer periods of rain in all areas. There was frost at night, mainly over Scotland. Showers were less frequent on the 8th and 9th, but some were heavy and there were thunderstorms over the Midlands and London area on the 9th. On the 10th, the

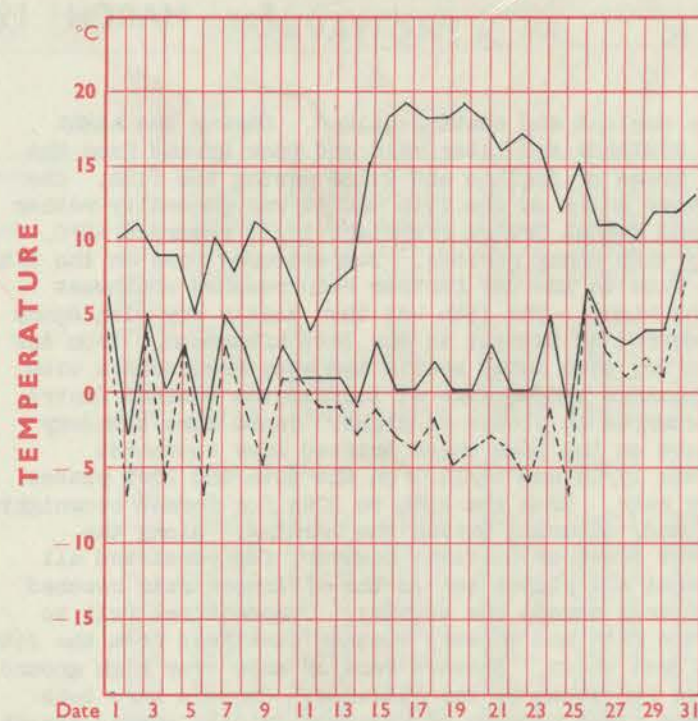
PLACE	TEMPERATURE										SUNSHINE								RAINFALL												Days with thunder	Days with snow or rain and snow	Days with fog (Vis. $\sqrt{0}$ metres at 09 h.)			
	Mean maximum °C	Difference from average	Mean minimum °C	Difference from average	Highest maximum °C	Date	Lowest minimum °C	Date	No. of days with grass minimum below 0° C	No. of air frosts	Days of no sunshine	Maximum duration hrs.	Date	Total for month hrs.	% of average	Highest and lowest totals on record for month					Days of no rainfall (0.1 mm. or less) mm.	Maximum fall in 24 hrs. (Beginning 09 h.)			Total for month mm.	% of average	Highest and lowest totals on record for month									
																First year of record	Highest hrs.	Year	Lowest hrs.	Year		Date	First year of record	Highest mm.			Year	Lowest mm.	Year							
Kew	12.2	+1.9	02.0	+0.6	19.1	16	-3.3	06	19	11	02	10.2	12	161	142	1880	183	1907	057	1888	16	12	04	050	135	1866	118	1947	01	1929	02	02	01			
Thorney Island	11.5	-1.2	03.9	+1.2	19.1	20	-2.4	02	14	02	02	10.2	24	171	129	1958	179	1961	073	1964	19	18	04	051	116	1941	162	1947	03	1961	00	02	00			
Gorleston	09.2	+1.1	03.3	+0.3	15.4	22	-0.2	02	16	01	06	10.9	24	147	118	1908	186	1933	049	1964	20	03	30	015	44	1915	107	1947	03	1929	00	00	03			
Cardington	11.6	+1.2	01.8	+0.4	19.2	20	-3.8	02	18	09	03	11.1	24	133	110	1954	178	1967	052	1964	14	10	04	048	145	1953	066	1964	02	1961	00	02	02			
Boscombe Down	11.6	+1.7	02.8	+0.8	19.0	16	-2.3	02	16	06	03	11.3	24	158	125	1933	185	1948	070	1964	13	33	04	095	210	1931	141	1947	02	1961	00	05	01			
Ross-on-Wye	11.2	+1.1	03.0	+0.3	18.5	19	-2.8	02	16	02	02	10.9	24	135	115	1915	188	1929	061	1964	13	14	06	067	137	1859	177	1947	01	1938	00	03	03			
Rhoose	11.2	+1.6	03.8	+0.7	17.8	20	-0.5	13	10	01	03	10.6	24	165	138	1955	172	1955	080	1964	13	12	27	066	122	1955	096	1963	13	1961	00	04	00			
Mount Batten	11.4	+1.3	04.8	+0.2	17.6	21	-0.7	02	10	01	02	10.9	24	156	117	1921	209	1929	081	1947	14	17	09	093	135	1949	178	1964	13	1961	00	03	00			
Elmdon	10.7	+1.3	02.3	+0.6	18.0	20	-2.0	02	24	07	03	10.9	24	141	132	1928	161	1961	046	1942	15	13	31	069	160	1933	146	1947	05	1944	01	08	02			
Valley	10.1	+0.6	03.7	-0.3	18.5	17	-0.8	13	07	01	03	10.0	(a)	132	103	1913	219	1929	052	1936	14	17	31	066	124	1946	144	1947	14	1961	02	00	00			
Ringway	10.1	+0.5	03.2	+1.0	18.0	17	-0.9	21	13	01	02	11.0	24	134	134	1946	169	1948	063	1964	17	25	31	087	193	1929	124	1947	03	1931	02	07	02			
Watnall	10.1	+0.8	02.4	+0.8	18.4	20	-1.9	06	16	04	06	10.6	24	107	105	1948	155	1948	048	1964	13	12	04	092	209	1946	143	1947	06	1961	02	09	02			
Finningley	10.3	+0.5	02.0	+0.1	17.2	20	-2.5	02	19	07	06	10.2	24	106	101	1958	160	1967	053	1964	13	17	08	082*	234*	1958	082	1964	09	1961	01	05	04			
Tynemouth	07.8	-0.3	03.2	-0.1	12.7	24	0.7	(a)	12	00	10	09.9	24	097	097	1937	166	1967	030	1964	13	05	03	035	90	1864	126	1909	01	1953	00	01	03			
Eskdalemuir	08.3	+0.9	01.0	+1.2	16.2	17	-4.3	14	20	11	05	09.9	12	090	095	1910	185	1929	044	1936	12	13	03	093	91	1910	226	1963	17	1944	03	10	00			
Abbotsinch	09.2	+0.2	02.2	-0.1	16.4	23	-4.8	12	17	08	04	10.3	23	087	096	1921	141	1970	039	1936	15	08	29	045	70	1921	143	1921	17	1969	00	06	01			
Leuchars	08.5	0.0	01.8	-0.3	14.5	23	-2.8	12	17	06	04	08.8	12	109	095	1922	187	1929	049	1964	16	05	29	031	76	1922	103	1958	10	1944	00	06	05			
Dyce	08.4	+0.7	01.5	+0.3	15.4	22	-5.1	13	16	07	03	10.4	12	117	108	1925	173	1933	030	1964	16	09	03	040	74	1946	127	1958	07	1953	00	05	03			
Stornoway	08.9	+0.7	02.1	-1.0	12.1	23	-3.9	13	15	12	05	10.1	16	123	114	1881	172	1911	055	1938	12	08	28	046	79	1943	202	1967	19	1969	00	05	00			
Aldergrove	09.0	-0.2	02.1	-0.6	14.0	17	-3.7	12	13	06	04	10.4	12	117	112	1927	181	1929	069	1964	14	20	31	095	167	1927	122	1940	09	1953	00	06	01			
(a) 06, 24											(a) 12, 21											(a) 1944 1961 * Equal highest														

Corrections to MONTHLY SUMMARY No.193 FOR JANUARY 1972

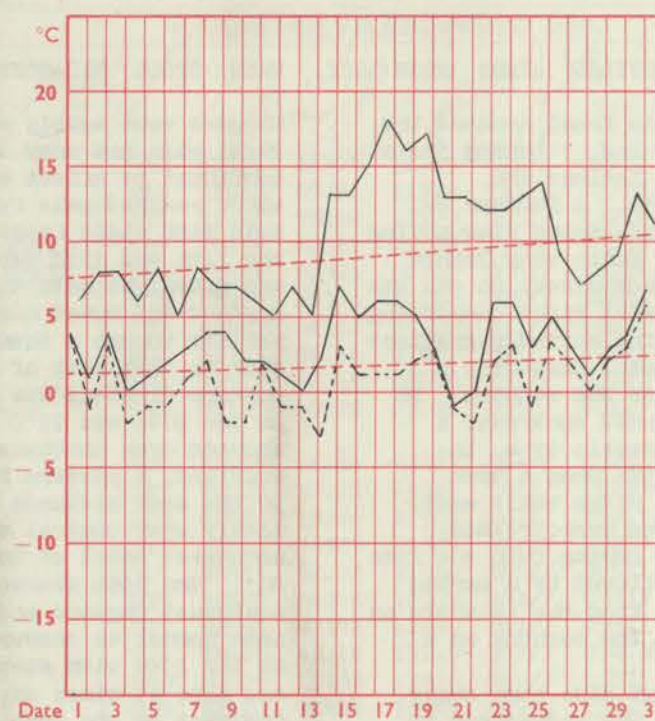
KEY:- Mean minimum 02.1

ESKDALEMUIR: Days of no rainfall 07 Total rainfall 100
Rainfall percentage of average 89

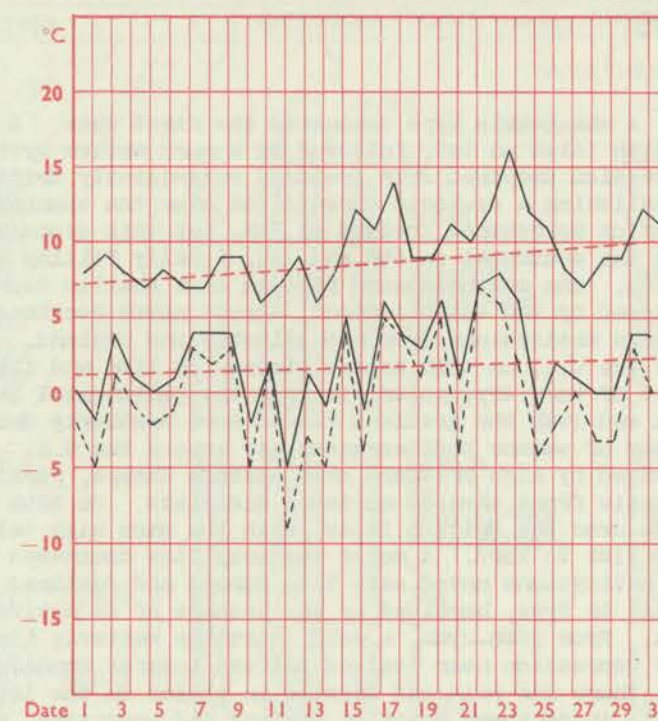
LONDON (Kew)



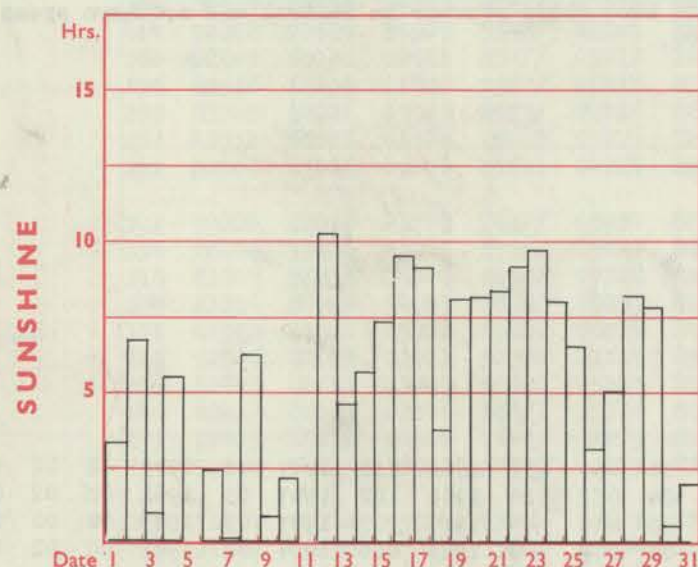
MANCHESTER (Ringway)



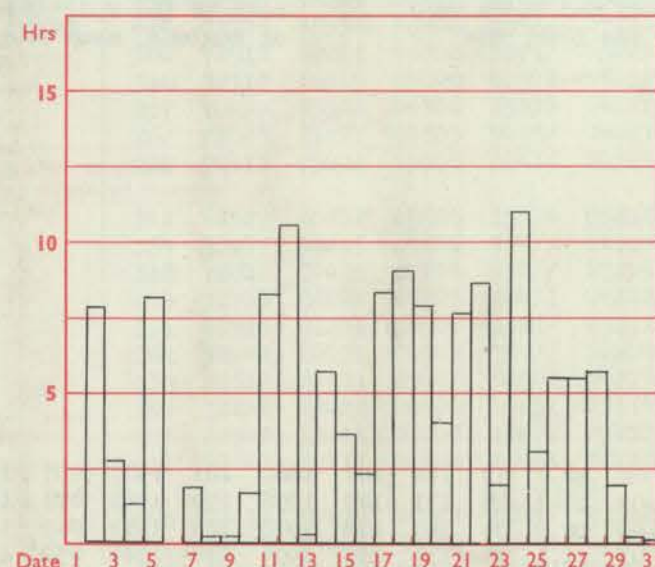
GLASGOW (Abbotsinch)



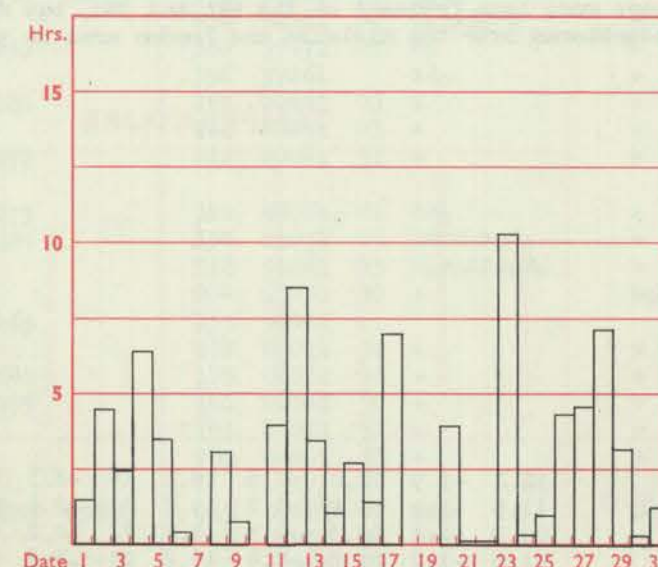
Maximum temperatures read at 21 h. G.M.T. daily, and minimum temperatures, read at 09 h. G.M.T. daily, are shown in full lines. Grass minimum temperatures, read at 09 h. G.M.T. daily, are shown by a pecked line. Pecked lines in red show normal values. (1931-1960)



Total for month 160 30-year (1931-1960) average 113 hrs.

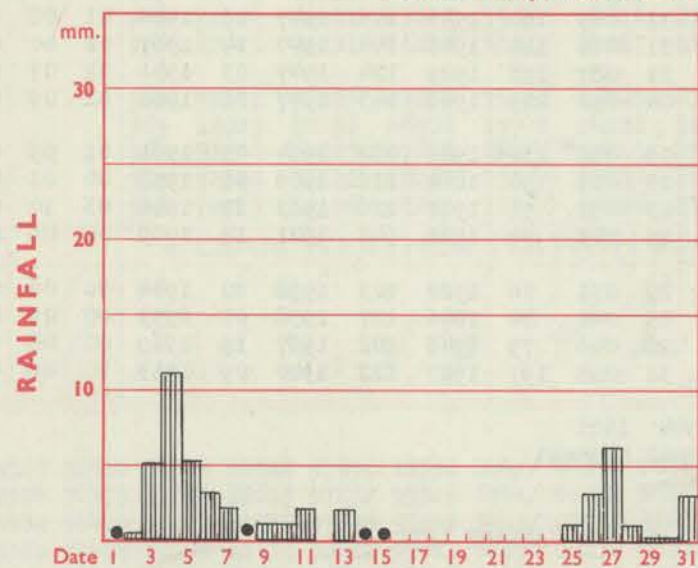


Total for month 134 30-year (1931-1960) average 99 hrs.

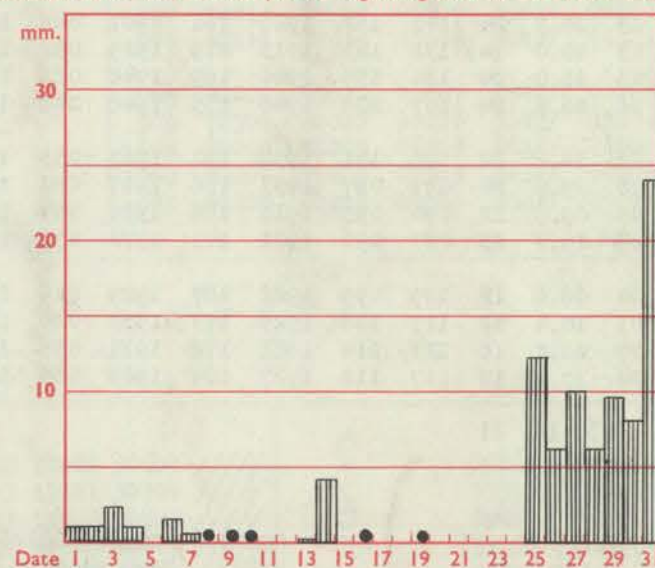


Total for month 87 30-year (1931-1960) average 91 hrs.

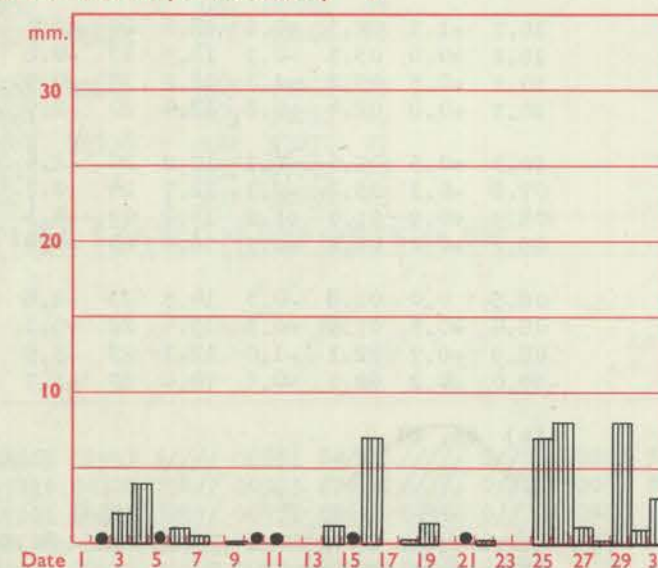
The rainfall entry made for each day represents the total fall for the 24-hour period beginning at 09 h. G.M.T. on that day. Trace (less than 0.05 mm) is indicated by "•"



Total for month 50 35-year (1916-1950) average 37 mm.



Total for month 87 35-year (1916-1950) average 45 mm.



Total for month 4.5 35-year (1916-1950) average 64 mm.

RATES OF SUBSCRIPTION: Single copy 4p or post free 6p : one year 55p : by second class mail. For first class postage rates and for special arrangements for supply to schools and colleges see Form 2452 or apply to Director-General, Meteorological Office, London Road, Bracknell, Berks. RG12 2SZ

H.M.S.O. Press, Bracknell, Berks.

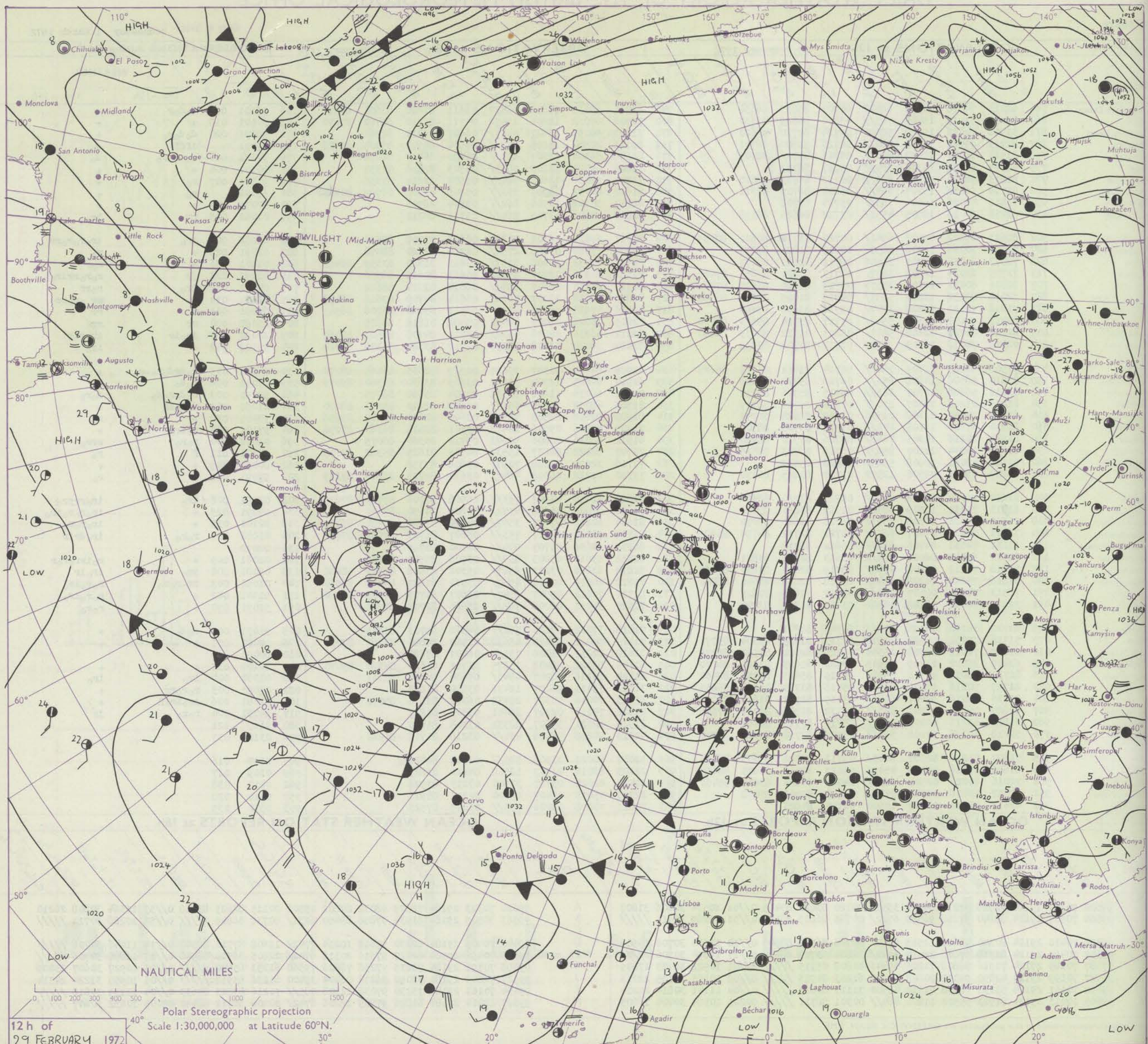
DAILY WEATHER REPORT OF THE BRITISH METEOROLOGICAL OFFICE

No. 40277

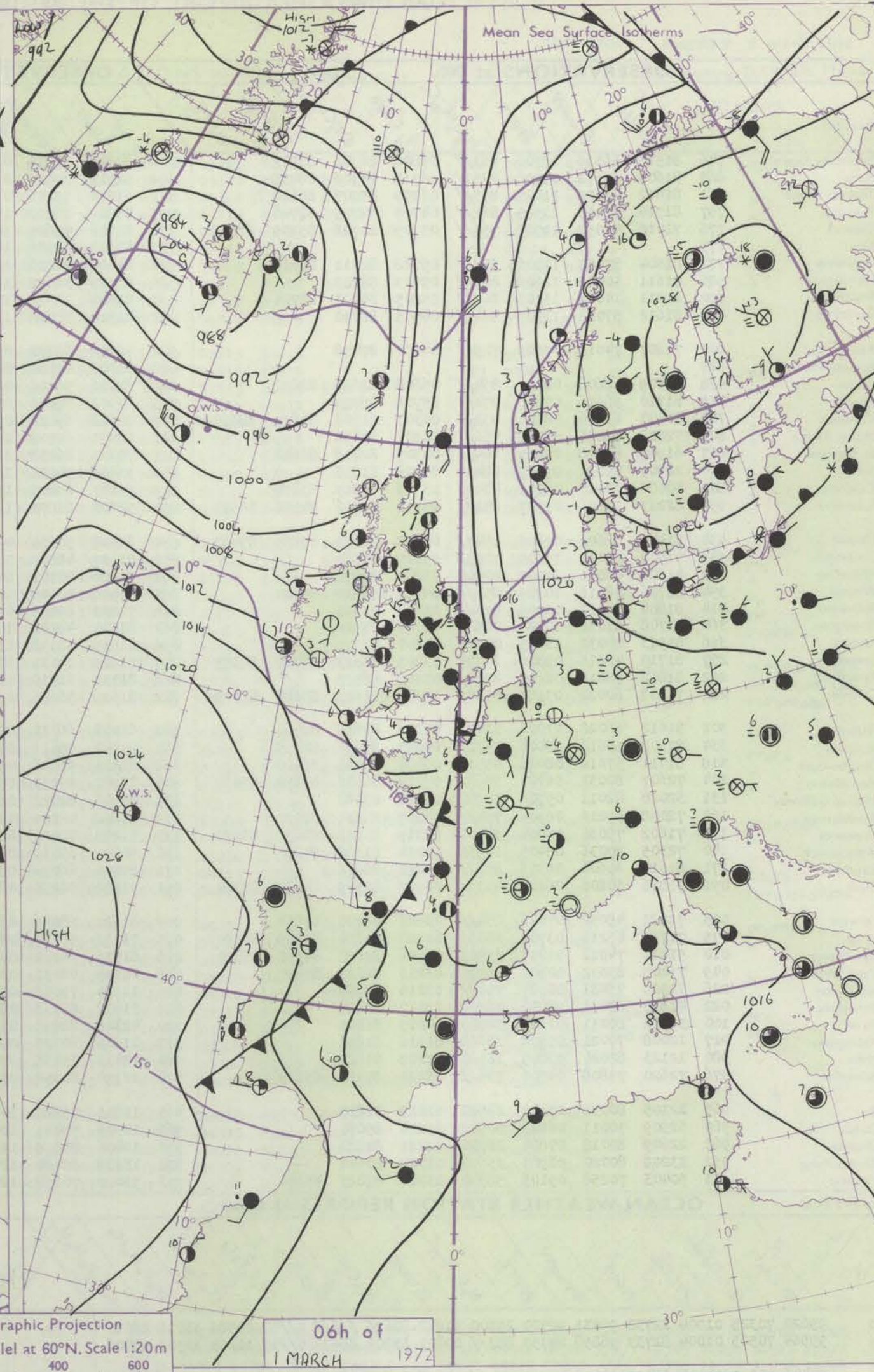
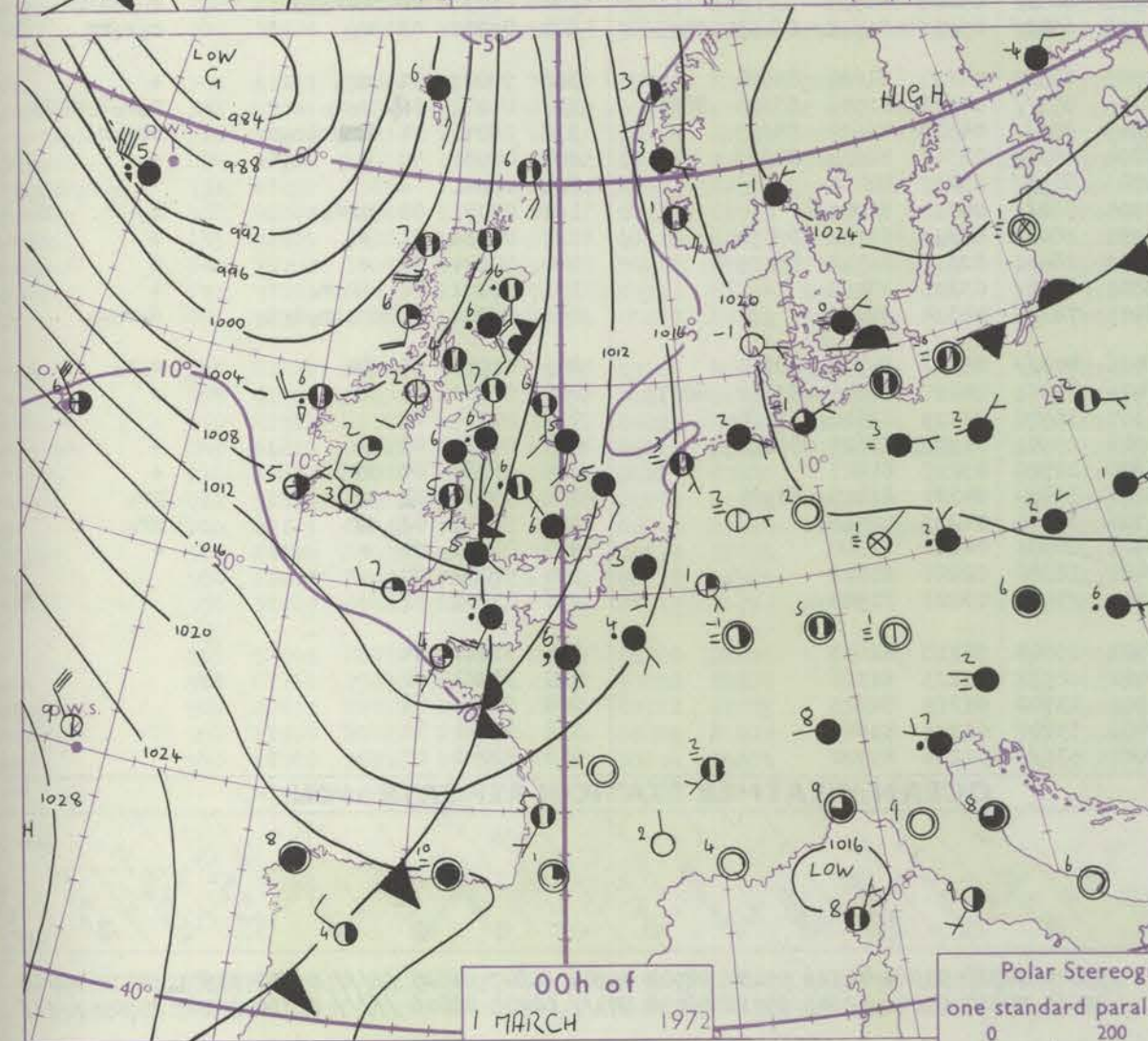
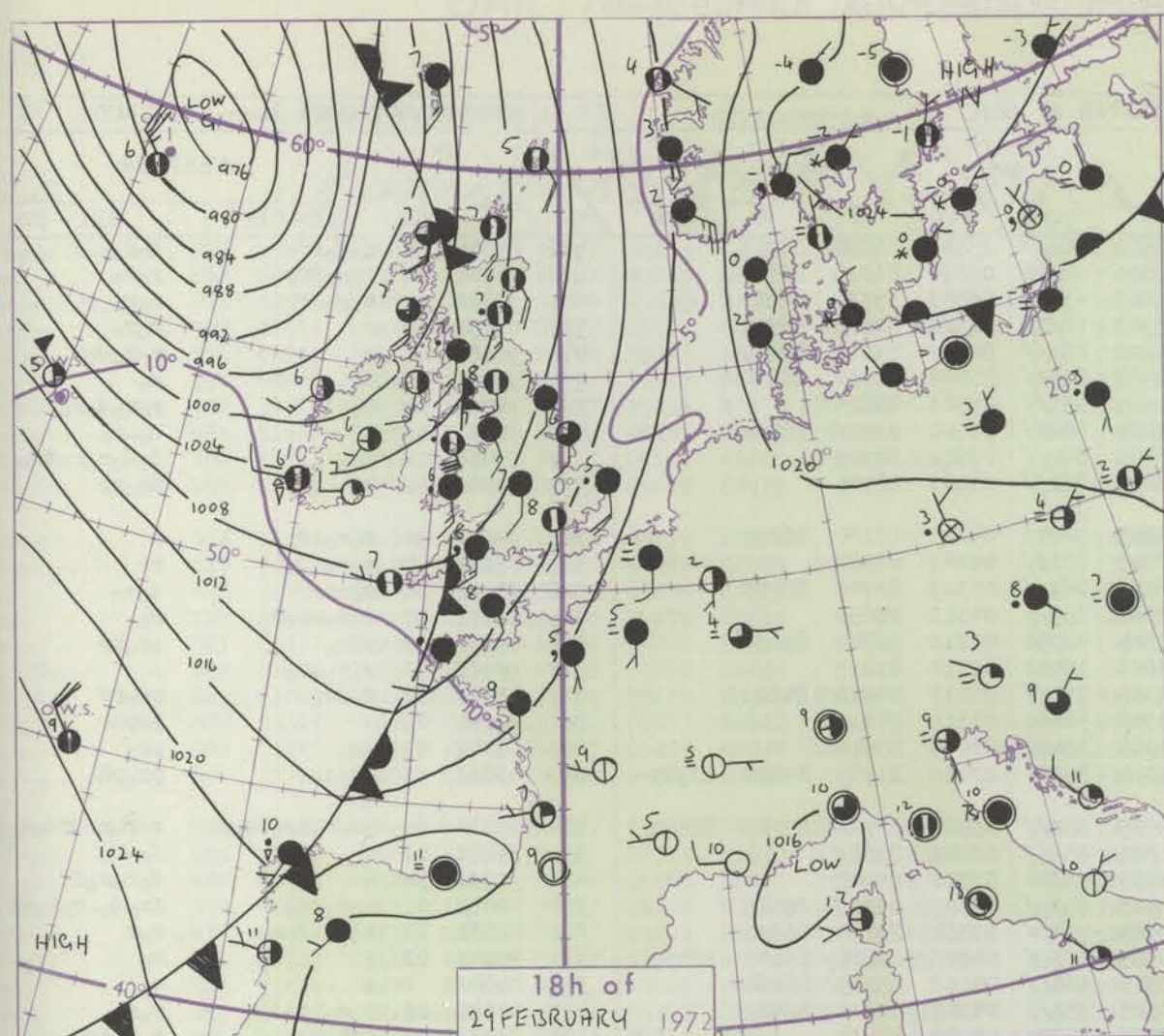
Date of Issue Wednesday 1 March 1972

Code FM II.D	OBSERVATIONS at 12h. 29 February 1972										OBSERVATIONS at 18h. 29 February 1972										OBSERVATIONS during DAY				
Station	iii	Nddff	VVwwW	PPPTT	N _h C _h C _M H	T _d app	8N _s Ch _s h _s	8N _s Ch _s h _s	8N _s Ch _s h _s	iii	Nddff	VVwwW	PPPTT	N _h C _h C _M H	T _d app	8N _s Ch _s h _s	8N _s Ch _s h _s	8N _s Ch _s h _s	iii	RRT x x E	SSS	WEATHER			
																						09h.—15h.	15h.—21h.		
Boscombe Down	746	62213	74016	14508	68400	04707	85815	86630		746	82011	69031	11806	48537	03611	81820	83650	88272	746	95101	016	d _o d _o r	+		
Hurn	862	72210	81015	15409	785//	03804	86825	83630		862	71908	65032	12208	15472	04711	81710	84460	87070	862	00101	018	+	+		
Thorney Island	871	51908	70016	15809	58400	07714	82710	83620		871	71709	58051	13407	51477	06607	85812	87360		871	92091	020	d _o d _o r _o	+		
Manston	797	81711	04462	17605	860//	04713	83700	88701		797	81711	20504	15105	872//	04504	84703	85704	88708	797	97071		iff	d _o		
Gatwick	776	81912	45202	15807	863//	05816	85706	88707		776	81908	56206	13307	853//	06607	86707	88618		776	97081	000	d _o -d _o r _o	d _o		
Kew	775	81707	58052	15308	864//	05817	88712			775	71806	69022	13108	3843//	05503	82816	87357		775	00101	004	+	+		
Heathrow	772	81813	58022	15108	854//	06717	86713	88640		772	71708	66036	12608	784//	05504	82814	87656		772	97101	007	r _o	+		
Honington	586	81714	56036	15707	863//	05614	86709	88711		586	71612	40052	13007	753//	05505	81708	86709	87640	586	97091		r _o	+		
Wattisham	590	71811	48026	16606	763//	05714	87708			590	81712	30102	13906	862//	05504	88703			590	00071	000	+	+		
Gorleston	497	61716	60016	16805	4553//	03712	84625	86358		497	81818	48606	13705	864//	05711	88710			497	01062	005	rr	ir _o		
Aberporth	502	81621	69602	09507	6542//	04720	83710	86620	88459	502	81717	59636	06306	7732//	06603	87708	88530		502	08082	007	ir _o	ir _o r _o r _o rr		
Ross-on-Wye	627	72208	70036	12408	28516	02615	81825	87275		627	81807	77022	09108	2752//	04714	82720	88458		627	93091	029	+	r _o		
Filton	628	72013	80036	13709	31506	02712	83825	87270		628	81711	67032	10408	1157//	03613	81820	83359	88462	628	01101	036	+	r _o r		
Rhoose	715	71709	82024	12808	3857//	04715	81820	83656	87465	715	81512	62636	09207	4542//	05613	84615	88556		715	02091	023	jp	r _o r _o rrir _o		
Chivenor	707	81816	80021	12209	35577	03719	81620	83635	87462	707	81713	61636	08507	854//	06614	83714	88622		707	04101	009	ir _o	r _o rr		
Mount Batten	827	82018	80032	13809	5857//	04815	81825	85650	86360	827	81820	58616	10007	7532//	06614	84709	87618	88458	827	01101	014	+	rr _o r _o rr		
St. Mawgan	817	71818	70021	12408	3547//	05716	83618	87460		817	82616	57636	08607	7722//	06513	85704	86708	88545	817	07091	005	r	rr		
Silly	804	82215	57602	11309	5542//	07717	83714	85623	88460	804	72805	74026	08407	784//	05500	81818	86625		804	05091	000	rr	rr		
Culdrose	809	82224	80021	12608	5847//	05815	81712	84635	86460	809	83011	56636	08806	6532//	05511	84708	86620	88460	809	10092	000	ir _o ir	irrrir		
Guernsey	894	42112	74016	16109	32332	06812	81708	83812		894	81610	56032	12508	36277	07717	83704	85358	87460	894	97101	040	+	ir _o		
Elmdon	534	71908	66215	12709	784//	06714	83811	83619	86627	534	81709	64032	10307	25627	02509	82635	86464	88270	534	95091	015	r _o dr _o r _o -r _o	+		
Cardington	559	81610	58506	14808	854//	06716	85710	88625		559	61910	64025	12307	35632	03605	83630	83360	85075	559	97091	006	r _o d _o	+		
Wittering	462	81812	56606	13707	863//	05715	85706	88710		462	71707	66036	11606	55531	04504	85620	86075		462	92091	003	r _o d _o r _o d _o	d _o r _o		
Watnall	354	81809	23206	12607	872//	07816	86704	88707		354	81705	48052	10307	6567//	03605	82640	85650	88270	354	01091	001	d _o d _o dr	+		
Shawbury	414	62012	74031	11608	21536	02719	82824	86274		414	81908	70602	08508	7552//	03609	82620	83645	85656	414	93091	032	+	r _o		
Finningley	360	81810	37606	12108	872//	07718	83703	88706		360	71905	59026	09906	12472	03501	81815	86363	87070	360	97101	004	r _o ir _o	+		
Kilnsea	396	81914	24216	14305	7642//	05706	87710	88460		396	61912	58016	10806	50971	05712	85360	86075		396	01072	000	r _o r _o	rrrr _o		
Leeming	257	81610	20044	11607	852//	06718	86703	88625		257	71707	62022	08807	15532	04503	81625	85362	87075	257	97101	011	f	r _o		
Tynemouth	262	61918	48051	10908	5563//	04818	85635			262	71716	32052	08108	7097//	05606	87358			262	00091	049	+	+		
Carlisle	222	71809	75031	09508	12572	01717	81825	86070		222	71710	62212	06208	4847//	03610	81715	83640	87359	222	97091	041	+	r _o		
Valley	302	81630	78036	08008	2547//	05723	81710	88460		302	71628	61616	04907	753//	06508	81706	85709	87625	302	02091	008	ir _o	ir _o rrpr _o		
Ringway	334	61913	70031	11309	48502	01719	83820	87070		334	71608	62606	08608	4572//	02609	84650	87460		334	97091	025	+	ir _o r _o r _o ir _o		
Squires Gate	318	71712	70031	10708	15532	03718	81625	87070		318	81614	62212	07407	3567//	04710	81630	83650	85359	318	92101	035	+	ir _o r _o r _o		
Ronaldsway	204	71721	70026	07407	6843//	04721	82712	84714	85625	204	71718	70216	04207	753//	05607	81707	87709	87650	204	01081	003	r _o r _o	ir _o drir		
Mull of Galloway	131	81633	74032	04706	864//	05822	88718			131	81835	64636	01707	874//	06500	88715			131	02072		+	r _o irrr _o r _o r		
Eskdalemuir	162	81814	69032	08906	784/2	03613	82711	83821		162	81812	59616	05805	853//	03706	85709	88627		162	02061	009	+	ir _o ir		
Prestwick	135	71818	75212	05808	454																				

CHART OF WEATHER IN PART OF NORTHERN HEMISPHERE



CHARTS OF WEATHER IN WESTERN EUROPE



Polar Stereographic Projection
one standard parallel at 60°N. Scale 1:20m
0 200 400 600

GENERAL SYNOPTIC DEVELOPMENT

The anticyclone over Scandinavia has intensified somewhat since yesterday, while the storm centre south of Iceland has lost much of its energy. Troughs of low pressure have moved steadily eastward across the British Isles. A ridge of high

pressure is expected to develop over the country during the next 24 hours, as the last of the present series of troughs moves to the North Sea. The next Atlantic troughs are moving rapidly eastward, and are expected to reach Ireland by morning.

Issued at midday Wednesday 1 March 1972

DAILY WEATHER REPORT OF THE BRITISH METEOROLOGICAL OFFICE (contd.)

OBSERVATIONS at 00h. 1 March 1972										OBSERVATIONS at 06h. 1 March 1972										OBSERVATIONS during NIGHT			
Code FM II.D	Station	ill	Nddff	VVwwW	PPPTT	N _h Ch _h CH	T _d app	8N ₅ Ch ₅ h ₅	8N ₅ Ch ₅ h ₅	ill	Nddff	VVwwW	PPPTT	N _h Ch _h CH	T _d app	8N ₅ Ch ₅ h ₅	8N ₅ Ch ₅ h ₅	8N ₅ Ch ₅ h ₅	ill	RRT T _n E	T _g T _g	WEATHER	
																						21h.—03h.	03h.—09h.
	Boscombe Down	746	81513	58516	09706	863//	05806	86706	88707	746	81308	58516	08606	862//	05501	86704	88707		746	02041	03	r _o d _o r	d _o r _o
	Hurn	862	81609	56612	09908	4731//	06712	84706	88458	862	52911	75016	09306	58400	05310	81815	85625		862	04041	01	r _o r _o rrr	r _o r _o
	Thorney Island	871	81612	48102	11407	853//	06709	85707	88612	871	61816	59016	09807	654//	06603	85710	86617		871	94051	02	r _o r _o	r _o r _o
	Manston	797	81710	32055	13505	862//	04709	84705	88706	797	81609	26212	12505	6627//	04501	82703	86704		797	01051	04	r _o	r _o r _o
	Gatwick	776	71710	45052	11707	753//	05709	82708	85709	776	81606	45606	10806	854//	04500	83618	88630		776	92061	04	r _o	r _o r _o d _o
	Kew	775								775	81303	61026	10607	854//	05602	82710	88630		775	93061	04	rr _o	r _o
	Heathrow	772	81504	57032	11506	854//	05708	82711	88619	772	81408	60216	10507	855//	05501	88626			772	97061	04	r _o	r _o r _o d _o r _o
	Honington	586	81611	40052	12606	862//	05703	88703		586	81307	32052	12005	862//	04500	83703	88704		586	97051	05	+	d _o -r _o
	Wattisham	590	81911	14602	13105	862//	05805	84703	88704	590	81509	14616	12405	860//	05500	88701			590	95051	04	ir _o	d _o d _o r _o r _o ir _o
	Gorleston	497	81612	57022	13705	864//	04705	88710		497	81511	32602	13005	862//	04201	88705			497	02042	04	+	ir _o rr
	Aberporth	502	71807	74016	07605	7092//	04104	87458		502	72806	66032	09305	50976	04215	85360	86270		502	94031	50	r _o r _o ir _o	+
	Ross-on-Wye	627								627	83003	24636	08905	8032//	04303	88508			627	05041	04	r _o r _o	rr
	Filton	628	81509	62606	08907	854//	05608	82615	88622	628	82303	56106	08905	861//	05309	83702	88705		628	05051	04	r _o rrr	d _o r _o
	Rhoose	715	81710	56616	07906	874//	05708	88710		715	82903	70606	09304	857//	04312	88650			715	03031	50	r _o r _o rrr _o r _o	r _o
	Chivenor	707	80000	61216	08606	853//	04303	81708	84619	707	52802	69016	09904	48530	02212	82820	83628		707	03031	52	rrr _o	ir _o pr
	Mount Batten	827	72806	62026	09105	756//	04301	87638		827	10000	62106	11003	18400	02314	81815			827	95021	53	r _o r _o ir _o	+
	St. Mawgan	817	61906	69028	09205	684//	04305	82818	86642	817	70000	66258	11304	794//	03217	84916	84625		817	03021	51	r _o pr _o	pr _o pr
	Scilly	804	22909	74031	09507	28400	04208	81818		804	53408	74028	11706	58400	03215	84818			804	02052	01	+	prphr
	Culdrose	809	40000	72018	09205	43400	03306	83915	83818	809	53207	69808	11003	53400	03014	85916			809	01022	51	pr _o	pr _o
	Guernsey	894	82217	56606	09907	851//	07711	82702	84706	894	52608	81278	11304	59300	03110	81709	84822	81917	894	03031	51	ir _o ir	pr _o pho
	Elmdon	534	71507	62602	09806	2547//	04803	82613	85359	534	81408	50635	09705	853//	05304	83706	85709	88617	534	05051	04	rr _o r _o ir _o id _o r _o	r _o r _o rrr _o d _o r _o
	Cardington	559	71508	56101	11405	7093//	05707	87360		559	81107	48501	10805	856//	05601	88635			559	95041	01	+	d _o -r _o
	Wittering	462	41604	48011	11003	00908	03804	84072		462	51406	20101	10704	56300	03301	85708			462	91031	51	+	d _o r _o r _o ff
	Watnall	354	81706	48616	10205	854//	04701	85612	88620	354	81406	40606	10405	853//	04305	85706	88645		354	02052	02	r _o r _o ir _o	ir _o d _o -r _o r _o rr
	Shawbury	414	81804	67216	08006	854//	05804	88611		414	72802	69606	09404	754//	03312	83710	86612		414	02031	02	r _o r _o -d _o r _o	r _o r
	Finningley	360	71708	61032	10104	7093//	03304	87360		360	81507	48106	10405	6537//	04306	84606	85635	88459	360	97041	02	+	r _o
	Kilnsea	396	81913	24032	11205	00907	04400	88275		396	81615	32102	11305	5641//	04102	85715	88460		396	00041		+	+
	Leeming	257	81710	48616	09306	35577	03205	83623	85460	257	81609	19616	10305	852//	04307	87703	88622		257	03051	01	r _o r _o	r _o r _o
	Tynemouth	262	81818	58616	08606	8062//	05103	88535		262	81716	61616	10205	8062//	05209	88535			262	03052	04	rrr _o r _o	r _o r _o ir _o
	Carlisle	222	71808	62022	07107	5557//	03307	81625	85640	222	81506	56636	09105	6542//	05213	81712	86635	88556	222	06051	03	r _o	r _o r _o rr
	Valley	302	81612	66028	07006	3147//	04306	83815	88460	302	63008	66022	09505	15532	04217	81620	85360		302	97041	01	pr _o	+
	Ringway	334	81608	56616	08406	5571//	04000	85650	88459	334	81907	58616	09105	853//	04208	81708	83710	88615	334	04041	04	r _o r _o	r _o r _o d _o r _o r _o
	Squires Gate	318	81711	57616	08006	5551//	06204	85625	88460	318	83005	58636	09205	855//	04310	83620	88629		318	06041	04	rrr _o r _o rr	rrr _o r _o
	Ronaldsway	204	72607	80032	06707	3567//	03212	81630	83650	204	73502	89032	09204	2563//	02317	81635	86359		204	00031	50	+	+
	Mull of Galloway	131	32020	82011	05706	30940	04210	83360		131	82306	82022	08705	8097//	03217	88460			131	00041		+	+
	Eskdalemuir	162	72008	59216	06904	754//	04307	85714	87630	162	81602	48106	09204	862//	04312	88705			162	03031	02	rrr _o	r _o
	Prestwick	135	71602	75036	05904	38402	03319	81818	83636	135	71405	70021	08901	28442	01219	81712	87070		135	00011	51	+	+
	Abbotsinch	140	72305	80036	05405	10938	03214	81362	87275	140	50000	65031	08602	18432	02316	81712	85075		140	00001	52	+	+
	Leuchars	171	81610	66606	06506	855//	04211	88626		171	80000	66026	08803	8092//	03215	88462			171	92031	00	ir _o r _o	+
	Dyce	091	71816	50606	06106	4533//	04202	81709	84630	091	71806	56056	08405	763//	04314	87706			091	97041	02	r _o ir _o d _o d _o	d _o r _o d _o
	Lerwick	005	71621	48052	07606	754//	04801	85710	87630	005	81621	58056	08406	873//	05308	84708	88713		005	01051	04	ir _o	r _o r _o
	Wick	075	71716	65216	03707	25632	03500	81630	85359	075	71712	56052	06406	15672	04217	81640	83362	86075	075	97051	04	ir _o	+
	Sule Skerry	010	51424	74012	01707	35541	06206	83620	84360	010	61719	74032	04307	35570	05219	83620	86360		010	00060	04		
	Cape Wrath	049	71405	83032	00807	25540	03211	82625	87360	049	61805	86031	03606	25541	01215	82625	86360		049	00050	03	+	+
	Stornoway	026	71926	75031	00107	756//	03214	87630		026	11926	75018	02807	12500	05217	81827			026	93051	04	pr	+
	Benbecula	022	41817	80031	08806	48400	03217	82818		022	31812	82038	03206	39400	04221	81815	83920		022	95051	02	pr _o	pr _o
	Tiree	100	31922	80011	01206	38500	04217	81825		100	42308	82018	05706	33460	04223	82918			100	92041	02	pr	pr _o
	Aldergrove	917	12008	70021	05502	15600	01316	81630		917	11806	80020	09401	10931	00222	81360			917	00513	54	+	+
	Malin	980	12123	82020	03205	18500	02218	81820		980	12011	75038	07404	18500	02226	81820			980	97031	00		
	Belmullet	976	72620	75808	04706	734//	03224	87919	85919	976	22910	80258	08705	23503	03223	81920			976	03031	51		
	Birr	965	22105	80038	07402	28500	01219	81820		965	11803	75020	10901	15600	50218	81633			965	91511	54		
	Dublin	969	52509	70011	06803	00902	01214	85070		969	12509	75021	10402	10932	01223	8							

DAILY WEATHER REPORT OF THE BRITISH METEOROLOGICAL OFFICE

No. 40278

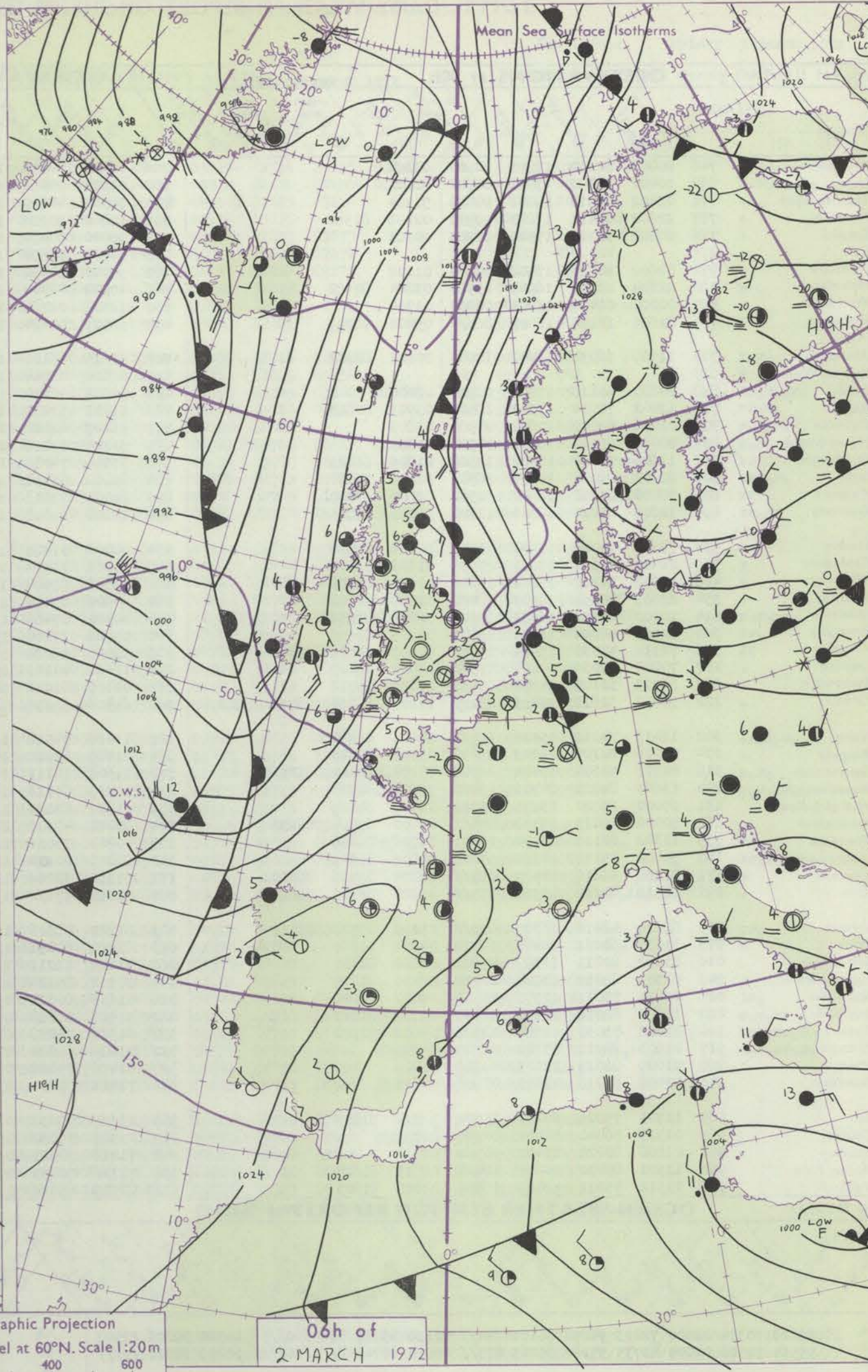
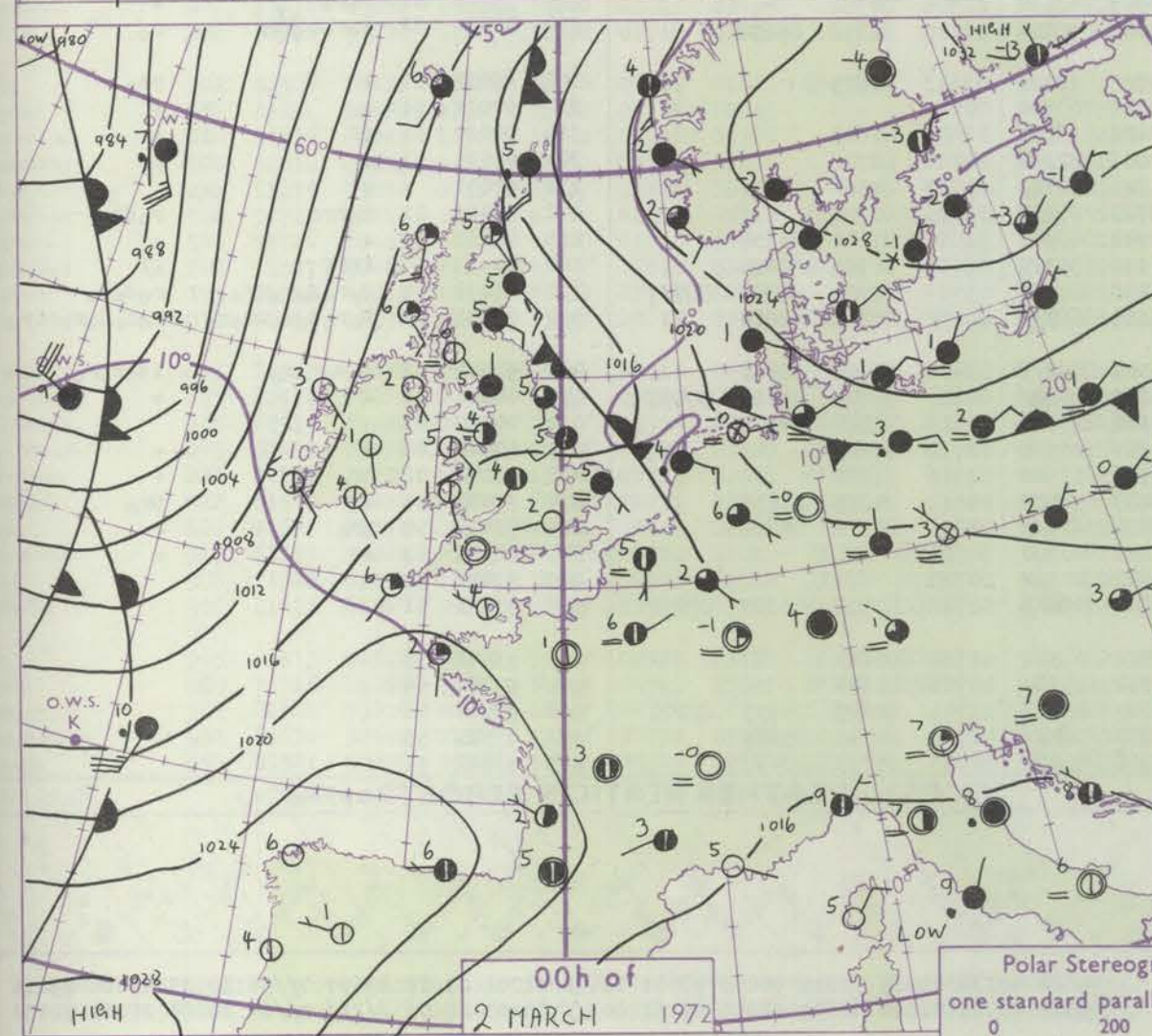
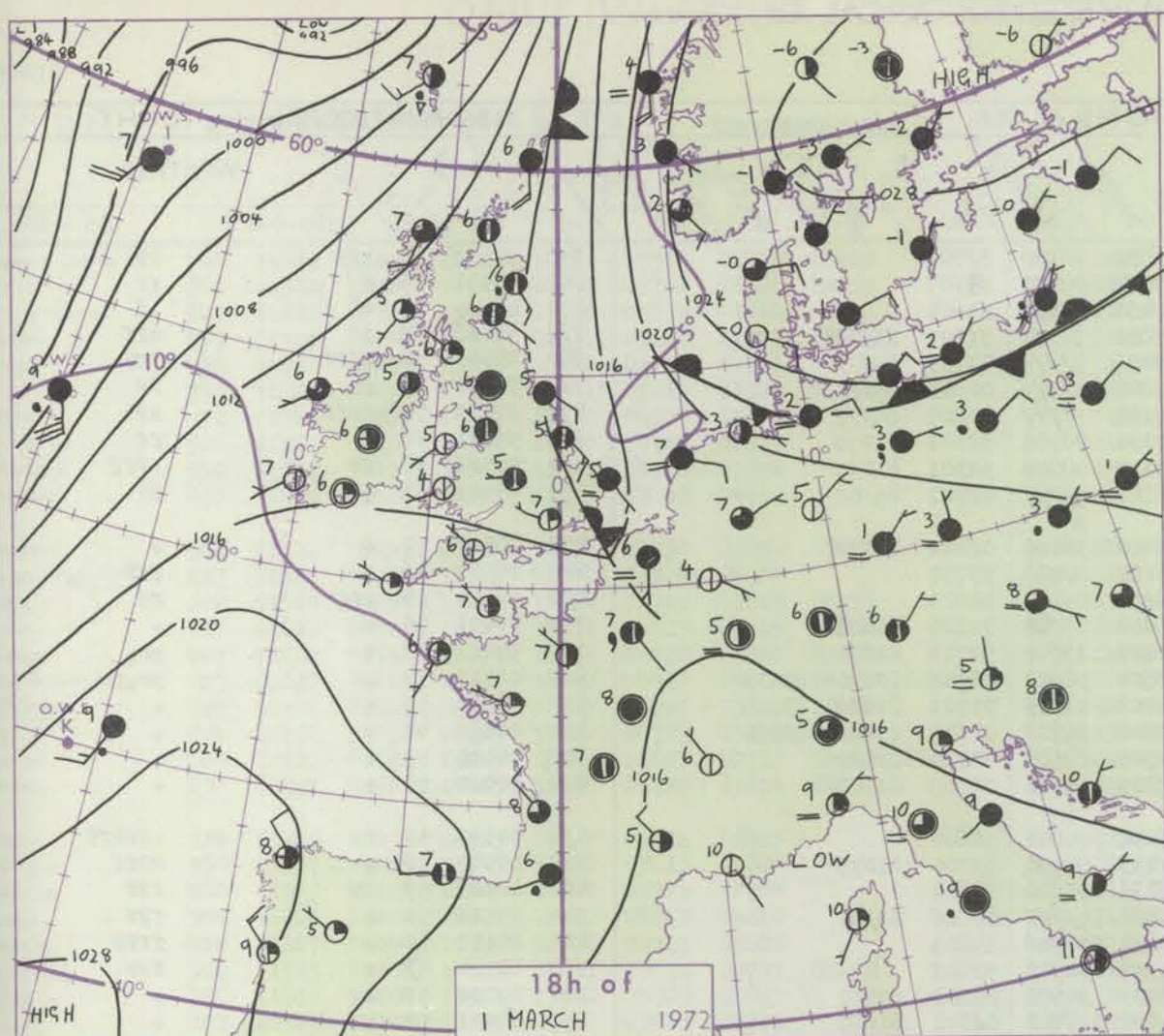
Date of Issue Thursday 2 March 1972

Code FM 11.D		OBSERVATIONS at 12h.										OBSERVATIONS at 18h.										OBSERVATIONS during DAY												
		1 March 1972										1 March 1972																						
Station		iii	Nddff	VVwwWW	PPPTT	N _h Ch _h C _h H	T _d app	8N ₅ Ch ₅ h ₅	8N ₅ Ch ₅ h ₅	8N ₅ Ch ₅ h ₅	iii	Nddff	VVwwWW	PPPTT	N _h Ch _h C _h H	T _d app	8N ₅ Ch ₅ h ₅	8N ₅ Ch ₅ h ₅	8N ₅ Ch ₅ h ₅	iii	Nddff	VVwwWW	PPPTT	N _h Ch _h C _h H	T _d app	8N ₅ Ch ₅ h ₅	8N ₅ Ch ₅ h ₅	8N ₅ Ch ₅ h ₅	iii	RR _T T _E	SSS	WEATHER		
																																	09h.—15h.	15h.—21h.
Boscombe Down	746	72911	69036	13009	784//	04117	82814	86820			746	23605	69011	15706	28500	03219	81824			746	00101	052	+								jp			
Hurn	862	62908	75031	13609	655//	03215	86625				862	33003	80011	16008	38500	03119	82825	83640			862	00110	084	+						+				
Thorney Island	871	32908	74011	13708	31400	05215	83818				871	62508	74801	15808	68500	05218	82820	86640			871	91101	056	+						pro				
Manston	797	81711	40052	14606	853//	05107	84707	87709	88620		797	51807	48106	15906	16330	05312	81709	85360			797	97071		rodo						+				
Gatwick	776	52009	65026	12910	58430	05211	84818				776	23503	66011	15207	24501	03214	82625			776	00111	067	+						+					
Kew	775	62208	81022	13009	655//	03212	86620				775	23003	69011	15707	14501	02219	81624			775	00101	033	+						+					
Heathrow	772	71807	80026	12708	784//	05214	81817	87620			772	32907	70011	15407	34500	04218	82622			772	97091	017	+						ro					
Honington	586	81512	48026	13407	853//	05106	85709	88628			586	71609	40052	15207	763//	05313	87708	86625			586	97081		ro					+					
Wattisham	590	81611	40206	14007	852//	06105	83705	85707	88640		590	71605	28205	15306	762//	06313	87704			590	97071	000	ido						ido					
Gorleston	497	81410	26216	14005	864//	04400	88710				497	81506	24102	15805	855//	05212	88625			497	02062	003	rr						+					
Aberporth	502	72906	74252	13706	684/2	04218	85818				502	12303	69021	15804	12400	02213	81818			502	97071	052	pro						+					
Ross-on-Wye	627	73505	77026	12608	785//	04212	82825	87630			627	72305	81028	16005	755/2	04216	87625			627	03081	008	pr						pr					
Filton	628	32704	67021	13208	32500	03115	83825				628	30702	69028	15905	39400	03217	81915	83819			628	95101	046	pro					pro					
Rhoose	715	32610	68026	13209	32400	05115	83815				715	12608	75028	15806	19400	03314	81612	81915			715	01101	076	pho					pro					
Chivenor	707	63110	78038	14508	62400	05218	86816				707	12906	80011	16606	12500	03213	81820			707	00101	078	+						+					
Mount Batten	827	63206	74031	14809	62403	04211	86815				827	13109	74028	17207	12400	03217	81818			827	97111	078	phoro						+					
St. Mawgan	817	63209	78038	15208	63400	05115	82915	84823			817	33108	80018	17307	32500	03212	83824			817	02091	063	propr						+					
Scilly	804	33307	74028	16309	32400	03217	83818				804	22905	74020	17907	22400	01210	82818			804	00101	086	+						+					
Culdrose	809	53313	81018	15108	53403	03219	84816	81920			809	23405	80021	17106	21500	02310	82820			809	00090	088	+						+					
Guernsey	894	32710	84031	14908	32500	04218	83824				894	43006	83011	17207	42500	03315	84822			894	00091	087	+						+					
Elmdon	534	83008	45615	12605	884//	03213	81810	86613	88618		534	72705	40216	15205	784//	03218	82815	87630			534	02061	001	rorordoroRiro						iropro				
Cardington	559	71708	62026	12609	4563/	06307	82630	83645	87360		559	72505	58052	15306	755//	05320	85620	87640			559	97091	001	iro						+				
Wittering	462	81409	48026	12507	853//	05205	86709	87712	88630		462	72306	58022	14506	755//	04219	82625	87635			462	92081	000	rofdoff						+				
Watnall	354	81601	07636	12306	7712/	06106	83702	86706	88545		354	72605	23056	14305	755//	04218	83620	83640	85656			354	09061	000	rrffro					ro				
Shawbury	414	83004	66616	13005	7532/	03118	81708	83715	86620		414	52403	69158	15004	48430	03213	83816	85360			414	04061	000	rrroropr						pr				
Finningley	360	81509	23616	12406	872//	05004	82704	85706	88708		360	72806	09468	13506	754//	05311	82710	87640			360	03081	000	roror						roprprof				
Kilnsea	396	71614	48022	14005	4557/	04208	84620	87360			396	71415	32032	14705	5557/	05209	85625	87360			396	00051	001	+						+				
Leeming	257	81607	28216	12807	853//	05208	82706	85709	88616		257	81203	20606	13606	852//	05308	85705	88620			257	05071	000	irodororo						dororor stat				
Tynemouth	262	81409	28606	13306	8062/	05213	88535				262	81618	32056	14105	856//	05307	88630			262	02061	000	iro						iroirro col					
Carlisle	222	80706	64606	12505	5542/	04112	82712	84650	88458																									

CHART OF WEATHER IN PART OF NORTHERN HEMISPHERE



CHARTS OF WEATHER IN WESTERN EUROPE



GENERAL SYNOPTIC DEVELOPMENT

Pressure has remained high over the Baltic, while the weak trough of low pressure over eastern areas of the British Isles has moved east. Another more vigorous trough has approached the western seaboard from the Atlantic. Over the next 24 hours

pressure is expected to continue high in the Baltic region, and the Atlantic trough of low pressure will move into the British Isles and slow down.

Issued at midday Thursday 2 March 1972

No

COMMON

H.M.S.O. Press, Met. O. Bracknell

A


DAILY WEATHER REPORT OF THE BRITISH METEOROLOGICAL OFFICE

No. 40279

Date of Issue Friday 3 March 1972

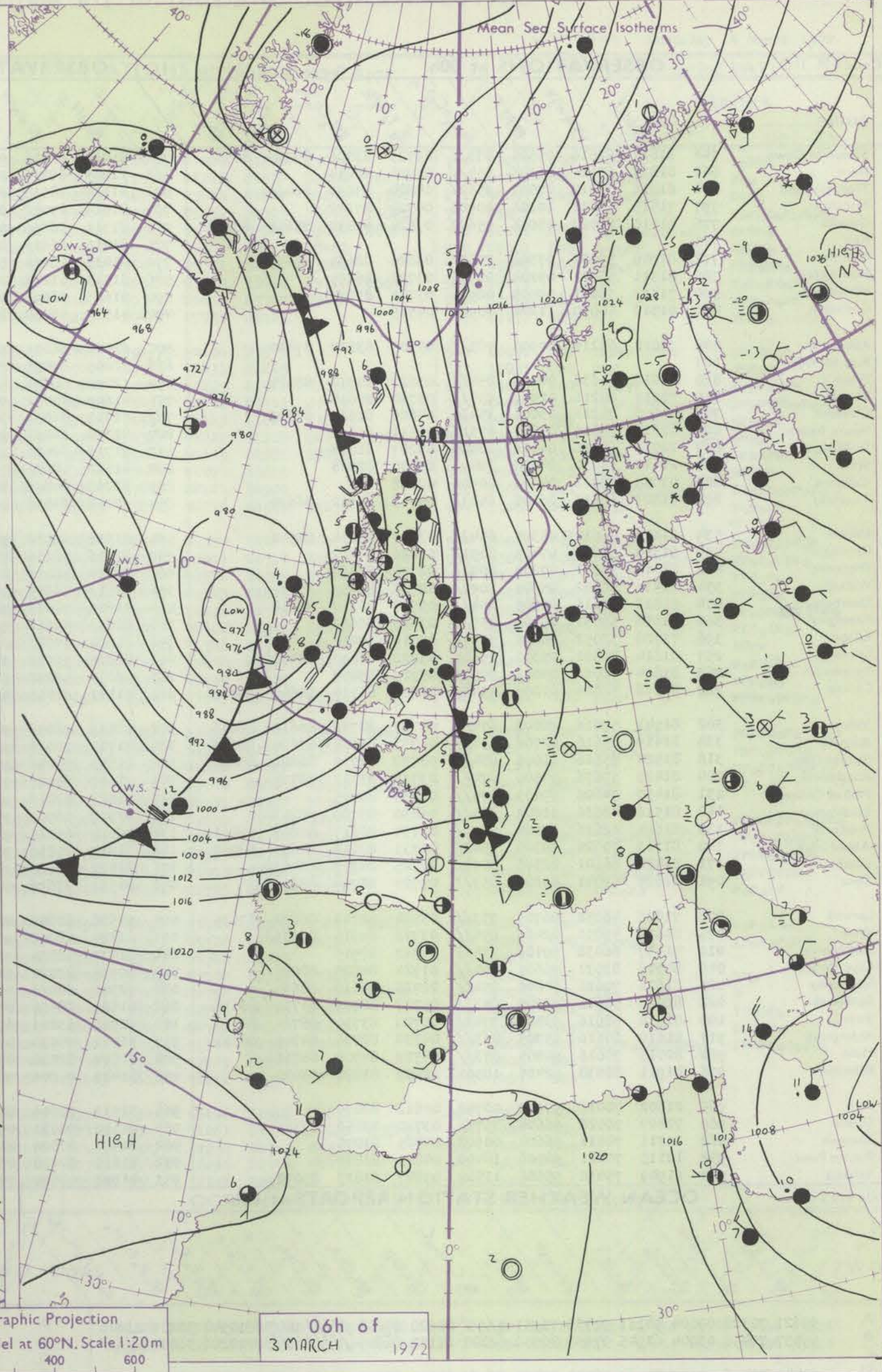
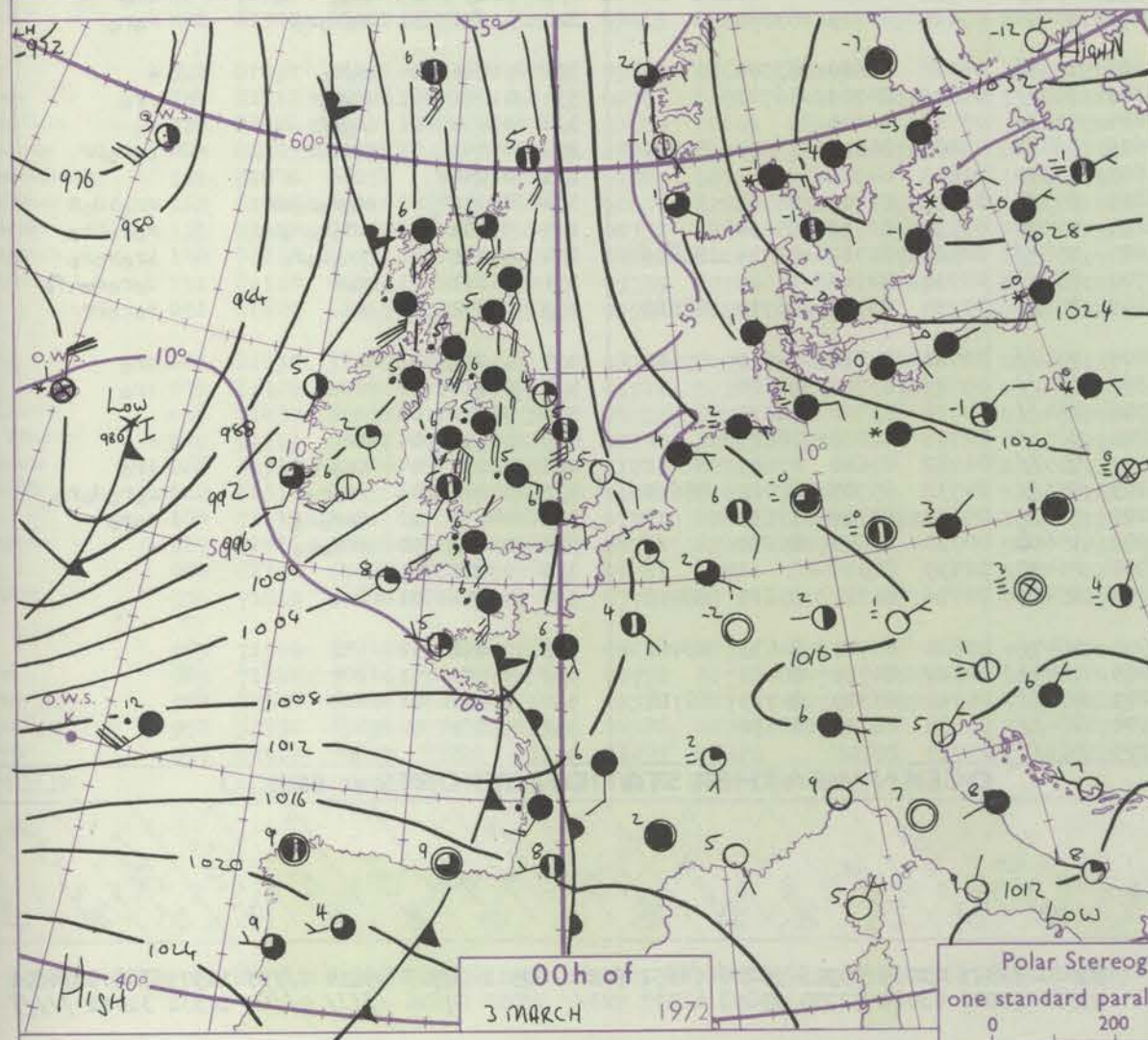
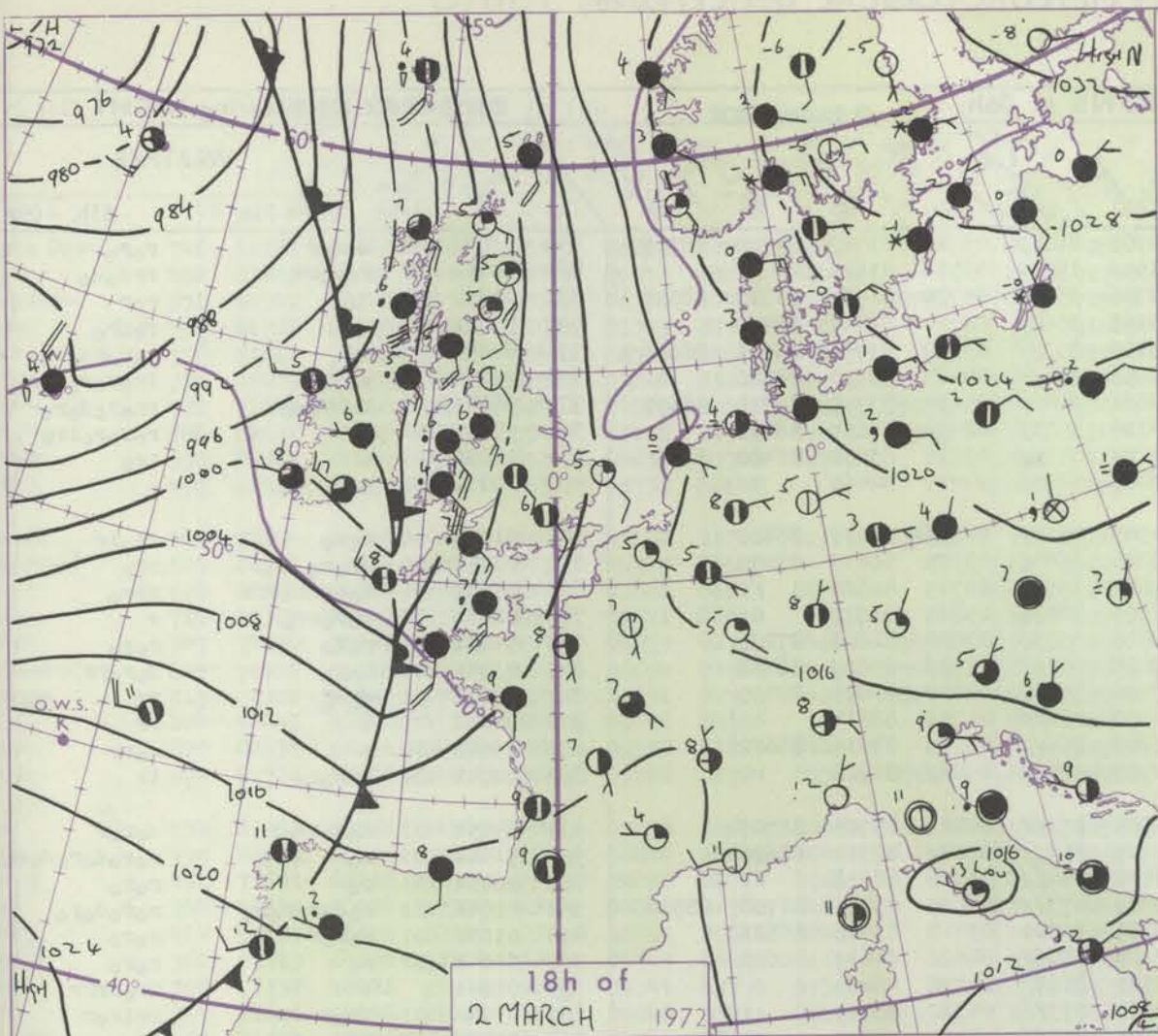
Code FM II.D		OBSERVATIONS at 12h.										2 March 1972		OBSERVATIONS at 18h.										2 March 1972		OBSERVATIONS during DAY								
Station	iii	Nddff	VVwww	PPPTT	N _h C _L hC _M h	T _d T _d app	8N _s Ch _s h _s	8N _s Ch _s h _s	8N _s Ch _s h _s	iii	Nddff	VVwww	PPPTT	N _h C _L hC _M h	T _d T _d app	8N _s Ch _s h _s	8N _s Ch _s h _s	8N _s Ch _s h _s	iii	Nddff	VVwww	PPPTT	N _h C _L hC _M h	T _d T _d app	8N _s Ch _s h _s	8N _s Ch _s h _s	8N _s Ch _s h _s	iii	RRT x F	SSS	WEATHER			
																															09h.—15h.	15h.—21h.		
Boscombe Down	746	71509	32104	14605	721//	05716	02702	06703		746	81513	74032	09006	52427	03716	02014	04010	00272	746	91091	036	FF										r_o r_o		
Hurn	062	61912	75034	14709	32542	03720	03020	05075		062	81609	65032	09007	24577	04722	02620	03459	00272	062	01101	051	+										r_o r_o r_o r_o		
Thorney Island	071	21010	00024	15409	11405	07014	01010			071	71312	70021	11407	15538	04710	01625	07270		071	00091	069	+									+			
Manston	797	51705	69034	16700	52230	05000	01703	05025		797	11707	62011	13003	00904	02714	01075			797	00101		fif									+			
Gatwick	776	51910	62034	15600	52400	03714	05016			776	71600	65031	12006	11404	03616	01017	07073		776	00101	057	FF									+			
Kew	775	51309	70034	15509	50501	03016	03020	04650		775	71700	74031	11606	14506	02712	01625	07270		775	00111	067	FF									+			
Heathrow	772	21706	50054	15500	22530	04716	02020			772	71509	70021	11706	11500	02711	01024	07275		772	97111	053	FF									+			
Honington	506	21709	61034	15500	21400	03710	02017			506	11307	40020	12407	00902	04612	01075			506	00101		+									+			
Wattisham	590	11700	50014	16107	11400	04709	01010			590	21610	62011	12006	00904	03612	02075			590	00091	000	fif									+			
Gorleston	497	61505	01424	17203	604//	03400	06710			497	21500	40204	13005	25500	05712	02621			497	97051	000	f										f		
Aberporth	502	71522	74031	00706	52436	02730	05010	07272		502	81433	64616	01004	3542/	03734	03614	00550		502	02071	027	+										r_o r_o		
Ross-on-Wye	627	51307	63034	12300	41601	03724	04030			627	71406	70022	07307	1052/	01710	01025	07450		627	01091	042	fif										r		
Filton	620	51514	66034	13100	32504	03721	03025	05075		620	81615	00032	08307	1057/	01719	01025	03360	00462	620	95101	057	+										ir_o r_o r_o		
Rhoose	715	61212	64021	11907	30431	04723	01015	03360		715	81614	62602	06005	6442/	04622	06616	00557		715	93001	050	+										rr_o r_o		
Chivenor	707	71620	70150	10609	30506	00720	02020	07272		707	81416	69636	05006	655//	04723	00620			707	03091	032	pr_o ir_o										r_o r_o rr		
Mount Batten	027	81620	74020	11600	5547/	04723	05610	04362	00465	027	81619	56616	05406	6532/	05721	03700	06616	00550	027	11091	021	r_o r_o										r_o r_o rr		
St. Mawgan	017	81720	69600	09207	3042/	03727	03017	00460		017	81725	40636	04005	6532/	05614	03700	06614	00550	017	07071	005	pr_o r_o r_o										rr		
Scilly	004	81720	58616	06007	5732/	04729	05709	00460		004	73014	61026	02600	704//	07500	02713	07626		004	05092	000	r_o r_o rr										rrr_o r_o		
Culdrose	009	02120	60626	19207	834//	05617	02712	02912	00620	009	81925	40636	03906	6022/	06720	02705	03707	00459	009	11002	003	ph_o rr										rr		
Guernsey	094	61017	02031	14407	11406	04720	01015	06075		094	81726	70626	09107	7542/	01720	03610	04633	06650	094	02001	051	+										ir_o rr		
Elmdon	534	61409	40054	14503	662//	02011	06703			534	71510	66011	09207	11521	01619	01025	07462		534	97001	056	+										r_o		
Cardington	559	21007	61034	15509	21500	03013	02025			559	61705	62031	11206	30971	01615	01462	03465		559	00101	004	+										+		
Wittering	462	21909	40014	15106	26200	03709	02704			462	41509	74031	10406	11506	02610	01024	04270		462	00091	047	FF										+		
Watnall	354	41606	20204	14406	41400	04012	04010			354	71307	56051	09705	32406	03610	01710	03035	06275	354	97001	036	FF											+	
Shawbury	414	51007	61044	12904	51300	02715	05006			414	71013	62032	07507	3567/	01722	03635	04359	07460	414	97071	024	FF										r_o r_o		
Finningley	360	61905	19204	14404	61201	03012	02703	05009		360	51607	62250	09005	55600	03617	05630			360	91091	044	FF										pr_o		
Kilnsea	396	11011	32204	15505	11500	04000	01025			396	31417	24050	11305	24501	04710	02625	03075		396	00070	090	f										ff		
Leeming	257	21609	40041	13306	26400	03013	02710			257	21610	61041	09306	25601	01717	02640			257	00001	076	+										+		
Tynemouth	262	31016	40050	13007	35600	03013	03635			262	21720	50020	09306	10941	01615	01359			262	00071	005	+										+		
Carlisle	222	31011	74031	11507	31500	01710	03023																											

CHART OF WEATHER IN PART OF NORTHERN HEMISPHERE



CHARTS OF WEATHER IN WESTERN EUROPE

Erection
 Cloud
 amount
 (oktas)
 0
 1 or less
 2
 3
 4
 5
 6
 7 or more
 8
 Obscured
 by fog or
 other data.
 OTHER
 Synoptic
 weather
 High
 Low
 Wind
 speed
 (knots)
 Calm
 1-2
 3-7
 8-12
 13-17
 For additional
 weather add
 48-52



Polar Stereographic Projection
 one standard parallel at 60°N. Scale 1:20m
 0 200 400 600

GENERAL SYNOPTIC DEVELOPMENT

High pressure has persisted over the east Baltic. A weakening trough of low pressure moved into the western British Isles becoming slow-moving over central Britain. Deep depression has developed in the westerly flow over the eastern Atlantic and moved towards western Ireland. During the next 24 hours the

depression is expected to move northeast and later north to be near Shetland, maintaining the low pressure area across to South Greenland. Pressure will remain unchanged over Baltic area.

Issued at midday Friday 3 March 1972

DAILY WEATHER REPORT OF THE BRITISH METEOROLOGICAL OFFICE (contd.)

Code FM II.D		OBSERVATIONS at 00h.										3 March 1972										OBSERVATIONS at 06h.										3 March 1972										OBSERVATIONS during NIGHT																																																																																																																																																																																																																																																																																																																																																																																																																																																																																																																																																																																																																																																																																																																																																																																																																																																																																																																																																																								
Station	iii	Nddff	VVwwW	PPPTT	N _h Ch _h C _h H	T _d app	8N _s Ch _s h _s	8N _s Ch _s h _s	8N _s Ch _s h _s	iii	Nddff	VVwwW	PPPTT	N _h Ch _h C _h H	T _d app	8N _s Ch _s h _s	8N _s Ch _s h _s	8N _s Ch _s h _s	iii	Nddff	VVwwW	PPPTT	N _h Ch _h C _h H	T _d app	8N _s Ch _s h _s	8N _s Ch _s h _s	8N _s Ch _s h _s	iii	RRT _n T _e	T _g T _g	WEATHER																																																																																																																																																																																																																																																																																																																																																																																																																																																																																																																																																																																																																																																																																																																																																																																																																																																																																																																																																																																			
																															21h.—03h.	03h.—09h.																																																																																																																																																																																																																																																																																																																																																																																																																																																																																																																																																																																																																																																																																																																																																																																																																																																																																																																																																																																		
Boscombe Down	746	81817	62616	05505	873//	03723	83706	85709	88714	746	81911	62216	00905	861//	05718	83702	85704	88706	746	03031	01	ro	ro	ro	ro	ro	ro	ro	ro	ro	ro	ro	ro	ro	ro	ro	ro	ro	ro	ro	ro	ro	ro	ro	ro	ro	ro	ro	ro	ro	ro	ro	ro	ro	ro	ro	ro	ro	ro	ro	ro	ro	ro	ro	ro	ro	ro	ro	ro	ro	ro	ro	ro	ro	ro	ro	ro	ro	ro	ro	ro	ro	ro	ro	ro	ro	ro	ro	ro	ro	ro	ro	ro	ro	ro	ro	ro	ro	ro	ro	ro	ro	ro	ro	ro	ro	ro	ro	ro	ro	ro	ro	ro	ro	ro	ro	ro	ro	ro	ro	ro	ro	ro	ro	ro	ro	ro	ro	ro	ro	ro	ro	ro	ro	ro	ro	ro	ro	ro	ro	ro	ro	ro	ro	ro	ro	ro	ro	ro	ro	ro	ro	ro	ro	ro	ro	ro	ro	ro	ro	ro	ro	ro	ro	ro	ro	ro	ro	ro	ro	ro	ro	ro	ro	ro	ro	ro	ro	ro	ro	ro	ro	ro	ro	ro	ro	ro	ro	ro	ro	ro	ro	ro	ro	ro	ro	ro	ro	ro	ro	ro	ro	ro	ro	ro	ro	ro	ro	ro	ro	ro	ro	ro	ro	ro	ro	ro	ro	ro	ro	ro	ro	ro	ro	ro	ro	ro	ro	ro	ro	ro	ro	ro	ro	ro	ro	ro	ro	ro	ro	ro	ro	ro	ro	ro	ro	ro	ro	ro	ro	ro	ro	ro	ro	ro	ro	ro	ro	ro	ro	ro	ro	ro	ro	ro	ro	ro	ro	ro	ro	ro	ro	ro	ro	ro	ro	ro	ro	ro	ro	ro	ro	ro	ro	ro	ro	ro	ro	ro	ro	ro	ro	ro	ro	ro	ro	ro	ro	ro	ro	ro	ro	ro	ro	ro	ro	ro	ro	ro	ro	ro	ro	ro	ro	ro	ro	ro	ro	ro	ro	ro	ro	ro	ro	ro	ro	ro	ro	ro	ro	ro	ro	ro	ro	ro	ro	ro	ro	ro	ro	ro	ro	ro	ro	ro	ro	ro	ro	ro	ro	ro	ro	ro	ro	ro	ro	ro	ro	ro	ro	ro	ro	ro	ro	ro	ro	ro	ro	ro	ro	ro	ro	ro	ro	ro	ro	ro	ro	ro	ro	ro	ro	ro	ro	ro	ro	ro	ro	ro	ro	ro	ro	ro	ro	ro	ro	ro	ro	ro	ro	ro	ro	ro	ro	ro	ro	ro	ro	ro	ro	ro	ro	ro	ro	ro	ro	ro	ro	ro	ro	ro	ro	ro	ro	ro	ro	ro	ro	ro	ro	ro	ro	ro	ro	ro	ro	ro	ro	ro	ro	ro	ro	ro	ro	ro	ro	ro	ro	ro	ro	ro	ro	ro	ro	ro	ro	ro	ro	ro	ro	ro	ro	ro	ro	ro	ro	ro	ro	ro	ro	ro	ro	ro	ro	ro	ro	ro	ro	ro	ro	ro	ro	ro	ro	ro	ro	ro	ro	ro	ro	ro	ro	ro	ro	ro	ro	ro	ro	ro	ro	ro	ro	ro	ro	ro	ro	ro	ro	ro	ro	ro	ro	ro	ro	ro	ro	ro	ro	ro	ro	ro	ro	ro	ro	ro	ro	ro	ro	ro	ro	ro	ro	ro	ro	ro	ro	ro	ro	ro	ro	ro	ro	ro	ro	ro	ro	ro	ro	ro	ro	ro	ro	ro	ro	ro	ro	ro	ro	ro	ro	ro	ro	ro	ro	ro	ro	ro	ro	ro	ro	ro	ro	ro	ro	ro	ro	ro	ro	ro	ro	ro	ro	ro	ro	ro	ro	ro	ro	ro	ro	ro	ro	ro	ro	ro	ro	ro	ro	ro	ro	ro	ro	ro	ro	ro	ro	ro	ro	ro	ro	ro	ro	ro	ro	ro	ro	ro	ro	ro	ro	ro	ro	ro	ro	ro	ro	ro	ro	ro	ro	ro	ro	ro	ro	ro	ro	ro	ro	ro	ro	ro	ro	ro	ro	ro	ro	ro	ro	ro	ro	ro	ro	ro	ro	ro	ro	ro	ro	ro	ro	ro	ro	ro	ro	ro	ro	ro	ro	ro	ro	ro	ro	ro	ro	ro	ro	ro	ro	ro	ro	ro	ro	ro	ro	ro	ro	ro	ro	ro	ro	ro	ro	ro	ro	ro	ro	ro	ro	ro	ro	ro	ro	ro	ro	ro	ro	ro	ro	ro	ro	ro	ro	ro	ro	ro	ro	ro	ro	ro	ro	ro	ro	ro	ro	ro	ro	ro	ro	ro	ro	ro	ro	ro	ro	ro	ro	ro	ro	ro	ro	ro	ro	ro	ro	ro	ro	ro	ro	ro	ro	ro	ro	ro	ro	ro	ro	ro	ro	ro	ro	ro	ro	ro	ro	ro	ro	ro	ro	ro	ro	ro	ro	ro	ro	ro	ro	ro	ro	ro	ro	ro	ro	ro	ro	ro	ro	ro	ro	ro	ro	ro	ro	ro	ro	ro	ro	ro	ro	ro	ro	ro	ro	ro	ro	ro	ro	ro	ro	ro	ro	ro	ro	ro	ro	ro	ro	ro	ro	ro	ro	ro	ro	ro	ro	ro	ro	ro	ro	ro	ro	ro	ro	ro	ro	ro	ro	ro	ro	ro	ro	ro	ro	ro	ro	ro	ro	ro	ro	ro	ro	ro	ro	ro	ro	ro	ro	ro	ro	ro	ro	ro	ro	ro	ro	ro	ro	ro	ro	ro	ro	ro	ro	ro	ro	ro	ro	ro	ro	ro	ro	ro	ro	ro	ro	ro	ro	ro	ro	ro	ro	ro	ro	ro	ro	ro	ro	ro	ro	ro	ro	ro	ro	ro	ro	ro	ro	ro	ro	ro	ro	ro	ro	ro	ro	ro	ro	ro	ro	ro	ro	ro	ro	ro	ro	ro	ro	ro	ro	ro	ro	ro	ro	ro	ro	ro	ro	ro	ro	ro	ro	ro	ro	ro	ro	ro	ro	ro	ro	ro	ro	ro	ro	ro	ro	ro	ro	ro	ro	ro	ro	ro	ro	ro	ro	ro	ro	ro	ro	ro	ro	ro	ro	ro	ro	ro	ro	ro	ro

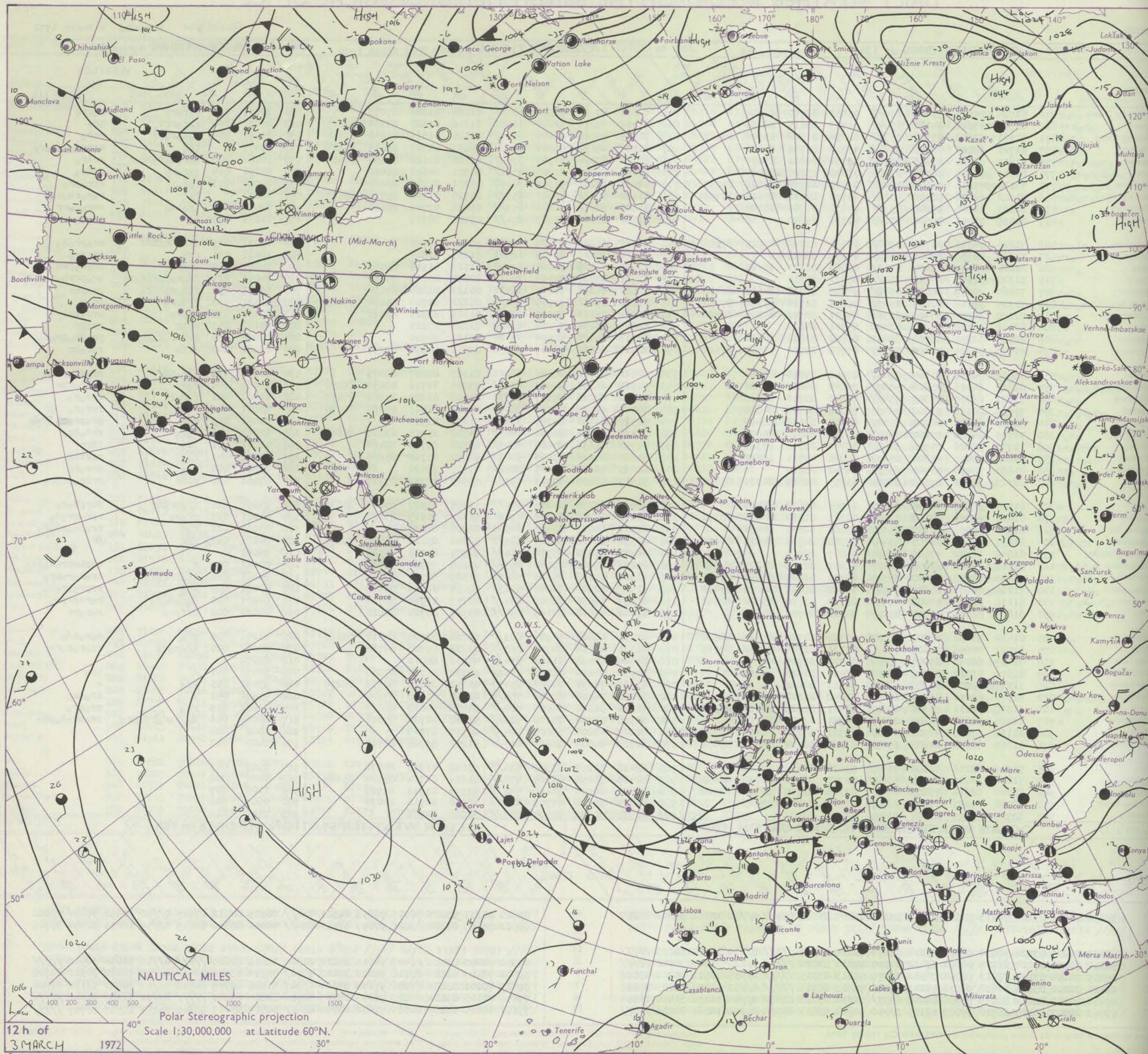
DAILY WEATHER REPORT OF THE BRITISH METEOROLOGICAL OFFICE

No. 40280

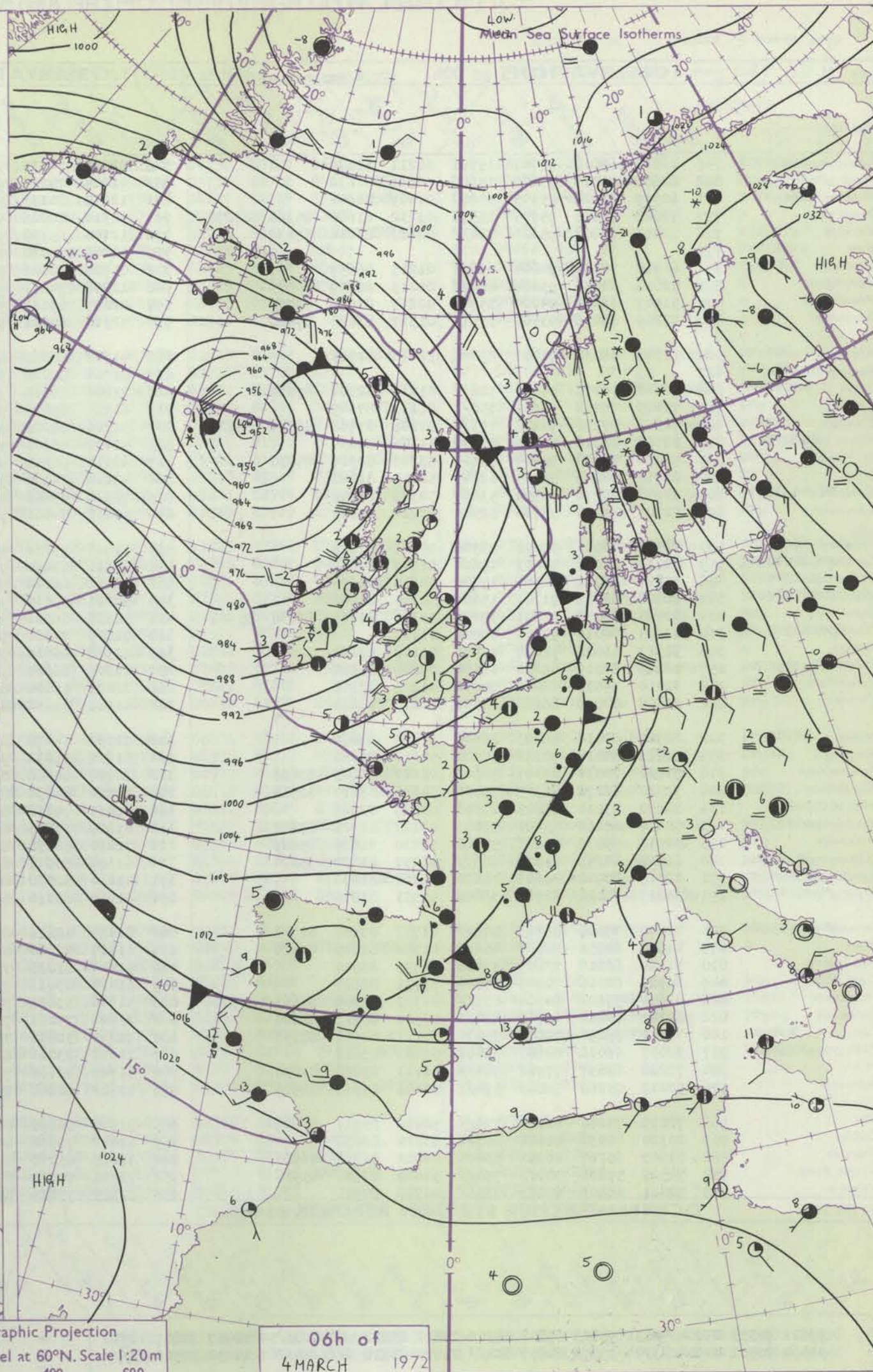
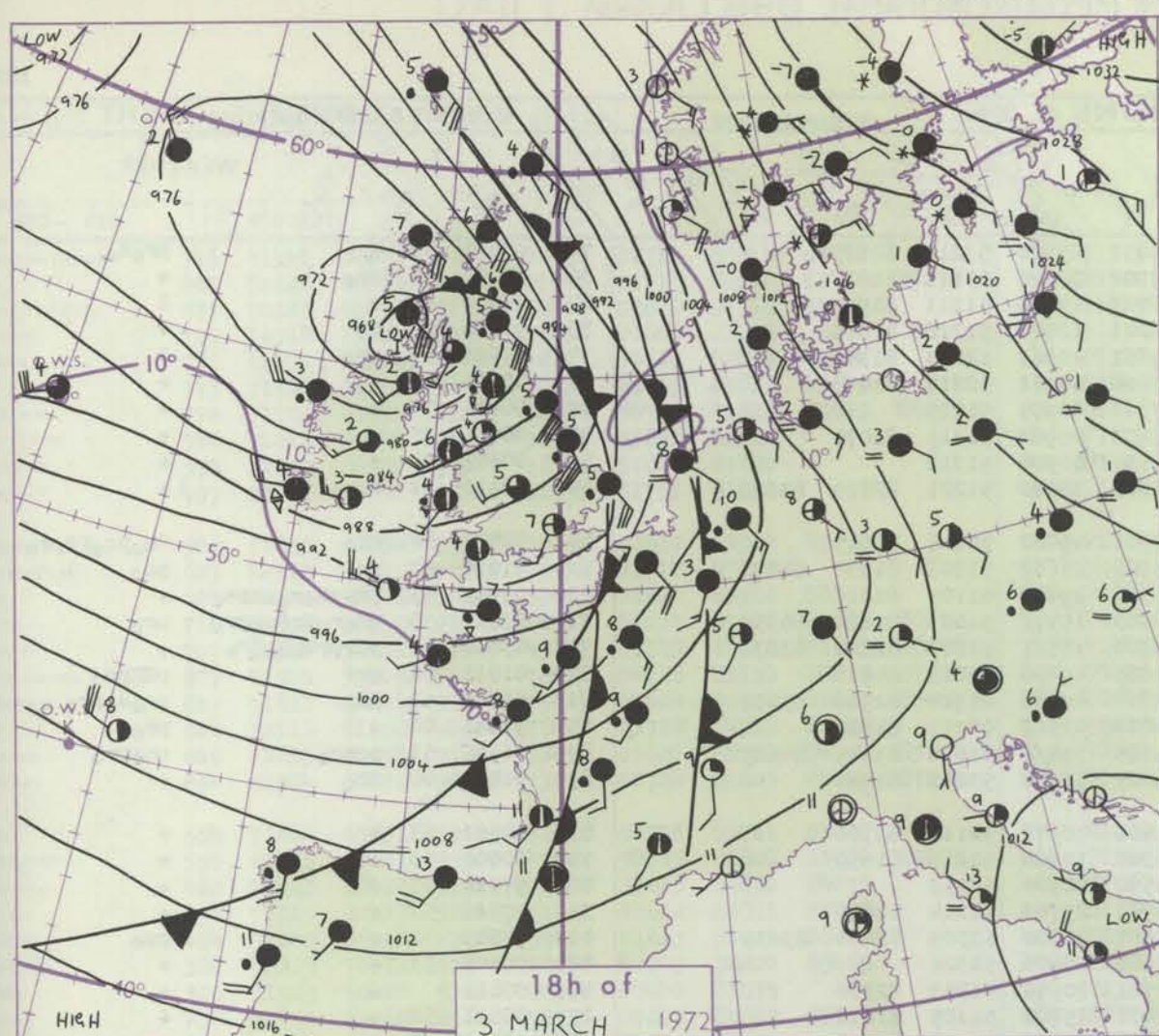
Date of Issue Saturday 4 March 1972

Code FM II.D		OBSERVATIONS at 12h. 3 March 1972										OBSERVATIONS at 18h. 3 March 1972										OBSERVATIONS during DAY				
Station	iii	Nddff	VVwwwW	PPPTT	N _h L _h C _h M _h	T _d app	8N _h Ch _h h _s	8N _h Ch _h h _s	8N _h Ch _h h _s	iii	Nddff	VVwwwW	PPPTT	N _h L _h C _h M _h	T _d app	8N _h Ch _h h _s	8N _h Ch _h h _s	8N _h Ch _h h _s	iii	RRT x E	SSS	WEATHER				
																						09h.—15h.	15h.—21h.			
Boscombe Down	746	81724	59611	93406	854//	05853	82710	88614		746	72611	80018	91306	18532	01220	81820	87073		746	08071	000	r o r o r R	r o p r o			
Hurn	862	81817	57626	94107	5542/	05753	83615	88458		862	72708	70016	92607	11532	01216	81820	83360	86075	862	09091	000	r o r o r r R	p r o			
Thorney Island	871	81721	62602	97307	3532/	06734	81708	83640	88462	871	72515	70016	92607	5857/	03314	81820	85640	87360	871	05091	009	r o d o r o r r	r r r o			
Manston	797	81722	60026	00506	854//	03729	85712	88640		797	81625	48632	93007	853//	05632	82707	86613	88625	797	03071		i r o	r o r r d o r o d o r o			
Gatwick	776	71817	66026	97808	58402	04734	84816	87075		776	82112	62026	91907	3557/	05505	82620	83650	88460	776	10081	008	d o r o d o r o p r o r	r r R r o			
Kew	775	81815	78016	96709	32507	03840	83820	88275		775	82109	58056	91808	4551/	04301	84622	88460		775	05091	009	d o r o r R	r r R r o			
Heathrow	772	71618	75016	96609	52402	04739	81715	85823	85075	772	52012	62256	91307	38478	05301	81710	83822		772	05091	003	r o r o r	r r o p r o			
Honington	586	81522	62036	98106	7547/	03738	84711	87614	88359	586	81624	48586	90906	853//	05727	83708	85710	88617	586	02071		r o	r o r o r d o r o			
Wattisham	590	81617	64606	99005	853//	04834	87708	88710		590	81621	58616	91605	853//	05631	87707	88612		590	03061	000	i r o i d o	r r r o r o r r			
Gorleston	497	81519	57051	00606	856//	03738	88640			497	81532	16602	92205	874//	05736	88715			497	01072	009	+	i r o r o			
Aberporth	502	71624	40816	81705	5942/	05564	83710	82915	87556	502	72217	66808	87404	794//	50134	87915			502	08071	019	i r r r R h p h r s	p r o p r o h o			
Ross-on-Wye	627	81520	48636	88007	8032/	05789	88508			627	32111	70026	89405	18501	51233	81825			627	10081	021	r r R	p h r p r o			
Filton	628	81620	62606	89807	6542/	05866	86613	88460		628	52211	66018	90805	19402	01229	81918			628	04081	010	i r o r R	p r p r o p r s			
Rhoose	715	81327	57616	87407	854//	05871	88610			715	72716	40896	90403	794//	02230	85712	87920		715	04091	029	i r o r o r o r p r o p r	p r o p r p h o r o p h r			
Chivenor	707	72020	70618	86805	4548/	04553	81710	84616	86458	707	52521	74258	91005	38550	00123	81820	83630		707	06081	031	r p h r r o p r o	p r o p h r			
Mount Batten	827	72325	59216	89107	2547/	06654	81710	85356	87458	827	72618	59258	93205	783//	01222	81708	84814	87625	827	08091	033	r r R p r o	p r o p r o			
St. Mawgan	817	72222	58216	87409	62308	04631	82708	85818	86270	817	62518	66158	92505	69400	01119	82915	83822		817	08091	035	R R p r o	p r p h r p s			
Scilly	804	42431	58256	87308	48400	05301	84810			804	42825	63038	93204	48400	01221	83815			804	05102	053	r r p r	p r p h r			
Culdrose	809	62535	62256	88006	38411	05532	81818	84460		809	52913	64878	92504	53410	02121	84910			809	05096	044	r r R R r o r o p r o	p r o p h o p r o s o			
Guernsey	894	81731	58636	94107	852//	07758	82704	85708	87614	894	82721	80806	95007	58538	02216	84820	87270		894	09082	000	r r i R	r o r o p r			
Elmdon	534	81419	70606	91307	7542/	03856	87618	88460		534	62518	68018	88805	38501	01327	82827	86075		534	08081	013	r o r o r r x	r r o p r o p r p h			
Cardington	559	81515	64016	95808	4547/	06844	84615	88462		559	71914	66256	90606	6547/	03301	81710	83630	86650	559	03091	008	r o r	r r o r o p r o			
Wittering	462	71621	82216	95307	754//	04840	85710	87615		462	72120	82216	89007	38372	04508	81709	85360	87072	462	02081	001	r o r o r	r r r o r o			
Watnall	354	71619	80026	92307	42401	04848	81712	84818		354	72515	62016	87506	28472	02303	81815	85365	87070	354	03071	002	r o r r	r r r o r o			
Shawbury	414	81723	66602	88207	5542/	03864	85616	88460		414	22515	66158	87304	29430	51338	81915			414	03091	013	r o r	p r o p r p r o			
Finningley	360	71719	64026	93207	7042/	05744	86812	86640		360	72014	58956	86806	794//	04502	85915	83818	86640	360	02081	006	r o r o	r r t o l r o			
Kilnsea	396	71732	58026	95906	3647/	04741	83710	87360		396	81738	48636	87405	7647/	05728	87710	88460		396	02072	001	i r o	i R r r			
Leeming	257	81620	58046	91806	854//	04046	85711	88622		257	71618	61216	83506	58432	04620	85710	85650		257	04072	001	r o	r o t l R			
Tynemouth	262	81630	58026	92505	855//	04740	88620			262	81635	58636	82005	8052/	05735	88520			262	05062	000	i r o	r r r o r o			
Carlisle	222	61323	80011	87608	38542	01855	82828	84365	85072	222	71917	62806	80904	793//	03505	82708	87917		222	07081	028	r o l R	r r R r o p r p r o			
Valley	302	81434	58636	79806	6547/	05785	86619	88459		302	72435	83278	84006	795//	51256	81920	83822	86630	302	04091	022	i r o r r p h r	p h r p h o r o			
Ringway	334	81418	68021	88507	11417	02761	81814	84460	88270	334	42214	80256	86106	49400	51327	81915	83820		334	02081	027	r r o r o	r p r o p r o s o			
Squires Gate	318	81528	65031	86107	2567/	03868	82635	88462		318	22521	80018	84404	28500	02328	81822			318	03081	012	r o r	r r o p r o p h o r o			
Ronaldsway	204	81235	66038	80707	7547/	03780	84715	84620	87630	204	62332	80018	81005	6852/	52240	85828	83640	85075	204	04071	003	R p r	p r			
Mull of Galloway	131	81840	66032	77605	864//	04887	88715			131	81945	81032	75504	7649/	00335	87718	88365		131	95061						
Eskdalemuir	162	61516	69016	87605	684//	01851	82713	83821	85640	162	81823	19906	79004	893//	03620	85707	88914		162	08061	009	r	r R p h r p r o s o p s o			
Prestwick	135	71423	72028	84207	38578	00752	82824	83359	85464	135	61920	65256	75104	58431	02523	82712	84818		135							

CHART OF WEATHER IN PART OF NORTHERN HEMISPHERE



CHARTS OF WEATHER IN WESTERN EUROPE



Polar Stereographic Projection
one standard parallel at 60°N. Scale 1:20m

GENERAL SYNOPSIS DEVELOPMENT

The depression about 300 miles southwest of Iceland has remained almost stationary. The depression off northwest Ireland, having moved northeast during yesterday, turned left across the Hebrides and is now moving northwest. By tomorrow morning it is expected to have combined with the low near Iceland to form a main centre about 300 miles south of Iceland. In the meantime the strong westerly flow across the

Atlantic will persist with troughs of low pressure moving very rapidly east along it. A wave depression near the mouth of the St. Lawrence yesterday morning has moved east to about 300 degrees west and is expected to have deepened and moved to the English Channel by tomorrow morning.

Issued at midday Saturday 4

March 1972

DAILY WEATHER REPORT OF THE BRITISH METEOROLOGICAL OFFICE (contd.)

Code FM II.D		OBSERVATIONS at 00h.										OBSERVATIONS at 06h.										OBSERVATIONS during NIGHT									
		4 March 1972										4 March 1972																			
Station	iii	Nddff	VVwww	PPPTT	N _h Ch _h C _h	T _d T _d app	8N _h Ch _h s	8N _h Ch _h s	8N _h Ch _h s	iii	Nddff	VVwww	PPPTT	N _h Ch _h C _h	T _d T _d app	8N _h Ch _h s	8N _h Ch _h s	8N _h Ch _h s	iii	RRT _n E	T _g T _g	WEATHER									
																						21h.—03h.	03h.—09h.								
Boscombe Down	746	22510	69018	94701	15501	50211	81620			746	22010	74030	97051	25500	53211	82625			746	97511	55	+		proso							
Hurn	862	12608	75018	95603	15600	50311	81630			862	42404	70030	97902	38540	53111	81825			862	97001	54	pro		+							
Thorney Island	871	62519	78021	95505	65600	01209	86645			871	12610	80131	98003	19400	51211	81915			871	00011	55	+		l							
Manston	797	72208	70026	95705	15578	03212	81620	85360	87272	797	12310	80026	98201	18400	51218	81815			797	97001	52	ro		+							
Gatwick	776	72413	62802	95204	784//	02213	83816	87630		776	12106	65138	97851	10963	52213	81359			776	97521	55	pro		l							
Kew	775									775	12105	74020	97600	00901	52217	81075			775	00501	56	+		+							
Heathrow	772	61910	70031	94604	658//	01213	86657			772	01906	70021	97301	00900	51215			772	00011	53	+		+								
Honington	586	72008	64036	93604	60972	00213	86359	86075		586	12208	74031	96101	00902	51315	81075			586	00001	52	+		+							
Wattisham	590	51907	62036	94004	35702	02213	83656	83075		590	02207	69021	96500	00900	51318			590	00501	52	+		+								
Gorleston	497	72209	60016	93505	3551/	01317	83625	87460		497	32310	60011	96103	38500	51221	82820	83628		497	92011	52	ro-ro		+							
Aberporth	502	32119	66038	91401	39400	51214	82915			502	41722	66268	89901	49400	50816	83915			502	02005	52	pho		Phopsopspro							
Ross-on-Wye	627									627	51706	81028	93901	15602	51103	81630	84072		627	91011	52	pro		ps							
Filton	628	72410	70278	94801	722//	01217	82704	87812		628	21806	78018	95301	29400	51105	81914			628	01005	53	prsprphopsps		+							
Rhoose	715	72409	75268	93901	756//	01116	87645			715	61914	65038	94503	1557/	51003	81620	86359		715	03011	50	phoroproso		pro							
Chivenor	707	71808	69278	94202	793//	00206	83708	83914	85628	707	51716	74028	93703	48501	51813	82820	83630		707	03011	51	phrprsprpho		+							
Mount Batten	827	22521	66028	96105	25700	51106	82650			827	42122	66271	95605	49400	00815	84918			827	01011	52	pr		phrpro							
St. Mawgan	817	52620	74278	95804	59403	53308	82914	84830		817	62118	66268	94804	49463	01714	82918	83070		817	01011	52	phpr		proso							
Scilly	804	22714	74028	96905	12541	52115	81820			804	42218	74028	94005	42541	02719	84820			804	97041	00	+		pro							
Culdrose	809	52918	69278	96504	53400	52308	83916			809	72528	69808	95105	734//	01714	83915	84625		809	01502	51	pspho		phspro							
Guernsey	894	52724	84258	98704	52503	00214	85825			894	12418	84011	99205	12600	53002	81830			894	91031	00	pro		+							
Elmdon	534	31908	70011	92402	38300	00113	82809			534	41810	75031	94400	30971	52111	83360			534	00501	53	+		+							
Cardington	559	42111	66011	93803	45600	01313	84630			559	12111	66020	96300	15600	51215	81630			559	00001	53	+		+							
Wittering	462	12111	66011	92302	15700	00110	81656			462	02212	66020	94550	00900	52213			462	97511	53	+		+								
Watnall	354	12108	62021	91701	15600	50215	81640			354	32211	69030	93751	25703	51214	82650			354	97513	52	+		+							
Shawbury	414	52108	78038	91501	39430	51217	81913	83630	85360	414	52315	66021	92601	58500	53309	82820	85635		414	97503	52	+		ps							
Finningley	360	02305	74019	90501	00900	51112				360	02109	74020	92600	00900	51326			360	00503	53	+		+								
Kilnsea	396	32319	66026	91004	30970	01118	83460			396	22322	66010	92701	20970	01213	82360			396	00011		+		+							
Leeming	257	12203	80019	89202	18500	00219	81820			257	11607	66021	90400	15400	51105	81616			257	00511	52	+		+							
Tynemouth	262	32010	74036	88202	30930	01222	83358			262	22020	66020	89001	20930	51104	82358			262	00011	52	+		+							
Carlisle	222	21808	80038	86603	28500	51123	81823			222	41506	59158	86601	49400	52804	83915			222	04006	53	propsops		phspspspsps							
Valley	302	22327	80018	88203	22500	53208	82820			302	72131	74278	86904	734//	02815	87916			302	02021	01	+		phoropro							
Ringway	334	11811	80018	90302	10930	51111	81360			334	61910	75031	91601	1565/	52209	81630	86360		334	92001	52	proso		+							
Squires Gate	318	31911	70038	89103	38500	01117	81825	83638		318	32020	80268	89600	38500	51102	83820			318	03006	52	phorspho		proso							
Ronaldsway	204	32320	82271	86303	39400	54115	83818	81918		204	62222	84031	85504	52402	53609	85819			204	91021	50	proproso		+							
Mull of Galloway	131	21832	83010	83203	23500	00325	82925			131	81835	74032	82503	835//	51807	88920			131	00021											
Eskdalemuir	162	52117	62268	85601	59400	51127	81915	83632		162	81609	37868	85900	893//	52801	84709	88915		162	05519	54	phosph		pspspspsps							
Prestwick	td																														

DAILY WEATHER REPORT OF THE BRITISH METEOROLOGICAL OFFICE

No. 40281

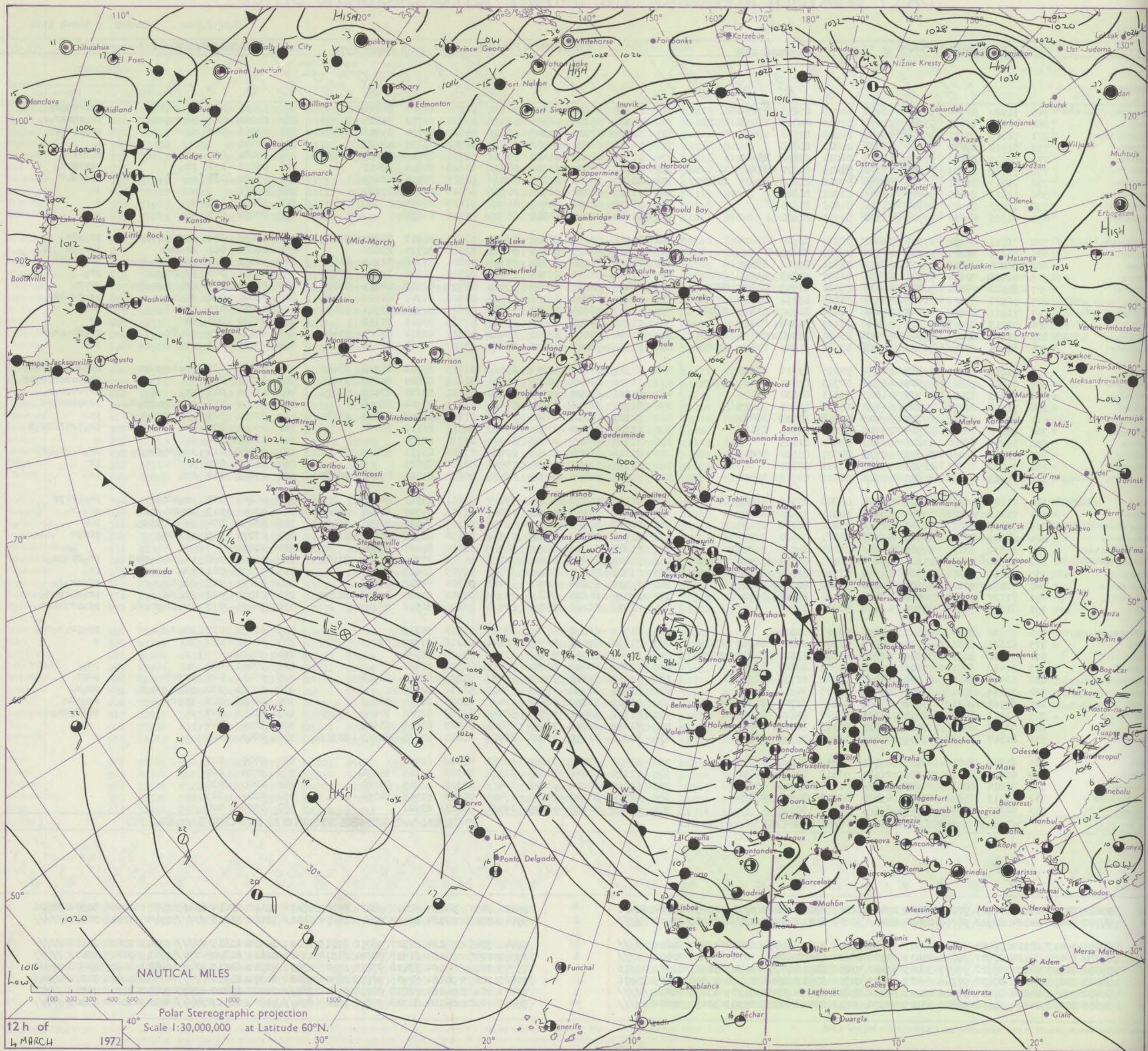
Date of Issue Sunday 5 March 1972

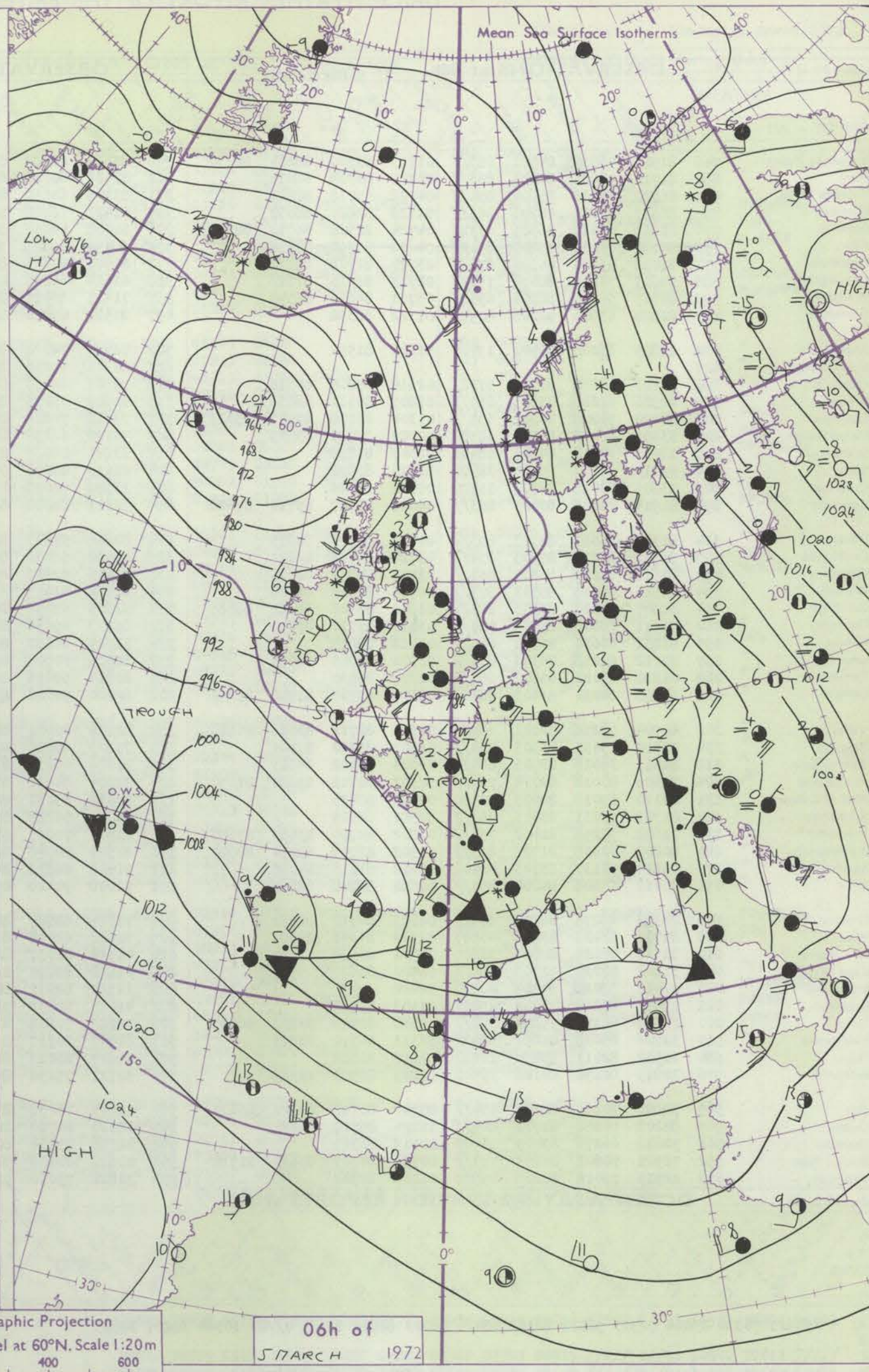
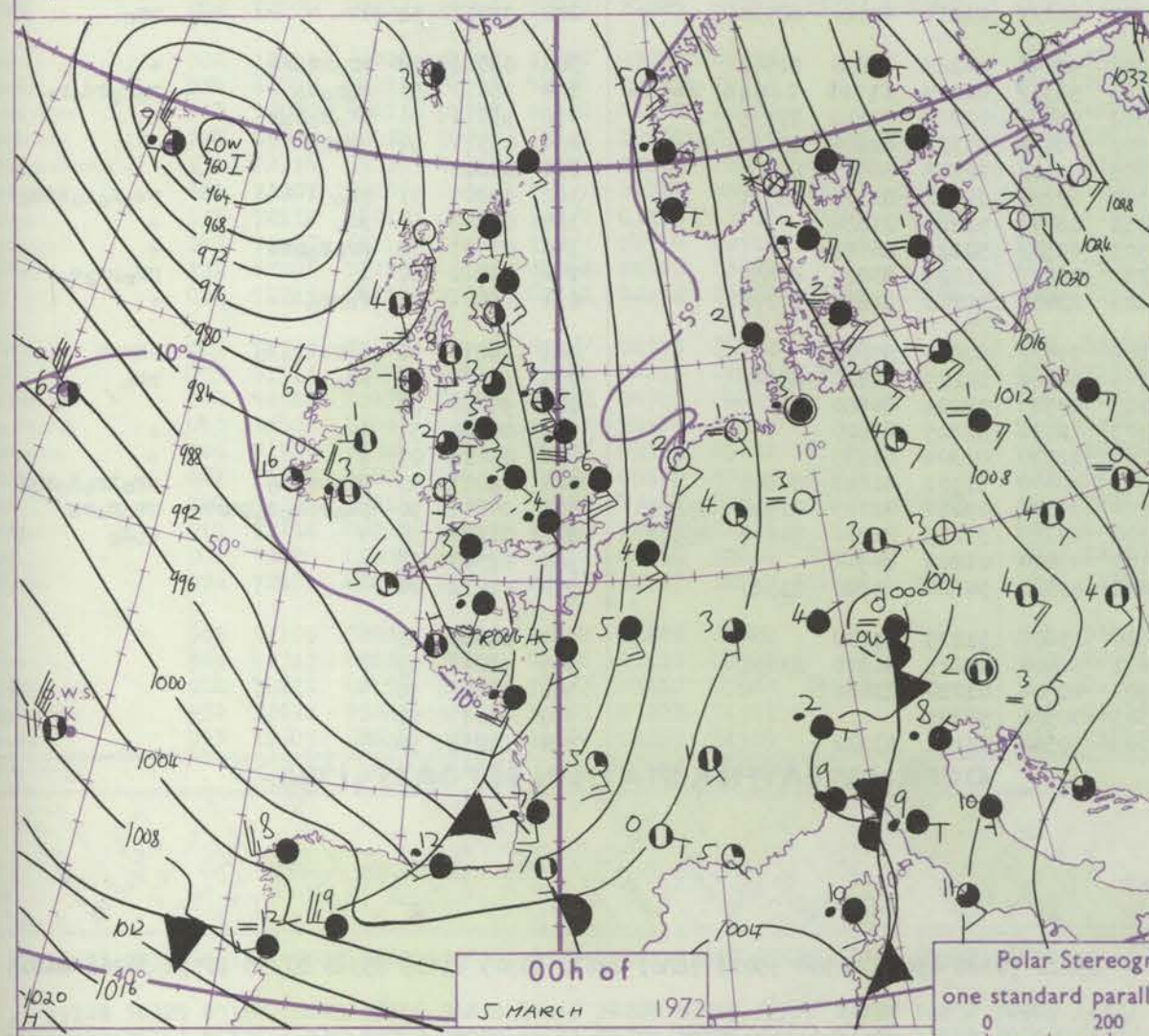
OBSERVATIONS at 12h. 4 March 1972										OBSERVATIONS at 18h. 4 March 1972										OBSERVATIONS during DAY					
Station	iii	Nddff	VVwww	PPPTT	N _h Ch _h Ch _h	T _d app	8N _s Ch _s h _s	8N _s Ch _s h _s	8N _s Ch _s h _s	iii	Nddff	VVwww	PPPTT	N _h Ch _h Ch _h	T _d app	8N _s Ch _s h _s	8N _s Ch _s h _s	8N _s Ch _s h _s	iii	RTT	T _x E	SSS	WEATHER		
																							09h.—15h.	15h.—21h.	
Boscombe Down	746	71920	80278	94206	68408	02718	85818	87272		746	71919	61218	88204	723/2	04730	83707	86814		746	12061	026			pr _o ph _o ph _o	RSrsrspr _o
Hurn	862	72123	65018	95307	21476	01715	82818	83458	87272	862	81920	65278	88906	5847/	03730	82712	85615	87358	862	04082	022			pr _o ph _o ph _o	pr _o ph _o ph _o
Thorney Island	871	72125	83011	97308	28401	02808	81718	87072		871	81925	37812	91305	7342/	04627	84714	85925	88460	871	03081	041			pr _o ph _o ph _o	pr _o ph _o ph _o
Manston	797	31918	89030	99307	38500	00803	83828			797	31618	86030	94406	10932	50728	81365	83070		797	00081				+	+
Gatwick	776	62109	81031	97407	48603	50610	82830	83640		776	81720	64602	91407	5542/	51731	83616	83645	88458	776	03081	059			+	+
Kew	775	71716	81251	96507	686/2	51815	84830	83645		775	81822	66802	91106	5842/	02626	84816	88457		775	04092	054			pr _o	pr _o
Heathrow	772	71719	81031	96208	58536	50716	81825	85635	86275	772	81626	59622	91205	854//	02525	85714	88625		772	05082	037			+	+
Honington	586	11816	82020	96907	18500	53801	81822			586	71519	82032	92806	20938	52615	82360	87270		586	00071				+	+
Wattisham	590	22013	80020	97507	11501	51802	81820			590	51716	80011	93405	00902	01615	85075			590	00081	078			+	+
Gorleston	497	21916	66030	97706	21570	51701	81820			497	61624	62011	94806	65600	01716	86630			497	00080	085			+	+
Aberporth	502	71818	66268	87505	39462	02817	83910	87075		502	71712	66258	83402	49462	01613	81912	83822	87072	502	06052	006			pr _o ph _o ph _o	pr _o ph _o ph _o
Ross-on-Wye	627	82112	81801	91405	745/2	01712	87625			627	51610	70027	86104	34401	02718	81710	83620		627	08062	012			pr _o ph _o ph _o	pr _o ph _o ph _o
Filton	628	82014	58848	93303	5947/	01612	85912	88357		628	71608	64258	87004	59343	02621	81708	81912	84625	628	10052	014			pr _o ph _o ph _o	pr _o ph _o ph _o
Rhoose	715	71818	70252	91505	68432	01617	84815	85635	86070	715	71612	68258	87004	33475	02722	82816	82920	87075	715	92051	006			pr _o ph _o ph _o	pr _o ph _o ph _o
Chivenor	707	81916	74152	90307	49437	05723	81918	83820	88270	707	71408	82258	85304	59432	02715	82918	84635	86070	707	01071	014			pr _o ph _o ph _o	pr _o ph _o ph _o
Mount Batten	827	71924	59808	91605	784//	04728	81710	84815	87630	827	72025	48808	86006	793//	03726	81709	84912	85650	827	08081	002			pr _o ph _o ph _o	pr _o ph _o ph _o
St. Mawgan	817	71811	66278	90404	6942/	02624	82910	83815	85460	817	72507	58808	85304	5342/	03621	81710	83914	86460	817	06071	013			pr _o ph _o ph _o	pr _o ph _o ph _o
Scilly	804	72513	81258	90006	784//	03719	84818	86625		804	72209	74258	85005	5943/	03718	85915	87358		804	04082	000			pr _o	pr _o
Culdrose	809	72615	80278	91806	5341/	03620	82710	84914	85818	809	72620	74808	85305	6342/	03621	82914	83820	85460	809	04072	009			pr _o ph _o ph _o	pr _o ph _o ph _o
Guernsey	894	71924	82021	96307	11518	02724	81825	85460	87275	894	71921	78028	89505	55472	03729	83710	83635		894	03071	031			pr _o	pr _o
Elmdon	534	71816	65831	92105	724//	50716	83711	87825		534	81517	63218	87702	853//	01723	85706	87708	88632	534	07061	027			pr _o ph _o ph _o	pr _o ph _o ph _o
Cardington	559	61715	70031	95507	48502	50715	82820	83630	85075	559	71516	61028	90006	21572	50628	82820	84362	87075	559	03081	048			pr _o ph _o ph _o	pr _o ph _o ph _o
Wittering	462	71923	83021	93907	41601	51813	84830	84075		462	81621	83028	89506	24627	50721	82630	87463	88270	462	01081	043			pr _o ph _o ph _o	pr _o ph _o ph _o
Watnall	354	71915	82037	92306	614/2	02812	86815	83075		354	81720	58688	88302	872//	01621	85704	88708		354	07072	013			pr _o ph _o ph _o	pr _o ph _o ph _o
Shawbury	414	72009	66268	89704	59423	01813	83910	86460		414	72107	74012	85903	783//	01720	82708	83818	86630	414	01051	006			pr _o ph _o ph _o	pr _o ph _o ph _o
Finningley	360	72015	74031	91905	28572	51709	82820	85465		360	81820	59608	87805	6747/	02517	86712	88460		360	05081	036			pr _o ph _o ph _o	pr _o ph _o ph _o
Kilnsea	396	31929	66020	93806	00902	00400	83075			396	81730	66021	90606	8097/	01710	88360			396	00070	066			+	+
Leeming	257	71819	69268	89605	78533	00807	85822	85635		257	81716	56808	87104	884//	03608	85711	85829	88640	257	06062	016			pr _o ph _o ph _o	pr _o ph _o ph _o
Tynemouth	262	71922	61021	88903	755//	00301	87620			262	71725	61022	86905	755//	02303	87623			262	01062	022			+	+
Carlisle	222	71315	70258	86603	724//	00102	83713	86818		222	71713	66028	84305	68472	00610	81714	85820	86072	222	97051	018			pr _o	pr _o
Valley	302	71825	66278	85705	79463	03808	83912	86818		302	71723	59258	82304	794/3	03611	83912	86816		302	06061	005			pr _o ph _o ph _o	pr _o ph _o ph _o
Ringway	334	71718	68028	89604	6843/	50711	86814	83360		334	81611	62218	85903	7732/	01716	84707	87710	88460	334	93061	013			pr _o ph _o ph _o	pr _o ph _o ph _o
Squires Gate	318	71817	65018	88103	783//	02811	81708	87630		318	81616	68808	84704	6847/	02717	84818	84640	88460	318	03051	004			pr _o ph _o ph _o	pr _o ph _o ph _o
Ronaldsway	204	72019	86032	84906	49503	00801	84920	87070		204	81722	80808	82004	793/2	01610	81706	83708	81920	204	03071	015			pr _o ph _o ph _o	pr _o ph _o ph _o
Mull of Galloway	131	61830	82022	82905	4253/	02110	84820	86360		131	71825	82032	80105	5456/	03312	85625	87360		131	01062					
Eskdalemuir	162	81716	62038	85601	894//	51001	86710	82918	85820	162	71609	66278	84301	783//	50508	83708	84820	87632	162	05027	000			pr _o ph _o ph _o	pr _o ph _o ph _o
Prestwick	135	72414	82278	83504	39502	51110	81920	83828	85070	135	71408	70808	82103	69443	01703	82815	84927		135	97071	061			pr _o ph _o ph _o	pr _o ph _o ph _o
Abbotsinch	140	72018	74278	82904	794/2	50308	82918	86640		140	71411	65808	82703	69463	01304	81712	85915		140	01071	065			pr _o ph _o ph _o	pr _o ph _o ph _o
Leuchars	171	71722	74808	84004	79433	01704	81815	86920		171	82010	60688	84802	7532/	01400	82707	87618	88557	171	01051	022			pr _o ph _o ph _o	pr _o ph _o ph _o
Dyce	091	61825	70268	84703	42462	50202	84816			091	61813	61268	85602	29403	00206	82912	85068		091	96051	015			pr _o ph _o ph _o	pr _o ph _o ph _o
Lerwick	005	71720	74278	85505	52438	00305	85815			005	61722	66278	87203	694/3	01213	84912			005	01052	017			pr _o ph _o ph _o	pr _o ph _o ph _o
Wick	075	61621	80011	81904	58502	51301	82820	84645	85070	075	71614	89032	83905	28441	01216	81712	83068	85075	075	00051	031			+	+
Sule Skerry	010	71630	81022	79804	48506	01204	83820	84625	87075	010	62024	82028	81405	635//	03219	86920			010	92060					
Cape Wrath	049	51418	83012	77005	22572	51504	82820	83360		049	41803	83018	81201	33502	00228	83920			049	97061	034			+	+
Stornoway	026	61731	62158	76704	694//	01204	82712	86916		026	72017	59278	79503	794//	01221	81710	86918		026	03051	022			pr _o ph _o ph _o	pr _o ph _o ph _o
Benbecula	022	52011	80018	75003	49460	01005	84918			022	21715	82158	77903	29403	52110	82916			022	02051	030			pr _o ph _o ph _o	pr _o ph _o ph _o
Tiree	100	62120	80268	77902	59362	01115	81709	81915	84824	100	72113	56852	78602	734//	01000	82710	86916		100	04055	021			pr _o ph _o ph _o	pr _o ph _o ph _o
Ald																									

[illegible]

All times of observation printed in this publication are GREENWICH MEAN TIME.

CHART OF WEATHER IN PART OF NORTHERN HEMISPHERE





Issued at midday Sunday 5 March 1972

moving slowly northeast. The depression over northern France will track southeastwards into the Mediterranean. Further Atlantic waves will continue to move very rapidly eastwards towards the British Isles maintaining cyclonic type weather generally.

	CON	CON
1	1	1
2	1	1
3	1	1
4	1	1
5	1	1
6	1	1
7	1	1
8	1	1
9	1	1
10	1	1
11	1	1
12	1	1
13	1	1
14	1	1
15	1	1
16	1	1
17	1	1
18	1	1
19	1	1
20	1	1
21	1	1
22	1	1
23	1	1
24	1	1
25	1	1
26	1	1
27	1	1
28	1	1
29	1	1
30	1	1
31	1	1
32	1	1
33	1	1
34	1	1
35	1	1
36	1	1
37	1	1
38	1	1
39	1	1
40	1	1
41	1	1
42	1	1
43	1	1
44	1	1
45	1	1
46	1	1
47	1	1
48	1	1
49	1	1
50	1	1
51	1	1
52	1	1
53	1	1
54	1	1
55	1	1
56	1	1
57	1	1
58	1	1
59	1	1
60	1	1
61	1	1
62	1	1
63	1	1
64	1	1
65	1	1
66	1	1
67	1	1
68	1	1
69	1	1
70	1	1
71	1	1
72	1	1
73	1	1
74	1	1
75	1	1
76	1	1
77	1	1
78	1	1
79	1	1
80	1	1
81	1	1
82	1	1
83	1	1
84	1	1
85	1	1
86	1	1
87	1	1
88	1	1
89	1	1
90	1	1
91	1	1
92	1	1
93	1	1
94	1	1
95	1	1
96	1	1
97	1	1
98	1	1
99	1	1
100	1	1

CONSON

10

H.M.S.O. Press, Met.O., Bracknell

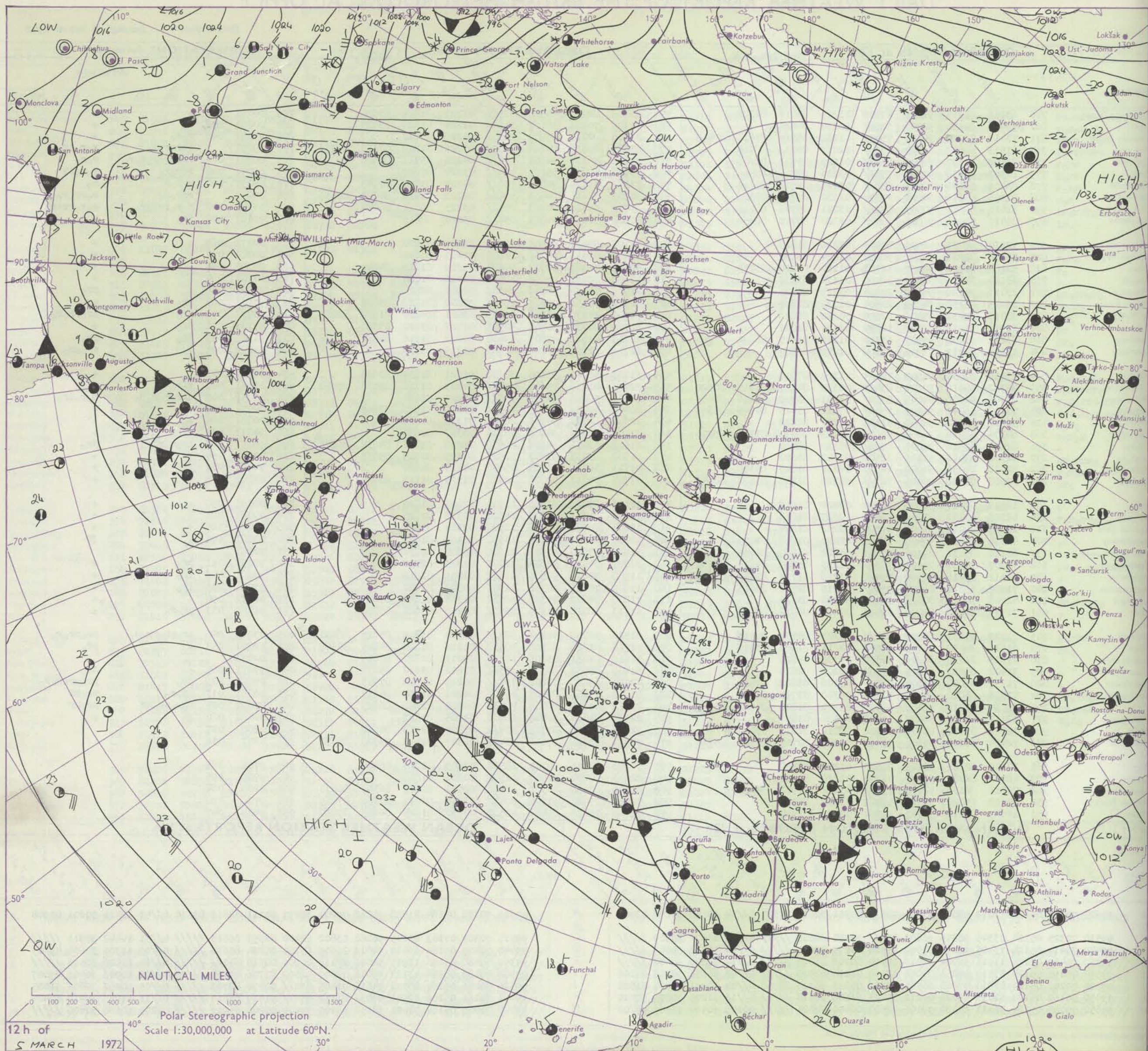
DAILY WEATHER REPORT OF THE BRITISH METEOROLOGICAL OFFICE

No. 40202

Date of Issue Monday 6 March 1972

Code FM II.D		OBSERVATIONS at 12h.										5 March 1972										OBSERVATIONS at 18h.		5 March 1972										OBSERVATIONS during DAY				
Station		iii	Nddff	VVwwwW	PPPTT	N _h Ch _h C _h	T _d T _d app	8N _h Ch _h s _h	8N _h Ch _h s _h	8N _h Ch _h s _h	iii	Nddff	VVwwwW	PPPTT	N _h Ch _h C _h	T _d T _d app	8N _h Ch _h s _h	8N _h Ch _h s _h	8N _h Ch _h s _h	iii	Nddff	VVwwwW	PPPTT	N _h Ch _h C _h	T _d T _d app	8N _h Ch _h s _h	8N _h Ch _h s _h	8N _h Ch _h s _h	iii	RRT x F	SSs	WEATHER						
																																09h.—15h.	15h.—21h.					
Boscombe Down		746	63316	03017	91105	41400	01229	04016	04272		746	53404	02022	95506	50500	01223	01022	05630		746	00091	077	+									+						
Hurn		862	63416	00032	92006	615//	50234	06026			862	33109	70021	96107	34500	01224	01020	03635		862	00091	062	+									+						
Thorney Island		871	73414	70027	90304	7541/	01232	05714	05610	87464	871	33106	00011	95707	34600	01226	03642			871	97081	046	r _o s _o									+						
Manston		797	81513	60637	09304	873//	02219	03708	08710		797	03006	69616	94104	7537/	03226	01708	07613	80359		797	09051		r _o r _o r _o r _o							r _o r _o ir _o							
Gatwick		776	83603	17697	09001	872//	01229	05703	08700		776	73206	56217	94004	754//	04226	05711	07626			776	08041	000	r _o r _o r _o r _o r _o							r _o r _o							
Kew		775	00502	56636	90104	7732/	03226	07708	08556		775	73402	48056	95105	756//	03224	07640			775	05051	000	r _o r _o r _o							r _o r _o r _o r _o								
Heathrow		772	83209	56636	09704	853//	03224	05706	08614		772	73203	59026	94005	756//	04223	03630	07645			772	05051	000	r _o r _o r _o r							r _o							
Honington		586	81206	61616	90604	7732/	02220	07707	08520		586	82005	58616	94403	5542/	02222	03618	04625	80556		586	05051		r _o r _o r _o							r _o r _o r _o r _o							
Wattisham		590	81410	59586	90503	873//	03221	05706	08709		590	83002	59616	94203	854//	03223	06711	08640			590	07041	000	r _o r _o r _o r _o d _o r _o							r _o r _o r _o r _o ir _o							
Gorleston		497	81417	62026	91005	6742/	03220	06710	08456		497	80303	58032	94005	854//	05220	08615			497	91061	000	ir _o								+							
Aberporth		502	12914	02021	92906	12400	02220	01010			502	12108	02030	94505	11501	01207	01020			502	00071	089	+								+							
Ross-on-Wye		627	53208	02021	92107	58600	01224	05030			627	10000	01011	94706	14600	01213	01630			627	00081	057	+								+							
Filton		620	53106	03021	92407	52500	01130	05020	83075		620	52511	74021	95707	54600	01219	01035	04640			620	00091	050	+							+							
Rhoose		715	33114	75021	92007	32400	01130	03018			715	12612	02030	95606	10501	02116	01020			715	00101	094	+								+							
Chivenor		707	23016	74020	94009	22500	03229	02025			707	22905	70250	96006	24501	02006	02020			707	97091	086	+								pr _o							
Mount Batten		827	23015	05250	94909	22500	01130	02024			827	32508	74031	97007	20501	02208	01022	03075		827	97101	083	pr _o							pr _o								
St. Mawgan		817	53017	02031	95508	52500	50232	05020			817	72406	74270	96506	59505	03001	04020	01924	83275		817	93091	073	pr _o							pr _o ph _o r _o							
Scilly		804	12911	01010	97408	12500	02230	01020			804	62309	74030	96707	32551	02707	03020	03360		804	97101	091	pr _o							+								
Culdrose		809	63217	01250	95307	63400	01226	01915	06022		809	42710	01021	97007	39404	50002	01916	03024		809	91101	083	pr _o							pr _o								
Guernsey		894	13124	02011	93908	12502	01241	01020			894	12716	02150	90206	12632	01219	01030			894	91091	091	+							pr _o pr _o								
Elmdon		534	73112	62031	91505	724/1	01323	07010			534	33103	50041	95104	30600	51321	01030	03635		534	00081	043	+							+								
Cardington		559	83302	59616	90504	854//	04323	04711	08615	08620	559	70000	40216	95004	754//	04223	01710	03630	07640		559	03041	000	r _o r _o							r _o r _o							
Wittering		462	83306	56606	90605	5532/	03221	03708	03610	08459	462	70202	50216	94505	756//	03221	07630			462	01051	000	d _o r _o r _o r _o r _o d _o							d _o r _o ir _o								
Watnall		354	70106	56047	91205	5543/	03222	03615	04645	05362	354	70000	40031	94505	785//	03218	01020	07645		354	00071	015	+							+								
Shawbury		414	32714	03031	92007	21501	01227	02022			414	22503	02031	94505	20501	51315	01025			414	00081	064	+							+								
Finningley		360	60104	50216	91204	45672	03123	04630	03362	05075	360	21402	62011	94203	25700	03317	02650			360	94073	027	r _o r _o							+								
Kilnsea		396	81410	61616	91005	0092/	03223	00460			396	61612	61016	94104	48500	03216	01020	04630	06275		396	95051	000	ir _o r _o r _o ir _o						ir _o								
Leeming		257	42302	62011	91105	32502	03222	03020			257	61902	03031	93707	50501	03015	01025	05635		257	00091	054	+							+								
Tynemouth		262	52008	24056	91005	12530	04222	01025	05350		262	41713	50021	93405	45600	04215	04630			262	94081	037	rr							+								
Carlisle		222	72008	00032	90406	784//	50225	01010																														

CHART OF WEATHER IN PART OF NORTHERN HEMISPHERE



CHARTS OF WEATHER IN WESTERN EUROPE

Station
tools

UD
Cloud
(amount
in tenths)

0
1 or less
2
3
4
5
6
7 or more
8

Obscured
fog or
mist data.

WIND
Weather

and
faint

and snow

showers

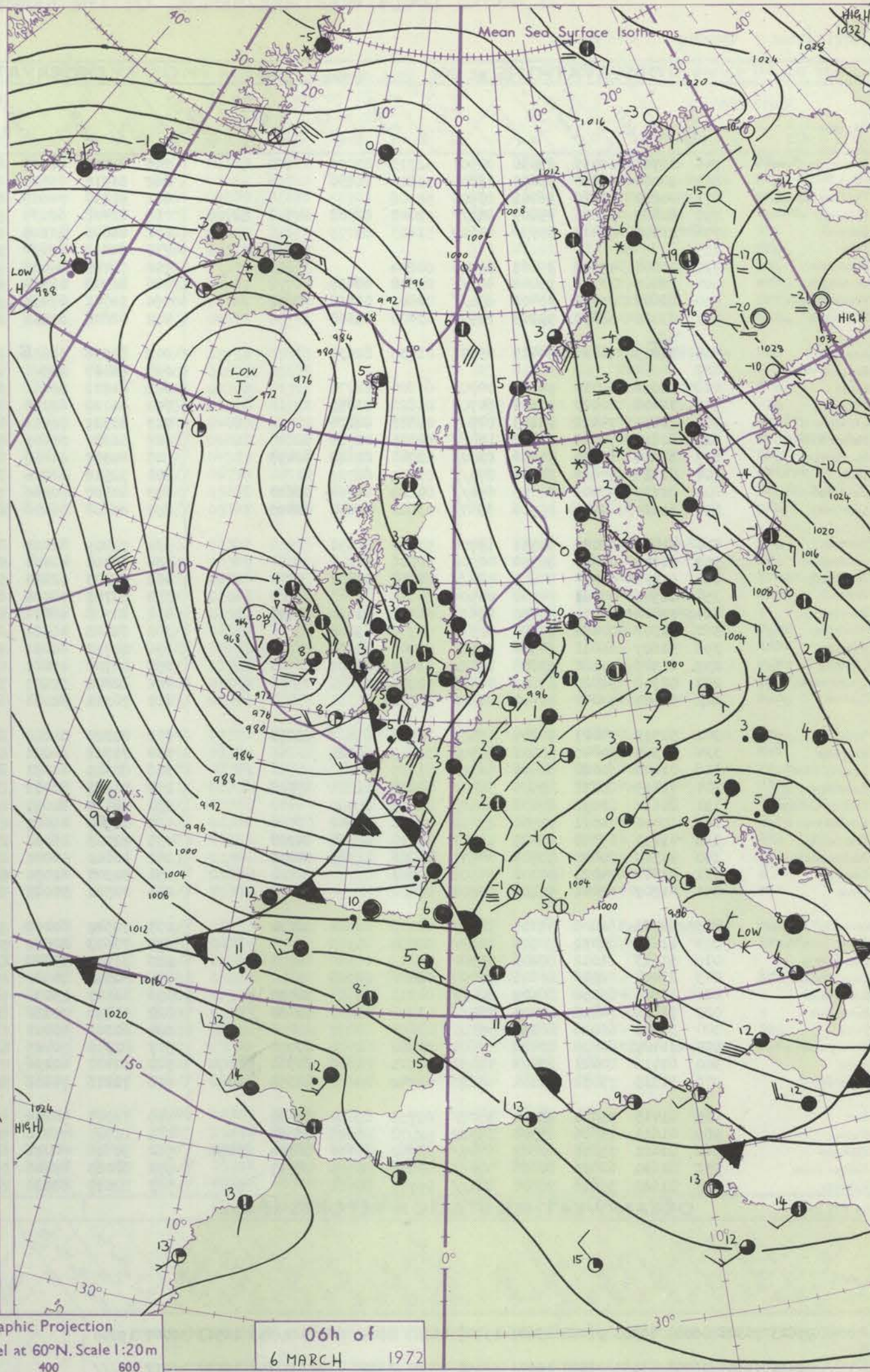
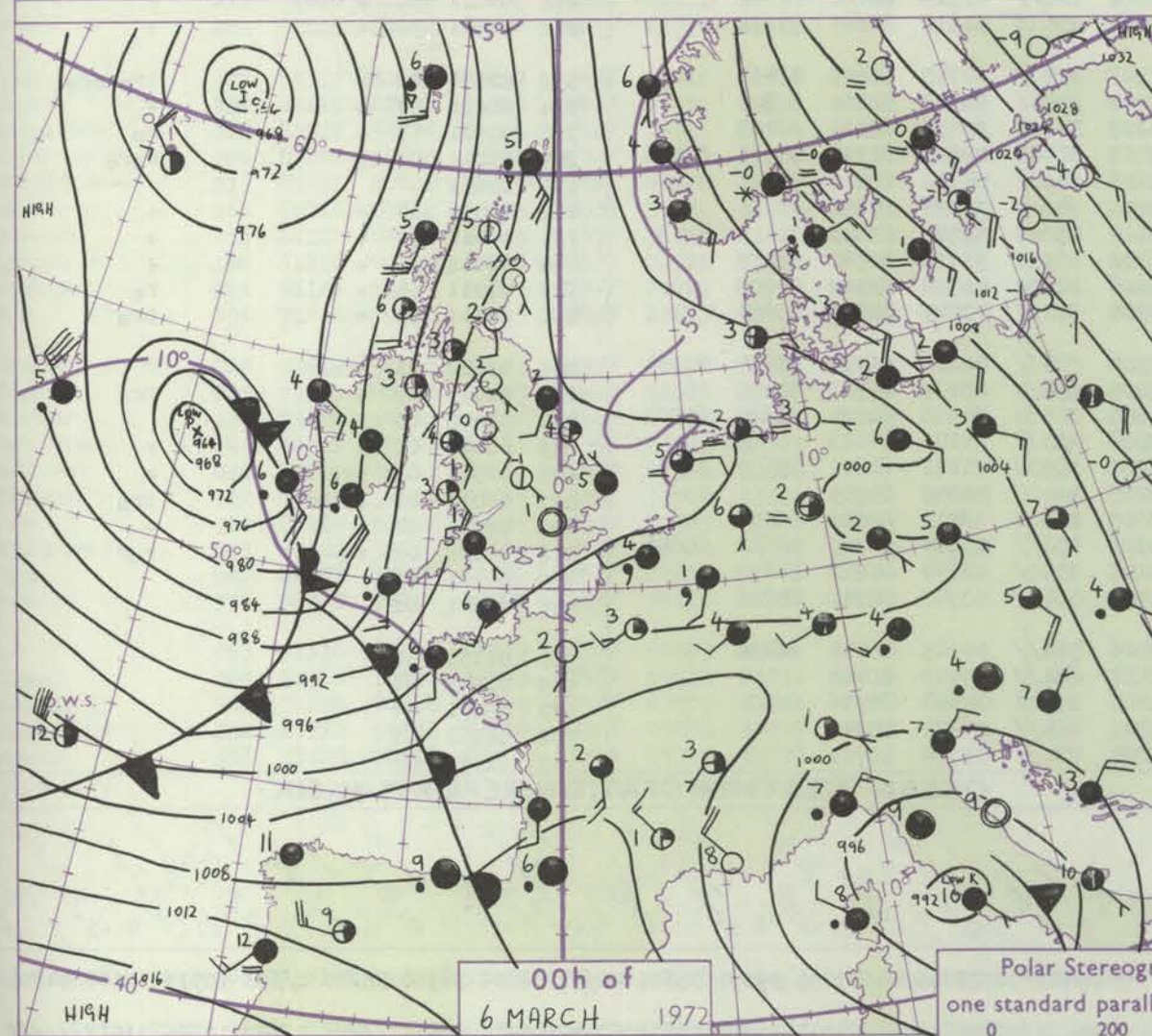
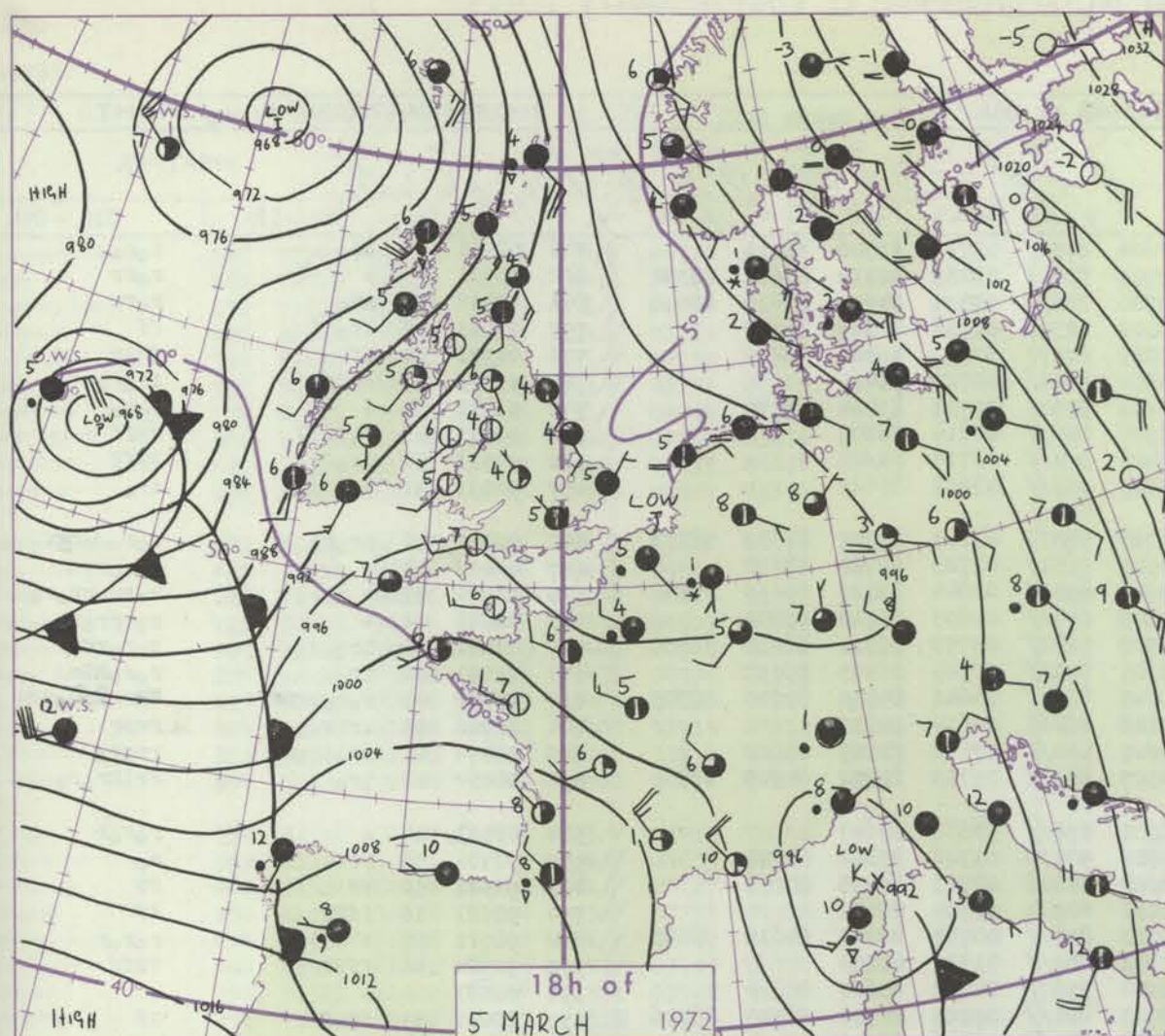
and snow
showers

showers

Thunderstorm

WIND
Wind
speed
(knots)

Calm
1-2
3-7
8-12
13-17
Additional
knots add
48-52



GENERAL SYNOPTIC DEVELOPMENT

The old depression south of Iceland has persisted with little change of central pressure, while the filling depression over northern France transferred to north Germany as a trough. A very vigorous deepening Atlantic system has reached the western approaches. During the next 24 hours, with pressure remaining high over

western Russia, the intense depression near Eire is expected to slow down over southern England while new developments take place over France and the Mediterranean. A good deal of rain and wind is expected in many parts of the British Isles.

Issued at midday Monday 6

March 1972

DAILY WEATHER REPORT OF THE BRITISH METEOROLOGICAL OFFICE (contd.)

OBSERVATIONS at 00h. 6 March 1972										OBSERVATIONS at 06h. 6 March 1972										OBSERVATIONS during NIGHT										
Station	iii	Nddff	VVwww	PPPTT	N _h Ch _s h _s	T _d app	8N _s Ch _s h _s	8N _s Ch _s h _s	8N _s Ch _s h _s	iii	Nddff	VVwww	PPPTT	N _h Ch _s h _s	T _d app	8N _s Ch _s h _s	8N _s Ch _s h _s	8N _s Ch _s h _s	iii	Nddff	VVwww	PPPTT	N _h Ch _s h _s	T _d app	8N _s Ch _s h _s	8N _s Ch _s h _s	8N _s Ch _s h _s	WEATHER		
																												21h.—03h.	03h.—09h.	
Boscombe Down	746	21707	69031	95550	00901	52715	82075			746	81814	61618	87604	873//	03739	83706	88711		746	02521	55	pro						ro	ro	
Hurn	862	10000	50100	95650	15600	51815	81630			862	81717	65631	87705	5542//	05739	82715	85625	88550	862	05511	55	+						ro	ro	
Thorney Island	871	00802	56020	96001	00900	50708				871	81717	74608	89706	854//	03734	84717	85636	88646	871	02512	56	pro						ro	ro	
Manston	797	82605	58036	95803	862//	02002	82703	84706	88708	797	61408	60034	93001	12506	01616	81825	86272		797	97511	52	irorif						ff	ff	
Gatwick	776	31902	08414	95950	00904	51803	83075			776	81606	50104	91000	60977	50730	86360	88270		776	01521	57	iff						fror	fror	
Kew	775									775	81303	62034	90502	8091//	00729	88465			775	91531	57	Fiff						froro	froro	
Heathrow	772	00000	45021	95601	00900	00804				772	81107	56021	90402	30927	00731	83464	88270		772	91511	55	+						ro	ro	
Honington	586	80000	23116	95402	856//	02602	88635			586	81508	03424	91900	860//	00714	88700			586	91511	53	roffFF						FFff	FFff	
Wattisham	590	83602	25216	95402	854//	02801	81713	88640		590	91507	00474	92401	9//	01714	89/00			590	97511	51	irorFF						FFff	FFff	
Gorleston	497	83005	58031	95205	8097//	03400	88360			497	61806	60216	92704	655//	03607	86625			497	92031	51	+						ir.	ir.	
Aberporth	502	31519	80038	90403	25601	01735	82630			502	81538	58615	78703	27377	03761	82707	87359	88275	502	03011	00	pro	ro					ro	ro	
Ross-on-Wye	627									627	81407	63506	85603	2651//	02725	82720	88460		627	06012	54	+						ro	ro	
Filton	628	21606	69014	94102	00901	00820	82070			628	81211	66611	85604	6542//	03844	83710	85615	88540	628	01021	53	+						ro	ro	
Rhoose	715	31408	80020	93304	00901	01822	83075			715	81120	62626	83205	6742//	04853	86710	88540		715	02011	52	+						ro	ro	
Chivenor	707	81111	74021	92103	00907	00833	88275			707	81321	70616	80505	7542//	03759	83712	86618	88550	707	08031	53	ir.						ro	ro	
Mount Batten	827	81816	74028	92807	854//	04835	82710	88627		827	81527	32635	81307	6722//	06765	86705	88512		827	11051	00	ir.						ro	ro	
St. Mawgan	817	81614	69022	91106	2552//	03741	82624	88459		817	81917	21656	79607	871//	06642	84702	86703	88705	817	12041	03	ro	ro	ro	ro	ro	ro	ro	ro	
Scilly	804	81816	57636	88806	873//	06851	88709			804	32518	66016	79808	38400	06614	82818			804	12062	04	irrr						rrpr	rrpr	
Culdrose	809	82115	57608	91705	854//	04829	84712	88620		809	82920	50216	79707	853//	07646	84707	88622		809	13052	05	pro	ir	ro				rrpr	rrpr	
Guernsey	894	81914	82028	95906	3567//	03822	83640	88460		894	81628	56646	84505	851//	05759	82702	84705	86708	894	05052	02	ir.						rrrRro	rrrRro	
Elmdon	534	11404	63011	94351	15700	51715	81650			534	71209	68021	88301	756//	53833	87643			534	01512	54	+						ro	ro	
Cardington	559	01705	00464	95550	00900	50806				559	71410	48104	90701	50936	01726	85362	87270		559	97501	56	FF						ro	ro	
Wittering	462	91805	00474	94802	9//	02807	89//			462	71305	02424	90500	40918	00723	84465	87270		462	91511	52	FF						FF	FF	
Watnall	354	01901	07421	94500	00900	00810				354	70707	48104	89751	00904	51724	87072			354	97521	56	ffff						ff	ff	
Shawbury	414	50000	69031	93350	25632	51716	82630	84075		414	81508	66601	86403	854//	00734	82712	84616	88623	414	94521	57	+						ro	ro	
Finningley	360	91302	00454	94252	9//	52706	89/00			360	81508	11284	89801	862//	01721	88704			360	92521	56	ffff						FFff	FFff	
Kilnsea	396	31607	66011	94904	30970	02706	83360			396	81712	66021	91004	5567//	04722	85630	88460		396	00031		+						+	+	
Leeming	257	81507	11281	93803	861//	03809	88702			257	81707	19282	89703	861//	02720	84702	86703	88706	257	00021	51	ffif						if	if	
Tynemouth	262	02306	58020	93803	00900	02804				262	82302	32101	90601	865//	01716	88720			262	00011	51	+						+	+	
Carlisle	222	01407	59040	92502	00900	50710				222	70912	61031	87702	15616	51723	81645	87272		222	00011	54	+						+	+	
Valley	302	51515	74021	90104	15406	02826	81618	85275		302	81323	69602	81205	3547//	02745	83618	88460		302	02031	02	+						iroro	iroro	
Ringway	334	11305	50041	93101	15500	51813	81625			334	71312	60021	87204	20936	53732	82362	87270		334	00021	51	+						+	+	
Squires Gate	318	01408	60020	92400	00900	51717				318	81315	60031	86203	30937	50736	83362	88275		318	97511	53	+						ro	ro	
Ronaldsway	204	71615	00031	89905	30406	02717	82818	87070		204	71225	80012	82705	38406	02738	81713	83640	87268	204	93041	02	+						ro	ro	
Mull of Galloway	131	81612	82032	87606	8092//	06825	88460			131	81420	82031	81305	8092//	04732	88460			131	00041										
Eskdalemuir	162	10000	74011	92500	15600	51810	81642			162	70509	69021	87801	756//	52723	87638			162	0										

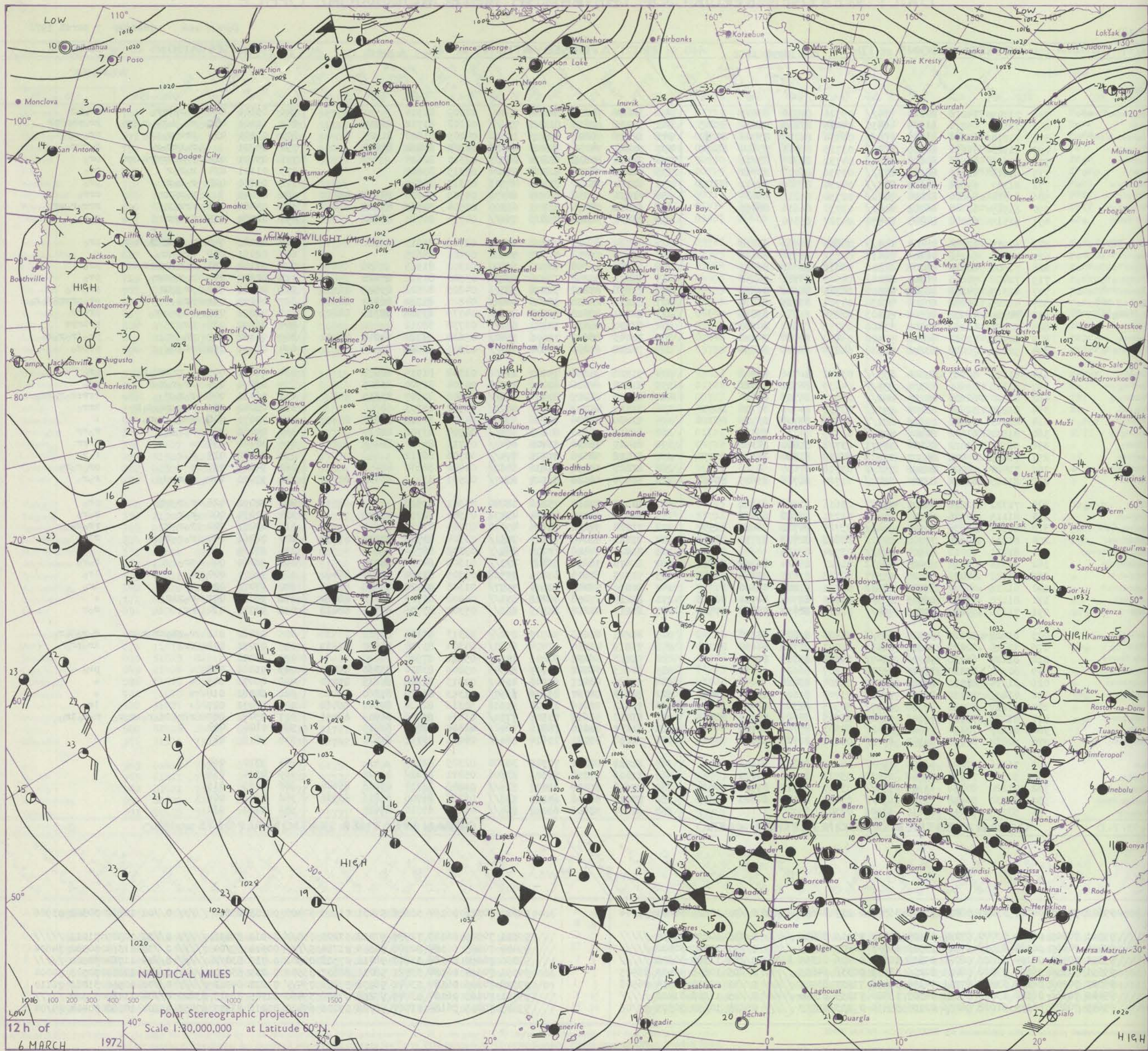
DAILY WEATHER REPORT OF THE BRITISH METEOROLOGICAL OFFICE

No. 40283

Date of Issue Tuesday 7 March 1972

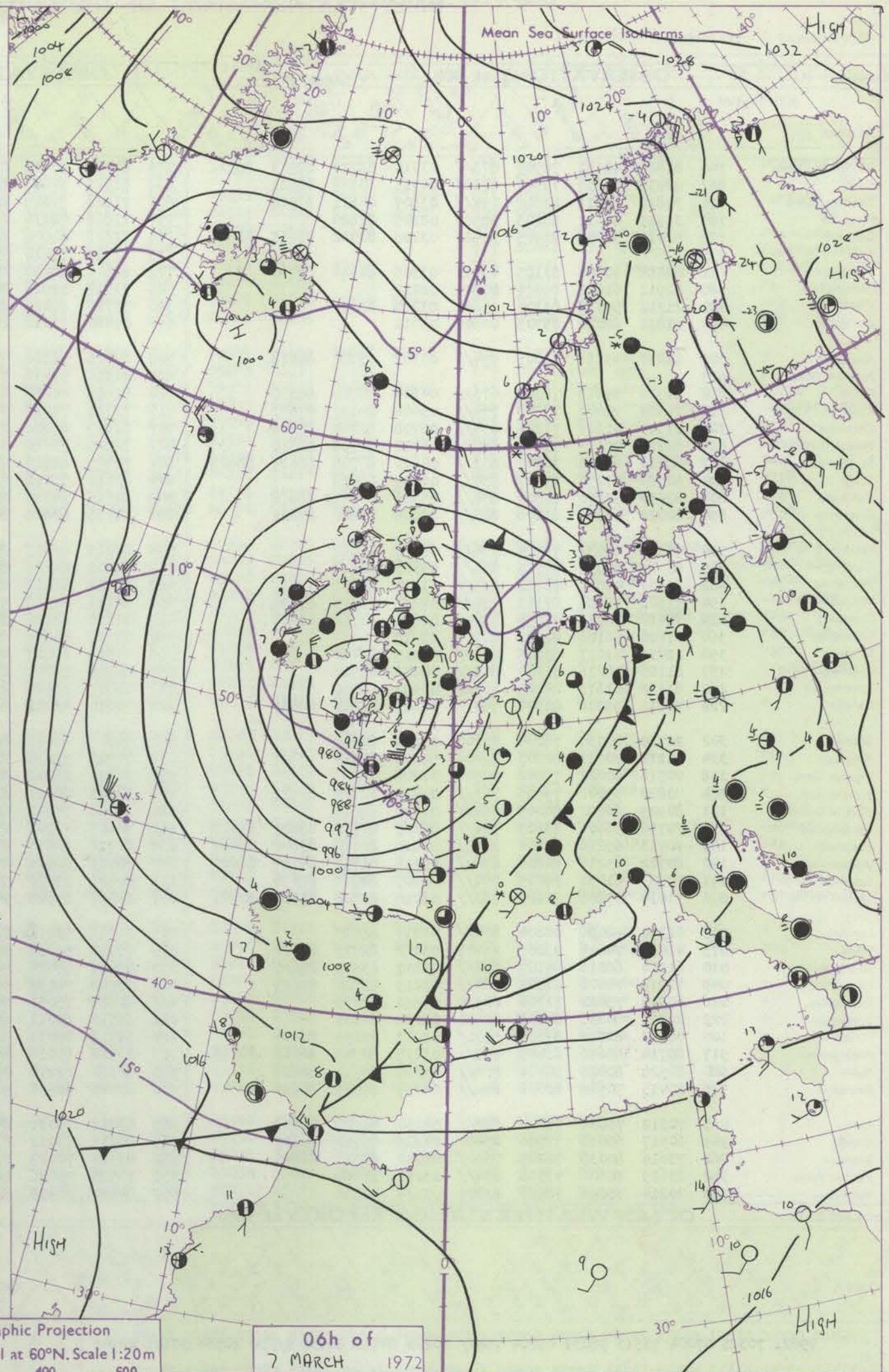
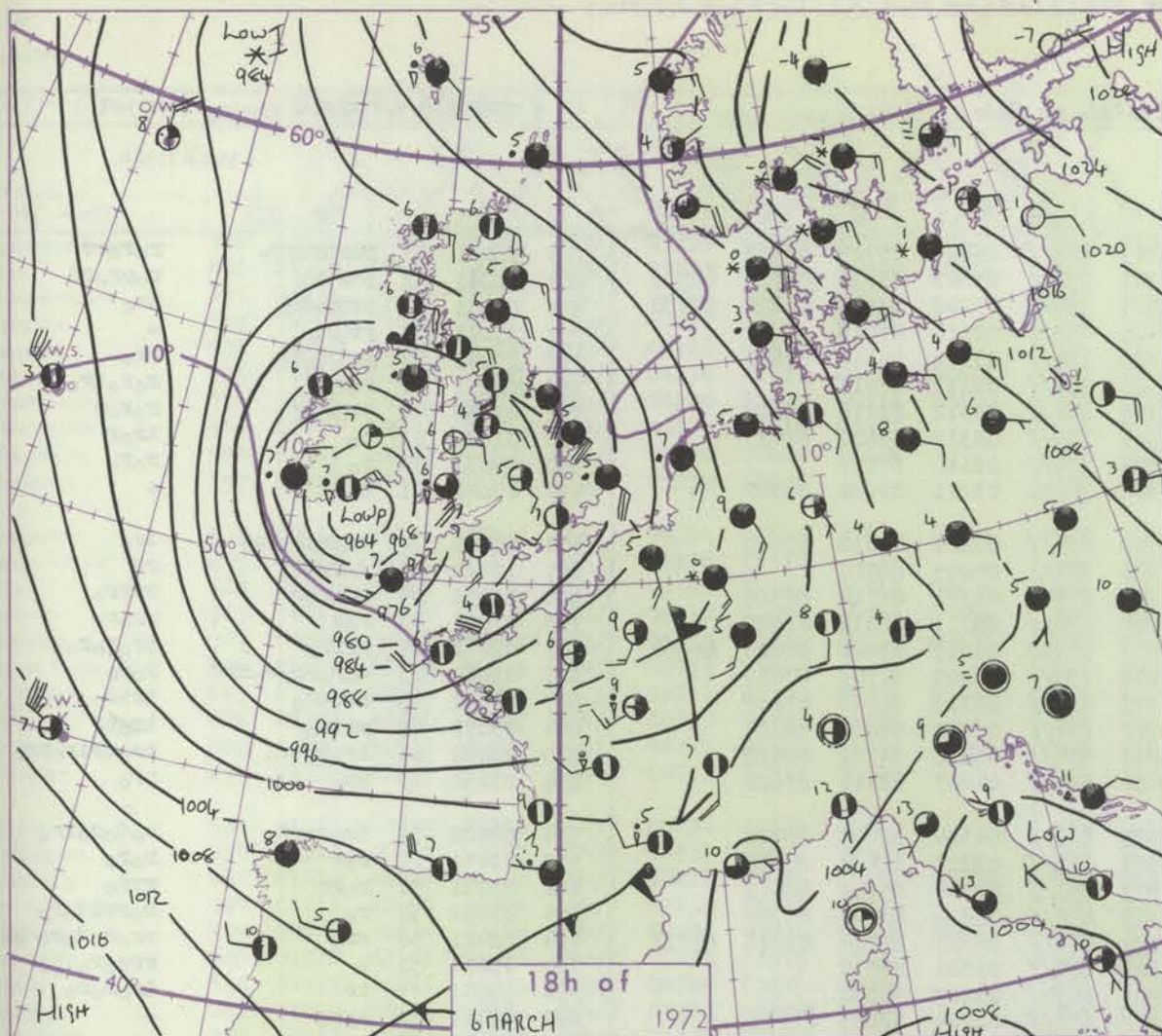
Code FM II.D		OBSERVATIONS at 12h. 6 March 1972										OBSERVATIONS at 18h. 6 March 1972										OBSERVATIONS during DAY				
Station		iii	Nddff	VVwwWW	PPPTT	N _h Ch _h Ch _h	T _d app	8N ₅ Ch ₅ h ₅	8N ₅ Ch ₅ h ₅	8N ₅ Ch ₅ h ₅	iii	Nddff	VVwwWW	PPPTT	N _h Ch _h Ch _h	T _d app	8N ₅ Ch ₅ h ₅	8N ₅ Ch ₅ h ₅	8N ₅ Ch ₅ h ₅	iii	RTT x F	SSS	WEATHER			
																						09h.—15h.		15h.—21h.		
Boscombe Down		746	71709	74216	80206	754//	05726	82710	87615		746	32014	74258	80804	39400	02309	81916				746	05101	028	r _o r _o r _o r _o	pr _o pr	
Hurn		862	72518	65216	81309	68430	04619	82818	84630	85645	862	72015	62818	81405	794//	02102	81712	86915			862	11101	050	r _o -d _o r _o -r _o pr _o	pr _o phpr _o pr	
Thorney Island		871	71814	62216	81807	752//	06734	82704	83706	87640	871	12115	78028	82507	19500	04209	81820	81925			871	03101	035	rrr _o r _o pr _o	pr _o	
Manston		797	81523	56632	86805	6542//	03735	82711	85614	88459	797	51909	74256	84405	58503	04303	83820	83645			797	04071		r _o rrrr _o r _o	r _o r _o pr _o	
Gatwick		776	81618	45596	83604	873//	04732	83707	88711		776	22114	80038	82806	24503	02310	82625			776	05091	012	r _o r _o rrdr _o -pr _o	pr _o		
Kew		775	81413	62616	82905	873//	03736	86709	88712		775	52009	74018	82207	51500	02315	85828			775	01101	024	r _o r _o r _o	pr _o		
Heathrow		772	81317	59616	83105	873//	04734	81709	85711	88713	772	42114	75028	81707	48503	01313	83825			772	01101	020	r _o r _o r _o	pr _o		
Honington		586	81520	69604	86206	5142//	02730	85816	88467		586	71414	59036	82405	66372	04505	85706	84360	85072	586	02071		r _o r _o rr	rrr _o		
Wattisham		590	81519	61604	86205	6542//	03733	86614	88459		590	61611	62016	82705	65200	05504	84705	83709		590	05062	03	rrr _o r _o r _o	rrr _o r _o pr		
Gorleston		497	51519	62022	88305	50970	04727	85360			497	81430	56616	83805	854//	04716	86710	88620		497	02062	018	ir _o rr	r _o r _o		
Aberporth		502	61915	62256	75907	694/3	05610	84914	83818		502	61524	66801	72706	694/3	02716	85915			502	02081	048	r _o r _o r _o ph _o r _o	pr _o		
Ross-on-Wye		627	71408	66216	77906	27411	05632	82710	86460		627	51207	77038	77607	54500	02601	85625			627	02091	029	rrr _o r _o pr _o	+		
Filton		628	71908	80216	79208	68302	06615	81708	84812		628	11711	69258	78706	19400	02302	81915			628	01101	033	r _o r _o pr _o pr	pr _o		
Rhoose		715	72408	50606	78806	6544//	04505	86616	86358		715	31413	80258	76906	39430	03506	81912	83818		715	02101	045	r _o r _o r _o pr _o	pr _o		
Chivenor		707	42317	74258	78309	49500	00705	81922	84828		707	71718	61218	74506	58576	04825	82822	85640	86359	707	01101	046	pr _o ph _o r	pr _o ir _o		
Mount Batten		827	42225	69258	80109	49430	04704	81915	83818		827	82139	28638	76606	6842//	04821	83710	86622	88557	827	04091	062	pr _o	pr _o prrrr _o d _o r _o		
St. Mawgan		817	52320	78158	78508	53403	02810	81917	83818		817	82124	58618	72606	853//	04739	83708	85711	88625	817	03092	055	ph _o r _o pr _o	pr _o rr		
Scilly		804	52431	63258	77908	59400	03719	83818	82925		804	82236	48638	71107	874//	06730	88712			804	06092	036	pr _o pr	pr _o irpr		
Culdrose		809	52726	72028	78608	53400	03810	82914	84818		809	82443	56628	72606	5542//	05638	83710	84618	88550	809	04092	047	ph _o pr _o	pr _o ir _o r _o r _o		
Guernsey		894	52322	70278	83608	48530	04206	82820	83650		894	72228	63258	83604	794//	03303	83714	86918		894	02091	052	ph _o r _o	prpr _o		
Elmdon		534	81116	50587	81004	873//	03732	86706	88708		534	51510	70256	79205	23462	01302	81915	83358		534	08072	005	r _o rrrrsd _o r _o	pr _o		
Cardington		559	81318	59606	83105	854//	04639	86712	88620		559	41808	64016	81006	49500	04304	82920	83825		559	03071	004	ir _o r _o r _o r _o	pr _o		
Wittering		462	81520	62634	84204	862//	03627	86705	88710		462	61408	61217	80504	683//	03506	82707	83815	85640	462	06051	000	r _o r _o r _o r _o	rrrrr _o r _o rr _o		
Watnall		354	81217	32636	83204	7732//	03731	84706	86708	88550	354	81110	40107	80203	862//	02502	85703	88706		354	08042	00	r _o r _o rr _o so _o r	rrr _o		
Shawbury		414	81413	36586	79803	851//	03727	81702	83704	85706	414	51206	48046	78006	59400	04501	82913	83620	85628	414	02071	009	rd _o r _o r _o r _o	+		
Finningley		360	81517	61602	84106	4742//	03729	84710	88465		360	81516	57636	80803	873//	02504	83708	88710		360	04061	002	r _o r _o r	r _o rr		
Kilnsea		396	51521	61022	86106	11571	03728	81820	84360		396	81435	48636	81405	6642//	03719	86710	88460		396	03061	030	+	irrr		
Leeming		257	71415	69012	84707	11538	01725	81820	83365	87270	257	81012	58636	81705	874//	03706	88712			257	03072	019	r _o r _o	r _o r		
Tynemouth		262	71420	58022	86305	756//	03718	87630			262	81227	58258	84206	6562//	04400	86630	88458		262	94062	017	+	pr _o r _o r _o		
Carlisle		222	81115	62032	83306	3847//	01724	81715	83625	88460	222	70814	66026	81105	6547//											

CHART OF WEATHER IN PART OF NORTHERN HEMISPHERE



Explanation of symbols:
 Cloud symbols: 0 (clear), 1 (few), 2 (scattered), 3 (broken), 4 (overcast).
 Precipitation symbols: 1 (rain), 2 (snow), 3 (sleet), 4 (fog), 5 (haze), 6 (dust/sand), 7 (ash), 8 (volcanic ash), 9 (other).
 Wind symbols: 1 (light), 2 (moderate), 3 (strong), 4 (gale), 5 (storm), 6 (hurricane).
 Other symbols: 1 (ice), 2 (icebergs), 3 (icebergs), 4 (icebergs), 5 (icebergs), 6 (icebergs), 7 (icebergs), 8 (icebergs), 9 (icebergs).

CHARTS OF WEATHER IN WESTERN EUROPE



GENERAL SYNOPTIC DEVELOPMENT

The vigorous depression west of Ireland has moved to the Bristol Channel and is now filling, while the old depression south of Iceland has persisted and continued to fill up. During the next 24 hours the depression over the Bristol Channel is

expected to move slowly southeast into Brittany and become less vigorous. Pressure will remain high over the Baltic region.

Issued at midday Tuesday 7 March 1972

DAILY WEATHER REPORT OF THE BRITISH METEOROLOGICAL OFFICE (contd.)

Code FM II.D		OBSERVATIONS at 00h. 7 March 1972										OBSERVATIONS at 06h. 7 March 1972										OBSERVATIONS during NIGHT					
Station	iii	Nddff	VVwwWW	PPPTT	N _h Ch _h Ch _h	T _d app	8N _s Ch _s h _s	8N _s Ch _s h _s	8N _s Ch _s h _s	iii	Nddff	VVwwWW	PPPTT	N _h Ch _h Ch _h	T _d app	8N _s Ch _s h _s	8N _s Ch _s h _s	8N _s Ch _s h _s	iii	RRT _n E	T _g T _g	WEATHER					
																						21h.—03h.	03h.—09h.				
Boscombe Down	746	81825	48658	78904	873//	03714	83708	86709	88712	746	81725	58636	79505	873//	04307	85709	88712		746	16031	03	phpprrrrro	ro _o rrr				
Hurn	862	81935	50656	79706	6732/	04716	86709	88523		862	81823	50646	80107	7532/	05303	83708	86710	88523	862	11031	03	phpprrro	ro _o pr _o rr				
Thorney Island	871	71829	59811	82606	794//	03807	84811	87918		871	71828	74028	83506	784//	03208	82816	86620	87650	871	03051	03	phpprrro	ir _o				
Manston	797	31917	80011	86605	38500	02107	82820			797	71818	82038	88405	754//	02310	87618			797	91041	01	pr _o ro	+				
Gatwick	776	82015	58648	83905	5542/	03203	83712	85615	88520	776	71821	60606	84705	754//	03308	85617	87620		776	05041	02	pr _o roRr	rr _o				
Kew	775									775	71713	74616	84505	754//	03212	87614			775	02051	03	ro _o rr	ro _o roir _o				
Heathrow	772	81515	60608	83105	4542/	03303	84616	88460		772	81616	58616	84105	854//	03312	82616	88618		772	03052	04	pr _o roRr	ro _o roR				
Honington	586	01511	61021	85004	00900	02212				586	71514	59216	86905	755//	02312	86620	87635		586	01031	01	ro	ir _o r				
Wattisham	590	21712	59038	85304	15601	03210	81630			590	71716	61016	87004	754//	03310	87617			590	95031	00	ro	ro _o				
Gorleston	497	01812	62026	85705	00900	03211				497	51720	62031	88306	35570	03211	83620	85360		497	00041	01	+	+				
Aberporth	502	81217	59618	72005	854//	03302	83710	88618		502	60515	62216	75705	654//	03324	83618	86640		502	01041	00	pr _o ro _o roir _o	ir _o				
Ross-on-Wye	627									627	81310	57636	77505	8042/	04205	88510			627	12041	02	do _o rrrr	rr				
Filton	628	81516	59618	76305	6732/	04614	86709	88518		628	81619	48656	77105	2742/	04311	82714	88518		628	11051	04	pr _o roRr	rrrrro				
Rhoose	715	71314	70601	73806	754//	05608	84616	87643		715	71311	70216	74706	754//	05011	82612	87645		715	01051	03	ro _o r	rrro _o				
Chivenor	707	81513	61606	71107	854//	05708	83714	88626		707	71109	69606	73007	55532	05219	83622	84626	86360	707	02061	04	rrRir _o	ir _o ro _o ro				
Mount Batten	827	82133	40616	73007	853//	06710	83708	88616		827	72225	59616	72808	753//	06305	81709	87636		827	09061	05	do _o rrro _o ro _o rrR	ro _o ro				
St. Mawgan	817	82118	61606	70107	853//	04611	83708	86614	88625	817	72809	62216	72107	753//	06319	82708	87632		817	04062	05	irrrro _o	irir _o				
Scilly	804	82724	61258	69907	854//	06605	88618			804	83211	61258	75707	884//	06242	84818	88623		804	05072	05	prir _o	ir _o pr				
Culdrose	809	82330	57606	70507	854//	05609	84711	88618		809	82615	56216	72207	854//	06320	84712	88618		809	06062	06	ir _o irir _o	ir _o irir _o pr _o				
Guernsey	894	82032	63028	81806	885//	02609	83820	87630		894	81936	62808	80406	824//	04603	83714	87820		894	01051	03	pr _o	pr _o				
Elmdon	534	71114	68031	79704	754//	02802	87612			534	81013	63617	81405	873//	04314	82709	88711		534	02022	51	ir _o rrrrs	ro _o do _o ir _o				
Cardington	559	81511	66038	82705	854//	03303	88618			559	81512	66216	84305	855//	03317	87620	88630		559	01041	00	ro _o r	ro _o ro				
Wittering	462	81307	40031	83002	855//	01310	88621			462	81412	48216	84504	853//	02314	85706	88612		462	03021	51	ro _o rr	rrrr				
Watnall	354	71108	58106	82103	754//	02212	82616	87650		354	81111	48586	83903	872//	03318	83703	88704		354	03022	51	ro	rrrrRdo _o ro				
Shawbury	414	31412	78011	77804	35400	02805	82712	83618		414	81115	62606	80504	872//	04217	81704	83708	88712	414	02021	50	rr _o	rrro _o do _o ro _o do _o ro				
Finningley	360	01406	56106	82502	00900	02215				360	81208	56636	85503	874//	03321	88710			360	05011	51	+	rrrrro				
Kilnsea	396	21416	61011	83205	2092/	04215	82460			396	61516	66021	86405	6097/	03217	86360			396	95041		ir	ir _o ro _o ro				
Leeming	257	81105	48216	82804	873//	04211	88706			257	60608	56041	86903	655//	02224	82625	86637		257	01031	01	ro _o ro	+				
Tynemouth	262	81130	61616	84105	8062/	05400	88530			262	81012	61026	88006	8097/	05223	88358			262	01041	04	ro _o ro	+				
Carlisle	222	70812	59216	82304	784//	02205	82714	87635		222	50610	62014	86905	584//	03326	82715	83820		222	97031	52	ir _o	+				
Valley	302	20710	80030	76204	25600	03205	82640			302	70620	66031	80305	754//	03325	81710	85614	87620	302	97041	02	+	do _o ro				
Ringway	334	11111	70031	80005	15400	05028	81614			334	70916	75216	82704	754//	01319	87616			334	94031	01	+	ro _o ro				
Squires Gate	318	00916	60021	79902	00900	01208				318	60814	65011	83604	655//	03223	82620	86650		318	97021	50	+	ro				
Ronaldsway	204	70820	59042	79505	763//	02212	82709	86711		204	70721	70021	83705	754//	01224	83616	87620		204	97041	02	+	pr _o				
Mull of Galloway	131	80929	66022	80005	854//	05203	88614			131	10924	74010	84704	11600	03328	81830			131	00031							
Eskdalemuir	162	70716	56606	83603	784//	02205	84710	83820	85628	162	70408	48806	87904	784//	03325	83712	84820	87632	162	01021	01	ro _o roir _o	ro _o ropr _o ir _o				
Prestwick	135	50715	65216	83404	3552/	03110	81620	83640	85469	135	60716	70016	87805	6543/	02229	82615	83623	86656	135	91041	03	ir _o ro _o ro	+				
Abbotsinch	140	80722	65216	84806	854//	03308	8																				

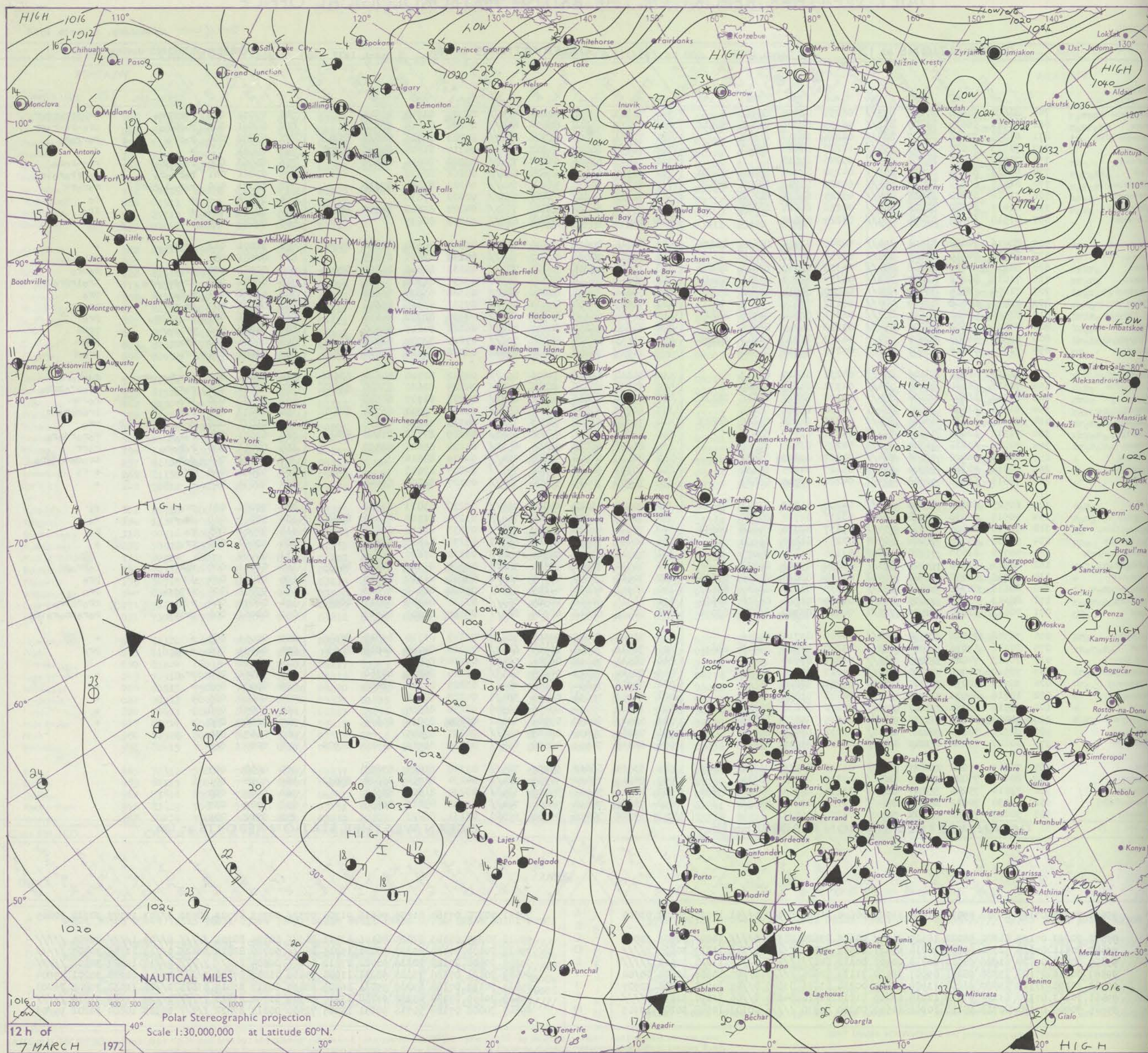
DAILY WEATHER REPORT OF THE BRITISH METEOROLOGICAL OFFICE

No. 40284

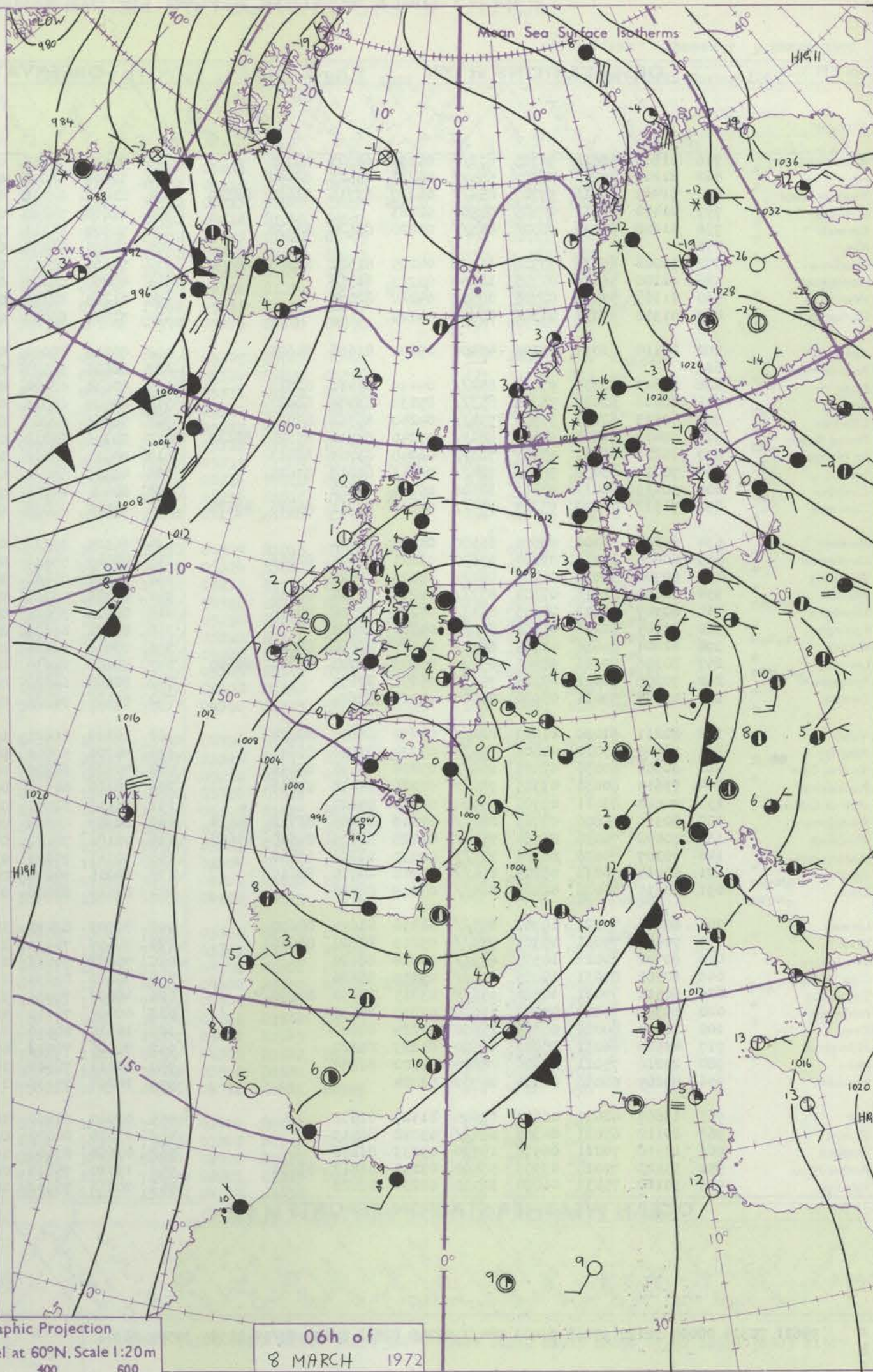
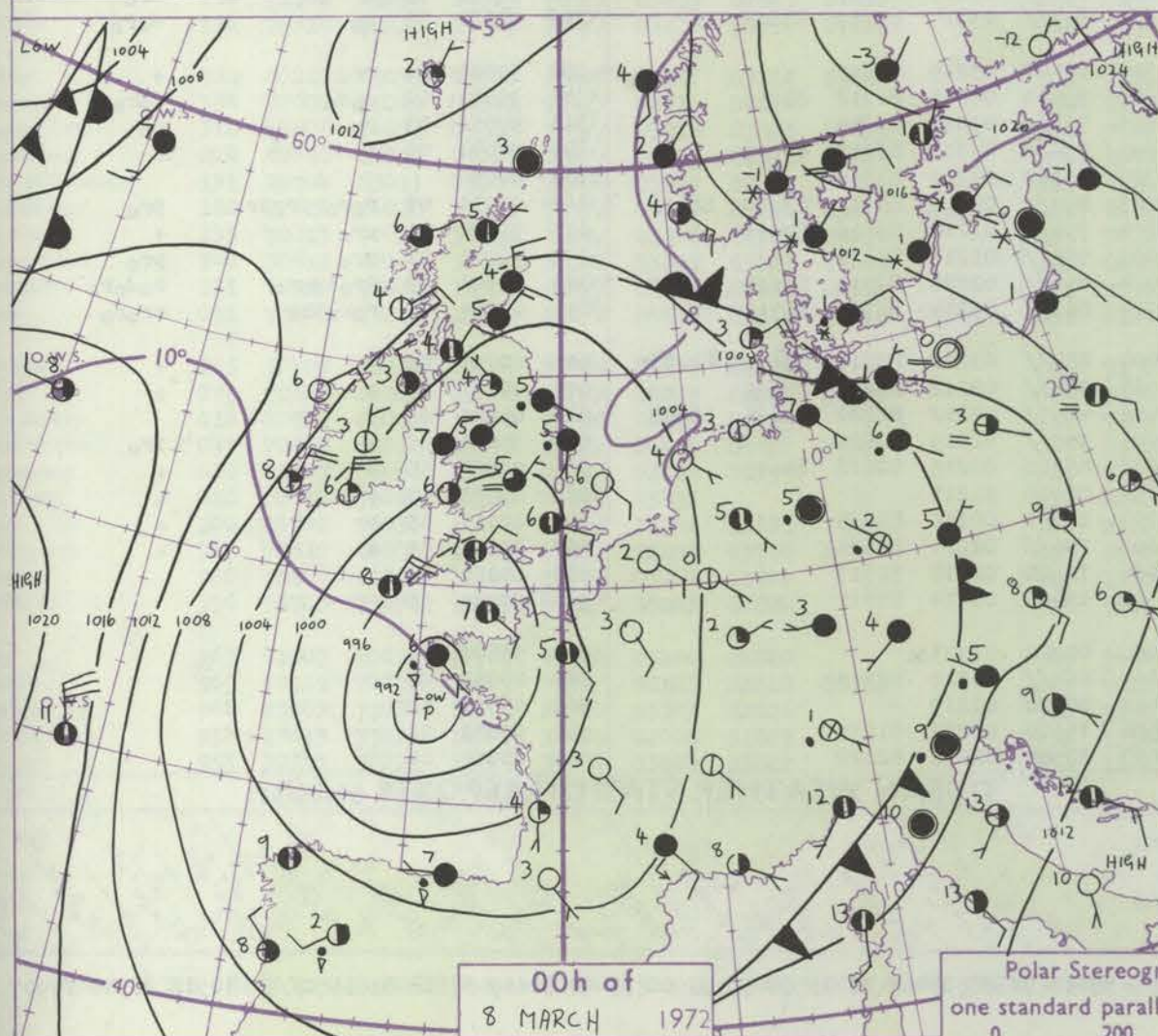
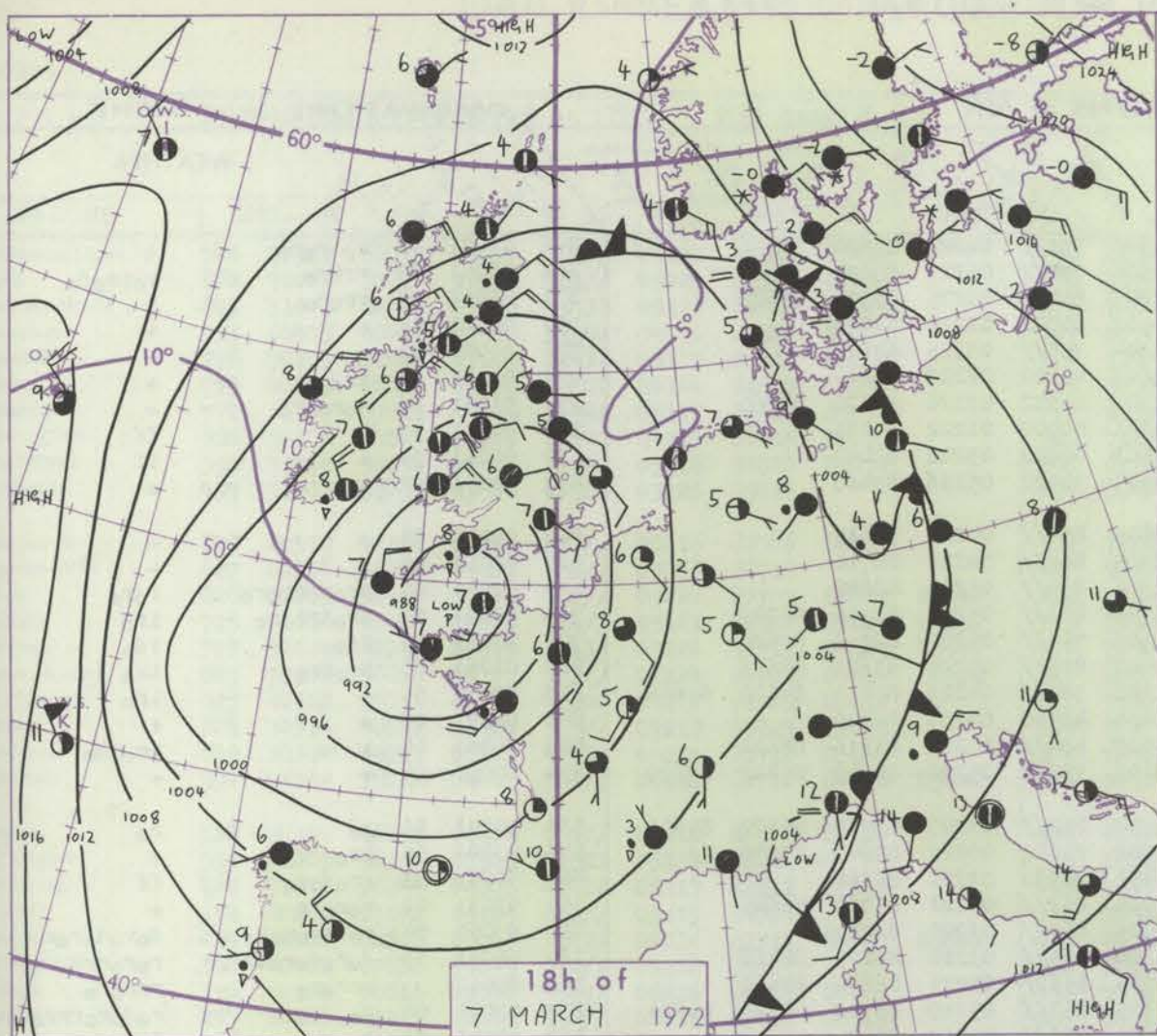
Date of Issue Wednesday 8 March 1972

Code FM I.D.		OBSERVATIONS at 12h.											OBSERVATIONS at 18h.											OBSERVATIONS during DAY										
		7 March 1972											7 March 1972																					
Station		iii	Nddff	VVwwW	PPPTT	N _h Ch _M CH	T _d app	8N ₅ Ch ₅ h ₅	8N ₅ Ch ₅ h ₅	8N ₅ Ch ₅ h ₅	iii	Nddff	VVwwW	PPPTT	N _h Ch _M CH	T _d app	8N ₅ Ch ₅ h ₅	8N ₅ Ch ₅ h ₅	8N ₅ Ch ₅ h ₅	iii	RRT	T _E	SSS	WEATHER										

CHART OF WEATHER IN PART OF NORTHERN HEMISPHERE



CHARTS OF WEATHER IN WESTERN EUROPE



GENERAL SYNOPTIC DEVELOPMENT

The depression over southwest England moved slowly south into the Bay of Biscay, filling steadily. Shallow depression off southern Iceland filled. A weak ridge of high pressure extended northeast to Scandinavia from the Azores anticyclone. Depression off south Greenland moved north along the west coast of Greenland.

During the next 24 hours the depression over the Bay of Biscay will continue moving away to the southeast while the weak ridge of high pressure moves east into the British Isles in advance of a frontal trough approaching western Ireland.

Issued at midday Wednesday 8 March 1972

DAILY WEATHER REPORT OF THE BRITISH METEOROLOGICAL OFFICE (contd.)

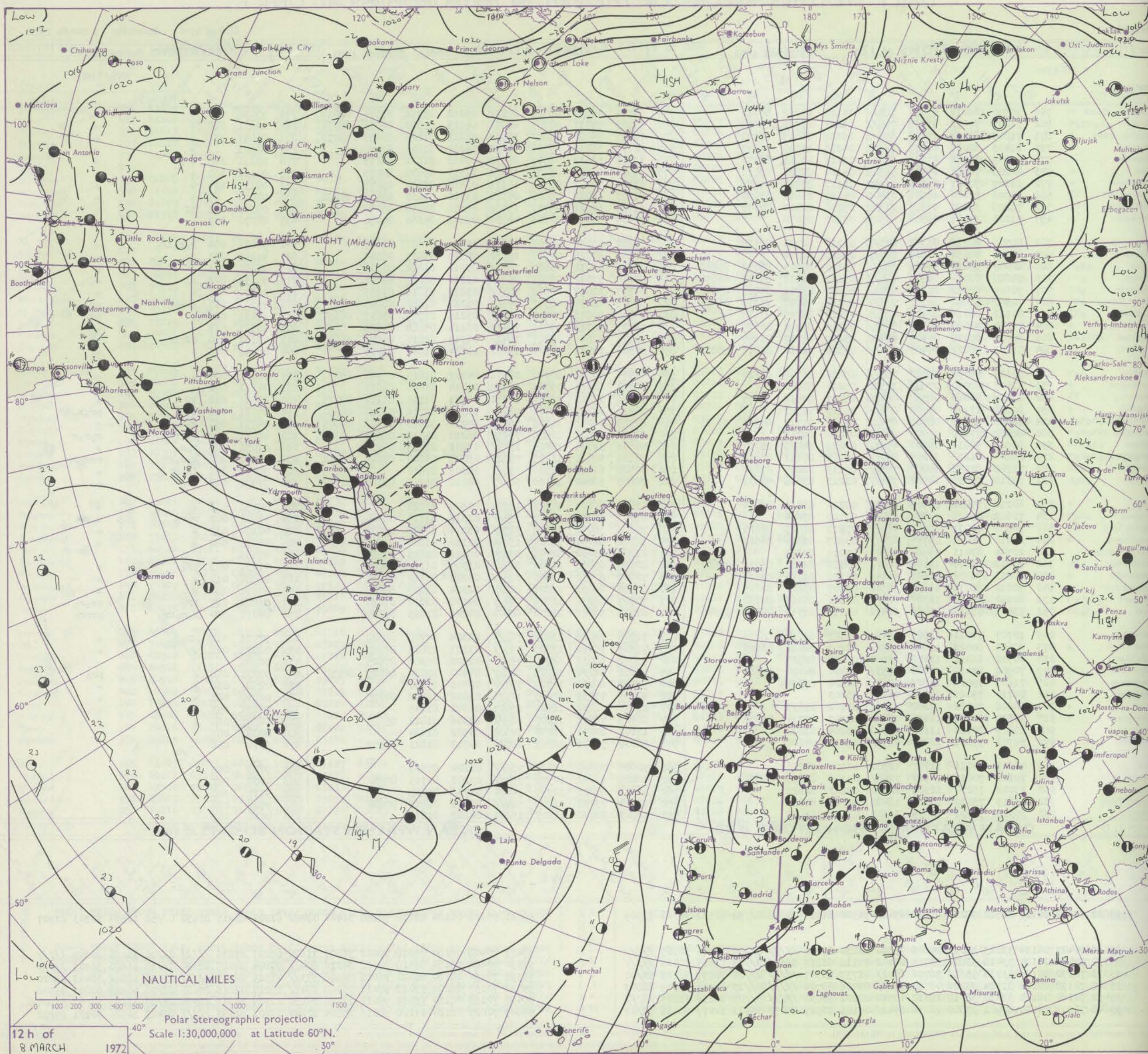
Code FM 11.D		OBSERVATIONS at 00h. 8 March 1972										OBSERVATIONS at 06h. 8 March 1972										OBSERVATIONS during NIGHT											
Station		iii	Nddff	VVwwWW	PPPTT	N _h L _h C _M CH	T _d T _d app	8N _s Ch _s h _s	8N _s Ch _s h _s	8N _s Ch _s h _s	iii	Nddff	VVwwWW	PPPTT	N _h L _h C _M CH	T _d T _d app	8N _s Ch _s h _s	8N _s Ch _s h _s	8N _s Ch _s h _s	iii	Nddff	VVwwWW	PPPTT	N _h L _h C _M CH	T _d T _d app	8N _s Ch _s h _s	8N _s Ch _s h _s	8N _s Ch _s h _s	iii	RRT _n T _n E	T _g T _g	WEATHER	
																																21h.—03h.	03h.—09h.
Boscombe Down	746	81109	56618	96705	872//	05231	84703	88705			746	70910	61016	02305	755//	04228	87620				746	02041	03	roiroro								+	
Hurn	862	81206	65216	96307	5552//	06231	85623	88457			862	70803	56208	01506	755//	05227	87623				862	06061	03	rrRro								roProdo	
Thorney Island	871	81413	61616	97707	854//	06230	83716	83630	88640		871	81007	62026	02207	854//	05225	83718	88622			871	03061	05	rrro								+	
Manston	797	01410	82011	00805	00900	02223					797	11608	74030	04502	00901	01220	81075				797	00021	51	+								+	
Gatwick	776	81208	65036	98506	855//	04226	85624	88630			776	70907	65011	03304	755//	03326	87620				776	91021	00	ro								+	
Kew	775										775	50805	56051	03603	45502	02227	84622				775	97031	51	ir								+	
Heathrow	772	71008	65036	98706	15532	04225	81622	83358	86070		772	50504	65011	03304	25532	03226	82620	83360			772	91031	02	ro-ro-ro								+	
Honington	586	11106	56016	00705	10930	03223	81358				586	40000	06420	04701	00902	01222	84075				586	91011	52	+								ff	
Wattisham	590	21107	57016	00705	00902	04222	82075				590	21105	28110	04503	00902	03222	82070				590	00011	51	+								1f	
Gorleston	497	01312	60011	01306	00900	04220					497	31007	60030	04505	30920	05216	83460				497	00041	52	+								+	
Aberporth	502	40114	61051	99106	45400	05234	81616	84628			502	80215	58051	03805	854//	04227	88614				502	00051	05	+								+	
Ross-on-Wye	627										627	80606	58022	03305	864//	04222	88710				627	00051	04	+								+	
Filton	628	80813	62638	97006	854//	04229	84711	88617			628	80606	62026	02306	855//	05225	88628				628	01051	05	proroRro								ro-ro	
Rhoose	715	80516	62628	96306	853//	05233	83709	88622			715	80407	60016	01706	873//	05227	82706	88707			715	02051	05	irorroro								ir	
Chivenor	707	70513	62031	95908	754//	04240	85712	87620			707	70511	62205	01607	754//	05227	82710	87628			707	97071	05	ido								ido	
Mount Batten	827	80410	61808	94407	884//	05240	83710	85825	88638		827	80308	68218	00407	855//	05230	83625	88656			827	01061	05	pror								ir	
St. Mawgan	817	70216	66031	95407	783//	06244	83709	86813			817	70313	62012	01106	784//	04229	83814	84628	87656		817	97051	05	+								ir	
Selly	804	70219	65038	96008	784//	06241	84818	87625			804	40316	59011	01408	42500	04223	84820				804	00071	05	+								+	
Culdrose	809	30419	66011	93507	32500	05244	83822				809	80420	64258	99707	884//	05228	83816	88622			809	04061	04	+								prido	
Guernsey	894	71512	74022	93307	784//	05232	83711	85816	87628		894	71010	81032	98606	783//	05226	82708	85812	87620		894	00051	04	+								+	
Elmdon	534	60505	56106	99805	65500	04227	86624				534	60305	35212	04304	652//	03223	83704	84627	85656		534	91041	01	ro								ro	
Cardington	559	50606	62018	99704	55600	03221	83645	84656			559	40405	56111	04200	25602	00222	82645	83070			559	93001	55	ir								+	
Wittering	462	80708	59026	00405	855//	05223	88624				462	20402	05461	04401	20930	01222	82360				462	96011	53	rrodo								ff	
Watnall	354	80608	61616	01004	872//	04224	86704	88710			354	80406	58106	05004	853//	04221	85709	88645			354	03031	02	rororr								+	
Shawbury	414	80707	56602	00205	853//	04231	82708	88614			414	80508	39046	04405	864//	03220	88710				414	93051	04	ro-ro-ro-ro								do-ro-ro-ro	
Finningley	360	81005	62206	01604	855//	04226	88625				360	80801	66636	05204	6552//	03218	86625	88460			360	06041	03	do-ro-ro-ro								ro-ro-ro-ro	
Kilnsea	396	81804	66636	01705	6552//	04225	86620	88460			396	80916	61636	05705	6552//	05224	86620	88460			396	05052		rrro-ro								rrro-ro	
Leeming	257	80106	40106	02405	852//	05223	84703	85710	88640		257	80108	18636	05905	852//	05218	83703	86705	88620		257	03042	04	ro								ro-ro-ro-ro-ro-ro	
Tynemouth	262	70209	66022	03205	756//	05232	87635				262	80508	66022	06605	856//	05217	88635				262	97041	03	+								ir	
Carlisle	222	23407	59011	03504	25500	02225	82625				222	83505	56586	06804	853//	03314	87709	88615			222	92031	51	ro								do-ro	
Valley	302	80211	61038	01807	884//	04232	86818	88628			302	10107	59021	05504	18500	03219	81820				302	97031	01	pro								+	
Ringway	334	70406	57022	00806	754//	03224	83814	86622			334	30206	57015	04605	35400	04215	81712	83656			334	95041	02	do-ro								ro-ro	
Squires Gate	318	80508	60036	02005	856//	03226	84635	88656			318	70307	60026	05905	756//	03320	87640				318	97051	03	ro								ro	
Ronaldsway	204	73613	80031	03305	784//	02226	81818	87656			204	70110	80031	06805	754//	02318	81713	86618			204	00041	00	+								+	
Mull of Galloway	131	40520	83011	03705	45500	04228	84625				131	30515	82031	07304	30960	03217	83360				131	00030											
E																																	

DAILY WEATHER REPORT OF THE BRITISH METEOROLOGICAL OFFICE

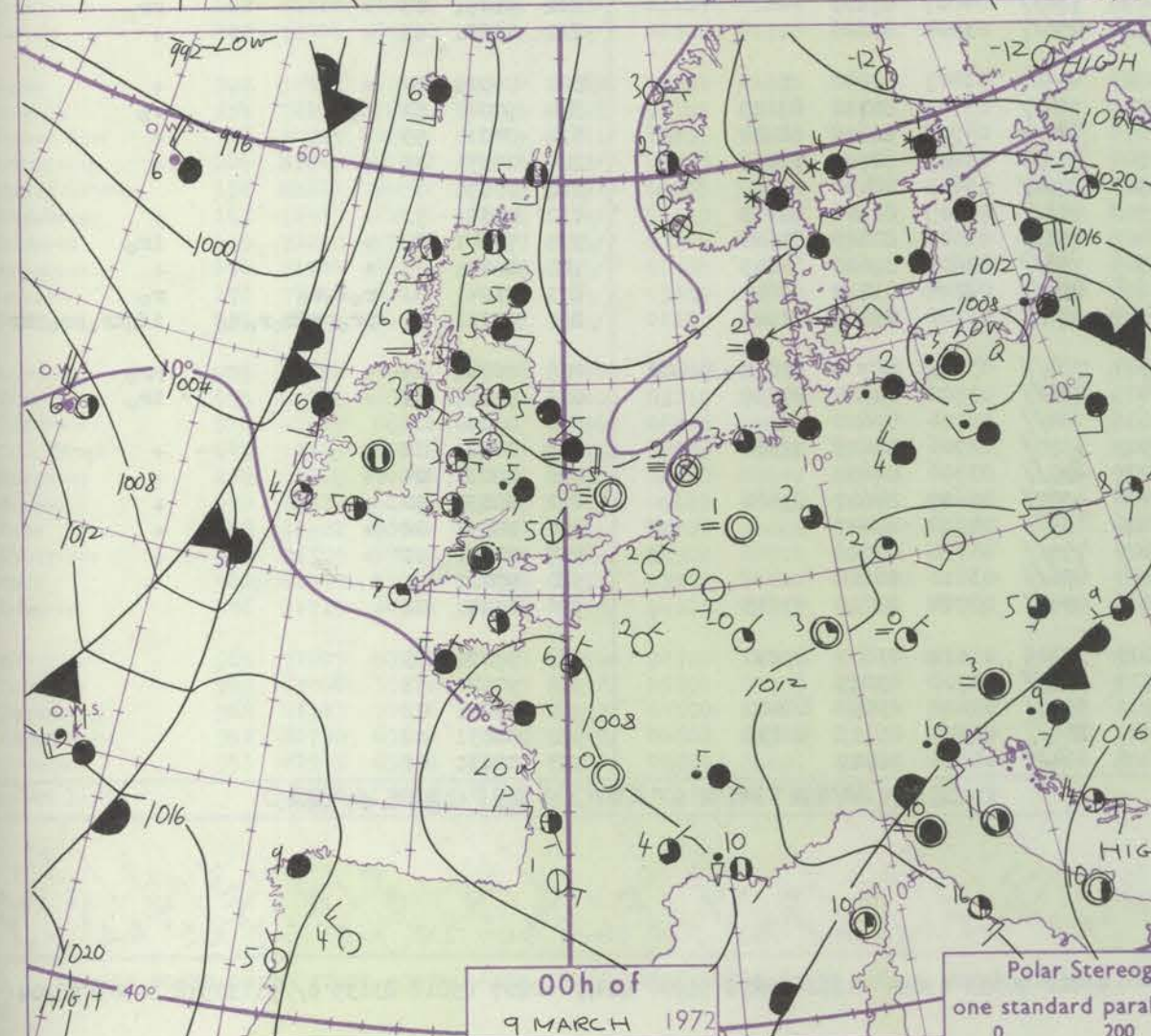
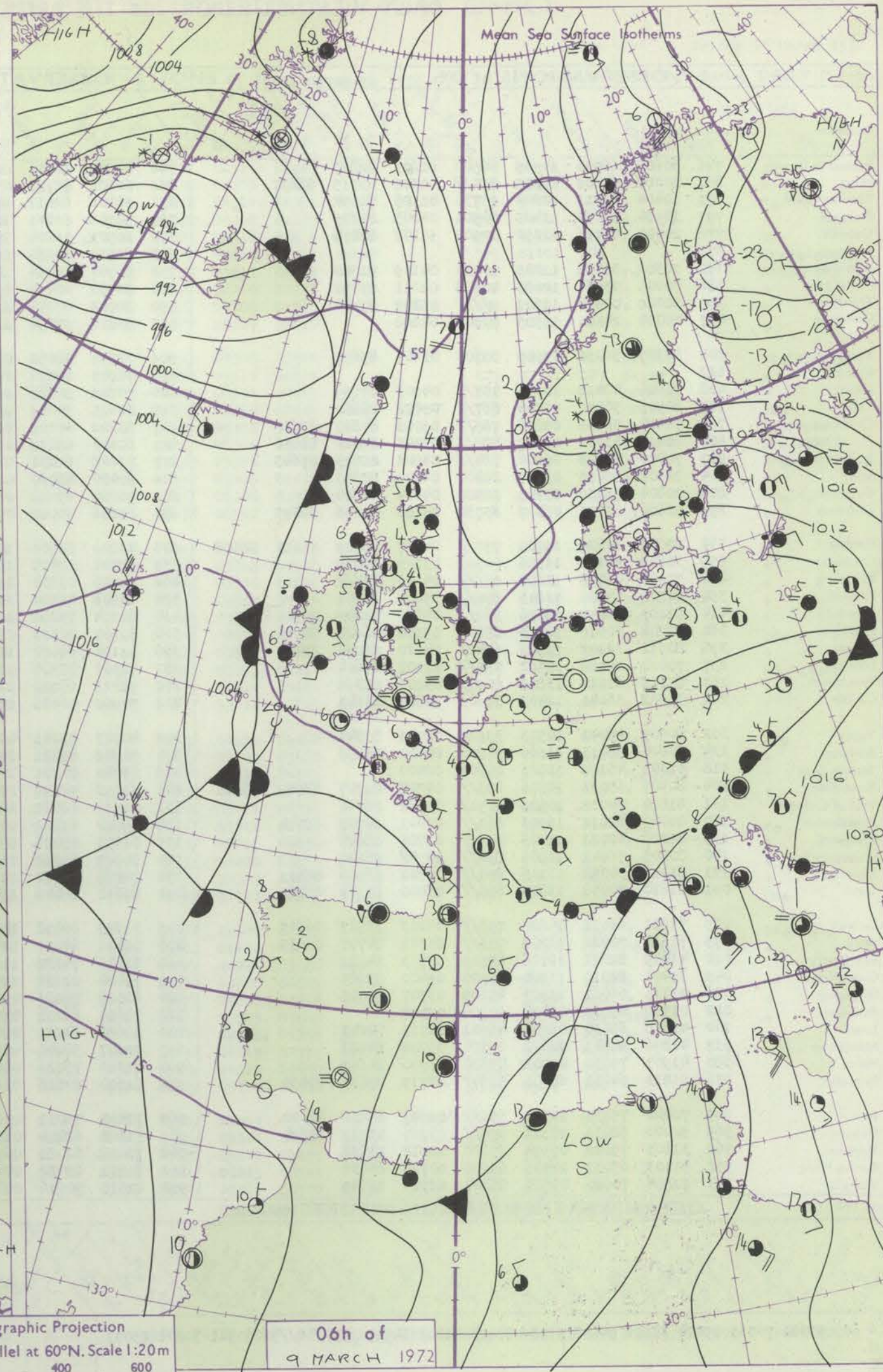
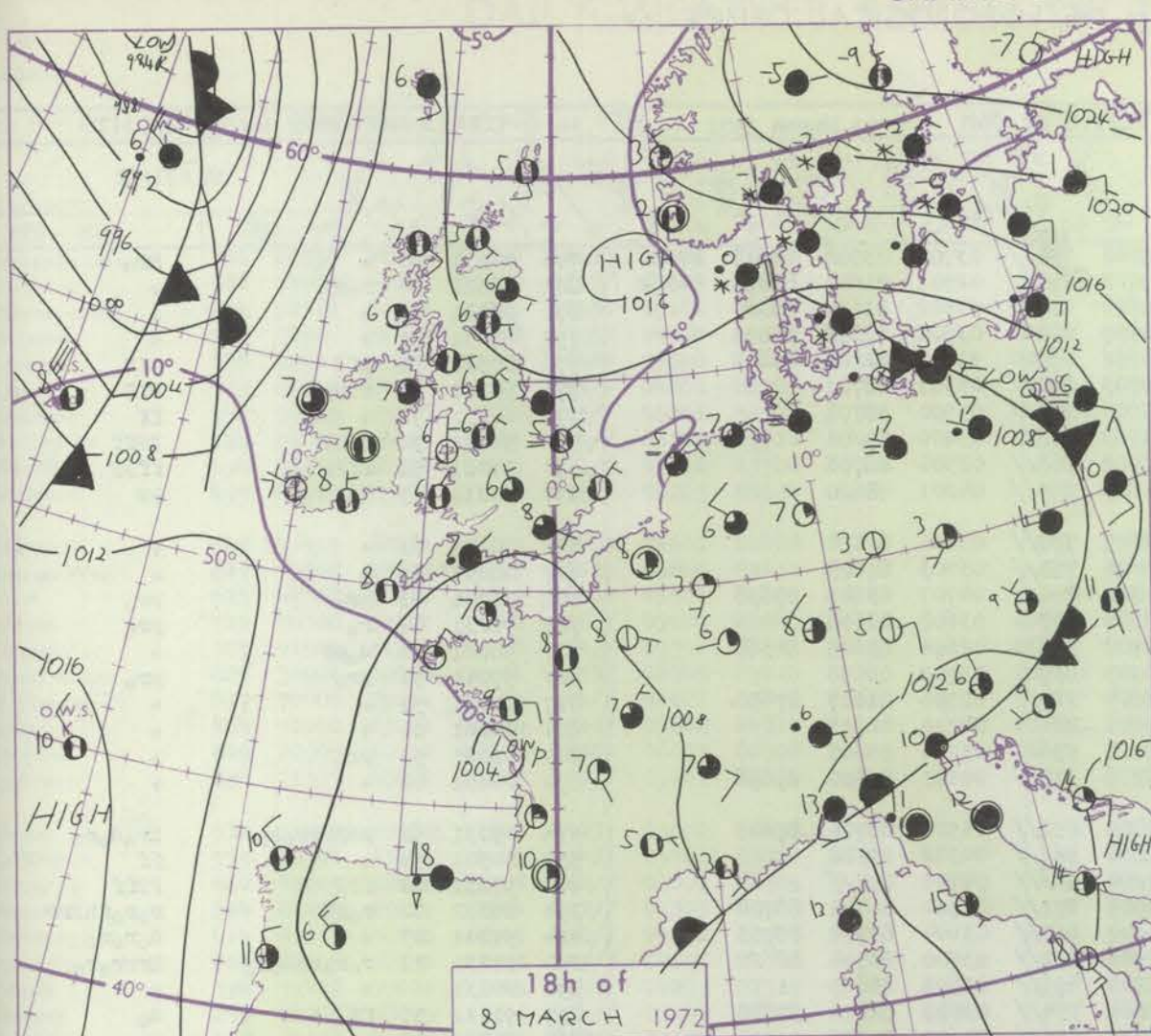
No. 40285

Date of Issue Thursday 9 March 1972

Code FM II.D	OBSERVATIONS at 12h. 8 March 1972										OBSERVATIONS at 18h. 8 March 1972										OBSERVATIONS during DAY				
Station	iii	Nddff	VVwwW	PPPTT	N _h Ch _M CH	T _d app	8N ₅ Ch ₅ s	8N ₅ Ch ₅ s	8N ₅ Ch ₅ s	iii	Nddff	VVwwW	PPPTT	N _h Ch _M CH	T _d app	8N ₅ Ch ₅ s	8N ₅ Ch ₅ s	8N ₅ Ch ₅ s	iii	RRT	T ₊ F	SSS	WEATHER		
																							09h.—15h.	15h.—21h.	
Boscombe Down	746	70910	66012	07007	704//	04122	84812	87620		746	81504	74602	08508	804//	05212	81812	85614	87618	746	97091	013	+		r _o	
Hurn	862	71007	70012	06408	704//	05221	81712	87635		862	71105	75031	08707	48531	04115	81820	84656	85360	862	00101	024	+		+	
Thorney Island	871	71009	80022	07008	65438	05222	86615	86272		871	70805	74022	08807	38502	05213	81820	83657	85070	871	00091	036	+		+	
Manston	797	61405	60031	07908	12502	04216	81820	86070		797	50705	56052	09906	14602	04212	81640	85070		797	97101		+		+	
Gatwick	776	70709	70022	07109	12438	05117	81816	86270		776	71405	68032	08807	24532	03213	81822	86075		776	00111	046	+		+	
Kew	775	40805	70031	07409	38502	04114	82820	83073		775	50904	58041	09009	34602	04313	83635	84075		775	00111	062	+		+	
Heathrow	772	61107	70021	07309	32542	05117	83820	85075		772	61106	70012	08708	34631	03210	81830	85075		772	00111	039	+		+	
Honington	586	70906	58024	08208	11402	04115	81815	87070		586	71103	64022	09008	24628	03310	81830	83468	87272	586	00091		+		+	
Wattisham	590	71206	59034	07909	21502	05216	82820	87070		590	61103	61022	09707	15702	05211	81656	86070		590	00101	051	1f		+	
Gorleston	497	51003	57051	09506	00903	05226	85070		497	70404	32052	10105	40974	05205	84360	84070		497	00070	037	+			+	
Aberporth	502	80508	40212	08305	873//	05216	82706	88712		502	70202	56056	09506	755//	05207	84622	87645		502	94071	004	r _o r _o ir _o		+	
Ross-on-Wye	627	80306	48052	07807	864//	05216	88710		627	50102	57026	09107	18530	04310	81825	85358		627	91091	003	r _o			+	
Filton	628	80309	59032	07508	853//	05220	83707	85612	88640	628	70206	48012	08907	704//	05311	82812	86635		628	00081	003	+		+	
Rhoose	715	70610	60046	06809	784//	05121	82812	83622	86650	715	80406	57042	08607	856//	05311	82630	88640		715	97091	003	r _o		r _o	
Chivenor	707	70609	62022	06809	6843//	05220	83715	84821	85640	707	70707	61022	08609	704//	05213	81818	87656		707	00111	010	+		+	
Mount Batten	827	70507	56608	06107	783//	06224	84708	85615	86628	827	80605	62256	08507	844//	05318	81810	88040		827	95101	017	pr _o r _o		pr _o	
St. Mawgan	817	40112	66016	06109	48300	06117	81709	83812		817	70203	59808	08407	783//	05215	82709	83815	86650	817	94091	021	+		pr _o	
Scilly	804	70314	48022	06809	785//	07219	83820	86625		804	70205	56022	09008	704//	06214	85818	84625		804	00101	015	+		+	
Culdrose	809	50314	69025	05409	48430	05120	81710	83640		809	70702	81028	08107	784//	06213	82816	83620	85640	809	03102	018	id _o pr _o		pr _o	
Guernsey	894	71109	78022	04407	784//	04122	82710	84816	85620	894	30506	78031	07007	15632	03214	81640	83075		894	00091	045	+		+	
Elmdon	534	70107	56052	08606	753//	05218	86708	87620		534	63404	40042	10006	20431	04309	81815	83360	85070	534	00081	004	+		+	
Cardington	559	31205	58050	07909	31502	05214	83820		559	60304	62021	09508	58502	06314	83820	84630		559	00111	070	+			+	
Wittering	462	71002	56044	08308	48438	05217	82812	87275		462	70406	37042	09007	16471	06211	81710	83362	87075	462	00091	022	FF		+	
Watnall	354	80208	17102	09105	862//	05117	88703		354	70510	61252	10406	704//	04311	82710	83820	86650		354	97071	001	+		pr _o r _o	
Shawbury	414	83406	62616	08705	6542//	04116	81710	84620	86640	414	80305	56046	10306	854//	05210	82618	85622	88645	414	04071	000	r _o rr		+	
Finningley	360	80402	17636	09005	872//	05218	88703		360	80903	50616	10506	7547//	05210	84618	86650	88365		360	06091	000	r _o rr		r _o r _o r	
Kilnsea	396	80510	58616	09606	4557//	06226	84625	88460		396	70603	32106	10405	3557//	05206	83625	86360		396	01071	000	r _o r _o		+	
Leeming	257	80206	61216	10205	854//	03115	87611	88618		257	80106	56616	11205	7552//	05305	83620	87645	88462	257	04051	000	r _o r _o rr		rrr _o r _o	
Tynemouth	262	71702	61258	10805	785//	05219	82825	87630		262	70508	61022	12006	756//	05308	87630		262	96071	028	ir _o pr			+	
Carlisle	222	70310	75038	10507	784//	03213	83818	87633		222	70605	56042	11406	784//	04310	81715	83620	86630	222	97081	010	pr _o		+	
Valley	302	60210	69031	09508	62400	03210	83812	85816		302	13605	66021	10306	15500	04308	81620		302	00091	037	+			+	
Ringway	334	70602	59026	08807	714//	03115	87814		334	81303	57032	10307	854//	03312	83615	88620		334	97071	002	r _o r _o		do		
Squires Gate	318	70806	70031	09508	785//	05215	83825	87635		318	70607	56042	10606	785//	05211	82625	87635		318	00100	019	+		+	
Ronaldsway	204	60610	84011	09707	684//	03107	81816	86621		204	10702	82031	11007	15440	03310	81630		204	00091	060	+			+	
Mull of Galloway	131	20704	83011	09908	21500	07210	82825		131	61207	83032	10706	35530	06106	83625	86360		131	00091						
Eskdalemuir	162	70611	66018	11105	784//	03116	82710	85819	87635	162	80805	69038	11904	884//	03309	81712	88635		162	01051	003	pr _o		+	
Prestwick	135	70813	70032	11306	6844//	02106	81714	85817		135	70807	60052	11606	785//	03303	81620	86638		135	00081	018	+		+	
Abbotsinch	140	50612	68018	118180																					

[illegible]

CHARTS OF WEATHER IN WESTERN EUROPE



Polar Stereographic Projection
one standard parallel at 60°N. Scale 1:20m
0 200 400 600

GENERAL SYNOPTIC DEVELOPMENT

The depression over the Bay of Biscay filled steadily during yesterday and has now become absorbed in the circulation of the shallow depression which has moved north into the western Mediterranean. A depression developed off southeast Greenland yesterday and moved northeast along the Greenland coast. An associated cold front extending southsouthwest from west Iceland moved east during yesterday. A wave

depression which developed on it south of Iceland yesterday afternoon has moved to the west of Iceland where it has now absorbed the low off east Greenland. It is expected to move away steadily northeast. A further depression has just formed on the cold front off southwest Ireland and seems likely to move to northwest Spain by tomorrow morning.

Issued at midday Thursday 9 March 1972

No

CONCON

H.M.S.O. Press, Met.O. Brocknell

A

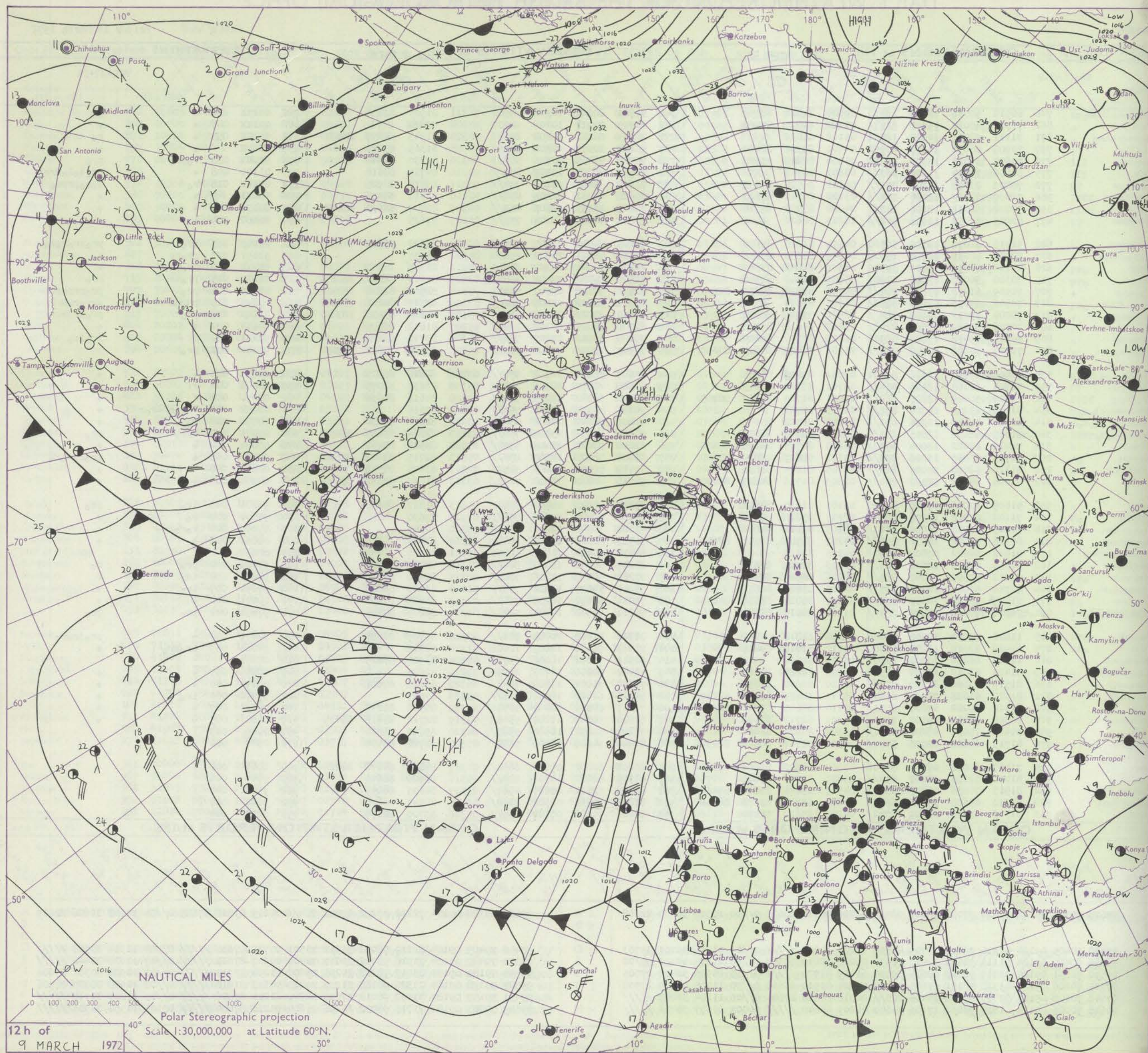
DAILY WEATHER REPORT OF THE BRITISH METEOROLOGICAL OFFICE

No. 40286

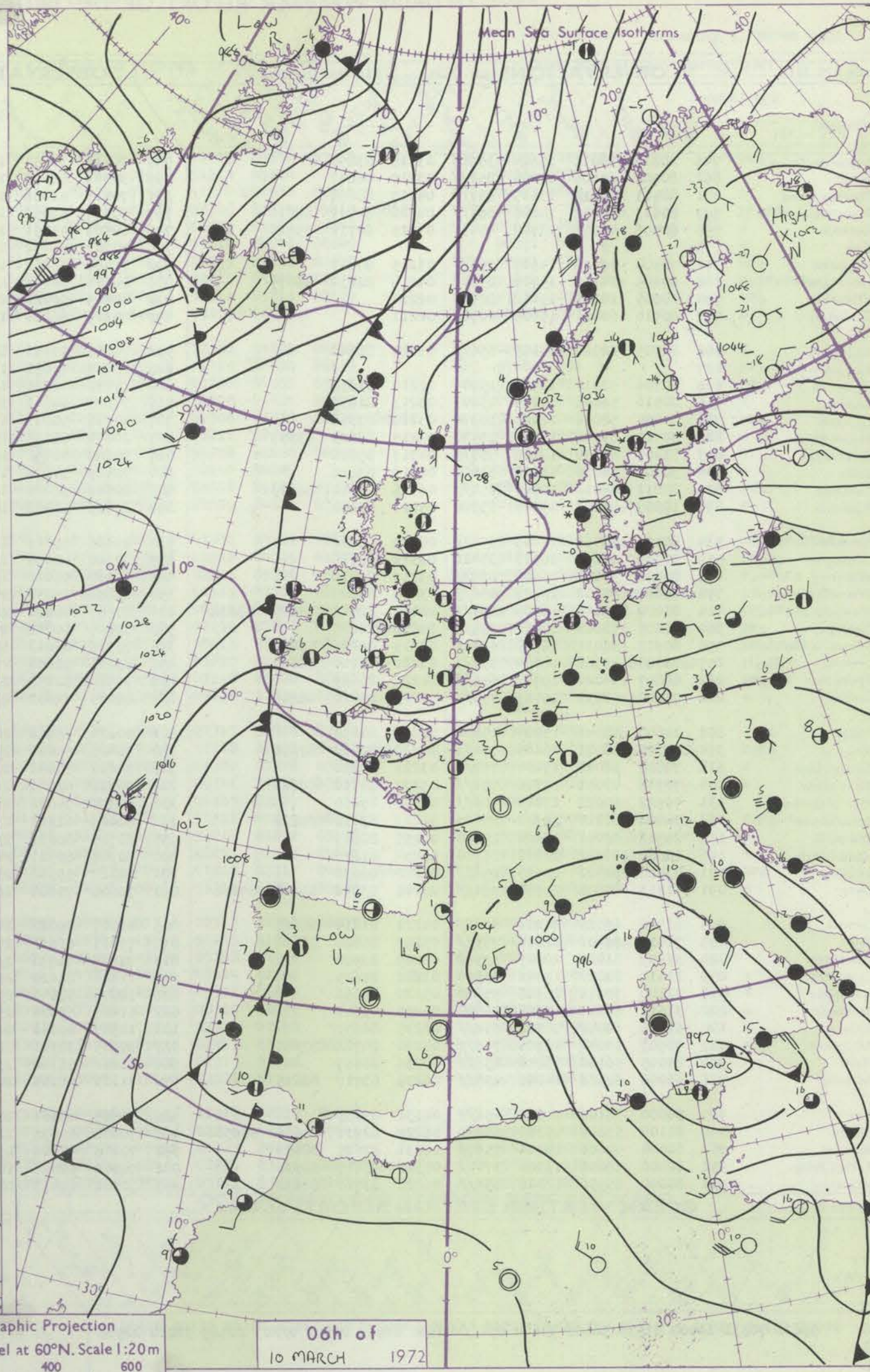
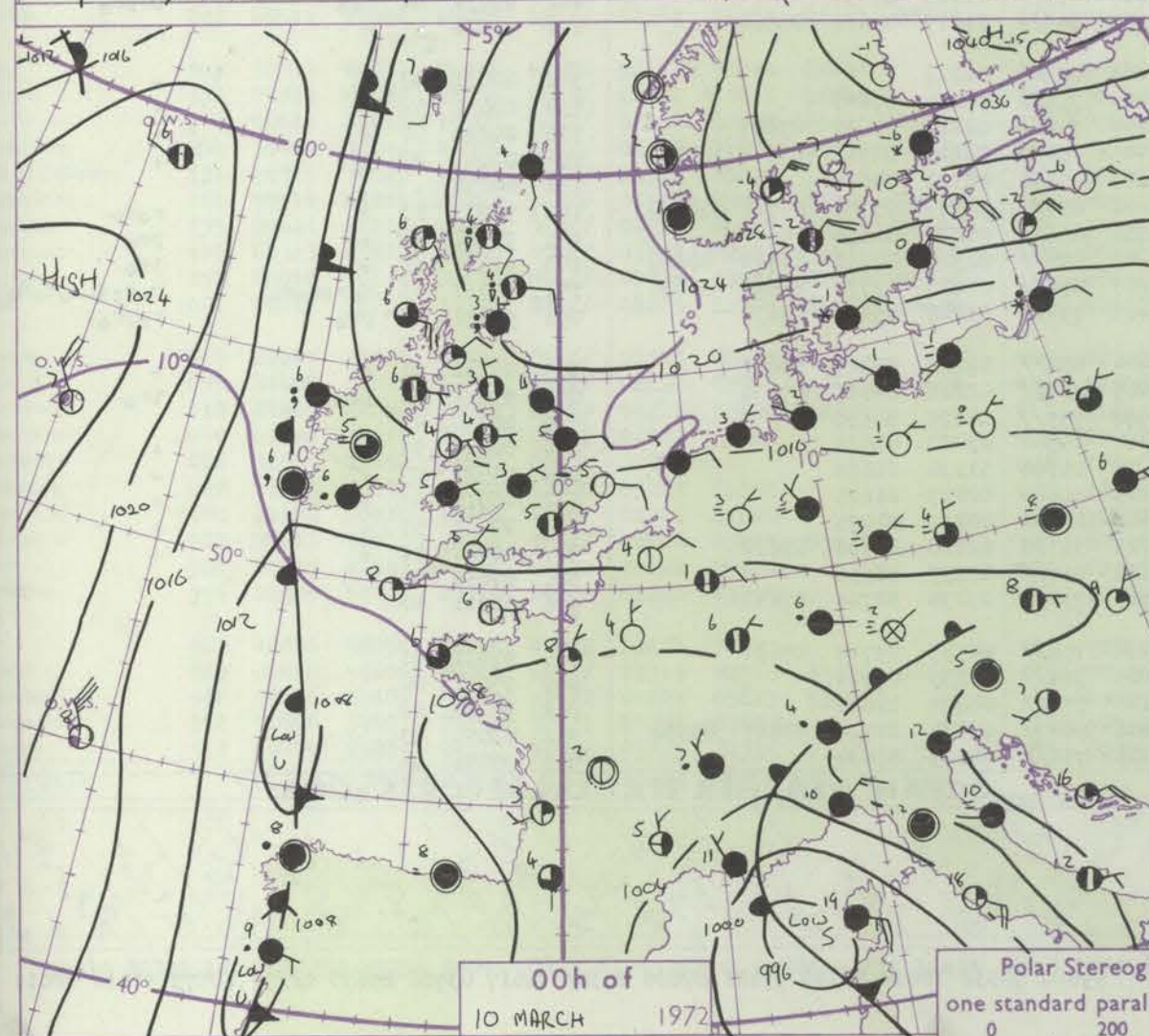
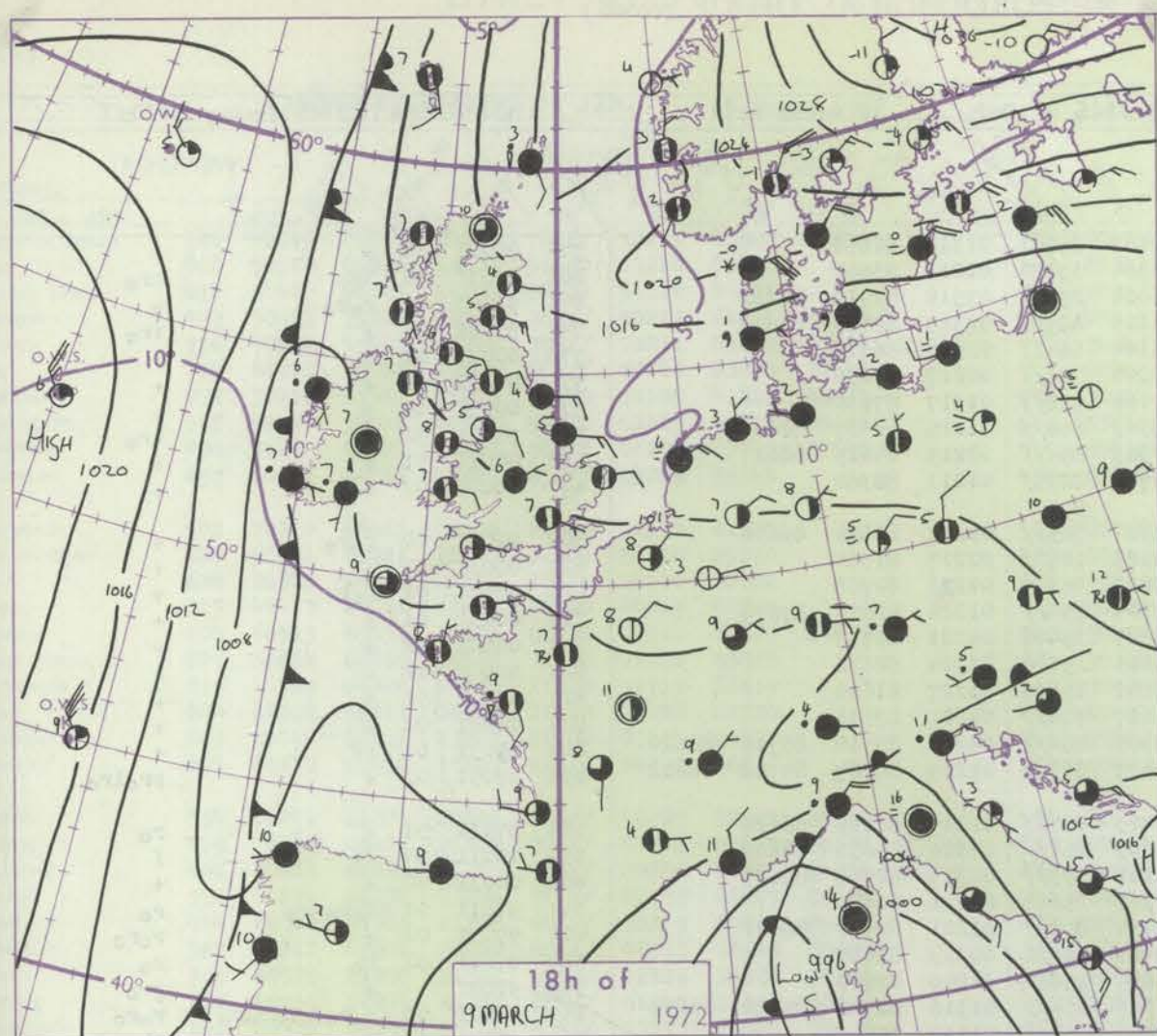
Date of Issue Friday 10 March 1972

OBSERVATIONS at 12h. 9 March 1972										OBSERVATIONS at 18h. 9 March 1972										OBSERVATIONS during DAY									
Station	iii	Nddff	VVwwWW	PPPTT	N _h Ch _M CH	T _d app	8N _s Ch _s h _s	8N _s Ch _s h _s	8N _s Ch _s h _s	iii	Nddff	VVwwWW	PPPTT	N _h Ch _M CH	T _d app	8N _s Ch _s h _s	8N _s Ch _s h _s	8N _s Ch _s h _s	iii	RPT	T _E	SSS	WEATHER						
																							09h.—15h.	15h.—21h.					
Boscombe Down	746	60910	50056	09708	18430	04000	81812	86359		746	50711	62011	10306	49501	01311	81925	83635		746	00111	046	+		jp					
Hurn	862	71512	65022	09709	12577	01302	81825	87360		862	10703	75011	10107	18630	03308	81830			862	00111	047	+		+					
Thorney Island	871	31111	78011	10310	12531	05102	81820			871	70704	66141	10008	19683	04304	81943	84357	86464	871	97101	055	+		ro					
Manston	797	70908	46052	11308	40952	04400	84362	86070		797	50610	30051	11506	10932	04208	81365	85070		797	00091		+		+					
Gatwick	776	70607	50026	10509	28482	05000	82818	85360		776	70708	57258	10706	58683	04310	81830	84640		776	95101	033	ropro		pro					
Kew	775	80806	19054	11306	86377	04801	88706			775	80907	48929	11307	85477	04314	84714	88618		775	01101	008	+		protoloHrrro					
Heathrow	772	70809	23056	11206	75377	05201	86708	87645		772	71307	35801	11107	79477	03311	83714	87925		772	01101	018	ro		lproprpro					
Honington	586	71007	58024	12406	75477	03102	87712	87618		586	80607	40032	12805	85477	02210	82711	88614		586	00071		+		+					
Wattisham	590	71008	60014	12006	76377	04002	83708	87710		590	80807	37052	12505	85377	04309	85707	86710	88616	590	00071	007	+		+					
Gorleston	497	80905	57052	13005	85577	04203	88620			497	70810	58022	13205	75577	04207	87625			497	00060	000	+		+					
Aberporth	502	51415	62051	08509	58500	04603	81828	85650		502	71209	74038	09107	78577	03308	83820	87650		502	01101	031	pro		proiroro					
Ross-on-Wye	627	70808	48258	09707	15629	04605	81630	87458		627	30606	48051	10606	25630	05314	82635			627	92091	027	propr		+					
Filton	628	41112	64018	09609	38549	05501	81828	83362		628	20608	56041	10307	20930	04311	82359			628	92111	047	propho		+					
Rhoose	715	70308	50048	09208	12687	05000	81840	87358		715	70709	59041	09408	45537	03309	81620	84650	85359	715	01111	024	proir		pro					
Chivenor	707	71505	61258	08708	78477	05701	83818	84635	85650	707	70906	74278	09307	59432	05311	81918	83820	85358	707	01101	005	pro		proprphr					
Mount Batten	827	70906	69038	07910	78537	06705	87820			827	80911	50608	08807	88477	05309	83711	84816	88628	827	17111	015	prphR		prroR					
St. Mawgan	817	70000	59051	08109	78477	02601	83816	86650		817	70000	61028	08008	58434	05309	84814	83638	86360	817	01101	038	pro		proPr					
Scilly	804	70000	63021	08009	42437	05602	84818	87358		804	60000	74022	08109	12442	05205	81818	86075		804	00111	032	+		+					
Culdrose	809	60905	69012	07808	58302	06603	82708	84820		809	70000	69602	07807	78477	05306	83710	83622		809	92111	034	+		iroldo					
Guernsey	894	71307	80802	07707	78477	05101	83810	84815	87650	894	70707	73028	07607	58577	06303	83820	85632	87360	894	97081	001	pro		+					
Elmdon	534	71009	59026	11606	51431	03002	85814	85360		534	80607	58052	12306	85477	03306	82616	88623		534	00071	005	+		+					
Cardington	559	80704	61104	12105	85477	05701	83710	88615		559	60506	48052	12306	35632	05308	83630	83075		559	00071	000	ff		+					
Wittering	462	81009	58024	12305	86277	03001	81705	84707	88709	462	70408	58022	12705	75477	03308	84616	84630		462	00071	002	f		+					
Watnall	354	81107	19217	12704	87277	04303	88703			354	70906	48056	13205	75477	03309	87616			354	02052	000	roorr-ro		+					
Shawbury	414	61111	48046	11306	65377	04102	83707	85645		414	51006	56042	12006	45480	03209	81618	83650		414	92071	008	ro		+					
Finningley	360	81005	56636	13005	85377	04005	84706	88614		360	70906	56256	13505	75577	03210	82625	83635	87657	360	03071	002	rrro		pro					
Kilnsea	396	71412	57022	13005	45477	04203	82715	84625	87360	396	81016	57022	13405	55527	03304	85625	88460		396	00061	000	+		+					
Leeming	257	71705	58045	13406	78477	03102	82817	85620	87640	257	81306	56608	14505	85477	05313	82715	83622	88640	257	92071	002	+		prooro					
Tynemouth	262	81113	58028	14005	88477	03105	81815	88630		262	71012	58022	15605	35577	02211	83625	87358		262	00051	000	+		+					
Carlisle	222	71006	64032	12507	78477	02303	81716	84823	86650	222	70710	62032	14005	78537	03213	81825	83632	85640	222	00071	005	+		+					
Valley	302	51405	62026	09510	48630	03101	81830	84650		302	71002	58038	10508	58537	04313	81822	85635		302	96121	043	iro		pro					
Ringway	334	71108	62026	11606	68437	02105	83812	86630		334	71008	59022	12406	75677	02309	87630			334	97071	002	ro		+					
Squires Gate	318	71315	56046	11809	58437	05105	81818	84656		318	41108	30048	12705	45630	03310	84645			318	97090	020	ropro		+					
Ronaldsway	204	81116	40042	10506	86377	04203	84707	86709	88711	204	30913	60041	12106	26432	03216	82712			204	00081	018	+		+					
Mull of Galloway	131	81812	64022	09805	80927																								

CHART OF WEATHER IN PART OF NORTHERN HEMISPHERE



CHARTS OF WEATHER IN WESTERN EUROPE



GENERAL SYNOPTIC DEVELOPMENT

The depression in the Denmark Straits has moved up the east Greenland coast and filled while its associated trough has become slow moving and has frontolysed off Ireland. The wave depression to the southwest of Ireland has moved steadily southwards to Portugal. With pressure continuing to rise from Scandinavia to Scotland

and with the west Mediterranean depression tending to deepen, an easterly air-stream has become established over most districts of the British Isles, and it is likely to be maintained for a further 24 hours.

Issued at midday Friday 10

March 1972

DAILY WEATHER REPORT OF THE BRITISH METEOROLOGICAL OFFICE (contd.)

Code FM I.I.D.		OBSERVATIONS at 00h.										OBSERVATIONS at 06h.										OBSERVATIONS during NIGHT									
		10 March 1972										10 March 1972																			
Station	iii	Nddff	VVwww	PPPTT	N _h Ch _M CH	T _d app	8N _s Ch _s s	8N _s Ch _s s	8N _s Ch _s s	iii	Nddff	VVwww	PPPTT	N _h Ch _M CH	T _d app	8N _s Ch _s s	8N _s Ch _s s	8N _s Ch _s s	iii	RRT _n T _n E	Tg Tg	WEATHER									
																						21h.--03h.	03h.—09h.								
Boscombe Down	746	30813	50051	13604	35700	03115	83650			746	20410	32051	17102	25701	01319	82650			746	00021	51	+		+							
Hurn	862	80707	65606	13205	856//	03217	88647			862	30309	58011	16304	35730	01218	83650			862	97031	50	ir _o		ir _o							
Thorney Island	871	80411	59612	13405	857//	04217	88650			871	70414	61036	16004	2547/	02318	81712	86362		871	91041	01	ro _o ro		+							
Manston	797	80613	34052	14006	863//	04212	84707	88710		797	70514	57052	16105	654/2	02313	82710	85614		797	97051	04	+		ir _o							
Gatwick	776	60508	40051	13905	4543/	03215	82712	83620		776	60409	45051	16104	664//	02317	86711			776	00031	01	+		+							
Kew	775									775	70307	56052	17204	756//	00217	87630			775	00031	01	+		+							
Heathrow	772	70508	56028	14505	754//	03215	87617			772	70408	58051	17104	756//	01317	87630			772	00031	02	+		+							
Honington	586	60205	14102	15701	25602	01214	82632	86075		586	80208	56024	18303	856//	01215	86637	88645		586	97001	52	ff		ir _o							
Wattisham	590	00605	28101	15402	00900	02214				590	80409	56021	17803	854//	02215	84615	88627		590	00011	51	+		+							
Gorleston	497	00910	60011	15405	00900	02211				497	80315	66021	17704	8095/	01211	88360			497	00040	02	+		+							
Aberporth	502	80705	62028	14105	856//	03225	88648			502	70805	59051	18504	785//	02227	82620	86656		502	92031	00	ro _o ro		+							
Ross-on-Wye	627									627	10303	48051	19103	1097/	02217	81360			627	00031	51	+		+							
Filton	628	10706	58016	13905	15700	02214	81650			628	20411	48031	18003	01223	82708			628	93021	51	ro _r		+		+						
Rhoose	715	20510	56048	13005	15801	03213	81657			715	70515	50041	17304	754//	01324	82710	87615		715	00031	01	+		+							
Chivenor	707	31004	58031	12805	30930	03218	83360			707	30718	50031	16605	35400	01221	82715			707	00041	52	+		+							
Mount Batten	827	30710	61026	11807	25530	05215	82625	83359		827	20410	61011	15405	25600	03324	82636			827	00041	02	+		+							
St. Mawgan	817	71007	69038	12005	757//	04317	87650			817	20606	40051	16002	15601	01227	81640			817	00021	51	+		+							
Scilly	804	30802	74030	11108	31400	06213	83810			804	70409	74031	14407	714//	04222	87818			804	00061	02	+		+							
Culdrose	809	80811	64216	10907	854//	06316	85710	88625		809	80610	58022	14305	854//	04223	83710	85712 88620		809	03031	01	rr		+							
Guernsey	894	10807	70011	09706	15500	05211	81620			894	80613	58808	12007	883//	05219	82707	84708 86812		894	97051	02	+		proir _o							
Elmdon	534	80406	50051	16203	855//	02218	88626			534	80106	50211	19403	853//	02219	86708	88624		534	97031	51	+		ro							
Cardington	559	30305	14101	16003	35400	03316	83614			559	80310	40054	18603	856//	03316	84630	88635		559	00011	54	ff		f							
Wittering	462	80408	37042	16204	864//	03217	88712			462	70307	56022	19104	753//	02319	82708	87625		462	00031	50	+		+							
Watnall	354	80607	40102	16903	856//	03216	88645			354	20208	56056	20302	25600	01221	82645			354	97011	51	do _o ro-ro		ro							
Shawbury	414	81008	28042	16404	854//	02221	82712	83625 88638		414	80507	40602	20004	854//	01221	83712	88621		414	97031	01	+		ro _o							
Finningley	360	80605	58046	17404	855//	04218	88625			360	33605	50041	20401	25730	00218	82650			360	97011	52	ro		ro							
Kilnsea	396	80912	66031	16905	6552/	03215	86625	88460		396	70516	66012	18804	756//	01209	87640			396	97041		+		pro							
Leeming	257	80705	59586	18704	854//	03220	83715	88627		257	83608	58606	21303	854//	01316	82712	85622 88650		257	91021	00	ro _o ro _o do _o ro _o		ro _o							
Tynemouth	262	60807	74021	19705	656//	01222	86635			262	70316	81258	21804	756//	01117	87635			262	95031	01	pro		prpro							
Carlisle	222	73504	58032	19003	755//	01225	83620	86643		222	80205	61602	22703	855//	01219	83620	88650		222	97021	51	+		ro							
Valley	302	10607	58041	15404	15600	01224	81635			302	00614	58040	20104	00900	02228				302	00021	00	+		+							
Ringway	334	70707	58021	16605	754//	01220	82618	87650		334	70405	59012	20204	756//	05020	87645			334	00021	52	+		+							
Squires Gate	318	70806	36041	17204	757//	03221	87650			318	70607	50042	21204	756//	02221	82630	87657		318	00020	00	+		+							
Ronaldsway	204	70916	40041	17306	754//	03230	84710	87631		204	70712	62041	21705	754//	03225	82712	83620 87650		204	00041	02	+		+							
Mull of Galloway	131	70922	64022	17104	7092/	04330	87460			131	50914	74012	21603	45530	02329	84625			131	00030											
Eskdalemuir	162	50202	62016	20901	55400	51223	83710	84628		162	80409	61211	23601	853//	05021	83706	84711 88630		162	97001	53	+		ro _o							
Prestwick	135	20508	62041	19601	25600	00235	82643			135	80705	60031	23802	856//	00222	81638	88640		135	97511	56	+		pro							
Abbotsinch	140	10607	65051	20102	15700	50234	81650			140	80309	60501	24603	854//	02325	82710	84714 88618		140	91521	55	+		ro							
Leuchars	171	83506	62581	20903	856//	01222	88630			171	80212	59586	25103	854//	01223	83714	85620 88630		171	97021	53	do _o ro _o ro _o		ro _o ro _o do _o ro _o							
Dyce	091	71111	60808	21904	784//	02226	83812	85618 87630		091	70606	70608	26403	754//	01220	85615	87630		091</												

DAILY WEATHER REPORT OF THE BRITISH METEOROLOGICAL OFFICE

No. 40287

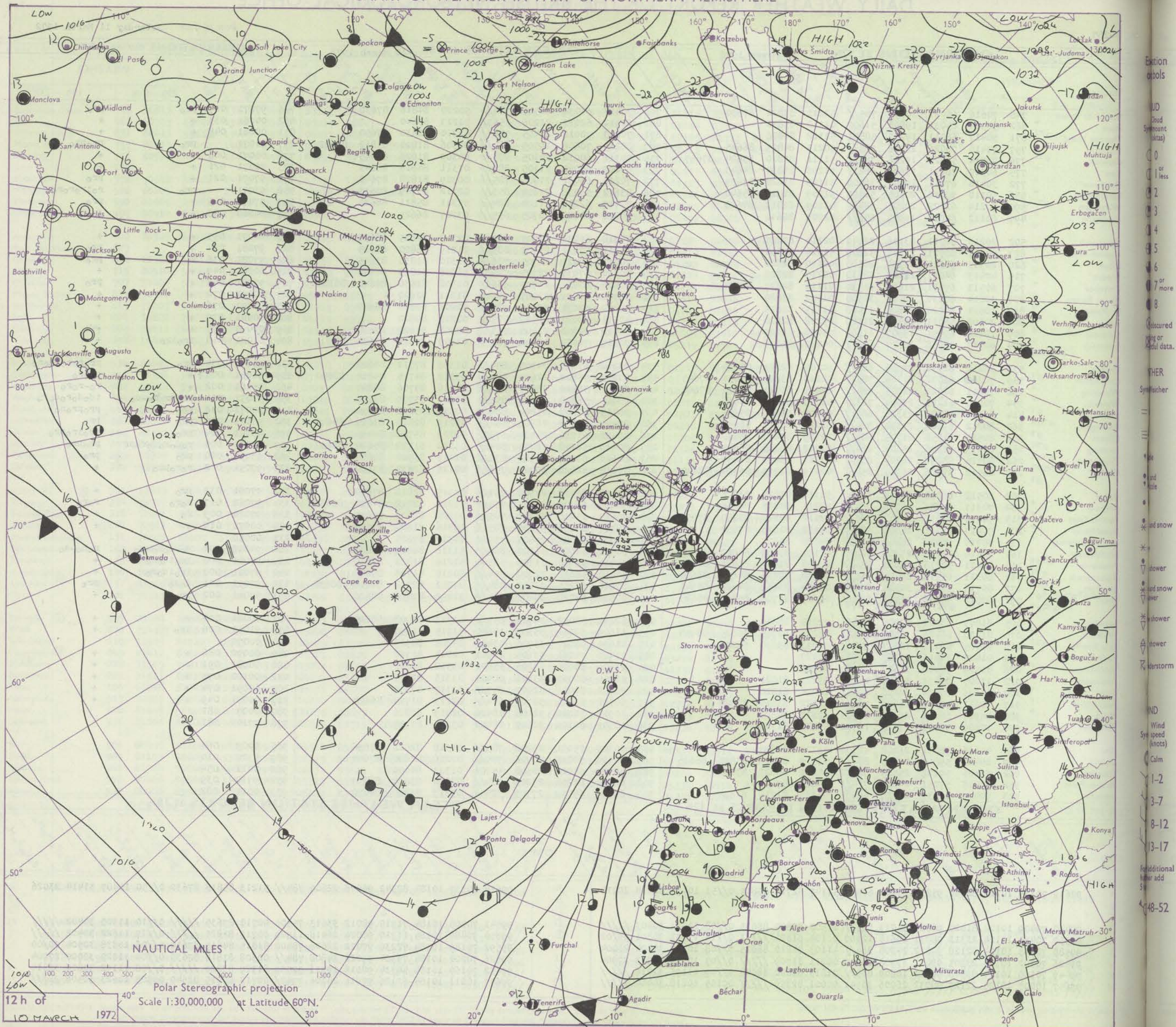
Date of Issue Saturday 11 March 1972

Code FM I.I.D		OBSERVATIONS at 12h.										OBSERVATIONS at 18h.										OBSERVATIONS during DAY									
		10 March 1972										10 March 1972																			
Station	iii	Nddff	VVwww	PPPTT	N _h L _h C _h M _h H _h	T _d app	8N _s Ch _s h _s	8N _s Ch _s h _s	8N _s Ch _s h _s	iii	Nddff	VVwww	PPPTT	N _h L _h C _h M _h H _h	T _d app	8N _s Ch _s h _s	8N _s Ch _s h _s	8N _s Ch _s h _s	iii	ART	T _x F	SSS	WEATHER								
																							09h.—15h.	15h.—21h.							
Boscombe Down	746	70616	66031	20206	785//	52211	83822	87630		746	70413	64038	21505	784//	50210	84816	87630		746	97071	027	pro		pro							
Hurn	862	50514	65031	19808	51600	01210	85830			862	60311	62012	21206	5563//	51213	85640			862	00081	033	+		+							
Thorney Island	871	50417	66011	19207	58501	51112	84826			871	70213	70012	20405	756//	51210	82630	87650		871	00081	048	+		+							
Manston	797	70418	70026	18906	785//	50211	84825	86645		797	80219	70808	19505	884//	02306	81810	85812	88622	797	91071		pro		propho							
Gatwick	776	70514	59022	19206	785//	51211	82820	85624	87657	776	70311	60012	20105	785//	50309	81826	87645		776	00071	006	+		+							
Kew	775	60510	78031	19606	886//	51206	83834	84645		775	80209	66022	21105	884//	01311	84816	88645		775	00071	021	+		+							
Heathrow	772	30418	67011	19907	38500	51105	81828	83635		772	70214	65031	21005	785//	00309	81828	87640		772	97071	021	+		pro							
Honington	586	50110	70016	20605	58500	51209	81825	85640		586	83612	59038	21604	853//	02212	85709	88630		586	93071		pro		roiroro							
Wattisham	590	70214	62022	20205	784//	01209	82817	87640		590	80413	62258	21104	884//	02311	85811	88620		590	97071	005	+		pro							
Gorleston	497	60112	64012	19905	656//	02209	86640			497	60220	60022	20705	655//	03207	86625			497	00060	003	+		+							
Aberporth	502	20210	66011	23106	22540	02214	82825			502	80318	66031	24705	885//	02312	84825	88650		502	00071	055	+		+							
Ross-on-Wye	627	50411	60021	22707	52600	51214	85830			627	80311	57021	23705	885//	01219	86820	88625		627	97081	034	+		pro							
Filton	628	20315	66011	21307	28500	00110	82822			628	70211	59021	22705	786//	01310	81830	87645		628	97081	036	+		pro							
Rhoose	715	40413	64021	21407	48530	00217	82820			715	70314	67031	22705	7853//	51308	81825	86645		715	00081	049	+		+							
Chivenor	707	60513	69031	21607	68530	01110	84827	84634		707	70408	80022	22707	6863//	01308	81830	86640	86362	707	97081	048	+		pro							
Mount Batten	827	30614	66030	20508	32500	01222	83820			827	30314	61051	22007	34500	51211	82620			827	00091	070	+		+							
St. Mawgan	817	10614	64020	20808	11400	51119	81815			817	70410	62021	22606	785//	52208	82820	86640		817	00091	076	+		+							
Silly	804	20608	56011	20509	21500	05228	82820			804	40511	59021	22507	42500	02210	84820			804	00091	079	+		+							
Culdrose	809	10618	60051	19907	11500	03224	81820			809	70418	64058	21506	755//	04308	85620	87630		809	97090	077	+		pro							
Guernsey	894	60517	50058	16807	624//	04220	86816			894	70517	70022	18206	785//	01209	84826	87634		894	01081	016	irairo		+							
Elmdon	534	60211	62031	22306	685//	50107	82821	85650		534	80212	57618	24303	854//	01316	87711	88622		534	91071	034	pro		proprophopro							
Cardington	559	70210	66032	21306	785//	02108	83825	85635	87645	559	80214	58802	22604	884//	03312	84715	84818	88640	559	91061	008	+		propro							
Wittering	462	70211	62022	21705	784//	02209	81711	84815	87640	462	80415	58616	23403	853//	02216	85706	88625		462	95061	002	+		ro-ro							
Watnall	354	70210	61271	23004	783//	02209	85807	85635		354	80415	56218	25402	853//	01319	83709	88650		354	93051	001	proproho-do		idoorodcro							
Shawbury	414	60314	61806	23306	685//	00209	83820	85645		414	80415	62808	25804	884//	00316	83818	88630		414	97071	038	pro		proproso							
Finningley	360	80212	69806	23304	884//	01213	86818	88635		360	80411	62258	26303	884//	01219	82818	83625	88645	360	97051	000	pro		pro							
Kilnsea	396	80525	61258	21705	885//	02109	85820	88640		396	80532	61216	24404	6732//	02213	86708	88460		396	93051	004	pro		proiropro							
Leeming	257	80715	62256	25104	884//	01217	83818	88645		257	80613	58258	28703	884//	01220	81714	85820	88635	257	94051	000	rodoorodoropr		phopro							
Tynemouth	262	80716	58258	26704	835//	03227	83920	88630		262	80626	66258	29903	835//	01216	83920	88630		262	93051	000	pro		pro							
Carlisle	222	80512	59606	26905	854//	02219	81715	86624	88640	222	70614	62028	30003	756//	00116	82630	87650		222	97051	002	ro-ropro		+							
Valley	302	60512	66031	24908	62500	50116	83820	83826		302	70418	66038	27306	784//	01315	82818	87630		302	97081	032	pro		+							
Ringway	334	70311	65021	23706	784//	52211	83816	86645		334	70413	60026	26503	754//	51218	82712	84618	86635	334	97061	017	ro-ro		ro-ro							
Squires Gate	318	70611	65012	24707	785//	02112	82822	83650	87657	318	70610	65016	28004	785//	01320	82828	87645		318	97070	009	ro		+							
Ronaldsway	204	70417	82021	26005	784//	01112	81818	87650		204	70317	65032	29005	785//	00316	81820	87635		204	00071	019	+		+							
Mull of Galloway	131	70715	74022	26805	5253//	04320	85825			131	70720	74022	29605	755//	04317	87625			131	00050											
Eskdalemuir	162	70514	61215	27803	783//	01122	83709	83817	87630	162	80511	61606	31102	884//	51318	81819	88632		162	94041	004	do-doro-ro		roho-so							
Prestwick	135	80411	50218	28904	854//	02220	81614	83634	88640	135	30710	64016	31804	38500	51216	81822	83640		135	97061	000	iraidoro		+							
Abbotsinch	140	80311	65216	29405	854//	02122	82616	84635	88650	140	60410	68012	32704	654//	50215	81716	85645		140	97061	000	iraidoro		+							
Leuchars	171	80716	58516	30504	854//	02228	83611	84622	88640	171	80616	62255	33403	884//	01212	82712	84818	88630	171	97051	001	do-do		pre							
Dyce	091	80812	58258	31503	883//	01225	81709	85814	88624	091	80912	68028	34403	884//	51212	82816	88626		091	97041	002	pro		+							
Lerwick	005	81807	63022	32905	856//	02218	88630			005	82212	58052	34704	853//	02313	81708	88625		005	00061	000	+		+							
Wick	075	81408	61026	32805	6542//	02222	82715	86625	88458	075	11608	60051	35303	15640	51215	81640			075	91051	006	iro		+							
Sule Skerry	010	81405	66031	32007	35507	06233	83620	88270		010	41609	66021	33706	43400	05208	84915			010	00070											
Cape Wrath	049	01402	74010	31207	00900	02227				049	21402	74011	33105	10941	02214	81360			049	00090	086	+		+							
Stornoway	026	01509	70050	31607	00900	02228				026	21606	84020	33206	15601	03312	81640			026	00081	091	+		+							
Benbecula	022	11205	80031	30609	11500	03223	81821			022	12205	80010	33106	00901	03315	81075			022	00100	095	+		+							
Tiree	100	11306	80030	30408	18501	02226	81820			100	70402	82031	32907	757//	03317	87650			100	00091	074	+		+							
Aldergrove	917	70611	70021	28206	784//	02122	83814	87628		917	60512	63011	30706	654//	02213	81714	86628		917	00071	049	+		+							
Malin	980	40917	68011	29406	41500	02122	84820			980	10915	70010	32406	18500	02319	81826			980	0007	081										
Belmullet	976	10909	58101	27510	16400	05222	81718			976	10709	62100	30607	18400	03221	81717			976	9710	081										
Birr	965	40606	58051	26208	42500	03121	84823			965	70309	75031	29206	785//	01318	82822	87636		965	0009	064										
Dublin	969	80408	59805	26205	884//	03319	82713	83820	86635	969	70516	70018	28906	785//	02216	82820	87645		969	9307	010										
Shannon	962	70106	59102	25509	525/2	04221	85823	83075		962	40407	65012	28508	45701	01323	84650			962	0011	054										
Roches Point	952	70508	57051	24309	724/1	04221	87817			952	80412	62258	27206	884//	02220	83818	88637		952	9710	039										
Valentia	953	50406	65031	24310	48402	05125	81716	83824		953	60309	65052	27509	32502	03317	83820	84070		953	0011	082										

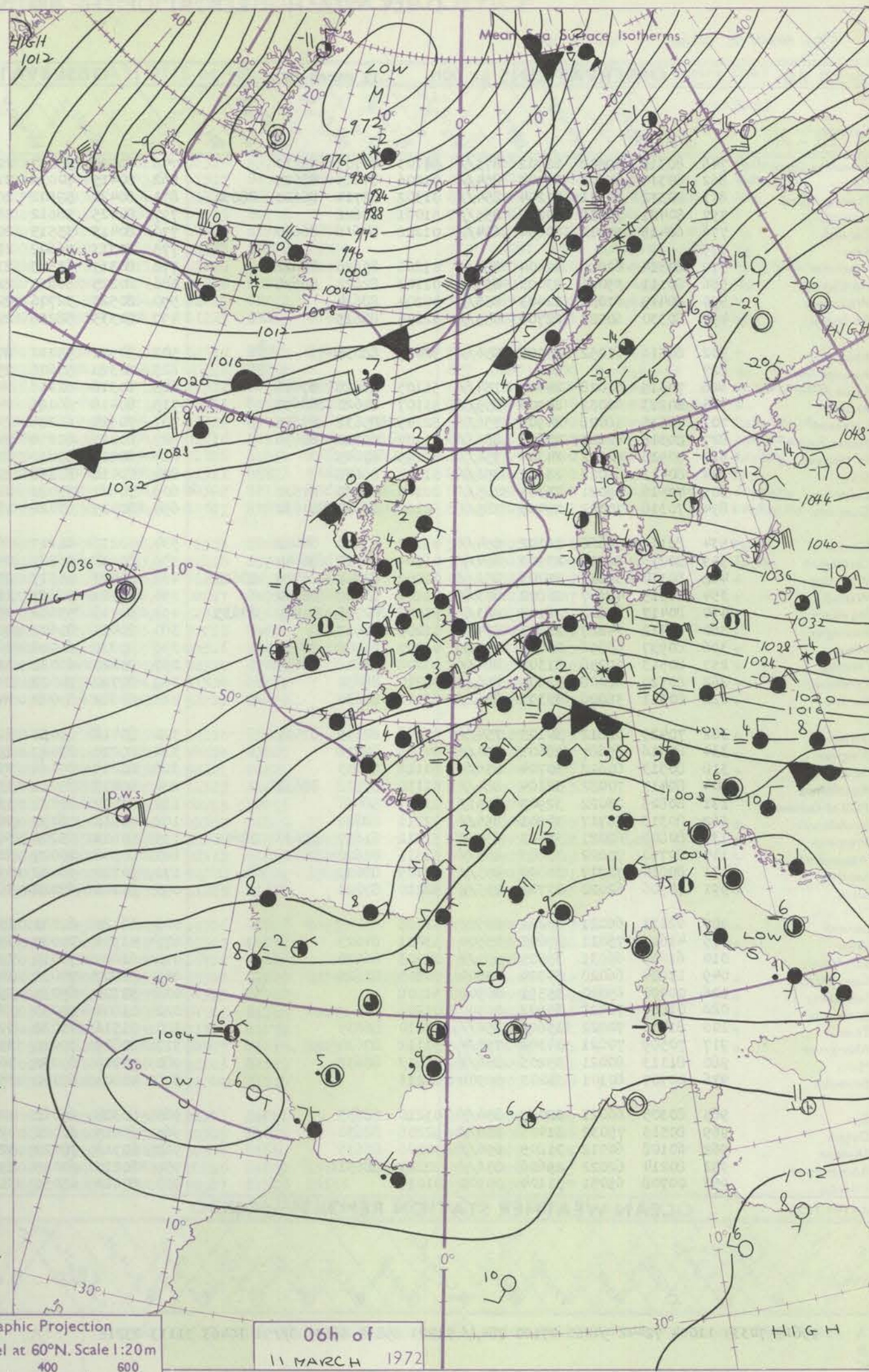
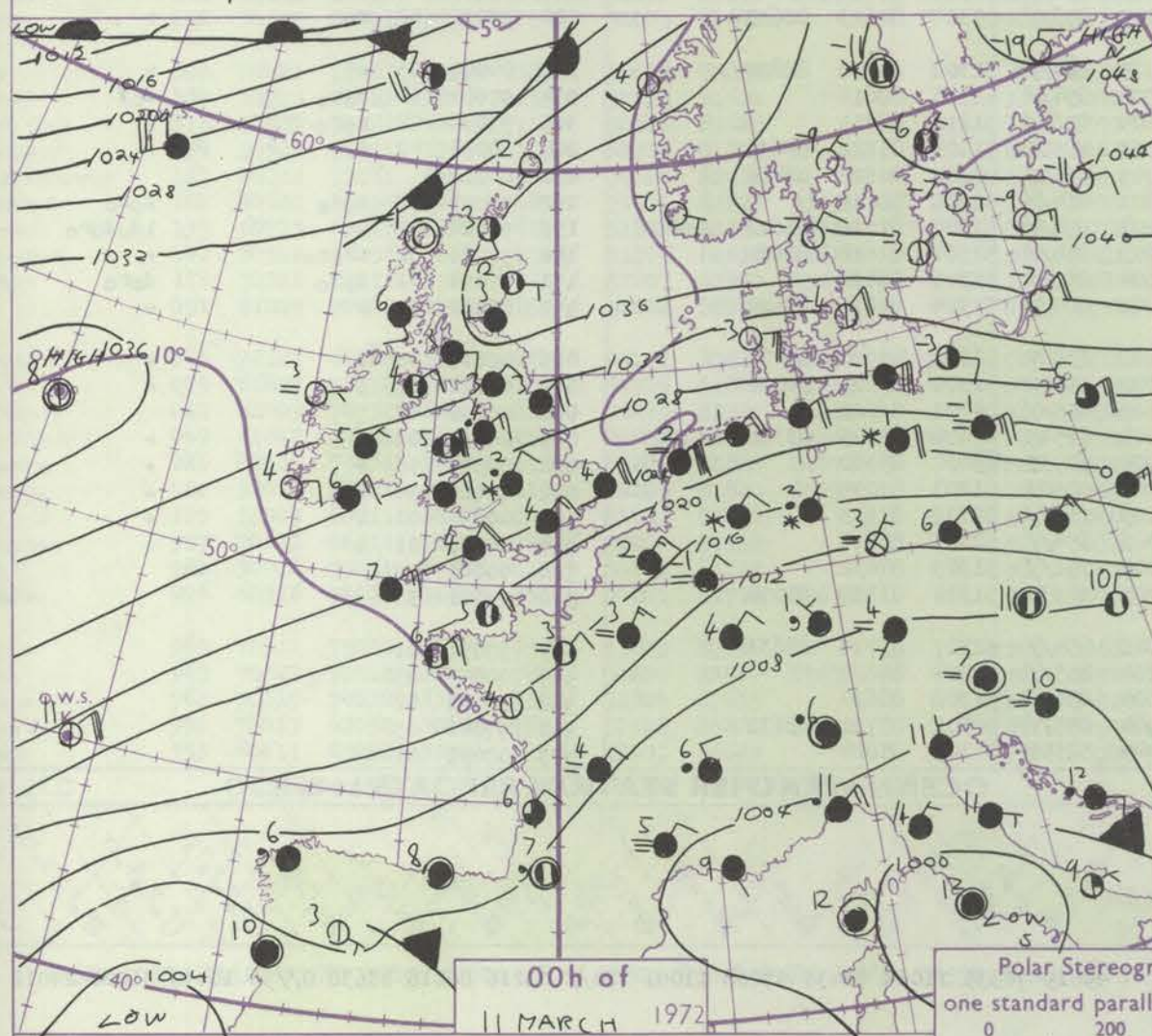
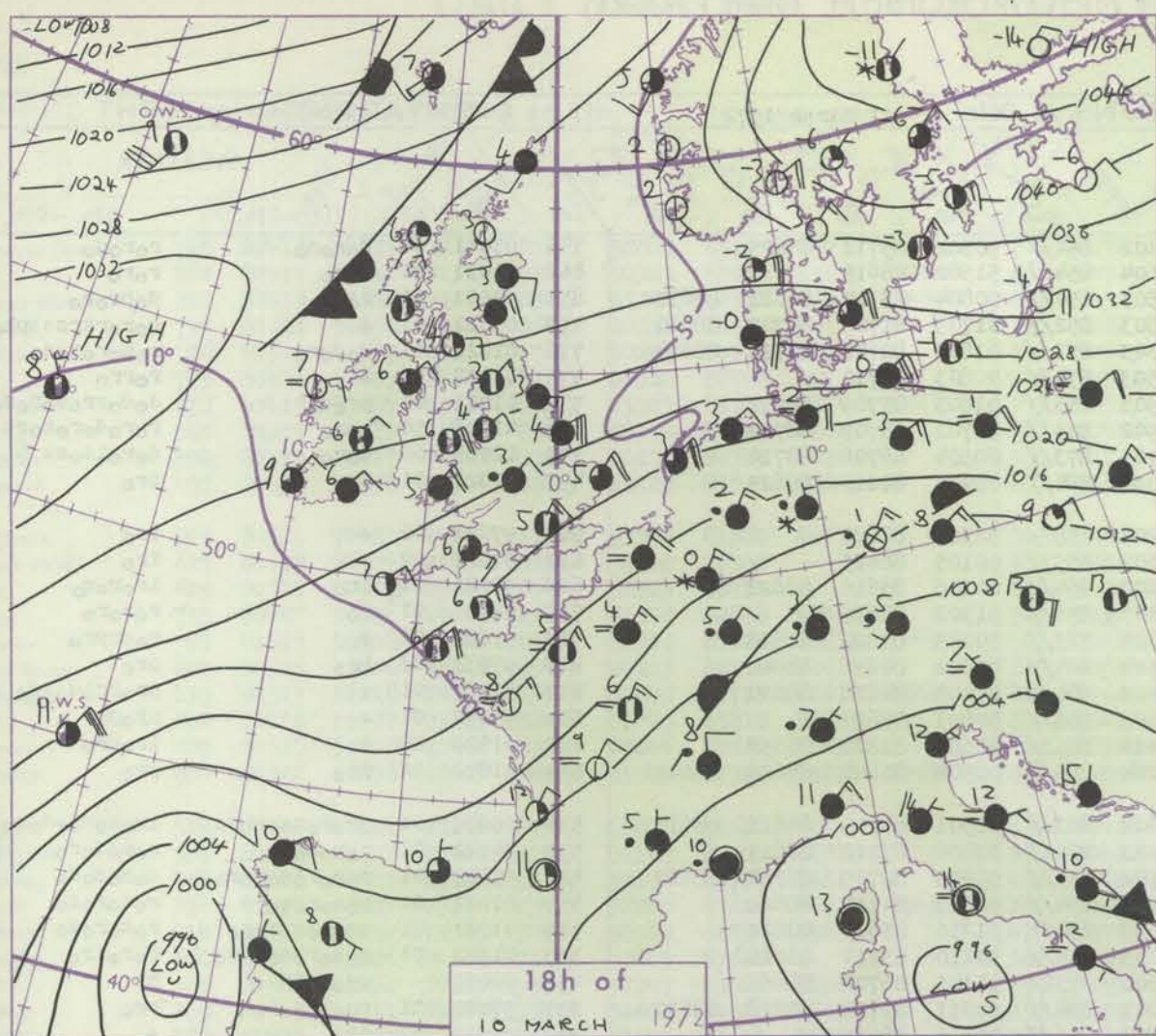
OCEAN WEATHER STATION REPORTS at 12h.															OCEAN WEATHER STATION REPORTS at 18h.															
O.W.S.	99L ₃ L ₃ L ₃	Q ₀ L ₀ L ₀ L ₀ L ₀	YYGGiw	Ndfff	VVwwVV	PPPTT	N _h C _L hC _M C _H	D _s sapp	8N _s Ch _s h _s	8N _s Ch _s h _s	OT _s T _s T _d T _d	IT _w T _w T _w T _w T _w	3P _w P _w H _w H _w H _w	d _w d _w P _w H _w H _w H _w	O.W.S.	99L ₃ L ₃ L ₃	Q ₀ L ₀ L ₀ L ₀ L ₀	YYGGiw	Ndfff	VVwwVV	PPPTT	N _h C _L hC _M C _H	D _s sapp	8N _s Ch _s h _s	8N _s Ch _s h _s	OT _s T _s T _d T _d	IT _w T _w T _w T _w T _w	3P _w P _w H _w H _w H _w	d _w d _w P _w H _w H _w H _w	
A	99619	70335	10124	62350	95256	97901	684//	51147	82710	85815	0//51	10493	31518	20214	A	99618	70337	10184	82342	96078	02800	884//	51213	85818	87630	0//50	10487	31414	23026	
B															B															
C															C															
D	99440	70409	10124	81820	98022	35013	885//	00500	82820	88635	0//08	11311	30403	////	D	99441	70408	10184	71715	98012	33613	75500	00710	87630	////	0//10	11303	30402	////	
E	99350	70480	10124	11311	98031	28618	12500	00104	81820	////	0//16	11833	30301	99/02	E	99350	70480	10184	11710	98020	26418	11500	00717	81820	////	0//17	11822	30402	////	
I	99589	70193	10124	82126	97022	24308	884//	41103	84810	88625	0//08	10915	30504	26004	I	99592	70189	10184	72230	97022	22608	78400	51815	84815	87630	0//06	10838	30504	00/00	
J	99526	70202	10124	23305	99011	33708	25350	00211	81709	////	0//07	10997	30703	27904	J	99526	70202	10184	73304	99021	34808	784//	00308	81818	87630	0//04	11020	30000	27904	
K	99449	70160	10124	83548	96811	16809	885//	81813	86820	88640	0//09	11195	32416	////	K	99452	70160	10184	40334	98018	19711	32530	81327	83820	////	0//08	11192	30806	36414	
M	99657	10007	10124	32125	98032	26006	30941	00001	82359	////	00105	10618	30404	////	M	99657	10011	10184	82126	97216	24106	7742/	00712	87715	88540	00005	10623	30506	////	

All times of observation printed in this publication are GREENWICH MEAN TIME.

CHART OF WEATHER IN PART OF NORTHERN HEMISPHERE



CHARTS OF WEATHER IN WESTERN EUROPE



GENERAL SYNOPTIC DEVELOPMENT

The depression over Biscay has moved south and deepened while the depression in the central Mediterranean has moved slowly northeast. The intense anticyclone over northwest Russia has persisted with little change in central pressure and the Azores anticyclone has also moved little. A vigorous trough of low pressure has

moved rapidly northeast over the Iceland and Norwegian Sea. Little change is expected over the next 24 hours with high pressure being maintained from Scandinavia across northern districts of the British Isles to Azores and low pressure persisting in the western Mediterranean and in the Iceland region.

Issued at midday Saturday 11 March 1972

DAILY WEATHER REPORT OF THE BRITISH METEOROLOGICAL OFFICE (contd.)

Code FM II.D	OBSERVATIONS at 00h. 11 March 1972										OBSERVATIONS at 06h. 11 March 1972										OBSERVATIONS during NIGHT									
Station	iii	Nddff	VVwww	PPPTT	N _h Ch _h C _h	T _d T _d app	8N _h Ch _h s _h	8N _h Ch _h s _h	8N _h Ch _h s _h	iii	Nddff	VVwww	PPPTT	N _h Ch _h C _h	T _d T _d app	8N _h Ch _h s _h	8N _h Ch _h s _h	8N _h Ch _h s _h	iii	RRT _n E	T _g T _g	WEATHER								
																						21h.—03h.	03h.—09h.							
Boscombe Down	746	80315	59502	22702	873//	01103	84707	88710		746	80520	58057	22402	854//	50302	85711	88625		746	93011	00	doroSo	rooroSo							
Hurn	862	80314	65601	22404	854//	01206	84615	88625		862	80415	70036	21604	854//	51502	88619			862	91031	01	rooro	rooro							
Thorney Island	871	80312	61211	21204	854//	01302	82714	86621	88650	871	80420	59502	20503	854//	00804	83714	86621	88630	871	97021	50	ro	doproro							
Manston	797	80421	74038	20205	855//	51001	88622			797	80425	58612	18803	852//	01709	81705	84707	88610	797	03011	01	+	rooroSrssspho							
Gatwick	776	60415	59012	20804	654//	01202	84616	86640		776	80415	35515	20303	853//	01803	82708	85710	88614	776	01021	01	dodoro	roSooroSoSo							
Kew	775									775	80313	56602	21503	874//	00803	88710			775	01012	01	+	rooro							
Heathrow	772	80314	62028	22404	854//	01206	85616	88622		772	80317	61515	21903	853//	01803	83709	88612		772	01011	01	prodo	dodoroSooroSo							
Honington	586	80111	59026	23003	855//	01103	82622	88628		586	80225	56615	22902	873//	51702	83709	88712		586	01006	50	rooro	rooroSooroSors							
Wattisham	590	80415	61032	22403	855//	00204	88624			590	80523	32706	22101	873//	00504	86708	88710		590	02005	00	doro	doroisoss							
Gorleston	497	80330	60022	22704	855//	02206	88625			497	80335	58258	22003	884//	00400	84810	88625		497	91021	01	pro	pro							
Aberporth	502	80516	61052	27003	856//	52007	88635			502	80522	59212	27204	855//	52303	88620			502	97031	02	+	iro							
Ross-on-Wye	627									627	80320	57606	25603	855//	00105	88625			627	94021	02	+	iro							
Filton	628	70315	62028	24603	754//	51105	83618	87626		628	80318	61216	24603	854//	00306	83616	88622		628	92021	01	iro	irooro							
Rhoose	715	80213	62032	24903	855//	51107	84620	88650		715	80418	66026	24403	856//	51302	88635			715	92021	01	ro	rooro							
Chivenor	707	70515	66028	24905	756//	52109	85632	87650		707	70614	66206	24404	785//	50205	83822	87628		707	95021	02	+	rodrpro							
Mount Batten	827	80315	62021	23605	886//	01107	85832	88656		827	80317	62258	22504	884//	01602	84816	88640		827	97031	03	pro	pro							
St. Mawgan	817	70513	62022	24304	756//	00109	87645			817	80418	59832	23402	884//	01505	84816	88630		817	97021	01	+	proprosoido							
Scilly	804	80413	63022	23607	856//	01000	88638			804	80418	61258	22405	855//	00601	88623			804	94052	01	+	prophr							
Culdrose	809	70518	69021	23305	785//	00106	82820	87630		809	70621	69022	22403	2853//	51604	81820	86358		809	91021	00	+	iropro							
Guernsey	894	70318	70022	19405	785//	52102	83822	87632		894	80419	63028	18004	885//	00504	83820	85628	88645	894	91041	02	pro	pro							
Elmdon	534	80112	58688	26102	854//	01002	83710	88612		534	80216	61217	26602	853//	00501	83709	86611	88614	534	96021	01	prooroSo-sors	iroSoodo-doro							
Cardington	559	80213	59218	23903	854//	01104	86714	88644		559	80218	56587	24103	854//	01000	87712	88617		559	94021	01	rooro	roSoodo							
Wittering	462	80314	58617	25003	852//	01002	82705	85709	88628	462	80423	58517	25902	853//	50305	82709	86712	88617	462	95021	01	rooroSoodoro	dohdodo							
Watnall	354	80315	48687	26802	873//	01104	83706	88710		354	80421	56687	28002	854//	01305	84712	88622		354	01011	01	rooroSors	roSooroSo							
Shawbury	414	80417	61808	28103	883//	51108	82708	84818	88635	414	80418	59688	29003	854//	51210	83618	88621		414	91021	01	prooroSooro	roSooroSo							
Finningley	360	80412	74227	27903	854//	01204	88617			360	80414	61607	30003	854//	50210	83714	88616		360	01021	01	SooroSooro	rooro							
Kilnsea	396	80937	65896	26704	6732//	01207	86708	88460		396	80838	61028	28503	6732//	51105	86708	88460		396	92021		proroph	ph							
Leeming	257	80513	69258	31303	884//	00203	83818	88628		257	80620	66028	33003	884//	50211	81714	85818	88630	257	97021	01	phopro	pro							
Tynemouth	262	80720	66028	32804	856//	00210	88630			262	80720	74022	34803	856//	00316	88630			262	97031	02	pro	+							
Carlisle	222	80311	58026	33303	856//	51112	88630			222	80612	59022	34103	855//	00308	84623	88633		222	97030	02	ro	+							
Valley	302	70429	62012	30105	754//	51108	82615	87621		302	80418	61032	30405	854//	51302	82616	88620		302	00041	03	+	+							
Ringway	334	80316	65687	28603	854//	54105	88618			334	80215	68027	29304	854//	52310	88616			334	97021	02	roSo	do							
Squires Gate	318	80513	60612	30704	856//	50112	88633			318	80613	65026	31604	856//	51211	88635			318	97030	02	rooro	+							
Ronaldsway	204	80417	70032	32104	884//	51110	81818	88632		204	40413	65011	33003	48500	51103	81822	84630		204	00031	50	+	+							
Mull of Galloway	131	80825	03022	32903	8091//	03111	88460			131	80722	83022	33703	6552//	03202	86625	88460		131	00030			+							
Eskdalemuir	162	80313	50717	34501	855//	52211	88620			162	80512	56057	35301	864//	51208	88719			162	97011	53	SoSo	SoSo							
Prestwick	135	80809	62021	35403	854//	51212	81617	85630	88645	135	80613	63202	36203	854//	51304	81618	86622	88640	135	97021	02	+	idooro							
Abbotsinch	140	80710	70022	35803	855//	51311	82620	88626		140	80508	70027	36703	854//	52304	82616	88620		140	97021	02	iroSo	+							
Leuchars	171	80614	70217	36503	855//	51109	88623			171	80710	66022	37504	855//	51305	88620			171	97031	01	Sooro	doro							
Dyce	091	70906	62022	37702	755//	52210	87621			091	81106	62022	38402	884//	51304	84814	88620		091	00011	01	+	+							
Lerwick	005	02111	66021	36202	00900	51105				005	62120	62031	35802	35502	51301	83620	85075		005	00010	50	+	+							
Wick	075	41611	75011	37603	45500	53011	84623			075	41911	70030	37502	15502	52304	81625	84070		075	00021	00	+	+							
Sule Skerry	010	61609	66031	35505	655//	04205	86620			010	61609	74012	35105	655//	04701	86620			010	00040	02									
Cape Wrath	049	11804	66020	34904	15500	00205	81625			049	51807	74031	34904	15549	01400	81625	83360	85170	049	00020	02	+	+							
Stornoway	026	00000	65020	35551	00900	51108				026	52108	65031	35900	50931	58400	85360			026	00521	56	+	+							
Benbecula	022	01807	70020	35502	00900	01208				022	11806	70030	36201	00901	01203	81075			022	00001	54	+	+							
Tiree	100	81410	70022	35606	856//	03210	88635		</																					


DAILY WEATHER REPORT OF THE BRITISH METEOROLOGICAL OFFICE

No. 40288

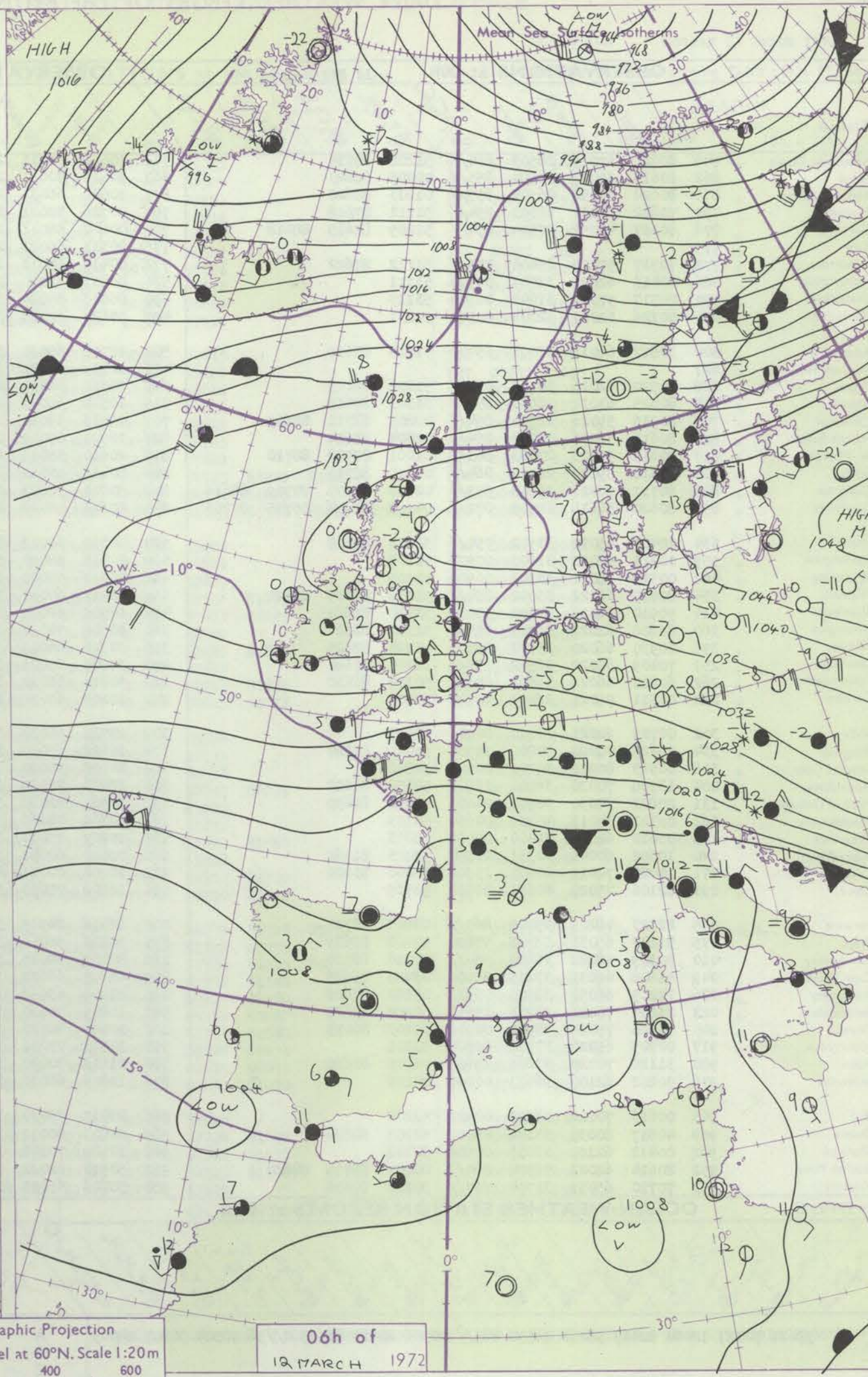
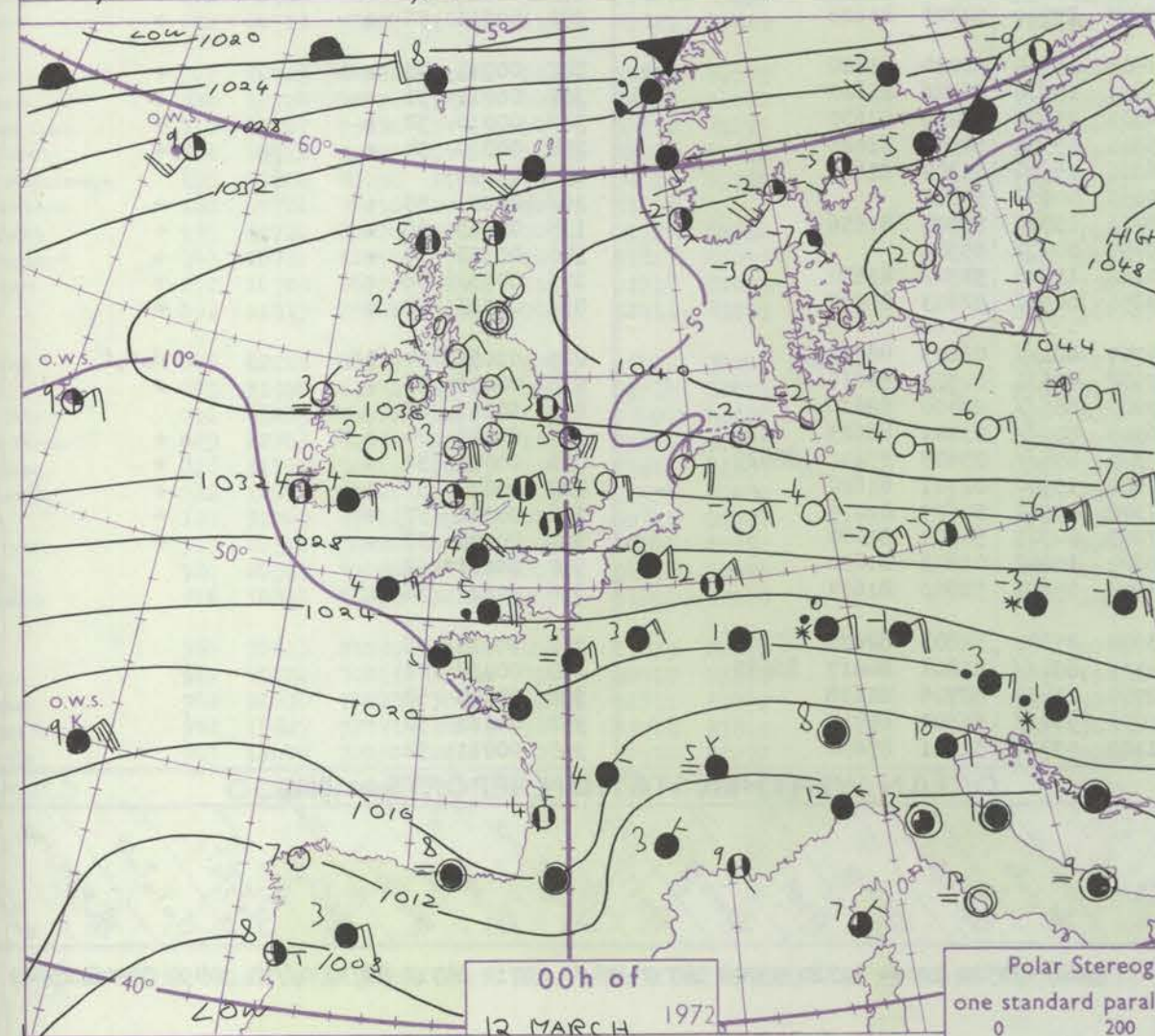
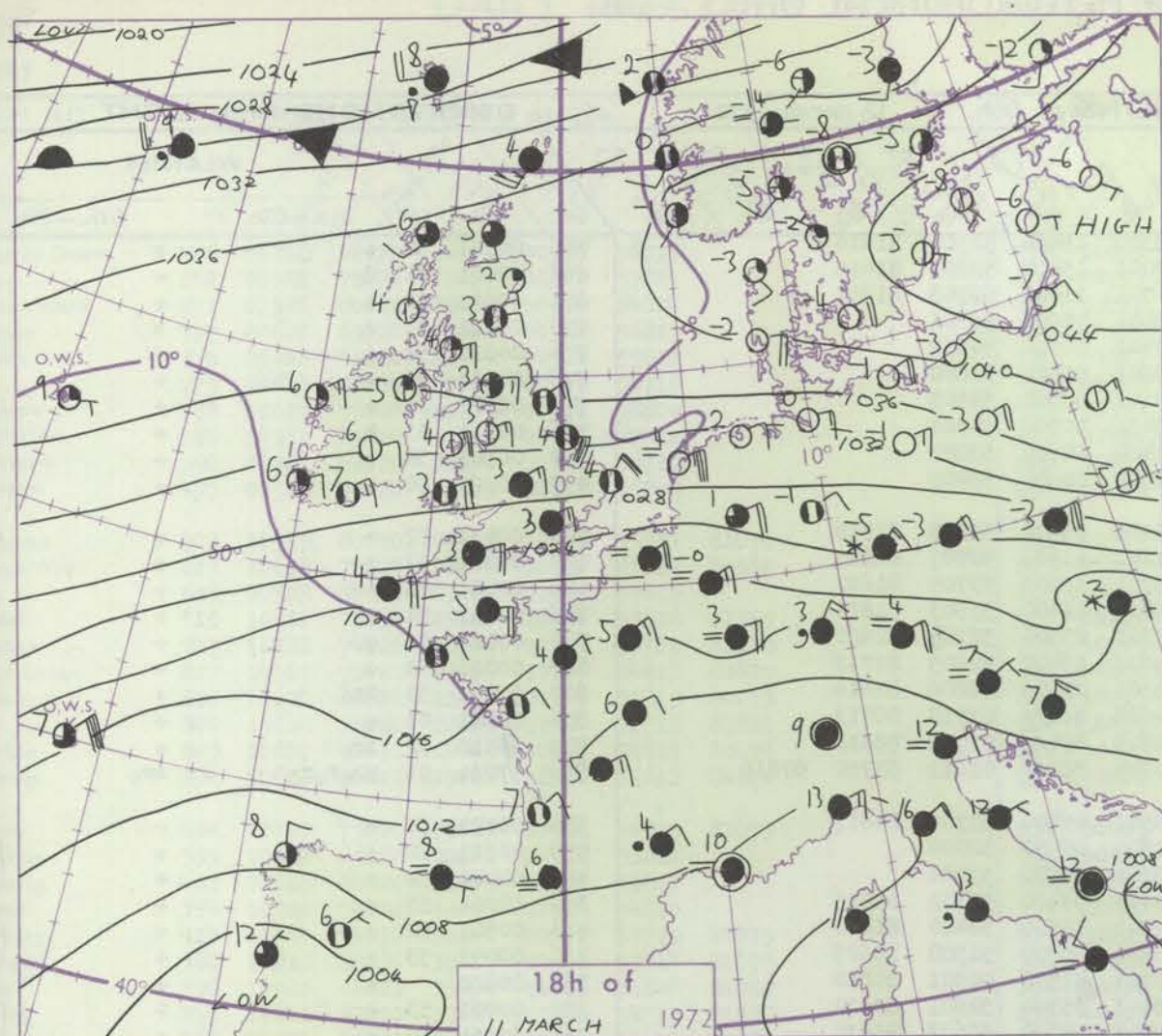
Date of Issue Sunday 12 March 1972

Code FM 11.D		OBSERVATIONS at 12h. 11 March 1972										OBSERVATIONS at 18h. 11 March 1972										OBSERVATIONS during DAY											
Station	iii	Nddff	VVwwwW	PPPTT	N _h L _h C _M Ch	T _d app	8N ₅ Ch ₅ h ₅	8N ₅ Ch ₅ h ₅	8N ₅ Ch ₅ h ₅	iii	Nddff	VVwwwW	PPPTT	N _h L _h C _M Ch	T _d app	8N ₅ Ch ₅ h ₅	8N ₅ Ch ₅ h ₅	8N ₅ Ch ₅ h ₅	iii	Nddff	VVwwwW	PPPTT	N _h L _h C _M Ch	T _d app	8N ₅ Ch ₅ h ₅	8N ₅ Ch ₅ h ₅	8N ₅ Ch ₅ h ₅	iii	RRT	T _h F	SSS	WEATHER	
																																09h.—15h.	15h.—21h.
Boscombe Down	746	80418	64687	23101	873//	51501	83707	85710	88711	746	80721	37207	25902	862//	00326	83705	88707	746	01031	000	r ₀ s ₀ s ₀ s ₀	d ₀ d ₀											
Hurn	862	80317	59616	22302	854//	50301	83712	85618	88628	862	80715	40207	24403	853//	01317	84709	88615	862	96051	000	r ₀ r ₀ r ₀ s ₀ d ₀ r ₀	d ₀ r ₀ d ₀ d ₀											
Thorney Island	871	80419	61688	21403	854//	01306	82710	83712	88640	871	80521	57057	24304	854//	01222	88612	871	92041	000	r ₀ d ₀ r ₀ r ₀ s ₀ i ₀ r ₀	i ₀ r ₀												
Manston	797	80623	56058	21503	864//	00218	88710			797	80623	40052	25103	864//	0.219	88710	797	92041	000	ph ₀ pr ₀	+												
Gatwick	776	80515	45687	21302	873//	00209	84708	88710		776	80619	38057	24003	863//	01323	82708	88710	776	01041	000	r ₀ s ₀ s ₀ -s ₀ -d ₀ -r ₀	d ₀											
Kew	775	80414	64607	23102	873//	00310	86708	88712		775	80516	40056	26303	863//	01322	86708	88710	775	02041	000	r ₀ r ₀ sssd ₀ d ₀ -r ₀	d ₀											
Heathrow	772	80419	59687	23202	853//	01207	83707	86710	88618	772	80517	32207	26303	873//	01320	86709	88711	772	02041	000	r ₀ s ₀ s ₀ d ₀ r ₀	d ₀ r ₀ d ₀ r ₀ d ₀											
Honington	586	80317	40687	25401	853//	00314	85707	88612		586	80418	56017	28303	854//	50218	88614	586	04031	000	rsss ₀ s ₀ h ₀ d ₀	d ₀												
Wattisham	590	80715	32717	24501	872//	00215	84705	88709		590	80717	50027	27503	864//	01217	88712	590	04031	000	ssss ₀ s ₀ r ₀ s ₀	+												
Gorleston	497	80535	48258	25704	884//	01226	84810	88625		497	70328	58018	28204	784//	01217	83815	87625	497	01051	000	pr ₀	pr ₀											
Aberporth	502	60521	70022	27404	11546	53704	81820	86275		502	70622	66032	28403	4567//	52315	84640	87460	502	00051	014	+	+											
Ross-on-Wye	627	80418	24707	26702	8032//	52400	88508			627	80514	57027	28403	864//	00316	88710	627	02031	000	r ₀ -r ₀ s ₀ -ss	d ₀												
Filton	628	80321	20710	25601	874//	52303	88710			628	80518	50617	26902	873//	01322	86708	88710	628	01031	000	r ₀ r ₀ s ₀ s ₀ s ₀	s ₀ s ₀ r ₀ r ₀ i ₀ r ₀											
Rhoose	715	80427	56706	24403	2142//	51302	82818	88459		715	80523	56037	25802	873//	00311	83706	88708	715	95041	006	r ₀ d ₀ ss1s ₀ s ₀ s ₀	+											
Chivenor	707	80517	59508	25404	855//	52801	83622	88633		707	80618	59607	25903	854//	01310	83710	86614	88625	707	92041	000	pr ₀ i ₀ r ₀ r ₀ s ₀ s ₀	r ₀ s ₀ i ₀ r ₀ i ₀ d ₀										
Mount Batten	827	80325	59606	23803	854//	00103	86710	88615		827	80518	56607	24303	854//	01316	84712	84625	88640	827	91051	005	i ₀ d ₀ r ₀ s ₀ r ₀ s ₀	s ₀ s ₀ i ₀ r ₀										
St. Mawgan	817	80517	61218	24303	854//	51802	81713	86618	88640	817	80615	62027	24402	854//	51306	81614	86615	88645	817	97041	000	i ₀ d ₀ i ₀ r ₀ s ₀ s ₀	i ₀ s ₀ i ₀ r ₀										
Silly	804	80418	59028	23805	884//	00005	85818	88625		804	80420	57028	23404	884//	51311	85818	86625	804	01051	000	pr ₀	pr ₀											
Culdrose	809	80515	59618	23403	5561//	01104	85630	88459		809	80520	64026	23003	854//	50302	82714	86620	88635	809	01042	000	pr ₀ i ₀ r ₀ r ₀ r ₀ r ₀ s	i ₀ r ₀ r ₀ r ₀										
Guernsey	894	80322	66808	18503	883//	01704	82709	85814	87630	894	80818	62258	19705	884//	02317	83816	86820	87630	894	01051	001	pr ₀ pr ₀ s ₀	pr ₀ h ₀ r ₀										
Elmdon	534	80222	68026	28102	855//	53205	88620			534	80416	58057	29703	854//	51314	88613	534	97031	001	s ₀ s ₀	s ₀												
Cardington	559	80218	14737	25801	7722//	01109	87705	88512		559	80418	56217	28403	853//	01218	85708	88618	559	04031	000	r ₀ s ₀ r ₀ s ₀ -s ₀ ss	i ₀ d ₀ r ₀											
Wittering	462	80426	40715	27202	853//	51106	85707	88615		462	80626	61027	30003	854//	51221	84712	88618	462	97031	000	s ₀ s ₀	+											
Watnall	354	80528	58027	29302	6542//	52206	83618	84630	88462	354	80626	61022	31602	854//	50217	84710	88616	354	00031	007	jp	+											
Shawbury	414	50720	69037	29305	58501	52707	82826	85635		414	60712	62032	31603	654//	52319	81618	83625	85650	414	00051	031	+	+										
Finningley	360	70518	69026	31503	755//	52105	87620			360	80615	58022	33203	855//	50218	84620	88630	360	00041	0.9	+	+											
Kilnsea	396	80538	61032	30203	5557//	51207	85625	88360		396	70938	59022	32104	5557//	01316	85625	87360	396	00041	015	+	+											
Leeming	257	30625	69011	34304	38500	52801	81820	83630		257	70510	62021	36303	755//	52314	87620	257	00041	049	+	+												
Tynemouth	262	60622	66022	36903	3563//	51103	83630	86359		262	60811	61022	38303	656//	51314	86630	262	00041	035	+	+												
Carlisle	222	30519	80011	35905	35600	51005	83640			222	50714	70031	37403	55500	52223	84625	222	00061	061	+	+												
Valley	302	30423	78011	31306	32500	52002	83824			302	10523	69020	32104	11540	52216	81826	302	00071	073	+	+												
Ringway	334	10525	65011	29204	15500	57813	81622			334	30420	64021	32203	31500	54214	83820	334	00051	082	+	+												
Squires Gate	318	10520	75021	32006	15500	52806	81628			318	10715	70020	33703	11501	52221	81825	318	00080	086	+	+												
Ronaldsway	204	10523	81011	33606	11500	52704	81825			204	10418	80020	33704	15501	51317	81628	204	00070	073	+	+												
Mull of Galloway	131	20822	83011	34605	24600	04000	82630			131	20825	82010	34805	00905	04215	82075	131	00050															
Eskdalemuir	162	40620	69017	36803	48500	53004	82822	83632		162	20307	69030	38301	28501	53319	81825	162	00041	059	+													

CHART OF WEATHER IN PART OF NORTHERN HEMISPHERE



CHARTS OF WEATHER IN WESTERN EUROPE



Polar Stereographic Projection
one standard parallel at 60°N. Scale 1:20m
0 200 400 600

GENERAL SYNOPTIC DEVELOPMENT

The dominating feature is the anticyclone over Russia which, although still moving south, maintains a ridge of high pressure across Scotland to the Azores. In the north, the polar front extends southwestwards from central Norway to Bermuda with minor wave depressions running northeastwards along the front passing to the south

of Iceland. In the south, the complex lows in the western Mediterranean and near the Straits of Gibraltar are likely to remain unchanged. During the next 24 hours, the Continental high is likely to drift further south to the Balkans with the establishment of a separate high cell over northern England.

Issued at midday Sunday 12

March 1972

DAILY WEATHER REPORT OF THE BRITISH METEOROLOGICAL OFFICE (contd.)

Code FM 11.D		OBSERVATIONS at 00h. 12 March 1972										OBSERVATIONS at 06h. 12 March 1972										OBSERVATIONS during NIGHT				
Station	iii	Nddrf	VVwww	PPPTT	NChCCH	Td app	8NChs	8NChs	8NChs	iii	Nddrf	VVwww	PPPTT	NChCCH	Td app	8NChs	8NChs	8NChs	iii	RRTnE	Tg	WEATHER				
																						21h.—03h.	03h.—09h.			
Boscombe Down	746	80622	62025	28503	864//	51208	88714			746	10619	66011	28300	15400	52501	81616			746	00501	52	+	+			
Hurn	862	80615	56025	26904	855//	00005	88623			862	10614	50031	27001	15400	53801	81615			862	97001	01	d _o	+			
Thorney Island	871	80620	59052	26504	855//	01203	88620			871	10620	66031	26701	11400	53703	81812			871	00001	51	+	+			
Manston	797	70622	62032	28303	754//	51112	87618			797	00726	72021	28401	00900	56301				797	00011	51	+	+			
Gatwick	776	80617	45052	27504	854//	51209	52615	88618		776	00620	58011	27501	00900	54602				776	00011	52	+	+			
Kew	775									775	00313	66021	29201	00900	53500				775	00011	51	+	+			
Heathrow	772	70517	57012	29404	755//	51112	87622			772	00417	58011	29101	00900	54503				772	00001	51	+	+			
Honington	586	00413	62021	31701	00900	53111				586	00411	62020	32451	00900	54304				586	00511	53	+	+			
Wattisham	590	00717	57021	31002	00900	53115				590	00615	59020	31400	00900	53203				590	00503	52	+	+			
Gorleston	497	00726	62021	32004	00900	52231				497	00625	62020	32503	00900	51400				497	00020	50	+	+			
Aberporth	502	30817	66011	31003	35400	51114	83619			502	10718	69031	31101	11402	53303	81816			502	00011	52	+	+			
Ross-on-Wye	627									627	10512	60021	31201	11500	52707	81825			627	00011	51	+	+			
Filton	628	80520	62026	30103	854//	51108	88615			628	10516	66011	29701	15500	53705	81620			628	00001	51	+	+			
Rhoose	715	80525	63012	28803	854//	51303	88615			715	10514	65011	29001	11400	53503	81811			715	00001	51	+	+			
Chivenor	707	80915	59026	28504	854//	00203	83711	88619		707	21013	59021	27303	25500	52705	82620			707	00021	51	+	+			
Mount Batten	827	80616	56026	26204	854//	02804	88614			827	10521	69011	25602	16400	52805	81712			827	00011	50	+	+			
St. Mawgan	817	80615	56026	27003	863//	01001	82708	88710		817	20610	59011	26301	25400	52806	82616			817	97001	53	ir _o	+			
Scilly	804	80616	59022	26104	864//	01210	88713			804	80616	58022	24605	864//	01712	88713			804	00041	01	+	+			
Culdrose	809	80717	56026	25803	853//	02106	82707	84709	88616	809	80821	58022	24803	854//	00709	88618			809	97010	52	ir _o	+			
Guernsey	894	80620	56618	22705	872//	04108	82704	85705	87706	894	80626	56026	20904	824//	01611	83710	87818		894	97021	01	pr _o ro _o	ir _o			
Elmdon	534	70414	65012	33502	754//	52212	87619			534	40313	60011	33501	45400	53301	84617			534	00001	52	+	+			
Cardington	559	00314	58051	31601	00900	51109				559	00315	58050	31800	00900	52000				559	00511	52	+	+			
Wittering	462	00515	58021	33301	00900	52109				462	00517	59020	33201	00900	53301				462	00001	52	+	+			
Watnall	354	80619	66022	35002	854//	51112	84615	88620		354	50417	64031	35101	55400	51302	85615			354	00001	53	+	+			
Shawbury	414	50910	66012	34303	55500	53210	85620			414	10909	62011	34201	15500	52400	81620			414	00501	52	+	+			
Finningley	360	80608	62022	36203	855//	51110	88626			360	50508	74012	36201	55500	51500	85625			360	00001	53	+	+			
Kilnsea	396	20930	66020	35503	25500	00214	82625			396	50928	66021	35703	41570	00301	84820			396	00020		+	+			
Leeming	257	70409	62022	38502	755//	51004	87620			257	30607	69021	38101	35500	52601	83620			257	00001	53	+	+			
Tynemouth	262	60812	66022	39803	656//	50104	86630			262	50911	66022	39203	55600	50602	85630			262	00031	50	+	+			
Carlisle	222	00511	59021	38401	00900	52803				222	10208	61030	38500	15500	52303	81625			222	00511	55	+	+			
Valley	302	00729	62021	33103	00900	53805				302	10721	66030	33402	15500	52000	81620			302	00011	00	+	+			
Ringway	334	10625	70020	34202	15500	53006	81620			334	10622	65020	34301	15500	53306	81620			334	00011	51	+	+			
Squires Gate	318	00923	80020	35101	00900	52806				318	20607	70020	36301	25600	52209	82630			318	00010	52	+	+			
Ronaldsway	204	13508	70020	36801	15500	52310	81620			204	10411	70030	35801	15501	52503	81625			204	00010	54	+	+			
Mull of Galloway	131	20822	74030	36903	24600	01002	82630			131	10920	82020	36201	15500	01302	81625			131	00010						
Eskdalemuir	162	00321	74011	40151	00900	53103				162	00105	78020	39953	00900	53303				162	00531	55	+	+			
Prestwick	135	00610	62050	39400	00900	53003				135	10707	75030	38451	15700	53500	81656			135	00543	58	+	+			
Abbotsinch	140	10502	60041	40351	10930	53003	81362			140	00000	60040	39454	00900	55501				140	00553	59	+	+			
Leuchars	171	10000	74011	40851	15500	53000	81620			171	10000	60021	40152	15500	53502	81620			171	00533	58	+	+			
Dyce	091	02106	75020	40151	00900	53705				091	12102	75030	39251	00902	52603	81070			091	00533	58	+	+			
Lerwick	005	82323	48205	35005	863//	04803	88707			005	82416	14515	34707	861//	06803	88702			005	01051	04	1d _o	d _o d _o f			
Wick	075	51802	65031	38303	55600	51000	85639			075	52102	56051	37902	45631	00500	84635			075	00001	54	+	+			
Sule Skerry	010	82309	58022	36507	864//	07206	88710			010	82309	64026	35907	855//	07400	88620			010	97060	02					
Cape Wrath	049	51808	66031	37205	55500	05204	85625			049	81805	66022	36505	855//	03201	88625			049	00040	04	+	+			
Stornoway	026	72209	66051	38305	755//	05102	87628			026	81906	63052	37306	854//												

Code FM 21.D OCEAN WEATHER STATION REPORTS at 00h.

O.W.S.	99L _a L _a L _a	QcL _o L _o L _o L _o	YYGGIw	Nddrr	VVwwW	PPPTT	N _h Ch _M CH	D _s v _s app	8N _s Ch _s h _s	8N _s Ch _s h _s	OT _s T _s T _d T _d	IT _w T _w T
--------	--	---	--------	-------	-------	-------	-----------------------------------	-----------------------------------	--	--	--	----------------------------------

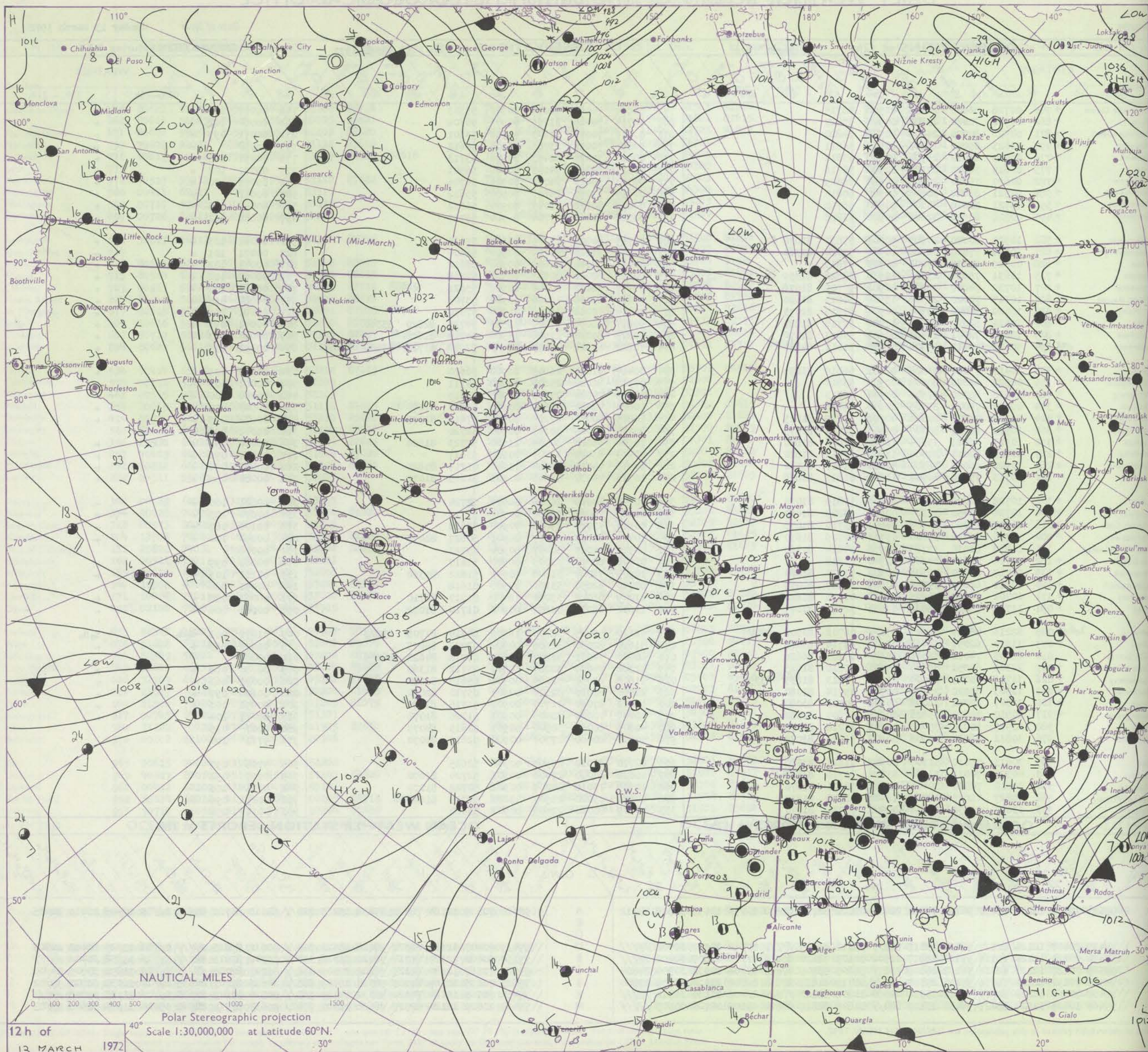
DAILY WEATHER REPORT OF THE BRITISH METEOROLOGICAL OFFICE

No. 40289

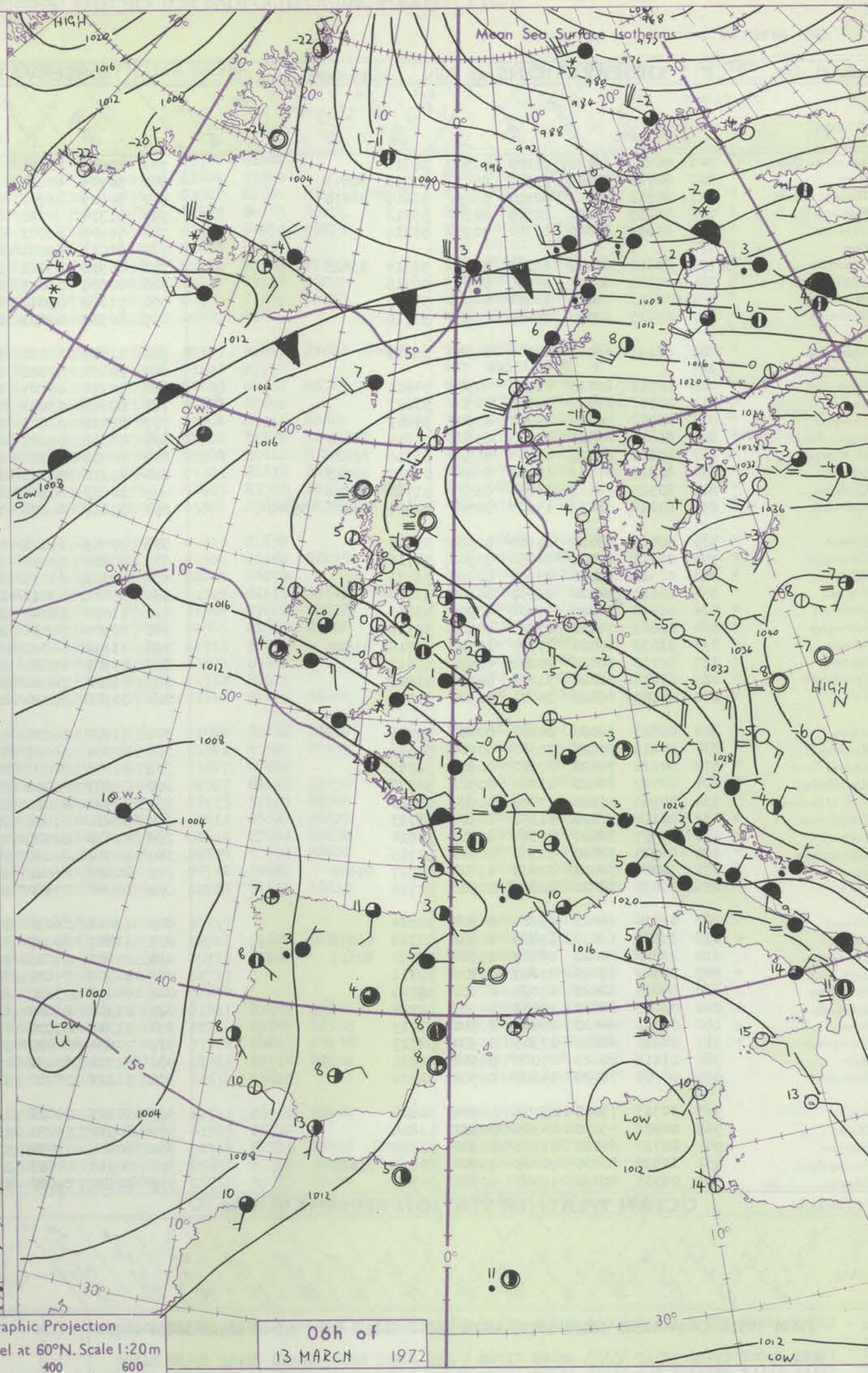
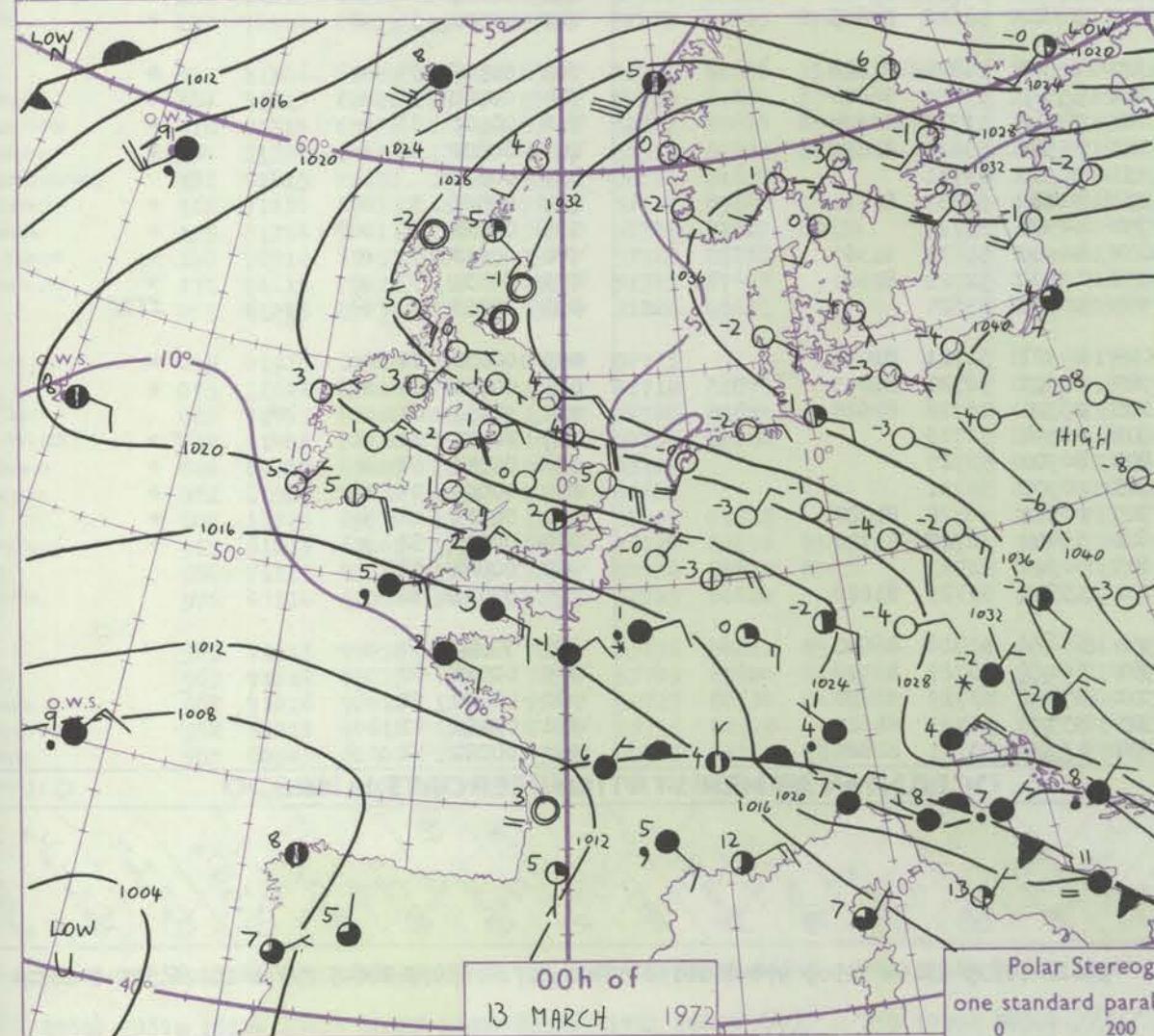
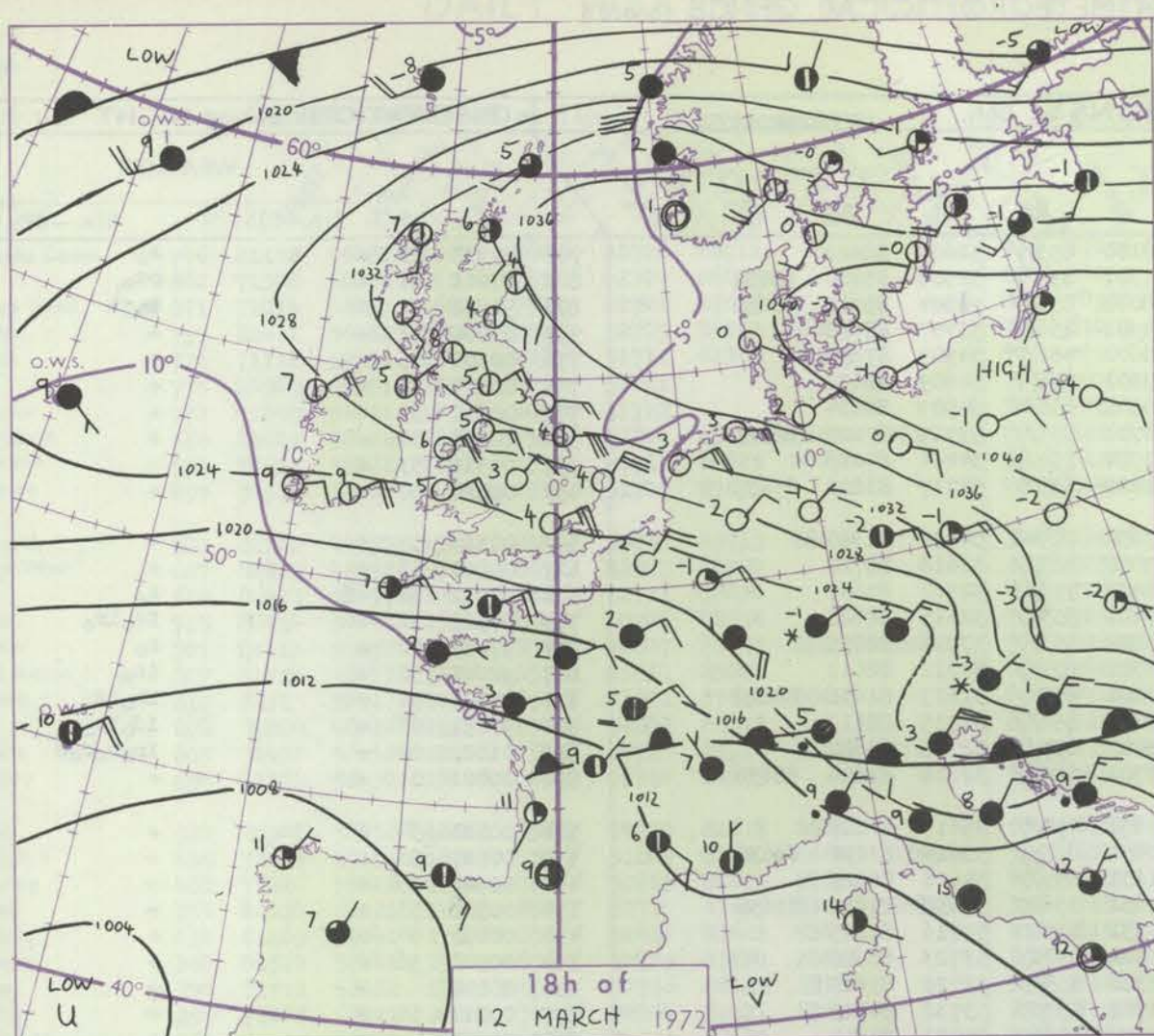
Date of Issue Monday 13 March 1972

Code FM I.D.		OBSERVATIONS at 12h. 12 March 1972										OBSERVATIONS at 18h. 12 March 1972										OBSERVATIONS during DAY				
Station		iii	Nddff	VVwww	PPPTT	N _h Ch _M CH	T _d app	8N ₅ Ch ₅ h ₅	8N ₅ Ch ₅ h ₅	8N ₅ Ch ₅ h ₅	iii	Nddff	VVwww	PPPTT	N _h Ch _M CH	T _d app	8N ₅ Ch ₅ h ₅	8N ₅ Ch ₅ h ₅	8N ₅ Ch ₅ h ₅	iii	RRT T x F	SSS	WEATHER			
																								09h.—15h.	15h.—21h.	
Boscombe Down		746	00728	66020	26105	00900	58715				746	00824	74020	22004	00900	55303				746	00071	102	+		+	
Hurn		862	00520	70020	23807	00900	57827				862	00714	70020	21205	00900	56504				862	00080	102	+		+	
Thorney Island		871	00526	80020	24006	00900	54820				871	00716	70020	21803	00900	53501				871	00071	099	+		+	
Manston		797	00625	69020	27203	00900	56811				797	00824	70020	23703	00900	56612				797	00050		+		+	
Garwick		776	00622	65010	25904	00900	55812				776	00622	70020	22403	00900	55713				776	00051	108	+		+	
Kew		775	00619	70020	27105	00900	58716				775	00621	74020	24103	00900	56501				775	00071	102	+		+	
Heathrow		772	00627	75020	27905	00900	58809				772	00723	70020	24004	00900	56706				772	00071	100	+		+	
Honington		586	00521	82020	30505	00900	60812				586	00616	81020	26803	00900	55612				586	00061		+		+	
Wattisham		590	00721	82020	30104	00900	56710				590	00819	80020	26003	00900	56612				590	00051	105	+		+	
Gorleston		497	00528	60020	32303	00900	56808				497	00528	60020	27704	00900	53717				497	00050	102	+		+	
Aberporth		502	10525	80020	27905	00901	55833	81070			502	00719	80020	23505	00900	57615				502	00081	103	+		+	
Ross-on-Wye		627	10618	77020	28506	10940	57724	81360			627	00519	81020	24704	00900	56604				627	00071	101	+		+	
Filton		628	00525	80010	27205	00900	57819				628	00416	80020	22605	00900	58612				628	00071	102	+		+	
Rhoose		715	10631	75010	25306	10930	53828	81359			715	00626	80020	20805	00900	54518				715	00080	102	+		+	
Chivenor		707	10732	74020	25006	00901	56709	81078			707	00917	78020	20006	00900	55621				707	00081	103	+		+	
Mount Batten		827	10517	70020	23506	15500	54813	81620			827	00618	69020	19006	00900	53703				827	00080	099	+		+	
St. Mawgan		817	10620	66020	23506	00901	57819	81075			817	00714	70010	19006	00900	57610				817	00081	106	+		+	
Scilly		804	10614	58020	22605	11500	52716	81820			804	50817	66031	17407	38530	54725	82820	83360		804	00071	093	+		+	
Culdrose		809	10830	72031	22405	00901	54817	81070			809	10825	80020	17996	15500	54714	81625			809	00080	103	+		+	
Guernsey		894	50626	70012	19704	58500	51611	84822			894	70822	63022	16803	784//	52508	81714	83820	87630	894	00051	015	+		+	
Elmdon		534	10417	75020	31405	00901	56819	81075			534	00417	81020	26803	00900	56620				534	00063	101	+		+	
Cardington		559	00522	66020	30005	00900	55812				559	00519	80020	25603	00900	54711				559	00061	103	+		+	
Wittering		462	00628	80020	31905	00900	56813				462	00619	74020	27703	00900	53615				462	00060	100	+		+	
Watnall		354	00722	74021	33005	00900	54820				354	10620	78030	28802	00901	53616	81075			354	00063	097	+		+	
Shawbury		414	11020	74010	32306	00901	57719	81075			414	10815	80030	27205	00901	57613	81075			414	00071	099	+		+	
Finningley		360	10915	80031	35107	00901	52714	81075			360	00714	74020	30103	00900	52720				360	00071	098				
Kilnsea		396	10923	66021	35504	11500	51806	81820			396	10930	66020	30504	11500	52723	81820			396	00050	093	+		+	
Leeming		257	10811	82010	37007	11500	54715	81820			257	00913	83020	32705	00900	53617				257	00081	096	+		+	
Tynemouth		262	50910	66021	38904	52600	01807	85830			262	10915	74021	34604	11500	01719	81825			262	00051	074	+		+	
Carlisle		222	10713	75020	36707	11500	01817	81828			222	10713	74030	32605	00901	52615	81072			222	00080	099	+		+	
Valley		302	10728	64020	31606	00902	53819	81075			302	00727	64020	26506	00900	52724				302	00081	100	+		+	
Ringway		334	10724	70030	32307	00901	58829	81080			334	00623	70020	28404	00900	57713				334	00070	105	+		+	
Squires Gate		318	10917	75030	34708	00901	53716	81075			318	00914	75020	29805	00900	52618				318	00100	087	+		+	
Ronaldsway		204	10716	82020	35406	15701	52709	81650			204	10718	81030	29207	00901	50627	81075			204	00090	100	+		+	
Mull of Galloway		131	10818	81030	35705	10970	04814	81360			131	00912	74010	30407	00900	05723				131	00071					
Eskdalemuir		162	00706	74010	37205	00900	51818				162	00708	80020	33203	00900	55617				162	00081	099	+		+	
Prestwick		135	10710	80020	36708	00901	51720	81080			135	10909	78020	31808	10941	51622	81360			135	00111	103	+		+	
Abbotsinch		140	10711	62050	37706	00901	51817	81075			140	00710	62050	33106	00900	01618				140	00091	086				
Leuchars		171	10702	66020	38905	11500	01714	81822			171	11009	66020	35004	16400	01717	81710			171	00063	088	+		+	
Dyce		091	11713	75020	38006	00901	52711	81075			091	11612	68030	34804	00901	01710	81072			091	00081	104	+		+	
Lerwick		005	82216	48514	34907	871//	06702	83702	88707		005	62110	59025	32205	16342	04714	81708	85072		005	01071	001	d ₀ d ₀		d ₀ d ₀	
Wick		075	31910	62051	36408	00902	03714	83075			075	51610	82030	32606	00902	02722	85075			075	00091	093	+		+	
Sule Skerry		010	62405	74012	36008	655//	07201	86620			010	60000	74031	32207	45501	07718	84620	86075		010	00090					

CHART OF WEATHER IN PART OF NORTHERN HEMISPHERE



CHARTS OF WEATHER IN WESTERN EUROPE



Polar Stereographic Projection
one standard parallel at 60°N. Scale 1:20m
0 200 400 600

GENERAL SYNOPTIC DEVELOPMENT

The ridge of high pressure across southern Scandinavia to the west of Scotland has persisted, but now shows signs of declining as the parent high moves south towards northern Greece by tomorrow morning. Pressure remains low over Iceland maintaining the strong southwesterlies between Iceland and northern Scotland. The depression

off west Portugal has remained almost stationary but is now moving slowly south. An associated trough or secondary depression, however, is likely to develop off northwest Spain, maintaining the strong southeasterly gradient across western Europe and much of the Britain Isles.

Issued at midday Monday 13 March 1972

No.

[illegible]

200		
201		
202		
203		
204		
205		
206		
207		
208		
209		
210		

H.M.S.O. Press, Met.O. Bracknell

All t

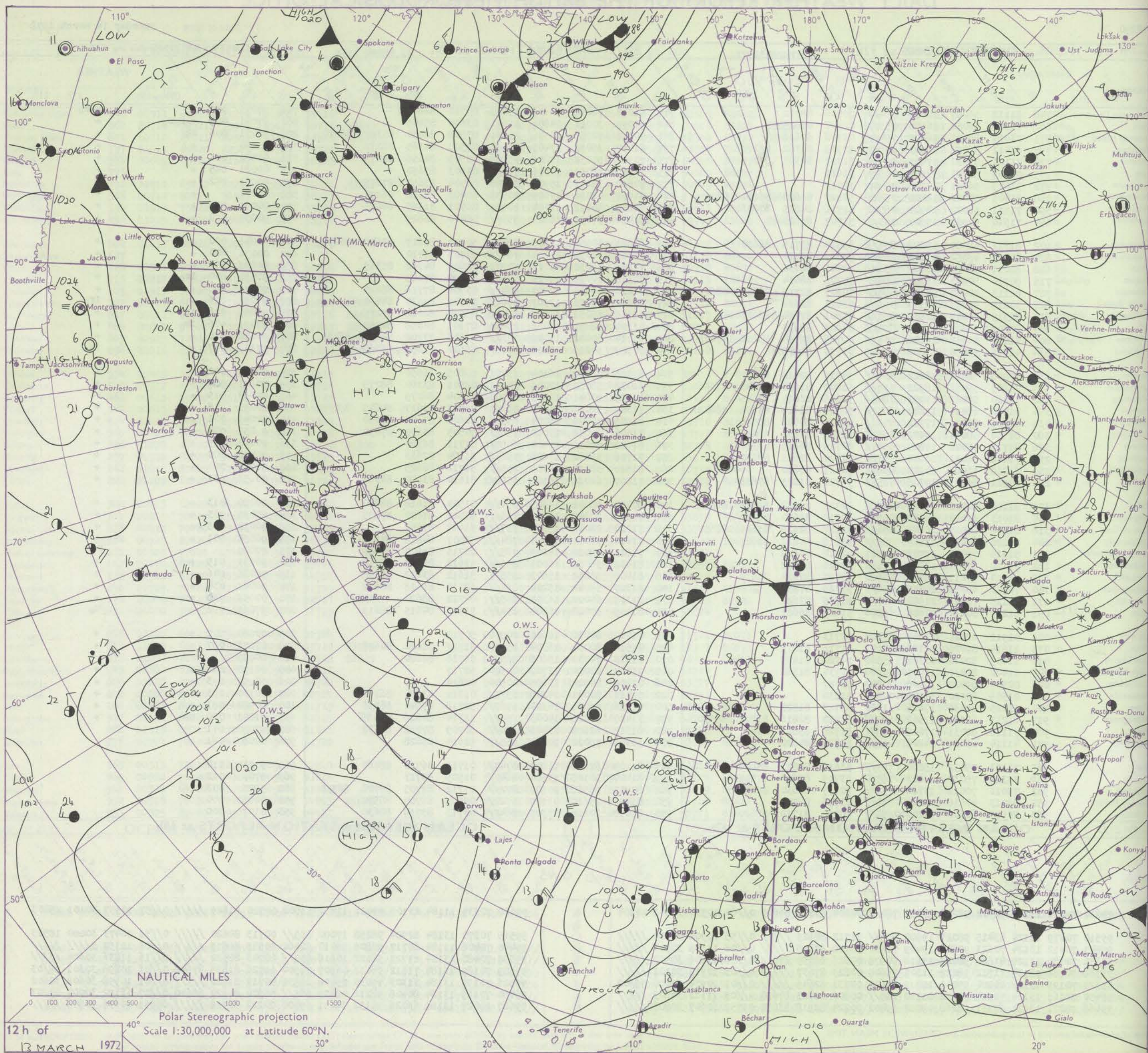
DAILY WEATHER REPORT OF THE BRITISH METEOROLOGICAL OFFICE

No. 40290

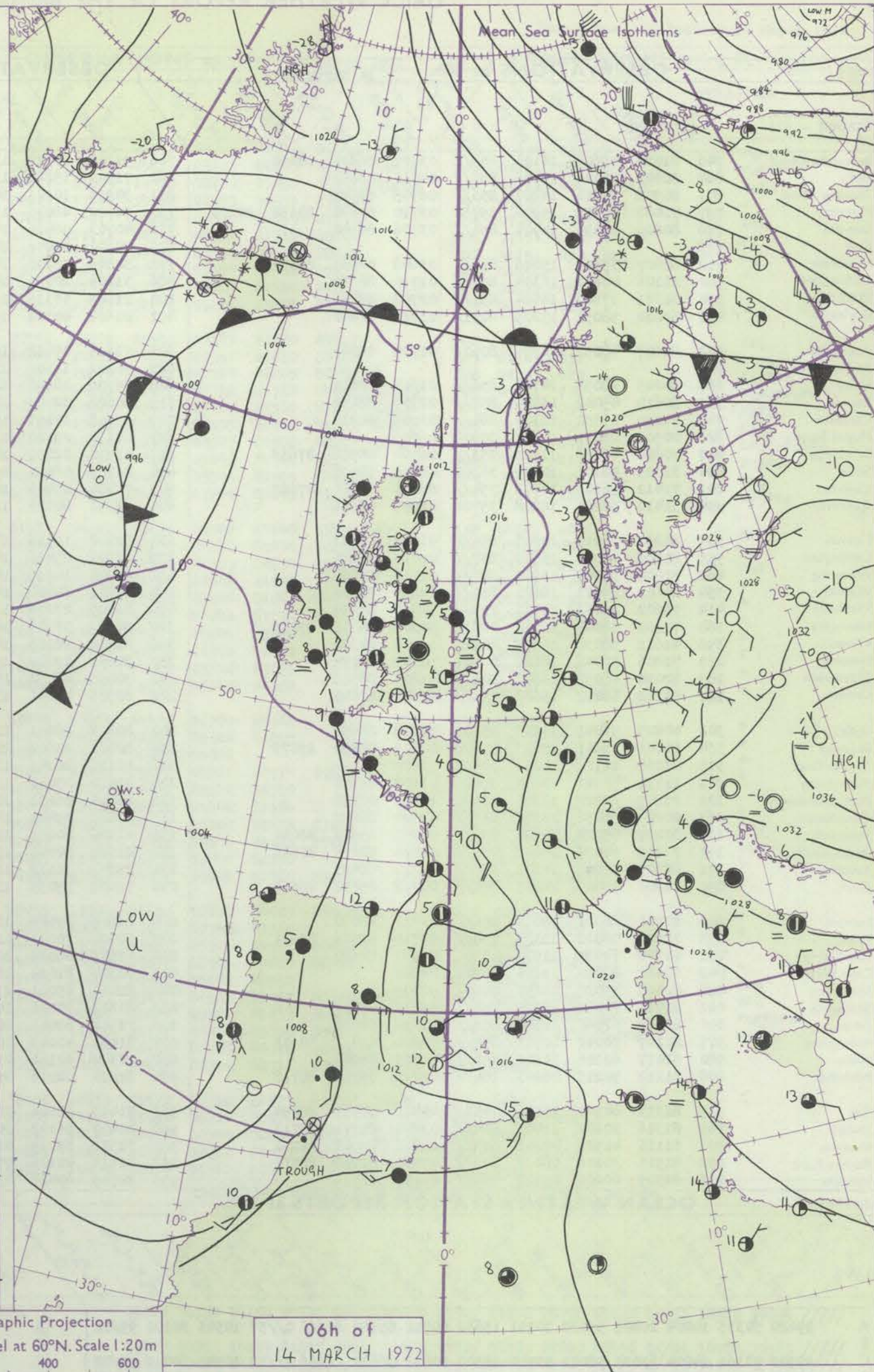
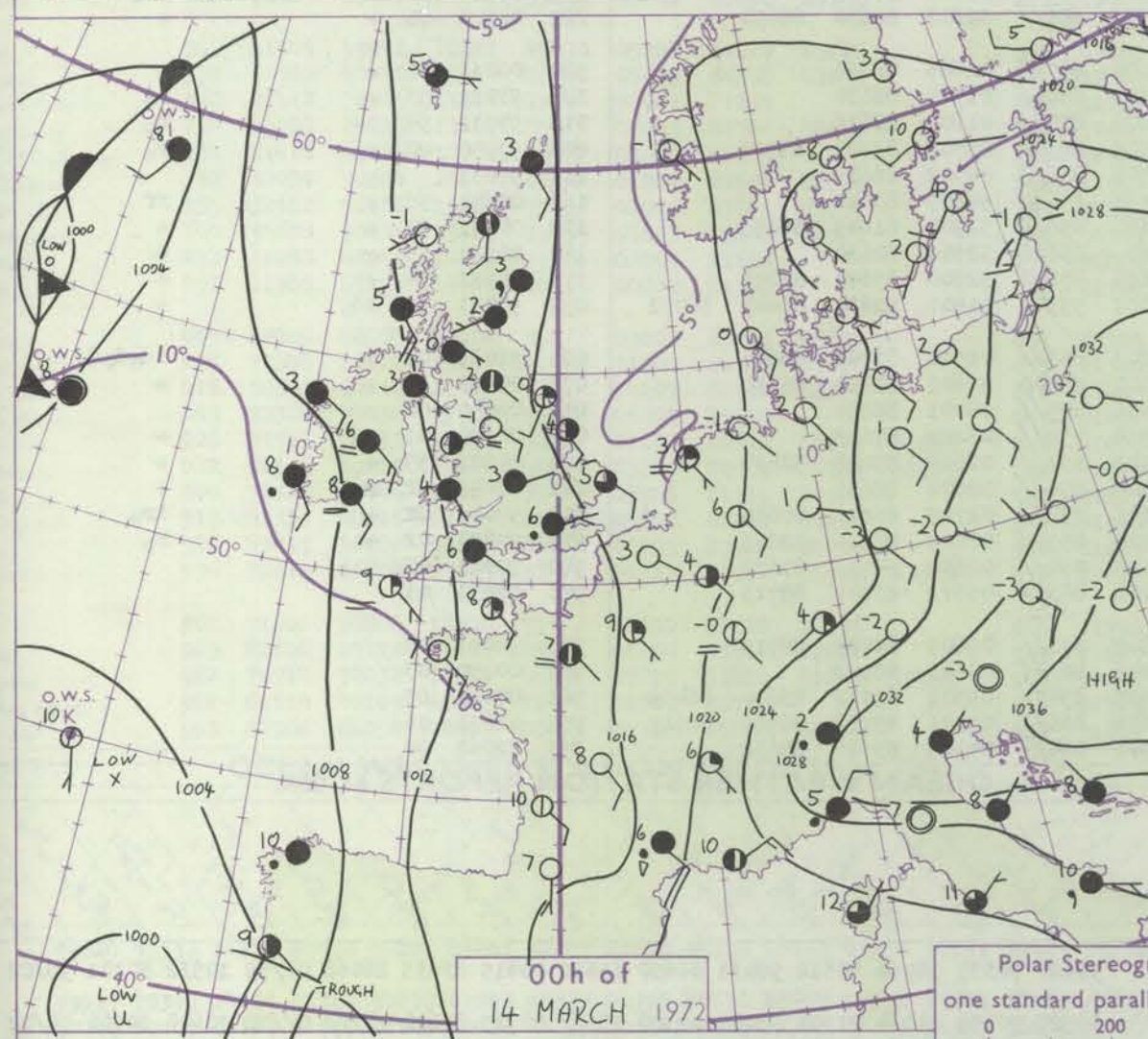
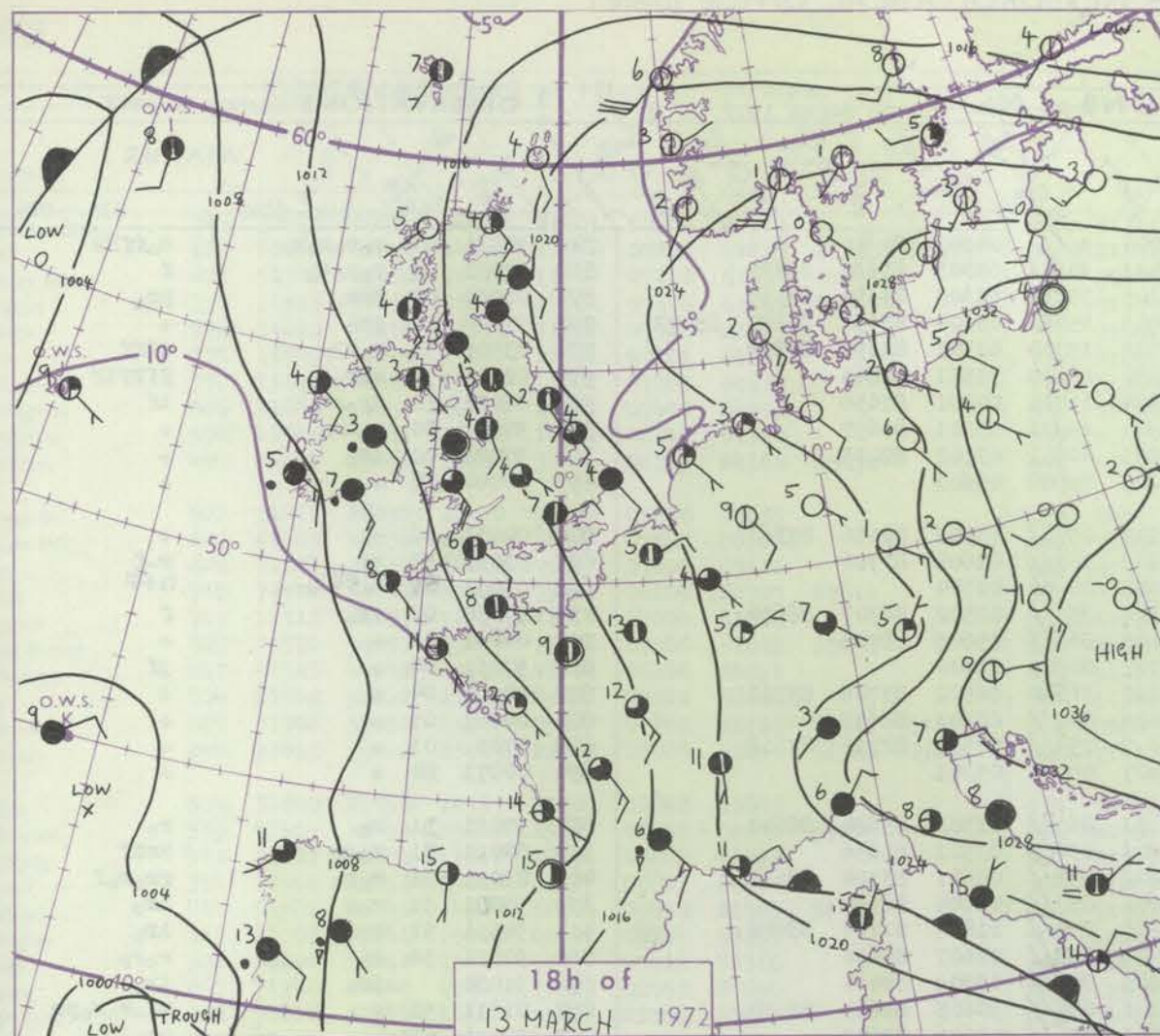
Date of Issue Tuesday 14 March 1972

OBSERVATIONS at 12h. 13 March 1972										OBSERVATIONS at 18h. 13 March 1972										OBSERVATIONS during DAY					
Station	iii	Nddff	VVwww	PPPTT	N _h Ch _h Ch _h	T _d app	8N _s Ch _s h _s	8N _s Ch _s h _s	8N _s Ch _s h _s	iii	Nddff	VVwww	PPPTT	N _h Ch _h Ch _h	T _d app	8N _s Ch _s h _s	8N _s Ch _s h _s	8N _s Ch _s h _s	iii	RR	T _x E	SSS	WEATHER		
																							09h.—15h.	15h.—21h.	
Boscombe Down	746	81112	56057	16603	864//	00706	88712			746	61010	48052	14606	65600	03710	86640			746	97071	000	+		ro _o	
Hurn	862	71308	56052	16106	755//	02707	86625			862	61005	30051	14806	55641	03604	85645			862	97081	006	+	do _o ro _o	+	
Thorney Island	871	71014	58057	16805	754//	02708	87616			871	70910	40052	15306	25631	03508	82630	83360	86070	871	97071	006	+	sh	+	
Manston	797	81411	56052	18904	10937	52709	81362	88270		797	81007	35052	17405	40957	01503	84365	88272		797	00060		+		+	
Gatwick	776	71111	57051	17405	20956	51711	82365	87275		776	70911	50052	15806	45708	01505	84656	86275		776	00081	021	+		+	
Kew	775	00909	56051	17905	00900	51611				775	70709	48051	16306	757//	01603	87650			775	00081	045	+		+	
Heathrow	772	01009	56011	17705	00900	51712				772	70810	35041	15907	35808	01706	83657	87275		772	00081	042	+		+	
Honington	586	81409	58022	18804	7557/	52810	85620	86650	88362	586	61207	48052	17604	20938	00400	82358	86270		586	00071		+		+	
Wattisham	590	71511	58022	18904	45501	51711	84625	87078		590	61207	44012	17704	10931	00701	81365	86075		590	00061	026	+		+	
Gorleston	497	71510	60032	19903	755//	51707	87625			497	81410	57052	18604	855//	00400	88625			497	00050	000	+		+	
Aberporth	502	81311	48057	15002	854//	53813	85715	88630		502	61623	40052	12603	38418	50707	81817	83640	86272	502	00041	000	+		+	
Ross-on-Wye	627	80807	48052	17103	865//	52807	88720			627	70301	48052	15304	764//	01705	87710			627	00051	000	+		+	
Filton	628	81011	58057	16403	856//	52711	88630			628	70909	48052	15005	70972	02605	84362	85365		628	00061	000	+		+	
Rhoose	715	80714	50047	15702	854//	50706	88614			715	70512	40042	14004	756//	01606	87645			715	97050	000	ir _o		+	
Chivenor	707	81113	50057	14104	854//	00607	82715	83635	88645	707	81210	44052	12907	854//	03704	87716	88620		707	00071	000	+		+	
Mount Batten	827	31015	56057	13307	35500	03811	83622			827	60813	48211	12507	2562/	05502	82630	84460		827	97091	026	+		ir _o	
St. Mawgan	817	81315	50217	12805	854//	03801	87614	88635		817	71116	48051	11407	25438	05504	82612	87275		817	97081	018	ir _o		+	
Scilly	804	81209	48026	11107	854//	04803	88613			804	41307	48051	10008	25430	07101	82618	84358		804	97091	006	ir _o		+	
Culdrose	809	71411	56052	12106	754//	04705	82714	83618	87625	809	81014	40051	11007	7532/	06605	83708	84618	88459	809	00090	020	+		+	
Guernsey	894	41315	58050	13006	00902	03710	84075			894	70907	56216	12308	5573/	05502	85650	86360		894	97101	047	+		ir _o	
Elmdon	534	00908	58052	18302	854//	54710	82618	88632		534	61105	56052	16104	15701	00805	81650			534	00051	002	+		+	
Cardington	559	71109	59052	18703	756//	51809	81630	86645	87656	559	81008	58052	17005	30937	02501	83360	88275		559	00071	004	+		+	
Wittering	462	71210	58022	19003	784//	52815	82815	87625		462	61105	40041	16905	00901	02604	86075			462	00060	019	+		+	
Watnall	354	81010	61021	19202	854//	52714	81617	83630	88645	354	71307	56052	16904	55401	01503	82617	84645	85075	354	00051	008	+		+	
Shawbury	414	81209	59041	17902	855//	52611	83622	88650		414	81505	50042	16004	855//	51604	87620	88650		414	00041	001	+		+	
Finningley	360	81510	58041	19403	856//	52719	83630	88656		360	71506	57042	17004	756//	50505	83630	87650		360	00041	004	+		+	
Kilnsea	396	81712	58022	19803	6557/	00716	86625	88360		396	61610	58012	17404	6097/	01711	86360			396	00040	009	+		+	
Leeming	257	71408	66021	20004	755//	52824	82621	87650		257	71706	56042	17203	756/2	51504	87633			257	00041	000	+		+	
Tynemouth	262	81218	66022	20904	856//	50721	88630			262	81810	58022	16703	855//	51712	88625			262	00041	000	+		+	
Carlisle	222	70911	66031	19705	785//	52720	81825	87635		222	71207	62022	16103	3568/	51610	83640	86360		222	00051	031	+		+	
Valley	302	81106	62021	16303	855//	52721	82628	85635	88650	302	80000	58042	14305	854//	01504	81618	88620		302	00050	013	+		+	
Ringway	334	81013	62022	18203	855//	54718	81620	88656		334	71509	50042	16205	755//	51501	81620	87635		334	00050	003	+		+	
Squires Gate	318	81314	61021	18703	854//	52817	82618	85630	88650	318	71712	28042	15704	757//	51607	87656			318	00050	005	+		+	
Ronaldsway	204	81120	64031	17603	885//	53818	84821	88627		204	71410	58042	14904	784//	52507	84818	87656		204	00050	001	+		+	
Mull of Galloway	131	51815	77022	17703	45501	02720	84620			131	71815	58022	14203	785//	03715	82820	87640		131	00040		+		+	
Eskdalemuir	162	71110	67031	19703	725//	53724	87822			162	81402	56052	16001	855//	53612	85627	88635		162	00031	019	+		+	
Prestwick	135	51314	70011	19404	58500	53727	82820	83634		135	81406	58042	15603	855//	51612	83622	88630		135	00081	046	+		+	
Abbotsinch	140	70912	65051	20005	786//	53729	87830			140	81307	59042	15204	854//	52714	81618	88622		140	00061	034	+		+	
Leuchars	171	71115	78021	21904	755//	51725	87622			171	81307	64022	16304	855//	00722	88620			171	00051	036	+		+	
Dyce	091	61215	80034	22605	65500																				

CHART OF WEATHER IN PART OF NORTHERN HEMISPHERE



CHARTS OF WEATHER IN WESTERN EUROPE



Polar Stereographic Projection
one standard parallel at 60°N. Scale 1:20m
0 200 400 600

GENERAL SYNOPTIC DEVELOPMENT

The anticyclone over Rumania continued to move slowly south while the ridge of high pressure to north Scotland weakened and moved east. The complex low pressure area west of Portugal has remained almost stationary. Weak depression 500 miles

South of Iceland has deepened and moved slowly northeastwards. During the next 24 hours considerable cyclonic activity is expected over the eastern Atlantic while a general southerly flow is maintained in the vicinity of the British Isles.

Issued at midday Tuesday 14 March 1972

DAILY WEATHER REPORT OF THE BRITISH METEOROLOGICAL OFFICE (contd.)

Code FM II.D		OBSERVATIONS at 00h.										14 March 1972										OBSERVATIONS at 06h.										14 March 1972										OBSERVATIONS during NIGHT									
Station		ill	Nddff	VVwww	PPPTT	N _h Ch _h Ch _h	T _d T _d app	8N _s Ch _s h _s	8N _s Ch _s h _s	8N _s Ch _s h _s	ill	Nddff	VVwww	PPPTT	N _h Ch _h Ch _h	T _d T _d app	8N _s Ch _s h _s	8N _s Ch _s h _s	8N _s Ch _s h _s	ill	RRT _n h _e	T _g T _g	WEATHER																												
																								21h.—03h.	03h.—09h.																										
Boscombe Down		746	81008	48606	14104	855//	03707	86624	88650		746	91108	02477	13704	9////	04302	89/00				746	92031	03	r _o r _o r _o s _o	d _o ffFF																										
Hurn		862	80803	56026	13706	857//	04710	88650			862	71502	15285	13403	3563/	03303	83630	86359			862	97031	51	r _o r _o d _o	f																										
Thorney Island		871	80908	37216	14207	856//	06705	88644			871	50904	10101	14105	35730	05303	83650	83359			871	01031	00	r _o r _o	pr _o																										
Manston		797	71408	40058	15906	35788	03710	83650	83358	87270	797	71707	48056	15805	35782	03204	83650	83357	85072		797	97040	02	pr _o	+																										
Gatwick		776	80806	16636	14904	856//	03706	88640			776	40703	06426	14702	15730	01303	81650	84359			776	03501	53	r _o r _o R	ifff																										
Kew		775									775	20901	00446	14650	25600	51501	82645				775	02511	53	r _o r _o f	ifffFf																										
Heathrow		772	80807	35602	15006	856//	03608	84635	88650		772	30805	17106	14304	15701	04301	81656				772	01031	50	ir _o r	if																										
Honington		586	81106	40601	16304	857//	01710	88650			586	31405	20056	14904	25831	03301	82657				586	97021	00	r _o ir _o	+																										
Wattisham		590	81311	37602	16504	857//	02708	88656			590	21609	17116	15203	00901	03102	82075				590	97021	01	ir _o	+																										
Gorleston		497	61210	58051	17205	6091/	03712	86460			497	01608	40101	15205	00900	05601					497	00040	50	+	+																										
Aberporth		502	81607	48052	12304	8097/	01709	88360			502	71614	37052	10905	2573/	03502	82656	87360			502	00031	01	+	+																										
Ross-on-Wye		627									627	70201	13106	13102	763//	02608	87706				627	03011	53	rr	r _o f																										
Filton		628	80205	48056	14105	856//	01607	88642			628	00706	26106	12903	00900	02704					628	01031	54	r _o r _o	ff																										
Rhoose		715	80610	45042	13304	857//	02707	88650			715	80608	32046	12304	853//	02502	86707	88630			715	97030	02	ir _o	f																										
Chivenor		707	81110	37052	12306	864//	03506	88711			707	81108	37251	11007	863//	05605	88708				707	00051	03	+	+																										
Mount Batten		827	00909	28051	12207	00900	06606				827	01112	29100	11107	00900	06500					827	97061	04	+	ff																										
St. Mawgan		817	70810	48052	11107	753//	06500	85706	87615		817	41510	32051	10207	36330	06502	83706	83362			817	00061	04	+	+																										
Scilly		804	31305	48101	10109	36300	08102	83707			804	81503	48021	09409	854//	08302	88615				804	00081	05	+	+																										
Culdrose		809	71412	56102	10908	754//	07604	84710	87622		809	71404	23401	1007	754//	07510	82715	87618			809	97051	01	+	+																										
Guernsey		894	31410	50051	12208	35700	05804	83656			894	01511	80020	11607	00900	05301					894	00071	04	+	+																										
Elmdon		534	80802	28211	15203	856//	01708	88643			534	80000	16116	14103	855//	01502	85624	88640			534	97011	51	r _o	r _o																										
Cardington		559	80806	40052	15503	857//	02713	88656			559	61102	09426	14703	65700	03501	86656				559	04021	51	r _o r _o R	R _o ff																										
Wittering		462	81004	32041	15902	857//	01708	88650			462	80000	14216	14602	852//	02601	83704	88618			462	01011	51	r _o r _o	r _o r _o f																										
Watnall		354	80603	19621	16001	856//	01806	88645			354	80601	14106	14601	857//	01604	88650				354	93061	51	r _o r	ir _o																										
Shawbury		414	73602	28041	14701	757//	50810	87656			414	81005	23216	13103	854//	01806	81714	88640			414	94511	51	r _o r	ir _o																										
Finningley		360	71102	58041	16100	40932	50808	84362	87075		360	80000	37106	14501	857//	01607	88650				360	97511	56	r _o	r _o r _o																										
Kilnsea		396	41612	58030	16904	40970	01706	84360			396	81412	48216	14805	8097/	03709	88460				396	91030		ir _o	ir _o																										
Leeming		257	71806	37042	16600	00901	50704	87075			257	80000	19102	15101	854//	05605	82613	88650			257	01511	53	+	r _o -r _o s _o pr																										
Tynemouth		262	82010	48051	16802	8097/	51803	88358			262	70000	48051	15301	756//	01606	87645				262	97011	52	+	pr _o																										
Carlisle		222	71102	48042	15602	756//	51604	87643			222	60503	48041	13750	656//	52608	82630	86650			222	00521	53	+	+																										
Valley		302	40805	56041	13202	45700	51608	84650			302	80807	58041	11204	857//	02606	88650				302	00011	51	+	+																										
Ringway		334	61003	35041	15203	25702	00808	82650	85075		334	80000	35602	13803	856//	01500	88630				334	91021	53	+	r _o																										
Squires Gate		318	01108	22101	15251	00900	51805				318	81110	28041	13203	857//	01607	88656				318	97511	54	+	r _o																										
Ronaldsway		204	11111	50041	13804	15600	01608	81630			204	81010	25041	11905	863//	03709	83707	88710																																	

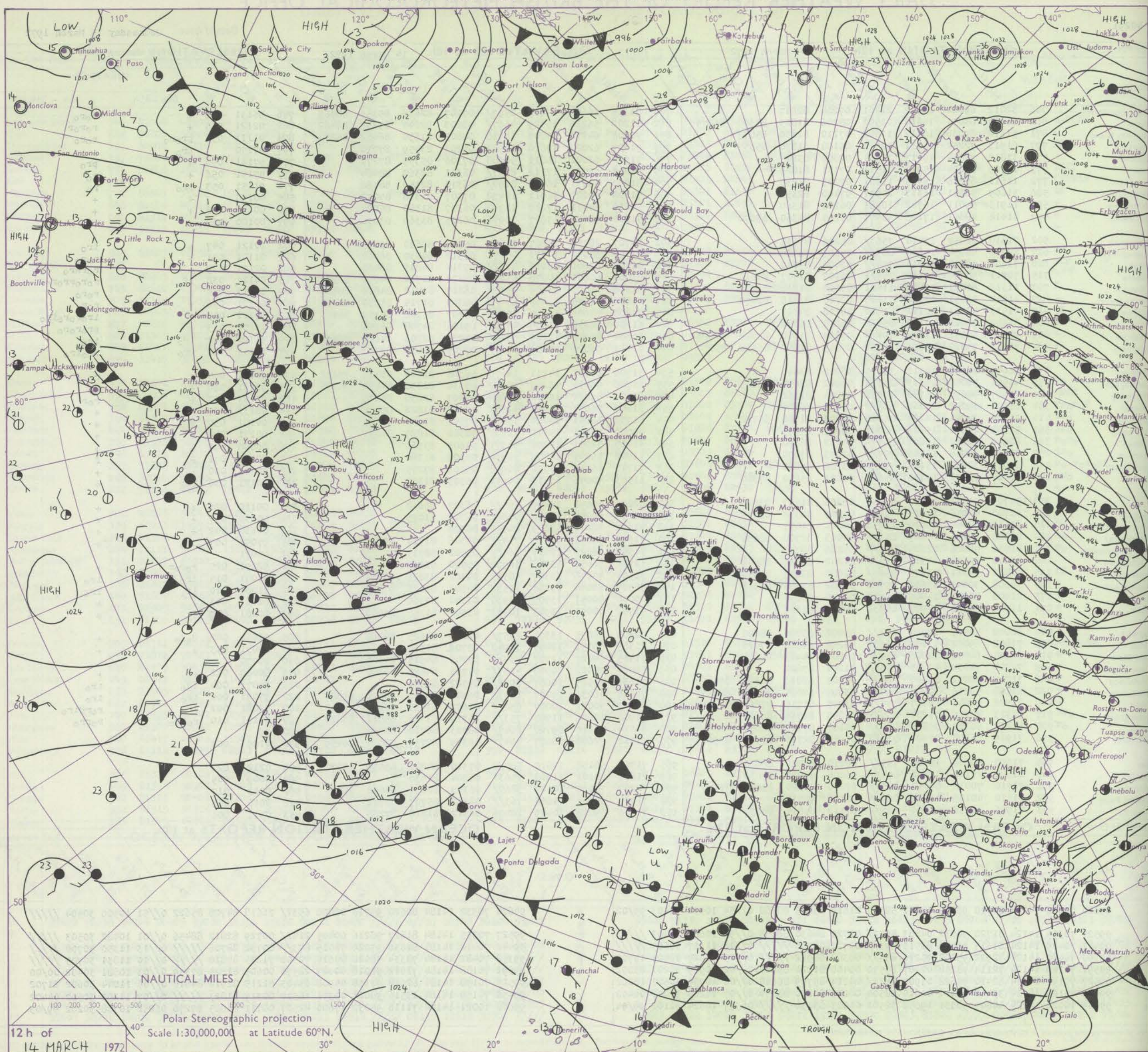
DAILY WEATHER REPORT OF THE BRITISH METEOROLOGICAL OFFICE

No. 40291

Date of Issue Wednesday 15 March 1972

Code FM II.D		OBSERVATIONS at 12h.										OBSERVATIONS at 18h.										OBSERVATIONS during DAY									
		14 March 1972										14 March 1972																			
Station	iii	Nddff	VVwww	PPPTT	NChCh	T d app	8NChh	8NChh	8NChh	iii	Nddff	VVwww	PPPTT	NChCh	T d app	8NChh	8NChh	8NChh	iii	RRT x E	SSS	WEATHER									
																						09h.—15h.	15h.—21h.								
Boscombe Down	746	32012	69024	14412	21401	07204	82817			746	81306	56601	15709	25677	07207	82636	85359	88463	746	96131	056	+	ro ro								
Hurn	862	61610	63051	14410	12542	08206	81825	83360	86075	862	81202	56216	15309	45677	08203	82645	83358	88462	862	02121	055	+	ro ro								
Thorney Island	871	51312	69038	16311	11602	07110	81830	85075		871	70808	64212	15809	14718	08803	81650	86462	86268	871	91111	036	pr or	ro ro								
Manston	797	61913	72252	18011	12681	05108	81830	85357		797	71407	62021	17810	30982	05203	83359	87070		797	97150		pr or	+								
Gatwick	776	31813	75014	16113	31501	07306	83825			776	71906	62021	16811	50988	07306	85359	87270		776	97141	050	+	pr or								
Kew	775	11709	69024	15914	11501	07101	81825			775	81805	62031	17112	80977	06311	82360	88464		775	97151	056	+	ro								
Heathrow	772	11611	66018	15713	11601	07203	81835			772	81807	65031	16712	80977	06310	82359	88468		772	91151	053	pr or	ro								
Honington	586	31609	56051	16313	20931	07400	82358			586	71608	59021	16911	10932	07307	81368	87072		586	00150		+	+								
Wattisham	590	11913	59011	16712	10981	06203	81360			590	51810	64011	17210	10942	06307	81360	85075		590	00141	056	+	+								
Gorleston	497	41414	48051	17106	30971	06205	84360	83070		497	41610	48051	17607	30971	06205	83360	83070		497	00100	060	+	+								
Aberporth	502	71810	28052	12410	75637	05206	87635			502	50707	28051	13207	25604	05311	82630	85075		502	97121	047	+	iro								
Ross-on-Wye	627	82403	48054	14308	86377	07603	88708			627	71708	60021	14611	45671	07312	84630	86460		627	01141	031	+	ro ro								
Filton	628	71608	58014	14211	75477	07400	87616			628	81709	62601	15210	42627	07314	84845	88460		628	02131	029	+	ro ro								
Rhoose	715	70711	50044	13510	75371	06105	81707	87611		715	81008	60601	14008	45477	07310	81710	84640	88359	715	04121	038	if	ro ro								
Chivenor	707	11312	61051	12413	11401	07004	81818			707	81106	56601	13509	45477	08217	82710	84616	88460	707	01151	054	+	ro ro								
Mount Batten	827	41510	59051	13012	11404	09206	81818	83070		827	81008	40616	13809	85477	08305	81715	85630	88650	827	02121	056	+	ro ro								
St. Mawgan	817	41513	40051	12112	41400	06208	84811			817	81208	57606	12609	16387	08307	81706	85357	88460	817	97121	045	+	iro ro								
Silly	804	81402	56022	11709	85477	08210	88618			804	61201	24808	11809	47380	09106	84708	86358		804	03102	013	+	pr or								
Culdrose	809	71706	57052	11809	75477	07402	81710	83712	87614	809	80804	28216	12109	55227	08701	82703	84620	88459	809	91120	021	ir or	iro								
Guernsey	894	71412	75022	13909	22782	07305	82850	86360	85070	894	71413	66028	14009	25677	07205	82645	87358		894	01111	028	pr or	pr or								
Elmdon	534	31609	45056	14511	31400	06802	83816			534	71706	61031	14711	14676	06306	81640	83466	87272	534	91141	064	+	ro								
Cardington	559	41504	56054	15613	25632	08802	82635	83075		559	81706	66031	16212	28677	07310	81830	84462	88270	559	91161	066	+	ro								
Wittering	462	11507	40054	15312	10931	08804	81362			462	61709	59021	15412	24601	07307	82630	85070		462	93151	073	+	ro ro								
Watnall	354	61504	19052	15208	66377	06302	86706			354	61802	26051	14911	11502	07302	81828	85072		354	00131	037	+	+								
Shawbury	414	51908	26041	14209	56300	05803	81708	85712		414	41702	48041	14210	15632	07501	81645	84075		414	00101	030	+	+								
Finningley	360	51303	25041	15009	00901	05805	85075			360	40000	32041	14610	12501	08301	81820	84075		360	00131	048	+	+								
Kilnsea	396	60000	22012	16007	60977	05212	86360			396	41410	32051	15206	30971	05601	83360			396	00080	046	+	+								
Leeming	257	71706	28048	15805	75777	02003	87650			257	11902	19041	14809	10930	06303	81360			257	00101	041	+	f								
Tynemouth	262	72010	32058	15105	75677	03708	87640			262	71711	16052	15306	00908	05306	87275			262	00061	010	+	+								
Carlisle	222	70607	48622	14106	55687	03001	85640	87360		222	11503	40046	13510	10941	05303	81362			222	92121	036	ro ro	+								
Valley	302	51705	59041	12611	45430	05203	81617	83626		302	62006	59042	13409	65477	06307	86618			302	00110	026	+	+								
Ringway	334	61708	40046	14011	40981	05803	84358	83075		334	12204	40041	14210	00901	06308	81075			334	00130	057	+	+								
Squires Gate	318	21512	22046	13910	15830	06001	81657			318	01611	28041	13809	00900	06306				318	00130	049	+	+								
Ronaldsway	204	81008	25216	13107	85377	04003	82708	88636		204	71605	35041	13408	75477	05306	81714	87620		204	97090	007	ir or	+								
Mull of Galloway	131	81416	48026	12205	86477	05206	88715			131	81505	16022	12007	86477	05502	88715			131	00071			+								
Eskdalemuir	162	80000	32604	14305	85577	01202	83626	88642		162	11902	56056	13906	10930	05500	81364			162	92091	025	ro ro	+								
Prestwick	135	81502	56211	13306	75637	02000	83645	87650		135	71505	45046	13307	48539	04302	83828	83656		135	93091	015	ir or	iro								
Abbotsinch	140	70608	30041	13606	35738	01802	83656	86362		140	70307	20046	13206	15537	04502	81626	87359		140	01081	010	ir	iro								
Leuchars	171	21008	48041	14406	15701	02805	81650			171	20000	40041	13905	20930	03301	82360			171	00061	043	+	+								
Dyce	091	11908	65051	14007	10931	00802	81360			091	51708	40051	13905	10932	03500	81365	85070		091	00081	049	+	+								
Lerwick	005	82008	48505	12004	85277	03002	85705	886200																							

CHART OF WEATHER IN PART OF NORTHERN HEMISPHERE



Station
tools

10
and
Synoptic
charts

10
or
less

12

13

14

15

16

17

18

19

20

21

22

23

24

25

26

27

28

29

30

31

32

33

34

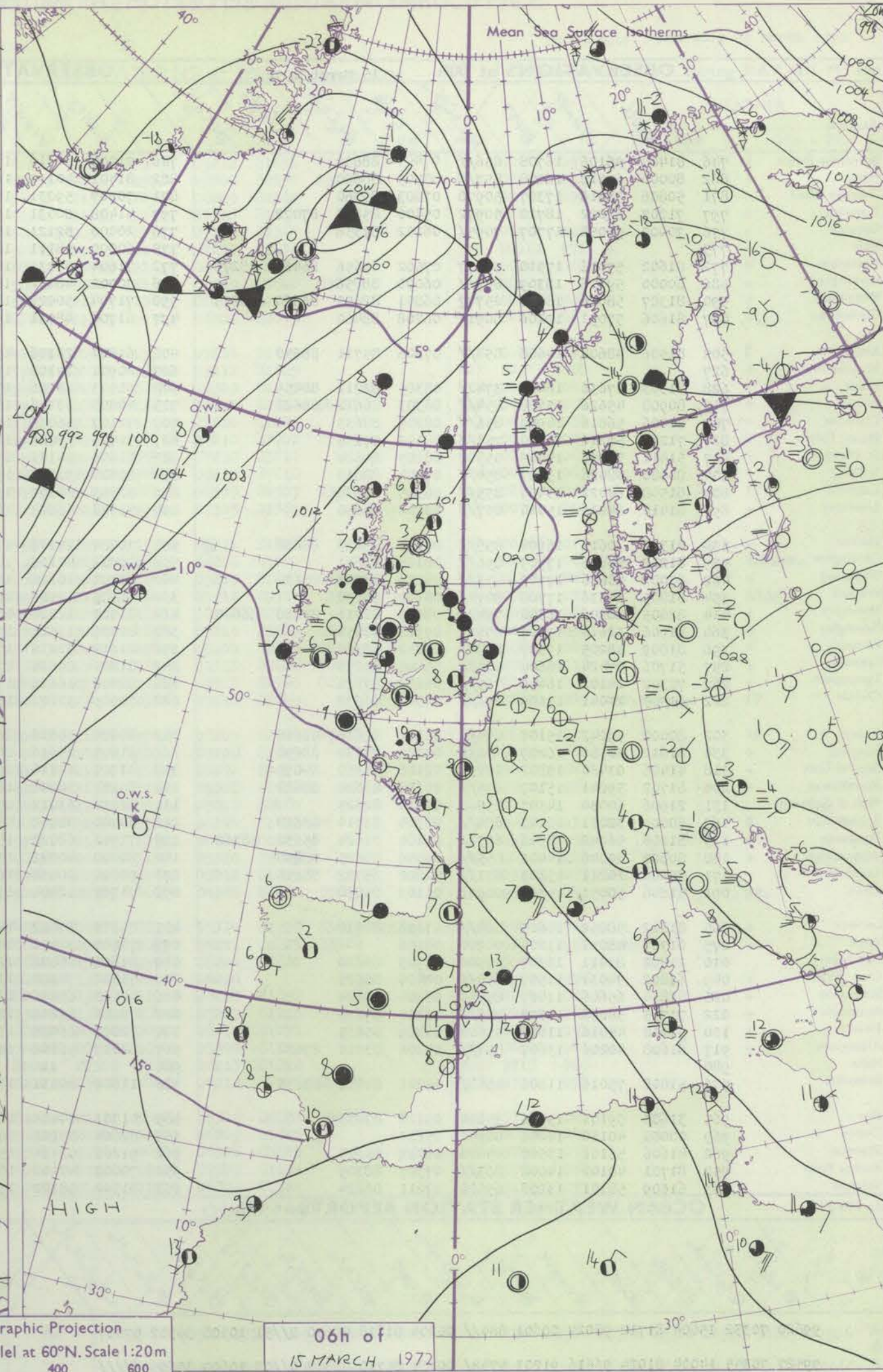
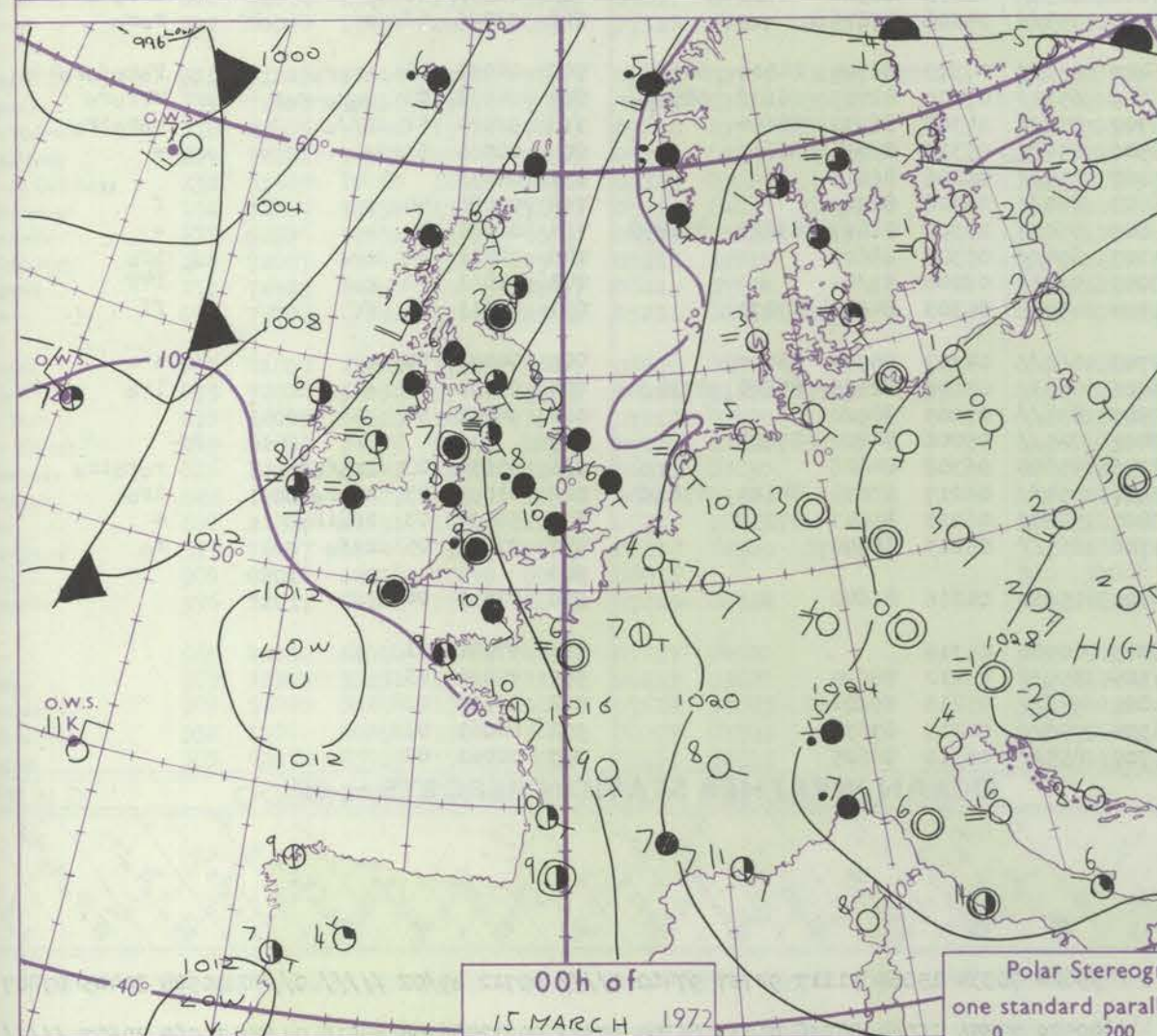
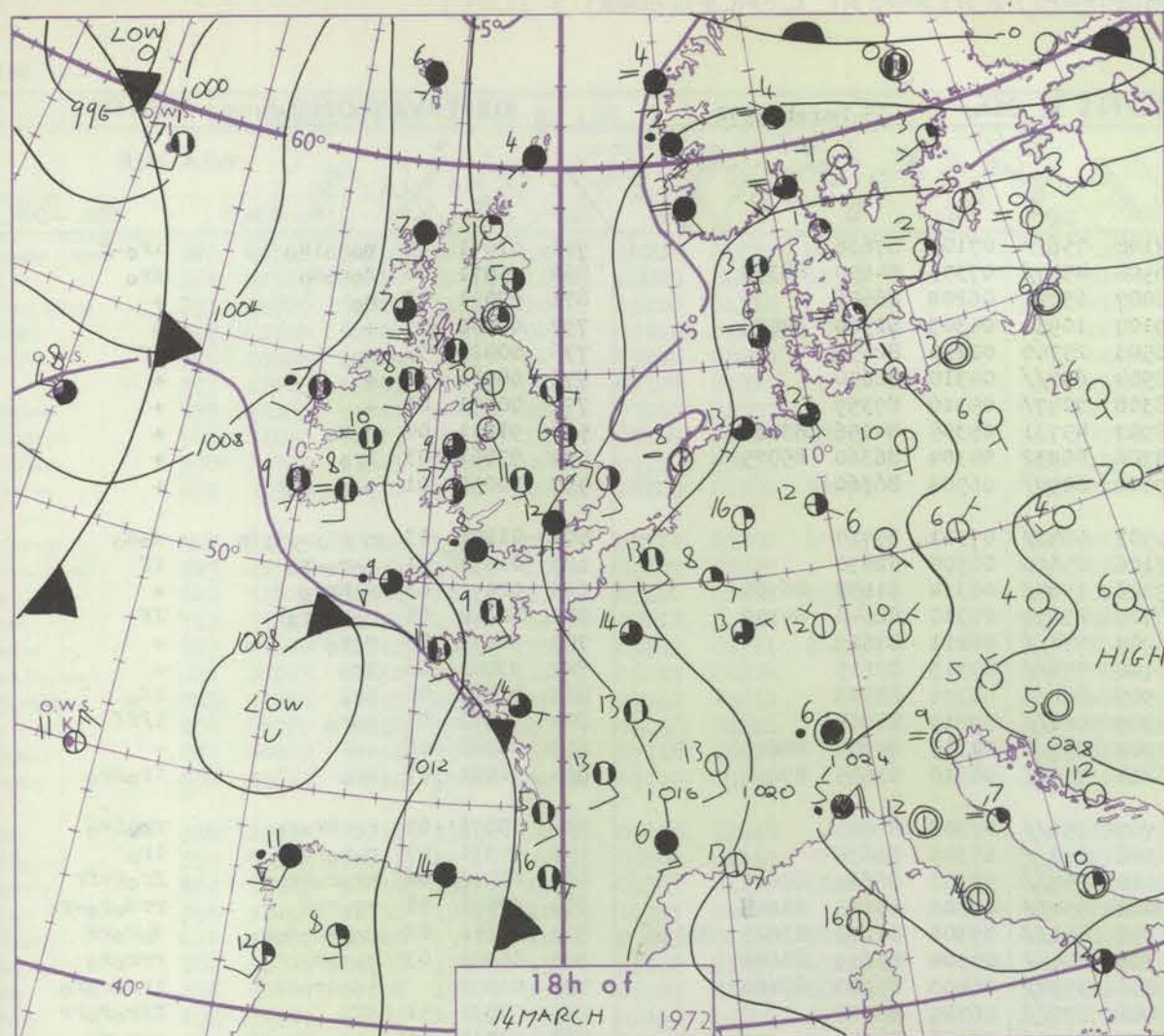
35

36

37

38

CHARTS OF WEATHER IN WESTERN EUROPE



Polar Stereographic Projection
one standard parallel at 60°N. Scale 1:20m
0 200 400 600

GENERAL SYNOPTIC DEVELOPMENT

The anticyclone over Rumania has persisted and intensified. The complex trough of low pressure from west of Portugal to the south of Iceland has drifted northeast. Over the next 24 hours the trough of low pressure will fill in the region of the

British Isles as a ridge of high pressure from the Rumanian anticyclone over Western Europe intensifies.

Issued at midday Wednesday 15 March 1972

CONN	Code
1	S
2	B
3	H
4	T
5	M
6	G
7	K
8	H
9	V
10	G
11	A
12	R
13	F
14	R
15	C
16	M
17	S
18	S
19	C
20	G
21	E
22	O
23	V
24	V
25	S
26	F
27	K
28	L
29	T
30	C
31	V
32	R
33	S
34	R
35	N
36	E
37	P
38	A
39	L
40	D
41	L
42	V
43	S
44	C
45	S
46	E
47	T
48	A
49	M
50	E
51	E
52	S
53	E
54	S
55	E
56	S
57	E
58	S
59	E
60	S
61	E
62	S
63	E
64	S
65	E
66	S
67	E
68	S
69	E
70	S
71	E
72	S
73	E
74	S
75	E
76	S
77	E
78	S
79	E
80	S
81	E
82	S
83	E
84	S
85	E
86	S
87	E
88	S
89	E
90	S
91	E
92	S
93	E
94	S
95	E
96	S
97	E
98	S
99	E
100	S

	Cod	
-16		
-17		
-18		
-19		
-20		
-21		
-22		
-23		
-24		
-25		
-26		
-27		
-28		
-29		
-30		

All of

All of

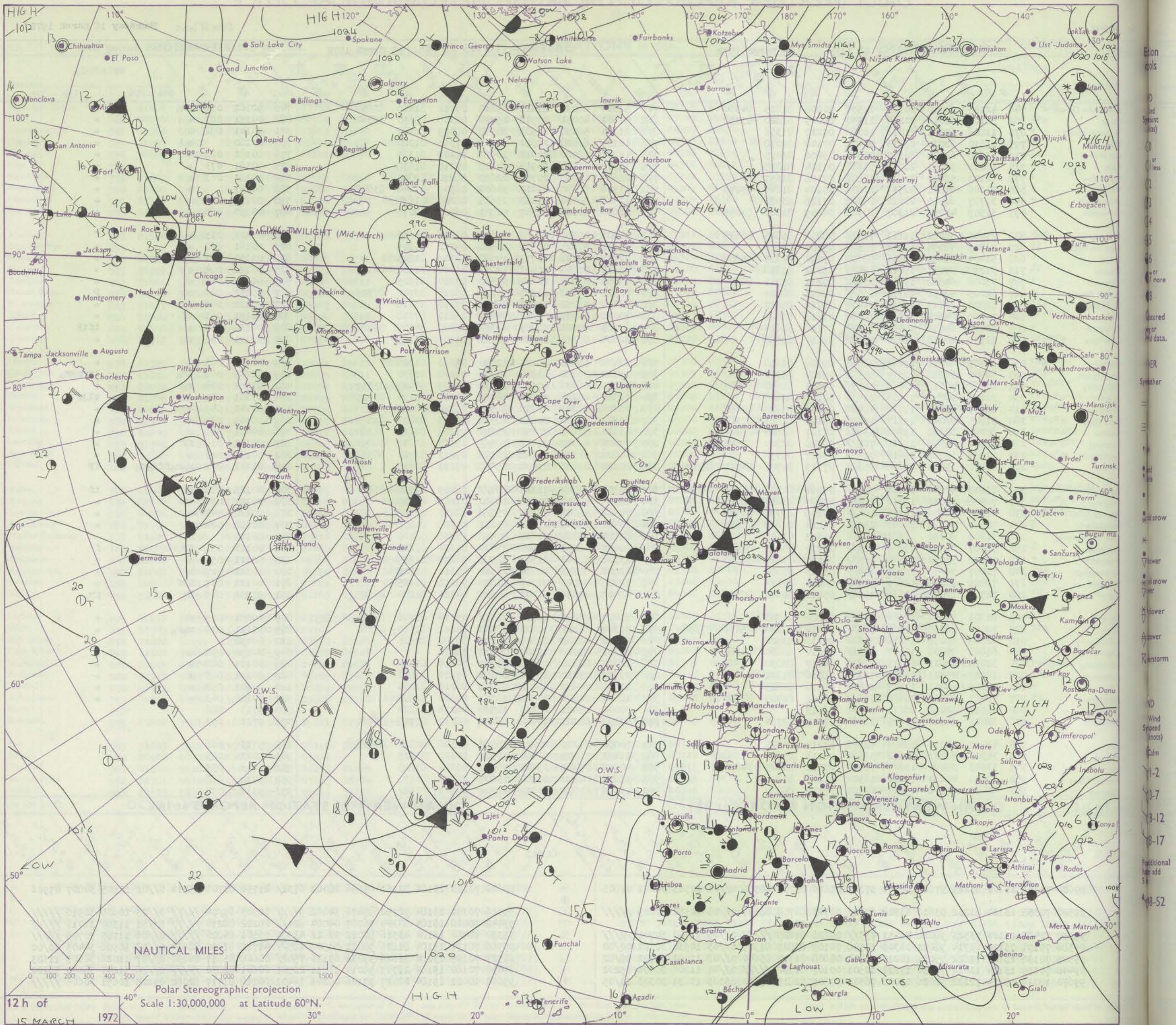
DAILY WEATHER REPORT OF THE BRITISH METEOROLOGICAL OFFICE

No. 40292

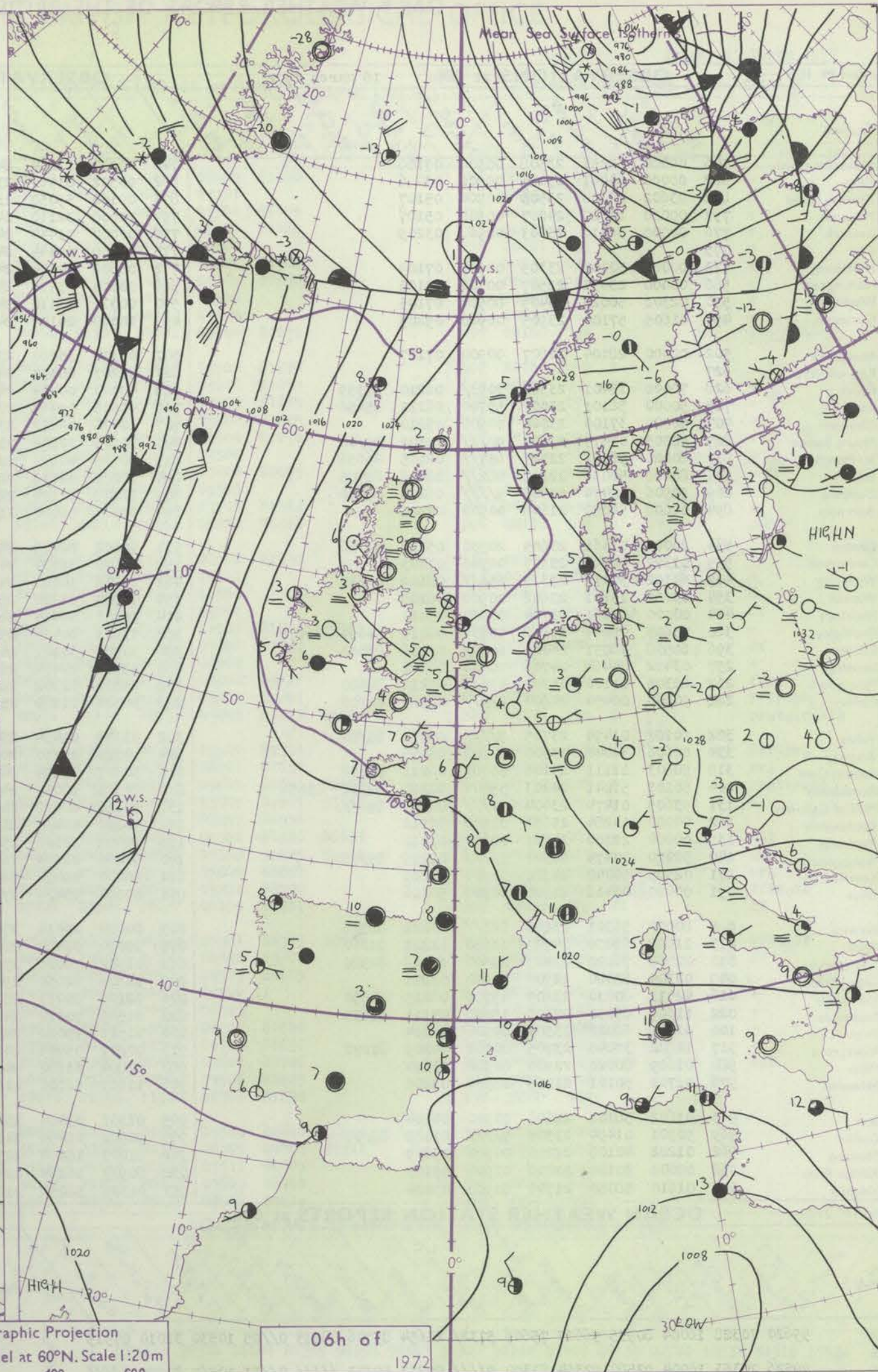
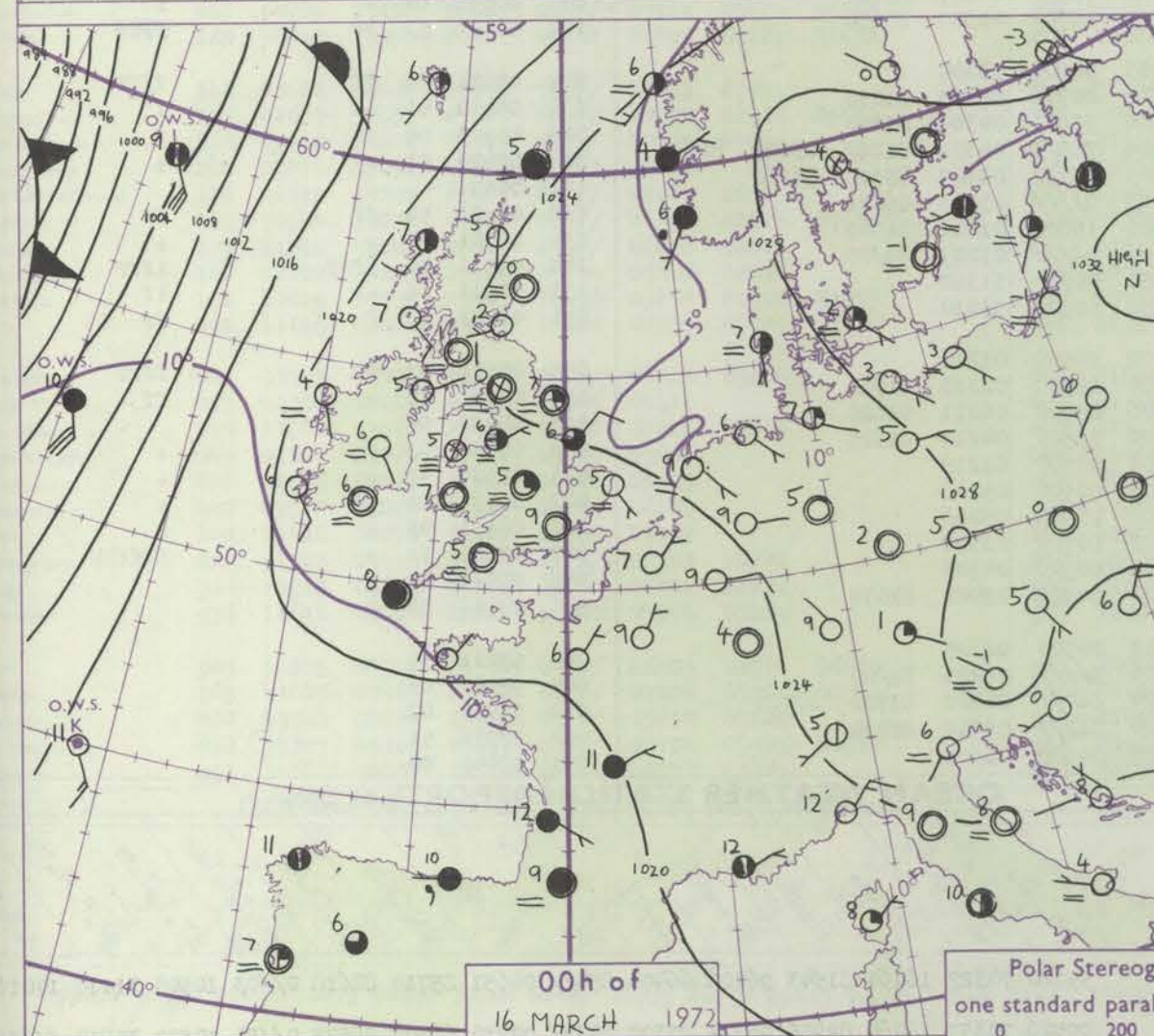
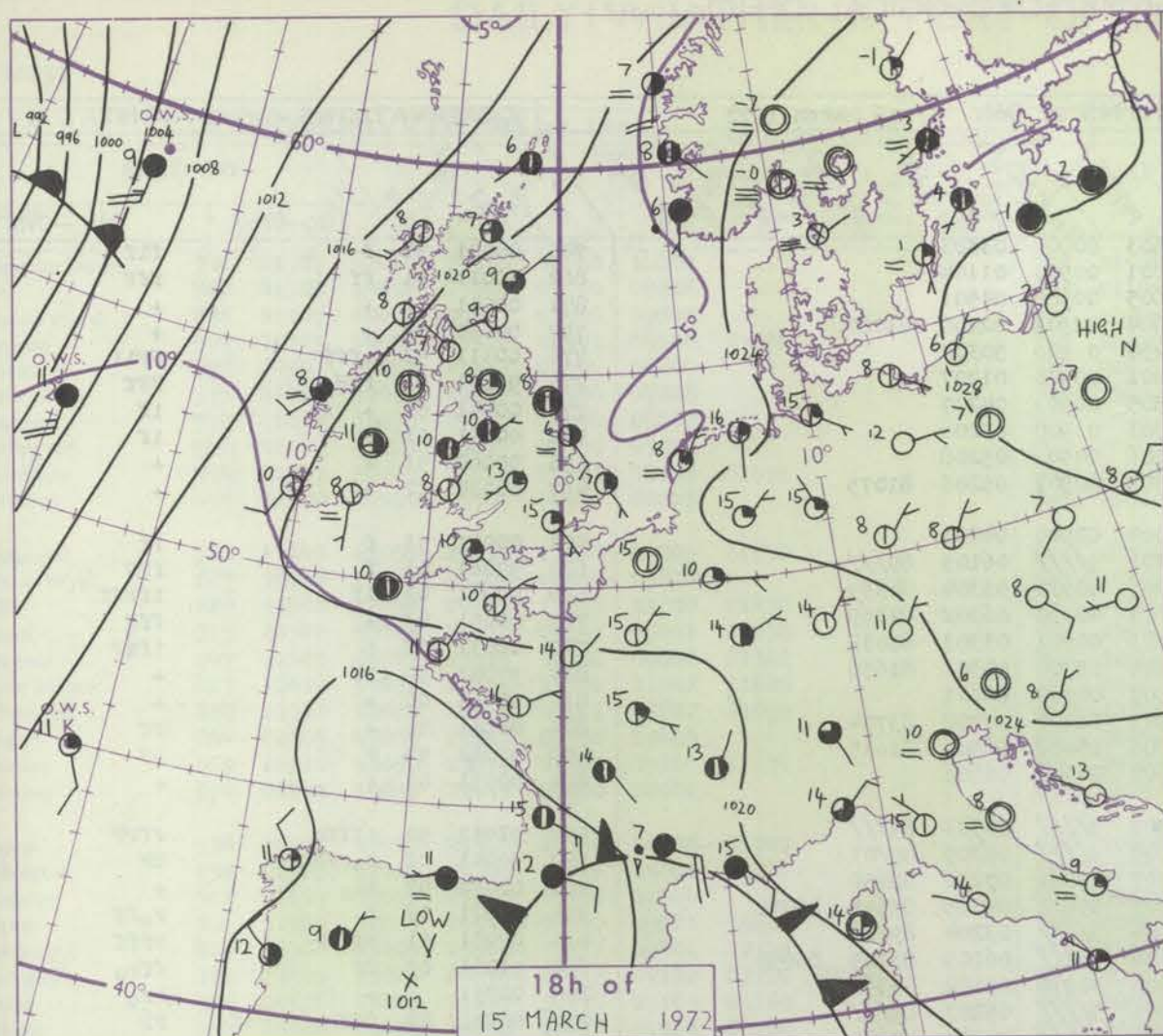
Date of Issue Thursday 16 March 1972

Code FM II.D	OBSERVATIONS at 12h. 15 March 1972										OBSERVATIONS at 18h. 15 March 1972										OBSERVATIONS during DAY				
Station	iii	Nddff	VVwwW	PPPTT	N _h C _h C _M C _H	T _d T _d app	8N _s Ch _s h _s	8N _s Ch _s h _s	8N _s Ch _s h _s	iii	Nddff	VVwwW	PPPTT	N _h C _h C _M C _H	T _d T _d app	8N _s Ch _s h _s	8N _s Ch _s h _s	8N _s Ch _s h _s	iii	RRTT	T _s T _s E	SSS	WEATHER		
																							09h.—15h.	15h.—21h.	
Boscombe Down	746	42105	62016	20113	12530	10208	81025	04360		746	52304	66031	21212	35630	09212	81636	83656		746	92161	058	rr _o	+		
Hurn	862	32108	62016	20214	11530	09009	81020	83350		862	51602	40051	20912	25730	08308	82650	85360		862	00151	067	+	+		
Thorney Island	871	11006	62021	21013	10700	09210	81356			871	21804	56050	21509	20930	08209	82362			871	00141	092	+	+		
Manston	797	11610	62020	21313	00901	07108	81078			797	12104	66020	22012	00901	07310	81080			797	00160		+	+		
Gatwick	776	11608	62024	20317	00901	09206	81075			776	12208	68020	20913	10931	07209	81365			776	00181	092	+	+		
Kew	775	10000	56051	20316	11630	07104	81835			775	11905	70010	20915	14602	07210	81638			775	00181	073	+	+		
Heathrow	772	12105	59021	20416	15002	07108	81657			772	21607	68010	20715	22630	08210	82040			772	00181	063	+	+		
Honington	586	31606	61031	20517	11602	05104	81840	83075		586	31506	58030	21015	34600	08309	81840	83045		586	00181		+	+		
Wattisham	590	31707	61021	20616	00902	07106	83075			590	11508	50030	21113	15601	08208	81630			590	00170	090	+	+		
Gorleston	497	31509	40050	21307	10941	06209	81360	83075		497	21606	40101	21507	00901	06202	82075			497	00090	085	+	+		
Aberporth	502	71705	50052	19111	705//	08212	85820	86635		502	10301	40051	20808	15600	07214	81635			502	00121	015	+	f		
Ross-on-Wye	627	21705	40054	19513	20500	09207	82025			627	11001	57021	20513	18540	09312	81825			627	00161	060	+	+		
Filton	628	51404	50052	19811	50600	09110	81835	85657		628	12702	59021	20713	14540	10309	81825			628	00151	041	+	+		
Rhoose	715	31310	59051	19412	12430	09012	81818			715	42002	57040	20411	12631	09210	81830	84075		715	00151	004	+	+		
Chivenor	707	73006	60022	19411	754//	09211	85711	86614		707	23205	61021	20809	12530	07210	81825			707	00141	054	+	+		
Mount Batten	827	82205	40052	20310	864//	08217	88714			827	72501	19401	21209	761//	08210	83702	87705		827	00111	029	+	F		
St. Mawgan	817	51806	61015	19411	51400	07012	85813			817	30000	59031	20910	35430	07210	83616			817	00131	062	+	+		
Silly	804	20000	64014	19411	20500	09210	81821			804	70000	64031	20810	744//	09210	87618			804	00151	061	ff	+		
Culdrose	809	60000	64052	19410	65400	07116	86614			809	61205	57051	20409	663//	08309	84707	83710		809	00130	053	+	1f1F		
Guernsey	894	51608	66018	19610	50930	07110	85362			894	10606	60051	20110	10930	07105	81365			894	00141	055	+	+		
Elmdon	534	21607	60011	19414	20400	09006	81818			534	22405	59011	20713	12540	08311	81826			534	00161	061	+	+		
Cardington	559	42402	36016	20514	30931	09104	83362			559	13102	59050	21113	14600	09208	81630			559	02172	061	ir _o	1prprr _o		
Wittering	462	61702	56016	20013	1577//	09303	81650	86360		462	30000	66036	20913	18630	09209	81830	83359		462	91151	024	r _o	+		
Watnall	354	32203	32056	19913	21430	10107	82816			354	71504	40299	20912	6946//	10211	83714	83925		354	97161	033	jp	tljp		
Shawbury	414	42205	50046	19712	40400	08209	82810	84656		414	20000	40041	20912	20500	08310	82820			414	00141	049	+	+		
Finningley	360	51805	40046	19513	15670	09102	81657	83360		360	60502	23102	20811	40532	09315	83820	83075		360	00161	032	+	+		
Kilnsea	396	80000	32106	19908	3557//	07107	83625	86460		396	41610	32101	20506	25570	05104	82625	84360		396	00091	009	+	+		
Leeming	257	72107	40046	19811	705//	08108	82820	87640		257	70206	40042	21411	705//	09313	82828	86650		257	00141	018	ff	+		
Tynemouth	262	72004	16106	19410	7093//	09207	87358			262	60000	14102	21708	2653//	07213	82720	86358		262	00121	003	+	+		
Carlisle	222	80000	19614	20008	853//	07315	84707	84711 88620		222	20000	20056	21408	25600	07210	82845			222	01101	007	r _o r _o ffr _o r _o	1F		
Valley	302	71203	40046	19411	702//	09111	82705	84009 86624		302	70503	30042	21210	754//	08209	82710	87638		302	00121	010	+	1f		
Ringway	334	72405	58036	19412	704//	07207	83814	86620		334	20000	59011	20713	20500	07208	81825			334	00131	036	+	+		
Squires Gate	318	72406	40046	19711	704//	09208	83710	86630		318	70506	30041	21310	756//	08210	87638			318	00130	042	+	+		
Ronaldsway	204	72602	56042	20009	755//	06214	85622	87635		204	10702	61041	21508	15601	05308	81630			204	00110	024	+	+		
Mull of Galloway	131	31805	60050	18911	34500	08325	83625			131	81805	66031	21007	8091//	07208	80460			131	00110					
Eskdalemuir	162	72407	32054	19509	705//	05214	84823	86638		162	20000	40051	21906	25600	05314	81632			162	00111	031	ff	f		
Prestwick	135	72506	57052	19308	6553//	06114	83622	86656		135	13002	57041	21307	12500	06212	81825			135	00111	054	+	+		
Abbotsinch	140	72007	57046	19209	754//	05115	87614			140	12206	60051	20810	11500	05310	81828			140	00121	027	+	+		
Leuchars	171	72409	20044	19009	754//	06211	87614			171	12508	59021	20909	11630	05212	81835			171	00121	037	FF	+		
Dyce	091	72708	66022	17810	2568//	05211	82640	87360		091	60407	50056	20709	68630	04320	81830	85645		0						

CHART OF WEATHER IN PART OF NORTHERN HEMISPHERE



CHARTS OF WEATHER IN WESTERN EUROPE



GENERAL SYNOPTIC DEVELOPMENT

The anticyclone over central Europe, with a ridge extending westwards across the British Isles, has remained almost stationary. In the Atlantic a very deep depression moved steadily north towards South Greenland. A shallow low over Spain

has filled up. During the next 24 hours the very warm southeasterly airstream will be maintained over the British Isles. The European high will persist and the Greenland low will continue to move northwards.

Issued at midday Thursday 16 March 1972

DAILY WEATHER REPORT OF THE BRITISH METEOROLOGICAL OFFICE (contd.)

Code FM 11.D		OBSERVATIONS at 00h.										OBSERVATIONS at 06h.										OBSERVATIONS during NIGHT									
Station	iii	Nddff	VVwww	PPPTT	N _h Ch _M CH	T _d T _{app}	8N ₅ Ch ₅ h ₅	8N ₅ Ch ₅ h ₅	8N ₅ Ch ₅ h ₅	iii	Nddff	VVwww	PPPTT	N _h Ch _M CH	T _d T _{app}	8N ₅ Ch ₅ h ₅	8N ₅ Ch ₅ h ₅	8N ₅ Ch ₅ h ₅	iii	Nddff	VVwww	PPPTT	N _h Ch _M CH	T _d T _{app}	8N ₅ Ch ₅ h ₅	8N ₅ Ch ₅ h ₅	8N ₅ Ch ₅ h ₅	WEATHER			
																												ART T _n E	T _g T _g	21h.—03h.	03h.—09h.
Boscombe Down	746	00000	32051	23508	00900	07108				746	00000	12204	24503	00900	03303				746	00021	51	f						fif			
Hurn	862	00000	04461	23004	00900	03006				862	03502	01464	23601	00900	01104				862	00011	51	ff						fff			
Thorney Island	871	03602	28100	23506	00900	05107				871	00102	59050	23605	00900	04501				871	00041	51	+						+			
Manston	797	00000	64020	24007	00900	05107				797	10000	32110	24604	00901	02206	81000			797	00030	52	+						+			
Gatwick	776	00000	36110	23603	00900	03209				776	00000	01444	24250	00900	50303				776	00511	53	fff						FFif			
Kew	775									775	00000	00444	24401	00900	01207				775	97501	53	fff						FFf			
Heathrow	772	00000	50100	23309	00900	07109				772	03602	14104	24505	00900	04207				772	00041	51	+						if			
Honington	506	00000	23051	23507	00900	05105				506	00000	03414	24703	00900	03208				506	00021	51	+						if			
Wattisham	590	02306	50020	23409	00900	07105				590	00000	48110	24706	00900	05208				590	00060	51	+						+			
Gorleston	497	01605	57100	23905	00900	05205				497	10000	24100	24705	00901	05208	81075			497	00030	52	+						+			
Aberporth	502	00000	28104	22807	00900	07107				502	01304	15280	23005	00900	04801				502	00021	51	f						ff			
Ross-on-Wye	627									627	90201	00454	24206	9////	06103	89///			627	97061	01	f						fff			
Filton	628	70000	15401	23308	7093/	08210	87359			628	40000	00444	24206	40930	05304	84359			628	00041	01	if						iffff			
Rhoose	715	50000	58101	23007	55700	06211	85656			715	40905	09464	23607	40930	06302	84359			715	00051	03	+						fff			
Chivenor	707	00000	37100	23006	00900	05210				707	10000	05410	23303	00901	03303	81072			707	00031	52	+						ifff			
Mount Batten	827	90305	01474	23007	9////	07106	89/00			827	10605	32104	23104	15700	04301	81656			827	97041	50	FF						+			
St. Mawgan	817	60000	56051	22707	657//	05105	86656			817	00706	40101	22907	00900	06601			817	00061	00	+							+			
Scilly	804	00000	56031	22808	862//	08208	88705			804	30000	48011	22307	36200	07708	83704			804	00061	01	+						ff			
Culdrose	809	90906	02474	21807	9////	06203	89/00			809	10808	32104	22306	15400	06501	81615			809	97041	50	F						FF			
Guernsey	894	00608	56050	21608	00900	07102				894	00607	56050	21607	00900	06801			894	00071	01	+							+			
Elmdon	534	20000	03461	23605	20930	05109	82358			534	93502	00476	24505	9////	04303	89///			534	91051	50	ffff						ffff			
Cardington	559	01302	00468	23307	00900	07103				559	90000	01434	24605	9////	05309	89/01			559	96041	02	r or FF						FF			
Wittering	462	63102	37019	23310	656//	08109	86635			462	30802	14101	24707	25701	07210	82650			462	00071	02	tl o						+			
Watnall	354	03602	15101	23608	00900	08109				354	70504	05214	25107	556/2	07309	85645	85072			354	97071	02	f					r off			
Shawbury	414	00000	02461	23704	00900	03110				414	90000	00454	24004	9////	03204	89/00			414	97081	51	ffff						ffff			
Finningley	360	73605	05464	23508	55702	08014	85650	86075		360	73403	04464	25306	752//	06109	83705	86650			360	91061	03	ff					ffro			
Kilnsea	396	60508	48051	24006	6097/	05216	86460			396	30509	32101	24405	30970	05102	83360			396	02051	+							ro			
Leeming	257	03402	04464	24706	00900	06312				257	93506	00474	26005	9////	05207	89///			257	00031	02	fff						FF			
Tynemouth	262	82305	11102	25207	855//	06212	88620			262	73202	32102	26704	755//	04207	87620			262	00041	02	+						r			
Carlisle	222	90000	00454	24800	9////	00113	89/00			222	50000	11104	25501	55700	01500	85650			222	00501	52	FF						FFFF			
Valley	302	50102	01474	23705	9////	05211	89/00			302	03305	01464	23903	00900	03304			302	00021	50	ff							ffff			
Ringway	334	00606	30040	23506	00900	05106				334	10502	22110	24506	00901	05305	81070			334	00050	01	+						+			
Squires Gate	318	50803	11111	24106	55700	06211	85656			318	30907	23104	24704	35600	04304	82640			318	00040	00	if						f			
Ronaldsway	204	50105	56041	24203	55400	02210	82712	85656		204	70305	56041	24505	785//	04301	81822	83825 86656			204	00020	51	+					+			
Mull of Galloway	131	93605	01474	23404	9////	04209	89///			131	50110	60022	24403	35530	03307	83620	84360			131	00031							+			
Eskdalemuir	162	00000	14204	25651	00900	02112				162	90106	06434	26303	9////	03203	89/01			162	00521	54	ff						ff			
Prestwick	135	00000	22100	24701	00900	01212				135	10000	30100	25501	15600	01202	81640			135	00001	54	+						+			
Abbotsinch	140	90000	00474	24501	9////	01215	89/00			140	90000	00474	26461	9////	01207	89/00			140	97511	54	ffff						ifff			
Leuchars	171	02505	50040	24902	00900	01216				171	00000	09410	26950																		

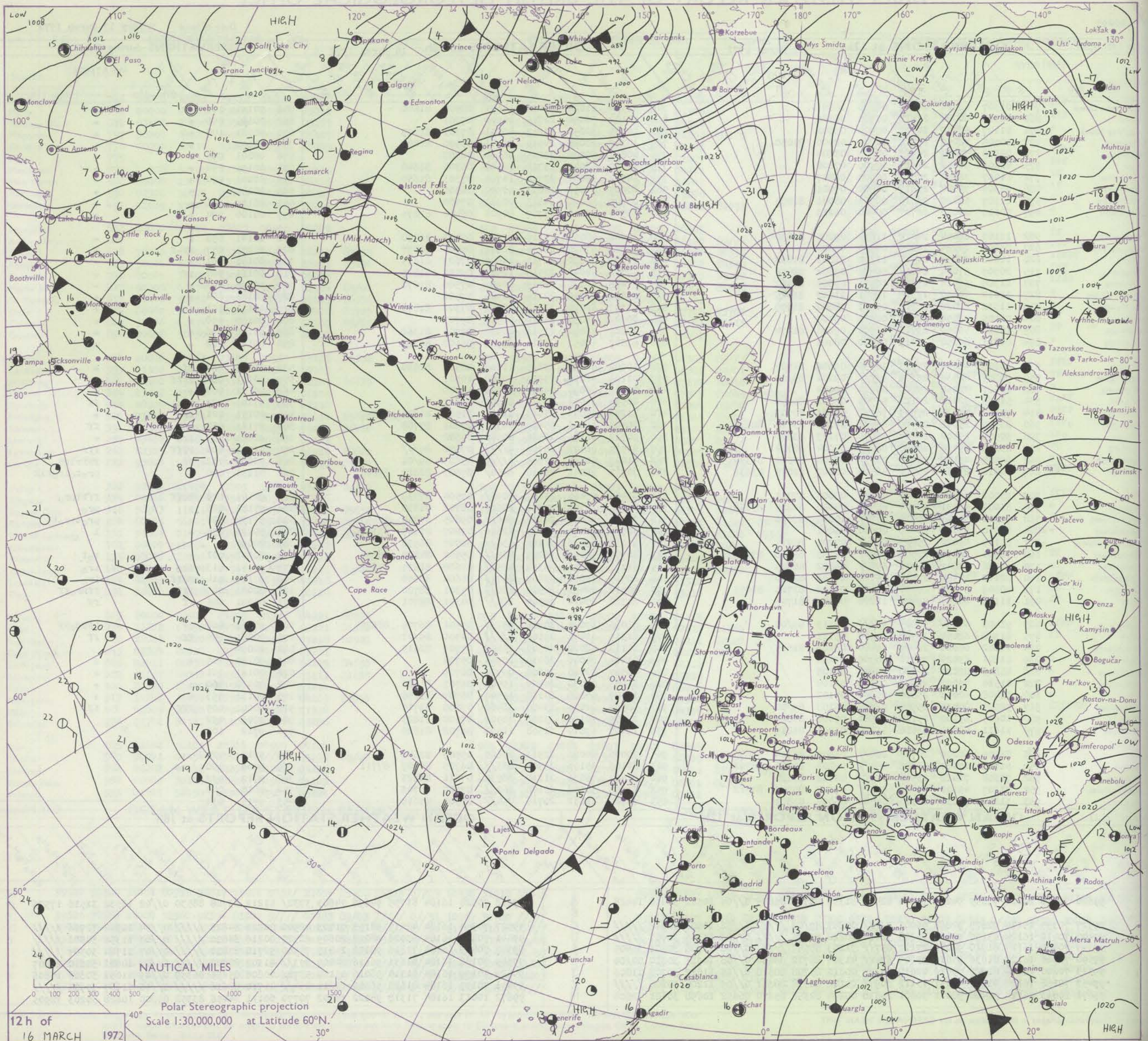
DAILY WEATHER REPORT OF THE BRITISH METEOROLOGICAL OFFICE

No. 40293

Date of Issue Friday 17 March 1972

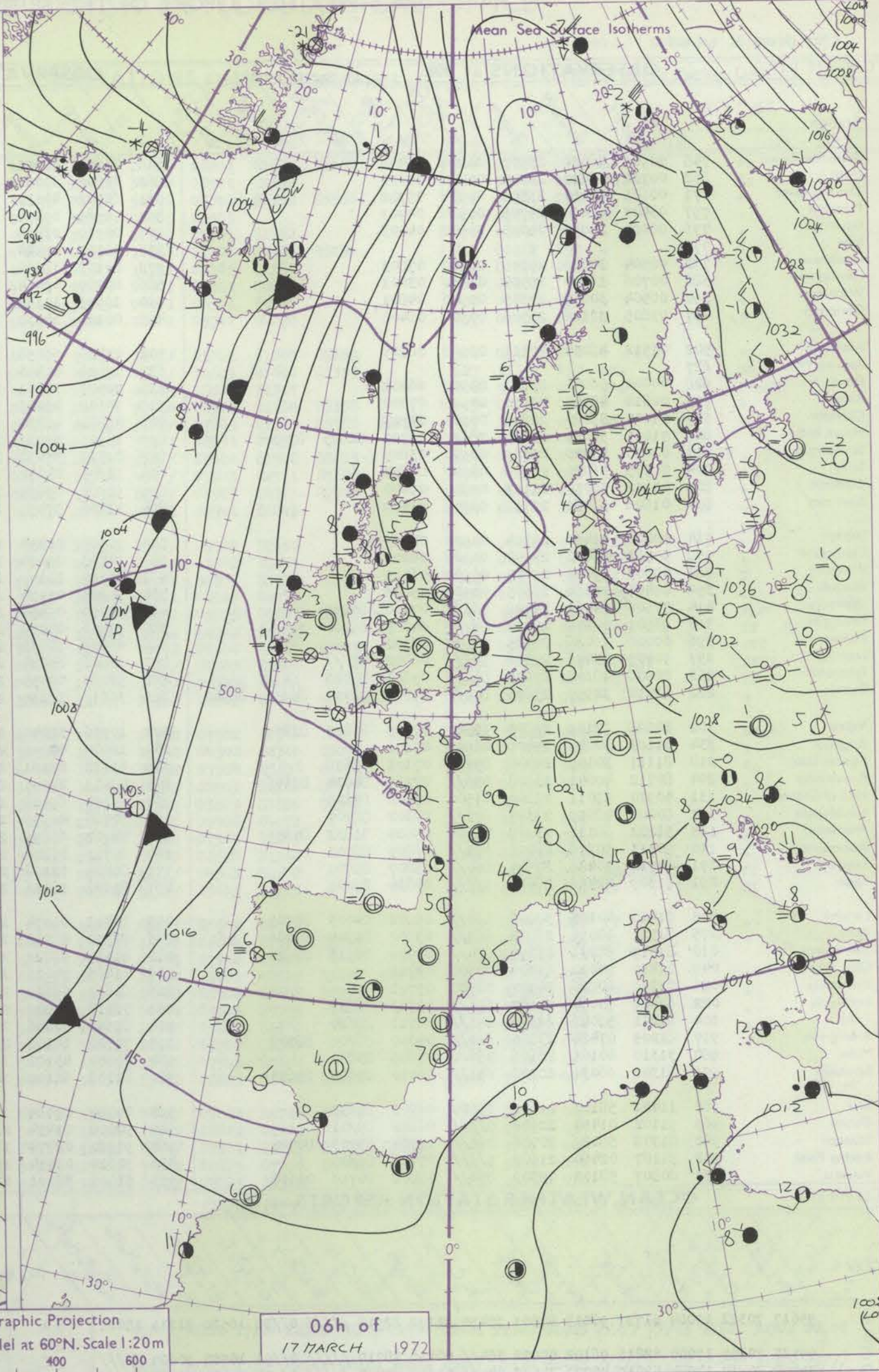
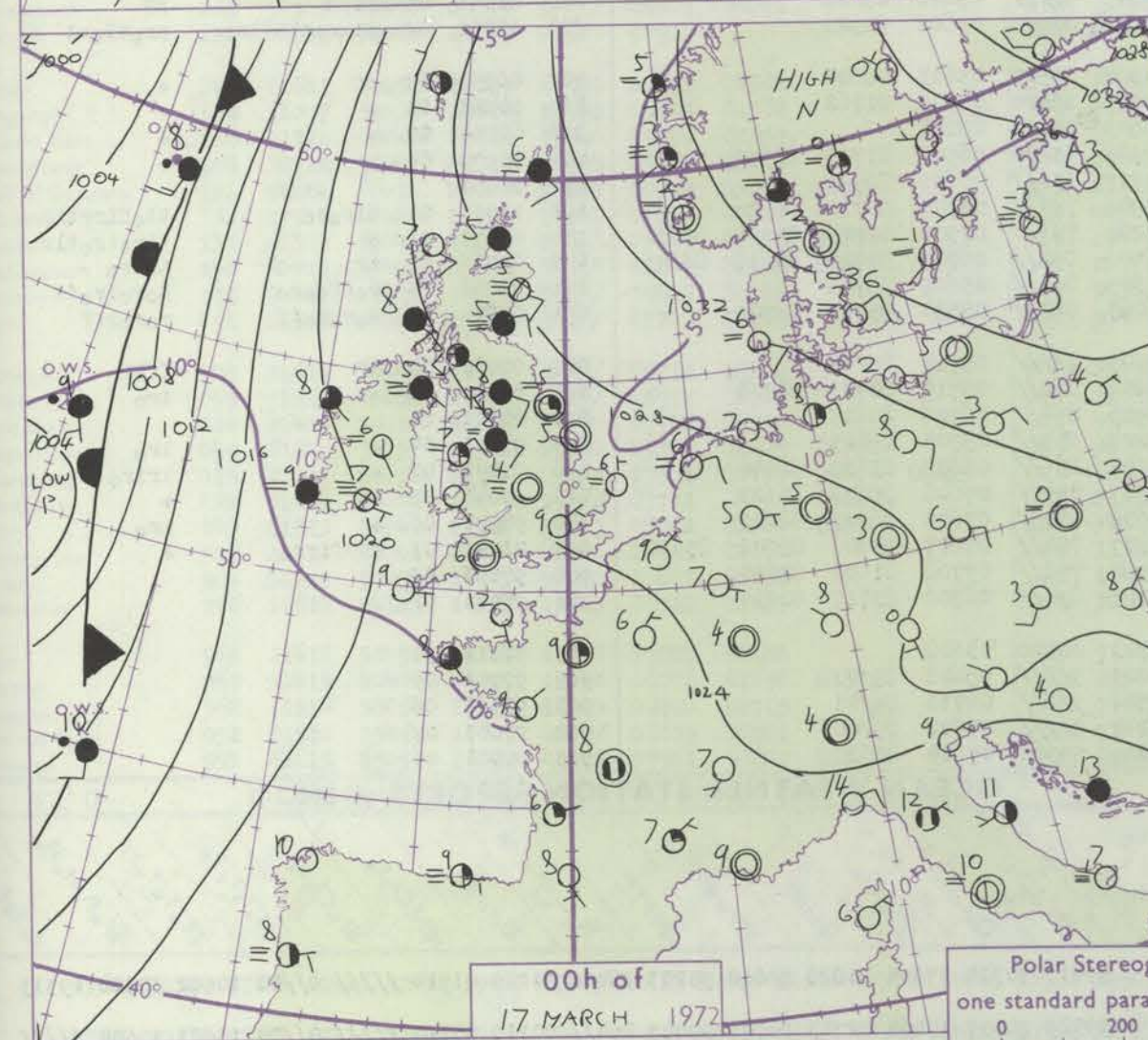
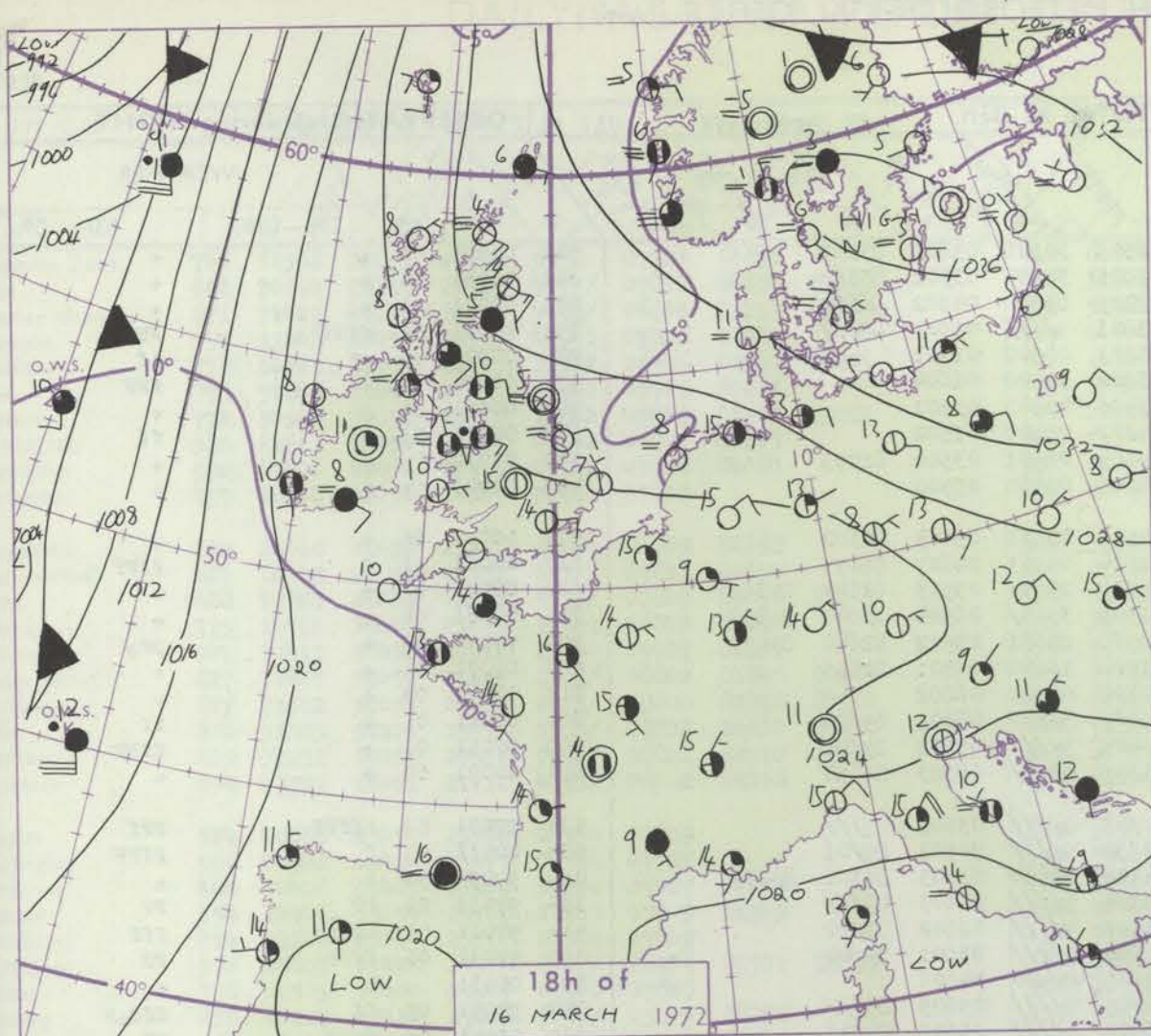
Code FM II.D		OBSERVATIONS at 12h. 16 March 1972										OBSERVATIONS at 18h. 16 March 1972										OBSERVATIONS during DAY				
Station	iii	Nddff	VVwww	PPPTT	N _h Ch _h C _h	T _d T _d app	8N _s Ch _s h _s	8N _s Ch _s h _s	8N _s Ch _s h _s	iii	Nddff	VVwww	PPPTT	N _h Ch _h C _h	T _d T _d app	8N _s Ch _s h _s	8N _s Ch _s h _s	8N _s Ch _s h _s	iii	RR T x F	SSS	WEATHER				
																						09h.—15h.	15h.—21h.			
Boscombe Down	746	01307	62024	24516	00900	10801				746	21504	61020	23016	14601	08500	81640			746	00191	101	jf	+			
Hurn	862	01306	60024	23818	00900	08806				862	01102	56050	22715	00900	07301				862	00191	098	+	+			
Thorney Island	871	01107	60050	24517	00900	09802				871	10905	50050	23213	00901	07301	81075			871	00181	100	+	+			
Manston	797	10705	48050	25516	00901	08000	81080			797	10307	28050	24510	00901	05500	81080			797	00170		+	+			
Gatwick	776	00908	58054	24417	00900	08804				776	00810	50050	23215	00900	08303				776	00201	095	+	+			
Kew	775	01006	50054	24617	00900	07808				775	10810	48040	23714	14600	06305	81640			775	00191	094	+	+			
Heathrow	772	01007	38050	24617	00900	08807				772	10912	56050	23714	14700	07303	81650			772	00201	090	+	+			
Honington	586	01309	70024	25617	00900	07001				586	00907	50050	24813	00900	06500				586	00181		+	+			
Wattisham	590	11307	56020	25616	00901	08001	81075			590	00907	50020	24813	00900	07500				590	00170	101	+	+			
Gorleston	497	00000	24050	26707	00900	06213				497	13505	32050	25707	00901	06400	81075			497	00100	094	+	+			
Aberporth	502	11103	66054	24014	11632	09805	81830			502	10706	48050	22810	12630	07502	81830			502	00141	058	f	+			
Ross-on-Wye	627	03002	14284	24809	00900	09804				627	10801	57020	23115	00901	09500	81077			627	00171	057	FF-f	+			
Filton	628	10802	32054	24515	11600	11802	81830			628	11003	69020	22717	14600	07603	81635			628	00181	091	+	+			
Rhoose	715	20709	57044	24214	00901	09001	82078			715	10706	58040	22515	12501	09502	81825			715	00181	087	1f	+			
Chivenor	707	21309	66024	23416	10931	09806	81362			707	11408	64030	22115	00901	07500	81078			707	00190	096	+	+			
Mount Batten	827	11012	59050	23315	11501	11802	81825			827	00608	62050	22114	00900	07500				827	00171	101	+	+			
St. Mawgan	817	11312	62020	22916	00901	08802	81075			817	11307	62020	21714	00901	07301	81075			817	00171	101	+	+			
Scilly	804	01005	48054	22811	00900	09400				804	00902	48050	21410	00900	09703				804	00130	098	+	+			
Culdrose	809	10912	56050	23010	00901	09206	81074			809	20809	56050	21511	10931	07704	81362			809	00140	096	+	+			
Guernsey	894	00811	60050	22015	00900	08001				894	61207	57051	21014	60952	06102	86363			894	00171	102	+	+			
Elmdon	534	10605	45054	25313	16330	09804	81707			534	10000	62020	23815	11600	08502	81830			534	00171	062	FF	+			
Cardington	559	90305	02434	25309	97777	09801	89/02			559	01106	56054	23913	00900	10501				559	00181	050	FFff	+			
Wittering	462	00607	32050	25813	00900	09004				462	00409	26040	24813	00900	10500				462	00171	088	+	+			
Watnall	354	51005	32018	26112	55700	09801	85650			354	00509	16051	25311	00900	09301				354	97141	029	FFo	ff			
Shawbury	414	71302	09424	25909	76277	09601	87703			414	41203	35044	24013	11680	11501	81835	84359		414	00151	021	ff	+			
Finningley	360	83505	23046	26510	85477	09102	83710	88645		360	70503	11046	25409	76377	07601	87708			360	97121	004	ro	ff			
Kilnsea	396	30508	25100	26607	30970	07103	83360			396	00712	16106	26506	00900	05502				396	92081	039	iro	+			
Leeming	257	83608	09424	28108	86277	07004	88704			257	93505	06472	26708	97777	07502	89777			257	02101	000	FFff	ffr			
Tynemouth	262	60204	23102	28607	25537	07104	82620	86358		262	91007	00454	27905	97777	05603	89701			262	02082	012	FF	FFfirlpR			
Carlisle	222	40812	23051	26411	48500	08802	81825	83638		222	70712	28041	25110	68587	07603	82822	85645		222	01131	050	+	protolrotlR			
Valley	302	73002	08424	25008	76077	08003	87701			302	73406	07464	23407	70987	07504	87359			302	92101	026	FFff	fftlpr			
Ringway	334	61007	58031	25414	68577	07000	82825	85650		334	30805	30248	24211	28602	08702	81830			334	97151	023	+	pro			
Squires Gate	318	71012	34044	25914	75777	10004	87656			318	71114	26808	24111	78677	09605	83840	86657		318	97150	028	+	protiratl			
Ronaldsway	204	00710	33041	25610	00900	06001				204	30708	30041	23809	12680	07807	81845	83359		204	00110	054	+	l			
Mull of Galloway	131	81110	59022	25607	86477	07204	88715			131	61210	59031	24108	63677	08707	86930			131	00090						
Eskdalemuir	162	70504	32054	27508	75577	06303	82628	87635		162	80705	56052	26208	88577	05502	84820	88635		162	00101	001	+	tol			
Prestwick	135	61206	56041	26311	65677	06802	86645			135	61312	56056	24311	48537	07608	81825	84645		135	97141	013	iro	iro			
Abbotsinch	140	22102	14284	27106	25700	06806	82650			140	80714	35041	25409	85777	05604	88650			140	97111	014	FFff	iro			
Leuchars	171	40809	57054	29007	16402	05102	81710	84075		171	80712	02464	28505	86077	05301	88700			171	02081	049	1fFF	ffRroff			
Dyce	091	11108	40054	29409	16200	05107	81705			091	81310	07424	29504	86077	04301	88701			091	00091	028	ff	ff			
Lerwick	005	91403	00454	30805	97777	05213	89700			005	81006	37054	30906	85277	05501	86705	88620		005	97061	000	FF	1F1doFF			
Wick	075	01308	62054	29308	00900	05111				075	91315	02474	29104	97777	04301	89701			075	00081	054					

CHART OF WEATHER IN PART OF NORTHERN HEMISPHERE



ion
ols
0
and
ment
(mm)
or
less
2
3
4
5
6
7
or
more
8
9
10
11
12
13
14
15
16
17
18
19
20
21
22
23
24
25
26
27
28
29
30
31
32
33
34
35
36
37
38
39
40
41
42
43
44
45
46
47
48
49
50
51
52
53
54
55
56
57
58
59
60
61
62
63
64
65
66
67
68
69
70
71
72
73
74
75
76
77
78
79
80
81
82
83
84
85
86
87
88
89
90
91
92
93
94
95
96
97
98
99
100
101
102
103
104
105
106
107
108
109
110
111
112
113
114
115
116
117
118
119
120
121
122
123
124
125
126
127
128
129
130
131
132
133
134
135
136
137
138
139
140
141
142
143
144
145
146
147
148
149
150
151
152
153
154
155
156
157
158
159
160
161
162
163
164
165
166
167
168
169
170
171
172
173
174
175
176
177
178
179
180
181
182
183
184
185
186
187
188
189
190
191
192
193
194
195
196
197
198
199
200
201
202
203
204
205
206
207
208
209
210
211
212
213
214
215
216
217
218
219
220
221
222
223
224
225
226
227
228
229
230
231
232
233
234
235
236
237
238
239
240
241
242
243
244
245
246
247
248
249
250
251
252
253
254
255
256
257
258
259
260
261
262
263
264
265
266
267
268
269
270
271
272
273
274
275
276
277
278
279
280
281
282
283
284
285
286
287
288
289
290
291
292
293
294
295
296
297
298
299
300
301
302
303
304
305
306
307
308
309
310
311
312
313
314
315
316
317
318
319
320
321
322
323
324
325
326
327
328
329
330
331
332
333
334
335
336
337
338
339
340
341
342
343
344
345
346
347
348
349
350
351
352
353
354
355
356
357
358
359
360
361
362
363
364
365
366
367
368
369
370
371
372
373
374
375
376
377
378
379
380
381
382
383
384
385
386
387
388
389
390
391
392
393
394
395
396
397
398
399
400
401
402
403
404
405
406
407
408
409
410
411
412
413
414
415
416
417
418
419
420
421
422
423
424
425
426
427
428
429
430
431
432
433
434
435
436
437
438
439
440
441
442
443
444
445
446
447
448
449
450
451
452
453
454
455
456
457
458
459
460
461
462
463
464
465
466
467
468
469
470
471
472
473
474
475
476
477
478
479
480
481
482
483
484
485
486
487
488
489
490
491
492
493
494
495
496
497
498
499
500
501
502
503
504
505
506
507
508
509
510
511
512
513
514
515
516
517
518
519
520
521
522
523
524
525
526
527
528
529
530
531
532
533
534
535
536
537
538
539
540
541
542
543
544
545
546
547
548
549
550
551
552
553
554
555
556
557
558
559
560
561
562
563
564
565
566
567
568
569
570
571
572
573
574
575
576
577
578
579
580
581
582
583
584
585
586
587
588
589
590
591
592
593
594
595
596
597
598
599
600
601
602
603
604
605
606
607
608
609
610
611
612
613
614
615
616
617
618
619
620
621
622
623
624
625
626
627
628
629
630
631
632
633
634
635
636
637
638
639
640
641
642
643
644
645
646
647
648
649
650
651
652
653
654
655
656
657
658
659
660
661
662
663
664
665
666
667
668
669
670
671
672
673
674
675
676
677
678
679
680
681
682
683
684
685
686
687
688
689
690
691
692
693
694
695
696
697
698
699
700
701
702
703
704
705
706
707
708
709
710
711
712
713
714
715
716
717
718
719
720
721
722
723
724
725
726
727
728
729
730
731
732
733
734
735
736
737
738
739
740
741
742
743
744
745
746
747
748
749
750
751
752
753
754
755
756
757
758
759
760
761
762
763
764
765
766
767
768
769
770
771
772
773
774
775
776
777
778
779
780
781
782
783
784
785
786
787
788
789
790
791
792
793
794
795
796
797
798
799
800
801
802
803
804
805
806
807
808
809
810
811
812
813
814
815
816
817
818
819
820
821
822
823
824
825
826
827
828
829
830
831
832
833
834
835
836
837
838
839
840
841
842
843
844
845
846
847
848
849
850
851
852
853
854
855
856
857
858
859
860
861
862
863
864
865
866
867
868
869
870
871
872
873
874
875
876
877
878
879
880
881
882
883
884
885
886
887
888
889
890
891
892
893
894
895
896
897
898
899
900
901
902
903
904
905
906
907
908
909
910
911
912
913
914
915
916
917
918
919
920
921
922
923
924
925
926
927
928
929
930
931
932
933
934
935
936
937
938
939
940
941
942
943
944
945
946
947
948
949
950
951
952
953
954
955
956
957
958
959
960
961
962
963
964
965
966
967
968
969
970
971
972
973
974
975
976
977
978
979
980
981
982
983
984
985
986
987
988
989
990
991
992
993
994
995
996
997
998
999
1000
1001
1002
1003
1004
1005
1006
1007
1008
1009
1010
1011
1012
1013
1014
1015
1016
1017
1018
1019
1020
1021
1022
1023
1024
1025
1026
1027
1028
1029
1030
1031
1032
1033
1034
1035
1036
1037
1038
1039
1040
1041
1042
1043
1044
1045
1046
1047
1048
1049
1050
1051
1052
1053
1054
1055
1056
1057
1058
1059
1060
1061
1062
1063
1064
1065
1066
1067
1068
1069
1070
1071
1072
1073
1074
1075
1076
1077
1078
1079
1080
1081
1082
1083
1084
1085
1086
1087
1088
1089
1090
1091
1092
1093
1094
1095
1096
1097
1098
1099
1100
1101
1102
1103
1104
1105
1106
1107
1108
1109
1110
1111
1112
1113
1114
1115
1116
1117
1118
1119
1120
1121
1122
1123
1124
1125
1126
1127
1128
1129
1130
1131
1132
1133
1134
1135
1136
1137
1138
1139
1140
1141
1142
1143
1144
1145
1146
1147
1148
1149
1150
1151
1152
1153
1154
1155
1156
1157
1158
1159
1160
1161
1162
1163
1164
1165
1166
1167
1168
1169
1170
1171
1172
1173
1174
1175
1176
1177
1178
1179
1180
1181
1182
1183
1184
1185
1186
1187
1188
1189
1190
1191
1192
1193
1194
1195
1196
1197
1198
1199
1200
1201
1202
1203
1204
1205
1206
1207
1208
1209
1210
1211
1212
1213
1214
1215
1216
1217
1218
1219
1220
1221
1222
1223
1224
1225
1226
1227
1228
1229
1230
1231
1232
1233
1234
1235
1236
1237
1238
1239
1240
1241
1242
1243
1244
1245
1246
1247
1248
1249
1250
1251
1252
1253
1254
1255
1256
1257
1258
1259
1260
1261
1262
1263
1264
1265
1266
1267
1268
1269
1270
1271
1272
1273
1274
1275
1276
1277
1278
1279
1280
1281
1282
1283
1284
1285
1286
1287
1288
1289
1290
1291
1292
1293
1294
1295
1296
1297
1298
1299
1300
1301
1302
1303
1304
1305
1306
1307
1308
1309
1310
1311
1312
1313
1314
1315
1316
1317
1318
1319
1320
1321
1322
1323
1324
1325
1326
1327
1328
1329
1330
1331
1332
1333
1334
1335
1336
1337
1338
1339
1340
1341
1342
1343
1344
1345
1346
1347
1348
1349
1350
1351
1352
1353
1354
1355
1356
1357
1358
1359
1360
1361
1362
1363
1364
1365
1366
1367
1368
1369
1370
1371
1372
1373
1374
1375
1376
1377
1378
1379
1380
1381
1382
1383
1384
1385
1386
1387
1388
1389
1390
1391
1392
1393
1394
1395
1396
1397
1398
1399
1400
1401
1402
1403
1404
1405
1406
1407
1408
1409
1410
1411
1412
1413
1414
1415
1416
1417
1418
1419
1420
1421
1422
1423
1424
1425
1426
1427
1428
1429
1430
1431
1432
1433
1434
1435
1436
1437
1438
1439
1440
1441
1442
1443
1444
1445
1446
1447
1448
1449
1450
1451
1452
1453
1454
1455
1456
1457
1458
1459
1460
1461
1462
1463
1464
1465
1466
1467
1468
1469
1470
1471
1472
1473
1474
1475
1476
1477
1478
1479
1480
1481
1482
1483
1484
1485
1486
1487
1488
1489
1490
1491
1492
1493
1494
1495
1496
1497
1498
1499
1500
1501
1502
1503
1504
1505
1506
1507
1508
1509
1510
1511
1512
1513
1514
1515
1516
1517
1518
1519
1520
1521
1522
1523
1524
1525
1526
1527
1528
1529
1530
1531
1532
1533
1534
1535
1536
1537
1538
1539
1540
1541
1542
1543
1544
1545
1546
1547
1548
1549
1550
1551
1552
1553
1554
1555
1556
1557
1558
1559
1560
1561
1562
1563
1564
1565
1566
1567
1568
1569
1570
1571
1572
1573
1574
1575
1576
1577
1578
1579
1580
1581
1582
1583
1584
1585
1586
1587
1588
1589
1590
1591
1592
1593
1594
1595
1596
1597
1598
1599
1600
1601
1602
1603
1604
1605
1606
1607
1608
1609
1610
1611
1612
1613
1614
1615
1616
1617
1618
1619
1620
1621
1622
1623
1624
1625
1626
1627
1628
1629
1630
1631
1632
1633
1634
1635
1636
1637
1638
1639
1640
1641
1642
1643
1644
1645
1646
1647
1648
1649
1650
1651
1652
1653
1654
1655
1656
1657
1658
1659
1660
1661
1662
1663
1664
1665
1666
1667
1668
1669
1670
1671
1672
1673
1674
1675
1676
1677
1678
1679
1680
1681
1682
1683
1684
1685
1686
1687
1688
1689
1690
1691
1692
1693
1694
1695
1696
1697
1698
1699
1700
1701
1702
1703
1704
1705
1706
1707
1708
1709
1710
1711
1712
1713
1714
1715
1716
1717
1718
1719
1720
1721
1722
1723
1724
1725
1726
1727
1728
1729
1730
1731
1732
1733
1734
1735
1736
1737
1738
1739
1740
1741
1742
1743
1744
1745
1746
1747
1748
1749
1750
1751
1752
1753
1754
1755
1756
1757
1758
1759
1760
1761
1762
1763
1764
1765
1766
1767
1768
1769
1770
1771
1772
1773
1774
1775
1776
1777
1778
1779
1780
1781
1782
1783
1784
1785
1786
1787
1788
1789
1790
1791
1792
1793
1794
1795
1796
1797
1798
1799
1800
1801
1802
1803
1804
1805
1806
1807
1808
1809
1810
1811
1812
1813
1814
1815
1816
1817
1818
1819
1820
1821
1822
1823
1824
1825
1826
1827
1828
1829
1830
1831
1832
1833
1834
1835
1836
1837
1838
1839
1840
1841
1842
1843
1844
1845
1846
1847
1848
1849
1850
1851
1852
1853
1854
1855
1856
1857
1858
1859
1860
1861
1862
1863
1864
1865
1866
1867
1868
1869
1870
1871
1872
1873
1874
1875
1876
1877
1878
1879
1880
1881
1882
1883
1884
1885
1886
1887
1888
1889
1890
1891
1892
1893
1894
1895
1896
1897
1898
1899
1900
1901
1902
1903
1904
1905
1906
1907
1908
1909
1910
1911
1912
1913
1914
1915
1916
1917
1918
1919
1920
1921
1922
1923
1924
1925
1926
1927
1928
1929
1930
1931
1932
1933
1934
1935
1936
1937
1938
1939
1940
1941
1942
1943
1944
1945
1946
1947
1948
1949
1950
1951
1952
1953
1954
1955
1956
1957
1958
1959
1960
1961
1962
1963
1964
1965
1966
1967
1968
1969
1970
1971
1972
1973
1974
1975
1976
1977
1978
1979
1980
1981
1982
1983
1984
1985
1986
1987
1988
1989
1990
1991
1992
1993
1994
1995
1996
1997
1998
1999
2000
2001
2002
2003
2004
2005
2006
2007
2008
2009
2010
2011
2012
2013
2014
2015
2016
2017
2018
2019
2020
2021
2022
2023
2024
2025
2026
2027
2028
2029
2030
2031
2032
2033
2034
2035
2036
2037
2038
2039
2040
2041
2042
2043
2044
2045
2046
2047
2048
2049
2050
2051
2052
2053
2054
2055
2056
2057
2058
2059
2060
2061
2062
2063
2064
2065
2066
2067
2068
2069
2070
2071
2072
2073
2074
2075
2076
2077
2078
2079
2080
2081
2082
2083
2084
2085
2086
2087
2088
2089
2090
2091
2092
2093
2094
2095
2096
2097
2098
2099
2100
2101
2102
2103
2104
2105
2106
2107
2108
2109
2110
2111
2112
2113
2114
2115
2116
2117
2118
2119
2120
2121
2122
2123
2124
2125
2126
2127
2128
2129
2130
2131
2132
2133
2134
2135
2136
2137
2138
2139
2140
2141
2142
2143
2144
2145
2146
2147
2148
2149
2150
2151
2152
2153
2154
2155
2156
2157
2158
2159
2160
2161
2162
2163
2164
2165
2166
2

CHARTS OF WEATHER IN WESTERN EUROPE



GENERAL SYNOPTIC DEVELOPMENT

The anticyclone over the Baltic has moved little but the ridge towards Scotland has moved clockwise around the high and now extends northwards across Sweden and is expected to swing over Finland by tomorrow. The deep depression in the Denmark Straits is now filling rapidly and moving north up the East Greenland coast. Meanwhile its associated polar front extends from East Iceland to the Canaary

Islands with vaarious minor wave depressions forming on the front and rippling northwards. During the next 24 hours little change is expected except that the European high is likely to drift a little east allowing the frontal trough in the West to move marginally closer to our western seaboard.

Issued at midday Friday 17 March 1972

No.

COM

218

H.M.S.O. Press, Met.O. Bracknell

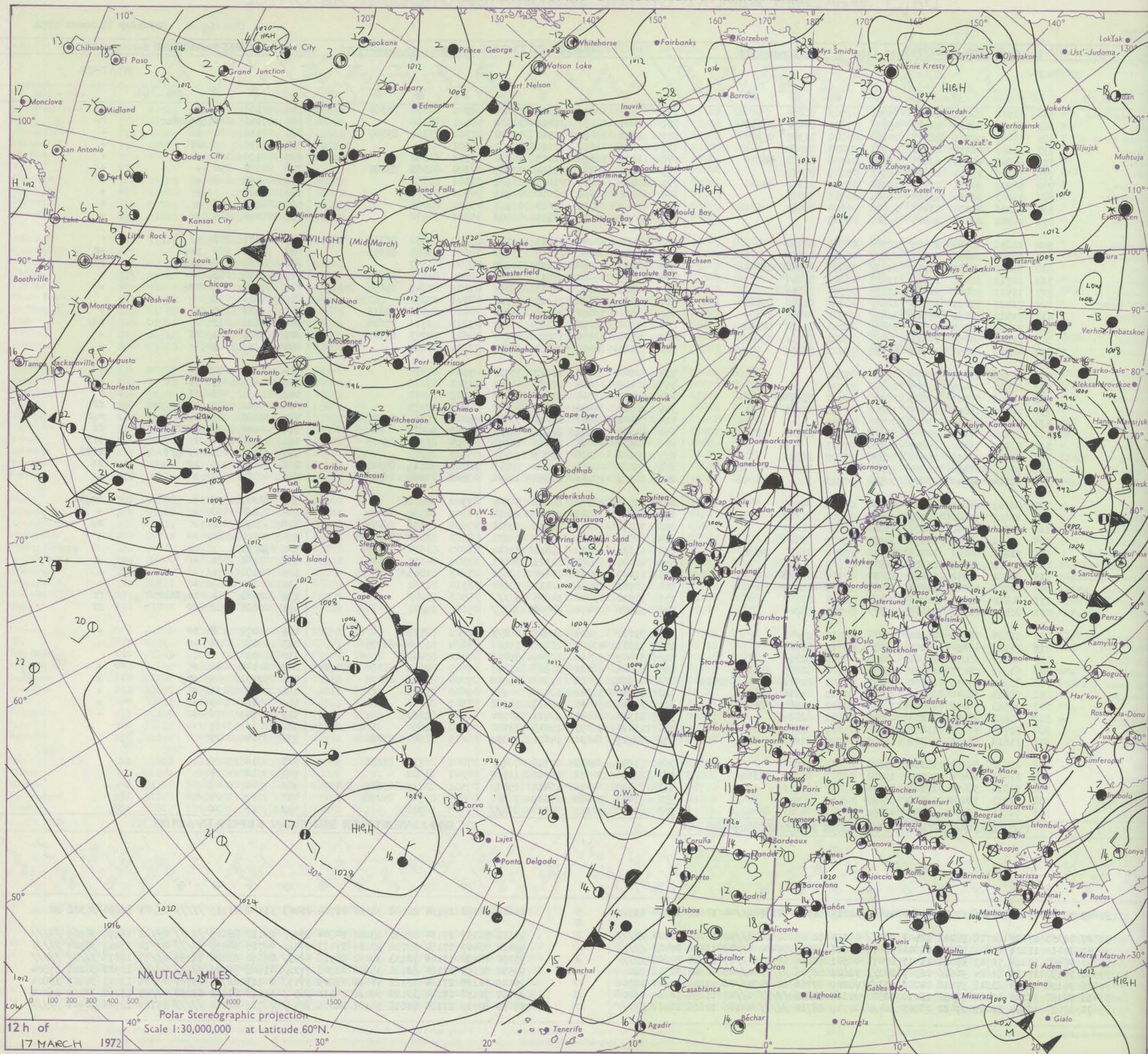
DAILY WEATHER REPORT OF THE BRITISH METEOROLOGICAL OFFICE

No. 40294

Date of Issue Saturday 18 March 1972

OBSERVATIONS at 12h. 17 March 1972										OBSERVATIONS at 18h. 17 March 1972										OBSERVATIONS during DAY					
Station	iii	Nddff	VVwww	PPPTT	N _h Ch _M Ch	T _d app	8N ₅ Ch ₅ s	8N ₅ Ch ₅ s	8N ₅ Ch ₅ s	iii	Nddff	VVwww	PPPTT	N _h Ch _M Ch	T _d app	8N ₅ Ch ₅ s	8N ₅ Ch ₅ s	8N ₅ Ch ₅ s	iii	RR T x E	SSS	WEATHER			
																						09h.—15h.	15h.—21h.		
Boscombe Down	746	61508	30051	22314	65700	07703	86656			746	60000	40216	21613	25880	08201	82657	85360		746	97151	034	ro	ro		
Hurn	862	70000	26216	22114	4577/	07802	84650	87359		862	31601	20058	21411	30930	08501	83358			862	97141	020	ro	ro		
Thorney Island	871	71407	40051	22713	7085/	06804	81357	87359		871	51402	33051	21910	50970	07302	83358	85360		871	00151	051	+	+		
Manston	797	11603	28054	23713	00901	07803	81080			797	00606	26051	22510	00900	03501				797	97170		FF	+		
Gatwick	776	60808	40054	22417	11732	06706	81850	86075		776	11106	56051	21015	10930	07501	81362			776	00191	101	+	+		
Kew	775	70806	19044	26616	00901	05709	87075			775	50806	48042	21814	10948	02304	81363	85200		775	00180	090	+	+		
Heathrow	772	50908	30051	22717	10932	05709	81362	85080		772	20811	46051	21515	10931	03301	81363			772	00191	089	+	+		
Honington	586	21003	32050	23514	00902	06706	82075			586	60902	48051	22614	00901	04501	86075			586	00181		+	+		
Wattisham	590	41206	40050	23415	00902	06704	84080			590	21206	30051	22613	00901	05501	82080			590	00170	093	+	+		
Gorleston	497	00902	28050	24307	00900	05702				497	40000	20050	23407	00902	05702	84070			497	00090	086	+	+		
Aberporth	502	21616	48050	20015	20980	06709	82358			502	70502	40051	19811	1573/	05302	81650	87359		502	00171	074	+	+		
Ross-on-Wye	627	60705	24054	22312	6577/	07811	86650			627	61102	24058	21013	3563/	10601	83640	83358		627	93151	039	pro	pr		
Filton	628	70805	28051	22213	5173/	07805	85856	83360		628	21203	40058	21114	20880	08503	81357			628	94161	048	pro	propr		
Rhoose	715	10710	38041	21614	11601	06803	81840			715	31005	38040	20713	15680	08500	81630	83358		715	00170	085	+	+		
Chivenor	707	11411	56058	20616	11630	09707	81835			707	71508	66028	20513	5865/	07305	81845	85656	85362	707	97170	050	pro	+		
Mount Batten	827	71407	59051	21514	1268/	08802	81840	87360		827	71310	59022	21211	7577/	08301	87650			827	00151	046				
St. Mawgan	817	71512	58051	20612	2243/	08000	82812	87360		817	81510	56052	20110	8537/	08400	85708	88615		817	00131	045	+	+		
Scilly	804	71305	58104	19710	5563/	09703	85630	87358		804	71804	48052	19310	7547/	09303	82711	87626		804	92111	013	+	id		
Culdrose	809	71211	64054	20511	7847/	08801	82710	87630		809	31508	32102	19810	8727/	09603	84703	87706		809	00120	011	ff	+		
Guernsey	894	41709	66051	21712	40932	08002	84366			894	11107	80010	20812	12630	07501	81845			894	00151	101	+	+		
Elmdon	534	00305	25054	23709	00900	07809				534	70503	18041	21813	7577/	09502	87656			534	00161	052	ff	+		
Cardington	559	00902	05424	23907	00900	07707				559	70408	28054	22111	00902	11502	87075			559	00151	049	FF	+		
Wittering	462	30408	05461	23809	36200	07707	83704			462	50405	11044	22512	00901	10505	85072			462	00131	085	ff	f		
Watnall	354	10706	15054	24409	16200	07709	81705			354	20607	17051	22909	00901	08503	82075			354	00121	047	FFff	ff		
Shawbury	414	01304	23044	23310	00900	07809				414	71702	28041	22013	55732	09305	85656	87075		414	91151	043	FFff	ro		
Finningley	360	83605	07424	24905	8607/	05706	87701	88703		360	40305	14044	12810	00901	09607	84075			360	00121	025	FFff	ff		
Kilnsea	396	00309	16100	24807	00900	07605				396	50508	24204	23405	30972	05604	83360	85075		396	00080	074	F	FFf		
Leeming	257	80107	05424	25606	8607/	05807	88701			257	90106	00474	23905	9777/	05503	89700			257	97081	003	FFdoff	ffff		
Tynemouth	262	90703	00454	26304	9777/	04607	89701			262	90000	00454	24503	9777/	03606	89701			262	91051	000	FF	FF		
Carlisle	222	00814	32040	23609	00900	07713				222	60808	28041	21811	10932	08503	81360	86075		222	00161	092	+	+		
Valley	302	41611	61051	20617	40930	05609	84362			302	30000	48051	20212	30980	07502	83360			302	92191	072	+	protl		
Ringway	334	11007	62020	22617	10930	05709	81362			334	41207	30041	21414	20932	04502	82360	83075		334	00180	083	+	+		
Squires Gate	318	11112	45040	23116	15800	09806	81657			318	71509	40041	21315	55782	07504	85656			318	97190	084	+	ro		
Ronaldsway	204	30712	56041	22211	30930	05609	83360			204	60803	35041	20610	10932	08503	81360	86075		204	00120	060	+	+		
Mull of Galloway	131	51112	66011	22009	32640	09802	83830	84360		131	61122	66022	19311	32640	03609	83830	85360		131	92051					
Eskdalemuir	162	20708	62029	23812	11501	07809	81824			162	40000	59050	22311	00901	07506	84072			162	00161	086	+	+		
Prestwick	135	60302	65042	22415	28638	07808	81835	85278		135	11409	57041	20614	18630	07505	81845			135	00181	070	+	+		
Abbotsinch	140	60708	58046	23312	10986	08809	81356	86275		140	10711	35041	21011	10930	06510	81362			140	00141	069	+	+		
Leuchars	171	80410	01466	26006	3607/	06503	88700			171	90812	03434	24604	9777/	04503	89702			171	02061	000	ir,ff,FF,FF	ff		
Dyce	091	81509	05424	25906	3607/	05707	88700			091	91406	03474	24705	9777/	05606	89701			091	00081	002	ff	ff		
Lerwick	005	91614	09454	26506	9777/	05712	89702			005	81712	17104	24806	8627/	06602	88703			005	00071	000	ff	+		
Wick	075	71514	48082	24207																					

CHART OF WEATHER IN PART OF NORTHERN HEMISPHERE



Edition Symbols

C/D Cloud Amount (sktas)
C0
C1 or less
C2
C3
C4
C5
C6
C7 or more
C8 Obscured by or foul data.

THER

Synthesizer

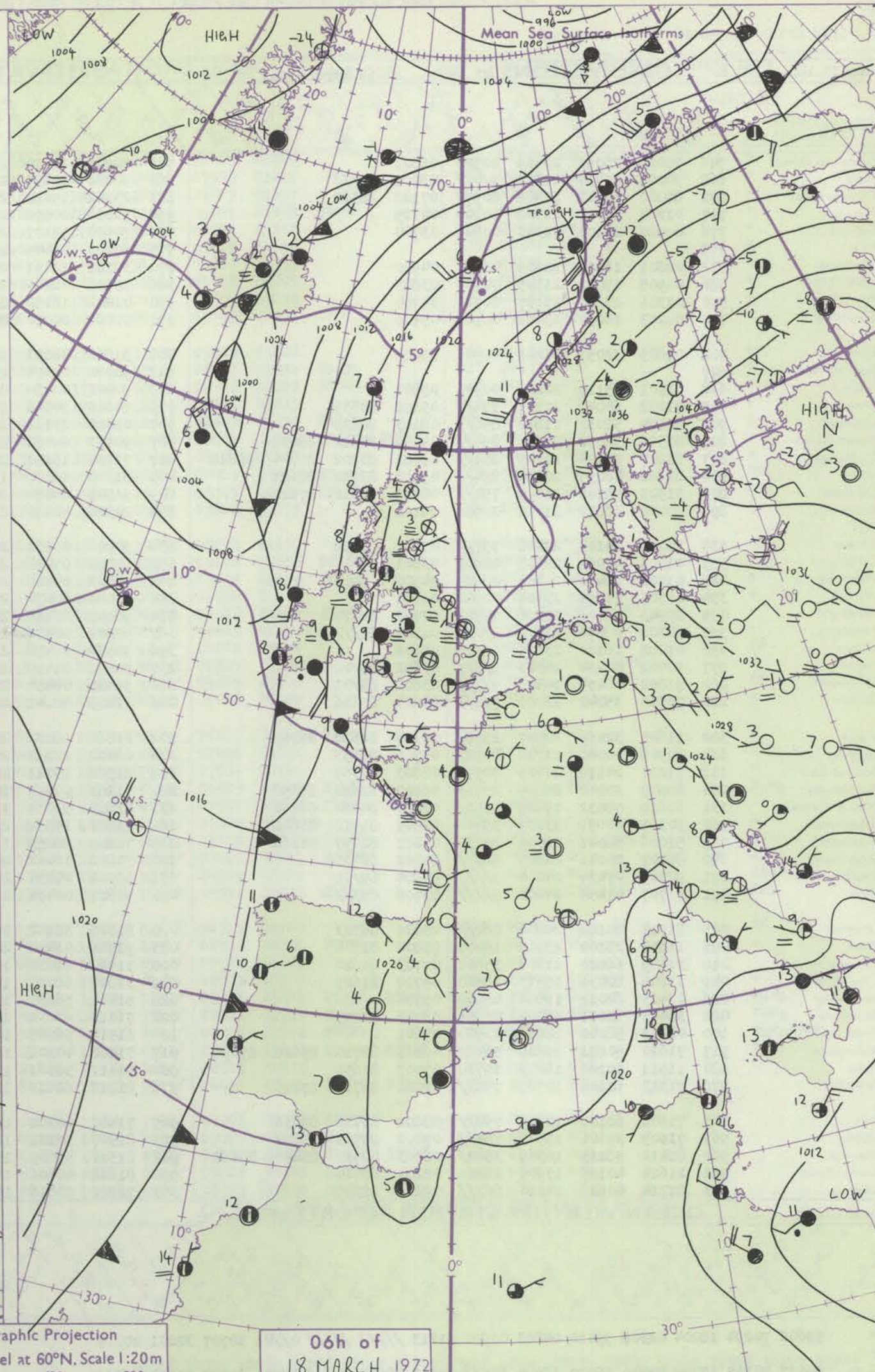
=

=

* Wind
* Wind gale
* Wind snow
* Snow power
* Wind snow power
* Wind power
* Power storm

WIND

Wind Syn speed (knots)
C Calm
C1-2
C3-7
C8-12
C13-17
For additional info add S/L
C48-52



southerly airstream over the British Isles is likely to be maintained for a further 24 hours as the trough becomes slow moving over western districts and pressure remains high over Western Russia.

Issued at midday Saturday 18 March 1972

DAILY WEATHER REPORT OF THE BRITISH METEOROLOGICAL OFFICE (contd.)

Code FM II.D		OBSERVATIONS at 00h. 18 March 1972										OBSERVATIONS at 06h. 18 March 1972										OBSERVATIONS during NIGHT					
Station																											
		ill	Nddff	VVwww	PPPTT	NChCh	Td app	8NChh	8NChh	8NChh	ill	Nddff	VVwww	PPPTT	NChCh	Td app	8NChh	8NChh	8NChh	ill	RRTnE	TgTg	WEATHER				

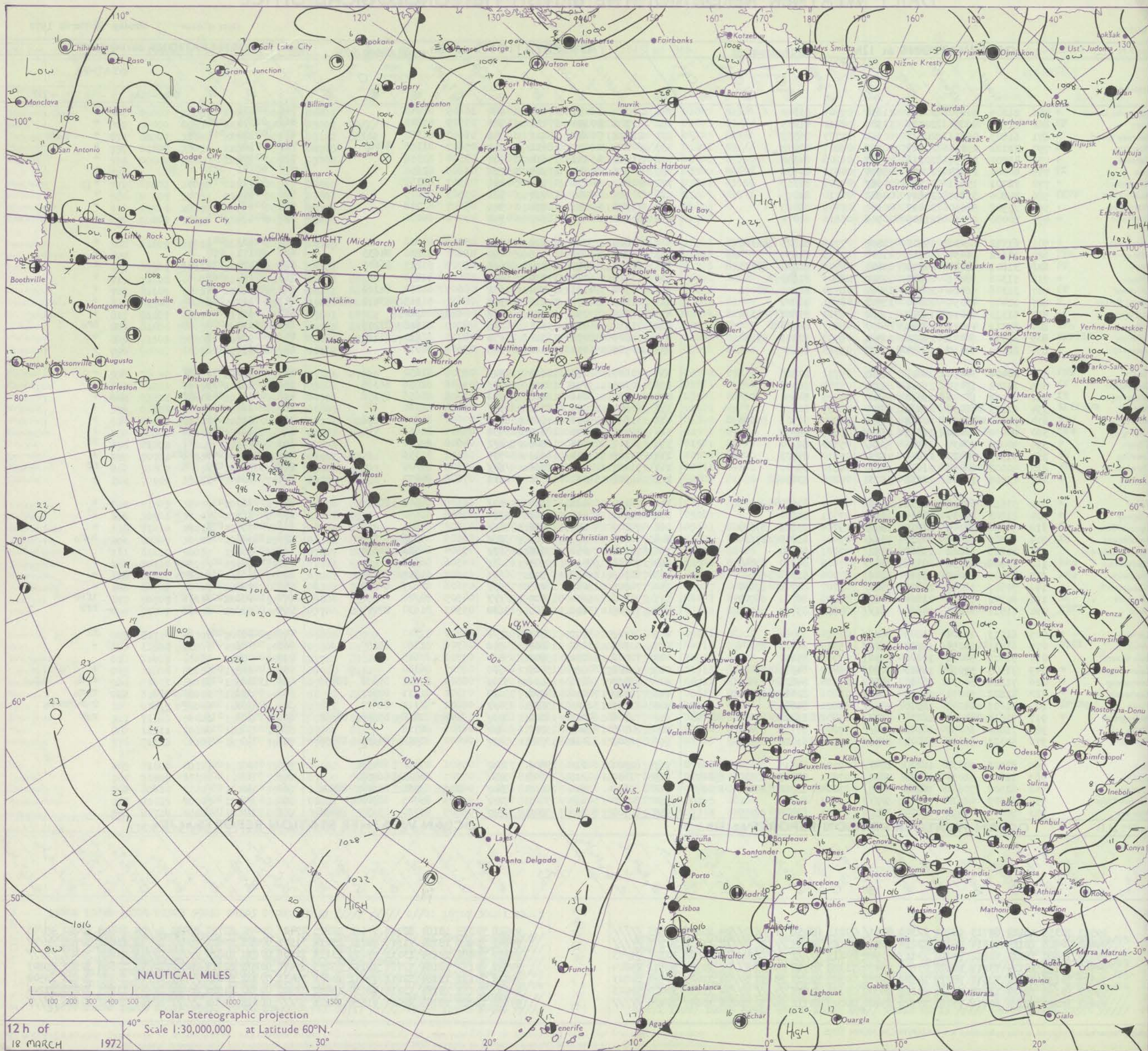
DAILY WEATHER REPORT OF THE BRITISH METEOROLOGICAL OFFICE

No. 40295

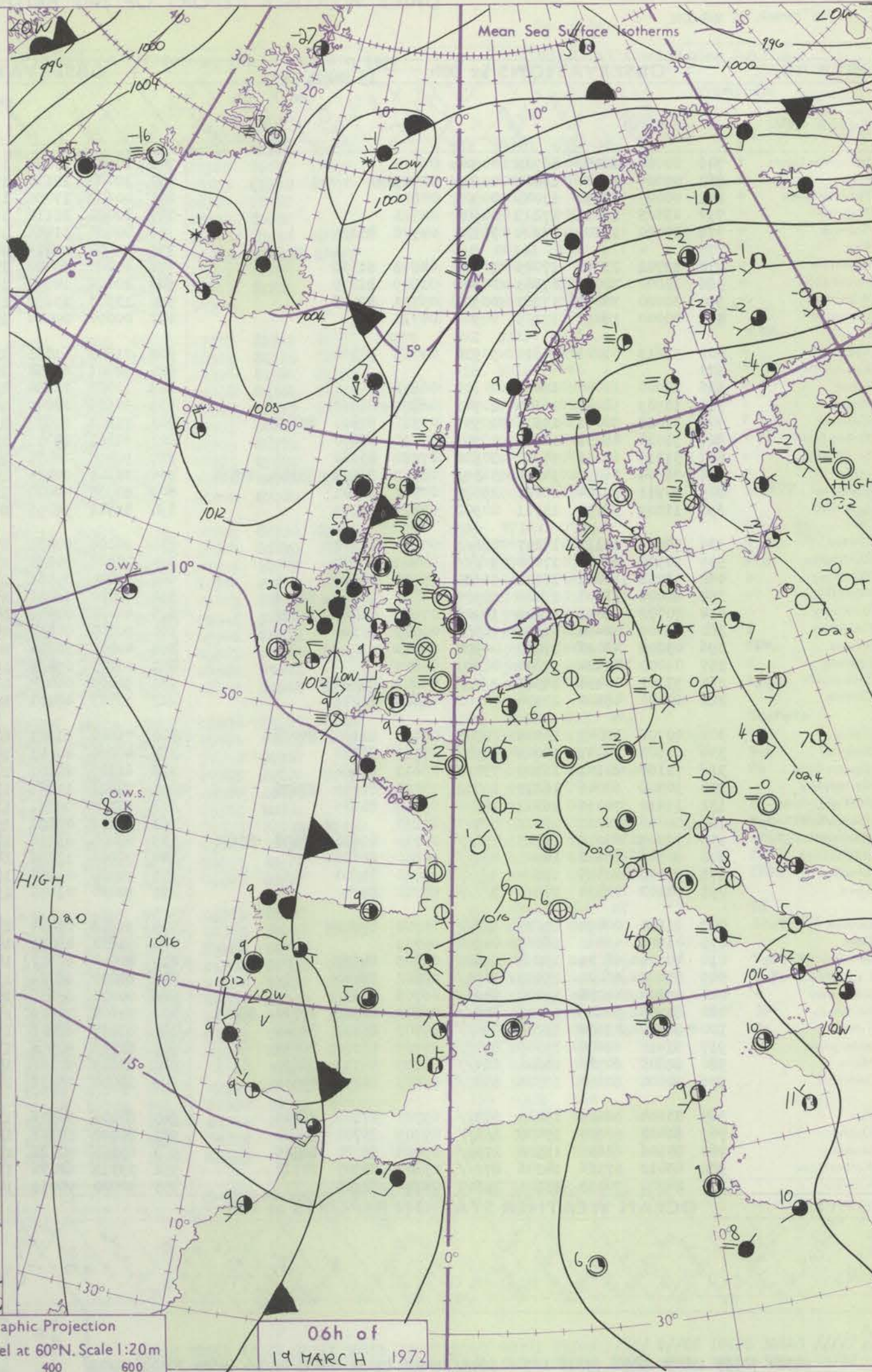
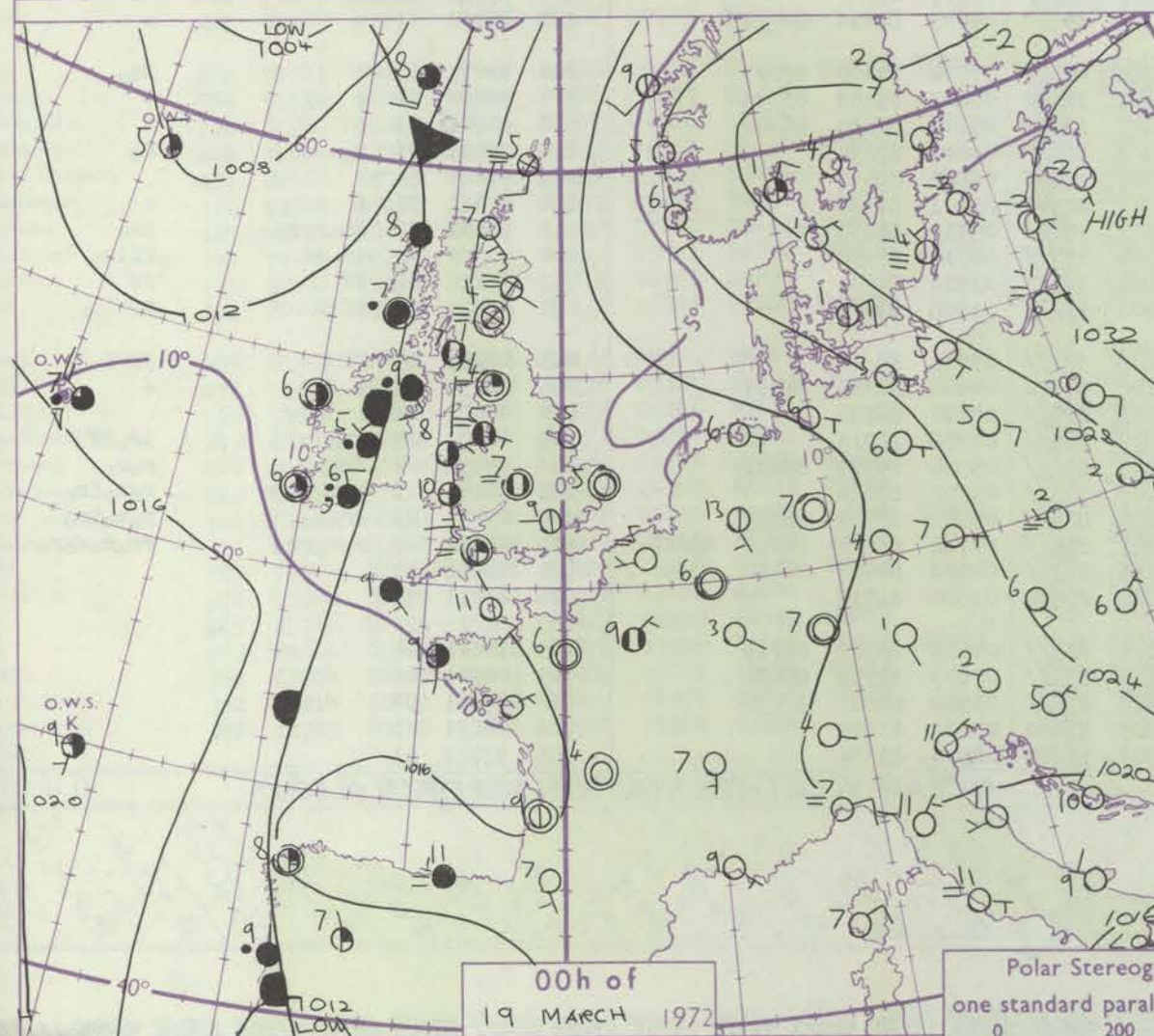
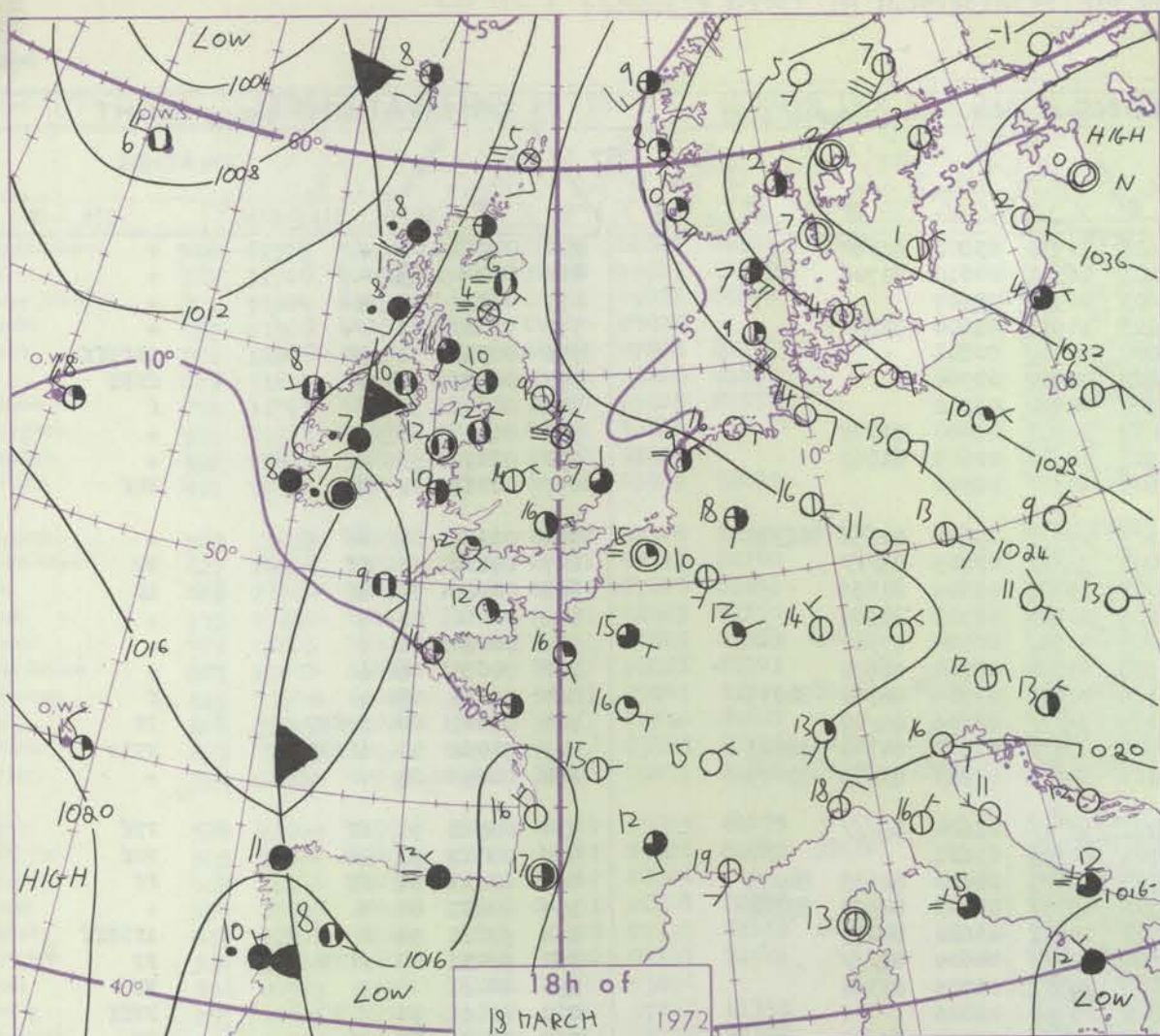
Date of Issue Sunday 19 March 1972

OBSERVATIONS at 12h.										OBSERVATIONS at 18h.										OBSERVATIONS during DAY					
18 March 1972										18 March 1972															
Station	iii	Nddff	VVwww	PPPTT	N _h L _h C _M H	T _d T _d app	8N _s Ch _s h _s	8N _s Ch _s h _s	8N _s Ch _s h _s	iii	Nddff	VVwww	PPPTT	N _h L _h C _M H	T _d T _d app	8N _s Ch _s h _s	8N _s Ch _s h _s	8N _s Ch _s h _s	iii	RRT	T _x	E	WEATHER		
																							09h.—15h.	15h.—21h.	
Boscombe Down	746	21205	61030	20216	11630	09709	81840			746	20000	58051	17614	12630	10609	81845				746	00171	060	+	+	
Hurn	862	11705	40054	20217	11500	08712	81825			862	11702	40110	17413	14500	07509	81828				862	00171	098	+	+	
Thorney Island	871	61803	40051	20512	60980	07707	86359			871	21302	32051	18211	10881	06607	81357				871	00150	064	+	+	
Manston	797	33102	25054	20715	00901	08807	83078			797	60000	28051	18611	10931	05607	81368	86080			797	00180		+	+	
Gatwick	776	41202	24051	20216	40980	06808	84358			776	31805	45051	17614	30980	03504	83358				776	00191	050	+	+	
Kew	775	40000	23054	20415	45700	04812	84656			775	20903	40041	17914	25730	01605	82656				775	00181	037	+	+	
Heathrow	772	72701	15051	20713	7098/	07709	87359			772	40807	40051	17916	30981	03507	83359				772	00171	017	+	+	
Honington	586	20804	32054	20817	00901	06710	82075			586	70705	48051	18414	00901	03503	87075				586	00191		+	+	
Wattisham	590	30907	56050	20417	00901	04809	83080			590	71505	40051	18214	00901	05607	87078				590	00180	086	+	+	
Gorleston	497	20000	20050	21109	00901	05816	82070			497	63602	20050	18907	00902	05708	86070				497	00150	076	+	+	
Aberporth	502	61712	62031	19513	12532	07705	81825	86360		502	50805	75012	17110	11582	05709	81828				502	00131	041	+	+	
Ross-on-Wye	627	23102	24054	20113	21600	10715	82830			627	51202	57021	17415	58680	08607	81830	84635			627	00171	070	+	+	
Filton	628	31801	48054	20715	21501	08706	82822	83075		628	61203	48051	17514	685//	08709	81825	86645			628	00170	076	+	+	
Rhoose	715	11306	58041	20514	11502	08806	81825			715	11003	66020	17114	18601	08611	81835			715	00160	085	+	+		
Chivenor	707	31306	66024	20014	15782	08714	81656	83072		707	51506	74031	16714	12651	08609	81830	84360			707	00180	074	+	+	
Mount Batten	827	12407	48054	20310	11502	08711	81820			827	61009	58051	17213	10932	08610	81365	83070	85075		827	00160	089	+	+	
St. Mawgan	817	61310	61012	19312	11430	08710	81812	85360		817	71413	57052	16511	60982	08608	86360			817	00130	040	+	+		
Scilly	804	81311	40026	18509	862//	08807	88703			804	71310	56026	15909	48538	08709	83628	87275			804	92111	000	ir _o	ir _o	
Culdrose	809	31312	60051	19512	21431	08707	82818	83360		809	60809	58051	16510	25671	08715	82630	83460			809	00130	059	+	+	
Guernsey	894	20000	60010	19914	11632	09703	81840			894	20905	56050	17012	00902	09608	82075			894	00150	105	+	+		
Elmdon	534	20404	30054	20615	11501	09711	81825			534	10605	50050	18114	14731	08508	81650			534	00171	071	+	+		
Cardington	559	63602	19054	21111	60930	07708	86358			559	60303	19051	18213	2573//	09606	82656	86365			559	00161	039	+	+	
Wittering	462	40502	13054	21010	45700	07707	86650			462	63502	16041	18413	35781	09608	83656	85358			462	00141	049	+	+	
Watnall	354	61203	11054	21112	65700	08809	86656			354	60804	20051	18711	6095//	08608	86360			354	00161	051	+	+		
Shawbury	414	50000	11284	20908	55330	08807	82706	84650		414	31802	59041	17915	38631	07609	81830	83650			414	97161	045	+	+	
Finningley	360	80000	02424	21505	860//	05809	88701			360	20000	17040	18210	25730	08609	82656			360	97121	030	+	+		
Kilnsea	396	90000	00434	21705	9//	05703	89700			396	90307	00434	18904	9//	04608	89700			396	00060	000	+	+		
Leeming	257	71903	08424	21605	762//	05810	87703			257	51705	13044	18611	50930	08607	85359			257	00131	045	+	+		
Tynemouth	262	90000	00454	21604	9//	04810	89700			262	91407	00454	19104	9//	04609	89700			262	97041	000	+	+		
Carlisle	222	43006	32040	20512	35701	08804	83656			222	42902	59011	18710	00901	07606	84072			222	00131	060	+	+		
Valley	302	51812	64012	20312	11532	07000	81825	84075		302	70000	66021	17812	4567//	06609	84645	87459			302	00131	036	+	+	
Ringway	334	21803	59030	20215	12601	07711	81830			334	21602	40040	17915	15730	07606	81650			334	00160	090	+	+		
Squires Gate	318	72506	50044	20813	785//	09704	83822	87633		318	70306	40041	18212	756//	07607	87645			318	00150	071	+	+		
Ronaldsway	204	71307	60046	20510	753//	07400	81709	87634		204	70806	59041	18108	5575//	06609	85656	87358			204	91121	038	+	+	
Mull of Galloway	131	81815	66022	19507	8092//	07001	88460			131	71810	74032	17608	4553//	07504	84625	86360			131	00101		+	+	
Eskdalemuir	162	72108	28051	20311	785//	07605	84820	87640		162	70000	67022	18909	6563//	06506	86638			162	00111	003	+	+		
Prestwick	135	72009	58042	19712	38481	07704	81816	83650	86358	135	62005	65028	17911	68541	05607	81825	86645			135	97131	013	+	+	
Abbotsinch	140	70607	18042	20307	752//	05707	84705	87																	

CHART OF WEATHER IN PART OF NORTHERN HEMISPHERE



CHARTS OF WEATHER IN WESTERN EUROPE



Polar Stereographic Projection
one standard parallel at 60°N. Scale 1:20m
0 200 400 600

GENERAL SYNOPTIC DEVELOPMENT

The anticyclone over Finland has been moving steadily southeast and is expected near the northern Black Sea by tomorrow morning. The cold front from Jan Mayen across eastern Iceland to the west of Portugal has remained almost stationary but with wave depressions forming and moving north along it. One major wave depression about 250 miles south of Iceland yesterday morning is now centred off eastern

Iceland and is expected to move northeast to northern Norway by this time tomorrow. Another depression which formed over Portugal yesterday is expected to move slowly to northern Spain but with little or no development. The cold front linking these two depressions is expected to move east across Scotland and northern England during the next 24 hours but to remain almost stationary over southwest England.

Issued at midday Sunday 19 March 1972

No.

CONN

— 4 —

H.M.S.O. Press, Met.O., Bracknell.

All

DAILY WEATHER REPORT OF THE BRITISH METEOROLOGICAL OFFICE

Date of Issue Monday 20 March 1972

No. 40296

40296

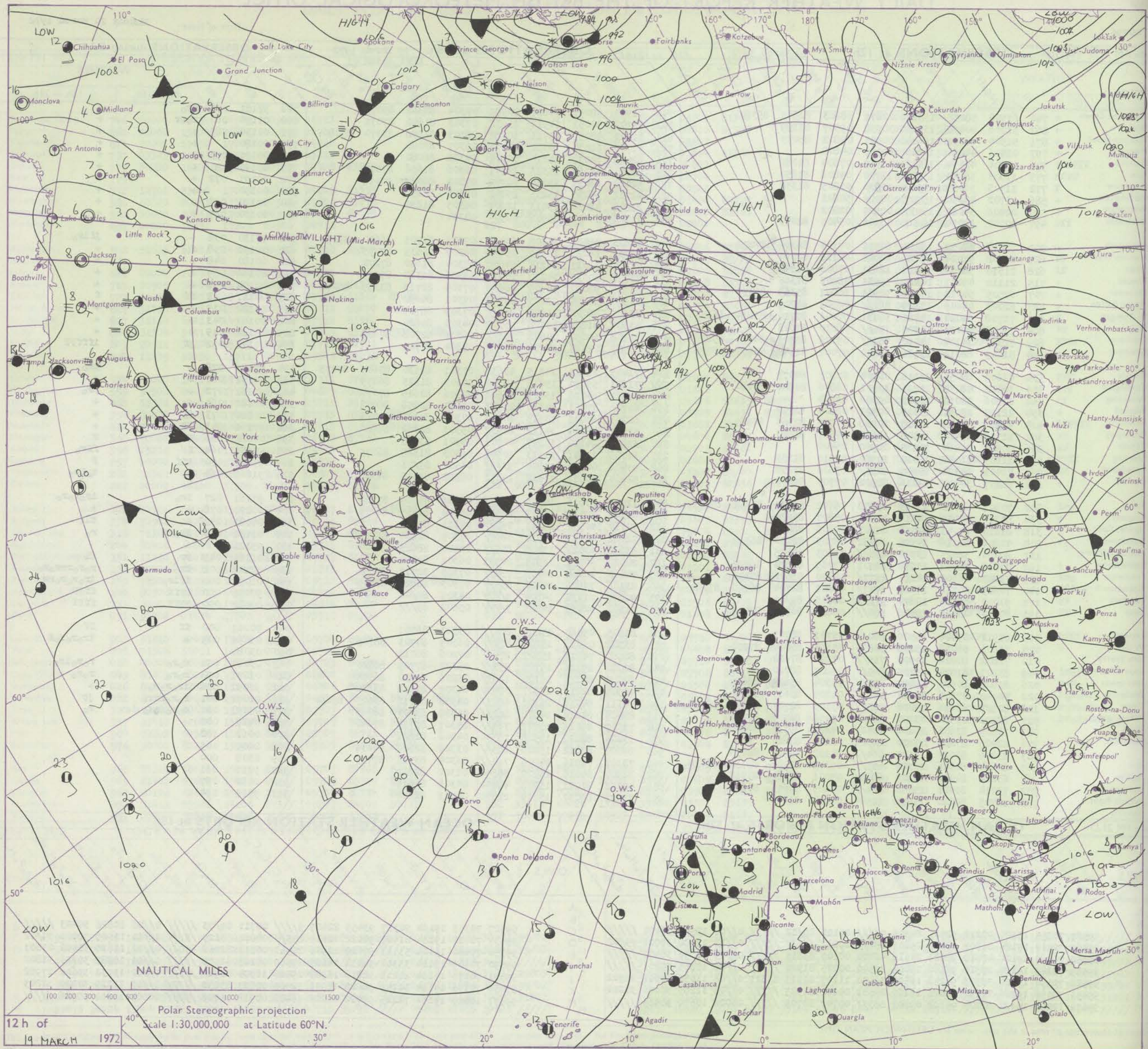
OBSERVATIONS at 12h. 19 March 1972										OBSERVATIONS at 18h. 19 March 1972										OBSERVATIONS during DAY				
Station	iii	Nddff	VVwww	PPPTT	N _h Ch _h C _h H	T _d app	8N _s Ch _s h _s	8N _s Ch _s h _s	8N _s Ch _s h _s	iii	Nddff	VVwww	PPPTT	N _h Ch _h C _h H	T _d app	8N _s Ch _s h _s	8N _s Ch _s h _s	8N _s Ch _s h _s	iii	RRT _s X _s E	SSs	WEATHER		
																						09h.—15h.	15h.—21h.	
Boscombe Down	746	61508	58258	15512	22671	08803	82845	85360		746	61903	58051	14814	20982	07304	82362	85075		746	97181	075	pro	+	
Hurn	862	31706	40058	15613	30930	09507	83359			862	71702	50051	14912	15632	07303	81640	87072		862	01150	060	ropr	+	
Thorney Island	871	51504	48051	16614	00901	09802	85075			871	51302	48051	15711	10982	08303	81358	83070	85080	871	00150	089	+	+	
Manston	797	01406	44050	16615	00900	04802				797	31705	61030	16312	00901	06307	83080			797	00180		+	+	
Gatwick	776	12206	45054	16018	00901	07804	81080			776	62003	64031	15214	00902	07302	86080			776	00191	095	+	+	
Kew	775	11803	58044	15917	11700	05806	81850			775	72001	58051	15313	14701	06306	81656	87078		775	00191	080	+	+	
Heathrow	772	11703	56054	15917	10830	05805	81358			772	71904	59031	15116	14634	06303	81645	87075		772	00191	072	+	+	
Honington	586	01702	48050	15717	00900	05802				586	42702	56050	15215	25742	05303	82650			586	00190		+	+	
Wattisham	590	02406	56020	15917	00900	02802				590	21808	48030	15413	12601	06305	81830			590	00180	093	+	+	
Gorleston	497	20000	14054	16207	00901	05400	82075			497	01303	14050	15906	00900	04304				497	00130	087	F	+	
Aberporth	502	71817	56052	13012	60932	07104	86360	87075		502	72803	48401	14308	650/8	07307	81701	86650	87275	502	97130	038	+	ffir	
Ross-on-Wye	627	22008	57024	14217	20941	08712	82360			627	71701	66021	13914	25606	08309	82635	87075		627	00191	058	f	+	
Filton	628	21510	56051	14616	12631	07806	81845			628	72104	62031	14114	14636	07304	81640	87272		628	00180	048	+	+	
Rhoose	715	21110	45041	14314	10931	08803	81365			715	72710	60031	14210	10976	08306	81360	87275		715	00160	059	+	+	
Chivenor	707	62505	50022	14214	50931	10801	85359	85075		707	53306	58052	14609	26432	07305	82713	83359	85072	707	00150	055	+	+	
Mount Batten	827	82003	05445	15309	860//	08103	88701			827	41906	58054	15009	45700	07301	84650			827	00111	021	ff	f	
St. Mawgan	817	71708	62024	14511	58431	07001	81710	83814	86359	817	83107	58022	15508	862//	07309	88705			817	00120	019	+	+	
Scilly	804	73009	74024	15408	755//	06210	87623			804	53307	81022	15708	55509	04303	85620			804	00100	043	+	+	
Culdrose	809	72307	14104	14710	782//	09308	83703	84706	85815	809	73608	60052	14808	783//	06304	82708	87622		809	00110	025	+	+	
Guernsey	894	51609	62012	15111	38602	07001	81840	83650	85075	894	73507	02464	14608	760//	08304	87700			894	00141	052	ff	fffff	
Elmdon	534	41609	60054	15216	00904	07805	84075			534	71405	61021	14315	43632	07301	82930	83645	87075	534	97181	078	+	pro	
Cardington	559	30402	48054	15716	11501	08806	81825	83080		559	71901	59051	15015	12532	10303	81825	86075		559	00191	060	f	+	
Wittering	462	01806	32054	15515	00900	06804				462	71802	64028	15013	24602	07306	82645	87070		462	97180	072	+	pro	
Watnall	354	22105	23051	15316	00901	08804	82078			354	61705	37051	14514	25782	09304	82656	86078		354	00181	064	+	+	
Shawbury	414	41807	50044	14315	20938	07810	82365	84075		414	62203	60041	13515	40982	07303	84360	85075		414	00181	073	ff	+	
Finningley	360	11702	09424	15508	15600	07807	81640			360	51702	48044	14112	20932	09303	82362	84080		360	97171	043	FF	+	
Kilnsea	396	00507	00464	16105	00900	05400				396	31408	24104	15307	00901	05501	83075			396	00080	086	F	F	
Leeming	257	11605	16044	15410	10980	07810	81359			257	61706	12041	14113	10941	09303	81368	86075		257	97151	064	f	ffr	
Tynemouth	262	71401	04424	15905	7093/	05806	87358			262	91406	00454	14904	9///	04500	89/01			262	97061	000	fff	F	
Carlisle	222	61207	37051	14216	00902	07707	86070			222	52804	32051	13412	15632	08302	81648	84365		222	91161	064	+	talro	
Valley	302	70901	69026	13515	15638	06602	81630	83362	87275	302	71705	33616	14209	752//	08206	85705	87620		302	97161	027	ir	irororo	
Ringway	334	51710	50041	14316	00901	05807	85070			334	61706	62031	13415	20932	05304	82359	86075		334	00170	078	+	+	
Squires Gate	318	81810	24041	14416	00907	09806	88275			318	72717	40952	14211	796//	07313	87930			318	04181	057	+	tlr	
Ronaldsway	204	70804	22216	14110	25782	08703	82650	86359		204	72402	40041	14010	3868/	07305	82830	86359		204	01131	014	irorf	ro	
Mull of Galloway	131	80000	32025	13710	855//	09203	88625			131	83606	63022	13408	855//	08400	88625			131	95121			TL	
Eskdalemuir	162	71807	48058	13914	21501	07709	82824	86072		162	20000	40051	13611	20931	06301	82360			162	01161	049	pr	rororrroro	
Prestwick	135	73003	26602	14111	1577/	08400	81656	87359		135	70000	16606	14208	754//	07305	82712	87650		135	02122	002	ir	rororrroro	
Abbotsinch	140	70605	20216	14706	6727/	06801	82704	86706	87360	140	83106	17606	14408	855//	07303	86620	88645		140	01091	000	ffir	irororror	
Leuchars	171	90000	01434	15604	9///	04803	89/00			171	90000	01434	14804	9///	04301	89/00			171	97051	000	FFFF	ffff	
Dyce	091	80000	03424	15506	860//	06805	86700	88702		091	91502	02434	14605	9///	05502	89///			091	00061	000	FFFF	ffff	
Lerwick	005	81912	07444	15506	860//	05701	88701			005	81905	09464	15205	860//	05301	88701			005	00061	000	ff	ff	
Wick	075	71606	58052	15108	50938	05104	85360	87270		075	83302	09616	15207	872//	06309	84703	88705		075	01091	009	+	irororof	
Sule Skerry	010	72802	80016	14908	755//	07206	87620			010	80000	74515	15507	874//	07206	88715			010	03081				
Cape Wrath	049	83201	81024	15205	865//	05207	88720			049	80000	89026	15705	853//	05307	87709	88620		049	03081	000	roro	roroiro	
Stornoway	026	81505	80606	15407	855//	05304	85624	88632		026	60000	84016	16106	1263/	05206	81830	86364		026	01071	000	roro	roro	
Benbecula	022	70000	77616	15207	3541/	04105	83617	87460		022	42905	82016	15907	38430	04307	81818	83630		022	92091	026	irororo	+	
Tiree	100	80108	62616	15006	2737/	05105	82707	85550	88359	100	70111	84016	15306	6843/	04308	81712	83625	85650	100	02071	001	rororrrro	jp	
Aldergrove	917	83103	19586	13907	870//	07108	86700	88704		917	83409	64026	14606	862//	06309	83703	88705		917	04091	000	roro d d d r	ro	
Malin	980	73509	83606	15006	5042/	04204	85713	87458		980	73509	89026	15407	764//	05307	82715	87640		980	0407	000			
Belmullet	976	22406	87031	15110	22500	03202	82820			976	13204	88020	15508	18530	04306	81821			976	0011	102			
	965	83206	80022	15107	864//	04102	84718	88633		965	60000	82012	15208	685//	03306	82821	86636		965	0009	005			
Birr	969	82604	60616	13708	853//	07305	82706	85712	88630	969	73107	70016	14008	764//	06304	83711	87715		969	0308	000			
Dublin	962	63204	84012	15309	6843/	05001	82714	83818		962	32907	84016	15009	38500	01302	82820			962	9711	061			
Shannon	952	73214	81021	15008	784//	04205	87816	86632		952	42002	81021	15308	48400	04308	84818			952	0010	057			
Roches Point	953	12705	89020	15910	12500	04104	81824			953	22903	89030	15609	22500	04303	82824			953	9711	094			
Valentia																								

Ocean Weather Station Reports at 18h

OCEAN WEATHER STATION REPORTS at 12h.															OCEAN WEATHER STATION REPORTS at 18h.														
Code FM 21.D																													
O.W.S.	99 L _a L _a L _a	QcLoLoLoLo	YYGGIw	Nddff	VVwwWw	PPPTT	N _h ChC _M CH	D _s v _s app	8N ₅ Ch ₅ h ₅	8N ₅ Ch ₅ h ₅	OT _s T _s T _d T _d	IT _w T _w T _w T _w	3P _w P _w H _w H _w	d _w d _w P _w H _w H _w	O.W.S.	99 L _a L _a L _a	QcLoLoLoLo	YYGGIw	Nddff	VVwwWw	PPPTT	N _h ChC _M CH	D _s v _s app	8N ₅ Ch ₅ h ₅	8N ₅ Ch ₅ h ₅	OT _s T _s T _d T _d	IT _w T _w T _w T _w	3P _w P _w H _w H _w	d _w d _w P _w H _w H _w
A															A														
B															B														
C															C														
D															D														
E															E														
I															I														
J															J														
K															K														
M															M														
	99527	70355	19124	92212	92515	24306	9////	00101	89/02	////	0//06	10502	30402	////		99527	70353	19184	92317	93455	22407	9////	00711	89/03	////	0//06	10626	30403	////
	99439	70410	19124	81505	98022	29813	854//	00212	////	////	0//12	11400	30000	99/02		99437	70410	19184	81407	98022	28614	855//	00606	88625	////	0//11	11405	30000	99/02
	99350	70480	19124	43410	98021	24516	42400	00107	83815	////	0//15	11796	30403	////		99350	70480	19184	53513	97020	21916	20962	00813	82362	850//	0//12	11810	30402	03803
	99589	70189	19124	23311	98140	15006	29540	00225	81920	////	0//00	10865	30201	////		99590	70187	19184	33308	98038	16607	29560	00208	81920	////	0//01	10882	30201	31802
	99528	70190	19124	33313	98258	16507	39400	11107	81913	83817	0//06	11036	30602	28702		99531	70176	19184	20218	98018	16908	29400	11304	82914	////	0//02	11031	30602	27902
	99451	70158	19124	20106	98026	18109	29501	00002	81923	////	0//03	11209	30000	31202		99450	70156	19184	30209	98020	15911	32500	00603	83830	////	0//05	11220	30000	32203
	99671	10021	19124	82225	95102	09507	863//	00707	88709	////	00006	10670	30505	////		99671	10023	19184	72225	97022	06206	66402	00718	86706	////	00005	10602	30506	////

All times of observation printed in this publication are GREENWICH MEAN TIME.

CHART OF WEATHER IN PART OF NORTHERN HEMISPHERE



No.

CGNIN

1	2	3	4	5	6	7	8	9	10	11	12	13	14	15	16	17	18	19	20	21	22	23	24	25	26	27	28	29	30	31	32	33	34	35	36	37	38	39	40	41	42	43	44	45	46	47	48	49	50	51	52	53	54	55	56	57	58	59	60	61	62	63	64	65	66	67	68	69	70	71	72	73	74	75	76	77	78	79	80	81	82	83	84	85	86	87	88	89	90	91	92	93	94	95	96	97	98	99	100	101	102	103	104	105	106	107	108	109	110	111	112	113	114	115	116	117	118	119	120	121	122	123	124	125	126	127	128	129	130	131	132	133	134	135	136	137	138	139	140	141	142	143	144	145	146	147	148	149	150	151	152	153	154	155	156	157	158	159	160	161	162	163	164	165	166	167	168	169	170	171	172	173	174	175	176	177	178	179	180	181	182	183	184	185	186	187	188	189	190	191	192	193	194	195	196	197	198	199	200	201	202	203	204	205	206	207	208	209	210	211	212	213	214	215	216	217	218	219	220	221	222	223	224	225	226	227	228	229	230	231	232	233	234	235	236	237	238	239	240	241	242	243	244	245	246	247	248	249	250	251	252	253	254	255	256	257	258	259	260	261	262	263	264	265	266	267	268	269	270	271	272	273	274	275	276	277	278	279	280	281	282	283	284	285	286	287	288	289	290	291	292	293	294	295	296	297	298	299	300	301	302	303	304	305	306	307	308	309	310	311	312	313	314	315	316	317	318	319	320	321	322	323	324	325	326	327	328	329	330	331	332	333	334	335	336	337	338	339	340	341	342	343	344	345	346	347	348	349	350	351	352	353	354	355	356	357	358	359	360	361	362	363	364	365	366	367	368	369	370	371	372	373	374	375	376	377	378	379	380	381	382	383	384	385	386	387	388	389	390	391	392	393	394	395	396	397	398	399	400	401	402	403	404	405	406	407	408	409	410	411	412	413	414	415	416	417	418	419	420	421	422	423	424	425	426	427	428	429	430	431	432	433	434	435	436	437	438	439	440	441	442	443	444	445	446	447	448	449	450	451	452	453	454	455	456	457	458	459	460	461	462	463	464	465	466
---	---	---	---	---	---	---	---	---	----	----	----	----	----	----	----	----	----	----	----	----	----	----	----	----	----	----	----	----	----	----	----	----	----	----	----	----	----	----	----	----	----	----	----	----	----	----	----	----	----	----	----	----	----	----	----	----	----	----	----	----	----	----	----	----	----	----	----	----	----	----	----	----	----	----	----	----	----	----	----	----	----	----	----	----	----	----	----	----	----	----	----	----	----	----	----	----	----	----	-----	-----	-----	-----	-----	-----	-----	-----	-----	-----	-----	-----	-----	-----	-----	-----	-----	-----	-----	-----	-----	-----	-----	-----	-----	-----	-----	-----	-----	-----	-----	-----	-----	-----	-----	-----	-----	-----	-----	-----	-----	-----	-----	-----	-----	-----	-----	-----	-----	-----	-----	-----	-----	-----	-----	-----	-----	-----	-----	-----	-----	-----	-----	-----	-----	-----	-----	-----	-----	-----	-----	-----	-----	-----	-----	-----	-----	-----	-----	-----	-----	-----	-----	-----	-----	-----	-----	-----	-----	-----	-----	-----	-----	-----	-----	-----	-----	-----	-----	-----	-----	-----	-----	-----	-----	-----	-----	-----	-----	-----	-----	-----	-----	-----	-----	-----	-----	-----	-----	-----	-----	-----	-----	-----	-----	-----	-----	-----	-----	-----	-----	-----	-----	-----	-----	-----	-----	-----	-----	-----	-----	-----	-----	-----	-----	-----	-----	-----	-----	-----	-----	-----	-----	-----	-----	-----	-----	-----	-----	-----	-----	-----	-----	-----	-----	-----	-----	-----	-----	-----	-----	-----	-----	-----	-----	-----	-----	-----	-----	-----	-----	-----	-----	-----	-----	-----	-----	-----	-----	-----	-----	-----	-----	-----	-----	-----	-----	-----	-----	-----	-----	-----	-----	-----	-----	-----	-----	-----	-----	-----	-----	-----	-----	-----	-----	-----	-----	-----	-----	-----	-----	-----	-----	-----	-----	-----	-----	-----	-----	-----	-----	-----	-----	-----	-----	-----	-----	-----	-----	-----	-----	-----	-----	-----	-----	-----	-----	-----	-----	-----	-----	-----	-----	-----	-----	-----	-----	-----	-----	-----	-----	-----	-----	-----	-----	-----	-----	-----	-----	-----	-----	-----	-----	-----	-----	-----	-----	-----	-----	-----	-----	-----	-----	-----	-----	-----	-----	-----	-----	-----	-----	-----	-----	-----	-----	-----	-----	-----	-----	-----	-----	-----	-----	-----	-----	-----	-----	-----	-----	-----	-----	-----	-----	-----	-----	-----	-----	-----	-----	-----	-----	-----	-----	-----	-----	-----	-----	-----	-----	-----	-----	-----	-----	-----	-----	-----	-----	-----	-----	-----	-----	-----	-----	-----	-----	-----	-----	-----	-----	-----	-----	-----	-----	-----	-----	-----	-----	-----	-----	-----	-----	-----	-----	-----	-----	-----	-----

H.M.S.O. Press, Met.O., Bracknell

All

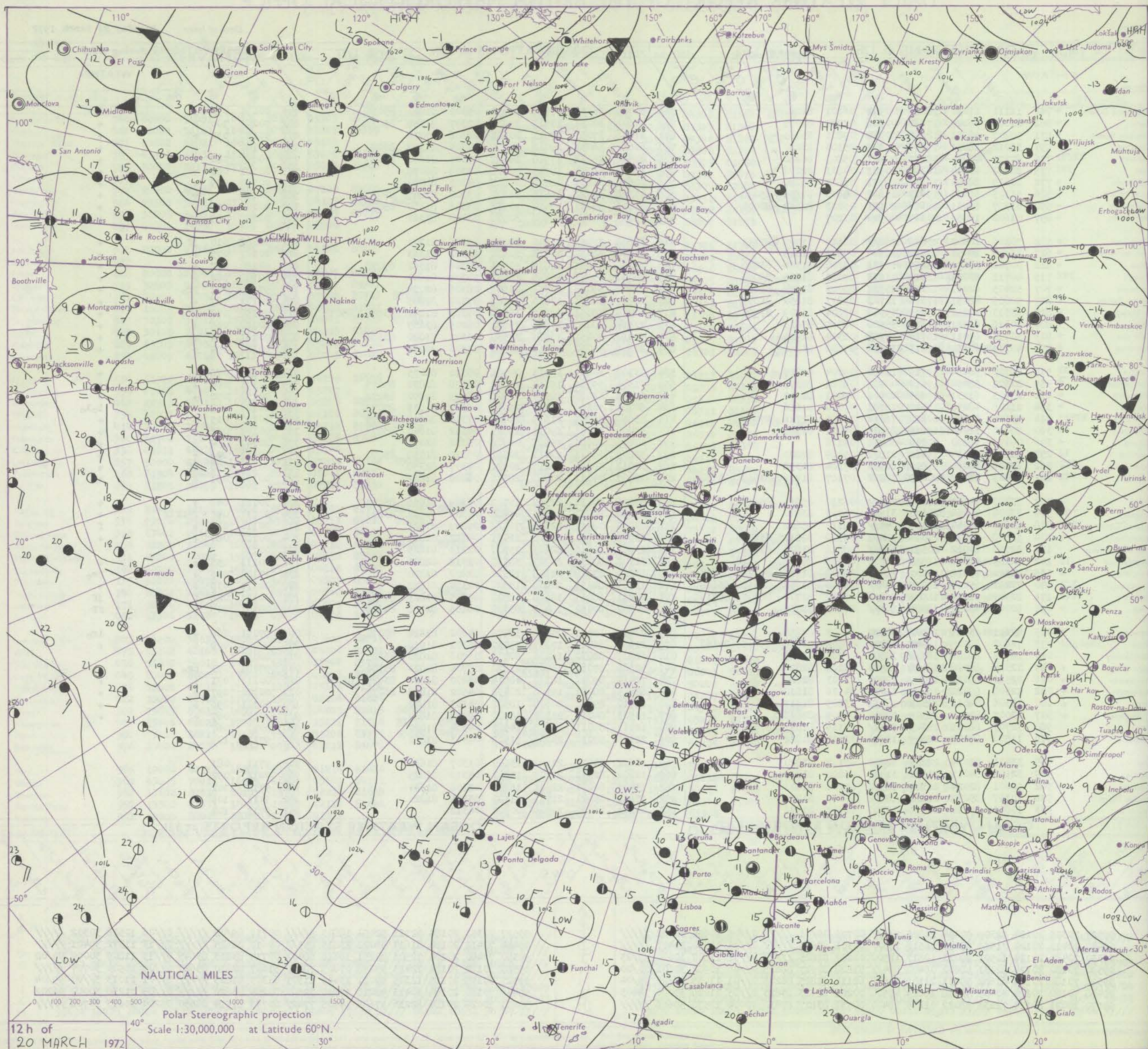
DAILY WEATHER REPORT OF THE BRITISH METEOROLOGICAL OFFICE

No. 40297

Date of Issue Tuesday 21 March 1972

Code FM II.D		OBSERVATIONS at 12h.										20 March 1972										OBSERVATIONS at 18h.										20 March 1972										OBSERVATIONS during DAY									
Station		iii	Nddff	VVwww	PPPTT	N _h Ch _M CH	T _d T _{app}	8N _s Ch _s	8N _s Ch _s	8N _s Ch _s	iii	Nddff	VVwww	PPPTT	N _h Ch _M CH	T _d T _{app}	8N _s Ch _s	8N _s Ch _s	8N _s Ch _s	iii	Nddff	VVwww	PPPTT	N _h Ch _M CH	T _d T _{app}	8N _s Ch _s	8N _s Ch _s	8N _s Ch _s	iii	RRT x E	SSS	WEATHER																			
																																	09h.—15h.	15h.—21h.																	
Boscombe Down		746	11111	61050	18317	00901	06801	81080			746	50709	56051	17916	12631	05304	81840	85075		746	00191	093	+									+																			
Hurn		862	21007	56020	17618	00901	07804	82075			862	51601	30051	17515	10931	07307	81359	85075		862	00200	100	+									+																			
Thorney Island		871	50907	58051	18218	00908	09801	85081			871	31006	37051	17913	00902	08306	83078		871	00190	092	+										+																			
Manston		797	31012	28051	19515	00901	05104	83080			797	60610	56051	19012	10981	03304	81358	86080		797	00160		+									+																			
Gatwick		776	60711	40054	18217	00901	05803	86080			776	40507	45052	17916	14602	08307	81640	84080		776	00190	080	+									+																			
Kew		775	20608	40044	18817	00901	04803	82078			775	60807	56041	18715	00901	02309	86078		775	00181	081	+										+																			
Heathrow		772	11009	28050	18917	00901	06802	81080			772	80608	30051	18516	00907	04307	88280		772	00190	079	+										+																			
Honington		586	51303	56031	19617	11601	06803	81835	85078		586	71305	58022	19515	21601	03308	82845	87078		586	00190		+									+																			
Wattisham		590	41307	65031	19617	20981	05203	82362	83075		590	51006	59031	19414	10932	05306	81360	85075		590	00180	078	+									+																			
Gorleston		497	01602	16050	20309	00900	03207				497	33605	32050	19508	30970	03400	83360		497	00130	089	+										+																			
Aberporth		502	70206	28402	20608	760//	06109	81700	87713		502	33608	30051	21306	18031	05306	81700		502	00080	010	fr										+																			
Ross-on-Wye		627	13505	24051	19112	11500	09802	81825			627	23604	48050	19313	10981	10312	81363		627	00161	075	+										+																			
Filton		628	30706	37051	18815	10931	09000	81366	83080		628	70208	59051	18615	10931	09306	81362	87078		628	00180	092	+									+																			
Rhoose		715	40711	50054	18715	11531	07001	81825	83075		715	20000	45051	18315	15631	10304	81640		715	00180	082	+										+																			
Chilvenor		707	52405	62011	18311	43532	08002	81925	83830		707	22402	59058	18313	00901	08306	82075		707	97170	071	pro										+																			
Mount Batten		827	50809	48051	17316	12702	09801	81850	85075		827	30707	56051	17616	21681	07307	82845		827	00171	087	+										+																			
St. Mawgan		817	63513	57252	17211	49368	08804	81709	83925		817	60208	48051	17711	38681	09305	81840	83656 85075		817	97150	077	pro									+																			
Scilly		804	30416	66011	17610	35500	08007	83623			804	40314	48020	17709	35630	08205	83635		804	00110	063	+										+																			
Culdrose		809	30710	69011	16714	33502	08304	82920			809	50910	50051	16814	32530	06302	83820	83360		809	00161	074	+									+																			
Guernsey		894	40711	60030	15615	30932	07002	83362			894	20606	50050	15911	00902	07306	82075		894	00161	094	+										+																			
Elmdon		534	20702	56054	19715	11680	09004	81835			534	53108	30041	19913	00901	08310	85075		534	00180	078	+										+																			
Cardington		559	20302	58054	19517	00901	09001	82078			559	51305	59051	19114	22632	08308	82830	85075		559	00191	088	+									+																			
Wittering		462	20903	61031	19617	00901	09001	82072			462	31002	62020	18916	11601	08303	81840	83072		462	00190	092	+									+																			
Watnall		354	21205	48050	19317	15781	09000	81656			354	60204	56299	19914	29602	09307	81935	85075		354	00181	084	+									to 10																			
Shawbury		414	73604	40044	20510	763//	09005	82706	87709		414	53610	56041	21309	25402	07310	82618	85075		414	00120	015	+									+																			
Finningley		360	20000	32044	19215	20931	09001	82365			360	33408	30041	19812	15601	08312	81640	83075		360	00170	058	+									+																			
Kilnsea		396	00000	16100	20113	00900	09118				396	20409	10100	15407	00902	06302	82075		396	00140	094	+										+																			
Leeming		257	22705	61034	19414	21501	09004	82820			257	52809	66011	20411	10981	06310	81358	85080		257	00151	084	+									+																			
Tynemouth		262	63206	48054	19811	6093//	07104	86358			262	32812	48051	20210	20931	04307	82358		262	00121	058	fr										+																			
Carlisle		222	72409	56042	20009	783//	07107	81708	83815 856400		222	22207	74011	20808	28501	05208	81822		222	00111	051	+										+																			

CHART OF WEATHER IN PART OF NORTHERN HEMISPHERE

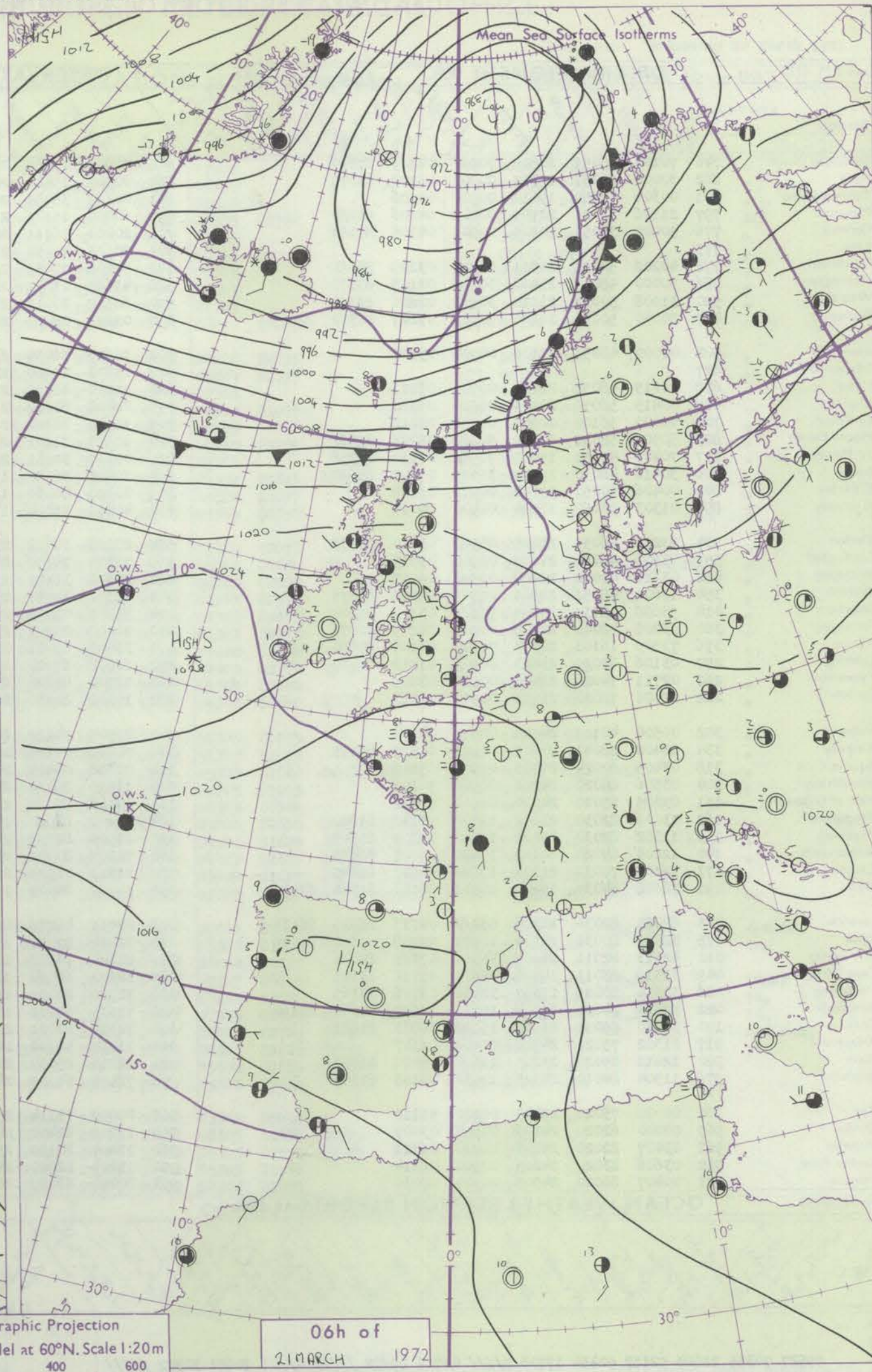
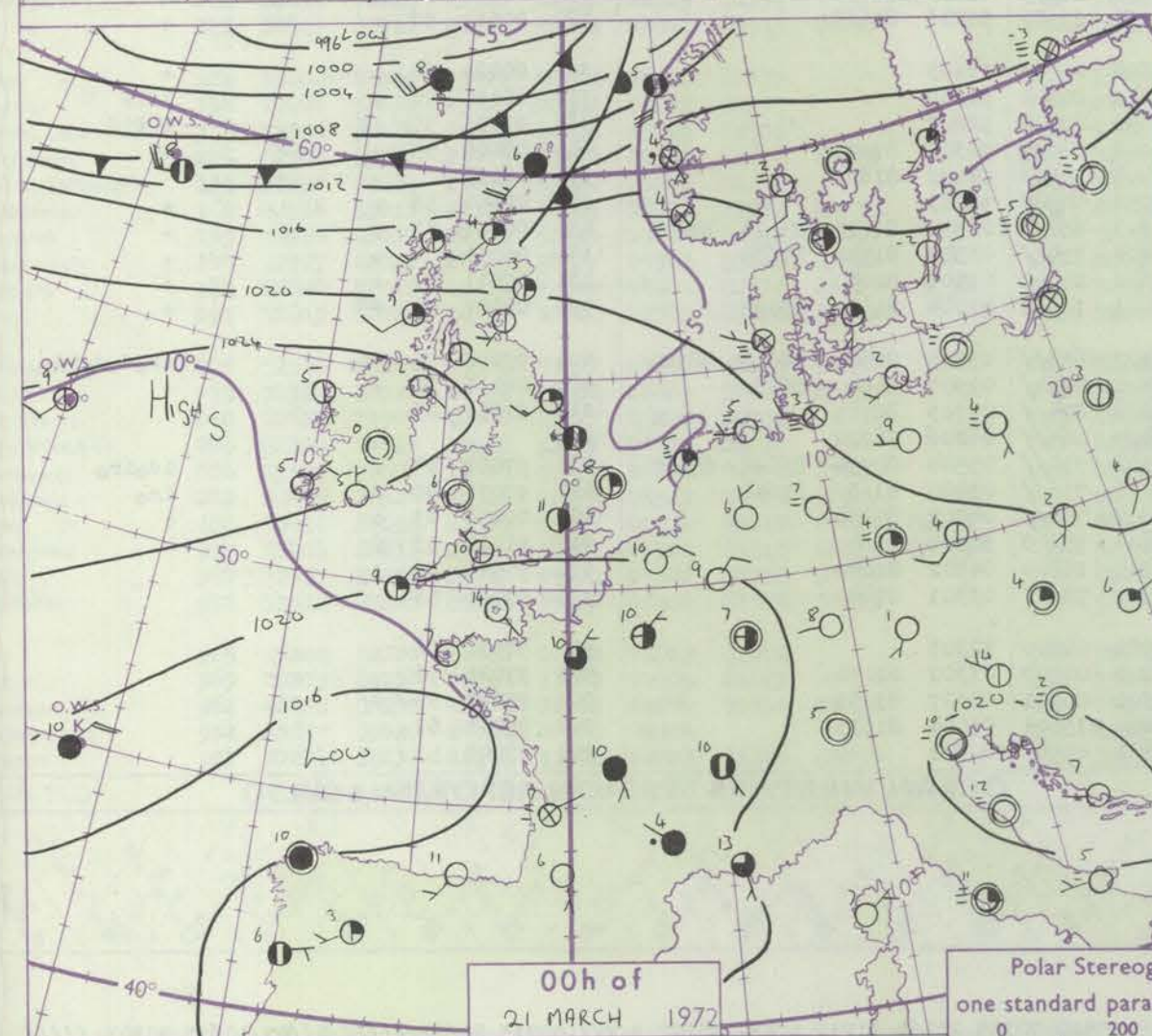
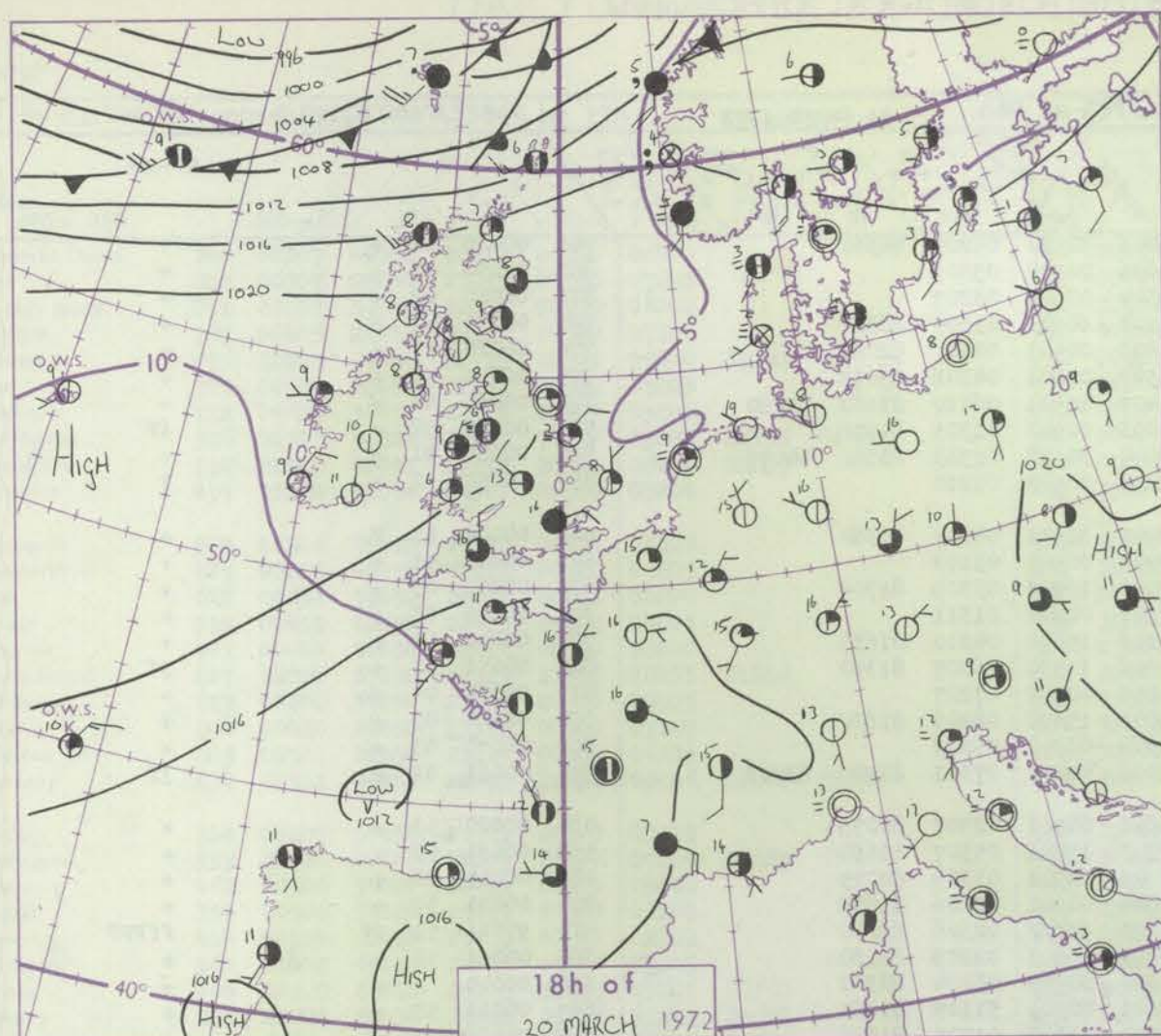


12 h of
20 MARCH 1972

Polar Stereographic projection
Scale 1:30,000,000 at Latitude 60°N.

[illegible]

CHARTS OF WEATHER IN WESTERN EUROPE



Polar Stereographic Projection
one standard parallel at 60°N. Scale 1:20m
0 200 400 600

GENERAL SYNOPTIC DEVELOPMENT

Pressure has risen over England and Wales as the ridge of high pressure in the Atlantic has extended northeast and the depression over Iberian Peninsula has

filled. Weak frontal troughs have continued to affect extreme northern Scotland. Little change is expected over the next 24 hours.

Issued at midday Tuesday 21 March 1972

100

No.	Co.
1	
2	
3	
4	
5	
6	
7	
8	
9	
10	
11	
12	
13	
14	
15	
16	
17	
18	
19	
20	

Co		

All

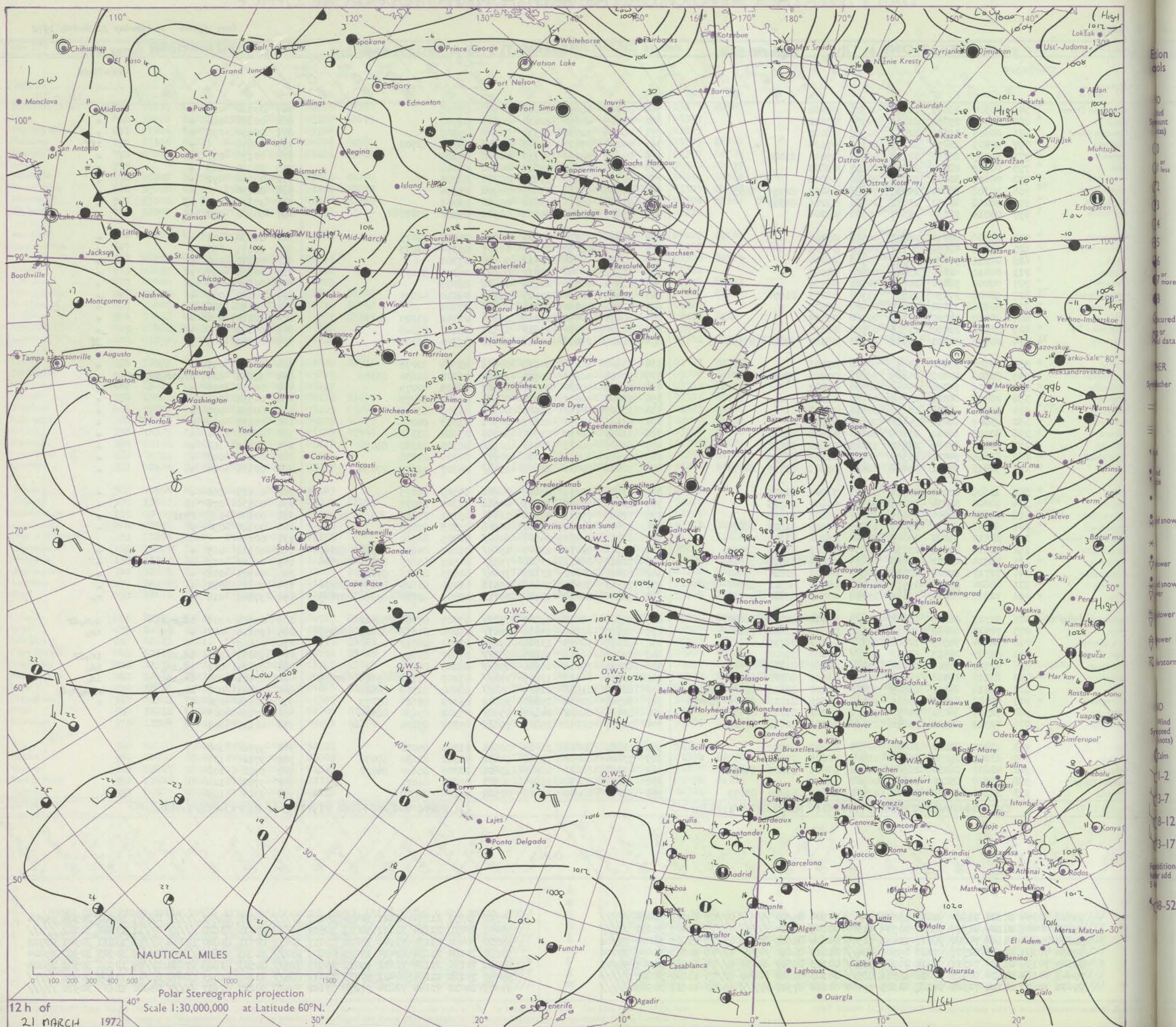
DAILY WEATHER REPORT OF THE BRITISH METEOROLOGICAL OFFICE

No. 40298

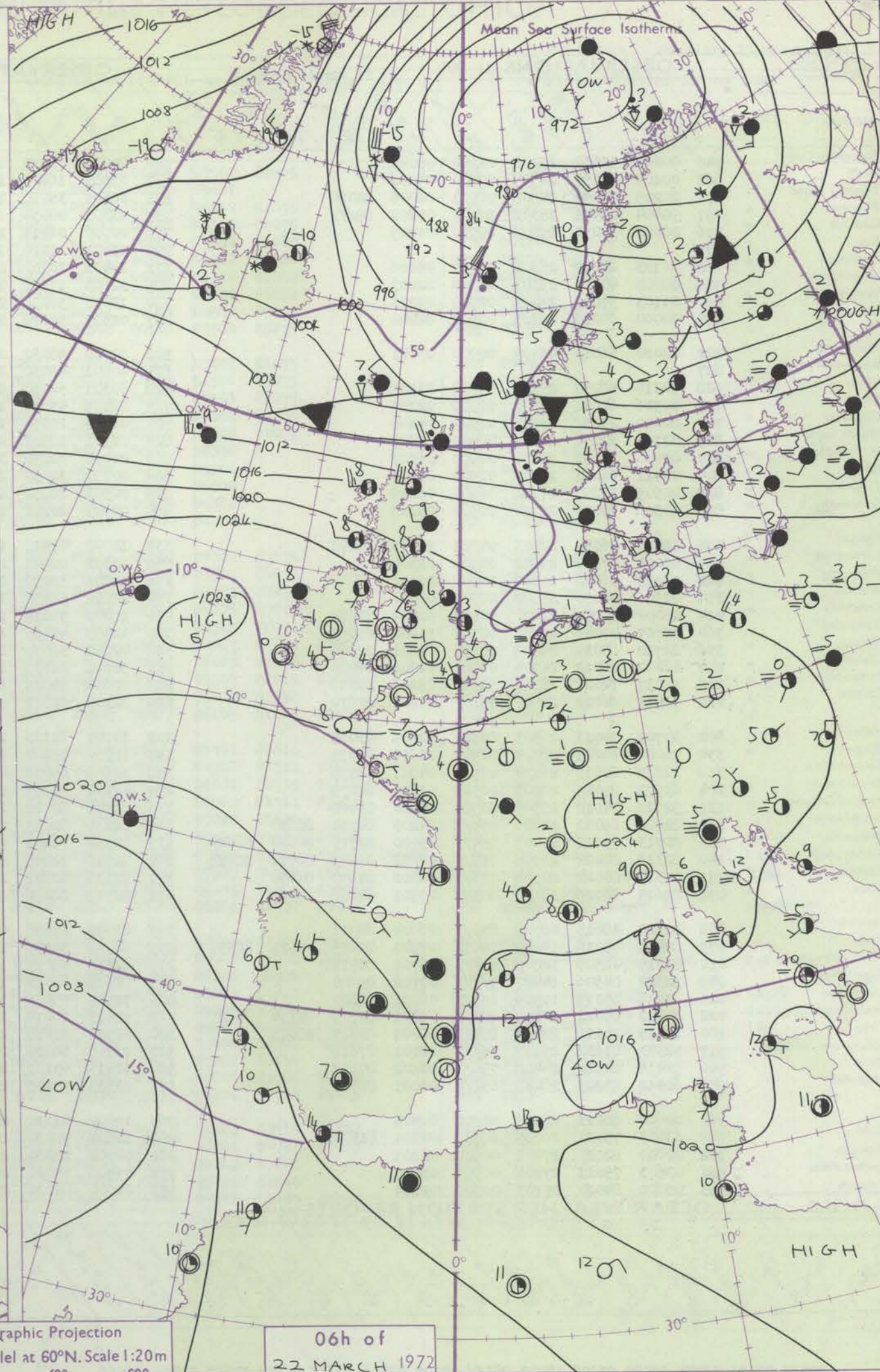
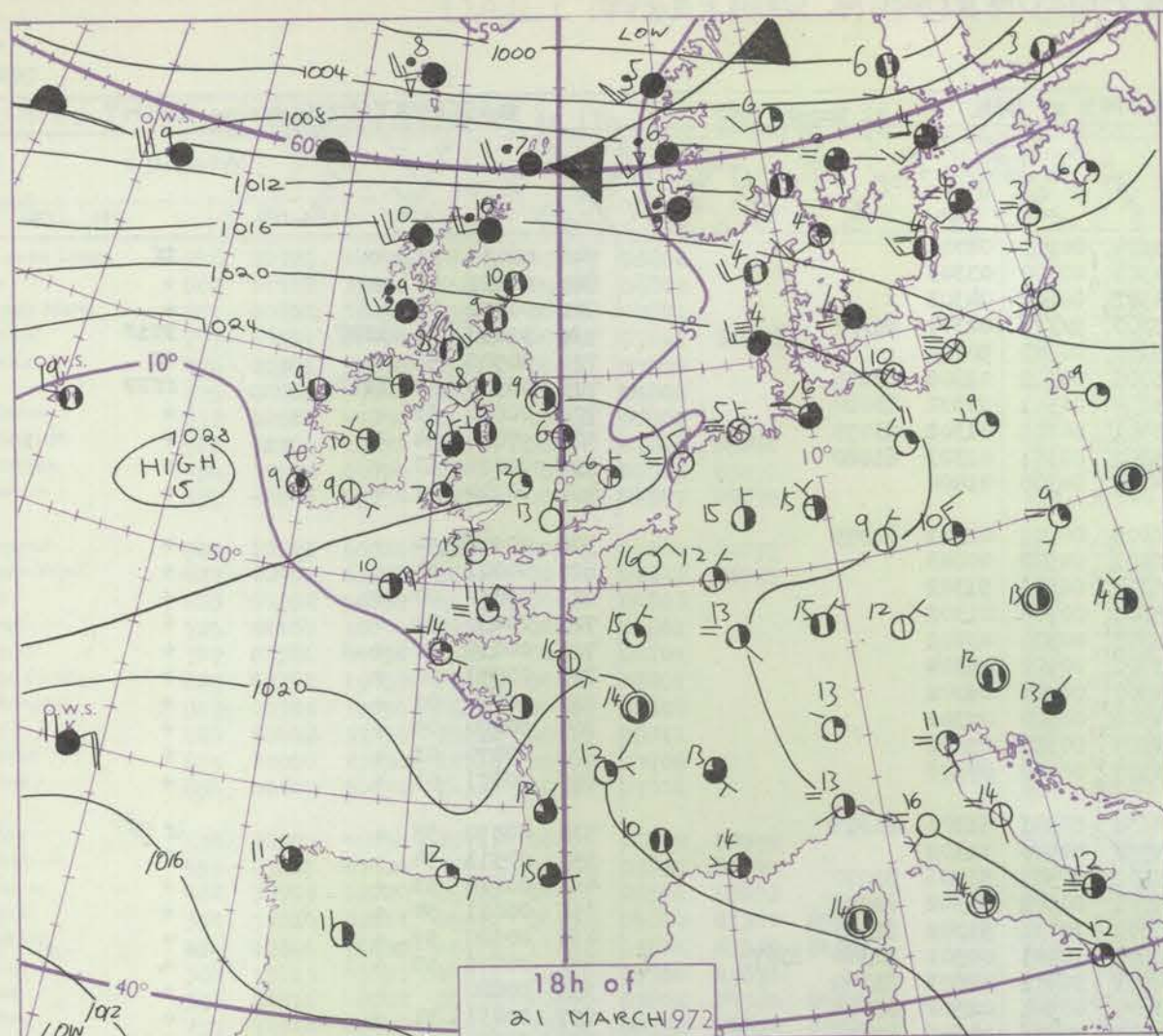
Date of Issue Wednesday 22 March 1972

OBSERVATIONS at 12h. 21 March 1972										OBSERVATIONS at 18h. 21 March 1972										OBSERVATIONS during DAY					
Station	iii	Nddff	VVwwwW	PPPTT	N _h Ch _h Ch _h	T _d app	8N _s Ch _s h _s	8N _s Ch _s h _s	8N _s Ch _s h _s	iii	Nddff	VVwwwW	PPPTT	N _h Ch _h Ch _h	T _d app	8N _s Ch _s h _s	8N _s Ch _s h _s	8N _s Ch _s h _s	iii	RRT x F	SS	WEATHER			
																						09h.—15h.	15h.—21h.		
Boscombe Down	746	00307	40051	22514	00900	06400				746	00405	40050	23013	00900	07208				746	00160	088	+	+		
Hurn	862	00307	25050	21815	00900	07802				862	00405	40050	22214	00900	08708				862	00180	086	+	+		
Thorney Island	871	00607	39050	22016	00900	06002				871	00406	32050	22314	00900	09308				871	00190	093	+	+		
Manston	797	00405	26051	22913	00900	07105				797	40204	07410	23606	36030	05305	83700			797	00140		+	iff		
Gatwick	776	10205	28050	22115	00901	05000	81080			776	00608	30050	22713	00900	07309				776	00170	077	+	+		
Kew	775	00505	28041	22714	00900	05803				775	00304	40040	23312	00900	06308				775	00160	083	+	+		
Heathrow	772	00608	30051	22814	00900	05802				772	00107	30050	23113	00900	08305				772	00160	072	+	+		
Honington	586	70308	58024	24011	7078/	05005	82356	86358		586	00505	50051	23809	00900	05304				586	00130		+	+		
Wattisham	590	20208	40051	23612	20980	08206	82359			590	01006	56016	23510	00900	06301				590	97130	028	ro	+		
Gorleston	497	03514	56054	24307	00900	05204				497	33607	56051	24306	00901	05400	83075			497	00130	052	+	+		
Aberporth	502	00306	87010	24808	00900	03106				502	20206	83010	24907	00902	04208	82075			502	00090	101	+	+		
Ross-on-Wye	627	00308	48050	24111	00900	06805				627	13603	48050	23813	00901	05304	81075			627	00141	095	+	+		
Filton	628	00211	57050	24011	00900	06000				628	00304	48050	23512	00900	07302				628	00130	090	+	+		
Rhoose	715	00410	62050	23413	00900	04001				715	10808	56040	23012	00901	06302	81075			715	00150	097	+	+		
Chivenor	707	00000	56050	22616	00900	08000				707	01404	44050	22814	00900	08205				707	00170	094	+	+		
Mount Batten	827	12008	37050	21813	11700	08003	81856			827	20406	40050	22515	21700	08210	82850			827	00180	084	+	+		
St. Mawgan	817	00208	37050	21914	00900	08505				817	00508	40050	22213	00900	07303				817	00150	088	+	+		
Silly	804	00410	24050	22310	00900	07107				804	50413	40050	22310	28539	07302	81823	84175		804	00110	084	+	+		
Culdrose	809	00911	22050	21814	00900	06113				809	30000	19050	21513	11531	09102	81825			809	00170		+	+		
Guernsey	894	60511	30401	20312	22632	08106	82840	85358		894	20208	27401	20411	20980	07304	82358			894	00151	065	ff	ff		
Elmdon	534	00107	57050	24911	00900	03001				534	23502	59050	24212	00901	03304	82075			534	00140	091	+	+		
Cardington	559	83606	40608	24209	856//	07205	88635			559	30104	56056	23810	15780	06302	81650	83359		559	93131	027	prororororo	+		
Wittering	462	00506	74020	24411	00900	04002				462	21202	59030	24111	00901	06305	82075			462	00130	093	+	+		
Watnall	354	00506	64020	25011	00900	01002				354	23004	56051	23912	00901	01303	82075			354	00151	096	+	+		
Shawbury	414	00105	62024	25610	00900	02802				414	33609	64040	25009	00901	01309	83075			414	00130	079	f	+		
Finningley	360	03602	69010	24410	00900	07805				360	43106	58051	23311	00901	01303	84075			360	00151	059	+	+		
Kilnsea	396	20108	66010	25208	20970	03606	82360			396	31810	66020	23706	30970	03602	83360			396	00090	100	+	+		
Leeming	257	22806	89030	23912	15601	02810	81630			257	62808	86031	23510	20932	02305	82362	85080		257	00141	103	+	+		
Tynemouth	262	62610	74021	23510	6093/	02809	86359			262	72613	66021	23210	7097/	04304	87358			262	00111	093	+	+		
Carlisle	222	52413	83011	24210	28402	03808	81715	84073		222	72408	80031	23808	1567/	04307	81640	87464		222	00110	084	+	+		
Valley	302	13608	85020	25911	00901	51000	81075			302	63405	82031	25808	00902	04303	86075			302	00121	100	+	+		
Ringway	334	10000	58034	25009	00901	01803	81075			334	23108	65030	24809	00902	51307	82075			334	00130	076	ff	+		
Squires Gate	318	32506	58044	25809	12302	05001	81708			318	72706	75031	25506	11454	05302	81818	84362	86070	318	00100	089	ffif	+		
Ronaldsway	204	62708	89031	25909	11401	00505	81817	86075		204	72505	89011	25507	00906	03305	87075			204	00100	090	+	+		
Mull of Galloway	131	32510	81020	25009	35600	05202	83640			131	62406	82031	24507	6098/	06705	86360			131	00110					
Eskdalemuir	162	42514	82011	23110	38604	03803	83832	83074		162	82716	82031	23007	4565/	01000	84638	83358	88363	162	00111	065	+	+		
Prestwick	135	72514	83022	24108	68434	05000	81818	86645		135	72812	86012	23908	755//	04501	81625	84628	87634	135	00101	019	+	+		
Abbotsinch	140	72717	82022	22709	785//	04701	83820	87632		140	82414	80022	23108	7547/	04103	82616	87624		140	00101	001	+	+		
Leuchars	171	82820	80021	19910	48542	04806	82822	83640	850700	171	72313	80022	20209	35538	05400	81625	83657	86270	171	00121	034	+	+		
Dyce	091	72815	86022	18311	35748	03703	83650	87072		091	72106	86012	18110	35772	05305	83650	85360	87465	091	97141	018	+	ro		
Lerwick	005	72527	48205	08508	752/2	07000	84703	86630		005	82520	48612	09807	7722/	07007	87704	88520		005	01082	001	1d _o ro _o	d _o ro _o dr		
Wick	075	72722	86022	14411	55532	06609	83620	85630		075	82519	86602	15510	3547/	05206	81618	83628	86359	075	97111	000	+	ir _o		
Sule Skerry	010	82624	74505	12508	874//	082																			

CHART OF WEATHER IN PART OF NORTHERN HEMISPHERE



CHARTS OF WEATHER IN WESTERN EUROPE



GENERAL SYNOPTIC DEVELOPMENT

The anticyclone west of Ireland has changed little since yesterday and is unlikely to move during the next 24 hours. Ridges of high pressure extend from the centre southwestwards to west of the Azores and southeastwards to Italy with a separate high cell south of Malta. The intense low near north Norway is now moving away

east, and its associated polar front lying eastwest from south Norway along latitude 60 turns southwest in the western Atlantic, and minor wave depressions are expected to run north and east along this front during the next 24 hours. The low will persist near Madeira.

Issued at midday Wednesday 22 March 1972

DAILY WEATHER REPORT OF THE BRITISH METEOROLOGICAL OFFICE (contd.)

Code FM I.I.D.		OBSERVATIONS at 00h. 22 March 1972										OBSERVATIONS at 06h. 22 March 1972										OBSERVATIONS during NIGHT					
Station	iii	Nddff	VVwww	PPPTT	N _h Ch _h C _h H	T _d app	8N _s Ch _s h _s	8N _s Ch _s h _s	8N _s Ch _s h _s	iii	Nddff	VVwww	PPPTT	N _h Ch _h C _h H	T _d app	8N _s Ch _s h _s	8N _s Ch _s h _s	8N _s Ch _s h _s	iii	RRT _n T _n E	T _g T _g	WEATHER					
																						21h.—03h.	03h.—09h.				
Boscombe Down	746	00000	32050	25208	00900	05105				746	00000	09410	25604	00900	04301				746	00030	51	+		1f			
Hurn	862	00103	40050	24505	00900	04206				862	03502	16400	24904	00900	03303				862	00031	52	+		+			
Thorney Island	871	20205	23050	24508	00901	06006	82080			871	00202	35050	24906	00900	04303				871	00050	05	+		+			
Manston	797	90404	01471	25306	9////	05203	89///			797	93303	00454	25303	9////	02301	89///			797	91030	02	1fFF		FF1f			
Gatwick	776	00000	30050	25003	00900	01105				776	00000	06414	25100	00900	50500				776	00500	53	+		1f			
Kew	775									775	23401	01424	25701	00902	01308	82075			775	00500	54	ff1f		ffFF			
Heathrow	772	00103	22050	25308	00900	06106				772	33405	20100	25604	00901	03302	83080			772	00040	51	+		+			
Honington	586	00000	40050	25303	00900	02203				586	32605	17100	25401	00902	01302	83075			586	97010	54	+		+			
Wattisham	590	01103	57020	25405	00900	03203				590	13007	56030	25302	00901	01303	81080			590	00010	53	+		+			
Gorleston	497	00000	60020	25105	00900	04400				497	02607	58020	24704	00900	01400				497	00030	01	+		+			
Aberporth	502	00000	66010	26105	00900	03001				502	10000	58030	26404	00901	02301	81075			502	00030	54	+		+			
Ross-on-Wye	627									627	00901	48050	26401	00900	00803				627	00001	54	+		+			
Filton	628	00310	56050	25907	00900	01109				628	00301	50050	26303	00900	51302				628	00030	00	+		+			
Rhoose	715	00506	60020	25507	00900	02107				715	00405	45040	25804	00900	01302				715	00030	52	+		+			
Chivenor	707	00000	23050	25106	00900	04105				707	01004	20050	25305	00900	03601				707	00030	51	+		+			
Mount Batten	827	02104	32050	24609	00900	07307				827	02901	28100	25006	00900	05304				827	00050	02	+		+			
St. Mawgan	817	00000	35050	24708	00900	06107				817	00000	32050	24907	00900	05302				817	00050	01	+		+			
Scilly	804	00411	66011	24409	00900	07007				804	00410	32050	24508	00900	07301				804	00030	05	+		+			
Culdrose	809	00505	28050	24108	00900	06209				809	00506	28050	24207	00900	05301				809	00070	01	+		+			
Guernsey	894	00306	50050	22710	00900	05105				894	00509	20100	23107	00900	07306				894	00071	01	+		+			
Elmdon	534	10000	56050	26403	00901	50103	81075			534	10000	09410	26651	00901	51306	81075			534	00510	55	+		1f 3f			
Cardington	559	00000	37110	25602	00900	02304				559	02302	00460	25751	00900	51303				559	00511	54	+		F			
Wittering	462	03105	56020	25306	00900	01102				462	12806	59030	25801	00901	51306	81070			462	00010	53	+		+			
Watnall	354	02906	50050	25904	00900	00004				354	22602	58050	25901	00902	01302	82078			354	00011	54	+		+			
Shawbury	414	20000	58041	26802	00901	50004	82070			414	10000	59110	26501	10932	51302	81360			414	00520	57	+		+			
Finningley	360	52707	40041	25103	00901	51002	85075			360	32405	48101	24601	10941	00501	81360	83075		360	00001	55	+		+			
Kilnsea	396	22710	63030	24805	20970	03202	82360			396	42812	56030	24503	30971	02603	83360			396	00020		+		+			
Leeming	257	42402	86012	24504	00901	01602	84080			257	52802	86031	23804	00901	02502	85080			257	00031	51	+		+			
Tynemouth	262	52717	74022	23707	50977	03103	85359			262	72818	74021	21907	70977	04606	87358			262	00071	03	+		+			
Carlisle	222	72411	66022	24607	756//	04001	87630			222	82308	62022	23807	854//	05505	81717	88626		222	00060	04	+		+			
Valley	302	30701	74021	26503	00901	02500	83075			302	10000	61110	26403	15702	02301	81656			302	00011	53	+		1f			
Ringway	334	20000	40041	26104	00902	02801	82075			334	10000	15400	26001	15702	00500	81656			334	00000	52	+		+			
Squires Gate	318	22605	60011	26104	00902	04801	82075			318	32908	65030	25406	15742	05603	81650			318	97030	00	+		+			
Ronaldsway	204	63502	89022	26203	00902	01502	86075			204	42904	89031	25805	16432	03501	81714	84075		204	00020	51	+		+			
Mull of Galloway	131	52710	74012	25506	50920	05400	85460			131	82709	82022	24406	856//	04706	88640			131	00050							
Eskdalemuir	162	82006	69032	24106	854//	04203	84714	88630		162	82310	62015	23006	853//	04605	86707	88627		162	97051	05	1d ₀		+			
Prestwick	135	82713	75022	24407	854//	05400	82711	84624	88628	135	72712	75202	23507	754//	06704	82615	83624	87634	135	97071	06	+		1d ₀			
Abbotsinch	140	82313	80022	23108	853//	07001	81709	86711	88618	140	72516	72015	22308	753//	06506	82708	85710	86624	140	97071	07	1d ₀		+			
Leuchars	171	72314	80022	20108	756//	06802	81630	87656		171	72316	80022	19408	65578	06507	82622	86657	87270	171	00071	05	+		+			
Dyce	091	82614	88026	18010	80977	05502	84360	88465		091	82709	88022	17009	45577	05301	84626	85362	88465	091	00071	06	+		+			
Lerwick	005	82622	48615	08708	870//	08604	88701			005	82625	37596	07508	872//	08604	88703			005	08072	07	d ₀ d ₀ r ₀ r ₀		d ₀ d ₀ r ₀ r ₀			
Wick	075	82519	75026	15409	65477	07801	82615	86621	88359	075	62728	82031	13708	25631	05717	82640	83362	85075	075	97081	07	+					

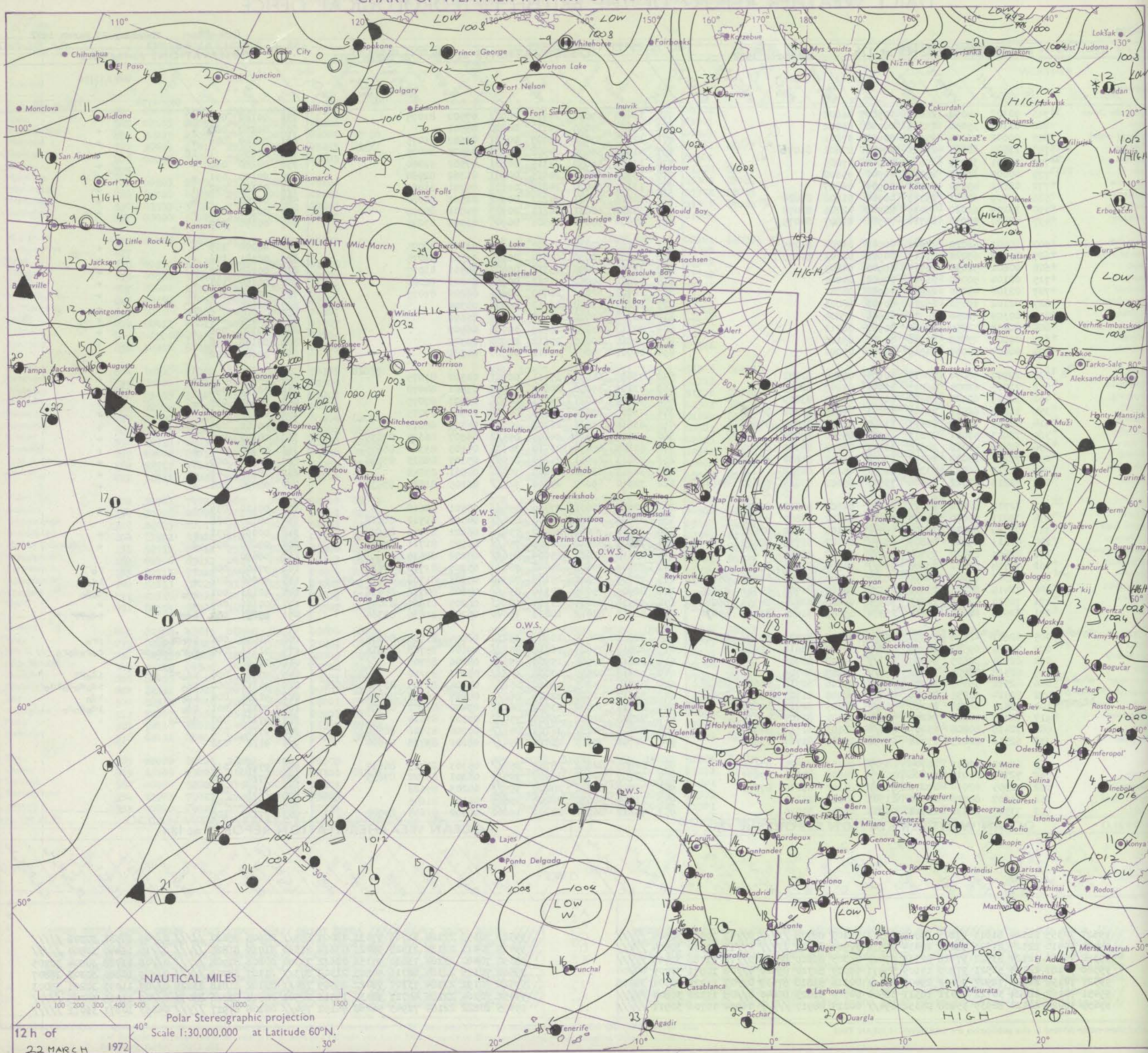
DAILY WEATHER REPORT OF THE BRITISH METEOROLOGICAL OFFICE

No. 40299

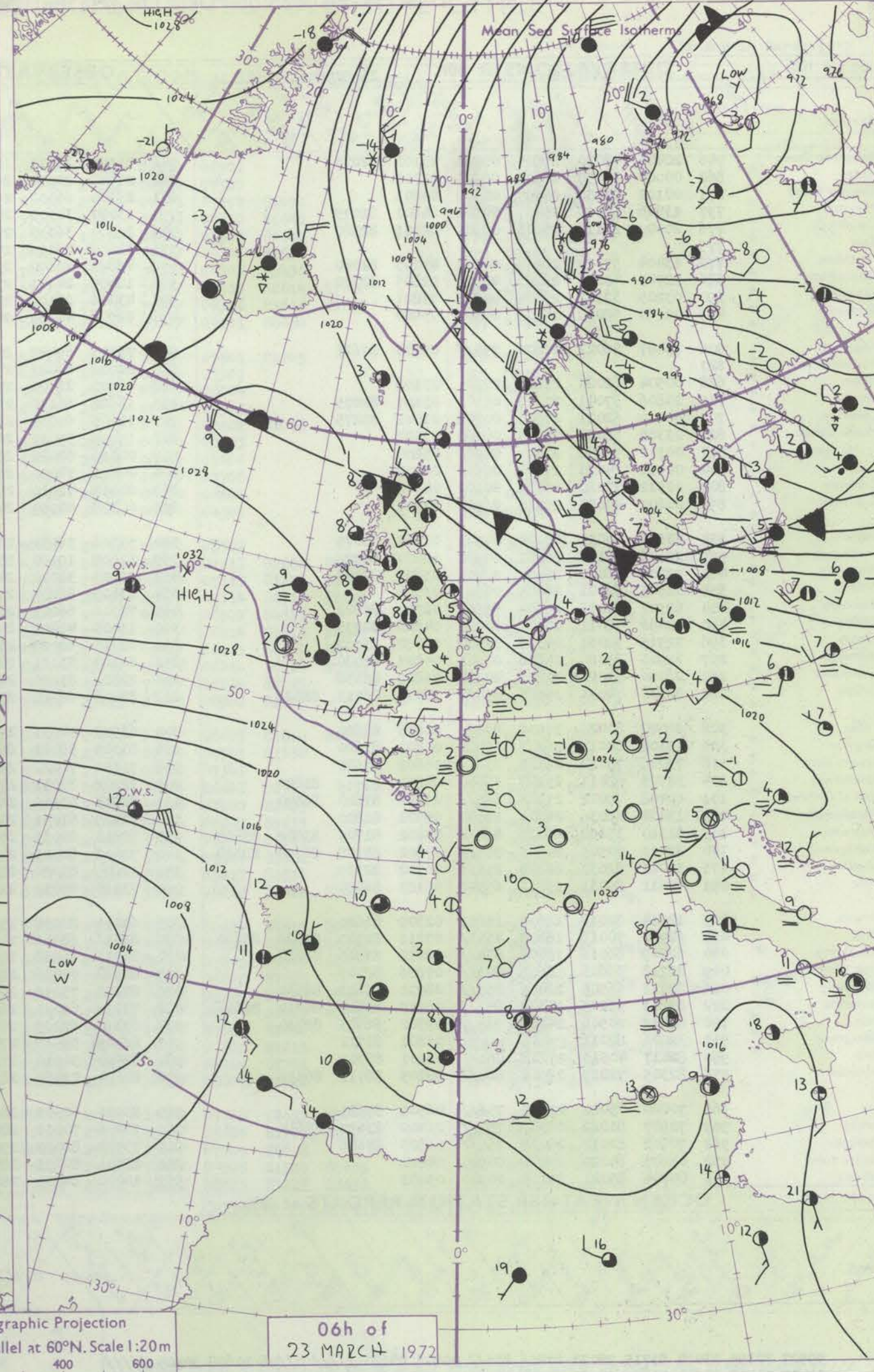
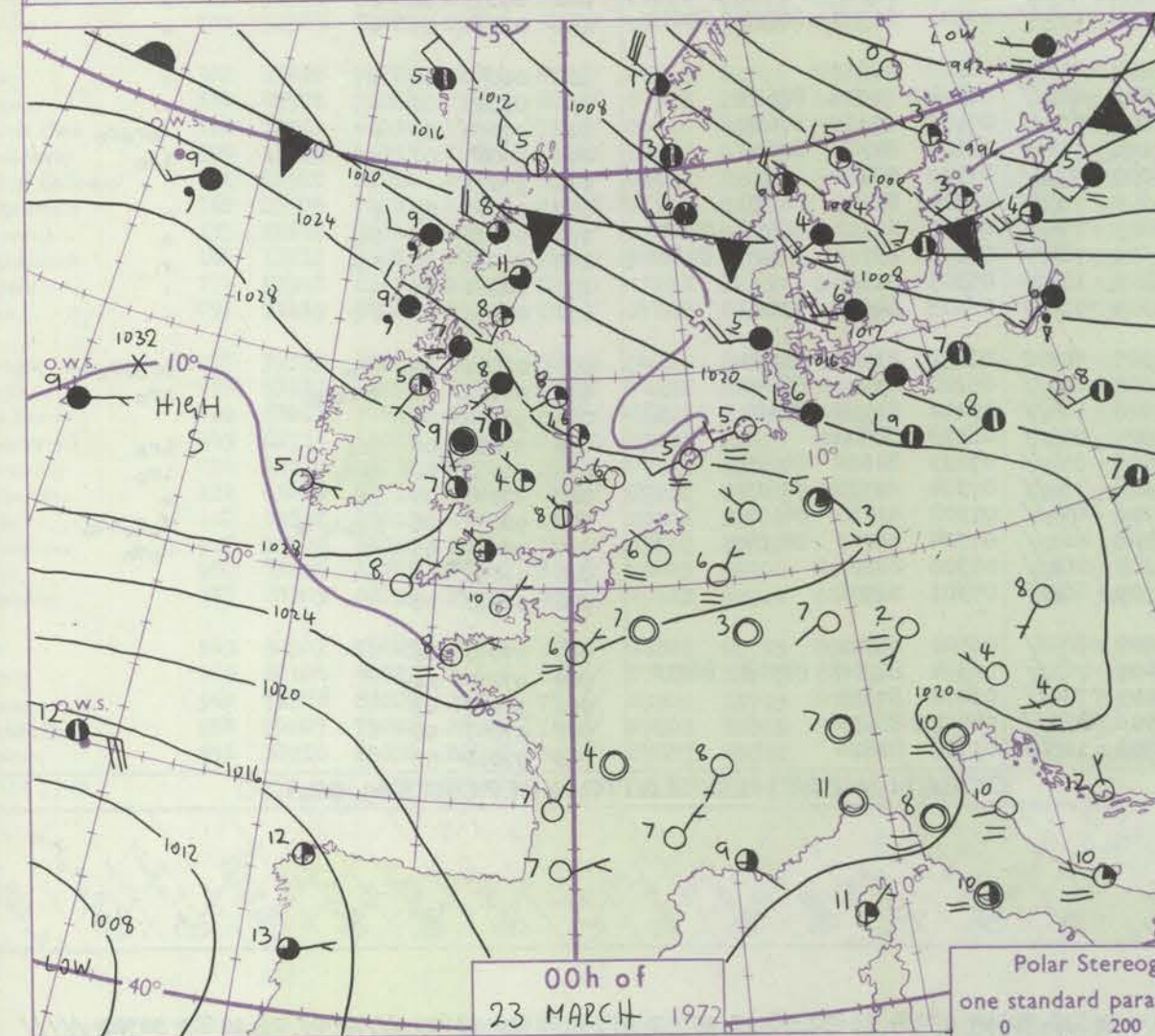
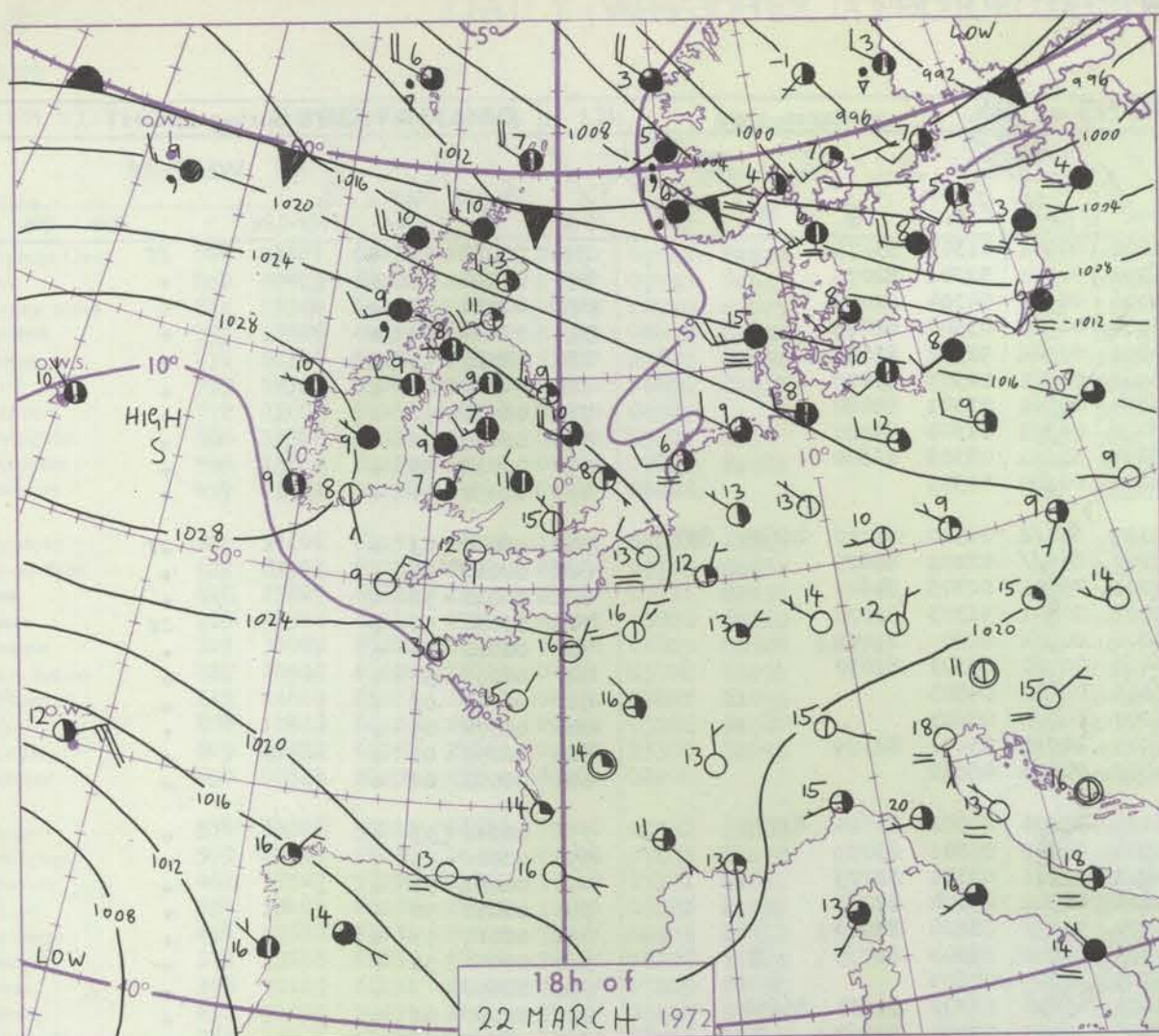
Date of Issue Thursday 23 March 1972

Code FM II.D		OBSERVATIONS at 12h. 22 March 1972										OBSERVATIONS at 18h. 22 March 1972										OBSERVATIONS during DAY				
Station	iii	Nddff	VVwww	PPPTT	N _h Ch _h C _h H	T _d app	8N _s Ch _s h _s	8N _s Ch _s h _s	8N _s Ch _s h _s	iii	Nddff	VVwww	PPPTT	N _h Ch _h C _h H	T _d app	8N _s Ch _s h _s	8N _s Ch _s h _s	8N _s Ch _s h _s	iii	RRT x x	SSS	WEATHER				
																						09h.—15h.	15h.—21h.			
Boscombe Down	746	00302	44054	26015	00900	06802				746	13403	59020	24915	00901	07500	81075				746	00180	096	+	+		
Hurn	862	01102	35050	25815	00900	06802				862	01703	25050	24711	00900	05501				862	00170	089	+	+			
Thorney Island	871	00602	56050	25915	00900	07801				871	12005	37050	25009	00901	06502	81075				871	00160	089	+	+		
Manston	797	13504	58024	26311	00901	07601	81075			797	41306	56050	24508	00902	06505	84075				797	00150	11f		+		
Gatwick	776	00301	34050	25615	00900	07805				776	13302	56050	24315	00901	07502	81080				776	00180	090	+	+		
Kew	775	00000	37044	25814	00900	05808				775	23305	66030	24615	00901	01302	82080				775	00170	091	+	+		
Heathrow	772	02601	45050	25915	00900	06807				772	13305	64020	24615	00901	05301	81080				772	00180	092	+	+		
Honington	586	52709	62031	25313	00902	01806	85080			586	62806	62021	24212	00902	02502	86080				586	00150		+	+		
Wattisham	590	33109	61020	25413	00902	02705	83078			590	53208	60031	24211	00902	04501	85075				590	00150	105	+	+		
Gorleston	497	42808	59030	24712	00901	01807	84075			497	31504	58051	24308	00905	03504	83275				497	00150	089	+	+		
Aberporth	502	10103	66020	27808	00902	01204	81075			502	60108	82031	27207	00902	03601	86075				502	00090	109	+	+		
Ross-on-Wye	627	10902	63020	26113	00901	01802	81075			627	32902	70030	25014	00905	51501	83075				627	00161	106	+	+		
Filton	628	00602	56050	26713	00900	04803				628	32702	48050	25312	00902	04501	83077				628	00160	099	+	+		
Rhoose	715	02104	50040	26712	00900	04801				715	22808	60050	25311	00901	04603	82080				715	00150	104	+	+		
Chivenor	707	02306	44050	26812	00900	08101				707	12708	62030	26410	00901	06206	81075				707	00160	105	+	+		
Mount Batten	827	02102	19050	26215	00900	08001				827	02207	23050	26012	00900	08304				827	00160	089	+	+			
St. Mawgan	817	00309	32050	26314	00900	08004				817	00310	61020	26410	00900	05500				817	00140	102	+	+			
Scilly	804	00408	32050	27010	00900	08211				804	00313	63020	26409	00900	06500				804	00120	098	+	+			
Culdrose	809	00000	23050	25716	00900	09106				809	00510	40050	25612	00900	06302				809	00170	098	+	+			
Guernsey	894	00607	50050	24315	00900	07004				894	00407	35050	24412	00900	04301				894	00180	102	+	+			
Elmdon	534	22907	58054	26411	00901	06705	82072			534	73409	64031	25411	00901	04302	87075				534	00140	094	+	+		
Cardington	559	23005	61024	26013	00902	03807	82075			559	43106	59050	24612	00902	03501	84078				559	00161	094	+	+		
Wittering	462	32709	62020	25612	00902	03604	83072			462	73009	66021	24711	00901	03303	87075				462	00150	098	+	+		
Watnall	354	52810	62011	25512	10931	04604	81362	85075		354	73007	69032	25309	00902	04305	87075				354	00130	092	+	+		
Shawbury	414	42805	74030	26511	11602	03804	81830	84075		414	63616	78031	26308	00902	04303	86075				414	00140	099	+	+		
Finningley	360	73013	57041	24812	00901	05500	87075			360	73010	61032	24409	655/2	04307	86625	87075				360	00140	086	+	+	
Kilnsea	396	62816	48022	24310	40971	03602	84360	86075		396	62920	65032	23510	30971	06103	83360	86075				396	00130	082	+	+	
Leeming	257	72914	83022	24112	15632	04602	81632	86077		257	73213	82011	24210	25501	05307	82625	83080				257	00120	069	+	+	
Tynemouth	262	62712	66022	23310	60937	05102	86358			262	32717	66021	22910	30940	06501	83358				262	00111	049	+	+		
Carlisle	222	72213	82022	24409	755//	05000	83625	85630	87640	222	72310	69022	24909	785//	06105	81825	87635				222	00090	001	+	+	
Valley	302	32712	82014	27911	21402	04105	82818	83075		302	82906	85031	27409	854//	05501	88618				302	00110	059	+	+		
Ringway	334	33011	75010	26210	31501	02602	83825	83075		334	83009	70021	26208	854//	04302	81712	88612				334	00120	086	+	+	
Squires Gate	318	72712	84031	26708	785//	06102	83820	87627		318	72614	74022	26407	754//	06601	81715	87625				318	00090	032	+	+	
Ronaldsway	204	82611	89011	26809	884//	05102	81713	88620		204	72607	82012	26509	754//	05500	81711	87621				204	00090	001	+	+	
Mull of Galloway	131	82509	83022	25708	856//	07102	88640			131	83610	82022	25909	856//	07202	88630				131	00090					
Eskdalemuir	162	72714	82022	23808	754//	04500	83715	87637		162	72909	78602	24608	784//	05307	83710	87628				162	97101	006	+	ro	
Prestwick	135	72313	82022	24609	753//	07104	81706	83712	85630	135	72707	75202	25108	78342												

	D	doud Sount atas)
(0	(1 or less	
(2		
(3		
(4		
(5		
(6		
(7 or more		
(8		
	Incurer y or ful dat	
	H E R	
Synthet		
=		
=		
Nit		
Mind Male		
v		
sand snow	*	
Tower	* Tower	
sand snow Twer		
A flower		
A flower		
Riarston		
ND		
Wind Speed knots	Calm	
1-2		
3-7		
8-1		
13-1		
Budding her add S		
#8-5		



CHARTS OF WEATHER IN WESTERN EUROPE



Polar Stereographic Projection
one standard parallel at 60°N. Scale 1:20m
0 200 400 600

GENERAL SYNOPSIS DEVELOPMENT

The anticyclone to the west of Ireland has persisted with a ridge extending eastwards to Holland. The deep depression in the Norwegian Sea has moved eastwards to Northern Finland while its cold trough has made some southward progress over the North Sea.

Pressure has remained low to the west of Spain. During the next 24 hours the pressure distribution will remain basically the same, although minor wave depressions are expected to move north and east around the Irish anticyclone.

Issued at midday Thursday 23 March 1972

DAILY WEATHER REPORT OF THE BRITISH METEOROLOGICAL OFFICE (contd.)

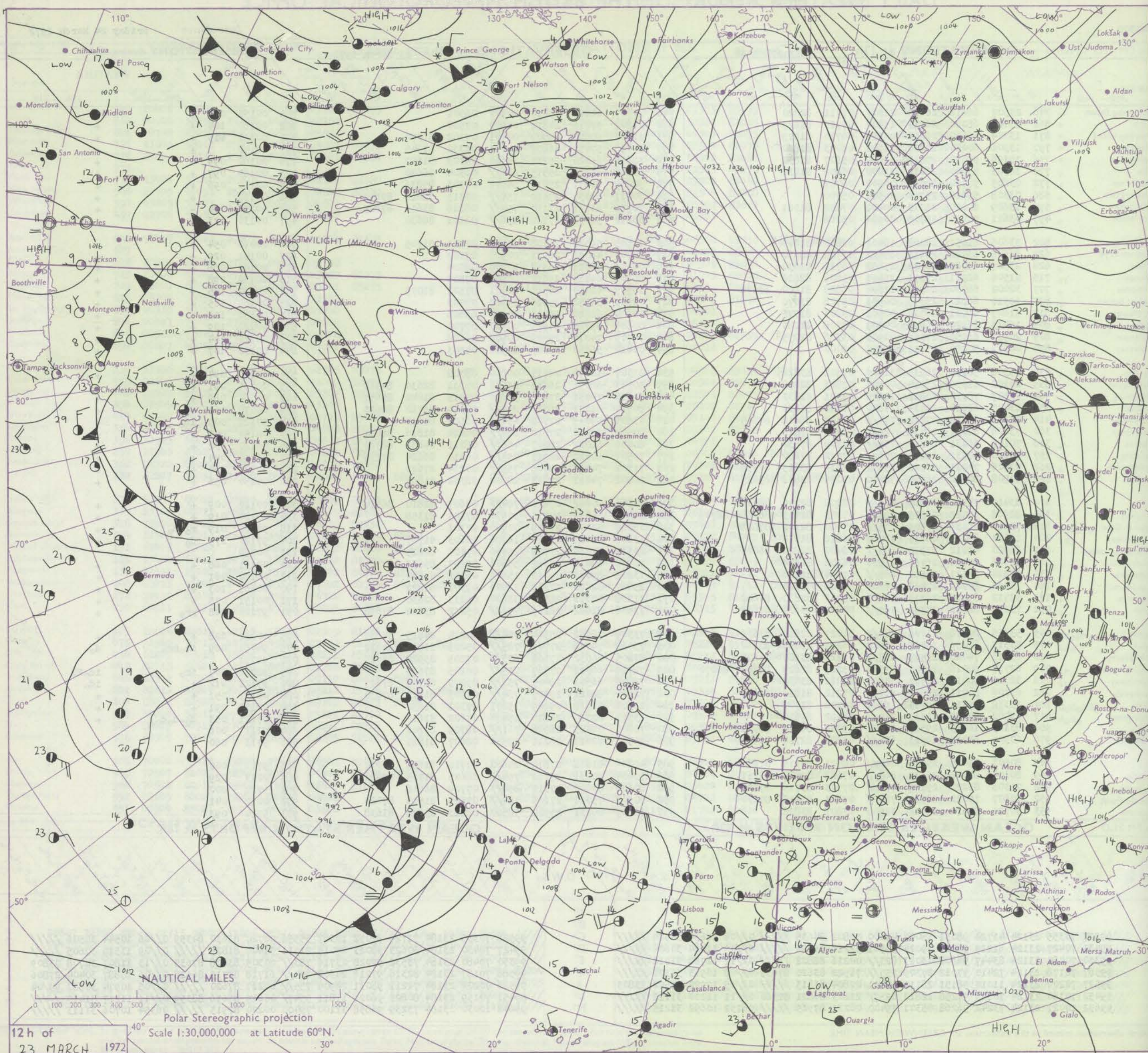
Code FM II.D		OBSERVATIONS at 00h. 23 March 1972										OBSERVATIONS at 06h. 23 March 1972										OBSERVATIONS during NIGHT					
Station	iii	Nddff	VVwwwW	PPPTT	N _h L _h C _h M _h H _h	T _d app	8N _s Ch _s h _s	8N _s Ch _s h _s	8N _s Ch _s h _s	iii	Nddff	VVwwwW	PPPTT	N _h L _h C _h M _h H _h	T _d app	8N _s Ch _s h _s	8N _s Ch _s h _s	8N _s Ch _s h _s	iii	RRT _n T _n E	T _g T _g	WEATHER					
																						21h.—03h.	03h.—09h.				
Boscombe Down	746	20406	48050	26805	00901	03103	82075			746	33303	28110	26802	00901	01303	83075			746	00010	55	+		Jf			
Hurn	862	00000	30050	26103	00900	02101				862	20000	12110	26251	00901	52301	82075			862	00520	56	+		+			
Thorney Island	871	00102	23050	25905	00900	04801				871	23303	66050	26006	00901	04304	82075			871	00030	52	+		+			
Manston	797	13606	58010	25407	00901	04801	81075			797	23007	30100	25104	00901	03500	82075			797	97040	00	+		+			
Gatwick	776	20000	28110	25803	00901	02101	82080			776	10000	36110	25851	00901	52302	81080			776	00510	55	+		+			
Kew	775									775	30000	28110	25903	00901	02303	83079			775	00500	56	+		+			
Heathrow	772	13404	57010	26208	00901	04105	81080			772	42805	40100	25804	00901	03301	84080			772	00020	51	+		+			
Honington	586	22705	40051	25203	00901	02805	82080			586	12407	24101	25002	00901	01304	81080			586	00020	52	+		+			
Wattisham	590	03205	32101	25304	00900	04801				590	43006	28101	25004	35501	03303	83620			590	00010	53	+		+			
Gorleston	497	02704	58050	24806	00900	03400				497	02906	48050	24204	00900	03303				497	00030	00	+		+			
Aberporth	502	73407	86022	27607	755//	05804	87623			502	73303	69022	27107	654/2	06500	81710	86624	85075	502	00050	03	+		Jf			
Ross-on-Wye	627									627	82002	60021	27203	855//	02102	88625			627	00011	54	+		+			
Filton	628	00504	62020	27605	00900	03108				628	40000	28400	27201	45601	00305	84640			628	00010	51	+		+			
Rhoose	715	20806	57041	27205	00901	03107	82075			715	13602	66110	27002	00901	51303	81078			715	00010	54	+		Jf			
Chivenor	707	50000	62021	27505	00908	03001	85275			707	11105	61031	26802	00901	01500	81075			707	00010	54	+		+			
Mount Batten	827	03305	56050	27009	00900	03102				827	13403	59020	26403	00901	02301	81070			827	00020	52	+		+			
St. Mawgan	817	00310	59050	27507	00900	05400				817	00316	62020	26505	00900	04503			817	00040	02	+		+				
Sully	804	00411	74020	27408	00900	04000				804	00411	74020	26207	00900	05603			804	00070	05	+		+				
Culdrose	809	00512	72020	26707	00900	04302				809	20512	72030	25905	20931	03601	82359			809	00050	01	+		+			
Guernsey	894	00607	40050	25010	00900	01001				894	00308	40050	24807	00900	06612			894	00060	02	+		+				
Elmdon	534	33106	60031	27004	00901	02705	83075			534	53306	58051	26106	35401	04302	83614	83075		534	00040	53	+		+			
Cardington	559	22606	56100	26202	00902	02000	82075			559	32605	19100	25500	00902	00301	83075			559	00001	55	+		+			
Wittering	462	22707	56020	25404	00901	03807	82075			462	22707	32020	24903	00901	02301	82075			462	00020	50	+		+			
Watnall	354	02505	62021	26005	00900	03706				354	23105	58030	25206	00901	05102	82080			354	00040	50	+		+			
Shawbury	414	62907	74031	26804	55502	02709	85622			414	72906	66021	26604	754//	03100	87616			414	00010	53	+		+			
Finningley	360	23006	58011	24706	00901	04808	82075			360	13006	40101	24405	00901	05303	81075			360	00040	51	+		+			
Kilnsea	396	32915	58031	24506	30970	05002	83360			396	02715	48020	23305	00900	04603			396	00050		+		+				
Leeming	257	22906	83020	24606	00901	04801	82080			257	60103	83031	24008	65600	06302	81630	86657		257	00060	02	+		+			
Tynemouth	262	22720	81020	22808	20930	06808	82358			262	22820	81020	22708	20940	07303	82360			262	00071	06	+		+			
Carlisle	222	82207	74031	25508	854//	06001	86713	88622		222	82208	66022	25008	853//	07500	81707	86712	88618	222	00070	05	+		+			
Valley	302	80000	80022	27509	855//	06805	88620			302	63505	74031	27707	655//	06206	86622			302	00050	01	+		+			
Ringway	334	13109	60011	26207	15500	06807	81620			334	83304	58021	26208	853//	06304	84708	88615		334	00060	02	+		+			
Squires Gate	318	73006	70022	27007	756//	06602	87630			318	73312	70022	26508	754//	07400	84617	87625		318	97070	05	+		doro			
Ronaldsway	204	32505	82011	23207	35400	04802	81715	83620		204	72207	82031	27108	753//	06104	84707	87616		204	97050	01	+		ido			
Mull of Galloway	131	62408	79022	27908	685//	06202	81820	86640		131	82915	63515	26307	8092//	07712	88460			131	97071							
Eskdalemuir	162	13404	66036	24707	18500	05502	81820			162	72109	61031	24608	723//	06304	83709	86818		162	00071	03	+		+			
Prestwick	135	82310	35102	26007	850//	07802	81700	83702	85615	135	72813	82015	25609	754//	07302	81710	86616	87620	135	97070	07	ido		+			
Abbotsinch	140	82013	70505	24809	853//	07802	83708	86714	88628	140	72411	80025	24609	784//	07303	83712	84816	87620	140	97081	06	ido		+			
Leuchars	171	32011	82031	22208	25631	06702	82635			171	12609	83020	22007	15500	05305	81625			171	00061	04	+		+			
Dyce	091	62611	89031	19811	65540	06103	86624			091	73114	89032	21309	754//	06315	84618	87625		091	00081	07	+		+			
Lerwick	005	12914	82018	12605	15601	02309	81630			005	63011	80258	15105	59402	02228	81912	83635		005	02031	02	pro		proproso			
Wick	075	62920	70016	18608	4543//	07211																					

No. 40300

Date of Issue: Friday 24 March 1972

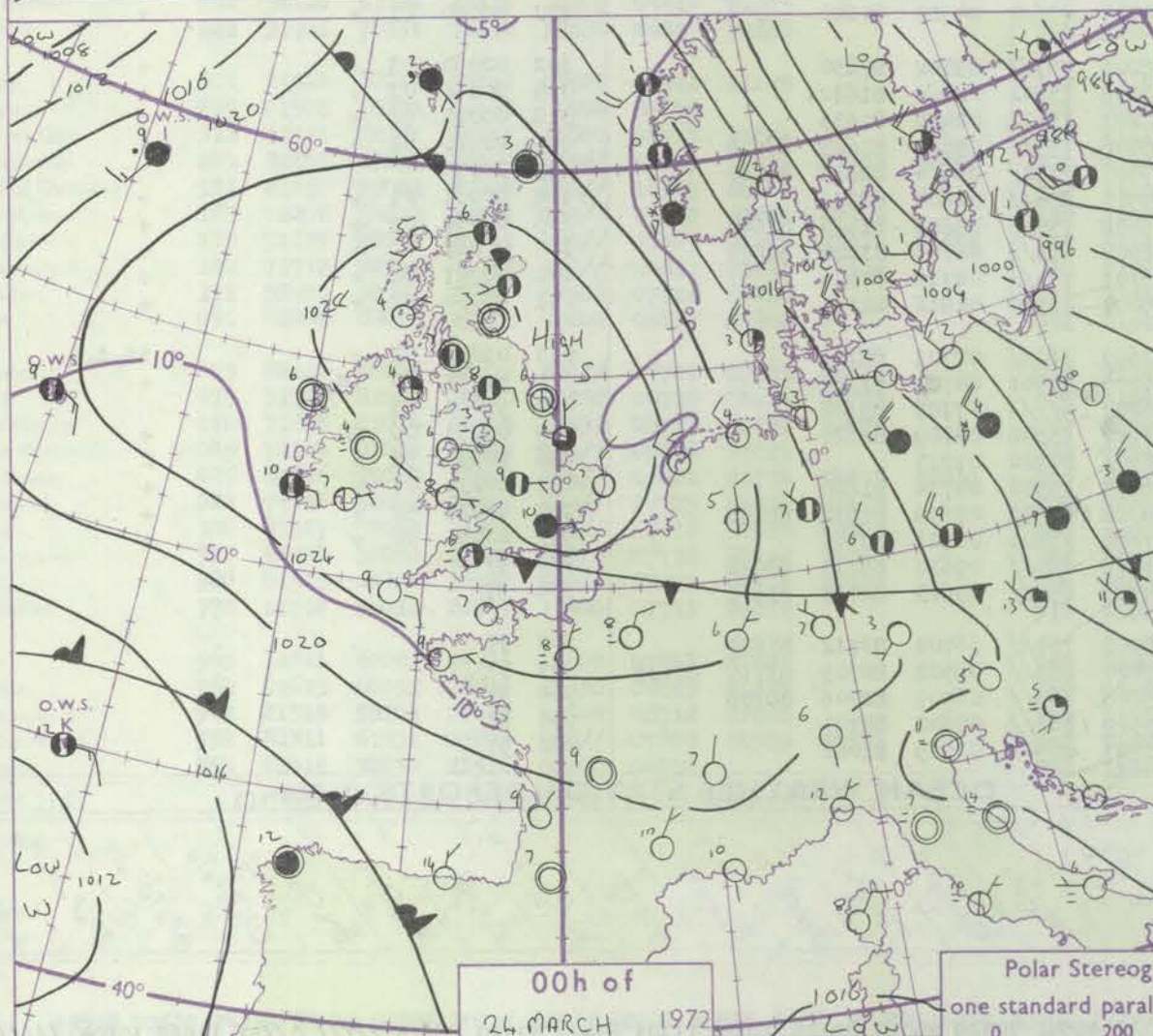
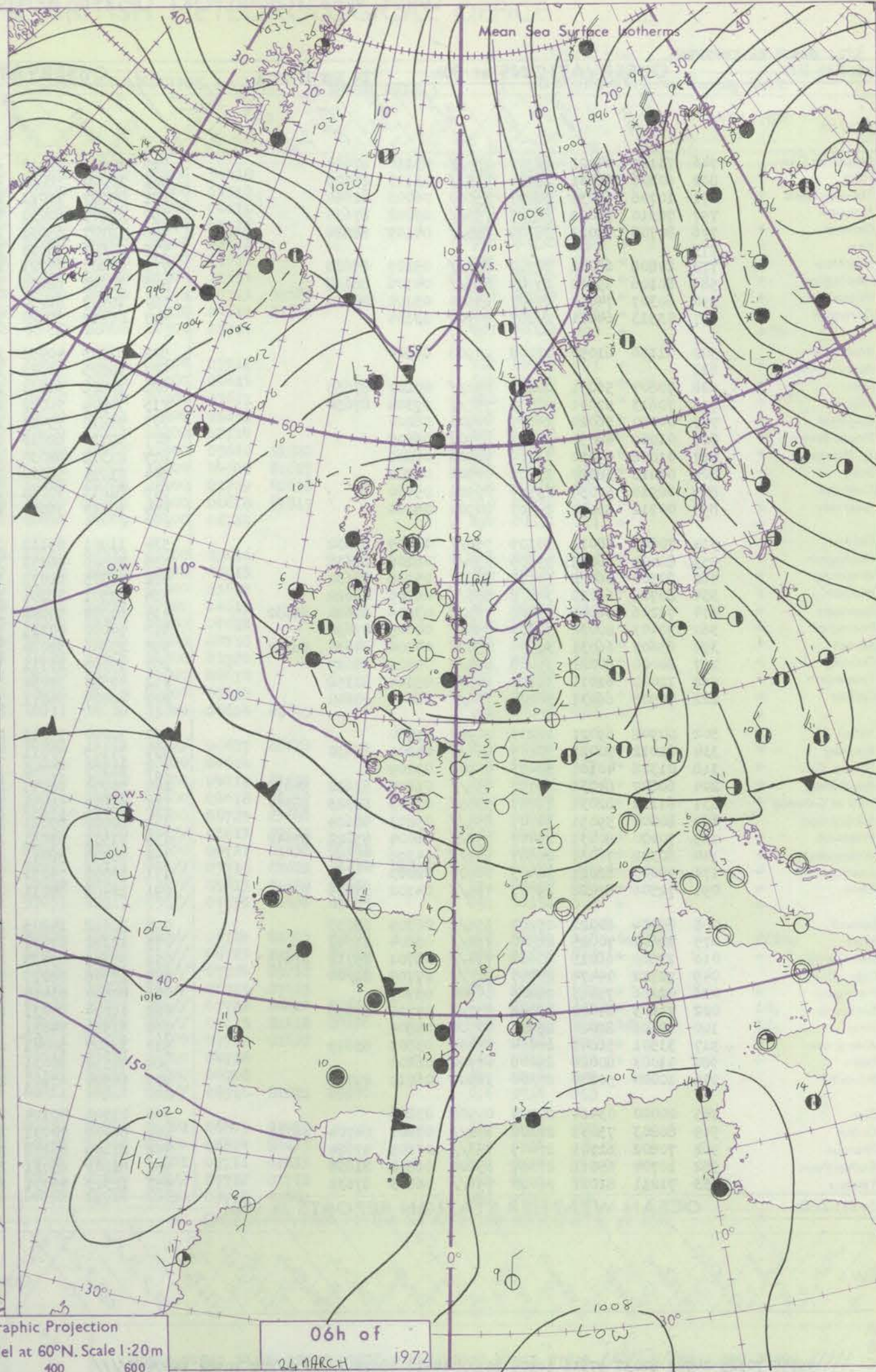
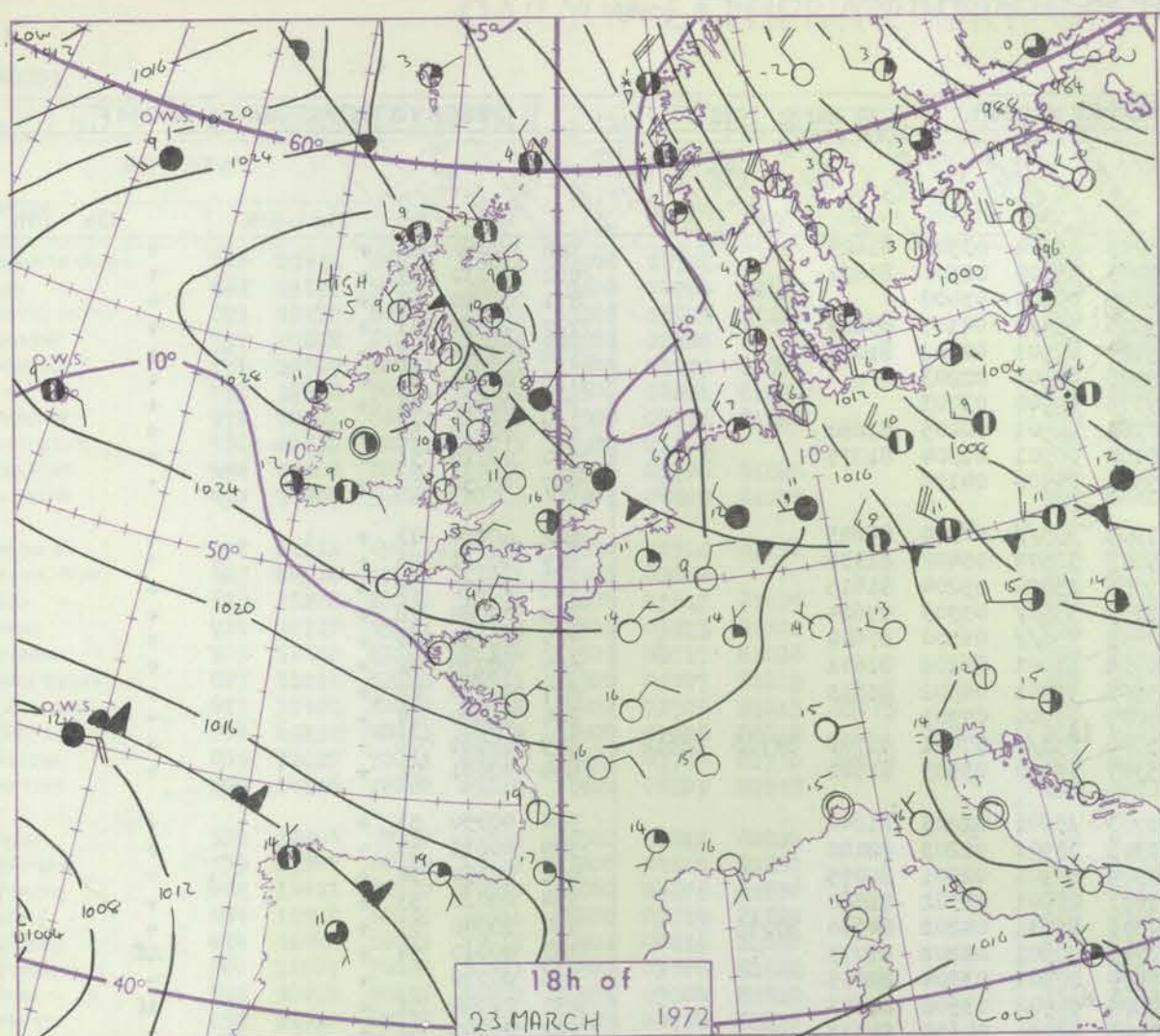
All times of observation printed in this publication are GREENWICH MEAN TIME.

CHART OF WEATHER IN PART OF NORTHERN HEMISPHERE



Eri...
 10...
 11...
 12...
 13...
 14...
 15...
 16...
 17...
 18...
 19...
 20...
 21...
 22...
 23...
 24...
 25...
 26...
 27...
 28...
 29...
 30...
 31...
 32...
 33...
 34...
 35...
 36...
 37...
 38...
 39...
 40...
 41...
 42...
 43...
 44...
 45...
 46...
 47...
 48...
 49...
 50...
 51...
 52...

CHARTS OF WEATHER IN WESTERN EUROPE



Polar Stereographic Projection
one standard parallel at 60°N. Scale 1:20m
0 200 400 600

GENERAL SYNOPTIC DEVELOPMENT

The anticyclone to the west of Ireland has now transferred to northeast England but by tomorrow morning is expected to be centred over southern Germany. A depression about 300 miles west of Portugal has moved north but is expected to fill up during the next 24 hours. A depression southeast of Greenland has moved

northeast to a position about 300 miles southwest of Iceland and is deepening. It is expected to deepen further but move only slowly northeast. An associated cold frontal trough, moving east across the northern Atlantic is expected to extend southwestwards across the Faeroes by tomorrow morning.

Issued at midday Friday 24 March 1972

DAILY WEATHER REPORT OF THE BRITISH METEOROLOGICAL OFFICE (contd.)

Code FM II.D		OBSERVATIONS at 00h.										OBSERVATIONS at 06h.										OBSERVATIONS during NIGHT									
		24 March 1972										24 March 1972																			
Station	iii	Nddff	VVwwW	PPPTT	N _h L _h C _M H	T _d app	8N _s Ch _s h _s	8N _s Ch _s h _s	8N _s Ch _s h _s	iii	Nddff	VVwwW	PPPTT	N _h L _h C _M H	T _d app	8N _s Ch _s h _s	8N _s Ch _s h _s	8N _s Ch _s h _s	iii	RRT _n T _h E	T _g T _g	WEATHER									
																						21h.—03h.	03h.—09h.								
Boscombe Down	746	71107	64021	28707	756//	05114	87630			746	10608	66011	29007	15501	03500	81625			746	00060	03	+		+							
Hurn	862	60206	56031	28204	655//	03113	86629			862	10000	78020	28403	15500	02500	81620			862	00030	53	+		+							
Thorney Island	871	10706	69030	28007	15600	06003	81640			871	00507	77021	28605	00900	03400				871	00040	51	+		+							
Manston	797	70310	74021	28907	756//	05002	87636			797	60406	80031	29606	684//	04107	85814			797	00050	03	+		+							
Gatwick	776	80708	65021	28709	855//	04107	88626			776	10707	65031	29104	00901	02302	81075			776	00040	51	+		+							
Kew	775									775	00606	78021	29506	00900	02203				775	00050	51	+		+							
Heathrow	772	80808	68032	28910	855//	05107	88628			772	00607	70021	29306	00900	03003				772	00060	03	+		+							
Honington	586	80106	59022	29707	856//	04106	88638			586	10202	62031	30201	00901	00205	81080			586	00010	53	+		+							
Wattisham	590	60307	74012	29607	65600	05104	86630			590	10407	66030	30102	00901	02304	81075			590	00010	51	+		+							
Gorleston	497	03513	64011	29107	00900	03104				497	00212	58020	29906	00900	04106				497	00050	00	+		+							
Aberporth	502	01106	61050	27208	00900	06500				502	81505	40051	27908	855//	06310	88625			502	00060	03	+		+							
Ross-on-Wye	627									627	10805	63011	29507	10970	05400	81358			627	00061	03	+		+							
Filton	628	70807	56051	28211	756//	07207	87635			628	10808	61011	29009	15400	05204	81615			628	00070	05	+		+							
Rhoose	715	70613	57041	27309	757//	07304	87650			715	70909	56042	28309	755//	05303	87624			715	00080	06	+		+							
Chivenor	707	00000	56020	26607	00900	06000				707	71210	59021	27609	756//	06500	87640			707	00050	00	+		+							
Mount Batten	827	01009	48050	26709	00900	06205				827	20913	62010	26908	15601	06202	81632			827	00070	02	+		+							
St. Mawgan	817	01008	59020	26108	00900	06801				817	21318	62030	25908	18401	06502	81815			817	00060	02	+		+							
Scilly	804	01010	58020	25609	00900	06202				804	01014	56020	24809	00900	07703			804	00080	04	+		+								
Culdrose	809	00910	56050	25506	00900	05400				809	81018	57051	25808	853//	07001	82706	84708	88612	809	00061	06	+		+							
Guernsey	894	00712	56050	25407	00900	05104				894	10812	56050	25307	16100	05103	81702			894	00061	02	+		+							
Elmdon	534	70807	68011	30109	756//	05209	87632			534	11001	65111	30703	15601	02203	81640			534	00030	53	+		+							
Cardington	559	80409	66032	29609	856//	06208	88638			559	20506	48111	30302	00901	02203	82080			559	00011	55	+		+							
Wittering	462	80506	66022	30108	856//	05106	88630			462	20305	61031	30504	00901	02301	82075			462	00030	52	+		+							
Watnall	354	80705	61022	30808	855//	06205	88622			354	10501	48101	31003	00901	02302	81080			354	00020	53	+		+							
Shawbury	414	71206	56041	29808	755//	05206	83620	86632		414	61002	59042	30306	45631	04202	84630	83075		414	00040	01	+		+							
Finningley	360	70403	80022	30707	756//	04005	87630			360	10000	40111	30703	00901	02202	81075			360	00010	54	+		1f							
Kilnsea	396	63607	66031	30306	456//	04104	84630	86360		396	23606	32020	30904	00901	03304	82075			396	00030		+		+							
Leeming	257	80000	80022	31008	855//	05102	88627			257	10000	23111	30804	00902	03502	81073			257	00040	51	+		1f							
Tynemouth	262	12002	61011	31107	10930	05104	81358			262	42503	32050	30405	40930	04604	84358			262	00041	51	+		+							
Carlisle	222	70908	66031	30208	756//	06008	87640			222	40807	74011	30005	45600	04500	84640			222	00050	01	+		+							
Valley	302	00908	69021	28206	00900	05400				302	70000	56041	28206	757//	05302	87650			302	00050	03	+		+							
Ringway	334	81012	70021	30109	856//	04209	88630			334	31105	70011	30008	15502	02400	81622			334	00060	03	+		+							
Squires Gate	318	01308	40101	30403	00900	03209				318	21305	57040	30202	15602	02400	81635			318	00020	52	+		+							
Ronaldsway	204	60807	84031	29107	655//	06105	81620	86635		204	70710	60041	28808	755//	05602	82625	87636		204	00060	02	+		+							
Mull of Galloway	131	61112	82031	28707	5353//	07203	85925	86360		131	71815	70032	27407	2151//	06604	82825	87460		131	00070											
Eskdalemuir	162	80000	59051	30707	855//	05203	88624			162	80000	69021	29906	856//	04604	88632			162	00031	01	+		+							
Prestwick	135	70000	80031	29407	755//	06004	83622	87642		135	71511	63051	28608	755//	05805	81620	87640		135	00050	02	+		+							
Abbotsinch	140	60302	70031	29807	657//	04106	86650			140	70000	58042	28908	755//	06706	83620	86640		140	00060	02	+		+							
Leuchars	171	00000	82021	30403	00900	02003				171	70000	74031	28703	755//	02710	87626			171	00021	52	+		+							
Dyce	091	72506	82022	29707	755//	04102	83626	87630		091	12408	84011	28004	10930	02812	81364			091	00030	51	+		+							
Lerwick	005	80000	80022	27203	856//	00305	88630			005	82612	14205	23607	860//	07721	88701			005	01032	02	+		1d ₀ d ₀ d ₀							
Wick	075	72602	70025	28506	756//	06804	87642			075	22102	87031	26705	10941	04703	81360			075												

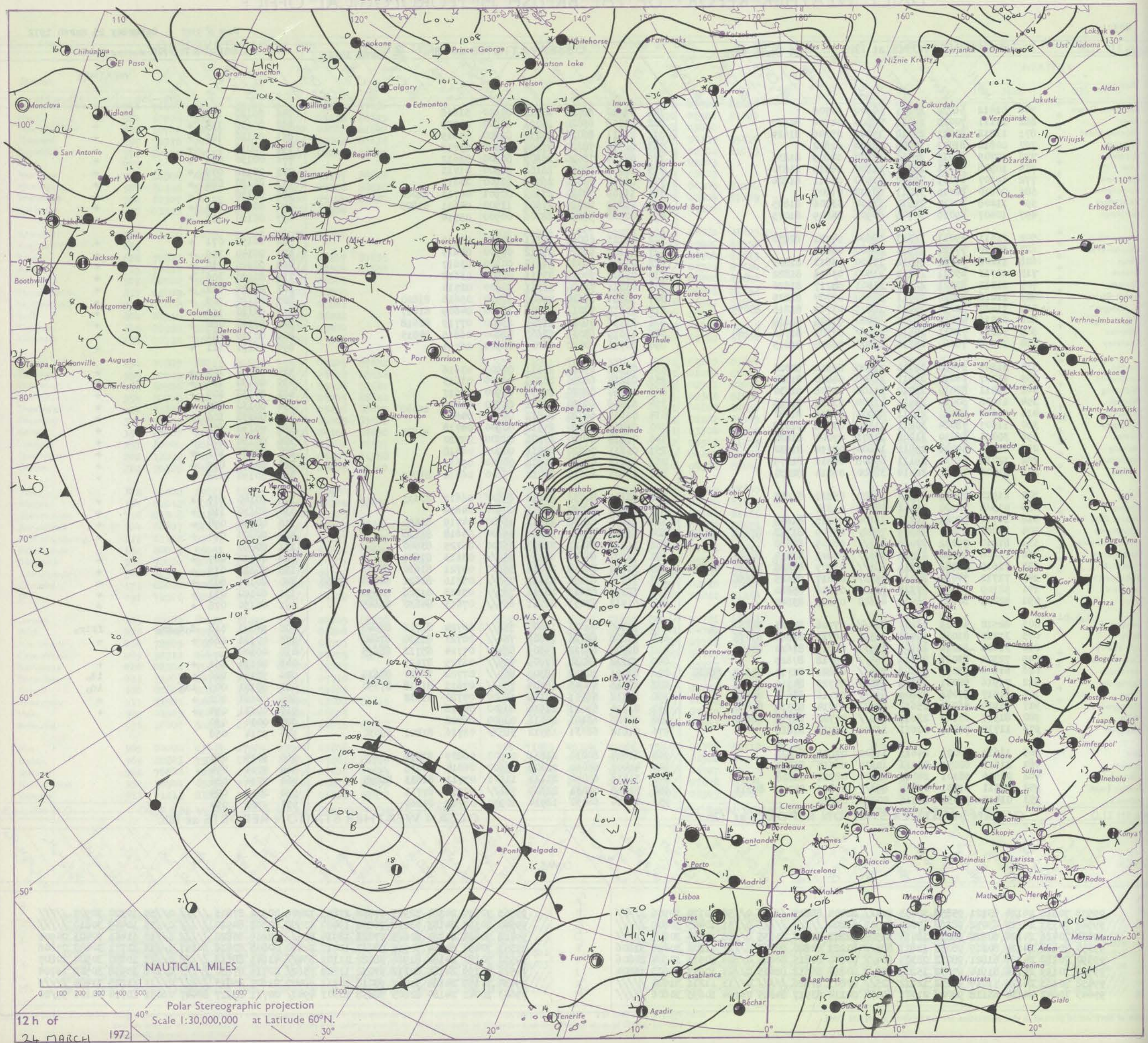
No. 40301

Date of Issue Saturday 25 March 1972

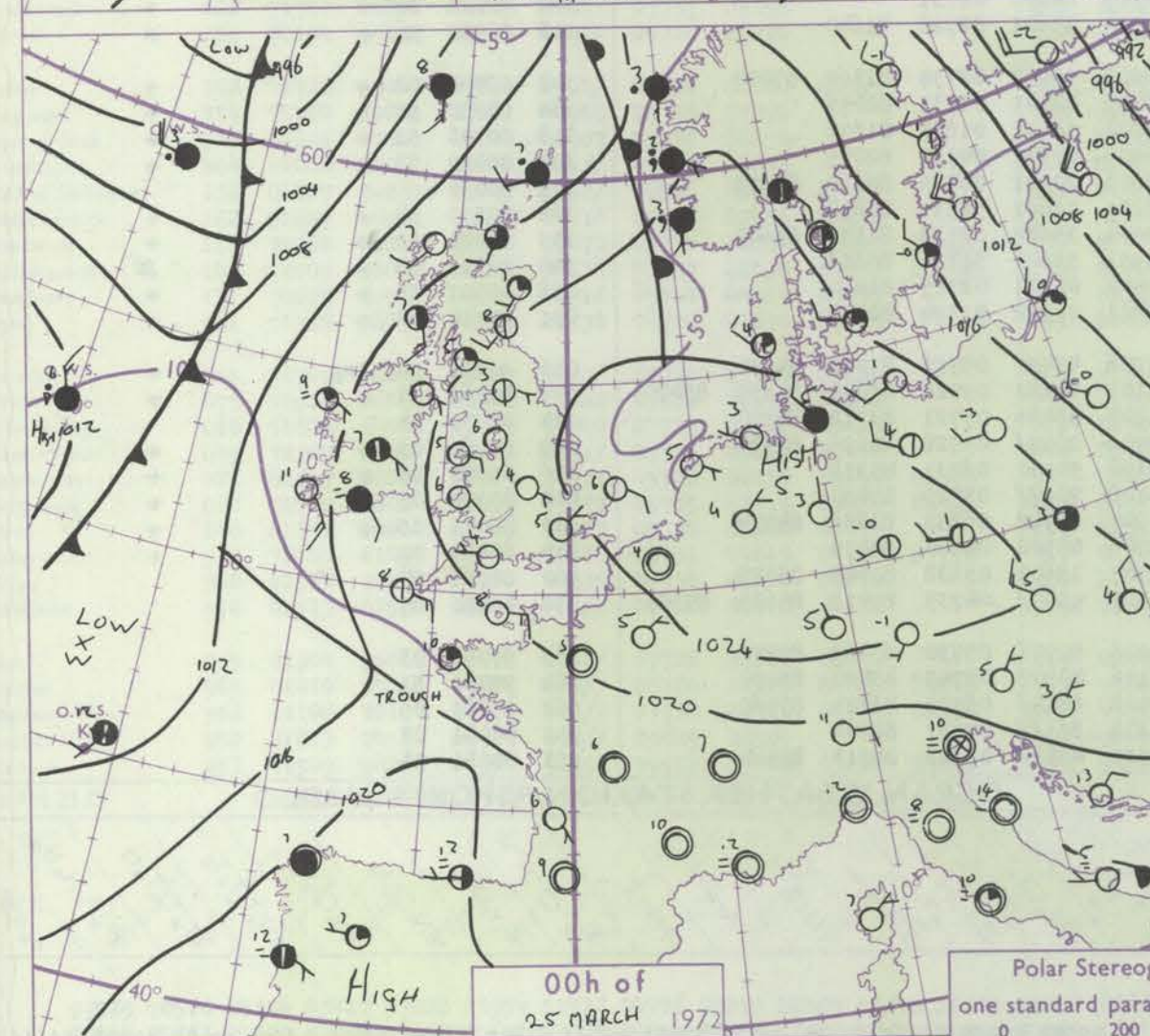
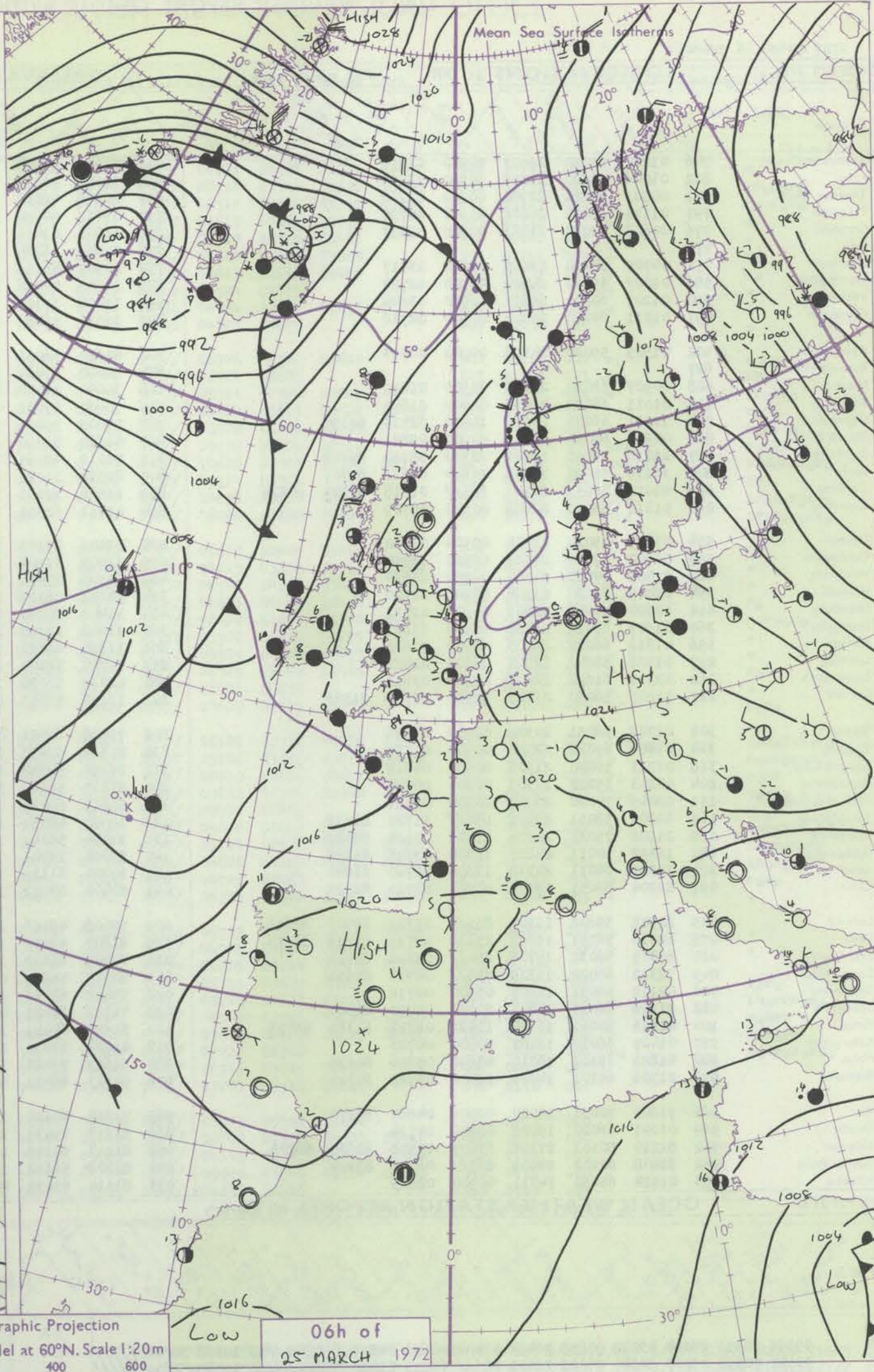
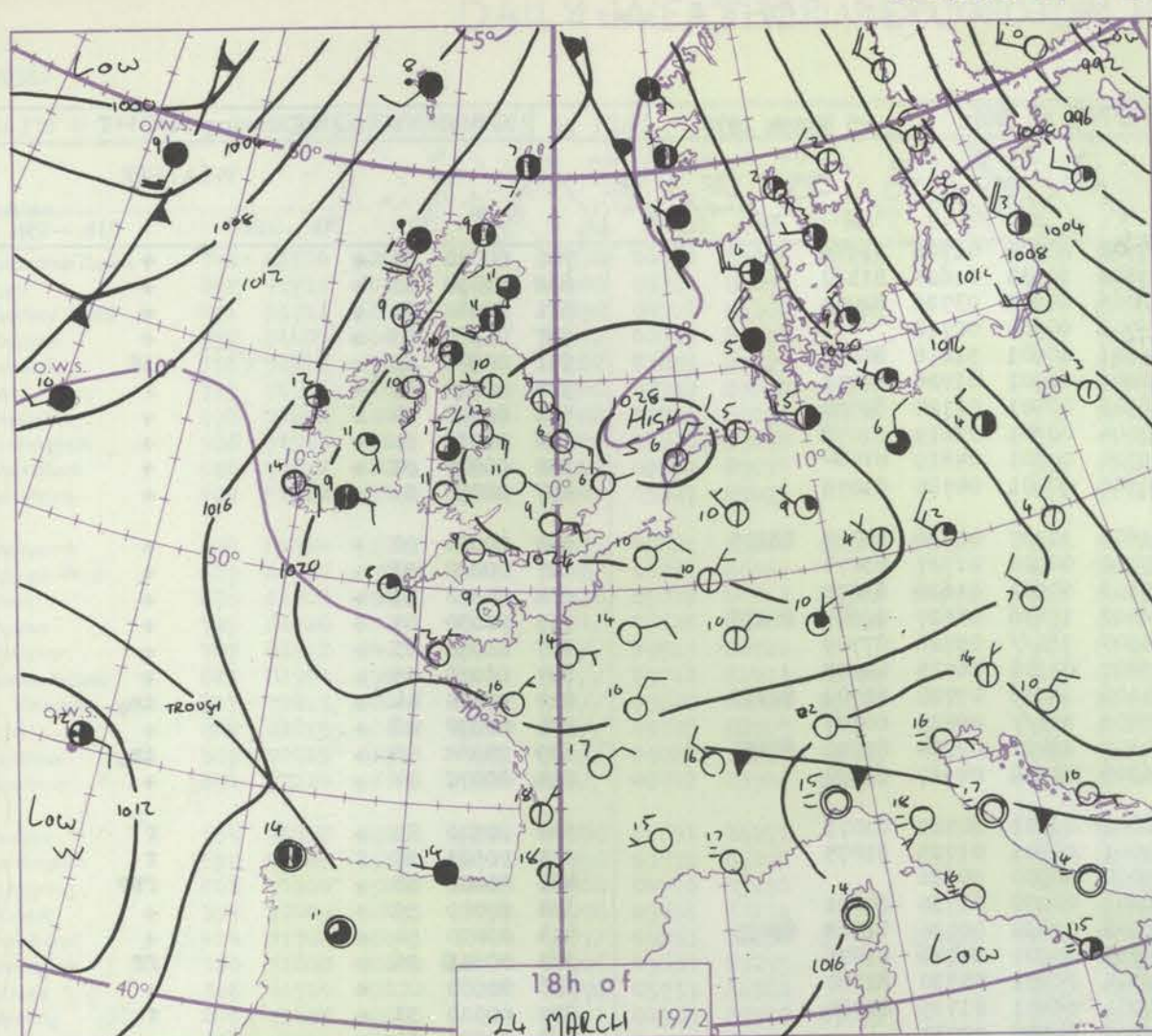
Code FM 21.D		OCEAN WEATHER STATION REPORTS at 12h.																		OCEAN WEATHER STATION REPORTS at 18h.															
O.W.S.		99 L _a L _a L _a	QcLoLoLoLo	YYGGIw	Nddff	VVwwwW	PPPTT	N _h C _L hC _M C _H	D _s sapp	8N _s Ch _s h _s	8N _s Ch _s h _s	OT _s T _s T _d T _d	IT _w T _w T _w T _f	3P _w P _w H _w H _w	d _w d _w P _w H _w H _w			O.W.S.	99 L _a L _a L _a	QcLoLoLoLo	YYGGIw	Nddff	VVwwwW	PPPTT	N _h C _L hC _M C _H	D _s sapp	8N _s Ch _s h _s	8N _s Ch _s h _s	OT _s T _s T _d T _d	IT _w T _w T _w T _f	3P _w P _w H _w H _w	d _w d _w P _w H _w H _w			
A																	A																		
B		99558	70510	24124	83121	95858	30055	824//	82005	88815	////	0//58	10170	30906	////		B		99565	70510	24184	72925	97858	27855	72400	00512	87815	////	0//59	10300	30907	////			
C		99540	70333	24123	63052	98168	17000	62500	68200	////	////	0//51	10445	30809	////		C		99540	70337	24183	63032	96878	19400	43570	00208	84920	////	0//53	10449	30810	////			
D		99425	70426	24124	60528	98031	18014	68500	12221	82820	85635	0//08	11394	30807	////		D		99428	70424	24184	80625	97022	18914	885//	12205	86820	////	0//10	11441	30403	04906			
E		99354	70486	24124	80319	98052	12817	885//	81221	82820	88645	0//12	11802	30406	31806		E		99359	70492	24184	70515	98022	12417	22430	00808	82818	86357	0//13	11771	30403	07806			
I		99590	70188	24124	61821	98032	08309	684//	00840	84815	86635	0//06	10913	30504	20806		I		99592	70187	24184	81926	98022	01109	854//	41641	88618	////	0//07	10890	30504	20807			
J		99526	70199	24124	81914	97032	15209	854//	00814	86612	88615	0//07	10977	30603	15804		J		99526	70199	24184	82312	97032	11509	7562/	00716	87630	////	0//08	10958	30502	16704			
K		99452	70163	24124	71016	97032	12612	725//	00803	87826	////	0//11	11211	31604	////		K		99454	70159	24184	51012	98018	10511	58400	21607	85913	////	0//11	11228	31404	////			
M		99643	10042	24124	63118	98028	21301	69400	00114	83917	84825	06154	10695	30606	////		M		99643	10042	24184	82805	98858	20301	4941/	00711	83917	88447	06051	10714	30101	99/04			

All times of observation printed in this publication are GREENWICH MEAN TIME.

CHART OF WEATHER IN PART OF NORTHERN HEMISPHERE



CHARTS OF WEATHER IN WESTERN EUROPE



Polar Stereographic Projection
one standard parallel at 60°N. Scale 1:20m
0 200 400 600

GENERAL SYNOPTIC DEVELOPMENT

The anticyclone over Northeast England has transferred to Southeast Germany and is expected to continue moving away to the southeast to be centred over the North Adriatic. The depression West of Portugal has moved northeast filling slowly reaching southwestern districts as a thundery trough. Depression Southwest of

Iceland has moved slowly north and will become a slow moving feature 100-200 miles off Southwest Iceland. The associated cold front is expected to move into western districts of Scotland and Ireland today becoming slow moving Northern North Sea to southwest approaches.

Issued at midday Saturday 25 March 1972

DAILY WEATHER REPORT OF THE BRITISH METEOROLOGICAL OFFICE (contd.)

Code FM II.D		OBSERVATIONS at 00h.										OBSERVATIONS at 06h.										OBSERVATIONS during NIGHT									
Station		iii	Nddff	VVwwW	PPPTT	N _h Ch _h C _h	T _d app	8N _s Ch _s h _s	8N _s Ch _s h _s	8N _s Ch _s h _s	iii	Nddff	VVwwW	PPPTT	N _h Ch _h C _h	T _d app	8N _s Ch _s h _s	8N _s Ch _s h _s	8N _s Ch _s h _s	iii	Nddff	VVwwW	PPPTT	N _h Ch _h C _h	T _d app	8N _s Ch _s h _s	8N _s Ch _s h _s	8N _s Ch _s h _s	WEATHER		
																														21h.—03h.	03h.—09h.
Boscombe Down		746	01212	61020	22603	00900	01818				746	31309	58050	17602	00901	01726	83075				746	00010	51	+						+	
Hurn		862	01006	65020	22006	00900	03815				862	10000	56030	17202	10930	01625	81360				862	97080	53	+						+	
Thorney Island		871	00503	62020	22704	00900	02718				871	20808	48050	18005	00901	03726	82070				871	00030	52	+						+	
Manston		797	01114	63020	24206	00900	04724				797	01412	50050	19705	00900	02718				797	00050	03	+						+		
Gatwick		776	00606	62020	23303	00900	02817				776	10601	07414	19151	00901	51818	81075				776	00520	55	+						if	
Kew		775									775	40703	28284	18801	00901	01726	84076				775	00580	57	+						f	
Heathrow		772	00707	58020	23405	00900	03817				772	20907	45110	18903	00901	02724	82080				772	00020	54	+						+	
Honington		586	01007	59020	24503	00900	02722				586	11405	40030	20004	00901	03619	81078				586	00030	50	+						+	
Wattisham		590	01207	60020	24703	00900	03824				590	11408	37100	19704	00901	04619	81080				590	00030	51	+						+	
Gorleston		497	01211	60020	25606	00900	04716				497	11513	56050	20306	00901	04725	81075				497	00050	01	+						+	
Aberporth		502	01509	59020	20106	00900	00724				502	81620	56051	13606	30937	02736	83364	88275			502	00050	02	+						+	
Ross-on-Wye		627									627	50000	57030	17102	00906	01727	85074				627	00020	53	+						+	
Filton		628	00907	62020	22106	00900	01819				628	30000	61030	17103	00901	01626	83072				628	00030	51	+						+	
Rhoose		715	01011	68020	21407	00900	01821				715	70607	57031	16403	15636	03627	81645	87275			715	00030	01	+						+	
Chivenor		707	11111	66030	20306	10930	02724	81359			707	71009	59021	14907	763//	05726	87709				707	00050	03	+						+	
Mount Batten		827	00913	69020	20607	00900	05821				827	41114	59050	15407	00901	06725	84075				827	00060	05	+						+	
St. Mawgan		817	21316	58050	19907	26300	05720	82709			817	71212	48051	14108	16338	07728	81709	87275			817	97060	04	+						ir _o	
Scilly		804	11114	58020	18608	16300	07721	81707			804	81511	32021	13409	863//	09723	88707				804	00070	06	+						+	
Culdrose		809	61012	58051	20107	683//	06815	83707	84625		809	81506	37101	14307	2542/	07724	81710	88459			809	93062	04	+						ir _o	
Guernsey		894	01213	58050	20408	00900	05709				894	41411	62051	16308	00908	04617	84270				894	00071	04	+						+	
Elmdon		534	01305	65020	23304	00900	01720				534	31402	22100	18001	00901	00729	83075				534	00510	55	+						f	
Cardington		559	00902	59020	24001	00900	51814				559	11002	32104	19001	00901	01725	81075				559	00521	55	f						f	
Wittering		462	01405	74020	23802	00900	01520				462	01302	07460	19000	00900	50626				462	00000	55	+							fff	
Watnall		354	01405	62020	23504	00900	02720				354	41001	28100	18601	00904	01730	84081				354	97000	55	+						+	
Shawbury		414	00000	57040	22303	00900	01721				414	31405	50040	16903	10932	00730	81362	83075			414	00020	54	+						+	
Finningley		360	01607	69020	23102	00900	01821				360	11602	23100	18351	00901	51726	81075				360	00510	56	+						ff	
Kilnsea		396	01818	66020	24005	00900	02623				396	31810	66030	19304	20971	04730	82360				396	00030		+						+	
Leeming		257	01708	58040	22904	00900	02821				257	11707	32100	17901	00901	01729	81080				257	00010	51	+						f	
Tynemouth		262	02308	61020	22806	00900	03813				262	02012	58020	17103	00900	02731				262	00021	50	+							+	
Carlisle		222	11005	56030	21703	10940	02721	81363			222	11105	56040	16104	15601	02728	81640				222	00030	52	+						+	
Valley		302	01209	58051	20305	00900	04826				302	71508	61031	14206	10936	02734	81360	87272			302	00050	00	+						+	
Ringway		334	01406	65020	22007	00900	01721				334	21506	57030	16705	00901	01731	82075				334	00030	51	+						+	
Squires Gate		318	01711	56040	21906	00900	04718				318	21210	58040	16202	15701	01831	81656				318	000									

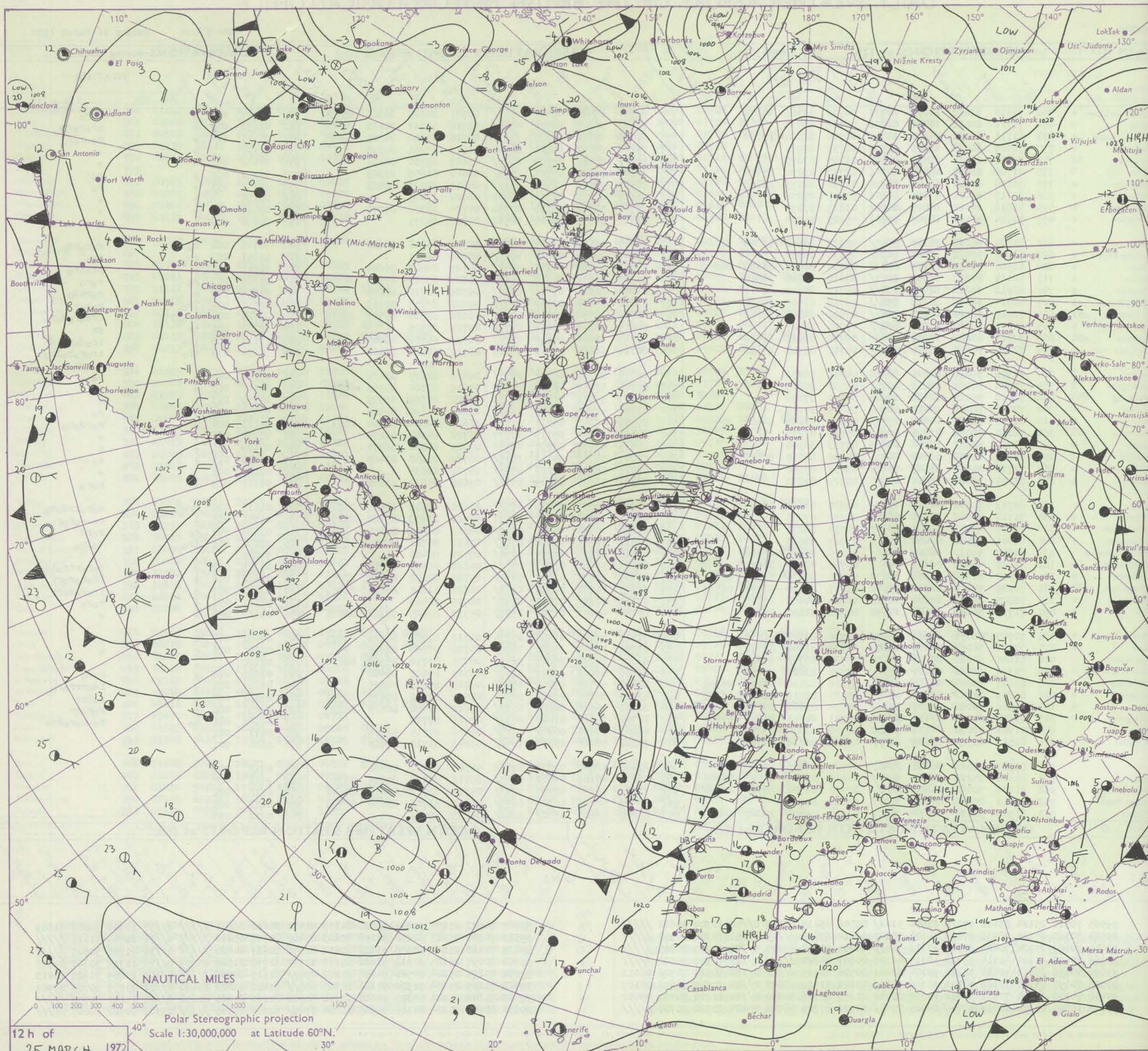
DAILY WEATHER REPORT OF THE BRITISH METEOROLOGICAL OFFICE

No. 40302

Date of Issue Sunday 26 March 1972

Code FM II.D		OBSERVATIONS at 12h. 25 March 1972										OBSERVATIONS at 18h. 25 March 1972										OBSERVATIONS during DAY				
Station	iii	Nddff	VVwww	PPPTT	NChChCh	Td app	8NChh	8NChh	8NChh	iii	Nddff	VVwww	PPPTT	NChChCh	Td app	8NChh	8NChh	8NChh	iii	RRT	T x E	SSS	WEATHER			
																							09h.—15h.	15h.—21h.		
Boscombe Down	746	71510	62021	12113	30938	04732	83365	86272		746	82311	69022	08211	4557/	06721	84620	86360	88465	746	97141	045	+			r o r o	
Hurn	862	71711	60031	12811	00908	05727	87070			862	71610	50802	08910	4547/	08718	81712	84630	86362	862	01131	047	+			pr o r o r	
Thorney Island	871	51711	66031	14011	10932	04724	81368	85072		871	82010	29052	09909	35732	08716	83650	84365	88272	871	95121	048	+			r o - r o r o	
Manston	797	71409	60031	14911	00902	02731	87078			797	71912	60022	09811	30932	01617	83365	87075		797	00140		+			+	
Gatwick	776	71810	65014	13413	00902	01835	87075			776	82012	58032	09509	8097/	05613	85360	88465		776	00140	052	+			+	
Kew	775	71706	61031	13013	00906	02737	83070	85272		775	72108	58052	08911	1575/	04610	81656	87363		775	97151	065	+			r o	
Heathrow	772	71808	62011	13014	00908	03736	82075	85278		772	82112	59026	08911	2557/	04611	82620	88468		772	97151	053	+			r o	
Honington	586	71513	63021	13313	00906	53840	87278			586	71610	61022	07811	00902	02724	87075		586	00150		+			+		
Wattisham	590	71612	60021	14013	00902	03837	87077			590	71911	56022	08310	20938	04724	82362	87270		590	00130	080	+			+	
Gorleston	497	51514	32051	15807	00901	05827	85070			497	51711	32051	09107	00902	04827	85075		497	00090	088	+			+		
Aberporth	502	81724	56212	08310	3547/	07627	83618	84360	88465	502	81715	56506	03609	853//	08726	85708	88616		502	06111	000	r o			r o r o r d o	
Ross-on-Wye	627	61905	57022	10813	6099/	05734	86362			627	81708	48052	05812	855//	08722	88625		627	91141	023	+				ir o	
Filton	628	61508	59051	11513	45738	05732	84656	85362	86272	628	81813	69802	07111	5857/	08721	82820	85645		628	92141	015	+			pr o i r o	
Rhoose	715	81110	57211	11209	6571/	06626	86650	88460		715	81512	60032	06010	7542/	08624	83615	87620	88459	715	97120	003	r o			r o r o	
Chivenor	707	81912	34032	10911	864//	09719	88710			707	81714	62216	05311	854//	09724	86710	88618		707	94141	008	+			r o r i d o	
Mount Batten	827	81914	17056	12211	852//	09718	81703	88620		827	81822	37616	06410	873//	09728	87706	88712		827	02111	000	ir o			r o r o r	
St. Mawgan	817	72015	62026	10512	784//	07820	84819	87632		817	82016	32586	04710	852//	10626	83704	85706	88710	817	01121	002	ir o i r i f			ir d o r o d o r o	
Scilly	804	81815	48622	09210	873//	09726	88707			804	82215	48256	04410	873//	09714	88706		804	02112	000	ir				pr	
Culdrose	809	72015	62016	10911	784//	09718	82818	86626		809	82222	20606	05110	870//	10632	85701	88705		809	01112	000	ir o			ir o d o r o i d o	
Guernsey	894	72214	56606	13510	753//	08712	83708	87630		894	82314	60606	09410	6562/	08720	86630	88460		894	95131	033	ir o			ir o r o r o i r o	
Elmdon	534	61708	59054	12011	00908	04831	86272			534	82011	58022	06312	2557/	06619	82625	88465		534	97141	040	+			r o	
Cardington	559	71808	59051	12713	00906	03735	87275			559	82109	59052	07313	60977	04619	83360	85363	84365	559	00160	068	+			+	
Wittering	462	71910	59024	12413	00908	04740	87270			462	72013	59022	06313	40932	04722	84360	87072		462	00150	053	+			+	
Watnall	354	72009	58041	12012	00908	05735	87272			354	82111	48052	05713	5562/	06625	85630	88466		354	97151	026	+			r o	
Shawbury	414	71708	58041	11010	1577/	05833	81650	84360	87464	414	81902	56046	05411	4557/	06622	84624	85360	88463	414	94121	004	r o			r o r d o r o	
Finningley	360	71808	50044	11910	00906	05637	87275			360	81805	56042	05113	50977	05722	84360	88275		360	00150	035	+			+	
Kilnsea	396	61714	48022	13208	60970	05733	86360			396	61613	48032	06507	40972	05729	84360	86075		396	00100	059	+			+	
Leeming	257	71812	48044	11707	26401	04738	82710	87075		257	72007	50046	04113	3577/	06729	83650	87465		257	97130	029	+			r o	
Tynemouth	262	71714	24051	11107	7097/	03737	87358			262	82015	28052	04011	856//	06728	88635		262	00111	006	+			+		
Carlisle	222	72104	59021	09411	00908	05729	87270			222	82902	56602	03609	855//	07626	85623	88630		222	01121	029	+			r o r o	
Valley	302	81711	59042	08711	1552/	07730	81620	88465		302	81913	24626	03409	854//	08620	83710	84615	88645	302	01111	000	ir o d o r o			d o r o i r d o r o	
Ringway	334	71710	50041	10811	00908	03733	87270			334	81811	50046	04712	35637	05726	83635	85362	88270	334	01141	029	+			r o - r o r o r	
Squires Gate	318	81615	45041	10211	00907	05730	88270			318	82208	30216	04609	856//	08619	84630	88650		318	03132	004	r o			r o r R	
Ronaldsway	204	81006	59041	09208	855//	05727	88623			204	82013	12286	02808	870//	07628	85701	88702		204	91091	001	ir o			d o f r o	
Mull of Galloway	131	81807	59032	08407	5852/	06826	85625	88460		131	81818	32505	01707	8092/	07835	88460		131	97081							
Eskdalemuir	162	71807	48051	09010	20916	03736	82466	87271		162	82105	56602	03507	855//	05626	86627	88634		162	01121	012	+			d o r o r i r o i d o	
Prestwick	135	72602	62041	08310	38672	03734	81830	83645	87460	135	81405	40632	02407	5552/	05724	82628	84645	88459	135	02122	006	+			ir o r o r o r r	
Abbotsinch	140	72009	58042	08311	35636	03737	81630	83656	86362	140	82205	40602	02508	6552/	06621	81625	86632	88459	140	03112	009	+			ir o r o r o r r	
Leuchars	171	70807	62041	09109	40916	05734	84465	87275		171	82312	62042	02010	8092/	04725	88463		171	92131	051	+			r o r o		
Dyce	091	71715	58051	08609	11632	047																				

CHART OF WEATHER IN PART OF NORTHERN HEMISPHERE



Erion
cols

and
Symant
tas

or
less

or
more

Secured
or
data.

ER
Symant

or
less

or
more

or
less

or
less

or
less

or
less

or
less

or
less

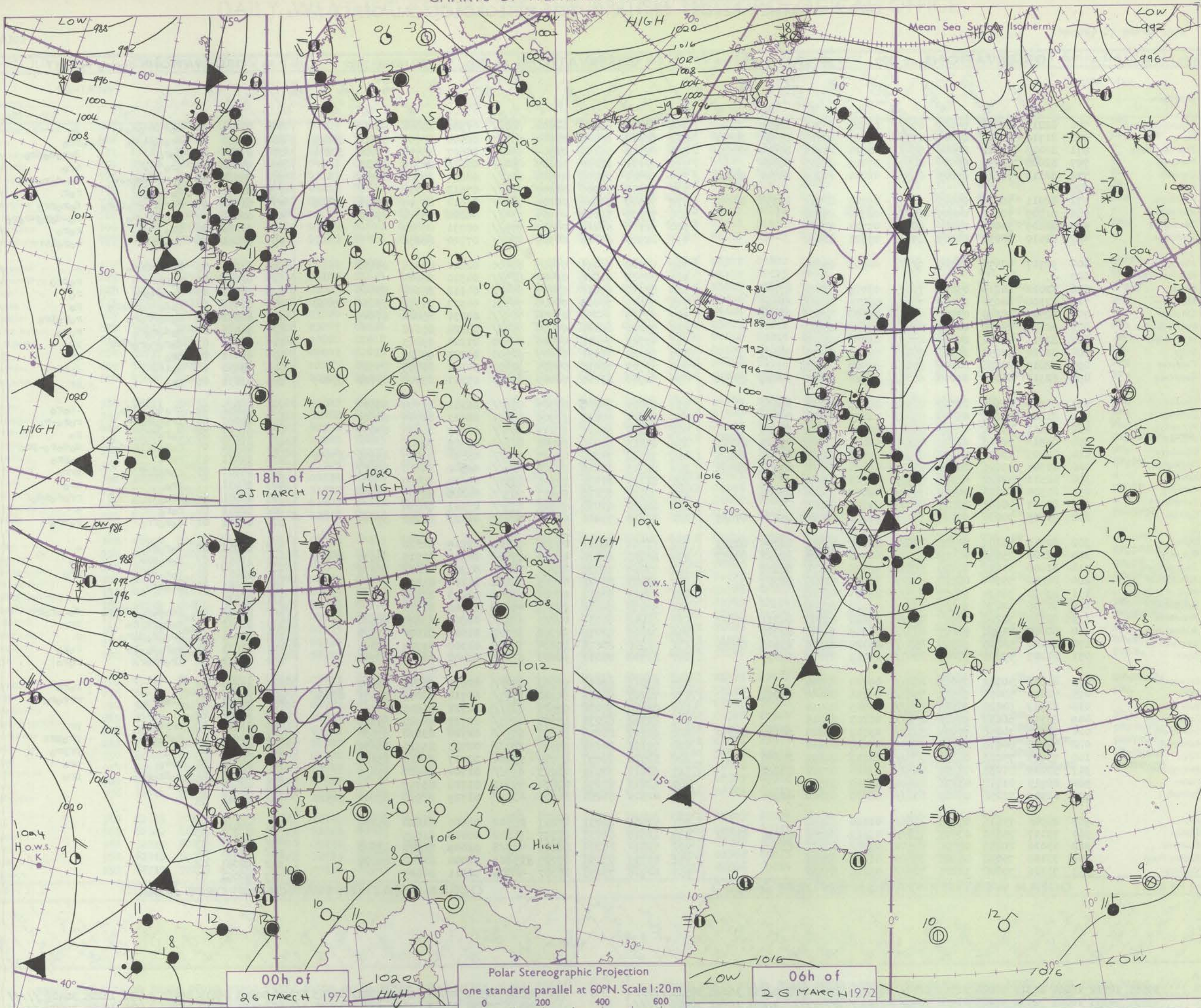
or
less

or
less

or
less

or
less

CHARTS OF WEATHER IN WESTERN EUROPE



GENERAL SYNOPTIC DEVELOPMENT

The anticyclone over the Low Countries has moved rapidly southeast into the Continent. The depression southwest of Iceland has moved slowly east while an associated trough of low pressure over the Atlantic has moved into the British

Isles. During the next 24 hours the Icelandic depression will move a little south-east, while the trough now affecting Britain will move steadily east onto the Continent. Further minor troughs may move over the British Isles from the West.

Issued at midday Sunday 26 March 1972

DAILY WEATHER REPORT OF THE BRITISH METEOROLOGICAL OFFICE (contd.)

Code FM II.D		OBSERVATIONS at 00h. 26 March 1972										OBSERVATIONS at 06h. 26 March 1972										OBSERVATIONS during NIGHT				
Station	iii	Nddrr	VVwww	PPPTT	N _h Ch _M CH	T _d app	8N _s Ch _s h _s	8N _s Ch _s h _s	8N _s Ch _s h _s	iii	Nddrr	VVwww	PPPTT	N _h Ch _M CH	T _d app	8N _s Ch _s h _s	8N _s Ch _s h _s	8N _s Ch _s h _s	iii	RRT _n E	T _g T _g	WEATHER				
																						21h.—03h.	03h.—09h.			
Boscombe Down	746	82216	59616	04109	852//	08726	84705	88620		746	83012	66506	02108	862//	07302	83704	88707		746	03061	06	rorrorrodo	do			
Hurn	862	81716	60618	04409	853//	09727	82706	85709	88621	862	82610	65016	02509	853//	08500	83707	85612	88625	862	02071	06	rorrorrodo	do			
Thorney Island	871	82014	59612	05809	854//	08824	85714	86624	88630	871	82513	56206	02509	852//	08607	85704	86708	88614	871	01081	08	roro	do			
Manston	797	82008	56052	06909	8097//	07720	82360	88464		797	82111	66212	02609	854//	07616	86710	88628		797	97080	05	iro	iro			
Gatwick	776	82112	58616	05809	853//	08824	81709	84712	88636	776	82411	45206	01908	862//	08614	82704	88705		776	03081	08	rorrorrodo	do			
Kew	775									775	72209	74026	01209	764//	07612	87714			775	01071	07	roro	ror			
Heathrow	772	82011	56616	05010	1747//	09725	81712	83358	88462	772	72309	70216	02209	753//	08612	81709	86614	86638	772	01081	07	rorrorrodo	do			
Honington	586	81909	58602	04609	857//	06720	88650			586	72009	56016	99909	754//	08620	83618	87638		586	02091	07	rorrorro	ro			
Wattisham	590	82009	50032	05109	8092//	07721	88460			590	72116	56216	00309	755//	08731	87624			590	01081	06	iro	ro			
Gorleston	497	82010	60032	04709	856//	05724	88630			497	81913	60616	00309	856//	07720	88630			497	02052	05	irorr	ror			
Aberporth	502	92717	03476	01708	9////	08503	89/00			502	43122	69016	05705	48400	02221	82816	83650		502	03041	03	do	+			
Ross-on-Wye	627									627	82912	81026	02407	855//	04310	88620			627	01061	05	rorrr	ro			
Filton	628	72012	66218	03010	754//	08719	83710	87626		628	83210	69016	03207	854//	04316	85614	88640		628	94061	05	rorrodo	ro			
Rhoose	715	72108	68036	02409	754//	08715	81612	87615		715	73019	70026	04206	75331	04323	81706	83616	87645	715	01051	04	rorrodo	ro			
Chivenor	707	82507	48615	03009	872//	09608	85703	88707		707	73319	78256	07306	785//	03231	85821	87645		707	02051	03	do	ro			
Mount Batten	827	82407	28526	04009	872//	09610	88703			827	73221	62215	07406	754//	03224	87618			827	94060	04	do	ro			
St. Mawgan	817	82713	04616	04209	870//	09302	88700			817	43321	74016	09206	48500	01224	83823			817	04051	03	do	ro			
Silly	804	83224	58258	06908	854//	07218	84711	88623		804	33120	81031	11207	32500	01221	83823			804	94061	02	pro	+			
Culdrose	809	82815	28586	04809	870//	09305	88701			809	33525	78016	09105	38400	50321	81815	83628		809	94050	02	do	ro			
Guernsey	894	62318	66016	07209	653//	08610	82706	83619	85640	894	82916	63216	06007	852//	07301	83705	85708	87615	894	03051	05	iro	ir			
Elmdon	534	81910	61506	01910	853//	09825	84707	88612		534	83021	58606	01307	853//	06311	86709	88614		534	01051	04	iro	ro			
Cardington	559	81917	58616	03810	4571//	08725	84656	88460		559	82311	56616	99909	854//	08613	83710	88625		559	02061	06	irrorro	ro			
Wittering	462	82017	58616	02909	5547//	08723	85615	88359		462	82510	69026	99209	884//	08609	83815	88635		462	01061	05	rorro	ro			
Watnall	354	81911	59216	01609	853//	08827	81708	85710	88616	354	82911	48046	99408	863//	07303	88706			354	01051	04	rorro	ro			
Shawbury	414	82405	23636	00809	853//	09723	83706	85708	88620	414	73318	74256	02205	784//	03321	83817	83630	87656	414	04051	03	rorr	ro			
Finningley	360	81907	59606	00810	2557//	08825	82620	85358	88460	360	82709	61216	97808	854//	08502	84713	88617		360	04061	05	rorrr	ro			
Kilnsea	396	82311	57022	02309	8097//	06718	88460			396	81712	61026	97108	8097//	08620	88460			396	95071		iro	iro			
Leeming	257	81905	58216	00409	3567//	08822	83638	88464		257	73115	66216	98107	753//	05300	82709	87614		257	01051	04	rrro	rrro			
Tynemouth	262	82507	48602	05509	8062//	07720	88535			262	82610	61026	96508	856//	07611	88630			262	92051	04	ro	+			
Carlisle	222	71705	70036	99509	754//	07721	82710	85624	87635	222	82613	75216	00104	7842//	01223	81712	87645		222	01041	01	rorro	ro			
Valley	302	82713	56106	00908	860//	08607	83701	86704	88707	302	13016	80011	04705	18500	02217	81820			302	02051	03	do	+			
Ringway	334	82106	25656	00510	7722//	08726	83705	86710	88550	334	83015	65216	01105	6542//	02319	82715	86630	88458	334	11051	03	rorrr	ro			
Squires Gate	318	81806	15616	00409	5567//	09725	85630	88359		318	73219	70038	02205	784//	03326	82813	86656		318	02051	04	rorrr	ro			
Ronaldsway	204	82508	50604	00208	872//	07712	82705	88707		204	22811	84028	02905	18402	01217	81815			204	91041	01	frorro	+			
Mull of Galloway	131	83430	58634	99507	864//	06503	88710			131	23512	81011	02004	25500	02213	82625			131	05030						
Eskdalemuir	162	91906	02476	99107	9////	07622	89/00			162	53030	74016	98003	45430	52500	81712			162	01021	00	do	ro			
Prestwick	135	82511	30216	98907	852//	07612	82703	86711	87617	135	62812	81036	00205	685//	02805	83820	85640		135	03031	01	rorrr	ro			
Abbotsinch	140	80000	25586	98807	873//	06715	83706	88708		140	32606	82016	99702	38500	01003	81820	83640		140	04021	52	rrrorro	+			
Leuchars	171	80000	58206	98307	854//	05722	81614	85616	88625	171	72710	80616	97204	754//	01307	81710	87645		171	01031	01	rorro	ro			
Dyce	091	82207	59606	97607	3567//	04719	83645	87359		091	82908	80616	96403	6742//	0											

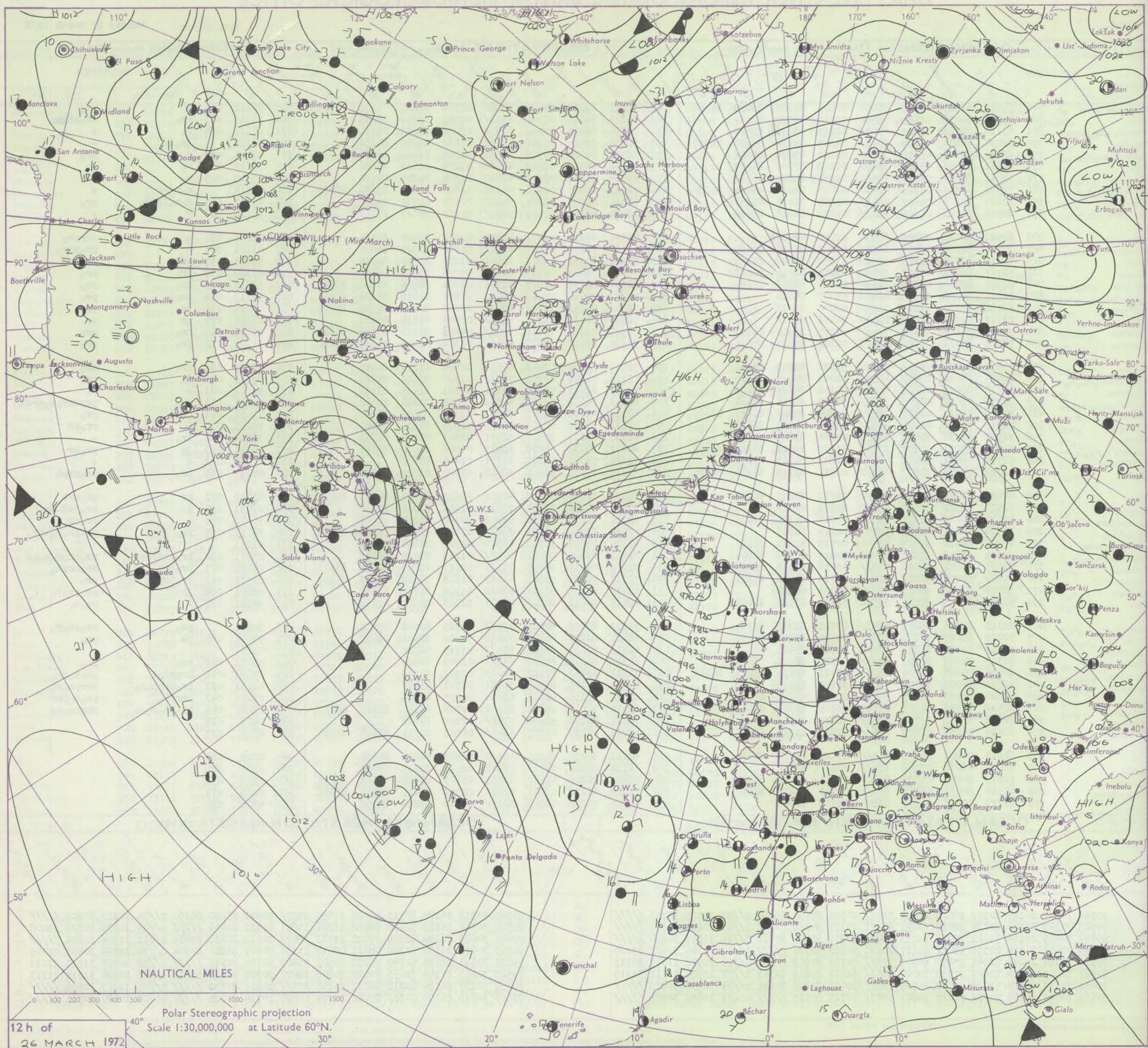
DAILY WEATHER REPORT OF THE BRITISH METEOROLOGICAL OFFICE

No. 40303

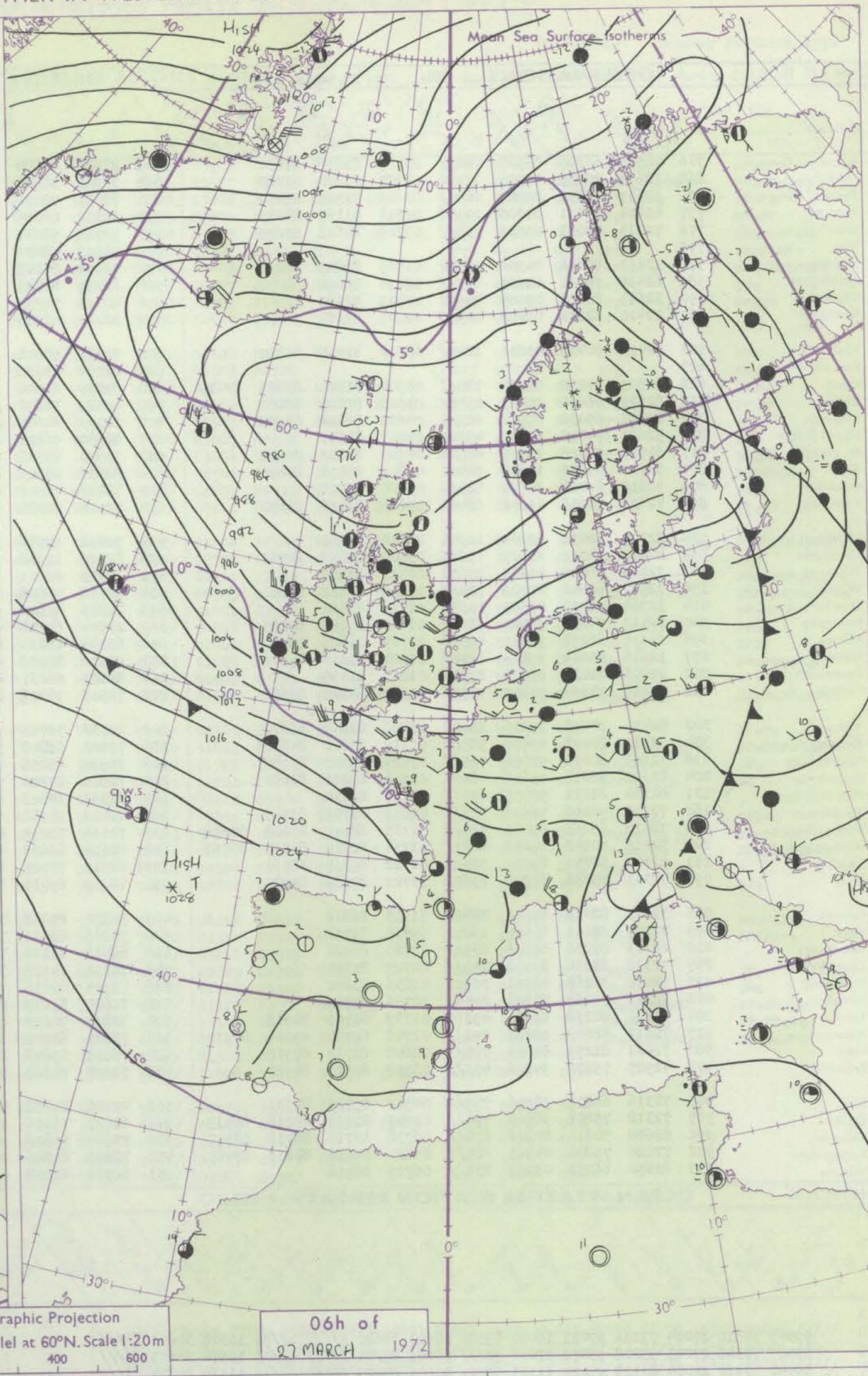
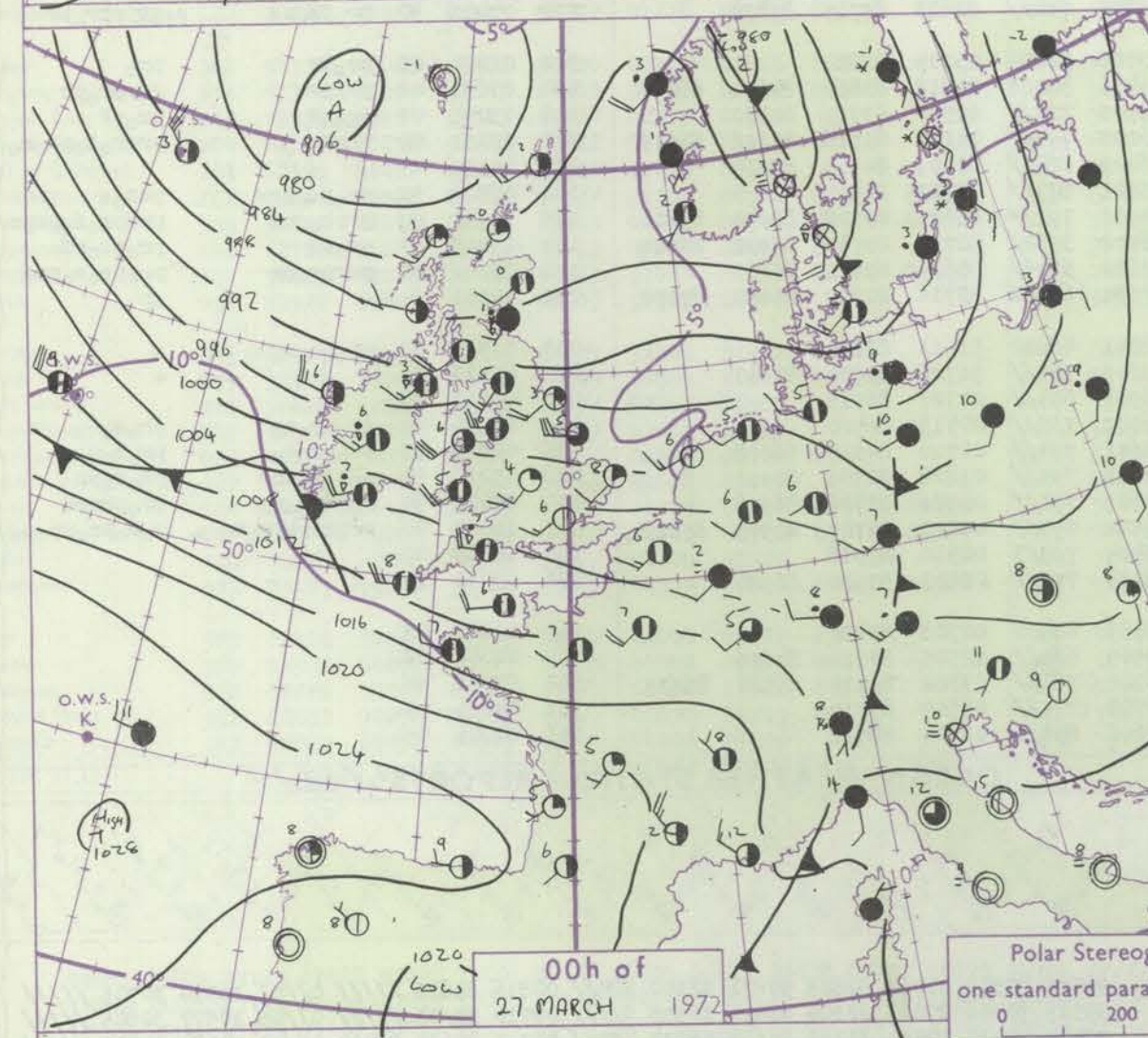
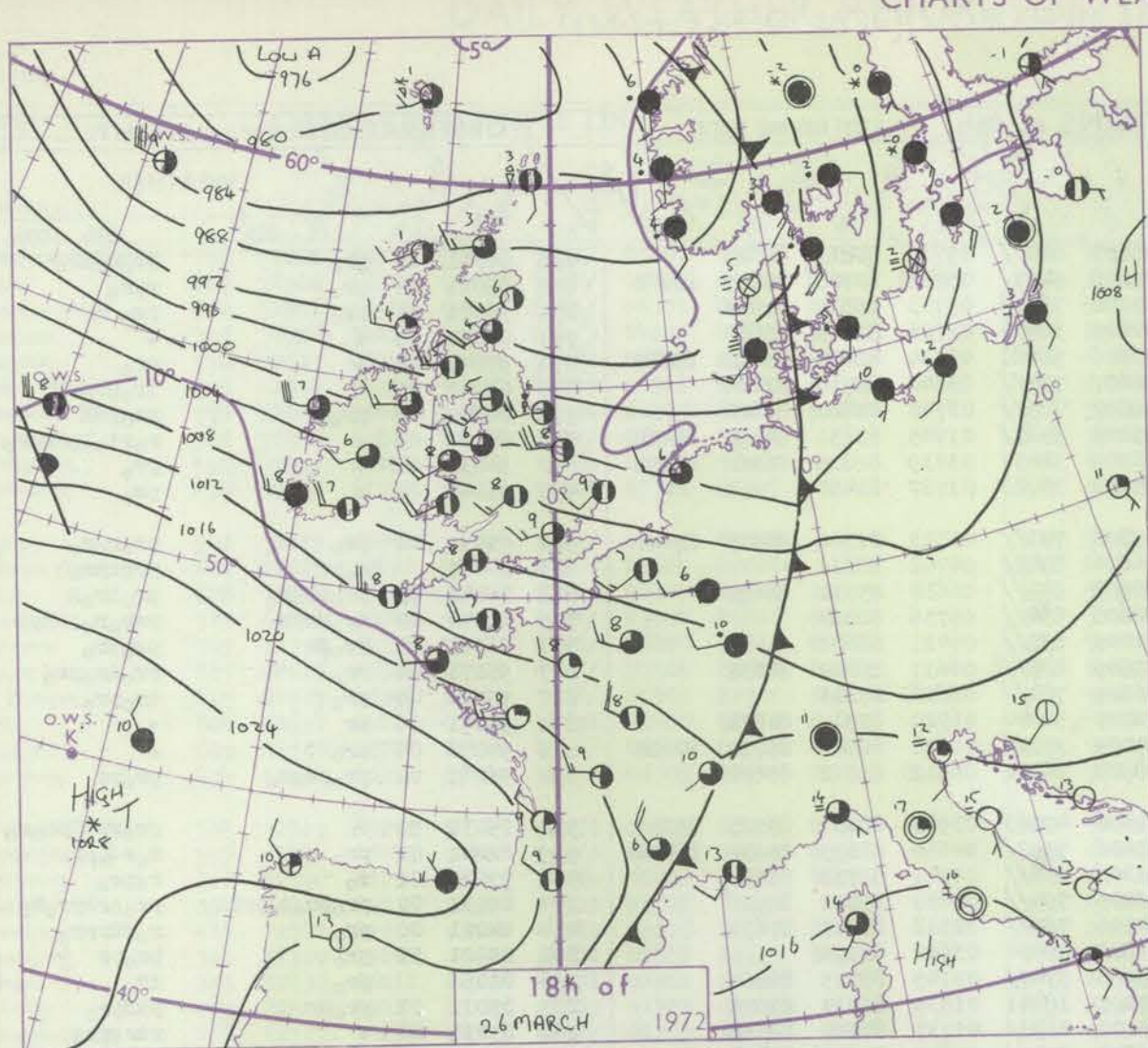
Date of Issue Monday 27 March 1972

Code FM 11.D		OBSERVATIONS at 12h. 26 March 1972										OBSERVATIONS at 18h. 26 March 1972										OBSERVATIONS during DAY			
Station		ill	Nddff	VVwwWW	PPPTT	N _h Ch _h CH	T _d app	8N _s Ch _s h _s	8N _s Ch _s h _s	8N _s Ch _s h _s	ill	Nddff	VVwwWW	PPPTT	N _h Ch _h CH	T _d app	8N _s Ch _s h _s	8N _s Ch _s h _s	8N _s Ch _s h _s	ill	RTT x E	SSS	WEATHER		
																								09h.—15h.	15h.—21h.
Boscombe Down		746	73215	80025	06509	58604	00109	83830	83650	86075	746	32913	80011	07006	28630	02304	81830			746	96111	060	+	pro	
Hurn		862	73117	80038	07509	58502	01116	84825	87070		862	72813	81038	07708	6853/	02303	81820	85625		862	93111	043	pro	proph	
Thorney Island		871	63116	78018	06309	6843/	02117	83816	85628		871	72520	82022	07009	6857/	03002	83822	84630		871	97111	034	ro	+	
Manston		797	83014	70602	03407	6547/	04307	81710	86630	88359	797	52808	82026	05108	48632	01210	81840	84650		797	94100		ir _o ir	+	
Gatwick		776	63213	80016	05108	38532	03121	83822	83358		776	32716	80018	05908	38501	51205	81820	83640		776	92111	024	ro _r	pro	
Kew		775	62912	82016	04809	32632	01112	83830	84358		775	42608	80151	05509	48600	01204	81838	83650		775	97110	031	ro	jp	
Heathrow		772	63017	80016	05009	48531	01114	84824	86362		772	52616	81258	05509	48530	01304	81825	83650		772	97110	027	ro	pro	
Honington		586	72924	66216	02109	48430	03015	82818	83650	85360	586	72511	80022	02908	646/2	51500	82840	85650	85075	586	01111		ro _r ro _r R	+	
Wattisham		590	73220	80606	02407	2843/	03214	81818	87360		590	62815	82036	03207	54602	02103	81830	85640		590	01101	027	ro _r ro _r ir _o	pro	
Gorleston		497	82916	57026	00608	884/	05309	84818	88625		497	72510	62152	01909	5557/	51213	85625	87360		497	93110	012	r	+	
Aberporth		502	62621	80031	06807	68530	02711	84820			502	72520	80251	05007	48572	03502	83820	85360		502	02081	082	+	phrpro	
Ross-on-Wye		627	72712	82028	06008	3857/	01103	82825	86460		627	62110	77258	04506	685/	04602	82825	86630		627	01101	041	+	pro _r pr _r ro	
Filton		628	72713	83022	07009	51508	51005	85828	87268		628	52518	80038	06207	18651	03603	81830	84359		628	92101	037	pro	pro _r pr	
Rhoose		715	52721	80012	07307	22402	03001	82816	85072		715	72620	75038	06107	2147/	04606	82818	86368		715	97100	058	pro	pro	
Chivenor		707	42820	83038	09309	28530	03000	82825	83360		707	72720	80158	07808	68531	04604	85825	83640	86360	707	97110	075	pro	pro	
Mount Batten		827	52916	82258	10709	42502	03007	84820			827	72722	79028	09709	58432	03801	82818	84624	86070	827	92111	048	pro	pro	
St. Mawgan		817	32718	83031	11109	38440	03000	82818			817	72721	74151	10308	684/4	05602	83815	85630	86075	817	00091	066	jp	jp	
Scilly		804	22717	81018	12908	22400	04001	82818			804	72823	64038	11608	784/	05704	84814	86626		804	03101	057	pr	pr	
Culdrose		809	72920	80801	11909	734/	02207	85912	85816		809	72914	72028	10808	5943/	04603	81912	83818	85625	809	97101	049	pro	pro	
Guernsey		894	73020	82031	11008	32505	02122	83820	87075		894	72620	82028	11607	58436	04304	82819	84645	87270	894	91101	050	pro	pro	
Elmdon		534	72617	82036	04208	21602	51803	82832	87070		534	72416	80252	03408	68631	00604	83830	84650		534	97100	034	pro	pro	
Cardington		559	62914	66036	03810	42532	02008	84820	83075		559	72316	70808	03709	785/	01500	83820	85825		559	97111	028	ro	pro	
Wittering		462	63020	80026	02609	58501	50108	84825	83075		462	52613	82012	02308	14531	00501	81628	83362		462	97111	021	+	ro	
Watnall		354	72915	78038	02808	3851/	01202	83825	87464		354	62513	74038	01906	48541	02704	82820	83640		354	03091	031	pro	prphpro _s prsh	
Shawbury		414	52918	78011	04307	38530	01804	82820	83635	85360	414	62716	78158	02607	58501	03710	82825	84640		414	01091	051	pro	pro	
Finningley		360	72918	74036	01209	4267/	01605	84830	86460		360	72412	69252	00106	785/	03604	84820	87640		360	92091	033	+	pro _r PR	
Kilnsea		396	52922	66036	99409	32571	02114	83825			396	42730	66011	99808	32571	02803	83825	84075		396	97100	004	ir _o	+	
Leeming		257	72918	85031	00208	21546	51502	82825	83362	87275	257	62817	82038	98607	59433	01506	81918	85636		257	01091	063	jp	pro _r PR	
Tynemouth		262	72715	74021	98408	4553/	01803	84625	87358		262	52620	74021	96207	32631	01400	83830			262	00091	062	+	+	
Carlisle		222	72420	70258	99307	634/2	02811	82715	82918	85630	222	52315	80258	97305	38582	02507	81822	83640		222	02091	069	pro	pro _r prph	
Valley		302	62422	80031	04207	684/2	04711	83815	86624		302	62518	80038	01808	48502	05609	82824	84632	85075	302	03101	073	pr	pro _r prh	
Ringway		334	72814	72022	02907	784/2	01802	86818			334	72511	59268	01307	794/	01603	81910	85656		334	03091	055	+	pro _r PRs-pro	
Squires Gate		318	52722	80012	02908	28541	05804	81820	84075		318	62720	80018	00506	58502	04708	81825	84645		318	96101	073	+	pro _r PR	
Ronaldsway		204	22724	84011	01208	28441	02819	82817			204	72720	82158	99507	794/	01605	82915	84824	86645	204	96091	067	pro	pr-ph _r ro-pro	
Mull of Galloway		131	41920	82012	99605	48500	00719	81820	84630		131	42920	74898	97705	48500	02705	82820	84630		131	01071				
Eskdalemuir		162	62524	66808	97806	634/1	50815	82918	84821		162	62411	69808	96002	624/	01705	83714	85818		162	05071	034	pro _r prsp _r pr	pro _r phpro _s ops	
Prestwick		135	72517	70802	98006	734/	03716	82912	85817		135	72717	65258	95205	793/3	02611	81707	82912	83816	135	04085	021	pro _r pr	pro _r prph _o	
Abbotsinch		140	72422	65808	96906	784/	02715	82818	87822		140	72717	70258	93905	49463	01608	81912	84822	85359	140	03081	043	pro _r prph _o	pro	
Leuchars		171	52518	83016	94607	58532	01723	84824			171	62418	80258	91904	48433	01506	81710								

CHART OF WEATHER IN PART OF NORTHERN HEMISPHERE



CHARTS OF WEATHER IN WESTERN EUROPE



Polar Stereographic Projection
one standard parallel at 60°N. Scale 1:20m
0 200 400 600

GENERAL SYNOPTIC DEVELOPMENT

The low southeast of Iceland is moving steadily southeast to the northern North Sea and the high west of Spain is expected to move into the western Mediterranean

during the next 24 hours, maintaining a strong to gale cold unstable westerly airstream over all districts of the British Isles.

Issued at midday Monday 27 March 1972

CO²NCO²NCO²N

H.M.S.O. Press, Met.O., Bracknell

DAILY WEATHER REPORT OF THE BRITISH METEOROLOGICAL OFFICE

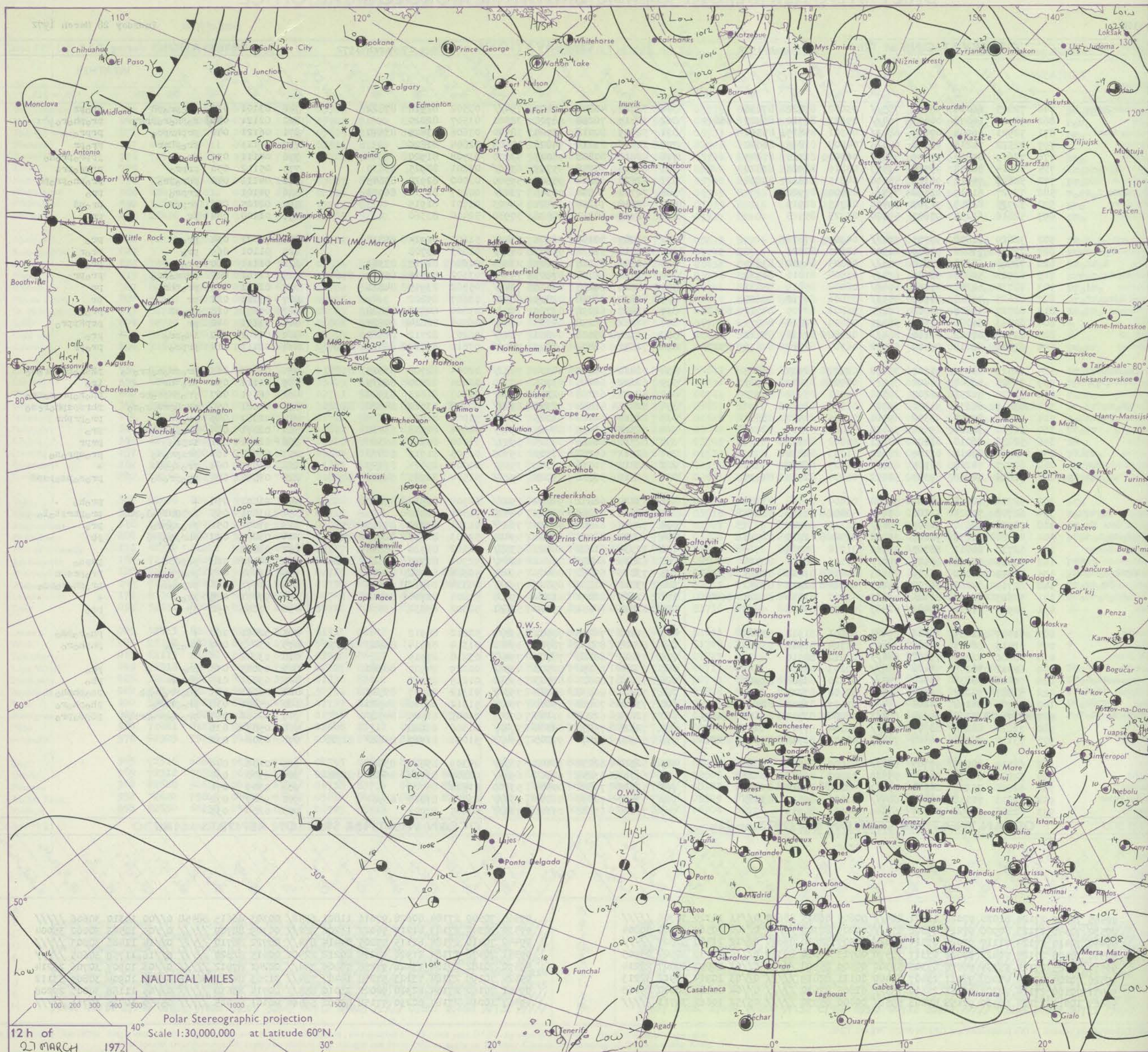
No. 40304

Date of Issue Tuesday 28 March 1972

OBSERVATIONS at 12h.										OBSERVATIONS at 18h.										OBSERVATIONS during DAY									
27 March 1972										27 March 1972																			
Station	iii	Nddff	VVwww	PPPTT	N _h L _h C _h M _h	T _d T _d app	8N _s Ch _s h _s	8N _s Ch _s h _s	8N _s Ch _s h _s	iii	Nddff	VVwww	PPPTT	N _h L _h C _h M _h	T _d T _d app	8N _s Ch _s h _s	8N _s Ch _s h _s	8N _s Ch _s h _s	iii	RRT _s X _s E	SSS	WEATHER							
																							09h.—15h.	15h.—21h.					
Boscombe Down	746	72825	66028	98408	785//	03002	85822	87636		746	72722	40808	97407	794//	03502	82916	87822		746	03101	036	irp _h pr _h PR		pro _h PR					
Hurn	862	72916	66878	00407	794//	05603	81712	85920	86645	862	32819	70258	98708	38501	03507	82820			862	02121	039	ro _h ph _h ro _h ph _h ro _h ph _h		pro _h ph _h ro _h ph _h					
Thorney Island	871	72921	66908	00007	6843/	04301	85815	85360		871	52719	80018	97909	58500	03606	83825	83640		871	06121	040	pr _h ph _h pr _h ro _h		pr _h pr _h ro _h					
Manston	797	72522	74218	95808	684/3	04807	81815	86640		797	12516	83018	94806	14503	02804	81625			797	04111		pr _h pr _h PR		pro _h PR					
Gatwick	776	72619	80258	97709	784//	06802	81715	87645		776	42812	80808	96007	43500	03708	81920			776	04111	037	pr _h pr _h		jp _h pr _h ro _h ph _h					
Kew	775	42614	80158	96010	43503	03816	81926	83828		775	62513	74258	95707	6356/	02201	82925	83830		775	05112	050	pr _h pr _h ro _h		pr _h pr _h PR					
Heathrow	772	52624	75018	96111	45500	04815	81822	83828		772	52620	65808	95307	59500	02000	82920	83645		772	04111	040	pr _h ro _h pr _h ro _h		pr _h ro _h ph _h ro _h ph _h					
Honington	586	72927	61819	92508	795//	01500	87920			586	72713	74808	92305	734//	00207	82710	86913		586	94101		pr _h pr _h ro _h		pro _h					
Wattisham	590	32926	83258	92307	39400	06715	82915			590	42818	74258	92404	49403	03701	81915			590	02105	056	pr _h pr _h		pro _h PS					
Gorleston	497	52816	61258	90607	59500	03723	85925			497	32715	62011	90006	30930	52400	83360			497	01100	064	pr		pr					
Aberporth	502	72829	61808	98305	724//	04309	87818			502	72929	80158	96906	734//	51602	82914	85818		502	94071	034	pro		pro					
Ross-on-Wye	627	22725	77026	95609	21502	02605	82825			627	82718	57628	95107	863//	01603	88708			627	01101	069	pro		pro _h					
Filton	628	72524	66158	97810	735//	00805	84920	83825		628	52521	74018	97007	23463	02606	82915	83361		628	01111	060	pro		pro					
Rhoose	715	62728	58808	98009	634//	03504	81816	86920		715	72722	64808	97807	794//	03502	82915	85820	87645	715	11101	045	ph _h pr _h ro _h pro _h		pro _h pr					
Chivenor	707	72730	62258	01111	6843/	06000	85819	84633		707	73020	66258	00506	734//	05502	83915	84820		707	02111	049	pr _h ro _h ph _h		pr					
Mount Batten	827	82623	48818	04509	854//	07806	86710	88635		827	62830	66038	02809	68500	03607	85822			827	03101	021	pr		pr					
St. Mawgan	817	82727	48808	05208	882//	06803	82705	84812	88630	817	72827	62038	03709	784//	03804	84814	85628		817	05091	018	pr _h ro _h PR		pro _h pr					
Scilly	804	62633	61021	07410	38472	06400	82818	84075		804	52832	56258	05508	4847/	06706	82814	84621		804	03111	040	pr		pr _h pr _h pr _h ro _h					
Culdrose	809	82728	62022	06110	884//	06702	83818	85622		809	72724	60028	04608	784//	06201	82712	84622		809	01102	000	id _h pro _h		pro _h					
Guernsey	894	62530	65018	07410	58432	06707	82710	84816	85075	894	72631	62808	04609	784//	07610	83712	86816	87625	894	02111	014	pr _h pr _h ro _h		pro _h pr					
Elmdon	534	72519	65271	94307	73432	02302	82915	83825		534	72820	59838	94102	793//	02004	82706	83915	85650	534	01091	063	pr _h ro _h ph _h ro _h pro _h so		pr _h sh _h pr _h sp _h pro _h so					
Cardington	559	72726	66808	94108	794//	04503	83817	87925		559	62622	66218	93705	68500	02804	81820	86635		559	01111	050	pr _h ro _h ph _h		ir _h o					
Wittering	462	52726	82256	92207	39530	50702	83922	83362		462	62916	66258	92203	3956/	01307	81825	83940		462	96091	067	pr _h ro _h ph _h pr _h ro _h pr		ph _h ro _h pro _h so _h pro _h					
Watnall	354	43019	66838	91904	39503	01306	81920			354	82824	48898	92303	894//	00505	83712	84820	88925	354	02081	050	ph _h ph _h pr _h sp _h pro _h so		ph _h rs _h ps _h ph _h ro _h so					
Shawbury	414	42722	82258	93508	49500	01006	81920	83650		414	22816	74018	93005	29400	51001	81912			414	02081	049	pr _h ro _h pr		pr _h ro _h ph _h pr					
Finningley	360	32720	74268	89404	39500	01801	81825	82925		360	62818	58158	98705	694//	50806	84918	83825		360	02071	054	pr _h pr _h sp _h PR		pro					
Kilnsea	396	52838	66018	88006	43571	02802	84920			396	62720	66818	87705	5957/	02400	85920	86360		396	01081	081	ir _h pro _h		pr _h pr					
Leeming	257	22928	89018	87107	22603	51303	82830			257	62911	69168	87503	29403	01505	81915	85070		257	03081	067	pr _h sp _h pro _h so		pro _h sp _h pro _h so					
Tynemouth	262	62727	74268	84505	625//	01303	86825			262	72818	71018	85004	3553/	00002	83625	87359		262	01071	064	pr _h so _h pr _h PS		+					
Carlisle	222	72616	74268	87303	58472	01214	82715	84635		222	62611	50268	87001	692//	01504	82703	84709	86914	222	03055	024	pr _h so _h pro _h so		pro _h so _h ps _h ro _h ps _h PS					
Valley	302	52731	78018	94208	58400	01004	81818	83824		302	73129	66871	94604	794//	02309	82910	85818		302	91091	076	+		pro _h ro					
Ringway	334	62708	70029	91106	63400	50001	81915	86824		334	52621	70258	91105	49430	51801	82915			334	03071	055	pr _h pr _h ft _h ro _h lo _h ro _h		pro _h ph _h rst _h olo					
Squires Gate	318	72938	50838	91303	794//	02315	87915			318	72928	62808	90405	794//	01301	81710	84915	85818	318	93071	051	pr _h so _h pro _h		pro					
Ronalds Way	204	42724	80258	91205	39432	01006	81715	82918		204	62724	80018	90804	49403	52603	81713	82915	85070	204	03081	057	ph _h rs _h so _h pr _h ro		ph					
Mull of Galloway	131	52730	81012	88705	53500	01210	85925			131	72734	81028	88505	5355/	02212	85920	86365		131	03061									
Eskdalemuir	162	72616	66268	85503	794//	51106	86711	82915	85818	162	62618	64268	85801	4243/	52301	82710	83818	86362	162	04076	028	ps _h ps _h so		ps _h ps _h so					
Prestwick	135	52821	81018	86105	29403	00211	81712	82915	83072	135	73025	65898	86404	59463	50306	82710	83920		135	01071	047	ph _h ro _h pro _h so		pro _h pr _h sp _h ph					
Abbotsinch	140	62715	75268	85203	29413	00214	82915	85070		140	73012	50808	85602	794//	00314	84912	85640		140	01071	046	ps _h pro _h so		pro _h ph _h ro _h ps _h o					
Leuchars	171	72623	82038	81306	49463	51003	81912	84818	86070	171	22619	82011	81204	29403	51804	81710	81912		171	97071	082	pro		+					
Dyce	091	52920	81011	79406	42503	53002	84828			091	62823	80151	79204	52661	52302	85830	83070		091	97081	092	jp		ps _h o					
Lerwick	005	61507	82031	77506	694/1	52801	81912	85815		005	61102	74268	78902	594/3	50212	84912			005	92071	060	+		ph _h ro _h ps _h o					
Wick	075	52513	86011	77206	39403	54704	81916	83822		075	60306	80038	78703	39402	01314	81914	83818	85070	075	03073	047	pr _h ro _h ps _h o		ph _h ph _h ro _h o					
Sule Skerry	010	80000	32848	77202	834//	02212	88910			010	73213	66168	78704	794//	03210	87915			010	03042									
Cape Wrath	049	62312	74278	76402	635//	02203	86920			049	63204	83158	80503	4356/	00229	84920	86360		049	05045	038	ph _h o		ph _h o					
Stornoway	026	73121	38838	79502	793//	01320	83708	87913		026	53112	80028	82703	59500	01219	85922			026	03061	019	pr _h sp _h ph		ph _h o					
Benbecula	022	52823	74268	82204	39463	52108	83917			022	70110	60278	84202	793//	01312	83707	87915		022	02061	025	ph _h ro _h pro _h so _h ph		ps _h oph _h ph _h o					
Tiree	100	62726	84158	84206	49463	01107	81710	81915	83820	100	73024	70158	85605	794//	51312	82710	84920		100	95071	038	ph _h ro _h ph _h ro _h o		ph _h ph _h ro _h o					
Aldergrove	917	72719	75268	90604	68463	02206	83712	85816	85359	917	72818	62258	91103	69263	01501	81705	849												

All times of observation printed in this publication are GREENWICH MEAN TIME.

CHART OF WEATHER IN PART OF NORTHERN HEMISPHERE



Etion
ools

0
oud
Syount
tas

0
or
less

2
3
4

5
6
7 or more

8
9
10

11
12
13

14
15
16

17
18
19

20
21
22

23
24
25

26
27
28

29
30
31

32
33
34

35
36
37

38
39
40

41
42
43

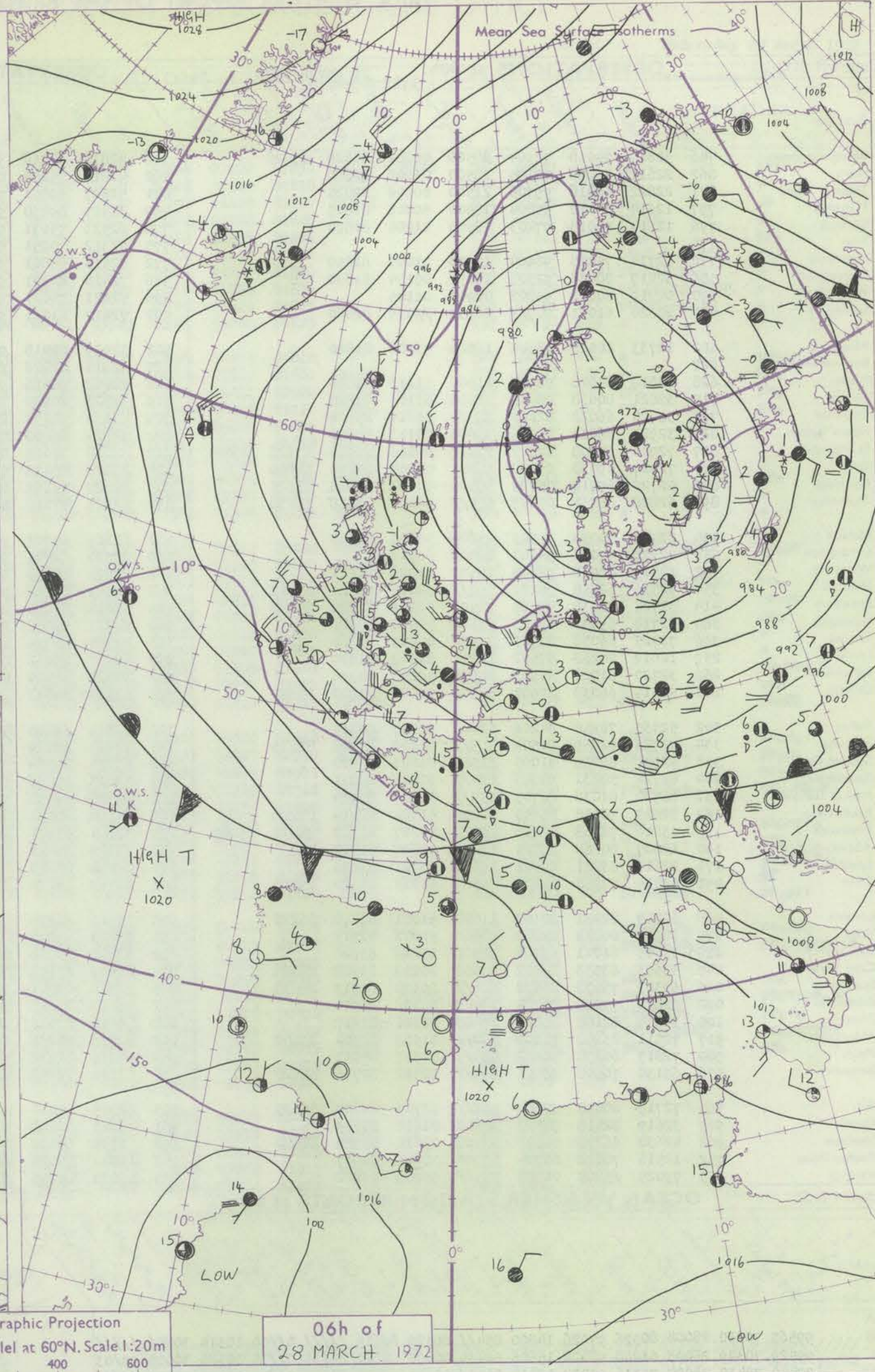
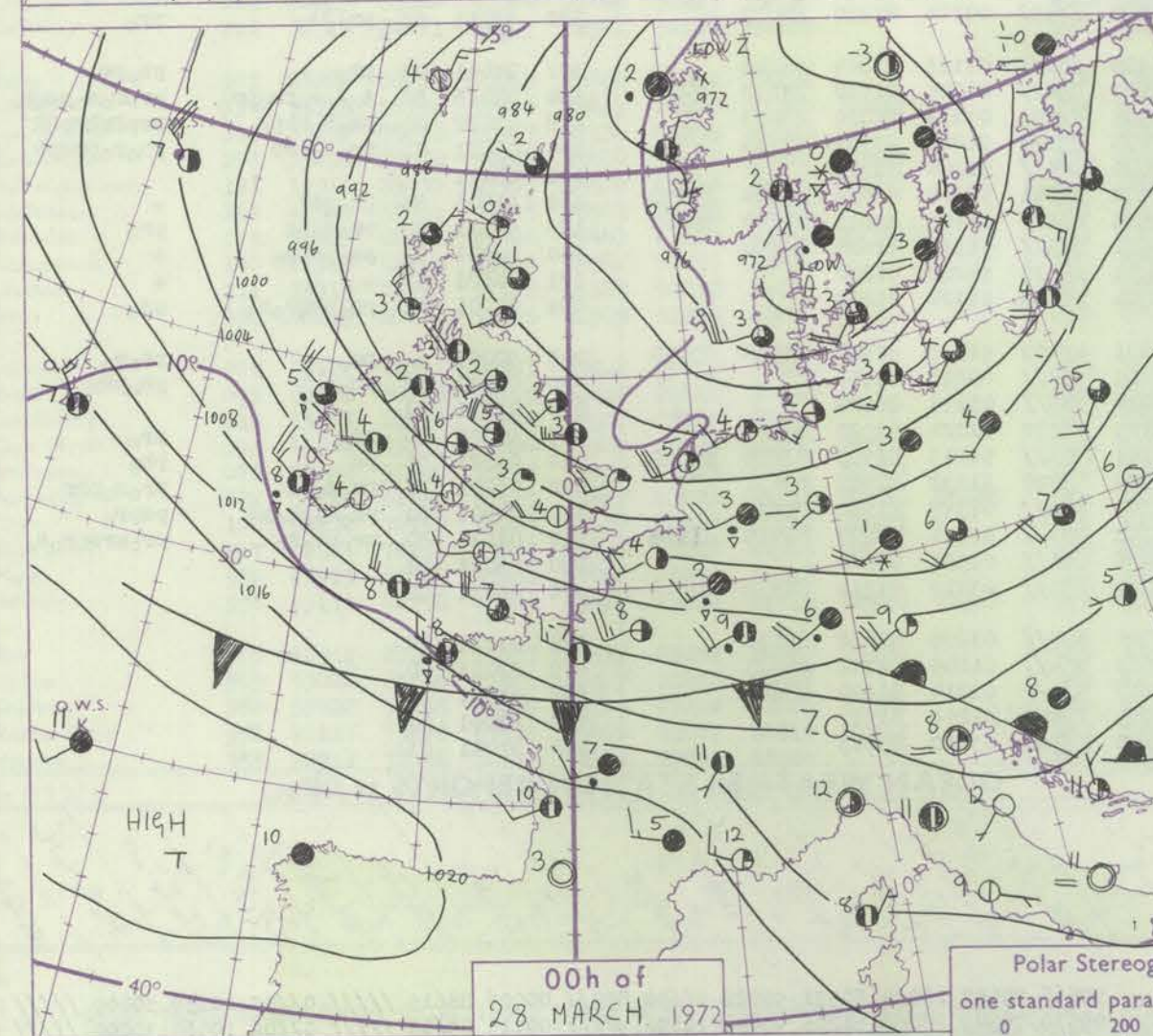
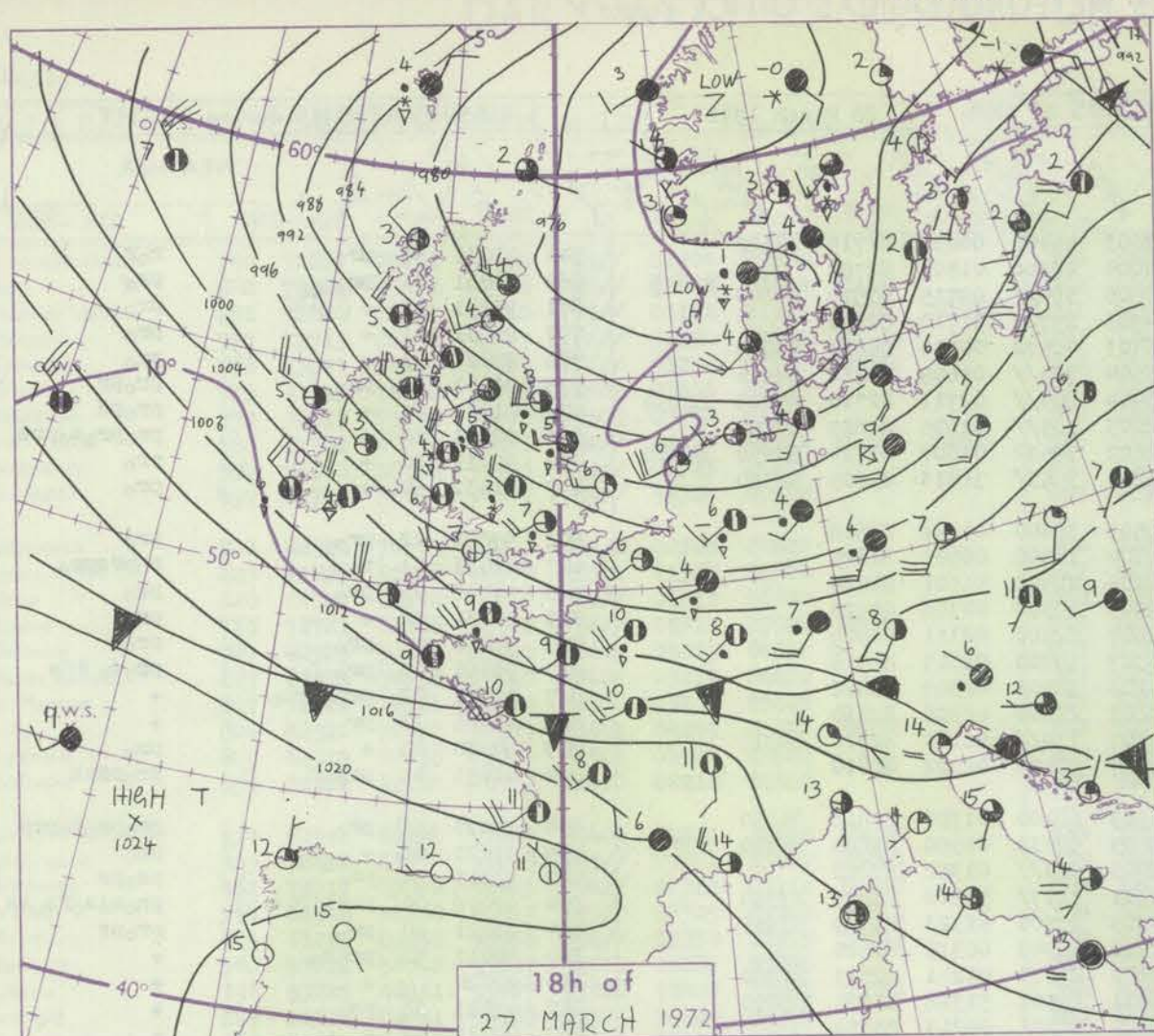
44
45
46

47
48
49

50
51
52

53
54
55

CHARTS OF WEATHER IN WESTERN EUROPE



Polar Stereographic Projection
one standard parallel at 60°N. Scale 1:20m
0 200 400 600

GENERAL SYNOPSIS DEVELOPMENT

The complex low in the northern North Sea has moved slowly east to Sweden while the anticyclone off Portugal has declined but remained almost stationary. Little change is expected in the pressure distribution during the next 24 hours with

most districts of the British Isles remaining in a strong unstable northwesterly airstream.

Issued at midday Tuesday 28 March 1972

DAILY WEATHER REPORT OF THE BRITISH METEOROLOGICAL OFFICE (contd.)

Code FM I.I.D		OBSERVATIONS at 00h. 28 March 1972										OBSERVATIONS at 06h. 28 March 1972										OBSERVATIONS during NIGHT					
Station	iii	Nddff	VVwww	PPPTT	N _h Ch _h C _h H	T _d app	8N ₅ Ch ₅ h ₅	8N ₅ Ch ₅ h ₅	8N ₅ Ch ₅ h ₅	iii	Nddff	VVwww	PPPTT	N _h Ch _h C _h H	T _d app	8N ₅ Ch ₅ h ₅	8N ₅ Ch ₅ h ₅	8N ₅ Ch ₅ h ₅	iii	RRT _n E	T _g T _g	WEATHER					
																						21h.—03h.	03h.—09h.				
Boscombe Down	746	32817	74018	98304	38500	00001	81824	83628		746	42830	74216	97603	45400	00613	82715	84622		746	03031	51	pr	ro				
Hurn	862	22611	75018	00305	28500	01209	82820			862	42818	75258	00004	48300	01504	82708			862	01031	01	pr	pr				
Thorney Island	871	22822	66018	99306	21500	00208	82825			871	52627	60801	97806	594//	00715	83910	85640		871	93041	02	+	pr				
Manston	797	12614	84018	95804	18400	50208	81815			797	32415	84030	94903	25702	51710	82650			797	93031	01	+	pr				
Gatwick	776	12614	70018	97403	18500	01208	81820			776	62523	75031	96403	41572	00714	84829	83070		776	97021	51	+	pr				
Kew	775									775	72312	70251	95504	734//	01609	84712	84916		775	01031	01	pr	pr				
Heathrow	772	12718	75018	96404	15700	01003	81650			772	82518	80801	95404	884//	02711	82710	85823	88656		772	01021	01	+	pr			
Honington	586	32419	80038	92503	11632	00104	81830			586	72418	80801	92003	785//	51605	82825	87650		586	02011	50	+	pr				
Wattisham	590	02719	80018	93202	00900	01105				590	72621	74021	92602	38532	01607	81820	83650	86070		590	92011	50	+	pr			
Gorleston	497	22620	61011	909//	20930	//209	82360			497	72417	61031	90204	5553/	51813	85625	86360		497	91031	50	+	pr				
Aberporth	502	12733	80018	98404	18500	51004	81820			502	32929	80018	99505	38400	01329	83818			502	91041	02	pr	pr				
Ross-on-Wye	627									627	12814	82028	97304	18500	00500	81825			627	01031	01	ro	ro				
Filton	628	12618	74028	98904	11500	51113	81820			628	22822	80018	98105	28500	51501	81820			628	97041	03	pr	pr				
Rhoose	715	32821	80038	99805	31500	51114	83820			715	32828	80018	99005	39500	00306	81920			715	95031	02	+	pr				
Chivenor	707	33025	66028	02206	32500	00211	83828			707	43130	74258	02007	42500	02311	84829			707	97050	02	pr	pr				
Mount Batten	827	32923	66018	04306	35600	03112	83630			827	32924	64808	04307	39400	02303	82916			827	91061	03	pr	ph				
St. Mawgan	817	72924	69808	04807	734//	01006	81915	83826	87645	817	33028	74028	05206	38501	02307	83826			817	01031	02	pr	+				
Scilly	804	72927	59038	07008	68401	02104	85815	84040		804	23027	66038	07607	22500	02306	82820			804	01061	03	pr	+				
Culdrose	809	52720	69018	05705	58400	04208	82818	83625		809	72920	66162	05507	734//	00101	82910	84818		809	97050	03	+	pr				
Guernsey	894	62828	66258	05007	684//	04202	83818	86630		894	22925	81018	05107	22400	02202	82818			894	01051	03	pr	pr				
Elmdon	534	22416	70038	94903	25600	51106	82640			534	62819	65801	94303	68400	01306	83818	84630		534	94021	51	pr	pr				
Cardington	559	02620	74016	94503	00900	00307				559	72520	62801	93403	58532	01500	83820	84640	85075		559	91021	01	+	pr			
Wittering	462	12514	80038	92803	15500	51206	81625			462	72614	80258	92003	724//	01302	87818			462	93021	51	ps	ps				
Watnall	354	72516	62858	92102	792//	50001	82704	83912		354	62914	64228	92901	3257/	51322	83825	83360		354	07006	00	ph	ph				
Shawbury	414	32725	82038	93904	38500	50301	81822	83640		414	43016	82808	94903	49300	51323	81709	81915		414	01021	50	pr	pr				
Finningley	360	52718	69031	89603	51500	50500	85822			360	42711	69028	90702	38540	00315	81820			360	92011	52	pr	+				
Kilnsea	396	72725	66038	87703	70970	00003	87360			396	42724	66031	89103	25570	01211	82625	84360		396	00020		+	+				
Leeming	257	12819	74268	87602	18501	51302	81820			257	62907	89031	89901	15501	51318	81625	86070		257	01011	51	ps	+				
Tynemouth	262	32720	81021	85902	30930	50206	83358			262	32720	81020	88202	30931	00213	83359			262	00011	51	+	+				
Carlisle	222	52514	66038	87902	48540	01005	81820	84640		222	62410	74038	90402	28532	00214	81820	84072		222	97011	52	pr	pr				
Valley	302	52735	78258	94206	52400	50805	85817			302	62831	69808	95705	684//	02123	83814	85640		302	01041	02	pr	ph				
Ringway	334	72723	62959	91504	793//	01002	85908	87816		334	72814	65039	93103	794//	01325	81910	85813	86630		334	07015	50	to	pr			
Squires Gate	318	52930	80258	91005	52500	01003	85820			318	63024	80038	92505	52501	01223	85820	83070		318	07022	00	ph	pr				
Ronaldsway	204	82722	58831	90803	824//	01808	88811			204	72623	70878	92404	793//	01008	83709	87914		204	05021	01	pr	ph				
Mull of Galloway	131	62720	81038	88703	635//	01804	86920			131	82328	81038	90003	864//	01106	88715			131	03011							
Eskdalemuir	162	32823	78018	86900	32400	51302	82714	83818		162	73110	80031	89800	15641	52318	81638	83464	87070		162	93505	53	ps	+			
Prestwick	135	73216	72268	87603	583/3	50207	81707	84824	85062	135	72604	63151	89503	6842/	01109	82815	84642	86462		135	96011	00	pr	pr			
Abbotsinch	140	12807	80268	86801	19403	51307	81912			140	73305	84021	89502	755//	51311	81625	86650		140	92001	53	ps	+				
Leuchars	171	22611	83021	84401	15641	53221	81645			171	22406	86020	88351	18533	54222	81820			171	00521	55	+	+				
Dyce	091	63014	70268	82601	29563	51215	81920	85068		091	32913	75268	86801	28403	51224	81818			091	01001	51	ps	ps				
Lerwick	005	62807	82031	80102	11404	5																					

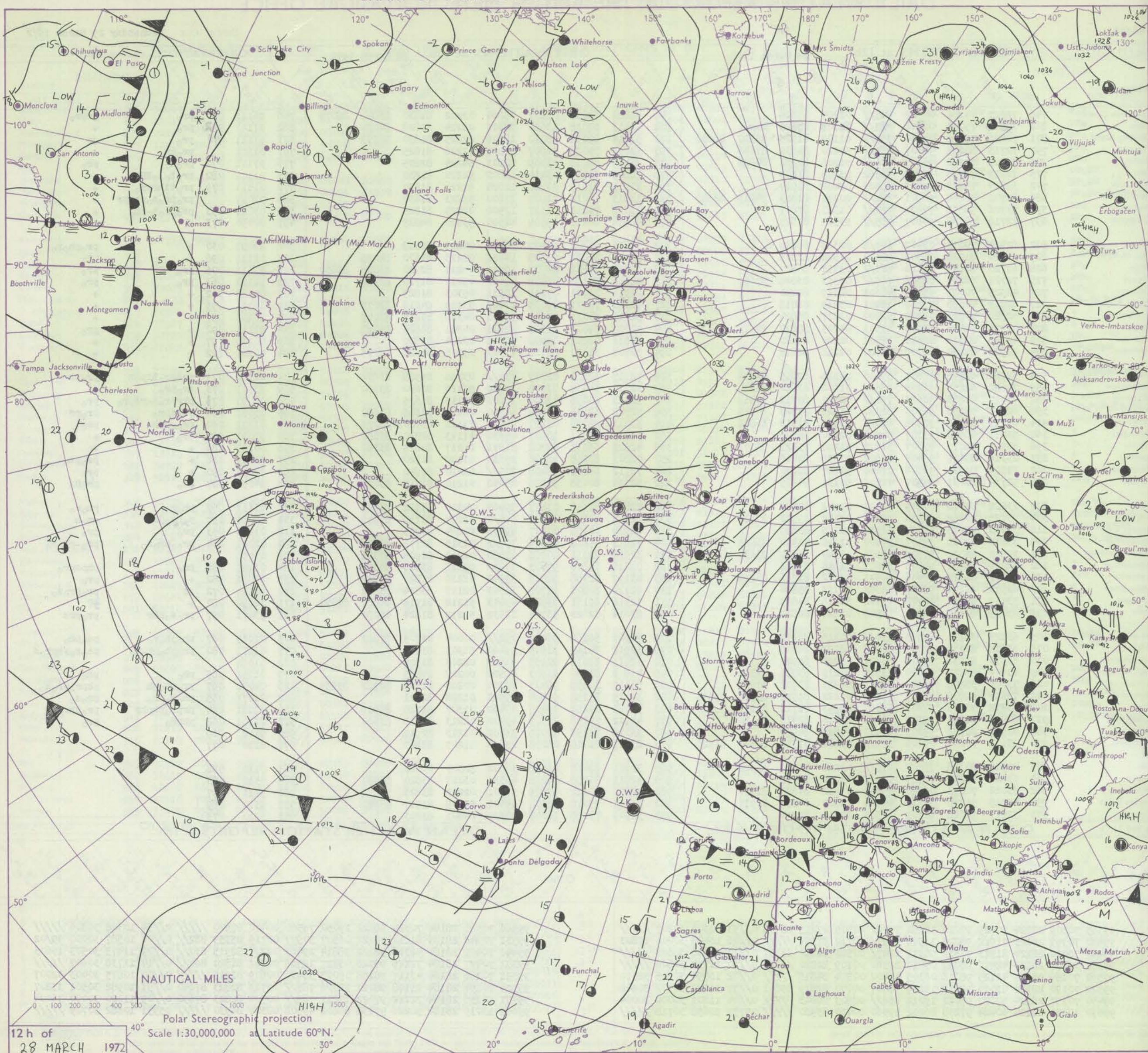
DAILY WEATHER REPORT OF THE BRITISH METEOROLOGICAL OFFICE

No. 40305

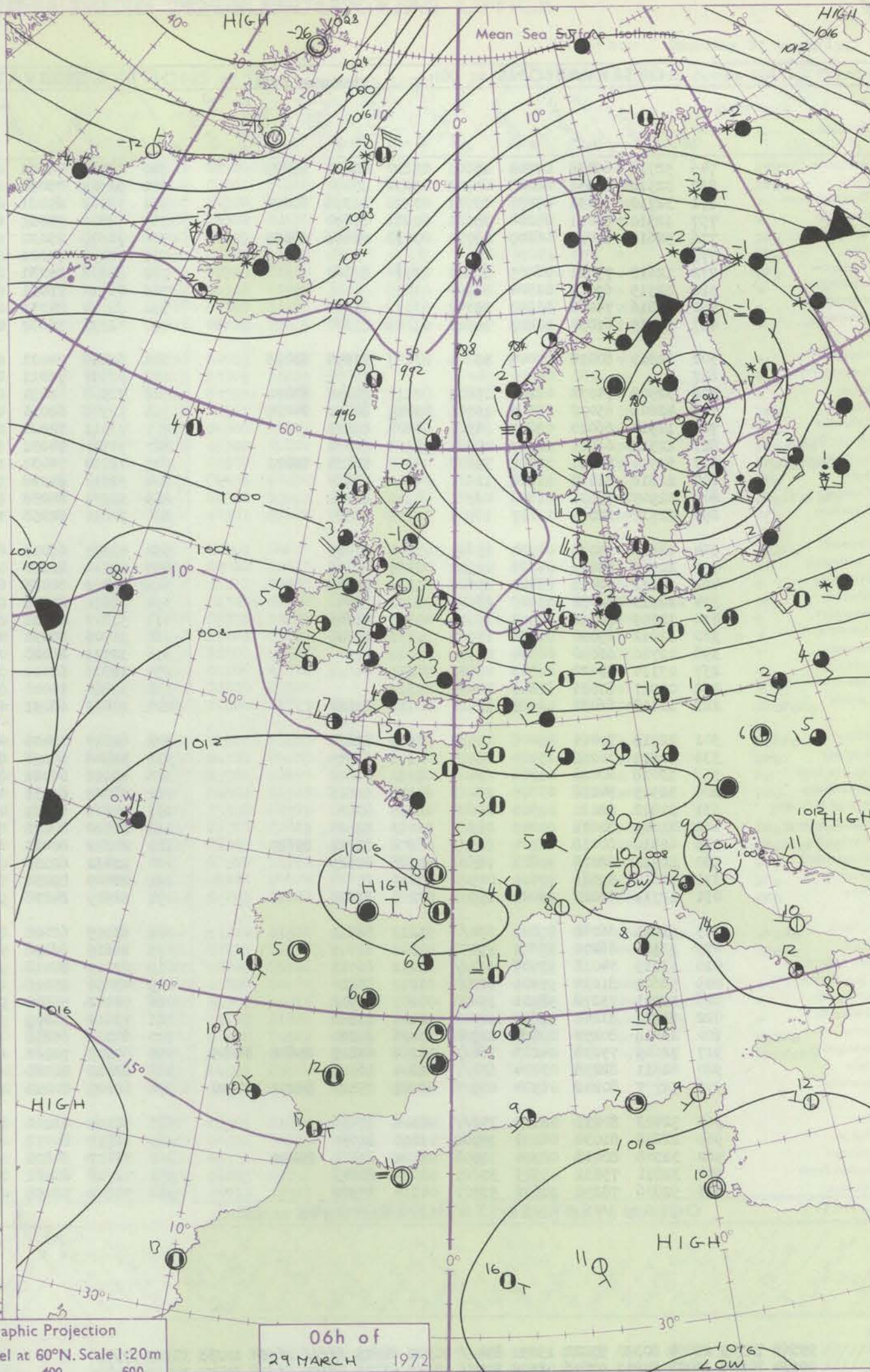
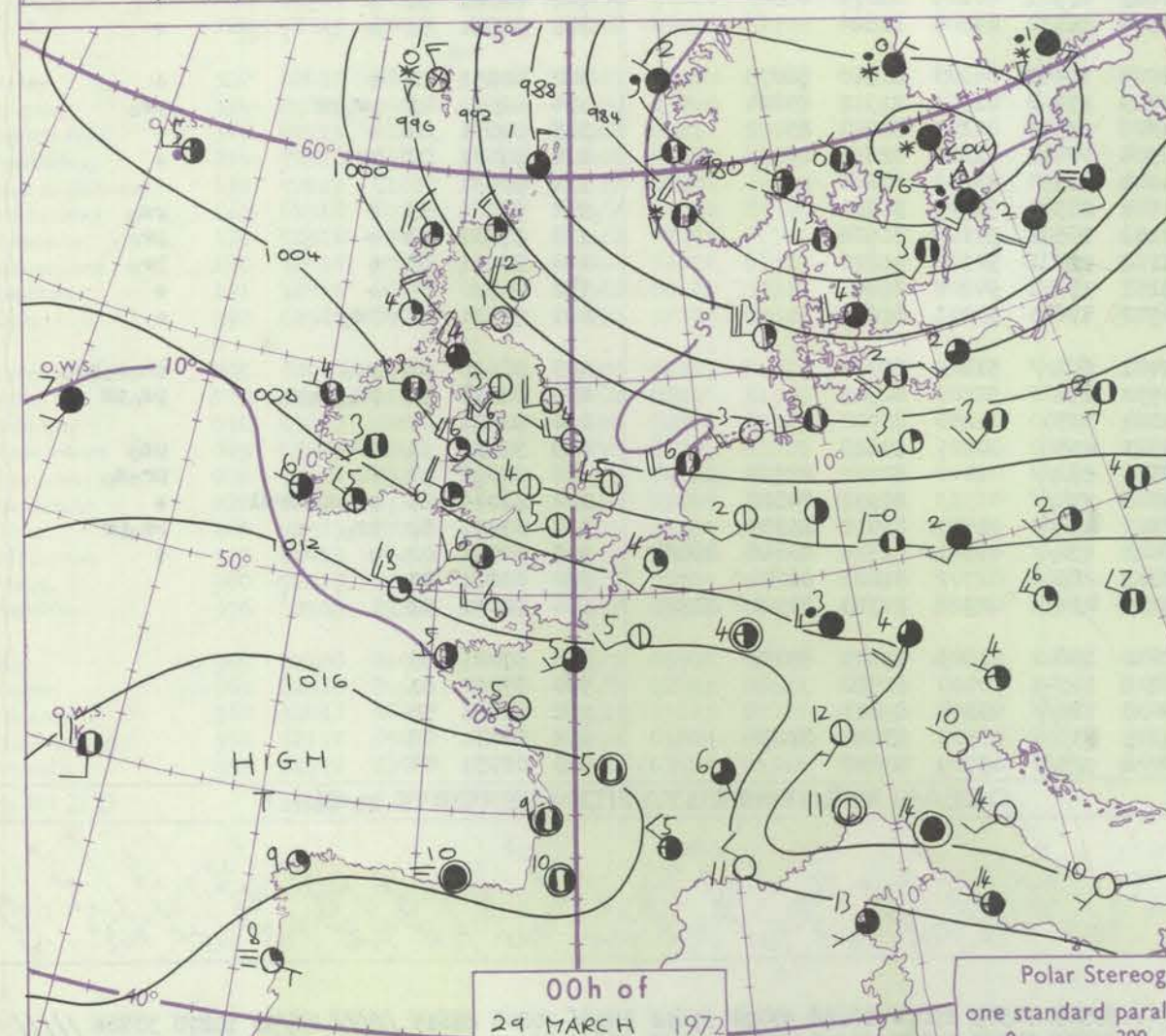
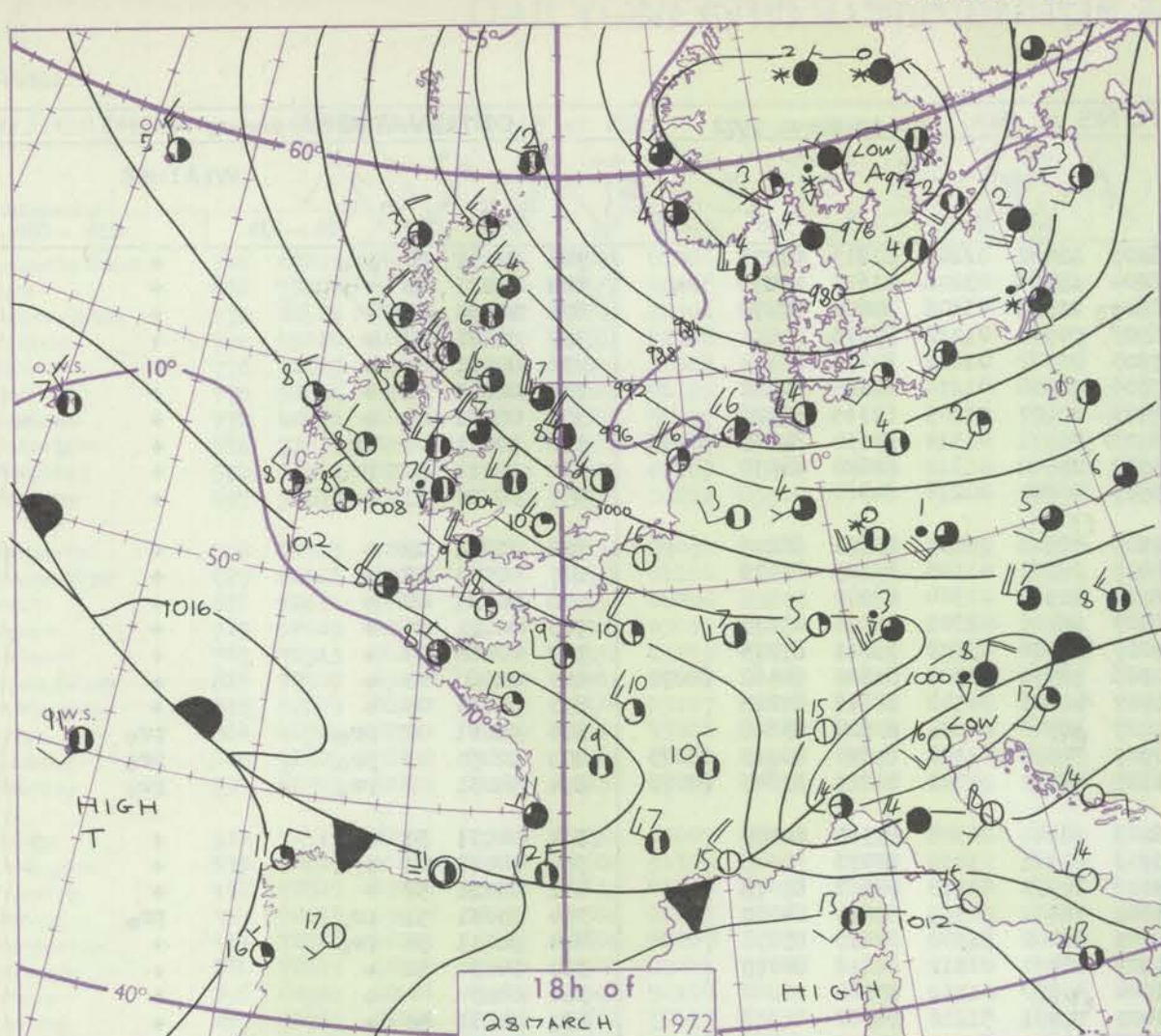
Date of Issue Wednesday 29 March 1972

Code FM I.L.D.		OBSERVATIONS at 12h.										28 March 1972		OBSERVATIONS at 18h.										28 March 1972		OBSERVATIONS during DAY					
Station		ill	Nddff	VVwwwW	PPPTT	N _h L _h C _M H	T _d app	8N ₅ Ch ₅ h ₅	8N ₅ Ch ₅ h ₅	8N ₅ Ch ₅ h ₅	ill	Nddff	VVwwwW	PPPTT	N _h L _h C _M H	T _d app	8N ₅ Ch ₅ h ₅	8N ₅ Ch ₅ h ₅	8N ₅ Ch ₅ h ₅	ill	RRT x T E	SSS	WEATHER								
																								09h.—15h.	15h.—21h.						
Boscombe Down		746	72827	74251	00708	725//	02204	87824			746	52820	69038	05107	38604	03222	81830	83640	85075	746	96111	090	pro	prpro							
Hurn		862	73020	75021	02110	785//	50308	85825	83640		862	62913	80038	05610	58501	02214	84828	84070		862	97121	092	pro	+							
Thorney Island		871	72826	78801	01110	795//	01102	81925	85830	86640	871	52914	82038	05010	18606	02225	81830	84278		871	97121	091	pro	JP							
Manston		797	72715	80251	98307	786//	50120	84830	87645		797	13012	74028	02807	11501	02228	81825			797	01101		propr	+							
Gatwick		776	73021	70258	99507	736//	01208	82930	84836		776	23014	82018	03409	22601	54224	82835			776	97111	072	proho	pro							
Kew		775	12613	74258	98708	12562	03205	81825			775	22809	83019	03410	12602	51220	81830			775	01101	082	pro to l. HRpro	+							
Heathrow		772	32817	75258	99007	29503	03208	81924			772	22915	81019	03210	12604	51220	81830			772	01111	079	pro to l. HRpro	+							
Honington		586	82702	56268	96801	882//	00120	81703	84815	88640	586	12813	74018	01007	11600	51223	81830			586	03091		proproso, prspr	+							
Wattisham		590	73306	58878	97401	723//	01323	87807			590	13016	74018	01107	12500	02224	81825			590	03081	053	psoproso, pho	+							
Gorleston		497	72718	58038	94607	755//	53324	87625			497	42914	60011	99509	42500	53220	84825			497	00090	073	+	+							
Aberporth		502	62924	74011	03007	625/2	02328	86820			502	72815	66802	05407	784/1	04209	86818			502	92091	030	+	prophopro							
Ross-on-Wye		627	22824	81028	00309	28500	01324	82825			627	52714	81021	03909	14601	02215	81630	84075		627	91111	096	+	pro							
Filton		628	62720	80148	01410	625//	01317	86820			628	62518	74808	04908	59501	04211	82920	83825	85650	628	97111	075	pro	pro							
Rhoose		715	72721	66258	02608	785//	05313	83820	87640		715	62620	66158	05408	49401	05213	81710	83912		715	92111	063	pro	pro							
Chivenor		707	42925	70021	05910	48601	04219	84830			707	22918	70021	07209	18531	05303	81825			707	00110	092	+	+							
Mount Batten		827	62825	74038	07910	62401	03214	86818			827	62820	74021	09009	42401	03210	84818	83075		827	00111	099	+	+							
St. Mawgan		817	52922	74021	08909	52500	03217	85824			817	52819	74031	09608	32401	04302	83815	83075		817	00101	087	+	+							
Scilly		804	42920	74030	10909	21501	04205	81820	84075		804	52820	74011	11308	22501	04301	82820	85075		804	97111	092	+	pro							
Culdrose		809	42819	80018	08810	32501	02500	83820			809	62816	72021	09908	58501	03204	83820			809	00110	097	+	+							
Guernsey		894	22922	81030	08709	21400	02218	82818			894	32708	81030	09708	11502	05306	81820	83075		894	00101	102	+	+							
Elmdon		534	52920	62298	97807	59400	04321	82915	84825		534	72717	62811	02307	735//	03310	85928	83832		534	02101	073	prspr, tlpHR	propr							
Cardington		559	72622	62256	96208	785//	01002	83820	85640		559	32710	66038	01708	24630	51116	82630	83360		559	93101	073	ir, pro	+							
Wittering		462	73017	83808	96603	794//	02321	83712	87918		462	12713	83028	01007	15601	51115	81635			462	02091	071	phrsro, spro	pro							
Watnall		354	62908	58268	96903	52330	03325	83708	84815		354	52708	69031	00905	54500	02211	82826	84640		354	05081	064	pssspr	propr							
Shawbury		414	63219	80258	98906	694//	03338	81915	86818		414	53013	74258	02207	49502	03311	83920	83075		414	01101	060	proprpr	pro							
Finningley		360	53011	56048	95107	52500	02230	85826			360	52813	74031	98907	48630	01113	82830	83650		360	97091	087	pro	+							
Kilnsea		396	53225	66011	93607	31502	51222	83825	85075		396	42825	66031	98308	21571	01217	82825	83360		396	00100	089	+	+							
Leeming		257	23316	89011	95408	21502	51236	82828			257	42807	83268	98006	29533	03108	81920			257	92091	086	+	pro, proso							
Tynemouth		262	32815	81020	93608	22640	52227	82830			262	72712	66258	96208	735//	03210	87920			262	97091	090	+	pro							
Carlisle		222	52714	82031	95907	42501	50131	84825			222	52714	80038	97806	28442	01210	81715	83072		222	94091	087	pro	photo							
Valley		302	23222	80018	00809	22500	01142	82822			302	72815	80158	03107	59463	04310	81918	83645		302	01111	067	phopro	phopro							
Ringway		334	73115	70258	97306	794//	03239	81910	87814		334	62811	59271	01006	694/3	03207	82710	83915		334	04081	057	ph, propro	proh							
Squires Gate		318	33213	75028	98307	32530	03255	83820			318	62919	62158	00807	49433	02204	83915			318	01081	053	pro	pro							
Ronaldsway		204	33016	89038	99107	39400	01148	81912	83815		204	72813	65808	01506	794//	02315	82712	85920	</												

CHART OF WEATHER IN PART OF NORTHERN HEMISPHERE



CHARTS OF WEATHER IN WESTERN EUROPE



GENERAL SYNOPTIC DEVELOPMENT

The low over Sweden has moved northeast into the Baltic. The high off Northwest Spain has remained almost stationary and declined further, while an associated

weak ridge of high pressure has moved northeast into the southwestern approaches to the British Isles. Changes over the next 24 hours are expected to be small.

Issued at midday Wednesday 29 March 1972

DAILY WEATHER REPORT OF THE BRITISH METEOROLOGICAL OFFICE (contd.)

Code FM II.D		OBSERVATIONS at 00h. 29 March 1972										OBSERVATIONS at 06h. 29 March 1972										OBSERVATIONS during NIGHT					
Station	ill	Nddiff	VVwwwW	PPPTT	N _h C _h M _h C _h	T _d app	8N ₅ Ch ₅ h ₅	8N ₅ Ch ₅ h ₅	8N ₅ Ch ₅ h ₅	ill	Nddiff	VVwwwW	PPPTT	N _h C _h M _h C _h	T _d app	8N ₅ Ch ₅ h ₅	8N ₅ Ch ₅ h ₅	8N ₅ Ch ₅ h ₅	ill	RRT _n T _n E	T _g T _g	WEATHER					
																						21h.—03h.	03h.—09h.				
Boscombe Down	746	52711	69038	07504	15601	03210	81635	85075		746	72711	74032	08203	18432	02205	81815	87075		746	92031	50	pr _o	+				
Hurn	862	32510	80031	08205	00901	03212	83070			862	52509	75031	08804	15506	03208	81625	85275		862	00031	00	+	+				
Thorney Island	871	32710	74031	07706	10931	03210	81358	83070		871	72709	69021	08605	11532	03308	81820	87070		871	00050	03	+	+				
Manston	797	12510	83011	05204	15601	02211	81630			797	72509	74031	06903	00901	01212	87075			797	00021	50	+	+				
Gatwick	776	52612	80061	06505	15731	03213	81656	84075		776	72808	75032	07803	00902	01212	87075			776	00021	51	+	+				
Kew	775									775	72405	74022	07304	10938	01210	81365	87270		775	00041	02	+	+				
Heathrow	772	12612	75021	06005	10930	03114	81360			772	82608	75031	07203	20977	01209	82365	88278		772	00031	01	+	+				
Honington	586	02515	69018	03304	00900	01215				586	72411	78031	05103	45571	01314	81622	84645	86075	586	97031	01	pr _o	+				
Wattisham	590	22816	74028	03503	15742	03112	81650			590	52714	74031	05302	24502	01312	82620	84070		590	92011	51	pr _o	+				
Gorleston	497	12715	61030	01405	10940	01206	81360			497	42511	58030	03503	40940	00214	84360			497	00020	51	+	+				
Aberporth	502	32819	80018	07006	15601	03107	81640	83075		502	62814	74031	07505	32508	03305	83821	86275		502	00051	02	+	+				
Ross-on-Wye	627									627	62107	77021	07405	25501	01105	82625	86075		627	00041	02	+	+				
Filton	628	32508	74038	07206	15601	02112	81645	83070		628	72508	66031	08104	00906	01304	87270			628	00031	00	+	+				
Rhoose	715	42806	65038	07605	15706	03211	81650	84278		715	72902	68031	08403	22406	02305	82816	87275		715	00031	51	+	+				
Chivenor	707	12914	66010	08807	11500	04207	81825			707	73011	72021	09207	32506	03304	83821	87075		707	00060	04	+	+				
Mount Batten	827	22512	66021	10507	00901	05207	82072			827	72509	74031	10306	18576	04301	81820	84462	86070	827	00060	03	+	+				
St. Mawgan	817	52916	70011	10707	31402	05303	83815	83075		817	72814	74031	10407	42406	04502	84817	87275		817	00060	04	+	+				
Scilly	804	22816	81018	11908	11501	04202	81820			804	52713	81038	11207	58500	04604	83820	83628		804	92061	02	pr _o	pr _o				
Culdrose	809	32907	78031	11206	22501	04206	82820			809	52804	80258	10905	39504	03500	81820	83925	85075	809	92051	03	pr _o	pr _o				
Guernsey	894	12717	82011	11007	12502	04106	81825			894	72610	82258	11105	48532	04301	81825	83645	87075	894	94051	02	pr _o	pr _o				
Elmdon	534	12510	75028	04904	15601	01113	81635			534	42307	66011	06203	10941	00308	81362	84075		534	00031	51	+	+				
Cardington	559	22509	62011	04704	20932	01215	82362			559	42514	62050	05903	00901	01210	84075			559	00021	01	+	+				
Wittering	462	12811	80018	03403	15600	01209	81645			462	72308	74031	05102	30931	01213	83362	87075		462	00021	52	+	+				
Watnall	354	22513	69038	03503	25600	01211	82640			354	72612	64808	04602	38402	01309	82814	84072		354	93021	51	pr _o	pr _o				
Shawbury	414	12709	80018	04903	15601	01310	81645			414	52807	80031	06002	28402	51308	81815	85070		414	92011	54	pr _o	+				
Finningley	360	12912	69020	01304	15600	01211	81640			360	52709	66031	03203	18401	01212	81818	84075		360	00030	52	+	+				
Kilnsea	396	02720	66020	00304	00900	02218				396	32721	66020	01904	30970	01212	83360			396	00030		+	+				
Leeming	257	03114	83020	00503	00900	01212				257	12808	82020	02402	10931	51210	81360			257	00011	53	+	+				
Tynemouth	262	02917	81021	98803	00900	01312				262	32820	74020	00603	00901	00209	83075			262	00021	51	+	+				
Carlisle	222	12413	66031	01103	11500	00116	81820			222	12411	66031	02502	18530	01307	81820			222	00021	51	+	+				
Valley	302	22918	80011	05406	12532	03211	81820			302	62817	78031	05905	12442	04303	81816	86075		302	00051	02	+	+				
Ringway	334	22812	70258	03404	28400	02111	82815			334	72808	65038	04505	53402	02308	81912	85814		334	02031	02	pr _o pr	pr _o				
Squires Gate	318	13018	80021	03306	18400	02211	81818			318	43016	80021	04306	22542	02307	82820	83072		318	00051	04	+	+				
Ronaldsway	204	32915	84038	03705	28401	01110	81815			204	53007	89031	04504	38441	01305	82815	85075		204	97031	00	pr _o	+				
Mull of Galloway	131	32812	82020	02503	31600	02215	83830			131	42515	81021	03204	40950	03202	84460			131	00031		+	+				
Eskdalemuir	162	22819	80028	00201	21500	51213	82824			162	22920	80028	01601	28500	53209	81825			162	97001	53	+	ps _o				
Prestwick	135	62810	80038	01104	685//	00208	82822	85627		135	22302	80031	02103	18501	52106	81822			135	97031	51	+	pr _o				
Abbotsinch	140	12510	82028	99802	18500	51106	81825			140	12412	82020	01102	18531	52104	81825			140	97001	53	+	pr _o				
Leuchars	171	02612	89021	97601	00900	52210				171	22409	89030	99151	15602	54208	81640			171	00520	56	+	+				
Dyce	091	12719	82028	95002	15501	52205	81625			091	12919	84038	96901	15603	53211	81640			091	97011	51	ps _o					


DAILY WEATHER REPORT OF THE BRITISH METEOROLOGICAL OFFICE

No. 40306

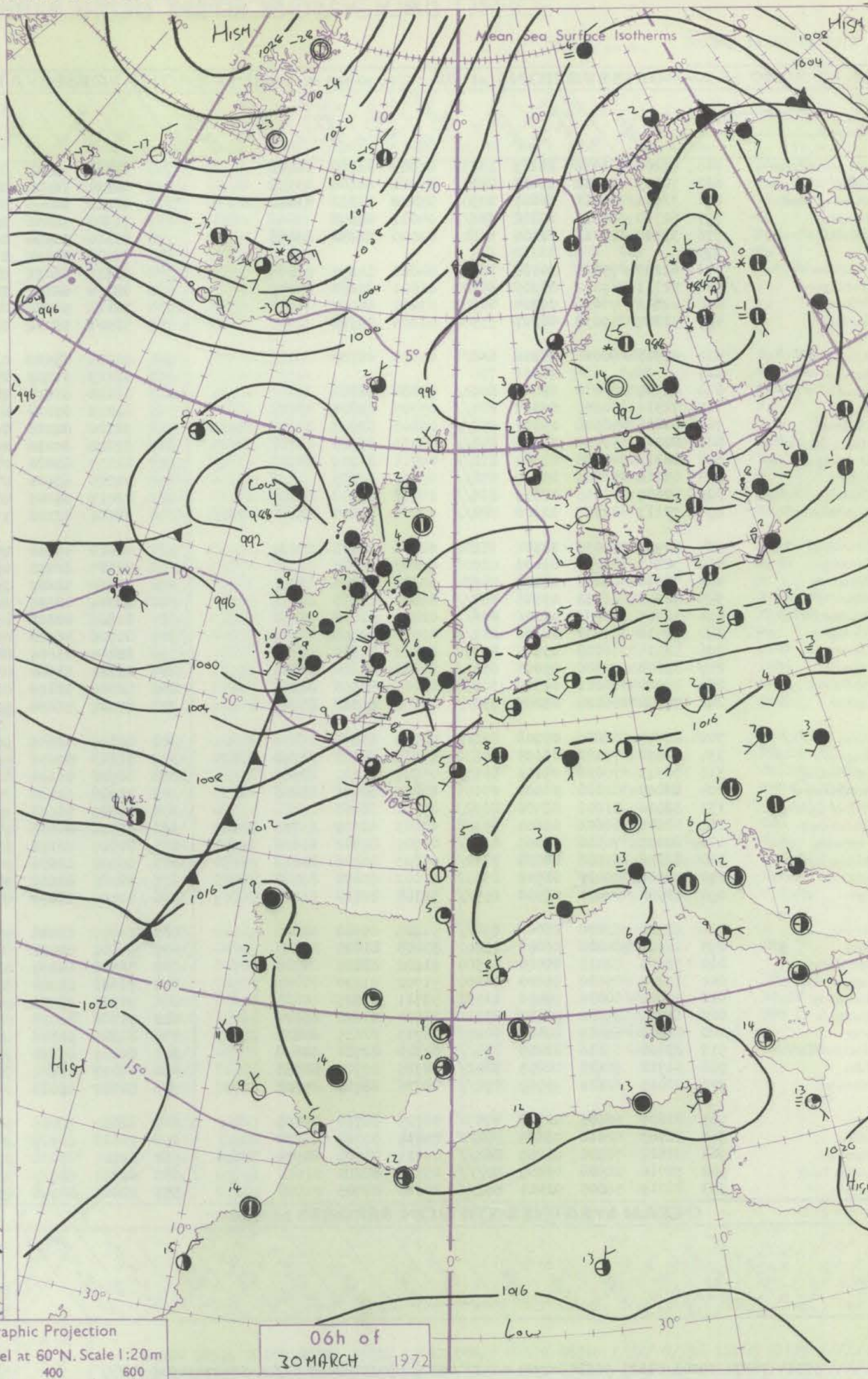
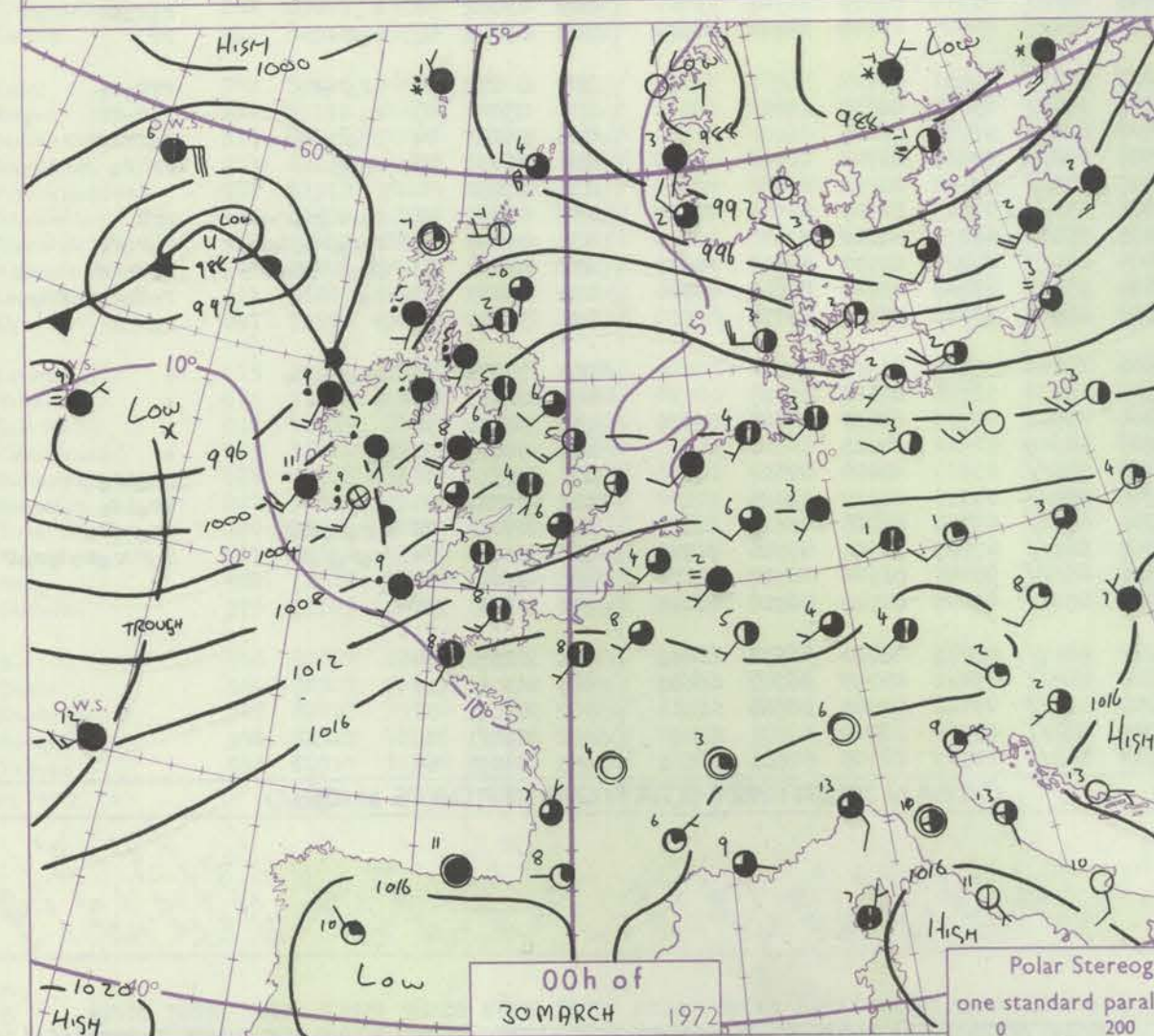
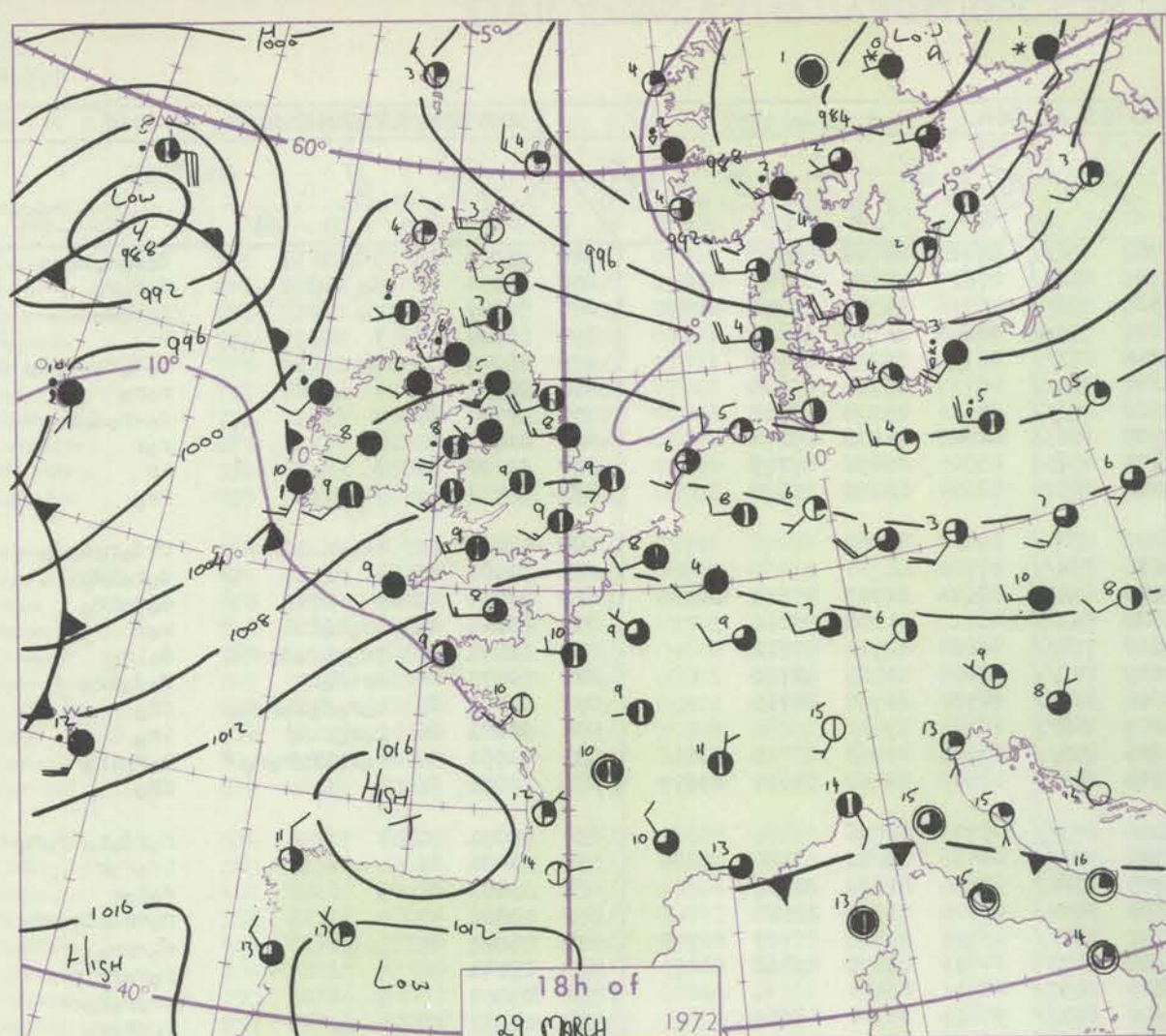
Date of Issue Thursday 30 March 1972

Code FM I.I.D		OBSERVATIONS at 12h.										OBSERVATIONS at 18h.										OBSERVATIONS during DAY				
		29 March 1972										29 March 1972														
Station	iii	Nddff	VVwww	PPPTT	N _h Ch _M CH	T _d app	8N ₅ Ch ₅ h ₅	8N ₅ Ch ₅ h ₅	8N ₅ Ch ₅ h ₅	iii	Nddff	VVwww	PPPTT	N _h Ch _M CH	T _d app	8N ₅ Ch ₅ h ₅	8N ₅ Ch ₅ h ₅	8N ₅ Ch ₅ h ₅	iii	RRT x T x F	SSS	WEATHER				
																						09h.—15h.	15h.—21h.			
Boscombe Down	746	62812	74022	09911	52501	02006	85828			746	72606	69258	10207	68532	05304	81825	86628	86075	746	92111	066	+		pro		
Hurn	862	73008	81031	10710	786//	02106	85830			862	72513	80028	10309	38546	04001	81820	83640	87272	862	97111	050	pro		pro		
Thorney Island	871	62513	83022	10610	52601	02306	85835	83075		871	72514	82028	10809	68602	04304	81832	85645	87075	871	97110	067	pro		+		
Manston	797	53010	80031	09109	32601	01108	83830	83075		797	72313	80022	09609	646/8	03304	82838	85645	86275	797	00110		+		+		
Gatwick	776	52617	82021	09511	52601	01308	85835			776	72415	81022	10009	34636	04307	81835	83645	87270	776	91131	071	+		pro		
Kew	775	52606	82031	09211	32602	00105	83840	83075		775	72511	78012	09410	38538	03305	81826	83072	87275	775	97121	077	+		pro		
Heathrow	772	42814	81031	09211	41601	50107	84838			772	72412	80021	09310	24638	02305	81830	86275		772	97120	075	+		pro		
Honington	586	72615	80032	07508	52606	01110	85834	87275		586	82509	80012	07909	15707	00301	81650	88275		586	00104		+		+		
Wattisham	590	72916	82032	07609	62502	03209	86824	87075		590	72712	81028	08208	14608	03302	81645	87275		590	92101	052	pro		+		
Gorleston	497	72612	62031	06609	535/1	00212	85920			497	72404	61038	07609	25506	00206	82625	87075		497	97110	073	pro		+		
Aberporth	502	72713	82031	09208	22536	03008	82820	83362	86275	502	72215	80022	08207	12532	02503	81820	87075		502	00091	054	+		+		
Ross-on-Wye	627	82511	82021	08609	786/1	01104	83830	87635		627	72410	81022	08809	28501	03305	81825	87075		627	00100	049	+		+		
Filton	628	72611	80031	10009	3255/	02206	83828	86362		628	72610	83012	09909	28536	03305	81828	86275		628	00110	077	+		+		
Rhoose	715	52615	80011	09610	32501	03005	83820	85075		715	72615	81038	09808	68536	04301	81820	86645	87072	715	92111	071	jp		pro		
Chivenor	707	72913	80258	10810	39551	05209	83820	81925	83360	707	72611	82258	10608	38505	05500	82822	87275		707	97110	062	pro		pro		
Mount Batten	827	72410	69808	11909	69401	05207	81915	84818		827	72415	80018	11609	14531	05302	81822	87075		827	92101	060	pro		pro		
St. Mawgan	817	72614	80252	11809	785/4	03107	85820	83635		817	72513	78032	11508	745/1	04502	81820	87656		817	91101	068	pro		pro		
Scilly	804	42710	82031	12609	48501	03208	82820	84628		804	82212	82022	11509	855//	06606	88620			804	97121	045	+		pro		
Culdrose	809	52609	78258	11810	39461	06209	81916	83075		809	72708	78028	11509	785//	06502	83820	87635		809	93112	065	pro		pro		
Guernsey	894	62713	82258	12909	13432	05109	81815	83360	85075	894	62513	83038	12808	685//	04301	82820	86630		894	91111	063	pro		pro		
Elmdon	534	72513	82021	07909	626/6	51007	86832	86275		534	72408	75032	07909	54601	01301	84830	85075		534	97101	051	+		jp pro		
Cardington	559	72615	70031	08010	62602	51109	86835	85075		559	52409	66012	08209	38608	02302	81835	83640	85270	559	00111	048	+		+		
Wittering	462	72815	83022	07408	5461/	01309	83830	83640	87464	462	82608	83028	07209	1161/	51301	81835	88462		462	97101	037	pro		+		
Watnall	354	72613	69038	06908	21506	01205	82822	87275		354	82611	62028	07308	11647	01304	81830	88275		354	91091	016	pro		pro		
Shawbury	414	72816	86251	07209	68606	00107	86830	87275		414	72813	85012	07708	38648	01301	82835	83360	85463	414	97091	047	pro		+		
Finningley	360	72415	66022	05609	31508	03211	83828	87280		360	72512	61022	06008	38648	03203	83835	87275		360	00100	049	+		+		
Kilnsea	396	62920	66021	04909	41502	50108	84825	86075		396	82716	66038	05908	2157/	02302	82825	88360		396	97100	066	pro		+		
Leeming	257	72715	85021	04309	31601	50107	83830	86080		257	72510	82012	05207	11648	01205	81830	83362	87275	257	00091	065	+		+		
Tynemouth	262	52720	74021	02508	41601	51106	84830			262	72618	66022	03408	755//	02309	87625			262	00091	076	+		+		
Carlisle	222	72313	80021	03407	58442	01400	81715	84823	86073	222	82214	70608	04105	2842/	04308	81713	88462		222	93081	066	pro		pro		
Valley	302	82416	82021	07508	11417	04204	81815	88271		302	72222	80602	06208	45578	05506	81620	84640	87270	302	97091	046	+		ro		
Ringway	334	82816	75038	06707	42407	03209	84815	88270		334	82507	75028	06608	4457/	01302	84628	88460		334	95091	019	pro		pro		
Squires Gate	318	82715	82021	06707	52507	04212	85822	88270		318	82415	80032	06207	25677	05704	82640	84362	88270	318	97091	025	+		ro		
Ronaldsway	204	72516	89031	05608	11406	02106	81715	87273		204	82313	75258	05007	784/7	04502	81713	83822	86635	204	97091	033	pro		pro		
Mull of Galloway	131	72515	81032	04007	4351/	02204	84920	87460		131	82010	74626	04005	864//	05306	88719			131	02071						
Eskdalemuir	162	62518	80258	02007	635//	50801	83920	83822		162	82613	61608	02904	5842/	02301	82819	83630	88459	162	02071	055	pro		pro		
Prestwick	135	72516	50808	02607	694/2	04001	81710	84915	85075	135	82511	80608	03106	5842/	04305	82815	83620	88460	135	94081	031	pro		pro		
Abbotsinch	140	72516	75258	01508	48442	51202	81715	83826	86075	140	72711	70258	02005	5842/	03500	81818	83630	87464	140	02091	032	pro		pro		
Leuchars	171	52716	80251	99608	48562	00801	83820	83075		171	72614	80028	00807	48542	00211	84824	86070		171							

CHART OF WEATHER IN PART OF NORTHERN HEMISPHERE



CHARTS OF WEATHER IN WESTERN EUROPE



GENERAL SYNOPTIC DEVELOPMENT

The low over Scandinavia continued to move very slowly northeast, filling considerably. A weak ridge of high pressure moved across Southern Britain ahead of a developing low about 500 miles west of Scotland. A frontal trough associated

with this low moved into western parts of the British Isles. During the next 24 hours the depression west of Scotland is expected to move steadily eastwards into the North Sea.

Issued at midday Thursday 30 March 1972

DAILY WEATHER REPORT OF THE BRITISH METEOROLOGICAL OFFICE (contd.)

OBSERVATIONS at 00h.										OBSERVATIONS at 06h.										OBSERVATIONS during NIGHT									
30 March 1972										30 March 1972										30 March 1972									
Station	iii	Nddff	VVwww	PPPTT	N _h L _h C _h M _h	T _d T _d app	8N _s Ch _s h _s	8N _s Ch _s h _s	8N _s Ch _s h _s	iii	Nddff	VVwww	PPPTT	N _h L _h C _h M _h	T _d T _d app	8N _s Ch _s h _s	8N _s Ch _s h _s	8N _s Ch _s h _s	iii	RR _T T _n E	T _g T _g	WEATHER		COIN					
																						21h.—03h.	03h.—09h.						
Boscombe Down	746	62208	61032	11203	15732	01000	81650	86075		746	82217	56516	07708	872//	07718	86704	88706		746	94021	51	1do	dorodororo	04					
Hurn	862	72305	75032	11407	4563/	05101	84640	85358		862	82315	56585	08709	852//	07611	83705	86708	88615	862	01061	04	do	dororo	02					
Thorney Island	871	32511	80011	11607	10931	05400	81362	83072		871	82113	64206	09309	853//	08816	84708	86710	88640	871	91061	06	ro	rododo	00					
Manston	797	62310	80012	10806	656//	04001	86640			797	71908	70031	10105	754//	04805	81710	87640		797	00020	51	+	+	99					
Gatwick	776	32307	80018	11104	15601	03000	81630	83075		776	82110	50506	09206	872//	06711	83703	88704		776	94021	52	pro	rododo-doro	97					
Kew	775									775	72008	74032	08107	763//	06717	86708	85630		775	91041	01	+	roro	95					
Heathrow	772	62207	75038	10506	15706	04002	81650	86275		772	82011	62031	08007	863//	05816	86708	88712		772	97041	02	+	do-rororo	93					
Honington	586	52311	69012	08905	15702	01801	81650	85075		586	72010	64012	07505	15636	02608	81635	87272		586	01041	00	+	ror	91					
Wattisham	590	42411	70031	09304	00901	03201	84077			590	72111	58032	08104	65638	03805	86630	87277		590	01021	50	+	ir	90					
Gorleston	497	52207	59034	08307	53500	01103	85925			497	51907	59031	07804	20974	02604	82360	85070		497	97031	51	+	iro	88					
Aberporth	502	61915	80022	06906	662/1	05815	86705			502	82125	48632	02409	872//	09617	88703			502	04061	04	iro	rrdorododo	86					
Ross-on-Wye	627									627	82013	57505	04608	874//	07720	88710			627	91061	03	+	doroido	84					
Filton	628	62107	80031	09805	6093/	03804	86364			628	82012	61615	06009	6532/	08621	82707	85618	88550	628	92051	03	+	dorairo	82					
Rhoose	715	72511	80808	09507	784//	05705	82814	87628		715	82213	65218	05609	853//	08617	81708	88612		715	96061	04	pro	roro	81					
Chivenor	707	81808	58508	09807	853//	06708	82707	85710	88618	707	72320	62016	06510	774//	08610	82710	87712		707	01071	06	pro	rododod	79					
Mount Batten	827	82214	58206	10909	853//	08713	83708	84712	88618	827	82222	20216	08609	872//	08608	86705	88710		827	02071	06	drider	dodairo	77					
St. Mawgan	817	82213	40588	10309	872//	09711	86703	88706		817	82117	61026	07209	863//	08712	86707	88710		817	01071	06	doro	dororo	75					
Scilly	804	82116	56606	10409	872//	09708	88705			804	72125	63016	07209	755//	08714	87621			804	01081	08	roro	iro	73					
Culdrose	809	82609	40616	10609	861//	09707	85702	88705		809	82017	56106	08309	853//	08610	83708	85710	88616	809	01061	07	roro	rororo	72					
Guernsey	894	72113	82028	12908	784//	07801	81815	84640	87656	894	72016	72216	11308	753//	07708	83709	84635	87657	894	97071	06	+	iro	70					
Elmdon	534	71907	70038	08804	15606	02801	81630	87275		534	81611	59602	04806	873//	05725	88706			534	95031	52	+	rororo-roro	88					
Cardington	559	52313	61031	09405	00908	03203	85275			559	72107	62032	06705	55538	04716	85620	83360	86275	559	01031	01	+	iroror	86					
Wittering	462	72610	82031	08205	20936	02601	82365	87272		462	82010	78602	05805	1562/	03716	81635	88459		462	03031	00	+	roror	84					
Watnall	354	72205	48032	07805	757//	03802	83650	87657		354	82010	48636	04105	3732/	05720	83707	88520		354	05032	50	+	rorrdrdrdodo	82					
Shawbury	414	72307	85252	07206	685/2	02808	82820	86630		414	81809	48632	02707	872//	06728	83704	86707	88710	414	05061	00	pro	rorrrro	81					
Finningley	360	82412	69032	06206	857//	03502	88656			360	81706	56606	03205	25737	04719	82850	85362	88275	360	03041	50	+	rororr	79					
Kilnsea	396	52514	66018	05905	50970	03400	85360			396	82417	63616	04805	8097/	04711	88460			396	05052		+	irorrorrr	77					
Leeming	257	82408	74506	05007	6551/	04802	86620	88468		257	81711	48605	01906	854//	04819	87710	88640		257	02052	04	rodo	rororo	75					
Tynemouth	262	80000	66022	04305	30937	03102	83358	88275		262	82006	58616	01405	8062/	05716	88530			262	03052	50	+	rororr	73					
Carlisle	222	71902	66026	03805	756//	04806	83637	87647		222	81102	58636	99505	854//	05829	81717	84622	88630	222	09052	03	ror	rr	72					
Valley	302	82218	62606	05208	856//	07709	88640			302	82127	48636	99109	871//	09631	88702			302	0 072	06	irororo	rrroro	70					
Ringway	334	71810	70022	06605	45638	02804	84635	83360	86270	334	81613	50636	01906	6742/	05730	86714	88550		334	09042	03	ro	rorrrr	68					
Squires Gate	318	72313	70036	05706	5557/	05605	85621	87360																					

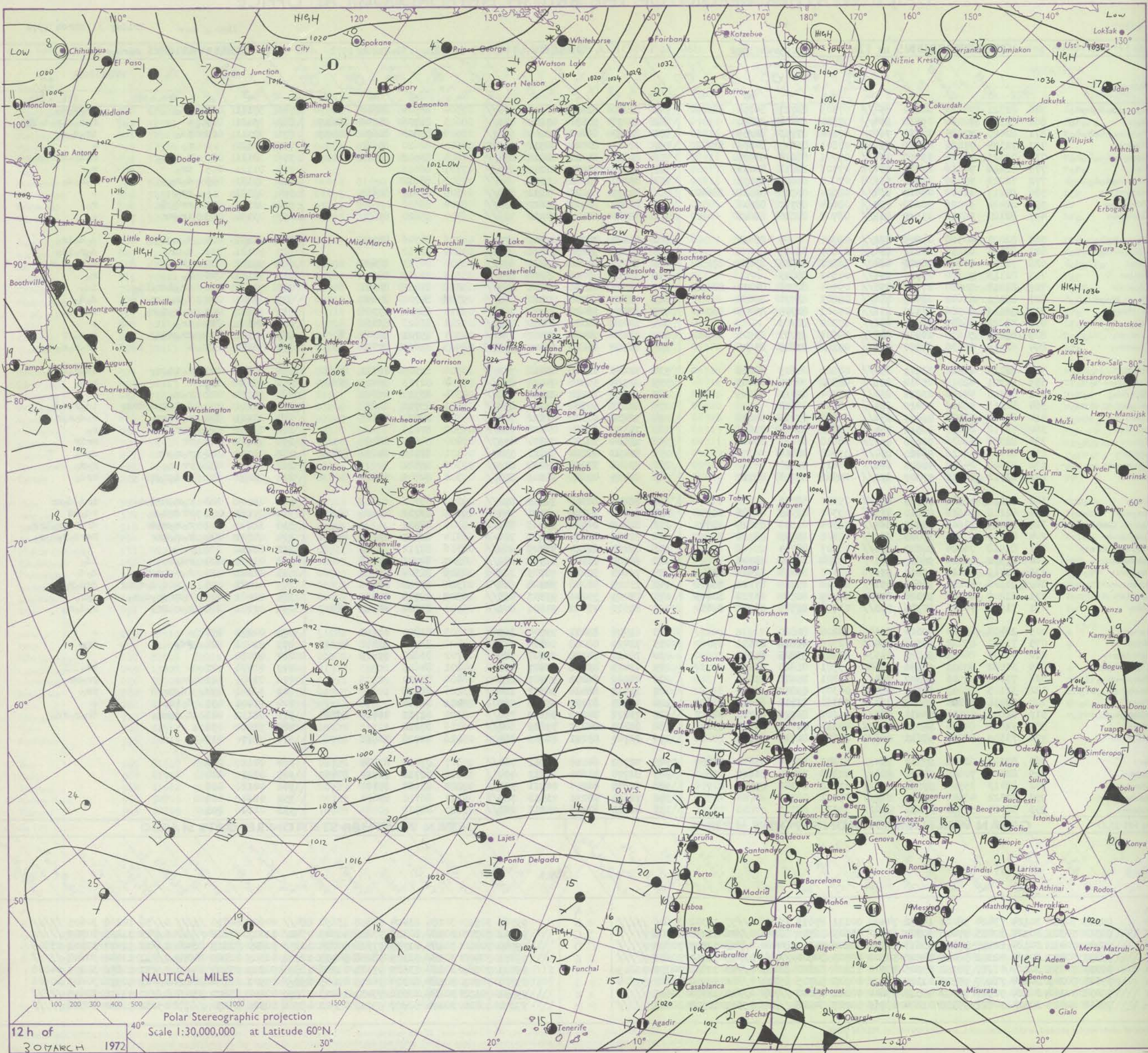
DAILY WEATHER REPORT OF THE BRITISH METEOROLOGICAL OFFICE

No. 40307

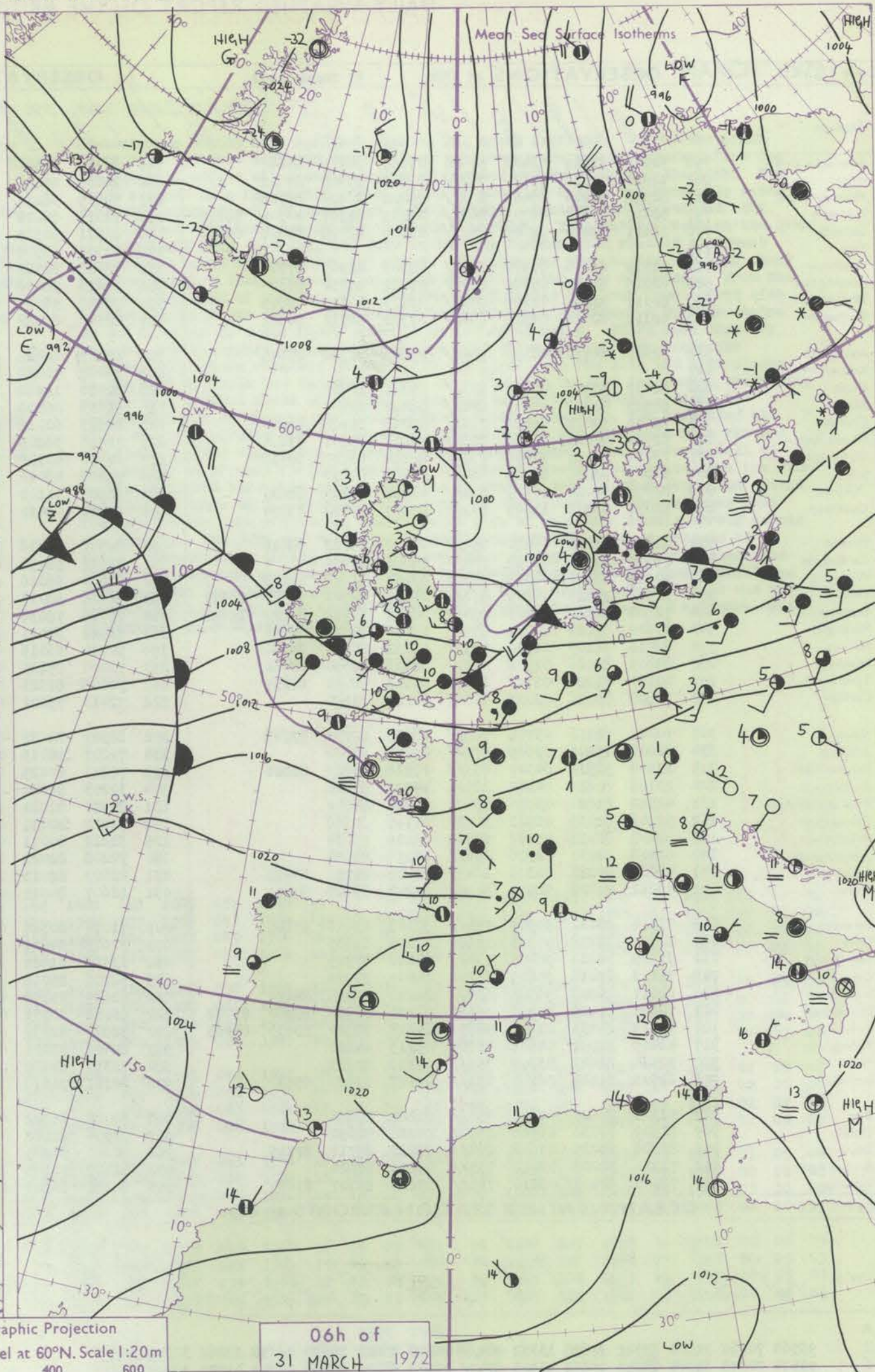
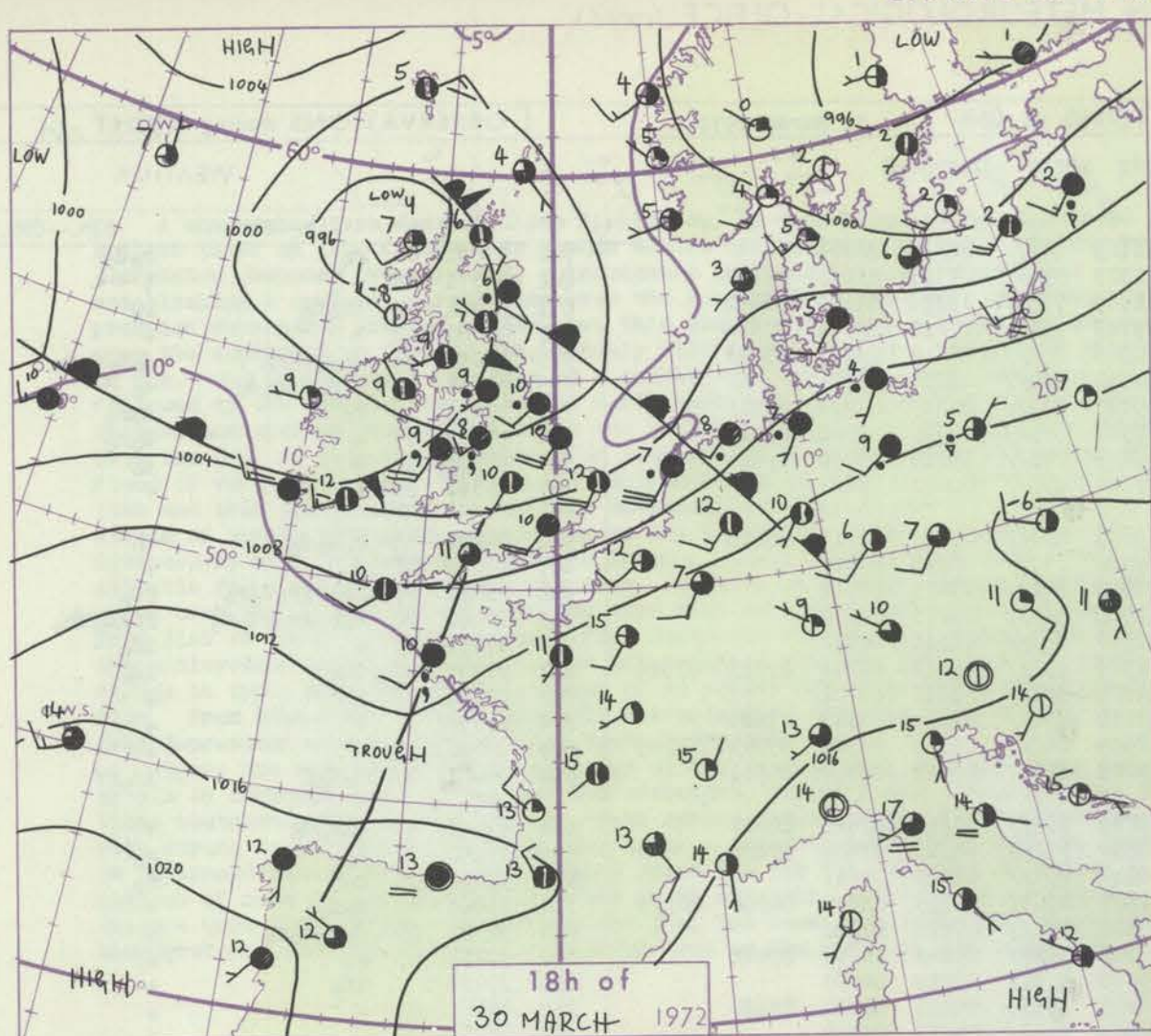
Date of Issue Friday 31 March 1972

Code FM II.D		OBSERVATIONS at 12h.										OBSERVATIONS at 18h.										OBSERVATIONS during DAY									
Station		iii	Nddff	VVwwW	PPPTT	N _h Ch _h Ch _h	T _d app	8N _s Ch _s h _s	8N _s Ch _s h _s	8N _s Ch _s h _s	iii	Nddff	VVwwW	PPPTT	N _h Ch _h Ch _h	T _d app	8N _s Ch _s h _s	8N _s Ch _s h _s	8N _s Ch _s h _s	iii	RRT T _e F	SS	WEATHER								
																								09h.—15h.	15h.—21h.						
Boscombe Down		746	82321	74026	08110	854//	07305	83711	86714	88640	746	82220	62516	06909	873//	07504	86706	88708		746	97111	004	ir _o		ir _o d _o d _o						
Hurn		862	82320	70036	09110	854//	07500	86612	88640		862	82215	50586	07909	853//	08603	81706	84709	88615	862	95121	000	+		r _o r _o d _o r _o d _o						
Thorney Island		871	82420	77025	10110	7647/	07104	87713	88359		871	82220	66602	08909	6847/	08506	82813	86622	88457	871	92111	002	id _o		ir _o d _o d						
Manston		797	72324	77026	08811	55438	07803	85617	84363	87272	797	72321	80022	08511	55542	06500	82620	85650		797	97120		r _o	+							
Gatwick		776	72321	75026	09010	754//	07001	86614	87622		776	82318	81022	08210	854//	07604	83618	88627		776	93111	000	d _o r _o d _o		r _o d _o -d _o r _o d _o r _o						
Kew		775	82218	70016	07712	65437	07701	86618	88273		775	82116	74022	07310	854//	07701	88613			775	91121	005	ir _o		r _o						
Heathrow		772	72223	75016	07712	55538	07001	85620	87275		772	82221	75022	07110	854//	07503	88612			772	97131	005	d _o r _o		d _o r _o d _o						
Honington		586	82217	62016	05610	854//	08504	83715	86622	88640	586	82119	59022	05211	854//	06305	87618	88630		586	01131		rr _o	+							
Wattisham		590	82422	65026	06210	854//	08604	85710	88616		590	82321	62032	05610	854//	08204	88616			590	01131	006	rrd _o d _o		r _o						
Gorleston		497	82120	56216	05509	885//	08708	85820	88628		497	72020	58022	04212	785//	06400	85820	87630		497	03130	003	ir _o rr		+						
Aberporth		502	82027	40516	01809	852//	09704	87704	88612		502	82122	48205	02409	873//	09206	84706	88710		502	01101	000	d _o r _o d _o d _o		d _o d _o ir _o						
Ross-on-Wye		627	82114	63256	04211	854//	08804	88615			627	82315	70506	03711	874//	09204	88712			627	92121	001	d _o pr _o		d _o r _o id _o						
Filton		628	72220	80606	06112	4847/	06802	83815	83650	87358	628	82017	64606	05311	854//	08500	84713	88625		628	92121	000	ir _o r _o		r _o ir _o d _o r _o						
Rhoose		715	82113	70216	05710	854//	07502	88615			715	82418	62216	05210	852//	08305	81705	88615		715	92111	000	r _o		r _o						
Chivenor		707	82117	58586	06111	853//	09604	82708	84712	88618	707	82517	61036	06311	854//	09308	87710	88621		707	91121	000	ir _o d _o r _o id _o		id _o						
Mount Batten		827	82121	61602	08509	854//	08803	83710	88622		827	72315	48206	07910	751//	09304	84702	87640		827	01101	000	d _o r _o r _o r _o		d _o d _o						
St. Mawgan		817	82119	56586	07110	872//	09601	83704	86705	88708	817	82414	58026	07710	7623/	09310	85704	87706		817	96111	001	d _o r _o d _o r _o		id _o						
Silly		804	82221	16606	06910	872//	10304	88703			804	72414	48032	08410	5553/	09212	85623	83360		804	94121	014	ir _o	+							
Culdrose		809	82225	50616	07509	862//	09501	85703	85706	88708	809	82410	14406	07509	860//	09304	85701	88704		809	01101	000	ir _o r _o r _o		r _o r _o FF						
Guernsey		894	62115	81036	11310	5847/	07102	81815	85645		894	82112	80216	10309	5557/	08503	85625	87360		894	01121	017	+		ir _o r _o r _o d _o r _o						
Elmdon		534	82017	66026	03711	854//	08802	84615	88618		534	72115	62206	03410	753//	09500	82708	86711	86650	534	97121	000	r _o id _o r _o		id _o r _o d _o						
Cardington		559	82321	62016	05612	855//	08802	86625	88635		559	82122	59206	04910	854//	07304	82713	86620	88625	559	97130	009	+		r _o d _o						
Wittering		462	82220	74016	03811	854//	09704	84710	88645		462	72220	74012	03311	754//	08304	85710	87640		462	94131	002	r _o r _o	+							
Watnall		354	82316	58206	02410	854//	08702	88613			354	82313	59586	02010	854//	09301	85712	88616		354	02111	000	d _o d _o d _o r _o d _o r _o		id _o r _o -d _o						
Shawbury		414	82315	78586	02011	854//	09801	83715	88618		414	72416	80606	01512	755//	09302	84620	86623		414	03121	000	r _o d _o r _o		r _o d _o r _o r						
Finningley		360	72218	61616	00511	754//	09603	83615	87656		360	72315	66016	00012	754//	09502	87616			360	01121	000	r _o r _o		r _o						
Kilnsea		396	82326	58636	01008	4557/	08618	84620	88460		396	82324	58026	00310	4557/	07400	84620	88460		396	03122	001	rr		rrir						
Leeming		257	82710	58216	98710	854//	09608	88616			257	82410	66212	98811	5547/	09301	81710	84630	88462	257	03121	000	r _o r _o rr		r _o r _o						
Tynemouth		262	81608	24606	98206	865//	06616	88720			262	82606	37616	98210	8052/	09306	88520			262	04111	000	rrir _o		r _o r _o						
Carlisle		222	82512	30516	97309	872//	09503	87703	88712		222	82405	48635	98209	853//	09306	84709	88625		222	08092	000	rrd _o r _o dd		rrd _o						
Valley		302	82126	40516	98709	871//	09807	88702			302	82122	26516	99509	870//	09309	88701			302	09102	000	r _o r _o rrd _o d _o		ir _o d _o rr						
Ringway		334	82118	30636	00810	7722/	09301	83703	86806	88550	334	72116	70026	0011																	

CHART OF WEATHER IN PART OF NORTHERN HEMISPHERE



CHARTS OF WEATHER IN WESTERN EUROPE



GENERAL SYNOPTIC DEVELOPMENT

The depression to the west of Scotland moved slowly into the north of Scotland where it became almost stationary and is filling steadily. Frontal trough moved across the British Isles developing a shallow depression over the central North Sea which will move quickly east into the South Baltic. The anticyclone near

Madaira remains stationary maintaining a weak ridge northeast towards the British Isles. Depression over central Atlantic moved northeast and is expected to move east as a weak feature into the Southwest Approaches.

Issued at midday Friday 31 March 1972

DAILY WEATHER REPORT OF THE BRITISH METEOROLOGICAL OFFICE (contd.)

Code FM II.D	OBSERVATIONS at 00h. 31 March 1972										OBSERVATIONS at 06h. 31 March 1972										OBSERVATIONS during NIGHT					
Station	iii	Nddff	VVwwW	PPPTT	N _h Ch _M CH	T _d app	8N ₅ Ch ₅ s	8N ₅ Ch ₅ s	8N ₅ Ch ₅ s	iii	Nddff	VVwwW	PPPTT	N _h Ch _M CH	T _d app	8N ₅ Ch ₅ s	8N ₅ Ch ₅ s	8N ₅ Ch ₅ s	iii	RRT _n T _e E	T _g T _g	WEATHER				
																						21h.—03h.	03h.—09h.			
Boscombe Down	746	52409	61015	08408	55400	07005	84711	85640		746	82710	66506	11109	872//	08319	88704			746	97081	06	ro	ro do			
Hurn	862	72510	62016	09110	752//	09306	85705	87612		862	72610	65031	11309	756//	07315	83630	87650		862	00071	05	+	+			
Thorney Island	871	82513	61206	09409	862//	09202	86704	88706		871	72609	58212	11509	755//	08216	85622	86650		871	92081	07	ir do	ro			
Manston	797	82417	70022	08709	863//	07501	81707	86709	88712	797	72314	68021	09709	754//	07313	82712	87620		797	00080	03	+	+			
Gatwick	776	82411	62206	08609	852//	08500	82705	85708	88614	776	82511	50505	10308	854//	07314	85711	88623		776	93081	06	do do do ro	do do do ro			
Kew	775									775	82305	66506	10110	874//	08320	88710			775	97091	07	do ro do ro do	do			
Heathrow	772	72312	65036	07709	763//	08500	82709	87712		772	82610	62582	09710	873//	08319	83709	88711		772	97091	08	ro	do ro			
Honington	586	62215	66032	05409	654//	07702	81712	86624		586	82613	56036	07910	853//	08321	83708	88613		586	97091	07	+	do ro			
Wattisham	590	82317	58036	06109	854//	08803	86710	88615		590	72612	56015	08009	753//	09318	86706	87620		590	97081	07	+	do			
Gorleston	497	62118	60022	04709	654//	07710	82710	86631		497	82307	60022	07010	855//	08223	88620			497	00060	06	+	+			
Aberporth	502	72517	56106	06909	754//	09223	81710	87645		502	82207	62032	09609	854//	07213	82710	88618		502	94081	08	ro do do	do			
Ross-on-Wye	627									627	72008	70022	09310	755//	08215	87625			627	97081	06	do	+			
Filton	628	82417	58506	07710	873//	09311	88707			628	82410	13286	10509	861//	09315	88702			628	01091	07	ir ro ir do ro	ff do			
Rhoose	715	82515	40606	07409	872//	08212	88703			715	92613	06506	10309	9////	09213	89700			715	02081	08	ro ro ir ro do do	ff do do			
Chivenor	707	72612	59022	09110	753//	09216	85708	86650		707	82513	62022	11510	855//	08311	88622			707	97091	09	+	do			
Mount Batten	827	72512	66031	10610	753//	09212	81708	87614		827	72410	56205	12909	753//	09213	81706	83713	87626	827	97091	08	do	do			
St. Mawgan	817	72410	61031	10509	762//	08214	83705	86710		817	82510	40102	12809	861//	09311	88702			817	00081	06	+	+			
Scilly	804	52309	63031	11209	58400	09208	84817			804	72408	48012	13109	752//	09209	83705	87626		804	00091	07	+	+			
Culdrose	809	82708	50024	10209	854//	08210	83710	88620		809	82805	11102	12909	860//	09315	84701	85703	88705	809	97080	07	+	+			
Guernsey	894	82613	45206	11609	871//	09307	85702	88704		894	82410	05414	13609	870//	09212	84700	88701		894	94081	07	do do f	do do f			
Elmdon	534	82110	68032	05010	854//	08310	86712	88616		534	82508	68036	08810	854//	07218	81615	88627		534	97081	03	do ro do	+			
Cardington	559	72316	61036	05810	754//	08302	87619			559	72512	58056	08810	756//	08323	83630	87635		559	97090	07	ro	ro			
Wittering	462	42215	66011	04309	45400	07201	81618	84635	88710	462	72607	66026	08110	754//	08325	87616			462	97091	06	ro	ro			
Watnall	354	82509	28515	04209	872//	09314	82703	85706	85628	354	62908	58035	07807	25632	05219	82640	84360	86075	354	96061	04	do do	+			
Shawbury	414	72808	70586	04909	754//	08221	82712	83620		414	72705	78036	08408	755//	07216	87622			414	92081	04	do ro do ro	+			
Finningley	360	82609	69026	02511	854//	09213	82712	88645		360	72912	69031	06708	3577//	05223	83650	87462		360	97071	05	ro	+			
Kilnsea	396	82716	66205	01810	7557//	08212	87620	88360		396	52714	66015	05008	40971	06219	84360			396	97061		do	+			
Leeming	257	83205	82026	01909	2577//	08216	82650	88462		257	70000	85022	06306	15538	04221	81620	87280		257	00061	03	+	+			
Tynemouth	262	42711	61026	01708	25630	07220	82630	84359		262	72608	81021	04805	7095//	04213	87359			262	00051	03	+	+			
Carlisle	222	22808	65026	03006	15601	04225	81630			222	72413	75021	05705	28436	04310	81815	87272		222	00041	51	+	+			
Valley	302	70000	62016	05708	762//	08230	82703	87708		302	62507	80032	08806	15506	05212	81620	86275		302	93051	02	ir ro	+			
Ringway	334	82808	15206	03909	870//	09223	88700			334	72207	58015	07908	754//	06114	81710	87625		334	01071	06	do do ro do	+			
Squires Gate	318	83208	58516	04307	853//	07228	83709	88626		318	72811	80025	07808	756//	07214	87635			318	91061	05	do ro do do	+			
Ronaldsway	204	23106	80026	04907	28500	04231	81820			204	32703	86020	07805	28431	04212	81710			204	97051	50	+	ro ro			
Mull of Galloway	131	42512	81020	03906	45600	06214	84640			131	81910	81031	06606	3561//	05211	83630	88465		131	97051			+			
Eskdalemuir	162	52706	82035	02903	50930	01119	85366			162	72002	80031	04802	756//	00204	87638			162	00011	51	+	+			
Prestwick	135	52408	80011	03207	55600	05215	85634			135	52612	80011	05106	58502	04313	81820	83640		135	00061	01	+	+			
Abbotsinch	140	62408	82031	02306	656//	05316	86634			140	72208	82021	04406	45631	03314	84634	86075		140	00041	50	+	+			
Leuchars	171	72409	66012	00303	1647//	02209	81710	87465		171	22503	82011	02203	15570	01213	81620			171	00021	51	+	+			
Dyce	091	72612	70026	98902	30972	01207	83465	87070		091	226															