



**Monthly weather summary collated on the 15 November 2019 09:06 am**

Product designed by the Met Office National Climate Information Centre (NCIC) in collaboration with The National Meteorological Library and Archive (NMLA).

Met Office and the Met Office logo are registered trademarks. © Crown copyright 2019

## Daily Weather Summaries for October 2019

**If you have any questions or feedback about this product or wish to obtain further data please contact the Met Office.**

This document contains daily weather summaries for each day of October 2019. The Met Office National Meteorological Library and Archive holds a continuous record of daily weather summaries or daily weather reports from 1860, and these daily weather summaries form a continuation of that series.

The purpose of each summary is to provide an overview of the weather conditions across the UK on that day, with the historical emphasis mainly based on observations from surface network of weather stations, although the format has varied over the decades. While the emphasis remains on observations from the surface network, the current daily weather summaries supplement these by including satellite and rain-radar imagery to provide a more complete overview. The current format of the daily weather summaries is as follows:

1. Text summary of the main characteristics of the weather during the day, written by an operational meteorologist in the Met Office operations centre.
2. Table of daily extremes for the UK for key climate variables including temperature, rainfall, sunshine and gust speeds.
3. Overview of the synoptic situation at 00 and 12 UTC comprising: analysis charts showing the surface pressure pattern and associated weather fronts; North Atlantic and European infra-red satellite images showing cloud-cover; combined infra-red and rain-radar images of the UK; maps of wind speed and direction at 00 and 12 UTC; observations of pressure, wind speed and direction, cloud cover, air and dewpoint temperature at selected UK and European stations in data tables.
4. UK maps of key climate variables from observing stations including maximum, minimum and grass minimum temperature, rainfall, sunshine, gust speed and snow.
5. Further guidance notes

If you spot any data errors or omissions in this product please contact the Met Office.

Monthly summary collated 15/11/2019 09:06 Product designed by the Met Office National Climate Information Centre working with the Library and Archive.

Met Office Crown Copyright

## Station Network Maps

This issue of the daily weather summary provides data for the following UK and European locations (Reykjavic (5) also included):



## Daily Weather Summary for Tuesday 01 October 2019

This day's summary created 08/10/2019 03:00

### Summary of the UK Weather for Tuesday 01 October 2019

Outbreaks of rain affected southern Scotland, northern England and Northern Ireland during the small hours of Tuesday morning, with some of this rain falling heavily. In the south there were clear spells, but for Wales and western England a scattering of showers also pushed in. The clearest skies were across northern Scotland where it turned cold and frosty by the morning. Through the day persistent rain continued to affect southern Scotland and northern England at first, before this slowly eased and sank southwards through the afternoon. To the south of this across much of England and Wales there were some torrential downpours with hail and thunder, especially through the south midlands and southeast of England. It was drier across much of Cornwall, Northern Ireland and west and southwest Scotland. A few showers affected northern and eastern Scotland too. It was a colder than average day in the north, especially so across northern England where it remained cloudy and damp. Despite the showers in the south, it remained warmer than average here with some sunny spells.

### Daily Extremes

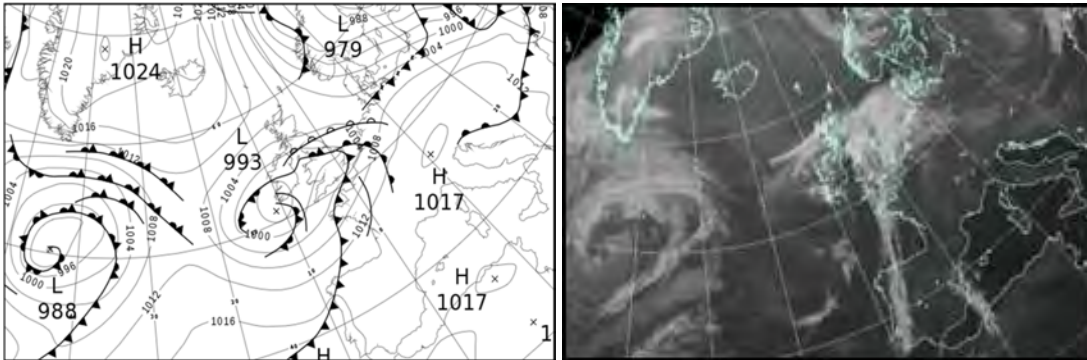
<i>Highest Maximum</i>	<b>21.3°C</b> Trawsgoed (Dyfed, 63mAMSL)
<i>Lowest Maximum</i>	<b>8.1°C</b> Copley (Durham, 253mAMSL)
<i>Highest Minimum</i>	<b>15.3°C</b> Wight: St Catherines Point (Isle Of Wight, 20mAMSL)
<i>Lowest Minimum</i>	<b>-1.8°C</b> Altnaharra No 2 (Sutherland, 81mAMSL) also Kinbrace, Hatchery (Sutherland, 103mAMSL)
<i>Lowest Grass Minimum</i>	<b>-5.0°C</b> Kinlochewe (Ross & Cromarty, 25mAMSL)
<i>Most Rainfall</i>	<b>36.8mm</b> Pennerley (Shropshire, 357mAMSL)
<i>Most Sunshine</i>	<b>8.7hr</b> Glasgow, Bishopton (Renfrewshire, 59mAMSL)
<i>Highest Gust</i>	<b>50Kt 58mph</b> Warcop Range (Cumbria, 227mAMSL)
<i>Highest Gust (mountain)</i>	<b>53Kt 61mph</b> Great Dun Fell No 2 (Cumbria, 847mAMSL)
<i>Greatest Snow Depth at 0900 UTC</i>	No non-zero values

mAMSL refers to station elevation in metres above mean sea level

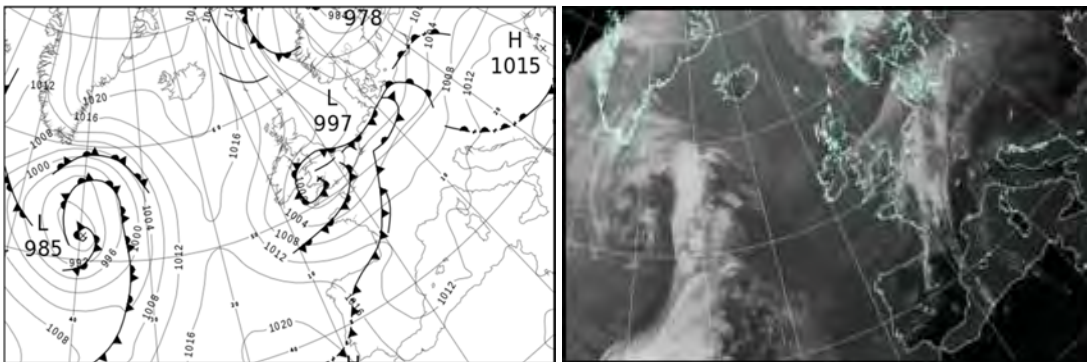


## Daily Weather Summary for Tuesday 01 October 2019

### North Atlantic and Europe analysis charts and satellite images at 0000 UTC




### North Atlantic and Europe analysis charts and satellite images at 1200 UTC



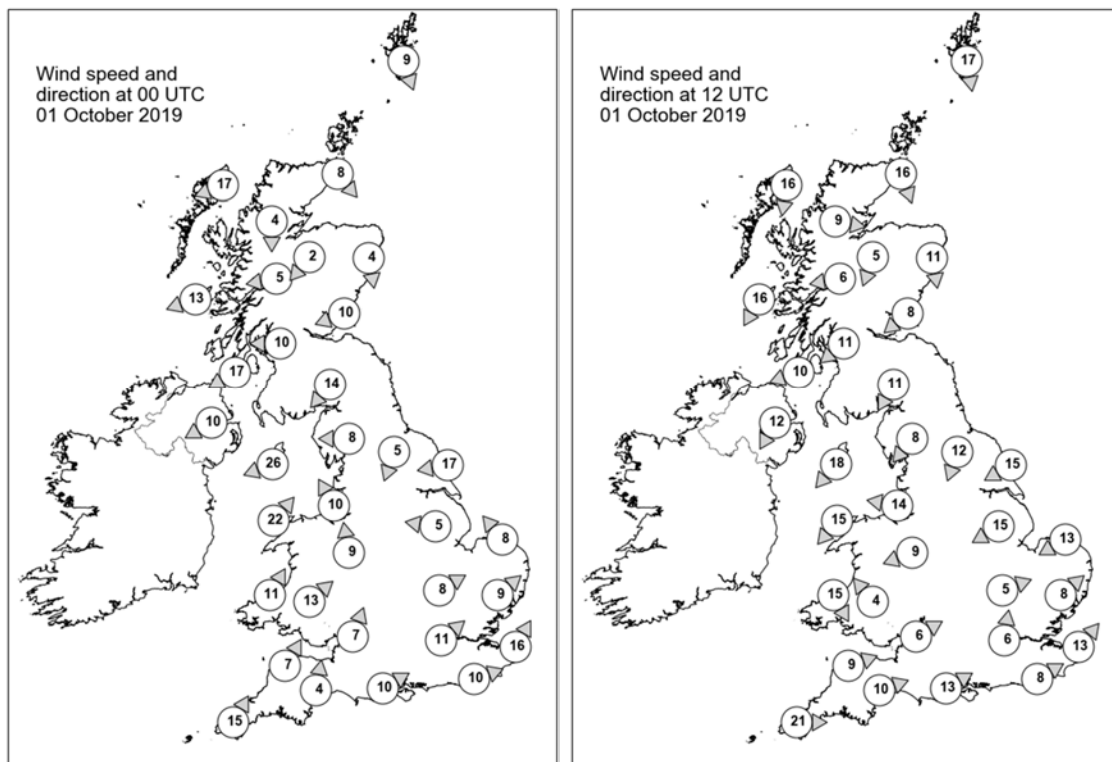
All satellite imagery copyright Met Office and EUMETSAT (European Organisation for the Exploitation of Meteorological Satellites). These show infra-red images from the geostationary MSG satellite. The rainfall rates are derived from both rain-radar and satellite data.

## Daily Weather Summary for Tuesday 01 October 2019

UK satellite and rain-radar precipitation rates at (L) 0000 and (R) 1200 UTC



UK wind speed and direction at (L) 0000 and (R) 1200 UTC



## Daily Weather Summary for Tuesday 01 October 2019

### Selected UK readings at (L) 0000 and (R) 1200 UTC

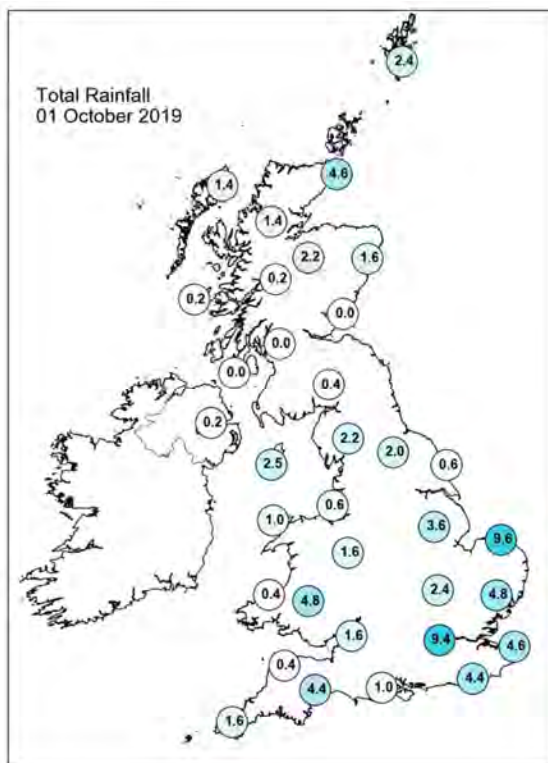
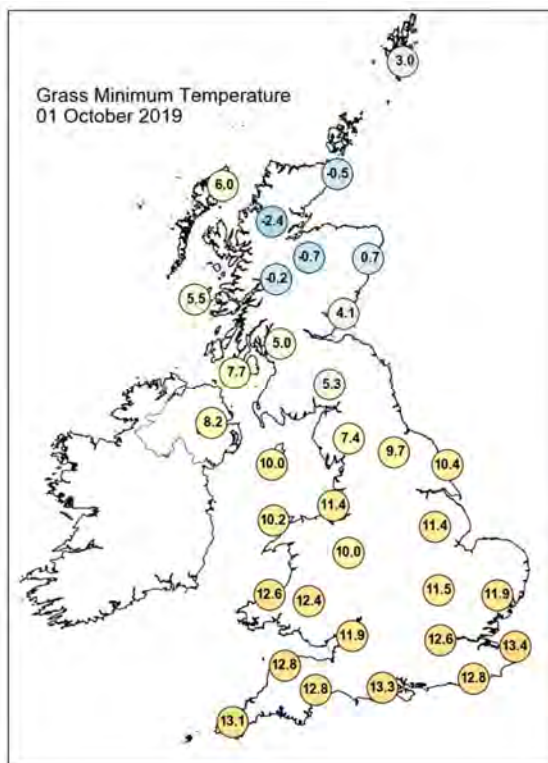
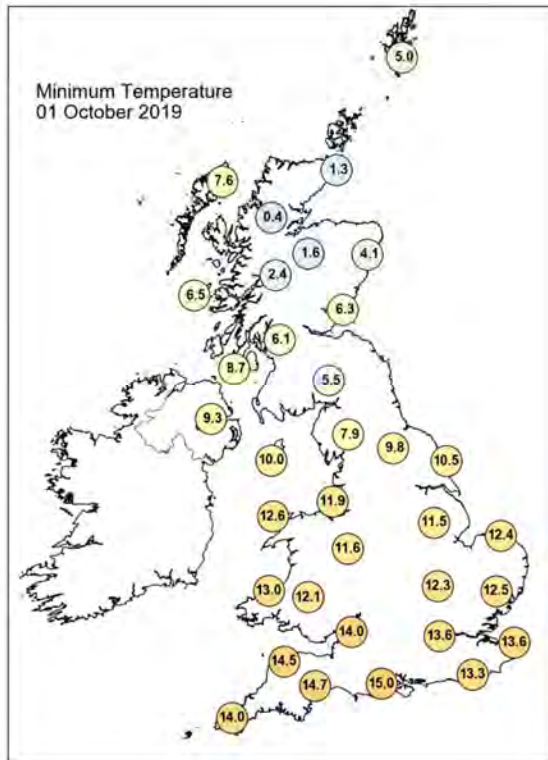
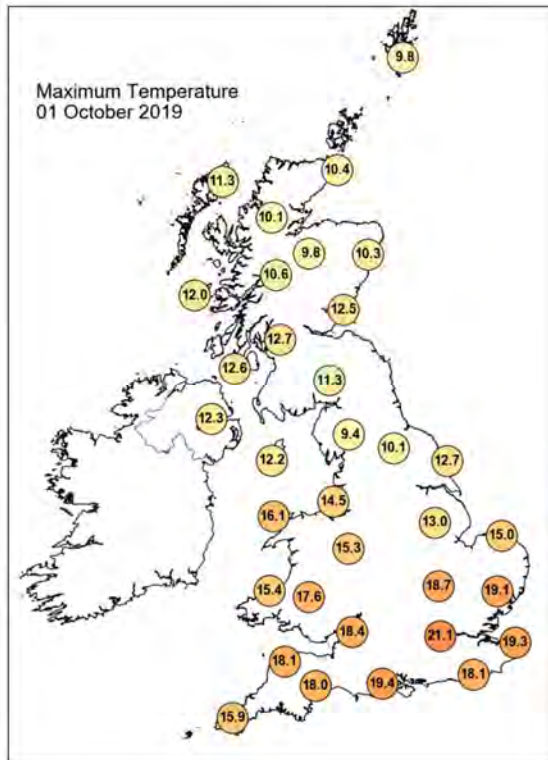
STATIONS		0000 UTC						1200 UTC					
NO	SITE	PRESS	WDIR	WSPD	CLOUD	TEMP	TDEW	PRESS	WDIR	WSPD	CLOUD	TEMP	TDEW
1	Lerwick	1006.3	NNW	9	3	5.8	3.6	1004.6	N	17	4	8.1	1.5
2	Wick	1007.8	NW	8	3	3.0	1.2	1007.4	NNW	16	5	9.0	5.0
3	Stornoway	1008.0	ENE	17	6	9.0	4.1	1010.5	N	16	6	9.7	5.2
4	Loch Glascarnoch	1007.9	N	4	8	4.7	0.0	1009.4	W	9	8	8.1	4.3
5	Aviemore	1007.3	NE	2	8	4.8	3.7	1008.0	NNE	5	7	9.2	4.1
6	Dyce	1006.9	N	4	2	5.9	2.6	1006.7	N	11	3	8.5	4.8
7	Tulloch Bridge	1006.8	E	5	7	6.5	4.0	1008.8	E	6	7	9.8	2.2
8	Tiree	1003.7	ENE	13	8	10.9	7.2	1009.3	NNE	16	0	10.7	2.8
9	Leuchars	1005.5	ENE	10	8	9.5	5.9	1006.8	NE	8	5	10.7	1.9
10	Bishopton	1003.9	E	10	8	8.7	7.2	1006.9	NE	11	1	11.1	2.4
11	Machrihanish	1001.5	ENE	17	8	10.1	8.2	1006.6	ENE	10	3	11.6	3.5
12	Boulmer	-	-	-	-	-	-	-	-	-	-	-	-
13	Eskdalemuir	1002.7	NE	14	8	7.6	6.8	1005.3	NNE	11	3	8.5	4.3
14	Aldergrove	998.7	ENE	10	7	10.4	9.4	1005.8	NNE	12	6	10.6	6.0
15	Shap	1000.9	E	8	7	9.0	8.6	1004.0	NE	8	8	7.8	6.3
16	Leeming	1001.4	NNE	5	8	10.1	9.5	1003.2	NNE	12	8	9.7	8.2
17	Ronaldsway	995.9	ENE	26	8	11.9	11.3	1002.0	NE	18	8	9.9	8.5
18	Bridlington	1000.7	E	17	8	11.3	10.7	1001.3	ENE	15	8	12.0	9.1
19	Crosby	997.3	SSE	10	8	14.1	13.4	999.6	E	14	8	13.6	9.4
20	Valley	996.5	SW	22	2	15.1	13.8	998.3	NE	15	7	14.7	12.6
21	Waddington	999.2	E	5	8	12.4	12.4	999.1	ENE	15	8	12.4	12.2
22	Shawbury	998.9	S	9	7	14.3	12.4	997.8	ENE	9	7	13.9	12.6
23	Weybourne	999.3	SE	8	8	13.3	13.0	998.4	ENE	13	8	13.7	13.3
24	Bedford	1000.2	WSW	8	8	15.0	13.7	997.2	WSW	5	8	16.9	14.7
25	Aberporth	999.0	SSW	11	8	14.2	13.7	996.8	NNW	15	7	13.4	12.8
26	Sennybridge	1000.0	SW	13	8	13.2	12.6	996.3	SE	4	6	15.6	12.6
27	Wattisham	1000.2	SW	9	8	15.4	15.2	997.8	SW	8	5	17.7	13.8
28	Almondsbury	1001.2	SSW	7	7	15.2	13.6	996.8	WSW	6	6	17.3	13.3
29	Heathrow	1001.6	SW	11	8	16.2	15.0	997.5	S	6	7	18.7	16.1
30	Manston	1002.4	SSW	16	7	16.7	15.9	999.0	SW	13	7	17.8	14.3
31	Chivenor	1001.2	SSW	7	8	15.6	14.0	996.7	WSW	9	6	17.2	13.6
32	Exeter	1001.8	S	4	8	15.5	14.1	996.9	WSW	10	6	17.7	13.5
33	Herstmonceux	1003.0	WSW	10	8	16.4	15.8	998.9	WSW	8	8	16.2	15.3
34	Hurn	1002.6	WSW	10	8	16.1	14.9	997.8	WSW	13	7	19.0	14.1
35	Camborne	1001.3	SSW	15	8	15.8	15.1	998.4	W	21	7	14.4	14.0

## Daily Weather Summary for Tuesday 01 October 2019

### Selected European readings at (L) 0000 and (R) 1200 UTC

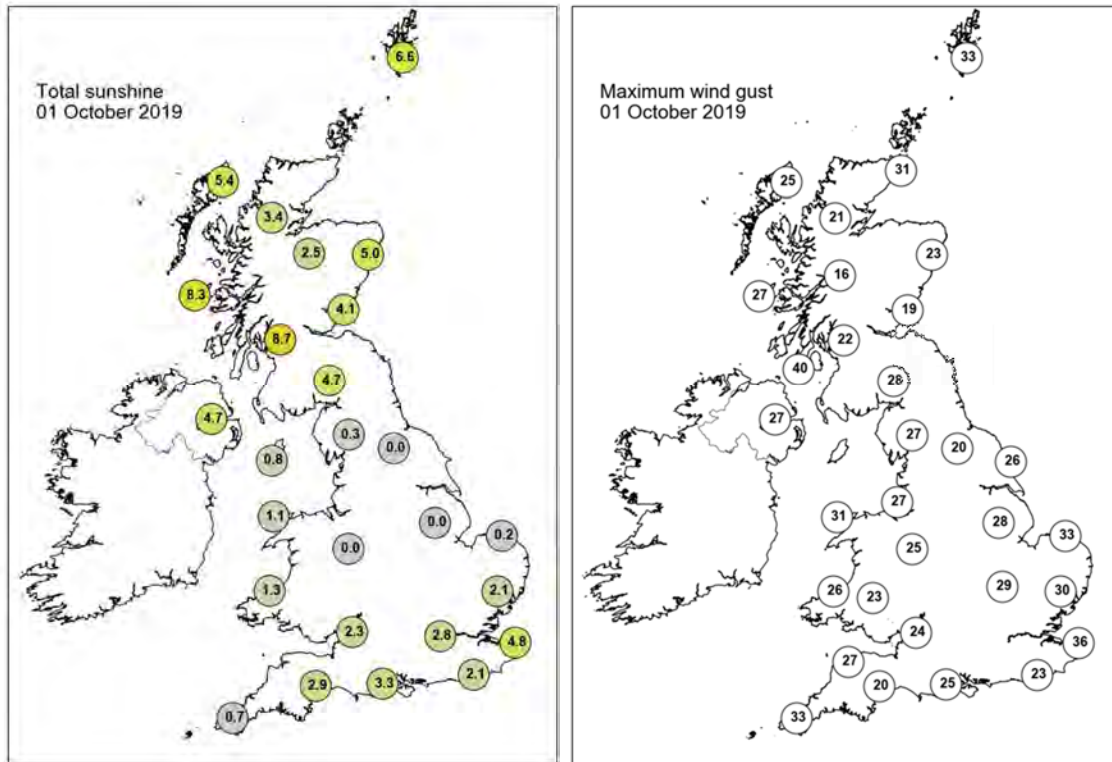
STATIONS		0000 UTC						1200 UTC					
NO	SITE	PRESS	WDIR	WSPD	CLOUD	TEMP	TDEW	PRESS	WDIR	WSPD	CLOUD	TEMP	TDEW
1	Murmansk	997.6	ENE	10	8	5.4	4.0	1004.3	NE	12	8	4.5	1.3
2	Helsinki	983.0	S	12	8	11.6	11.6	-	-	-	-	-	-
3	Stockholm	989.2	W	10	-	5.5	3.2	988.4	WSW	14	-	9.8	-0.7
4	Oslo	991.7	SW	8	-	4.3	-1.3	990.7	W	8	1	13.4	0.8
5	Reykjavik	1019.0	E	4	0	4.1	1.6	1020.4	ENE	2	7	8.6	4.3
6	Moscow	993.7	SSE	2	8	13.9	12.0	993.7	WSW	2	8	15.1	12.6
7	Kiev	999.7	W	10	6	13.1	10.6	1009.0	NW	10	7	16.4	6.0
8	Warsaw	1006.1	W	14	2	11.3	8.4	1005.3	S	6	7	16.1	9.4
9	Berlin	1009.0	SW	6	-	10.9	8.9	999.9	SW	10	-	14.2	13.6
10	De Bilt	1004.7	S	8	8	13.8	12.6	999.3	SW	12	8	17.7	14.3
11	Dublin	996.6	WNW	10	7	12.3	12.1	1002.8	NNE	19	8	10.0	9.5
12	Cork	995.5	S	8	7	14.0	13.7	1003.0	N	17	7	12.6	9.1
13	Sofia	1013.4	-	0	5	13.9	11.0	1013.0	NW	2	5	24.7	11.2
14	Belgrade	1015.1	NNE	4	5	19.0	8.8	1014.2	SE	4	0	25.8	5.8
15	Budapest	1014.9	NW	2	-	14.8	6.6	1013.0	S	8	-	21.9	7.3
16	Prague	1013.4	SSW	6	-	11.2	7.8	1004.5	SW	8	6	22.5	7.9
17	Munich	1015.5	S	4	6	10.7	8.5	1006.1	W	6	8	22.8	6.6
18	Strasbourg	1013.2	SSE	3	-	11.1	9.5	1006.5	S	10	8	21.2	14.6
19	Paris	1009.7	SSW	9	7	15.8	13.1	1003.9	SW	14	7	20.1	15.3
20	Jersey	1005.3	SSW	15	8	17.3	16.7	1001.1	WSW	19	8	16.9	14.5
21	Milan	1013.3	ENE	3	-	18.1	15.3	1011.8	N	3	-	24.6	15.3
22	Marseille	1013.1	ESE	4	-	17.7	16.0	1011.5	SSE	9	7	25.1	18.1
23	Bordeaux	1013.6	-	0	-	15.1	14.0	1011.9	W	14	8	21.0	16.4
24	Rome	1014.5	ESE	4	-	21.1	18.7	1012.9	SW	11	3	25.7	18.0
25	Ajaccio	1015.1	NE	5	-	16.0	12.4	1012.6	SW	11	-	26.0	18.2
26	Barcelona	1014.4	N	4	6	21.4	18.0	1010.3	SW	13	1	26.3	20.7
27	Majorca	1014.8	N	2	5	20.4	18.7	1011.4	SSW	10	2	27.0	19.9
28	Madrid	1015.1	NNW	4	0	15.1	4.7	1011.1	WSW	5	5	26.6	7.7
29	Lisbon	1017.6	-	-	-	19.5	16.8	1018.9	-	-	-	25.7	17.0
30	Athens	1011.0	N	2	-	21.2	17.5	1011.3	SSW	5	1	29.6	18.6
31	Malta	1014.9	W	6	0	22.1	19.5	1013.5	WNW	5	1	28.3	16.4
32	Gibraltar	1015.0	W	5	0	20.1	12.9	1016.0	SSW	14	1	26.0	15.2

## Daily Weather Summary for Tuesday 01 October 2019





## Daily Weather Summary for Tuesday 01 October 2019



None of the selected stations observed a day of sleet or snow falling or non-zero snow depth at 0900 UTC.



## Daily Weather Summary for Wednesday 02 October 2019

This day's summary created 15/11/2019 08:59

### Summary of the UK Weather for Wednesday 02 October 2019

Overnight, showers in the south cleared, allowing clear skies to develop widely across the UK. A few showers affected parts of northern Scotland and North Wales, and occasionally fringed the east coast of England, but otherwise, it was dry and cold with a widespread grass frost in the north. After a chilly start, most places stayed dry all day with plenty of sunny spells. However, there were a few scattered showers across northeast Scotland during the day. A little more cloud built up across eastern England and Northern Ireland in the afternoon. It felt fresh for many in a chilly northerly breeze.

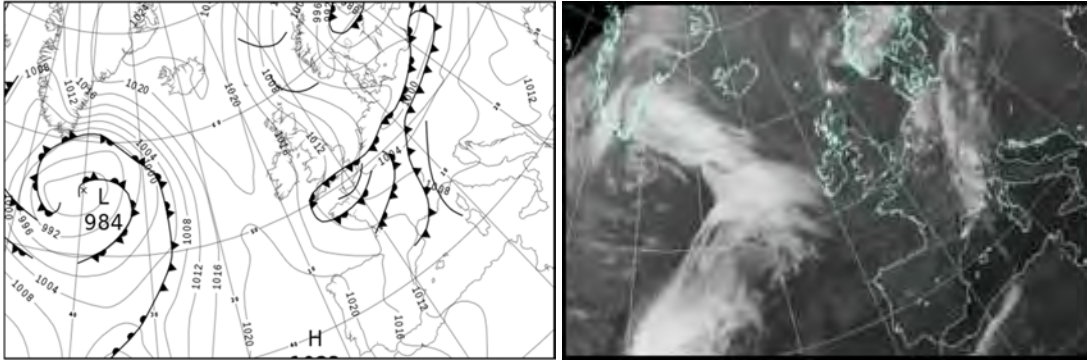
### Daily Extremes

<i>Highest Maximum</i>	<b>17.1°C</b> Preston, Cove House (Dorset, 44mAMSL)
<i>Lowest Maximum</i>	<b>9.6°C</b> Fylingdales (North Yorkshire, 262mAMSL) also Tomnavoulin (Moray (in Highland Region), 264mAMSL)
<i>Highest Minimum</i>	<b>12.9°C</b> Scilly: St Marys Airport (Isles Of Scilly, 31mAMSL)
<i>Lowest Minimum</i>	<b>-2.7°C</b> Tyndrum No 3 (Perthshire (in Central Region), 168mAMSL)
<i>Lowest Grass Minimum</i>	<b>-5.0°C</b> Tulloch Bridge (Inverness-shire, 249mAMSL)
<i>Most Rainfall</i>	<b>6.0mm</b> Lerwick (Shetland, 82mAMSL) also Oyne No 2 (Aberdeenshire, 116mAMSL)
<i>Most Sunshine</i>	<b>11.4hr</b> East Malling (Kent, 33mAMSL)
<i>Highest Gust</i>	<b>47Kt 54mph</b> Fair Isle (Shetland, 57mAMSL)
<i>Highest Gust (mountain)</i>	<b>66Kt 76mph</b> Cairnwell (Aberdeenshire, 928mAMSL)
<i>Greatest Snow Depth at 0900 UTC</i>	No non-zero values


mAMSL refers to station elevation in metres above mean sea level

## Daily Weather Summary for Wednesday 02 October 2019

### North Atlantic and Europe analysis charts and satellite images at 0000 UTC




### North Atlantic and Europe analysis charts and satellite images at 1200 UTC



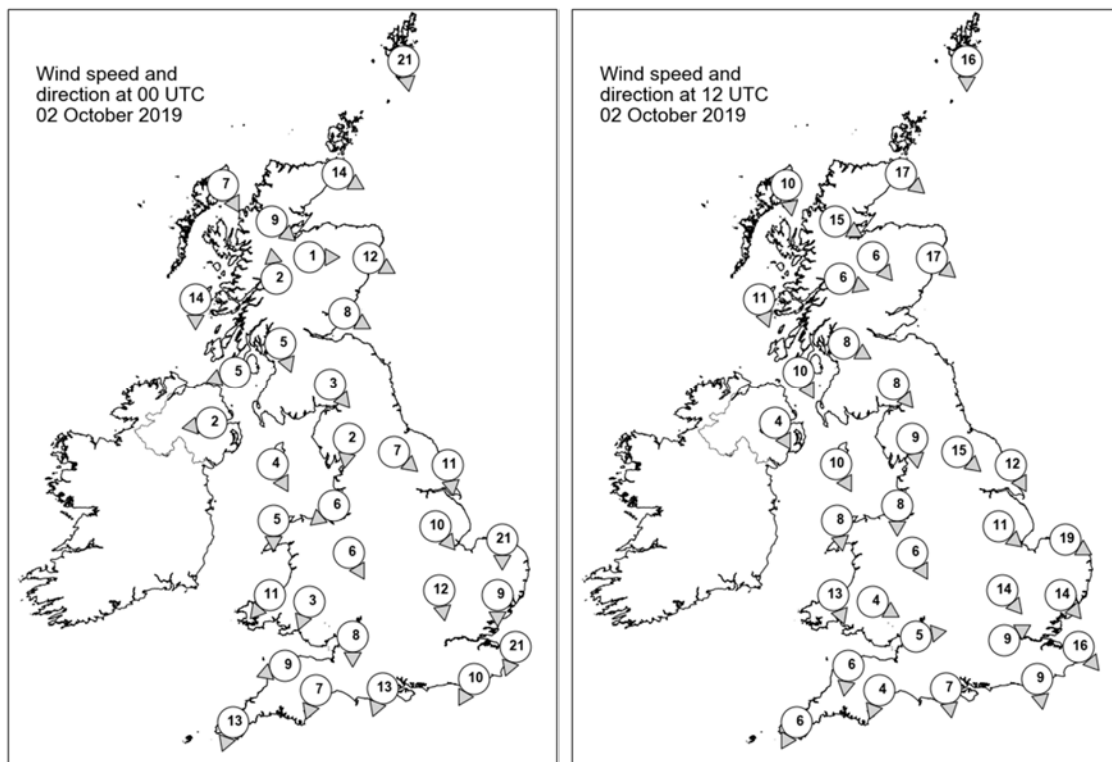
All satellite imagery copyright Met Office and EUMETSAT (European Organisation for the Exploitation of Meteorological Satellites). These show infra-red images from the geostationary MSG satellite. The rainfall rates are derived from both rain-radar and satellite data.

## Daily Weather Summary for Wednesday 02 October 2019

UK satellite and rain-radar precipitation rates at (L) 0000 and (R) 1200 UTC



UK wind speed and direction at (L) 0000 and (R) 1200 UTC



## Daily Weather Summary for Wednesday 02 October 2019

### Selected UK readings at (L) 0000 and (R) 1200 UTC

STATIONS		0000 UTC						1200 UTC					
NO	SITE	PRESS	WDIR	WSPD	CLOUD	TEMP	TDEW	PRESS	WDIR	WSPD	CLOUD	TEMP	TDEW
1	Lerwick	1005.4	N	21	7	7.8	6.1	1013.2	N	16	8	10.8	7.4
2	Wick	1011.1	WNW	14	6	7.1	4.9	1016.7	NW	17	3	11.1	7.9
3	Stornoway	1016.1	NNW	7	1	4.0	2.4	1020.3	N	10	7	10.9	6.1
4	Loch Glascarnoch	1015.8	NW	9	1	3.0	1.1	1019.8	WNW	15	7	8.6	4.3
5	Aviemore	1015.0	W	1	0	0.5	0.2	1018.6	NW	6	1	10.8	4.7
6	Dyce	1011.8	WNW	12	0	5.6	3.0	1016.6	NW	17	8	9.3	7.7
7	Tulloch Bridge	1016.6	S	2	6	1.5	1.2	1020.5	WNW	6	8	9.1	2.4
8	Tiree	1016.6	N	14	5	7.8	3.7	1021.2	NNW	11	1	11.8	3.9
9	Leuchars	1013.4	WNW	8	0	5.6	1.2	-	-	-	0	-	-
10	Bishopton	1014.9	NNW	5	0	3.8	2.2	1019.8	WNW	8	0	11.6	3.9
11	Machrihanish	1015.5	ENE	5	0	6.6	3.4	1020.7	NNW	10	0	12.2	4.2
12	Boulmer	-	-	-	-	-	-	-	-	-	-	-	-
13	Eskdalemuir	1014.8	NW	3	8	3.6	2.1	1019.0	NW	8	1	11.0	1.5
14	Aldergrove	1016.5	E	2	7	5.8	4.7	1021.4	NNW	4	7	11.1	6.6
15	Shap	1014.4	N	2	8	4.3	4.0	1019.4	N	9	0	9.6	2.4
16	Leeming	1012.7	NW	7	0	5.9	3.6	1017.8	NW	15	2	12.0	3.7
17	Ronaldsway	1014.5	NNW	4	1	7.3	3.1	1020.9	NNW	10	4	11.3	3.5
18	Bridlington	1010.3	N	11	6	9.4	3.6	1016.8	NNW	12	6	11.2	4.0
19	Crosby	1014.1	NE	6	0	4.4	3.1	1020.2	N	8	0	12.7	6.2
20	Valley	1014.5	N	5	7	8.3	6.9	1021.1	N	8	6	11.9	5.3
21	Waddington	1011.4	NW	10	1	6.3	4.8	1018.3	NW	11	1	10.9	2.9
22	Shawbury	1013.6	NNW	6	0	7.0	4.8	1020.2	NNW	6	4	10.6	4.8
23	Weybourne	1008.7	N	21	5	11.9	5.1	1017.0	WNW	19	6	11.1	5.3
24	Bedford	1010.6	N	12	3	8.3	5.6	1018.8	NW	14	3	11.9	3.1
25	Aberporth	1013.7	NE	11	8	10.9	8.2	1021.0	NNW	13	6	12.7	4.6
26	Sennybridge	1013.7	NNE	3	8	7.8	7.0	1020.4	WNW	4	4	12.2	5.0
27	Wattisham	1008.4	N	9	1	8.5	6.1	1017.7	NW	14	1	10.5	2.2
28	Almondsbury	1012.4	N	8	4	9.0	6.9	1020.4	W	5	2	12.8	4.5
29	Heathrow	1009.6	-	-	8	11.1	7.8	1019.1	WSW	9	5	12.6	4.1
30	Manston	1006.6	NNE	21	8	12.9	8.6	1017.7	NW	16	1	14.1	2.2
31	Chivenor	1012.6	ENE	9	8	12.4	8.1	1021.2	N	6	7	14.5	2.6
32	Exeter	1011.7	NNE	7	8	11.2	8.1	1020.7	NNE	4	2	14.6	6.3
33	Herstmonceux	1007.2	NNE	10	2	10.5	9.0	1018.5	N	9	1	13.0	2.2
34	Hurn	1010.1	NNE	13	8	11.3	8.5	1020.3	N	7	3	13.0	3.4
35	Camborne	1012.0	NNE	13	7	13.7	10.9	1021.5	NNE	6	6	14.3	6.8

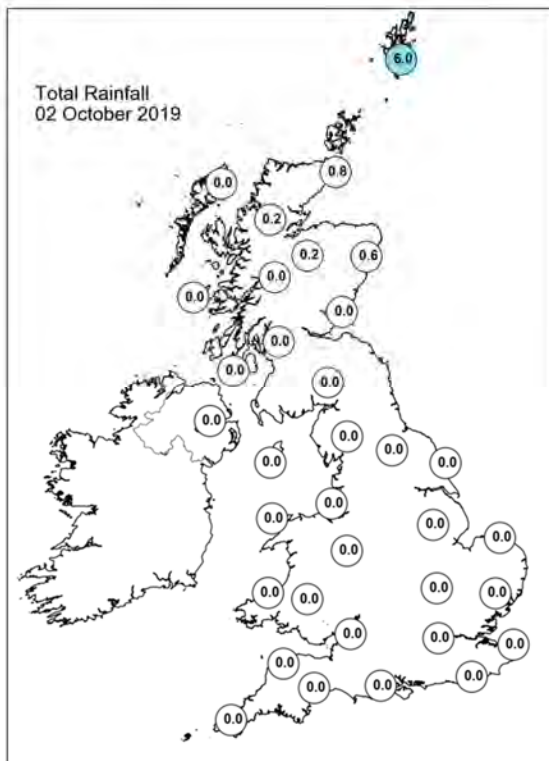
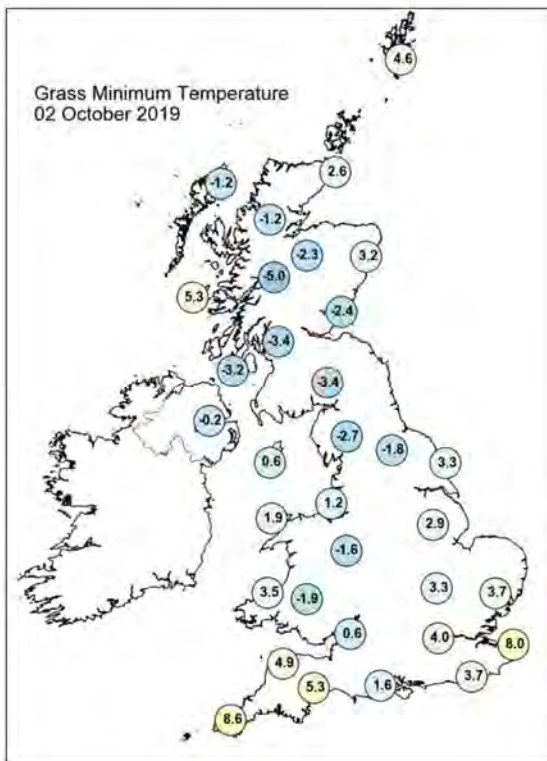
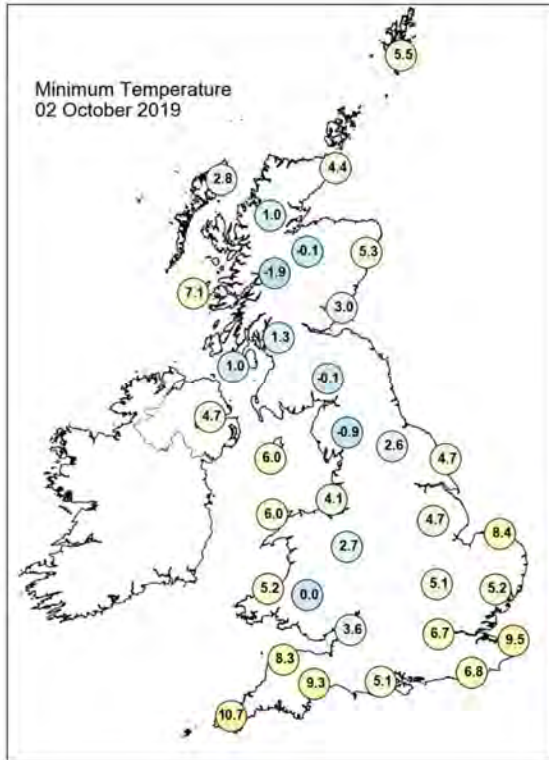
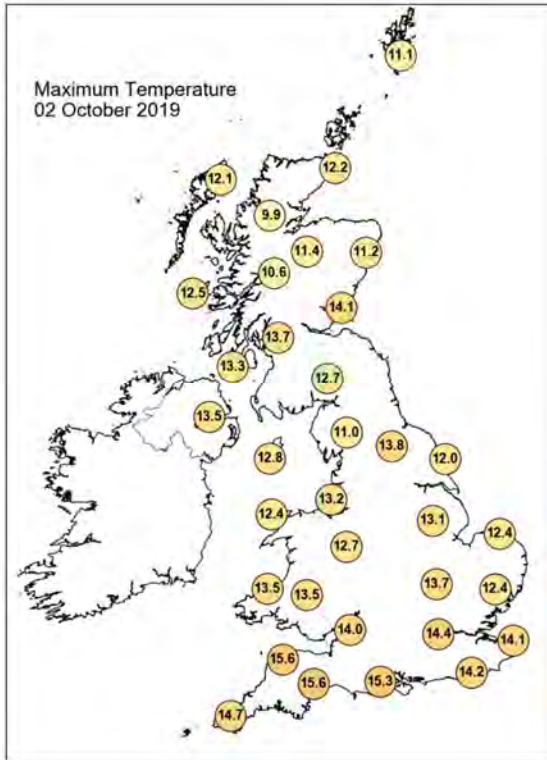
## Daily Weather Summary for Wednesday 02 October 2019

### Selected European readings at (L) 0000 and (R) 1200 UTC

STATIONS		0000 UTC						1200 UTC					
NO	SITE	PRESS	WDIR	WSPD	CLOUD	TEMP	TDEW	PRESS	WDIR	WSPD	CLOUD	TEMP	TDEW
1	Murmansk	1006.5	NE	12	2	1.7	-0.9	1009.6	NNE	14	6	3.9	-2.4
2	Helsinki	-	-	-	-	-	-	-	-	-	-	-	-
3	Stockholm	989.2	WSW	6	-	6.8	3.6	999.0	NNW	4	-	8.7	8.0
4	Oslo	992.6	N	8	-	6.0	3.2	1004.6	NNE	14	7	10.1	3.4
5	Reykjavik	1022.3	SSE	3	8	8.1	2.1	1020.3	ESE	8	8	7.4	4.9
6	Moscow	1006.6	-	0	7	6.2	4.1	1004.9	S	2	7	14.7	8.5
7	Kiev	1011.4	SSW	4	2	10.2	6.6	1008.7	SW	10	5	22.5	6.9
8	Warsaw	1001.5	S	4	6	14.3	10.2	1001.1	SSE	4	7	16.4	13.8
9	Berlin	999.3	NNW	4	-	13.5	12.0	1006.3	WNW	10	-	11.8	6.8
10	De Bilt	1003.7	N	6	8	10.5	9.3	1012.7	WNW	10	7	11.0	6.3
11	Dublin	1017.0	WNW	10	1	3.9	2.7	1022.1	NNW	6	7	11.7	4.4
12	Cork	1017.6	N	8	1	6.8	4.0	1022.8	SSE	4	7	11.4	3.4
13	Sofia	1013.0	-	0	3	17.0	11.5	1006.5	NE	4	2	25.6	13.3
14	Belgrade	1008.6	ESE	4	3	19.0	8.3	1005.2	WSW	4	0	28.5	10.5
15	Budapest	1008.6	E	2	-	11.8	8.5	1003.7	SSW	8	-	24.7	13.6
16	Prague	1003.3	N	4	-	15.7	11.1	1004.0	NW	12	8	13.9	10.0
17	Munich	1006.2	SW	6	8	14.4	12.4	1006.5	W	4	8	15.2	11.3
18	Strasbourg	1004.8	SSW	5	-	14.2	13.2	1010.4	N	11	8	13.4	11.1
19	Paris	1004.8	SW	11	7	14.3	13.0	1016.4	NNW	8	7	16.7	8.6
20	Jersey	1008.3	NW	14	8	14.6	13.3	1020.2	N	9	8	13.2	6.6
21	Milan	1006.3	WSW	4	-	20.1	15.4	1003.4	WSW	5	-	23.9	15.1
22	Marseille	1010.8	N	8	8	17.8	16.1	1009.3	NW	23	-	23.0	12.0
23	Bordeaux	1013.1	W	6	-	15.8	13.8	1018.3	NW	9	8	19.2	12.5
24	Rome	1009.7	E	4	-	19.3	18.1	1006.2	WSW	13	4	25.0	18.9
25	Ajaccio	1010.0	NE	5	8	18.8	14.7	1007.9	WSW	11	7	24.5	14.3
26	Barcelona	1010.9	ESE	12	4	22.8	17.6	1012.0	S	7	1	24.9	15.6
27	Majorca	1010.2	NE	6	5	22.2	20.1	1013.4	NNE	5	7	22.5	17.2
28	Madrid	1015.2	N	5	0	17.9	7.3	1017.0	NNW	5	0	21.5	5.0
29	Lisbon	1020.9	-	-	-	17.9	15.1	1020.8	-	-	-	23.5	12.7
30	Athens	1011.1	N	2	-	21.4	17.1	1009.9	S	5	1	29.6	18.8
31	Malta	1011.7	W	4	2	21.4	18.5	1009.7	SSW	11	2	27.3	19.2
32	Gibraltar	1017.2	WSW	10	0	22.2	16.8	1018.0	W	19	1	23.2	12.0

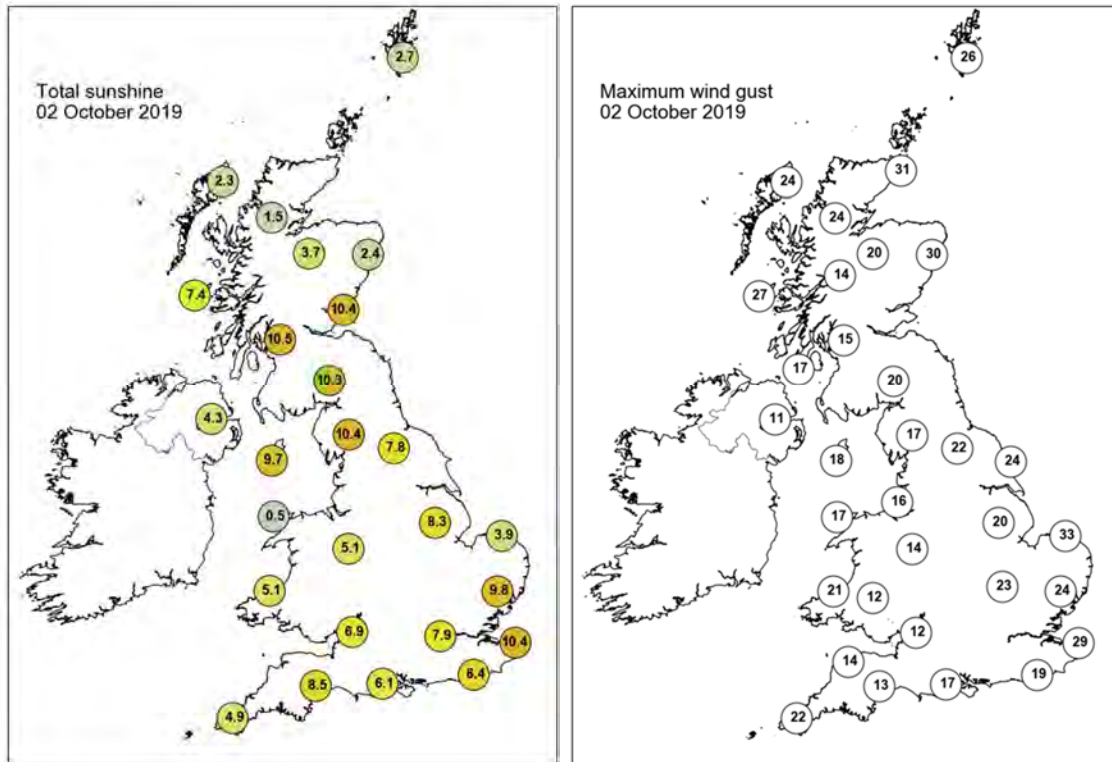


## Daily Weather Summary for Wednesday 02 October 2019





## Daily Weather Summary for Wednesday 02 October 2019



None of the selected stations observed a day of sleet or snow falling or non-zero snow depth at 0900 UTC.

## Daily Weather Summary for Thursday 03 October 2019

This day's summary created 15/11/2019 08:59

### Summary of the UK Weather for Thursday 03 October 2019

Through the early hours, there were some showers in the south which soon cleared, allowing clear skies to develop widely across the UK. A few showers affected parts of northern Scotland and North Wales, and occasionally fringed the east coast of England, but otherwise it dry and cold with a widespread grass frost in the north. After the chilly start, most places stayed dry with plenty of sunny spells. However, there were a view scattered showers across northeast Scotland through the day. A little more cloud built up across eastern England and Northern Ireland through the afternoon. Temperatures were a little cooler than average for the time of year.

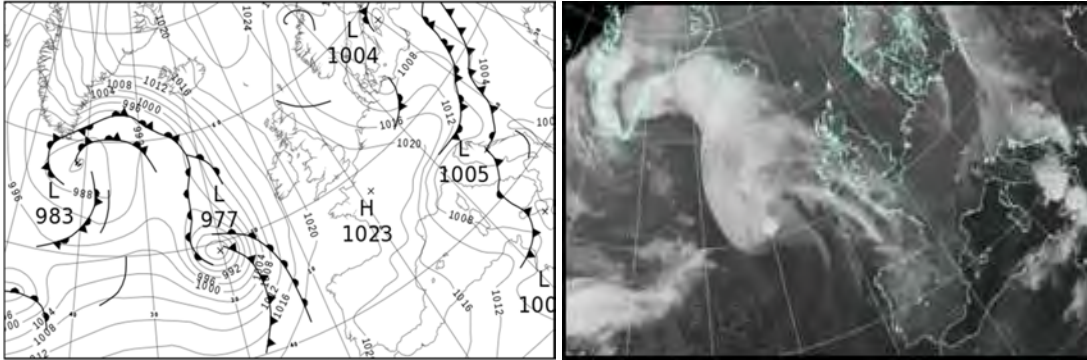
### Daily Extremes

<i>Highest Maximum</i>	<b>16.3°C</b> Plymouth, Mountbatten (Devon, 50mAMSL)
<i>Lowest Maximum</i>	<b>9.1°C</b> Dalwhinnie No 2 (Inverness-shire, 351mAMSL) also Copley (Durham, 253mAMSL)
<i>Highest Minimum</i>	<b>12.0°C</b> Scilly: St Marys Airport (Isles Of Scilly, 31mAMSL)
<i>Lowest Minimum</i>	<b>-2.9°C</b> Dalwhinnie No 2 (Inverness-shire, 351mAMSL)
<i>Lowest Grass Minimum</i>	<b>-6.9°C</b> Dalwhinnie No 2 (Inverness-shire, 351mAMSL)
<i>Most Rainfall</i>	<b>32.2mm</b> Thomastown (Fermanagh, 72mAMSL)
<i>Most Sunshine</i>	<b>5.1hr</b> Stornoway Airport (Western Isles, 15mAMSL)
<i>Highest Gust</i>	<b>48Kt 55mph</b> Tiree (Argyll (in Strathclyde Region), 9mAMSL)
<i>Highest Gust (mountain)</i>	<b>61Kt 70mph</b> Cairngorm Summit (Inverness-shire, 1237mAMSL)
<i>Greatest Snow Depth at 0900 UTC</i>	No non-zero values

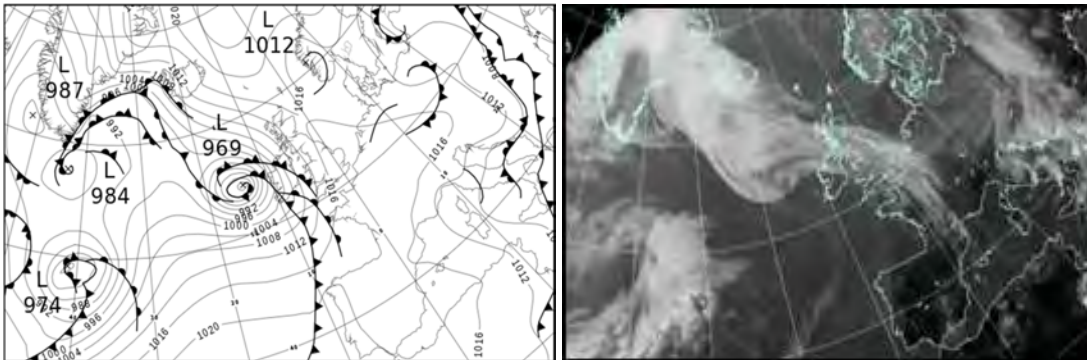
mAMSL refers to station elevation in metres above mean sea level

## Daily Weather Summary for Thursday 03 October 2019

### North Atlantic and Europe analysis charts and satellite images at 0000 UTC




### North Atlantic and Europe analysis charts and satellite images at 1200 UTC



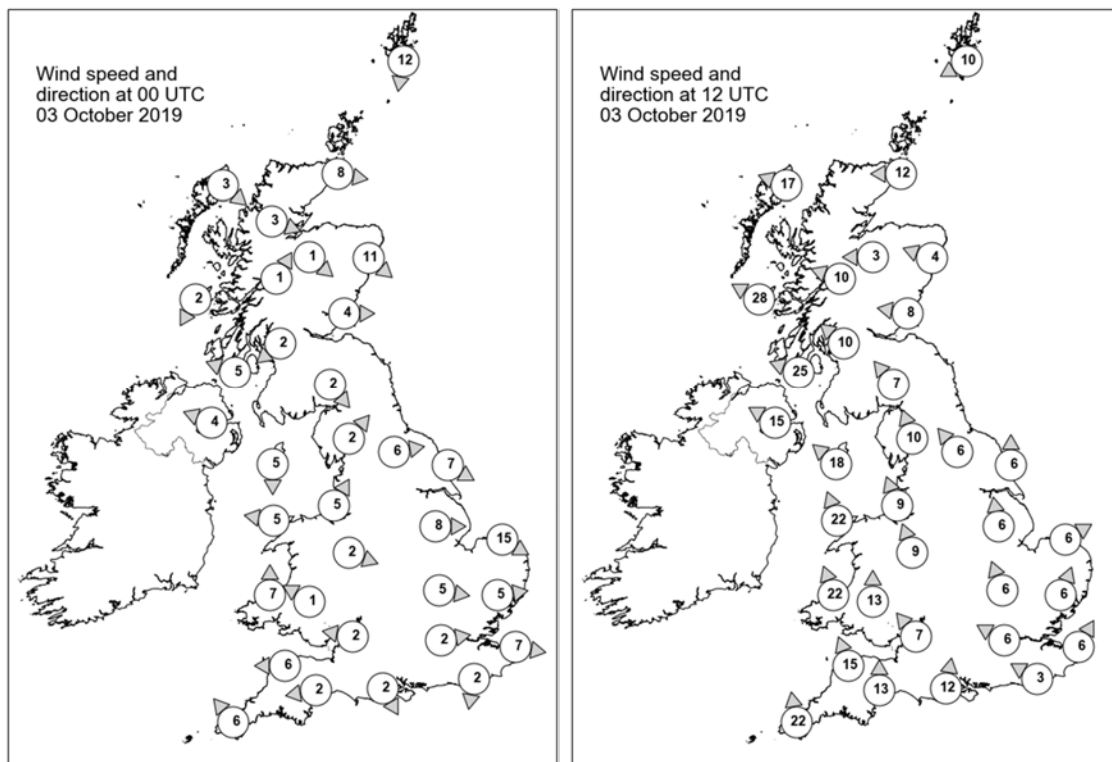
All satellite imagery copyright Met Office and EUMETSAT (European Organisation for the Exploitation of Meteorological Satellites). These show infra-red images from the geostationary MSG satellite. The rainfall rates are derived from both rain-radar and satellite data.

## Daily Weather Summary for Thursday 03 October 2019

UK satellite and rain-radar precipitation rates at (L) 0000 and (R) 1200 UTC



UK wind speed and direction at (L) 0000 and (R) 1200 UTC



## Daily Weather Summary for Thursday 03 October 2019

### Selected UK readings at (L) 0000 and (R) 1200 UTC

STATIONS		0000 UTC						1200 UTC					
NO	SITE	PRESS	WDIR	WSPD	CLOUD	TEMP	TDEW	PRESS	WDIR	WSPD	CLOUD	TEMP	TDEW
1	Lerwick	1018.9	N	12	7	8.2	6.2	1017.4	ENE	10	7	8.8	3.5
2	Wick	1019.8	W	8	0	6.1	6.0	1015.6	E	12	7	10.8	6.1
3	Stornoway	1021.0	NW	3	7	5.2	3.9	1011.5	ESE	17	0	12.1	6.6
4	Loch Glascarnoch	1022.4	WNW	3	0	0.0	-0.5	-	-	-	-	-	-
5	Aviemore	1021.8	NW	1	0	1.2	0.9	1013.4	E	3	3	11.1	5.5
6	Dyce	1019.7	NW	11	0	7.3	5.4	1015.4	ESE	4	8	10.2	8.8
7	Tulloch Bridge	1022.5	SSW	1	1	1.7	0.6	1013.3	ESE	10	7	9.3	3.0
8	Tiree	1020.0	NNE	2	8	8.4	4.3	1008.1	ESE	28	7	10.6	6.5
9	Leuchars	1020.3	W	4	1	6.9	4.4	1014.9	E	8	1	11.3	6.9
10	Bishopton	1020.6	NE	2	1	3.4	3.0	1013.2	SE	10	1	11.8	6.1
11	Machrihanish	1020.3	ESE	5	5	6.4	4.9	1009.0	ESE	25	8	10.8	7.0
12	Boulmer	-	-	-	-	-	-	-	-	-	-	-	-
13	Eskdalemuir	1022.3	NW	2	0	-0.7	-1.0	1014.6	SE	7	7	9.4	4.0
14	Aldergrove	1020.7	ESE	4	0	6.1	3.3	1007.9	ESE	15	8	11.3	7.7
15	Shap	1022.6	SW	2	0	0.0	-0.9	1015.2	SSE	10	7	8.6	4.7
16	Leeming	1021.4	W	6	0	4.8	2.4	1016.5	SE	6	7	9.7	4.8
17	Ronaldsway	1021.1	N	5	5	5.1	3.3	1010.6	SE	18	7	12.2	8.1
18	Bridlington	1020.3	WNW	7	3	8.6	5.2	1016.3	S	6	0	11.8	7.1
19	Crosby	1021.5	SSW	5	0	8.2	5.3	1014.1	SSE	9	8	10.4	5.9
20	Valley	1021.4	E	5	1	6.3	3.5	1010.9	SSE	22	7	13.2	8.0
21	Waddington	1021.5	W	8	1	6.9	3.7	1017.2	S	6	7	10.5	6.3
22	Shawbury	1022.4	WNW	2	0	2.5	1.9	1015.2	SSE	9	8	10.0	6.0
23	Weybourne	1020.3	WNW	15	8	11.6	6.6	1017.5	WSW	6	0	12.5	6.5
24	Bedford	1022.1	W	5	0	5.5	3.3	1017.6	SSE	6	8	11.0	6.0
25	Aberporth	1021.7	S	7	4	6.3	3.4	1009.8	SSE	22	8	12.9	8.0
26	Sennybridge	1023.5	ESE	1	0	0.5	0.1	1012.8	S	13	4	11.0	7.3
27	Wattisham	1021.5	W	5	0	4.6	2.9	1017.9	SSW	6	7	11.4	3.7
28	Almondsbury	1022.5	E	2	0	4.6	3.9	1015.4	SE	7	8	12.8	7.9
29	Heathrow	1022.3	W	2	0	6.6	5.0	1017.7	ESE	6	8	12.4	6.4
30	Manston	1021.7	W	7	0	5.9	3.4	1018.5	SSW	6	8	13.2	4.1
31	Chivenor	1022.0	E	6	2	7.4	6.1	1012.9	SSE	15	3	15.3	8.4
32	Exeter	1022.1	E	2	1	4.9	4.6	1013.6	S	13	6	15.2	8.7
33	Herstmonceux	1022.3	N	2	0	4.3	3.0	1018.3	ESE	3	8	12.7	8.4
34	Hurn	1022.7	NNW	2	0	3.2	2.5	1017.1	S	12	8	14.1	5.8
35	Camborne	1021.7	SE	6	2	9.4	6.7	1011.5	S	22	7	13.5	12.5

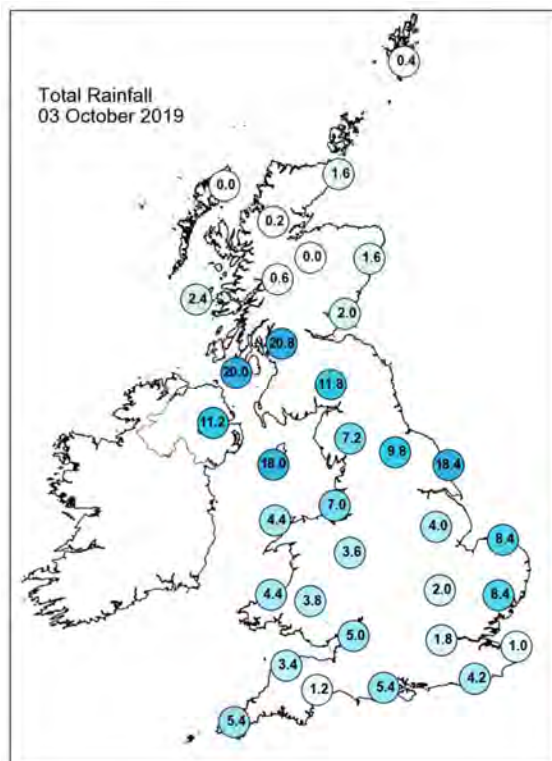
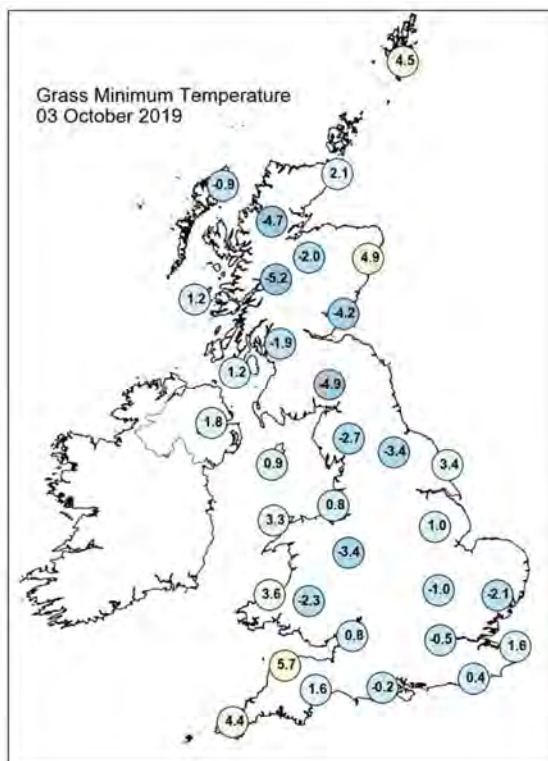
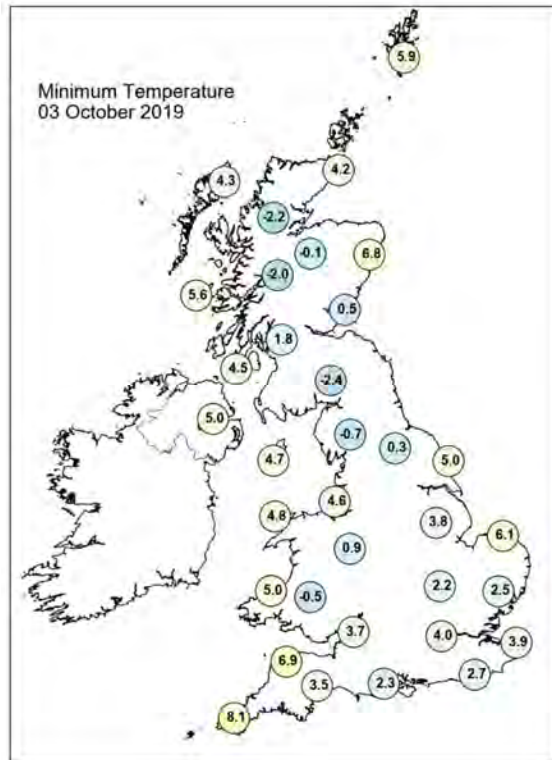
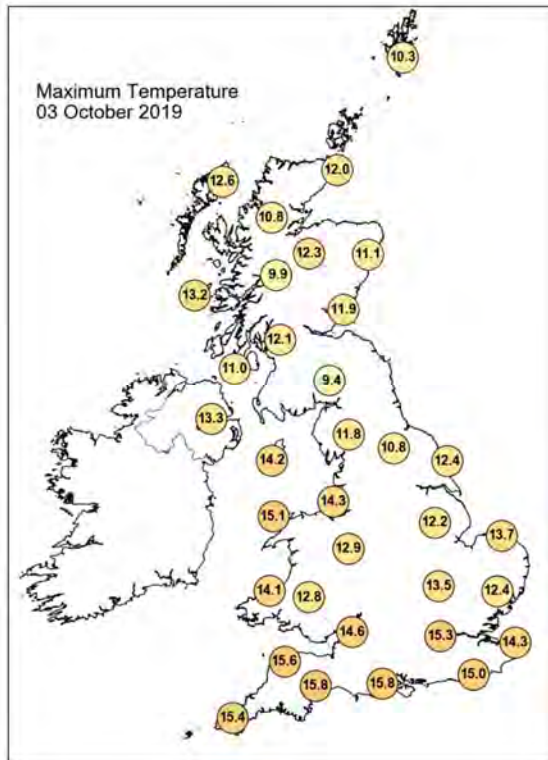
## Daily Weather Summary for Thursday 03 October 2019

### Selected European readings at (L) 0000 and (R) 1200 UTC

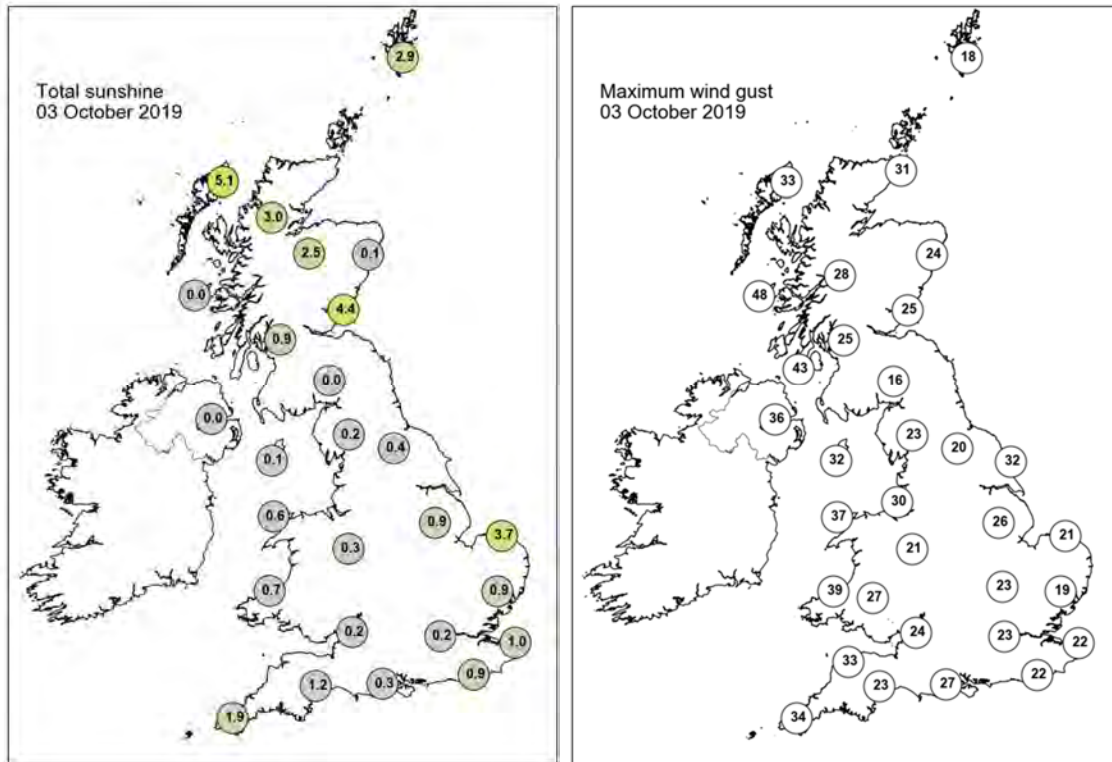
STATIONS		0000 UTC						1200 UTC					
NO	SITE	PRESS	WDIR	WSPD	CLOUD	TEMP	TDEW	PRESS	WDIR	WSPD	CLOUD	TEMP	TDEW
1	Murmansk	1016.0	N	10	8	0.9	-0.6	1019.9	NW	8	7	2.3	-0.7
2	Helsinki	-	-	-	-	-	-	-	-	-	-	-	-
3	Stockholm	1007.9	N	6	-	5.7	4.9	1011.4	NNE	8	-	8.2	3.8
4	Oslo	1014.2	NNE	4	-	7.2	2.1	1016.5	ENE	4	7	5.5	1.8
5	Reykjavik	1013.0	E	12	8	6.0	1.5	1007.4	ESE	14	8	7.8	4.6
6	Moscow	1008.7	-	0	8	13.1	10.1	1006.7	S	2	7	20.9	8.2
7	Kiev	1007.0	S	4	0	14.5	8.8	1004.0	SSW	12	3	23.2	12.6
8	Warsaw	1008.3	W	8	7	8.6	7.8	1011.0	W	8	5	11.4	5.1
9	Berlin	1009.2	SW	8	-	7.9	5.3	1013.2	WNW	12	-	12.0	7.2
10	De Bilt	1017.4	W	6	1	9.3	7.4	1017.2	N	6	8	12.5	8.7
11	Dublin	1021.3	SSW	4	7	7.7	4.0	1007.7	SSE	14	8	12.1	9.8
12	Cork	1019.1	SE	8	7	9.5	7.0	1001.9	S	16	8	14.4	14.3
13	Sofia	1008.2	SW	2	1	13.9	10.8	1004.0	S	8	6	24.5	9.8
14	Belgrade	1006.4	WSW	4	8	17.7	14.7	1012.8	W	4	8	12.1	9.2
15	Budapest	1005.7	NW	8	-	14.5	12.4	1013.2	NW	10	-	14.0	3.8
16	Prague	1014.8	SW	6	-	5.1	3.9	1015.0	W	6	6	10.8	7.2
17	Munich	1019.6	SW	4	7	6.0	4.5	1019.5	WNW	10	6	10.3	2.3
18	Strasbourg	1021.6	WNW	3	-	7.6	4.9	1020.0	SW	2	-	15.4	3.8
19	Paris	1023.0	WNW	2	0	5.8	3.0	1020.3	ESE	5	8	12.5	3.2
20	Jersey	1022.6	E	7	6	8.6	4.3	1017.5	S	14	7	14.0	9.0
21	Milan	1007.3	NNW	5	-	14.7	11.7	1012.9	SSE	6	-	21.3	1.7
22	Marseille	1012.3	NW	32	-	17.1	6.0	1013.5	NW	16	-	20.2	4.6
23	Bordeaux	1021.2	WSW	2	-	12.2	11.4	1019.4	NW	1	8	19.3	11.1
24	Rome	1005.4	E	7	-	18.4	16.3	1007.3	N	9	4	20.1	13.2
25	Ajaccio	1007.1	NE	6	-	14.6	11.0	1008.8	SW	10	-	24.9	16.6
26	Barcelona	1016.0	N	7	5	19.1	15.0	1015.8	SSW	7	4	23.9	14.0
27	Majorca	1016.2	NNE	3	-	16.3	15.8	1015.6	NNW	9	5	27.1	12.2
28	Madrid	1019.6	NNW	2	7	13.6	5.3	1017.5	S	4	2	22.1	6.0
29	Lisbon	1020.7	-	-	-	16.2	12.4	1021.3	-	-	-	25.3	16.2
30	Athens	1008.9	-	0	-	21.6	17.8	1010.0	S	5	3	28.2	20.3
31	Malta	1008.6	W	5	5	24.2	21.8	1007.6	NW	18	5	27.1	17.6
32	Gibraltar	1018.7	WSW	12	0	19.5	15.0	1019.5	WSW	10	6	24.7	14.9



## Daily Weather Summary for Thursday 03 October 2019



## Daily Weather Summary for Thursday 03 October 2019



None of the selected stations observed a day of sleet or snow falling or non-zero snow depth at 0900 UTC.

## Daily Weather Summary for Friday 04 October 2019

This day's summary created 11/10/2019 03:00

### Summary of the UK Weather for Friday 04 October 2019

Through the early hours of Friday, Storm Lorenzo brought strong winds to parts of Northern Ireland, as well as outbreaks of rain. Given the extensive cloud cover, temperatures generally held up, meaning a relatively mild night across much of the UK, however it was a touch on the chilly side under any clear spells in the north. During the day, Storm Lorenzo rapidly weakened as it drifted southeast across England and Wales, but not before bringing a windy day to parts of south Wales and southwest England. The rain too eased somewhat, but it still turned fairly damp and drizzly in the southwest after a bright start here. Elsewhere, there was a good deal of cloud, with the best of the sunshine across northern Scotland, albeit with a few showers. Given the tropical air associated with Lorenzo, temperatures were generally up a little on recent days, especially in the south, but it remained relatively chilly across northern England and Scotland. During the evening, the next veil of cloud approached Northern Ireland, heralding Saturday's wet and breezy weather.

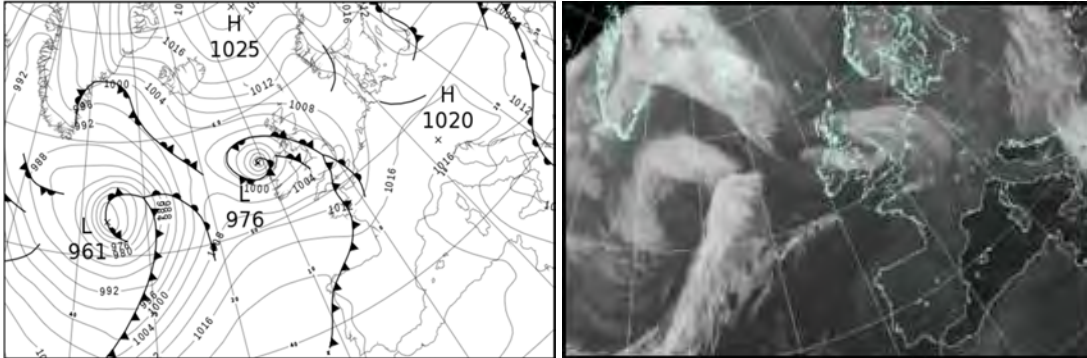
### Daily Extremes

<i>Highest Maximum</i>	<b>18.4°C</b> Slapton (Devon, 32mAMSL) also Bognor Regis (West Sussex, 7mAMSL)
<i>Lowest Maximum</i>	<b>9.8°C</b> Braemar No 2 (Aberdeenshire, 327mAMSL)
<i>Highest Minimum</i>	<b>13.8°C</b> Scilly: St Marys Airport (Isles Of Scilly, 31mAMSL)
<i>Lowest Minimum</i>	<b>0.9°C</b> Braemar No 2 (Aberdeenshire, 327mAMSL)
<i>Lowest Grass Minimum</i>	<b>2.2°C</b> South Newington (Oxfordshire, 105mAMSL)
<i>Most Rainfall</i>	<b>15.0mm</b> Trawsgoed (Dyfed, 63mAMSL)
<i>Most Sunshine</i>	<b>7.6hr</b> Kirkwall (Orkney, 26mAMSL)
<i>Highest Gust</i>	<b>42Kt 48mph</b> Tiree (Argyll (in Strathclyde Region), 9mAMSL) also Aberdaron (Gwynedd, 95mAMSL) also Mumbles Head (West Glamorgan, 43mAMSL) also Pembrey Sands (Dyfed, 3mAMSL) also Culdrose (Cornwall, 76mAMSL)
<i>Highest Gust (mountain)</i>	<b>55Kt 63mph</b> Cairngorm Summit (Inverness-shire, 1237mAMSL)
<i>Greatest Snow Depth at 0900 UTC</i>	No non-zero values

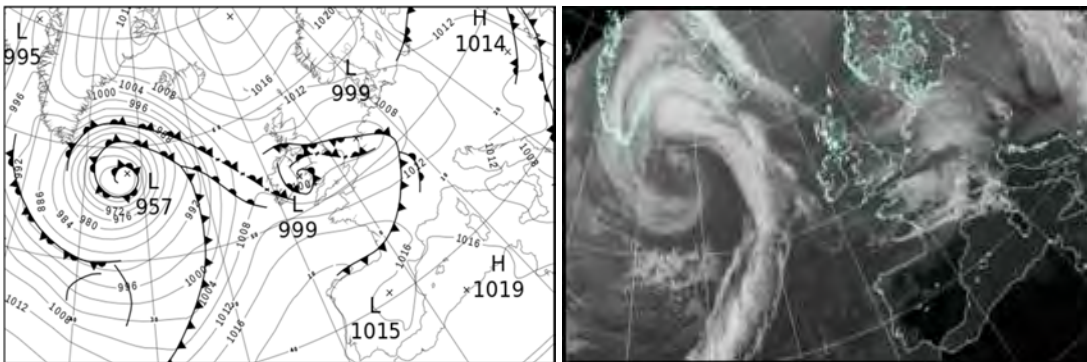
mAMSL refers to station elevation in metres above mean sea level

## Daily Weather Summary for Friday 04 October 2019

### North Atlantic and Europe analysis charts and satellite images at 0000 UTC



### North Atlantic and Europe analysis charts and satellite images at 1200 UTC




All satellite imagery copyright Met Office and EUMETSAT (European Organisation for the Exploitation of Meteorological Satellites). These show infra-red images from the geostationary MSG satellite. The rainfall rates are derived from both rain-radar and satellite data.

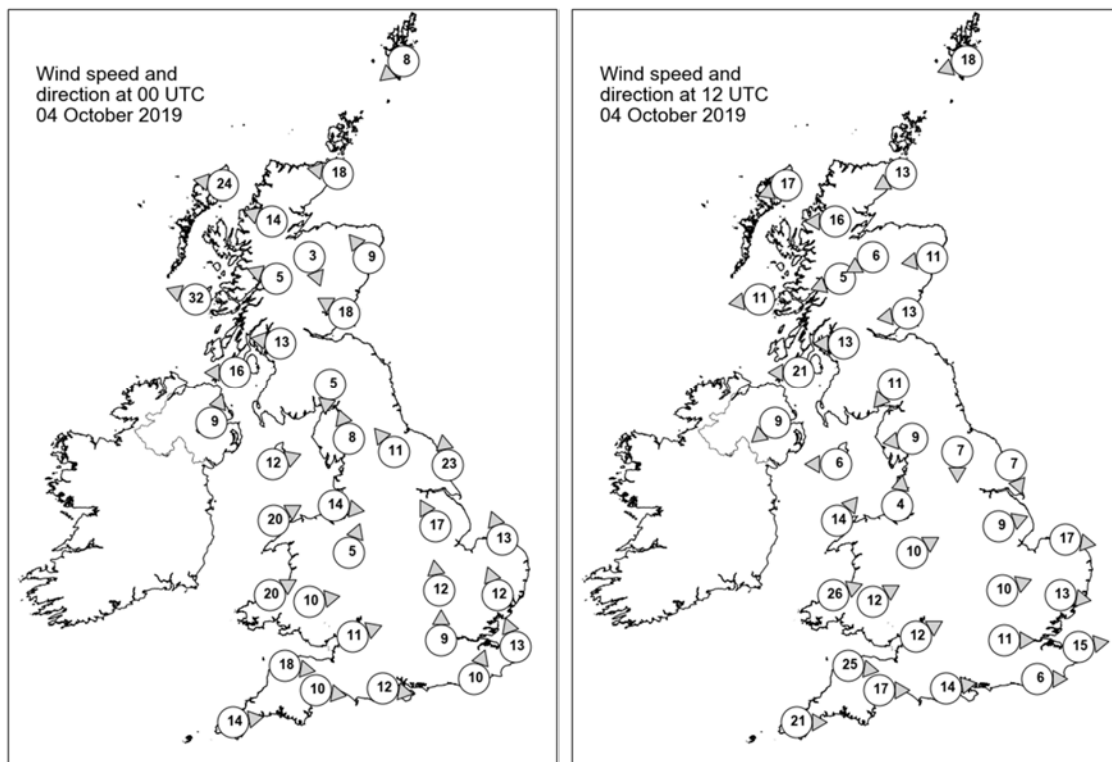


## Daily Weather Summary for Friday 04 October 2019

UK satellite and rain-radar precipitation rates at (L) 0000 and (R) 1200 UTC



UK wind speed and direction at (L) 0000 and (R) 1200 UTC



## Daily Weather Summary for Friday 04 October 2019

### Selected UK readings at (L) 0000 and (R) 1200 UTC

STATIONS		0000 UTC						1200 UTC					
NO	SITE	PRESS	WDIR	WSPD	CLOUD	TEMP	TDEW	PRESS	WDIR	WSPD	CLOUD	TEMP	TDEW
1	Lerwick	1010.9	NE	8	7	7.3	5.6	1012.8	ENE	18	3	10.1	3.7
2	Wick	1006.8	E	18	8	9.4	8.1	1011.1	ENE	13	4	11.2	5.1
3	Stornoway	1001.1	E	24	8	10.7	6.8	1010.0	ENE	17	5	11.9	7.0
4	Loch Glascarnoch	1002.8	ESE	14	8	7.2	5.7	1009.8	E	16	8	9.6	6.5
5	Aviemore	1002.9	NNW	3	8	8.1	4.8	1008.3	ENE	6	7	11.7	5.6
6	Dyce	1005.6	SE	9	8	9.7	7.7	1008.9	E	11	8	11.6	7.6
7	Tulloch Bridge	1002.1	ESE	5	8	8.4	5.1	1008.1	ENE	5	8	11.2	6.4
8	Tiree	995.8	ESE	32	8	10.9	8.0	1006.8	E	11	8	14.3	8.5
9	Leuchars	1003.3	ESE	18	8	10.9	7.8	1007.4	E	13	8	12.4	9.1
10	Bishopton	1000.2	E	13	8	7.7	7.2	1006.2	E	13	7	11.8	8.7
11	Machrihanish	997.1	E	16	8	10.5	9.7	1003.9	E	21	6	12.9	10.0
12	Boulmer	-	-	-	-	-	-	-	-	-	-	-	-
13	Eskdalemuir	1001.3	N	5	8	6.7	6.5	1005.6	NE	11	8	10.7	9.7
14	Aldergrove	996.4	SSW	9	8	12.1	10.7	1003.2	NE	9	8	12.7	11.6
15	Shap	1000.5	SSE	8	8	9.0	8.6	1003.4	E	9	8	12.3	10.6
16	Leeming	1001.4	SE	11	8	9.1	8.5	1003.2	N	7	7	12.4	10.2
17	Ronaldsway	999.1	WSW	12	8	13.6	11.2	1001.4	E	6	5	14.4	12.7
18	Bridlington	1002.9	S	23	7	10.3	9.9	1002.2	NNW	7	8	12.8	11.0
19	Crosby	1000.4	W	14	8	14.2	12.1	1002.2	S	4	7	14.4	12.5
20	Valley	1001.0	WSW	20	8	13.6	10.8	1000.8	SW	14	7	13.9	12.6
21	Waddington	1002.4	SSE	17	8	9.2	9.0	1002.5	WSW	9	7	14.3	11.2
22	Shawbury	1001.4	SSW	5	8	12.5	11.3	1002.3	WSW	10	8	14.5	11.7
23	Weybourne	1004.8	SSE	13	8	9.6	8.8	1002.1	W	17	3	13.9	11.0
24	Bedford	1002.9	S	12	8	10.6	10.3	1003.3	WSW	10	8	15.1	9.6
25	Aberporth	1003.8	WSW	20	8	13.0	10.7	1002.3	WSW	26	8	12.2	11.5
26	Sennybridge	1004.1	W	10	8	10.7	10.0	1003.5	WSW	12	8	11.0	10.7
27	Wattisham	1005.0	SSE	12	8	10.3	9.8	1003.3	W	13	6	14.4	9.9
28	Almondsbury	1004.7	WSW	11	8	13.6	11.2	1004.7	WSW	12	8	12.9	11.6
29	Heathrow	1003.9	S	9	8	13.2	12.8	1004.8	W	11	8	14.7	10.9
30	Manston	1006.5	SSE	13	8	12.0	11.1	1004.8	W	15	8	15.5	10.6
31	Chivenor	1006.6	W	18	7	14.9	10.9	1005.3	W	25	8	15.7	10.9
32	Exeter	1007.1	W	10	8	13.5	9.8	1005.7	W	17	8	16.4	9.5
33	Herstmonceux	1005.4	SSW	10	8	13.5	13.4	1005.6	W	6	8	14.8	-
34	Hurn	1005.9	W	12	8	14.5	12.4	1005.6	W	14	7	17.2	9.5
35	Camborne	1009.5	W	14	6	13.6	10.6	1009.0	W	21	6	15.4	12.4

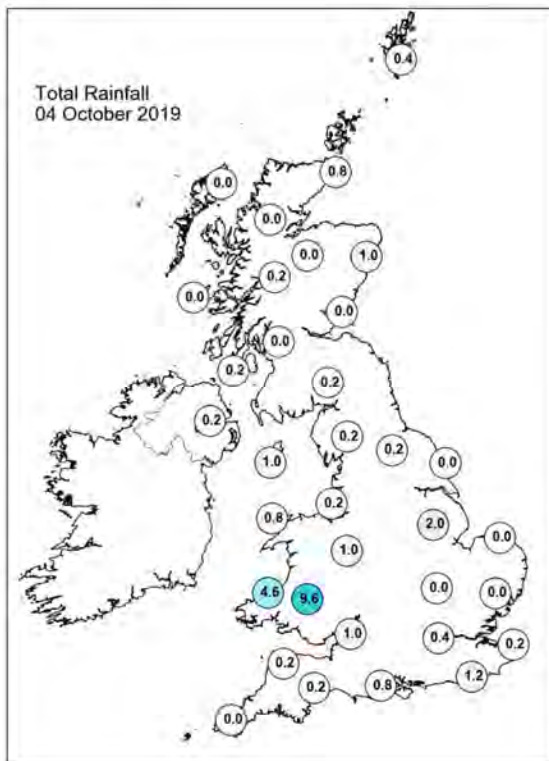
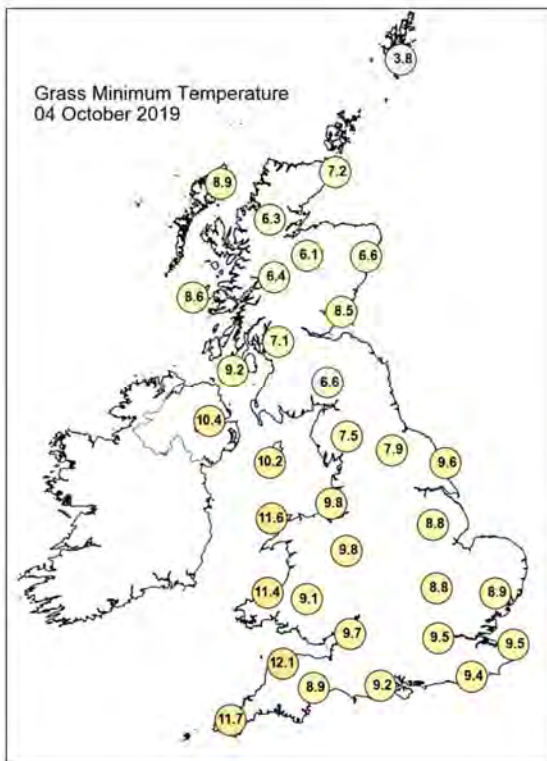
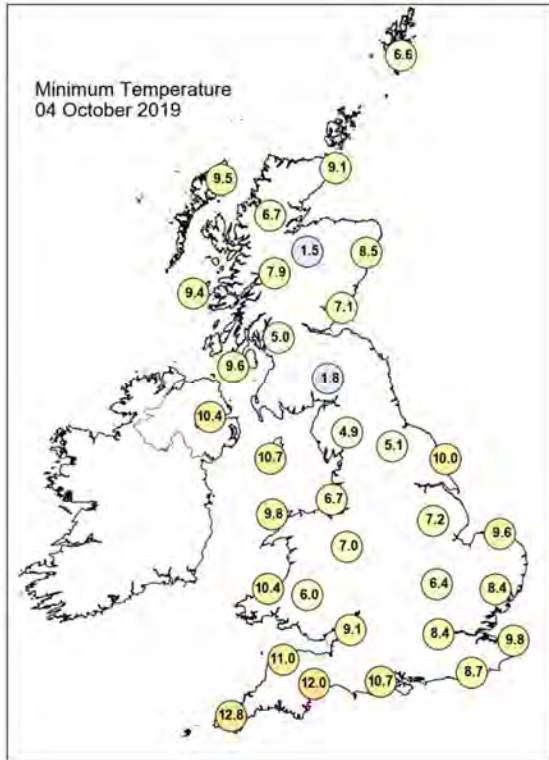
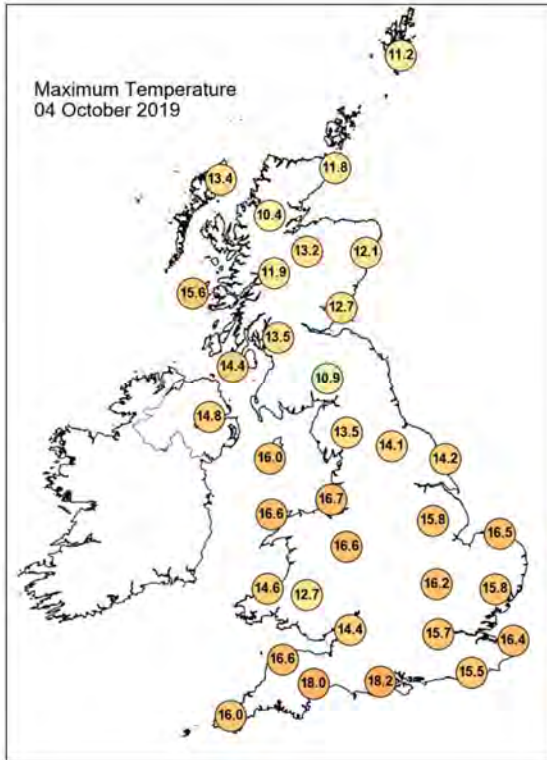


## Daily Weather Summary for Friday 04 October 2019

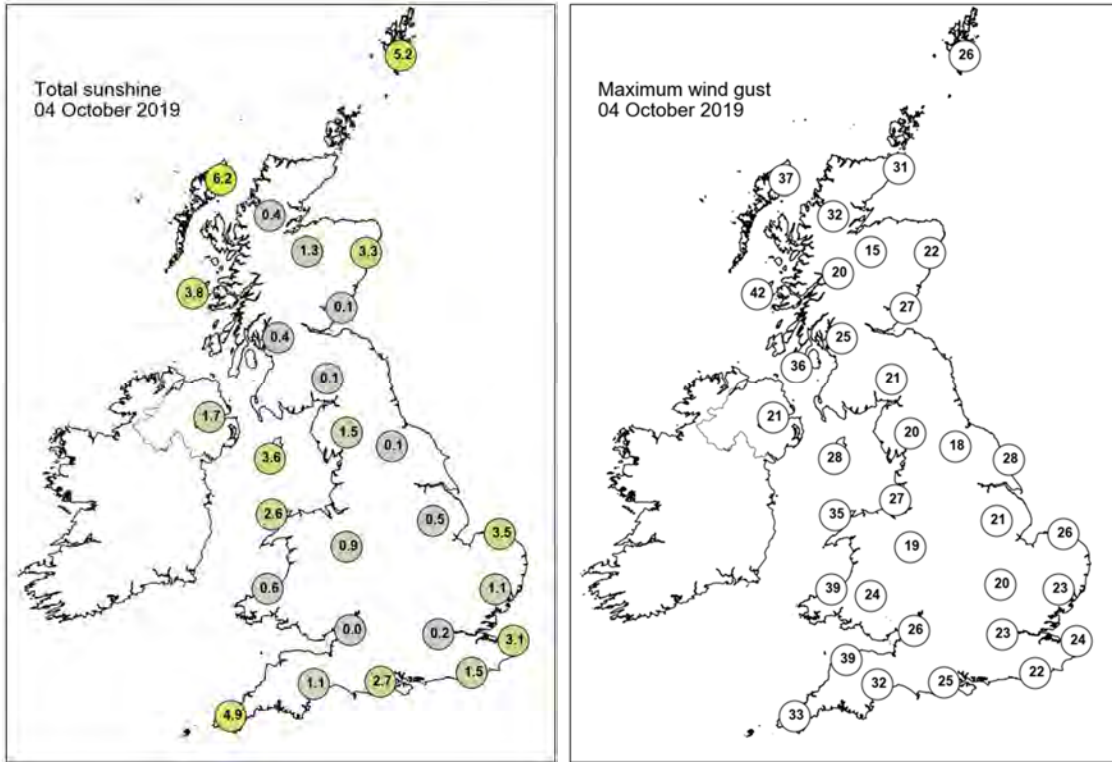
### Selected European readings at (L) 0000 and (R) 1200 UTC

STATIONS		0000 UTC						1200 UTC					
NO	SITE	PRESS	WDIR	WSPD	CLOUD	TEMP	TDEW	PRESS	WDIR	WSPD	CLOUD	TEMP	TDEW
1	Murmansk	1020.3	SSW	2	7	1.0	-0.8	1017.7	N	12	6	2.8	0.1
2	Helsinki	-	-	-	-	-	-	1010.4	N	8	4	3.3	1.2
3	Stockholm	1013.4	NNW	6	-	2.8	2.2	1015.4	N	10	-	5.8	0.0
4	Oslo	1017.3	NNE	6	-	2.9	1.6	1018.1	NNE	6	6	5.8	-0.9
5	Reykjavik	1009.1	E	8	8	8.3	4.0	1007.5	E	8	7	8.8	2.5
6	Moscow	1003.1	SSE	4	8	15.0	9.5	1007.2	WNW	2	8	10.1	6.6
7	Kiev	1008.6	N	8	8	9.5	8.3	1011.5	NNE	4	8	11.1	6.2
8	Warsaw	1012.8	WSW	4	7	7.2	6.6	1012.9	SW	4	7	11.0	5.0
9	Berlin	1014.7	WSW	2	-	8.8	7.3	1009.8	SE	6	-	10.7	5.8
10	De Bilt	1011.7	S	4	8	10.0	7.4	1000.5	W	6	8	14.3	13.0
11	Dublin	999.3	SW	10	7	12.2	9.1	1001.2	N	14	5	14.7	12.5
12	Cork	1003.3	WSW	19	7	12.1	8.1	1006.8	WNW	21	6	14.8	8.9
13	Sofia	1010.9	W	8	7	9.1	7.9	1011.6	WNW	4	7	8.9	7.5
14	Belgrade	1014.4	NW	2	8	11.4	7.4	1013.2	NNE	4	4	15.4	6.6
15	Budapest	1015.0	NNW	4	-	9.5	5.5	1013.5	SE	2	-	14.0	3.8
16	Prague	1016.0	N	2	-	7.4	6.2	1010.7	SSW	2	7	11.8	6.0
17	Munich	1017.8	SW	2	8	6.9	4.6	1010.3	W	6	8	11.8	2.9
18	Strasbourg	1016.2	S	3	8	8.4	7.3	1009.3	S	11	8	13.2	10.9
19	Paris	1013.1	S	5	8	10.5	6.6	1010.5	W	11	8	16.1	11.3
20	Jersey	1009.9	W	19	8	14.3	12.7	1010.5	W	22	8	16.0	12.5
21	Milan	1015.3	ENE	6	-	13.6	8.3	1013.7	SSE	4	-	16.6	8.4
22	Marseille	1015.6	S	1	-	10.3	5.1	1014.7	W	7	-	20.6	8.9
23	Bordeaux	1017.3	SSW	6	8	14.5	12.7	1017.5	WNW	12	6	20.2	11.4
24	Rome	1010.9	NNE	6	0	14.0	5.7	1012.2	N	7	0	22.1	4.4
25	Ajaccio	1014.1	NE	5	-	15.3	11.7	1014.2	SW	11	-	23.9	13.1
26	Barcelona	1016.8	N	6	1	18.2	13.7	1016.2	ESE	7	4	24.9	15.8
27	Majorca	1017.1	NW	3	2	15.8	15.2	1017.1	SSW	10	2	24.6	14.8
28	Madrid	1019.0	-	0	0	13.4	5.2	1015.2	S	6	2	25.4	6.4
29	Lisbon	1020.3	-	-	-	20.0	18.3	1019.0	-	-	-	24.6	15.8
30	Athens	1009.5	N	2	-	21.9	19.4	1006.8	W	5	7	23.2	18.4
31	Malta	1008.9	NNW	13	2	22.3	15.3	1012.6	NW	22	1	25.4	11.5
32	Gibraltar	1018.1	SW	13	0	20.5	13.2	1017.7	SSW	12	1	24.9	17.3

## Daily Weather Summary for Friday 04 October 2019



## Daily Weather Summary for Friday 04 October 2019



None of the selected stations observed a day of sleet or snow falling or non-zero snow depth at 0900 UTC.

## Daily Weather Summary for Saturday 05 October 2019

This day's summary created 12/10/2019 03:00

### Summary of the UK Weather for Saturday 05 October 2019

Through the early hours it was dry for most with a good deal of cloud, but clear skies in the far northeast let temperatures fall below freezing. Through the day, much of the country remained dry with scattered showers affecting the Southwest and Wales. A band of rain moved westwards across Scotland through the day. Behind it a second band brought heavy rain to parts of Northern Ireland, Wales and later Southwest England.

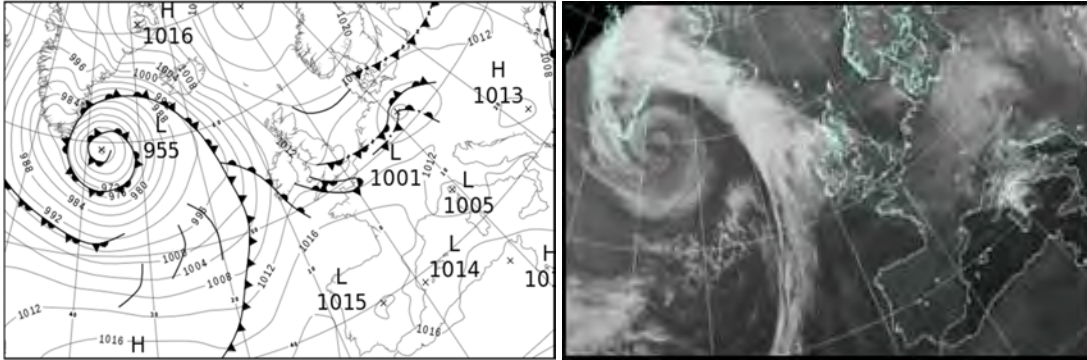
### Daily Extremes

<i>Highest Maximum</i>	<b>18.5°C</b> Slapton (Devon, 32mAMSL)
<i>Lowest Maximum</i>	<b>10.2°C</b> Dalwhinnie No 2 (Inverness-shire, 351mAMSL)
<i>Highest Minimum</i>	<b>14.4°C</b> Scilly: St Marys Airport (Isles Of Scilly, 31mAMSL)
<i>Lowest Minimum</i>	<b>-2.7°C</b> Altnaharra No 2 (Sutherland, 81mAMSL)
<i>Lowest Grass Minimum</i>	<b>-5.3°C</b> Altnaharra No 2 (Sutherland, 81mAMSL)
<i>Most Rainfall</i>	<b>59.0mm</b> Islay: Port Ellen (Argyll (in Strathclyde Region), 17mAMSL)
<i>Most Sunshine</i>	<b>5.5hr</b> Lerwick (Shetland, 82mAMSL)
<i>Highest Gust</i>	<b>40Kt 46mph</b> South Uist Range (Western Isles, 4mAMSL)
<i>Highest Gust (mountain)</i>	<b>57Kt 66mph</b> Cairnwell (Aberdeenshire, 928mAMSL)
<i>Greatest Snow Depth at 0900 UTC</i>	No non-zero values

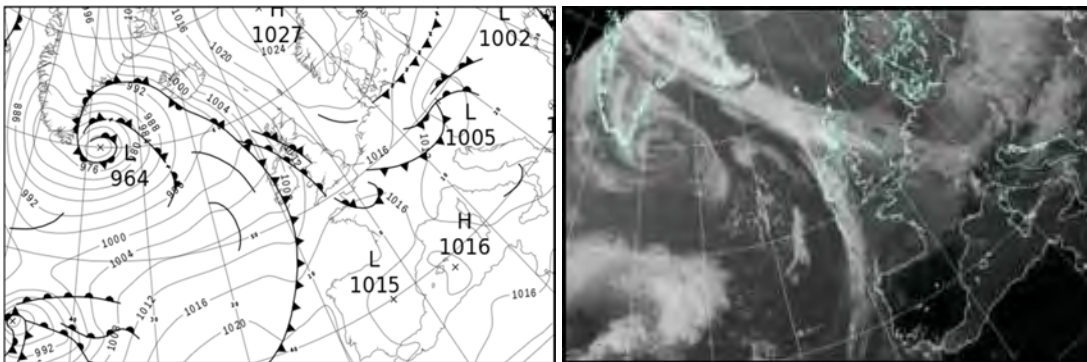
mAMSL refers to station elevation in metres above mean sea level

## Daily Weather Summary for Saturday 05 October 2019

### North Atlantic and Europe analysis charts and satellite images at 0000 UTC



### North Atlantic and Europe analysis charts and satellite images at 1200 UTC




All satellite imagery copyright Met Office and EUMETSAT (European Organisation for the Exploitation of Meteorological Satellites). These show infra-red images from the geostationary MSG satellite. The rainfall rates are derived from both rain-radar and satellite data.

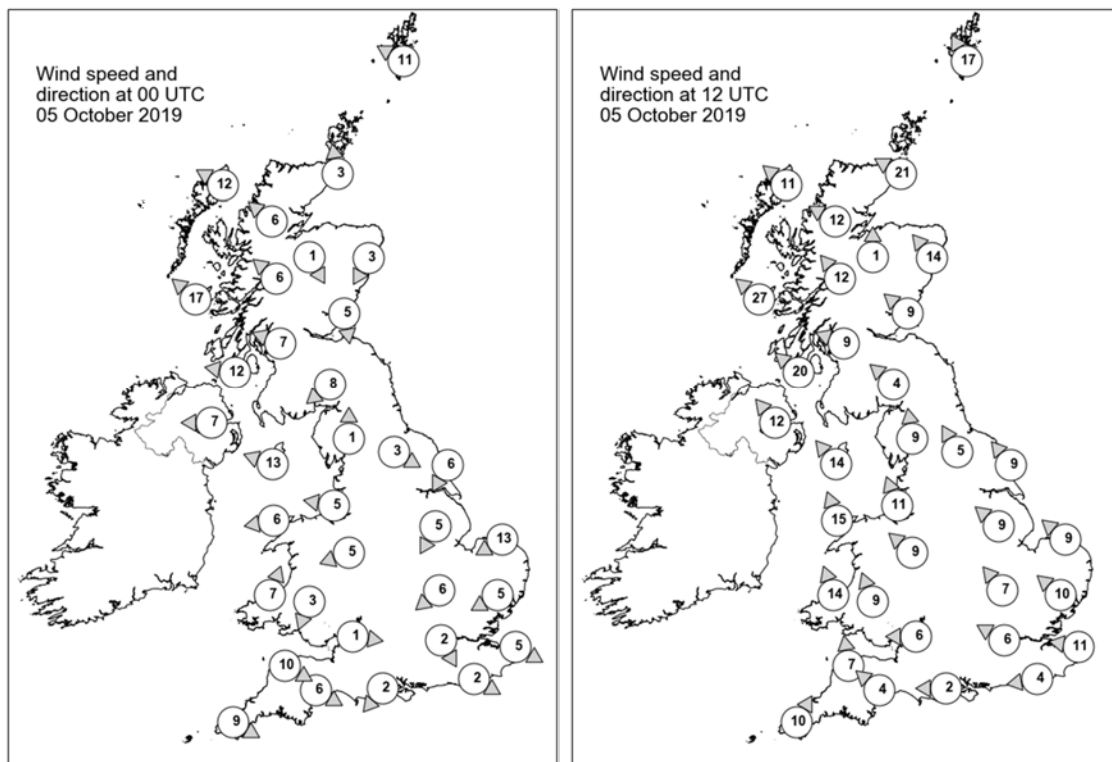


## Daily Weather Summary for Saturday 05 October 2019

UK satellite and rain-radar precipitation rates at (L) 0000 and (R) 1200 UTC



UK wind speed and direction at (L) 0000 and (R) 1200 UTC





## Daily Weather Summary for Saturday 05 October 2019

### Selected UK readings at (L) 0000 and (R) 1200 UTC

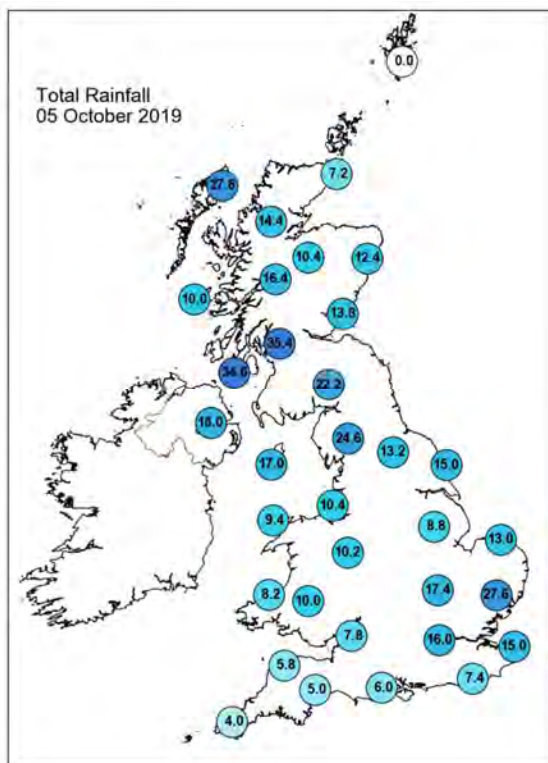
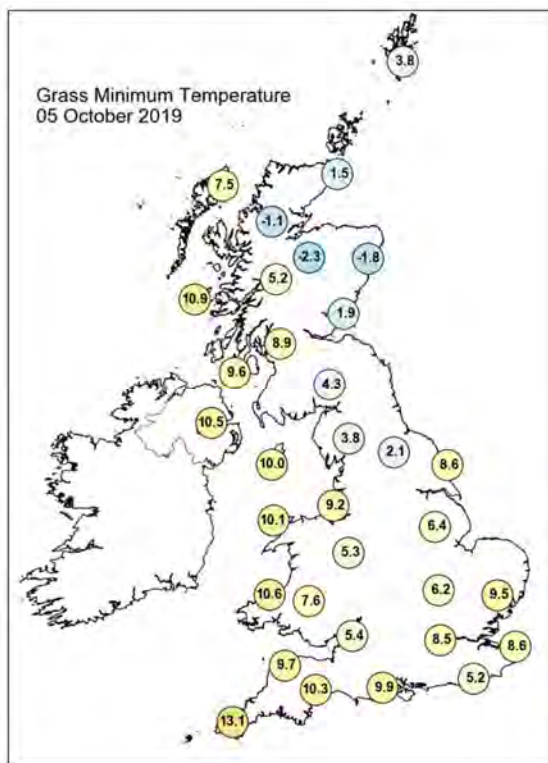
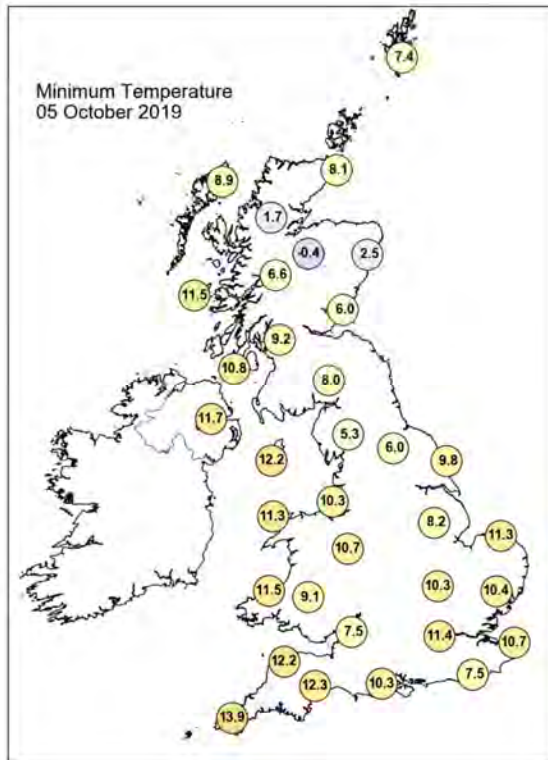
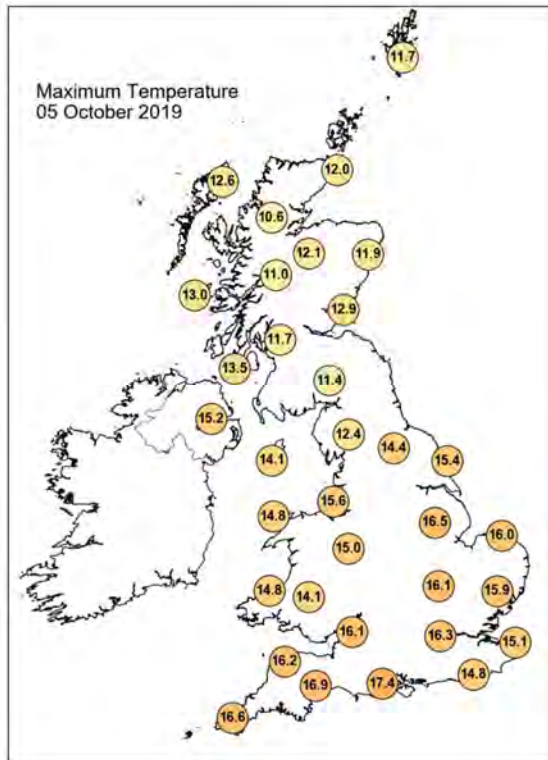
STATIONS		0000 UTC						1200 UTC					
NO	SITE	PRESS	WDIR	WSPD	CLOUD	TEMP	TDEW	PRESS	WDIR	WSPD	CLOUD	TEMP	TDEW
1	Lerwick	1018.3	ESE	11	0	8.5	5.9	1019.9	SSE	17	2	11.5	6.2
2	Wick	1015.3	S	3	6	9.1	6.8	1015.3	ESE	21	8	11.6	8.8
3	Stornoway	1012.8	ESE	12	3	9.2	6.5	1010.2	SE	11	8	12.3	8.5
4	Loch Glascarnoch	1015.1	SE	6	0	4.4	1.8	1012.6	ESE	12	4	9.9	5.7
5	Aviemore	1015.3	NNW	1	2	2.7	1.6	1013.1	S	1	7	10.6	8.0
6	Dyce	1015.3	NNE	3	5	4.8	3.2	1015.7	SE	14	8	11.7	9.5
7	Tulloch Bridge	1014.8	SE	6	8	8.2	4.4	1012.9	SE	12	8	10.0	6.8
8	Tiree	1011.5	SE	17	8	12.1	8.6	1008.7	SE	27	8	12.2	10.0
9	Leuchars	1014.9	N	5	7	6.0	4.6	1014.8	SE	9	7	12.6	9.4
10	Bishopton	1013.6	ESE	7	8	9.6	7.7	1013.0	ESE	9	8	11.2	9.0
11	Machrihanish	1012.0	E	12	8	11.0	9.0	1009.7	SE	20	8	12.2	11.0
12	Boulmer	-	-	-	-	-	-	-	-	-	-	-	-
13	Eskdalemuir	1014.0	NE	8	8	9.2	8.3	1014.3	SE	4	8	10.9	8.0
14	Aldergrove	1011.2	E	7	8	11.8	10.9	1009.3	SE	12	8	15.0	11.9
15	Shap	1014.0	S	1	8	6.8	6.8	1014.6	S	9	8	11.7	8.6
16	Leeming	1013.7	WNW	3	3	7.5	7.2	1015.7	SSE	5	7	12.6	10.7
17	Ronaldsway	1012.2	ESE	13	7	12.7	9.7	1012.0	SE	14	8	13.3	12.7
18	Bridlington	1012.1	NNE	6	6	11.5	10.2	1015.8	SE	9	8	14.1	10.8
19	Crosby	1012.6	E	5	8	10.6	8.8	1013.6	SSE	11	8	14.9	9.9
20	Valley	1010.9	E	6	6	11.7	10.4	1012.1	SSE	15	7	14.6	12.0
21	Waddington	1012.1	NNE	5	7	10.2	8.6	1015.9	SE	9	7	14.2	10.2
22	Shawbury	1012.5	ENE	5	8	11.9	9.9	1014.2	SE	9	8	14.3	10.7
23	Weybourne	1010.6	ENE	13	8	13.2	8.7	1016.4	SE	9	3	15.5	9.2
24	Bedford	1011.0	NE	6	8	11.0	10.3	1015.6	SE	7	6	15.3	8.6
25	Aberporth	1011.0	SSW	7	8	13.2	12.8	1012.5	SSE	14	8	13.8	12.7
26	Sennybridge	1011.9	NNE	3	5	9.2	9.0	1013.8	SSE	9	8	13.2	11.5
27	Wattisham	1010.5	ENE	5	7	11.6	10.1	1015.9	SE	10	6	14.9	8.0
28	Almondsbury	1011.4	W	1	9	9.8	9.8	1014.5	E	6	8	14.7	11.8
29	Heathrow	1010.5	NNW	2	8	11.4	10.6	1015.3	ESE	6	8	15.9	10.2
30	Manston	1010.0	WNW	5	8	12.6	11.6	1016.1	E	11	7	13.7	8.7
31	Chivenor	1011.2	WNW	10	8	15.1	-	1013.7	S	7	7	15.2	13.9
32	Exeter	1010.9	WNW	6	7	13.9	12.6	1014.0	SE	4	8	16.5	13.1
33	Herstmonceux	1010.3	WNW	2	0	9.3	9.3	1015.4	E	4	8	14.7	12.3
34	Hurn	1010.8	NE	2	8	12.5	12.1	1015.0	E	2	8	14.7	12.6
35	Camborne	1013.0	WNW	9	7	14.3	13.4	1013.9	SSW	10	7	16.2	13.6

## Daily Weather Summary for Saturday 05 October 2019

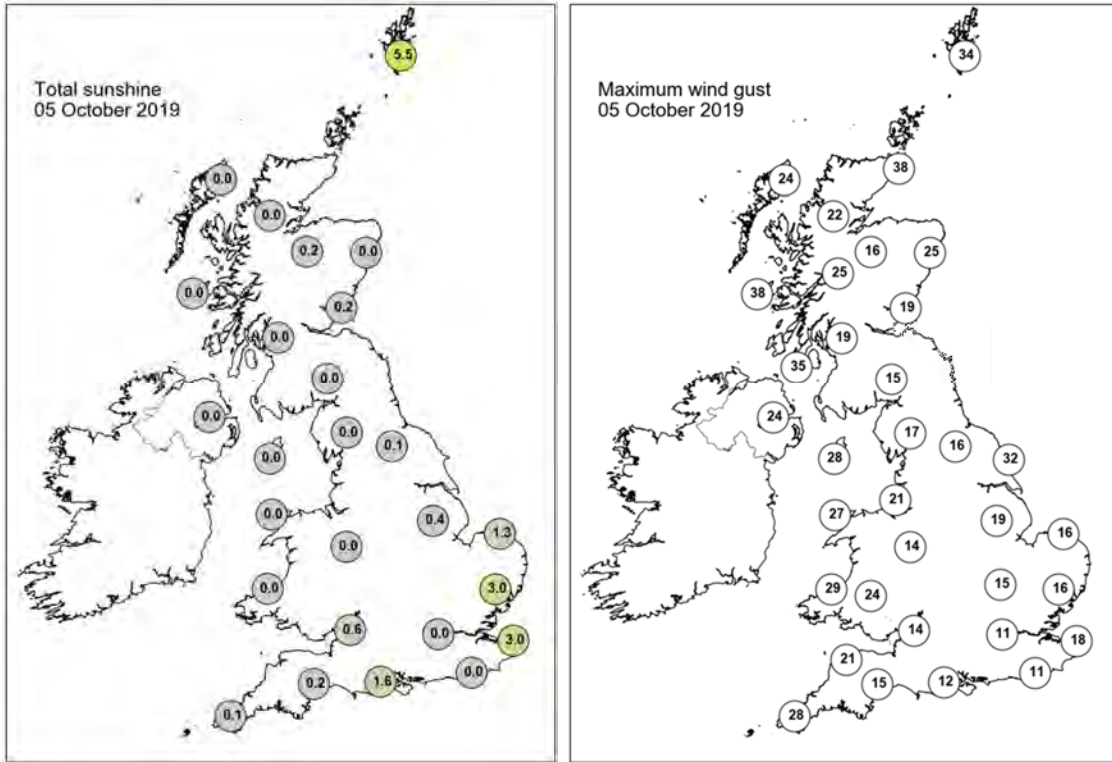
### Selected European readings at (L) 0000 and (R) 1200 UTC

STATIONS		0000 UTC						1200 UTC					
NO	SITE	PRESS	WDIR	WSPD	CLOUD	TEMP	TDEW	PRESS	WDIR	WSPD	CLOUD	TEMP	TDEW
1	Murmansk	1015.3	NNE	4	5	0.7	-0.5	1013.7	NNW	6	7	2.5	0.4
2	Helsinki	1013.6	NW	8	0	-0.5	-0.5	1017.4	N	6	7	4.7	-0.5
3	Stockholm	1018.0	NW	6	-	0.0	-0.3	1021.8	NNW	8	-	7.0	-3.3
4	Oslo	1021.5	NNE	10	-	2.7	-2.2	1024.4	SW	6	7	5.9	-3.2
5	Reykjavik	998.6	ESE	25	8	9.1	4.6	994.9	E	10	8	9.3	7.4
6	Moscow	1009.4	NNE	2	6	5.9	2.3	1012.3	NNW	4	8	9.8	2.2
7	Kiev	1011.5	N	2	0	6.7	4.6	1009.8	NNE	6	6	11.2	5.9
8	Warsaw	1011.5	SE	2	7	8.4	6.2	1011.3	E	12	6	12.1	2.3
9	Berlin	1006.5	E	8	-	8.4	7.7	1014.7	NE	14	-	10.7	6.5
10	De Bilt	1010.2	NNE	6	8	9.3	7.2	1017.1	E	4	8	12.9	7.2
11	Dublin	1011.4	NW	2	6	11.5	11.3	1009.9	SSE	10	8	14.9	13.1
12	Cork	1011.2	SSW	4	7	12.4	12.2	1007.4	S	12	8	14.6	14.5
13	Sofia	1011.1	W	2	7	8.8	6.1	1007.9	WSW	8	5	15.9	6.4
14	Belgrade	1011.5	SSE	2	0	8.9	7.0	1009.6	S	6	7	16.4	5.3
15	Budapest	1011.2	E	2	-	8.1	5.4	1008.9	WSW	6	-	12.9	9.2
16	Prague	1006.3	N	4	-	8.3	7.4	1007.8	NW	10	8	8.7	7.4
17	Munich	1009.9	WSW	12	8	11.4	6.6	1013.3	NNW	8	8	9.6	7.4
18	Strasbourg	1010.6	SSW	5	8	12.7	10.6	1015.6	ENE	9	8	10.9	9.3
19	Paris	1011.9	W	8	7	13.8	11.7	1015.2	W	8	7	15.6	13.3
20	Jersey	1012.5	WNW	17	8	15.2	13.3	1015.5	W	9	8	15.4	14.2
21	Milan	1009.9	N	1	-	12.5	9.7	1009.5	W	4	-	20.3	8.8
22	Marseille	1013.3	WNW	11	-	16.7	10.3	1012.8	NW	23	-	22.3	10.1
23	Bordeaux	1018.3	SW	3	6	13.4	12.0	1018.9	SW	5	8	19.7	14.3
24	Rome	1011.4	ESE	4	-	14.1	10.1	1008.6	SSW	9	3	24.2	16.3
25	Ajaccio	1012.3	E	4	8	17.1	14.4	1010.8	WSW	14	-	23.2	13.4
26	Barcelona	1015.5	NNE	6	4	20.3	15.5	1016.2	SSE	9	7	23.2	17.1
27	Majorca	1015.3	ENE	3	1	16.2	15.1	1015.3	SW	9	4	26.9	18.1
28	Madrid	1016.2	-	0	0	14.5	6.6	1014.3	SSE	3	0	25.7	10.2
29	Lisbon	1018.5	-	-	-	17.4	13.5	1019.1	-	-	-	22.4	13.1
30	Athens	1007.7	N	3	-	20.0	15.2	1009.2	WNW	7	2	25.8	10.3
31	Malta	1015.1	WNW	3	0	19.3	12.6	1014.9	WNW	10	3	25.5	14.9
32	Gibraltar	1016.1	WSW	11	0	20.8	16.3	1016.4	WSW	10	7	25.1	17.1

## Daily Weather Summary for Saturday 05 October 2019



## Daily Weather Summary for Saturday 05 October 2019



None of the selected stations observed a day of sleet or snow falling or non-zero snow depth at 0900 UTC.

## Daily Weather Summary for Sunday 06 October 2019

This day's summary created 13/10/2019 03:00

### Summary of the UK Weather for Sunday 06 October 2019

It was a wet night for many as a band of rain pushed eastwards across much of the UK. Drier and clearer weather spread into Northern Ireland, Wales and parts of the Southwest, though it remained largely cloudy. The band of cloud and rain lingered in the east, with heavy outbreaks of rain, especially across parts of Norfolk and Suffolk where 46mm of rain fell within 12 hours at Cromer. Elsewhere it was a mainly dry and bright day, but with a few showers which turned thundery across parts of London.

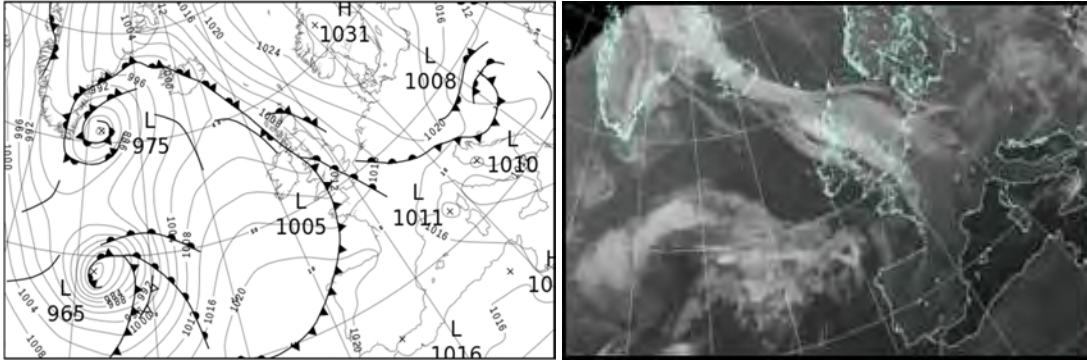
### Daily Extremes

<i>Highest Maximum</i>	<b>18.5°C</b> Pershore (Hereford & Worcester, 35mAMSL)
<i>Lowest Maximum</i>	<b>10.1°C</b> Fylingdales (North Yorkshire, 262mAMSL) also Spadeadam No 2 (Cumbria, 285mAMSL)
<i>Highest Minimum</i>	<b>14.2°C</b> Bude (Cornwall, 15mAMSL)
<i>Lowest Minimum</i>	<b>3.5°C</b> Braemar No 2 (Aberdeenshire, 327mAMSL)
<i>Lowest Grass Minimum</i>	<b>4.1°C</b> Lough Navar Forest (Fermanagh, 126mAMSL)
<i>Most Rainfall</i>	<b>66.7mm</b> Lingwood, Strumpshaw Hill (Norfolk, 33mAMSL)
<i>Most Sunshine</i>	<b>9.8hr</b> Wight: Shanklin (Isle Of Wight, 55mAMSL)
<i>Highest Gust</i>	<b>41Kt 47mph</b> South Uist Range (Western Isles, 4mAMSL)
<i>Highest Gust (mountain)</i>	<b>77Kt 89mph</b> Cairngorm Summit (Inverness-shire, 1237mAMSL)
<i>Greatest Snow Depth at 0900 UTC</i>	No non-zero values

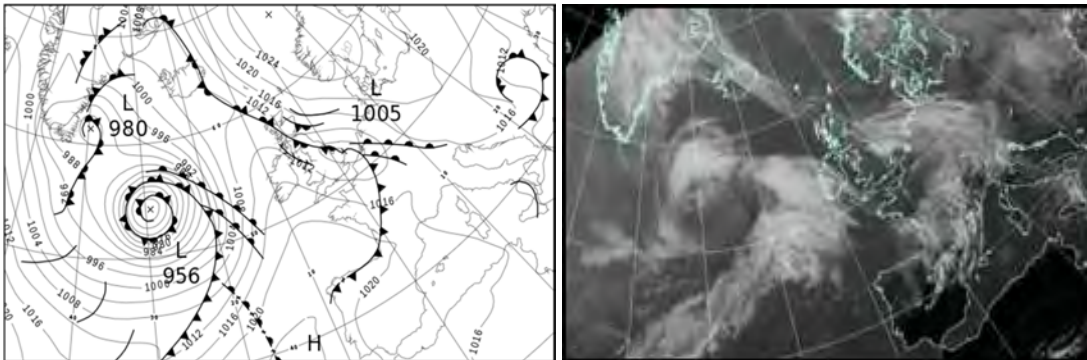
mAMSL refers to station elevation in metres above mean sea level

## Daily Weather Summary for Sunday 06 October 2019

### North Atlantic and Europe analysis charts and satellite images at 0000 UTC



### North Atlantic and Europe analysis charts and satellite images at 1200 UTC




All satellite imagery copyright Met Office and EUMETSAT (European Organisation for the Exploitation of Meteorological Satellites). These show infra-red images from the geostationary MSG satellite. The rainfall rates are derived from both rain-radar and satellite data.

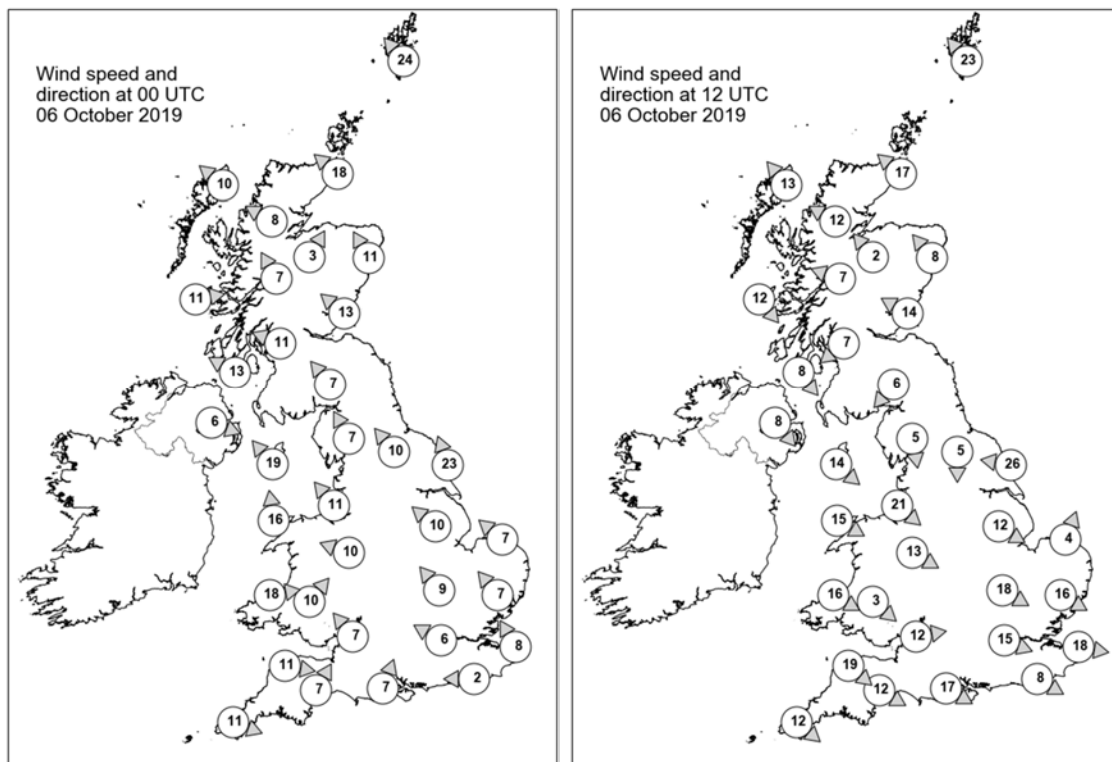


## Daily Weather Summary for Sunday 06 October 2019

UK satellite and rain-radar precipitation rates at (L) 0000 and (R) 1200 UTC



UK wind speed and direction at (L) 0000 and (R) 1200 UTC



## Daily Weather Summary for Sunday 06 October 2019

### Selected UK readings at (L) 0000 and (R) 1200 UTC

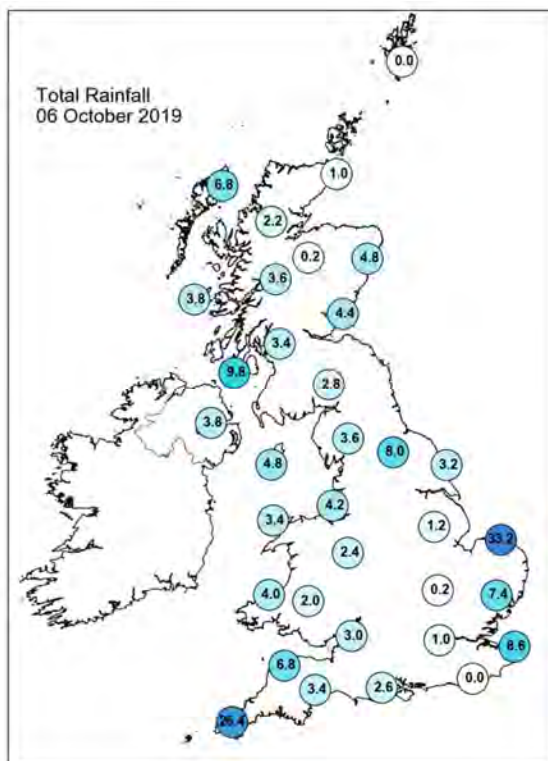
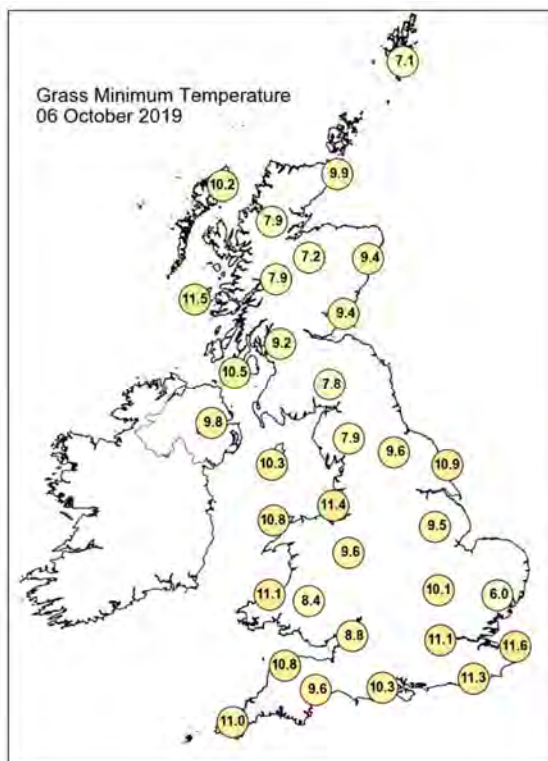
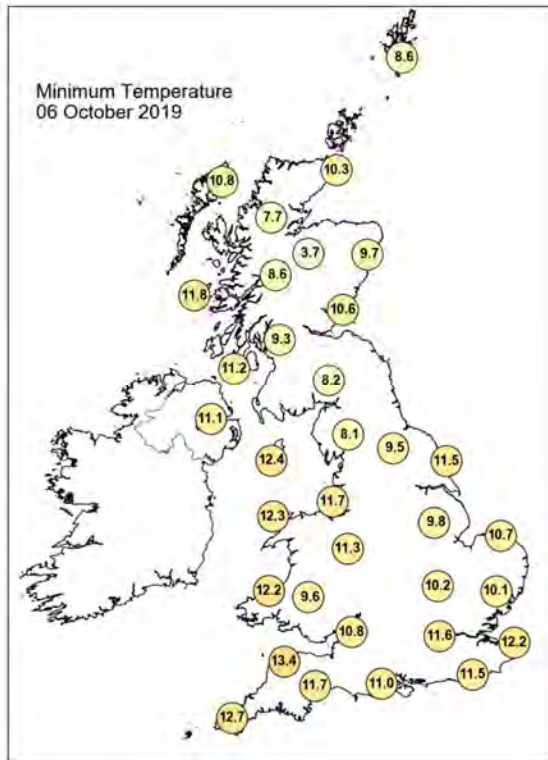
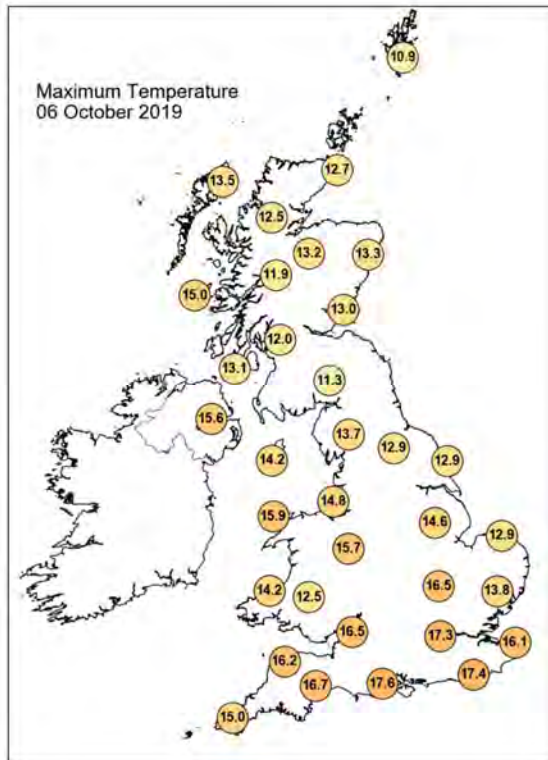
STATIONS		0000 UTC						1200 UTC					
NO	SITE	PRESS	WDIR	WSPD	CLOUD	TEMP	TDEW	PRESS	WDIR	WSPD	CLOUD	TEMP	TDEW
1	Lerwick	1018.2	SE	24	8	9.3	5.1	1019.8	SE	23	7	10.7	5.8
2	Wick	1011.5	SE	18	8	11.7	10.8	1014.7	SE	17	8	12.1	9.6
3	Stornoway	1006.2	SE	10	8	10.9	10.5	1010.0	SE	13	8	11.7	11.0
4	Loch Glascarnoch	1008.4	ESE	8	8	8.8	8.1	1011.8	ESE	12	7	11.6	8.1
5	Aviemore	1008.8	SSW	3	8	9.3	8.0	1012.6	SE	2	8	11.6	8.7
6	Dyce	1012.1	SSE	11	8	10.9	9.9	1014.4	SE	8	8	11.8	9.4
7	Tulloch Bridge	1008.2	SSE	7	7	10.8	8.3	1012.5	ESE	7	7	11.2	7.3
8	Tiree	1004.7	W	11	8	12.6	12.1	1011.4	NW	12	0	14.0	10.1
9	Leuchars	1010.1	SE	13	8	11.8	10.7	1013.1	ESE	14	8	11.7	9.1
10	Bishopton	1007.0	ESE	11	8	10.6	10.3	1011.1	NE	7	7	11.3	9.6
11	Machrihanish	1005.1	ESE	13	7	13.0	13.0	1011.3	NW	8	8	12.3	11.7
12	Boulmer	-	-	-	-	-	-	-	-	-	-	-	-
13	Eskdalemuir	1009.0	SE	7	8	10.2	9.1	1009.7	NE	6	8	10.7	10.1
14	Aldergrove	1006.3	WNW	6	8	12.1	11.7	1012.7	NW	8	8	13.4	9.8
15	Shap	1009.6	SSE	7	8	9.8	8.9	1008.7	N	5	8	12.1	9.2
16	Leeming	1011.6	SE	10	8	10.6	9.5	1009.2	N	5	8	12.0	11.0
17	Ronaldsway	1005.2	SE	19	8	13.3	12.9	1010.9	NW	14	7	13.5	11.1
18	Bridlington	1012.7	SSE	23	8	12.8	9.5	1008.0	E	26	8	11.9	11.0
19	Crosby	1007.1	SE	11	8	12.2	11.4	1010.5	NW	21	8	14.1	11.3
20	Valley	1005.7	S	16	8	14.7	13.5	1013.0	WNW	15	7	14.3	10.2
21	Waddington	1012.8	SE	10	8	10.0	9.5	1007.6	WNW	12	7	14.0	10.5
22	Shawbury	1008.1	ESE	10	8	12.4	12.0	1011.0	WNW	13	6	14.5	9.7
23	Weybourne	1014.0	SE	7	8	11.8	8.7	1006.6	SSW	4	8	12.1	11.8
24	Bedford	1012.5	SE	9	8	10.6	10.3	1008.4	WNW	18	6	15.4	9.6
25	Aberporth	1008.9	W	18	8	13.6	12.6	1014.5	WNW	16	6	13.1	9.0
26	Sennybridge	1008.4	SW	10	7	12.5	12.1	1013.2	NW	3	7	11.8	9.0
27	Wattisham	1013.8	SE	7	8	11.9	10.0	1006.6	WNW	16	8	13.0	11.5
28	Almondsbury	1009.4	SE	7	8	13.8	13.4	1012.2	W	12	3	15.8	9.4
29	Heathrow	1012.5	ESE	6	8	11.6	11.0	1009.8	WNW	15	7	16.6	9.1
30	Manston	1013.8	SSE	8	8	12.8	10.7	1007.8	W	18	7	14.8	11.6
31	Chivenor	1010.3	W	11	8	15.3	13.9	1015.6	NW	19	3	15.7	9.1
32	Exeter	1010.0	SSW	7	8	14.7	14.3	1014.7	WNW	12	2	14.5	9.8
33	Herstmonceux	1013.1	E	2	8	11.8	11.3	1010.0	WNW	8	7	16.1	9.8
34	Hurn	1011.2	SSW	7	8	15.4	14.4	1012.4	WNW	17	3	16.6	9.0
35	Camborne	1012.5	WNW	11	7	13.8	12.7	1017.8	NW	12	3	14.6	9.6

## Daily Weather Summary for Sunday 06 October 2019

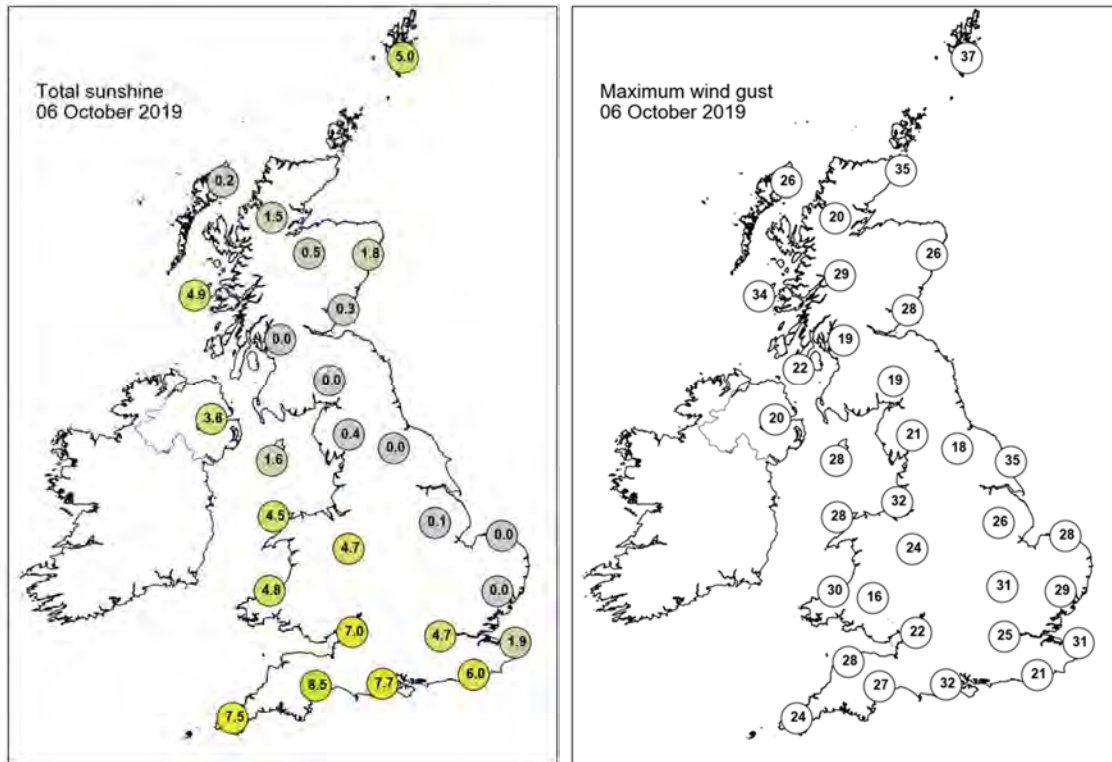
### Selected European readings at (L) 0000 and (R) 1200 UTC

STATIONS		0000 UTC						1200 UTC					
NO	SITE	PRESS	WDIR	WSPD	CLOUD	TEMP	TDEW	PRESS	WDIR	WSPD	CLOUD	TEMP	TDEW
1	Murmansk	1013.8	S	4	8	1.4	0.4	1010.6	WSW	8	8	3.3	2.2
2	Helsinki	1021.2	NW	8	8	2.2	0.3	1019.6	NNW	10	7	5.4	3.3
3	Stockholm	1024.8	WNW	2	-	1.2	-0.3	1023.4	NW	8	-	6.4	-3.5
4	Oslo	1027.3	NNE	4	-	0.1	-2.0	1025.8	N	4	4	4.9	-3.3
5	Reykjavik	1000.8	E	5	5	7.5	5.8	1004.6	SSE	6	7	9.3	7.5
6	Moscow	1013.2	N	6	8	4.5	2.3	1009.1	N	6	8	1.8	0.9
7	Kiev	1009.1	N	4	6	7.8	4.6	1011.3	NE	8	7	7.9	4.3
8	Warsaw	1017.6	N	10	6	5.4	2.6	1020.0	NNE	6	5	7.6	-1.4
9	Berlin	1021.8	N	2	-	5.1	4.3	1020.8	E	10	-	10.6	1.6
10	De Bilt	1017.3	E	8	8	9.5	6.8	1010.1	ESE	12	8	9.0	7.9
11	Dublin	1007.8	W	14	8	12.1	11.0	1014.2	WNW	16	3	14.3	9.3
12	Cork	1011.7	W	10	4	10.0	8.4	1017.5	W	10	7	13.6	7.6
13	Sofia	1012.6	-	0	2	8.5	6.8	1014.3	W	4	7	10.7	3.9
14	Belgrade	1012.3	NE	2	8	11.1	9.4	1017.6	W	2	8	10.8	7.4
15	Budapest	1010.1	NW	8	-	10.7	7.8	1016.4	S	2	-	13.7	3.8
16	Prague	1020.1	N	4	-	7.4	5.4	1019.2	ESE	4	7	10.1	3.4
17	Munich	1020.5	ENE	2	5	5.1	4.4	1015.8	E	4	8	11.4	5.4
18	Strasbourg	1018.1	N	2	8	9.8	7.4	1013.5	SSW	8	8	14.0	12.2
19	Paris	1015.9	W	5	8	14.0	12.7	1012.6	W	16	2	18.3	11.1
20	Jersey	1013.1	SSW	12	8	14.8	14.3	1016.0	WNW	17	4	15.2	10.3
21	Milan	1013.3	E	3	-	13.0	10.6	1015.1	ESE	5	-	19.3	11.5
22	Marseille	1014.3	NW	16	-	17.4	10.5	1014.2	NW	20	-	22.5	9.3
23	Bordeaux	1019.2	WSW	3	8	15.4	13.6	1019.4	NW	12	8	17.9	16.1
24	Rome	1011.0	ENE	5	-	15.5	15.0	1012.2	WSW	7	3	23.3	14.4
25	Ajaccio	1012.9	NE	8	-	14.1	9.7	1013.5	SW	9	-	24.3	14.7
26	Barcelona	1017.0	NNE	5	1	19.1	16.7	1018.0	SE	10	7	23.1	17.3
27	Majorca	1016.7	ENE	2	1	18.7	17.5	1017.5	WSW	11	4	26.2	18.7
28	Madrid	1018.0	NNE	3	0	14.8	8.3	1017.1	S	2	3	26.1	8.1
29	Lisbon	1020.4	-	-	-	17.0	13.3	1020.9	-	-	-	26.5	15.5
30	Athens	1009.8	N	1	-	18.5	9.6	1010.7	SSW	5	3	27.4	11.6
31	Malta	1014.8	NW	4	1	21.1	15.2	1014.7	NW	14	5	24.4	17.9
32	Gibraltar	1016.9	WSW	12	0	21.0	13.5	1018.5	SW	11	1	26.1	17.3

## Daily Weather Summary for Sunday 06 October 2019



## Daily Weather Summary for Sunday 06 October 2019



None of the selected stations observed a day of sleet or snow falling or non-zero snow depth at 0900 UTC.



## Daily Weather Summary for Monday 07 October 2019

This day's summary created 14/10/2019 03:00

### Summary of the UK Weather for Monday 07 October 2019

A dry and cloudy start to the night for most. However, through the early hours a band of rain, occasionally heavy slowly moved across Northern Ireland, southwest England, Wales and later western Scotland. It became windy in many western areas with gales across north and western Scotland. During the afternoon, the band of rain and cloud moved eastwards leaving behind clearer conditions with some blustery and heavy showers in the northwest and a few rumbles of thunder in the Hebrides.

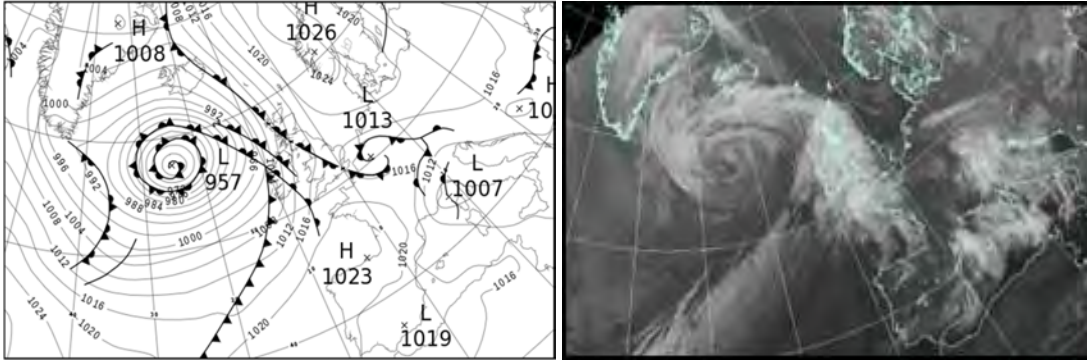
### Daily Extremes

<i>Highest Maximum</i>	<b>17.5°C</b> North Wyke (Devon, 177mAMSL)
<i>Lowest Maximum</i>	<b>10.7°C</b> Fylingdales (North Yorkshire, 262mAMSL)
<i>Highest Minimum</i>	<b>12.3°C</b> Scilly: St Marys Airport (Isles Of Scilly, 31mAMSL)
<i>Lowest Minimum</i>	<b>4.9°C</b> Marham (Norfolk, 21mAMSL)
<i>Lowest Grass Minimum</i>	<b>0.9°C</b> Monks Wood (Cambridgeshire, 41mAMSL)
<i>Most Rainfall</i>	<b>40.0mm</b> Achnagart (Ross & Cromarty, 15mAMSL)
<i>Most Sunshine</i>	<b>6.6hr</b> Magilligan No 2 (Londonderry, 6mAMSL)
<i>Highest Gust</i>	<b>57Kt 66mph</b> South Uist Range (Western Isles, 4mAMSL)
<i>Highest Gust (mountain)</i>	<b>94Kt 108mph</b> Cairngorm Summit (Inverness-shire, 1237mAMSL)
<i>Greatest Snow Depth at 0900 UTC</i>	No non-zero values

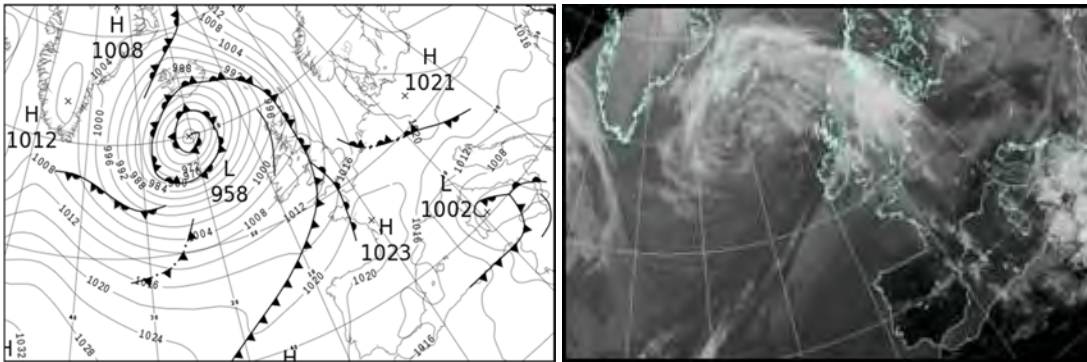
mAMSL refers to station elevation in metres above mean sea level

## Daily Weather Summary for Monday 07 October 2019

### North Atlantic and Europe analysis charts and satellite images at 0000 UTC




### North Atlantic and Europe analysis charts and satellite images at 1200 UTC



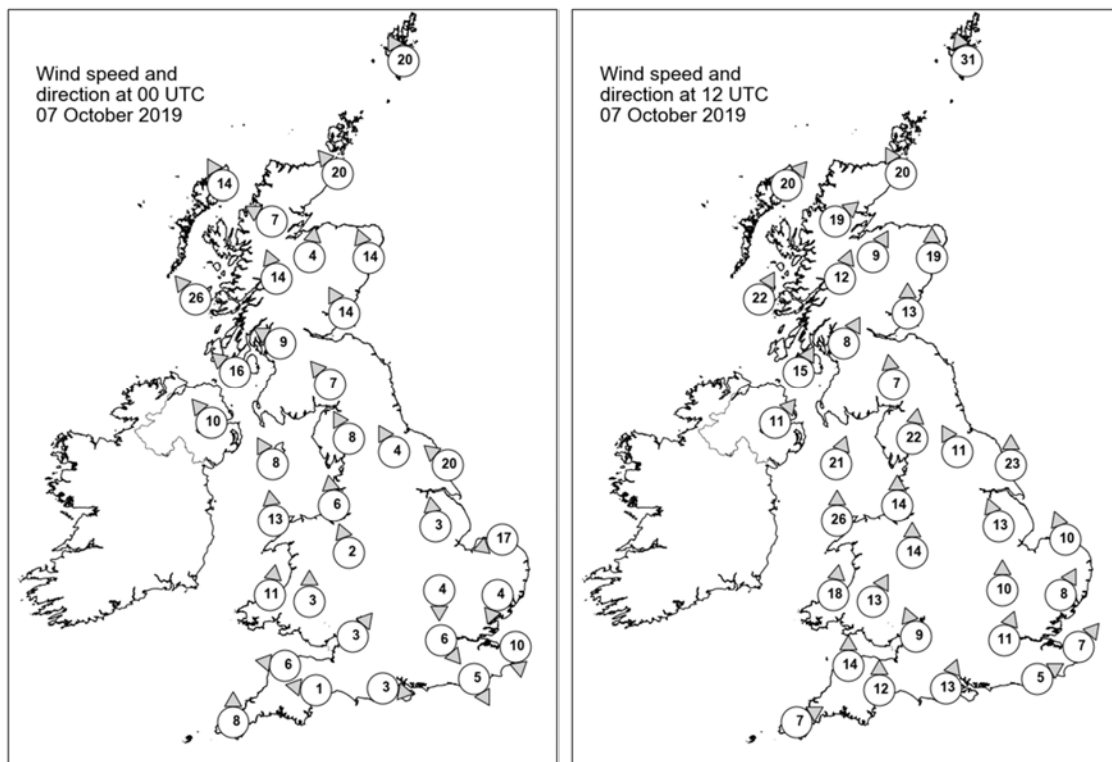
All satellite imagery copyright Met Office and EUMETSAT (European Organisation for the Exploitation of Meteorological Satellites). These show infra-red images from the geostationary MSG satellite. The rainfall rates are derived from both rain-radar and satellite data.

## Daily Weather Summary for Monday 07 October 2019

UK satellite and rain-radar precipitation rates at (L) 0000 and (R) 1200 UTC



UK wind speed and direction at (L) 0000 and (R) 1200 UTC



## Daily Weather Summary for Monday 07 October 2019

### Selected UK readings at (L) 0000 and (R) 1200 UTC

STATIONS		0000 UTC						1200 UTC					
NO	SITE	PRESS	WDIR	WSPD	CLOUD	TEMP	TDEW	PRESS	WDIR	WSPD	CLOUD	TEMP	TDEW
1	Lerwick	1018.2	SSE	20	7	9.8	7.6	1003.1	SSE	31	8	9.8	8.9
2	Wick	1013.8	SE	20	6	11.6	8.9	999.4	SSE	20	8	11.6	9.7
3	Stornoway	1007.8	SSE	14	8	11.7	8.7	994.8	SW	20	6	12.7	10.2
4	Loch Glascarnoch	1011.1	ESE	7	7	9.7	6.4	998.4	SW	19	7	11.5	7.3
5	Aviemore	1012.5	S	4	8	11.2	6.4	999.6	SSW	9	8	12.4	8.1
6	Dyce	1015.9	SSE	14	2	10.8	8.1	1003.5	S	19	8	10.5	9.5
7	Tulloch Bridge	1011.4	SSE	14	8	10.6	7.4	1000.7	SSW	12	8	12.1	8.9
8	Tiree	1007.9	SE	26	8	12.6	10.5	998.8	SSW	22	7	12.6	10.5
9	Leuchars	1015.4	SSE	14	7	12.0	8.8	1003.6	S	13	8	11.1	9.2
10	Bishopton	1013.0	ESE	9	7	10.5	8.8	1002.6	SSW	8	8	12.6	12.0
11	Machrihanish	1011.2	SE	16	8	11.8	10.7	1002.2	SSW	15	7	14.8	11.8
12	Boulmer	-	-	-	-	-	-	-	-	-	-	-	-
13	Eskdalemuir	1014.9	SE	7	8	10.1	8.5	1005.4	S	7	8	9.2	8.9
14	Aldergrove	1011.4	SE	10	8	11.7	9.5	1003.8	SW	11	6	14.9	11.3
15	Shap	1015.2	SSE	8	8	10.3	9.4	1007.3	S	22	8	9.5	8.9
16	Leeming	1017.2	SSE	4	7	10.2	9.6	1009.7	SSE	11	8	11.0	9.6
17	Ronaldsway	1013.6	SSE	8	7	12.7	11.0	1005.6	SSW	21	8	14.7	14.0
18	Bridlington	1017.4	SE	20	3	12.5	9.3	1011.6	S	23	8	12.0	9.5
19	Crosby	1015.2	S	6	7	11.5	10.5	1008.6	S	14	8	12.1	9.2
20	Valley	1014.1	S	13	7	13.8	9.8	1007.3	S	26	8	14.7	13.9
21	Waddington	1017.9	S	3	5	9.4	8.9	1012.6	SSE	13	8	11.3	10.1
22	Shawbury	1016.2	SSE	2	6	8.9	8.6	1010.5	S	14	8	12.2	9.7
23	Weybourne	1016.2	ENE	17	5	12.3	8.5	1014.2	SSE	10	5	12.9	9.6
24	Bedford	1017.5	N	4	1	9.6	9.1	1013.7	S	10	8	13.6	9.2
25	Aberporth	1015.6	S	11	8	10.9	9.6	1009.3	S	18	8	14.9	14.6
26	Sennybridge	1017.3	S	3	7	8.4	8.0	1010.2	SSW	13	8	12.7	11.5
27	Wattisham	1016.1	NNE	4	3	7.9	7.6	1015.2	SSW	8	7	12.8	9.3
28	Almondsbury	1017.1	SW	3	8	9.3	7.7	1012.2	SSE	9	8	13.5	12.3
29	Heathrow	1016.6	NW	6	8	12.5	10.1	1015.2	SSW	11	8	15.2	9.0
30	Manston	1014.9	N	10	5	12.2	9.4	1016.5	SW	7	8	15.0	10.0
31	Chivenor	1017.8	E	6	3	10.8	9.0	1011.6	S	14	8	15.1	13.5
32	Exeter	1017.8	E	1	8	9.0	8.4	1013.0	S	12	7	14.3	13.5
33	Herstmonceux	1015.8	NNW	5	8	12.7	9.7	1016.2	WSW	5	8	15.6	10.8
34	Hurn	1017.5	W	3	7	8.6	7.4	1014.8	SSW	13	7	13.9	12.8
35	Camborne	1017.3	S	8	8	12.4	11.3	1012.5	WSW	7	8	15.8	15.0

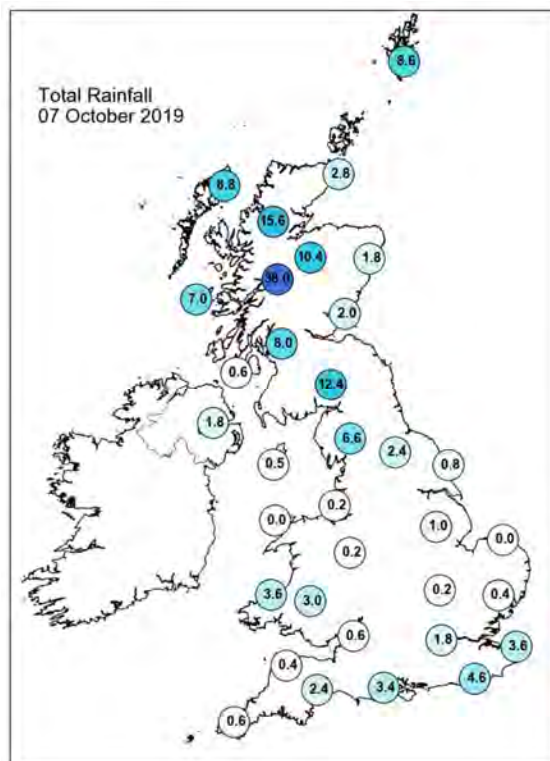
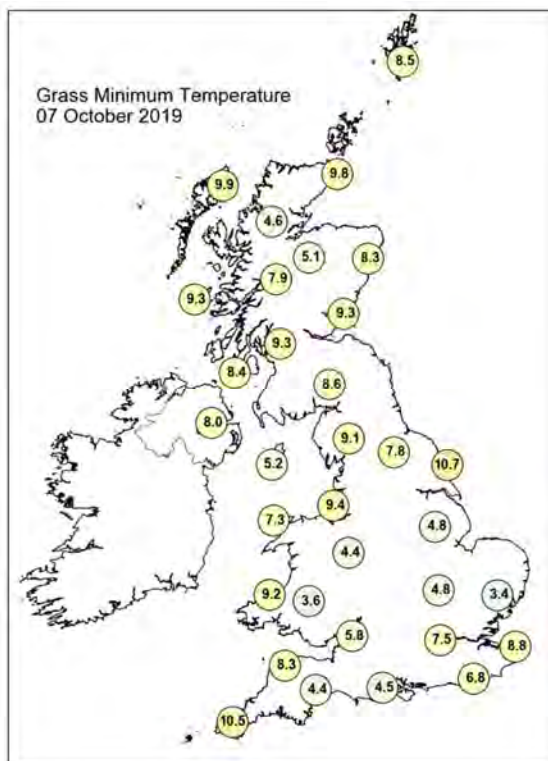
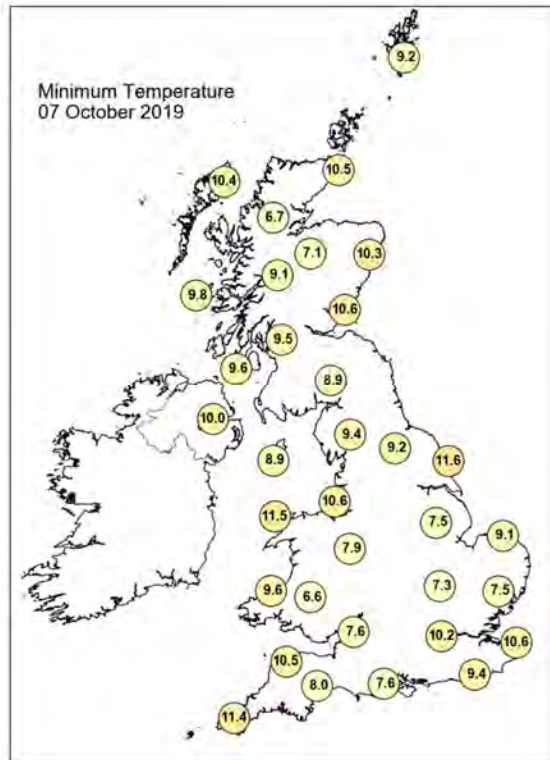
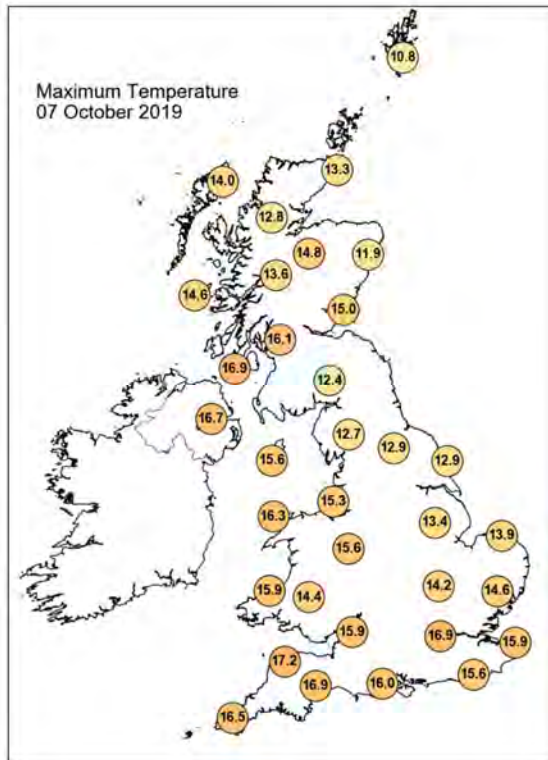
## Daily Weather Summary for Monday 07 October 2019

### Selected European readings at (L) 0000 and (R) 1200 UTC

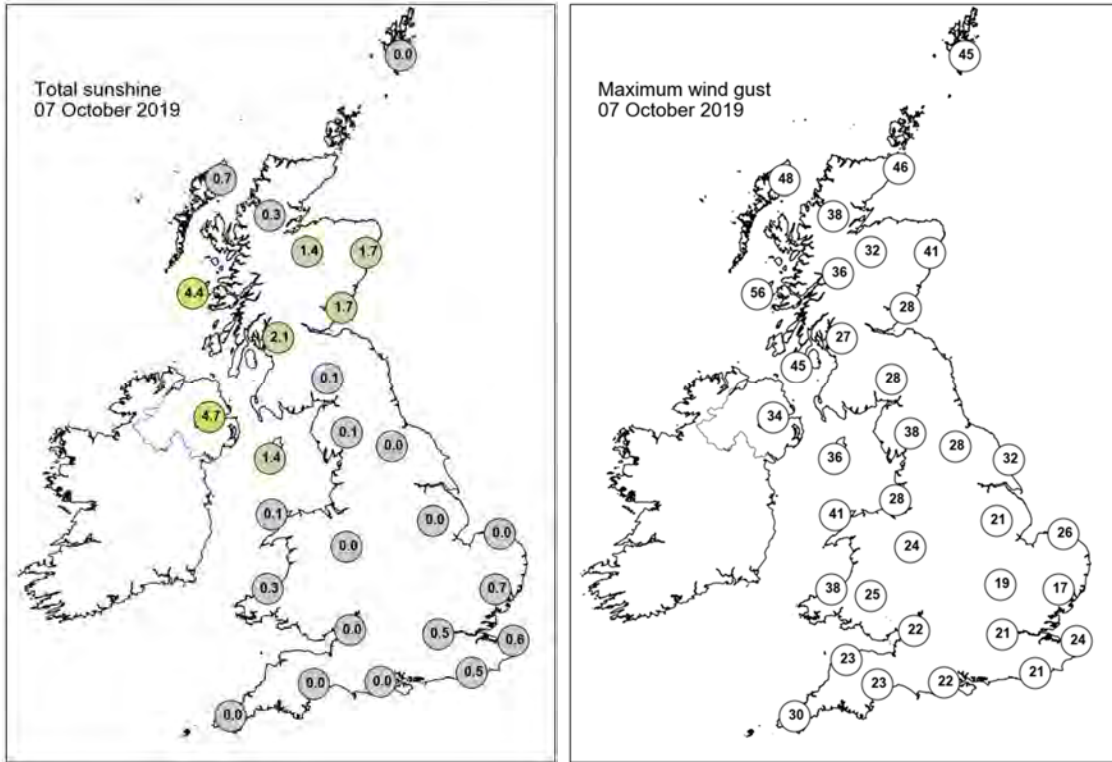
STATIONS		0000 UTC						1200 UTC					
NO	SITE	PRESS	WDIR	WSPD	CLOUD	TEMP	TDEW	PRESS	WDIR	WSPD	CLOUD	TEMP	TDEW
1	Murmansk	1012.5	S	4	7	3.3	2.4	1017.5	E	6	7	4.5	1.2
2	Helsinki	1015.6	NW	4	6	2.2	2.2	1013.6	NNE	4	3	7.0	2.8
3	Stockholm	1019.5	W	4	-	2.6	-0.3	1016.5	NW	6	-	7.5	2.7
4	Oslo	1024.0	NNE	4	-	-1.6	-2.7	1018.9	SSW	4	3	7.7	-1.2
5	Reykjavik	994.2	ENE	10	7	10.1	4.8	978.6	NE	8	7	11.2	2.7
6	Moscow	1007.1	NW	6	8	1.5	0.0	1009.4	WNW	2	8	3.0	-0.7
7	Kiev	1014.5	N	4	7	3.9	1.1	1016.8	NW	4	7	5.7	-4.1
8	Warsaw	1018.8	SW	2	7	3.8	0.8	1018.7	WNW	12	7	8.0	1.4
9	Berlin	1019.5	E	2	-	2.4	0.7	1021.0	W	2	-	11.9	1.8
10	De Bilt	1015.6	ENE	6	8	8.7	7.5	1017.5	SSE	6	8	10.5	7.8
11	Dublin	1012.9	S	8	8	11.4	7.8	1006.4	SW	12	7	14.9	11.0
12	Cork	1010.2	SSE	17	8	11.7	11.4	1008.6	SW	17	7	15.4	11.7
13	Sofia	1017.1	-	0	3	3.2	2.2	1013.6	-	0	6	13.1	1.6
14	Belgrade	1015.2	SW	2	6	8.8	7.0	1015.7	ENE	4	6	15.5	3.0
15	Budapest	1016.7	E	4	-	6.8	3.8	1018.9	E	4	-	11.8	0.3
16	Prague	1017.1	ENE	6	-	4.9	2.2	1020.6	N	4	1	10.7	-3.1
17	Munich	1010.7	E	2	7	9.7	9.0	1020.3	NW	2	8	8.9	7.4
18	Strasbourg	1014.6	SSE	3	-	9.4	7.5	1019.0	S	5	8	15.0	10.0
19	Paris	1016.2	W	9	7	12.5	9.3	1019.1	W	8	6	16.5	10.1
20	Jersey	1018.8	NW	7	7	12.1	9.1	1017.2	S	15	7	13.2	12.5
21	Milan	1009.4	E	7	-	12.9	11.8	1013.9	S	4	-	18.6	12.0
22	Marseille	1012.8	NW	28	-	17.0	9.2	1013.4	NNW	22	-	20.0	8.3
23	Bordeaux	1021.8	WSW	5	-	11.8	10.4	1022.5	W	2	8	18.9	10.7
24	Rome	1008.5	SW	5	-	19.1	16.7	1004.7	E	4	5	20.6	13.7
25	Ajaccio	1009.7	NE	5	8	17.0	13.9	1006.0	NNE	8	-	25.5	9.3
26	Barcelona	1015.2	N	6	3	20.0	17.4	1015.9	SW	12	6	23.7	12.4
27	Majorca	1016.1	S	2	7	18.1	16.4	1015.6	NE	5	6	24.3	12.7
28	Madrid	1019.2	NNE	2	1	15.7	4.7	1017.2	S	2	4	25.7	8.0
29	Lisbon	1020.6	-	-	-	17.8	15.1	1019.2	-	-	-	27.3	11.0
30	Athens	1009.6	N	5	-	20.8	14.9	1007.4	ESE	8	-	21.3	15.2
31	Malta	1011.8	NW	10	1	21.8	15.8	1006.0	W	4	8	21.8	17.7
32	Gibraltar	1017.4	SW	10	0	22.1	14.5	1016.2	SSW	14	7	25.9	16.0



## Daily Weather Summary for Monday 07 October 2019



## Daily Weather Summary for Monday 07 October 2019



None of the selected stations observed a day of sleet or snow falling or non-zero snow depth at 0900 UTC.

## Daily Weather Summary for Tuesday 08 October 2019

This day's summary created 15/10/2019 03:00

### Summary of the UK Weather for Tuesday 08 October 2019

Overnight it was windy with clear spells and scattered showers across Northern Ireland, northwest England and Wales. Heavy showers moved across northwestern Scotland into the early hours with scattered showers developing across Wales and northern England later. Showers continued across most of the UK through the day but with some sunshine in between. Showers were heaviest and most frequent across western Scotland where they merged into longer spells of rain at times. A band of thundery showers affected parts of the East Midlands, East Anglia and southeast England in the afternoon. It was a rather windy day, particularly in and around any showers. Showers continued across many western areas through the evening but it became somewhat drier further east. Temperatures were around average for the time of year.

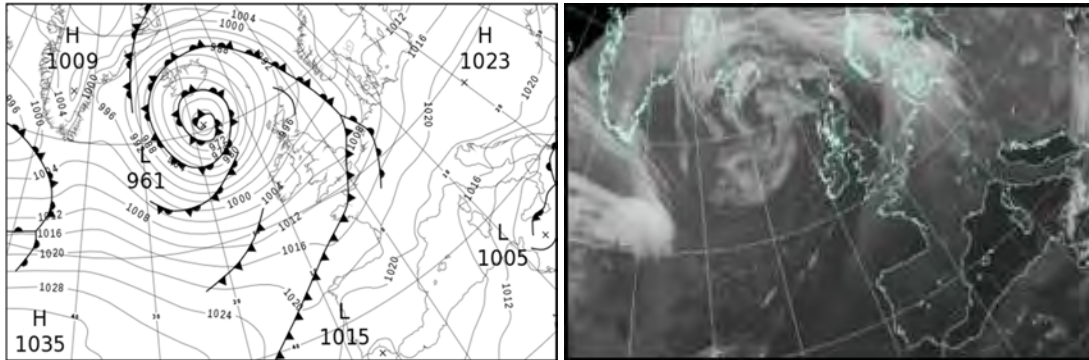
### Daily Extremes

<i>Highest Maximum</i>	<b>18.0°C</b> Kew Gardens (Greater London, 6mAMSL)
<i>Lowest Maximum</i>	<b>9.4°C</b> Dalwhinnie No 2 (Inverness-shire, 351mAMSL)
<i>Highest Minimum</i>	<b>13.6°C</b> Scilly: St Marys Airport (Isles Of Scilly, 31mAMSL)
<i>Lowest Minimum</i>	<b>4.6°C</b> Fyvie Castle (Aberdeenshire, 55mAMSL)
<i>Lowest Grass Minimum</i>	<b>-0.1°C</b> Tomnavoulin (Moray (in Highland Region), 264mAMSL)
<i>Most Rainfall</i>	<b>43.4mm</b> Tyndrum No 3 (Perthshire (in Central Region), 168mAMSL)
<i>Most Sunshine</i>	<b>8.2hr</b> Colwyn Bay (Clwyd, 36mAMSL)
<i>Highest Gust</i>	<b>51Kt 59mph</b> Wight: Needles Old Battery (Isle Of Wight, 80mAMSL)
<i>Highest Gust (mountain)</i>	<b>70Kt 81mph</b> Cairngorm Summit (Inverness-shire, 1237mAMSL)
<i>Greatest Snow Depth at 0900 UTC</i>	No non-zero values

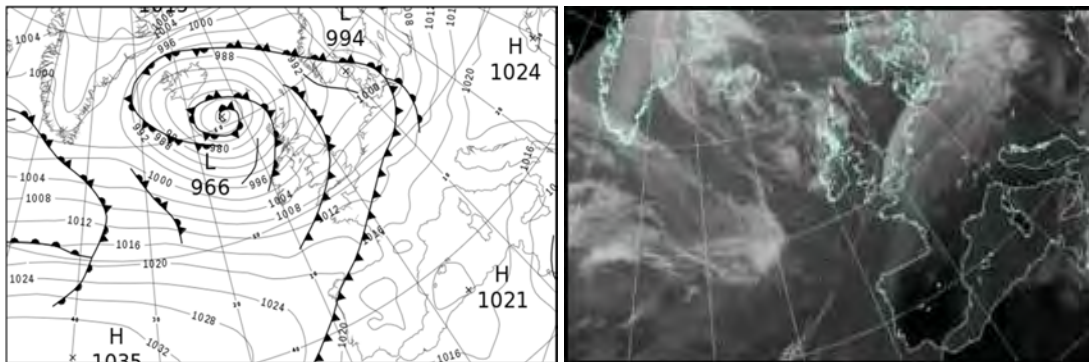
mAMSL refers to station elevation in metres above mean sea level

## Daily Weather Summary for Tuesday 08 October 2019

### North Atlantic and Europe analysis charts and satellite images at 0000 UTC



### North Atlantic and Europe analysis charts and satellite images at 1200 UTC




All satellite imagery copyright Met Office and EUMETSAT (European Organisation for the Exploitation of Meteorological Satellites). These show infra-red images from the geostationary MSG satellite. The rainfall rates are derived from both rain-radar and satellite data.

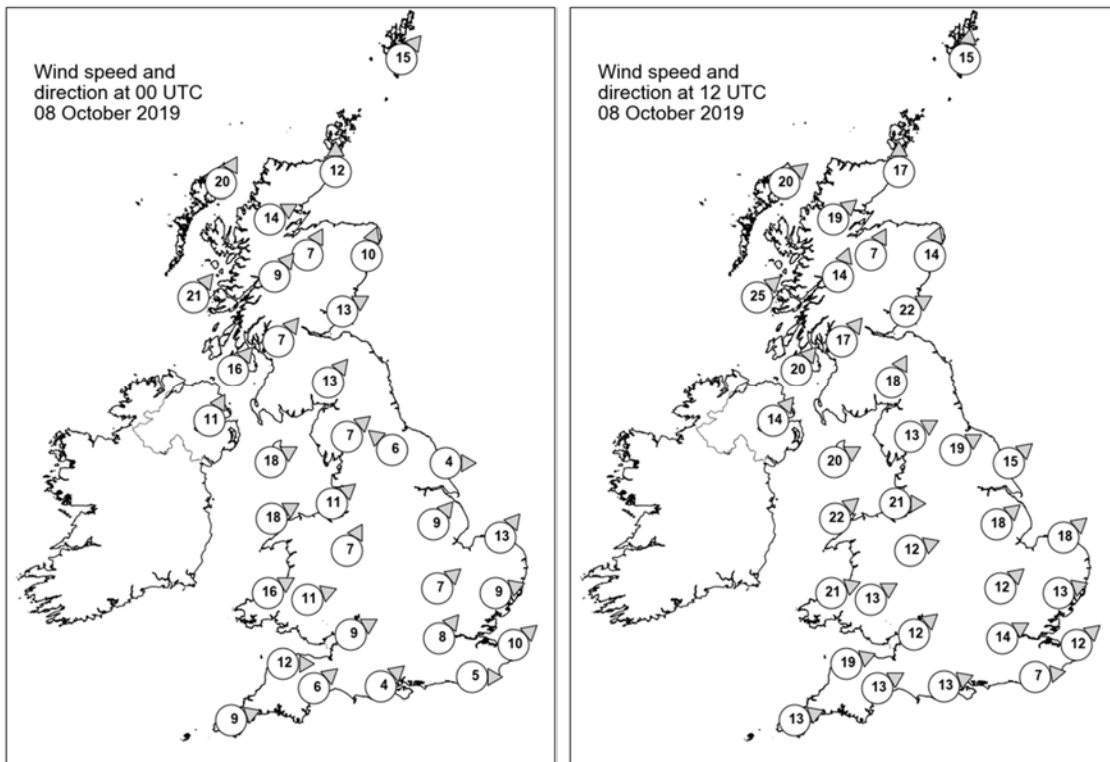


## Daily Weather Summary for Tuesday 08 October 2019

UK satellite and rain-radar precipitation rates at (L) 0000 and (R) 1200 UTC



UK wind speed and direction at (L) 0000 and (R) 1200 UTC





## Daily Weather Summary for Tuesday 08 October 2019

### Selected UK readings at (L) 0000 and (R) 1200 UTC

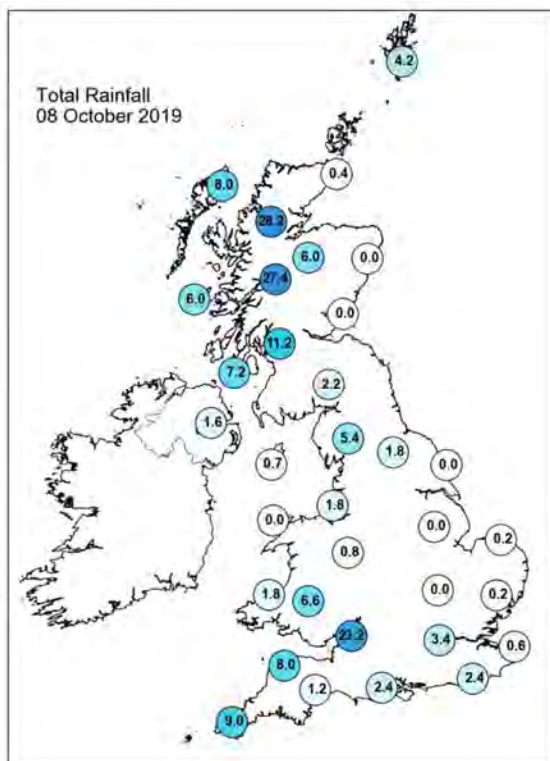
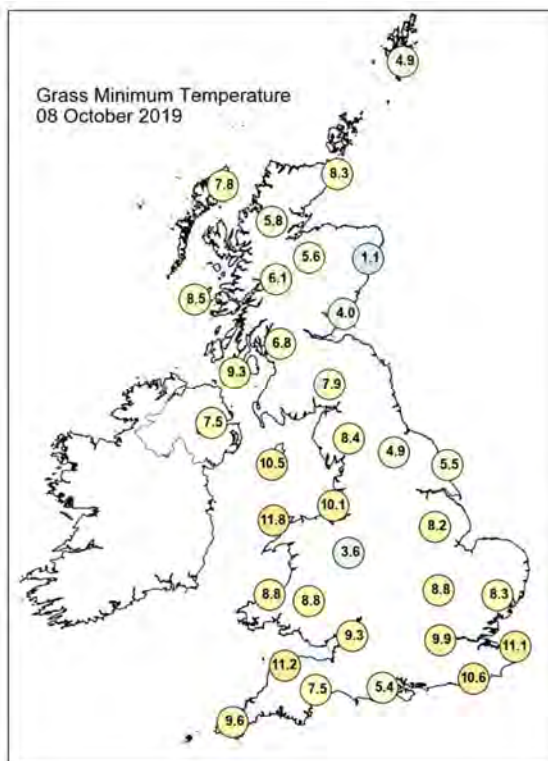
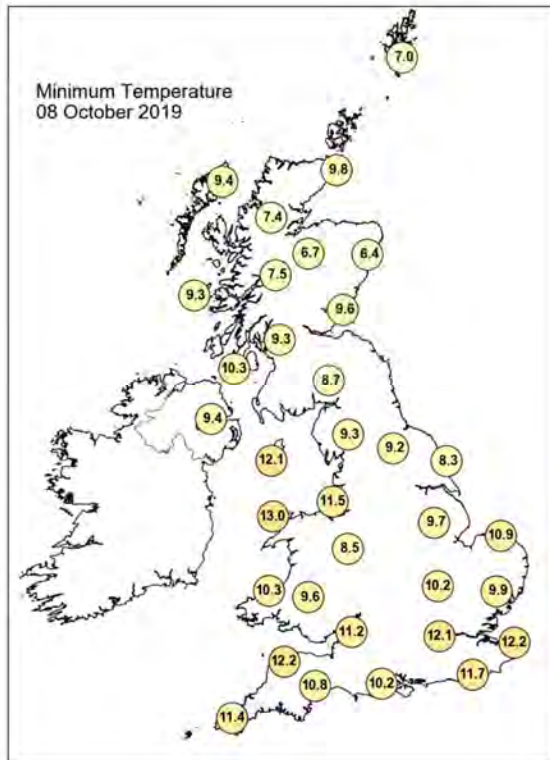
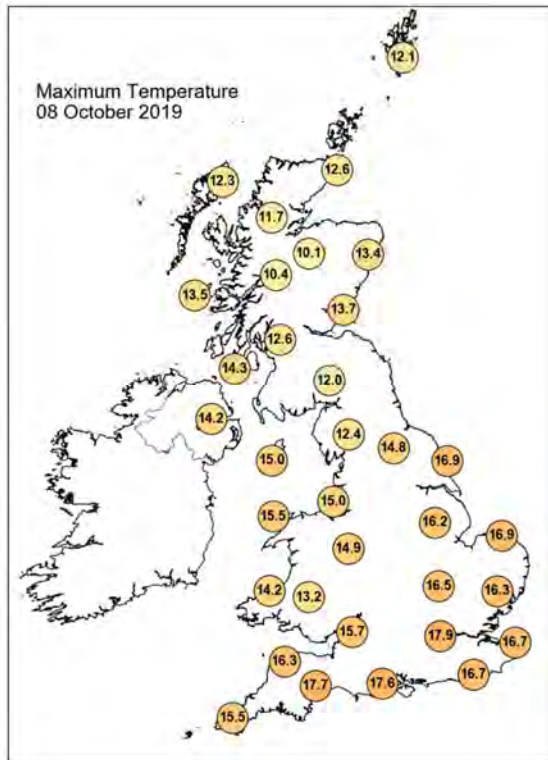
STATIONS		0000 UTC						1200 UTC					
NO	SITE	PRESS	WDIR	WSPD	CLOUD	TEMP	TDEW	PRESS	WDIR	WSPD	CLOUD	TEMP	TDEW
1	Lerwick	992.8	SW	15	7	10.5	8.2	987.0	S	15	5	11.5	9.2
2	Wick	993.8	S	12	0	10.1	7.6	986.4	S	17	8	11.1	7.4
3	Stornoway	990.1	SSW	20	4	11.3	8.4	982.8	SW	20	8	11.7	10.4
4	Loch Glascarnoch	993.7	WSW	14	6	10.1	6.1	985.8	SW	19	8	10.1	7.4
5	Aviemore	995.9	SSW	7	6	7.6	6.6	988.3	SSW	7	7	9.6	8.3
6	Dyce	997.1	SSW	10	0	8.6	7.4	990.4	SSW	14	7	12.6	7.5
7	Tulloch Bridge	996.7	SW	9	7	9.7	7.8	989.9	SSW	14	8	9.5	8.1
8	Tiree	994.6	SW	21	6	12.6	9.2	988.5	SW	25	8	12.6	10.8
9	Leuchars	998.2	WSW	13	5	11.0	9.4	992.0	WSW	22	7	13.0	7.4
10	Bishopton	998.9	SW	7	7	11.0	8.6	993.1	SW	17	7	12.2	8.2
11	Machrihanish	998.9	SW	16	0	11.6	8.6	993.9	SW	20	8	12.5	8.0
12	Boulmer	-	-	-	-	-	-	-	-	-	-	-	-
13	Eskdalemuir	1001.4	SW	13	5	9.7	8.1	996.1	SSW	18	6	10.7	6.7
14	Aldergrove	1000.6	SSW	11	7	11.4	9.4	996.0	SW	14	8	12.8	7.8
15	Shap	1003.3	SW	7	3	10.8	8.5	998.9	WSW	13	5	11.9	7.1
16	Leeming	1003.6	SE	6	4	10.8	9.7	998.7	WSW	19	1	14.2	6.3
17	Ronaldsway	1003.1	WSW	18	1	13.0	9.4	999.5	WSW	20	6	14.0	7.5
18	Bridlington	1004.2	W	4	0	10.8	10.1	999.1	SW	15	2	16.3	7.8
19	Crosby	1005.3	SW	11	7	13.6	10.7	1001.4	W	21	3	14.7	8.6
20	Valley	1005.3	WSW	18	1	13.8	10.3	1001.6	SW	22	1	14.6	8.1
21	Waddington	1006.0	SW	9	1	12.1	11.1	1002.0	SW	18	5	15.3	9.2
22	Shawbury	1006.5	SSW	7	0	11.2	9.3	1002.5	WSW	12	5	13.6	9.5
23	Weybourne	1006.3	SW	13	8	13.6	12.4	1003.1	SW	18	0	14.4	10.0
24	Bedford	1007.8	SW	7	8	13.7	12.5	1004.4	SW	12	7	15.4	11.4
25	Aberporth	1008.0	WSW	16	7	12.1	10.4	1004.4	WSW	21	2	13.8	8.3
26	Sennybridge	1008.5	WSW	11	8	10.9	10.3	1004.1	WSW	13	7	11.9	9.9
27	Wattisham	1007.8	WSW	9	7	13.7	13.3	1005.0	WSW	13	7	14.1	10.2
28	Almondsbury	1009.2	WSW	9	6	13.5	11.9	1005.9	SW	12	7	12.5	11.9
29	Heathrow	1009.0	SW	8	8	14.7	13.8	1006.5	WSW	14	8	15.9	10.2
30	Manston	1009.4	SW	10	8	14.9	14.1	1006.7	SW	12	7	15.7	9.9
31	Chivenor	1010.1	W	12	5	14.3	11.1	1007.0	WSW	19	6	15.1	11.7
32	Exeter	1010.4	SW	6	7	13.2	11.6	1007.4	WSW	13	7	14.9	11.0
33	Herstmonceux	1010.1	W	5	6	14.2	13.3	1007.5	W	7	7	16.0	10.0
34	Hurn	1010.1	SW	4	8	14.1	13.0	1007.7	WSW	13	8	16.4	11.1
35	Camborne	1011.7	WSW	9	4	13.1	12.0	1009.4	WSW	13	6	13.8	10.8

## Daily Weather Summary for Tuesday 08 October 2019

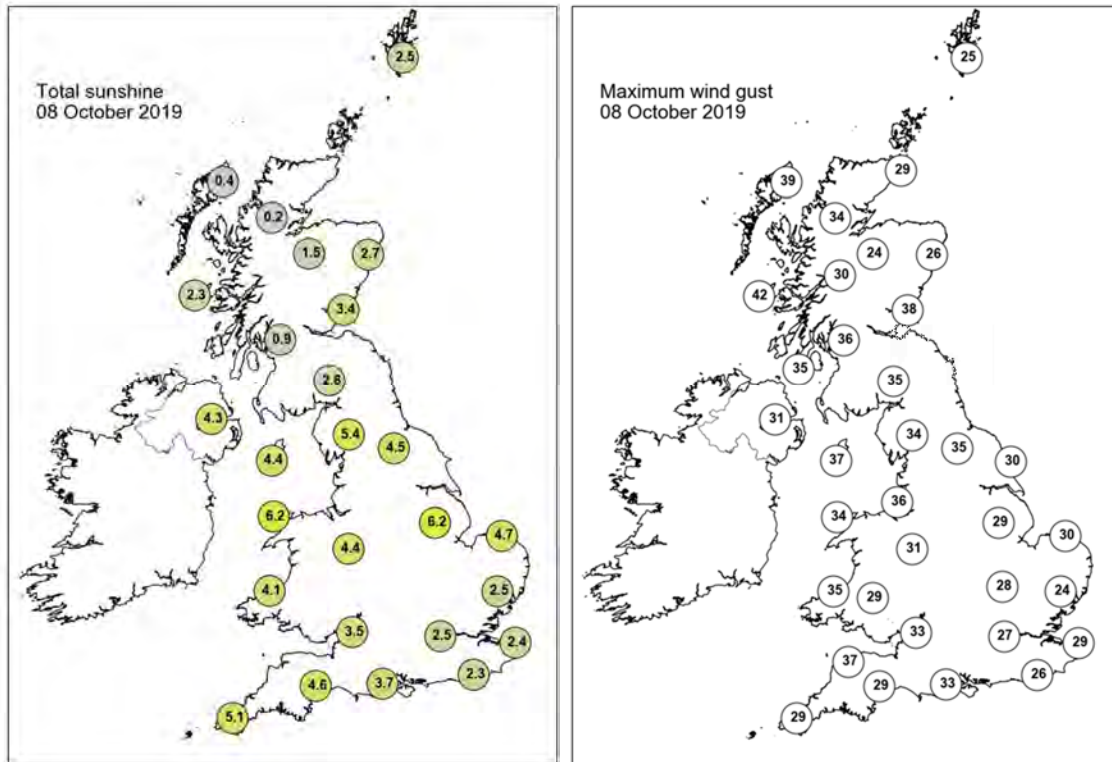
### Selected European readings at (L) 0000 and (R) 1200 UTC

STATIONS		0000 UTC						1200 UTC					
NO	SITE	PRESS	WDIR	WSPD	CLOUD	TEMP	TDEW	PRESS	WDIR	WSPD	CLOUD	TEMP	TDEW
1	Murmansk	1017.9	NE	4	8	1.5	0.3	1009.4	NNE	12	8	2.9	0.0
2	Helsinki	1009.5	NE	4	8	2.1	2.1	1003.8	SW	4	8	5.9	4.0
3	Stockholm	1011.0	-	0	-	1.6	1.5	1002.8	SSW	2	-	7.0	0.7
4	Oslo	1010.2	NNE	4	-	1.5	-0.1	999.9	ENE	2	8	3.6	2.1
5	Reykjavik	973.3	N	4	4	10.1	4.9	979.1	SW	1	6	12.5	7.8
6	Moscow	1011.8	W	2	8	0.8	-1.5	1014.9	SSE	2	5	5.2	-3.7
7	Kiev	1020.3	NW	2	0	0.6	-2.0	1020.0	WSW	10	3	10.8	-1.1
8	Warsaw	1018.6	SW	2	2	3.4	1.6	1012.2	S	8	8	9.9	1.0
9	Berlin	1016.1	S	4	-	5.4	0.8	1005.1	SW	8	-	11.4	10.8
10	De Bilt	1009.3	S	8	8	12.2	11.4	1005.8	WSW	6	8	15.1	13.1
11	Dublin	1003.8	SW	10	1	11.0	8.0	1000.0	WSW	16	5	13.2	6.7
12	Cork	1007.0	SW	12	3	11.1	9.5	1004.4	WSW	16	7	12.5	7.4
13	Sofia	1018.2	-	0	6	7.9	4.4	1021.4	S	6	5	13.5	5.7
14	Belgrade	1021.1	NE	2	4	9.4	0.6	1021.5	S	2	2	16.6	-1.9
15	Budapest	1022.5	E	4	-	2.3	-0.6	1021.1	S	8	-	14.0	1.6
16	Prague	1020.4	N	4	-	1.6	0.0	1010.9	S	8	8	10.5	7.9
17	Munich	1019.8	SSW	6	8	8.1	6.1	1012.6	WSW	6	7	15.9	7.1
18	Strasbourg	1018.9	S	6	8	11.8	9.4	1012.6	SSW	7	8	16.3	11.4
19	Paris	1015.5	SSW	10	8	12.5	11.2	1011.2	WNW	6	8	14.3	13.5
20	Jersey	1012.6	WNW	7	8	14.0	14.0	1011.3	W	16	7	16.2	12.0
21	Milan	1018.5	N	1	-	11.9	11.0	1019.3	ESE	4	-	18.7	10.0
22	Marseille	1018.1	SE	5	-	9.7	7.1	1017.8	SSW	9	-	23.4	11.4
23	Bordeaux	1020.1	S	5	-	15.0	10.6	1016.6	WSW	8	8	22.6	13.9
24	Rome	1013.2	N	7	0	14.9	7.3	1017.0	SSW	8	0	23.5	11.6
25	Ajaccio	1015.7	NE	4	-	14.2	8.6	1018.5	SW	10	-	24.3	16.0
26	Barcelona	1019.3	N	7	4	18.8	11.8	1018.8	WSW	15	1	25.3	16.3
27	Majorca	1019.5	NW	6	1	15.2	11.4	1020.2	SW	11	1	24.4	12.2
28	Madrid	1018.9	NNW	2	0	17.5	7.0	1016.0	S	4	2	27.0	8.9
29	Lisbon	1018.0	-	-	-	20.8	11.9	1017.5	-	-	-	27.7	18.1
30	Athens	1008.6	NNE	7	-	18.9	15.6	1017.5	NNE	10	-	20.7	13.7
31	Malta	1004.5	NNW	5	1	16.9	13.5	1008.7	ENE	16	6	23.2	17.2
32	Gibraltar	1016.2	E	8	0	20.9	18.0	1019.5	E	13	3	21.9	19.0

## Daily Weather Summary for Tuesday 08 October 2019



## Daily Weather Summary for Tuesday 08 October 2019



None of the selected stations observed a day of sleet or snow falling or non-zero snow depth at 0900 UTC.

## Daily Weather Summary for Wednesday 09 October 2019

This day's summary created 16/10/2019 03:00

### Summary of the UK Weather for Wednesday 09 October 2019

Overnight, scattered showers, often heavy, dominated the western areas of the UK. Central England and the east experienced drier weather.

The blustery showers continued through the morning, spreading eastwards, with thunder and lightning in the afternoon and evening around the coasts of Wales and the south of England. Showers lingered in western areas during the evening, but eased elsewhere.

### Daily Extremes

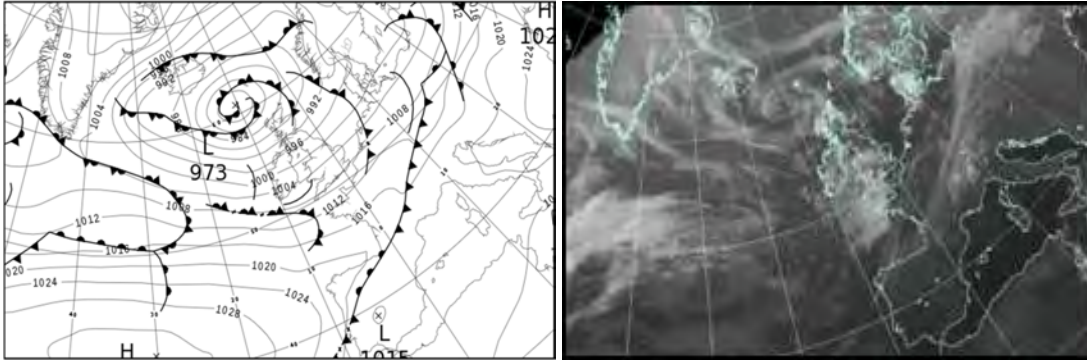
<i>Highest Maximum</i>	<b>17.5°C</b> Ringmer, Bishops Lane (East Sussex, 23mAMSL)
<i>Lowest Maximum</i>	<b>9.2°C</b> Dalwhinnie No 2 (Inverness-shire, 351mAMSL)
<i>Highest Minimum</i>	<b>11.4°C</b> Morecambe No 2 (Lancashire, 7mAMSL) also Gosport, Fleetlands (Hampshire, 1mAMSL) also Valley (Gwynedd, 10mAMSL)
<i>Lowest Minimum</i>	<b>6.2°C</b> Altnahinch Filters (Antrim, 213mAMSL)
<i>Lowest Grass Minimum</i>	<b>0.5°C</b> South Newington (Oxfordshire, 105mAMSL)
<i>Most Rainfall</i>	<b>34.4mm</b> Tyndrum No 3 (Perthshire (in Central Region), 168mAMSL)
<i>Most Sunshine</i>	<b>6.4hr</b> Leconfield (Humberside, 7mAMSL)
<i>Highest Gust</i>	<b>47Kt 54mph</b> Wight: Needles Old Battery (Isle Of Wight, 80mAMSL)
<i>Highest Gust (mountain)</i>	<b>71Kt 82mph</b> Cairngorm Summit (Inverness-shire, 1237mAMSL)
<i>Greatest Snow Depth at 0900 UTC</i>	No non-zero values

mAMSL refers to station elevation in metres above mean sea level

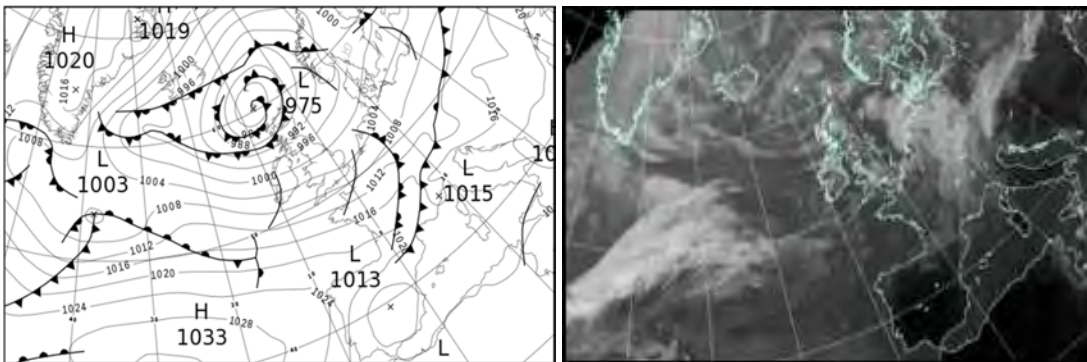


## Daily Weather Summary for Wednesday 09 October 2019

### North Atlantic and Europe analysis charts and satellite images at 0000 UTC




### North Atlantic and Europe analysis charts and satellite images at 1200 UTC



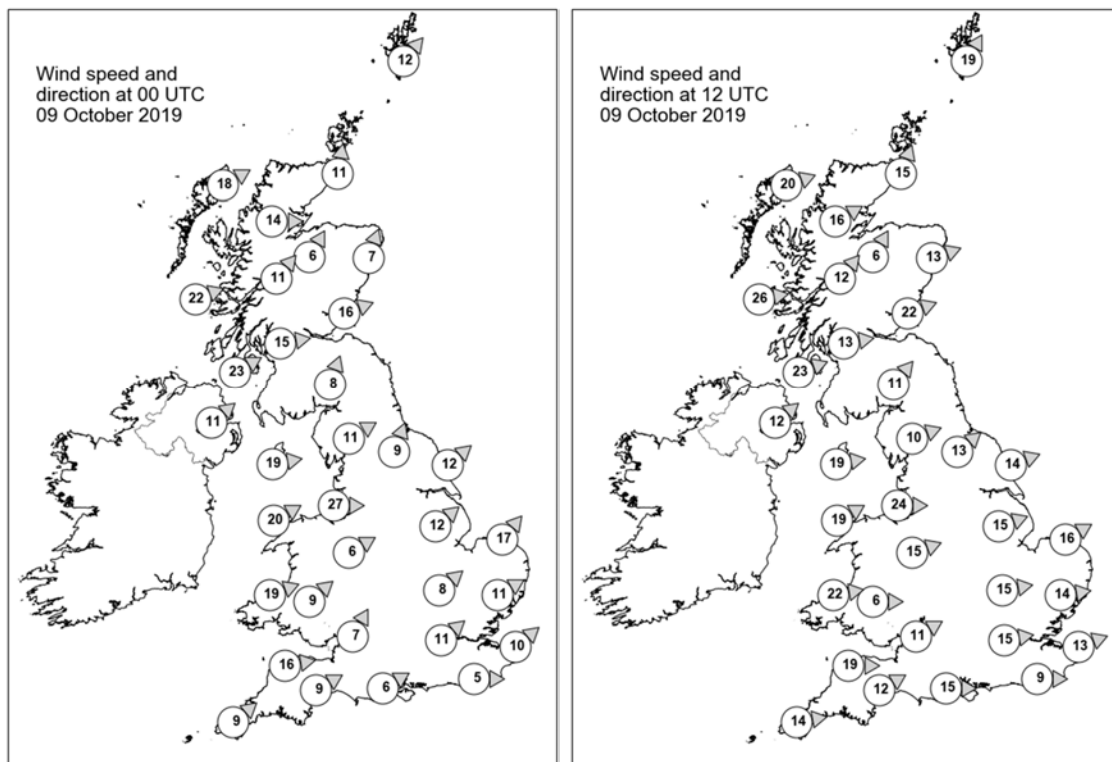
All satellite imagery copyright Met Office and EUMETSAT (European Organisation for the Exploitation of Meteorological Satellites). These show infra-red images from the geostationary MSG satellite. The rainfall rates are derived from both rain-radar and satellite data.

## Daily Weather Summary for Wednesday 09 October 2019

UK satellite and rain-radar precipitation rates at (L) 0000 and (R) 1200 UTC



UK wind speed and direction at (L) 0000 and (R) 1200 UTC



## Daily Weather Summary for Wednesday 09 October 2019

### Selected UK readings at (L) 0000 and (R) 1200 UTC

STATIONS		0000 UTC						1200 UTC					
NO	SITE	PRESS	WDIR	WSPD	CLOUD	TEMP	TDEW	PRESS	WDIR	WSPD	CLOUD	TEMP	TDEW
1	Lerwick	984.0	SW	12	3	9.4	8.3	983.8	SSW	19	8	10.9	9.0
2	Wick	985.3	S	11	7	10.4	8.6	985.1	SSW	15	7	12.0	8.8
3	Stornoway	983.9	WSW	18	7	10.3	9.0	983.5	WSW	20	8	11.5	10.2
4	Loch Glascarnoch	986.5	W	14	7	8.9	6.6	986.7	WSW	16	8	9.9	7.1
5	Aviemore	988.5	SSW	6	7	7.9	6.6	988.7	SSW	6	7	10.0	6.5
6	Dyce	988.9	SSW	7	8	9.5	6.6	988.8	WSW	13	7	13.0	5.7
7	Tulloch Bridge	990.4	SW	11	8	9.7	6.2	990.6	SW	12	8	10.3	6.9
8	Tiree	990.7	WSW	22	8	10.6	8.3	991.4	W	26	8	11.3	8.5
9	Leuchars	990.8	WSW	16	1	10.3	8.3	991.7	WSW	22	7	12.4	7.4
10	Bishopton	992.9	W	15	3	9.7	7.8	994.0	W	13	7	9.3	7.9
11	Machrihanish	994.5	WSW	23	7	11.2	9.1	995.3	WSW	23	6	12.3	8.6
12	Boulmer	-	-	-	-	-	-	-	-	-	-	-	-
13	Eskdalemuir	995.5	SSW	8	8	9.0	7.2	995.9	SW	11	8	9.5	7.2
14	Aldergrove	997.4	SW	11	8	9.7	8.3	997.9	SW	12	8	10.2	7.5
15	Shap	997.4	WSW	11	8	9.9	7.2	997.9	WSW	10	7	10.0	6.8
16	Leeming	998.5	SSW	9	5	10.5	7.8	998.2	SW	13	5	11.4	7.1
17	Ronaldsway	998.5	W	19	7	11.8	8.3	999.3	W	19	2	12.4	6.9
18	Bridlington	998.7	SW	12	0	9.8	7.2	998.3	WSW	14	6	12.7	6.7
19	Crosby	1000.6	W	27	4	13.0	8.8	1000.7	W	24	6	12.5	7.9
20	Valley	1001.4	WSW	20	7	12.3	8.0	1001.8	WSW	19	6	13.8	8.0
21	Waddington	1002.0	SW	12	2	9.4	7.2	1000.7	WSW	15	4	13.7	6.6
22	Shawbury	1002.6	WSW	6	4	9.9	7.9	1002.1	WSW	15	5	12.6	6.4
23	Weybourne	1002.8	SW	17	0	10.0	7.4	1001.2	WSW	16	0	14.6	8.6
24	Bedford	1004.8	SW	8	5	9.6	7.8	1002.8	W	15	6	13.5	6.2
25	Aberporth	1004.1	WSW	19	8	12.3	8.1	1004.2	W	22	6	13.2	7.1
26	Sennybridge	1005.0	SW	9	5	8.7	7.7	1004.2	W	6	7	11.5	6.1
27	Wattisham	1005.2	WSW	11	0	9.5	7.4	1002.7	W	14	3	13.4	7.9
28	Almondsbury	1005.7	SSW	7	8	10.4	9.6	1005.1	WSW	11	7	13.5	8.6
29	Heathrow	1006.5	SW	11	7	11.0	7.5	1004.5	W	15	6	14.8	6.6
30	Manston	1007.5	SW	10	0	10.1	7.3	1004.1	WSW	13	7	14.2	8.1
31	Chivenor	1006.4	W	16	8	11.9	9.4	1006.8	W	19	7	11.9	7.4
32	Exeter	1007.2	WSW	9	7	10.8	8.3	1007.0	WSW	12	2	13.8	8.8
33	Herstmonceux	1008.0	W	5	0	11.2	7.5	1005.3	W	9	6	14.5	7.4
34	Hurn	1007.8	WSW	6	5	11.3	8.6	1006.8	W	15	4	14.9	8.7
35	Camborne	1008.6	SW	9	8	11.2	8.8	1009.6	W	14	7	12.0	8.7

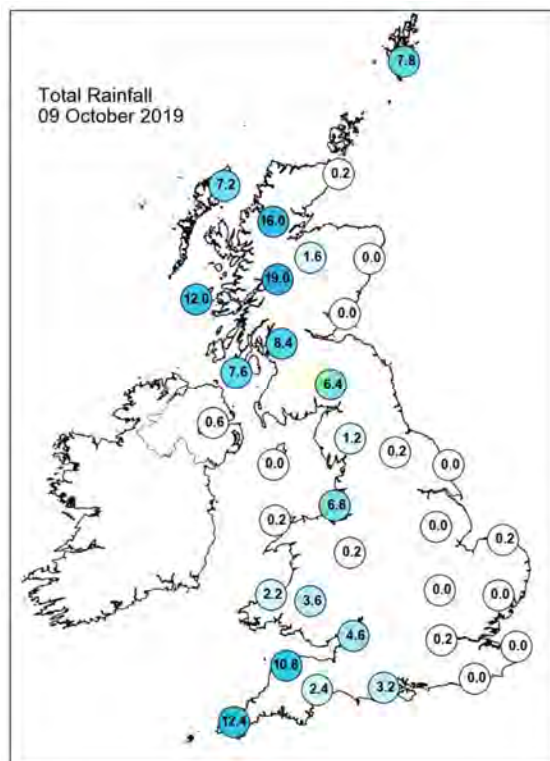
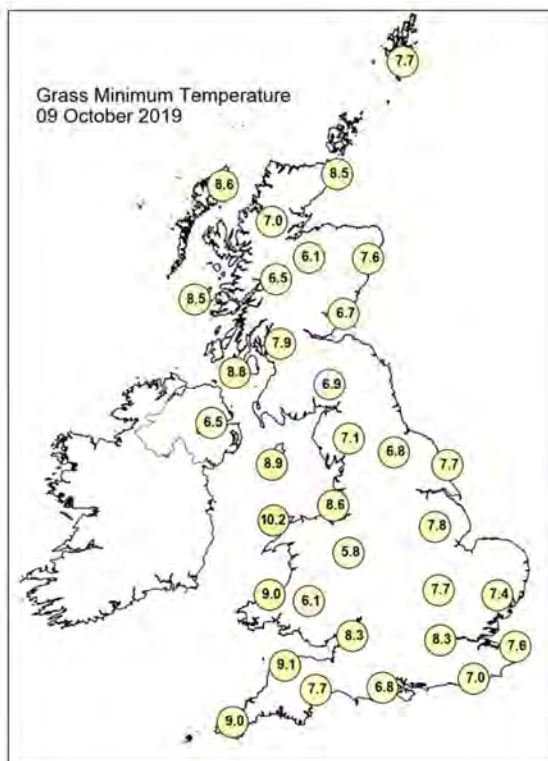
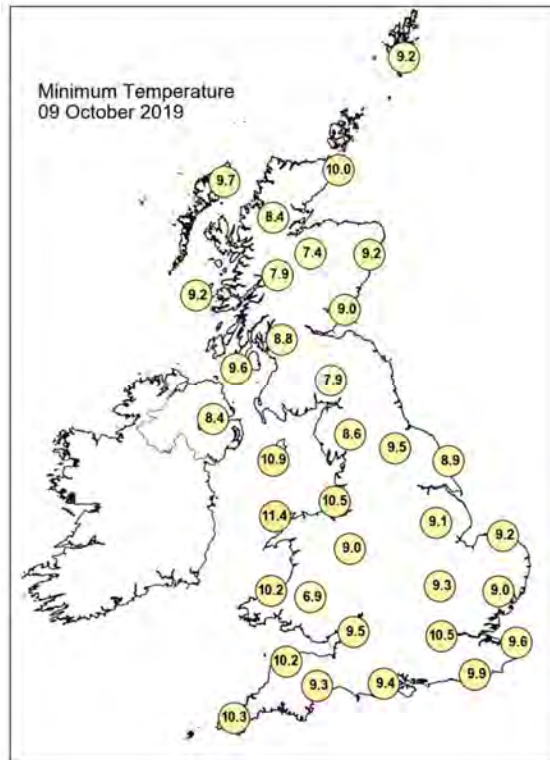
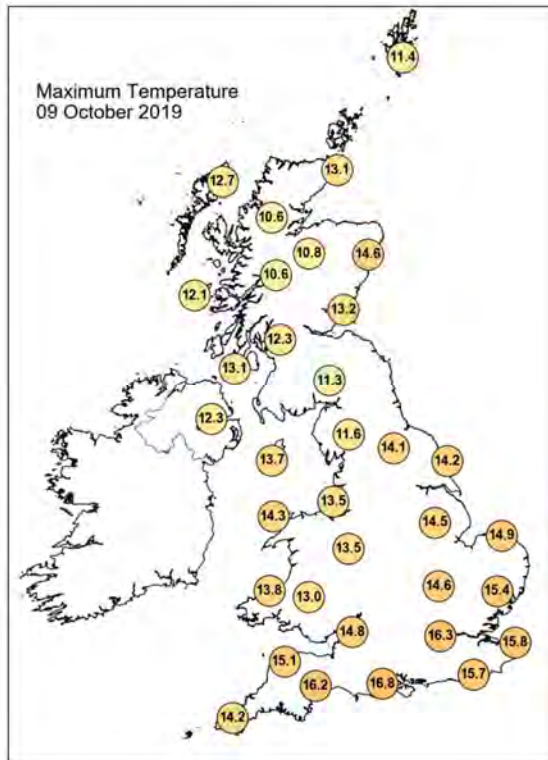
## Daily Weather Summary for Wednesday 09 October 2019

### Selected European readings at (L) 0000 and (R) 1200 UTC

STATIONS		0000 UTC						1200 UTC					
NO	SITE	PRESS	WDIR	WSPD	CLOUD	TEMP	TDEW	PRESS	WDIR	WSPD	CLOUD	TEMP	TDEW
1	Murmansk	998.4	NNE	14	8	3.6	2.7	995.1	NNE	10	6	3.1	0.2
2	Helsinki	1000.9	NE	2	7	1.5	1.5	1001.9	E	4	7	6.7	3.2
3	Stockholm	998.6	-	0	-	4.8	3.8	999.6	E	6	-	9.8	7.4
4	Oslo	997.0	E	2	-	4.7	3.4	998.1	NE	4	8	4.5	3.6
5	Reykjavik	989.0	S	3	6	9.2	6.3	996.3	SSW	3	6	11.1	4.1
6	Moscow	1014.1	S	2	8	3.1	0.1	1009.0	SSE	2	8	4.1	2.8
7	Kiev	1018.2	SSW	6	8	5.7	-1.9	1015.6	WSW	8	6	12.8	2.0
8	Warsaw	1007.7	SW	6	8	10.2	8.6	1009.8	WSW	6	5	16.3	9.8
9	Berlin	1005.5	SW	6	-	11.9	10.8	1007.4	WSW	8	-	15.2	8.1
10	De Bilt	1006.1	SW	8	3	11.9	10.3	1003.8	SW	8	8	12.8	8.5
11	Dublin	1000.6	WSW	12	7	9.9	7.1	1001.1	WSW	10	7	12.2	6.9
12	Cork	1005.0	SW	10	7	8.9	7.9	1005.2	W	14	7	10.6	8.4
13	Sofia	1026.0	-	0	3	4.9	4.4	1019.4	-	0	0	18.3	8.5
14	Belgrade	1019.2	SE	8	0	10.7	5.3	1015.7	SSE	2	2	25.4	4.9
15	Budapest	1017.6	SSE	6	-	10.2	2.1	1013.5	S	8	-	20.4	7.8
16	Prague	1009.4	N	2	-	12.1	11.4	1011.2	SW	6	7	13.3	8.7
17	Munich	1009.5	WSW	8	8	17.1	11.3	1013.1	SW	4	7	11.2	9.9
18	Strasbourg	1014.0	WSW	4	8	13.4	10.2	1012.4	SSW	8	8	13.7	11.7
19	Paris	1013.7	SW	8	3	11.9	11.3	1011.2	WSW	19	6	15.8	7.8
20	Jersey	1011.1	WSW	17	8	12.8	10.8	1010.9	W	20	6	14.8	9.3
21	Milan	1018.7	N	1	-	14.6	11.2	1016.2	E	5	-	14.3	13.8
22	Marseille	1017.7	SE	5	-	14.3	13.3	1017.2	NNE	3	8	19.5	14.7
23	Bordeaux	1018.8	SSW	3	8	15.5	14.5	1020.3	W	15	-	19.1	9.6
24	Rome	1019.6	E	3	0	13.0	11.9	1018.9	S	8	1	23.5	13.9
25	Ajaccio	1019.4	NE	6	-	13.6	11.6	1018.4	SW	10	-	24.2	14.9
26	Barcelona	1017.7	NNE	2	3	20.3	17.1	1017.2	WSW	11	7	24.1	19.4
27	Majorca	1018.8	N	2	0	15.5	12.4	1017.7	WSW	8	1	24.9	15.8
28	Madrid	1016.5	N	3	0	16.4	8.4	1014.0	SE	4	0	27.2	10.8
29	Lisbon	1018.9	-	-	-	17.6	12.2	1019.2	-	-	-	22.5	7.2
30	Athens	1022.4	N	3	-	17.6	11.9	1021.9	WSW	5	1	24.2	13.4
31	Malta	1013.3	E	9	7	22.4	17.8	1014.0	E	16	5	24.6	21.3
32	Gibraltar	1017.5	E	9	0	20.0	18.3	1017.3	ESE	12	2	22.9	19.1

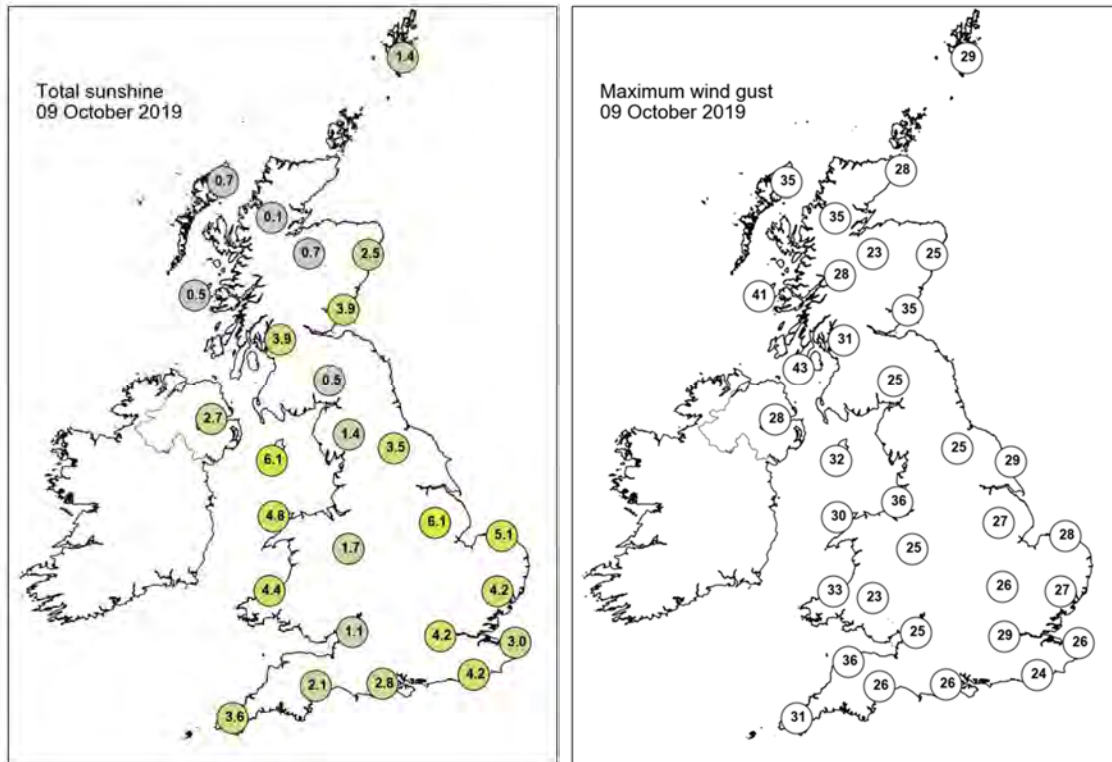


## Daily Weather Summary for Wednesday 09 October 2019





## Daily Weather Summary for Wednesday 09 October 2019



None of the selected stations observed a day of sleet or snow falling or non-zero snow depth at 0900 UTC.

## Daily Weather Summary for Thursday 10 October 2019

This day's summary created 17/10/2019 14:16

### Summary of the UK Weather for Thursday 10 October 2019

Scattered and gusty showers remained around the west of the UK during the early hours, with the heaviest downpours seen in Scotland through the night. Eastern and central counties stayed drier and calmer though. With strong winds it was a frost free night, with temperatures holding up in mid single figures for many.

A heavy band of rain progressed eastwards over Northern Ireland and Scotland through the morning, while southern Wales experienced scattered showers. It was generally drier and brighter further south and east, with sunny spells developing here. The rain turned heavier in Wales throughout the evening though, and it spread steadily eastwards.

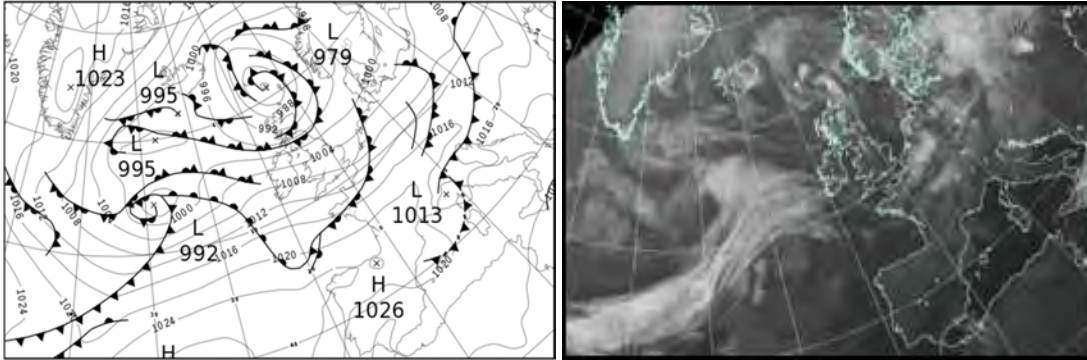
### Daily Extremes

<i>Highest Maximum</i>	<b>17.7°C</b> Wisley (Surrey, 38mAMSL) also Hurn (Dorset, 10mAMSL)
<i>Lowest Maximum</i>	<b>10.0°C</b> Dalwhinnie No 2 (Inverness-shire, 351mAMSL) also Lerwick (Shetland, 82mAMSL)
<i>Highest Minimum</i>	<b>12.3°C</b> Wight: St Catherines Point (Isle Of Wight, 20mAMSL)
<i>Lowest Minimum</i>	<b>4.2°C</b> South Newington (Oxfordshire, 105mAMSL)
<i>Lowest Grass Minimum</i>	<b>-1.3°C</b> South Newington (Oxfordshire, 105mAMSL)
<i>Most Rainfall</i>	<b>48.4mm</b> Achnagart (Ross & Cromarty, 15mAMSL) also Cluanie Inn (Ross & Cromarty, 223mAMSL)
<i>Most Sunshine</i>	<b>9.4hr</b> Faversham (Kent, 46mAMSL)
<i>Highest Gust</i>	<b>58Kt 67mph</b> Aberdaron (Gwynedd, 95mAMSL)
<i>Highest Gust (mountain)</i>	<b>70Kt 81mph</b> Cairngorm Summit (Inverness-shire, 1237mAMSL)
<i>Greatest Snow Depth at 0900 UTC</i>	No non-zero values

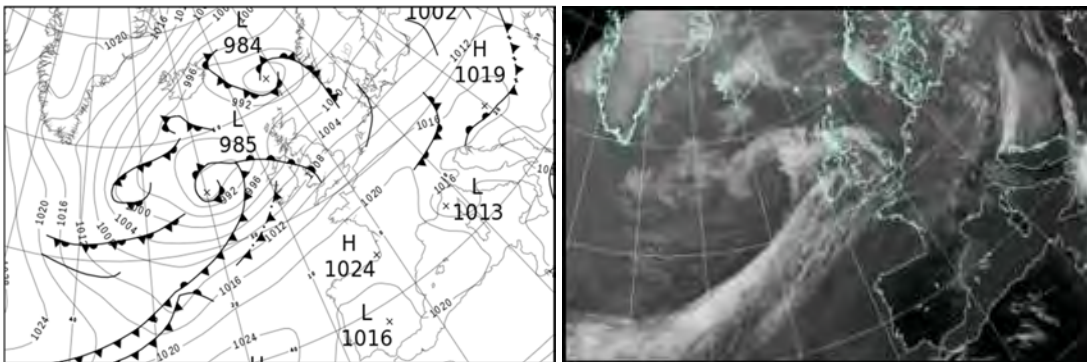
mAMSL refers to station elevation in metres above mean sea level

## Daily Weather Summary for Thursday 10 October 2019

### North Atlantic and Europe analysis charts and satellite images at 0000 UTC




### North Atlantic and Europe analysis charts and satellite images at 1200 UTC



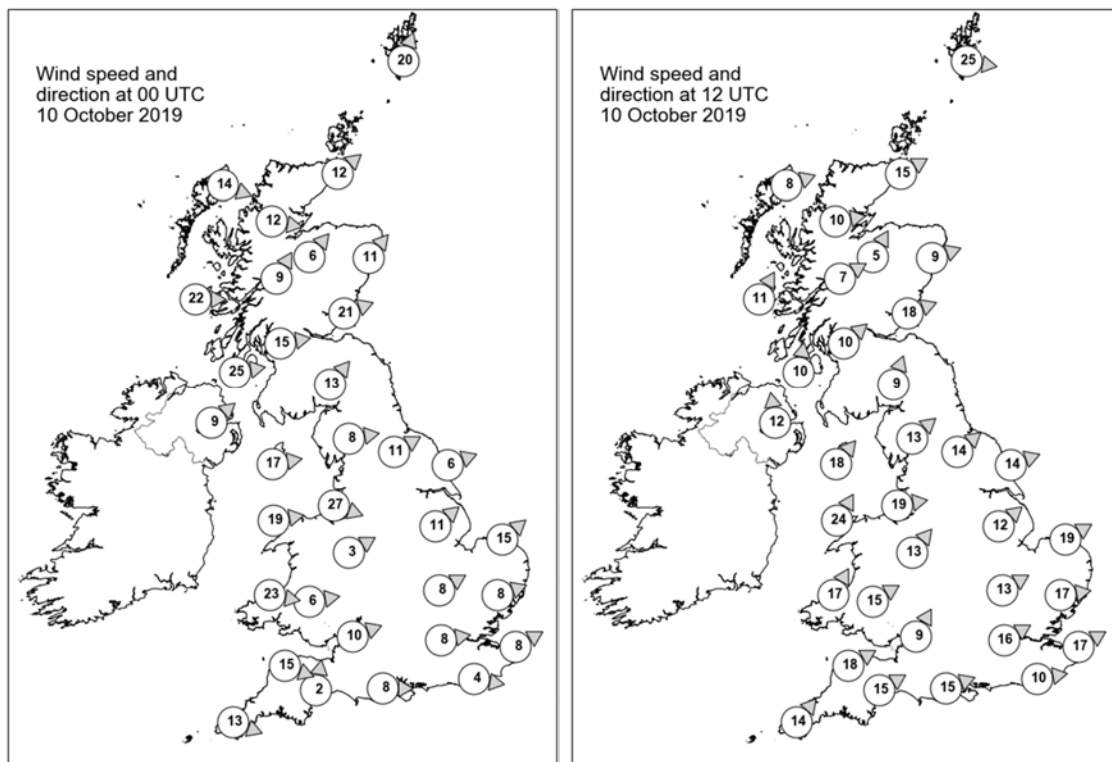
All satellite imagery copyright Met Office and EUMETSAT (European Organisation for the Exploitation of Meteorological Satellites). These show infra-red images from the geostationary MSG satellite. The rainfall rates are derived from both rain-radar and satellite data.

## Daily Weather Summary for Thursday 10 October 2019

UK satellite and rain-radar precipitation rates at (L) 0000 and (R) 1200 UTC



UK wind speed and direction at (L) 0000 and (R) 1200 UTC



## Daily Weather Summary for Thursday 10 October 2019

### Selected UK readings at (L) 0000 and (R) 1200 UTC

STATIONS		0000 UTC						1200 UTC					
NO	SITE	PRESS	WDIR	WSPD	CLOUD	TEMP	TDEW	PRESS	WDIR	WSPD	CLOUD	TEMP	TDEW
1	Lerwick	982.6	SSW	20	8	10.3	10.1	989.9	W	25	7	9.2	5.2
2	Wick	986.7	SW	12	3	9.7	8.4	995.2	WSW	15	7	11.9	5.6
3	Stornoway	989.5	WNW	14	7	10.0	8.9	995.5	WSW	8	6	11.3	6.6
4	Loch Glascarnoch	989.7	W	12	8	9.0	8.2	996.3	W	10	6	11.6	5.5
5	Aviemore	990.4	SW	6	2	8.8	7.5	997.4	SSW	5	8	10.9	7.2
6	Dyce	990.2	SW	11	8	10.4	6.5	997.4	WSW	9	4	14.5	5.6
7	Tulloch Bridge	992.8	SSW	9	8	9.6	7.6	998.8	WSW	7	8	9.5	8.2
8	Tiree	994.6	W	22	8	11.3	10.0	997.6	SSW	11	6	11.4	-
9	Leuchars	992.7	WSW	21	0	10.0	7.5	999.3	WSW	18	7	12.7	8.5
10	Bishopton	995.5	W	15	4	10.0	8.8	1000.3	SW	10	7	11.5	8.6
11	Machrihanish	997.8	W	25	8	11.1	8.4	1000.1	S	10	8	10.8	8.8
12	Boulmer	-	-	-	-	-	-	-	-	-	-	-	-
13	Eskdalemuir	998.3	SW	13	8	8.0	6.9	1002.5	SSW	9	8	10.3	7.4
14	Aldergrove	1001.3	SW	9	5	8.9	7.7	1000.3	S	12	8	11.2	9.8
15	Shap	1000.5	W	8	7	8.7	6.2	1004.5	SW	13	8	10.9	8.4
16	Leeming	1000.5	WSW	11	6	10.7	6.5	1005.4	SW	14	7	13.6	8.1
17	Ronaldsway	1002.1	W	17	2	11.0	7.2	1003.8	SW	18	8	12.6	9.6
18	Bridlington	1000.7	WSW	6	0	8.2	6.8	1005.2	WSW	14	1	14.7	7.3
19	Crosby	1003.4	WNW	27	7	12.3	7.8	1007.0	W	19	8	12.9	9.7
20	Valley	1004.8	W	19	5	12.2	7.6	1006.0	SSW	24	8	13.3	12.2
21	Waddington	1003.6	SW	11	0	7.9	6.5	1008.4	SW	12	6	13.9	8.3
22	Shawbury	1005.2	WSW	3	0	7.8	6.5	1009.0	SW	13	8	13.0	9.2
23	Weybourne	1003.7	SW	15	0	8.8	7.0	1009.2	WSW	19	1	14.5	8.9
24	Bedford	1006.0	WSW	8	0	8.0	7.0	1011.1	WSW	13	1	14.7	7.8
25	Aberporth	1007.7	W	23	5	11.7	7.5	1009.2	SSW	17	8	13.2	11.7
26	Sennybridge	1007.9	W	6	7	8.1	7.3	1010.5	WSW	15	8	11.4	9.8
27	Wattisham	1005.8	WSW	8	0	7.0	6.1	1011.3	W	17	5	14.3	7.2
28	Almondsbury	1008.1	WSW	10	0	9.9	7.5	1012.4	SSW	9	7	14.6	10.9
29	Heathrow	1007.7	W	8	0	8.7	7.8	1013.0	WSW	16	6	16.0	8.2
30	Manston	1007.3	WSW	8	0	8.6	6.8	1013.5	WSW	17	3	15.6	7.5
31	Chivenor	1009.6	WNW	15	3	12.9	7.7	1012.9	WSW	18	8	15.3	11.4
32	Exeter	1010.0	S	2	5	9.0	7.9	1013.7	WSW	15	7	16.1	10.5
33	Herstmonceux	1008.3	W	4	0	9.1	6.8	1014.2	W	10	3	16.5	9.0
34	Hurn	1009.2	W	8	2	9.8	8.1	1014.0	WSW	15	6	16.2	9.2
35	Camborne	1012.4	WNW	13	2	12.6	7.4	1014.5	SW	14	8	14.7	12.5

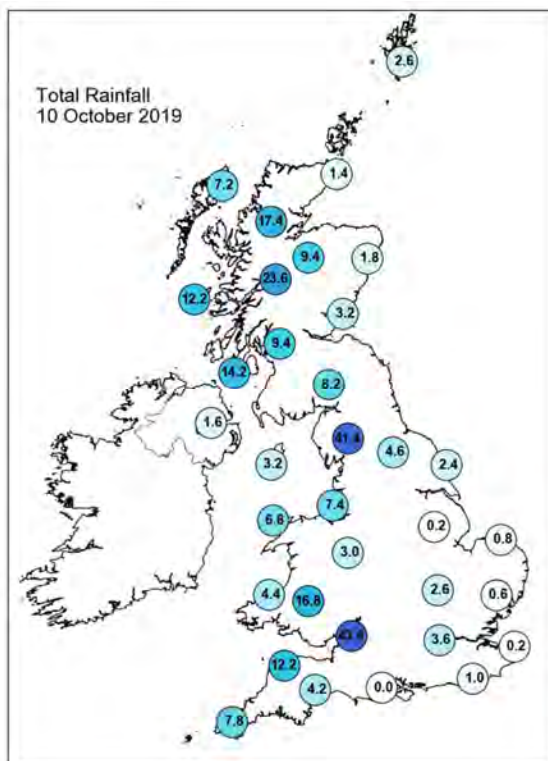
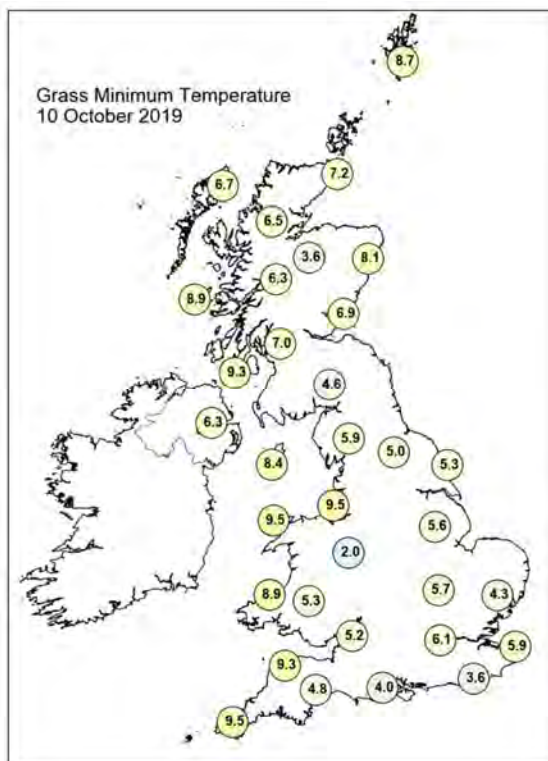
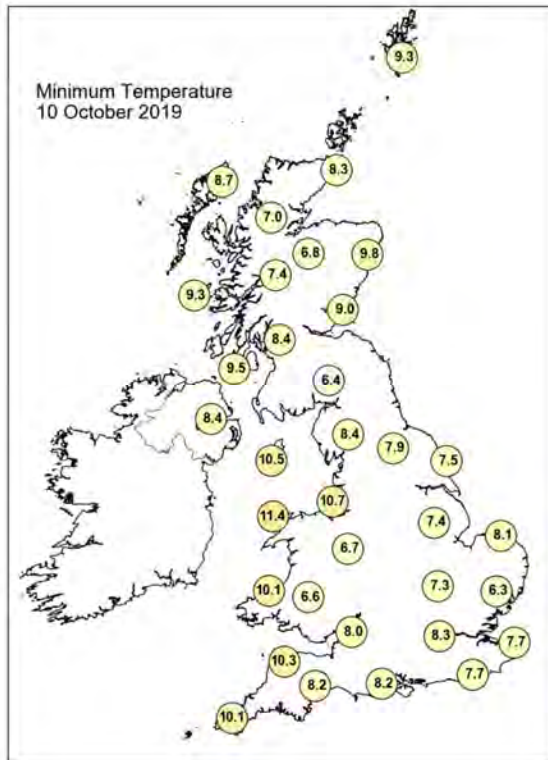
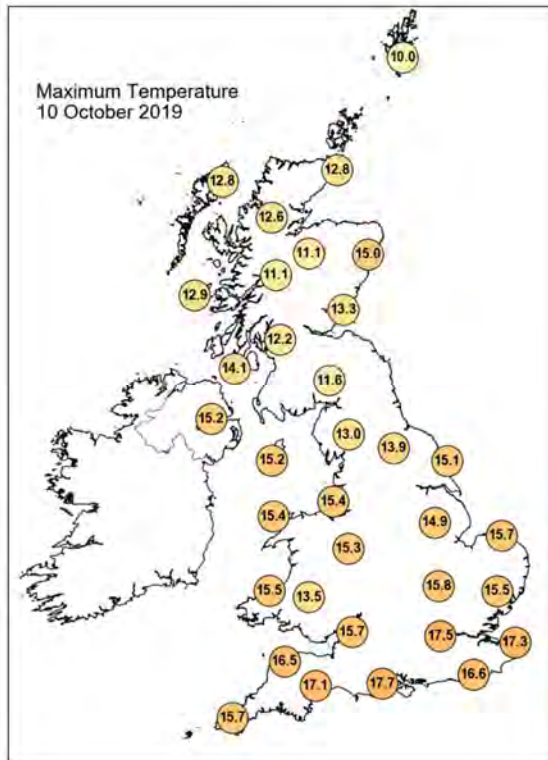


## Daily Weather Summary for Thursday 10 October 2019

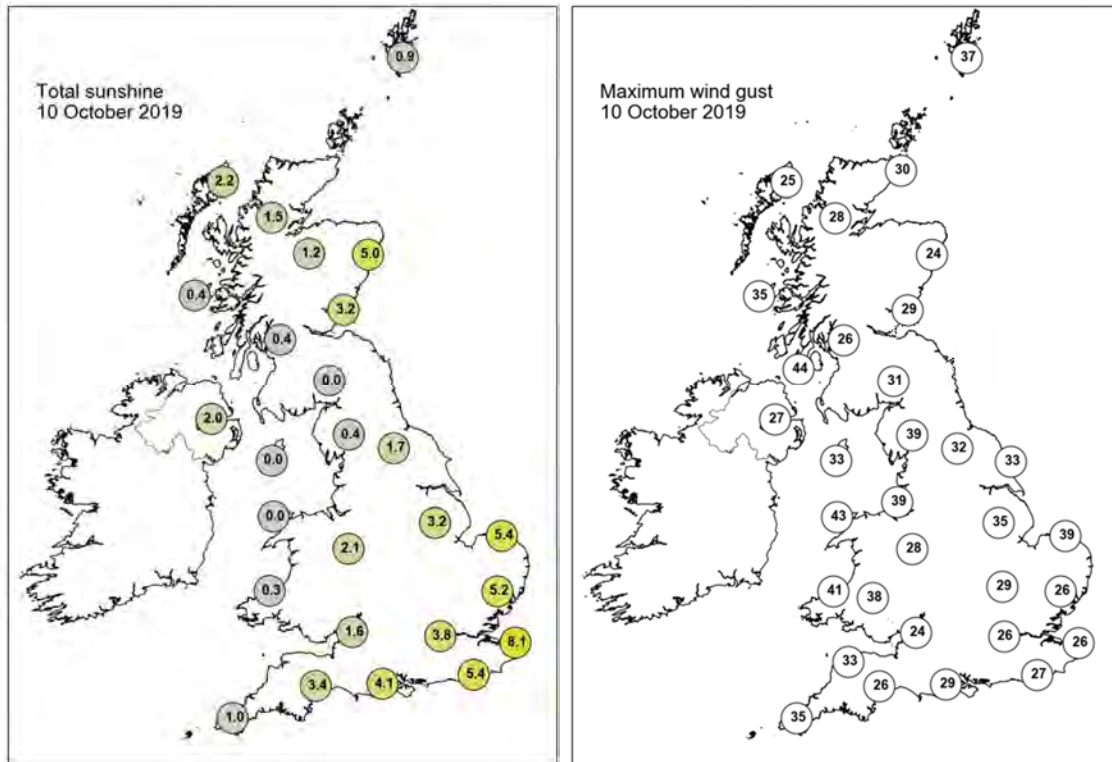
### Selected European readings at (L) 0000 and (R) 1200 UTC

STATIONS		0000 UTC						1200 UTC					
NO	SITE	PRESS	WDIR	WSPD	CLOUD	TEMP	TDEW	PRESS	WDIR	WSPD	CLOUD	TEMP	TDEW
1	Murmansk	992.8	NNW	10	6	1.5	0.6	993.1	N	8	8	1.4	-1.0
2	Helsinki	1002.4	NE	6	8	3.4	3.4	1000.5	S	4	8	9.1	8.1
3	Stockholm	999.6	E	2	-	6.0	5.8	998.9	S	4	-	11.6	8.4
4	Oslo	997.0	NE	2	-	5.7	5.0	998.8	SSW	4	8	7.3	5.0
5	Reykjavik	998.7	SE	2	0	3.6	-0.8	998.4	N	9	3	7.1	-0.1
6	Moscow	1011.6	W	2	8	5.7	4.8	1008.4	SSE	2	8	8.4	6.7
7	Kiev	1013.3	S	4	7	8.7	7.2	1010.0	WNW	10	6	17.3	8.4
8	Warsaw	1007.0	W	6	8	10.5	9.7	1009.7	WSW	8	6	11.2	9.4
9	Berlin	1005.4	WSW	8	-	10.5	9.3	1010.2	W	12	-	14.0	7.4
10	De Bilt	1005.5	SW	10	8	10.4	8.7	1011.6	WSW	12	7	14.2	8.7
11	Dublin	1004.8	WSW	12	3	9.2	7.0	1003.4	SW	14	7	14.0	11.2
12	Cork	1010.3	WSW	10	3	8.2	6.5	1006.9	SW	16	6	14.3	12.9
13	Sofia	1020.4	-	0	0	7.9	6.9	1014.4	NE	4	5	22.3	17.9
14	Belgrade	1016.2	SSE	4	0	14.3	6.2	1016.5	ENE	4	6	19.6	10.8
15	Budapest	1014.9	W	10	-	13.8	8.8	1017.8	W	6	-	16.4	7.6
16	Prague	1011.0	SW	6	-	10.4	7.4	1014.0	W	6	7	11.9	6.9
17	Munich	1015.7	W	10	8	9.9	7.3	1018.3	W	16	7	12.8	5.7
18	Strasbourg	1014.6	S	11	7	11.7	8.9	1018.9	SSW	11	7	15.8	10.8
19	Paris	1013.4	WSW	13	7	11.9	9.5	1019.1	W	10	4	17.5	9.9
20	Jersey	1012.7	W	20	5	13.8	9.9	1017.7	WSW	15	0	16.4	11.3
21	Milan	1015.1	N	2	-	13.9	13.0	1016.6	WSW	5	-	18.0	11.6
22	Marseille	1018.9	WNW	17	-	15.5	9.6	1019.6	NW	21	-	21.6	7.8
23	Bordeaux	1021.9	SSW	3	-	12.4	11.0	1023.2	W	8	8	20.7	11.9
24	Rome	1018.0	E	3	0	14.3	13.8	1016.7	SW	11	5	23.3	15.9
25	Ajaccio	1018.3	NE	4	-	17.3	16.2	1019.0	NW	9	-	22.8	9.6
26	Barcelona	1021.3	N	5	7	19.3	16.9	1022.9	W	6	8	21.1	15.0
27	Majorca	1020.2	E	3	2	18.8	15.8	1021.7	E	9	5	23.6	15.9
28	Madrid	1018.7	N	9	0	16.8	8.2	1018.6	NNW	3	1	23.4	13.0
29	Lisbon	1018.4	-	-	-	16.5	11.8	1017.5	-	-	-	25.4	10.0
30	Athens	1019.7	N	2	-	18.2	14.6	1018.9	S	5	6	24.6	18.0
31	Malta	1014.1	NE	5	2	21.0	19.6	1015.0	NE	14	5	23.7	19.6
32	Gibraltar	1017.2	NE	6	6	19.8	18.8	1019.5	E	16	7	22.1	19.5

## Daily Weather Summary for Thursday 10 October 2019



## Daily Weather Summary for Thursday 10 October 2019



None of the selected stations observed a day of sleet or snow falling or non-zero snow depth at 0900 UTC.

## Daily Weather Summary for Friday 11 October 2019

This day's summary created 18/10/2019 03:00

### Summary of the UK Weather for Friday 11 October 2019

It rained sporadically throughout the night with an intense band of rainfall in the southeast of England extending towards the west. Further north, there were continuing showers driving in from the west, affecting Wales, the northwest of England and upland areas in Scotland. Thunder and lightning were observed in the early hours around Worcestershire. A band of heavy rain hit southern England late in the afternoon and pushed gently north throughout the evening.


### Daily Extremes

<i>Highest Maximum</i>	<b>17.8°C</b> Lingwood, Strumpshaw Hill (Norfolk, 33mAMSL)
<i>Lowest Maximum</i>	<b>9.8°C</b> Dalwhinnie No 2 (Inverness-shire, 351mAMSL)
<i>Highest Minimum</i>	<b>15.0°C</b> Bognor Regis (West Sussex, 7mAMSL)
<i>Lowest Minimum</i>	<b>4.8°C</b> Baltasound No 2 (Shetland, 15mAMSL)
<i>Lowest Grass Minimum</i>	<b>1.0°C</b> Oyne No 2 (Aberdeenshire, 116mAMSL)
<i>Most Rainfall</i>	<b>32.4mm</b> Achnagart (Ross & Cromarty, 15mAMSL)
<i>Most Sunshine</i>	<b>8.2hr</b> Charterhall (Berwickshire, 112mAMSL)
<i>Highest Gust</i>	<b>61Kt 70mph</b> Wight: Needles Old Battery (Isle Of Wight, 80mAMSL)
<i>Highest Gust (mountain)</i>	<b>71Kt 82mph</b> Cairngorm Summit (Inverness-shire, 1237mAMSL)
<i>Greatest Snow Depth at 0900 UTC</i>	No non-zero values

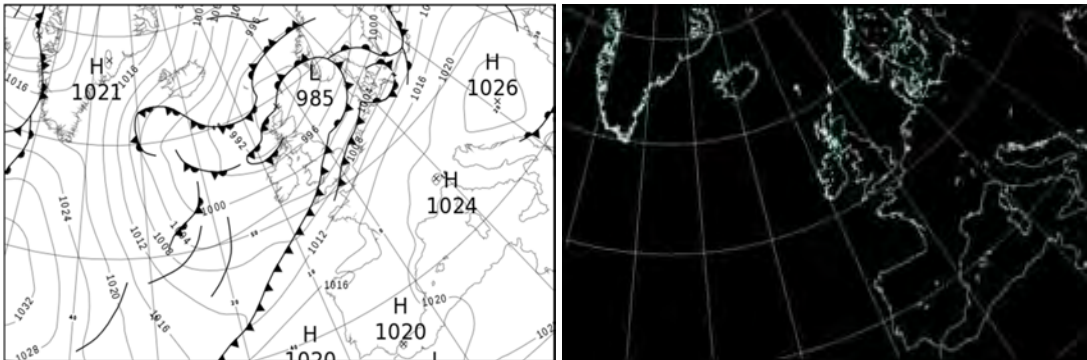
mAMSL refers to station elevation in metres above mean sea level

## Daily Weather Summary for Friday 11 October 2019

### North Atlantic and Europe analysis charts and satellite images at 0000 UTC



### North Atlantic and Europe analysis charts and satellite images at 1200 UTC




All satellite imagery copyright Met Office and EUMETSAT (European Organisation for the Exploitation of Meteorological Satellites). These show infra-red images from the geostationary MSG satellite. The rainfall rates are derived from both rain-radar and satellite data.

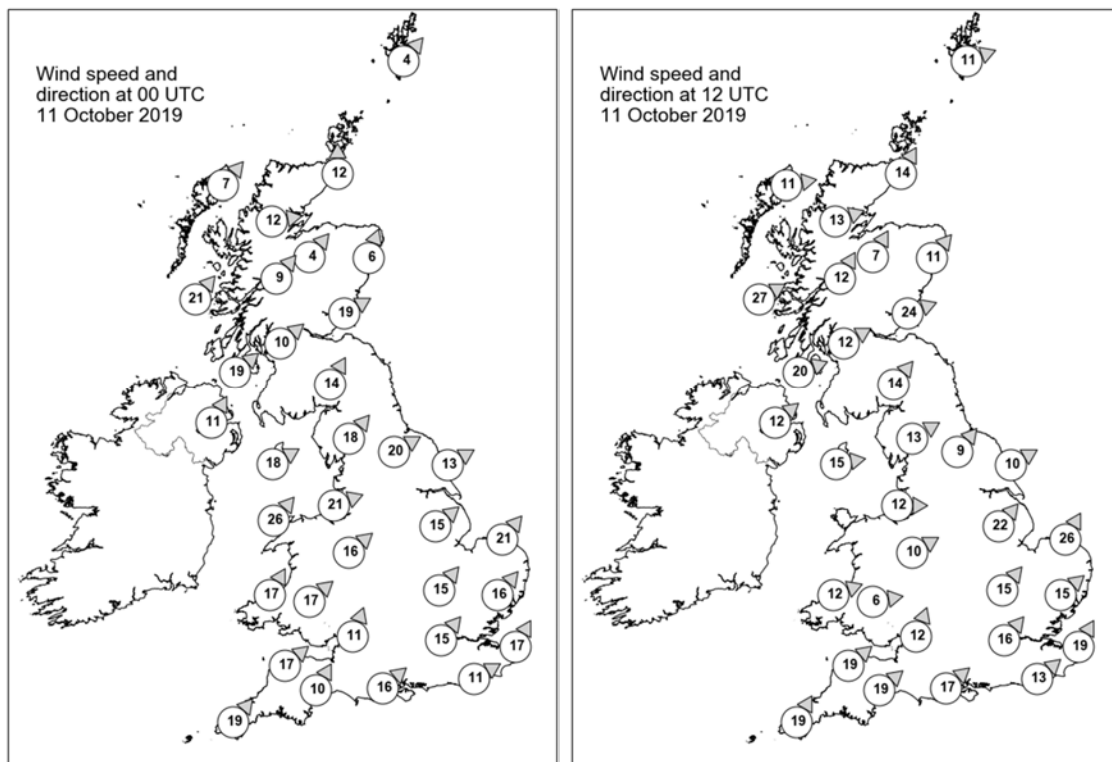


## Daily Weather Summary for Friday 11 October 2019

UK satellite and rain-radar precipitation rates at (L) 0000 and (R) 1200 UTC



UK wind speed and direction at (L) 0000 and (R) 1200 UTC



## Daily Weather Summary for Friday 11 October 2019

### Selected UK readings at (L) 0000 and (R) 1200 UTC

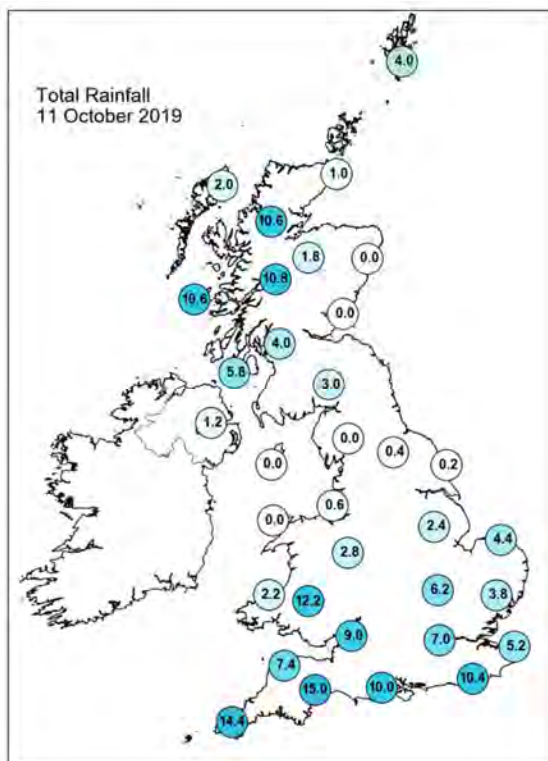
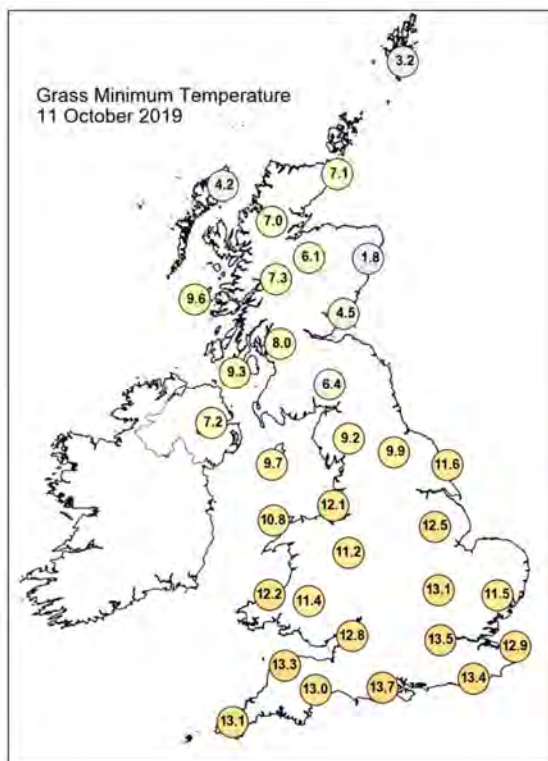
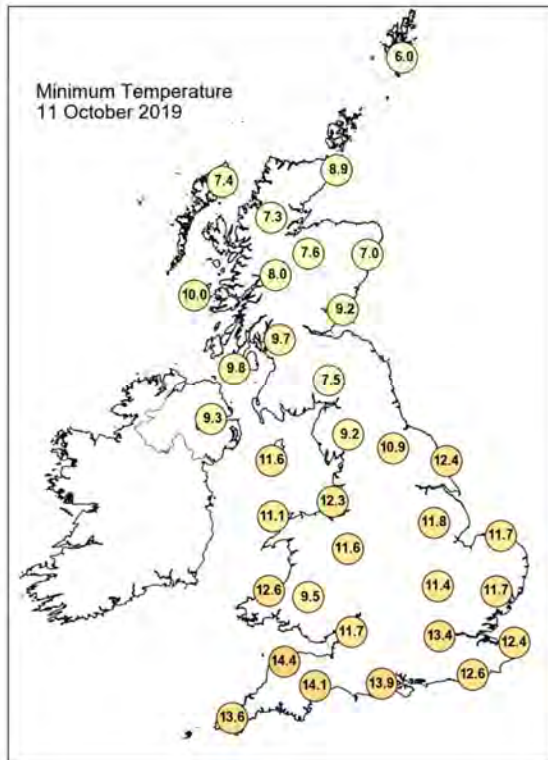
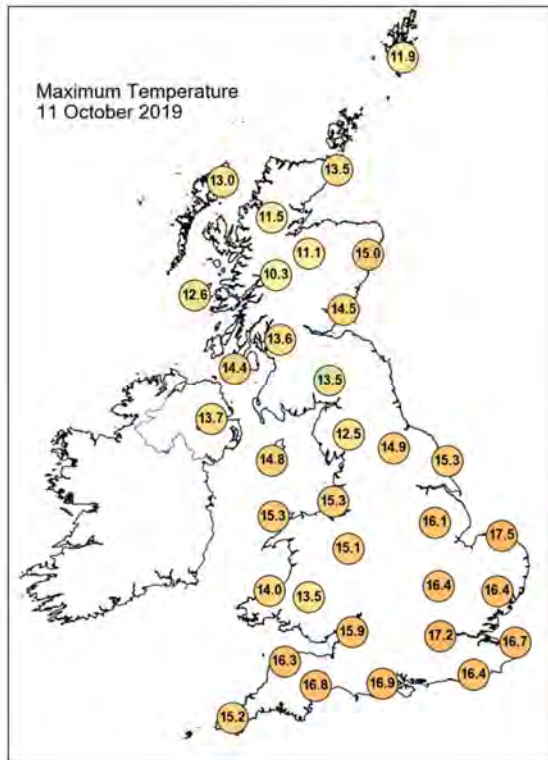
STATIONS		0000 UTC						1200 UTC					
NO	SITE	PRESS	WDIR	WSPD	CLOUD	TEMP	TDEW	PRESS	WDIR	WSPD	CLOUD	TEMP	TDEW
1	Lerwick	990.6	SW	4	8	7.8	5.7	985.6	WSW	11	7	10.5	8.7
2	Wick	988.5	S	12	8	10.3	9.5	986.3	SSW	14	2	13.2	9.0
3	Stornoway	987.1	SW	7	6	9.6	9.0	986.0	W	11	7	12.2	10.4
4	Loch Glascarnoch	989.2	W	12	8	9.0	5.9	987.3	WSW	13	8	10.5	6.6
5	Aviemore	990.7	SW	4	7	8.3	7.4	988.8	SSW	7	8	10.2	7.8
6	Dyce	991.2	SSW	6	4	10.4	8.6	989.5	SW	11	4	14.4	5.9
7	Tulloch Bridge	992.0	SW	9	8	9.9	7.6	991.0	SSW	12	8	10.0	7.2
8	Tiree	990.3	SW	21	8	11.2	9.6	990.7	WSW	27	7	10.9	8.5
9	Leuchars	993.1	WSW	19	0	10.7	8.4	991.6	WSW	24	6	13.4	7.5
10	Bishopton	994.2	SW	10	5	11.0	8.6	993.9	WSW	12	8	12.7	7.4
11	Machrihanish	995.0	SW	19	5	11.7	8.0	994.9	WSW	20	3	13.4	8.1
12	Boulmer	-	-	-	-	-	-	-	-	-	-	-	-
13	Eskdalemuir	996.6	SSW	14	8	11.2	10.1	995.8	SW	14	5	13.0	5.8
14	Aldergrove	996.7	SSW	11	0	11.0	9.0	996.9	SW	12	7	12.8	7.9
15	Shap	999.3	SW	18	8	12.0	10.5	997.7	WSW	13	0	12.3	7.6
16	Leeming	999.8	WSW	20	2	13.5	10.1	998.0	SW	9	7	14.3	9.8
17	Ronaldsway	999.0	WSW	18	6	13.4	10.4	998.8	W	15	7	13.4	8.2
18	Bridlington	1000.6	WSW	13	6	13.6	11.6	998.0	WSW	10	8	13.9	12.0
19	Crosby	1002.2	WSW	21	8	14.5	11.8	1000.0	W	12	5	14.5	10.5
20	Valley	1001.6	SW	26	7	14.8	12.3	1000.5	-	-	7	15.1	10.3
21	Waddington	1004.3	SW	15	7	14.4	12.1	1000.3	SW	22	8	14.8	12.9
22	Shawbury	1004.2	SW	16	6	14.2	10.2	1000.6	WSW	10	8	14.0	12.3
23	Weybourne	1005.2	SW	21	7	15.5	12.4	1001.7	SSW	26	7	16.9	12.3
24	Bedford	1006.8	SW	15	8	14.8	13.1	1003.3	SW	15	8	15.6	13.1
25	Aberporth	1005.1	SSW	17	8	13.9	11.9	1002.3	WSW	12	8	13.2	12.3
26	Sennybridge	1006.4	SW	17	8	12.6	11.4	1002.2	W	6	8	11.5	11.3
27	Wattisham	1008.0	SW	16	8	15.2	12.7	1004.5	SW	15	8	15.4	13.5
28	Almondsbury	1008.1	SSW	11	8	14.5	13.5	1003.2	SSW	12	8	15.8	13.9
29	Heathrow	1009.6	SW	15	8	16.2	13.1	1005.7	SW	16	8	16.7	13.2
30	Manston	1011.2	SSW	17	8	15.3	13.0	1007.6	SSW	19	8	15.9	13.7
31	Chivenor	1008.5	SW	17	8	15.2	13.9	1004.0	SW	19	8	16.1	14.4
32	Exeter	1009.5	SSW	10	8	15.7	13.3	1005.2	SW	19	8	16.1	14.2
33	Herstmonceux	1011.8	WSW	11	8	15.4	14.0	1008.6	SW	13	8	15.4	14.5
34	Hurn	1010.8	SW	16	8	15.9	14.2	1006.9	SW	17	8	16.1	14.5
35	Camborne	1010.2	SW	19	8	14.6	14.1	1006.0	SSW	19	8	15.0	14.4

## Daily Weather Summary for Friday 11 October 2019

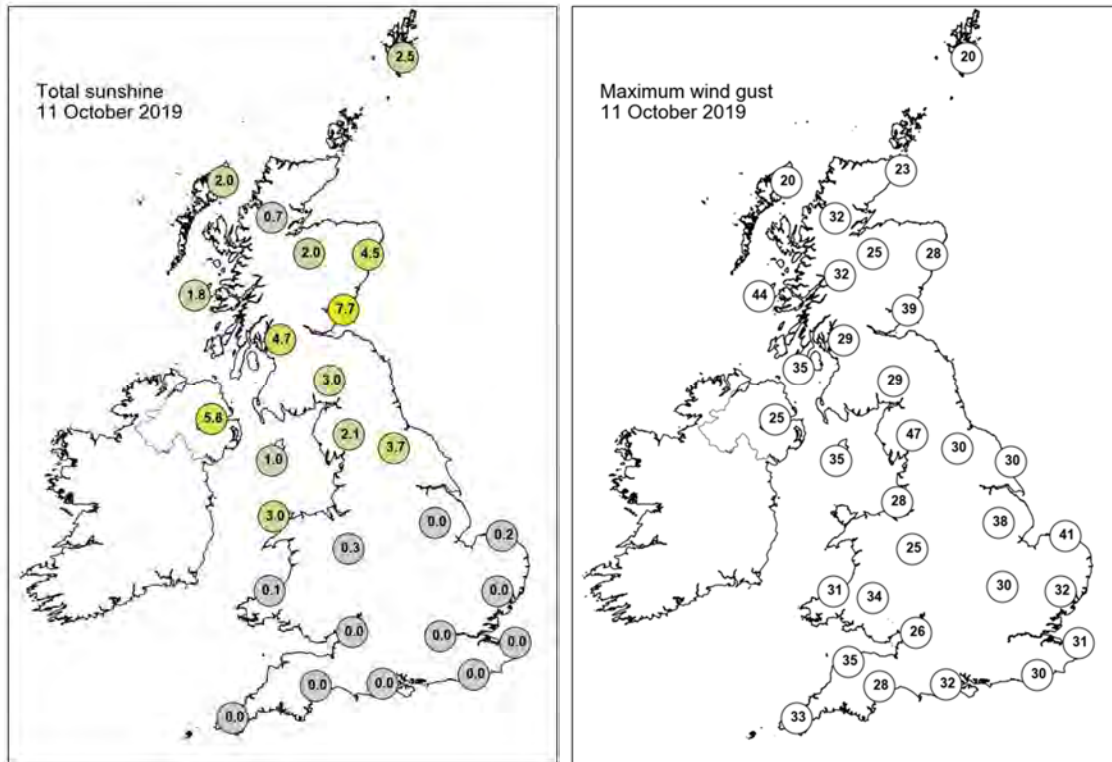
### Selected European readings at (L) 0000 and (R) 1200 UTC

STATIONS		0000 UTC						1200 UTC					
NO	SITE	PRESS	WDIR	WSPD	CLOUD	TEMP	TDEW	PRESS	WDIR	WSPD	CLOUD	TEMP	TDEW
1	Murmansk	994.1	S	2	7	0.9	-0.6	995.9	WSW	6	7	1.9	-0.7
2	Helsinki	1000.3	SSW	8	7	7.9	7.9	999.4	SW	6	3	10.8	10.3
3	Stockholm	999.9	SW	4	-	8.8	7.8	997.6	S	8	-	10.9	8.9
4	Oslo	996.8	SW	4	-	7.6	7.5	994.0	NE	4	7	6.8	6.2
5	Reykjavik	996.7	NE	4	7	7.0	1.4	1003.8	ENE	3	6	9.2	1.1
6	Moscow	1004.8	W	2	8	7.8	6.2	1010.2	-	0	8	10.2	8.8
7	Kiev	1015.3	WNW	6	7	10.4	6.1	1018.5	NW	6	5	13.4	5.0
8	Warsaw	1015.7	WSW	4	2	8.5	6.6	1017.1	SW	10	5	15.8	7.1
9	Berlin	1015.2	SW	6	-	9.6	7.3	1013.1	SW	12	-	14.4	9.5
10	De Bilt	1011.8	SSW	14	8	13.9	9.1	1009.5	SSW	14	8	14.8	12.2
11	Dublin	999.9	WSW	12	8	12.1	10.5	999.5	WSW	12	7	13.9	7.9
12	Cork	1003.0	SW	17	8	12.3	11.7	1002.6	WSW	12	6	14.0	8.6
13	Sofia	1018.9	W	2	7	15.2	13.3	1022.2	N	4	1	19.8	7.4
14	Belgrade	1023.9	SSW	2	2	11.5	9.8	1025.9	SE	4	1	19.9	7.7
15	Budapest	1023.8	SE	4	-	8.5	7.9	1024.9	SW	8	-	18.8	6.3
16	Prague	1021.2	N	4	-	8.3	6.4	1019.0	WSW	6	7	16.7	7.4
17	Munich	1023.8	SW	4	3	8.5	6.7	1019.4	WSW	6	7	17.3	4.8
18	Strasbourg	1022.0	SSW	2	-	8.1	7.0	1018.0	SSW	11	-	20.5	11.4
19	Paris	1018.8	SSW	5	-	12.5	11.2	1016.0	SW	12	5	17.2	11.7
20	Jersey	1015.1	SW	16	8	15.6	13.0	1011.3	SSW	18	8	17.5	13.8
21	Milan	1022.2	W	1	-	11.4	11.0	-	-	-	-	-	-
22	Marseille	1020.8	NE	3	-	11.6	6.5	1022.5	SSE	10	-	22.3	14.9
23	Bordeaux	1021.2	E	3	-	11.0	10.4	1016.9	S	7	-	24.4	12.0
24	Rome	1019.3	ENE	3	-	14.2	13.3	1022.0	S	7	2	24.3	15.6
25	Ajaccio	1021.3	NNE	7	-	12.6	9.2	1022.7	SW	11	-	23.8	14.5
26	Barcelona	1022.5	N	5	8	19.9	15.9	1021.5	SSW	8	7	23.5	17.9
27	Majorca	1022.7	ENE	1	3	16.4	14.2	1021.9	WSW	8	3	26.5	17.6
28	Madrid	1020.0	NNW	3	0	16.0	11.0	1018.0	SSE	4	5	24.2	14.3
29	Lisbon	1016.8	-	-	-	19.3	11.1	1016.9	-	-	-	24.8	13.3
30	Athens	1018.0	N	1	-	20.3	17.9	1019.3	N	2	6	25.8	18.7
31	Malta	1017.7	NE	7	1	21.9	19.3	1020.5	NNE	13	1	25.1	18.7
32	Gibraltar	1019.5	ENE	16	6	21.5	19.3	1020.3	E	15	7	22.1	19.5

## Daily Weather Summary for Friday 11 October 2019



## Daily Weather Summary for Friday 11 October 2019



None of the selected stations observed a day of sleet or snow falling or non-zero snow depth at 0900 UTC.



## Daily Weather Summary for Saturday 12 October 2019

This day's summary created 19/10/2019 03:00

### Summary of the UK Weather for Saturday 12 October 2019

The band of heavy rainfall persisted in southwest England bringing some thunder and lightning in the early hours. The extent of the rainfall band died away in the early hours over the southeast. Further north, there were a few scattered showers, particularly in the west of Scotland. A band of heavy rain arrived from the southwest through the morning and persisted across the south and southeast throughout the afternoon. Elsewhere across the bulk of England and Wales it was a cloudy day, with scattered showers further north of the rain band. The showers were often heavy especially in the west. Scotland and Northern Ireland saw a mixture of scattered locally heavy showers and sunny spells.

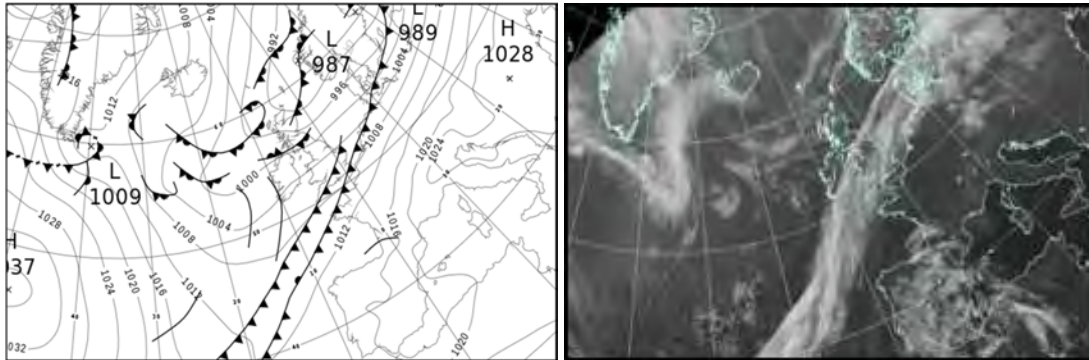
### Daily Extremes

<i>Highest Maximum</i>	<b>17.3°C</b> Bognor Regis (West Sussex, 7mAMSL)
<i>Lowest Maximum</i>	<b>9.9°C</b> Dalwhinnie No 2 (Inverness-shire, 351mAMSL)
<i>Highest Minimum</i>	<b>11.8°C</b> Milford Haven Conservancy Board (Dyfed, 44mAMSL)
<i>Lowest Minimum</i>	<b>1.3°C</b> Katesbridge (Down, 91mAMSL)
<i>Lowest Grass Minimum</i>	<b>-2.2°C</b> Ballywatticock (Down, 6mAMSL)
<i>Most Rainfall</i>	<b>30.6mm</b> Marnhull (Dorset, 60mAMSL)
<i>Most Sunshine</i>	<b>9.4hr</b> Dyce (Aberdeenshire, 65mAMSL)
<i>Highest Gust</i>	<b>30Kt 35mph</b> South Uist Range (Western Isles, 4mAMSL)
<i>Highest Gust (mountain)</i>	<b>57Kt 66mph</b> Cairngorm Summit (Inverness-shire, 1237mAMSL)
<i>Greatest Snow Depth at 0900 UTC</i>	No non-zero values

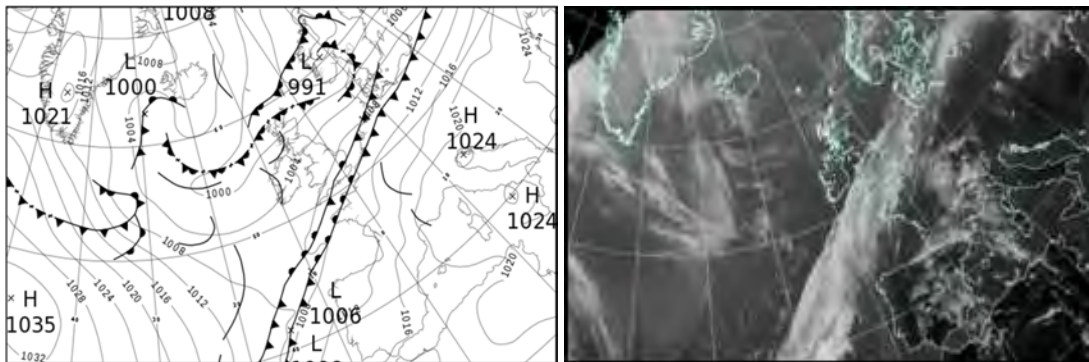
mAMSL refers to station elevation in metres above mean sea level

## Daily Weather Summary for Saturday 12 October 2019

### North Atlantic and Europe analysis charts and satellite images at 0000 UTC




### North Atlantic and Europe analysis charts and satellite images at 1200 UTC



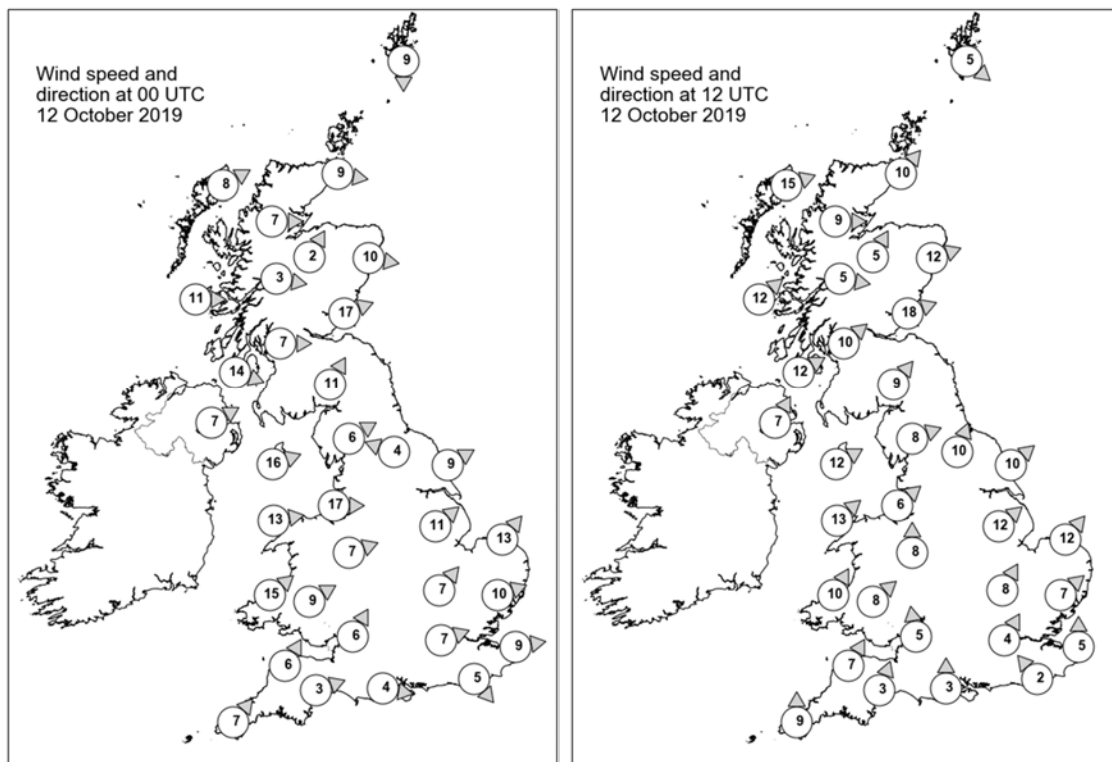
All satellite imagery copyright Met Office and EUMETSAT (European Organisation for the Exploitation of Meteorological Satellites). These show infra-red images from the geostationary MSG satellite. The rainfall rates are derived from both rain-radar and satellite data.

## Daily Weather Summary for Saturday 12 October 2019

UK satellite and rain-radar precipitation rates at (L) 0000 and (R) 1200 UTC



UK wind speed and direction at (L) 0000 and (R) 1200 UTC



## Daily Weather Summary for Saturday 12 October 2019

### Selected UK readings at (L) 0000 and (R) 1200 UTC

STATIONS		0000 UTC						1200 UTC					
NO	SITE	PRESS	WDIR	WSPD	CLOUD	TEMP	TDEW	PRESS	WDIR	WSPD	CLOUD	TEMP	TDEW
1	Lerwick	989.7	N	9	7	8.0	7.5	996.4	NW	5	7	9.3	6.4
2	Wick	992.3	W	9	7	8.6	8.1	996.9	SW	10	7	11.9	7.8
3	Stornoway	994.0	WSW	8	8	7.8	5.7	997.1	WSW	15	8	10.3	9.3
4	Loch Glascarnoch	995.3	W	7	7	5.7	4.4	998.5	W	9	7	9.5	4.5
5	Aviemore	995.1	SSW	2	7	7.5	5.8	999.2	SSW	5	7	11.0	6.2
6	Dyce	993.3	W	10	5	9.9	6.6	999.4	WSW	12	2	12.7	3.3
7	Tulloch Bridge	997.3	W	3	8	6.5	5.0	1001.1	W	5	8	9.5	7.4
8	Tiree	997.5	W	11	6	9.5	5.5	1000.4	SW	12	2	12.4	8.5
9	Leuchars	995.3	WSW	17	0	8.5	6.8	1001.1	WSW	18	6	13.4	7.6
10	Bishopton	997.9	W	7	2	8.0	7.0	1001.8	SW	10	3	13.2	8.2
11	Machrihanish	998.9	WNW	14	8	11.1	6.2	1002.3	WSW	12	0	12.9	7.9
12	Boulmer	-	-	-	-	-	-	-	-	-	-	-	-
13	Eskdalemuir	999.2	SSW	11	6	8.3	5.9	1003.7	SW	9	6	10.0	7.4
14	Aldergrove	1001.2	WSW	7	0	8.4	7.1	1003.5	SSW	7	7	11.3	8.9
15	Shap	1000.9	WSW	6	2	9.7	6.2	1005.1	WSW	8	8	10.3	7.5
16	Leeming	1001.0	ESE	4	6	10.3	6.8	1005.2	SSW	10	7	14.4	8.6
17	Ronaldsway	1001.7	WSW	16	4	11.6	7.7	1004.5	WSW	12	2	14.0	8.7
18	Bridlington	1001.0	WSW	9	8	11.1	8.2	1005.7	SW	10	0	13.6	8.5
19	Crosby	1002.9	W	17	8	13.1	9.4	1006.0	SW	6	1	14.1	8.8
20	Valley	1003.5	W	13	0	12.1	7.6	1005.5	SW	13	1	15.0	8.8
21	Waddington	1003.4	SW	11	3	11.0	8.7	1007.1	SW	12	7	13.1	10.0
22	Shawbury	1004.1	WSW	7	8	10.7	8.4	1006.7	S	8	0	13.5	9.7
23	Weybourne	1004.2	SW	13	8	11.7	-	1007.8	SW	12	6	13.2	10.5
24	Bedford	1005.8	SW	7	8	11.2	9.8	1008.4	SSW	8	8	12.3	10.9
25	Aberporth	1005.0	SW	15	8	11.3	9.4	1006.4	SSW	10	6	13.9	9.7
26	Sennybridge	1006.1	WSW	9	8	9.1	8.4	1007.2	SW	8	5	12.4	9.8
27	Wattisham	1006.1	WSW	10	8	10.7	9.4	1009.2	SW	7	7	11.7	10.9
28	Almondsbury	1006.7	SSW	6	7	11.1	10.0	1008.1	S	5	5	13.6	10.2
29	Heathrow	1006.9	WSW	7	8	11.4	10.2	1009.2	SSW	4	8	12.2	11.2
30	Manston	1007.1	W	9	8	11.9	11.3	1010.1	S	5	7	11.9	10.5
31	Chivenor	1007.1	SSW	6	7	11.2	-	1008.1	SSW	7	2	14.3	11.4
32	Exeter	1007.4	WSW	3	8	11.0	10.4	1008.4	SSW	3	5	13.8	10.8
33	Herstmonceux	1007.1	NW	5	7	12.0	11.5	1009.8	SE	2	8	11.7	11.2
34	Hurn	1007.6	W	4	8	11.1	10.6	1008.8	S	3	8	13.4	12.7
35	Camborne	1007.8	SW	7	8	11.5	11.2	1008.1	S	9	7	13.0	11.6

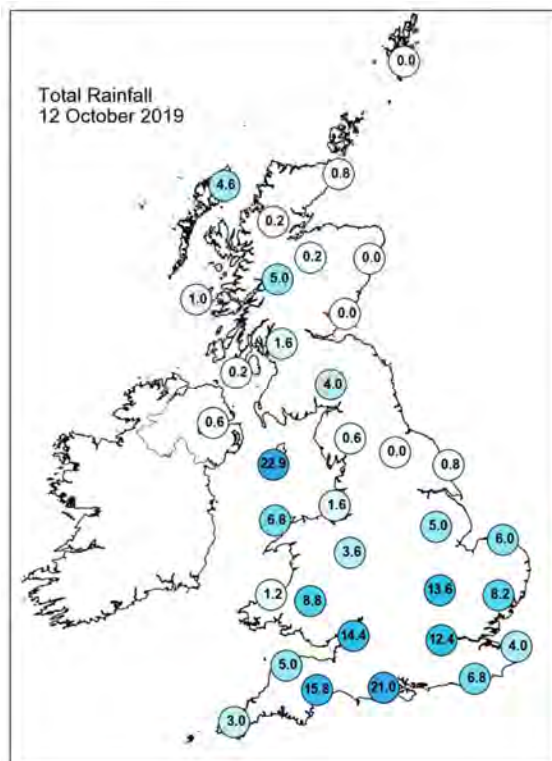
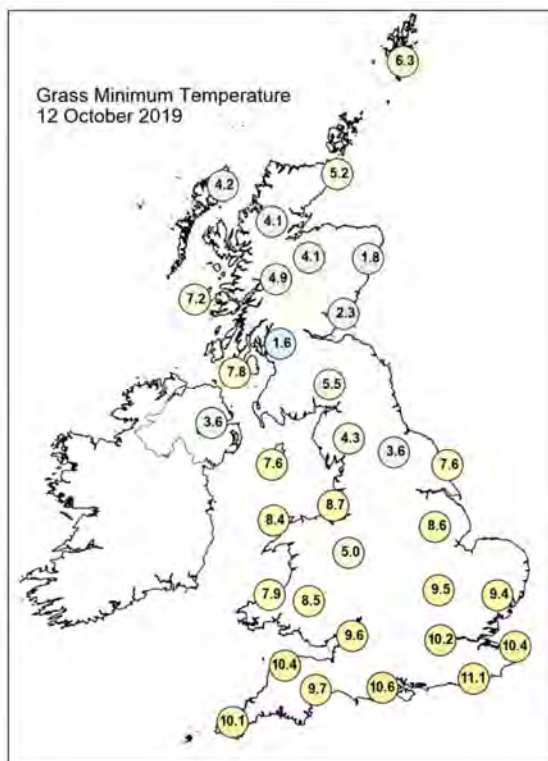
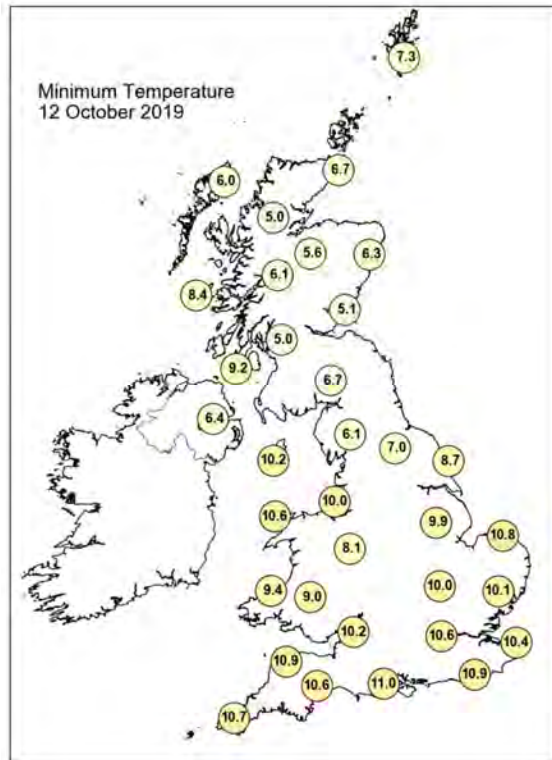
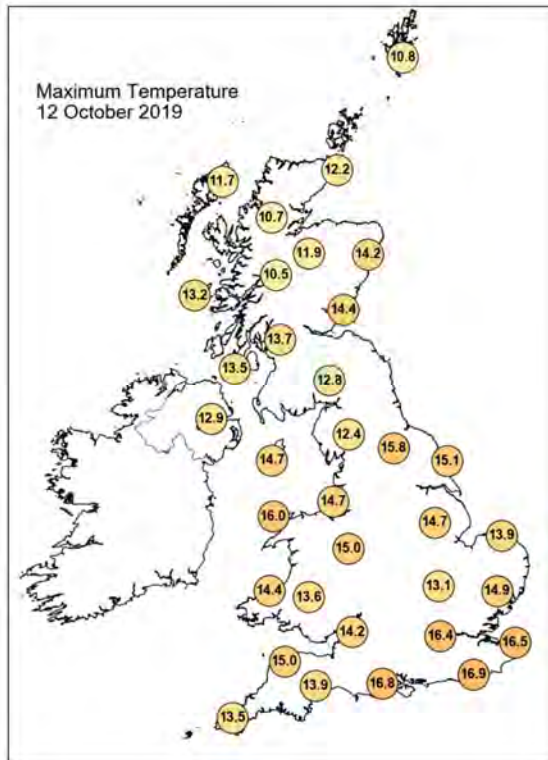
## Daily Weather Summary for Saturday 12 October 2019

### Selected European readings at (L) 0000 and (R) 1200 UTC

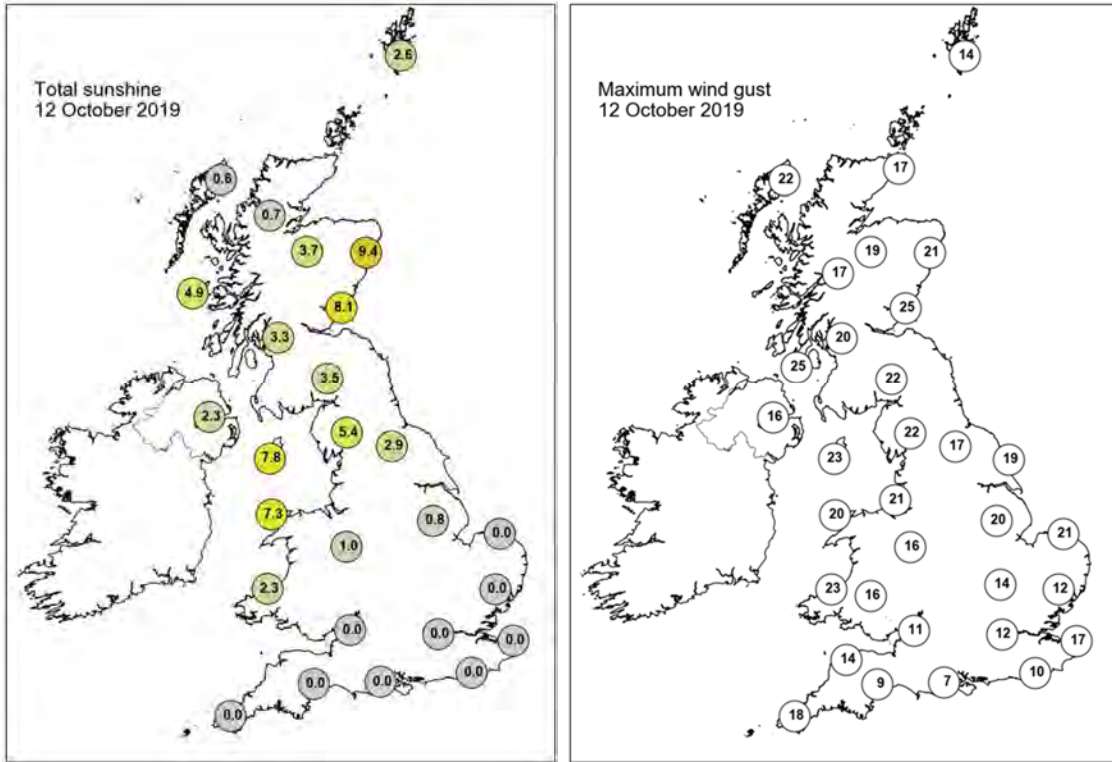
STATIONS		0000 UTC						1200 UTC					
NO	SITE	PRESS	WDIR	WSPD	CLOUD	TEMP	TDEW	PRESS	WDIR	WSPD	CLOUD	TEMP	TDEW
1	Murmansk	996.7	SSW	6	8	-0.2	-1.7	997.0	NE	6	6	2.1	-1.3
2	Helsinki	992.4	S	10	8	10.2	10.2	990.5	W	12	6	10.3	9.7
3	Stockholm	990.8	SW	6	-	9.7	8.9	995.0	SW	8	-	12.3	9.0
4	Oslo	990.0	SW	4	-	7.2	7.1	992.4	SW	4	6	10.5	7.0
5	Reykjavik	1005.9	E	7	8	5.3	1.2	1004.6	ENE	6	7	6.0	-2.0
6	Moscow	1013.3	SW	2	8	8.9	7.0	1006.5	S	4	8	10.1	8.1
7	Kiev	1022.2	W	6	0	8.1	4.5	1018.6	WSW	10	7	17.1	3.0
8	Warsaw	1013.5	S	4	7	12.4	8.2	1011.8	SW	10	2	20.3	9.9
9	Berlin	1009.4	SW	10	-	15.2	10.4	1010.3	SW	10	-	19.6	10.9
10	De Bilt	1006.4	SSW	12	8	16.6	12.3	1010.3	N	2	8	11.9	11.4
11	Dublin	1003.3	SW	6	7	9.1	7.2	1004.5	SW	8	4	14.0	7.1
12	Cork	1005.1	SW	6	7	7.9	7.3	1004.9	SSW	12	6	13.4	9.3
13	Sofia	1026.2	-	0	6	9.3	7.0	1022.4	-	0	2	22.0	11.3
14	Belgrade	1024.0	SSE	4	0	12.8	7.7	1022.4	WNW	2	0	23.3	10.9
15	Budapest	1024.0	E	4	-	8.1	6.7	1021.7	S	6	-	20.3	10.1
16	Prague	1016.4	SSW	6	-	11.5	6.0	1014.9	SSW	8	1	22.2	8.7
17	Munich	1019.4	SSW	4	8	7.6	6.7	1016.0	SW	4	8	22.3	7.0
18	Strasbourg	1016.1	S	10	-	13.8	9.4	1014.9	S	4	8	21.9	12.4
19	Paris	1012.2	S	6	0	13.8	10.4	1012.1	SSW	7	7	19.3	13.2
20	Jersey	1008.7	SSW	16	7	15.6	13.8	1009.1	NNW	3	8	13.7	13.6
21	Milan	-	-	-	-	-	-	-	-	-	-	-	-
22	Marseille	1022.4	E	7	8	18.7	14.2	1022.5	ESE	8	8	21.2	15.3
23	Bordeaux	1013.9	ESE	9	-	17.3	13.0	1012.3	S	9	-	26.7	15.4
24	Rome	1022.9	N	2	-	14.1	13.4	1023.6	SSW	7	4	23.5	16.3
25	Ajaccio	1023.0	NE	5	-	13.9	11.6	1022.7	WSW	9	-	23.0	15.6
26	Barcelona	1020.7	N	2	1	19.8	18.1	1020.1	SSE	7	6	24.4	20.1
27	Majorca	1020.8	E	3	2	17.8	16.0	1019.4	SSE	8	5	28.3	16.7
28	Madrid	1015.9	ESE	2	5	20.7	10.1	1014.7	SE	5	7	25.3	12.0
29	Lisbon	1015.2	-	-	-	19.0	15.5	1013.6	-	-	-	24.1	16.9
30	Athens	1021.6	N	4	-	21.5	16.0	1022.1	N	9	0	28.0	6.5
31	Malta	1022.0	ENE	4	2	22.1	20.9	1022.9	ENE	9	5	24.5	19.7
32	Gibraltar	1018.2	ENE	11	8	21.2	19.4	1017.8	E	9	5	22.7	19.3



## Daily Weather Summary for Saturday 12 October 2019



## Daily Weather Summary for Saturday 12 October 2019



None of the selected stations observed a day of sleet or snow falling or non-zero snow depth at 0900 UTC.

## Daily Weather Summary for Sunday 13 October 2019

This day's summary created 20/10/2019 03:00

### Summary of the UK Weather for Sunday 13 October 2019

Overnight a band of heavy rain in the south moved slowly north bringing rain into all parts of Wales by morning. Elsewhere mainly dry with clear spells and some heavy showers in southern Scotland. Rain across Wales and parts of central and southern England moved northeastwards through the day, reaching the central belt of Scotland by mid afternoon. Sunny spells with scattered showers followed the rain into Wales and across central and southern England during the afternoon. The north of Scotland had the best of the weather with sunny spells and isolated showers.

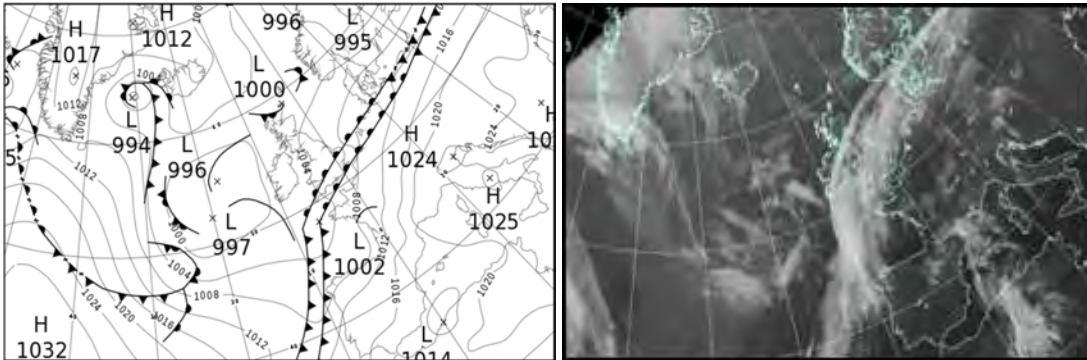
### Daily Extremes

<i>Highest Maximum</i>	<b>18.4°C</b> Manston (Kent, 49mAMSL)
<i>Lowest Maximum</i>	<b>9.1°C</b> Dalwhinnie No 2 (Inverness-shire, 351mAMSL)
<i>Highest Minimum</i>	<b>11.9°C</b> Swanage (Dorset, 10mAMSL) also Scilly: St Marys Airport (Isles Of Scilly, 31mAMSL)
<i>Lowest Minimum</i>	<b>-2.9°C</b> Aboyne No 2 (Aberdeenshire, 140mAMSL)
<i>Lowest Grass Minimum</i>	<b>-6.3°C</b> Balmoral (Aberdeenshire, 283mAMSL)
<i>Most Rainfall</i>	<b>31.6mm</b> Aberdaron (Gwynedd, 95mAMSL)
<i>Most Sunshine</i>	<b>7.2hr</b> Lerwick (Shetland, 82mAMSL)
<i>Highest Gust</i>	<b>55Kt 63mph</b> Wight: Needles Old Battery (Isle Of Wight, 80mAMSL)
<i>Highest Gust (mountain)</i>	<b>40Kt 46mph</b> Great Dun Fell No 2 (Cumbria, 847mAMSL)
<i>Greatest Snow Depth at 0900 UTC</i>	No non-zero values

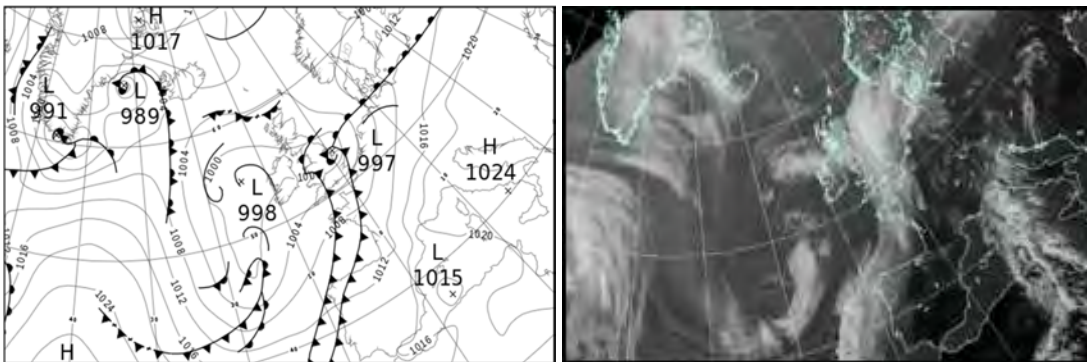
mAMSL refers to station elevation in metres above mean sea level

## Daily Weather Summary for Sunday 13 October 2019

### North Atlantic and Europe analysis charts and satellite images at 0000 UTC



### North Atlantic and Europe analysis charts and satellite images at 1200 UTC




All satellite imagery copyright Met Office and EUMETSAT (European Organisation for the Exploitation of Meteorological Satellites). These show infra-red images from the geostationary MSG satellite. The rainfall rates are derived from both rain-radar and satellite data.

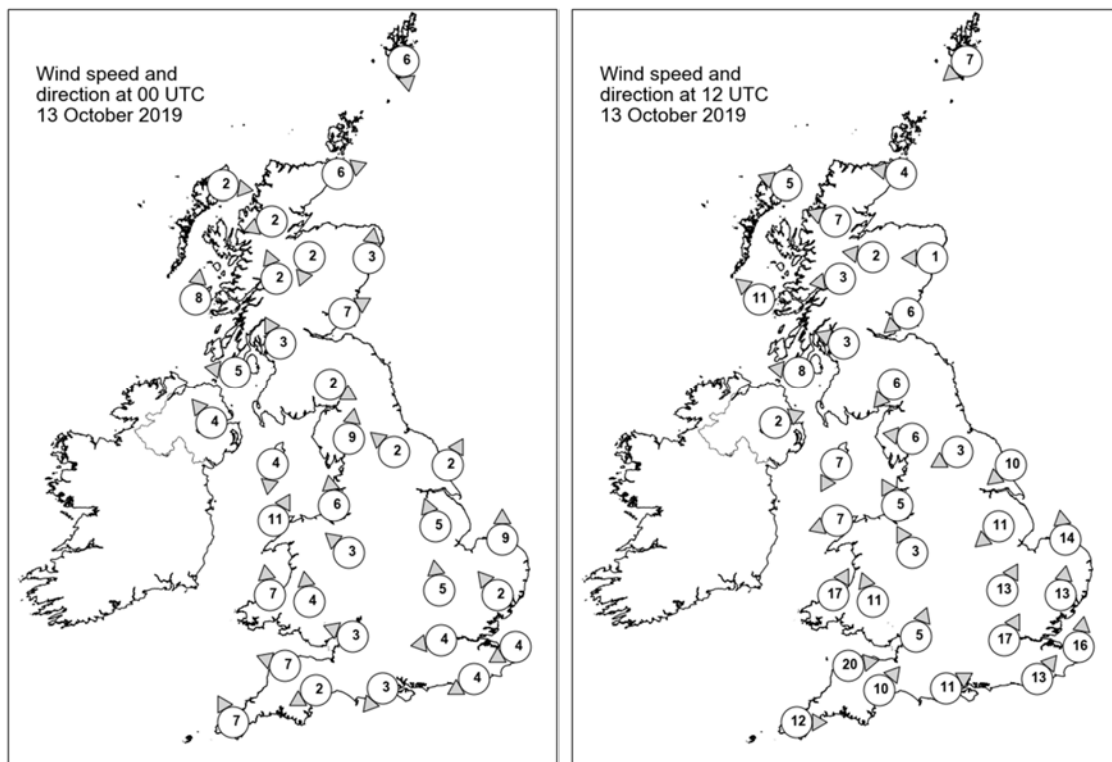


## Daily Weather Summary for Sunday 13 October 2019

UK satellite and rain-radar precipitation rates at (L) 0000 and (R) 1200 UTC



UK wind speed and direction at (L) 0000 and (R) 1200 UTC





## Daily Weather Summary for Sunday 13 October 2019

### Selected UK readings at (L) 0000 and (R) 1200 UTC

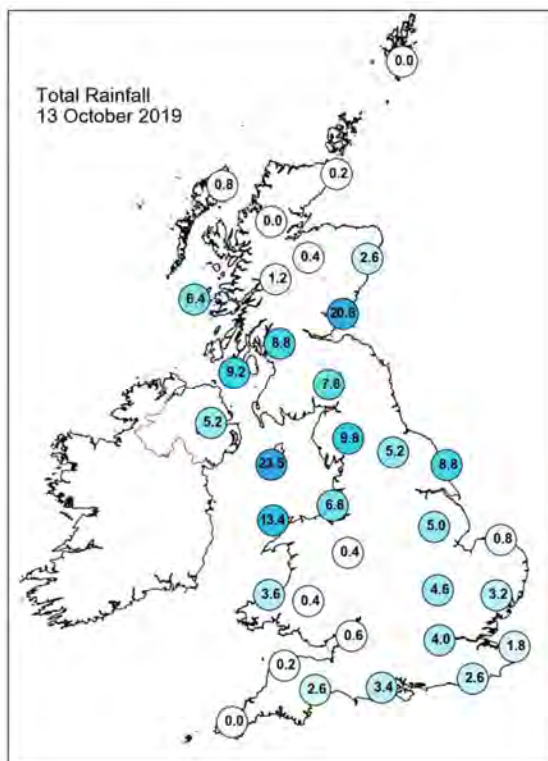
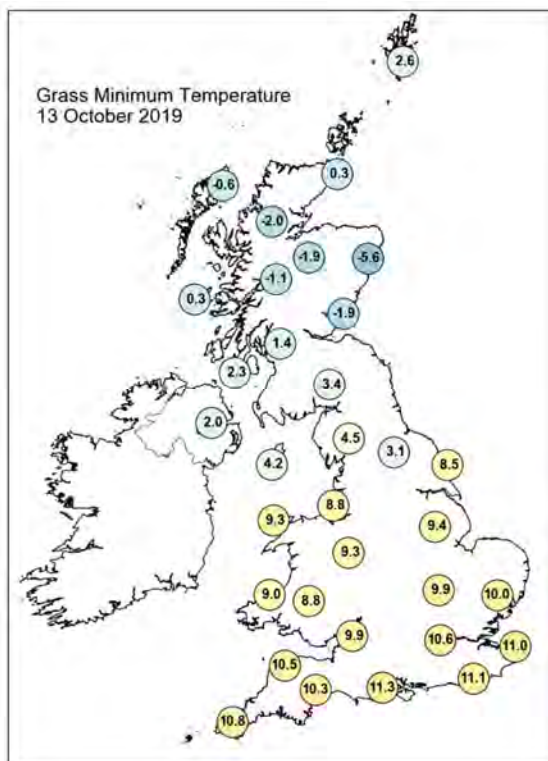
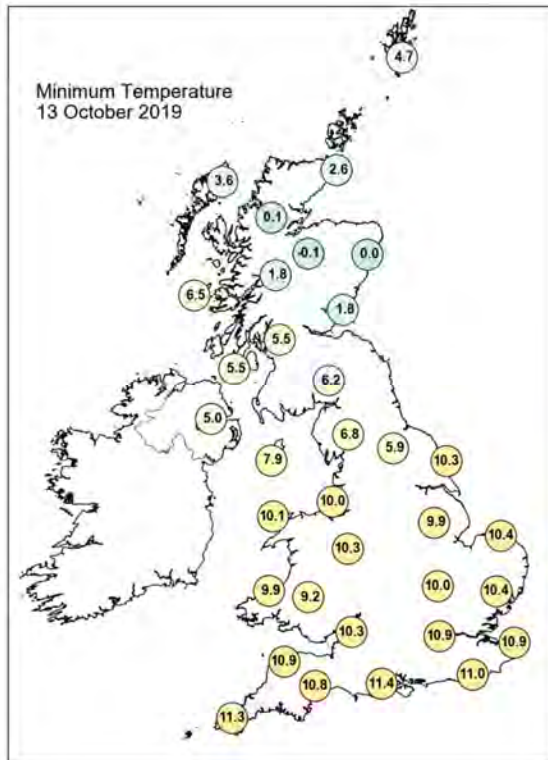
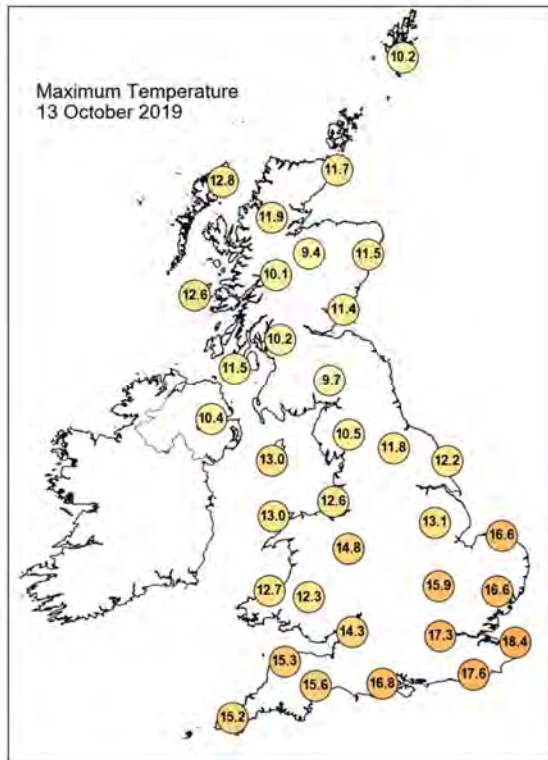
STATIONS		0000 UTC						1200 UTC					
NO	SITE	PRESS	WDIR	WSPD	CLOUD	TEMP	TDEW	PRESS	WDIR	WSPD	CLOUD	TEMP	TDEW
1	Lerwick	1001.4	N	6	1	5.1	4.5	1004.0	NE	7	3	10.0	5.7
2	Wick	1001.0	WSW	6	5	5.8	4.8	1002.7	E	4	0	10.9	7.6
3	Stornoway	1000.9	W	2	8	6.0	5.9	1001.6	ESE	5	0	12.3	9.0
4	Loch Glascarnoch	1002.8	ENE	2	3	2.7	2.2	1001.7	ESE	7	6	10.9	5.7
5	Aviemore	1003.4	NNE	2	0	3.3	2.9	1002.1	E	2	3	6.5	5.9
6	Dyce	1003.0	S	3	1	6.1	3.5	1002.6	E	1	6	8.7	5.1
7	Tulloch Bridge	1003.9	SSE	2	6	5.6	5.2	1002.1	E	3	7	9.3	6.4
8	Tiree	1001.6	S	8	7	9.1	7.7	1000.3	SE	11	7	11.8	9.0
9	Leuchars	1003.5	WSW	7	3	5.8	5.1	1001.4	NE	6	7	10.7	8.9
10	Bishopton	1003.3	SSE	3	7	6.8	6.6	1000.7	ESE	3	6	9.8	9.3
11	Machrihanish	1002.3	E	5	3	7.4	5.6	999.6	E	8	8	11.5	9.0
12	Boulmer	-	-	-	-	-	-	-	-	-	-	-	-
13	Eskdalemuir	1004.6	WNW	2	8	7.1	7.0	1000.4	NE	6	8	9.3	8.3
14	Aldergrove	1002.5	SE	4	0	7.4	6.4	1000.0	WSW	2	8	9.5	9.0
15	Shap	1005.2	S	9	4	8.3	7.5	999.6	E	6	8	9.9	9.6
16	Leeming	1005.7	SE	2	8	7.2	6.1	999.6	ENE	3	7	11.4	10.4
17	Ronaldsway	1003.4	N	4	7	9.2	7.5	998.5	NNE	7	8	10.2	9.3
18	Bridlington	1005.9	SSW	2	8	10.8	9.3	997.7	NE	10	8	11.3	10.8
19	Crosby	1004.7	S	6	8	11.1	9.3	999.1	SSE	5	8	11.9	10.5
20	Valley	1003.8	SSW	11	0	13.0	9.1	997.4	ENE	7	7	10.9	10.4
21	Waddington	1006.7	SSE	5	4	10.2	10.0	997.6	NE	11	8	11.4	11.3
22	Shawbury	1005.2	SE	3	8	11.3	10.7	999.0	SSE	3	8	11.6	10.5
23	Weybourne	1007.5	S	9	8	10.9	10.4	998.3	S	14	8	16.0	14.4
24	Bedford	1007.3	S	5	8	10.8	10.7	998.6	SSW	13	8	15.7	14.8
25	Aberporth	1004.3	S	7	8	10.2	10.0	999.1	SSW	17	5	12.5	11.3
26	Sennybridge	1005.1	S	4	8	9.9	9.5	999.5	SSE	11	8	10.8	10.0
27	Wattisham	1007.8	SE	2	8	10.4	10.3	1000.0	S	13	8	16.6	14.1
28	Almondsbury	1005.8	ESE	3	7	10.6	10.2	1000.7	SSW	5	8	12.6	11.6
29	Heathrow	1006.8	E	4	8	11.0	10.7	1001.2	SSW	17	8	15.9	14.0
30	Manston	1006.9	ENE	4	8	12.6	12.2	1002.6	S	16	7	18.2	15.5
31	Chivenor	1004.9	ESE	7	8	11.5	10.3	1002.5	W	20	7	13.8	10.4
32	Exeter	1004.7	ENE	2	8	11.1	10.8	1002.8	SW	10	8	14.2	11.3
33	Herstmonceux	1006.4	ENE	4	8	11.7	11.7	1002.8	SW	13	8	16.7	14.8
34	Hurn	1005.4	NE	3	7	11.7	11.6	1002.5	WSW	11	8	15.5	13.3
35	Camborne	1004.3	SSE	7	8	11.3	10.8	1004.2	W	12	3	13.9	9.2

## Daily Weather Summary for Sunday 13 October 2019

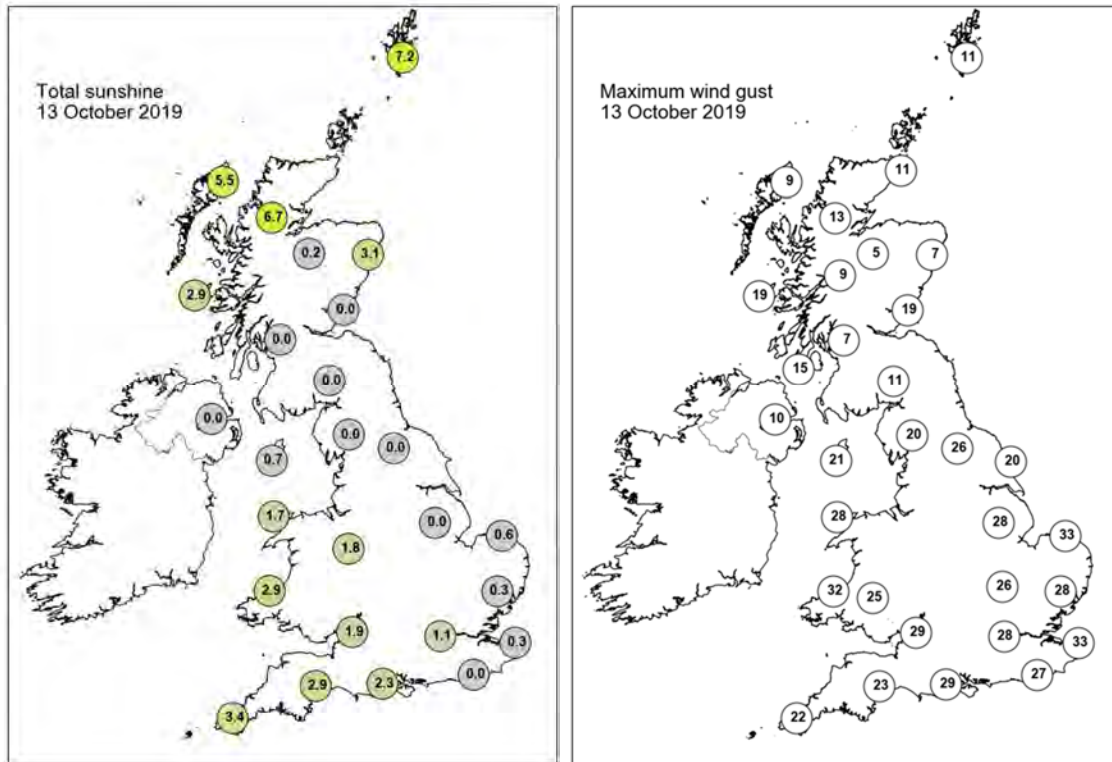
### Selected European readings at (L) 0000 and (R) 1200 UTC

STATIONS		0000 UTC						1200 UTC					
NO	SITE	PRESS	WDIR	WSPD	CLOUD	TEMP	TDEW	PRESS	WDIR	WSPD	CLOUD	TEMP	TDEW
1	Murmansk	998.2	NE	6	7	1.6	0.3	1002.5	ENE	6	8	2.5	1.0
2	Helsinki	997.6	SW	6	7	7.4	7.4	1004.5	WNW	16	4	11.1	5.7
3	Stockholm	998.8	WSW	10	-	10.8	7.9	1008.7	W	8	-	12.0	6.5
4	Oslo	1001.0	NE	4	-	3.2	2.8	1007.1	SSW	4	2	11.4	5.1
5	Reykjavik	1005.3	ESE	5	5	5.0	2.2	1005.8	E	9	8	6.1	1.0
6	Moscow	1005.0	W	4	7	8.6	7.1	1009.8	W	2	8	12.0	6.4
7	Kiev	1018.6	W	8	0	12.7	4.7	1019.6	W	6	0	23.2	6.8
8	Warsaw	1015.2	SW	4	2	14.4	9.5	1016.0	SSW	6	2	23.2	12.3
9	Berlin	1012.1	SW	8	-	17.2	11.9	1012.6	SSW	8	-	23.5	15.3
10	De Bilt	1008.9	E	4	8	11.2	10.7	1004.9	S	12	7	21.9	16.8
11	Dublin	1002.9	S	4	7	6.8	6.2	1000.0	NW	10	7	10.9	8.7
12	Cork	1002.1	ESE	4	7	9.4	8.8	1000.9	WSW	8	7	12.3	9.1
13	Sofia	1025.7	-	0	0	10.8	9.0	1021.2	-	0	0	22.8	11.9
14	Belgrade	1022.4	WNW	2	0	14.0	11.1	1021.4	W	2	2	23.8	11.7
15	Budapest	1022.5	E	4	-	10.0	8.8	1021.8	SSW	6	-	21.2	12.6
16	Prague	1016.9	N	4	-	15.5	8.0	1016.1	S	4	1	23.6	11.8
17	Munich	1017.9	S	2	8	14.2	8.4	1014.6	E	4	8	24.1	8.2
18	Strasbourg	1014.9	S	7	8	17.3	14.2	1013.1	SSW	6	7	23.8	15.3
19	Paris	1010.3	SSE	4	2	15.3	14.8	1007.6	SW	20	4	25.5	14.0
20	Jersey	1005.3	S	14	8	15.8	14.8	1005.9	WSW	12	8	14.4	13.8
21	Milan	-	-	-	-	-	-	-	-	-	-	-	-
22	Marseille	1021.8	E	4	-	16.7	13.0	1020.5	SSE	11	-	24.2	15.9
23	Bordeaux	1010.1	SE	16	-	20.3	16.3	1010.4	SSW	14	-	29.7	13.5
24	Rome	1024.0	E	2	-	13.3	12.8	1023.1	SSW	5	6	24.9	16.6
25	Ajaccio	1022.0	NE	5	-	14.0	10.8	1021.0	SSW	5	7	23.5	13.9
26	Barcelona	1018.9	E	9	7	22.4	19.8	1018.2	ESE	12	7	24.4	20.8
27	Majorca	1018.4	NNW	2	7	20.0	18.3	1016.3	ENE	8	2	28.5	18.0
28	Madrid	1015.9	NW	8	6	15.9	13.6	1014.4	S	8	2	22.3	13.2
29	Lisbon	1013.3	-	-	-	18.3	16.4	1013.6	-	-	-	23.7	17.1
30	Athens	1021.8	N	3	-	20.8	10.6	1020.5	W	5	0	28.0	12.0
31	Malta	1023.0	ESE	3	3	21.1	19.9	1022.6	SE	9	2	25.3	19.9
32	Gibraltar	1017.1	E	5	8	20.7	19.2	1017.0	ESE	10	7	22.2	18.6

## Daily Weather Summary for Sunday 13 October 2019



## Daily Weather Summary for Sunday 13 October 2019



None of the selected stations observed a day of sleet or snow falling or non-zero snow depth at 0900 UTC.

## Daily Weather Summary for Monday 14 October 2019

This day's summary created 05/11/2019 10:58

### Summary of the UK Weather for Monday 14 October 2019

It was a clear and dry night in the north, with the south and east experiencing, persistent, heavy rain throughout the night. During the early hours, Wales also saw some heavy showers. By late morning, the rain moved northeastwards arriving in Wales and the northeast. However, the south continued to occasional spells of rain. Northern Ireland also saw persistent rain for most of the day, but drier conditions developed during the evening as the rain pushed further north. During the evening the southeast experienced severe thunderstorms with heavy rain showers.

### Daily Extremes

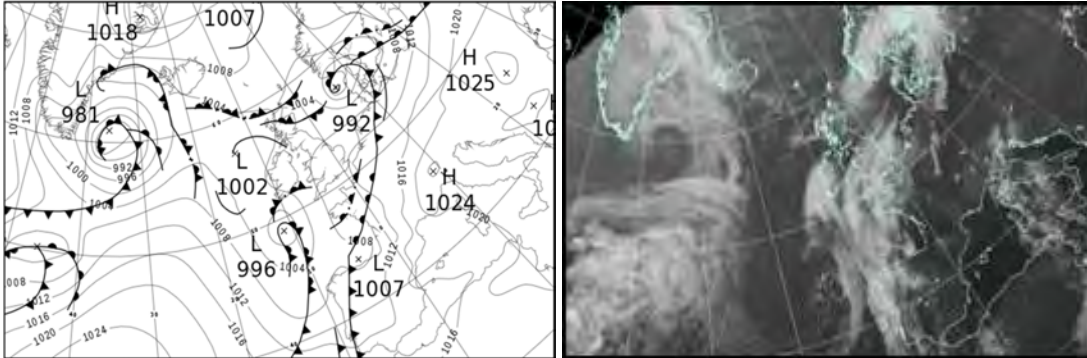
<i>Highest Maximum</i>	<b>17.3°C</b> Manston (Kent, 49mAMSL)
<i>Lowest Maximum</i>	<b>9.6°C</b> Cassley (Sutherland, 99mAMSL)
<i>Highest Minimum</i>	<b>12.7°C</b> Swanage (Dorset, 10mAMSL)
<i>Lowest Minimum</i>	<b>-0.9°C</b> Kinbrace, Hatchery (Sutherland, 103mAMSL)
<i>Lowest Grass Minimum</i>	<b>-2.8°C</b> Ballywatticock (Down, 6mAMSL)
<i>Most Rainfall</i>	<b>21.0mm</b> Little Rissington (Gloucestershire, 210mAMSL)
<i>Most Sunshine</i>	<b>7.4hr</b> Dyce (Aberdeenshire, 65mAMSL)
<i>Highest Gust</i>	<b>36Kt 41mph</b> Berry Head (Devon, 58mAMSL)
<i>Highest Gust (mountain)</i>	<b>36Kt 41mph</b> Great Dun Fell No 2 (Cumbria, 847mAMSL)
<i>Greatest Snow Depth at 0900 UTC</i>	No non-zero values

mAMSL refers to station elevation in metres above mean sea level

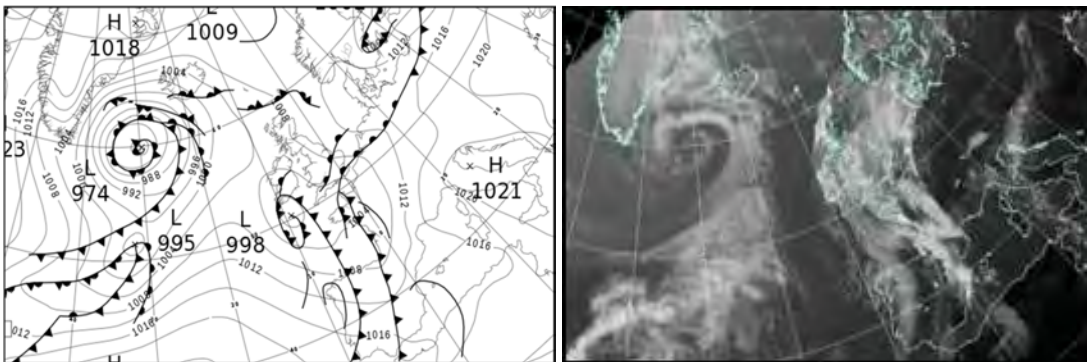


## Daily Weather Summary for Monday 14 October 2019

### North Atlantic and Europe analysis charts and satellite images at 0000 UTC




### North Atlantic and Europe analysis charts and satellite images at 1200 UTC



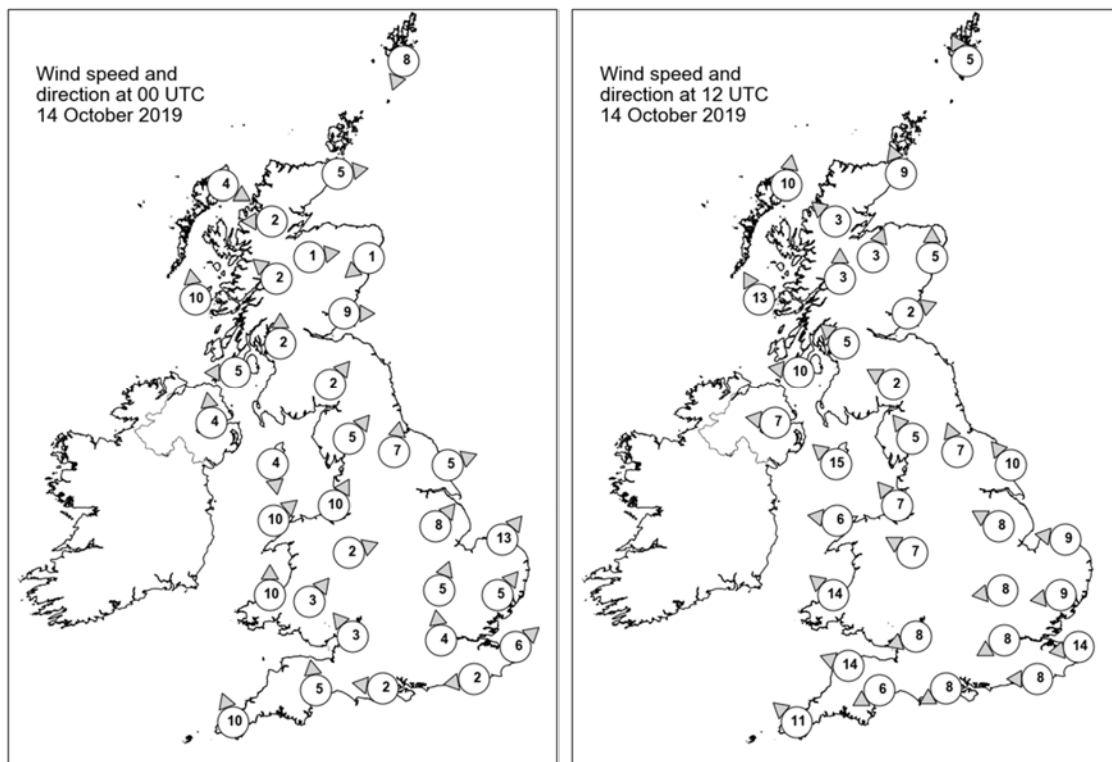
All satellite imagery copyright Met Office and EUMETSAT (European Organisation for the Exploitation of Meteorological Satellites). These show infra-red images from the geostationary MSG satellite. The rainfall rates are derived from both rain-radar and satellite data.

## Daily Weather Summary for Monday 14 October 2019

UK satellite and rain-radar precipitation rates at (L) 0000 and (R) 1200 UTC



UK wind speed and direction at (L) 0000 and (R) 1200 UTC



## Daily Weather Summary for Monday 14 October 2019

### Selected UK readings at (L) 0000 and (R) 1200 UTC

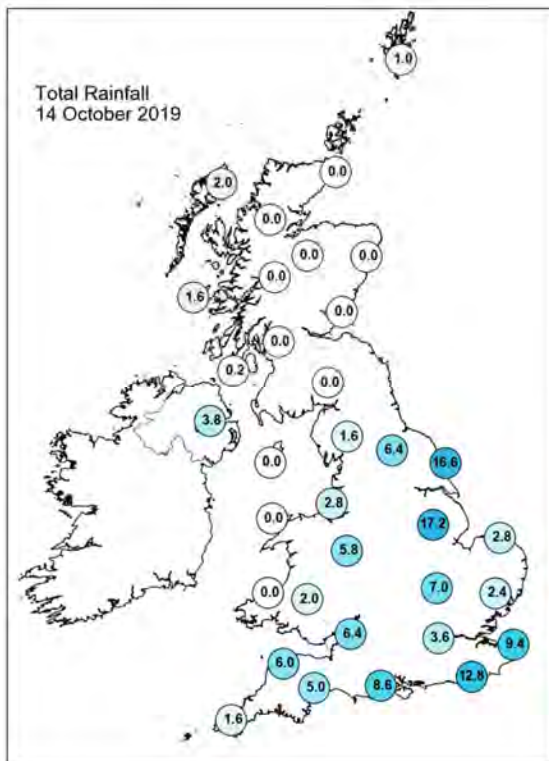
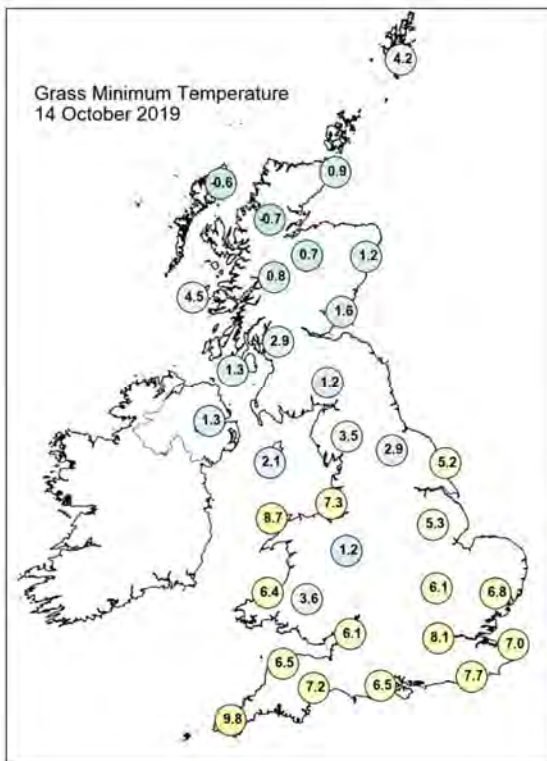
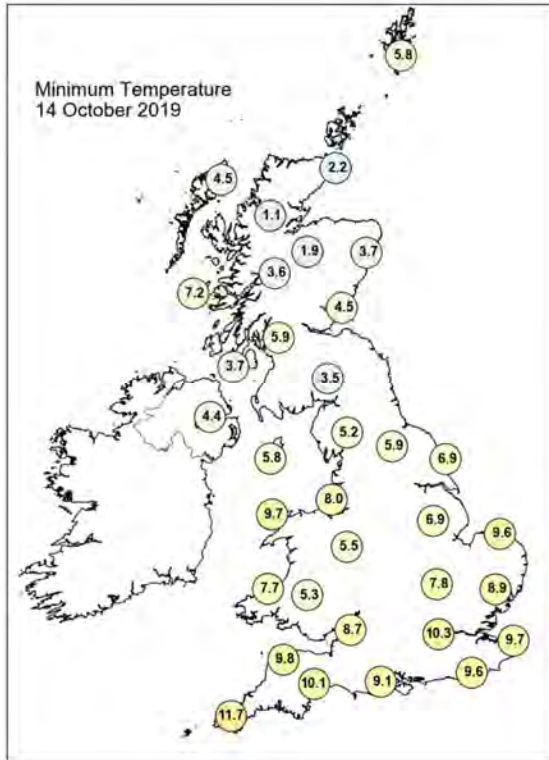
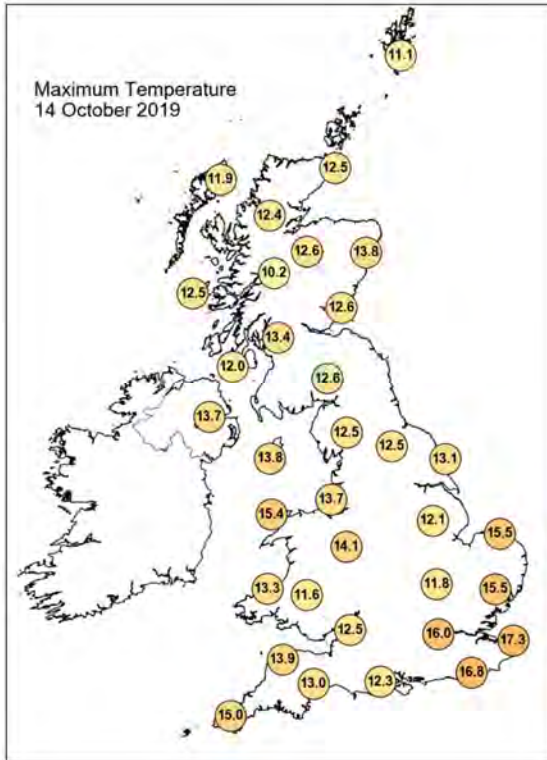
STATIONS		0000 UTC						1200 UTC					
NO	SITE	PRESS	WDIR	WSPD	CLOUD	TEMP	TDEW	PRESS	WDIR	WSPD	CLOUD	TEMP	TDEW
1	Lerwick	1004.1	NNE	8	7	7.9	6.5	1008.6	SSE	5	6	9.2	8.5
2	Wick	1004.2	W	5	4	4.0	3.9	1007.6	SSE	9	7	11.7	8.3
3	Stornoway	1003.3	WNW	4	8	4.8	4.5	1006.3	S	10	8	11.4	9.1
4	Loch Glascarnoch	1005.0	E	2	5	4.0	3.7	1007.0	SE	3	3	12.1	5.0
5	Aviemore	1004.6	W	1	8	6.2	6.0	1007.5	SSW	3	6	11.0	5.7
6	Dyce	1004.5	NE	1	8	8.7	8.3	1008.1	S	5	0	12.5	6.8
7	Tulloch Bridge	1005.4	SE	2	7	6.9	6.3	1008.1	S	3	8	9.8	5.6
8	Tiree	1003.7	S	10	7	10.2	8.4	1006.5	SSE	13	7	11.8	8.6
9	Leuchars	-	W	9	-	-	-	1008.7	WSW	2	1	12.4	8.2
10	Bishopton	1005.4	S	2	8	7.0	6.8	1008.0	SE	5	7	10.7	8.2
11	Machrihanish	1004.7	E	5	3	6.9	4.4	1006.4	E	10	8	11.4	9.3
12	Boulmer	-	-	-	-	-	-	-	-	-	-	-	-
13	Eskdalemuir	1006.5	SW	2	6	4.7	4.7	1008.1	ESE	2	7	11.6	8.4
14	Aldergrove	1006.0	S	4	0	6.1	5.6	1005.4	E	7	7	11.6	10.7
15	Shap	1007.0	SW	5	4	6.5	5.5	1007.8	SE	5	3	12.2	8.2
16	Leeming	1007.3	S	7	0	9.3	6.8	1009.1	SSE	7	7	11.5	8.6
17	Ronaldsway	1006.6	N	4	1	7.3	6.4	1005.8	SE	15	8	13.2	11.2
18	Bridlington	1007.6	WSW	5	0	8.6	7.4	1009.1	SE	10	7	12.6	11.0
19	Crosby	1007.7	SSW	10	0	10.8	8.4	1006.9	SE	7	7	12.9	10.1
20	Valley	1007.1	SW	10	3	12.5	8.6	1005.1	E	6	7	14.4	10.1
21	Waddington	1009.1	SW	8	0	8.9	7.3	1008.6	ESE	8	7	12.0	10.4
22	Shawbury	1008.7	WSW	2	0	6.6	5.8	1006.6	ESE	7	8	13.7	10.5
23	Weybourne	1010.1	SW	13	4	9.9	7.9	1009.1	E	9	8	12.5	10.5
24	Bedford	1010.8	SSW	5	7	9.2	8.4	1007.3	E	8	8	11.5	10.4
25	Aberporth	1007.5	S	10	7	9.1	7.8	1004.0	SE	14	7	13.1	10.5
26	Sennybridge	1009.3	SW	3	7	6.4	5.9	1005.2	-	-	7	11.4	9.2
27	Wattisham	1011.3	SW	5	8	9.3	7.9	1007.8	E	9	7	12.1	9.9
28	Almondsbury	1009.9	SE	3	8	9.5	8.6	1005.4	ENE	8	8	11.6	10.3
29	Heathrow	1011.1	S	4	8	10.3	8.7	1005.3	ENE	8	8	12.7	10.7
30	Manston	1012.1	SW	6	8	10.7	8.7	1006.7	E	14	7	13.7	11.3
31	Chivenor	1008.6	-	-	0	10.2	9.2	1003.5	ESE	14	4	13.6	11.2
32	Exeter	1009.1	S	5	8	12.2	11.3	1003.4	ENE	6	8	12.8	11.9
33	Herstmonceux	1011.8	E	2	8	9.8	9.4	1004.9	E	8	8	13.7	13.0
34	Hurn	1010.5	E	2	8	9.6	9.3	1003.7	ENE	8	8	12.1	11.5
35	Camborne	1007.2	SSE	10	7	12.6	11.4	1002.3	SE	11	8	13.8	12.0

## Daily Weather Summary for Monday 14 October 2019

### Selected European readings at (L) 0000 and (R) 1200 UTC

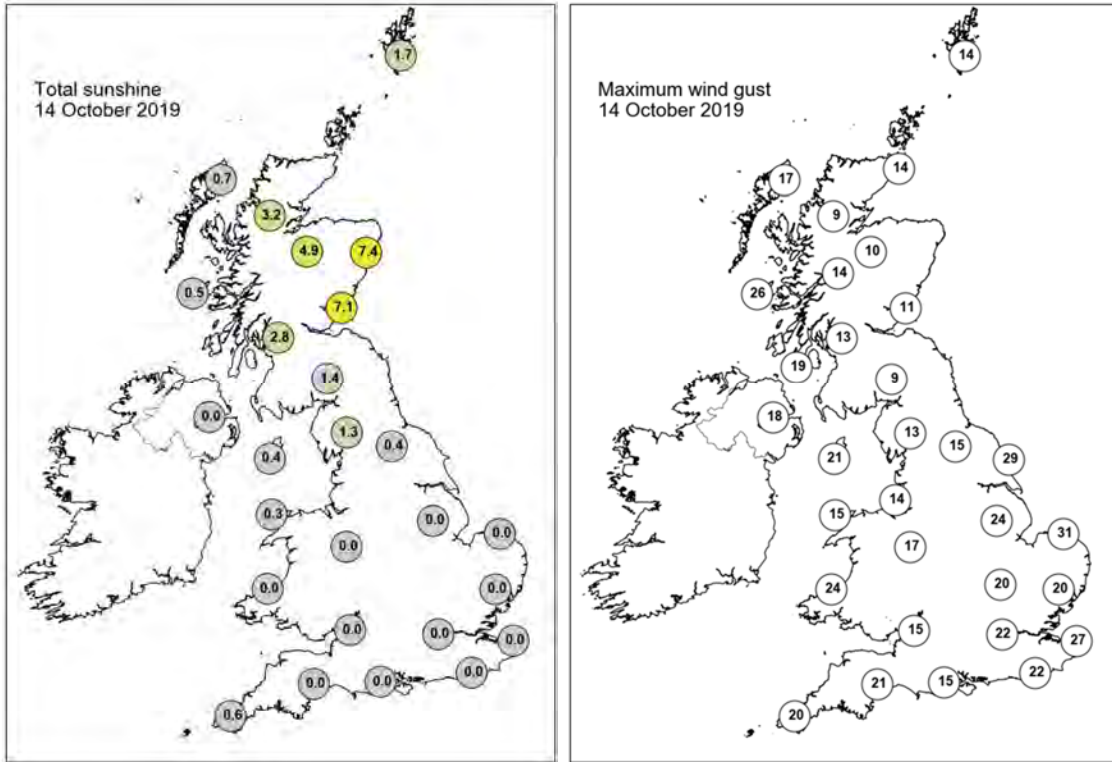
STATIONS		0000 UTC						1200 UTC					
NO	SITE	PRESS	WDIR	WSPD	CLOUD	TEMP	TDEW	PRESS	WDIR	WSPD	CLOUD	TEMP	TDEW
1	Murmansk	1007.2	E	2	7	1.1	0.1	1010.2	N	4	7	3.0	-0.1
2	Helsinki	1012.5	ESE	2	0	1.0	1.0	1006.0	NE	14	8	5.4	5.4
3	Stockholm	1007.0	ENE	2	-	8.2	7.4	1006.9	NNE	6	-	9.1	7.5
4	Oslo	1004.2	NE	6	-	6.7	5.5	1011.7	NNE	4	7	8.9	3.9
5	Reykjavik	1003.4	E	7	8	5.0	-0.7	996.2	E	12	7	7.4	-0.6
6	Moscow	1015.8	W	2	6	10.1	6.5	1013.9	SSE	2	8	11.2	6.6
7	Kiev	1021.7	N	2	0	12.9	5.9	1019.8	SW	6	2	24.0	3.3
8	Warsaw	1017.0	S	4	0	13.9	11.2	1016.5	SW	4	1	23.7	12.7
9	Berlin	1011.7	SSW	6	-	19.0	12.6	1015.7	WNW	8	-	21.5	13.7
10	De Bilt	1012.0	SW	8	8	14.0	12.5	1010.2	ENE	8	8	15.2	13.8
11	Dublin	1006.9	SW	6	2	4.0	3.4	1003.9	SE	10	8	12.7	11.6
12	Cork	1004.1	E	8	7	10.5	9.3	1000.1	SSE	8	8	11.8	11.3
13	Sofia	1024.4	SE	8	0	11.4	8.6	1019.9	-	0	1	23.7	10.2
14	Belgrade	1021.9	SE	2	0	14.0	12.1	1019.0	WNW	2	2	25.6	14.4
15	Budapest	1022.5	NE	4	-	11.5	10.2	1020.3	SSE	4	-	23.2	11.9
16	Prague	1018.2	N	4	-	11.9	8.9	1016.5	ENE	4	0	20.5	12.3
17	Munich	1018.5	WNW	2	0	11.0	10.1	1013.2	E	4	7	22.9	11.0
18	Strasbourg	1015.3	SW	6	-	16.2	12.7	1012.5	SSE	5	-	24.7	13.6
19	Paris	1013.4	E	3	7	14.7	13.4	1006.7	S	10	7	23.4	13.6
20	Jersey	1010.3	SE	9	8	14.2	12.8	1002.0	SE	3	8	14.6	14.3
21	Milan	-	-	-	-	-	-	-	-	-	-	-	-
22	Marseille	1019.6	SE	2	-	15.1	13.1	1015.9	ESE	18	-	26.6	15.9
23	Bordeaux	1009.5	SE	13	-	19.2	16.4	1006.0	S	10	7	22.6	16.4
24	Rome	1022.9	E	3	-	17.5	16.9	1021.0	SSW	7	2	23.8	16.7
25	Ajaccio	1020.2	NE	4	7	16.2	11.1	1017.5	S	9	-	26.5	18.1
26	Barcelona	1017.1	E	9	7	22.1	20.7	1013.5	E	14	7	25.1	19.9
27	Majorca	1016.3	NNE	2	6	19.4	18.2	1012.6	WSW	10	3	28.8	18.6
28	Madrid	1012.2	NNW	4	1	15.3	11.9	1011.3	SW	16	4	19.3	10.5
29	Lisbon	1010.1	-	-	-	16.9	16.6	1016.1	-	-	-	18.3	16.0
30	Athens	1020.9	ENE	3	-	18.2	6.6	1019.6	SSW	5	0	26.6	12.9
31	Malta	1022.2	ESE	3	2	20.9	19.9	1020.9	SSE	10	3	24.2	20.0
32	Gibraltar	1015.2	E	7	7	20.8	19.1	1018.0	WSW	16	6	22.0	16.2

## Daily Weather Summary for Monday 14 October 2019





## Daily Weather Summary for Monday 14 October 2019



None of the selected stations observed a day of sleet or snow falling or non-zero snow depth at 0900 UTC.

## Daily Weather Summary for Tuesday 15 October 2019

This day's summary created 22/10/2019 03:00

### Summary of the UK Weather for Tuesday 15 October 2019

Heavy, thundery showers cleared in the southeast where it became dry with clear spells overnight. A band of rain affecting much of Wales and Central England moved north over the course of the night bringing rain to southeast Scotland before dying out. Dry for many just before dawn with clear spells. Most areas stayed dry and cloudy for the morning, with a few scattered showers in the far southeast, the southwest, south Wales and northwest Scotland. Some southern regions experienced thick fog which cleared as the morning progressed. Towards the afternoon, the majority saw some sunny spells, the best of the sunshine in the south, though some showers persisted here and there. Later, a band of rain arrived in the far southwest.

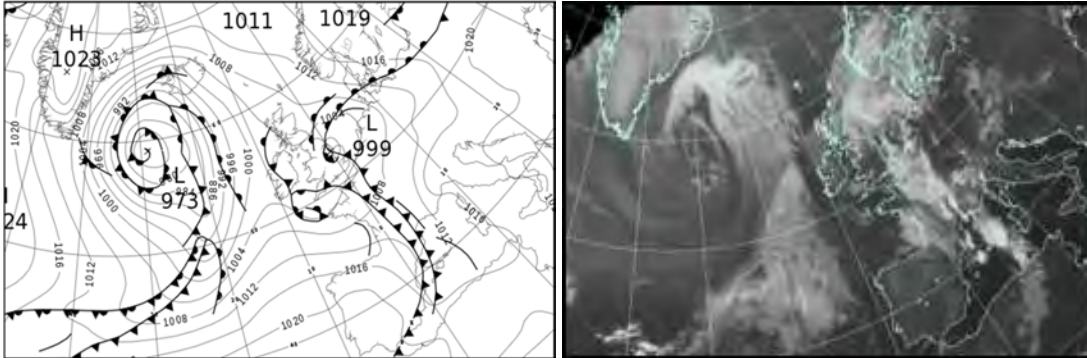
### Daily Extremes

<i>Highest Maximum</i>	<b>18.1°C</b> Westonzoyland (Somerset, 3mAMSL)
<i>Lowest Maximum</i>	<b>10.7°C</b> Fair Isle (Shetland, 57mAMSL)
<i>Highest Minimum</i>	<b>12.6°C</b> Hastings (East Sussex, 45mAMSL)
<i>Lowest Minimum</i>	<b>-1.3°C</b> Cromdale (Moray (in Highland Region), 193mAMSL) also Aviemore (Inverness-shire, 228mAMSL)
<i>Lowest Grass Minimum</i>	<b>-3.1°C</b> Aviemore (Inverness-shire, 228mAMSL)
<i>Most Rainfall</i>	<b>27.8mm</b> Machrihanish (Argyll (in Strathclyde Region), 10mAMSL)
<i>Most Sunshine</i>	<b>7.3hr</b> Loch Glascarnoch (Ross & Cromarty, 269mAMSL)
<i>Highest Gust</i>	<b>42Kt 48mph</b> Berry Head (Devon, 58mAMSL)
<i>Highest Gust (mountain)</i>	<b>36Kt 41mph</b> Great Dun Fell No 2 (Cumbria, 847mAMSL)
<i>Greatest Snow Depth at 0900 UTC</i>	No non-zero values

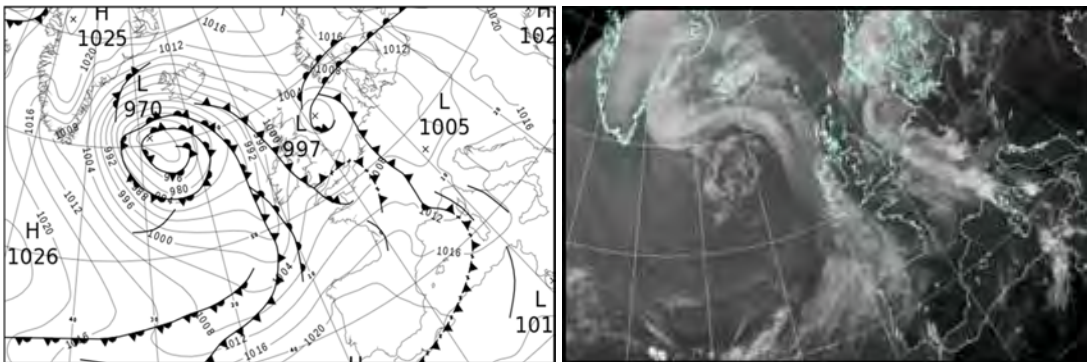
mAMSL refers to station elevation in metres above mean sea level

## Daily Weather Summary for Tuesday 15 October 2019

### North Atlantic and Europe analysis charts and satellite images at 0000 UTC




### North Atlantic and Europe analysis charts and satellite images at 1200 UTC



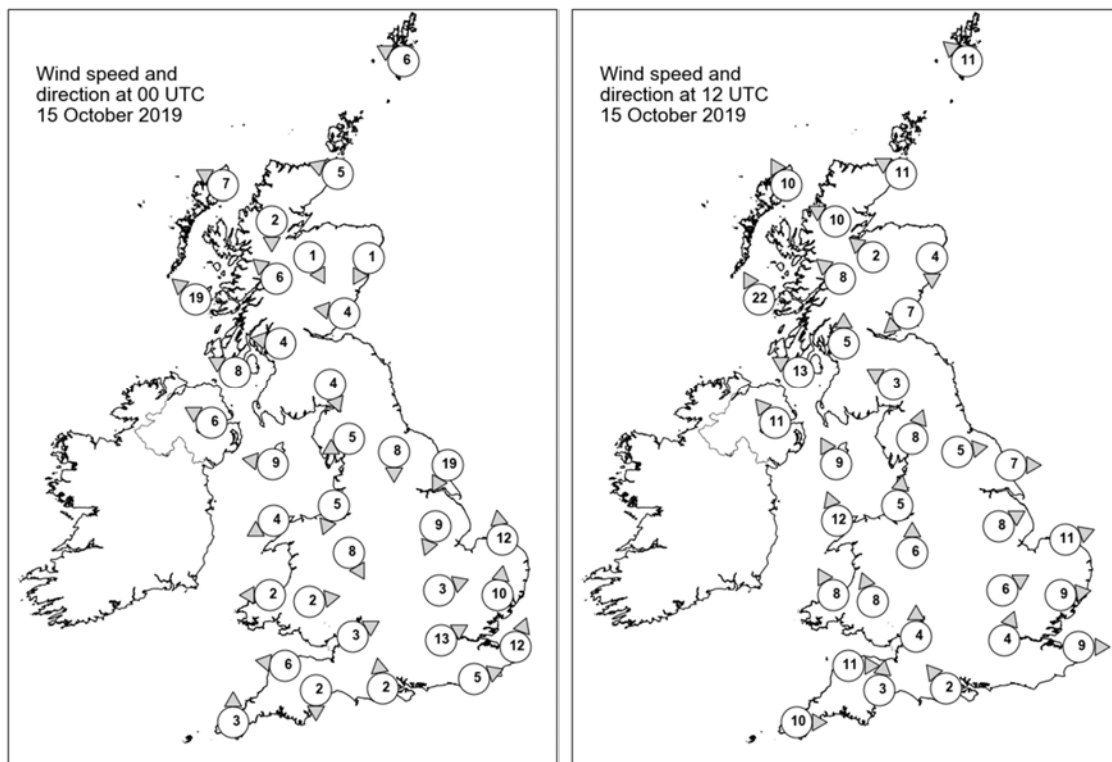
All satellite imagery copyright Met Office and EUMETSAT (European Organisation for the Exploitation of Meteorological Satellites). These show infra-red images from the geostationary MSG satellite. The rainfall rates are derived from both rain-radar and satellite data.

## Daily Weather Summary for Tuesday 15 October 2019

UK satellite and rain-radar precipitation rates at (L) 0000 and (R) 1200 UTC



UK wind speed and direction at (L) 0000 and (R) 1200 UTC



## Daily Weather Summary for Tuesday 15 October 2019

### Selected UK readings at (L) 0000 and (R) 1200 UTC

STATIONS		0000 UTC						1200 UTC					
NO	SITE	PRESS	WDIR	WSPD	CLOUD	TEMP	TDEW	PRESS	WDIR	WSPD	CLOUD	TEMP	TDEW
1	Lerwick	1008.5	ESE	6	7	9.6	8.9	1005.2	SE	11	2	11.2	8.6
2	Wick	1006.1	ESE	5	7	10.0	8.9	1002.3	ESE	11	7	11.8	9.0
3	Stornoway	1004.3	ESE	7	7	9.0	7.6	999.3	SSE	10	7	13.1	8.6
4	Loch Glascarnoch	1005.7	N	2	8	7.8	5.3	1000.8	ESE	10	0	11.3	5.8
5	Aviemore	1006.7	NNW	1	1	1.7	1.2	1001.2	SE	2	0	11.9	6.8
6	Dyce	1006.4	NNE	1	4	5.3	4.7	1001.5	N	4	8	10.6	9.6
7	Tulloch Bridge	1005.9	SE	6	8	9.1	5.7	1001.5	SE	8	1	11.8	5.5
8	Tiree	1002.8	SE	19	8	12.0	9.5	998.9	SSE	22	8	11.8	8.8
9	Leuchars	1005.6	E	4	8	10.7	9.3	1001.4	NE	7	7	12.2	8.8
10	Bishopton	1005.0	E	4	8	8.8	8.5	1001.5	S	5	7	10.4	8.5
11	Machrihanish	1003.8	ESE	8	6	9.7	8.3	1000.3	ESE	13	3	12.6	9.0
12	Boulmer	-	-	-	-	-	-	-	-	-	-	-	-
13	Eskdalemuir	1004.9	NNW	4	7	7.6	7.3	1001.8	ESE	3	8	10.9	7.2
14	Aldergrove	1003.3	ESE	6	0	10.2	9.3	1000.0	SE	11	8	12.8	9.3
15	Shap	1003.9	ENE	5	8	8.4	7.6	1002.1	SSW	8	8	10.9	8.3
16	Leeming	1002.9	N	8	7	9.5	8.7	1002.0	W	5	7	12.7	9.0
17	Ronaldsway	1003.3	E	9	4	11.3	8.7	1001.4	SSE	9	4	13.6	9.7
18	Bridlington	1000.0	NNE	19	7	10.8	10.5	1001.7	W	7	8	12.9	9.6
19	Crosby	1002.6	NNE	5	8	9.4	8.8	1002.7	S	5	8	11.8	8.9
20	Valley	1002.7	ENE	4	2	9.5	8.1	1001.6	SSE	12	5	13.8	10.4
21	Waddington	998.8	NNE	9	8	11.0	11.0	1003.3	WSW	8	8	12.0	9.9
22	Shawbury	1001.7	NNW	8	7	9.6	9.0	1003.3	S	6	7	11.6	7.6
23	Weybourne	999.2	S	12	6	14.7	13.9	1003.7	WSW	11	8	12.2	10.2
24	Bedford	999.6	WSW	3	8	11.0	11.0	1003.9	WSW	6	8	12.3	9.9
25	Aberporth	1002.4	E	2	8	10.0	9.0	1001.9	SSE	8	7	13.8	11.6
26	Sennybridge	1002.8	W	2	8	7.7	7.5	1003.0	SSE	8	8	11.7	10.3
27	Wattisham	999.8	S	10	8	14.6	13.8	1004.4	W	9	7	11.6	9.8
28	Almondsbury	1002.3	WSW	3	8	9.9	9.5	1003.9	S	4	7	13.5	10.7
29	Heathrow	1001.6	WSW	13	8	11.7	10.5	1004.5	SSW	4	6	14.8	11.2
30	Manston	1002.4	SSW	12	7	14.6	12.8	1005.0	W	9	8	13.9	12.3
31	Chivenor	1001.5	E	6	8	11.4	10.6	1003.6	W	11	7	15.3	12.8
32	Exeter	1001.9	N	2	7	11.0	10.8	1003.8	S	3	2	15.7	11.3
33	Herstmonceux	1003.1	WSW	5	8	13.8	12.6	1005.0	-	-	8	14.4	13.7
34	Hurn	1002.6	S	2	5	10.4	10.1	1004.5	SE	2	7	14.5	12.3
35	Camborne	1001.5	S	3	2	11.2	10.5	1005.0	W	10	2	13.9	7.3

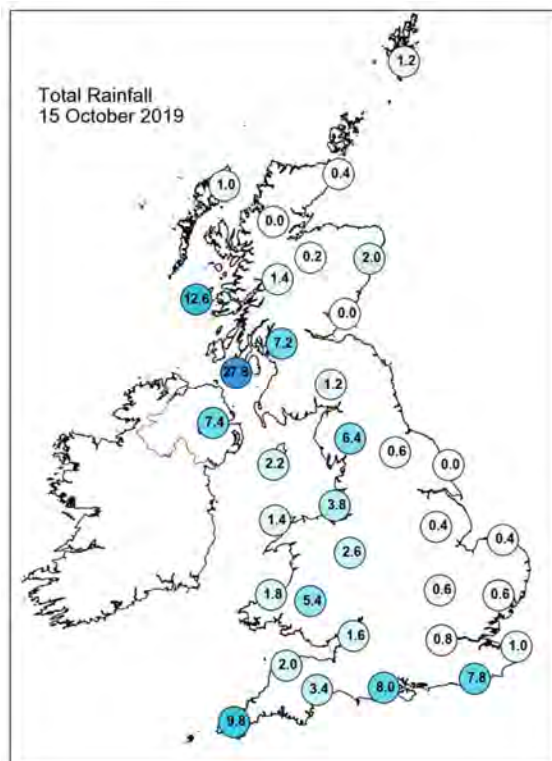
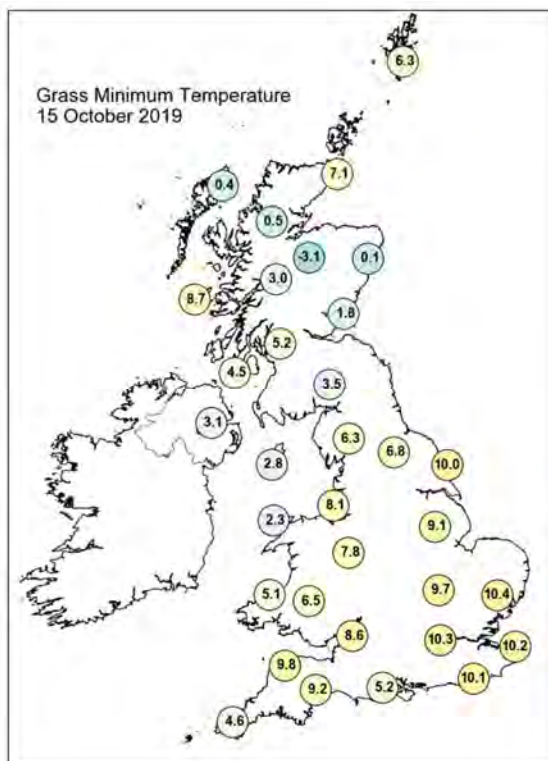
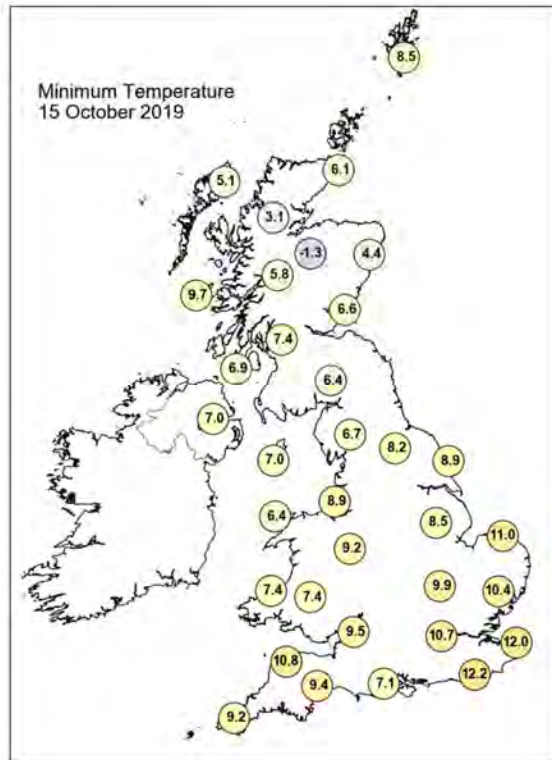
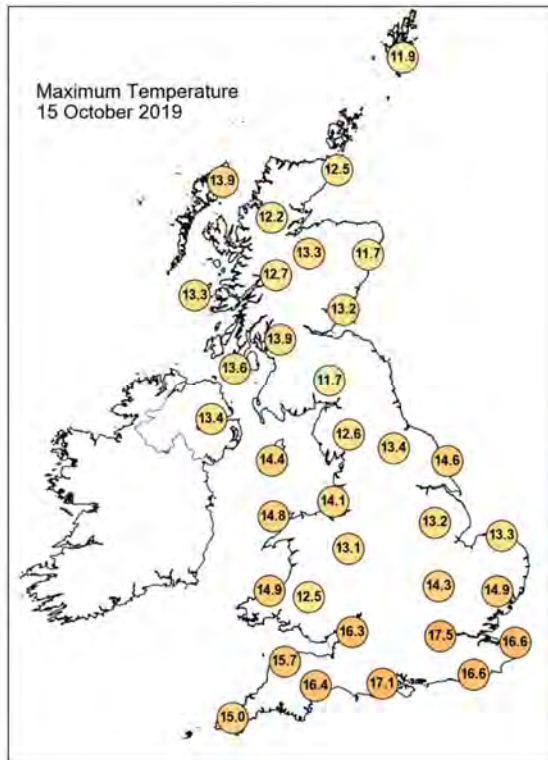


## Daily Weather Summary for Tuesday 15 October 2019

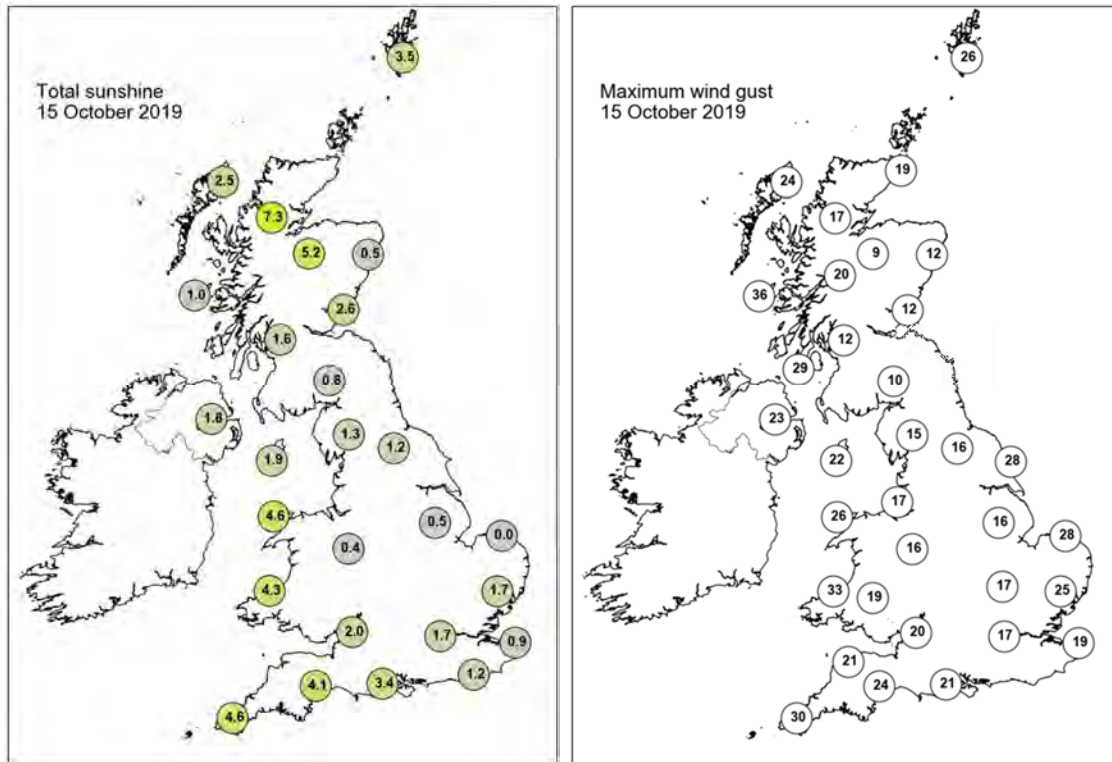
### Selected European readings at (L) 0000 and (R) 1200 UTC

STATIONS		0000 UTC						1200 UTC					
NO	SITE	PRESS	WDIR	WSPD	CLOUD	TEMP	TDEW	PRESS	WDIR	WSPD	CLOUD	TEMP	TDEW
1	Murmansk	1013.5	SW	4	7	0.6	-0.9	1018.6	S	6	7	2.1	-0.7
2	Helsinki	1019.4	W	4	0	-0.4	-0.4	1023.3	ESE	8	1	6.0	2.3
3	Stockholm	1019.0	-	0	-	6.6	6.5	1018.2	E	6	-	9.1	7.1
4	Oslo	1017.1	S	2	-	7.3	5.5	1014.3	NE	6	8	7.0	5.5
5	Reykjavik	-	-	-	8	-	-	990.8	E	15	7	9.7	5.7
6	Moscow	1008.7	NW	4	8	15.3	7.5	1023.1	NW	4	8	6.2	2.2
7	Kiev	1019.6	NNW	4	0	13.0	8.8	1019.9	S	2	2	23.3	10.7
8	Warsaw	1016.9	ESE	4	0	13.5	12.8	1012.5	SE	8	4	22.4	11.6
9	Berlin	1011.5	ESE	4	-	15.1	13.6	1006.5	S	6	-	20.5	13.5
10	De Bilt	1004.3	SSE	8	8	16.5	13.7	1006.0	S	4	8	16.2	13.3
11	Dublin	1002.9	E	2	6	6.6	6.4	1000.4	SSE	8	7	13.4	10.0
12	Cork	1002.6	NW	8	8	9.8	9.3	1000.3	S	12	7	11.8	9.6
13	Sofia	1022.2	-	0	0	9.5	6.8	1017.6	-	0	0	23.3	7.5
14	Belgrade	1017.6	-	-	0	15.6	11.5	1015.8	WSW	2	0	24.2	13.0
15	Budapest	1018.8	NNE	2	-	11.9	9.8	1015.3	S	6	-	23.6	10.6
16	Prague	1013.2	N	2	-	12.0	10.9	1009.2	N	4	8	15.4	11.3
17	Munich	1012.7	SW	4	0	10.0	9.3	1004.4	E	6	0	22.8	10.3
18	Strasbourg	1009.8	-	0	7	12.5	11.9	1008.1	SE	3	8	17.8	11.4
19	Paris	1007.1	SSW	5	7	14.6	13.6	1008.3	WSW	11	6	15.8	10.3
20	Jersey	1003.9	WSW	12	7	13.1	11.0	1005.7	W	7	5	15.2	12.0
21	Milan	-	-	-	-	-	-	-	-	-	-	-	-
22	Marseille	1010.5	ESE	22	8	21.0	15.8	1012.9	W	15	-	19.3	11.1
23	Bordeaux	1010.8	SW	7	8	13.0	12.1	1015.2	W	12	-	17.8	10.2
24	Rome	1019.0	E	4	-	17.1	16.5	1016.1	SE	10	7	20.5	17.2
25	Ajaccio	1015.2	ENE	3	8	17.7	13.0	1012.4	SSW	17	7	25.0	18.9
26	Barcelona	1011.0	WNW	12	8	18.8	16.9	1016.0	NW	8	0	21.3	4.7
27	Majorca	1013.4	SW	9	6	20.6	19.7	1017.5	NW	10	1	21.7	9.3
28	Madrid	-	-	-	-	-	-	1020.3	SE	7	2	16.1	4.2
29	Lisbon	1022.3	-	-	-	14.2	10.4	1022.7	-	-	-	21.0	11.3
30	Athens	1018.6	N	3	-	19.0	12.6	1016.7	SW	3	0	27.2	14.8
31	Malta	1019.3	SSE	8	5	21.5	19.9	1018.5	SSW	6	5	25.4	20.5
32	Gibraltar	1020.8	W	11	1	18.8	15.4	1021.5	WSW	10	4	22.1	4.6

## Daily Weather Summary for Tuesday 15 October 2019



## Daily Weather Summary for Tuesday 15 October 2019



None of the selected stations observed a day of sleet or snow falling or non-zero snow depth at 0900 UTC.

## Daily Weather Summary for Wednesday 16 October 2019

This day's summary created 23/10/2019 03:00

### Summary of the UK Weather for Wednesday 16 October 2019

A band of locally heavy rain moved eastwards across southwest England, Wales and Northern Ireland through the night. Patchier, occasionally heavy rain reached western Scotland, eastern and southern England by the early hours. As the rain subsided, it left drier spells in its wake, predominantly in Wales and the southwest. Gusts were particularly prominent in the early hours around the south and west coasts, though weakening by dawn with a gentle westerly breeze observed over the rest of the day. The band of rain cleared from England by around midday leaving a dry afternoon with sunny spells over much of the country. Temperatures were around average for the time of year, though feeling warmer in the sunshine. The rain lingered for a while longer over east Scotland before fully clearing by the early evening. Winds then eased to a light breeze with clearing skies over the UK.

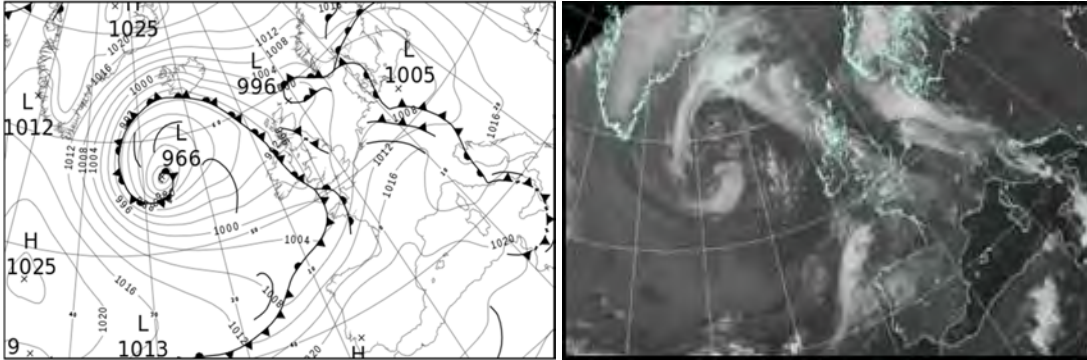
### Daily Extremes

<i>Highest Maximum</i>	<b>18.0°C</b> Shoeburyness, Landwick (Essex, 2mAMSL)
<i>Lowest Maximum</i>	<b>10.8°C</b> Malham Tarn (North Yorkshire, 381mAMSL)
<i>Highest Minimum</i>	<b>12.9°C</b> Bognor Regis (West Sussex, 7mAMSL)
<i>Lowest Minimum</i>	<b>0.1°C</b> Aviemore (Inverness-shire, 228mAMSL)
<i>Lowest Grass Minimum</i>	<b>-2.1°C</b> Tomnavoulin (Moray (in Highland Region), 264mAMSL)
<i>Most Rainfall</i>	<b>11.2mm</b> Baltasound No 2 (Shetland, 15mAMSL)
<i>Most Sunshine</i>	<b>9.2hr</b> Aldergrove (Antrim, 63mAMSL)
<i>Highest Gust</i>	<b>42Kt 48mph</b> South Uist Range (Western Isles, 4mAMSL) also Berry Head (Devon, 58mAMSL)
<i>Highest Gust (mountain)</i>	<b>54Kt 62mph</b> Cairngorm Summit (Inverness-shire, 1237mAMSL)
<i>Greatest Snow Depth at 0900 UTC</i>	No non-zero values

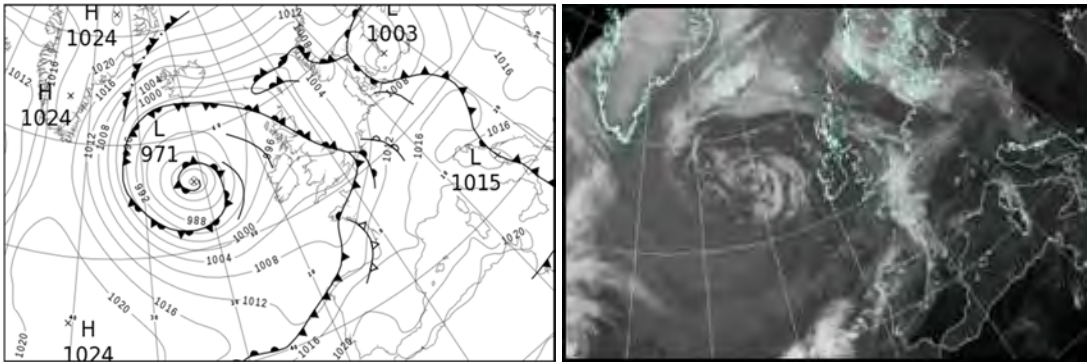
mAMSL refers to station elevation in metres above mean sea level

## Daily Weather Summary for Wednesday 16 October 2019

### North Atlantic and Europe analysis charts and satellite images at 0000 UTC



### North Atlantic and Europe analysis charts and satellite images at 1200 UTC




All satellite imagery copyright Met Office and EUMETSAT (European Organisation for the Exploitation of Meteorological Satellites). These show infra-red images from the geostationary MSG satellite. The rainfall rates are derived from both rain-radar and satellite data.

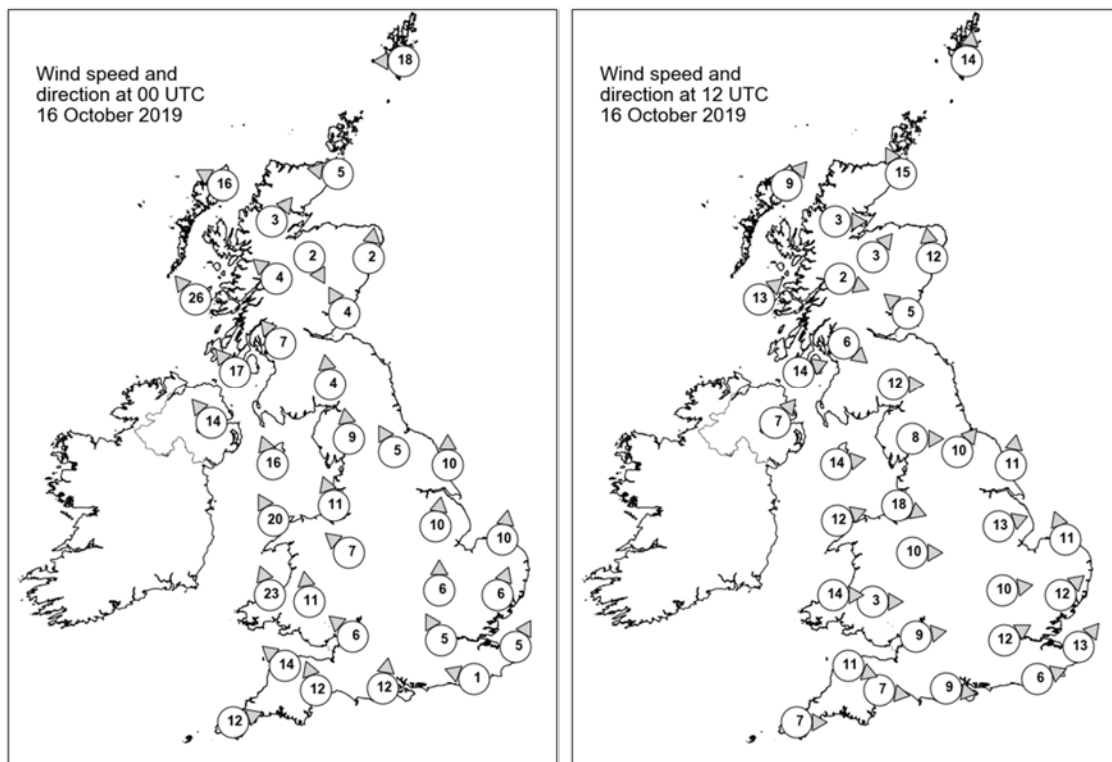


## Daily Weather Summary for Wednesday 16 October 2019

UK satellite and rain-radar precipitation rates at (L) 0000 and (R) 1200 UTC



UK wind speed and direction at (L) 0000 and (R) 1200 UTC



## Daily Weather Summary for Wednesday 16 October 2019

### Selected UK readings at (L) 0000 and (R) 1200 UTC

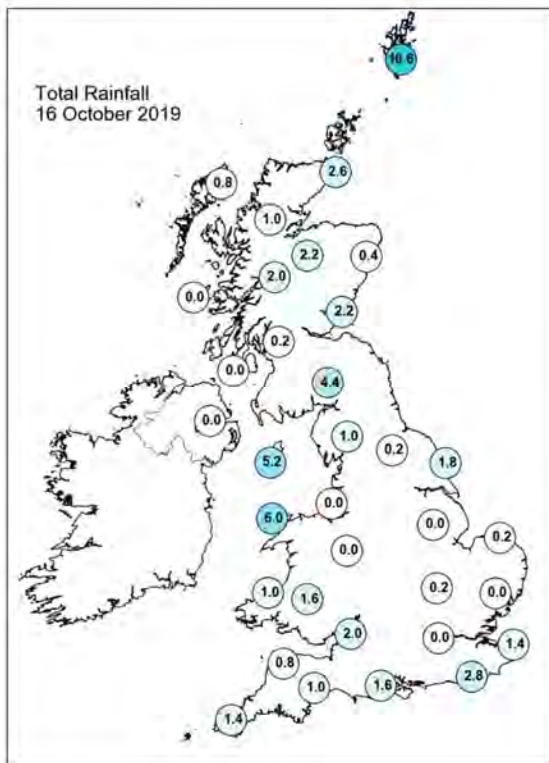
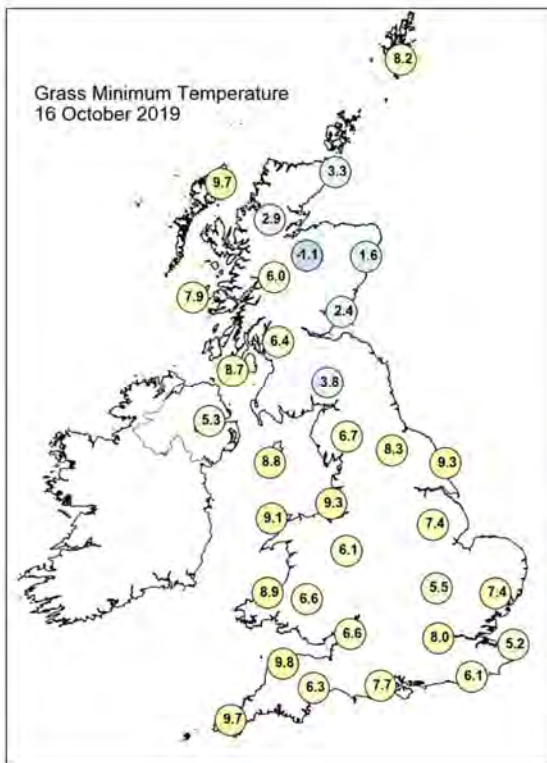
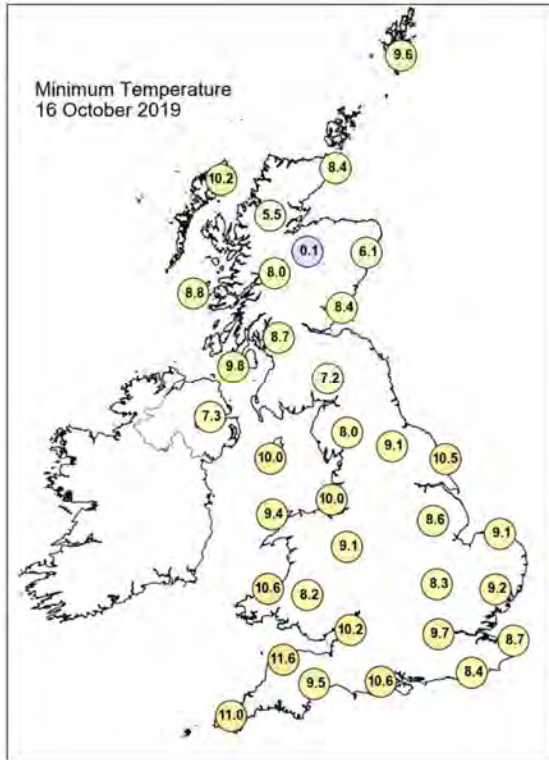
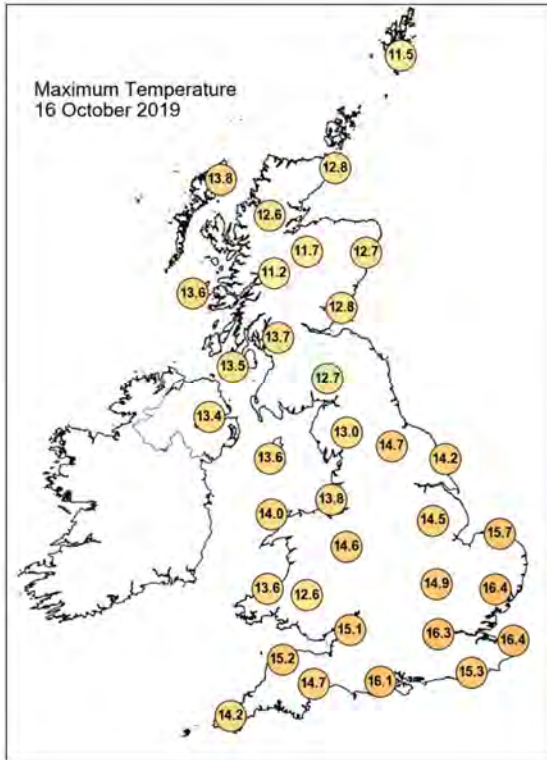
STATIONS		0000 UTC						1200 UTC					
NO	SITE	PRESS	WDIR	WSPD	CLOUD	TEMP	TDEW	PRESS	WDIR	WSPD	CLOUD	TEMP	TDEW
1	Lerwick	1000.0	E	18	7	9.6	8.7	997.5	S	14	8	10.9	10.2
2	Wick	998.3	E	5	8	9.9	9.5	995.1	SSE	15	8	12.0	9.5
3	Stornoway	995.1	ESE	16	8	11.3	8.6	994.7	SW	9	6	12.9	9.1
4	Loch Glascarnoch	997.6	SW	3	7	7.9	6.1	995.6	W	3	8	9.7	6.3
5	Aviemore	998.9	NNW	2	4	2.1	2.0	995.2	SW	3	8	11.4	9.8
6	Dyce	999.3	S	2	8	8.9	8.3	995.9	S	12	8	11.4	10.5
7	Tulloch Bridge	998.1	SE	4	8	9.7	6.3	997.2	WNW	2	8	9.0	7.6
8	Tiree	993.0	SE	26	8	13.1	10.7	996.4	SW	13	0	12.3	7.4
9	Leuchars	999.5	SSE	4	8	10.2	8.6	995.6	SE	5	8	11.4	10.9
10	Bishopton	998.1	SE	7	8	10.0	8.4	997.1	NW	6	5	11.6	8.9
11	Machrihanish	995.4	SE	17	7	12.6	10.5	998.0	WSW	14	0	12.6	8.3
12	Boulmer	-	-	-	-	-	-	-	-	-	-	-	-
13	Eskdalemuir	1000.3	S	4	8	8.4	8.0	997.4	W	12	6	9.8	8.0
14	Aldergrove	994.1	SE	14	8	12.3	11.5	999.3	SW	7	0	11.7	7.8
15	Shap	1000.6	S	9	8	9.5	8.6	998.5	W	8	7	12.3	7.1
16	Leeming	1001.6	SSE	5	7	10.4	8.9	998.4	SW	10	7	13.1	9.3
17	Ronaldsway	997.8	SSE	16	8	13.1	10.4	1000.1	W	14	1	12.5	7.8
18	Bridlington	1002.3	S	10	8	12.0	10.9	998.1	S	11	8	13.1	13.0
19	Crosby	1000.1	SSE	11	8	11.0	8.1	1001.0	WNW	18	0	13.0	7.9
20	Valley	997.3	SSE	20	8	13.2	10.3	1001.5	WSW	12	2	13.2	8.0
21	Waddington	1003.3	S	10	2	10.9	9.2	999.6	WSW	13	7	14.0	11.1
22	Shawbury	1001.1	SE	7	8	10.3	8.2	1001.4	W	10	6	13.5	6.5
23	Weybourne	1004.6	S	10	0	10.2	9.7	999.7	SSE	11	8	15.1	14.6
24	Bedford	1004.7	S	6	4	8.5	8.4	1001.4	W	10	8	13.6	9.8
25	Aberporth	996.2	SSE	23	8	11.9	11.4	1002.9	W	14	2	11.9	6.8
26	Sennybridge	1000.0	S	11	7	10.9	10.1	1002.9	W	3	3	11.5	7.6
27	Wattisham	1005.7	SSW	6	0	9.6	9.2	1001.2	SW	12	7	14.7	12.7
28	Almondsbury	1001.6	SE	6	7	11.9	11.1	1003.2	W	9	3	13.9	7.9
29	Heathrow	1005.1	SSE	5	8	10.1	9.0	1002.6	WSW	12	7	14.8	9.4
30	Manston	1007.5	SSW	5	0	9.6	8.5	1002.7	SW	13	8	15.5	13.6
31	Chivenor	999.0	SE	14	8	13.2	11.6	1003.8	WNW	11	2	14.7	7.1
32	Exeter	1000.4	SSE	12	8	13.7	13.0	1003.8	W	7	6	14.2	8.2
33	Herstmonceux	1006.8	ESE	1	8	9.2	9.1	1003.5	WSW	6	8	14.3	11.6
34	Hurn	1003.4	S	12	7	14.6	12.6	1003.5	W	9	7	14.6	9.4
35	Camborne	999.5	WSW	12	8	13.2	12.9	1004.8	W	7	5	13.7	7.7

## Daily Weather Summary for Wednesday 16 October 2019

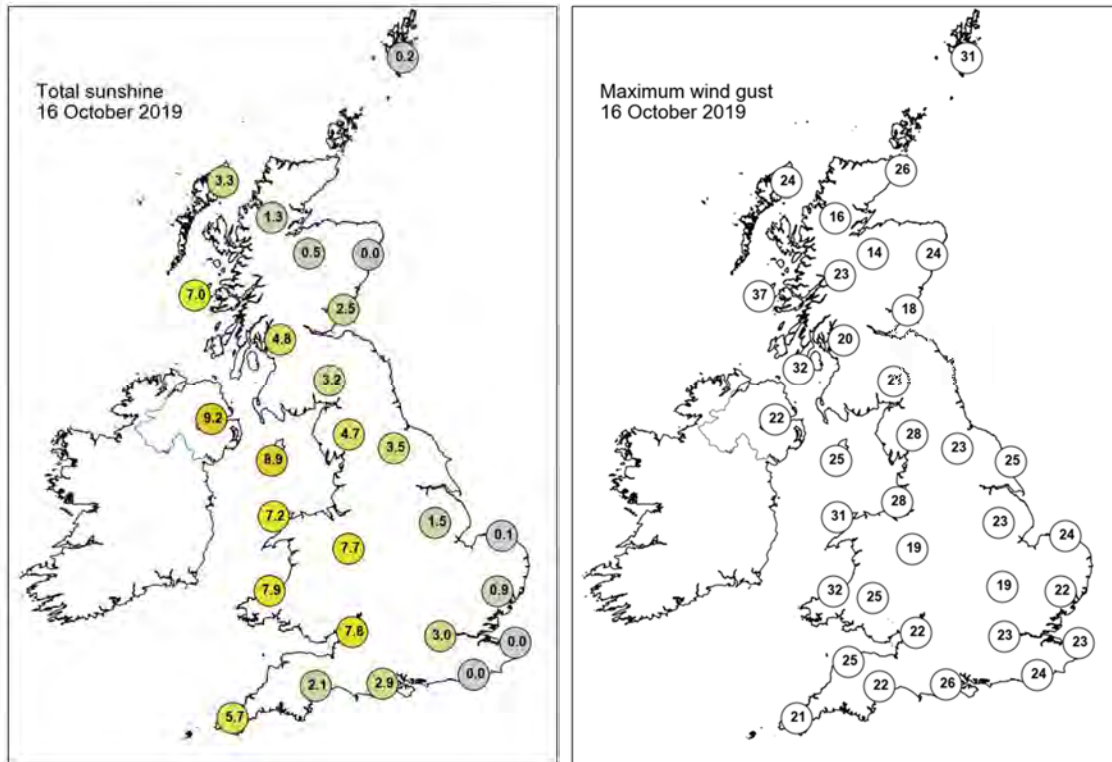
### Selected European readings at (L) 0000 and (R) 1200 UTC

STATIONS		0000 UTC						1200 UTC					
NO	SITE	PRESS	WDIR	WSPD	CLOUD	TEMP	TDEW	PRESS	WDIR	WSPD	CLOUD	TEMP	TDEW
1	Murmansk	1019.6	S	8	8	0.9	0.0	1019.4	SW	6	3	0.1	-2.8
2	Helsinki	1018.8	E	10	7	5.2	5.2	1011.2	NE	12	8	4.3	4.3
3	Stockholm	1010.8	E	6	-	10.2	9.5	1007.7	NE	6	-	9.4	8.6
4	Oslo	1009.4	NNE	12	-	5.5	4.2	1008.1	NNE	8	8	6.9	5.7
5	Reykjavik	-	-	-	8	-	-	998.6	ENE	8	7	11.5	2.8
6	Moscow	1028.1	SE	2	3	1.0	-1.8	1025.6	SSE	4	8	7.9	1.3
7	Kiev	1021.2	-	0	0	11.0	8.8	1019.1	SSW	6	0	22.3	5.9
8	Warsaw	1010.3	SE	6	2	13.2	10.7	1010.7	SW	8	7	19.1	12.2
9	Berlin	1004.4	E	4	-	12.2	11.3	1010.2	WSW	14	-	11.6	10.6
10	De Bilt	1008.0	SSW	4	8	12.6	11.2	1006.6	S	12	8	13.7	11.6
11	Dublin	994.4	SSE	14	8	12.8	12.1	1000.9	WSW	10	1	12.4	6.9
12	Cork	997.7	WSW	10	1	7.4	5.8	1001.9	SW	12	3	12.5	6.7
13	Sofia	1019.5	-	0	0	12.4	5.8	1015.1	SE	2	1	23.3	7.2
14	Belgrade	1014.9	SE	4	0	17.9	11.2	1015.4	W	2	0	26.8	7.2
15	Budapest	1014.8	E	4	-	10.6	9.5	1016.5	NNW	6	-	18.8	11.9
16	Prague	1009.3	N	4	-	7.6	7.1	1014.8	SW	8	3	15.7	6.1
17	Munich	1014.7	WSW	8	7	10.4	8.6	1016.6	W	10	0	15.8	2.2
18	Strasbourg	1015.3	S	7	8	11.2	9.8	1014.5	S	10	-	18.0	9.3
19	Paris	1012.7	SSE	5	7	10.9	8.6	1009.7	SSW	17	8	16.3	12.1
20	Jersey	1004.4	S	18	8	13.7	13.3	1005.0	N	5	8	12.2	11.6
21	Milan	-	-	-	-	-	-	-	-	-	-	-	-
22	Marseille	1018.4	NNW	10	-	14.1	9.1	1018.0	N	4	-	20.6	8.2
23	Bordeaux	1016.3	SSE	7	-	11.2	9.8	1014.3	SSW	8	8	18.0	11.8
24	Rome	1015.9	SW	9	-	18.2	13.6	1017.4	S	4	3	22.6	12.7
25	Ajaccio	1018.2	NE	4	-	13.6	11.6	1020.0	WNW	8	7	21.0	9.6
26	Barcelona	1019.9	N	8	4	14.4	7.4	1017.5	WSW	16	1	22.8	7.8
27	Majorca	1021.0	NE	2	2	11.6	8.8	1019.3	SSW	11	1	23.8	10.2
28	Madrid	1021.9	S	3	7	11.1	4.1	1019.2	SW	8	4	17.4	6.3
29	Lisbon	1021.7	-	-	-	15.2	11.4	1020.2	-	-	-	20.5	13.1
30	Athens	1016.8	N	3	-	19.1	13.4	1015.7	N	3	-	26.7	14.8
31	Malta	1018.8	NNW	8	8	19.8	15.6	1018.5	N	16	3	25.2	18.5
32	Gibraltar	1021.4	WSW	8	0	16.6	7.2	1021.2	ESE	5	0	20.9	5.6

## Daily Weather Summary for Wednesday 16 October 2019



## Daily Weather Summary for Wednesday 16 October 2019



None of the selected stations observed a day of sleet or snow falling or non-zero snow depth at 0900 UTC.



## Daily Weather Summary for Thursday 17 October 2019

This day's summary created 24/10/2019 09:37

### Summary of the UK Weather for Thursday 17 October 2019

A dry and clear night for most of the UK with a few scattered showers over welsh coastlines and Scotland. In the early hours, showers drifted onto the western and southern coasts before moving inland to northwest and southwest England, as well as Wales. Most areas, however, remained dry with clear skies. Some fog patches developed across much of Scotland and in eastern parts of England but cleared by the mid morning. Most areas started dry with sunny spells and breezy conditions, especially on the south coast. Showers became more widespread as the day progressed. The heaviest showers were in southeast and northwest England as well as west Wales with the odd rumble of thunder in the late afternoon. Elsewhere, it was a dry afternoon with spells of sunshine lasting until the evening. Temperatures were around average for the time of year.

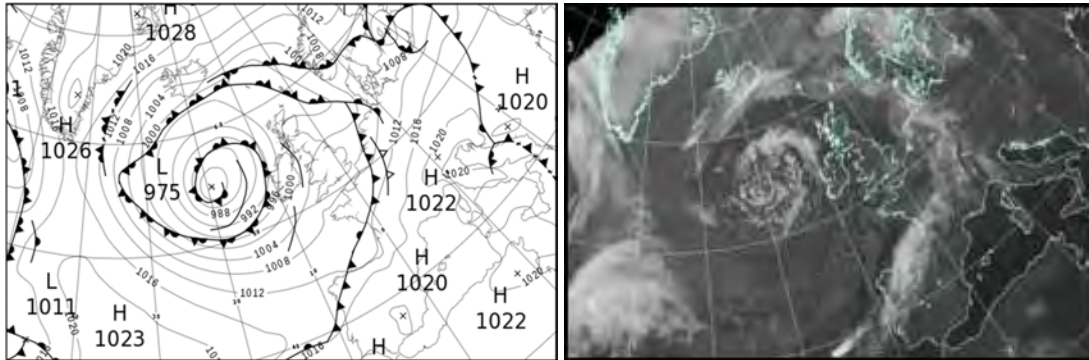
### Daily Extremes

<i>Highest Maximum</i>	<b>16.6°C</b> Slapton (Devon, 32mAMSL)
<i>Lowest Maximum</i>	<b>9.0°C</b> Lentrán (Inverness-shire, 146mAMSL)
<i>Highest Minimum</i>	<b>11.1°C</b> Mumbles Head (West Glamorgan, 43mAMSL) also Milford Haven Conservancy Board (Dyfed, 44mAMSL)
<i>Lowest Minimum</i>	<b>-4.4°C</b> Kinbrace, Hatchery (Sutherland, 103mAMSL)
<i>Lowest Grass Minimum</i>	<b>-6.3°C</b> Balmoral (Aberdeenshire, 283mAMSL)
<i>Most Rainfall</i>	<b>43.8mm</b> Threave (Kirkcudbrightshire, 73mAMSL)
<i>Most Sunshine</i>	<b>9.1hr</b> Strathy East (Sutherland, 68mAMSL)
<i>Highest Gust</i>	<b>58Kt 67mph</b> Wight: Needles Old Battery (Isle Of Wight, 80mAMSL)
<i>Highest Gust (mountain)</i>	<b>49Kt 56mph</b> Cairngorm Summit (Inverness-shire, 1237mAMSL)
<i>Greatest Snow Depth at 0900 UTC</i>	No non-zero values

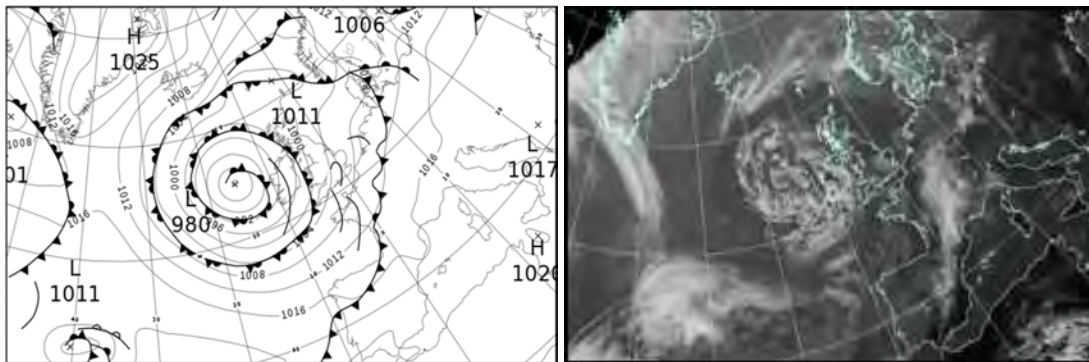
mAMSL refers to station elevation in metres above mean sea level

## Daily Weather Summary for Thursday 17 October 2019

### North Atlantic and Europe analysis charts and satellite images at 0000 UTC




### North Atlantic and Europe analysis charts and satellite images at 1200 UTC



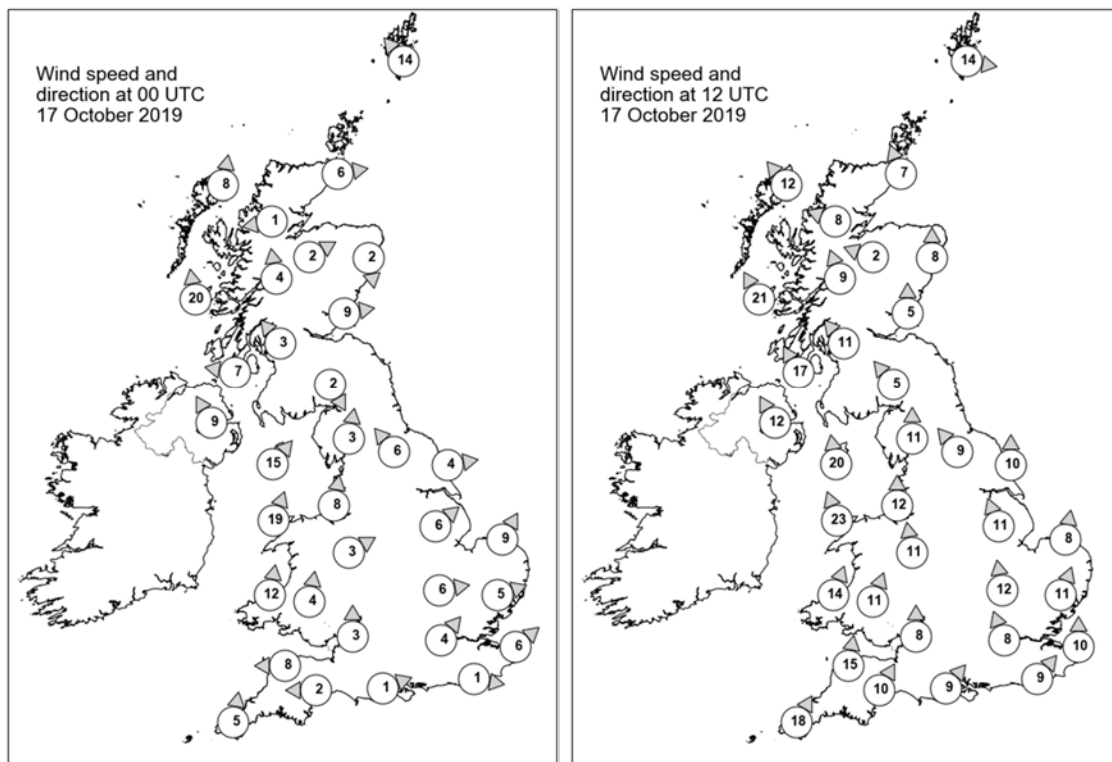
All satellite imagery copyright Met Office and EUMETSAT (European Organisation for the Exploitation of Meteorological Satellites). These show infra-red images from the geostationary MSG satellite. The rainfall rates are derived from both rain-radar and satellite data.

## Daily Weather Summary for Thursday 17 October 2019

UK satellite and rain-radar precipitation rates at (L) 0000 and (R) 1200 UTC



UK wind speed and direction at (L) 0000 and (R) 1200 UTC



## Daily Weather Summary for Thursday 17 October 2019

### Selected UK readings at (L) 0000 and (R) 1200 UTC

STATIONS		0000 UTC						1200 UTC					
NO	SITE	PRESS	WDIR	WSPD	CLOUD	TEMP	TDEW	PRESS	WDIR	WSPD	CLOUD	TEMP	TDEW
1	Lerwick	997.3	SE	14	8	10.6	-	999.5	W	14	3	10.8	7.8
2	Wick	999.0	W	6	0	4.2	3.7	999.8	SSE	7	0	11.3	6.5
3	Stornoway	997.9	S	8	6	10.1	7.2	997.4	SE	12	0	12.5	6.7
4	Loch Glascarnoch	1000.5	E	1	1	1.1	0.1	998.9	ESE	8	0	9.6	4.3
5	Aviemore	1001.1	WSW	2	1	1.3	1.1	999.5	ESE	2	4	-	-
6	Dyce	1000.4	N	2	0	3.8	3.2	1000.7	S	8	0	12.0	7.9
7	Tulloch Bridge	1001.3	S	4	0	3.5	2.5	998.8	SSE	9	0	10.4	6.1
8	Tiree	997.4	S	20	3	11.5	7.5	995.4	SSE	21	4	12.9	8.7
9	Leuchars	1000.8	W	9	1	6.7	5.3	1000.7	S	5	8	11.8	8.4
10	Bishopton	1001.0	SE	3	0	4.9	4.6	998.8	SE	11	8	11.6	8.1
11	Machrihanish	999.6	E	7	0	8.5	6.0	996.2	SSE	17	7	13.9	8.9
12	Boulmer	-	-	-	-	-	-	-	-	-	-	-	-
13	Eskdalemuir	1002.9	NNW	2	5	2.5	2.5	1000.7	SE	5	6	10.0	7.7
14	Aldergrove	999.7	SSE	9	0	8.6	5.7	995.5	SSE	12	4	13.8	7.5
15	Shap	1003.5	S	3	6	7.3	6.6	1001.2	S	11	4	11.3	7.8
16	Leeming	1003.7	SE	6	0	6.0	4.8	1002.9	SE	9	1	10.7	6.8
17	Ronaldsway	1001.7	SW	15	3	12.4	6.8	998.5	S	20	7	12.5	9.2
18	Bridlington	1003.9	W	4	0	5.1	4.4	1003.9	S	10	0	13.9	8.4
19	Crosby	1003.7	S	8	2	9.4	6.5	1001.3	S	12	8	13.0	8.2
20	Valley	1002.5	SSW	19	5	12.8	7.4	998.9	SSE	23	6	12.8	9.3
21	Waddington	1005.3	SW	6	0	6.8	5.4	1004.6	SSE	11	3	12.4	7.9
22	Shawbury	1005.1	WSW	3	0	4.4	3.8	1002.4	S	11	5	12.3	7.7
23	Weybourne	1005.5	SSW	9	0	7.5	6.5	1006.0	S	8	0	14.6	7.8
24	Bedford	1006.4	W	6	0	6.3	5.4	1005.1	S	12	8	12.5	8.7
25	Aberporth	1004.3	S	12	0	7.6	5.7	999.9	SSW	14	6	10.8	9.4
26	Sennybridge	1005.9	S	4	3	5.8	4.0	1001.7	SSW	11	8	10.9	7.9
27	Wattisham	1006.4	WSW	5	0	6.3	5.1	1006.2	SSW	11	2	15.0	8.4
28	Almondsbury	1006.5	S	3	1	7.8	6.7	1003.4	S	8	2	14.7	9.5
29	Heathrow	1006.7	SW	4	8	10.7	7.9	1005.5	SSE	8	7	12.7	11.3
30	Manston	1007.0	SW	6	8	10.9	10.0	1007.5	S	10	8	15.3	10.9
31	Chivenor	1006.2	E	8	0	8.8	6.6	1002.2	S	15	5	15.5	9.6
32	Exeter	1006.8	E	2	6	5.2	4.8	1003.2	SSW	10	6	14.4	11.1
33	Herstmonceux	1007.2	W	1	8	10.5	10.2	1007.0	SW	9	8	14.2	10.5
34	Hurn	1007.0	WSW	1	8	10.5	10.1	1004.9	SW	9	5	14.4	11.2
35	Camborne	1006.3	S	5	6	10.1	8.2	1002.4	SSW	18	5	14.3	9.5

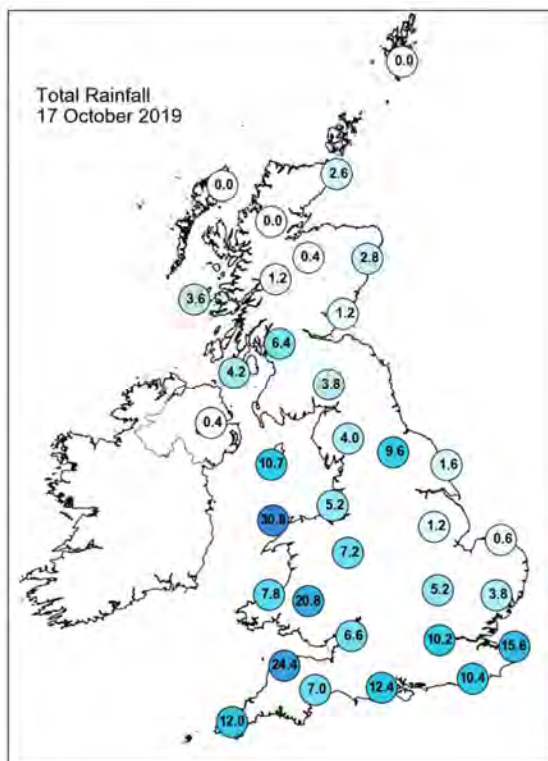
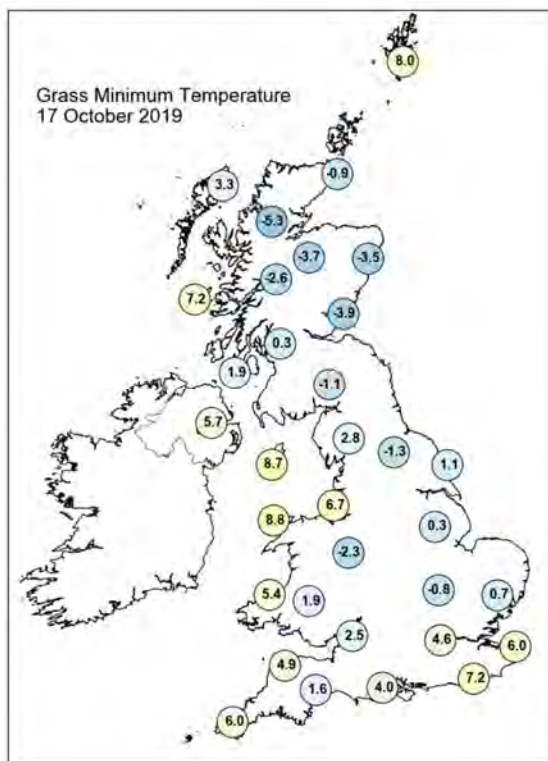
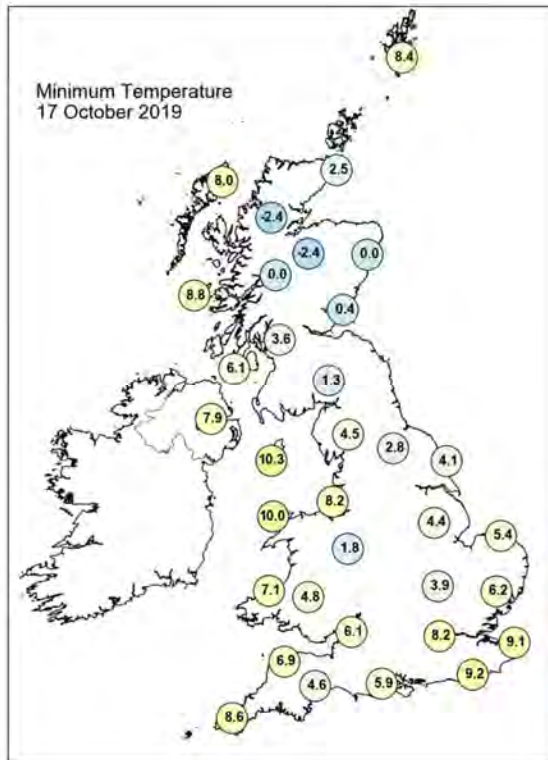
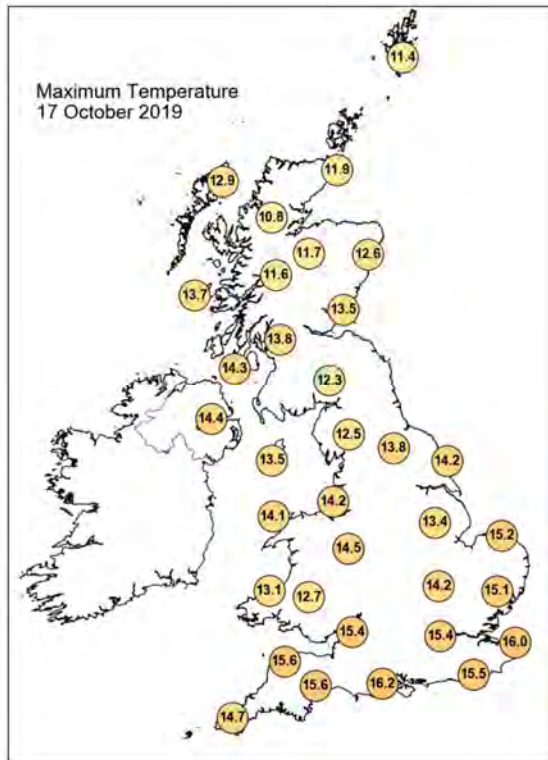
## Daily Weather Summary for Thursday 17 October 2019

### Selected European readings at (L) 0000 and (R) 1200 UTC

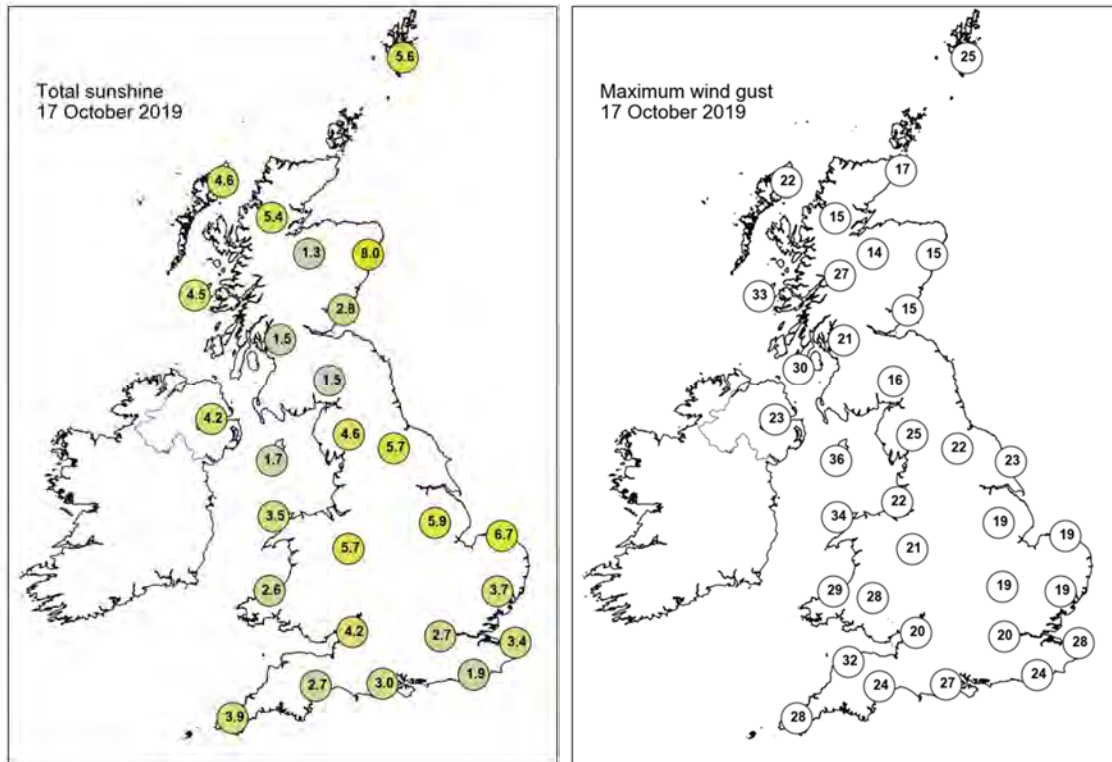
STATIONS		0000 UTC						1200 UTC					
NO	SITE	PRESS	WDIR	WSPD	CLOUD	TEMP	TDEW	PRESS	WDIR	WSPD	CLOUD	TEMP	TDEW
1	Murmansk	1019.4	SSW	6	7	-3.8	-4.5	1019.3	SW	6	8	-0.4	-4.2
2	Helsinki	1009.7	NE	12	8	4.0	4.0	1009.2	ENE	12	8	4.5	4.5
3	Stockholm	1006.3	NNE	6	-	7.3	7.0	1009.2	N	4	-	8.1	7.5
4	Oslo	1008.6	NNE	8	-	6.8	5.6	1009.3	NE	6	8	7.1	5.4
5	Reykjavik	-	-	-	7	-	-	1008.4	ESE	3	4	6.4	-2.2
6	Moscow	1018.2	SSE	2	0	9.2	6.5	1013.6	S	2	6	17.5	8.6
7	Kiev	1019.4	SSW	6	0	12.7	5.2	1018.2	WSW	4	1	22.3	8.8
8	Warsaw	1015.4	S	4	0	9.9	7.8	1017.6	SSE	4	7	15.4	9.4
9	Berlin	1012.2	SSW	6	-	12.1	10.7	1013.0	SW	12	-	16.6	9.9
10	De Bilt	1005.8	S	8	8	13.9	13.4	1009.8	SSW	8	6	15.1	9.9
11	Dublin	1000.8	SSE	6	1	9.4	5.7	996.3	S	14	7	11.7	6.7
12	Cork	1000.5	SSW	10	4	8.6	7.0	995.1	SSW	16	7	11.4	8.2
13	Sofia	1020.2	SSW	2	1	8.6	5.6	1016.3	E	2	2	22.9	8.6
14	Belgrade	1018.5	N	2	5	15.1	10.9	1018.1	NNE	2	0	22.6	12.5
15	Budapest	1019.7	NNW	2	-	10.2	9.7	1019.1	SE	4	-	20.5	6.5
16	Prague	1016.9	N	4	-	9.6	4.7	1015.4	SSE	4	6	19.4	6.0
17	Munich	1017.2	S	2	5	7.8	5.7	1014.8	N	4	0	19.3	2.8
18	Strasbourg	1014.3	SSE	4	8	12.4	8.7	1013.8	S	8	7	19.1	11.1
19	Paris	1009.8	SW	13	6	14.5	12.7	1010.7	S	5	7	14.2	12.6
20	Jersey	1008.6	SW	13	8	12.2	9.4	1007.1	SSW	16	8	14.9	12.1
21	Milan	-	-	-	-	-	-	-	-	-	-	-	-
22	Marseille	1018.0	E	9	-	17.4	13.9	1017.7	SSE	14	-	22.3	15.9
23	Bordeaux	1012.7	SSE	6	8	16.0	10.7	1014.1	WSW	14	8	19.2	13.8
24	Rome	1019.8	N	2	-	12.6	12.2	1019.8	W	7	1	22.0	11.5
25	Ajaccio	1020.6	NE	5	8	15.3	9.6	1019.7	SW	10	-	23.0	13.7
26	Barcelona	1016.8	NE	3	5	17.0	11.5	1015.9	SSW	7	1	23.9	17.0
27	Majorca	1018.2	ENE	3	1	15.0	11.9	1017.6	SSW	13	4	24.5	15.8
28	Madrid	1019.1	SE	4	1	11.2	4.9	1019.7	S	6	8	14.1	10.3
29	Lisbon	1018.2	-	-	-	18.9	16.1	1018.6	-	-	-	21.2	19.0
30	Athens	1016.6	N	2	-	20.1	16.8	1017.7	N	4	-	26.1	17.9
31	Malta	1019.9	NNW	7	2	19.2	15.9	1019.6	N	7	1	24.5	15.5
32	Gibraltar	1019.5	W	8	0	17.1	10.7	1020.3	SW	9	3	22.6	12.1



## Daily Weather Summary for Thursday 17 October 2019



## Daily Weather Summary for Thursday 17 October 2019



None of the selected stations observed a day of sleet or snow falling or non-zero snow depth at 0900 UTC.

## Daily Weather Summary for Friday 18 October 2019

This day's summary created 25/10/2019 09:23

### Summary of the UK Weather for Friday 18 October 2019

Heavy showers moved eastwards over the course of the night with some thunder recorded in the southeast of England and on the east coast of Scotland in the small hours. Most areas of the UK saw some showers, with the west coast experiencing the heaviest and most blustery showers. However, in Northern Ireland it was mostly a drier night. During the morning the heavy blustery showers continued to push east across the country, merging into longer periods of rain at times. There were a number of lightning strikes recorded, especially in the British Channel. An especially prolonged band of showers moved into eastern Scotland in the afternoon, with rain continuing here for much of the evening. The northeast was driest, but some showers still reached over the Pennines by the late afternoon. Elsewhere, the afternoon and evening consisted of sunny spells between showers.

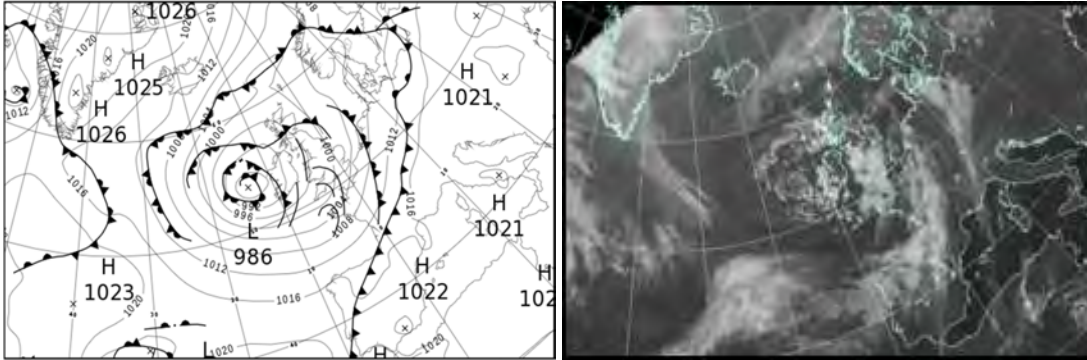
### Daily Extremes

<i>Highest Maximum</i>	<b>16.2°C</b> Ringmer, Bishops Lane (East Sussex, 23mAMSL)
<i>Lowest Maximum</i>	<b>8.7°C</b> Balmoral (Aberdeenshire, 283mAMSL)
<i>Highest Minimum</i>	<b>10.7°C</b> Swanage (Dorset, 10mAMSL)
<i>Lowest Minimum</i>	<b>-0.7°C</b> Cromdale (Moray (in Highland Region), 193mAMSL)
<i>Lowest Grass Minimum</i>	<b>-2.2°C</b> Ballywatticock (Down, 6mAMSL)
<i>Most Rainfall</i>	<b>47.4mm</b> Craibstone (Aberdeenshire, 102mAMSL)
<i>Most Sunshine</i>	<b>7.0hr</b> Fair Isle (Shetland, 57mAMSL)
<i>Highest Gust</i>	<b>66Kt 76mph</b> Wight: Needles Old Battery (Isle Of Wight, 80mAMSL)
<i>Highest Gust (mountain)</i>	<b>47Kt 54mph</b> Cairngorm Summit (Inverness-shire, 1237mAMSL)
<i>Greatest Snow Depth at 0900 UTC</i>	No non-zero values

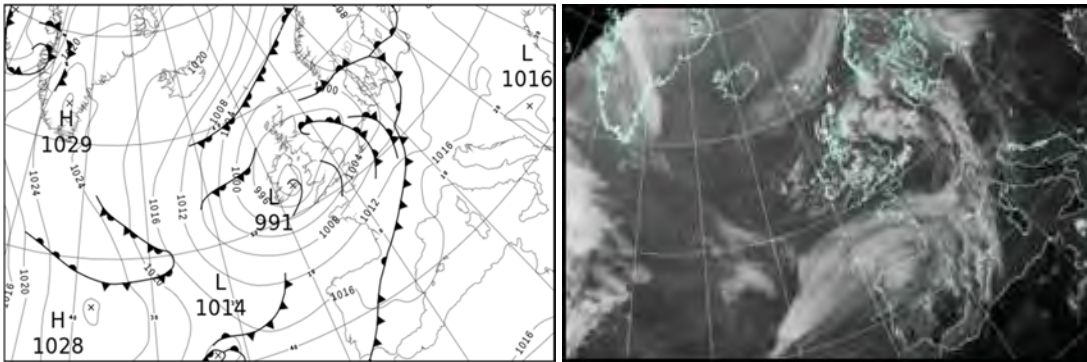
mAMSL refers to station elevation in metres above mean sea level

## Daily Weather Summary for Friday 18 October 2019

### North Atlantic and Europe analysis charts and satellite images at 0000 UTC



### North Atlantic and Europe analysis charts and satellite images at 1200 UTC




All satellite imagery copyright Met Office and EUMETSAT (European Organisation for the Exploitation of Meteorological Satellites). These show infra-red images from the geostationary MSG satellite. The rainfall rates are derived from both rain-radar and satellite data.

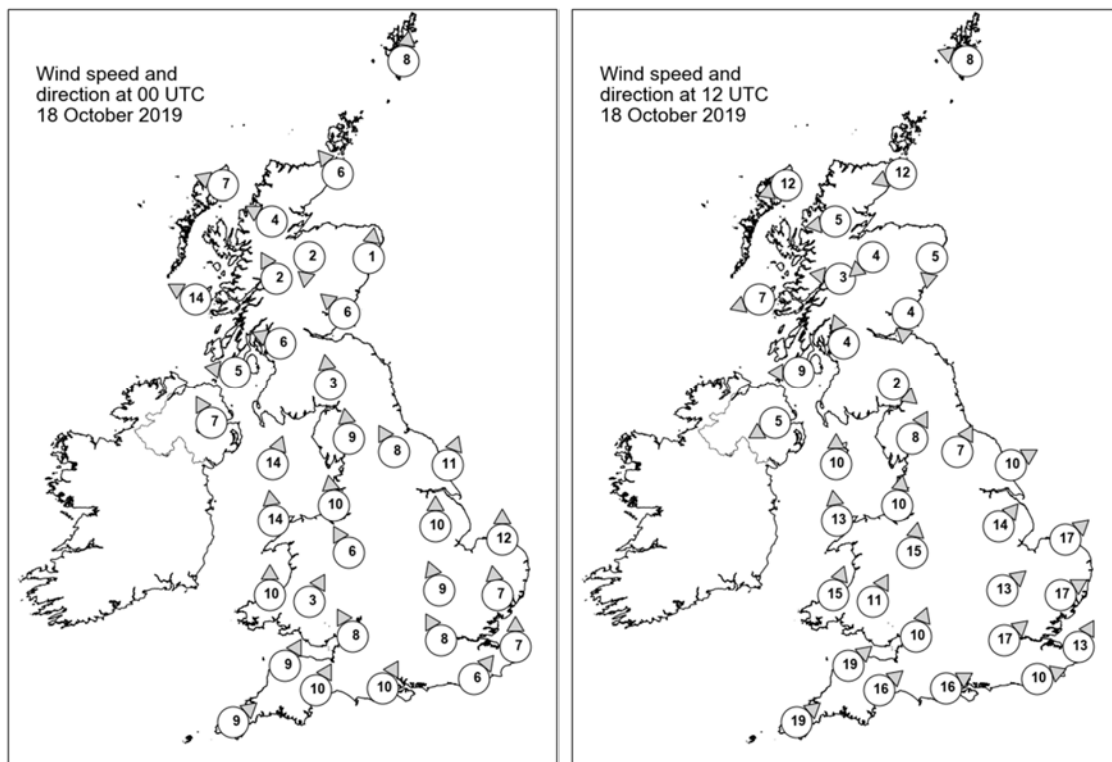


## Daily Weather Summary for Friday 18 October 2019

UK satellite and rain-radar precipitation rates at (L) 0000 and (R) 1200 UTC



UK wind speed and direction at (L) 0000 and (R) 1200 UTC





## Daily Weather Summary for Friday 18 October 2019

### Selected UK readings at (L) 0000 and (R) 1200 UTC

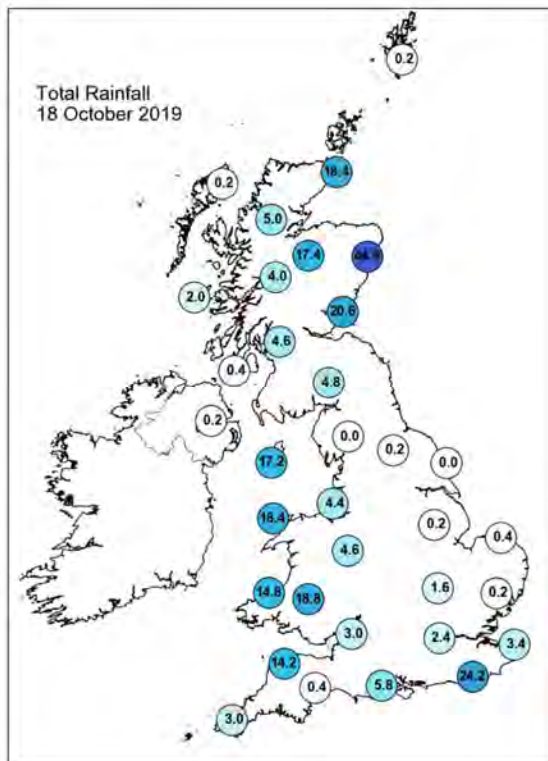
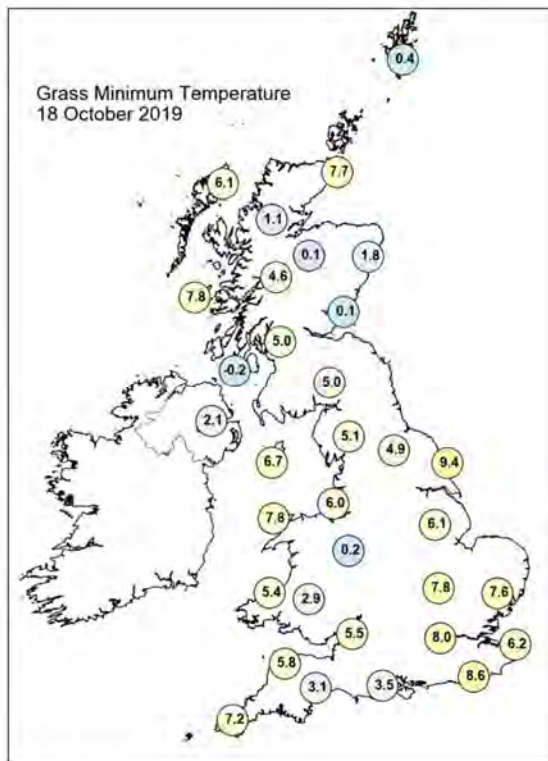
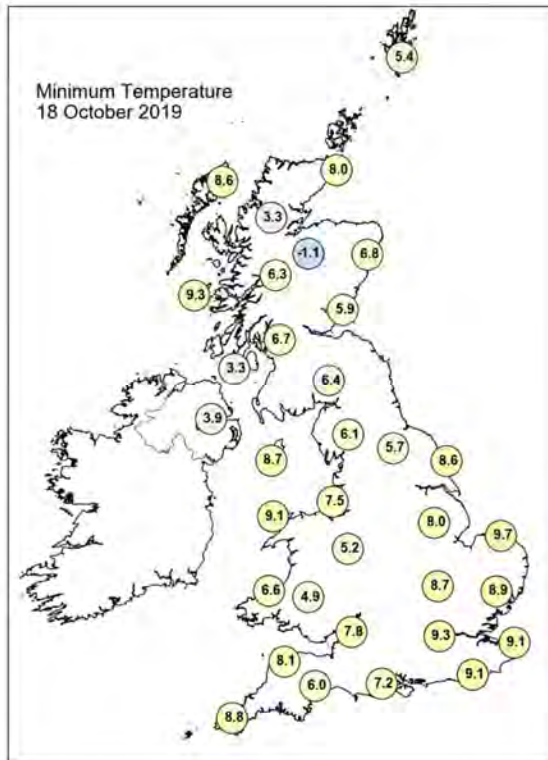
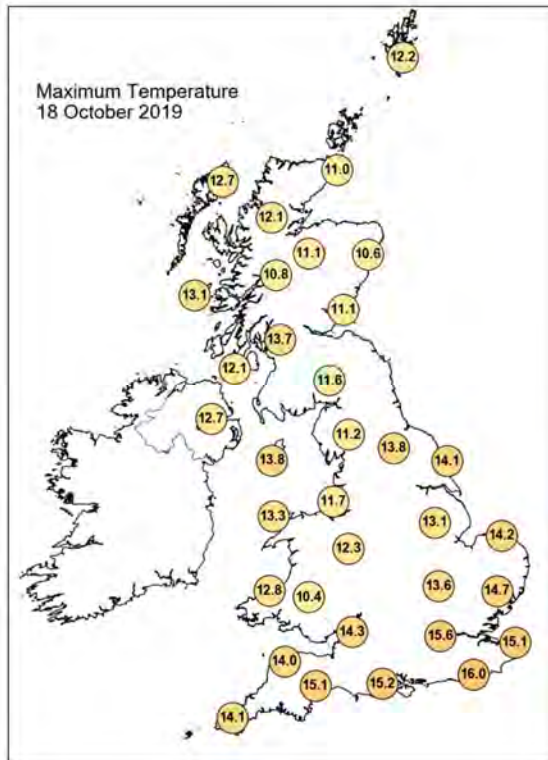
STATIONS		0000 UTC						1200 UTC					
NO	SITE	PRESS	WDIR	WSPD	CLOUD	TEMP	TDEW	PRESS	WDIR	WSPD	CLOUD	TEMP	TDEW
1	Lerwick	1000.3	S	8	8	9.4	8.9	1000.3	ESE	8	4	11.6	9.2
2	Wick	998.1	SE	6	7	10.4	9.1	996.9	ENE	12	8	9.8	9.1
3	Stornoway	995.9	ESE	7	8	10.0	7.9	996.5	ENE	12	2	11.7	8.1
4	Loch Glascarnoch	996.9	ESE	4	1	5.7	3.4	996.0	E	5	8	10.4	5.5
5	Aviemore	996.8	N	2	7	5.5	4.4	995.2	NE	4	4	10.5	5.7
6	Dyce	998.1	S	1	5	8.1	7.7	994.9	N	5	7	10.2	9.4
7	Tulloch Bridge	996.2	SSE	2	8	7.7	6.1	995.7	E	3	5	9.8	5.8
8	Tiree	993.0	ESE	14	8	10.3	9.1	994.8	ENE	7	8	12.6	8.2
9	Leuchars	996.7	SE	6	7	10.1	8.9	993.9	N	4	8	11.0	10.0
10	Bishopton	995.0	ESE	6	8	7.9	7.1	994.1	SSE	4	1	12.8	8.5
11	Machrihanish	993.4	E	5	7	7.8	6.0	993.3	E	9	4	11.9	8.6
12	Boulmer	-	-	-	-	-	-	-	-	-	-	-	-
13	Eskdalemuir	996.7	S	3	7	7.3	6.8	994.0	NW	2	7	10.3	6.8
14	Aldergrove	993.3	SSE	7	0	7.0	5.6	992.4	ENE	5	3	10.4	8.6
15	Shap	997.2	S	9	7	8.1	6.9	993.7	SSW	8	0	10.6	6.5
16	Leeming	997.9	SSE	8	7	9.0	8.3	994.1	SSW	7	1	12.8	6.2
17	Ronaldsway	994.2	SSW	14	2	11.1	7.6	992.3	S	10	5	13.8	9.1
18	Bridlington	998.9	SSW	11	1	10.8	9.4	994.4	WSW	10	3	13.6	7.5
19	Crosby	996.6	S	10	7	10.0	7.3	994.4	S	10	7	11.1	8.5
20	Valley	994.9	S	14	8	11.1	8.2	992.7	S	13	4	11.4	9.2
21	Waddington	999.6	S	10	0	8.9	8.5	996.2	SW	14	3	12.6	7.8
22	Shawbury	997.4	SSE	6	8	9.0	7.8	995.3	S	15	6	11.3	7.8
23	Weybourne	1001.4	S	12	1	10.1	8.9	997.2	SW	17	0	12.7	8.3
24	Bedford	1000.3	SSE	9	8	9.6	8.9	998.1	SW	13	6	12.3	7.2
25	Aberporth	996.2	S	10	8	8.5	7.9	994.1	SSW	15	6	10.8	9.3
26	Sennybridge	997.5	SSW	3	8	6.8	6.5	996.4	SSW	11	7	8.7	7.5
27	Wattisham	1002.3	S	7	0	10.6	10.0	999.1	WSW	17	2	13.5	8.0
28	Almondsbury	997.4	SSE	8	8	10.7	8.4	998.5	SSW	10	7	11.8	8.8
29	Heathrow	1001.1	SSE	8	7	11.0	9.9	1000.0	SW	17	5	14.2	7.9
30	Manston	1003.8	S	7	2	10.0	8.7	1001.9	SSW	13	2	13.2	9.1
31	Chivenor	997.7	SSW	9	5	10.0	8.3	998.2	SW	19	6	13.5	9.2
32	Exeter	998.0	SSW	10	8	10.9	9.5	999.7	SW	16	1	13.3	8.9
33	Herstmonceux	1002.9	SW	6	7	12.8	11.0	1002.1	WSW	10	6	13.7	9.4
34	Hurn	999.9	SSW	10	7	11.9	10.2	1000.7	WSW	16	6	14.6	9.3
35	Camborne	998.8	SW	9	6	9.5	8.0	1000.2	SW	19	6	13.5	8.9

## Daily Weather Summary for Friday 18 October 2019

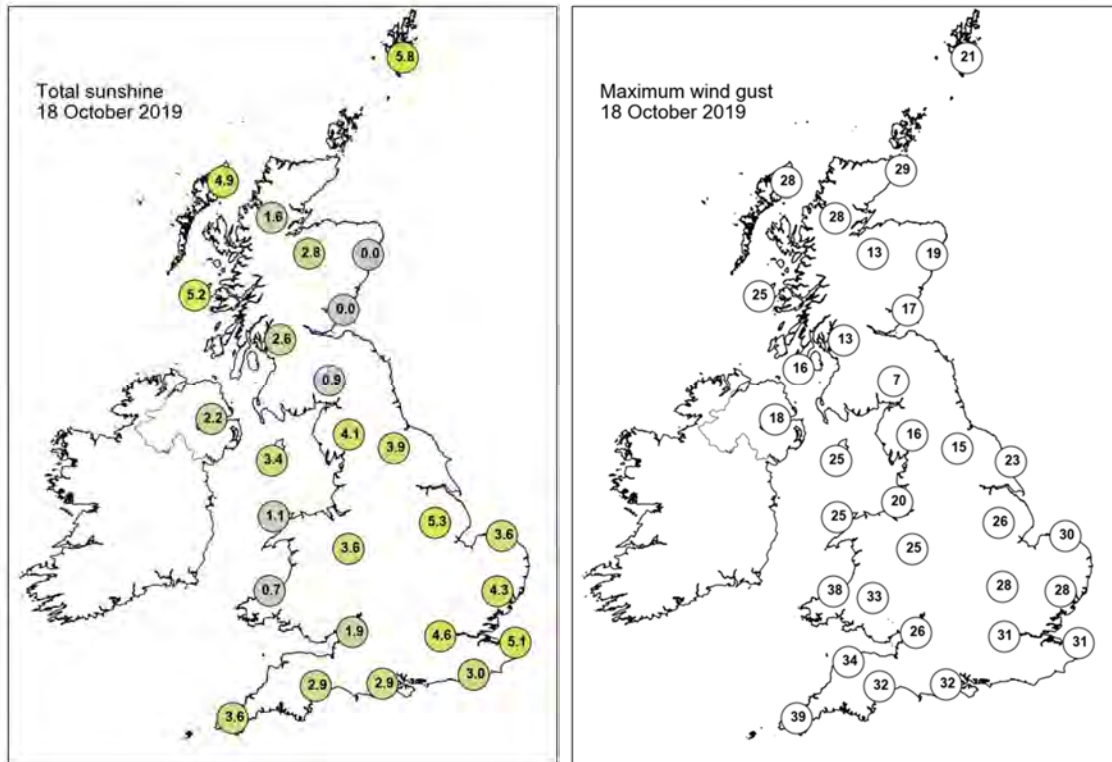
### Selected European readings at (L) 0000 and (R) 1200 UTC

STATIONS		0000 UTC						1200 UTC					
NO	SITE	PRESS	WDIR	WSPD	CLOUD	TEMP	TDEW	PRESS	WDIR	WSPD	CLOUD	TEMP	TDEW
1	Murmansk	1015.6	SSW	12	6	-2.0	-4.6	1009.1	SSW	12	8	1.0	-2.8
2	Helsinki	1012.2	NE	6	8	4.2	4.2	1012.7	SE	6	8	8.6	8.6
3	Stockholm	1010.8	SE	4	-	8.0	7.9	1009.1	WSW	8	-	11.5	8.0
4	Oslo	1006.4	NNE	6	-	6.9	6.5	1007.0	NNE	4	7	7.7	6.3
5	Reykjavik	1012.9	E	2	0	1.7	-3.5	1017.3	ENE	7	1	5.5	-4.2
6	Moscow	1013.6	W	2	8	12.2	9.8	1016.5	W	2	7	14.9	8.6
7	Kiev	1019.8	NNW	2	0	12.8	9.3	1018.7	E	4	0	20.7	7.5
8	Warsaw	1017.2	SSE	4	2	10.2	7.0	1014.2	SSW	6	5	19.5	10.6
9	Berlin	1012.8	SSE	4	-	13.2	10.8	1009.3	SSW	10	-	18.4	12.1
10	De Bilt	1007.0	S	6	8	12.3	11.4	1002.0	SW	16	8	13.2	7.8
11	Dublin	993.8	S	4	1	6.6	4.6	991.5	ENE	6	7	11.3	7.0
12	Cork	993.1	SSW	10	3	8.1	7.0	992.0	W	19	7	11.0	7.6
13	Sofia	1020.6	-	0	0	8.9	5.5	1015.6	-	0	2	22.6	8.0
14	Belgrade	1018.0	-	0	4	14.9	13.1	1016.8	W	4	0	24.0	14.7
15	Budapest	1018.6	E	4	-	10.4	8.3	1016.0	SSW	6	-	21.4	9.6
16	Prague	1016.1	N	2	-	10.2	8.1	1012.3	S	6	2	19.2	9.3
17	Munich	1016.5	SW	4	8	12.2	7.8	1011.5	WNW	2	7	20.0	8.8
18	Strasbourg	1013.8	S	8	7	14.4	13.6	1011.7	SW	8	8	16.8	12.5
19	Paris	1009.2	S	10	7	14.5	12.4	1010.2	WSW	15	2	15.1	5.9
20	Jersey	1002.5	SSW	20	8	13.1	11.5	1005.9	SW	20	6	15.1	9.1
21	Milan	-	-	-	-	-	-	-	-	-	-	-	-
22	Marseille	1017.2	ESE	8	6	18.3	15.2	1015.2	SSE	13	-	22.2	17.1
23	Bordeaux	1013.9	S	5	8	15.4	13.1	1015.0	WSW	8	8	18.4	11.5
24	Rome	1020.0	NE	2	0	11.7	11.4	1018.8	W	7	5	22.0	12.8
25	Ajaccio	1019.7	NE	7	-	13.4	10.4	1017.8	WSW	9	-	22.5	13.8
26	Barcelona	1016.1	NNE	6	5	17.7	9.8	1014.8	SW	7	7	23.6	13.3
27	Majorca	1017.6	ENE	2	4	15.3	13.3	1016.1	SW	10	6	25.0	16.5
28	Madrid	1017.7	S	6	8	15.2	13.9	1015.4	S	7	8	18.8	15.9
29	Lisbon	1017.9	-	-	-	18.2	17.9	1019.0	-	-	-	18.9	13.3
30	Athens	1018.3	N	2	-	18.3	16.5	1017.5	N	3	-	26.8	18.1
31	Malta	1019.5	NW	5	1	18.4	14.5	1018.6	WSW	6	5	23.9	16.9
32	Gibraltar	1019.4	W	15	0	18.6	15.8	1018.3	W	14	5	24.7	16.4

## Daily Weather Summary for Friday 18 October 2019



## Daily Weather Summary for Friday 18 October 2019



None of the selected stations observed a day of sleet or snow falling or non-zero snow depth at 0900 UTC.

## Daily Weather Summary for Saturday 19 October 2019

This day's summary created 26/10/2019 03:00

### Summary of the UK Weather for Saturday 19 October 2019

The band of rain over eastern Scotland progressed over the west of Scotland and into Northern Ireland throughout the night. Showers of rain, intense at times, moved across from the west of the country to the east, most notably southeast England and the north and south of Wales. Elsewhere, the skies were mostly clear. Throughout the day there were heavy showers over Scotland and a few showers over western Wales and Northern Ireland. Towards the evening, the showers pushed south into north England, while the south remained dry and clear.

### Daily Extremes

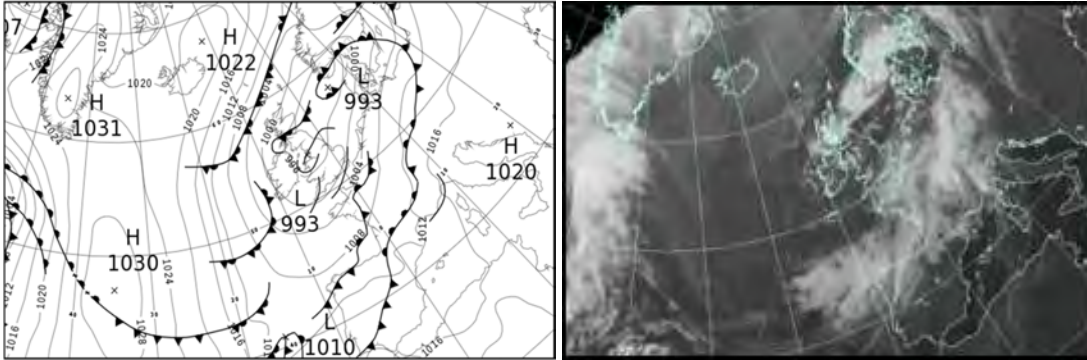
<i>Highest Maximum</i>	<b>16.8°C</b> Bognor Regis (West Sussex, 7mAMSL)
<i>Lowest Maximum</i>	<b>8.1°C</b> Braemar No 2 (Aberdeenshire, 327mAMSL)
<i>Highest Minimum</i>	<b>12.2°C</b> Wight: St Catherines Point (Isle Of Wight, 20mAMSL)
<i>Lowest Minimum</i>	<b>-0.8°C</b> Kielder Castle (Northumberland, 201mAMSL)
<i>Lowest Grass Minimum</i>	<b>-3.5°C</b> Blencathra (Cumbria, 250mAMSL)
<i>Most Rainfall</i>	<b>27.6mm</b> Chillingham Barns (Northumberland, 70mAMSL)
<i>Most Sunshine</i>	<b>9.4hr</b> Preston, Cove House (Dorset, 44mAMSL)
<i>Highest Gust</i>	<b>45Kt 52mph</b> Wight: Needles Old Battery (Isle Of Wight, 80mAMSL)
<i>Highest Gust (mountain)</i>	<b>60Kt 69mph</b> Cairnwell (Aberdeenshire, 928mAMSL)
<i>Greatest Snow Depth at 0900 UTC</i>	No non-zero values

mAMSL refers to station elevation in metres above mean sea level

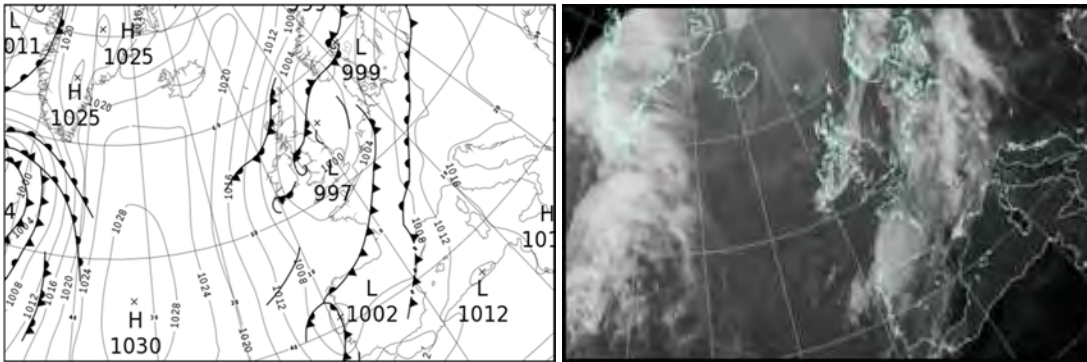


## Daily Weather Summary for Saturday 19 October 2019

### North Atlantic and Europe analysis charts and satellite images at 0000 UTC




### North Atlantic and Europe analysis charts and satellite images at 1200 UTC



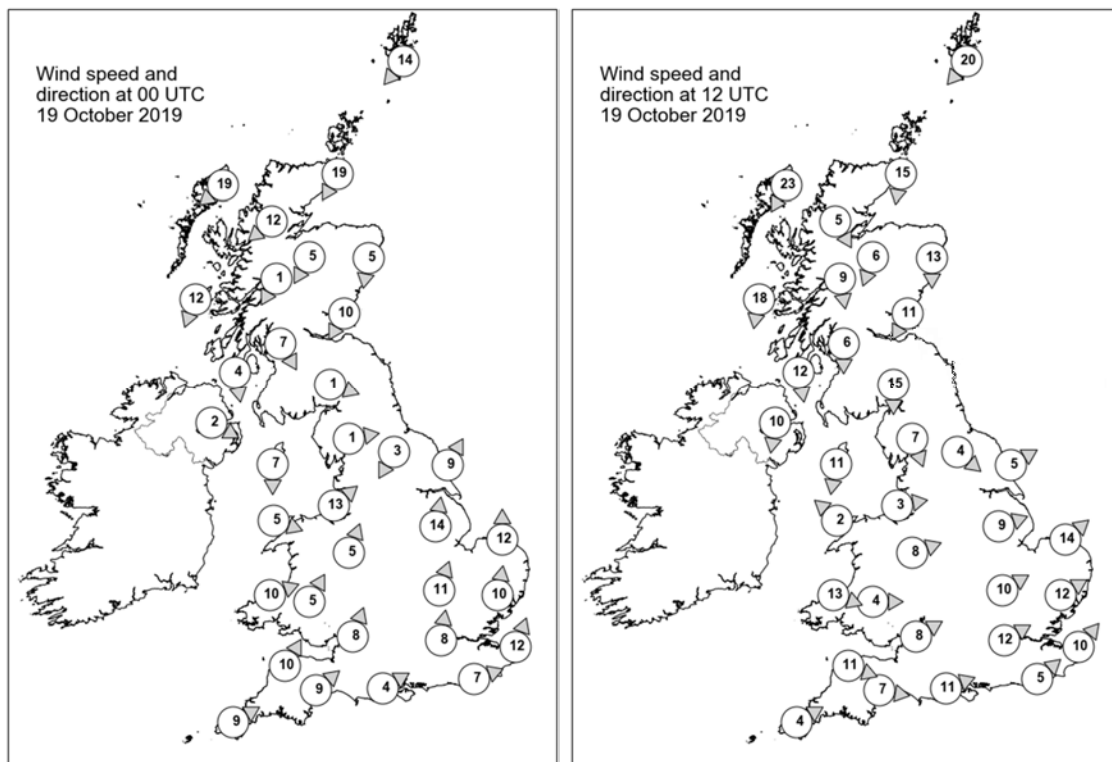
All satellite imagery copyright Met Office and EUMETSAT (European Organisation for the Exploitation of Meteorological Satellites). These show infra-red images from the geostationary MSG satellite. The rainfall rates are derived from both rain-radar and satellite data.

## Daily Weather Summary for Saturday 19 October 2019

UK satellite and rain-radar precipitation rates at (L) 0000 and (R) 1200 UTC



UK wind speed and direction at (L) 0000 and (R) 1200 UTC



## Daily Weather Summary for Saturday 19 October 2019

### Selected UK readings at (L) 0000 and (R) 1200 UTC

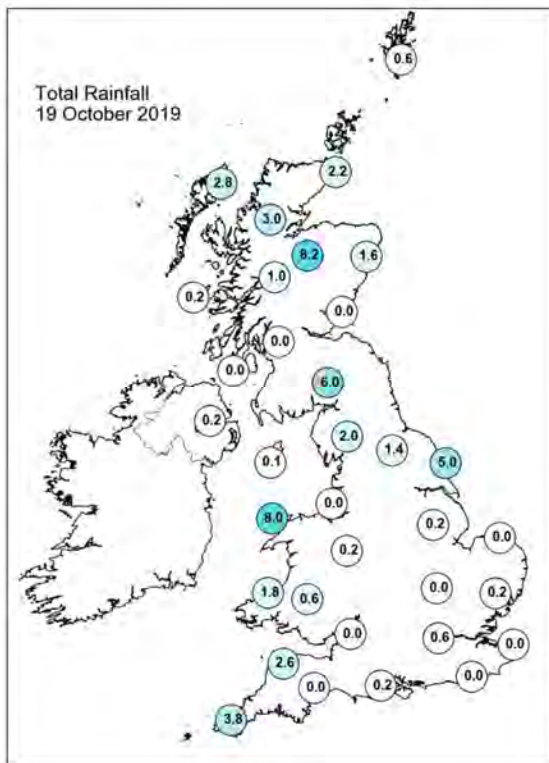
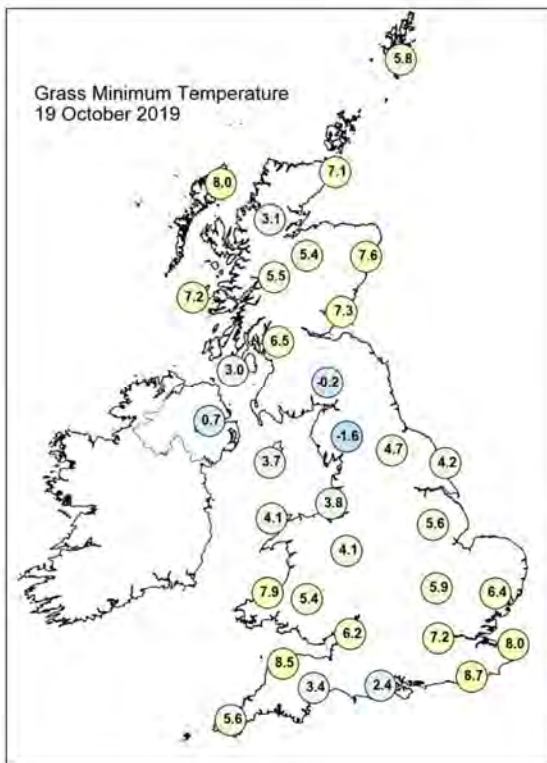
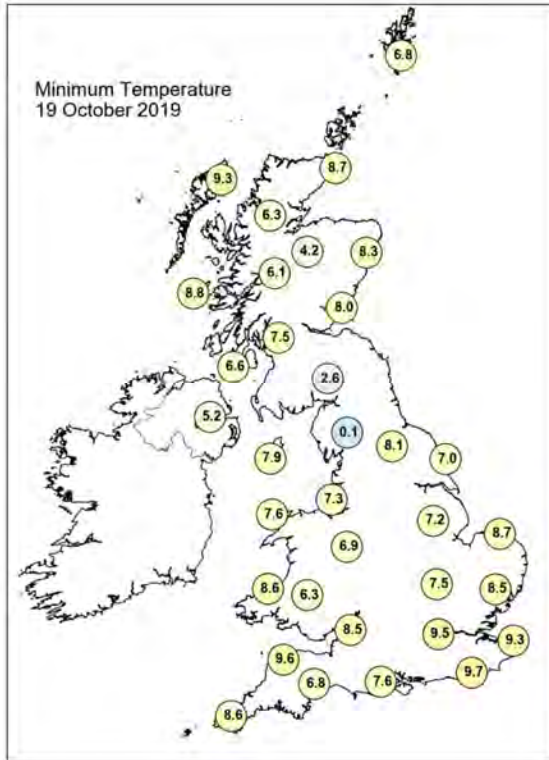
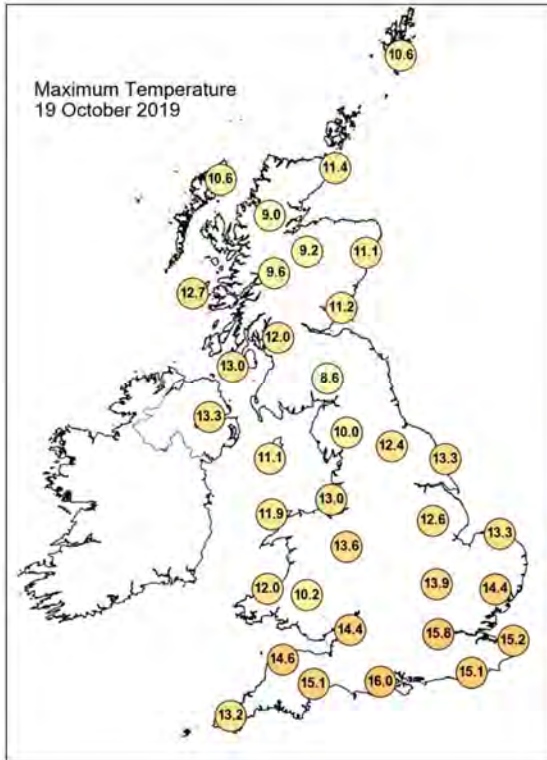
STATIONS		0000 UTC						1200 UTC					
NO	SITE	PRESS	WDIR	WSPD	CLOUD	TEMP	TDEW	PRESS	WDIR	WSPD	CLOUD	TEMP	TDEW
1	Lerwick	1001.2	NE	14	2	8.8	6.6	1003.3	NE	20	7	9.9	6.4
2	Wick	999.5	NNE	19	8	10.3	8.4	1003.2	N	15	7	9.4	8.4
3	Stornoway	1001.2	NE	19	3	11.1	7.4	1006.4	NNE	23	8	9.6	8.3
4	Loch Glascarnoch	999.7	NE	12	8	8.3	6.6	1004.4	NNW	5	8	8.5	6.6
5	Aviemore	997.3	NNE	5	7	8.3	8.0	1002.8	NNE	6	7	8.0	5.6
6	Dyce	996.2	N	5	8	9.2	8.7	1000.5	N	13	5	10.3	5.7
7	Tulloch Bridge	998.2	NNE	1	7	6.5	6.2	1003.9	N	9	8	8.5	5.0
8	Tiree	997.7	NNE	12	8	11.1	9.2	1004.5	N	18	1	12.3	7.4
9	Leuchars	995.3	NNE	10	8	8.9	8.4	1000.2	NNE	11	7	10.6	6.1
10	Bishopton	995.4	NNW	7	8	8.5	7.6	1001.4	N	6	6	11.1	5.7
11	Machrihanish	995.7	N	4	8	9.3	6.9	1002.1	N	12	6	12.2	7.9
12	Boulmer	-	-	-	-	-	-	-	-	-	-	-	-
13	Eskdalemuir	995.2	WNW	1	8	3.6	3.5	999.4	N	15	8	8.0	6.5
14	Aldergrove	996.3	WNW	2	6	5.8	5.7	1002.1	N	10	6	11.7	6.8
15	Shap	994.8	W	1	7	3.9	3.9	998.3	NNW	7	8	9.3	7.0
16	Leeming	993.9	NNE	3	8	9.2	8.6	997.3	NW	4	8	11.9	8.5
17	Ronaldsway	994.4	N	7	6	9.4	8.0	999.8	N	11	7	10.4	7.9
18	Bridlington	994.4	SSW	9	6	9.7	7.8	996.5	WSW	5	7	12.9	8.9
19	Crosby	993.4	SW	13	8	9.9	7.9	998.5	W	3	7	12.9	9.3
20	Valley	994.3	WNW	5	8	10.1	9.0	999.4	SE	2	8	10.2	9.1
21	Waddington	995.8	S	14	0	9.1	7.7	997.8	WSW	9	2	11.4	8.5
22	Shawbury	995.0	SSW	5	5	8.5	6.8	998.9	WSW	8	6	12.1	8.7
23	Weybourne	997.8	S	12	0	9.6	8.0	998.4	SW	14	2	12.0	7.6
24	Bedford	997.4	SSW	11	1	9.7	7.8	999.4	WSW	10	5	13.2	7.4
25	Aberporth	996.0	WSW	10	7	10.0	7.6	1000.5	WNW	13	7	11.5	8.8
26	Sennybridge	996.8	SSW	5	8	6.9	6.7	1000.8	W	4	8	8.8	7.6
27	Wattisham	999.1	S	10	5	10.4	8.7	999.4	WSW	12	4	14.2	8.5
28	Almondsbury	997.5	SSW	8	2	9.9	7.7	1000.6	WSW	8	3	12.4	8.0
29	Heathrow	999.0	S	8	8	10.4	8.7	1000.4	WSW	12	4	14.4	6.8
30	Manston	1001.3	SSW	12	8	10.7	8.7	1001.3	SW	10	7	13.8	9.0
31	Chivenor	997.6	SSW	10	7	10.5	9.1	1001.6	WNW	11	3	14.1	9.0
32	Exeter	998.6	SW	9	1	9.8	7.8	1001.4	W	7	6	13.7	8.4
33	Herstmonceux	1000.9	WSW	7	8	10.5	9.0	1001.4	SW	5	3	13.5	10.5
34	Hurn	999.2	WSW	4	7	11.1	9.8	1001.3	WSW	11	5	14.9	9.1
35	Camborne	999.8	WSW	9	4	10.4	8.4	1002.9	WSW	4	5	13.0	8.6

## Daily Weather Summary for Saturday 19 October 2019

### Selected European readings at (L) 0000 and (R) 1200 UTC

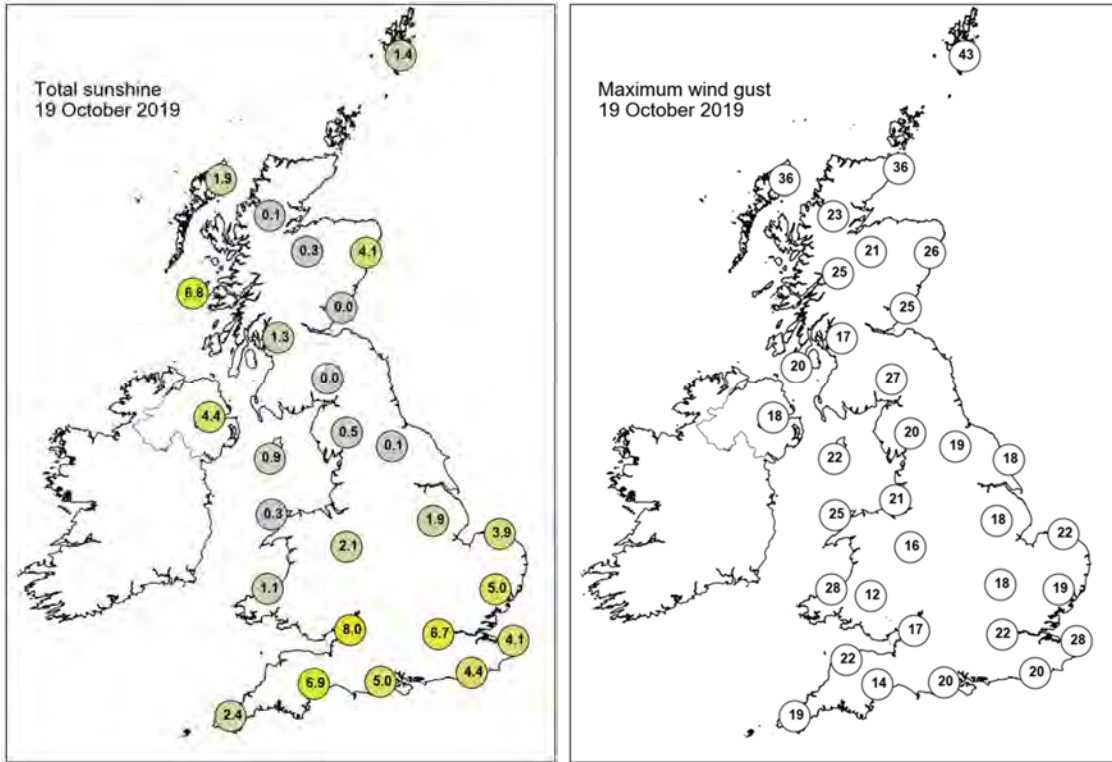
STATIONS		0000 UTC						1200 UTC					
NO	SITE	PRESS	WDIR	WSPD	CLOUD	TEMP	TDEW	PRESS	WDIR	WSPD	CLOUD	TEMP	TDEW
1	Murmansk	1007.6	S	6	8	-0.2	-0.5	1009.9	N	6	7	0.4	-1.2
2	Helsinki	1009.5	SE	4	9	10.4	10.4	1006.7	SW	14	7	12.2	11.4
3	Stockholm	1003.4	SSE	6	-	11.6	11.0	1004.7	SSW	10	-	12.5	8.8
4	Oslo	998.3	NNE	14	-	7.9	6.8	998.9	WNW	4	8	7.3	6.2
5	Reykjavik	1020.0	ENE	5	7	3.7	1.1	1021.1	S	2	6	6.2	2.1
6	Moscow	1020.2	-	0	7	9.1	8.6	1020.4	S	2	8	15.7	7.7
7	Kiev	1019.4	-	0	0	10.0	7.7	1018.7	S	4	0	22.9	8.2
8	Warsaw	1013.4	SSE	2	6	12.5	9.4	1014.4	SSE	4	7	17.9	11.5
9	Berlin	1011.6	SSW	4	-	10.3	7.4	1010.4	S	8	-	15.8	10.6
10	De Bilt	1004.5	S	8	8	10.7	7.2	1002.7	S	10	8	14.1	9.1
11	Dublin	996.7	WNW	10	7	7.4	6.5	1001.9	NNW	10	8	9.7	8.8
12	Cork	999.4	W	8	5	7.6	6.3	1003.6	NNW	14	7	11.0	7.3
13	Sofia	1018.2	-	0	0	12.8	7.2	1016.1	-	0	2	22.6	10.3
14	Belgrade	1017.5	-	0	0	15.3	11.4	1016.2	NNE	2	0	23.8	13.6
15	Budapest	1016.7	SE	4	-	10.8	9.9	1015.3	S	8	-	22.2	9.7
16	Prague	1014.3	N	4	-	11.1	8.0	1011.5	N	2	6	17.4	10.0
17	Munich	1014.3	SSW	2	8	11.1	9.4	1013.2	NW	6	7	14.4	9.5
18	Strasbourg	1011.7	S	7	8	13.3	12.0	1008.9	S	8	8	14.9	13.3
19	Paris	1007.0	SSW	7	8	13.1	10.6	1005.8	SSW	5	8	12.9	11.6
20	Jersey	1002.4	SW	17	8	12.9	9.6	1003.5	WSW	13	3	14.3	9.8
21	Milan	-	-	-	-	-	-	-	-	-	-	-	-
22	Marseille	1012.8	SE	12	8	20.1	18.6	1010.6	SE	17	8	22.3	19.1
23	Bordeaux	1009.8	SSW	3	8	14.2	12.8	1006.1	SW	6	8	18.6	13.5
24	Rome	1018.4	E	3	0	13.3	12.6	1017.7	SSW	7	4	22.3	14.8
25	Ajaccio	1017.3	NE	4	-	14.7	11.3	1015.1	WSW	9	-	23.6	14.9
26	Barcelona	1012.3	N	3	2	17.5	14.0	1008.4	SW	13	3	24.7	19.3
27	Majorca	1014.1	NNW	2	2	17.3	16.5	1011.3	SSW	14	3	24.9	16.7
28	Madrid	1013.3	S	6	4	14.2	9.8	1008.9	SSW	9	7	17.1	8.4
29	Lisbon	1014.7	-	-	-	16.0	14.4	1006.6	-	-	-	17.7	17.4
30	Athens	1017.5	N	2	-	19.4	16.3	1018.0	N	3	2	26.8	16.2
31	Malta	1017.6	SSW	2	1	20.2	19.2	1018.1	W	7	5	25.2	20.5
32	Gibraltar	1015.5	W	13	5	19.9	17.5	1013.2	SSW	11	6	22.1	17.4

## Daily Weather Summary for Saturday 19 October 2019





## Daily Weather Summary for Saturday 19 October 2019



None of the selected stations observed a day of sleet or snow falling or non-zero snow depth at 0900 UTC.

## Daily Weather Summary for Sunday 20 October 2019

This day's summary created 27/10/2019 02:00

### Summary of the UK Weather for Sunday 20 October 2019

The early hours were mostly dry, with some showers over northern Scotland, Northern Ireland, North Wales, northeast England and the Midlands. It was a dry day for many with the south, Northern Ireland and South Wales seeing the best of the sunshine. Scattered showers moved across eastern Scotland and northern England reaching central and southern parts by evening. The southwest also saw some showers in places during the evening and they continued into the night. It has been windy across northern England and northern Scotland throughout the day.

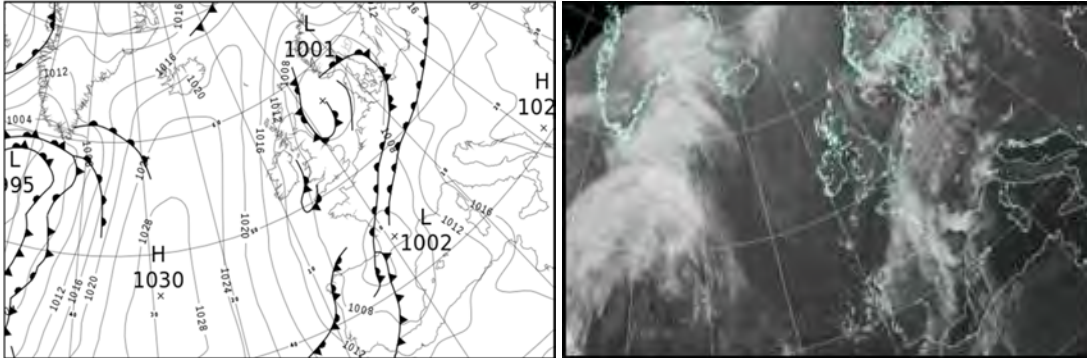
### Daily Extremes

<i>Highest Maximum</i>	<b>14.1°C</b> Langdon Bay (Kent, 117mAMSL)
<i>Lowest Maximum</i>	<b>7.4°C</b> Dalwhinnie No 2 (Inverness-shire, 351mAMSL) also Cromdale (Moray (in Highland Region), 193mAMSL)
<i>Highest Minimum</i>	<b>10.5°C</b> Scilly: St Marys Airport (Isles Of Scilly, 31mAMSL)
<i>Lowest Minimum</i>	<b>-1.1°C</b> St Harmon No 2 (Powys, 291mAMSL)
<i>Lowest Grass Minimum</i>	<b>-3.3°C</b> Reading University, Whiteknights (Berkshire, 66mAMSL) also Tredegar, Bryn Bach Park No 2 (Gwent, 360mAMSL)
<i>Most Rainfall</i>	<b>17.1mm</b> Faversham (Kent, 46mAMSL)
<i>Most Sunshine</i>	<b>7.3hr</b> St Athan (South Glamorgan, 49mAMSL)
<i>Highest Gust</i>	<b>36Kt 41mph</b> Lerwick (Shetland, 82mAMSL) also Kirkwall (Orkney, 26mAMSL)
<i>Highest Gust (mountain)</i>	<b>63Kt 72mph</b> Cairnwell (Aberdeenshire, 928mAMSL)
<i>Greatest Snow Depth at 0900 UTC</i>	No non-zero values

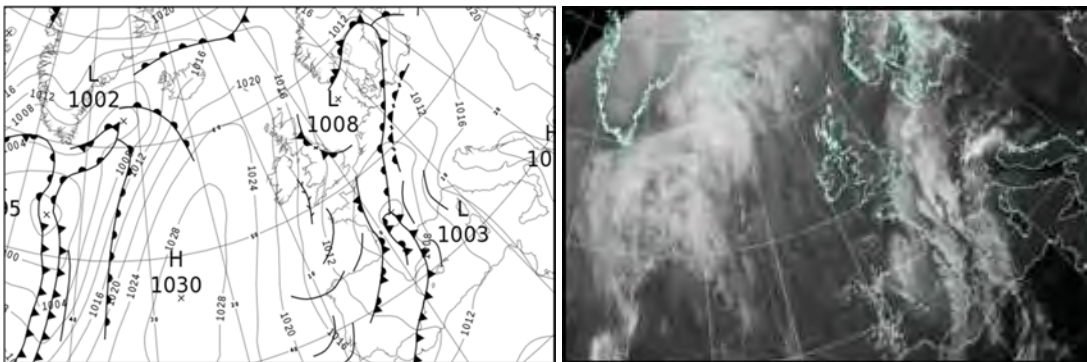
mAMSL refers to station elevation in metres above mean sea level

## Daily Weather Summary for Sunday 20 October 2019

### North Atlantic and Europe analysis charts and satellite images at 0000 UTC




### North Atlantic and Europe analysis charts and satellite images at 1200 UTC



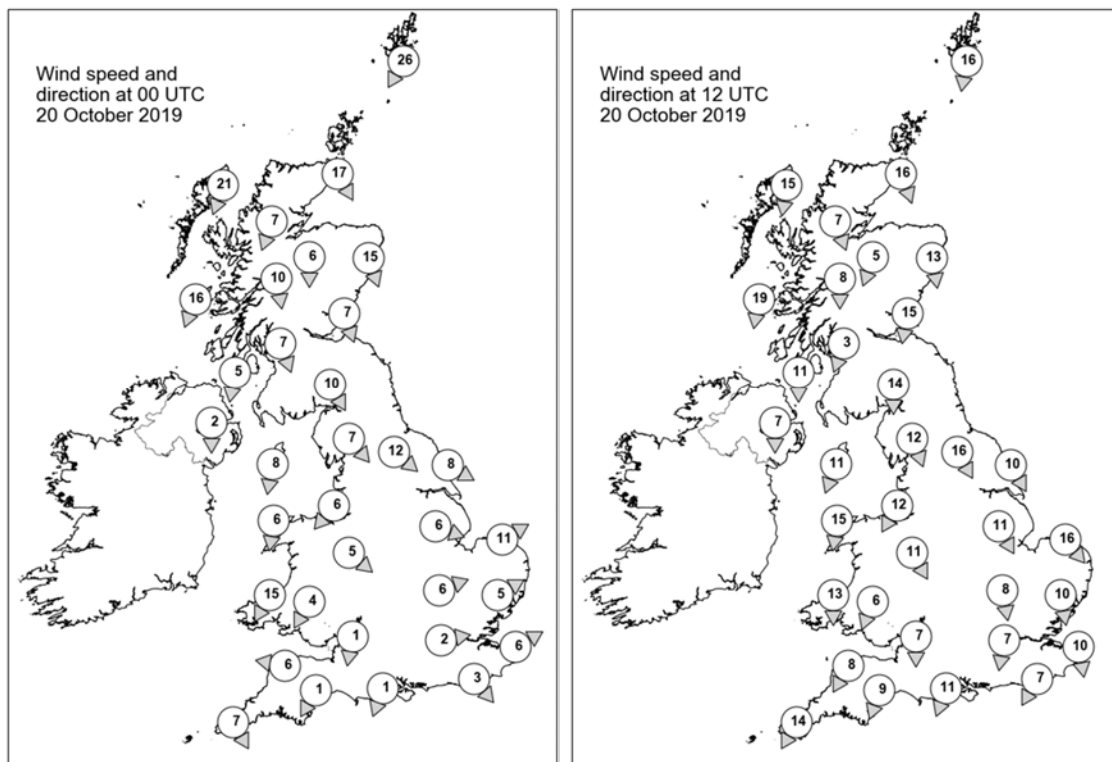
All satellite imagery copyright Met Office and EUMETSAT (European Organisation for the Exploitation of Meteorological Satellites). These show infra-red images from the geostationary MSG satellite. The rainfall rates are derived from both rain-radar and satellite data.

## Daily Weather Summary for Sunday 20 October 2019

UK satellite and rain-radar precipitation rates at (L) 0000 and (R) 1200 UTC



UK wind speed and direction at (L) 0000 and (R) 1200 UTC



## Daily Weather Summary for Sunday 20 October 2019

### Selected UK readings at (L) 0000 and (R) 1200 UTC

STATIONS		0000 UTC						1200 UTC					
NO	SITE	PRESS	WDIR	WSPD	CLOUD	TEMP	TDEW	PRESS	WDIR	WSPD	CLOUD	TEMP	TDEW
1	Lerwick	1008.9	NNE	26	8	7.9	1.7	1016.5	N	16	7	8.3	2.5
2	Wick	1009.7	NNW	17	6	7.2	4.9	1018.0	NNW	16	8	8.0	6.0
3	Stornoway	1014.1	NNE	21	2	7.8	4.5	1021.3	N	15	3	9.4	3.9
4	Loch Glascarnoch	1012.8	NNE	7	4	5.0	1.8	1020.3	NNW	7	5	5.9	1.6
5	Aviemore	1010.4	N	6	6	5.5	3.4	1018.8	NNE	5	8	6.2	4.2
6	Dyce	1006.8	NNW	15	7	7.6	5.7	1016.2	N	13	7	9.4	4.4
7	Tulloch Bridge	1012.2	N	10	8	6.2	2.9	1019.8	N	8	7	6.9	2.8
8	Tiree	1011.9	NNE	16	7	10.6	7.3	1019.9	N	19	7	9.7	3.9
9	Leuchars	1007.5	NNW	7	0	8.1	3.6	1016.4	N	15	4	10.6	4.2
10	Bishopton	1009.1	NNW	7	3	8.5	4.1	1017.3	NNE	3	1	11.1	3.1
11	Machrihanish	1009.9	N	5	4	7.6	5.6	1018.0	N	11	1	10.4	3.8
12	Boulmer	-	-	-	-	-	-	-	-	-	-	-	-
13	Eskdalemuir	1007.5	NNW	10	7	7.3	3.6	1015.9	N	14	8	9.5	3.7
14	Aldergrove	1010.0	N	2	1	6.1	5.9	1017.8	N	7	2	10.7	4.7
15	Shap	1007.3	NW	7	6	6.2	4.3	1014.6	NNW	12	8	8.0	5.3
16	Leeming	1005.5	NW	12	3	8.7	5.9	1012.7	NNW	16	8	10.0	7.9
17	Ronaldsway	1008.3	N	8	2	8.1	5.4	1015.9	NNE	11	1	10.9	3.6
18	Bridlington	1003.6	WNW	8	7	9.3	7.3	1010.3	NNW	10	7	12.0	10.1
19	Crosby	1007.3	NE	6	0	6.3	4.4	1014.3	NNE	12	2	11.8	6.6
20	Valley	1008.0	N	6	0	6.9	4.6	1015.1	N	15	5	11.1	5.2
21	Waddington	1005.5	WNW	6	8	8.3	6.3	1011.8	NNW	11	7	10.7	7.1
22	Shawbury	1007.2	NW	5	7	8.2	5.7	1013.7	NNW	11	4	9.9	5.4
23	Weybourne	1004.7	WSW	11	0	8.2	7.1	1010.3	NW	16	8	11.7	9.8
24	Bedford	1006.0	WSW	6	0	6.4	6.0	1011.6	N	8	8	10.4	7.0
25	Aberporth	1007.9	NNE	15	2	9.8	6.5	1014.1	N	13	1	10.3	4.8
26	Sennybridge	1007.9	NNE	4	7	6.8	6.5	1014.0	NNE	6	6	8.6	4.4
27	Wattisham	1005.7	WSW	5	0	5.0	4.3	1010.4	N	10	7	10.1	8.0
28	Almondsbury	1006.6	N	1	8	6.2	6.1	1012.3	N	7	8	10.5	6.6
29	Heathrow	1006.2	W	2	1	7.0	6.1	1010.7	N	7	8	11.7	7.4
30	Manston	1006.0	WSW	6	8	8.4	6.8	1009.9	N	10	7	10.9	8.8
31	Chivenor	1006.6	E	6	8	8.6	7.5	1013.0	NNE	8	0	12.4	5.6
32	Exeter	1006.3	NNE	1	1	3.6	3.0	1011.6	NNE	9	2	11.9	7.0
33	Herstmonceux	1006.1	NW	3	8	8.8	7.3	1009.6	NNE	7	3	11.9	8.6
34	Hurn	1006.4	NNE	1	4	2.8	2.4	1010.5	NNE	11	5	11.7	7.1
35	Camborne	1007.4	NNW	7	7	10.6	9.0	1013.1	NNE	14	3	12.6	5.7

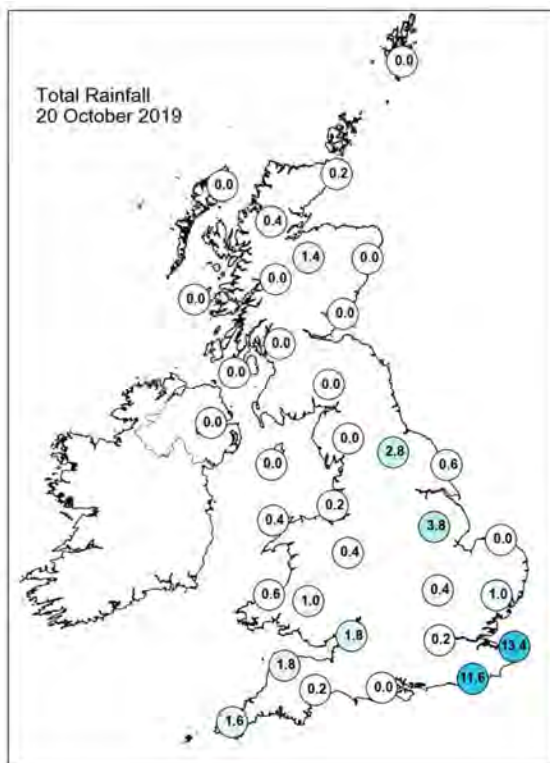
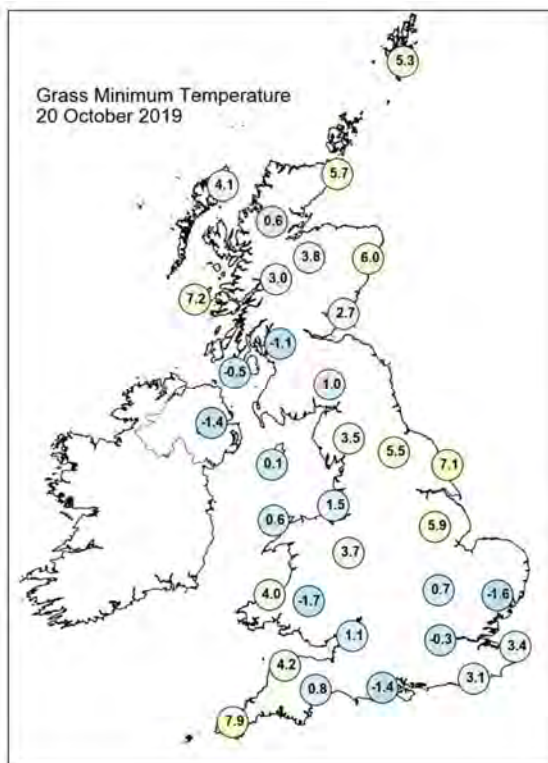
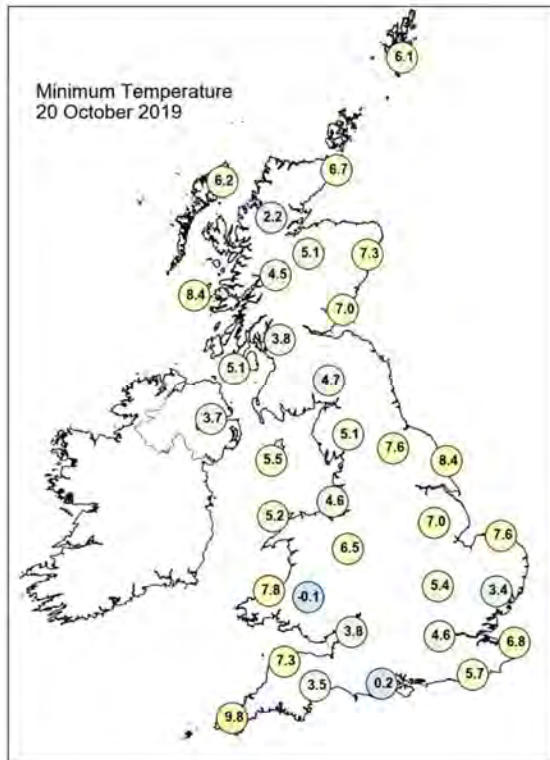
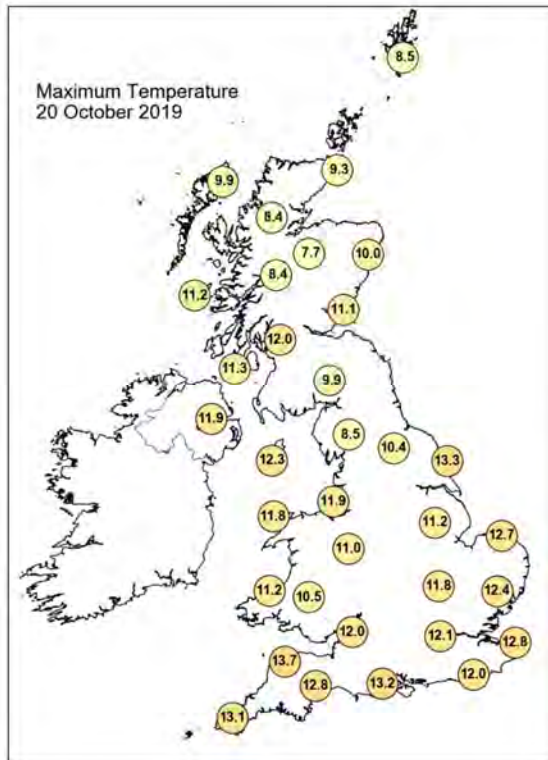


## Daily Weather Summary for Sunday 20 October 2019

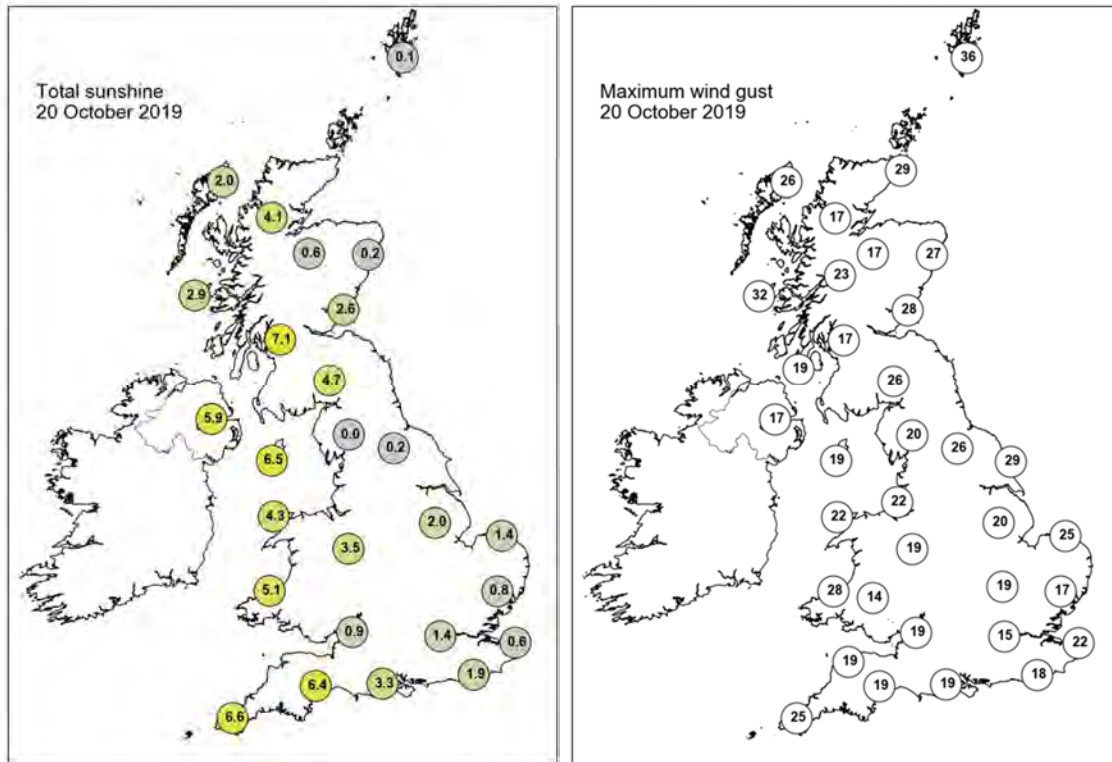
### Selected European readings at (L) 0000 and (R) 1200 UTC

STATIONS		0000 UTC						1200 UTC					
NO	SITE	PRESS	WDIR	WSPD	CLOUD	TEMP	TDEW	PRESS	WDIR	WSPD	CLOUD	TEMP	TDEW
1	Murmansk	1013.6	N	8	2	-2.5	-5.0	1019.7	SSW	6	2	-2.0	-4.7
2	Helsinki	1012.0	SW	6	3	8.8	8.8	1015.1	SE	4	7	10.5	10.5
3	Stockholm	1010.6	E	2	-	8.3	8.3	1009.7	SSW	4	-	11.4	10.8
4	Oslo	1007.5	NE	4	-	4.9	4.2	1010.3	N	8	8	5.7	4.4
5	Reykjavik	1020.9	S	3	7	4.6	0.2	1014.9	SSE	8	8	5.7	2.6
6	Moscow	1020.1	S	2	7	13.4	8.5	1020.5	S	2	8	16.2	10.2
7	Kiev	1021.1	WSW	6	0	10.7	8.0	1022.0	SSW	6	2	16.5	10.3
8	Warsaw	1014.8	ESE	4	5	10.0	9.5	1015.2	SSW	4	2	21.8	11.6
9	Berlin	1009.7	SSE	4	-	12.1	9.6	1010.8	SE	2	-	19.5	11.9
10	De Bilt	1006.4	SSW	6	8	10.7	9.0	1009.1	-	0	8	12.5	10.5
11	Dublin	1010.2	NW	8	1	5.1	4.4	1017.6	N	14	2	10.5	4.4
12	Cork	1011.8	NW	12	4	6.9	5.8	1017.8	N	12	5	11.2	5.8
13	Sofia	1021.4	-	0	0	12.8	7.9	1019.0	-	0	2	22.7	9.5
14	Belgrade	1018.4	SSE	2	0	15.0	13.6	1019.0	NNE	4	0	24.7	12.0
15	Budapest	1017.6	SE	2	-	11.7	8.6	1017.2	S	10	-	24.4	10.7
16	Prague	1012.9	N	2	-	10.3	8.8	1013.4	N	2	7	13.6	10.3
17	Munich	1011.0	NE	2	0	8.5	7.6	1008.5	E	4	8	19.4	9.9
18	Strasbourg	1008.5	SSE	2	8	13.0	12.8	1007.4	E	2	8	16.6	13.7
19	Paris	1006.4	ENE	3	8	12.0	11.7	1005.5	NNE	14	8	12.2	10.1
20	Jersey	1006.2	NNW	5	5	9.7	7.9	1009.1	NNE	10	7	12.9	8.8
21	Milan	-	-	-	-	-	-	-	-	-	-	-	-
22	Marseille	1010.5	ESE	12	7	20.9	16.7	1009.5	SE	22	6	24.1	16.9
23	Bordeaux	1002.9	N	5	8	14.2	13.6	1005.3	NW	9	8	14.2	12.6
24	Rome	1018.9	E	4	-	14.0	13.1	1018.8	SE	11	6	24.6	17.7
25	Ajaccio	1014.2	NE	5	-	13.0	9.4	1013.1	S	11	-	31.0	15.0
26	Barcelona	1007.3	NNE	5	6	19.5	17.4	1007.3	WSW	15	-	23.5	16.7
27	Majorca	1009.0	ESE	2	5	19.0	17.7	1009.8	SW	18	7	24.3	19.1
28	Madrid	1004.7	SSW	11	6	13.2	11.8	1009.8	W	9	8	11.7	8.6
29	Lisbon	1011.2	-	-	-	13.6	11.0	1015.1	-	-	-	19.3	9.3
30	Athens	1019.5	N	1	-	19.8	17.9	1019.8	-	0	1	26.6	16.4
31	Malta	1019.4	S	4	1	21.5	19.3	1019.4	SE	12	2	25.6	19.2
32	Gibraltar	1010.9	WSW	13	8	18.5	16.9	1014.8	W	13	2	19.0	11.2

## Daily Weather Summary for Sunday 20 October 2019



## Daily Weather Summary for Sunday 20 October 2019



None of the selected stations observed a day of sleet or snow falling or non-zero snow depth at 0900 UTC.

## Daily Weather Summary for Monday 21 October 2019

This day's summary created 28/10/2019 02:00

### Summary of the UK Weather for Monday 21 October 2019

It was a mainly dry night, with some scattered showers in the southwest and the midlands. In the early hours, a band of rain pushed from the southeast over Kent and East Anglia which continued to push northwest throughout the rest of the night, fringing into Berkshire and towards the Isle of Wight by dawn. The rain began to disperse inland during late afternoon; however, it remained slightly heavier over south-eastern coastal areas. The rest of the country stayed dry throughout the day. A band of rain pushed southwest over north Scotland throughout the evening. Overnight, the rain continued to disperse in the southeast leaving cloudy but dry conditions and some scattered showers in Scotland.

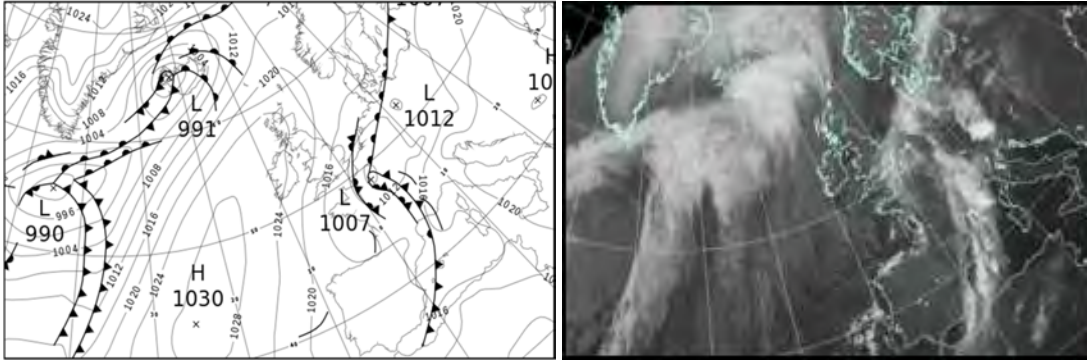
### Daily Extremes

<i>Highest Maximum</i>	<b>15.3°C</b> Kingston Maurward (Dorset, 73mAMSL)
<i>Lowest Maximum</i>	<b>8.0°C</b> Salsburgh (Lanarkshire, 277mAMSL)
<i>Highest Minimum</i>	<b>10.9°C</b> Weybourne (Norfolk, 21mAMSL)
<i>Lowest Minimum</i>	<b>-5.5°C</b> Tulloch Bridge (Inverness-shire, 249mAMSL)
<i>Lowest Grass Minimum</i>	<b>-8.2°C</b> Tulloch Bridge (Inverness-shire, 249mAMSL)
<i>Most Rainfall</i>	<b>9.4mm</b> Harris: Quidnish (Western Isles, 13mAMSL)
<i>Most Sunshine</i>	<b>8.3hr</b> Katesbridge (Down, 91mAMSL)
<i>Highest Gust</i>	<b>52Kt 60mph</b> Lerwick (Shetland, 82mAMSL)
<i>Highest Gust (mountain)</i>	<b>58Kt 67mph</b> Cairngorm Summit (Inverness-shire, 1237mAMSL)
<i>Greatest Snow Depth at 0900 UTC</i>	No non-zero values

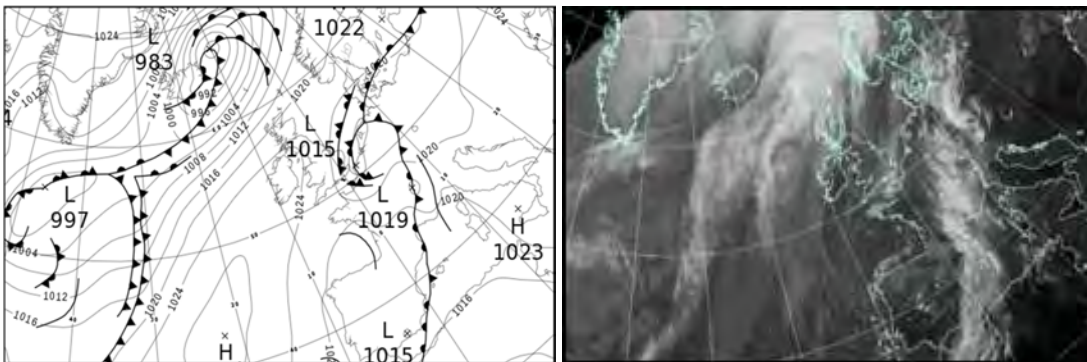
mAMSL refers to station elevation in metres above mean sea level

## Daily Weather Summary for Monday 21 October 2019

### North Atlantic and Europe analysis charts and satellite images at 0000 UTC



### North Atlantic and Europe analysis charts and satellite images at 1200 UTC




All satellite imagery copyright Met Office and EUMETSAT (European Organisation for the Exploitation of Meteorological Satellites). These show infra-red images from the geostationary MSG satellite. The rainfall rates are derived from both rain-radar and satellite data.

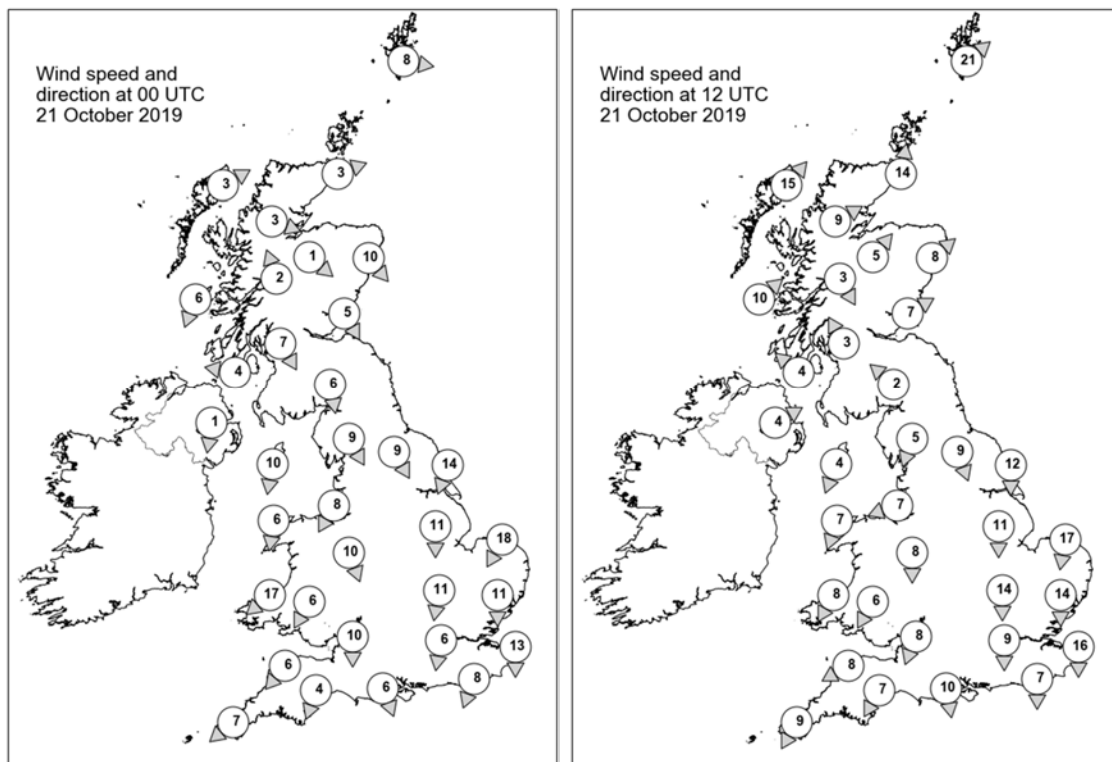


## Daily Weather Summary for Monday 21 October 2019

UK satellite and rain-radar precipitation rates at (L) 0000 and (R) 1200 UTC



UK wind speed and direction at (L) 0000 and (R) 1200 UTC



## Daily Weather Summary for Monday 21 October 2019

### Selected UK readings at (L) 0000 and (R) 1200 UTC

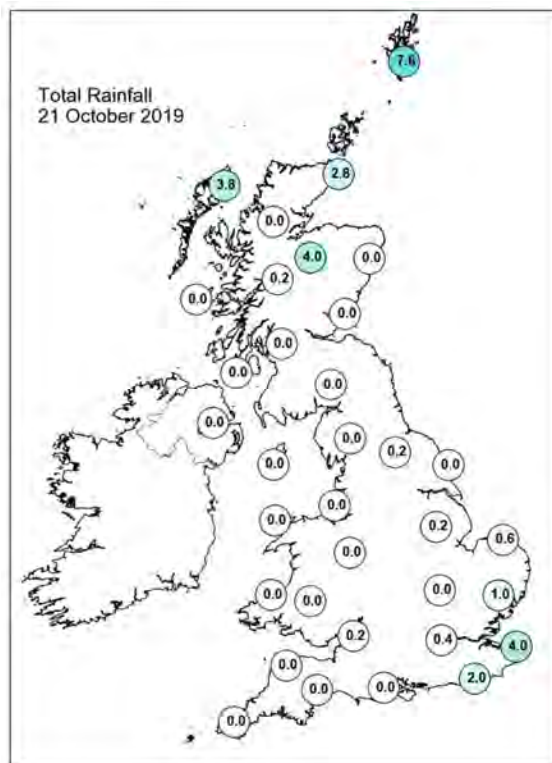
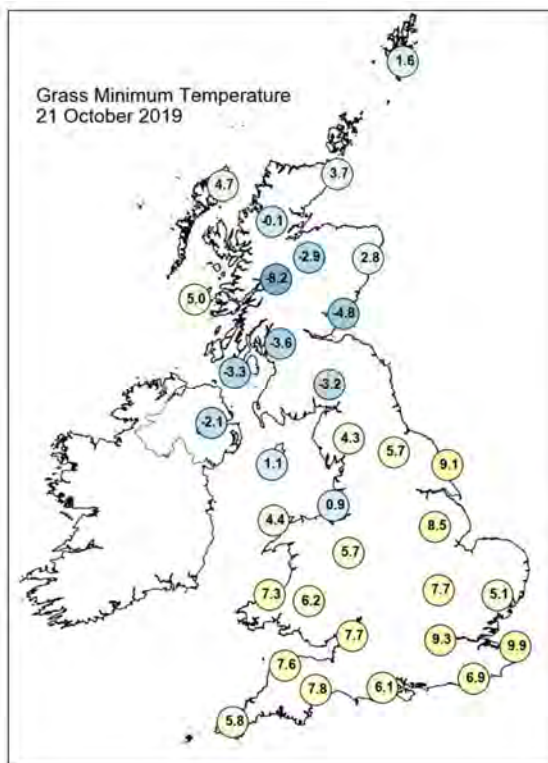
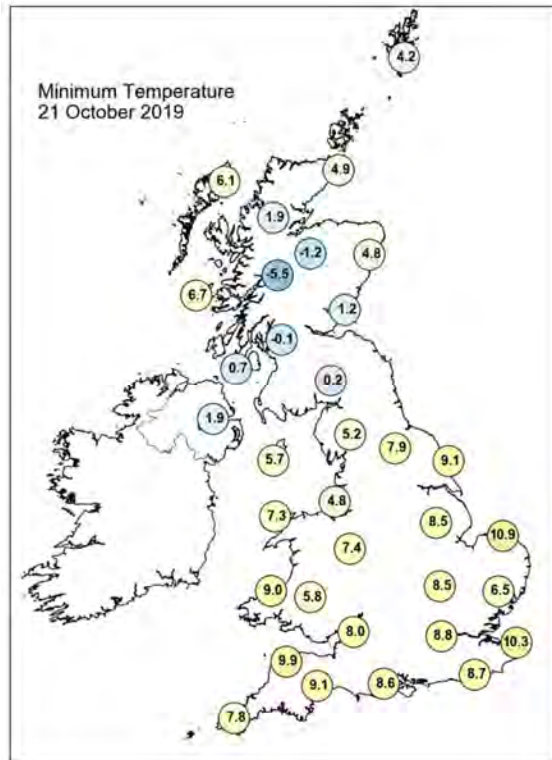
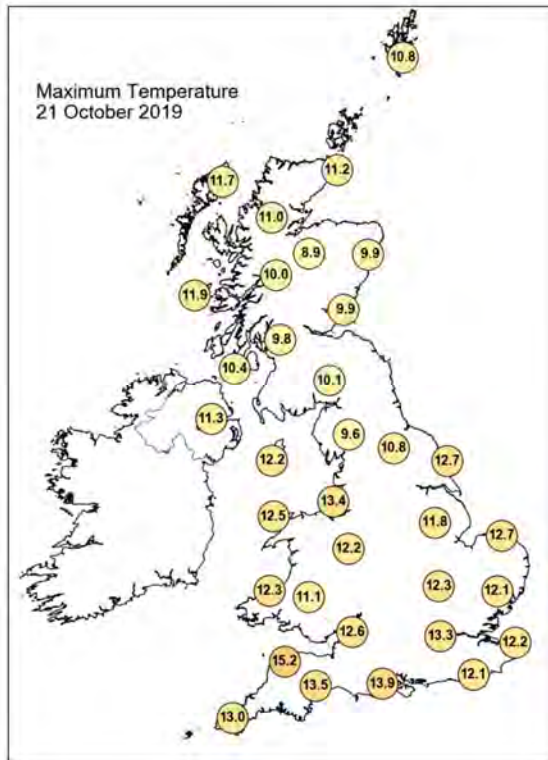
STATIONS		0000 UTC						1200 UTC					
NO	SITE	PRESS	WDIR	WSPD	CLOUD	TEMP	TDEW	PRESS	WDIR	WSPD	CLOUD	TEMP	TDEW
1	Lerwick	1021.6	W	8	2	4.8	1.3	1016.6	SW	21	7	8.4	4.4
2	Wick	1023.2	WSW	3	8	6.1	3.7	1019.9	S	14	8	7.5	2.9
3	Stornoway	1024.4	WSW	3	8	6.6	2.5	1019.0	SW	15	8	9.6	6.0
4	Loch Glascarnoch	1025.3	WNW	3	8	3.4	1.6	1020.9	WSW	9	4	7.6	2.8
5	Aviemore	1024.9	NW	1	8	2.8	2.5	1022.2	SW	5	3	6.1	1.0
6	Dyce	1023.2	NW	10	8	7.0	4.6	1022.0	SW	8	0	8.2	1.6
7	Tulloch Bridge	1026.3	SSE	2	1	-0.5	-0.7	1023.7	NNW	3	7	6.6	1.4
8	Tiree	1024.5	NNE	6	8	7.8	3.0	1022.9	SW	10	8	9.8	4.1
9	Leuchars	1023.7	NNW	5	2	4.6	1.9	1023.4	WSW	7	0	9.3	4.2
10	Bishopton	1024.1	NNW	7	0	2.8	0.8	1024.2	SSE	3	3	7.5	3.8
11	Machrihanish	1023.8	E	4	2	0.9	-0.6	1024.1	SE	4	8	9.4	5.6
12	Boulmer	-	-	-	-	-	-	-	-	-	-	-	-
13	Eskdalemuir	1023.1	N	6	7	4.7	2.6	1024.3	SE	2	7	7.8	2.6
14	Aldergrove	1024.0	N	1	3	2.3	1.4	1024.6	WSW	4	0	10.4	5.1
15	Shap	1022.0	NNW	9	8	6.0	5.0	1023.9	NNE	5	2	9.1	3.6
16	Leeming	1020.1	NNW	9	8	8.9	7.9	1023.2	NNW	9	7	10.2	5.9
17	Ronaldsway	1022.3	N	10	0	8.0	3.0	1024.2	NNE	4	7	11.1	5.5
18	Bridlington	1017.7	NNE	14	8	11.0	9.5	1021.2	N	12	8	11.4	8.9
19	Crosby	1020.8	NNE	8	7	8.0	5.5	1023.5	ENE	7	0	12.4	7.4
20	Valley	1021.4	N	6	6	7.5	5.2	1023.9	NNE	7	7	11.9	7.2
21	Waddington	1017.1	N	11	8	9.8	9.2	1021.1	N	11	7	11.3	8.7
22	Shawbury	1019.1	NNW	10	7	7.9	6.1	1022.6	N	8	6	11.3	7.8
23	Weybourne	1014.8	NNE	18	7	12.2	9.7	1018.6	N	17	8	11.9	11.0
24	Bedford	1015.8	N	11	8	9.8	8.7	1019.9	N	14	8	11.7	8.6
25	Aberporth	1019.9	NE	17	7	9.7	6.1	1023.4	NNE	8	1	11.6	7.6
26	Sennybridge	1019.1	NNE	6	8	7.2	6.2	1022.7	NNE	6	8	9.9	7.0
27	Wattisham	1013.9	N	11	7	10.3	9.3	1017.6	N	14	8	11.8	10.5
28	Almondsbury	1016.8	N	10	8	9.2	8.3	1021.7	NNE	8	8	12.0	8.7
29	Heathrow	1014.4	N	6	8	11.1	9.0	1019.0	N	9	8	12.6	9.3
30	Manston	1012.5	N	13	8	11.9	10.6	1016.0	N	16	8	11.6	11.0
31	Chivenor	1017.7	NE	6	8	10.7	8.0	1022.1	ENE	8	7	13.2	8.1
32	Exeter	1016.4	NNE	4	8	9.7	8.4	1021.4	NNE	7	6	12.2	8.4
33	Herstmonceux	1012.4	NNE	8	8	10.4	8.9	1017.3	N	7	8	12.0	11.1
34	Hurn	1014.8	NNW	6	8	9.2	7.9	1020.2	N	10	8	12.7	9.5
35	Camborne	1017.5	NE	7	2	8.0	6.3	1022.4	NNE	9	6	12.6	7.9

## Daily Weather Summary for Monday 21 October 2019

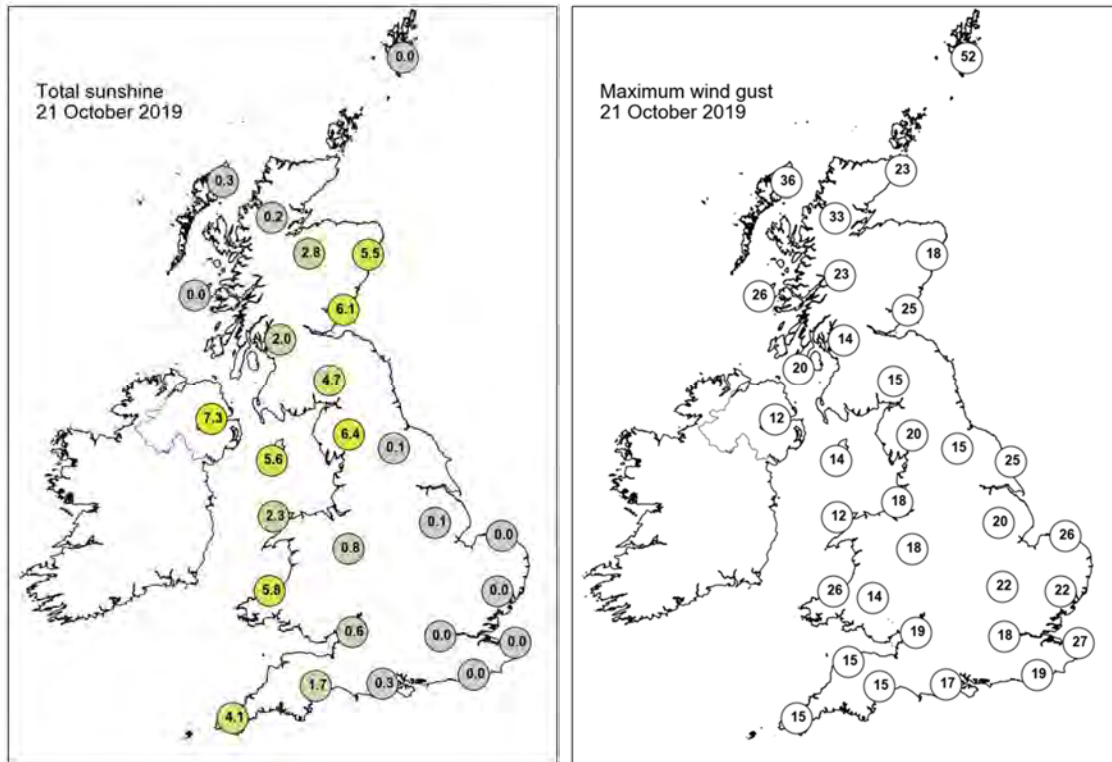
### Selected European readings at (L) 0000 and (R) 1200 UTC

STATIONS		0000 UTC						1200 UTC					
NO	SITE	PRESS	WDIR	WSPD	CLOUD	TEMP	TDEW	PRESS	WDIR	WSPD	CLOUD	TEMP	TDEW
1	Murmansk	1014.0	SSW	12	6	-4.6	-6.4	1009.5	SW	8	8	-2.8	-6.1
2	Helsinki	1009.5	WSW	8	8	9.6	9.6	1019.4	W	8	8	6.3	4.4
3	Stockholm	1015.0	WNW	4	-	8.2	7.8	1021.5	SE	4	-	7.4	4.9
4	Oslo	1017.8	NE	2	-	4.2	1.9	1020.7	SSW	4	8	4.5	1.5
5	Reykjavik	995.2	SW	10	8	8.1	7.2	998.0	N	12	6	5.6	0.7
6	Moscow	1019.9	S	2	6	11.8	8.6	1016.3	W	2	6	17.3	9.9
7	Kiev	1023.0	-	0	0	9.1	7.6	1023.2	SW	4	7	13.3	11.4
8	Warsaw	1016.3	SE	4	2	11.4	10.4	1019.5	SE	4	2	22.6	11.7
9	Berlin	1012.4	ESE	4	-	13.7	11.9	1018.1	WNW	4	-	16.9	12.3
10	De Bilt	1011.6	NNE	6	8	11.5	9.2	1015.9	SSW	6	8	14.5	11.5
11	Dublin	1023.5	NNW	8	7	6.4	3.6	1025.0	NW	6	4	11.0	5.5
12	Cork	1023.7	NNW	14	3	5.1	3.2	1025.4	NNW	8	1	10.3	4.8
13	Sofia	1024.1	-	0	0	10.8	8.6	1021.5	-	0	2	23.4	10.3
14	Belgrade	1020.2	SSE	2	0	14.7	10.3	1021.8	NW	2	1	25.2	11.4
15	Budapest	1019.2	SSE	6	-	15.2	9.3	1020.4	SSE	4	-	23.5	13.4
16	Prague	1014.9	N	4	-	10.4	9.8	1019.4	N	2	6	15.7	11.7
17	Munich	1010.0	S	8	8	20.5	7.4	1018.7	NNW	4	8	17.1	11.3
18	Strasbourg	1012.1	WSW	4	-	14.1	13.8	1020.2	S	7	8	15.1	13.8
19	Paris	1007.5	NNW	4	8	11.0	10.7	1019.3	W	11	6	13.7	9.5
20	Jersey	1013.2	NNE	11	8	11.4	8.4	1020.1	NNE	7	8	13.0	10.6
21	Milan	-	-	-	-	-	-	-	-	-	-	-	-
22	Marseille	1016.1	SE	13	8	17.8	15.2	1019.4	ESE	9	8	18.1	16.4
23	Bordeaux	1014.9	WNW	5	8	10.4	9.5	1019.5	SE	5	-	16.8	9.5
24	Rome	1020.8	E	4	-	16.8	15.6	1021.8	S	7	2	26.0	15.4
25	Ajaccio	1016.0	ENE	5	-	17.8	12.7	1018.4	S	8	-	25.7	18.6
26	Barcelona	1014.0	NNW	8	6	16.9	12.4	1017.4	N	11	8	16.9	10.8
27	Majorca	1015.3	WSW	9	8	18.7	14.4	1018.9	E	4	8	16.9	14.5
28	Madrid	1017.5	NNW	4	1	6.6	4.1	1017.8	NNE	3	1	13.8	4.2
29	Lisbon	1017.8	-	-	-	12.9	9.9	1018.1	-	-	-	17.7	11.3
30	Athens	1020.5	N	1	-	17.8	13.3	1019.8	N	7	0	27.8	8.6
31	Malta	1020.8	SSE	4	0	19.6	17.6	1021.8	SSE	8	2	25.1	17.8
32	Gibraltar	1016.8	W	4	0	15.7	10.8	1016.9	SSW	7	3	19.4	10.9

## Daily Weather Summary for Monday 21 October 2019



## Daily Weather Summary for Monday 21 October 2019



None of the selected stations observed a day of sleet or snow falling or non-zero snow depth at 0900 UTC.



## Daily Weather Summary for Tuesday 22 October 2019

This day's summary created 29/10/2019 02:00

### Summary of the UK Weather for Tuesday 22 October 2019

It was a dry night for most with cloud eventually clearing central and southern England and Wales to allow temperatures to fall, leading to a few fog patches particularly in the south. Thicker cloud in the far north of the UK moved into northern England in the early hours, preventing a widespread frost here. There was some heavy rain in parts of central Scotland and light showers for western fringes of northwest Scotland and northern England. The fog cleared through the morning to leave a dry and bright day in the south and Midlands. There was some rain around northern and southern Scotland, however this cleared by the early afternoon. Elsewhere, sunny spells prevailed.

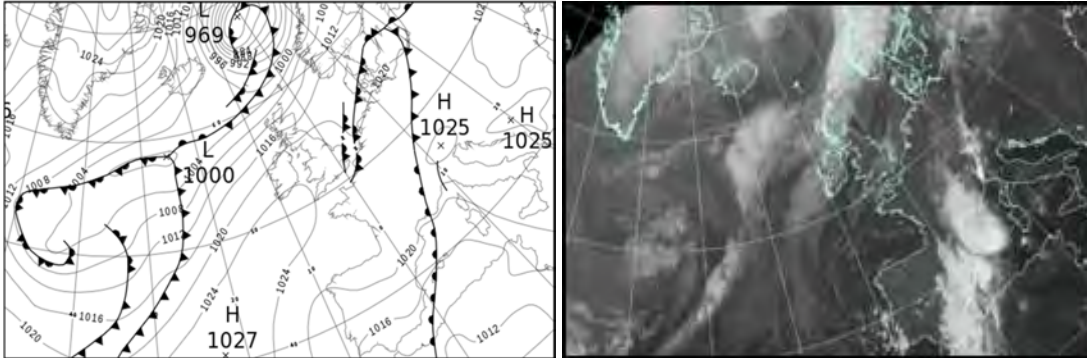
### Daily Extremes

<i>Highest Maximum</i>	<b>17.1°C</b> Wiggonholt (West Sussex, 28mAMSL)
<i>Lowest Maximum</i>	<b>8.6°C</b> Malham Tarn (North Yorkshire, 381mAMSL)
<i>Highest Minimum</i>	<b>11.2°C</b> Scilly: St Marys Airport (Isles Of Scilly, 31mAMSL)
<i>Lowest Minimum</i>	<b>-2.7°C</b> Tyndrum No 3 (Perthshire (in Central Region), 168mAMSL)
<i>Lowest Grass Minimum</i>	<b>-6.2°C</b> Copley (Durham, 253mAMSL)
<i>Most Rainfall</i>	<b>20.2mm</b> Lerwick (Shetland, 82mAMSL)
<i>Most Sunshine</i>	<b>8.0hr</b> Herstmonceux, West End (East Sussex, 52mAMSL) also Culdrose (Cornwall, 76mAMSL)
<i>Highest Gust</i>	<b>52Kt 60mph</b> Lerwick (Shetland, 82mAMSL)
<i>Highest Gust (mountain)</i>	<b>69Kt 79mph</b> Cairngorm Summit (Inverness-shire, 1237mAMSL)
<i>Greatest Snow Depth at 0900 UTC</i>	No non-zero values

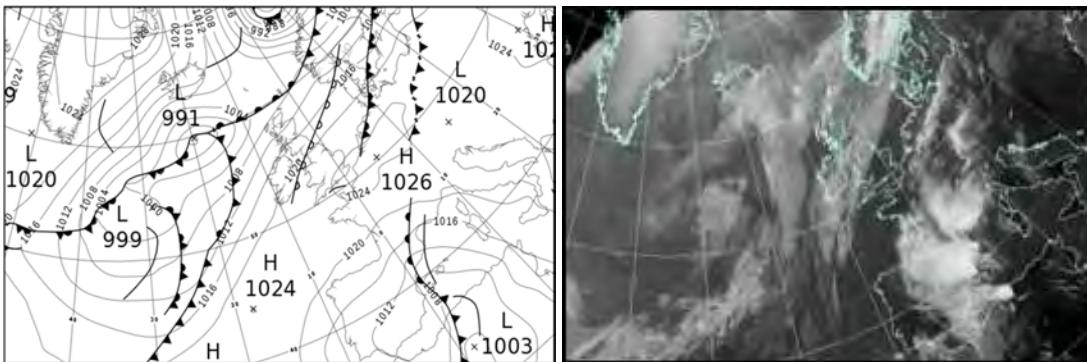
mAMSL refers to station elevation in metres above mean sea level

## Daily Weather Summary for Tuesday 22 October 2019

### North Atlantic and Europe analysis charts and satellite images at 0000 UTC




### North Atlantic and Europe analysis charts and satellite images at 1200 UTC



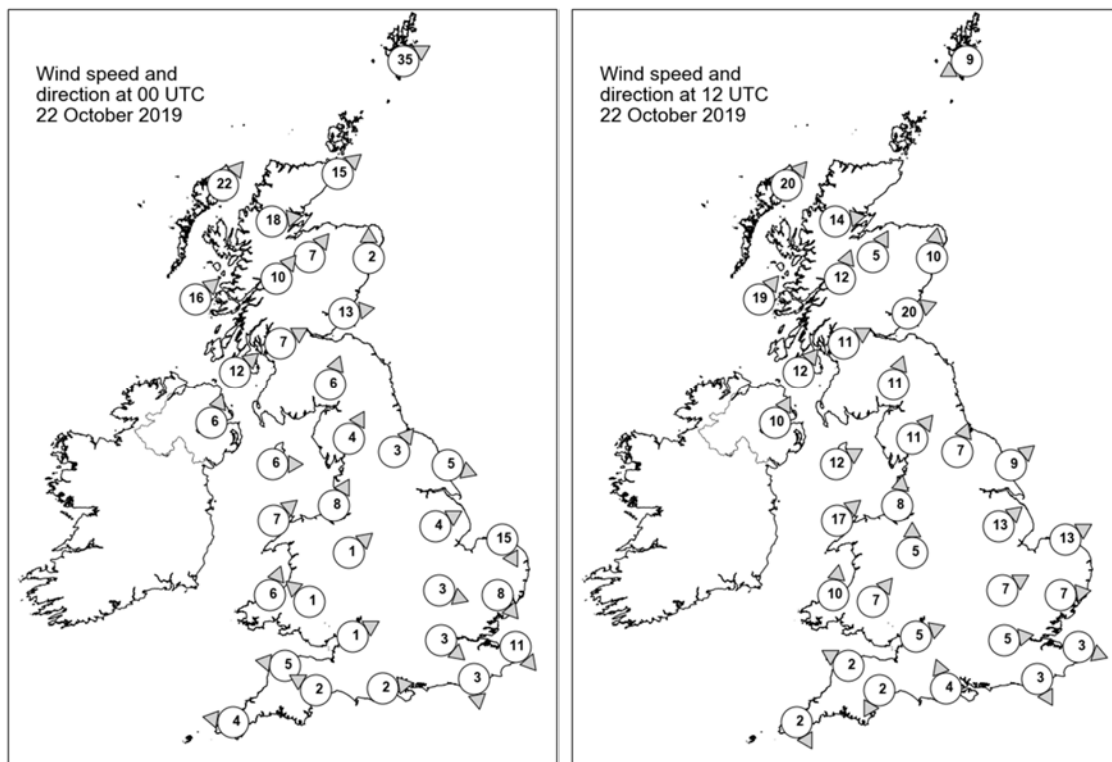
All satellite imagery copyright Met Office and EUMETSAT (European Organisation for the Exploitation of Meteorological Satellites). These show infra-red images from the geostationary MSG satellite. The rainfall rates are derived from both rain-radar and satellite data.

## Daily Weather Summary for Tuesday 22 October 2019

UK satellite and rain-radar precipitation rates at (L) 0000 and (R) 1200 UTC



UK wind speed and direction at (L) 0000 and (R) 1200 UTC



## Daily Weather Summary for Tuesday 22 October 2019

### Selected UK readings at (L) 0000 and (R) 1200 UTC

STATIONS		0000 UTC						1200 UTC					
NO	SITE	PRESS	WDIR	WSPD	CLOUD	TEMP	TDEW	PRESS	WDIR	WSPD	CLOUD	TEMP	TDEW
1	Lerwick	1005.2	WSW	35	8	9.6	9.4	1007.0	ENE	9	8	7.6	7.4
2	Wick	1010.8	SW	15	7	9.8	5.1	-	-	-	8	-	10.0
3	Stornoway	1010.3	SW	22	8	11.0	-	1008.5	SW	20	8	11.8	10.4
4	Loch Glascarnoch	1013.5	W	18	8	9.5	4.8	1010.8	W	14	7	11.7	7.4
5	Aviemore	1013.8	SW	7	8	8.0	4.4	1011.9	SSW	5	7	10.3	8.2
6	Dyce	1014.0	S	2	8	7.1	2.1	1012.5	S	10	8	11.8	8.2
7	Tulloch Bridge	1017.1	SW	10	8	8.6	5.0	1014.2	SSW	12	8	9.9	8.4
8	Tiree	1016.8	SW	16	7	10.9	8.1	1013.6	SW	19	8	12.2	11.1
9	Leuchars	1016.5	W	13	8	8.0	4.7	1014.6	WSW	20	8	11.6	7.9
10	Bishopton	1019.0	WSW	7	8	8.6	5.0	1016.6	WSW	11	8	10.9	7.9
11	Machrihanish	1019.7	SW	12	8	9.6	5.4	1017.1	SW	12	8	12.7	8.5
12	Boulmer	-	-	-	-	-	-	-	-	-	-	-	-
13	Eskdalemuir	1020.6	SSW	6	8	6.2	2.6	1018.3	SSW	11	8	8.5	6.1
14	Aldergrove	1021.2	SSW	6	8	7.8	4.3	1018.6	SSW	10	8	9.6	7.2
15	Shap	1022.2	SSW	4	7	4.6	3.7	1019.9	SW	11	8	9.6	6.0
16	Leeming	1022.0	SW	3	0	2.8	1.3	1020.1	SSW	7	7	11.3	6.5
17	Ronaldsway	1022.0	W	6	8	9.6	4.6	1020.0	WSW	12	7	11.2	6.7
18	Bridlington	1021.4	WNW	5	1	5.3	3.5	1020.6	SW	9	0	10.3	6.3
19	Crosby	1022.5	SSW	8	8	9.4	5.9	1021.8	S	8	8	11.3	7.6
20	Valley	1022.8	SW	7	3	8.5	4.4	1021.7	SW	17	7	12.7	7.0
21	Waddington	1022.6	WSW	4	2	7.3	6.1	1022.3	SW	13	5	12.4	5.8
22	Shawbury	1023.4	SW	1	7	5.9	4.8	1022.8	S	5	7	11.0	6.5
23	Weybourne	1021.9	NNW	15	8	11.0	8.7	1022.9	WSW	13	0	12.5	5.1
24	Bedford	1023.2	WNW	3	8	8.7	7.6	1023.3	WSW	7	0	13.4	6.3
25	Aberporth	1023.6	SSW	6	7	8.2	6.5	1022.9	S	10	8	10.4	8.3
26	Sennybridge	1024.8	SE	1	0	0.4	0.0	1023.3	SW	7	5	10.3	6.5
27	Wattisham	1022.3	NW	8	8	9.1	8.6	1023.9	W	7	3	12.1	7.0
28	Almondsbury	1023.7	WSW	1	7	6.8	6.3	1023.7	WSW	5	0	13.4	6.0
29	Heathrow	1023.3	NW	3	8	10.0	7.9	1024.5	W	5	1	14.5	6.5
30	Manston	1022.3	NW	11	7	10.5	9.8	-	WNW	3	6	-	-
31	Chivenor	1023.7	E	5	8	8.0	6.8	1023.7	ESE	2	0	15.0	7.0
32	Exeter	1023.4	ESE	2	0	6.3	5.8	1023.9	NNE	2	7	13.6	10.9
33	Herstmonceux	1023.1	N	3	7	9.8	8.8	1024.6	NNW	3	0	13.9	6.6
34	Hurn	1023.6	W	2	4	7.4	6.6	1024.1	SSE	4	0	14.9	9.2
35	Camborne	1024.0	E	4	1	8.7	6.3	1024.1	NNW	2	8	12.5	9.0

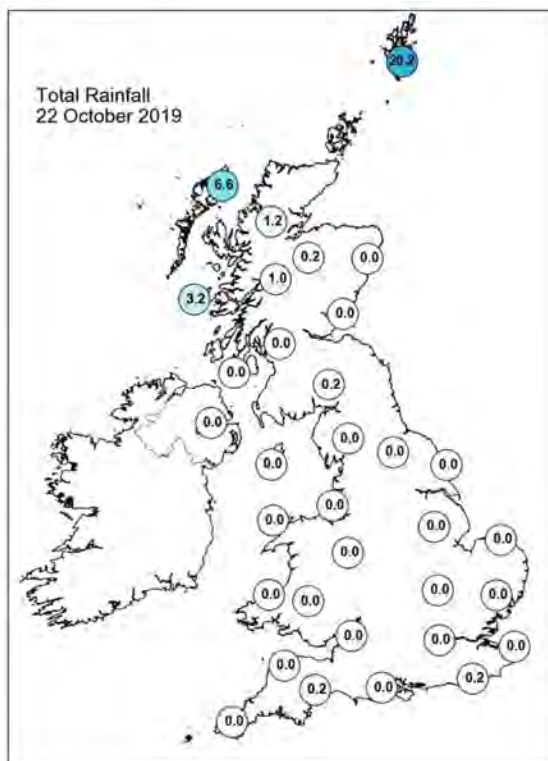
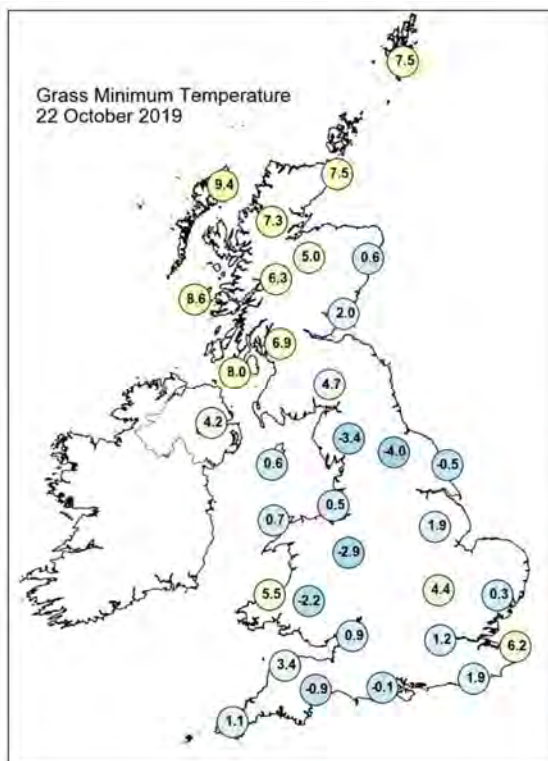
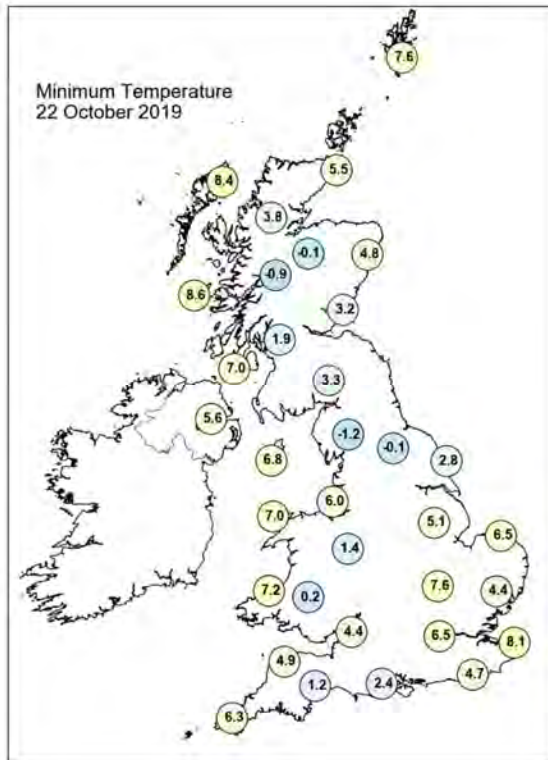
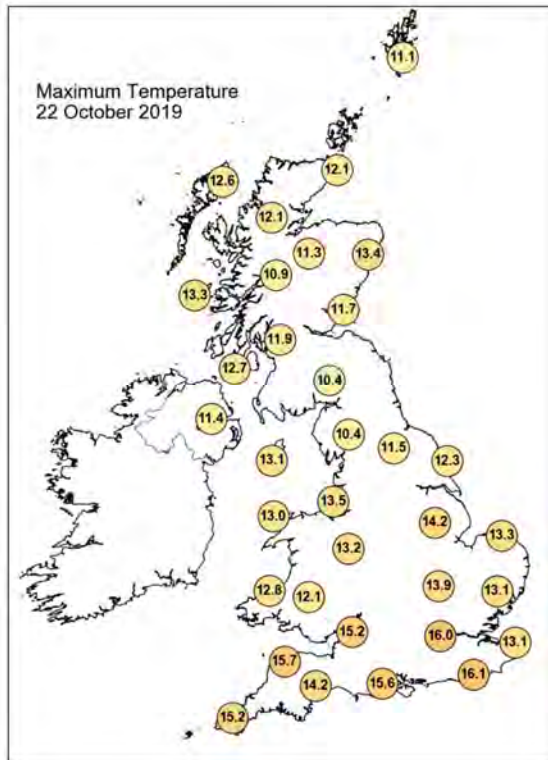
## Daily Weather Summary for Tuesday 22 October 2019

### Selected European readings at (L) 0000 and (R) 1200 UTC

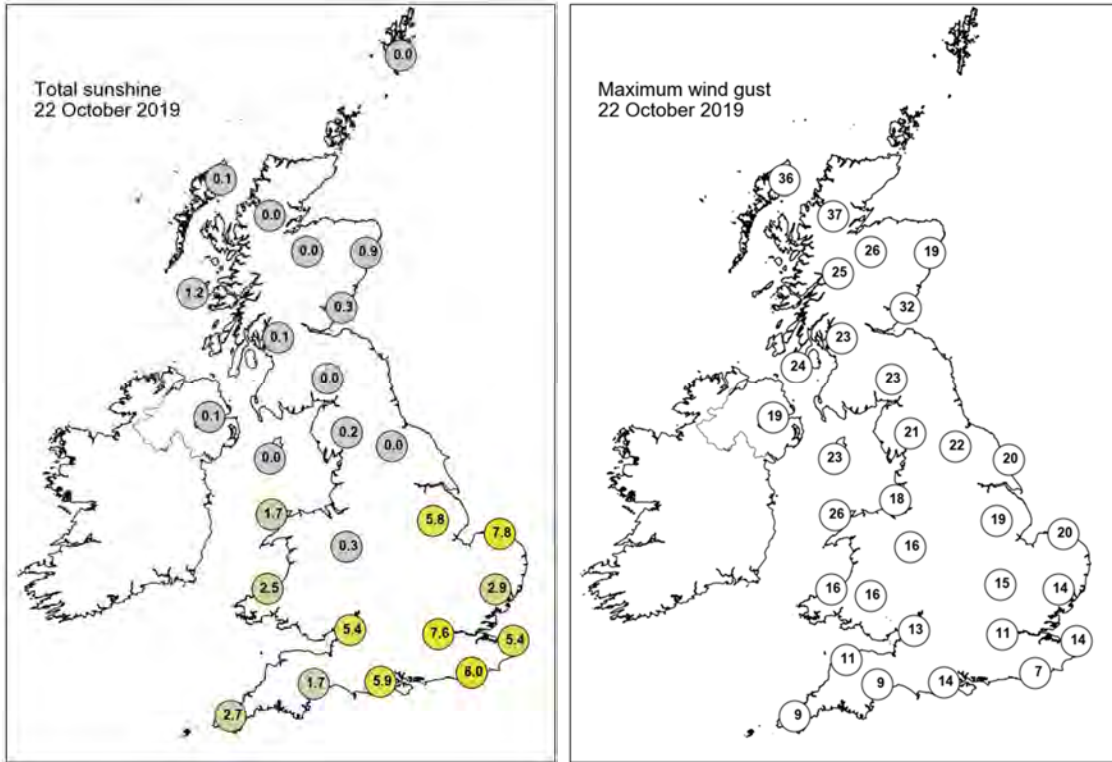
STATIONS		0000 UTC						1200 UTC					
NO	SITE	PRESS	WDIR	WSPD	CLOUD	TEMP	TDEW	PRESS	WDIR	WSPD	CLOUD	TEMP	TDEW
1	Murmansk	1007.0	SSW	8	8	-4.6	-5.7	996.2	S	6	7	-1.7	-3.9
2	Helsinki	1019.1	S	4	8	2.6	1.0	1007.3	SW	17	8	10.9	10.9
3	Stockholm	1016.2	SSW	8	-	9.0	7.9	1009.9	WSW	17	-	12.4	6.3
4	Oslo	1013.2	WSW	4	-	5.2	4.5	1008.4	SSW	10	7	9.3	4.1
5	Reykjavik	1008.4	ENE	5	5	0.7	-4.7	1009.6	NE	10	7	1.6	-7.2
6	Moscow	1022.0	-	0	6	8.0	6.8	1023.2	SW	2	7	10.0	5.1
7	Kiev	1023.8	-	0	3	10.5	10.1	1024.4	SSE	4	3	16.1	11.9
8	Warsaw	1021.8	SE	6	1	12.5	11.5	1022.2	NW	2	4	19.7	13.5
9	Berlin	1021.6	W	4	-	11.9	10.9	1023.9	WSW	4	-	16.9	9.9
10	De Bilt	1020.5	S	4	8	11.8	10.8	1023.5	SW	8	8	15.0	11.4
11	Dublin	1023.5	SW	4	6	5.5	3.2	1020.8	SW	8	7	9.8	5.3
12	Cork	1024.4	WSW	6	0	4.7	1.5	1021.9	S	6	7	9.8	6.7
13	Sofia	1024.3	S	2	0	11.8	7.1	1021.2	-	0	0	23.8	7.7
14	Belgrade	1022.9	SE	2	0	14.8	12.0	1022.5	NNE	4	0	25.8	11.4
15	Budapest	1022.4	ENE	4	-	13.3	11.9	1022.7	S	4	-	23.7	13.8
16	Prague	1022.8	N	2	-	9.4	9.3	1024.1	N	2	8	12.7	12.3
17	Munich	1022.7	W	4	8	12.3	11.1	1023.7	NNW	4	8	12.7	10.4
18	Strasbourg	1023.7	N	4	8	12.6	11.7	1023.6	NNE	7	8	15.7	12.8
19	Paris	1023.5	SW	2	0	7.5	6.9	1024.9	E	4	8	10.1	9.9
20	Jersey	1023.1	ESE	3	8	10.8	9.9	1023.9	S	5	1	15.1	10.6
21	Milan	-	-	-	-	-	-	-	-	-	-	-	-
22	Marseille	1020.4	NNW	5	8	16.2	14.9	1014.6	E	13	8	22.7	16.9
23	Bordeaux	1021.5	ENE	4	-	11.1	10.3	1018.4	NNE	8	8	13.4	10.6
24	Rome	1021.5	E	4	-	16.0	14.7	1020.1	E	4	0	26.5	14.8
25	Ajaccio	1018.6	NE	5	-	17.7	13.0	1015.4	E	9	-	31.7	3.6
26	Barcelona	1018.6	N	8	8	15.6	13.1	1009.0	E	25	8	19.8	15.8
27	Majorca	1014.8	NE	15	8	16.7	15.1	1007.5	SE	10	-	26.0	20.8
28	Madrid	1018.8	N	4	2	6.2	4.4	1012.8	NNE	8	8	11.9	6.0
29	Lisbon	1016.6	-	-	-	13.5	10.1	1013.6	-	-	-	18.4	7.8
30	Athens	1019.2	NNW	7	-	21.7	8.4	1018.2	NNE	8	-	26.3	7.3
31	Malta	1020.8	E	2	1	18.7	17.3	1020.0	SE	11	1	24.6	17.8
32	Gibraltar	1015.2	WSW	5	5	15.5	10.1	1011.6	SW	13	5	19.3	8.7



## Daily Weather Summary for Tuesday 22 October 2019



## Daily Weather Summary for Tuesday 22 October 2019



None of the selected stations observed a day of sleet or snow falling or non-zero snow depth at 0900 UTC.

## Daily Weather Summary for Wednesday 23 October 2019

This day's summary created 30/10/2019 02:00

### Summary of the UK Weather for Wednesday 23 October 2019

Most of the country stayed dry overnight with widespread fog in southern and central England. Northern England and southern Scotland saw cloudier conditions and outbreaks of rain at times. More widespread, locally heavy rain moved across western parts of Northern Ireland and the far northwest of Scotland. The fog cleared through the morning leaving a dry afternoon for most of England. Northern Ireland saw most of the rain through the day, and this crept into Scotland in the evening. Showers crept into the south and southeast during the afternoon and into the evening. Temperatures remained above average in the south throughout the period.

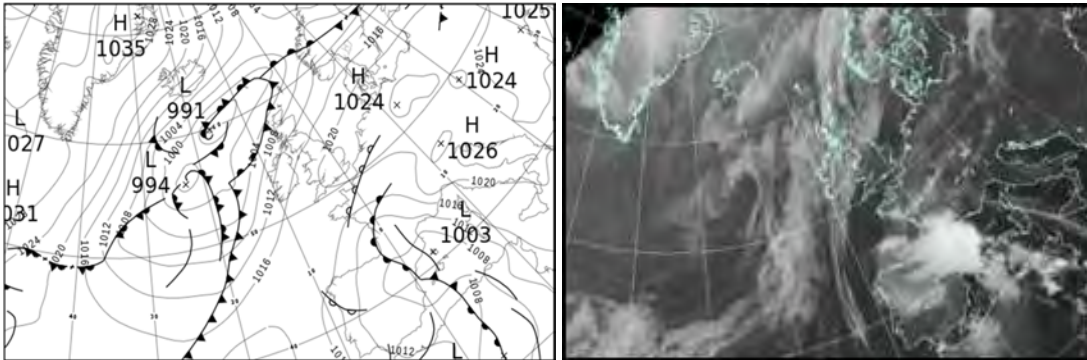
### Daily Extremes

<i>Highest Maximum</i>	<b>16.4°C</b> Bognor Regis (West Sussex, 7mAMSL)
<i>Lowest Maximum</i>	<b>8.9°C</b> Cawood (North Yorkshire, 6mAMSL)
<i>Highest Minimum</i>	<b>11.3°C</b> Valley (Gwynedd, 10mAMSL)
<i>Lowest Minimum</i>	<b>-1.1°C</b> St Harmon No 2 (Powys, 291mAMSL)
<i>Lowest Grass Minimum</i>	<b>-4.2°C</b> South Newington (Oxfordshire, 105mAMSL)
<i>Most Rainfall</i>	<b>24.0mm</b> Achnagart (Ross & Cromarty, 15mAMSL)
<i>Most Sunshine</i>	<b>8.8hr</b> Cawood (North Yorkshire, 6mAMSL) also Whitby (North Yorkshire, 41mAMSL)
<i>Highest Gust</i>	<b>41Kt 47mph</b> Stornoway Airport (Western Isles, 15mAMSL)
<i>Highest Gust (mountain)</i>	<b>68Kt 78mph</b> Cairngorm Summit (Inverness-shire, 1237mAMSL)
<i>Greatest Snow Depth at 0900 UTC</i>	No non-zero values

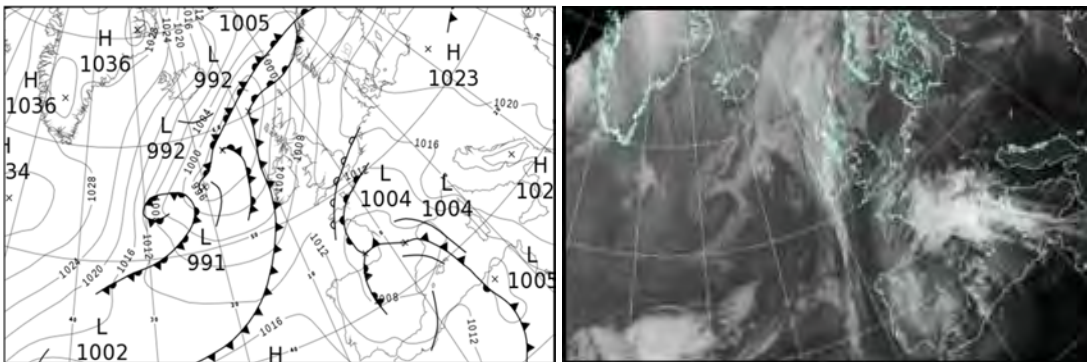
mAMSL refers to station elevation in metres above mean sea level

## Daily Weather Summary for Wednesday 23 October 2019

### North Atlantic and Europe analysis charts and satellite images at 0000 UTC



### North Atlantic and Europe analysis charts and satellite images at 1200 UTC




All satellite imagery copyright Met Office and EUMETSAT (European Organisation for the Exploitation of Meteorological Satellites). These show infra-red images from the geostationary MSG satellite. The rainfall rates are derived from both rain-radar and satellite data.

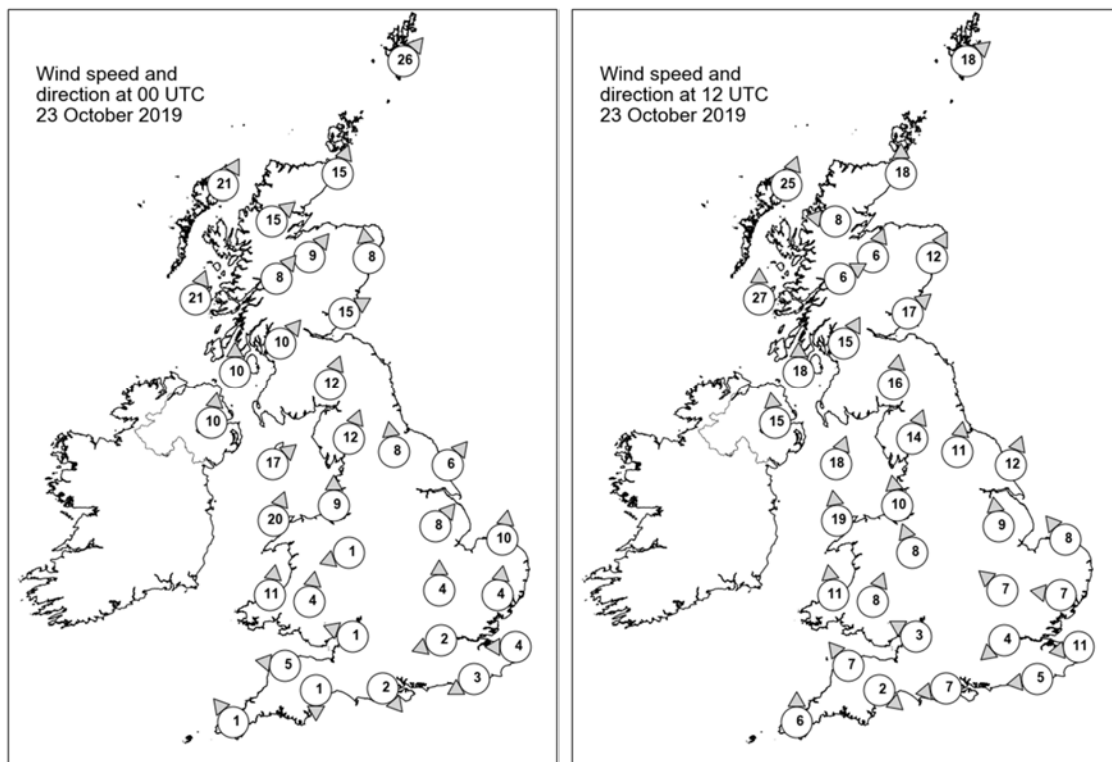


## Daily Weather Summary for Wednesday 23 October 2019

UK satellite and rain-radar precipitation rates at (L) 0000 and (R) 1200 UTC



UK wind speed and direction at (L) 0000 and (R) 1200 UTC





## Daily Weather Summary for Wednesday 23 October 2019

### Selected UK readings at (L) 0000 and (R) 1200 UTC

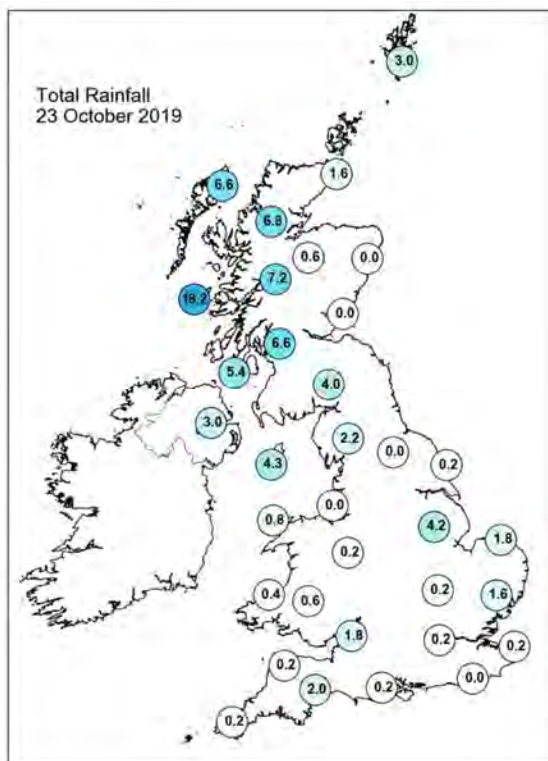
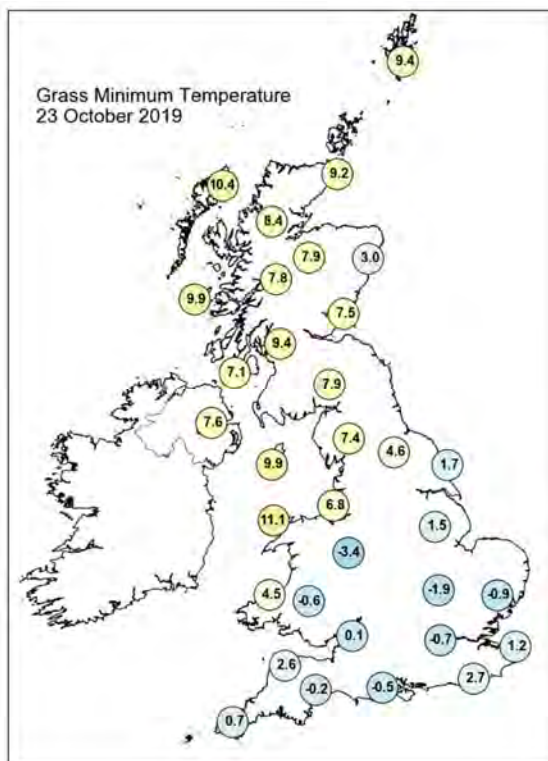
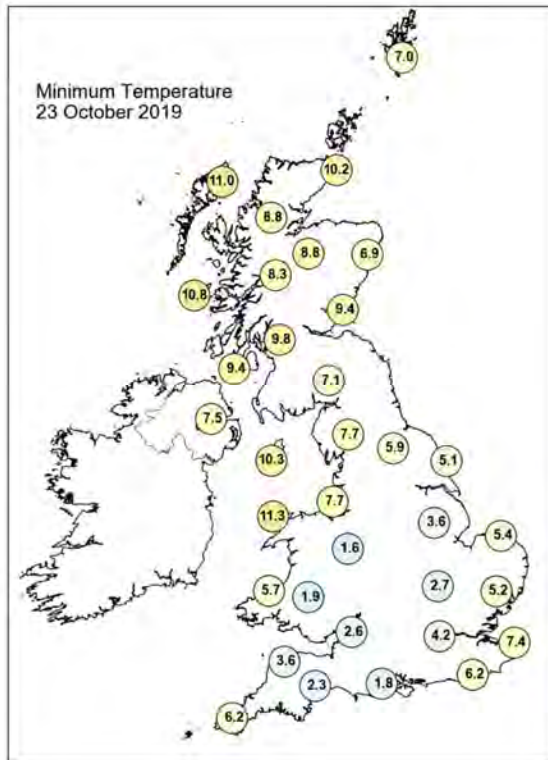
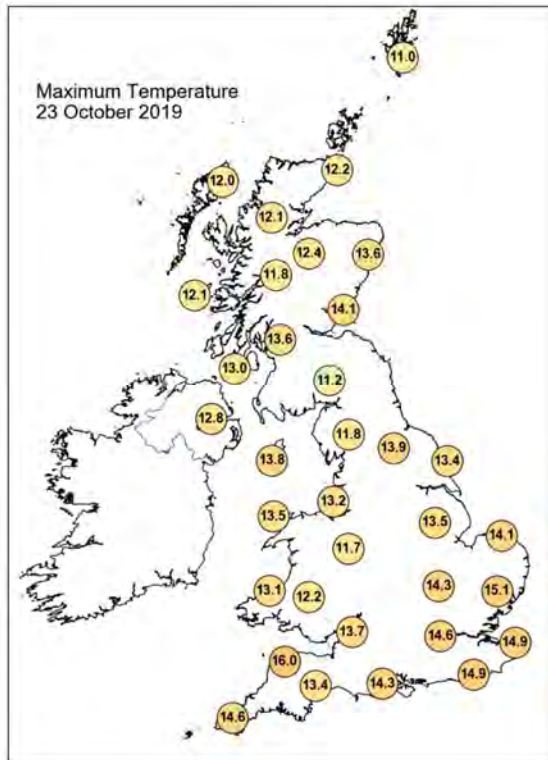
STATIONS		0000 UTC						1200 UTC					
NO	SITE	PRESS	WDIR	WSPD	CLOUD	TEMP	TDEW	PRESS	WDIR	WSPD	CLOUD	TEMP	TDEW
1	Lerwick	1004.2	SW	26	8	10.6	9.8	1001.7	SW	18	8	10.3	9.9
2	Wick	1006.9	SSW	15	8	10.4	8.5	1001.6	S	18	8	11.8	7.9
3	Stornoway	1004.7	SSW	21	8	11.5	11.0	998.4	SSW	25	8	11.6	10.7
4	Loch Glascarnoch	1008.3	SW	15	8	9.5	7.5	1001.6	E	8	7	11.3	6.0
5	Aviemore	1008.7	SW	9	8	9.7	6.3	1003.0	SSW	6	8	12.0	6.0
6	Dyce	1010.6	S	8	0	7.6	6.0	1005.4	SSW	12	6	11.6	7.8
7	Tulloch Bridge	1011.4	SW	8	7	9.4	6.8	1004.5	WSW	6	8	11.1	6.7
8	Tiree	1009.3	SSW	21	7	11.1	9.6	1001.6	S	27	7	11.3	10.3
9	Leuchars	1012.2	WSW	15	5	9.8	7.2	1006.5	SW	17	7	13.6	8.7
10	Bishopton	1013.0	SW	10	8	10.4	7.8	1006.3	SSW	15	8	13.1	8.2
11	Machrihanish	1012.9	S	10	7	10.7	7.5	1005.1	S	18	7	12.6	8.3
12	Boulmer	-	-	-	-	-	-	-	-	-	-	-	-
13	Eskdalemuir	1015.0	SSW	12	8	8.9	7.3	1008.9	S	16	8	10.1	8.1
14	Aldergrove	1013.9	S	10	7	9.4	6.9	1005.5	S	15	2	12.5	7.6
15	Shap	1016.8	SSW	12	8	9.1	7.5	1010.5	SSW	14	7	10.7	6.5
16	Leeming	1017.6	S	8	7	8.3	5.8	1011.3	S	11	2	13.5	6.3
17	Ronaldsway	1016.1	SW	17	7	12.3	8.1	1009.0	SSW	18	7	13.3	8.8
18	Bridlington	1018.5	SW	6	7	9.3	6.9	1012.7	SSW	12	0	12.9	8.8
19	Crosby	1018.2	S	9	7	9.2	6.7	1011.5	S	10	1	11.4	6.8
20	Valley	1017.2	SSW	20	8	12.7	8.4	1009.9	S	19	6	12.7	9.1
21	Waddington	1020.1	SW	8	0	8.2	5.4	1013.6	S	9	3	13.1	9.0
22	Shawbury	1019.7	ENE	1	4	4.1	3.5	1012.6	SSE	8	5	11.3	8.3
23	Weybourne	1021.0	S	10	0	7.5	5.7	1014.8	SE	8	5	13.9	9.2
24	Bedford	1021.3	S	4	3	5.2	4.4	1013.5	SE	7	6	12.8	9.5
25	Aberporth	1019.1	S	11	7	7.4	6.3	1010.9	S	11	5	12.0	8.8
26	Sennybridge	1020.6	S	4	7	4.5	2.9	1012.3	SSW	8	3	11.2	7.3
27	Wattisham	1021.7	S	4	0	6.6	5.9	1014.0	E	7	7	13.2	9.7
28	Almondsbury	1020.5	ESE	1	0	5.0	4.8	1012.9	ESE	3	4	12.6	10.0
29	Heathrow	1021.3	ENE	2	0	6.6	5.8	1013.2	NE	4	8	14.0	10.4
30	Manston	1021.4	E	4	6	8.7	6.7	1013.8	E	11	8	14.3	11.1
31	Chivenor	1019.8	E	5	0	6.5	5.7	1012.0	SE	7	0	14.1	10.0
32	Exeter	1020.0	N	1	9	2.8	2.6	1012.2	NW	2	8	9.0	9.0
33	Herstmonceux	1021.1	ENE	3	0	6.2	6.0	1012.4	E	5	8	14.5	11.8
34	Hurn	1020.4	NW	2	7	4.0	3.7	1012.3	E	7	8	13.0	11.3
35	Camborne	1019.5	SE	1	1	6.6	6.3	1012.0	S	6	5	13.5	7.2

## Daily Weather Summary for Wednesday 23 October 2019

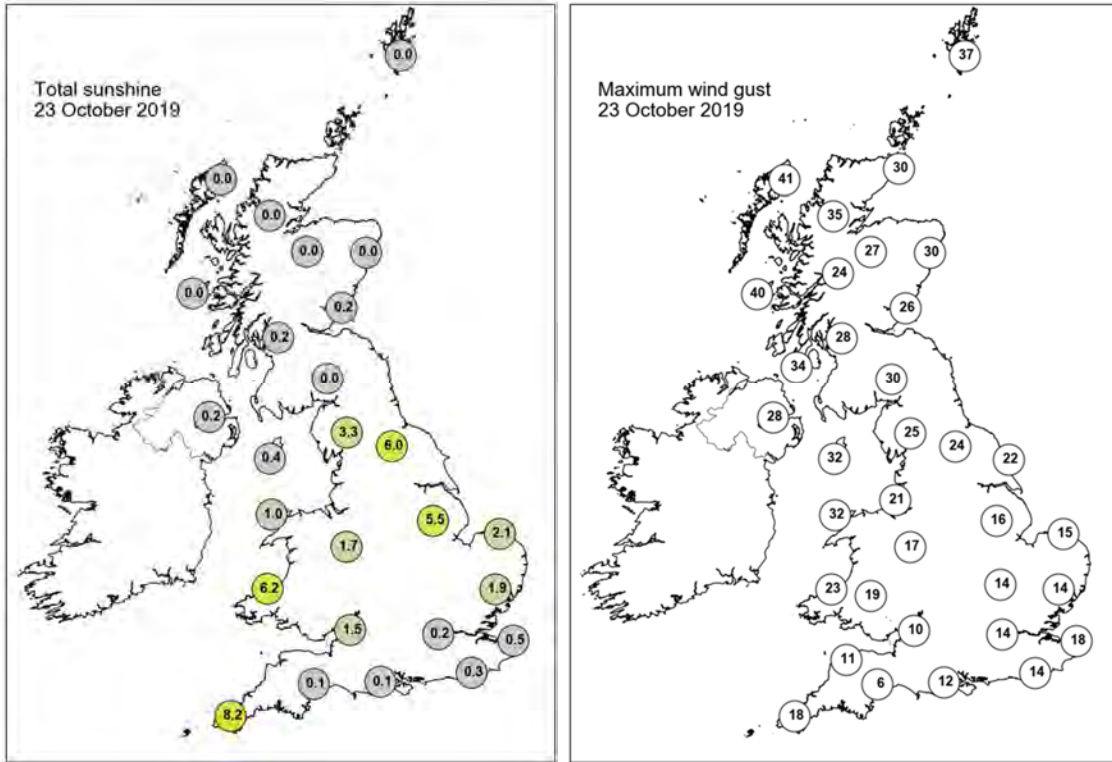
### Selected European readings at (L) 0000 and (R) 1200 UTC

STATIONS		0000 UTC						1200 UTC					
NO	SITE	PRESS	WDIR	WSPD	CLOUD	TEMP	TDEW	PRESS	WDIR	WSPD	CLOUD	TEMP	TDEW
1	Murmansk	986.3	NNE	6	8	-1.2	-1.5	1002.2	W	2	7	1.0	-3.3
2	Helsinki	1007.6	WSW	12	0	8.1	7.6	1013.0	WSW	10	0	11.7	5.1
3	Stockholm	1011.8	WSW	10	-	11.0	6.9	1013.7	WSW	8	-	12.2	7.6
4	Oslo	1011.2	WSW	2	-	7.6	6.2	1011.3	SW	4	4	10.6	8.0
5	Reykjavik	-	-	-	6	-	-	1018.6	NNE	10	3	-1.9	-10.3
6	Moscow	1015.8	WSW	4	8	12.3	10.3	1016.1	W	4	6	13.4	4.8
7	Kiev	1023.7	S	2	9	9.2	9.2	1021.4	S	4	7	16.2	12.4
8	Warsaw	1023.5	W	4	4	11.8	11.3	1023.1	E	4	8	11.9	11.5
9	Berlin	1024.4	-	0	-	8.4	7.3	1019.3	ESE	8	-	16.4	11.6
10	De Bilt	1022.0	WNW	2	8	6.1	6.0	1015.0	ENE	8	8	14.7	11.1
11	Dublin	1015.9	SSW	8	7	10.4	7.2	1007.2	S	12	7	13.0	7.6
12	Cork	1016.1	SSW	12	7	10.7	9.0	1007.0	S	16	7	11.8	9.4
13	Sofia	1026.1	-	0	0	9.8	6.2	1020.2	E	2	0	22.0	9.0
14	Belgrade	1022.1	SE	2	0	16.5	9.8	1019.1	SE	4	0	29.0	8.6
15	Budapest	1022.8	NNE	4	-	13.4	12.1	1020.4	SE	4	-	24.8	12.4
16	Prague	1022.7	-	0	-	13.0	12.4	1018.1	N	2	8	15.7	12.7
17	Munich	1021.3	E	2	8	11.6	11.1	1016.0	NNE	4	1	14.1	9.7
18	Strasbourg	1019.5	N	3	9	11.4	11.4	1014.8	ENE	5	8	12.9	12.0
19	Paris	1018.4	NNE	10	8	10.7	9.6	1011.2	ESE	7	8	13.3	11.9
20	Jersey	1019.0	ENE	7	6	10.6	9.8	1010.2	NE	11	8	13.6	11.2
21	Milan	-	-	-	-	-	-	-	-	-	-	-	-
22	Marseille	1010.7	E	18	-	23.2	10.9	1007.2	E	23	8	23.5	12.2
23	Bordeaux	1009.7	NE	7	8	14.0	13.5	1005.9	S	2	-	16.3	13.8
24	Rome	1019.5	ENE	2	0	14.8	14.1	1017.7	S	5	6	25.9	13.5
25	Ajaccio	1012.8	E	11	-	28.4	-1.7	1008.8	ESE	16	8	31.1	4.0
26	Barcelona	1005.7	NNW	15	7	15.9	15.3	1007.1	SW	13	7	20.3	14.6
27	Majorca	1005.2	W	8	8	16.9	15.8	1008.6	SW	14	7	19.4	11.6
28	Madrid	1007.5	S	3	8	9.1	7.9	1007.3	WSW	2	8	9.8	7.7
29	Lisbon	1013.4	-	-	-	14.3	10.3	1013.8	-	-	-	17.4	10.1
30	Athens	1018.9	NNW	7	-	20.3	11.4	1017.5	NNE	7	0	25.6	9.2
31	Malta	1019.2	SE	5	2	20.5	16.9	1018.2	SE	12	3	24.4	15.7
32	Gibraltar	1012.4	SW	12	1	15.0	10.7	1013.0	SW	16	6	19.2	8.8

## Daily Weather Summary for Wednesday 23 October 2019



## Daily Weather Summary for Wednesday 23 October 2019



None of the selected stations observed a day of sleet or snow falling or non-zero snow depth at 0900 UTC.

## Daily Weather Summary for Thursday 24 October 2019

This day's summary created 31/10/2019 02:00

### Summary of the UK Weather for Thursday 24 October 2019

Many areas stayed dry overnight with rain affecting parts of Scotland, where it became rather heavy at times in the northwest. There were patches of rain elsewhere through the night, mainly affecting central and northwestern parts of England and western Wales. Clear spells were seen in the north of the country with mist and fog developing in southern areas through the early hours. As the day progressed, a band of heavy rain slowly passed over the southeast, moving in a northeastward direction. Some thunder and lightning was observed around the south coast in the early afternoon. The band of rain cleared England by the evening leaving showery conditions behind. Elsewhere, the day was mainly cloudy with sunny spells, however there were showers in Northern Ireland, Wales, west Scotland and southwest England. This showery picture continued into the evening. Temperatures were close to average for the time of year.

### Daily Extremes

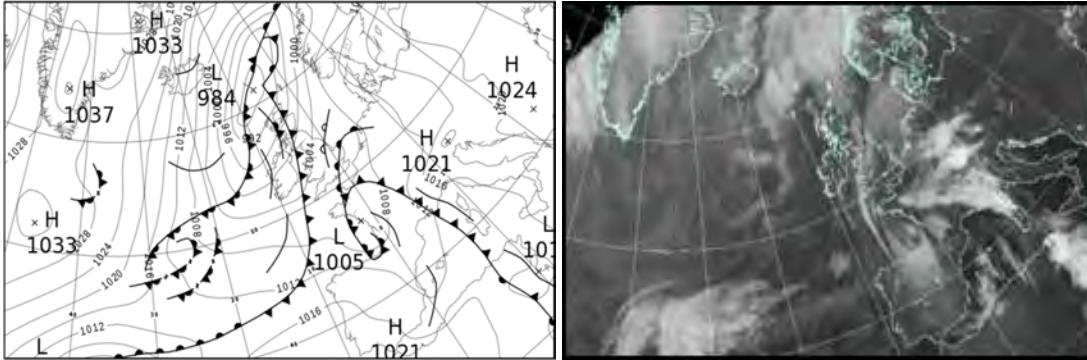
<i>Highest Maximum</i>	<b>17.5°C</b> Slapton (Devon, 32mAMSL)
<i>Lowest Maximum</i>	<b>8.7°C</b> Stornoway Airport (Western Isles, 15mAMSL) also Harris: Quidnish (Western Isles, 13mAMSL)
<i>Highest Minimum</i>	<b>12.9°C</b> Hastings (East Sussex, 45mAMSL)
<i>Lowest Minimum</i>	<b>1.4°C</b> Preston Montford (Shropshire, 71mAMSL) also St Harmon No 2 (Powys, 291mAMSL)
<i>Lowest Grass Minimum</i>	<b>-1.0°C</b> Cawood (North Yorkshire, 6mAMSL)
<i>Most Rainfall</i>	<b>19.2mm</b> Charlwood (Surrey, 67mAMSL)
<i>Most Sunshine</i>	<b>6.4hr</b> Dyce (Aberdeenshire, 65mAMSL) also Colwyn Bay (Clwyd, 36mAMSL) also Strathy East (Sutherland, 68mAMSL)
<i>Highest Gust</i>	<b>45Kt 52mph</b> South Uist Range (Western Isles, 4mAMSL) also Lerwick (Shetland, 82mAMSL)
<i>Highest Gust (mountain)</i>	<b>63Kt 72mph</b> Cairngorm Summit (Inverness-shire, 1237mAMSL)
<i>Greatest Snow Depth at 0900 UTC</i>	No non-zero values

mAMSL refers to station elevation in metres above mean sea level

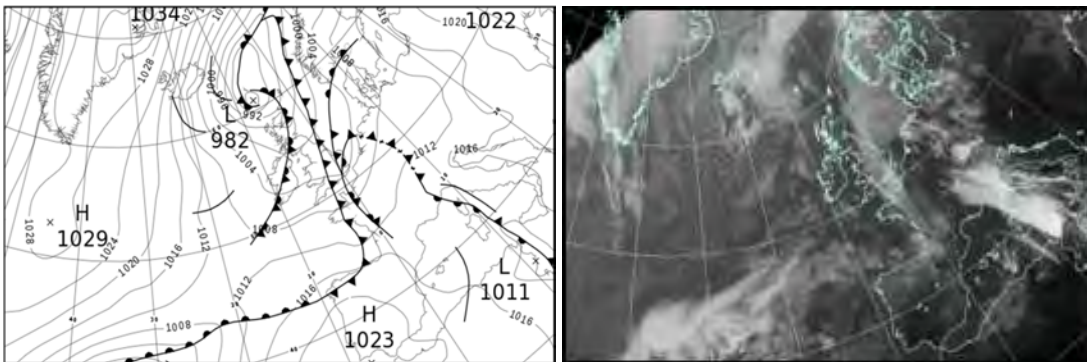


## Daily Weather Summary for Thursday 24 October 2019

### North Atlantic and Europe analysis charts and satellite images at 0000 UTC



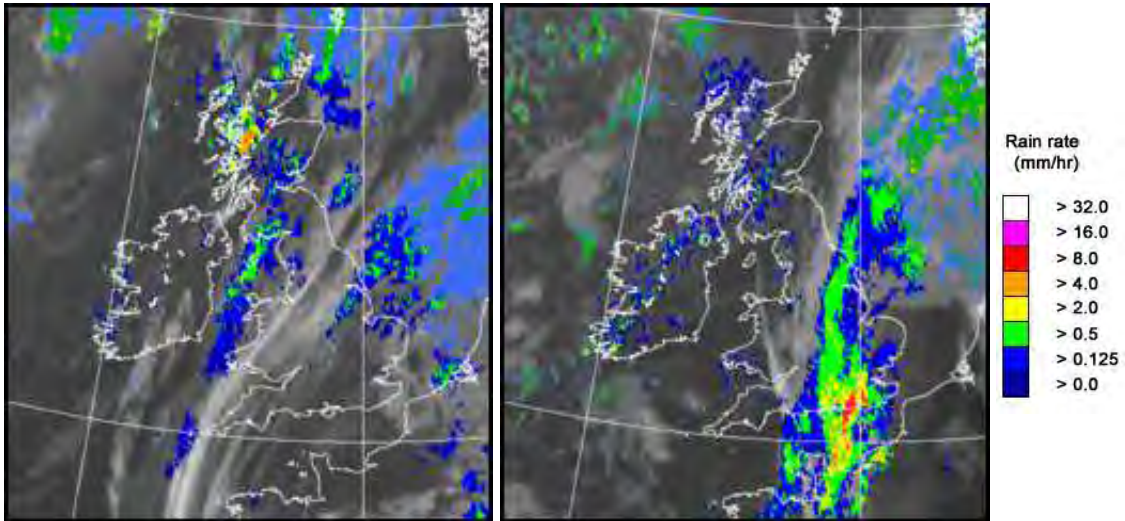
### North Atlantic and Europe analysis charts and satellite images at 1200 UTC



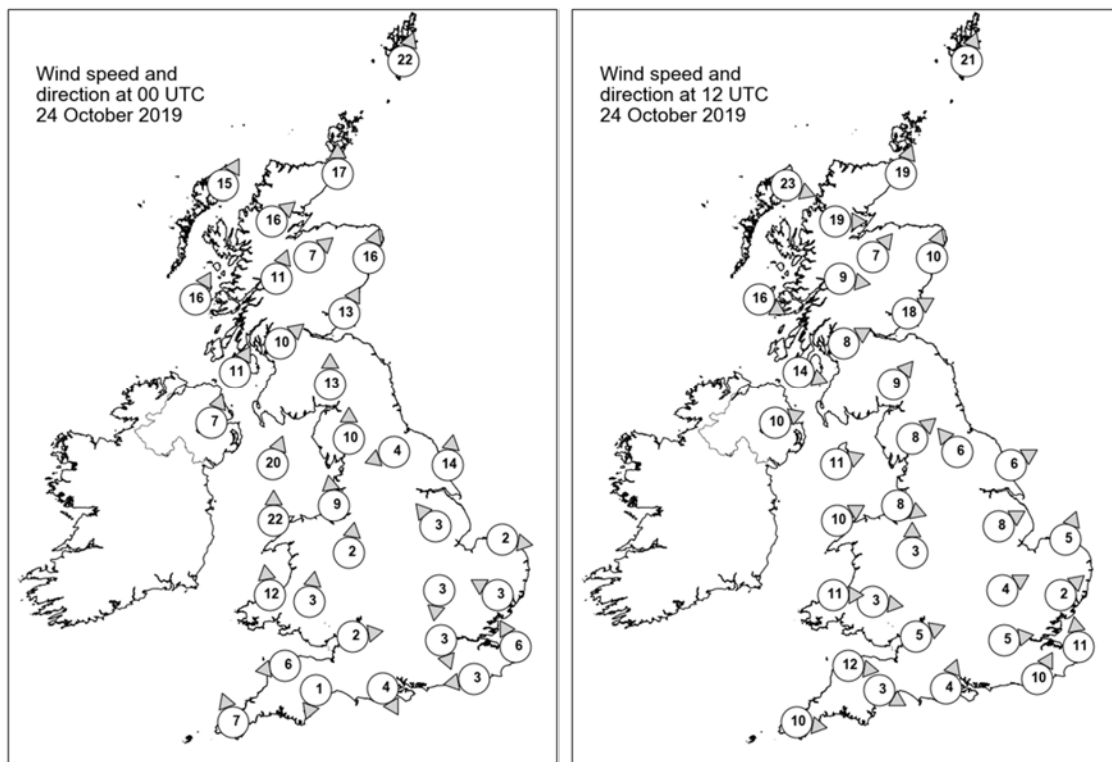
All satellite imagery copyright Met Office and EUMETSAT (European Organisation for the Exploitation of Meteorological Satellites). These show infra-red images from the geostationary MSG satellite. The rainfall rates are derived from both rain-radar and satellite data.

## Daily Weather Summary for Thursday 24 October 2019

UK satellite and rain-radar precipitation rates at (L) 0000 and (R) 1200 UTC



UK wind speed and direction at (L) 0000 and (R) 1200 UTC



## Daily Weather Summary for Thursday 24 October 2019

### Selected UK readings at (L) 0000 and (R) 1200 UTC

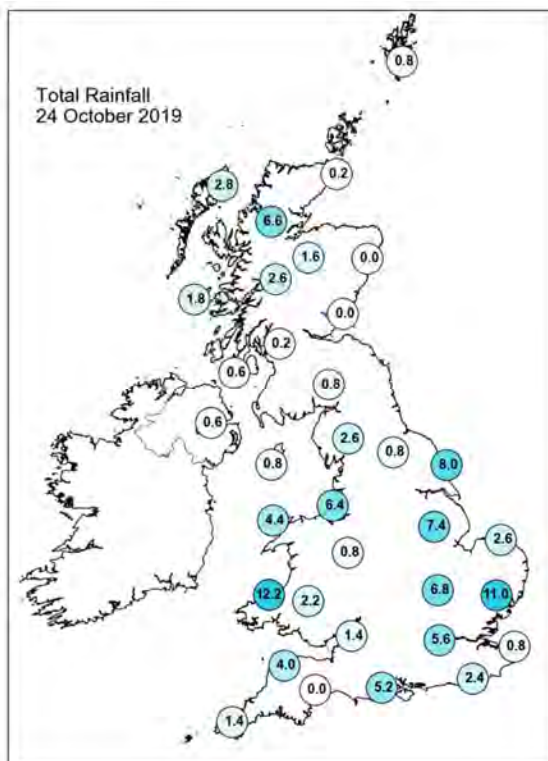
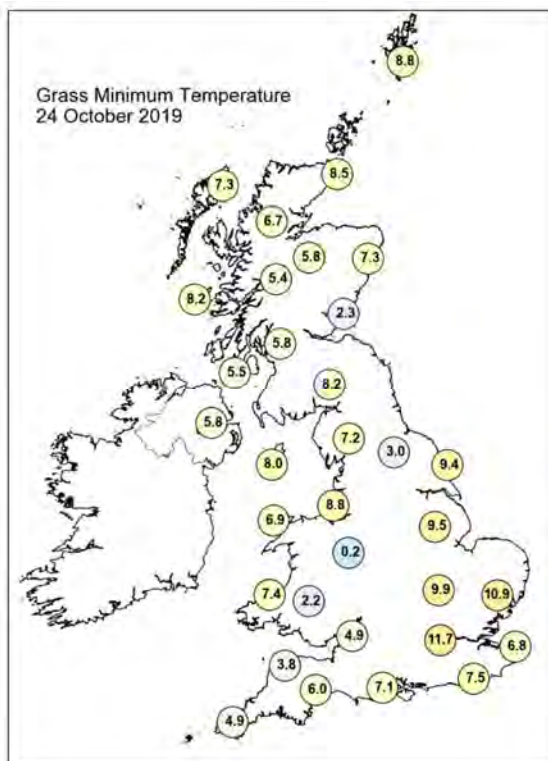
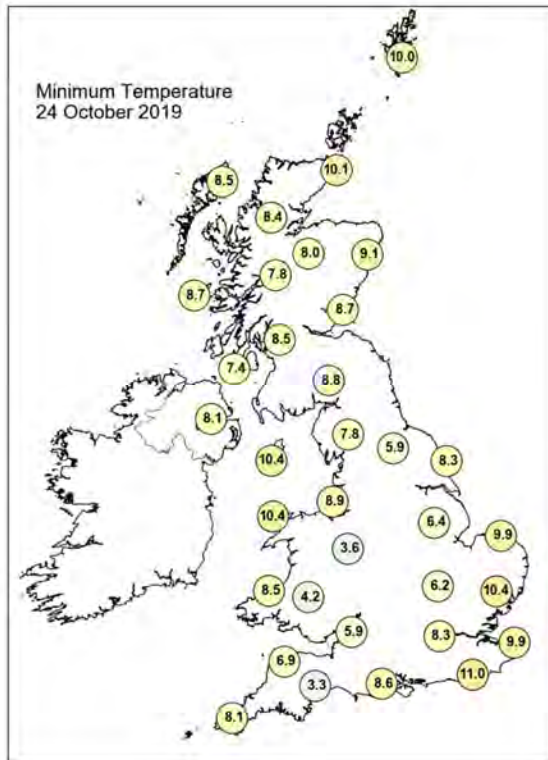
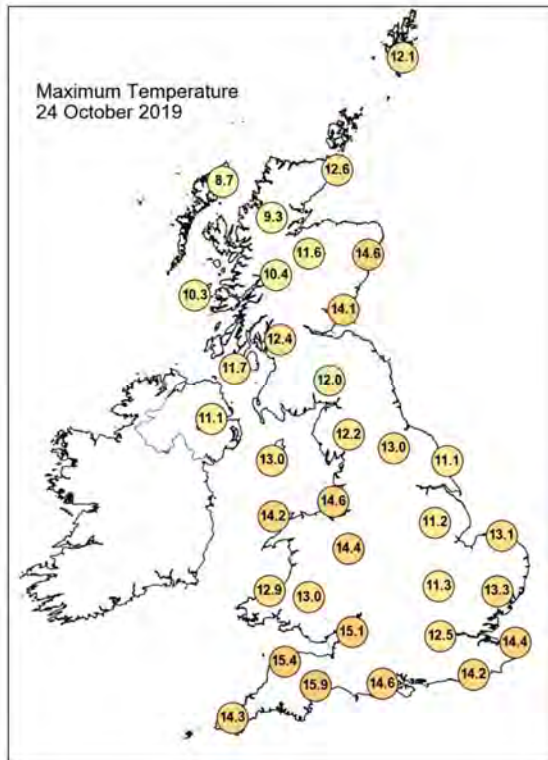
STATIONS		0000 UTC						1200 UTC					
NO	SITE	PRESS	WDIR	WSPD	CLOUD	TEMP	TDEW	PRESS	WDIR	WSPD	CLOUD	TEMP	TDEW
1	Lerwick	993.6	SSW	22	8	10.2	9.8	992.0	SSW	21	1	11.7	9.4
2	Wick	994.1	S	17	7	11.8	8.0	993.3	SSW	19	4	12.1	7.6
3	Stornoway	992.1	SSW	15	8	10.8	9.5	995.7	WNW	23	2	7.3	3.9
4	Loch Glascarnoch	994.7	SW	16	8	9.9	7.2	996.3	W	19	7	7.4	4.4
5	Aviemore	995.8	SW	7	8	10.2	-	995.7	SW	7	4	9.5	6.6
6	Dyce	998.2	SSW	16	8	10.7	7.8	996.1	SSW	10	2	13.3	6.8
7	Tulloch Bridge	997.2	SSW	11	6	10.0	8.1	997.9	W	9	8	9.0	4.6
8	Tiree	995.6	SSW	16	7	11.2	9.6	999.5	WNW	16	7	9.6	4.2
9	Leuchars	999.3	SSW	13	6	11.2	8.6	997.5	WSW	18	0	12.8	7.6
10	Bishopton	998.8	SW	10	8	11.2	10.1	998.5	WSW	8	7	10.2	8.4
11	Machrihanish	998.7	SSW	11	1	11.4	8.7	999.5	WNW	14	8	10.7	7.1
12	Boulmer	-	-	-	-	-	-	-	-	-	-	-	-
13	Eskdalemuir	1001.6	S	13	8	9.0	8.6	1000.0	SW	9	2	10.8	6.3
14	Aldergrove	999.8	SSW	7	4	10.2	9.1	1000.8	WSW	10	7	10.7	8.0
15	Shap	1004.3	S	10	8	8.4	7.6	1000.9	SW	8	5	11.8	8.2
16	Leeming	1005.0	ENE	4	8	7.4	6.9	1001.1	SE	6	7	9.7	9.0
17	Ronaldsway	1001.6	SSW	20	8	12.5	11.9	1001.5	WSW	11	1	12.2	8.7
18	Bridlington	1005.5	S	14	8	11.4	10.6	1000.2	WSW	6	8	11.1	9.7
19	Crosby	1004.1	S	9	8	9.9	7.8	1002.1	WNW	8	5	13.9	10.1
20	Valley	1003.1	S	22	8	12.0	9.1	1002.7	WSW	10	3	13.8	9.2
21	Waddington	1005.6	SE	3	8	10.4	10.4	-	WSW	8	8	-	9.0
22	Shawbury	1005.2	S	2	2	5.7	5.2	1002.5	S	3	6	12.6	10.6
23	Weybourne	1005.6	W	2	8	11.8	11.5	1002.2	SSW	5	8	12.9	12.1
24	Bedford	1005.5	N	3	8	10.8	10.5	1002.9	WSW	4	8	11.2	10.5
25	Aberporth	1004.0	S	12	7	10.2	7.8	1004.0	W	11	2	12.2	8.8
26	Sennybridge	1005.8	S	3	3	6.9	6.3	1003.8	W	3	8	11.5	9.0
27	Wattisham	1005.7	ESE	3	8	12.0	11.9	1002.2	SW	2	8	13.0	13.0
28	Almondsbury	1005.9	W	2	8	9.7	9.2	1004.2	WSW	5	8	12.3	11.1
29	Heathrow	1005.5	NNW	3	8	12.4	11.2	1004.0	W	5	8	12.3	11.6
30	Manston	1006.0	SSE	6	7	12.9	12.4	1003.5	S	11	8	14.3	13.5
31	Chivenor	1005.9	E	6	3	8.8	8.4	1005.1	W	12	2	14.6	9.4
32	Exeter	1005.8	NNE	1	9	9.0	8.8	1005.1	WNW	3	7	14.0	11.9
33	Herstmonceux	1005.6	E	3	7	12.4	12.3	1003.2	SSW	10	8	13.2	12.6
34	Hurn	1005.5	NNW	4	8	11.8	11.1	1004.9	SSW	4	8	11.8	11.3
35	Camborne	1006.1	SSE	7	4	10.1	8.5	1006.9	W	10	5	13.9	9.3

## Daily Weather Summary for Thursday 24 October 2019

### Selected European readings at (L) 0000 and (R) 1200 UTC

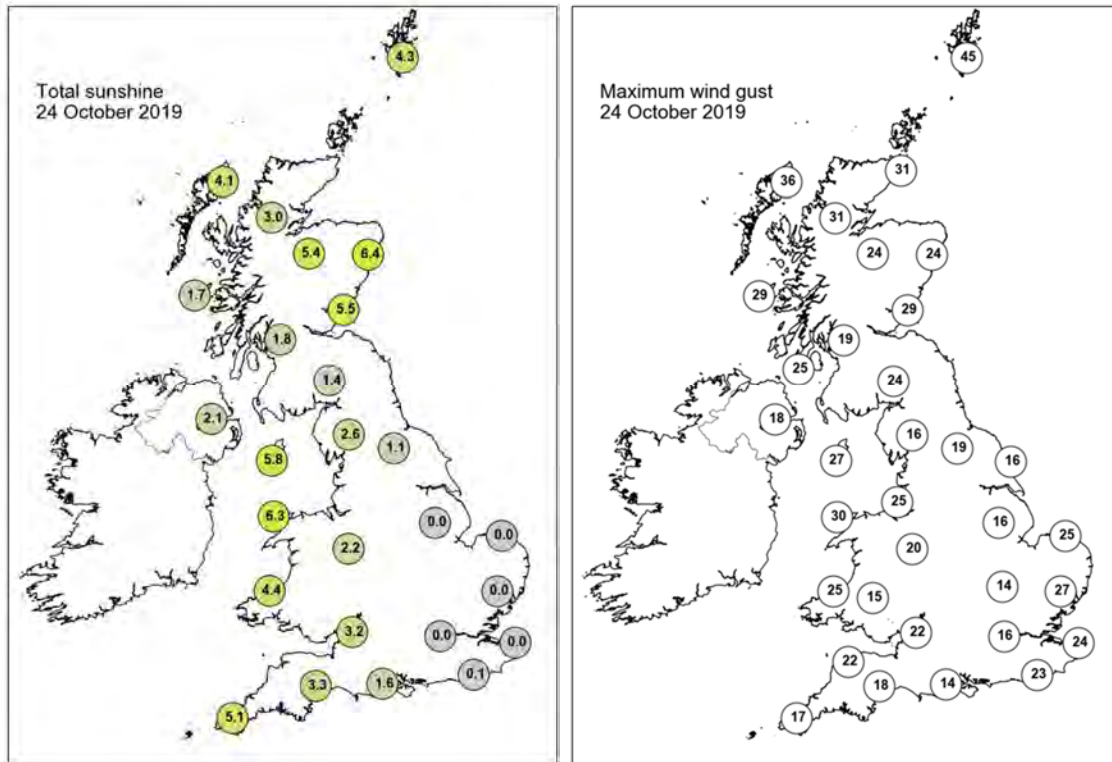
STATIONS		0000 UTC						1200 UTC					
NO	SITE	PRESS	WDIR	WSPD	CLOUD	TEMP	TDEW	PRESS	WDIR	WSPD	CLOUD	TEMP	TDEW
1	Murmansk	1004.3	N	2	8	-1.6	-2.0	1010.6	S	4	8	-3.4	-3.7
2	Helsinki	1014.1	WSW	10	8	10.2	9.1	1014.7	WSW	12	7	11.6	8.2
3	Stockholm	1014.1	SSW	6	-	7.7	5.6	1012.5	S	8	-	11.7	9.9
4	Oslo	1010.0	SSW	8	-	7.5	6.1	1007.7	SSE	2	8	9.2	8.6
5	Reykjavik	1017.4	N	8	6	-2.8	-7.0	1017.0	NNW	10	6	-0.6	-7.4
6	Moscow	1019.7	W	2	8	10.7	5.3	1021.2	W	2	8	10.6	6.1
7	Kiev	1021.0	-	0	0	11.0	10.0	1021.5	S	2	9	12.1	11.7
8	Warsaw	1019.3	ESE	8	9	10.1	9.9	1015.6	ESE	8	7	13.6	12.9
9	Berlin	1014.2	ESE	6	-	12.7	12.3	1009.5	ESE	6	-	15.4	13.0
10	De Bilt	1007.8	SSE	4	8	12.4	11.5	1005.9	SSW	12	8	17.9	12.7
11	Dublin	1001.7	SSW	6	3	10.5	9.9	1002.2	WSW	10	5	11.6	7.6
12	Cork	1003.1	WSW	8	6	9.5	9.3	1004.3	WSW	12	2	11.6	7.4
13	Sofia	1022.8	-	0	0	10.8	4.3	1017.2	-	0	0	22.1	6.1
14	Belgrade	1018.1	SE	4	0	17.8	9.4	1015.3	SSE	8	0	28.2	6.2
15	Budapest	1019.0	NNE	4	-	12.4	10.1	1016.3	E	4	-	23.0	10.1
16	Prague	1014.2	-	0	-	11.0	10.9	1012.1	SE	4	7	11.9	9.8
17	Munich	1012.3	ENE	2	8	9.0	8.5	1011.4	NNW	4	8	14.9	9.8
18	Strasbourg	1011.6	S	4	9	12.6	12.4	1012.1	SSE	4	-	17.7	13.8
19	Paris	1007.2	SE	2	2	13.0	11.9	1009.5	SSW	14	6	16.0	11.4
20	Jersey	1005.2	WNW	2	8	12.7	12.4	1007.4	WSW	10	8	11.9	-
21	Milan	-	-	-	-	-	-	-	-	-	-	-	-
22	Marseille	1011.9	SE	5	-	15.0	13.4	1014.3	WNW	5	6	18.3	14.4
23	Bordeaux	1006.7	SSE	8	8	13.7	12.9	1013.4	SSW	8	6	15.9	12.8
24	Rome	1016.1	ENE	4	-	13.9	12.2	1013.1	ESE	10	7	25.5	12.1
25	Ajaccio	1012.1	S	4	8	23.7	15.2	1013.6	SSE	5	-	19.1	15.4
26	Barcelona	1010.8	N	5	1	13.8	11.3	1014.4	N	9	1	20.2	10.2
27	Majorca	1011.8	SE	7	4	13.9	12.1	1014.4	WSW	11	4	20.5	11.3
28	Madrid	1013.1	SE	3	7	8.6	7.8	1019.5	WNW	4	1	15.1	5.2
29	Lisbon	1018.3	-	-	-	13.2	10.1	1021.6	-	-	-	21.3	13.1
30	Athens	1018.0	N	3	-	19.1	7.5	1016.1	NNE	7	0	26.8	5.9
31	Malta	1017.0	SSE	12	3	21.0	17.3	1014.8	SSE	14	7	24.5	19.5
32	Gibraltar	1017.7	W	16	0	17.4	11.4	1021.6	W	14	1	19.1	9.6

## Daily Weather Summary for Thursday 24 October 2019





## Daily Weather Summary for Thursday 24 October 2019



None of the selected stations observed a day of sleet or snow falling or non-zero snow depth at 0900 UTC.

## Daily Weather Summary for Friday 25 October 2019

This day's summary created 01/11/2019 02:00

### Summary of the UK Weather for Friday 25 October 2019

Overnight it was largely dry and clear for most. However, there were scattered showers over Scotland, Wales and central England over much of the night. A band of heavy and persistent rain arrived in the west of the UK during the small hours and continued to push northeastwards through Wales and southwest and northwest England throughout the day. The band also spread into Northern Ireland and southern Scotland in the late morning. Elsewhere, there were mainly cloudy skies with scattered showers, the most frequent over the southeast. The evening remained very wet for most places with heavy rain, gusts and inland gales. The highest gust was reported as 69 knots at the Needles, Isle of Wight. Southeast England, Northern Ireland and northern Scotland, however, saw drier spells with a few showers in the far northwest of Scotland. The south was mild with temperatures above average, whereas northern areas were much colder.

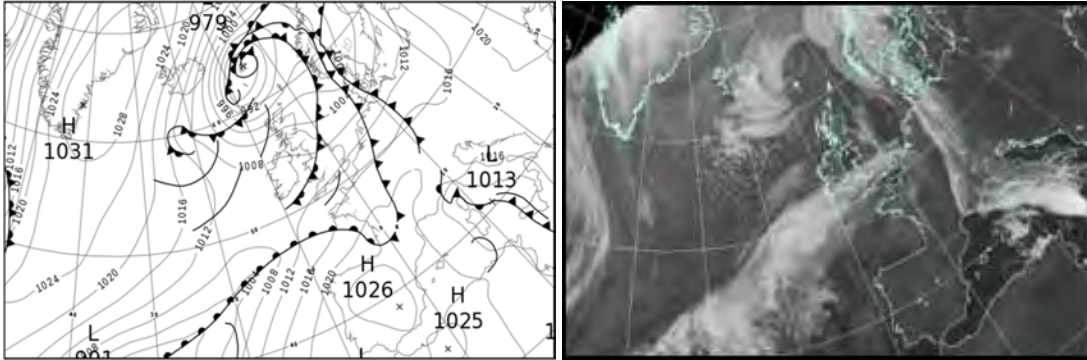
### Daily Extremes

<i>Highest Maximum</i>	<b>17.1°C</b> Bude (Cornwall, 15mAMSL) also Westonzoyland (Somerset, 3mAMSL)
<i>Lowest Maximum</i>	<b>4.9°C</b> Salsburgh (Lanarkshire, 277mAMSL) also Lough Fea (Londonderry, 225mAMSL)
<i>Highest Minimum</i>	<b>11.9°C</b> Scilly: St Marys Airport (Isles Of Scilly, 31mAMSL)
<i>Lowest Minimum</i>	<b>-3.6°C</b> Katesbridge (Down, 91mAMSL)
<i>Lowest Grass Minimum</i>	<b>-7.7°C</b> Balmoral (Aberdeenshire, 283mAMSL)
<i>Most Rainfall</i>	<b>101.0mm</b> Libanus (Powys (south), 331mAMSL)
<i>Most Sunshine</i>	<b>8.1hr</b> Kinloss (Moray (in Grampian Region), 5mAMSL)
<i>Highest Gust</i>	<b>61Kt 70mph</b> Wight: Needles Old Battery (Isle Of Wight, 80mAMSL)
<i>Highest Gust (mountain)</i>	<b>74Kt 85mph</b> Cairngorm Summit (Inverness-shire, 1237mAMSL)
<i>Greatest Snow Depth at 0900 UTC</i>	No non-zero values

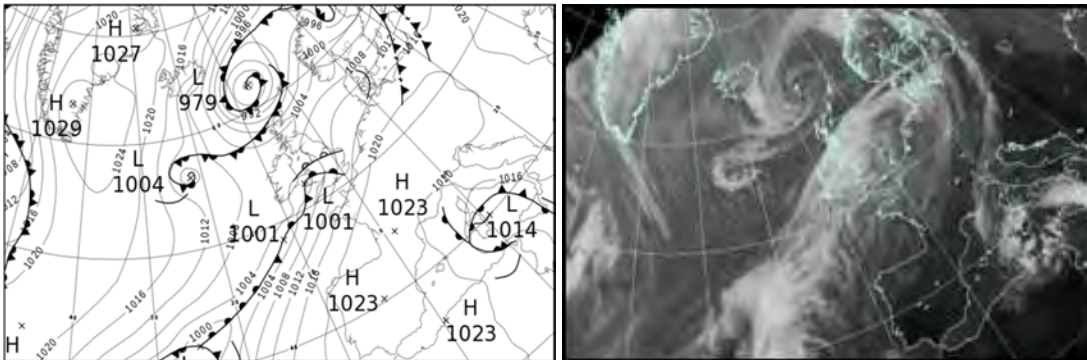
mAMSL refers to station elevation in metres above mean sea level

## Daily Weather Summary for Friday 25 October 2019

### North Atlantic and Europe analysis charts and satellite images at 0000 UTC




### North Atlantic and Europe analysis charts and satellite images at 1200 UTC



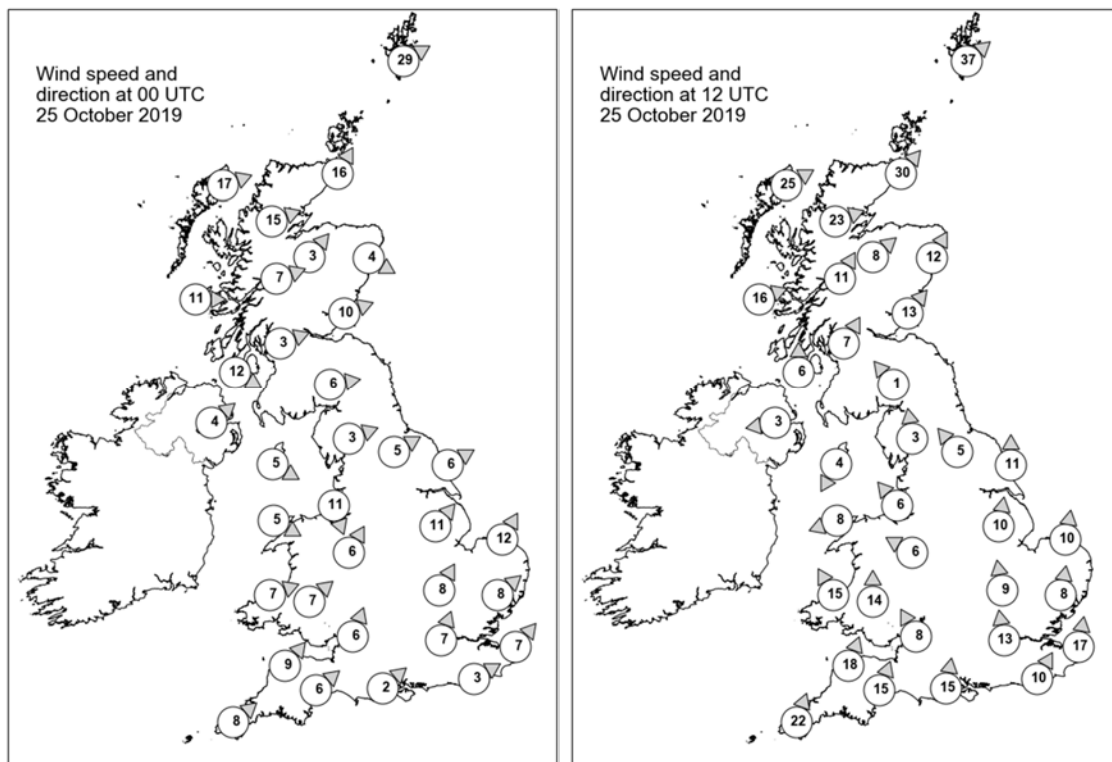
All satellite imagery copyright Met Office and EUMETSAT (European Organisation for the Exploitation of Meteorological Satellites). These show infra-red images from the geostationary MSG satellite. The rainfall rates are derived from both rain-radar and satellite data.

## Daily Weather Summary for Friday 25 October 2019

UK satellite and rain-radar precipitation rates at (L) 0000 and (R) 1200 UTC



UK wind speed and direction at (L) 0000 and (R) 1200 UTC



## Daily Weather Summary for Friday 25 October 2019

### Selected UK readings at (L) 0000 and (R) 1200 UTC

STATIONS		0000 UTC						1200 UTC					
NO	SITE	PRESS	WDIR	WSPD	CLOUD	TEMP	TDEW	PRESS	WDIR	WSPD	CLOUD	TEMP	TDEW
1	Lerwick	994.8	WSW	29	4	6.1	-2.7	992.4	SW	37	7	7.2	6.5
2	Wick	1000.1	SSW	16	0	2.7	-0.5	998.4	SW	30	0	8.0	-1.3
3	Stornoway	1000.0	WSW	17	0	3.1	0.3	998.8	WSW	25	1	6.6	3.7
4	Loch Glascarnoch	1002.4	WSW	15	0	1.4	-2.3	1001.6	WSW	23	3	5.2	-1.1
5	Aviemore	1003.8	SW	3	5	1.9	0.3	1003.3	SW	8	1	6.5	-0.9
6	Dyce	1003.2	WNW	4	0	0.9	-2.4	1004.5	SSW	12	0	6.0	0.9
7	Tulloch Bridge	1005.6	WSW	7	7	1.1	0.0	1005.3	SSW	11	7	7.1	0.1
8	Tiree	1005.0	W	11	5	5.8	0.2	1005.0	WSW	16	4	8.6	-0.4
9	Leuchars	1004.6	WSW	10	4	3.0	1.1	1006.3	SW	13	5	6.9	2.5
10	Bishopton	1006.2	WSW	3	1	2.0	0.4	1006.6	SSW	7	0	7.6	3.1
11	Machrihanish	1006.7	WNW	12	4	7.3	-0.2	1006.5	S	6	7	8.0	3.8
12	Boulmer	-	-	-	-	-	-	-	-	-	-	-	-
13	Eskdalemuir	1007.2	W	6	1	2.0	1.3	1008.7	SE	1	8	3.7	3.7
14	Aldergrove	1008.4	SW	4	0	2.7	2.1	1006.6	E	3	8	6.3	4.2
15	Shap	1007.5	WSW	3	0	3.1	1.9	1008.9	S	3	8	6.3	4.7
16	Leeming	1006.7	WSW	5	8	7.9	6.3	1009.3	SE	5	8	8.5	7.6
17	Ronaldsway	1008.2	WNW	5	1	6.6	4.3	1007.2	NNE	4	8	7.0	5.5
18	Bridlington	1006.4	WSW	6	8	8.5	7.6	1010.0	S	11	7	10.3	8.9
19	Crosby	1008.2	NNW	11	3	8.8	6.8	1007.2	SE	6	7	9.4	8.8
20	Valley	1008.8	WNW	5	4	7.9	5.7	1005.2	ENE	8	8	8.3	7.7
21	Waddington	1008.4	SW	11	8	8.8	7.0	1010.7	S	10	8	10.9	9.6
22	Shawbury	1009.2	SSW	6	7	7.7	6.3	1006.7	ESE	6	8	10.1	9.3
23	Weybourne	1009.1	SSW	12	0	8.9	8.1	1012.6	S	10	6	13.0	10.4
24	Bedford	1010.5	SSW	8	8	9.1	8.0	1011.3	S	9	8	12.3	10.7
25	Aberporth	1009.5	WSW	7	8	10.0	8.4	1001.4	SSE	15	8	11.3	11.1
26	Sennybridge	1010.1	SW	7	8	8.2	7.6	1004.5	S	14	8	11.0	10.4
27	Wattisham	1011.2	SW	8	6	8.9	8.3	1013.3	S	8	8	13.0	10.9
28	Almondsbury	1010.9	SSW	6	8	10.3	8.4	1008.1	SSE	8	7	12.8	12.1
29	Heathrow	1011.7	SSW	7	8	10.4	8.7	1012.1	S	13	8	15.0	11.2
30	Manston	1012.8	SW	7	8	10.1	9.4	1015.1	S	17	7	14.5	10.4
31	Chivenor	1011.4	SW	9	7	11.1	8.8	1007.1	SSW	18	8	15.6	13.5
32	Exeter	1012.1	SW	6	7	10.4	8.6	1009.1	SSW	15	8	16.0	13.3
33	Herstmonceux	1012.8	WSW	3	6	10.5	9.5	1014.5	SSW	10	8	13.8	13.0
34	Hurn	1012.2	SW	2	7	10.9	10.3	1011.5	S	15	8	15.3	14.4
35	Camborne	1012.5	SW	8	8	11.1	9.0	1007.6	SSW	22	8	15.0	13.6

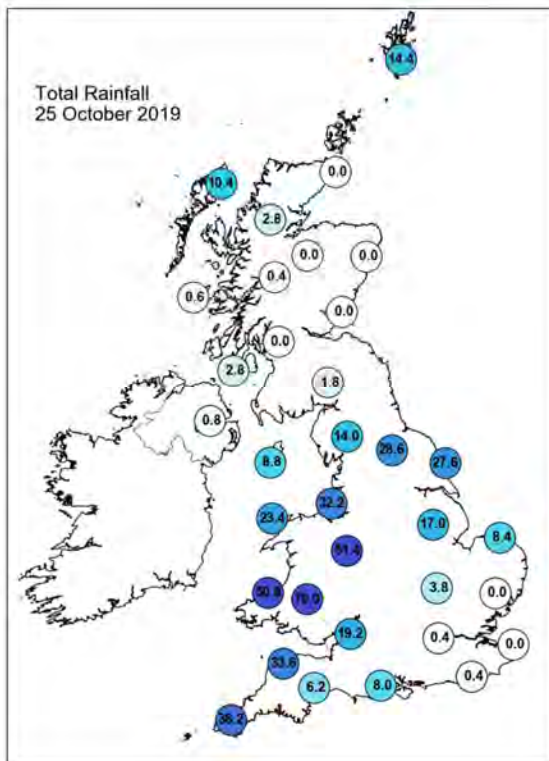
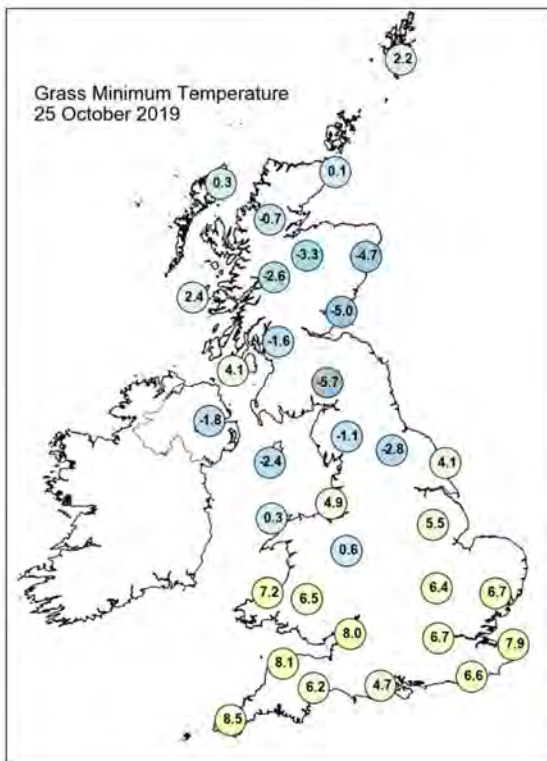
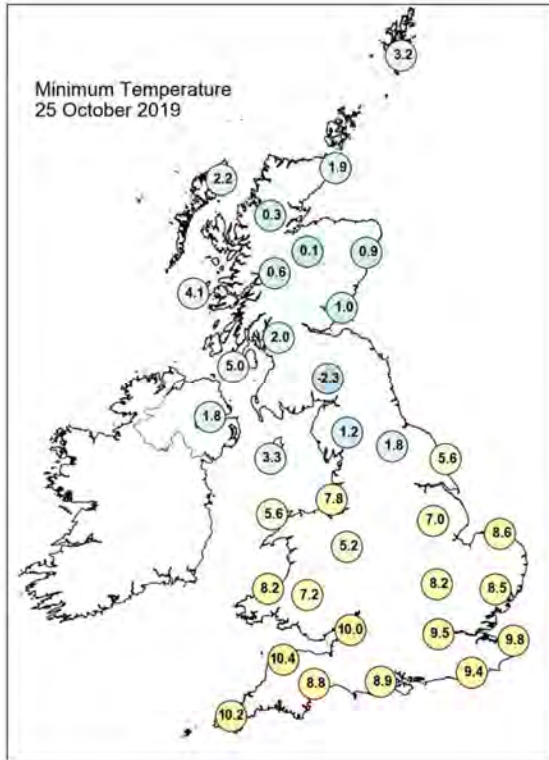
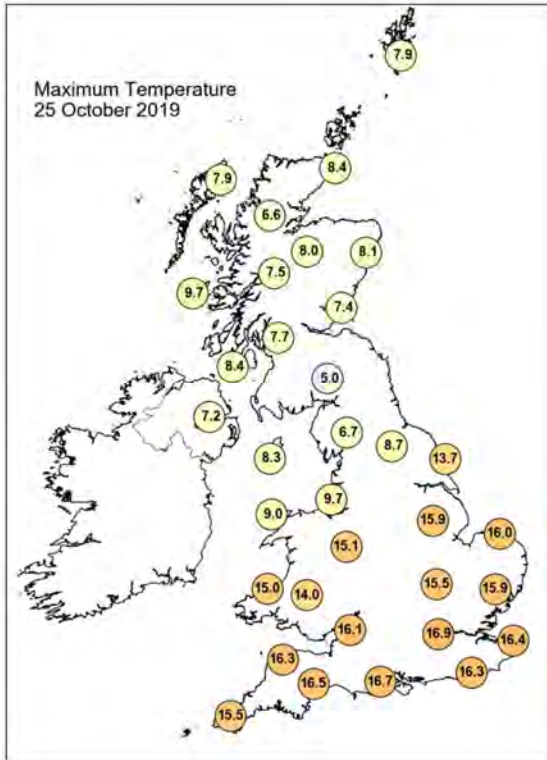


## Daily Weather Summary for Friday 25 October 2019

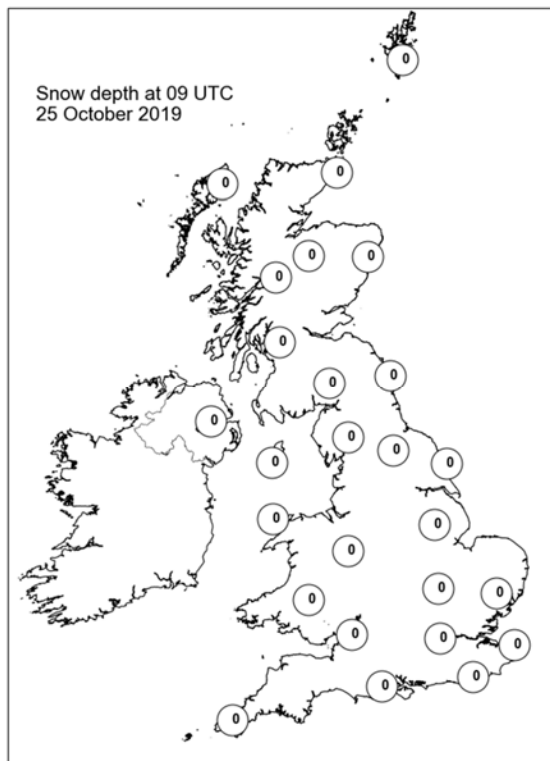
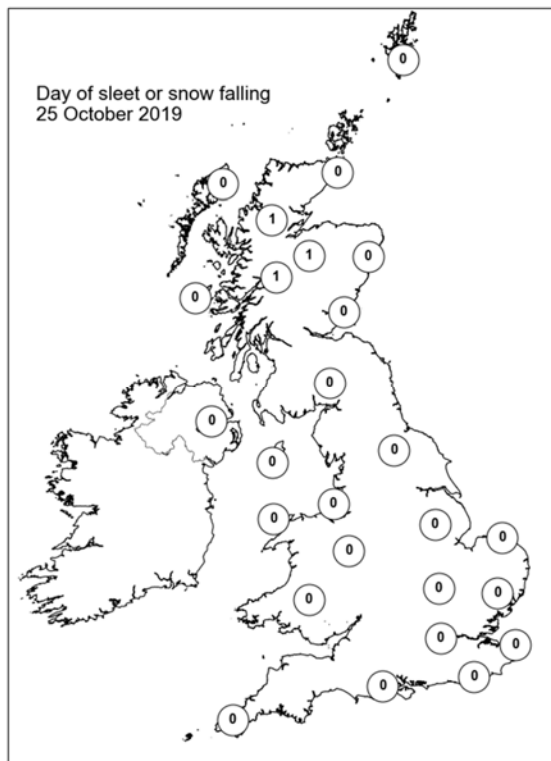
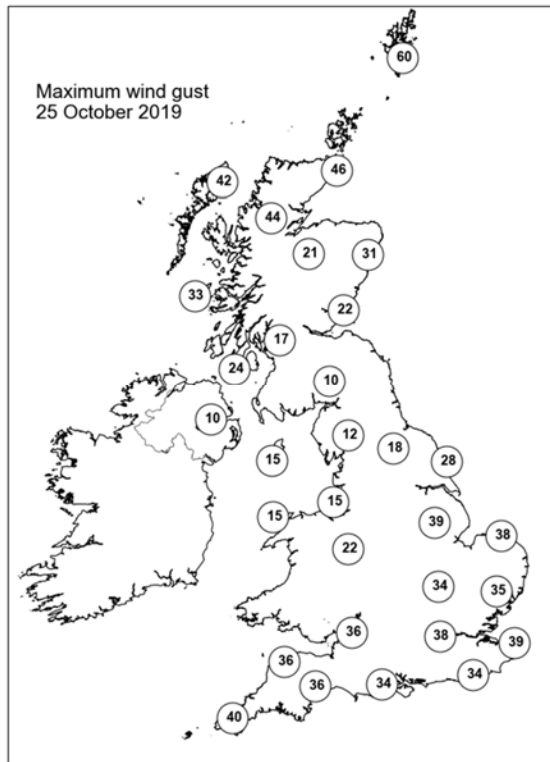
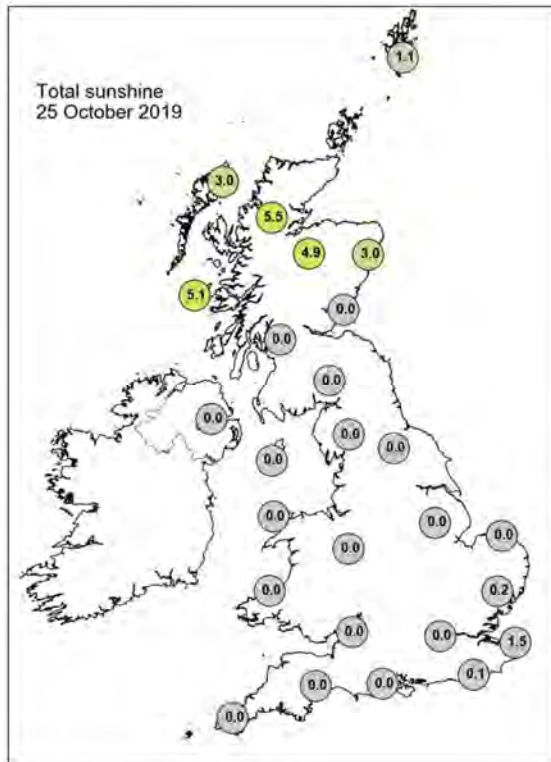
### Selected European readings at (L) 0000 and (R) 1200 UTC

STATIONS		0000 UTC						1200 UTC					
NO	SITE	PRESS	WDIR	WSPD	CLOUD	TEMP	TDEW	PRESS	WDIR	WSPD	CLOUD	TEMP	TDEW
1	Murmansk	1008.1	NNE	2	8	-2.8	-3.1	1002.1	ENE	4	8	-1.8	-2.5
2	Helsinki	1013.3	S	8	0	9.2	9.2	1004.2	SW	14	8	10.9	10.9
3	Stockholm	1005.2	SSE	10	-	12.0	11.0	1002.2	WSW	14	-	14.1	6.5
4	Oslo	999.0	S	6	-	11.1	10.9	1001.5	SW	10	3	10.9	1.2
5	Reykjavik	1016.4	NW	2	7	1.2	-5.8	1014.4	N	13	4	0.4	-7.1
6	Moscow	1022.5	-	0	8	9.3	6.5	1021.9	SSW	2	5	12.4	4.1
7	Kiev	1021.8	SSW	2	9	9.2	9.2	1022.0	SSW	4	9	9.8	9.8
8	Warsaw	1014.4	ESE	2	0	6.9	6.2	1020.0	W	10	8	12.0	11.3
9	Berlin	1013.1	SW	6	-	11.9	11.1	1019.4	W	12	-	18.2	9.6
10	De Bilt	1011.9	SW	8	8	12.7	11.5	1017.9	SSW	12	8	15.4	10.8
11	Dublin	1009.7	W	6	3	1.8	1.5	1005.7	NNE	6	8	6.2	5.4
12	Cork	1009.8	SW	4	7	7.7	5.0	1004.5	N	10	8	6.6	6.0
13	Sofia	1020.3	-	0	0	8.7	4.3	1017.4	-	0	0	21.4	6.7
14	Belgrade	1016.2	SE	6	0	17.6	7.2	1019.4	WNW	2	0	22.7	11.1
15	Budapest	1017.4	N	2	-	11.8	8.6	1020.1	WNW	4	-	23.3	9.3
16	Prague	1016.6	N	2	-	7.9	7.7	1021.8	WSW	6	3	19.1	10.6
17	Munich	1018.3	WSW	4	7	11.8	10.5	1022.9	NW	4	3	17.1	8.6
18	Strasbourg	1017.9	S	6	6	12.9	11.3	1023.0	S	3	-	18.9	10.5
19	Paris	1017.4	S	4	5	11.6	10.7	1021.4	SSW	10	8	13.8	12.9
20	Jersey	1015.2	WSW	16	2	12.8	10.6	1015.2	SSW	16	8	15.9	14.7
21	Milan	-	-	-	-	-	-	-	-	-	-	-	-
22	Marseille	1017.8	NW	9	-	13.9	10.7	1019.1	NNW	4	-	19.7	11.7
23	Bordeaux	1021.9	S	6	-	11.8	11.0	1022.3	SE	7	-	19.4	13.8
24	Rome	1013.2	NE	10	-	16.1	14.0	1015.3	ENE	7	-	24.6	14.0
25	Ajaccio	1015.3	NNE	3	8	15.7	13.5	1016.3	SW	3	7	20.8	12.2
26	Barcelona	1020.8	N	7	0	14.3	9.7	1021.4	ENE	2	1	21.3	11.0
27	Majorca	1020.5	E	4	2	14.2	11.2	1020.8	NW	8	1	22.5	13.3
28	Madrid	1025.5	NNW	2	0	8.7	7.3	1023.0	S	2	1	17.6	10.1
29	Lisbon	1022.7	-	-	-	14.7	13.3	1020.5	-	-	-	20.7	10.6
30	Athens	1016.2	N	1	-	16.3	0.6	1015.8	NNW	4	0	27.6	5.7
31	Malta	1012.2	S	12	7	23.3	20.8	1014.2	N	9	5	23.2	16.8
32	Gibraltar	1022.4	W	4	0	14.8	10.5	1023.1	ESE	11	1	18.2	14.6

## Daily Weather Summary for Friday 25 October 2019



## Daily Weather Summary for Friday 25 October 2019



## Daily Weather Summary for Saturday 26 October 2019

This day's summary created 02/11/2019 02:00

### Summary of the UK Weather for Saturday 26 October 2019

The band of heavy rain persisted overnight over the UK, particularly over Wales, central England and parts of the northwest. Other areas of the UK also saw scattered showers and cloud, which kept most areas above freezing. The south coast and Wales experienced coastal gales. Throughout the morning, there was heavy rain across Wales, where 121.6 mm fell in 30 hours in Libanus. There was also heavy rain over Sheffield during the late morning. The rain pushed southeast throughout the day, but rainfall was not as intensive as over Wales. Into the evening, the rain continued to clear.

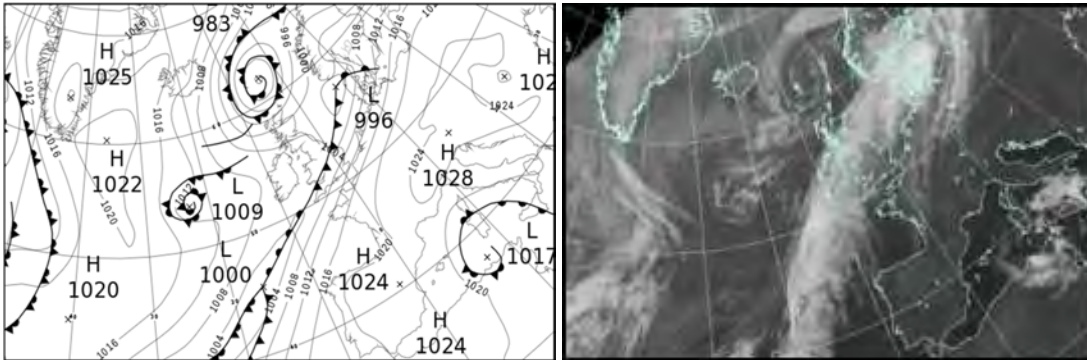
### Daily Extremes

<i>Highest Maximum</i>	<b>19.2°C</b> Frittenden (Kent, 38mAMSL)
<i>Lowest Maximum</i>	<b>5.2°C</b> Leek, Thorncliffe (Staffordshire, 298mAMSL)
<i>Highest Minimum</i>	<b>14.7°C</b> Swanage (Dorset, 10mAMSL)
<i>Lowest Minimum</i>	<b>-2.6°C</b> Balmoral (Aberdeenshire, 283mAMSL)
<i>Lowest Grass Minimum</i>	<b>-8.0°C</b> Balmoral (Aberdeenshire, 283mAMSL)
<i>Most Rainfall</i>	<b>39.8mm</b> Cassley (Sutherland, 99mAMSL)
<i>Most Sunshine</i>	<b>8.0hr</b> Kinloss (Moray (in Grampian Region), 5mAMSL)
<i>Highest Gust</i>	<b>58Kt 67mph</b> Wight: Needles Old Battery (Isle Of Wight, 80mAMSL)
<i>Highest Gust (mountain)</i>	<b>62Kt 71mph</b> Cairngorm Summit (Inverness-shire, 1237mAMSL)
<i>Greatest Snow Depth at 0900 UTC</i>	No non-zero values

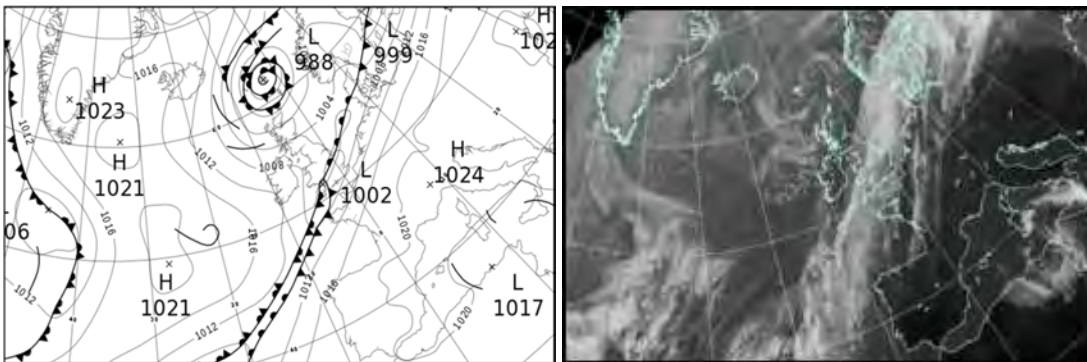
mAMSL refers to station elevation in metres above mean sea level

## Daily Weather Summary for Saturday 26 October 2019

### North Atlantic and Europe analysis charts and satellite images at 0000 UTC



### North Atlantic and Europe analysis charts and satellite images at 1200 UTC




All satellite imagery copyright Met Office and EUMETSAT (European Organisation for the Exploitation of Meteorological Satellites). These show infra-red images from the geostationary MSG satellite. The rainfall rates are derived from both rain-radar and satellite data.

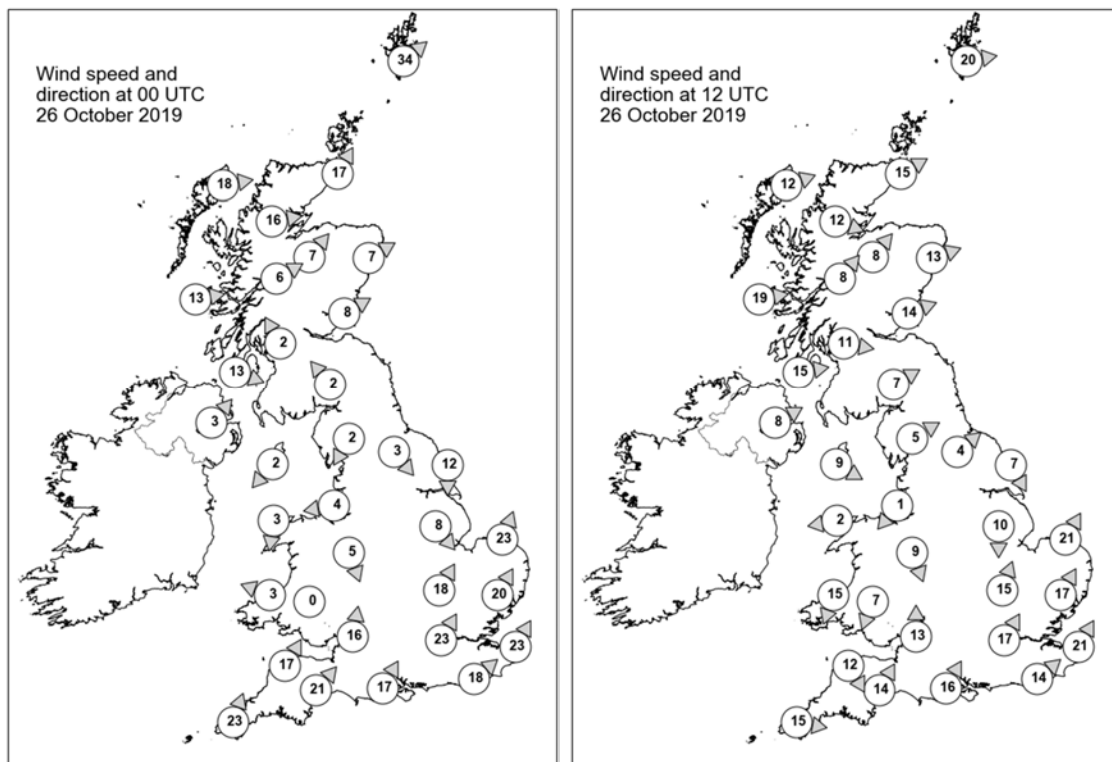


## Daily Weather Summary for Saturday 26 October 2019

UK satellite and rain-radar precipitation rates at (L) 0000 and (R) 1200 UTC



UK wind speed and direction at (L) 0000 and (R) 1200 UTC



## Daily Weather Summary for Saturday 26 October 2019

### Selected UK readings at (L) 0000 and (R) 1200 UTC

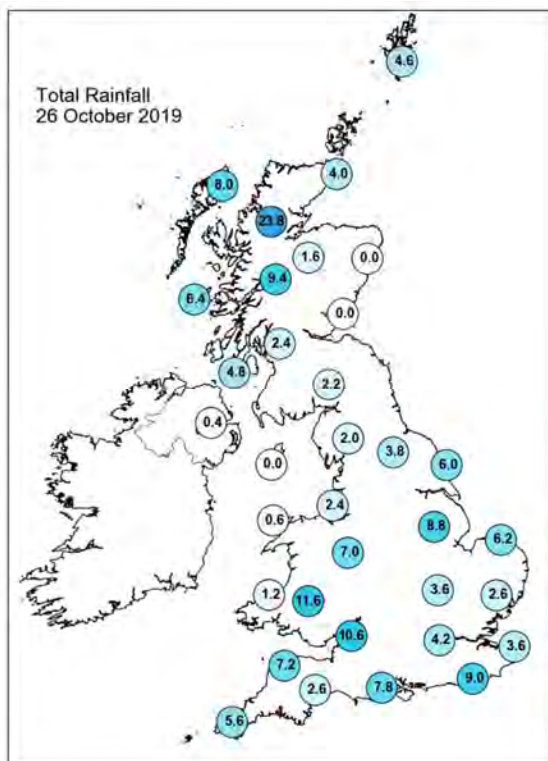
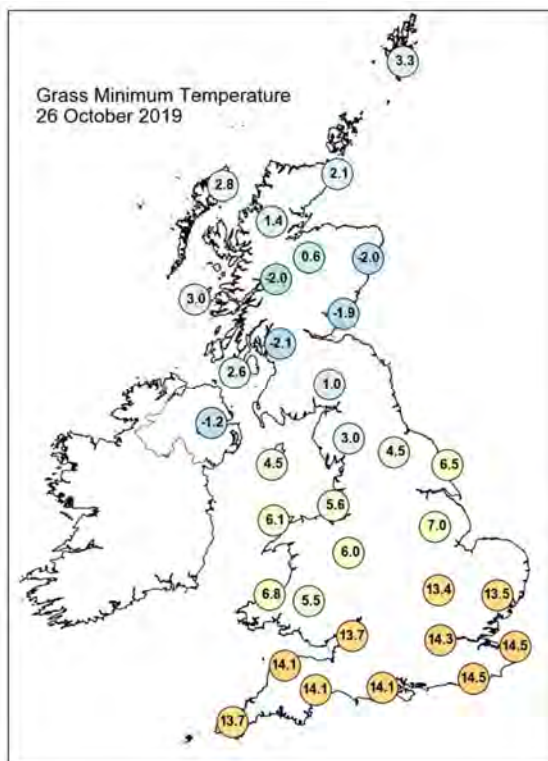
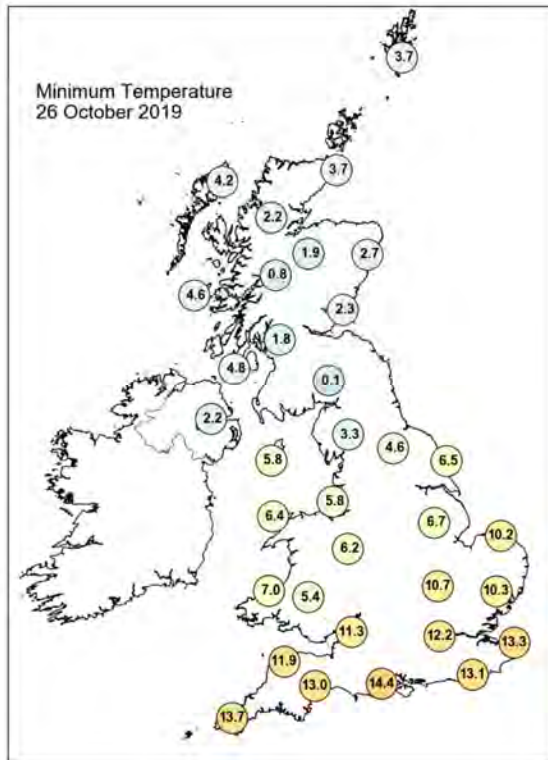
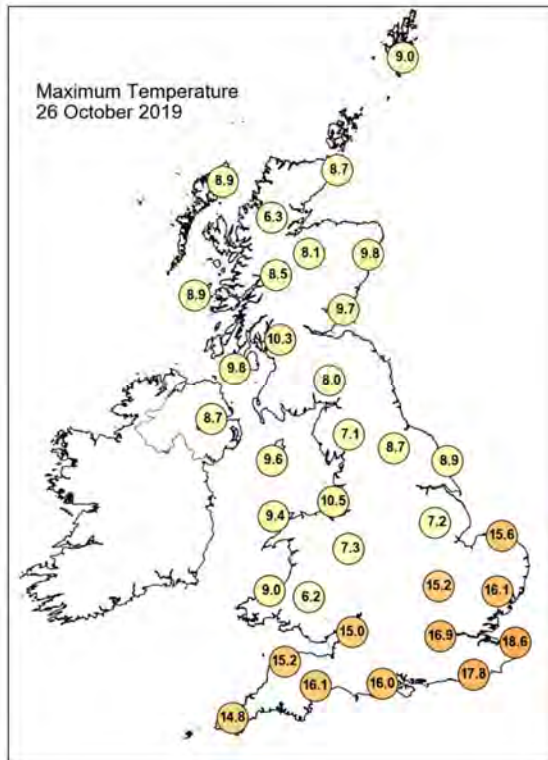
STATIONS		0000 UTC						1200 UTC					
NO	SITE	PRESS	WDIR	WSPD	CLOUD	TEMP	TDEW	PRESS	WDIR	WSPD	CLOUD	TEMP	TDEW
1	Lerwick	991.7	SW	34	7	6.1	6.1	993.2	W	20	3	8.6	2.4
2	Wick	996.7	SSW	17	0	4.2	-0.6	997.3	WSW	15	1	8.1	3.5
3	Stornoway	997.4	W	18	7	5.3	3.9	998.6	WSW	12	5	8.7	6.5
4	Loch Glascarnoch	999.4	W	16	6	3.9	-0.3	1000.7	WNW	12	8	3.5	1.9
5	Aviemore	1000.9	SW	7	0	2.6	-1.0	1000.6	SW	8	1	7.5	1.1
6	Dyce	1000.8	WSW	7	7	4.2	-1.0	1000.6	WSW	13	0	9.2	-0.1
7	Tulloch Bridge	1003.0	WSW	6	8	3.1	-0.8	1002.6	SW	8	8	7.5	1.7
8	Tiree	1002.9	W	13	4	5.6	1.1	1003.3	W	19	6	8.5	3.9
9	Leuchars	1002.5	WSW	8	7	3.4	2.2	1003.0	WSW	14	2	8.9	2.7
10	Bishopton	1003.7	SSE	2	2	2.2	1.5	1004.2	W	11	5	10.2	3.7
11	Machrihanish	1004.5	WNW	13	8	8.1	1.8	1005.4	W	15	5	8.8	3.4
12	Boulmer	-	-	-	-	-	-	-	-	-	-	-	-
13	Eskdalemuir	1005.3	SE	2	9	2.2	2.2	1005.6	WSW	7	0	7.3	2.7
14	Aldergrove	1006.0	SW	3	7	4.1	3.9	1007.7	WSW	8	0	7.8	4.1
15	Shap	1005.4	NNE	2	8	3.4	2.8	1006.6	WSW	5	8	5.2	3.5
16	Leeming	1004.9	NW	3	8	5.1	4.5	1006.6	SW	4	7	5.1	4.0
17	Ronaldsway	1005.6	NE	2	8	6.7	5.4	1007.5	WNW	9	3	8.6	-0.5
18	Bridlington	1003.4	N	12	8	8.2	7.6	1005.2	NNW	7	8	5.8	5.0
19	Crosby	1004.8	E	4	8	6.7	6.0	1007.5	NE	1	8	6.4	5.6
20	Valley	1005.6	N	3	8	7.5	6.7	1007.7	E	2	8	8.5	5.8
21	Waddington	1004.4	NW	8	8	7.9	7.2	1004.6	N	10	8	6.7	6.2
22	Shawbury	1005.0	NNW	5	8	7.8	7.3	1006.8	NNW	9	8	5.6	4.9
23	Weybourne	1004.0	SSW	23	8	14.7	13.6	1003.1	SSW	21	8	15.3	13.0
24	Bedford	1004.9	SSW	18	8	14.6	13.8	1003.4	SSW	15	8	14.4	13.3
25	Aberporth	1004.9	ESE	3	8	8.9	8.7	1007.1	NNE	15	8	7.1	6.9
26	Sennybridge	1005.0	-	0	8	8.5	8.3	1006.7	NNE	7	8	4.5	4.5
27	Wattisham	1007.4	SSW	20	8	14.7	12.7	1005.3	SSW	17	7	15.7	11.7
28	Almondsbury	1005.0	S	16	8	15.4	13.8	1003.1	S	13	8	14.8	14.0
29	Heathrow	1008.0	SSW	23	8	15.7	13.4	1005.5	SSW	17	7	16.6	12.3
30	Manston	1010.8	SSW	23	8	16.1	11.7	1007.9	SSW	21	8	17.4	12.4
31	Chivenor	1004.6	SSW	17	8	15.4	14.3	1004.1	NNW	12	8	10.9	9.5
32	Exeter	1006.7	SW	21	8	15.5	14.1	1003.8	SSW	14	8	15.7	14.4
33	Herstmonceux	1011.3	SW	18	8	16.1	12.5	1008.4	SW	14	7	16.9	13.3
34	Hurn	1008.9	SSW	17	8	16.0	13.8	1006.1	SSW	16	8	14.9	14.2
35	Camborne	1005.6	SSW	23	8	14.5	14.0	1005.7	W	15	8	10.7	10.6

## Daily Weather Summary for Saturday 26 October 2019

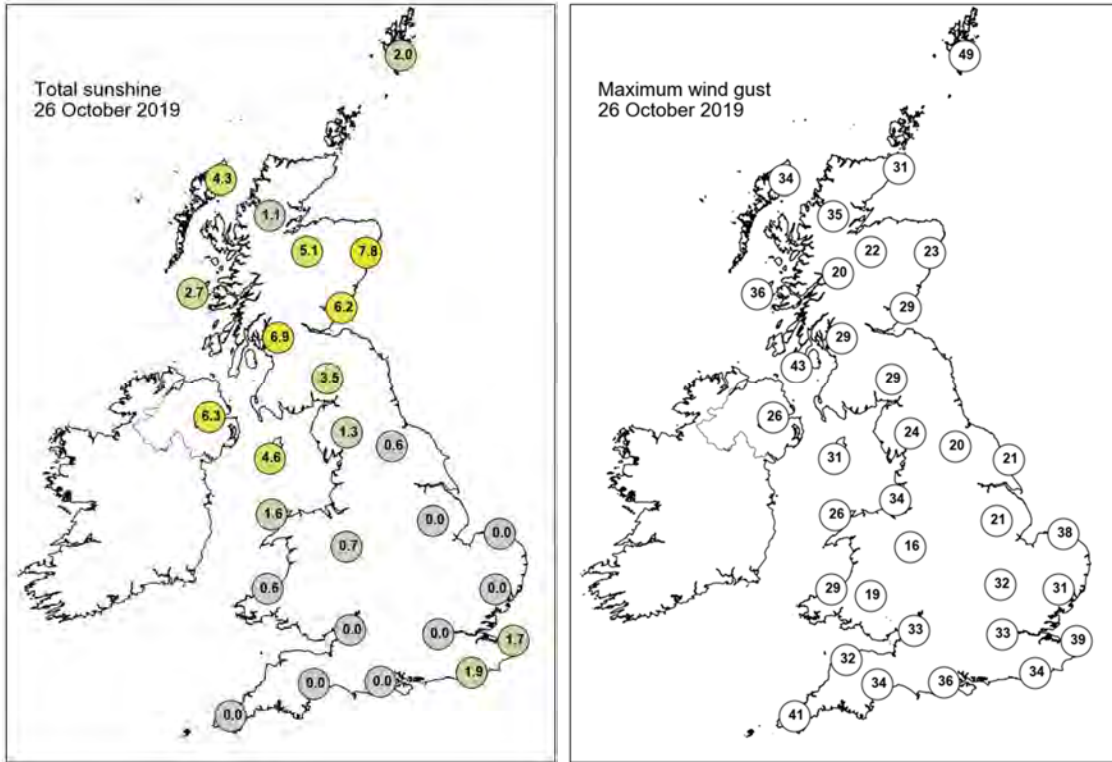
### Selected European readings at (L) 0000 and (R) 1200 UTC

STATIONS		0000 UTC						1200 UTC					
NO	SITE	PRESS	WDIR	WSPD	CLOUD	TEMP	TDEW	PRESS	WDIR	WSPD	CLOUD	TEMP	TDEW
1	Murmansk	994.3	NE	12	8	1.0	-0.6	998.5	NNE	12	7	-1.0	-3.3
2	Helsinki	1003.8	WSW	14	1	8.7	4.4	997.1	E	6	8	6.6	6.6
3	Stockholm	1008.8	SW	8	-	7.3	3.7	998.7	NW	8	-	5.4	4.9
4	Oslo	1005.2	SSW	4	-	5.8	1.5	1002.7	SW	4	7	5.8	3.0
5	Reykjavik	-	-	-	0	-	-	1015.7	SSE	2	1	1.6	-6.9
6	Moscow	1015.5	SW	2	3	8.4	5.6	1013.4	WSW	4	7	13.0	6.7
7	Kiev	1023.0	WNW	4	8	8.6	8.2	1023.2	WNW	4	8	12.3	10.0
8	Warsaw	1023.3	E	2	2	6.6	6.2	1019.3	SW	6	7	19.0	10.9
9	Berlin	1019.7	S	6	-	11.8	8.9	1016.0	SW	10	-	17.3	10.3
10	De Bilt	1012.9	S	14	8	14.9	11.6	1010.7	SSW	12	7	18.7	11.6
11	Dublin	1007.0	W	6	7	4.5	4.0	1009.3	WNW	12	2	8.0	2.7
12	Cork	1006.6	N	6	8	5.5	5.0	1011.4	NNW	14	1	7.8	3.5
13	Sofia	1024.0	-	0	0	9.0	3.4	1022.3	-	0	0	21.2	6.6
14	Belgrade	1023.5	S	2	0	13.4	10.9	1022.9	NNE	2	0	21.8	11.7
15	Budapest	1023.7	SW	2	-	8.7	7.9	1023.3	SSW	4	-	19.5	11.0
16	Prague	1023.8	N	2	-	8.8	8.1	1019.7	N	4	4	19.1	10.8
17	Munich	1023.5	S	2	5	8.9	8.0	1019.7	WSW	2	0	19.6	8.6
18	Strasbourg	1023.0	-	0	-	7.8	7.8	1019.5	S	7	-	18.9	11.7
19	Paris	1019.5	SSW	6	7	13.3	11.9	1016.2	SSW	14	6	19.4	11.4
20	Jersey	1013.5	S	21	1	15.2	12.5	1009.6	SSW	19	8	17.7	13.1
21	Milan	-	-	-	-	-	-	-	-	-	-	-	-
22	Marseille	1021.5	SSE	5	-	12.8	11.5	1022.3	WSW	4	-	21.7	14.3
23	Bordeaux	1019.1	ESE	5	-	12.8	11.5	1018.3	SE	6	-	21.9	13.3
24	Rome	1019.9	N	5	4	16.9	14.9	1020.4	W	6	2	24.6	16.6
25	Ajaccio	1019.2	ENE	2	-	15.1	11.9	1020.8	SW	7	-	24.4	16.1
26	Barcelona	1022.0	N	9	0	14.1	10.9	1021.8	ESE	5	0	23.2	10.3
27	Majorca	1021.4	E	3	1	11.6	10.5	1020.6	ENE	5	2	23.4	13.1
28	Madrid	1023.8	N	5	0	9.1	7.8	1020.4	W	2	0	19.1	11.1
29	Lisbon	1019.0	-	-	-	15.2	13.9	1019.0	-	-	-	20.6	13.1
30	Athens	1019.3	N	4	-	19.3	5.6	1020.0	N	7	0	26.0	8.0
31	Malta	1016.9	WNW	4	1	17.0	15.6	1018.9	NW	8	1	23.0	14.4
32	Gibraltar	1022.0	E	3	2	16.3	13.5	1021.3	E	9	1	19.1	13.1

## Daily Weather Summary for Saturday 26 October 2019



## Daily Weather Summary for Saturday 26 October 2019



None of the selected stations observed a day of sleet or snow falling or non-zero snow depth at 0900 UTC.



## Daily Weather Summary for Sunday 27 October 2019

This day's summary created 03/11/2019 02:00

### Summary of the UK Weather for Sunday 27 October 2019

The rain band cleared the southeast of the country in the night time. The south of England remained mostly cloudy overnight, with the clearer spells elsewhere spreading southeast through the early hours. The clear skies allowed for the temperatures to drop in the north of the UK and Northern Ireland. Westerly scattered showers travelled over Scotland, Northern Ireland and northwest England into the morning. The day remained fairly clear, with patchy cloud throughout. Towards the evening, showers spread south over north Scotland and continue into the night.

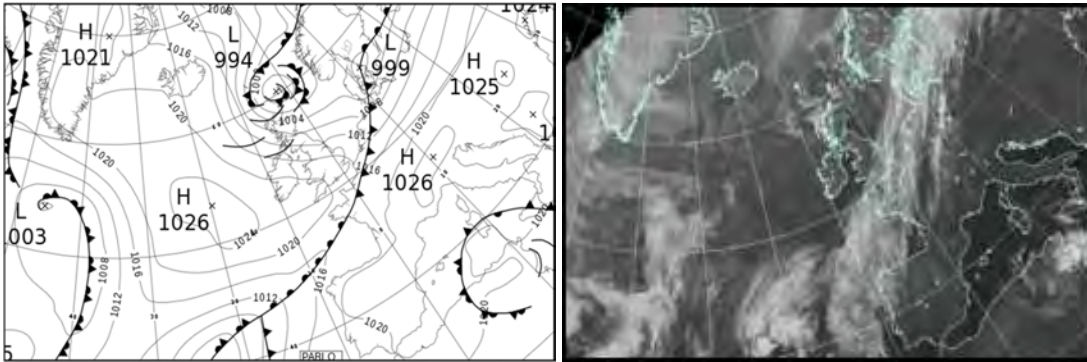
### Daily Extremes

<i>Highest Maximum</i>	<b>13.4°C</b> Milford Haven Conservancy Board (Dyfed, 44mAMSL) also Pershore (Hereford & Worcester, 35mAMSL) also Usk No 2 (Monmouthshire, 25mAMSL)
<i>Lowest Maximum</i>	<b>6.4°C</b> Loch Glascarnoch (Ross & Cromarty, 269mAMSL)
<i>Highest Minimum</i>	<b>8.9°C</b> Scilly: St Marys Airport (Isles Of Scilly, 31mAMSL)
<i>Lowest Minimum</i>	<b>-1.7°C</b> Katesbridge (Down, 91mAMSL)
<i>Lowest Grass Minimum</i>	<b>-6.1°C</b> Whitechurch (Dyfed, 129mAMSL)
<i>Most Rainfall</i>	<b>11.4mm</b> Fyvie Castle (Aberdeenshire, 55mAMSL)
<i>Most Sunshine</i>	<b>8.9hr</b> Leconfield (Humberside, 7mAMSL) also Wellesbourne (Warwickshire, 47mAMSL) also Waddington (Lincolnshire, 68mAMSL) also Shawbury (Shropshire, 72mAMSL)
<i>Highest Gust</i>	<b>44Kt 51mph</b> Machrihanish (Argyll (in Strathclyde Region), 10mAMSL)
<i>Highest Gust (mountain)</i>	<b>71Kt 82mph</b> Cairnwell (Aberdeenshire, 928mAMSL)
<i>Greatest Snow Depth at 0900 UTC</i>	No non-zero values

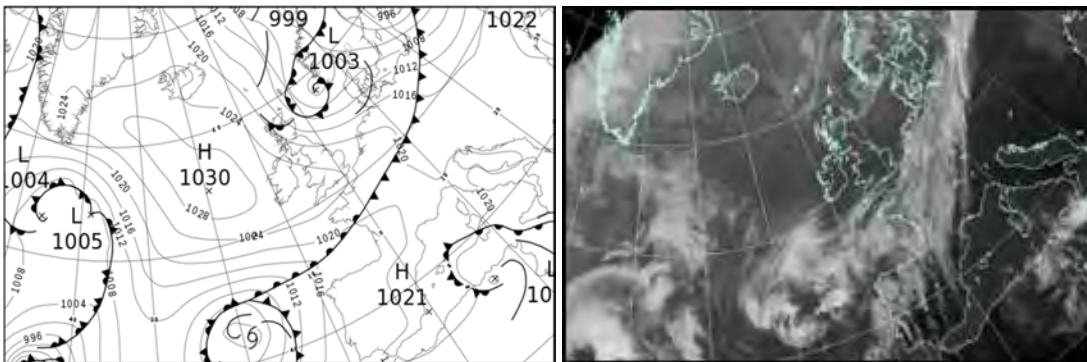
mAMSL refers to station elevation in metres above mean sea level

## Daily Weather Summary for Sunday 27 October 2019

### North Atlantic and Europe analysis charts and satellite images at 0000 UTC




### North Atlantic and Europe analysis charts and satellite images at 1200 UTC



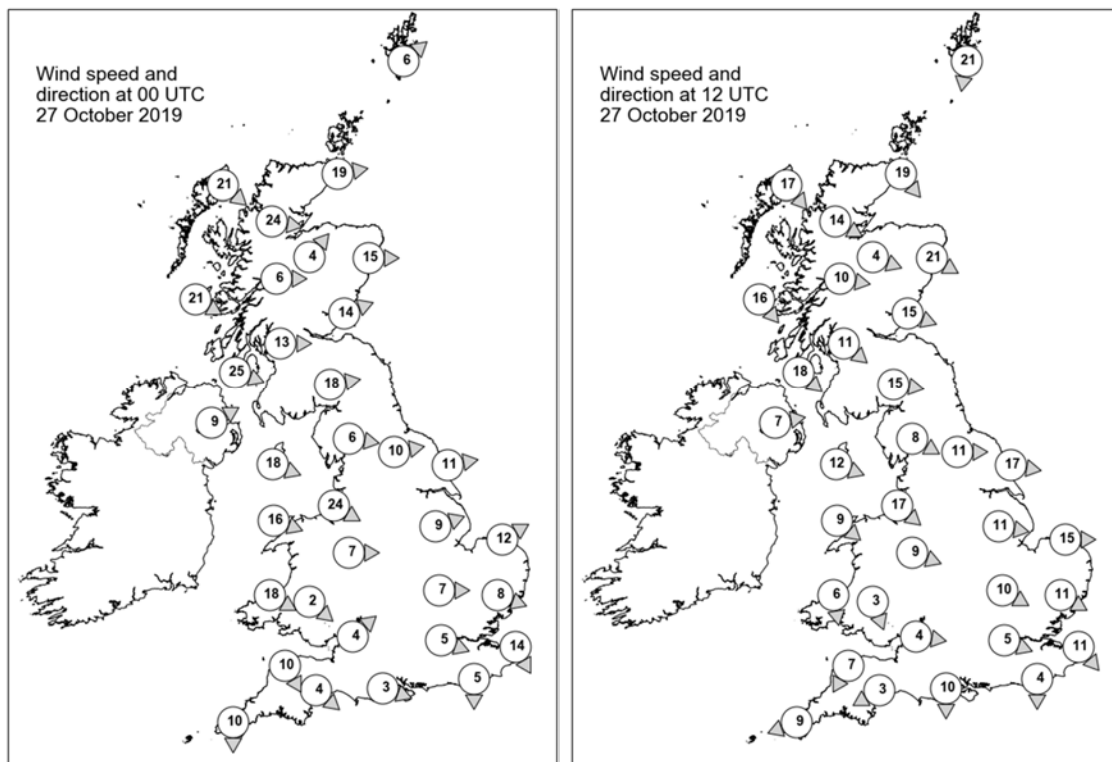
All satellite imagery copyright Met Office and EUMETSAT (European Organisation for the Exploitation of Meteorological Satellites). These show infra-red images from the geostationary MSG satellite. The rainfall rates are derived from both rain-radar and satellite data.

## Daily Weather Summary for Sunday 27 October 2019

UK satellite and rain-radar precipitation rates at (L) 0000 and (R) 1200 UTC



UK wind speed and direction at (L) 0000 and (R) 1200 UTC



## Daily Weather Summary for Sunday 27 October 2019

### Selected UK readings at (L) 0000 and (R) 1200 UTC

STATIONS		0000 UTC						1200 UTC					
NO	SITE	PRESS	WDIR	WSPD	CLOUD	TEMP	TDEW	PRESS	WDIR	WSPD	CLOUD	TEMP	TDEW
1	Lerwick	993.9	SW	6	4	5.4	4.7	1010.1	N	21	6	7.5	5.5
2	Wick	999.1	W	19	8	6.7	5.2	1014.7	NW	19	2	8.8	5.9
3	Stornoway	1005.4	NW	21	8	6.9	5.5	1020.1	NW	17	4	7.9	4.5
4	Loch Glascarnoch	1005.0	W	24	8	5.3	3.8	1019.3	WNW	14	7	5.4	3.8
5	Aviemore	1006.3	SW	4	6	4.1	2.6	1018.2	WNW	4	7	7.2	3.6
6	Dyce	1003.3	W	15	0	6.6	1.6	1014.8	WNW	21	6	8.9	5.2
7	Tulloch Bridge	1008.8	W	6	8	4.3	3.3	1020.2	W	10	8	7.6	4.7
8	Tiree	1011.2	WNW	21	3	8.0	3.7	1022.5	NW	16	3	8.5	4.3
9	Leuchars	1006.3	WSW	14	0	4.9	2.3	1017.3	WNW	15	0	10.4	2.3
10	Bishopton	1009.9	W	13	5	6.1	4.5	1020.5	NW	11	0	10.2	4.8
11	Machrihanish	1012.6	WNW	25	6	8.2	4.0	1022.3	NW	18	-	10.0	6.1
12	Boulmer	-	-	-	-	-	-	-	-	-	-	-	-
13	Eskdalemuir	1010.8	W	18	5	4.9	2.7	1020.0	W	15	0	9.2	3.5
14	Aldergrove	1016.0	WSW	9	0	4.9	3.4	1024.1	W	7	3	10.0	4.5
15	Shap	1013.4	W	6	8	5.5	2.5	1021.8	WNW	8	3	9.2	3.5
16	Leeming	1012.3	W	10	0	6.4	2.4	1021.0	W	11	5	10.2	4.1
17	Ronaldsway	1015.7	WNW	18	1	8.2	1.8	1023.8	WNW	12	2	10.6	3.5
18	Bridlington	1012.1	W	11	0	4.2	2.0	1019.3	W	17	0	11.7	4.8
19	Crosby	1016.0	WNW	24	7	9.6	5.1	1023.7	NW	17	0	11.2	6.0
20	Valley	1017.8	WNW	16	0	8.0	3.8	1024.9	NW	9	3	10.5	4.3
21	Waddington	1014.8	WSW	9	0	4.9	2.7	1021.9	W	11	1	10.5	3.3
22	Shawbury	1017.7	W	7	0	4.1	1.3	1024.0	WNW	9	0	10.4	3.7
23	Weybourne	1014.7	WSW	12	7	6.3	4.6	1021.6	W	15	0	10.5	6.0
24	Bedford	1017.2	W	7	8	5.1	3.5	1023.7	WNW	10	0	10.2	5.0
25	Aberporth	1019.7	WNW	18	6	7.5	2.4	1025.4	N	6	3	10.4	3.6
26	Sennybridge	1020.1	NW	2	1	3.2	1.0	1024.8	NNW	3	2	10.2	3.5
27	Wattisham	1016.3	WNW	8	8	5.7	4.4	1023.1	WNW	11	0	9.9	5.1
28	Almondsbury	1019.4	SW	4	7	5.1	2.9	1025.1	W	4	0	10.0	3.8
29	Heathrow	1018.0	WNW	5	7	7.1	5.3	1024.6	WNW	5	0	10.6	4.4
30	Manston	1016.4	NNW	14	8	8.4	4.5	1023.9	NW	11	0	10.1	5.2
31	Chivenor	1020.3	NNW	10	1	8.6	0.1	1025.2	NNE	7	0	11.3	2.2
32	Exeter	1019.9	NW	4	8	6.8	4.3	1025.1	ENE	3	0	11.2	5.7
33	Herstmonceux	1017.5	N	5	8	7.3	5.6	1024.2	N	4	0	10.6	5.5
34	Hurn	1019.5	WNW	3	7	5.3	4.2	1025.0	N	10	0	10.6	3.7
35	Camborne	1021.0	N	10	5	9.5	1.6	1025.4	ENE	9	2	10.5	2.6

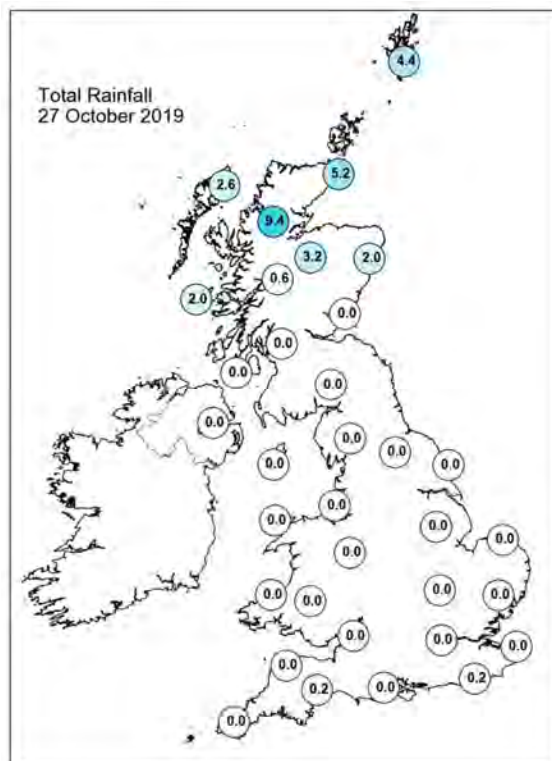
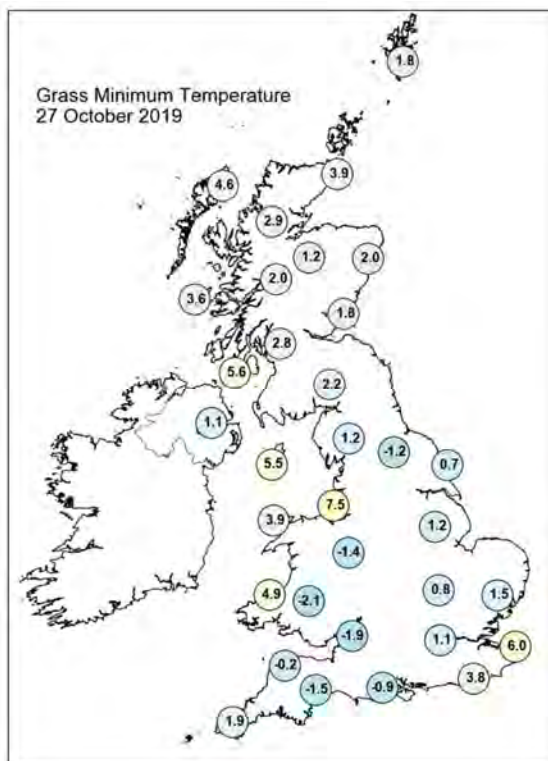
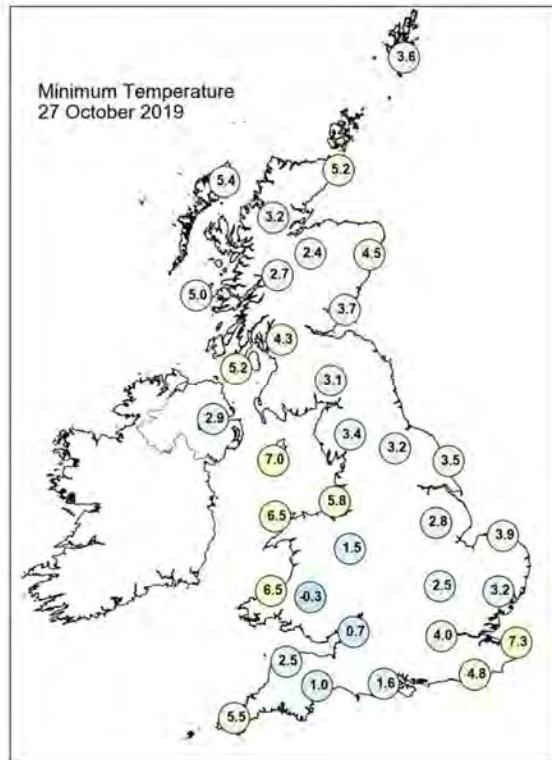
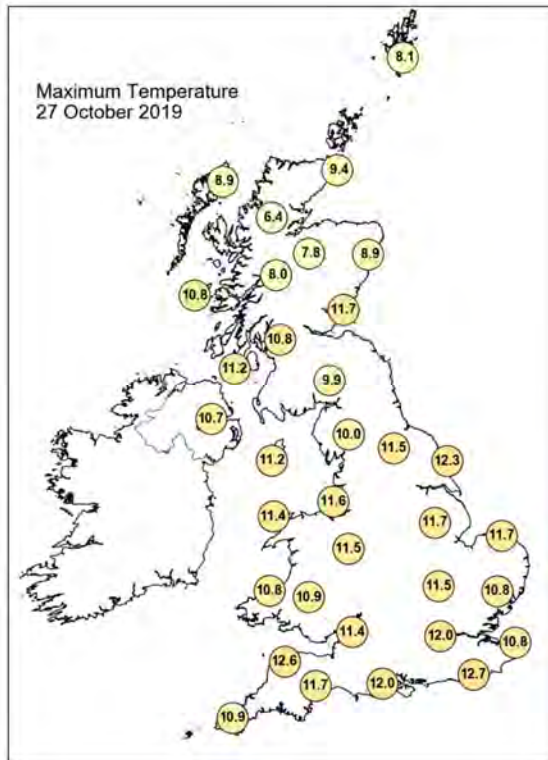
## Daily Weather Summary for Sunday 27 October 2019

### Selected European readings at (L) 0000 and (R) 1200 UTC

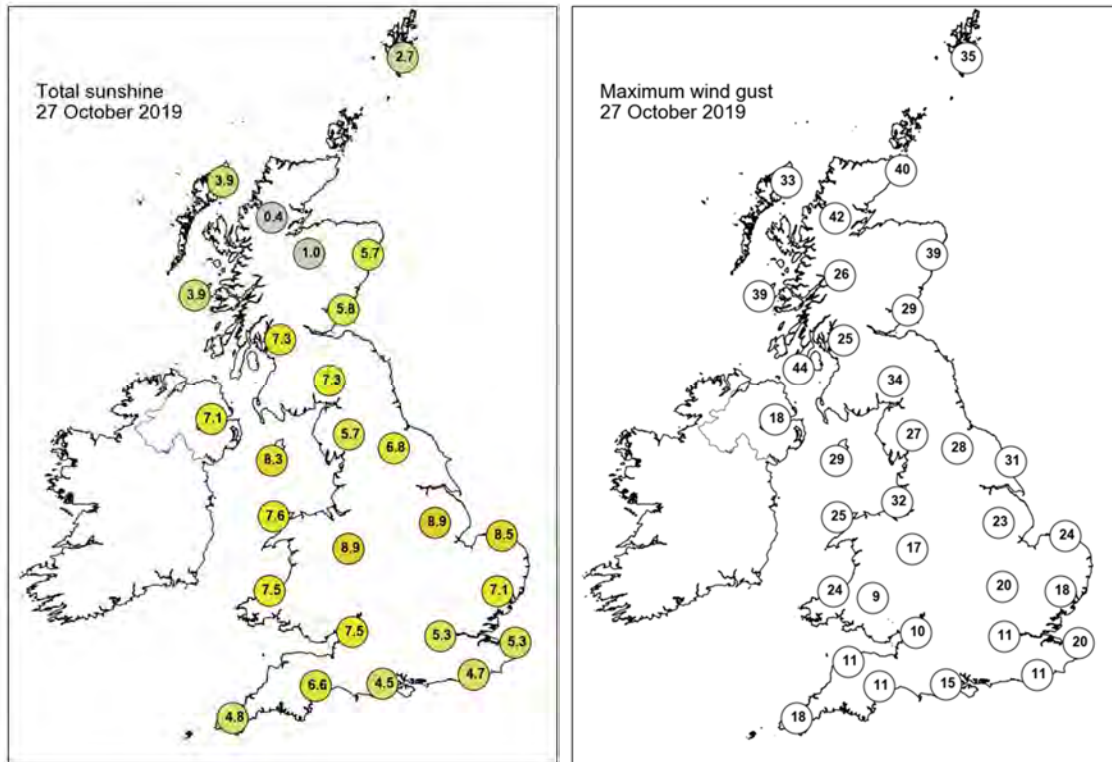
STATIONS		0000 UTC						1200 UTC					
NO	SITE	PRESS	WDIR	WSPD	CLOUD	TEMP	TDEW	PRESS	WDIR	WSPD	CLOUD	TEMP	TDEW
1	Murmansk	1002.1	NNE	2	8	-4.6	-5.4	1003.4	SSW	4	6	-6.1	-7.2
2	Helsinki	1000.9	W	6	5	3.2	3.2	992.1	NNE	10	8	2.2	2.2
3	Stockholm	1001.8	SE	2	-	4.4	4.1	1000.0	W	12	-	4.5	3.2
4	Oslo	1001.0	NNE	6	-	3.4	1.5	1004.1	SW	4	1	6.2	-1.0
5	Reykjavik	-	-	-	0	-	-	1025.4	S	1	1	2.2	-5.7
6	Moscow	1007.0	WSW	4	8	12.3	8.3	1003.1	WSW	2	8	13.1	9.3
7	Kiev	1021.0	WSW	4	9	10.0	9.8	1016.0	WSW	8	0	12.8	8.8
8	Warsaw	1015.8	-	0	0	9.7	7.8	1011.8	W	14	6	19.2	9.5
9	Berlin	1012.1	SSW	6	-	14.3	9.7	1017.1	WNW	10	-	11.2	6.7
10	De Bilt	1012.5	NW	10	8	11.6	10.6	1021.1	W	8	8	11.7	5.4
11	Dublin	1019.0	WSW	10	0	2.9	0.6	1025.9	W	10	1	8.9	4.3
12	Cork	1022.2	W	6	1	4.1	0.6	1027.2	NNE	6	2	8.7	3.5
13	Sofia	1024.8	-	0	0	8.3	2.2	1018.0	-	0	0	21.4	5.9
14	Belgrade	1022.3	ESE	2	0	14.4	10.3	1019.2	NW	2	0	21.8	10.5
15	Budapest	1022.2	ESE	4	-	8.4	8.0	1019.1	S	4	-	20.1	11.6
16	Prague	1018.9	N	2	-	10.6	8.6	1016.5	WSW	10	4	20.7	8.0
17	Munich	1020.8	SSW	6	0	13.5	7.6	1018.1	W	10	6	21.8	8.4
18	Strasbourg	1019.6	SW	5	-	11.1	8.8	1019.7	W	8	-	19.6	12.6
19	Paris	1017.2	S	7	8	14.9	11.7	1022.8	NE	11	8	8.1	7.0
20	Jersey	1018.1	N	15	8	10.1	8.0	1023.5	NE	11	5	11.8	4.2
21	Milan	1023.2	-	0	0	12.0	11.7	1020.4	N	2	0	20.7	12.9
22	Marseille	1022.7	ENE	2	-	13.6	12.2	1021.4	W	2	-	20.8	12.5
23	Bordeaux	1018.7	SE	5	-	13.8	12.7	1019.0	SSE	4	7	19.3	14.1
24	Rome	1021.7	ENE	3	0	14.4	13.8	1019.9	W	5	0	23.5	13.6
25	Ajaccio	1022.1	NE	7	-	14.2	11.5	1020.3	SSW	7	-	23.5	16.5
26	Barcelona	1022.3	N	7	1	15.2	12.1	1021.2	SSW	7	3	21.7	15.4
27	Majorca	1021.6	NW	3	1	14.7	13.9	1020.6	SW	5	2	23.7	13.7
28	Madrid	1022.6	N	2	-	9.4	7.3	1019.8	S	4	2	19.4	9.5
29	Lisbon	1018.7	-	-	-	16.2	14.2	1018.2	-	-	-	19.6	15.5
30	Athens	1020.0	N	3	-	18.3	6.2	1017.0	N	7	0	26.8	4.8
31	Malta	1019.4	NW	3	0	17.2	15.6	1018.1	E	8	7	19.8	18.6
32	Gibraltar	1021.2	ENE	4	8	17.0	15.3	1021.9	E	9	4	18.6	13.0



## Daily Weather Summary for Sunday 27 October 2019



## Daily Weather Summary for Sunday 27 October 2019



None of the selected stations observed a day of sleet or snow falling or non-zero snow depth at 0900 UTC.

## Daily Weather Summary for Monday 28 October 2019

This day's summary created 04/11/2019 02:00

### Summary of the UK Weather for Monday 28 October 2019

Skies were mostly clear through the night but a band of rain and cloud was pushing eastwards towards the southwest of the UK and Northern Ireland in the early morning. There were a few scattered showers across Scotland and Northern Ireland that persisted until dawn. The morning was dry but chilly for most, with a few fog patches slow to clear from central England. During the afternoon there were plenty of sunny spells throughout the UK, away from a few scattered showers for coastal parts of northern, eastern Scotland and northeast England. In the evening, more prolonged rain pushed into Cornwall and western parts of Devon, which was accompanied by a noticeable breeze beginning to develop here. The showers and rain affecting some coastal parts of the UK continued into the evening, but clear skies across northern parts of the British Isles allowed temperatures to fall away quickly. Cloudier skies in the south prevented temperatures tumbling as fast, but it was still a chilly evening for most.

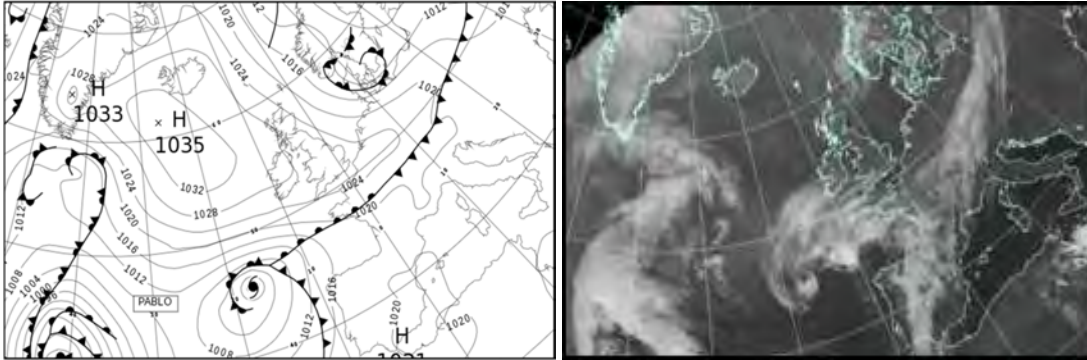
### Daily Extremes

<i>Highest Maximum</i>	<b>15.8°C</b> Faversham (Kent, 46mAMSL)
<i>Lowest Maximum</i>	<b>6.0°C</b> Dalwhinnie No 2 (Inverness-shire, 351mAMSL) also Pennerley (Shropshire, 357mAMSL)
<i>Highest Minimum</i>	<b>10.0°C</b> Scilly: St Marys Airport (Isles Of Scilly, 31mAMSL)
<i>Lowest Minimum</i>	<b>-4.4°C</b> Katesbridge (Down, 91mAMSL)
<i>Lowest Grass Minimum</i>	<b>-7.6°C</b> Newton Rigg (Cumbria, 169mAMSL)
<i>Most Rainfall</i>	<b>18.2mm</b> Scilly: St Marys Airport (Isles Of Scilly, 31mAMSL)
<i>Most Sunshine</i>	<b>9.2hr</b> Morecambe No 2 (Lancashire, 7mAMSL)
<i>Highest Gust</i>	<b>37Kt 43mph</b> Scilly: St Marys Airport (Isles Of Scilly, 31mAMSL) also Cudrose (Cornwall, 76mAMSL)
<i>Highest Gust (mountain)</i>	<b>63Kt 72mph</b> Cairngorm Summit (Inverness-shire, 1237mAMSL)
<i>Greatest Snow Depth at 0900 UTC</i>	No non-zero values

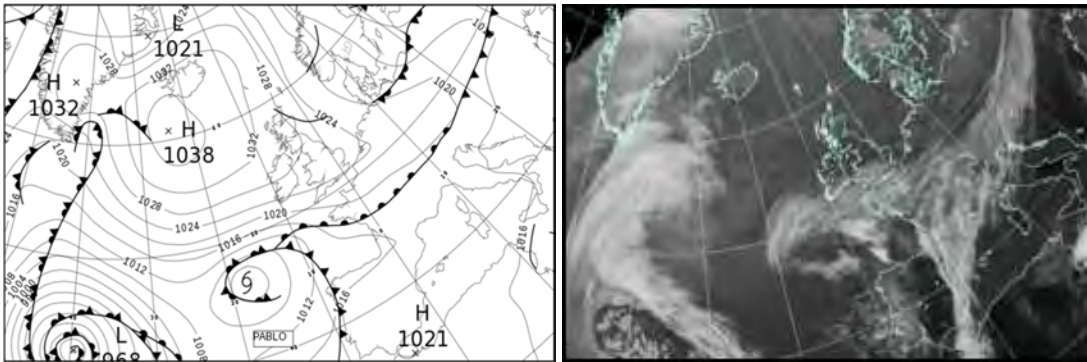
mAMSL refers to station elevation in metres above mean sea level

## Daily Weather Summary for Monday 28 October 2019

### North Atlantic and Europe analysis charts and satellite images at 0000 UTC



### North Atlantic and Europe analysis charts and satellite images at 1200 UTC




All satellite imagery copyright Met Office and EUMETSAT (European Organisation for the Exploitation of Meteorological Satellites). These show infra-red images from the geostationary MSG satellite. The rainfall rates are derived from both rain-radar and satellite data.

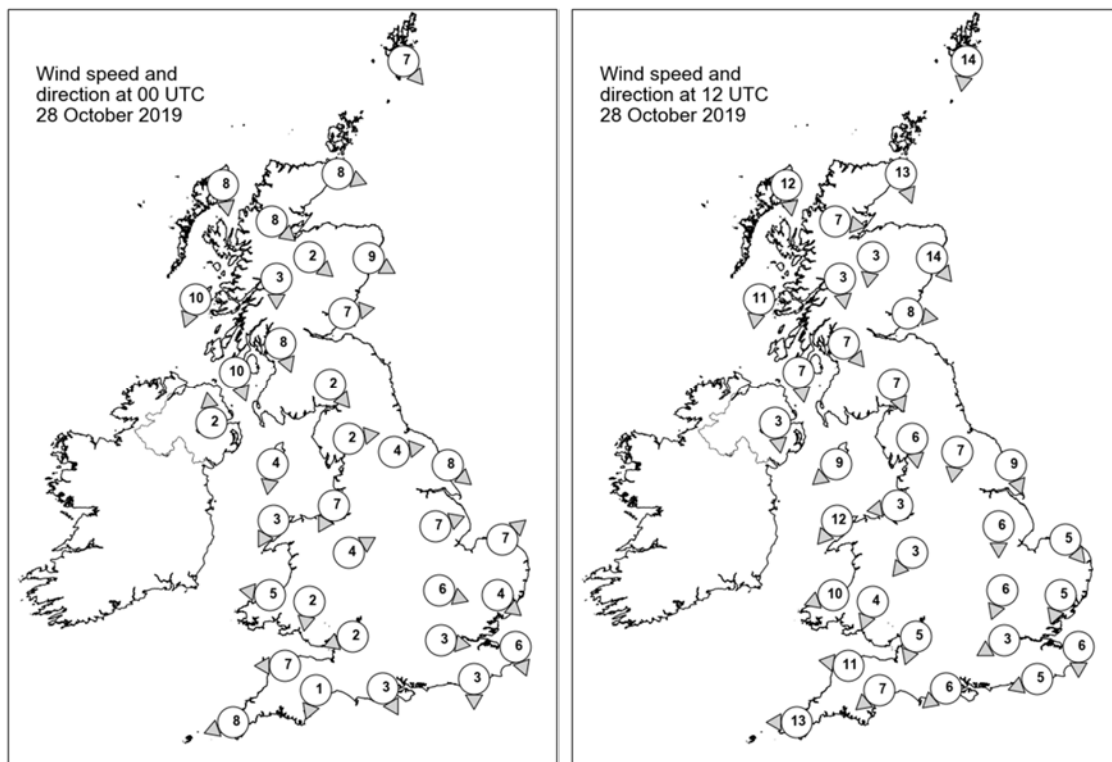


## Daily Weather Summary for Monday 28 October 2019

UK satellite and rain-radar precipitation rates at (L) 0000 and (R) 1200 UTC



UK wind speed and direction at (L) 0000 and (R) 1200 UTC





## Daily Weather Summary for Monday 28 October 2019

### Selected UK readings at (L) 0000 and (R) 1200 UTC

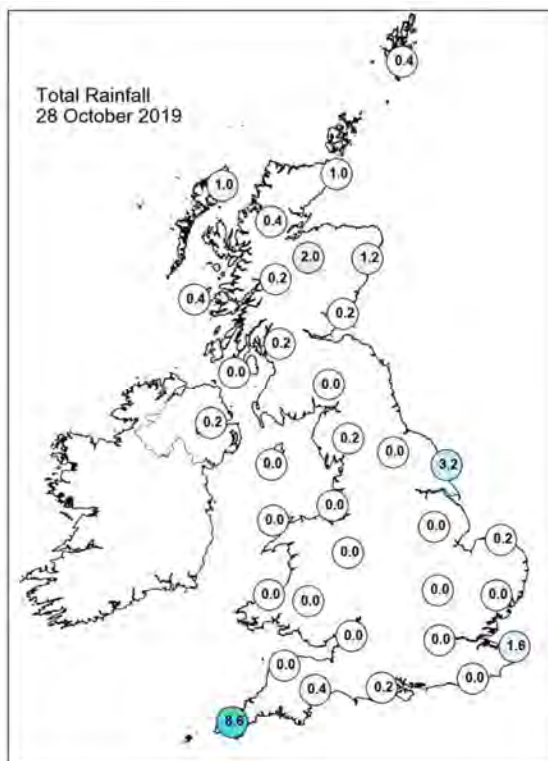
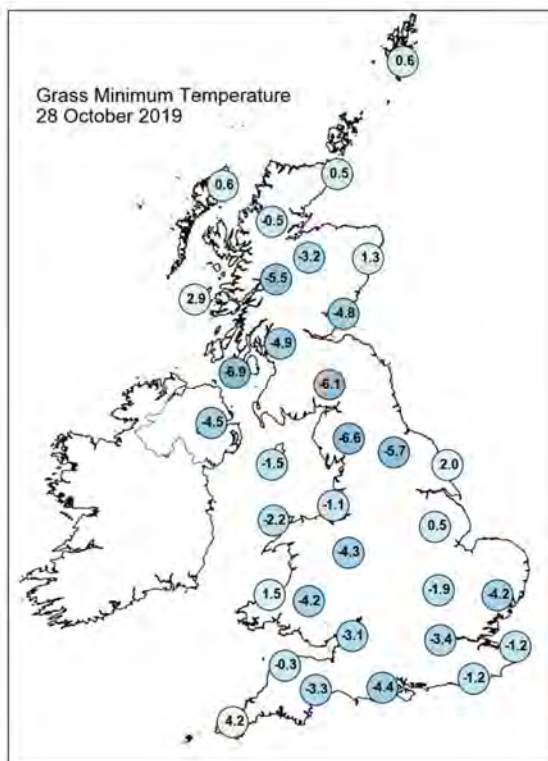
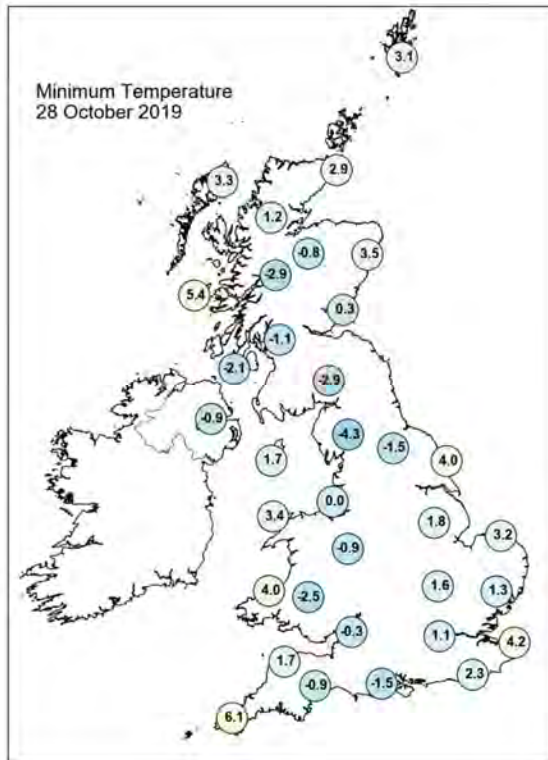
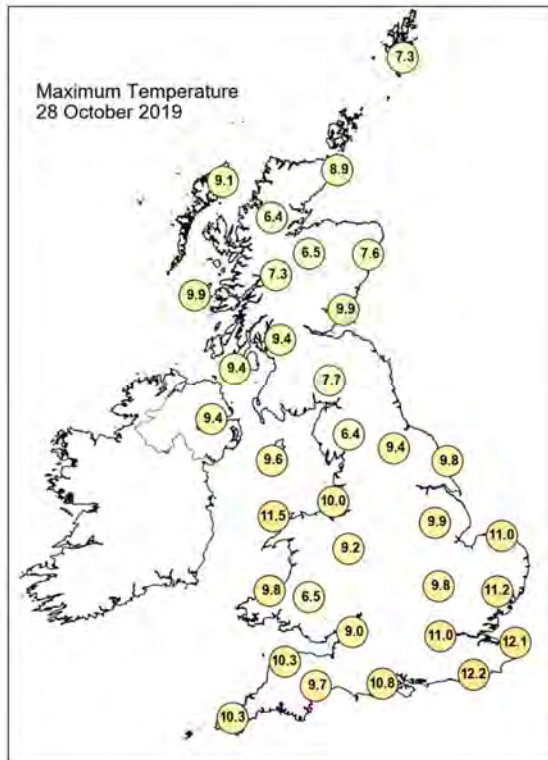
STATIONS		0000 UTC						1200 UTC					
NO	SITE	PRESS	WDIR	WSPD	CLOUD	TEMP	TDEW	PRESS	WDIR	WSPD	CLOUD	TEMP	TDEW
1	Lerwick	1020.5	NW	7	5	4.2	2.1	1025.8	N	14	6	6.6	1.6
2	Wick	1024.2	WNW	8	7	4.3	3.0	1027.5	NNW	13	0	7.9	3.5
3	Stornoway	1027.5	N	8	5	4.8	1.7	1030.1	N	12	0	8.5	4.0
4	Loch Glascarnoch	1027.2	NW	8	7	3.2	1.0	1029.6	W	7	6	5.6	2.9
5	Aviemore	1026.8	NW	2	6	2.5	1.3	1028.9	N	3	7	6.0	1.2
6	Dyce	1024.6	WNW	9	7	5.0	3.3	1027.2	NW	14	0	7.1	3.3
7	Tulloch Bridge	1028.4	N	3	3	1.1	0.1	1030.4	N	3	8	5.5	2.7
8	Tiree	1028.3	NNE	10	7	5.9	3.0	1030.1	N	11	3	9.2	4.9
9	Leuchars	1025.8	W	7	0	2.5	0.0	1028.1	W	8	1	8.0	1.6
10	Bishopton	1026.7	NNW	8	0	3.3	1.3	1029.2	NW	7	0	7.7	3.3
11	Machrihanish	1027.1	NNW	10	3	6.8	2.7	1029.3	N	7	0	9.0	2.7
12	Boulmer	-	-	-	-	-	-	-	-	-	-	-	-
13	Eskdalemuir	1027.0	NW	2	0	0.7	0.0	1028.3	NNW	7	1	7.0	0.0
14	Aldergrove	1028.1	S	2	0	1.9	1.4	1029.1	N	3	0	8.8	0.6
15	Shap	1027.1	W	2	0	0.4	-0.5	1028.0	N	6	0	5.5	1.7
16	Leeming	1025.5	W	4	0	2.2	0.1	1027.3	N	7	1	8.2	3.1
17	Ronaldsway	1027.0	N	4	1	6.4	4.3	1028.0	NE	9	2	9.2	2.0
18	Bridlington	1024.3	NW	8	0	4.7	2.6	1026.0	NNW	9	5	9.1	5.6
19	Crosby	1026.4	NNE	7	1	5.2	2.5	1027.2	E	3	0	8.8	3.5
20	Valley	1027.0	NNE	3	0	5.3	2.9	1026.8	NE	12	1	10.0	3.3
21	Waddington	1025.9	WSW	7	0	4.8	3.0	1026.5	N	6	1	8.5	4.4
22	Shawbury	1026.9	WSW	4	3	2.9	1.9	1026.5	NE	3	4	8.1	3.4
23	Weybourne	1025.1	SW	7	0	4.4	3.6	1025.6	NW	5	8	10.1	5.4
24	Bedford	1026.1	WNW	6	0	4.0	2.9	1025.6	NNE	6	5	8.1	5.7
25	Aberporth	1026.8	E	5	0	6.3	2.0	1025.5	ENE	10	7	9.7	3.8
26	Sennybridge	1028.1	N	2	0	-0.4	-0.6	1026.2	NNE	4	2	4.2	4.0
27	Wattisham	1025.7	NW	4	0	2.8	1.9	1025.2	NNE	5	2	9.4	7.0
28	Almondsbury	1026.8	ENE	2	0	0.6	0.4	1025.2	NNE	5	8	7.6	5.5
29	Heathrow	1026.0	W	3	1	3.8	2.9	1024.8	ENE	3	6	10.5	5.4
30	Manston	1025.3	NNW	6	0	8.2	4.8	1024.6	N	6	5	11.3	7.3
31	Chivenor	1025.8	E	7	0	3.5	2.3	1023.9	E	11	1	9.8	4.3
32	Exeter	1025.7	NNE	1	7	1.2	1.0	1023.5	NE	7	8	8.4	5.0
33	Herstmonceux	1025.5	N	3	0	3.1	2.2	1024.2	ENE	5	5	11.5	5.6
34	Hurn	1025.9	NNW	3	1	0.6	0.4	1023.8	NE	6	8	10.0	6.5
35	Camborne	1024.6	ENE	8	7	6.6	1.9	1021.9	E	13	8	10.0	5.7

## Daily Weather Summary for Monday 28 October 2019

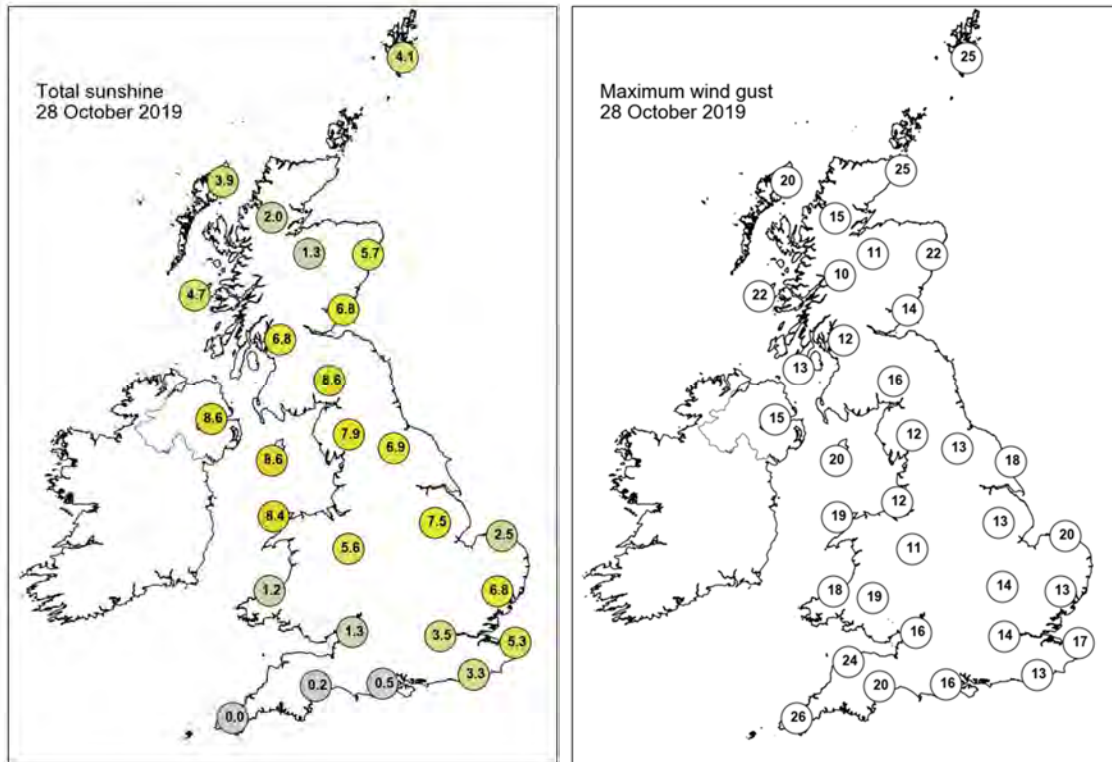
### Selected European readings at (L) 0000 and (R) 1200 UTC

STATIONS		0000 UTC						1200 UTC					
NO	SITE	PRESS	WDIR	WSPD	CLOUD	TEMP	TDEW	PRESS	WDIR	WSPD	CLOUD	TEMP	TDEW
1	Murmansk	1003.6	SSW	8	7	-9.2	-11.3	1003.4	S	10	3	-8.1	-9.9
2	Helsinki	1004.4	NW	6	7	0.5	0.5	1010.4	NNE	4	8	1.3	0.0
3	Stockholm	1007.4	WSW	2	-	0.8	0.6	1013.3	NW	8	-	4.3	0.0
4	Oslo	1011.6	WSW	2	-	0.8	-1.4	1018.0	SW	4	6	7.3	1.4
5	Reykjavik	-	-	-	6	-	-	1036.2	S	3	7	4.2	1.1
6	Moscow	997.3	WNW	4	6	11.7	1.8	1008.4	WNW	4	6	7.2	-1.9
7	Kiev	1013.0	WNW	4	0	8.2	6.5	1015.0	N	4	7	11.3	7.4
8	Warsaw	1017.3	W	8	8	8.6	7.4	1017.8	W	10	6	9.7	4.5
9	Berlin	1019.4	WSW	8	-	7.1	4.4	1020.4	W	8	-	11.9	6.0
10	De Bilt	1023.4	SW	2	0	4.1	3.9	1023.8	NNW	4	2	12.2	6.0
11	Dublin	1028.5	NW	4	1	-0.7	-1.0	1027.9	ENE	14	7	8.5	3.3
12	Cork	1027.0	NNE	10	3	4.2	1.5	1024.7	NE	14	7	8.4	3.4
13	Sofia	1019.4	-	0	0	9.1	2.2	1012.9	-	0	3	21.2	5.6
14	Belgrade	1017.4	SE	2	0	11.5	8.5	1015.7	W	4	0	20.5	11.2
15	Budapest	1017.7	NE	2	-	8.2	7.6	1017.8	NW	8	-	17.0	9.9
16	Prague	1021.5	N	2	-	7.3	6.3	1021.8	N	4	1	11.0	2.2
17	Munich	1020.4	W	2	8	12.9	11.2	1021.9	N	4	8	7.7	5.7
18	Strasbourg	1023.3	N	9	8	7.9	7.3	1021.7	N	7	8	9.4	8.0
19	Paris	1023.3	NE	10	7	9.2	6.3	1021.0	NE	10	7	11.3	5.6
20	Jersey	1023.4	ENE	9	7	9.0	6.3	1020.5	E	12	8	9.2	6.1
21	Milan	1018.1	-	0	0	12.6	12.2	1016.8	N	2	5	18.8	13.5
22	Marseille	1019.7	ESE	5	-	14.0	13.5	1017.3	WNW	3	-	20.1	15.1
23	Bordeaux	1018.5	NE	4	8	16.1	15.3	1016.3	E	6	6	19.7	15.3
24	Rome	1018.5	E	2	-	12.1	11.4	1017.2	W	5	3	21.1	16.0
25	Ajaccio	1019.3	ENE	5	-	13.0	11.1	1017.3	SSW	8	-	22.7	16.3
26	Barcelona	1020.0	N	2	5	14.8	13.3	1017.6	WSW	11	7	20.6	15.9
27	Majorca	1020.0	-	0	2	14.9	13.4	1018.1	SW	7	4	22.9	16.5
28	Madrid	1020.1	N	3	2	12.6	10.1	1016.6	S	5	1	20.1	11.3
29	Lisbon	1017.9	-	-	-	17.6	16.4	1017.8	-	-	-	18.9	18.7
30	Athens	1015.3	N	1	-	17.0	6.8	1013.7	N	4	-	24.1	9.7
31	Malta	1017.0	E	6	3	21.2	19.8	1016.5	SE	10	7	22.2	18.4
32	Gibraltar	1020.7	NE	6	8	17.2	15.9	1020.4	E	5	7	19.1	15.0

## Daily Weather Summary for Monday 28 October 2019



## Daily Weather Summary for Monday 28 October 2019



None of the selected stations observed a day of sleet or snow falling or non-zero snow depth at 0900 UTC.

## Daily Weather Summary for Tuesday 29 October 2019

This day's summary created 05/11/2019 02:00

### Summary of the UK Weather for Tuesday 29 October 2019

Overnight, most of the UK remained dry and clear, except Cornwall and parts of Devon, where rain continued to fall. As the night continued, areas of the far south began to see some showers, particularly the Isle of Wight and Kent coastlines. It was a cold night for northern parts of the UK, with a widespread frost. During the morning, the prolonged rain in parts of the SW pushed back towards the far southwest of Cornwall for a time, but returned into Devon by the afternoon. Southern parts of the UK remained chilly and cloudy, with a few showers still hitting the north Kent coast. Northern parts of England, Scotland and all parts of Northern Ireland remained dry, cold and mainly clear throughout the day, away from a few showers for eastern parts, but these were more scattered than on Monday. Temperatures just about reached the average for the time of year for the south, but were markedly below in the north. The north/south split continued into the evening, as clear skies allowed temperatures to fall in the north, but a blanket of cloud in the south and associated rain in the SW, kept conditions much milder here.

### Daily Extremes

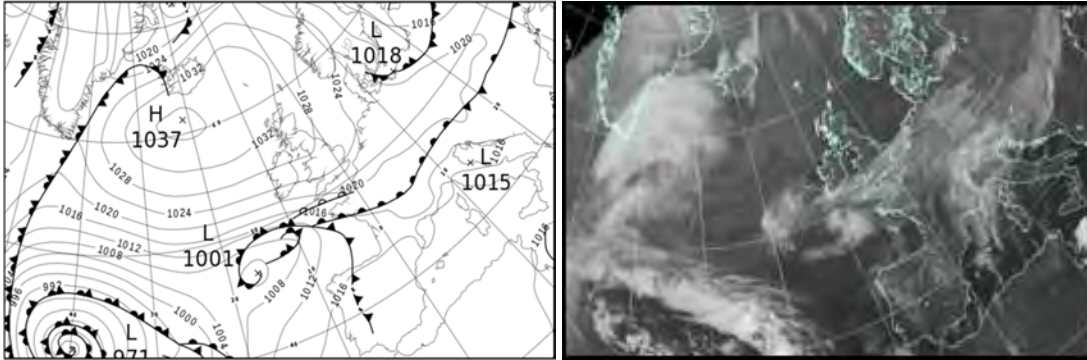
<i>Highest Maximum</i>	<b>13.4°C</b> Santon Downham (Suffolk, 6mAMSL)
<i>Lowest Maximum</i>	<b>5.8°C</b> Lentrán (Inverness-shire, 146mAMSL)
<i>Highest Minimum</i>	<b>9.9°C</b> Scilly: St Marys Airport (Isles Of Scilly, 31mAMSL)
<i>Lowest Minimum</i>	<b>-5.0°C</b> Kinbrace, Hatchery (Sutherland, 103mAMSL)
<i>Lowest Grass Minimum</i>	<b>-8.3°C</b> Strathallan Airfield (Perthshire (in Tayside Region), 35mAMSL)
<i>Most Rainfall</i>	<b>21.4mm</b> Scilly: St Marys Airport (Isles Of Scilly, 31mAMSL)
<i>Most Sunshine</i>	<b>8.9hr</b> Valley (Gwynedd, 10mAMSL)
<i>Highest Gust</i>	<b>51Kt 59mph</b> Culdrose (Cornwall, 76mAMSL)
<i>Highest Gust (mountain)</i>	<b>41Kt 47mph</b> Great Dun Fell No 2 (Cumbria, 847mAMSL)
<i>Greatest Snow Depth at 0900 UTC</i>	No non-zero values

mAMSL refers to station elevation in metres above mean sea level

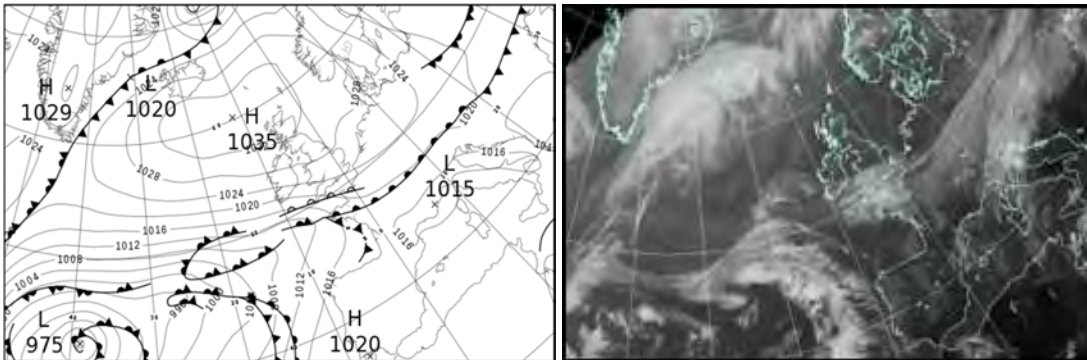


## Daily Weather Summary for Tuesday 29 October 2019

### North Atlantic and Europe analysis charts and satellite images at 0000 UTC




### North Atlantic and Europe analysis charts and satellite images at 1200 UTC



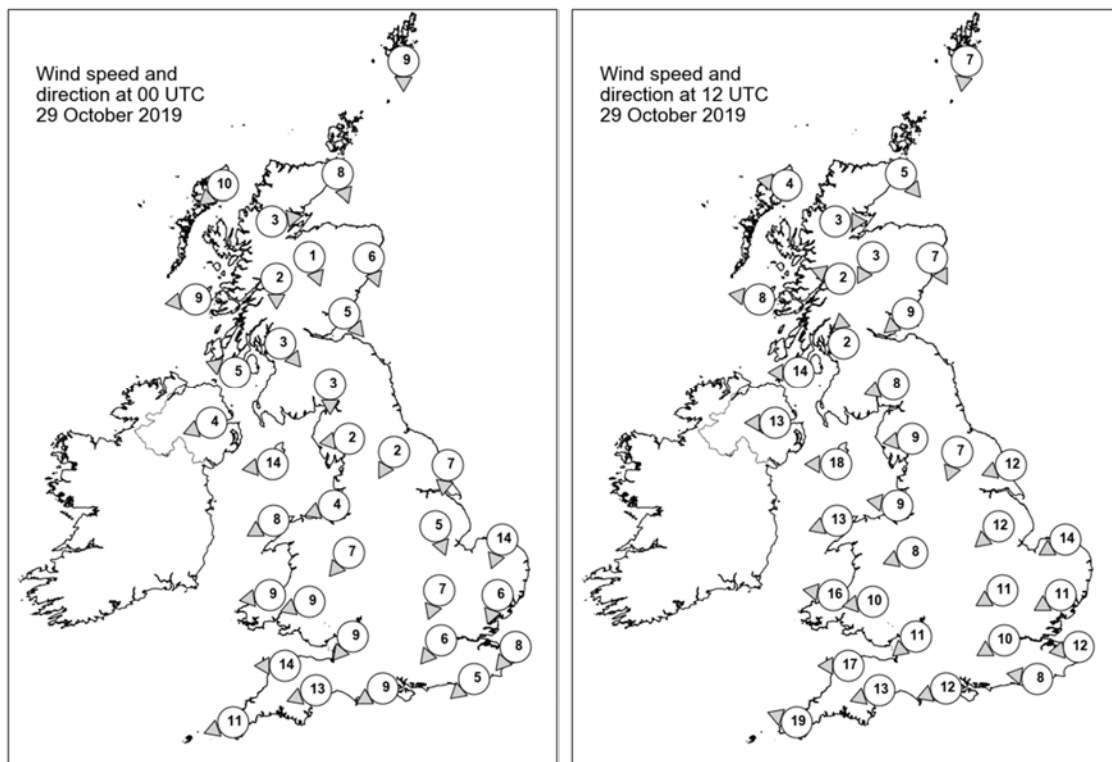
All satellite imagery copyright Met Office and EUMETSAT (European Organisation for the Exploitation of Meteorological Satellites). These show infra-red images from the geostationary MSG satellite. The rainfall rates are derived from both rain-radar and satellite data.

## Daily Weather Summary for Tuesday 29 October 2019

UK satellite and rain-radar precipitation rates at (L) 0000 and (R) 1200 UTC



UK wind speed and direction at (L) 0000 and (R) 1200 UTC



## Daily Weather Summary for Tuesday 29 October 2019

### Selected UK readings at (L) 0000 and (R) 1200 UTC

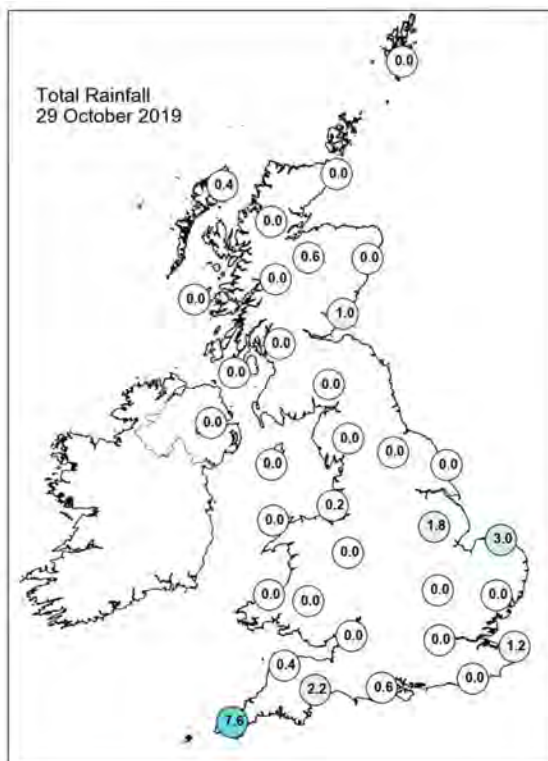
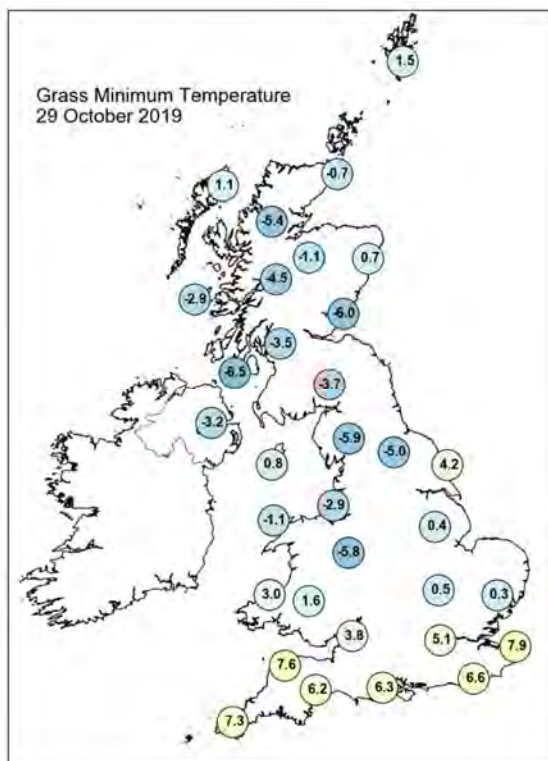
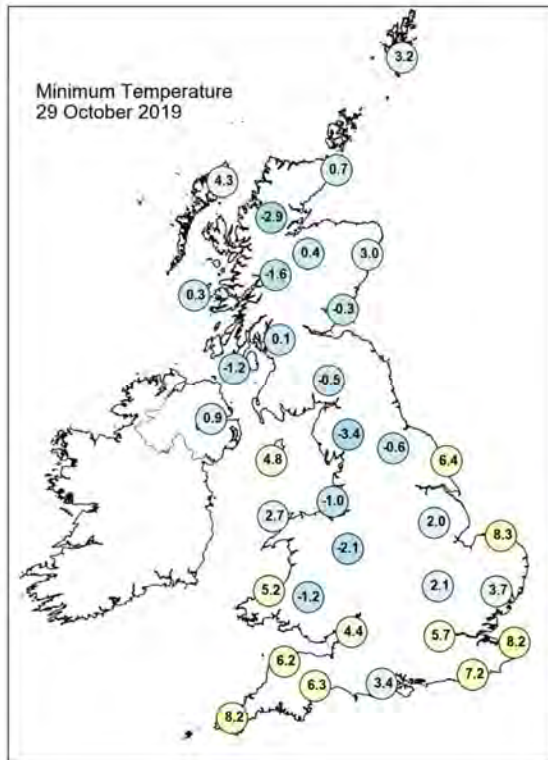
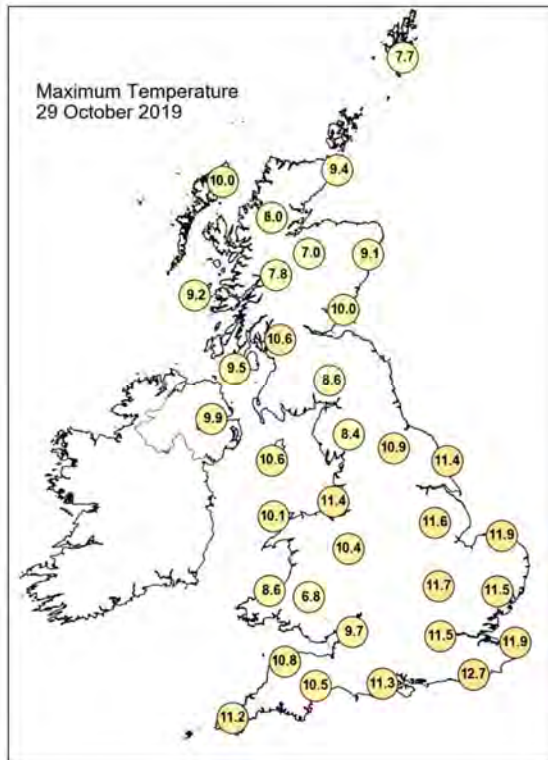
STATIONS		0000 UTC						1200 UTC					
NO	SITE	PRESS	WDIR	WSPD	CLOUD	TEMP	TDEW	PRESS	WDIR	WSPD	CLOUD	TEMP	TDEW
1	Lerwick	1030.9	N	9	2	3.8	1.7	1032.8	N	7	2	7.1	3.2
2	Wick	1031.3	NNW	8	5	3.9	2.1	1033.0	NW	5	1	8.7	5.2
3	Stornoway	1032.3	NE	10	7	7.6	3.2	1033.5	E	4	5	9.8	4.8
4	Loch Glascarnoch	1033.0	W	3	0	0.7	0.0	1033.7	W	3	0	6.7	2.0
5	Aviemore	1032.0	NNW	1	8	1.4	1.3	1033.3	NNE	3	7	5.5	3.8
6	Dyce	1030.3	NNW	6	2	4.8	2.7	1032.4	NNW	7	0	8.4	4.8
7	Tulloch Bridge	1033.0	N	2	2	-0.7	-1.3	1033.7	ESE	2	0	6.0	2.1
8	Tiree	1031.1	E	9	0	4.8	1.9	1032.4	E	8	0	9.2	2.6
9	Leuchars	1030.1	NW	5	1	1.8	0.6	1031.9	NE	9	0	9.4	4.2
10	Bishopton	1030.5	NW	3	0	2.1	-0.7	1031.9	S	2	4	7.1	2.1
11	Machrihanish	1029.8	ESE	5	0	0.3	-2.1	1030.8	E	14	0	8.6	3.8
12	Boulmer	-	-	-	-	-	-	-	-	-	-	-	-
13	Eskdalemuir	1030.4	N	3	5	1.0	-0.2	1031.3	ENE	8	4	7.1	3.3
14	Aldergrove	1029.3	ENE	4	0	2.1	-0.2	1029.8	E	13	3	8.9	3.7
15	Shap	1029.5	E	2	7	1.6	0.4	1030.1	E	9	3	7.3	3.5
16	Leeming	1028.4	NNE	2	1	0.7	-1.0	1029.8	NNE	7	1	9.6	4.8
17	Ronaldsway	1028.0	E	14	6	7.9	1.1	1029.2	E	18	5	9.9	3.2
18	Bridlington	1026.6	N	7	5	6.5	3.7	1029.2	ENE	12	7	11.0	4.8
19	Crosby	1027.8	ENE	4	0	-0.6	-1.3	1028.5	E	9	1	10.5	3.8
20	Valley	1027.1	ENE	8	0	4.7	1.3	1027.6	ENE	13	1	8.9	3.8
21	Waddington	1027.0	NNW	5	0	2.9	1.7	1028.2	NE	12	3	9.9	4.7
22	Shawbury	1026.9	NE	7	1	4.2	2.4	1027.5	ENE	8	2	9.6	4.7
23	Weybourne	1025.5	NNE	14	0	9.0	4.5	1027.6	ENE	14	5	11.7	5.2
24	Bedford	1025.8	NNE	7	8	5.2	4.2	1026.7	ENE	11	0	10.7	5.1
25	Aberporth	1024.6	E	9	6	5.7	2.9	1024.7	E	16	8	8.1	3.6
26	Sennybridge	1025.6	ENE	9	8	4.5	2.9	1026.0	E	10	7	5.6	3.6
27	Wattisham	1025.0	NNE	6	8	5.8	4.8	1026.3	ENE	11	3	10.5	4.3
28	Almondsbury	1024.5	NE	9	8	6.8	4.6	1024.9	NE	11	8	8.7	4.6
29	Heathrow	1024.4	NE	6	8	7.8	4.6	1025.5	ENE	10	7	11.0	5.9
30	Manston	1023.6	NE	8	8	10.3	4.2	1025.4	E	12	8	11.0	6.6
31	Chivenor	1022.0	E	14	6	8.9	5.1	1022.2	E	17	7	9.3	4.4
32	Exeter	1021.9	ENE	13	8	7.9	5.6	1022.2	ENE	13	8	9.5	5.4
33	Herstmonceux	1023.0	NE	5	8	8.8	6.4	1024.4	E	8	8	11.3	5.6
34	Hurn	1022.8	ENE	9	8	8.3	5.6	1023.2	ENE	12	8	10.6	6.7
35	Camborne	1018.6	ENE	11	8	9.4	8.1	1017.9	ESE	19	8	11.1	8.0

## Daily Weather Summary for Tuesday 29 October 2019

### Selected European readings at (L) 0000 and (R) 1200 UTC

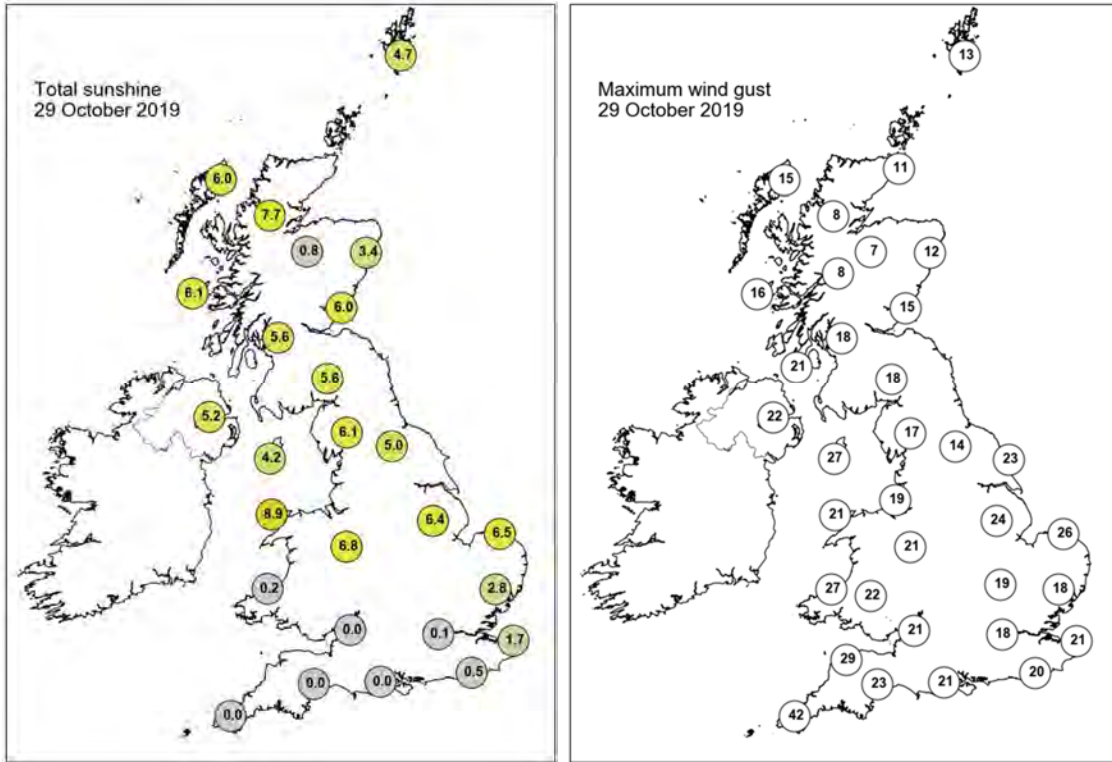
STATIONS		0000 UTC						1200 UTC					
NO	SITE	PRESS	WDIR	WSPD	CLOUD	TEMP	TDEW	PRESS	WDIR	WSPD	CLOUD	TEMP	TDEW
1	Murmansk	1005.9	S	6	7	-6.1	-7.3	1011.9	NNE	4	5	-2.7	-3.7
2	Helsinki	1013.2	NNW	6	0	-2.9	-2.9	1016.2	NNW	8	1	0.3	-2.6
3	Stockholm	1017.4	W	2	-	-1.4	-1.8	1021.4	WNW	8	-	4.9	-0.5
4	Oslo	1023.6	SW	2	-	-1.1	-1.7	1027.5	SSW	4	1	8.7	-3.8
5	Reykjavik	1033.4	SSE	6	8	4.8	1.6	1030.4	SSW	6	8	6.3	5.0
6	Moscow	1014.3	-	0	8	2.6	-2.4	1009.9	ESE	2	8	5.5	0.4
7	Kiev	1017.6	NW	4	0	5.2	2.5	1017.2	NW	6	7	9.2	0.3
8	Warsaw	1018.9	W	6	7	6.7	4.7	1021.0	W	6	7	7.6	4.2
9	Berlin	1020.8	W	6	-	5.5	4.3	1025.1	N	8	-	7.7	5.2
10	De Bilt	1023.5	NW	2	8	3.4	3.2	1026.2	NNE	8	2	10.6	4.1
11	Dublin	1026.6	E	16	6	8.2	2.3	1027.7	E	16	6	8.9	3.8
12	Cork	1022.3	NE	16	7	6.5	2.3	1021.4	E	21	7	9.4	5.2
13	Sofia	1018.2	-	0	0	6.0	2.7	1014.0	-	0	2	18.4	7.2
14	Belgrade	1016.8	NNE	2	0	13.8	11.4	1016.8	NNE	4	5	16.7	8.8
15	Budapest	1019.2	N	2	-	9.5	7.6	1021.0	WNW	2	-	7.7	6.3
16	Prague	1022.5	SSW	2	-	1.8	1.2	1023.4	N	8	7	8.6	2.9
17	Munich	1019.2	ENE	4	8	7.3	5.3	1021.8	ENE	6	8	7.0	5.5
18	Strasbourg	1019.7	N	6	8	7.8	5.9	1022.7	N	8	8	8.0	6.6
19	Paris	1020.0	NE	9	8	9.2	5.0	1021.6	ENE	10	7	10.2	5.6
20	Jersey	1019.4	E	14	7	9.6	6.8	1019.7	E	14	8	9.2	5.5
21	Milan	1015.8	NE	2	8	16.0	14.9	1016.2	E	3	6	16.3	13.9
22	Marseille	1015.9	-	0	8	17.2	15.5	1015.5	WSW	6	-	20.7	15.5
23	Bordeaux	1014.8	E	2	-	13.7	13.1	1016.9	WSW	3	-	17.0	15.0
24	Rome	1016.5	N	2	0	12.4	12.4	1016.9	NW	2	7	21.5	15.0
25	Ajaccio	1017.2	NE	6	-	12.5	10.6	1016.9	SSW	8	-	22.7	16.0
26	Barcelona	1016.2	N	5	4	16.0	14.7	1016.6	S	4	4	22.1	16.6
27	Majorca	1016.9	NNE	2	7	15.9	15.1	1017.3	WSW	11	6	22.7	16.9
28	Madrid	1017.5	SSE	3	5	13.7	10.3	1019.5	NNE	2	8	14.9	11.6
29	Lisbon	1017.5	-	-	-	18.7	18.6	1018.8	-	-	-	21.0	18.9
30	Athens	1014.6	N	3	-	16.9	14.3	1016.4	N	3	-	24.3	13.4
31	Malta	1016.5	NNE	2	7	18.6	16.8	1017.6	S	9	8	19.6	17.7
32	Gibraltar	1018.0	WSW	11	0	18.8	15.7	1018.6	SSW	12	2	22.4	17.2

## Daily Weather Summary for Tuesday 29 October 2019





## Daily Weather Summary for Tuesday 29 October 2019



None of the selected stations observed a day of sleet or snow falling or non-zero snow depth at 0900 UTC.

## Daily Weather Summary for Wednesday 30 October 2019

This day's summary created 06/11/2019 02:02

### Summary of the UK Weather for Wednesday 30 October 2019

A dry night for some with rain continuing overnight in the southwest. There were some scattered showers in Lincolnshire and around Newcastle and also some light showers on the east coast of Scotland. Winds were slightly stronger in the south. The north remained clear overnight allowing a frost to develop in the early hours. The south however remained cloudy and mild. It was a largely dry morning with the odd mist and fog patch but plenty of clear skies, especially for central areas. The far south saw some outbreaks of light rain to start and any showers in the east of Scotland cleared through the morning. Through the course of the day, the rain moved northeast bringing heavier and longer spells of rain, particularly across the southwest and south Wales. Across these areas the rain was accompanied by a strong westerly wind. Elsewhere it was a dry day with sunny spells. It became increasing cloudy across the south later with northeast England and Scotland seeing the best of the sunshine

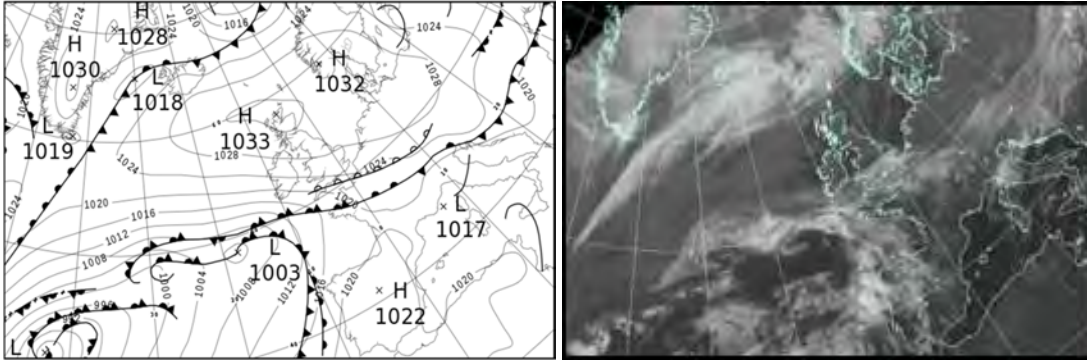
### Daily Extremes

<i>Highest Maximum</i>	<b>13.9°C</b> Scilly: St Marys Airport (Isles Of Scilly, 31mAMSL)
<i>Lowest Maximum</i>	<b>4.5°C</b> Aviemore (Inverness-shire, 228mAMSL)
<i>Highest Minimum</i>	<b>10.3°C</b> Scilly: St Marys Airport (Isles Of Scilly, 31mAMSL)
<i>Lowest Minimum</i>	<b>-5.6°C</b> Resallach (Sutherland, 133mAMSL)
<i>Lowest Grass Minimum</i>	<b>-8.1°C</b> Loch Glascarnoch (Ross & Cromarty, 269mAMSL)
<i>Most Rainfall</i>	<b>53.5mm</b> Holne, Priddons Farm (Devon, 282mAMSL)
<i>Most Sunshine</i>	<b>8.4hr</b> Prestwick, Gannet (Ayrshire, 27mAMSL)
<i>Highest Gust</i>	<b>43Kt 49mph</b> Berry Head (Devon, 58mAMSL)
<i>Highest Gust (mountain)</i>	<b>39Kt 45mph</b> Great Dun Fell No 2 (Cumbria, 847mAMSL)
<i>Greatest Snow Depth at 0900 UTC</i>	No non-zero values

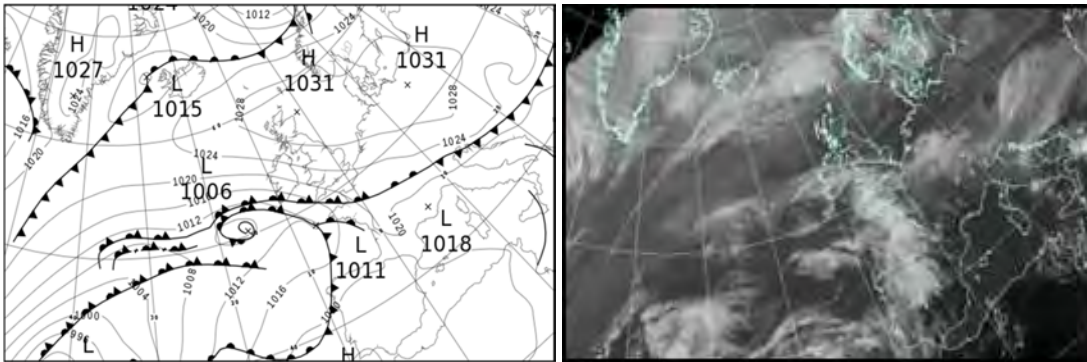
mAMSL refers to station elevation in metres above mean sea level

## Daily Weather Summary for Wednesday 30 October 2019

### North Atlantic and Europe analysis charts and satellite images at 0000 UTC




### North Atlantic and Europe analysis charts and satellite images at 1200 UTC



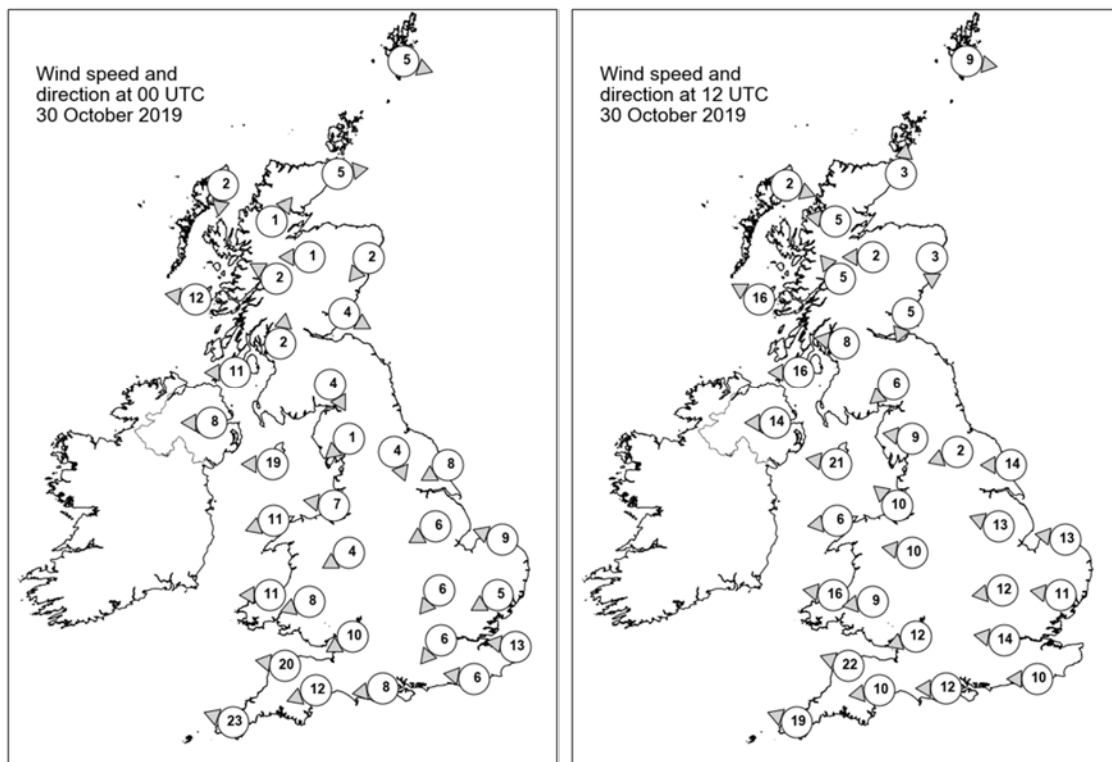
All satellite imagery copyright Met Office and EUMETSAT (European Organisation for the Exploitation of Meteorological Satellites). These show infra-red images from the geostationary MSG satellite. The rainfall rates are derived from both rain-radar and satellite data.

## Daily Weather Summary for Wednesday 30 October 2019

UK satellite and rain-radar precipitation rates at (L) 0000 and (R) 1200 UTC



UK wind speed and direction at (L) 0000 and (R) 1200 UTC



## Daily Weather Summary for Wednesday 30 October 2019

### Selected UK readings at (L) 0000 and (R) 1200 UTC

STATIONS		0000 UTC						1200 UTC					
NO	SITE	PRESS	WDIR	WSPD	CLOUD	TEMP	TDEW	PRESS	WDIR	WSPD	CLOUD	TEMP	TDEW
1	Lerwick	1031.4	WNW	5	7	4.8	1.6	1029.3	W	9	8	6.8	1.4
2	Wick	1032.5	W	5	7	1.4	0.6	1029.9	S	3	4	9.1	2.9
3	Stornoway	1031.9	N	2	5	2.6	1.7	1029.0	WNW	2	8	7.2	5.4
4	Loch Glascarnoch	1033.6	SW	1	7	0.0	-0.3	1029.8	E	5	2	5.7	1.9
5	Aviemore	1033.2	E	1	8	2.7	2.6	-	E	2	9	1.4	1.3
6	Dyce	1032.8	NE	2	4	0.6	0.2	1030.4	N	3	0	6.2	3.9
7	Tulloch Bridge	1033.6	ESE	2	3	0.8	-0.4	1030.1	SE	5	7	6.4	2.4
8	Tiree	1030.9	E	12	0	6.6	2.8	1027.7	ESE	16	0	9.4	4.2
9	Leuchars	1031.9	WNW	4	8	5.0	4.1	1029.8	NNE	5	7	8.2	5.9
10	Bishopton	1031.5	S	2	0	3.1	2.7	1028.9	E	8	5	7.5	5.1
11	Machrihanish	1029.8	E	11	0	5.9	3.6	1026.7	E	16	0	9.0	4.0
12	Boulmer	-	-	-	-	-	-	-	-	-	-	-	-
13	Eskdalemuir	1032.2	NNW	4	0	1.2	1.0	1029.2	NE	6	6	6.2	4.2
14	Aldergrove	1028.6	E	8	7	8.0	5.1	1025.0	E	14	6	9.6	6.2
15	Shap	1031.9	NE	1	0	-2.8	-3.1	1028.2	E	9	8	6.8	4.8
16	Leeming	1030.7	NNW	4	0	0.7	0.2	1028.2	ENE	2	4	8.9	6.3
17	Ronaldsway	1028.6	E	19	3	8.8	3.8	1025.6	E	21	5	11.1	5.2
18	Bridlington	1029.7	ENE	8	2	7.5	4.7	1027.9	E	14	8	10.3	7.1
19	Crosby	1028.6	E	7	3	5.8	3.2	1025.6	SE	10	0	10.9	3.4
20	Valley	1027.1	ENE	11	0	7.0	4.5	1023.7	E	6	6	12.0	3.3
21	Waddington	1028.8	ENE	6	8	7.0	5.6	1027.0	ESE	13	4	10.3	4.6
22	Shawbury	1027.7	ENE	4	1	5.1	3.7	1025.1	E	10	7	10.0	5.6
23	Weybourne	1028.3	ESE	9	0	8.0	5.6	1027.4	E	13	5	10.1	2.9
24	Bedford	1027.4	NE	6	7	4.0	3.7	1025.7	E	12	0	9.7	4.7
25	Aberporth	1024.2	E	11	3	7.3	4.2	1021.1	E	16	2	9.6	3.7
26	Sennybridge	1025.8	ENE	8	8	5.4	4.1	1023.2	E	9	1	7.1	4.5
27	Wattisham	1027.4	ENE	5	8	6.1	4.0	1026.3	E	11	4	10.2	3.5
28	Almondsbury	1024.9	ENE	10	8	8.1	4.6	1022.9	ENE	12	8	10.0	5.4
29	Heathrow	1025.9	NE	6	8	8.3	4.6	1024.3	E	14	0	12.2	3.0
30	Manston	1026.3	E	13	8	9.9	3.9	-	-	-	-	-	-
31	Chivenor	1021.7	E	20	8	9.5	5.7	1019.4	ESE	22	8	10.3	6.9
32	Exeter	1022.2	ENE	12	8	9.4	6.4	1020.6	E	10	8	9.9	8.3
33	Herstmonceux	1025.1	E	6	8	9.4	4.7	1024.1	E	10	2	11.8	4.1
34	Hurn	1023.6	E	8	8	8.8	6.7	1022.0	E	12	8	11.5	7.1
35	Camborne	1017.8	ESE	23	8	10.0	8.6	1015.6	ESE	19	8	11.3	10.6

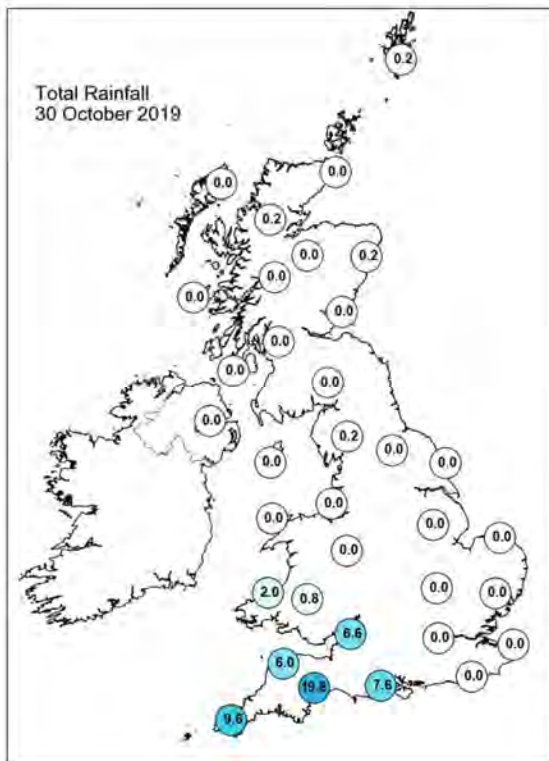
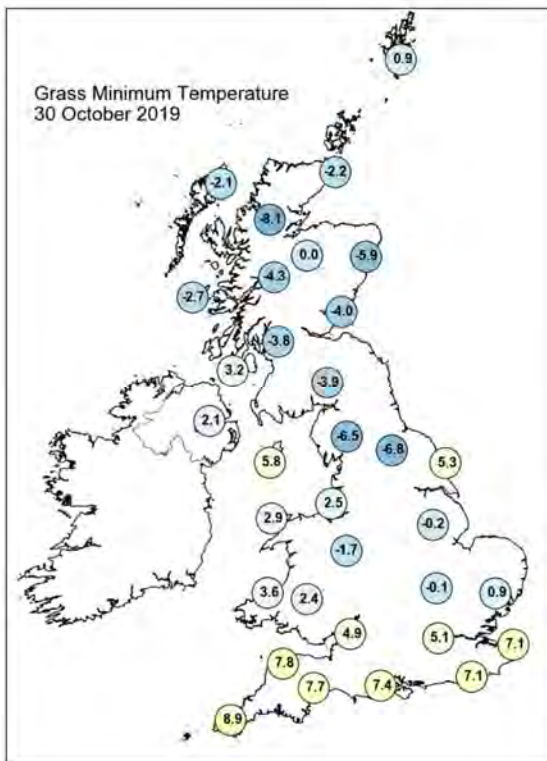
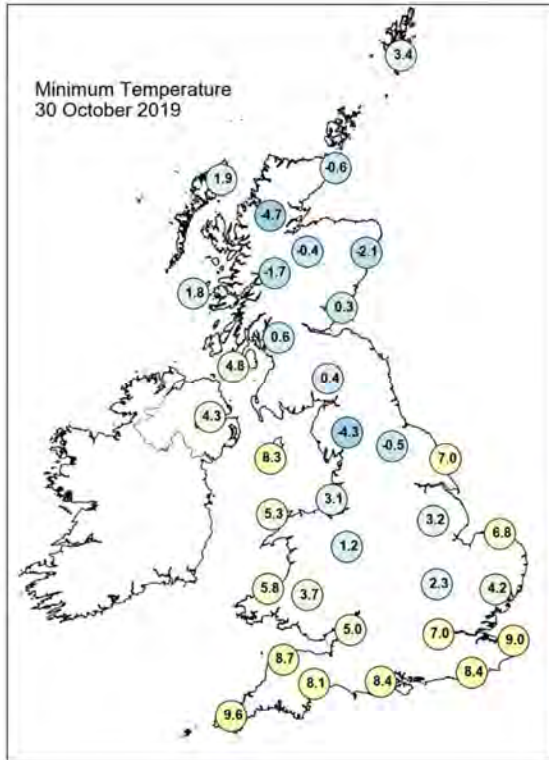
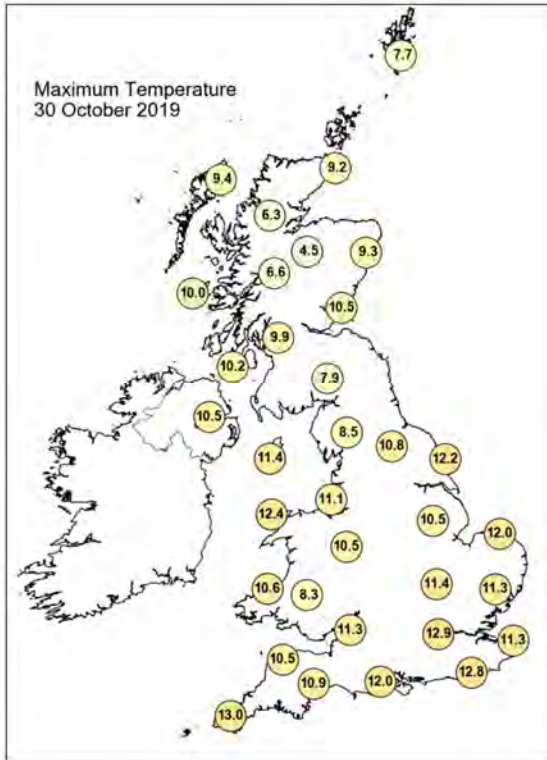


## Daily Weather Summary for Wednesday 30 October 2019

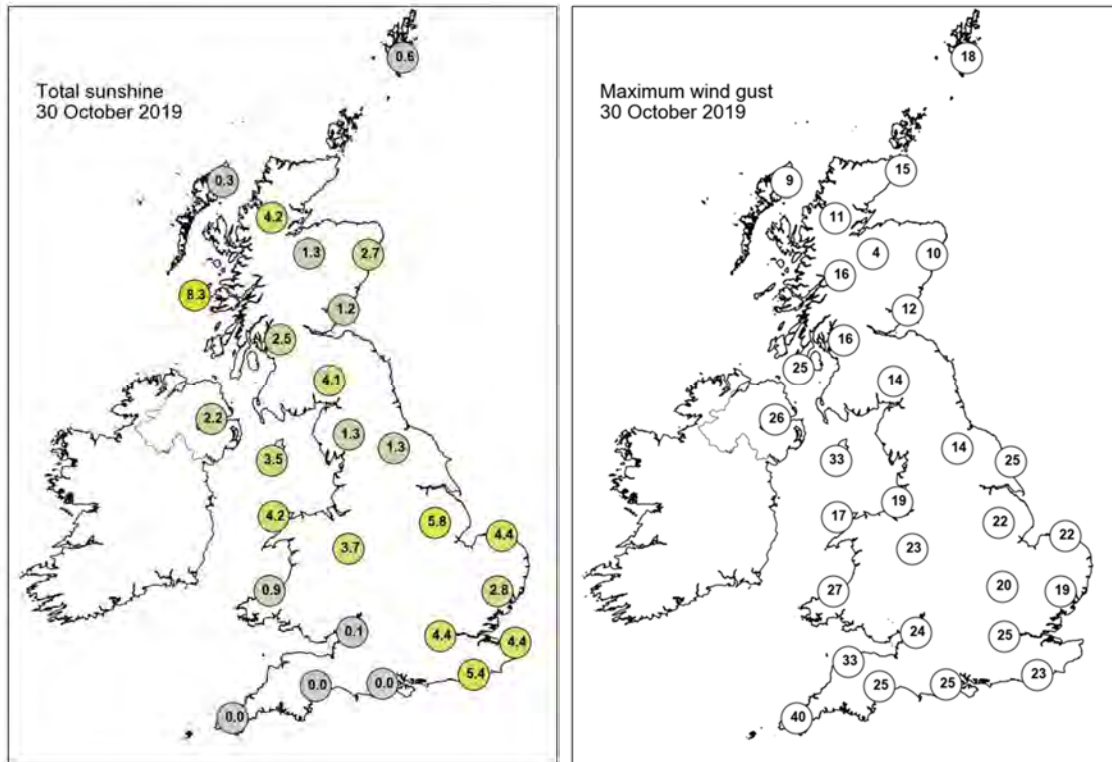
### Selected European readings at (L) 0000 and (R) 1200 UTC

STATIONS		0000 UTC						1200 UTC					
NO	SITE	PRESS	WDIR	WSPD	CLOUD	TEMP	TDEW	PRESS	WDIR	WSPD	CLOUD	TEMP	TDEW
1	Murmansk	1014.4	SSW	4	7	-4.5	-6.6	1015.3	S	6	1	-6.4	-8.5
2	Helsinki	1022.1	NW	8	0	-3.5	-4.7	1024.9	W	6	0	0.3	-3.0
3	Stockholm	1027.0	WNW	4	-	-1.4	-3.2	1025.3	WSW	8	-	4.7	0.0
4	Oslo	1029.0	NE	2	-	-1.8	-3.5	1025.3	SW	2	5	3.1	-0.7
5	Reykjavik	-	-	-	8	-	-	1020.9	S	5	8	6.1	5.0
6	Moscow	1007.8	NW	4	7	2.0	0.4	1014.1	NW	8	8	-1.2	-3.4
7	Kiev	1020.3	N	6	0	3.7	-0.6	1024.1	NNW	6	0	5.5	-4.5
8	Warsaw	1027.2	WSW	4	0	1.1	-0.2	1028.8	WNW	10	3	7.1	-0.4
9	Berlin	1030.0	NNE	2	-	1.7	0.8	1031.2	E	4	-	7.7	0.4
10	De Bilt	1028.9	NE	4	0	2.5	1.7	1027.7	E	12	0	9.8	3.1
11	Dublin	1026.4	E	14	7	8.7	4.3	1022.9	ESE	14	7	10.1	3.7
12	Cork	1019.9	E	19	7	9.6	6.7	1016.4	E	21	7	9.8	9.1
13	Sofia	1020.0	-	0	0	6.1	4.1	1018.6	-	0	2	16.7	9.0
14	Belgrade	1023.0	N	2	8	7.5	6.6	1023.9	W	2	8	10.5	5.6
15	Budapest	1024.2	N	2	-	7.3	6.1	1026.6	NNW	2	-	9.2	0.9
16	Prague	1029.2	N	2	-	-0.3	-1.0	1029.1	E	6	4	7.6	-0.8
17	Munich	1025.2	ENE	6	7	6.0	4.3	1026.1	E	8	8	6.3	2.2
18	Strasbourg	1024.3	NNE	7	8	7.7	6.0	1023.9	NNE	10	7	9.8	5.6
19	Paris	1023.2	E	7	8	8.4	6.4	1022.3	ENE	6	8	9.8	7.2
20	Jersey	1019.9	E	17	8	8.6	8.4	1019.0	ESE	14	8	10.3	10.3
21	Milan	1019.1	NE	2	7	14.3	13.7	1020.6	ESE	6	8	13.6	9.7
22	Marseille	1017.8	E	1	-	13.2	12.1	1018.6	W	4	6	19.8	15.9
23	Bordeaux	1020.2	N	3	9	14.1	13.9	1020.0	E	3	8	15.5	14.0
24	Rome	1018.6	E	3	-	12.7	12.2	1018.5	S	5	4	21.2	15.8
25	Ajaccio	1018.9	NE	3	8	16.2	13.7	1018.9	S	7	7	23.5	16.8
26	Barcelona	1018.8	N	8	0	15.8	13.3	1019.6	SW	6	2	23.1	16.9
27	Majorca	1019.1	E	2	5	14.8	14.2	1020.0	SW	10	1	22.6	18.2
28	Madrid	1022.6	NNE	4	8	10.5	9.6	1021.8	SE	3	8	17.7	12.2
29	Lisbon	1021.1	-	-	-	19.0	18.7	1022.8	-	-	-	20.5	19.5
30	Athens	1016.9	N	2	-	17.0	15.0	1017.8	SSW	4	0	23.8	15.5
31	Malta	1018.5	NW	2	3	17.3	17.3	1018.4	SSW	6	3	24.4	17.8
32	Gibraltar	1020.8	WSW	11	0	19.6	15.6	1022.5	SSW	10	7	24.2	16.0

## Daily Weather Summary for Wednesday 30 October 2019



## Daily Weather Summary for Wednesday 30 October 2019



None of the selected stations observed a day of sleet or snow falling or non-zero snow depth at 0900 UTC.

## Daily Weather Summary for Thursday 31 October 2019

This day's summary created 07/11/2019 11:17

### Summary of the UK Weather for Thursday 31 October 2019

A cold night for northern parts of the UK with frost and a few fog patches, some of these freezing in Scotland. A milder night further south with mist in the southeast. The band of rain from yesterday still lingered over parts of Devon, extending northwards into southern Wales, but gradually weakening moving towards dawn. Most of the UK remained dry through the morning, however rain continued for some in the southwest and spread from the south to northern parts of Wales. It was cloudy in places, particularly across the northeast but most areas saw clearer conditions with good spells of sunshine. Rain in the southwest and Wales slowly eased through the afternoon but it remained rather overcast here. Further north, rain moved in from the west across Northern Ireland, affecting western coasts. Elsewhere remained dry with patchy cloud and the best of any sunny spells in eastern parts. Through the evening rain pushed east across Scotland and northern England with heavy rain arriving in the southwest and Wales. The east remained mostly dry with clear spells but became increasingly cloudy.

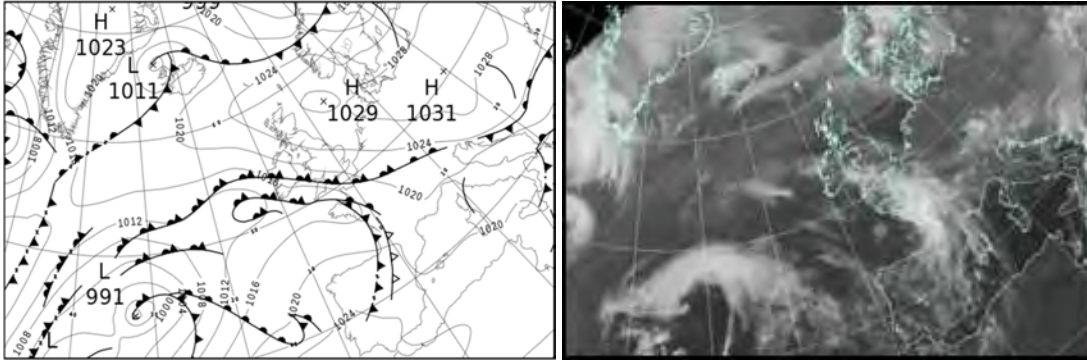
### Daily Extremes

<i>Highest Maximum</i>	<b>15.6°C</b> Marnhull (Dorset, 60mAMSL)
<i>Lowest Maximum</i>	<b>3.2°C</b> Lentrán (Inverness-shire, 146mAMSL)
<i>Highest Minimum</i>	<b>12.6°C</b> Scilly: St Marys Airport (Isles Of Scilly, 31mAMSL)
<i>Lowest Minimum</i>	<b>-6.2°C</b> Altnaharra No 2 (Sutherland, 81mAMSL)
<i>Lowest Grass Minimum</i>	<b>-10.3°C</b> Altnaharra No 2 (Sutherland, 81mAMSL)
<i>Most Rainfall</i>	<b>28.6mm</b> Killowen (Down, 4mAMSL)
<i>Most Sunshine</i>	<b>7.7hr</b> Eskdalemuir (Dumfriesshire, 236mAMSL)
<i>Highest Gust</i>	<b>37Kt 43mph</b> Ballypatrick Forest (Antrim, 156mAMSL)
<i>Highest Gust (mountain)</i>	<b>43Kt 49mph</b> Cairngorm Summit (Inverness-shire, 1237mAMSL)
<i>Greatest Snow Depth at 0900 UTC</i>	No non-zero values

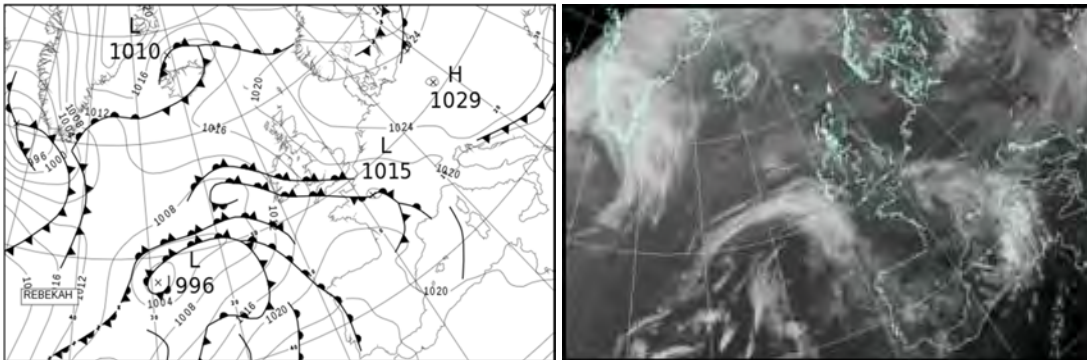
mAMSL refers to station elevation in metres above mean sea level

## Daily Weather Summary for Thursday 31 October 2019

### North Atlantic and Europe analysis charts and satellite images at 0000 UTC



### North Atlantic and Europe analysis charts and satellite images at 1200 UTC




All satellite imagery copyright Met Office and EUMETSAT (European Organisation for the Exploitation of Meteorological Satellites). These show infra-red images from the geostationary MSG satellite. The rainfall rates are derived from both rain-radar and satellite data.

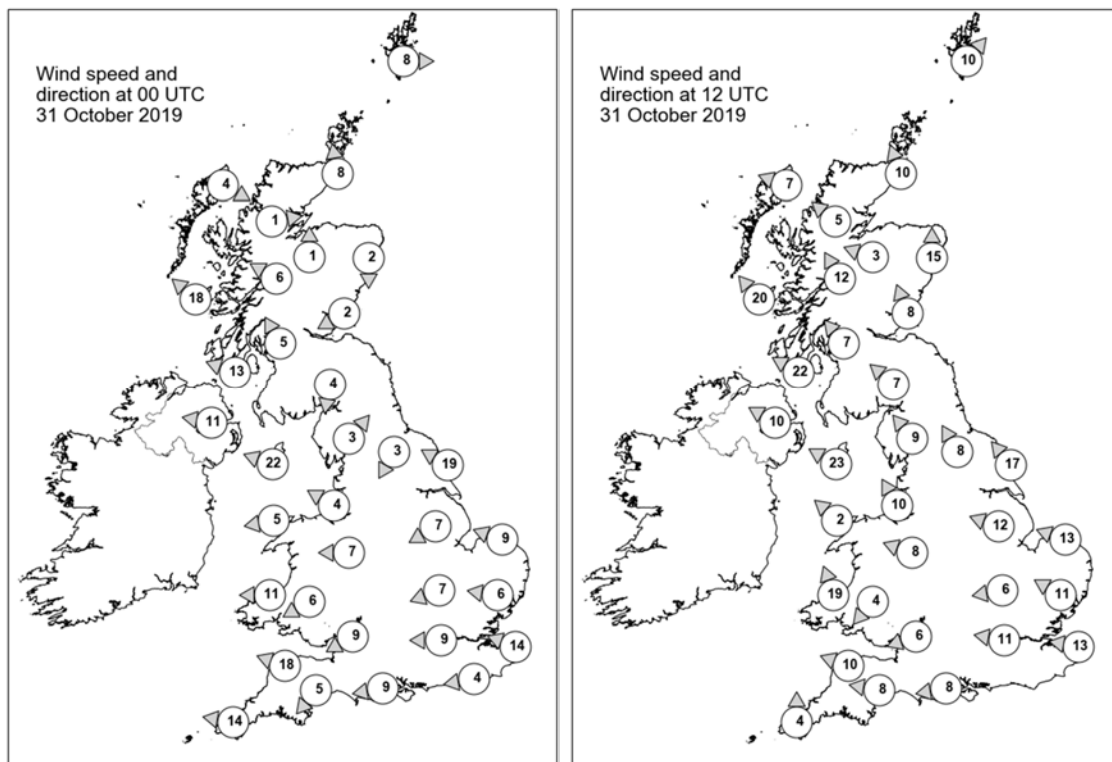


## Daily Weather Summary for Thursday 31 October 2019

UK satellite and rain-radar precipitation rates at (L) 0000 and (R) 1200 UTC



UK wind speed and direction at (L) 0000 and (R) 1200 UTC



## Daily Weather Summary for Thursday 31 October 2019

### Selected UK readings at (L) 0000 and (R) 1200 UTC

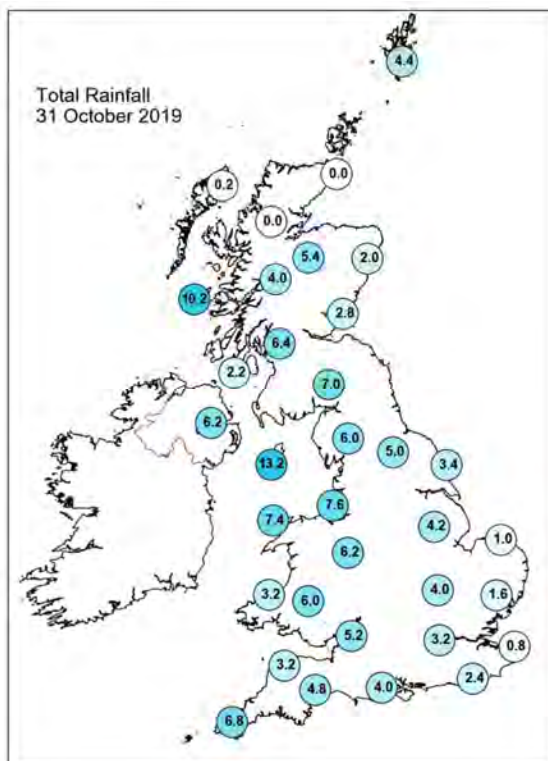
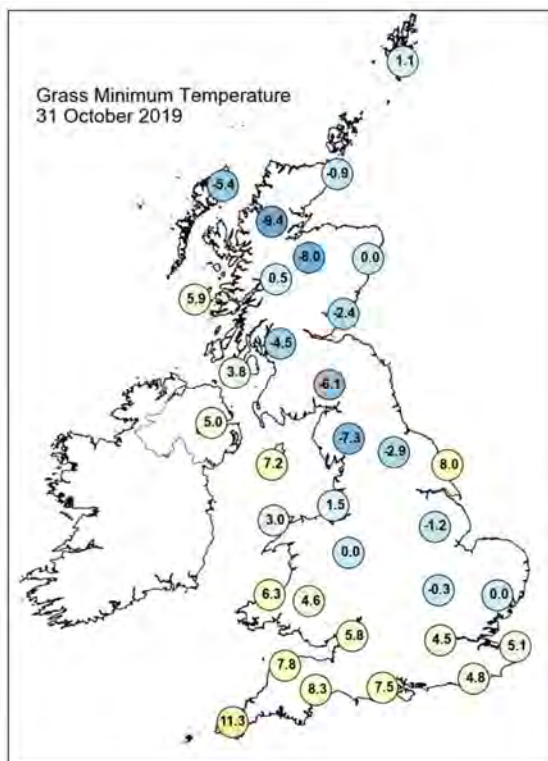
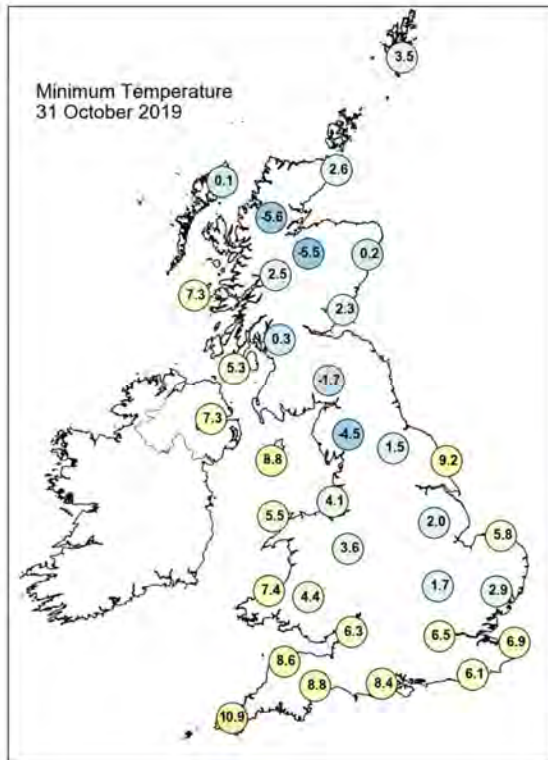
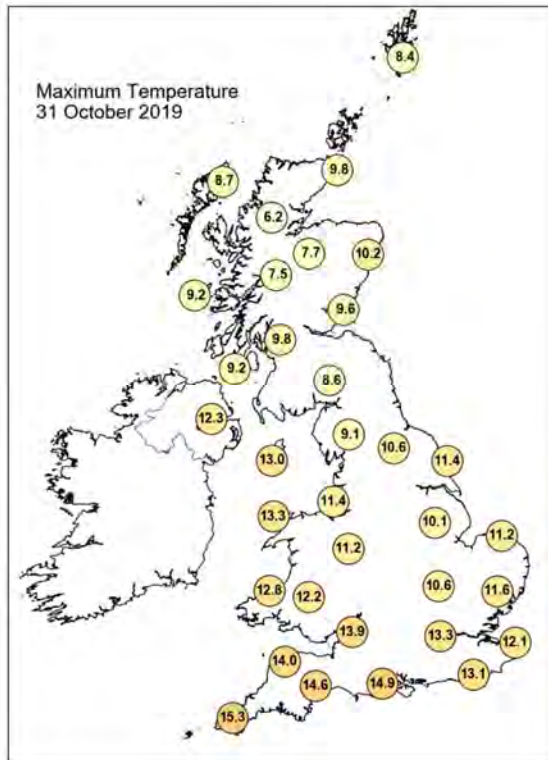
STATIONS		0000 UTC						1200 UTC					
NO	SITE	PRESS	WDIR	WSPD	CLOUD	TEMP	TDEW	PRESS	WDIR	WSPD	CLOUD	TEMP	TDEW
1	Lerwick	1026.2	W	8	8	6.1	3.1	1022.2	SW	10	7	6.6	5.5
2	Wick	1026.2	S	8	8	8.0	1.7	1020.9	SSE	10	7	8.9	3.7
3	Stornoway	1025.5	WNW	4	0	1.0	-0.5	1019.6	ESE	7	0	8.5	3.4
4	Loch Glascarnoch	1027.5	W	1	0	-4.0	-4.8	1020.2	SE	5	0	5.4	1.0
5	Aviemore	1027.2	S	1	8	-3.1	-3.5	1020.4	ESE	3	0	5.8	2.8
6	Dyce	1026.9	N	2	8	4.2	3.7	1021.7	S	15	7	9.2	1.8
7	Tulloch Bridge	1026.4	ESE	6	7	5.8	0.4	1020.9	SSE	12	0	7.2	0.2
8	Tiree	1023.5	SE	18	0	7.9	3.9	1017.9	SE	20	7	8.8	3.6
9	Leuchars	1026.1	ENE	2	8	5.6	4.6	1021.7	SSE	8	8	9.4	3.0
10	Bishopton	1025.1	SSE	5	0	2.9	2.3	1020.0	SE	7	0	8.8	3.5
11	Machrihanish	1023.1	ESE	13	3	6.6	4.1	1017.8	ESE	22	8	9.1	4.1
12	Boulmer	-	-	-	-	-	-	-	-	-	-	-	-
13	Eskdalemuir	1026.3	N	4	0	1.7	1.1	1020.8	SE	7	2	7.9	1.3
14	Aldergrove	1021.6	E	11	7	8.0	3.9	1017.0	ESE	10	8	9.8	6.2
15	Shap	1025.8	SW	3	0	-1.3	-2.3	1020.7	SE	9	0	8.1	3.1
16	Leeming	1025.4	NNE	3	8	4.2	2.4	1021.7	SSE	8	4	9.3	3.1
17	Ronaldsway	1022.1	ESE	22	7	9.0	4.0	1018.3	ESE	23	7	9.7	5.7
18	Bridlington	1025.1	ESE	19	7	9.4	2.9	1021.9	SE	17	5	11.1	4.9
19	Crosby	1022.9	ESE	4	1	5.4	2.0	1019.6	SSE	10	7	9.8	4.1
20	Valley	1020.1	E	5	8	7.3	2.8	1017.0	SE	2	7	11.6	5.7
21	Waddington	1024.3	ENE	7	0	3.3	1.7	1021.4	ESE	12	5	9.3	4.6
22	Shawbury	1022.4	E	7	7	4.7	2.5	1019.9	ESE	8	8	8.1	5.4
23	Weybourne	1024.4	ESE	9	6	8.4	3.2	1021.5	ESE	13	3	10.7	4.9
24	Bedford	1023.1	ENE	7	0	2.7	1.9	1020.5	E	6	4	8.7	6.1
25	Aberporth	1018.1	E	11	7	8.0	4.5	1016.0	SSE	19	8	8.8	7.7
26	Sennybridge	1020.4	ENE	6	8	5.1	3.9	1019.1	NE	4	8	5.6	5.2
27	Wattisham	1023.3	E	6	1	6.1	3.6	1020.8	ESE	11	4	9.8	4.8
28	Almondsbury	1020.0	ENE	9	8	6.6	5.7	1019.0	ENE	6	8	7.8	6.5
29	Heathrow	1021.5	E	9	7	7.4	5.2	1019.7	E	11	5	11.7	5.8
30	Manston	1022.3	ESE	14	0	7.9	5.1	1019.8	E	13	5	10.2	5.9
31	Chivenor	1016.2	ESE	18	8	9.3	7.7	1017.2	ESE	10	8	11.1	9.6
32	Exeter	1016.5	NE	5	8	9.3	8.7	1017.2	E	8	8	11.8	11.0
33	Herstmonceux	1021.2	E	4	8	7.0	5.7	1019.1	-	-	0	10.9	6.0
34	Hurn	1018.5	E	9	8	9.2	8.6	1018.2	E	8	8	10.2	9.1
35	Camborne	1014.1	E	14	8	12.6	11.9	1016.8	S	4	7	14.3	13.0

## Daily Weather Summary for Thursday 31 October 2019

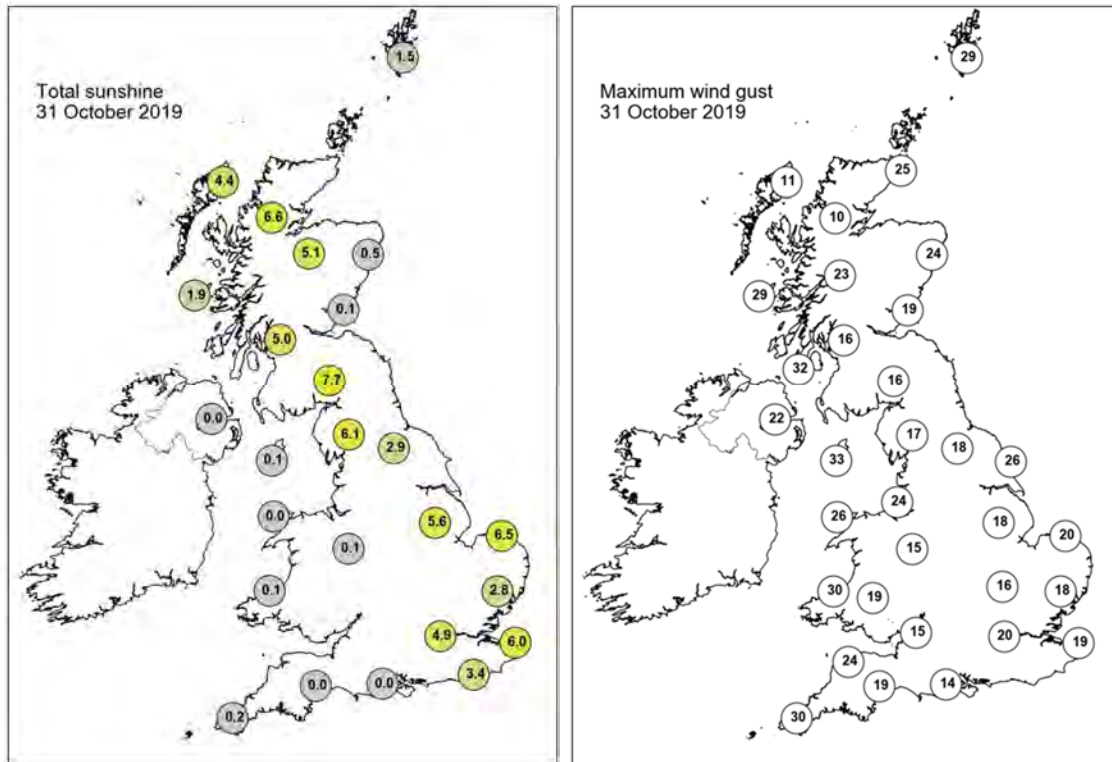
### Selected European readings at (L) 0000 and (R) 1200 UTC

STATIONS		0000 UTC						1200 UTC					
NO	SITE	PRESS	WDIR	WSPD	CLOUD	TEMP	TDEW	PRESS	WDIR	WSPD	CLOUD	TEMP	TDEW
1	Murmansk	1013.2	S	6	8	-9.4	-10.2	1011.3	SSW	2	0	-12.1	-13.1
2	Helsinki	1018.7	S	6	3	0.8	0.8	1012.2	W	8	7	4.5	3.1
3	Stockholm	1019.5	WSW	6	-	2.7	1.6	1018.0	WNW	8	-	6.4	0.2
4	Oslo	1021.7	NNE	4	-	0.8	-0.3	1020.2	S	2	6	7.1	0.8
5	Reykjavik	-	-	-	8	-	-	1014.6	W	3	8	4.3	2.3
6	Moscow	1021.1	NNW	6	8	-3.1	-7.2	1023.4	WNW	4	7	-2.2	-7.1
7	Kiev	1028.0	-	0	4	-2.0	-7.3	1026.9	NW	4	8	3.6	-2.7
8	Warsaw	1029.6	WSW	4	4	2.4	0.0	1027.4	W	6	6	6.5	-1.7
9	Berlin	1029.6	-	0	-	-1.0	-1.4	1027.6	ESE	4	-	6.9	-0.1
10	De Bilt	1026.0	ENE	6	0	1.9	0.4	1022.5	E	8	0	9.2	2.2
11	Dublin	1019.7	ESE	10	8	9.5	4.3	1016.3	SSE	10	8	9.6	8.0
12	Cork	1015.6	E	14	8	10.1	9.7	1013.7	SE	10	7	12.2	11.9
13	Sofia	1020.9	W	2	8	10.1	7.0	1022.5	NNW	2	7	7.5	4.4
14	Belgrade	1027.0	NNE	4	8	6.4	5.3	1024.9	NNE	4	7	9.2	3.3
15	Budapest	1028.3	N	2	-	2.8	2.7	1026.1	NE	4	-	8.5	-1.3
16	Prague	1029.3	N	2	-	-1.0	-2.7	1026.3	W	2	1	5.6	-0.7
17	Munich	1024.8	E	4	8	3.6	1.0	1022.7	E	6	8	5.2	2.1
18	Strasbourg	1022.8	N	4	8	6.9	5.7	1020.4	NE	5	8	9.6	5.2
19	Paris	1020.3	E	6	8	8.6	7.4	1016.9	ENE	8	8	11.9	9.8
20	Jersey	1014.7	ESE	17	8	11.7	11.7	1016.8	WNW	4	8	12.4	12.4
21	Milan	1021.3	E	5	5	12.5	7.1	1020.7	ESE	6	6	12.1	7.6
22	Marseille	1019.0	E	4	-	12.8	11.9	1017.3	W	3	8	18.2	15.8
23	Bordeaux	1018.3	S	5	8	15.5	14.9	1020.8	NW	12	7	18.6	14.7
24	Rome	1018.6	E	4	-	13.9	13.9	1016.4	N	2	3	22.2	14.7
25	Ajaccio	1019.7	NNE	5	-	14.7	12.4	1016.7	WSW	9	-	21.5	14.6
26	Barcelona	1019.0	N	4	2	17.4	12.9	1018.6	SE	4	6	22.2	13.3
27	Majorca	1020.2	-	0	6	15.2	14.4	1018.3	WNW	6	6	23.9	14.6
28	Madrid	1021.9	S	2	8	16.3	12.9	1021.4	WNW	10	6	21.5	10.7
29	Lisbon	1024.5	-	-	-	19.6	19.6	1025.8	-	-	-	21.5	20.6
30	Athens	1018.3	N	2	-	17.6	14.7	1014.9	S	4	8	20.8	17.1
31	Malta	1018.9	NW	6	6	19.4	18.3	1017.6	NNW	10	1	23.1	16.5
32	Gibraltar	1024.6	WSW	10	0	20.1	16.4	1025.4	W	12	7	22.6	18.1

## Daily Weather Summary for Thursday 31 October 2019



## Daily Weather Summary for Thursday 31 October 2019



None of the selected stations observed a day of sleet or snow falling or non-zero snow depth at 0900 UTC.



## Guidance Notes

UTC = Universal Coordinated Time. For the UK UTC is the same as GMT (Greenwich Mean Time).

National boundaries shown on the European station map are for illustrative purposes only.

### Daily extremes

- Daily extremes have been manually confirmed by Met Office Observations Quality Management as valid observations from the live database at the time of checking. However, more extreme values may still be possible if they occur after the time of production.
- Mountain stations above 500 masl are excluded from lowest temperatures, highest gust speeds and greatest snow depths at 0900 UTC. This is because they are not considered representative of low level areas.
- Counties quoted against each station are based on historical county boundaries pre-1974 and may not reflect current administrative boundaries.

### Analysis charts and satellite imagery

- The satellite imagery is infra-red imagery from the geostationary MSG satellite.
- The rainfall image is derived from satellite data from MSG and rain-radar data. This represents a snapshot of instantaneous rain-rates at 0000 UTC and 1200 UTC and so does not necessarily reflect daily accumulations in the rainfall station map.
- Any analysis charts or satellite images which are unavailable will be displayed as white space.

### Station maps

- The UK maps show station data for the same set of stations presented UK data table. These stations are selected to provide good spatial coverage across the UK; they represent only a fraction of the overall UK observing network.
- Wind speed maps show wind speed in Kt and direction both averaged over the hour up to the time of observation. 1 Kt = 1.151 mph.

### Hourly station data

- The data tables provide spot hourly observations from synoptic messages at 0000 and 1200 UTC. Missing data are denoted by '-'.

- Pressures are mean sea level pressure in hPa.
- For UK stations, Gibraltar and Jersey, the wind speeds and directions are both averaged over the hour up to the time of observation. However, for European stations wind speeds and directions are both averaged over a 10-minute period up to the time of observation.
- Wind speeds are in Kt. Wind directions are stored in the database every 10 degrees and have been converted to the nearest point of the compass. These give the direction the wind is blowing from, not to.
- Cloud amounts are in Oktas from 0 (clear) to 8 (overcast). 9 indicates sky obscured (eg by fog).
- Air temperature and dew point temperature are in Celsius.

### **Temperature maps**

- Daily maximum, minimum and grass minimum temperatures are in Celsius.
- The period for the daily maximum temperature on day D is defined from 0900 UTC day D to 0900 UTC day D+1.
- The period for the daily minimum and grass minimum temperatures on day D is defined as 0900 UTC day D-1 to 0900 UTC day D.
- On any given day D the minimum will typically occur in the early hours of the morning and the maximum in early afternoon.

### **Rainfall, sunshine and max gust speed maps**

- Daily rainfall is in mm from 0900 UTC day D to 0900 UTC day D+1.
- Daily sunshine is in hours from Kipp and Zonen CSD1 automatic sunshine records. Bright sunshine is defined as exceeding 120 W/m<sup>2</sup>.
- Max gust speeds are the daily max gust in Kt from 0000-0000 UTC

### **Snow maps**

- The day of snow falling map displays data from present weather sensors, showing stations which have recorded sleet or snow falling at any point in the day (0000-0000 UTC).
- The snow lying map shows level snow depth as recorded by the automatic snow depth sensors at 0900 UTC. These snow depth sensors do not record snow depth if this is less than 1cm.
- Snow depth sensors are normally operational from October to April, in the event of snow falling outside this period data availability may be limited.
- Snow maps will only be displayed if one or more of the selected stations on that date have recorded either snow falling or non-zero snow depths. If snow maps are not

displayed it is still possible that other stations in the network have recorded a day of sleet or snow falling or non-zero snow depth.